CompStat Weekly Analysis

CompStat Weekly Analysis is provided by the Metropolitan Nashville Police Department Crime Analysis Section. This document does not necessarily reflect official UCR counts. It is intended to be a management tool and is for law enforcement use only.

"Far and away the best prize that life has to offer is the chance to work hard at work worth doing."
- Theodore Roosevelt

Begin Date:	08/17/2014
End Date:	08/23/2014
Week:	34

Table of Contents

Incidents Section **1**
Rolling Two Week Analysis 2
Rolling Weekly Year-to-Year Analysis 3
Rolling Eight Week Analysis 4
Rolling Four Week Year-to-Year Analysis 5
Rolling Sixteen Week Analysis 6
Rolling Eight Week Year-to-Year 7
Year-to-Date Analysis 8
Rolling Twenty-Four Month 9
2 Week, 8 Week, 16 Week, YTD, and 24 Month Summary 10
Incident and Efficiency Report Summary* 11
UCR Incident Charts* 31
UCR Incidents - Annual Totals 38
UCR Incidents - YTD Comparisons: All Incidents 39
UCR Incidents - YTD Comparison Charts* 40
UCR Incidents - Annual Comparison Charts* 49
UCR Incidents - YTD Comparisons* 58
YTD Homicide Report 67
Year-to-Year Weekly Chart* 68

Arrests Section **77**
Physical and Citation Arrests - Adult 78
Arrests: Part I, Weapons Law, Drug-Related, DUI, and All Other 87
Outstanding Warrants: Served 89
Outstanding Warrants: Attempts / Served 90
Crooks With Guns / School Zone Report 95

Juvenile Section **96**
Juvenile Arrests 97
Juvenile Victims - Rolling Two Week Analysis 98
Juvenile Victims - Rolling Eight Week Analysis 99
Juvenile Victims - Year-to-Date Analysis 100
Juvenile Victims 101

Efficiencies Section **102**
Self-Initiated CAD 103
Dispatched Calls for Service 104
Vehicle Stop Analysis (Form 252) 105
Field Interview Report (Form 114) 106
Efficiency Charts* 107

High Crime Intersections and Hot Addresses Section **116**
High Crime Street Intersections* 117
County High Crime Street Intersections - Arrests 126
Hot Addresses* 127

Other Reports **136**
APR Data 137
Case Preparation Division - Case File Inventory 138
Court Attendance - 310s Issued by Month 139
Percentage of Incident Reports Included in CompStat Analysis 140

Map Section **141**
YTD Gunshot Victims - Countywide 142
Gunshot Victims - Countywide (Homicides and Injuries) 143
Gunshot Victims (Homicides, Injuries, and Property Damage) 144
YTD Gunshot Victims** 145
UCR Incident and Self-Initiated CAD Zone Maps** 155

* - Set of countywide and precinct reports
** - Set of precinct reports

Incidents Section

CompStat Weekly Analysis is provided by the Metropolitan Nashville Police Department Crime Analysis Section. This document does not necessarily reflect official UCR counts. It is intended to be a management tool and is for law enforcement use only.

"Far and away the best prize that life has to offer is the chance to work hard at work worth doing."
- Theodore Roosevelt

Begin Date: 08/17/2014
End Date: 08/23/2014
Week: 34

Rolling Two Week Analysis

METROPOLITAN POLICE DEPARTMENT
of Nashville and Davidson County

Aggregated by precinct (incident location). Based on date when each incident was reported.

		Homicide	Forcible Rape	Commercial Robbery	Street Robbery	Total Robbery	Aggravated Assault	Commercial Burglary	Residential Burglary	Total Burglary	Larceny	Auto Theft	Violent Offenses	Property Offenses	Part I Offenses
West	Prior Week	0	0	0	0	0	7	0	5	5	43	1	7	49	56
	CompStat Week	0	0	0	1	1	2	0	9	9	46	2	3	57	60
	% Change	0.0 %	0.0 %	0.0 %	Infinity	Infinity	-71.4 %	0.0 %	80.0 %	80.0 %	7.0 %	100.0 %	-57.1 %	16.3 %	7.1 %
East	Prior Week	0	3	0	7	7	27	1	9	10	34	5	37	49	86
	CompStat Week	0	0	1	5	6	25	1	10	11	29	1	31	41	72
	% Change	0.0 %	-100.0 %	Infinity	-28.6 %	-14.3 %	-7.4 %	0.0 %	11.1 %	10.0 %	-14.7 %	-80.0 %	-16.2 %	-16.3 %	-16.3 %
South	Prior Week	0	0	0	2	2	20	1	12	13	68	7	22	88	110
	CompStat Week	0	3	0	4	4	16	5	13	18	48	6	23	72	95
	% Change	0.0 %	Infinity	0.0 %	100.0 %	100.0 %	-20.0 %	400.0 %	8.3 %	38.5 %	-29.4 %	-14.3 %	4.5 %	-18.2 %	-13.6 %
Central	Prior Week	0	0	0	2	2	7	0	1	1	31	0	9	32	41
	CompStat Week	0	1	0	4	4	10	0	0	0	18	0	15	18	33
	% Change	0.0 %	Infinity	0.0 %	100.0 %	100.0 %	42.9 %	0.0 %	-100.0 %	-100.0 %	-41.9 %	0.0 %	66.7 %	-43.8 %	-19.5 %
Hermitage	Prior Week	0	2	1	10	11	20	3	10	13	83	1	33	97	130
	CompStat Week	0	2	0	3	3	20	2	10	12	76	2	25	90	115
	% Change	0.0 %	0.0 %	-100.0 %	-70.0 %	-72.7 %	0.0 %	-33.3 %	0.0 %	-7.7 %	-8.4 %	100.0 %	-24.2 %	-7.2 %	-11.5 %
North	Prior Week	0	1	0	5	5	25	2	10	12	37	7	31	56	87
	CompStat Week	0	1	1	4	5	18	3	6	9	29	5	24	43	67
	% Change	0.0 %	0.0 %	Infinity	-20.0 %	0.0 %	-28.0 %	50.0 %	-40.0 %	-25.0 %	-21.6 %	-28.6 %	-22.6 %	-23.2 %	-23.0 %
Madison	Prior Week	0	1	1	2	3	14	2	11	13	55	2	18	70	88
	CompStat Week	0	3	1	0	1	27	2	15	17	44	1	31	62	93
	% Change	0.0 %	200.0 %	0.0 %	-100.0 %	-66.7 %	92.9 %	0.0 %	36.4 %	30.8 %	-20.0 %	-50.0 %	72.2 %	-11.4 %	5.7 %
Midtown Hills	Prior Week	0	2	0	2	2	7	2	20	22	50	5	11	77	88
	CompStat Week	0	0	0	5	5	11	3	8	11	40	5	16	56	72
	% Change	0.0 %	-100.0 %	0.0 %	150.0 %	150.0 %	57.1 %	50.0 %	-60.0 %	-50.0 %	-20.0 %	0.0 %	45.5 %	-27.3 %	-18.2 %
Not Validated	Prior Week	0	0	0	0	0	0	1	2	3	0	0	0	3	3
	CompStat Week	0	0	0	0	0	0	0	0	0	3	1	0	4	4
	% Change	0.0 %	0.0 %	0.0 %	0.0 %	0.0 %	0.0 %	-100.0 %	-100.0 %	-100.0 %	Infinity	Infinity	0.0 %	33.3 %	33.3 %
County	Prior Week	0	9	2	30	32	127	12	80	92	401	28	168	521	689
	CompStat Week	0	10	3	26	29	129	16	71	87	333	23	168	443	611
	% Change	0.0 %	11.1 %	50.0 %	-13.3 %	-9.4 %	1.6 %	33.3 %	-11.3 %	-5.4 %	-17.0 %	-17.9 %	0.0 %	-15.0 %	-11.3 %

Prior Week	**Begin Date**	08/10/2014	**End Date**	08/16/2014
CompStat Week	**Begin Date**	08/17/2014	**End Date**	08/23/2014

Sourced from MNPD ARMS on 8/27/2014 8:07:18 AM. The figures above were sourced from incident reports using Uniform Crime Reporting definitions and reporting guidelines, based on the date when the crime was reported. This report is intended to be a management and planning tool and does not reflect the official UCR counts for the department. Incidents where a location is unknown or unspecified are included in the countywide totals. 'Unknown' refers to records in which the address is listed as 'Unknown' on the incident report. 'Not Validated' refers to records that were entered in with an invalid addresses.

Rolling Weekly Year-to-Year Analysis

METROPOLITAN POLICE DEPARTMENT
of Nashville and Davidson County

Aggregated by precinct (incident location). Based on date when each incident was reported.

		Homicide	Forcible Rape	Commercial Robbery	Street Robbery	Total Robbery	Aggravated Assault	Commercial Burglary	Residential Burglary	Total Burglary	Larceny	Auto Theft	Violent Offenses	Property Offenses	Part I Offenses
West	Prior Year	0	1	1	1	2	5	2	17	19	49	2	8	70	78
	Last Week	0	0	0	1	1	2	0	9	9	46	2	3	57	60
	% Change	0.0 %	-100.0 %	-100.0 %	0.0 %	-50.0 %	-60.0 %	-100.0 %	-47.1 %	-52.6 %	-6.1 %	0.0 %	-62.5 %	-18.6 %	-23.1 %
East	Prior Year	0	0	1	8	9	17	0	6	6	38	4	26	48	74
	Last Week	0	0	1	5	6	25	1	10	11	29	1	31	41	72
	% Change	0.0 %	0.0 %	0.0 %	-37.5 %	-33.3 %	47.1 %	Infinity	66.7 %	83.3 %	-23.7 %	-75.0 %	19.2 %	-14.6 %	-2.7 %
South	Prior Year	0	1	0	6	6	19	3	19	22	56	10	26	88	114
	Last Week	0	3	0	4	4	16	5	13	18	48	6	23	72	95
	% Change	0.0 %	200.0 %	0.0 %	-33.3 %	-33.3 %	-15.8 %	66.7 %	-31.6 %	-18.2 %	-14.3 %	-40.0 %	-11.5 %	-18.2 %	-16.7 %
Central	Prior Year	0	0	0	4	4	1	4	0	4	12	1	5	17	22
	Last Week	0	1	0	4	4	10	0	0	0	18	0	15	18	33
	% Change	0.0 %	Infinity	0.0 %	0.0 %	0.0 %	900.0 %	-100.0 %	0.0 %	-100.0 %	50.0 %	-100.0 %	200.0 %	5.9 %	50.0 %
Hermitage	Prior Year	0	1	1	3	4	12	2	11	13	68	3	17	84	101
	Last Week	0	2	0	3	3	20	2	10	12	76	2	25	90	115
	% Change	0.0 %	100.0 %	-100.0 %	0.0 %	-25.0 %	66.7 %	0.0 %	-9.1 %	-7.7 %	11.8 %	-33.3 %	47.1 %	7.1 %	13.9 %
North	Prior Year	0	4	0	0	0	20	6	17	23	37	4	24	64	88
	Last Week	0	1	1	4	5	18	3	6	9	29	5	24	43	67
	% Change	0.0 %	-75.0 %	Infinity	Infinity	Infinity	-10.0 %	-50.0 %	-64.7 %	-60.9 %	-21.6 %	25.0 %	0.0 %	-32.8 %	-23.9 %
Madison	Prior Year	0	1	0	2	2	15	0	11	11	35	0	18	46	64
	Last Week	0	3	1	0	1	27	2	15	17	44	1	31	62	93
	% Change	0.0 %	200.0 %	Infinity	-100.0 %	-50.0 %	80.0 %	Infinity	36.4 %	54.5 %	25.7 %	Infinity	72.2 %	34.8 %	45.3 %
Midtown Hills	Prior Year	0	1	1	1	2	6	4	15	19	43	2	9	64	73
	Last Week	0	0	0	5	5	11	3	8	11	40	5	16	56	72
	% Change	0.0 %	-100.0 %	-100.0 %	400.0 %	150.0 %	83.3 %	-25.0 %	-46.7 %	-42.1 %	-7.0 %	150.0 %	77.8 %	-12.5 %	-1.4 %
Not Validated	Prior Year	0	0	0	0	0	0	0	0	0	0	0	0	0	0
	Last Week	0	0	0	0	0	0	0	0	0	3	1	0	4	4
	% Change	0.0 %	0.0 %	0.0 %	0.0 %	0.0 %	0.0 %	0.0 %	0.0 %	0.0 %	Infinity	Infinity	0.0 %	Infinity	Infinity
County	Prior Year	0	9	4	25	29	95	21	96	117	338	26	133	481	614
	Last Week	0	10	3	26	29	129	16	71	87	333	23	168	443	611
	% Change	0.0 %	11.1 %	-25.0 %	4.0 %	0.0 %	35.8 %	-23.8 %	-26.0 %	-25.6 %	-1.5 %	-11.5 %	26.3 %	-7.9 %	-0.5 %

Prior Year	**Begin Date**	08/18/2013	**End Date**	08/24/2013
Last Week	**Begin Date**	08/17/2014	**End Date**	08/23/2014

Sourced from MNPD ARMS on 8/27/2014 8:07:18 AM. The figures above were sourced from incident reports using Uniform Crime Reporting definitions and reporting guidelines, based on the date when the crime was reported. This report is intended to be a management and planning tool and does not reflect the official UCR counts for the department. Incidents where a location is unknown or unspecified are included in the countywide totals. 'Unknown' refers to records in which the address is listed as 'Unknown' on the incident report. 'Not Validated' refers to records that were entered in with an invalid addresses.

Rolling Eight Week Analysis

METROPOLITAN POLICE DEPARTMENT
of Nashville and Davidson County

Aggregated by precinct (incident location). Based on date when each incident was reported.

		Homicide	Forcible Rape	Commercial Robbery	Street Robbery	Total Robbery	Aggravated Assault	Commercial Burglary	Residential Burglary	Total Burglary	Larceny	Auto Theft	Violent Offenses	Property Offenses	Part I Offenses
West	Prior 4 Weeks	0	4	2	6	8	61	9	36	45	168	13	73	226	299
	Last 4 Weeks	0	1	0	3	3	17	1	31	32	200	11	21	243	264
	% Change	0.0 %	-75.0 %	-100.0 %	-50.0 %	-62.5 %	-72.1 %	-88.9 %	-13.9 %	-28.9 %	19.0 %	-15.4 %	-71.2 %	7.5 %	-11.7 %
East	Prior 4 Weeks	0	6	0	11	11	67	9	49	58	134	8	84	200	284
	Last 4 Weeks	0	9	1	23	24	100	7	35	42	115	13	133	170	303
	% Change	0.0 %	50.0 %	Infinity	109.1 %	118.2 %	49.3 %	-22.2 %	-28.6 %	-27.6 %	-14.2 %	62.5 %	58.3 %	-15.0 %	6.7 %
South	Prior 4 Weeks	1	10	2	22	24	70	8	61	69	235	18	105	322	427
	Last 4 Weeks	0	8	1	18	19	85	19	62	81	243	20	112	344	456
	% Change	-100.0 %	-20.0 %	-50.0 %	-18.2 %	-20.8 %	21.4 %	137.5 %	1.6 %	17.4 %	3.4 %	11.1 %	6.7 %	6.8 %	6.8 %
Central	Prior 4 Weeks	0	4	0	0	0	18	0	0	0	85	4	22	89	111
	Last 4 Weeks	0	1	0	8	8	27	0	4	4	97	2	36	103	139
	% Change	0.0 %	-75.0 %	0.0 %	Infinity	Infinity	50.0 %	0.0 %	Infinity	Infinity	14.1 %	-50.0 %	63.6 %	15.7 %	25.2 %
Hermitage	Prior 4 Weeks	0	2	3	18	21	107	17	59	76	329	10	130	415	545
	Last 4 Weeks	1	6	3	23	26	70	9	49	58	286	12	103	356	459
	% Change	Infinity	200.0 %	0.0 %	27.8 %	23.8 %	-34.6 %	-47.1 %	-16.9 %	-23.7 %	-13.1 %	20.0 %	-20.8 %	-14.2 %	-15.8 %
North	Prior 4 Weeks	0	5	1	21	22	67	3	47	50	142	21	94	213	307
	Last 4 Weeks	1	6	2	15	17	81	10	33	43	126	23	105	192	297
	% Change	Infinity	20.0 %	100.0 %	-28.6 %	-22.7 %	20.9 %	233.3 %	-29.8 %	-14.0 %	-11.3 %	9.5 %	11.7 %	-9.9 %	-3.3 %
Madison	Prior 4 Weeks	0	3	0	12	12	35	5	38	43	180	10	50	233	283
	Last 4 Weeks	0	5	3	4	7	57	6	47	53	183	6	69	242	311
	% Change	0.0 %	66.7 %	Infinity	-66.7 %	-41.7 %	62.9 %	20.0 %	23.7 %	23.3 %	1.7 %	-40.0 %	38.0 %	3.9 %	9.9 %
Midtown Hills	Prior 4 Weeks	0	5	0	11	11	54	21	45	66	205	5	70	276	346
	Last 4 Weeks	0	6	1	14	15	34	7	62	69	204	13	55	286	341
	% Change	0.0 %	20.0 %	Infinity	27.3 %	36.4 %	-37.0 %	-66.7 %	37.8 %	4.5 %	-0.5 %	160.0 %	-21.4 %	3.6 %	-1.4 %
Not Validated	Prior 4 Weeks	0	0	0	1	1	0	0	0	0	1	0	1	1	2
	Last 4 Weeks	0	0	0	1	1	4	1	2	3	5	2	5	10	15
	% Change	0.0 %	0.0 %	0.0 %	0.0 %	0.0 %	Infinity	Infinity	Infinity	Infinity	400.0 %	Infinity	400.0 %	900.0 %	650.0 %
County	Prior 4 Weeks	1	39	8	102	110	479	72	335	407	1,479	89	629	1,975	2,604
	Last 4 Weeks	2	42	11	109	120	475	60	325	385	1,459	102	639	1,946	2,585
	% Change	100.0 %	7.7 %	37.5 %	6.9 %	9.1 %	-0.8 %	-16.7 %	-3.0 %	-5.4 %	-1.4 %	14.6 %	1.6 %	-1.5 %	-0.7 %

Prior 4 Weeks	**Begin Date**	06/29/2014	**End Date**	07/26/2014
Last 4 Weeks	**Begin Date**	07/27/2014	**End Date**	08/23/2014

Sourced from MNPD ARMS on 8/27/2014 8:07:18 AM. The figures above were sourced from incident reports using Uniform Crime Reporting definitions and reporting guidelines, based on the date when the crime was reported. This report is intended to be a management and planning tool and does not reflect the official UCR counts for the department. Incidents where a location is unknown or unspecified are included in the countywide totals. 'Unknown' refers to records in which the address is listed as 'Unknown' on the incident report. 'Not Validated' refers to records that were entered in with an invalid addresses.

Rolling Four Week Year-to-Year Analysis

METROPOLITAN POLICE DEPARTMENT
of Nashville and Davidson County

Aggregated by precinct (incident location). Based on date when each incident was reported.

		Homicide	Forcible Rape	Commercial Robbery	Street Robbery	Total Robbery	Aggravated Assault	Commercial Burglary	Residential Burglary	Total Burglary	Larceny	Auto Theft	Violent Offenses	Property Offenses	Part I Offenses
West	Prior Year	0	3	3	6	9	25	10	43	53	203	11	37	267	304
	Last 4 Weeks	0	1	0	3	3	17	1	31	32	200	11	21	243	264
	% Change	0.0 %	-66.7 %	-100.0 %	-50.0 %	-66.7 %	-32.0 %	-90.0 %	-27.9 %	-39.6 %	-1.5 %	0.0 %	-43.2 %	-9.0 %	-13.2 %
East	Prior Year	1	7	1	27	28	83	4	45	49	145	11	119	205	324
	Last 4 Weeks	0	9	1	23	24	100	7	35	42	115	13	133	170	303
	% Change	-100.0 %	28.6 %	0.0 %	-14.8 %	-14.3 %	20.5 %	75.0 %	-22.2 %	-14.3 %	-20.7 %	18.2 %	11.8 %	-17.1 %	-6.5 %
South	Prior Year	1	8	3	35	38	101	21	76	97	236	27	148	360	508
	Last 4 Weeks	0	8	1	18	19	85	19	62	81	243	20	112	344	456
	% Change	-100.0 %	0.0 %	-66.7 %	-48.6 %	-50.0 %	-15.8 %	-9.5 %	-18.4 %	-16.5 %	3.0 %	-25.9 %	-24.3 %	-4.4 %	-10.2 %
Central	Prior Year	0	2	0	8	8	11	7	2	9	61	1	21	71	92
	Last 4 Weeks	0	1	0	8	8	27	0	4	4	97	2	36	103	139
	% Change	0.0 %	-50.0 %	0.0 %	0.0 %	0.0 %	145.5 %	-100.0 %	100.0 %	-55.6 %	59.0 %	100.0 %	71.4 %	45.1 %	51.1 %
Hermitage	Prior Year	1	4	9	22	31	57	9	60	69	295	20	93	384	477
	Last 4 Weeks	1	6	3	23	26	70	9	49	58	286	12	103	356	459
	% Change	0.0 %	50.0 %	-66.7 %	4.5 %	-16.1 %	22.8 %	0.0 %	-18.3 %	-15.9 %	-3.1 %	-40.0 %	10.8 %	-7.3 %	-3.8 %
North	Prior Year	2	7	4	10	14	74	13	66	79	182	12	97	273	370
	Last 4 Weeks	1	6	2	15	17	81	10	33	43	126	23	105	192	297
	% Change	-50.0 %	-14.3 %	-50.0 %	50.0 %	21.4 %	9.5 %	-23.1 %	-50.0 %	-45.6 %	-30.8 %	91.7 %	8.2 %	-29.7 %	-19.7 %
Madison	Prior Year	1	2	1	16	17	44	9	46	55	152	3	64	210	274
	Last 4 Weeks	0	5	3	4	7	57	6	47	53	183	6	69	242	311
	% Change	-100.0 %	150.0 %	200.0 %	-75.0 %	-58.8 %	29.5 %	-33.3 %	2.2 %	-3.6 %	20.4 %	100.0 %	7.8 %	15.2 %	13.5 %
Midtown Hills	Prior Year	0	6	2	12	14	38	20	53	73	197	6	58	276	334
	Last 4 Weeks	0	6	1	14	15	34	7	62	69	204	13	55	286	341
	% Change	0.0 %	0.0 %	-50.0 %	16.7 %	7.1 %	-10.5 %	-65.0 %	17.0 %	-5.5 %	3.6 %	116.7 %	-5.2 %	3.6 %	2.1 %
Not Validated	Prior Year	0	0	0	0	0	0	0	0	0	1	0	0	1	1
	Last 4 Weeks	0	0	0	1	1	4	1	2	3	5	2	5	10	15
	% Change	0.0 %	0.0 %	0.0 %	Infinity	Infinity	Infinity	Infinity	Infinity	Infinity	400.0 %	Infinity	Infinity	900.0 %	1,400.0 %
County	Prior Year	6	39	23	136	159	433	93	391	484	1,472	91	637	2,047	2,684
	Last 4 Weeks	2	42	11	109	120	475	60	325	385	1,459	102	639	1,946	2,585
	% Change	-66.7 %	7.7 %	-52.2 %	-19.9 %	-24.5 %	9.7 %	-35.5 %	-16.9 %	-20.5 %	-0.9 %	12.1 %	0.3 %	-4.9 %	-3.7 %

Prior Year	**Begin Date**	07/28/2013	**End Date**	08/24/2013
Last 4 Weeks	**Begin Date**	07/27/2014	**End Date**	08/23/2014

Sourced from MNPD ARMS on 8/27/2014 8:07:18 AM. The figures above were sourced from incident reports using Uniform Crime Reporting definitions and reporting guidelines, based on the date when the crime was reported. This report is intended to be a management and planning tool and does not reflect the official UCR counts for the department. Incidents where a location is unknown or unspecified are included in the countywide totals. 'Unknown' refers to records in which the address is listed as 'Unknown' on the incident report. 'Not Validated' refers to records that were entered in with an invalid addresses.

Rolling Sixteen Week Analysis

METROPOLITAN POLICE DEPARTMENT
of Nashville and Davidson County

Aggregated by precinct (incident location). Based on date when each incident was reported.

		Homicide	Forcible Rape	Commercial Robbery	Street Robbery	Total Robbery	Aggravated Assault	Commercial Burglary	Residential Burglary	Total Burglary	Larceny	Auto Theft	Violent Offenses	Property Offenses	Part I Offenses
West	Prior 8 Weeks	1	16	2	6	8	60	20	64	84	368	17	85	469	554
	Last 8 Weeks	0	5	2	9	11	78	10	67	77	368	24	94	469	563
	% Change	-100.0 %	-68.8 %	0.0 %	50.0 %	37.5 %	30.0 %	-50.0 %	4.7 %	-8.3 %	0.0 %	41.2 %	10.6 %	0.0 %	1.6 %
East	Prior 8 Weeks	0	15	0	23	23	161	19	79	98	275	23	199	396	595
	Last 8 Weeks	0	15	1	34	35	167	16	84	100	249	21	217	370	587
	% Change	0.0 %	0.0 %	Infinity	47.8 %	52.2 %	3.7 %	-15.8 %	6.3 %	2.0 %	-9.5 %	-8.7 %	9.0 %	-6.6 %	-1.3 %
South	Prior 8 Weeks	0	17	6	38	44	150	26	125	151	521	28	211	700	911
	Last 8 Weeks	1	18	3	40	43	155	27	123	150	478	38	217	666	883
	% Change	Infinity	5.9 %	-50.0 %	5.3 %	-2.3 %	3.3 %	3.8 %	-1.6 %	-0.7 %	-8.3 %	35.7 %	2.8 %	-4.9 %	-3.1 %
Central	Prior 8 Weeks	0	9	0	9	9	36	10	4	14	145	6	54	165	219
	Last 8 Weeks	0	5	0	8	8	45	0	4	4	182	6	58	192	250
	% Change	0.0 %	-44.4 %	0.0 %	-11.1 %	-11.1 %	25.0 %	-100.0 %	0.0 %	-71.4 %	25.5 %	0.0 %	7.4 %	16.4 %	14.2 %
Hermitage	Prior 8 Weeks	1	24	9	44	53	157	31	132	163	643	26	235	832	1,067
	Last 8 Weeks	1	8	6	41	47	177	26	108	134	615	22	233	771	1,004
	% Change	0.0 %	-66.7 %	-33.3 %	-6.8 %	-11.3 %	12.7 %	-16.1 %	-18.2 %	-17.8 %	-4.4 %	-15.4 %	-0.9 %	-7.3 %	-5.9 %
North	Prior 8 Weeks	3	15	3	28	31	186	20	76	96	262	31	235	389	624
	Last 8 Weeks	1	11	3	36	39	148	13	80	93	268	44	199	405	604
	% Change	-66.7 %	-26.7 %	0.0 %	28.6 %	25.8 %	-20.4 %	-35.0 %	5.3 %	-3.1 %	2.3 %	41.9 %	-15.3 %	4.1 %	-3.2 %
Madison	Prior 8 Weeks	0	11	2	25	27	106	14	87	101	323	23	144	447	591
	Last 8 Weeks	0	8	3	16	19	92	11	85	96	363	16	119	475	594
	% Change	0.0 %	-27.3 %	50.0 %	-36.0 %	-29.6 %	-13.2 %	-21.4 %	-2.3 %	-5.0 %	12.4 %	-30.4 %	-17.4 %	6.3 %	0.5 %
Midtown Hills	Prior 8 Weeks	0	9	3	13	16	77	34	85	119	413	22	102	554	656
	Last 8 Weeks	0	11	1	25	26	88	28	107	135	409	18	125	562	687
	% Change	0.0 %	22.2 %	-66.7 %	92.3 %	62.5 %	14.3 %	-17.6 %	25.9 %	13.4 %	-1.0 %	-18.2 %	22.5 %	1.4 %	4.7 %
Not Validated	Prior 8 Weeks	0	0	0	0	0	0	0	0	0	0	0	0	0	0
	Last 8 Weeks	0	0	0	2	2	4	1	2	3	6	2	6	11	17
	% Change	0.0 %	0.0 %	0.0 %	Infinity	Infinity	Infinity	Infinity	Infinity	Infinity	Infinity	Infinity	Infinity	Infinity	Infinity
County	Prior 8 Weeks	5	116	25	186	211	933	174	652	826	2,950	176	1,265	3,952	5,217
	Last 8 Weeks	3	81	19	211	230	954	132	660	792	2,938	191	1,268	3,921	5,189
	% Change	-40.0 %	-30.2 %	-24.0 %	13.4 %	9.0 %	2.3 %	-24.1 %	1.2 %	-4.1 %	-0.4 %	8.5 %	0.2 %	-0.8 %	-0.5 %

Prior 8 Weeks	**Begin Date**	05/04/2014	**End Date**	06/28/2014
Last 8 Weeks	**Begin Date**	06/29/2014	**End Date**	08/23/2014

Sourced from MNPD ARMS on 8/27/2014 8:07:18 AM. The figures above were sourced from incident reports using Uniform Crime Reporting definitions and reporting guidelines, based on the date when the crime was reported. This report is intended to be a management and planning tool and does not reflect the official UCR counts for the department. Incidents where a location is unknown or unspecified are included in the countywide totals. 'Unknown' refers to records in which the address is listed as 'Unknown' on the incident report. 'Not Validated' refers to records that were entered in with an invalid addresses.

Rolling Eight Week Year-to-Year Analysis

METROPOLITAN POLICE DEPARTMENT
of Nashville and Davidson County

Aggregated by precinct (incident location). Based on date when each incident was reported.

		Homicide	Forcible Rape	Commercial Robbery	Street Robbery	Total Robbery	Aggravated Assault	Commercial Burglary	Residential Burglary	Total Burglary	Larceny	Auto Theft	Violent Offenses	Property Offenses	Part I Offenses
West	Prior Year	0	10	6	12	18	47	18	83	101	441	24	75	566	641
	Last 8 Weeks	0	5	2	9	11	78	10	67	77	368	24	94	469	563
	% Change	0.0 %	-50.0 %	-66.7 %	-25.0 %	-38.9 %	66.0 %	-44.4 %	-19.3 %	-23.8 %	-16.6 %	0.0 %	25.3 %	-17.1 %	-12.2 %
East	Prior Year	1	12	2	45	47	164	8	112	120	280	18	224	418	642
	Last 8 Weeks	0	15	1	34	35	167	16	84	100	249	21	217	370	587
	% Change	-100.0 %	25.0 %	-50.0 %	-24.4 %	-25.5 %	1.8 %	100.0 %	-25.0 %	-16.7 %	-11.1 %	16.7 %	-3.1 %	-11.5 %	-8.6 %
South	Prior Year	2	14	4	66	70	199	39	160	199	499	48	285	746	1,031
	Last 8 Weeks	1	18	3	40	43	155	27	123	150	478	38	217	666	883
	% Change	-50.0 %	28.6 %	-25.0 %	-39.4 %	-38.6 %	-22.1 %	-30.8 %	-23.1 %	-24.6 %	-4.2 %	-20.8 %	-23.9 %	-10.7 %	-14.4 %
Central	Prior Year	0	5	1	13	14	28	10	4	14	157	4	47	175	222
	Last 8 Weeks	0	5	0	8	8	45	0	4	4	182	6	58	192	250
	% Change	0.0 %	0.0 %	-100.0 %	-38.5 %	-42.9 %	60.7 %	-100.0 %	0.0 %	-71.4 %	15.9 %	50.0 %	23.4 %	9.7 %	12.6 %
Hermitage	Prior Year	1	8	19	39	58	133	19	135	154	595	41	200	790	990
	Last 8 Weeks	1	8	6	41	47	177	26	108	134	615	22	233	771	1,004
	% Change	0.0 %	0.0 %	-68.4 %	5.1 %	-19.0 %	33.1 %	36.8 %	-20.0 %	-13.0 %	3.4 %	-46.3 %	16.5 %	-2.4 %	1.4 %
North	Prior Year	3	14	7	32	39	142	23	136	159	313	29	198	501	699
	Last 8 Weeks	1	11	3	36	39	148	13	80	93	268	44	199	405	604
	% Change	-66.7 %	-21.4 %	-57.1 %	12.5 %	0.0 %	4.2 %	-43.5 %	-41.2 %	-41.5 %	-14.4 %	51.7 %	0.5 %	-19.2 %	-13.6 %
Madison	Prior Year	1	4	3	21	24	95	12	75	87	305	13	124	405	529
	Last 8 Weeks	0	8	3	16	19	92	11	85	96	363	16	119	475	594
	% Change	-100.0 %	100.0 %	0.0 %	-23.8 %	-20.8 %	-3.2 %	-8.3 %	13.3 %	10.3 %	19.0 %	23.1 %	-4.0 %	17.3 %	12.3 %
Midtown Hills	Prior Year	0	12	2	20	22	79	31	106	137	380	22	113	539	652
	Last 8 Weeks	0	11	1	25	26	88	28	107	135	409	18	125	562	687
	% Change	0.0 %	-8.3 %	-50.0 %	25.0 %	18.2 %	11.4 %	-9.7 %	0.9 %	-1.5 %	7.6 %	-18.2 %	10.6 %	4.3 %	5.4 %
Not Validated	Prior Year	0	0	0	0	0	0	0	0	0	1	0	0	1	1
	Last 8 Weeks	0	0	0	2	2	4	1	2	3	6	2	6	11	17
	% Change	0.0 %	0.0 %	0.0 %	Infinity	Infinity	Infinity	Infinity	Infinity	Infinity	500.0 %	Infinity	Infinity	1,000.0 %	1,600.0 %
County	Prior Year	8	79	44	248	292	887	160	811	971	2,971	199	1,266	4,141	5,407
	Last 8 Weeks	3	81	19	211	230	954	132	660	792	2,938	191	1,268	3,921	5,189
	% Change	-62.5 %	2.5 %	-56.8 %	-14.9 %	-21.2 %	7.6 %	-17.5 %	-18.6 %	-18.4 %	-1.1 %	-4.0 %	0.2 %	-5.3 %	-4.0 %

Prior Year	**Begin Date**	06/30/2013	**End Date**	08/24/2013
Last 8 Weeks	**Begin Date**	06/29/2014	**End Date**	08/23/2014

Sourced from MNPD ARMS on 8/27/2014 8:07:18 AM. The figures above were sourced from incident reports using Uniform Crime Reporting definitions and reporting guidelines, based on the date when the crime was reported. This report is intended to be a management and planning tool and does not reflect the official UCR counts for the department. Incidents where a location is unknown or unspecified are included in the countywide totals. 'Unknown' refers to records in which the address is listed as 'Unknown' on the incident report. 'Not Validated' refers to records that were entered in with an invalid addresses.

Year-to-Date Analysis

METROPOLITAN POLICE DEPARTMENT
of Nashville and Davidson County

Aggregated by precinct (incident location). Based on date when each incident was reported.

		Homicide	Forcible Rape	Commercial Robbery	Street Robbery	Total Robbery	Aggravated Assault	Commercial Burglary	Residential Burglary	Total Burglary	Larceny	Auto Theft	Violent Offenses	Property Offenses	Part I Offenses
West	Prior YTD	1	37	18	46	64	227	84	326	410	1,930	78	329	2,418	2,747
	YTD	1	40	10	35	45	220	58	244	302	1,530	70	306	1,902	2,208
	% Change	0.0 %	8.1 %	-44.4 %	-23.9 %	-29.7 %	-3.1 %	-31.0 %	-25.2 %	-26.3 %	-20.7 %	-10.3 %	-7.0 %	-21.3 %	-19.6 %
East	Prior YTD	6	47	15	163	178	556	27	459	486	1,174	93	787	1,753	2,540
	YTD	2	51	9	111	120	580	55	288	343	1,041	78	753	1,462	2,215
	% Change	-66.7 %	8.5 %	-40.0 %	-31.9 %	-32.6 %	4.3 %	103.7 %	-37.3 %	-29.4 %	-11.3 %	-16.1 %	-4.3 %	-16.6 %	-12.8 %
South	Prior YTD	4	56	17	227	244	639	149	653	802	2,013	163	943	2,978	3,921
	YTD	3	69	28	161	189	624	107	513	620	2,016	130	885	2,766	3,651
	% Change	-25.0 %	23.2 %	64.7 %	-29.1 %	-22.5 %	-2.3 %	-28.2 %	-21.4 %	-22.7 %	0.1 %	-20.2 %	-6.2 %	-7.1 %	-6.9 %
Central	Prior YTD	0	28	1	40	41	122	35	15	50	619	22	191	691	882
	YTD	0	34	1	40	41	136	21	16	37	599	27	211	663	874
	% Change	0.0 %	21.4 %	0.0 %	0.0 %	0.0 %	11.5 %	-40.0 %	6.7 %	-26.0 %	-3.2 %	22.7 %	10.5 %	-4.1 %	-0.9 %
Hermitage	Prior YTD	3	54	42	159	201	534	69	513	582	2,412	159	792	3,153	3,945
	YTD	3	49	21	154	175	584	115	478	593	2,221	110	811	2,924	3,735
	% Change	0.0 %	-9.3 %	-50.0 %	-3.1 %	-12.9 %	9.4 %	66.7 %	-6.8 %	1.9 %	-7.9 %	-30.8 %	2.4 %	-7.3 %	-5.3 %
North	Prior YTD	9	37	18	155	173	563	65	491	556	1,179	110	782	1,845	2,627
	YTD	9	60	6	127	133	685	55	320	375	1,037	118	887	1,530	2,417
	% Change	0.0 %	62.2 %	-66.7 %	-18.1 %	-23.1 %	21.7 %	-15.4 %	-34.8 %	-32.6 %	-12.0 %	7.3 %	13.4 %	-17.1 %	-8.0 %
Madison	Prior YTD	3	34	19	86	105	356	47	313	360	1,232	84	498	1,676	2,174
	YTD	4	40	11	73	84	360	41	314	355	1,310	71	488	1,736	2,224
	% Change	33.3 %	17.6 %	-42.1 %	-15.1 %	-20.0 %	1.1 %	-12.8 %	0.3 %	-1.4 %	6.3 %	-15.5 %	-2.0 %	3.6 %	2.3 %
Midtown Hills	Prior YTD	1	46	21	70	91	264	95	365	460	1,629	85	402	2,174	2,576
	YTD	1	48	11	68	79	296	114	353	467	1,567	71	424	2,105	2,529
	% Change	0.0 %	4.3 %	-47.6 %	-2.9 %	-13.2 %	12.1 %	20.0 %	-3.3 %	1.5 %	-3.8 %	-16.5 %	5.5 %	-3.2 %	-1.8 %
Not Validated	Prior YTD	0	0	0	0	0	0	0	0	0	1	0	0	1	1
	YTD	0	0	0	2	2	4	1	2	3	6	2	6	11	17
	% Change	0.0 %	0.0 %	0.0 %	Infinity	Infinity	Infinity	Infinity	Infinity	Infinity	500.0 %	Infinity	Infinity	1,000.0 %	1,600.0 %
County	Prior YTD	27	339	151	946	1,097	3,261	571	3,135	3,706	12,189	794	4,724	16,689	21,413
	YTD	23	391	97	771	868	3,489	567	2,528	3,095	11,327	677	4,771	15,099	19,870
	% Change	-14.8 %	15.3 %	-35.8 %	-18.5 %	-20.9 %	7.0 %	-0.7 %	-19.4 %	-16.5 %	-7.1 %	-14.7 %	1.0 %	-9.5 %	-7.2 %

Prior YTD	**Begin Date**	01/01/2013	**End Date**	08/23/2013
YTD	**Begin Date**	01/01/2014	**End Date**	08/23/2014

Sourced from MNPD ARMS on 8/27/2014 8:07:18 AM. The figures above were sourced from incident reports using Uniform Crime Reporting definitions and reporting guidelines, based on the date when the crime was reported. This report is intended to be a management and planning tool and does not reflect the official UCR counts for the department. Incidents where a location is unknown or unspecified are included in the countywide totals. 'Unknown' refers to records in which the address is listed as 'Unknown' on the incident report. 'Not Validated' refers to records that were entered in with an invalid addresses.

Rolling Twenty-Four Month Analysis

METROPOLITAN POLICE DEPARTMENT
of Nashville and Davidson County

Aggregated by precinct (incident location). Based on date when each incident was reported.

		Homicide	Forcible Rape	Commercial Robbery	Street Robbery	Total Robbery	Aggravated Assault	Commercial Burglary	Residential Burglary	Total Burglary	Larceny	Auto Theft	Violent Offenses	Property Offenses	Part I Offenses
West	Prior 52 Weeks	8	55	28	81	109	344	132	476	608	2,889	121	516	3,618	4,134
	Last 52 Weeks	2	59	21	62	83	317	75	461	536	2,253	110	461	2,899	3,360
	% Change	-75.0 %	7.3 %	-25.0 %	-23.5 %	-23.9 %	-7.8 %	-43.2 %	-3.2 %	-11.8 %	-22.0 %	-9.1 %	-10.7 %	-19.9 %	-18.7 %
East	Prior 52 Weeks	7	64	24	242	266	897	72	711	783	1,865	148	1,234	2,796	4,030
	Last 52 Weeks	3	78	15	181	196	842	76	502	578	1,616	127	1,119	2,321	3,440
	% Change	-57.1 %	21.9 %	-37.5 %	-25.2 %	-26.3 %	-6.1 %	5.6 %	-29.4 %	-26.2 %	-13.4 %	-14.2 %	-9.3 %	-17.0 %	-14.6 %
South	Prior 52 Weeks	6	87	34	334	368	909	211	1,009	1,220	3,095	265	1,370	4,580	5,950
	Last 52 Weeks	6	108	49	269	318	933	172	845	1,017	2,954	230	1,365	4,201	5,566
	% Change	0.0 %	24.1 %	44.1 %	-19.5 %	-13.6 %	2.6 %	-18.5 %	-16.3 %	-16.6 %	-4.6 %	-13.2 %	-0.4 %	-8.3 %	-6.5 %
Central	Prior 52 Weeks	1	41	2	78	80	197	53	25	78	982	44	319	1,104	1,423
	Last 52 Weeks	1	43	1	59	60	206	40	30	70	914	47	310	1,031	1,341
	% Change	0.0 %	4.9 %	-50.0 %	-24.4 %	-25.0 %	4.6 %	-24.5 %	20.0 %	-10.3 %	-6.9 %	6.8 %	-2.8 %	-6.6 %	-5.8 %
Hermitage	Prior 52 Weeks	5	83	69	253	322	861	134	774	908	3,718	254	1,271	4,880	6,151
	Last 52 Weeks	3	88	29	231	260	841	160	728	888	3,421	181	1,192	4,490	5,682
	% Change	-40.0 %	6.0 %	-58.0 %	-8.7 %	-19.3 %	-2.3 %	19.4 %	-5.9 %	-2.2 %	-8.0 %	-28.7 %	-6.2 %	-8.0 %	-7.6 %
North	Prior 52 Weeks	18	65	32	224	256	897	100	787	887	1,760	174	1,236	2,821	4,057
	Last 52 Weeks	10	85	21	196	217	957	96	502	598	1,613	161	1,269	2,372	3,641
	% Change	-44.4 %	30.8 %	-34.4 %	-12.5 %	-15.2 %	6.7 %	-4.0 %	-36.2 %	-32.6 %	-8.4 %	-7.5 %	2.7 %	-15.9 %	-10.3 %
Madison	Prior 52 Weeks	5	48	29	140	169	551	63	491	554	2,012	129	773	2,695	3,468
	Last 52 Weeks	5	55	14	113	127	502	73	499	572	1,969	105	689	2,646	3,335
	% Change	0.0 %	14.6 %	-51.7 %	-19.3 %	-24.9 %	-8.9 %	15.9 %	1.6 %	3.2 %	-2.1 %	-18.6 %	-10.9 %	-1.8 %	-3.8 %
Midtown Hills	Prior 52 Weeks	1	68	28	109	137	410	162	553	715	2,581	138	616	3,434	4,050
	Last 52 Weeks	5	68	21	114	135	401	186	596	782	2,442	124	609	3,348	3,957
	% Change	400.0 %	0.0 %	-25.0 %	4.6 %	-1.5 %	-2.2 %	14.8 %	7.8 %	9.4 %	-5.4 %	-10.1 %	-1.1 %	-2.5 %	-2.3 %
Not Validated	Prior 52 Weeks	0	0	0	0	0	0	0	0	0	6	0	0	6	6
	Last 52 Weeks	0	0	0	3	3	4	3	2	5	18	2	7	25	32
	% Change	0.0 %	0.0 %	0.0 %	Infinity	Infinity	Infinity	Infinity	Infinity	Infinity	200.0 %	Infinity	Infinity	316.7 %	433.3 %
County	Prior 52 Weeks	51	511	246	1,461	1,707	5,066	927	4,826	5,753	18,908	1,273	7,335	25,934	33,269
	Last 52 Weeks	35	584	171	1,228	1,399	5,003	881	4,165	5,046	17,200	1,087	7,021	23,333	30,354
	% Change	-31.4 %	14.3 %	-30.5 %	-15.9 %	-18.0 %	-1.2 %	-5.0 %	-13.7 %	-12.3 %	-9.0 %	-14.6 %	-4.3 %	-10.0 %	-8.8 %

Prior 52 Weeks	**Begin Date**	08/26/2012	**End Date**	08/24/2013
Last 52 Weeks	**Begin Date**	08/25/2013	**End Date**	08/23/2014

Sourced from MNPD ARMS on 8/27/2014 8:07:18 AM. The figures above were sourced from incident reports using Uniform Crime Reporting definitions and reporting guidelines, based on the date when the crime was reported. This report is intended to be a management and planning tool and does not reflect the official UCR counts for the department. Incidents where a location is unknown or unspecified are included in the countywide totals. 'Unknown' refers to records in which the address is listed as 'Unknown' on the incident report. 'Not Validated' refers to records that were entered in with an invalid addresses.

2 Week, 8 Week, 16 Week, YTD, and 24 Month Summary

METROPOLITAN POLICE DEPARTMENT
of Nashville and Davidson County

Aggregated by precinct (incident location). Based on date when each incident was reported.

		Rolling Two Week			Rolling Eight Week			Rolling Sixteen Week			YTD			Rolling Twenty-Four Month		
		Last Week to Prior Week			Last 4 Weeks to Prior 4 Weeks			Last 8 Weeks to Prior 8 Weeks			Current YTD to Prior YTD			Last 52 Weeks to Prior 52 Weeks		
		Violent Offenses	Property Offenses	Part I Offenses	Violent Offenses	Property Offenses	Part I Offenses	Violent Offenses	Property Offenses	Part I Offenses	Violent Offenses	Property Offenses	Part I Offenses	Violent Offenses	Property Offenses	Part I Offenses
West	Prior	7	49	56	73	226	299	85	469	554	329	2,418	2,747	516	3,618	4,134
	Last	3	57	60	21	243	264	94	469	563	306	1,902	2,208	461	2,899	3,360
	% Change	-57.1 %	16.3 %	7.1 %	-71.2 %	7.5 %	-11.7 %	10.6 %	0.0 %	1.6 %	-7.0 %	-21.3 %	-19.6 %	-10.7 %	-19.9 %	-18.7 %
East	Prior	37	49	86	84	200	284	199	396	595	787	1,753	2,540	1,234	2,796	4,030
	Last	31	41	72	133	170	303	217	370	587	753	1,462	2,215	1,119	2,321	3,440
	% Change	-16.2 %	-16.3 %	-16.3 %	58.3 %	-15.0 %	6.7 %	9.0 %	-6.6 %	-1.3 %	-4.3 %	-16.6 %	-12.8 %	-9.3 %	-17.0 %	-14.6 %
South	Prior	22	88	110	105	322	427	211	700	911	943	2,978	3,921	1,370	4,580	5,950
	Last	23	72	95	112	344	456	217	666	883	885	2,766	3,651	1,365	4,201	5,566
	% Change	4.5 %	-18.2 %	-13.6 %	6.7 %	6.8 %	6.8 %	2.8 %	-4.9 %	-3.1 %	-6.2 %	-7.1 %	-6.9 %	-0.4 %	-8.3 %	-6.5 %
Central	Prior	9	32	41	22	89	111	54	165	219	191	691	882	319	1,104	1,423
	Last	15	18	33	36	103	139	58	192	250	211	663	874	310	1,031	1,341
	% Change	66.7 %	-43.8 %	-19.5 %	63.6 %	15.7 %	25.2 %	7.4 %	16.4 %	14.2 %	10.5 %	-4.1 %	-0.9 %	-2.8 %	-6.6 %	-5.8 %
Hermitage	Prior	33	97	130	130	415	545	235	832	1,067	792	3,153	3,945	1,271	4,880	6,151
	Last	25	90	115	103	356	459	233	771	1,004	811	2,924	3,735	1,192	4,490	5,682
	% Change	-24.2 %	-7.2 %	-11.5 %	-20.8 %	-14.2 %	-15.8 %	-0.9 %	-7.3 %	-5.9 %	2.4 %	-7.3 %	-5.3 %	-6.2 %	-8.0 %	-7.6 %
North	Prior	31	56	87	94	213	307	235	389	624	782	1,845	2,627	1,236	2,821	4,057
	Last	24	43	67	105	192	297	199	405	604	887	1,530	2,417	1,269	2,372	3,641
	% Change	-22.6 %	-23.2 %	-23.0 %	11.7 %	-9.9 %	-3.3 %	-15.3 %	4.1 %	-3.2 %	13.4 %	-17.1 %	-8.0 %	2.7 %	-15.9 %	-10.3 %
Madison	Prior	18	70	88	50	233	283	144	447	591	498	1,676	2,174	773	2,695	3,468
	Last	31	62	93	69	242	311	119	475	594	488	1,736	2,224	689	2,646	3,335
	% Change	72.2 %	-11.4 %	5.7 %	38.0 %	3.9 %	9.9 %	-17.4 %	6.3 %	0.5 %	-2.0 %	3.6 %	2.3 %	-10.9 %	-1.8 %	-3.8 %
Midtown Hills	Prior	11	77	88	70	276	346	102	554	656	402	2,174	2,576	616	3,434	4,050
	Last	16	56	72	55	286	341	125	562	687	424	2,105	2,529	609	3,348	3,957
	% Change	45.5 %	-27.3 %	-18.2 %	-21.4 %	3.6 %	-1.4 %	22.5 %	1.4 %	4.7 %	5.5 %	-3.2 %	-1.8 %	-1.1 %	-2.5 %	-2.3 %
Not Validated	Prior	0	3	3	1	1	2	0	0	0	0	1	1	0	6	6
	Last	0	4	4	5	10	15	6	11	17	6	11	17	7	25	32
	% Change	0.0 %	33.3 %	33.3 %	400.0 %	900.0 %	650.0 %	Infinity	Infinity	Infinity	Infinity	1,000.0 %	1,600.0 %	Infinity	316.7 %	433.3 %
County	Prior	168	521	689	629	1,975	2,604	1,265	3,952	5,217	4,724	16,689	21,413	7,335	25,934	33,269
	Last	168	443	611	639	1,946	2,585	1,268	3,921	5,189	4,771	15,099	19,870	7,021	23,333	30,354
	% Change	0.0 %	-15.0 %	-11.3 %	1.6 %	-1.5 %	-0.7 %	0.2 %	-0.8 %	-0.5 %	1.0 %	-9.5 %	-7.2 %	-4.3 %	-10.0 %	-8.8 %

Information summarized for CompStat week ending 08/23/2014.

Sourced from MNPD ARMS on 8/27/2014 8:07:18 AM. The figures above were sourced from incident reports using Uniform Crime Reporting definitions and reporting guidelines, based on the date when the crime was reported. This report is intended to be a management and planning tool and does not reflect the official UCR counts for the department. Incidents where a location is unknown or unspecified are included in the countywide totals. 'Unknown' refers to records in which the address is listed as 'Unknown' on the incident report. 'Not Validated' refers to records that were entered in with an invalid addresses.

County Incident Report Summary

METROPOLITAN POLICE DEPARTMENT
of Nashville and Davidson County

Two Week, Eight Week, Sixteen Week, YTD, and 24 Month Analyses

Aggregated by precinct (incident location). Based on date when each incident was reported.

		Homicide	Forcible Rape	Commercial Robbery	Street Robbery	Total Robbery	Aggravated Assault	Commercial Burglary	Residential Burglary	Total Burglary	Larceny	Auto Theft	Violent Offenses	Property Offenses	Part I Offenses
Two Week	Prior Week	0	9	2	30	32	127	12	80	92	401	28	168	521	689
	Last Week	0	10	3	26	29	129	16	71	87	333	23	168	443	611
	% Change	-	11.1%	50.0%	-13.3%	-9.4%	1.6%	33.3%	-11.3%	-5.4%	-17.0%	-17.9%	0.0%	-15.0%	-11.3%
Eight Week	Prior 4 Weeks	1	39	8	102	110	479	72	335	407	1,479	89	629	1,975	2,604
	Last 4 Weeks	2	42	11	109	120	475	60	325	385	1,459	102	639	1,946	2,585
	% Change	100.0%	7.7%	37.5%	6.9%	9.1%	-0.8%	-16.7%	-3.0%	-5.4%	-1.4%	14.6%	1.6%	-1.5%	-0.7%
Sixteen Week	Prior 8 Weeks	5	116	25	186	211	933	174	652	826	2,950	176	1,265	3,952	5,217
	Last 8 Weeks	3	81	19	211	230	954	132	660	792	2,938	191	1,268	3,921	5,189
	% Change	-40.0%	-30.2%	-24.0%	13.4%	9.0%	2.3%	-24.1%	1.2%	-4.1%	-0.4%	8.5%	0.2%	-0.8%	-0.5%
YTD	2013 YTD	27	339	151	946	1,097	3,261	571	3,135	3,706	12,189	794	4,724	16,689	21,413
	2014 YTD	23	391	97	771	868	3,489	567	2,528	3,095	11,327	677	4,771	15,099	19,870
	% Change	-14.8%	15.3%	-35.8%	-18.5%	-20.9%	7.0%	-0.7%	-19.4%	-16.5%	-7.1%	-14.7%	1.0%	-9.5%	-7.2%
Rolling 24 Month	Prior 52 Weeks	51	511	246	1,461	1,707	5,066	927	4,826	5,753	18,908	1,273	7,335	25,934	33,269
	Last 52 Weeks	35	584	171	1,228	1,399	5,003	881	4,165	5,046	17,200	1,087	7,021	23,333	30,354
	% Change	-31.4%	14.3%	-30.5%	-15.9%	-18.0%	-1.2%	-5.0%	-13.7%	-12.3%	-9.0%	-14.6%	-4.3%	-10.0%	-8.8%
YTD 2012	2012 YTD	38	369	141	962	1,103	3,554	654	3,034	3,688	12,435	905	5,064	17,028	22,092
	2014 YTD	23	391	97	771	868	3,489	567	2,528	3,095	11,327	677	4,771	15,099	19,870
	% Change	-39.5%	6.0%	-31.2%	-19.9%	-21.3%	-1.8%	-13.3%	-16.7%	-16.1%	-8.9%	-25.2%	-5.8%	-11.3%	-10.1%
YTD 2011	2011 YTD	36	346	184	922	1,106	3,113	692	4,017	4,709	13,151	1,123	4,601	18,983	23,584
	2014 YTD	23	391	97	771	868	3,489	567	2,528	3,095	11,327	677	4,771	15,099	19,870
	% Change	-36.1%	13.0%	-47.3%	-16.4%	-21.5%	12.1%	-18.1%	-37.1%	-34.3%	-13.9%	-39.7%	3.7%	-20.5%	-15.7%
YTD 2010	2010 YTD	39	344	166	954	1,120	3,040	735	3,804	4,539	13,534	997	4,543	19,070	23,613
	2014 YTD	23	391	97	771	868	3,489	567	2,528	3,095	11,327	677	4,771	15,099	19,870
	% Change	-41.0%	13.7%	-41.6%	-19.2%	-22.5%	14.8%	-22.9%	-33.5%	-31.8%	-16.3%	-32.1%	5.0%	-20.8%	-15.9%
YTD 2009	2009 YTD	52	320	164	1,160	1,324	3,298	701	3,300	4,001	14,066	1,102	4,994	19,169	24,163
	2014 YTD	23	391	97	771	868	3,489	567	2,528	3,095	11,327	677	4,771	15,099	19,870
	% Change	-55.8%	22.2%	-40.9%	-33.5%	-34.4%	5.8%	-19.1%	-23.4%	-22.6%	-19.5%	-38.6%	-4.5%	-21.2%	-17.8%

Information summarized for CompStat week ending 08/23/2014.

Sourced from MNPD ARMS on 8/27/2014 8:07:19 AM. The figures above were sourced from incident reports using Uniform Crime Reporting definitions and reporting guidelines, based on the date when the crime was reported. This report is intended to be a management and planning tool and does not reflect the official UCR counts for the department. Incidents where a location is unknown or unspecified are included in the countywide totals.

County Efficiency Report Summary

METROPOLITAN POLICE DEPARTMENT
of Nashville and Davidson County

Two Week, Eight Week, Sixteen Week, YTD, and 24 Month Analyses

Aggregated by component of arresting officer / officer making stop.

		Adults Only				Adults and Juveniles						
		Felony Arrests	Misdemeanor Arrests	Citation Arrests	Total Arrests	Part I Arrests	Weapons Law Violation Arrests	Drug-Related Arrests	DUI Arrests	Warrant Service Attempts	Warrants Served	Vehicle Stops
Two Week	Prior Week	232	467	459	1,158	223	20	143	55	972	542	6,557
	Last Week	194	537	497	1,228	220	13	118	53	966	538	7,898
	% Change	-16.4%	15.0%	8.3%	6.0%	-1.3%	-35.0%	-17.5%	-3.6%	-0.6%	-0.7%	20.5%
Eight Week	Prior 4 Weeks	782	1,971	2,868	5,621	902	55	774	183	3,671	2,043	27,471
	Last 4 Weeks	772	1,858	2,003	4,633	852	56	535	206	3,201	1,964	27,156
	% Change	-1.3%	-5.7%	-30.2%	-17.6%	-5.5%	1.8%	-30.9%	12.6%	-12.8%	-3.9%	-1.1%
Sixteen Week	Prior 8 Weeks	1,728	4,216	6,634	12,578	1,898	120	1,794	380	9,443	4,616	67,100
	Last 8 Weeks	1,554	3,829	4,871	10,254	1,754	111	1,309	389	6,872	4,007	54,627
	% Change	-10.1%	-9.2%	-26.6%	-18.5%	-7.6%	-7.5%	-27.0%	2.4%	-27.2%	-13.2%	-18.6%
YTD	2013 YTD	7,794	16,481	29,946	54,221	7,156	641	8,628	1,986	42,447	17,862	279,188
	2014 YTD	6,929	16,743	27,096	50,768	7,180	546	7,585	1,729	37,401	17,793	276,795
	% Change	-11.1%	1.6%	-9.5%	-6.4%	0.3%	-14.8%	-12.1%	-12.9%	-11.9%	-0.4%	-0.9%
Rolling 24 Month	Prior 52 Weeks	11,853	25,207	44,305	81,365	11,126	961	12,910	3,342	63,021	27,119	422,214
	Last 52 Weeks	10,405	25,246	41,619	77,270	10,789	795	11,819	2,509	58,472	26,709	408,877
	% Change	-12.2%	0.2%	-6.1%	-5.0%	-3.0%	-17.3%	-8.5%	-24.9%	-7.2%	-1.5%	-3.2%
YTD 2012	2012 YTD	8,817	17,315	29,294	55,426	7,628	633	8,538	2,456	45,034	19,554	299,833
	2014 YTD	6,929	16,743	27,096	50,768	7,180	546	7,585	1,729	37,401	17,793	276,795
	% Change	-21.4%	-3.3%	-7.5%	-8.4%	-5.9%	-13.7%	-11.2%	-29.6%	-16.9%	-9.0%	-7.7%
YTD 2011	2011 YTD	7,457	16,575	27,252	51,284	7,378	580	6,839	1,941	42,508	18,580	255,852
	2014 YTD	6,929	16,743	27,096	50,768	7,180	546	7,585	1,729	37,401	17,793	276,795
	% Change	-7.1%	1.0%	-0.6%	-1.0%	-2.7%	-5.9%	10.9%	-10.9%	-12.0%	-4.2%	8.2%
YTD 2010	2010 YTD	6,649	17,505	28,698	52,852	7,568	650	7,188	2,530	17,807	16,333	201,863
	2014 YTD	6,929	16,743	27,096	50,768	7,180	546	7,585	1,729	37,401	17,793	276,795
	% Change	4.2%	-4.4%	-5.6%	-3.9%	-5.1%	-16.0%	5.5%	-31.7%	110.0%	8.9%	37.1%
YTD 2009	2009 YTD	7,615	20,083	27,185	54,883	7,877	713	6,982	3,296	42,658	18,232	193,077
	2014 YTD	6,929	16,743	27,096	50,768	7,180	546	7,585	1,729	37,401	17,793	276,795
	% Change	-9.0%	-16.6%	-0.3%	-7.5%	-8.8%	-23.4%	8.6%	-47.5%	-12.3%	-2.4%	43.4%

Information summarized for CompStat week ending 08/23/2014.

Sourced from MNPD ARMS on 8/27/2014 8:07:19 AM. Arrest summaries are not a count of arrest charges. 1 arrest = 1 body. Warrant Service summary considers 1 count for each service attempt and 1 count for each outstanding warrant served. Vehicle Stop summary sources MNPD's Vehicle Stop (Form 252) Database. Vehicle stop totals count all reports electronically entered via AFR. Hardcopy reports not entered into ARMS will affect accuracy of totals.

West Precinct Incident Report Summary

METROPOLITAN POLICE DEPARTMENT
of Nashville and Davidson County

Two Week, Eight Week, Sixteen Week, YTD, and 24 Month Analyses

Aggregated by precinct (incident location). Based on date when each incident was reported.

		Homicide	Forcible Rape	Commercial Robbery	Street Robbery	Total Robbery	Aggravated Assault	Commercial Burglary	Residential Burglary	Total Burglary	Larceny	Auto Theft	Violent Offenses	Property Offenses	Part I Offenses
Two Week	Prior Week	0	0	0	0	0	7	0	5	5	43	1	7	49	56
	Last Week	0	0	0	1	1	2	0	9	9	46	2	3	57	60
	% Change	-	-	-	-	-	-71.4%	-	80.0%	80.0%	7.0%	100.0%	-57.1%	16.3%	7.1%
Eight Week	Prior 4 Weeks	0	4	2	6	8	61	9	36	45	168	13	73	226	299
	Last 4 Weeks	0	1	0	3	3	17	1	31	32	200	11	21	243	264
	% Change	-	-75.0%	-100.0%	-50.0%	-62.5%	-72.1%	-88.9%	-13.9%	-28.9%	19.0%	-15.4%	-71.2%	7.5%	-11.7%
Sixteen Week	Prior 8 Weeks	1	16	2	6	8	60	20	64	84	368	17	85	469	554
	Last 8 Weeks	0	5	2	9	11	78	10	67	77	368	24	94	469	563
	% Change	-100.0%	-68.8%	0.0%	50.0%	37.5%	30.0%	-50.0%	4.7%	-8.3%	0.0%	41.2%	10.6%	0.0%	1.6%
YTD	2013 YTD	1	37	18	46	64	227	84	326	410	1,930	78	329	2,418	2,747
	2014 YTD	1	40	10	35	45	220	58	244	302	1,530	70	306	1,902	2,208
	% Change	0.0%	8.1%	-44.4%	-23.9%	-29.7%	-3.1%	-31.0%	-25.2%	-26.3%	-20.7%	-10.3%	-7.0%	-21.3%	-19.6%
Rolling 24 Month	Prior 52 Weeks	8	55	28	81	109	344	132	476	608	2,889	121	516	3,618	4,134
	Last 52 Weeks	2	59	21	62	83	317	75	461	536	2,253	110	461	2,899	3,360
	% Change	-75.0%	7.3%	-25.0%	-23.5%	-23.9%	-7.8%	-43.2%	-3.2%	-11.8%	-22.0%	-9.1%	-10.7%	-19.9%	-18.7%
YTD 2012	2012 YTD	4	22	20	42	62	217	64	353	417	1,701	96	305	2,214	2,519
	2014 YTD	1	40	10	35	45	220	58	244	302	1,530	70	306	1,902	2,208
	% Change	-75.0%	81.8%	-50.0%	-16.7%	-27.4%	1.4%	-9.4%	-30.9%	-27.6%	-10.1%	-27.1%	0.3%	-14.1%	-12.3%
YTD 2011	2011 YTD	2	23	18	58	76	214	67	399	466	1,519	74	315	2,059	2,374
	2014 YTD	1	40	10	35	45	220	58	244	302	1,530	70	306	1,902	2,208
	% Change	-50.0%	73.9%	-44.4%	-39.7%	-40.8%	2.8%	-13.4%	-38.8%	-35.2%	0.7%	-5.4%	-2.9%	-7.6%	-7.0%
YTD 2010	2010 YTD	4	30	24	71	95	244	87	381	468	1,658	91	373	2,217	2,590
	2014 YTD	1	40	10	35	45	220	58	244	302	1,530	70	306	1,902	2,208
	% Change	-75.0%	33.3%	-58.3%	-50.7%	-52.6%	-9.8%	-33.3%	-36.0%	-35.5%	-7.7%	-23.1%	-18.0%	-14.2%	-14.7%
YTD 2009	2009 YTD	3	27	23	79	102	208	74	385	459	1,574	93	340	2,126	2,466
	2014 YTD	1	40	10	35	45	220	58	244	302	1,530	70	306	1,902	2,208
	% Change	-66.7%	48.1%	-56.5%	-55.7%	-55.9%	5.8%	-21.6%	-36.6%	-34.2%	-2.8%	-24.7%	-10.0%	-10.5%	-10.5%

Information summarized for CompStat week ending 08/23/2014.

Sourced from MNPD ARMS on 8/27/2014 8:07:19 AM. The figures above were sourced from incident reports using Uniform Crime Reporting definitions and reporting guidelines, based on the date when the crime was reported. This report is intended to be a management and planning tool and does not reflect the official UCR counts for the department. Incidents where a location is unknown or unspecified are included in the countywide totals.

West Precinct Efficiency Report Summary

METROPOLITAN POLICE DEPARTMENT
of Nashville and Davidson County

Two Week, Eight Week, Sixteen Week, YTD, and 24 Month Analyses

Aggregated by component of arresting officer / officer making stop.

		Adults Only				Adults and Juveniles						
		Felony Arrests	Misdemeanor Arrests	Citation Arrests	Total Arrests	Part I Arrests	Weapons Law Violation Arrests	Drug-Related Arrests	DUI Arrests	Warrant Service Attempts	Warrants Served	Vehicle Stops
Two Week	Prior Week	10	39	43	92	25	0	16	6	98	26	789
	Last Week	14	26	59	99	21	0	12	3	97	28	882
	% Change	40.0%	-33.3%	37.2%	7.6%	-16.0%	-	-25.0%	-50.0%	-1.0%	7.7%	11.8%
Eight Week	Prior 4 Weeks	70	249	404	723	110	5	125	25	440	172	4,041
	Last 4 Weeks	51	145	222	418	99	2	54	13	346	102	3,399
	% Change	-27.1%	-41.8%	-45.0%	-42.2%	-10.0%	-60.0%	-56.8%	-48.0%	-21.4%	-40.7%	-15.9%
Sixteen Week	Prior 8 Weeks	165	434	778	1,377	270	9	238	40	1,292	324	9,375
	Last 8 Weeks	121	394	626	1,141	209	7	179	38	786	274	7,440
	% Change	-26.7%	-9.2%	-19.5%	-17.1%	-22.6%	-22.2%	-24.8%	-5.0%	-39.2%	-15.4%	-20.6%
YTD	2013 YTD	632	1,590	3,352	5,574	933	46	825	290	5,634	1,274	46,849
	2014 YTD	620	1,670	3,383	5,673	934	39	1,022	185	4,918	1,354	41,610
	% Change	-1.9%	5.0%	0.9%	1.8%	0.1%	-15.2%	23.9%	-36.2%	-12.7%	6.3%	-11.2%
Rolling 24 Month	Prior 52 Weeks	1,010	2,567	4,982	8,559	1,500	76	1,292	467	7,856	1,971	68,781
	Last 52 Weeks	901	2,498	5,000	8,399	1,414	54	1,476	315	7,286	1,962	63,003
	% Change	-10.8%	-2.7%	0.4%	-1.9%	-5.7%	-28.9%	14.2%	-32.5%	-7.3%	-0.5%	-8.4%
YTD 2012	2012 YTD	883	2,089	3,555	6,527	1,133	77	1,109	315	5,509	1,631	46,368
	2014 YTD	620	1,670	3,383	5,673	934	39	1,022	185	4,918	1,354	41,610
	% Change	-29.8%	-20.1%	-4.8%	-13.1%	-17.6%	-49.4%	-7.8%	-41.3%	-10.7%	-17.0%	-10.3%
YTD 2011	2011 YTD	796	2,535	4,365	7,696	879	67	1,097	279	6,750	1,640	51,002
	2014 YTD	620	1,670	3,383	5,673	934	39	1,022	185	4,918	1,354	41,610
	% Change	-22.1%	-34.1%	-22.5%	-26.3%	6.3%	-41.8%	-6.8%	-33.7%	-27.1%	-17.4%	-18.4%
YTD 2010	2010 YTD	652	2,512	3,888	7,052	967	79	861	258	2,197	1,507	36,846
	2014 YTD	620	1,670	3,383	5,673	934	39	1,022	185	4,918	1,354	41,610
	% Change	-4.9%	-33.5%	-13.0%	-19.6%	-3.4%	-50.6%	18.7%	-28.3%	123.9%	-10.2%	12.9%
YTD 2009	2009 YTD	709	2,583	2,616	5,908	774	75	610	258	5,376	1,499	29,995
	2014 YTD	620	1,670	3,383	5,673	934	39	1,022	185	4,918	1,354	41,610
	% Change	-12.6%	-35.3%	29.3%	-4.0%	20.7%	-48.0%	67.5%	-28.3%	-8.5%	-9.7%	38.7%

Information summarized for CompStat week ending 08/23/2014.

Sourced from MNPD ARMS on 8/27/2014 8:07:19 AM. Arrest summaries are not a count of arrest charges. 1 arrest = 1 body. Warrant Service summary considers 1 count for each service attempt and 1 count for each outstanding warrant served. Vehicle Stop summary sources MNPD's Vehicle Stop (Form 252) Database. Vehicle stop totals count all reports electronically entered via AFR. Hardcopy reports not entered into ARMS will affect accuracy of totals.

East Precinct Incident Report Summary

METROPOLITAN POLICE DEPARTMENT
of Nashville and Davidson County

Two Week, Eight Week, Sixteen Week, YTD, and 24 Month Analyses

Aggregated by precinct (incident location). Based on date when each incident was reported.

		Homicide	Forcible Rape	Commercial Robbery	Street Robbery	Total Robbery	Aggravated Assault	Commercial Burglary	Residential Burglary	Total Burglary	Larceny	Auto Theft	Violent Offenses	Property Offenses	Part I Offenses
Two Week	Prior Week	0	3	0	7	7	27	1	9	10	34	5	37	49	86
	Last Week	0	0	1	5	6	25	1	10	11	29	1	31	41	72
	% Change	-	-100.0%	-	-28.6%	-14.3%	-7.4%	0.0%	11.1%	10.0%	-14.7%	-80.0%	-16.2%	-16.3%	-16.3%
Eight Week	Prior 4 Weeks	0	6	0	11	11	67	9	49	58	134	8	84	200	284
	Last 4 Weeks	0	9	1	23	24	100	7	35	42	115	13	133	170	303
	% Change	-	50.0%	-	109.1%	118.2%	49.3%	-22.2%	-28.6%	-27.6%	-14.2%	62.5%	58.3%	-15.0%	6.7%
Sixteen Week	Prior 8 Weeks	0	15	0	23	23	161	19	79	98	275	23	199	396	595
	Last 8 Weeks	0	15	1	34	35	167	16	84	100	249	21	217	370	587
	% Change	-	0.0%	-	47.8%	52.2%	3.7%	-15.8%	6.3%	2.0%	-9.5%	-8.7%	9.0%	-6.6%	-1.3%
YTD	2013 YTD	6	47	15	163	178	556	27	459	486	1,174	93	787	1,753	2,540
	2014 YTD	2	51	9	111	120	580	55	288	343	1,041	78	753	1,462	2,215
	% Change	-66.7%	8.5%	-40.0%	-31.9%	-32.6%	4.3%	103.7%	-37.3%	-29.4%	-11.3%	-16.1%	-4.3%	-16.6%	-12.8%
Rolling 24 Month	Prior 52 Weeks	7	64	24	242	266	897	72	711	783	1,865	148	1,234	2,796	4,030
	Last 52 Weeks	3	78	15	181	196	842	76	502	578	1,616	127	1,119	2,321	3,440
	% Change	-57.1%	21.9%	-37.5%	-25.2%	-26.3%	-6.1%	5.6%	-29.4%	-26.2%	-13.4%	-14.2%	-9.3%	-17.0%	-14.6%
YTD 2012	2012 YTD	5	49	17	168	185	642	70	462	532	1,359	102	881	1,993	2,874
	2014 YTD	2	51	9	111	120	580	55	288	343	1,041	78	753	1,462	2,215
	% Change	-60.0%	4.1%	-47.1%	-33.9%	-35.1%	-9.7%	-21.4%	-37.7%	-35.5%	-23.4%	-23.5%	-14.5%	-26.6%	-22.9%
YTD 2011	2011 YTD	1	48	28	153	181	509	77	703	780	1,561	148	739	2,489	3,228
	2014 YTD	2	51	9	111	120	580	55	288	343	1,041	78	753	1,462	2,215
	% Change	100.0%	6.3%	-67.9%	-27.5%	-33.7%	13.9%	-28.6%	-59.0%	-56.0%	-33.3%	-47.3%	1.9%	-41.3%	-31.4%
YTD 2010	2010 YTD	8	44	15	143	158	521	82	651	733	1,348	142	731	2,223	2,954
	2014 YTD	2	51	9	111	120	580	55	288	343	1,041	78	753	1,462	2,215
	% Change	-75.0%	15.9%	-40.0%	-22.4%	-24.1%	11.3%	-32.9%	-55.8%	-53.2%	-22.8%	-45.1%	3.0%	-34.2%	-25.0%
YTD 2009	2009 YTD	7	41	30	213	243	635	81	525	606	1,374	153	926	2,133	3,059
	2014 YTD	2	51	9	111	120	580	55	288	343	1,041	78	753	1,462	2,215
	% Change	-71.4%	24.4%	-70.0%	-47.9%	-50.6%	-8.7%	-32.1%	-45.1%	-43.4%	-24.2%	-49.0%	-18.7%	-31.5%	-27.6%

Information summarized for CompStat week ending 08/23/2014.

Sourced from MNPD ARMS on 8/27/2014 8:07:19 AM. The figures above were sourced from incident reports using Uniform Crime Reporting definitions and reporting guidelines, based on the date when the crime was reported. This report is intended to be a management and planning tool and does not reflect the official UCR counts for the department. Incidents where a location is unknown or unspecified are included in the countywide totals.

East Precinct Efficiency Report Summary

METROPOLITAN POLICE DEPARTMENT
of Nashville and Davidson County

Two Week, Eight Week, Sixteen Week, YTD, and 24 Month Analyses

Aggregated by component of arresting officer / officer making stop.

		Adults Only				Adults and Juveniles						
		Felony Arrests	Misdemeanor Arrests	Citation Arrests	Total Arrests	Part I Arrests	Weapons Law Violation Arrests	Drug-Related Arrests	DUI Arrests	Warrant Service Attempts	Warrants Served	Vehicle Stops
Two Week	Prior Week	37	55	44	136	26	5	20	2	227	66	698
	Last Week	35	62	64	161	24	3	21	2	164	70	782
	% Change	-5.4%	12.7%	45.5%	18.4%	-7.7%	-40.0%	5.0%	0.0%	-27.8%	6.1%	12.0%
Eight Week	Prior 4 Weeks	122	254	344	720	121	7	114	14	672	273	3,768
	Last 4 Weeks	113	229	219	561	88	12	78	12	638	199	3,191
	% Change	-7.4%	-9.8%	-36.3%	-22.1%	-27.3%	71.4%	-31.6%	-14.3%	-5.1%	-27.1%	-15.3%
Sixteen Week	Prior 8 Weeks	233	544	909	1,686	217	16	263	33	1,492	489	9,421
	Last 8 Weeks	235	483	563	1,281	209	19	192	26	1,310	472	6,959
	% Change	0.9%	-11.2%	-38.1%	-24.0%	-3.7%	18.8%	-27.0%	-21.2%	-12.2%	-3.5%	-26.1%
YTD	2013 YTD	1,211	2,386	4,144	7,741	885	125	1,398	127	6,110	2,239	34,067
	2014 YTD	975	2,155	3,426	6,556	841	94	1,138	131	5,948	2,082	34,711
	% Change	-19.5%	-9.7%	-17.3%	-15.3%	-5.0%	-24.8%	-18.6%	3.1%	-2.7%	-7.0%	1.9%
Rolling 24 Month	Prior 52 Weeks	1,817	3,654	5,828	11,299	1,399	170	2,062	199	9,280	3,485	50,318
	Last 52 Weeks	1,546	3,371	5,397	10,314	1,297	145	1,777	193	9,379	3,245	52,202
	% Change	-14.9%	-7.7%	-7.4%	-8.7%	-7.3%	-14.7%	-13.8%	-3.0%	1.1%	-6.9%	3.7%
YTD 2012	2012 YTD	1,239	2,451	3,479	7,169	1,062	87	1,183	98	7,388	2,537	36,913
	2014 YTD	975	2,155	3,426	6,556	841	94	1,138	131	5,948	2,082	34,711
	% Change	-21.3%	-12.1%	-1.5%	-8.6%	-20.8%	8.0%	-3.8%	33.7%	-19.5%	-17.9%	-6.0%
YTD 2011	2011 YTD	1,047	1,843	2,992	5,882	1,040	70	893	103	7,507	2,230	31,680
	2014 YTD	975	2,155	3,426	6,556	841	94	1,138	131	5,948	2,082	34,711
	% Change	-6.9%	16.9%	14.5%	11.5%	-19.1%	34.3%	27.4%	27.2%	-20.8%	-6.6%	9.6%
YTD 2010	2010 YTD	865	1,941	2,903	5,709	965	106	1,076	161	3,387	1,891	18,583
	2014 YTD	975	2,155	3,426	6,556	841	94	1,138	131	5,948	2,082	34,711
	% Change	12.7%	11.0%	18.0%	14.8%	-12.8%	-11.3%	5.8%	-18.6%	75.6%	10.1%	86.8%
YTD 2009	2009 YTD	926	2,075	3,009	6,010	1,066	112	1,133	228	5,563	2,018	20,320
	2014 YTD	975	2,155	3,426	6,556	841	94	1,138	131	5,948	2,082	34,711
	% Change	5.3%	3.9%	13.9%	9.1%	-21.1%	-16.1%	0.4%	-42.5%	6.9%	3.2%	70.8%

Information summarized for CompStat week ending 08/23/2014.

Sourced from MNPD ARMS on 8/27/2014 8:07:19 AM. Arrest summaries are not a count of arrest charges. 1 arrest = 1 body. Warrant Service summary considers 1 count for each service attempt and 1 count for each outstanding warrant served. Vehicle Stop summary sources MNPD's Vehicle Stop (Form 252) Database. Vehicle stop totals count all reports electronically entered via AFR. Hardcopy reports not entered into ARMS will affect accuracy of totals.

South Precinct Incident Report Summary

METROPOLITAN POLICE DEPARTMENT
of Nashville and Davidson County

Two Week, Eight Week, Sixteen Week, YTD, and 24 Month Analyses

Aggregated by precinct (incident location). Based on date when each incident was reported.

		Homicide	Forcible Rape	Commercial Robbery	Street Robbery	Total Robbery	Aggravated Assault	Commercial Burglary	Residential Burglary	Total Burglary	Larceny	Auto Theft	Violent Offenses	Property Offenses	Part I Offenses
Two Week	Prior Week	0	0	0	2	2	20	1	12	13	68	7	22	88	110
	Last Week	0	3	0	4	4	16	5	13	18	48	6	23	72	95
	% Change	-	-	-	100.0%	100.0%	-20.0%	400.0%	8.3%	38.5%	-29.4%	-14.3%	4.5%	-18.2%	-13.6%
Eight Week	Prior 4 Weeks	1	10	2	22	24	70	8	61	69	235	18	105	322	427
	Last 4 Weeks	0	8	1	18	19	85	19	62	81	243	20	112	344	456
	% Change	-100.0%	-20.0%	-50.0%	-18.2%	-20.8%	21.4%	137.5%	1.6%	17.4%	3.4%	11.1%	6.7%	6.8%	6.8%
Sixteen Week	Prior 8 Weeks	0	17	6	38	44	150	26	125	151	521	28	211	700	911
	Last 8 Weeks	1	18	3	40	43	155	27	123	150	478	38	217	666	883
	% Change	-	5.9%	-50.0%	5.3%	-2.3%	3.3%	3.8%	-1.6%	-0.7%	-8.3%	35.7%	2.8%	-4.9%	-3.1%
YTD	2013 YTD	4	56	17	227	244	639	149	653	802	2,013	163	943	2,978	3,921
	2014 YTD	3	69	28	161	189	624	107	513	620	2,016	130	885	2,766	3,651
	% Change	-25.0%	23.2%	64.7%	-29.1%	-22.5%	-2.3%	-28.2%	-21.4%	-22.7%	0.1%	-20.2%	-6.2%	-7.1%	-6.9%
Rolling 24 Month	Prior 52 Weeks	6	87	34	334	368	909	211	1,009	1,220	3,095	265	1,370	4,580	5,950
	Last 52 Weeks	6	108	49	269	318	933	172	845	1,017	2,954	230	1,365	4,201	5,566
	% Change	0.0%	24.1%	44.1%	-19.5%	-13.6%	2.6%	-18.5%	-16.3%	-16.6%	-4.6%	-13.2%	-0.4%	-8.3%	-6.5%
YTD 2012	2012 YTD	4	68	25	194	219	630	130	521	651	2,011	212	921	2,874	3,795
	2014 YTD	3	69	28	161	189	624	107	513	620	2,016	130	885	2,766	3,651
	% Change	-25.0%	1.5%	12.0%	-17.0%	-13.7%	-1.0%	-17.7%	-1.5%	-4.8%	0.2%	-38.7%	-3.9%	-3.8%	-3.8%
YTD 2011	2011 YTD	4	63	48	213	261	570	118	843	961	2,257	257	898	3,475	4,373
	2014 YTD	3	69	28	161	189	624	107	513	620	2,016	130	885	2,766	3,651
	% Change	-25.0%	9.5%	-41.7%	-24.4%	-27.6%	9.5%	-9.3%	-39.1%	-35.5%	-10.7%	-49.4%	-1.4%	-20.4%	-16.5%
YTD 2010	2010 YTD	6	61	19	219	238	534	117	736	853	2,368	202	839	3,423	4,262
	2014 YTD	3	69	28	161	189	624	107	513	620	2,016	130	885	2,766	3,651
	% Change	-50.0%	13.1%	47.4%	-26.5%	-20.6%	16.9%	-8.5%	-30.3%	-27.3%	-14.9%	-35.6%	5.5%	-19.2%	-14.3%
YTD 2009	2009 YTD	8	46	31	221	252	519	189	605	794	2,596	227	825	3,617	4,442
	2014 YTD	3	69	28	161	189	624	107	513	620	2,016	130	885	2,766	3,651
	% Change	-62.5%	50.0%	-9.7%	-27.1%	-25.0%	20.2%	-43.4%	-15.2%	-21.9%	-22.3%	-42.7%	7.3%	-23.5%	-17.8%

Information summarized for CompStat week ending 08/23/2014.

Sourced from MNPD ARMS on 8/27/2014 8:07:19 AM. The figures above were sourced from incident reports using Uniform Crime Reporting definitions and reporting guidelines, based on the date when the crime was reported. This report is intended to be a management and planning tool and does not reflect the official UCR counts for the department. Incidents where a location is unknown or unspecified are included in the countywide totals.

South Precinct Efficiency Report Summary

METROPOLITAN POLICE DEPARTMENT
of Nashville and Davidson County

Two Week, Eight Week, Sixteen Week, YTD, and 24 Month Analyses

Aggregated by component of arresting officer / officer making stop.

		Adults Only				Adults and Juveniles						
		Felony Arrests	Misdemeanor Arrests	Citation Arrests	Total Arrests	Part I Arrests	Weapons Law Violation Arrests	Drug-Related Arrests	DUI Arrests	Warrant Service Attempts	Warrants Served	Vehicle Stops
Two Week	Prior Week	25	51	66	142	43	1	14	7	65	36	1,178
	Last Week	16	38	52	106	32	0	7	4	48	27	1,102
	% Change	-36.0%	-25.5%	-21.2%	-25.4%	-25.6%	-100.0%	-50.0%	-42.9%	-26.2%	-25.0%	-6.5%
Eight Week	Prior 4 Weeks	81	210	414	705	162	6	77	23	384	166	5,141
	Last 4 Weeks	71	177	284	532	151	1	48	27	223	106	4,648
	% Change	-12.3%	-15.7%	-31.4%	-24.5%	-6.8%	-83.3%	-37.7%	17.4%	-41.9%	-36.1%	-9.6%
Sixteen Week	Prior 8 Weeks	164	463	1,048	1,675	368	19	223	41	942	436	12,803
	Last 8 Weeks	152	387	698	1,237	313	7	125	50	607	272	9,789
	% Change	-7.3%	-16.4%	-33.4%	-26.1%	-14.9%	-63.2%	-43.9%	22.0%	-35.6%	-37.6%	-23.5%
YTD	2013 YTD	859	1,869	4,612	7,340	1,274	66	1,015	152	6,813	1,833	48,194
	2014 YTD	699	1,792	4,428	6,919	1,410	77	852	165	3,690	1,531	52,908
	% Change	-18.6%	-4.1%	-4.0%	-5.7%	10.7%	16.7%	-16.1%	8.6%	-45.8%	-16.5%	9.8%
Rolling 24 Month	Prior 52 Weeks	1,341	2,920	7,211	11,472	2,011	92	1,516	266	11,293	2,892	74,994
	Last 52 Weeks	1,085	2,716	6,717	10,518	2,053	111	1,297	217	6,425	2,369	77,629
	% Change	-19.1%	-7.0%	-6.9%	-8.3%	2.1%	20.7%	-14.4%	-18.4%	-43.1%	-18.1%	3.5%
YTD 2012	2012 YTD	1,028	2,166	5,229	8,423	1,264	56	932	194	8,067	2,105	55,329
	2014 YTD	699	1,792	4,428	6,919	1,410	77	852	165	3,690	1,531	52,908
	% Change	-32.0%	-17.3%	-15.3%	-17.9%	11.6%	37.5%	-8.6%	-14.9%	-54.3%	-27.3%	-4.4%
YTD 2011	2011 YTD	815	1,968	4,609	7,392	1,383	59	622	183	6,044	1,847	47,847
	2014 YTD	699	1,792	4,428	6,919	1,410	77	852	165	3,690	1,531	52,908
	% Change	-14.2%	-8.9%	-3.9%	-6.4%	2.0%	30.5%	37.0%	-9.8%	-38.9%	-17.1%	10.6%
YTD 2010	2010 YTD	709	2,005	4,972	7,686	1,432	77	697	300	2,167	1,509	35,480
	2014 YTD	699	1,792	4,428	6,919	1,410	77	852	165	3,690	1,531	52,908
	% Change	-1.4%	-10.6%	-10.9%	-10.0%	-1.5%	0.0%	22.2%	-45.0%	70.3%	1.5%	49.1%
YTD 2009	2009 YTD	886	2,518	5,174	8,578	1,583	111	820	460	5,966	1,963	37,049
	2014 YTD	699	1,792	4,428	6,919	1,410	77	852	165	3,690	1,531	52,908
	% Change	-21.1%	-28.8%	-14.4%	-19.3%	-10.9%	-30.6%	3.9%	-64.1%	-38.1%	-22.0%	42.8%

Information summarized for CompStat week ending 08/23/2014.

Sourced from MNPD ARMS on 8/27/2014 8:07:19 AM. Arrest summaries are not a count of arrest charges. 1 arrest = 1 body. Warrant Service summary considers 1 count for each service attempt and 1 count for each outstanding warrant served. Vehicle Stop summary sources MNPD's Vehicle Stop (Form 252) Database. Vehicle stop totals count all reports electronically entered via AFR. Hardcopy reports not entered into ARMS will affect accuracy of totals.

Central Precinct Incident Report Summary

METROPOLITAN POLICE DEPARTMENT
of Nashville and Davidson County

Two Week, Eight Week, Sixteen Week, YTD, and 24 Month Analyses

Aggregated by precinct (incident location). Based on date when each incident was reported.

		Homicide	Forcible Rape	Commercial Robbery	Street Robbery	Total Robbery	Aggravated Assault	Commercial Burglary	Residential Burglary	Total Burglary	Larceny	Auto Theft	Violent Offenses	Property Offenses	Part I Offenses
Two Week	Prior Week	0	0	0	2	2	7	0	1	1	31	0	9	32	41
	Last Week	0	1	0	4	4	10	0	0	0	18	0	15	18	33
	% Change	-	-	-	100.0%	100.0%	42.9%	-	-100.0%	-100.0%	-41.9%	-	66.7%	-43.8%	-19.5%
Eight Week	Prior 4 Weeks	0	4	0	0	0	18	0	0	0	85	4	22	89	111
	Last 4 Weeks	0	1	0	8	8	27	0	4	4	97	2	36	103	139
	% Change	-	-75.0%	-	-	-	50.0%	-	-	-	14.1%	-50.0%	63.6%	15.7%	25.2%
Sixteen Week	Prior 8 Weeks	0	9	0	9	9	36	10	4	14	145	6	54	165	219
	Last 8 Weeks	0	5	0	8	8	45	0	4	4	182	6	58	192	250
	% Change	-	-44.4%	-	-11.1%	-11.1%	25.0%	-100.0%	0.0%	-71.4%	25.5%	0.0%	7.4%	16.4%	14.2%
YTD	2013 YTD	0	28	1	40	41	122	35	15	50	619	22	191	691	882
	2014 YTD	0	34	1	40	41	136	21	16	37	599	27	211	663	874
	% Change	-	21.4%	0.0%	0.0%	0.0%	11.5%	-40.0%	6.7%	-26.0%	-3.2%	22.7%	10.5%	-4.1%	-0.9%
Rolling 24 Month	Prior 52 Weeks	1	41	2	78	80	197	53	25	78	982	44	319	1,104	1,423
	Last 52 Weeks	1	43	1	59	60	206	40	30	70	914	47	310	1,031	1,341
	% Change	0.0%	4.9%	-50.0%	-24.4%	-25.0%	4.6%	-24.5%	20.0%	-10.3%	-6.9%	6.8%	-2.8%	-6.6%	-5.8%
YTD 2012	2012 YTD	0	40	1	62	63	135	32	15	47	782	42	238	871	1,109
	2014 YTD	0	34	1	40	41	136	21	16	37	599	27	211	663	874
	% Change	-	-15.0%	0.0%	-35.5%	-34.9%	0.7%	-34.4%	6.7%	-21.3%	-23.4%	-35.7%	-11.3%	-23.9%	-21.2%
YTD 2011	2011 YTD	1	29	3	72	75	146	37	14	51	778	43	251	872	1,123
	2014 YTD	0	34	1	40	41	136	21	16	37	599	27	211	663	874
	% Change	-100.0%	17.2%	-66.7%	-44.4%	-45.3%	-6.8%	-43.2%	14.3%	-27.5%	-23.0%	-37.2%	-15.9%	-24.0%	-22.2%
YTD 2010	2010 YTD	1	29	8	70	78	155	27	11	38	636	39	263	713	976
	2014 YTD	0	34	1	40	41	136	21	16	37	599	27	211	663	874
	% Change	-100.0%	17.2%	-87.5%	-42.9%	-47.4%	-12.3%	-22.2%	45.5%	-2.6%	-5.8%	-30.8%	-19.8%	-7.0%	-10.5%
YTD 2009	2009 YTD	1	22	4	52	56	148	22	14	36	856	46	227	938	1,165
	2014 YTD	0	34	1	40	41	136	21	16	37	599	27	211	663	874
	% Change	-100.0%	54.5%	-75.0%	-23.1%	-26.8%	-8.1%	-4.5%	14.3%	2.8%	-30.0%	-41.3%	-7.0%	-29.3%	-25.0%

Information summarized for CompStat week ending 08/23/2014.

Sourced from MNPD ARMS on 8/27/2014 8:07:19 AM. The figures above were sourced from incident reports using Uniform Crime Reporting definitions and reporting guidelines, based on the date when the crime was reported. This report is intended to be a management and planning tool and does not reflect the official UCR counts for the department. Incidents where a location is unknown or unspecified are included in the countywide totals.

Central Precinct Efficiency Report Summary

METROPOLITAN POLICE DEPARTMENT
of Nashville and Davidson County

Two Week, Eight Week, Sixteen Week, YTD, and 24 Month Analyses

Aggregated by component of arresting officer / officer making stop.

		Adults Only				Adults and Juveniles						
		Felony Arrests	Misdemeanor Arrests	Citation Arrests	Total Arrests	Part I Arrests	Weapons Law Violation Arrests	Drug-Related Arrests	DUI Arrests	Warrant Service Attempts	Warrants Served	Vehicle Stops
Two Week	Prior Week	19	87	52	158	15	3	10	7	89	53	897
	Last Week	16	101	53	170	15	2	9	7	107	39	753
	% Change	-15.8%	16.1%	1.9%	7.6%	0.0%	-33.3%	-10.0%	0.0%	20.2%	-26.4%	-16.1%
Eight Week	Prior 4 Weeks	74	345	310	729	54	1	63	8	412	200	3,154
	Last 4 Weeks	66	353	250	669	53	6	40	26	396	195	3,067
	% Change	-10.8%	2.3%	-19.4%	-8.2%	-1.9%	500.0%	-36.5%	225.0%	-3.9%	-2.5%	-2.8%
Sixteen Week	Prior 8 Weeks	120	737	764	1,621	128	7	111	29	928	362	7,202
	Last 8 Weeks	140	698	560	1,398	107	7	103	34	808	395	6,221
	% Change	16.7%	-5.3%	-26.7%	-13.8%	-16.4%	0.0%	-7.2%	17.2%	-12.9%	9.1%	-13.6%
YTD	2013 YTD	543	2,949	3,179	6,671	432	40	594	91	5,481	1,285	28,867
	2014 YTD	507	2,771	2,921	6,199	426	33	464	126	4,519	1,370	29,666
	% Change	-6.6%	-6.0%	-8.1%	-7.1%	-1.4%	-17.5%	-21.9%	38.5%	-17.6%	6.6%	2.8%
Rolling 24 Month	Prior 52 Weeks	823	4,359	4,761	9,943	686	58	881	157	7,966	1,934	43,950
	Last 52 Weeks	762	4,359	4,540	9,661	666	63	750	163	7,351	2,138	44,976
	% Change	-7.4%	0.0%	-4.6%	-2.8%	-2.9%	8.6%	-14.9%	3.8%	-7.7%	10.5%	2.3%
YTD 2012	2012 YTD	594	2,539	2,842	5,975	474	51	585	111	5,611	1,407	26,402
	2014 YTD	507	2,771	2,921	6,199	426	33	464	126	4,519	1,370	29,666
	% Change	-14.6%	9.1%	2.8%	3.7%	-10.1%	-35.3%	-20.7%	13.5%	-19.5%	-2.6%	12.4%
YTD 2011	2011 YTD	543	2,388	2,669	5,600	456	72	599	90	5,435	1,343	21,454
	2014 YTD	507	2,771	2,921	6,199	426	33	464	126	4,519	1,370	29,666
	% Change	-6.6%	16.0%	9.4%	10.7%	-6.6%	-54.2%	-22.5%	40.0%	-16.9%	2.0%	38.3%
YTD 2010	2010 YTD	498	3,003	2,858	6,359	497	56	567	193	2,081	1,148	16,828
	2014 YTD	507	2,771	2,921	6,199	426	33	464	126	4,519	1,370	29,666
	% Change	1.8%	-7.7%	2.2%	-2.5%	-14.3%	-41.1%	-18.2%	-34.7%	117.2%	19.3%	76.3%
YTD 2009	2009 YTD	508	3,329	2,630	6,467	498	50	442	183	2,110	1,112	17,444
	2014 YTD	507	2,771	2,921	6,199	426	33	464	126	4,519	1,370	29,666
	% Change	-0.2%	-16.8%	11.1%	-4.1%	-14.5%	-34.0%	5.0%	-31.1%	114.2%	23.2%	70.1%

Information summarized for CompStat week ending 08/23/2014.

Sourced from MNPD ARMS on 8/27/2014 8:07:19 AM. Arrest summaries are not a count of arrest charges. 1 arrest = 1 body. Warrant Service summary considers 1 count for each service attempt and 1 count for each outstanding warrant served. Vehicle Stop summary sources MNPD's Vehicle Stop (Form 252) Database. Vehicle stop totals count all reports electronically entered via AFR. Hardcopy reports not entered into ARMS will affect accuracy of totals.

Hermitage Precinct Incident Report Summary

METROPOLITAN POLICE DEPARTMENT
of Nashville and Davidson County

Two Week, Eight Week, Sixteen Week, YTD, and 24 Month Analyses

Aggregated by precinct (incident location). Based on date when each incident was reported.

		Homicide	Forcible Rape	Commercial Robbery	Street Robbery	Total Robbery	Aggravated Assault	Commercial Burglary	Residential Burglary	Total Burglary	Larceny	Auto Theft	Violent Offenses	Property Offenses	Part I Offenses
Two Week	Prior Week	0	2	1	10	11	20	3	10	13	83	1	33	97	130
	Last Week	0	2	0	3	3	20	2	10	12	76	2	25	90	115
	% Change	-	0.0%	-100.0%	-70.0%	-72.7%	0.0%	-33.3%	0.0%	-7.7%	-8.4%	100.0%	-24.2%	-7.2%	-11.5%
Eight Week	Prior 4 Weeks	0	2	3	18	21	107	17	59	76	329	10	130	415	545
	Last 4 Weeks	1	6	3	23	26	70	9	49	58	286	12	103	356	459
	% Change	-	200.0%	0.0%	27.8%	23.8%	-34.6%	-47.1%	-16.9%	-23.7%	-13.1%	20.0%	-20.8%	-14.2%	-15.8%
Sixteen Week	Prior 8 Weeks	1	24	9	44	53	157	31	132	163	643	26	235	832	1,067
	Last 8 Weeks	1	8	6	41	47	177	26	108	134	615	22	233	771	1,004
	% Change	0.0%	-66.7%	-33.3%	-6.8%	-11.3%	12.7%	-16.1%	-18.2%	-17.8%	-4.4%	-15.4%	-0.9%	-7.3%	-5.9%
YTD	2013 YTD	3	54	42	159	201	534	69	513	582	2,412	159	792	3,153	3,945
	2014 YTD	3	49	21	154	175	584	115	478	593	2,221	110	811	2,924	3,735
	% Change	0.0%	-9.3%	-50.0%	-3.1%	-12.9%	9.4%	66.7%	-6.8%	1.9%	-7.9%	-30.8%	2.4%	-7.3%	-5.3%
Rolling 24 Month	Prior 52 Weeks	5	83	69	253	322	861	134	774	908	3,718	254	1,271	4,880	6,151
	Last 52 Weeks	3	88	29	231	260	841	160	728	888	3,421	181	1,192	4,490	5,682
	% Change	-40.0%	6.0%	-58.0%	-8.7%	-19.3%	-2.3%	19.4%	-5.9%	-2.2%	-8.0%	-28.7%	-6.2%	-8.0%	-7.6%
YTD 2012	2012 YTD	11	64	22	137	159	662	124	480	604	2,379	146	896	3,129	4,025
	2014 YTD	3	49	21	154	175	584	115	478	593	2,221	110	811	2,924	3,735
	% Change	-72.7%	-23.4%	-4.5%	12.4%	10.1%	-11.8%	-7.3%	-0.4%	-1.8%	-6.6%	-24.7%	-9.5%	-6.6%	-7.2%
YTD 2011	2011 YTD	5	63	29	133	162	504	112	619	731	2,437	152	734	3,320	4,054
	2014 YTD	3	49	21	154	175	584	115	478	593	2,221	110	811	2,924	3,735
	% Change	-40.0%	-22.2%	-27.6%	15.8%	8.0%	15.9%	2.7%	-22.8%	-18.9%	-8.9%	-27.6%	10.5%	-11.9%	-7.9%
YTD 2010	2010 YTD	3	41	32	143	175	461	102	509	611	2,688	200	680	3,499	4,179
	2014 YTD	3	49	21	154	175	584	115	478	593	2,221	110	811	2,924	3,735
	% Change	0.0%	19.5%	-34.4%	7.7%	0.0%	26.7%	12.7%	-6.1%	-2.9%	-17.4%	-45.0%	19.3%	-16.4%	-10.6%
YTD 2009	2009 YTD	7	48	25	171	196	531	100	458	558	2,702	171	782	3,431	4,213
	2014 YTD	3	49	21	154	175	584	115	478	593	2,221	110	811	2,924	3,735
	% Change	-57.1%	2.1%	-16.0%	-9.9%	-10.7%	10.0%	15.0%	4.4%	6.3%	-17.8%	-35.7%	3.7%	-14.8%	-11.3%

Information summarized for CompStat week ending 08/23/2014.

Sourced from MNPD ARMS on 8/27/2014 8:07:19 AM. The figures above were sourced from incident reports using Uniform Crime Reporting definitions and reporting guidelines, based on the date when the crime was reported. This report is intended to be a management and planning tool and does not reflect the official UCR counts for the department. Incidents where a location is unknown or unspecified are included in the countywide totals.

Hermitage Precinct Efficiency Report Summary

METROPOLITAN POLICE DEPARTMENT
of Nashville and Davidson County

Two Week, Eight Week, Sixteen Week, YTD, and 24 Month Analyses

Aggregated by component of arresting officer / officer making stop.

		Adults Only				Adults and Juveniles						
		Felony Arrests	Misdemeanor Arrests	Citation Arrests	Total Arrests	Part I Arrests	Weapons Law Violation Arrests	Drug-Related Arrests	DUI Arrests	Warrant Service Attempts	Warrants Served	Vehicle Stops
Two Week	Prior Week	31	55	74	160	29	2	30	2	194	69	952
	Last Week	18	71	83	172	41	2	19	3	167	50	1,291
	% Change	-41.9%	29.1%	12.2%	7.5%	41.4%	0.0%	-36.7%	50.0%	-13.9%	-27.5%	35.6%
Eight Week	Prior 4 Weeks	104	231	449	784	156	8	163	20	711	239	3,926
	Last 4 Weeks	94	236	292	622	140	8	94	12	526	236	4,018
	% Change	-9.6%	2.2%	-35.0%	-20.7%	-10.3%	0.0%	-42.3%	-40.0%	-26.0%	-1.3%	2.3%
Sixteen Week	Prior 8 Weeks	219	555	1,129	1,903	290	14	352	31	1,726	632	9,995
	Last 8 Weeks	198	467	741	1,406	296	16	257	32	1,237	475	7,944
	% Change	-9.6%	-15.9%	-34.4%	-26.1%	2.1%	14.3%	-27.0%	3.2%	-28.3%	-24.8%	-20.5%
YTD	2013 YTD	889	1,794	4,929	7,612	1,192	103	1,724	149	6,125	1,933	36,644
	2014 YTD	881	2,097	4,507	7,485	1,078	82	1,447	143	6,819	2,186	41,075
	% Change	-0.9%	16.9%	-8.6%	-1.7%	-9.6%	-20.4%	-16.1%	-4.0%	11.3%	13.1%	12.1%
Rolling 24 Month	Prior 52 Weeks	1,349	2,658	7,323	11,330	1,780	166	2,764	219	8,515	2,946	54,555
	Last 52 Weeks	1,313	3,043	6,942	11,298	1,661	123	2,360	222	9,835	3,200	58,649
	% Change	-2.7%	14.5%	-5.2%	-0.3%	-6.7%	-25.9%	-14.6%	1.4%	15.5%	8.6%	7.5%
YTD 2012	2012 YTD	1,049	1,807	4,331	7,187	1,153	108	1,668	133	5,033	2,189	37,370
	2014 YTD	881	2,097	4,507	7,485	1,078	82	1,447	143	6,819	2,186	41,075
	% Change	-16.0%	16.0%	4.1%	4.1%	-6.5%	-24.1%	-13.2%	7.5%	35.5%	-0.1%	9.9%
YTD 2011	2011 YTD	910	1,953	4,492	7,355	1,155	96	1,382	167	6,428	2,128	36,063
	2014 YTD	881	2,097	4,507	7,485	1,078	82	1,447	143	6,819	2,186	41,075
	% Change	-3.2%	7.4%	0.3%	1.8%	-6.7%	-14.6%	4.7%	-14.4%	6.1%	2.7%	13.9%
YTD 2010	2010 YTD	826	2,037	4,869	7,732	1,198	113	1,619	213	3,307	1,744	31,683
	2014 YTD	881	2,097	4,507	7,485	1,078	82	1,447	143	6,819	2,186	41,075
	% Change	6.7%	2.9%	-7.4%	-3.2%	-10.0%	-27.4%	-10.6%	-32.9%	106.2%	25.3%	29.6%
YTD 2009	2009 YTD	914	2,326	3,876	7,116	1,157	75	1,185	240	5,707	1,969	32,660
	2014 YTD	881	2,097	4,507	7,485	1,078	82	1,447	143	6,819	2,186	41,075
	% Change	-3.6%	-9.8%	16.3%	5.2%	-6.8%	9.3%	22.1%	-40.4%	19.5%	11.0%	25.8%

Information summarized for CompStat week ending 08/23/2014.

Sourced from MNPD ARMS on 8/27/2014 8:07:20 AM. Arrest summaries are not a count of arrest charges. 1 arrest = 1 body. Warrant Service summary considers 1 count for each service attempt and 1 count for each outstanding warrant served. Vehicle Stop summary sources MNPD's Vehicle Stop (Form 252) Database. Vehicle stop totals count all reports electronically entered via AFR. Hardcopy reports not entered into ARMS will affect accuracy of totals.

North Precinct Incident Report Summary

METROPOLITAN POLICE DEPARTMENT
of Nashville and Davidson County

Two Week, Eight Week, Sixteen Week, YTD, and 24 Month Analyses

Aggregated by precinct (incident location). Based on date when each incident was reported.

		Homicide	Forcible Rape	Commercial Robbery	Street Robbery	Total Robbery	Aggravated Assault	Commercial Burglary	Residential Burglary	Total Burglary	Larceny	Auto Theft	Violent Offenses	Property Offenses	Part I Offenses
Two Week	Prior Week	0	1	0	5	5	25	2	10	12	37	7	31	56	87
	Last Week	0	1	1	4	5	18	3	6	9	29	5	24	43	67
	% Change	-	0.0%	-	-20.0%	0.0%	-28.0%	50.0%	-40.0%	-25.0%	-21.6%	-28.6%	-22.6%	-23.2%	-23.0%
Eight Week	Prior 4 Weeks	0	5	1	21	22	67	3	47	50	142	21	94	213	307
	Last 4 Weeks	1	6	2	15	17	81	10	33	43	126	23	105	192	297
	% Change	-	20.0%	100.0%	-28.6%	-22.7%	20.9%	233.3%	-29.8%	-14.0%	-11.3%	9.5%	11.7%	-9.9%	-3.3%
Sixteen Week	Prior 8 Weeks	3	15	3	28	31	186	20	76	96	262	31	235	389	624
	Last 8 Weeks	1	11	3	36	39	148	13	80	93	268	44	199	405	604
	% Change	-66.7%	-26.7%	0.0%	28.6%	25.8%	-20.4%	-35.0%	5.3%	-3.1%	2.3%	41.9%	-15.3%	4.1%	-3.2%
YTD	2013 YTD	9	37	18	155	173	563	65	491	556	1,179	110	782	1,845	2,627
	2014 YTD	9	60	6	127	133	685	55	320	375	1,037	118	887	1,530	2,417
	% Change	0.0%	62.2%	-66.7%	-18.1%	-23.1%	21.7%	-15.4%	-34.8%	-32.6%	-12.0%	7.3%	13.4%	-17.1%	-8.0%
Rolling 24 Month	Prior 52 Weeks	18	65	32	224	256	897	100	787	887	1,760	174	1,236	2,821	4,057
	Last 52 Weeks	10	85	21	196	217	957	96	502	598	1,613	161	1,269	2,372	3,641
	% Change	-44.4%	30.8%	-34.4%	-12.5%	-15.2%	6.7%	-4.0%	-36.2%	-32.6%	-8.4%	-7.5%	2.7%	-15.9%	-10.3%
YTD 2012	2012 YTD	5	52	12	151	163	557	63	419	482	1,179	109	777	1,770	2,547
	2014 YTD	9	60	6	127	133	685	55	320	375	1,037	118	887	1,530	2,417
	% Change	80.0%	15.4%	-50.0%	-15.9%	-18.4%	23.0%	-12.7%	-23.6%	-22.2%	-12.0%	8.3%	14.2%	-13.6%	-5.1%
YTD 2011	2011 YTD	11	33	21	113	134	544	118	520	638	1,158	128	722	1,924	2,646
	2014 YTD	9	60	6	127	133	685	55	320	375	1,037	118	887	1,530	2,417
	% Change	-18.2%	81.8%	-71.4%	12.4%	-0.7%	25.9%	-53.4%	-38.5%	-41.2%	-10.4%	-7.8%	22.9%	-20.5%	-8.7%
YTD 2010	2010 YTD	10	51	27	132	159	530	87	524	611	1,130	118	750	1,859	2,609
	2014 YTD	9	60	6	127	133	685	55	320	375	1,037	118	887	1,530	2,417
	% Change	-10.0%	17.6%	-77.8%	-3.8%	-16.4%	29.2%	-36.8%	-38.9%	-38.6%	-8.2%	0.0%	18.3%	-17.7%	-7.4%
YTD 2009	2009 YTD	15	41	7	169	176	582	80	503	583	1,257	151	814	1,991	2,805
	2014 YTD	9	60	6	127	133	685	55	320	375	1,037	118	887	1,530	2,417
	% Change	-40.0%	46.3%	-14.3%	-24.9%	-24.4%	17.7%	-31.3%	-36.4%	-35.7%	-17.5%	-21.9%	9.0%	-23.2%	-13.8%

Information summarized for CompStat week ending 08/23/2014.

Sourced from MNPD ARMS on 8/27/2014 8:07:20 AM. The figures above were sourced from incident reports using Uniform Crime Reporting definitions and reporting guidelines, based on the date when the crime was reported. This report is intended to be a management and planning tool and does not reflect the official UCR counts for the department. Incidents where a location is unknown or unspecified are included in the countywide totals.

North Precinct Efficiency Report Summary

METROPOLITAN POLICE DEPARTMENT
of Nashville and Davidson County

Two Week, Eight Week, Sixteen Week, YTD, and 24 Month Analyses

Aggregated by component of arresting officer / officer making stop.

		Adults Only				Adults and Juveniles						
		Felony Arrests	Misdemeanor Arrests	Citation Arrests	Total Arrests	Part I Arrests	Weapons Law Violation Arrests	Drug-Related Arrests	DUI Arrests	Warrant Service Attempts	Warrants Served	Vehicle Stops
Two Week	Prior Week	25	42	67	134	32	5	18	0	179	61	560
	Last Week	12	45	48	105	18	1	6	1	113	52	511
	% Change	-52.0%	7.1%	-28.4%	-21.6%	-43.8%	-80.0%	-66.7%	-	-36.9%	-14.8%	-8.8%
Eight Week	Prior 4 Weeks	83	168	313	564	88	9	81	4	509	194	2,288
	Last 4 Weeks	79	166	204	449	88	10	57	3	490	214	2,204
	% Change	-4.8%	-1.2%	-34.8%	-20.4%	0.0%	11.1%	-29.6%	-25.0%	-3.7%	10.3%	-3.7%
Sixteen Week	Prior 8 Weeks	249	378	770	1,397	196	21	199	12	1,384	511	6,140
	Last 8 Weeks	162	334	517	1,013	176	19	138	7	999	408	4,492
	% Change	-34.9%	-11.6%	-32.9%	-27.5%	-10.2%	-9.5%	-30.7%	-41.7%	-27.8%	-20.2%	-26.8%
YTD	2013 YTD	850	1,461	3,950	6,261	717	83	1,156	70	4,241	1,748	29,938
	2014 YTD	847	1,537	3,144	5,528	702	81	948	51	5,083	1,843	25,750
	% Change	-0.4%	5.2%	-20.4%	-11.7%	-2.1%	-2.4%	-18.0%	-27.1%	19.9%	5.4%	-14.0%
Rolling 24 Month	Prior 52 Weeks	1,265	2,118	5,593	8,976	1,100	140	1,675	98	6,095	2,625	44,610
	Last 52 Weeks	1,244	2,310	5,008	8,562	1,063	103	1,514	75	7,549	2,755	39,644
	% Change	-1.7%	9.1%	-10.5%	-4.6%	-3.4%	-26.4%	-9.6%	-23.5%	23.9%	5.0%	-11.1%
YTD 2012	2012 YTD	963	1,266	4,141	6,370	761	96	1,210	66	4,143	1,832	35,950
	2014 YTD	847	1,537	3,144	5,528	702	81	948	51	5,083	1,843	25,750
	% Change	-12.0%	21.4%	-24.1%	-13.2%	-7.8%	-15.6%	-21.7%	-22.7%	22.7%	0.6%	-28.4%
YTD 2011	2011 YTD	1,256	2,337	5,477	9,070	1,549	117	1,285	149	6,705	2,808	40,337
	2014 YTD	847	1,537	3,144	5,528	702	81	948	51	5,083	1,843	25,750
	% Change	-32.6%	-34.2%	-42.6%	-39.1%	-54.7%	-30.8%	-26.2%	-65.8%	-24.2%	-34.4%	-36.2%
YTD 2010	2010 YTD	1,205	2,406	6,509	10,120	1,617	131	1,499	246	3,460	2,647	29,521
	2014 YTD	847	1,537	3,144	5,528	702	81	948	51	5,083	1,843	25,750
	% Change	-29.7%	-36.1%	-51.7%	-45.4%	-56.6%	-38.2%	-36.8%	-79.3%	46.9%	-30.4%	-12.8%
YTD 2009	2009 YTD	1,341	2,778	6,138	10,257	1,599	176	1,621	314	6,228	2,854	24,842
	2014 YTD	847	1,537	3,144	5,528	702	81	948	51	5,083	1,843	25,750
	% Change	-36.8%	-44.7%	-48.8%	-46.1%	-56.1%	-54.0%	-41.5%	-83.8%	-18.4%	-35.4%	3.7%

Information summarized for CompStat week ending 08/23/2014.

Sourced from MNPD ARMS on 8/27/2014 8:07:20 AM. Arrest summaries are not a count of arrest charges. 1 arrest = 1 body. Warrant Service summary considers 1 count for each service attempt and 1 count for each outstanding warrant served. Vehicle Stop summary sources MNPD's Vehicle Stop (Form 252) Database. Vehicle stop totals count all reports electronically entered via AFR. Hardcopy reports not entered into ARMS will affect accuracy of totals.

Madison Precinct Incident Report Summary

METROPOLITAN POLICE DEPARTMENT
of Nashville and Davidson County

Two Week, Eight Week, Sixteen Week, YTD, and 24 Month Analyses

Aggregated by precinct (incident location). Based on date when each incident was reported.

		Homicide	Forcible Rape	Commercial Robbery	Street Robbery	Total Robbery	Aggravated Assault	Commercial Burglary	Residential Burglary	Total Burglary	Larceny	Auto Theft	Violent Offenses	Property Offenses	Part I Offenses
Two Week	Prior Week	0	1	1	2	3	14	2	11	13	55	2	18	70	88
	Last Week	0	3	1	0	1	27	2	15	17	44	1	31	62	93
	% Change	-	200.0%	0.0%	-100.0%	-66.7%	92.9%	0.0%	36.4%	30.8%	-20.0%	-50.0%	72.2%	-11.4%	5.7%
Eight Week	Prior 4 Weeks	0	3	0	12	12	35	5	38	43	180	10	50	233	283
	Last 4 Weeks	0	5	3	4	7	57	6	47	53	183	6	69	242	311
	% Change	-	66.7%	-	-66.7%	-41.7%	62.9%	20.0%	23.7%	23.3%	1.7%	-40.0%	38.0%	3.9%	9.9%
Sixteen Week	Prior 8 Weeks	0	11	2	25	27	106	14	87	101	323	23	144	447	591
	Last 8 Weeks	0	8	3	16	19	92	11	85	96	363	16	119	475	594
	% Change	-	-27.3%	50.0%	-36.0%	-29.6%	-13.2%	-21.4%	-2.3%	-5.0%	12.4%	-30.4%	-17.4%	6.3%	0.5%
YTD	2013 YTD	3	34	19	86	105	356	47	313	360	1,232	84	498	1,676	2,174
	2014 YTD	4	40	11	73	84	360	41	314	355	1,310	71	488	1,736	2,224
	% Change	33.3%	17.6%	-42.1%	-15.1%	-20.0%	1.1%	-12.8%	0.3%	-1.4%	6.3%	-15.5%	-2.0%	3.6%	2.3%
Rolling 24 Month	Prior 52 Weeks	5	48	29	140	169	551	63	491	554	2,012	129	773	2,695	3,468
	Last 52 Weeks	5	55	14	113	127	502	73	499	572	1,969	105	689	2,646	3,335
	% Change	0.0%	14.6%	-51.7%	-19.3%	-24.9%	-8.9%	15.9%	1.6%	3.2%	-2.1%	-18.6%	-10.9%	-1.8%	-3.8%
YTD 2012	2012 YTD	6	36	16	125	141	416	59	417	476	1,413	92	599	1,981	2,580
	2014 YTD	4	40	11	73	84	360	41	314	355	1,310	71	488	1,736	2,224
	% Change	-33.3%	11.1%	-31.3%	-41.6%	-40.4%	-13.5%	-30.5%	-24.7%	-25.4%	-7.3%	-22.8%	-18.5%	-12.4%	-13.8%
YTD 2011	2011 YTD	8	45	17	83	100	357	53	411	464	1,515	170	510	2,149	2,659
	2014 YTD	4	40	11	73	84	360	41	314	355	1,310	71	488	1,736	2,224
	% Change	-50.0%	-11.1%	-35.3%	-12.0%	-16.0%	0.8%	-22.6%	-23.6%	-23.5%	-13.5%	-58.2%	-4.3%	-19.2%	-16.4%
YTD 2010	2010 YTD	2	31	15	85	100	308	69	539	608	1,700	102	441	2,410	2,851
	2014 YTD	4	40	11	73	84	360	41	314	355	1,310	71	488	1,736	2,224
	% Change	100.0%	29.0%	-26.7%	-14.1%	-16.0%	16.9%	-40.6%	-41.7%	-41.6%	-22.9%	-30.4%	10.7%	-28.0%	-22.0%
YTD 2009	2009 YTD	6	25	14	110	124	376	52	448	500	1,611	131	531	2,242	2,773
	2014 YTD	4	40	11	73	84	360	41	314	355	1,310	71	488	1,736	2,224
	% Change	-33.3%	60.0%	-21.4%	-33.6%	-32.3%	-4.3%	-21.2%	-29.9%	-29.0%	-18.7%	-45.8%	-8.1%	-22.6%	-19.8%

Information summarized for CompStat week ending 08/23/2014.

Sourced from MNPD ARMS on 8/27/2014 8:07:20 AM. The figures above were sourced from incident reports using Uniform Crime Reporting definitions and reporting guidelines, based on the date when the crime was reported. This report is intended to be a management and planning tool and does not reflect the official UCR counts for the department. Incidents where a location is unknown or unspecified are included in the countywide totals.

Madison Precinct Efficiency Report Summary

METROPOLITAN POLICE DEPARTMENT
of Nashville and Davidson County

Two Week, Eight Week, Sixteen Week, YTD, and 24 Month Analyses

Aggregated by component of arresting officer / officer making stop.

		Adults Only				Adults and Juveniles						
		Felony Arrests	Misdemeanor Arrests	Citation Arrests	Total Arrests	Part I Arrests	Weapons Law Violation Arrests	Drug-Related Arrests	DUI Arrests	Warrant Service Attempts	Warrants Served	Vehicle Stops
Two Week	Prior Week	19	36	75	130	33	2	21	4	67	54	488
	Last Week	22	50	57	129	30	5	21	1	111	55	506
	% Change	15.8%	38.9%	-24.0%	-0.8%	-9.1%	150.0%	0.0%	-75.0%	65.7%	1.9%	3.7%
Eight Week	Prior 4 Weeks	58	163	418	639	131	6	82	12	292	147	2,062
	Last 4 Weeks	77	156	333	566	129	9	93	13	278	183	1,992
	% Change	32.8%	-4.3%	-20.3%	-11.4%	-1.5%	50.0%	13.4%	8.3%	-4.8%	24.5%	-3.4%
Sixteen Week	Prior 8 Weeks	147	352	771	1,270	233	16	208	26	752	363	4,647
	Last 8 Weeks	135	319	751	1,205	260	15	175	25	570	330	4,054
	% Change	-8.2%	-9.4%	-2.6%	-5.1%	11.6%	-6.3%	-15.9%	-3.8%	-24.2%	-9.1%	-12.8%
YTD	2013 YTD	620	1,191	3,176	4,987	914	54	952	83	4,292	1,374	18,597
	2014 YTD	574	1,465	3,168	5,207	970	69	899	111	3,233	1,412	19,252
	% Change	-7.4%	23.0%	-0.3%	4.4%	6.1%	27.8%	-5.6%	33.7%	-24.7%	2.8%	3.5%
Rolling 24 Month	Prior 52 Weeks	944	1,798	4,678	7,420	1,429	81	1,310	122	6,516	2,065	29,441
	Last 52 Weeks	830	2,158	4,752	7,740	1,434	93	1,412	137	5,622	2,147	27,899
	% Change	-12.1%	20.0%	1.6%	4.3%	0.3%	14.8%	7.8%	12.3%	-13.7%	4.0%	-5.2%
YTD 2012	2012 YTD	827	1,253	2,943	5,023	958	57	932	66	5,333	1,577	24,085
	2014 YTD	574	1,465	3,168	5,207	970	69	899	111	3,233	1,412	19,252
	% Change	-30.6%	16.9%	7.6%	3.7%	1.3%	21.1%	-3.5%	68.2%	-39.4%	-10.5%	-20.1%
YTD 2011	2011 YTD	0	0	0	0	0	0	0	0	0	0	0
	2014 YTD	574	1,465	3,168	5,207	970	69	899	111	3,233	1,412	19,252
	% Change	-	-	-	-	-	-	-	-	-	-	-
YTD 2010	2010 YTD	0	0	0	0	0	0	0	0	0	0	0
	2014 YTD	574	1,465	3,168	5,207	970	69	899	111	3,233	1,412	19,252
	% Change	-	-	-	-	-	-	-	-	-	-	-
YTD 2009	2009 YTD	0	0	0	0	0	0	0	0	0	0	0
	2014 YTD	574	1,465	3,168	5,207	970	69	899	111	3,233	1,412	19,252
	% Change	-	-	-	-	-	-	-	-	-	-	-

Information summarized for CompStat week ending 08/23/2014.

Sourced from MNPD ARMS on 8/27/2014 8:07:20 AM. Arrest summaries are not a count of arrest charges. 1 arrest = 1 body. Warrant Service summary considers 1 count for each service attempt and 1 count for each outstanding warrant served. Vehicle Stop summary sources MNPD's Vehicle Stop (Form 252) Database. Vehicle stop totals count all reports electronically entered via AFR. Hardcopy reports not entered into ARMS will affect accuracy of totals.

Midtown Hills Precinct Incident Report Summary

METROPOLITAN POLICE DEPARTMENT
of Nashville and Davidson County

Two Week, Eight Week, Sixteen Week, YTD, and 24 Month Analyses

Aggregated by precinct (incident location). Based on date when each incident was reported.

		Homicide	Forcible Rape	Commercial Robbery	Street Robbery	Total Robbery	Aggravated Assault	Commercial Burglary	Residential Burglary	Total Burglary	Larceny	Auto Theft	Violent Offenses	Property Offenses	Part I Offenses
Two Week	Prior Week	0	2	0	2	2	7	2	20	22	50	5	11	77	88
	Last Week	0	0	0	5	5	11	3	8	11	40	5	16	56	72
	% Change	-	-100.0%	-	150.0%	150.0%	57.1%	50.0%	-60.0%	-50.0%	-20.0%	0.0%	45.5%	-27.3%	-18.2%
Eight Week	Prior 4 Weeks	0	5	0	11	11	54	21	45	66	205	5	70	276	346
	Last 4 Weeks	0	6	1	14	15	34	7	62	69	204	13	55	286	341
	% Change	-	20.0%	-	27.3%	36.4%	-37.0%	-66.7%	37.8%	4.5%	-0.5%	160.0%	-21.4%	3.6%	-1.4%
Sixteen Week	Prior 8 Weeks	0	9	3	13	16	77	34	85	119	413	22	102	554	656
	Last 8 Weeks	0	11	1	25	26	88	28	107	135	409	18	125	562	687
	% Change	-	22.2%	-66.7%	92.3%	62.5%	14.3%	-17.6%	25.9%	13.4%	-1.0%	-18.2%	22.5%	1.4%	4.7%
YTD	2013 YTD	1	46	21	70	91	264	95	365	460	1,629	85	402	2,174	2,576
	2014 YTD	1	48	11	68	79	296	114	353	467	1,567	71	424	2,105	2,529
	% Change	0.0%	4.3%	-47.6%	-2.9%	-13.2%	12.1%	20.0%	-3.3%	1.5%	-3.8%	-16.5%	5.5%	-3.2%	-1.8%
Rolling 24 Month	Prior 52 Weeks	1	68	28	109	137	410	162	553	715	2,581	138	616	3,434	4,050
	Last 52 Weeks	5	68	21	114	135	401	186	596	782	2,442	124	609	3,348	3,957
	% Change	400.0%	0.0%	-25.0%	4.6%	-1.5%	-2.2%	14.8%	7.8%	9.4%	-5.4%	-10.1%	-1.1%	-2.5%	-2.3%
YTD 2012	2012 YTD	3	37	28	83	111	295	112	367	479	1,609	106	446	2,194	2,640
	2014 YTD	1	48	11	68	79	296	114	353	467	1,567	71	424	2,105	2,529
	% Change	-66.7%	29.7%	-60.7%	-18.1%	-28.8%	0.3%	1.8%	-3.8%	-2.5%	-2.6%	-33.0%	-4.9%	-4.1%	-4.2%
YTD 2011	2011 YTD	4	42	20	97	117	269	110	508	618	1,926	151	432	2,695	3,127
	2014 YTD	1	48	11	68	79	296	114	353	467	1,567	71	424	2,105	2,529
	% Change	-75.0%	14.3%	-45.0%	-29.9%	-32.5%	10.0%	3.6%	-30.5%	-24.4%	-18.6%	-53.0%	-1.9%	-21.9%	-19.1%
YTD 2010	2010 YTD	5	34	26	91	117	287	164	452	616	2,006	103	443	2,725	3,168
	2014 YTD	1	48	11	68	79	296	114	353	467	1,567	71	424	2,105	2,529
	% Change	-80.0%	41.2%	-57.7%	-25.3%	-32.5%	3.1%	-30.5%	-21.9%	-24.2%	-21.9%	-31.1%	-4.3%	-22.8%	-20.2%
YTD 2009	2009 YTD	4	22	30	137	167	286	102	356	458	2,052	130	479	2,640	3,119
	2014 YTD	1	48	11	68	79	296	114	353	467	1,567	71	424	2,105	2,529
	% Change	-75.0%	118.2%	-63.3%	-50.4%	-52.7%	3.5%	11.8%	-0.8%	2.0%	-23.6%	-45.4%	-11.5%	-20.3%	-18.9%

Information summarized for CompStat week ending 08/23/2014.

Sourced from MNPD ARMS on 8/27/2014 8:07:20 AM. The figures above were sourced from incident reports using Uniform Crime Reporting definitions and reporting guidelines, based on the date when the crime was reported. This report is intended to be a management and planning tool and does not reflect the official UCR counts for the department. Incidents where a location is unknown or unspecified are included in the countywide totals.

Midtown Hills Precinct Efficiency Report Summary

METROPOLITAN POLICE DEPARTMENT
of Nashville and Davidson County

Two Week, Eight Week, Sixteen Week, YTD, and 24 Month Analyses

Aggregated by component of arresting officer / officer making stop.

		Adults Only				Adults and Juveniles						
		Felony Arrests	Misdemeanor Arrests	Citation Arrests	Total Arrests	Part I Arrests	Weapons Law Violation Arrests	Drug-Related Arrests	DUI Arrests	Warrant Service Attempts	Warrants Served	Vehicle Stops
Two Week	Prior Week	2	8	12	22	2	0	4	0	10	1	77
	Last Week	16	45	62	123	16	0	15	4	107	33	1,018
	% Change	700.0%	462.5%	416.7%	459.1%	700.0%	-	275.0%	-	970.0%	>1,000%	>1,000%
Eight Week	Prior 4 Weeks	0	0	0	0	0	0	0	0	0	0	0
	Last 4 Weeks	18	53	74	145	18	0	19	4	117	34	1,095
	% Change	-	-	-	-	-	-	-	-	-	-	-
Sixteen Week	Prior 8 Weeks	0	0	0	0	0	0	0	0	0	0	0
	Last 8 Weeks	18	53	74	145	18	0	19	4	117	34	1,095
	% Change	-	-	-	-	-	-	-	-	-	-	-
YTD	2013 YTD	0	0	0	0	0	0	0	0	0	0	0
	2014 YTD	18	53	74	145	18	0	19	4	117	34	1,095
	% Change	-	-	-	-	-	-	-	-	-	-	-
Rolling 24 Month	Prior 52 Weeks	0	0	0	0	0	0	0	0	0	0	0
	Last 52 Weeks	18	53	74	145	18	0	19	4	117	34	1,095
	% Change	-	-	-	-	-	-	-	-	-	-	-
YTD 2012	2012 YTD	0	0	0	0	0	0	0	0	0	0	0
	2014 YTD	18	53	74	145	18	0	19	4	117	34	1,095
	% Change	-	-	-	-	-	-	-	-	-	-	-
YTD 2011	2011 YTD	0	0	0	0	0	0	0	0	0	0	0
	2014 YTD	18	53	74	145	18	0	19	4	117	34	1,095
	% Change	-	-	-	-	-	-	-	-	-	-	-
YTD 2010	2010 YTD	0	0	0	0	0	0	0	0	0	0	0
	2014 YTD	18	53	74	145	18	0	19	4	117	34	1,095
	% Change	-	-	-	-	-	-	-	-	-	-	-
YTD 2009	2009 YTD	0	0	0	0	0	0	0	0	0	0	0
	2014 YTD	18	53	74	145	18	0	19	4	117	34	1,095
	% Change	-	-	-	-	-	-	-	-	-	-	-

Information summarized for CompStat week ending 08/23/2014.

Sourced from MNPD ARMS on 8/27/2014 8:07:20 AM. Arrest summaries are not a count of arrest charges. 1 arrest = 1 body. Warrant Service summary considers 1 count for each service attempt and 1 count for each outstanding warrant served. Vehicle Stop summary sources MNPD's Vehicle Stop (Form 252) Database. Vehicle stop totals count all reports electronically entered via AFR. Hardcopy reports not entered into ARMS will affect accuracy of totals.

County UCR Incident Charts

Aggregated by precinct (incident location).

Summarized by CompStat week for past eight weeks.

METROPOLITAN POLICE DEPARTMENT

of Nashville and Davidson County

All Part 1 Incidents - 52wk Avg: 583

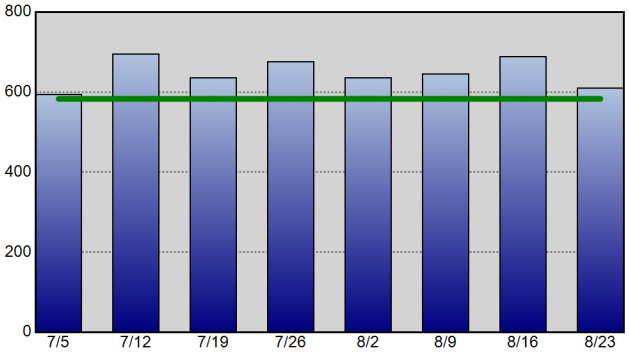

Violent Crime - 52wk Avg: 135

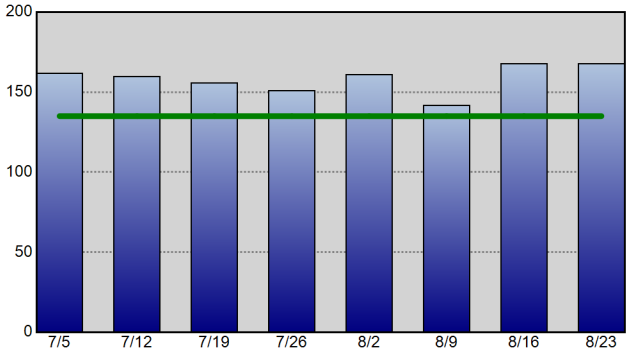

Property Crime - 52wk Avg: 448

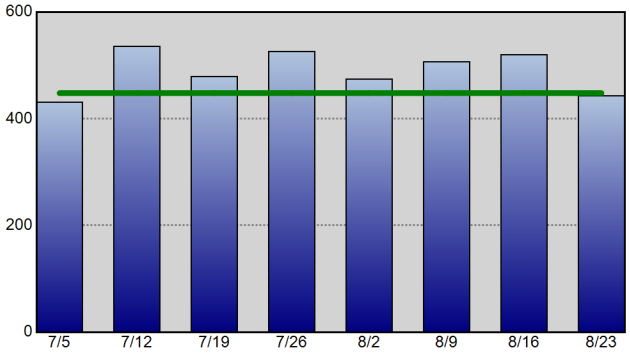

Robbery - 52wk Avg: 26

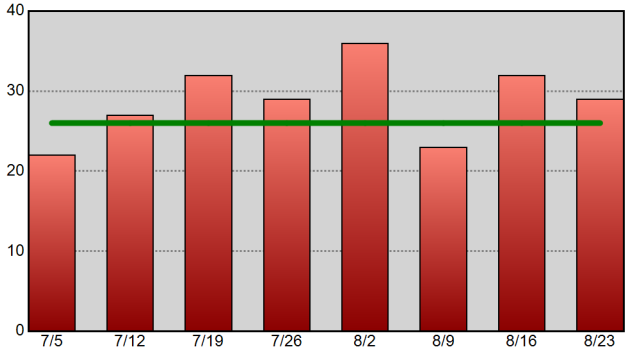

Commercial Burglary - 52wk Avg: 16

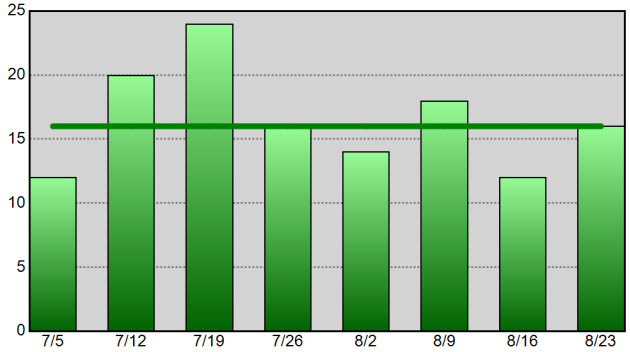

Residential Burglary - 52wk Avg: 80

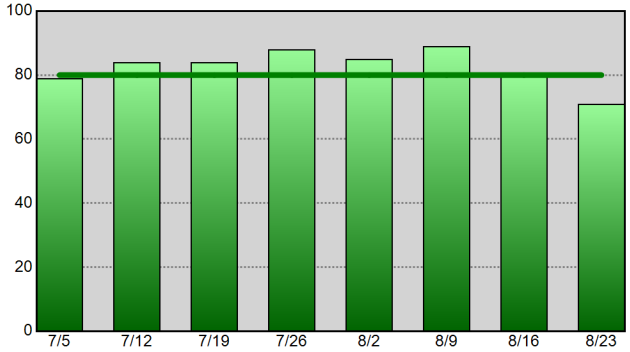

Aggravated Assault - 52wk Avg: 96

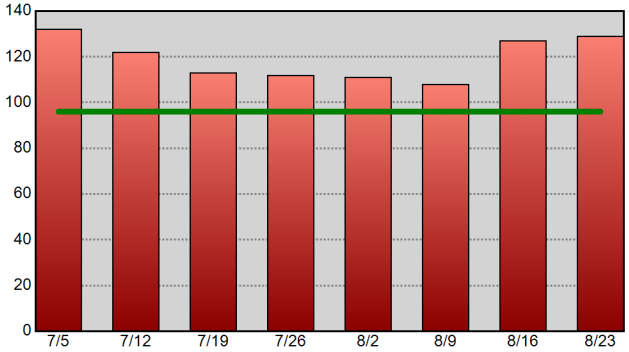

Theft From Vehicle - 52wk Avg: 76

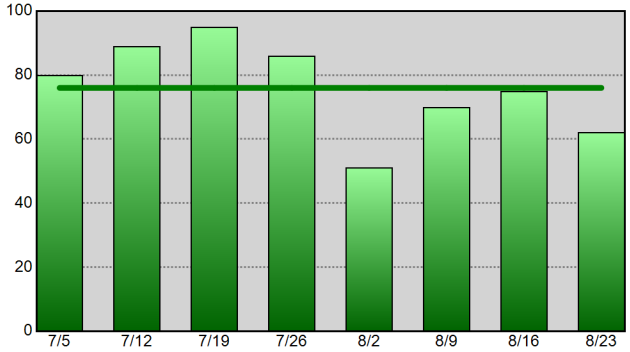

Vehicle Theft - 52wk Avg: 20

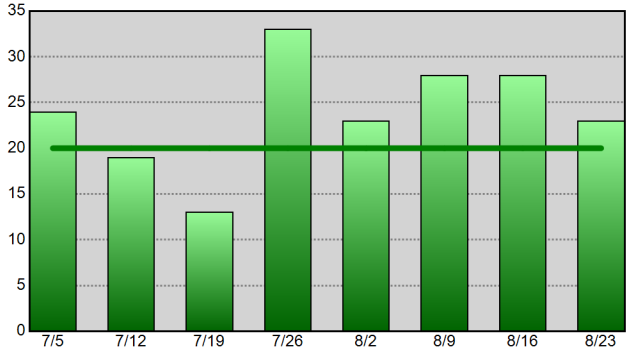

Information summarized for CompStat week ending 08-23-14. The horizontal line on each chart represents the data set's 52-week weekly average.

Sourced from MNPD ARMS on 8/27/2014 8:07:20 AM. The figures above were sourced from incident reports using Uniform Crime Reporting definitions and reporting guidelines, based on the date when the crime was reported. This report is intended to be a management and planning tool and does not reflect the official UCR counts for the department. Incidents where a location is unknown or unspecified are included in the countywide totals.

West Precinct UCR Incident Charts

Aggregated by precinct (incident location).

Summarized by CompStat week for past eight weeks.

METROPOLITAN POLICE DEPARTMENT

of Nashville and Davidson County

All Part 1 Incidents - 52wk Avg: 64

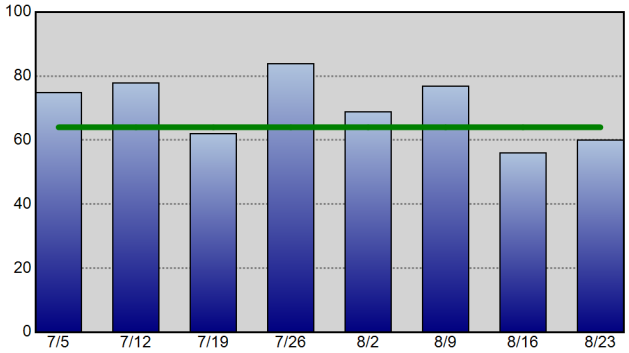

Violent Crime - 52wk Avg: 8

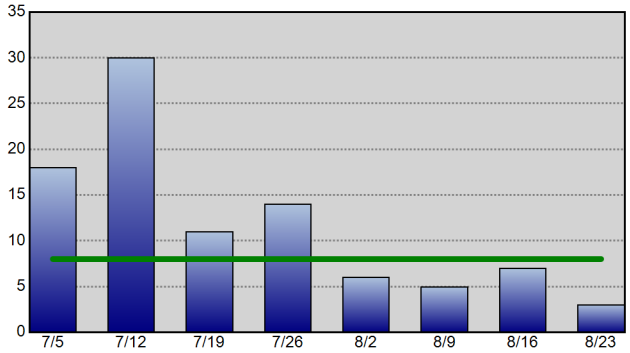

Property Crime - 52wk Avg: 55

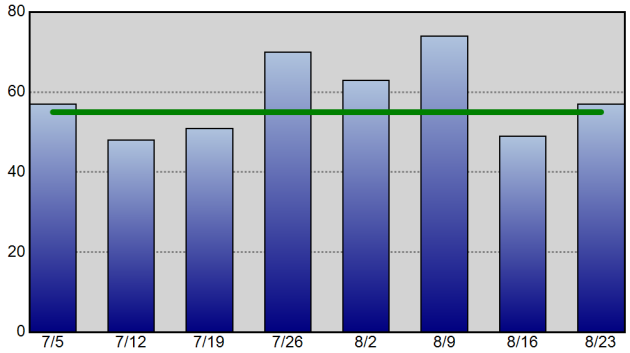

Robbery - 52wk Avg: 1

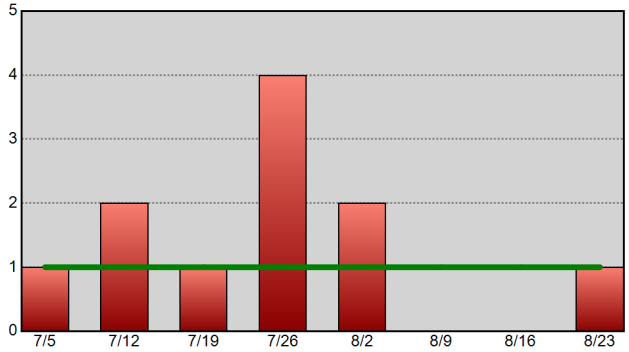

Commercial Burglary - 52wk Avg: 1

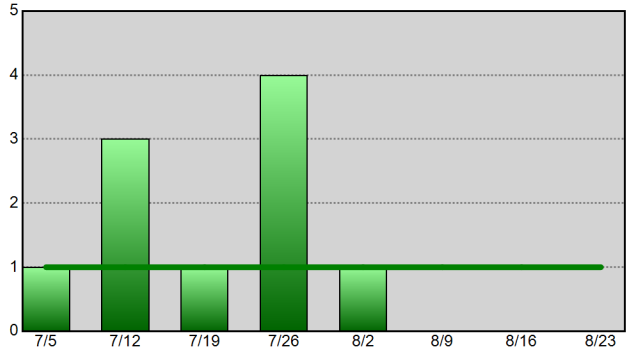

Residential Burglary - 52wk Avg: 8

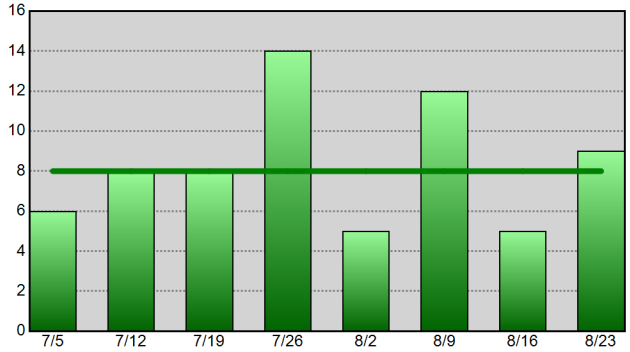

Aggravated Assault - 52wk Avg: 6

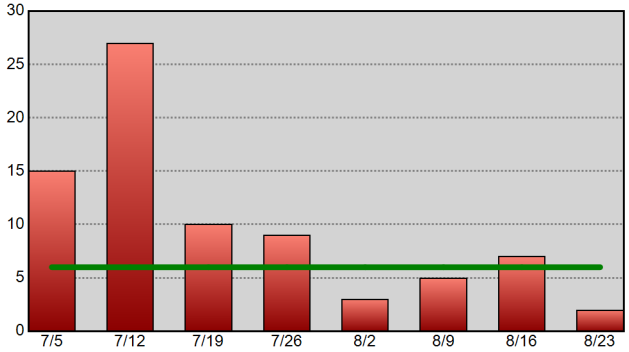

Theft From Vehicle - 52wk Avg: 10

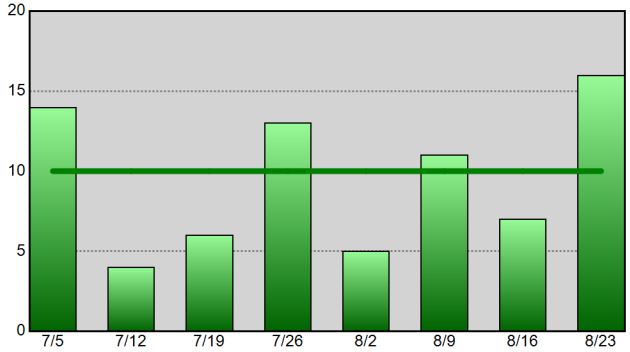

Vehicle Theft - 52wk Avg: 2

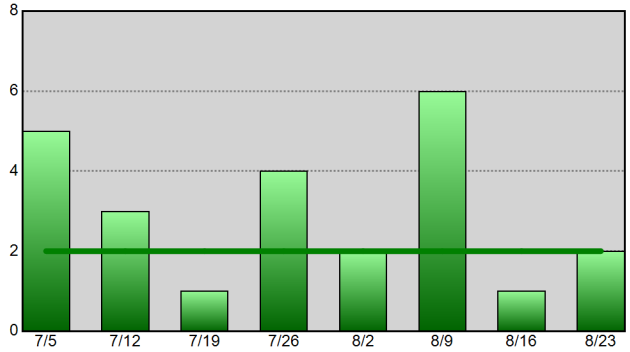

Information summarized for CompStat week ending 08-23-14. The horizontal line on each chart represents the data set's 52-week weekly average.

Sourced from MNPD ARMS on 8/27/2014 8:07:22 AM. The figures above were sourced from incident reports using Uniform Crime Reporting definitions and reporting guidelines, based on the date when the crime was reported. This report is intended to be a management and planning tool and does not reflect the official UCR counts for the department. Incidents where a location is unknown or unspecified are included in the countywide totals.

East Precinct UCR Incident Charts

Aggregated by precinct (incident location).

Summarized by CompStat week for past eight weeks.

METROPOLITAN POLICE DEPARTMENT

of Nashville and Davidson County

All Part 1 Incidents - 52wk Avg: 66

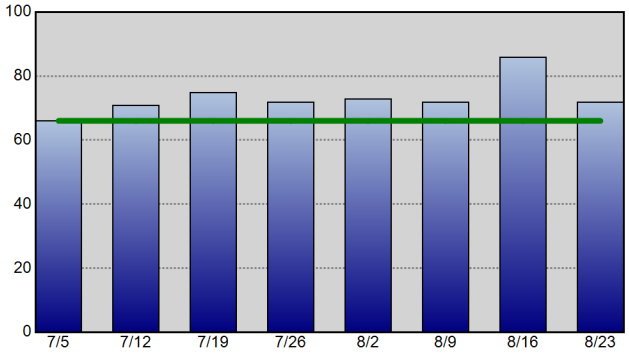

Violent Crime - 52wk Avg: 21

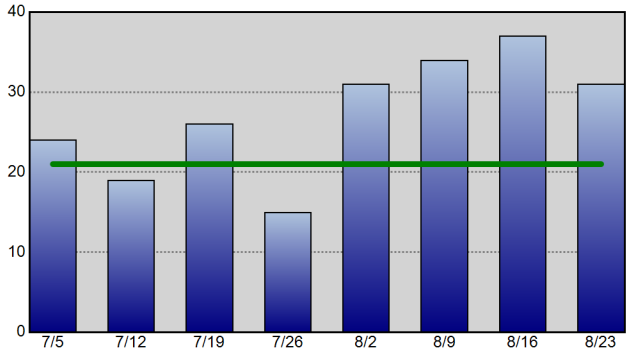

Property Crime - 52wk Avg: 44

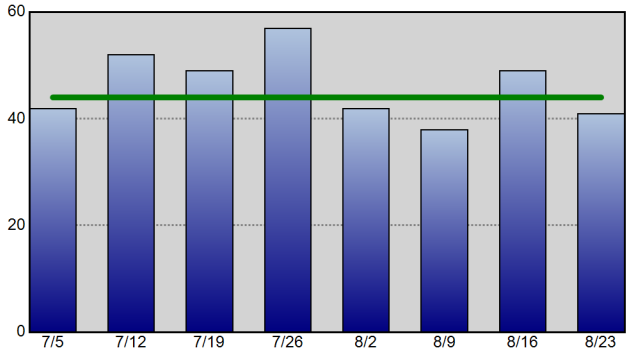

Robbery - 52wk Avg: 3

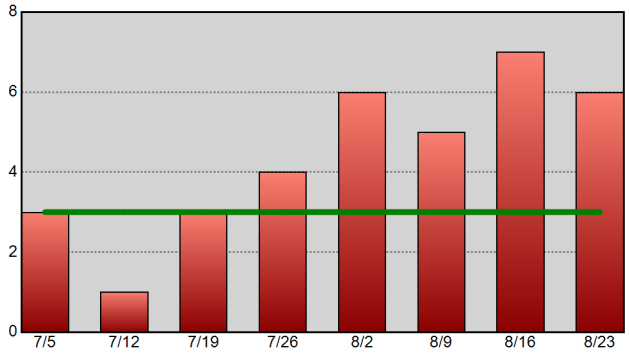

Commercial Burglary - 52wk Avg: 1

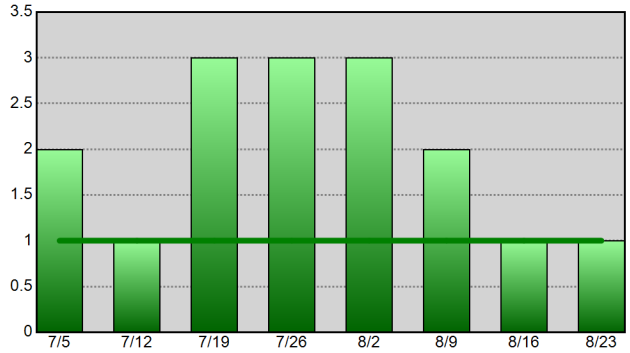

Residential Burglary - 52wk Avg: 9

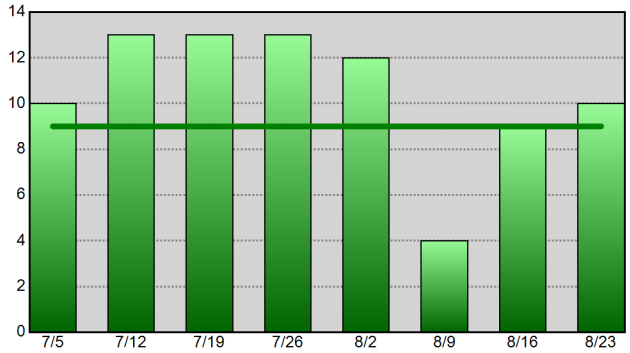

Aggravated Assault - 52wk Avg: 16

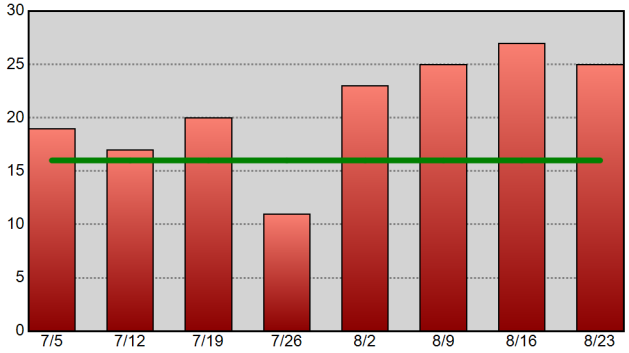

Theft From Vehicle - 52wk Avg: 5

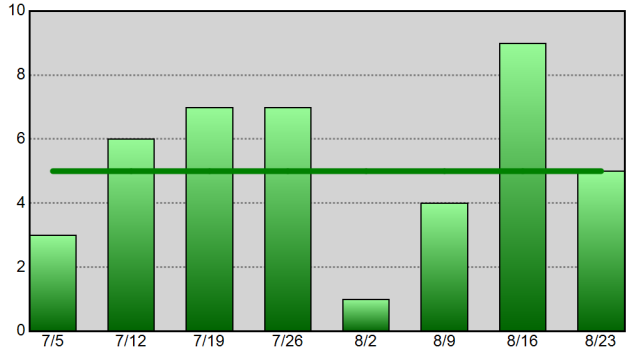

Vehicle Theft - 52wk Avg: 2

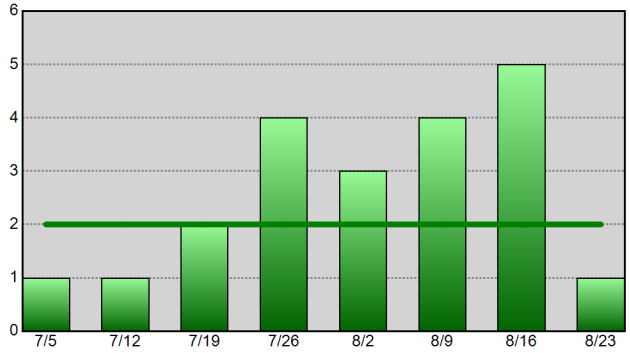

Information summarized for CompStat week ending 08-23-14. The horizontal line on each chart represents the data set's 52-week weekly average.

Sourced from MNPD ARMS on 8/27/2014 8:07:24 AM. The figures above were sourced from incident reports using Uniform Crime Reporting definitions and reporting guidelines, based on the date when the crime was reported. This report is intended to be a management and planning tool and does not reflect the official UCR counts for the department. Incidents where a location is unknown or unspecified are included in the countywide totals.

South Precinct UCR Incident Charts

Aggregated by precinct (incident location).

Summarized by CompStat week for past eight weeks.

METROPOLITAN POLICE DEPARTMENT

of Nashville and Davidson County

All Part 1 Incidents - 52wk Avg: 107

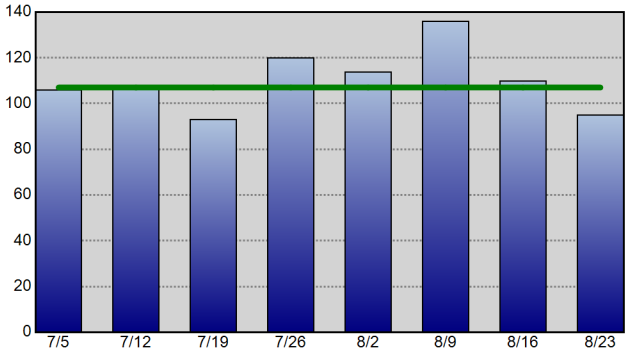

Violent Crime - 52wk Avg: 26

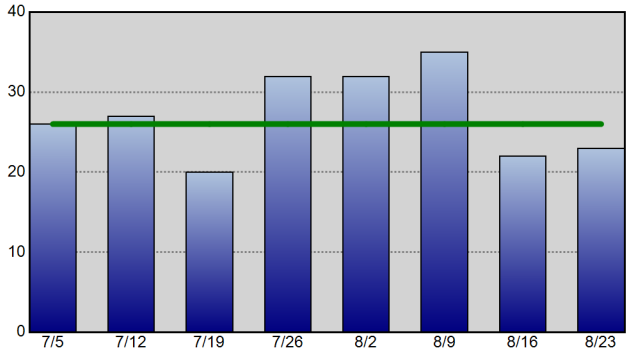

Property Crime - 52wk Avg: 80

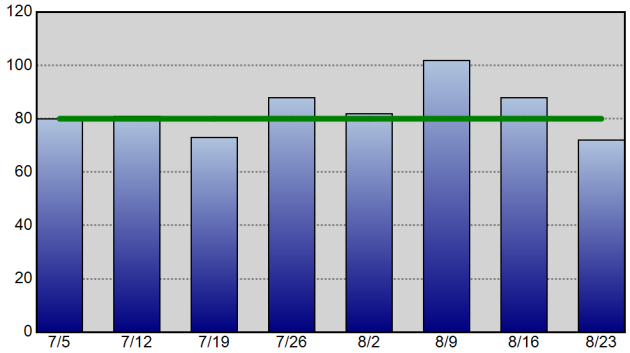

Robbery - 52wk Avg: 6

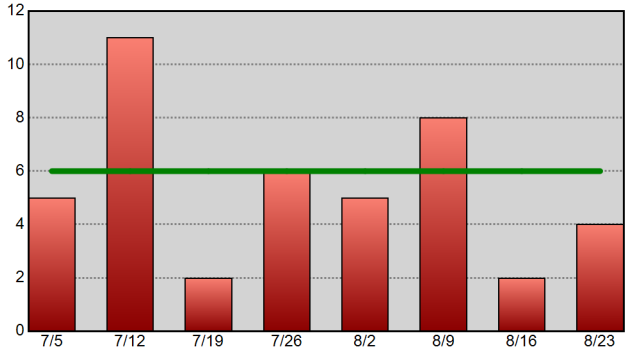

Commercial Burglary - 52wk Avg: 3

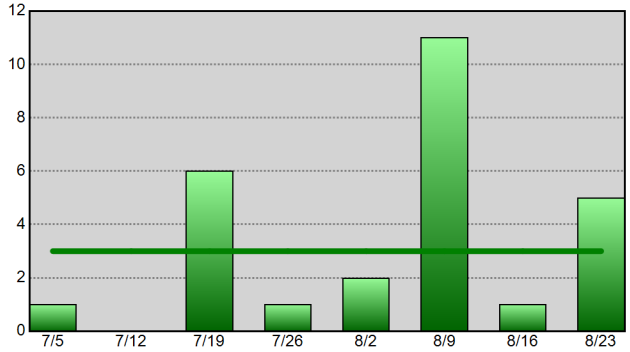

Residential Burglary - 52wk Avg: 16

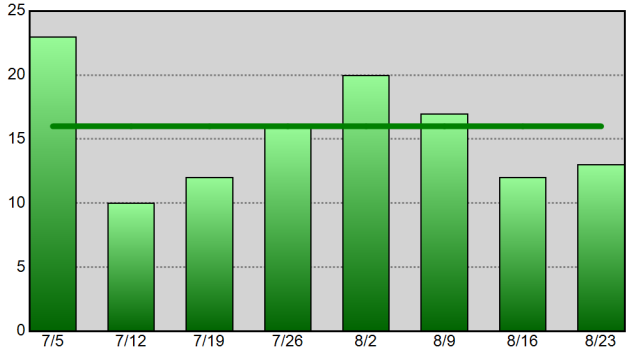

Aggravated Assault - 52wk Avg: 17

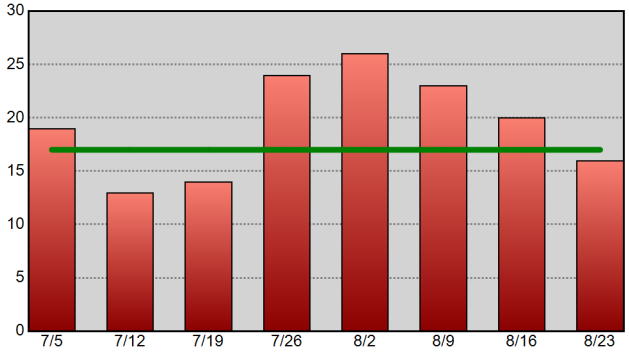

Theft From Vehicle - 52wk Avg: 12

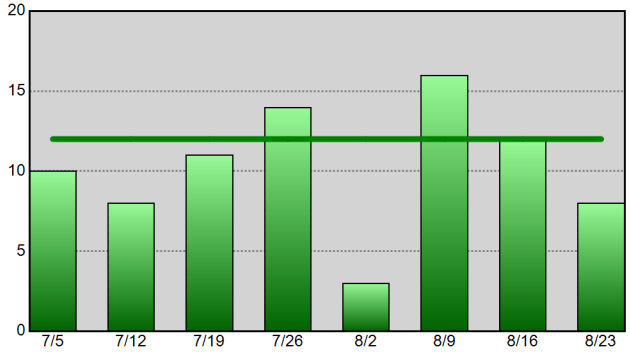

Vehicle Theft - 52wk Avg: 4

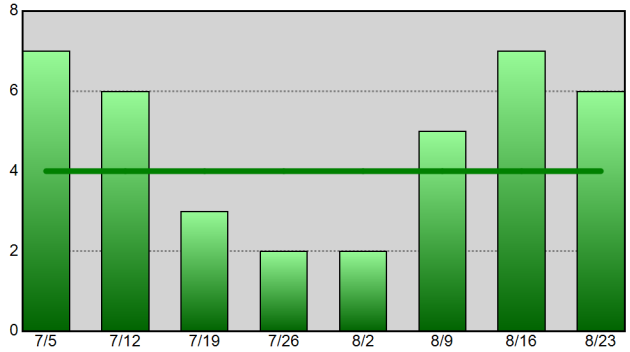

Information summarized for CompStat week ending 08-23-14.
The horizontal line on each chart represents the data set's 52-week weekly average.

Sourced from MNPD ARMS on 8/27/2014 8:07:26 AM. The figures above were sourced from incident reports using Uniform Crime Reporting definitions and reporting guidelines, based on the date when the crime was reported. This report is intended to be a management and planning tool and does not reflect the official UCR counts for the department. Incidents where a location is unknown or unspecified are included in the countywide totals.

Central Precinct UCR Incident Charts

METROPOLITAN POLICE DEPARTMENT
of Nashville and Davidson County

Aggregated by precinct (incident location).
Summarized by CompStat week for past eight weeks.

All Part 1 Incidents - 52wk Avg: 25

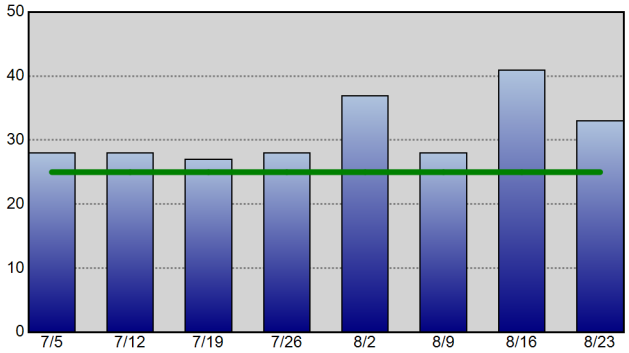

Violent Crime - 52wk Avg: 5

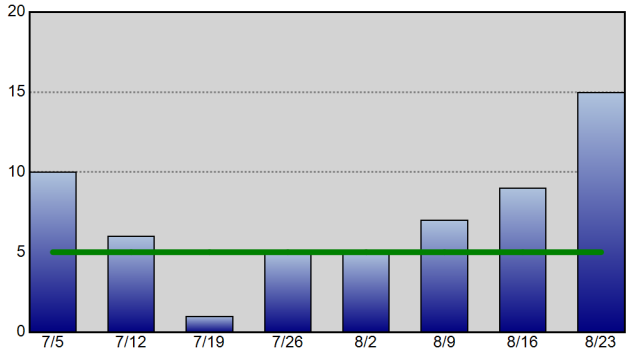

Property Crime - 52wk Avg: 19

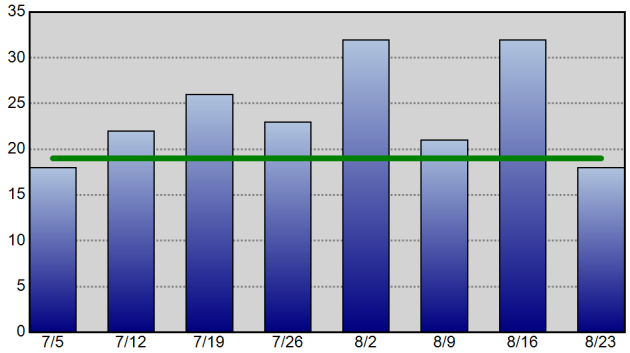

Robbery - 52wk Avg: 1

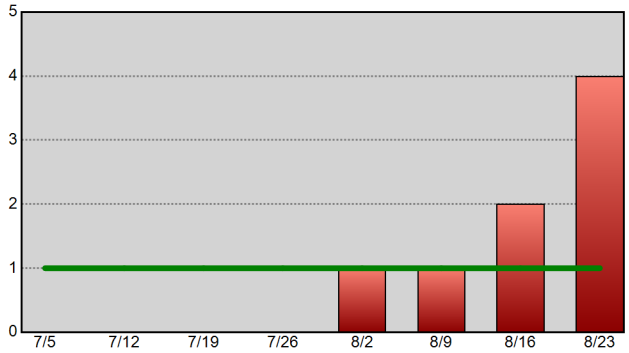

Commercial Burglary - 52wk Avg: 0

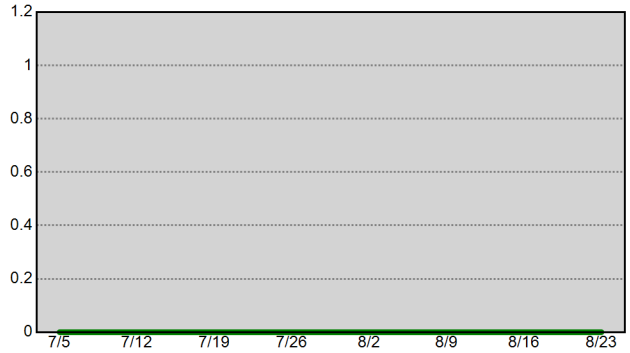

Residential Burglary - 52wk Avg: 0

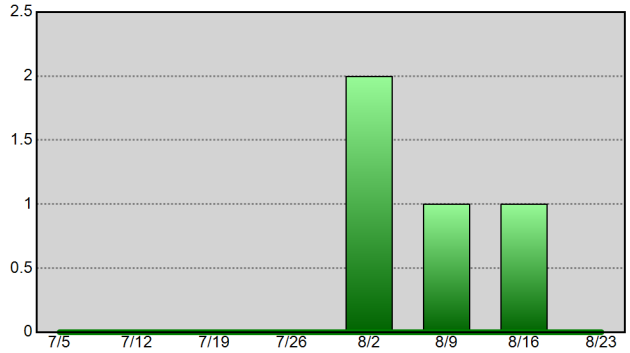

Aggravated Assault - 52wk Avg: 3

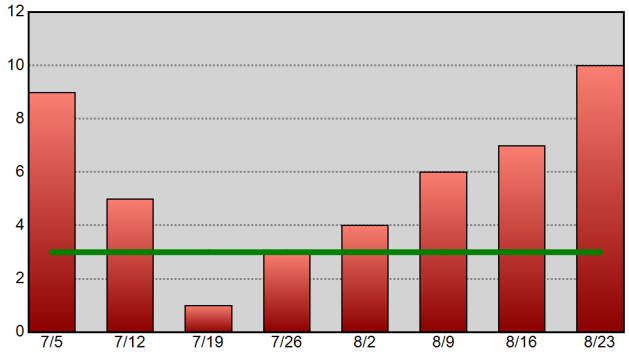

Theft From Vehicle - 52wk Avg: 3

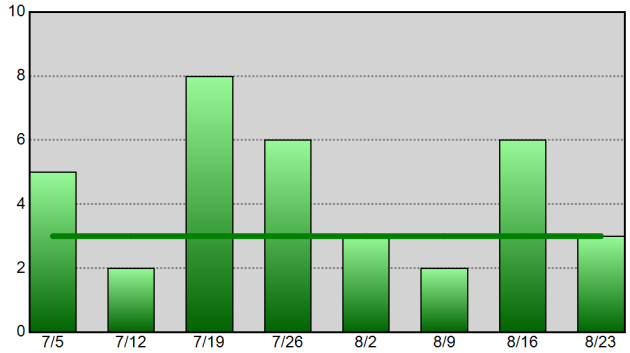

Vehicle Theft - 52wk Avg: 0

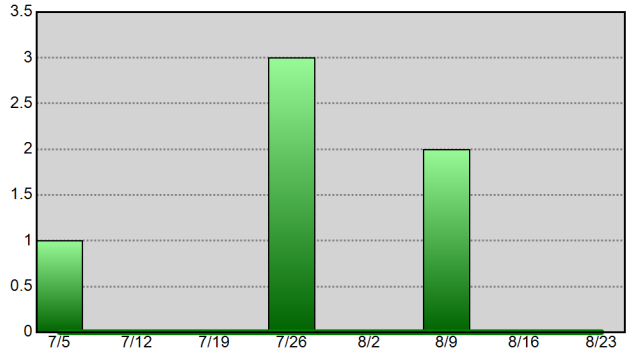

Information summarized for CompStat week ending 08-23-14.
The horizontal line on each chart represents the data set's 52-week weekly average.

Sourced from MNPD ARMS on 8/27/2014 8:07:28 AM. The figures above were sourced from incident reports using Uniform Crime Reporting definitions and reporting guidelines, based on the date when the crime was reported. This report is intended to be a management and planning tool and does not reflect the official UCR counts for the department. Incidents where a location is unknown or unspecified are included in the countywide totals.

Hermitage Precinct UCR Incident Charts

METROPOLITAN POLICE DEPARTMENT
of Nashville and Davidson County

Aggregated by precinct (incident location).
Summarized by CompStat week for past eight weeks.

All Part 1 Incidents - 52wk Avg: 109

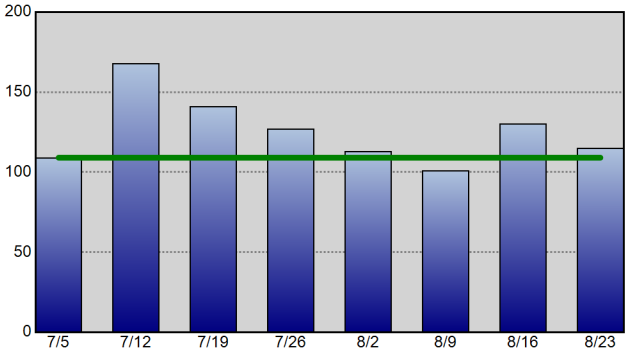

Violent Crime - 52wk Avg: 22

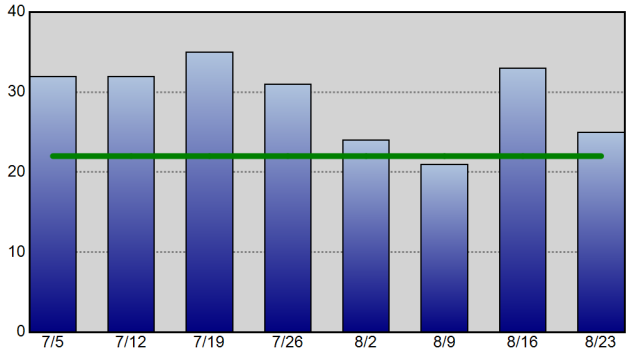

Property Crime - 52wk Avg: 86

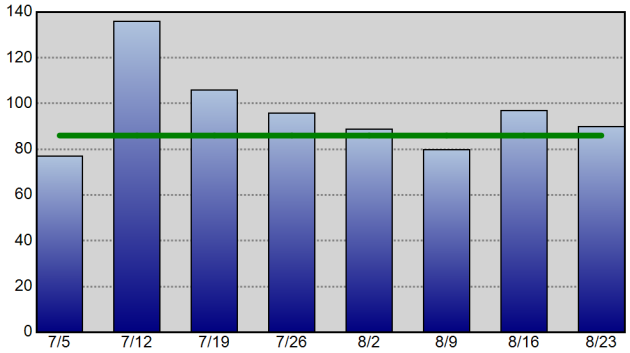

Robbery - 52wk Avg: 5

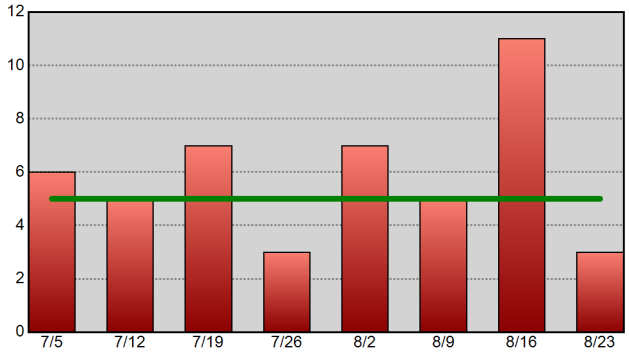

Commercial Burglary - 52wk Avg: 3

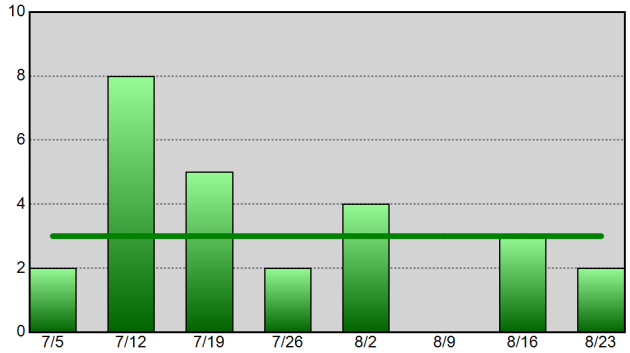

Residential Burglary - 52wk Avg: 14

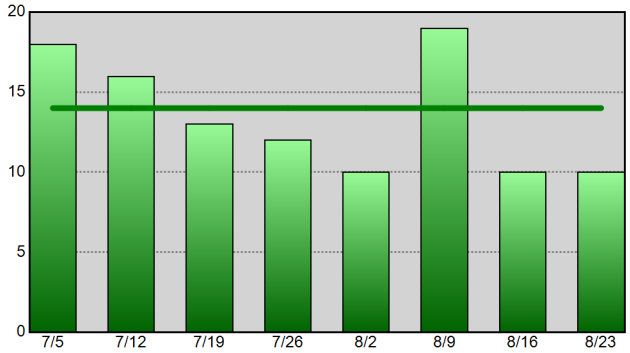

Aggravated Assault - 52wk Avg: 16

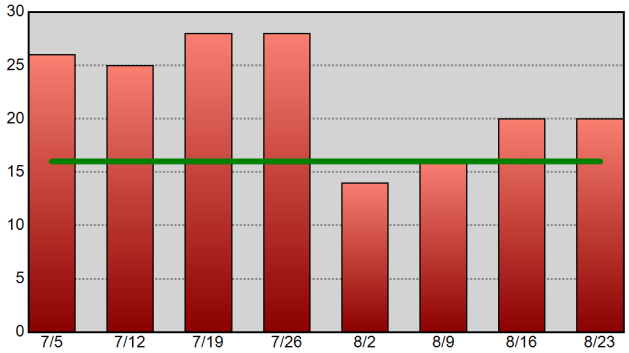

Theft From Vehicle - 52wk Avg: 18

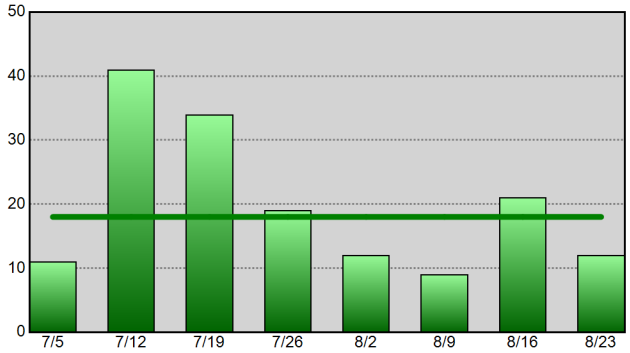

Vehicle Theft - 52wk Avg: 3

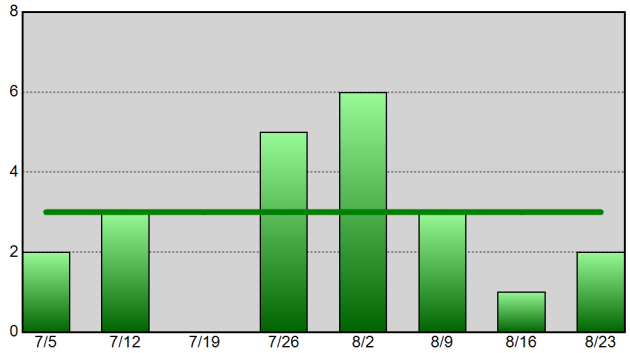

Information summarized for CompStat week ending 08-23-14.
The horizontal line on each chart represents the data set's 52-week weekly average.

Sourced from MNPD ARMS on 8/27/2014 8:07:30 AM. The figures above were sourced from incident reports using Uniform Crime Reporting definitions and reporting guidelines, based on the date when the crime was reported. This report is intended to be a management and planning tool and does not reflect the official UCR counts for the department. Incidents where a location is unknown or unspecified are included in the countywide totals.

North Precinct UCR Incident Charts

Aggregated by precinct (incident location).

Summarized by CompStat week for past eight weeks.

METROPOLITAN POLICE DEPARTMENT

of Nashville and Davidson County

All Part 1 Incidents - 52wk Avg: 69

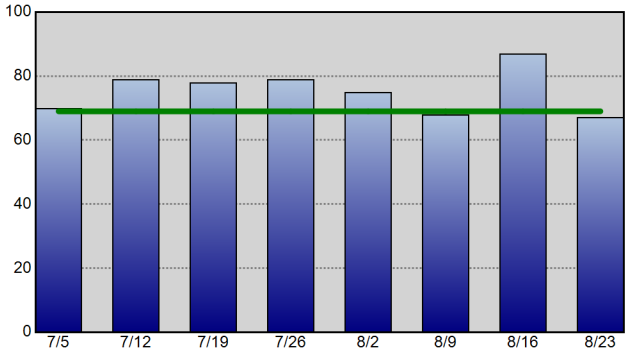

Violent Crime - 52wk Avg: 24

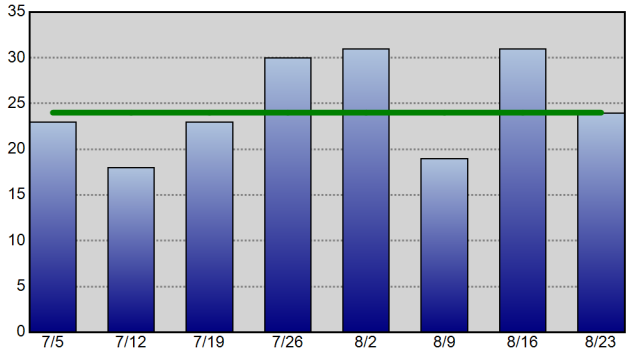

Property Crime - 52wk Avg: 45

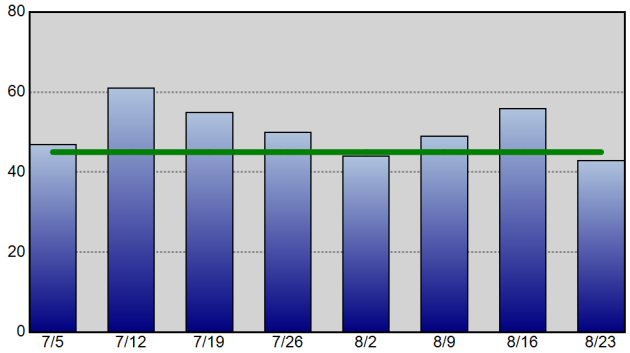

Robbery - 52wk Avg: 4

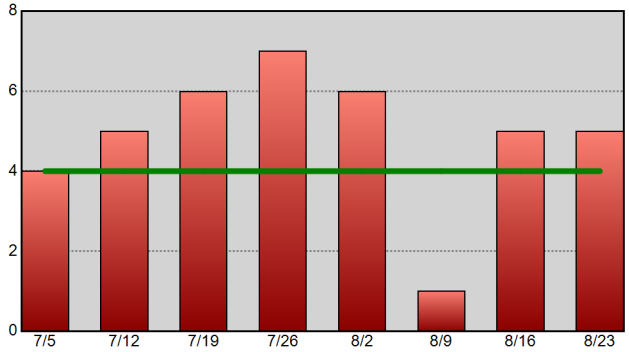

Commercial Burglary - 52wk Avg: 1

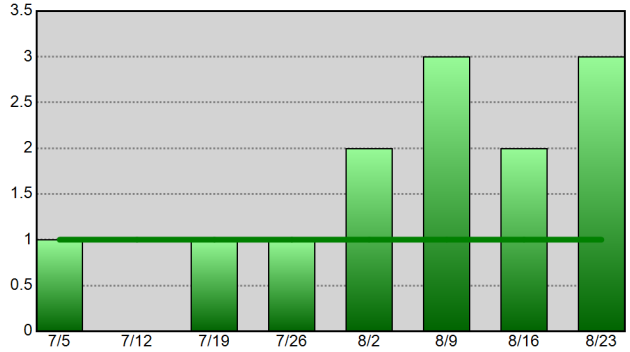

Residential Burglary - 52wk Avg: 9

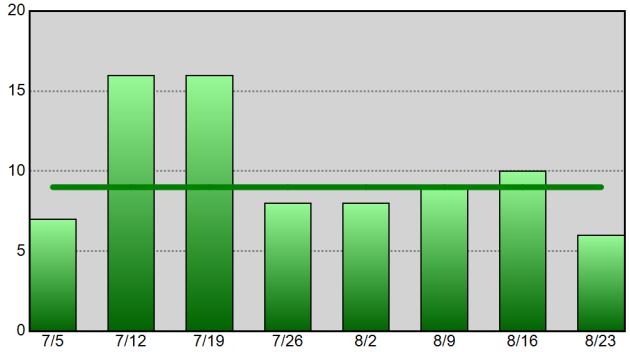

Aggravated Assault - 52wk Avg: 18

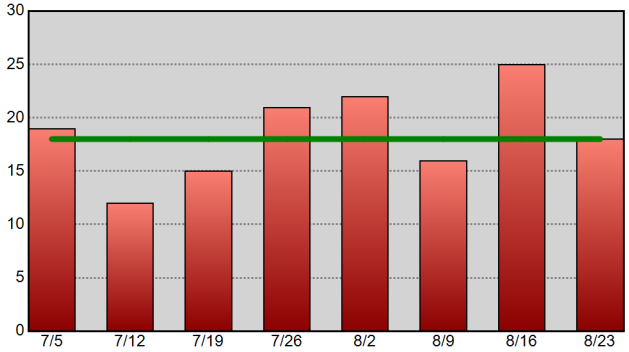

Theft From Vehicle - 52wk Avg: 6

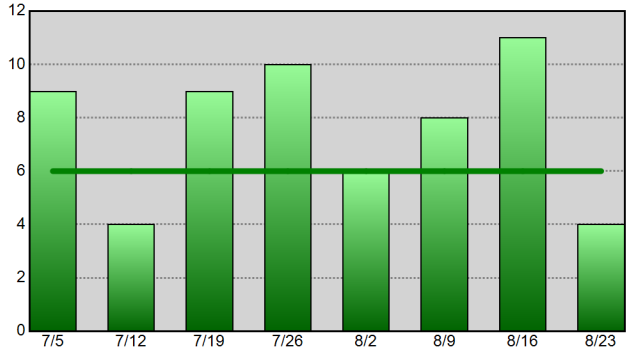

Vehicle Theft - 52wk Avg: 3

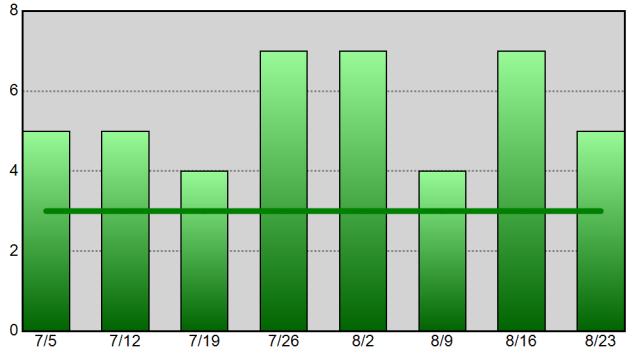

Information summarized for CompStat week ending 08-23-14. The horizontal line on each chart represents the data set's 52-week weekly average.

Sourced from MNPD ARMS on 8/27/2014 8:07:32 AM. The figures above were sourced from incident reports using Uniform Crime Reporting definitions and reporting guidelines, based on the date when the crime was reported. This report is intended to be a management and planning tool and does not reflect the official UCR counts for the department. Incidents where a location is unknown or unspecified are included in the countywide totals.

Madison Precinct UCR Incident Charts

Aggregated by precinct (incident location).

Summarized by CompStat week for past eight weeks.

METROPOLITAN POLICE DEPARTMENT

of Nashville and Davidson County

All Part 1 Incidents - 52wk Avg: 64

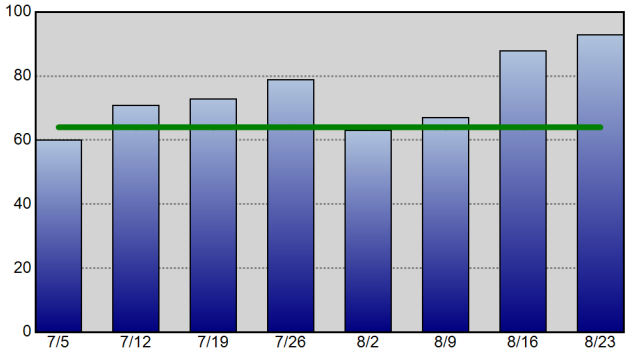

Violent Crime - 52wk Avg: 13

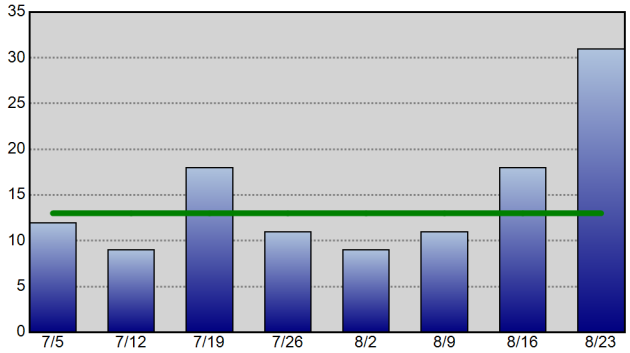

Property Crime - 52wk Avg: 50

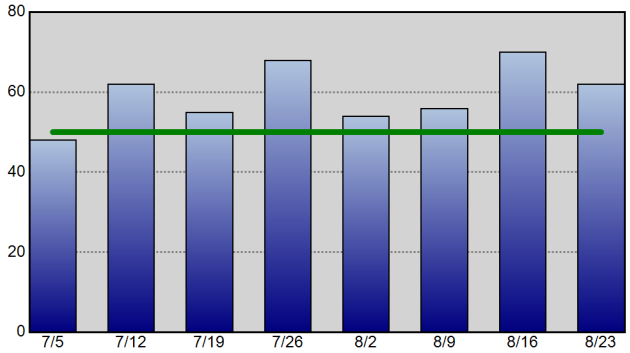

Robbery - 52wk Avg: 2

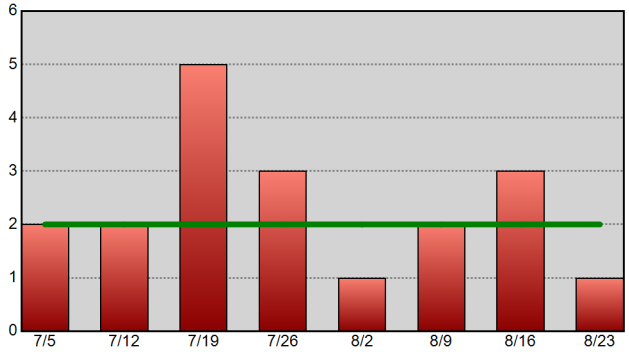

Commercial Burglary - 52wk Avg: 1

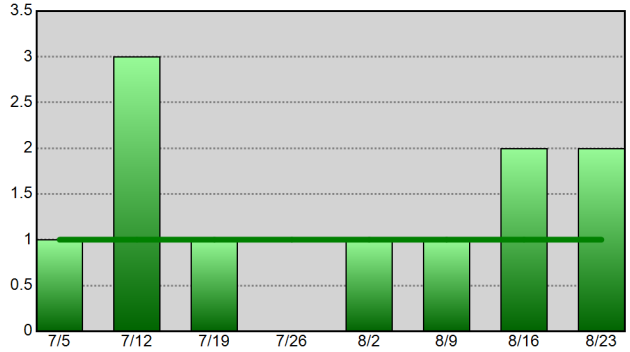

Residential Burglary - 52wk Avg: 9

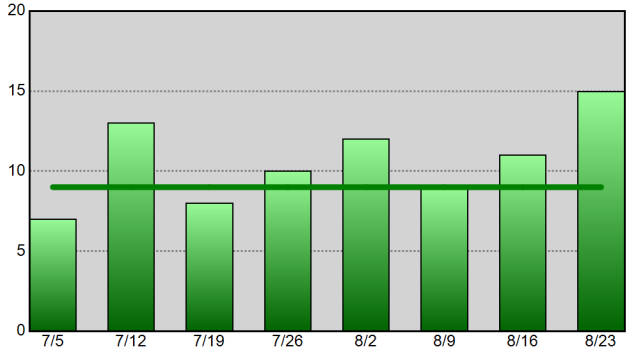

Aggravated Assault - 52wk Avg: 9

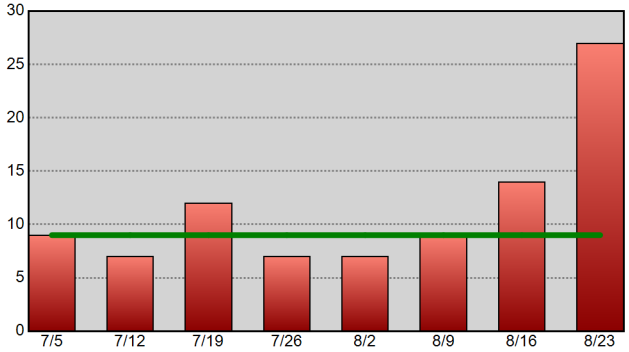

Theft From Vehicle - 52wk Avg: 4

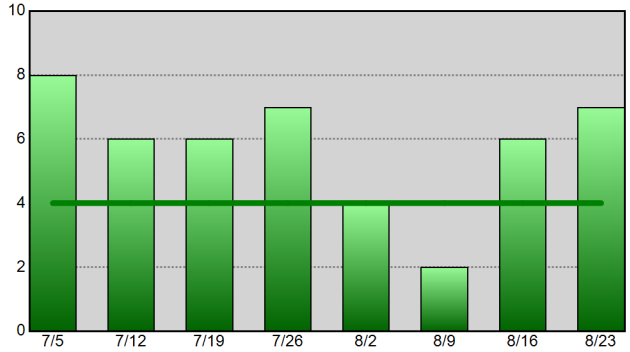

Vehicle Theft - 52wk Avg: 2

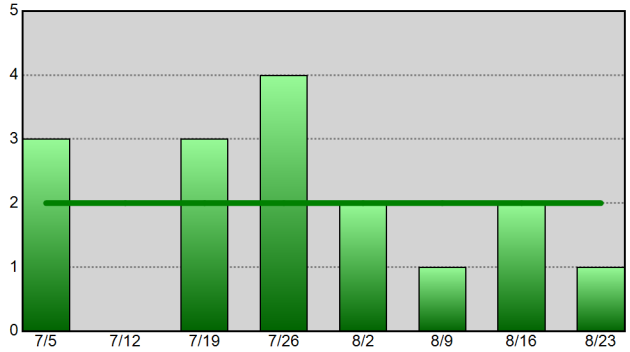

Information summarized for CompStat week ending 08-23-14. The horizontal line on each chart represents the data set's 52-week weekly average.

Sourced from MNPD ARMS on 8/27/2014 8:07:34 AM. The figures above were sourced from incident reports using Uniform Crime Reporting definitions and reporting guidelines, based on the date when the crime was reported. This report is intended to be a management and planning tool and does not reflect the official UCR counts for the department. Incidents where a location is unknown or unspecified are included in the countywide totals.

Midtown Hills Precinct UCR Incident Charts

METROPOLITAN POLICE DEPARTMENT
of Nashville and Davidson County

Aggregated by precinct (incident location).
Summarized by CompStat week for past eight weeks.

All Part 1 Incidents - 52wk Avg: 76

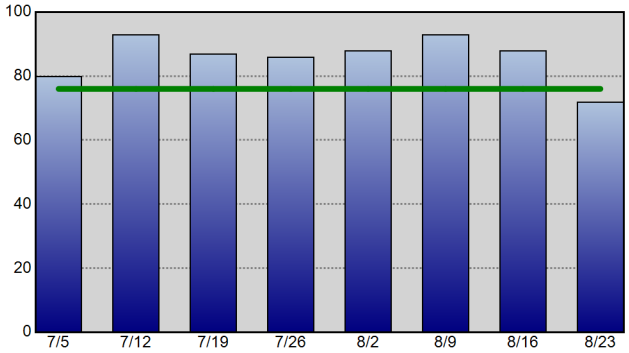

Violent Crime - 52wk Avg: 11

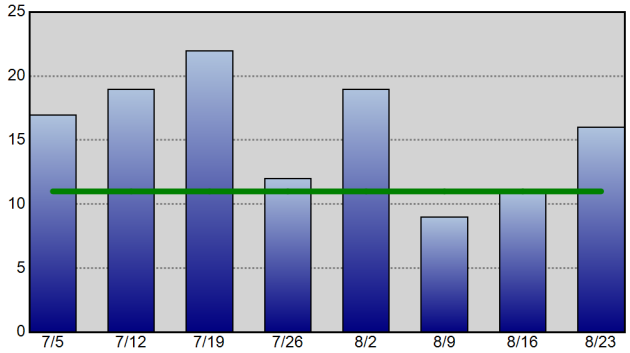

Property Crime - 52wk Avg: 64

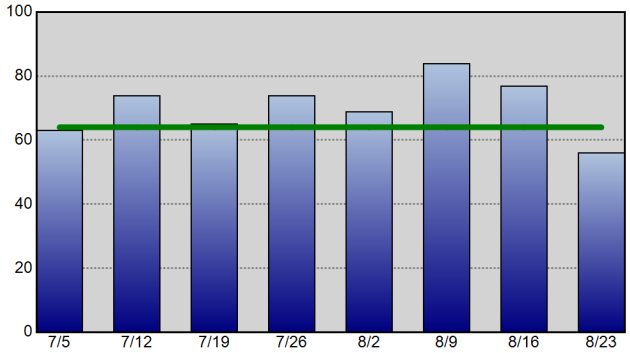

Robbery - 52wk Avg: 2

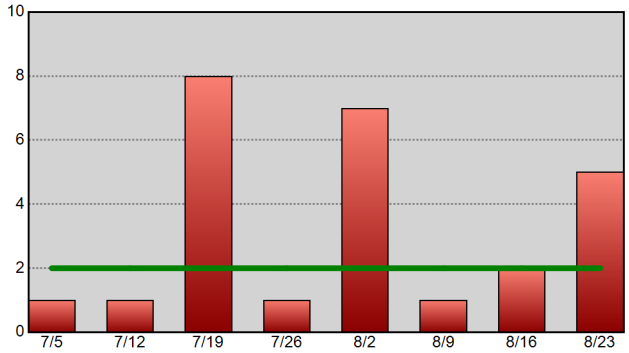

Commercial Burglary - 52wk Avg: 3

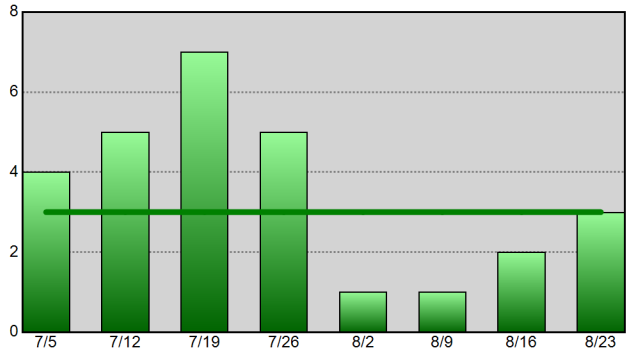

Residential Burglary - 52wk Avg: 11

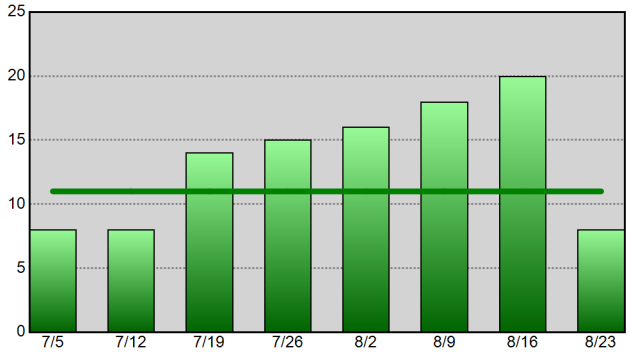

Aggravated Assault - 52wk Avg: 7

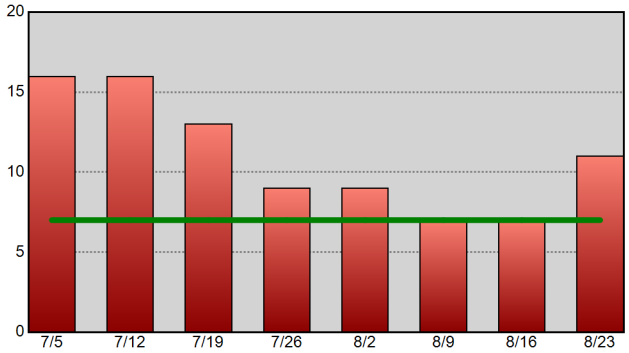

Theft From Vehicle - 52wk Avg: 15

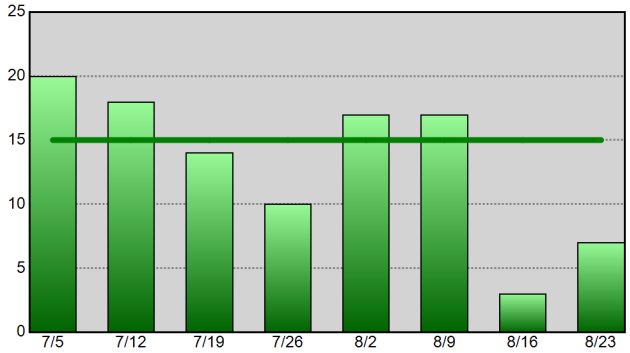

Vehicle Theft - 52wk Avg: 2

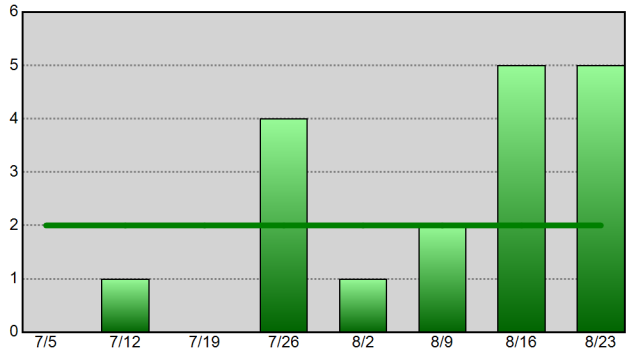

Information summarized for CompStat week ending 08-23-14.
The horizontal line on each chart represents the data set's 52-week weekly average.

Sourced from MNPD ARMS on 8/27/2014 8:07:36 AM. The figures above were sourced from incident reports using Uniform Crime Reporting definitions and reporting guidelines, based on the date when the crime was reported. This report is intended to be a management and planning tool and does not reflect the official UCR counts for the department. Incidents where a location is unknown or unspecified are included in the countywide totals.

UCR Incidents - Annual Totals

Based on date when each incident was reported.

METROPOLITAN POLICE DEPARTMENT

of Nashville and Davidson County

Year End Totals - All Part 1 Incidents (Prior 9 Year Annual Avg: 39,085)

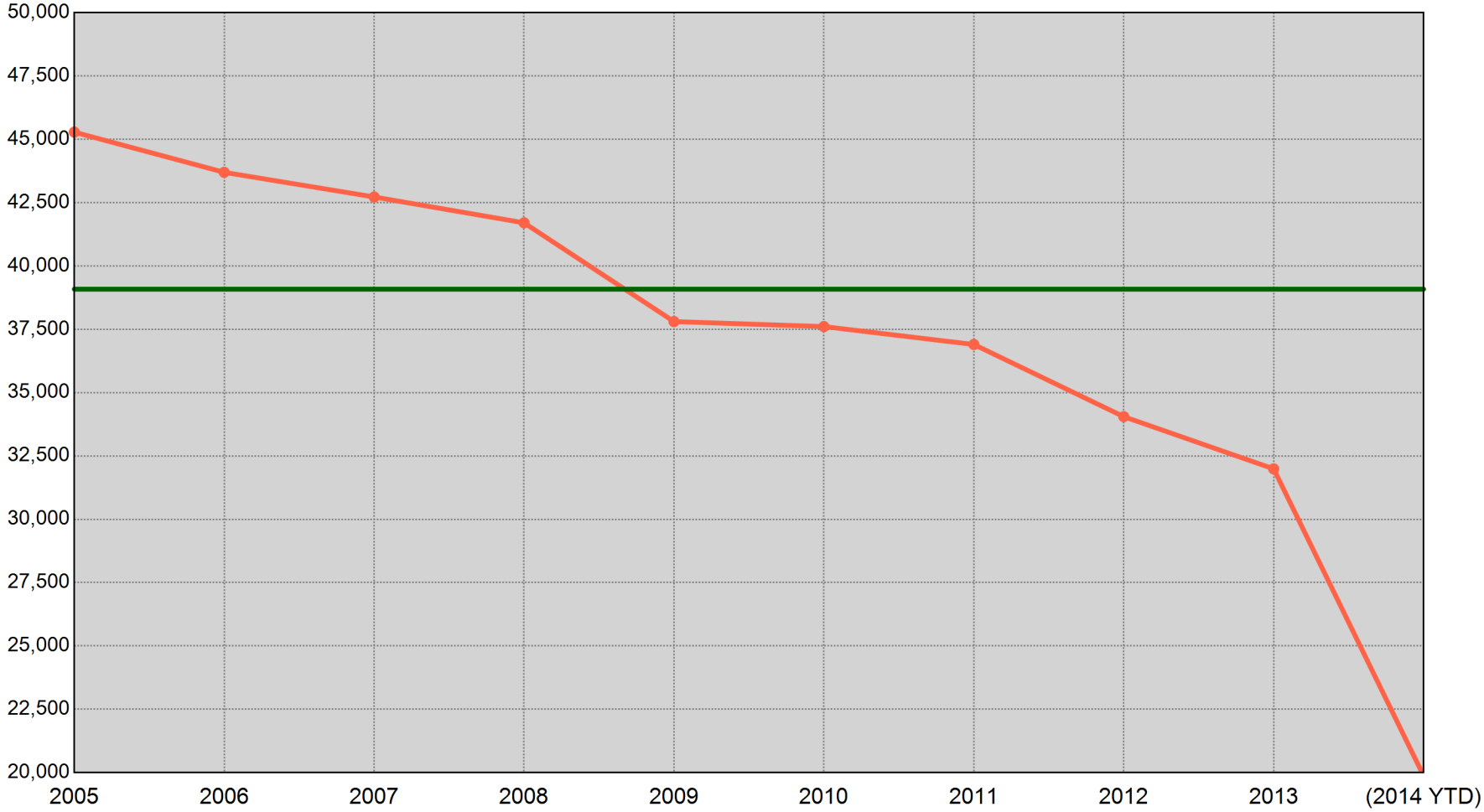

2005	2006	2007	2008	2009	2010	2011	2012	2013	(2014 YTD)
45,284 Incidents	43,697 Incidents	42,724 Incidents	41,704 Incidents	37,805 Incidents	37,608 Incidents	36,901 Incidents	34,051 Incidents	31,990 Incidents	19,870 Incidents

"(2014 YTD)" is a count of UCR incidents reported between 01/01/2014 and 08/23/2014. The green horizontal line represents the average of the nine prior annual totals.

Sourced from MNPD ARMS on 8/27/2014 8:07:38 AM. The figures above were sourced from incident reports using Uniform Crime Reporting definitions and reporting guidelines, based on the date when the crime was reported. This report is intended to be a management and planning tool and does not reflect the official UCR counts for the department. Incidents where a location is unknown or unspecified are included in the countywide totals.

UCR Incidents - YTD Comparisons: All Incidents

METROPOLITAN POLICE DEPARTMENT
of Nashville and Davidson County

Aggregated by precinct (incident location). Based on date when each incident was reported.

		2006 YTD to 2014 YTD	2007 YTD to 2014 YTD	2008 YTD to 2014 YTD	2009 YTD to 2014 YTD	2010 YTD to 2014 YTD	2011 YTD to 2014 YTD	2012 YTD to 2014 YTD	2013 YTD to 2014 YTD	8 YTD Avg to 2014 YTD	5 YTD Avg to 2014 YTD
West	Prior YTD	2,847	2,848	2,743	2,466	2,590	2,374	2,519	2,747	2,641	2,539
	YTD	2,208	2,208	2,208	2,208	2,208	2,208	2,208	2,208	2,208	2,208
	% Change	-22.4%	-22.5%	-19.5%	-10.5%	-14.7%	-7.0%	-12.3%	-19.6%	-16.4%	-13.0%
East	Prior YTD	4,106	3,887	3,395	3,059	2,954	3,228	2,874	2,540	3,255	2,931
	YTD	2,215	2,215	2,215	2,215	2,215	2,215	2,215	2,215	2,215	2,215
	% Change	-46.1%	-43.0%	-34.8%	-27.6%	-25.0%	-31.4%	-22.9%	-12.8%	-32.0%	-24.4%
South	Prior YTD	4,966	4,991	4,817	4,442	4,262	4,373	3,795	3,921	4,445	4,158
	YTD	3,651	3,651	3,651	3,651	3,651	3,651	3,651	3,651	3,651	3,651
	% Change	-26.5%	-26.8%	-24.2%	-17.8%	-14.3%	-16.5%	-3.8%	-6.9%	-17.9%	-12.2%
Central	Prior YTD	1,437	1,407	1,428	1,165	976	1,123	1,109	882	1,190	1,051
	YTD	874	874	874	874	874	874	874	874	874	874
	% Change	-39.2%	-37.9%	-38.8%	-25.0%	-10.5%	-22.2%	-21.2%	-0.9%	-26.6%	-16.8%
Hermitage	Prior YTD	4,580	4,333	4,560	4,213	4,179	4,054	4,025	3,945	4,236	4,083
	YTD	3,735	3,735	3,735	3,735	3,735	3,735	3,735	3,735	3,735	3,735
	% Change	-18.4%	-13.8%	-18.1%	-11.3%	-10.6%	-7.9%	-7.2%	-5.3%	-11.8%	-8.5%
North	Prior YTD	3,140	3,358	3,102	2,805	2,609	2,646	2,547	2,627	2,854	2,646
	YTD	2,417	2,417	2,417	2,417	2,417	2,417	2,417	2,417	2,417	2,417
	% Change	-23.0%	-28.0%	-22.1%	-13.8%	-7.4%	-8.7%	-5.1%	-8.0%	-15.3%	-8.7%
Madison	Prior YTD	3,183	3,074	3,111	2,773	2,851	2,659	2,580	2,174	2,800	2,607
	YTD	2,224	2,224	2,224	2,224	2,224	2,224	2,224	2,224	2,224	2,224
	% Change	-30.1%	-27.7%	-28.5%	-19.8%	-22.0%	-16.4%	-13.8%	2.3%	-20.6%	-14.7%
Midtown Hills	Prior YTD	4,000	3,833	3,271	3,119	3,168	3,127	2,640	2,576	3,216	2,926
	YTD	2,529	2,529	2,529	2,529	2,529	2,529	2,529	2,529	2,529	2,529
	% Change	-36.8%	-34.0%	-22.7%	-18.9%	-20.2%	-19.1%	-4.2%	-1.8%	-21.4%	-13.6%
Not Validated	Prior YTD	88	133	126	121	24	0	3	1	62	29
	YTD	17	17	17	17	17	17	17	17	17	17
	% Change	-80.7%	-87.2%	-86.5%	-86.0%	-29.2%	-	466.7%	>1,000%	-72.6%	-41.4%
County	Prior YTD	28,347	27,864	26,553	24,163	23,613	23,584	22,092	21,413	24,703	22,973
	YTD	19,870	19,870	19,870	19,870	19,870	19,870	19,870	19,870	19,870	19,870
	% Change	-29.9%	-28.7%	-25.2%	-17.8%	-15.9%	-15.7%	-10.1%	-7.2%	-19.6%	-13.5%

Information summarized for CompStat week ending 08/23/2014.

Sourced from MNPD ARMS on 8/27/2014 8:07:39 AM. The figures above were sourced from incident reports using Uniform Crime Reporting definitions and reporting guidelines, based on the date when the crime was reported. This report is intended to be a management and planning tool and does not reflect the official UCR counts for the department. Incidents where a location is unknown or unspecified are included in the countywide totals. 'Unknown' refers to records in which the address is listed as 'Unknown' on the incident report. 'Not Validated' refers to records that were entered in with an invalid addresses.

County UCR Incidents - YTD Comparison Charts

Aggregated by precinct (incident location). Based on date when each incident was reported.

METROPOLITAN POLICE DEPARTMENT
of Nashville and Davidson County

All Part 1 Incidents - Annual YTD Avg: 24,686 (Bar Chart)

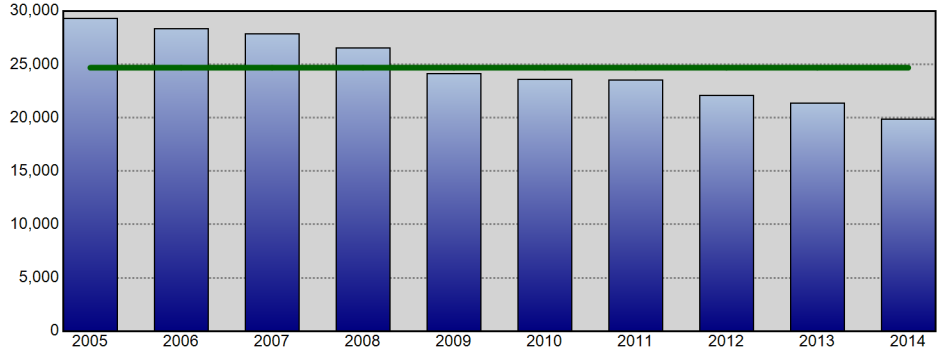

All Part 1 Incidents - Annual YTD Avg: 24,686 (Line Chart)

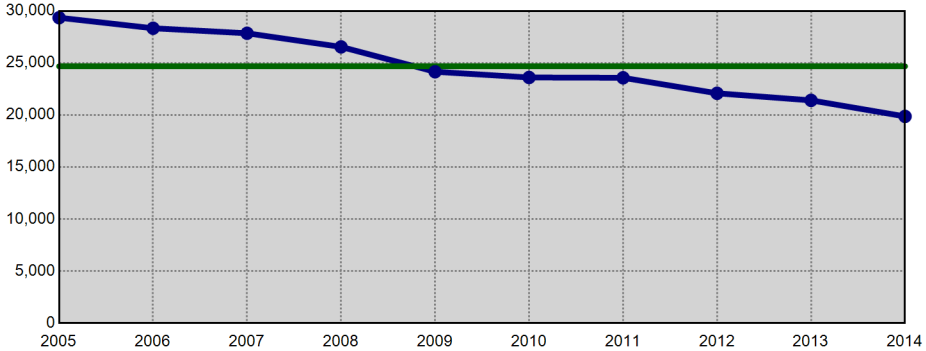

Violent Crime - Annual YTD Avg: 5,246 (Bar Chart)

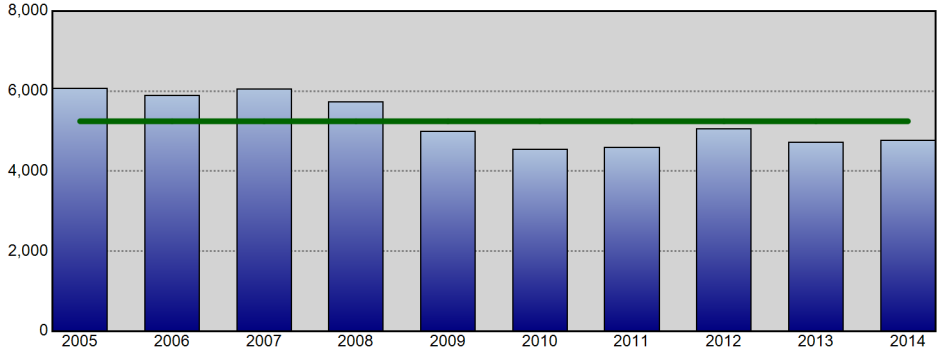

Violent Crime - Annual YTD Avg: 5,246 (Line Chart)

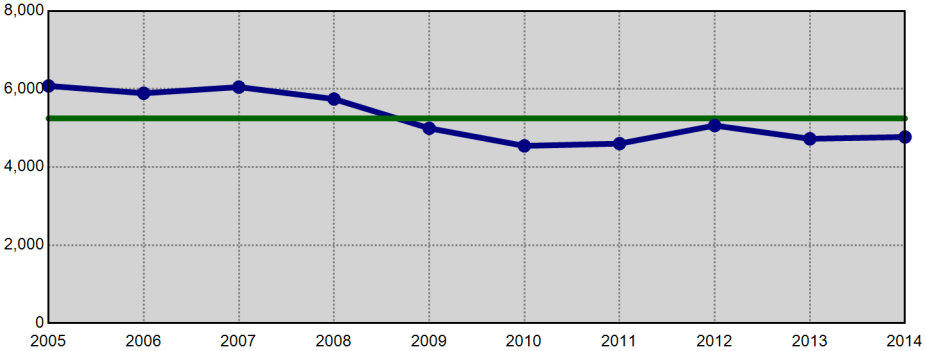

Property Crime - Annual YTD Avg: 19,439 (Bar Chart)

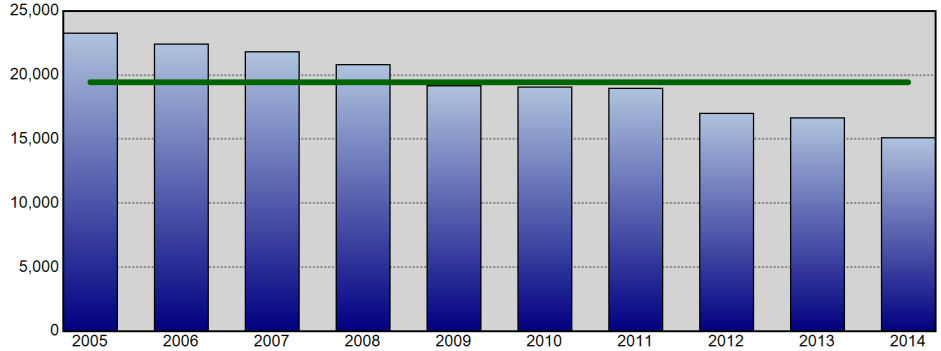

Property Crime - Annual YTD Avg: 19,439 (Line Chart)

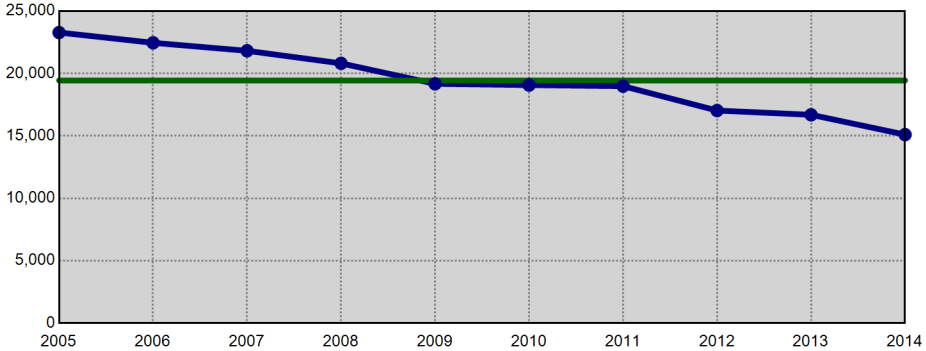

Information summarized for CompStat week ending 08/23/2014. The horizontal line on each chart represents the average of the prior 9 YTD offense totals.

Sourced from MNPD ARMS on 8/27/2014 8:07:39 AM. The figures above were sourced from incident reports using Uniform Crime Reporting definitions and reporting guidelines, based on the date when the crime was reported. This report is intended to be a management and planning tool and does not reflect the official UCR counts for the department. Incidents where a location is unknown or unspecified are included in the countywide totals.

West Precinct UCR Incidents - YTD Comparisons

Aggregated by precinct (incident location). Based on date when each incident was reported.

METROPOLITAN POLICE DEPARTMENT
of Nashville and Davidson County

All Part 1 Incidents - Annual YTD Avg: 2,631 (Bar Chart)

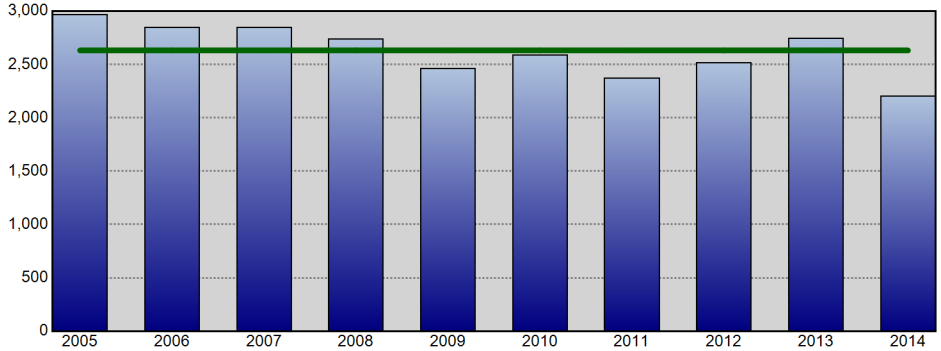

All Part 1 Incidents - Annual YTD Avg: 2,631 (Line Chart)

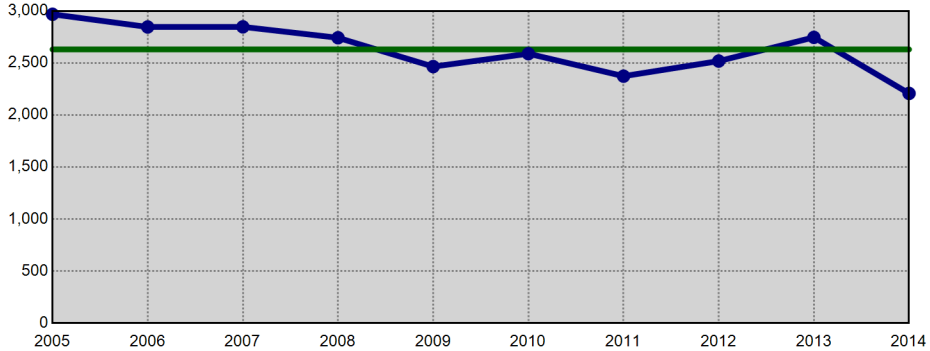

Violent Crime - Annual YTD Avg: 367 (Bar Chart)

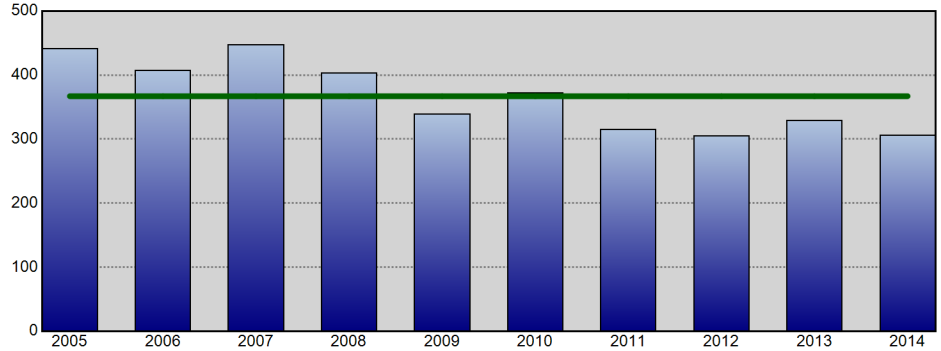

Violent Crime - Annual YTD Avg: 367 (Line Chart)

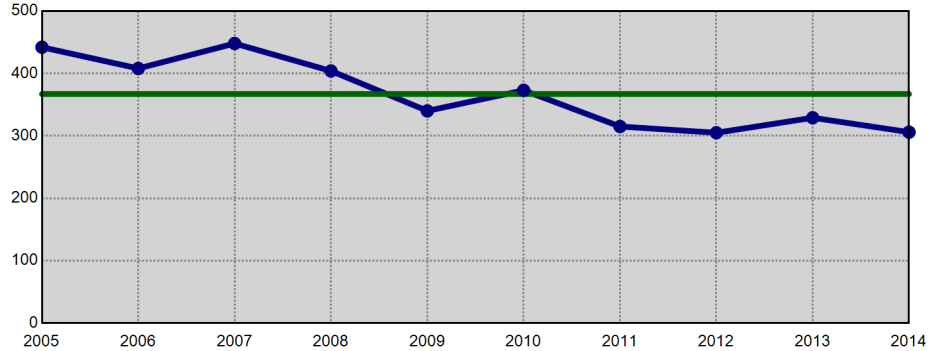

Property Crime - Annual YTD Avg: 2,264 (Bar Chart)

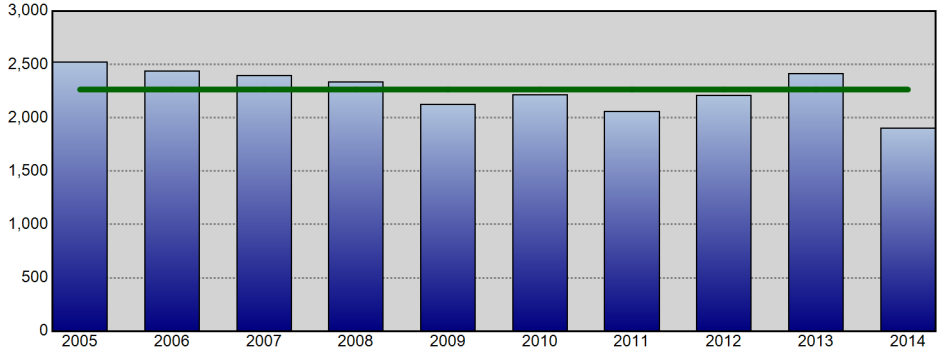

Property Crime - Annual YTD Avg: 2,264 (Line Chart)

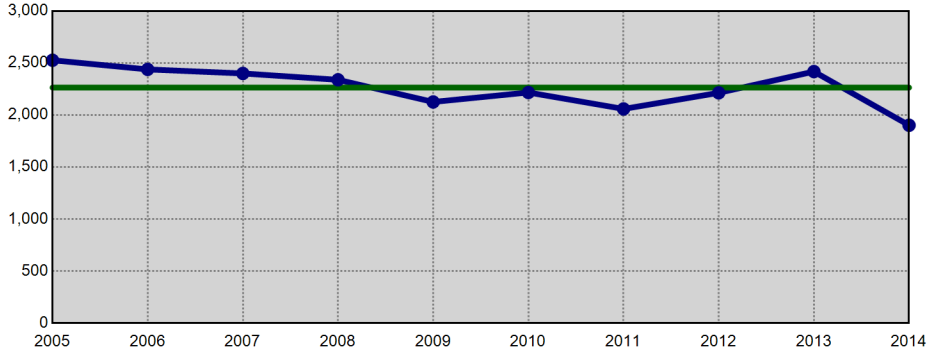

Information summarized for CompStat week ending 08/23/2014. The horizontal line on each chart represents the average of the prior 9 YTD offense totals.

Sourced from MNPD ARMS on 8/27/2014 8:07:41 AM. The figures above were sourced from incident reports using Uniform Crime Reporting definitions and reporting guidelines, based on the date when the crime was reported. This report is intended to be a management and planning tool and does not reflect the official UCR counts for the department. Incidents where a location is unknown or unspecified are included in the countywide totals.

East Precinct UCR Incidents - YTD Comparisons

Aggregated by precinct (incident location). Based on date when each incident was reported.

METROPOLITAN POLICE DEPARTMENT
of Nashville and Davidson County

All Part 1 Incidents - Annual YTD Avg: 3,242 (Bar Chart)

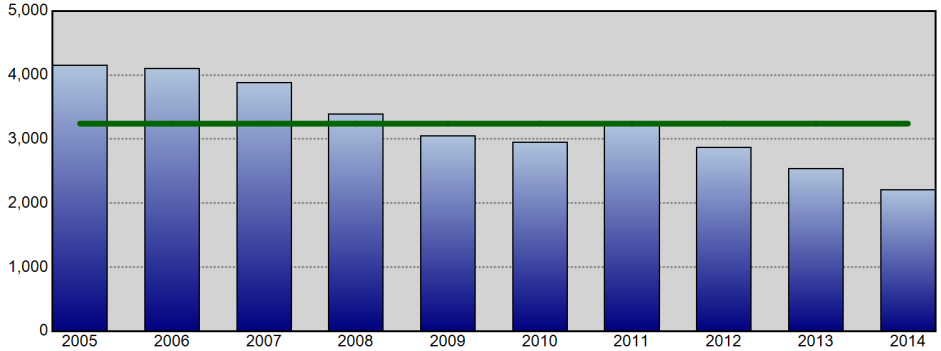

All Part 1 Incidents - Annual YTD Avg: 3,242 (Line Chart)

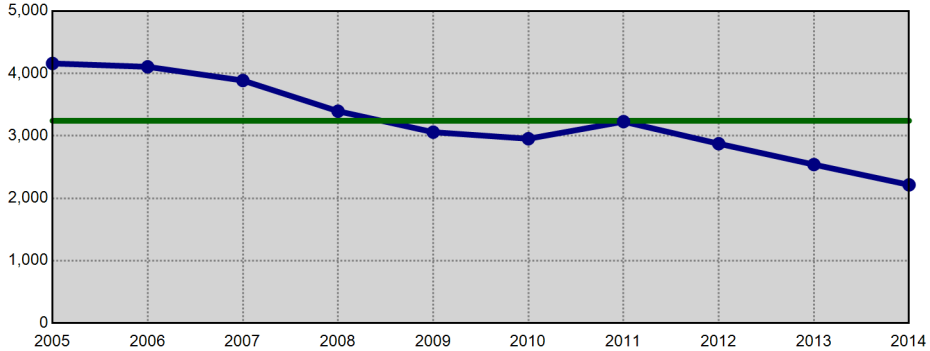

Violent Crime - Annual YTD Avg: 932 (Bar Chart)

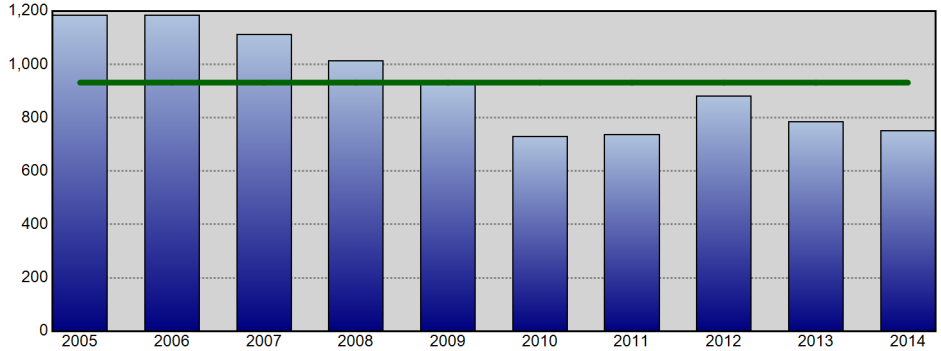

Violent Crime - Annual YTD Avg: 932 (Line Chart)

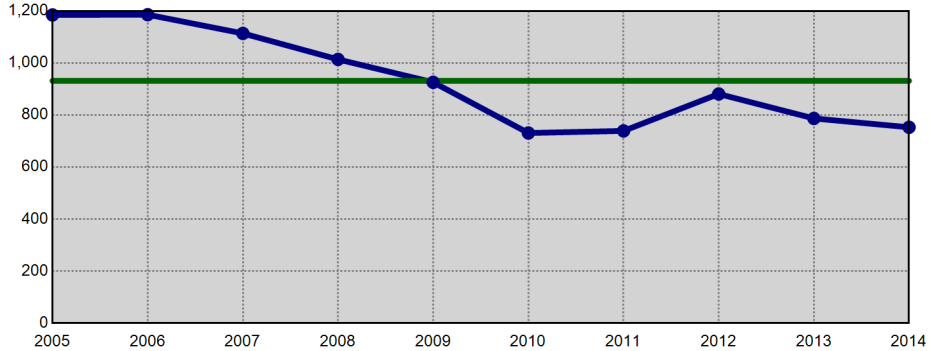

Property Crime - Annual YTD Avg: 2,310 (Bar Chart)

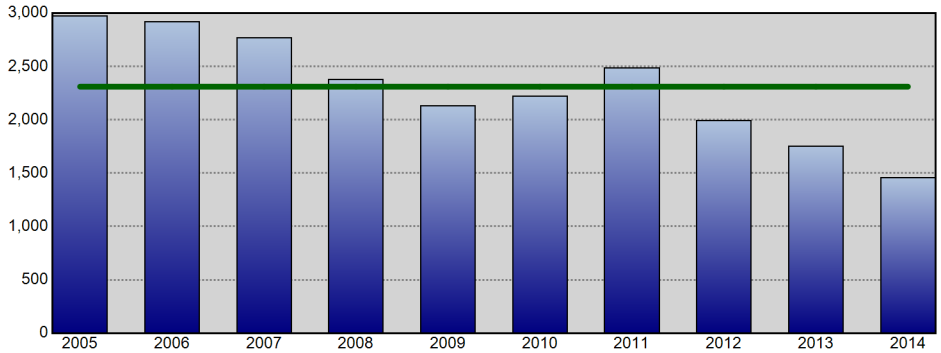

Property Crime - Annual YTD Avg: 2,310 (Line Chart)

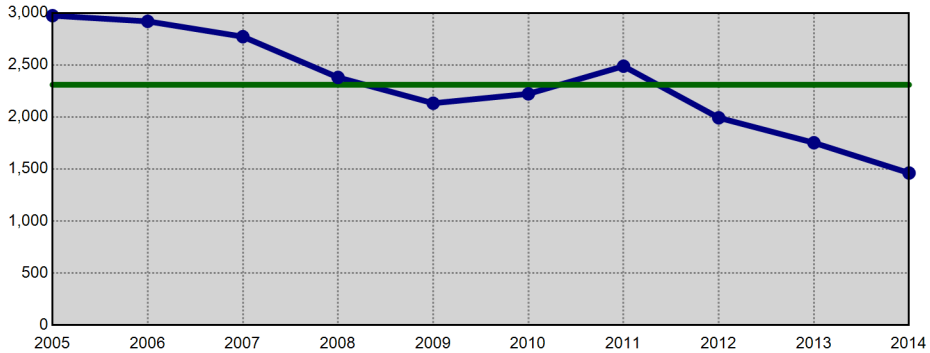

Information summarized for CompStat week ending 08/23/2014. The horizontal line on each chart represents the average of the prior 9 YTD offense totals.

Sourced from MNPD ARMS on 8/27/2014 8:07:43 AM. The figures above were sourced from incident reports using Uniform Crime Reporting definitions and reporting guidelines, based on the date when the crime was reported. This report is intended to be a management and planning tool and does not reflect the official UCR counts for the department. Incidents where a location is unknown or unspecified are included in the countywide totals.

South Precinct UCR Incidents - YTD Comparisons

Aggregated by precinct (incident location). Based on date when each incident was reported.

METROPOLITAN POLICE DEPARTMENT
of Nashville and Davidson County

All Part 1 Incidents - Annual YTD Avg: 4,455 (Bar Chart)

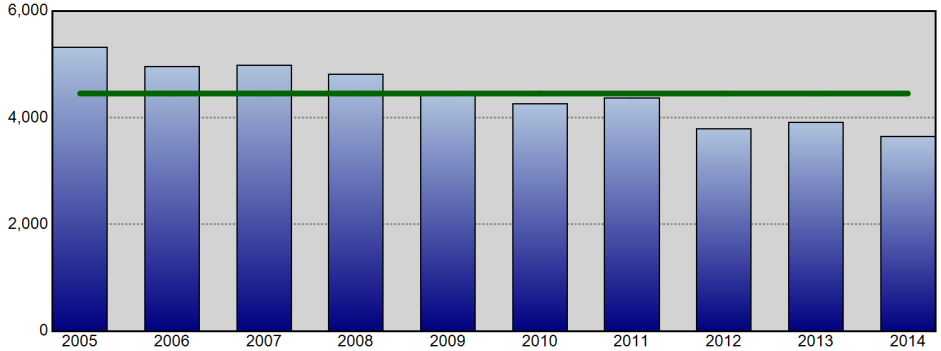

All Part 1 Incidents - Annual YTD Avg: 4,455 (Line Chart)

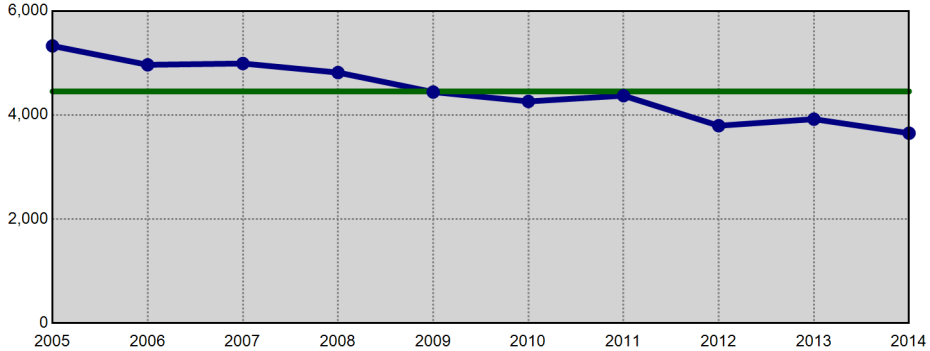

Violent Crime - Annual YTD Avg: 920 (Bar Chart)

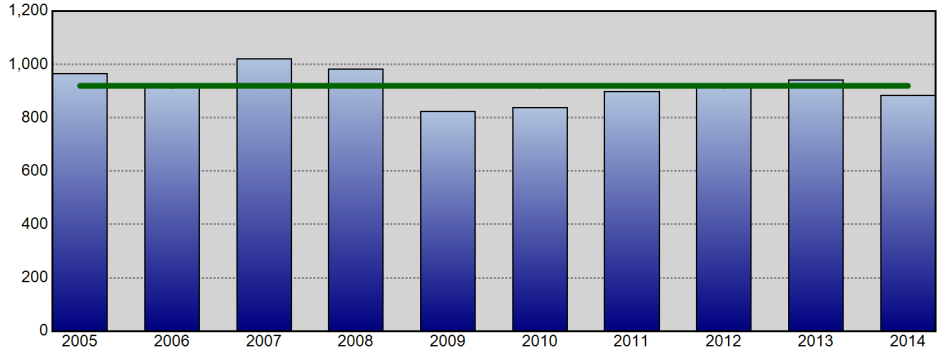

Violent Crime - Annual YTD Avg: 920 (Line Chart)

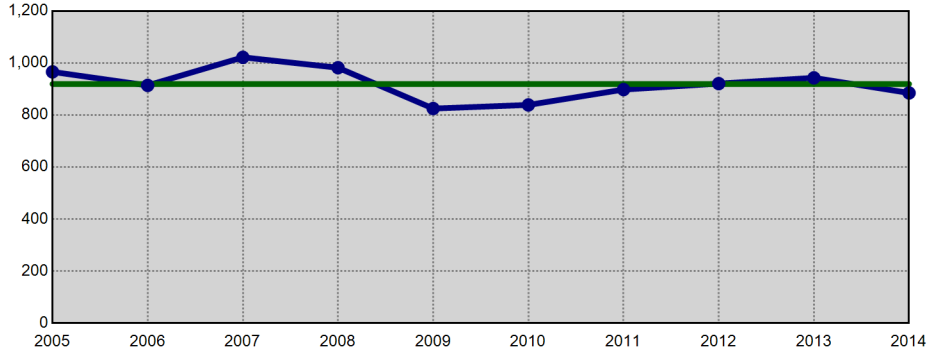

Property Crime - Annual YTD Avg: 3,535 (Bar Chart)

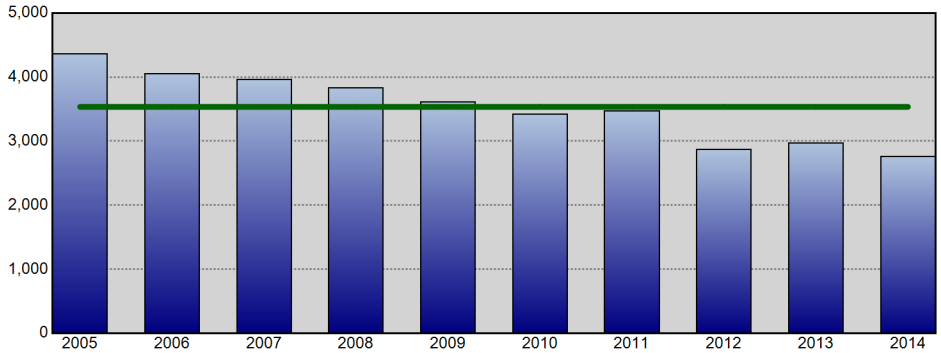

Property Crime - Annual YTD Avg: 3,535 (Line Chart)

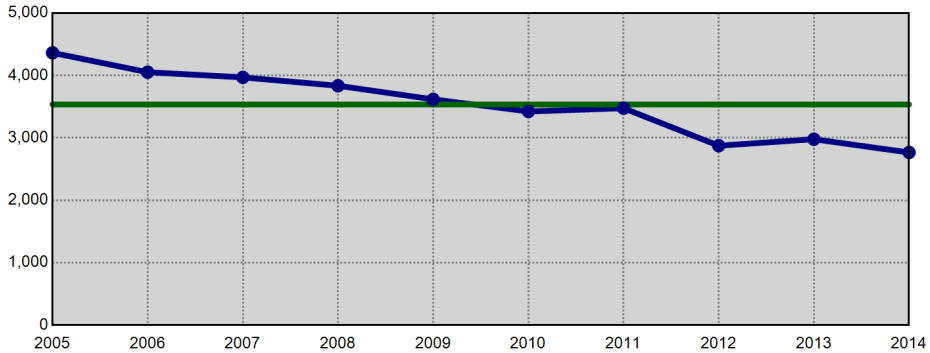

Information summarized for CompStat week ending 08/23/2014. The horizontal line on each chart represents the average of the prior 9 YTD offense totals.

Sourced from MNPD ARMS on 8/27/2014 8:07:45 AM. The figures above were sourced from incident reports using Uniform Crime Reporting definitions and reporting guidelines, based on the date when the crime was reported. This report is intended to be a management and planning tool and does not reflect the official UCR counts for the department. Incidents where a location is unknown or unspecified are included in the countywide totals.

Central Precinct UCR Incidents - YTD Comparisons

Aggregated by precinct (incident location). Based on date when each incident was reported.

METROPOLITAN POLICE DEPARTMENT
of Nashville and Davidson County

All Part 1 Incidents - Annual YTD Avg: 1,195 (Bar Chart)

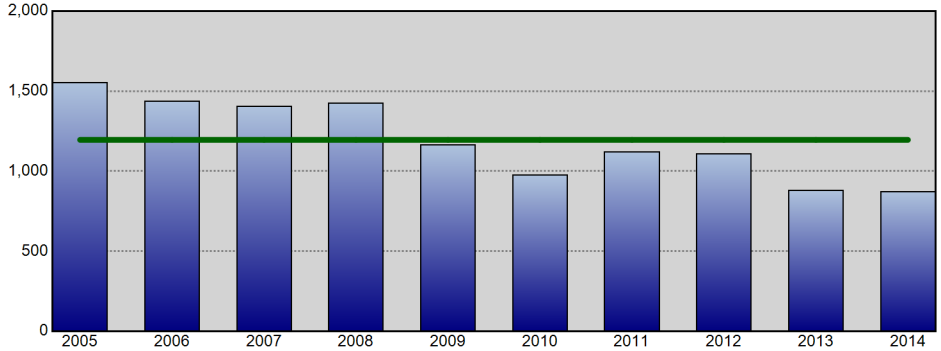

All Part 1 Incidents - Annual YTD Avg: 1,195 (Line Chart)

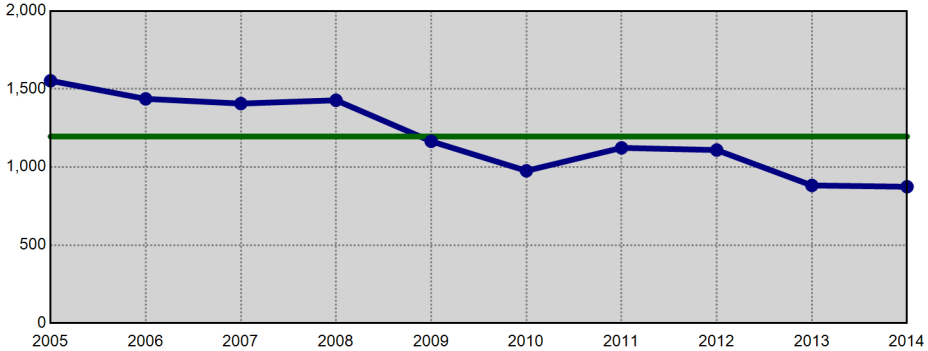

Violent Crime - Annual YTD Avg: 256 (Bar Chart)

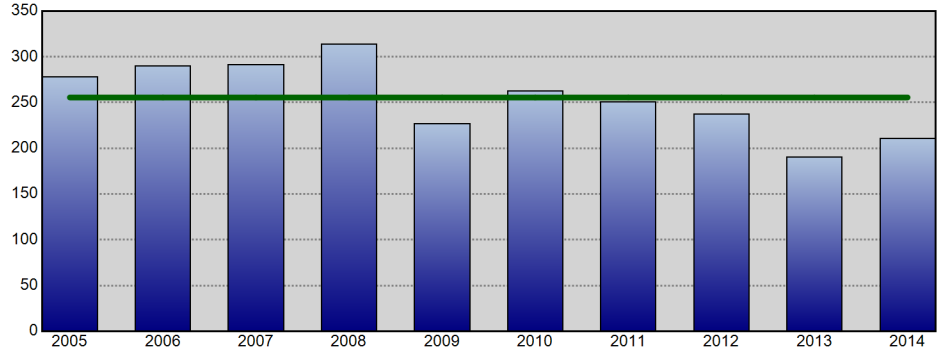

Violent Crime - Annual YTD Avg: 256 (Line Chart)

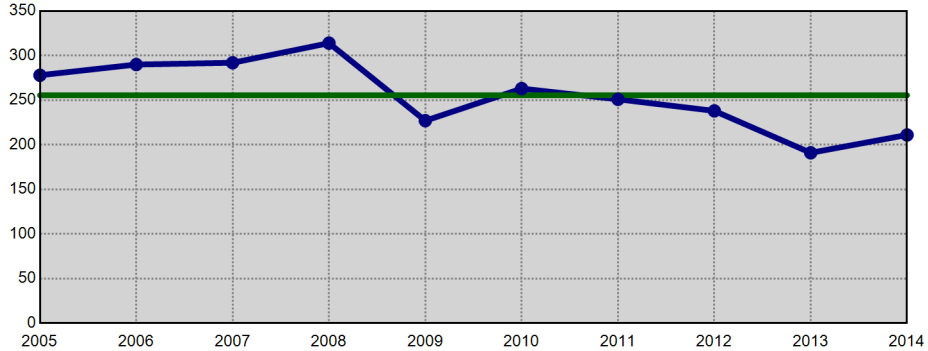

Property Crime - Annual YTD Avg: 940 (Bar Chart)

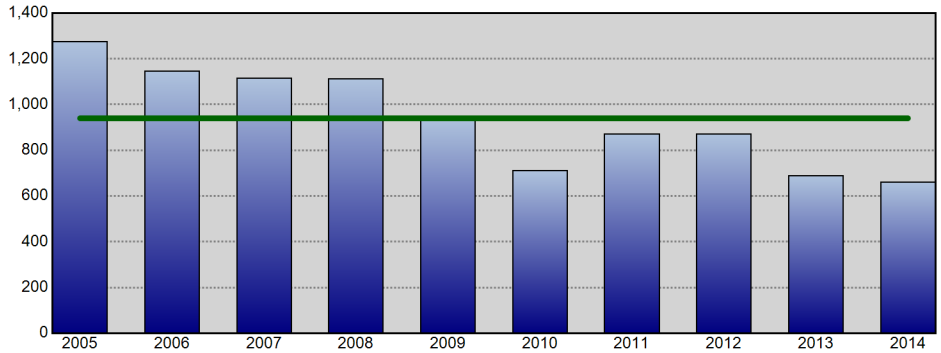

Property Crime - Annual YTD Avg: 940 (Line Chart)

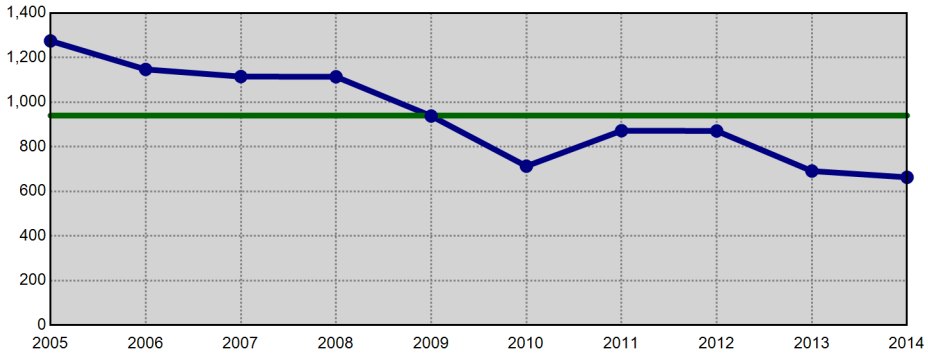

Information summarized for CompStat week ending 08/23/2014. The horizontal line on each chart represents the average of the prior 9 YTD offense totals.

Sourced from MNPD ARMS on 8/27/2014 8:07:46 AM. The figures above were sourced from incident reports using Uniform Crime Reporting definitions and reporting guidelines, based on the date when the crime was reported. This report is intended to be a management and planning tool and does not reflect the official UCR counts for the department. Incidents where a location is unknown or unspecified are included in the countywide totals.

Hermitage Precinct UCR Incidents - YTD Comparisons

METROPOLITAN POLICE DEPARTMENT
of Nashville and Davidson County

Aggregated by precinct (incident location). Based on date when each incident was reported.

All Part 1 Incidents - Annual YTD Avg: 4,218 (Bar Chart)

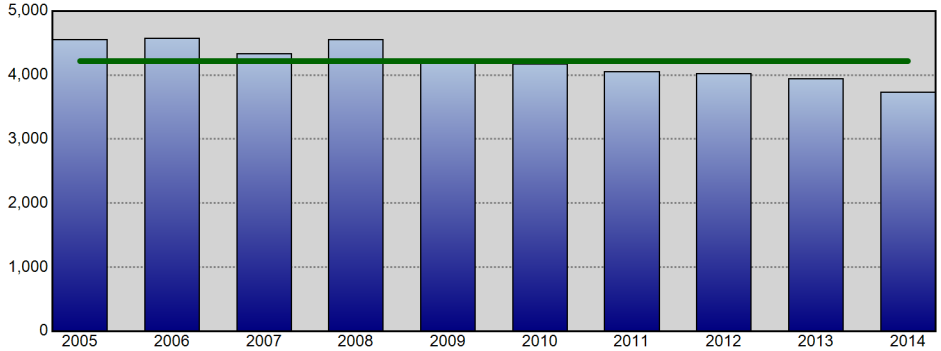

All Part 1 Incidents - Annual YTD Avg: 4,218 (Line Chart)

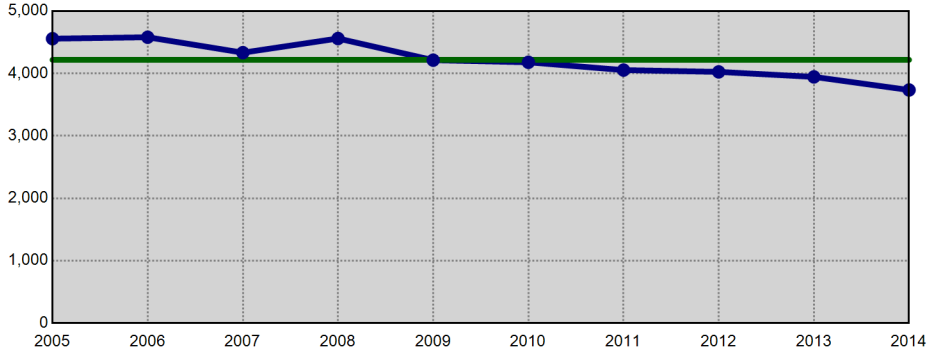

Violent Crime - Annual YTD Avg: 802 (Bar Chart)

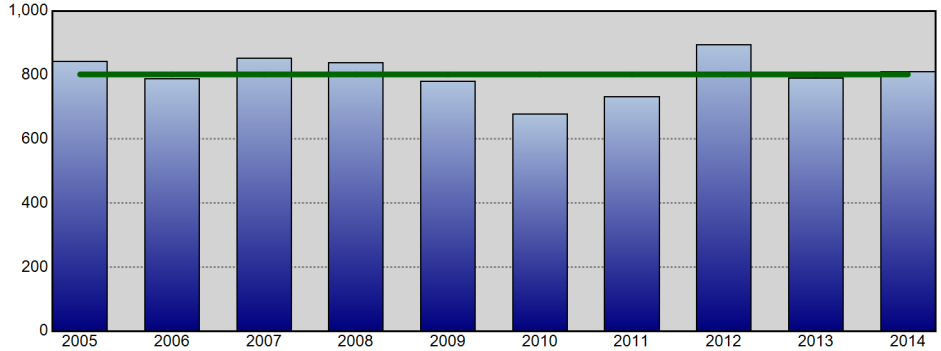

Violent Crime - Annual YTD Avg: 802 (Line Chart)

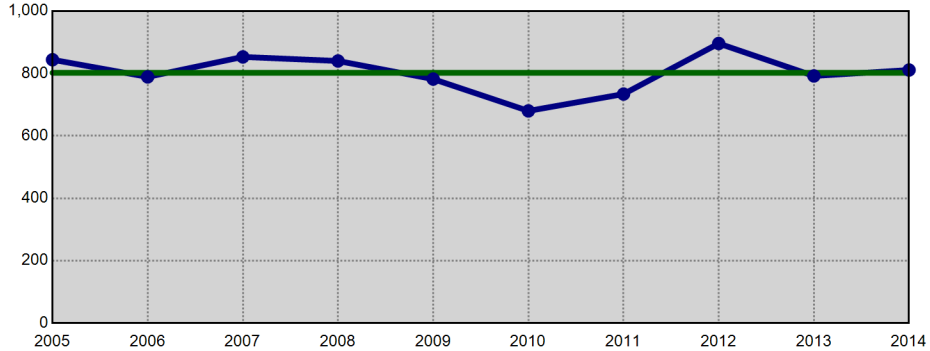

Property Crime - Annual YTD Avg: 3,416 (Bar Chart)

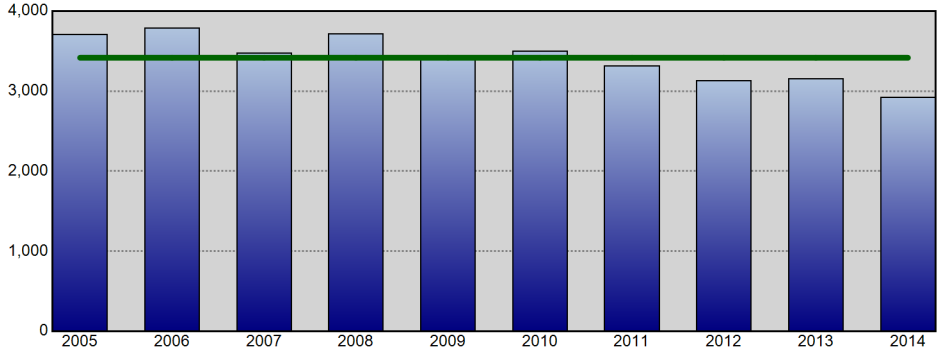

Property Crime - Annual YTD Avg: 3,416 (Line Chart)

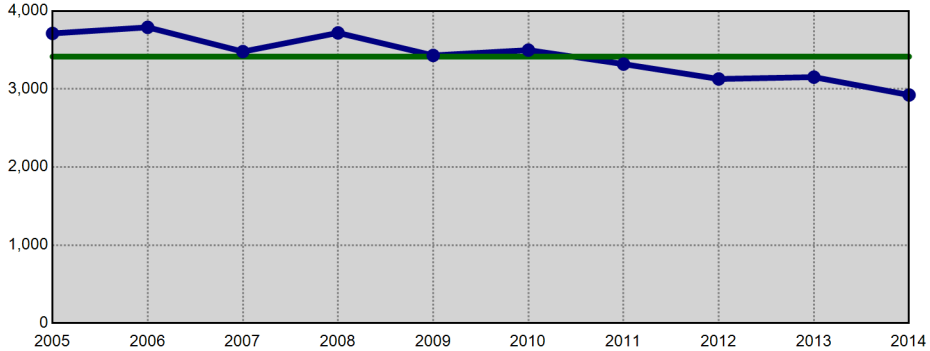

Information summarized for CompStat week ending 08/23/2014. The horizontal line on each chart represents the average of the prior 9 YTD offense totals.

Sourced from MNPD ARMS on 8/27/2014 8:07:48 AM. The figures above were sourced from incident reports using Uniform Crime Reporting definitions and reporting guidelines, based on the date when the crime was reported. This report is intended to be a management and planning tool and does not reflect the official UCR counts for the department. Incidents where a location is unknown or unspecified are included in the countywide totals.

North Precinct UCR Incidents - YTD Comparisons

Aggregated by precinct (incident location). Based on date when each incident was reported.

METROPOLITAN POLICE DEPARTMENT
of Nashville and Davidson County

All Part 1 Incidents - Annual YTD Avg: 2,881 (Bar Chart)

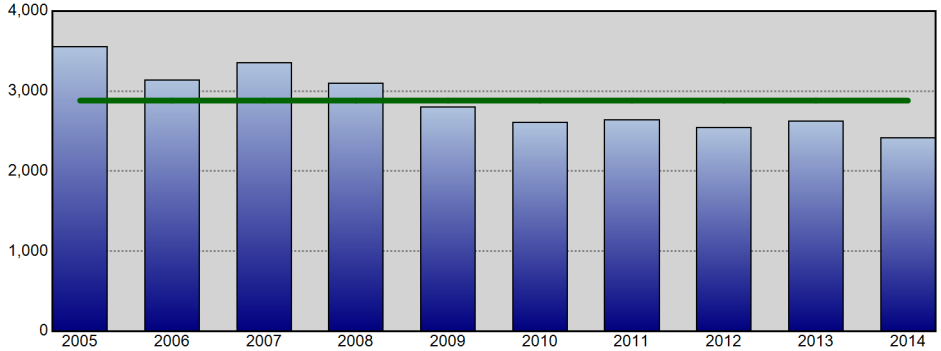

All Part 1 Incidents - Annual YTD Avg: 2,881 (Line Chart)

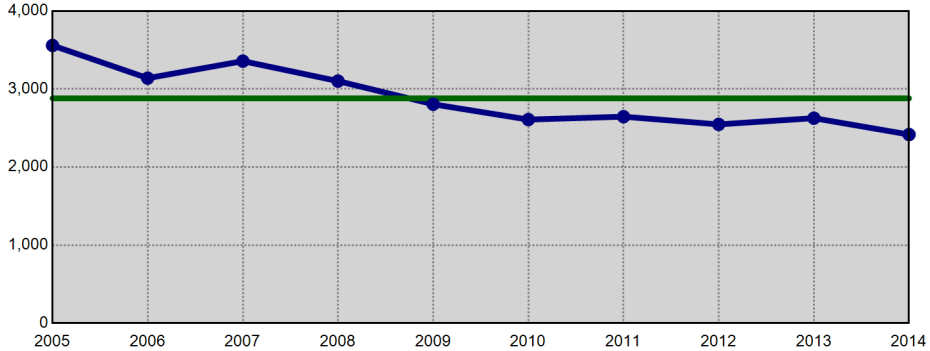

Violent Crime - Annual YTD Avg: 874 (Bar Chart)

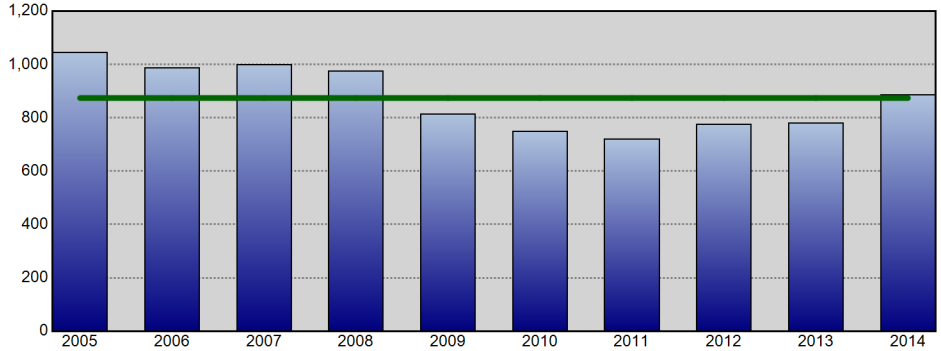

Violent Crime - Annual YTD Avg: 874 (Line Chart)

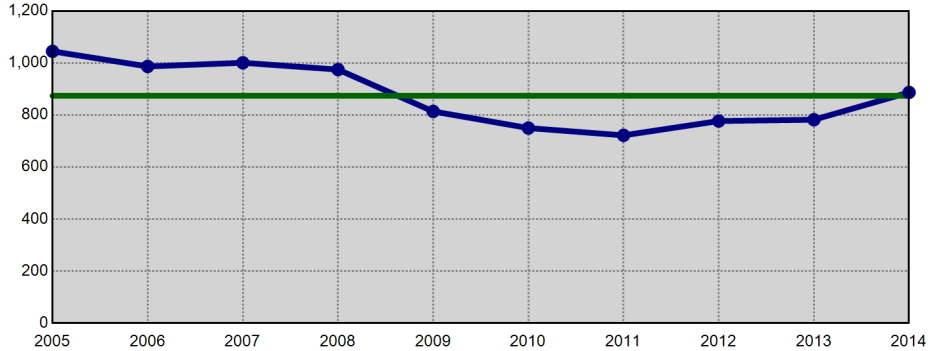

Property Crime - Annual YTD Avg: 2,007 (Bar Chart)

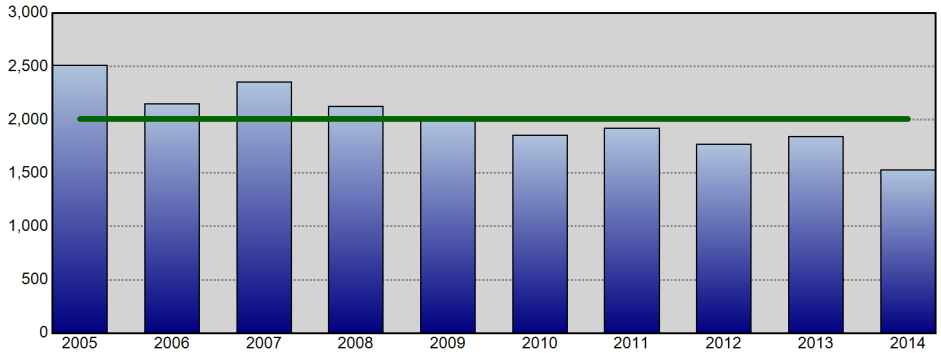

Property Crime - Annual YTD Avg: 2,007 (Line Chart)

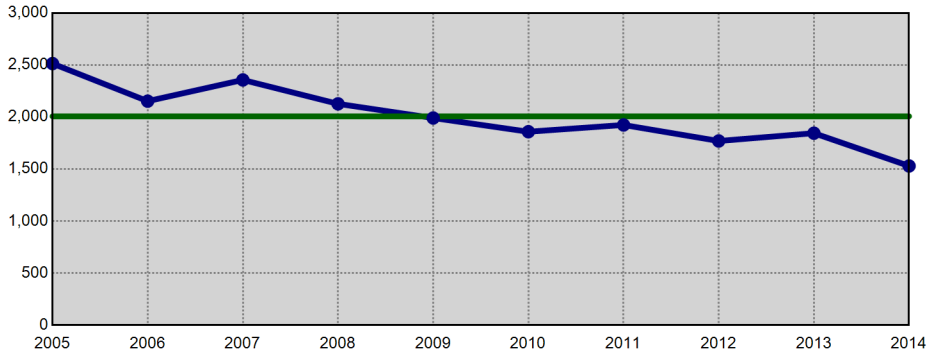

Information summarized for CompStat week ending 08/23/2014. The horizontal line on each chart represents the average of the prior 9 YTD offense totals.

Sourced from MNPD ARMS on 8/27/2014 8:07:50 AM. The figures above were sourced from incident reports using Uniform Crime Reporting definitions and reporting guidelines, based on the date when the crime was reported. This report is intended to be a management and planning tool and does not reflect the official UCR counts for the department. Incidents where a location is unknown or unspecified are included in the countywide totals.

Madison Precinct UCR Incidents - YTD Comparisons

Aggregated by precinct (incident location). Based on date when each incident was reported.

METROPOLITAN POLICE DEPARTMENT
of Nashville and Davidson County

All Part 1 Incidents - Annual YTD Avg: 2,789 (Bar Chart)

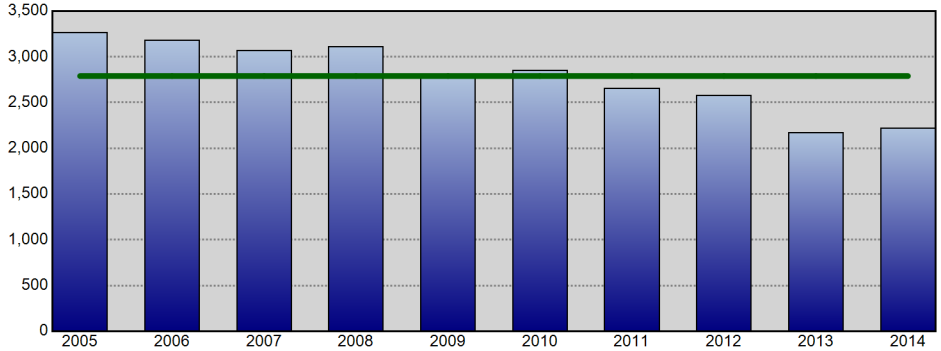

All Part 1 Incidents - Annual YTD Avg: 2,789 (Line Chart)

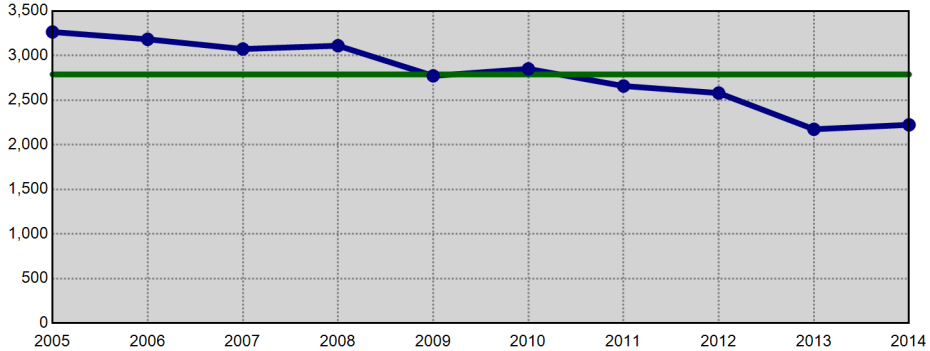

Violent Crime - Annual YTD Avg: 577 (Bar Chart)

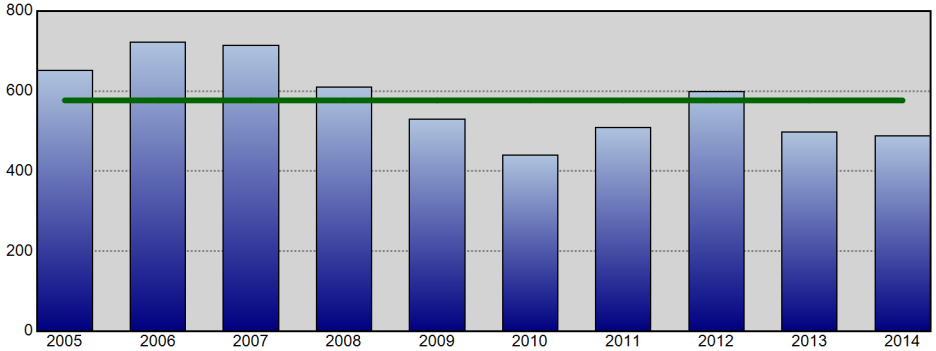

Violent Crime - Annual YTD Avg: 577 (Line Chart)

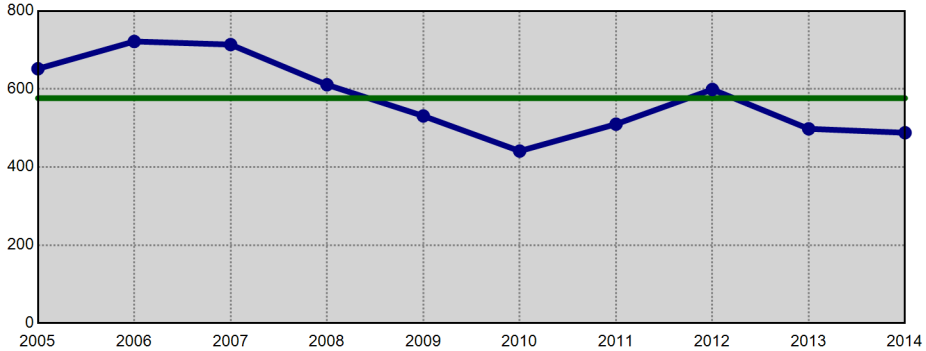

Property Crime - Annual YTD Avg: 2,213 (Bar Chart)

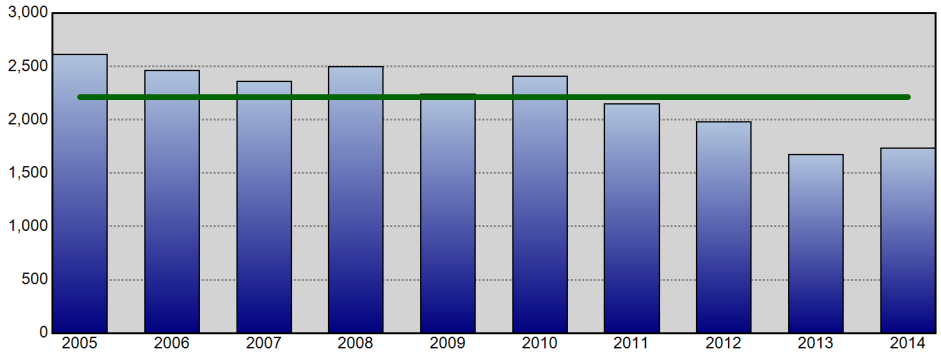

Property Crime - Annual YTD Avg: 2,213 (Line Chart)

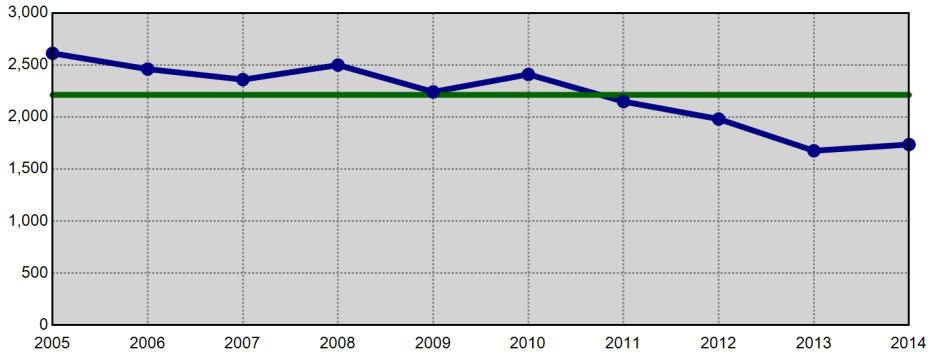

Information summarized for CompStat week ending 08/23/2014. The horizontal line on each chart represents the average of the prior 9 YTD offense totals.

Sourced from MNPD ARMS on 8/27/2014 8:07:52 AM. The figures above were sourced from incident reports using Uniform Crime Reporting definitions and reporting guidelines, based on the date when the crime was reported. This report is intended to be a management and planning tool and does not reflect the official UCR counts for the department. Incidents where a location is unknown or unspecified are included in the countywide totals.

Midtown Hills Precinct UCR Incidents - YTD Comparisons

Aggregated by precinct (incident location). Based on date when each incident was reported.

METROPOLITAN POLICE DEPARTMENT
of Nashville and Davidson County

All Part 1 Incidents - Annual YTD Avg: 3,214 (Bar Chart)

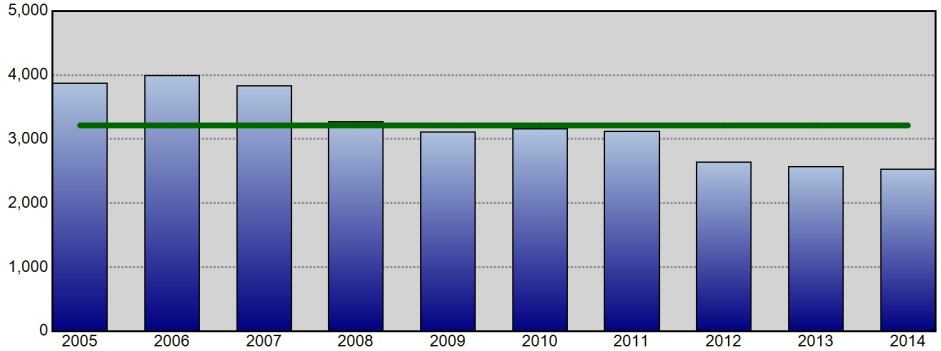

All Part 1 Incidents - Annual YTD Avg: 3,214 (Line Chart)

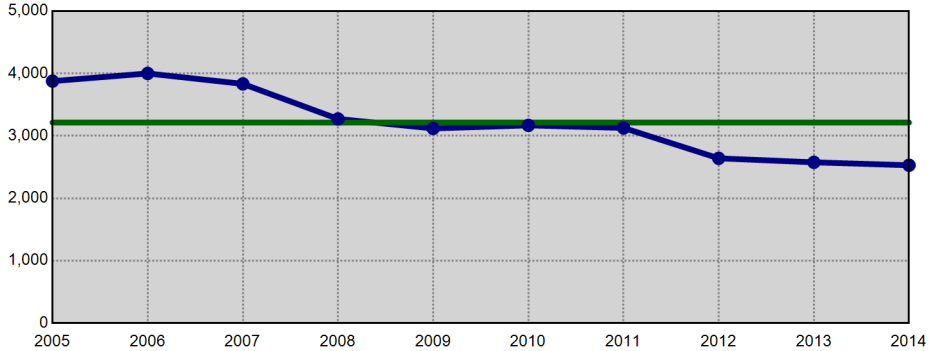

Violent Crime - Annual YTD Avg: 483 (Bar Chart)

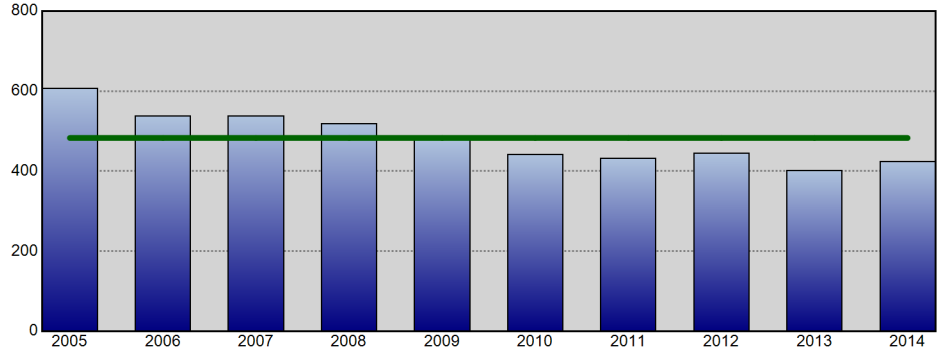

Violent Crime - Annual YTD Avg: 483 (Line Chart)

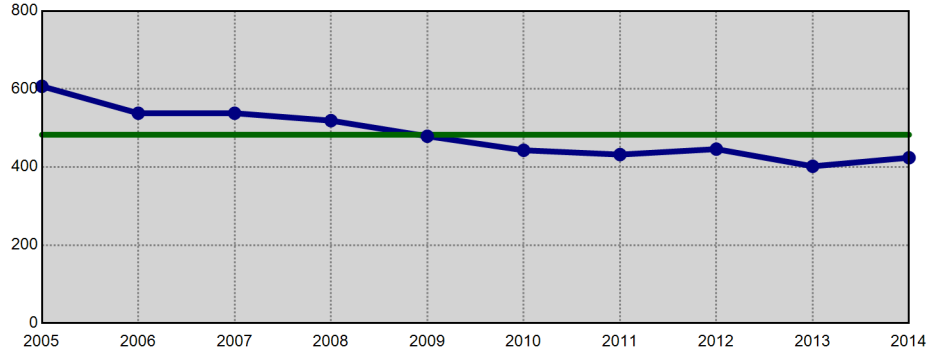

Property Crime - Annual YTD Avg: 2,731 (Bar Chart)

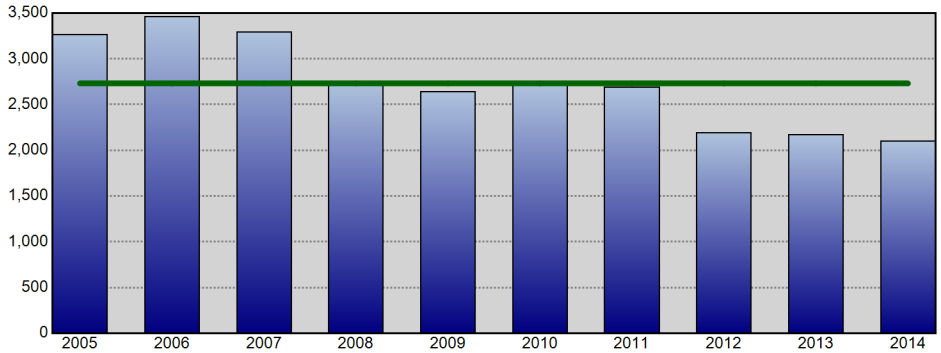

Property Crime - Annual YTD Avg: 2,731 (Line Chart)

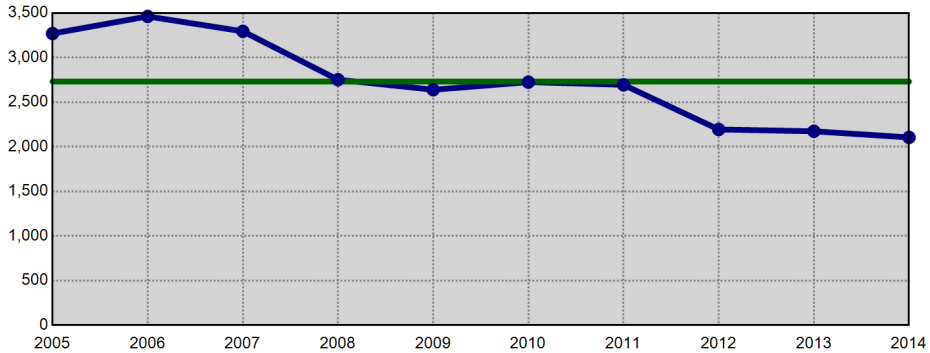

Information summarized for CompStat week ending 08/23/2014. The horizontal line on each chart represents the average of the prior 9 YTD offense totals.

Sourced from MNPD ARMS on 8/27/2014 8:07:53 AM. The figures above were sourced from incident reports using Uniform Crime Reporting definitions and reporting guidelines, based on the date when the crime was reported. This report is intended to be a management and planning tool and does not reflect the official UCR counts for the department. Incidents where a location is unknown or unspecified are included in the countywide totals.

County UCR Incidents - Annual Comparison Charts

Aggregated by precinct (incident location). Based on date when each incident was reported.

METROPOLITAN POLICE DEPARTMENT

of Nashville and Davidson County

Year End Total Part 1 Incidents - Prior 9 Year Annual Avg: 39,085

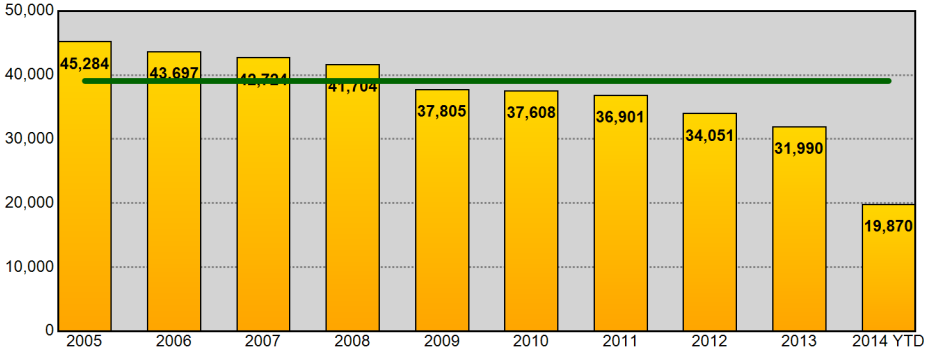

Year End Total Part 1 Incidents - Prior 9 Year Annual Avg: 39,085

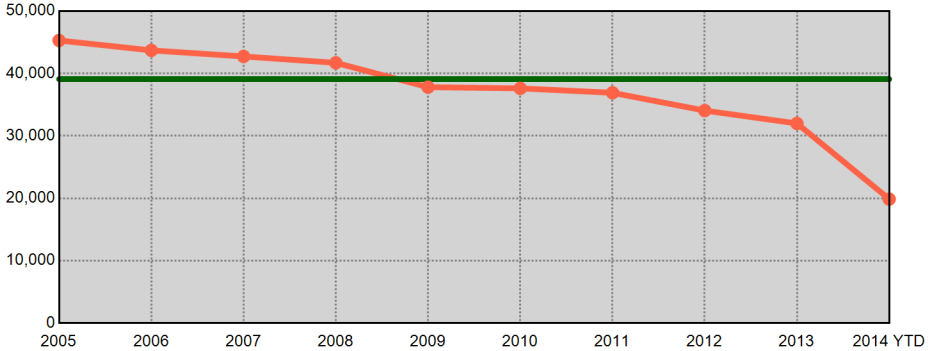

Year End Total Violent Part 1 Incidents - Prior 9 Year Annual Avg: 8,066

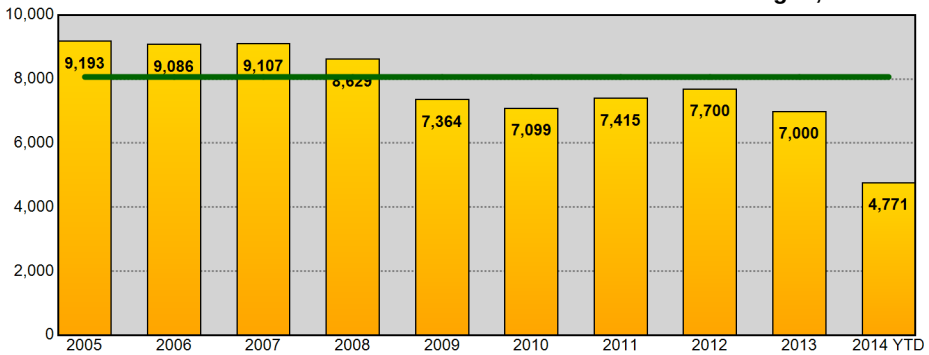

Year End Total Violent Part 1 Incidents - Prior 9 Year Annual Avg: 8,066

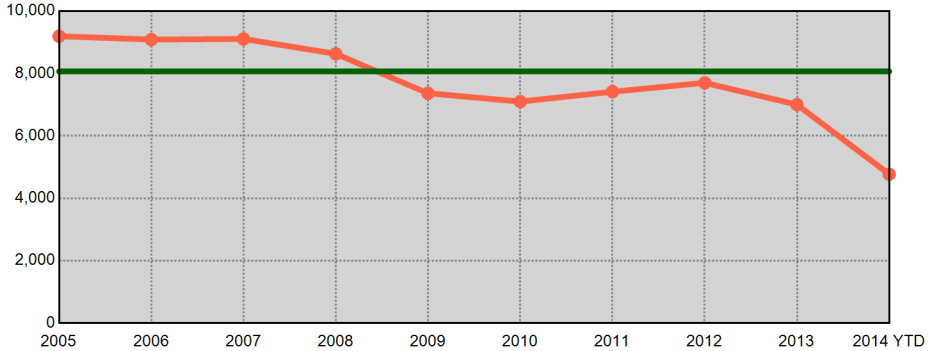

Year End Total Property Part 1 Incidents - Prior 9 Year Annual Avg: 31,019

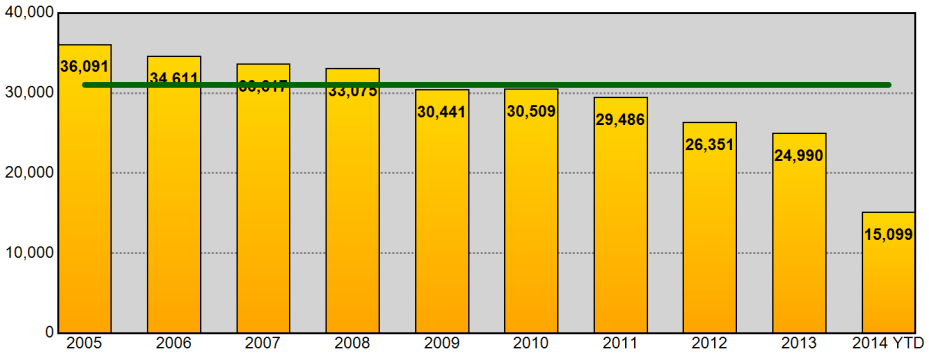

Year End Total Property Part 1 Incidents - Prior 9 Year Annual Avg: 31,019

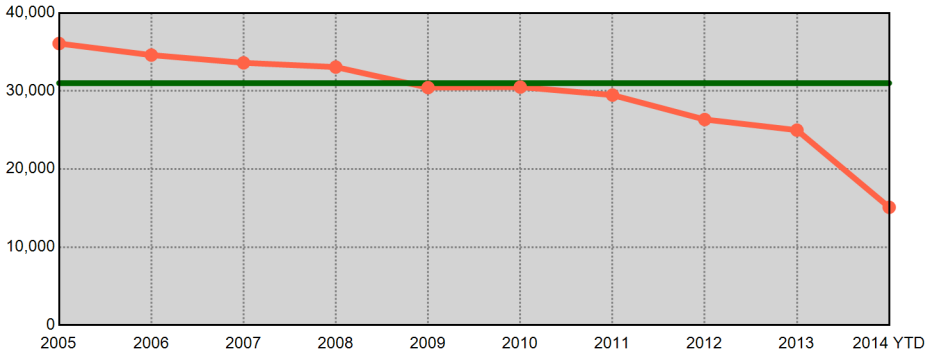

Information summarized for CompStat week ending 08/23/2014. Current year statistics are summarized for 2014 YTD. The horizontal line on each chart represents the average of the prior 9 year end offense totals.

Sourced from MNPD ARMS on 8/27/2014 8:07:55 AM. The figures above were sourced from incident reports using Uniform Crime Reporting definitions and reporting guidelines, based on the date when the crime was reported. This report is intended to be a management and planning tool and does not reflect the official UCR counts for the department. Incidents where a location is unknown or unspecified are included in the countywide totals.

West Precinct UCR Incidents - Annual Comparisons

Aggregated by precinct (incident location). Based on date when each incident was reported.

METROPOLITAN POLICE DEPARTMENT
of Nashville and Davidson County

Year End Total Part 1 Incidents - Prior 9 Year Annual Avg: 4,125

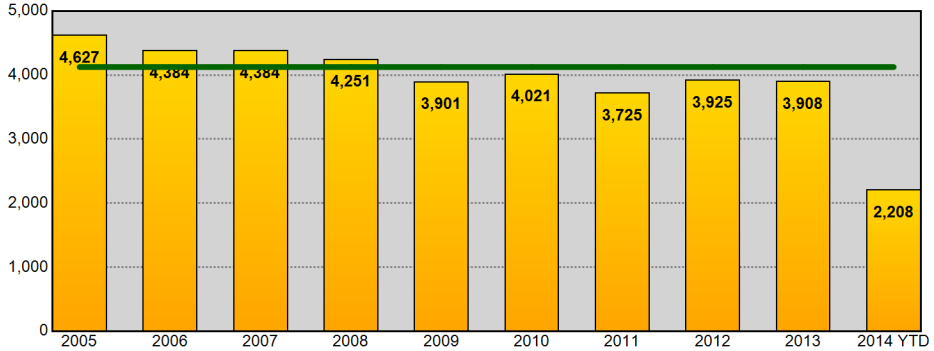

Year End Total Part 1 Incidents - Prior 9 Year Annual Avg: 4,125

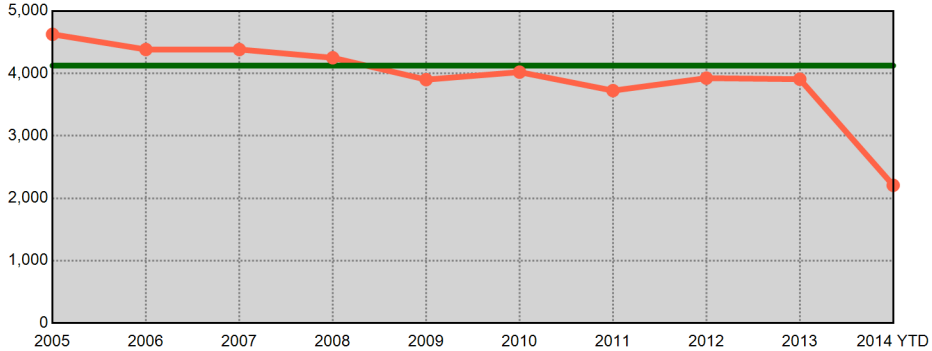

Year End Total Violent Part 1 Incidents - Prior 9 Year Annual Avg: 574

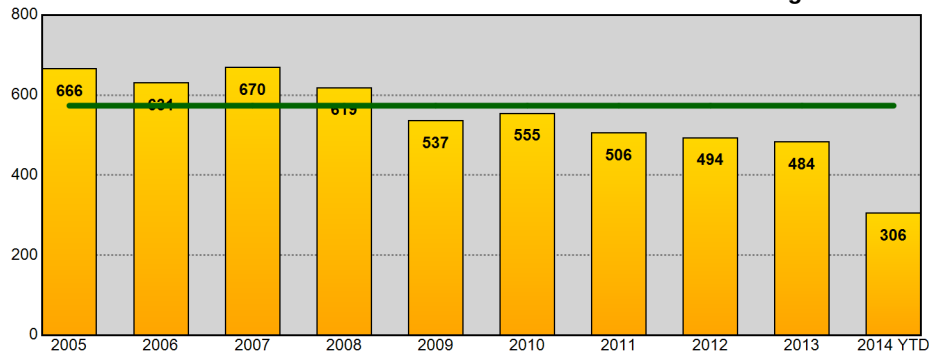

Year End Total Violent Part 1 Incidents - Prior 9 Year Annual Avg: 574

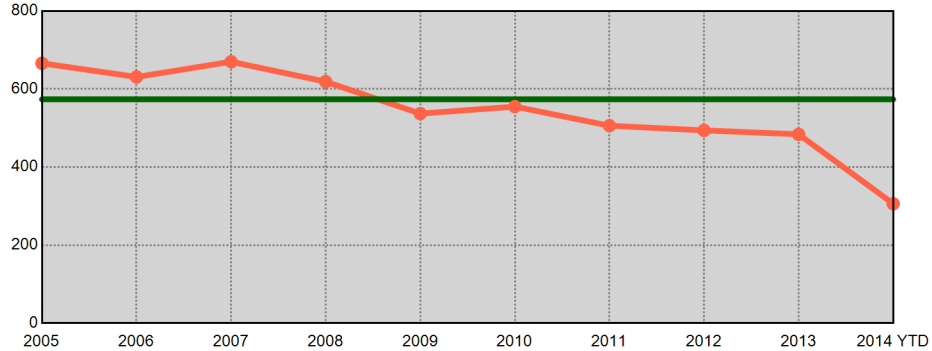

Year End Total Property Part 1 Incidents - Prior 9 Year Annual Avg: 3,552

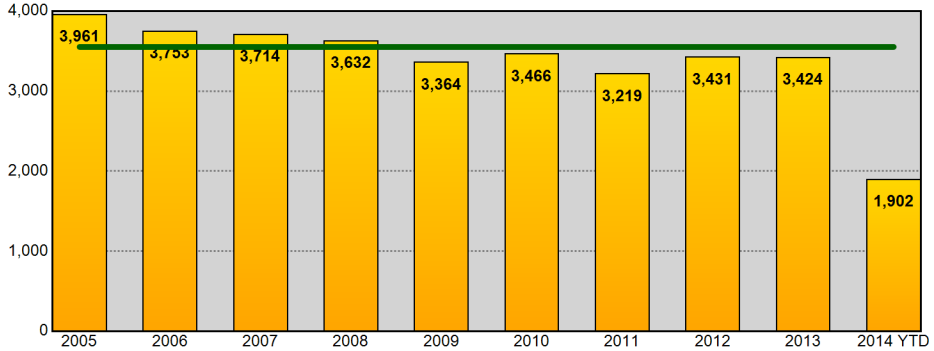

Year End Total Property Part 1 Incidents - Prior 9 Year Annual Avg: 3,552

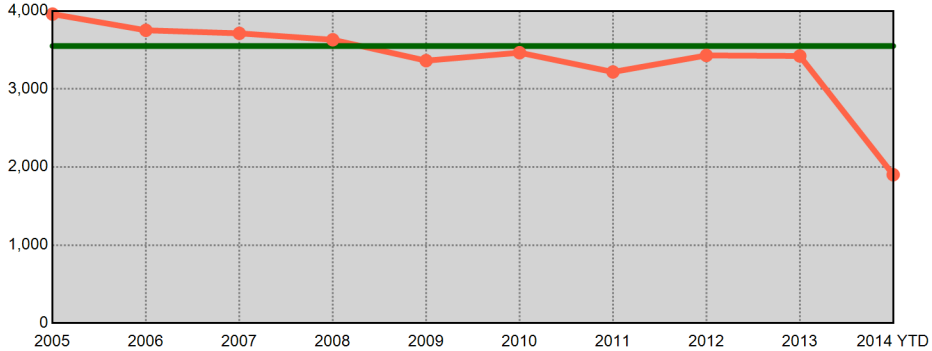

Information summarized for CompStat week ending 08/23/2014. Current year statistics are summarized for 2014 YTD. The horizontal line on each chart represents the average of the prior 9 year end offense totals.

Sourced from MNPD ARMS on 8/27/2014 8:07:57 AM. The figures above were sourced from incident reports using Uniform Crime Reporting definitions and reporting guidelines, based on the date when the crime was reported. This report is intended to be a management and planning tool and does not reflect the official UCR counts for the department. Incidents where a location is unknown or unspecified are included in the countywide totals.

East Precinct UCR Incidents - Annual Comparisons

Aggregated by precinct (incident location). Based on date when each incident was reported.

METROPOLITAN POLICE DEPARTMENT
of Nashville and Davidson County

Year End Total Part 1 Incidents - Prior 9 Year Annual Avg: 5,122

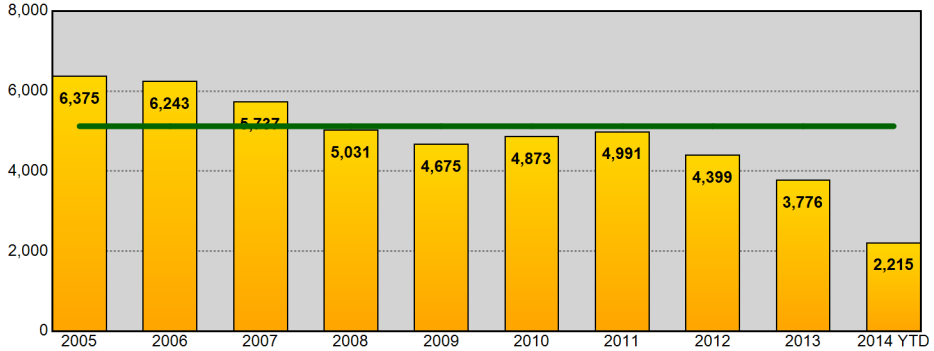

Year End Total Part 1 Incidents - Prior 9 Year Annual Avg: 5,122

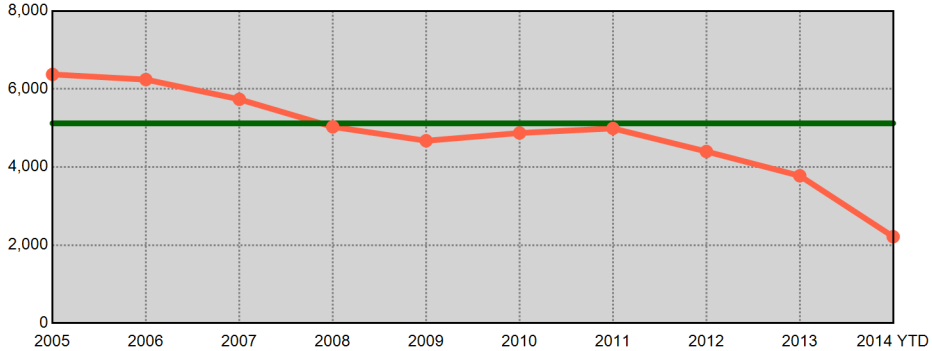

Year End Total Violent Part 1 Incidents - Prior 9 Year Annual Avg: 1,440

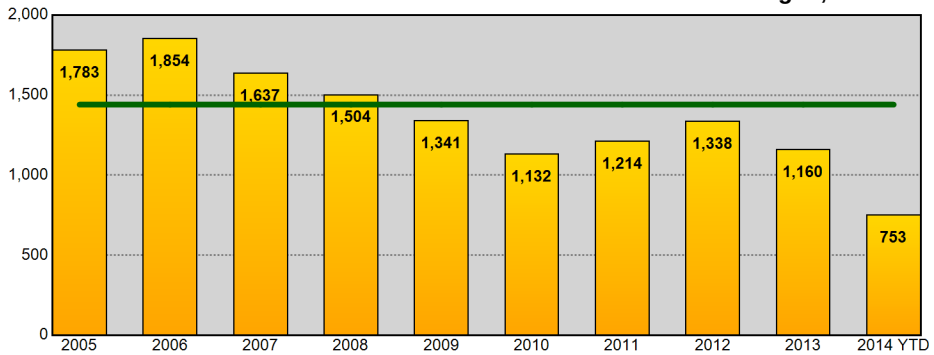

Year End Total Violent Part 1 Incidents - Prior 9 Year Annual Avg: 1,440

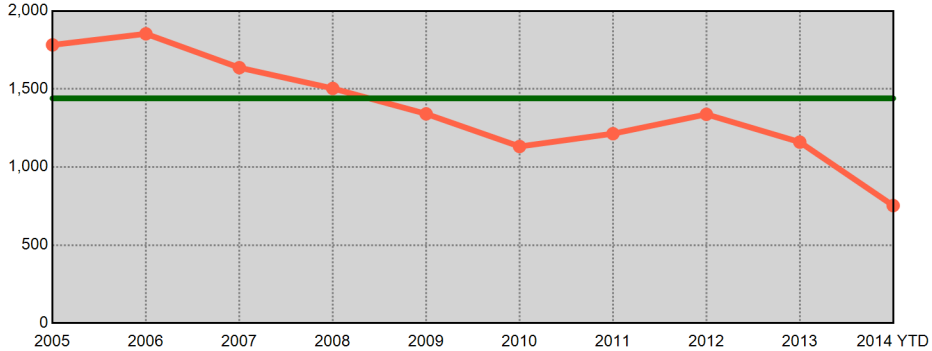

Year End Total Property Part 1 Incidents - Prior 9 Year Annual Avg: 3,682

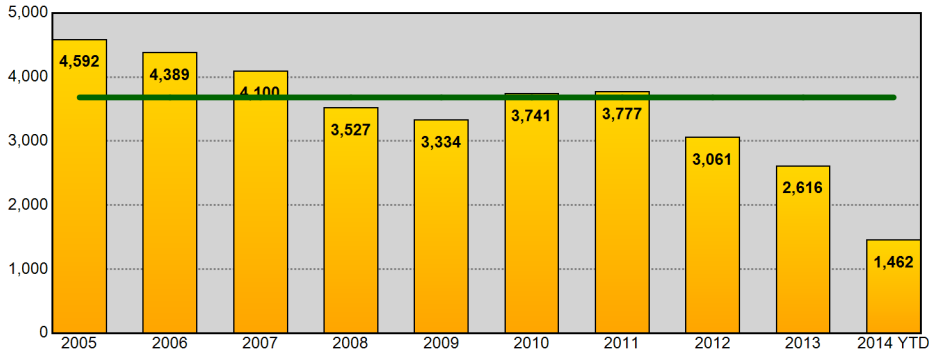

Year End Total Property Part 1 Incidents - Prior 9 Year Annual Avg: 3,682

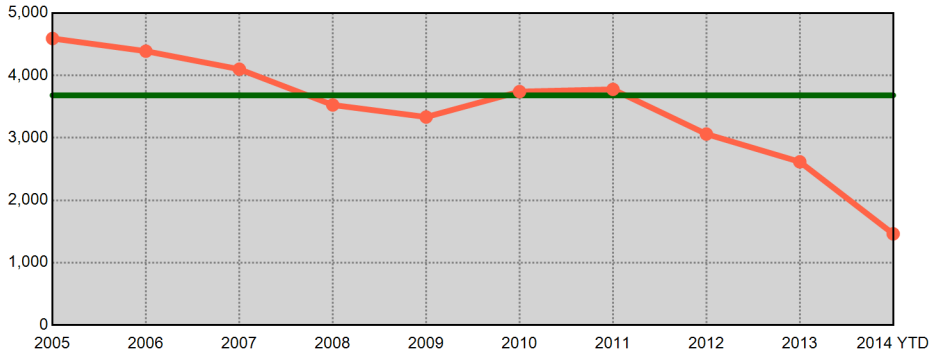

Information summarized for CompStat week ending 08/23/2014. Current year statistics are summarized for 2014 YTD. The horizontal line on each chart represents the average of the prior 9 year end offense totals.

Sourced from MNPD ARMS on 8/27/2014 8:07:59 AM. The figures above were sourced from incident reports using Uniform Crime Reporting definitions and reporting guidelines, based on the date when the crime was reported. This report is intended to be a management and planning tool and does not reflect the official UCR counts for the department. Incidents where a location is unknown or unspecified are included in the countywide totals.

South Precinct UCR Incidents - Annual Comparisons

Aggregated by precinct (incident location). Based on date when each incident was reported.

METROPOLITAN POLICE DEPARTMENT
of Nashville and Davidson County

Year End Total Part 1 Incidents - Prior 9 Year Annual Avg: 7,030

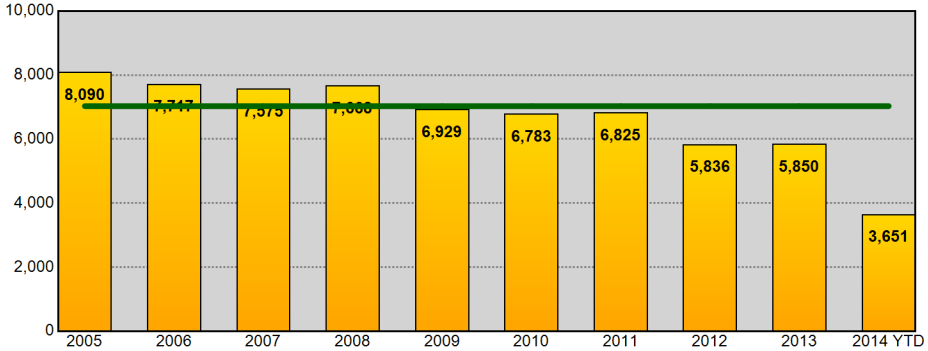

Year End Total Part 1 Incidents - Prior 9 Year Annual Avg: 7,030

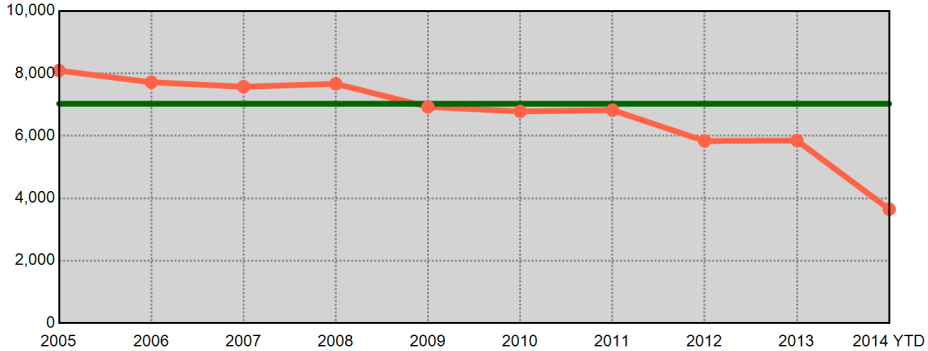

Year End Total Violent Part 1 Incidents - Prior 9 Year Annual Avg: 1,404

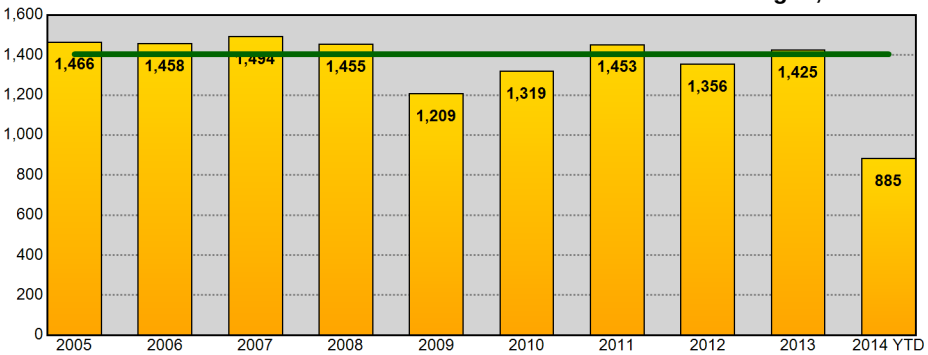

Year End Total Violent Part 1 Incidents - Prior 9 Year Annual Avg: 1,404

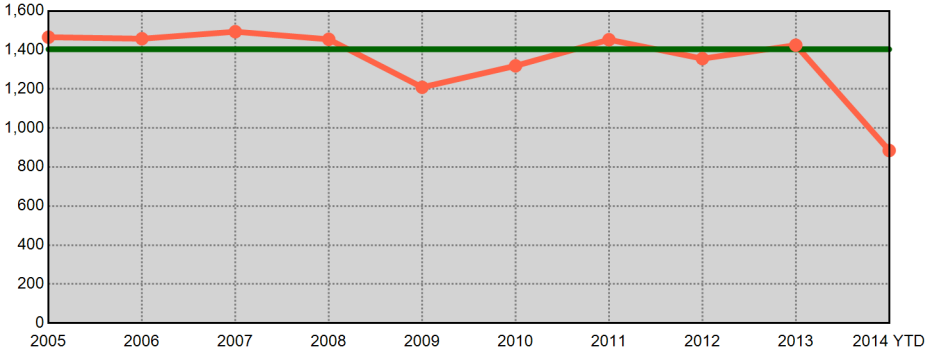

Year End Total Property Part 1 Incidents - Prior 9 Year Annual Avg: 5,626

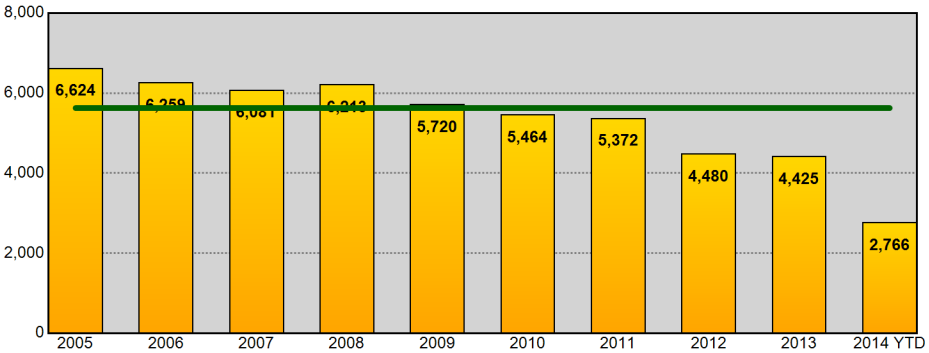

Year End Total Property Part 1 Incidents - Prior 9 Year Annual Avg: 5,626

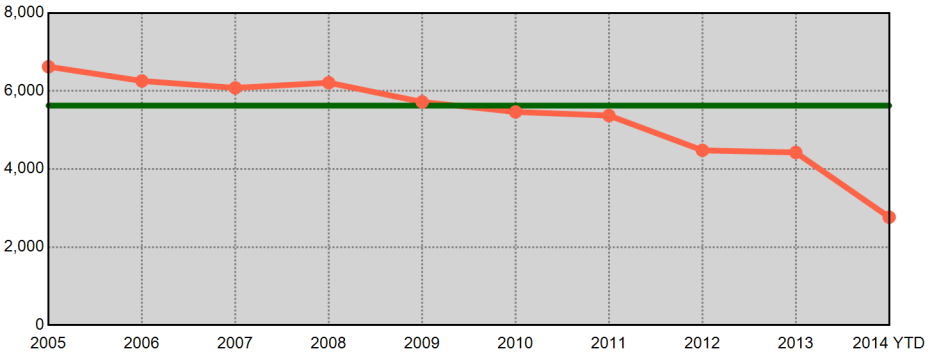

Information summarized for CompStat week ending 08/23/2014. Current year statistics are summarized for 2014 YTD. The horizontal line on each chart represents the average of the prior 9 year end offense totals.

Sourced from MNPD ARMS on 8/27/2014 8:08:01 AM. The figures above were sourced from incident reports using Uniform Crime Reporting definitions and reporting guidelines, based on the date when the crime was reported. This report is intended to be a management and planning tool and does not reflect the official UCR counts for the department. Incidents where a location is unknown or unspecified are included in the countywide totals.

Central Precinct UCR Incidents - Annual Comparisons

METROPOLITAN POLICE DEPARTMENT
of Nashville and Davidson County

Aggregated by precinct (incident location). Based on date when each incident was reported.

Year End Total Part 1 Incidents - Prior 9 Year Annual Avg: 1,919

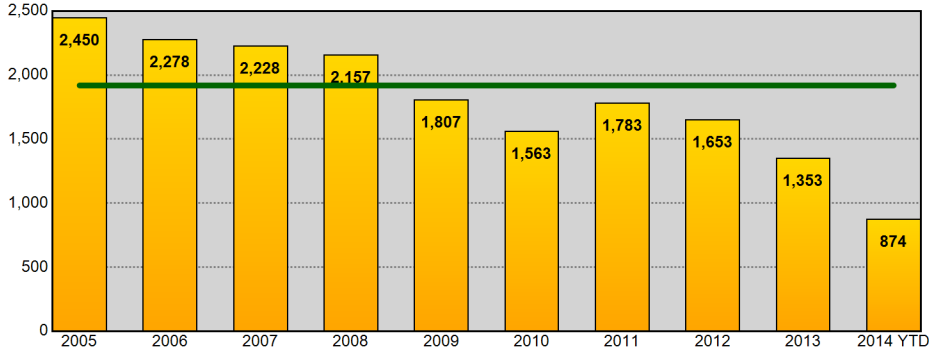

Year End Total Part 1 Incidents - Prior 9 Year Annual Avg: 1,919

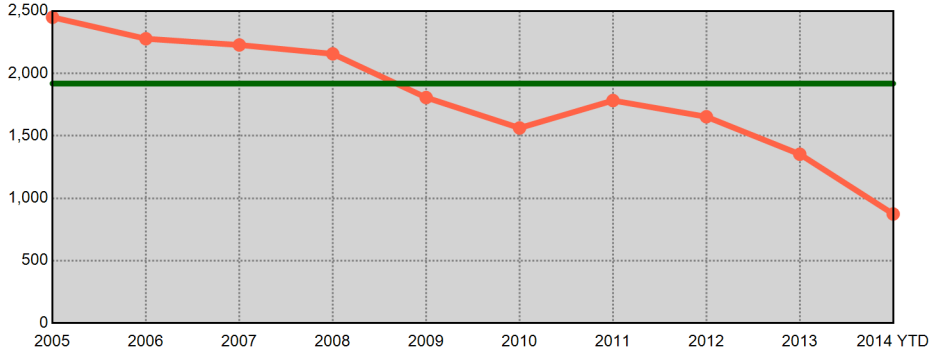

Year End Total Violent Part 1 Incidents - Prior 9 Year Annual Avg: 393

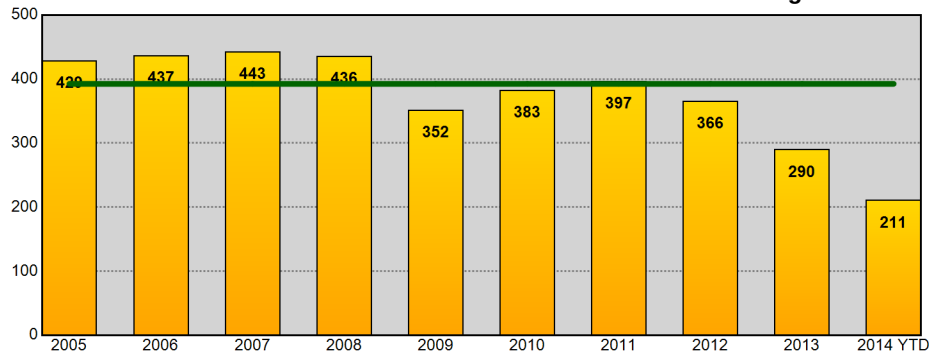

Year End Total Violent Part 1 Incidents - Prior 9 Year Annual Avg: 393

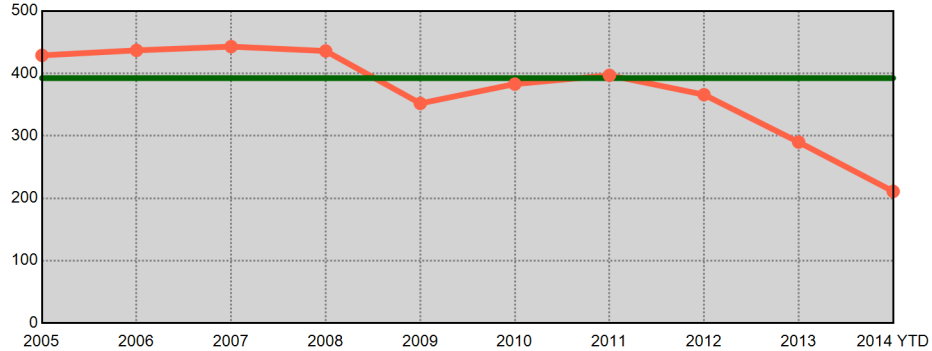

Year End Total Property Part 1 Incidents - Prior 9 Year Annual Avg: 1,527

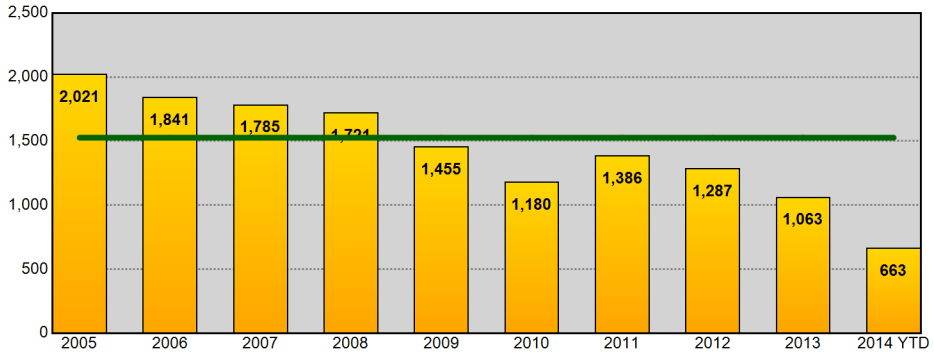

Year End Total Property Part 1 Incidents - Prior 9 Year Annual Avg: 1,527

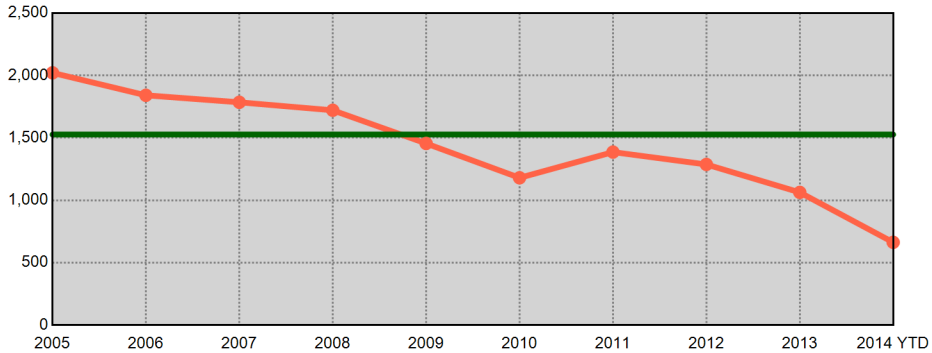

Information summarized for CompStat week ending 08/23/2014. Current year statistics are summarized for 2014 YTD. The horizontal line on each chart represents the average of the prior 9 year end offense totals.

Sourced from MNPD ARMS on 8/27/2014 8:08:03 AM. The figures above were sourced from incident reports using Uniform Crime Reporting definitions and reporting guidelines, based on the date when the crime was reported. This report is intended to be a management and planning tool and does not reflect the official UCR counts for the department. Incidents where a location is unknown or unspecified are included in the countywide totals.

Hermitage Precinct UCR Incidents - Annual Comparisons

METROPOLITAN POLICE DEPARTMENT
of Nashville and Davidson County

Aggregated by precinct (incident location). Based on date when each incident was reported.

Year End Total Part 1 Incidents - Prior 9 Year Annual Avg: 6,612

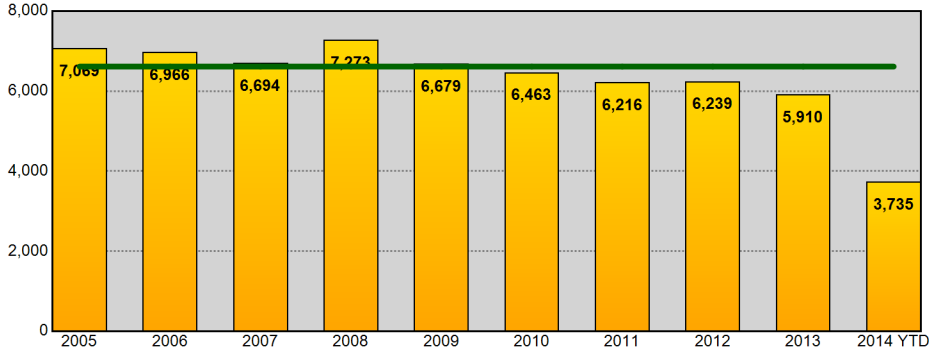

Year End Total Part 1 Incidents - Prior 9 Year Annual Avg: 6,612

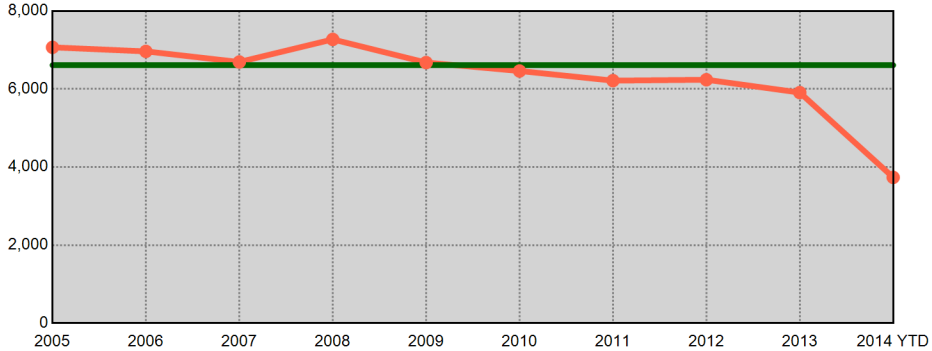

Year End Total Violent Part 1 Incidents - Prior 9 Year Annual Avg: 1,222

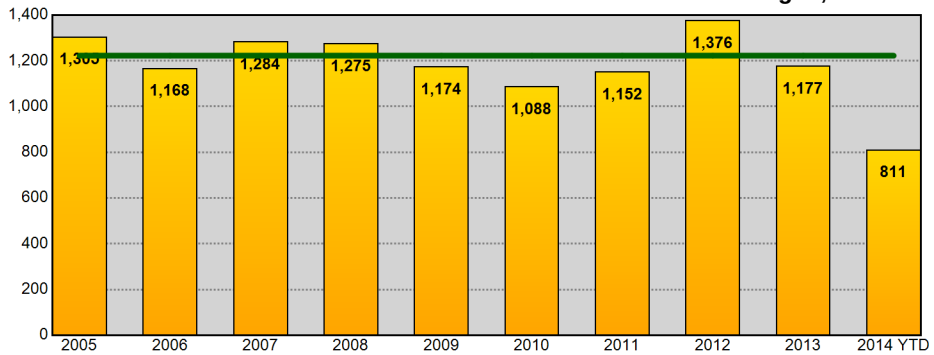

Year End Total Violent Part 1 Incidents - Prior 9 Year Annual Avg: 1,222

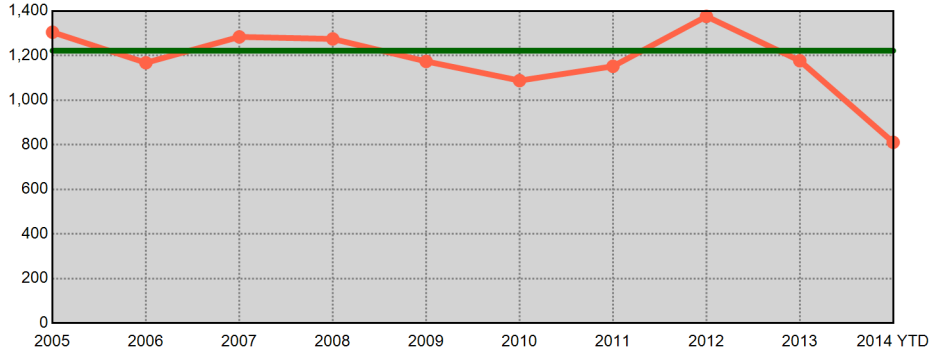

Year End Total Property Part 1 Incidents - Prior 9 Year Annual Avg: 5,390

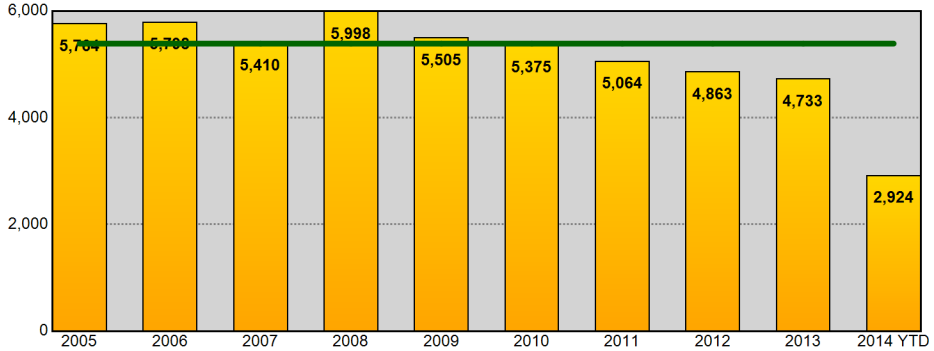

Year End Total Property Part 1 Incidents - Prior 9 Year Annual Avg: 5,390

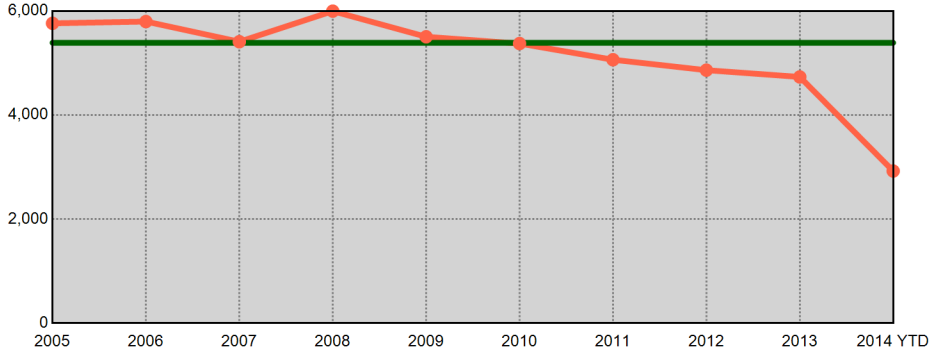

Information summarized for CompStat week ending 08/23/2014. Current year statistics are summarized for 2014 YTD. The horizontal line on each chart represents the average of the prior 9 year end offense totals.

Sourced from MNPD ARMS on 8/27/2014 8:08:04 AM. The figures above were sourced from incident reports using Uniform Crime Reporting definitions and reporting guidelines, based on the date when the crime was reported. This report is intended to be a management and planning tool and does not reflect the official UCR counts for the department. Incidents where a location is unknown or unspecified are included in the countywide totals.

North Precinct UCR Incidents - Annual Comparisons

Aggregated by precinct (incident location). Based on date when each incident was reported.

METROPOLITAN POLICE DEPARTMENT
of Nashville and Davidson County

Year End Total Part 1 Incidents - Prior 9 Year Annual Avg: 4,564

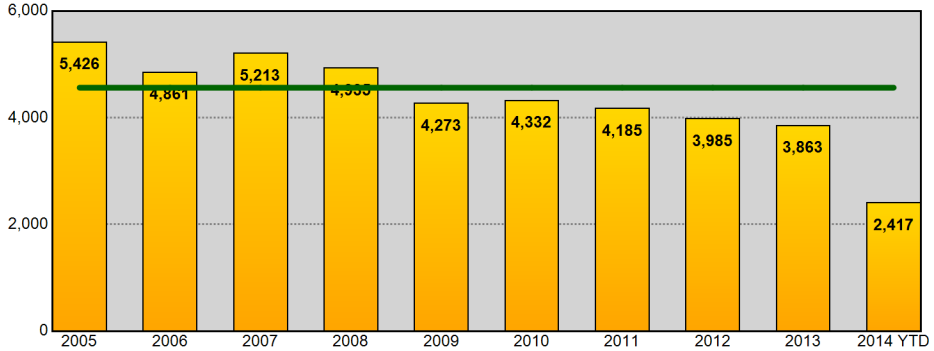

Year End Total Part 1 Incidents - Prior 9 Year Annual Avg: 4,564

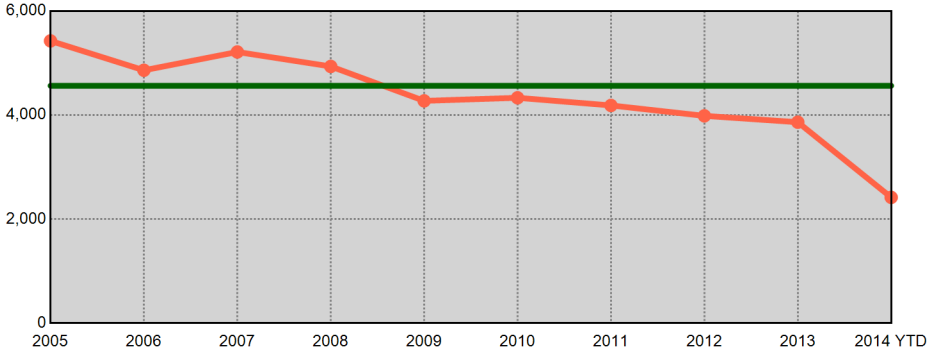

Year End Total Violent Part 1 Incidents - Prior 9 Year Annual Avg: 1,340

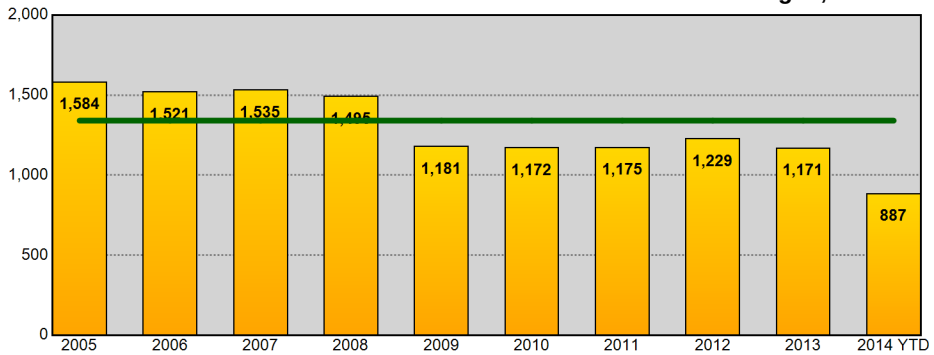

Year End Total Violent Part 1 Incidents - Prior 9 Year Annual Avg: 1,340

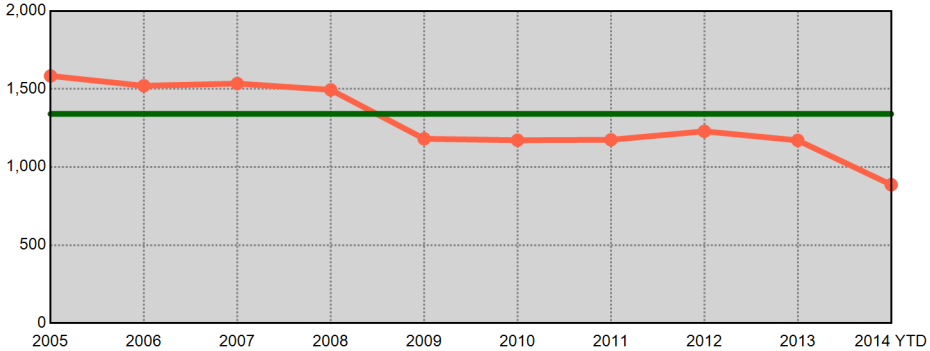

Year End Total Property Part 1 Incidents - Prior 9 Year Annual Avg: 3,223

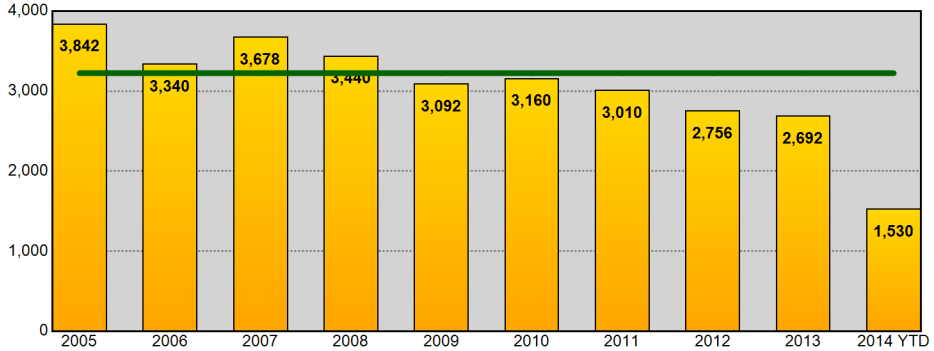

Year End Total Property Part 1 Incidents - Prior 9 Year Annual Avg: 3,223

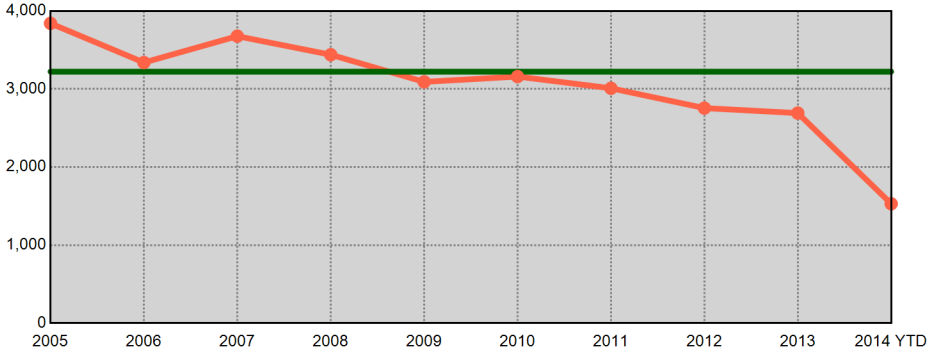

Information summarized for CompStat week ending 08/23/2014. Current year statistics are summarized for 2014 YTD. The horizontal line on each chart represents the average of the prior 9 year end offense totals.

Sourced from MNPD ARMS on 8/27/2014 8:08:06 AM. The figures above were sourced from incident reports using Uniform Crime Reporting definitions and reporting guidelines, based on the date when the crime was reported. This report is intended to be a management and planning tool and does not reflect the official UCR counts for the department. Incidents where a location is unknown or unspecified are included in the countywide totals.

Madison Precinct UCR Incidents - Annual Comparisons

METROPOLITAN POLICE DEPARTMENT
of Nashville and Davidson County

Aggregated by precinct (incident location). Based on date when each incident was reported.

Year End Total Part 1 Incidents - Prior 9 Year Annual Avg: 4,420

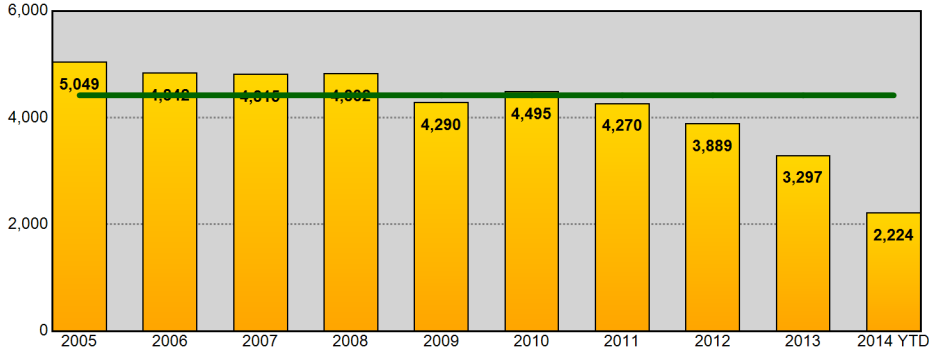

Year End Total Part 1 Incidents - Prior 9 Year Annual Avg: 4,420

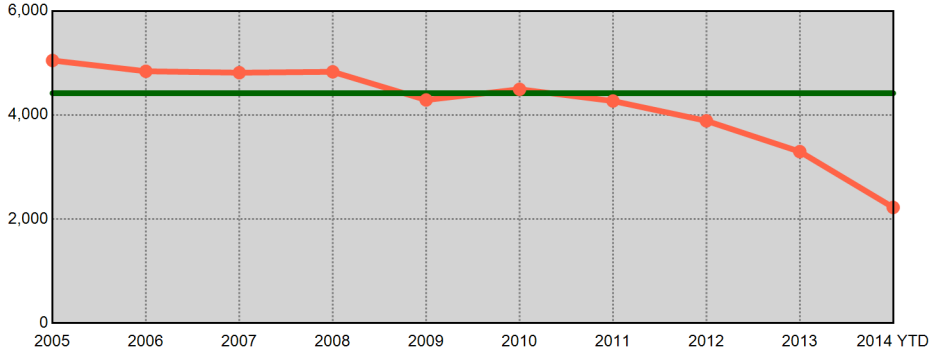

Year End Total Violent Part 1 Incidents - Prior 9 Year Annual Avg: 878

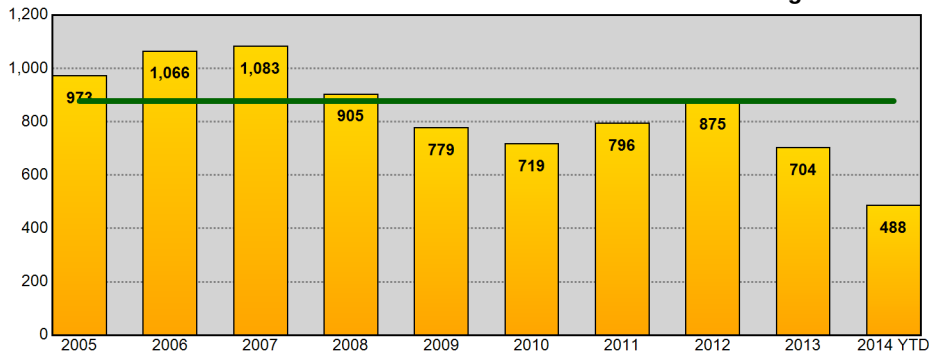

Year End Total Violent Part 1 Incidents - Prior 9 Year Annual Avg: 878

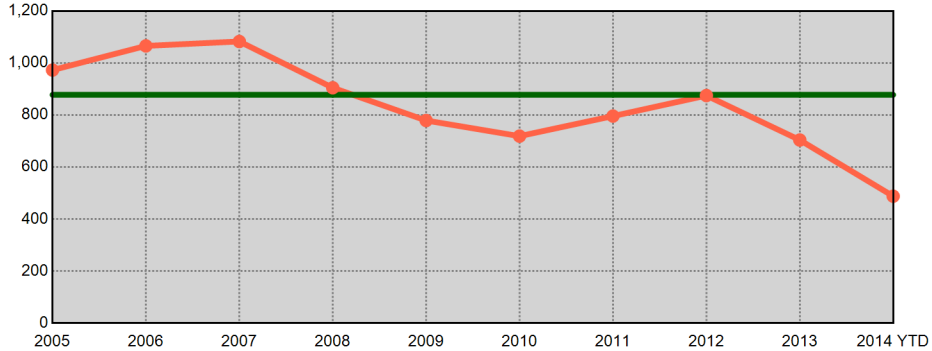

Year End Total Property Part 1 Incidents - Prior 9 Year Annual Avg: 3,542

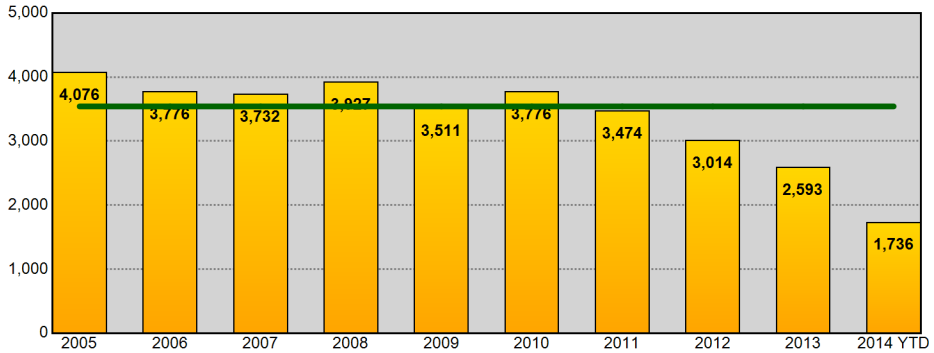

Year End Total Property Part 1 Incidents - Prior 9 Year Annual Avg: 3,542

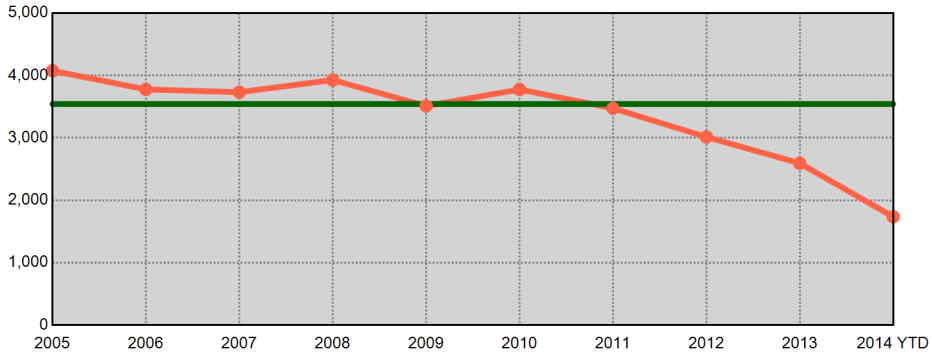

Information summarized for CompStat week ending 08/23/2014. Current year statistics are summarized for 2014 YTD. The horizontal line on each chart represents the average of the prior 9 year end offense totals.

Sourced from MNPD ARMS on 8/27/2014 8:08:08 AM. The figures above were sourced from incident reports using Uniform Crime Reporting definitions and reporting guidelines, based on the date when the crime was reported. This report is intended to be a management and planning tool and does not reflect the official UCR counts for the department. Incidents where a location is unknown or unspecified are included in the countywide totals.

Midtown Hills Precinct UCR Incidents - Annual Comparisons

METROPOLITAN POLICE DEPARTMENT
of Nashville and Davidson County

Aggregated by precinct (incident location). Based on date when each incident was reported.

Year End Total Part 1 Incidents - Prior 9 Year Annual Avg: 5,193

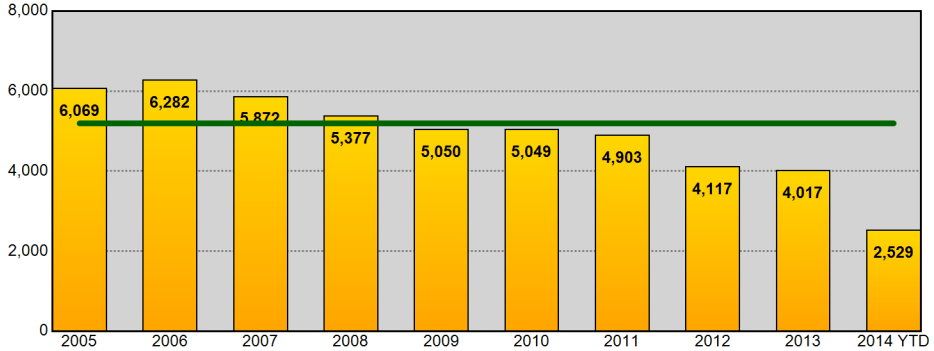

Year End Total Part 1 Incidents - Prior 9 Year Annual Avg: 5,193

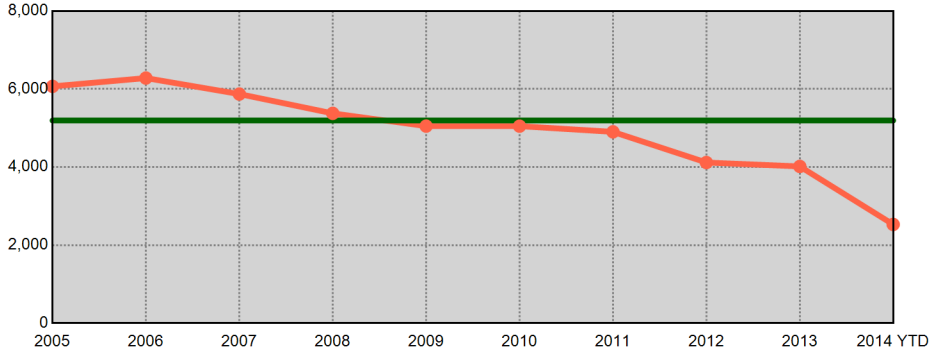

Year End Total Violent Part 1 Incidents - Prior 9 Year Annual Avg: 755

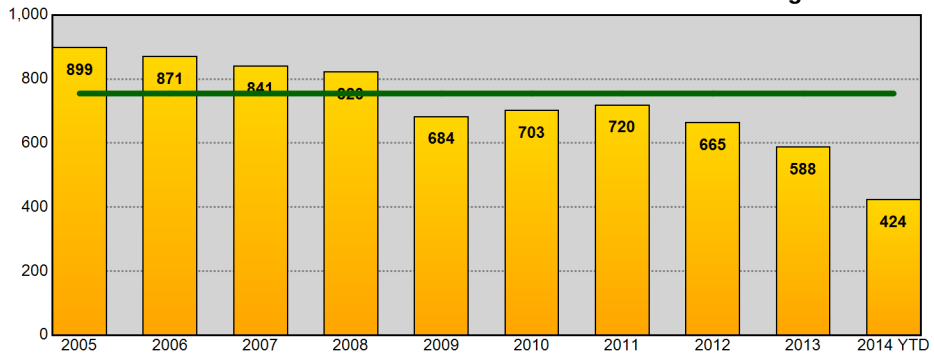

Year End Total Violent Part 1 Incidents - Prior 9 Year Annual Avg: 755

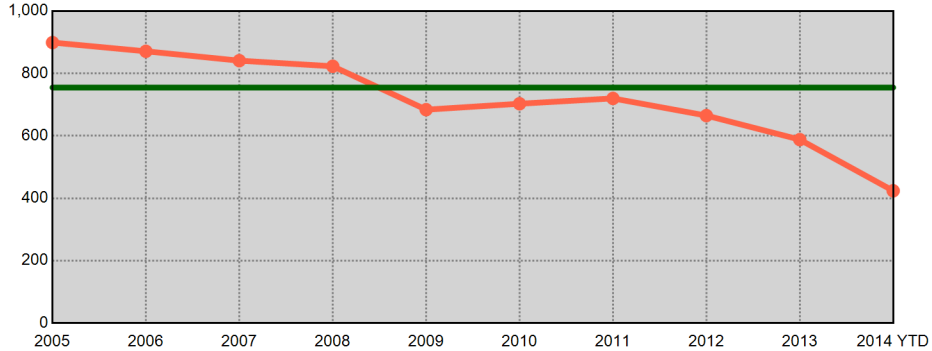

Year End Total Property Part 1 Incidents - Prior 9 Year Annual Avg: 4,438

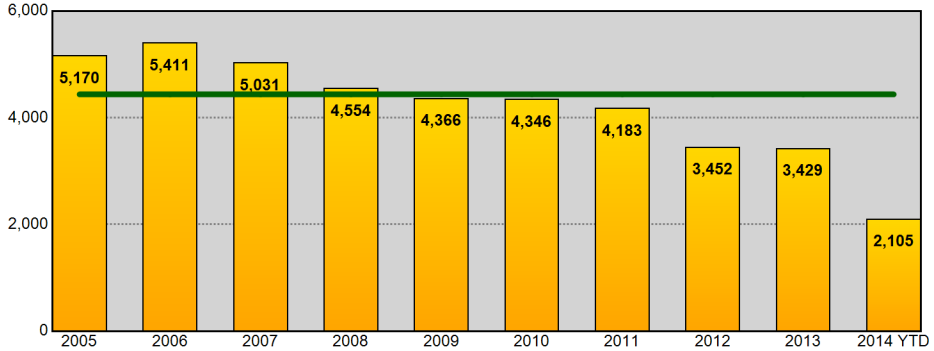

Year End Total Property Part 1 Incidents - Prior 9 Year Annual Avg: 4,438

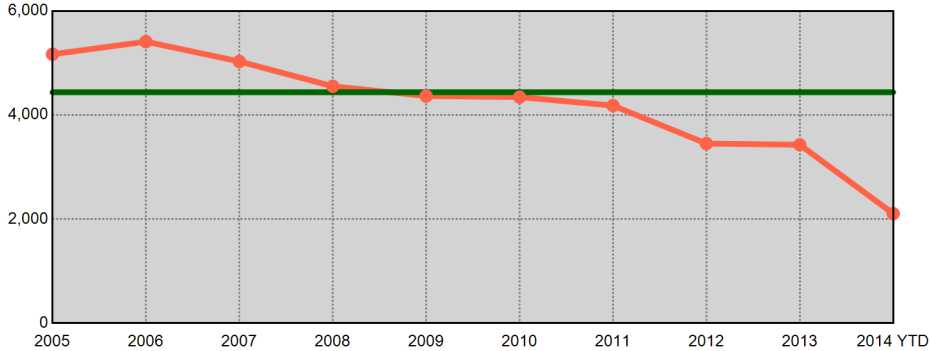

Information summarized for CompStat week ending 08/23/2014. Current year statistics are summarized for 2014 YTD. The horizontal line on each chart represents the average of the prior 9 year end offense totals.

Sourced from MNPD ARMS on 8/27/2014 8:08:09 AM. The figures above were sourced from incident reports using Uniform Crime Reporting definitions and reporting guidelines, based on the date when the crime was reported. This report is intended to be a management and planning tool and does not reflect the official UCR counts for the department. Incidents where a location is unknown or unspecified are included in the countywide totals.

County UCR Incidents - YTD Comparisons

METROPOLITAN POLICE DEPARTMENT
of Nashville and Davidson County

Aggregated by precinct (incident location). Based on date when each incident was reported.

	Homicide	Forcible Rape	Commercial Robbery	Street Robbery	Total Robbery	Aggravated Assault	Commercial Burglary	Residential Burglary	Total Burglary	Larceny	Auto Theft	Violent Offenses	Property Offenses	Part I Offenses
2013 YTD	27	339	151	946	1,097	3,261	571	3,135	3,706	12,189	794	4,724	16,689	21,413
2014 YTD	23	391	97	771	868	3,489	567	2,528	3,095	11,327	677	4,771	15,099	19,870
% Change	-14.8%	15.3%	-35.8%	-18.5%	-20.9%	7.0%	-0.7%	-19.4%	-16.5%	-7.1%	-14.7%	1.0%	-9.5%	-7.2%
2012 YTD	38	369	141	962	1,103	3,554	654	3,034	3,688	12,435	905	5,064	17,028	22,092
2014 YTD	23	391	97	771	868	3,489	567	2,528	3,095	11,327	677	4,771	15,099	19,870
% Change	-39.5%	6.0%	-31.2%	-19.9%	-21.3%	-1.8%	-13.3%	-16.7%	-16.1%	-8.9%	-25.2%	-5.8%	-11.3%	-10.1%
2011 YTD	36	346	184	922	1,106	3,113	692	4,017	4,709	13,151	1,123	4,601	18,983	23,584
2014 YTD	23	391	97	771	868	3,489	567	2,528	3,095	11,327	677	4,771	15,099	19,870
% Change	-36.1%	13.0%	-47.3%	-16.4%	-21.5%	12.1%	-18.1%	-37.1%	-34.3%	-13.9%	-39.7%	3.7%	-20.5%	-15.7%
2010 YTD	39	344	166	954	1,120	3,040	735	3,804	4,539	13,534	997	4,543	19,070	23,613
2014 YTD	23	391	97	771	868	3,489	567	2,528	3,095	11,327	677	4,771	15,099	19,870
% Change	-41.0%	13.7%	-41.6%	-19.2%	-22.5%	14.8%	-22.9%	-33.5%	-31.8%	-16.3%	-32.1%	5.0%	-20.8%	-15.9%
2009 YTD	52	320	164	1,160	1,324	3,298	701	3,300	4,001	14,066	1,102	4,994	19,169	24,163
2014 YTD	23	391	97	771	868	3,489	567	2,528	3,095	11,327	677	4,771	15,099	19,870
% Change	-55.8%	22.2%	-40.9%	-33.5%	-34.4%	5.8%	-19.1%	-23.4%	-22.6%	-19.5%	-38.6%	-4.5%	-21.2%	-17.8%
2008 YTD	46	342	212	1,264	1,476	3,880	735	2,995	3,730	15,598	1,481	5,744	20,809	26,553
2014 YTD	23	391	97	771	868	3,489	567	2,528	3,095	11,327	677	4,771	15,099	19,870
% Change	-50.0%	14.3%	-54.2%	-39.0%	-41.2%	-10.1%	-22.9%	-15.6%	-17.0%	-27.4%	-54.3%	-16.9%	-27.4%	-25.2%
2007 YTD	40	333	287	1,372	1,659	4,018	1,034	2,977	4,011	15,844	1,959	6,050	21,814	27,864
2014 YTD	23	391	97	771	868	3,489	567	2,528	3,095	11,327	677	4,771	15,099	19,870
% Change	-42.5%	17.4%	-66.2%	-43.8%	-47.7%	-13.2%	-45.2%	-15.1%	-22.8%	-28.5%	-65.4%	-21.1%	-30.8%	-28.7%
2006 YTD	56	340	306	1,278	1,584	3,912	1,274	2,957	4,231	16,168	2,056	5,892	22,455	28,347
2014 YTD	23	391	97	771	868	3,489	567	2,528	3,095	11,327	677	4,771	15,099	19,870
% Change	-58.9%	15.0%	-68.3%	-39.7%	-45.2%	-10.8%	-55.5%	-14.5%	-26.8%	-29.9%	-67.1%	-19.0%	-32.8%	-29.9%
8 YTD Avg	42	342	201	1,107	1,309	3,510	800	3,277	4,077	14,123	1,302	5,202	19,502	24,704
2014 YTD	23	391	97	771	868	3,489	567	2,528	3,095	11,327	677	4,771	15,099	19,870
% Change	-43.9%	14.7%	-51.7%	-30.4%	-33.6%	-0.6%	-29.0%	-22.9%	-24.1%	-19.8%	-48.0%	-8.3%	-22.6%	-19.6%
5 YTD Avg	38	344	161	989	1,150	3,253	671	3,458	4,129	13,075	984	4,785	18,188	22,973
2014 YTD	23	391	97	771	868	3,489	567	2,528	3,095	11,327	677	4,771	15,099	19,870
% Change	-39.5%	14.0%	-39.8%	-22.0%	-24.5%	7.3%	-15.4%	-26.9%	-25.0%	-13.4%	-31.2%	-0.3%	-17.0%	-13.5%

Information summarized for CompStat week ending 08/23/2014.

'8 YTD Avg' refers to the computed 2006 - 2013 YTD average.
'5 YTD Avg' refers to the computed 2009 - 2013 YTD average.

Sourced from MNPD ARMS on 8/27/2014 8:08:11 AM. The figures above were sourced from incident reports using Uniform Crime Reporting definitions and reporting guidelines, based on the date when the crime was reported. This report is intended to be a management and planning tool and does not reflect the official UCR counts for the department. Incidents where a location is unknown or unspecified are included in the countywide totals. 'Unknown' refers to records in which the address is listed as 'Unknown' on the incident report. 'Not Validated' refers to records that were entered in with an invalid addresses.

West Precinct UCR Incidents - YTD Comparisons

METROPOLITAN POLICE DEPARTMENT
of Nashville and Davidson County

Aggregated by precinct (incident location). Based on date when each incident was reported.

	Homicide	Forcible Rape	Commercial Robbery	Street Robbery	Total Robbery	Aggravated Assault	Commercial Burglary	Residential Burglary	Total Burglary	Larceny	Auto Theft	Violent Offenses	Property Offenses	Part I Offenses
2013 YTD	1	37	18	46	64	227	84	326	410	1,930	78	329	2,418	2,747
2014 YTD	1	40	10	35	45	220	58	244	302	1,530	70	306	1,902	2,208
% Change	0.0%	8.1%	-44.4%	-23.9%	-29.7%	-3.1%	-31.0%	-25.2%	-26.3%	-20.7%	-10.3%	-7.0%	-21.3%	-19.6%
2012 YTD	4	22	20	42	62	217	64	353	417	1,701	96	305	2,214	2,519
2014 YTD	1	40	10	35	45	220	58	244	302	1,530	70	306	1,902	2,208
% Change	-75.0%	81.8%	-50.0%	-16.7%	-27.4%	1.4%	-9.4%	-30.9%	-27.6%	-10.1%	-27.1%	0.3%	-14.1%	-12.3%
2011 YTD	2	23	18	58	76	214	67	399	466	1,519	74	315	2,059	2,374
2014 YTD	1	40	10	35	45	220	58	244	302	1,530	70	306	1,902	2,208
% Change	-50.0%	73.9%	-44.4%	-39.7%	-40.8%	2.8%	-13.4%	-38.8%	-35.2%	0.7%	-5.4%	-2.9%	-7.6%	-7.0%
2010 YTD	4	30	24	71	95	244	87	381	468	1,658	91	373	2,217	2,590
2014 YTD	1	40	10	35	45	220	58	244	302	1,530	70	306	1,902	2,208
% Change	-75.0%	33.3%	-58.3%	-50.7%	-52.6%	-9.8%	-33.3%	-36.0%	-35.5%	-7.7%	-23.1%	-18.0%	-14.2%	-14.7%
2009 YTD	3	27	23	79	102	208	74	385	459	1,574	93	340	2,126	2,466
2014 YTD	1	40	10	35	45	220	58	244	302	1,530	70	306	1,902	2,208
% Change	-66.7%	48.1%	-56.5%	-55.7%	-55.9%	5.8%	-21.6%	-36.6%	-34.2%	-2.8%	-24.7%	-10.0%	-10.5%	-10.5%
2008 YTD	3	18	18	81	99	284	99	313	412	1,819	108	404	2,339	2,743
2014 YTD	1	40	10	35	45	220	58	244	302	1,530	70	306	1,902	2,208
% Change	-66.7%	122.2%	-44.4%	-56.8%	-54.5%	-22.5%	-41.4%	-22.0%	-26.7%	-15.9%	-35.2%	-24.3%	-18.7%	-19.5%
2007 YTD	3	22	34	95	129	294	87	287	374	1,875	151	448	2,400	2,848
2014 YTD	1	40	10	35	45	220	58	244	302	1,530	70	306	1,902	2,208
% Change	-66.7%	81.8%	-70.6%	-63.2%	-65.1%	-25.2%	-33.3%	-15.0%	-19.3%	-18.4%	-53.6%	-31.7%	-20.8%	-22.5%
2006 YTD	1	22	28	75	103	282	134	330	464	1,774	201	408	2,439	2,847
2014 YTD	1	40	10	35	45	220	58	244	302	1,530	70	306	1,902	2,208
% Change	0.0%	81.8%	-64.3%	-53.3%	-56.3%	-22.0%	-56.7%	-26.1%	-34.9%	-13.8%	-65.2%	-25.0%	-22.0%	-22.4%
8 YTD Avg	3	25	23	68	91	246	87	347	434	1,731	112	365	2,277	2,642
2014 YTD	1	40	10	35	45	220	58	244	302	1,530	70	306	1,902	2,208
% Change	-50.0%	60.0%	-54.5%	-48.5%	-50.5%	-10.6%	-33.3%	-29.5%	-30.3%	-11.6%	-36.9%	-16.2%	-16.4%	-16.4%
5 YTD Avg	3	28	21	59	80	222	75	369	444	1,676	86	332	2,207	2,539
2014 YTD	1	40	10	35	45	220	58	244	302	1,530	70	306	1,902	2,208
% Change	-50.0%	48.1%	-50.0%	-40.7%	-43.0%	-0.9%	-22.7%	-33.7%	-32.0%	-8.7%	-18.6%	-7.8%	-13.8%	-13.0%

Information summarized for CompStat week ending 08/23/2014.

'8 YTD Avg' refers to the computed 2006 - 2013 YTD average.
'5 YTD Avg' refers to the computed 2009 - 2013 YTD average.

Sourced from MNPD ARMS on 8/27/2014 8:08:11 AM. The figures above were sourced from incident reports using Uniform Crime Reporting definitions and reporting guidelines, based on the date when the crime was reported. This report is intended to be a management and planning tool and does not reflect the official UCR counts for the department. Incidents where a location is unknown or unspecified are included in the countywide totals. 'Unknown' refers to records in which the address is listed as 'Unknown' on the incident report. 'Not Validated' refers to records that were entered in with an invalid addresses.

East Precinct UCR Incidents - YTD Comparisons

METROPOLITAN POLICE DEPARTMENT
of Nashville and Davidson County

Aggregated by precinct (incident location). Based on date when each incident was reported.

	Homicide	Forcible Rape	Commercial Robbery	Street Robbery	Total Robbery	Aggravated Assault	Commercial Burglary	Residential Burglary	Total Burglary	Larceny	Auto Theft	Violent Offenses	Property Offenses	Part I Offenses
2013 YTD	6	47	15	163	178	556	27	459	486	1,174	93	787	1,753	2,540
2014 YTD	2	51	9	111	120	580	55	288	343	1,041	78	753	1,462	2,215
% Change	-66.7%	8.5%	-40.0%	-31.9%	-32.6%	4.3%	103.7%	-37.3%	-29.4%	-11.3%	-16.1%	-4.3%	-16.6%	-12.8%
2012 YTD	5	49	17	168	185	642	70	462	532	1,359	102	881	1,993	2,874
2014 YTD	2	51	9	111	120	580	55	288	343	1,041	78	753	1,462	2,215
% Change	-60.0%	4.1%	-47.1%	-33.9%	-35.1%	-9.7%	-21.4%	-37.7%	-35.5%	-23.4%	-23.5%	-14.5%	-26.6%	-22.9%
2011 YTD	1	48	28	153	181	509	77	703	780	1,561	148	739	2,489	3,228
2014 YTD	2	51	9	111	120	580	55	288	343	1,041	78	753	1,462	2,215
% Change	100.0%	6.3%	-67.9%	-27.5%	-33.7%	13.9%	-28.6%	-59.0%	-56.0%	-33.3%	-47.3%	1.9%	-41.3%	-31.4%
2010 YTD	8	44	15	143	158	521	82	651	733	1,348	142	731	2,223	2,954
2014 YTD	2	51	9	111	120	580	55	288	343	1,041	78	753	1,462	2,215
% Change	-75.0%	15.9%	-40.0%	-22.4%	-24.1%	11.3%	-32.9%	-55.8%	-53.2%	-22.8%	-45.1%	3.0%	-34.2%	-25.0%
2009 YTD	7	41	30	213	243	635	81	525	606	1,374	153	926	2,133	3,059
2014 YTD	2	51	9	111	120	580	55	288	343	1,041	78	753	1,462	2,215
% Change	-71.4%	24.4%	-70.0%	-47.9%	-50.6%	-8.7%	-32.1%	-45.1%	-43.4%	-24.2%	-49.0%	-18.7%	-31.5%	-27.6%
2008 YTD	9	47	32	220	252	706	84	483	567	1,617	197	1,014	2,381	3,395
2014 YTD	2	51	9	111	120	580	55	288	343	1,041	78	753	1,462	2,215
% Change	-77.8%	8.5%	-71.9%	-49.5%	-52.4%	-17.8%	-34.5%	-40.4%	-39.5%	-35.6%	-60.4%	-25.7%	-38.6%	-34.8%
2007 YTD	8	50	47	243	290	766	151	602	753	1,759	261	1,114	2,773	3,887
2014 YTD	2	51	9	111	120	580	55	288	343	1,041	78	753	1,462	2,215
% Change	-75.0%	2.0%	-80.9%	-54.3%	-58.6%	-24.3%	-63.6%	-52.2%	-54.4%	-40.8%	-70.1%	-32.4%	-47.3%	-43.0%
2006 YTD	10	49	27	276	303	824	98	618	716	1,895	309	1,186	2,920	4,106
2014 YTD	2	51	9	111	120	580	55	288	343	1,041	78	753	1,462	2,215
% Change	-80.0%	4.1%	-66.7%	-59.8%	-60.4%	-29.6%	-43.9%	-53.4%	-52.1%	-45.1%	-74.8%	-36.5%	-49.9%	-46.1%
8 YTD Avg	7	47	26	197	224	645	84	563	647	1,511	176	922	2,333	3,255
2014 YTD	2	51	9	111	120	580	55	288	343	1,041	78	753	1,462	2,215
% Change	-66.7%	10.9%	-65.4%	-43.7%	-46.2%	-9.9%	-33.7%	-48.8%	-46.9%	-31.1%	-55.4%	-18.3%	-37.3%	-32.0%
5 YTD Avg	5	46	21	168	189	573	67	560	627	1,363	128	813	2,118	2,931
2014 YTD	2	51	9	111	120	580	55	288	343	1,041	78	753	1,462	2,215
% Change	-60.0%	13.3%	-57.1%	-33.9%	-36.5%	1.4%	-17.9%	-48.6%	-45.3%	-23.6%	-38.6%	-7.3%	-31.0%	-24.4%

Information summarized for CompStat week ending 08/23/2014.

'8 YTD Avg' refers to the computed 2006 - 2013 YTD average.
'5 YTD Avg' refers to the computed 2009 - 2013 YTD average.

Sourced from MNPD ARMS on 8/27/2014 8:08:11 AM. The figures above were sourced from incident reports using Uniform Crime Reporting definitions and reporting guidelines, based on the date when the crime was reported. This report is intended to be a management and planning tool and does not reflect the official UCR counts for the department. Incidents where a location is unknown or unspecified are included in the countywide totals. 'Unknown' refers to records in which the address is listed as 'Unknown' on the incident report. 'Not Validated' refers to records that were entered in with an invalid addresses.

South Precinct UCR Incidents - YTD Comparisons

METROPOLITAN POLICE DEPARTMENT
of Nashville and Davidson County

Aggregated by precinct (incident location). Based on date when each incident was reported.

	Homicide	Forcible Rape	Commercial Robbery	Street Robbery	Total Robbery	Aggravated Assault	Commercial Burglary	Residential Burglary	Total Burglary	Larceny	Auto Theft	Violent Offenses	Property Offenses	Part I Offenses
2013 YTD	4	56	17	227	244	639	149	653	802	2,013	163	943	2,978	3,921
2014 YTD	3	69	28	161	189	624	107	513	620	2,016	130	885	2,766	3,651
% Change	-25.0%	23.2%	64.7%	-29.1%	-22.5%	-2.3%	-28.2%	-21.4%	-22.7%	0.1%	-20.2%	-6.2%	-7.1%	-6.9%
2012 YTD	4	68	25	194	219	630	130	521	651	2,011	212	921	2,874	3,795
2014 YTD	3	69	28	161	189	624	107	513	620	2,016	130	885	2,766	3,651
% Change	-25.0%	1.5%	12.0%	-17.0%	-13.7%	-1.0%	-17.7%	-1.5%	-4.8%	0.2%	-38.7%	-3.9%	-3.8%	-3.8%
2011 YTD	4	63	48	213	261	570	118	843	961	2,257	257	898	3,475	4,373
2014 YTD	3	69	28	161	189	624	107	513	620	2,016	130	885	2,766	3,651
% Change	-25.0%	9.5%	-41.7%	-24.4%	-27.6%	9.5%	-9.3%	-39.1%	-35.5%	-10.7%	-49.4%	-1.4%	-20.4%	-16.5%
2010 YTD	6	61	19	219	238	534	117	736	853	2,368	202	839	3,423	4,262
2014 YTD	3	69	28	161	189	624	107	513	620	2,016	130	885	2,766	3,651
% Change	-50.0%	13.1%	47.4%	-26.5%	-20.6%	16.9%	-8.5%	-30.3%	-27.3%	-14.9%	-35.6%	5.5%	-19.2%	-14.3%
2009 YTD	8	46	31	221	252	519	189	605	794	2,596	227	825	3,617	4,442
2014 YTD	3	69	28	161	189	624	107	513	620	2,016	130	885	2,766	3,651
% Change	-62.5%	50.0%	-9.7%	-27.1%	-25.0%	20.2%	-43.4%	-15.2%	-21.9%	-22.3%	-42.7%	7.3%	-23.5%	-17.8%
2008 YTD	8	57	43	320	363	554	145	613	758	2,777	300	982	3,835	4,817
2014 YTD	3	69	28	161	189	624	107	513	620	2,016	130	885	2,766	3,651
% Change	-62.5%	21.1%	-34.9%	-49.7%	-47.9%	12.6%	-26.2%	-16.3%	-18.2%	-27.4%	-56.7%	-9.9%	-27.9%	-24.2%
2007 YTD	11	66	55	302	357	588	190	456	646	2,901	422	1,022	3,969	4,991
2014 YTD	3	69	28	161	189	624	107	513	620	2,016	130	885	2,766	3,651
% Change	-72.7%	4.5%	-49.1%	-46.7%	-47.1%	6.1%	-43.7%	12.5%	-4.0%	-30.5%	-69.2%	-13.4%	-30.3%	-26.8%
2006 YTD	16	65	62	238	300	533	262	464	726	2,908	418	914	4,052	4,966
2014 YTD	3	69	28	161	189	624	107	513	620	2,016	130	885	2,766	3,651
% Change	-81.3%	6.2%	-54.8%	-32.4%	-37.0%	17.1%	-59.2%	10.6%	-14.6%	-30.7%	-68.9%	-3.2%	-31.7%	-26.5%
8 YTD Avg	8	60	38	242	279	571	163	611	774	2,479	275	918	3,528	4,446
2014 YTD	3	69	28	161	189	624	107	513	620	2,016	130	885	2,766	3,651
% Change	-57.1%	15.0%	-24.3%	-33.2%	-32.3%	9.5%	-34.0%	-16.0%	-19.8%	-18.6%	-52.7%	-3.6%	-21.6%	-17.9%
5 YTD Avg	5	59	28	215	243	578	141	672	812	2,249	212	885	3,273	4,159
2014 YTD	3	69	28	161	189	624	107	513	620	2,016	130	885	2,766	3,651
% Change	-40.0%	19.0%	0.0%	-24.8%	-21.9%	8.0%	-23.6%	-23.5%	-23.6%	-10.4%	-38.7%	0.0%	-15.5%	-12.2%

Information summarized for CompStat week ending 08/23/2014.

'8 YTD Avg' refers to the computed 2006 - 2013 YTD average.
'5 YTD Avg' refers to the computed 2009 - 2013 YTD average.

Sourced from MNPD ARMS on 8/27/2014 8:08:12 AM. The figures above were sourced from incident reports using Uniform Crime Reporting definitions and reporting guidelines, based on the date when the crime was reported. This report is intended to be a management and planning tool and does not reflect the official UCR counts for the department. Incidents where a location is unknown or unspecified are included in the countywide totals. 'Unknown' refers to records in which the address is listed as 'Unknown' on the incident report. 'Not Validated' refers to records that were entered in with an invalid addresses.

Central Precinct UCR Incidents - YTD Comparisons

METROPOLITAN POLICE DEPARTMENT
of Nashville and Davidson County

Aggregated by precinct (incident location). Based on date when each incident was reported.

	Homicide	Forcible Rape	Commercial Robbery	Street Robbery	Total Robbery	Aggravated Assault	Commercial Burglary	Residential Burglary	Total Burglary	Larceny	Auto Theft	Violent Offenses	Property Offenses	Part I Offenses
2013 YTD	0	28	1	40	41	122	35	15	50	619	22	191	691	882
2014 YTD	0	34	1	40	41	136	21	16	37	599	27	211	663	874
% Change	-	21.4%	0.0%	0.0%	0.0%	11.5%	-40.0%	6.7%	-26.0%	-3.2%	22.7%	10.5%	-4.1%	-0.9%
2012 YTD	0	40	1	62	63	135	32	15	47	782	42	238	871	1,109
2014 YTD	0	34	1	40	41	136	21	16	37	599	27	211	663	874
% Change	-	-15.0%	0.0%	-35.5%	-34.9%	0.7%	-34.4%	6.7%	-21.3%	-23.4%	-35.7%	-11.3%	-23.9%	-21.2%
2011 YTD	1	29	3	72	75	146	37	14	51	778	43	251	872	1,123
2014 YTD	0	34	1	40	41	136	21	16	37	599	27	211	663	874
% Change	-100.0%	17.2%	-66.7%	-44.4%	-45.3%	-6.8%	-43.2%	14.3%	-27.5%	-23.0%	-37.2%	-15.9%	-24.0%	-22.2%
2010 YTD	1	29	8	70	78	155	27	11	38	636	39	263	713	976
2014 YTD	0	34	1	40	41	136	21	16	37	599	27	211	663	874
% Change	-100.0%	17.2%	-87.5%	-42.9%	-47.4%	-12.3%	-22.2%	45.5%	-2.6%	-5.8%	-30.8%	-19.8%	-7.0%	-10.5%
2009 YTD	1	22	4	52	56	148	22	14	36	856	46	227	938	1,165
2014 YTD	0	34	1	40	41	136	21	16	37	599	27	211	663	874
% Change	-100.0%	54.5%	-75.0%	-23.1%	-26.8%	-8.1%	-4.5%	14.3%	2.8%	-30.0%	-41.3%	-7.0%	-29.3%	-25.0%
2008 YTD	2	24	2	88	90	198	31	2	33	999	82	314	1,114	1,428
2014 YTD	0	34	1	40	41	136	21	16	37	599	27	211	663	874
% Change	-100.0%	41.7%	-50.0%	-54.5%	-54.4%	-31.3%	-32.3%	700.0%	12.1%	-40.0%	-67.1%	-32.8%	-40.5%	-38.8%
2007 YTD	1	19	2	77	79	193	57	17	74	954	87	292	1,115	1,407
2014 YTD	0	34	1	40	41	136	21	16	37	599	27	211	663	874
% Change	-100.0%	78.9%	-50.0%	-48.1%	-48.1%	-29.5%	-63.2%	-5.9%	-50.0%	-37.2%	-69.0%	-27.7%	-40.5%	-37.9%
2006 YTD	3	9	12	88	100	178	69	14	83	960	104	290	1,147	1,437
2014 YTD	0	34	1	40	41	136	21	16	37	599	27	211	663	874
% Change	-100.0%	277.8%	-91.7%	-54.5%	-59.0%	-23.6%	-69.6%	14.3%	-55.4%	-37.6%	-74.0%	-27.2%	-42.2%	-39.2%
8 YTD Avg	1	25	4	69	73	159	39	13	52	823	58	258	933	1,191
2014 YTD	0	34	1	40	41	136	21	16	37	599	27	211	663	874
% Change	-100.0%	36.0%	-75.0%	-41.2%	-43.1%	-14.5%	-44.7%	33.3%	-27.5%	-27.2%	-53.4%	-18.2%	-28.9%	-26.6%
5 YTD Avg	1	30	3	59	63	141	31	14	44	734	38	234	817	1,051
2014 YTD	0	34	1	40	41	136	21	16	37	599	27	211	663	874
% Change	-	17.2%	-66.7%	-32.2%	-33.9%	-3.5%	-30.0%	23.1%	-15.9%	-18.4%	-28.9%	-9.8%	-18.8%	-16.8%

Information summarized for CompStat week ending 08/23/2014.

'8 YTD Avg' refers to the computed 2006 - 2013 YTD average.
'5 YTD Avg' refers to the computed 2009 - 2013 YTD average.

Sourced from MNPD ARMS on 8/27/2014 8:08:12 AM. The figures above were sourced from incident reports using Uniform Crime Reporting definitions and reporting guidelines, based on the date when the crime was reported. This report is intended to be a management and planning tool and does not reflect the official UCR counts for the department. Incidents where a location is unknown or unspecified are included in the countywide totals. 'Unknown' refers to records in which the address is listed as 'Unknown' on the incident report. 'Not Validated' refers to records that were entered in with an invalid addresses.

Hermitage Precinct UCR Incidents - YTD Comparisons

METROPOLITAN POLICE DEPARTMENT
of Nashville and Davidson County

Aggregated by precinct (incident location). Based on date when each incident was reported.

	Homicide	Forcible Rape	Commercial Robbery	Street Robbery	Total Robbery	Aggravated Assault	Commercial Burglary	Residential Burglary	Total Burglary	Larceny	Auto Theft	Violent Offenses	Property Offenses	Part I Offenses
2013 YTD	3	54	42	159	201	534	69	513	582	2,412	159	792	3,153	3,945
2014 YTD	3	49	21	154	175	584	115	478	593	2,221	110	811	2,924	3,735
% Change	0.0%	-9.3%	-50.0%	-3.1%	-12.9%	9.4%	66.7%	-6.8%	1.9%	-7.9%	-30.8%	2.4%	-7.3%	-5.3%
2012 YTD	11	64	22	137	159	662	124	480	604	2,379	146	896	3,129	4,025
2014 YTD	3	49	21	154	175	584	115	478	593	2,221	110	811	2,924	3,735
% Change	-72.7%	-23.4%	-4.5%	12.4%	10.1%	-11.8%	-7.3%	-0.4%	-1.8%	-6.6%	-24.7%	-9.5%	-6.6%	-7.2%
2011 YTD	5	63	29	133	162	504	112	619	731	2,437	152	734	3,320	4,054
2014 YTD	3	49	21	154	175	584	115	478	593	2,221	110	811	2,924	3,735
% Change	-40.0%	-22.2%	-27.6%	15.8%	8.0%	15.9%	2.7%	-22.8%	-18.9%	-8.9%	-27.6%	10.5%	-11.9%	-7.9%
2010 YTD	3	41	32	143	175	461	102	509	611	2,688	200	680	3,499	4,179
2014 YTD	3	49	21	154	175	584	115	478	593	2,221	110	811	2,924	3,735
% Change	0.0%	19.5%	-34.4%	7.7%	0.0%	26.7%	12.7%	-6.1%	-2.9%	-17.4%	-45.0%	19.3%	-16.4%	-10.6%
2009 YTD	7	48	25	171	196	531	100	458	558	2,702	171	782	3,431	4,213
2014 YTD	3	49	21	154	175	584	115	478	593	2,221	110	811	2,924	3,735
% Change	-57.1%	2.1%	-16.0%	-9.9%	-10.7%	10.0%	15.0%	4.4%	6.3%	-17.8%	-35.7%	3.7%	-14.8%	-11.3%
2008 YTD	6	49	52	166	218	567	81	433	514	2,976	230	840	3,720	4,560
2014 YTD	3	49	21	154	175	584	115	478	593	2,221	110	811	2,924	3,735
% Change	-50.0%	0.0%	-59.6%	-7.2%	-19.7%	3.0%	42.0%	10.4%	15.4%	-25.4%	-52.2%	-3.5%	-21.4%	-18.1%
2007 YTD	4	49	58	168	226	574	135	352	487	2,673	320	853	3,480	4,333
2014 YTD	3	49	21	154	175	584	115	478	593	2,221	110	811	2,924	3,735
% Change	-25.0%	0.0%	-63.8%	-8.3%	-22.6%	1.7%	-14.8%	35.8%	21.8%	-16.9%	-65.6%	-4.9%	-16.0%	-13.8%
2006 YTD	4	46	40	159	199	540	203	378	581	2,902	308	789	3,791	4,580
2014 YTD	3	49	21	154	175	584	115	478	593	2,221	110	811	2,924	3,735
% Change	-25.0%	6.5%	-47.5%	-3.1%	-12.1%	8.1%	-43.3%	26.5%	2.1%	-23.5%	-64.3%	2.8%	-22.9%	-18.4%
8 YTD Avg	5	52	38	155	192	547	116	468	584	2,646	211	796	3,440	4,236
2014 YTD	3	49	21	154	175	584	115	478	593	2,221	110	811	2,924	3,735
% Change	-40.0%	-3.9%	-43.2%	0.0%	-8.9%	7.0%	0.0%	2.4%	1.7%	-16.1%	-47.6%	2.0%	-15.0%	-11.8%
5 YTD Avg	6	54	30	149	179	538	101	516	617	2,524	166	777	3,306	4,083
2014 YTD	3	49	21	154	175	584	115	478	593	2,221	110	811	2,924	3,735
% Change	-40.0%	-9.3%	-30.0%	4.1%	-1.7%	8.6%	13.9%	-7.2%	-3.9%	-12.0%	-33.3%	4.5%	-11.6%	-8.5%

Information summarized for CompStat week ending 08/23/2014.

'8 YTD Avg' refers to the computed 2006 - 2013 YTD average.
'5 YTD Avg' refers to the computed 2009 - 2013 YTD average.

Sourced from MNPD ARMS on 8/27/2014 8:08:12 AM. The figures above were sourced from incident reports using Uniform Crime Reporting definitions and reporting guidelines, based on the date when the crime was reported. This report is intended to be a management and planning tool and does not reflect the official UCR counts for the department. Incidents where a location is unknown or unspecified are included in the countywide totals. 'Unknown' refers to records in which the address is listed as 'Unknown' on the incident report. 'Not Validated' refers to records that were entered in with an invalid addresses.

North Precinct UCR Incidents - YTD Comparisons

METROPOLITAN POLICE DEPARTMENT
of Nashville and Davidson County

Aggregated by precinct (incident location). Based on date when each incident was reported.

	Homicide	Forcible Rape	Commercial Robbery	Street Robbery	Total Robbery	Aggravated Assault	Commercial Burglary	Residential Burglary	Total Burglary	Larceny	Auto Theft	Violent Offenses	Property Offenses	Part I Offenses
2013 YTD	9	37	18	155	173	563	65	491	556	1,179	110	782	1,845	2,627
2014 YTD	9	60	6	127	133	685	55	320	375	1,037	118	887	1,530	2,417
% Change	0.0%	62.2%	-66.7%	-18.1%	-23.1%	21.7%	-15.4%	-34.8%	-32.6%	-12.0%	7.3%	13.4%	-17.1%	-8.0%
2012 YTD	5	52	12	151	163	557	63	419	482	1,179	109	777	1,770	2,547
2014 YTD	9	60	6	127	133	685	55	320	375	1,037	118	887	1,530	2,417
% Change	80.0%	15.4%	-50.0%	-15.9%	-18.4%	23.0%	-12.7%	-23.6%	-22.2%	-12.0%	8.3%	14.2%	-13.6%	-5.1%
2011 YTD	11	33	21	113	134	544	118	520	638	1,158	128	722	1,924	2,646
2014 YTD	9	60	6	127	133	685	55	320	375	1,037	118	887	1,530	2,417
% Change	-18.2%	81.8%	-71.4%	12.4%	-0.7%	25.9%	-53.4%	-38.5%	-41.2%	-10.4%	-7.8%	22.9%	-20.5%	-8.7%
2010 YTD	10	51	27	132	159	530	87	524	611	1,130	118	750	1,859	2,609
2014 YTD	9	60	6	127	133	685	55	320	375	1,037	118	887	1,530	2,417
% Change	-10.0%	17.6%	-77.8%	-3.8%	-16.4%	29.2%	-36.8%	-38.9%	-38.6%	-8.2%	0.0%	18.3%	-17.7%	-7.4%
2009 YTD	15	41	7	169	176	582	80	503	583	1,257	151	814	1,991	2,805
2014 YTD	9	60	6	127	133	685	55	320	375	1,037	118	887	1,530	2,417
% Change	-40.0%	46.3%	-14.3%	-24.9%	-24.4%	17.7%	-31.3%	-36.4%	-35.7%	-17.5%	-21.9%	9.0%	-23.2%	-13.8%
2008 YTD	9	36	10	154	164	766	79	398	477	1,454	196	975	2,127	3,102
2014 YTD	9	60	6	127	133	685	55	320	375	1,037	118	887	1,530	2,417
% Change	0.0%	66.7%	-40.0%	-17.5%	-18.9%	-10.6%	-30.4%	-19.6%	-21.4%	-28.7%	-39.8%	-9.0%	-28.1%	-22.1%
2007 YTD	9	37	24	169	193	762	129	424	553	1,576	228	1,001	2,357	3,358
2014 YTD	9	60	6	127	133	685	55	320	375	1,037	118	887	1,530	2,417
% Change	0.0%	62.2%	-75.0%	-24.9%	-31.1%	-10.1%	-57.4%	-24.5%	-32.2%	-34.2%	-48.2%	-11.4%	-35.1%	-28.0%
2006 YTD	14	49	30	169	199	725	113	362	475	1,455	223	987	2,153	3,140
2014 YTD	9	60	6	127	133	685	55	320	375	1,037	118	887	1,530	2,417
% Change	-35.7%	22.4%	-80.0%	-24.9%	-33.2%	-5.5%	-51.3%	-11.6%	-21.1%	-28.7%	-47.1%	-10.1%	-28.9%	-23.0%
8 YTD Avg	10	42	19	152	170	629	92	455	547	1,299	158	851	2,003	2,854
2014 YTD	9	60	6	127	133	685	55	320	375	1,037	118	887	1,530	2,417
% Change	-10.0%	42.9%	-66.7%	-15.9%	-21.8%	9.1%	-39.6%	-29.7%	-31.3%	-20.1%	-24.8%	4.2%	-23.6%	-15.3%
5 YTD Avg	10	43	17	144	161	555	83	491	574	1,181	123	769	1,878	2,647
2014 YTD	9	60	6	127	133	685	55	320	375	1,037	118	887	1,530	2,417
% Change	-10.0%	42.9%	-64.7%	-11.8%	-17.4%	23.4%	-32.9%	-34.8%	-34.7%	-12.1%	-4.1%	15.3%	-18.5%	-8.7%

Information summarized for CompStat week ending 08/23/2014.

'8 YTD Avg' refers to the computed 2006 - 2013 YTD average.
'5 YTD Avg' refers to the computed 2009 - 2013 YTD average.

Sourced from MNPD ARMS on 8/27/2014 8:08:12 AM. The figures above were sourced from incident reports using Uniform Crime Reporting definitions and reporting guidelines, based on the date when the crime was reported. This report is intended to be a management and planning tool and does not reflect the official UCR counts for the department. Incidents where a location is unknown or unspecified are included in the countywide totals. 'Unknown' refers to records in which the address is listed as 'Unknown' on the incident report. 'Not Validated' refers to records that were entered in with an invalid addresses.

Madison Precinct UCR Incidents - YTD Comparisons

METROPOLITAN POLICE DEPARTMENT
of Nashville and Davidson County

Aggregated by precinct (incident location). Based on date when each incident was reported.

	Homicide	Forcible Rape	Commercial Robbery	Street Robbery	Total Robbery	Aggravated Assault	Commercial Burglary	Residential Burglary	Total Burglary	Larceny	Auto Theft	Violent Offenses	Property Offenses	Part I Offenses
2013 YTD	3	34	19	86	105	356	47	313	360	1,232	84	498	1,676	2,174
2014 YTD	4	40	11	73	84	360	41	314	355	1,310	71	488	1,736	2,224
% Change	33.3%	17.6%	-42.1%	-15.1%	-20.0%	1.1%	-12.8%	0.3%	-1.4%	6.3%	-15.5%	-2.0%	3.6%	2.3%
2012 YTD	6	36	16	125	141	416	59	417	476	1,413	92	599	1,981	2,580
2014 YTD	4	40	11	73	84	360	41	314	355	1,310	71	488	1,736	2,224
% Change	-33.3%	11.1%	-31.3%	-41.6%	-40.4%	-13.5%	-30.5%	-24.7%	-25.4%	-7.3%	-22.8%	-18.5%	-12.4%	-13.8%
2011 YTD	8	45	17	83	100	357	53	411	464	1,515	170	510	2,149	2,659
2014 YTD	4	40	11	73	84	360	41	314	355	1,310	71	488	1,736	2,224
% Change	-50.0%	-11.1%	-35.3%	-12.0%	-16.0%	0.8%	-22.6%	-23.6%	-23.5%	-13.5%	-58.2%	-4.3%	-19.2%	-16.4%
2010 YTD	2	31	15	85	100	308	69	539	608	1,700	102	441	2,410	2,851
2014 YTD	4	40	11	73	84	360	41	314	355	1,310	71	488	1,736	2,224
% Change	100.0%	29.0%	-26.7%	-14.1%	-16.0%	16.9%	-40.6%	-41.7%	-41.6%	-22.9%	-30.4%	10.7%	-28.0%	-22.0%
2009 YTD	6	25	14	110	124	376	52	448	500	1,611	131	531	2,242	2,773
2014 YTD	4	40	11	73	84	360	41	314	355	1,310	71	488	1,736	2,224
% Change	-33.3%	60.0%	-21.4%	-33.6%	-32.3%	-4.3%	-21.2%	-29.9%	-29.0%	-18.7%	-45.8%	-8.1%	-22.6%	-19.8%
2008 YTD	5	23	24	105	129	454	84	392	476	1,851	173	611	2,500	3,111
2014 YTD	4	40	11	73	84	360	41	314	355	1,310	71	488	1,736	2,224
% Change	-20.0%	73.9%	-54.2%	-30.5%	-34.9%	-20.7%	-51.2%	-19.9%	-25.4%	-29.2%	-59.0%	-20.1%	-30.6%	-28.5%
2007 YTD	0	33	40	149	189	492	105	403	508	1,641	211	714	2,360	3,074
2014 YTD	4	40	11	73	84	360	41	314	355	1,310	71	488	1,736	2,224
% Change	-	21.2%	-72.5%	-51.0%	-55.6%	-26.8%	-61.0%	-22.1%	-30.1%	-20.2%	-66.4%	-31.7%	-26.4%	-27.7%
2006 YTD	6	41	56	123	179	496	126	376	502	1,728	231	722	2,461	3,183
2014 YTD	4	40	11	73	84	360	41	314	355	1,310	71	488	1,736	2,224
% Change	-33.3%	-2.4%	-80.4%	-40.7%	-53.1%	-27.4%	-67.5%	-16.5%	-29.3%	-24.2%	-69.3%	-32.4%	-29.5%	-30.1%
8 YTD Avg	5	34	25	108	133	407	74	412	487	1,586	149	578	2,222	2,801
2014 YTD	4	40	11	73	84	360	41	314	355	1,310	71	488	1,736	2,224
% Change	0.0%	21.2%	-56.0%	-32.4%	-36.8%	-11.3%	-44.6%	-23.8%	-27.0%	-17.4%	-52.3%	-15.6%	-21.9%	-20.6%
5 YTD Avg	5	34	16	98	114	363	56	426	482	1,494	116	516	2,092	2,607
2014 YTD	4	40	11	73	84	360	41	314	355	1,310	71	488	1,736	2,224
% Change	-20.0%	17.6%	-31.3%	-24.7%	-26.3%	-0.6%	-26.8%	-26.1%	-26.2%	-12.3%	-38.3%	-5.2%	-17.0%	-14.7%

Information summarized for CompStat week ending 08/23/2014.

'8 YTD Avg' refers to the computed 2006 - 2013 YTD average.
'5 YTD Avg' refers to the computed 2009 - 2013 YTD average.

Sourced from MNPD ARMS on 8/27/2014 8:08:12 AM. The figures above were sourced from incident reports using Uniform Crime Reporting definitions and reporting guidelines, based on the date when the crime was reported. This report is intended to be a management and planning tool and does not reflect the official UCR counts for the department. Incidents where a location is unknown or unspecified are included in the countywide totals. 'Unknown' refers to records in which the address is listed as 'Unknown' on the incident report. 'Not Validated' refers to records that were entered in with an invalid addresses.

Midtown Hills Precinct UCR Incidents - YTD Comparisons

METROPOLITAN POLICE DEPARTMENT
of Nashville and Davidson County

Aggregated by precinct (incident location). Based on date when each incident was reported.

	Homicide	Forcible Rape	Commercial Robbery	Street Robbery	Total Robbery	Aggravated Assault	Commercial Burglary	Residential Burglary	Total Burglary	Larceny	Auto Theft	Violent Offenses	Property Offenses	Part I Offenses
2013 YTD	1	46	21	70	91	264	95	365	460	1,629	85	402	2,174	2,576
2014 YTD	1	48	11	68	79	296	114	353	467	1,567	71	424	2,105	2,529
% Change	0.0%	4.3%	-47.6%	-2.9%	-13.2%	12.1%	20.0%	-3.3%	1.5%	-3.8%	-16.5%	5.5%	-3.2%	-1.8%
2012 YTD	3	37	28	83	111	295	112	367	479	1,609	106	446	2,194	2,640
2014 YTD	1	48	11	68	79	296	114	353	467	1,567	71	424	2,105	2,529
% Change	-66.7%	29.7%	-60.7%	-18.1%	-28.8%	0.3%	1.8%	-3.8%	-2.5%	-2.6%	-33.0%	-4.9%	-4.1%	-4.2%
2011 YTD	4	42	20	97	117	269	110	508	618	1,926	151	432	2,695	3,127
2014 YTD	1	48	11	68	79	296	114	353	467	1,567	71	424	2,105	2,529
% Change	-75.0%	14.3%	-45.0%	-29.9%	-32.5%	10.0%	3.6%	-30.5%	-24.4%	-18.6%	-53.0%	-1.9%	-21.9%	-19.1%
2010 YTD	5	34	26	91	117	287	164	452	616	2,006	103	443	2,725	3,168
2014 YTD	1	48	11	68	79	296	114	353	467	1,567	71	424	2,105	2,529
% Change	-80.0%	41.2%	-57.7%	-25.3%	-32.5%	3.1%	-30.5%	-21.9%	-24.2%	-21.9%	-31.1%	-4.3%	-22.8%	-20.2%
2009 YTD	4	22	30	137	167	286	102	356	458	2,052	130	479	2,640	3,119
2014 YTD	1	48	11	68	79	296	114	353	467	1,567	71	424	2,105	2,529
% Change	-75.0%	118.2%	-63.3%	-50.4%	-52.7%	3.5%	11.8%	-0.8%	2.0%	-23.6%	-45.4%	-11.5%	-20.3%	-18.9%
2008 YTD	4	28	31	124	155	332	128	358	486	2,078	188	519	2,752	3,271
2014 YTD	1	48	11	68	79	296	114	353	467	1,567	71	424	2,105	2,529
% Change	-75.0%	71.4%	-64.5%	-45.2%	-49.0%	-10.8%	-10.9%	-1.4%	-3.9%	-24.6%	-62.2%	-18.3%	-23.5%	-22.7%
2007 YTD	4	22	27	159	186	326	174	432	606	2,423	266	538	3,295	3,833
2014 YTD	1	48	11	68	79	296	114	353	467	1,567	71	424	2,105	2,529
% Change	-75.0%	118.2%	-59.3%	-57.2%	-57.5%	-9.2%	-34.5%	-18.3%	-22.9%	-35.3%	-73.3%	-21.2%	-36.1%	-34.0%
2006 YTD	2	24	51	143	194	318	269	414	683	2,518	261	538	3,462	4,000
2014 YTD	1	48	11	68	79	296	114	353	467	1,567	71	424	2,105	2,529
% Change	-50.0%	100.0%	-78.4%	-52.4%	-59.3%	-6.9%	-57.6%	-14.7%	-31.6%	-37.8%	-72.8%	-21.2%	-39.2%	-36.8%
8 YTD Avg	3	32	29	113	142	297	144	407	551	2,030	161	475	2,742	3,217
2014 YTD	1	48	11	68	79	296	114	353	467	1,567	71	424	2,105	2,529
% Change	-66.7%	54.8%	-62.1%	-39.8%	-44.4%	-0.3%	-20.8%	-13.1%	-15.1%	-22.8%	-55.9%	-10.5%	-23.2%	-21.4%
5 YTD Avg	3	36	25	96	121	280	117	410	526	1,844	115	440	2,486	2,926
2014 YTD	1	48	11	68	79	296	114	353	467	1,567	71	424	2,105	2,529
% Change	-66.7%	33.3%	-56.0%	-28.4%	-34.2%	5.7%	-1.7%	-13.7%	-11.2%	-15.0%	-38.3%	-3.6%	-15.3%	-13.6%

Information summarized for CompStat week ending 08/23/2014.

'8 YTD Avg' refers to the computed 2006 - 2013 YTD average.
'5 YTD Avg' refers to the computed 2009 - 2013 YTD average.

Sourced from MNPD ARMS on 8/27/2014 8:08:12 AM. The figures above were sourced from incident reports using Uniform Crime Reporting definitions and reporting guidelines, based on the date when the crime was reported. This report is intended to be a management and planning tool and does not reflect the official UCR counts for the department. Incidents where a location is unknown or unspecified are included in the countywide totals. 'Unknown' refers to records in which the address is listed as 'Unknown' on the incident report. 'Not Validated' refers to records that were entered in with an invalid addresses.

YTD Homicide Report

Demographic information for homicide incidents occurring during the current year.

METROPOLITAN POLICE DEPARTMENT
of Nashville and Davidson County

Race of Victim		
Black	14	60.9 %
White	8	34.8 %
Asian	1	4.3 %
Total	23	100.0 %

Ethnicity of Victim		
Non-Hispanic	22	95.7 %
Hispanic	1	4.3 %
Total	23	100.0 %

Gender of Victim		
Male	20	87.0 %
Female	3	13.0 %
Total	23	100.0 %

Age of Victim		
13 to 17	1	4.3 %
18 to 24	7	30.4 %
25 to 34	5	21.7 %
35 to 44	6	26.1 %
55 to 64	2	8.7 %
65+	1	4.3 %
Unk	1	4.3 %
Total	23	100.0 %

Domestic Related		
No	20	87.0 %
Yes	3	13.0 %
Total	23	100.0 %

Race - Ethnicity - Gender of Victim		
Black Non-Hispanic Male	12	52.2 %
White Non-Hispanic Male	6	26.1 %
Black Non-Hispanic Female	2	8.7 %
Asian Non-Hispanic Male	1	4.3 %
White Hispanic Male	1	4.3 %
White Non-Hispanic Female	1	4.3 %
Total	23	100.0 %

Time of Incident		
12:00 am - 3:59 am	4	17.4 %
4:00 am - 7:59 am	4	17.4 %
8:00 am - 11:59 am	3	13.0 %
12:00 pm - 3:59 pm	4	17.4 %
4:00 pm - 7:59 pm	4	17.4 %
8:00 pm - 11:59 pm	4	17.4 %
Total	23	100.0 %

Monthly Homicide Count (Year-to-Year Comparison)

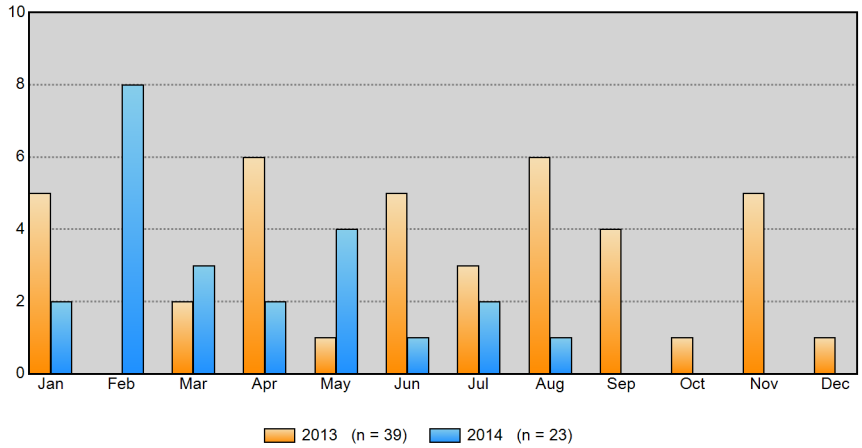

Monthly Homicide Cumulative Count (Year-to-Year Comparison)

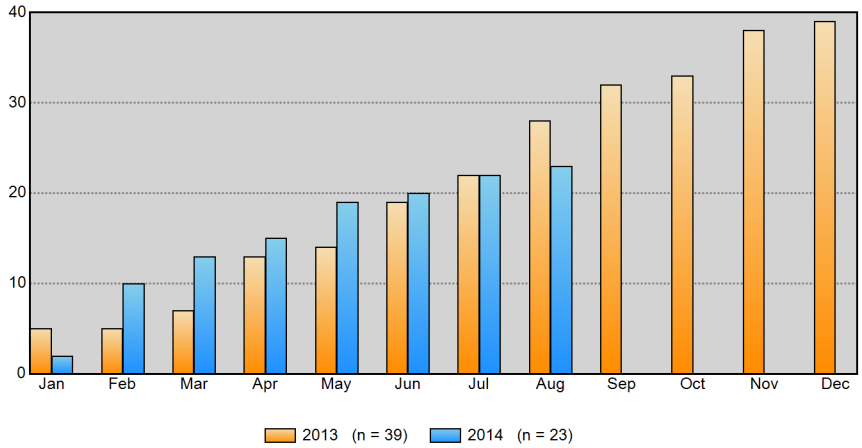

Information summarized for CompStat week ending 8/23/2014.

Sourced from MNPD ARMS on 8/27/2014 8:08:12 AM. The figures above were sourced from incident reports using Uniform Crime Reporting definitions and reporting guidelines, based on the date when the crime was reported. This report is intended to be a management and planning tool and does not reflect the official UCR counts for the department.

County Year-to-Year Weekly Chart

METROPOLITAN POLICE DEPARTMENT
of Nashville and Davidson County

		Homicide	Forcible Rape	Commercial Robbery	Street Robbery	Total Robbery	Aggravated Assault	Commercial Burglary	Residential Burglary	Total Burglary	Larceny	Auto Theft	Violent Offenses	Property Offenses	Part I Offenses
Wk 36	ending 09/07/2013	0	8	0	29	29	107	18	80	98	334	33	144	465	609
	Next Week														
Wk 35	ending 08/31/2013	1	18	6	28	34	96	11	83	94	370	25	149	489	638
	Current Week														
Wk 34	ending 08/24/2013	0	9	4	25	29	95	21	96	117	338	26	133	481	614
	ending 08/23/2014	0	10	3	26	29	129	16	71	87	333	23	168	443	611
	% Change	-	11.1%	-25.0%	4.0%	0.0%	35.8%	-23.8%	-26.0%	-25.6%	-1.5%	-11.5%	26.3%	-7.9%	-0.5%
Wk 33	ending 08/17/2013	3	12	8	40	48	97	26	94	120	414	23	160	557	717
	ending 08/16/2014	0	9	2	30	32	127	12	80	92	401	28	168	521	689
	% Change	-100.0%	-25.0%	-75.0%	-25.0%	-33.3%	30.9%	-53.8%	-14.9%	-23.3%	-3.1%	21.7%	5.0%	-6.5%	-3.9%
Wk 32	ending 08/10/2013	1	11	7	36	43	133	25	102	127	322	22	188	471	659
	ending 08/09/2014	1	10	2	21	23	108	18	89	107	372	28	142	507	649
	% Change	0.0%	-9.1%	-71.4%	-41.7%	-46.5%	-18.8%	-28.0%	-12.7%	-15.7%	15.5%	27.3%	-24.5%	7.6%	-1.5%

Part I Incidents - Year-to-Year Weekly Comparisons

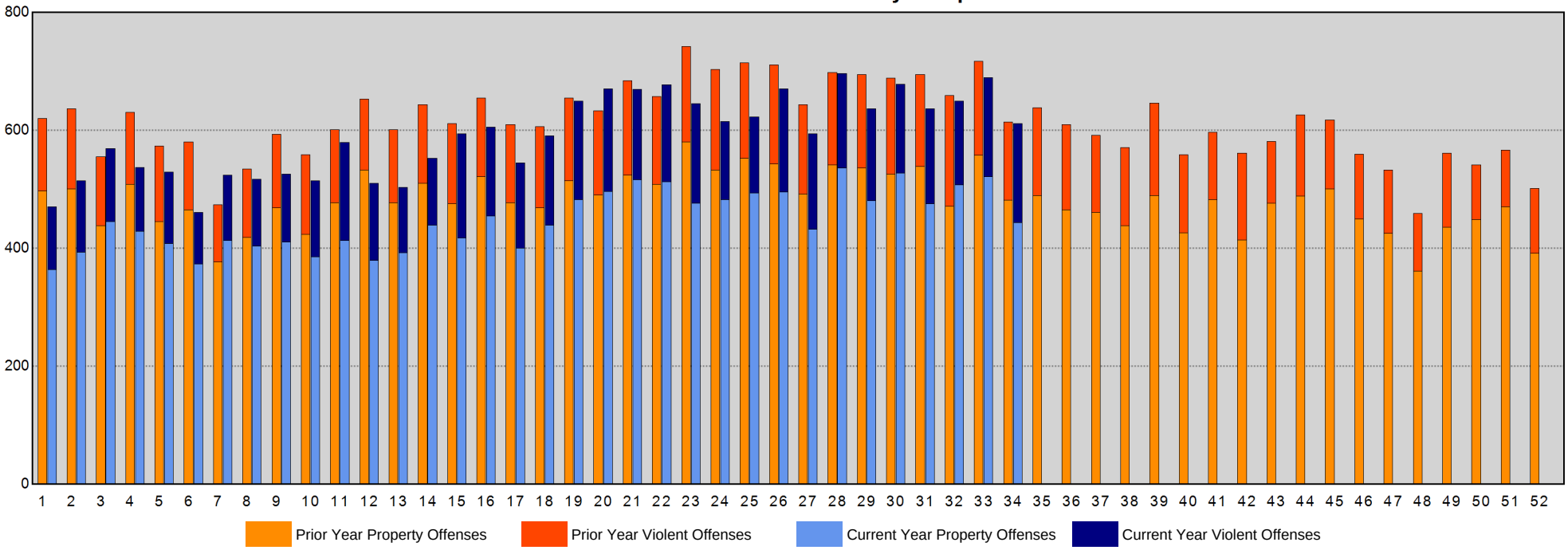

Sourced from MNPD ARMS on 8/27/2014 8:08:13 AM. The figures above were sourced from incident reports using Uniform Crime Reporting definitions and reporting guidelines, based on the date when the crime was reported. This report is intended to be a management and planning tool and does not reflect the official UCR counts for the department. Incidents where a location is unknown or unspecified are included in the countywide totals. 'Unknown' refers to records in which the address is listed as 'Unknown' on the incident report. 'Not Validated' refers to records that were entered in with an invalid addresses.

West Precinct Year-to-Year Weekly Chart

METROPOLITAN POLICE DEPARTMENT
of Nashville and Davidson County

		Homicide	Forcible Rape	Commercial Robbery	Street Robbery	Total Robbery	Aggravated Assault	Commercial Burglary	Residential Burglary	Total Burglary	Larceny	Auto Theft	Violent Offenses	Property Offenses	Part I Offenses
Wk 36	ending 09/07/2013	0	1	0	0	0	7	0	12	12	48	1	8	61	69
	Next Week														
Wk 35	ending 08/31/2013	0	1	3	1	4	7	0	12	12	49	3	12	64	76
	Current Week														
Wk 34	ending 08/24/2013	0	1	1	1	2	5	2	17	19	49	2	8	70	78
	ending 08/23/2014	0	0	0	1	1	2	0	9	9	46	2	3	57	60
	% Change	-	-100.0%	-100.0%	0.0%	-50.0%	-60.0%	-100.0%	-47.1%	-52.6%	-6.1%	0.0%	-62.5%	-18.6%	-23.1%
Wk 33	ending 08/17/2013	0	1	0	1	1	5	4	6	10	51	2	7	63	70
	ending 08/16/2014	0	0	0	0	0	7	0	5	5	43	1	7	49	56
	% Change	-	-100.0%	-	-100.0%	-100.0%	40.0%	-100.0%	-16.7%	-50.0%	-15.7%	-50.0%	0.0%	-22.2%	-20.0%
Wk 32	ending 08/10/2013	0	1	1	3	4	9	2	4	6	44	4	14	54	68
	ending 08/09/2014	0	0	0	0	0	5	0	12	12	56	6	5	74	79
	% Change	-	-100.0%	-100.0%	-100.0%	-100.0%	-44.4%	-100.0%	200.0%	100.0%	27.3%	50.0%	-64.3%	37.0%	16.2%

Part I Incidents - Year-to-Year Weekly Comparisons

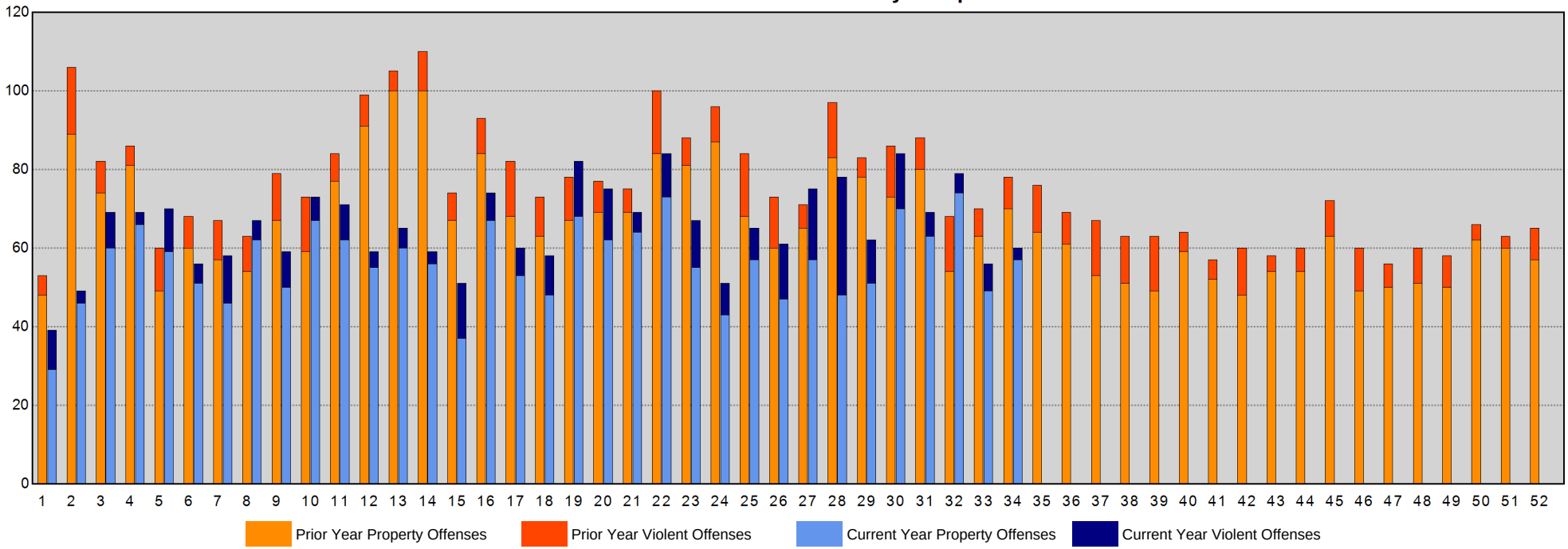

Sourced from MNPD ARMS on 8/27/2014 8:08:14 AM. The figures above were sourced from incident reports using Uniform Crime Reporting definitions and reporting guidelines, based on the date when the crime was reported. This report is intended to be a management and planning tool and does not reflect the official UCR counts for the department. Incidents where a location is unknown or unspecified are included in the countywide totals. 'Unknown' refers to records in which the address is listed as 'Unknown' on the incident report. 'Not Validated' refers to records that were entered in with an invalid addresses.

East Precinct Year-to-Year Weekly Chart

METROPOLITAN POLICE DEPARTMENT
of Nashville and Davidson County

		Homicide	Forcible Rape	Commercial Robbery	Street Robbery	Total Robbery	Aggravated Assault	Commercial Burglary	Residential Burglary	Total Burglary	Larceny	Auto Theft	Violent Offenses	Property Offenses	Part I Offenses
Wk 36	ending 09/07/2013	0	1	0	6	6	15	1	3	4	28	2	22	34	56
	Next Week														
Wk 35	ending 08/31/2013	0	4	0	8	8	8	0	11	11	48	2	20	61	81
	Current Week														
Wk 34	ending 08/24/2013	0	0	1	8	9	17	0	6	6	38	4	26	48	74
	ending 08/23/2014	0	0	1	5	6	25	1	10	11	29	1	31	41	72
	% Change	-	-	0.0%	-37.5%	-33.3%	47.1%	-	66.7%	83.3%	-23.7%	-75.0%	19.2%	-14.6%	-2.7%
Wk 33	ending 08/17/2013	0	3	0	8	8	26	1	7	8	29	2	37	39	76
	ending 08/16/2014	0	3	0	7	7	27	1	9	10	34	5	37	49	86
	% Change	-	0.0%	-	-12.5%	-12.5%	3.8%	0.0%	28.6%	25.0%	17.2%	150.0%	0.0%	25.6%	13.2%
Wk 32	ending 08/10/2013	1	2	0	6	6	19	3	23	26	27	3	28	56	84
	ending 08/09/2014	0	4	0	5	5	25	2	4	6	28	4	34	38	72
	% Change	-100.0%	100.0%	-	-16.7%	-16.7%	31.6%	-33.3%	-82.6%	-76.9%	3.7%	33.3%	21.4%	-32.1%	-14.3%

Part I Incidents - Year-to-Year Weekly Comparisons

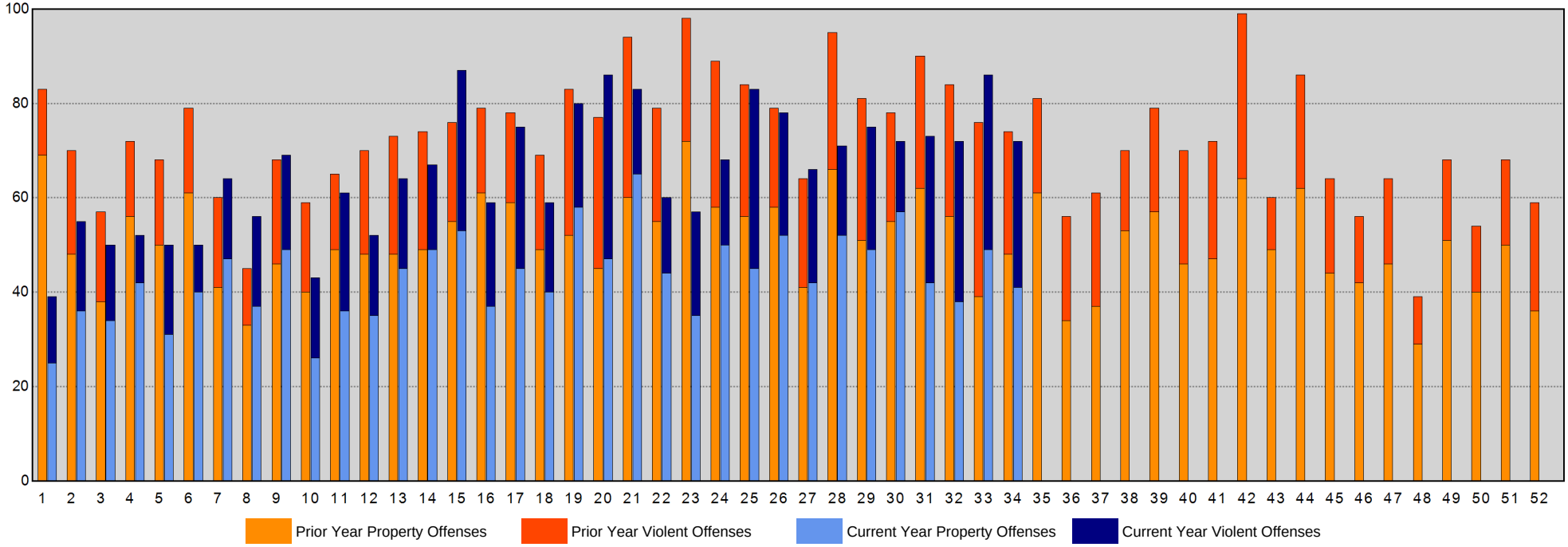

Sourced from MNPD ARMS on 8/27/2014 8:08:15 AM. The figures above were sourced from incident reports using Uniform Crime Reporting definitions and reporting guidelines, based on the date when the crime was reported. This report is intended to be a management and planning tool and does not reflect the official UCR counts for the department. Incidents where a location is unknown or unspecified are included in the countywide totals. 'Unknown' refers to records in which the address is listed as 'Unknown' on the incident report. 'Not Validated' refers to records that were entered in with an invalid addresses.

South Precinct Year-to-Year Weekly Chart

METROPOLITAN POLICE DEPARTMENT
of Nashville and Davidson County

		Homicide	Forcible Rape	Commercial Robbery	Street Robbery	Total Robbery	Aggravated Assault	Commercial Burglary	Residential Burglary	Total Burglary	Larceny	Auto Theft	Violent Offenses	Property Offenses	Part I Offenses
Wk 36	ending 09/07/2013	0	1	0	6	6	18	4	16	20	52	8	25	80	105
	Next Week														
Wk 35	ending 08/31/2013	1	4	1	2	3	16	3	16	19	57	7	24	83	107
	Current Week														
Wk 34	ending 08/24/2013	0	1	0	6	6	19	3	19	22	56	10	26	88	114
	ending 08/23/2014	0	3	0	4	4	16	5	13	18	48	6	23	72	95
	% Change	-	200.0%	-	-33.3%	-33.3%	-15.8%	66.7%	-31.6%	-18.2%	-14.3%	-40.0%	-11.5%	-18.2%	-16.7%
Wk 33	ending 08/17/2013	1	3	1	11	12	16	4	18	22	63	7	32	92	124
	ending 08/16/2014	0	0	0	2	2	20	1	12	13	68	7	22	88	110
	% Change	-100.0%	-100.0%	-100.0%	-81.8%	-83.3%	25.0%	-75.0%	-33.3%	-40.9%	7.9%	0.0%	-31.3%	-4.3%	-11.3%
Wk 32	ending 08/10/2013	0	3	1	11	12	49	6	19	25	56	6	64	87	151
	ending 08/09/2014	0	4	1	7	8	23	11	17	28	69	5	35	102	137
	% Change	-	33.3%	0.0%	-36.4%	-33.3%	-53.1%	83.3%	-10.5%	12.0%	23.2%	-16.7%	-45.3%	17.2%	-9.3%

Part I Incidents - Year-to-Year Weekly Comparisons

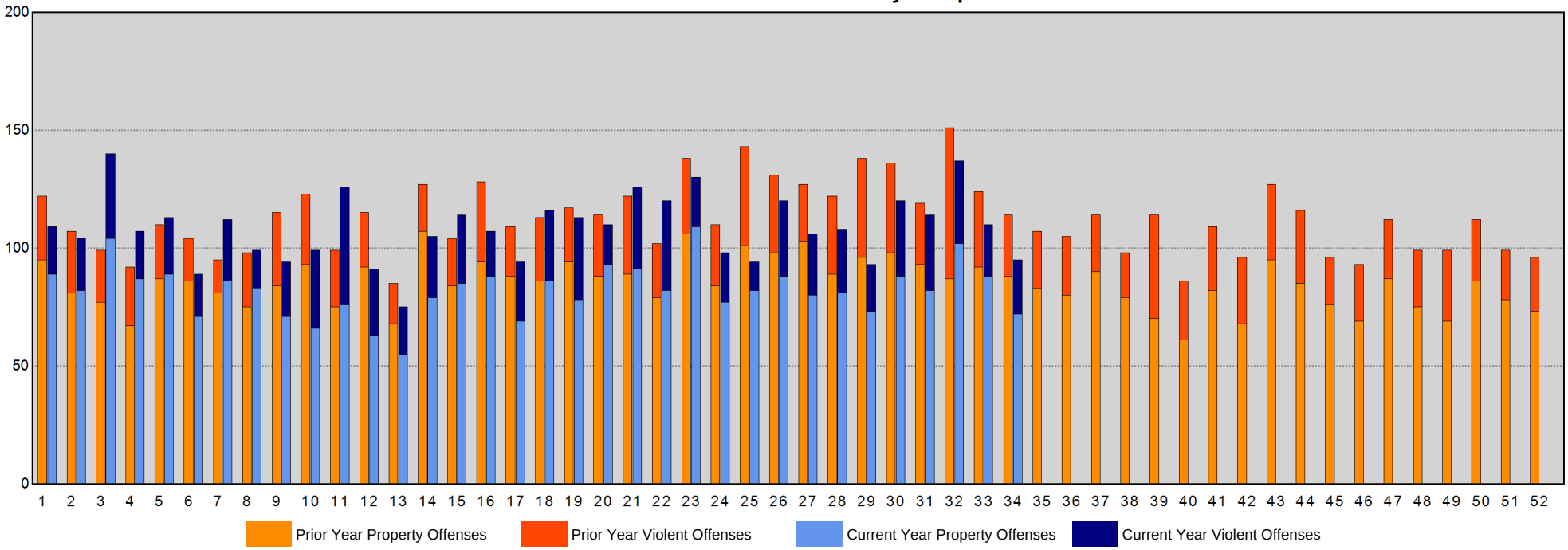

Sourced from MNPD ARMS on 8/27/2014 8:08:17 AM. The figures above were sourced from incident reports using Uniform Crime Reporting definitions and reporting guidelines, based on the date when the crime was reported. This report is intended to be a management and planning tool and does not reflect the official UCR counts for the department. Incidents where a location is unknown or unspecified are included in the countywide totals. 'Unknown' refers to records in which the address is listed as 'Unknown' on the incident report. 'Not Validated' refers to records that were entered in with an invalid addresses.

Central Precinct Year-to-Year Weekly Chart

METROPOLITAN POLICE DEPARTMENT
of Nashville and Davidson County

		Homicide	Forcible Rape	Commercial Robbery	Street Robbery	Total Robbery	Aggravated Assault	Commercial Burglary	Residential Burglary	Total Burglary	Larceny	Auto Theft	Violent Offenses	Property Offenses	Part I Offenses
Wk 36	ending 09/07/2013	0	0	0	1	1	5	0	0	0	26	2	6	28	34
	Next Week														
Wk 35	ending 08/31/2013	0	1	0	2	2	6	1	0	1	24	0	9	25	34
	Current Week														
Wk 34	ending 08/24/2013	0	0	0	4	4	1	4	0	4	12	1	5	17	22
	ending 08/23/2014	0	1	0	4	4	10	0	0	0	18	0	15	18	33
	% Change	-	-	-	0.0%	0.0%	900.0%	-100.0%	-	-100.0%	50.0%	-100.0%	200.0%	5.9%	50.0%
Wk 33	ending 08/17/2013	0	1	0	2	2	2	2	0	2	14	0	5	16	21
	ending 08/16/2014	0	0	0	2	2	7	0	1	1	31	0	9	32	41
	% Change	-	-100.0%	-	0.0%	0.0%	250.0%	-100.0%	-	-50.0%	121.4%	-	80.0%	100.0%	95.2%
Wk 32	ending 08/10/2013	0	0	0	1	1	6	1	1	2	17	0	7	19	26
	ending 08/09/2014	0	0	0	1	1	6	0	1	1	18	2	7	21	28
	% Change	-	-	-	0.0%	0.0%	0.0%	-100.0%	0.0%	-50.0%	5.9%	-	0.0%	10.5%	7.7%

Part I Incidents - Year-to-Year Weekly Comparisons

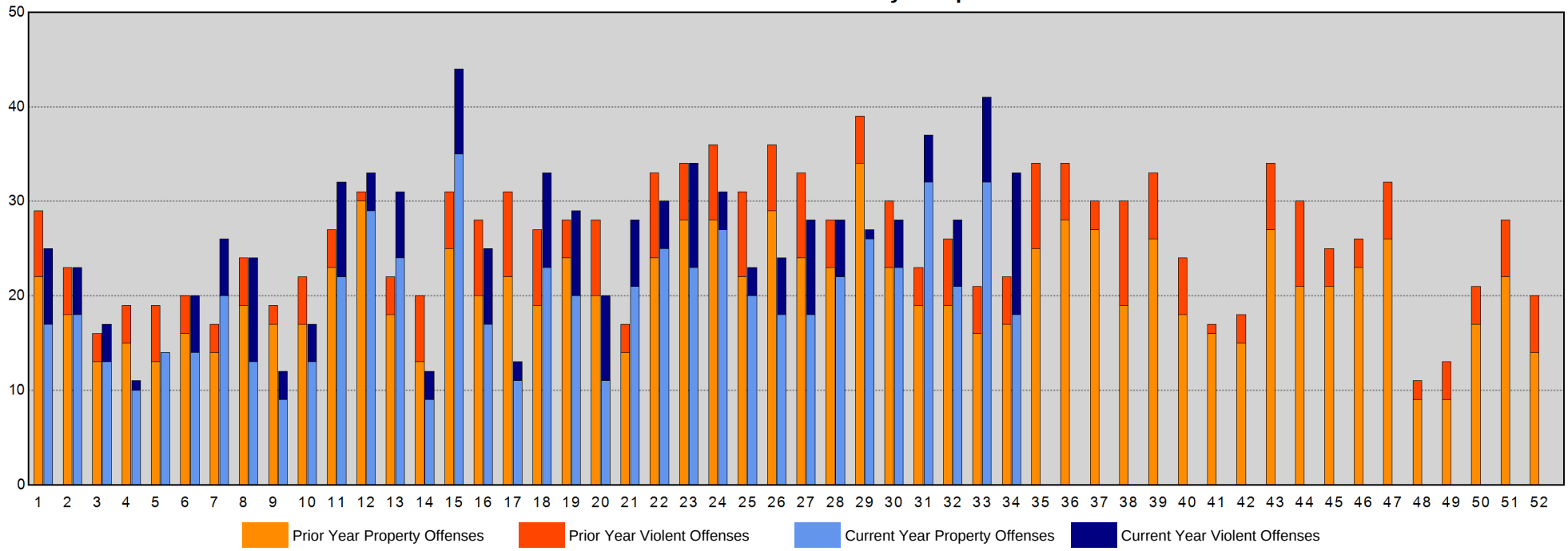

Sourced from MNPD ARMS on 8/27/2014 8:08:18 AM. The figures above were sourced from incident reports using Uniform Crime Reporting definitions and reporting guidelines, based on the date when the crime was reported. This report is intended to be a management and planning tool and does not reflect the official UCR counts for the department. Incidents where a location is unknown or unspecified are included in the countywide totals. 'Unknown' refers to records in which the address is listed as 'Unknown' on the incident report. 'Not Validated' refers to records that were entered in with an invalid addresses.

Hermitage Precinct Year-to-Year Weekly Chart

METROPOLITAN POLICE DEPARTMENT
of Nashville and Davidson County

		Homicide	Forcible Rape	Commercial Robbery	Street Robbery	Total Robbery	Aggravated Assault	Commercial Burglary	Residential Burglary	Total Burglary	Larceny	Auto Theft	Violent Offenses	Property Offenses	Part I Offenses
Wk 36	ending 09/07/2013	0	3	0	5	5	20	3	14	17	62	6	28	85	113
	Next Week														
Wk 35	ending 08/31/2013	0	3	0	4	4	21	1	13	14	65	5	28	84	112
	Current Week														
Wk 34	ending 08/24/2013	0	1	1	3	4	12	2	11	13	68	3	17	84	101
	ending 08/23/2014	0	2	0	3	3	20	2	10	12	76	2	25	90	115
	% Change	-	100.0%	-100.0%	0.0%	-25.0%	66.7%	0.0%	-9.1%	-7.7%	11.8%	-33.3%	47.1%	7.1%	13.9%
Wk 33	ending 08/17/2013	1	1	4	5	9	12	4	18	22	87	6	23	115	138
	ending 08/16/2014	0	2	1	10	11	20	3	10	13	83	1	33	97	130
	% Change	-100.0%	100.0%	-75.0%	100.0%	22.2%	66.7%	-25.0%	-44.4%	-40.9%	-4.6%	-83.3%	43.5%	-15.7%	-5.8%
Wk 32	ending 08/10/2013	0	1	3	6	9	15	1	14	15	62	4	25	81	106
	ending 08/09/2014	0	0	0	5	5	16	0	19	19	58	3	21	80	101
	% Change	-	-100.0%	-100.0%	-16.7%	-44.4%	6.7%	-100.0%	35.7%	26.7%	-6.5%	-25.0%	-16.0%	-1.2%	-4.7%

Part I Incidents - Year-to-Year Weekly Comparisons

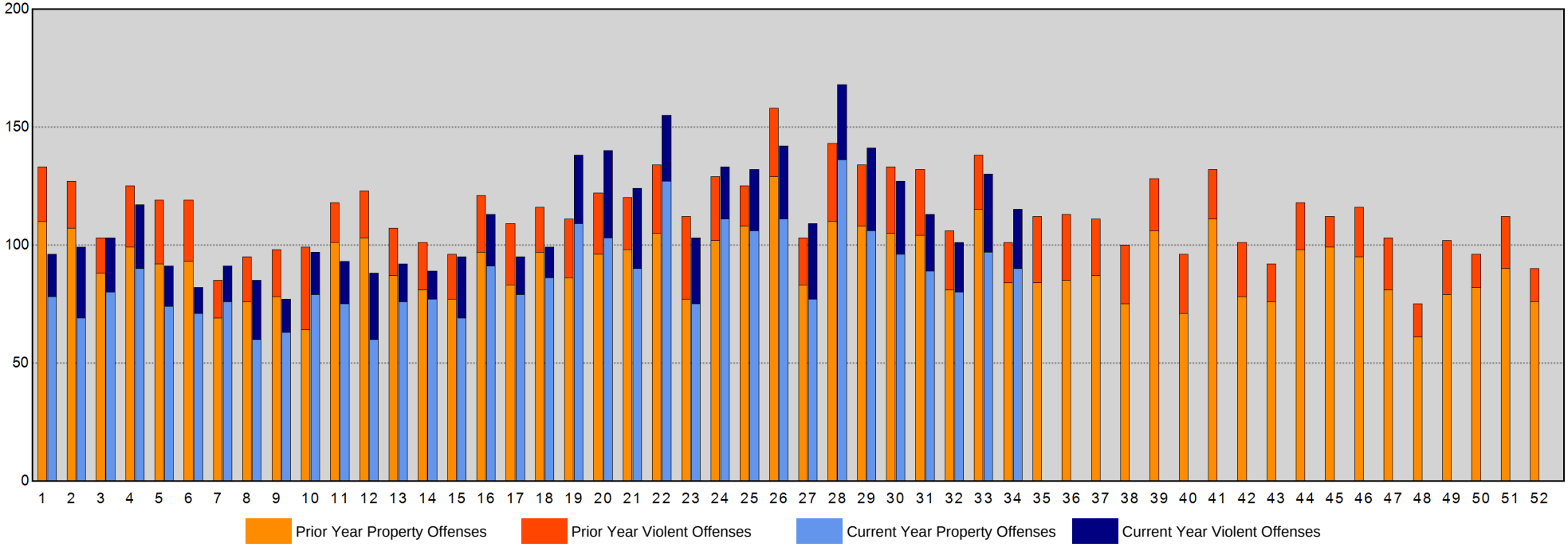

Sourced from MNPD ARMS on 8/27/2014 8:08:18 AM. The figures above were sourced from incident reports using Uniform Crime Reporting definitions and reporting guidelines, based on the date when the crime was reported. This report is intended to be a management and planning tool and does not reflect the official UCR counts for the department. Incidents where a location is unknown or unspecified are included in the countywide totals. 'Unknown' refers to records in which the address is listed as 'Unknown' on the incident report. 'Not Validated' refers to records that were entered in with an invalid addresses.

North Precinct Year-to-Year Weekly Chart

METROPOLITAN POLICE DEPARTMENT
of Nashville and Davidson County

		Homicide	Forcible Rape	Commercial Robbery	Street Robbery	Total Robbery	Aggravated Assault	Commercial Burglary	Residential Burglary	Total Burglary	Larceny	Auto Theft	Violent Offenses	Property Offenses	Part I Offenses
Wk 36	ending 09/07/2013	0	1	0	6	6	27	4	18	22	31	4	34	57	91
	Next Week														
Wk 35	ending 08/31/2013	0	3	1	3	4	11	0	9	9	37	2	18	48	66
	Current Week														
Wk 34	ending 08/24/2013	0	4	0	0	0	20	6	17	23	37	4	24	64	88
	ending 08/23/2014	0	1	1	4	5	18	3	6	9	29	5	24	43	67
	% Change	-	-75.0%	-	-	-	-10.0%	-50.0%	-64.7%	-60.9%	-21.6%	25.0%	0.0%	-32.8%	-23.9%
Wk 33	ending 08/17/2013	1	1	2	2	4	21	2	20	22	68	1	27	91	118
	ending 08/16/2014	0	1	0	5	5	25	2	10	12	37	7	31	56	87
	% Change	-100.0%	0.0%	-100.0%	150.0%	25.0%	19.0%	0.0%	-50.0%	-45.5%	-45.6%	600.0%	14.8%	-38.5%	-26.3%
Wk 32	ending 08/10/2013	0	1	1	2	3	18	3	14	17	34	4	22	55	77
	ending 08/09/2014	1	1	0	1	1	16	3	9	12	33	4	19	49	68
	% Change	-	0.0%	-100.0%	-50.0%	-66.7%	-11.1%	0.0%	-35.7%	-29.4%	-2.9%	0.0%	-13.6%	-10.9%	-11.7%

Part I Incidents - Year-to-Year Weekly Comparisons

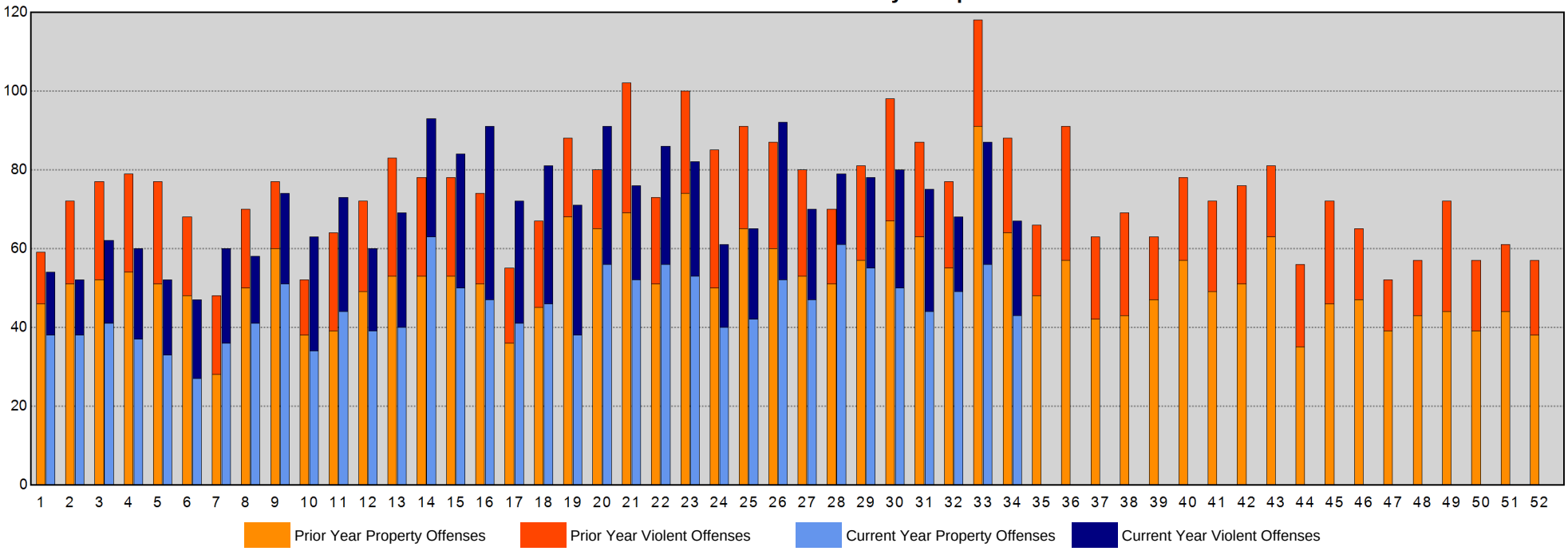

Sourced from MNPD ARMS on 8/27/2014 8:08:20 AM. The figures above were sourced from incident reports using Uniform Crime Reporting definitions and reporting guidelines, based on the date when the crime was reported. This report is intended to be a management and planning tool and does not reflect the official UCR counts for the department. Incidents where a location is unknown or unspecified are included in the countywide totals. 'Unknown' refers to records in which the address is listed as 'Unknown' on the incident report. 'Not Validated' refers to records that were entered in with an invalid addresses.

Madison Precinct Year-to-Year Weekly Chart

METROPOLITAN POLICE DEPARTMENT
of Nashville and Davidson County

		Homicide	Forcible Rape	Commercial Robbery	Street Robbery	Total Robbery	Aggravated Assault	Commercial Burglary	Residential Burglary	Total Burglary	Larceny	Auto Theft	Violent Offenses	Property Offenses	Part I Offenses
Wk 36	ending 09/07/2013	0	1	0	4	4	9	1	6	7	29	0	14	36	50
	Next Week														
Wk 35	ending 08/31/2013	0	0	1	6	7	13	3	10	13	37	3	20	53	73
	Current Week														
Wk 34	ending 08/24/2013	0	1	0	2	2	15	0	11	11	35	0	18	46	64
	ending 08/23/2014	0	3	1	0	1	27	2	15	17	44	1	31	62	93
	% Change	-	200.0%	-	-100.0%	-50.0%	80.0%	-	36.4%	54.5%	25.7%	-	72.2%	34.8%	45.3%
Wk 33	ending 08/17/2013	0	0	0	7	7	6	3	11	14	40	2	13	56	69
	ending 08/16/2014	0	1	1	2	3	14	2	11	13	55	2	18	70	88
	% Change	-	-	-	-71.4%	-57.1%	133.3%	-33.3%	0.0%	-7.1%	37.5%	0.0%	38.5%	25.0%	27.5%
Wk 32	ending 08/10/2013	0	1	1	3	4	9	3	12	15	42	0	14	57	71
	ending 08/09/2014	0	0	1	1	2	9	1	9	10	45	1	11	56	67
	% Change	-	-100.0%	0.0%	-66.7%	-50.0%	0.0%	-66.7%	-25.0%	-33.3%	7.1%	-	-21.4%	-1.8%	-5.6%

Part I Incidents - Year-to-Year Weekly Comparisons

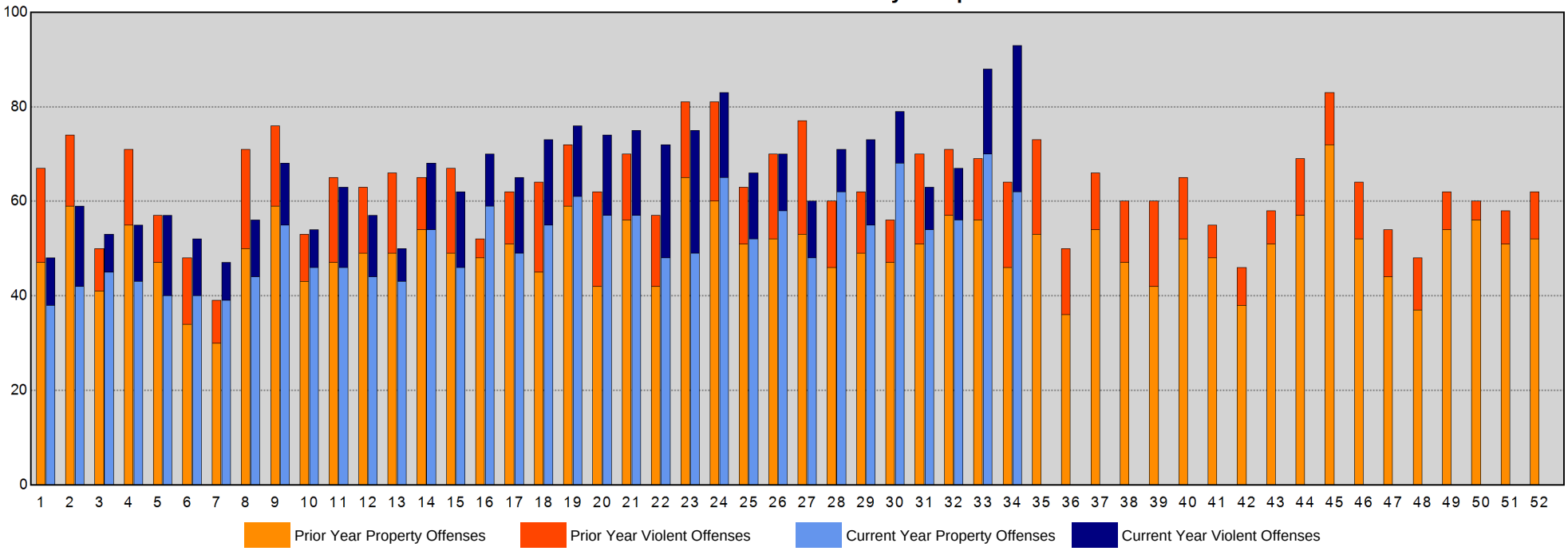

Sourced from MNPD ARMS on 8/27/2014 8:08:22 AM. The figures above were sourced from incident reports using Uniform Crime Reporting definitions and reporting guidelines, based on the date when the crime was reported. This report is intended to be a management and planning tool and does not reflect the official UCR counts for the department. Incidents where a location is unknown or unspecified are included in the countywide totals. 'Unknown' refers to records in which the address is listed as 'Unknown' on the incident report. 'Not Validated' refers to records that were entered in with an invalid addresses.

Midtown Hills Precinct Year-to-Year Weekly Chart

METROPOLITAN POLICE DEPARTMENT
of Nashville and Davidson County

		Homicide	Forcible Rape	Commercial Robbery	Street Robbery	Total Robbery	Aggravated Assault	Commercial Burglary	Residential Burglary	Total Burglary	Larceny	Auto Theft	Violent Offenses	Property Offenses	Part I Offenses
Wk 36	ending 09/07/2013	0	0	0	1	1	6	5	11	16	58	10	7	84	91
	Next Week														
Wk 35	ending 08/31/2013	0	2	0	2	2	14	3	12	15	51	3	18	69	87
	Current Week														
Wk 34	ending 08/24/2013	0	1	1	1	2	6	4	15	19	43	2	9	64	73
	ending 08/23/2014	0	0	0	5	5	11	3	8	11	40	5	16	56	72
	% Change	-	-100.0%	-100.0%	400.0%	150.0%	83.3%	-25.0%	-46.7%	-42.1%	-7.0%	150.0%	77.8%	-12.5%	-1.4%
Wk 33	ending 08/17/2013	0	2	1	4	5	9	6	14	20	61	3	16	84	100
	ending 08/16/2014	0	2	0	2	2	7	2	20	22	50	5	11	77	88
	% Change	-	0.0%	-100.0%	-50.0%	-60.0%	-22.2%	-66.7%	42.9%	10.0%	-18.0%	66.7%	-31.3%	-8.3%	-12.0%
Wk 32	ending 08/10/2013	0	2	0	4	4	8	6	15	21	40	1	14	62	76
	ending 08/09/2014	0	1	0	1	1	7	1	18	19	63	2	9	84	93
	% Change	-	-50.0%	-	-75.0%	-75.0%	-12.5%	-83.3%	20.0%	-9.5%	57.5%	100.0%	-35.7%	35.5%	22.4%

Part I Incidents - Year-to-Year Weekly Comparisons

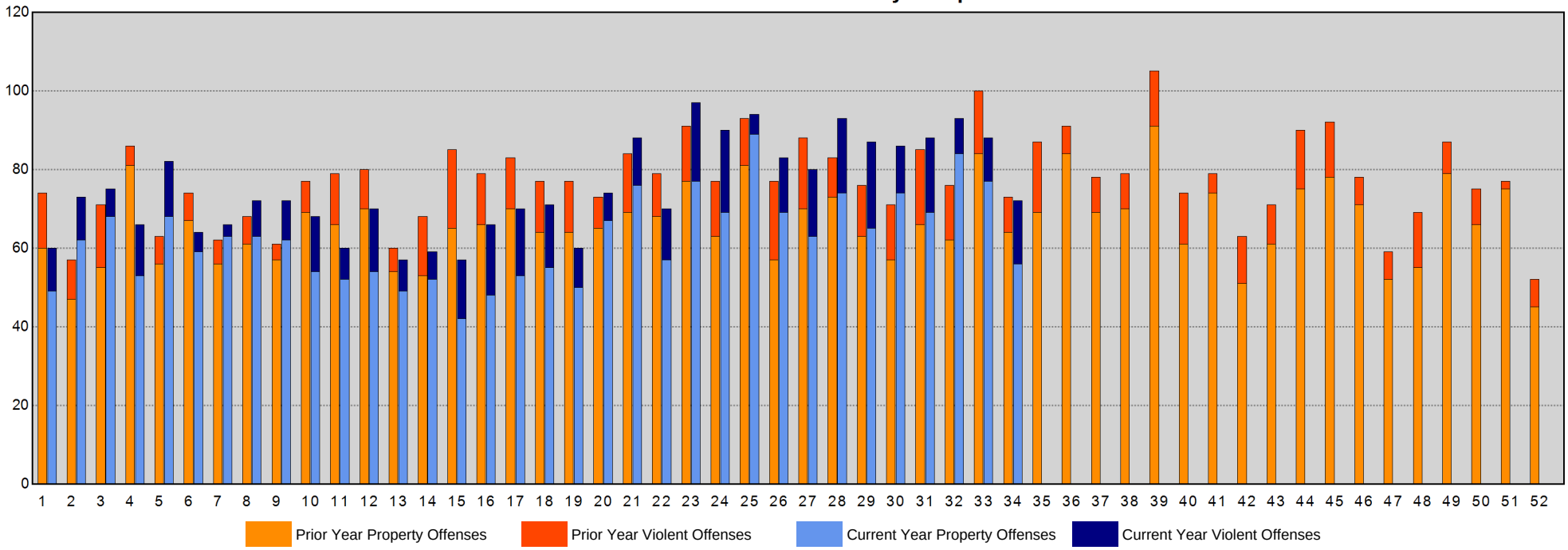

Sourced from MNPD ARMS on 8/27/2014 8:08:23 AM. The figures above were sourced from incident reports using Uniform Crime Reporting definitions and reporting guidelines, based on the date when the crime was reported. This report is intended to be a management and planning tool and does not reflect the official UCR counts for the department. Incidents where a location is unknown or unspecified are included in the countywide totals. 'Unknown' refers to records in which the address is listed as 'Unknown' on the incident report. 'Not Validated' refers to records that were entered in with an invalid addresses.

Arrests Section

CompStat Weekly Analysis is provided by the Metropolitan Nashville Police Department Crime Analysis Section. This document does not necessarily reflect official UCR counts. It is intended to be a management tool and is for law enforcement use only.

"Far and away the best prize that life has to offer is the chance to work hard at work worth doing."
- Theodore Roosevelt

Begin Date: 08/17/2014
End Date: 08/23/2014
Week: 34

Physical and Citation Arrests - Adult

Aggregated by component of arresting officer.

METROPOLITAN POLICE DEPARTMENT

of Nashville and Davidson County

			Prior Week	Last Week	Change*	Prior 4Wks	Last 4Wks	Change*	Prior YTD	YTD	Change*	Prior 52Wks	Last 52Wks	Change*
West Precinct	Patrol A	Felony	1	2	100.0%	13	7	-46.2%	73	81	11.0%	108	120	11.1%
		Misdemeanor	4	1	-75.0%	44	16	-63.6%	178	251	41.0%	278	352	26.6%
		Citation	4	7	75.0%	48	28	-41.7%	548	439	-19.9%	724	694	-4.1%
		Subtotal	9	10	11.1%	105	51	-51.4%	799	771	-3.5%	1,110	1,166	5.0%
	Patrol B	Felony	4	2	-50.0%	14	13	-7.1%	149	124	-16.8%	245	172	-29.8%
		Misdemeanor	7	11	57.1%	58	40	-31.0%	412	385	-6.6%	655	542	-17.3%
		Citation	8	13	62.5%	60	39	-35.0%	733	536	-26.9%	1,100	786	-28.5%
		Subtotal	19	26	36.8%	132	92	-30.3%	1,294	1,045	-19.2%	2,000	1,500	-25.0%
	Patrol C	Felony	2	2	0.0%	10	8	-20.0%	171	159	-7.0%	264	231	-12.5%
		Misdemeanor	15	5	-66.7%	100	57	-43.0%	724	666	-8.0%	1,052	1,056	0.4%
		Citation	15	7	-53.3%	117	55	-53.0%	906	892	-1.5%	1,254	1,272	1.4%
		Subtotal	32	14	-56.3%	227	120	-47.1%	1,801	1,717	-4.7%	2,570	2,559	-0.4%
	Flex A	Felony	0	1	-	5	2	-60.0%	26	19	-26.9%	57	32	-43.9%
		Misdemeanor	4	4	0.0%	3	8	166.7%	9	25	177.8%	72	42	-41.7%
		Citation	0	7	-	3	9	200.0%	25	40	60.0%	222	54	-75.7%
		Subtotal	4	12	200.0%	11	19	72.7%	60	84	40.0%	351	128	-63.5%
	Flex B	Felony	1	2	100.0%	13	11	-15.4%	63	108	71.4%	99	154	55.6%
		Misdemeanor	5	1	-80.0%	12	10	-16.7%	79	133	68.4%	118	191	61.9%
		Citation	14	19	35.7%	77	62	-19.5%	412	715	73.5%	632	1,028	62.7%
		Subtotal	20	22	10.0%	102	83	-18.6%	554	956	72.6%	849	1,373	61.7%
	Flex C	Felony	0	3	-	4	4	0.0%	53	61	15.1%	78	86	10.3%
		Misdemeanor	3	3	0.0%	27	10	-63.0%	157	176	12.1%	341	265	-22.3%
		Citation	2	6	200.0%	50	19	-62.0%	357	429	20.2%	512	606	18.4%
		Subtotal	5	12	140.0%	81	33	-59.3%	567	666	17.5%	931	957	2.8%
	CSU	Felony	2	2	0.0%	11	6	-45.5%	96	66	-31.3%	154	102	-33.8%
		Misdemeanor	1	1	0.0%	4	4	0.0%	29	32	10.3%	45	46	2.2%
		Citation	0	0	-	48	10	-79.2%	355	321	-9.6%	515	541	5.0%
		Subtotal	3	3	0.0%	63	20	-68.3%	480	419	-12.7%	714	689	-3.5%
	Other	Felony	0	0	-	0	0	-	1	2	100.0%	5	4	-20.0%
		Misdemeanor	0	0	-	1	0	-100.0%	2	2	0.0%	6	4	-33.3%
		Citation	0	0	-	1	0	-100.0%	16	11	-31.3%	23	19	-17.4%
		Subtotal	0	0	-	2	0	-100.0%	19	15	-21.1%	34	27	-20.6%
Totals		Felony	10	14	40.0%	70	51	-27.1%	632	620	-1.9%	1,010	901	-10.8%
		Misdemeanor	39	26	-33.3%	249	145	-41.8%	1,590	1,670	5.0%	2,567	2,498	-2.7%
		Citation	43	59	37.2%	404	222	-45.0%	3,352	3,383	0.9%	4,982	5,000	0.4%
Precinct Total			92	99	7.6%	723	418	-42.2%	5,574	5,673	1.8%	8,559	8,399	-1.9%

Physical and Citation Arrests - Adult

Aggregated by component of arresting officer.

METROPOLITAN POLICE DEPARTMENT

of Nashville and Davidson County

			Prior Week	Last Week	Change*	Prior 4Wks	Last 4Wks	Change*	Prior YTD	YTD	Change*	Prior 52Wks	Last 52Wks	Change*
East Precinct	Patrol A	Felony	4	5	25.0%	29	14	-51.7%	150	158	5.3%	223	235	5.4%
		Misdemeanor	13	9	-30.8%	61	46	-24.6%	340	433	27.4%	519	679	30.8%
		Citation	6	16	166.7%	74	42	-43.2%	700	554	-20.9%	926	885	-4.4%
		Subtotal	23	30	30.4%	164	102	-37.8%	1,190	1,145	-3.8%	1,668	1,799	7.9%
	Patrol B	Felony	5	9	80.0%	21	22	4.8%	231	170	-26.4%	377	291	-22.8%
		Misdemeanor	7	14	100.0%	67	45	-32.8%	551	497	-9.8%	883	782	-11.4%
		Citation	4	4	0.0%	47	23	-51.1%	821	582	-29.1%	1,238	1,075	-13.2%
		Subtotal	16	27	68.8%	135	90	-33.3%	1,603	1,249	-22.1%	2,498	2,148	-14.0%
	Patrol C	Felony	11	6	-45.5%	20	24	20.0%	167	179	7.2%	284	267	-6.0%
		Misdemeanor	13	16	23.1%	67	61	-9.0%	555	582	4.9%	820	879	7.2%
		Citation	7	9	28.6%	37	30	-18.9%	483	511	5.8%	795	727	-8.6%
		Subtotal	31	31	0.0%	124	115	-7.3%	1,205	1,272	5.6%	1,899	1,873	-1.4%
	Flex A	Felony	1	3	200.0%	11	8	-27.3%	130	125	-3.8%	197	196	-0.5%
		Misdemeanor	10	8	-20.0%	13	25	92.3%	246	181	-26.4%	440	304	-30.9%
		Citation	5	9	80.0%	33	26	-21.2%	364	417	14.6%	508	589	15.9%
		Subtotal	16	20	25.0%	57	59	3.5%	740	723	-2.3%	1,145	1,089	-4.9%
	Flex B	Felony	5	2	-60.0%	7	10	42.9%	247	115	-53.4%	297	195	-34.3%
		Misdemeanor	5	8	60.0%	22	23	4.5%	371	200	-46.1%	503	358	-28.8%
		Citation	6	12	100.0%	61	41	-32.8%	784	570	-27.3%	910	900	-1.1%
		Subtotal	16	22	37.5%	90	74	-17.8%	1,402	885	-36.9%	1,710	1,453	-15.0%
	Flex C	Felony	7	2	-71.4%	12	13	8.3%	121	100	-17.4%	176	152	-13.6%
		Misdemeanor	4	4	0.0%	18	19	5.6%	226	180	-20.4%	306	257	-16.0%
		Citation	16	14	-12.5%	56	46	-17.9%	648	469	-27.6%	892	753	-15.6%
		Subtotal	27	20	-25.9%	86	78	-9.3%	995	749	-24.7%	1,374	1,162	-15.4%
	CSU	Felony	4	8	100.0%	22	18	-18.2%	157	114	-27.4%	215	196	-8.8%
		Misdemeanor	3	3	0.0%	5	9	80.0%	76	72	-5.3%	120	99	-17.5%
		Citation	0	0	-	36	11	-69.4%	334	312	-6.6%	505	455	-9.9%
		Subtotal	7	11	57.1%	63	38	-39.7%	567	498	-12.2%	840	750	-10.7%
	Other	Felony	0	0	-	0	4	-	8	14	75.0%	48	14	-70.8%
		Misdemeanor	0	0	-	1	1	0.0%	21	10	-52.4%	63	13	-79.4%
		Citation	0	0	-	0	0	-	10	11	10.0%	54	13	-75.9%
		Subtotal	0	0	-	1	5	400.0%	39	35	-10.3%	165	40	-75.8%
Totals		Felony	37	35	-5.4%	122	113	-7.4%	1,211	975	-19.5%	1,817	1,546	-14.9%
		Misdemeanor	55	62	12.7%	254	229	-9.8%	2,386	2,155	-9.7%	3,654	3,371	-7.7%
		Citation	44	64	45.5%	344	219	-36.3%	4,144	3,426	-17.3%	5,828	5,397	-7.4%
Precinct Total			136	161	18.4%	720	561	-22.1%	7,741	6,556	-15.3%	11,299	10,314	-8.7%

Physical and Citation Arrests - Adult

Aggregated by component of arresting officer.

METROPOLITAN POLICE DEPARTMENT

of Nashville and Davidson County

			Prior Week	Last Week	Change*	Prior 4Wks	Last 4Wks	Change*	Prior YTD	YTD	Change*	Prior 52Wks	Last 52Wks	Change*
South Precinct	Patrol A	Felony	6	2	-66.7%	19	14	-26.3%	174	133	-23.6%	253	219	-13.4%
		Misdemeanor	11	7	-36.4%	38	38	0.0%	310	349	12.6%	469	522	11.3%
		Citation	12	9	-25.0%	112	75	-33.0%	984	1,184	20.3%	1,344	1,719	27.9%
		Subtotal	29	18	-37.9%	169	127	-24.9%	1,468	1,666	13.5%	2,066	2,460	19.1%
	Patrol B	Felony	7	4	-42.9%	29	22	-24.1%	299	231	-22.7%	487	349	-28.3%
		Misdemeanor	19	13	-31.6%	88	60	-31.8%	772	683	-11.5%	1,218	1,038	-14.8%
		Citation	22	20	-9.1%	128	82	-35.9%	1,210	1,120	-7.4%	2,020	1,737	-14.0%
		Subtotal	48	37	-22.9%	245	164	-33.1%	2,281	2,034	-10.8%	3,725	3,124	-16.1%
	Patrol C	Felony	10	4	-60.0%	15	20	33.3%	206	182	-11.7%	323	293	-9.3%
		Misdemeanor	16	15	-6.3%	68	61	-10.3%	566	571	0.9%	864	878	1.6%
		Citation	7	8	14.3%	66	29	-56.1%	821	620	-24.5%	1,297	1,068	-17.7%
		Subtotal	33	27	-18.2%	149	110	-26.2%	1,593	1,373	-13.8%	2,484	2,239	-9.9%
	Flex A	Felony	1	0	-100.0%	1	2	100.0%	23	14	-39.1%	40	24	-40.0%
		Misdemeanor	0	0	-	1	2	100.0%	34	20	-41.2%	47	29	-38.3%
		Citation	0	3	-	4	6	50.0%	122	52	-57.4%	129	107	-17.1%
		Subtotal	1	3	200.0%	6	10	66.7%	179	86	-52.0%	216	160	-25.9%
	Flex B	Felony	0	2	-	13	7	-46.2%	74	82	10.8%	112	117	4.5%
		Misdemeanor	3	1	-66.7%	5	7	40.0%	65	102	56.9%	140	152	8.6%
		Citation	18	4	-77.8%	48	46	-4.2%	377	745	97.6%	785	926	18.0%
		Subtotal	21	7	-66.7%	66	60	-9.1%	516	929	80.0%	1,037	1,195	15.2%
	Flex C	Felony	1	3	200.0%	3	5	66.7%	62	44	-29.0%	100	64	-36.0%
		Misdemeanor	1	0	-100.0%	5	2	-60.0%	89	32	-64.0%	113	61	-46.0%
		Citation	6	7	16.7%	11	27	145.5%	666	381	-42.8%	907	704	-22.4%
		Subtotal	8	10	25.0%	19	34	78.9%	817	457	-44.1%	1,120	829	-26.0%
	CSU	Felony	0	0	-	0	0	-	14	6	-57.1%	16	10	-37.5%
		Misdemeanor	0	1	-	1	1	0.0%	25	4	-84.0%	54	4	-92.6%
		Citation	1	0	-100.0%	35	17	-51.4%	379	251	-33.8%	667	363	-45.6%
		Subtotal	1	1	0.0%	36	18	-50.0%	418	261	-37.6%	737	377	-48.8%
	Other	Felony	0	1	-	1	1	0.0%	7	7	0.0%	10	9	-10.0%
		Misdemeanor	1	1	0.0%	4	6	50.0%	8	31	287.5%	15	32	113.3%
		Citation	0	1	-	10	2	-80.0%	53	75	41.5%	62	93	50.0%
		Subtotal	1	3	200.0%	15	9	-40.0%	68	113	66.2%	87	134	54.0%
Totals		Felony	25	16	-36.0%	81	71	-12.3%	859	699	-18.6%	1,341	1,085	-19.1%
		Misdemeanor	51	38	-25.5%	210	177	-15.7%	1,869	1,792	-4.1%	2,920	2,716	-7.0%
		Citation	66	52	-21.2%	414	284	-31.4%	4,612	4,428	-4.0%	7,211	6,717	-6.9%
Precinct Total			142	106	-25.4%	705	532	-24.5%	7,340	6,919	-5.7%	11,472	10,518	-8.3%

Physical and Citation Arrests - Adult

Aggregated by component of arresting officer.

METROPOLITAN POLICE DEPARTMENT
of Nashville and Davidson County

			Prior Week	Last Week	Change*	Prior 4Wks	Last 4Wks	Change*	Prior YTD	YTD	Change*	Prior 52Wks	Last 52Wks	Change*
Central Precinct	**Patrol A**	Felony	0	1	-	12	2	-83.3%	74	73	-1.4%	91	114	25.3%
		Misdemeanor	13	18	38.5%	90	76	-15.6%	515	652	26.6%	742	920	24.0%
		Citation	6	1	-83.3%	53	36	-32.1%	527	465	-11.8%	763	738	-3.3%
		Subtotal	19	20	5.3%	155	114	-26.5%	1,116	1,190	6.6%	1,596	1,772	11.0%
	Patrol B	Felony	8	3	-62.5%	10	18	80.0%	106	87	-17.9%	185	143	-22.7%
		Misdemeanor	19	11	-42.1%	65	52	-20.0%	610	551	-9.7%	937	944	0.7%
		Citation	4	5	25.0%	58	25	-56.9%	551	524	-4.9%	833	828	-0.6%
		Subtotal	31	19	-38.7%	133	95	-28.6%	1,267	1,162	-8.3%	1,955	1,915	-2.0%
	Patrol C	Felony	2	6	200.0%	15	16	6.7%	114	117	2.6%	198	175	-11.6%
		Misdemeanor	24	28	16.7%	98	100	2.0%	859	704	-18.0%	1,396	1,126	-19.3%
		Citation	9	6	-33.3%	38	29	-23.7%	314	285	-9.2%	585	517	-11.6%
		Subtotal	35	40	14.3%	151	145	-4.0%	1,287	1,106	-14.1%	2,179	1,818	-16.6%
	Flex A	Felony	0	1	-	8	5	-37.5%	58	52	-10.3%	81	73	-9.9%
		Misdemeanor	5	7	40.0%	17	25	47.1%	163	184	12.9%	209	254	21.5%
		Citation	17	14	-17.6%	59	67	13.6%	558	585	4.8%	837	795	-5.0%
		Subtotal	22	22	0.0%	84	97	15.5%	779	821	5.4%	1,127	1,122	-0.4%
	Flex B	Felony	7	5	-28.6%	20	19	-5.0%	115	116	0.9%	150	167	11.3%
		Misdemeanor	14	23	64.3%	44	53	20.5%	356	360	1.1%	503	548	8.9%
		Citation	8	4	-50.0%	33	22	-33.3%	341	377	10.6%	516	552	7.0%
		Subtotal	29	32	10.3%	97	94	-3.1%	812	853	5.0%	1,169	1,267	8.4%
	Flex C	Felony	2	0	-100.0%	6	5	-16.7%	43	51	18.6%	76	73	-3.9%
		Misdemeanor	12	14	16.7%	29	47	62.1%	423	306	-27.7%	531	539	1.5%
		Citation	8	23	187.5%	54	68	25.9%	690	521	-24.5%	940	875	-6.9%
		Subtotal	22	37	68.2%	89	120	34.8%	1,156	878	-24.0%	1,547	1,487	-3.9%
	CSU	Felony	0	0	-	3	1	-66.7%	33	10	-69.7%	41	15	-63.4%
		Misdemeanor	0	0	-	2	0	-100.0%	19	14	-26.3%	36	28	-22.2%
		Citation	0	0	-	14	3	-78.6%	194	160	-17.5%	275	230	-16.4%
		Subtotal	0	0	-	19	4	-78.9%	246	184	-25.2%	352	273	-22.4%
	Other	Felony	0	0	-	0	0	-	0	1	-	1	2	100.0%
		Misdemeanor	0	0	-	0	0	-	4	0	-100.0%	5	0	-100.0%
		Citation	0	0	-	1	0	-100.0%	4	4	0.0%	12	5	-58.3%
		Subtotal	0	0	-	1	0	-100.0%	8	5	-37.5%	18	7	-61.1%
Totals		Felony	19	16	-15.8%	74	66	-10.8%	543	507	-6.6%	823	762	-7.4%
		Misdemeanor	87	101	16.1%	345	353	2.3%	2,949	2,771	-6.0%	4,359	4,359	0.0%
		Citation	52	53	1.9%	310	250	-19.4%	3,179	2,921	-8.1%	4,761	4,540	-4.6%
Precinct Total			158	170	7.6%	729	669	-8.2%	6,671	6,199	-7.1%	9,943	9,661	-2.8%

Physical and Citation Arrests - Adult

Aggregated by component of arresting officer.

METROPOLITAN POLICE DEPARTMENT

of Nashville and Davidson County

			Prior Week	Last Week	Change*	Prior 4Wks	Last 4Wks	Change*	Prior YTD	YTD	Change*	Prior 52Wks	Last 52Wks	Change*
Hermitage Precinct	**Patrol A**	Felony	4	2	-50.0%	14	13	-7.1%	154	138	-10.4%	210	188	-10.5%
		Misdemeanor	9	10	11.1%	36	37	2.8%	327	367	12.2%	482	534	10.8%
		Citation	10	26	160.0%	61	63	3.3%	593	589	-0.7%	812	904	11.3%
		Subtotal	23	38	65.2%	111	113	1.8%	1,074	1,094	1.9%	1,504	1,626	8.1%
	Patrol B	Felony	6	5	-16.7%	27	19	-29.6%	313	221	-29.4%	457	360	-21.2%
		Misdemeanor	19	19	0.0%	72	66	-8.3%	600	632	5.3%	905	923	2.0%
		Citation	24	13	-45.8%	116	64	-44.8%	1,270	1,022	-19.5%	1,901	1,587	-16.5%
		Subtotal	49	37	-24.5%	215	149	-30.7%	2,183	1,875	-14.1%	3,263	2,870	-12.0%
	Patrol C	Felony	8	6	-25.0%	22	26	18.2%	160	163	1.9%	269	249	-7.4%
		Misdemeanor	12	21	75.0%	70	69	-1.4%	457	560	22.5%	671	858	27.9%
		Citation	5	9	80.0%	35	23	-34.3%	428	441	3.0%	686	687	0.1%
		Subtotal	25	36	44.0%	127	118	-7.1%	1,045	1,164	11.4%	1,626	1,794	10.3%
	Flex A	Felony	1	2	100.0%	5	4	-20.0%	36	58	61.1%	63	76	20.6%
		Misdemeanor	1	5	400.0%	12	9	-25.0%	71	111	56.3%	113	147	30.1%
		Citation	19	22	15.8%	70	76	8.6%	460	775	68.5%	823	1,006	22.2%
		Subtotal	21	29	38.1%	87	89	2.3%	567	944	66.5%	999	1,229	23.0%
	Flex B	Felony	4	1	-75.0%	11	14	27.3%	91	126	38.5%	146	168	15.1%
		Misdemeanor	8	7	-12.5%	21	31	47.6%	187	237	26.7%	291	312	7.2%
		Citation	14	4	-71.4%	60	36	-40.0%	1,074	754	-29.8%	1,480	1,277	-13.7%
		Subtotal	26	12	-53.8%	92	81	-12.0%	1,352	1,117	-17.4%	1,917	1,757	-8.3%
	Flex C	Felony	7	1	-85.7%	19	15	-21.1%	75	122	62.7%	103	177	71.8%
		Misdemeanor	4	6	50.0%	18	18	0.0%	119	152	27.7%	152	218	43.4%
		Citation	2	8	300.0%	63	25	-60.3%	573	545	-4.9%	857	821	-4.2%
		Subtotal	13	15	15.4%	100	58	-42.0%	767	819	6.8%	1,112	1,216	9.4%
	CSU	Felony	1	1	0.0%	4	3	-25.0%	56	47	-16.1%	92	88	-4.3%
		Misdemeanor	2	3	50.0%	1	6	500.0%	18	24	33.3%	25	37	48.0%
		Citation	0	1	-	40	5	-87.5%	486	333	-31.5%	698	590	-15.5%
		Subtotal	3	5	66.7%	45	14	-68.9%	560	404	-27.9%	815	715	-12.3%
	Other	Felony	0	0	-	2	0	-100.0%	4	6	50.0%	9	7	-22.2%
		Misdemeanor	0	0	-	1	0	-100.0%	15	14	-6.7%	19	14	-26.3%
		Citation	0	0	-	4	0	-100.0%	45	48	6.7%	66	70	6.1%
		Subtotal	0	0	-	7	0	-100.0%	64	68	6.3%	94	91	-3.2%
Totals		Felony	31	18	-41.9%	104	94	-9.6%	889	881	-0.9%	1,349	1,313	-2.7%
		Misdemeanor	55	71	29.1%	231	236	2.2%	1,794	2,097	16.9%	2,658	3,043	14.5%
		Citation	74	83	12.2%	449	292	-35.0%	4,929	4,507	-8.6%	7,323	6,942	-5.2%
Precinct Total			160	172	7.5%	784	622	-20.7%	7,612	7,485	-1.7%	11,330	11,298	-0.3%

Physical and Citation Arrests - Adult

Aggregated by component of arresting officer.

METROPOLITAN POLICE DEPARTMENT

of Nashville and Davidson County

			Prior Week	Last Week	Change*	Prior 4Wks	Last 4Wks	Change*	Prior YTD	YTD	Change*	Prior 52Wks	Last 52Wks	Change*
North Precinct	Patrol A	Felony	1	4	300.0%	17	15	-11.8%	115	126	9.6%	212	197	-7.1%
		Misdemeanor	9	9	0.0%	33	34	3.0%	294	289	-1.7%	447	467	4.5%
		Citation	5	3	-40.0%	23	18	-21.7%	487	284	-41.7%	637	540	-15.2%
		Subtotal	15	16	6.7%	73	67	-8.2%	896	699	-22.0%	1,296	1,204	-7.1%
	Patrol B	Felony	6	1	-83.3%	13	14	7.7%	162	145	-10.5%	236	235	-0.4%
		Misdemeanor	11	7	-36.4%	51	42	-17.6%	362	477	31.8%	538	702	30.5%
		Citation	10	10	0.0%	57	37	-35.1%	661	604	-8.6%	935	977	4.5%
		Subtotal	27	18	-33.3%	121	93	-23.1%	1,185	1,226	3.5%	1,709	1,914	12.0%
	Patrol C	Felony	2	2	0.0%	15	7	-53.3%	192	165	-14.1%	266	227	-14.7%
		Misdemeanor	11	13	18.2%	37	40	8.1%	382	380	-0.5%	520	554	6.5%
		Citation	5	4	-20.0%	20	10	-50.0%	299	377	26.1%	411	539	31.1%
		Subtotal	18	19	5.6%	72	57	-20.8%	873	922	5.6%	1,197	1,320	10.3%
	Flex A	Felony	1	0	-100.0%	5	2	-60.0%	88	65	-26.1%	122	96	-21.3%
		Misdemeanor	1	3	200.0%	10	5	-50.0%	80	77	-3.8%	116	136	17.2%
		Citation	10	16	60.0%	62	37	-40.3%	683	560	-18.0%	886	843	-4.9%
		Subtotal	12	19	58.3%	77	44	-42.9%	851	702	-17.5%	1,124	1,075	-4.4%
	Flex B	Felony	3	2	-33.3%	9	11	22.2%	105	115	9.5%	173	160	-7.5%
		Misdemeanor	2	5	150.0%	7	17	142.9%	124	124	0.0%	193	174	-9.8%
		Citation	7	5	-28.6%	57	31	-45.6%	732	373	-49.0%	1,215	673	-44.6%
		Subtotal	12	12	0.0%	73	59	-19.2%	961	612	-36.3%	1,581	1,007	-36.3%
	Flex C	Felony	11	2	-81.8%	9	24	166.7%	113	156	38.1%	155	206	32.9%
		Misdemeanor	6	7	16.7%	18	23	27.8%	168	131	-22.0%	240	195	-18.8%
		Citation	30	10	-66.7%	69	61	-11.6%	748	697	-6.8%	1,002	1,030	2.8%
		Subtotal	47	19	-59.6%	96	108	12.5%	1,029	984	-4.4%	1,397	1,431	2.4%
	CSU	Felony	1	1	0.0%	14	6	-57.1%	72	72	0.0%	97	119	22.7%
		Misdemeanor	2	1	-50.0%	10	5	-50.0%	45	49	8.9%	58	70	20.7%
		Citation	0	0	-	19	8	-57.9%	323	213	-34.1%	483	363	-24.8%
		Subtotal	3	2	-33.3%	43	19	-55.8%	440	334	-24.1%	638	552	-13.5%
	Other	Felony	0	0	-	1	0	-100.0%	3	3	0.0%	4	4	0.0%
		Misdemeanor	0	0	-	2	0	-100.0%	6	10	66.7%	6	12	100.0%
		Citation	0	0	-	6	2	-66.7%	17	36	111.8%	24	43	79.2%
		Subtotal	0	0	-	9	2	-77.8%	26	49	88.5%	34	59	73.5%
Totals		Felony	25	12	-52.0%	83	79	-4.8%	850	847	-0.4%	1,265	1,244	-1.7%
		Misdemeanor	42	45	7.1%	168	166	-1.2%	1,461	1,537	5.2%	2,118	2,310	9.1%
		Citation	67	48	-28.4%	313	204	-34.8%	3,950	3,144	-20.4%	5,593	5,008	-10.5%
Precinct Total			134	105	-21.6%	564	449	-20.4%	6,261	5,528	-11.7%	8,976	8,562	-4.6%

Physical and Citation Arrests - Adult

Aggregated by component of arresting officer.

METROPOLITAN POLICE DEPARTMENT

of Nashville and Davidson County

			Prior Week	Last Week	Change*	Prior 4Wks	Last 4Wks	Change*	Prior YTD	YTD	Change*	Prior 52Wks	Last 52Wks	Change*
Madison Precinct	Patrol A	Felony	3	4	33.3%	11	10	-9.1%	62	65	4.8%	119	87	-26.9%
		Misdemeanor	3	8	166.7%	25	23	-8.0%	154	227	47.4%	303	346	14.2%
		Citation	11	0	-100.0%	31	24	-22.6%	235	291	23.8%	441	417	-5.4%
		Subtotal	17	12	-29.4%	67	57	-14.9%	451	583	29.3%	863	850	-1.5%
	Patrol B	Felony	5	6	20.0%	15	21	40.0%	167	145	-13.2%	258	222	-14.0%
		Misdemeanor	11	15	36.4%	44	47	6.8%	370	454	22.7%	569	687	20.7%
		Citation	10	13	30.0%	77	60	-22.1%	687	578	-15.9%	1,124	1,000	-11.0%
		Subtotal	26	34	30.8%	136	128	-5.9%	1,224	1,177	-3.8%	1,951	1,909	-2.2%
	Patrol C	Felony	4	6	50.0%	16	15	-6.3%	155	140	-9.7%	218	210	-3.7%
		Misdemeanor	10	14	40.0%	53	45	-15.1%	370	457	23.5%	496	661	33.3%
		Citation	14	8	-42.9%	75	64	-14.7%	434	553	27.4%	623	795	27.6%
		Subtotal	28	28	0.0%	144	124	-13.9%	959	1,150	19.9%	1,337	1,666	24.6%
	Flex A	Felony	3	3	0.0%	3	9	200.0%	61	32	-47.5%	76	52	-31.6%
		Misdemeanor	5	4	-20.0%	7	14	100.0%	75	59	-21.3%	87	100	14.9%
		Citation	7	1	-85.7%	4	11	175.0%	222	123	-44.6%	278	177	-36.3%
		Subtotal	15	8	-46.7%	14	34	142.9%	358	214	-40.2%	441	329	-25.4%
	Flex B	Felony	0	1	-	3	10	233.3%	69	59	-14.5%	106	92	-13.2%
		Misdemeanor	3	5	66.7%	14	11	-21.4%	76	121	59.2%	130	160	23.1%
		Citation	7	8	14.3%	79	51	-35.4%	674	518	-23.1%	983	807	-17.9%
		Subtotal	10	14	40.0%	96	72	-25.0%	819	698	-14.8%	1,219	1,059	-13.1%
	Flex C	Felony	0	1	-	9	5	-44.4%	67	78	16.4%	96	93	-3.1%
		Misdemeanor	4	3	-25.0%	11	12	9.1%	105	97	-7.6%	151	126	-16.6%
		Citation	26	27	3.8%	112	110	-1.8%	671	859	28.0%	852	1,173	37.7%
		Subtotal	30	31	3.3%	132	127	-3.8%	843	1,034	22.7%	1,099	1,392	26.7%
	CSU	Felony	3	1	-66.7%	0	6	-	35	49	40.0%	64	67	4.7%
		Misdemeanor	0	1	-	7	2	-71.4%	18	31	72.2%	30	50	66.7%
		Citation	0	0	-	36	11	-69.4%	241	227	-5.8%	358	355	-0.8%
		Subtotal	3	2	-33.3%	43	19	-55.8%	294	307	4.4%	452	472	4.4%
	Other	Felony	1	0	-100.0%	1	1	0.0%	4	6	50.0%	7	7	0.0%
		Misdemeanor	0	0	-	2	2	0.0%	23	19	-17.4%	32	28	-12.5%
		Citation	0	0	-	4	2	-50.0%	12	19	58.3%	19	28	47.4%
		Subtotal	1	0	-100.0%	7	5	-28.6%	39	44	12.8%	58	63	8.6%
Totals		Felony	19	22	15.8%	58	77	32.8%	620	574	-7.4%	944	830	-12.1%
		Misdemeanor	36	50	38.9%	163	156	-4.3%	1,191	1,465	23.0%	1,798	2,158	20.0%
		Citation	75	57	-24.0%	418	333	-20.3%	3,176	3,168	-0.3%	4,678	4,752	1.6%
Precinct Total			130	129	-0.8%	639	566	-11.4%	4,987	5,207	4.4%	7,420	7,740	4.3%

Physical and Citation Arrests - Adult

Aggregated by component of arresting officer.

METROPOLITAN POLICE DEPARTMENT

of Nashville and Davidson County

			Prior Week	Last Week	Change*	Prior 4Wks	Last 4Wks	Change*	Prior YTD	YTD	Change*	Prior 52Wks	Last 52Wks	Change*
Midtown Hills Precinct	**Patrol A**	Felony	1	1	0.0%	0	2	-	0	2	-	0	2	-
		Misdemeanor	0	9	-	0	9	-	0	9	-	0	9	-
		Citation	2	6	200.0%	0	8	-	0	8	-	0	8	-
		Subtotal	3	16	433.3%	0	19	-	0	19	-	0	19	-
	Patrol B	Felony	0	3	-	0	3	-	0	3	-	0	3	-
		Misdemeanor	2	7	250.0%	0	9	-	0	9	-	0	9	-
		Citation	2	9	350.0%	0	11	-	0	11	-	0	11	-
		Subtotal	4	19	375.0%	0	23	-	0	23	-	0	23	-
	Patrol C	Felony	0	6	-	0	6	-	0	6	-	0	6	-
		Misdemeanor	5	19	280.0%	0	24	-	0	24	-	0	24	-
		Citation	0	8	-	0	8	-	0	8	-	0	8	-
		Subtotal	5	33	560.0%	0	38	-	0	38	-	0	38	-
	Flex A	Felony	0	2	-	0	2	-	0	2	-	0	2	-
		Misdemeanor	0	2	-	0	2	-	0	2	-	0	2	-
		Citation	0	9	-	0	9	-	0	9	-	0	9	-
		Subtotal	0	13	-	0	13	-	0	13	-	0	13	-
	Flex B	Felony	1	2	100.0%	0	3	-	0	3	-	0	3	-
		Misdemeanor	0	5	-	0	5	-	0	5	-	0	5	-
		Citation	8	18	125.0%	0	26	-	0	26	-	0	26	-
		Subtotal	9	25	177.8%	0	34	-	0	34	-	0	34	-
	Flex C	Felony	0	2	-	0	2	-	0	2	-	0	2	-
		Misdemeanor	1	3	200.0%	0	4	-	0	4	-	0	4	-
		Citation	0	12	-	0	12	-	0	12	-	0	12	-
		Subtotal	1	17	>1,000%	0	18	-	0	18	-	0	18	-
Totals		Felony	2	16	700.0%	0	18	-	0	18	-	0	18	-
		Misdemeanor	8	45	462.5%	0	53	-	0	53	-	0	53	-
		Citation	12	62	416.7%	0	74	-	0	74	-	0	74	-
Precinct Total			22	123	459.1%	0	145	-	0	145	-	0	145	-

Physical and Citation Arrests - Adult

Aggregated by component of arresting officer.

METROPOLITAN POLICE DEPARTMENT
of Nashville and Davidson County

		Prior Week	Last Week	Change*	Prior 4Wks	Last 4Wks	Change*	Prior YTD	YTD	Change*	Prior 52Wks	Last 52Wks	Change*
SID	Felony	6	2	-66.7%	16	14	-12.5%	313	242	-22.7%	470	381	-18.9%
	Misdemeanor	5	2	-60.0%	9	14	55.6%	78	95	21.8%	124	143	15.3%
	Citation	0	3	-	87	41	-52.9%	1,407	901	-36.0%	2,084	1,495	-28.3%
	Division Total	11	7	-36.4%	112	69	-38.4%	1,798	1,238	-31.1%	2,678	2,019	-24.6%
SOD	Felony	1	0	-100.0%	5	5	0.0%	82	46	-43.9%	150	85	-43.3%
(Excludes SRT)	Misdemeanor	22	30	36.4%	89	101	13.5%	1,071	877	-18.1%	1,908	1,270	-33.4%
	Citation	21	12	-42.9%	85	59	-30.6%	623	707	13.5%	1,022	1,005	-1.7%
	Division Total	44	42	-4.5%	179	165	-7.8%	1,776	1,630	-8.2%	3,080	2,360	-23.4%
SRT	Felony	3	1	-66.7%	16	13	-18.8%	193	150	-22.3%	274	247	-9.9%
	Misdemeanor	0	1	-	6	2	-66.7%	77	37	-51.9%	121	90	-25.6%
	Citation	0	0	-	1	0	-100.0%	75	49	-34.7%	85	92	8.2%
	Division Total	3	2	-33.3%	23	15	-34.8%	345	236	-31.6%	480	429	-10.6%
Warrants	Felony	51	41	-19.6%	142	161	13.4%	1,464	1,284	-12.3%	2,196	1,866	-15.0%
	Misdemeanor	61	64	4.9%	236	210	-11.0%	1,881	2,079	10.5%	2,783	3,067	10.2%
	Citation	1	0	-100.0%	13	7	-46.2%	30	65	116.7%	51	98	92.2%
	Division Total	113	105	-7.1%	391	378	-3.3%	3,375	3,428	1.6%	5,030	5,031	0.0%
Other	Felony	3	1	-66.7%	11	10	-9.1%	138	86	-37.7%	214	127	-40.7%
Components	Misdemeanor	6	2	-66.7%	11	16	45.5%	134	115	-14.2%	197	168	-14.7%
	Citation	4	4	0.0%	30	18	-40.0%	469	323	-31.1%	687	499	-27.4%
	Division Total	13	7	-46.2%	52	44	-15.4%	741	524	-29.3%	1,098	794	-27.7%
All	Felony	232	194	-16.4%	782	772	-1.3%	7,794	6,929	-11.1%	11,853	10,405	-12.2%
	Misdemeanor	467	537	15.0%	1,971	1,858	-5.7%	16,481	16,743	1.6%	25,207	25,246	0.2%
	Citation	459	497	8.3%	2,868	2,003	-30.2%	29,946	27,096	-9.5%	44,305	41,619	-6.1%
Grand Total		1,158	1,228	6.0%	5,621	4,633	-17.6%	54,221	50,768	-6.4%	81,365	77,270	-5.0%

Information summarized for CompStat week ending 8/23/2014.

* Change for % Served is the difference in percents. Sourced from MNPD ARMS on 8/27/2014 8:08:24 AM. This report is not a count of arrest charges. 1 arrest = 1 body. Adult arrests only.

Arrests categorized by order of seriousness as follows: If an arrest citation is not issued, and any of the charges are felony charges, count the arrest as a felony arrest; if an arrest citation is not issued, and none of the charges are felony charges, count the arrest as a misdemeanor arrest; count all remaining arrests as a citation arrest. Shift / Detail totals are calculated based upon officer assignment for the date when the arrest was made (i.e. if the arresting officer's primary assignment is 'East CSU' for the date when the arrest was made, it will be counted as 1 'East CSU' arrest). Arrests made by officers working Mission 1 duties are counted toward their primary assignment.

Metro citations are not counted in this report, since they are issued for civil matters (i.e. violations of Davidson County Metropolitan Ordinances).

Arrests: Part I, Weapons Law, Drug-Related, DUI, and All Other

METROPOLITAN POLICE DEPARTMENT
of Nashville and Davidson County

Aggregated by component of arresting officer. Includes adult and juvenile arrests.

		Part I Arrests				Weapons Law Violation Arrests				Drug-Related Arrests				DUI Arrests			
		Week	4 Weeks	YTD	52 Weeks	Week	4 Weeks	YTD	52 Weeks	Week	4 Weeks	YTD	52 Weeks	Week	4 Weeks	YTD	52 Weeks
West	Prior	25	110	933	1,500	0	5	46	76	16	125	825	1,292	6	25	290	467
	Last	21	99	934	1,414	0	2	39	54	12	54	1,022	1,476	3	13	185	315
	% Change	-16.0 %	-10.0 %	0.1 %	-5.7 %	0.0 %	-60.0 %	-15.2 %	-28.9 %	-25.0 %	-56.8 %	23.9 %	14.2 %	-50.0 %	-48.0 %	-36.2 %	-32.5 %
East	Prior	26	121	885	1,399	5	7	125	170	20	114	1,398	2,062	2	14	127	199
	Last	24	88	841	1,297	3	12	94	145	21	78	1,138	1,777	2	12	131	193
	% Change	-7.7 %	-27.3 %	-5.0 %	-7.3 %	-40.0 %	71.4 %	-24.8 %	-14.7 %	5.0 %	-31.6 %	-18.6 %	-13.8 %	0.0 %	-14.3 %	3.1 %	-3.0 %
South	Prior	43	162	1,274	2,011	1	6	66	92	14	77	1,015	1,516	7	23	152	266
	Last	32	151	1,410	2,053	0	1	77	111	7	48	852	1,297	4	27	165	217
	% Change	-25.6 %	-6.8 %	10.7 %	2.1 %	-100.0 %	-83.3 %	16.7 %	20.7 %	-50.0 %	-37.7 %	-16.1 %	-14.4 %	-42.9 %	17.4 %	8.6 %	-18.4 %
Central	Prior	15	54	432	686	3	1	40	58	10	63	594	881	7	8	91	157
	Last	15	53	426	666	2	6	33	63	9	40	464	750	7	26	126	163
	% Change	0.0 %	-1.9 %	-1.4 %	-2.9 %	-33.3 %	500.0 %	-17.5 %	8.6 %	-10.0 %	-36.5 %	-21.9 %	-14.9 %	0.0 %	225.0 %	38.5 %	3.8 %
Hermitage	Prior	29	156	1,192	1,780	2	8	103	166	30	163	1,724	2,764	2	20	149	219
	Last	41	140	1,078	1,661	2	8	82	123	19	94	1,447	2,360	3	12	143	222
	% Change	41.4 %	-10.3 %	-9.6 %	-6.7 %	0.0 %	0.0 %	-20.4 %	-25.9 %	-36.7 %	-42.3 %	-16.1 %	-14.6 %	50.0 %	-40.0 %	-4.0 %	1.4 %
North	Prior	32	88	717	1,100	5	9	83	140	18	81	1,156	1,675	0	4	70	98
	Last	18	88	702	1,063	1	10	81	103	6	57	948	1,514	1	3	51	75
	% Change	-43.8 %	0.0 %	-2.1 %	-3.4 %	-80.0 %	11.1 %	-2.4 %	-26.4 %	-66.7 %	-29.6 %	-18.0 %	-9.6 %	Infinity	-25.0 %	-27.1 %	-23.5 %
Madison	Prior	33	131	914	1,429	2	6	54	81	21	82	952	1,310	4	12	83	122
	Last	30	129	970	1,434	5	9	69	93	21	93	899	1,412	1	13	111	137
	% Change	-9.1 %	-1.5 %	6.1 %	0.3 %	150.0 %	50.0 %	27.8 %	14.8 %	0.0 %	13.4 %	-5.6 %	7.8 %	-75.0 %	8.3 %	33.7 %	12.3 %
Midtown Hills	Prior	2	0	0	0	0	0	0	0	4	0	0	0	0	0	0	0
	Last	16	18	18	18	0	0	0	0	15	19	19	19	4	4	4	4
	% Change	700.0 %	Infinity	Infinity	Infinity	0.0 %	0.0 %	0.0 %	0.0 %	275.0 %	Infinity	Infinity	Infinity	Infinity	Infinity	Infinity	Infinity
Other	Prior	18	80	809	1,221	2	13	124	178	10	69	964	1,410	27	77	1,024	1,814
	Last	23	86	801	1,183	0	8	71	103	8	52	796	1,214	28	96	813	1,183
	% Change	27.8 %	7.5 %	-1.0 %	-3.1 %	-100.0 %	-38.5 %	-42.7 %	-42.1 %	-20.0 %	-24.6 %	-17.4 %	-13.9 %	3.7 %	24.7 %	-20.6 %	-34.8 %
County	Prior	223	902	7,156	11,126	20	55	641	961	143	774	8,628	12,910	55	183	1,986	3,342
	Last	220	852	7,180	10,789	13	56	546	795	118	535	7,585	11,819	53	206	1,729	2,509
	% Change	-1.3 %	-5.5 %	0.3 %	-3.0 %	-35.0 %	1.8 %	-14.8 %	-17.3 %	-17.5 %	-30.9 %	-12.1 %	-8.5 %	-3.6 %	12.6 %	-12.9 %	-24.9 %

Information summarized for CompStat week ending 08/23/2014.

Sourced from MNPD ARMS on 8/27/2014 8:08:25 AM. This report is not a count of arrest charges. 1 arrest = 1 body. Includes adult and juvenile arrests. Arrests categorized by order of seriousness as follows: if an arrest includes one or more Part I UCR charges, it is counted as a Part I arrest. If an arrest includes one or weapons law violation charges but no Part I charges, it is counted as a weapons law violation arrest. The same hierarchical categorization is applicable for the remaining arrest categories (drug, DUI, and all other arrests).

Arrests: Part I, Weapons Law, Drug-Related, DUI, and All Other

Aggregated by component of arresting officer. Includes adult and juvenile arrests.

METROPOLITAN POLICE DEPARTMENT
of Nashville and Davidson County

		All Other Arrests				Total Arrests			
		Week	4 Weeks	YTD	52 Weeks	Week	4 Weeks	YTD	52 Weeks
West	Prior	57	519	4,065	6,173	104	784	6,159	9,508
	Last	68	285	4,048	6,032	104	453	6,228	9,291
	% Change	19.3 %	-45.1 %	-0.4 %	-2.3 %	0.0 %	-42.2 %	1.1 %	-2.3 %
East	Prior	110	523	5,948	8,601	163	779	8,483	12,431
	Last	126	428	4,989	7,928	176	618	7,193	11,340
	% Change	14.5 %	-18.2 %	-16.1 %	-7.8 %	8.0 %	-20.7 %	-15.2 %	-8.8 %
South	Prior	94	497	5,455	8,560	159	765	7,962	12,445
	Last	78	353	5,068	7,792	121	580	7,572	11,470
	% Change	-17.0 %	-29.0 %	-7.1 %	-9.0 %	-23.9 %	-24.2 %	-4.9 %	-7.8 %
Central	Prior	123	618	5,733	8,471	158	744	6,890	10,253
	Last	142	555	5,280	8,257	175	680	6,329	9,899
	% Change	15.4 %	-10.2 %	-7.9 %	-2.5 %	10.8 %	-8.6 %	-8.1 %	-3.5 %
Hermitage	Prior	116	511	5,224	7,605	179	858	8,392	12,534
	Last	125	441	5,491	8,074	190	695	8,241	12,440
	% Change	7.8 %	-13.7 %	5.1 %	6.2 %	6.1 %	-19.0 %	-1.8 %	-0.7 %
North	Prior	94	426	4,764	6,806	149	608	6,790	9,819
	Last	87	327	4,143	6,460	113	485	5,925	9,215
	% Change	-7.4 %	-23.2 %	-13.0 %	-5.1 %	-24.2 %	-20.2 %	-12.7 %	-6.2 %
Madison	Prior	81	449	3,484	5,241	141	680	5,487	8,183
	Last	76	359	3,600	5,348	133	603	5,649	8,424
	% Change	-6.2 %	-20.0 %	3.3 %	2.0 %	-5.7 %	-11.3 %	3.0 %	2.9 %
Midtown Hills	Prior	17	0	0	0	23	0	0	0
	Last	95	112	112	112	130	153	153	153
	% Change	458.8 %	Infinity	Infinity	Infinity	465.2 %	Infinity	Infinity	Infinity
Other	Prior	127	528	5,198	7,877	184	767	8,119	12,500
	Last	105	434	4,650	7,052	164	676	7,131	10,735
	% Change	-17.3 %	-17.8 %	-10.5 %	-10.5 %	-10.9 %	-11.9 %	-12.2 %	-14.1 %
County	Prior	819	4,071	39,871	59,334	1,260	5,985	58,282	87,673
	Last	902	3,294	37,381	57,055	1,306	4,943	54,421	82,967
	% Change	10.1 %	-19.1 %	-6.2 %	-3.8 %	3.7 %	-17.4 %	-6.6 %	-5.4 %

Information summarized for CompStat week ending 08/23/2014.

Sourced from MNPD ARMS on 8/27/2014 8:08:25 AM. This report is not a count of arrest charges. 1 arrest = 1 body. Includes adult and juvenile arrests. Arrests categorized by order of seriousness as follows: if an arrest includes one or more Part I UCR charges, it is counted as a Part I arrest. If an arrest includes one or weapons law violation charges but no Part I charges, it is counted as a weapons law violation arrest. The same hierarchical categorization is applicable for the remaining arrest categories (drug, DUI, and all other arrests).

Outstanding Warrants: Served

Aggregated by component of arresting officer.

METROPOLITAN POLICE DEPARTMENT

of Nashville and Davidson County

		Rolling Two Week				Rolling Eight Week				YTD				Rolling Twenty-Four Month			
		Prior Week	Last Week	Change	% Change	Prior 4 Weeks	Last 4 Weeks	Change	% Change	Prior YTD	YTD	Change	% Change	Prior 52 Weeks	Last 52 Weeks	Change	% Change
West	Felony	5	8	3	60.0%	39	24	-15	-38.5%	425	383	-42	-9.9%	672	529	-143	-21.3%
	Misdemeanor	20	20	0	0.0%	133	77	-56	-42.1%	825	960	135	16.4%	1,256	1,407	151	12.0%
	Juvenile	1	0	-1	-100.0%	0	1	1	-	24	11	-13	-54.2%	43	26	-17	-39.5%
	Subtotal	26	28	2	7.7%	172	102	-70	-40.7%	1,274	1,354	80	6.3%	1,971	1,962	-9	-0.5%
East	Felony	29	27	-2	-6.9%	90	68	-22	-24.4%	846	659	-187	-22.1%	1,315	1,024	-291	-22.1%
	Misdemeanor	37	41	4	10.8%	178	129	-49	-27.5%	1,335	1,390	55	4.1%	2,079	2,164	85	4.1%
	Juvenile	0	2	2	-	5	2	-3	-60.0%	58	33	-25	-43.1%	91	57	-34	-37.4%
	Subtotal	66	70	4	6.1%	273	199	-74	-27.1%	2,239	2,082	-157	-7.0%	3,485	3,245	-240	-6.9%
South	Felony	9	8	-1	-11.1%	36	31	-5	-13.9%	627	418	-209	-33.3%	1,008	643	-365	-36.2%
	Misdemeanor	26	19	-7	-26.9%	124	73	-51	-41.1%	1,167	1,081	-86	-7.4%	1,823	1,685	-138	-7.6%
	Juvenile	1	0	-1	-100.0%	6	2	-4	-66.7%	39	33	-6	-15.4%	60	42	-18	-30.0%
	Subtotal	36	27	-9	-25.0%	166	106	-60	-36.1%	1,833	1,532	-301	-16.4%	2,891	2,370	-521	-18.0%
Central	Felony	18	7	-11	-61.1%	60	53	-7	-11.7%	381	373	-8	-2.1%	589	535	-54	-9.2%
	Misdemeanor	35	32	-3	-8.6%	136	140	4	2.9%	839	968	129	15.4%	1,266	1,546	280	22.1%
	Juvenile	0	0	0	-	4	2	-2	-50.0%	65	28	-37	-56.9%	79	56	-23	-29.1%
	Subtotal	53	39	-14	-26.4%	200	195	-5	-2.5%	1,285	1,369	84	6.5%	1,934	2,137	203	10.5%
Hermitage	Felony	22	3	-19	-86.4%	61	52	-9	-14.8%	614	568	-46	-7.5%	992	832	-160	-16.1%
	Misdemeanor	40	44	4	10.0%	172	172	0	0.0%	1,272	1,561	289	22.7%	1,883	2,289	406	21.6%
	Juvenile	7	3	-4	-57.1%	7	12	5	71.4%	47	58	11	23.4%	71	79	8	11.3%
	Subtotal	69	50	-19	-27.5%	240	236	-4	-1.7%	1,933	2,187	254	13.1%	2,946	3,200	254	8.6%
North	Felony	25	9	-16	-64.0%	55	65	10	18.2%	631	591	-40	-6.3%	1,032	869	-163	-15.8%
	Misdemeanor	36	42	6	16.7%	129	148	19	14.7%	1,076	1,197	121	11.2%	1,528	1,805	277	18.1%
	Juvenile	0	1	1	-	10	1	-9	-90.0%	41	55	14	34.1%	65	81	16	24.6%
	Subtotal	61	52	-9	-14.8%	194	214	20	10.3%	1,748	1,843	95	5.4%	2,625	2,755	130	5.0%
Madison	Felony	9	10	1	11.1%	34	46	12	35.3%	439	368	-71	-16.2%	669	580	-89	-13.3%
	Misdemeanor	45	45	0	0.0%	108	135	27	25.0%	906	1,011	105	11.6%	1,356	1,525	169	12.5%
	Juvenile	0	0	0	-	5	2	-3	-60.0%	29	33	4	13.8%	40	42	2	5.0%
	Subtotal	54	55	1	1.9%	147	183	36	24.5%	1,374	1,412	38	2.8%	2,065	2,147	82	4.0%
Midtown Hills	Felony	1	13	12	>1,000%	0	14	14	-	0	14	14	-	0	14	14	-
	Misdemeanor	0	19	19	-	0	19	19	-	0	19	19	-	0	19	19	-
	Juvenile	0	1	1	-	0	1	1	-	0	1	1	-	0	1	1	-
	Subtotal	1	33	32	>1,000%	0	34	34	-	0	34	34	-	0	34	34	-
County	Felony	198	151	-47	-23.7%	631	669	38	6.0%	6,831	5,894	-937	-13.7%	10,613	8,729	-1,884	-17.8%
	Misdemeanor	335	380	45	13.4%	1,372	1,272	-100	-7.3%	10,708	11,637	929	8.7%	16,030	17,581	1,551	9.7%
	Juvenile	9	7	-2	-22.2%	40	23	-17	-42.5%	323	261	-62	-19.2%	475	397	-78	-16.4%
	Total	542	538	-4	-0.7%	2,043	1,964	-79	-3.9%	17,862	17,792	-70	-0.4%	27,118	26,707	-411	-1.5%

Information summarized for CompStat week ending 8/23/2014.

* Countywide totals include outstanding warrants served by all other divisions. Sourced from MNPD ARMS on 8/27/2014 8:08:25 AM.
Statistics provided above consider 1 count for each outstanding warrant served.

Outstanding Warrants: Attempts/Served

Aggregated by component of arresting officer.

METROPOLITAN POLICE DEPARTMENT
of Nashville and Davidson County

			Prior Week	Last Week	Change*	Prior 4Wks	Last 4Wks	Change*	Prior YTD	Current YTD	Change*	Prior 52Wks	Last 52Wks	Change*
West	Patrol-A	Served	4	0	-100.0 %	45	10	-77.8 %	176	211	19.9 %	254	313	23.2 %
		Attempts	7	4	-42.9 %	106	26	-75.5 %	919	1,309	42.4 %	1,529	1,668	9.1 %
		% Served	57.1 %	0.0 %	-57.1 %	42.5 %	38.5 %	-4.0 %	19.2 %	16.1 %	-3.0 %	16.6 %	18.8 %	2.2 %
	Patrol-B	Served	8	5	-37.5 %	41	28	-31.7 %	337	315	-6.5 %	531	430	-19.0 %
		Attempts	45	38	-15.6 %	157	131	-16.6 %	2,726	1,434	-47.4 %	3,442	2,450	-28.8 %
		% Served	17.8 %	13.2 %	-4.6 %	26.1 %	21.4 %	-4.7 %	12.4 %	22.0 %	9.6 %	15.4 %	17.6 %	2.1 %
	Patrol-C	Served	7	7	0.0 %	34	31	-8.8 %	446	373	-16.4 %	620	540	-12.9 %
		Attempts	13	23	76.9 %	73	79	8.2 %	998	1,007	0.9 %	1,465	1,409	-3.8 %
		% Served	53.8 %	30.4 %	-23.4 %	46.6 %	39.2 %	-7.3 %	44.7 %	37.0 %	-7.6 %	42.3 %	38.3 %	-4.0 %
	Other	Served	7	16	128.6 %	52	33	-36.5 %	315	455	44.4 %	566	679	20.0 %
		Attempts	33	32	-3.0 %	104	110	5.8 %	991	1,168	17.9 %	1,420	1,759	23.9 %
		% Served	21.2 %	50.0 %	28.8 %	50.0 %	30.0 %	-20.0 %	31.8 %	39.0 %	7.2 %	39.9 %	38.6 %	-1.3 %
	Totals	**Served**	**26**	**28**	**7.7 %**	**172**	**102**	**-40.7 %**	**1,274**	**1,354**	**6.3 %**	**1,971**	**1,962**	**-0.5 %**
		Attempts	**98**	**97**	**-1.0 %**	**440**	**346**	**-21.4 %**	**5,634**	**4,918**	**-12.7 %**	**7,856**	**7,286**	**-7.3 %**
		% Served	**26.5 %**	**28.9 %**	**2.3 %**	**39.1 %**	**29.5 %**	**-9.6 %**	**22.6 %**	**27.5 %**	**4.9 %**	**25.1 %**	**26.9 %**	**1.8 %**
East	Patrol-A	Served	13	15	15.4 %	65	42	-35.4 %	368	403	9.5 %	522	619	18.6 %
		Attempts	73	44	-39.7 %	355	229	-35.5 %	1,915	2,292	19.7 %	2,790	3,448	23.6 %
		% Served	17.8 %	34.1 %	16.3 %	18.3 %	18.3 %	0.0 %	19.2 %	17.6 %	-1.6 %	18.7 %	18.0 %	-0.8 %
	Patrol-B	Served	17	25	47.1 %	67	59	-11.9 %	501	473	-5.6 %	777	736	-5.3 %
		Attempts	51	61	19.6 %	142	155	9.2 %	1,437	1,514	5.4 %	2,116	2,222	5.0 %
		% Served	33.3 %	41.0 %	7.7 %	47.2 %	38.1 %	-9.1 %	34.9 %	31.2 %	-3.6 %	36.7 %	33.1 %	-3.6 %
	Patrol-C	Served	7	11	57.1 %	49	32	-34.7 %	331	393	18.7 %	496	584	17.7 %
		Attempts	49	36	-26.5 %	118	124	5.1 %	987	1,189	20.5 %	1,279	1,743	36.3 %
		% Served	14.3 %	30.6 %	16.3 %	41.5 %	25.8 %	-15.7 %	33.5 %	33.1 %	-0.5 %	38.8 %	33.5 %	-5.3 %
	Other	Served	29	19	-34.5 %	92	66	-28.3 %	1,039	813	-21.8 %	1,690	1,306	-22.7 %
		Attempts	54	23	-57.4 %	57	130	128.1 %	1,771	953	-46.2 %	3,095	1,966	-36.5 %
		% Served	53.7 %	82.6 %	28.9 %	161.4 %	50.8 %	-110.6 %	58.7 %	85.3 %	26.6 %	54.6 %	66.4 %	11.8 %
	Totals	**Served**	**66**	**70**	**6.1 %**	**273**	**199**	**-27.1 %**	**2,239**	**2,082**	**-7.0 %**	**3,485**	**3,245**	**-6.9 %**
		Attempts	**227**	**164**	**-27.8 %**	**672**	**638**	**-5.1 %**	**6,110**	**5,948**	**-2.7 %**	**9,280**	**9,379**	**1.1 %**
		% Served	**29.1 %**	**42.7 %**	**13.6 %**	**40.6 %**	**31.2 %**	**-9.4 %**	**36.6 %**	**35.0 %**	**-1.6 %**	**37.6 %**	**34.6 %**	**-3.0 %**

Outstanding Warrants: Attempts/Served

Aggregated by component of arresting officer.

METROPOLITAN POLICE DEPARTMENT

of Nashville and Davidson County

			Prior Week	Last Week	Change*	Prior 4Wks	Last 4Wks	Change*	Prior YTD	Current YTD	Change*	Prior 52Wks	Last 52Wks	Change*
South	Patrol-A	Served	12	4	-66.7 %	42	28	-33.3 %	436	415	-4.8 %	681	598	-12.2 %
		Attempts	31	20	-35.5 %	192	116	-39.6 %	3,325	1,778	-46.5 %	5,249	3,073	-41.5 %
		% Served	38.7 %	20.0 %	-18.7 %	21.9 %	24.1 %	2.3 %	13.1 %	23.3 %	10.2 %	13.0 %	19.5 %	6.5 %
	Patrol-B	Served	14	4	-71.4 %	62	33	-46.8 %	666	440	-33.9 %	1,053	730	-30.7 %
		Attempts	15	15	0.0 %	108	38	-64.8 %	1,779	749	-57.9 %	3,429	1,558	-54.6 %
		% Served	93.3 %	26.7 %	-66.7 %	57.4 %	86.8 %	29.4 %	37.4 %	58.7 %	21.3 %	30.7 %	46.9 %	16.1 %
	Patrol-C	Served	10	11	10.0 %	41	32	-22.0 %	396	432	9.1 %	653	695	6.4 %
		Attempts	17	11	-35.3 %	43	42	-2.3 %	1,004	686	-31.7 %	1,620	1,159	-28.5 %
		% Served	58.8 %	100.0 %	41.2 %	95.3 %	76.2 %	-19.2 %	39.4 %	63.0 %	23.5 %	40.3 %	60.0 %	19.7 %
	Other	Served	0	8	Infinity	21	13	-38.1 %	335	244	-27.2 %	505	346	-31.5 %
		Attempts	2	2	0.0 %	41	27	-34.1 %	705	477	-32.3 %	995	635	-36.2 %
		% Served	0.0 %	400.0 %	400.0 %	51.2 %	48.1 %	-3.1 %	47.5 %	51.2 %	3.6 %	50.8 %	54.5 %	3.7 %
	Totals	**Served**	**36**	**27**	**-25.0 %**	**166**	**106**	**-36.1 %**	**1,833**	**1,531**	**-16.5 %**	**2,892**	**2,369**	**-18.1 %**
		Attempts	**65**	**48**	**-26.2 %**	**384**	**223**	**-41.9 %**	**6,813**	**3,690**	**-45.8 %**	**11,293**	**6,425**	**-43.1 %**
		% Served	**55.4 %**	**56.3 %**	**0.9 %**	**43.2 %**	**47.5 %**	**4.3 %**	**26.9 %**	**41.5 %**	**14.6 %**	**25.6 %**	**36.9 %**	**11.3 %**
Central	Patrol-A	Served	1	4	300.0 %	52	11	-78.8 %	178	214	20.2 %	244	317	29.9 %
		Attempts	14	27	92.9 %	115	62	-46.1 %	1,859	1,188	-36.1 %	2,430	2,298	-5.4 %
		% Served	7.1 %	14.8 %	7.7 %	45.2 %	17.7 %	-27.5 %	9.6 %	18.0 %	8.4 %	10.0 %	13.8 %	3.8 %
	Patrol-B	Served	22	4	-81.8 %	32	55	71.9 %	319	277	-13.2 %	527	462	-12.3 %
		Attempts	10	5	-50.0 %	45	37	-17.8 %	450	475	5.6 %	794	752	-5.3 %
		% Served	220.0 %	80.0 %	-140.0 %	71.1 %	148.6 %	77.5 %	70.9 %	58.3 %	-12.6 %	66.4 %	61.4 %	-4.9 %
	Patrol-C	Served	5	9	80.0 %	44	34	-22.7 %	206	232	12.6 %	370	349	-5.7 %
		Attempts	40	26	-35.0 %	171	152	-11.1 %	2,089	1,846	-11.6 %	3,452	2,862	-17.1 %
		% Served	12.5 %	34.6 %	22.1 %	25.7 %	22.4 %	-3.4 %	9.9 %	12.6 %	2.7 %	10.7 %	12.2 %	1.5 %
	Other	Served	25	22	-12.0 %	72	95	31.9 %	582	647	11.2 %	793	1,010	27.4 %
		Attempts	25	49	96.0 %	81	145	79.0 %	1,083	1,010	-6.7 %	1,290	1,439	11.6 %
		% Served	100.0 %	44.9 %	-55.1 %	88.9 %	65.5 %	-23.4 %	53.7 %	64.1 %	10.3 %	61.5 %	70.2 %	8.7 %
	Totals	**Served**	**53**	**39**	**-26.4 %**	**200**	**195**	**-2.5 %**	**1,285**	**1,370**	**6.6 %**	**1,934**	**2,138**	**10.5 %**
		Attempts	**89**	**107**	**20.2 %**	**412**	**396**	**-3.9 %**	**5,481**	**4,519**	**-17.6 %**	**7,966**	**7,351**	**-7.7 %**
		% Served	**59.6 %**	**36.4 %**	**-23.1 %**	**48.5 %**	**49.2 %**	**0.7 %**	**23.4 %**	**30.3 %**	**6.9 %**	**24.3 %**	**29.1 %**	**4.8 %**

Outstanding Warrants: Attempts/Served

Aggregated by component of arresting officer.

METROPOLITAN POLICE DEPARTMENT

of Nashville and Davidson County

			Prior Week	Last Week	Change*	Prior 4Wks	Last 4Wks	Change*	Prior YTD	Current YTD	Change*	Prior 52Wks	Last 52Wks	Change*
Hermitage	Patrol-A	Served	12	7	-41.7 %	28	35	25.0 %	406	432	6.4 %	557	593	6.5 %
		Attempts	50	43	-14.0 %	169	142	-16.0 %	2,215	2,294	3.6 %	3,205	3,339	4.2 %
		% Served	24.0 %	16.3 %	-7.7 %	16.6 %	24.6 %	8.1 %	18.3 %	18.8 %	0.5 %	17.4 %	17.8 %	0.4 %
	Patrol-B	Served	18	6	-66.7 %	72	52	-27.8 %	701	585	-16.5 %	1,028	923	-10.2 %
		Attempts	48	34	-29.2 %	204	102	-50.0 %	1,836	1,642	-10.6 %	2,333	2,424	3.9 %
		% Served	37.5 %	17.6 %	-19.9 %	35.3 %	51.0 %	15.7 %	38.2 %	35.6 %	-2.6 %	44.1 %	38.1 %	-6.0 %
	Patrol-C	Served	7	14	100.0 %	48	40	-16.7 %	293	363	23.9 %	496	588	18.5 %
		Attempts	21	23	9.5 %	125	64	-48.8 %	1,039	1,109	6.7 %	1,678	1,825	8.8 %
		% Served	33.3 %	60.9 %	27.5 %	38.4 %	62.5 %	24.1 %	28.2 %	32.7 %	4.5 %	29.6 %	32.2 %	2.7 %
	Other	Served	32	23	-28.1 %	91	109	19.8 %	533	806	51.2 %	865	1,096	26.7 %
		Attempts	75	67	-10.7 %	213	218	2.3 %	1,035	1,774	71.4 %	1,299	2,247	73.0 %
		% Served	42.7 %	34.3 %	-8.3 %	42.7 %	50.0 %	7.3 %	51.5 %	45.4 %	-6.1 %	66.6 %	48.8 %	-17.8 %
	Totals	**Served**	**69**	**50**	**-27.5 %**	**239**	**236**	**-1.3 %**	**1,933**	**2,186**	**13.1 %**	**2,946**	**3,200**	**8.6 %**
		Attempts	**194**	**167**	**-13.9 %**	**711**	**526**	**-26.0 %**	**6,125**	**6,819**	**11.3 %**	**8,515**	**9,835**	**15.5 %**
		% Served	**35.6 %**	**29.9 %**	**-5.6 %**	**33.6 %**	**44.9 %**	**11.3 %**	**31.6 %**	**32.1 %**	**0.5 %**	**34.6 %**	**32.5 %**	**-2.1 %**
North	Patrol-A	Served	9	14	55.6 %	44	40	-9.1 %	375	380	1.3 %	592	623	5.2 %
		Attempts	107	77	-28.0 %	231	303	31.2 %	2,436	2,498	2.5 %	3,387	3,983	17.6 %
		% Served	8.4 %	18.2 %	9.8 %	19.0 %	13.2 %	-5.8 %	15.4 %	15.2 %	-0.2 %	17.5 %	15.6 %	-1.8 %
	Patrol-B	Served	21	6	-71.4 %	36	54	50.0 %	308	348	13.0 %	498	507	1.8 %
		Attempts	26	8	-69.2 %	150	55	-63.3 %	561	891	58.8 %	820	1,224	49.3 %
		% Served	80.8 %	75.0 %	-5.8 %	24.0 %	98.2 %	74.2 %	54.9 %	39.1 %	-15.8 %	60.7 %	41.4 %	-19.3 %
	Patrol-C	Served	9	10	11.1 %	27	48	77.8 %	373	337	-9.7 %	522	523	0.2 %
		Attempts	8	11	37.5 %	35	37	5.7 %	808	543	-32.8 %	1,125	824	-26.8 %
		% Served	112.5 %	90.9 %	-21.6 %	77.1 %	129.7 %	52.6 %	46.2 %	62.1 %	15.9 %	46.4 %	63.5 %	17.1 %
	Other	Served	22	22	0.0 %	87	72	-17.2 %	692	778	12.4 %	1,013	1,102	8.8 %
		Attempts	38	17	-55.3 %	93	95	2.2 %	436	1,151	164.0 %	763	1,518	99.0 %
		% Served	57.9 %	129.4 %	71.5 %	93.5 %	75.8 %	-17.8 %	158.7 %	67.6 %	-91.1 %	132.8 %	72.6 %	-60.2 %
	Totals	**Served**	**61**	**52**	**-14.8 %**	**194**	**214**	**10.3 %**	**1,748**	**1,843**	**5.4 %**	**2,625**	**2,755**	**5.0 %**
		Attempts	**179**	**113**	**-36.9 %**	**509**	**490**	**-3.7 %**	**4,241**	**5,083**	**19.9 %**	**6,095**	**7,549**	**23.9 %**
		% Served	**34.1 %**	**46.0 %**	**11.9 %**	**38.1 %**	**43.7 %**	**5.6 %**	**41.2 %**	**36.3 %**	**-5.0 %**	**43.1 %**	**36.5 %**	**-6.6 %**

Outstanding Warrants: Attempts/Served

Aggregated by component of arresting officer.

METROPOLITAN POLICE DEPARTMENT

of Nashville and Davidson County

			Prior Week	Last Week	Change*	Prior 4Wks	Last 4Wks	Change*	Prior YTD	Current YTD	Change*	Prior 52Wks	Last 52Wks	Change*
Madison	Patrol-A	Served	3	9	200.0 %	18	20	11.1 %	138	185	34.1 %	277	282	1.8 %
		Attempts	5	25	400.0 %	68	41	-39.7 %	801	575	-28.2 %	1,338	1,148	-14.2 %
		% Served	60.0 %	36.0 %	-24.0 %	26.5 %	48.8 %	22.3 %	17.2 %	32.2 %	14.9 %	20.7 %	24.6 %	3.9 %
	Patrol-B	Served	15	9	-40.0 %	36	45	25.0 %	382	319	-16.5 %	550	486	-11.6 %
		Attempts	7	15	114.3 %	44	27	-38.6 %	1,173	574	-51.1 %	1,740	1,137	-34.7 %
		% Served	214.3 %	60.0 %	-154.3 %	81.8 %	166.7 %	84.8 %	32.6 %	55.6 %	23.0 %	31.6 %	42.7 %	11.1 %
	Patrol-C	Served	15	25	66.7 %	49	55	12.2 %	383	439	14.6 %	537	639	19.0 %
		Attempts	28	38	35.7 %	94	90	-4.3 %	1,371	1,169	-14.7 %	2,119	1,731	-18.3 %
		% Served	53.6 %	65.8 %	12.2 %	52.1 %	61.1 %	9.0 %	27.9 %	37.6 %	9.6 %	25.3 %	36.9 %	11.6 %
	Other	Served	21	12	-42.9 %	44	63	43.2 %	471	469	-0.4 %	701	740	5.6 %
		Attempts	27	33	22.2 %	86	120	39.5 %	947	915	-3.4 %	1,319	1,606	21.8 %
		% Served	77.8 %	36.4 %	-41.4 %	51.2 %	52.5 %	1.3 %	49.7 %	51.3 %	1.5 %	53.1 %	46.1 %	-7.1 %
	Totals	**Served**	**54**	**55**	**1.9 %**	**147**	**183**	**24.5 %**	**1,374**	**1,412**	**2.8 %**	**2,065**	**2,147**	**4.0 %**
		Attempts	**67**	**111**	**65.7 %**	**292**	**278**	**-4.8 %**	**4,292**	**3,233**	**-24.7 %**	**6,516**	**5,622**	**-13.7 %**
		% Served	**80.6 %**	**49.5 %**	**-31.0 %**	**50.3 %**	**65.8 %**	**15.5 %**	**32.0 %**	**43.7 %**	**11.7 %**	**31.7 %**	**38.2 %**	**6.5 %**
Midtown Hills	Patrol-A	Served	1	4	300.0 %	0	5	Infinity	0	5	Infinity	0	5	Infinity
		Attempts	2	11	450.0 %	0	13	Infinity	0	13	Infinity	0	13	Infinity
		% Served	50.0 %	36.4 %	-13.6 %	NaN	38.5 %	NaN	NaN	38.5 %	NaN	NaN	38.5 %	NaN
	Patrol-B	Served	0	3	Infinity	0	3	Infinity	0	3	Infinity	0	3	Infinity
		Attempts	3	7	133.3 %	0	10	Infinity	0	10	Infinity	0	10	Infinity
		% Served	0.0 %	42.9 %	42.9 %	NaN	30.0 %	NaN	NaN	30.0 %	NaN	NaN	30.0 %	NaN
	Patrol-C	Served	0	9	Infinity	0	9	Infinity	0	9	Infinity	0	9	Infinity
		Attempts	0	16	Infinity	0	16	Infinity	0	16	Infinity	0	16	Infinity
		% Served	NaN	56.3 %	NaN	NaN	56.3 %	NaN	NaN	56.3 %	NaN	NaN	56.3 %	NaN
	Other	Served	0	17	Infinity	0	17	Infinity	0	17	Infinity	0	17	Infinity
		Attempts	5	73	1,360.0 %	0	78	Infinity	0	78	Infinity	0	78	Infinity
		% Served	0.0 %	23.3 %	23.3 %	NaN	21.8 %	NaN	NaN	21.8 %	NaN	NaN	21.8 %	NaN
	Totals	**Served**	**1**	**33**	**3,200.0 %**	**0**	**34**	**Infinity**	**0**	**34**	**Infinity**	**0**	**34**	**Infinity**
		Attempts	**10**	**107**	**970.0 %**	**0**	**117**	**Infinity**	**0**	**117**	**Infinity**	**0**	**117**	**Infinity**
		% Served	**10.0 %**	**30.8 %**	**20.8 %**	**NaN**	**29.1 %**	**NaN**	**NaN**	**29.1 %**	**NaN**	**NaN**	**29.1 %**	**NaN**

Outstanding Warrants: Attempts/Served

Aggregated by component of arresting officer.

METROPOLITAN POLICE DEPARTMENT

of Nashville and Davidson County

		Prior Week	Last Week	Change*	Prior 4Wks	Last 4Wks	Change*	Prior YTD	Current YTD	Change*	Prior 52Wks	Last 52Wks	Change*
SID	Served	6	3	-50.0 %	19	15	-21.1 %	293	186	-36.5 %	435	290	-33.3 %
	Attempts	0	1	Infinity	2	1	-50.0 %	73	11	-84.9 %	109	18	-83.5 %
	% Served	Infinity	300.0 %	-Infinity	950.0 %	1,500.0 %	550.0 %	401.4 %	1,690.9 %	1,289.5 %	399.1 %	1,611.1 %	1,212.0 %
SOD	Served	1	2	100.0 %	10	9	-10.0 %	104	95	-8.7 %	154	126	-18.2 %
	Attempts	1	1	0.0 %	1	2	100.0 %	27	26	-3.7 %	55	39	-29.1 %
	% Served	100.0 %	200.0 %	100.0 %	1,000.0 %	450.0 %	-550.0 %	385.2 %	365.4 %	-19.8 %	280.0 %	323.1 %	43.1 %
SRT	Served	4	2	-50.0 %	48	48	0.0 %	544	508	-6.6 %	744	796	7.0 %
	Attempts	18	15	-16.7 %	113	97	-14.2 %	1,560	1,611	3.3 %	2,219	2,506	12.9 %
	% Served	22.2 %	13.3 %	-8.9 %	42.5 %	49.5 %	7.0 %	34.9 %	31.5 %	-3.3 %	33.5 %	31.8 %	-1.8 %
Warrants	Served	153	175	14.4 %	561	595	6.1 %	5,023	5,001	-0.4 %	7,509	7,351	-2.1 %
	Attempts	12	27	125.0 %	89	62	-30.3 %	1,889	1,152	-39.0 %	2,803	1,965	-29.9 %
	% Served	1,275.0 %	648.1 %	-626.9 %	630.3 %	959.7 %	329.3 %	265.9 %	434.1 %	168.2 %	267.9 %	374.1 %	106.2 %
Other	Served	12	2	-83.3 %	14	28	100.0 %	212	191	-9.9 %	359	296	-17.5 %
	Attempts	12	8	-33.3 %	46	25	-45.7 %	198	274	38.4 %	310	380	22.6 %
	% Served	100.0 %	25.0 %	-75.0 %	30.4 %	112.0 %	81.6 %	107.1 %	69.7 %	-37.4 %	115.8 %	77.9 %	-37.9 %
County Total	**Served**	**542**	**538**	**-0.7 %**	**2,043**	**1,964**	**-3.9 %**	**17,862**	**17,793**	**-0.4 %**	**27,119**	**26,709**	**-1.5 %**
	Attempts	**972**	**966**	**-0.6 %**	**3,671**	**3,201**	**-12.8 %**	**42,443**	**37,401**	**-11.9 %**	**63,017**	**58,472**	**-7.2 %**
	% Served	**55.8 %**	**55.7 %**	**-0.1 %**	**55.7 %**	**61.4 %**	**5.7 %**	**42.1 %**	**47.6 %**	**5.5 %**	**43.0 %**	**45.7 %**	**2.6 %**

Information summarized for CompStat week ending 8/23/2014.

* Change for % Served is the difference in percents. Sourced from MNPD ARMS on 8/27/2014 8:08:25 AM. Statistics provided above consider 1 count for each outstanding warrant served.

Crooks With Guns / School Zone Report

Aggregated by component of arresting officer.

METROPOLITAN POLICE DEPARTMENT

of Nashville and Davidson County

		Crooks With Guns - Arrests				Drugs in School Zones - Arrests				Drugs in School Zones - Charges			
		YTD	52 Weeks	4 Weeks	Last 4 Wks to Same Period Last Year	YTD	52 Weeks	4 Weeks	Last 4 Wks to Same Period Last Year	YTD	52 Weeks	4 Weeks	Last 4 Wks to Same Period Last Year
West	Prior	13	22	1	4	34	55	1	1	46	93	1	1
	Last	7	11	1	1	21	29	2	2	68	78	5	5
	% Change	-46.2 %	-50.0 %	0.0 %	-75.0 %	-38.2 %	-47.3 %	100.0 %	100.0 %	47.8 %	-16.1 %	400.0 %	400.0 %
East	Prior	33	46	4	1	76	99	1	7	102	141	3	11
	Last	31	34	8	8	31	64	1	1	40	89	1	1
	% Change	-6.1 %	-26.1 %	100.0 %	700.0 %	-59.2 %	-35.4 %	0.0 %	-85.7 %	-60.8 %	-36.9 %	-66.7 %	-90.9 %
South	Prior	19	27	0	4	16	25	0	4	23	33	0	8
	Last	17	23	0	0	15	25	1	1	52	63	1	1
	% Change	-10.5 %	-14.8 %	0.0 %	-100.0 %	-6.3 %	0.0 %	Infinity	-75.0 %	126.1 %	90.9 %	Infinity	-87.5 %
Central	Prior	9	12	0	1	14	18	0	1	26	33	0	1
	Last	4	5	0	0	5	10	0	0	7	13	0	0
	% Change	-55.6 %	-58.3 %	0.0 %	-100.0 %	-64.3 %	-44.4 %	0.0 %	-100.0 %	-73.1 %	-60.6 %	0.0 %	-100.0 %
Hermitage	Prior	27	40	2	3	41	67	10	2	53	112	12	2
	Last	22	29	1	1	48	74	4	4	72	109	4	4
	% Change	-18.5 %	-27.5 %	-50.0 %	-66.7 %	17.1 %	10.4 %	-60.0 %	100.0 %	35.8 %	-2.7 %	-66.7 %	100.0 %
North	Prior	21	39	3	0	45	69	2	5	54	102	2	8
	Last	25	32	2	2	37	77	3	3	46	99	3	3
	% Change	19.0 %	-17.9 %	-33.3 %	Infinity	-17.8 %	11.6 %	50.0 %	-40.0 %	-14.8 %	-2.9 %	50.0 %	-62.5 %
Madison	Prior	18	20	1	0	12	19	1	4	22	47	1	6
	Last	12	15	1	1	16	21	3	3	22	32	3	3
	% Change	-33.3 %	-25.0 %	0.0 %	Infinity	33.3 %	10.5 %	200.0 %	-25.0 %	0.0 %	-31.9 %	200.0 %	-50.0 %
Midtown Hills	Prior	0	0	0	0	0	0	0	0	0	0	0	0
	Last	0	0	0	0	1	1	1	1	1	1	1	1
	% Change	0.0 %	0.0 %	0.0 %	0.0 %	Infinity	Infinity	Infinity	Infinity	Infinity	Infinity	Infinity	Infinity
Other	Prior	64	91	2	10	89	159	3	11	204	378	7	21
	Last	37	53	4	4	107	158	2	2	244	320	2	2
	% Change	-42.2 %	-41.8 %	100.0 %	-60.0 %	20.2 %	-0.6 %	-33.3 %	-81.8 %	19.6 %	-15.3 %	-71.4 %	-90.5 %
County	Prior	204	297	13	23	327	511	18	35	530	939	26	58
	Last	155	202	17	17	281	459	17	17	552	804	20	20
	% Change	-24.0 %	-32.0 %	30.8 %	-26.1 %	-14.1 %	-10.2 %	-5.6 %	-51.4 %	4.2 %	-14.4 %	-23.1 %	-65.5 %

Information summarized for CompStat week ending 08/23/2014.

Sourced from MNPD ARMS on 8/27/2014 8:08:26 AM. Arrest totals do not count charges. 1 arrest = 1 body.

Juvenile Section

CompStat Weekly Analysis is provided by the Metropolitan Nashville Police Department Crime Analysis Section. This document does not necessarily reflect official UCR counts. It is intended to be a management tool and is for law enforcement use only.

"Far and away the best prize that life has to offer is the chance to work hard at work worth doing."
- Theodore Roosevelt

Begin Date: 08/17/2014
End Date: 08/23/2014
Week: 34

Juvenile Arrests

Aggregated by component of arresting officer.

METROPOLITAN POLICE DEPARTMENT

of Nashville and Davidson County

		Rolling 2 Weeks				Rolling 8 Weeks				YTD				Rolling 104 Weeks			
		Prior Week	Last Week	Change	Percent Change	Prior 4 Weeks	Last 4 Weeks	Change	Percent Change	Prior YTD	Current YTD	Change	Percent Change	Prior 52 Weeks	Last 52 Weeks	Change	Percent Change
West	Curfew	2	2	0	0.0 %	22	8	-14	-63.6 %	115	112	-3	-2.6 %	156	141	-15	-9.6 %
	Truancy	0	0	0	NaN	0	0	0	NaN	41	21	-20	-48.8 %	85	63	-22	-25.9 %
	Other	10	3	-7	-70.0 %	39	27	-12	-30.8 %	429	422	-7	-1.6 %	708	688	-20	-2.8 %
	Subtotal	**12**	**5**	**-7**	**-58.3 %**	**61**	**35**	**-26**	**-42.6 %**	**585**	**555**	**-30**	**-5.1 %**	**949**	**892**	**-57**	**-6.0 %**
East	Curfew	0	2	2	Infinity	14	6	-8	-57.1 %	156	63	-93	-59.6 %	197	106	-91	-46.2 %
	Truancy	4	0	-4	-100.0 %	0	4	4	Infinity	53	47	-6	-11.3 %	114	80	-34	-29.8 %
	Other	23	13	-10	-43.5 %	45	47	2	4.4 %	533	527	-6	-1.1 %	821	840	19	2.3 %
	Subtotal	**27**	**15**	**-12**	**-44.4 %**	**59**	**57**	**-2**	**-3.4 %**	**742**	**637**	**-105**	**-14.2 %**	**1,132**	**1,026**	**-106**	**-9.4 %**
South	Curfew	4	0	-4	-100.0 %	17	8	-9	-52.9 %	88	113	25	28.4 %	111	152	41	36.9 %
	Truancy	0	0	0	NaN	0	0	0	NaN	53	16	-37	-69.8 %	65	42	-23	-35.4 %
	Other	13	15	2	15.4 %	43	40	-3	-7.0 %	481	524	43	8.9 %	797	758	-39	-4.9 %
	Subtotal	**17**	**15**	**-2**	**-11.8 %**	**60**	**48**	**-12**	**-20.0 %**	**622**	**653**	**31**	**5.0 %**	**973**	**952**	**-21**	**-2.2 %**
Central	Curfew	0	1	1	Infinity	4	1	-3	-75.0 %	25	14	-11	-44.0 %	38	20	-18	-47.4 %
	Truancy	0	2	2	Infinity	0	2	2	Infinity	37	11	-26	-70.3 %	42	25	-17	-40.5 %
	Other	0	2	2	Infinity	11	8	-3	-27.3 %	157	105	-52	-33.1 %	230	193	-37	-16.1 %
	Subtotal	**0**	**5**	**5**	**Infinity**	**15**	**11**	**-4**	**-26.7 %**	**219**	**130**	**-89**	**-40.6 %**	**310**	**238**	**-72**	**-23.2 %**
Hermitage	Curfew	1	4	3	300.0 %	10	11	1	10.0 %	104	89	-15	-14.4 %	160	162	2	1.3 %
	Truancy	0	1	1	Infinity	0	1	1	Infinity	57	28	-29	-50.9 %	93	60	-33	-35.5 %
	Other	18	13	-5	-27.8 %	64	61	-3	-4.7 %	619	639	20	3.2 %	951	920	-31	-3.3 %
	Subtotal	**19**	**18**	**-1**	**-5.3 %**	**74**	**73**	**-1**	**-1.4 %**	**780**	**756**	**-24**	**-3.1 %**	**1,204**	**1,142**	**-62**	**-5.1 %**
North	Curfew	0	0	0	NaN	12	1	-11	-91.7 %	80	36	-44	-55.0 %	95	53	-42	-44.2 %
	Truancy	0	0	0	NaN	0	0	0	NaN	27	20	-7	-25.9 %	66	38	-28	-42.4 %
	Other	15	8	-7	-46.7 %	32	35	3	9.4 %	422	341	-81	-19.2 %	682	562	-120	-17.6 %
	Subtotal	**15**	**8**	**-7**	**-46.7 %**	**44**	**36**	**-8**	**-18.2 %**	**529**	**397**	**-132**	**-25.0 %**	**843**	**653**	**-190**	**-22.5 %**
Madison	Curfew	1	0	-1	-100.0 %	2	3	1	50.0 %	58	32	-26	-44.8 %	73	50	-23	-31.5 %
	Truancy	0	0	0	NaN	0	0	0	NaN	55	20	-35	-63.6 %	76	37	-39	-51.3 %
	Other	10	4	-6	-60.0 %	39	34	-5	-12.8 %	387	390	3	0.8 %	614	597	-17	-2.8 %
	Subtotal	**11**	**4**	**-7**	**-63.6 %**	**41**	**37**	**-4**	**-9.8 %**	**500**	**442**	**-58**	**-11.6 %**	**763**	**684**	**-79**	**-10.4 %**
Midtown Hills	Curfew	0	5	5	Infinity	0	5	5	Infinity	0	5	5	Infinity	0	5	5	Infinity
	Other	1	2	1	100.0 %	0	3	3	Infinity	0	3	3	Infinity	0	3	3	Infinity
	Subtotal	**1**	**7**	**6**	**600.0 %**	**0**	**8**	**8**	**Infinity**	**0**	**8**	**8**	**Infinity**	**0**	**8**	**8**	**Infinity**
Youth Services	Curfew	0	0	0	NaN	0	0	0	NaN	1	0	-1	-100.0 %	1	0	-1	-100.0 %
	Truancy	0	0	0	NaN	0	0	0	NaN	0	1	1	Infinity	0	1	1	Infinity
	Other	0	0	0	NaN	0	0	0	NaN	3	10	7	233.3 %	4	12	8	200.0 %
	Subtotal	**0**	**0**	**0**	**NaN**	**0**	**0**	**0**	**NaN**	**4**	**11**	**7**	**175.0 %**	**5**	**13**	**8**	**160.0 %**
County*	Curfew	8	14	6	75.0 %	81	43	-38	-46.9 %	631	465	-166	-26.3 %	836	690	-146	-17.5 %
	Truancy	4	3	-1	-25.0 %	0	7	7	Infinity	327	171	-156	-47.7 %	550	354	-196	-35.6 %
	Other	90	61	-29	-32.2 %	283	260	-23	-8.1 %	3,103	3,017	-86	-2.8 %	4,922	4,653	-269	-5.5 %
	Total	**102**	**78**	**-24**	**-23.5 %**	**364**	**310**	**-54**	**-14.8 %**	**4,061**	**3,653**	**-408**	**-10.0 %**	**6,308**	**5,697**	**-611**	**-9.7 %**

Information summarized for CompStat week ending 8/23/2014.

* Countywide totals include arrests made by ALL OTHER DIVISIONS, which are not provided above for the sake of space. Sourced from MNPD ARMS on 8/27/2014 8:08:26 AM. This report does not take into account the number of charges. 1 arrest = 1 body.

Juvenile Victims - Rolling Two Week Analysis

METROPOLITAN POLICE DEPARTMENT
of Nashville and Davidson County

Aggregated by precinct (incident location). Based on date when each incident was reported.

		Homicide	Forcible Rape	Robbery	Aggravated Assault	Burglary	Larceny	Motor Vehicle Theft	All Part I Offenses	Sexual Assault	Statuatory Rape	Simple Assault / Intimidation / Stalking	Other Offenses	All Part II Offenses	All Offenses
West	Prior Week	0	0	0	1	0	0	0	1	0	0	1	0	1	2
	CompStat Week	0	0	0	1	0	0	0	1	0	0	3	1	4	5
	% Change	0.0 %	0.0 %	0.0 %	0.0 %	0.0 %	0.0 %	0.0 %	0.0 %	0.0 %	0.0 %	200.0 %	Infinity	300.0 %	150.0 %
East	Prior Week	0	2	0	2	0	0	0	4	0	0	14	4	18	22
	CompStat Week	0	0	0	5	0	1	0	6	2	0	11	3	16	22
	% Change	0.0 %	-100.0 %	0.0 %	150.0 %	0.0 %	Infinity	0.0 %	50.0 %	Infinity	0.0 %	-21.4 %	-25.0 %	-11.1 %	0.0 %
South	Prior Week	0	0	0	3	0	1	0	4	0	1	5	2	8	12
	CompStat Week	0	2	0	2	1	3	0	8	1	0	8	2	11	19
	% Change	0.0 %	Infinity	0.0 %	-33.3 %	Infinity	200.0 %	0.0 %	100.0 %	Infinity	-100.0 %	60.0 %	0.0 %	37.5 %	58.3 %
Central	Prior Week	0	0	0	0	0	0	0	0	0	0	0	0	0	0
	CompStat Week	0	0	0	0	0	0	0	0	0	1	1	2	4	4
	% Change	0.0 %	0.0 %	0.0 %	0.0 %	0.0 %	0.0 %	0.0 %	0.0 %	0.0 %	Infinity	Infinity	Infinity	Infinity	Infinity
Hermitage	Prior Week	0	0	0	0	0	0	0	0	0	0	11	2	13	13
	CompStat Week	0	1	0	2	0	3	0	6	0	0	11	3	14	20
	% Change	0.0 %	Infinity	0.0 %	Infinity	0.0 %	Infinity	0.0 %	Infinity	0.0 %	0.0 %	0.0 %	50.0 %	7.7 %	53.8 %
North	Prior Week	0	0	0	5	0	0	0	5	1	0	12	0	13	18
	CompStat Week	0	0	0	4	0	0	0	4	0	1	8	5	14	18
	% Change	0.0 %	0.0 %	0.0 %	-20.0 %	0.0 %	0.0 %	0.0 %	-20.0 %	-100.0 %	Infinity	-33.3 %	Infinity	7.7 %	0.0 %
Madison	Prior Week	0	0	0	1	0	1	0	2	1	0	5	0	6	8
	CompStat Week	0	1	0	12	0	0	0	13	0	0	7	1	8	21
	% Change	0.0 %	Infinity	0.0 %	1,100.0 %	0.0 %	-100.0 %	0.0 %	550.0 %	-100.0 %	0.0 %	40.0 %	Infinity	33.3 %	162.5 %
Midtown Hills	Prior Week	0	0	0	1	0	0	0	1	0	0	4	5	9	10
	CompStat Week	0	0	0	0	0	4	0	4	1	0	5	5	11	15
	% Change	0.0 %	0.0 %	0.0 %	-100.0 %	0.0 %	Infinity	0.0 %	300.0 %	Infinity	0.0 %	25.0 %	0.0 %	22.2 %	50.0 %
County	Prior Week	0	2	0	13	0	2	0	17	2	1	52	13	68	85
	CompStat Week	0	4	0	26	1	11	0	42	4	2	54	22	82	124
	% Change	0.0 %	100.0 %	0.0 %	100.0 %	Infinity	450.0 %	0.0 %	147.1 %	100.0 %	100.0 %	3.8 %	69.2 %	20.6 %	45.9 %

Prior Week **Begin Date** 08/10/2014 **End Date** 08/16/2014

CompStat Week **Begin Date** 08/17/2014 **End Date** 08/23/2014

Sourced from MNPD ARMS on 8/27/2014 8:08:26 AM. The figures above were sourced from incident reports using NIBRS definitions and reporting guidelines, based on the date when the crime was reported. This report is intended to be a management and planning tool and does not reflect the official NIBRS counts for the department. Incidents where a location is unknown or unspecified are included in the countywide totals. 'Unknown' refers to records in which the address is listed as 'Unknown' on the incident report. 'Not Validated' refers to records that were entered in with an invalid addresses.

Juvenile Victims - Rolling Eight Week Analysis

METROPOLITAN POLICE DEPARTMENT
of Nashville and Davidson County

Aggregated by precinct (incident location). Based on date when each incident was reported.

		Homicide	Forcible Rape	Robbery	Aggravated Assault	Burglary	Larceny	Motor Vehicle Theft	All Part I Offenses	Sexual Assault	Statuatory Rape	Simple Assault / Intimidation / Stalking	Other Offenses	All Part II Offenses	All Offenses
West	Prior 4 Weeks	0	2	0	11	0	1	0	14	1	0	5	3	9	23
	Last 4 Weeks	0	0	0	2	0	0	0	2	1	2	8	10	21	23
	% Change	0.0 %	-100.0 %	0.0 %	-81.8 %	0.0 %	-100.0 %	0.0 %	-85.7 %	0.0 %	Infinity	60.0 %	233.3 %	133.3 %	0.0 %
East	Prior 4 Weeks	0	2	0	9	1	3	0	15	1	0	18	10	29	44
	Last 4 Weeks	0	5	0	12	0	1	0	18	4	0	35	9	48	66
	% Change	0.0 %	150.0 %	0.0 %	33.3 %	-100.0 %	-66.7 %	0.0 %	20.0 %	300.0 %	0.0 %	94.4 %	-10.0 %	65.5 %	50.0 %
South	Prior 4 Weeks	0	0	2	10	1	4	0	17	3	1	14	25	43	60
	Last 4 Weeks	0	4	3	9	2	5	0	23	5	1	28	12	46	69
	% Change	0.0 %	Infinity	50.0 %	-10.0 %	100.0 %	25.0 %	0.0 %	35.3 %	66.7 %	0.0 %	100.0 %	-52.0 %	7.0 %	15.0 %
Central	Prior 4 Weeks	0	0	0	3	0	1	0	4	2	0	0	1	3	7
	Last 4 Weeks	0	0	0	0	0	0	0	0	0	1	1	5	7	7
	% Change	0.0 %	0.0 %	0.0 %	-100.0 %	0.0 %	-100.0 %	0.0 %	-100.0 %	-100.0 %	Infinity	Infinity	400.0 %	133.3 %	0.0 %
Hermitage	Prior 4 Weeks	0	0	2	14	0	6	0	22	6	0	22	18	46	68
	Last 4 Weeks	0	2	2	6	1	5	0	16	1	0	28	18	47	63
	% Change	0.0 %	Infinity	0.0 %	-57.1 %	Infinity	-16.7 %	0.0 %	-27.3 %	-83.3 %	0.0 %	27.3 %	0.0 %	2.2 %	-7.4 %
North	Prior 4 Weeks	0	1	1	5	0	1	0	8	1	1	18	5	25	33
	Last 4 Weeks	0	1	2	13	0	2	0	18	1	2	36	10	49	67
	% Change	0.0 %	0.0 %	100.0 %	160.0 %	0.0 %	100.0 %	0.0 %	125.0 %	0.0 %	100.0 %	100.0 %	100.0 %	96.0 %	103.0 %
Madison	Prior 4 Weeks	0	0	1	5	1	2	0	9	6	1	19	18	44	53
	Last 4 Weeks	0	2	0	14	0	3	0	19	1	0	25	6	32	51
	% Change	0.0 %	Infinity	-100.0 %	180.0 %	-100.0 %	50.0 %	0.0 %	111.1 %	-83.3 %	-100.0 %	31.6 %	-66.7 %	-27.3 %	-3.8 %
Midtown Hills	Prior 4 Weeks	0	1	4	0	1	6	0	12	1	0	15	6	22	34
	Last 4 Weeks	0	1	0	3	2	4	0	10	1	0	12	17	30	40
	% Change	0.0 %	0.0 %	-100.0 %	Infinity	100.0 %	-33.3 %	0.0 %	-16.7 %	0.0 %	0.0 %	-20.0 %	183.3 %	36.4 %	17.6 %
Not Validated	Prior 4 Weeks	0	0	0	0	0	0	0	0	0	0	0	0	0	0
	Last 4 Weeks	0	0	0	2	0	0	0	2	0	0	0	0	0	2
	% Change	0.0 %	0.0 %	0.0 %	Infinity	0.0 %	0.0 %	0.0 %	Infinity	0.0 %	0.0 %	0.0 %	0.0 %	0.0 %	Infinity
County	Prior 4 Weeks	0	6	10	57	4	24	0	101	21	3	111	86	221	322
	Last 4 Weeks	0	15	7	61	5	20	0	108	14	6	173	87	280	388
	% Change	0.0 %	150.0 %	-30.0 %	7.0 %	25.0 %	-16.7 %	0.0 %	6.9 %	-33.3 %	100.0 %	55.9 %	1.2 %	26.7 %	20.5 %

Prior 4 Weeks	**Begin Date**	06/29/2014	**End Date**	07/26/2014
Last 4 Weeks	**Begin Date**	07/27/2014	**End Date**	08/23/2014

Sourced from MNPD ARMS on 8/27/2014 8:08:26 AM. The figures above were sourced from incident reports using NIBRS definitions and reporting guidelines, based on the date when the crime was reported. This report is intended to be a management and planning tool and does not reflect the official NIBRS counts for the department. Incidents where a location is unknown or unspecified are included in the countywide totals. 'Unknown' refers to records in which the address is listed as 'Unknown' on the incident report. 'Not Validated' refers to records that were entered in with an invalid addresses.

Juvenile Victims - Year-to-Date Analysis

METROPOLITAN POLICE DEPARTMENT
of Nashville and Davidson County

Aggregated by precinct (incident location). Based on date when each incident was reported.

		Homicide	Forcible Rape	Robbery	Aggravated Assault	Burglary	Larceny	Motor Vehicle Theft	All Part I Offenses	Sexual Assault	Statuatory Rape	Simple Assault / Intimidation / Stalking	Other Offenses	All Part II Offenses	All Offenses
West	Prior YTD	0	15	9	22	3	24	0	73	12	3	90	48	153	226
	YTD	0	17	2	32	2	18	0	71	14	5	105	46	170	241
	% Change	0.0 %	13.3 %	-77.8 %	45.5 %	-33.3 %	-25.0 %	0.0 %	-2.7 %	16.7 %	66.7 %	16.7 %	-4.2 %	11.1 %	6.6 %
East	Prior YTD	1	16	10	72	7	38	0	144	21	9	243	95	368	512
	YTD	0	25	13	82	14	33	0	167	17	3	300	108	428	595
	% Change	-100.0 %	56.3 %	30.0 %	13.9 %	100.0 %	-13.2 %	0.0 %	16.0 %	-19.0 %	-66.7 %	23.5 %	13.7 %	16.3 %	16.2 %
South	Prior YTD	0	25	29	96	15	50	0	215	28	7	224	118	377	592
	YTD	0	21	25	112	11	62	0	231	32	9	243	143	427	658
	% Change	0.0 %	-16.0 %	-13.8 %	16.7 %	-26.7 %	24.0 %	0.0 %	7.4 %	14.3 %	28.6 %	8.5 %	21.2 %	13.3 %	11.1 %
Central	Prior YTD	0	9	0	2	1	12	0	24	8	1	19	20	48	72
	YTD	0	8	0	3	0	7	1	19	9	6	8	19	42	61
	% Change	0.0 %	-11.1 %	0.0 %	50.0 %	-100.0 %	-41.7 %	Infinity	-20.8 %	12.5 %	500.0 %	-57.9 %	-5.0 %	-12.5 %	-15.3 %
Hermitage	Prior YTD	0	20	14	58	10	65	0	167	32	7	301	108	448	615
	YTD	1	16	15	86	6	62	0	186	33	2	261	138	434	620
	% Change	Infinity	-20.0 %	7.1 %	48.3 %	-40.0 %	-4.6 %	0.0 %	11.4 %	3.1 %	-71.4 %	-13.3 %	27.8 %	-3.1 %	0.8 %
North	Prior YTD	2	9	20	84	5	30	0	150	25	3	242	88	358	508
	YTD	0	24	13	112	5	25	0	179	14	8	238	81	341	520
	% Change	-100.0 %	166.7 %	-35.0 %	33.3 %	0.0 %	-16.7 %	0.0 %	19.3 %	-44.0 %	166.7 %	-1.7 %	-8.0 %	-4.7 %	2.4 %
Madison	Prior YTD	1	19	19	56	6	15	0	116	12	5	179	87	283	399
	YTD	0	20	9	68	6	34	0	137	30	5	238	66	339	476
	% Change	-100.0 %	5.3 %	-52.6 %	21.4 %	0.0 %	126.7 %	0.0 %	18.1 %	150.0 %	0.0 %	33.0 %	-24.1 %	19.8 %	19.3 %
Midtown Hills	Prior YTD	0	15	5	36	3	42	0	101	21	4	107	52	184	285
	YTD	0	8	9	23	10	46	0	96	16	1	109	61	187	283
	% Change	0.0 %	-46.7 %	80.0 %	-36.1 %	233.3 %	9.5 %	0.0 %	-5.0 %	-23.8 %	-75.0 %	1.9 %	17.3 %	1.6 %	-0.7 %
Not Validated	Prior YTD	0	0	0	0	0	0	0	0	0	0	0	0	0	0
	YTD	0	0	0	2	0	0	0	2	0	0	0	0	0	2
	% Change	0.0 %	0.0 %	0.0 %	Infinity	0.0 %	0.0 %	0.0 %	Infinity	0.0 %	0.0 %	0.0 %	0.0 %	0.0 %	Infinity
County	Prior YTD	4	128	106	426	50	276	0	990	159	39	1,405	616	2,219	3,209
	YTD	1	139	86	520	54	287	1	1,088	165	39	1,502	662	2,368	3,456
	% Change	-75.0 %	8.6 %	-18.9 %	22.1 %	8.0 %	4.0 %	Infinity	9.9 %	3.8 %	0.0 %	6.9 %	7.5 %	6.7 %	7.7 %

Prior YTD	**Begin Date**	01/01/2013	**End Date**	08/23/2013
YTD	**Begin Date**	01/01/2014	**End Date**	08/23/2014

Sourced from MNPD ARMS on 8/27/2014 8:08:26 AM. The figures above were sourced from incident reports using NIBRS definitions and reporting guidelines, based on the date when the crime was reported. This report is intended to be a management and planning tool and does not reflect the official NIBRS counts for the department. Incidents where a location is unknown or unspecified are included in the countywide totals. 'Unknown' refers to records in which the address is listed as 'Unknown' on the incident report. 'Not Validated' refers to records that were entered in with an invalid addresses.

Juvenile Victims

METROPOLITAN POLICE DEPARTMENT
of Nashville and Davidson County

Aggregated by precinct (incident location). Based on date when each incident was reported.

		Rolling 2 Weeks				Rolling 8 Weeks				YTD				Rolling 104 Weeks			
		Prior Week	Last Week	Change	Percent Change	Prior 4 Weeks	Last 4 Weeks	Change	Percent Change	Prior YTD	Current YTD	Change	Percent Change	Prior 52 Weeks	Last 52 Weeks	Change	Percent Change
West	Part I-Violent	1	1	0	0.0 %	13	2	-11	-84.6 %	46	51	5	10.9 %	74	71	-3	-4.1 %
	Part I-Property	0	0	0	NaN	1	0	-1	-100.0 %	27	20	-7	-25.9 %	43	53	10	23.3 %
	Part II	1	4	3	300.0 %	9	21	12	133.3 %	153	170	17	11.1 %	250	244	-6	-2.4 %
	Subtotal	**2**	**5**	**3**	**150.0 %**	**23**	**23**	**0**	**0.0 %**	**226**	**241**	**15**	**6.6 %**	**367**	**368**	**1**	**0.3 %**
East	Part I-Violent	4	5	1	25.0 %	11	17	6	54.5 %	99	120	21	21.2 %	163	179	16	9.8 %
	Part I-Property	0	1	1	Infinity	4	1	-3	-75.0 %	45	47	2	4.4 %	67	76	9	13.4 %
	Part II	18	16	-2	-11.1 %	29	48	19	65.5 %	368	428	60	16.3 %	533	650	117	22.0 %
	Subtotal	**22**	**22**	**0**	**0.0 %**	**44**	**66**	**22**	**50.0 %**	**512**	**595**	**83**	**16.2 %**	**763**	**905**	**142**	**18.6 %**
South	Part I-Violent	3	4	1	33.3 %	12	16	4	33.3 %	150	158	8	5.3 %	200	234	34	17.0 %
	Part I-Property	1	4	3	300.0 %	5	7	2	40.0 %	65	73	8	12.3 %	109	112	3	2.8 %
	Part II	8	11	3	37.5 %	43	46	3	7.0 %	377	427	50	13.3 %	580	650	70	12.1 %
	Subtotal	**12**	**19**	**7**	**58.3 %**	**60**	**69**	**9**	**15.0 %**	**592**	**658**	**66**	**11.1 %**	**889**	**996**	**107**	**12.0 %**
Central	Part I-Violent	0	0	0	NaN	3	0	-3	-100.0 %	11	11	0	0.0 %	15	20	5	33.3 %
	Part I-Property	0	0	0	NaN	1	0	-1	-100.0 %	13	8	-5	-38.5 %	19	10	-9	-47.4 %
	Part II	0	4	4	Infinity	3	7	4	133.3 %	48	42	-6	-12.5 %	68	62	-6	-8.8 %
	Subtotal	**0**	**4**	**4**	**Infinity**	**7**	**7**	**0**	**0.0 %**	**72**	**61**	**-11**	**-15.3 %**	**102**	**92**	**-10**	**-9.8 %**
Hermitage	Part I-Violent	0	3	3	Infinity	16	10	-6	-37.5 %	92	118	26	28.3 %	145	171	26	17.9 %
	Part I-Property	0	3	3	Infinity	6	6	0	0.0 %	75	68	-7	-9.3 %	119	126	7	5.9 %
	Part II	13	14	1	7.7 %	46	47	1	2.2 %	448	434	-14	-3.1 %	705	642	-63	-8.9 %
	Subtotal	**13**	**20**	**7**	**53.8 %**	**68**	**63**	**-5**	**-7.4 %**	**615**	**620**	**5**	**0.8 %**	**969**	**939**	**-30**	**-3.1 %**
North	Part I-Violent	5	4	-1	-20.0 %	7	16	9	128.6 %	115	149	34	29.6 %	182	224	42	23.1 %
	Part I-Property	0	0	0	NaN	1	2	1	100.0 %	35	30	-5	-14.3 %	56	53	-3	-5.4 %
	Part II	13	14	1	7.7 %	25	49	24	96.0 %	358	341	-17	-4.7 %	547	533	-14	-2.6 %
	Subtotal	**18**	**18**	**0**	**0.0 %**	**33**	**67**	**34**	**103.0 %**	**508**	**520**	**12**	**2.4 %**	**785**	**810**	**25**	**3.2 %**
Madison	Part I-Violent	1	13	12	1,200.0 %	6	16	10	166.7 %	95	97	2	2.1 %	149	134	-15	-10.1 %
	Part I-Property	1	0	-1	-100.0 %	3	3	0	0.0 %	21	40	19	90.5 %	37	57	20	54.1 %
	Part II	6	8	2	33.3 %	44	32	-12	-27.3 %	283	339	56	19.8 %	409	504	95	23.2 %
	Subtotal	**8**	**21**	**13**	**162.5 %**	**53**	**51**	**-2**	**-3.8 %**	**399**	**476**	**77**	**19.3 %**	**595**	**695**	**100**	**16.8 %**
Midtown Hills	Part I-Violent	1	0	-1	-100.0 %	5	4	-1	-20.0 %	56	40	-16	-28.6 %	81	57	-24	-29.6 %
	Part I-Property	0	4	4	Infinity	7	6	-1	-14.3 %	45	56	11	24.4 %	69	79	10	14.5 %
	Part II	9	11	2	22.2 %	22	30	8	36.4 %	184	187	3	1.6 %	273	289	16	5.9 %
	Subtotal	**10**	**15**	**5**	**50.0 %**	**34**	**40**	**6**	**17.6 %**	**285**	**283**	**-2**	**-0.7 %**	**423**	**425**	**2**	**0.5 %**
County*	Part I-Violent	15	30	15	100.0 %	73	81	8	11.0 %	664	744	80	12.0 %	1,009	1,090	81	8.0 %
	Part I-Property	2	12	10	500.0 %	28	25	-3	-10.7 %	326	342	16	4.9 %	519	566	47	9.1 %
	Part II	68	82	14	20.6 %	221	280	59	26.7 %	2,219	2,368	149	6.7 %	3,365	3,574	209	6.2 %
	Total	**85**	**124**	**39**	**45.9 %**	**322**	**386**	**64**	**19.9 %**	**3,209**	**3,454**	**245**	**7.6 %**	**4,893**	**5,230**	**337**	**6.9 %**

Information summarized for CompStat week ending 08/23/2014.

Sourced from MNPD ARMS on 8/27/2014 8:08:26 AM. The figures above were sourced from incident reports using NIBRS definitions and reporting guidelines, based on the date when the crime was reported. This report is intended to be a management and planning tool and does not reflect the official NIBRS counts for the department. Incidents where a location is unknown or unspecified are included in the countywide totals. 'Unknown' refers to records in which the address is listed as 'Unknown' on the incident report. 'Not Validated' refers to records that were entered in with an invalid addresses.

Efficiencies Section

CompStat Weekly Analysis is provided by the Metropolitan Nashville Police Department Crime Analysis Section. This document does not necessarily reflect official UCR counts. It is intended to be a management tool and is for law enforcement use only.

"Far and away the best prize that life has to offer is the chance to work hard at work worth doing."
- Theodore Roosevelt

Begin Date: 08/17/2014
End Date: 08/23/2014
Week: 34

Self Initiated CAD

Aggregated by component of officer initiating call.

METROPOLITAN POLICE DEPARTMENT

of Nashville and Davidson County

		Rolling Two Week				Rolling Eight Week				YTD				Rolling Twenty-Four Month			
		Prior Week	Last Week	Change	Percent Change	Prior 4 Weeks	Last 4 Weeks	Change	Percent Change	Prior YTD	Current YTD	Change	Percent Change	Prior 52 Weeks	Last 52 Weeks	Change	Percent Change
West	Vehicle Stop	738	799	61	8.3 %	3,725	3,197	-528	-14.2 %	43,347	39,387	-3,960	-9.1 %	63,686	58,481	-5,205	-8.2 %
	Business Check	355	447	92	25.9 %	1,999	1,681	-318	-15.9 %	26,276	18,758	-7,518	-28.6 %	36,820	29,505	-7,315	-19.9 %
	All Other SI	418	310	-108	-25.8 %	1,903	1,691	-212	-11.1 %	15,770	16,769	999	6.3 %	23,424	26,156	2,732	11.7 %
	Subtotal	**1,511**	**1,556**	**45**	**3.0 %**	**7,627**	**6,569**	**-1,058**	**-13.9 %**	**85,393**	**74,914**	**-10,479**	**-12.3 %**	**123,930**	**114,142**	**-9,788**	**-7.9 %**
East	Vehicle Stop	579	698	119	20.6 %	3,499	2,942	-557	-15.9 %	33,896	32,483	-1,413	-4.2 %	50,741	49,029	-1,712	-3.4 %
	Business Check	258	207	-51	-19.8 %	1,106	1,025	-81	-7.3 %	10,996	9,187	-1,809	-16.5 %	17,762	15,127	-2,635	-14.8 %
	All Other SI	310	298	-12	-3.9 %	1,501	1,202	-299	-19.9 %	14,925	11,787	-3,138	-21.0 %	21,640	19,072	-2,568	-11.9 %
	Subtotal	**1,147**	**1,203**	**56**	**4.9 %**	**6,106**	**5,169**	**-937**	**-15.3 %**	**59,817**	**53,457**	**-6,360**	**-10.6 %**	**90,143**	**83,228**	**-6,915**	**-7.7 %**
South	Vehicle Stop	1,019	958	-61	-6.0 %	4,493	4,033	-460	-10.2 %	43,471	45,290	1,819	4.2 %	67,126	67,257	131	0.2 %
	Business Check	380	374	-6	-1.6 %	1,631	1,472	-159	-9.7 %	30,208	18,247	-11,961	-39.6 %	42,057	29,194	-12,863	-30.6 %
	All Other SI	259	209	-50	-19.3 %	1,200	1,000	-200	-16.7 %	13,003	10,717	-2,286	-17.6 %	19,151	16,513	-2,638	-13.8 %
	Subtotal	**1,658**	**1,541**	**-117**	**-7.1 %**	**7,324**	**6,505**	**-819**	**-11.2 %**	**86,682**	**74,254**	**-12,428**	**-14.3 %**	**128,334**	**112,964**	**-15,370**	**-12.0 %**
Central	Vehicle Stop	799	781	-18	-2.3 %	2,939	3,176	237	8.1 %	25,602	28,365	2,763	10.8 %	38,136	42,188	4,052	10.6 %
	Business Check	428	349	-79	-18.5 %	1,703	1,579	-124	-7.3 %	20,301	18,853	-1,448	-7.1 %	30,012	28,988	-1,024	-3.4 %
	All Other SI	400	471	71	17.8 %	1,595	1,660	65	4.1 %	13,181	14,371	1,190	9.0 %	19,448	21,051	1,603	8.2 %
	Subtotal	**1,627**	**1,601**	**-26**	**-1.6 %**	**6,237**	**6,415**	**178**	**2.9 %**	**59,084**	**61,589**	**2,505**	**4.2 %**	**87,596**	**92,227**	**4,631**	**5.3 %**
Hermitage	Vehicle Stop	974	1,303	329	33.8 %	4,065	4,283	218	5.4 %	37,145	42,440	5,295	14.3 %	55,346	60,559	5,213	9.4 %
	Business Check	476	477	1	0.2 %	2,658	2,122	-536	-20.2 %	24,784	24,088	-696	-2.8 %	34,270	35,712	1,442	4.2 %
	All Other SI	403	342	-61	-15.1 %	1,565	1,448	-117	-7.5 %	15,399	13,960	-1,439	-9.3 %	22,609	20,627	-1,982	-8.8 %
	Subtotal	**1,853**	**2,122**	**269**	**14.5 %**	**8,288**	**7,853**	**-435**	**-5.2 %**	**77,328**	**80,488**	**3,160**	**4.1 %**	**112,225**	**116,898**	**4,673**	**4.2 %**
North	Vehicle Stop	525	477	-48	-9.1 %	2,227	2,160	-67	-3.0 %	29,826	24,818	-5,008	-16.8 %	43,760	38,985	-4,775	-10.9 %
	Business Check	448	399	-49	-10.9 %	1,635	1,656	21	1.3 %	17,716	15,004	-2,712	-15.3 %	33,507	22,957	-10,550	-31.5 %
	All Other SI	376	336	-40	-10.6 %	1,288	1,307	19	1.5 %	11,905	11,706	-199	-1.7 %	16,741	17,381	640	3.8 %
	Subtotal	**1,349**	**1,212**	**-137**	**-10.2 %**	**5,150**	**5,123**	**-27**	**-0.5 %**	**59,447**	**51,528**	**-7,919**	**-13.3 %**	**94,008**	**79,323**	**-14,685**	**-15.6 %**
Madison	Vehicle Stop	476	422	-54	-11.3 %	2,092	1,911	-181	-8.7 %	18,246	18,737	491	2.7 %	29,063	27,384	-1,679	-5.8 %
	Business Check	499	476	-23	-4.6 %	2,079	1,972	-107	-5.1 %	22,685	22,261	-424	-1.9 %	32,971	34,943	1,972	6.0 %
	All Other SI	282	275	-7	-2.5 %	996	1,096	100	10.0 %	10,696	9,583	-1,113	-10.4 %	15,658	14,753	-905	-5.8 %
	Subtotal	**1,257**	**1,173**	**-84**	**-6.7 %**	**5,167**	**4,979**	**-188**	**-3.6 %**	**51,627**	**50,581**	**-1,046**	**-2.0 %**	**77,692**	**77,080**	**-612**	**-0.8 %**
Midtown Hills	Vehicle Stop	78	989	911	1,167.9 %	0	1,067	1,067	Infinity	0	1,067	1,067	Infinity	0	1,067	1,067	Infinity
	Business Check	26	450	424	1,630.8 %	0	476	476	Infinity	0	476	476	Infinity	0	476	476	Infinity
	All Other SI	48	338	290	604.2 %	0	386	386	Infinity	0	386	386	Infinity	0	386	386	Infinity
	Subtotal	**152**	**1,777**	**1,625**	**1,069.1 %**	**0**	**1,929**	**1,929**	**Infinity**	**0**	**1,929**	**1,929**	**Infinity**	**0**	**1,929**	**1,929**	**Infinity**
County*	Vehicle Stop	5,622	6,958	1,336	23.8 %	24,537	24,640	103	0.4 %	249,521	249,142	-379	-0.2 %	376,404	369,215	-7,189	-1.9 %
	Business Check	2,992	3,258	266	8.9 %	13,308	12,361	-947	-7.1 %	156,931	131,143	-25,788	-16.4 %	233,050	203,192	-29,858	-12.8 %
	All Other SI	3,214	3,306	92	2.9 %	12,976	12,790	-186	-1.4 %	122,176	115,569	-6,607	-5.4 %	178,017	175,876	-2,141	-1.2 %
	Total	**11,828**	**13,522**	**1,694**	**14.3 %**	**50,821**	**49,791**	**-1,030**	**-2.0 %**	**528,628**	**495,854**	**-32,774**	**-6.2 %**	**787,471**	**748,283**	**-39,188**	**-5.0 %**

Information summarized for CompStat week ending 8/23/2014.

* Countywide totals include CFS with unknown locations. Sourced from MNPD ARMS on 8/27/2014 8:08:26 AM. 'Vehicle Stops' refer to 10-93 calls. 'Business Checks' refer to 10-96 calls. Only includes calls initiated by an officer (call type 2 or 3). Excludes CFS with a disposition code of 6 or 11.

Dispatched Calls for Service

Aggregated by precinct (reporting / dispatched location).

METROPOLITAN POLICE DEPARTMENT

of Nashville and Davidson County

		Rolling 2 Weeks				Rolling 8 Weeks				YTD				Rolling 104 Weeks			
		Prior Week	Last Week	Change	Percent Change	Prior 4 Weeks	Last 4 Weeks	Change	Percent Change	Prior YTD	Current YTD	Change	Percent Change	Prior 52 Weeks	Last 52 Weeks	Change	Percent Change
West	Part I	133	117	-16	-12.0 %	498	492	-6	-1.2 %	4,367	3,986	-381	-8.7 %	6,624	6,341	-283	-4.3 %
	Vehicle Crash	38	55	17	44.7 %	133	181	48	36.1 %	1,508	1,490	-18	-1.2 %	2,404	2,444	40	1.7 %
	All Other CFS	263	230	-33	-12.5 %	941	959	18	1.9 %	7,642	7,562	-80	-1.0 %	11,631	11,804	173	1.5 %
	Subtotal	**434**	**402**	**-32**	**-7.4 %**	**1,572**	**1,632**	**60**	**3.8 %**	**13,517**	**13,038**	**-479**	**-3.5 %**	**20,659**	**20,589**	**-70**	**-0.3 %**
East	Part I	137	119	-18	-13.1 %	463	480	17	3.7 %	3,882	3,619	-263	-6.8 %	6,000	5,585	-415	-6.9 %
	Vehicle Crash	38	38	0	0.0 %	129	131	2	1.6 %	1,038	1,090	52	5.0 %	1,531	1,670	139	9.1 %
	All Other CFS	302	313	11	3.6 %	1,237	1,246	9	0.7 %	9,506	9,557	51	0.5 %	14,609	14,223	-386	-2.6 %
	Subtotal	**477**	**470**	**-7**	**-1.5 %**	**1,829**	**1,857**	**28**	**1.5 %**	**14,426**	**14,266**	**-160**	**-1.1 %**	**22,140**	**21,478**	**-662**	**-3.0 %**
South	Part I	206	180	-26	-12.6 %	795	790	-5	-0.6 %	6,300	6,155	-145	-2.3 %	9,763	9,506	-257	-2.6 %
	Vehicle Crash	87	92	5	5.7 %	303	349	46	15.2 %	2,541	2,792	251	9.9 %	4,060	4,398	338	8.3 %
	All Other CFS	406	451	45	11.1 %	1,924	1,715	-209	-10.9 %	13,521	14,806	1,285	9.5 %	20,944	22,194	1,250	6.0 %
	Subtotal	**699**	**723**	**24**	**3.4 %**	**3,022**	**2,854**	**-168**	**-5.6 %**	**22,362**	**23,753**	**1,391**	**6.2 %**	**34,767**	**36,098**	**1,331**	**3.8 %**
Central	Part I	71	72	1	1.4 %	269	291	22	8.2 %	1,731	1,961	230	13.3 %	2,617	2,893	276	10.5 %
	Vehicle Crash	32	32	0	0.0 %	112	126	14	12.5 %	988	999	11	1.1 %	1,480	1,555	75	5.1 %
	All Other CFS	204	172	-32	-15.7 %	712	763	51	7.2 %	4,599	5,480	881	19.2 %	7,614	8,157	543	7.1 %
	Subtotal	**307**	**276**	**-31**	**-10.1 %**	**1,093**	**1,180**	**87**	**8.0 %**	**7,318**	**8,440**	**1,122**	**15.3 %**	**11,711**	**12,605**	**894**	**7.6 %**
Hermitage	Part I	191	178	-13	-6.8 %	715	749	34	4.8 %	5,680	5,723	43	0.8 %	8,828	8,709	-119	-1.3 %
	Vehicle Crash	78	70	-8	-10.3 %	336	300	-36	-10.7 %	2,439	2,596	157	6.4 %	3,788	4,143	355	9.4 %
	All Other CFS	449	448	-1	-0.2 %	1,940	1,804	-136	-7.0 %	13,367	14,202	835	6.2 %	20,939	21,287	348	1.7 %
	Subtotal	**718**	**696**	**-22**	**-3.1 %**	**2,991**	**2,853**	**-138**	**-4.6 %**	**21,486**	**22,521**	**1,035**	**4.8 %**	**33,555**	**34,139**	**584**	**1.7 %**
North	Part I	145	143	-2	-1.4 %	551	567	16	2.9 %	4,271	4,247	-24	-0.6 %	6,610	6,366	-244	-3.7 %
	Vehicle Crash	39	49	10	25.6 %	132	160	28	21.2 %	1,266	1,284	18	1.4 %	1,968	2,003	35	1.8 %
	All Other CFS	303	326	23	7.6 %	1,271	1,240	-31	-2.4 %	9,736	10,082	346	3.6 %	14,929	15,182	253	1.7 %
	Subtotal	**487**	**518**	**31**	**6.4 %**	**1,954**	**1,967**	**13**	**0.7 %**	**15,273**	**15,613**	**340**	**2.2 %**	**23,507**	**23,551**	**44**	**0.2 %**
Madison	Part I	98	122	24	24.5 %	462	453	-9	-1.9 %	3,316	3,491	175	5.3 %	5,318	5,399	81	1.5 %
	Vehicle Crash	39	42	3	7.7 %	132	160	28	21.2 %	1,217	1,249	32	2.6 %	1,913	1,962	49	2.6 %
	All Other CFS	265	249	-16	-6.0 %	1,125	1,050	-75	-6.7 %	8,237	8,716	479	5.8 %	13,164	12,941	-223	-1.7 %
	Subtotal	**402**	**413**	**11**	**2.7 %**	**1,719**	**1,663**	**-56**	**-3.3 %**	**12,770**	**13,456**	**686**	**5.4 %**	**20,395**	**20,302**	**-93**	**-0.5 %**
Midtown Hills	Part I	175	176	1	0.6 %	722	718	-4	-0.6 %	5,455	5,510	55	1.0 %	8,513	8,467	-46	-0.5 %
	Vehicle Crash	89	93	4	4.5 %	334	364	30	9.0 %	3,147	3,116	-31	-1.0 %	5,052	5,051	-1	0.0 %
	All Other CFS	326	382	56	17.2 %	1,371	1,447	76	5.5 %	9,867	10,847	980	9.9 %	15,613	16,399	786	5.0 %
	Subtotal	**590**	**651**	**61**	**10.3 %**	**2,427**	**2,529**	**102**	**4.2 %**	**18,469**	**19,473**	**1,004**	**5.4 %**	**29,178**	**29,917**	**739**	**2.5 %**
County*	Part I	1,156	1,107	-49	-4.2 %	4,475	4,541	66	1.5 %	35,003	34,697	-306	-0.9 %	54,282	53,276	-1,006	-1.9 %
	Vehicle Crash	440	471	31	7.0 %	1,612	1,771	159	9.9 %	14,145	14,621	476	3.4 %	22,199	23,232	1,033	4.7 %
	All Other CFS	2,519	2,571	52	2.1 %	10,521	10,226	-295	-2.8 %	76,481	81,263	4,782	6.3 %	119,477	122,218	2,741	2.3 %
	Total	**4,115**	**4,149**	**34**	**0.8 %**	**16,608**	**16,538**	**-70**	**-0.4 %**	**125,629**	**130,581**	**4,952**	**3.9 %**	**195,958**	**198,726**	**2,768**	**1.4 %**

Information summarized for CompStat week ending 8/23/2014.

* Countywide totals include CFS with unknown locations. 'Part I CFS' refer to dispatched CAD calls with a ten code of 50, 51, 52, 53, 54, 57, 70, 71, 72, 67, or 1000. 'Vehicle Crash CFS' refer to dispatched CAD calls with a ten code of 45 or 46. Only includes calls initiated by the citizenry (call type 0 or 1). Report only includes CFS with ten codes 10 through 89 and all thousand codes. Excludes CFS with a disposition code of 6 or 11.

Vehicle Stop Analysis (Form 252)

Aggregated by component of officer making stop.

METROPOLITAN POLICE DEPARTMENT

of Nashville and Davidson County

		Rolling Two Week				Rolling Eight Week				YTD				Rolling Twenty-Four Month			
		Prior Week	Last Week	Change	% Change	Prior 4 Weeks	Last 4 Weeks	Change	% Change	Prior YTD	YTD	Change	% Change	Prior 52 Weeks	Last 52 Weeks	Change	% Change
West	Vehicle Stops	789	882	93	11.8%	4,041	3,399	-642	-15.9%	46,849	41,610	-5,239	-11.2%	68,781	63,003	-5,778	-8.4%
	Warnings Issued	87.7 %	87.2 %	-0.5 %		88.3 %	85.5 %	-2.8 %		89.4 %	91.4 %	2.0 %		88.4 %	90.3 %	1.9 %	
	Arrests Made	40	69	29	72.5%	246	191	-55	-22.4%	2,506	2,430	-76	-3.0%	3,640	3,654	14	0.4%
East	Vehicle Stops	698	782	84	12.0%	3,768	3,191	-577	-15.3%	34,067	34,711	644	1.9%	50,318	52,202	1,884	3.7%
	Warnings Issued	92.7 %	94.2 %	1.6 %		92.1 %	92.5 %	0.4 %		93.9 %	93.0 %	-1.0 %		93.8 %	92.7 %	-1.1 %	
	Arrests Made	44	75	31	70.5%	272	223	-49	-18.0%	3,284	2,797	-487	-14.8%	4,599	4,328	-271	-5.9%
South	Vehicle Stops	1,178	1,102	-76	-6.5%	5,141	4,648	-493	-9.6%	48,194	52,908	4,714	9.8%	74,994	77,629	2,635	3.5%
	Warnings Issued	91.9 %	93.5 %	1.5 %		89.4 %	91.2 %	1.8 %		91.0 %	91.0 %	0.0 %		91.0 %	90.6 %	-0.4 %	
	Arrests Made	51	64	13	25.5%	242	224	-18	-7.4%	2,879	2,991	112	3.9%	4,553	4,492	-61	-1.3%
Central	Vehicle Stops	897	753	-144	-16.1%	3,154	3,067	-87	-2.8%	28,867	29,666	799	2.8%	43,950	44,976	1,026	2.3%
	Warnings Issued	65.4 %	76.6 %	11.2 %		66.6 %	69.0 %	2.3 %		69.0 %	71.7 %	2.6 %		73.0 %	71.7 %	-1.2 %	
	Arrests Made	37	36	-1	-2.7%	159	140	-19	-11.9%	1,647	1,736	89	5.4%	2,389	2,597	208	8.7%
Hermitage	Vehicle Stops	952	1,291	339	35.6%	3,926	4,018	92	2.3%	36,644	41,075	4,431	12.1%	54,555	58,649	4,094	7.5%
	Warnings Issued	88.4 %	84.4 %	-4.1 %		87.5 %	86.3 %	-1.2 %		83.9 %	87.9 %	4.0 %		84.3 %	86.6 %	2.3 %	
	Arrests Made	71	94	23	32.4%	308	293	-15	-4.9%	3,104	3,232	128	4.1%	4,497	4,715	218	4.8%
North	Vehicle Stops	560	511	-49	-8.8%	2,288	2,204	-84	-3.7%	29,938	25,750	-4,188	-14.0%	44,610	39,644	-4,966	-11.1%
	Warnings Issued	89.3 %	89.8 %	0.5 %		83.1 %	85.3 %	2.1 %		88.8 %	86.9 %	-1.8 %		89.0 %	87.1 %	-1.9 %	
	Arrests Made	46	35	-11	-23.9%	191	153	-38	-19.9%	2,695	2,305	-390	-14.5%	3,831	3,661	-170	-4.4%
Madison	Vehicle Stops	488	506	18	3.7%	2,062	1,992	-70	-3.4%	18,597	19,252	655	3.5%	29,441	27,899	-1,542	-5.2%
	Warnings Issued	83.4 %	85.4 %	2.0 %		86.9 %	83.1 %	-3.8 %		88.2 %	87.5 %	-0.7 %		87.1 %	87.7 %	0.6 %	
	Arrests Made	54	62	8	14.8%	262	237	-25	-9.5%	1,858	2,129	271	14.6%	2,718	3,018	300	11.0%
Midtown	Vehicle Stops	77	1,018	941	>1,000%	0	1,095	1,095	-	0	1,095	1,095	-	0	1,095	1,095	-
Hills	Warnings Issued	97.4 %	91.9 %	-5.5 %		NaN	92.3 %	NaN		NaN	92.3 %	NaN		NaN	92.3 %	NaN	
	Arrests Made	5	68	63	>1,000%	0	73	73	-	0	73	73	-	0	73	73	-
SOD	Vehicle Stops	716	766	50	7.0%	2,422	2,642	220	9.1%	26,492	23,241	-3,251	-12.3%	41,277	32,223	-9,054	-21.9%
	Warnings Issued	42.2 %	40.6 %	-1.6 %		38.0 %	43.9 %	5.9 %		53.1 %	47.8 %	-5.3 %		53.4 %	47.1 %	-6.3 %	
	Arrests Made	28	24	-4	-14.3%	92	85	-7	-7.6%	693	851	158	22.8%	1,201	1,138	-63	-5.2%
Other	Vehicle Stops	202	287	85	42.1%	669	900	231	34.5%	9,540	7,487	-2,053	-21.5%	14,288	11,557	-2,731	-19.1%
	Warnings Issued	98.0 %	98.6 %	0.6 %		97.9 %	98.4 %	0.5 %		98.1 %	98.3 %	0.3 %		97.8 %	98.3 %	0.5 %	
	Arrests Made	11	8	-3	-27.3%	39	45	6	15.4%	886	555	-331	-37.4%	1,360	910	-450	-33.1%
Total	Vehicle Stops	6,557	7,898	1,341	20.5%	27,471	27,156	-315	-1.1%	279,188	276,795	-2,393	-0.9%	422,214	408,877	-13,337	-3.2%
	Warnings Issued	81.3 %	83.9 %	2.5 %		81.7 %	82.0 %	0.3 %		84.1 %	84.7 %	0.6 %		84.2 %	84.4 %	0.2 %	
	Arrests Made	387	535	148	38.2%	1,811	1,664	-147	-8.1%	19,552	19,099	-453	-2.3%	28,788	28,586	-202	-0.7%

Information summarized for CompStat week ending 08/23/2014.

Sourced from MNPD ARMS on 8/27/2014 8:08:27 AM. The figures above were sourced from MNPD's Vehicle Stop (Form 252) Database. Vehicle stop totals count all reports electronically entered via AFR. Hardcopy reports not entered into ARMS will affect accuracy of totals. This report is intended to be a management and planning tool and does not reflect the official vehicle stop counts for the department.

Field Interview Report (Form 114)

Aggregated by component of officer conducting interview.

METROPOLITAN POLICE DEPARTMENT

of Nashville and Davidson County

		Rolling Two Week				Rolling Eight Week				YTD				Rolling Twenty-Four Month			
		Prior Week	Last Week	Change	% Change	Prior 4 Weeks	Last 4 Weeks	Change	% Change	Prior YTD	YTD	Change	% Change	Prior 52 Weeks	Last 52 Weeks	Change	% Change
West	Field Interview	33	26	-7	-21.2%	239	135	-104	-43.5%	1,939	2,289	350	18.1%	3,110	3,367	257	8.3%
	Arrest Made	4	4	0	0.0%	61	16	-45	-73.8%	376	532	156	41.5%	615	776	161	26.2%
East	Field Interview	31	50	19	61.3%	264	141	-123	-46.6%	2,092	2,369	277	13.2%	3,086	3,287	201	6.5%
	Arrest Made	5	8	3	60.0%	26	19	-7	-26.9%	318	340	22	6.9%	472	473	1	0.2%
South	Field Interview	40	65	25	62.5%	238	202	-36	-15.1%	2,529	2,319	-210	-8.3%	3,453	3,405	-48	-1.4%
	Arrest Made	10	8	-2	-20.0%	42	29	-13	-31.0%	365	387	22	6.0%	533	572	39	7.3%
Central	Field Interview	31	28	-3	-9.7%	135	87	-48	-35.6%	1,136	1,660	524	46.1%	1,484	2,494	1,010	68.1%
	Arrest Made	4	0	-4	-100.0%	20	8	-12	-60.0%	185	258	73	39.5%	211	456	245	116.1%
Hermitage	Field Interview	68	57	-11	-16.2%	263	187	-76	-28.9%	1,846	2,553	707	38.3%	2,673	3,756	1,083	40.5%
	Arrest Made	15	5	-10	-66.7%	47	34	-13	-27.7%	274	503	229	83.6%	446	717	271	60.8%
North	Field Interview	13	22	9	69.2%	87	80	-7	-8.0%	1,090	1,125	35	3.2%	1,851	1,569	-282	-15.2%
	Arrest Made	1	6	5	500.0%	11	13	2	18.2%	195	192	-3	-1.5%	357	272	-85	-23.8%
Madison	Field Interview	58	68	10	17.2%	224	201	-23	-10.3%	1,119	1,559	440	39.3%	1,622	1,949	327	20.2%
	Arrest Made	23	23	0	0.0%	103	80	-23	-22.3%	272	527	255	93.8%	383	626	243	63.4%
Midtown	Field Interview	4	57	53	>1,000%	0	61	61	-	0	61	61	-	0	61	61	-
Hills	Arrest Made	1	5	4	400.0%	0	6	6	-	0	6	6	-	0	6	6	-
SID	Field Interview	0	1	1	-	15	12	-3	-20.0%	151	130	-21	-13.9%	226	227	1	0.4%
	Arrest Made	0	0	0	-	4	2	-2	-50.0%	53	35	-18	-34.0%	78	60	-18	-23.1%
SOD	Field Interview	0	0	0	-	1	0	-1	-100.0%	19	26	7	36.8%	23	32	9	39.1%
	Arrest Made	0	0	0	-	0	0	0	-	2	2	0	0.0%	2	3	1	50.0%
Other	Field Interview	1	8	7	700.0%	10	11	1	10.0%	53	95	42	79.2%	77	115	38	49.4%
	Arrest Made	0	0	0	-	2	1	-1	-50.0%	9	11	2	22.2%	12	16	4	33.3%
County	Field Interview	279	382	103	36.9%	1,476	1,117	-359	-24.3%	11,974	14,186	2,212	18.5%	17,605	20,262	2,657	15.1%
	Arrest Made	63	59	-4	-6.3%	316	208	-108	-34.2%	2,049	2,793	744	36.3%	3,109	3,977	868	27.9%

Information summarized for CompStat week ending 08/23/2014.

Sourced from MNPD ARMS on 8/27/2014 8:08:27 AM. The numbers above are sourced from MNPD's Field Interview (Form 114) Database. This report includes all FI types (field interviews, terry stops, and homeless welfare checks). "Arrest Made" indicates that an individual in the FI database was also arrested. For an arrest to be counted, the Form 114 complaint number must match a Form 106 Arrest Report, Form 106A State Misdemeanor Citation Report, or Form 219 Juvenile Citation incident number and the master name record must match in each as well. This report is intended to be a management and planning tool and does not reflect official counts for the department.

County Efficiency Charts

METROPOLITAN POLICE DEPARTMENT
of Nashville and Davidson County

Summarized by CompStat week for past eight weeks.
Aggregated by component of officer initiating call / arresting officer.

All Self-Initiated CAD - 52wk Avg: 14,390

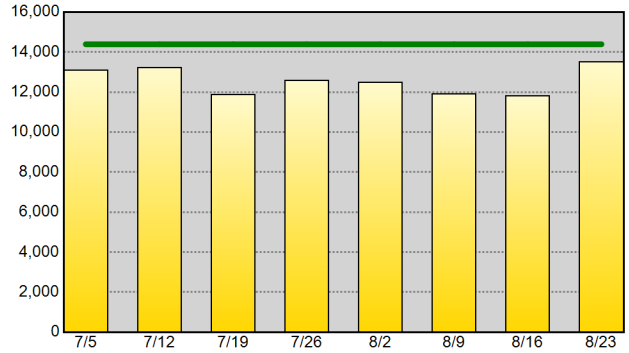

Self-Initiated Terry Stops - 52wk Avg: 474

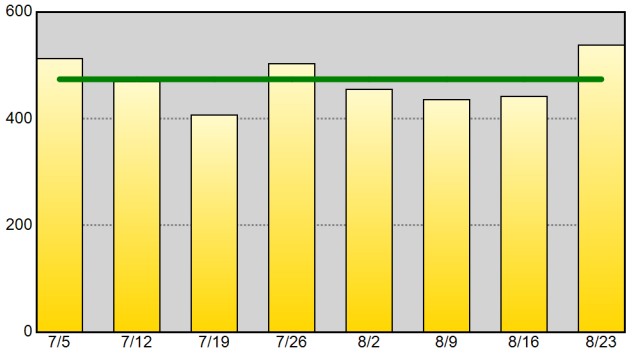

Self-Initiated Vehicle Stops (10-93) - 52wk Avg: 7,100

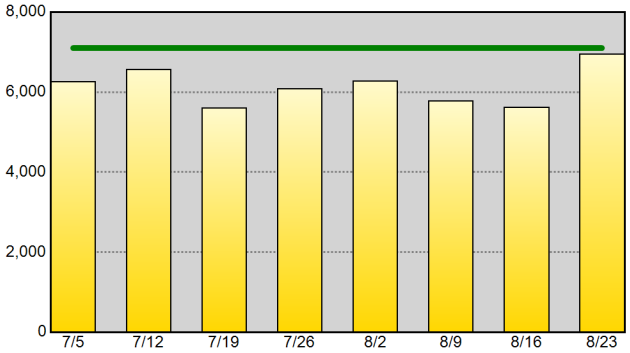

Self-Initiated Business Checks (10-96) - 52wk Avg: 3,907

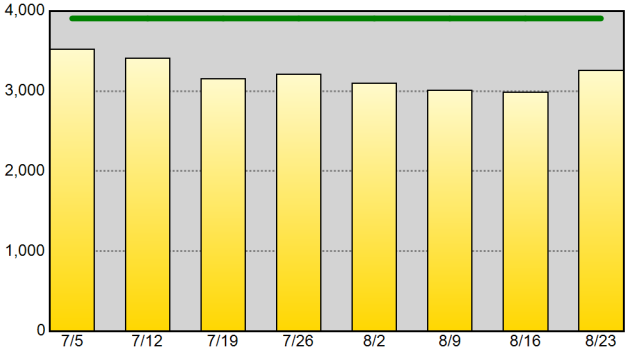

Self-Initiated Community Policing (10-15) - 52wk Avg: 958

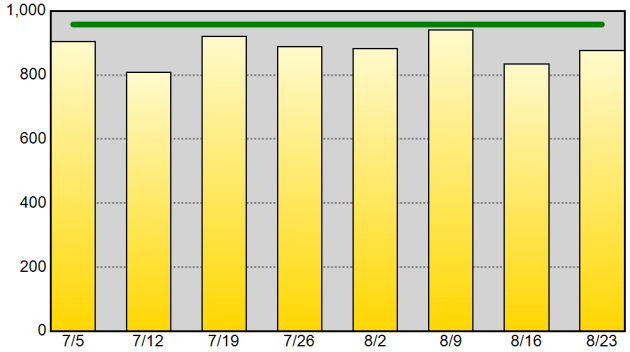

Self-Initiated Criminal Vice Activity (10-78) - 52wk Avg: 66

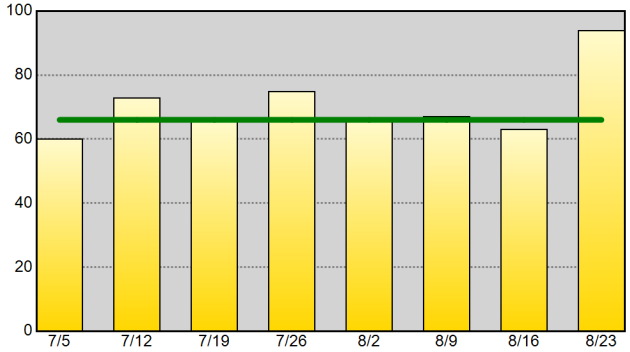

Part I Arrests - 52wk Avg: 207

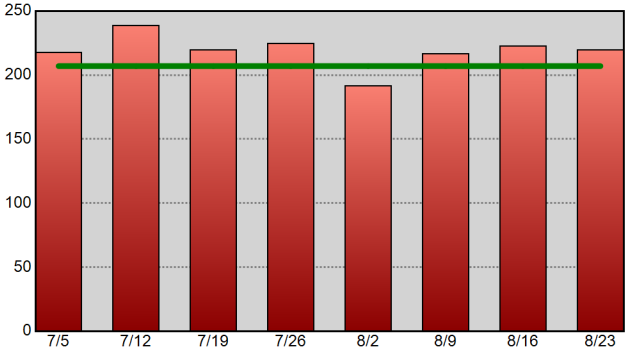

Drug-Related Arrests - 52wk Avg: 234

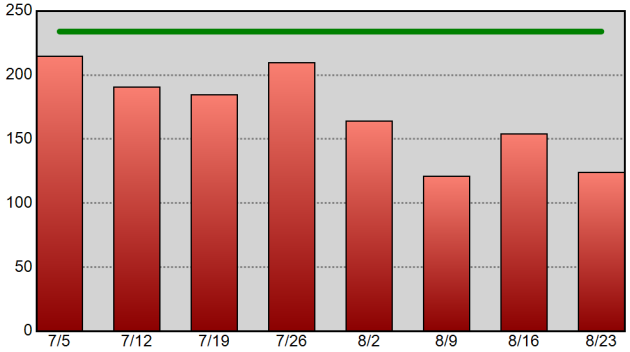

Warrants Served - 52wk Avg: 506

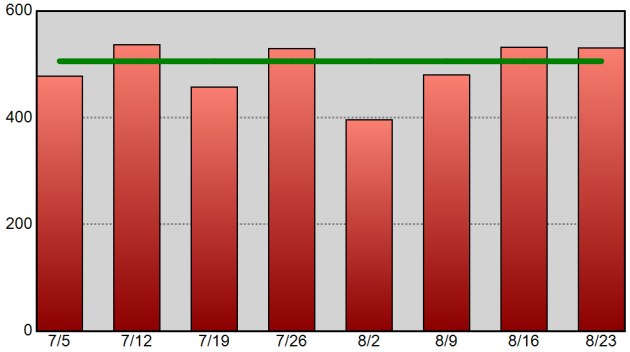

Information summarized for CompStat week ending 8/23/2014. The horizontal line on each chart represents the data set's 52-week weekly average.

Sourced from MNPD ARMS on 8/27/2014 8:08:27 AM. CAD reports only include calls initiated by an officer (call type 2 or 3). Excludes CFS with a disposition code of 6 or 11. Arrest reports do not take into account the number of charges. 1 arrest = 1 body.

West Precinct Precinct Efficiency Charts

METROPOLITAN POLICE DEPARTMENT
of Nashville and Davidson County

Summarized by CompStat week for past eight weeks.
Aggregated by component of officer initiating call / arresting officer.

All Self-Initiated CAD - 52wk Avg: 2,195

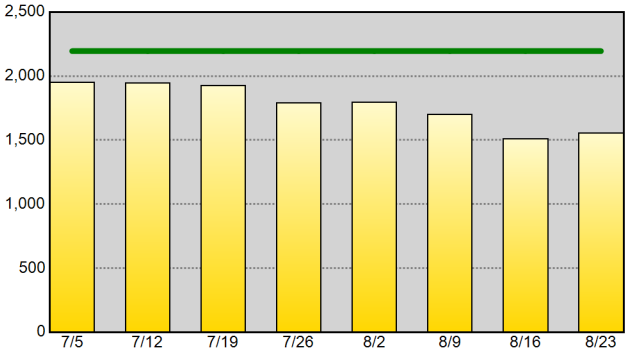

Self-Initiated Terry Stops - 52wk Avg: 43

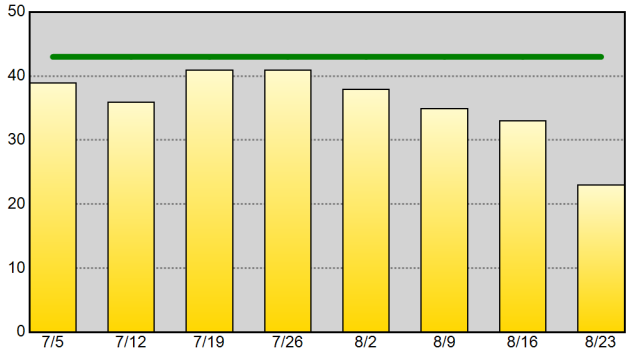

Self-Initiated Vehicle Stops (10-93) - 52wk Avg: 1,124

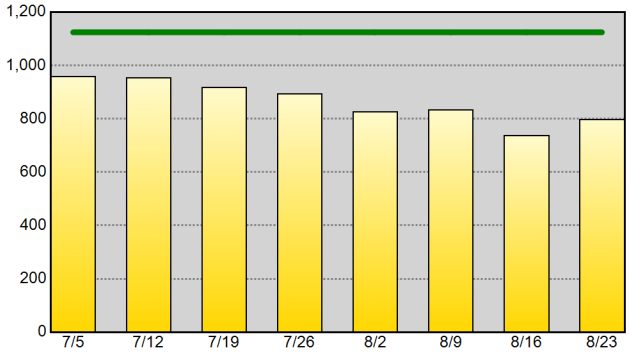

Self-Initiated Business Checks (10-96) - 52wk Avg: 567

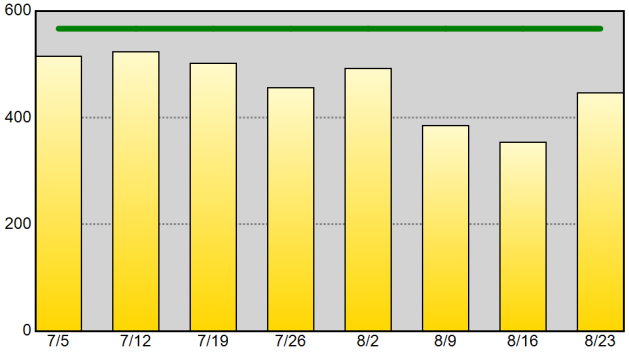

Self-Initiated Community Policing (10-15) - 52wk Avg: 244

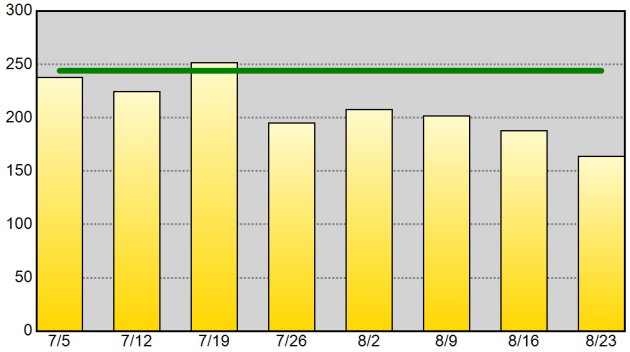

Self-Initiated Criminal Vice Activity (10-78) - 52wk Avg: 1

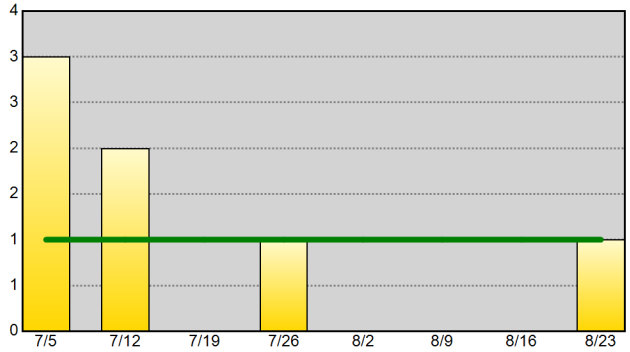

Part I Arrests - 52wk Avg: 27

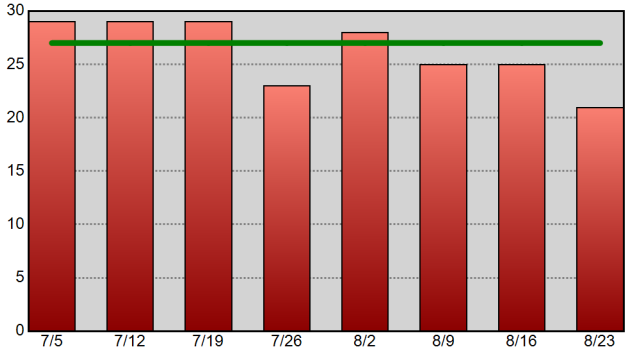

Drug-Related Arrests - 52wk Avg: 28

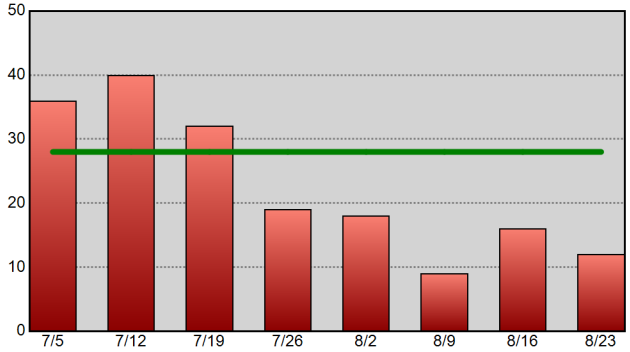

Warrants Served - 52wk Avg: 37

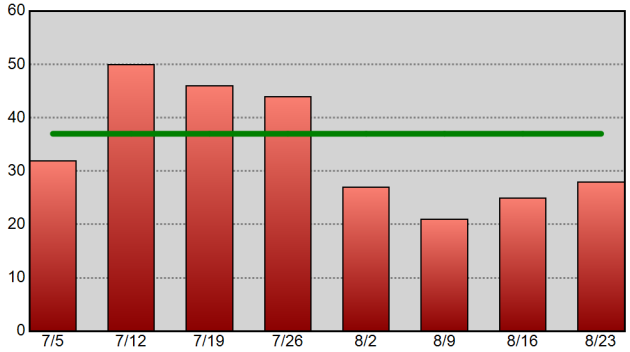

Information summarized for CompStat week ending 8/23/2014. The horizontal line on each chart represents the data set's 52-week weekly average.

Sourced from MNPD ARMS on 8/27/2014 8:08:29 AM. CAD reports only include calls initiated by an officer (call type 2 or 3). Excludes CFS with a disposition code of 6 or 11. Arrest reports do not take into account the number of charges. 1 arrest = 1 body.

East Precinct Precinct Efficiency Charts

METROPOLITAN POLICE DEPARTMENT
of Nashville and Davidson County

Summarized by CompStat week for past eight weeks.
Aggregated by component of officer initiating call / arresting officer.

All Self-Initiated CAD - 52wk Avg: 1,600

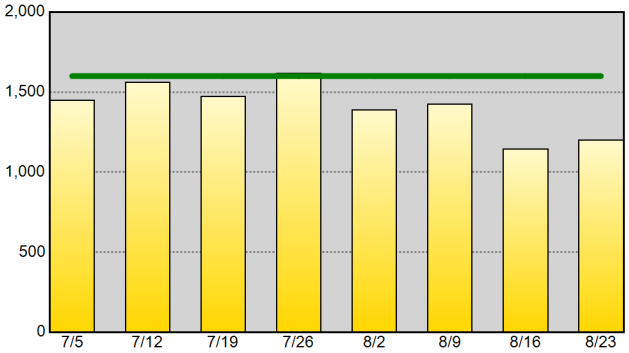

Self-Initiated Terry Stops - 52wk Avg: 86

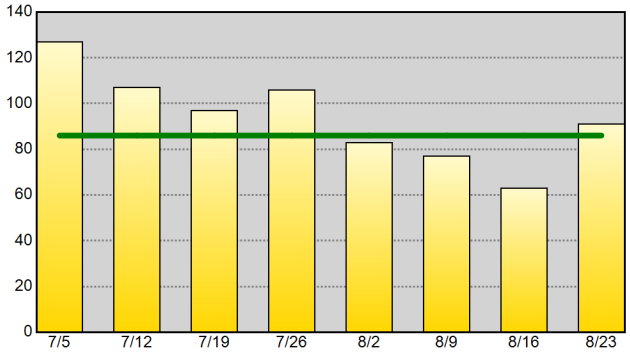

Self-Initiated Vehicle Stops (10-93) - 52wk Avg: 942

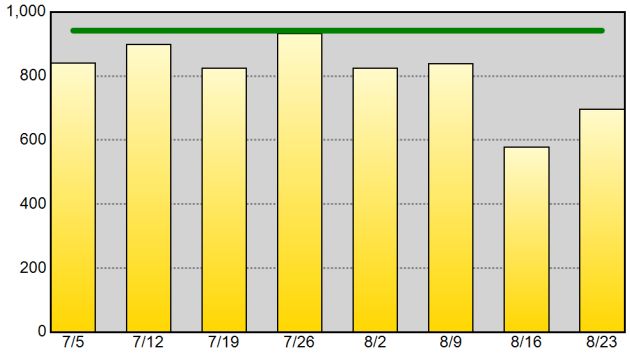

Self-Initiated Business Checks (10-96) - 52wk Avg: 290

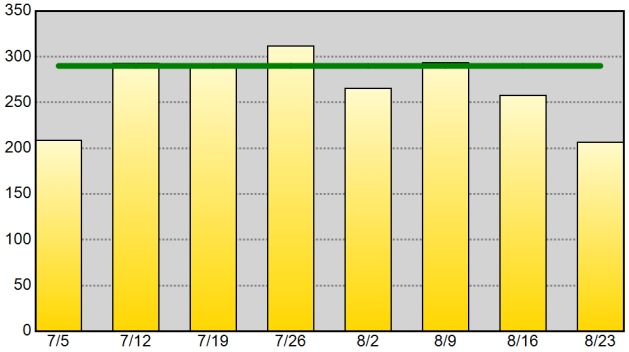

Self-Initiated Community Policing (10-15) - 52wk Avg: 38

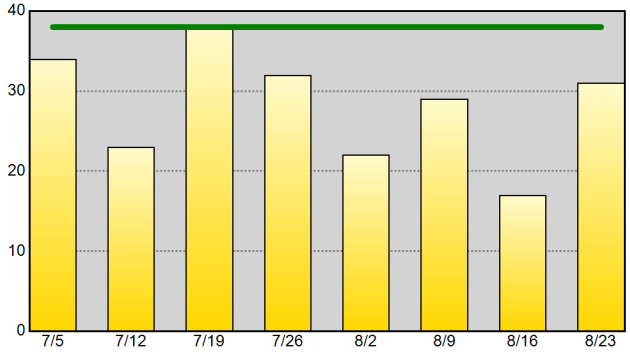

Self-Initiated Criminal Vice Activity (10-78) - 52wk Avg: 4

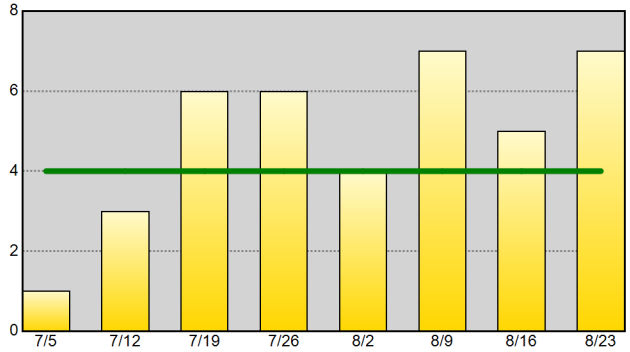

Part I Arrests - 52wk Avg: 24

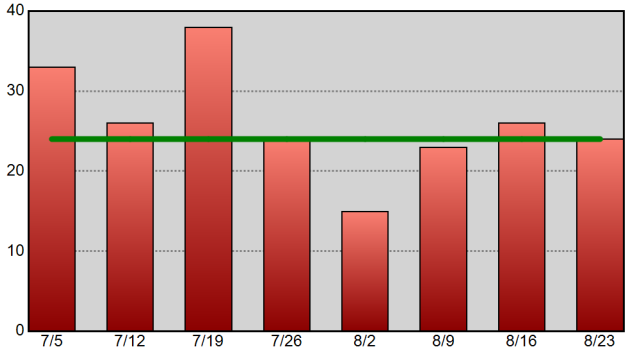

Drug-Related Arrests - 52wk Avg: 35

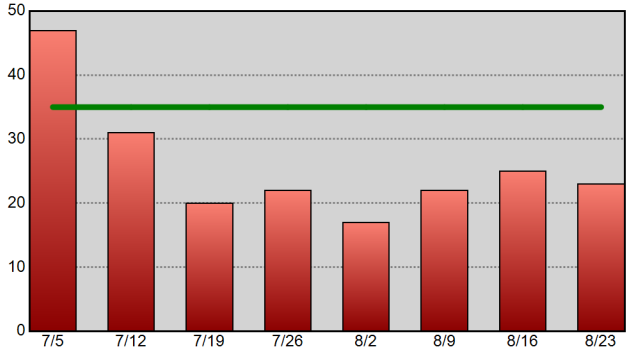

Warrants Served - 52wk Avg: 61

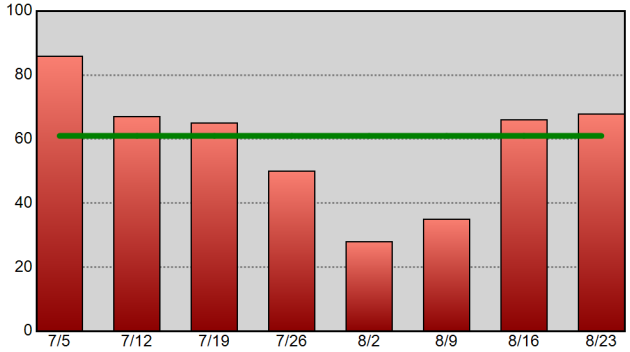

Information summarized for CompStat week ending 8/23/2014.
The horizontal line on each chart represents the data set's 52-week weekly average.

Sourced from MNPD ARMS on 8/27/2014 8:08:31 AM. CAD reports only include calls initiated by an officer (call type 2 or 3). Excludes CFS with a disposition code of 6 or 11. Arrest reports do not take into account the number of charges. 1 arrest = 1 body.

South Precinct Precinct Efficiency Charts

METROPOLITAN POLICE DEPARTMENT
of Nashville and Davidson County

Summarized by CompStat week for past eight weeks.
Aggregated by component of officer initiating call / arresting officer.

All Self-Initiated CAD - 52wk Avg: 2,172

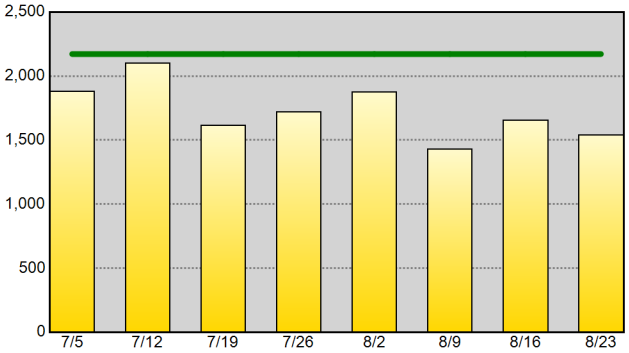

Self-Initiated Terry Stops - 52wk Avg: 52

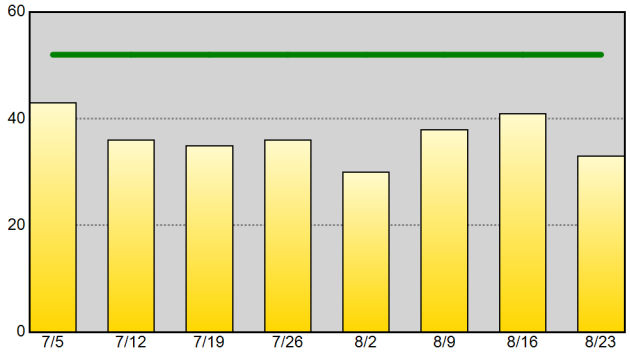

Self-Initiated Vehicle Stops (10-93) - 52wk Avg: 1,293

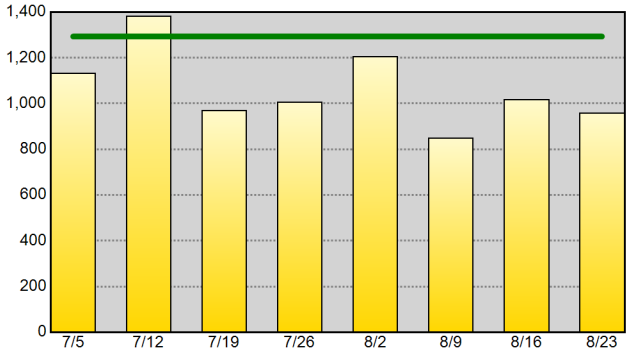

Self-Initiated Business Checks (10-96) - 52wk Avg: 561

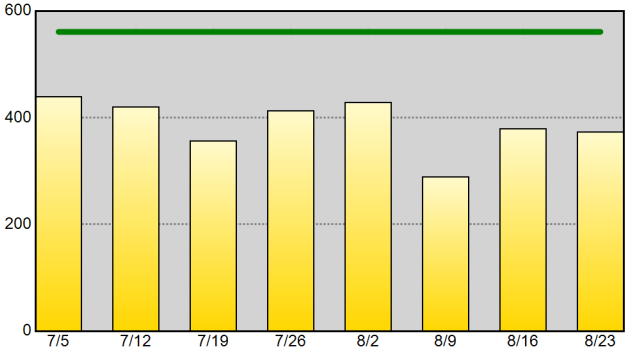

Self-Initiated Community Policing (10-15) - 52wk Avg: 33

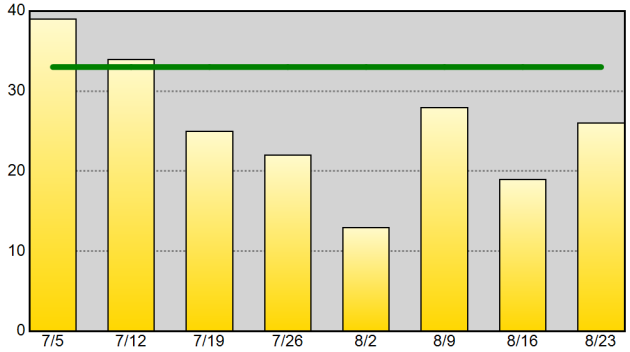

Self-Initiated Criminal Vice Activity (10-78) - 52wk Avg: 2

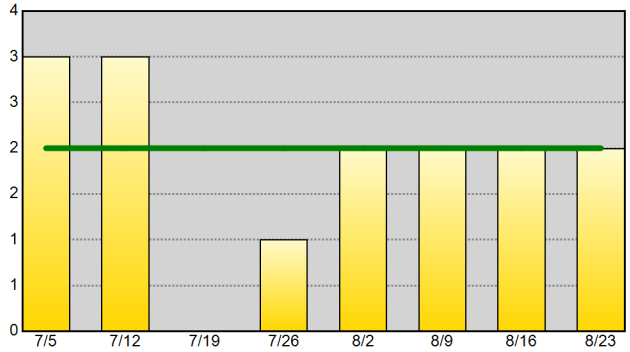

Part I Arrests - 52wk Avg: 39

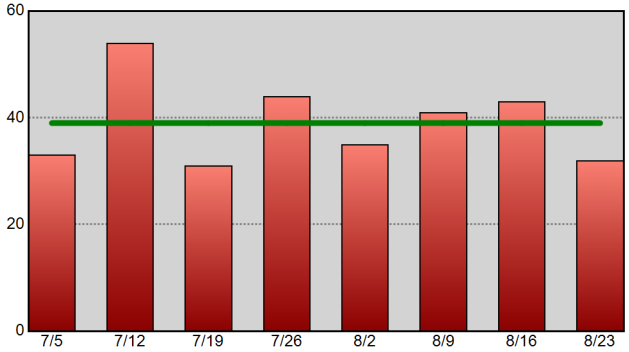

Drug-Related Arrests - 52wk Avg: 25

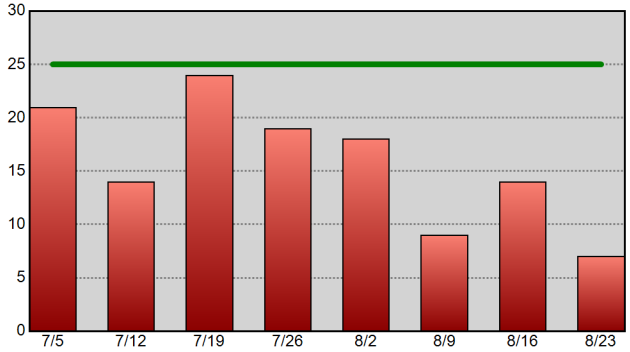

Warrants Served - 52wk Avg: 44

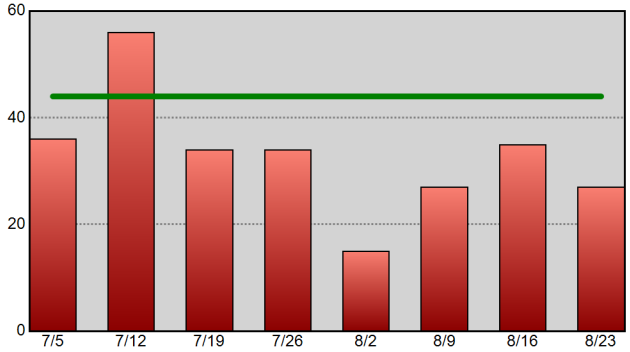

Information summarized for CompStat week ending 8/23/2014. The horizontal line on each chart represents the data set's 52-week weekly average.

Sourced from MNPD ARMS on 8/27/2014 8:08:33 AM. CAD reports only include calls initiated by an officer (call type 2 or 3). Excludes CFS with a disposition code of 6 or 11. Arrest reports do not take into account the number of charges. 1 arrest = 1 body.

Central Precinct Precinct Efficiency Charts

METROPOLITAN POLICE DEPARTMENT
of Nashville and Davidson County

Summarized by CompStat week for past eight weeks.
Aggregated by component of officer initiating call / arresting officer.

All Self-Initiated CAD - 52wk Avg: 1,773

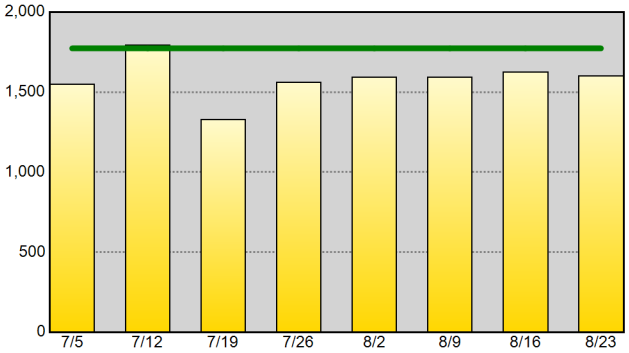

Self-Initiated Terry Stops - 52wk Avg: 110

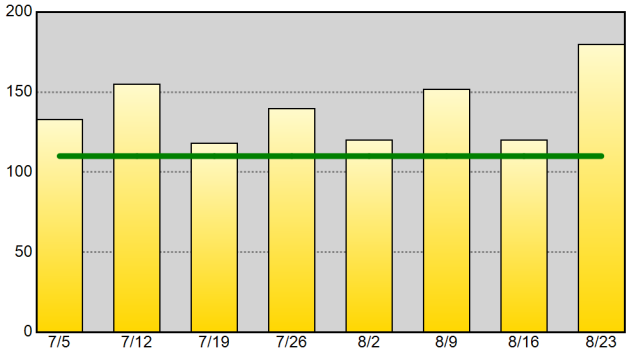

Self-Initiated Vehicle Stops (10-93) - 52wk Avg: 811

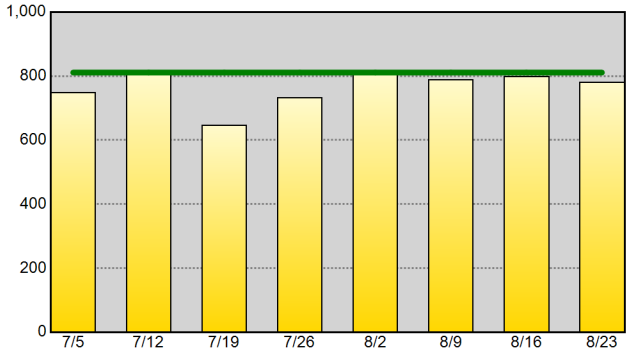

Self-Initiated Business Checks (10-96) - 52wk Avg: 557

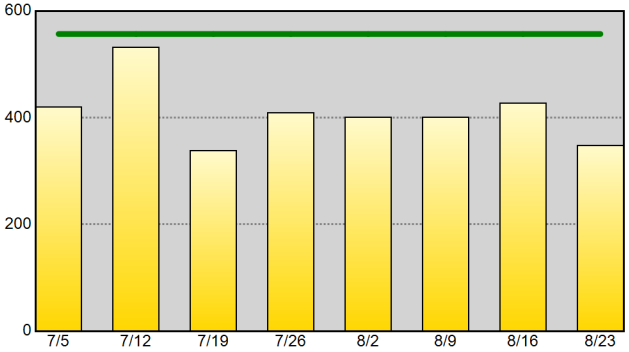

Self-Initiated Community Policing (10-15) - 52wk Avg: 60

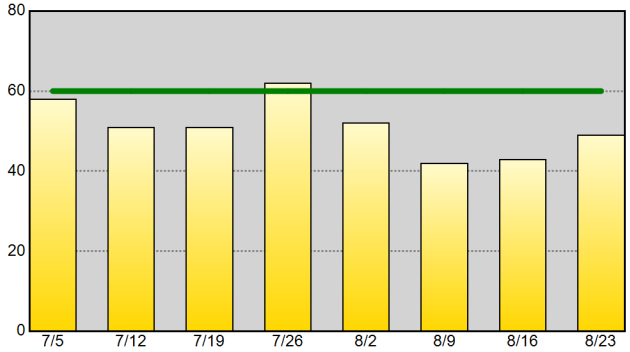

Self-Initiated Criminal Vice Activity (10-78) - 52wk Avg: 1

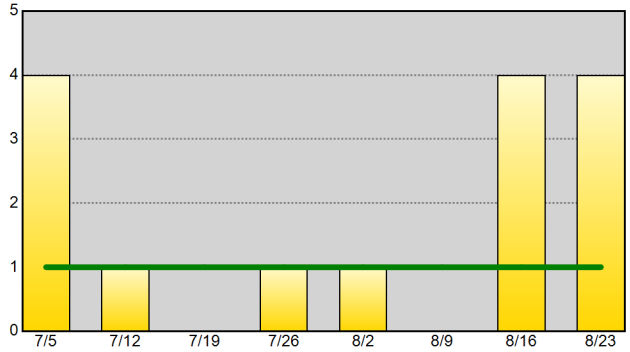

Part I Arrests - 52wk Avg: 12

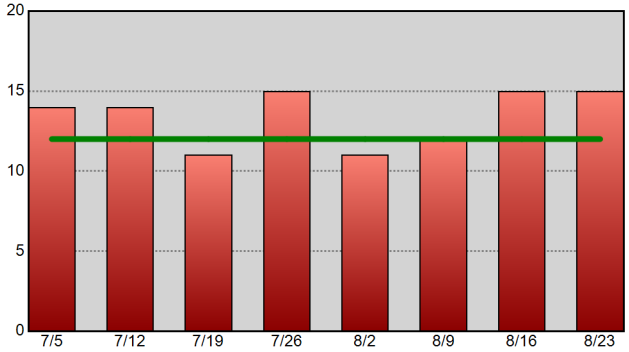

Drug-Related Arrests - 52wk Avg: 14

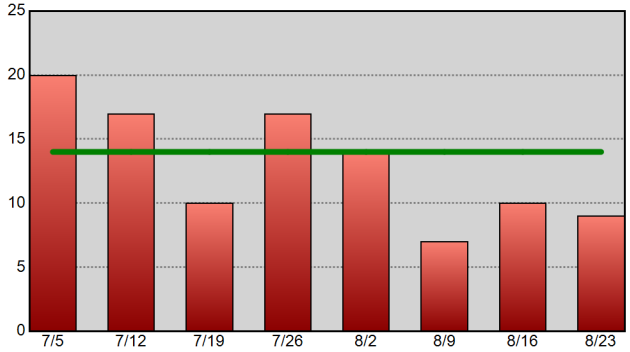

Warrants Served - 52wk Avg: 40

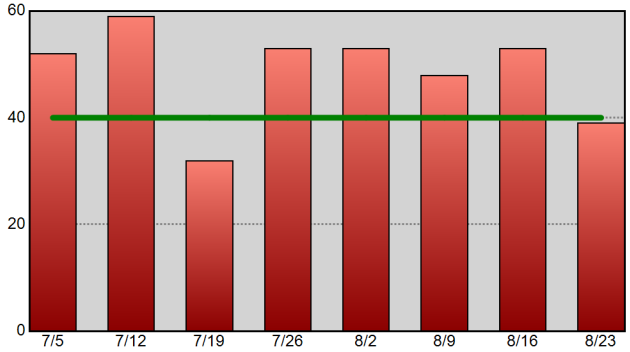

Information summarized for CompStat week ending 8/23/2014.
The horizontal line on each chart represents the data set's 52-week weekly average.

Sourced from MNPD ARMS on 8/27/2014 8:08:34 AM. CAD reports only include calls initiated by an officer (call type 2 or 3). Excludes CFS with a disposition code of 6 or 11. Arrest reports do not take into account the number of charges. 1 arrest = 1 body.

Hermitage Precinct Precinct Efficiency Charts

METROPOLITAN POLICE DEPARTMENT
of Nashville and Davidson County

Summarized by CompStat week for past eight weeks.
Aggregated by component of officer initiating call / arresting officer.

All Self-Initiated CAD - 52wk Avg: 2,248

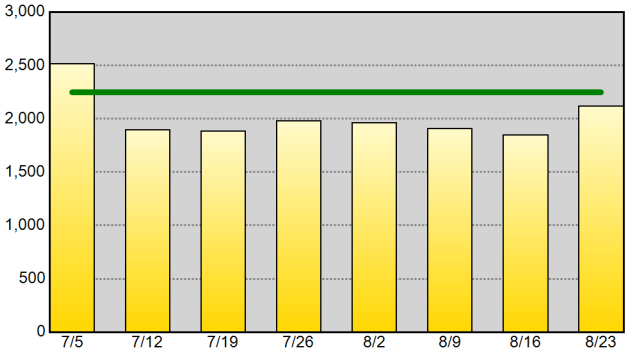

Self-Initiated Terry Stops - 52wk Avg: 60

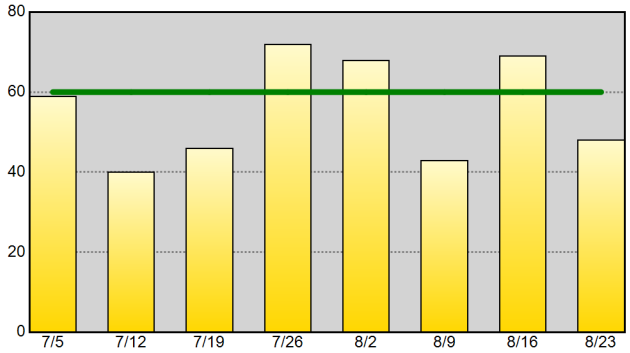

Self-Initiated Vehicle Stops (10-93) - 52wk Avg: 1,164

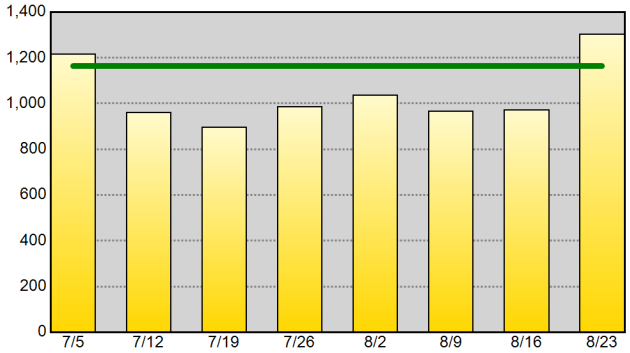

Self-Initiated Business Checks (10-96) - 52wk Avg: 686

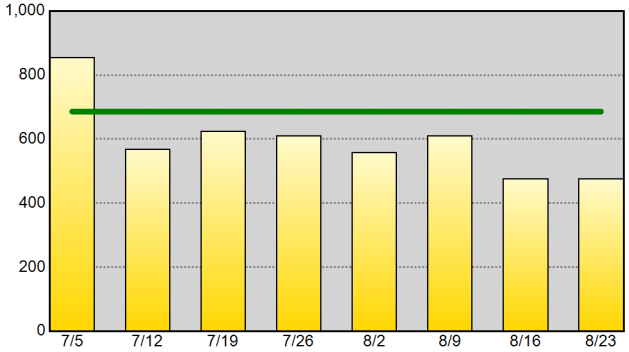

Self-Initiated Community Policing (10-15) - 52wk Avg: 66

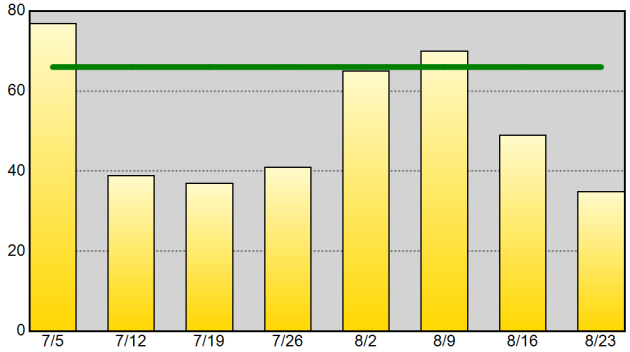

Self-Initiated Criminal Vice Activity (10-78) - 52wk Avg: 4

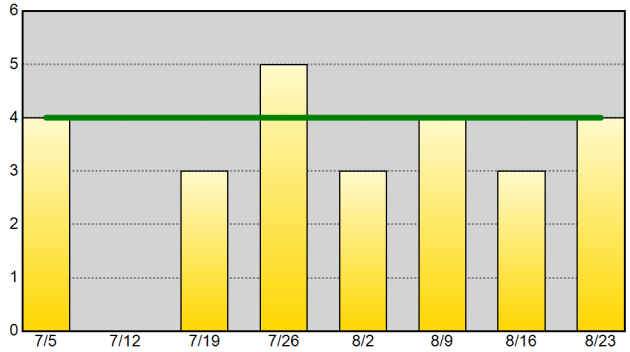

Part I Arrests - 52wk Avg: 31

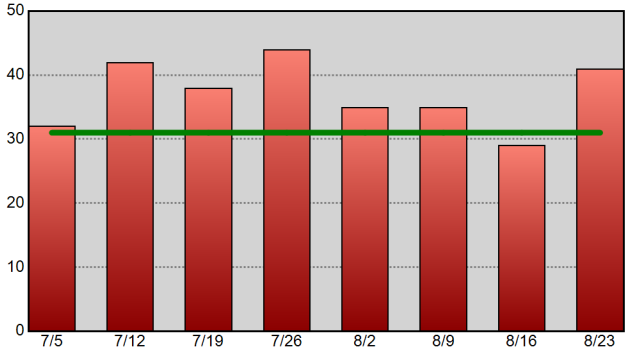

Drug-Related Arrests - 52wk Avg: 46

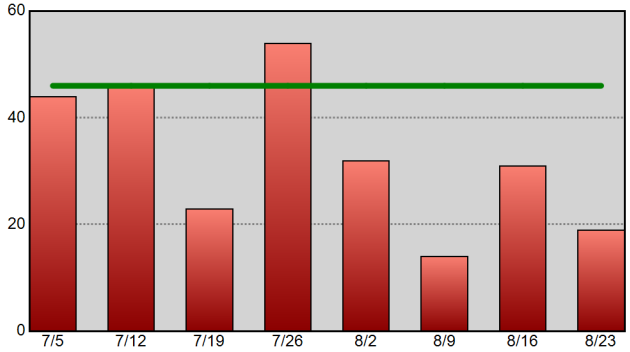

Warrants Served - 52wk Avg: 60

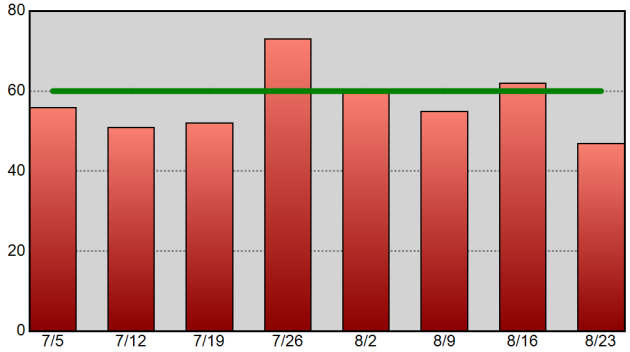

Information summarized for CompStat week ending 8/23/2014.
The horizontal line on each chart represents the data set's 52-week weekly average.

Sourced from MNPD ARMS on 8/27/2014 8:08:36 AM. CAD reports only include calls initiated by an officer (call type 2 or 3). Excludes CFS with a disposition code of 6 or 11. Arrest reports do not take into account the number of charges. 1 arrest = 1 body.

North Precinct Precinct Efficiency Charts

METROPOLITAN POLICE DEPARTMENT
of Nashville and Davidson County

Summarized by CompStat week for past eight weeks.
Aggregated by component of officer initiating call / arresting officer.

All Self-Initiated CAD - 52wk Avg: 1,525

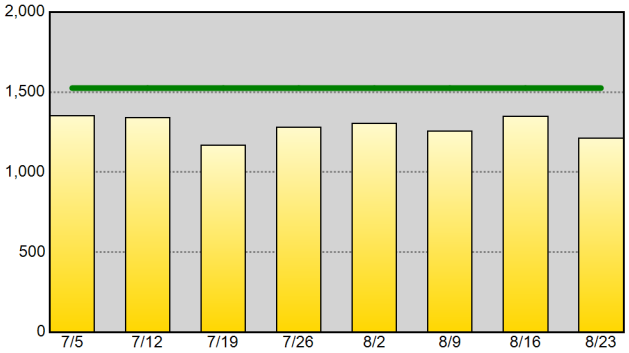

Self-Initiated Terry Stops - 52wk Avg: 78

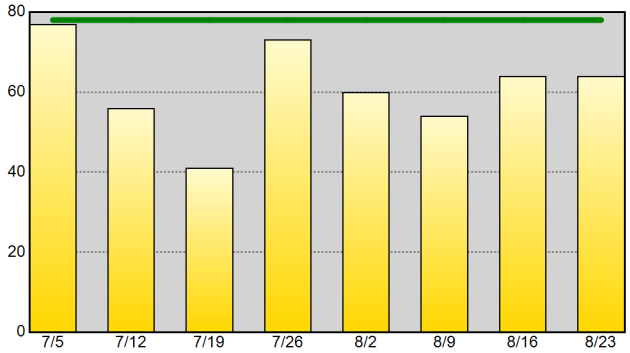

Self-Initiated Vehicle Stops (10-93) - 52wk Avg: 749

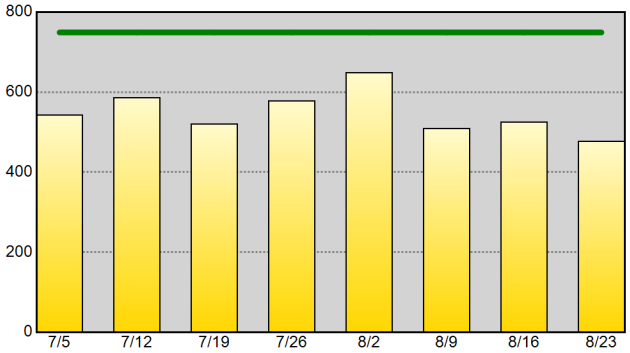

Self-Initiated Business Checks (10-96) - 52wk Avg: 441

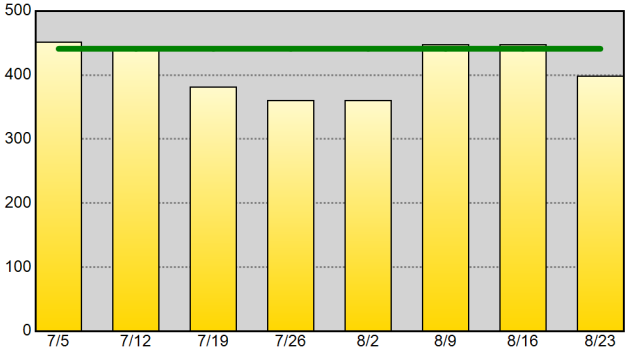

Self-Initiated Community Policing (10-15) - 52wk Avg: 26

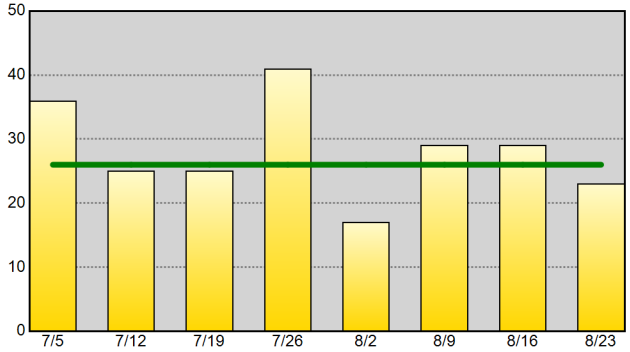

Self-Initiated Criminal Vice Activity (10-78) - 52wk Avg: 2

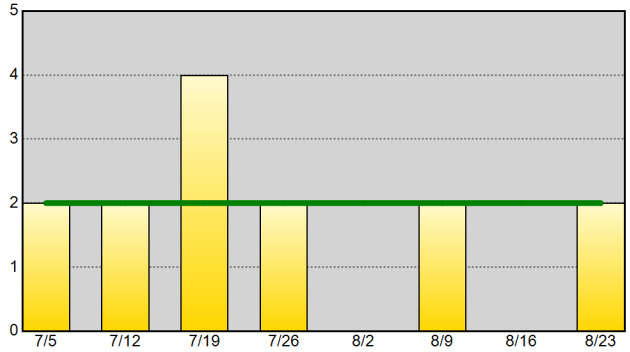

Part I Arrests - 52wk Avg: 20

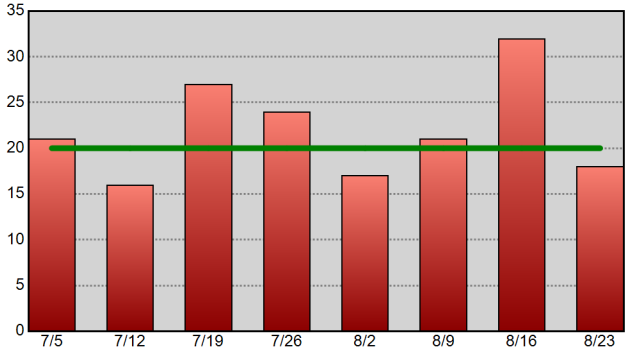

Drug-Related Arrests - 52wk Avg: 30

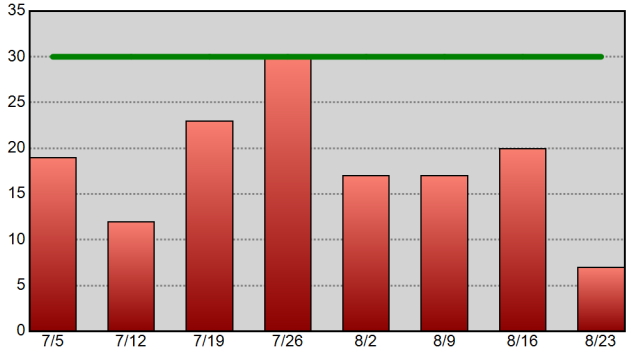

Warrants Served - 52wk Avg: 51

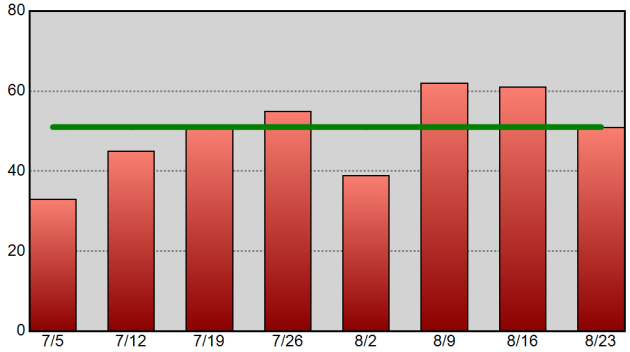

Information summarized for CompStat week ending 8/23/2014.
The horizontal line on each chart represents the data set's 52-week weekly average.

Sourced from MNPD ARMS on 8/27/2014 8:08:38 AM. CAD reports only include calls initiated by an officer (call type 2 or 3). Excludes CFS with a disposition code of 6 or 11. Arrest reports do not take into account the number of charges. 1 arrest = 1 body.

Madison Precinct Precinct Efficiency Charts

METROPOLITAN POLICE DEPARTMENT
of Nashville and Davidson County

Summarized by CompStat week for past eight weeks.
Aggregated by component of officer initiating call / arresting officer.

All Self-Initiated CAD - 52wk Avg: 1,482

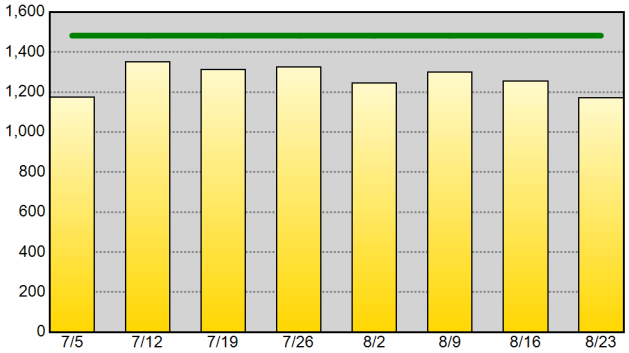

Self-Initiated Terry Stops - 52wk Avg: 30

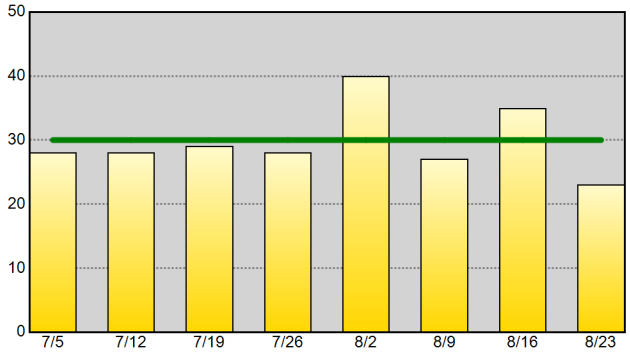

Self-Initiated Vehicle Stops (10-93) - 52wk Avg: 526

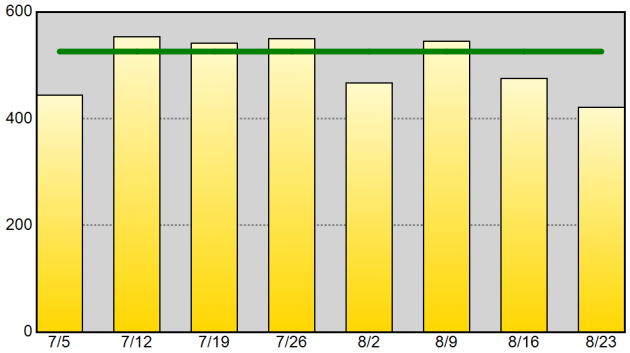

Self-Initiated Business Checks (10-96) - 52wk Avg: 671

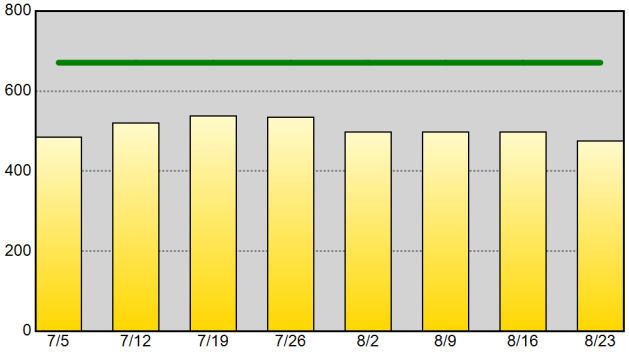

Self-Initiated Community Policing (10-15) - 52wk Avg: 52

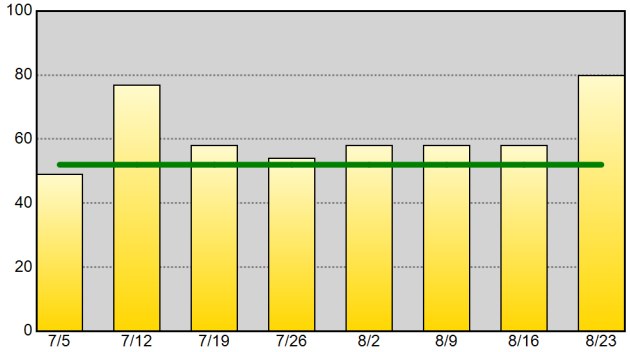

Self-Initiated Criminal Vice Activity (10-78) - 52wk Avg: 1

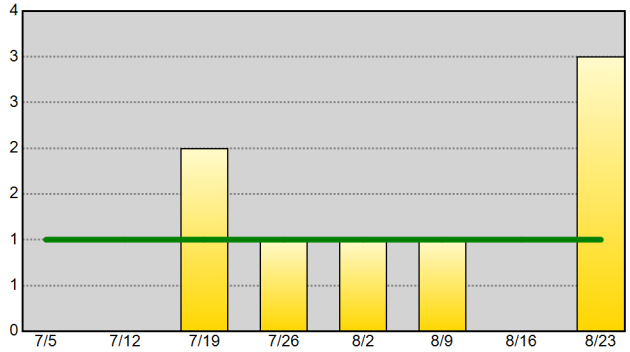

Part I Arrests - 52wk Avg: 27

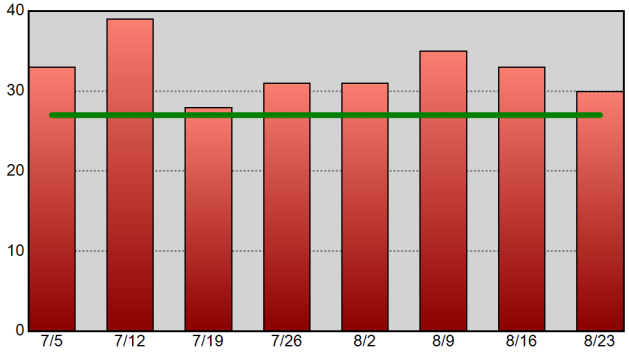

Drug-Related Arrests - 52wk Avg: 28

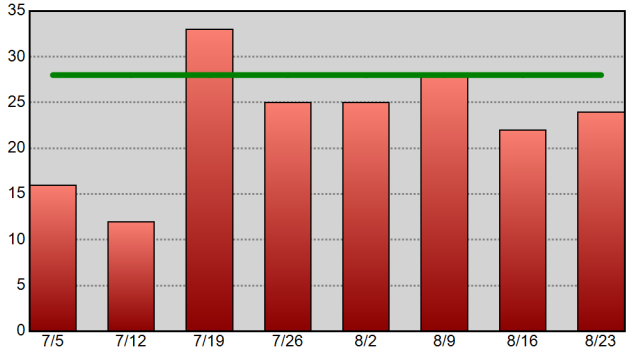

Warrants Served - 52wk Avg: 40

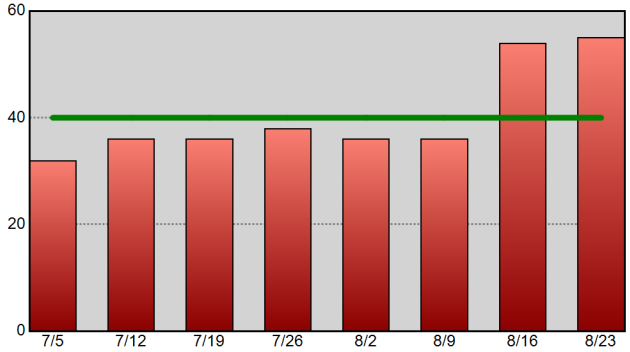

Information summarized for CompStat week ending 8/23/2014.
The horizontal line on each chart represents the data set's 52-week weekly average.

Sourced from MNPD ARMS on 8/27/2014 8:08:41 AM. CAD reports only include calls initiated by an officer (call type 2 or 3). Excludes CFS with a disposition code of 6 or 11. Arrest reports do not take into account the number of charges. 1 arrest = 1 body.

Midtown Hills Precinct Precinct Efficiency Charts

METROPOLITAN POLICE DEPARTMENT
of Nashville and Davidson County

Summarized by CompStat week for past eight weeks.
Aggregated by component of officer initiating call / arresting officer.

All Self-Initiated CAD - 2wk Avg: 964

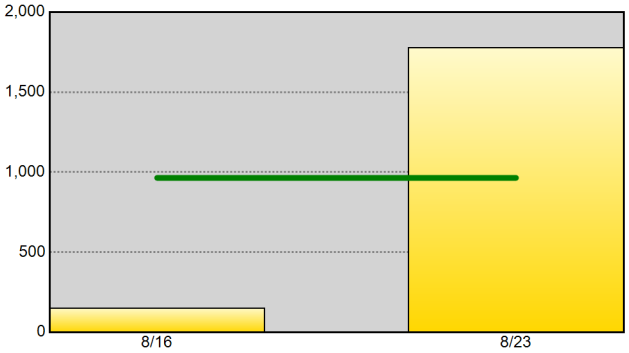

Self-Initiated Terry Stops - 2wk Avg: 33

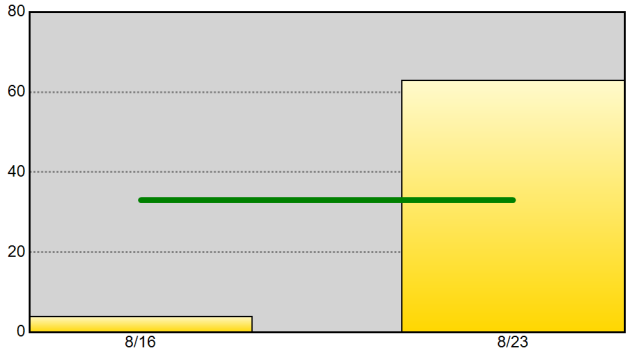

Self-Initiated Vehicle Stops (10-93) - 2wk Avg: 533

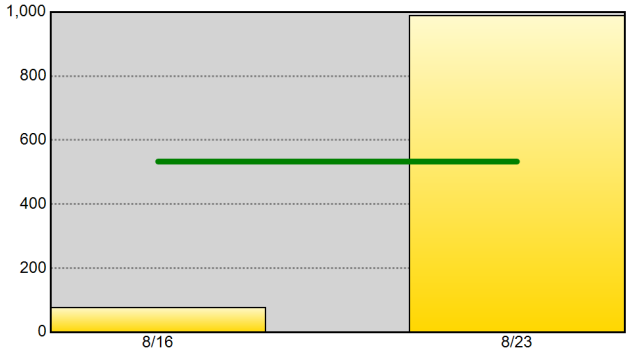

Self-Initiated Business Checks (10-96) - 2wk Avg: 238

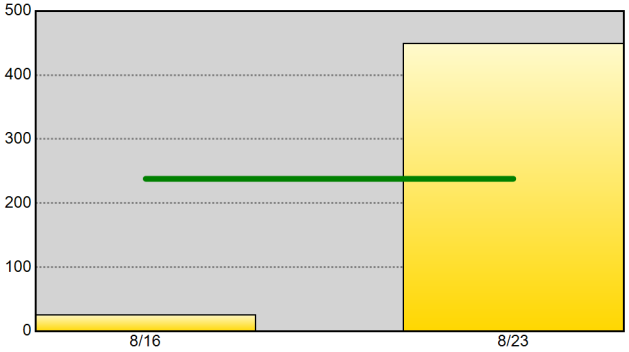

Self-Initiated Community Policing (10-15) - 2wk Avg: 43

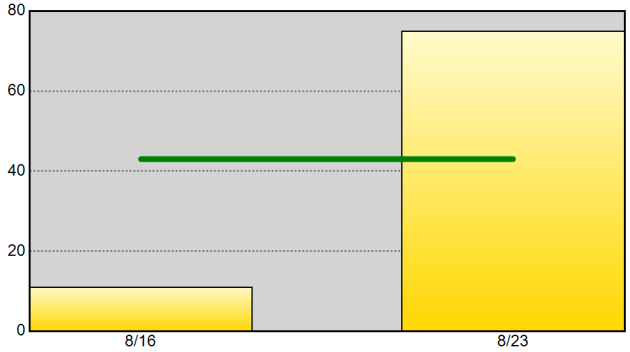

Self-Initiated Criminal Vice Activity (10-78) - 2wk Avg:

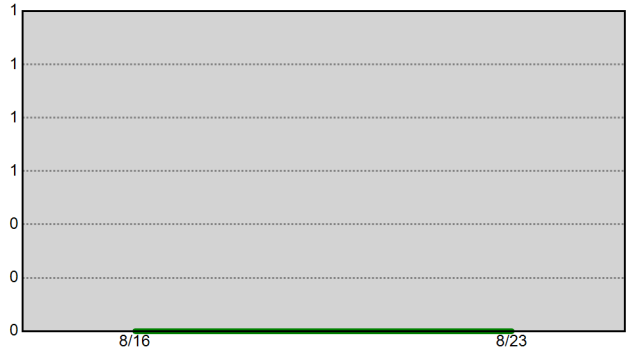

Part I Arrests - 2wk Avg: 9

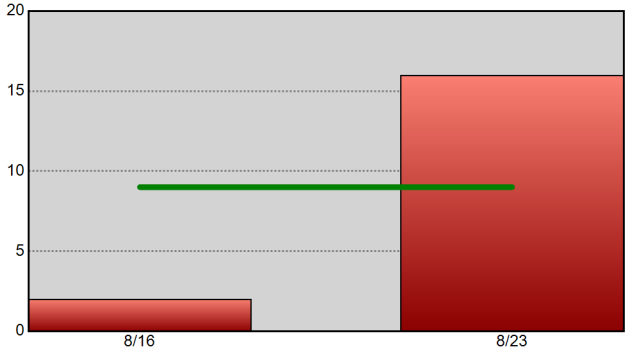

Drug-Related Arrests - 2wk Avg: 9

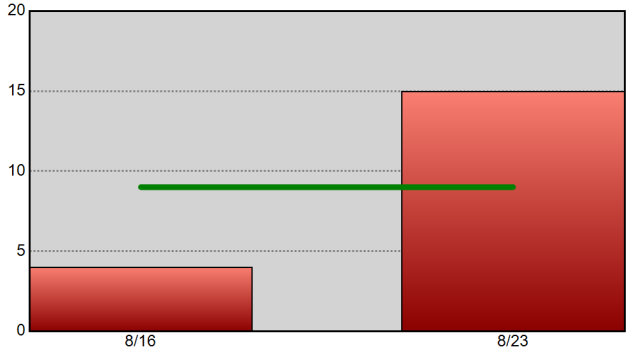

Warrants Served - 2wk Avg: 16

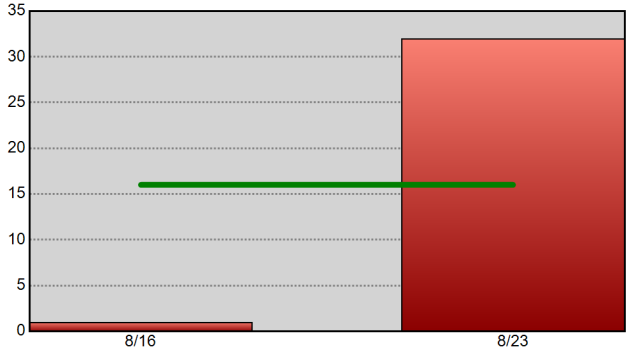

Information summarized for CompStat week ending 8/23/2014.
The horizontal line on each chart represents the data set's 52-week weekly average.

Sourced from MNPD ARMS on 8/27/2014 8:08:43 AM. CAD reports only include calls initiated by an officer (call type 2 or 3). Excludes CFS with a disposition code of 6 or 11. Arrest reports do not take into account the number of charges. 1 arrest = 1 body.

High Crime Intersections and Hot Addresses Section

CompStat Weekly Analysis is provided by the Metropolitan Nashville Police Department Crime Analysis Section. This document does not necessarily reflect official UCR counts. It is intended to be a management tool and is for law enforcement use only.

"Far and away the best prize that life has to offer is the chance to work hard at work worth doing."
- Theodore Roosevelt

Begin Date: 08/17/2014
End Date: 08/23/2014
Week: 34

County High Crime Intersections

Intersections with the highest concentrations of crime & traffic crashes - past 12 weeks.

METROPOLITAN POLICE DEPARTMENT
of Nashville and Davidson County

Violent Crime

Rank	Intersection	Precinct	ZIP	Count
1	CLIFTON AV & ALAMEDA ST	West	37209	13
2	FERN AV & KATIE AV	North	37207	11
3	SKYLINE MEMORIAL CT & DICKERSON PKE	Madison	37115	10
4	MILLWOOD DR & MURFREESBORO PKE	Hermitage	37217	9
5	CREEKWOOD DR & PARK CREEK DR	Madison	37207	8
5	BUENA VISTA PKE & TRINITY LN	North	37218	8
7	NOLENSVILLE PKE & WELSHWOOD DR	South	37211	7
7	HARDING PL & MURFREESBORO PKE	Hermitage	37217	7
7	ROSA L PARKS BLVD &	North	37228	7
7	SYLVAN ST & S 6TH ST	East	37206	7
7	BELLEVUE RD & CREEKSIDE MANOR PVT DR	West	37221	7
7	ROBERTSON ST & LEWIS ST	Hermitage	37210	7
13	COCKRILL ST & 14TH AV N	North	37208	6

Property Crime

Rank	Intersection	Precinct	ZIP	Count
1	CHARLOTTE PKE & BROOKMEADE GRNWY ACCESS RD	West	37209	116
2	NOLENSVILLE PKE & WELSHWOOD DR	South	37211	108
3	SKYLINE MEMORIAL CT & DICKERSON PKE	Madison	37115	105
4	SHUTE LN & LEBANON PKE	Hermitage	37076	58
5	OPRY MILLS DR & OPRY MILLS	Hermitage	37214	45
6	HAMILTON CHURCH RD & HAMILTON CROSSINGS	South	37013	41
7	OPRY MILLS DR & OPRYLAND DR	Hermitage	37214	39
8	TWIN HILLS DR & N GALLATIN PKE	Madison	37072	25
9	N GALLATIN PKE & NORTHSIDE DR	Madison	37115	24
9	JACKSON DOWNS BLVD & RIVER WALK DR	Hermitage	37214	24
11	BANDYWOOD DR & ABBOTT MARTIN RD	West	37215	23
12	POWELL AV & BRANSFORD AV	Midtown	37204	22
13	CHARLOTTE PKE & OLD CHARLOTTE PKE	West	37209	21

Traffic Crashes - Personal Injury

Rank	Intersection	Precinct	ZIP	Count
1	BROOKRIDGE TR & WALLACE RD	South	37211	8
2	OLD HICKORY BLVD & NOLENSVILLE PKE	South	37211	5
3	OLD HICKORY BLVD & I40 E	Hermitage	37076	4
3	OLD HICKORY BLVD & EDMONDSON PKE	Midtown	37211	4
3	BELL RD & MURFREESBORO PKE	South	37013	4
3	I24 E & I24 E ENT RAMP	South	37210	4
3	BELL RD & BELL FORGE LN E	South	37013	4
3	I40 W & FESSLERS LN	Hermitage	37210	4
3	I65 S EXIT RAMP & BRILEY PKWY W ENT RAMP	Madison	37115	4
10	MT VIEW RD & MURFREESBORO PKE	South	37013	3
10	I24 W EXIT RAMP & I24 W	East	37213	3
10	SHELBY AV & INTERSTATE DR	Central	37213	3
10	CENTRAL PKE & FRIST BLVD	Hermitage	37076	3

Traffic Crashes - Non-Injury

Rank	Intersection	Precinct	ZIP	Count
1	POWELL AV & BRANSFORD AV	Midtown	37204	24
2	HARDING PL & NOLENSVILLE PKE	South	37211	23
3	HARDING PL & TROUSDALE DR	Midtown	37211	22
4	OLD HICKORY BLVD & NOLENSVILLE PKE	South	37211	19
5	CANE RIDGE RD & BELL RD	South	37013	18
6	OLD HICKORY BLVD & FRANKLIN PKE	Midtown	37027	17
7	OLD HICKORY BLVD & EDMONDSON PKE	Midtown	37211	16
8	LEBANON PKE & OLD HICKORY BLVD	Hermitage	37076	15
9	I24 W & OLD HICKORY BLVD	South	37013	14
9	OPRY MILLS DR & OPRYLAND DR	Hermitage	37214	14
9	DONELSON PKE & MURFREESBORO PKE	South	37217	14
12	NOLENSVILLE PKE & EDMONDSON PKE	South	37211	13
12	ELM HILL PKE & DONELSON PKE	Hermitage	37214	13

Information summarized for CompStat week ending 08-23-14. (past 12 weeks of data). For each report, point data were plotted in a GIS and assigned to the nearest street intersection. Summary counts were then calculated for each intersection.

Sourced from MNPD ARMS on 8/27/2014 8:08:45 AM. Violent and property crime information sourced from incident reports using Uniform Crime Reporting definitions and reporting guidelines, based on the date when the crime was reported. Personal injury traffic crashes (10-46) and non-injury traffic crashes (10-45) retrieved from MNPD's CAD database. Excludes CFS with a disposition code of 6 or 11. For each incident or CAD record, the incident or dispatch location was assigned to the nearest street intersection.

West Precinct High Crime Intersections

Intersections with the highest concentrations of crime & traffic crashes - past 12 weeks.

METROPOLITAN POLICE DEPARTMENT
of Nashville and Davidson County

Violent Crime

Rank	Intersection	Precinct	ZIP	Count
1	CLIFTON AV & ALAMEDA ST	West	37209	13
2	BELLEVUE RD & CREEKSIDE MANOR PVT DR	West	37221	7
3	41ST AV N & INDIANA AV	West	37209	4
4	TENNESSEE AV & 48TH AV N	West	37209	3
4	FUTURA CT & FUTURA DR	West	37209	3
4	HILLSBORO PKE & WARFIELD DR	West	37215	3
4	GEORGIA CT & ELIZABETH JORDAN ST	West	37209	3
4	I40 E & HIGHWAY 70 S	West	37221	3
9	CONWAY ST & WINN AV	West	37209	2
9	53RD AV N & ELKINS AV	West	37209	2
9	51ST AV N & CHARLOTTE AV	West	37209	2
9	39TH AV N & CHARLOTTE AV	West	37209	2
9	SUSANNAH DR & SUSANNAH CT	West	37209	2

Property Crime

Rank	Intersection	Precinct	ZIP	Count
1	CHARLOTTE PKE & BROOKMEADE GRNWY ACCESS RD	West	37209	116
2	BANDYWOOD DR & ABBOTT MARTIN RD	West	37215	23
3	CHARLOTTE PKE & OLD CHARLOTTE PKE	West	37209	21
4	OLD HICKORY BLVD & HIGHWAY 70 S	West	37221	8
4	CHARLOTTE PKE &	West	37209	8
6	POST RD & WHITE BRIDGE PKE	West	37205	7
6	CHARLOTTE PKE & RIVER RD	West	37209	7
8	HILLSBORO PKE & GREEN HILLS VILLAGE DR	West	37215	6
8	HILLSBORO CIR & BANDYWOOD DR	West	37215	6
8	CHARLOTTE PKE & OCEOLA AV	West	37209	6
11	CHARLOTTE PKE & CEDAR CREST DR	West	37209	5
11	ANNEX AV & CHARLOTTE PKE	West	37209	5
11	TENNESSEE AV & 44TH AV N	West	37209	5

Traffic Crashes - Personal Injury

Rank	Intersection	Precinct	ZIP	Count
1	CHARLOTTE AV & MORROW RD	West	37209	3
1	HARDING PKE & WOODLAWN DR	West	37205	3
3	HILLSBORO PKE & WOODMONT BLVD	West	37215	2
3	VALLEY BROOK RD & WOODMONT BLVD	West	37215	2
3	I40 E & WHITE BRIDGE PKE	West	37209	2
3	CHARLOTTE AV & 43RD AV N	West	37209	2
3	HIGHWAY 100 & COLLINS RD	West	37221	2
3	HIGHWAY 100 & TEMPLE RD	West	37221	2
3	RIVER ROAD PKE & LAKEVIEW DR	West	37209	2
3	I40 E & I440 E ENT RAMP	West	37209	2
11	I440 E ENT RAMP & I440 E	West	37209	1
11	OLD HICKORY BLVD & DEVON VALLEY DR	West	37221	1
11	OLD HICKORY BLVD &	West	37221	1

Traffic Crashes - Non-Injury

Rank	Intersection	Precinct	ZIP	Count
1	OLD HICKORY BLVD & HIGHWAY 70 S	West	37221	12
2	HILLSBORO PKE & WOODMONT BLVD	West	37215	10
3	CABOT DR & CHARLOTTE PKE	West	37205	8
4	BANDYWOOD DR & ABBOTT MARTIN RD	West	37215	7
4	HARDING PKE & WHITE BRIDGE PKE	West	37205	7
4	HARDING PL & HILLSBORO PKE	West	37215	7
7	CHARLOTTE PKE & WHITE BRIDGE PKE	West	37209	6
7	HILLSBORO PKE & CRESTMOOR RD	West	37215	6
7	CHARLOTTE PKE & DAVIDSON DR	West	37205	6
7	CHARLOTTE PKE & RIVER RD	West	37209	6
11	HILLSBORO CIR & ABBOTT MARTIN RD	West	37215	5
11	HILLSBORO PKE & RICHARD JONES RD	West	37215	5
11	SAWYER BROWN RD & HIGHWAY 70 S	West	37221	5

Information summarized for CompStat week ending 08-23-14. (past 12 weeks of data). For each report, point data were plotted in a GIS and assigned to the nearest street intersection. Summary counts were then calculated for each intersection.

Sourced from MNPD ARMS on 8/27/2014 8:08:45 AM. Violent and property crime information sourced from incident reports using Uniform Crime Reporting definitions and reporting guidelines, based on the date when the crime was reported. Personal injury traffic crashes (10-46) and non-injury traffic crashes (10-45) retrieved from MNPD's CAD database. Excludes CFS with a disposition code of 6 or 11. For each incident or CAD record, the incident or dispatch location was assigned to the nearest street intersection.

East Precinct High Crime Intersections

Intersections with the highest concentrations of crime & traffic crashes - past 12 weeks.

METROPOLITAN POLICE DEPARTMENT
of Nashville and Davidson County

Violent Crime

Rank	Intersection	Precinct	ZIP	Count
1	SYLVAN ST & S 6TH ST	East	37206	7
2	S 8TH ST & S 8TH CT	East	37206	6
3	LENORE ST & S 11TH ST	East	37206	5
3	S 7TH ST & SYLVAN ST	East	37206	5
3	SYLVAN ST & S 5TH ST	East	37206	5
3	JONES AV & DOUGLAS AV	East	37207	5
7	GORDON TER & GERALD ST	East	37207	4
7	GORDON TER & DICKERSON PKE	East	37207	4
7	DICKERSON PKE & ROCK ST	East	37207	4
7	DICKERSON PKE & HART LN	East	37207	4
7	S 7TH ST & SHELBY AV	East	37206	4
7	CHESTER AV & CHAPEL AV	East	37206	4
7	BEN ALLEN RD & ELLINGTON PKWY	East	37216	4

Property Crime

Rank	Intersection	Precinct	ZIP	Count
1	MCKENNIE AV & GALLATIN AV	East	37206	10
2	JOYCE LN & GRINSTEAD PL	East	37216	7
2	DICKERSON PKE & HANCOCK ST	East	37207	7
4	DEW ST & S 7TH ST	East	37206	6
4	DICKERSON PKE & GRIZZARD AV	East	37207	6
4	HOME RD & GALLATIN PKE	East	37216	6
7	GALLATIN AV & CHICAMAUGA AV	East	37206	5
7	MAPLEWOOD TRC & WALTON LN	East	37216	5
7	DICKERSON PKE & HILLHURST DR	East	37207	5
10	DONALD ST & DICKERSON PKE	East	37207	4
10	DICKERSON PKE & ROCK ST	East	37207	4
10	CAROLYN AV & GALLATIN AV	East	37216	4
10	S 7TH ST & SYLVAN ST	East	37206	4

Traffic Crashes - Personal Injury

Rank	Intersection	Precinct	ZIP	Count
1	I24 W EXIT RAMP & I24 W	East	37213	3
2	MCFERRIN AV & CHICAMAUGA AV	East	37206	2
2	KIRKLAND AV & RIVERSIDE DR	East	37216	2
2	GALLATIN PKE & LITTON AV	East	37216	2
2	S 5TH ST & SHELBY AV	East	37206	2
2	S 6TH ST & WOODLAND ST	East	37206	2
7	N 12TH ST & ORDWAY PL	East	37206	1
7	CASPER AV & E TRINITY LN	East	37216	1
7	KEELING AV & E TRINITY LN	East	37216	1
7	S 14TH ST & SEVIER ST	East	37206	1
7	S 13TH ST & SEVIER ST	East	37206	1
7	ELVIRA AV & GALLATIN PKE	East	37216	1
7	GALLATIN PKE & IVERSON AV	East	37216	1

Traffic Crashes - Non-Injury

Rank	Intersection	Precinct	ZIP	Count
1	I65 N & W TRINITY LN	East	37207	10
1	DICKERSON PKE & EWING DR	East	37207	10
3	TRINITY LN & DICKERSON PKE	East	37207	6
4	S 4TH ST & I24 W ENT RAMP	East	37206	5
4	CAHAL AV & GALLATIN AV	East	37216	5
4	DICKERSON PKE & MAPLEWOOD TRC	East	37207	5
7	DICKERSON PKE & I65 N EXIT RAMP	East	37207	4
7	GALLATIN AV & CHICAMAUGA AV	East	37206	4
7	GALLATIN PKE & GREENFIELD AV	East	37216	4
7	I65 S ENT RAMP & I65 S	East	37207	4
7	I65 N ENT RAMP &	East	37207	4
7	DOUGLAS AV & EMMETT AV	East	37206	4
7	DR RICHARD G ADAMS DR & E TRINITY LN	East	37207	4

Information summarized for CompStat week ending 08-23-14. (past 12 weeks of data). For each report, point data were plotted in a GIS and assigned to the nearest street intersection. Summary counts were then calculated for each intersection.

Sourced from MNPD ARMS on 8/27/2014 8:08:45 AM. Violent and property crime information sourced from incident reports using Uniform Crime Reporting definitions and reporting guidelines, based on the date when the crime was reported. Personal injury traffic crashes (10-46) and non-injury traffic crashes (10-45) retrieved from MNPD's CAD database. Excludes CFS with a disposition code of 6 or 11. For each incident or CAD record, the incident or dispatch location was assigned to the nearest street intersection.

South Precinct High Crime Intersections

Intersections with the highest concentrations of crime & traffic crashes - past 12 weeks.

METROPOLITAN POLICE DEPARTMENT
of Nashville and Davidson County

Violent Crime

Rank	Intersection	Precinct	ZIP	Count
1	NOLENSVILLE PKE & WELSHWOOD DR	South	37211	7
2	EAST THOMPSON LN & MURFREESBORO PKE	South	37211	6
2	CANE RIDGE RD & BELL RD	South	37013	6
2	MURFREESBORO PKE & NANCE LN	South	37210	6
2	VULTEE BLVD & MURFREESBORO PKE	South	37217	6
6	MURFREESBORO PKE & PARRIS AV	South	37210	5
6	NOLENSVILLE PKE & EDMONDSON PKE	South	37211	5
8	I24 E & I24 E ENT RAMP	South	37211	4
8	BELL RD & MURFREESBORO PKE	South	37013	4
8	TAMPA DR & SPARTAN DR	South	37211	4
8	LAFAYETTE ST & FAIRFIELD AV	South	37210	4
8	LEWIS ST & LAFAYETTE ST	South	37210	4
8	LUTIE ST & LUTIE CT	South	37210	4

Property Crime

Rank	Intersection	Precinct	ZIP	Count
1	NOLENSVILLE PKE & WELSHWOOD DR	South	37211	108
2	HAMILTON CHURCH RD & HAMILTON CROSSINGS	South	37013	41
3	MURFREESBORO PKE & HAMILTON CHURCH RD	South	37013	20
4	CEDARHILL CT & CEDARHILL DR	South	37013	14
5	CANE RIDGE RD & BELL RD	South	37013	12
5	PLUS PARK BLVD & PAVILION BLVD	South	37217	12
7	CHIMNEYTOP DR & CANE RIDGE RD	South	37013	10
7	WALLACE RD & LINBAR DR	South	37211	10
9	BELL RD & BELL FORGE LN E	South	37013	9
10	BELL RD & HICKORY HIGHLANDS DR	South	37013	8
10	HARDING PL & HARDING IND DR	South	37211	8
10	OLD HICKORY BLVD & NOLENSVILLE PKE	South	37211	8
13	POLK AV & MURFREESBORO PKE	South	37210	7

Traffic Crashes - Personal Injury

Rank	Intersection	Precinct	ZIP	Count
1	BROOKRIDGE TR & WALLACE RD	South	37211	8
2	OLD HICKORY BLVD & NOLENSVILLE PKE	South	37211	5
3	BELL RD & MURFREESBORO PKE	South	37013	4
3	I24 E & I24 E ENT RAMP	South	37210	4
3	BELL RD & BELL FORGE LN E	South	37013	4
6	MT VIEW RD & MURFREESBORO PKE	South	37013	3
6	FOREST VIEW DR & MURFREESBORO PKE	South	37013	3
6	DONELSON PKE & MURFREESBORO PKE	South	37217	3
6	MCNALLY DR & NOLENSVILLE PKE	South	37211	3
10	NOLENSVILLE PKE & WELSHWOOD DR	South	37211	2
10	HARDING PL & JONQUIL DR	South	37211	2
10	HARDING PL & NOLENSVILLE PKE	South	37211	2
10	ELYSIAN FIELDS RD & NOLENSVILLE PKE	South	37211	2

Traffic Crashes - Non-Injury

Rank	Intersection	Precinct	ZIP	Count
1	HARDING PL & NOLENSVILLE PKE	South	37211	23
2	OLD HICKORY BLVD & NOLENSVILLE PKE	South	37211	19
3	CANE RIDGE RD & BELL RD	South	37013	18
4	DONELSON PKE & MURFREESBORO PKE	South	37217	14
4	I24 W & OLD HICKORY BLVD	South	37013	14
6	NOLENSVILLE PKE & EDMONDSON PKE	South	37211	13
7	BELL RD & MURFREESBORO PKE	South	37013	12
8	HARDING PL & I24 E	South	37211	11
9	NOLENSVILLE PKE & HAYWOOD LN	South	37211	10
10	APACHE TR & HAYWOOD LN	South	37211	9
10	NOLENSVILLE PKE & WELSHWOOD DR	South	37211	9
10	EAST THOMPSON LN & MURFREESBORO PKE	South	37211	9
10	I440 E & NOLENSVILLE PKE	South	37210	9

Information summarized for CompStat week ending 08-23-14. (past 12 weeks of data). For each report, point data were plotted in a GIS and assigned to the nearest street intersection. Summary counts were then calculated for each intersection.

Sourced from MNPD ARMS on 8/27/2014 8:08:45 AM. Violent and property crime information sourced from incident reports using Uniform Crime Reporting definitions and reporting guidelines, based on the date when the crime was reported. Personal injury traffic crashes (10-46) and non-injury traffic crashes (10-45) retrieved from MNPD's CAD database. Excludes CFS with a disposition code of 6 or 11. For each incident or CAD record, the incident or dispatch location was assigned to the nearest street intersection.

Central Precinct High Crime Intersections

Intersections with the highest concentrations of crime & traffic crashes - past 12 weeks.

METROPOLITAN POLICE DEPARTMENT
of Nashville and Davidson County

Violent Crime

Rank	Intersection	Precinct	ZIP	Count
1	GLEAVES ST & 9TH AV S	Central	37203	6
1	12TH AV N & BROADWAY	Central	37203	6
3	11TH AV N & PORTER ST	Central	37203	5
4	2ND AV N & JAMES ROBERTSON PKWY	Central	37201	4
5	4TH AV N & BROADWAY	Central	37219	3
5	EWING AV & MIDDLETON ST	Central	37203	3
5	LAFAYETTE ST & LEA AV	Central	37203	3
5	2ND AV N & BROADWAY	Central	37201	3
9	LAFAYETTE ST & 6TH AV S	Central	37203	2
9	7TH AV S & DIVISION ST	Central	37203	2
9	4TH AV N & COMMERCE ST	Central	37219	2
9	3RD AV S & BROADWAY	Central	37201	2
9	CHARLOTTE AV & 4TH AV N	Central	37219	2

Property Crime

Rank	Intersection	Precinct	ZIP	Count
1	4TH AV N & BROADWAY	Central	37219	18
2	2ND AV N & BROADWAY	Central	37201	15
3	3RD AV S & BROADWAY	Central	37201	12
4	4TH AV N & COMMERCE ST	Central	37219	9
4	2ND AV N & COMMERCE ST	Central	37201	9
6	6TH AV N & UNION ST	Central	37219	8
7	COMMERCE ST & 6TH AV N	Central	37219	7
7	SHELBY AV & I24 E ENT RAMP	Central	37213	7
9	LAFAYETTE ST & LEA AV	Central	37203	6
9	DREXEL ST & 7TH AV S	Central	37203	6
9	11TH AV N & BROADWAY	Central	37203	6
12	10TH AV N & CHURCH ST	Central	37203	5
12	2ND AV N & JAMES ROBERTSON PKWY	Central	37201	5

Traffic Crashes - Personal Injury

Rank	Intersection	Precinct	ZIP	Count
1	SHELBY AV & INTERSTATE DR	Central	37213	3
2	S 1ST ST & WOODLAND ST	Central	37213	2
2	12TH AV N & BROADWAY	Central	37203	2
2	I40 E ENT RAMP & I24 W ENT RAMP	Central	37210	2
2	I40 W ENT RAMP & I40 W EXIT RAMP	Central	37203	2
2	GEORGE L DAVIS BLVD & CHURCH ST	Central	37203	2
7	10TH AV N & LIFEWAY PLZ	Central	37203	1
7	11TH AV N & CHARLOTTE AV	Central	37203	1
7	10TH AV N & CHARLOTTE AV	Central	37203	1
7	I40 W ENT RAMP & BROADWAY	Central	37203	1
7	DEMONBREUN ST & 5TH AV S	Central	37203	1
7	DEMONBREUN ST & 4TH AV S	Central	37203	1
7	I40 W EXIT RAMP & DIVISION ST	Central	37203	1

Traffic Crashes - Non-Injury

Rank	Intersection	Precinct	ZIP	Count
1	12TH AV N & BROADWAY	Central	37203	8
1	4TH AV N & BROADWAY	Central	37219	8
1	2ND AV S & LINDSLEY AV	Central	37210	8
4	SHELBY AV & INTERSTATE DR	Central	37213	7
4	I65 N & ROSA L PARKS BLVD	Central	37208	7
6	8TH AV S & LAFAYETTE ST	Central	37203	6
6	12TH AV S & DEMONBREUN ST	Central	37203	6
6	I40 W ENT RAMP & I40 W EXIT RAMP	Central	37203	6
6	4TH AV S & LEA AV	Central	37203	6
6	SPRING ST & N 1ST ST	Central	37207	6
11	GAY ST & 2ND AV N	Central	37201	5
11	I40 E & I24 E	Central	37201	5
11	10TH AV N & CHARLOTTE AV	Central	37203	5

Information summarized for CompStat week ending 08-23-14. (past 12 weeks of data). For each report, point data were plotted in a GIS and assigned to the nearest street intersection. Summary counts were then calculated for each intersection.

Sourced from MNPD ARMS on 8/27/2014 8:08:45 AM. Violent and property crime information sourced from incident reports using Uniform Crime Reporting definitions and reporting guidelines, based on the date when the crime was reported. Personal injury traffic crashes (10-46) and non-injury traffic crashes (10-45) retrieved from MNPD's CAD database. Excludes CFS with a disposition code of 6 or 11. For each incident or CAD record, the incident or dispatch location was assigned to the nearest street intersection.

Hermitage Precinct High Crime Intersections

Intersections with the highest concentrations of crime & traffic crashes - past 12 weeks.

METROPOLITAN POLICE DEPARTMENT
of Nashville and Davidson County

Violent Crime

Rank	Intersection	Precinct	ZIP	Count
1	MILLWOOD DR & MURFREESBORO PKE	Hermitage	37217	9
2	HARDING PL & MURFREESBORO PKE	Hermitage	37217	7
2	ROBERTSON ST & LEWIS ST	Hermitage	37210	7
4	BURNING TREE DR & CENTRAL PKE	Hermitage	37076	6
4	SAILBOAT DR & SOMERSET DR	Hermitage	37217	6
4	MURFREESBORO PKE & UNA ANTIOCH PKE	Hermitage	37013	6
7	TYLER DR & LEBANON PKE	Hermitage	37076	4
7	WRIGHT AV & OLD HICKORY BLVD	Hermitage	37076	4
7	FAIN ST & CHARLES E DAVIS BLVD	Hermitage	37210	4
10	CARROLL ST & UNIVERSITY CT	Hermitage	37210	3
10	CARROLL ST & UNIVERSITY CT	Hermitage	37210	3
10	OPRY MILLS DR & OPRY MILLS	Hermitage	37214	3
10	OLD LEBANON DIRT RD & ANDREW JACKSON PKWY	Hermitage	37076	3

Property Crime

Rank	Intersection	Precinct	ZIP	Count
1	SHUTE LN & LEBANON PKE	Hermitage	37076	58
2	OPRY MILLS DR & OPRY MILLS	Hermitage	37214	45
3	OPRY MILLS DR & OPRYLAND DR	Hermitage	37214	39
4	JACKSON DOWNS BLVD & RIVER WALK DR	Hermitage	37214	24
5	JACKSON DOWNS BLVD & LEBANON PKE	Hermitage	37214	13
6	BLACKWOOD DR & BELL RD	Hermitage	37214	12
7	ELM HILL PKE WB EXIT & ELM HILL PKE	Hermitage	37214	11
7	BELL RD & MILLS RD	Hermitage	37076	11
7	WANDA DR & ELM HILL PKE	Hermitage	37210	11
10	HICKORY HILL LN & LEBANON PKE	Hermitage	37076	9
10	LARIMORE DR & WANDA DR	Hermitage	37214	9
10	ELM HILL PKE & ERMAC DR	Hermitage	37214	9
10	MILLWOOD DR & MURFREESBORO PKE	Hermitage	37217	9

Traffic Crashes - Personal Injury

Rank	Intersection	Precinct	ZIP	Count
1	I40 W & FESSLERS LN	Hermitage	37210	4
1	OLD HICKORY BLVD & I40 E	Hermitage	37076	4
3	SHUTE LN & LEBANON PKE	Hermitage	37076	3
3	STEWARTS FERRY PKE & I40 E	Hermitage	37214	3
3	CENTRAL PKE & FRIST BLVD	Hermitage	37076	3
3	DODSON CHAPEL RD & OLD HICKORY BLVD	Hermitage	37076	3
7	CASTLEGATE DR & SMITH SPRINGS RD	Hermitage	37217	2
7	I40 E & OLD HICKORY BLVD	Hermitage	37076	2
7	I24 W & MURFREESBORO PKE	Hermitage	37210	2
7	I40 W & ELM HILL PKE	Hermitage	37210	2
7	CANNON ST & LEWIS ST	Hermitage	37210	2
7	SHUTE LN & SAUNDERSVILLE RD	Hermitage	37138	2
7	ANDREW JACKSON PKWY & LEBANON PKE	Hermitage	37076	2

Traffic Crashes - Non-Injury

Rank	Intersection	Precinct	ZIP	Count
1	LEBANON PKE & OLD HICKORY BLVD	Hermitage	37076	15
2	OPRY MILLS DR & OPRYLAND DR	Hermitage	37214	14
3	ELM HILL PKE & DONELSON PKE	Hermitage	37214	13
4	DONELSON PKE & I40 W ENT RAMP	Hermitage	37214	10
4	CENTRAL PKE & OLD HICKORY BLVD	Hermitage	37076	10
4	I40 W & FESSLERS LN	Hermitage	37210	10
4	DODSON CHAPEL RD & OLD HICKORY BLVD	Hermitage	37076	10
8	OLD HICKORY BLVD & MILLS RD	Hermitage	37076	9
8	BELL RD & SMITH SPRINGS RD	Hermitage	37217	9
8	MURFREESBORO PKE & UNA ANTIOCH PKE	Hermitage	37013	9
11	SHUTE LN & SAUNDERSVILLE RD	Hermitage	37138	8
11	BLACKWOOD DR & BELL RD	Hermitage	37214	8
13	ROYAL PKWY & DONELSON PKE	Hermitage	37214	7

Information summarized for CompStat week ending 08-23-14. (past 12 weeks of data). For each report, point data were plotted in a GIS and assigned to the nearest street intersection. Summary counts were then calculated for each intersection.

Sourced from MNPD ARMS on 8/27/2014 8:08:45 AM. Violent and property crime information sourced from incident reports using Uniform Crime Reporting definitions and reporting guidelines, based on the date when the crime was reported. Personal injury traffic crashes (10-46) and non-injury traffic crashes (10-45) retrieved from MNPD's CAD database. Excludes CFS with a disposition code of 6 or 11. For each incident or CAD record, the incident or dispatch location was assigned to the nearest street intersection.

North Precinct High Crime Intersections

Intersections with the highest concentrations of crime & traffic crashes - past 12 weeks.

METROPOLITAN POLICE DEPARTMENT
of Nashville and Davidson County

Violent Crime

Rank	Intersection	Precinct	ZIP	Count
1	FERN AV & KATIE AV	North	37207	11
2	BUENA VISTA PKE & TRINITY LN	North	37218	8
3	ROSA L PARKS BLVD &	North	37228	7
4	26TH AV N & 25TH AV N	North	37208	6
4	COCKRILL ST & 14TH AV N	North	37208	6
6	W TRINITY LN & SCRUGGS LN	North	37207	5
7	23RD AV N & FORMOSA ST	North	37208	4
7	OSAGE ST & 23RD AV N	North	37208	4
7	22ND AV N & OSAGE ST	North	37208	4
7	DR D B TODD JR BLVD & ST LOUIS ST	North	37208	4
7	REVELS DR & WHITES CREEK PKE	North	37207	4
12	JUDD DR & JUDD CT	North	37218	3
12	CLAY ST & 10TH AV N	North	37208	3

Property Crime

Rank	Intersection	Precinct	ZIP	Count
1	W TRINITY LN & HAMPTON ST	North	37207	8
1	BRICK CHURCH PKE & AVONDALE CIR	North	37207	8
3	GARFIELD ST & ROSA L PARKS BLVD	North	37208	7
3	JEFFERSON ST & WARREN ST	North	37208	7
5	JACKSON ST & 17TH AV N	North	37208	6
5	6TH AV N & GARFIELD ST	North	37208	6
5	OLD HICKORY BLVD & CLARKSVILLE PKE	North	37080	6
8	CLARKSVILLE PKE & 25TH AV N	North	37208	5
8	ROSA L PARKS BLVD & MONROE ST	North	37208	5
8	CHRIS ST & OLD MATTHEWS RD	North	37207	5
8	W HEIMAN ST & W H DAVIS DR	North	37208	5
8	JOHN A MERRITT BLVD & 33RD AV N	North	37209	5
8	W HAMILTON RD & CLARKSVILLE PKE	North	37218	5

Traffic Crashes - Personal Injury

Rank	Intersection	Precinct	ZIP	Count
1	CHARLOTTE AV & 31ST AV N	North	37209	2
1	10TH AV N & JEFFERSON ST	North	37208	2
1	ALBION ST & DR D B TODD JR BLVD	North	37208	2
1	I24 E & I24 E EXIT RAMP	North	37189	2
1	CLARKSVILLE PKE & ROSA L PARKS BLVD	North	37208	2
1	OLD HICKORY BLVD & CLARKSVILLE PKE	North	37080	2
1	BRILEY PKWY S & BRILEY PKWY S EXT RAMP	North	37218	2
1	ROSA L PARKS BLVD & DOMINICAN DR	North	37228	2
9	ATHENS WAY & ROSA L PARKS BLVD	North	37228	1
9	GREAT CIRCLE RD & ROSA L PARKS BLVD	North	37228	1
9	GREAT CIRCLE RD & CUMBERLAND BEND	North	37228	1
9	GREAT CIRCLE RD & ATHENS WAY	North	37228	1
9	ALBION ST & 32ND AV N	North	37209	1

Traffic Crashes - Non-Injury

Rank	Intersection	Precinct	ZIP	Count
1	S HAMILTON RD & BUENA VISTA PKE	North	37218	12
2	ROSA L PARKS BLVD & DOMINICAN DR	North	37228	9
3	VANTAGE WAY & ROSA L PARKS BLVD	North	37208	7
4	I65 N & I24 E	North	37207	6
4	W TRINITY LN & BRICK CHURCH PKE	North	37207	6
6	I65 S & W TRINITY LN	North	37207	5
6	I65 N EXIT RAMP & I65 N	North	37208	5
6	9TH AV N & JEFFERSON ST	North	37208	5
6	BRICK CHURCH PKE & I24 E	North	37207	5
6	I65 S & I24 E	North	37207	5
11	21ST AV N & JEFFERSON ST	North	37208	4
11	12TH AV N & CLINTON ST	North	37203	4
11	CLARKSVILLE PKE & BRILEY PKWY E	North	37218	4

Information summarized for CompStat week ending 08-23-14. (past 12 weeks of data). For each report, point data were plotted in a GIS and assigned to the nearest street intersection. Summary counts were then calculated for each intersection.

Sourced from MNPD ARMS on 8/27/2014 8:08:45 AM. Violent and property crime information sourced from incident reports using Uniform Crime Reporting definitions and reporting guidelines, based on the date when the crime was reported. Personal injury traffic crashes (10-46) and non-injury traffic crashes (10-45) retrieved from MNPD's CAD database. Excludes CFS with a disposition code of 6 or 11. For each incident or CAD record, the incident or dispatch location was assigned to the nearest street intersection.

Madison Precinct High Crime Intersections

Intersections with the highest concentrations of crime & traffic crashes - past 12 weeks.

METROPOLITAN POLICE DEPARTMENT
of Nashville and Davidson County

Violent Crime

Rank	Intersection	Precinct	ZIP	Count
1	SKYLINE MEMORIAL CT & DICKERSON PKE	Madison	37115	10
2	CREEKWOOD DR & PARK CREEK DR	Madison	37207	8
3	FOREST PARK RD & ELM ST	Madison	37115	5
3	LESWOOD LN & WILMOTH RD	Madison	37207	5
5	EMMITT AV & S GALLATIN PKE	Madison	37115	4
5	VILLAGE TR & TRAILWOOD CIR	Madison	37207	4
5	MOOREWOOD DR & RICHMOND HILL DR	Madison	37207	4
8	RICHMOND HILL DR & BRICK CHURCH PKE	Madison	37207	3
8	N DUPONT AV &	Madison	37115	3
8	WESTCHESTER DR & MEADOW CT	Madison	37207	3
8	DUE WEST AV N & OLD DUE WEST AV	Madison	37115	3
12	BRICK CHURCH PKE & BELLE ARBOR DR	Madison	37207	2
12	WESTCHESTER DR & WILLOW CREEK CT	Madison	37207	2

Property Crime

Rank	Intersection	Precinct	ZIP	Count
1	SKYLINE MEMORIAL CT & DICKERSON PKE	Madison	37115	105
2	TWIN HILLS DR & N GALLATIN PKE	Madison	37072	25
3	N GALLATIN PKE & NORTHSIDE DR	Madison	37115	24
4	ALTA LOMA RD & N GALLATIN PKE	Madison	37115	19
5	N GALLATIN PKE & RIVERCHASE BLVD	Madison	37115	14
6	DUE WEST AV N & OLD DUE WEST AV	Madison	37115	13
7	MYATT DR & RIVERGATE PKWY	Madison	37115	10
7	CREEKWOOD DR & PARK CREEK DR	Madison	37207	10
9	MADISON BLVD & S GALLATIN PKE	Madison	37115	9
10	S GALLATIN PKE & WALTON LN	Madison	37115	8
11	EMMITT AV & S GALLATIN PKE	Madison	37115	7
11	E PALESTINE AV & S GALLATIN PKE	Madison	37115	7
11	MYATT DR & SPRING BRANCH DR	Madison	37115	7

Traffic Crashes - Personal Injury

Rank	Intersection	Precinct	ZIP	Count
1	I65 S EXIT RAMP & BRILEY PKWY W ENT RAMP	Madison	37115	4
2	IVEY POINT RD & GREER RD	Madison	37072	3
3	S GALLATIN PKE & MAPLE ST	Madison	37115	2
3	N GALLATIN PKE & ANDERSON LN	Madison	37115	2
3	OLD HICKORY BLVD W & GALLATIN PKE	Madison	37115	2
3	STATE RT 45 & LARKIN SPRINGS RD	Madison	37115	2
3	STATE RT 45 & MYATT DR	Madison	37115	2
3	S GALLATIN PKE & WALTON LN	Madison	37115	2
3	MYATT DR & RIVERGATE PKWY	Madison	37115	2
3	MADISON BLVD & S GALLATIN PKE	Madison	37115	2
3	CHESAPEAKE DR & BRICK CHURCH PKE	Madison	37207	2
3	PORT DR & OLD HICKORY BLVD W	Madison	37207	2
13	BRICK CHURCH PKE & BRICK CHURCH LN	Madison	37207	1

Traffic Crashes - Non-Injury

Rank	Intersection	Precinct	ZIP	Count
1	OLD HICKORY BLVD W & GALLATIN PKE	Madison	37115	9
1	DUE WEST AV E & S GALLATIN PKE	Madison	37115	9
1	N GALLATIN PKE & CUDE LN	Madison	37072	9
1	DICKERSON PKE & OLD HICKORY BLVD	Madison	37207	9
5	S GALLATIN PKE & MAPLE ST	Madison	37115	8
6	CONFERENCE DR & N GALLATIN PKE	Madison	37072	7
6	MYATT DR & RIVERGATE PKWY	Madison	37115	7
6	EMMITT AV & S GALLATIN PKE	Madison	37115	7
9	I65 N & I65 N EXIT RAMP	Madison	37115	6
10	SHEPHERD HILLS DR & N GALLATIN PKE	Madison	37072	5
10	TWIN HILLS DR & N GALLATIN PKE	Madison	37072	5
10	EWING DR & BRICK CHURCH PKE	Madison	37207	5
13	N GALLATIN PKE & LIBERTY LN	Madison	37072	4

Information summarized for CompStat week ending 08-23-14. (past 12 weeks of data). For each report, point data were plotted in a GIS and assigned to the nearest street intersection. Summary counts were then calculated for each intersection.

Sourced from MNPD ARMS on 8/27/2014 8:08:45 AM. Violent and property crime information sourced from incident reports using Uniform Crime Reporting definitions and reporting guidelines, based on the date when the crime was reported. Personal injury traffic crashes (10-46) and non-injury traffic crashes (10-45) retrieved from MNPD's CAD database. Excludes CFS with a disposition code of 6 or 11. For each incident or CAD record, the incident or dispatch location was assigned to the nearest street intersection.

Midtown Hills Precinct High Crime Intersections

METROPOLITAN POLICE DEPARTMENT
of Nashville and Davidson County

Intersections with the highest concentrations of crime & traffic crashes - past 12 weeks.

Violent Crime

Rank	Intersection	Precinct	ZIP	Count
1	14TH AV S & HORTON AV	Midtown	37212	6
2	WHITAKER DR & HUNTINGTON RIDGE DR	Midtown	37211	5
2	WEST END AV & 25TH AV N	Midtown	37203	5
4	14TH AV S & DEMONBREUN ST	Midtown	37203	4
4	HORTON AV & 12TH AV S	Midtown	37203	4
6	EDGEHILL AV & 12TH AV S	Midtown	37212	3
6	SHEFFIELD DR & COVENTRY DR	Midtown	37211	3
6	13TH AV S & SIGLER ST	Midtown	37203	3
6	4TH AV S & OAK ST	Midtown	37203	3
6	FORT NEGLEY BLVD & BASS ST	Midtown	37203	3
11	FRANKLIN PKE & KIRKWOOD AV	Midtown	37204	2
11	HILLSIDE AV & VERNON AV	Midtown	37203	2
11	KLINE AV & ROSEDALE AV	Midtown	37211	2

Property Crime

Rank	Intersection	Precinct	ZIP	Count
1	POWELL AV & BRANSFORD AV	Midtown	37204	22
2	NOLENSVILLE PKE & SWISS AV	Midtown	37211	14
3	8TH AV S & SOUTH DOUGLAS AV	Midtown	37204	12
4	8TH AV S & ROYCROFT PL	Midtown	37204	11
5	THOMPSON LN & W IRIS DR	Midtown	37204	9
6	NOLENSVILLE PKE & FAIRLANE DR	Midtown	37211	8
6	WEST END AV & 17TH AV N	Midtown	37203	8
6	14TH AV S & DEMONBREUN ST	Midtown	37203	8
9	WHISPERING HILLS DR & BONERWOOD DR	Midtown	37211	7
9	CENTRAL AV & NOLENSVILLE PKE	Midtown	37211	7
9	FRANKLIN PKE & KIRKWOOD AV	Midtown	37204	7
9	BELMONT BLVD & BERNARD AV	Midtown	37212	7
13	FRANKLIN PKE & HORNER AV	Midtown	37204	6

Traffic Crashes - Personal Injury

Rank	Intersection	Precinct	ZIP	Count
1	OLD HICKORY BLVD & EDMONDSON PKE	Midtown	37211	4
2	THOMPSON LN & NOLENSVILLE PKE	Midtown	37211	3
2	HARDING PL & TROUSDALE DR	Midtown	37211	3
2	REDWOOD DR & FRANKLIN PKE	Midtown	37220	3
2	OLD HICKORY BLVD & FRANKLIN PKE	Midtown	37027	3
6	FRANKLIN PKE & OTTER CREEK RD	Midtown	37220	2
6	21ST AV S & DIXIE PL	Midtown	37212	2
6	BELMONT BLVD & STOKES LN	Midtown	37215	2
6	WEDGEWOOD AV & 19TH AV S	Midtown	37212	2
6	EDGEHILL AV & 12TH AV S	Midtown	37212	2
6	EDMONDSON PKE & BLACKMAN RD	Midtown	37211	2
6	NOLENSVILLE PKE & SWISS AV	Midtown	37211	2
6	MCMURRAY DR & NOLENSVILLE PKE	Midtown	37211	2

Traffic Crashes - Non-Injury

Rank	Intersection	Precinct	ZIP	Count
1	POWELL AV & BRANSFORD AV	Midtown	37204	24
2	HARDING PL & TROUSDALE DR	Midtown	37211	22
3	OLD HICKORY BLVD & FRANKLIN PKE	Midtown	37027	17
4	OLD HICKORY BLVD & EDMONDSON PKE	Midtown	37211	16
5	OLD HICKORY BLVD & FRANKLIN PIKE CIR	Midtown	37027	12
5	PIERCE AV & VANDERBILT HOSPITAL	Midtown	37240	12
7	OLD HICKORY BLVD & WILSON PIKE CIR	Midtown	37027	11
8	OLD HICKORY BLVD & HILLSBORO PKE	Midtown	37215	10
9	WEDGEWOOD AV & 8TH AV S	Midtown	37203	8
9	MEDICAL CENTER DR & VANDERBILT HOSPITAL	Midtown	37212	8
11	WEST END AV & 17TH AV N	Midtown	37203	7
11	MURPHY RD & WEST END AV	Midtown	37203	7
11	WEST END AV & ACKLEN PARK DR	Midtown	37203	7

Information summarized for CompStat week ending 08-23-14. (past 12 weeks of data). For each report, point data were plotted in a GIS and assigned to the nearest street intersection. Summary counts were then calculated for each intersection.

Sourced from MNPD ARMS on 8/27/2014 8:08:45 AM. Violent and property crime information sourced from incident reports using Uniform Crime Reporting definitions and reporting guidelines, based on the date when the crime was reported. Personal injury traffic crashes (10-46) and non-injury traffic crashes (10-45) retrieved from MNPD's CAD database. Excludes CFS with a disposition code of 6 or 11. For each incident or CAD record, the incident or dispatch location was assigned to the nearest street intersection.

County High Crime Intersections - Arrests

Intersections with the highest concentrations of arrests - past 12 weeks.

METROPOLITAN POLICE DEPARTMENT
of Nashville and Davidson County

DUI Arrests

Rank	Intersection	Precinct	ZIP	Count
1	NOLENSVILLE PKE & EDMONDSON PKE	South	37211	10
2	MEDICAL CENTER DR & VANDERBILT HOSPITAL	Midtown	37212	6
2	BRILEY PKWY E EXT RAMP & DICKERSON PKE	Madison	37207	6
2	I40 E EXIT RAMP & OLD HICKORY BLVD	Hermitage	37076	6
5	2ND AV N & COMMERCE ST	Central	37201	5
5	BRILEY PKWY S & I40 E EXIT RAMP	Hermitage	37217	5
5	12TH AV N & BROADWAY	Central	37203	5
5	DONELSON PKE & MURFREESBORO PKE	South	37217	5
5	31ST AV S & WEST END AV	Midtown	37203	5
10	ROYAL PKWY & DONELSON PKE	Hermitage	37214	4
10	4TH AV N & BROADWAY	Central	37219	4
10	BRILEY PKWY N & I24 E EXIT RAMP	South	37211	4
10	WEST END AV & 30TH AV N	Midtown	37203	4

Drug-Related Arrests

Rank	Intersection	Precinct	ZIP	Count
1	W TRINITY LN & HAMPTON ST	North	37207	17
2	MURFREESBORO PKE & PARRIS AV	South	37210	16
3	UNIVERSITY CT & 1ST AV S	Hermitage	37210	15
3	2ND AV N & JAMES ROBERTSON PKWY	Central	37201	15
5	LAFAYETTE ST & FAIRFIELD AV	South	37210	13
5	HICKORY HILL LN & LEBANON PKE	Hermitage	37076	13
5	ROBERTSON ST & LEWIS ST	Hermitage	37210	13
5	CANE RIDGE RD & BELL RD	South	37013	13
9	CHARLES E DAVIS BLVD & CANNON ST	Hermitage	37210	12
9	MCARTHUR DR & E OLD HICKORY BLVD	Madison	37115	12
9	S 6TH ST & SUMMER PL	East	37206	12
12	I65 S & I65 S ENT RAMP	North	37207	11
12	UNIVERSITY CT & LAFAYETTE ST	South	37210	11

Felony Arrests

Rank	Intersection	Precinct	ZIP	Count
1	2ND AV N & JAMES ROBERTSON PKWY	Central	37201	218
2	GAY ST & 2ND AV N	Central	37201	130
3	NOLENSVILLE PKE & WELSHWOOD DR	South	37211	15
4	UNIVERSITY CT & 1ST AV S	Hermitage	37210	12
4	MYATT DR & ANDERSON LN	Madison	37115	12
6	CHARLOTTE PKE & BROOKMEADE GRNWY ACCESS RD	West	37209	11
6	S 1ST ST & WOODLAND ST	Central	37213	11
6	ALBION ST & DR D B TODD JR BLVD	North	37208	11
9	BRILEY PKWY E EXT RAMP & DICKERSON PKE	Madison	37207	10
10	FOREST PARK RD & ELM ST	Madison	37115	9
10	LEA AV & 7TH AV S	Central	37203	9
12	CHARLES E DAVIS BLVD & CANNON ST	Hermitage	37210	8
12	ROBERTSON ST & LEWIS ST	Hermitage	37210	8

Weapons Law Violation Arrests

Rank	Intersection	Precinct	ZIP	Count
1	2ND AV N & JAMES ROBERTSON PKWY	Central	37201	5
2	BELL RD & MURFREESBORO PKE	South	37013	4
3	S 6TH ST & SUMMER PL	East	37206	3
3	COLEMONT PL & GILLESPIE DR	South	37013	3
3	MYATT DR & ANDERSON LN	Madison	37115	3
6	NOLENSVILLE PKE & EDMONDSON PKE	South	37211	2
6	ARCHWOOD DR & ARCHWOOD PL	Madison	37115	2
6	MCFERRIN AV & MANSFIELD ST	East	37206	2
6	CANE RIDGE RD & MOUNTAINHIGH DR	South	37013	2
6	BRIDGEWAY DR & BRIDGEWAY CIR	South	37211	2
6	ELM HILL PKE & MCGAVOCK PKE	Hermitage	37214	2
6	BRILEY PKWY E EXT RAMP & DICKERSON PKE	Madison	37207	2
6	JACKSONIAN DR & JUAREZ DR	Hermitage	37076	2

Information summarized for CompStat week ending 08-23-14. (past 12 weeks of data). For each report, point data were plotted in a GIS and assigned to the nearest street intersection. Summary counts were then calculated for each intersection.

Sourced from MNPD ARMS on 8/27/2014 8:08:45 AM. For each arrest, the arrest location was assigned to the nearest street intersection. This report does not take into account the number of charges. 1 arrest = 1 body.

County Hot Addresses
Multiple CFS / Arrests at the Same Location, Past 12 Weeks

METROPOLITAN POLICE DEPARTMENT
of Nashville and Davidson County

CFS Location / Nearby Business	Count	Counts - Top Ten Codes
200 JAMES ROBERTSON PKWY ***MNPD Central Precinct***	**177**	82 - Want Officer for Investigation / Assistance (10-43) 30 - Domestic Disturbance (10-41) 23 - Theft (10-50)
639 LAFAYETTE ST ***Nashville Rescue Mission***	**122**	38 - Want Officer for Investigation / Assistance (10-43) 35 - Disorderly Person (10-44) 16 - Fight / Assault (10-57)
1818 ALBION ST ***Nashville General Hospital School***	**116**	31 - Transport Prisoner / Suspect (10-16) 25 - Want Officer for Investigation / Assistance (10-43) 16 - Fight / Assault (10-57)
709 5TH AV S ***Greyhound***	**96**	40 - Want Officer for Investigation / Assistance (10-43) 17 - Disorderly Person (10-44) 8 - Criminal Vice Activity (10-78)
500 HOSPITAL DR ***Skyline Madison Campus***	**81**	55 - Transport Prisoner / Suspect (10-16) 15 - Want Officer for Investigation / Assistance (10-43) 4 - Disorderly Person (10-44)
5500 CHARLOTTE PIKE ***MNPD West Precinct***	**80**	32 - Want Officer for Investigation / Assistance (10-43) 16 - Theft (10-50) 13 - Domestic Disturbance (10-41)
448 2ND AV N ***Criminal Justice Center***	**79**	29 - Domestic Disturbance (10-41) 26 - Want Officer for Investigation / Assistance (10-43) 10 - Fight / Assault (10-57)
4040 NOLENSVILLE PIKE ***Walmart***	**78**	25 - Theft (10-50) 21 - Transport Prisoner / Suspect (10-16) 10 - Want Officer for Investigation / Assistance (10-43)
391 WALLACE RD ***Southern Hills Medical Center***	**77**	25 - Transport Prisoner / Suspect (10-16) 14 - Want Officer for Investigation / Assistance (10-43) 12 - Fight / Assault (10-57)
5655 FRIST BLVD ***Summit Medical Center***	**74**	23 - Transport Prisoner / Suspect (10-16) 14 - Want Officer for Investigation / Assistance (10-43) 9 - Domestic Disturbance (10-41)
433 OPRY MILLS DR ***Opry Mills***	**73**	24 - Theft (10-50) 12 - Want Officer for Investigation / Assistance (10-43) 9 - Disorderly Person (10-44)
4424 LEBANON PIKE ***Walmart Supercenter***	**72**	23 - Theft (10-50) 14 - Transport Prisoner / Suspect (10-16) 12 - Want Officer for Investigation / Assistance (10-43)
2624 JORDAN RIDGE DR	**72**	58 - Burglary - Residence (10-70) 12 - Want Officer for Investigation / Assistance (10-43) 1 - Suspicious Person (10-40)
5101 HARDING PL ***MNPD South Precinct***	**65**	21 - Want Officer for Investigation / Assistance (10-43) 20 - Theft (10-50) 12 - Domestic Disturbance (10-41)
2300 PATTERSON ST ***Centennial Medical Center***	**64**	25 - Transport Prisoner / Suspect (10-16) 14 - Want Officer for Investigation / Assistance (10-43) 9 - Fight / Assault (10-57)

Arrest Location	Count	Counts - Top Charges
200 JAMES ROBERTSON PKWY	**458**	119 - Failure to appear- class b or c misd. 99 - Probation violation- misdemeanor 67 - Probation violation- felony
448 2ND AVE N	**384**	111 - Probation violation- misdemeanor 89 - Failure to appear- class b or c misd. 52 - Probation violation- felony
408 2ND AVE N	**128**	24 - Failure to appear- class b or c misd. 22 - Probation violation- misdemeanor 13 - Driving- suspended license
7044 CHARLOTTE PIKE	**124**	97 - Theft of merchandise - $500 or less 18 - Criminal trespass 11 - Poss. or casual exchange-cont.sub.
4040 NOLENSVILLE PIKE	**105**	76 - Theft of merchandise - $500 or less 18 - Criminal trespass 8 - Theft of merchandise- > $500 but < $1,000
3458 DICKERSON PIKE	**97**	78 - Theft of merchandise - $500 or less 11 - Criminal trespass 8 - Child endangerment
CJC	**85**	23 - Driving- suspended license 23 - Driving- revoked license 11 - Driv. lic. - no d/l
639 LAFAYETTE ST	**82**	32 - Failure to be booked (state citation) 26 - Criminal trespass 6 - Public intoxication
3035 HAMILTON CHURCH RD	**58**	50 - Theft of merchandise - $500 or less 7 - Criminal trespass 4 - Theft of property- $500 or less
24 LAFAYETTE ST	**50**	14 - Criminal trespass 6 - Driving- suspended license 6 - Failure to be booked (state citation)
2350 ELM HILL PIKE	**42**	31 - Prostitution- patronizing 8 - Prostitution 6 - Poss. or casual exchange-cont.sub.
1ST AVE N & GAY ST	**39**	27 - Public intoxication 13 - Criminal trespass 1 - Assault of officer - fear of bodily injury
3441 DICKERSON PIKE	**38**	4 - Driving under the influence 4 - Disorderly conduct 4 - Assault, domestic bodily injury
4424 LEBANON PIKE	**36**	28 - Theft of merchandise - $500 or less 3 - Criminal trespass 2 - Burglary
200 JAMES ROBERTSON PKY	**36**	9 - Failure to appear- class b or c misd. 7 - Failure to be booked (state citation) 7 - Assault, domestic bodily injury

Sourced from MNPD ARMS on 8/27/2014 8:08:45 AM. CAD calls retrieved from Metropolitan Emergency Communications Center's Computer Aided Dispatch system. Includes only calls where an officer response was made. Disposition codes 6 (Backup) and 11 (Signal 9) are excluded. Self-initiated calls are excluded. Calls dispatched to interstate RPAs and intersections are excluded. Teleserve calls are excluded. Arrest information retrieved from the MNPD RMS warrants / arrests database. 1 arrest = 1 body. Includes adult and juvenile arrests. 'Nearby Business' refers to a business establishment in close proximity of the address listed, and is provided for informational purposes only. There is no guarantee that all calls were dispatched to the business listed, because in some cases, multiple business establishments have the same address (e.g. a discount store that also contains a pharmacy). Due to the unique nature of apartment-based reporting, individual unit numbers and the address of the main office for a complex may sometimes both appear in this report.

West Precinct Hot Addresses
Multiple CFS / Arrests at the Same Location, Past 12 Weeks

METROPOLITAN POLICE DEPARTMENT
of Nashville and Davidson County

CFS Location / Nearby Business	Count	Counts - Top Ten Codes
5500 CHARLOTTE PIKE ***MNPD West Precinct***	**80**	32 - Want Officer for Investigation / Assistance (10-43) 16 - Theft (10-50) 13 - Domestic Disturbance (10-41)
2126 ABBOTT MARTIN RD ***Green Hills Mall***	**41**	9 - Transport Prisoner / Suspect (10-16) 7 - Theft (10-50) 7 - Want Officer for Investigation / Assistance (10-43)
7044 CHARLOTTE PIKE ***Walmart Supercenter***	**37**	8 - Transport Prisoner / Suspect (10-16) 7 - Theft (10-50) 5 - Want Officer for Investigation / Assistance (10-43)
4220 HARDING PIKE ***St Thomas Hospital***	**23**	8 - Transport Prisoner / Suspect (10-16) 7 - Want Officer for Investigation / Assistance (10-43) 2 - Fight / Assault (10-57)
6814 CHARLOTTE PIKE ***Target***	**19**	9 - Transport Prisoner / Suspect (10-16) 9 - Theft (10-50) 1 - Vehicle Accident - Property Damage (10-45)
7856 MCCRORY LN	**17**	14 - Disorderly Person (10-44) 3 - Burglary - Non-Residence (10-71)
3814 CHARLOTTE AV	**16**	15 - Burglary - Non-Residence (10-71) 1 - Burglary - Residence (10-70)
7087 HIGHWAY 70 S ***Kroger***	**15**	4 - Disorderly Person (10-44) 3 - Vehicle Accident - Property Damage (10-45) 3 - Want Officer for Investigation / Assistance (10-43)
6410 CHARLOTTE PIKE	**15**	7 - Want Officer for Investigation / Assistance (10-43) 6 - Theft (10-50) 1 - Fight / Assault (10-57)
7604 HIGHWAY 70 S	**15**	7 - Want Officer for Investigation / Assistance (10-43) 1 - Disorderly Person (10-44) 1 - Vehicle Accident - Property Damage (10-45)
26 WHITE BRIDGE PIKE ***Target***	**13**	3 - Disorderly Person (10-44) 3 - Vehicle Accident - Property Damage (10-45) 3 - Theft (10-50)
6418 CENTENNIAL BLVD	**12**	4 - Theft (10-50) 2 - Want Officer for Investigation / Assistance (10-43) 2 - Domestic Disturbance (10-41)
6007 HICKORY VALLEY RD	**11**	11 - Investigate 911 Hang-Up Call (10-88)
7070 HIGHWAY 70 S	**11**	3 - Theft (10-50) 2 - Want Officer for Investigation / Assistance (10-43) 2 - Disorderly Person (10-44)
7102 CHARLOTTE PIKE	**11**	4 - Disorderly Person (10-44) 2 - Vehicle Accident - Property Damage (10-45) 2 - Holdup / Robbery (10-53)

Arrest Location	Count	Counts - Top Charges
7044 CHARLOTTE PIKE	**124**	97 - Theft of merchandise - $500 or less 18 - Criminal trespass 11 - Poss. or casual exchange-cont.sub.
7856 MCCRORY LN	**30**	29 - Criminal trespass 2 - Alcohol- under 21, possession 1 - Contributing - delinquency of a minor
6814 CHARLOTTE PIKE	**14**	7 - Theft of merchandise - $500 or less 4 - Theft of merchandise- $1,000 or > but < $10,000 2 - Theft of merchandise- > $500 but < $1,000
6700 CABOT DR	**12**	9 - Juvenile, curfew 5 - Criminal trespass 3 - Drug paraphernalia- unlawful use
2126 ABBOTT MARTIN RD	**12**	8 - Theft of merchandise - $500 or less 3 - Theft of property- $500 or less 2 - Criminal trespass
111 OLD HICKORY BLVD	**11**	3 - Driving- suspended license 2 - Driv. lic. - no d/l 2 - Poss.w/int-cont.sub.- marijuana 14.175-4,535 gr.
46TH AVE N & DELAWARE AVE	**11**	3 - Driving- revoked license 2 - Driving- suspended license 2 - Driv. lic. - no d/l
40TH AVE N & CHARLOTTE AVE	**10**	3 - Driving- revoked license 2 - Driving- suspended license 1 - Drug paraphernalia- unlawful use
I 40 W & BRILEY PKWY	**10**	3 - Driving under the influence 3 - Driving- suspended license 2 - Failure to appear- class b or c misd.
I 40 E & WHITE BRIDGE PIKE	**9**	4 - Contributing - delinquency of a minor 3 - Poss. or casual exchange-cont.sub. 2 - Drug paraphernalia- unlawful use
HWY 70 S & OLD HICKORY BLVD	**9**	4 - Driving- suspended license 3 - Driv. lic. - no d/l 1 - Driving- revoked license
COLICE JEANNE RD & HWY 70 S	**9**	9 - Criminal trespass 1 - Criminal impersonation 1 - Juvenile, curfew
46TH AVE N & ALABAMA AVE	**9**	5 - Poss. or casual exchange-cont.sub. 1 - Driving- revoked license, 2nd offense 1 - Driving- revoked license
46TH AVE N & CHARLOTTE AVE	**8**	3 - Driving- suspended license 2 - Juvenile, curfew 1 - Fugitive from justice- with warrant
39TH AVE N & CLIFTON AVE	**8**	3 - Driving- revoked license 1 - Driving- suspended license 1 - Accident - leaving scene involving property damage

Sourced from MNPD ARMS on 8/27/2014 8:08:45 AM. CAD calls retrieved from Metropolitan Emergency Communications Center's Computer Aided Dispatch system. Includes only calls where an officer response was made. Disposition codes 6 (Backup) and 11 (Signal 9) are excluded. Self-initiated calls are excluded. Calls dispatched to interstate RPAs and intersections are excluded. Teleserve calls are excluded. Arrest information retrieved from the MNPD RMS warrants / arrests database. 1 arrest = 1 body. Includes adult and juvenile arrests. 'Nearby Business' refers to a business establishment in close proximity of the address listed, and is provided for informational purposes only. There is no guarantee that all calls were dispatched to the business listed, because in some cases, multiple business establishments have the same address (e.g. a discount store that also contains a pharmacy). Due to the unique nature of apartment-based reporting, individual unit numbers and the address of the main office for a complex may sometimes both appear in this report.

East Precinct Hot Addresses
Multiple CFS / Arrests at the Same Location, Past 12 Weeks

METROPOLITAN POLICE DEPARTMENT
of Nashville and Davidson County

CFS Location / Nearby Business	Count	Counts - Top Ten Codes
936 E TRINITY LN ***MNPD East Precinct***	**51**	26 - Want Officer for Investigation / Assistance (10-43) 13 - Domestic Disturbance (10-41) 6 - Theft (10-50)
824 MAIN ST ***Weiss Liquors Inc***	**33**	23 - Disorderly Person (10-44) 2 - Want Officer for Investigation / Assistance (10-43) 2 - Theft (10-50)
500 MAIN ST	**32**	15 - Disorderly Person (10-44) 8 - Fight / Assault (10-57) 4 - Want Officer for Investigation / Assistance (10-43)
600 SHELBY AV	**27**	13 - Disorderly Person (10-44) 5 - Theft (10-50) 3 - Domestic Disturbance (10-41)
712 MAIN ST ***Mapco Convenience***	**25**	13 - Disorderly Person (10-44) 5 - Want Officer for Investigation / Assistance (10-43) 2 - Theft (10-50)
130 W TRINITY LN ***Love's Truck Stop***	**24**	7 - Want Officer for Investigation / Assistance (10-43) 5 - Disorderly Person (10-44) 3 - Vehicle Accident - Property Damage (10-45)
803 DICKERSON PIKE ***Z Mart***	**22**	9 - Disorderly Person (10-44) 5 - Want Officer for Investigation / Assistance (10-43) 2 - Fight / Assault (10-57)
3410 GALLATIN PIKE ***Kroger***	**18**	3 - Theft (10-50) 3 - Transport Prisoner / Suspect (10-16) 3 - Want Officer for Investigation / Assistance (10-43)
501 BEN ALLEN RD	**15**	7 - Want Officer for Investigation / Assistance (10-43) 2 - Disorderly Person (10-44) 1 - Suspicious Person (10-40)
707 FATHERLAND ST	**14**	11 - Vehicle Blocking Right of Way (10-49) 3 - Want Officer for Investigation / Assistance (10-43)
3041 DICKERSON PIKE ***Domino's Pizza***	**14**	5 - Theft (10-50) 2 - Vehicle Accident - Property Damage (10-45) 2 - Suspicious Person (10-40)
107 S 12TH ST	**14**	5 - Disorderly Person (10-44) 4 - Want Officer for Investigation / Assistance (10-43) 3 - Domestic Disturbance (10-41)
1120 LITTON AV	**14**	5 - Want Officer for Investigation / Assistance (10-43) 2 - Disorderly Person (10-44) 2 - Burglary - Non-Residence (10-71)
1220 GALLATIN AV ***Walmart Neighborhood Market***	**13**	6 - Theft (10-50) 3 - Disorderly Person (10-44) 2 - Person with Weapon (10-54)
1015 JOYCE LN	**13**	3 - Theft (10-50) 3 - Disorderly Person (10-44) 2 - Vehicle Accident - Property Damage (10-45)

Arrest Location	Count	Counts - Top Charges
S 5TH ST & SUMMER PL	**25**	8 - Poss. or casual exchange-cont.sub. 4 - Driving- suspended license 3 - Driv. lic. - poss. of revoked, susp. or altered
S 7TH ST & SHELBY AVE	**25**	6 - Driving- revoked license 6 - Driving- suspended license 3 - Driving- revoked license, 2nd offense
S 5TH ST & SHELBY AVE	**24**	11 - Driving- suspended license 3 - Driving- revoked license 3 - Driv. lic. - no d/l
500 MAIN ST	**22**	9 - Public intoxication 3 - Failure to appear- class b or c misd. 3 - Driving- suspended license
S 7TH ST & SYLVAN ST	**21**	5 - Driving- revoked license 4 - Poss. or casual exchange-cont.sub. 3 - Driving- suspended license
S 4TH ST & SHELBY AVE	**21**	8 - Driving- suspended license 6 - Driving- revoked license 3 - Poss. or casual exchange-cont.sub.
S 5TH ST & WOODLAND ST	**20**	8 - Driving- suspended license 4 - Criminal trespass 2 - Driv. lic. - poss. of revoked, susp. or altered
S 5TH ST & MAIN ST	**20**	10 - Public intoxication 3 - Driving- suspended license 2 - Driving- revoked license
S 6TH ST & SHELBY AVE	**20**	6 - Driving- suspended license 4 - Driv. lic. - no d/l 3 - Driving- revoked license
S 6TH ST & SYLVAN ST	**19**	4 - Juvenile, curfew 4 - Driving- suspended license 3 - Driving- revoked license
BRILEY PKWY E & GALLATIN PIKE	**19**	5 - Driving- suspended license 3 - Driving- revoked license 3 - Poss.w/int-cont.sub.- marijuana 14.175-4,535 gr.
S 6TH ST & SUMMER PL	**18**	10 - Poss. or casual exchange-cont.sub. 5 - Driving- revoked license 4 - Drug paraphernalia- unlawful use
S 5TH ST & SYLVAN ST	**17**	5 - Contributing - delinquency of a minor 3 - Driving- suspended license 2 - Driving- revoked license
1120 LITTON AVE	**17**	8 - Poss. or casual exchange-cont.sub. 4 - Drug paraphernalia- unlawful use 2 - Failure to appear- class b or c misd.
1500 PORTER RD	**17**	5 - Poss. or casual exchange-cont.sub. 3 - Drug paraphernalia- unlawful use 2 - Delivery -cont.sub.- cocaine .5 gr. or more

Sourced from MNPD ARMS on 8/27/2014 8:08:46 AM. CAD calls retrieved from Metropolitan Emergency Communications Center's Computer Aided Dispatch system. Includes only calls where an officer response was made. Disposition codes 6 (Backup) and 11 (Signal 9) are excluded. Self-initiated calls are excluded. Calls dispatched to interstate RPAs and intersections are excluded. Teleserve calls are excluded. Arrest information retrieved from the MNPD RMS warrants / arrests database. 1 arrest = 1 body. Includes adult and juvenile arrests. 'Nearby Business' refers to a business establishment in close proximity of the address listed, and is provided for informational purposes only. There is no guarantee that all calls were dispatched to the business listed, because in some cases, multiple business establishments have the same address (e.g. a discount store that also contains a pharmacy). Due to the unique nature of apartment-based reporting, individual unit numbers and the address of the main office for a complex may sometimes both appear in this report.

South Precinct Hot Addresses
Multiple CFS / Arrests at the Same Location, Past 12 Weeks

METROPOLITAN POLICE DEPARTMENT
of Nashville and Davidson County

CFS Location / Nearby Business	Count	Counts - Top Ten Codes
4040 NOLENSVILLE PIKE ***Walmart***	**78**	25 - Theft (10-50) 21 - Transport Prisoner / Suspect (10-16) 10 - Want Officer for Investigation / Assistance (10-43)
391 WALLACE RD ***Southern Hills Medical Center***	**77**	25 - Transport Prisoner / Suspect (10-16) 14 - Want Officer for Investigation / Assistance (10-43) 12 - Fight / Assault (10-57)
5101 HARDING PL ***MNPD South Precinct***	**65**	21 - Want Officer for Investigation / Assistance (10-43) 20 - Theft (10-50) 12 - Domestic Disturbance (10-41)
3035 HAMILTON CHURCH RD ***Walmart***	**59**	20 - Transport Prisoner / Suspect (10-16) 14 - Theft (10-50) 9 - Disorderly Person (10-44)
5824 NOLENSVILLE PIKE ***Walmart***	**55**	13 - Transport Prisoner / Suspect (10-16) 12 - Disorderly Person (10-44) 11 - Theft (10-50)
155 LAFAYETTE ST ***Ideal Liquor Store***	**27**	18 - Disorderly Person (10-44) 4 - Intoxicated Person (10-42) 1 - Suspicious Person (10-40)
13011 OLD HICKORY BLVD ***BP***	**25**	11 - Vehicle Accident - Property Damage (10-45) 4 - Want Officer for Investigation / Assistance (10-43) 3 - Investigate 911 Hang-Up Call (10-88)
270 TAMPA DR	**25**	7 - Disorderly Person (10-44) 7 - Criminal Vice Activity (10-78) 5 - Want Officer for Investigation / Assistance (10-43)
180 WALLACE RD ***Nob Hill Villa Apartments***	**21**	8 - Want Officer for Investigation / Assistance (10-43) 4 - Disorderly Person (10-44) 3 - Intoxicated Person (10-42)
411 MURFREESBORO PIKE ***Mercury Courts***	**21**	7 - Criminal Vice Activity (10-78) 5 - Disorderly Person (10-44) 4 - Want Officer for Investigation / Assistance (10-43)
5319 MT VIEW RD ***Kroger***	**18**	6 - Disorderly Person (10-44) 4 - Want Officer for Investigation / Assistance (10-43) 2 - Domestic Disturbance (10-41)
61 EAST THOMPSON LN ***Kroger***	**17**	4 - Want Officer for Investigation / Assistance (10-43) 3 - Theft (10-50) 3 - Transport Prisoner / Suspect (10-16)
2200 NOLENSVILLE PIKE	**17**	5 - Disorderly Person (10-44) 4 - Want Officer for Investigation / Assistance (10-43) 2 - Domestic Disturbance (10-41)
217 LARGO DR	**16**	6 - Disorderly Person (10-44) 3 - Want Officer for Investigation / Assistance (10-43) 2 - Theft (10-50)
1111 BELL RD ***Casa Fiesta***	**15**	5 - Disorderly Person (10-44) 4 - Want Officer for Investigation / Assistance (10-43) 2 - Vehicle Accident - Property Damage (10-45)

Arrest Location	Count	Counts - Top Charges
4040 NOLENSVILLE PIKE	**105**	76 - Theft of merchandise - $500 or less 18 - Criminal trespass 8 - Theft of merchandise- > $500 but < $1,000
3035 HAMILTON CHURCH RD	**58**	50 - Theft of merchandise - $500 or less 7 - Criminal trespass 4 - Theft of property- $500 or less
HARDING PL & NOLENSVILLE PIKE	**32**	15 - Driv. lic. - no d/l 8 - Driving- suspended license 5 - Driving- revoked license
1ST AVE S & LAFAYETTE ST	**28**	10 - Poss. or casual exchange-cont.sub. 5 - Criminal trespass 5 - Drug paraphernalia- unlawful use
2ND AVE S & LAFAYETTE ST	**27**	5 - Public intoxication 4 - Failure to be booked (state citation) 4 - Drug paraphernalia- unlawful use
MURFREESBORO PIKE & THOMPSON PL	**25**	11 - Driv. lic. - no d/l 5 - Driving- suspended license 3 - Drug paraphernalia- unlawful use
CHARLES E DAVIS BLVD & LAFAYETTE ST	**24**	5 - Driving- suspended license 4 - Driv. lic. - no d/l 4 - Failure to be booked (state citation)
391 WALLACE RD	**23**	8 - Driving under the influence 6 - Driv. lic. - no d/l 3 - Assault, domestic bodily injury
MCGAVOCK PIKE & MURFREESBORO PIKE	**19**	8 - Driving- suspended license 5 - Driv. lic. - no d/l 3 - Driving- revoked license
BRILEY PKWY N & MURFREESBORO PIKE	**16**	5 - Driving- suspended license 5 - Driv. lic. - no d/l 3 - Failure to be booked (state citation)
981 MURFREESBORO PIKE	**16**	7 - Criminal trespass 3 - Assault 3 - Public intoxication
270 TAMPA DR	**15**	2 - Driving- revoked license 2 - Poss. or casual exchange-cont.sub. 2 - Juvenile, runaway
1417 MURFREESBORO PIKE	**14**	12 - Accident - failure to report 1 - Accident - leaving scene involving personal injury 1 - Fugitive from justice- with warrant
BELL RD & HICKORY HOLLOW TER	**14**	9 - Driv. lic. - no d/l 3 - Poss. or casual exchange-cont.sub. 1 - Assault, agg deadly weapon- int/kn
HARDING PL & LINBAR DR	**14**	6 - Driv. lic. - no d/l 5 - Poss. or casual exchange-cont.sub. 2 - Failure to appear- class b or c misd.

Sourced from MNPD ARMS on 8/27/2014 8:08:46 AM. CAD calls retrieved from Metropolitan Emergency Communications Center's Computer Aided Dispatch system. Includes only calls where an officer response was made. Disposition codes 6 (Backup) and 11 (Signal 9) are excluded. Self-initiated calls are excluded. Calls dispatched to interstate RPAs and intersections are excluded. Teleserve calls are excluded. Arrest information retrieved from the MNPD RMS warrants / arrests database. 1 arrest = 1 body. Includes adult and juvenile arrests. 'Nearby Business' refers to a business establishment in close proximity of the address listed, and is provided for informational purposes only. There is no guarantee that all calls were dispatched to the business listed, because in some cases, multiple business establishments have the same address (e.g. a discount store that also contains a pharmacy). Due to the unique nature of apartment-based reporting, individual unit numbers and the address of the main office for a complex may sometimes both appear in this report.

Central Precinct Hot Addresses
Multiple CFS / Arrests at the Same Location, Past 12 Weeks

METROPOLITAN POLICE DEPARTMENT
of Nashville and Davidson County

CFS Location / Nearby Business	Count	Counts - Top Ten Codes
200 JAMES ROBERTSON PKWY ***MNPD Central Precinct***	**177**	82 - Want Officer for Investigation / Assistance (10-43) 30 - Domestic Disturbance (10-41) 23 - Theft (10-50)
639 LAFAYETTE ST ***Nashville Rescue Mission***	**122**	38 - Want Officer for Investigation / Assistance (10-43) 35 - Disorderly Person (10-44) 16 - Fight / Assault (10-57)
709 5TH AV S ***Greyhound***	**96**	40 - Want Officer for Investigation / Assistance (10-43) 17 - Disorderly Person (10-44) 8 - Criminal Vice Activity (10-78)
448 2ND AV N ***Criminal Justice Center***	**79**	29 - Domestic Disturbance (10-41) 26 - Want Officer for Investigation / Assistance (10-43) 10 - Fight / Assault (10-57)
400 CHARLOTTE AV ***Tennessee Public Transportation Association***	**43**	18 - Want Officer for Investigation / Assistance (10-43) 8 - Disorderly Person (10-44) 6 - Intoxicated Person (10-42)
100 WOODLAND ST ***Davidson County Juvenile Detention***	**33**	16 - Want Officer for Investigation / Assistance (10-43) 6 - Domestic Disturbance (10-41) 4 - Transport Prisoner / Suspect (10-16)
705 DREXEL ST ***Room In the Inn***	**31**	11 - Want Officer for Investigation / Assistance (10-43) 9 - Disorderly Person (10-44) 4 - Theft (10-50)
1201 BROADWAY	**30**	15 - Disorderly Person (10-44) 4 - Want Officer for Investigation / Assistance (10-43) 4 - Theft (10-50)
227 SHELBY AV ***Exxon***	**29**	11 - Disorderly Person (10-44) 4 - Vehicle Accident - Property Damage (10-45) 3 - Theft (10-50)
111 N 1ST ST ***Travel Centers of America***	**26**	9 - Disorderly Person (10-44) 4 - Want Officer for Investigation / Assistance (10-43) 3 - Theft (10-50)
700 2ND AV S	**26**	15 - Want Officer for Investigation / Assistance (10-43) 10 - Theft (10-50) 1 - Hazardous Liquid / Gas Leak (10-73)
1101 BROADWAY ***Exxon***	**25**	9 - Want Officer for Investigation / Assistance (10-43) 6 - Disorderly Person (10-44) 6 - Theft (10-50)
601 KOREAN VETERANS BLVD	**24**	17 - Want Officer for Investigation / Assistance (10-43) 3 - Theft (10-50) 2 - Disorderly Person (10-44)
900 ROSA L PARKS BLVD ***Nashville Farmers Market***	**23**	6 - Want Officer for Investigation / Assistance (10-43) 4 - Vehicle Accident - Property Damage (10-45) 2 - Theft (10-50)
611 COMMERCE ST ***Renaissance Nashville Hotel***	**21**	6 - Theft (10-50) 5 - Want Officer for Investigation / Assistance (10-43) 3 - Disorderly Person (10-44)

Arrest Location	Count	Counts - Top Charges
448 2ND AVE N	**384**	111 - Probation violation- misdemeanor 89 - Failure to appear- class b or c misd. 52 - Probation violation- felony
408 2ND AVE N	**128**	24 - Failure to appear- class b or c misd. 22 - Probation violation- misdemeanor 13 - Driving- suspended license
CJC	**85**	23 - Driving- revoked license 23 - Driving- suspended license 11 - Driv. lic. - no d/l
639 LAFAYETTE ST	**81**	32 - Failure to be booked (state citation) 26 - Criminal trespass 6 - Public intoxication
200 JAMES ROBERTSON PKY	**36**	9 - Failure to appear- class b or c misd. 7 - Failure to be booked (state citation) 7 - Assault, domestic bodily injury
1ST AVE N & GAY ST	**35**	27 - Public intoxication 9 - Criminal trespass 1 - Criminal impersonation
EWING AVE & MIDDLETON ST	**35**	21 - Obstructing a passageway 6 - Public intoxication 3 - Drug paraphernalia- unlawful use
2ND AVE N & CHURCH ST	**30**	19 - Public intoxication 7 - Disorderly conduct 1 - Assault- simple - bodily injury
2ND AVE N & COMMERCE ST	**27**	12 - Public intoxication 4 - Driving under the influence 4 - Disorderly conduct
1 TITANS WAY	**27**	12 - Public intoxication 8 - Alcohol- under 21, consumption 8 - Criminal trespass
100 1ST AVE S	**27**	21 - Criminal trespass 6 - Public intoxication
1101 BROADWAY	**26**	11 - Public intoxication 11 - Criminal trespass 3 - Theft of merchandise - $500 or less
617 MIDDLETON ST	**26**	13 - Criminal trespass 4 - Public intoxication 3 - Obstructing a passageway
200 JAMES ROBERTSON PKWY	**25**	12 - Failure to appear- class b or c misd. 7 - Assault, domestic bodily injury 4 - Failure to be booked (state citation)
400 CHARLOTTE AVE	**24**	18 - Public intoxication 4 - Disorderly conduct 3 - Criminal trespass

Sourced from MNPD ARMS on 8/27/2014 8:08:46 AM. CAD calls retrieved from Metropolitan Emergency Communications Center's Computer Aided Dispatch system. Includes only calls where an officer response was made. Disposition codes 6 (Backup) and 11 (Signal 9) are excluded. Self-initiated calls are excluded. Calls dispatched to interstate RPAs and intersections are excluded. Teleserve calls are excluded. Arrest information retrieved from the MNPD RMS warrants / arrests database. 1 arrest = 1 body. Includes adult and juvenile arrests. 'Nearby Business' refers to a business establishment in close proximity of the address listed, and is provided for informational purposes only. There is no guarantee that all calls were dispatched to the business listed, because in some cases, multiple business establishments have the same address (e.g. a discount store that also contains a pharmacy). Due to the unique nature of apartment-based reporting, individual unit numbers and the address of the main office for a complex may sometimes both appear in this report.

Hermitage Precinct Hot Addresses
Multiple CFS / Arrests at the Same Location, Past 12 Weeks

METROPOLITAN POLICE DEPARTMENT
of Nashville and Davidson County

CFS Location / Nearby Business	Count	Counts - Top Ten Codes
5655 FRIST BLVD ***Summit Medical Center***	**74**	23 - Transport Prisoner / Suspect (10-16) 14 - Want Officer for Investigation / Assistance (10-43) 9 - Domestic Disturbance (10-41)
433 OPRY MILLS DR ***Opry Mills***	**73**	24 - Theft (10-50) 12 - Want Officer for Investigation / Assistance (10-43) 9 - Disorderly Person (10-44)
4424 LEBANON PIKE ***Walmart Supercenter***	**72**	23 - Theft (10-50) 14 - Transport Prisoner / Suspect (10-16) 12 - Want Officer for Investigation / Assistance (10-43)
3701 JAMES KAY LN ***MNPD Hermitage Precinct***	**53**	27 - Want Officer for Investigation / Assistance (10-43) 9 - Domestic Disturbance (10-41) 6 - Theft (10-50)
2284 MURFREESBORO PIKE ***Kroger***	**40**	13 - Want Officer for Investigation / Assistance (10-43) 6 - Disorderly Person (10-44) 4 - Theft (10-50)
601 FESSLERS LN ***Dunkin' Donuts***	**32**	12 - Disorderly Person (10-44) 7 - Theft (10-50) 5 - Want Officer for Investigation / Assistance (10-43)
24 LAFAYETTE ST ***Z Mart***	**31**	15 - Disorderly Person (10-44) 6 - Want Officer for Investigation / Assistance (10-43) 5 - Theft (10-50)
4001 BELL RD	**28**	5 - Theft (10-50) 5 - Vehicle Accident - Property Damage (10-45) 5 - Want Officer for Investigation / Assistance (10-43)
2330 JACKSON DOWNS BLVD ***Kohl's***	**26**	12 - Transport Prisoner / Suspect (10-16) 8 - Theft (10-50) 3 - Want Officer for Investigation / Assistance (10-43)
5010 OLD HICKORY BLVD ***Home Depot***	**20**	6 - Theft (10-50) 3 - Disorderly Person (10-44) 2 - Want Officer for Investigation / Assistance (10-43)
EXIT 212 I40 W	**20**	11 - Safety Hazard (10-87) 7 - Vehicle Accident - Property Damage (10-45) 2 - Vehicle Accident - Personal Injury (10-46)
143 MCGAVOCK PIKE ***Kroger***	**19**	5 - Want Officer for Investigation / Assistance (10-43) 3 - Theft (10-50) 3 - Transport Prisoner / Suspect (10-16)
4400 LEBANON PIKE	**17**	5 - Theft (10-50) 5 - Transport Prisoner / Suspect (10-16) 2 - Want Officer for Investigation / Assistance (10-43)
420 MURFREESBORO PIKE ***Drake Inn***	**17**	5 - Fight / Assault (10-57) 3 - Want Officer for Investigation / Assistance (10-43) 2 - Holdup / Robbery (10-53)
1 TERMINAL DR	**16**	7 - Investigate 911 Hang-Up Call (10-88) 4 - Theft (10-50) 2 - Want Officer for Investigation / Assistance (10-43)

Arrest Location	Count	Counts - Top Charges
24 LAFAYETTE ST	**50**	14 - Criminal trespass 6 - Driving- suspended license 6 - Failure to be booked (state citation)
2350 ELM HILL PIKE	**42**	31 - Prostitution- patronizing 8 - Prostitution 6 - Poss. or casual exchange-cont.sub.
4424 LEBANON PIKE	**36**	28 - Theft of merchandise - $500 or less 3 - Criminal trespass 2 - Burglary
FAIRFIELD AVE & LAFAYETTE ST	**31**	8 - Driv. lic. - no d/l 6 - Poss. or casual exchange-cont.sub. 5 - Driving- revoked license
FAIRFIELD AVE & HERMITAGE AVE	**25**	7 - Driving- suspended license 6 - Driv. lic. - no d/l 3 - Drug paraphernalia- unlawful use
LAFAYETTE ST & LEWIS ST	**23**	5 - Poss. or casual exchange-cont.sub. 3 - Public indecency 3 - Drug paraphernalia- unlawful use
LEWIS ST & ROBERTSON ST	**21**	7 - Drug paraphernalia- unlawful use 3 - Criminal impersonation of law enforcement officer 3 - Criminal trespass
433 OPRY MILLS DR	**21**	12 - Theft of merchandise - $500 or less 3 - Criminal trespass 2 - Assault
2330 JACKSON DOWNS BLVD	**20**	19 - Theft of merchandise - $500 or less 2 - Merchandise theft tool - possession 1 - Theft of property- $1,000 or > but < $10,000
420 MURFREESBORO PIKE	**18**	4 - Drug paraphernalia- unlawful use 3 - Failure to be booked (state citation) 3 - Poss. or casual exchange-cont.sub.
816 MURFREESBORO PIKE	**18**	10 - Driv. lic. - no d/l 3 - Driving- suspended license, 2nd offense 1 - Legend drug poss. w/out prescription
BRILEY PKWY N & MCGAVOCK PIKE	**18**	5 - Poss. or casual exchange-cont.sub. 5 - Driving- suspended license 3 - Driv. lic. - no d/l
MURFREESBORO PIKE & SPENCE LN	**17**	4 - Driving- revoked license 4 - Driv. lic. - no d/l 4 - Poss. or casual exchange-cont.sub.
FAIRFIELD AVE & GREEN ST	**16**	5 - Drug paraphernalia- unlawful use 3 - Driv. lic. - no d/l 3 - Poss. or casual exchange-cont.sub.
CARROLL ST & UNIVERSITY CT	**16**	6 - Poss. or casual exchange-cont.sub. 4 - Legend drug poss. w/out prescription 4 - Poss.w/int-cont.sub.- sch. iv

Sourced from MNPD ARMS on 8/27/2014 8:08:46 AM. CAD calls retrieved from Metropolitan Emergency Communications Center's Computer Aided Dispatch system. Includes only calls where an officer response was made. Disposition codes 6 (Backup) and 11 (Signal 9) are excluded. Self-initiated calls are excluded. Calls dispatched to interstate RPAs and intersections are excluded. Teleserve calls are excluded. Arrest information retrieved from the MNPD RMS warrants / arrests database. 1 arrest = 1 body. Includes adult and juvenile arrests. 'Nearby Business' refers to a business establishment in close proximity of the address listed, and is provided for informational purposes only. There is no guarantee that all calls were dispatched to the business listed, because in some cases, multiple business establishments have the same address (e.g. a discount store that also contains a pharmacy). Due to the unique nature of apartment-based reporting, individual unit numbers and the address of the main office for a complex may sometimes both appear in this report.

North Precinct Hot Addresses
Multiple CFS / Arrests at the Same Location, Past 12 Weeks

METROPOLITAN POLICE DEPARTMENT
of Nashville and Davidson County

CFS Location / Nearby Business	Count	Counts - Top Ten Codes
1818 ALBION ST ***Nashville General Hospital School***	**116**	31 - Transport Prisoner / Suspect (10-16) 25 - Want Officer for Investigation / Assistance (10-43) 16 - Fight / Assault (10-57)
2624 JORDAN RIDGE DR	**72**	58 - Burglary - Residence (10-70) 12 - Want Officer for Investigation / Assistance (10-43) 1 - Suspicious Person (10-40)
1716 ROSA L PARKS BLVD ***Nashville Rescue Mission***	**59**	21 - Want Officer for Investigation / Assistance (10-43) 15 - Disorderly Person (10-44) 7 - Theft (10-50)
275 CUMBERLAND BND #237	**33**	11 - Transport Prisoner / Suspect (10-16) 8 - Disorderly Person (10-44) 6 - Want Officer for Investigation / Assistance (10-43)
2231 26TH AV N ***MNPD North Precinct***	**33**	13 - Want Officer for Investigation / Assistance (10-43) 11 - Theft (10-50) 3 - Domestic Disturbance (10-41)
2200 BRICK CHURCH PIKE ***Exxon***	**21**	7 - Disorderly Person (10-44) 6 - Theft (10-50) 5 - Want Officer for Investigation / Assistance (10-43)
2022 ROSA L PARKS BLVD ***Exxon***	**20**	7 - Disorderly Person (10-44) 6 - Want Officer for Investigation / Assistance (10-43) 2 - Theft (10-50)
1704 ROSA L PARKS BLVD ***BP***	**20**	7 - Disorderly Person (10-44) 4 - Want Officer for Investigation / Assistance (10-43) 2 - Theft (10-50)
800 MONROE ST ***Kroger***	**19**	5 - Domestic Disturbance (10-41) 4 - Transport Prisoner / Suspect (10-16) 2 - Theft (10-50)
234 W TRINITY LN	**17**	7 - Disorderly Person (10-44) 4 - Want Officer for Investigation / Assistance (10-43) 2 - Theft (10-50)
237 CUMBERLAND BEND ***Mental Health Cooperative***	**15**	11 - Transport Prisoner / Suspect (10-16) 4 - Want Officer for Investigation / Assistance (10-43)
2401 BRICK CHURCH PIKE	**15**	7 - Holdup / Robbery (10-53) 4 - Disorderly Person (10-44) 1 - Domestic Disturbance (10-41)
2025 ROSA L PARKS BLVD	**14**	4 - Theft (10-50) 3 - Investigate 911 Hang-Up Call (10-88) 3 - Domestic Disturbance (10-41)
2112 CHARLOTTE AV	**14**	8 - Disorderly Person (10-44) 5 - Theft (10-50) 1 - Criminal Vice Activity (10-78)
2716 TORBETT ST	**14**	6 - Want Officer for Investigation / Assistance (10-43) 4 - Criminal Vice Activity (10-78) 3 - Disorderly Person (10-44)

Arrest Location	Count	Counts - Top Charges
1818 ALBION ST	**35**	5 - Assault, agg deadly weapon- int/kn 5 - Assault of officer - offensive contact 5 - Resisting stop, frisk, halt, arrest, or search
BRICK CHURCH PIKE & FERN AVE	**23**	10 - Driving- suspended license 4 - Driving- revoked license 3 - Driv. lic. - no d/l
10TH AVE N & JEFFERSON ST	**21**	11 - Public intoxication 6 - Driving- suspended license 2 - Driv. lic. - poss. of revoked, susp. or altered
11TH AVE N & JEFFERSON ST	**19**	5 - Driving- revoked license 4 - Public intoxication 3 - Driving- suspended license
BRICK CHURCH PIKE & W TRINITY LN	**17**	5 - Drug paraphernalia- unlawful use 4 - Driving- revoked license 3 - Driving- suspended license
DR D B TODD JR BLVD & JO JOHNSTON AVE	**15**	8 - Driving- suspended license 4 - Driv. lic. - poss. of revoked, susp. or altered 2 - Driv. lic. - no d/l
DR DB TODD JR BLVD & JEFFERSON ST	**15**	5 - Driving- suspended license 3 - Probation violation- felony 2 - Public intoxication
16TH AVE N & BUCHANAN ST	**15**	5 - Driving- revoked license 4 - Driving- suspended license 3 - Driving- revoked license, 2nd offense
2200 BRICK CHURCH PIKE	**15**	3 - Driving- revoked license 3 - Criminal trespass 2 - Driving under the influence
24TH AVE N & HERMAN ST	**15**	8 - Driving- suspended license 4 - Driv. lic. - poss. of revoked, susp. or altered 2 - Driving- revoked license, 2nd offense
309 W TRINITY LN	**14**	3 - Failure to appear- class b or c misd. 3 - Probation violation- felony 2 - Poss. or casual exchange-cont.sub.
1360 BRICK CHURCH PIKE	**14**	7 - Drug paraphernalia- unlawful use 3 - Delivery -cont.sub.- cocaine .5 gr. or more 3 - Poss. or casual exchange-cont.sub.
2715 WHITES CREEK PIKE	**13**	4 - Assault, domestic bodily injury 3 - Poss. or casual exchange-cont.sub. 2 - Poss.w/int-cont.sub.- marijuana 14.175-4,535 gr.
800 MONROE ST	**13**	6 - Theft of merchandise - $500 or less 3 - Assault, domestic bodily injury 2 - Probation violation- felony
ARTHUR AVE & JANE ST	**12**	4 - Driving- revoked license 4 - Driving- suspended license 2 - Driv. lic. - poss. of revoked, susp. or altered

Sourced from MNPD ARMS on 8/27/2014 8:08:46 AM. CAD calls retrieved from Metropolitan Emergency Communications Center's Computer Aided Dispatch system. Includes only calls where an officer response was made. Disposition codes 6 (Backup) and 11 (Signal 9) are excluded. Self-initiated calls are excluded. Calls dispatched to interstate RPAs and intersections are excluded. Teleserve calls are excluded. Arrest information retrieved from the MNPD RMS warrants / arrests database. 1 arrest = 1 body. Includes adult and juvenile arrests. 'Nearby Business' refers to a business establishment in close proximity of the address listed, and is provided for informational purposes only. There is no guarantee that all calls were dispatched to the business listed, because in some cases, multiple business establishments have the same address (e.g. a discount store that also contains a pharmacy). Due to the unique nature of apartment-based reporting, individual unit numbers and the address of the main office for a complex may sometimes both appear in this report.

Madison Precinct Hot Addresses
Multiple CFS / Arrests at the Same Location, Past 12 Weeks

METROPOLITAN POLICE DEPARTMENT
of Nashville and Davidson County

CFS Location / Nearby Business	Count	Counts - Top Ten Codes
500 HOSPITAL DR ***Skyline Madison Campus***	**81**	55 - Transport Prisoner / Suspect (10-16) 15 - Want Officer for Investigation / Assistance (10-43) 4 - Disorderly Person (10-44)
3458 DICKERSON PIKE ***Walmart Supercenter***	**62**	26 - Theft (10-50) 9 - Want Officer for Investigation / Assistance (10-43) 7 - Transport Prisoner / Suspect (10-16)
3441 DICKERSON PIKE ***Skyline Medical Center***	**61**	14 - Want Officer for Investigation / Assistance (10-43) 10 - Fight / Assault (10-57) 7 - Transport Prisoner / Suspect (10-16)
400 MYATT DR ***Madison Police Precinct***	**36**	16 - Want Officer for Investigation / Assistance (10-43) 7 - Domestic Disturbance (10-41) 6 - Theft (10-50)
200 S GALLATIN PIKE ***Kroger***	**33**	9 - Want Officer for Investigation / Assistance (10-43) 9 - Disorderly Person (10-44) 4 - Transport Prisoner / Suspect (10-16)
2232 N GALLATIN PIKE ***Walmart***	**27**	9 - Disorderly Person (10-44) 6 - Transport Prisoner / Suspect (10-16) 4 - Want Officer for Investigation / Assistance (10-43)
2050 N GALLATIN PIKE ***Target***	**25**	9 - Transport Prisoner / Suspect (10-16) 4 - Theft (10-50) 3 - Vehicle Accident - Property Damage (10-45)
819 S GALLATIN PIKE ***Exxon***	**25**	9 - Disorderly Person (10-44) 6 - Want Officer for Investigation / Assistance (10-43) 5 - Theft (10-50)
1701 N GALLATIN PIKE	**19**	15 - Burglary - Non-Residence (10-71) 2 - Theft (10-50) 1 - Transport Prisoner / Suspect (10-16)
300 BERKLEY DR ***Berkley Hill Apts***	**19**	7 - Disorderly Person (10-44) 4 - Want Officer for Investigation / Assistance (10-43) 3 - Theft (10-50)
1508 S GALLATIN PIKE ***Kmart***	**17**	8 - Transport Prisoner / Suspect (10-16) 2 - Theft (10-50) 2 - Want Officer for Investigation / Assistance (10-43)
627 S GALLATIN PIKE ***Walgreens***	**16**	3 - Disorderly Person (10-44) 3 - Theft (10-50) 2 - Suspicious Person (10-40)
135 BRINK HAVEN AV ***Brinkhaven Apartments***	**15**	4 - Disorderly Person (10-44) 3 - Fight / Assault (10-57) 2 - Want Officer for Investigation / Assistance (10-43)
2350 N GALLATIN PIKE ***Academy Sports***	**15**	6 - Theft (10-50) 2 - Transport Prisoner / Suspect (10-16) 2 - Suspicious Person (10-40)
3220 VAILVIEW DR ***Parkwood Recreation Center***	**15**	7 - Suspicious Person (10-40) 3 - Burglary - Non-Residence (10-71) 1 - Prowler (10-58)

Arrest Location	Count	Counts - Top Charges
3458 DICKERSON PIKE	**97**	78 - Theft of merchandise - $500 or less 11 - Criminal trespass 8 - Child endangerment
860 OLD HICKORY BLVD W	**20**	14 - Criminal trespass 13 - Poss. or casual exchange-cont.sub. 7 - Failure to appear- class b or c misd.
DUE WEST AVE E & S GALLATIN PIKE	**20**	4 - Driving- suspended license, 2nd offense 4 - Driv. lic. - no d/l 3 - Driving- revoked license
2050 N GALLATIN PIKE	**19**	16 - Theft of merchandise - $500 or less 2 - Theft of property- $500 or less 2 - Failure to appear- class b or c misd.
HWY 45 & LARKIN SPRINGS RD	**18**	9 - Driv. lic. - no d/l 5 - Driving- suspended license, 2nd offense 1 - Driving- revoked license, 2nd offense
2232 N GALLATIN PIKE	**17**	14 - Theft of merchandise - $500 or less 3 - Criminal trespass 2 - Contributing - delinquency of a minor
400 MYATT DR	**17**	4 - Vandalism- $500 or less 3 - Theft of property- $500 or less 3 - Probation violation- felony
860 E OLD HICKORY BLVD	**16**	9 - Criminal trespass 5 - Indecent exposure 3 - Poss. or casual exchange-cont.sub.
DICKERSON PIKE & OLD HICKORY BLVD	**15**	4 - Poss. or casual exchange-cont.sub. 4 - Driving- revoked license 2 - Failure to appear- class b or c misd.
665 MYATT DR	**15**	5 - Prostitution 3 - Poss. or casual exchange-cont.sub. 2 - Failure to be booked (state citation)
333 RIO VISTA DR	**15**	3 - Driving- revoked license 2 - Contributing - delinquency of a minor 2 - Assault, domestic bodily injury
335 FOREST PARK RD	**15**	3 - Drug paraphernalia- unlawful use 2 - Assault, agg deadly weapon- int/kn 2 - Assault, domestic bodily injury
S GALLATIN PIKE & DUE WEST AVE E	**15**	4 - Poss. or casual exchange-cont.sub. 3 - Probation violation- felony 2 - Driving- revoked license, 2nd offense
S GALLATIN PIKE & E OLD HICKORY BLVD	**15**	7 - Driving- suspended license 2 - Driving- revoked license 2 - Driv. lic. - no d/l
N GALLATIN PIKE & RIVERGATE PKWY	**14**	6 - Public intoxication 2 - Pedestrian sol. ride or business 2 - Driving- revoked license

Sourced from MNPD ARMS on 8/27/2014 8:08:46 AM. CAD calls retrieved from Metropolitan Emergency Communications Center's Computer Aided Dispatch system. Includes only calls where an officer response was made. Disposition codes 6 (Backup) and 11 (Signal 9) are excluded. Self-initiated calls are excluded. Calls dispatched to interstate RPAs and intersections are excluded. Teleserve calls are excluded. Arrest information retrieved from the MNPD RMS warrants / arrests database. 1 arrest = 1 body. Includes adult and juvenile arrests. 'Nearby Business' refers to a business establishment in close proximity of the address listed, and is provided for informational purposes only. There is no guarantee that all calls were dispatched to the business listed, because in some cases, multiple business establishments have the same address (e.g. a discount store that also contains a pharmacy). Due to the unique nature of apartment-based reporting, individual unit numbers and the address of the main office for a complex may sometimes both appear in this report.

Midtown Hills Precinct Hot Addresses
Multiple CFS / Arrests at the Same Location, Past 12 Weeks

METROPOLITAN POLICE DEPARTMENT
of Nashville and Davidson County

CFS Location / Nearby Business	Count	Counts - Top Ten Codes
2300 PATTERSON ST ***Centennial Medical Center***	**64**	25 - Transport Prisoner / Suspect (10-16) 14 - Want Officer for Investigation / Assistance (10-43) 9 - Fight / Assault (10-57)
2000 CHURCH ST ***Baptist Hospital***	**58**	17 - Transport Prisoner / Suspect (10-16) 12 - Fight / Assault (10-57) 11 - Want Officer for Investigation / Assistance (10-43)
2421 POWELL AV ***Walmart***	**45**	12 - Theft (10-50) 10 - Disorderly Person (10-44) 8 - Want Officer for Investigation / Assistance (10-43)
1211 MEDICAL CENTER DR ***Vanderbilt University Medical Center***	**35**	10 - Fight / Assault (10-57) 7 - Want Officer for Investigation / Assistance (10-43) 4 - Shooting (10-52)
2500 WEST END AV ***Centennial Park***	**29**	7 - Disorderly Person (10-44) 6 - Want Officer for Investigation / Assistance (10-43) 3 - Theft (10-50)
1401 CHARLOTTE AV ***Exxon***	**27**	10 - Disorderly Person (10-44) 7 - Theft (10-50) 3 - Want Officer for Investigation / Assistance (10-43)
2700 WEST END AV ***McDonald's***	**25**	11 - Disorderly Person (10-44) 4 - Want Officer for Investigation / Assistance (10-43) 3 - Person with Weapon (10-54)
780 OLD HICKORY BLVD ***Target***	**24**	5 - Vehicle Accident - Property Damage (10-45) 4 - Theft (10-50) 4 - Want Officer for Investigation / Assistance (10-43)
4041 NOLENSVILLE PIKE ***McDonald's***	**22**	8 - Disorderly Person (10-44) 5 - Vehicle Accident - Property Damage (10-45) 3 - Fight / Assault (10-57)
2615 FRANKLIN PIKE ***Kroger***	**18**	5 - Want Officer for Investigation / Assistance (10-43) 3 - Theft (10-50) 2 - Transport Prisoner / Suspect (10-16)
719 THOMPSON LN ***100 Oaks***	**18**	5 - Investigate 911 Hang-Up Call (10-88) 3 - Disorderly Person (10-44) 2 - Domestic Disturbance (10-41)
5771 NOLENSVILLE PIKE ***Kroger***	**18**	7 - Disorderly Person (10-44) 2 - Want Officer for Investigation / Assistance (10-43) 2 - Intoxicated Person (10-42)
1404 BROADWAY ***White Castle***	**16**	6 - Disorderly Person (10-44) 4 - Want Officer for Investigation / Assistance (10-43) 2 - Intoxicated Person (10-42)
1501 DEMONBREUN ST ***Comfort Inn***	**14**	5 - Disorderly Person (10-44) 4 - Want Officer for Investigation / Assistance (10-43) 3 - Theft (10-50)
1705 WEST END AV	**14**	14 - Burglary - Non-Residence (10-71)

Arrest Location	Count	Counts - Top Charges
2500 WEST END AVE	**32**	18 - Criminal trespass 7 - Public intoxication 2 - Driv. lic. - no d/l
5824 NOLENSVILLE PIKE	**26**	18 - Theft of merchandise - $500 or less 3 - Theft of property- $500 or less 1 - Theft of merchandise- > $500 but < $1,000
NOLENSVILLE PIKE & OLD HICKORY BLVD	**18**	10 - Driv. lic. - no d/l 6 - Driving- suspended license 1 - Failure to appear- class b or c misd.
860 OLD HICKORY BLVD	**16**	6 - Criminal trespass 4 - Poss. or casual exchange-cont.sub. 3 - Indecent exposure
EDMONDSON PIKE & NOLENSVILLE PIKE	**15**	11 - Driv. lic. - no d/l 1 - Driving- suspended license 1 - Driving under the influence
1000 CLAYTON AVE	**14**	14 - Criminal trespass 2 - Indecent exposure
1211 MEDICAL CENTER DR	**14**	4 - Driving under the influence 3 - Assault, agg deadly weapon- int/kn 2 - Driv. lic. - poss. of revoked, susp. or altered
8TH AVE S & WEDGEWOOD AVE	**13**	6 - Driving- suspended license 2 - Driving- suspended license, 2nd offense 1 - Driv. lic. - poss. of revoked, susp. or altered
2421 POWELL AVE	**13**	11 - Theft of merchandise - $500 or less 1 - Driv. lic. - no d/l 1 - Driving- revoked license
8TH AVE S & EDGEHILL AVE	**12**	5 - Driving- revoked license 3 - Juvenile, curfew 2 - Driv. lic. - poss. of revoked, susp. or altered
2000 CHURCH ST	**11**	3 - Failure to appear- class b or c misd. 3 - Forgery- $1,000 or > but < $10,000 3 - Theft of property- $1,000 or > but < $10,000
FAIRLANE DR & NOLENSVILLE PIKE	**11**	6 - Driv. lic. - no d/l 4 - Poss. or casual exchange-cont.sub. 2 - Evidence- tampering
NOLENSVILLE PIKE & ZOO RD	**11**	7 - Driv. lic. - no d/l 2 - Driving- revoked license, 2nd offense 1 - Driving- suspended license
NOLENSVILLE PIKE & PARAGON MILLS RD	**10**	5 - Driv. lic. - no d/l 3 - Driving- suspended license 1 - Pedestrian sol. ride or business
ELYSIAN FIELDS RD & NOLENSVILLE PIKE	**10**	7 - Driv. lic. - no d/l 1 - Child pass. restraint system viol. 1 - Driving- revoked license

Sourced from MNPD ARMS on 8/27/2014 8:08:46 AM. CAD calls retrieved from Metropolitan Emergency Communications Center's Computer Aided Dispatch system. Includes only calls where an officer response was made. Disposition codes 6 (Backup) and 11 (Signal 9) are excluded. Self-initiated calls are excluded. Calls dispatched to interstate RPAs and intersections are excluded. Teleserve calls are excluded. Arrest information retrieved from the MNPD RMS warrants / arrests database. 1 arrest = 1 body. Includes adult and juvenile arrests. 'Nearby Business' refers to a business establishment in close proximity of the address listed, and is provided for informational purposes only. There is no guarantee that all calls were dispatched to the business listed, because in some cases, multiple business establishments have the same address (e.g. a discount store that also contains a pharmacy). Due to the unique nature of apartment-based reporting, individual unit numbers and the address of the main office for a complex may sometimes both appear in this report.

Other Reports

CompStat Weekly Analysis is provided by the Metropolitan Nashville Police Department Crime Analysis Section. This document does not necessarily reflect official UCR counts. It is intended to be a management tool and is for law enforcement use only.

"Far and away the best prize that life has to offer is the chance to work hard at work worth doing."
- Theodore Roosevelt

Begin Date: 08/17/2014
End Date: 08/23/2014
Week: 34

APR Data

Location of CFS	YTD	Last Week
West	118	8
East	149	0
South	224	47
Central	98	2
Hermitage	593	18
North	4	1
Madison	4	0
Midtown Hills	0	0
County	**1,190**	**76**

APR Initiated by	YTD	Last Week
dispatched	720	51
referred by field supervisor	8	1
self initiated	88	5
walk in	374	19

Criteria	YTD	Last Week
met apr criteria	1,028	75
pending less than 30 minutes	96	0
pending over 30 minutes	66	1

Result	YTD	Last Week
complainant gone	388	4
complainant waiting	31	10
no answer at call back	35	4
requested officer respond	35	3
reviewed text of call with complainant	701	55

Action Taken	YTD	Last Week
extra patrol broadcast request	8	0
incident report completed	1,009	65
no police response required	108	8
sent back to pending	65	3

Percent of CFS by Location (YTD)

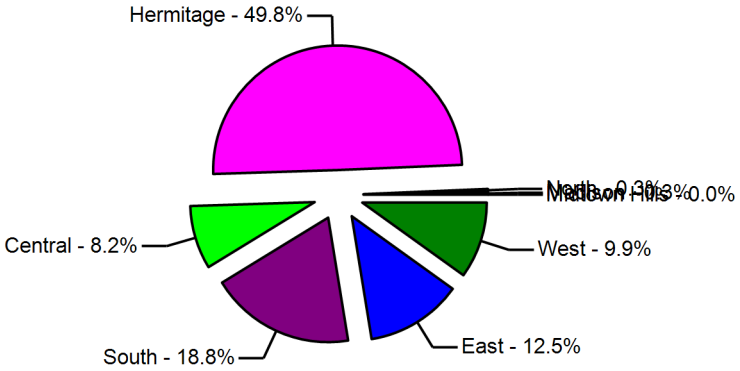

Action Taken (YTD)

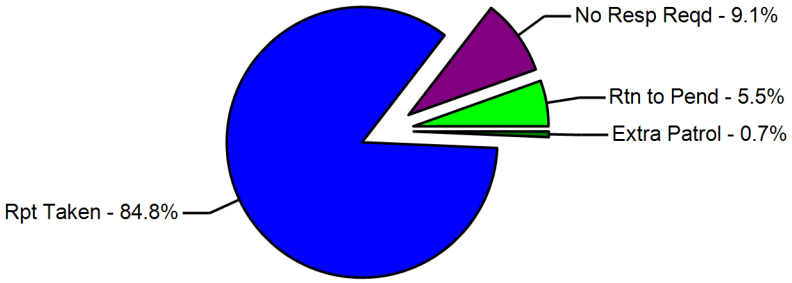

Sourced from data entered at each precinct.

Case Preparation Division - Case File Inventory

METROPOLITAN POLICE DEPARTMENT
of Nashville and Davidson County

Status	Prior Week	Compstat Week	Change	Same Week Last Year	Compstat Week	Change
Case Backlog	164	196	16.3 %	126	196	55.6 %
Average Number of Days to Complete	15	15	0	10	15	5

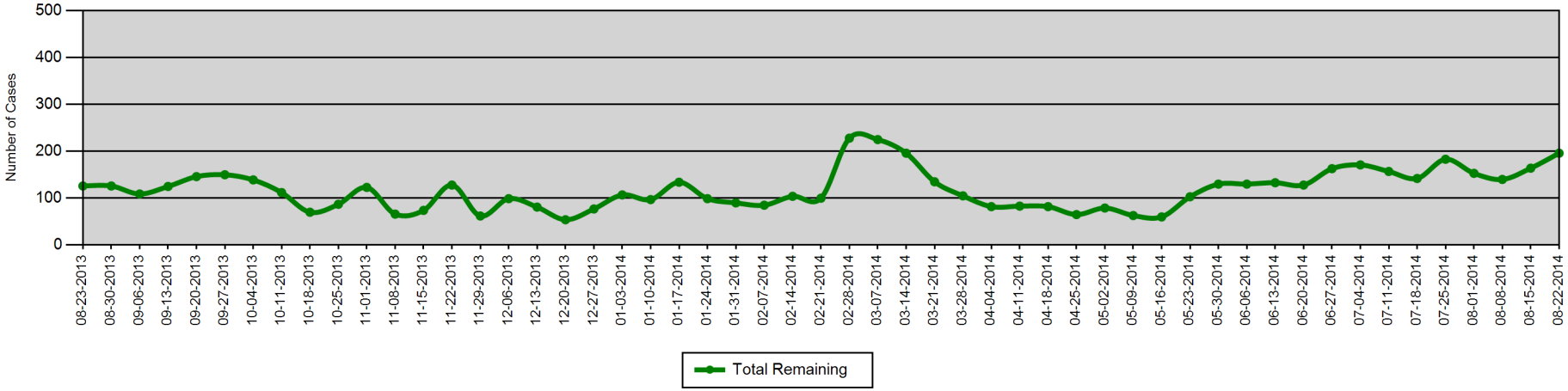

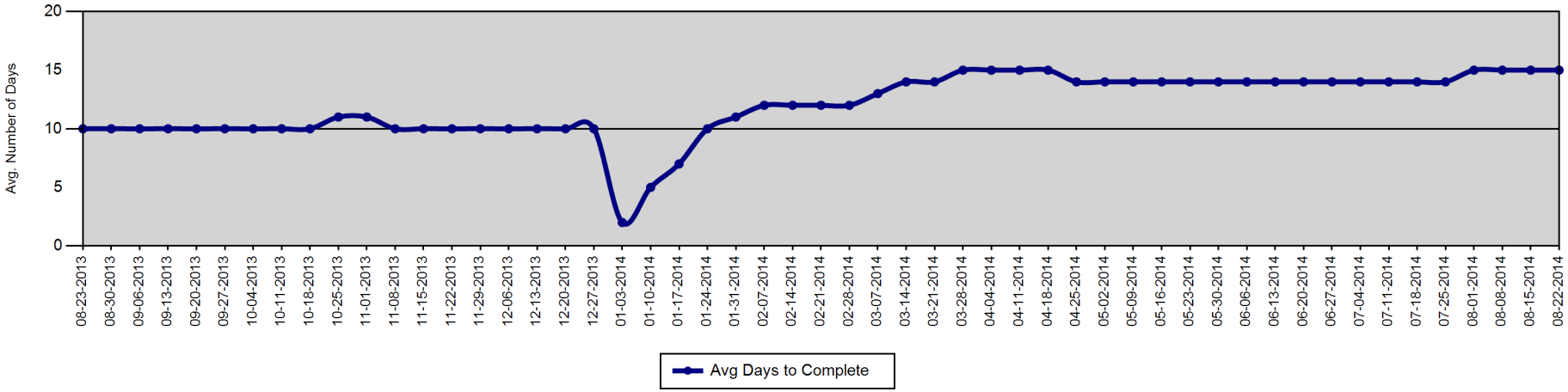

Report created on 8/27/2014 8:08:47 AM. Sources information provided by Case Preparation Division. This report is intended to be a management and planning tool and is not an exact representation of workload.

Court Attendance - 310s Issued by Month

METROPOLITAN POLICE DEPARTMENT
of Nashville and Davidson County

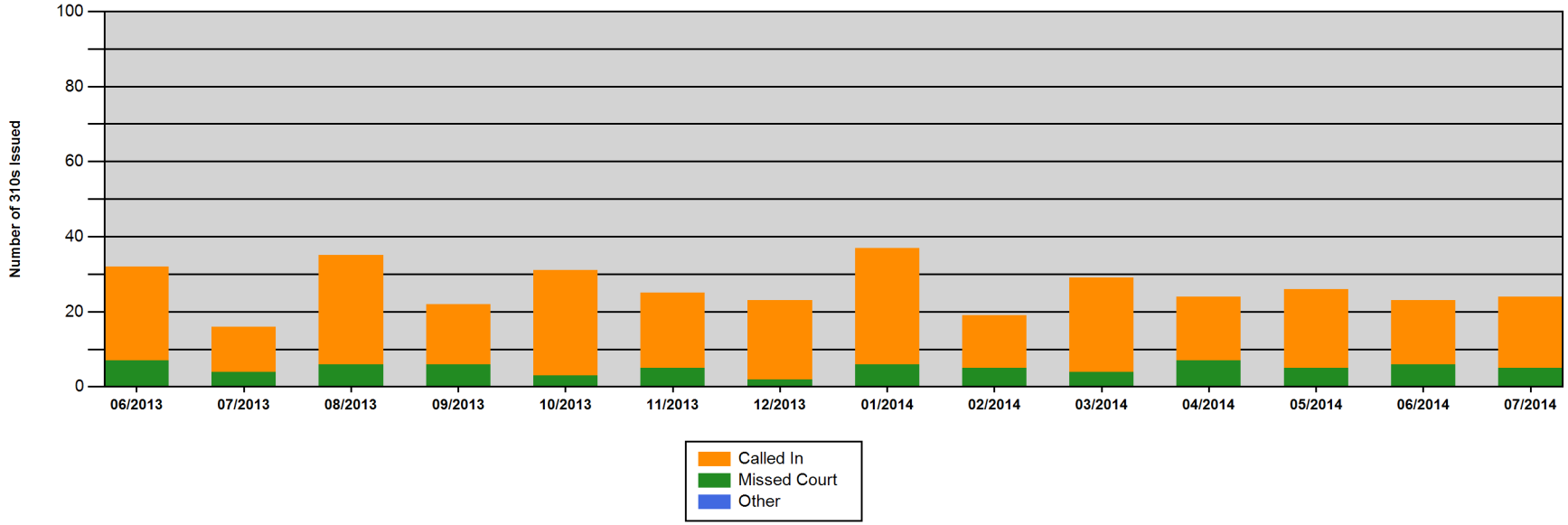

	06/2013	07/2013	08/2013	09/2013	10/2013	11/2013	12/2013	01/2014	02/2014	03/2014	04/2014	05/2014	06/2014	07/2014
Called In	25	12	29	16	28	20	21	31	14	25	17	21	17	19
Missed Court	7	4	6	6	3	5	2	6	5	4	7	5	6	5
Other	0	0	0		0		0	0	0	0			0	
Total	**32**	**16**	**35**	**22**	**31**	**25**	**23**	**37**	**19**	**29**	**24**	**26**	**23**	**24**

Report created on 8/27/2014 8:08:48 AM. MNPD Form 310 is a Notification of Violation of Court Appearance Procedures.

Violations include 'improperly dressed,' 'failed to appear,' 'clocked in, but didn't go to court,' 'late for court,' and 'called with excuse.'

Percentage of Incident Reports Included in CompStat Analysis

METROPOLITAN POLICE DEPARTMENT
of Nashville and Davidson County

Percentage of incident reports entered into ARMS by the following wednesday of each week.

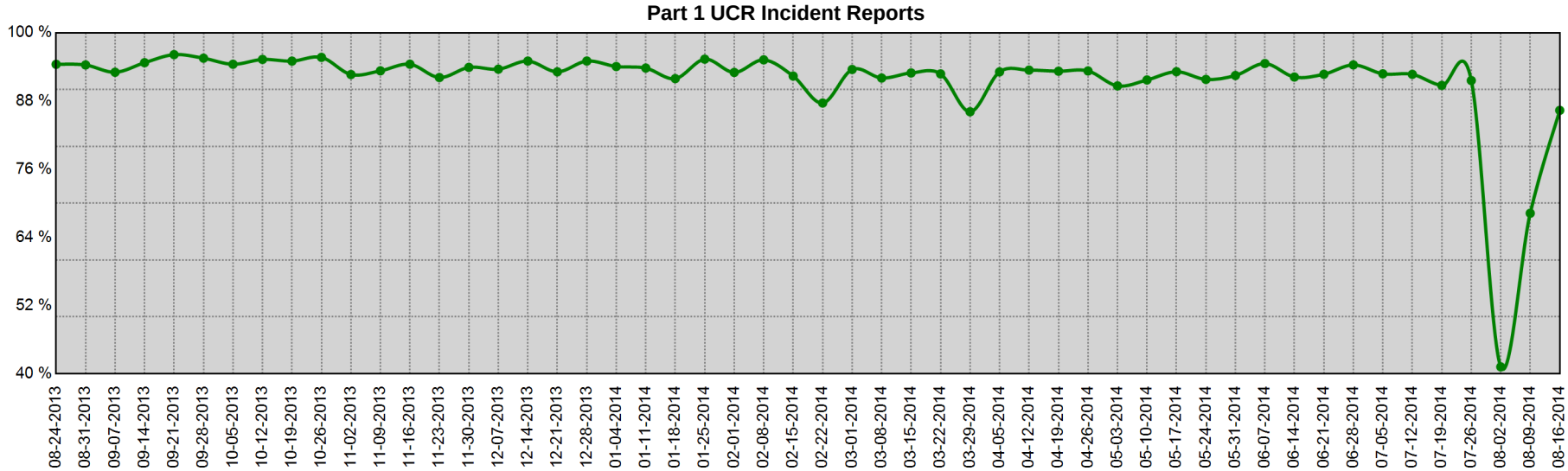

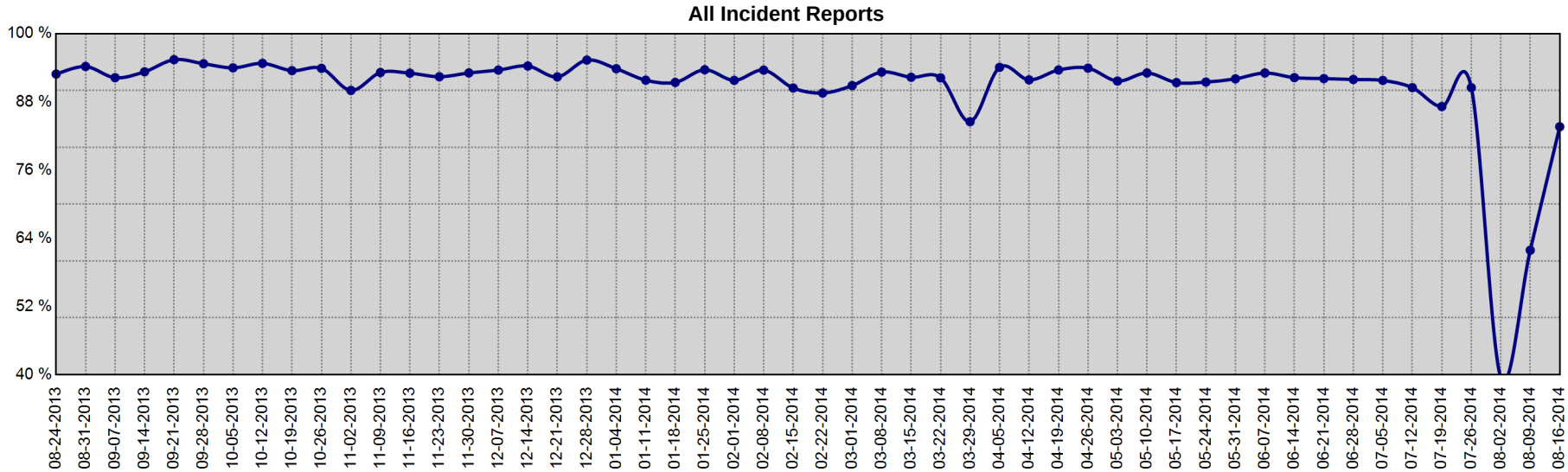

Date Range	Part I UCR Incident Reports			All Incident Reports		
	Min	Max	Mean	Min	Max	Mean
8-18-2013 to 8-16-2014	41.2 %	96.1 %	91.6 %	39.5 %	95.4 %	90.6 %

Information summarized for CompStat week ending 8/23/2014

Sourced from MNPD ARMS on 8/27/2014 8:08:49 AM. The figures above were sourced from incident reports using Uniform Crime Reporting definitions and reporting guidelines, based on the date when the crime was reported. This report is intended to be a management and planning tool and does not reflect the official UCR counts for the department.

Map Section

CompStat Weekly Analysis is provided by the Metropolitan Nashville Police Department Crime Analysis Section. This document does not necessarily reflect official UCR counts. It is intended to be a management tool and is for law enforcement use only.

"Far and away the best prize that life has to offer is the chance to work hard at work worth doing."
- Theodore Roosevelt

Begin Date: 08/17/2014
End Date: 08/23/2014
Week: 34

YTD Gunshot Victims - Countywide

Gunshot Homicides / Injuries

Zone	Prior YTD	YTD	Change	Percent Change
111	6	6	0	0.0%
113	0	0	0	-
115	2	2	0	0.0%
117	0	0	0	-
121	0	0	0	-
123	0	1	1	-
125	0	0	0	-
211	10	17	7	70.0%
213	1	0	-1	-100.0%
215	2	1	-1	-50.0%
217	1	0	-1	-100.0%
221	6	5	-1	-16.7%
223	3	1	-2	-66.7%
225	3	6	3	100.0%
227	2	0	-2	-100.0%
311	1	3	2	200.0%
313	1	0	-1	-100.0%
315	2	3	1	50.0%
317	3	2	-1	-33.3%
321	2	4	2	100.0%
323	0	1	1	-
325	2	5	3	150.0%
331	1	0	-1	-100.0%
333	1	2	1	100.0%
335	2	1	-1	-50.0%
411	0	0	0	-
413	0	0	0	-
415	2	0	-2	-100.0%
421	0	0	0	-
423	0	1	1	-
425	0	0	0	-
511	18	14	-4	-22.2%
513	0	0	0	-

Zone	Prior YTD	YTD	Change	Percent Change
515	0	2	2	-
517	0	1	1	-
521	1	0	-1	-100.0%
523	3	2	-1	-33.3%
525	0	1	1	-
531	4	3	-1	-25.0%
533	0	2	2	-
535	2	2	0	0.0%
611	7	13	6	85.7%
613	7	9	2	28.6%
615	15	4	-11	-73.3%
617	1	6	5	500.0%
621	10	8	-2	-20.0%
623	5	9	4	80.0%
625	3	4	1	33.3%
627	1	3	2	200.0%
711	3	0	-3	-100.0%
713	0	4	4	-
715	2	3	1	50.0%
721	3	5	2	66.7%
723	1	3	2	200.0%
725	0	1	1	-
727	1	2	1	100.0%
811	0	8	8	-
813	1	2	1	100.0%
815	0	0	0	-
821	4	3	-1	-25.0%
823	2	0	-2	-100.0%
825	0	0	0	-
831	0	0	0	-
833	0	0	0	-
835	4	2	-2	-50.0%
Total	**151**	**177**	**26**	**17.2%**

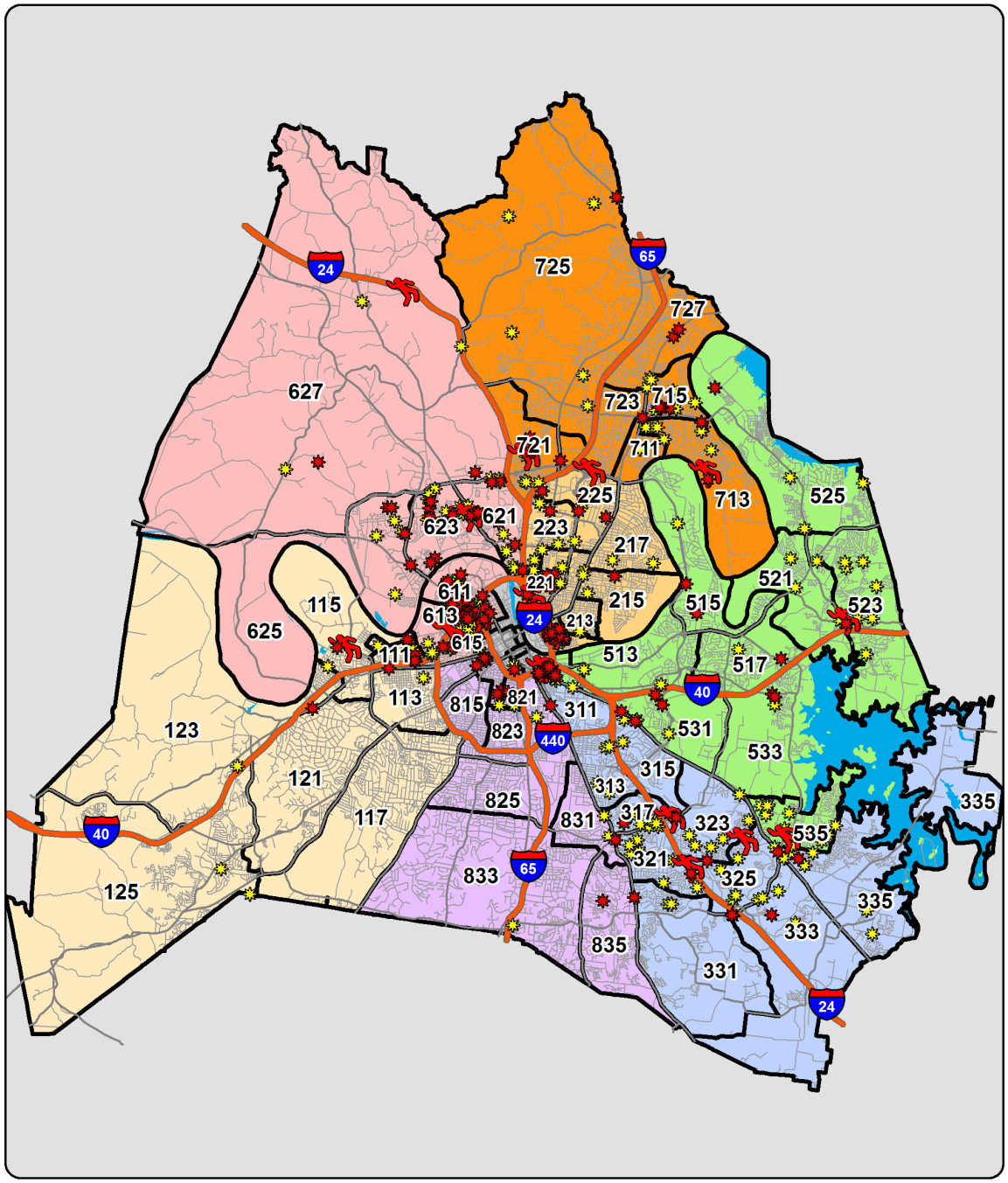

YTD Shootings Gunshot Homicide Gunshot Injury Property Damage Involving Firearm

100% of YTD gunshot homicides and injuries have occurred in 117 MNPD RPA's. The total incident involved area for these RPA's is 37.9 square miles, or 7.2% of the total area of Davidson County (525.5 square miles). 75% of YTD gunshot homicides and injuries have occurred in 73 RPA's, an area that covers 2.2% of the total area of Davidson County.

Sourced from MNPD ARMS on 8/27/2014 8:08:51 AM. The information in this report is sourced from incident reports using UCR definitions and reporting guidelines, based on the date when the crime was reported, and aggregated by incident location. 'Gunshot Homicide / Injury' counts include only violent incidents (homicide, rape, robbery, and aggravated assault) in which one or more victims received a fatal or non-fatal gunshot wound. Suicides, suicide attempts, and accidental shootings are excluded. 'Property Damage' counts include all incidents that (1) include a 'Damage to Property' (NIBRS 290) offense, and (2) list a firearm in the Weapons/Tool' section of the incident report. Unfounded incidents are excluded from these counts. MNPD splits the geography of Davidson County into 1,500+ Reporting Areas (RPA's), ranging in size from 0.003 square miles to 14.9 square miles. The average RPA size is 0.34 square miles.

Gunshot Victims - Countywide (Homicides and Injuries)

Based on date when each incident was reported.

METROPOLITAN POLICE DEPARTMENT
of Nashville and Davidson County

Gunshot Victims (Homicides and Injuries), Annual Totals - Green Line Represents the Previous 10 Year Average

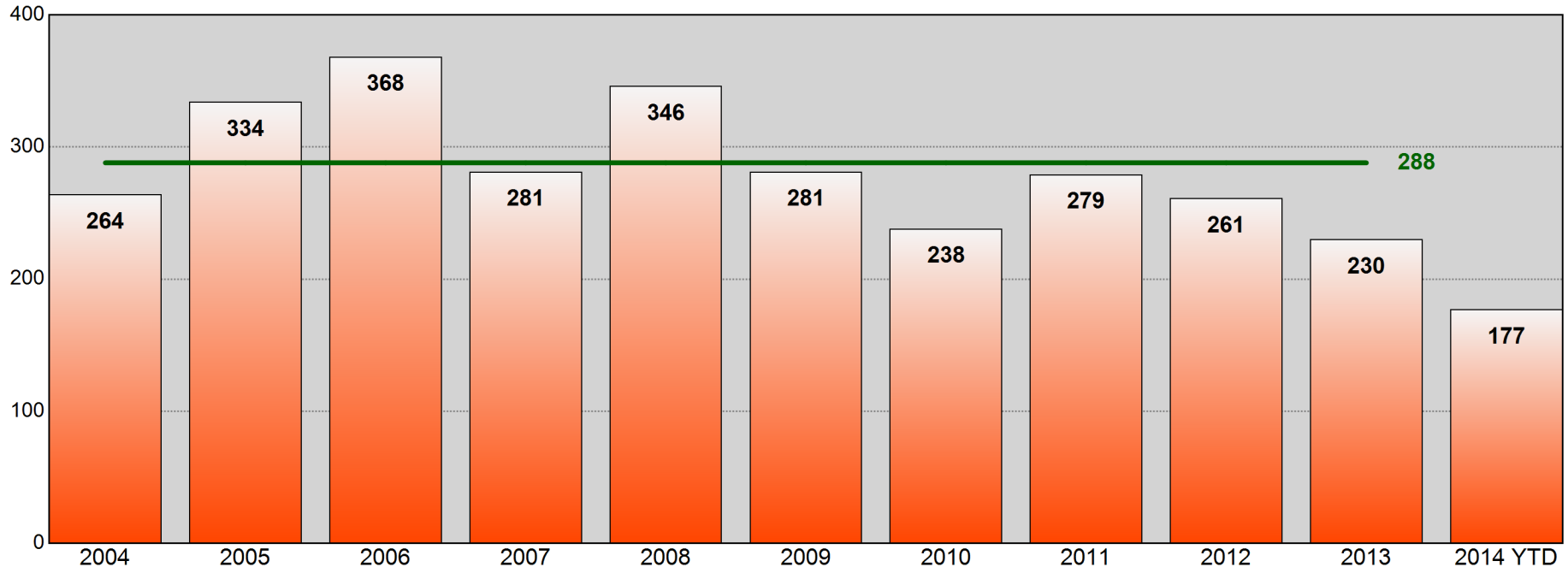

Age of Gunshot Victim
Annual Totals, Past 5 Years

Age	2009	Percent of Total	2010	Percent of Total	2011	Percent of Total	2012	Percent of Total	2013	Percent of Total
0-12	4	1.4%	1	0.4%	1	0.4%	6	2.3%	1	0.4%
13-17	25	8.9%	29	12.2%	26	9.3%	16	6.1%	18	7.8%
18-24	108	38.4%	93	39.1%	122	43.7%	116	44.4%	87	37.8%
25-34	77	27.4%	64	26.9%	85	30.5%	77	29.5%	79	34.3%
35-44	32	11.4%	25	10.5%	23	8.2%	23	8.8%	28	12.2%
45-54	20	7.1%	16	6.7%	13	4.7%	17	6.5%	12	5.2%
55-64	7	2.5%	4	1.7%	3	1.1%	4	1.5%	3	1.3%
65+	3	1.1%	2	0.8%	2	0.7%	2	0.8%	1	0.4%
Unk	5	1.8%	4	1.7%	4	1.4%	0	0.0%	1	0.4%

Age of Gunshot Victim
YTD Comparison

Age	Prior YTD	Percent of Total	YTD	Percent of Total	Change	Percent Change
0-12	1	0.7%	2	1.1%	1	100.0%
13-17	14	9.3%	12	6.8%	-2	-14.3%
18-24	55	36.4%	68	38.4%	13	23.6%
25-34	55	36.4%	52	29.4%	-3	-5.5%
35-44	16	10.6%	27	15.3%	11	68.8%
45-54	7	4.6%	10	5.6%	3	42.9%
55-64	2	1.3%	1	0.6%	-1	-50.0%
65+	1	0.7%	2	1.1%	1	100.0%
Unk	0	0.0%	3	1.7%	3	-

Information summarized for CompStat week ending 08/23/2014.

Sourced from MNPD ARMS on 8/27/2014 8:08:53 AM. The information in this report is sourced from incident reports using UCR definitions and reporting guidelines, based on report date, aggregated by incident location. Only includes violent incidents (homicide, rape, robbery, and aggravated assault) in which one or more victims received a fatal or non-fatal gunshot wound. Suicides, suicide attempts, and accidental shootings are excluded.

Gunshot Victims (Homicides, Injuries, and Property Damage)

METROPOLITAN POLICE DEPARTMENT
of Nashville and Davidson County

Aggregated by precinct (incident location). Based on date when each incident was reported.

		Rolling Two Week				Rolling Eight Week				YTD				Rolling Twenty-Four Month			
		Prior Week	Last Week	Change	% Change	Prior 4 Weeks	Last 4 Weeks	Change	% Change	Prior YTD	YTD	Change	% Change	Prior 52 Weeks	Last 52 Weeks	Change	% Change
West	Gunshot Homicide	0	0	0	-	0	0	0	-	1	1	0	0.0%	2	1	-1	-50.0%
	Gunshot Injury	0	1	1	-	0	1	1	-	7	8	1	14.3%	9	12	3	33.3%
	Property Damage	0	1	1	-	4	1	-3	-75.0%	14	12	-2	-14.3%	23	17	-6	-26.1%
	Subtotal	0	2	2	-	4	2	-2	-50.0%	22	21	-1	-4.5%	34	30	-4	-11.8%
East	Gunshot Homicide	0	0	0	-	0	0	0	-	1	2	1	100.0%	2	3	1	50.0%
	Gunshot Injury	1	0	-1	-100.0%	0	7	7	-	27	28	1	3.7%	43	41	-2	-4.7%
	Property Damage	1	7	6	600.0%	4	10	6	150.0%	36	37	1	2.8%	63	67	4	6.3%
	Subtotal	2	7	5	250.0%	4	17	13	325.0%	64	67	3	4.7%	108	111	3	2.8%
South	Gunshot Homicide	0	0	0	-	1	0	-1	-100.0%	2	3	1	50.0%	3	4	1	33.3%
	Gunshot Injury	0	2	2	-	1	4	3	300.0%	13	18	5	38.5%	19	32	13	68.4%
	Property Damage	2	0	-2	-100.0%	6	8	2	33.3%	46	49	3	6.5%	62	66	4	6.5%
	Subtotal	2	2	0	0.0%	8	12	4	50.0%	61	70	9	14.8%	84	102	18	21.4%
Central	Gunshot Homicide	0	0	0	-	0	0	0	-	0	0	0	-	1	1	0	0.0%
	Gunshot Injury	0	0	0	-	0	0	0	-	2	1	-1	-50.0%	4	1	-3	-75.0%
	Property Damage	0	0	0	-	0	0	0	-	1	2	1	100.0%	2	4	2	100.0%
	Subtotal	0	0	0	-	0	0	0	-	3	3	0	0.0%	7	6	-1	-14.3%
Hermitage	Gunshot Homicide	0	0	0	-	0	1	1	-	1	3	2	200.0%	3	3	0	0.0%
	Gunshot Injury	0	2	2	-	7	2	-5	-71.4%	27	24	-3	-11.1%	45	41	-4	-8.9%
	Property Damage	2	1	-1	-50.0%	5	7	2	40.0%	29	46	17	58.6%	53	60	7	13.2%
	Subtotal	2	3	1	50.0%	12	10	-2	-16.7%	57	73	16	28.1%	101	104	3	3.0%
North	Gunshot Homicide	0	0	0	-	0	1	1	-	8	4	-4	-50.0%	16	5	-11	-68.8%
	Gunshot Injury	0	4	4	-	10	5	-5	-50.0%	41	52	11	26.8%	60	66	6	10.0%
	Property Damage	1	2	1	100.0%	8	8	0	0.0%	52	62	10	19.2%	86	88	2	2.3%
	Subtotal	1	6	5	500.0%	18	14	-4	-22.2%	101	118	17	16.8%	162	159	-3	-1.9%
Madison	Gunshot Homicide	0	0	0	-	0	0	0	-	2	3	1	50.0%	2	3	1	50.0%
	Gunshot Injury	0	0	0	-	4	1	-3	-75.0%	8	15	7	87.5%	17	22	5	29.4%
	Property Damage	1	4	3	300.0%	4	9	5	125.0%	27	27	0	0.0%	51	38	-13	-25.5%
	Subtotal	1	4	3	300.0%	8	10	2	25.0%	37	45	8	21.6%	70	63	-7	-10.0%
Midtown Hills	Gunshot Homicide	0	0	0	-	0	0	0	-	1	0	-1	-100.0%	1	3	2	200.0%
	Gunshot Injury	1	0	-1	-100.0%	3	3	0	0.0%	10	15	5	50.0%	22	18	-4	-18.2%
	Property Damage	0	0	0	-	1	2	1	100.0%	16	10	-6	-37.5%	21	19	-2	-9.5%
	Subtotal	1	0	-1	-100.0%	4	5	1	25.0%	27	25	-2	-7.4%	44	40	-4	-9.1%
County	Gunshot Homicide	0	0	0	-	1	2	1	100.0%	16	16	0	0.0%	30	23	-7	-23.3%
	Gunshot Injury	2	9	7	350.0%	25	23	-2	-8.0%	135	161	26	19.3%	219	233	14	6.4%
	Property Damage	7	15	8	114.3%	32	45	13	40.6%	221	245	24	10.9%	361	359	-2	-0.6%
	Total	9	24	15	166.7%	58	70	12	20.7%	372	422	50	13.4%	610	615	5	0.8%

Information summarized for CompStat week ending 08/23/2014.

Sourced from MNPD ARMS on 8/27/2014 8:08:53 AM. The information in this report is sourced from incident reports using UCR definitions and reporting guidelines, based on report date, aggregated by incident location. Only includes violent incidents (homicide, rape, robbery, and aggravated assault) in which one or more victims received a fatal or non-fatal gunshot wound. Suicides, suicide attempts, and accidental shootings are excluded.

YTD Gunshot Victims - West Precinct

Gunshot Homicides / Injuries				
Zone	Prior YTD	YTD	Change	Percent Change
111	6	6	0	0.0%
113	0	0	0	-
115	2	2	0	0.0%
117	0	0	0	-
121	0	0	0	-
123	0	1	1	-
125	0	0	0	-
Total	**8**	**9**	**1**	**12.5%**

Property Damage with Firearm				
Zone	Prior YTD	YTD	Change	Percent Change
111	6	7	1	16.7%
113	2	1	-1	-50.0%
115	3	0	-3	-100.0%
117	0	0	0	-
121	0	0	0	-
123	3	2	-1	-33.3%
125	0	2	2	-
Total	**14**	**12**	**-2**	**-14.3%**

Age of Victim - Gunshot Homicides / Injuries						
Age	Prior YTD	Percent of Total	YTD	Percent of Total	Change	Percent Change
0-12	0	0.0%	0	0.0%	0	-
13-17	1	12.5%	0	0.0%	-1	-100.0%
18-24	3	37.5%	2	22.2%	-1	-33.3%
25-34	1	12.5%	3	33.3%	2	200.0%
35-44	2	25.0%	3	33.3%	1	50.0%
45-54	0	0.0%	1	11.1%	1	-
55-64	1	12.5%	0	0.0%	-1	-100.0%
65+	0	0.0%	0	0.0%	0	-

Annual Totals - Gunshot Homicides / Injuries

Green Line Represents the Previous 10 Year Average

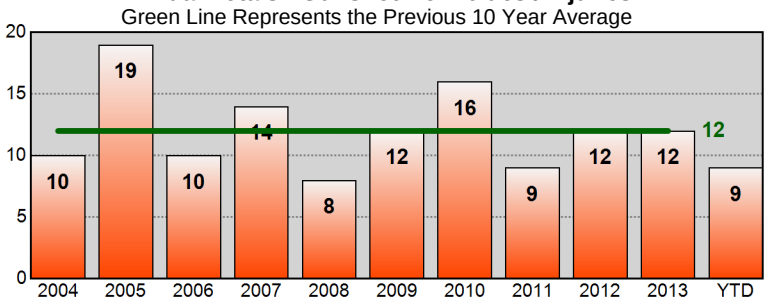

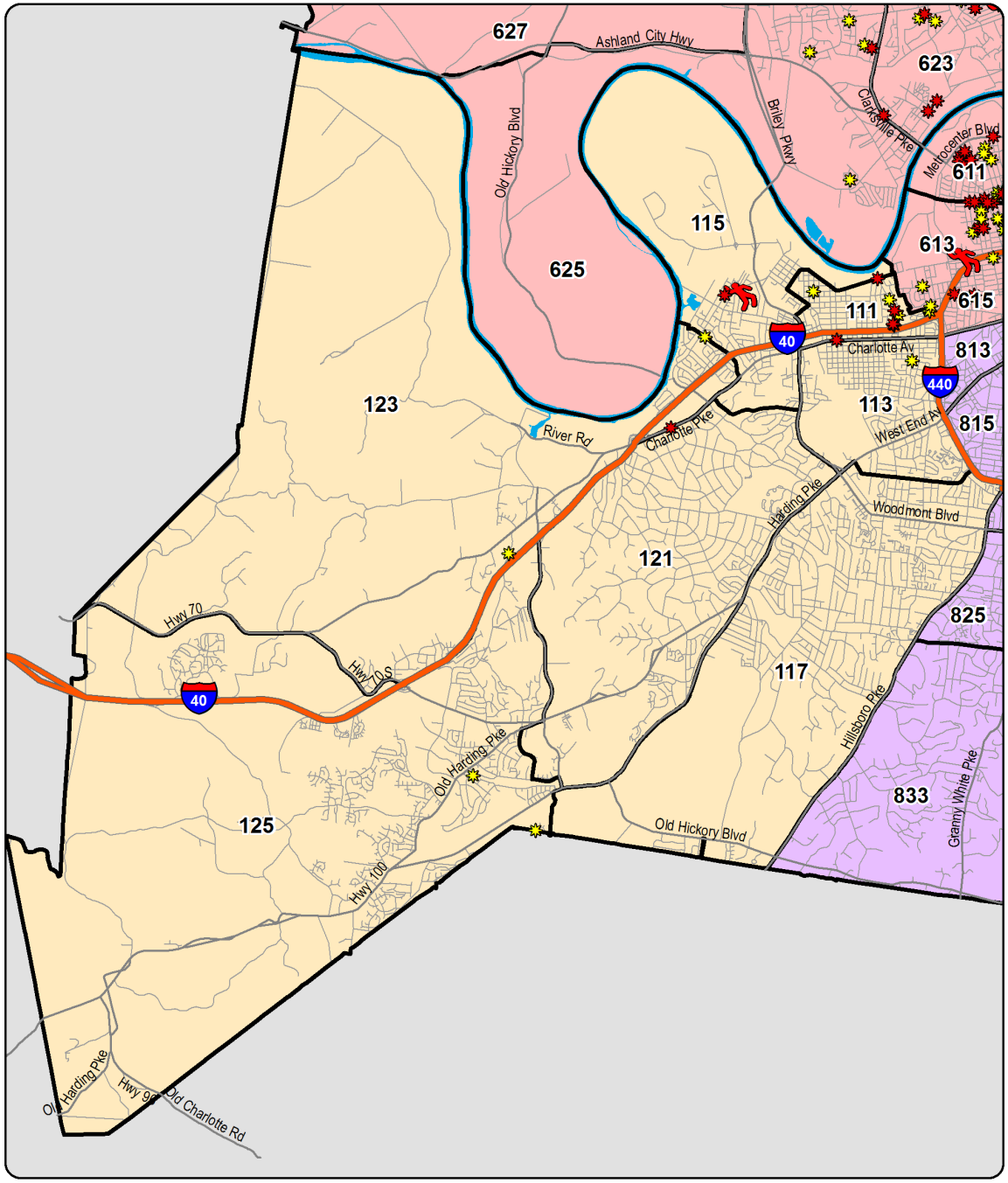

YTD Shootings Gunshot Homicide Gunshot Injury Property Damage Involving Firearm

Sourced from MNPD ARMS on 8/27/2014 8:08:54 AM. The information in this report is sourced from incident reports using UCR definitions and reporting guidelines, based on the date when the crime was reported, and aggregated by incident location. 'Gunshot Homicide / Injury' counts include only violent incidents (homicide, rape, robbery, and aggravated assault) in which one or more victims received a fatal or non-fatal gunshot wound. Suicides, suicide attempts, and accidental shootings are excluded. 'Property Damage' counts include all incidents that (1) include a 'Damage to Property' (NIBRS 290) offense, and (2) list a firearm in the Weapons/Tool' section of the incident report. Unfounded incidents are excluded from these counts.

YTD Gunshot Victims - East Precinct

Gunshot Homicides / Injuries				
Zone	Prior YTD	YTD	Change	Percent Change
211	10	17	7	70.0%
213	1	0	-1	-100.0%
215	2	1	-1	-50.0%
217	1	0	-1	-100.0%
221	6	5	-1	-16.7%
223	3	1	-2	-66.7%
225	3	6	3	100.0%
227	2	0	-2	-100.0%
Total	**28**	**30**	**2**	**7.1%**

Property Damage with Firearm				
Zone	Prior YTD	YTD	Change	Percent Change
211	9	14	5	55.6%
213	0	1	1	-
215	1	3	2	200.0%
217	7	2	-5	-71.4%
221	12	6	-6	-50.0%
223	1	7	6	600.0%
225	4	2	-2	-50.0%
227	2	2	0	0.0%
Total	**36**	**37**	**1**	**2.8%**

Age of Victim - Gunshot Homicides / Injuries						
Age	Prior YTD	Percent of Total	YTD	Percent of Total	Change	Percent Change
0-12	0	0.0%	0	0.0%	0	-
13-17	0	0.0%	1	3.3%	1	-
18-24	10	35.7%	13	43.3%	3	30.0%
25-34	13	46.4%	11	36.7%	-2	-15.4%
35-44	3	10.7%	3	10.0%	0	0.0%
45-54	2	7.1%	2	6.7%	0	0.0%
55-64	0	0.0%	0	0.0%	0	-
65+	0	0.0%	0	0.0%	0	-

Annual Totals - Gunshot Homicides / Injuries

Green Line Represents the Previous 10 Year Average

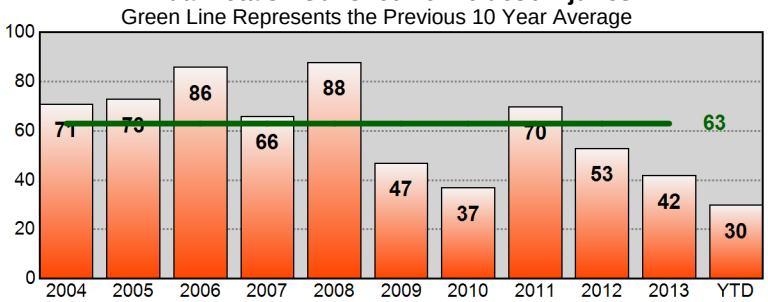

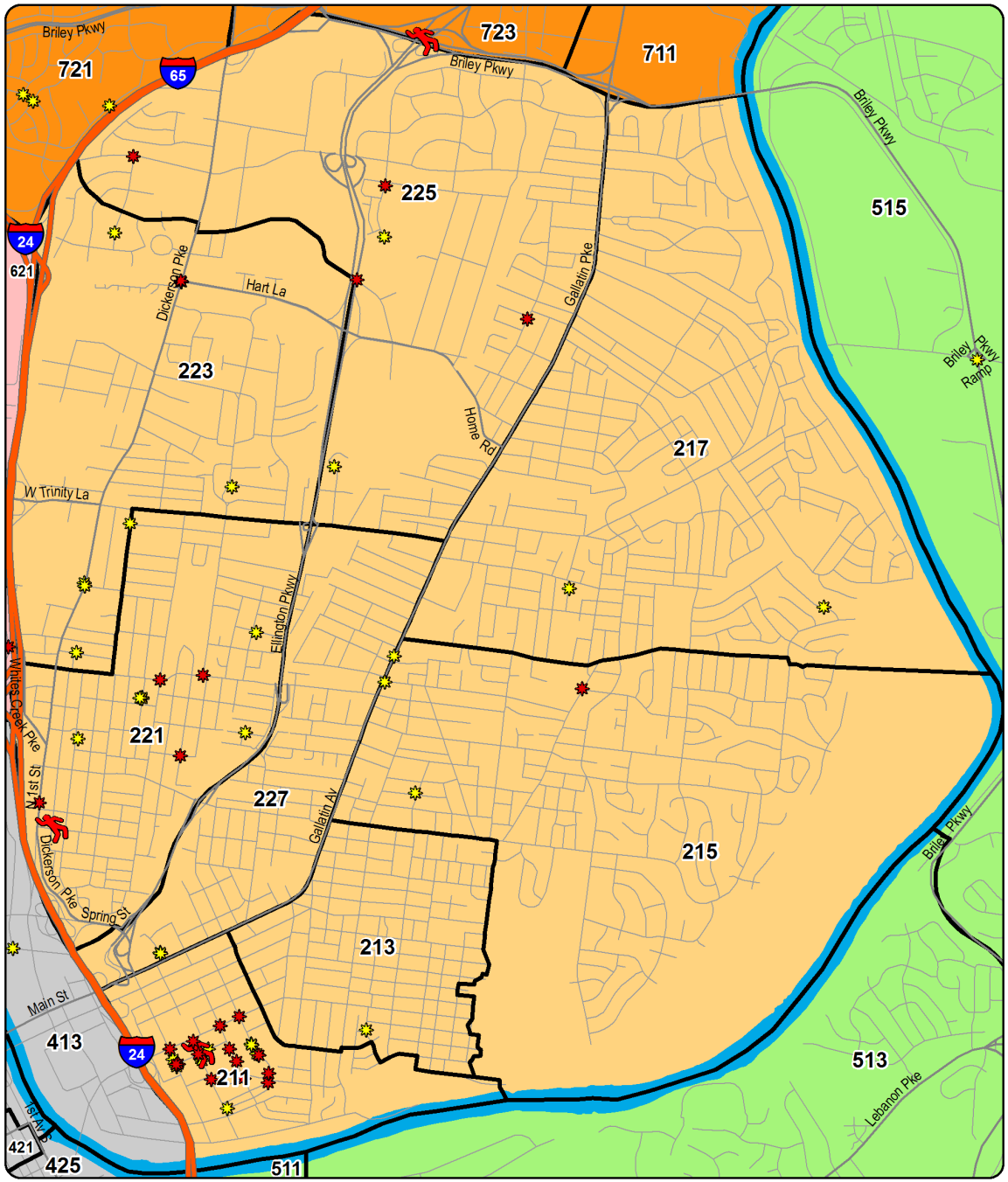

YTD Shootings Gunshot Homicide Gunshot Injury Property Damage Involving Firearm

Sourced from MNPD ARMS on 8/27/2014 8:08:56 AM. The information in this report is sourced from incident reports using UCR definitions and reporting guidelines, based on the date when the crime was reported, and aggregated by incident location. 'Gunshot Homicide / Injury' counts include only violent incidents (homicide, rape, robbery, and aggravated assault) in which one or more victims received a fatal or non-fatal gunshot wound. Suicides, suicide attempts, and accidental shootings are excluded. 'Property Damage' counts include all incidents that (1) include a 'Damage to Property' (NIBRS 290) offense, and (2) list a firearm in the Weapons/Tool' section of the incident report. Unfounded incidents are excluded from these counts.

YTD Gunshot Victims - South Precinct

Gunshot Homicides / Injuries				
Zone	Prior YTD	YTD	Change	Percent Change
311	1	3	2	200.0%
313	1	0	-1	-100.0%
315	2	3	1	50.0%
317	3	2	-1	-33.3%
321	2	4	2	100.0%
323	0	1	1	-
325	2	5	3	150.0%
331	1	0	-1	-100.0%
333	1	2	1	100.0%
335	2	1	-1	-50.0%
Total	**15**	**21**	**6**	**40.0%**

Property Damage with Firearm				
Zone	Prior YTD	YTD	Change	Percent Change
311	0	2	2	-
313	4	4	0	0.0%
315	4	4	0	0.0%
317	3	5	2	66.7%
321	11	10	-1	-9.1%
323	4	6	2	50.0%
325	3	7	4	133.3%
331	6	2	-4	-66.7%
333	6	3	-3	-50.0%
335	5	6	1	20.0%
Total	**46**	**49**	**3**	**6.5%**

Age of Victim - Gunshot Homicides / Injuries						
Age	Prior YTD	Percent of Total	YTD	Percent of Total	Change	Percent Change
0-12	0	0.0%	0	0.0%	0	-
13-17	2	13.3%	1	4.8%	-1	-50.0%
18-24	4	26.7%	9	42.9%	5	125.0%
25-34	6	40.0%	5	23.8%	-1	-16.7%
35-44	1	6.7%	3	14.3%	2	200.0%
45-54	1	6.7%	0	0.0%	-1	-100.0%
55-64	0	0.0%	0	0.0%	0	-
65+	1	6.7%	1	4.8%	0	0.0%
Unk	0	0.0%	2	9.5%	2	-

Annual Totals - Gunshot Homicides / Injuries

Green Line Represents the Previous 10 Year Average

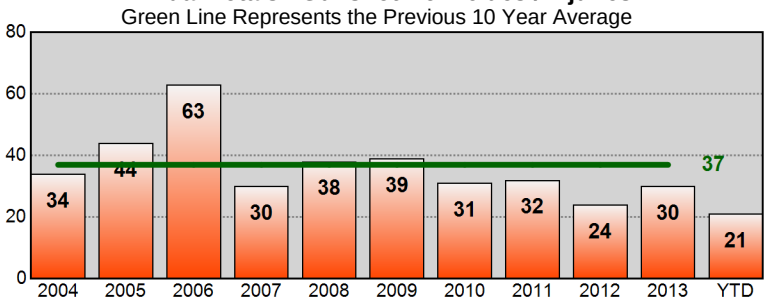

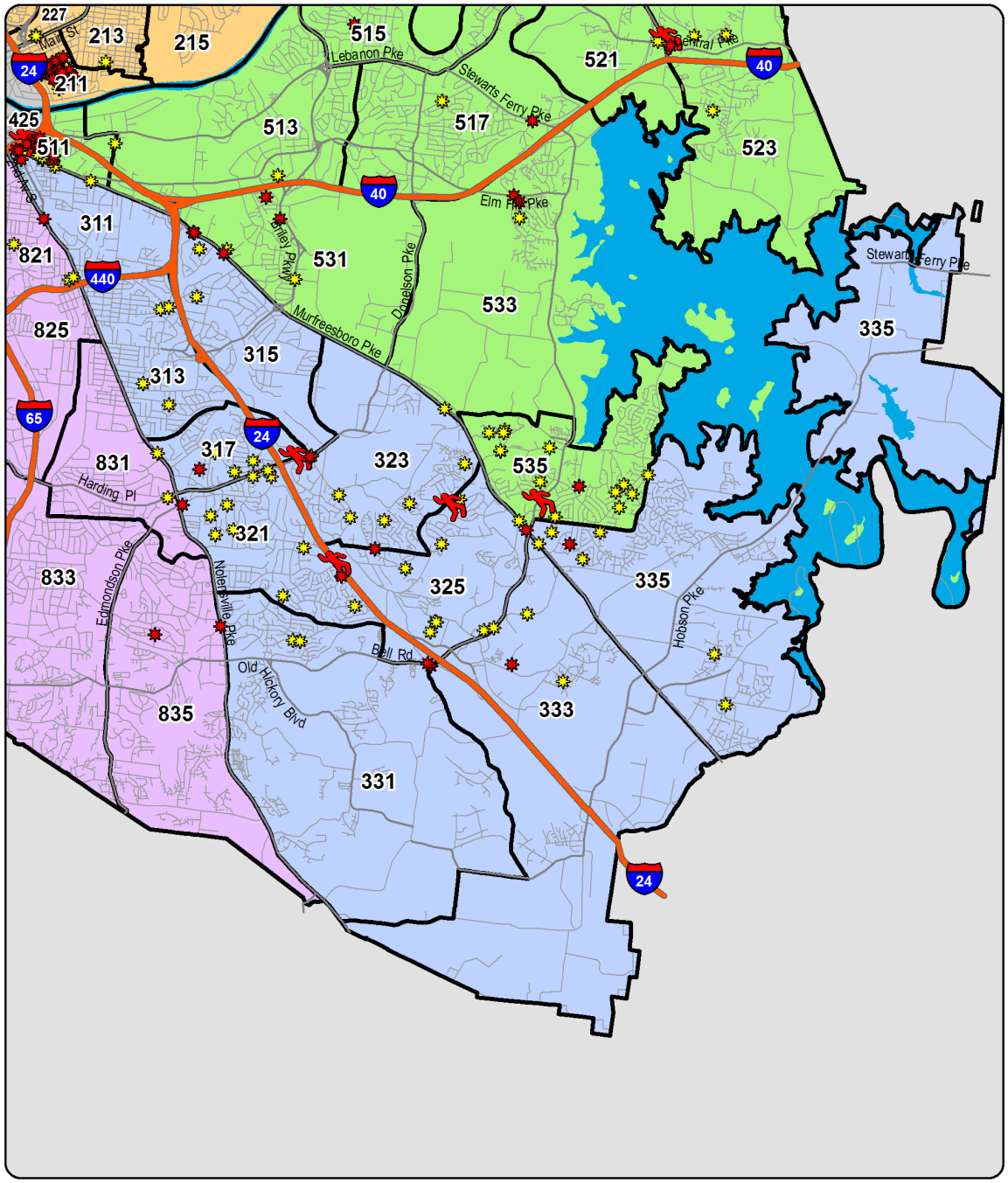

YTD Shootings Gunshot Homicide Gunshot Injury Property Damage Involving Firearm

Sourced from MNPD ARMS on 8/27/2014 8:08:57 AM. The information in this report is sourced from incident reports using UCR definitions and reporting guidelines, based on the date when the crime was reported, and aggregated by incident location. 'Gunshot Homicide / Injury' counts include only violent incidents (homicide, rape, robbery, and aggravated assault) in which one or more victims received a fatal or non-fatal gunshot wound. Suicides, suicide attempts, and accidental shootings are excluded. 'Property Damage' counts include all incidents that (1) include a 'Damage to Property' (NIBRS 290) offense, and (2) list a firearm in the Weapons/Tool' section of the incident report. Unfounded incidents are excluded from these counts.

YTD Gunshot Victims - Central Precinct

Gunshot Homicides / Injuries				
Zone	Prior YTD	YTD	Change	Percent Change
411	0	0	0	-
413	0	0	0	-
415	2	0	-2	-100.0%
421	0	0	0	-
423	0	1	1	-
425	0	0	0	-
Total	**2**	**1**	**-1**	**-50.0%**

Property Damage with Firearm				
Zone	Prior YTD	YTD	Change	Percent Change
411	1	0	-1	-100.0%
413	0	1	1	-
415	0	0	0	-
421	0	0	0	-
423	0	1	1	-
425	0	0	0	-
Total	**1**	**2**	**1**	**100.0%**

Age of Victim - Gunshot Homicides / Injuries						
Age	Prior YTD	Percent of Total	YTD	Percent of Total	Change	Percent Change
0-12	0	0.0%	0	0.0%	0	-
13-17	0	0.0%	0	0.0%	0	-
18-24	2	100.0%	0	0.0%	-2	-100.0%
25-34	0	0.0%	0	0.0%	0	-
35-44	0	0.0%	1	100.0%	1	-
45-54	0	0.0%	0	0.0%	0	-
55-64	0	0.0%	0	0.0%	0	-
65+	0	0.0%	0	0.0%	0	-

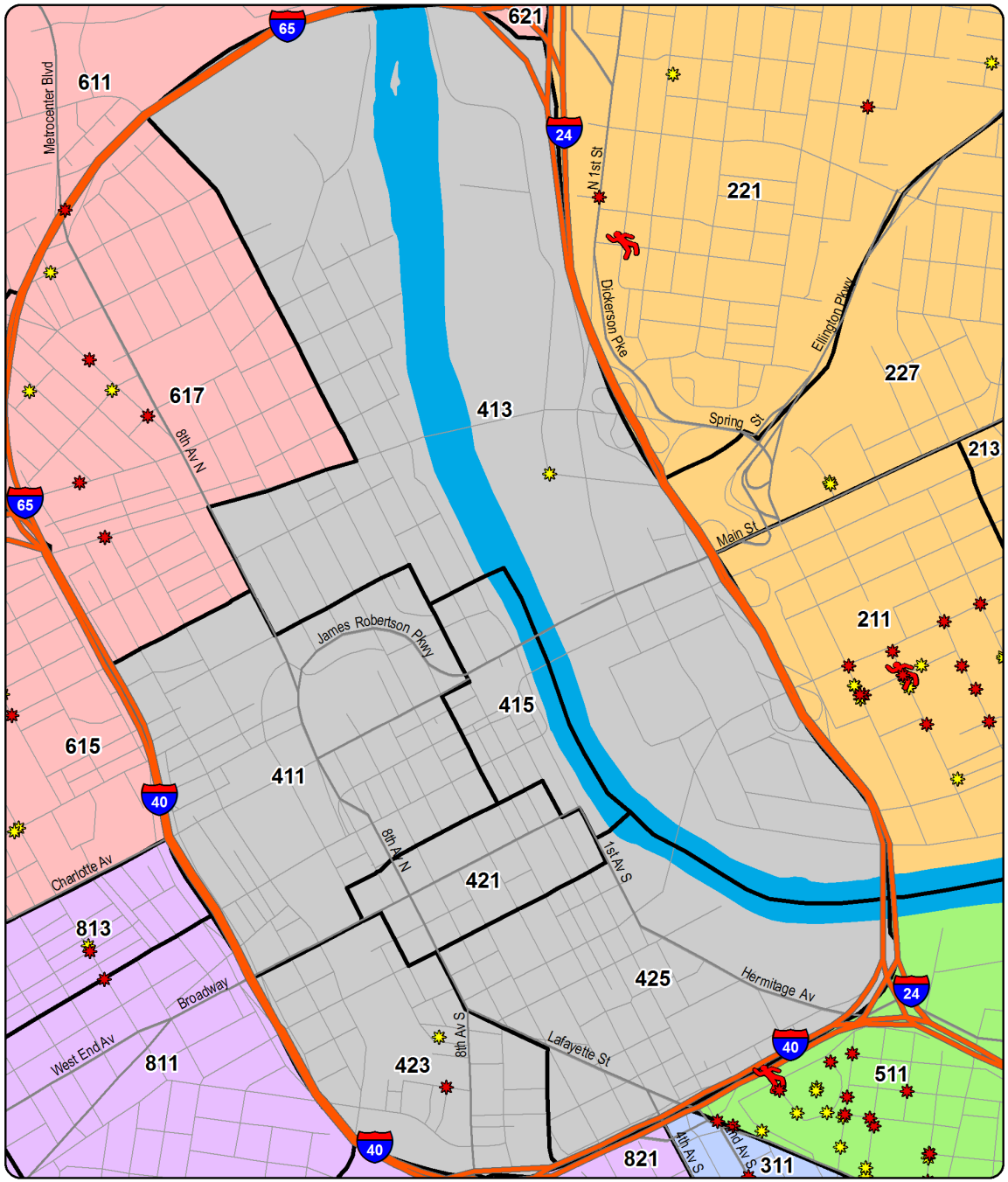

YTD Shootings Gunshot Homicide Gunshot Injury Property Damage Involving Firearm

Annual Totals - Gunshot Homicides / Injuries

Green Line Represents the Previous 10 Year Average

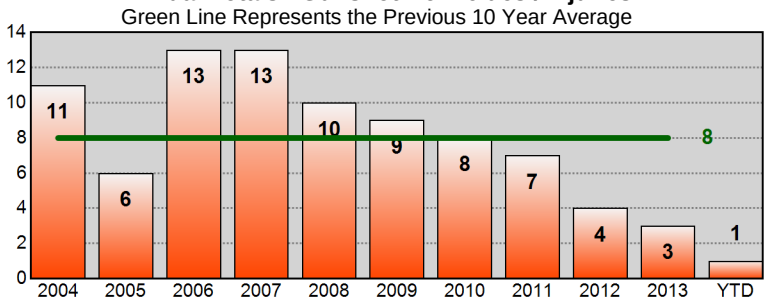

Sourced from MNPD ARMS on 8/27/2014 8:08:59 AM. The information in this report is sourced from incident reports using UCR definitions and reporting guidelines, based on the date when the crime was reported, and aggregated by incident location. 'Gunshot Homicide / Injury' counts include only violent incidents (homicide, rape, robbery, and aggravated assault) in which one or more victims received a fatal or non-fatal gunshot wound. Suicides, suicide attempts, and accidental shootings are excluded. 'Property Damage' counts include all incidents that (1) include a 'Damage to Property' (NIBRS 290) offense, and (2) list a firearm in the Weapons/Tool' section of the incident report. Unfounded incidents are excluded from these counts.

YTD Gunshot Victims - Hermitage Precinct

Gunshot Homicides / Injuries

Zone	Prior YTD	YTD	Change	Percent Change
511	18	14	-4	-22.2%
513	0	0	0	-
515	0	2	2	-
517	0	1	1	-
521	1	0	-1	-100.0%
523	3	2	-1	-33.3%
525	0	1	1	-
531	4	3	-1	-25.0%
533	0	2	2	-
535	2	2	0	0.0%
Total	**28**	**27**	**-1**	**-3.6%**

Property Damage with Firearm

Zone	Prior YTD	YTD	Change	Percent Change
511	8	11	3	37.5%
513	3	2	-1	-33.3%
515	2	1	-1	-50.0%
517	2	1	-1	-50.0%
521	1	4	3	300.0%
523	5	7	2	40.0%
525	1	3	2	200.0%
531	4	2	-2	-50.0%
533	1	1	0	0.0%
535	2	14	12	600.0%
Total	**29**	**46**	**17**	**58.6%**

Age of Victim - Gunshot Homicides / Injuries

Age	Prior YTD	Percent of Total	YTD	Percent of Total	Change	Percent Change
0-12	1	3.6%	1	3.7%	0	0.0%
13-17	2	7.1%	3	11.1%	1	50.0%
18-24	10	35.7%	11	40.7%	1	10.0%
25-34	11	39.3%	8	29.6%	-3	-27.3%
35-44	4	14.3%	3	11.1%	-1	-25.0%
45-54	0	0.0%	1	3.7%	1	-
55-64	0	0.0%	0	0.0%	0	-
65+	0	0.0%	0	0.0%	0	-

Annual Totals - Gunshot Homicides / Injuries

Green Line Represents the Previous 10 Year Average

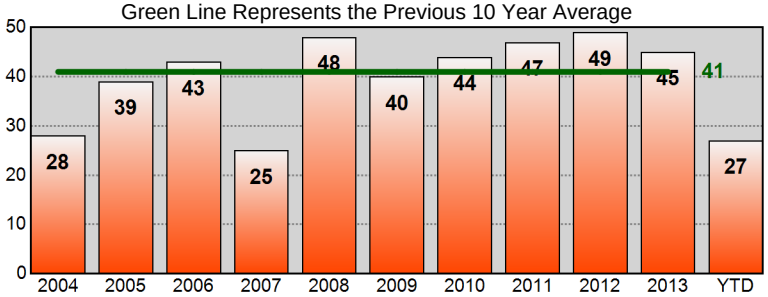

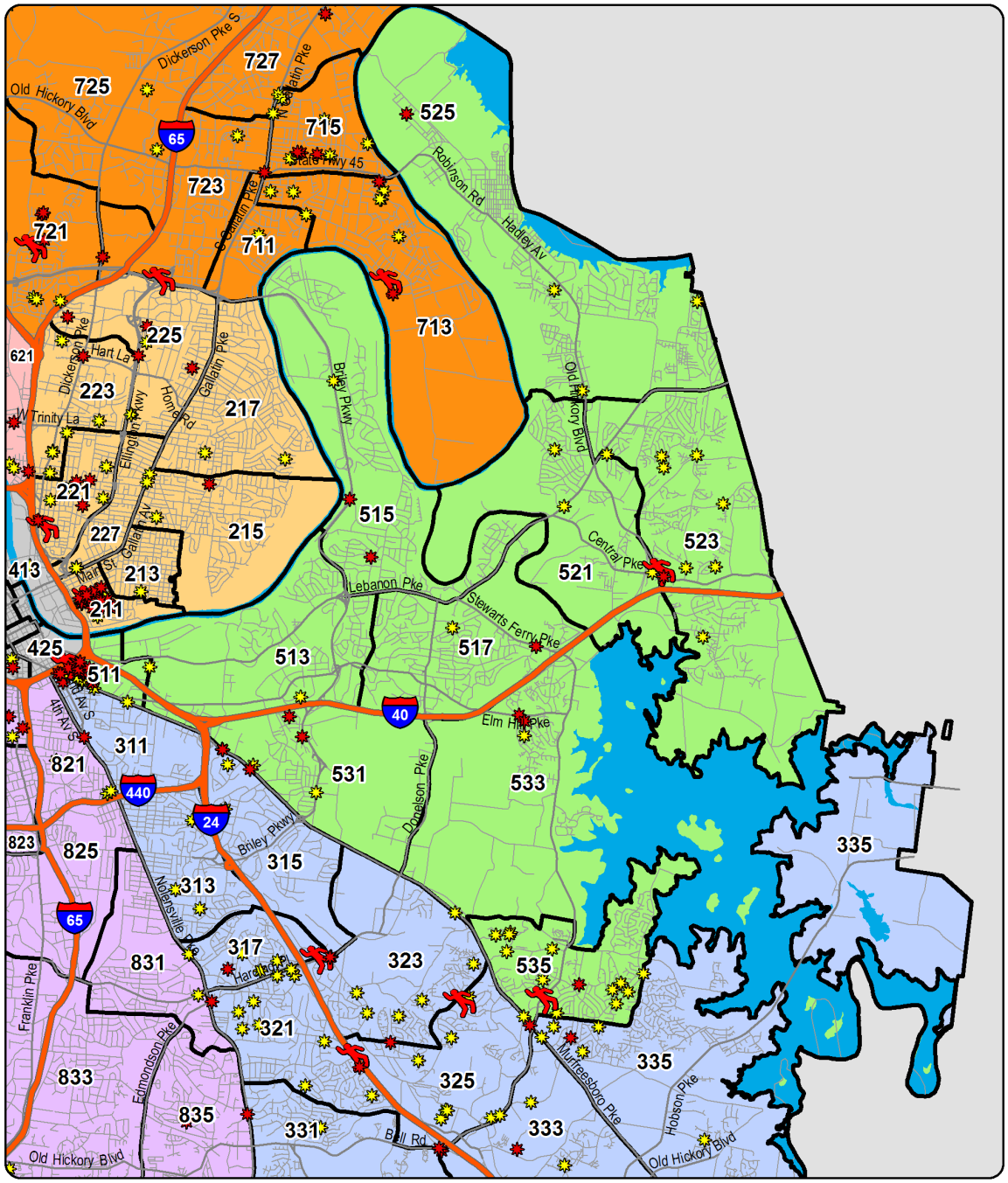

YTD Shootings Gunshot Homicide Gunshot Injury Property Damage Involving Firearm

Sourced from MNPD ARMS on 8/27/2014 8:09:01 AM. The information in this report is sourced from incident reports using UCR definitions and reporting guidelines, based on the date when the crime was reported, and aggregated by incident location. 'Gunshot Homicide / Injury' counts include only violent incidents (homicide, rape, robbery, and aggravated assault) in which one or more victims received a fatal or non-fatal gunshot wound. Suicides, suicide attempts, and accidental shootings are excluded. 'Property Damage' counts include all incidents that (1) include a 'Damage to Property' (NIBRS 290) offense, and (2) list a firearm in the Weapons/Tool' section of the incident report. Unfounded incidents are excluded from these counts.

YTD Gunshot Victims - North Precinct

Gunshot Homicides / Injuries				
Zone	Prior YTD	YTD	Change	Percent Change
611	7	13	6	85.7%
613	7	9	2	28.6%
615	15	4	-11	-73.3%
617	1	6	5	500.0%
621	10	8	-2	-20.0%
623	5	9	4	80.0%
625	3	4	1	33.3%
627	1	3	2	200.0%
Total	**49**	**56**	**7**	**14.3%**

Property Damage with Firearm				
Zone	Prior YTD	YTD	Change	Percent Change
611	4	7	3	75.0%
613	12	14	2	16.7%
615	10	8	-2	-20.0%
617	5	3	-2	-40.0%
621	11	12	1	9.1%
623	4	11	7	175.0%
625	4	4	0	0.0%
627	2	3	1	50.0%
Total	**52**	**62**	**10**	**19.2%**

Age of Victim - Gunshot Homicides / Injuries						
Age	Prior YTD	Percent of Total	YTD	Percent of Total	Change	Percent Change
0-12	0	0.0%	0	0.0%	0	-
13-17	4	8.2%	3	5.4%	-1	-25.0%
18-24	18	36.7%	20	35.7%	2	11.1%
25-34	17	34.7%	18	32.1%	1	5.9%
35-44	6	12.2%	10	17.9%	4	66.7%
45-54	4	8.2%	4	7.1%	0	0.0%
55-64	0	0.0%	0	0.0%	0	-
65+	0	0.0%	1	1.8%	1	-

Annual Totals - Gunshot Homicides / Injuries

Green Line Represents the Previous 10 Year Average

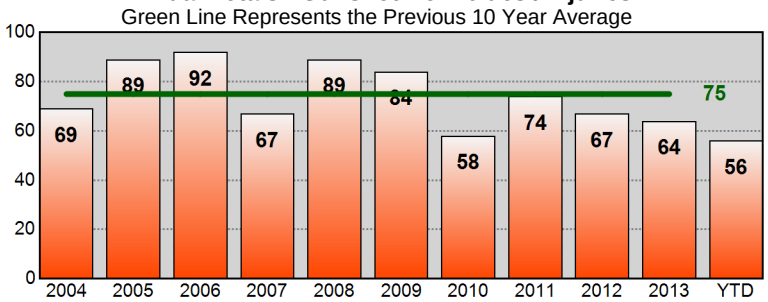

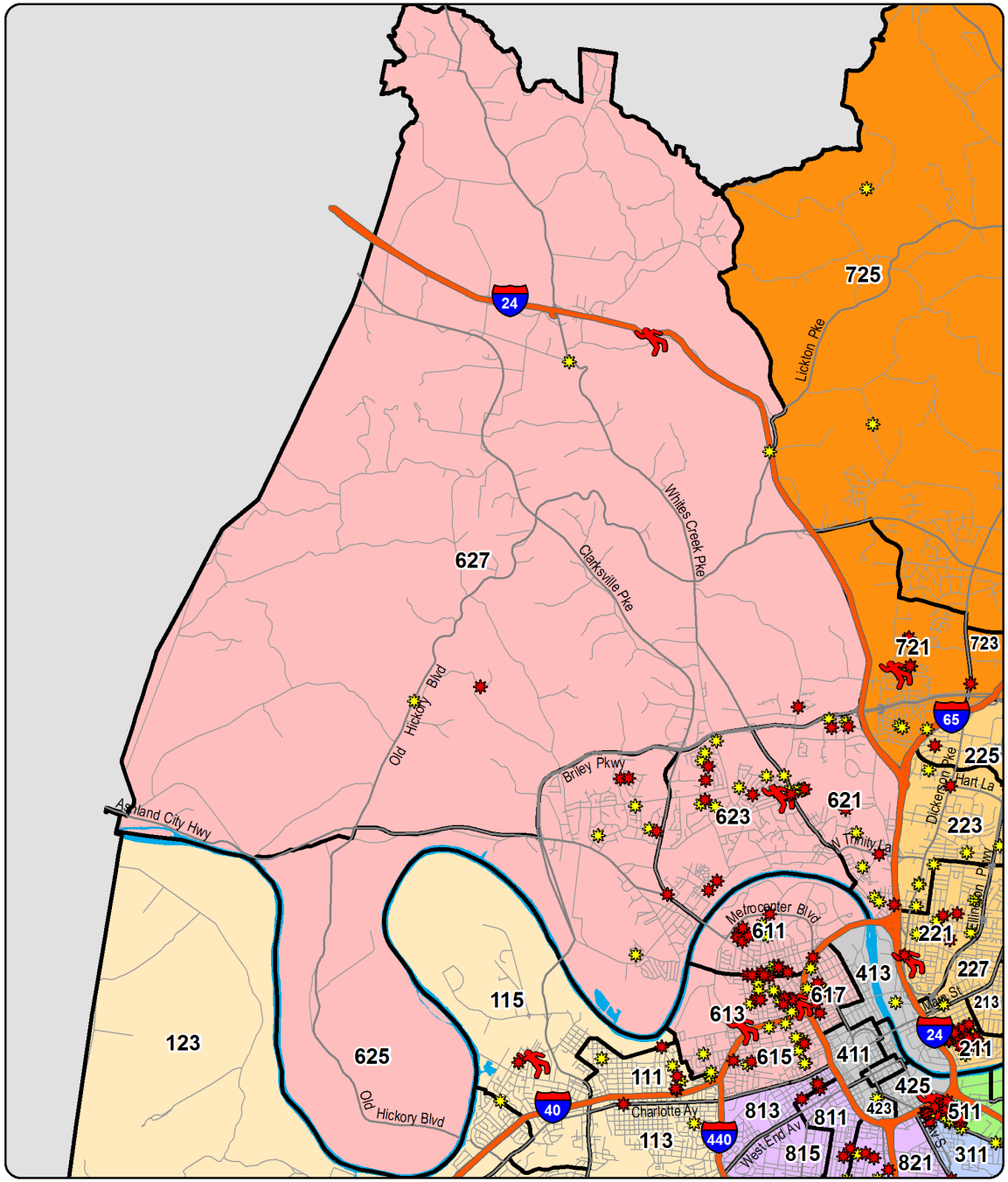

YTD Shootings Gunshot Homicide Gunshot Injury Property Damage Involving Firearm

Sourced from MNPD ARMS on 8/27/2014 8:09:01 AM. The information in this report is sourced from incident reports using UCR definitions and reporting guidelines, based on the date when the crime was reported, and aggregated by incident location. 'Gunshot Homicide / Injury' counts include only violent incidents (homicide, rape, robbery, and aggravated assault) in which one or more victims received a fatal or non-fatal gunshot wound. Suicides, suicide attempts, and accidental shootings are excluded. 'Property Damage' counts include all incidents that (1) include a 'Damage to Property' (NIBRS 290) offense, and (2) list a firearm in the Weapons/Tool' section of the incident report. Unfounded incidents are excluded from these counts.

YTD Gunshot Victims - Madison Precinct

Gunshot Homicides / Injuries

Zone	Prior YTD	YTD	Change	Percent Change
711	3	0	-3	-100.0%
713	0	4	4	-
715	2	3	1	50.0%
721	3	5	2	66.7%
723	1	3	2	200.0%
725	0	1	1	-
727	1	2	1	100.0%
Total	**10**	**18**	**8**	**80.0%**

Property Damage with Firearm

Zone	Prior YTD	YTD	Change	Percent Change
711	1	2	1	100.0%
713	7	6	-1	-14.3%
715	3	6	3	100.0%
721	7	5	-2	-28.6%
723	1	1	0	0.0%
725	4	5	1	25.0%
727	4	2	-2	-50.0%
Total	**27**	**27**	**0**	**0.0%**

Age of Victim - Gunshot Homicides / Injuries

Age	Prior YTD	Percent of Total	YTD	Percent of Total	Change	Percent Change
0-12	0	0.0%	0	0.0%	0	-
13-17	4	40.0%	4	22.2%	0	0.0%
18-24	2	20.0%	7	38.9%	5	250.0%
25-34	4	40.0%	3	16.7%	-1	-25.0%
35-44	0	0.0%	3	16.7%	3	-
45-54	0	0.0%	0	0.0%	0	-
55-64	0	0.0%	1	5.6%	1	-
65+	0	0.0%	0	0.0%	0	-

Annual Totals - Gunshot Homicides / Injuries

Green Line Represents the Previous 10 Year Average

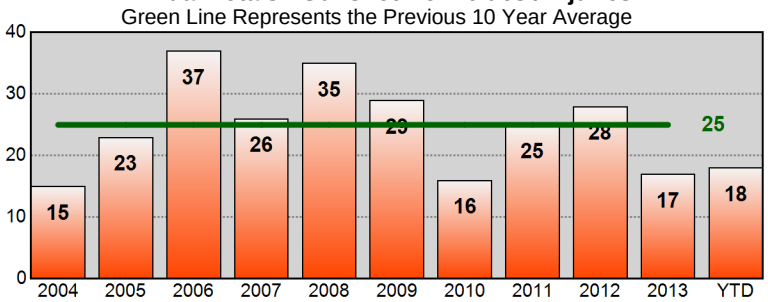

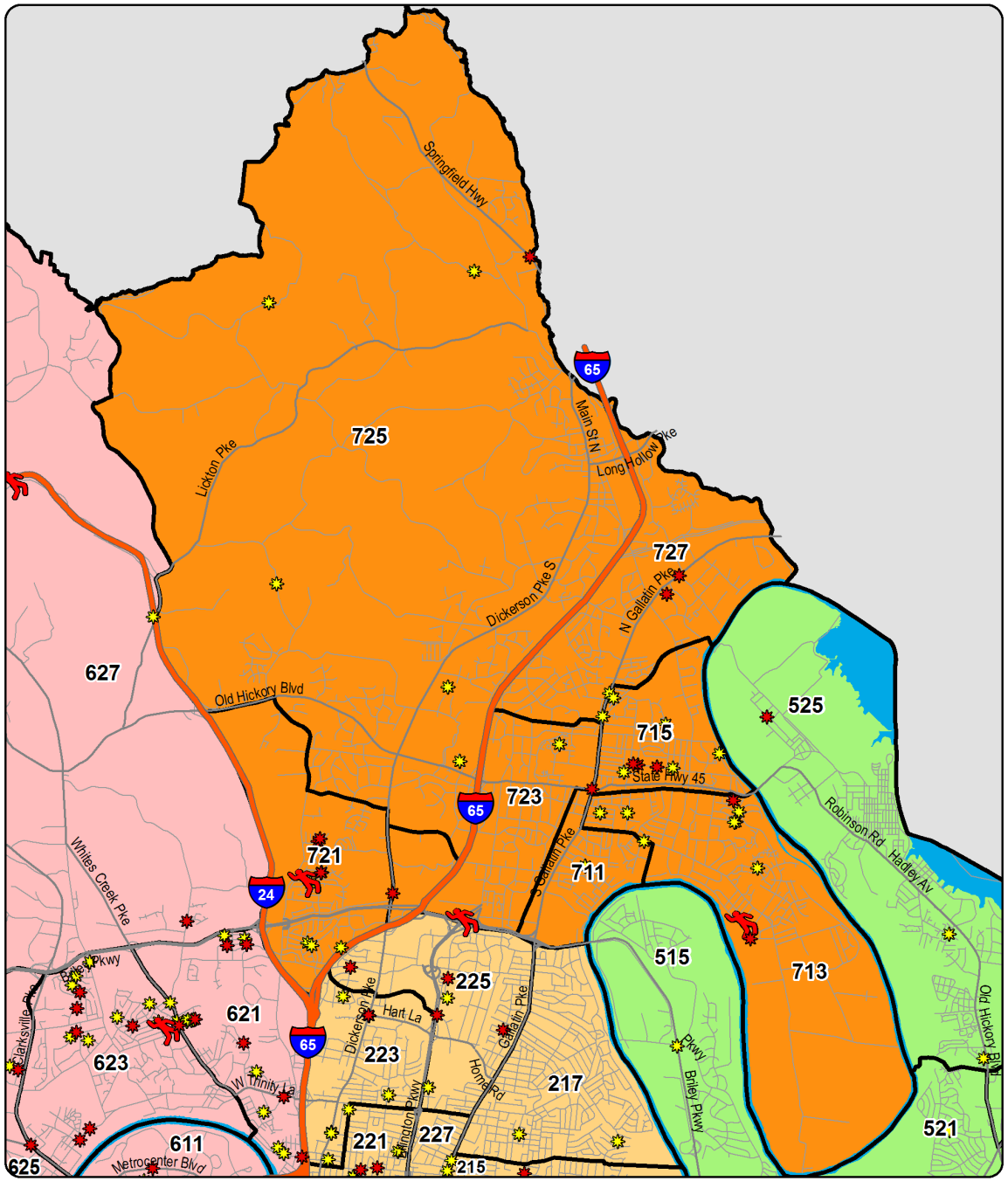

YTD Shootings Gunshot Homicide Gunshot Injury Property Damage Involving Firearm

Sourced from MNPD ARMS on 8/27/2014 8:09:06 AM. The information in this report is sourced from incident reports using UCR definitions and reporting guidelines, based on the date when the crime was reported, and aggregated by incident location. 'Gunshot Homicide / Injury' counts include only violent incidents (homicide, rape, robbery, and aggravated assault) in which one or more victims received a fatal or non-fatal gunshot wound. Suicides, suicide attempts, and accidental shootings are excluded. 'Property Damage' counts include all incidents that (1) include a 'Damage to Property' (NIBRS 290) offense, and (2) list a firearm in the Weapons/Tool' section of the incident report. Unfounded incidents are excluded from these counts.

YTD Gunshot Victims - Midtown Hills Precinct

Gunshot Homicides / Injuries				
Zone	Prior YTD	YTD	Change	Percent Change
811	0	8	8	-
813	1	2	1	100.0%
815	0	0	0	-
821	4	3	-1	-25.0%
823	2	0	-2	-100.0%
825	0	0	0	-
831	0	0	0	-
833	0	0	0	-
835	4	2	-2	-50.0%
Total	**11**	**15**	**4**	**36.4%**

Property Damage with Firearm				
Zone	Prior YTD	YTD	Change	Percent Change
811	1	0	-1	-100.0%
813	1	1	0	0.0%
815	0	0	0	-
821	9	5	-4	-44.4%
823	0	2	2	-
825	0	0	0	-
831	1	1	0	0.0%
833	0	1	1	-
835	4	0	-4	-100.0%
Total	**16**	**10**	**-6**	**-37.5%**

Age of Victim - Gunshot Homicides / Injuries						
Age	Prior YTD	Percent of Total	YTD	Percent of Total	Change	Percent Change
0-12	0	0.0%	1	6.7%	1	-
13-17	1	9.1%	0	0.0%	-1	-100.0%
18-24	6	54.5%	6	40.0%	0	0.0%
25-34	3	27.3%	4	26.7%	1	33.3%
35-44	0	0.0%	1	6.7%	1	-
45-54	0	0.0%	2	13.3%	2	-
55-64	1	9.1%	0	0.0%	-1	-100.0%
65+	0	0.0%	0	0.0%	0	-
Unk	0	0.0%	1	6.7%	1	-

Annual Totals - Gunshot Homicides / Injuries

Green Line Represents the Previous 10 Year Average

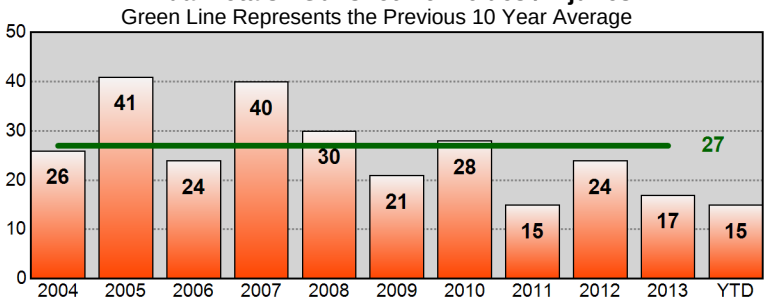

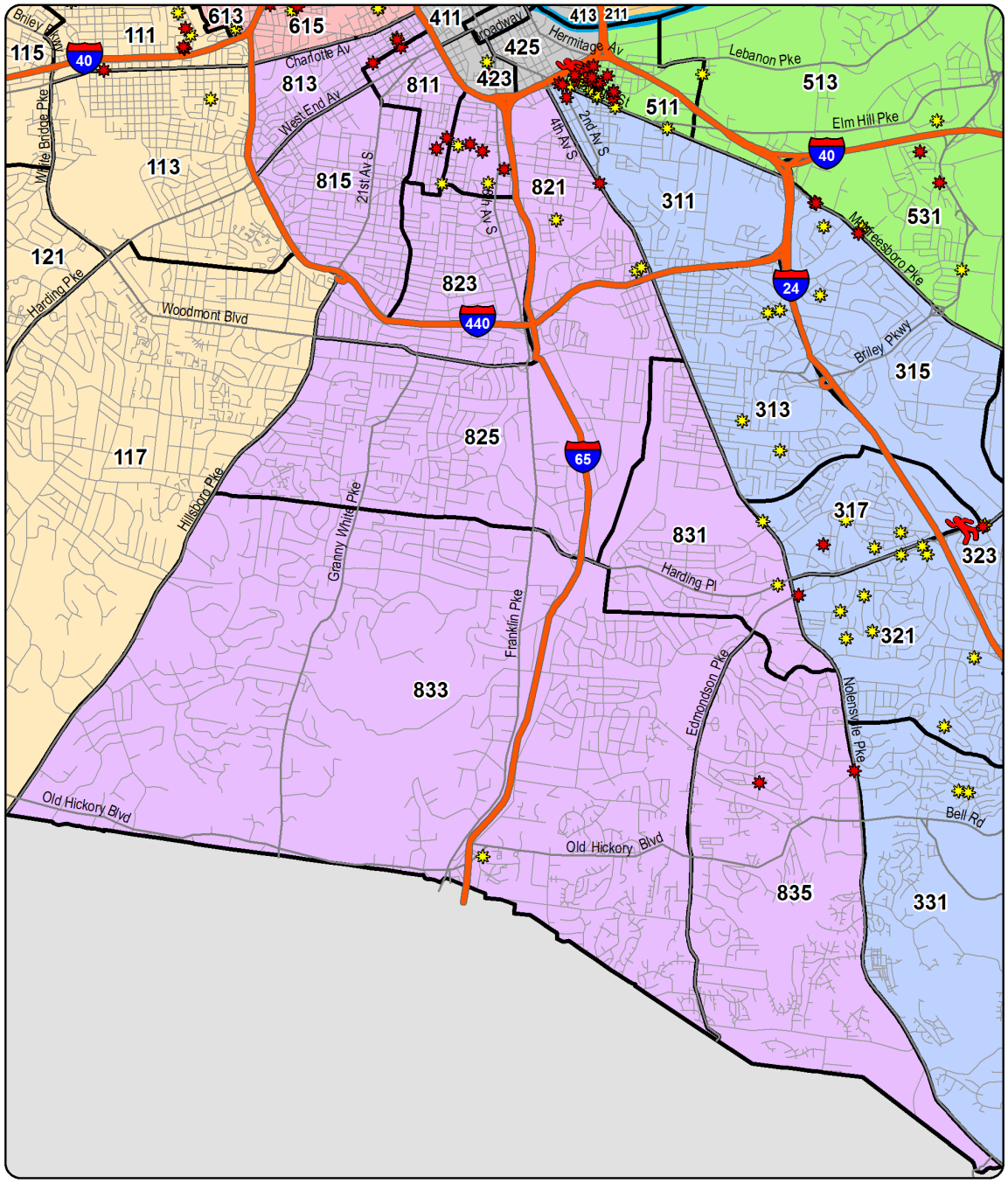

YTD Shootings Gunshot Homicide Gunshot Injury Property Damage Involving Firearm

Sourced from MNPD ARMS on 8/27/2014 8:09:08 AM. The information in this report is sourced from incident reports using UCR definitions and reporting guidelines, based on the date when the crime was reported, and aggregated by incident location. 'Gunshot Homicide / Injury' counts include only violent incidents (homicide, rape, robbery, and aggravated assault) in which one or more victims received a fatal or non-fatal gunshot wound. Suicides, suicide attempts, and accidental shootings are excluded. 'Property Damage' counts include all incidents that (1) include a 'Damage to Property' (NIBRS 290) offense, and (2) list a firearm in the Weapons/Tool' section of the incident report. Unfounded incidents are excluded from these counts.

West Precinct - Burglary and Theft from Vehicle Counts for the Past Two Weeks

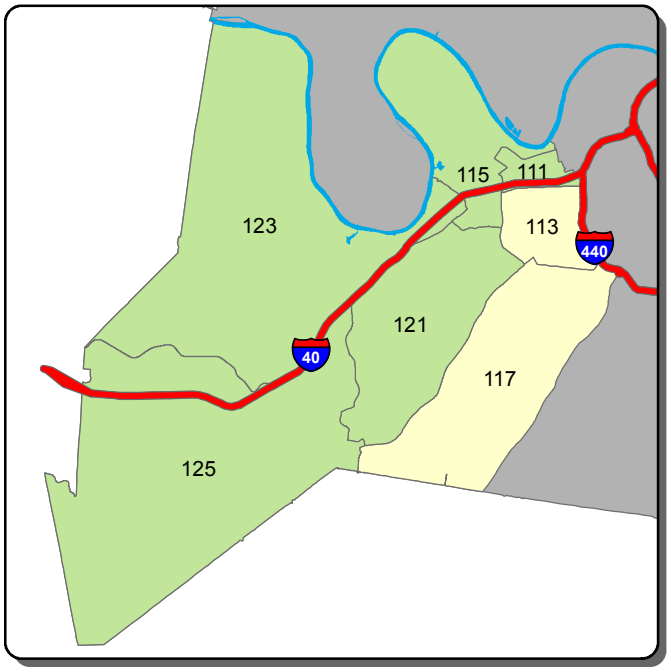

Burglary - A Shift

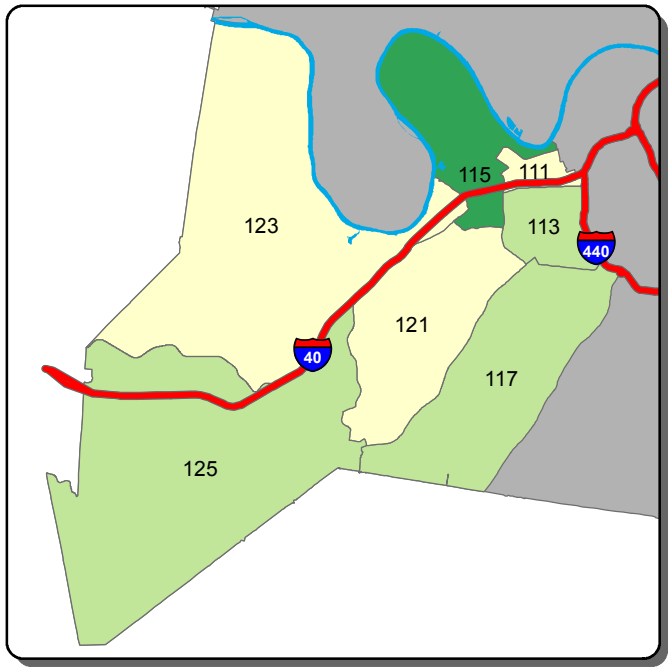

Burglary - B Shift

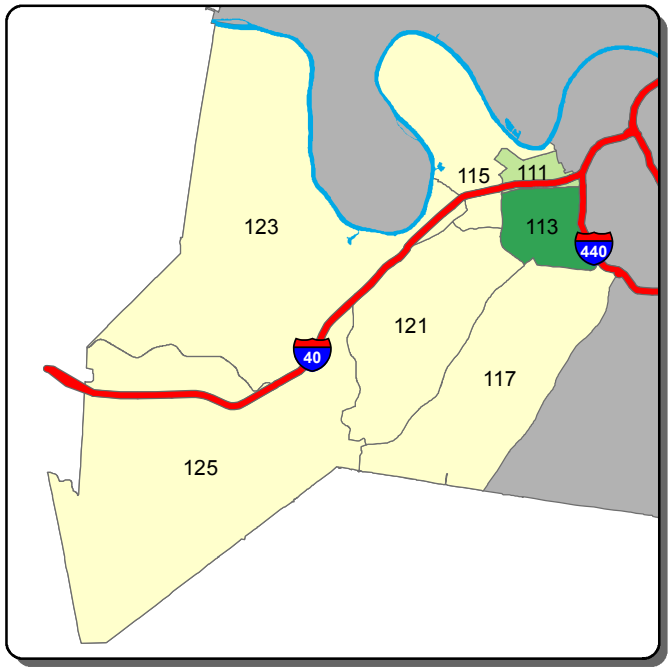

Burglary - C Shift

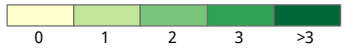

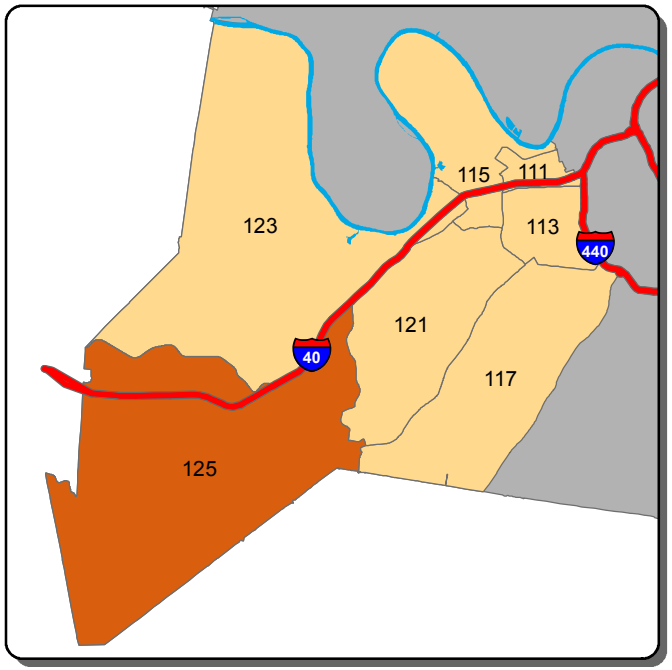

Theft from Vehicle - A Shift

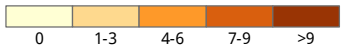

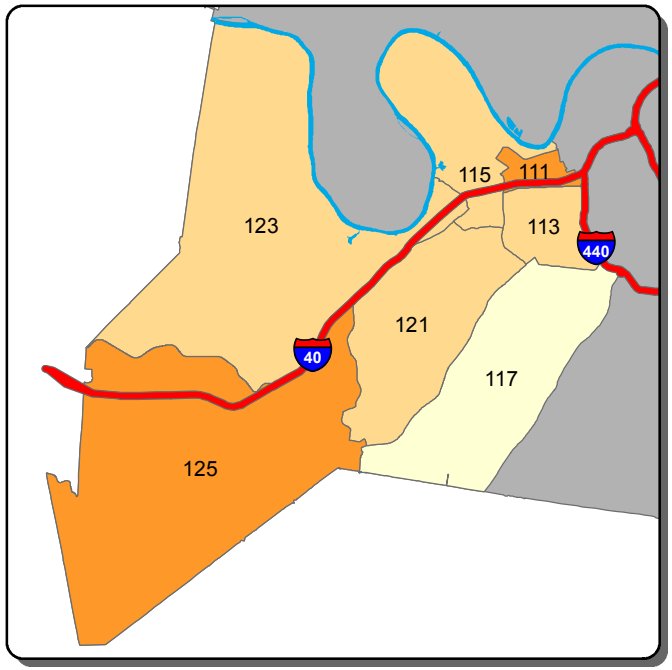

Theft from Vehicle - B Shift

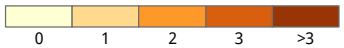

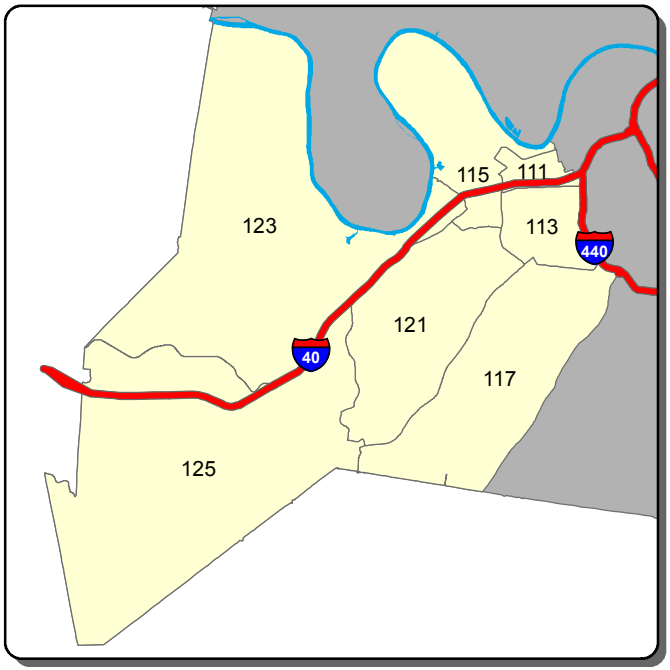

Theft from Vehicle - C Shift

Information summarized for CompStat week ending 8/23/2014

Sourced from MNPD ARMS on 06/23/2014 at 2:01:36 PM. Data taken from incident reports using Uniform Crime Reporting definitions and guidelines, based on the date and time when the inicident was reported. 'A, B, and C Shift' refer to the following time periods: A Shift = 0700 - 1500; B Shift = 1500 - 2300; C Shift = 2300 - 0700.

West Precinct - Aggravated Assault and Self Initiated CAD Counts for the Past Two Weeks

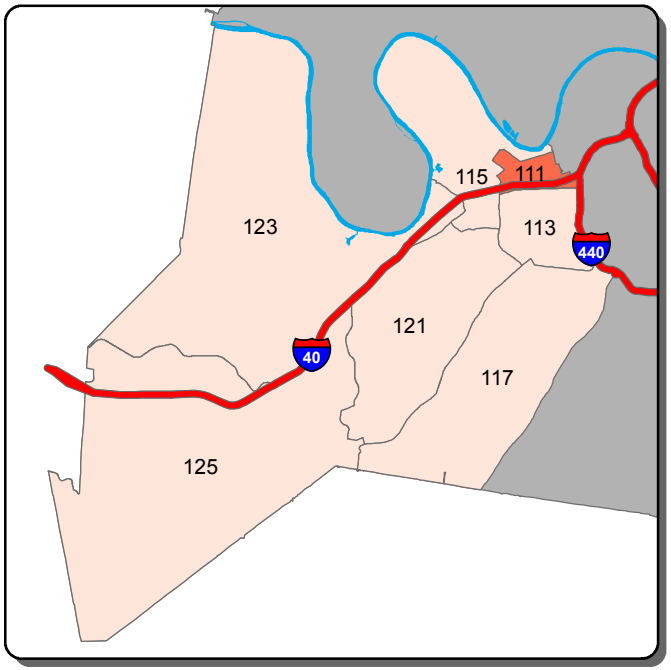

Aggravated Assault - A Shift

0 1 >1

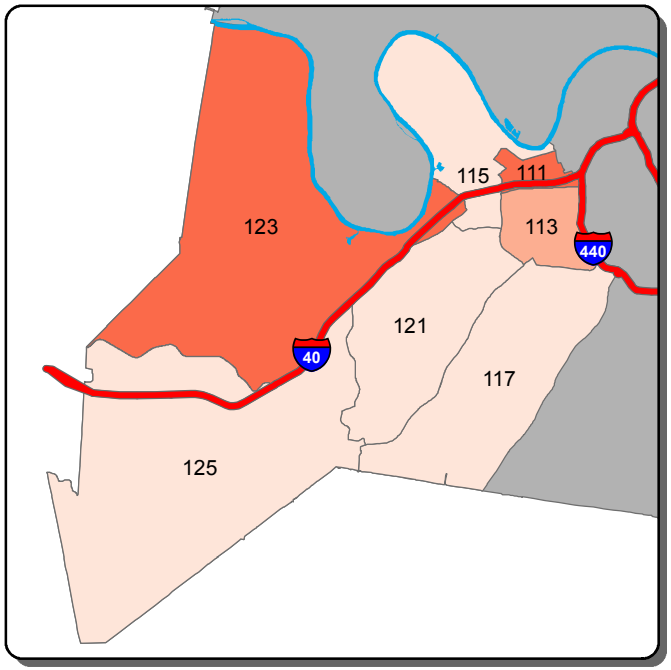

Aggravated Assault - B Shift

0 1 2 3 >3

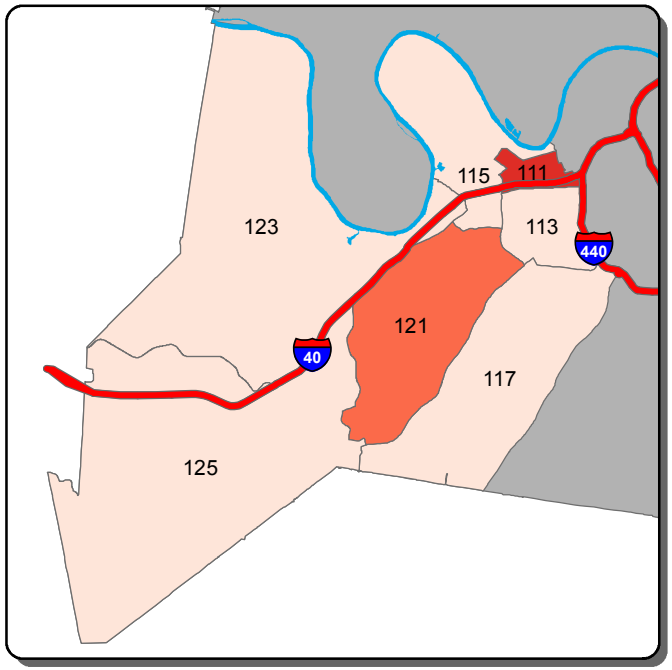

Aggravated Assault - C Shift

0 1 2 >2

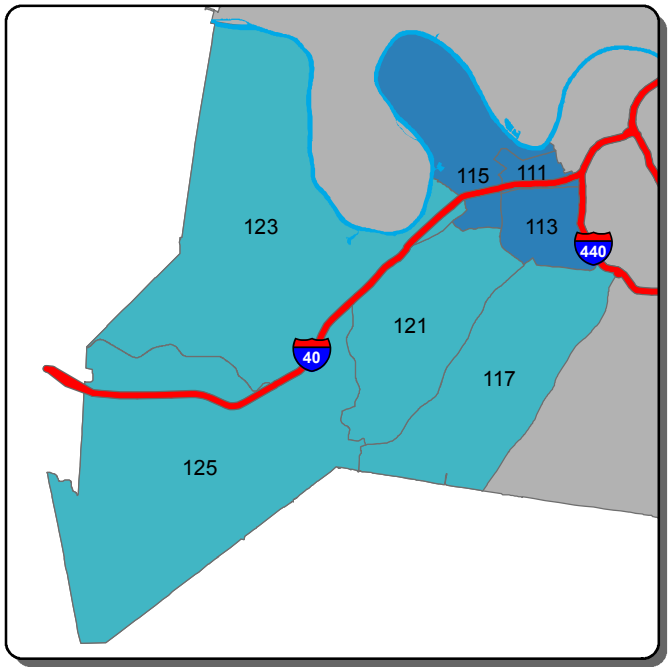

Self Initiated CAD - A Shift

0-42 43-87 88-132 133-177 >177

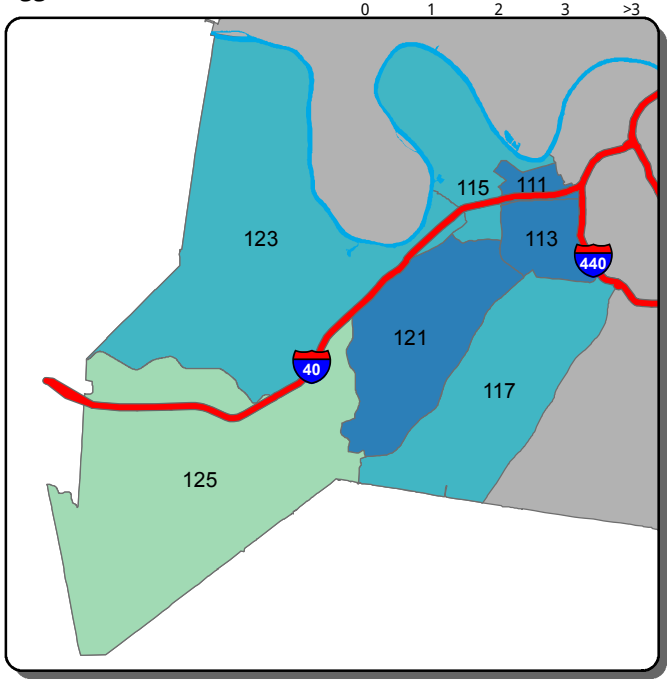

Self Initiated CAD - B Shift

0-27 28-80 81-133 134-186 >186

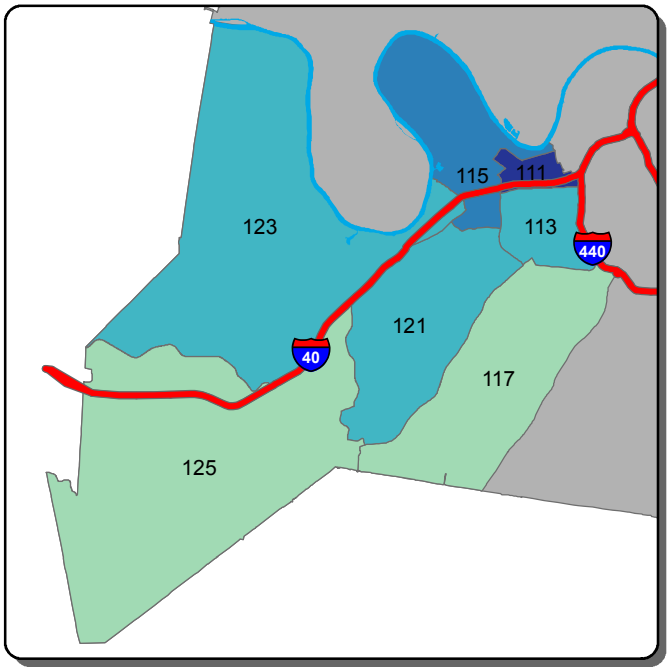

Self Initiated CAD - C Shift

0-32 33-100 101-169 170-238 >238

Information summarized for CompStat week ending 8/23/2014

Sourced from MNPD ARMS on 06/23/2014 at 2:07:05 PM. Data taken from incident reports using Uniform Crime Reporting definitions and guidelines, based on the date and time when the inicident was reported. 'A, B, and C Shift' refer to the following time periods: A Shift = 0700 - 1500; B Shift = 1500 - 2300; C Shift = 2300 - 0700.

East Precinct - Burglary and Theft from Vehicle Counts for the Past Two Weeks

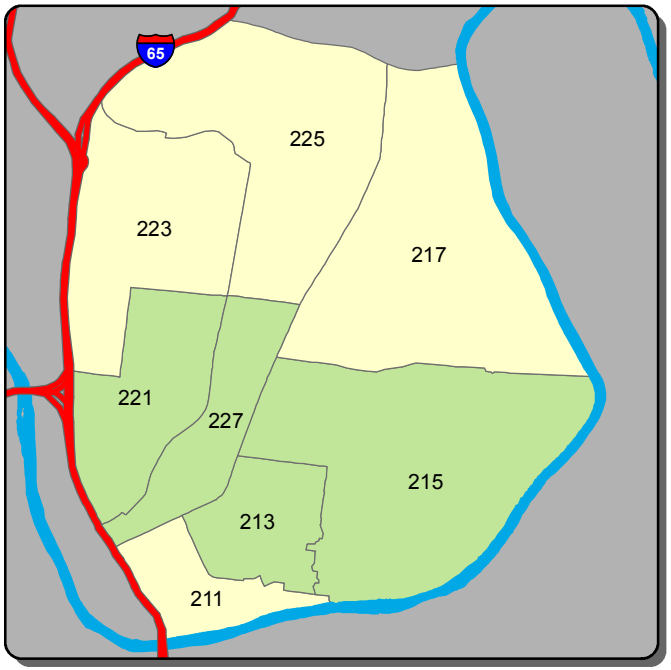

Burglary - A Shift

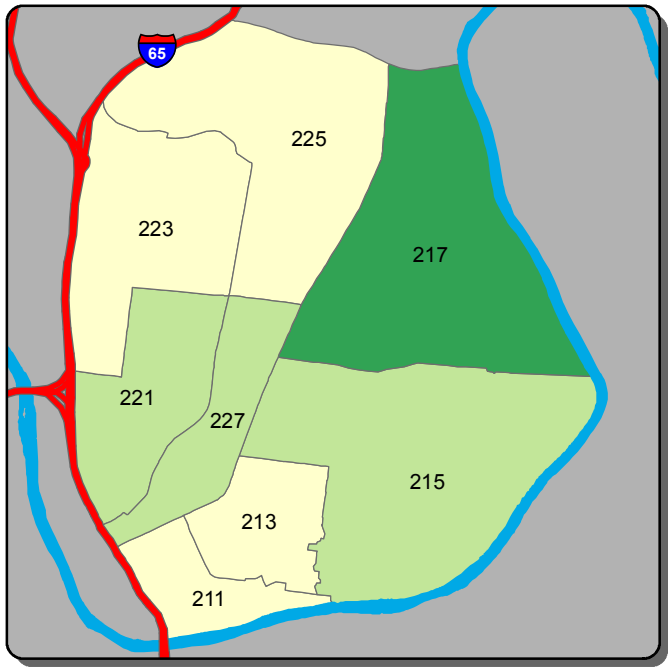

Burglary - B Shift

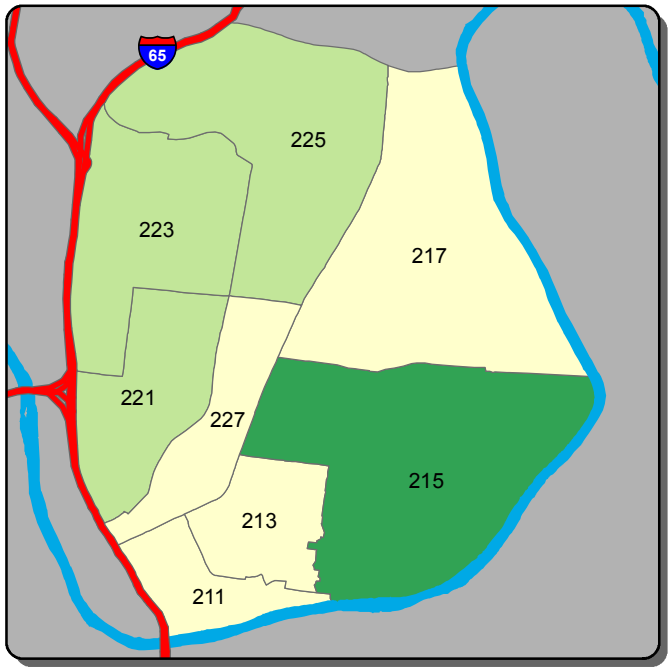

Burglary - C Shift

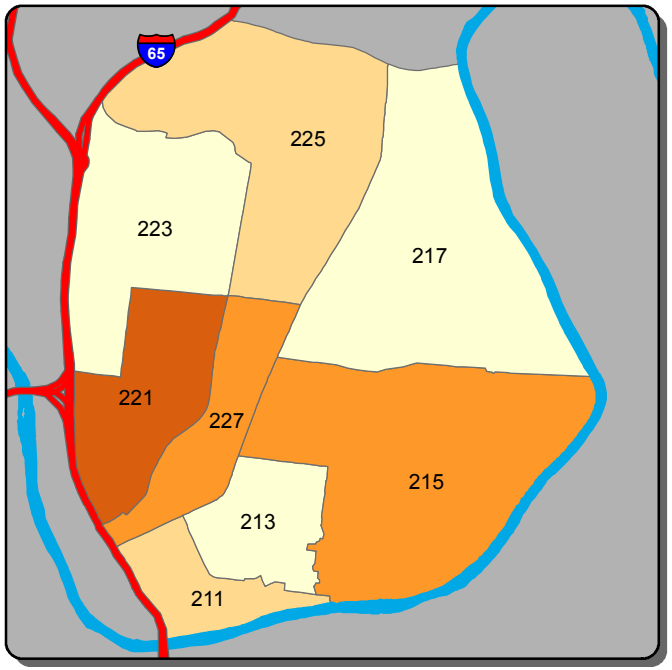

Theft from Vehicle - A Shift

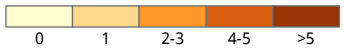

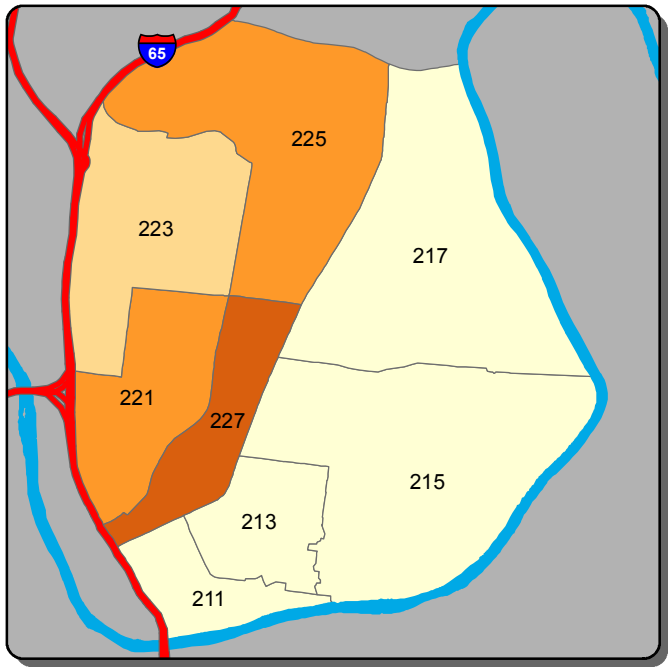

Theft from Vehicle - B Shift

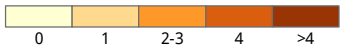

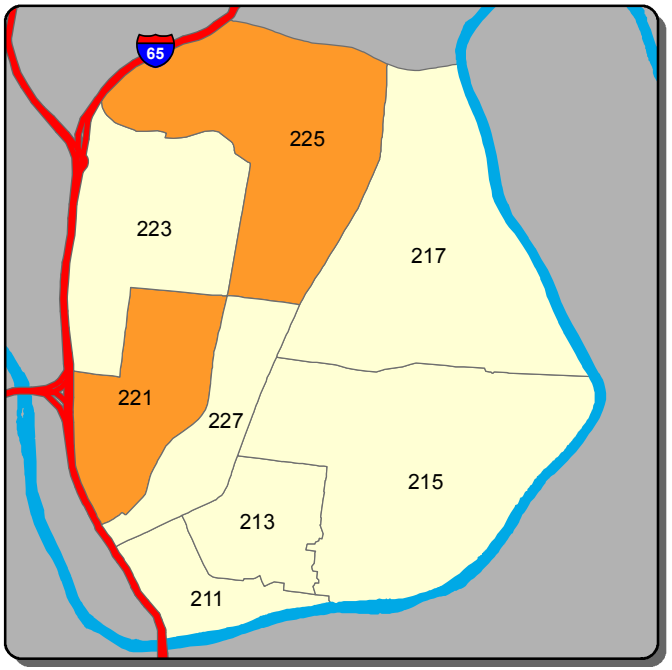

Theft from Vehicle - C Shift

Information summarized for CompStat week ending 8/23/2014

Sourced from MNPD ARMS on 06/23/2014 at 2:01:36 PM. Data taken from incident reports using Uniform Crime Reporting definitions and guidelines, based on the date and time when the inicident was reported. 'A, B, and C Shift' refer to the following time periods: A Shift = 0700 - 1500; B Shift = 1500 - 2300; C Shift = 2300 - 0700.

East Precinct - Aggravated Assault and Self Initiated CAD Counts for the Past Two Weeks

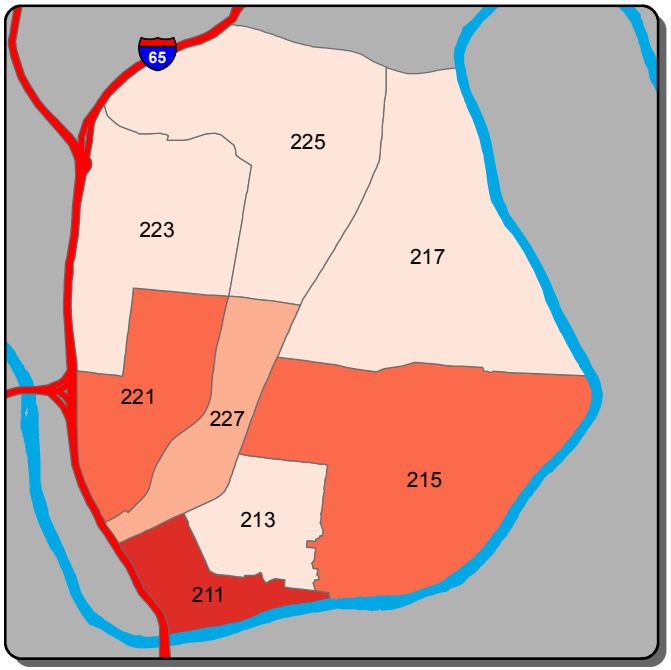

Aggravated Assault - A Shift

0 | 1 | 2-3 | 4-5 | >5

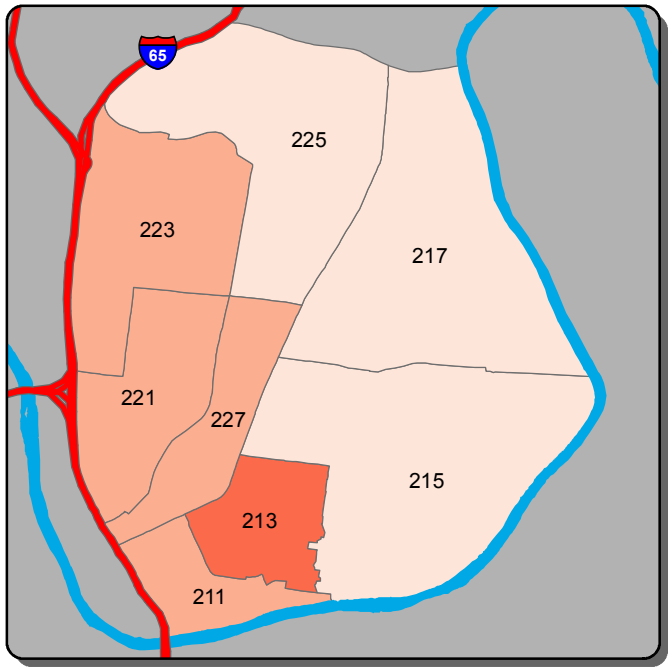

Aggravated Assault - B Shift

0-1 | 2 | 3 | >3

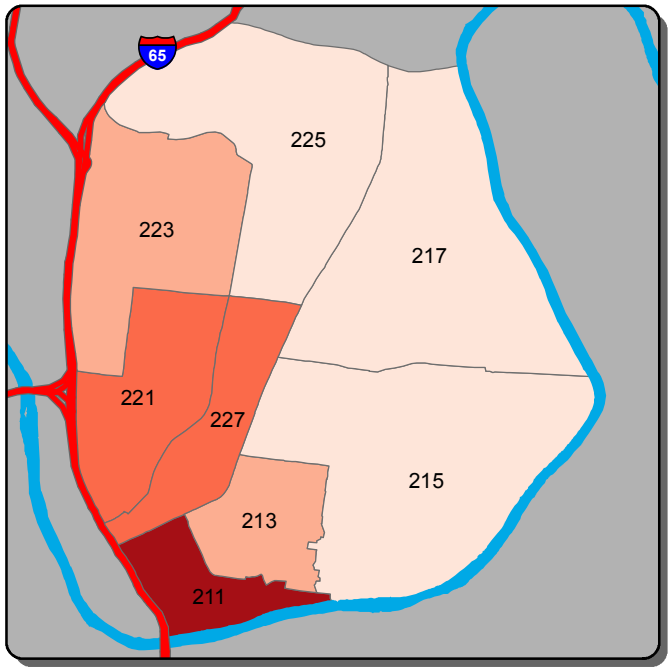

Aggravated Assault - C Shift

0 | 1-4 | 5-9 | 10-14 | >14

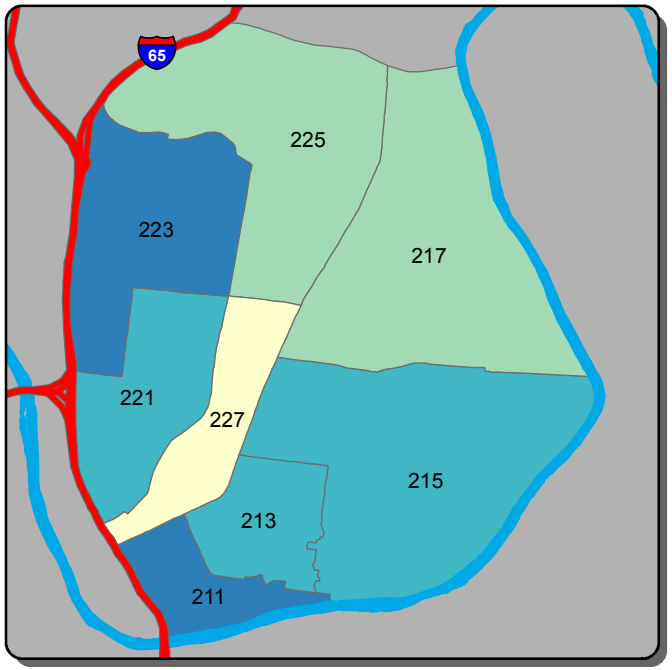

Self Initiated CAD - A Shift

0-48 | 49-75 | 76-102 | 103-128 | >128

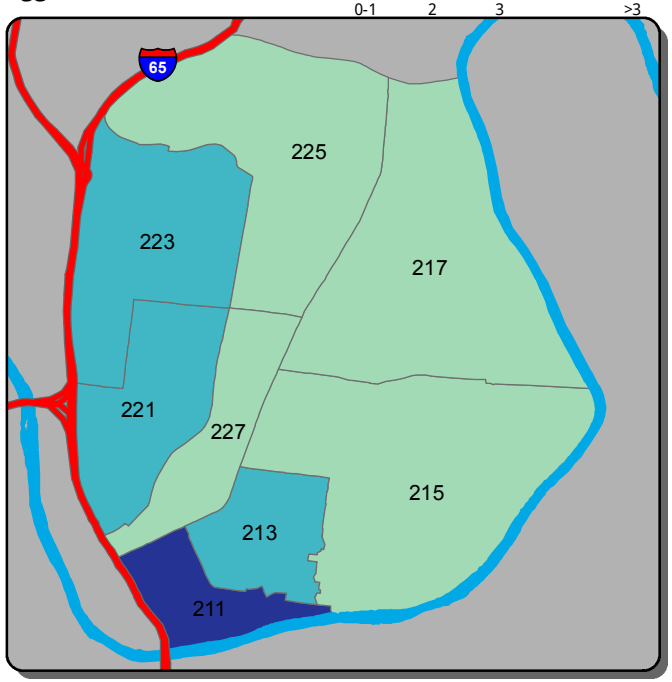

Self Initiated CAD - B Shift

0-24 | 25-88 | 89-152 | 153-216 | >216

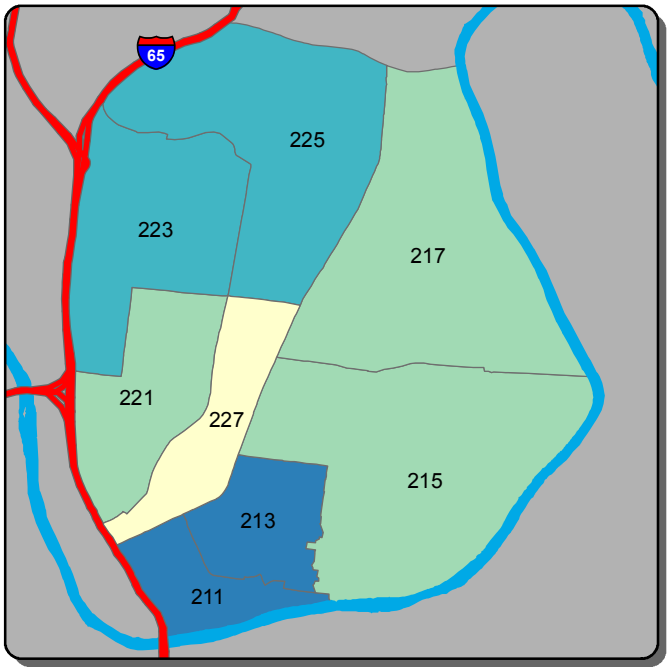

Self Initiated CAD - C Shift

0-50 | 51-81 | 82-113 | 114-144 | >144

Information summarized for CompStat week ending 8/23/2014

Sourced from MNPD ARMS on 06/23/2014 at 2:07:05 PM. Data taken from incident reports using Uniform Crime Reporting definitions and guidelines, based on the date and time when the inicident was reported. 'A, B, and C Shift' refer to the following time periods: A Shift = 0700 - 1500; B Shift = 1500 - 2300; C Shift = 2300 - 0700.

South Precinct - Burglary and Theft from Vehicle Counts for the Past Two Weeks

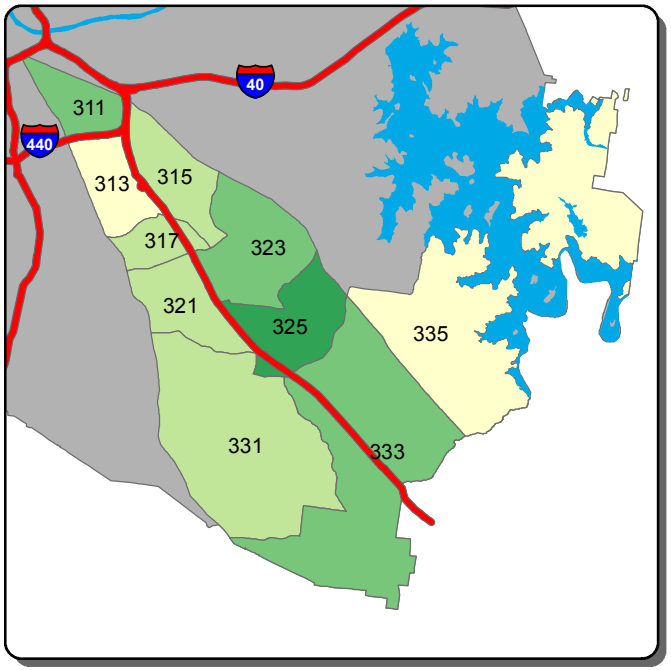

Burglary - A Shift

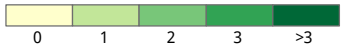

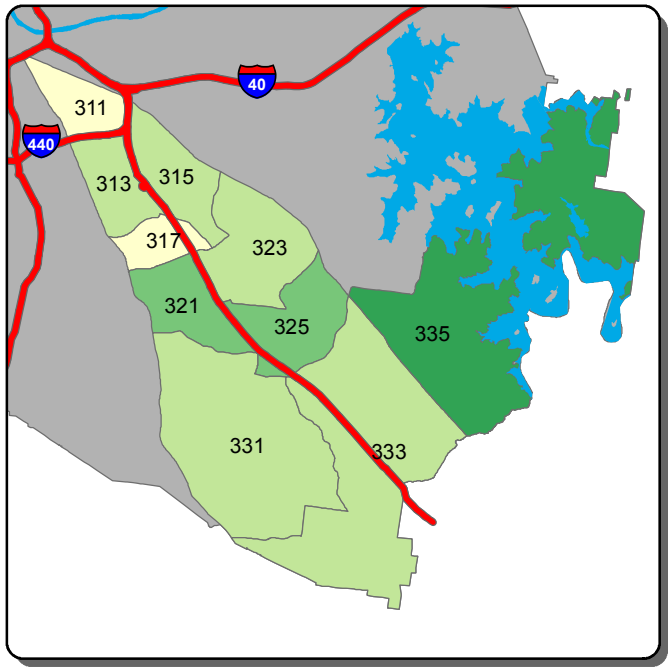

Burglary - B Shift

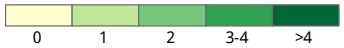

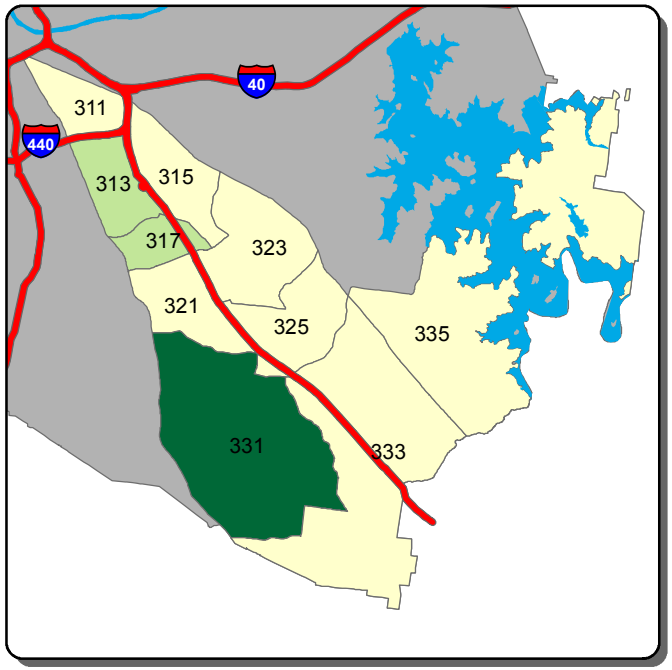

Burglary - C Shift

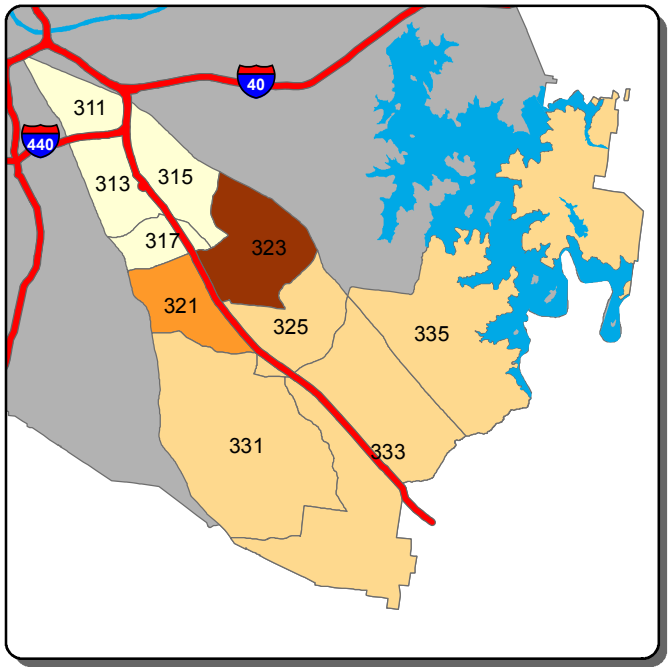

Theft from Vehicle - A Shift

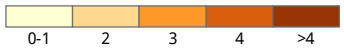

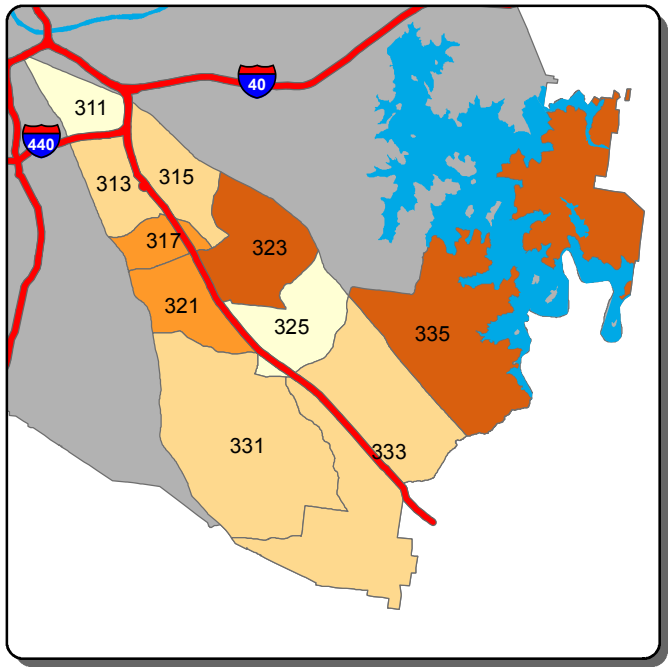

Theft from Vehicle - B Shift

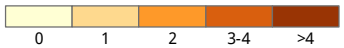

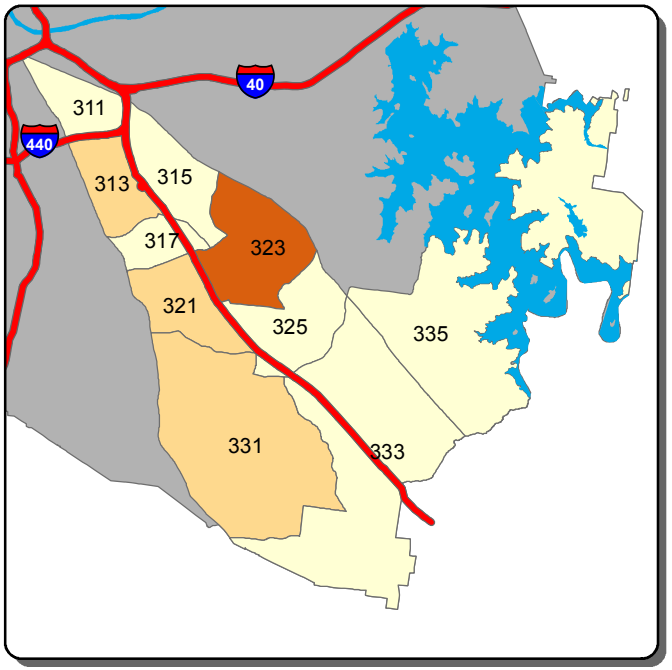

Theft from Vehicle - C Shift

Information summarized for CompStat week ending 8/23/2014

Sourced from MNPD ARMS on 06/23/2014 at 2:01:36 PM. Data taken from incident reports using Uniform Crime Reporting definitions and guidelines, based on the date and time when the inicident was reported. 'A, B, and C Shift' refer to the following time periods: A Shift = 0700 - 1500; B Shift = 1500 - 2300; C Shift = 2300 - 0700.

South Precinct - Aggravated Assault and Self Initiated CAD Counts for the Past Two Weeks

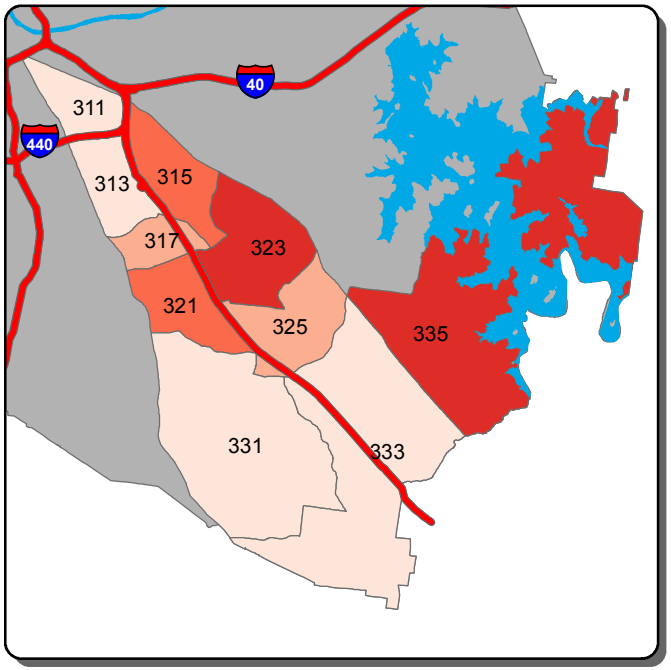

Aggravated Assault - A Shift

0 1 2 3-4 >4

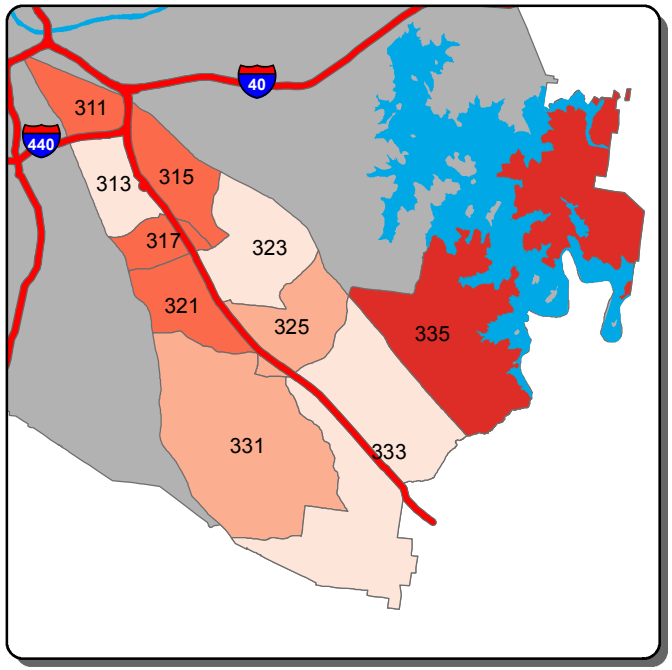

Aggravated Assault - B Shift

0 1 2 3 >3

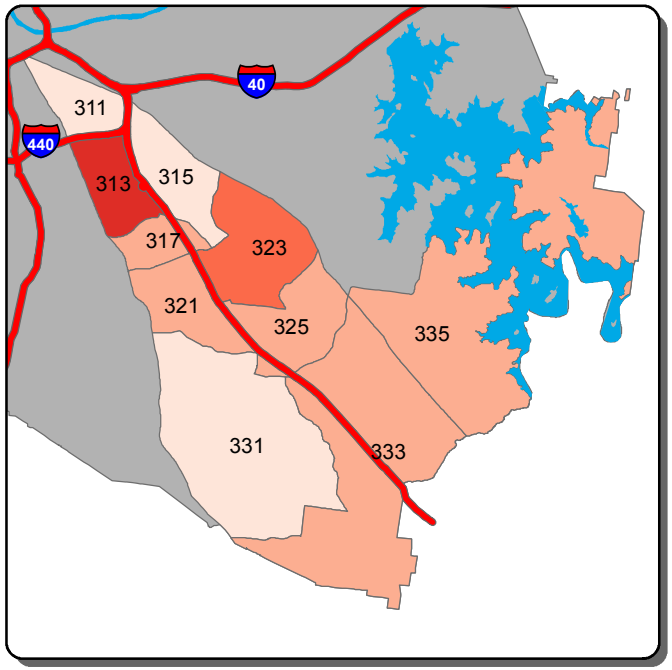

Aggravated Assault - C Shift

0 1 2 3 >3

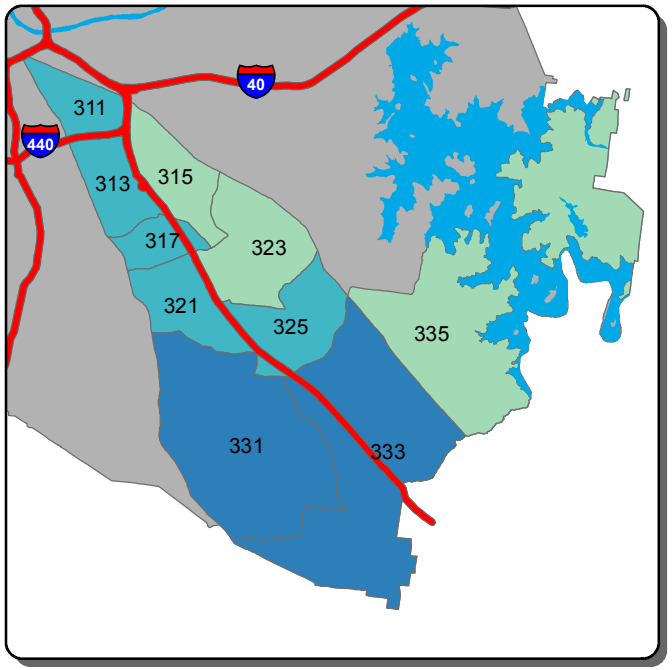

Self Initiated CAD - A Shift

0-53 54-86 87-118 119-151 >151

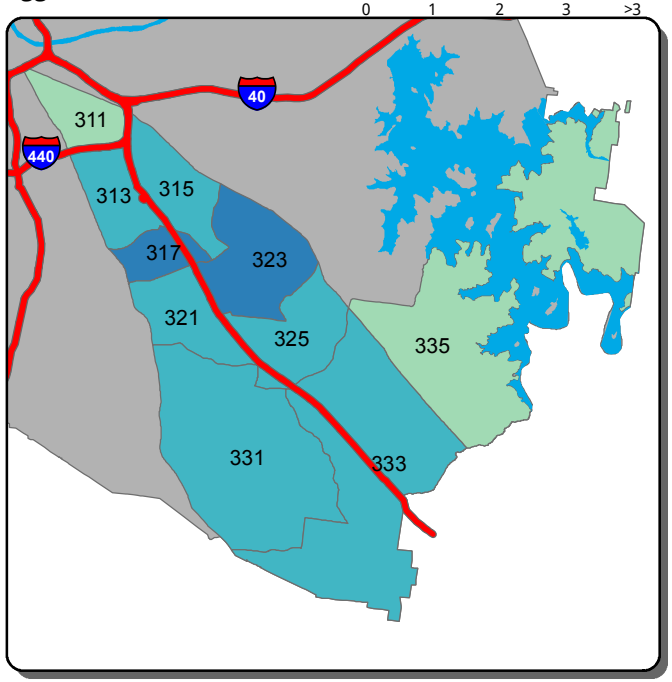

Self Initiated CAD - B Shift

0-56 57-96 97-137 138-177 >177

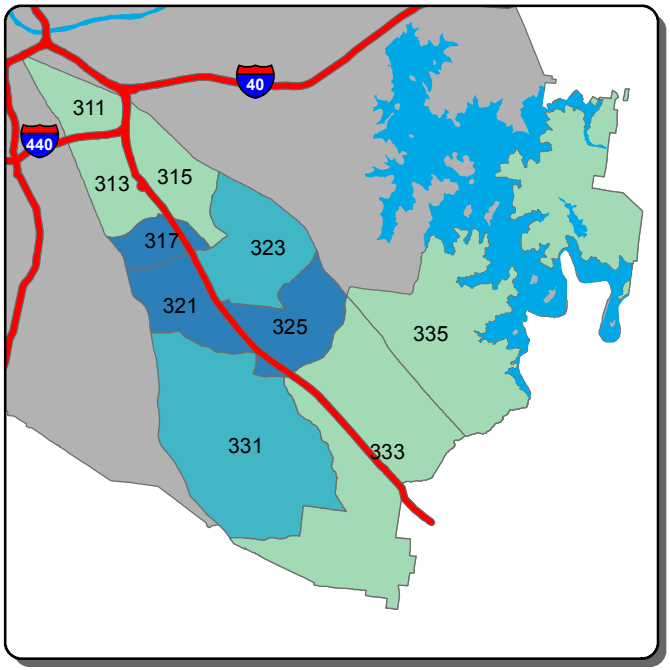

Self Initiated CAD - C Shift

0-57 58-103 104-149 150-194 >194

Information summarized for CompStat week ending 8/23/2014

Sourced from MNPD ARMS on 06/23/2014 at 2:07:05 PM. Data taken from incident reports using Uniform Crime Reporting definitions and guidelines, based on the date and time when the inicident was reported. 'A, B, and C Shift' refer to the following time periods: A Shift = 0700 - 1500; B Shift = 1500 - 2300; C Shift = 2300 - 0700.

Central Precinct - Burglary and Theft from Vehicle Counts for the Past Two Weeks

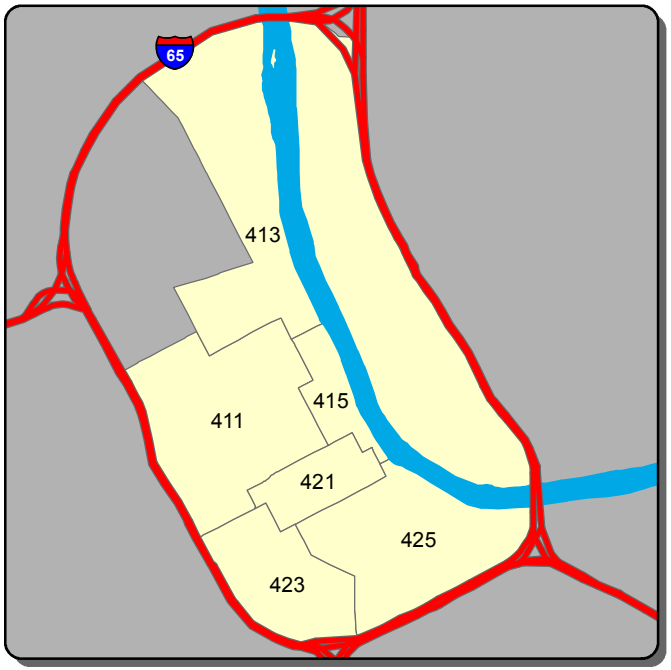

Burglary - A Shift

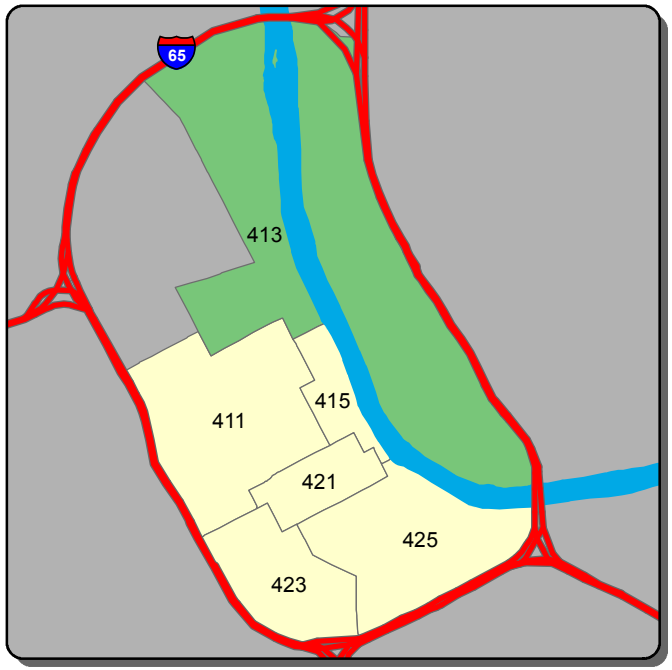

Burglary - B Shift

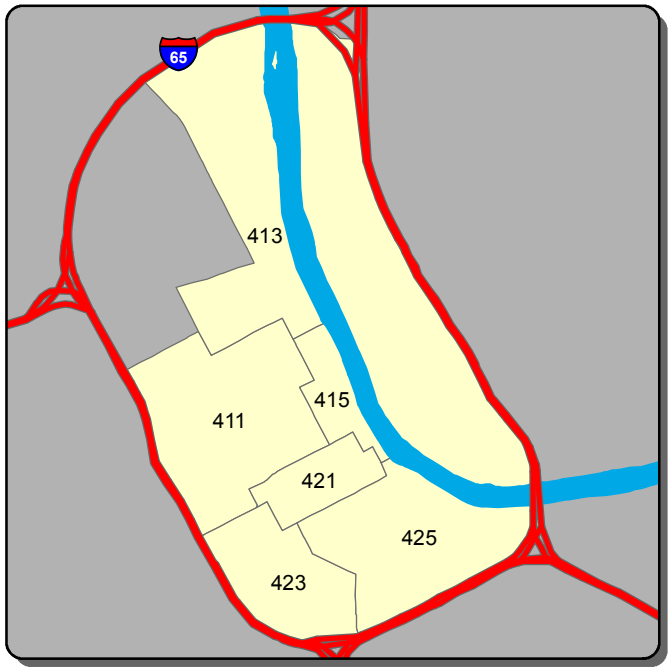

Burglary - C Shift

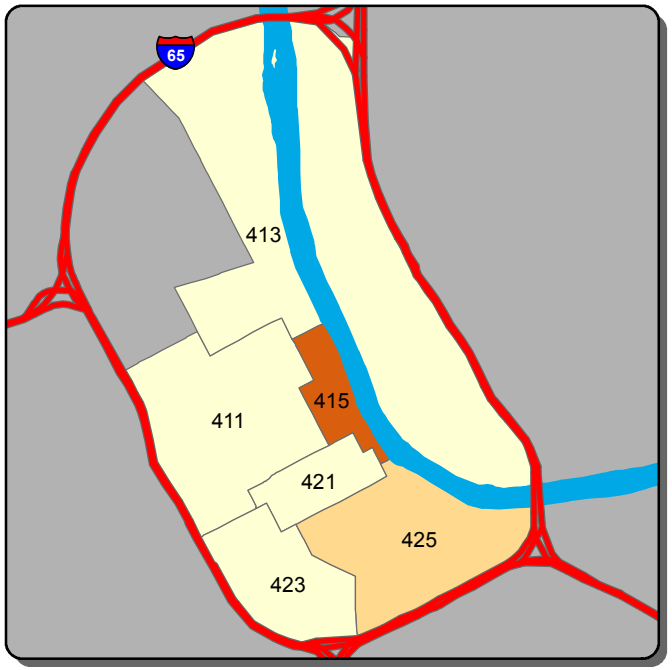

Theft from Vehicle - A Shift

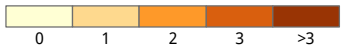

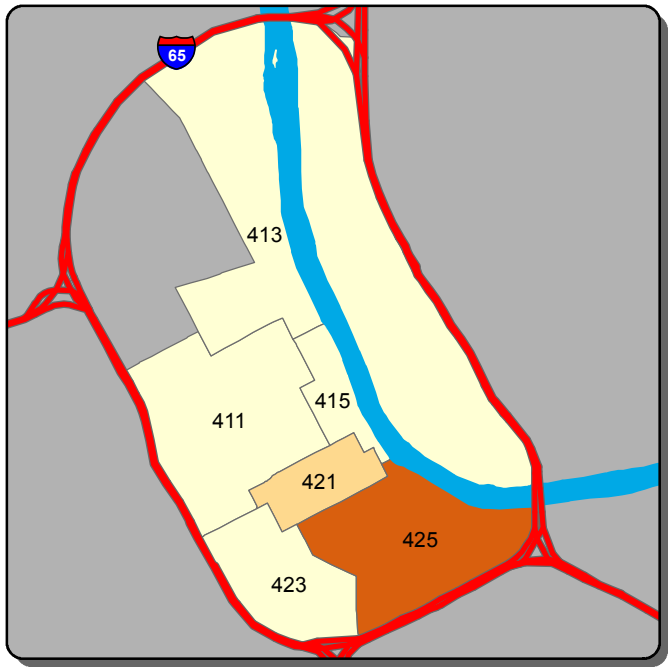

Theft from Vehicle - B Shift

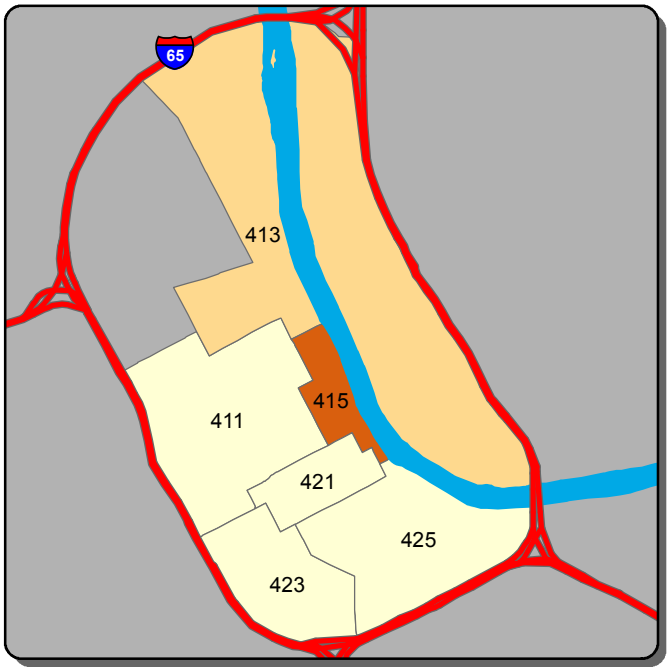

Theft from Vehicle - C Shift

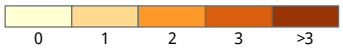

Information summarized for CompStat week ending 8/23/2014

Sourced from MNPD ARMS on 06/23/2014 at 2:01:36 PM. Data taken from incident reports using Uniform Crime Reporting definitions and guidelines, based on the date and time when the inicident was reported. 'A, B, and C Shift' refer to the following time periods: A Shift = 0700 - 1500; B Shift = 1500 - 2300; C Shift = 2300 - 0700.

Central Precinct - Aggravated Assault and Self Initiated CAD Counts for the Past Two Weeks

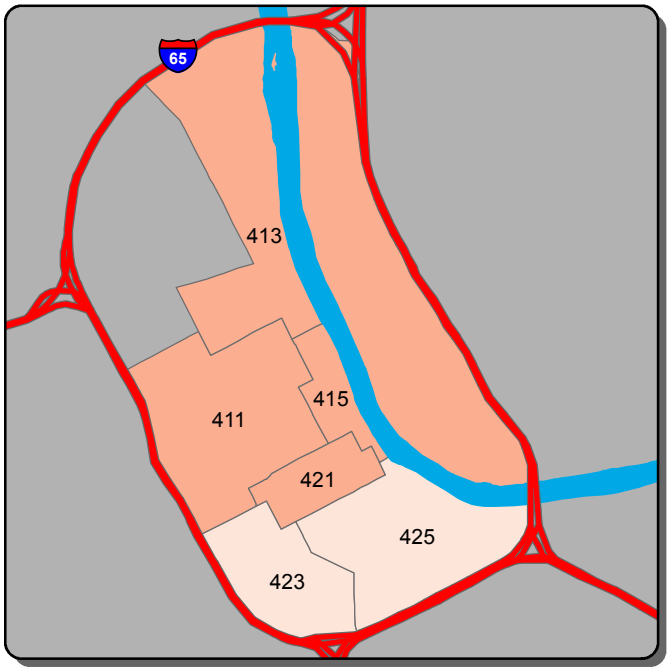

Aggravated Assault - A Shift

0 | 1 | 2 | >2

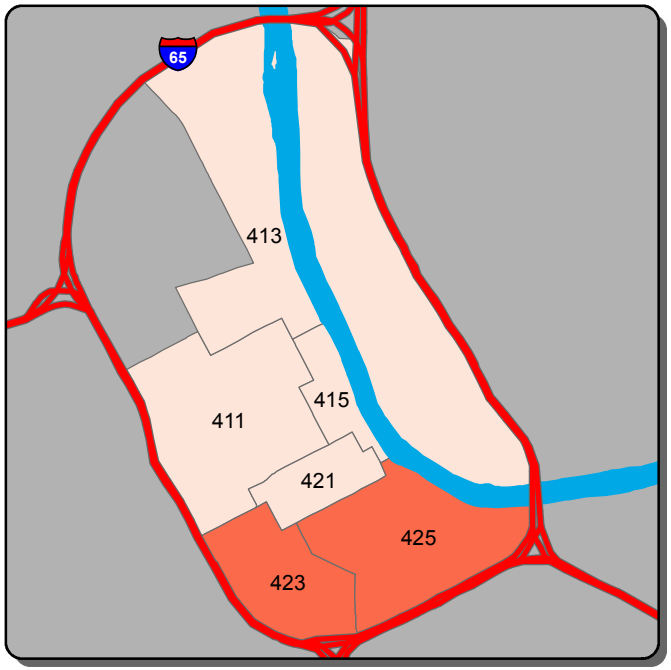

Aggravated Assault - B Shift

0 | 1 | >1

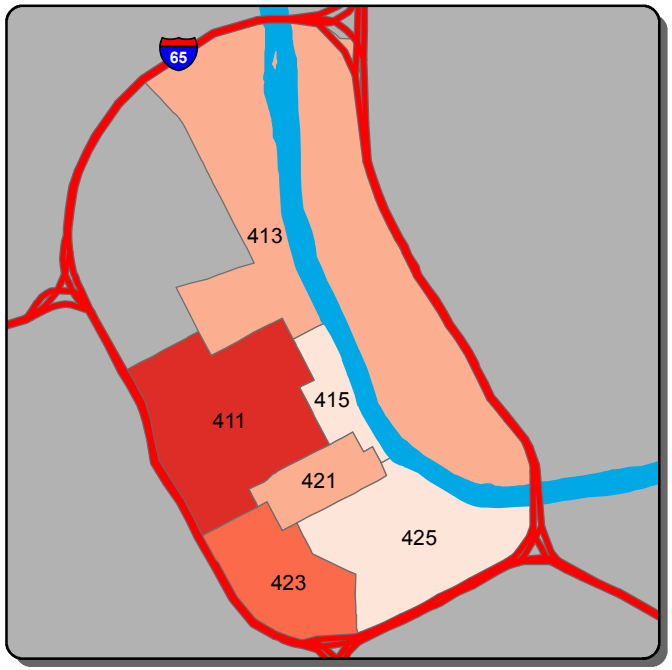

Aggravated Assault - C Shift

0 | 1-2 | 3-4 | 5-6 | >6

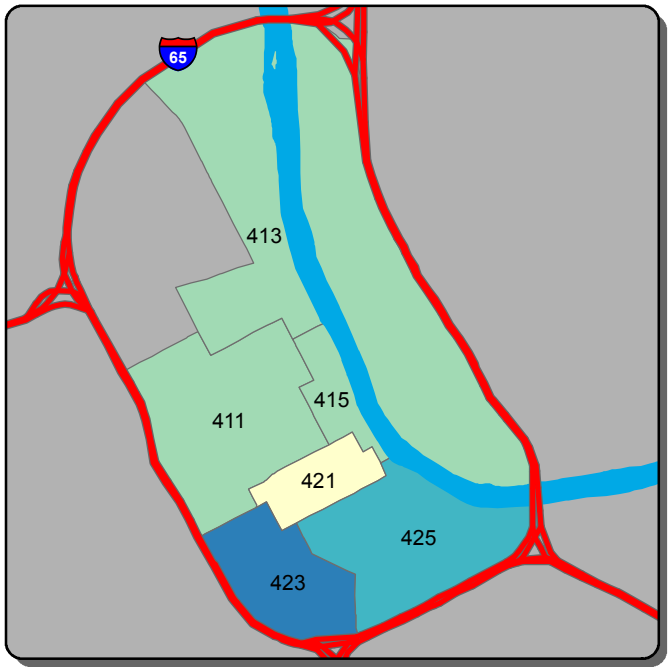

Self Initiated CAD - A Shift

0-101 | 102-150 | 151-199 | 200-248 | >248

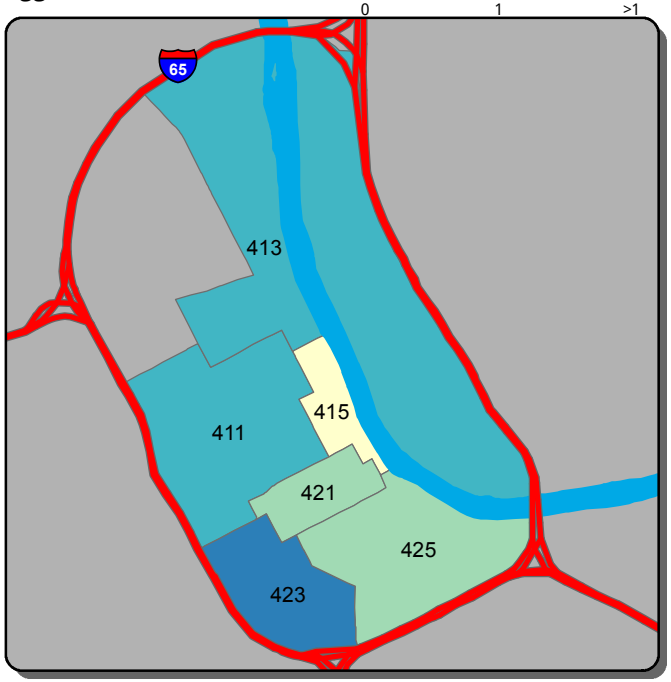

Self Initiated CAD - B Shift

0-171 | 172-207 | 208-242 | 243-277 | >277

Self Initiated CAD - C Shift

0-109 | 110-193 | 194-278 | 279-362 | >362

Information summarized for CompStat week ending 8/23/2014

Sourced from MNPD ARMS on 06/23/2014 at 2:07:05 PM. Data taken from incident reports using Uniform Crime Reporting definitions and guidelines, based on the date and time when the inicident was reported. 'A, B, and C Shift' refer to the following time periods: A Shift = 0700 - 1500; B Shift = 1500 - 2300; C Shift = 2300 - 0700.

Hermitage Precinct - Burglary and Theft from Vehicle Counts for the Past Two Weeks

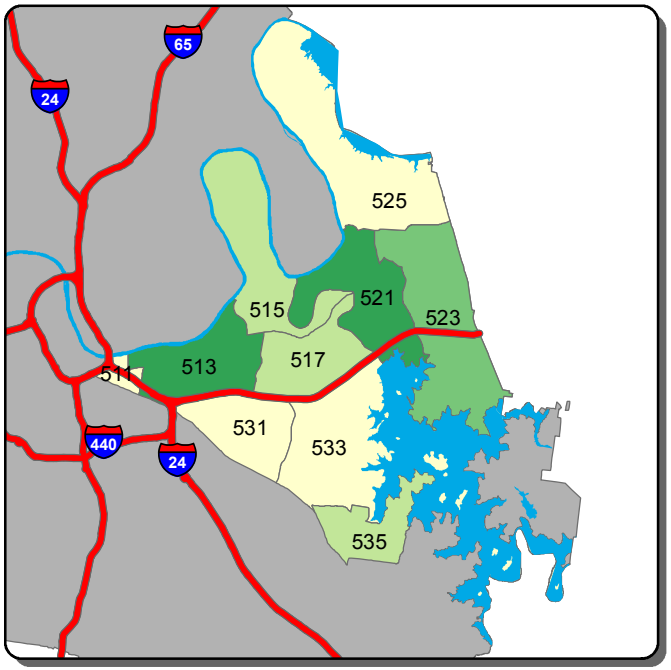

Burglary - A Shift

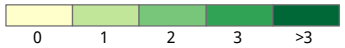

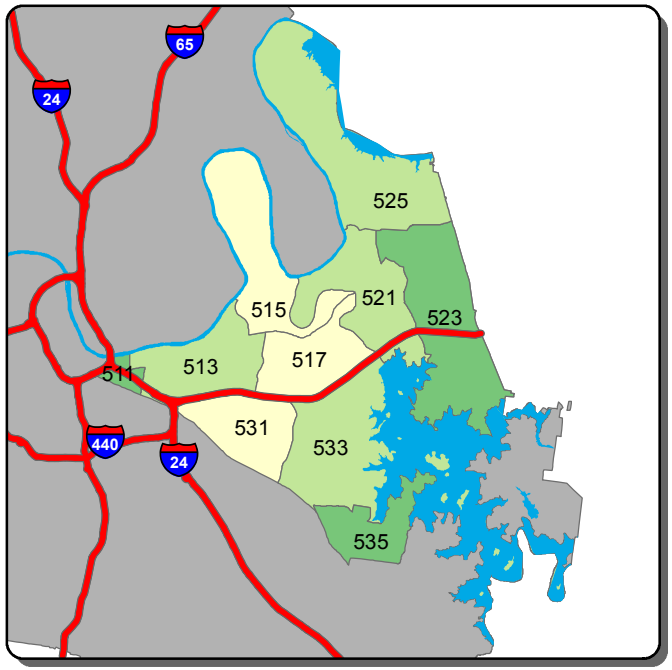

Burglary - B Shift

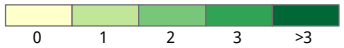

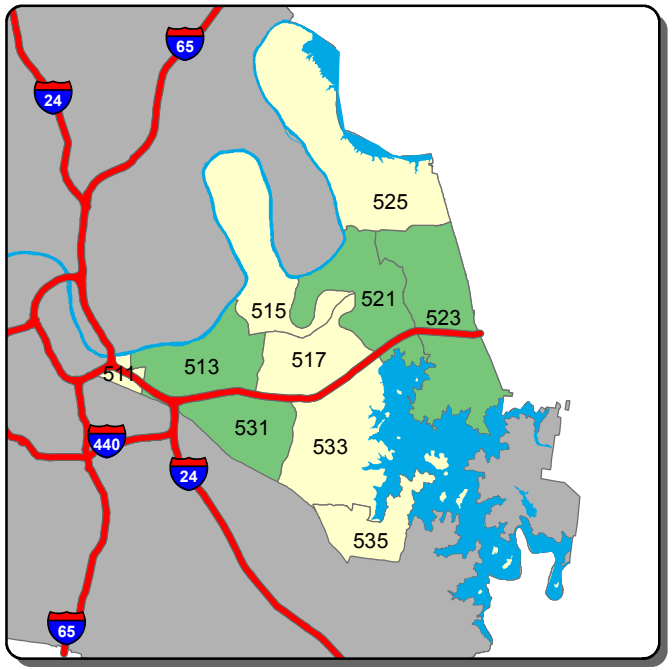

Burglary - C Shift

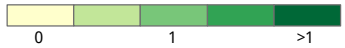

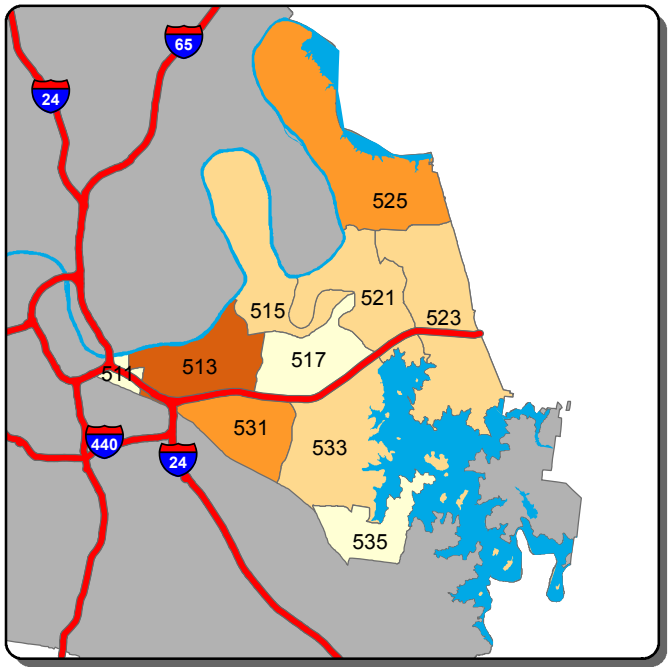

Theft from Vehicle - A Shift

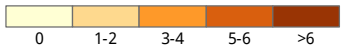

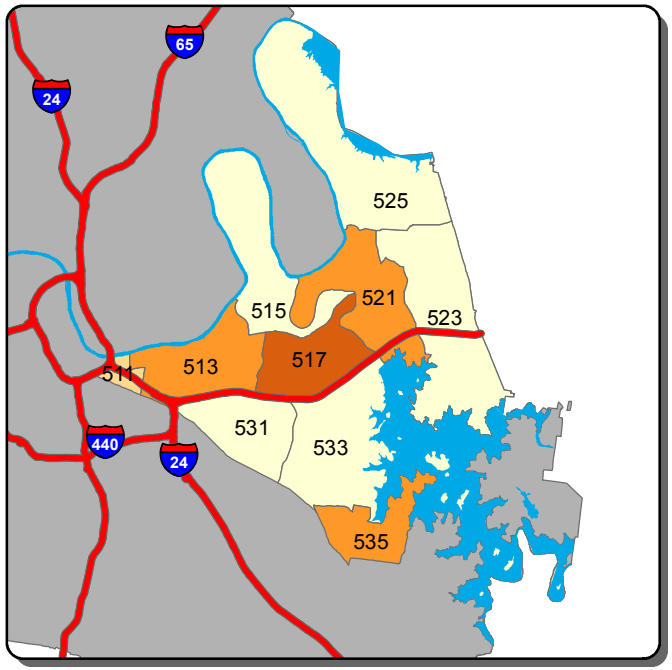

Theft from Vehicle - B Shift

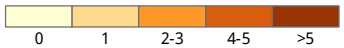

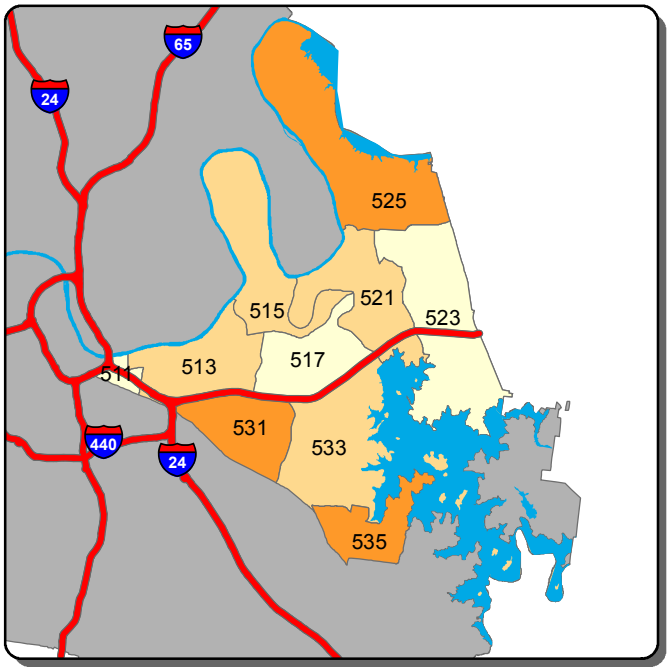

Theft from Vehicle - C Shift

Information summarized for CompStat week ending 8/23/2014

Sourced from MNPD ARMS on 06/23/2014 at 2:01:36 PM. Data taken from incident reports using Uniform Crime Reporting definitions and guidelines, based on the date and time when the inicident was reported. 'A, B, and C Shift' refer to the following time periods: A Shift = 0700 - 1500; B Shift = 1500 - 2300; C Shift = 2300 - 0700.

Hermitage Precinct - Aggravated Assault and Self Initiated CAD Counts for the Past Two Weeks

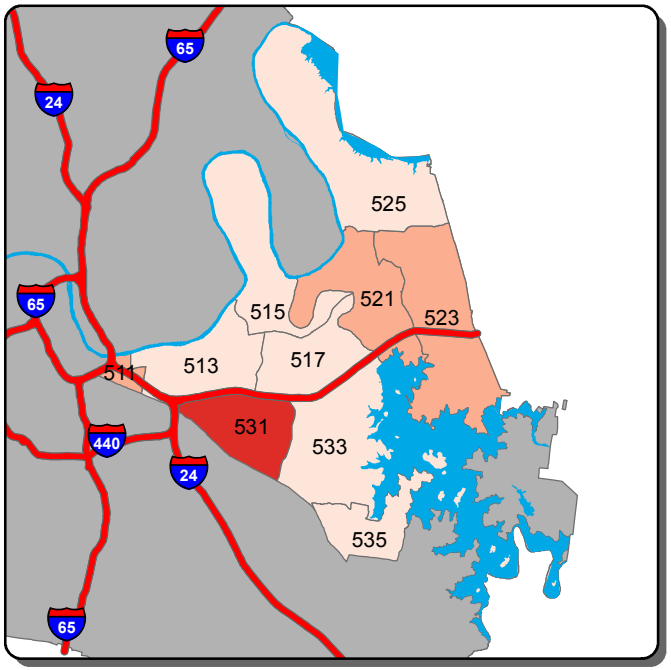

Aggravated Assault - A Shift

0 1 2 3 >3

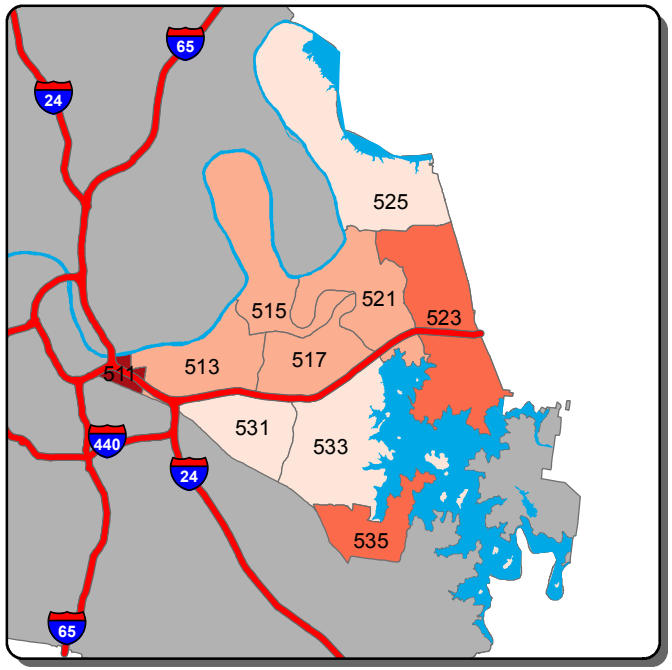

Aggravated Assault - B Shift

0 1 2-3 4 >4

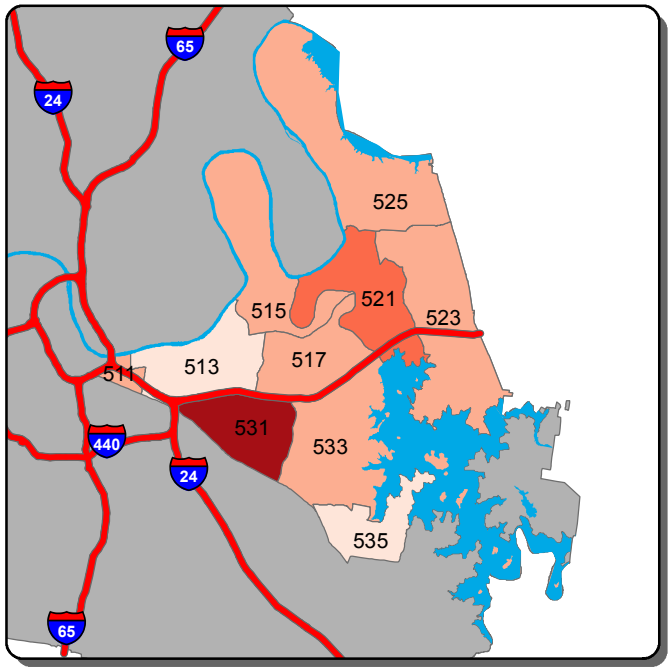

Aggravated Assault - C Shift

0 1-2 3-4 5-7 >7

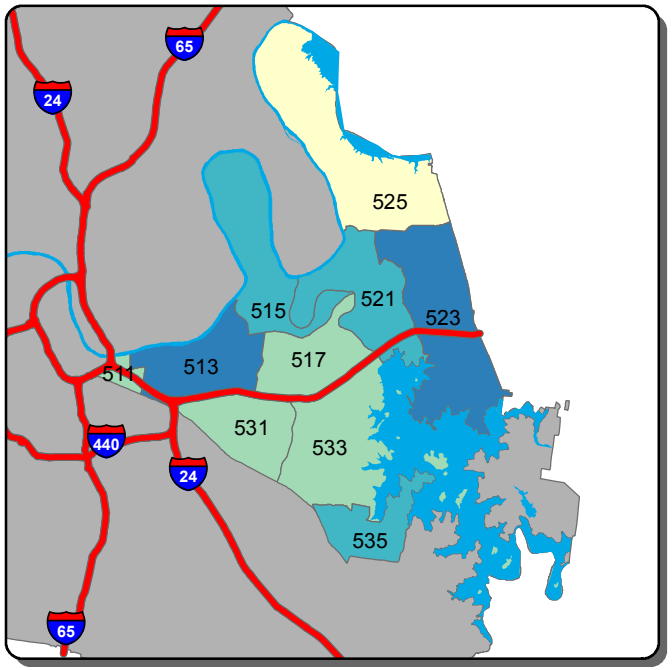

Self Initiated CAD - A Shift

0-80 81-155 156-230 231-305 >305

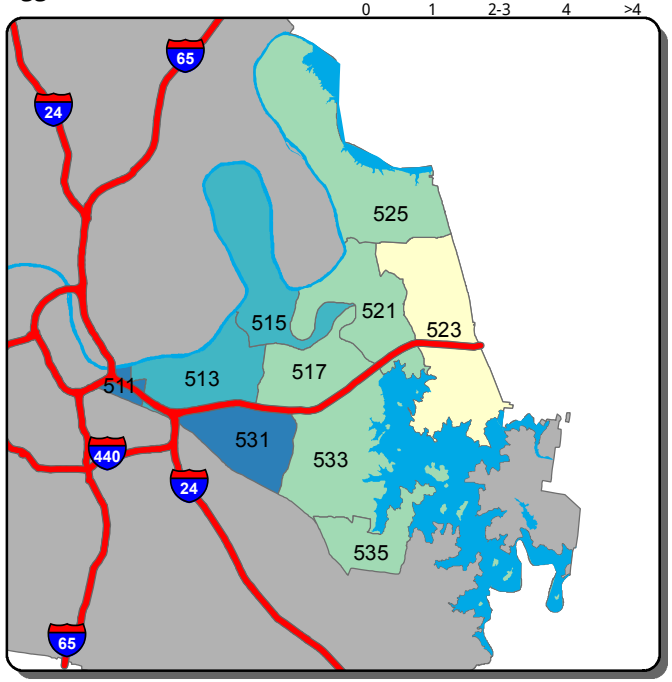

Self Initiated CAD - B Shift

0-64 65-170 171-276 277-382 >382

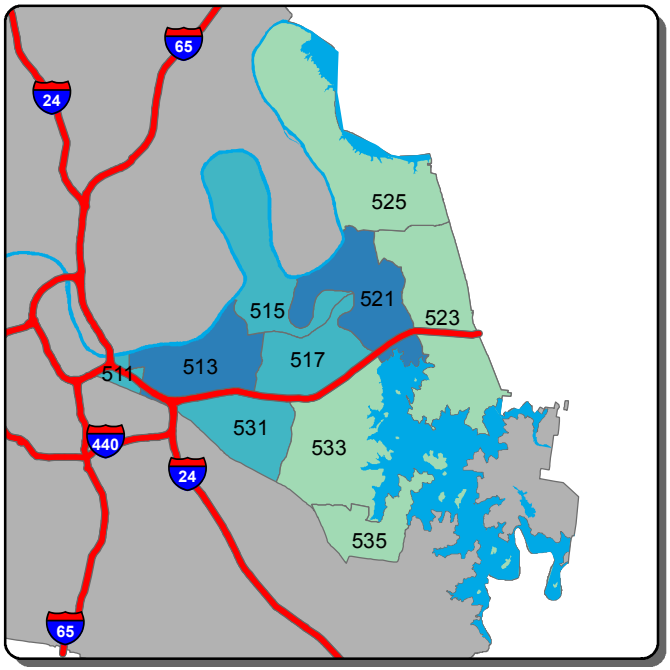

Self Initiated CAD - C Shift

0-59 60-107 108-155 156-203 >203

Information summarized for CompStat week ending 8/23/2014

Sourced from MNPD ARMS on 06/23/2014 at 2:07:05 PM. Data taken from incident reports using Uniform Crime Reporting definitions and guidelines, based on the date and time when the inicident was reported. 'A, B, and C Shift' refer to the following time periods: A Shift = 0700 - 1500; B Shift = 1500 - 2300; C Shift = 2300 - 0700.

North Precinct - Burglary and Theft from Vehicle Counts for the Past Two Weeks

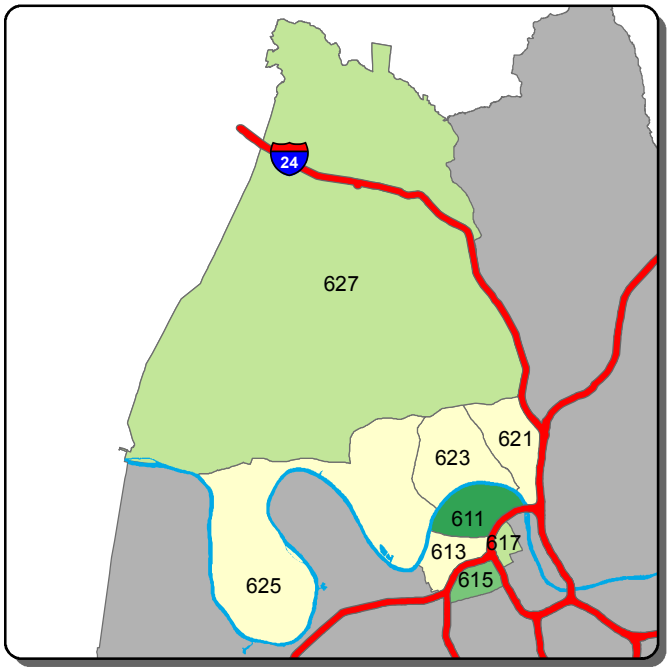

Burglary - A Shift

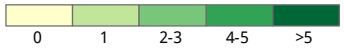

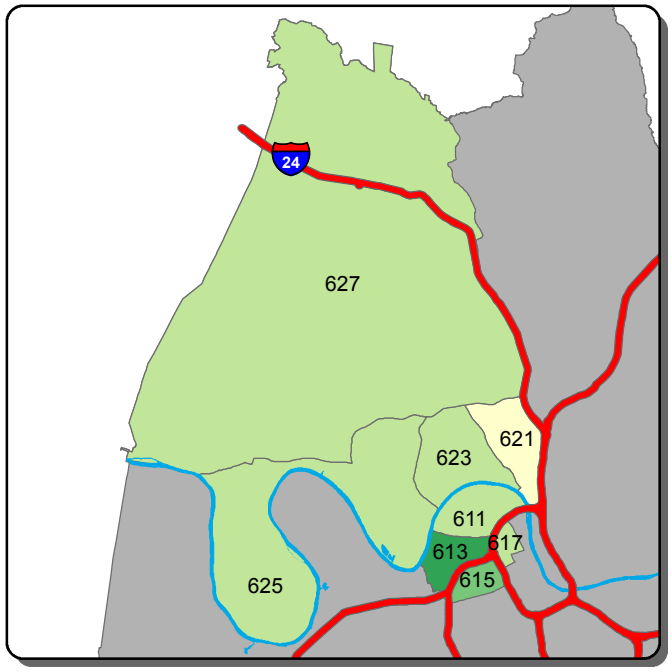

Burglary - B Shift



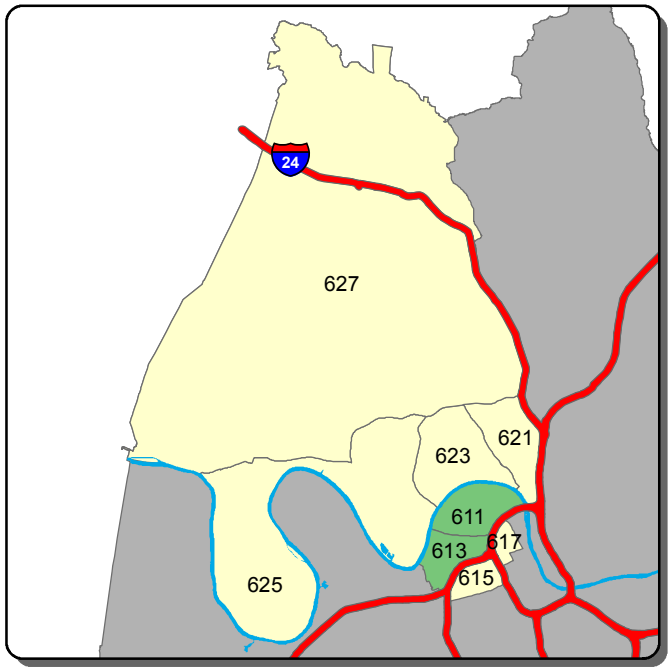

Burglary - C Shift

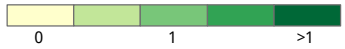

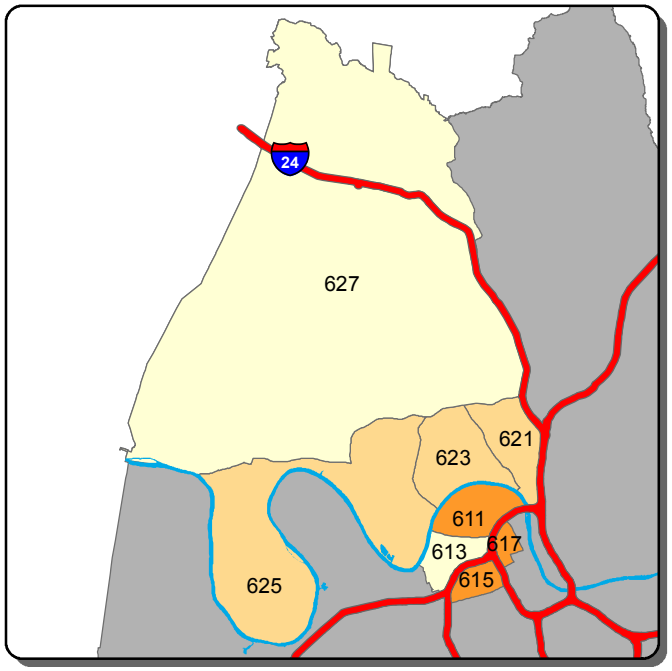

Theft from Vehicle - A Shift

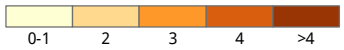

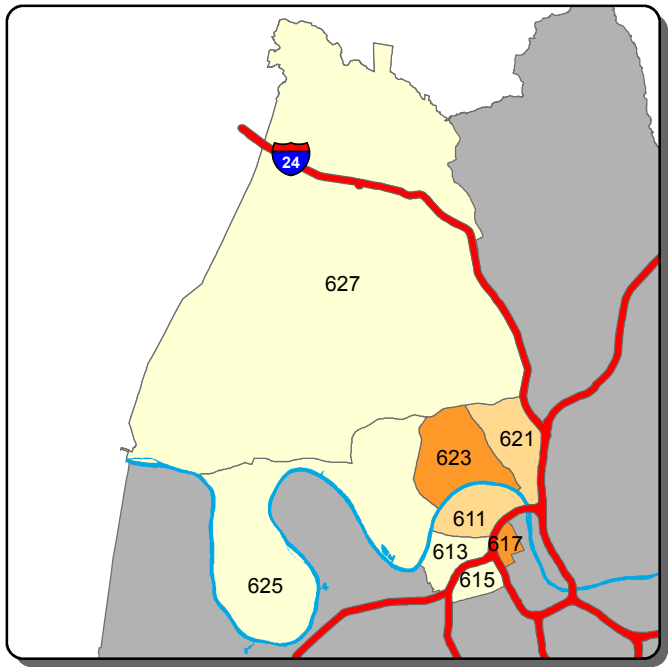

Theft from Vehicle - B Shift

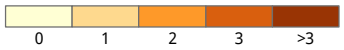

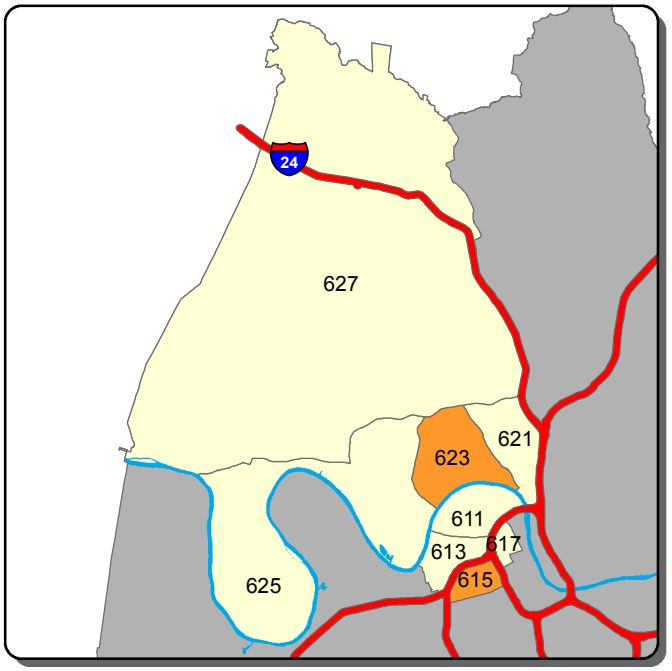

Theft from Vehicle - C Shift

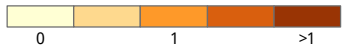

Information summarized for CompStat week ending 8/23/2014

Sourced from MNPD ARMS on 06/23/2014 at 2:01:36 PM. Data taken from incident reports using Uniform Crime Reporting definitions and guidelines, based on the date and time when the inicident was reported. 'A, B, and C Shift' refer to the following time periods: A Shift = 0700 - 1500; B Shift = 1500 - 2300; C Shift = 2300 - 0700.

North Precinct - Aggravated Assault and Self Initiated CAD Counts for the Past Two Weeks

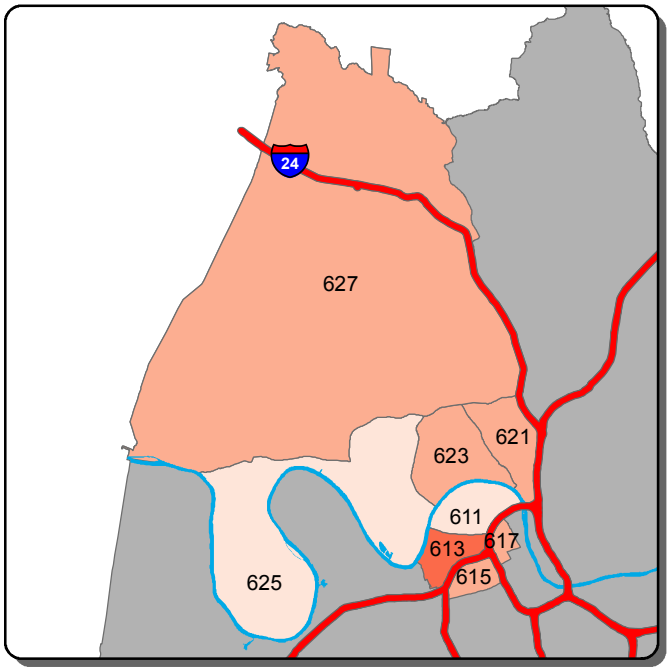

Aggravated Assault - A Shift

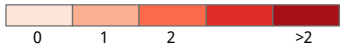

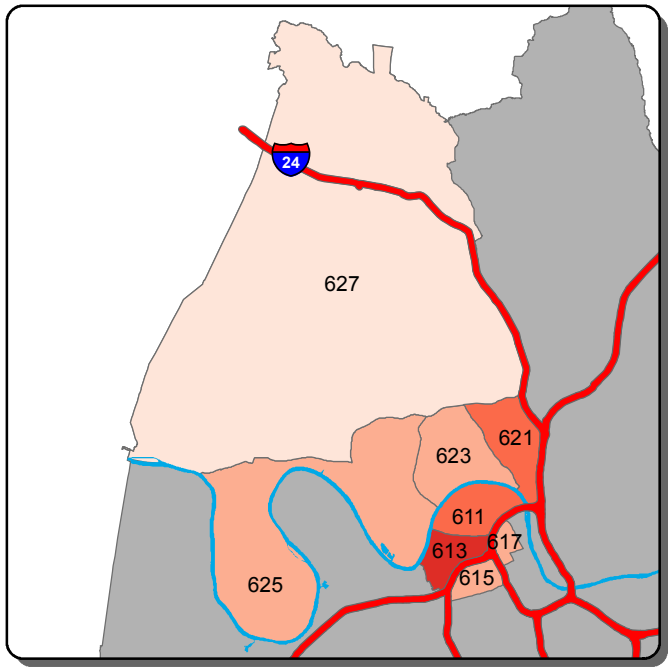

Aggravated Assault - B Shift

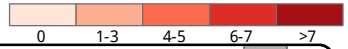

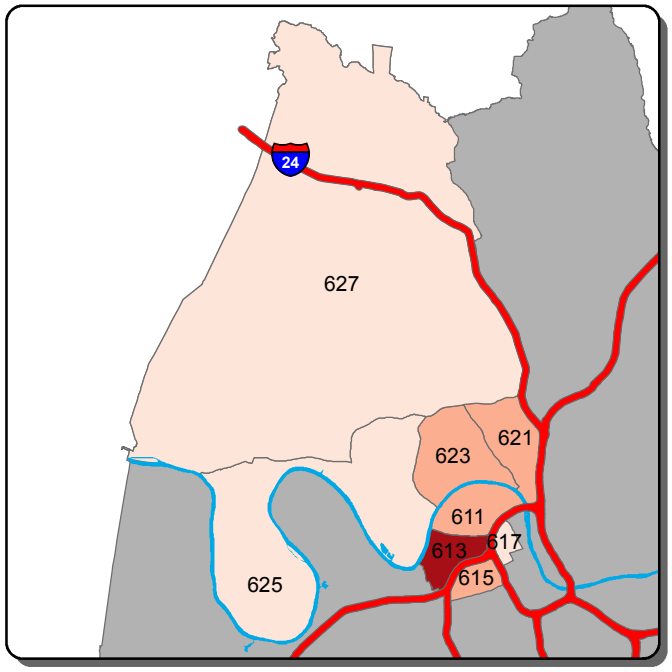

Aggravated Assault - C Shift

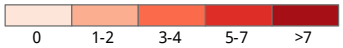

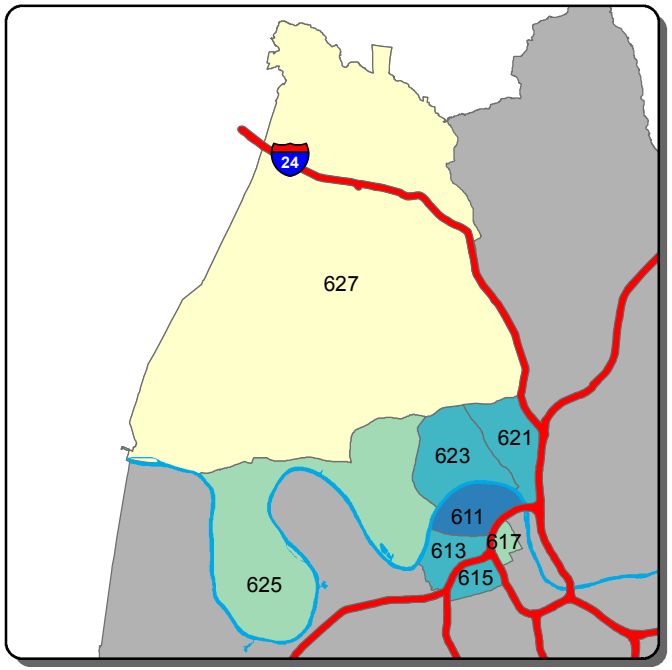

Self Initiated CAD - A Shift

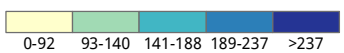

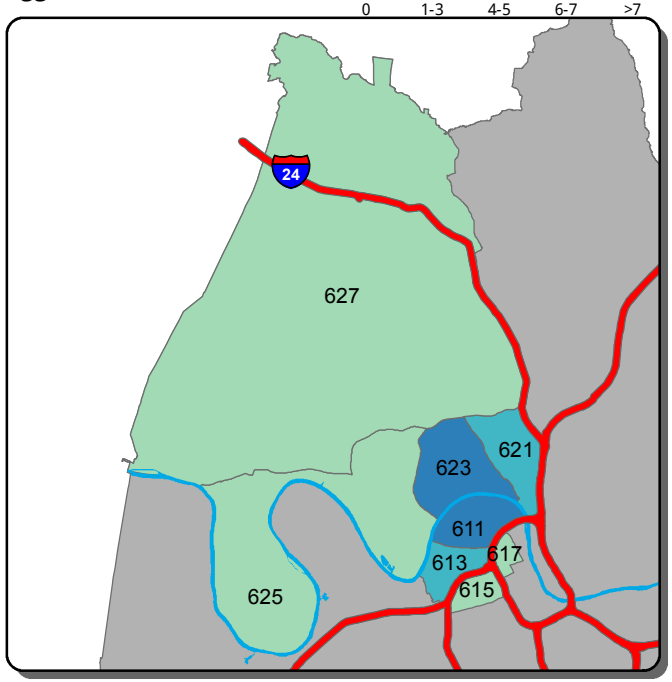

Self Initiated CAD - B Shift

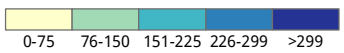

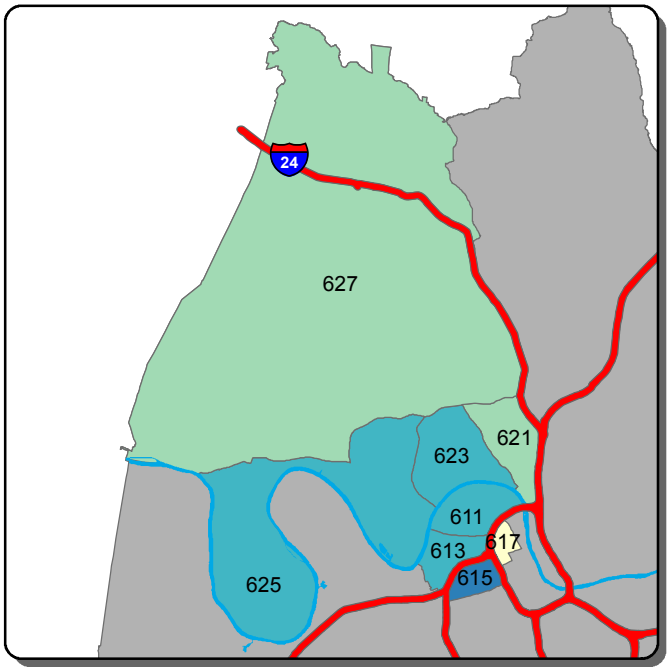

Self Initiated CAD - C Shift



Information summarized for CompStat week ending 8/23/2014

Sourced from MNPD ARMS on 06/23/2014 at 2:07:05 PM. Data taken from incident reports using Uniform Crime Reporting definitions and guidelines, based on the date and time when the inicident was reported. 'A, B, and C Shift' refer to the following time periods: A Shift = 0700 - 1500; B Shift = 1500 - 2300; C Shift = 2300 - 0700.

Madison Precinct - Burglary and Theft from Vehicle Counts for the Past Two Weeks

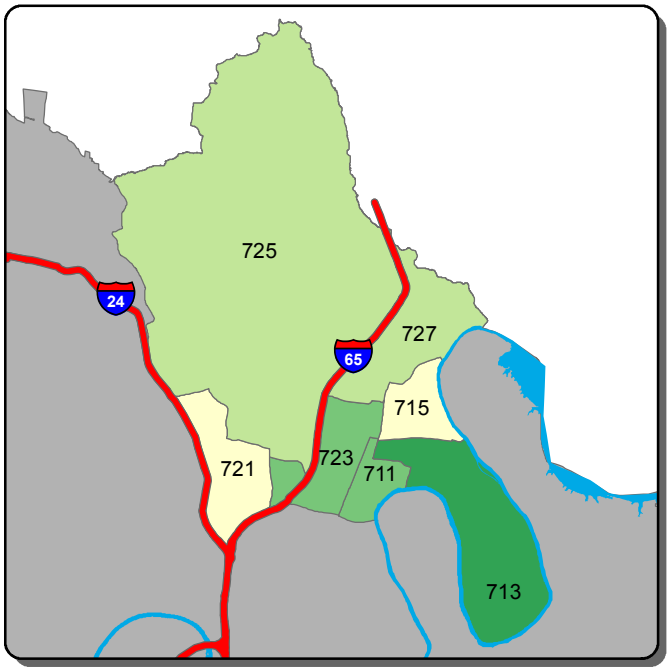

Burglary - A Shift

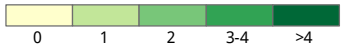

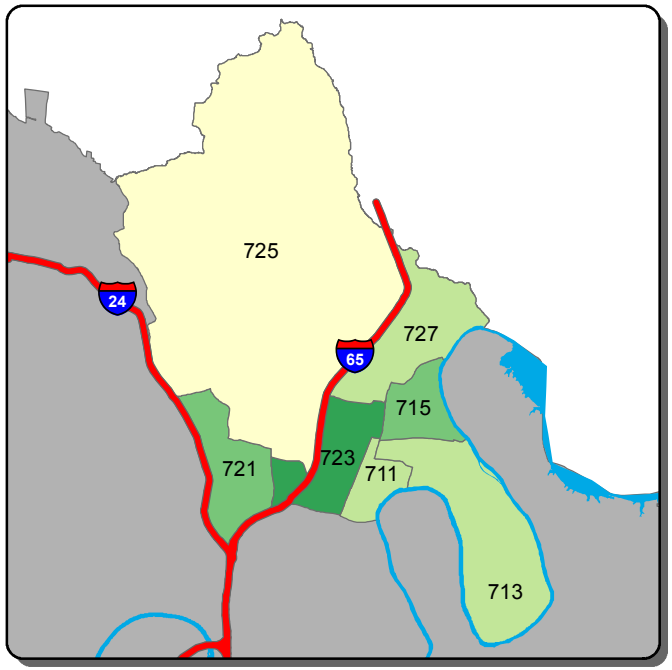

Burglary - B Shift

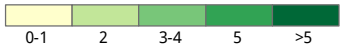

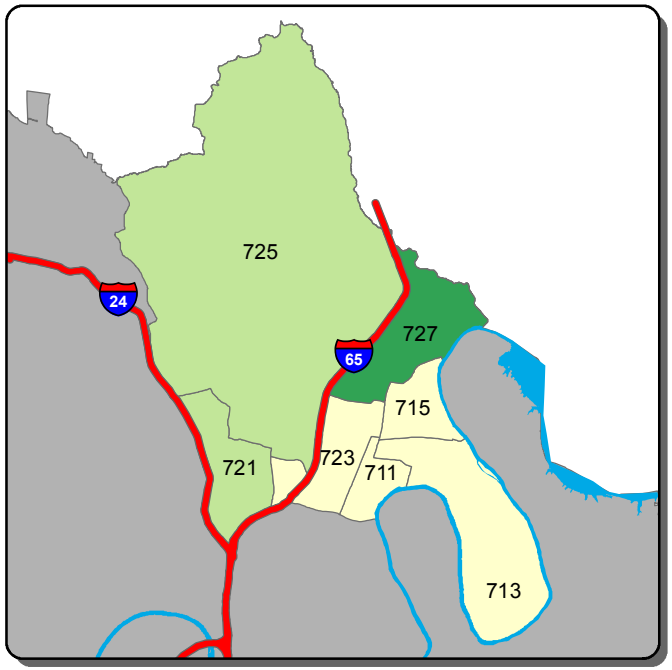

Burglary - C Shift

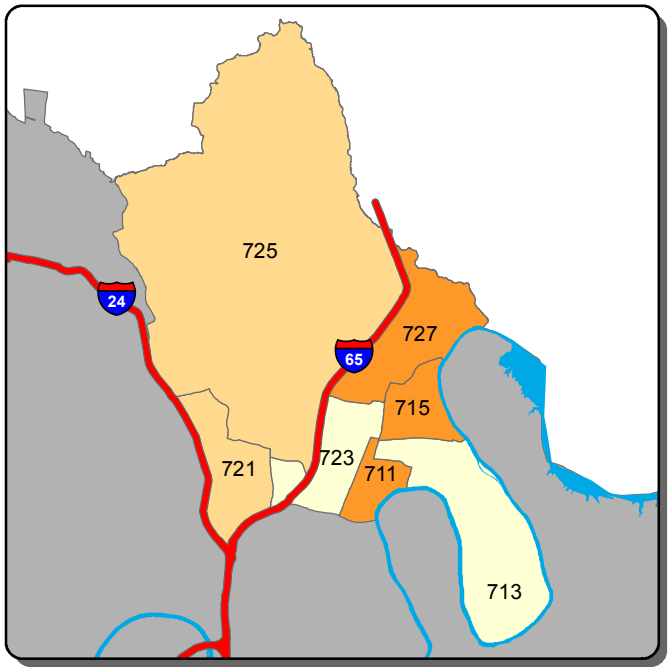

Theft from Vehicle - A Shift

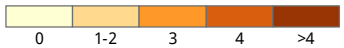

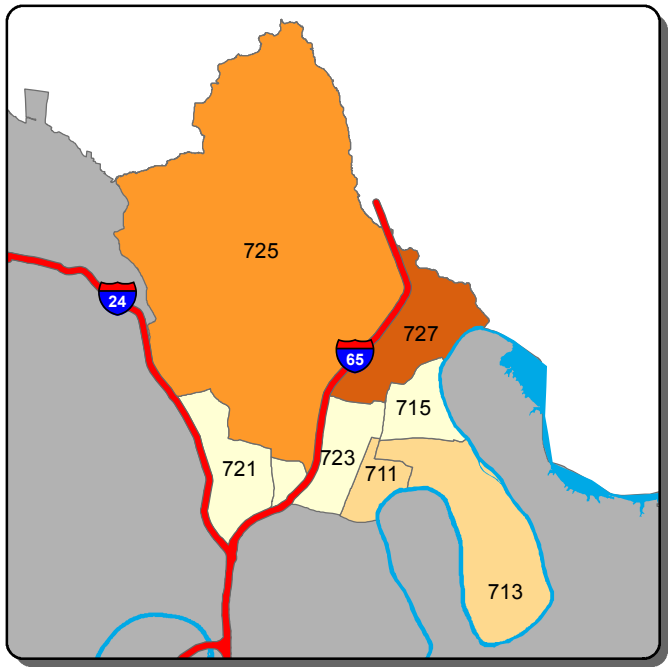

Theft from Vehicle - B Shift

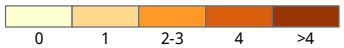

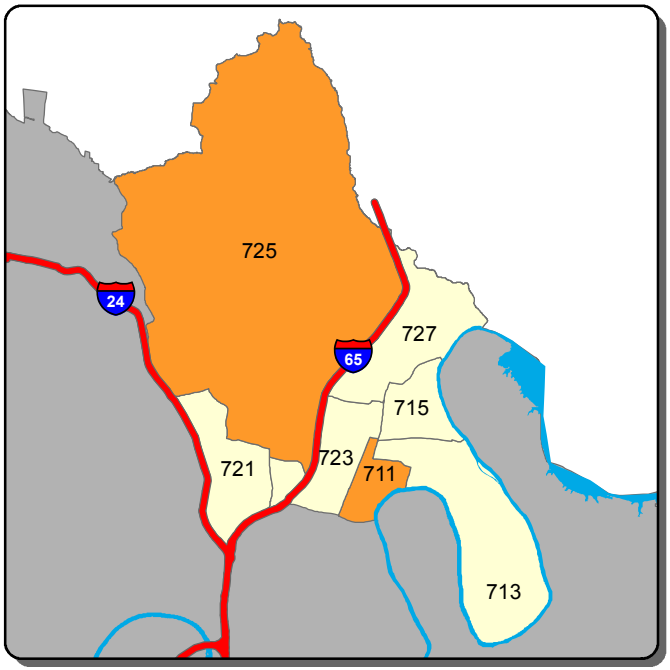

Theft from Vehicle - C Shift

Information summarized for CompStat week ending 8/23/2014

Sourced from MNPD ARMS on 06/23/2014 at 2:01:36 PM. Data taken from incident reports using Uniform Crime Reporting definitions and guidelines, based on the date and time when the inicident was reported. 'A, B, and C Shift' refer to the following time periods: A Shift = 0700 - 1500; B Shift = 1500 - 2300; C Shift = 2300 - 0700.

Madison Precinct - Aggravated Assault and Self Initiated CAD Counts for the Past Two Weeks

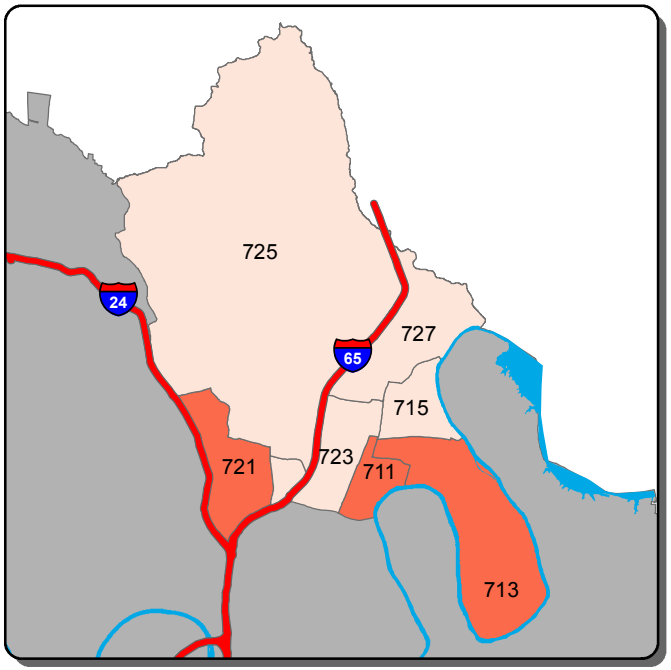

Aggravated Assault - A Shift

0 | 1 | >1

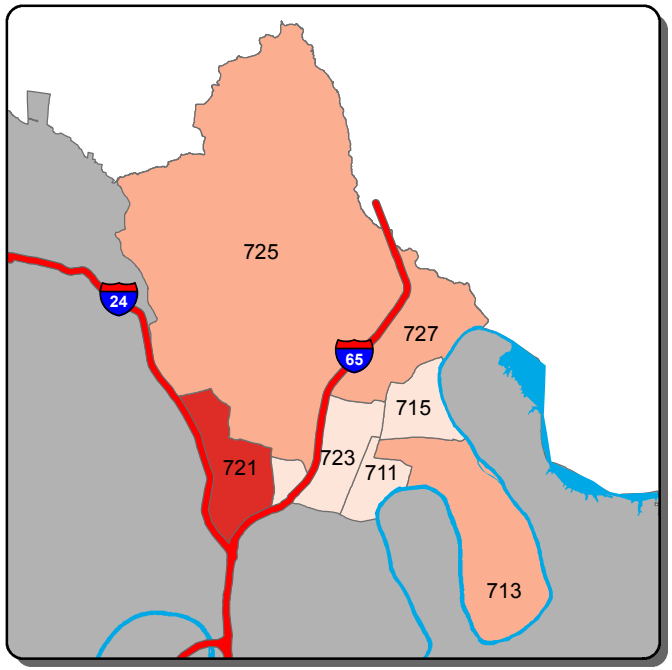

Aggravated Assault - B Shift

0 | 1-2 | 3-5 | 6-8 | >8

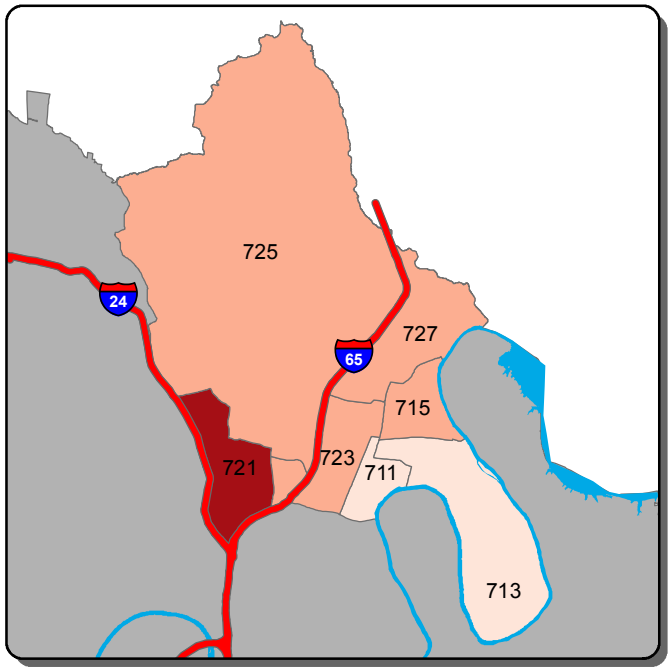

Aggravated Assault - C Shift

0 | 1-4 | 5-10 | 11-16 | >16

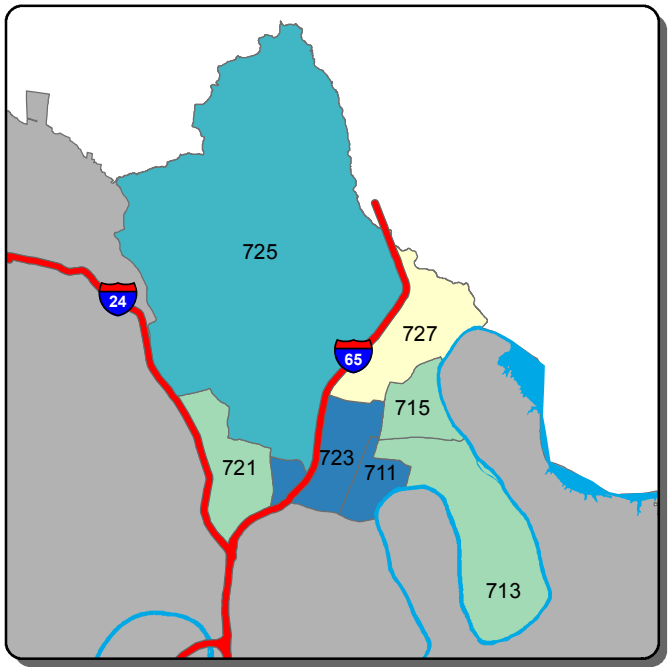

Self Initiated CAD - A Shift

0-64 | 65-95 | 96-126 | 127-156 | >156

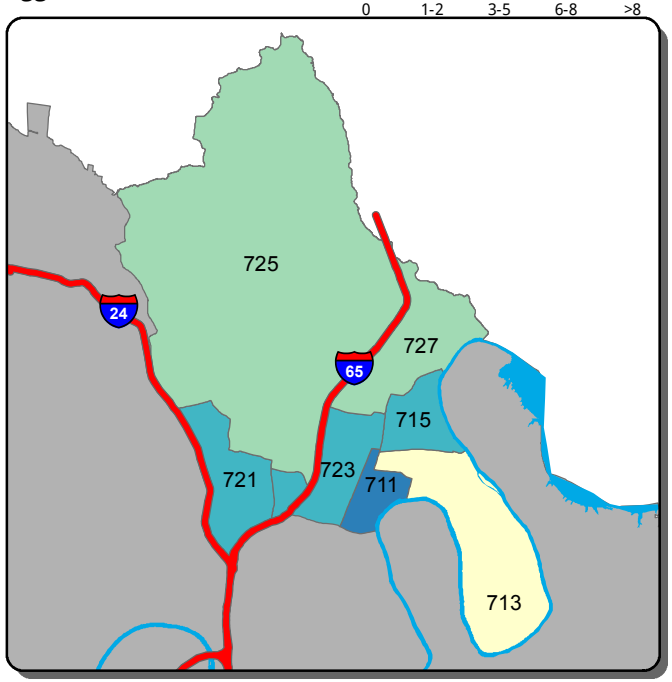

Self Initiated CAD - B Shift

0-80 | 81-108 | 109-136 | 137-164 | >164

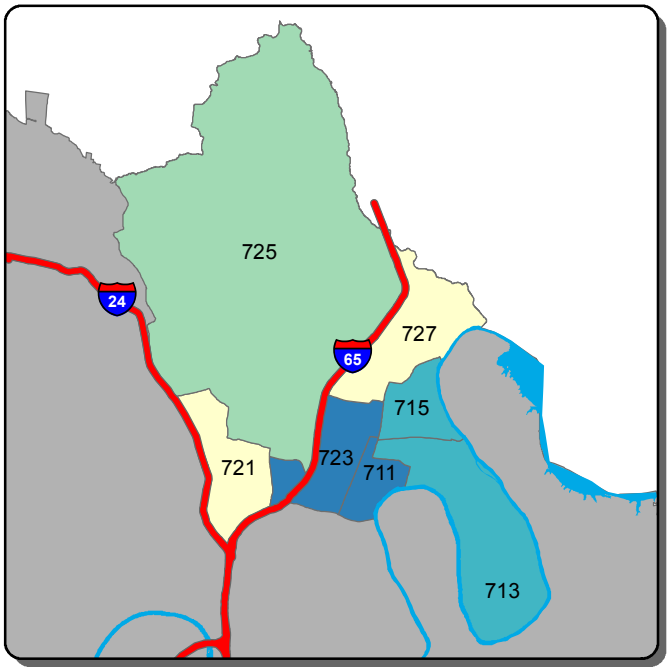

Self Initiated CAD - C Shift

0-93 | 94-146 | 147-198 | 199-251 | >251

Information summarized for CompStat week ending 8/23/2014

Sourced from MNPD ARMS on 06/23/2014 at 2:07:05 PM. Data taken from incident reports using Uniform Crime Reporting definitions and guidelines, based on the date and time when the inicident was reported. 'A, B, and C Shift' refer to the following time periods: A Shift = 0700 - 1500; B Shift = 1500 - 2300; C Shift = 2300 - 0700.

Midtown Hills Precinct - Burglary and Theft from Vehicle Counts for the Past Two Weeks

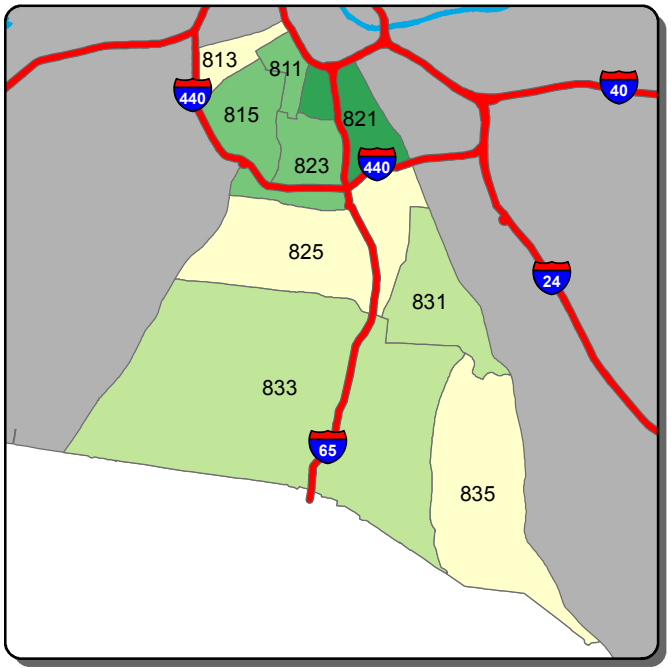

Burglary - A Shift

0 | 1 | 2 | 3 | >3

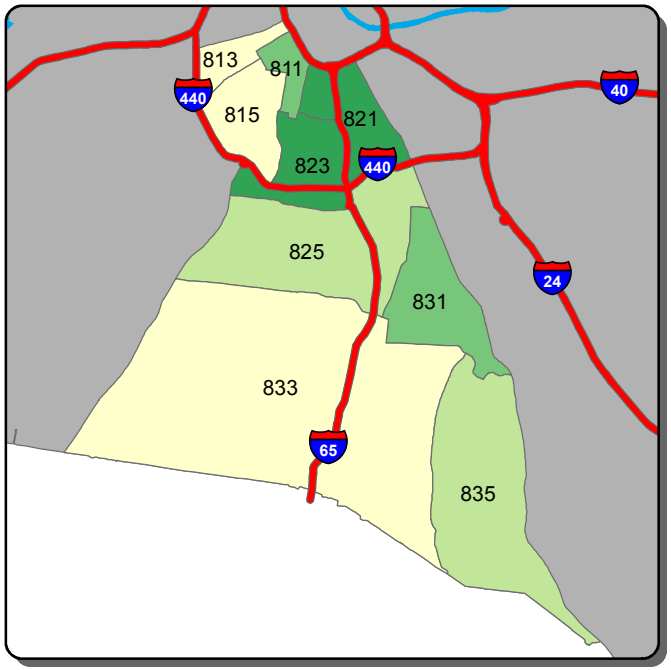

Burglary - B Shift

0 | 1-2 | 3-4 | 5-6 | >6

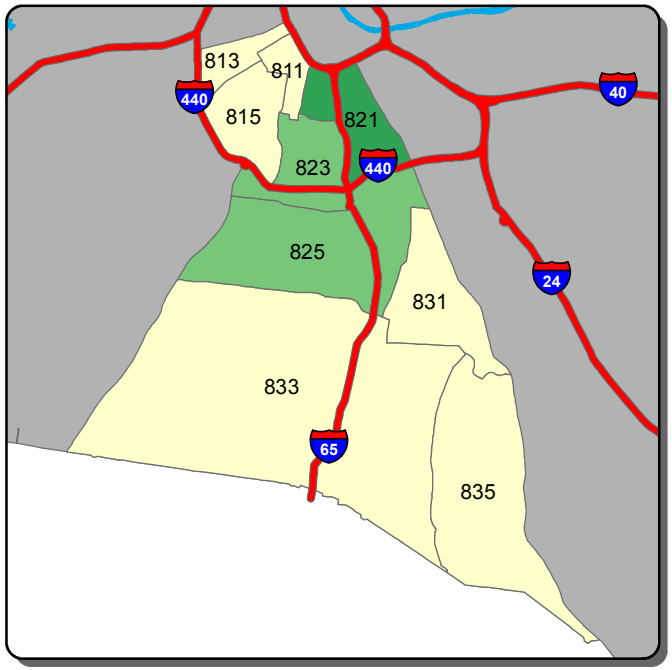

Burglary - C Shift

0 | 1 | 2 | >2

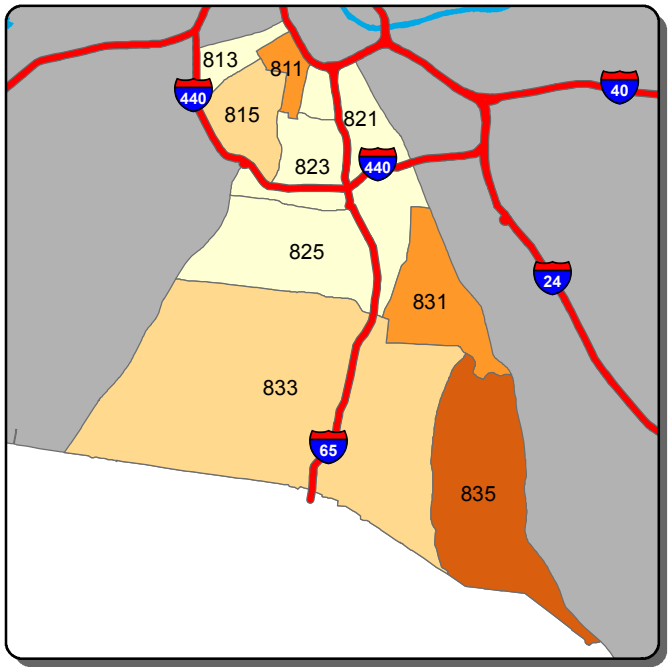

Theft from Vehicle - A Shift

0 | 1 | 2-3 | 4-5 | >5

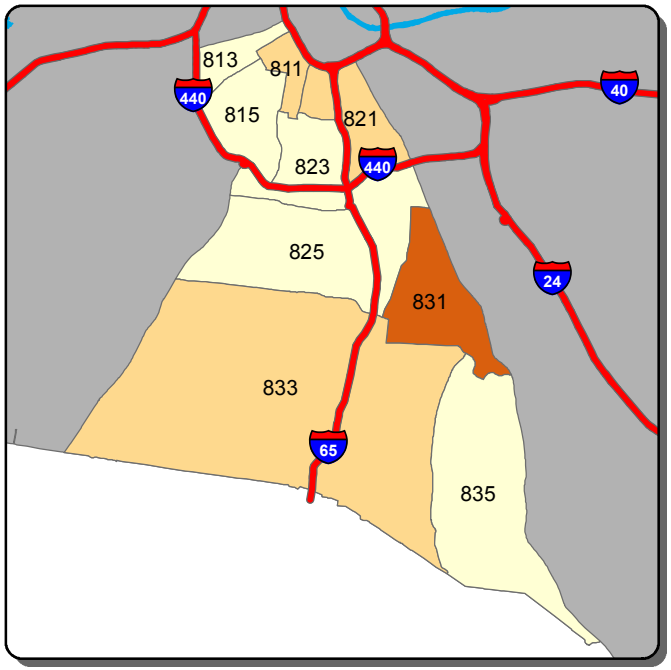

Theft from Vehicle - B Shift

0 | 1 | 2 | >2

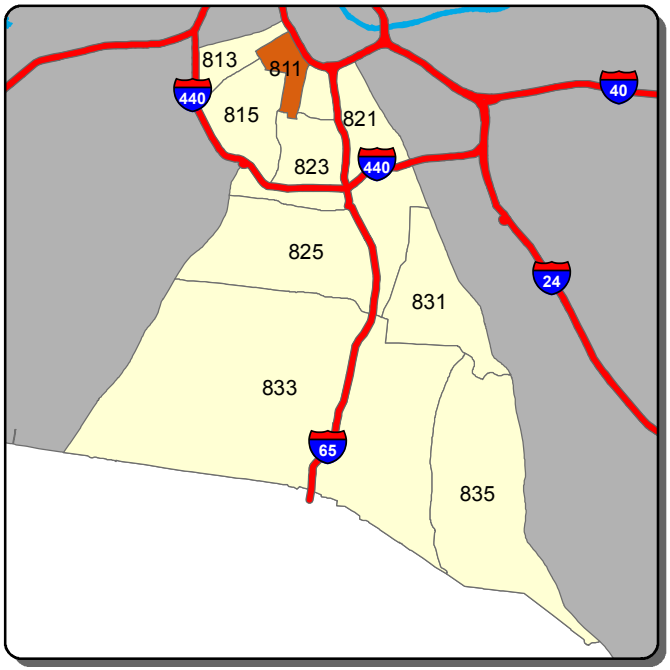

Theft from Vehicle - C Shift

0 | 1 | >1

Information summarized for CompStat week ending 8/23/2014

Sourced from MNPD ARMS on 06/23/2014 at 2:01:36 PM. Data taken from incident reports using Uniform Crime Reporting definitions and guidelines, based on the date and time when the inicident was reported. 'A, B, and C Shift' refer to the following time periods: A Shift = 0700 - 1500; B Shift = 1500 - 2300; C Shift = 2300 - 0700.

Midtown Hills Precinct - Aggravated Assault and Self Initiated CAD Counts for the Past Two Weeks

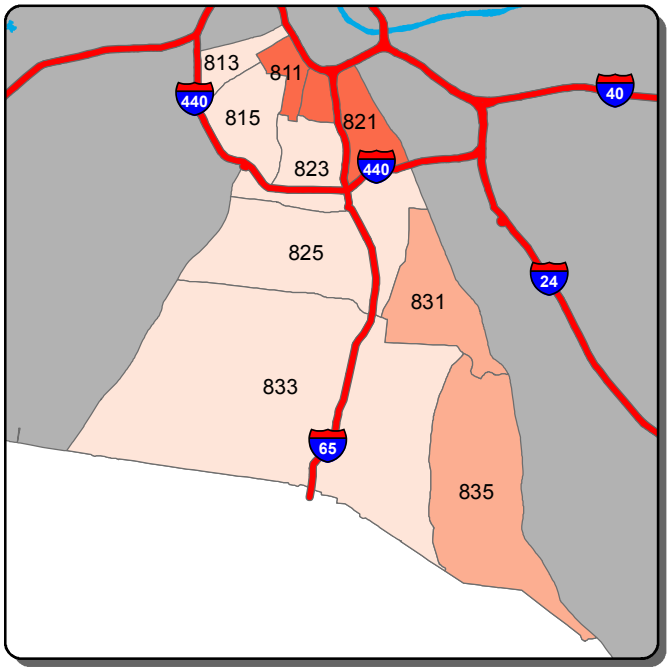

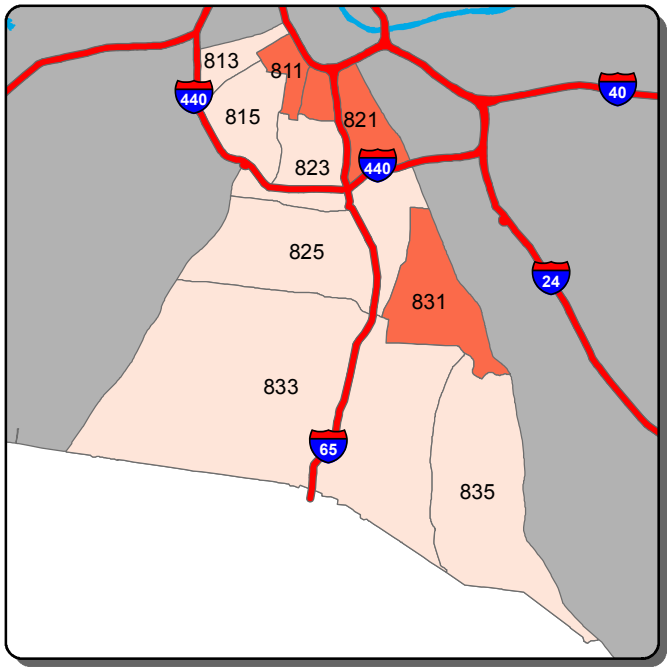

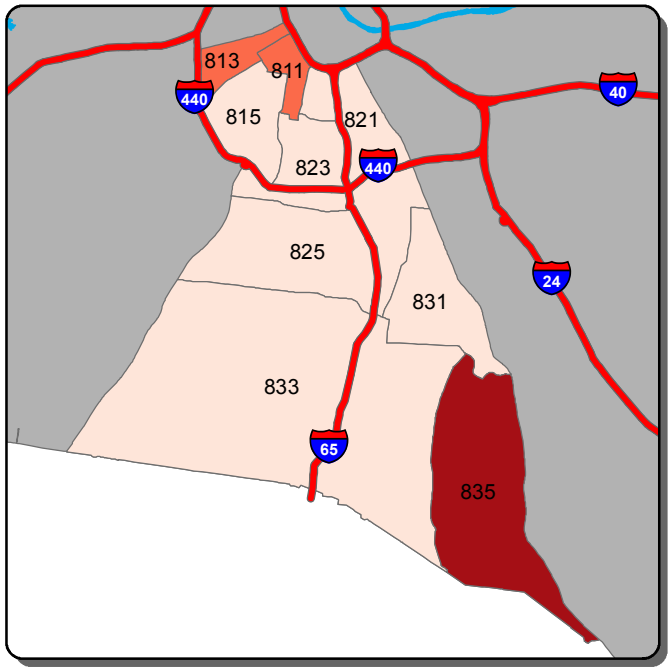

Aggravated Assault - A Shift 0 1 2 >2

Aggravated Assault - B Shift 0 1 >1

Aggravated Assault - C Shift 0 1 2-3 4 >4

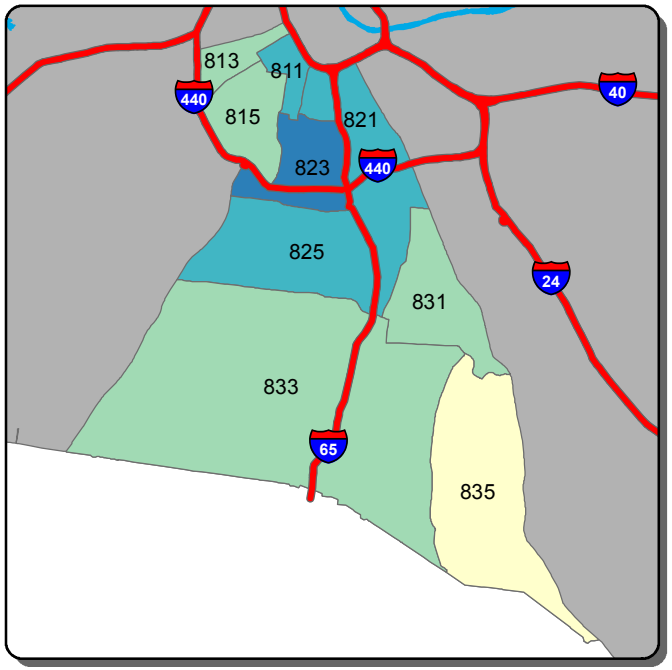

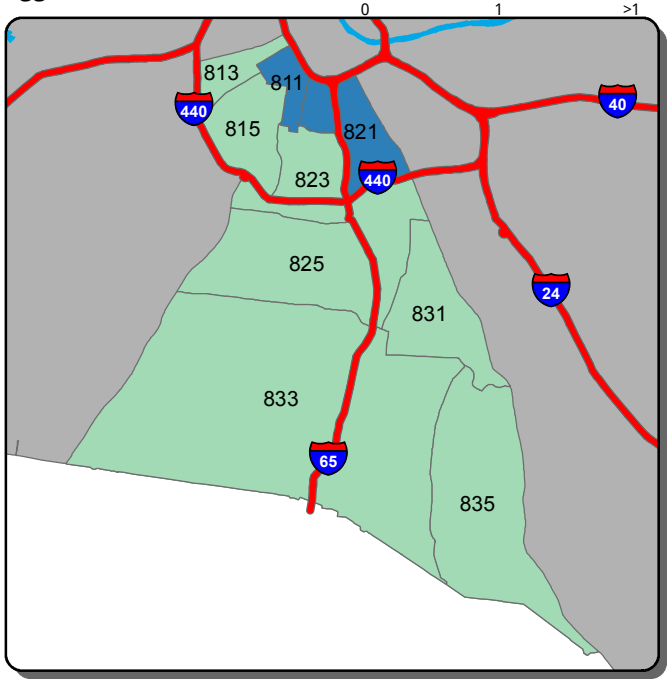

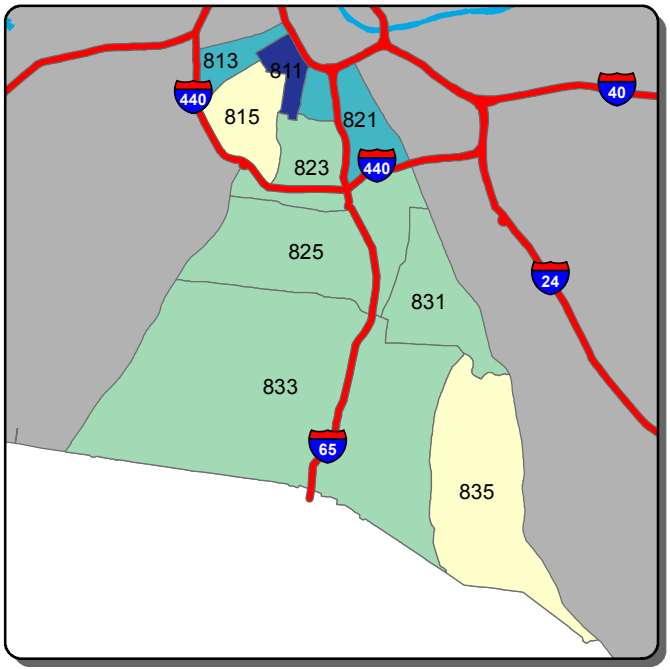

Self Initiated CAD - A Shift 0-58 59-73 74-88 89-103 >103

Self Initiated CAD - B Shift 0-50 51-91 92-131 132-172 >172

Self Initiated CAD - C Shift 0-56 57-82 83-109 110-136 >136

Information summarized for CompStat week ending 8/23/2014

Sourced from MNPD ARMS on 06/23/2014 at 2:07:05 PM. Data taken from incident reports using Uniform Crime Reporting definitions and guidelines, based on the date and time when the inicident was reported. 'A, B, and C Shift' refer to the following time periods: A Shift = 0700 - 1500; B Shift = 1500 - 2300; C Shift = 2300 - 0700.