CompStat Weekly Analysis

CompStat Weekly Analysis is provided by the Metropolitan Nashville Police Department Crime Analysis Section. This document does not necessarily reflect official UCR counts. It is intended to be a management tool and is for law enforcement use only.

"It behooves every man to remember that the work of the critic is of altogether secondary importance, and that, in the end, progress is accomplished by the man who does things."
- Theodore Roosevelt

Begin Date: 11/23/2014
End Date: 11/29/2014
Week: 48

Table of Contents

Incidents Section **1**
Rolling Two Week Analysis 2
Rolling Weekly Year-to-Year Analysis 3
Rolling Eight Week Analysis 4
Rolling Four Week Year-to-Year Analysis 5
Rolling Sixteen Week Analysis 6
Rolling Eight Week Year-to-Year 7
Year-to-Date Analysis 8
Rolling Twenty-Four Month 9
2 Week, 8 Week, 16 Week, YTD, and 24 Month Summary 10
Incident and Efficiency Report Summary* 11
UCR Incident Charts* 29
UCR Incidents - Annual Totals 38
UCR Incidents - YTD Comparisons: All Incidents 39
UCR Incidents - YTD Comparison Charts* 40
UCR Incidents - Annual Comparison Charts* 49
UCR Incidents - YTD Comparisons* 58
YTD Homicide Report 67
Year-to-Year Weekly Chart* 68

Arrests Section **77**
Physical and Citation Arrests - Adult 78
Arrests: Part I, Weapons Law, Drug-Related, DUI, and All Other 87
Outstanding Warrants: Served 89
Outstanding Warrants: Attempts / Served 90
Crooks With Guns / School Zone Report 95

Juvenile Section **96**
Juvenile Arrests 97
Juvenile Victims - Rolling Two Week Analysis 98
Juvenile Victims - Rolling Eight Week Analysis 99
Juvenile Victims - Year-to-Date Analysis 100
Juvenile Victims 101

Efficiencies Section **102**
Self-Initiated CAD 103
Dispatched Calls for Service 104
Vehicle Stop Analysis (Form 252) 105
Field Interview Report (Form 114) 106
Efficiency Charts* 107

High Crime Intersections and Hot Addresses Section **116**
High Crime Street Intersections* 117
County High Crime Street Intersections - Arrests 126
Hot Addresses* 127

Other Reports **136**
APR Data 137
Case Preparation Division - Case File Inventory 138
Court Attendance - 310s Issued by Month 139
Percentage of Incident Reports Included in CompStat Analysis 140

Map Section **141**
YTD Gunshot Victims - Countywide 142
Gunshot Victims - Countywide (Homicides and Injuries) 143
Gunshot Victims (Homicides, Injuries, and Property Damage) 144
YTD Gunshot Victims** 145
UCR Incident and Self-Initiated CAD Zone Maps** 153

* - Set of countywide and precinct reports
** - Set of precinct reports

Incidents Section

CompStat Weekly Analysis is provided by the Metropolitan Nashville Police Department Crime Analysis Section. This document does not necessarily reflect official UCR counts. It is intended to be a management tool and is for law enforcement use only.

"It behooves every man to remember that the work of the critic is of altogether secondary importance, and that, in the end, progress is accomplished by the man who does things."
- Theodore Roosevelt

Begin Date: 11/23/2014
End Date: 11/29/2014
Week: 48

Rolling Two Week Analysis

METROPOLITAN POLICE DEPARTMENT
of Nashville and Davidson County

Aggregated by precinct (incident location). Based on date when each incident was reported.

		Homicide	Forcible Rape	Commercial Robbery	Street Robbery	Total Robbery	Aggravated Assault	Commercial Burglary	Residential Burglary	Total Burglary	Larceny	Auto Theft	Violent Offenses	Property Offenses	Part I Offenses
West	Prior Week	0	1	1	3	4	10	0	6	6	48	0	15	54	69
	CompStat Week	0	0	2	2	4	6	0	3	3	41	2	10	46	56
	% Change	0.0 %	-100.0 %	100.0 %	-33.3 %	0.0 %	-40.0 %	0.0 %	-50.0 %	-50.0 %	-14.6 %	Infinity	-33.3 %	-14.8 %	-18.8 %
East	Prior Week	0	0	0	1	1	11	8	20	28	27	3	12	58	70
	CompStat Week	0	1	1	14	15	7	4	19	23	25	4	23	52	75
	% Change	0.0 %	Infinity	Infinity	1,300.0 %	1,400.0 %	-36.4 %	-50.0 %	-5.0 %	-17.9 %	-7.4 %	33.3 %	91.7 %	-10.3 %	7.1 %
South	Prior Week	0	1	0	4	4	18	4	14	18	57	1	23	76	99
	CompStat Week	0	1	0	7	7	21	7	12	19	57	5	29	81	110
	% Change	0.0 %	0.0 %	0.0 %	75.0 %	75.0 %	16.7 %	75.0 %	-14.3 %	5.6 %	0.0 %	400.0 %	26.1 %	6.6 %	11.1 %
Central	Prior Week	0	2	0	2	2	1	1	0	1	21	2	5	24	29
	CompStat Week	0	0	0	0	0	2	0	0	0	8	1	2	9	11
	% Change	0.0 %	-100.0 %	0.0 %	-100.0 %	-100.0 %	100.0 %	-100.0 %	0.0 %	-100.0 %	-61.9 %	-50.0 %	-60.0 %	-62.5 %	-62.1 %
Hermitage	Prior Week	0	0	1	3	4	12	5	9	14	87	5	16	106	122
	CompStat Week	1	5	3	7	10	9	3	8	11	56	2	25	69	94
	% Change	Infinity	Infinity	200.0 %	133.3 %	150.0 %	-25.0 %	-40.0 %	-11.1 %	-21.4 %	-35.6 %	-60.0 %	56.3 %	-34.9 %	-23.0 %
North	Prior Week	0	3	2	1	3	9	2	12	14	23	3	15	40	55
	CompStat Week	0	1	2	2	4	14	4	6	10	22	0	19	32	51
	% Change	0.0 %	-66.7 %	0.0 %	100.0 %	33.3 %	55.6 %	100.0 %	-50.0 %	-28.6 %	-4.3 %	-100.0 %	26.7 %	-20.0 %	-7.3 %
Madison	Prior Week	0	6	4	2	6	8	2	8	10	44	1	20	55	75
	CompStat Week	0	0	0	3	3	6	1	6	7	29	4	9	40	49
	% Change	0.0 %	-100.0 %	-100.0 %	50.0 %	-50.0 %	-25.0 %	-50.0 %	-25.0 %	-30.0 %	-34.1 %	300.0 %	-55.0 %	-27.3 %	-34.7 %
Midtown Hills	Prior Week	0	0	0	3	3	2	2	5	7	38	2	5	47	52
	CompStat Week	0	2	0	3	3	6	0	3	3	38	3	11	44	55
	% Change	0.0 %	Infinity	0.0 %	0.0 %	0.0 %	200.0 %	-100.0 %	-40.0 %	-57.1 %	0.0 %	50.0 %	120.0 %	-6.4 %	5.8 %
County	Prior Week	0	13	8	19	27	71	24	74	98	345	17	111	460	571
	CompStat Week	1	10	8	38	46	71	19	57	76	276	21	128	373	501
	% Change	Infinity	-23.1 %	0.0 %	100.0 %	70.4 %	0.0 %	-20.8 %	-23.0 %	-22.4 %	-20.0 %	23.5 %	15.3 %	-18.9 %	-12.3 %

Prior Week	**Begin Date**	11/16/2014	**End Date**	11/22/2014
CompStat Week	**Begin Date**	11/23/2014	**End Date**	11/29/2014

Sourced from MNPD ARMS on 12/3/2014 8:03:29 AM. The figures above were sourced from incident reports using Uniform Crime Reporting definitions and reporting guidelines, based on the date when the crime was reported. This report is intended to be a management and planning tool and does not reflect the official UCR counts for the department. Incidents where a location is unknown or unspecified are included in the countywide totals. 'Unknown' refers to records in which the address is listed as 'Unknown' on the incident report. 'Not Validated' refers to records that were entered in with an invalid addresses.

Rolling Weekly Year-to-Year Analysis

METROPOLITAN POLICE DEPARTMENT
of Nashville and Davidson County

Aggregated by precinct (incident location). Based on date when each incident was reported.

		Homicide	Forcible Rape	Commercial Robbery	Street Robbery	Total Robbery	Aggravated Assault	Commercial Burglary	Residential Burglary	Total Burglary	Larceny	Auto Theft	Violent Offenses	Property Offenses	Part I Offenses
West	Prior Year	0	2	1	4	5	2	1	13	14	36	1	9	51	60
	Last Week	0	0	2	2	4	6	0	3	3	41	2	10	46	56
	% Change	0.0 %	-100.0 %	100.0 %	-50.0 %	-20.0 %	200.0 %	-100.0 %	-76.9 %	-78.6 %	13.9 %	100.0 %	11.1 %	-9.8 %	-6.7 %
East	Prior Year	0	1	1	2	3	6	0	11	11	18	0	10	29	39
	Last Week	0	1	1	14	15	7	4	19	23	25	4	23	52	75
	% Change	0.0 %	0.0 %	0.0 %	600.0 %	400.0 %	16.7 %	Infinity	72.7 %	109.1 %	38.9 %	Infinity	130.0 %	79.3 %	92.3 %
South	Prior Year	1	0	0	6	6	17	1	23	24	46	3	24	73	97
	Last Week	0	1	0	7	7	21	7	12	19	57	5	29	81	110
	% Change	-100.0 %	Infinity	0.0 %	16.7 %	16.7 %	23.5 %	600.0 %	-47.8 %	-20.8 %	23.9 %	66.7 %	20.8 %	11.0 %	13.4 %
Central	Prior Year	1	0	0	0	0	1	0	0	0	9	0	2	9	11
	Last Week	0	0	0	0	0	2	0	0	0	8	1	2	9	11
	% Change	-100.0 %	0.0 %	0.0 %	0.0 %	0.0 %	100.0 %	0.0 %	0.0 %	0.0 %	-11.1 %	Infinity	0.0 %	0.0 %	0.0 %
Hermitage	Prior Year	0	3	0	2	2	9	0	11	11	46	4	14	61	75
	Last Week	1	5	3	7	10	9	3	8	11	56	2	25	69	94
	% Change	Infinity	66.7 %	Infinity	250.0 %	400.0 %	0.0 %	Infinity	-27.3 %	0.0 %	21.7 %	-50.0 %	78.6 %	13.1 %	25.3 %
North	Prior Year	0	2	1	4	5	7	4	7	11	31	1	14	43	57
	Last Week	0	1	2	2	4	14	4	6	10	22	0	19	32	51
	% Change	0.0 %	-50.0 %	100.0 %	-50.0 %	-20.0 %	100.0 %	0.0 %	-14.3 %	-9.1 %	-29.0 %	-100.0 %	35.7 %	-25.6 %	-10.5 %
Madison	Prior Year	0	3	0	3	3	5	1	8	9	27	1	11	37	48
	Last Week	0	0	0	3	3	6	1	6	7	29	4	9	40	49
	% Change	0.0 %	-100.0 %	0.0 %	0.0 %	0.0 %	20.0 %	0.0 %	-25.0 %	-22.2 %	7.4 %	300.0 %	-18.2 %	8.1 %	2.1 %
Midtown Hills	Prior Year	0	0	1	3	4	10	3	16	19	32	4	14	55	69
	Last Week	0	2	0	3	3	6	0	3	3	38	3	11	44	55
	% Change	0.0 %	Infinity	-100.0 %	0.0 %	-25.0 %	-40.0 %	-100.0 %	-81.3 %	-84.2 %	18.8 %	-25.0 %	-21.4 %	-20.0 %	-20.3 %
Not Validated	Prior Year	0	0	0	0	0	0	1	0	1	1	0	0	2	2
	Last Week	0	0	0	0	0	0	0	0	0	0	0	0	0	0
	% Change	0.0 %	0.0 %	0.0 %	0.0 %	0.0 %	0.0 %	-100.0 %	0.0 %	-100.0 %	-100.0 %	0.0 %	0.0 %	-100.0 %	-100.0 %
County	Prior Year	2	11	4	24	28	57	11	89	100	246	14	98	360	458
	Last Week	1	10	8	38	46	71	19	57	76	276	21	128	373	501
	% Change	-50.0 %	-9.1 %	100.0 %	58.3 %	64.3 %	24.6 %	72.7 %	-36.0 %	-24.0 %	12.2 %	50.0 %	30.6 %	3.6 %	9.4 %

Prior Year	**Begin Date**	11/24/2013	**End Date**	11/30/2013
Last Week	**Begin Date**	11/23/2014	**End Date**	11/29/2014

Sourced from MNPD ARMS on 12/3/2014 8:03:30 AM. The figures above were sourced from incident reports using Uniform Crime Reporting definitions and reporting guidelines, based on the date when the crime was reported. This report is intended to be a management and planning tool and does not reflect the official UCR counts for the department. Incidents where a location is unknown or unspecified are included in the countywide totals. 'Unknown' refers to records in which the address is listed as 'Unknown' on the incident report. 'Not Validated' refers to records that were entered in with an invalid addresses.

Rolling Eight Week Analysis

METROPOLITAN POLICE DEPARTMENT
of Nashville and Davidson County

Aggregated by precinct (incident location). Based on date when each incident was reported.

		Homicide	Forcible Rape	Commercial Robbery	Street Robbery	Total Robbery	Aggravated Assault	Commercial Burglary	Residential Burglary	Total Burglary	Larceny	Auto Theft	Violent Offenses	Property Offenses	Part I Offenses
West	Prior 4 Weeks	0	2	3	7	10	35	3	24	27	212	15	47	254	301
	Last 4 Weeks	0	7	4	7	11	25	7	21	28	178	6	43	212	255
	% Change	0.0 %	250.0 %	33.3 %	0.0 %	10.0 %	-28.6 %	133.3 %	-12.5 %	3.7 %	-16.0 %	-60.0 %	-8.5 %	-16.5 %	-15.3 %
East	Prior 4 Weeks	0	4	2	15	17	59	12	45	57	162	12	80	231	311
	Last 4 Weeks	0	5	2	20	22	50	14	61	75	116	12	77	203	280
	% Change	0.0 %	25.0 %	0.0 %	33.3 %	29.4 %	-15.3 %	16.7 %	35.6 %	31.6 %	-28.4 %	0.0 %	-3.8 %	-12.1 %	-10.0 %
South	Prior 4 Weeks	0	7	5	16	21	64	17	58	75	264	26	92	365	457
	Last 4 Weeks	1	4	1	21	22	53	19	64	83	244	17	80	344	424
	% Change	Infinity	-42.9 %	-80.0 %	31.3 %	4.8 %	-17.2 %	11.8 %	10.3 %	10.7 %	-7.6 %	-34.6 %	-13.0 %	-5.8 %	-7.2 %
Central	Prior 4 Weeks	0	8	0	4	4	22	4	1	5	89	2	34	96	130
	Last 4 Weeks	0	6	1	8	9	5	2	0	2	72	6	20	80	100
	% Change	0.0 %	-25.0 %	Infinity	100.0 %	125.0 %	-77.3 %	-50.0 %	-100.0 %	-60.0 %	-19.1 %	200.0 %	-41.2 %	-16.7 %	-23.1 %
Hermitage	Prior 4 Weeks	0	5	1	11	12	74	6	40	46	274	13	91	333	424
	Last 4 Weeks	1	10	7	22	29	47	11	30	41	297	15	87	353	440
	% Change	Infinity	100.0 %	600.0 %	100.0 %	141.7 %	-36.5 %	83.3 %	-25.0 %	-10.9 %	8.4 %	15.4 %	-4.4 %	6.0 %	3.8 %
North	Prior 4 Weeks	0	7	4	13	17	77	10	38	48	141	21	101	210	311
	Last 4 Weeks	2	7	5	14	19	47	12	41	53	95	10	75	158	233
	% Change	Infinity	0.0 %	25.0 %	7.7 %	11.8 %	-39.0 %	20.0 %	7.9 %	10.4 %	-32.6 %	-52.4 %	-25.7 %	-24.8 %	-25.1 %
Madison	Prior 4 Weeks	1	6	2	5	7	38	6	32	38	148	14	52	200	252
	Last 4 Weeks	0	9	7	13	20	26	8	25	33	141	10	55	184	239
	% Change	-100.0 %	50.0 %	250.0 %	160.0 %	185.7 %	-31.6 %	33.3 %	-21.9 %	-13.2 %	-4.7 %	-28.6 %	5.8 %	-8.0 %	-5.2 %
Midtown Hills	Prior 4 Weeks	0	3	3	7	10	24	16	22	38	201	15	37	254	291
	Last 4 Weeks	0	5	0	10	10	30	10	22	32	169	11	45	212	257
	% Change	0.0 %	66.7 %	-100.0 %	42.9 %	0.0 %	25.0 %	-37.5 %	0.0 %	-15.8 %	-15.9 %	-26.7 %	21.6 %	-16.5 %	-11.7 %
County	Prior 4 Weeks	1	42	20	78	98	393	74	260	334	1,491	118	534	1,943	2,477
	Last 4 Weeks	4	53	27	115	142	283	83	264	347	1,312	87	482	1,746	2,228
	% Change	300.0 %	26.2 %	35.0 %	47.4 %	44.9 %	-28.0 %	12.2 %	1.5 %	3.9 %	-12.0 %	-26.3 %	-9.7 %	-10.1 %	-10.1 %

Prior 4 Weeks	**Begin Date**	10/05/2014	**End Date**	11/01/2014
Last 4 Weeks	**Begin Date**	11/02/2014	**End Date**	11/29/2014

Sourced from MNPD ARMS on 12/3/2014 8:03:30 AM. The figures above were sourced from incident reports using Uniform Crime Reporting definitions and reporting guidelines, based on the date when the crime was reported. This report is intended to be a management and planning tool and does not reflect the official UCR counts for the department. Incidents where a location is unknown or unspecified are included in the countywide totals. 'Unknown' refers to records in which the address is listed as 'Unknown' on the incident report. 'Not Validated' refers to records that were entered in with an invalid addresses.

Rolling Four Week Year-to-Year Analysis

METROPOLITAN POLICE DEPARTMENT
of Nashville and Davidson County

Aggregated by precinct (incident location). Based on date when each incident was reported.

		Homicide	Forcible Rape	Commercial Robbery	Street Robbery	Total Robbery	Aggravated Assault	Commercial Burglary	Residential Burglary	Total Burglary	Larceny	Auto Theft	Violent Offenses	Property Offenses	Part I Offenses
West	Prior Year	0	7	3	8	11	17	6	49	55	156	2	35	213	248
	Last 4 Weeks	0	7	4	7	11	25	7	21	28	178	6	43	212	255
	% Change	0.0 %	0.0 %	33.3 %	-12.5 %	0.0 %	47.1 %	16.7 %	-57.1 %	-49.1 %	14.1 %	200.0 %	22.9 %	-0.5 %	2.8 %
East	Prior Year	0	7	2	13	15	40	3	44	47	106	8	62	161	223
	Last 4 Weeks	0	5	2	20	22	50	14	61	75	116	12	77	203	280
	% Change	0.0 %	-28.6 %	0.0 %	53.8 %	46.7 %	25.0 %	366.7 %	38.6 %	59.6 %	9.4 %	50.0 %	24.2 %	26.1 %	25.6 %
South	Prior Year	2	11	4	20	24	56	12	75	87	199	19	93	305	398
	Last 4 Weeks	1	4	1	21	22	53	19	64	83	244	17	80	344	424
	% Change	-50.0 %	-63.6 %	-75.0 %	5.0 %	-8.3 %	-5.4 %	58.3 %	-14.7 %	-4.6 %	22.6 %	-10.5 %	-14.0 %	12.8 %	6.5 %
Central	Prior Year	1	3	0	4	4	7	4	3	7	66	6	15	79	94
	Last 4 Weeks	0	6	1	8	9	5	2	0	2	72	6	20	80	100
	% Change	-100.0 %	100.0 %	Infinity	100.0 %	125.0 %	-28.6 %	-50.0 %	-100.0 %	-71.4 %	9.1 %	0.0 %	33.3 %	1.3 %	6.4 %
Hermitage	Prior Year	0	10	2	12	14	46	9	55	64	250	22	70	336	406
	Last 4 Weeks	1	10	7	22	29	47	11	30	41	297	15	87	353	440
	% Change	Infinity	0.0 %	250.0 %	83.3 %	107.1 %	2.2 %	22.2 %	-45.5 %	-35.9 %	18.8 %	-31.8 %	24.3 %	5.1 %	8.4 %
North	Prior Year	0	9	2	13	15	47	8	39	47	127	1	71	175	246
	Last 4 Weeks	2	7	5	14	19	47	12	41	53	95	10	75	158	233
	% Change	Infinity	-22.2 %	150.0 %	7.7 %	26.7 %	0.0 %	50.0 %	5.1 %	12.8 %	-25.2 %	900.0 %	5.6 %	-9.7 %	-5.3 %
Madison	Prior Year	1	3	1	11	12	28	9	52	61	141	4	44	206	250
	Last 4 Weeks	0	9	7	13	20	26	8	25	33	141	10	55	184	239
	% Change	-100.0 %	200.0 %	600.0 %	18.2 %	66.7 %	-7.1 %	-11.1 %	-51.9 %	-45.9 %	0.0 %	150.0 %	25.0 %	-10.7 %	-4.4 %
Midtown Hills	Prior Year	1	4	4	6	10	27	14	58	72	173	11	42	256	298
	Last 4 Weeks	0	5	0	10	10	30	10	22	32	169	11	45	212	257
	% Change	-100.0 %	25.0 %	-100.0 %	66.7 %	0.0 %	11.1 %	-28.6 %	-62.1 %	-55.6 %	-2.3 %	0.0 %	7.1 %	-17.2 %	-13.8 %
Not Validated	Prior Year	0	0	0	0	0	0	1	0	1	2	0	0	3	3
	Last 4 Weeks	0	0	0	0	0	0	0	0	0	0	0	0	0	0
	% Change	0.0 %	0.0 %	0.0 %	0.0 %	0.0 %	0.0 %	-100.0 %	0.0 %	-100.0 %	-100.0 %	0.0 %	0.0 %	-100.0 %	-100.0 %
County	Prior Year	5	54	18	87	105	268	66	375	441	1,220	73	432	1,734	2,166
	Last 4 Weeks	4	53	27	115	142	283	83	264	347	1,312	87	482	1,746	2,228
	% Change	-20.0 %	-1.9 %	50.0 %	32.2 %	35.2 %	5.6 %	25.8 %	-29.6 %	-21.3 %	7.5 %	19.2 %	11.6 %	0.7 %	2.9 %

Prior Year	**Begin Date**	11/03/2013	**End Date**	11/30/2013
Last 4 Weeks	**Begin Date**	11/02/2014	**End Date**	11/29/2014

Sourced from MNPD ARMS on 12/3/2014 8:03:30 AM. The figures above were sourced from incident reports using Uniform Crime Reporting definitions and reporting guidelines, based on the date when the crime was reported. This report is intended to be a management and planning tool and does not reflect the official UCR counts for the department. Incidents where a location is unknown or unspecified are included in the countywide totals. 'Unknown' refers to records in which the address is listed as 'Unknown' on the incident report. 'Not Validated' refers to records that were entered in with an invalid addresses.

Rolling Sixteen Week Analysis

METROPOLITAN POLICE DEPARTMENT
of Nashville and Davidson County

Aggregated by precinct (incident location). Based on date when each incident was reported.

		Homicide	Forcible Rape	Commercial Robbery	Street Robbery	Total Robbery	Aggravated Assault	Commercial Burglary	Residential Burglary	Total Burglary	Larceny	Auto Theft	Violent Offenses	Property Offenses	Part I Offenses
West	Prior 8 Weeks	2	10	2	16	18	91	8	65	73	407	18	121	498	619
	Last 8 Weeks	0	9	7	14	21	60	10	45	55	390	21	90	466	556
	% Change	-100.0 %	-10.0 %	250.0 %	-12.5 %	16.7 %	-34.1 %	25.0 %	-30.8 %	-24.7 %	-4.2 %	16.7 %	-25.6 %	-6.4 %	-10.2 %
East	Prior 8 Weeks	0	15	3	54	57	164	16	92	108	279	28	236	415	651
	Last 8 Weeks	0	9	4	35	39	109	26	106	132	278	24	157	434	591
	% Change	0.0 %	-40.0 %	33.3 %	-35.2 %	-31.6 %	-33.5 %	62.5 %	15.2 %	22.2 %	-0.4 %	-14.3 %	-33.5 %	4.6 %	-9.2 %
South	Prior 8 Weeks	1	11	5	49	54	149	23	120	143	497	34	215	674	889
	Last 8 Weeks	1	11	6	37	43	117	36	122	158	508	43	172	709	881
	% Change	0.0 %	0.0 %	20.0 %	-24.5 %	-20.4 %	-21.5 %	56.5 %	1.7 %	10.5 %	2.2 %	26.5 %	-20.0 %	5.2 %	-0.9 %
Central	Prior 8 Weeks	0	10	0	27	27	29	4	4	8	180	5	66	193	259
	Last 8 Weeks	0	14	1	12	13	27	6	1	7	161	8	54	176	230
	% Change	0.0 %	40.0 %	Infinity	-55.6 %	-51.9 %	-6.9 %	50.0 %	-75.0 %	-12.5 %	-10.6 %	60.0 %	-18.2 %	-8.8 %	-11.2 %
Hermitage	Prior 8 Weeks	1	15	4	48	52	155	20	95	115	603	23	223	741	964
	Last 8 Weeks	1	15	8	33	41	121	17	70	87	571	28	178	686	864
	% Change	0.0 %	0.0 %	100.0 %	-31.3 %	-21.2 %	-21.9 %	-15.0 %	-26.3 %	-24.3 %	-5.3 %	21.7 %	-20.2 %	-7.4 %	-10.4 %
North	Prior 8 Weeks	3	14	3	35	38	168	23	85	108	265	47	223	420	643
	Last 8 Weeks	2	14	9	27	36	124	22	79	101	236	31	176	368	544
	% Change	-33.3 %	0.0 %	200.0 %	-22.9 %	-5.3 %	-26.2 %	-4.3 %	-7.1 %	-6.5 %	-10.9 %	-34.0 %	-21.1 %	-12.4 %	-15.4 %
Madison	Prior 8 Weeks	0	11	9	15	24	103	17	70	87	391	15	138	493	631
	Last 8 Weeks	1	15	9	18	27	64	14	57	71	289	24	107	384	491
	% Change	Infinity	36.4 %	0.0 %	20.0 %	12.5 %	-37.9 %	-17.6 %	-18.6 %	-18.4 %	-26.1 %	60.0 %	-22.5 %	-22.1 %	-22.2 %
Midtown Hills	Prior 8 Weeks	3	16	2	26	28	51	26	91	117	403	24	98	544	642
	Last 8 Weeks	0	8	3	17	20	54	26	44	70	370	26	82	466	548
	% Change	-100.0 %	-50.0 %	50.0 %	-34.6 %	-28.6 %	5.9 %	0.0 %	-51.6 %	-40.2 %	-8.2 %	8.3 %	-16.3 %	-14.3 %	-14.6 %
County	Prior 8 Weeks	10	102	28	270	298	910	137	622	759	3,025	194	1,320	3,978	5,298
	Last 8 Weeks	5	95	47	193	240	676	157	524	681	2,803	205	1,016	3,689	4,705
	% Change	-50.0 %	-6.9 %	67.9 %	-28.5 %	-19.5 %	-25.7 %	14.6 %	-15.8 %	-10.3 %	-7.3 %	5.7 %	-23.0 %	-7.3 %	-11.2 %

Prior 8 Weeks	**Begin Date**	08/10/2014	**End Date**	10/04/2014
Last 8 Weeks	**Begin Date**	10/05/2014	**End Date**	11/29/2014

Sourced from MNPD ARMS on 12/3/2014 8:03:30 AM. The figures above were sourced from incident reports using Uniform Crime Reporting definitions and reporting guidelines, based on the date when the crime was reported. This report is intended to be a management and planning tool and does not reflect the official UCR counts for the department. Incidents where a location is unknown or unspecified are included in the countywide totals. 'Unknown' refers to records in which the address is listed as 'Unknown' on the incident report. 'Not Validated' refers to records that were entered in with an invalid addresses.

Rolling Eight Week Year-to-Year Analysis

METROPOLITAN POLICE DEPARTMENT
of Nashville and Davidson County

Aggregated by precinct (incident location). Based on date when each incident was reported.

		Homicide	Forcible Rape	Commercial Robbery	Street Robbery	Total Robbery	Aggravated Assault	Commercial Burglary	Residential Burglary	Total Burglary	Larceny	Auto Theft	Violent Offenses	Property Offenses	Part I Offenses
West	Prior Year	0	11	4	12	16	35	12	95	107	292	22	62	421	483
	Last 8 Weeks	0	9	7	14	21	60	10	45	55	390	21	90	466	556
	% Change	0.0 %	-18.2 %	75.0 %	16.7 %	31.3 %	71.4 %	-16.7 %	-52.6 %	-48.6 %	33.6 %	-4.5 %	45.2 %	10.7 %	15.1 %
East	Prior Year	0	12	2	29	31	114	10	109	119	244	20	157	383	540
	Last 8 Weeks	0	9	4	35	39	109	26	106	132	278	24	157	434	591
	% Change	0.0 %	-25.0 %	100.0 %	20.7 %	25.8 %	-4.4 %	160.0 %	-2.8 %	10.9 %	13.9 %	20.0 %	0.0 %	13.3 %	9.4 %
South	Prior Year	2	19	11	56	67	123	27	156	183	407	43	211	633	844
	Last 8 Weeks	1	11	6	37	43	117	36	122	158	508	43	172	709	881
	% Change	-50.0 %	-42.1 %	-45.5 %	-33.9 %	-35.8 %	-4.9 %	33.3 %	-21.8 %	-13.7 %	24.8 %	0.0 %	-18.5 %	12.0 %	4.4 %
Central	Prior Year	1	4	0	9	9	20	7	6	13	135	10	34	158	192
	Last 8 Weeks	0	14	1	12	13	27	6	1	7	161	8	54	176	230
	% Change	-100.0 %	250.0 %	Infinity	33.3 %	44.4 %	35.0 %	-14.3 %	-83.3 %	-46.2 %	19.3 %	-20.0 %	58.8 %	11.4 %	19.8 %
Hermitage	Prior Year	0	20	5	27	32	99	20	101	121	540	38	151	699	850
	Last 8 Weeks	1	15	8	33	41	121	17	70	87	571	28	178	686	864
	% Change	Infinity	-25.0 %	60.0 %	22.2 %	28.1 %	22.2 %	-15.0 %	-30.7 %	-28.1 %	5.7 %	-26.3 %	17.9 %	-1.9 %	1.6 %
North	Prior Year	0	14	5	29	34	109	16	72	88	264	22	157	374	531
	Last 8 Weeks	2	14	9	27	36	124	22	79	101	236	31	176	368	544
	% Change	Infinity	0.0 %	80.0 %	-6.9 %	5.9 %	13.8 %	37.5 %	9.7 %	14.8 %	-10.6 %	40.9 %	12.1 %	-1.6 %	2.4 %
Madison	Prior Year	1	5	1	16	17	55	17	87	104	281	15	78	400	478
	Last 8 Weeks	1	15	9	18	27	64	14	57	71	289	24	107	384	491
	% Change	0.0 %	200.0 %	800.0 %	12.5 %	58.8 %	16.4 %	-17.6 %	-34.5 %	-31.7 %	2.8 %	60.0 %	37.2 %	-4.0 %	2.7 %
Midtown Hills	Prior Year	2	11	8	20	28	44	34	104	138	356	22	85	516	601
	Last 8 Weeks	0	8	3	17	20	54	26	44	70	370	26	82	466	548
	% Change	-100.0 %	-27.3 %	-62.5 %	-15.0 %	-28.6 %	22.7 %	-23.5 %	-57.7 %	-49.3 %	3.9 %	18.2 %	-3.5 %	-9.7 %	-8.8 %
Not Validated	Prior Year	0	0	0	1	1	0	1	0	1	8	0	1	9	10
	Last 8 Weeks	0	0	0	0	0	0	0	0	0	0	0	0	0	0
	% Change	0.0 %	0.0 %	0.0 %	-100.0 %	-100.0 %	0.0 %	-100.0 %	0.0 %	-100.0 %	-100.0 %	0.0 %	-100.0 %	-100.0 %	-100.0 %
County	Prior Year	6	96	36	199	235	599	144	730	874	2,527	192	936	3,593	4,529
	Last 8 Weeks	5	95	47	193	240	676	157	524	681	2,803	205	1,016	3,689	4,705
	% Change	-16.7 %	-1.0 %	30.6 %	-3.0 %	2.1 %	12.9 %	9.0 %	-28.2 %	-22.1 %	10.9 %	6.8 %	8.5 %	2.7 %	3.9 %

Prior Year	**Begin Date**	10/06/2013	**End Date**	11/30/2013
Last 8 Weeks	**Begin Date**	10/05/2014	**End Date**	11/29/2014

Sourced from MNPD ARMS on 12/3/2014 8:03:30 AM. The figures above were sourced from incident reports using Uniform Crime Reporting definitions and reporting guidelines, based on the date when the crime was reported. This report is intended to be a management and planning tool and does not reflect the official UCR counts for the department. Incidents where a location is unknown or unspecified are included in the countywide totals. 'Unknown' refers to records in which the address is listed as 'Unknown' on the incident report. 'Not Validated' refers to records that were entered in with an invalid addresses.

Year-to-Date Analysis

METROPOLITAN POLICE DEPARTMENT
of Nashville and Davidson County

Aggregated by precinct (incident location). Based on date when each incident was reported.

		Homicide	Forcible Rape	Commercial Robbery	Street Robbery	Total Robbery	Aggravated Assault	Commercial Burglary	Residential Burglary	Total Burglary	Larceny	Auto Theft	Violent Offenses	Property Offenses	Part I Offenses
West	Prior YTD	2	53	27	67	94	306	99	496	595	2,475	110	455	3,180	3,635
	YTD	3	58	19	64	83	361	76	340	416	2,240	106	505	2,762	3,267
	% Change	50.0 %	9.4 %	-29.6 %	-4.5 %	-11.7 %	18.0 %	-23.2 %	-31.5 %	-30.1 %	-9.5 %	-3.6 %	11.0 %	-13.1 %	-10.1 %
East	Prior YTD	7	68	19	216	235	769	40	620	660	1,634	127	1,079	2,421	3,500
	YTD	2	70	15	187	202	796	94	467	561	1,537	124	1,070	2,222	3,292
	% Change	-71.4 %	2.9 %	-21.1 %	-13.4 %	-14.0 %	3.5 %	135.0 %	-24.7 %	-15.0 %	-5.9 %	-2.4 %	-0.8 %	-8.2 %	-5.9 %
South	Prior YTD	8	88	35	314	349	867	202	906	1,108	2,729	238	1,312	4,075	5,387
	YTD	5	87	39	247	286	855	161	732	893	2,909	193	1,233	3,995	5,228
	% Change	-37.5 %	-1.1 %	11.4 %	-21.3 %	-18.1 %	-1.4 %	-20.3 %	-19.2 %	-19.4 %	6.6 %	-18.9 %	-6.0 %	-2.0 %	-3.0 %
Central	Prior YTD	1	33	1	56	57	176	47	27	74	880	41	267	995	1,262
	YTD	0	57	2	74	76	177	31	20	51	893	41	310	985	1,295
	% Change	-100.0 %	72.7 %	100.0 %	32.1 %	33.3 %	0.6 %	-34.0 %	-25.9 %	-31.1 %	1.5 %	0.0 %	16.1 %	-1.0 %	2.6 %
Hermitage	Prior YTD	3	86	49	218	267	739	105	692	797	3,353	218	1,095	4,368	5,463
	YTD	5	73	32	226	258	825	148	625	773	3,238	157	1,161	4,168	5,329
	% Change	66.7 %	-15.1 %	-34.7 %	3.7 %	-3.4 %	11.6 %	41.0 %	-9.7 %	-3.0 %	-3.4 %	-28.0 %	6.0 %	-4.6 %	-2.5 %
North	Prior YTD	10	59	26	203	229	780	92	628	720	1,650	142	1,078	2,512	3,590
	YTD	13	85	17	178	195	942	95	468	563	1,478	185	1,235	2,226	3,461
	% Change	30.0 %	44.1 %	-34.6 %	-12.3 %	-14.8 %	20.8 %	3.3 %	-25.5 %	-21.8 %	-10.4 %	30.3 %	14.6 %	-11.4 %	-3.6 %
Madison	Prior YTD	4	46	22	122	144	474	72	449	521	1,728	109	668	2,358	3,026
	YTD	6	62	27	103	130	491	68	417	485	1,895	106	689	2,486	3,175
	% Change	50.0 %	34.8 %	22.7 %	-15.6 %	-9.7 %	3.6 %	-5.6 %	-7.1 %	-6.9 %	9.7 %	-2.8 %	3.1 %	5.4 %	4.9 %
Midtown Hills	Prior YTD	4	66	30	107	137	349	153	550	703	2,308	128	556	3,139	3,695
	YTD	4	71	16	104	120	383	160	463	623	2,253	111	578	2,987	3,565
	% Change	0.0 %	7.6 %	-46.7 %	-2.8 %	-12.4 %	9.7 %	4.6 %	-15.8 %	-11.4 %	-2.4 %	-13.3 %	4.0 %	-4.8 %	-3.5 %
Not Validated	Prior YTD	0	0	0	2	2	1	2	0	2	18	0	3	20	23
	YTD	0	0	0	0	0	0	0	0	0	0	0	0	0	0
	% Change	0.0 %	0.0 %	0.0 %	-100.0 %	-100.0 %	-100.0 %	-100.0 %	0.0 %	-100.0 %	-100.0 %	0.0 %	-100.0 %	-100.0 %	-100.0 %
County	Prior YTD	39	499	209	1,305	1,514	4,461	812	4,368	5,180	16,775	1,113	6,513	23,068	29,581
	YTD	38	563	167	1,183	1,350	4,830	833	3,532	4,365	16,443	1,023	6,781	21,831	28,612
	% Change	-2.6 %	12.8 %	-20.1 %	-9.3 %	-10.8 %	8.3 %	2.6 %	-19.1 %	-15.7 %	-2.0 %	-8.1 %	4.1 %	-5.4 %	-3.3 %

Prior YTD	**Begin Date**	01/01/2013	**End Date**	11/29/2013
YTD	**Begin Date**	01/01/2014	**End Date**	11/29/2014

Sourced from MNPD ARMS on 12/3/2014 8:03:30 AM. The figures above were sourced from incident reports using Uniform Crime Reporting definitions and reporting guidelines, based on the date when the crime was reported. This report is intended to be a management and planning tool and does not reflect the official UCR counts for the department. Incidents where a location is unknown or unspecified are included in the countywide totals. 'Unknown' refers to records in which the address is listed as 'Unknown' on the incident report. 'Not Validated' refers to records that were entered in with an invalid addresses.

Rolling Twenty-Four Month Analysis

METROPOLITAN POLICE DEPARTMENT
of Nashville and Davidson County

Aggregated by precinct (incident location). Based on date when each incident was reported.

		Homicide	Forcible Rape	Commercial Robbery	Street Robbery	Total Robbery	Aggravated Assault	Commercial Burglary	Residential Burglary	Total Burglary	Larceny	Auto Theft	Violent Offenses	Property Offenses	Part I Offenses
West	Prior 52 Weeks	2	57	30	81	111	326	111	535	646	2,727	115	496	3,488	3,984
	Last 52 Weeks	3	61	21	69	90	379	80	387	467	2,420	114	533	3,001	3,534
	% Change	50.0 %	7.0 %	-30.0 %	-14.8 %	-18.9 %	16.3 %	-27.9 %	-27.7 %	-27.7 %	-11.3 %	-0.9 %	7.5 %	-14.0 %	-11.3 %
East	Prior 52 Weeks	8	74	20	229	249	846	54	688	742	1,782	137	1,177	2,661	3,838
	Last 52 Weeks	2	76	17	204	221	851	102	514	616	1,655	139	1,150	2,410	3,560
	% Change	-75.0 %	2.7 %	-15.0 %	-10.9 %	-11.2 %	0.6 %	88.9 %	-25.3 %	-17.0 %	-7.1 %	1.5 %	-2.3 %	-9.4 %	-7.2 %
South	Prior 52 Weeks	8	94	38	340	378	931	214	998	1,212	2,966	253	1,411	4,431	5,842
	Last 52 Weeks	5	94	42	269	311	931	173	811	984	3,125	217	1,341	4,326	5,667
	% Change	-37.5 %	0.0 %	10.5 %	-20.9 %	-17.7 %	0.0 %	-19.2 %	-18.7 %	-18.8 %	5.4 %	-14.2 %	-5.0 %	-2.4 %	-3.0 %
Central	Prior 52 Weeks	1	37	2	64	66	194	50	30	80	953	45	298	1,078	1,376
	Last 52 Weeks	0	60	2	77	79	193	39	22	61	949	42	332	1,052	1,384
	% Change	-100.0 %	62.2 %	0.0 %	20.3 %	19.7 %	-0.5 %	-22.0 %	-26.7 %	-23.8 %	-0.4 %	-6.7 %	11.4 %	-2.4 %	0.6 %
Hermitage	Prior 52 Weeks	3	96	59	234	293	804	127	752	879	3,662	240	1,196	4,781	5,977
	Last 52 Weeks	5	79	33	245	278	878	157	698	855	3,503	169	1,240	4,527	5,767
	% Change	66.7 %	-17.7 %	-44.1 %	4.7 %	-5.1 %	9.2 %	23.6 %	-7.2 %	-2.7 %	-4.3 %	-29.6 %	3.7 %	-5.3 %	-3.5 %
North	Prior 52 Weeks	13	64	29	220	249	853	98	713	811	1,793	154	1,179	2,758	3,937
	Last 52 Weeks	13	88	23	198	221	1,001	109	512	621	1,584	196	1,323	2,401	3,724
	% Change	0.0 %	37.5 %	-20.7 %	-10.0 %	-11.2 %	17.4 %	11.2 %	-28.2 %	-23.4 %	-11.7 %	27.3 %	12.2 %	-12.9 %	-5.4 %
Madison	Prior 52 Weeks	4	50	25	135	160	520	79	491	570	1,899	121	734	2,590	3,324
	Last 52 Weeks	6	64	27	108	135	517	75	466	541	2,058	114	722	2,713	3,435
	% Change	50.0 %	28.0 %	8.0 %	-20.0 %	-15.6 %	-0.6 %	-5.1 %	-5.1 %	-5.1 %	8.4 %	-5.8 %	-1.6 %	4.7 %	3.3 %
Midtown Hills	Prior 52 Weeks	4	70	30	116	146	380	168	589	757	2,506	139	600	3,402	4,002
	Last 52 Weeks	5	72	17	112	129	403	176	524	700	2,449	120	609	3,269	3,878
	% Change	25.0 %	2.9 %	-43.3 %	-3.4 %	-11.6 %	6.1 %	4.8 %	-11.0 %	-7.5 %	-2.3 %	-13.7 %	1.5 %	-3.9 %	-3.1 %
Not Validated	Prior 52 Weeks	0	0	0	2	2	1	2	0	2	23	0	3	25	28
	Last 52 Weeks	0	0	0	0	0	0	0	0	0	4	0	0	4	4
	% Change	0.0 %	0.0 %	0.0 %	-100.0 %	-100.0 %	-100.0 %	-100.0 %	0.0 %	-100.0 %	-82.6 %	0.0 %	-100.0 %	-84.0 %	-85.7 %
County	Prior 52 Weeks	43	542	233	1,421	1,654	4,855	903	4,796	5,699	18,311	1,204	7,094	25,214	32,308
	Last 52 Weeks	39	594	182	1,282	1,464	5,153	911	3,934	4,845	17,747	1,111	7,250	23,703	30,953
	% Change	-9.3 %	9.6 %	-21.9 %	-9.8 %	-11.5 %	6.1 %	0.9 %	-18.0 %	-15.0 %	-3.1 %	-7.7 %	2.2 %	-6.0 %	-4.2 %

Prior 52 Weeks	**Begin Date**	12/02/2012	**End Date**	11/30/2013
Last 52 Weeks	**Begin Date**	12/01/2013	**End Date**	11/29/2014

Sourced from MNPD ARMS on 12/3/2014 8:03:30 AM. The figures above were sourced from incident reports using Uniform Crime Reporting definitions and reporting guidelines, based on the date when the crime was reported. This report is intended to be a management and planning tool and does not reflect the official UCR counts for the department. Incidents where a location is unknown or unspecified are included in the countywide totals. 'Unknown' refers to records in which the address is listed as 'Unknown' on the incident report. 'Not Validated' refers to records that were entered in with an invalid addresses.

2 Week, 8 Week, 16 Week, YTD, and 24 Month Summary

METROPOLITAN POLICE DEPARTMENT
of Nashville and Davidson County

Aggregated by precinct (incident location). Based on date when each incident was reported.

		Rolling Two Week			Rolling Eight Week			Rolling Sixteen Week			YTD			Rolling Twenty-Four Month		
		Last Week to Prior Week			Last 4 Weeks to Prior 4 Weeks			Last 8 Weeks to Prior 8 Weeks			Current YTD to Prior YTD			Last 52 Weeks to Prior 52 Weeks		
		Violent Offenses	Property Offenses	Part I Offenses	Violent Offenses	Property Offenses	Part I Offenses	Violent Offenses	Property Offenses	Part I Offenses	Violent Offenses	Property Offenses	Part I Offenses	Violent Offenses	Property Offenses	Part I Offenses
West	Prior	15	54	69	47	254	301	121	498	619	455	3,180	3,635	496	3,488	3,984
	Last	10	46	56	43	212	255	90	466	556	505	2,762	3,267	533	3,001	3,534
	% Change	-33.3 %	-14.8 %	-18.8 %	-8.5 %	-16.5 %	-15.3 %	-25.6 %	-6.4 %	-10.2 %	11.0 %	-13.1 %	-10.1 %	7.5 %	-14.0 %	-11.3 %
East	Prior	12	58	70	80	231	311	236	415	651	1,079	2,421	3,500	1,177	2,661	3,838
	Last	23	52	75	77	203	280	157	434	591	1,070	2,222	3,292	1,150	2,410	3,560
	% Change	91.7 %	-10.3 %	7.1 %	-3.8 %	-12.1 %	-10.0 %	-33.5 %	4.6 %	-9.2 %	-0.8 %	-8.2 %	-5.9 %	-2.3 %	-9.4 %	-7.2 %
South	Prior	23	76	99	92	365	457	215	674	889	1,312	4,075	5,387	1,411	4,431	5,842
	Last	29	81	110	80	344	424	172	709	881	1,233	3,995	5,228	1,341	4,326	5,667
	% Change	26.1 %	6.6 %	11.1 %	-13.0 %	-5.8 %	-7.2 %	-20.0 %	5.2 %	-0.9 %	-6.0 %	-2.0 %	-3.0 %	-5.0 %	-2.4 %	-3.0 %
Central	Prior	5	24	29	34	96	130	66	193	259	267	995	1,262	298	1,078	1,376
	Last	2	9	11	20	80	100	54	176	230	310	985	1,295	332	1,052	1,384
	% Change	-60.0 %	-62.5 %	-62.1 %	-41.2 %	-16.7 %	-23.1 %	-18.2 %	-8.8 %	-11.2 %	16.1 %	-1.0 %	2.6 %	11.4 %	-2.4 %	0.6 %
Hermitage	Prior	16	106	122	91	333	424	223	741	964	1,095	4,368	5,463	1,196	4,781	5,977
	Last	25	69	94	87	353	440	178	686	864	1,161	4,168	5,329	1,240	4,527	5,767
	% Change	56.3 %	-34.9 %	-23.0 %	-4.4 %	6.0 %	3.8 %	-20.2 %	-7.4 %	-10.4 %	6.0 %	-4.6 %	-2.5 %	3.7 %	-5.3 %	-3.5 %
North	Prior	15	40	55	101	210	311	223	420	643	1,078	2,512	3,590	1,179	2,758	3,937
	Last	19	32	51	75	158	233	176	368	544	1,235	2,226	3,461	1,323	2,401	3,724
	% Change	26.7 %	-20.0 %	-7.3 %	-25.7 %	-24.8 %	-25.1 %	-21.1 %	-12.4 %	-15.4 %	14.6 %	-11.4 %	-3.6 %	12.2 %	-12.9 %	-5.4 %
Madison	Prior	20	55	75	52	200	252	138	493	631	668	2,358	3,026	734	2,590	3,324
	Last	9	40	49	55	184	239	107	384	491	689	2,486	3,175	722	2,713	3,435
	% Change	-55.0 %	-27.3 %	-34.7 %	5.8 %	-8.0 %	-5.2 %	-22.5 %	-22.1 %	-22.2 %	3.1 %	5.4 %	4.9 %	-1.6 %	4.7 %	3.3 %
Midtown Hills	Prior	5	47	52	37	254	291	98	544	642	556	3,139	3,695	600	3,402	4,002
	Last	11	44	55	45	212	257	82	466	548	578	2,987	3,565	609	3,269	3,878
	% Change	120.0 %	-6.4 %	5.8 %	21.6 %	-16.5 %	-11.7 %	-16.3 %	-14.3 %	-14.6 %	4.0 %	-4.8 %	-3.5 %	1.5 %	-3.9 %	-3.1 %
Not Validated	Prior										3	20	23	3	25	28
	Last										0	0	0	0	4	4
	% Change										-100.0 %	-100.0 %	-100.0 %	-100.0 %	-84.0 %	-85.7 %
County	Prior	111	460	571	534	1,943	2,477	1,320	3,978	5,298	6,513	23,068	29,581	7,094	25,214	32,308
	Last	128	373	501	482	1,746	2,228	1,016	3,689	4,705	6,781	21,831	28,612	7,250	23,703	30,953
	% Change	15.3 %	-18.9 %	-12.3 %	-9.7 %	-10.1 %	-10.1 %	-23.0 %	-7.3 %	-11.2 %	4.1 %	-5.4 %	-3.3 %	2.2 %	-6.0 %	-4.2 %

Information summarized for CompStat week ending 11/29/2014.

Sourced from MNPD ARMS on 12/3/2014 8:03:30 AM. The figures above were sourced from incident reports using Uniform Crime Reporting definitions and reporting guidelines, based on the date when the crime was reported. This report is intended to be a management and planning tool and does not reflect the official UCR counts for the department. Incidents where a location is unknown or unspecified are included in the countywide totals. 'Unknown' refers to records in which the address is listed as 'Unknown' on the incident report. 'Not Validated' refers to records that were entered in with an invalid addresses.

County Incident Report Summary

METROPOLITAN POLICE DEPARTMENT
of Nashville and Davidson County

Two Week, Eight Week, Sixteen Week, YTD, and 24 Month Analyses

Aggregated by precinct (incident location). Based on date when each incident was reported.

		Homicide	Forcible Rape	Commercial Robbery	Street Robbery	Total Robbery	Aggravated Assault	Commercial Burglary	Residential Burglary	Total Burglary	Larceny	Auto Theft	Violent Offenses	Property Offenses	Part I Offenses
Two Week	Prior Week	0	13	8	19	27	71	24	74	98	345	17	111	460	571
	Last Week	1	10	8	38	46	71	19	57	76	276	21	128	373	501
	% Change	-	-23.1%	0.0%	100.0%	70.4%	0.0%	-20.8%	-23.0%	-22.4%	-20.0%	23.5%	15.3%	-18.9%	-12.3%
Eight Week	Prior 4 Weeks	1	42	20	78	98	393	74	260	334	1,491	118	534	1,943	2,477
	Last 4 Weeks	4	53	27	115	142	283	83	264	347	1,312	87	482	1,746	2,228
	% Change	300.0%	26.2%	35.0%	47.4%	44.9%	-28.0%	12.2%	1.5%	3.9%	-12.0%	-26.3%	-9.7%	-10.1%	-10.1%
Sixteen Week	Prior 8 Weeks	10	102	28	270	298	910	137	622	759	3,025	194	1,320	3,978	5,298
	Last 8 Weeks	5	95	47	193	240	676	157	524	681	2,803	205	1,016	3,689	4,705
	% Change	-50.0%	-6.9%	67.9%	-28.5%	-19.5%	-25.7%	14.6%	-15.8%	-10.3%	-7.3%	5.7%	-23.0%	-7.3%	-11.2%
YTD	2013 YTD	39	499	209	1,305	1,514	4,461	812	4,368	5,180	16,775	1,113	6,513	23,068	29,581
	2014 YTD	38	563	167	1,183	1,350	4,830	833	3,532	4,365	16,443	1,023	6,781	21,831	28,612
	% Change	-2.6%	12.8%	-20.1%	-9.3%	-10.8%	8.3%	2.6%	-19.1%	-15.7%	-2.0%	-8.1%	4.1%	-5.4%	-3.3%
Rolling 24 Month	Prior 52 Weeks	43	542	233	1,421	1,654	4,855	903	4,796	5,699	18,311	1,204	7,094	25,214	32,308
	Last 52 Weeks	39	594	182	1,282	1,464	5,153	911	3,934	4,845	17,747	1,111	7,250	23,703	30,953
	% Change	-9.3%	9.6%	-21.9%	-9.8%	-11.5%	6.1%	0.9%	-18.0%	-15.0%	-3.1%	-7.7%	2.2%	-6.0%	-4.2%
YTD 2012	2012 YTD	58	498	213	1,362	1,575	4,969	915	4,289	5,204	17,618	1,293	7,100	24,115	31,215
	2014 YTD	38	563	167	1,183	1,350	4,830	833	3,532	4,365	16,443	1,023	6,781	21,831	28,612
	% Change	-34.5%	13.1%	-21.6%	-13.1%	-14.3%	-2.8%	-9.0%	-17.6%	-16.1%	-6.7%	-20.9%	-4.5%	-9.5%	-8.3%
YTD 2011	2011 YTD	48	509	265	1,434	1,699	4,557	1,016	5,690	6,706	18,600	1,601	6,813	26,907	33,720
	2014 YTD	38	563	167	1,183	1,350	4,830	833	3,532	4,365	16,443	1,023	6,781	21,831	28,612
	% Change	-20.8%	10.6%	-37.0%	-17.5%	-20.5%	6.0%	-18.0%	-37.9%	-34.9%	-11.6%	-36.1%	-0.5%	-18.9%	-15.1%
YTD 2010	2010 YTD	57	469	247	1,359	1,606	4,406	1,058	5,914	6,972	19,239	1,434	6,538	27,645	34,183
	2014 YTD	38	563	167	1,183	1,350	4,830	833	3,532	4,365	16,443	1,023	6,781	21,831	28,612
	% Change	-33.3%	20.0%	-32.4%	-13.0%	-15.9%	9.6%	-21.3%	-40.3%	-37.4%	-14.5%	-28.7%	3.7%	-21.0%	-16.3%
YTD 2009	2009 YTD	75	463	261	1,588	1,849	4,456	1,023	5,070	6,093	20,086	1,570	6,843	27,749	34,592
	2014 YTD	38	563	167	1,183	1,350	4,830	833	3,532	4,365	16,443	1,023	6,781	21,831	28,612
	% Change	-49.3%	21.6%	-36.0%	-25.5%	-27.0%	8.4%	-18.6%	-30.3%	-28.4%	-18.1%	-34.8%	-0.9%	-21.3%	-17.3%

Information summarized for CompStat week ending 11/29/2014.

Sourced from MNPD ARMS on 12/3/2014 8:03:30 AM. The figures above were sourced from incident reports using Uniform Crime Reporting definitions and reporting guidelines, based on the date when the crime was reported. This report is intended to be a management and planning tool and does not reflect the official UCR counts for the department. Incidents where a location is unknown or unspecified are included in the countywide totals.

County Efficiency Report Summary

METROPOLITAN POLICE DEPARTMENT
of Nashville and Davidson County

Two Week, Eight Week, Sixteen Week, YTD, and 24 Month Analyses

Aggregated by component of arresting officer / officer making stop.

		Adults Only				Adults and Juveniles						
		Felony Arrests	Misdemeanor Arrests	Citation Arrests	Total Arrests	Part I Arrests	Weapons Law Violation Arrests	Drug-Related Arrests	DUI Arrests	Warrant Service Attempts	Warrants Served	Vehicle Stops
Two Week	Prior Week	183	404	610	1,197	169	14	195	32	972	473	8,219
	Last Week	142	390	360	892	171	15	103	47	936	332	5,989
	% Change	-22.4%	-3.5%	-41.0%	-25.5%	1.2%	7.1%	-47.2%	46.9%	-3.7%	-29.8%	-27.1%
Eight Week	Prior 4 Weeks	809	1,971	3,031	5,811	840	54	922	217	4,171	2,045	29,152
	Last 4 Weeks	714	1,777	2,502	4,993	736	56	811	176	4,271	1,886	29,931
	% Change	-11.7%	-9.8%	-17.5%	-14.1%	-12.4%	3.7%	-12.0%	-18.9%	2.4%	-7.8%	2.7%
Sixteen Week	Prior 8 Weeks	1,600	4,095	6,121	11,816	1,839	115	1,750	413	8,698	4,490	60,082
	Last 8 Weeks	1,523	3,748	5,533	10,804	1,576	110	1,733	393	8,442	3,931	59,083
	% Change	-4.8%	-8.5%	-9.6%	-8.6%	-14.3%	-4.3%	-1.0%	-4.8%	-2.9%	-12.4%	-1.7%
YTD	2013 YTD	10,552	23,199	41,448	75,199	9,959	826	12,072	2,589	58,888	24,959	381,149
	2014 YTD	9,636	23,576	38,127	71,339	10,180	744	10,887	2,423	52,603	25,154	381,633
	% Change	-8.7%	1.6%	-8.0%	-5.1%	2.2%	-9.9%	-9.8%	-6.4%	-10.7%	0.8%	0.1%
Rolling 24 Month	Prior 52 Weeks	11,424	25,063	44,480	80,967	10,882	918	12,945	2,889	63,327	26,949	411,865
	Last 52 Weeks	10,358	25,364	41,140	76,862	10,988	801	11,671	2,598	57,251	26,994	411,775
	% Change	-9.3%	1.2%	-7.5%	-5.1%	1.0%	-12.7%	-9.8%	-10.1%	-9.6%	0.2%	0.0%
YTD 2012	2012 YTD	12,016	24,150	40,650	76,816	10,686	867	11,947	3,493	61,077	26,767	411,623
	2014 YTD	9,636	23,576	38,127	71,339	10,180	744	10,887	2,423	52,603	25,154	381,633
	% Change	-19.8%	-2.4%	-6.2%	-7.1%	-4.7%	-14.2%	-8.9%	-30.6%	-13.9%	-6.0%	-7.3%
YTD 2011	2011 YTD	10,616	23,184	37,902	71,702	10,452	851	9,627	2,941	59,075	26,124	360,152
	2014 YTD	9,636	23,576	38,127	71,339	10,180	744	10,887	2,423	52,603	25,154	381,633
	% Change	-9.2%	1.7%	0.6%	-0.5%	-2.6%	-12.6%	13.1%	-17.6%	-11.0%	-3.7%	6.0%
YTD 2010	2010 YTD	9,255	24,433	39,563	73,251	10,735	899	9,915	3,453	30,409	23,256	288,695
	2014 YTD	9,636	23,576	38,127	71,339	10,180	744	10,887	2,423	52,603	25,154	381,633
	% Change	4.1%	-3.5%	-3.6%	-2.6%	-5.2%	-17.2%	9.8%	-29.8%	73.0%	8.2%	32.2%
YTD 2009	2009 YTD	10,383	27,992	38,123	76,498	11,041	992	9,509	4,398	58,814	25,400	272,134
	2014 YTD	9,636	23,576	38,127	71,339	10,180	744	10,887	2,423	52,603	25,154	381,633
	% Change	-7.2%	-15.8%	0.0%	-6.7%	-7.8%	-25.0%	14.5%	-44.9%	-10.6%	-1.0%	40.2%

Information summarized for CompStat week ending 11/29/2014.

Sourced from MNPD ARMS on 12/3/2014 8:03:30 AM. Arrest summaries are not a count of arrest charges. 1 arrest = 1 body. Warrant Service summary considers 1 count for each service attempt and 1 count for each outstanding warrant served. Vehicle Stop summary sources MNPD's Vehicle Stop (Form 252) Database. Vehicle stop totals count all reports electronically entered via AFR. Hardcopy reports not entered into ARMS will affect accuracy of totals.

West Precinct Incident Report Summary

METROPOLITAN POLICE DEPARTMENT
of Nashville and Davidson County

Two Week, Eight Week, Sixteen Week, YTD, and 24 Month Analyses

Aggregated by precinct (incident location). Based on date when each incident was reported.

		Homicide	Forcible Rape	Commercial Robbery	Street Robbery	Total Robbery	Aggravated Assault	Commercial Burglary	Residential Burglary	Total Burglary	Larceny	Auto Theft	Violent Offenses	Property Offenses	Part I Offenses
Two Week	Prior Week	0	1	1	3	4	10	0	6	6	48	0	15	54	69
	Last Week	0	0	2	2	4	6	0	3	3	41	2	10	46	56
	% Change	-	-100.0%	100.0%	-33.3%	0.0%	-40.0%	-	-50.0%	-50.0%	-14.6%	-	-33.3%	-14.8%	-18.8%
Eight Week	Prior 4 Weeks	0	2	3	7	10	35	3	24	27	212	15	47	254	301
	Last 4 Weeks	0	7	4	7	11	25	7	21	28	178	6	43	212	255
	% Change	-	250.0%	33.3%	0.0%	10.0%	-28.6%	133.3%	-12.5%	3.7%	-16.0%	-60.0%	-8.5%	-16.5%	-15.3%
Sixteen Week	Prior 8 Weeks	2	10	2	16	18	91	8	65	73	407	18	121	498	619
	Last 8 Weeks	0	9	7	14	21	60	10	45	55	390	21	90	466	556
	% Change	-100.0%	-10.0%	250.0%	-12.5%	16.7%	-34.1%	25.0%	-30.8%	-24.7%	-4.2%	16.7%	-25.6%	-6.4%	-10.2%
YTD	2013 YTD	2	53	27	67	94	306	99	496	595	2,475	110	455	3,180	3,635
	2014 YTD	3	58	19	64	83	361	76	340	416	2,240	106	505	2,762	3,267
	% Change	50.0%	9.4%	-29.6%	-4.5%	-11.7%	18.0%	-23.2%	-31.5%	-30.1%	-9.5%	-3.6%	11.0%	-13.1%	-10.1%
Rolling 24 Month	Prior 52 Weeks	2	57	30	81	111	326	111	535	646	2,727	115	496	3,488	3,984
	Last 52 Weeks	3	61	21	69	90	379	80	387	467	2,420	114	533	3,001	3,534
	% Change	50.0%	7.0%	-30.0%	-14.8%	-18.9%	16.3%	-27.9%	-27.7%	-27.7%	-11.3%	-0.9%	7.5%	-14.0%	-11.3%
YTD 2012	2012 YTD	11	36	27	63	90	314	98	467	565	2,414	134	451	3,113	3,564
	2014 YTD	3	58	19	64	83	361	76	340	416	2,240	106	505	2,762	3,267
	% Change	-72.7%	61.1%	-29.6%	1.6%	-7.8%	15.0%	-22.4%	-27.2%	-26.4%	-7.2%	-20.9%	12.0%	-11.3%	-8.3%
YTD 2011	2011 YTD	2	30	24	86	110	316	114	588	702	2,125	113	458	2,940	3,398
	2014 YTD	3	58	19	64	83	361	76	340	416	2,240	106	505	2,762	3,267
	% Change	50.0%	93.3%	-20.8%	-25.6%	-24.5%	14.2%	-33.3%	-42.2%	-40.7%	5.4%	-6.2%	10.3%	-6.1%	-3.9%
YTD 2010	2010 YTD	5	42	36	89	125	340	116	598	714	2,302	135	512	3,151	3,663
	2014 YTD	3	58	19	64	83	361	76	340	416	2,240	106	505	2,762	3,267
	% Change	-40.0%	38.1%	-47.2%	-28.1%	-33.6%	6.2%	-34.5%	-43.1%	-41.7%	-2.7%	-21.5%	-1.4%	-12.3%	-10.8%
YTD 2009	2009 YTD	4	37	34	104	138	315	120	566	686	2,213	134	494	3,033	3,527
	2014 YTD	3	58	19	64	83	361	76	340	416	2,240	106	505	2,762	3,267
	% Change	-25.0%	56.8%	-44.1%	-38.5%	-39.9%	14.6%	-36.7%	-39.9%	-39.4%	1.2%	-20.9%	2.2%	-8.9%	-7.4%

Information summarized for CompStat week ending 11/29/2014.

Sourced from MNPD ARMS on 12/3/2014 8:03:30 AM. The figures above were sourced from incident reports using Uniform Crime Reporting definitions and reporting guidelines, based on the date when the crime was reported. This report is intended to be a management and planning tool and does not reflect the official UCR counts for the department. Incidents where a location is unknown or unspecified are included in the countywide totals.

West Precinct Efficiency Report Summary

METROPOLITAN POLICE DEPARTMENT
of Nashville and Davidson County

Two Week, Eight Week, Sixteen Week, YTD, and 24 Month Analyses

Aggregated by component of arresting officer / officer making stop.

		Adults Only				Adults and Juveniles						
		Felony Arrests	Misdemeanor Arrests	Citation Arrests	Total Arrests	Part I Arrests	Weapons Law Violation Arrests	Drug-Related Arrests	DUI Arrests	Warrant Service Attempts	Warrants Served	Vehicle Stops
Two Week	Prior Week	8	30	42	80	19	1	8	2	58	23	899
	Last Week	9	25	29	63	17	0	9	2	36	10	603
	% Change	12.5%	-16.7%	-31.0%	-21.3%	-10.5%	-100.0%	12.5%	0.0%	-37.9%	-56.5%	-32.9%
Eight Week	Prior 4 Weeks	56	99	279	434	96	3	91	10	316	84	3,254
	Last 4 Weeks	36	98	227	361	84	2	66	7	275	72	3,347
	% Change	-35.7%	-1.0%	-18.6%	-16.8%	-12.5%	-33.3%	-27.5%	-30.0%	-13.0%	-14.3%	2.9%
Sixteen Week	Prior 8 Weeks	109	244	607	960	209	6	203	24	837	251	6,580
	Last 8 Weeks	92	197	506	795	180	5	157	17	591	156	6,601
	% Change	-15.6%	-19.3%	-16.6%	-17.2%	-13.9%	-16.7%	-22.7%	-29.2%	-29.4%	-37.8%	0.3%
YTD	2013 YTD	856	2,261	4,626	7,743	1,314	55	1,192	394	7,638	1,778	63,314
	2014 YTD	798	2,045	4,441	7,284	1,282	51	1,370	216	6,151	1,712	53,138
	% Change	-6.8%	-9.6%	-4.0%	-5.9%	-2.4%	-7.3%	14.9%	-45.2%	-19.5%	-3.7%	-16.1%
Rolling 24 Month	Prior 52 Weeks	923	2,490	4,981	8,394	1,445	64	1,294	440	8,084	1,916	68,038
	Last 52 Weeks	858	2,199	4,781	7,838	1,385	57	1,456	239	6,518	1,813	58,050
	% Change	-7.0%	-11.7%	-4.0%	-6.6%	-4.2%	-10.9%	12.5%	-45.7%	-19.4%	-5.4%	-14.7%
YTD 2012	2012 YTD	1,190	2,840	4,832	8,862	1,571	97	1,473	451	7,262	2,187	63,470
	2014 YTD	798	2,045	4,441	7,284	1,282	51	1,370	216	6,151	1,712	53,138
	% Change	-32.9%	-28.0%	-8.1%	-17.8%	-18.4%	-47.4%	-7.0%	-52.1%	-15.3%	-21.7%	-16.3%
YTD 2011	2011 YTD	1,152	3,439	6,069	10,660	1,296	89	1,492	386	9,582	2,420	71,216
	2014 YTD	798	2,045	4,441	7,284	1,282	51	1,370	216	6,151	1,712	53,138
	% Change	-30.7%	-40.5%	-26.8%	-31.7%	-1.1%	-42.7%	-8.2%	-44.0%	-35.8%	-29.3%	-25.4%
YTD 2010	2010 YTD	954	3,514	5,426	9,894	1,385	113	1,305	386	4,017	2,161	53,265
	2014 YTD	798	2,045	4,441	7,284	1,282	51	1,370	216	6,151	1,712	53,138
	% Change	-16.4%	-41.8%	-18.2%	-26.4%	-7.4%	-54.9%	5.0%	-44.0%	53.1%	-20.8%	-0.2%
YTD 2009	2009 YTD	957	3,581	3,680	8,218	1,154	104	808	368	7,044	2,169	39,850
	2014 YTD	798	2,045	4,441	7,284	1,282	51	1,370	216	6,151	1,712	53,138
	% Change	-16.6%	-42.9%	20.7%	-11.4%	11.1%	-51.0%	69.6%	-41.3%	-12.7%	-21.1%	33.3%

Information summarized for CompStat week ending 11/29/2014.

Sourced from MNPD ARMS on 12/3/2014 8:03:31 AM. Arrest summaries are not a count of arrest charges. 1 arrest = 1 body. Warrant Service summary considers 1 count for each service attempt and 1 count for each outstanding warrant served. Vehicle Stop summary sources MNPD's Vehicle Stop (Form 252) Database. Vehicle stop totals count all reports electronically entered via AFR. Hardcopy reports not entered into ARMS will affect accuracy of totals.

East Precinct Incident Report Summary

METROPOLITAN POLICE DEPARTMENT
of Nashville and Davidson County

Two Week, Eight Week, Sixteen Week, YTD, and 24 Month Analyses

Aggregated by precinct (incident location). Based on date when each incident was reported.

		Homicide	Forcible Rape	Commercial Robbery	Street Robbery	Total Robbery	Aggravated Assault	Commercial Burglary	Residential Burglary	Total Burglary	Larceny	Auto Theft	Violent Offenses	Property Offenses	Part I Offenses
Two Week	Prior Week	0	0	0	1	1	11	8	20	28	27	3	12	58	70
	Last Week	0	1	1	14	15	7	4	19	23	25	4	23	52	75
	% Change	-	-	-	>1,000%	>1,000%	-36.4%	-50.0%	-5.0%	-17.9%	-7.4%	33.3%	91.7%	-10.3%	7.1%
Eight Week	Prior 4 Weeks	0	4	2	15	17	59	12	45	57	162	12	80	231	311
	Last 4 Weeks	0	5	2	20	22	50	14	61	75	116	12	77	203	280
	% Change	-	25.0%	0.0%	33.3%	29.4%	-15.3%	16.7%	35.6%	31.6%	-28.4%	0.0%	-3.8%	-12.1%	-10.0%
Sixteen Week	Prior 8 Weeks	0	15	3	54	57	164	16	92	108	279	28	236	415	651
	Last 8 Weeks	0	9	4	35	39	109	26	106	132	278	24	157	434	591
	% Change	-	-40.0%	33.3%	-35.2%	-31.6%	-33.5%	62.5%	15.2%	22.2%	-0.4%	-14.3%	-33.5%	4.6%	-9.2%
YTD	2013 YTD	7	68	19	216	235	769	40	620	660	1,634	127	1,079	2,421	3,500
	2014 YTD	2	70	15	187	202	796	94	467	561	1,537	124	1,070	2,222	3,292
	% Change	-71.4%	2.9%	-21.1%	-13.4%	-14.0%	3.5%	135.0%	-24.7%	-15.0%	-5.9%	-2.4%	-0.8%	-8.2%	-5.9%
Rolling 24 Month	Prior 52 Weeks	8	74	20	229	249	846	54	688	742	1,782	137	1,177	2,661	3,838
	Last 52 Weeks	2	76	17	204	221	851	102	514	616	1,655	139	1,150	2,410	3,560
	% Change	-75.0%	2.7%	-15.0%	-10.9%	-11.2%	0.6%	88.9%	-25.3%	-17.0%	-7.1%	1.5%	-2.3%	-9.4%	-7.2%
YTD 2012	2012 YTD	5	60	25	235	260	913	101	655	756	1,908	148	1,238	2,812	4,050
	2014 YTD	2	70	15	187	202	796	94	467	561	1,537	124	1,070	2,222	3,292
	% Change	-60.0%	16.7%	-40.0%	-20.4%	-22.3%	-12.8%	-6.9%	-28.7%	-25.8%	-19.4%	-16.2%	-13.6%	-21.0%	-18.7%
YTD 2011	2011 YTD	4	66	41	234	275	767	110	1,002	1,112	2,145	197	1,112	3,454	4,566
	2014 YTD	2	70	15	187	202	796	94	467	561	1,537	124	1,070	2,222	3,292
	% Change	-50.0%	6.1%	-63.4%	-20.1%	-26.5%	3.8%	-14.5%	-53.4%	-49.6%	-28.3%	-37.1%	-3.8%	-35.7%	-27.9%
YTD 2010	2010 YTD	10	58	22	219	241	754	141	1,008	1,149	1,980	209	1,063	3,338	4,401
	2014 YTD	2	70	15	187	202	796	94	467	561	1,537	124	1,070	2,222	3,292
	% Change	-80.0%	20.7%	-31.8%	-14.6%	-16.2%	5.6%	-33.3%	-53.7%	-51.2%	-22.4%	-40.7%	0.7%	-33.4%	-25.2%
YTD 2009	2009 YTD	12	58	44	285	329	853	108	821	929	1,930	212	1,252	3,071	4,323
	2014 YTD	2	70	15	187	202	796	94	467	561	1,537	124	1,070	2,222	3,292
	% Change	-83.3%	20.7%	-65.9%	-34.4%	-38.6%	-6.7%	-13.0%	-43.1%	-39.6%	-20.4%	-41.5%	-14.5%	-27.6%	-23.8%

Information summarized for CompStat week ending 11/29/2014.

Sourced from MNPD ARMS on 12/3/2014 8:03:31 AM. The figures above were sourced from incident reports using Uniform Crime Reporting definitions and reporting guidelines, based on the date when the crime was reported. This report is intended to be a management and planning tool and does not reflect the official UCR counts for the department. Incidents where a location is unknown or unspecified are included in the countywide totals.

East Precinct Efficiency Report Summary

METROPOLITAN POLICE DEPARTMENT
of Nashville and Davidson County

Two Week, Eight Week, Sixteen Week, YTD, and 24 Month Analyses

Aggregated by component of arresting officer / officer making stop.

		Adults Only				Adults and Juveniles						
		Felony Arrests	Misdemeanor Arrests	Citation Arrests	Total Arrests	Part I Arrests	Weapons Law Violation Arrests	Drug-Related Arrests	DUI Arrests	Warrant Service Attempts	Warrants Served	Vehicle Stops
Two Week	Prior Week	23	58	98	179	24	5	36	3	131	52	918
	Last Week	14	46	63	123	23	0	10	1	138	39	633
	% Change	-39.1%	-20.7%	-35.7%	-31.3%	-4.2%	-100.0%	-72.2%	-66.7%	5.3%	-25.0%	-31.0%
Eight Week	Prior 4 Weeks	99	237	357	693	86	10	112	8	635	209	3,223
	Last 4 Weeks	76	223	365	664	82	8	112	7	620	205	3,414
	% Change	-23.2%	-5.9%	2.2%	-4.2%	-4.7%	-20.0%	0.0%	-12.5%	-2.4%	-1.9%	5.9%
Sixteen Week	Prior 8 Weeks	210	524	748	1,482	196	17	241	27	1,260	513	6,299
	Last 8 Weeks	175	460	722	1,357	168	18	224	15	1,255	414	6,637
	% Change	-16.7%	-12.2%	-3.5%	-8.4%	-14.3%	5.9%	-7.1%	-44.4%	-0.4%	-19.3%	5.4%
YTD	2013 YTD	1,661	3,357	5,677	10,695	1,230	165	1,898	178	8,687	3,114	47,409
	2014 YTD	1,290	3,022	4,799	9,111	1,159	121	1,566	169	8,072	2,878	46,178
	% Change	-22.3%	-10.0%	-15.5%	-14.8%	-5.8%	-26.7%	-17.5%	-5.1%	-7.1%	-7.6%	-2.6%
Rolling 24 Month	Prior 52 Weeks	1,785	3,612	6,058	11,455	1,345	174	2,030	191	9,435	3,416	51,237
	Last 52 Weeks	1,412	3,270	5,242	9,924	1,273	132	1,710	179	8,923	3,167	50,314
	% Change	-20.9%	-9.5%	-13.5%	-13.4%	-5.4%	-24.1%	-15.8%	-6.3%	-5.4%	-7.3%	-1.8%
YTD 2012	2012 YTD	1,719	3,460	4,764	9,943	1,459	122	1,715	155	9,808	3,477	49,224
	2014 YTD	1,290	3,022	4,799	9,111	1,159	121	1,566	169	8,072	2,878	46,178
	% Change	-25.0%	-12.7%	0.7%	-8.4%	-20.6%	-0.8%	-8.7%	9.0%	-17.7%	-17.2%	-6.2%
YTD 2011	2011 YTD	1,470	2,649	4,175	8,294	1,460	109	1,298	133	10,570	3,191	43,384
	2014 YTD	1,290	3,022	4,799	9,111	1,159	121	1,566	169	8,072	2,878	46,178
	% Change	-12.2%	14.1%	14.9%	9.9%	-20.6%	11.0%	20.6%	27.1%	-23.6%	-9.8%	6.4%
YTD 2010	2010 YTD	1,206	2,619	3,862	7,687	1,365	126	1,375	198	5,084	2,614	28,657
	2014 YTD	1,290	3,022	4,799	9,111	1,159	121	1,566	169	8,072	2,878	46,178
	% Change	7.0%	15.4%	24.3%	18.5%	-15.1%	-4.0%	13.9%	-14.6%	58.8%	10.1%	61.1%
YTD 2009	2009 YTD	1,286	2,917	4,205	8,408	1,402	158	1,518	334	7,876	2,762	29,826
	2014 YTD	1,290	3,022	4,799	9,111	1,159	121	1,566	169	8,072	2,878	46,178
	% Change	0.3%	3.6%	14.1%	8.4%	-17.3%	-23.4%	3.2%	-49.4%	2.5%	4.2%	54.8%

Information summarized for CompStat week ending 11/29/2014.

Sourced from MNPD ARMS on 12/3/2014 8:03:31 AM. Arrest summaries are not a count of arrest charges. 1 arrest = 1 body. Warrant Service summary considers 1 count for each service attempt and 1 count for each outstanding warrant served. Vehicle Stop summary sources MNPD's Vehicle Stop (Form 252) Database. Vehicle stop totals count all reports electronically entered via AFR. Hardcopy reports not entered into ARMS will affect accuracy of totals.

South Precinct Incident Report Summary

METROPOLITAN POLICE DEPARTMENT
of Nashville and Davidson County

Two Week, Eight Week, Sixteen Week, YTD, and 24 Month Analyses

Aggregated by precinct (incident location). Based on date when each incident was reported.

		Homicide	Forcible Rape	Commercial Robbery	Street Robbery	Total Robbery	Aggravated Assault	Commercial Burglary	Residential Burglary	Total Burglary	Larceny	Auto Theft	Violent Offenses	Property Offenses	Part I Offenses
Two Week	Prior Week	0	1	0	4	4	18	4	14	18	57	1	23	76	99
	Last Week	0	1	0	7	7	21	7	12	19	57	5	29	81	110
	% Change	-	0.0%	-	75.0%	75.0%	16.7%	75.0%	-14.3%	5.6%	0.0%	400.0%	26.1%	6.6%	11.1%
Eight Week	Prior 4 Weeks	0	7	5	16	21	64	17	58	75	264	26	92	365	457
	Last 4 Weeks	1	4	1	21	22	53	19	64	83	244	17	80	344	424
	% Change	-	-42.9%	-80.0%	31.3%	4.8%	-17.2%	11.8%	10.3%	10.7%	-7.6%	-34.6%	-13.0%	-5.8%	-7.2%
Sixteen Week	Prior 8 Weeks	1	11	5	49	54	149	23	120	143	497	34	215	674	889
	Last 8 Weeks	1	11	6	37	43	117	36	122	158	508	43	172	709	881
	% Change	0.0%	0.0%	20.0%	-24.5%	-20.4%	-21.5%	56.5%	1.7%	10.5%	2.2%	26.5%	-20.0%	5.2%	-0.9%
YTD	2013 YTD	8	88	35	314	349	867	202	906	1,108	2,729	238	1,312	4,075	5,387
	2014 YTD	5	87	39	247	286	855	161	732	893	2,909	193	1,233	3,995	5,228
	% Change	-37.5%	-1.1%	11.4%	-21.3%	-18.1%	-1.4%	-20.3%	-19.2%	-19.4%	6.6%	-18.9%	-6.0%	-2.0%	-3.0%
Rolling 24 Month	Prior 52 Weeks	8	94	38	340	378	931	214	998	1,212	2,966	253	1,411	4,431	5,842
	Last 52 Weeks	5	94	42	269	311	931	173	811	984	3,125	217	1,341	4,326	5,667
	% Change	-37.5%	0.0%	10.5%	-20.9%	-17.7%	0.0%	-19.2%	-18.7%	-18.8%	5.4%	-14.2%	-5.0%	-2.4%	-3.0%
YTD 2012	2012 YTD	6	90	39	276	315	844	180	780	960	2,848	295	1,255	4,103	5,358
	2014 YTD	5	87	39	247	286	855	161	732	893	2,909	193	1,233	3,995	5,228
	% Change	-16.7%	-3.3%	0.0%	-10.5%	-9.2%	1.3%	-10.6%	-6.2%	-7.0%	2.1%	-34.6%	-1.8%	-2.6%	-2.4%
YTD 2011	2011 YTD	7	89	62	348	410	826	169	1,169	1,338	3,203	380	1,332	4,921	6,253
	2014 YTD	5	87	39	247	286	855	161	732	893	2,909	193	1,233	3,995	5,228
	% Change	-28.6%	-2.2%	-37.1%	-29.0%	-30.2%	3.5%	-4.7%	-37.4%	-33.3%	-9.2%	-49.2%	-7.4%	-18.8%	-16.4%
YTD 2010	2010 YTD	10	83	30	301	331	770	183	1,155	1,338	3,331	281	1,194	4,950	6,144
	2014 YTD	5	87	39	247	286	855	161	732	893	2,909	193	1,233	3,995	5,228
	% Change	-50.0%	4.8%	30.0%	-17.9%	-13.6%	11.0%	-12.0%	-36.6%	-33.3%	-12.7%	-31.3%	3.3%	-19.3%	-14.9%
YTD 2009	2009 YTD	11	77	56	294	350	679	243	926	1,169	3,760	309	1,117	5,238	6,355
	2014 YTD	5	87	39	247	286	855	161	732	893	2,909	193	1,233	3,995	5,228
	% Change	-54.5%	13.0%	-30.4%	-16.0%	-18.3%	25.9%	-33.7%	-21.0%	-23.6%	-22.6%	-37.5%	10.4%	-23.7%	-17.7%

Information summarized for CompStat week ending 11/29/2014.

Sourced from MNPD ARMS on 12/3/2014 8:03:31 AM. The figures above were sourced from incident reports using Uniform Crime Reporting definitions and reporting guidelines, based on the date when the crime was reported. This report is intended to be a management and planning tool and does not reflect the official UCR counts for the department. Incidents where a location is unknown or unspecified are included in the countywide totals.

South Precinct Efficiency Report Summary

METROPOLITAN POLICE DEPARTMENT
of Nashville and Davidson County

Two Week, Eight Week, Sixteen Week, YTD, and 24 Month Analyses

Aggregated by component of arresting officer / officer making stop.

		Adults Only				Adults and Juveniles						
		Felony Arrests	Misdemeanor Arrests	Citation Arrests	Total Arrests	Part I Arrests	Weapons Law Violation Arrests	Drug-Related Arrests	DUI Arrests	Warrant Service Attempts	Warrants Served	Vehicle Stops
Two Week	Prior Week	10	28	84	122	17	2	15	6	98	24	1,021
	Last Week	14	44	45	103	22	2	16	3	82	37	843
	% Change	40.0%	57.1%	-46.4%	-15.6%	29.4%	0.0%	6.7%	-50.0%	-16.3%	54.2%	-17.4%
Eight Week	Prior 4 Weeks	49	173	349	571	107	4	88	22	281	127	4,210
	Last 4 Weeks	50	153	286	489	95	5	66	17	354	116	3,685
	% Change	2.0%	-11.6%	-18.1%	-14.4%	-11.2%	25.0%	-25.0%	-22.7%	26.0%	-8.7%	-12.5%
Sixteen Week	Prior 8 Weeks	138	353	704	1,195	285	5	148	37	635	260	9,186
	Last 8 Weeks	99	326	635	1,060	202	9	154	39	635	243	7,895
	% Change	-28.3%	-7.6%	-9.8%	-11.3%	-29.1%	80.0%	4.1%	5.4%	0.0%	-6.5%	-14.1%
YTD	2013 YTD	1,164	2,580	6,397	10,141	1,763	89	1,387	190	8,973	2,483	66,647
	2014 YTD	897	2,380	5,673	8,950	1,823	90	1,147	229	4,847	1,971	67,722
	% Change	-22.9%	-7.8%	-11.3%	-11.7%	3.4%	1.1%	-17.3%	20.5%	-46.0%	-20.6%	1.6%
Rolling 24 Month	Prior 52 Weeks	1,289	2,807	6,972	11,068	1,935	91	1,500	219	9,943	2,688	72,309
	Last 52 Weeks	976	2,590	6,178	9,744	1,977	101	1,217	243	5,422	2,155	73,943
	% Change	-24.3%	-7.7%	-11.4%	-12.0%	2.2%	11.0%	-18.9%	11.0%	-45.5%	-19.8%	2.3%
YTD 2012	2012 YTD	1,390	2,993	7,271	11,654	1,835	79	1,326	275	11,536	2,959	76,513
	2014 YTD	897	2,380	5,673	8,950	1,823	90	1,147	229	4,847	1,971	67,722
	% Change	-35.5%	-20.5%	-22.0%	-23.2%	-0.7%	13.9%	-13.5%	-16.7%	-58.0%	-33.4%	-11.5%
YTD 2011	2011 YTD	1,190	2,703	6,549	10,442	1,964	93	959	269	8,489	2,634	68,386
	2014 YTD	897	2,380	5,673	8,950	1,823	90	1,147	229	4,847	1,971	67,722
	% Change	-24.6%	-11.9%	-13.4%	-14.3%	-7.2%	-3.2%	19.6%	-14.9%	-42.9%	-25.2%	-1.0%
YTD 2010	2010 YTD	989	2,855	6,979	10,823	1,969	96	953	398	4,396	2,189	51,943
	2014 YTD	897	2,380	5,673	8,950	1,823	90	1,147	229	4,847	1,971	67,722
	% Change	-9.3%	-16.6%	-18.7%	-17.3%	-7.4%	-6.3%	20.4%	-42.5%	10.3%	-10.0%	30.4%
YTD 2009	2009 YTD	1,196	3,528	7,322	12,046	2,201	154	1,109	614	8,075	2,734	53,428
	2014 YTD	897	2,380	5,673	8,950	1,823	90	1,147	229	4,847	1,971	67,722
	% Change	-25.0%	-32.5%	-22.5%	-25.7%	-17.2%	-41.6%	3.4%	-62.7%	-40.0%	-27.9%	26.8%

Information summarized for CompStat week ending 11/29/2014.

Sourced from MNPD ARMS on 12/3/2014 8:03:31 AM. Arrest summaries are not a count of arrest charges. 1 arrest = 1 body. Warrant Service summary considers 1 count for each service attempt and 1 count for each outstanding warrant served. Vehicle Stop summary sources MNPD's Vehicle Stop (Form 252) Database. Vehicle stop totals count all reports electronically entered via AFR. Hardcopy reports not entered into ARMS will affect accuracy of totals.

Central Precinct Incident Report Summary

METROPOLITAN POLICE DEPARTMENT
of Nashville and Davidson County

Two Week, Eight Week, Sixteen Week, YTD, and 24 Month Analyses

Aggregated by precinct (incident location). Based on date when each incident was reported.

		Homicide	Forcible Rape	Commercial Robbery	Street Robbery	Total Robbery	Aggravated Assault	Commercial Burglary	Residential Burglary	Total Burglary	Larceny	Auto Theft	Violent Offenses	Property Offenses	Part I Offenses
Two Week	Prior Week	0	2	0	2	2	1	1	0	1	21	2	5	24	29
	Last Week	0	0	0	0	0	2	0	0	0	8	1	2	9	11
	% Change	-	-100.0%	-	-100.0%	-100.0%	100.0%	-100.0%	-	-100.0%	-61.9%	-50.0%	-60.0%	-62.5%	-62.1%
Eight Week	Prior 4 Weeks	0	8	0	4	4	22	4	1	5	89	2	34	96	130
	Last 4 Weeks	0	6	1	8	9	5	2	0	2	72	6	20	80	100
	% Change	-	-25.0%	-	100.0%	125.0%	-77.3%	-50.0%	-100.0%	-60.0%	-19.1%	200.0%	-41.2%	-16.7%	-23.1%
Sixteen Week	Prior 8 Weeks	0	10	0	27	27	29	4	4	8	180	5	66	193	259
	Last 8 Weeks	0	14	1	12	13	27	6	1	7	161	8	54	176	230
	% Change	-	40.0%	-	-55.6%	-51.9%	-6.9%	50.0%	-75.0%	-12.5%	-10.6%	60.0%	-18.2%	-8.8%	-11.2%
YTD	2013 YTD	1	33	1	56	57	176	47	27	74	880	41	267	995	1,262
	2014 YTD	0	57	2	74	76	177	31	20	51	893	41	310	985	1,295
	% Change	-100.0%	72.7%	100.0%	32.1%	33.3%	0.6%	-34.0%	-25.9%	-31.1%	1.5%	0.0%	16.1%	-1.0%	2.6%
Rolling 24 Month	Prior 52 Weeks	1	37	2	64	66	194	50	30	80	953	45	298	1,078	1,376
	Last 52 Weeks	0	60	2	77	79	193	39	22	61	949	42	332	1,052	1,384
	% Change	-100.0%	62.2%	0.0%	20.3%	19.7%	-0.5%	-22.0%	-26.7%	-23.8%	-0.4%	-6.7%	11.4%	-2.4%	0.6%
YTD 2012	2012 YTD	1	48	1	91	92	190	44	23	67	1,066	61	331	1,194	1,525
	2014 YTD	0	57	2	74	76	177	31	20	51	893	41	310	985	1,295
	% Change	-100.0%	18.8%	100.0%	-18.7%	-17.4%	-6.8%	-29.5%	-13.0%	-23.9%	-16.2%	-32.8%	-6.3%	-17.5%	-15.1%
YTD 2011	2011 YTD	3	49	5	98	103	222	51	26	77	1,126	56	377	1,259	1,636
	2014 YTD	0	57	2	74	76	177	31	20	51	893	41	310	985	1,295
	% Change	-100.0%	16.3%	-60.0%	-24.5%	-26.2%	-20.3%	-39.2%	-23.1%	-33.8%	-20.7%	-26.8%	-17.8%	-21.8%	-20.8%
YTD 2010	2010 YTD	1	42	8	95	103	219	45	19	64	964	55	365	1,083	1,448
	2014 YTD	0	57	2	74	76	177	31	20	51	893	41	310	985	1,295
	% Change	-100.0%	35.7%	-75.0%	-22.1%	-26.2%	-19.2%	-31.1%	5.3%	-20.3%	-7.4%	-25.5%	-15.1%	-9.0%	-10.6%
YTD 2009	2009 YTD	2	31	7	78	85	214	40	17	57	1,218	71	332	1,346	1,678
	2014 YTD	0	57	2	74	76	177	31	20	51	893	41	310	985	1,295
	% Change	-100.0%	83.9%	-71.4%	-5.1%	-10.6%	-17.3%	-22.5%	17.6%	-10.5%	-26.7%	-42.3%	-6.6%	-26.8%	-22.8%

Information summarized for CompStat week ending 11/29/2014.

Sourced from MNPD ARMS on 12/3/2014 8:03:31 AM. The figures above were sourced from incident reports using Uniform Crime Reporting definitions and reporting guidelines, based on the date when the crime was reported. This report is intended to be a management and planning tool and does not reflect the official UCR counts for the department. Incidents where a location is unknown or unspecified are included in the countywide totals.

Central Precinct Efficiency Report Summary

METROPOLITAN POLICE DEPARTMENT
of Nashville and Davidson County

Two Week, Eight Week, Sixteen Week, YTD, and 24 Month Analyses

Aggregated by component of arresting officer / officer making stop.

		Adults Only				Adults and Juveniles						
		Felony Arrests	Misdemeanor Arrests	Citation Arrests	Total Arrests	Part I Arrests	Weapons Law Violation Arrests	Drug-Related Arrests	DUI Arrests	Warrant Service Attempts	Warrants Served	Vehicle Stops
Two Week	Prior Week	10	68	54	132	7	0	16	3	90	36	929
	Last Week	6	51	35	92	11	1	4	4	42	18	495
	% Change	-40.0%	-25.0%	-35.2%	-30.3%	57.1%	-	-75.0%	33.3%	-53.3%	-50.0%	-46.7%
Eight Week	Prior 4 Weeks	59	321	322	702	55	6	55	19	456	163	3,041
	Last 4 Weeks	42	287	215	544	34	3	44	17	415	135	3,231
	% Change	-28.8%	-10.6%	-33.2%	-22.5%	-38.2%	-50.0%	-20.0%	-10.5%	-9.0%	-17.2%	6.2%
Sixteen Week	Prior 8 Weeks	104	717	648	1,469	89	12	109	42	712	356	6,526
	Last 8 Weeks	101	608	537	1,246	89	9	99	36	871	298	6,272
	% Change	-2.9%	-15.2%	-17.1%	-15.2%	0.0%	-25.0%	-9.2%	-14.3%	22.3%	-16.3%	-3.9%
YTD	2013 YTD	734	4,198	4,438	9,370	613	58	829	123	7,522	1,880	40,511
	2014 YTD	677	3,908	4,044	8,629	576	49	659	191	5,906	1,935	40,812
	% Change	-7.8%	-6.9%	-8.9%	-7.9%	-6.0%	-15.5%	-20.5%	55.3%	-21.5%	2.9%	0.7%
Rolling 24 Month	Prior 52 Weeks	800	4,506	4,747	10,053	680	68	898	139	8,050	2,032	43,453
	Last 52 Weeks	739	4,246	4,398	9,383	636	56	707	197	6,700	2,124	44,461
	% Change	-7.6%	-5.8%	-7.4%	-6.7%	-6.5%	-17.6%	-21.3%	41.7%	-16.8%	4.5%	2.3%
YTD 2012	2012 YTD	811	3,642	4,131	8,584	663	64	806	159	7,545	1,884	38,523
	2014 YTD	677	3,908	4,044	8,629	576	49	659	191	5,906	1,935	40,812
	% Change	-16.5%	7.3%	-2.1%	0.5%	-13.1%	-23.4%	-18.2%	20.1%	-21.7%	2.7%	5.9%
YTD 2011	2011 YTD	818	3,394	3,822	8,034	675	107	860	107	7,689	1,922	30,494
	2014 YTD	677	3,908	4,044	8,629	576	49	659	191	5,906	1,935	40,812
	% Change	-17.2%	15.1%	5.8%	7.4%	-14.7%	-54.2%	-23.4%	78.5%	-23.2%	0.7%	33.8%
YTD 2010	2010 YTD	706	4,005	4,021	8,732	691	86	809	267	3,557	1,633	23,087
	2014 YTD	677	3,908	4,044	8,629	576	49	659	191	5,906	1,935	40,812
	% Change	-4.1%	-2.4%	0.6%	-1.2%	-16.6%	-43.0%	-18.5%	-28.5%	66.0%	18.5%	76.8%
YTD 2009	2009 YTD	699	4,643	4,009	9,351	709	73	603	263	3,134	1,611	25,069
	2014 YTD	677	3,908	4,044	8,629	576	49	659	191	5,906	1,935	40,812
	% Change	-3.1%	-15.8%	0.9%	-7.7%	-18.8%	-32.9%	9.3%	-27.4%	88.4%	20.1%	62.8%

Information summarized for CompStat week ending 11/29/2014.

Sourced from MNPD ARMS on 12/3/2014 8:03:31 AM. Arrest summaries are not a count of arrest charges. 1 arrest = 1 body. Warrant Service summary considers 1 count for each service attempt and 1 count for each outstanding warrant served. Vehicle Stop summary sources MNPD's Vehicle Stop (Form 252) Database. Vehicle stop totals count all reports electronically entered via AFR. Hardcopy reports not entered into ARMS will affect accuracy of totals.

Hermitage Precinct Incident Report Summary

METROPOLITAN POLICE DEPARTMENT
of Nashville and Davidson County

Two Week, Eight Week, Sixteen Week, YTD, and 24 Month Analyses

Aggregated by precinct (incident location). Based on date when each incident was reported.

		Homicide	Forcible Rape	Commercial Robbery	Street Robbery	Total Robbery	Aggravated Assault	Commercial Burglary	Residential Burglary	Total Burglary	Larceny	Auto Theft	Violent Offenses	Property Offenses	Part I Offenses
Two Week	Prior Week	0	0	1	3	4	12	5	9	14	87	5	16	106	122
	Last Week	1	5	3	7	10	9	3	8	11	56	2	25	69	94
	% Change	-	-	200.0%	133.3%	150.0%	-25.0%	-40.0%	-11.1%	-21.4%	-35.6%	-60.0%	56.3%	-34.9%	-23.0%
Eight Week	Prior 4 Weeks	0	5	1	11	12	74	6	40	46	274	13	91	333	424
	Last 4 Weeks	1	10	7	22	29	47	11	30	41	297	15	87	353	440
	% Change	-	100.0%	600.0%	100.0%	141.7%	-36.5%	83.3%	-25.0%	-10.9%	8.4%	15.4%	-4.4%	6.0%	3.8%
Sixteen Week	Prior 8 Weeks	1	15	4	48	52	155	20	95	115	603	23	223	741	964
	Last 8 Weeks	1	15	8	33	41	121	17	70	87	571	28	178	686	864
	% Change	0.0%	0.0%	100.0%	-31.3%	-21.2%	-21.9%	-15.0%	-26.3%	-24.3%	-5.3%	21.7%	-20.2%	-7.4%	-10.4%
YTD	2013 YTD	3	86	49	218	267	739	105	692	797	3,353	218	1,095	4,368	5,463
	2014 YTD	5	73	32	226	258	825	148	625	773	3,238	157	1,161	4,168	5,329
	% Change	66.7%	-15.1%	-34.7%	3.7%	-3.4%	11.6%	41.0%	-9.7%	-3.0%	-3.4%	-28.0%	6.0%	-4.6%	-2.5%
Rolling 24 Month	Prior 52 Weeks	3	96	59	234	293	804	127	752	879	3,662	240	1,196	4,781	5,977
	Last 52 Weeks	5	79	33	245	278	878	157	698	855	3,503	169	1,240	4,527	5,767
	% Change	66.7%	-17.7%	-44.1%	4.7%	-5.1%	9.2%	23.6%	-7.2%	-2.7%	-4.3%	-29.6%	3.7%	-5.3%	-3.5%
YTD 2012	2012 YTD	13	85	39	214	253	924	168	677	845	3,372	218	1,275	4,435	5,710
	2014 YTD	5	73	32	226	258	825	148	625	773	3,238	157	1,161	4,168	5,329
	% Change	-61.5%	-14.1%	-17.9%	5.6%	2.0%	-10.7%	-11.9%	-7.7%	-8.5%	-4.0%	-28.0%	-8.9%	-6.0%	-6.7%
YTD 2011	2011 YTD	6	87	45	194	239	730	171	847	1,018	3,394	238	1,062	4,650	5,712
	2014 YTD	5	73	32	226	258	825	148	625	773	3,238	157	1,161	4,168	5,329
	% Change	-16.7%	-16.1%	-28.9%	16.5%	7.9%	13.0%	-13.5%	-26.2%	-24.1%	-4.6%	-34.0%	9.3%	-10.4%	-6.7%
YTD 2010	2010 YTD	8	60	45	207	252	673	145	816	961	3,670	269	993	4,900	5,893
	2014 YTD	5	73	32	226	258	825	148	625	773	3,238	157	1,161	4,168	5,329
	% Change	-37.5%	21.7%	-28.9%	9.2%	2.4%	22.6%	2.1%	-23.4%	-19.6%	-11.8%	-41.6%	16.9%	-14.9%	-9.6%
YTD 2009	2009 YTD	9	70	48	239	287	704	154	689	843	3,876	243	1,070	4,962	6,032
	2014 YTD	5	73	32	226	258	825	148	625	773	3,238	157	1,161	4,168	5,329
	% Change	-44.4%	4.3%	-33.3%	-5.4%	-10.1%	17.2%	-3.9%	-9.3%	-8.3%	-16.5%	-35.4%	8.5%	-16.0%	-11.7%

Information summarized for CompStat week ending 11/29/2014.

Sourced from MNPD ARMS on 12/3/2014 8:03:31 AM. The figures above were sourced from incident reports using Uniform Crime Reporting definitions and reporting guidelines, based on the date when the crime was reported. This report is intended to be a management and planning tool and does not reflect the official UCR counts for the department. Incidents where a location is unknown or unspecified are included in the countywide totals.

Hermitage Precinct Efficiency Report Summary

METROPOLITAN POLICE DEPARTMENT
of Nashville and Davidson County

Two Week, Eight Week, Sixteen Week, YTD, and 24 Month Analyses

Aggregated by component of arresting officer / officer making stop.

		Adults Only				Adults and Juveniles						
		Felony Arrests	Misdemeanor Arrests	Citation Arrests	Total Arrests	Part I Arrests	Weapons Law Violation Arrests	Drug-Related Arrests	DUI Arrests	Warrant Service Attempts	Warrants Served	Vehicle Stops
Two Week	Prior Week	26	42	98	166	32	3	29	2	196	42	1,416
	Last Week	25	47	56	128	28	4	20	9	198	49	979
	% Change	-3.8%	11.9%	-42.9%	-22.9%	-12.5%	33.3%	-31.0%	350.0%	1.0%	16.7%	-30.9%
Eight Week	Prior 4 Weeks	96	193	418	707	125	7	145	17	787	221	4,103
	Last 4 Weeks	103	185	399	687	118	11	154	21	841	203	4,653
	% Change	7.3%	-4.1%	-4.5%	-2.8%	-5.6%	57.1%	6.2%	23.5%	6.9%	-8.1%	13.4%
Sixteen Week	Prior 8 Weeks	186	459	896	1,541	267	16	308	27	1,549	482	8,909
	Last 8 Weeks	199	378	817	1,394	243	18	299	38	1,628	424	8,756
	% Change	7.0%	-17.6%	-8.8%	-9.5%	-9.0%	12.5%	-2.9%	40.7%	5.1%	-12.0%	-1.7%
YTD	2013 YTD	1,228	2,543	6,864	10,635	1,654	134	2,456	200	8,500	2,754	50,400
	2014 YTD	1,217	2,808	6,152	10,177	1,526	115	2,025	204	9,635	2,980	56,537
	% Change	-0.9%	10.4%	-10.4%	-4.3%	-7.7%	-14.2%	-17.5%	2.0%	13.4%	8.2%	12.2%
Rolling 24 Month	Prior 52 Weeks	1,350	2,725	7,376	11,451	1,796	153	2,676	217	9,050	3,012	54,427
	Last 52 Weeks	1,311	3,009	6,641	10,961	1,646	124	2,205	231	10,283	3,181	60,354
	% Change	-2.9%	10.4%	-10.0%	-4.3%	-8.4%	-19.0%	-17.6%	6.5%	13.6%	5.6%	10.9%
YTD 2012	2012 YTD	1,385	2,492	6,209	10,086	1,593	155	2,481	184	6,870	2,949	51,159
	2014 YTD	1,217	2,808	6,152	10,177	1,526	115	2,025	204	9,635	2,980	56,537
	% Change	-12.1%	12.7%	-0.9%	0.9%	-4.2%	-25.8%	-18.4%	10.9%	40.2%	1.1%	10.5%
YTD 2011	2011 YTD	1,318	2,668	6,192	10,178	1,610	141	1,946	220	8,503	2,980	49,994
	2014 YTD	1,217	2,808	6,152	10,177	1,526	115	2,025	204	9,635	2,980	56,537
	% Change	-7.7%	5.2%	-0.6%	0.0%	-5.2%	-18.4%	4.1%	-7.3%	13.3%	0.0%	13.1%
YTD 2010	2010 YTD	1,137	2,898	6,912	10,947	1,662	165	2,286	296	5,813	2,545	46,577
	2014 YTD	1,217	2,808	6,152	10,177	1,526	115	2,025	204	9,635	2,980	56,537
	% Change	7.0%	-3.1%	-11.0%	-7.0%	-8.2%	-30.3%	-11.4%	-31.1%	65.7%	17.1%	21.4%
YTD 2009	2009 YTD	1,252	3,254	5,508	10,014	1,682	109	1,698	307	7,852	2,772	44,488
	2014 YTD	1,217	2,808	6,152	10,177	1,526	115	2,025	204	9,635	2,980	56,537
	% Change	-2.8%	-13.7%	11.7%	1.6%	-9.3%	5.5%	19.3%	-33.6%	22.7%	7.5%	27.1%

Information summarized for CompStat week ending 11/29/2014.

Sourced from MNPD ARMS on 12/3/2014 8:03:31 AM. Arrest summaries are not a count of arrest charges. 1 arrest = 1 body. Warrant Service summary considers 1 count for each service attempt and 1 count for each outstanding warrant served. Vehicle Stop summary sources MNPD's Vehicle Stop (Form 252) Database. Vehicle stop totals count all reports electronically entered via AFR. Hardcopy reports not entered into ARMS will affect accuracy of totals.

North Precinct Incident Report Summary

METROPOLITAN POLICE DEPARTMENT
of Nashville and Davidson County

Two Week, Eight Week, Sixteen Week, YTD, and 24 Month Analyses

Aggregated by precinct (incident location). Based on date when each incident was reported.

		Homicide	Forcible Rape	Commercial Robbery	Street Robbery	Total Robbery	Aggravated Assault	Commercial Burglary	Residential Burglary	Total Burglary	Larceny	Auto Theft	Violent Offenses	Property Offenses	Part I Offenses
Two Week	Prior Week	0	3	2	1	3	9	2	12	14	23	3	15	40	55
	Last Week	0	1	2	2	4	14	4	6	10	22	0	19	32	51
	% Change	-	-66.7%	0.0%	100.0%	33.3%	55.6%	100.0%	-50.0%	-28.6%	-4.3%	-100.0%	26.7%	-20.0%	-7.3%
Eight Week	Prior 4 Weeks	0	7	4	13	17	77	10	38	48	141	21	101	210	311
	Last 4 Weeks	2	7	5	14	19	47	12	41	53	95	10	75	158	233
	% Change	-	0.0%	25.0%	7.7%	11.8%	-39.0%	20.0%	7.9%	10.4%	-32.6%	-52.4%	-25.7%	-24.8%	-25.1%
Sixteen Week	Prior 8 Weeks	3	14	3	35	38	168	23	85	108	265	47	223	420	643
	Last 8 Weeks	2	14	9	27	36	124	22	79	101	236	31	176	368	544
	% Change	-33.3%	0.0%	200.0%	-22.9%	-5.3%	-26.2%	-4.3%	-7.1%	-6.5%	-10.9%	-34.0%	-21.1%	-12.4%	-15.4%
YTD	2013 YTD	10	59	26	203	229	780	92	628	720	1,650	142	1,078	2,512	3,590
	2014 YTD	13	85	17	178	195	942	95	468	563	1,478	185	1,235	2,226	3,461
	% Change	30.0%	44.1%	-34.6%	-12.3%	-14.8%	20.8%	3.3%	-25.5%	-21.8%	-10.4%	30.3%	14.6%	-11.4%	-3.6%
Rolling 24 Month	Prior 52 Weeks	13	64	29	220	249	853	98	713	811	1,793	154	1,179	2,758	3,937
	Last 52 Weeks	13	88	23	198	221	1,001	109	512	621	1,584	196	1,323	2,401	3,724
	% Change	0.0%	37.5%	-20.7%	-10.0%	-11.2%	17.4%	11.2%	-28.2%	-23.4%	-11.7%	27.3%	12.2%	-12.9%	-5.4%
YTD 2012	2012 YTD	11	74	24	204	228	809	92	626	718	1,623	160	1,122	2,501	3,623
	2014 YTD	13	85	17	178	195	942	95	468	563	1,478	185	1,235	2,226	3,461
	% Change	18.2%	14.9%	-29.2%	-12.7%	-14.5%	16.4%	3.3%	-25.2%	-21.6%	-8.9%	15.6%	10.1%	-11.0%	-4.5%
YTD 2011	2011 YTD	12	55	31	190	221	793	165	751	916	1,635	186	1,081	2,737	3,818
	2014 YTD	13	85	17	178	195	942	95	468	563	1,478	185	1,235	2,226	3,461
	% Change	8.3%	54.5%	-45.2%	-6.3%	-11.8%	18.8%	-42.4%	-37.7%	-38.5%	-9.6%	-0.5%	14.2%	-18.7%	-9.4%
YTD 2010	2010 YTD	14	64	38	194	232	763	123	852	975	1,682	187	1,073	2,844	3,917
	2014 YTD	13	85	17	178	195	942	95	468	563	1,478	185	1,235	2,226	3,461
	% Change	-7.1%	32.8%	-55.3%	-8.2%	-15.9%	23.5%	-22.8%	-45.1%	-42.3%	-12.1%	-1.1%	15.1%	-21.7%	-11.6%
YTD 2009	2009 YTD	23	54	8	229	237	789	114	715	829	1,793	225	1,103	2,847	3,950
	2014 YTD	13	85	17	178	195	942	95	468	563	1,478	185	1,235	2,226	3,461
	% Change	-43.5%	57.4%	112.5%	-22.3%	-17.7%	19.4%	-16.7%	-34.5%	-32.1%	-17.6%	-17.8%	12.0%	-21.8%	-12.4%

Information summarized for CompStat week ending 11/29/2014.

Sourced from MNPD ARMS on 12/3/2014 8:03:31 AM. The figures above were sourced from incident reports using Uniform Crime Reporting definitions and reporting guidelines, based on the date when the crime was reported. This report is intended to be a management and planning tool and does not reflect the official UCR counts for the department. Incidents where a location is unknown or unspecified are included in the countywide totals.

North Precinct Efficiency Report Summary

METROPOLITAN POLICE DEPARTMENT
of Nashville and Davidson County

Two Week, Eight Week, Sixteen Week, YTD, and 24 Month Analyses

Aggregated by component of arresting officer / officer making stop.

		Adults Only				Adults and Juveniles						
		Felony Arrests	Misdemeanor Arrests	Citation Arrests	Total Arrests	Part I Arrests	Weapons Law Violation Arrests	Drug-Related Arrests	DUI Arrests	Warrant Service Attempts	Warrants Served	Vehicle Stops
Two Week	Prior Week	21	30	93	144	13	2	38	1	151	29	624
	Last Week	17	35	36	88	17	4	10	5	232	27	437
	% Change	-19.0%	16.7%	-61.3%	-38.9%	30.8%	100.0%	-73.7%	400.0%	53.6%	-6.9%	-30.0%
Eight Week	Prior 4 Weeks	109	177	311	597	108	8	116	4	689	202	1,858
	Last 4 Weeks	95	164	285	544	78	12	115	8	696	169	2,117
	% Change	-12.8%	-7.3%	-8.4%	-8.9%	-27.8%	50.0%	-0.9%	100.0%	1.0%	-16.3%	13.9%
Sixteen Week	Prior 8 Weeks	184	356	587	1,127	202	22	189	7	1,246	470	3,870
	Last 8 Weeks	204	341	596	1,141	186	20	231	12	1,385	371	3,975
	% Change	10.9%	-4.2%	1.5%	1.2%	-7.9%	-9.1%	22.2%	71.4%	11.2%	-21.1%	2.7%
YTD	2013 YTD	1,174	2,077	5,456	8,707	1,003	103	1,622	88	6,146	2,495	40,685
	2014 YTD	1,199	2,147	4,255	7,601	1,043	117	1,353	67	7,422	2,572	32,532
	% Change	2.1%	3.4%	-22.0%	-12.7%	4.0%	13.6%	-16.6%	-23.9%	20.8%	3.1%	-20.0%
Rolling 24 Month	Prior 52 Weeks	1,277	2,236	5,782	9,295	1,094	126	1,726	97	6,543	2,679	43,715
	Last 52 Weeks	1,271	2,306	4,602	8,179	1,117	118	1,447	73	7,988	2,737	35,643
	% Change	-0.5%	3.1%	-20.4%	-12.0%	2.1%	-6.3%	-16.2%	-24.7%	22.1%	2.2%	-18.5%
YTD 2012	2012 YTD	1,276	1,752	5,488	8,516	1,051	132	1,630	85	5,594	2,520	47,654
	2014 YTD	1,199	2,147	4,255	7,601	1,043	117	1,353	67	7,422	2,572	32,532
	% Change	-6.0%	22.5%	-22.5%	-10.7%	-0.8%	-11.4%	-17.0%	-21.2%	32.7%	2.1%	-31.7%
YTD 2011	2011 YTD	1,766	3,244	7,447	12,457	2,190	171	1,779	214	9,558	3,973	57,534
	2014 YTD	1,199	2,147	4,255	7,601	1,043	117	1,353	67	7,422	2,572	32,532
	% Change	-32.1%	-33.8%	-42.9%	-39.0%	-52.4%	-31.6%	-23.9%	-68.7%	-22.3%	-35.3%	-43.5%
YTD 2010	2010 YTD	1,658	3,473	8,628	13,759	2,377	183	1,991	339	5,164	3,773	42,141
	2014 YTD	1,199	2,147	4,255	7,601	1,043	117	1,353	67	7,422	2,572	32,532
	% Change	-27.7%	-38.2%	-50.7%	-44.8%	-56.1%	-36.1%	-32.0%	-80.2%	43.7%	-31.8%	-22.8%
YTD 2009	2009 YTD	1,863	3,912	8,472	14,247	2,203	226	2,223	474	8,401	4,026	36,320
	2014 YTD	1,199	2,147	4,255	7,601	1,043	117	1,353	67	7,422	2,572	32,532
	% Change	-35.6%	-45.1%	-49.8%	-46.6%	-52.7%	-48.2%	-39.1%	-85.9%	-11.7%	-36.1%	-10.4%

Information summarized for CompStat week ending 11/29/2014.

Sourced from MNPD ARMS on 12/3/2014 8:03:31 AM. Arrest summaries are not a count of arrest charges. 1 arrest = 1 body. Warrant Service summary considers 1 count for each service attempt and 1 count for each outstanding warrant served. Vehicle Stop summary sources MNPD's Vehicle Stop (Form 252) Database. Vehicle stop totals count all reports electronically entered via AFR. Hardcopy reports not entered into ARMS will affect accuracy of totals.

Madison Precinct Incident Report Summary

METROPOLITAN POLICE DEPARTMENT
of Nashville and Davidson County

Two Week, Eight Week, Sixteen Week, YTD, and 24 Month Analyses

Aggregated by precinct (incident location). Based on date when each incident was reported.

		Homicide	Forcible Rape	Commercial Robbery	Street Robbery	Total Robbery	Aggravated Assault	Commercial Burglary	Residential Burglary	Total Burglary	Larceny	Auto Theft	Violent Offenses	Property Offenses	Part I Offenses
Two Week	Prior Week	0	6	4	2	6	8	2	8	10	44	1	20	55	75
	Last Week	0	0	0	3	3	6	1	6	7	29	4	9	40	49
	% Change	-	-100.0%	-100.0%	50.0%	-50.0%	-25.0%	-50.0%	-25.0%	-30.0%	-34.1%	300.0%	-55.0%	-27.3%	-34.7%
Eight Week	Prior 4 Weeks	1	6	2	5	7	38	6	32	38	148	14	52	200	252
	Last 4 Weeks	0	9	7	13	20	26	8	25	33	141	10	55	184	239
	% Change	-100.0%	50.0%	250.0%	160.0%	185.7%	-31.6%	33.3%	-21.9%	-13.2%	-4.7%	-28.6%	5.8%	-8.0%	-5.2%
Sixteen Week	Prior 8 Weeks	0	11	9	15	24	103	17	70	87	391	15	138	493	631
	Last 8 Weeks	1	15	9	18	27	64	14	57	71	289	24	107	384	491
	% Change	-	36.4%	0.0%	20.0%	12.5%	-37.9%	-17.6%	-18.6%	-18.4%	-26.1%	60.0%	-22.5%	-22.1%	-22.2%
YTD	2013 YTD	4	46	22	122	144	474	72	449	521	1,728	109	668	2,358	3,026
	2014 YTD	6	62	27	103	130	491	68	417	485	1,895	106	689	2,486	3,175
	% Change	50.0%	34.8%	22.7%	-15.6%	-9.7%	3.6%	-5.6%	-7.1%	-6.9%	9.7%	-2.8%	3.1%	5.4%	4.9%
Rolling 24 Month	Prior 52 Weeks	4	50	25	135	160	520	79	491	570	1,899	121	734	2,590	3,324
	Last 52 Weeks	6	64	27	108	135	517	75	466	541	2,058	114	722	2,713	3,435
	% Change	50.0%	28.0%	8.0%	-20.0%	-15.6%	-0.6%	-5.1%	-5.1%	-5.1%	8.4%	-5.8%	-1.6%	4.7%	3.3%
YTD 2012	2012 YTD	8	50	23	165	188	561	70	552	622	2,028	127	807	2,777	3,584
	2014 YTD	6	62	27	103	130	491	68	417	485	1,895	106	689	2,486	3,175
	% Change	-25.0%	24.0%	17.4%	-37.6%	-30.9%	-12.5%	-2.9%	-24.5%	-22.0%	-6.6%	-16.5%	-14.6%	-10.5%	-11.4%
YTD 2011	2011 YTD	9	68	25	135	160	504	79	629	708	2,216	222	741	3,146	3,887
	2014 YTD	6	62	27	103	130	491	68	417	485	1,895	106	689	2,486	3,175
	% Change	-33.3%	-8.8%	8.0%	-23.7%	-18.8%	-2.6%	-13.9%	-33.7%	-31.5%	-14.5%	-52.3%	-7.0%	-21.0%	-18.3%
YTD 2010	2010 YTD	2	47	25	120	145	472	107	746	853	2,438	146	666	3,437	4,103
	2014 YTD	6	62	27	103	130	491	68	417	485	1,895	106	689	2,486	3,175
	% Change	200.0%	31.9%	8.0%	-14.2%	-10.3%	4.0%	-36.4%	-44.1%	-43.1%	-22.3%	-27.4%	3.5%	-27.7%	-22.6%
YTD 2009	2009 YTD	9	33	23	165	188	500	80	691	771	2,264	181	730	3,216	3,946
	2014 YTD	6	62	27	103	130	491	68	417	485	1,895	106	689	2,486	3,175
	% Change	-33.3%	87.9%	17.4%	-37.6%	-30.9%	-1.8%	-15.0%	-39.7%	-37.1%	-16.3%	-41.4%	-5.6%	-22.7%	-19.5%

Information summarized for CompStat week ending 11/29/2014.

Sourced from MNPD ARMS on 12/3/2014 8:03:31 AM. The figures above were sourced from incident reports using Uniform Crime Reporting definitions and reporting guidelines, based on the date when the crime was reported. This report is intended to be a management and planning tool and does not reflect the official UCR counts for the department. Incidents where a location is unknown or unspecified are included in the countywide totals.

Madison Precinct Efficiency Report Summary

METROPOLITAN POLICE DEPARTMENT
of Nashville and Davidson County

Two Week, Eight Week, Sixteen Week, YTD, and 24 Month Analyses

Aggregated by component of arresting officer / officer making stop.

		Adults Only				Adults and Juveniles						
		Felony Arrests	Misdemeanor Arrests	Citation Arrests	Total Arrests	Part I Arrests	Weapons Law Violation Arrests	Drug-Related Arrests	DUI Arrests	Warrant Service Attempts	Warrants Served	Vehicle Stops
Two Week	Prior Week	15	42	42	99	29	0	14	6	98	63	384
	Last Week	13	37	51	101	25	3	9	2	106	36	547
	% Change	-13.3%	-11.9%	21.4%	2.0%	-13.8%	-	-35.7%	-66.7%	8.2%	-42.9%	42.4%
Eight Week	Prior 4 Weeks	56	159	372	587	86	8	86	16	362	141	2,104
	Last 4 Weeks	70	169	264	503	109	7	86	18	444	216	2,129
	% Change	25.0%	6.3%	-29.0%	-14.3%	26.7%	-12.5%	0.0%	12.5%	22.7%	53.2%	1.2%
Sixteen Week	Prior 8 Weeks	141	365	768	1,274	250	13	229	38	724	390	4,389
	Last 8 Weeks	126	328	636	1,090	195	15	172	34	806	357	4,233
	% Change	-10.6%	-10.1%	-17.2%	-14.4%	-22.0%	15.4%	-24.9%	-10.5%	11.3%	-8.5%	-3.6%
YTD	2013 YTD	822	1,739	4,440	7,001	1,250	74	1,377	101	6,135	1,937	25,224
	2014 YTD	800	2,072	4,458	7,330	1,352	90	1,261	178	4,585	2,051	26,895
	% Change	-2.7%	19.1%	0.4%	4.7%	8.2%	21.6%	-8.4%	76.2%	-25.3%	5.9%	6.6%
Rolling 24 Month	Prior 52 Weeks	882	1,872	4,761	7,515	1,371	79	1,441	109	6,613	2,088	27,344
	Last 52 Weeks	854	2,215	4,776	7,845	1,475	94	1,351	186	5,131	2,219	28,939
	% Change	-3.2%	18.3%	0.3%	4.4%	7.6%	19.0%	-6.2%	70.6%	-22.4%	6.3%	5.8%
YTD 2012	2012 YTD	1,096	1,730	4,127	6,953	1,367	79	1,226	96	7,083	2,121	32,719
	2014 YTD	800	2,072	4,458	7,330	1,352	90	1,261	178	4,585	2,051	26,895
	% Change	-27.0%	19.8%	8.0%	5.4%	-1.1%	13.9%	2.9%	85.4%	-35.3%	-3.3%	-17.8%
YTD 2011	2011 YTD	0	0	0	0	0	0	0	0	0	0	0
	2014 YTD	800	2,072	4,458	7,330	1,352	90	1,261	178	4,585	2,051	26,895
	% Change	-	-	-	-	-	-	-	-	-	-	-
YTD 2010	2010 YTD	0	0	0	0	0	0	0	0	0	0	0
	2014 YTD	800	2,072	4,458	7,330	1,352	90	1,261	178	4,585	2,051	26,895
	% Change	-	-	-	-	-	-	-	-	-	-	-
YTD 2009	2009 YTD	0	0	0	0	0	0	0	0	0	0	0
	2014 YTD	800	2,072	4,458	7,330	1,352	90	1,261	178	4,585	2,051	26,895
	% Change	-	-	-	-	-	-	-	-	-	-	-

Information summarized for CompStat week ending 11/29/2014.

Sourced from MNPD ARMS on 12/3/2014 8:03:31 AM. Arrest summaries are not a count of arrest charges. 1 arrest = 1 body. Warrant Service summary considers 1 count for each service attempt and 1 count for each outstanding warrant served. Vehicle Stop summary sources MNPD's Vehicle Stop (Form 252) Database. Vehicle stop totals count all reports electronically entered via AFR. Hardcopy reports not entered into ARMS will affect accuracy of totals.

Midtown Hills Precinct Incident Report Summary

METROPOLITAN POLICE DEPARTMENT
of Nashville and Davidson County

Two Week, Eight Week, Sixteen Week, YTD, and 24 Month Analyses

Aggregated by precinct (incident location). Based on date when each incident was reported.

		Homicide	Forcible Rape	Commercial Robbery	Street Robbery	Total Robbery	Aggravated Assault	Commercial Burglary	Residential Burglary	Total Burglary	Larceny	Auto Theft	Violent Offenses	Property Offenses	Part I Offenses
Two Week	Prior Week	0	0	0	3	3	2	2	5	7	38	2	5	47	52
	Last Week	0	2	0	3	3	6	0	3	3	38	3	11	44	55
	% Change	-	-	-	0.0%	0.0%	200.0%	-100.0%	-40.0%	-57.1%	0.0%	50.0%	120.0%	-6.4%	5.8%
Eight Week	Prior 4 Weeks	0	3	3	7	10	24	16	22	38	201	15	37	254	291
	Last 4 Weeks	0	5	0	10	10	30	10	22	32	169	11	45	212	257
	% Change	-	66.7%	-100.0%	42.9%	0.0%	25.0%	-37.5%	0.0%	-15.8%	-15.9%	-26.7%	21.6%	-16.5%	-11.7%
Sixteen Week	Prior 8 Weeks	3	16	2	26	28	51	26	91	117	403	24	98	544	642
	Last 8 Weeks	0	8	3	17	20	54	26	44	70	370	26	82	466	548
	% Change	-100.0%	-50.0%	50.0%	-34.6%	-28.6%	5.9%	0.0%	-51.6%	-40.2%	-8.2%	8.3%	-16.3%	-14.3%	-14.6%
YTD	2013 YTD	4	66	30	107	137	349	153	550	703	2,308	128	556	3,139	3,695
	2014 YTD	4	71	16	104	120	383	160	463	623	2,253	111	578	2,987	3,565
	% Change	0.0%	7.6%	-46.7%	-2.8%	-12.4%	9.7%	4.6%	-15.8%	-11.4%	-2.4%	-13.3%	4.0%	-4.8%	-3.5%
Rolling 24 Month	Prior 52 Weeks	4	70	30	116	146	380	168	589	757	2,506	139	600	3,402	4,002
	Last 52 Weeks	5	72	17	112	129	403	176	524	700	2,449	120	609	3,269	3,878
	% Change	25.0%	2.9%	-43.3%	-3.4%	-11.6%	6.1%	4.8%	-11.0%	-7.5%	-2.3%	-13.7%	1.5%	-3.9%	-3.1%
YTD 2012	2012 YTD	3	54	35	114	149	414	162	509	671	2,357	150	620	3,178	3,798
	2014 YTD	4	71	16	104	120	383	160	463	623	2,253	111	578	2,987	3,565
	% Change	33.3%	31.5%	-54.3%	-8.8%	-19.5%	-7.5%	-1.2%	-9.0%	-7.2%	-4.4%	-26.0%	-6.8%	-6.0%	-6.1%
YTD 2011	2011 YTD	5	65	32	149	181	399	157	678	835	2,756	208	650	3,799	4,449
	2014 YTD	4	71	16	104	120	383	160	463	623	2,253	111	578	2,987	3,565
	% Change	-20.0%	9.2%	-50.0%	-30.2%	-33.7%	-4.0%	1.9%	-31.7%	-25.4%	-18.3%	-46.6%	-11.1%	-21.4%	-19.9%
YTD 2010	2010 YTD	7	46	43	134	177	415	198	719	917	2,872	152	645	3,941	4,586
	2014 YTD	4	71	16	104	120	383	160	463	623	2,253	111	578	2,987	3,565
	% Change	-42.9%	54.3%	-62.8%	-22.4%	-32.2%	-7.7%	-19.2%	-35.6%	-32.1%	-21.6%	-27.0%	-10.4%	-24.2%	-22.3%
YTD 2009	2009 YTD	4	34	41	184	225	384	163	636	799	2,969	195	647	3,963	4,610
	2014 YTD	4	71	16	104	120	383	160	463	623	2,253	111	578	2,987	3,565
	% Change	0.0%	108.8%	-61.0%	-43.5%	-46.7%	-0.3%	-1.8%	-27.2%	-22.0%	-24.1%	-43.1%	-10.7%	-24.6%	-22.7%

Information summarized for CompStat week ending 11/29/2014.

Sourced from MNPD ARMS on 12/3/2014 8:03:31 AM. The figures above were sourced from incident reports using Uniform Crime Reporting definitions and reporting guidelines, based on the date when the crime was reported. This report is intended to be a management and planning tool and does not reflect the official UCR counts for the department. Incidents where a location is unknown or unspecified are included in the countywide totals.

Midtown Hills Precinct Efficiency Report Summary

METROPOLITAN POLICE DEPARTMENT
of Nashville and Davidson County

Two Week, Eight Week, Sixteen Week, YTD, and 24 Month Analyses

Aggregated by component of arresting officer / officer making stop.

		Adults Only				Adults and Juveniles						
		Felony Arrests	Misdemeanor Arrests	Citation Arrests	Total Arrests	Part I Arrests	Weapons Law Violation Arrests	Drug-Related Arrests	DUI Arrests	Warrant Service Attempts	Warrants Served	Vehicle Stops
Two Week	Prior Week	17	36	85	138	9	1	31	2	95	33	1,233
	Last Week	11	42	42	95	12	1	19	3	55	11	940
	% Change	-35.3%	16.7%	-50.6%	-31.2%	33.3%	0.0%	-38.7%	50.0%	-42.1%	-66.7%	-23.8%
Eight Week	Prior 4 Weeks	74	196	374	644	62	1	108	15	325	147	4,113
	Last 4 Weeks	56	177	346	579	52	6	118	17	378	115	4,423
	% Change	-24.3%	-9.7%	-7.5%	-10.1%	-16.1%	500.0%	9.3%	13.3%	16.3%	-21.8%	7.5%
Sixteen Week	Prior 8 Weeks	102	330	645	1,077	128	6	163	24	760	276	6,891
	Last 8 Weeks	130	373	720	1,223	114	7	226	32	703	262	8,536
	% Change	27.5%	13.0%	11.6%	13.6%	-10.9%	16.7%	38.7%	33.3%	-7.5%	-5.1%	23.9%
YTD	2013 YTD	0	0	0	0	0	0	0	0	0	0	0
	2014 YTD	232	703	1,365	2,300	242	13	389	56	1,463	538	15,427
	% Change	-	-	-	-	-	-	-	-	-	-	-
Rolling 24 Month	Prior 52 Weeks	0	0	0	0	0	0	0	0	0	0	0
	Last 52 Weeks	232	703	1,365	2,300	242	13	389	56	1,463	538	15,427
	% Change	-	-	-	-	-	-	-	-	-	-	-
YTD 2012	2012 YTD	0	0	0	0	0	0	0	0	0	0	0
	2014 YTD	232	703	1,365	2,300	242	13	389	56	1,463	538	15,427
	% Change	-	-	-	-	-	-	-	-	-	-	-
YTD 2011	2011 YTD	0	0	0	0	0	0	0	0	0	0	0
	2014 YTD	232	703	1,365	2,300	242	13	389	56	1,463	538	15,427
	% Change	-	-	-	-	-	-	-	-	-	-	-
YTD 2010	2010 YTD	0	0	0	0	0	0	0	0	0	0	0
	2014 YTD	232	703	1,365	2,300	242	13	389	56	1,463	538	15,427
	% Change	-	-	-	-	-	-	-	-	-	-	-
YTD 2009	2009 YTD	0	0	0	0	0	0	0	0	0	0	0
	2014 YTD	232	703	1,365	2,300	242	13	389	56	1,463	538	15,427
	% Change	-	-	-	-	-	-	-	-	-	-	-

Information summarized for CompStat week ending 11/29/2014.

Sourced from MNPD ARMS on 12/3/2014 8:03:32 AM. Arrest summaries are not a count of arrest charges. 1 arrest = 1 body. Warrant Service summary considers 1 count for each service attempt and 1 count for each outstanding warrant served. Vehicle Stop summary sources MNPD's Vehicle Stop (Form 252) Database. Vehicle stop totals count all reports electronically entered via AFR. Hardcopy reports not entered into ARMS will affect accuracy of totals.

County UCR Incident Charts

Aggregated by precinct (incident location).

Summarized by CompStat week for past eight weeks.

METROPOLITAN POLICE DEPARTMENT

of Nashville and Davidson County

All Part 1 Incidents - 52wk Avg: 595

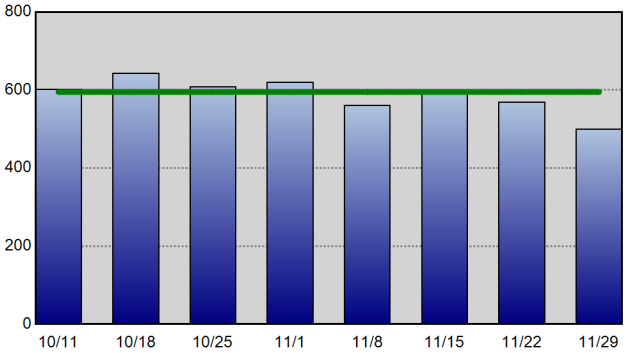

Violent Crime - 52wk Avg: 139

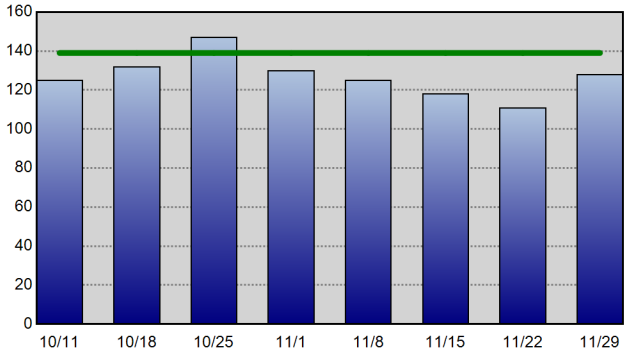

Property Crime - 52wk Avg: 455

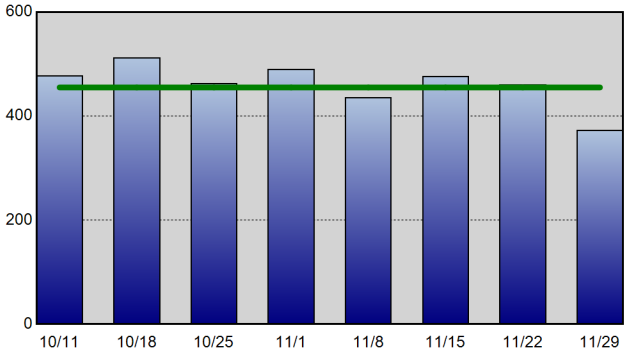

Robbery - 52wk Avg: 28

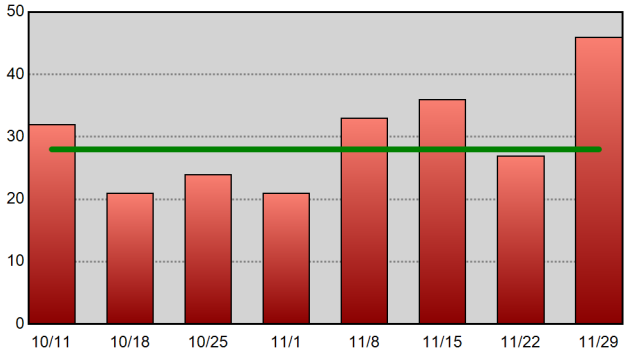

Commercial Burglary - 52wk Avg: 17

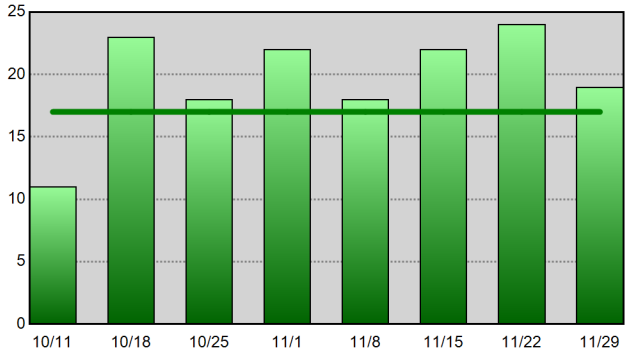

Residential Burglary - 52wk Avg: 75

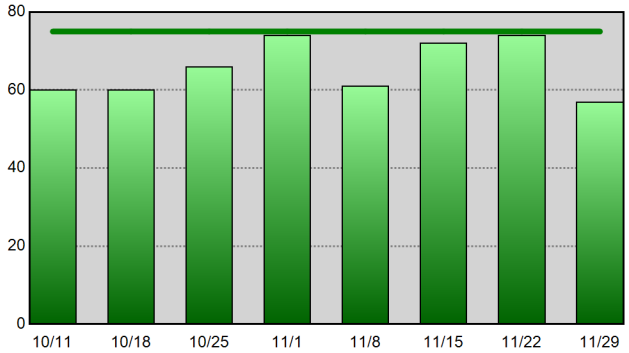

Aggravated Assault - 52wk Avg: 99

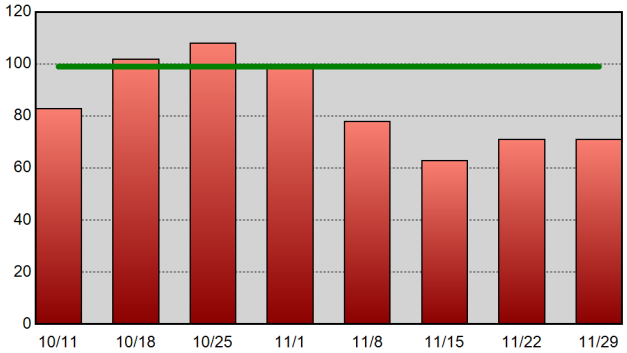

Theft From Vehicle - 52wk Avg: 78

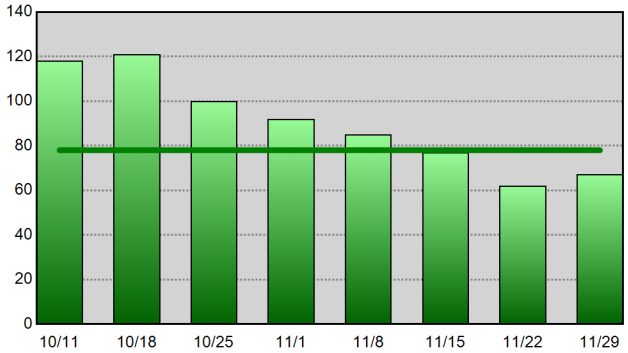

Vehicle Theft - 52wk Avg: 21

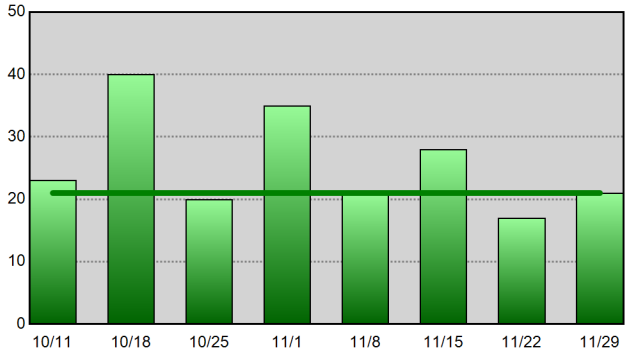

Information summarized for CompStat week ending 11-29-14. The horizontal line on each chart represents the data set's 52-week weekly average.

Sourced from MNPD ARMS on 12/3/2014 8:03:32 AM. The figures above were sourced from incident reports using Uniform Crime Reporting definitions and reporting guidelines, based on the date when the crime was reported. This report is intended to be a management and planning tool and does not reflect the official UCR counts for the department. Incidents where a location is unknown or unspecified are included in the countywide totals.

West Precinct UCR Incident Charts

Aggregated by precinct (incident location).

Summarized by CompStat week for past eight weeks.

METROPOLITAN POLICE DEPARTMENT

of Nashville and Davidson County

All Part 1 Incidents - 52wk Avg: 67

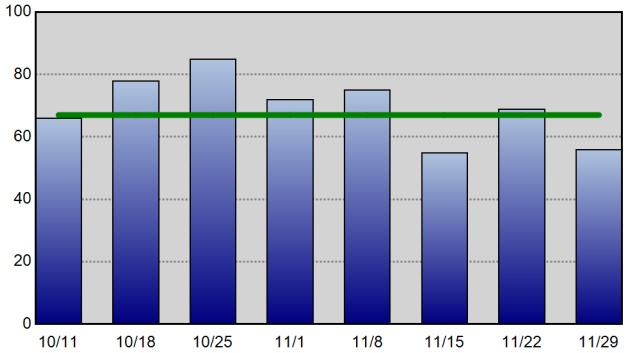

Violent Crime - 52wk Avg: 10

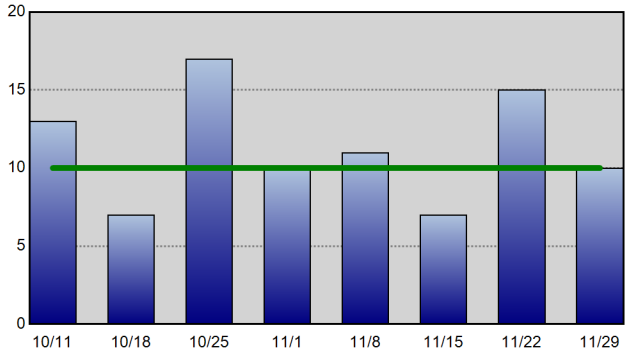

Property Crime - 52wk Avg: 57

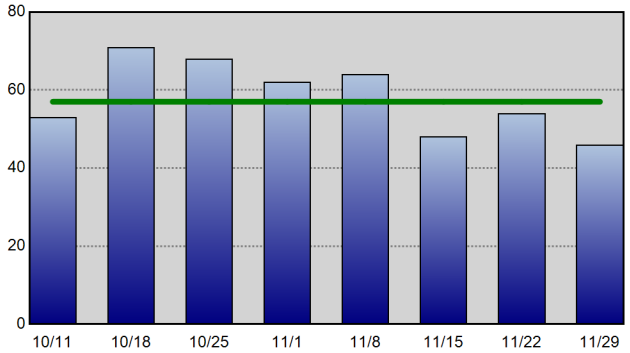

Robbery - 52wk Avg: 1

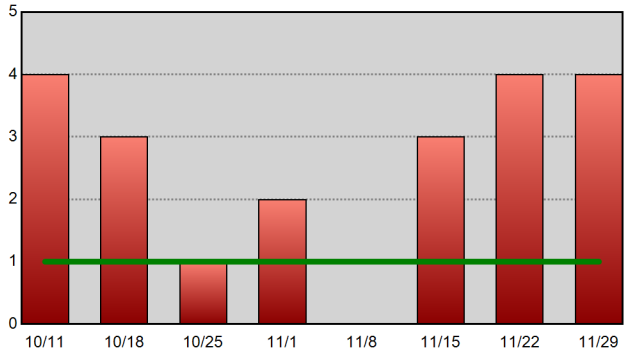

Commercial Burglary - 52wk Avg: 1

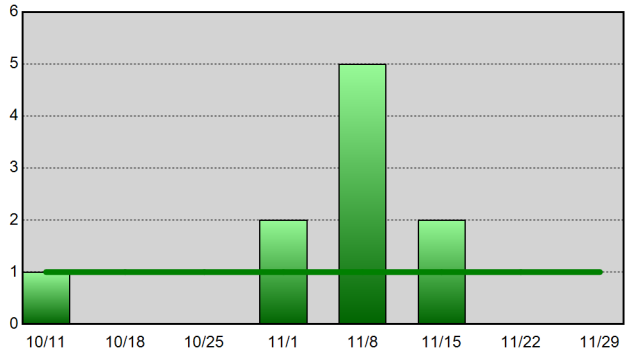

Residential Burglary - 52wk Avg: 7

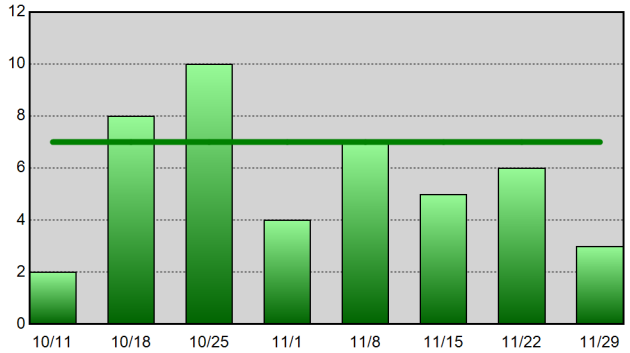

Aggravated Assault - 52wk Avg: 7

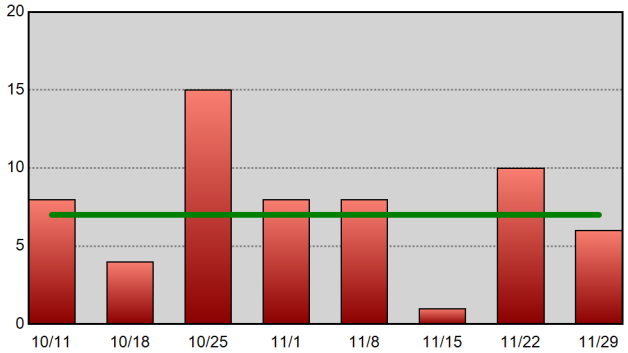

Theft From Vehicle - 52wk Avg: 11

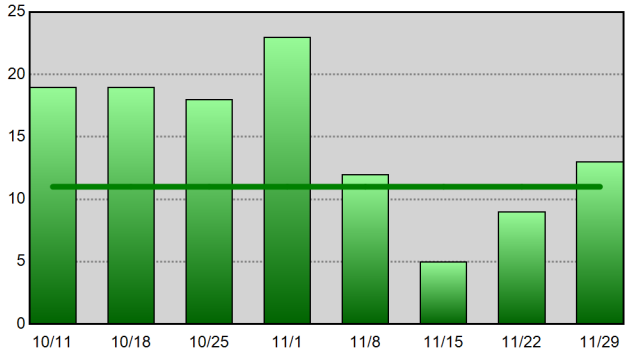

Vehicle Theft - 52wk Avg: 2

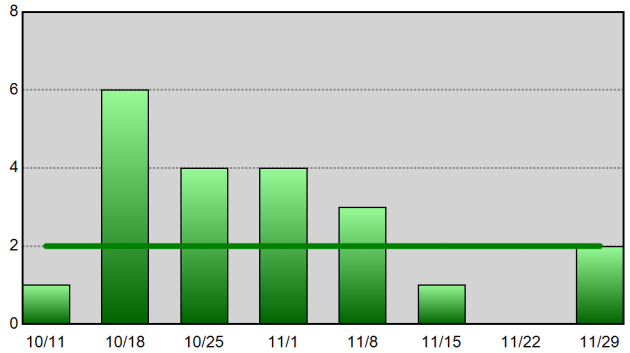

Information summarized for CompStat week ending 11-29-14. The horizontal line on each chart represents the data set's 52-week weekly average.

Sourced from MNPD ARMS on 12/3/2014 8:03:34 AM. The figures above were sourced from incident reports using Uniform Crime Reporting definitions and reporting guidelines, based on the date when the crime was reported. This report is intended to be a management and planning tool and does not reflect the official UCR counts for the department. Incidents where a location is unknown or unspecified are included in the countywide totals.

East Precinct UCR Incident Charts

Aggregated by precinct (incident location).

Summarized by CompStat week for past eight weeks.

METROPOLITAN POLICE DEPARTMENT

of Nashville and Davidson County

All Part 1 Incidents - 52wk Avg: 68

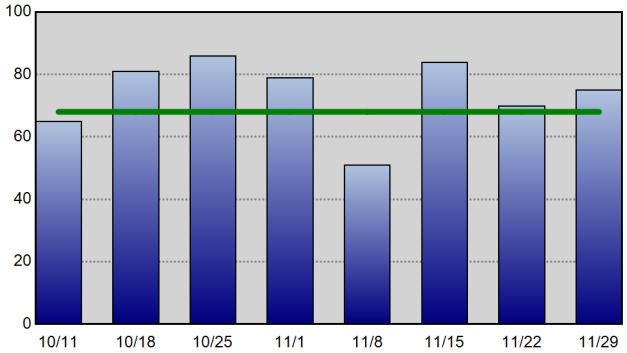

Violent Crime - 52wk Avg: 22

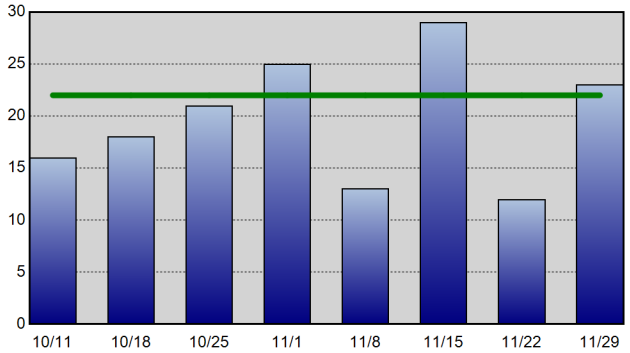

Property Crime - 52wk Avg: 46

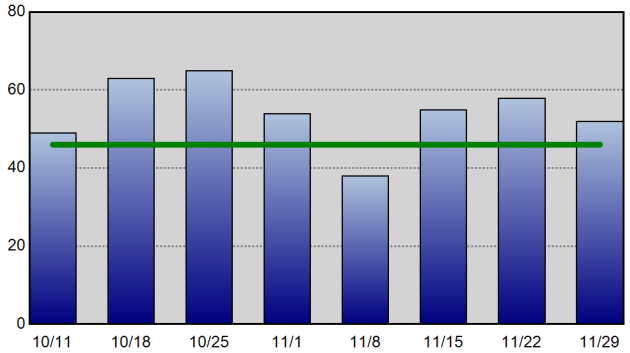

Robbery - 52wk Avg: 4

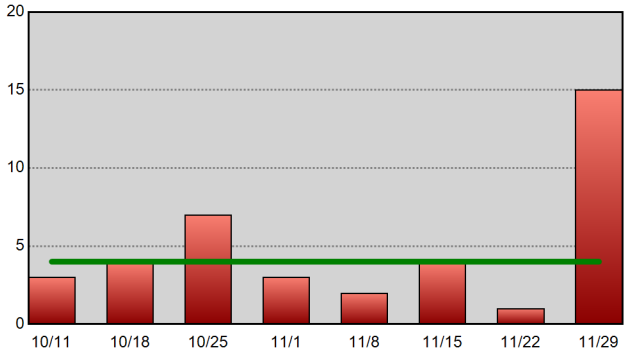

Commercial Burglary - 52wk Avg: 1

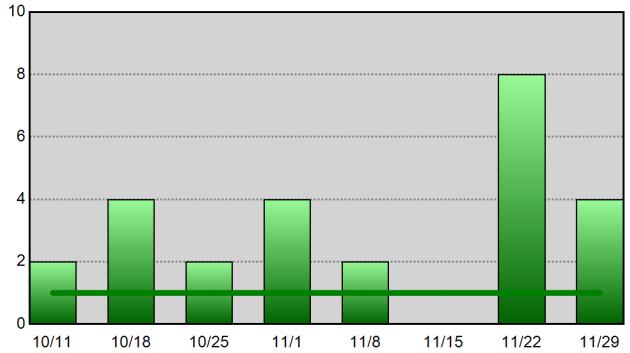

Residential Burglary - 52wk Avg: 9

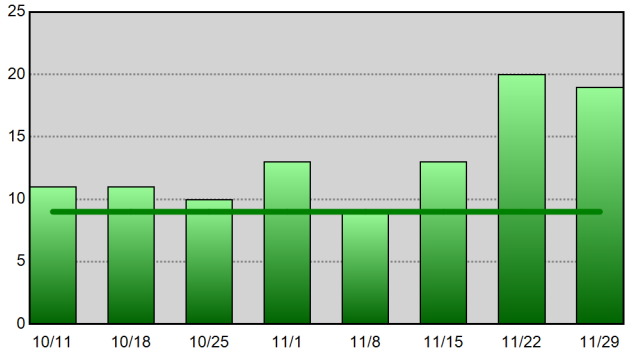

Aggravated Assault - 52wk Avg: 16

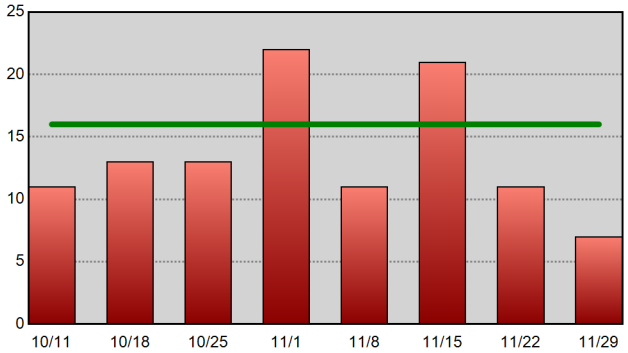

Theft From Vehicle - 52wk Avg: 6

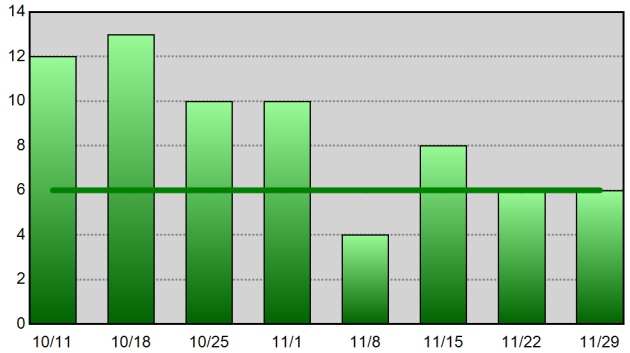

Vehicle Theft - 52wk Avg: 2

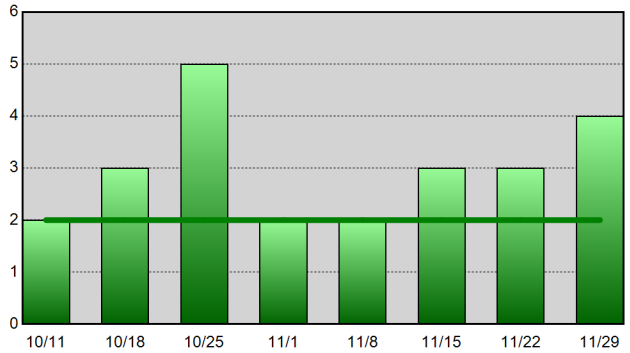

Information summarized for CompStat week ending 11-29-14. The horizontal line on each chart represents the data set's 52-week weekly average.

Sourced from MNPD ARMS on 12/3/2014 8:03:36 AM. The figures above were sourced from incident reports using Uniform Crime Reporting definitions and reporting guidelines, based on the date when the crime was reported. This report is intended to be a management and planning tool and does not reflect the official UCR counts for the department. Incidents where a location is unknown or unspecified are included in the countywide totals.

South Precinct UCR Incident Charts

Aggregated by precinct (incident location).

Summarized by CompStat week for past eight weeks.

METROPOLITAN POLICE DEPARTMENT

of Nashville and Davidson County

All Part 1 Incidents - 52wk Avg: 108

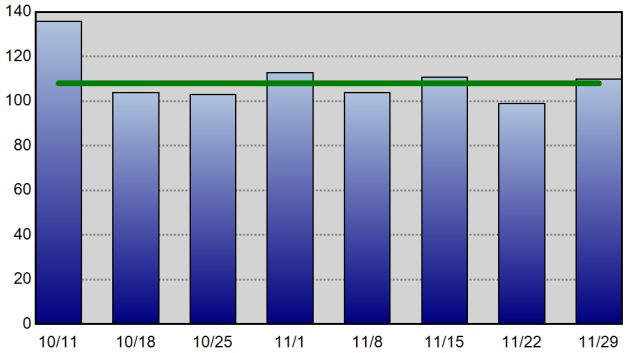

Violent Crime - 52wk Avg: 25

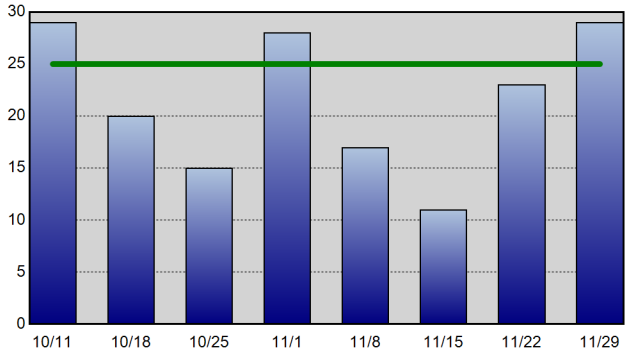

Property Crime - 52wk Avg: 83

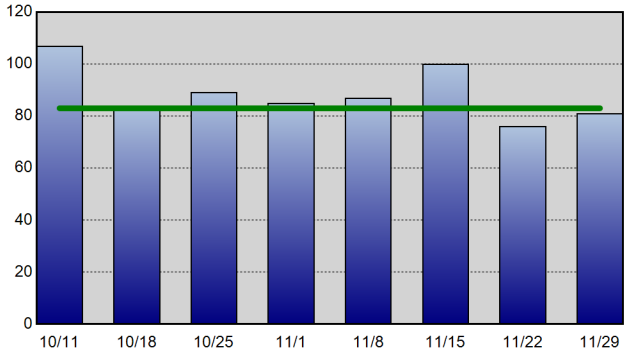

Robbery - 52wk Avg: 5

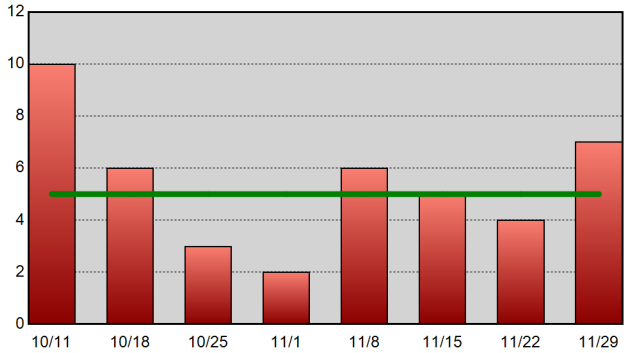

Commercial Burglary - 52wk Avg: 3

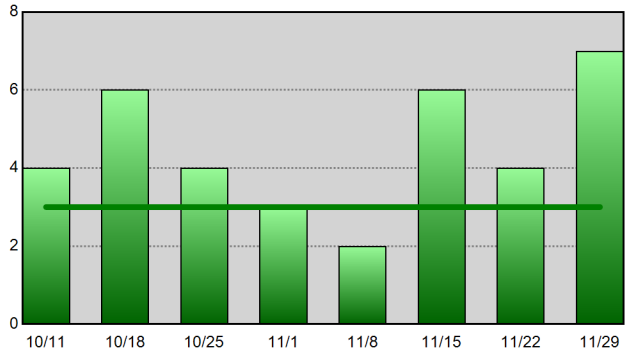

Residential Burglary - 52wk Avg: 15

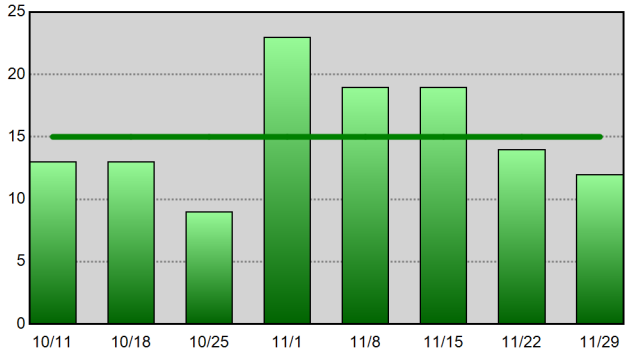

Aggravated Assault - 52wk Avg: 17

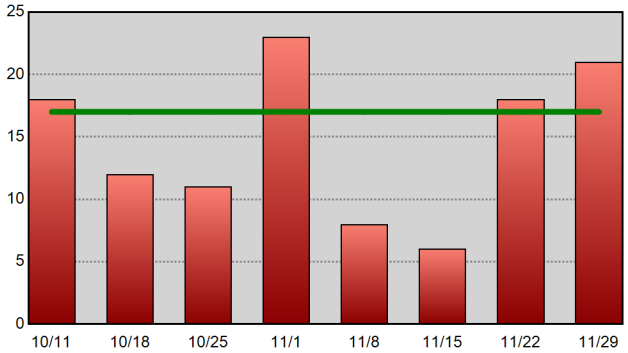

Theft From Vehicle - 52wk Avg: 13

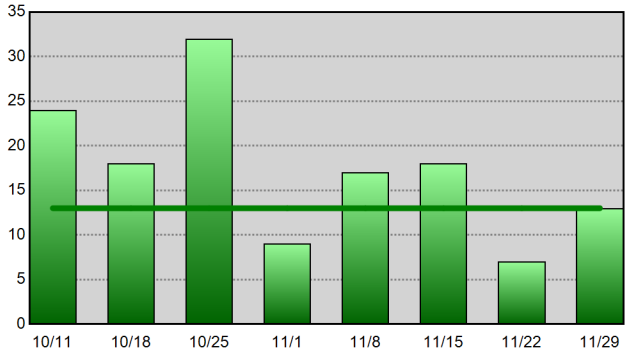

Vehicle Theft - 52wk Avg: 4

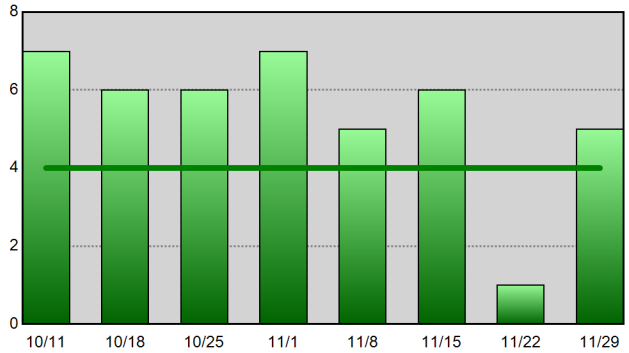

Information summarized for CompStat week ending 11-29-14. The horizontal line on each chart represents the data set's 52-week weekly average.

Sourced from MNPD ARMS on 12/3/2014 8:03:38 AM. The figures above were sourced from incident reports using Uniform Crime Reporting definitions and reporting guidelines, based on the date when the crime was reported. This report is intended to be a management and planning tool and does not reflect the official UCR counts for the department. Incidents where a location is unknown or unspecified are included in the countywide totals.

Central Precinct UCR Incident Charts

METROPOLITAN POLICE DEPARTMENT
of Nashville and Davidson County

Aggregated by precinct (incident location).
Summarized by CompStat week for past eight weeks.

All Part 1 Incidents - 52wk Avg: 26

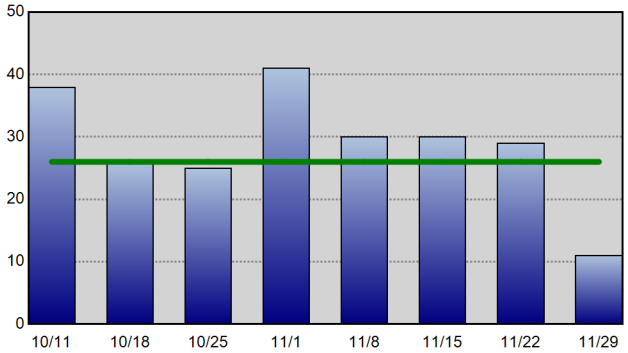

Violent Crime - 52wk Avg: 6

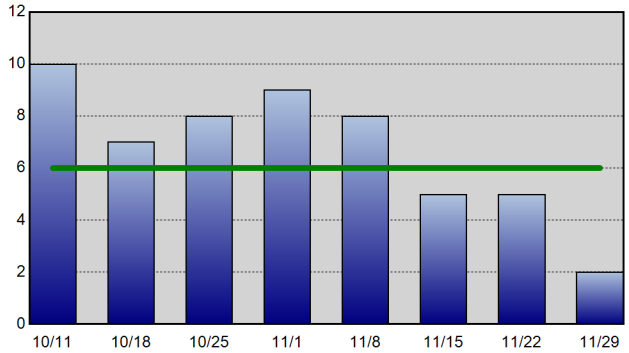

Property Crime - 52wk Avg: 20

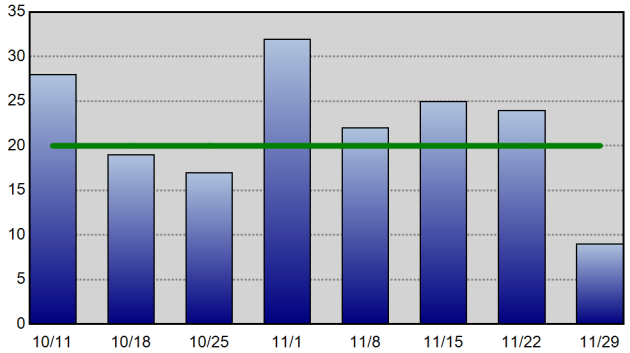

Robbery - 52wk Avg: 1

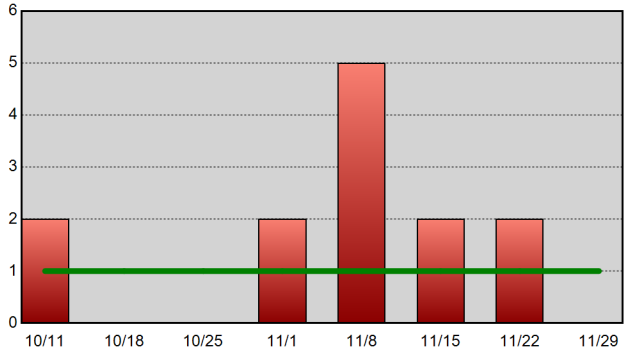

Commercial Burglary - 52wk Avg: 0

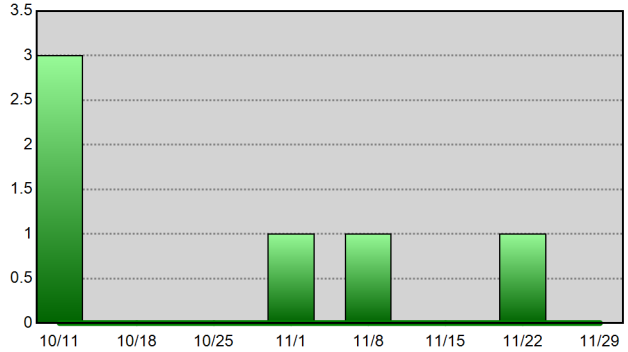

Residential Burglary - 52wk Avg: 0

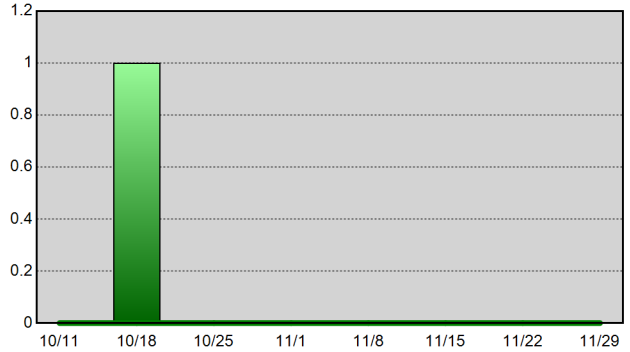

Aggravated Assault - 52wk Avg: 3

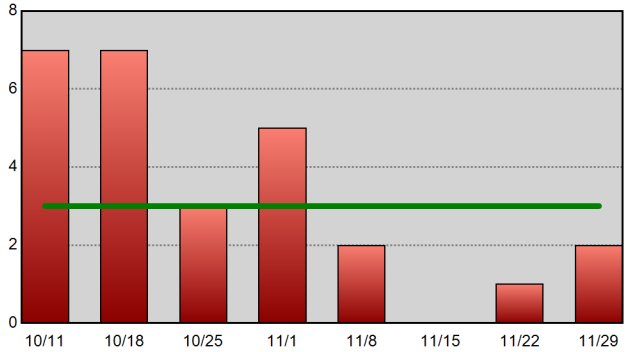

Theft From Vehicle - 52wk Avg: 3

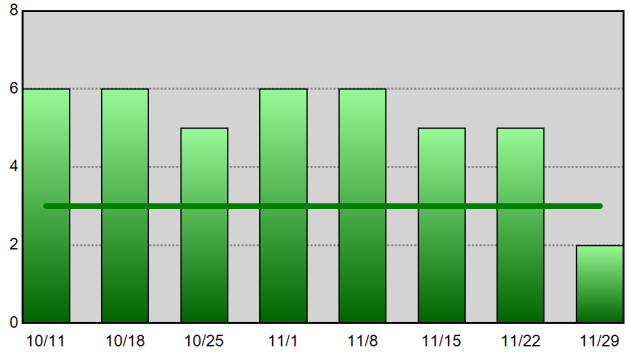

Vehicle Theft - 52wk Avg: 0

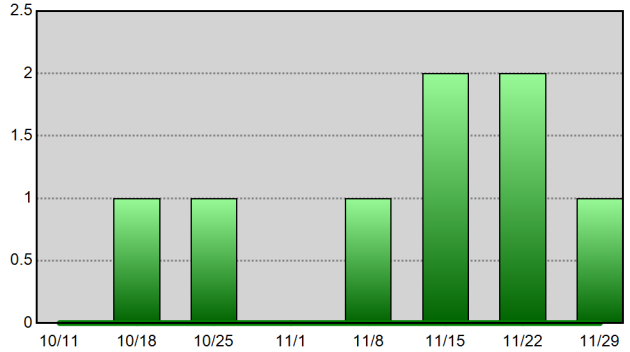

Information summarized for CompStat week ending 11-29-14.
The horizontal line on each chart represents the data set's 52-week weekly average.

Sourced from MNPD ARMS on 12/3/2014 8:03:40 AM. The figures above were sourced from incident reports using Uniform Crime Reporting definitions and reporting guidelines, based on the date when the crime was reported. This report is intended to be a management and planning tool and does not reflect the official UCR counts for the department. Incidents where a location is unknown or unspecified are included in the countywide totals.

Hermitage Precinct UCR Incident Charts

METROPOLITAN POLICE DEPARTMENT
of Nashville and Davidson County

Aggregated by precinct (incident location).
Summarized by CompStat week for past eight weeks.

All Part 1 Incidents - 52wk Avg: 110

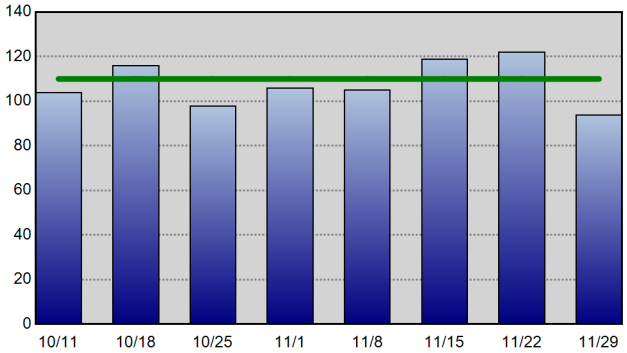

Violent Crime - 52wk Avg: 23

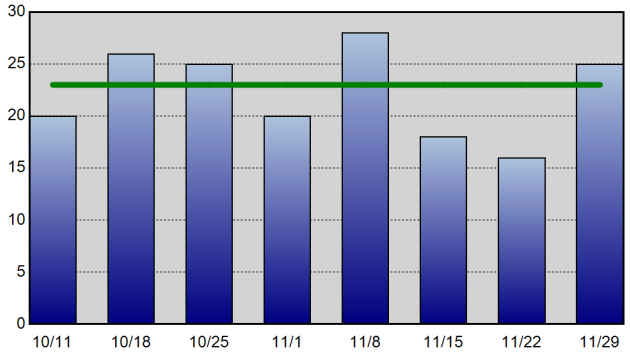

Property Crime - 52wk Avg: 87

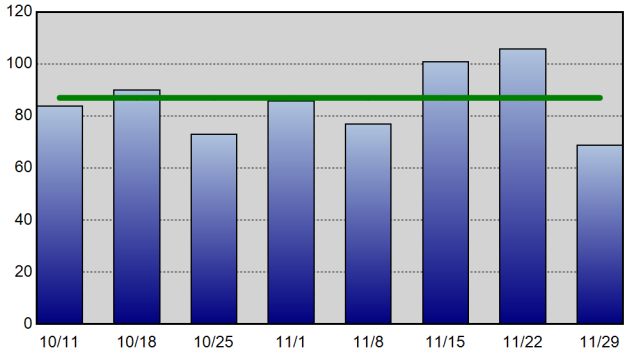

Robbery - 52wk Avg: 5

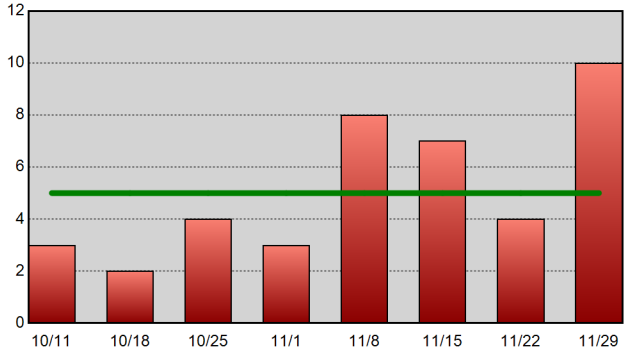

Commercial Burglary - 52wk Avg: 3

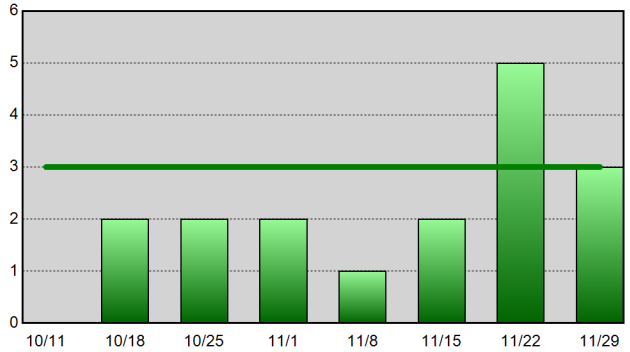

Residential Burglary - 52wk Avg: 13

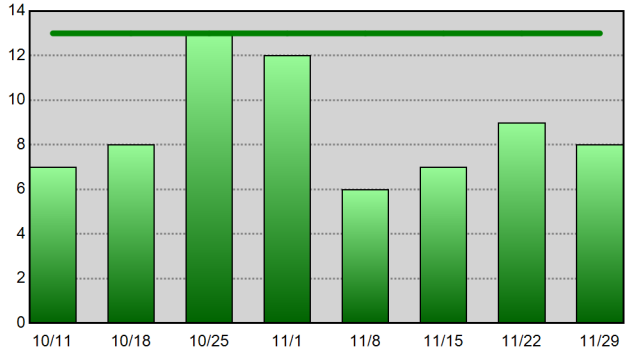

Aggravated Assault - 52wk Avg: 16

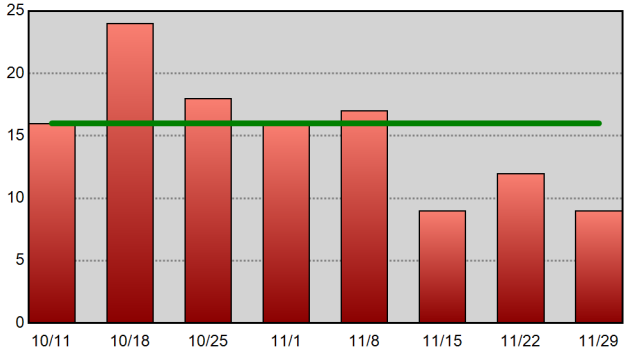

Theft From Vehicle - 52wk Avg: 19

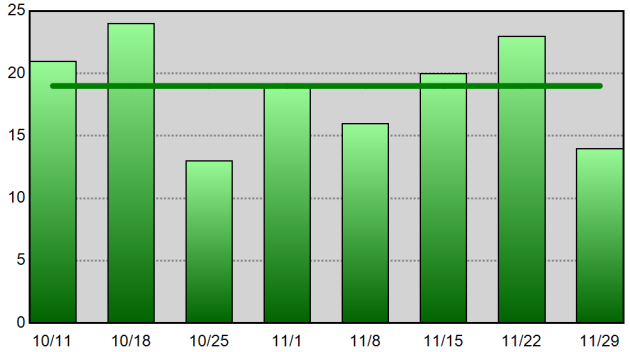

Vehicle Theft - 52wk Avg: 3

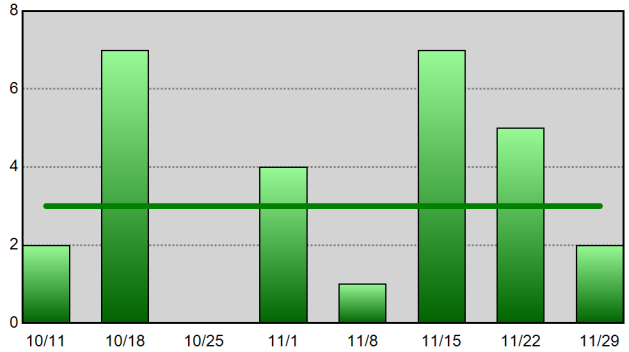

Information summarized for CompStat week ending 11-29-14.
The horizontal line on each chart represents the data set's 52-week weekly average.

Sourced from MNPD ARMS on 12/3/2014 8:03:42 AM. The figures above were sourced from incident reports using Uniform Crime Reporting definitions and reporting guidelines, based on the date when the crime was reported. This report is intended to be a management and planning tool and does not reflect the official UCR counts for the department. Incidents where a location is unknown or unspecified are included in the countywide totals.

North Precinct UCR Incident Charts

Aggregated by precinct (incident location).

Summarized by CompStat week for past eight weeks.

METROPOLITAN POLICE DEPARTMENT

of Nashville and Davidson County

All Part 1 Incidents - 52wk Avg: 71

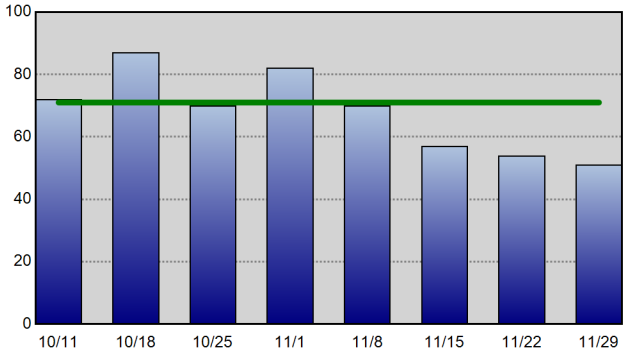

Violent Crime - 52wk Avg: 25

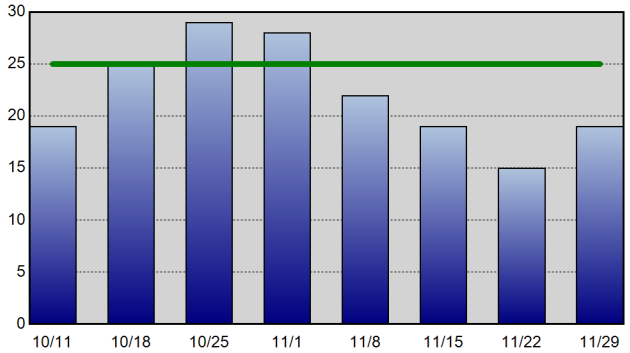

Property Crime - 52wk Avg: 46

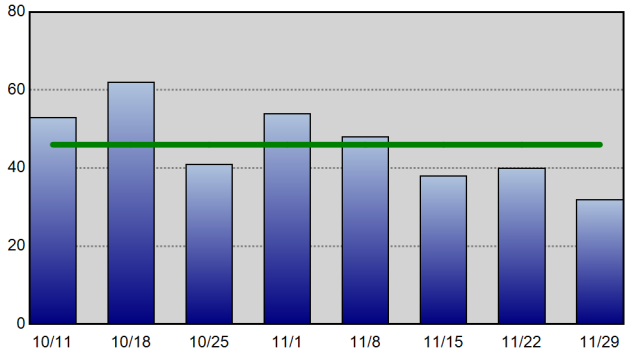

Robbery - 52wk Avg: 4

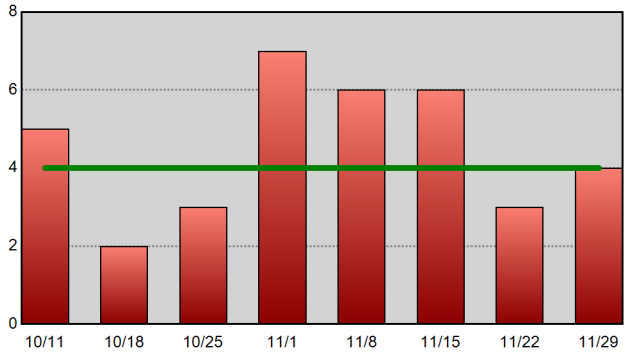

Commercial Burglary - 52wk Avg: 2

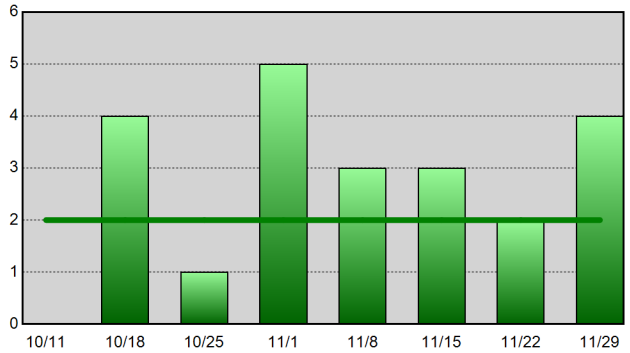

Residential Burglary - 52wk Avg: 9

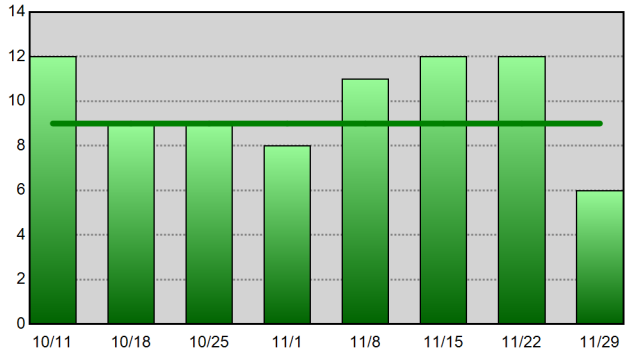

Aggravated Assault - 52wk Avg: 19

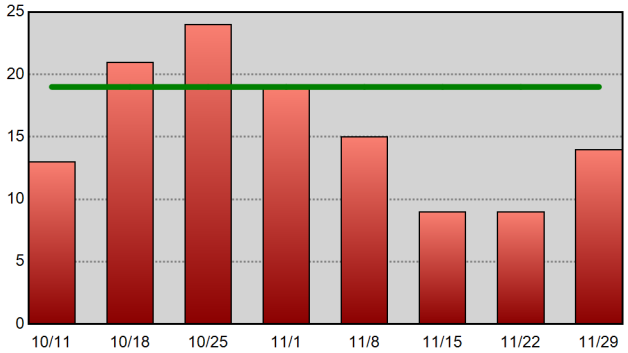

Theft From Vehicle - 52wk Avg: 5

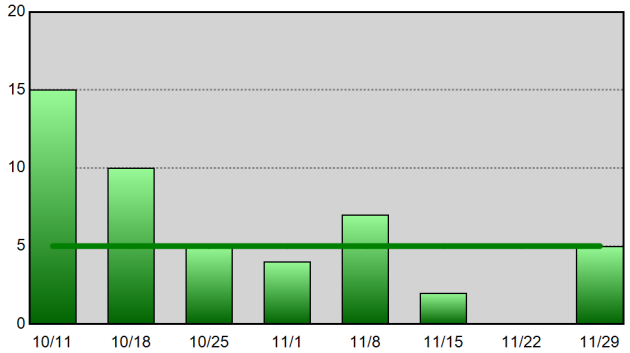

Vehicle Theft - 52wk Avg: 3

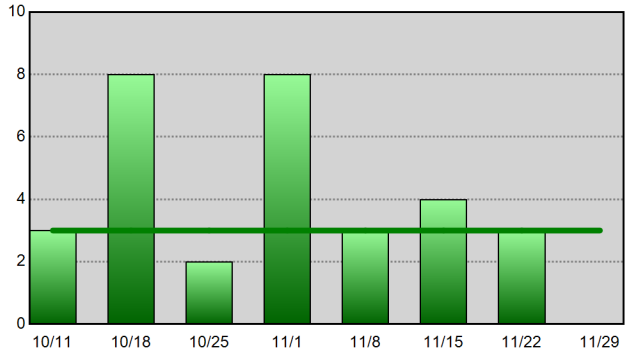

Information summarized for CompStat week ending 11-29-14. The horizontal line on each chart represents the data set's 52-week weekly average.

Sourced from MNPD ARMS on 12/3/2014 8:03:44 AM. The figures above were sourced from incident reports using Uniform Crime Reporting definitions and reporting guidelines, based on the date when the crime was reported. This report is intended to be a management and planning tool and does not reflect the official UCR counts for the department. Incidents where a location is unknown or unspecified are included in the countywide totals.

Madison Precinct UCR Incident Charts

Aggregated by precinct (incident location).

Summarized by CompStat week for past eight weeks.

METROPOLITAN POLICE DEPARTMENT

of Nashville and Davidson County

All Part 1 Incidents - 52wk Avg: 66

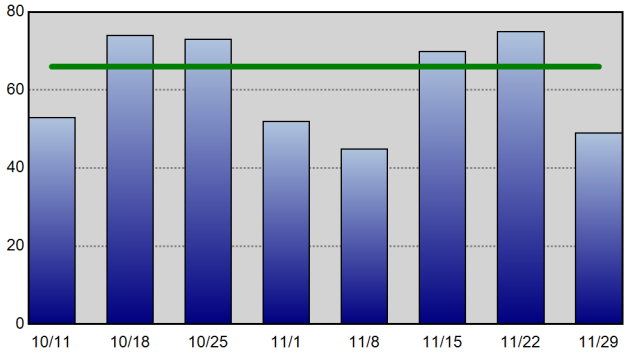

Violent Crime - 52wk Avg: 13

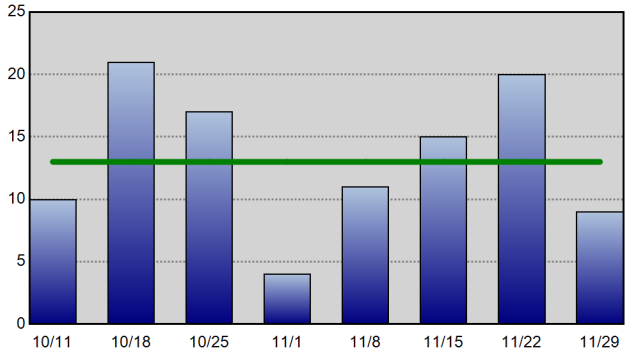

Property Crime - 52wk Avg: 52

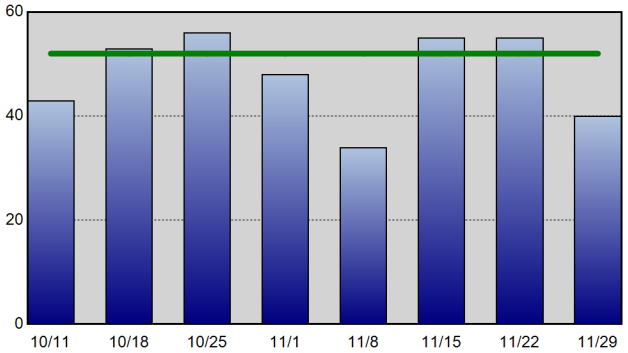

Robbery - 52wk Avg: 2

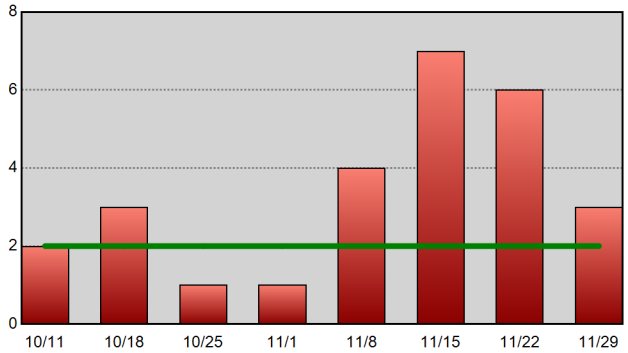

Commercial Burglary - 52wk Avg: 1

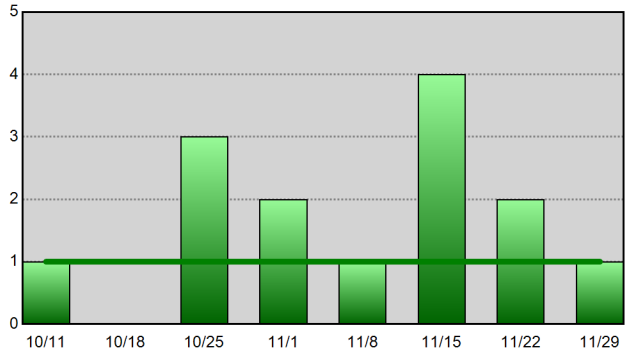

Residential Burglary - 52wk Avg: 8

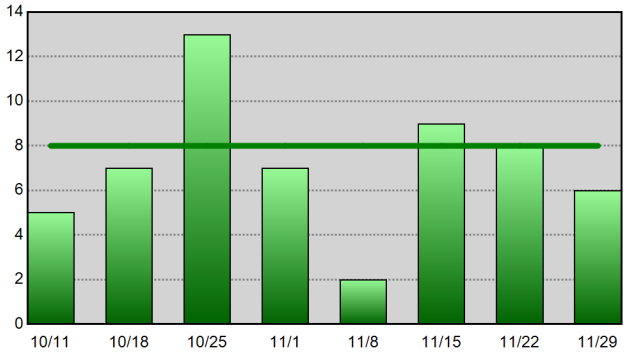

Aggravated Assault - 52wk Avg: 9

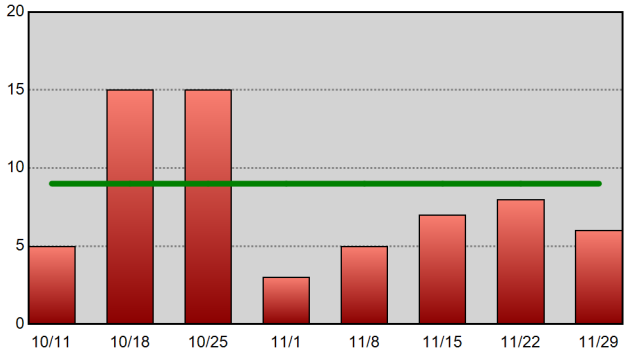

Theft From Vehicle - 52wk Avg: 5

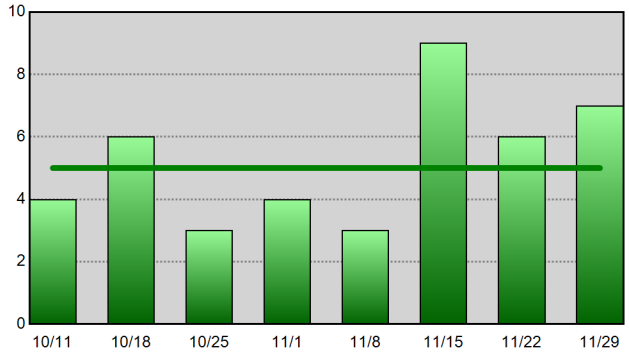

Vehicle Theft - 52wk Avg: 2

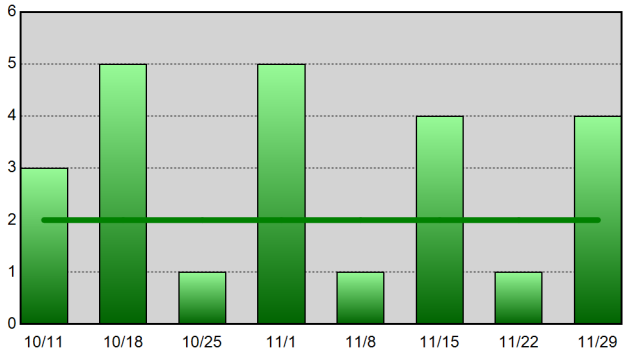

Information summarized for CompStat week ending 11-29-14.
The horizontal line on each chart represents the data set's 52-week weekly average.

Sourced from MNPD ARMS on 12/3/2014 8:03:46 AM. The figures above were sourced from incident reports using Uniform Crime Reporting definitions and reporting guidelines, based on the date when the crime was reported. This report is intended to be a management and planning tool and does not reflect the official UCR counts for the department. Incidents where a location is unknown or unspecified are included in the countywide totals.

Midtown Hills Precinct UCR Incident Charts

METROPOLITAN POLICE DEPARTMENT
of Nashville and Davidson County

Aggregated by precinct (incident location).
Summarized by CompStat week for past eight weeks.

All Part 1 Incidents - 52wk Avg: 74

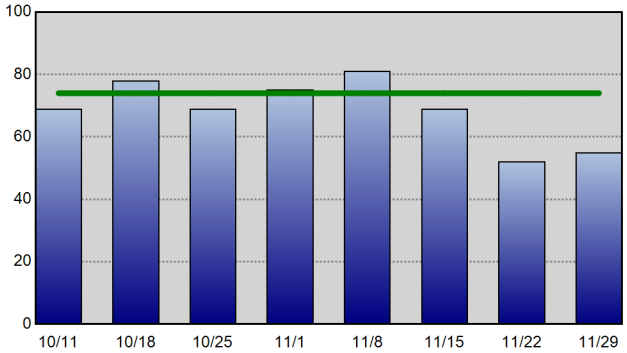

Violent Crime - 52wk Avg: 11

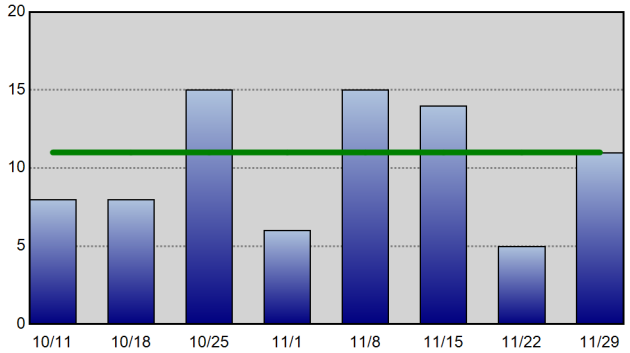

Property Crime - 52wk Avg: 62

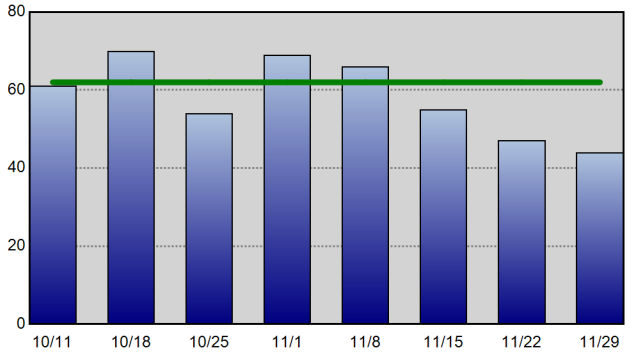

Robbery - 52wk Avg: 2

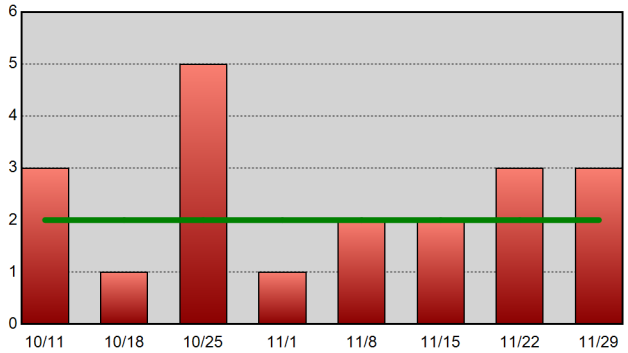

Commercial Burglary - 52wk Avg: 3

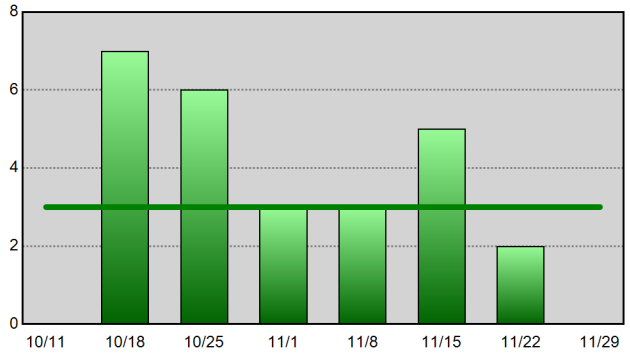

Residential Burglary - 52wk Avg: 10

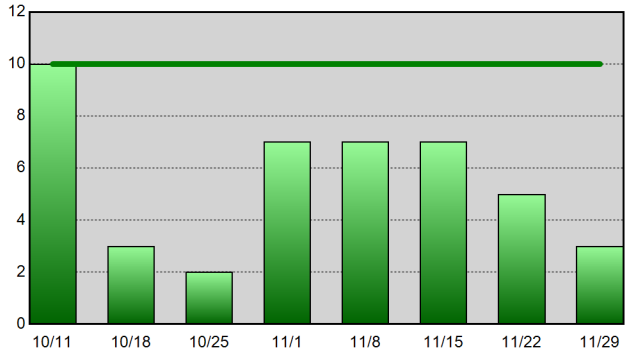

Aggravated Assault - 52wk Avg: 7

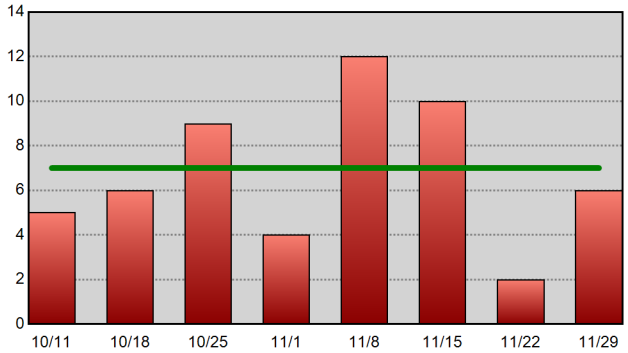

Theft From Vehicle - 52wk Avg: 13

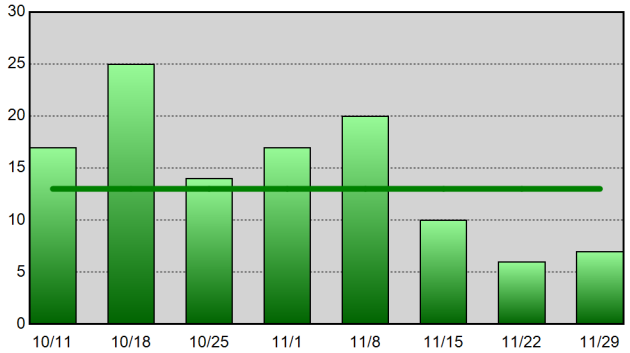

Vehicle Theft - 52wk Avg: 2

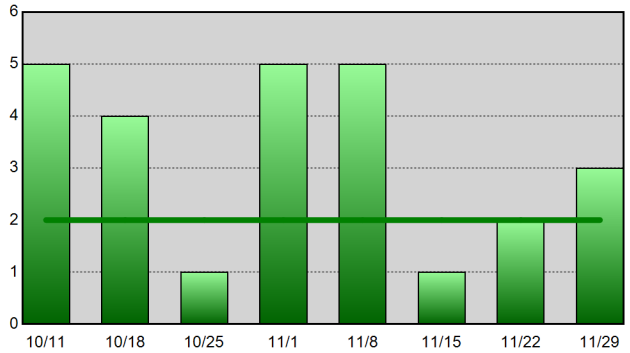

Information summarized for CompStat week ending 11-29-14.
The horizontal line on each chart represents the data set's 52-week weekly average.

Sourced from MNPD ARMS on 12/3/2014 8:03:48 AM. The figures above were sourced from incident reports using Uniform Crime Reporting definitions and reporting guidelines, based on the date when the crime was reported. This report is intended to be a management and planning tool and does not reflect the official UCR counts for the department. Incidents where a location is unknown or unspecified are included in the countywide totals.

UCR Incidents - Annual Totals

Based on date when each incident was reported.

METROPOLITAN POLICE DEPARTMENT

of Nashville and Davidson County

Year End Totals - All Part 1 Incidents (Prior 9 Year Annual Avg: 39,030)

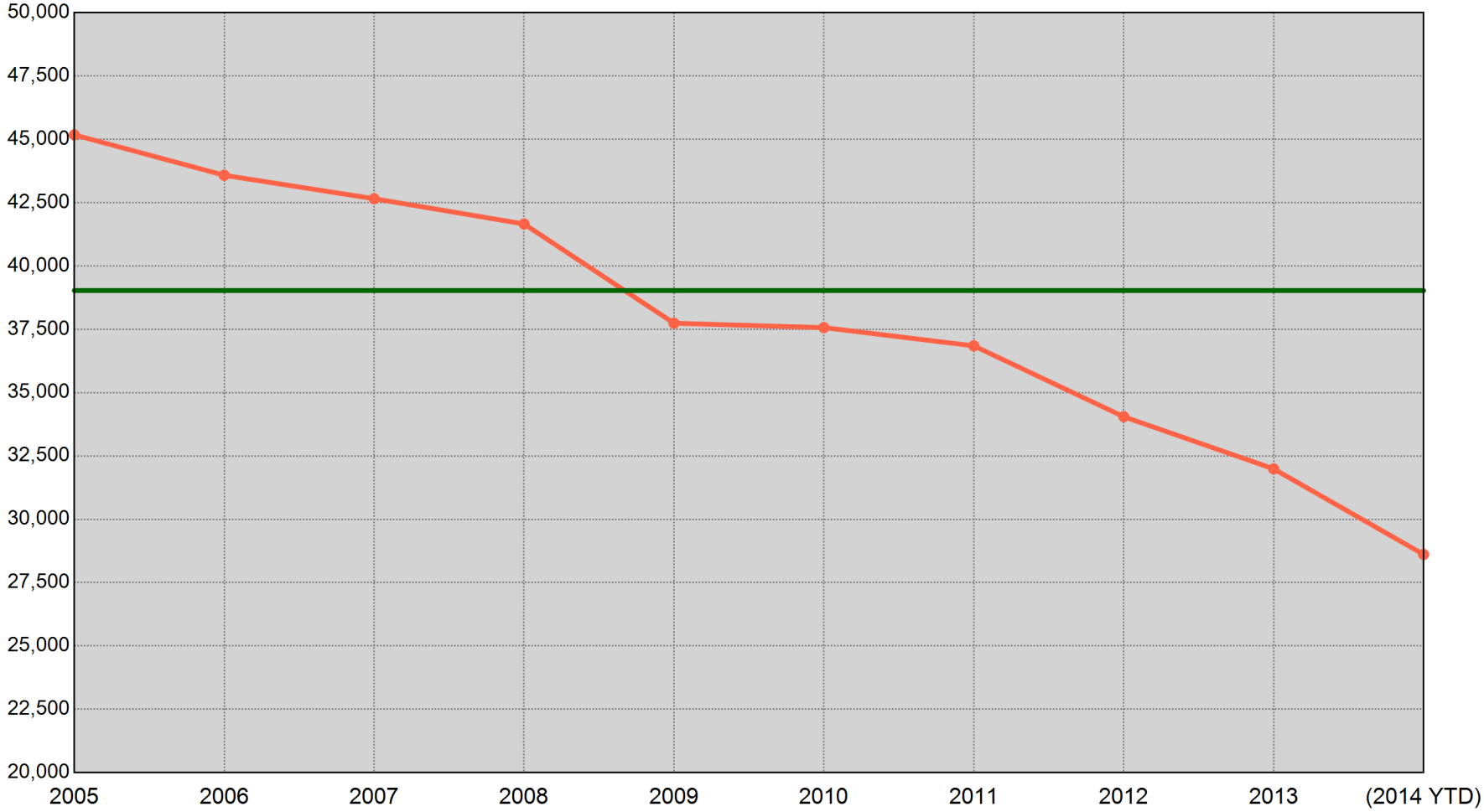

2005	2006	2007	2008	2009	2010	2011	2012	2013	(2014 YTD)
45,176 Incidents	43,582 Incidents	42,656 Incidents	41,659 Incidents	37,739 Incidents	37,567 Incidents	36,847 Incidents	34,050 Incidents	31,991 Incidents	28,612 Incidents

"(2014 YTD)" is a count of UCR incidents reported between 01/01/2014 and 11/29/2014. The green horizontal line represents the average of the nine prior annual totals.

Sourced from MNPD ARMS on 12/3/2014 8:03:50 AM. The figures above were sourced from incident reports using Uniform Crime Reporting definitions and reporting guidelines, based on the date when the crime was reported. This report is intended to be a management and planning tool and does not reflect the official UCR counts for the department. Incidents where a location is unknown or unspecified are included in the countywide totals.

UCR Incidents - YTD Comparisons: All Incidents

METROPOLITAN POLICE DEPARTMENT
of Nashville and Davidson County

Aggregated by precinct (incident location). Based on date when each incident was reported.

		2006 YTD to 2014 YTD	2007 YTD to 2014 YTD	2008 YTD to 2014 YTD	2009 YTD to 2014 YTD	2010 YTD to 2014 YTD	2011 YTD to 2014 YTD	2012 YTD to 2014 YTD	2013 YTD to 2014 YTD	8 YTD Avg to 2014 YTD	5 YTD Avg to 2014 YTD
West	Prior YTD	4,000	4,006	3,921	3,527	3,663	3,398	3,564	3,635	3,714	3,557
	YTD	3,267	3,267	3,267	3,267	3,267	3,267	3,267	3,267	3,267	3,267
	% Change	-18.3%	-18.4%	-16.7%	-7.4%	-10.8%	-3.9%	-8.3%	-10.1%	-12.0%	-8.2%
East	Prior YTD	5,733	5,322	4,676	4,323	4,401	4,566	4,050	3,500	4,571	4,168
	YTD	3,292	3,292	3,292	3,292	3,292	3,292	3,292	3,292	3,292	3,292
	% Change	-42.6%	-38.1%	-29.6%	-23.8%	-25.2%	-27.9%	-18.7%	-5.9%	-28.0%	-21.0%
South	Prior YTD	6,925	6,923	7,036	6,355	6,144	6,253	5,358	5,387	6,297	5,899
	YTD	5,228	5,228	5,228	5,228	5,228	5,228	5,228	5,228	5,228	5,228
	% Change	-24.5%	-24.5%	-25.7%	-17.7%	-14.9%	-16.4%	-2.4%	-3.0%	-17.0%	-11.4%
Central	Prior YTD	2,107	2,041	1,995	1,678	1,448	1,636	1,525	1,262	1,711	1,509
	YTD	1,295	1,295	1,295	1,295	1,295	1,295	1,295	1,295	1,295	1,295
	% Change	-38.5%	-36.6%	-35.1%	-22.8%	-10.6%	-20.8%	-15.1%	2.6%	-24.3%	-14.2%
Hermitage	Prior YTD	6,384	6,072	6,643	6,032	5,893	5,712	5,710	5,463	5,988	5,762
	YTD	5,329	5,329	5,329	5,329	5,329	5,329	5,329	5,329	5,329	5,329
	% Change	-16.5%	-12.2%	-19.8%	-11.7%	-9.6%	-6.7%	-6.7%	-2.5%	-11.0%	-7.5%
North	Prior YTD	4,458	4,791	4,556	3,950	3,917	3,818	3,623	3,590	4,087	3,779
	YTD	3,461	3,461	3,461	3,461	3,461	3,461	3,461	3,461	3,461	3,461
	% Change	-22.4%	-27.8%	-24.0%	-12.4%	-11.6%	-9.4%	-4.5%	-3.6%	-15.3%	-8.4%
Madison	Prior YTD	4,438	4,377	4,385	3,946	4,103	3,887	3,584	3,026	3,968	3,709
	YTD	3,175	3,175	3,175	3,175	3,175	3,175	3,175	3,175	3,175	3,175
	% Change	-28.5%	-27.5%	-27.6%	-19.5%	-22.6%	-18.3%	-11.4%	4.9%	-20.0%	-14.4%
Midtown Hills	Prior YTD	5,713	5,405	4,827	4,610	4,586	4,449	3,798	3,695	4,635	4,227
	YTD	3,565	3,565	3,565	3,565	3,565	3,565	3,565	3,565	3,565	3,565
	% Change	-37.6%	-34.0%	-26.1%	-22.7%	-22.3%	-19.9%	-6.1%	-3.5%	-23.1%	-15.7%
Not Validated	Prior YTD	113	194	173	171	28	1	3	23	88	45
	YTD	0	0	0	0	0	0	0	0	0	0
	% Change	-100.0%	-100.0%	-100.0%	-100.0%	-100.0%	-100.0%	-100.0%	-100.0%	-100.0%	-100.0%
County	Prior YTD	39,871	39,131	38,212	34,592	34,183	33,720	31,215	29,581	35,063	32,658
	YTD	28,612	28,612	28,612	28,612	28,612	28,612	28,612	28,612	28,612	28,612
	% Change	-28.2%	-26.9%	-25.1%	-17.3%	-16.3%	-15.1%	-8.3%	-3.3%	-18.4%	-12.4%

Information summarized for CompStat week ending 11/29/2014.

Sourced from MNPD ARMS on 12/3/2014 8:03:52 AM. The figures above were sourced from incident reports using Uniform Crime Reporting definitions and reporting guidelines, based on the date when the crime was reported. This report is intended to be a management and planning tool and does not reflect the official UCR counts for the department. Incidents where a location is unknown or unspecified are included in the countywide totals. 'Unknown' refers to records in which the address is listed as 'Unknown' on the incident report. 'Not Validated' refers to records that were entered in with an invalid addresses.

County UCR Incidents - YTD Comparison Charts

Aggregated by precinct (incident location). Based on date when each incident was reported.

METROPOLITAN POLICE DEPARTMENT
of Nashville and Davidson County

All Part 1 Incidents - Annual YTD Avg: 35,067 (Bar Chart)

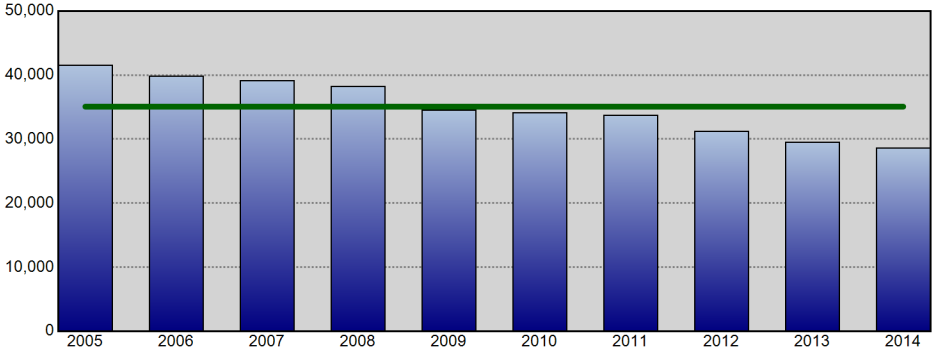

All Part 1 Incidents - Annual YTD Avg: 35,067 (Line Chart)

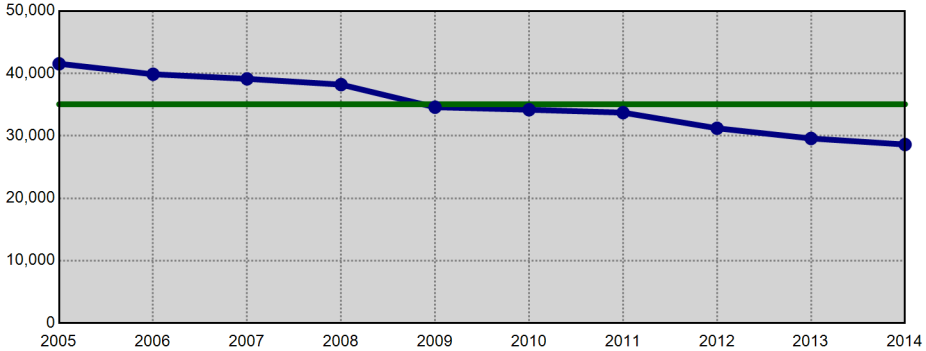

Violent Crime - Annual YTD Avg: 7,379 (Bar Chart)

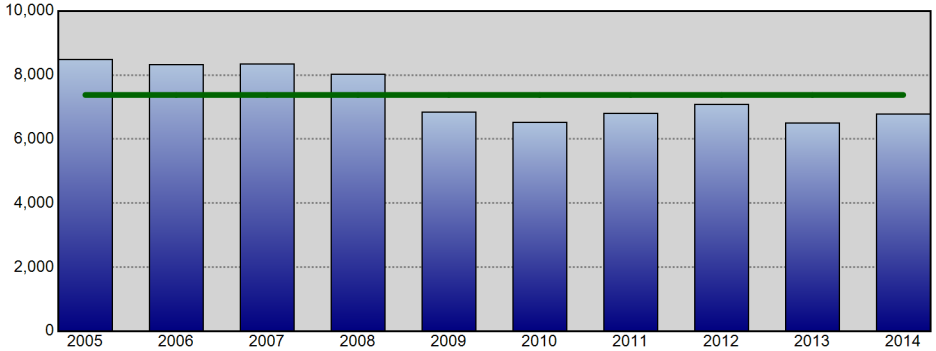

Violent Crime - Annual YTD Avg: 7,379 (Line Chart)

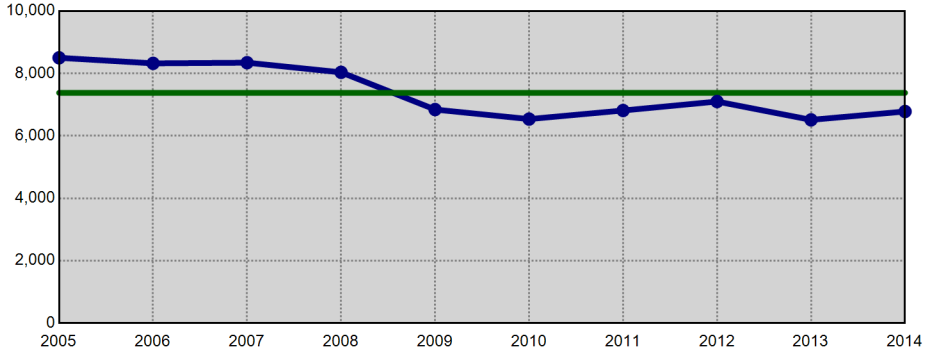

Property Crime - Annual YTD Avg: 27,687 (Bar Chart)

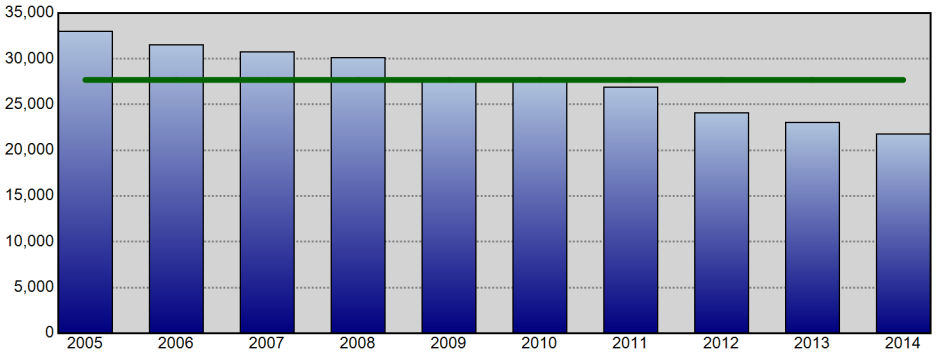

Property Crime - Annual YTD Avg: 27,687 (Line Chart)

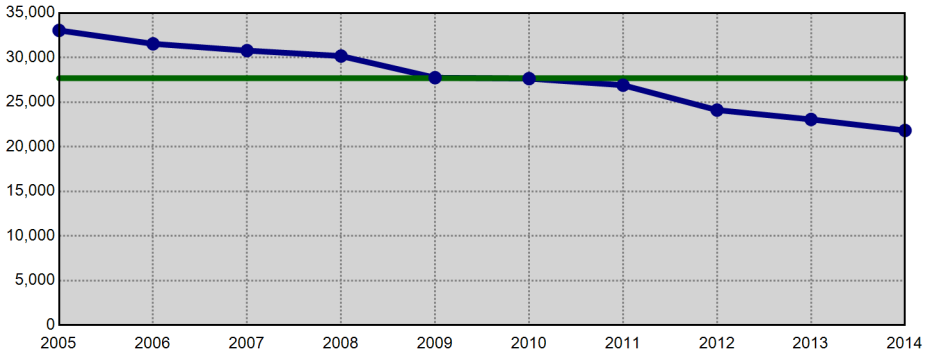

Information summarized for CompStat week ending 11/29/2014. The horizontal line on each chart represents the average of the prior 9 YTD offense totals.

Sourced from MNPD ARMS on 12/3/2014 8:03:52 AM. The figures above were sourced from incident reports using Uniform Crime Reporting definitions and reporting guidelines, based on the date when the crime was reported. This report is intended to be a management and planning tool and does not reflect the official UCR counts for the department. Incidents where a location is unknown or unspecified are included in the countywide totals.

West Precinct UCR Incidents - YTD Comparisons

Aggregated by precinct (incident location). Based on date when each incident was reported.

METROPOLITAN POLICE DEPARTMENT
of Nashville and Davidson County

All Part 1 Incidents - Annual YTD Avg: 3,721 (Bar Chart)

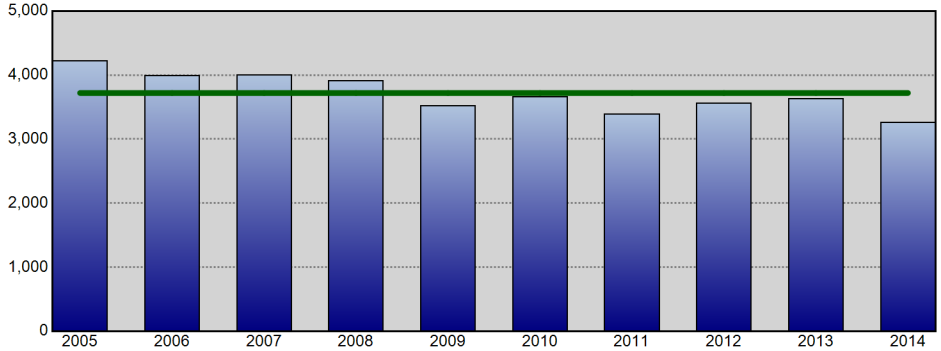

All Part 1 Incidents - Annual YTD Avg: 3,721 (Line Chart)

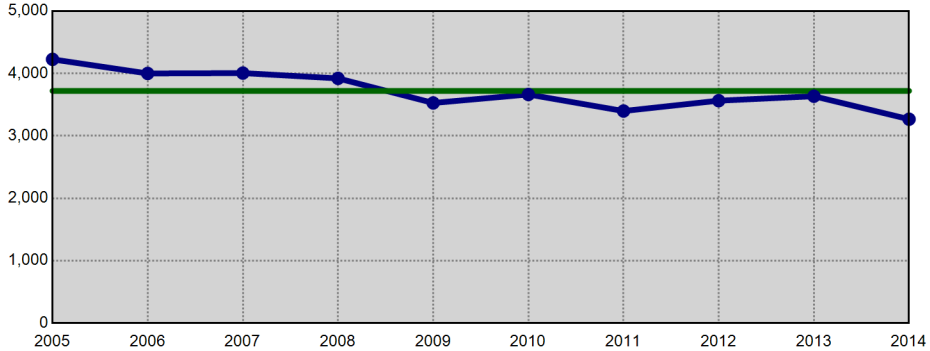

Violent Crime - Annual YTD Avg: 526 (Bar Chart)

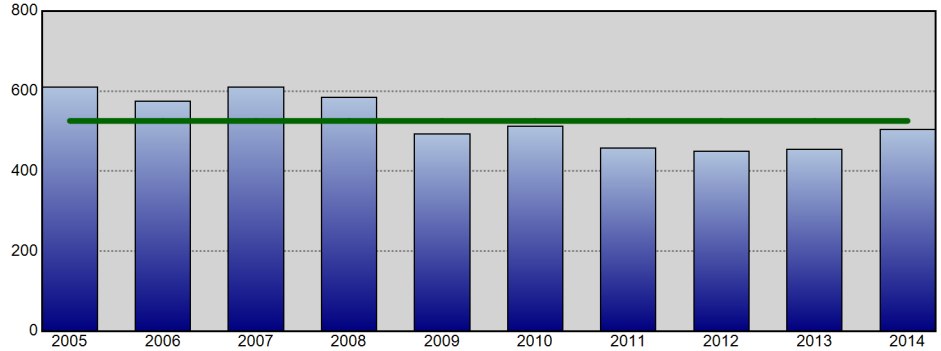

Violent Crime - Annual YTD Avg: 526 (Line Chart)

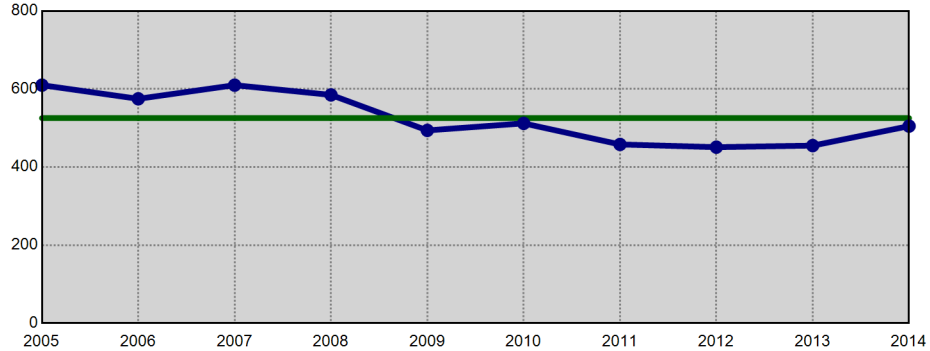

Property Crime - Annual YTD Avg: 3,195 (Bar Chart)

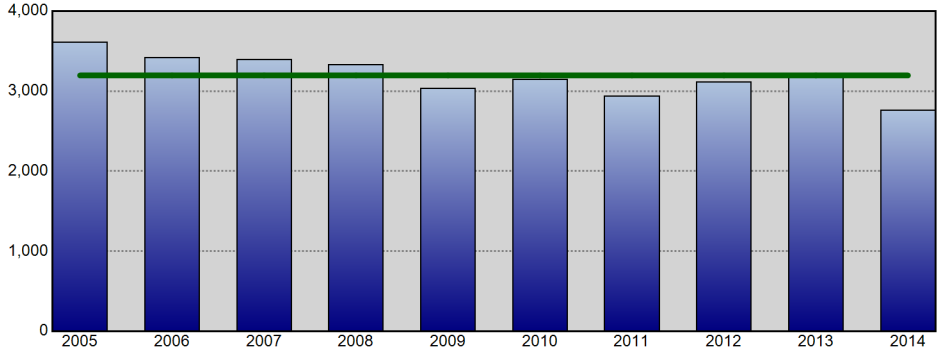

Property Crime - Annual YTD Avg: 3,195 (Line Chart)

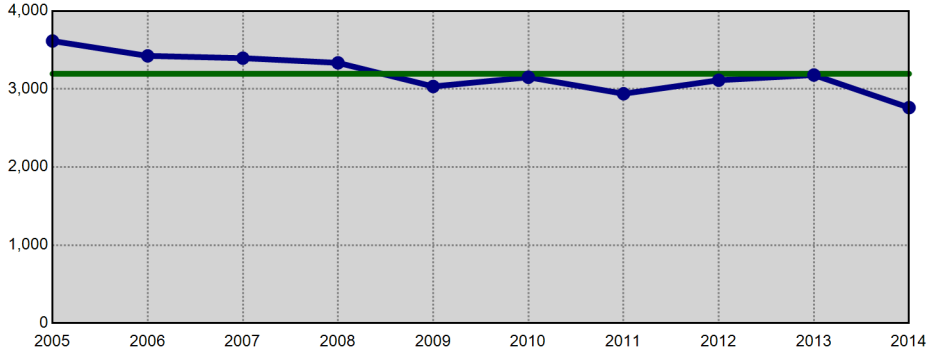

Information summarized for CompStat week ending 11/29/2014. The horizontal line on each chart represents the average of the prior 9 YTD offense totals.

Sourced from MNPD ARMS on 12/3/2014 8:03:54 AM. The figures above were sourced from incident reports using Uniform Crime Reporting definitions and reporting guidelines, based on the date when the crime was reported. This report is intended to be a management and planning tool and does not reflect the official UCR counts for the department. Incidents where a location is unknown or unspecified are included in the countywide totals.

East Precinct UCR Incidents - YTD Comparisons

Aggregated by precinct (incident location). Based on date when each incident was reported.

METROPOLITAN POLICE DEPARTMENT
of Nashville and Davidson County

All Part 1 Incidents - Annual YTD Avg: 4,574 (Bar Chart)

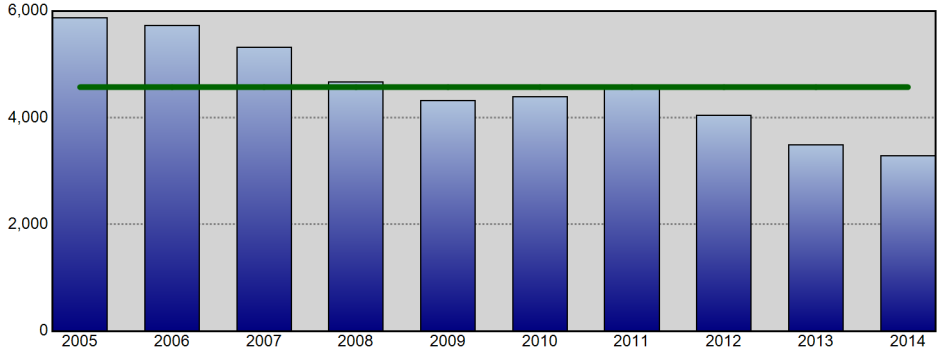

All Part 1 Incidents - Annual YTD Avg: 4,574 (Line Chart)

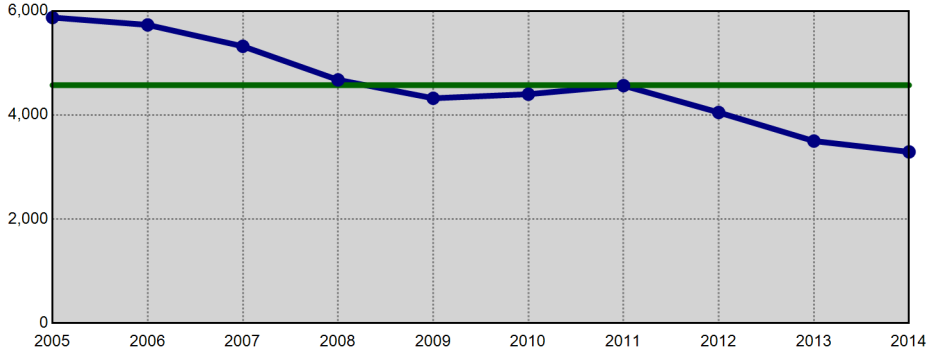

Violent Crime - Annual YTD Avg: 1,309 (Bar Chart)

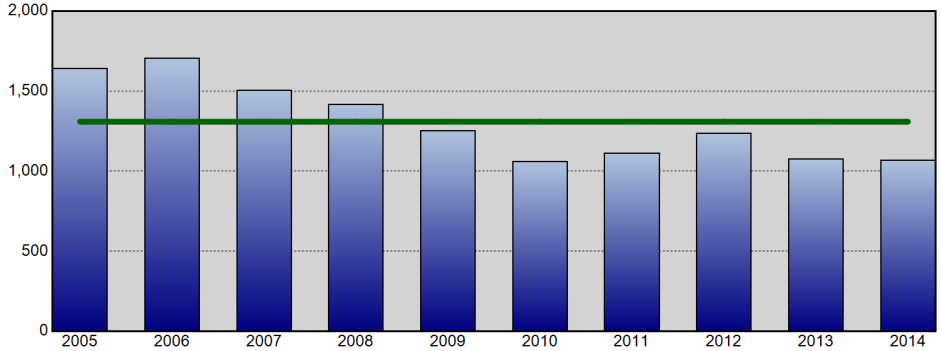

Violent Crime - Annual YTD Avg: 1,309 (Line Chart)

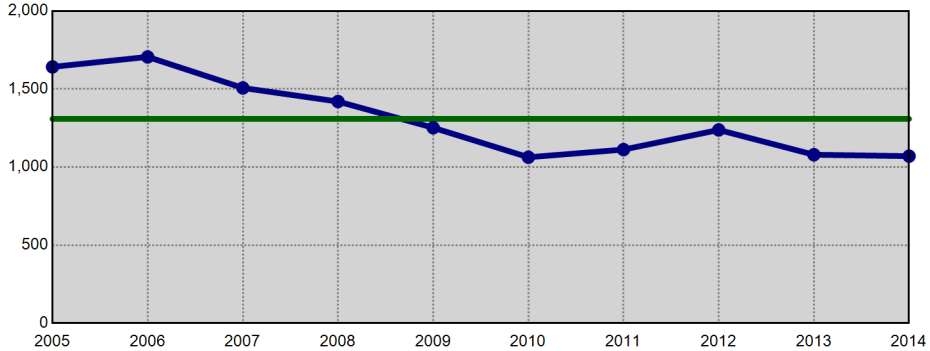

Property Crime - Annual YTD Avg: 3,265 (Bar Chart)

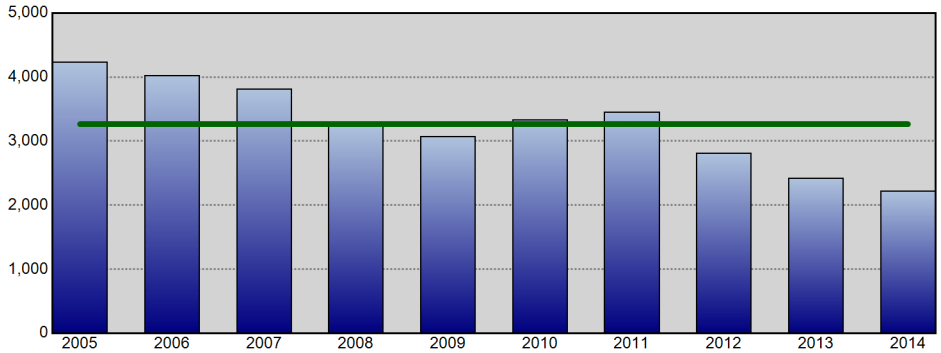

Property Crime - Annual YTD Avg: 3,265 (Line Chart)

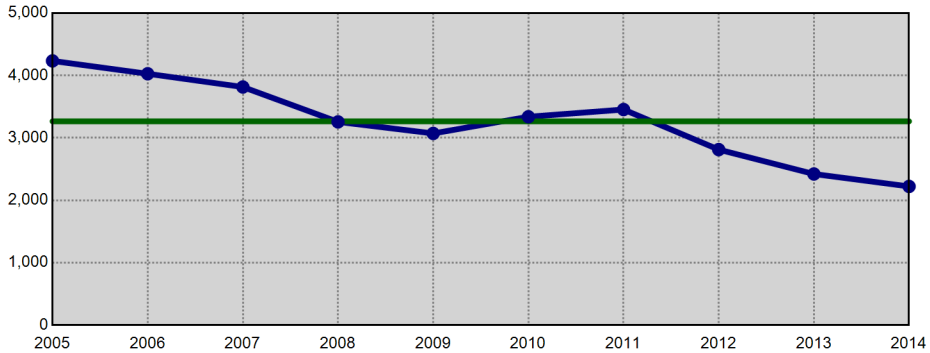

Information summarized for CompStat week ending 11/29/2014. The horizontal line on each chart represents the average of the prior 9 YTD offense totals.

Sourced from MNPD ARMS on 12/3/2014 8:03:56 AM. The figures above were sourced from incident reports using Uniform Crime Reporting definitions and reporting guidelines, based on the date when the crime was reported. This report is intended to be a management and planning tool and does not reflect the official UCR counts for the department. Incidents where a location is unknown or unspecified are included in the countywide totals.

South Precinct UCR Incidents - YTD Comparisons

Aggregated by precinct (incident location). Based on date when each incident was reported.

METROPOLITAN POLICE DEPARTMENT
of Nashville and Davidson County

All Part 1 Incidents - Annual YTD Avg: 6,296 (Bar Chart)

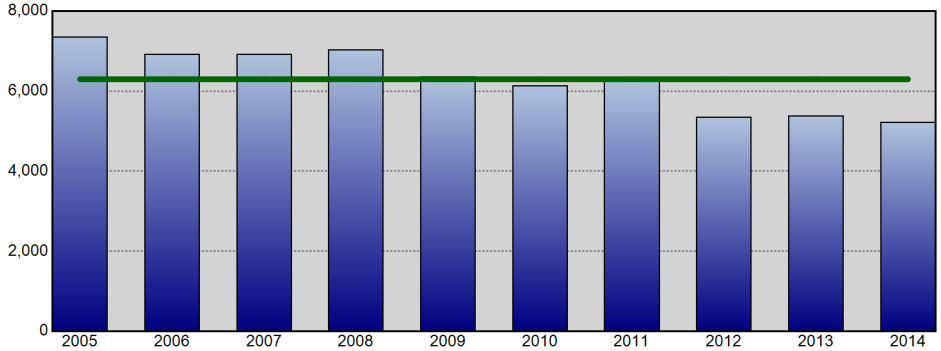

All Part 1 Incidents - Annual YTD Avg: 6,296 (Line Chart)

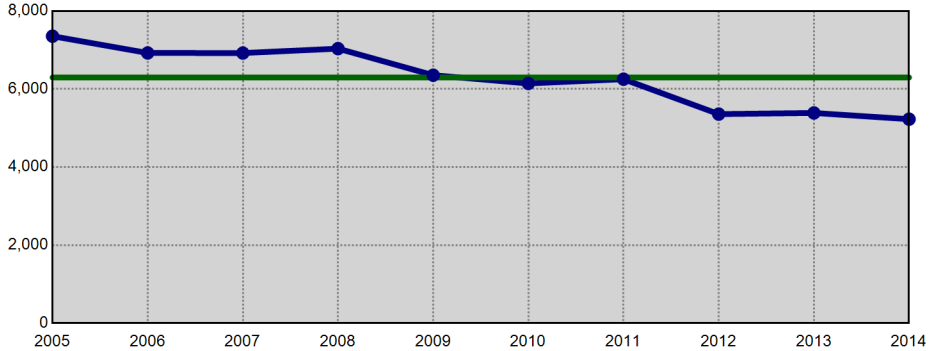

Violent Crime - Annual YTD Avg: 1,280 (Bar Chart)

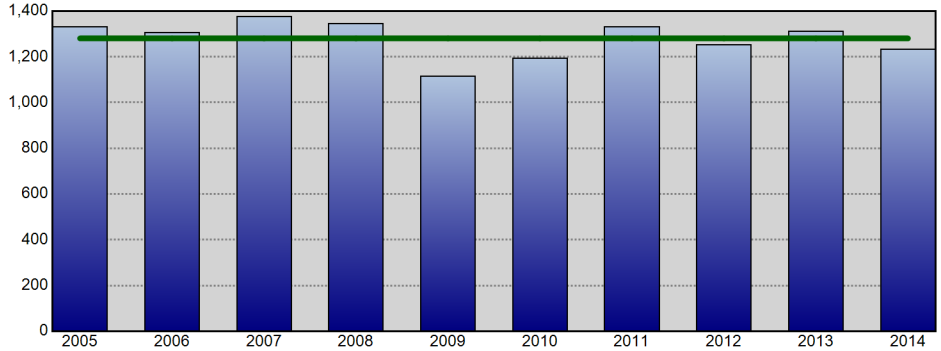

Violent Crime - Annual YTD Avg: 1,280 (Line Chart)

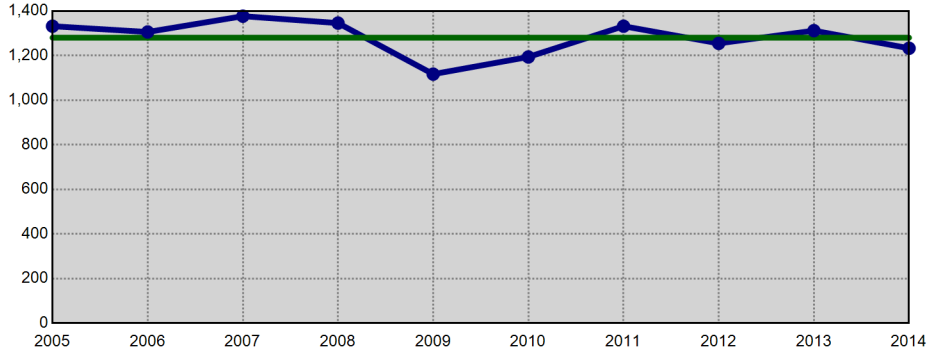

Property Crime - Annual YTD Avg: 5,016 (Bar Chart)

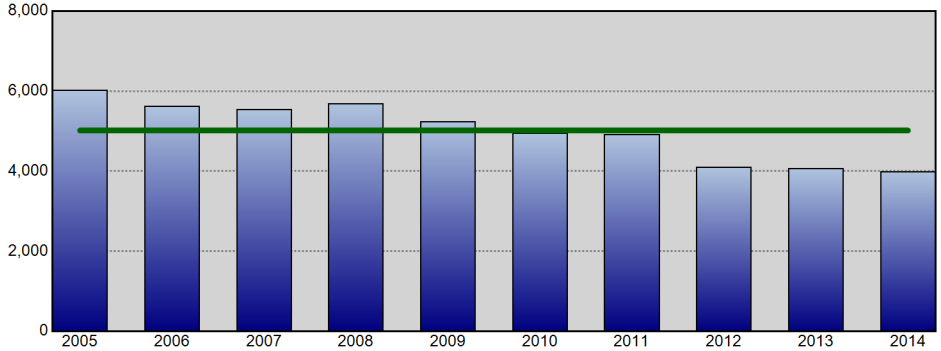

Property Crime - Annual YTD Avg: 5,016 (Line Chart)

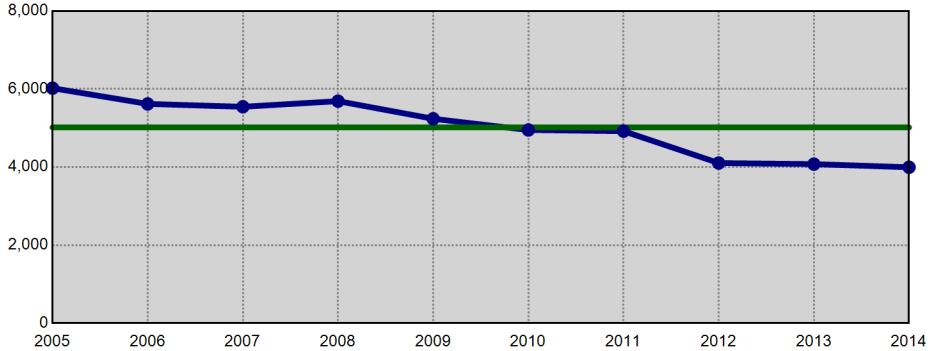

Information summarized for CompStat week ending 11/29/2014. The horizontal line on each chart represents the average of the prior 9 YTD offense totals.

Sourced from MNPD ARMS on 12/3/2014 8:03:57 AM. The figures above were sourced from incident reports using Uniform Crime Reporting definitions and reporting guidelines, based on the date when the crime was reported. This report is intended to be a management and planning tool and does not reflect the official UCR counts for the department. Incidents where a location is unknown or unspecified are included in the countywide totals.

Central Precinct UCR Incidents - YTD Comparisons

Aggregated by precinct (incident location). Based on date when each incident was reported.

METROPOLITAN POLICE DEPARTMENT
of Nashville and Davidson County

All Part 1 Incidents - Annual YTD Avg: 1,725 (Bar Chart)

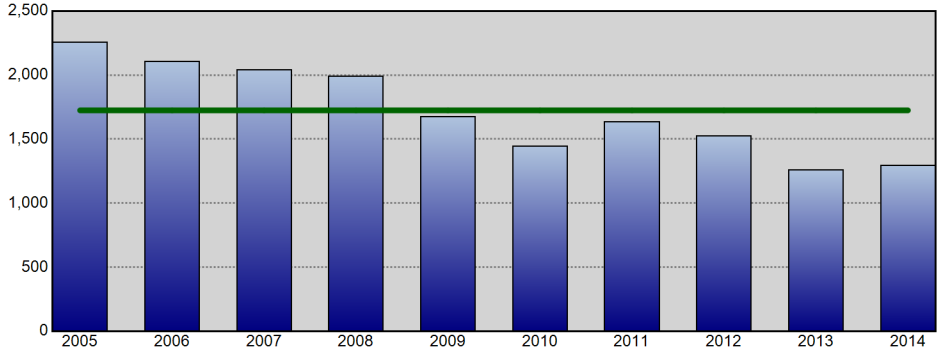

All Part 1 Incidents - Annual YTD Avg: 1,725 (Line Chart)

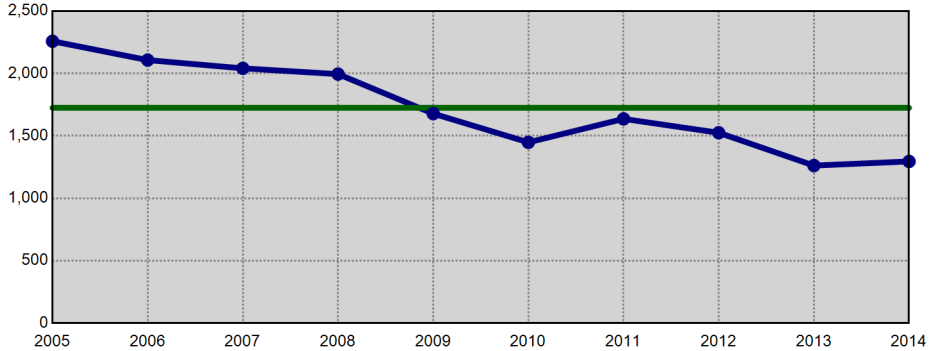

Violent Crime - Annual YTD Avg: 359 (Bar Chart)

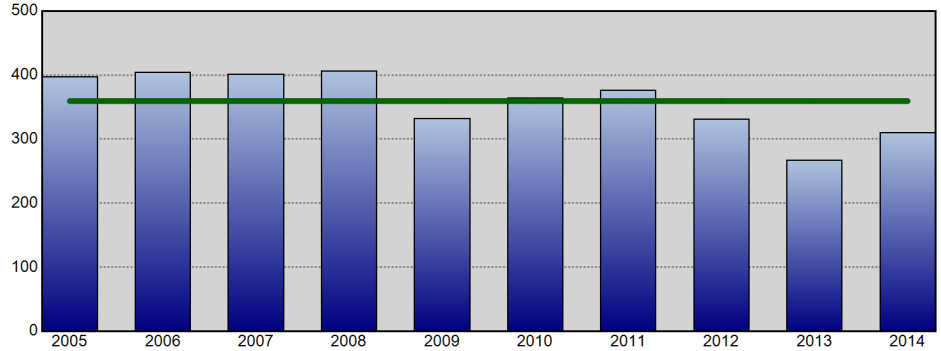

Violent Crime - Annual YTD Avg: 359 (Line Chart)

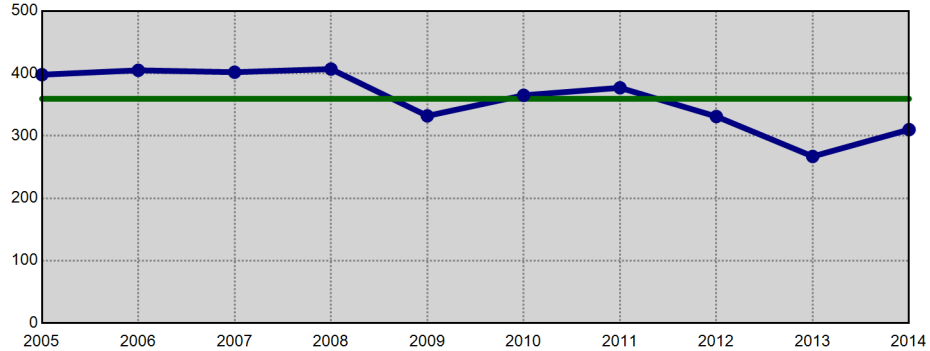

Property Crime - Annual YTD Avg: 1,365 (Bar Chart)

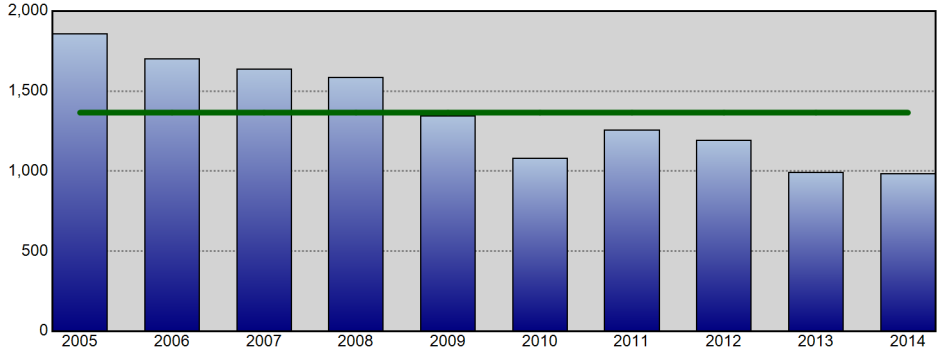

Property Crime - Annual YTD Avg: 1,365 (Line Chart)

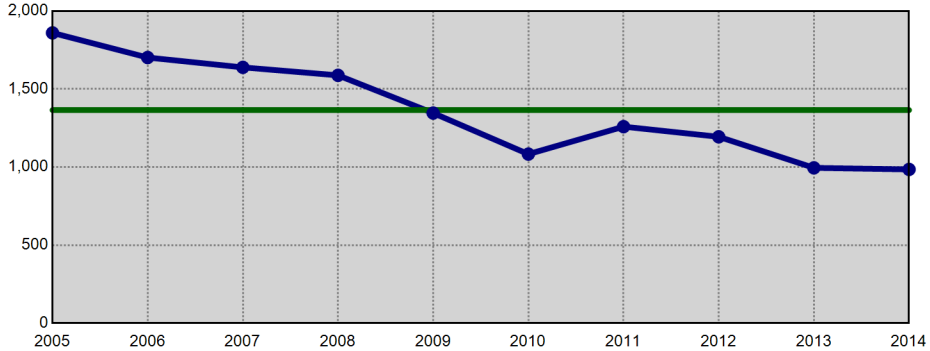

Information summarized for CompStat week ending 11/29/2014. The horizontal line on each chart represents the average of the prior 9 YTD offense totals.

Sourced from MNPD ARMS on 12/3/2014 8:03:59 AM. The figures above were sourced from incident reports using Uniform Crime Reporting definitions and reporting guidelines, based on the date when the crime was reported. This report is intended to be a management and planning tool and does not reflect the official UCR counts for the department. Incidents where a location is unknown or unspecified are included in the countywide totals.

Hermitage Precinct UCR Incidents - YTD Comparisons

METROPOLITAN POLICE DEPARTMENT
of Nashville and Davidson County

Aggregated by precinct (incident location). Based on date when each incident was reported.

All Part 1 Incidents - Annual YTD Avg: 5,974 (Bar Chart)

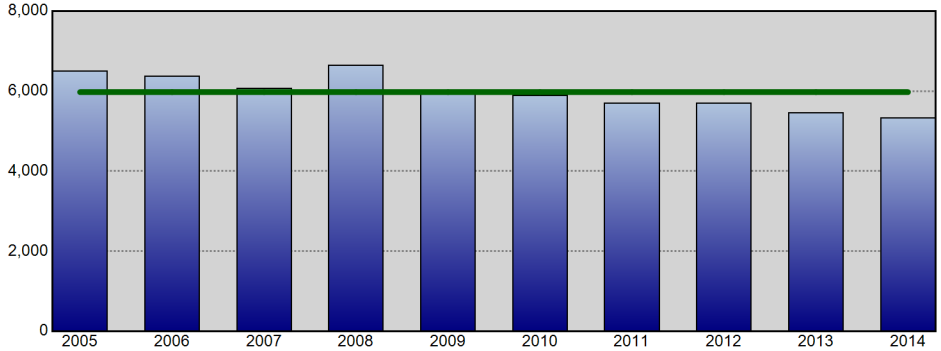

All Part 1 Incidents - Annual YTD Avg: 5,974 (Line Chart)

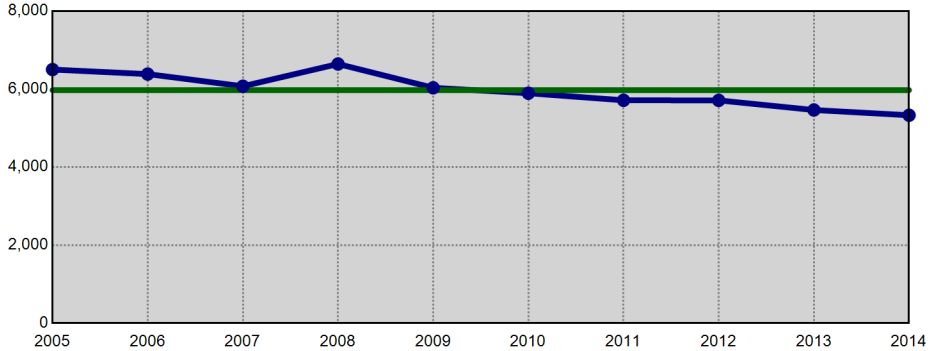

Violent Crime - Annual YTD Avg: 1,132 (Bar Chart)

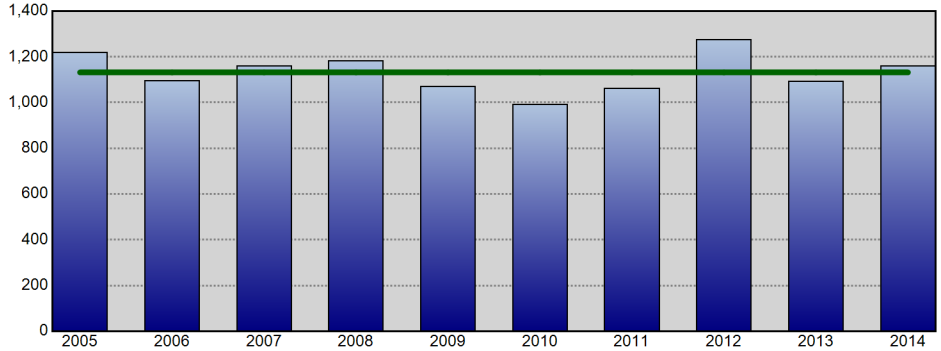

Violent Crime - Annual YTD Avg: 1,132 (Line Chart)

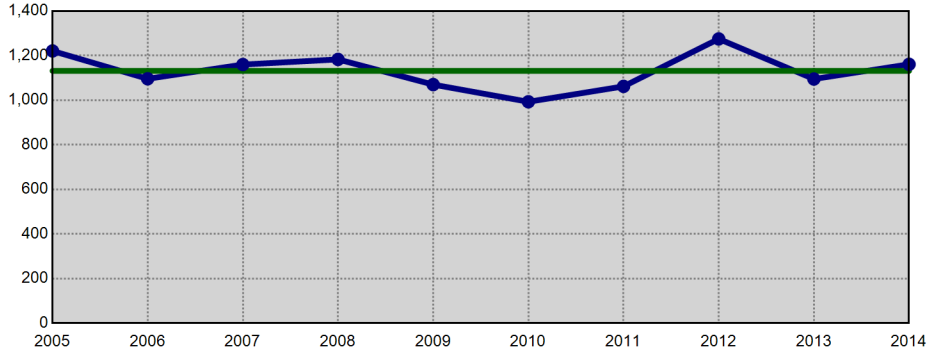

Property Crime - Annual YTD Avg: 4,842 (Bar Chart)

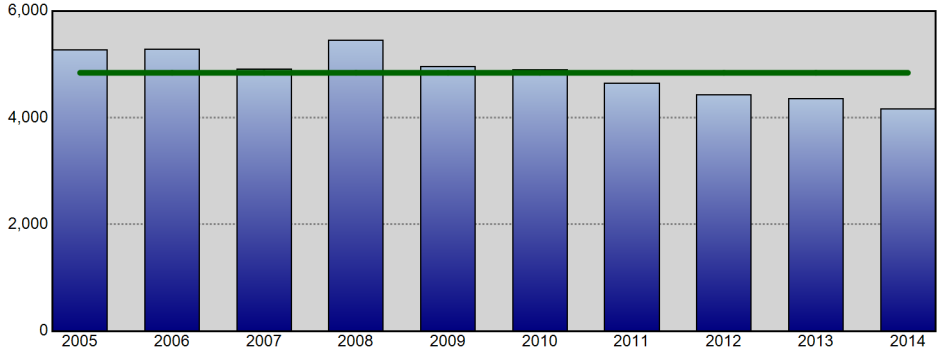

Property Crime - Annual YTD Avg: 4,842 (Line Chart)

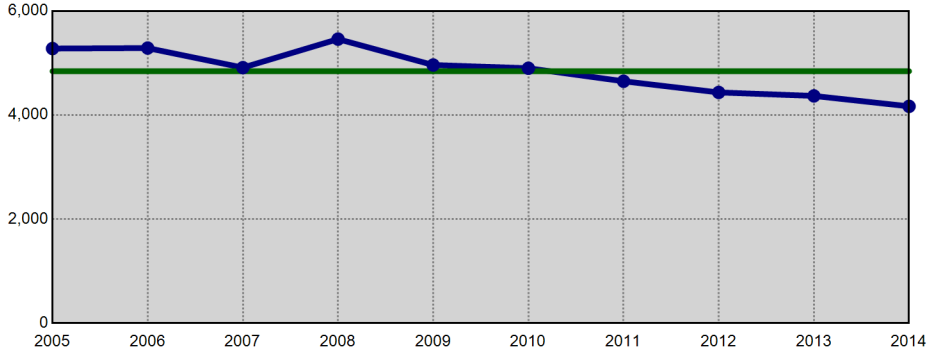

Information summarized for CompStat week ending 11/29/2014. The horizontal line on each chart represents the average of the prior 9 YTD offense totals.

Sourced from MNPD ARMS on 12/3/2014 8:04:01 AM. The figures above were sourced from incident reports using Uniform Crime Reporting definitions and reporting guidelines, based on the date when the crime was reported. This report is intended to be a management and planning tool and does not reflect the official UCR counts for the department. Incidents where a location is unknown or unspecified are included in the countywide totals.

North Precinct UCR Incidents - YTD Comparisons

Aggregated by precinct (incident location). Based on date when each incident was reported.

METROPOLITAN POLICE DEPARTMENT
of Nashville and Davidson County

All Part 1 Incidents - Annual YTD Avg: 4,123 (Bar Chart)

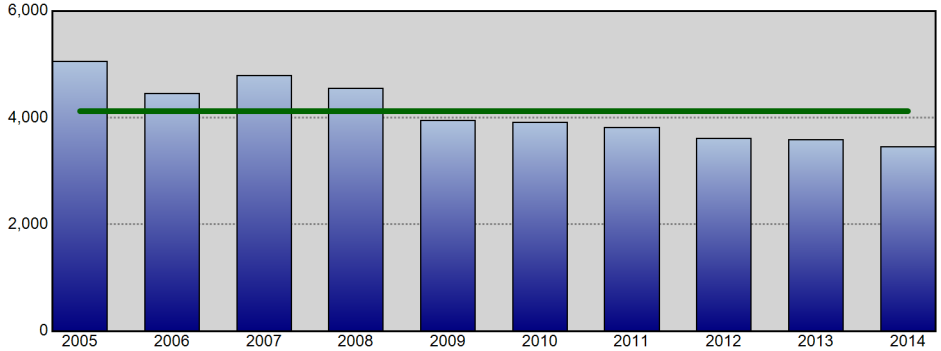

All Part 1 Incidents - Annual YTD Avg: 4,123 (Line Chart)

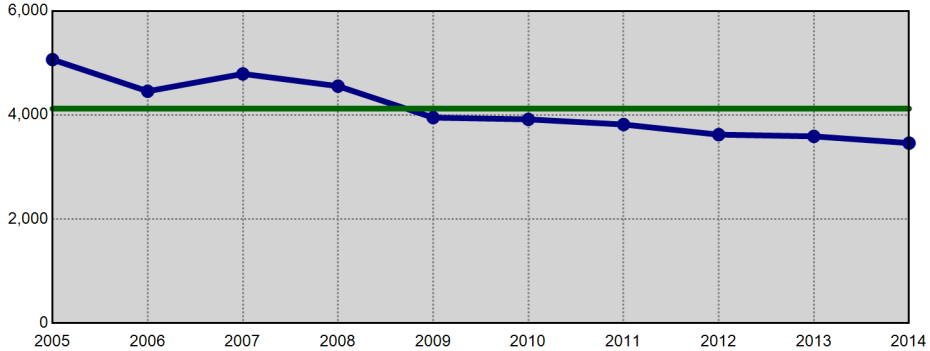

Violent Crime - Annual YTD Avg: 1,239 (Bar Chart)

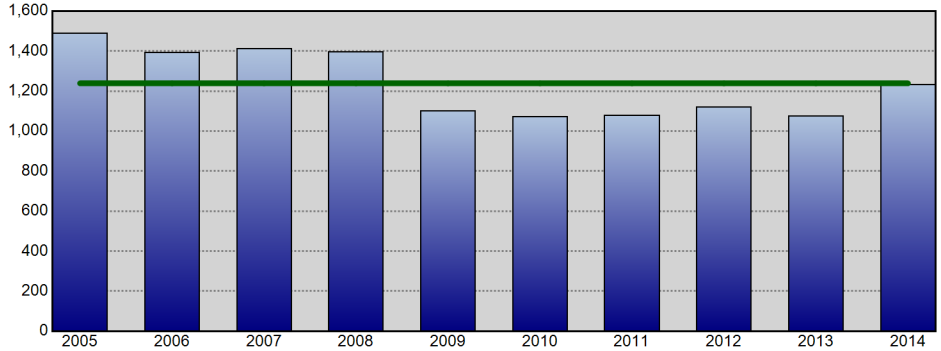

Violent Crime - Annual YTD Avg: 1,239 (Line Chart)

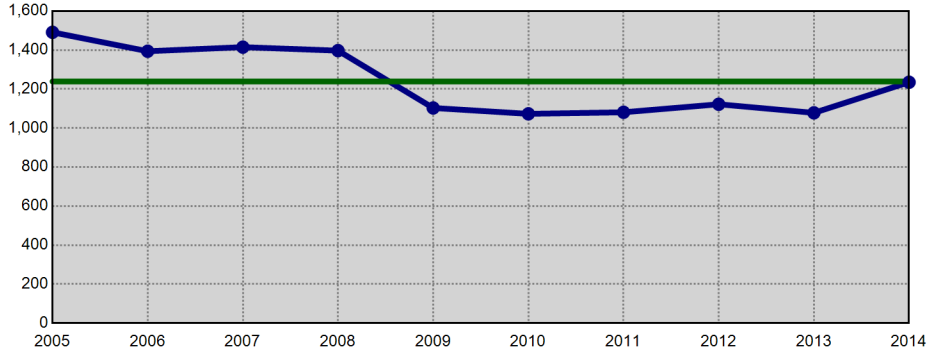

Property Crime - Annual YTD Avg: 2,884 (Bar Chart)

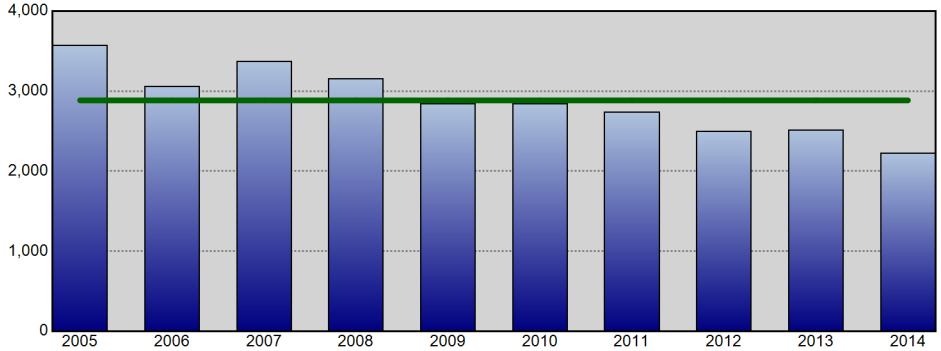

Property Crime - Annual YTD Avg: 2,884 (Line Chart)

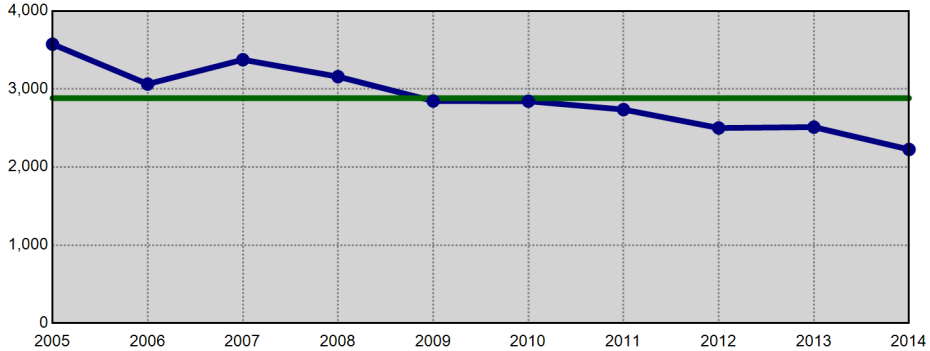

Information summarized for CompStat week ending 11/29/2014. The horizontal line on each chart represents the average of the prior 9 YTD offense totals.

Sourced from MNPD ARMS on 12/3/2014 8:04:02 AM. The figures above were sourced from incident reports using Uniform Crime Reporting definitions and reporting guidelines, based on the date when the crime was reported. This report is intended to be a management and planning tool and does not reflect the official UCR counts for the department. Incidents where a location is unknown or unspecified are included in the countywide totals.

Madison Precinct UCR Incidents - YTD Comparisons

Aggregated by precinct (incident location). Based on date when each incident was reported.

METROPOLITAN POLICE DEPARTMENT
of Nashville and Davidson County

All Part 1 Incidents - Annual YTD Avg: 3,953 (Bar Chart)

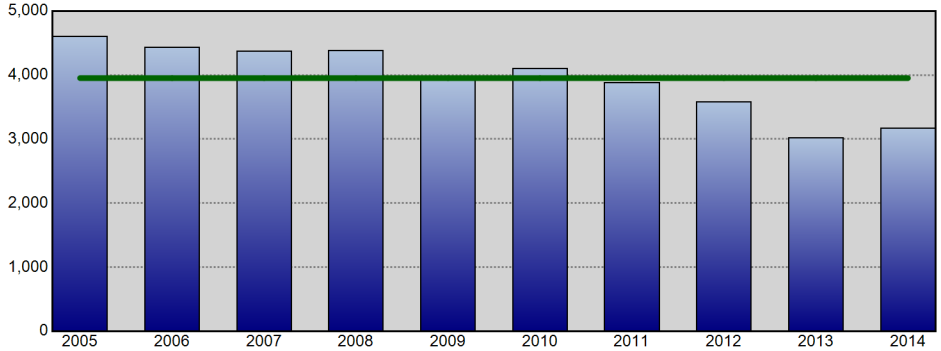

All Part 1 Incidents - Annual YTD Avg: 3,953 (Line Chart)

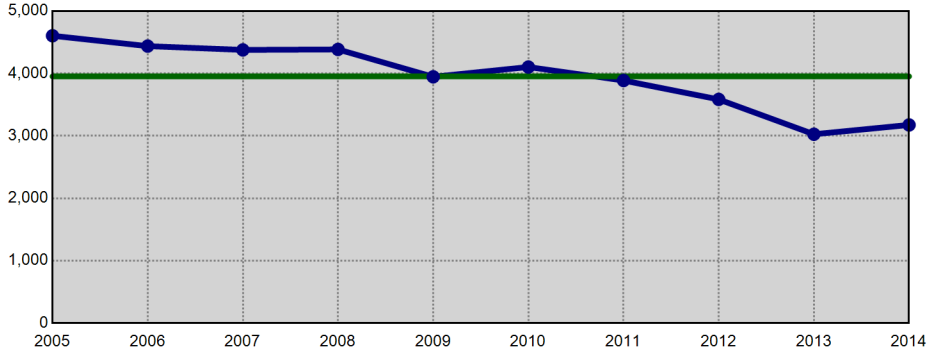

Violent Crime - Annual YTD Avg: 802 (Bar Chart)

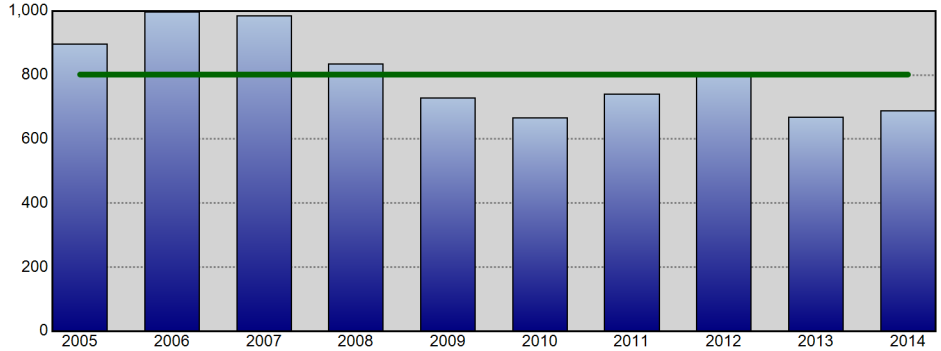

Violent Crime - Annual YTD Avg: 802 (Line Chart)

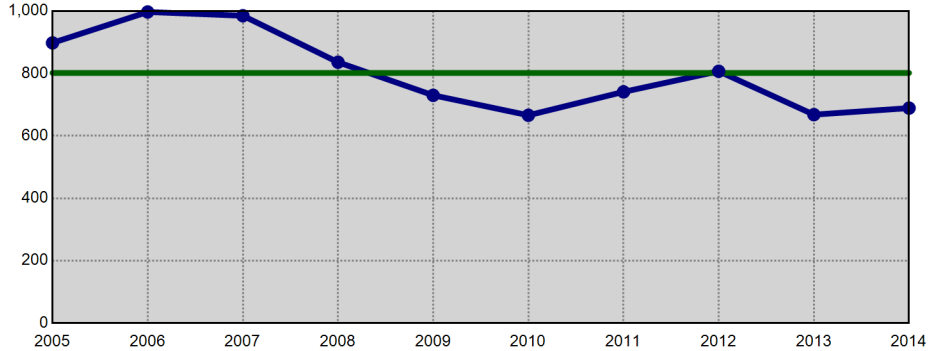

Property Crime - Annual YTD Avg: 3,151 (Bar Chart)

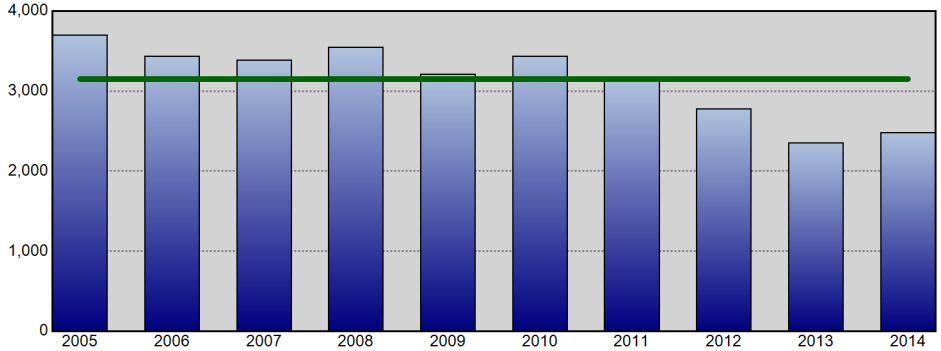

Property Crime - Annual YTD Avg: 3,151 (Line Chart)

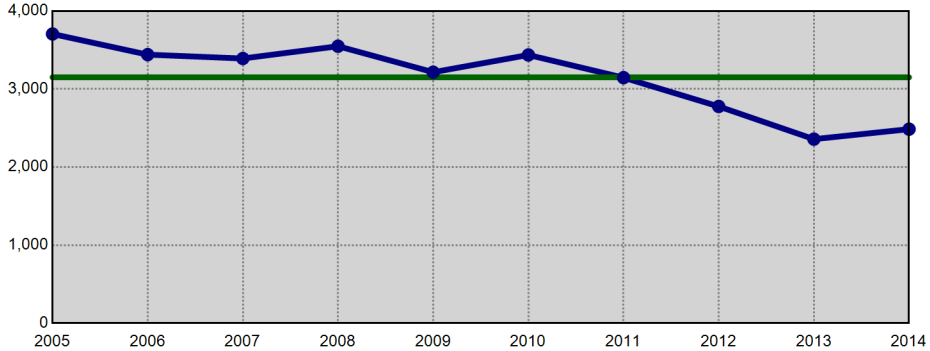

Information summarized for CompStat week ending 11/29/2014. The horizontal line on each chart represents the average of the prior 9 YTD offense totals.

Sourced from MNPD ARMS on 12/3/2014 8:04:04 AM. The figures above were sourced from incident reports using Uniform Crime Reporting definitions and reporting guidelines, based on the date when the crime was reported. This report is intended to be a management and planning tool and does not reflect the official UCR counts for the department. Incidents where a location is unknown or unspecified are included in the countywide totals.

Midtown Hills Precinct UCR Incidents - YTD Comparisons

METROPOLITAN POLICE DEPARTMENT
of Nashville and Davidson County

Aggregated by precinct (incident location). Based on date when each incident was reported.

All Part 1 Incidents - Annual YTD Avg: 4,619 (Bar Chart)

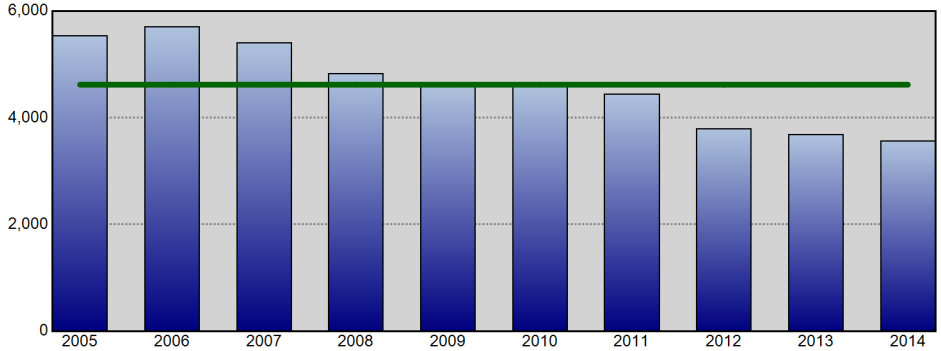

All Part 1 Incidents - Annual YTD Avg: 4,619 (Line Chart)

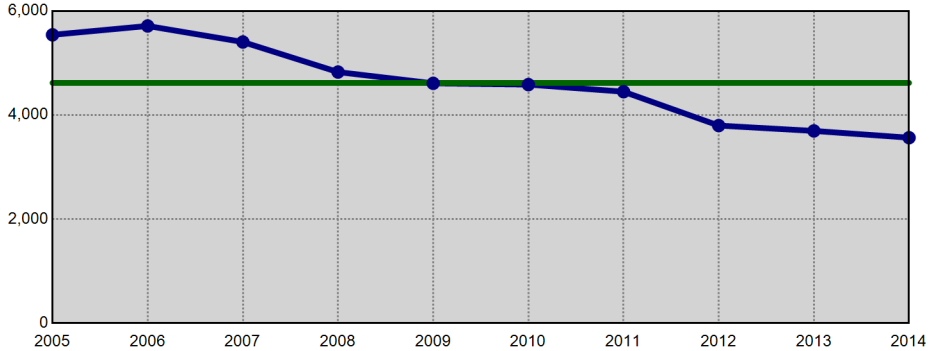

Violent Crime - Annual YTD Avg: 682 (Bar Chart)

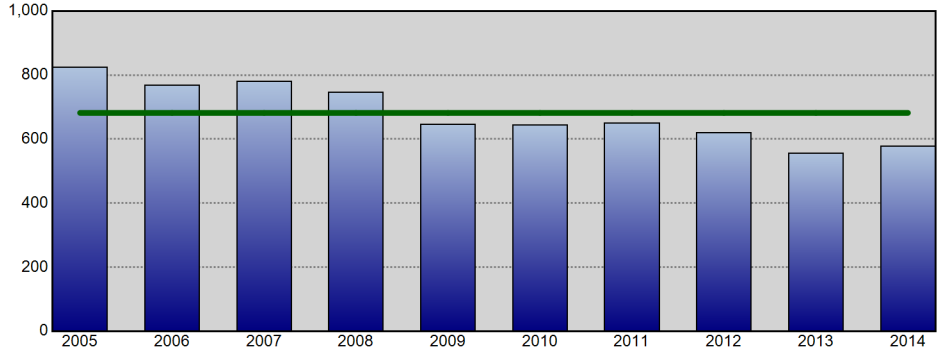

Violent Crime - Annual YTD Avg: 682 (Line Chart)

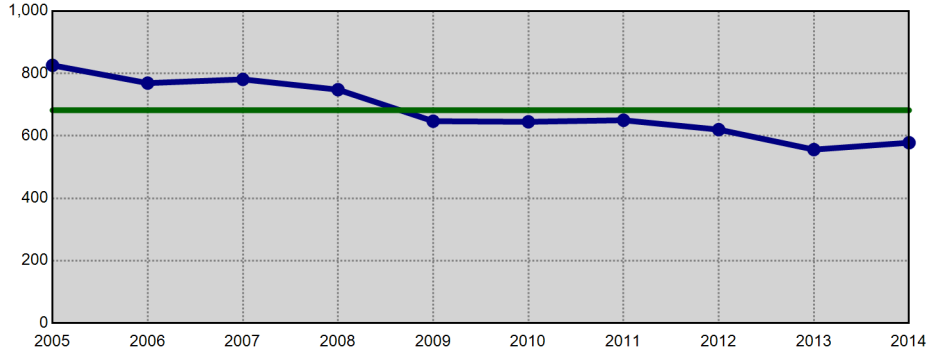

Property Crime - Annual YTD Avg: 3,937 (Bar Chart)

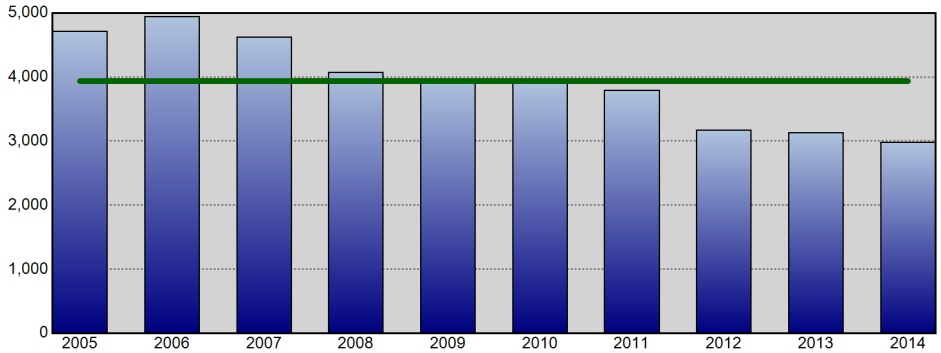

Property Crime - Annual YTD Avg: 3,937 (Line Chart)

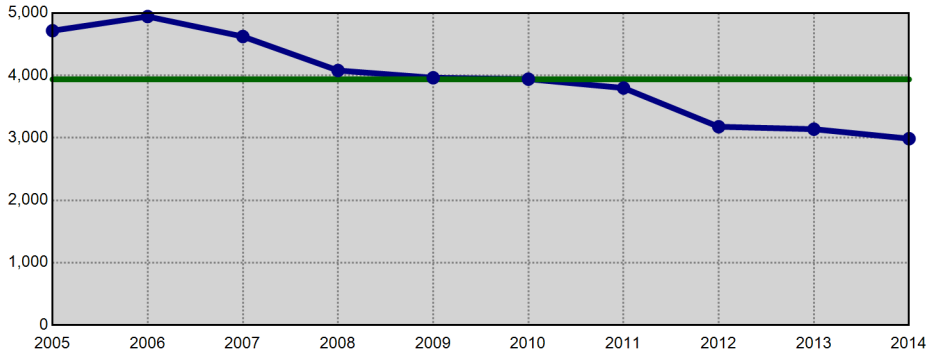

Information summarized for CompStat week ending 11/29/2014. The horizontal line on each chart represents the average of the prior 9 YTD offense totals.

Sourced from MNPD ARMS on 12/3/2014 8:04:06 AM. The figures above were sourced from incident reports using Uniform Crime Reporting definitions and reporting guidelines, based on the date when the crime was reported. This report is intended to be a management and planning tool and does not reflect the official UCR counts for the department. Incidents where a location is unknown or unspecified are included in the countywide totals.

County UCR Incidents - Annual Comparison Charts

Aggregated by precinct (incident location). Based on date when each incident was reported.

METROPOLITAN POLICE DEPARTMENT

of Nashville and Davidson County

Year End Total Part 1 Incidents - Prior 9 Year Annual Avg: 39,030

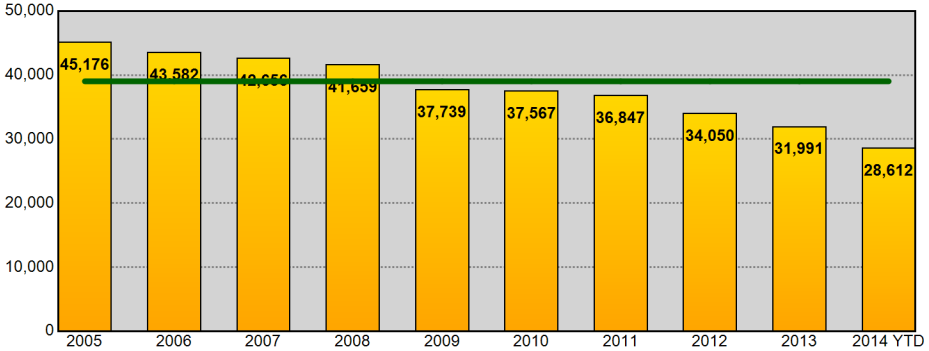

Year End Total Part 1 Incidents - Prior 9 Year Annual Avg: 39,030

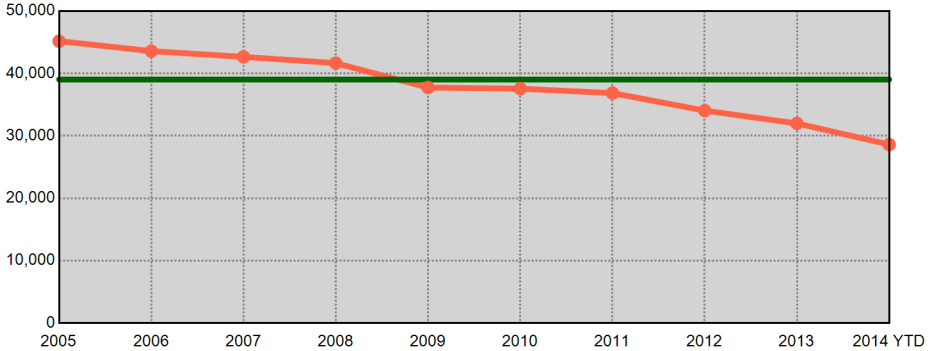

Year End Total Violent Part 1 Incidents - Prior 9 Year Annual Avg: 8,048

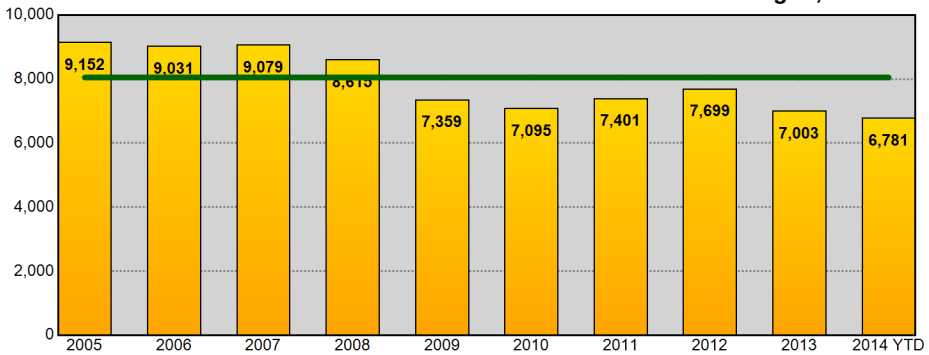

Year End Total Violent Part 1 Incidents - Prior 9 Year Annual Avg: 8,048

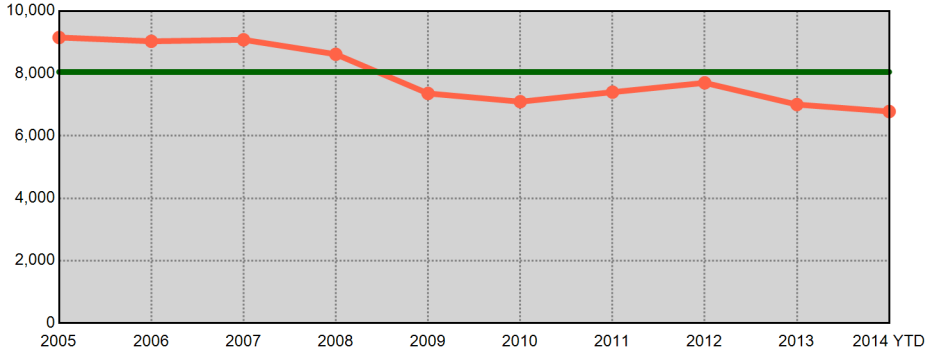

Year End Total Property Part 1 Incidents - Prior 9 Year Annual Avg: 30,981

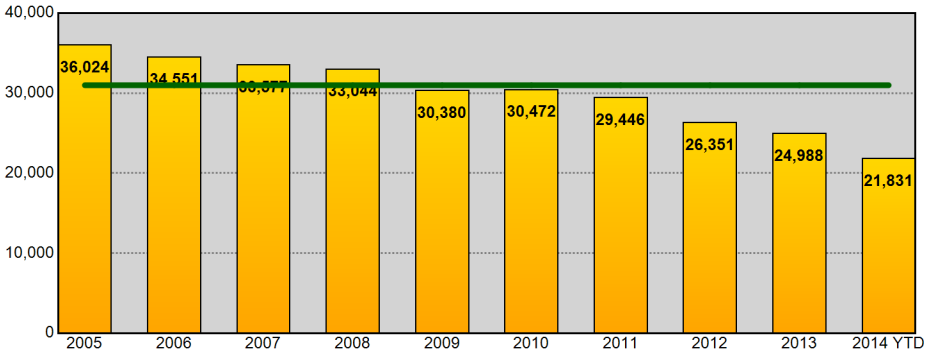

Year End Total Property Part 1 Incidents - Prior 9 Year Annual Avg: 30,981

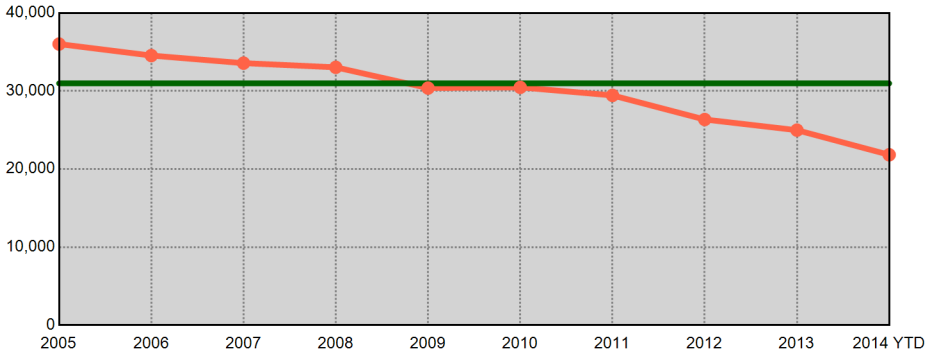

Information summarized for CompStat week ending 11/29/2014. Current year statistics are summarized for 2014 YTD. The horizontal line on each chart represents the average of the prior 9 year end offense totals.

Sourced from MNPD ARMS on 12/3/2014 8:04:08 AM. The figures above were sourced from incident reports using Uniform Crime Reporting definitions and reporting guidelines, based on the date when the crime was reported. This report is intended to be a management and planning tool and does not reflect the official UCR counts for the department. Incidents where a location is unknown or unspecified are included in the countywide totals.

West Precinct UCR Incidents - Annual Comparisons

Aggregated by precinct (incident location). Based on date when each incident was reported.

METROPOLITAN POLICE DEPARTMENT

of Nashville and Davidson County

Year End Total Part 1 Incidents - Prior 9 Year Annual Avg: 4,123

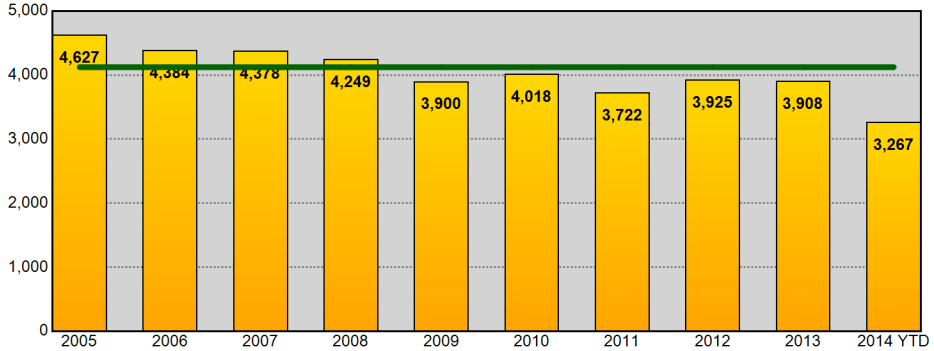

Year End Total Part 1 Incidents - Prior 9 Year Annual Avg: 4,123

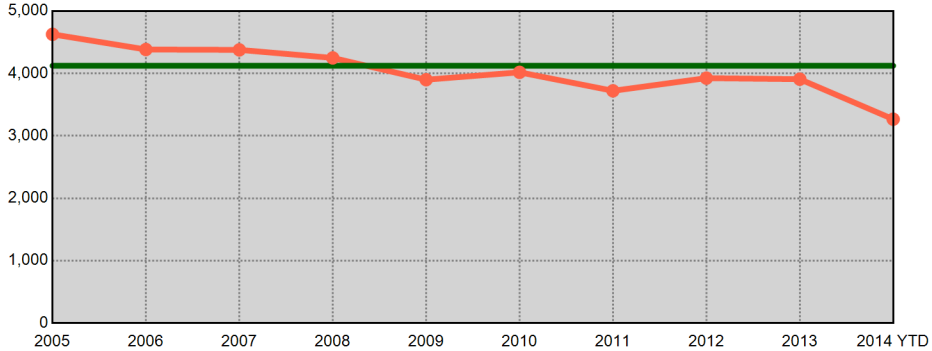

Year End Total Violent Part 1 Incidents - Prior 9 Year Annual Avg: 573

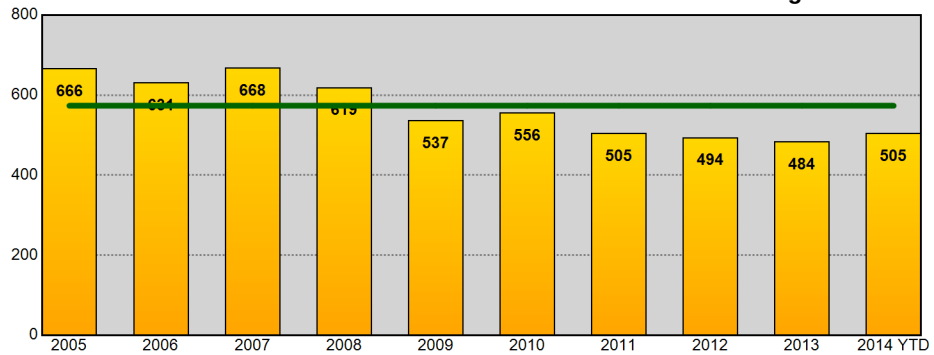

Year End Total Violent Part 1 Incidents - Prior 9 Year Annual Avg: 573

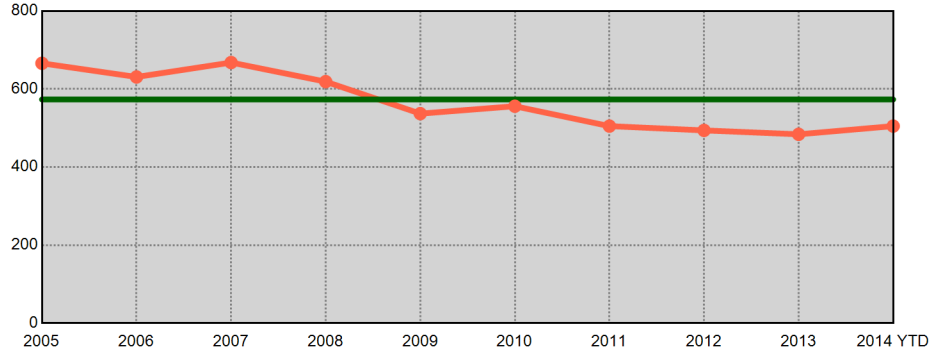

Year End Total Property Part 1 Incidents - Prior 9 Year Annual Avg: 3,550

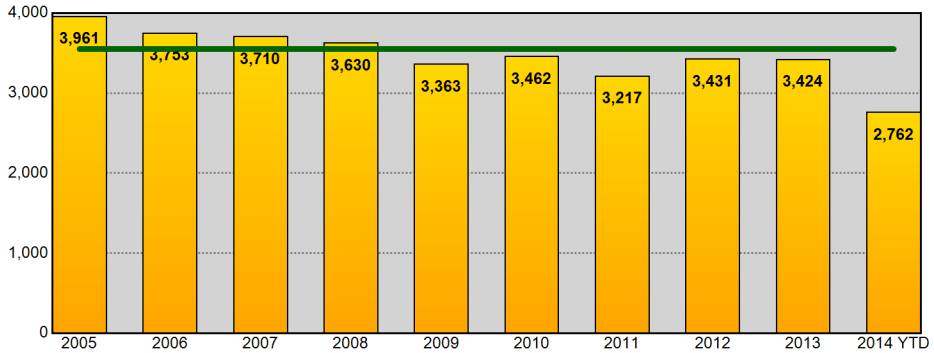

Year End Total Property Part 1 Incidents - Prior 9 Year Annual Avg: 3,550

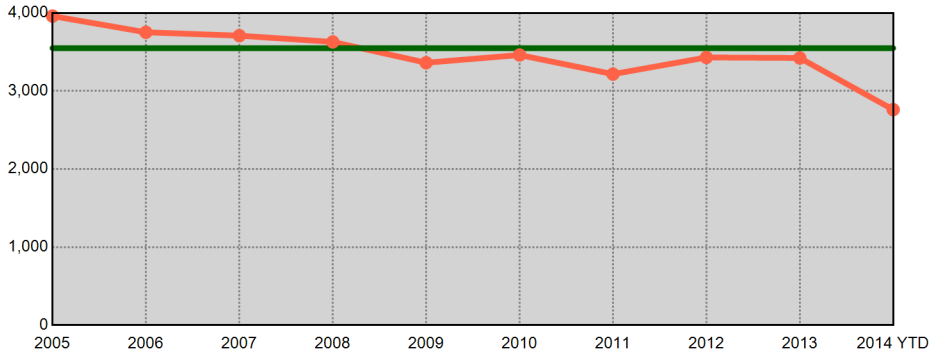

Information summarized for CompStat week ending 11/29/2014. Current year statistics are summarized for 2014 YTD. The horizontal line on each chart represents the average of the prior 9 year end offense totals.

Sourced from MNPD ARMS on 12/3/2014 8:04:09 AM. The figures above were sourced from incident reports using Uniform Crime Reporting definitions and reporting guidelines, based on the date when the crime was reported. This report is intended to be a management and planning tool and does not reflect the official UCR counts for the department. Incidents where a location is unknown or unspecified are included in the countywide totals.

East Precinct UCR Incidents - Annual Comparisons

Aggregated by precinct (incident location). Based on date when each incident was reported.

METROPOLITAN POLICE DEPARTMENT
of Nashville and Davidson County

Year End Total Part 1 Incidents - Prior 9 Year Annual Avg: 5,122

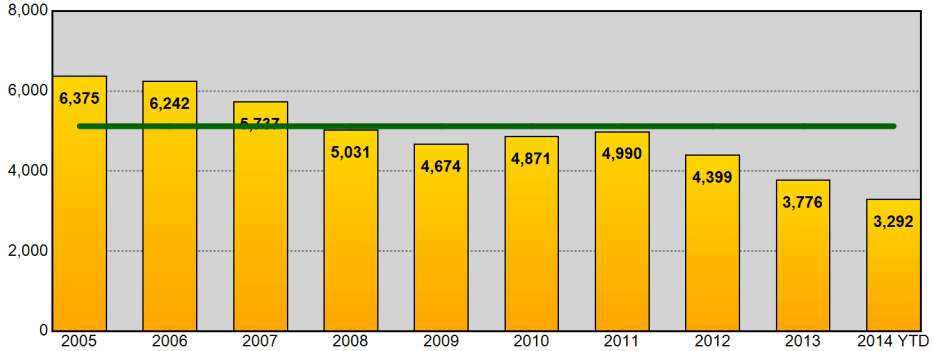

Year End Total Part 1 Incidents - Prior 9 Year Annual Avg: 5,122

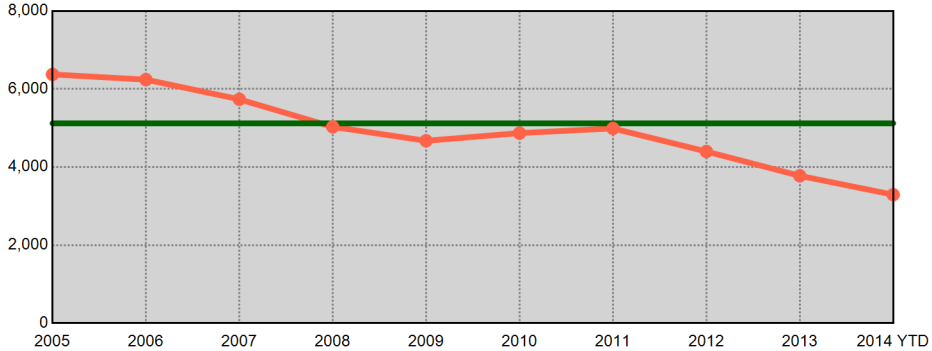

Year End Total Violent Part 1 Incidents - Prior 9 Year Annual Avg: 1,440

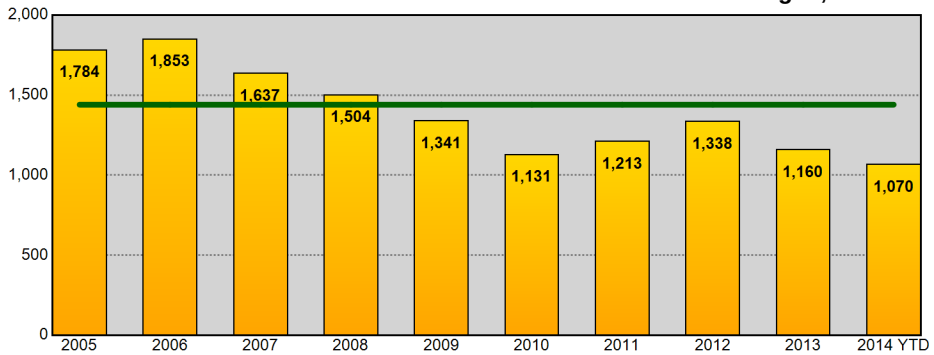

Year End Total Violent Part 1 Incidents - Prior 9 Year Annual Avg: 1,440

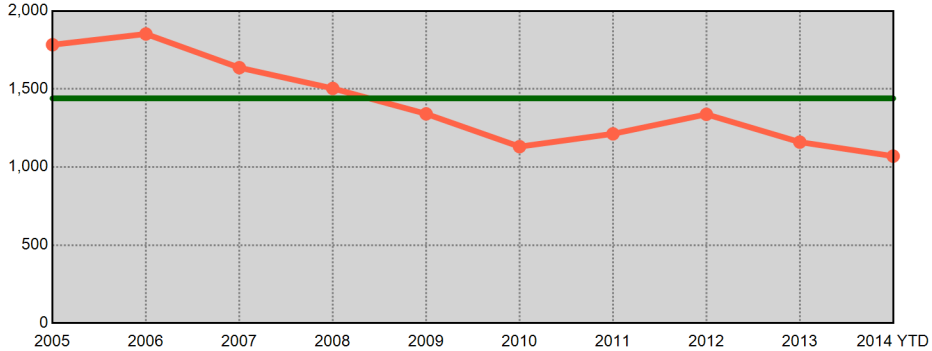

Year End Total Property Part 1 Incidents - Prior 9 Year Annual Avg: 3,682

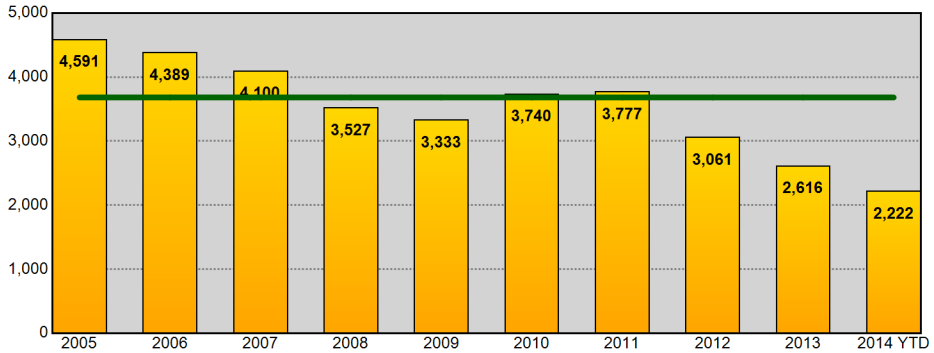

Year End Total Property Part 1 Incidents - Prior 9 Year Annual Avg: 3,682

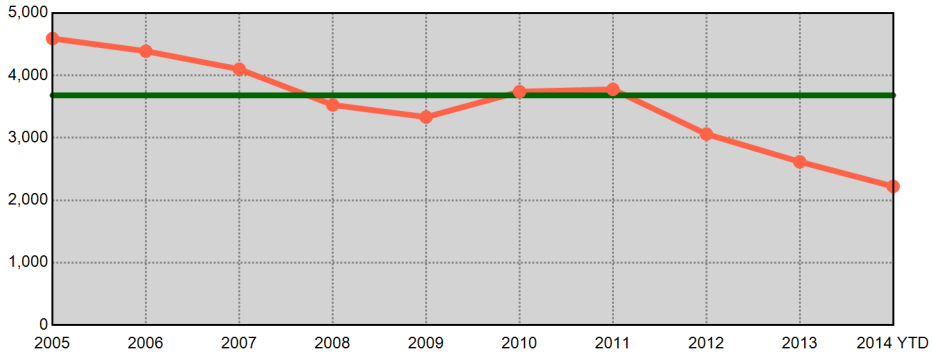

Information summarized for CompStat week ending 11/29/2014. Current year statistics are summarized for 2014 YTD. The horizontal line on each chart represents the average of the prior 9 year end offense totals.

Sourced from MNPD ARMS on 12/3/2014 8:04:11 AM. The figures above were sourced from incident reports using Uniform Crime Reporting definitions and reporting guidelines, based on the date when the crime was reported. This report is intended to be a management and planning tool and does not reflect the official UCR counts for the department. Incidents where a location is unknown or unspecified are included in the countywide totals.

South Precinct UCR Incidents - Annual Comparisons

Aggregated by precinct (incident location). Based on date when each incident was reported.

METROPOLITAN POLICE DEPARTMENT
of Nashville and Davidson County

Year End Total Part 1 Incidents - Prior 9 Year Annual Avg: 7,008

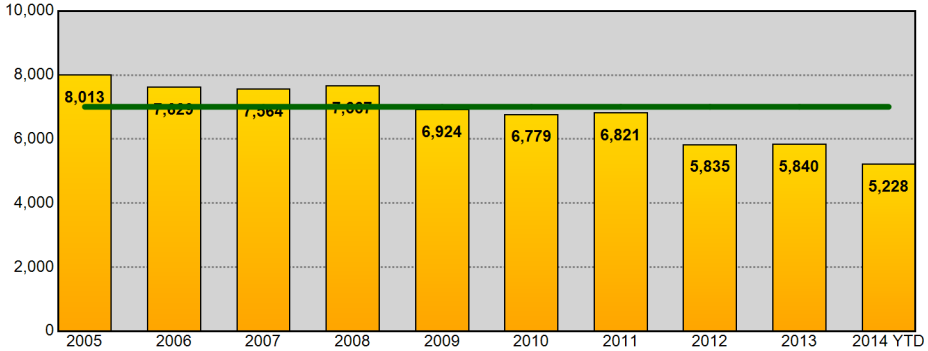

Year End Total Part 1 Incidents - Prior 9 Year Annual Avg: 7,008

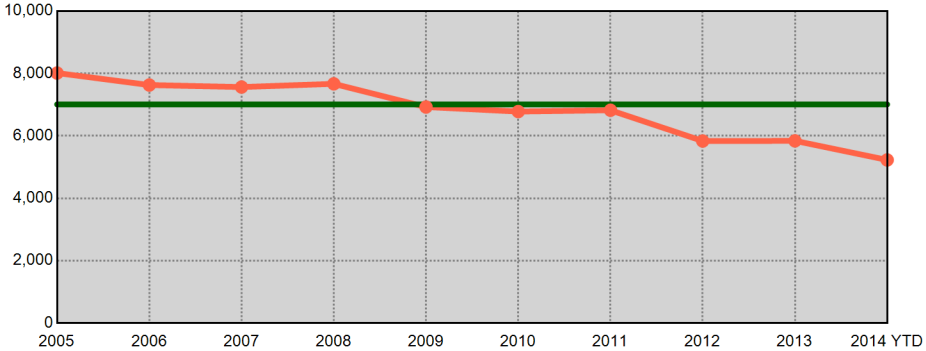

Year End Total Violent Part 1 Incidents - Prior 9 Year Annual Avg: 1,395

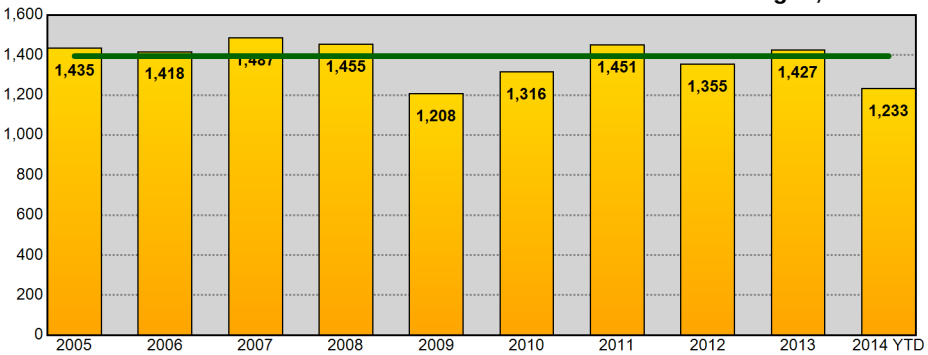

Year End Total Violent Part 1 Incidents - Prior 9 Year Annual Avg: 1,395

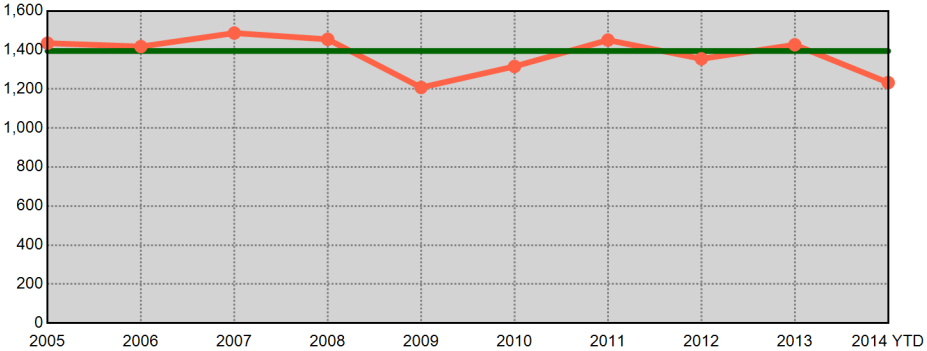

Year End Total Property Part 1 Incidents - Prior 9 Year Annual Avg: 5,613

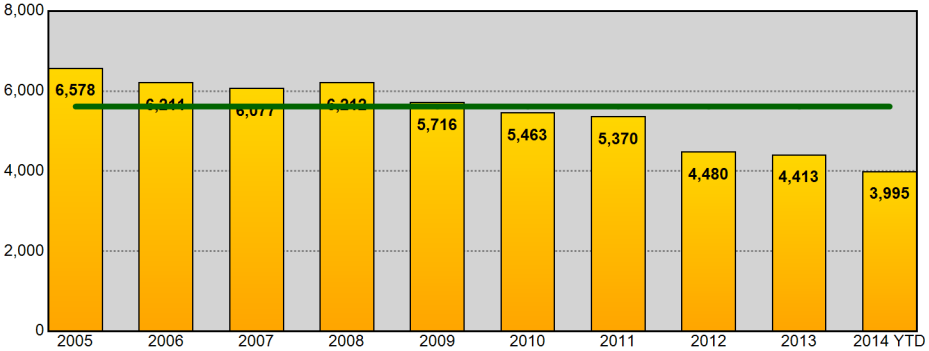

Year End Total Property Part 1 Incidents - Prior 9 Year Annual Avg: 5,613

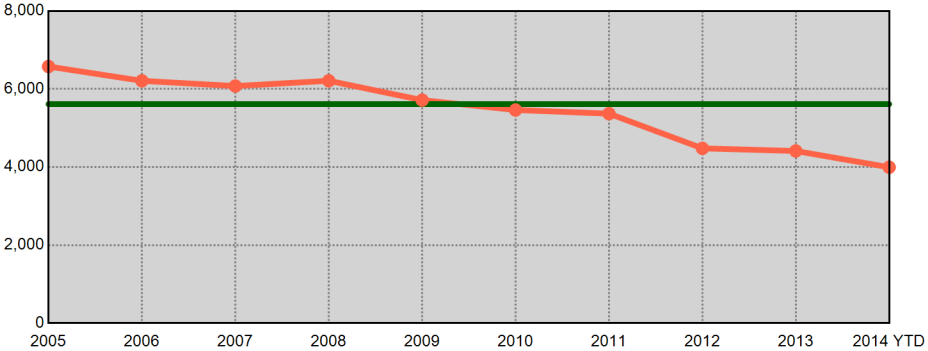

Information summarized for CompStat week ending 11/29/2014. Current year statistics are summarized for 2014 YTD. The horizontal line on each chart represents the average of the prior 9 year end offense totals.

Sourced from MNPD ARMS on 12/3/2014 8:04:13 AM. The figures above were sourced from incident reports using Uniform Crime Reporting definitions and reporting guidelines, based on the date when the crime was reported. This report is intended to be a management and planning tool and does not reflect the official UCR counts for the department. Incidents where a location is unknown or unspecified are included in the countywide totals.

Central Precinct UCR Incidents - Annual Comparisons

METROPOLITAN POLICE DEPARTMENT
of Nashville and Davidson County

Aggregated by precinct (incident location). Based on date when each incident was reported.

Year End Total Part 1 Incidents - Prior 9 Year Annual Avg: 1,918

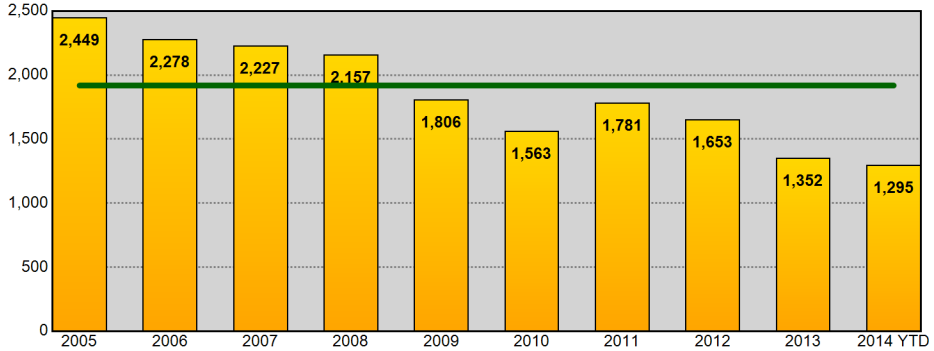

Year End Total Part 1 Incidents - Prior 9 Year Annual Avg: 1,918

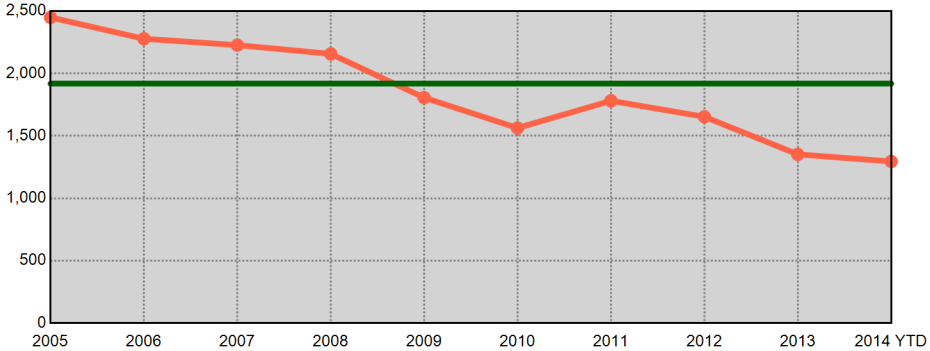

Year End Total Violent Part 1 Incidents - Prior 9 Year Annual Avg: 392

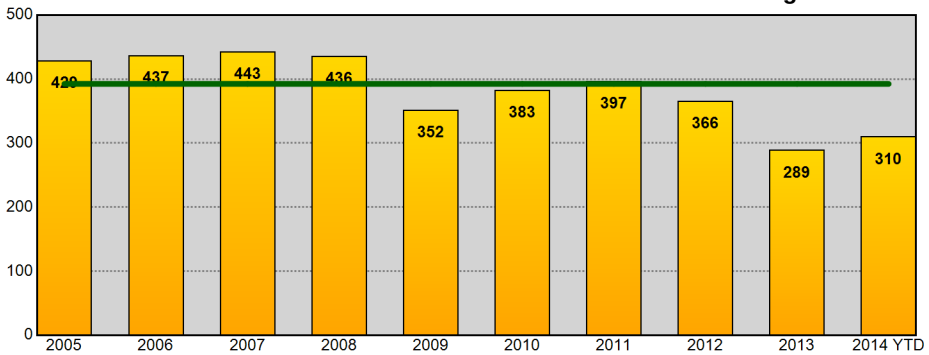

Year End Total Violent Part 1 Incidents - Prior 9 Year Annual Avg: 392

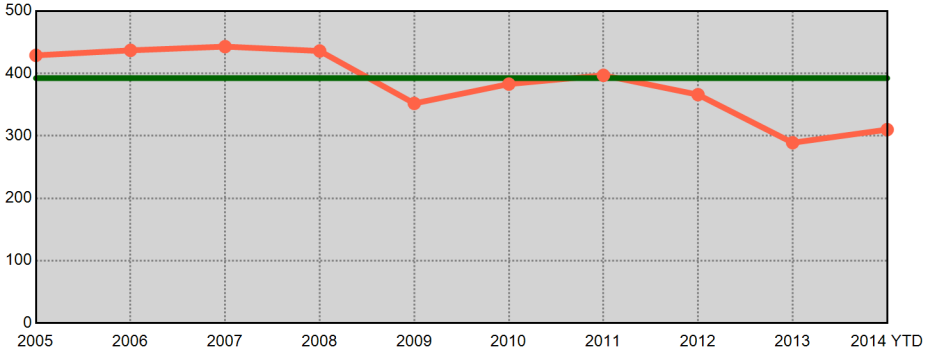

Year End Total Property Part 1 Incidents - Prior 9 Year Annual Avg: 1,526

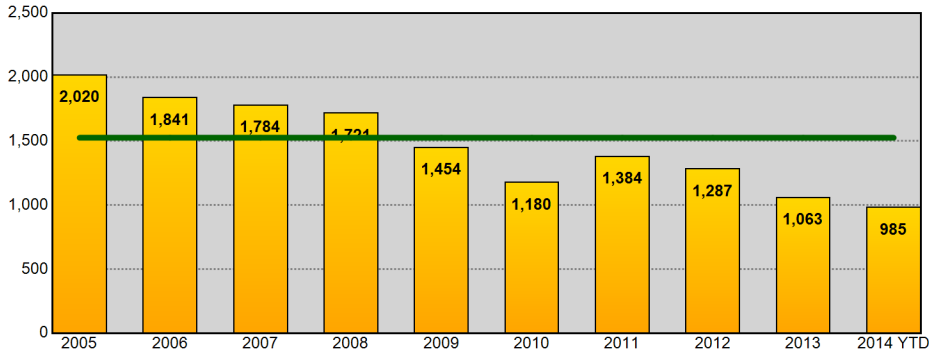

Year End Total Property Part 1 Incidents - Prior 9 Year Annual Avg: 1,526

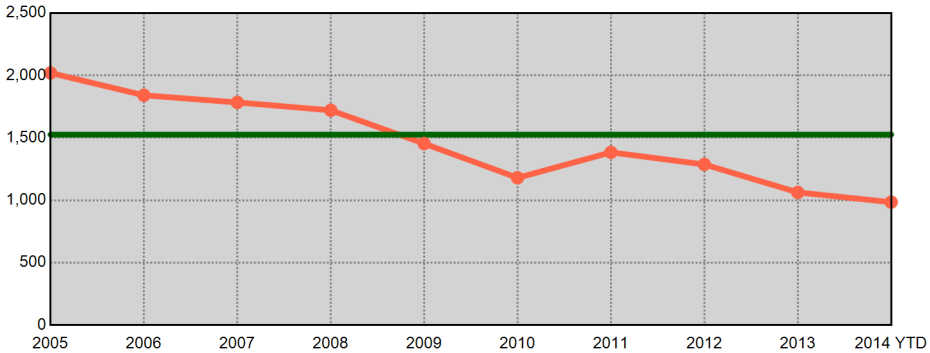

Information summarized for CompStat week ending 11/29/2014. Current year statistics are summarized for 2014 YTD. The horizontal line on each chart represents the average of the prior 9 year end offense totals.

Sourced from MNPD ARMS on 12/3/2014 8:04:15 AM. The figures above were sourced from incident reports using Uniform Crime Reporting definitions and reporting guidelines, based on the date when the crime was reported. This report is intended to be a management and planning tool and does not reflect the official UCR counts for the department. Incidents where a location is unknown or unspecified are included in the countywide totals.

Hermitage Precinct UCR Incidents - Annual Comparisons

METROPOLITAN POLICE DEPARTMENT
of Nashville and Davidson County

Aggregated by precinct (incident location). Based on date when each incident was reported.

Year End Total Part 1 Incidents - Prior 9 Year Annual Avg: 6,593

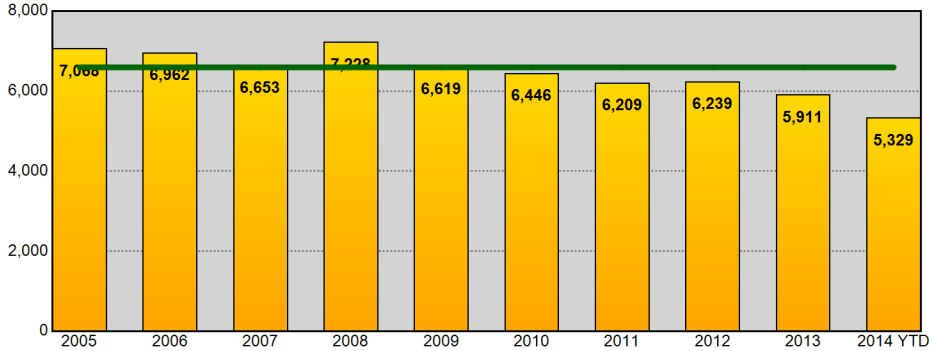

Year End Total Part 1 Incidents - Prior 9 Year Annual Avg: 6,593

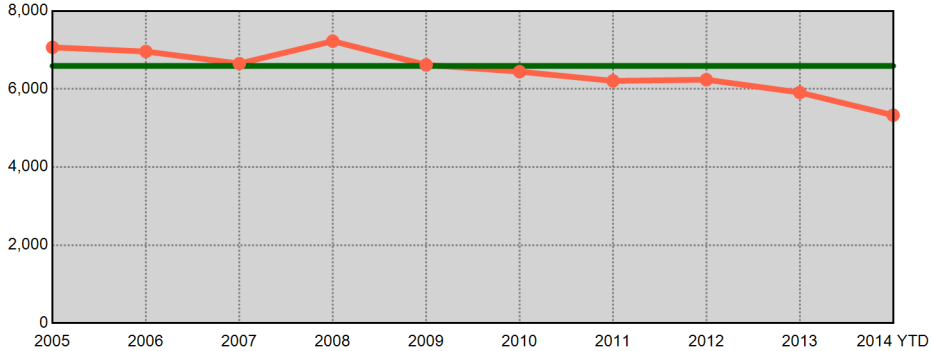

Year End Total Violent Part 1 Incidents - Prior 9 Year Annual Avg: 1,218

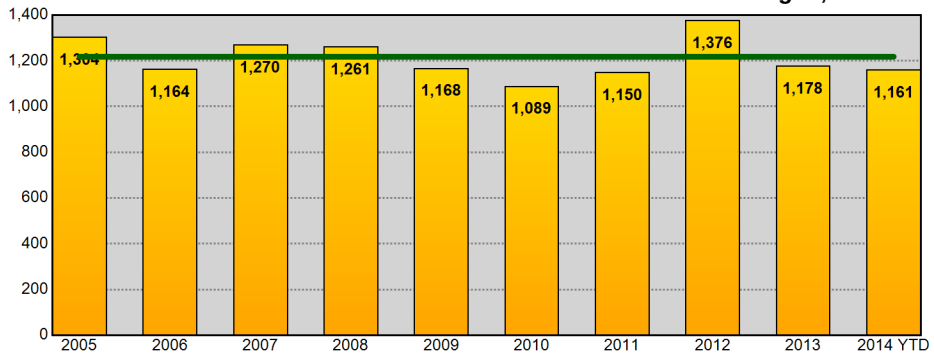

Year End Total Violent Part 1 Incidents - Prior 9 Year Annual Avg: 1,218

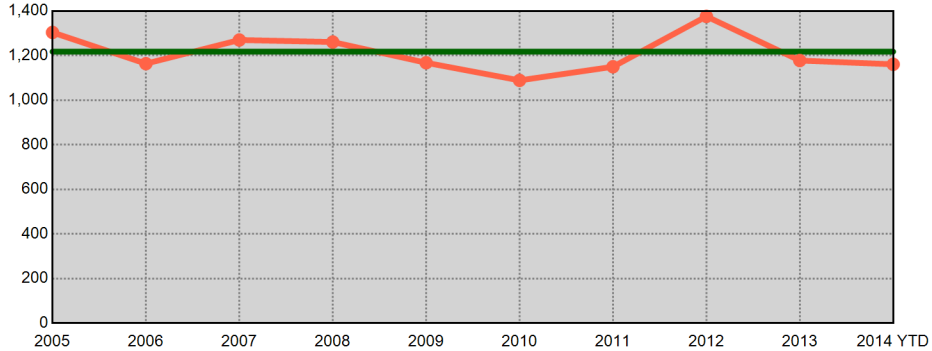

Year End Total Property Part 1 Incidents - Prior 9 Year Annual Avg: 5,375

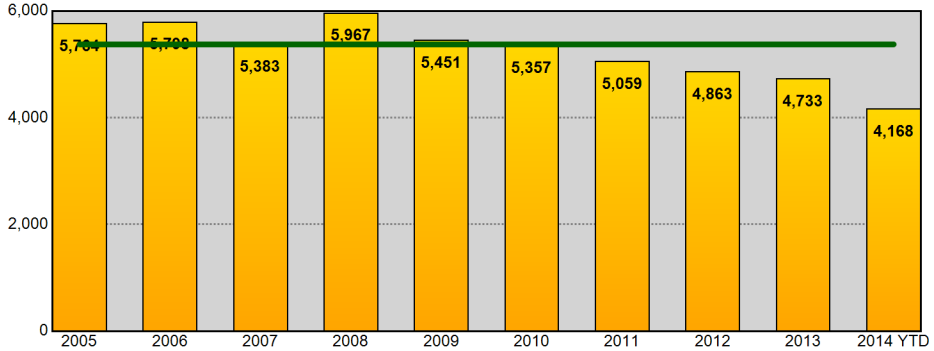

Year End Total Property Part 1 Incidents - Prior 9 Year Annual Avg: 5,375

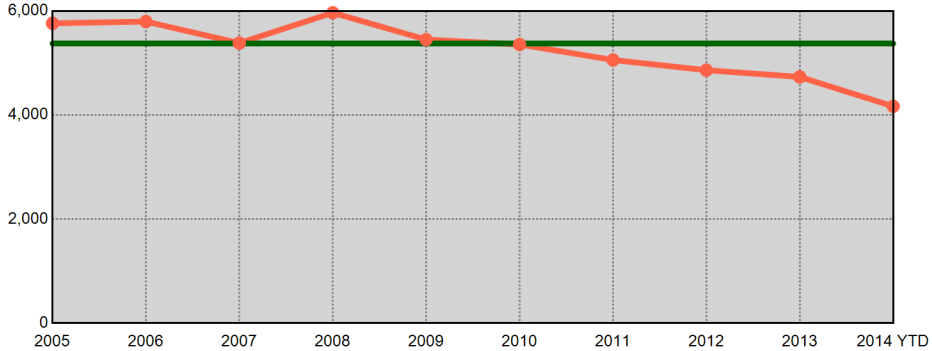

Information summarized for CompStat week ending 11/29/2014. Current year statistics are summarized for 2014 YTD. The horizontal line on each chart represents the average of the prior 9 year end offense totals.

Sourced from MNPD ARMS on 12/3/2014 8:04:16 AM. The figures above were sourced from incident reports using Uniform Crime Reporting definitions and reporting guidelines, based on the date when the crime was reported. This report is intended to be a management and planning tool and does not reflect the official UCR counts for the department. Incidents where a location is unknown or unspecified are included in the countywide totals.

North Precinct UCR Incidents - Annual Comparisons

METROPOLITAN POLICE DEPARTMENT
of Nashville and Davidson County

Aggregated by precinct (incident location). Based on date when each incident was reported.

Year End Total Part 1 Incidents - Prior 9 Year Annual Avg: 4,563

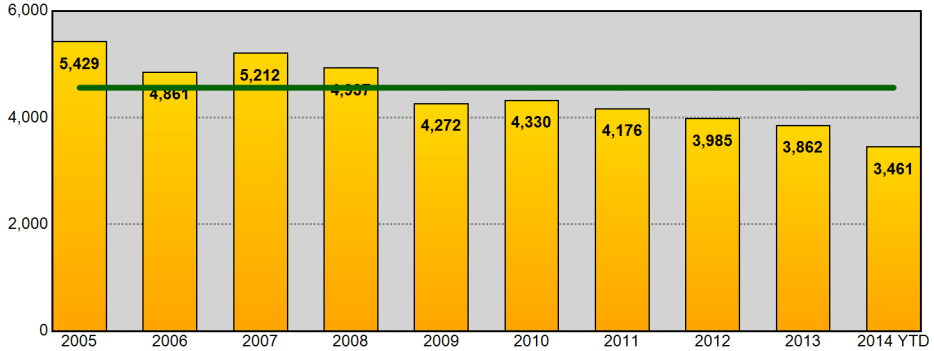

Year End Total Part 1 Incidents - Prior 9 Year Annual Avg: 4,563

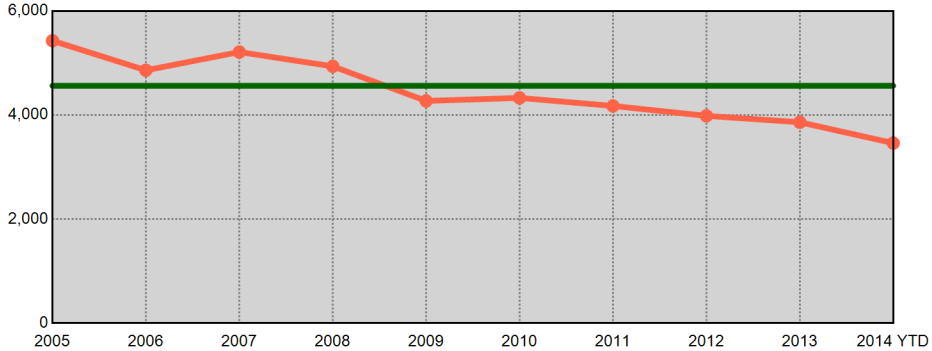

Year End Total Violent Part 1 Incidents - Prior 9 Year Annual Avg: 1,340

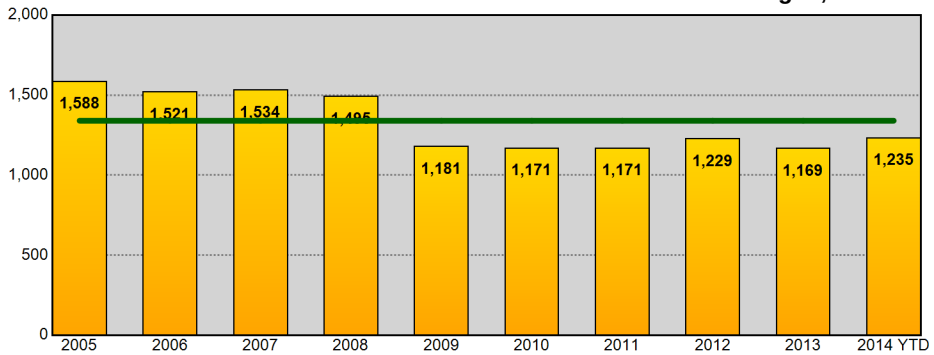

Year End Total Violent Part 1 Incidents - Prior 9 Year Annual Avg: 1,340

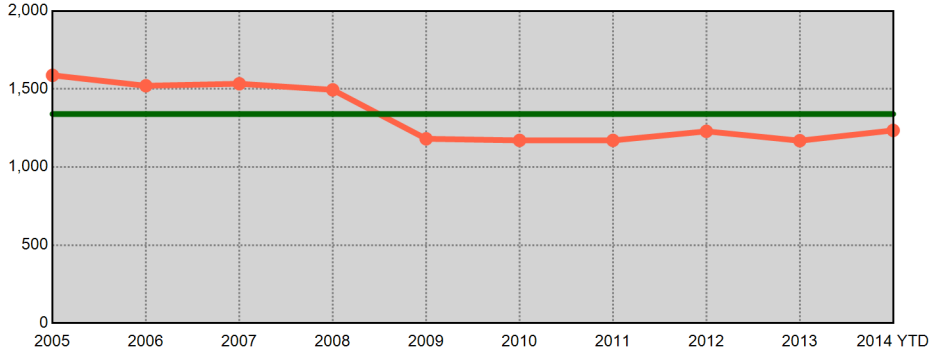

Year End Total Property Part 1 Incidents - Prior 9 Year Annual Avg: 3,223

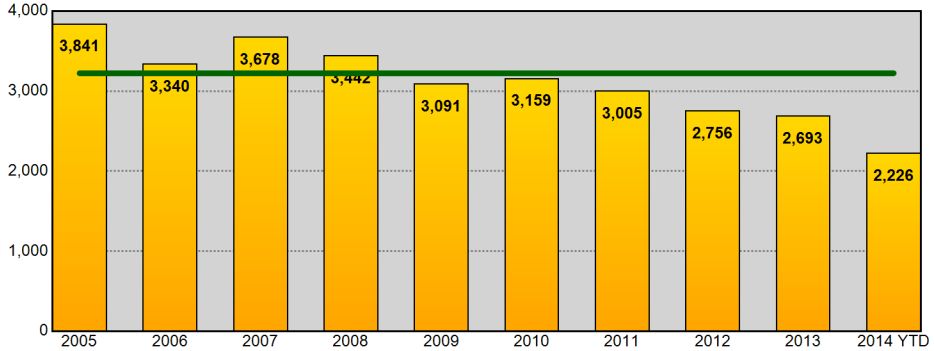

Year End Total Property Part 1 Incidents - Prior 9 Year Annual Avg: 3,223

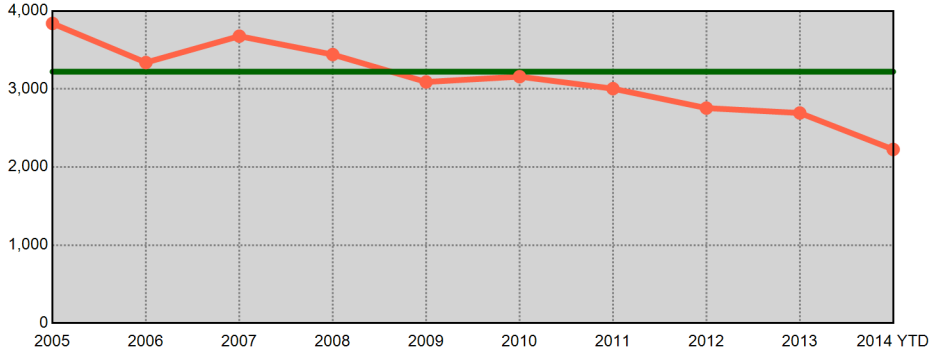

Information summarized for CompStat week ending 11/29/2014. Current year statistics are summarized for 2014 YTD. The horizontal line on each chart represents the average of the prior 9 year end offense totals.

Sourced from MNPD ARMS on 12/3/2014 8:04:18 AM. The figures above were sourced from incident reports using Uniform Crime Reporting definitions and reporting guidelines, based on the date when the crime was reported. This report is intended to be a management and planning tool and does not reflect the official UCR counts for the department. Incidents where a location is unknown or unspecified are included in the countywide totals.

Madison Precinct UCR Incidents - Annual Comparisons

Aggregated by precinct (incident location). Based on date when each incident was reported.

METROPOLITAN POLICE DEPARTMENT
of Nashville and Davidson County

Year End Total Part 1 Incidents - Prior 9 Year Annual Avg: 4,421

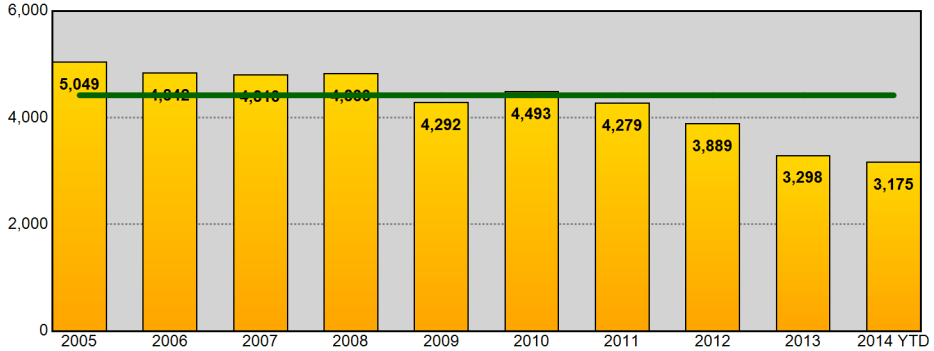

Year End Total Part 1 Incidents - Prior 9 Year Annual Avg: 4,421

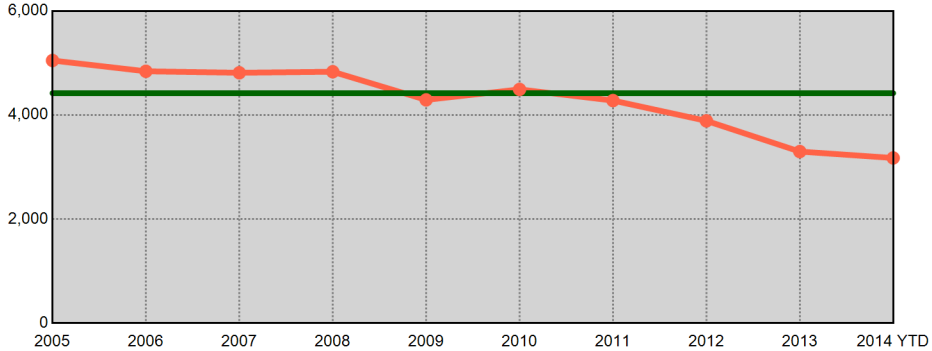

Year End Total Violent Part 1 Incidents - Prior 9 Year Annual Avg: 878

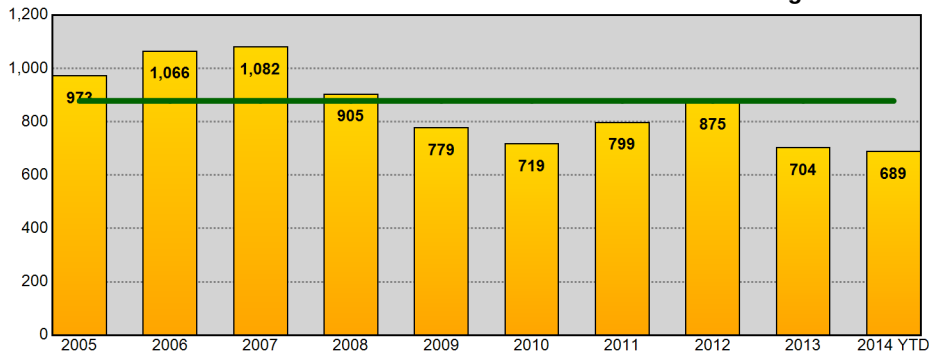

Year End Total Violent Part 1 Incidents - Prior 9 Year Annual Avg: 878

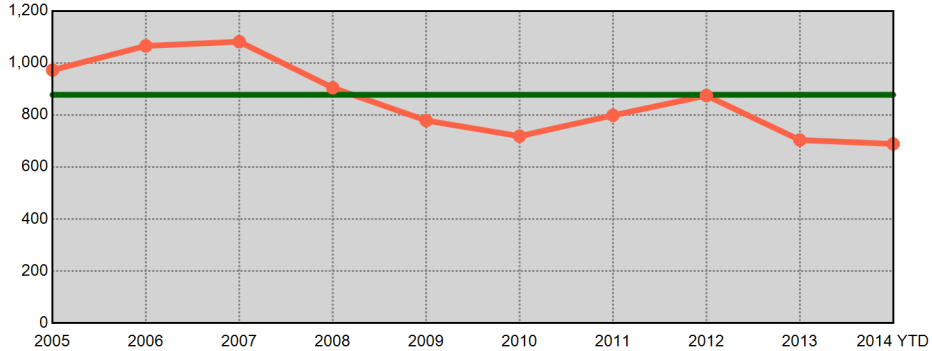

Year End Total Property Part 1 Incidents - Prior 9 Year Annual Avg: 3,543

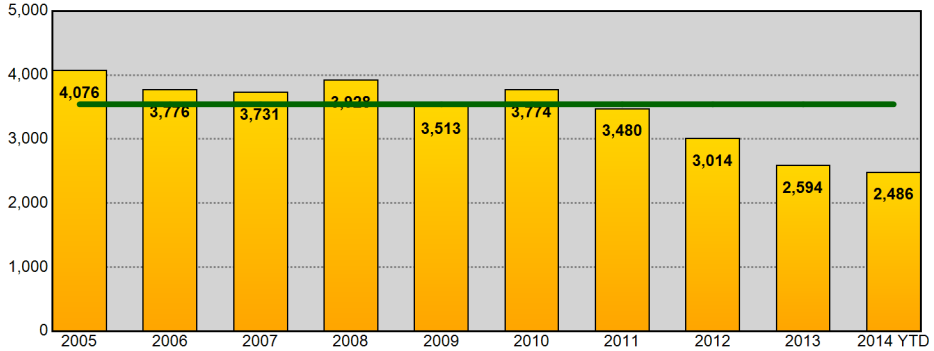

Year End Total Property Part 1 Incidents - Prior 9 Year Annual Avg: 3,543

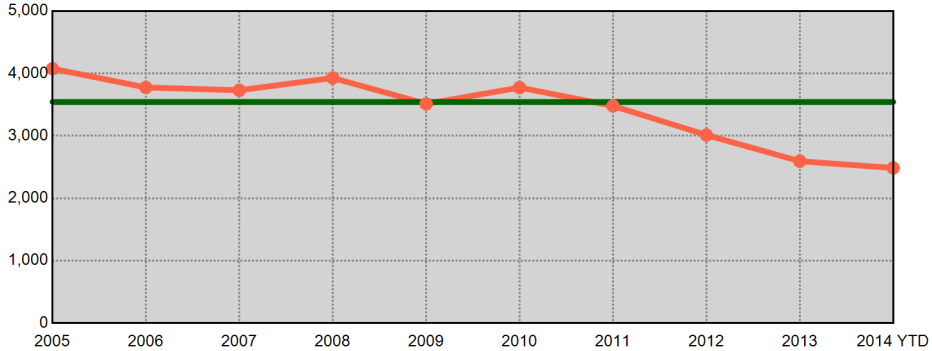

Information summarized for CompStat week ending 11/29/2014. Current year statistics are summarized for 2014 YTD. The horizontal line on each chart represents the average of the prior 9 year end offense totals.

Sourced from MNPD ARMS on 12/3/2014 8:04:20 AM. The figures above were sourced from incident reports using Uniform Crime Reporting definitions and reporting guidelines, based on the date when the crime was reported. This report is intended to be a management and planning tool and does not reflect the official UCR counts for the department. Incidents where a location is unknown or unspecified are included in the countywide totals.

Midtown Hills Precinct UCR Incidents - Annual Comparisons

METROPOLITAN POLICE DEPARTMENT
of Nashville and Davidson County

Aggregated by precinct (incident location). Based on date when each incident was reported.

Year End Total Part 1 Incidents - Prior 9 Year Annual Avg: 5,181

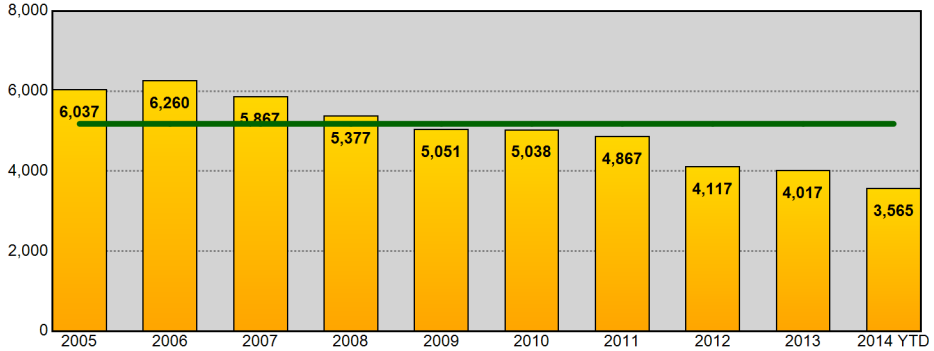

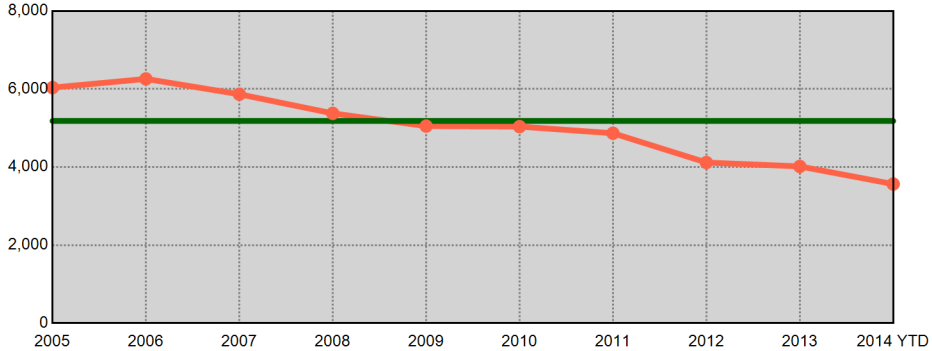

Year End Total Violent Part 1 Incidents - Prior 9 Year Annual Avg: 751

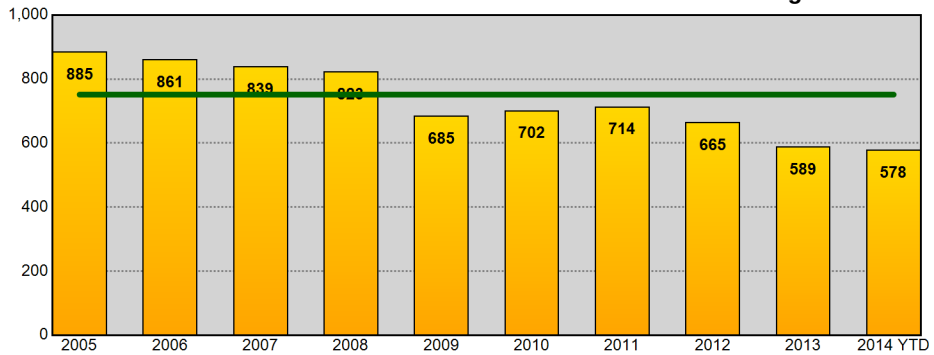

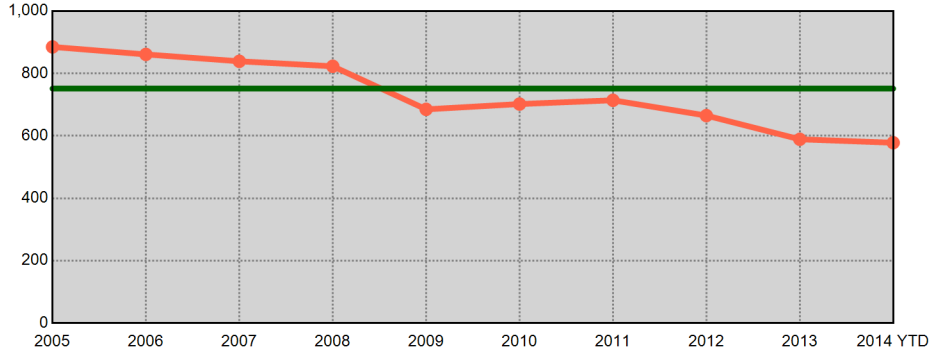

Year End Total Property Part 1 Incidents - Prior 9 Year Annual Avg: 4,430

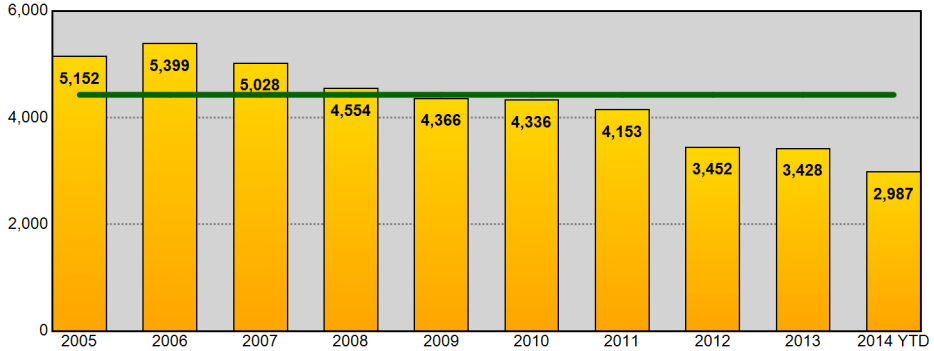

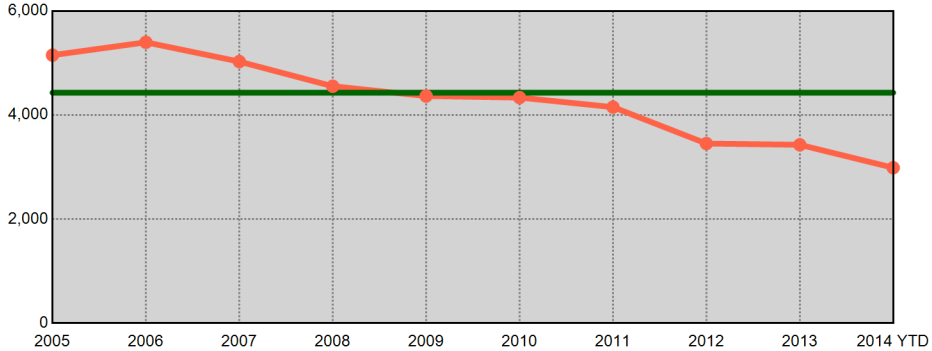

Information summarized for CompStat week ending 11/29/2014. Current year statistics are summarized for 2014 YTD. The horizontal line on each chart represents the average of the prior 9 year end offense totals.

Sourced from MNPD ARMS on 12/3/2014 8:04:22 AM. The figures above were sourced from incident reports using Uniform Crime Reporting definitions and reporting guidelines, based on the date when the crime was reported. This report is intended to be a management and planning tool and does not reflect the official UCR counts for the department. Incidents where a location is unknown or unspecified are included in the countywide totals.

County UCR Incidents - YTD Comparisons

METROPOLITAN POLICE DEPARTMENT
of Nashville and Davidson County

Aggregated by precinct (incident location). Based on date when each incident was reported.

	Homicide	Forcible Rape	Commercial Robbery	Street Robbery	Total Robbery	Aggravated Assault	Commercial Burglary	Residential Burglary	Total Burglary	Larceny	Auto Theft	Violent Offenses	Property Offenses	Part I Offenses
2013 YTD	39	499	209	1,305	1,514	4,461	812	4,368	5,180	16,775	1,113	6,513	23,068	29,581
2014 YTD	38	563	167	1,183	1,350	4,830	833	3,532	4,365	16,443	1,023	6,781	21,831	28,612
% Change	-2.6%	12.8%	-20.1%	-9.3%	-10.8%	8.3%	2.6%	-19.1%	-15.7%	-2.0%	-8.1%	4.1%	-5.4%	-3.3%
2012 YTD	58	498	213	1,362	1,575	4,969	915	4,289	5,204	17,618	1,293	7,100	24,115	31,215
2014 YTD	38	563	167	1,183	1,350	4,830	833	3,532	4,365	16,443	1,023	6,781	21,831	28,612
% Change	-34.5%	13.1%	-21.6%	-13.1%	-14.3%	-2.8%	-9.0%	-17.6%	-16.1%	-6.7%	-20.9%	-4.5%	-9.5%	-8.3%
2011 YTD	48	509	265	1,434	1,699	4,557	1,016	5,690	6,706	18,600	1,601	6,813	26,907	33,720
2014 YTD	38	563	167	1,183	1,350	4,830	833	3,532	4,365	16,443	1,023	6,781	21,831	28,612
% Change	-20.8%	10.6%	-37.0%	-17.5%	-20.5%	6.0%	-18.0%	-37.9%	-34.9%	-11.6%	-36.1%	-0.5%	-18.9%	-15.1%
2010 YTD	57	469	247	1,359	1,606	4,406	1,058	5,914	6,972	19,239	1,434	6,538	27,645	34,183
2014 YTD	38	563	167	1,183	1,350	4,830	833	3,532	4,365	16,443	1,023	6,781	21,831	28,612
% Change	-33.3%	20.0%	-32.4%	-13.0%	-15.9%	9.6%	-21.3%	-40.3%	-37.4%	-14.5%	-28.7%	3.7%	-21.0%	-16.3%
2009 YTD	75	463	261	1,588	1,849	4,456	1,023	5,070	6,093	20,086	1,570	6,843	27,749	34,592
2014 YTD	38	563	167	1,183	1,350	4,830	833	3,532	4,365	16,443	1,023	6,781	21,831	28,612
% Change	-49.3%	21.6%	-36.0%	-25.5%	-27.0%	8.4%	-18.6%	-30.3%	-28.4%	-18.1%	-34.8%	-0.9%	-21.3%	-17.3%
2008 YTD	70	461	324	1,875	2,199	5,306	1,172	4,477	5,649	22,426	2,101	8,036	30,176	38,212
2014 YTD	38	563	167	1,183	1,350	4,830	833	3,532	4,365	16,443	1,023	6,781	21,831	28,612
% Change	-45.7%	22.1%	-48.5%	-36.9%	-38.6%	-9.0%	-28.9%	-21.1%	-22.7%	-26.7%	-51.3%	-15.6%	-27.7%	-25.1%
2007 YTD	65	486	412	1,940	2,352	5,442	1,425	4,251	5,676	22,499	2,611	8,345	30,786	39,131
2014 YTD	38	563	167	1,183	1,350	4,830	833	3,532	4,365	16,443	1,023	6,781	21,831	28,612
% Change	-41.5%	15.8%	-59.5%	-39.0%	-42.6%	-11.2%	-41.5%	-16.9%	-23.1%	-26.9%	-60.8%	-18.7%	-29.1%	-26.9%
2006 YTD	73	469	412	1,841	2,253	5,529	1,835	4,216	6,051	22,654	2,842	8,324	31,547	39,871
2014 YTD	38	563	167	1,183	1,350	4,830	833	3,532	4,365	16,443	1,023	6,781	21,831	28,612
% Change	-47.9%	20.0%	-59.5%	-35.7%	-40.1%	-12.6%	-54.6%	-16.2%	-27.9%	-27.4%	-64.0%	-18.5%	-30.8%	-28.2%
8 YTD Avg	61	482	293	1,588	1,881	4,891	1,157	4,784	5,941	19,987	1,821	7,314	27,749	35,063
2014 YTD	38	563	167	1,183	1,350	4,830	833	3,532	4,365	16,443	1,023	6,781	21,831	28,612
% Change	-36.7%	17.0%	-42.8%	-25.5%	-28.2%	-1.2%	-28.0%	-26.2%	-26.5%	-17.7%	-43.8%	-7.3%	-21.3%	-18.4%
5 YTD Avg	55	488	239	1,410	1,649	4,570	965	5,066	6,031	18,464	1,402	6,761	25,897	32,658
2014 YTD	38	563	167	1,183	1,350	4,830	833	3,532	4,365	16,443	1,023	6,781	21,831	28,612
% Change	-30.9%	15.6%	-30.1%	-16.0%	-18.1%	5.7%	-13.6%	-30.3%	-27.6%	-10.9%	-27.0%	0.3%	-15.7%	-12.4%

Information summarized for CompStat week ending 11/29/2014.

'8 YTD Avg' refers to the computed 2006 - 2013 YTD average.
'5 YTD Avg' refers to the computed 2009 - 2013 YTD average.

Sourced from MNPD ARMS on 12/3/2014 8:04:24 AM. The figures above were sourced from incident reports using Uniform Crime Reporting definitions and reporting guidelines, based on the date when the crime was reported. This report is intended to be a management and planning tool and does not reflect the official UCR counts for the department. Incidents where a location is unknown or unspecified are included in the countywide totals. 'Unknown' refers to records in which the address is listed as 'Unknown' on the incident report. 'Not Validated' refers to records that were entered in with an invalid addresses.

West Precinct UCR Incidents - YTD Comparisons

METROPOLITAN POLICE DEPARTMENT
of Nashville and Davidson County

Aggregated by precinct (incident location). Based on date when each incident was reported.

	Homicide	Forcible Rape	Commercial Robbery	Street Robbery	Total Robbery	Aggravated Assault	Commercial Burglary	Residential Burglary	Total Burglary	Larceny	Auto Theft	Violent Offenses	Property Offenses	Part I Offenses
2013 YTD	2	53	27	67	94	306	99	496	595	2,475	110	455	3,180	3,635
2014 YTD	3	58	19	64	83	361	76	340	416	2,240	106	505	2,762	3,267
% Change	50.0%	9.4%	-29.6%	-4.5%	-11.7%	18.0%	-23.2%	-31.5%	-30.1%	-9.5%	-3.6%	11.0%	-13.1%	-10.1%
2012 YTD	11	36	27	63	90	314	98	467	565	2,414	134	451	3,113	3,564
2014 YTD	3	58	19	64	83	361	76	340	416	2,240	106	505	2,762	3,267
% Change	-72.7%	61.1%	-29.6%	1.6%	-7.8%	15.0%	-22.4%	-27.2%	-26.4%	-7.2%	-20.9%	12.0%	-11.3%	-8.3%
2011 YTD	2	30	24	86	110	316	114	588	702	2,125	113	458	2,940	3,398
2014 YTD	3	58	19	64	83	361	76	340	416	2,240	106	505	2,762	3,267
% Change	50.0%	93.3%	-20.8%	-25.6%	-24.5%	14.2%	-33.3%	-42.2%	-40.7%	5.4%	-6.2%	10.3%	-6.1%	-3.9%
2010 YTD	5	42	36	89	125	340	116	598	714	2,302	135	512	3,151	3,663
2014 YTD	3	58	19	64	83	361	76	340	416	2,240	106	505	2,762	3,267
% Change	-40.0%	38.1%	-47.2%	-28.1%	-33.6%	6.2%	-34.5%	-43.1%	-41.7%	-2.7%	-21.5%	-1.4%	-12.3%	-10.8%
2009 YTD	4	37	34	104	138	315	120	566	686	2,213	134	494	3,033	3,527
2014 YTD	3	58	19	64	83	361	76	340	416	2,240	106	505	2,762	3,267
% Change	-25.0%	56.8%	-44.1%	-38.5%	-39.9%	14.6%	-36.7%	-39.9%	-39.4%	1.2%	-20.9%	2.2%	-8.9%	-7.4%
2008 YTD	3	23	31	116	147	412	165	421	586	2,591	159	585	3,336	3,921
2014 YTD	3	58	19	64	83	361	76	340	416	2,240	106	505	2,762	3,267
% Change	0.0%	152.2%	-38.7%	-44.8%	-43.5%	-12.4%	-53.9%	-19.2%	-29.0%	-13.5%	-33.3%	-13.7%	-17.2%	-16.7%
2007 YTD	8	34	53	126	179	389	128	387	515	2,675	206	610	3,396	4,006
2014 YTD	3	58	19	64	83	361	76	340	416	2,240	106	505	2,762	3,267
% Change	-62.5%	70.6%	-64.2%	-49.2%	-53.6%	-7.2%	-40.6%	-12.1%	-19.2%	-16.3%	-48.5%	-17.2%	-18.7%	-18.4%
2006 YTD	4	32	40	99	139	400	196	458	654	2,501	270	575	3,425	4,000
2014 YTD	3	58	19	64	83	361	76	340	416	2,240	106	505	2,762	3,267
% Change	-25.0%	81.3%	-52.5%	-35.4%	-40.3%	-9.8%	-61.2%	-25.8%	-36.4%	-10.4%	-60.7%	-12.2%	-19.4%	-18.3%
8 YTD Avg	5	36	34	94	128	349	130	498	627	2,412	158	518	3,197	3,714
2014 YTD	3	58	19	64	83	361	76	340	416	2,240	106	505	2,762	3,267
% Change	-25.0%	65.7%	-44.1%	-31.2%	-34.6%	3.4%	-41.1%	-31.6%	-33.7%	-7.1%	-32.5%	-2.3%	-13.6%	-12.0%
5 YTD Avg	5	40	30	82	111	318	109	543	652	2,306	125	474	3,083	3,557
2014 YTD	3	58	19	64	83	361	76	340	416	2,240	106	505	2,762	3,267
% Change	-25.0%	48.7%	-34.5%	-21.0%	-25.2%	13.5%	-30.3%	-37.4%	-36.2%	-2.8%	-15.2%	6.5%	-10.4%	-8.2%

Information summarized for CompStat week ending 11/29/2014.

'8 YTD Avg' refers to the computed 2006 - 2013 YTD average.
'5 YTD Avg' refers to the computed 2009 - 2013 YTD average.

Sourced from MNPD ARMS on 12/3/2014 8:04:24 AM. The figures above were sourced from incident reports using Uniform Crime Reporting definitions and reporting guidelines, based on the date when the crime was reported. This report is intended to be a management and planning tool and does not reflect the official UCR counts for the department. Incidents where a location is unknown or unspecified are included in the countywide totals. 'Unknown' refers to records in which the address is listed as 'Unknown' on the incident report. 'Not Validated' refers to records that were entered in with an invalid addresses.

East Precinct UCR Incidents - YTD Comparisons

METROPOLITAN POLICE DEPARTMENT
of Nashville and Davidson County

Aggregated by precinct (incident location). Based on date when each incident was reported.

	Homicide	Forcible Rape	Commercial Robbery	Street Robbery	Total Robbery	Aggravated Assault	Commercial Burglary	Residential Burglary	Total Burglary	Larceny	Auto Theft	Violent Offenses	Property Offenses	Part I Offenses
2013 YTD	7	68	19	216	235	769	40	620	660	1,634	127	1,079	2,421	3,500
2014 YTD	2	70	15	187	202	796	94	467	561	1,537	124	1,070	2,222	3,292
% Change	-71.4%	2.9%	-21.1%	-13.4%	-14.0%	3.5%	135.0%	-24.7%	-15.0%	-5.9%	-2.4%	-0.8%	-8.2%	-5.9%
2012 YTD	5	60	25	235	260	913	101	655	756	1,908	148	1,238	2,812	4,050
2014 YTD	2	70	15	187	202	796	94	467	561	1,537	124	1,070	2,222	3,292
% Change	-60.0%	16.7%	-40.0%	-20.4%	-22.3%	-12.8%	-6.9%	-28.7%	-25.8%	-19.4%	-16.2%	-13.6%	-21.0%	-18.7%
2011 YTD	4	66	41	234	275	767	110	1,002	1,112	2,145	197	1,112	3,454	4,566
2014 YTD	2	70	15	187	202	796	94	467	561	1,537	124	1,070	2,222	3,292
% Change	-50.0%	6.1%	-63.4%	-20.1%	-26.5%	3.8%	-14.5%	-53.4%	-49.6%	-28.3%	-37.1%	-3.8%	-35.7%	-27.9%
2010 YTD	10	58	22	219	241	754	141	1,008	1,149	1,980	209	1,063	3,338	4,401
2014 YTD	2	70	15	187	202	796	94	467	561	1,537	124	1,070	2,222	3,292
% Change	-80.0%	20.7%	-31.8%	-14.6%	-16.2%	5.6%	-33.3%	-53.7%	-51.2%	-22.4%	-40.7%	0.7%	-33.4%	-25.2%
2009 YTD	12	58	44	285	329	853	108	821	929	1,930	212	1,252	3,071	4,323
2014 YTD	2	70	15	187	202	796	94	467	561	1,537	124	1,070	2,222	3,292
% Change	-83.3%	20.7%	-65.9%	-34.4%	-38.6%	-6.7%	-13.0%	-43.1%	-39.6%	-20.4%	-41.5%	-14.5%	-27.6%	-23.8%
2008 YTD	15	60	42	334	376	969	107	666	773	2,211	272	1,420	3,256	4,676
2014 YTD	2	70	15	187	202	796	94	467	561	1,537	124	1,070	2,222	3,292
% Change	-86.7%	16.7%	-64.3%	-44.0%	-46.3%	-17.9%	-12.1%	-29.9%	-27.4%	-30.5%	-54.4%	-24.6%	-31.8%	-29.6%
2007 YTD	14	70	68	341	409	1,014	201	824	1,025	2,444	346	1,507	3,815	5,322
2014 YTD	2	70	15	187	202	796	94	467	561	1,537	124	1,070	2,222	3,292
% Change	-85.7%	0.0%	-77.9%	-45.2%	-50.6%	-21.5%	-53.2%	-43.3%	-45.3%	-37.1%	-64.2%	-29.0%	-41.8%	-38.1%
2006 YTD	15	74	34	403	437	1,180	147	844	991	2,618	418	1,706	4,027	5,733
2014 YTD	2	70	15	187	202	796	94	467	561	1,537	124	1,070	2,222	3,292
% Change	-86.7%	-5.4%	-55.9%	-53.6%	-53.8%	-32.5%	-36.1%	-44.7%	-43.4%	-41.3%	-70.3%	-37.3%	-44.8%	-42.6%
8 YTD Avg	10	64	37	283	320	902	119	805	924	2,109	241	1,297	3,274	4,571
2014 YTD	2	70	15	187	202	796	94	467	561	1,537	124	1,070	2,222	3,292
% Change	-80.0%	9.4%	-58.3%	-33.9%	-36.9%	-11.8%	-21.0%	-42.0%	-39.3%	-27.1%	-48.5%	-17.5%	-32.1%	-28.0%
5 YTD Avg	8	62	30	238	268	811	100	821	921	1,919	179	1,149	3,019	4,168
2014 YTD	2	70	15	187	202	796	94	467	561	1,537	124	1,070	2,222	3,292
% Change	-71.4%	12.9%	-50.0%	-21.1%	-24.6%	-1.8%	-6.0%	-43.1%	-39.1%	-19.9%	-30.3%	-6.8%	-26.4%	-21.0%

Information summarized for CompStat week ending 11/29/2014.

'8 YTD Avg' refers to the computed 2006 - 2013 YTD average.
'5 YTD Avg' refers to the computed 2009 - 2013 YTD average.

Sourced from MNPD ARMS on 12/3/2014 8:04:24 AM. The figures above were sourced from incident reports using Uniform Crime Reporting definitions and reporting guidelines, based on the date when the crime was reported. This report is intended to be a management and planning tool and does not reflect the official UCR counts for the department. Incidents where a location is unknown or unspecified are included in the countywide totals. 'Unknown' refers to records in which the address is listed as 'Unknown' on the incident report. 'Not Validated' refers to records that were entered in with an invalid addresses.

South Precinct UCR Incidents - YTD Comparisons

METROPOLITAN POLICE DEPARTMENT
of Nashville and Davidson County

Aggregated by precinct (incident location). Based on date when each incident was reported.

	Homicide	Forcible Rape	Commercial Robbery	Street Robbery	Total Robbery	Aggravated Assault	Commercial Burglary	Residential Burglary	Total Burglary	Larceny	Auto Theft	Violent Offenses	Property Offenses	Part I Offenses
2013 YTD	8	88	35	314	349	867	202	906	1,108	2,729	238	1,312	4,075	5,387
2014 YTD	5	87	39	247	286	855	161	732	893	2,909	193	1,233	3,995	5,228
% Change	-37.5%	-1.1%	11.4%	-21.3%	-18.1%	-1.4%	-20.3%	-19.2%	-19.4%	6.6%	-18.9%	-6.0%	-2.0%	-3.0%
2012 YTD	6	90	39	276	315	844	180	780	960	2,848	295	1,255	4,103	5,358
2014 YTD	5	87	39	247	286	855	161	732	893	2,909	193	1,233	3,995	5,228
% Change	-16.7%	-3.3%	0.0%	-10.5%	-9.2%	1.3%	-10.6%	-6.2%	-7.0%	2.1%	-34.6%	-1.8%	-2.6%	-2.4%
2011 YTD	7	89	62	348	410	826	169	1,169	1,338	3,203	380	1,332	4,921	6,253
2014 YTD	5	87	39	247	286	855	161	732	893	2,909	193	1,233	3,995	5,228
% Change	-28.6%	-2.2%	-37.1%	-29.0%	-30.2%	3.5%	-4.7%	-37.4%	-33.3%	-9.2%	-49.2%	-7.4%	-18.8%	-16.4%
2010 YTD	10	83	30	301	331	770	183	1,155	1,338	3,331	281	1,194	4,950	6,144
2014 YTD	5	87	39	247	286	855	161	732	893	2,909	193	1,233	3,995	5,228
% Change	-50.0%	4.8%	30.0%	-17.9%	-13.6%	11.0%	-12.0%	-36.6%	-33.3%	-12.7%	-31.3%	3.3%	-19.3%	-14.9%
2009 YTD	11	77	56	294	350	679	243	926	1,169	3,760	309	1,117	5,238	6,355
2014 YTD	5	87	39	247	286	855	161	732	893	2,909	193	1,233	3,995	5,228
% Change	-54.5%	13.0%	-30.4%	-16.0%	-18.3%	25.9%	-33.7%	-21.0%	-23.6%	-22.6%	-37.5%	10.4%	-23.7%	-17.7%
2008 YTD	12	76	68	442	510	748	224	913	1,137	4,123	430	1,346	5,690	7,036
2014 YTD	5	87	39	247	286	855	161	732	893	2,909	193	1,233	3,995	5,228
% Change	-58.3%	14.5%	-42.6%	-44.1%	-43.9%	14.3%	-28.1%	-19.8%	-21.5%	-29.4%	-55.1%	-8.4%	-29.8%	-25.7%
2007 YTD	13	97	83	411	494	773	253	691	944	4,058	544	1,377	5,546	6,923
2014 YTD	5	87	39	247	286	855	161	732	893	2,909	193	1,233	3,995	5,228
% Change	-61.5%	-10.3%	-53.0%	-39.9%	-42.1%	10.6%	-36.4%	5.9%	-5.4%	-28.3%	-64.5%	-10.5%	-28.0%	-24.5%
2006 YTD	17	87	82	362	444	758	375	638	1,013	4,027	579	1,306	5,619	6,925
2014 YTD	5	87	39	247	286	855	161	732	893	2,909	193	1,233	3,995	5,228
% Change	-70.6%	0.0%	-52.4%	-31.8%	-35.6%	12.8%	-57.1%	14.7%	-11.8%	-27.8%	-66.7%	-5.6%	-28.9%	-24.5%
8 YTD Avg	11	86	57	344	400	783	229	897	1,126	3,510	382	1,280	5,018	6,298
2014 YTD	5	87	39	247	286	855	161	732	893	2,909	193	1,233	3,995	5,228
% Change	-50.0%	2.4%	-30.4%	-28.0%	-28.5%	9.2%	-29.4%	-18.4%	-20.6%	-17.1%	-49.5%	-3.6%	-20.4%	-17.0%
5 YTD Avg	8	85	44	307	351	797	195	987	1,183	3,174	301	1,242	4,657	5,899
2014 YTD	5	87	39	247	286	855	161	732	893	2,909	193	1,233	3,995	5,228
% Change	-37.5%	2.4%	-11.4%	-19.3%	-18.5%	7.3%	-17.4%	-25.8%	-24.5%	-8.3%	-35.7%	-0.7%	-14.2%	-11.4%

Information summarized for CompStat week ending 11/29/2014.

'8 YTD Avg' refers to the computed 2006 - 2013 YTD average.
'5 YTD Avg' refers to the computed 2009 - 2013 YTD average.

Sourced from MNPD ARMS on 12/3/2014 8:04:24 AM. The figures above were sourced from incident reports using Uniform Crime Reporting definitions and reporting guidelines, based on the date when the crime was reported. This report is intended to be a management and planning tool and does not reflect the official UCR counts for the department. Incidents where a location is unknown or unspecified are included in the countywide totals. 'Unknown' refers to records in which the address is listed as 'Unknown' on the incident report. 'Not Validated' refers to records that were entered in with an invalid addresses.

Central Precinct UCR Incidents - YTD Comparisons

METROPOLITAN POLICE DEPARTMENT
of Nashville and Davidson County

Aggregated by precinct (incident location). Based on date when each incident was reported.

	Homicide	Forcible Rape	Commercial Robbery	Street Robbery	Total Robbery	Aggravated Assault	Commercial Burglary	Residential Burglary	Total Burglary	Larceny	Auto Theft	Violent Offenses	Property Offenses	Part I Offenses
2013 YTD	1	33	1	56	57	176	47	27	74	880	41	267	995	1,262
2014 YTD	0	57	2	74	76	177	31	20	51	893	41	310	985	1,295
% Change	-100.0%	72.7%	100.0%	32.1%	33.3%	0.6%	-34.0%	-25.9%	-31.1%	1.5%	0.0%	16.1%	-1.0%	2.6%
2012 YTD	1	48	1	91	92	190	44	23	67	1,066	61	331	1,194	1,525
2014 YTD	0	57	2	74	76	177	31	20	51	893	41	310	985	1,295
% Change	-100.0%	18.8%	100.0%	-18.7%	-17.4%	-6.8%	-29.5%	-13.0%	-23.9%	-16.2%	-32.8%	-6.3%	-17.5%	-15.1%
2011 YTD	3	49	5	98	103	222	51	26	77	1,126	56	377	1,259	1,636
2014 YTD	0	57	2	74	76	177	31	20	51	893	41	310	985	1,295
% Change	-100.0%	16.3%	-60.0%	-24.5%	-26.2%	-20.3%	-39.2%	-23.1%	-33.8%	-20.7%	-26.8%	-17.8%	-21.8%	-20.8%
2010 YTD	1	42	8	95	103	219	45	19	64	964	55	365	1,083	1,448
2014 YTD	0	57	2	74	76	177	31	20	51	893	41	310	985	1,295
% Change	-100.0%	35.7%	-75.0%	-22.1%	-26.2%	-19.2%	-31.1%	5.3%	-20.3%	-7.4%	-25.5%	-15.1%	-9.0%	-10.6%
2009 YTD	2	31	7	78	85	214	40	17	57	1,218	71	332	1,346	1,678
2014 YTD	0	57	2	74	76	177	31	20	51	893	41	310	985	1,295
% Change	-100.0%	83.9%	-71.4%	-5.1%	-10.6%	-17.3%	-22.5%	17.6%	-10.5%	-26.7%	-42.3%	-6.6%	-26.8%	-22.8%
2008 YTD	3	32	3	118	121	251	52	9	61	1,411	116	407	1,588	1,995
2014 YTD	0	57	2	74	76	177	31	20	51	893	41	310	985	1,295
% Change	-100.0%	78.1%	-33.3%	-37.3%	-37.2%	-29.5%	-40.4%	122.2%	-16.4%	-36.7%	-64.7%	-23.8%	-38.0%	-35.1%
2007 YTD	2	29	3	104	107	264	71	21	92	1,419	128	402	1,639	2,041
2014 YTD	0	57	2	74	76	177	31	20	51	893	41	310	985	1,295
% Change	-100.0%	96.6%	-33.3%	-28.8%	-29.0%	-33.0%	-56.3%	-4.8%	-44.6%	-37.1%	-68.0%	-22.9%	-39.9%	-36.6%
2006 YTD	3	12	13	116	129	261	95	18	113	1,440	149	405	1,702	2,107
2014 YTD	0	57	2	74	76	177	31	20	51	893	41	310	985	1,295
% Change	-100.0%	375.0%	-84.6%	-36.2%	-41.1%	-32.2%	-67.4%	11.1%	-54.9%	-38.0%	-72.5%	-23.5%	-42.1%	-38.5%
8 YTD Avg	2	35	5	95	100	225	56	20	76	1,191	85	361	1,351	1,712
2014 YTD	0	57	2	74	76	177	31	20	51	893	41	310	985	1,295
% Change	-100.0%	67.6%	-60.0%	-21.3%	-23.2%	-21.0%	-43.6%	0.0%	-32.0%	-25.0%	-51.2%	-13.9%	-27.0%	-24.3%
5 YTD Avg	2	41	4	84	88	204	45	22	68	1,051	57	334	1,175	1,510
2014 YTD	0	57	2	74	76	177	31	20	51	893	41	310	985	1,295
% Change	-100.0%	42.5%	-50.0%	-10.8%	-13.6%	-13.2%	-31.1%	-9.1%	-23.9%	-15.0%	-26.8%	-7.2%	-16.2%	-14.2%

Information summarized for CompStat week ending 11/29/2014.

'8 YTD Avg' refers to the computed 2006 - 2013 YTD average.
'5 YTD Avg' refers to the computed 2009 - 2013 YTD average.

Sourced from MNPD ARMS on 12/3/2014 8:04:24 AM. The figures above were sourced from incident reports using Uniform Crime Reporting definitions and reporting guidelines, based on the date when the crime was reported. This report is intended to be a management and planning tool and does not reflect the official UCR counts for the department. Incidents where a location is unknown or unspecified are included in the countywide totals. 'Unknown' refers to records in which the address is listed as 'Unknown' on the incident report. 'Not Validated' refers to records that were entered in with an invalid addresses.

Hermitage Precinct UCR Incidents - YTD Comparisons

METROPOLITAN POLICE DEPARTMENT
of Nashville and Davidson County

Aggregated by precinct (incident location). Based on date when each incident was reported.

	Homicide	Forcible Rape	Commercial Robbery	Street Robbery	Total Robbery	Aggravated Assault	Commercial Burglary	Residential Burglary	Total Burglary	Larceny	Auto Theft	Violent Offenses	Property Offenses	Part I Offenses
2013 YTD	3	86	49	218	267	739	105	692	797	3,353	218	1,095	4,368	5,463
2014 YTD	5	73	32	226	258	825	148	625	773	3,238	157	1,161	4,168	5,329
% Change	66.7%	-15.1%	-34.7%	3.7%	-3.4%	11.6%	41.0%	-9.7%	-3.0%	-3.4%	-28.0%	6.0%	-4.6%	-2.5%
2012 YTD	13	85	39	214	253	924	168	677	845	3,372	218	1,275	4,435	5,710
2014 YTD	5	73	32	226	258	825	148	625	773	3,238	157	1,161	4,168	5,329
% Change	-61.5%	-14.1%	-17.9%	5.6%	2.0%	-10.7%	-11.9%	-7.7%	-8.5%	-4.0%	-28.0%	-8.9%	-6.0%	-6.7%
2011 YTD	6	87	45	194	239	730	171	847	1,018	3,394	238	1,062	4,650	5,712
2014 YTD	5	73	32	226	258	825	148	625	773	3,238	157	1,161	4,168	5,329
% Change	-16.7%	-16.1%	-28.9%	16.5%	7.9%	13.0%	-13.5%	-26.2%	-24.1%	-4.6%	-34.0%	9.3%	-10.4%	-6.7%
2010 YTD	8	60	45	207	252	673	145	816	961	3,670	269	993	4,900	5,893
2014 YTD	5	73	32	226	258	825	148	625	773	3,238	157	1,161	4,168	5,329
% Change	-37.5%	21.7%	-28.9%	9.2%	2.4%	22.6%	2.1%	-23.4%	-19.6%	-11.8%	-41.6%	16.9%	-14.9%	-9.6%
2009 YTD	9	70	48	239	287	704	154	689	843	3,876	243	1,070	4,962	6,032
2014 YTD	5	73	32	226	258	825	148	625	773	3,238	157	1,161	4,168	5,329
% Change	-44.4%	4.3%	-33.3%	-5.4%	-10.1%	17.2%	-3.9%	-9.3%	-8.3%	-16.5%	-35.4%	8.5%	-16.0%	-11.7%
2008 YTD	8	64	68	255	323	788	158	652	810	4,309	341	1,183	5,460	6,643
2014 YTD	5	73	32	226	258	825	148	625	773	3,238	157	1,161	4,168	5,329
% Change	-37.5%	14.1%	-52.9%	-11.4%	-20.1%	4.7%	-6.3%	-4.1%	-4.6%	-24.9%	-54.0%	-1.9%	-23.7%	-19.8%
2007 YTD	8	67	64	236	300	785	169	502	671	3,825	416	1,160	4,912	6,072
2014 YTD	5	73	32	226	258	825	148	625	773	3,238	157	1,161	4,168	5,329
% Change	-37.5%	9.0%	-50.0%	-4.2%	-14.0%	5.1%	-12.4%	24.5%	15.2%	-15.3%	-62.3%	0.1%	-15.1%	-12.2%
2006 YTD	5	54	65	230	295	742	280	573	853	3,988	447	1,096	5,288	6,384
2014 YTD	5	73	32	226	258	825	148	625	773	3,238	157	1,161	4,168	5,329
% Change	0.0%	35.2%	-50.8%	-1.7%	-12.5%	11.2%	-47.1%	9.1%	-9.4%	-18.8%	-64.9%	5.9%	-21.2%	-16.5%
8 YTD Avg	8	72	53	224	277	761	169	681	850	3,723	299	1,117	4,872	5,989
2014 YTD	5	73	32	226	258	825	148	625	773	3,238	157	1,161	4,168	5,329
% Change	-28.6%	2.8%	-38.5%	0.9%	-6.9%	8.6%	-11.9%	-8.2%	-9.0%	-13.0%	-47.3%	4.0%	-14.4%	-11.0%
5 YTD Avg	8	78	45	214	260	754	149	744	893	3,533	237	1,099	4,663	5,762
2014 YTD	5	73	32	226	258	825	148	625	773	3,238	157	1,161	4,168	5,329
% Change	-28.6%	-5.2%	-28.9%	5.6%	-0.4%	9.4%	0.0%	-16.0%	-13.3%	-8.3%	-33.8%	5.6%	-10.6%	-7.5%

Information summarized for CompStat week ending 11/29/2014.

'8 YTD Avg' refers to the computed 2006 - 2013 YTD average.
'5 YTD Avg' refers to the computed 2009 - 2013 YTD average.

Sourced from MNPD ARMS on 12/3/2014 8:04:24 AM. The figures above were sourced from incident reports using Uniform Crime Reporting definitions and reporting guidelines, based on the date when the crime was reported. This report is intended to be a management and planning tool and does not reflect the official UCR counts for the department. Incidents where a location is unknown or unspecified are included in the countywide totals. 'Unknown' refers to records in which the address is listed as 'Unknown' on the incident report. 'Not Validated' refers to records that were entered in with an invalid addresses.

North Precinct UCR Incidents - YTD Comparisons

METROPOLITAN POLICE DEPARTMENT
of Nashville and Davidson County

Aggregated by precinct (incident location). Based on date when each incident was reported.

	Homicide	Forcible Rape	Commercial Robbery	Street Robbery	Total Robbery	Aggravated Assault	Commercial Burglary	Residential Burglary	Total Burglary	Larceny	Auto Theft	Violent Offenses	Property Offenses	Part I Offenses
2013 YTD	10	59	26	203	229	780	92	628	720	1,650	142	1,078	2,512	3,590
2014 YTD	13	85	17	178	195	942	95	468	563	1,478	185	1,235	2,226	3,461
% Change	30.0%	44.1%	-34.6%	-12.3%	-14.8%	20.8%	3.3%	-25.5%	-21.8%	-10.4%	30.3%	14.6%	-11.4%	-3.6%
2012 YTD	11	74	24	204	228	809	92	626	718	1,623	160	1,122	2,501	3,623
2014 YTD	13	85	17	178	195	942	95	468	563	1,478	185	1,235	2,226	3,461
% Change	18.2%	14.9%	-29.2%	-12.7%	-14.5%	16.4%	3.3%	-25.2%	-21.6%	-8.9%	15.6%	10.1%	-11.0%	-4.5%
2011 YTD	12	55	31	190	221	793	165	751	916	1,635	186	1,081	2,737	3,818
2014 YTD	13	85	17	178	195	942	95	468	563	1,478	185	1,235	2,226	3,461
% Change	8.3%	54.5%	-45.2%	-6.3%	-11.8%	18.8%	-42.4%	-37.7%	-38.5%	-9.6%	-0.5%	14.2%	-18.7%	-9.4%
2010 YTD	14	64	38	194	232	763	123	852	975	1,682	187	1,073	2,844	3,917
2014 YTD	13	85	17	178	195	942	95	468	563	1,478	185	1,235	2,226	3,461
% Change	-7.1%	32.8%	-55.3%	-8.2%	-15.9%	23.5%	-22.8%	-45.1%	-42.3%	-12.1%	-1.1%	15.1%	-21.7%	-11.6%
2009 YTD	23	54	8	229	237	789	114	715	829	1,793	225	1,103	2,847	3,950
2014 YTD	13	85	17	178	195	942	95	468	563	1,478	185	1,235	2,226	3,461
% Change	-43.5%	57.4%	112.5%	-22.3%	-17.7%	19.4%	-16.7%	-34.5%	-32.1%	-17.6%	-17.8%	12.0%	-21.8%	-12.4%
2008 YTD	14	55	23	232	255	1,073	148	662	810	2,081	268	1,397	3,159	4,556
2014 YTD	13	85	17	178	195	942	95	468	563	1,478	185	1,235	2,226	3,461
% Change	-7.1%	54.5%	-26.1%	-23.3%	-23.5%	-12.2%	-35.8%	-29.3%	-30.5%	-29.0%	-31.0%	-11.6%	-29.5%	-24.0%
2007 YTD	12	51	42	247	289	1,063	184	627	811	2,251	314	1,415	3,376	4,791
2014 YTD	13	85	17	178	195	942	95	468	563	1,478	185	1,235	2,226	3,461
% Change	8.3%	66.7%	-59.5%	-27.9%	-32.5%	-11.4%	-48.4%	-25.4%	-30.6%	-34.3%	-41.1%	-12.7%	-34.1%	-27.8%
2006 YTD	17	71	44	236	280	1,026	171	515	686	2,075	303	1,394	3,064	4,458
2014 YTD	13	85	17	178	195	942	95	468	563	1,478	185	1,235	2,226	3,461
% Change	-23.5%	19.7%	-61.4%	-24.6%	-30.4%	-8.2%	-44.4%	-9.1%	-17.9%	-28.8%	-38.9%	-11.4%	-27.3%	-22.4%
8 YTD Avg	14	60	30	217	246	887	136	672	808	1,849	223	1,208	2,880	4,088
2014 YTD	13	85	17	178	195	942	95	468	563	1,478	185	1,235	2,226	3,461
% Change	-7.1%	41.7%	-41.4%	-17.6%	-20.7%	6.2%	-30.1%	-30.4%	-30.3%	-20.0%	-17.0%	2.3%	-22.7%	-15.3%
5 YTD Avg	14	61	25	204	229	787	117	714	832	1,677	180	1,091	2,688	3,780
2014 YTD	13	85	17	178	195	942	95	468	563	1,478	185	1,235	2,226	3,461
% Change	-7.1%	39.3%	-32.0%	-12.7%	-14.8%	19.8%	-18.8%	-34.5%	-32.3%	-11.8%	2.8%	13.2%	-17.2%	-8.4%

Information summarized for CompStat week ending 11/29/2014.

'8 YTD Avg' refers to the computed 2006 - 2013 YTD average.
'5 YTD Avg' refers to the computed 2009 - 2013 YTD average.

Sourced from MNPD ARMS on 12/3/2014 8:04:24 AM. The figures above were sourced from incident reports using Uniform Crime Reporting definitions and reporting guidelines, based on the date when the crime was reported. This report is intended to be a management and planning tool and does not reflect the official UCR counts for the department. Incidents where a location is unknown or unspecified are included in the countywide totals. 'Unknown' refers to records in which the address is listed as 'Unknown' on the incident report. 'Not Validated' refers to records that were entered in with an invalid addresses.

Madison Precinct UCR Incidents - YTD Comparisons

METROPOLITAN POLICE DEPARTMENT
of Nashville and Davidson County

Aggregated by precinct (incident location). Based on date when each incident was reported.

	Homicide	Forcible Rape	Commercial Robbery	Street Robbery	Total Robbery	Aggravated Assault	Commercial Burglary	Residential Burglary	Total Burglary	Larceny	Auto Theft	Violent Offenses	Property Offenses	Part I Offenses
2013 YTD	4	46	22	122	144	474	72	449	521	1,728	109	668	2,358	3,026
2014 YTD	6	62	27	103	130	491	68	417	485	1,895	106	689	2,486	3,175
% Change	50.0%	34.8%	22.7%	-15.6%	-9.7%	3.6%	-5.6%	-7.1%	-6.9%	9.7%	-2.8%	3.1%	5.4%	4.9%
2012 YTD	8	50	23	165	188	561	70	552	622	2,028	127	807	2,777	3,584
2014 YTD	6	62	27	103	130	491	68	417	485	1,895	106	689	2,486	3,175
% Change	-25.0%	24.0%	17.4%	-37.6%	-30.9%	-12.5%	-2.9%	-24.5%	-22.0%	-6.6%	-16.5%	-14.6%	-10.5%	-11.4%
2011 YTD	9	68	25	135	160	504	79	629	708	2,216	222	741	3,146	3,887
2014 YTD	6	62	27	103	130	491	68	417	485	1,895	106	689	2,486	3,175
% Change	-33.3%	-8.8%	8.0%	-23.7%	-18.8%	-2.6%	-13.9%	-33.7%	-31.5%	-14.5%	-52.3%	-7.0%	-21.0%	-18.3%
2010 YTD	2	47	25	120	145	472	107	746	853	2,438	146	666	3,437	4,103
2014 YTD	6	62	27	103	130	491	68	417	485	1,895	106	689	2,486	3,175
% Change	200.0%	31.9%	8.0%	-14.2%	-10.3%	4.0%	-36.4%	-44.1%	-43.1%	-22.3%	-27.4%	3.5%	-27.7%	-22.6%
2009 YTD	9	33	23	165	188	500	80	691	771	2,264	181	730	3,216	3,946
2014 YTD	6	62	27	103	130	491	68	417	485	1,895	106	689	2,486	3,175
% Change	-33.3%	87.9%	17.4%	-37.6%	-30.9%	-1.8%	-15.0%	-39.7%	-37.1%	-16.3%	-41.4%	-5.6%	-22.7%	-19.5%
2008 YTD	6	33	39	181	220	577	110	612	722	2,597	230	836	3,549	4,385
2014 YTD	6	62	27	103	130	491	68	417	485	1,895	106	689	2,486	3,175
% Change	0.0%	87.9%	-30.8%	-43.1%	-40.9%	-14.9%	-38.2%	-31.9%	-32.8%	-27.0%	-53.9%	-17.6%	-30.0%	-27.6%
2007 YTD	0	44	55	220	275	666	147	591	738	2,361	293	985	3,392	4,377
2014 YTD	6	62	27	103	130	491	68	417	485	1,895	106	689	2,486	3,175
% Change	-	40.9%	-50.9%	-53.2%	-52.7%	-26.3%	-53.7%	-29.4%	-34.3%	-19.7%	-63.8%	-30.1%	-26.7%	-27.5%
2006 YTD	7	61	68	178	246	683	192	518	710	2,416	315	997	3,441	4,438
2014 YTD	6	62	27	103	130	491	68	417	485	1,895	106	689	2,486	3,175
% Change	-14.3%	1.6%	-60.3%	-42.1%	-47.2%	-28.1%	-64.6%	-19.5%	-31.7%	-21.6%	-66.3%	-30.9%	-27.8%	-28.5%
8 YTD Avg	6	48	35	161	196	555	107	599	706	2,256	203	804	3,165	3,968
2014 YTD	6	62	27	103	130	491	68	417	485	1,895	106	689	2,486	3,175
% Change	20.0%	31.9%	-22.9%	-35.6%	-33.3%	-11.4%	-36.4%	-30.3%	-31.2%	-16.0%	-47.5%	-14.2%	-21.4%	-20.0%
5 YTD Avg	6	49	24	141	165	502	82	613	695	2,135	157	722	2,987	3,709
2014 YTD	6	62	27	103	130	491	68	417	485	1,895	106	689	2,486	3,175
% Change	0.0%	29.2%	17.4%	-27.0%	-21.2%	-2.2%	-16.0%	-32.0%	-30.2%	-11.2%	-32.5%	-4.6%	-16.7%	-14.4%

Information summarized for CompStat week ending 11/29/2014.

'8 YTD Avg' refers to the computed 2006 - 2013 YTD average.
'5 YTD Avg' refers to the computed 2009 - 2013 YTD average.

Sourced from MNPD ARMS on 12/3/2014 8:04:25 AM. The figures above were sourced from incident reports using Uniform Crime Reporting definitions and reporting guidelines, based on the date when the crime was reported. This report is intended to be a management and planning tool and does not reflect the official UCR counts for the department. Incidents where a location is unknown or unspecified are included in the countywide totals. 'Unknown' refers to records in which the address is listed as 'Unknown' on the incident report. 'Not Validated' refers to records that were entered in with an invalid addresses.

Midtown Hills Precinct UCR Incidents - YTD Comparisons

METROPOLITAN POLICE DEPARTMENT
of Nashville and Davidson County

Aggregated by precinct (incident location). Based on date when each incident was reported.

	Homicide	Forcible Rape	Commercial Robbery	Street Robbery	Total Robbery	Aggravated Assault	Commercial Burglary	Residential Burglary	Total Burglary	Larceny	Auto Theft	Violent Offenses	Property Offenses	Part I Offenses
2013 YTD	4	66	30	107	137	349	153	550	703	2,308	128	556	3,139	3,695
2014 YTD	4	71	16	104	120	383	160	463	623	2,253	111	578	2,987	3,565
% Change	0.0%	7.6%	-46.7%	-2.8%	-12.4%	9.7%	4.6%	-15.8%	-11.4%	-2.4%	-13.3%	4.0%	-4.8%	-3.5%
2012 YTD	3	54	35	114	149	414	162	509	671	2,357	150	620	3,178	3,798
2014 YTD	4	71	16	104	120	383	160	463	623	2,253	111	578	2,987	3,565
% Change	33.3%	31.5%	-54.3%	-8.8%	-19.5%	-7.5%	-1.2%	-9.0%	-7.2%	-4.4%	-26.0%	-6.8%	-6.0%	-6.1%
2011 YTD	5	65	32	149	181	399	157	678	835	2,756	208	650	3,799	4,449
2014 YTD	4	71	16	104	120	383	160	463	623	2,253	111	578	2,987	3,565
% Change	-20.0%	9.2%	-50.0%	-30.2%	-33.7%	-4.0%	1.9%	-31.7%	-25.4%	-18.3%	-46.6%	-11.1%	-21.4%	-19.9%
2010 YTD	7	46	43	134	177	415	198	719	917	2,872	152	645	3,941	4,586
2014 YTD	4	71	16	104	120	383	160	463	623	2,253	111	578	2,987	3,565
% Change	-42.9%	54.3%	-62.8%	-22.4%	-32.2%	-7.7%	-19.2%	-35.6%	-32.1%	-21.6%	-27.0%	-10.4%	-24.2%	-22.3%
2009 YTD	4	34	41	184	225	384	163	636	799	2,969	195	647	3,963	4,610
2014 YTD	4	71	16	104	120	383	160	463	623	2,253	111	578	2,987	3,565
% Change	0.0%	108.8%	-61.0%	-43.5%	-46.7%	-0.3%	-1.8%	-27.2%	-22.0%	-24.1%	-43.1%	-10.7%	-24.6%	-22.7%
2008 YTD	8	41	50	189	239	460	203	537	740	3,062	277	748	4,079	4,827
2014 YTD	4	71	16	104	120	383	160	463	623	2,253	111	578	2,987	3,565
% Change	-50.0%	73.2%	-68.0%	-45.0%	-49.8%	-16.7%	-21.2%	-13.8%	-15.8%	-26.4%	-59.9%	-22.7%	-26.8%	-26.1%
2007 YTD	8	30	44	241	285	458	264	603	867	3,406	351	781	4,624	5,405
2014 YTD	4	71	16	104	120	383	160	463	623	2,253	111	578	2,987	3,565
% Change	-50.0%	136.7%	-63.6%	-56.8%	-57.9%	-16.4%	-39.4%	-23.2%	-28.1%	-33.9%	-68.4%	-26.0%	-35.4%	-34.0%
2006 YTD	5	32	66	207	273	459	379	651	1,030	3,555	359	769	4,944	5,713
2014 YTD	4	71	16	104	120	383	160	463	623	2,253	111	578	2,987	3,565
% Change	-20.0%	121.9%	-75.8%	-49.8%	-56.0%	-16.6%	-57.8%	-28.9%	-39.5%	-36.6%	-69.1%	-24.8%	-39.6%	-37.6%
8 YTD Avg	6	46	43	166	208	417	210	610	820	2,911	228	677	3,958	4,635
2014 YTD	4	71	16	104	120	383	160	463	623	2,253	111	578	2,987	3,565
% Change	-20.0%	54.3%	-61.9%	-37.0%	-42.3%	-8.2%	-23.4%	-24.1%	-24.0%	-22.6%	-51.1%	-14.6%	-24.5%	-23.1%
5 YTD Avg	5	53	36	138	174	392	167	618	785	2,652	167	624	3,604	4,228
2014 YTD	4	71	16	104	120	383	160	463	623	2,253	111	578	2,987	3,565
% Change	0.0%	34.0%	-55.6%	-24.1%	-30.6%	-2.3%	-3.6%	-25.1%	-20.6%	-15.0%	-33.1%	-7.2%	-17.1%	-15.7%

Information summarized for CompStat week ending 11/29/2014.

'8 YTD Avg' refers to the computed 2006 - 2013 YTD average.
'5 YTD Avg' refers to the computed 2009 - 2013 YTD average.

Sourced from MNPD ARMS on 12/3/2014 8:04:25 AM. The figures above were sourced from incident reports using Uniform Crime Reporting definitions and reporting guidelines, based on the date when the crime was reported. This report is intended to be a management and planning tool and does not reflect the official UCR counts for the department. Incidents where a location is unknown or unspecified are included in the countywide totals. 'Unknown' refers to records in which the address is listed as 'Unknown' on the incident report. 'Not Validated' refers to records that were entered in with an invalid addresses.

YTD Homicide Report

Demographic information for homicide incidents occurring during the current year.

METROPOLITAN POLICE DEPARTMENT
of Nashville and Davidson County

Race of Victim		
Black	25	65.8 %
White	12	31.6 %
Asian	1	2.6 %
Total	38	100.0 %

Ethnicity of Victim		
Non-Hispanic	35	92.1 %
Hispanic	3	7.9 %
Total	38	100.0 %

Gender of Victim		
Male	35	92.1 %
Female	3	7.9 %
Total	38	100.0 %

Age of Victim		
13 to 17	2	5.3 %
18 to 24	12	31.6 %
25 to 34	12	31.6 %
35 to 44	6	15.8 %
55 to 64	2	5.3 %
65+	2	5.3 %
Unk	2	5.3 %
Total	38	100.0 %

Domestic Related		
No	35	92.1 %
Yes	3	7.9 %
Total	38	100.0 %

Race - Ethnicity - Gender of Victim		
Black Non-Hispanic Male	23	60.5 %
White Non-Hispanic Male	8	21.1 %
White Hispanic Male	3	7.9 %
Black Non-Hispanic Female	2	5.3 %
Asian Non-Hispanic Male	1	2.6 %
White Non-Hispanic Female	1	2.6 %
Total	38	100.0 %

Time of Incident		
12:00 am - 3:59 am	7	18.4 %
4:00 am - 7:59 am	5	13.2 %
8:00 am - 11:59 am	5	13.2 %
12:00 pm - 3:59 pm	6	15.8 %
4:00 pm - 7:59 pm	7	18.4 %
8:00 pm - 11:59 pm	8	21.1 %
Total	38	100.0 %

Monthly Homicide Count (Year-to-Year Comparison)

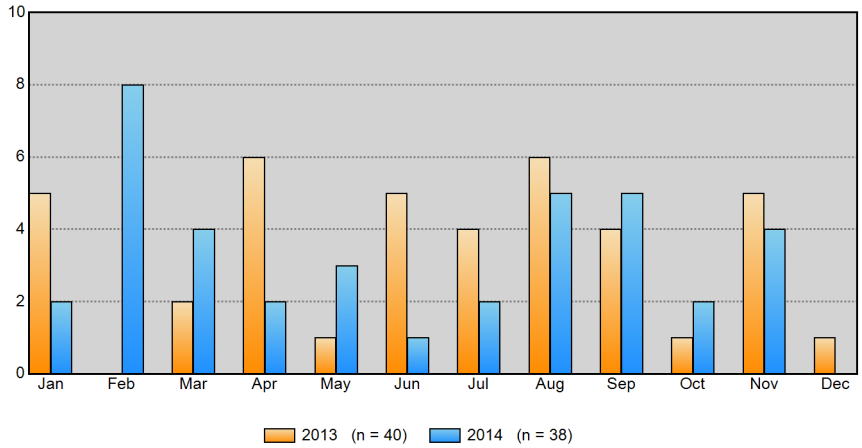

Monthly Homicide Cumulative Count (Year-to-Year Comparison)

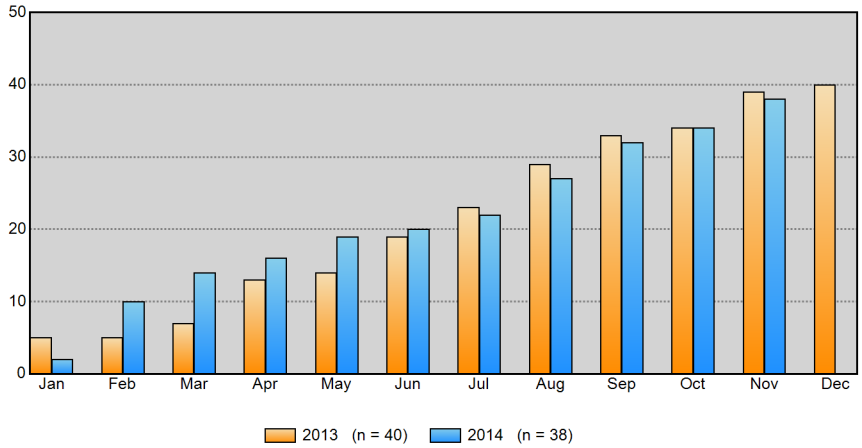

Information summarized for CompStat week ending 11/29/2014.

Sourced from MNPD ARMS on 12/3/2014 8:04:25 AM. The figures above were sourced from incident reports using Uniform Crime Reporting definitions and reporting guidelines, based on the date when the crime was reported. This report is intended to be a management and planning tool and does not reflect the official UCR counts for the department.

County Year-to-Year Weekly Chart

METROPOLITAN POLICE DEPARTMENT
of Nashville and Davidson County

		Homicide	Forcible Rape	Commercial Robbery	Street Robbery	Total Robbery	Aggravated Assault	Commercial Burglary	Residential Burglary	Total Burglary	Larceny	Auto Theft	Violent Offenses	Property Offenses	Part I Offenses
Wk 50	ending 12/14/2013	0	4	6	14	20	69	13	94	107	319	22	93	448	541
	Next Week														
Wk 49	ending 12/07/2013	0	15	2	28	30	81	19	100	119	303	13	126	435	561
	Current Week														
Wk 48	ending 11/30/2013	2	11	4	24	28	57	11	89	100	246	14	98	360	458
	ending 11/29/2014	1	10	8	38	46	71	19	57	76	276	21	128	373	501
	% Change	-50.0%	-9.1%	100.0%	58.3%	64.3%	24.6%	72.7%	-36.0%	-24.0%	12.2%	50.0%	30.6%	3.6%	9.4%
Wk 47	ending 11/23/2013	2	18	4	17	21	66	14	102	116	297	12	107	425	532
	ending 11/22/2014	0	13	8	19	27	71	24	74	98	345	17	111	460	571
	% Change	-100.0%	-27.8%	100.0%	11.8%	28.6%	7.6%	71.4%	-27.5%	-15.5%	16.2%	41.7%	3.7%	8.2%	7.3%
Wk 46	ending 11/16/2013	0	11	9	22	31	68	12	91	103	326	20	110	449	559
	ending 11/15/2014	2	17	6	30	36	63	22	72	94	355	28	118	477	595
	% Change	-	54.5%	-33.3%	36.4%	16.1%	-7.4%	83.3%	-20.9%	-8.7%	8.9%	40.0%	7.3%	6.2%	6.4%

Part I Incidents - Year-to-Year Weekly Comparisons

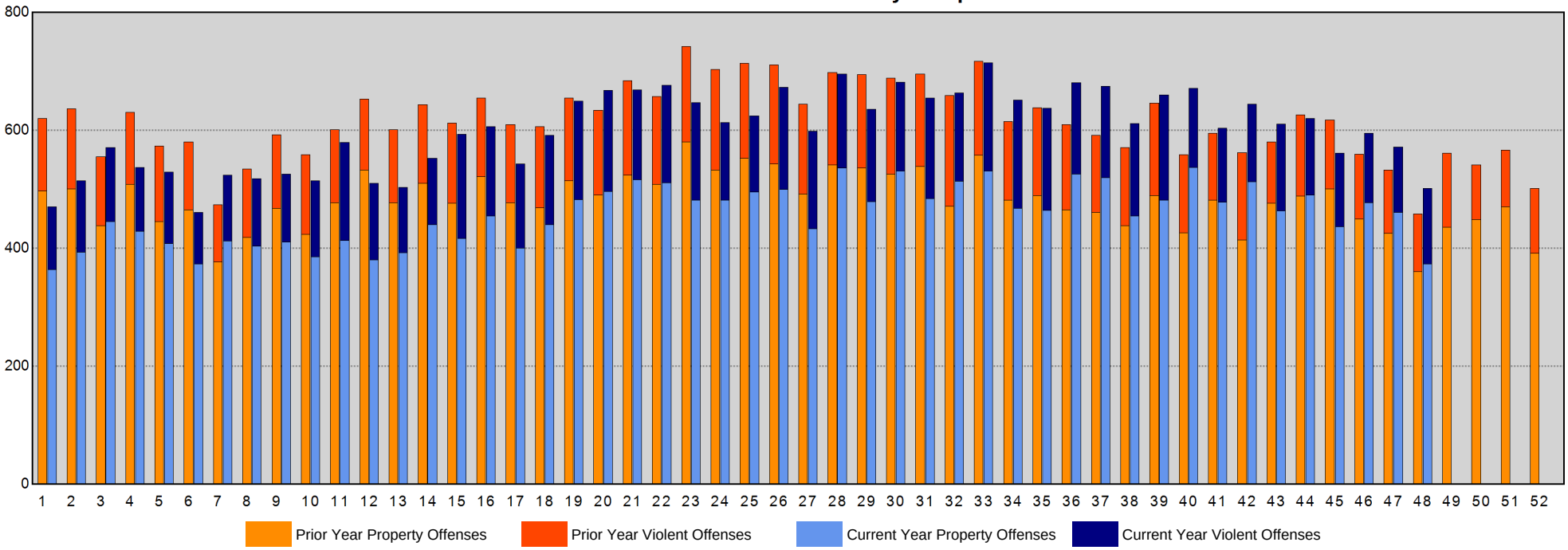

Sourced from MNPD ARMS on 12/3/2014 8:04:26 AM. The figures above were sourced from incident reports using Uniform Crime Reporting definitions and reporting guidelines, based on the date when the crime was reported. This report is intended to be a management and planning tool and does not reflect the official UCR counts for the department. Incidents where a location is unknown or unspecified are included in the countywide totals. 'Unknown' refers to records in which the address is listed as 'Unknown' on the incident report. 'Not Validated' refers to records that were entered in with an invalid addresses.

West Precinct Year-to-Year Weekly Chart

METROPOLITAN POLICE DEPARTMENT
of Nashville and Davidson County

		Homicide	Forcible Rape	Commercial Robbery	Street Robbery	Total Robbery	Aggravated Assault	Commercial Burglary	Residential Burglary	Total Burglary	Larceny	Auto Theft	Violent Offenses	Property Offenses	Part I Offenses
Wk 50	ending 12/14/2013	0	1	0	1	1	2	1	14	15	46	1	4	62	66
	Next Week														
Wk 49	ending 12/07/2013	0	1	0	1	1	6	1	11	12	38	0	8	50	58
	Current Week														
Wk 48	ending 11/30/2013	0	2	1	4	5	2	1	13	14	36	1	9	51	60
	ending 11/29/2014	0	0	2	2	4	6	0	3	3	41	2	10	46	56
	% Change	-	-100.0%	100.0%	-50.0%	-20.0%	200.0%	-100.0%	-76.9%	-78.6%	13.9%	100.0%	11.1%	-9.8%	-6.7%
Wk 47	ending 11/23/2013	0	2	0	2	2	2	1	14	15	34	1	6	50	56
	ending 11/22/2014	0	1	1	3	4	10	0	6	6	48	0	15	54	69
	% Change	-	-50.0%	-	50.0%	100.0%	400.0%	-100.0%	-57.1%	-60.0%	41.2%	-100.0%	150.0%	8.0%	23.2%
Wk 46	ending 11/16/2013	0	2	2	1	3	6	2	12	14	35	0	11	49	60
	ending 11/15/2014	0	3	1	2	3	1	2	5	7	40	1	7	48	55
	% Change	-	50.0%	-50.0%	100.0%	0.0%	-83.3%	0.0%	-58.3%	-50.0%	14.3%	-	-36.4%	-2.0%	-8.3%

Part I Incidents - Year-to-Year Weekly Comparisons

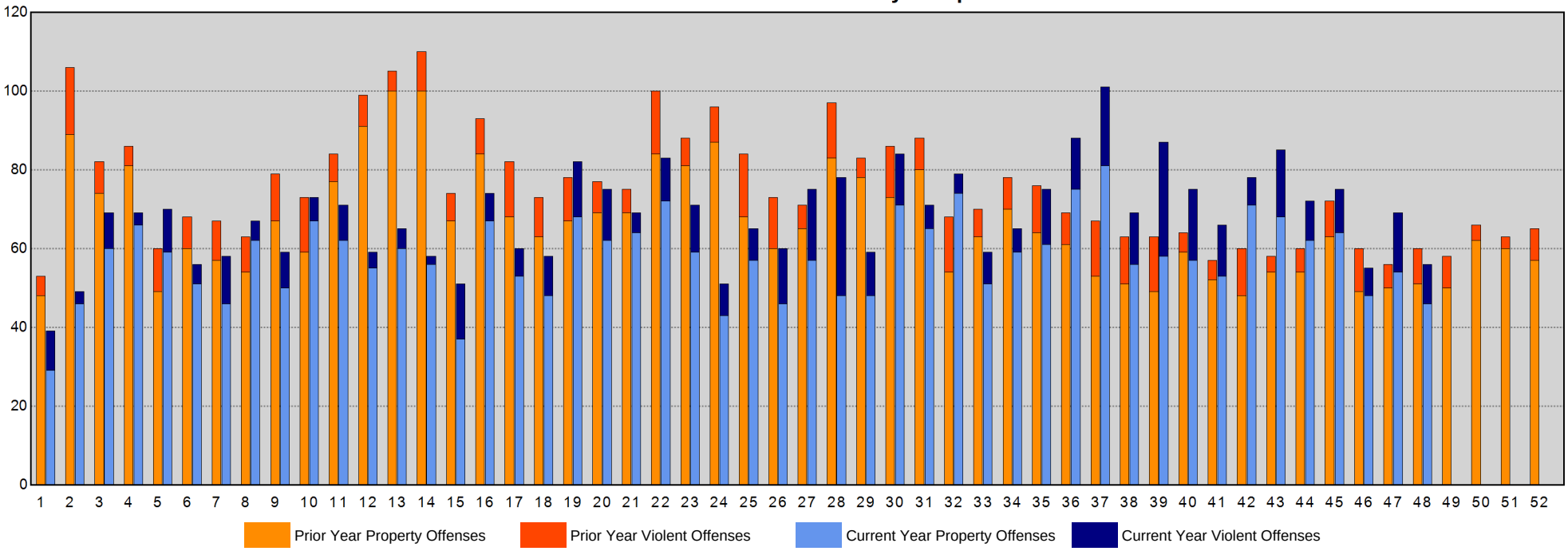

Sourced from MNPD ARMS on 12/3/2014 8:04:27 AM. The figures above were sourced from incident reports using Uniform Crime Reporting definitions and reporting guidelines, based on the date when the crime was reported. This report is intended to be a management and planning tool and does not reflect the official UCR counts for the department. Incidents where a location is unknown or unspecified are included in the countywide totals. 'Unknown' refers to records in which the address is listed as 'Unknown' on the incident report. 'Not Validated' refers to records that were entered in with an invalid addresses.

East Precinct Year-to-Year Weekly Chart

METROPOLITAN POLICE DEPARTMENT
of Nashville and Davidson County

		Homicide	Forcible Rape	Commercial Robbery	Street Robbery	Total Robbery	Aggravated Assault	Commercial Burglary	Residential Burglary	Total Burglary	Larceny	Auto Theft	Violent Offenses	Property Offenses	Part I Offenses
Wk 50	ending 12/14/2013	0	0	1	1	2	12	2	9	11	27	2	14	40	54
	Next Week														
Wk 49	ending 12/07/2013	0	4	0	5	5	8	0	14	14	36	1	17	51	68
	Current Week														
Wk 48	ending 11/30/2013	0	1	1	2	3	6	0	11	11	18	0	10	29	39
	ending 11/29/2014	0	1	1	14	15	7	4	19	23	25	4	23	52	75
	% Change	-	0.0%	0.0%	600.0%	400.0%	16.7%	-	72.7%	109.1%	38.9%	-	130.0%	79.3%	92.3%
Wk 47	ending 11/23/2013	0	2	0	4	4	12	0	14	14	30	2	18	46	64
	ending 11/22/2014	0	0	0	1	1	11	8	20	28	27	3	12	58	70
	% Change	-	-100.0%	-	-75.0%	-75.0%	-8.3%	-	42.9%	100.0%	-10.0%	50.0%	-33.3%	26.1%	9.4%
Wk 46	ending 11/16/2013	0	2	1	2	3	9	0	9	9	29	4	14	42	56
	ending 11/15/2014	0	4	1	3	4	21	0	13	13	39	3	29	55	84
	% Change	-	100.0%	0.0%	50.0%	33.3%	133.3%	-	44.4%	44.4%	34.5%	-25.0%	107.1%	31.0%	50.0%

Part I Incidents - Year-to-Year Weekly Comparisons

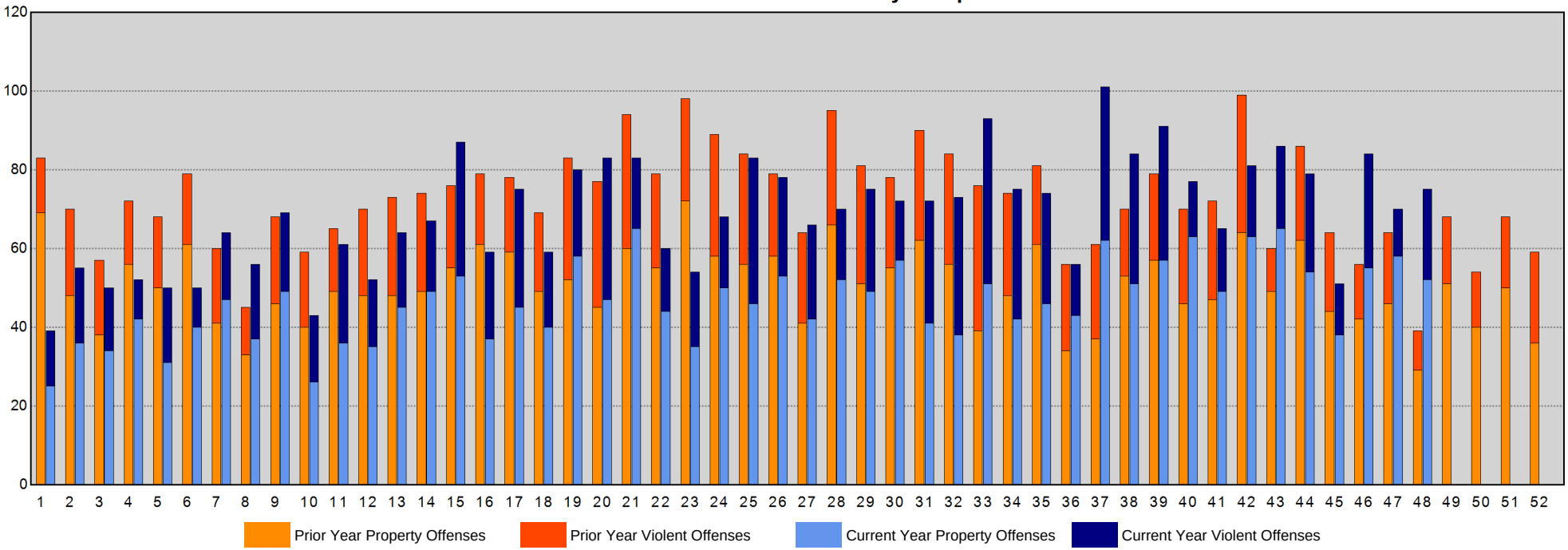

Sourced from MNPD ARMS on 12/3/2014 8:04:28 AM. The figures above were sourced from incident reports using Uniform Crime Reporting definitions and reporting guidelines, based on the date when the crime was reported. This report is intended to be a management and planning tool and does not reflect the official UCR counts for the department. Incidents where a location is unknown or unspecified are included in the countywide totals. 'Unknown' refers to records in which the address is listed as 'Unknown' on the incident report. 'Not Validated' refers to records that were entered in with an invalid addresses.

South Precinct Year-to-Year Weekly Chart

METROPOLITAN POLICE DEPARTMENT
of Nashville and Davidson County

		Homicide	Forcible Rape	Commercial Robbery	Street Robbery	Total Robbery	Aggravated Assault	Commercial Burglary	Residential Burglary	Total Burglary	Larceny	Auto Theft	Violent Offenses	Property Offenses	Part I Offenses
Wk 50	ending 12/14/2013	0	0	1	2	3	23	2	18	20	58	7	26	85	111
	Next Week														
Wk 49	ending 12/07/2013	0	3	0	7	7	20	6	20	26	37	5	30	68	98
	Current Week														
Wk 48	ending 11/30/2013	1	0	0	6	6	17	1	23	24	46	3	24	73	97
	ending 11/29/2014	0	1	0	7	7	21	7	12	19	57	5	29	81	110
	% Change	-100.0%	-	-	16.7%	16.7%	23.5%	600.0%	-47.8%	-20.8%	23.9%	66.7%	20.8%	11.0%	13.4%
Wk 47	ending 11/23/2013	0	8	3	2	5	12	2	22	24	61	2	25	87	112
	ending 11/22/2014	0	1	0	4	4	18	4	14	18	57	1	23	76	99
	% Change	-	-87.5%	-100.0%	100.0%	-20.0%	50.0%	100.0%	-36.4%	-25.0%	-6.6%	-50.0%	-8.0%	-12.6%	-11.6%
Wk 46	ending 11/16/2013	0	2	1	8	9	13	2	14	16	46	7	24	69	93
	ending 11/15/2014	0	0	0	5	5	6	6	19	25	69	6	11	100	111
	% Change	-	-100.0%	-100.0%	-37.5%	-44.4%	-53.8%	200.0%	35.7%	56.3%	50.0%	-14.3%	-54.2%	44.9%	19.4%

Part I Incidents - Year-to-Year Weekly Comparisons

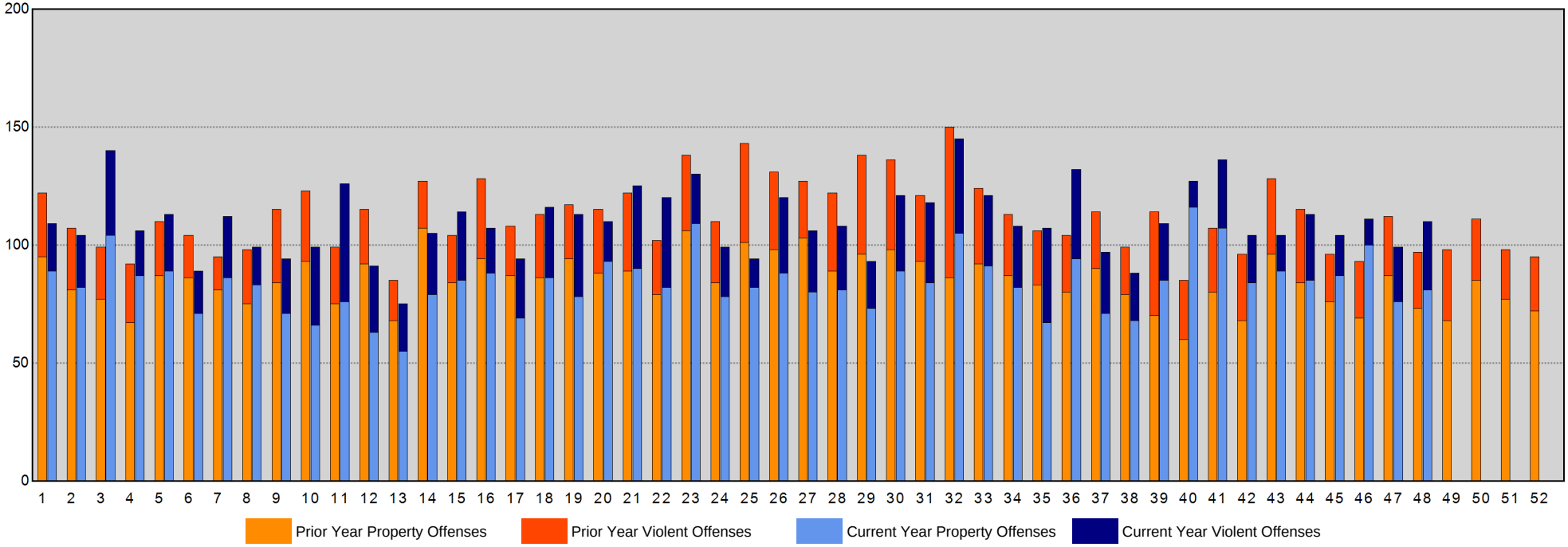

Sourced from MNPD ARMS on 12/3/2014 8:04:29 AM. The figures above were sourced from incident reports using Uniform Crime Reporting definitions and reporting guidelines, based on the date when the crime was reported. This report is intended to be a management and planning tool and does not reflect the official UCR counts for the department. Incidents where a location is unknown or unspecified are included in the countywide totals. 'Unknown' refers to records in which the address is listed as 'Unknown' on the incident report. 'Not Validated' refers to records that were entered in with an invalid addresses.

Central Precinct Year-to-Year Weekly Chart

METROPOLITAN POLICE DEPARTMENT
of Nashville and Davidson County

		Homicide	Forcible Rape	Commercial Robbery	Street Robbery	Total Robbery	Aggravated Assault	Commercial Burglary	Residential Burglary	Total Burglary	Larceny	Auto Theft	Violent Offenses	Property Offenses	Part I Offenses
Wk 50	ending 12/14/2013	0	1	0	0	0	3	2	0	2	15	0	4	17	21
	Next Week														
Wk 49	ending 12/07/2013	0	1	0	1	1	2	0	1	1	8	0	4	9	13
	Current Week														
Wk 48	ending 11/30/2013	1	0	0	0	0	1	0	0	0	9	0	2	9	11
	ending 11/29/2014	0	0	0	0	0	2	0	0	0	8	1	2	9	11
	% Change	-100.0%	-	-	-	-	100.0%	-	-	-	-11.1%	-	0.0%	0.0%	0.0%
Wk 47	ending 11/23/2013	0	1	0	2	2	3	2	0	2	24	0	6	26	32
	ending 11/22/2014	0	2	0	2	2	1	1	0	1	21	2	5	24	29
	% Change	-	100.0%	-	0.0%	0.0%	-66.7%	-50.0%	-	-50.0%	-12.5%	-	-16.7%	-7.7%	-9.4%
Wk 46	ending 11/16/2013	0	1	0	0	0	2	2	2	4	18	1	3	23	26
	ending 11/15/2014	0	3	1	1	2	0	0	0	0	23	2	5	25	30
	% Change	-	200.0%	-	-	-	-100.0%	-100.0%	-100.0%	-100.0%	27.8%	100.0%	66.7%	8.7%	15.4%

Part I Incidents - Year-to-Year Weekly Comparisons

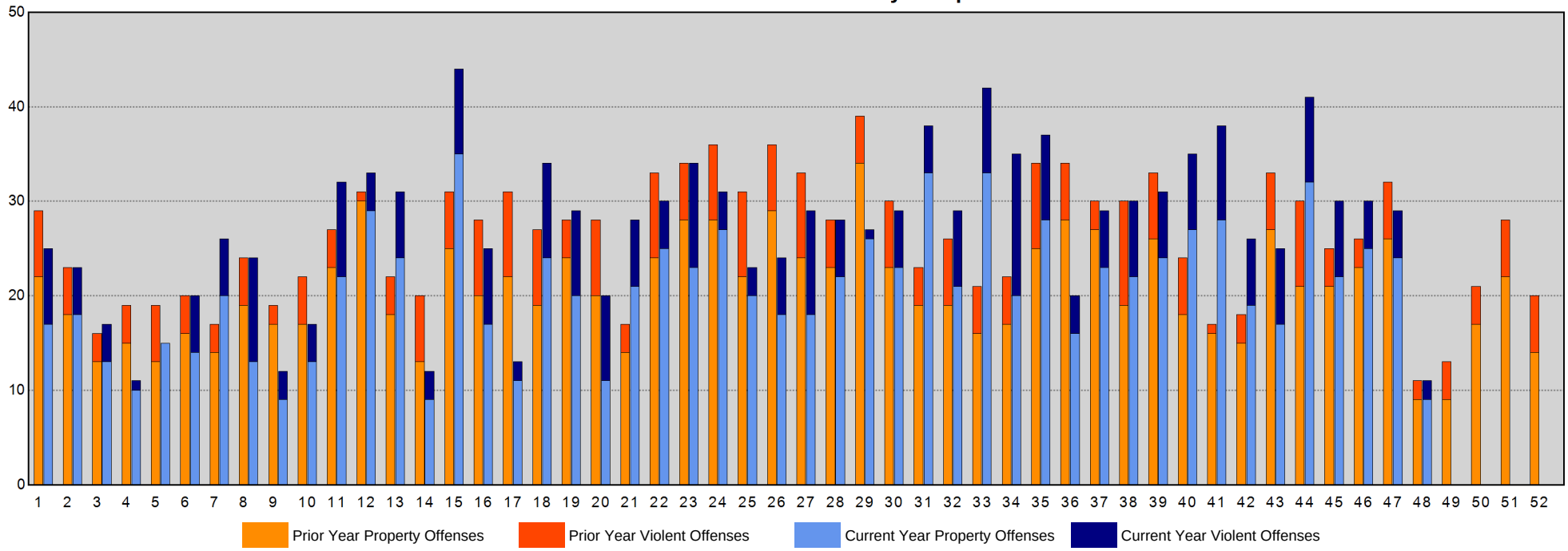

Sourced from MNPD ARMS on 12/3/2014 8:04:31 AM. The figures above were sourced from incident reports using Uniform Crime Reporting definitions and reporting guidelines, based on the date when the crime was reported. This report is intended to be a management and planning tool and does not reflect the official UCR counts for the department. Incidents where a location is unknown or unspecified are included in the countywide totals. 'Unknown' refers to records in which the address is listed as 'Unknown' on the incident report. 'Not Validated' refers to records that were entered in with an invalid addresses.

Hermitage Precinct Year-to-Year Weekly Chart

METROPOLITAN POLICE DEPARTMENT
of Nashville and Davidson County

		Homicide	Forcible Rape	Commercial Robbery	Street Robbery	Total Robbery	Aggravated Assault	Commercial Burglary	Residential Burglary	Total Burglary	Larceny	Auto Theft	Violent Offenses	Property Offenses	Part I Offenses
Wk 50	ending 12/14/2013	0	0	1	3	4	10	2	12	14	62	6	14	82	96
	Next Week														
Wk 49	ending 12/07/2013	0	3	0	4	4	16	1	12	13	64	2	23	79	102
	Current Week														
Wk 48	ending 11/30/2013	0	3	0	2	2	9	0	11	11	46	4	14	61	75
	ending 11/29/2014	1	5	3	7	10	9	3	8	11	56	2	25	69	94
	% Change	-	66.7%	-	250.0%	400.0%	0.0%	-	-27.3%	0.0%	21.7%	-50.0%	78.6%	13.1%	25.3%
Wk 47	ending 11/23/2013	0	3	0	4	4	15	3	11	14	64	3	22	81	103
	ending 11/22/2014	0	0	1	3	4	12	5	9	14	87	5	16	106	122
	% Change	-	-100.0%	-	-25.0%	0.0%	-20.0%	66.7%	-18.2%	0.0%	35.9%	66.7%	-27.3%	30.9%	18.4%
Wk 46	ending 11/16/2013	0	2	2	6	8	11	2	18	20	68	7	21	95	116
	ending 11/15/2014	0	2	2	5	7	9	2	7	9	85	7	18	101	119
	% Change	-	0.0%	0.0%	-16.7%	-12.5%	-18.2%	0.0%	-61.1%	-55.0%	25.0%	0.0%	-14.3%	6.3%	2.6%

Part I Incidents - Year-to-Year Weekly Comparisons

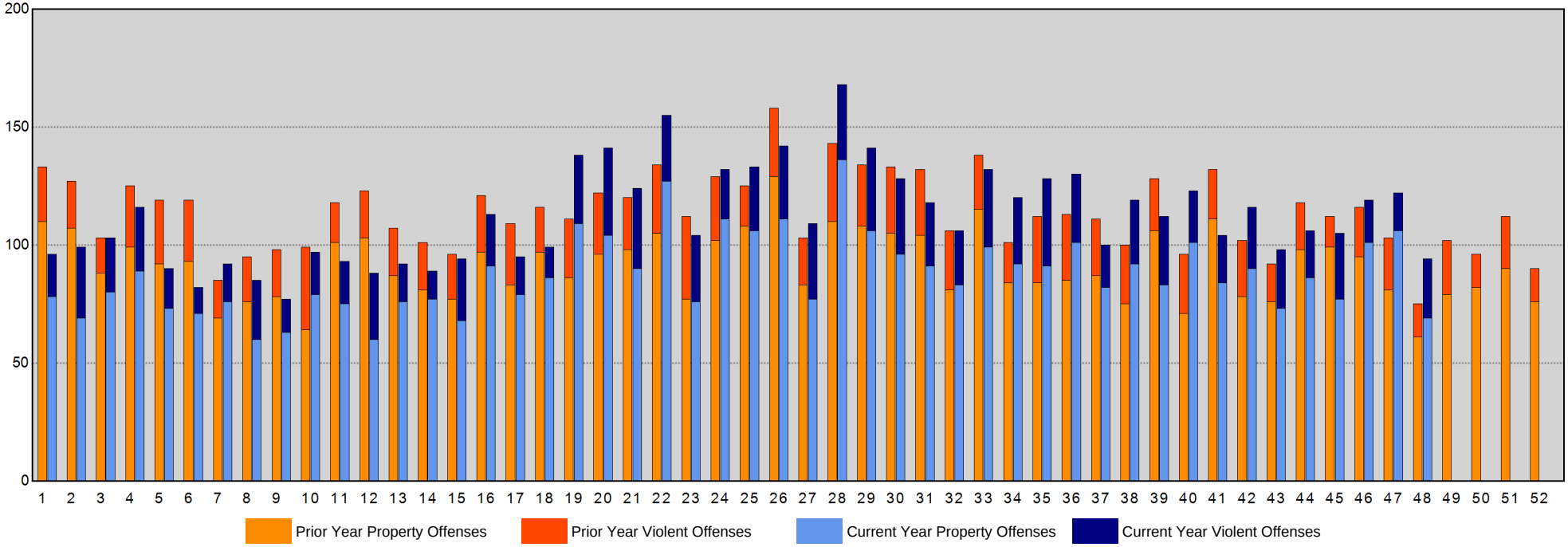

Sourced from MNPD ARMS on 12/3/2014 8:04:31 AM. The figures above were sourced from incident reports using Uniform Crime Reporting definitions and reporting guidelines, based on the date when the crime was reported. This report is intended to be a management and planning tool and does not reflect the official UCR counts for the department. Incidents where a location is unknown or unspecified are included in the countywide totals. 'Unknown' refers to records in which the address is listed as 'Unknown' on the incident report. 'Not Validated' refers to records that were entered in with an invalid addresses.

North Precinct Year-to-Year Weekly Chart

METROPOLITAN POLICE DEPARTMENT
of Nashville and Davidson County

		Homicide	Forcible Rape	Commercial Robbery	Street Robbery	Total Robbery	Aggravated Assault	Commercial Burglary	Residential Burglary	Total Burglary	Larceny	Auto Theft	Violent Offenses	Property Offenses	Part I Offenses
Wk 50	ending 12/14/2013	0	0	2	4	6	12	1	11	12	25	2	18	39	57
	Next Week														
Wk 49	ending 12/07/2013	0	2	2	6	8	18	5	10	15	27	2	28	44	72
	Current Week														
Wk 48	ending 11/30/2013	0	2	1	4	5	7	4	7	11	31	1	14	43	57
	ending 11/29/2014	0	1	2	2	4	14	4	6	10	22	0	19	32	51
	% Change	-	-50.0%	100.0%	-50.0%	-20.0%	100.0%	0.0%	-14.3%	-9.1%	-29.0%	-100.0%	35.7%	-25.6%	-10.5%
Wk 47	ending 11/23/2013	0	2	0	0	0	11	1	13	14	25	0	13	39	52
	ending 11/22/2014	0	3	2	1	3	9	2	12	14	23	3	15	40	55
	% Change	-	50.0%	-	-	-	-18.2%	100.0%	-7.7%	0.0%	-8.0%	-	15.4%	2.6%	5.8%
Wk 46	ending 11/16/2013	0	1	1	3	4	13	2	9	11	36	0	18	47	65
	ending 11/15/2014	2	2	0	6	6	9	3	12	15	19	4	19	38	57
	% Change	-	100.0%	-100.0%	100.0%	50.0%	-30.8%	50.0%	33.3%	36.4%	-47.2%	-	5.6%	-19.1%	-12.3%

Part I Incidents - Year-to-Year Weekly Comparisons

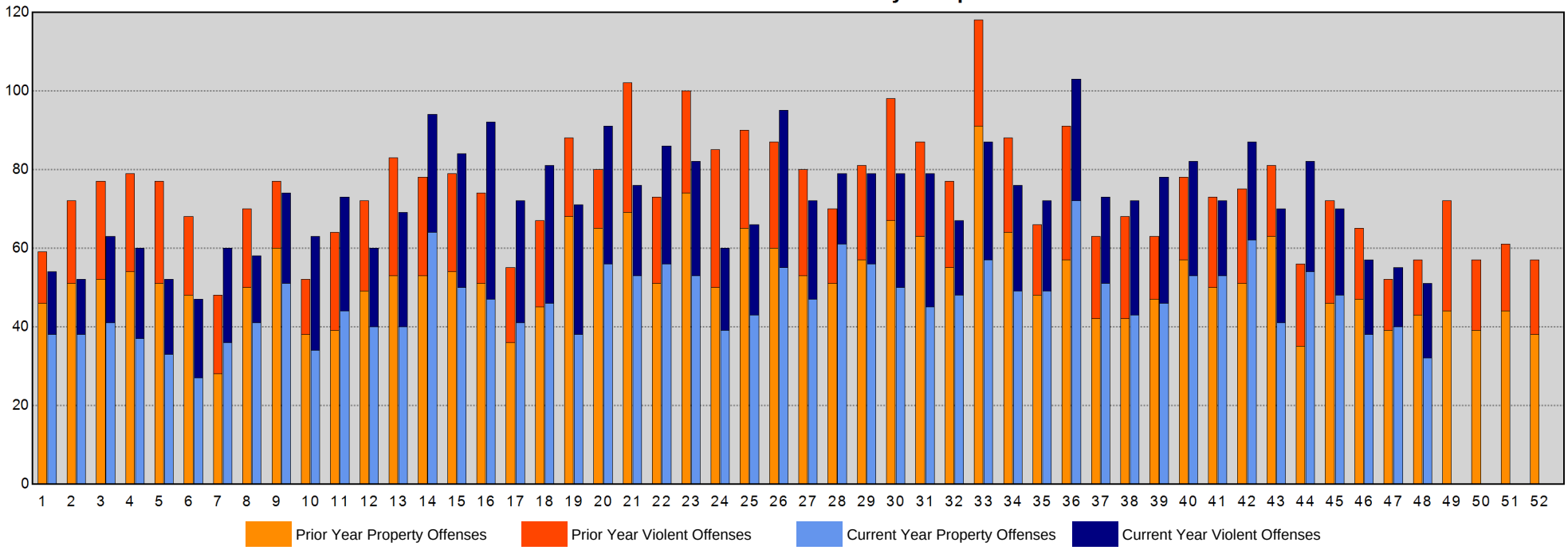

Sourced from MNPD ARMS on 12/3/2014 8:04:33 AM. The figures above were sourced from incident reports using Uniform Crime Reporting definitions and reporting guidelines, based on the date when the crime was reported. This report is intended to be a management and planning tool and does not reflect the official UCR counts for the department. Incidents where a location is unknown or unspecified are included in the countywide totals. 'Unknown' refers to records in which the address is listed as 'Unknown' on the incident report. 'Not Validated' refers to records that were entered in with an invalid addresses.

Madison Precinct Year-to-Year Weekly Chart

METROPOLITAN POLICE DEPARTMENT
of Nashville and Davidson County

		Homicide	Forcible Rape	Commercial Robbery	Street Robbery	Total Robbery	Aggravated Assault	Commercial Burglary	Residential Burglary	Total Burglary	Larceny	Auto Theft	Violent Offenses	Property Offenses	Part I Offenses
Wk 50	ending 12/14/2013	0	1	0	2	2	1	0	14	14	40	2	4	56	60
	Next Week														
Wk 49	ending 12/07/2013	0	1	0	1	1	6	0	13	13	39	2	8	54	62
	Current Week														
Wk 48	ending 11/30/2013	0	3	0	3	3	5	1	8	9	27	1	11	37	48
	ending 11/29/2014	0	0	0	3	3	6	1	6	7	29	4	9	40	49
	% Change	-	-100.0%	-	0.0%	0.0%	20.0%	0.0%	-25.0%	-22.2%	7.4%	300.0%	-18.2%	8.1%	2.1%
Wk 47	ending 11/23/2013	1	0	0	2	2	7	2	17	19	25	0	10	44	54
	ending 11/22/2014	0	6	4	2	6	8	2	8	10	44	1	20	55	75
	% Change	-100.0%	-	-	0.0%	200.0%	14.3%	0.0%	-52.9%	-47.4%	76.0%	-	100.0%	25.0%	38.9%
Wk 46	ending 11/16/2013	0	0	1	2	3	9	0	13	13	39	1	12	53	65
	ending 11/15/2014	0	1	1	6	7	7	4	9	13	38	4	15	55	70
	% Change	-	-	0.0%	200.0%	133.3%	-22.2%	-	-30.8%	0.0%	-2.6%	300.0%	25.0%	3.8%	7.7%

Part I Incidents - Year-to-Year Weekly Comparisons

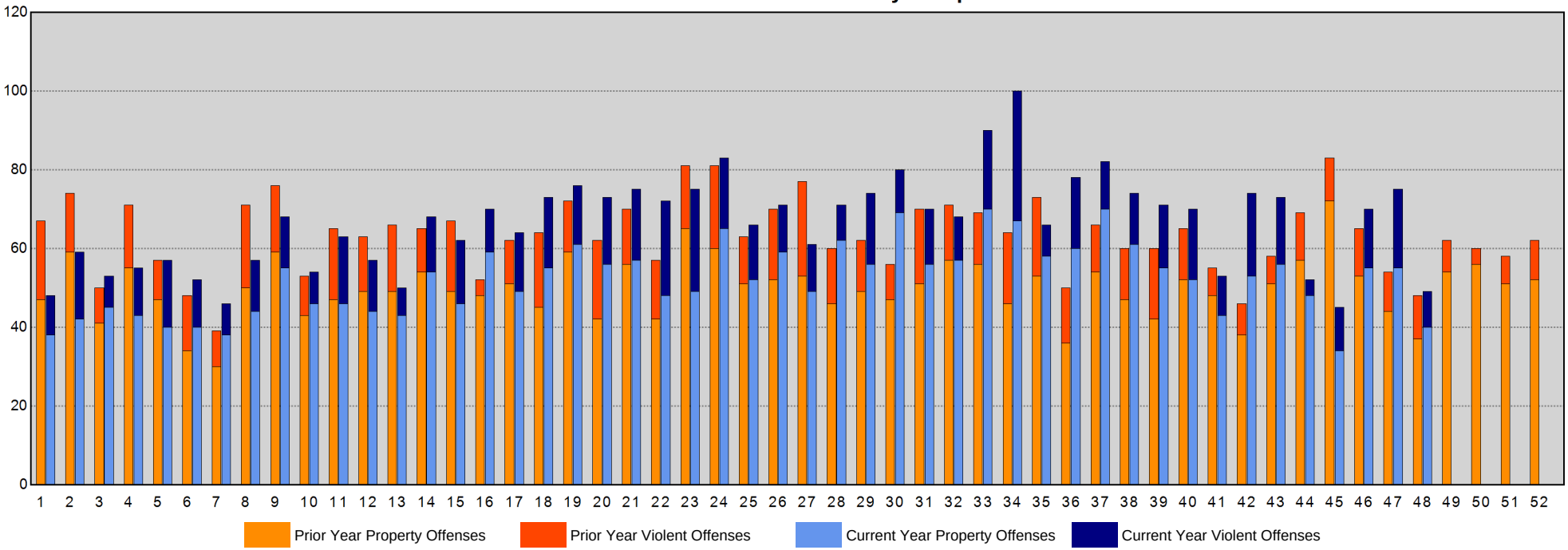

Sourced from MNPD ARMS on 12/3/2014 8:04:35 AM. The figures above were sourced from incident reports using Uniform Crime Reporting definitions and reporting guidelines, based on the date when the crime was reported. This report is intended to be a management and planning tool and does not reflect the official UCR counts for the department. Incidents where a location is unknown or unspecified are included in the countywide totals. 'Unknown' refers to records in which the address is listed as 'Unknown' on the incident report. 'Not Validated' refers to records that were entered in with an invalid addresses.

Midtown Hills Precinct Year-to-Year Weekly Chart

METROPOLITAN POLICE DEPARTMENT
of Nashville and Davidson County

		Homicide	Forcible Rape	Commercial Robbery	Street Robbery	Total Robbery	Aggravated Assault	Commercial Burglary	Residential Burglary	Total Burglary	Larceny	Auto Theft	Violent Offenses	Property Offenses	Part I Offenses
Wk 50	ending 12/14/2013	0	1	1	1	2	6	3	16	19	45	2	9	66	75
	Next Week														
Wk 49	ending 12/07/2013	0	0	0	3	3	5	6	19	25	53	1	8	79	87
	Current Week														
Wk 48	ending 11/30/2013	0	0	1	3	4	10	3	16	19	32	4	14	55	69
	ending 11/29/2014	0	2	0	3	3	6	0	3	3	38	3	11	44	55
	% Change	-	-	-100.0%	0.0%	-25.0%	-40.0%	-100.0%	-81.3%	-84.2%	18.8%	-25.0%	-21.4%	-20.0%	-20.3%
Wk 47	ending 11/23/2013	1	0	1	1	2	4	3	11	14	34	4	7	52	59
	ending 11/22/2014	0	0	0	3	3	2	2	5	7	38	2	5	47	52
	% Change	-100.0%	-	-100.0%	200.0%	50.0%	-50.0%	-33.3%	-54.5%	-50.0%	11.8%	-50.0%	-28.6%	-9.6%	-11.9%
Wk 46	ending 11/16/2013	0	1	1	0	1	5	2	14	16	55	0	7	71	78
	ending 11/15/2014	0	2	0	2	2	10	5	7	12	42	1	14	55	69
	% Change	-	100.0%	-100.0%	-	100.0%	100.0%	150.0%	-50.0%	-25.0%	-23.6%	-	100.0%	-22.5%	-11.5%

Part I Incidents - Year-to-Year Weekly Comparisons

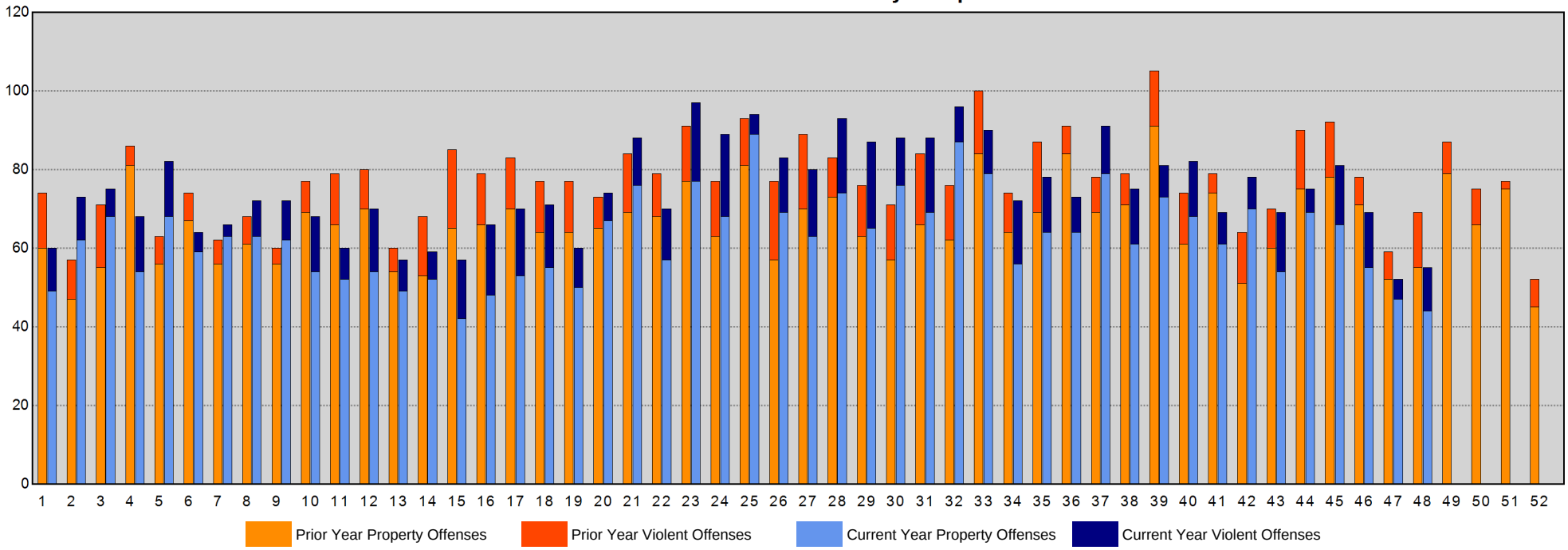

Sourced from MNPD ARMS on 12/3/2014 8:04:36 AM. The figures above were sourced from incident reports using Uniform Crime Reporting definitions and reporting guidelines, based on the date when the crime was reported. This report is intended to be a management and planning tool and does not reflect the official UCR counts for the department. Incidents where a location is unknown or unspecified are included in the countywide totals. 'Unknown' refers to records in which the address is listed as 'Unknown' on the incident report. 'Not Validated' refers to records that were entered in with an invalid addresses.

Arrests Section

CompStat Weekly Analysis is provided by the Metropolitan Nashville Police Department Crime Analysis Section. This document does not necessarily reflect official UCR counts. It is intended to be a management tool and is for law enforcement use only.

"It behooves every man to remember that the work of the critic is of altogether secondary importance, and that, in the end, progress is accomplished by the man who does things."
- Theodore Roosevelt

Begin Date: 11/23/2014
End Date: 11/29/2014
Week: 48

Physical and Citation Arrests - Adult

Aggregated by component of arresting officer.

METROPOLITAN POLICE DEPARTMENT

of Nashville and Davidson County

			Prior Week	Last Week	Change*	Prior 4Wks	Last 4Wks	Change*	Prior YTD	YTD	Change*	Prior 52Wks	Last 52Wks	Change*
West Precinct	Patrol A	Felony	1	0	-100.0%	7	4	-42.9%	105	103	-1.9%	111	110	-0.9%
		Misdemeanor	4	4	0.0%	17	15	-11.8%	260	314	20.8%	287	332	15.7%
		Citation	3	1	-66.7%	36	26	-27.8%	752	579	-23.0%	784	630	-19.6%
		Subtotal	8	5	-37.5%	60	45	-25.0%	1,117	996	-10.8%	1,182	1,072	-9.3%
	Patrol B	Felony	3	3	0.0%	10	7	-30.0%	185	159	-14.1%	201	173	-13.9%
		Misdemeanor	8	5	-37.5%	23	22	-4.3%	542	471	-13.1%	607	498	-18.0%
		Citation	7	5	-28.6%	42	36	-14.3%	922	678	-26.5%	1,008	740	-26.6%
		Subtotal	18	13	-27.8%	75	65	-13.3%	1,649	1,308	-20.7%	1,816	1,411	-22.3%
	Patrol C	Felony	2	2	0.0%	13	9	-30.8%	225	195	-13.3%	244	214	-12.3%
		Misdemeanor	8	7	-12.5%	34	29	-14.7%	1,032	787	-23.7%	1,108	866	-21.8%
		Citation	7	5	-28.6%	48	35	-27.1%	1,217	1,045	-14.1%	1,312	1,114	-15.1%
		Subtotal	17	14	-17.6%	95	73	-23.2%	2,474	2,027	-18.1%	2,664	2,194	-17.6%
	Flex A	Felony	0	0	-	5	0	-100.0%	35	33	-5.7%	37	37	0.0%
		Misdemeanor	0	4	-	6	7	16.7%	24	54	125.0%	36	56	55.6%
		Citation	7	1	-85.7%	23	22	-4.3%	37	129	248.6%	61	131	114.8%
		Subtotal	7	5	-28.6%	34	29	-14.7%	96	216	125.0%	134	224	67.2%
	Flex B	Felony	0	2	-	7	8	14.3%	108	137	26.9%	114	138	21.1%
		Misdemeanor	9	4	-55.6%	10	18	80.0%	125	177	41.6%	131	189	44.3%
		Citation	14	7	-50.0%	46	56	21.7%	665	921	38.5%	704	979	39.1%
		Subtotal	23	13	-43.5%	63	82	30.2%	898	1,235	37.5%	949	1,306	37.6%
	Flex C	Felony	0	0	-	6	2	-66.7%	69	76	10.1%	77	85	10.4%
		Misdemeanor	0	1	-	7	6	-14.3%	232	199	-14.2%	271	214	-21.0%
		Citation	2	10	400.0%	21	19	-9.5%	490	528	7.8%	528	571	8.1%
		Subtotal	2	11	450.0%	34	27	-20.6%	791	803	1.5%	876	870	-0.7%
	CSU	Felony	2	2	0.0%	8	6	-25.0%	126	93	-26.2%	136	99	-27.2%
		Misdemeanor	1	0	-100.0%	2	1	-50.0%	42	41	-2.4%	45	42	-6.7%
		Citation	2	0	-100.0%	62	33	-46.8%	520	547	5.2%	559	601	7.5%
		Subtotal	5	2	-60.0%	72	40	-44.4%	688	681	-1.0%	740	742	0.3%
	Other	Felony	0	0	-	0	0	-	3	2	-33.3%	3	2	-33.3%
		Misdemeanor	0	0	-	0	0	-	4	2	-50.0%	5	2	-60.0%
		Citation	0	0	-	1	0	-100.0%	23	14	-39.1%	25	15	-40.0%
		Subtotal	0	0	-	1	0	-100.0%	30	18	-40.0%	33	19	-42.4%
Totals		Felony	8	9	12.5%	56	36	-35.7%	856	798	-6.8%	923	858	-7.0%
		Misdemeanor	30	25	-16.7%	99	98	-1.0%	2,261	2,045	-9.6%	2,490	2,199	-11.7%
		Citation	42	29	-31.0%	279	227	-18.6%	4,626	4,441	-4.0%	4,981	4,781	-4.0%
Precinct Total			80	63	-21.3%	434	361	-16.8%	7,743	7,284	-5.9%	8,394	7,838	-6.6%

Physical and Citation Arrests - Adult

Aggregated by component of arresting officer.

METROPOLITAN POLICE DEPARTMENT

of Nashville and Davidson County

			Prior Week	Last Week	Change*	Prior 4Wks	Last 4Wks	Change*	Prior YTD	YTD	Change*	Prior 52Wks	Last 52Wks	Change*
East Precinct	Patrol A	Felony	0	6	-	7	15	114.3%	209	210	0.5%	223	228	2.2%
		Misdemeanor	12	9	-25.0%	53	47	-11.3%	532	615	15.6%	578	671	16.1%
		Citation	13	13	0.0%	54	57	5.6%	955	755	-20.9%	1,009	830	-17.7%
		Subtotal	25	28	12.0%	114	119	4.4%	1,696	1,580	-6.8%	1,810	1,729	-4.5%
	Patrol B	Felony	4	1	-75.0%	22	10	-54.5%	327	229	-30.0%	357	254	-28.9%
		Misdemeanor	13	15	15.4%	49	58	18.4%	764	706	-7.6%	825	775	-6.1%
		Citation	15	11	-26.7%	46	51	10.9%	1,208	751	-37.8%	1,310	857	-34.6%
		Subtotal	32	27	-15.6%	117	119	1.7%	2,299	1,686	-26.7%	2,492	1,886	-24.3%
	Patrol C	Felony	4	4	0.0%	19	18	-5.3%	234	246	5.1%	256	268	4.7%
		Misdemeanor	16	17	6.3%	57	61	7.0%	796	804	1.0%	843	863	2.4%
		Citation	18	19	5.6%	68	68	0.0%	654	776	18.7%	724	824	13.8%
		Subtotal	38	40	5.3%	144	147	2.1%	1,684	1,826	8.4%	1,823	1,955	7.2%
	Flex A	Felony	4	1	-75.0%	9	8	-11.1%	181	153	-15.5%	197	173	-12.2%
		Misdemeanor	6	1	-83.3%	14	9	-35.7%	350	245	-30.0%	382	264	-30.9%
		Citation	12	7	-41.7%	54	44	-18.5%	496	607	22.4%	534	647	21.2%
		Subtotal	22	9	-59.1%	77	61	-20.8%	1,027	1,005	-2.1%	1,113	1,084	-2.6%
	Flex B	Felony	3	1	-66.7%	15	9	-40.0%	316	153	-51.6%	322	164	-49.1%
		Misdemeanor	7	1	-85.7%	41	25	-39.0%	505	309	-38.8%	530	334	-37.0%
		Citation	26	5	-80.8%	71	70	-1.4%	1,036	818	-21.0%	1,062	897	-15.5%
		Subtotal	36	7	-80.6%	127	104	-18.1%	1,857	1,280	-31.1%	1,914	1,395	-27.1%
	Flex C	Felony	3	1	-66.7%	12	7	-41.7%	163	135	-17.2%	177	145	-18.1%
		Misdemeanor	3	2	-33.3%	16	13	-18.8%	289	232	-19.7%	311	246	-20.9%
		Citation	14	8	-42.9%	38	60	57.9%	873	635	-27.3%	907	696	-23.3%
		Subtotal	20	11	-45.0%	66	80	21.2%	1,325	1,002	-24.4%	1,395	1,087	-22.1%
	CSU	Felony	5	0	-100.0%	15	9	-40.0%	223	150	-32.7%	237	166	-30.0%
		Misdemeanor	1	1	0.0%	7	8	14.3%	97	99	2.1%	111	105	-5.4%
		Citation	0	0	-	25	15	-40.0%	443	443	0.0%	491	477	-2.9%
		Subtotal	6	1	-83.3%	47	32	-31.9%	763	692	-9.3%	839	748	-10.8%
	Other	Felony	0	0	-	0	0	-	8	14	75.0%	16	14	-12.5%
		Misdemeanor	0	0	-	0	2	-	24	12	-50.0%	32	12	-62.5%
		Citation	0	0	-	1	0	-100.0%	12	14	16.7%	21	14	-33.3%
		Subtotal	0	0	-	1	2	100.0%	44	40	-9.1%	69	40	-42.0%
Totals		Felony	23	14	-39.1%	99	76	-23.2%	1,661	1,290	-22.3%	1,785	1,412	-20.9%
		Misdemeanor	58	46	-20.7%	237	223	-5.9%	3,357	3,022	-10.0%	3,612	3,270	-9.5%
		Citation	98	63	-35.7%	357	365	2.2%	5,677	4,799	-15.5%	6,058	5,242	-13.5%
Precinct Total			179	123	-31.3%	693	664	-4.2%	10,695	9,111	-14.8%	11,455	9,924	-13.4%

Physical and Citation Arrests - Adult

Aggregated by component of arresting officer.

METROPOLITAN POLICE DEPARTMENT

of Nashville and Davidson County

			Prior Week	Last Week	Change*	Prior 4Wks	Last 4Wks	Change*	Prior YTD	YTD	Change*	Prior 52Wks	Last 52Wks	Change*
South Precinct	Patrol A	Felony	1	8	700.0%	7	12	71.4%	240	175	-27.1%	257	195	-24.1%
		Misdemeanor	2	8	300.0%	34	21	-38.2%	435	478	9.9%	467	524	12.2%
		Citation	36	15	-58.3%	80	103	28.8%	1,370	1,547	12.9%	1,437	1,699	18.2%
		Subtotal	39	31	-20.5%	121	136	12.4%	2,045	2,200	7.6%	2,161	2,418	11.9%
	Patrol B	Felony	4	5	25.0%	18	18	0.0%	390	301	-22.8%	435	329	-24.4%
		Misdemeanor	6	19	216.7%	58	58	0.0%	1,046	873	-16.5%	1,154	952	-17.5%
		Citation	15	11	-26.7%	81	60	-25.9%	1,677	1,373	-18.1%	1,873	1,522	-18.7%
		Subtotal	25	35	40.0%	157	136	-13.4%	3,113	2,547	-18.2%	3,462	2,803	-19.0%
	Patrol C	Felony	3	1	-66.7%	12	11	-8.3%	293	225	-23.2%	327	246	-24.8%
		Misdemeanor	13	15	15.4%	60	57	-5.0%	803	764	-4.9%	861	835	-3.0%
		Citation	16	9	-43.8%	61	42	-31.1%	1,161	793	-31.7%	1,269	904	-28.8%
		Subtotal	32	25	-21.9%	133	110	-17.3%	2,257	1,782	-21.0%	2,457	1,985	-19.2%
	Flex A	Felony	0	0	-	0	0	-	31	20	-35.5%	35	22	-37.1%
		Misdemeanor	0	0	-	0	1	-	40	25	-37.5%	43	28	-34.9%
		Citation	1	0	-100.0%	4	4	0.0%	170	77	-54.7%	170	84	-50.6%
		Subtotal	1	0	-100.0%	4	5	25.0%	241	122	-49.4%	248	134	-46.0%
	Flex B	Felony	1	0	-100.0%	9	7	-22.2%	103	107	3.9%	115	113	-1.7%
		Misdemeanor	4	1	-75.0%	8	9	12.5%	112	139	24.1%	132	142	7.6%
		Citation	8	7	-12.5%	48	41	-14.6%	535	926	73.1%	626	945	51.0%
		Subtotal	13	8	-38.5%	65	57	-12.3%	750	1,172	56.3%	873	1,200	37.5%
	Flex C	Felony	1	0	-100.0%	3	2	-33.3%	81	54	-33.3%	93	55	-40.9%
		Misdemeanor	0	1	-	7	3	-57.1%	110	52	-52.7%	113	60	-46.9%
		Citation	6	1	-83.3%	22	17	-22.7%	948	460	-51.5%	1,014	501	-50.6%
		Subtotal	7	2	-71.4%	32	22	-31.3%	1,139	566	-50.3%	1,220	616	-49.5%
	CSU	Felony	0	0	-	0	0	-	18	7	-61.1%	19	7	-63.2%
		Misdemeanor	0	0	-	0	0	-	25	4	-84.0%	27	4	-85.2%
		Citation	2	1	-50.0%	46	18	-60.9%	466	405	-13.1%	513	428	-16.6%
		Subtotal	2	1	-50.0%	46	18	-60.9%	509	416	-18.3%	559	439	-21.5%
	Other	Felony	0	0	-	0	0	-	8	8	0.0%	8	9	12.5%
		Misdemeanor	3	0	-100.0%	6	4	-33.3%	9	45	400.0%	10	45	350.0%
		Citation	0	1	-	7	1	-85.7%	70	92	31.4%	70	95	35.7%
		Subtotal	3	1	-66.7%	13	5	-61.5%	87	145	66.7%	88	149	69.3%
Totals		Felony	10	14	40.0%	49	50	2.0%	1,164	897	-22.9%	1,289	976	-24.3%
		Misdemeanor	28	44	57.1%	173	153	-11.6%	2,580	2,380	-7.8%	2,807	2,590	-7.7%
		Citation	84	45	-46.4%	349	286	-18.1%	6,397	5,673	-11.3%	6,972	6,178	-11.4%
Precinct Total			122	103	-15.6%	571	489	-14.4%	10,141	8,950	-11.7%	11,068	9,744	-12.0%

Physical and Citation Arrests - Adult

Aggregated by component of arresting officer.

METROPOLITAN POLICE DEPARTMENT

of Nashville and Davidson County

			Prior Week	Last Week	Change*	Prior 4Wks	Last 4Wks	Change*	Prior YTD	YTD	Change*	Prior 52Wks	Last 52Wks	Change*
Central Precinct	**Patrol A**	Felony	2	0	-100.0%	7	3	-57.1%	96	86	-10.4%	98	105	7.1%
		Misdemeanor	7	6	-14.3%	27	28	3.7%	720	790	9.7%	769	851	10.7%
		Citation	4	2	-50.0%	53	25	-52.8%	717	681	-5.0%	766	763	-0.4%
		Subtotal	13	8	-38.5%	87	56	-35.6%	1,533	1,557	1.6%	1,633	1,719	5.3%
	Patrol B	Felony	2	0	-100.0%	15	3	-80.0%	152	123	-19.1%	171	133	-22.2%
		Misdemeanor	16	15	-6.3%	60	71	18.3%	918	768	-16.3%	1,001	852	-14.9%
		Citation	11	10	-9.1%	51	44	-13.7%	789	716	-9.3%	864	783	-9.4%
		Subtotal	29	25	-13.8%	126	118	-6.3%	1,859	1,607	-13.6%	2,036	1,768	-13.2%
	Patrol C	Felony	1	5	400.0%	16	13	-18.8%	158	165	4.4%	184	178	-3.3%
		Misdemeanor	18	20	11.1%	76	81	6.6%	1,187	1,037	-12.6%	1,295	1,137	-12.2%
		Citation	11	10	-9.1%	49	28	-42.9%	498	438	-12.0%	545	486	-10.8%
		Subtotal	30	35	16.7%	141	122	-13.5%	1,843	1,640	-11.0%	2,024	1,801	-11.0%
	Flex A	Felony	0	0	-	5	2	-60.0%	78	67	-14.1%	81	68	-16.0%
		Misdemeanor	4	3	-25.0%	41	28	-31.7%	225	319	41.8%	234	327	39.7%
		Citation	7	1	-85.7%	51	35	-31.4%	745	762	2.3%	791	785	-0.8%
		Subtotal	11	4	-63.6%	97	65	-33.0%	1,048	1,148	9.5%	1,106	1,180	6.7%
	Flex B	Felony	3	1	-66.7%	10	12	20.0%	156	150	-3.8%	162	161	-0.6%
		Misdemeanor	10	1	-90.0%	57	42	-26.3%	501	520	3.8%	532	563	5.8%
		Citation	7	2	-71.4%	33	23	-30.3%	457	480	5.0%	499	533	6.8%
		Subtotal	20	4	-80.0%	100	77	-23.0%	1,114	1,150	3.2%	1,193	1,257	5.4%
	Flex C	Felony	2	0	-100.0%	4	7	75.0%	58	68	17.2%	67	73	9.0%
		Misdemeanor	13	5	-61.5%	51	35	-31.4%	617	448	-27.4%	642	483	-24.8%
		Citation	14	10	-28.6%	59	46	-22.0%	977	728	-25.5%	1,018	794	-22.0%
		Subtotal	29	15	-48.3%	114	88	-22.8%	1,652	1,244	-24.7%	1,727	1,350	-21.8%
	CSU	Felony	0	0	-	2	2	0.0%	35	17	-51.4%	36	20	-44.4%
		Misdemeanor	0	1	-	9	2	-77.8%	26	26	0.0%	28	33	17.9%
		Citation	0	0	-	25	13	-48.0%	250	232	-7.2%	259	246	-5.0%
		Subtotal	0	1	-	36	17	-52.8%	311	275	-11.6%	323	299	-7.4%
	Other	Felony	0	0	-	0	0	-	1	1	0.0%	1	1	0.0%
		Misdemeanor	0	0	-	0	0	-	4	0	-100.0%	5	0	-100.0%
		Citation	0	0	-	1	1	0.0%	5	7	40.0%	5	8	60.0%
		Subtotal	0	0	-	1	1	0.0%	10	8	-20.0%	11	9	-18.2%
Totals		Felony	10	6	-40.0%	59	42	-28.8%	734	677	-7.8%	800	739	-7.6%
		Misdemeanor	68	51	-25.0%	321	287	-10.6%	4,198	3,908	-6.9%	4,506	4,246	-5.8%
		Citation	54	35	-35.2%	322	215	-33.2%	4,438	4,044	-8.9%	4,747	4,398	-7.4%
Precinct Total			132	92	-30.3%	702	544	-22.5%	9,370	8,629	-7.9%	10,053	9,383	-6.7%

Physical and Citation Arrests - Adult

Aggregated by component of arresting officer.

METROPOLITAN POLICE DEPARTMENT

of Nashville and Davidson County

			Prior Week	Last Week	Change*	Prior 4Wks	Last 4Wks	Change*	Prior YTD	YTD	Change*	Prior 52Wks	Last 52Wks	Change*
Hermitage Precinct	**Patrol A**	Felony	9	6	-33.3%	12	20	66.7%	191	184	-3.7%	206	199	-3.4%
		Misdemeanor	8	8	0.0%	33	29	-12.1%	464	483	4.1%	486	513	5.6%
		Citation	13	10	-23.1%	71	56	-21.1%	850	804	-5.4%	909	859	-5.5%
		Subtotal	30	24	-20.0%	116	105	-9.5%	1,505	1,471	-2.3%	1,601	1,571	-1.9%
	Patrol B	Felony	6	7	16.7%	20	24	20.0%	417	299	-28.3%	459	332	-27.7%
		Misdemeanor	17	15	-11.8%	56	60	7.1%	821	836	1.8%	900	908	0.9%
		Citation	19	18	-5.3%	71	81	14.1%	1,730	1,351	-21.9%	1,858	1,451	-21.9%
		Subtotal	42	40	-4.8%	147	165	12.2%	2,968	2,486	-16.2%	3,217	2,691	-16.4%
	Patrol C	Felony	3	4	33.3%	18	17	-5.6%	226	230	1.8%	253	251	-0.8%
		Misdemeanor	6	14	133.3%	58	44	-24.1%	697	761	9.2%	745	821	10.2%
		Citation	16	11	-31.3%	45	59	31.1%	610	631	3.4%	661	693	4.8%
		Subtotal	25	29	16.0%	121	120	-0.8%	1,533	1,622	5.8%	1,659	1,765	6.4%
	Flex A	Felony	1	3	200.0%	10	9	-10.0%	52	87	67.3%	59	89	50.8%
		Misdemeanor	2	2	0.0%	7	5	-28.6%	100	142	42.0%	108	149	38.0%
		Citation	24	7	-70.8%	74	73	-1.4%	645	1,067	65.4%	739	1,113	50.6%
		Subtotal	27	12	-55.6%	91	87	-4.4%	797	1,296	62.6%	906	1,351	49.1%
	Flex B	Felony	4	0	-100.0%	15	11	-26.7%	127	167	31.5%	140	173	23.6%
		Misdemeanor	7	5	-28.6%	21	26	23.8%	246	313	27.2%	267	329	23.2%
		Citation	22	10	-54.5%	64	66	3.1%	1,494	971	-35.0%	1,562	1,073	-31.3%
		Subtotal	33	15	-54.5%	100	103	3.0%	1,867	1,451	-22.3%	1,969	1,575	-20.0%
	Flex C	Felony	0	2	-	8	11	37.5%	121	158	30.6%	125	167	33.6%
		Misdemeanor	2	3	50.0%	10	16	60.0%	170	216	27.1%	174	231	32.8%
		Citation	2	0	-100.0%	53	26	-50.9%	785	747	-4.8%	848	811	-4.4%
		Subtotal	4	5	25.0%	71	53	-25.4%	1,076	1,121	4.2%	1,147	1,209	5.4%
	CSU	Felony	3	3	0.0%	13	11	-15.4%	90	86	-4.4%	101	93	-7.9%
		Misdemeanor	0	0	-	8	5	-37.5%	30	42	40.0%	30	43	43.3%
		Citation	2	0	-100.0%	40	38	-5.0%	688	526	-23.5%	731	581	-20.5%
		Subtotal	5	3	-40.0%	61	54	-11.5%	808	654	-19.1%	862	717	-16.8%
	Other	Felony	0	0	-	0	0	-	4	6	50.0%	7	7	0.0%
		Misdemeanor	0	0	-	0	0	-	15	15	0.0%	15	15	0.0%
		Citation	0	0	-	0	0	-	62	55	-11.3%	68	60	-11.8%
		Subtotal	0	0	-	0	0	-	81	76	-6.2%	90	82	-8.9%
Totals		Felony	26	25	-3.8%	96	103	7.3%	1,228	1,217	-0.9%	1,350	1,311	-2.9%
		Misdemeanor	42	47	11.9%	193	185	-4.1%	2,543	2,808	10.4%	2,725	3,009	10.4%
		Citation	98	56	-42.9%	418	399	-4.5%	6,864	6,152	-10.4%	7,376	6,641	-10.0%
Precinct Total			166	128	-22.9%	707	687	-2.8%	10,635	10,177	-4.3%	11,451	10,961	-4.3%

Physical and Citation Arrests - Adult

Aggregated by component of arresting officer.

METROPOLITAN POLICE DEPARTMENT
of Nashville and Davidson County

			Prior Week	Last Week	Change*	Prior 4Wks	Last 4Wks	Change*	Prior YTD	YTD	Change*	Prior 52Wks	Last 52Wks	Change*
North Precinct	Patrol A	Felony	2	5	150.0%	18	17	-5.6%	171	191	11.7%	203	204	0.5%
		Misdemeanor	10	12	20.0%	43	52	20.9%	424	448	5.7%	466	497	6.7%
		Citation	11	6	-45.5%	50	29	-42.0%	697	430	-38.3%	733	474	-35.3%
		Subtotal	23	23	0.0%	111	98	-11.7%	1,292	1,069	-17.3%	1,402	1,175	-16.2%
	Patrol B	Felony	5	4	-20.0%	23	25	8.7%	235	218	-7.2%	252	234	-7.1%
		Misdemeanor	8	11	37.5%	53	43	-18.9%	539	640	18.7%	572	688	20.3%
		Citation	18	13	-27.8%	60	66	10.0%	947	802	-15.3%	1,005	887	-11.7%
		Subtotal	31	28	-9.7%	136	134	-1.5%	1,721	1,660	-3.5%	1,829	1,809	-1.1%
	Patrol C	Felony	1	3	200.0%	22	9	-59.1%	241	219	-9.1%	259	234	-9.7%
		Misdemeanor	4	7	75.0%	23	33	43.5%	522	479	-8.2%	558	513	-8.1%
		Citation	8	7	-12.5%	22	32	45.5%	422	466	10.4%	443	504	13.8%
		Subtotal	13	17	30.8%	67	74	10.4%	1,185	1,164	-1.8%	1,260	1,251	-0.7%
	Flex A	Felony	5	0	-100.0%	14	10	-28.6%	109	100	-8.3%	116	110	-5.2%
		Misdemeanor	2	0	-100.0%	12	17	41.7%	129	132	2.3%	137	142	3.6%
		Citation	19	3	-84.2%	47	56	19.1%	920	747	-18.8%	948	793	-16.4%
		Subtotal	26	3	-88.5%	73	83	13.7%	1,158	979	-15.5%	1,201	1,045	-13.0%
	Flex B	Felony	3	5	66.7%	18	19	5.6%	144	173	20.1%	163	179	9.8%
		Misdemeanor	3	3	0.0%	31	10	-67.7%	168	196	16.7%	184	203	10.3%
		Citation	25	3	-88.0%	58	56	-3.4%	986	563	-42.9%	1,106	605	-45.3%
		Subtotal	31	11	-64.5%	107	85	-20.6%	1,298	932	-28.2%	1,453	987	-32.1%
	Flex C	Felony	3	0	-100.0%	5	5	0.0%	153	190	24.2%	158	200	26.6%
		Misdemeanor	1	1	0.0%	11	4	-63.6%	223	175	-21.5%	244	184	-24.6%
		Citation	11	4	-63.6%	31	28	-9.7%	1,019	868	-14.8%	1,058	928	-12.3%
		Subtotal	15	5	-66.7%	47	37	-21.3%	1,395	1,233	-11.6%	1,460	1,312	-10.1%
	CSU	Felony	2	0	-100.0%	9	10	11.1%	117	105	-10.3%	122	107	-12.3%
		Misdemeanor	1	1	0.0%	4	4	0.0%	64	66	3.1%	67	68	1.5%
		Citation	0	0	-	35	16	-54.3%	442	320	-27.6%	463	351	-24.2%
		Subtotal	3	1	-66.7%	48	30	-37.5%	623	491	-21.2%	652	526	-19.3%
	Other	Felony	0	0	-	0	0	-	4	3	-25.0%	4	3	-25.0%
		Misdemeanor	1	0	-100.0%	0	1	-	8	11	37.5%	8	11	37.5%
		Citation	1	0	-100.0%	8	2	-75.0%	23	59	156.5%	26	60	130.8%
		Subtotal	2	0	-100.0%	8	3	-62.5%	35	73	108.6%	38	74	94.7%
Totals		Felony	21	17	-19.0%	109	95	-12.8%	1,174	1,199	2.1%	1,277	1,271	-0.5%
		Misdemeanor	30	35	16.7%	177	164	-7.3%	2,077	2,147	3.4%	2,236	2,306	3.1%
		Citation	93	36	-61.3%	311	285	-8.4%	5,456	4,255	-22.0%	5,782	4,602	-20.4%
Precinct Total			144	88	-38.9%	597	544	-8.9%	8,707	7,601	-12.7%	9,295	8,179	-12.0%

Physical and Citation Arrests - Adult

Aggregated by component of arresting officer.

METROPOLITAN POLICE DEPARTMENT
of Nashville and Davidson County

			Prior Week	Last Week	Change*	Prior 4Wks	Last 4Wks	Change*	Prior YTD	YTD	Change*	Prior 52Wks	Last 52Wks	Change*
Madison Precinct	Patrol A	Felony	0	2	-	5	9	80.0%	76	88	15.8%	88	95	8.0%
		Misdemeanor	4	2	-50.0%	17	16	-5.9%	248	299	20.6%	285	322	13.0%
		Citation	3	4	33.3%	29	21	-27.6%	326	404	23.9%	372	437	17.5%
		Subtotal	7	8	14.3%	51	46	-9.8%	650	791	21.7%	745	854	14.6%
	Patrol B	Felony	2	1	-50.0%	9	9	0.0%	230	189	-17.8%	247	204	-17.4%
		Misdemeanor	18	12	-33.3%	45	50	11.1%	551	617	12.0%	597	665	11.4%
		Citation	8	11	37.5%	66	45	-31.8%	1,006	800	-20.5%	1,105	904	-18.2%
		Subtotal	28	24	-14.3%	120	104	-13.3%	1,787	1,606	-10.1%	1,949	1,773	-9.0%
	Patrol C	Felony	5	7	40.0%	18	22	22.2%	211	209	-0.9%	223	223	0.0%
		Misdemeanor	9	13	44.4%	61	63	3.3%	532	679	27.6%	553	725	31.1%
		Citation	13	16	23.1%	88	68	-22.7%	621	815	31.2%	657	869	32.3%
		Subtotal	27	36	33.3%	167	153	-8.4%	1,364	1,703	24.9%	1,433	1,817	26.8%
	Flex A	Felony	2	1	-50.0%	9	8	-11.1%	80	54	-32.5%	83	55	-33.7%
		Misdemeanor	2	2	0.0%	7	6	-14.3%	109	87	-20.2%	111	94	-15.3%
		Citation	1	3	200.0%	19	10	-47.4%	267	197	-26.2%	278	206	-25.9%
		Subtotal	5	6	20.0%	35	24	-31.4%	456	338	-25.9%	472	355	-24.8%
	Flex B	Felony	0	2	-	6	6	0.0%	93	81	-12.9%	102	90	-11.8%
		Misdemeanor	5	3	-40.0%	14	10	-28.6%	109	168	54.1%	124	174	40.3%
		Citation	4	5	25.0%	44	28	-36.4%	918	665	-27.6%	1,004	710	-29.3%
		Subtotal	9	10	11.1%	64	44	-31.3%	1,120	914	-18.4%	1,230	974	-20.8%
	Flex C	Felony	3	0	-100.0%	4	10	150.0%	80	107	33.8%	85	109	28.2%
		Misdemeanor	4	5	25.0%	8	22	175.0%	124	149	20.2%	133	159	19.5%
		Citation	13	11	-15.4%	84	91	8.3%	925	1,232	33.2%	944	1,293	37.0%
		Subtotal	20	16	-20.0%	96	123	28.1%	1,129	1,488	31.8%	1,162	1,561	34.3%
	CSU	Felony	3	0	-100.0%	4	6	50.0%	47	65	38.3%	49	71	44.9%
		Misdemeanor	0	0	-	4	2	-50.0%	36	44	22.2%	37	45	21.6%
		Citation	0	0	-	36	0	-100.0%	359	317	-11.7%	381	327	-14.2%
		Subtotal	3	0	-100.0%	44	8	-81.8%	442	426	-3.6%	467	443	-5.1%
	Other	Felony	0	0	-	1	0	-100.0%	5	7	40.0%	5	7	40.0%
		Misdemeanor	0	0	-	3	0	-100.0%	30	29	-3.3%	32	31	-3.1%
		Citation	0	1	-	6	1	-83.3%	18	28	55.6%	20	30	50.0%
		Subtotal	0	1	-	10	1	-90.0%	53	64	20.8%	57	68	19.3%
Totals		Felony	15	13	-13.3%	56	70	25.0%	822	800	-2.7%	882	854	-3.2%
		Misdemeanor	42	37	-11.9%	159	169	6.3%	1,739	2,072	19.1%	1,872	2,215	18.3%
		Citation	42	51	21.4%	372	264	-29.0%	4,440	4,458	0.4%	4,761	4,776	0.3%
Precinct Total			99	101	2.0%	587	503	-14.3%	7,001	7,330	4.7%	7,515	7,845	4.4%

Physical and Citation Arrests - Adult

Aggregated by component of arresting officer.

METROPOLITAN POLICE DEPARTMENT

of Nashville and Davidson County

			Prior Week	Last Week	Change*	Prior 4Wks	Last 4Wks	Change*	Prior YTD	YTD	Change*	Prior 52Wks	Last 52Wks	Change*
Midtown Hills Precinct	**Patrol A**	Felony	2	2	0.0%	10	6	-40.0%	0	29	-	0	29	-
		Misdemeanor	4	6	50.0%	19	22	15.8%	0	79	-	0	79	-
		Citation	5	4	-20.0%	35	36	2.9%	0	145	-	0	145	-
		Subtotal	11	12	9.1%	64	64	0.0%	0	253	-	0	253	-
	Patrol B	Felony	3	4	33.3%	7	15	114.3%	0	36	-	0	36	-
		Misdemeanor	9	7	-22.2%	37	31	-16.2%	0	123	-	0	123	-
		Citation	9	7	-22.2%	51	45	-11.8%	0	218	-	0	218	-
		Subtotal	21	18	-14.3%	95	91	-4.2%	0	377	-	0	377	-
	Patrol C	Felony	3	2	-33.3%	22	10	-54.5%	0	61	-	0	61	-
		Misdemeanor	12	19	58.3%	100	81	-19.0%	0	344	-	0	344	-
		Citation	22	11	-50.0%	68	75	10.3%	0	269	-	0	269	-
		Subtotal	37	32	-13.5%	190	166	-12.6%	0	674	-	0	674	-
	Flex A	Felony	2	1	-50.0%	6	4	-33.3%	0	20	-	0	20	-
		Misdemeanor	2	2	0.0%	8	5	-37.5%	0	25	-	0	25	-
		Citation	11	3	-72.7%	30	25	-16.7%	0	104	-	0	104	-
		Subtotal	15	6	-60.0%	44	34	-22.7%	0	149	-	0	149	-
	Flex B	Felony	1	0	-100.0%	16	7	-56.3%	0	43	-	0	43	-
		Misdemeanor	1	3	200.0%	10	9	-10.0%	0	51	-	0	51	-
		Citation	29	13	-55.2%	132	100	-24.2%	0	382	-	0	382	-
		Subtotal	31	16	-48.4%	158	116	-26.6%	0	476	-	0	476	-
	Flex C	Felony	4	1	-75.0%	7	9	28.6%	0	26	-	0	26	-
		Misdemeanor	8	5	-37.5%	21	29	38.1%	0	79	-	0	79	-
		Citation	9	4	-55.6%	34	53	55.9%	0	163	-	0	163	-
		Subtotal	21	10	-52.4%	62	91	46.8%	0	268	-	0	268	-
	CSU	Felony	2	1	-50.0%	6	5	-16.7%	0	17	-	0	17	-
		Misdemeanor	0	0	-	1	0	-100.0%	0	1	-	0	1	-
		Citation	0	0	-	24	11	-54.2%	0	78	-	0	78	-
		Subtotal	2	1	-50.0%	31	16	-48.4%	0	96	-	0	96	-
		Misdemeanor	0	0	-	0	0	-	0	1	-	0	1	-
		Citation	0	0	-	0	1	-	0	6	-	0	6	-
		Subtotal	0	0	-	0	1	-	0	7	-	0	7	-
Totals		Felony	17	11	-35.3%	74	56	-24.3%	0	232	-	0	232	-
		Misdemeanor	36	42	16.7%	196	177	-9.7%	0	703	-	0	703	-
		Citation	85	42	-50.6%	374	346	-7.5%	0	1,365	-	0	1,365	-
Precinct Total			138	95	-31.2%	644	579	-10.1%	0	2,300	-	0	2,300	-

Physical and Citation Arrests - Adult

Aggregated by component of arresting officer.

METROPOLITAN POLICE DEPARTMENT

of Nashville and Davidson County

		Prior Week	Last Week	Change*	Prior 4Wks	Last 4Wks	Change*	Prior YTD	YTD	Change*	Prior 52Wks	Last 52Wks	Change*
SID	Felony	2	1	-50.0%	30	7	-76.7%	431	305	-29.2%	460	327	-28.9%
	Misdemeanor	2	0	-100.0%	8	6	-25.0%	118	117	-0.8%	127	125	-1.6%
	Citation	2	0	-100.0%	119	45	-62.2%	1,897	1,314	-30.7%	2,009	1,435	-28.6%
	Division Total	6	1	-83.3%	157	58	-63.1%	2,446	1,736	-29.0%	2,596	1,887	-27.3%
SOD (Excludes SRT)	Felony	3	1	-66.7%	7	5	-28.6%	115	69	-40.0%	131	77	-41.2%
	Misdemeanor	9	19	111.1%	114	68	-40.4%	1,381	1,184	-14.3%	1,544	1,269	-17.8%
	Citation	9	2	-77.8%	82	56	-31.7%	865	1,022	18.2%	949	1,078	13.6%
	Division Total	21	22	4.8%	203	129	-36.5%	2,361	2,275	-3.6%	2,624	2,424	-7.6%
SRT	Felony	4	0	-100.0%	14	12	-14.3%	276	212	-23.2%	293	226	-22.9%
	Misdemeanor	0	0	-	1	0	-100.0%	127	42	-66.9%	133	45	-66.2%
	Citation	0	0	-	2	0	-100.0%	115	57	-50.4%	116	60	-48.3%
	Division Total	4	0	-100.0%	17	12	-29.4%	518	311	-40.0%	542	331	-38.9%
Warrants	Felony	44	29	-34.1%	148	158	6.8%	1,919	1,817	-5.3%	2,050	1,945	-5.1%
	Misdemeanor	59	41	-30.5%	278	232	-16.5%	2,646	2,967	12.1%	2,825	3,191	13.0%
	Citation	0	0	-	9	1	-88.9%	62	92	48.4%	68	94	38.2%
	Division Total	103	70	-32.0%	435	391	-10.1%	4,627	4,876	5.4%	4,943	5,230	5.8%
Other Components	Felony	0	2	-	12	4	-66.7%	172	123	-28.5%	184	130	-29.3%
	Misdemeanor	0	3	-	15	15	0.0%	172	181	5.2%	186	196	5.4%
	Citation	3	1	-66.7%	37	13	-64.9%	611	455	-25.5%	661	490	-25.9%
	Division Total	3	6	100.0%	64	32	-50.0%	955	759	-20.5%	1,031	816	-20.9%
All	Felony	183	142	-22.4%	809	714	-11.7%	10,552	9,636	-8.7%	11,424	10,358	-9.3%
	Misdemeanor	404	390	-3.5%	1,971	1,777	-9.8%	23,199	23,576	1.6%	25,063	25,364	1.2%
	Citation	610	360	-41.0%	3,031	2,502	-17.5%	41,448	38,127	-8.0%	44,480	41,140	-7.5%
Grand Total		1,197	892	-25.5%	5,811	4,993	-14.1%	75,199	71,339	-5.1%	80,967	76,862	-5.1%

Information summarized for CompStat week ending 11/29/2014.

* Change for % Served is the difference in percents. Sourced from MNPD ARMS on 12/3/2014 8:04:37 AM. This report is not a count of arrest charges. 1 arrest = 1 body. Adult arrests only.

Arrests categorized by order of seriousness as follows: If an arrest citation is not issued, and any of the charges are felony charges, count the arrest as a felony arrest; if an arrest citation is not issued, and none of the charges are felony charges, count the arrest as a misdemeanor arrest; count all remaining arrests as a citation arrest. Shift / Detail totals are calculated based upon officer assignment for the date when the arrest was made (i.e. if the arresting officer's primary assignment is 'East CSU' for the date when the arrest was made, it will be counted as 1 'East CSU' arrest). Arrests made by officers working Mission 1 duties are counted toward their primary assignment.

Metro citations are not counted in this report, since they are issued for civil matters (i.e. violations of Davidson County Metropolitan Ordinances).

Arrests: Part I, Weapons Law, Drug-Related, DUI, and All Other

Aggregated by component of arresting officer. Includes adult and juvenile arrests.

METROPOLITAN POLICE DEPARTMENT
of Nashville and Davidson County

		Part I Arrests				Weapons Law Violation Arrests				Drug-Related Arrests				DUI Arrests			
		Week	4 Weeks	YTD	52 Weeks	Week	4 Weeks	YTD	52 Weeks	Week	4 Weeks	YTD	52 Weeks	Week	4 Weeks	YTD	52 Weeks
West	Prior	19	96	1,314	1,445	1	3	55	64	8	91	1,192	1,294	2	10	394	440
	Last	17	84	1,282	1,385	0	2	51	57	9	66	1,370	1,456	2	7	216	239
	% Change	-10.5 %	-12.5 %	-2.4 %	-4.2 %	-100.0 %	-33.3 %	-7.3 %	-10.9 %	12.5 %	-27.5 %	14.9 %	12.5 %	0.0 %	-30.0 %	-45.2 %	-45.7 %
East	Prior	24	86	1,230	1,345	5	10	165	174	36	112	1,898	2,030	3	8	178	191
	Last	23	82	1,159	1,273	0	8	121	132	10	112	1,566	1,710	1	7	169	179
	% Change	-4.2 %	-4.7 %	-5.8 %	-5.4 %	-100.0 %	-20.0 %	-26.7 %	-24.1 %	-72.2 %	0.0 %	-17.5 %	-15.8 %	-66.7 %	-12.5 %	-5.1 %	-6.3 %
South	Prior	17	107	1,763	1,935	2	4	89	91	15	88	1,387	1,500	6	22	190	219
	Last	22	95	1,823	1,977	2	5	90	101	16	66	1,147	1,217	3	17	229	243
	% Change	29.4 %	-11.2 %	3.4 %	2.2 %	0.0 %	25.0 %	1.1 %	11.0 %	6.7 %	-25.0 %	-17.3 %	-18.9 %	-50.0 %	-22.7 %	20.5 %	11.0 %
Central	Prior	7	55	613	680	0	6	58	68	16	55	829	898	3	19	123	139
	Last	11	34	576	636	1	3	49	56	4	44	659	707	4	17	191	197
	% Change	57.1 %	-38.2 %	-6.0 %	-6.5 %	Infinity	-50.0 %	-15.5 %	-17.6 %	-75.0 %	-20.0 %	-20.5 %	-21.3 %	33.3 %	-10.5 %	55.3 %	41.7 %
Hermitage	Prior	32	125	1,654	1,796	3	7	134	153	29	145	2,456	2,676	2	17	200	217
	Last	28	118	1,526	1,646	4	11	115	124	20	154	2,025	2,205	9	21	204	231
	% Change	-12.5 %	-5.6 %	-7.7 %	-8.4 %	33.3 %	57.1 %	-14.2 %	-19.0 %	-31.0 %	6.2 %	-17.5 %	-17.6 %	350.0 %	23.5 %	2.0 %	6.5 %
North	Prior	13	108	1,003	1,094	2	8	103	126	38	116	1,622	1,726	1	4	88	97
	Last	17	78	1,043	1,117	4	12	117	118	10	115	1,353	1,447	5	8	67	73
	% Change	30.8 %	-27.8 %	4.0 %	2.1 %	100.0 %	50.0 %	13.6 %	-6.3 %	-73.7 %	-0.9 %	-16.6 %	-16.2 %	400.0 %	100.0 %	-23.9 %	-24.7 %
Madison	Prior	29	86	1,250	1,371	0	8	74	79	14	86	1,377	1,441	6	16	101	109
	Last	25	109	1,352	1,475	3	7	90	94	9	86	1,261	1,351	2	18	178	186
	% Change	-13.8 %	26.7 %	8.2 %	7.6 %	Infinity	-12.5 %	21.6 %	19.0 %	-35.7 %	0.0 %	-8.4 %	-6.2 %	-66.7 %	12.5 %	76.2 %	70.6 %
Midtown Hills	Prior	9	62	0	0	1	1	0	0	31	108	0	0	2	15	0	0
	Last	12	52	242	242	1	6	13	13	19	118	389	389	3	17	56	56
	% Change	33.3 %	-16.1 %	Infinity	Infinity	0.0 %	500.0 %	Infinity	Infinity	-38.7 %	9.3 %	Infinity	Infinity	50.0 %	13.3 %	Infinity	Infinity
Other	Prior	19	115	1,132	1,216	0	7	148	163	8	121	1,311	1,380	7	106	1,315	1,477
	Last	16	84	1,177	1,237	0	2	98	106	6	50	1,117	1,189	18	64	1,113	1,194
	% Change	-15.8 %	-27.0 %	4.0 %	1.7 %	0.0 %	-71.4 %	-33.8 %	-35.0 %	-25.0 %	-58.7 %	-14.8 %	-13.8 %	157.1 %	-39.6 %	-15.4 %	-19.2 %
County	Prior	169	840	9,959	10,882	14	54	826	918	195	922	12,072	12,945	32	217	2,589	2,889
	Last	171	736	10,180	10,988	15	56	744	801	103	811	10,887	11,671	47	176	2,423	2,598
	% Change	1.2 %	-12.4 %	2.2 %	1.0 %	7.1 %	3.7 %	-9.9 %	-12.7 %	-47.2 %	-12.0 %	-9.8 %	-9.8 %	46.9 %	-18.9 %	-6.4 %	-10.1 %

Information summarized for CompStat week ending 11/29/2014.

Sourced from MNPD ARMS on 12/3/2014 8:04:38 AM. This report is not a count of arrest charges. 1 arrest = 1 body. Includes adult and juvenile arrests. Arrests categorized by order of seriousness as follows: if an arrest includes one or more Part I UCR charges, it is counted as a Part I arrest. If an arrest includes one or weapons law violation charges but no Part I charges, it is counted as a weapons law violation arrest. The same hierarchical categorization is applicable for the remaining arrest categories (drug, DUI, and all other arrests).

Arrests: Part I, Weapons Law, Drug-Related, DUI, and All Other

Aggregated by component of arresting officer. Includes adult and juvenile arrests.

METROPOLITAN POLICE DEPARTMENT
of Nashville and Davidson County

		All Other Arrests				Total Arrests			
		Week	4 Weeks	YTD	52 Weeks	Week	4 Weeks	YTD	52 Weeks
West	Prior	56	280	5,657	6,085	86	480	8,612	9,328
	Last	40	245	5,118	5,505	68	404	8,037	8,642
	% Change	-28.6 %	-12.5 %	-9.5 %	-9.5 %	-20.9 %	-15.8 %	-6.7 %	-7.4 %
East	Prior	139	549	8,272	8,832	207	765	11,743	12,572
	Last	103	545	7,013	7,633	137	754	10,028	10,927
	% Change	-25.9 %	-0.7 %	-15.2 %	-13.6 %	-33.8 %	-1.4 %	-14.6 %	-13.1 %
South	Prior	94	409	7,577	8,250	134	630	11,006	11,995
	Last	80	370	6,544	7,143	123	553	9,833	10,681
	% Change	-14.9 %	-9.5 %	-13.6 %	-13.4 %	-8.2 %	-12.2 %	-10.7 %	-11.0 %
Central	Prior	107	595	8,051	8,591	133	730	9,674	10,376
	Last	74	460	7,359	8,015	94	558	8,834	9,611
	% Change	-30.8 %	-22.7 %	-8.6 %	-6.7 %	-29.3 %	-23.6 %	-8.7 %	-7.4 %
Hermitage	Prior	143	493	7,292	7,820	209	787	11,736	12,662
	Last	91	485	7,388	7,893	152	789	11,258	12,099
	% Change	-36.4 %	-1.6 %	1.3 %	0.9 %	-27.3 %	0.3 %	-4.1 %	-4.4 %
North	Prior	101	404	6,626	7,054	155	640	9,442	10,097
	Last	56	370	5,612	6,064	92	583	8,192	8,819
	% Change	-44.6 %	-8.4 %	-15.3 %	-14.0 %	-40.6 %	-8.9 %	-13.2 %	-12.7 %
Madison	Prior	64	431	4,898	5,274	113	627	7,700	8,274
	Last	74	349	5,096	5,431	113	569	7,977	8,537
	% Change	15.6 %	-19.0 %	4.0 %	3.0 %	0.0 %	-9.3 %	3.6 %	3.2 %
Midtown Hills	Prior	103	505	0	0	146	691	0	0
	Last	68	422	1,773	1,773	103	615	2,473	2,473
	% Change	-34.0 %	-16.4 %	Infinity	Infinity	-29.5 %	-11.0 %	Infinity	Infinity
Other	Prior	106	538	7,108	7,616	140	887	11,014	11,852
	Last	61	431	6,565	7,079	101	631	10,070	10,805
	% Change	-42.5 %	-19.9 %	-7.6 %	-7.1 %	-27.9 %	-28.9 %	-8.6 %	-8.8 %
County	Prior	913	4,204	55,481	59,522	1,323	6,237	80,927	87,156
	Last	647	3,677	52,468	56,536	983	5,456	76,702	82,594
	% Change	-29.1 %	-12.5 %	-5.4 %	-5.0 %	-25.7 %	-12.5 %	-5.2 %	-5.2 %

Information summarized for CompStat week ending 11/29/2014.

Sourced from MNPD ARMS on 12/3/2014 8:04:38 AM. This report is not a count of arrest charges. 1 arrest = 1 body. Includes adult and juvenile arrests. Arrests categorized by order of seriousness as follows: if an arrest includes one or more Part I UCR charges, it is counted as a Part I arrest. If an arrest includes one or weapons law violation charges but no Part I charges, it is counted as a weapons law violation arrest. The same hierarchical categorization is applicable for the remaining arrest categories (drug, DUI, and all other arrests).

Outstanding Warrants: Served

Aggregated by component of arresting officer.

METROPOLITAN POLICE DEPARTMENT

of Nashville and Davidson County

		Rolling Two Week				Rolling Eight Week				YTD				Rolling Twenty-Four Month			
		Prior Week	Last Week	Change	% Change	Prior 4 Weeks	Last 4 Weeks	Change	% Change	Prior YTD	YTD	Change	% Change	Prior 52 Weeks	Last 52 Weeks	Change	% Change
West	Felony	6	2	-4	-66.7%	28	18	-10	-35.7%	542	478	-64	-11.8%	587	506	-81	-13.8%
	Misdemeanor	17	8	-9	-52.9%	52	54	2	3.8%	1,197	1,212	15	1.3%	1,286	1,285	-1	-0.1%
	Juvenile	0	0	0	-	4	0	-4	-100.0%	39	22	-17	-43.6%	43	22	-21	-48.8%
	Subtotal	23	10	-13	-56.5%	84	72	-12	-14.3%	1,778	1,712	-66	-3.7%	1,916	1,813	-103	-5.4%
East	Felony	15	11	-4	-26.7%	56	61	5	8.9%	1,111	885	-226	-20.3%	1,235	986	-249	-20.2%
	Misdemeanor	37	28	-9	-24.3%	149	141	-8	-5.4%	1,925	1,950	25	1.3%	2,094	2,134	40	1.9%
	Juvenile	0	0	0	-	4	3	-1	-25.0%	78	43	-35	-44.9%	87	47	-40	-46.0%
	Subtotal	52	39	-13	-25.0%	209	205	-4	-1.9%	3,114	2,878	-236	-7.6%	3,416	3,167	-249	-7.3%
South	Felony	4	5	1	25.0%	22	22	0	0.0%	804	509	-295	-36.7%	873	555	-318	-36.4%
	Misdemeanor	19	32	13	68.4%	100	89	-11	-11.0%	1,634	1,416	-218	-13.3%	1,761	1,551	-210	-11.9%
	Juvenile	1	0	-1	-100.0%	5	5	0	0.0%	45	46	1	2.2%	54	49	-5	-9.3%
	Subtotal	24	37	13	54.2%	127	116	-11	-8.7%	2,483	1,971	-512	-20.6%	2,688	2,155	-533	-19.8%
Central	Felony	5	3	-2	-40.0%	36	40	4	11.1%	513	509	-4	-0.8%	559	549	-10	-1.8%
	Misdemeanor	31	15	-16	-51.6%	124	94	-30	-24.2%	1,282	1,386	104	8.1%	1,384	1,527	143	10.3%
	Juvenile	0	0	0	-	3	1	-2	-66.7%	85	40	-45	-52.9%	89	48	-41	-46.1%
	Subtotal	36	18	-18	-50.0%	163	135	-28	-17.2%	1,880	1,935	55	2.9%	2,032	2,124	92	4.5%
Hermitage	Felony	5	17	12	240.0%	48	57	9	18.8%	827	769	-58	-7.0%	934	818	-116	-12.4%
	Misdemeanor	37	32	-5	-13.5%	158	144	-14	-8.9%	1,860	2,130	270	14.5%	2,006	2,280	274	13.7%
	Juvenile	0	0	0	-	15	2	-13	-86.7%	66	82	16	24.2%	71	84	13	18.3%
	Subtotal	42	49	7	16.7%	221	203	-18	-8.1%	2,753	2,981	228	8.3%	3,011	3,182	171	5.7%
North	Felony	15	13	-2	-13.3%	70	63	-7	-10.0%	850	839	-11	-1.3%	928	899	-29	-3.1%
	Misdemeanor	14	14	0	0.0%	127	104	-23	-18.1%	1,580	1,664	84	5.3%	1,678	1,766	88	5.2%
	Juvenile	0	0	0	-	5	2	-3	-60.0%	65	69	4	6.2%	73	72	-1	-1.4%
	Subtotal	29	27	-2	-6.9%	202	169	-33	-16.3%	2,495	2,572	77	3.1%	2,679	2,737	58	2.2%
Madison	Felony	20	7	-13	-65.0%	30	61	31	103.3%	586	524	-62	-10.6%	637	591	-46	-7.2%
	Misdemeanor	42	28	-14	-33.3%	109	152	43	39.4%	1,315	1,484	169	12.9%	1,411	1,583	172	12.2%
	Juvenile	1	1	0	0.0%	2	3	1	50.0%	36	43	7	19.4%	40	45	5	12.5%
	Subtotal	63	36	-27	-42.9%	141	216	75	53.2%	1,937	2,051	114	5.9%	2,088	2,219	131	6.3%
Midtown Hills	Felony	6	1	-5	-83.3%	45	25	-20	-44.4%	0	155	155	-	0	155	155	-
	Misdemeanor	27	10	-17	-63.0%	102	89	-13	-12.7%	0	379	379	-	0	379	379	-
	Juvenile	0	0	0	-	0	1	1	-	0	4	4	-	0	4	4	-
	Subtotal	33	11	-22	-66.7%	147	115	-32	-21.8%	0	538	538	-	0	538	538	-
County	Felony	153	102	-51	-33.3%	597	632	35	5.9%	9,069	8,208	-861	-9.5%	9,881	8,816	-1,065	-10.8%
	Misdemeanor	318	228	-90	-28.3%	1,405	1,235	-170	-12.1%	15,451	16,575	1,124	7.3%	16,584	17,785	1,201	7.2%
	Juvenile	2	2	0	0.0%	43	19	-24	-55.8%	438	370	-68	-15.5%	483	392	-91	-18.8%
	Total	473	332	-141	-29.8%	2,045	1,886	-159	-7.8%	24,958	25,153	195	0.8%	26,948	26,993	45	0.2%

Information summarized for CompStat week ending 11/29/2014.

* Countywide totals include outstanding warrants served by all other divisions. Sourced from MNPD ARMS on 12/3/2014 8:04:38 AM.
Statistics provided above consider 1 count for each outstanding warrant served.

Outstanding Warrants: Attempts/Served

Aggregated by component of arresting officer.

METROPOLITAN POLICE DEPARTMENT

of Nashville and Davidson County

			Prior Week	Last Week	Change*	Prior 4Wks	Last 4Wks	Change*	Prior YTD	Current YTD	Change*	Prior 52Wks	Last 52Wks	Change*
West	Patrol-A	Served	5	3	-40.0 %	11	13	18.2 %	260	268	3.1 %	284	285	0.4 %
		Attempts	5	3	-40.0 %	35	33	-5.7 %	1,209	1,480	22.4 %	1,338	1,549	15.8 %
		% Served	100.0 %	100.0 %	0.0 %	31.4 %	39.4 %	8.0 %	21.5 %	18.1 %	-3.4 %	21.2 %	18.4 %	-2.8 %
	Patrol-B	Served	2	1	-50.0 %	15	10	-33.3 %	434	375	-13.6 %	470	392	-16.6 %
		Attempts	21	9	-57.1 %	77	103	33.8 %	3,619	1,794	-50.4 %	3,766	1,917	-49.1 %
		% Served	9.5 %	11.1 %	1.6 %	19.5 %	9.7 %	-9.8 %	12.0 %	20.9 %	8.9 %	12.5 %	20.4 %	8.0 %
	Patrol-C	Served	7	3	-57.1 %	29	22	-24.1 %	577	472	-18.2 %	616	507	-17.7 %
		Attempts	19	16	-15.8 %	120	89	-25.8 %	1,312	1,378	5.0 %	1,413	1,469	4.0 %
		% Served	36.8 %	18.8 %	-18.1 %	24.2 %	24.7 %	0.6 %	44.0 %	34.3 %	-9.7 %	43.6 %	34.5 %	-9.1 %
	Other	Served	9	3	-66.7 %	29	27	-6.9 %	507	597	17.8 %	546	629	15.2 %
		Attempts	13	8	-38.5 %	84	50	-40.5 %	1,498	1,499	0.1 %	1,567	1,583	1.0 %
		% Served	69.2 %	37.5 %	-31.7 %	34.5 %	54.0 %	19.5 %	33.8 %	39.8 %	6.0 %	34.8 %	39.7 %	4.9 %
	Totals	**Served**	**23**	**10**	**-56.5 %**	**84**	**72**	**-14.3 %**	**1,778**	**1,712**	**-3.7 %**	**1,916**	**1,813**	**-5.4 %**
		Attempts	**58**	**36**	**-37.9 %**	**316**	**275**	**-13.0 %**	**7,638**	**6,151**	**-19.5 %**	**8,084**	**6,518**	**-19.4 %**
		% Served	**39.7 %**	**27.8 %**	**-11.9 %**	**26.6 %**	**26.2 %**	**-0.4 %**	**23.3 %**	**27.8 %**	**4.6 %**	**23.7 %**	**27.8 %**	**4.1 %**
East	Patrol-A	Served	5	9	80.0 %	34	46	35.3 %	527	587	11.4 %	569	645	13.4 %
		Attempts	43	38	-11.6 %	177	199	12.4 %	2,747	2,971	8.2 %	2,902	3,298	13.6 %
		% Served	11.6 %	23.7 %	12.1 %	19.2 %	23.1 %	3.9 %	19.2 %	19.8 %	0.6 %	19.6 %	19.6 %	0.0 %
	Patrol-B	Served	13	10	-23.1 %	51	49	-3.9 %	685	649	-5.3 %	762	728	-4.5 %
		Attempts	39	50	28.2 %	221	187	-15.4 %	1,970	2,128	8.0 %	2,191	2,300	5.0 %
		% Served	33.3 %	20.0 %	-13.3 %	23.1 %	26.2 %	3.1 %	34.8 %	30.5 %	-4.3 %	34.8 %	31.7 %	-3.1 %
	Patrol-C	Served	11	11	0.0 %	43	50	16.3 %	485	563	16.1 %	509	599	17.7 %
		Attempts	37	41	10.8 %	146	172	17.8 %	1,400	1,739	24.2 %	1,469	1,877	27.8 %
		% Served	29.7 %	26.8 %	-2.9 %	29.5 %	29.1 %	-0.4 %	34.6 %	32.4 %	-2.3 %	34.6 %	31.9 %	-2.7 %
	Other	Served	23	9	-60.9 %	81	60	-25.9 %	1,417	1,079	-23.9 %	1,576	1,195	-24.2 %
		Attempts	12	9	-25.0 %	91	62	-31.9 %	2,570	1,234	-52.0 %	2,873	1,448	-49.6 %
		% Served	191.7 %	100.0 %	-91.7 %	89.0 %	96.8 %	7.8 %	55.1 %	87.4 %	32.3 %	54.9 %	82.5 %	27.7 %
	Totals	**Served**	**52**	**39**	**-25.0 %**	**209**	**205**	**-1.9 %**	**3,114**	**2,878**	**-7.6 %**	**3,416**	**3,167**	**-7.3 %**
		Attempts	**131**	**138**	**5.3 %**	**635**	**620**	**-2.4 %**	**8,687**	**8,072**	**-7.1 %**	**9,435**	**8,923**	**-5.4 %**
		% Served	**39.7 %**	**28.3 %**	**-11.4 %**	**32.9 %**	**33.1 %**	**0.2 %**	**35.8 %**	**35.7 %**	**-0.2 %**	**36.2 %**	**35.5 %**	**-0.7 %**

Outstanding Warrants: Attempts/Served

Aggregated by component of arresting officer.

METROPOLITAN POLICE DEPARTMENT

of Nashville and Davidson County

			Prior Week	Last Week	Change*	Prior 4Wks	Last 4Wks	Change*	Prior YTD	Current YTD	Change*	Prior 52Wks	Last 52Wks	Change*
South	Patrol-A	Served	1	7	600.0 %	25	20	-20.0 %	569	522	-8.3 %	605	574	-5.1 %
		Attempts	65	51	-21.5 %	142	241	69.7 %	4,387	2,472	-43.7 %	4,719	2,701	-42.8 %
		% Served	1.5 %	13.7 %	12.2 %	17.6 %	8.3 %	-9.3 %	13.0 %	21.1 %	8.1 %	12.8 %	21.3 %	8.4 %
	Patrol-B	Served	5	21	320.0 %	28	39	39.3 %	888	551	-38.0 %	967	621	-35.8 %
		Attempts	3	21	600.0 %	45	37	-17.8 %	2,413	909	-62.3 %	2,808	1,096	-61.0 %
		% Served	166.7 %	100.0 %	-66.7 %	62.2 %	105.4 %	43.2 %	36.8 %	60.6 %	23.8 %	34.4 %	56.7 %	22.2 %
	Patrol-C	Served	14	6	-57.1 %	58	43	-25.9 %	603	574	-4.8 %	656	621	-5.3 %
		Attempts	17	10	-41.2 %	80	55	-31.3 %	1,344	905	-32.7 %	1,475	1,029	-30.2 %
		% Served	82.4 %	60.0 %	-22.4 %	72.5 %	78.2 %	5.7 %	44.9 %	63.4 %	18.6 %	44.5 %	60.3 %	15.9 %
	Other	Served	4	3	-25.0 %	16	14	-12.5 %	423	324	-23.4 %	460	339	-26.3 %
		Attempts	13	0	-100.0 %	14	21	50.0 %	829	561	-32.3 %	941	596	-36.7 %
		% Served	30.8 %	Infinity	Infinity	114.3 %	66.7 %	-47.6 %	51.0 %	57.8 %	6.7 %	48.9 %	56.9 %	8.0 %
	Totals	**Served**	**24**	**37**	**54.2 %**	**127**	**116**	**-8.7 %**	**2,483**	**1,971**	**-20.6 %**	**2,688**	**2,155**	**-19.8 %**
		Attempts	**98**	**82**	**-16.3 %**	**281**	**354**	**26.0 %**	**8,973**	**4,847**	**-46.0 %**	**9,943**	**5,422**	**-45.5 %**
		% Served	**24.5 %**	**45.1 %**	**20.6 %**	**45.2 %**	**32.8 %**	**-12.4 %**	**27.7 %**	**40.7 %**	**13.0 %**	**27.0 %**	**39.7 %**	**12.7 %**
Central	Patrol-A	Served	1	1	0.0 %	8	7	-12.5 %	247	250	1.2 %	261	279	6.9 %
		Attempts	0	7	Infinity	19	34	78.9 %	2,613	1,321	-49.4 %	2,696	1,677	-37.8 %
		% Served	Infinity	14.3 %	-Infinity	42.1 %	20.6 %	-21.5 %	9.5 %	18.9 %	9.5 %	9.7 %	16.6 %	7.0 %
	Patrol-B	Served	2	2	0.0 %	30	23	-23.3 %	466	370	-20.6 %	537	406	-24.4 %
		Attempts	8	3	-62.5 %	124	23	-81.5 %	667	657	-1.5 %	745	715	-4.0 %
		% Served	25.0 %	66.7 %	41.7 %	24.2 %	100.0 %	75.8 %	69.9 %	56.3 %	-13.5 %	72.1 %	56.8 %	-15.3 %
	Patrol-C	Served	11	6	-45.5 %	26	30	15.4 %	307	348	13.4 %	343	384	12.0 %
		Attempts	5	6	20.0 %	22	34	54.5 %	2,844	2,000	-29.7 %	3,180	2,261	-28.9 %
		% Served	220.0 %	100.0 %	-120.0 %	118.2 %	88.2 %	-29.9 %	10.8 %	17.4 %	6.6 %	10.8 %	17.0 %	6.2 %
	Other	Served	22	9	-59.1 %	99	75	-24.2 %	860	967	12.4 %	891	1,055	18.4 %
		Attempts	77	26	-66.2 %	291	324	11.3 %	1,398	1,928	37.9 %	1,429	2,047	43.2 %
		% Served	28.6 %	34.6 %	6.0 %	34.0 %	23.1 %	-10.9 %	61.5 %	50.2 %	-11.4 %	62.4 %	51.5 %	-10.8 %
	Totals	**Served**	**36**	**18**	**-50.0 %**	**163**	**135**	**-17.2 %**	**1,880**	**1,935**	**2.9 %**	**2,032**	**2,124**	**4.5 %**
		Attempts	**90**	**42**	**-53.3 %**	**456**	**415**	**-9.0 %**	**7,522**	**5,906**	**-21.5 %**	**8,050**	**6,700**	**-16.8 %**
		% Served	**40.0 %**	**42.9 %**	**2.9 %**	**35.7 %**	**32.5 %**	**-3.2 %**	**25.0 %**	**32.8 %**	**7.8 %**	**25.2 %**	**31.7 %**	**6.5 %**

Outstanding Warrants: Attempts/Served

Aggregated by component of arresting officer.

METROPOLITAN POLICE DEPARTMENT

of Nashville and Davidson County

			Prior Week	Last Week	Change*	Prior 4Wks	Last 4Wks	Change*	Prior YTD	Current YTD	Change*	Prior 52Wks	Last 52Wks	Change*
Hermitage	Patrol-A	Served	3	9	200.0 %	37	23	-37.8 %	535	553	3.4 %	568	590	3.9 %
		Attempts	56	94	67.9 %	222	316	42.3 %	3,054	3,236	6.0 %	3,262	3,456	5.9 %
		% Served	5.4 %	9.6 %	4.2 %	16.7 %	7.3 %	-9.4 %	17.5 %	17.1 %	-0.4 %	17.4 %	17.1 %	-0.3 %
	Patrol-B	Served	16	20	25.0 %	52	55	5.8 %	964	779	-19.2 %	1,053	849	-19.4 %
		Attempts	60	31	-48.3 %	112	174	55.4 %	2,449	2,115	-13.6 %	2,601	2,281	-12.3 %
		% Served	26.7 %	64.5 %	37.8 %	46.4 %	31.6 %	-14.8 %	39.4 %	36.8 %	-2.5 %	40.5 %	37.2 %	-3.3 %
	Patrol-C	Served	3	13	333.3 %	46	29	-37.0 %	482	530	10.0 %	544	572	5.1 %
		Attempts	31	53	71.0 %	260	183	-29.6 %	1,606	1,906	18.7 %	1,745	2,051	17.5 %
		% Served	9.7 %	24.5 %	14.9 %	17.7 %	15.8 %	-1.8 %	30.0 %	27.8 %	-2.2 %	31.2 %	27.9 %	-3.3 %
	Other	Served	20	7	-65.0 %	86	96	11.6 %	773	1,118	44.6 %	847	1,170	38.1 %
		Attempts	49	20	-59.2 %	193	168	-13.0 %	1,391	2,378	71.0 %	1,442	2,495	73.0 %
		% Served	40.8 %	35.0 %	-5.8 %	44.6 %	57.1 %	12.6 %	55.6 %	47.0 %	-8.6 %	58.7 %	46.9 %	-11.8 %
	Totals	**Served**	**42**	**49**	**16.7 %**	**221**	**203**	**-8.1 %**	**2,754**	**2,980**	**8.2 %**	**3,012**	**3,181**	**5.6 %**
		Attempts	**196**	**198**	**1.0 %**	**787**	**841**	**6.9 %**	**8,500**	**9,635**	**13.4 %**	**9,050**	**10,283**	**13.6 %**
		% Served	**21.4 %**	**24.7 %**	**3.3 %**	**28.1 %**	**24.1 %**	**-3.9 %**	**32.4 %**	**30.9 %**	**-1.5 %**	**33.3 %**	**30.9 %**	**-2.3 %**
North	Patrol-A	Served	8	14	75.0 %	48	52	8.3 %	563	557	-1.1 %	610	611	0.2 %
		Attempts	116	152	31.0 %	449	472	5.1 %	3,555	3,916	10.2 %	3,734	4,274	14.5 %
		% Served	6.9 %	9.2 %	2.3 %	10.7 %	11.0 %	0.3 %	15.8 %	14.2 %	-1.6 %	16.3 %	14.3 %	-2.0 %
	Patrol-B	Served	2	7	250.0 %	49	38	-22.4 %	443	492	11.1 %	471	516	9.6 %
		Attempts	17	72	323.5 %	96	139	44.8 %	820	1,213	47.9 %	899	1,298	44.4 %
		% Served	11.8 %	9.7 %	-2.0 %	51.0 %	27.3 %	-23.7 %	54.0 %	40.6 %	-13.5 %	52.4 %	39.8 %	-12.6 %
	Patrol-C	Served	1	2	100.0 %	22	16	-27.3 %	527	422	-19.9 %	568	455	-19.9 %
		Attempts	5	4	-20.0 %	36	20	-44.4 %	1,024	682	-33.4 %	1,104	749	-32.2 %
		% Served	20.0 %	50.0 %	30.0 %	61.1 %	80.0 %	18.9 %	51.5 %	61.9 %	10.4 %	51.4 %	60.7 %	9.3 %
	Other	Served	18	4	-77.8 %	83	63	-24.1 %	962	1,101	14.4 %	1,030	1,155	12.1 %
		Attempts	13	4	-69.2 %	108	65	-39.8 %	747	1,611	115.7 %	806	1,667	106.8 %
		% Served	138.5 %	100.0 %	-38.5 %	76.9 %	96.9 %	20.1 %	128.8 %	68.3 %	-60.4 %	127.8 %	69.3 %	-58.5 %
	Totals	**Served**	**29**	**27**	**-6.9 %**	**202**	**169**	**-16.3 %**	**2,495**	**2,572**	**3.1 %**	**2,679**	**2,737**	**2.2 %**
		Attempts	**151**	**232**	**53.6 %**	**689**	**696**	**1.0 %**	**6,146**	**7,422**	**20.8 %**	**6,543**	**7,988**	**22.1 %**
		% Served	**19.2 %**	**11.6 %**	**-7.6 %**	**29.3 %**	**24.3 %**	**-5.0 %**	**40.6 %**	**34.7 %**	**-5.9 %**	**40.9 %**	**34.3 %**	**-6.7 %**

Outstanding Warrants: Attempts/Served

Aggregated by component of arresting officer.

METROPOLITAN POLICE DEPARTMENT
of Nashville and Davidson County

			Prior Week	Last Week	Change*	Prior 4Wks	Last 4Wks	Change*	Prior YTD	Current YTD	Change*	Prior 52Wks	Last 52Wks	Change*
Madison	Patrol-A	Served	3	3	0.0 %	22	19	-13.6 %	206	261	26.7 %	237	285	20.3 %
		Attempts	27	18	-33.3 %	47	71	51.1 %	1,257	782	-37.8 %	1,363	897	-34.2 %
		% Served	11.1 %	16.7 %	5.6 %	46.8 %	26.8 %	-20.0 %	16.4 %	33.4 %	17.0 %	17.4 %	31.8 %	14.4 %
	Patrol-B	Served	20	8	-60.0 %	26	42	61.5 %	525	432	-17.7 %	560	458	-18.2 %
		Attempts	12	13	8.3 %	60	53	-11.7 %	1,638	768	-53.1 %	1,816	872	-52.0 %
		% Served	166.7 %	61.5 %	-105.1 %	43.3 %	79.2 %	35.9 %	32.1 %	56.3 %	24.2 %	30.8 %	52.5 %	21.7 %
	Patrol-C	Served	8	15	87.5 %	49	72	46.9 %	538	645	19.9 %	561	690	23.0 %
		Attempts	39	64	64.1 %	161	236	46.6 %	1,783	1,773	-0.6 %	1,889	1,919	1.6 %
		% Served	20.5 %	23.4 %	2.9 %	30.4 %	30.5 %	0.1 %	30.2 %	36.4 %	6.2 %	29.7 %	36.0 %	6.3 %
	Other	Served	32	10	-68.8 %	44	83	88.6 %	668	713	6.7 %	730	786	7.7 %
		Attempts	20	11	-45.0 %	94	84	-10.6 %	1,457	1,262	-13.4 %	1,545	1,443	-6.6 %
		% Served	160.0 %	90.9 %	-69.1 %	46.8 %	98.8 %	52.0 %	45.8 %	56.5 %	10.6 %	47.2 %	54.5 %	7.2 %
	Totals	**Served**	**63**	**36**	**-42.9 %**	**141**	**216**	**53.2 %**	**1,937**	**2,051**	**5.9 %**	**2,088**	**2,219**	**6.3 %**
		Attempts	**98**	**106**	**8.2 %**	**362**	**444**	**22.7 %**	**6,135**	**4,585**	**-25.3 %**	**6,613**	**5,131**	**-22.4 %**
		% Served	**64.3 %**	**34.0 %**	**-30.3 %**	**39.0 %**	**48.6 %**	**9.7 %**	**31.6 %**	**44.7 %**	**13.2 %**	**31.6 %**	**43.2 %**	**11.7 %**
Midtown Hills	Patrol-A	Served	5	2	-60.0 %	16	21	31.3 %	0	86	Infinity	0	86	Infinity
		Attempts	17	17	0.0 %	48	83	72.9 %	0	285	Infinity	0	285	Infinity
		% Served	29.4 %	11.8 %	-17.6 %	33.3 %	25.3 %	-8.0 %	NaN	30.2 %	NaN	NaN	30.2 %	NaN
	Patrol-B	Served	7	4	-42.9 %	16	25	56.3 %	0	80	Infinity	0	80	Infinity
		Attempts	28	11	-60.7 %	51	92	80.4 %	0	263	Infinity	0	263	Infinity
		% Served	25.0 %	36.4 %	11.4 %	31.4 %	27.2 %	-4.2 %	NaN	30.4 %	NaN	NaN	30.4 %	NaN
	Patrol-C	Served	4	2	-50.0 %	43	20	-53.5 %	0	149	Infinity	0	149	Infinity
		Attempts	21	4	-81.0 %	76	63	-17.1 %	0	293	Infinity	0	293	Infinity
		% Served	19.0 %	50.0 %	31.0 %	56.6 %	31.7 %	-24.8 %	NaN	50.9 %	NaN	NaN	50.9 %	NaN
	Other	Served	17	3	-82.4 %	72	49	-31.9 %	0	223	Infinity	0	223	Infinity
		Attempts	29	23	-20.7 %	150	140	-6.7 %	0	622	Infinity	0	622	Infinity
		% Served	58.6 %	13.0 %	-45.6 %	48.0 %	35.0 %	-13.0 %	NaN	35.9 %	NaN	NaN	35.9 %	NaN
	Totals	**Served**	**33**	**11**	**-66.7 %**	**147**	**115**	**-21.8 %**	**0**	**538**	**Infinity**	**0**	**538**	**Infinity**
		Attempts	**95**	**55**	**-42.1 %**	**325**	**378**	**16.3 %**	**0**	**1,463**	**Infinity**	**0**	**1,463**	**Infinity**
		% Served	**34.7 %**	**20.0 %**	**-14.7 %**	**45.2 %**	**30.4 %**	**-14.8 %**	**NaN**	**36.8 %**	**NaN**	**NaN**	**36.8 %**	**NaN**

Outstanding Warrants: Attempts/Served

Aggregated by component of arresting officer.

METROPOLITAN POLICE DEPARTMENT

of Nashville and Davidson County

		Prior Week	Last Week	Change*	Prior 4Wks	Last 4Wks	Change*	Prior YTD	Current YTD	Change*	Prior 52Wks	Last 52Wks	Change*
SID	Served	3	0	-100.0 %	25	11	-56.0 %	384	250	-34.9 %	410	265	-35.4 %
	Attempts	0	0	NaN	6	0	-100.0 %	80	19	-76.3 %	90	19	-78.9 %
	% Served	Infinity	NaN	NaN	416.7 %	Infinity	Infinity	480.0 %	1,315.8 %	835.8 %	455.6 %	1,394.7 %	939.2 %
SOD	Served	1	1	0.0 %	13	2	-84.6 %	120	128	6.7 %	136	142	4.4 %
	Attempts	2	0	-100.0 %	1	2	100.0 %	35	44	25.7 %	46	49	6.5 %
	% Served	50.0 %	Infinity	Infinity	1,300.0 %	100.0 %	-1,200.0 %	342.9 %	290.9 %	-51.9 %	295.7 %	289.8 %	-5.9 %
SRT	Served	24	0	-100.0 %	45	70	55.6 %	790	744	-5.8 %	824	786	-4.6 %
	Attempts	30	3	-90.0 %	105	104	-1.0 %	2,368	2,246	-5.2 %	2,453	2,335	-4.8 %
	% Served	80.0 %	0.0 %	-80.0 %	42.9 %	67.3 %	24.5 %	33.4 %	33.1 %	-0.2 %	33.6 %	33.7 %	0.1 %
Warrants	Served	143	100	-30.1 %	648	562	-13.3 %	6,921	7,112	2.8 %	7,416	7,570	2.1 %
	Attempts	19	16	-15.8 %	148	106	-28.4 %	2,531	1,655	-34.6 %	2,731	1,827	-33.1 %
	% Served	752.6 %	625.0 %	-127.6 %	437.8 %	530.2 %	92.4 %	273.4 %	429.7 %	156.3 %	271.5 %	414.3 %	142.8 %
Other	Served	0	4	Infinity	20	10	-50.0 %	303	283	-6.6 %	332	297	-10.5 %
	Attempts	4	28	600.0 %	60	36	-40.0 %	269	558	107.4 %	285	593	108.1 %
	% Served	0.0 %	14.3 %	14.3 %	33.3 %	27.8 %	-5.6 %	112.6 %	50.7 %	-61.9 %	116.5 %	50.1 %	-66.4 %
County Total	**Served**	**473**	**332**	**-29.8 %**	**2,045**	**1,886**	**-7.8 %**	**24,959**	**25,154**	**0.8 %**	**26,949**	**26,994**	**0.2 %**
	Attempts	**972**	**936**	**-3.7 %**	**4,171**	**4,271**	**2.4 %**	**58,884**	**52,603**	**-10.7 %**	**63,323**	**57,251**	**-9.6 %**
	% Served	**48.7 %**	**35.5 %**	**-13.2 %**	**49.0 %**	**44.2 %**	**-4.9 %**	**42.4 %**	**47.8 %**	**5.4 %**	**42.6 %**	**47.2 %**	**4.6 %**

Information summarized for CompStat week ending 11/29/2014.

* Change for % Served is the difference in percents. Sourced from MNPD ARMS on 12/3/2014 8:04:38 AM. Statistics provided above consider 1 count for each outstanding warrant served.

Crooks With Guns / School Zone Report

Aggregated by component of arresting officer.

METROPOLITAN POLICE DEPARTMENT
of Nashville and Davidson County

		Crooks With Guns - Arrests				Drugs in School Zones - Arrests				Drugs in School Zones - Charges			
		YTD	52 Weeks	4 Weeks	Last 4 Wks to Same Period Last Year	YTD	52 Weeks	4 Weeks	Last 4 Wks to Same Period Last Year	YTD	52 Weeks	4 Weeks	Last 4 Wks to Same Period Last Year
West	Prior	15	16	0	0	38	40	0	0	51	54	0	0
	Last	12	14	1	1	21	23	0	0	70	72	0	0
	% Change	-20.0 %	-12.5 %	Infinity	Infinity	-44.7 %	-42.5 %	0.0 %	0.0 %	37.3 %	33.3 %	0.0 %	0.0 %
East	Prior	35	38	3	1	102	103	10	3	138	141	14	5
	Last	37	37	2	2	44	51	0	0	57	70	0	0
	% Change	5.7 %	-2.6 %	-33.3 %	100.0 %	-56.9 %	-50.5 %	-100.0 %	-100.0 %	-58.7 %	-50.4 %	-100.0 %	-100.0 %
South	Prior	23	23	0	2	26	28	0	2	34	36	0	2
	Last	25	28	3	3	15	15	0	0	52	52	0	0
	% Change	8.7 %	21.7 %	Infinity	50.0 %	-42.3 %	-46.4 %	0.0 %	-100.0 %	52.9 %	44.4 %	0.0 %	-100.0 %
Central	Prior	9	9	0	0	16	16	0	0	28	28	0	0
	Last	6	7	0	0	8	11	1	1	11	15	1	1
	% Change	-33.3 %	-22.2 %	0.0 %	0.0 %	-50.0 %	-31.3 %	Infinity	Infinity	-60.7 %	-46.4 %	Infinity	Infinity
Hermitage	Prior	32	38	1	2	61	66	5	11	78	88	5	13
	Last	32	34	1	1	70	76	6	6	108	120	6	6
	% Change	0.0 %	-10.5 %	0.0 %	-50.0 %	14.8 %	15.2 %	20.0 %	-45.5 %	38.5 %	36.4 %	20.0 %	-53.8 %
North	Prior	27	35	4	0	83	87	6	5	105	110	7	9
	Last	44	45	7	7	57	59	6	6	73	75	10	10
	% Change	63.0 %	28.6 %	75.0 %	Infinity	-31.3 %	-32.2 %	0.0 %	20.0 %	-30.5 %	-31.8 %	42.9 %	11.1 %
Madison	Prior	20	21	1	0	17	18	2	1	32	34	2	2
	Last	18	19	2	2	21	21	0	0	28	28	0	0
	% Change	-10.0 %	-9.5 %	100.0 %	Infinity	23.5 %	16.7 %	-100.0 %	-100.0 %	-12.5 %	-17.6 %	-100.0 %	-100.0 %
Midtown Hills	Prior	0	0	0	0	0	0	3	0	0	0	3	0
	Last	1	1	0	0	4	4	0	0	4	4	0	0
	% Change	Infinity	Infinity	0.0 %	0.0 %	Infinity	Infinity	-100.0 %	0.0 %	Infinity	Infinity	-100.0 %	0.0 %
Other	Prior	78	83	3	2	133	145	2	11	270	306	4	15
	Last	56	59	3	3	120	128	3	3	294	305	3	3
	% Change	-28.2 %	-28.9 %	0.0 %	50.0 %	-9.8 %	-11.7 %	50.0 %	-72.7 %	8.9 %	-0.3 %	-25.0 %	-80.0 %
County	Prior	239	263	12	7	476	503	28	33	736	797	35	46
	Last	231	244	19	19	360	388	16	16	697	741	20	20
	% Change	-3.3 %	-7.2 %	58.3 %	171.4 %	-24.4 %	-22.9 %	-42.9 %	-51.5 %	-5.3 %	-7.0 %	-42.9 %	-56.5 %

Information summarized for CompStat week ending 11/29/2014.

Sourced from MNPD ARMS on 12/3/2014 8:04:38 AM. Arrest totals do not count charges. 1 arrest = 1 body.

Juvenile Section

CompStat Weekly Analysis is provided by the Metropolitan Nashville Police Department Crime Analysis Section. This document does not necessarily reflect official UCR counts. It is intended to be a management tool and is for law enforcement use only.

"It behooves every man to remember that the work of the critic is of altogether secondary importance, and that, in the end, progress is accomplished by the man who does things."
- Theodore Roosevelt

Begin Date: 11/23/2014
End Date: 11/29/2014
Week: 48

Juvenile Arrests

Aggregated by component of arresting officer.

METROPOLITAN POLICE DEPARTMENT

of Nashville and Davidson County

		Rolling 2 Weeks				Rolling 8 Weeks				YTD				Rolling 104 Weeks			
		Prior Week	Last Week	Change	Percent Change	Prior 4 Weeks	Last 4 Weeks	Change	Percent Change	Prior YTD	Current YTD	Change	Percent Change	Prior 52 Weeks	Last 52 Weeks	Change	Percent Change
West	Curfew	0	0	0	NaN	1	4	3	300.0 %	142	126	-16	-11.3 %	152	127	-25	-16.4 %
	Truancy	2	0	-2	-100.0 %	5	10	5	100.0 %	81	66	-15	-18.5 %	84	68	-16	-19.0 %
	Other	4	5	1	25.0 %	40	29	-11	-27.5 %	646	561	-85	-13.2 %	698	609	-89	-12.8 %
	Subtotal	**6**	**5**	**-1**	**-16.7 %**	**46**	**43**	**-3**	**-6.5 %**	**869**	**753**	**-116**	**-13.3 %**	**934**	**804**	**-130**	**-13.9 %**
East	Curfew	0	1	1	Infinity	7	3	-4	-57.1 %	195	83	-112	-57.4 %	200	88	-112	-56.0 %
	Truancy	2	0	-2	-100.0 %	6	4	-2	-33.3 %	82	71	-11	-13.4 %	91	75	-16	-17.6 %
	Other	26	13	-13	-50.0 %	59	83	24	40.7 %	771	763	-8	-1.0 %	826	840	14	1.7 %
	Subtotal	**28**	**14**	**-14**	**-50.0 %**	**72**	**90**	**18**	**25.0 %**	**1,048**	**917**	**-131**	**-12.5 %**	**1,117**	**1,003**	**-114**	**-10.2 %**
South	Curfew	2	2	0	0.0 %	7	6	-1	-14.3 %	123	136	13	10.6 %	125	140	15	12.0 %
	Truancy	0	0	0	NaN	0	8	8	Infinity	78	31	-47	-60.3 %	81	32	-49	-60.5 %
	Other	10	18	8	80.0 %	52	50	-2	-3.8 %	664	716	52	7.8 %	721	765	44	6.1 %
	Subtotal	**12**	**20**	**8**	**66.7 %**	**59**	**64**	**5**	**8.5 %**	**865**	**883**	**18**	**2.1 %**	**927**	**937**	**10**	**1.1 %**
Central	Curfew	0	0	0	NaN	3	1	-2	-66.7 %	30	21	-9	-30.0 %	35	22	-13	-37.1 %
	Truancy	0	1	1	Infinity	11	3	-8	-72.7 %	49	28	-21	-42.9 %	50	30	-20	-40.0 %
	Other	1	1	0	0.0 %	14	10	-4	-28.6 %	225	156	-69	-30.7 %	238	176	-62	-26.1 %
	Subtotal	**1**	**2**	**1**	**100.0 %**	**28**	**14**	**-14**	**-50.0 %**	**304**	**205**	**-99**	**-32.6 %**	**323**	**228**	**-95**	**-29.4 %**
Hermitage	Curfew	0	0	0	NaN	17	0	-17	-100.0 %	161	118	-43	-26.7 %	180	129	-51	-28.3 %
	Truancy	20	1	-19	-95.0 %	1	24	23	2,300.0 %	88	76	-12	-13.6 %	96	77	-19	-19.8 %
	Other	23	23	0	0.0 %	62	78	16	25.8 %	852	887	35	4.1 %	935	932	-3	-0.3 %
	Subtotal	**43**	**24**	**-19**	**-44.2 %**	**80**	**102**	**22**	**27.5 %**	**1,101**	**1,081**	**-20**	**-1.8 %**	**1,211**	**1,138**	**-73**	**-6.0 %**
North	Curfew	0	0	0	NaN	1	0	-1	-100.0 %	93	38	-55	-59.1 %	95	42	-53	-55.8 %
	Truancy	0	0	0	NaN	1	2	1	100.0 %	42	31	-11	-26.2 %	51	34	-17	-33.3 %
	Other	11	4	-7	-63.6 %	41	37	-4	-9.8 %	600	522	-78	-13.0 %	656	564	-92	-14.0 %
	Subtotal	**11**	**4**	**-7**	**-63.6 %**	**43**	**39**	**-4**	**-9.3 %**	**735**	**591**	**-144**	**-19.6 %**	**802**	**640**	**-162**	**-20.2 %**
Madison	Curfew	0	0	0	NaN	4	1	-3	-75.0 %	78	44	-34	-43.6 %	79	45	-34	-43.0 %
	Truancy	6	1	-5	-83.3 %	4	15	11	275.0 %	68	53	-15	-22.1 %	72	57	-15	-20.8 %
	Other	8	11	3	37.5 %	32	50	18	56.3 %	553	550	-3	-0.5 %	608	590	-18	-3.0 %
	Subtotal	**14**	**12**	**-2**	**-14.3 %**	**40**	**66**	**26**	**65.0 %**	**699**	**647**	**-52**	**-7.4 %**	**759**	**692**	**-67**	**-8.8 %**
Midtown Hills	Curfew	1	1	0	0.0 %	19	7	-12	-63.2 %	0	38	38	Infinity	0	38	38	Infinity
	Truancy	0	0	0	NaN	4	0	-4	-100.0 %	0	15	15	Infinity	0	15	15	Infinity
	Other	7	7	0	0.0 %	24	29	5	20.8 %	0	120	120	Infinity	0	120	120	Infinity
	Subtotal	**8**	**8**	**0**	**0.0 %**	**47**	**36**	**-11**	**-23.4 %**	**0**	**173**	**173**	**Infinity**	**0**	**173**	**173**	**Infinity**
Youth Services	Curfew	0	0	0	NaN	0	0	0	NaN	1	0	-1	-100.0 %	1	0	-1	-100.0 %
	Truancy	0	0	0	NaN	0	0	0	NaN	0	1	1	Infinity	0	1	1	Infinity
	Other	0	0	0	NaN	0	0	0	NaN	5	11	6	120.0 %	5	11	6	120.0 %
	Subtotal	**0**	**0**	**0**	**NaN**	**0**	**0**	**0**	**NaN**	**6**	**12**	**6**	**100.0 %**	**6**	**12**	**6**	**100.0 %**
County*	Curfew	3	4	1	33.3 %	59	22	-37	-62.7 %	827	607	-220	-26.6 %	871	634	-237	-27.2 %
	Truancy	33	3	-30	-90.9 %	34	69	35	102.9 %	493	385	-108	-21.9 %	530	402	-128	-24.2 %
	Other	90	84	-6	-6.7 %	333	372	39	11.7 %	4,408	4,371	-37	-0.8 %	4,788	4,696	-92	-1.9 %
	Total	**126**	**91**	**-35**	**-27.8 %**	**426**	**463**	**37**	**8.7 %**	**5,728**	**5,363**	**-365**	**-6.4 %**	**6,189**	**5,732**	**-457**	**-7.4 %**

Information summarized for CompStat week ending 11/29/2014.

* Countywide totals include arrests made by ALL OTHER DIVISIONS, which are not provided above for the sake of space. Sourced from MNPD ARMS on 12/3/2014 8:04:38 AM. This report does not take into account the number of charges. 1 arrest = 1 body.

Juvenile Victims - Rolling Two Week Analysis

METROPOLITAN POLICE DEPARTMENT
of Nashville and Davidson County

Aggregated by precinct (incident location). Based on date when each incident was reported.

		Homicide	Forcible Rape	Robbery	Aggravated Assault	Burglary	Larceny	Motor Vehicle Theft	All Part I Offenses	Sexual Assault	Statuatory Rape	Simple Assault / Intimidation / Stalking	Other Offenses	All Part II Offenses	All Offenses
West	Prior Week	0	0	0	6	1	1	0	8	1	0	3	2	6	14
	CompStat Week	0	0	0	1	0	0	0	1	0	0	0	1	1	2
	% Change	0.0 %	0.0 %	0.0 %	-83.3 %	-100.0 %	-100.0 %	0.0 %	-87.5 %	-100.0 %	0.0 %	-100.0 %	-50.0 %	-83.3 %	-85.7 %
East	Prior Week	0	0	0	1	2	0	0	3	1	0	8	4	13	16
	CompStat Week	0	0	1	0	2	1	0	4	0	0	4	1	5	9
	% Change	0.0 %	0.0 %	Infinity	-100.0 %	0.0 %	Infinity	0.0 %	33.3 %	-100.0 %	0.0 %	-50.0 %	-75.0 %	-61.5 %	-43.8 %
South	Prior Week	0	1	0	5	2	11	0	19	1	0	2	3	6	25
	CompStat Week	0	0	0	4	0	1	0	5	1	0	4	2	7	12
	% Change	0.0 %	-100.0 %	0.0 %	-20.0 %	-100.0 %	-90.9 %	0.0 %	-73.7 %	0.0 %	0.0 %	100.0 %	-33.3 %	16.7 %	-52.0 %
Central	Prior Week	0	2	2	0	0	1	0	5	3	0	0	0	3	8
	CompStat Week	0	0	0	0	0	0	0	0	0	0	0	0	0	0
	% Change	0.0 %	-100.0 %	-100.0 %	0.0 %	0.0 %	-100.0 %	0.0 %	-100.0 %	-100.0 %	0.0 %	0.0 %	0.0 %	-100.0 %	-100.0 %
Hermitage	Prior Week	0	0	0	1	0	16	0	17	0	0	14	5	19	36
	CompStat Week	0	0	0	0	0	3	0	3	0	0	6	4	10	13
	% Change	0.0 %	0.0 %	0.0 %	-100.0 %	0.0 %	-81.3 %	0.0 %	-82.4 %	0.0 %	0.0 %	-57.1 %	-20.0 %	-47.4 %	-63.9 %
North	Prior Week	0	2	0	1	0	1	0	4	0	0	1	2	3	7
	CompStat Week	0	0	0	4	0	0	0	4	0	0	6	1	7	11
	% Change	0.0 %	-100.0 %	0.0 %	300.0 %	0.0 %	-100.0 %	0.0 %	0.0 %	0.0 %	0.0 %	500.0 %	-50.0 %	133.3 %	57.1 %
Madison	Prior Week	0	4	0	0	0	0	0	4	0	0	12	6	18	22
	CompStat Week	0	0	0	0	0	0	0	0	0	0	0	3	3	3
	% Change	0.0 %	-100.0 %	0.0 %	0.0 %	0.0 %	0.0 %	0.0 %	-100.0 %	0.0 %	0.0 %	-100.0 %	-50.0 %	-83.3 %	-86.4 %
Midtown Hills	Prior Week	0	0	0	0	0	0	0	0	0	0	3	1	4	4
	CompStat Week	0	0	0	0	0	4	0	4	1	0	4	2	7	11
	% Change	0.0 %	0.0 %	0.0 %	0.0 %	0.0 %	Infinity	0.0 %	Infinity	Infinity	0.0 %	33.3 %	100.0 %	75.0 %	175.0 %
County	Prior Week	0	9	2	14	5	30	0	60	6	0	43	23	72	132
	CompStat Week	0	0	1	9	2	9	0	21	2	0	24	14	40	61
	% Change	0.0 %	-100.0 %	-50.0 %	-35.7 %	-60.0 %	-70.0 %	0.0 %	-65.0 %	-66.7 %	0.0 %	-44.2 %	-39.1 %	-44.4 %	-53.8 %

Prior Week **Begin Date** 11/16/2014 **End Date** 11/22/2014

CompStat Week **Begin Date** 11/23/2014 **End Date** 11/29/2014

Sourced from MNPD ARMS on 12/3/2014 8:04:39 AM. The figures above were sourced from incident reports using NIBRS definitions and reporting guidelines, based on the date when the crime was reported. This report is intended to be a management and planning tool and does not reflect the official NIBRS counts for the department. Incidents where a location is unknown or unspecified are included in the countywide totals. 'Unknown' refers to records in which the address is listed as 'Unknown' on the incident report. 'Not Validated' refers to records that were entered in with an invalid addresses.

Juvenile Victims - Rolling Eight Week Analysis

METROPOLITAN POLICE DEPARTMENT
of Nashville and Davidson County

Aggregated by precinct (incident location). Based on date when each incident was reported.

		Homicide	Forcible Rape	Robbery	Aggravated Assault	Burglary	Larceny	Motor Vehicle Theft	All Part I Offenses	Sexual Assault	Statuatory Rape	Simple Assault / Intimidation / Stalking	Other Offenses	All Part II Offenses	All Offenses
West	Prior 4 Weeks	0	0	2	2	0	4	0	8	2	0	11	5	18	27
	Last 4 Weeks	0	2	0	7	1	2	0	12	1	0	8	12	21	33
	% Change	0.0 %	Infinity	-100.0 %	250.0 %	Infinity	-50.0 %	0.0 %	50.0 %	-50.0 %	0.0 %	-27.3 %	140.0 %	16.7 %	22.2 %
East	Prior 4 Weeks	0	3	0	6	0	8	0	17	3	0	38	9	50	67
	Last 4 Weeks	0	3	1	8	4	3	0	19	6	0	32	11	49	68
	% Change	0.0 %	0.0 %	Infinity	33.3 %	Infinity	-62.5 %	0.0 %	11.8 %	100.0 %	0.0 %	-15.8 %	22.2 %	-2.0 %	1.5 %
South	Prior 4 Weeks	0	3	1	6	3	4	0	17	3	1	29	24	57	74
	Last 4 Weeks	0	2	1	12	2	17	0	34	12	0	26	16	54	88
	% Change	0.0 %	-33.3 %	0.0 %	100.0 %	-33.3 %	325.0 %	0.0 %	100.0 %	300.0 %	-100.0 %	-10.3 %	-33.3 %	-5.3 %	18.9 %
Central	Prior 4 Weeks	0	5	0	0	0	1	0	6	5	1	4	0	10	16
	Last 4 Weeks	0	3	4	0	0	1	0	8	3	1	1	0	5	13
	% Change	0.0 %	-40.0 %	Infinity	0.0 %	0.0 %	0.0 %	0.0 %	33.3 %	-40.0 %	0.0 %	-75.0 %	0.0 %	-50.0 %	-18.8 %
Hermitage	Prior 4 Weeks	0	2	3	4	1	8	0	18	2	1	38	27	68	86
	Last 4 Weeks	0	2	6	6	0	27	0	41	5	0	37	26	68	109
	% Change	0.0 %	0.0 %	100.0 %	50.0 %	-100.0 %	237.5 %	0.0 %	127.8 %	150.0 %	-100.0 %	-2.6 %	-3.7 %	0.0 %	26.7 %
North	Prior 4 Weeks	0	2	0	15	0	4	0	21	4	0	29	6	39	60
	Last 4 Weeks	0	3	1	8	0	4	0	16	1	1	22	12	36	52
	% Change	0.0 %	50.0 %	Infinity	-46.7 %	0.0 %	0.0 %	0.0 %	-23.8 %	-75.0 %	Infinity	-24.1 %	100.0 %	-7.7 %	-13.3 %
Madison	Prior 4 Weeks	0	0	3	7	1	1	0	12	2	0	19	5	26	38
	Last 4 Weeks	0	6	0	3	1	0	0	10	2	0	23	11	36	46
	% Change	0.0 %	Infinity	-100.0 %	-57.1 %	0.0 %	-100.0 %	0.0 %	-16.7 %	0.0 %	0.0 %	21.1 %	120.0 %	38.5 %	21.1 %
Midtown Hills	Prior 4 Weeks	0	1	1	0	0	4	0	6	1	1	24	9	35	41
	Last 4 Weeks	0	0	0	2	0	17	0	19	1	0	20	8	29	48
	% Change	0.0 %	-100.0 %	-100.0 %	Infinity	0.0 %	325.0 %	0.0 %	216.7 %	0.0 %	-100.0 %	-16.7 %	-11.1 %	-17.1 %	17.1 %
County	Prior 4 Weeks	0	16	10	40	5	34	0	105	22	4	192	85	303	409
	Last 4 Weeks	0	21	13	46	8	71	0	159	31	2	169	96	298	457
	% Change	0.0 %	31.3 %	30.0 %	15.0 %	60.0 %	108.8 %	0.0 %	51.4 %	40.9 %	-50.0 %	-12.0 %	12.9 %	-1.7 %	11.7 %

Prior 4 Weeks	**Begin Date**	10/05/2014	**End Date**	11/01/2014
Last 4 Weeks	**Begin Date**	11/02/2014	**End Date**	11/29/2014

Sourced from MNPD ARMS on 12/3/2014 8:04:39 AM. The figures above were sourced from incident reports using NIBRS definitions and reporting guidelines, based on the date when the crime was reported. This report is intended to be a management and planning tool and does not reflect the official NIBRS counts for the department. Incidents where a location is unknown or unspecified are included in the countywide totals. 'Unknown' refers to records in which the address is listed as 'Unknown' on the incident report. 'Not Validated' refers to records that were entered in with an invalid addresses.

Juvenile Victims - Year-to-Date Analysis

METROPOLITAN POLICE DEPARTMENT
of Nashville and Davidson County

Aggregated by precinct (incident location). Based on date when each incident was reported.

		Homicide	Forcible Rape	Robbery	Aggravated Assault	Burglary	Larceny	Motor Vehicle Theft	All Part I Offenses	Sexual Assault	Statuatory Rape	Simple Assault / Intimidation / Stalking	Other Offenses	All Part II Offenses	All Offenses
West	Prior YTD	0	21	10	29	4	48	0	112	15	4	125	62	206	318
	YTD	0	22	7	57	4	38	0	128	18	5	152	73	248	377
	% Change	0.0 %	4.8 %	-30.0 %	96.6 %	0.0 %	-20.8 %	0.0 %	14.3 %	20.0 %	25.0 %	21.6 %	17.7 %	20.4 %	18.6 %
East	Prior YTD	1	29	19	95	11	56	0	211	29	10	368	142	549	760
	YTD	0	38	18	110	26	59	0	251	35	4	438	144	621	872
	% Change	-100.0 %	31.0 %	-5.3 %	15.8 %	136.4 %	5.4 %	0.0 %	19.0 %	20.7 %	-60.0 %	19.0 %	1.4 %	13.1 %	14.7 %
South	Prior YTD	1	38	36	132	17	79	0	303	42	11	350	161	564	867
	YTD	0	29	29	153	16	100	0	327	53	9	370	208	640	968
	% Change	-100.0 %	-23.7 %	-19.4 %	15.9 %	-5.9 %	26.6 %	0.0 %	7.9 %	26.2 %	-18.2 %	5.7 %	29.2 %	13.5 %	11.6 %
Central	Prior YTD	0	12	1	5	1	12	0	31	11	3	24	28	66	97
	YTD	0	18	4	3	0	15	1	41	19	8	15	20	62	103
	% Change	0.0 %	50.0 %	300.0 %	-40.0 %	-100.0 %	25.0 %	Infinity	32.3 %	72.7 %	166.7 %	-37.5 %	-28.6 %	-6.1 %	6.2 %
Hermitage	Prior YTD	0	28	20	85	12	115	0	260	44	8	402	162	616	876
	YTD	2	27	30	120	7	125	0	311	42	4	400	216	662	973
	% Change	Infinity	-3.6 %	50.0 %	41.2 %	-41.7 %	8.7 %	0.0 %	19.6 %	-4.5 %	-50.0 %	-0.5 %	33.3 %	7.5 %	11.1 %
North	Prior YTD	2	19	24	131	11	42	0	229	38	5	339	123	505	734
	YTD	0	32	15	152	5	42	0	246	24	9	345	114	492	738
	% Change	-100.0 %	68.4 %	-37.5 %	16.0 %	-54.5 %	0.0 %	0.0 %	7.4 %	-36.8 %	80.0 %	1.8 %	-7.3 %	-2.6 %	0.5 %
Madison	Prior YTD	1	22	28	79	9	23	0	162	24	8	259	121	412	574
	YTD	0	28	16	81	11	45	0	181	37	6	298	89	430	611
	% Change	-100.0 %	27.3 %	-42.9 %	2.5 %	22.2 %	95.7 %	0.0 %	11.7 %	54.2 %	-25.0 %	15.1 %	-26.4 %	4.4 %	6.4 %
Midtown Hills	Prior YTD	0	22	6	45	8	55	0	136	31	4	159	75	269	405
	YTD	0	17	12	29	10	84	0	152	22	3	188	77	290	442
	% Change	0.0 %	-22.7 %	100.0 %	-35.6 %	25.0 %	52.7 %	0.0 %	11.8 %	-29.0 %	-25.0 %	18.2 %	2.7 %	7.8 %	9.1 %
County	Prior YTD	5	191	144	601	73	430	0	1,444	234	53	2,026	874	3,187	4,631
	YTD	2	211	131	705	79	508	1	1,637	250	48	2,206	941	3,445	5,084
	% Change	-60.0 %	10.5 %	-9.0 %	17.3 %	8.2 %	18.1 %	Infinity	13.4 %	6.8 %	-9.4 %	8.9 %	7.7 %	8.1 %	9.8 %

Prior YTD	**Begin Date**	01/01/2013	**End Date**	11/29/2013
YTD	**Begin Date**	01/01/2014	**End Date**	11/29/2014

Sourced from MNPD ARMS on 12/3/2014 8:04:39 AM. The figures above were sourced from incident reports using NIBRS definitions and reporting guidelines, based on the date when the crime was reported. This report is intended to be a management and planning tool and does not reflect the official NIBRS counts for the department. Incidents where a location is unknown or unspecified are included in the countywide totals. 'Unknown' refers to records in which the address is listed as 'Unknown' on the incident report. 'Not Validated' refers to records that were entered in with an invalid addresses.

Juvenile Victims

METROPOLITAN POLICE DEPARTMENT
of Nashville and Davidson County

Aggregated by precinct (incident location). Based on date when each incident was reported.

		Rolling 2 Weeks				Rolling 8 Weeks				YTD				Rolling 104 Weeks			
		Prior Week	Last Week	Change	Percent Change	Prior 4 Weeks	Last 4 Weeks	Change	Percent Change	Prior YTD	Current YTD	Change	Percent Change	Prior 52 Weeks	Last 52 Weeks	Change	Percent Change
West	Part I-Violent	6	1	-5	-83.3 %	4	9	5	125.0 %	60	86	26	43.3 %	63	92	29	46.0 %
	Part I-Property	2	0	-2	-100.0 %	4	3	-1	-25.0 %	52	42	-10	-19.2 %	56	50	-6	-10.7 %
	Part II	6	1	-5	-83.3 %	19	21	2	10.5 %	206	249	43	20.9 %	228	268	40	17.5 %
	Subtotal	**14**	**2**	**-12**	**-85.7 %**	**27**	**33**	**6**	**22.2 %**	**318**	**377**	**59**	**18.6 %**	**347**	**410**	**63**	**18.2 %**
East	Part I-Violent	1	1	0	0.0 %	9	12	3	33.3 %	144	166	22	15.3 %	159	180	21	13.2 %
	Part I-Property	2	3	1	50.0 %	8	7	-1	-12.5 %	67	85	18	26.9 %	70	92	22	31.4 %
	Part II	13	5	-8	-61.5 %	50	49	-1	-2.0 %	549	621	72	13.1 %	593	663	70	11.8 %
	Subtotal	**16**	**9**	**-7**	**-43.8 %**	**67**	**68**	**1**	**1.5 %**	**760**	**872**	**112**	**14.7 %**	**822**	**935**	**113**	**13.7 %**
South	Part I-Violent	6	4	-2	-33.3 %	10	15	5	50.0 %	207	211	4	1.9 %	223	229	6	2.7 %
	Part I-Property	13	1	-12	-92.3 %	7	19	12	171.4 %	96	116	20	20.8 %	102	125	23	22.5 %
	Part II	6	7	1	16.7 %	57	54	-3	-5.3 %	564	641	77	13.7 %	614	673	59	9.6 %
	Subtotal	**25**	**12**	**-13**	**-52.0 %**	**74**	**88**	**14**	**18.9 %**	**867**	**968**	**101**	**11.6 %**	**939**	**1,027**	**88**	**9.4 %**
Central	Part I-Violent	4	0	-4	-100.0 %	5	7	2	40.0 %	18	25	7	38.9 %	21	27	6	28.6 %
	Part I-Property	1	0	-1	-100.0 %	1	1	0	0.0 %	13	16	3	23.1 %	13	18	5	38.5 %
	Part II	3	0	-3	-100.0 %	10	5	-5	-50.0 %	66	62	-4	-6.1 %	70	64	-6	-8.6 %
	Subtotal	**8**	**0**	**-8**	**-100.0 %**	**16**	**13**	**-3**	**-18.8 %**	**97**	**103**	**6**	**6.2 %**	**104**	**109**	**5**	**4.8 %**
Hermitage	Part I-Violent	1	0	-1	-100.0 %	9	14	5	55.6 %	133	179	46	34.6 %	141	192	51	36.2 %
	Part I-Property	16	3	-13	-81.3 %	9	27	18	200.0 %	127	132	5	3.9 %	129	139	10	7.8 %
	Part II	19	10	-9	-47.4 %	68	68	0	0.0 %	616	662	46	7.5 %	667	699	32	4.8 %
	Subtotal	**36**	**13**	**-23**	**-63.9 %**	**86**	**109**	**23**	**26.7 %**	**876**	**973**	**97**	**11.1 %**	**937**	**1,030**	**93**	**9.9 %**
North	Part I-Violent	3	4	1	33.3 %	17	12	-5	-29.4 %	176	199	23	13.1 %	191	213	22	11.5 %
	Part I-Property	1	0	-1	-100.0 %	4	4	0	0.0 %	53	47	-6	-11.3 %	55	52	-3	-5.5 %
	Part II	3	7	4	133.3 %	39	36	-3	-7.7 %	505	492	-13	-2.6 %	537	536	-1	-0.2 %
	Subtotal	**7**	**11**	**4**	**57.1 %**	**60**	**52**	**-8**	**-13.3 %**	**734**	**738**	**4**	**0.5 %**	**783**	**801**	**18**	**2.3 %**
Madison	Part I-Violent	4	0	-4	-100.0 %	10	9	-1	-10.0 %	130	125	-5	-3.8 %	139	127	-12	-8.6 %
	Part I-Property	0	0	0	NaN	2	1	-1	-50.0 %	32	56	24	75.0 %	36	62	26	72.2 %
	Part II	18	3	-15	-83.3 %	26	36	10	38.5 %	412	430	18	4.4 %	441	466	25	5.7 %
	Subtotal	**22**	**3**	**-19**	**-86.4 %**	**38**	**46**	**8**	**21.1 %**	**574**	**611**	**37**	**6.4 %**	**616**	**655**	**39**	**6.3 %**
Midtown Hills	Part I-Violent	0	0	0	NaN	2	2	0	0.0 %	73	58	-15	-20.5 %	76	58	-18	-23.7 %
	Part I-Property	0	4	4	Infinity	4	17	13	325.0 %	63	94	31	49.2 %	69	99	30	43.5 %
	Part II	4	7	3	75.0 %	35	29	-6	-17.1 %	269	290	21	7.8 %	288	306	18	6.3 %
	Subtotal	**4**	**11**	**7**	**175.0 %**	**41**	**48**	**7**	**17.1 %**	**405**	**442**	**37**	**9.1 %**	**433**	**463**	**30**	**6.9 %**
County*	Part I-Violent	25	10	-15	-60.0 %	66	80	14	21.2 %	941	1,049	108	11.5 %	1,013	1,118	105	10.4 %
	Part I-Property	35	11	-24	-68.6 %	39	79	40	102.6 %	503	588	85	16.9 %	530	637	107	20.2 %
	Part II	72	40	-32	-44.4 %	304	298	-6	-2.0 %	3,187	3,447	260	8.2 %	3,438	3,675	237	6.9 %
	Total	**132**	**61**	**-71**	**-53.8 %**	**409**	**457**	**48**	**11.7 %**	**4,631**	**5,084**	**453**	**9.8 %**	**4,981**	**5,430**	**449**	**9.0 %**

Information summarized for CompStat week ending 11/29/2014.

Sourced from MNPD ARMS on 12/3/2014 8:04:39 AM. The figures above were sourced from incident reports using NIBRS definitions and reporting guidelines, based on the date when the crime was reported. This report is intended to be a management and planning tool and does not reflect the official NIBRS counts for the department. Incidents where a location is unknown or unspecified are included in the countywide totals. 'Unknown' refers to records in which the address is listed as 'Unknown' on the incident report. 'Not Validated' refers to records that were entered in with an invalid addresses.

Efficiencies Section

CompStat Weekly Analysis is provided by the Metropolitan Nashville Police Department Crime Analysis Section. This document does not necessarily reflect official UCR counts. It is intended to be a management tool and is for law enforcement use only.

"It behooves every man to remember that the work of the critic is of altogether secondary importance, and that, in the end, progress is accomplished by the man who does things."
- Theodore Roosevelt

Begin Date: 11/23/2014
End Date: 11/29/2014
Week: 48

Self Initiated CAD

Aggregated by component of officer initiating call.

METROPOLITAN POLICE DEPARTMENT

of Nashville and Davidson County

		Rolling Two Week				Rolling Eight Week				YTD				Rolling Twenty-Four Month			
		Prior Week	Last Week	Change	Percent Change	Prior 4 Weeks	Last 4 Weeks	Change	Percent Change	Prior YTD	Current YTD	Change	Percent Change	Prior 52 Weeks	Last 52 Weeks	Change	Percent Change
West	Vehicle Stop	833	532	-301	-36.1 %	2,798	2,944	146	5.2 %	57,929	49,236	-8,693	-15.0 %	62,459	53,738	-8,721	-14.0 %
	Business Check	526	642	116	22.1 %	1,467	2,066	599	40.8 %	34,188	24,512	-9,676	-28.3 %	37,166	27,311	-9,855	-26.5 %
	All Other SI	285	377	92	32.3 %	1,125	1,242	117	10.4 %	23,155	20,976	-2,179	-9.4 %	24,806	22,971	-1,835	-7.4 %
	Subtotal	**1,644**	**1,551**	**-93**	**-5.7 %**	**5,390**	**6,252**	**862**	**16.0 %**	**115,272**	**94,724**	**-20,548**	**-17.8 %**	**124,431**	**104,020**	**-20,411**	**-16.4 %**
East	Vehicle Stop	878	603	-275	-31.3 %	3,217	3,342	125	3.9 %	46,485	43,824	-2,661	-5.7 %	50,376	47,772	-2,604	-5.2 %
	Business Check	170	217	47	27.6 %	823	850	27	3.3 %	15,073	12,074	-2,999	-19.9 %	17,114	13,905	-3,209	-18.8 %
	All Other SI	253	275	22	8.7 %	1,263	1,125	-138	-10.9 %	20,673	16,004	-4,669	-22.6 %	22,087	17,556	-4,531	-20.5 %
	Subtotal	**1,301**	**1,095**	**-206**	**-15.8 %**	**5,303**	**5,317**	**14**	**0.3 %**	**82,231**	**71,902**	**-10,329**	**-12.6 %**	**89,577**	**79,233**	**-10,344**	**-11.5 %**
South	Vehicle Stop	907	697	-210	-23.2 %	3,586	3,204	-382	-10.7 %	60,042	58,225	-1,817	-3.0 %	64,983	63,574	-1,409	-2.2 %
	Business Check	445	449	4	0.9 %	1,192	1,564	372	31.2 %	37,550	22,812	-14,738	-39.2 %	40,948	26,415	-14,533	-35.5 %
	All Other SI	266	264	-2	-0.8 %	898	1,063	165	18.4 %	17,550	14,091	-3,459	-19.7 %	18,855	15,372	-3,483	-18.5 %
	Subtotal	**1,618**	**1,410**	**-208**	**-12.9 %**	**5,676**	**5,831**	**155**	**2.7 %**	**115,142**	**95,128**	**-20,014**	**-17.4 %**	**124,786**	**105,361**	**-19,425**	**-15.6 %**
Central	Vehicle Stop	851	441	-410	-48.2 %	2,852	2,978	126	4.4 %	35,785	38,323	2,538	7.1 %	38,333	41,932	3,599	9.4 %
	Business Check	298	338	40	13.4 %	1,319	1,404	85	6.4 %	27,335	23,458	-3,877	-14.2 %	29,805	26,536	-3,269	-11.0 %
	All Other SI	424	247	-177	-41.7 %	1,627	1,522	-105	-6.5 %	18,474	20,217	1,743	9.4 %	19,735	21,626	1,891	9.6 %
	Subtotal	**1,573**	**1,026**	**-547**	**-34.8 %**	**5,798**	**5,904**	**106**	**1.8 %**	**81,594**	**81,998**	**404**	**0.5 %**	**87,873**	**90,094**	**2,221**	**2.5 %**
Hermitage	Vehicle Stop	1,434	1,003	-431	-30.1 %	4,161	4,684	523	12.6 %	51,248	58,034	6,786	13.2 %	55,353	62,036	6,683	12.1 %
	Business Check	1,026	928	-98	-9.6 %	2,948	3,318	370	12.6 %	33,065	33,336	271	0.8 %	35,544	36,623	1,079	3.0 %
	All Other SI	403	386	-17	-4.2 %	1,444	1,533	89	6.2 %	20,698	19,037	-1,661	-8.0 %	22,309	20,410	-1,899	-8.5 %
	Subtotal	**2,863**	**2,317**	**-546**	**-19.1 %**	**8,553**	**9,535**	**982**	**11.5 %**	**105,011**	**110,407**	**5,396**	**5.1 %**	**113,206**	**119,069**	**5,863**	**5.2 %**
North	Vehicle Stop	614	394	-220	-35.8 %	1,730	1,987	257	14.9 %	40,897	31,220	-9,677	-23.7 %	43,842	34,276	-9,566	-21.8 %
	Business Check	674	569	-105	-15.6 %	1,611	2,017	406	25.2 %	23,655	20,984	-2,671	-11.3 %	27,439	23,008	-4,431	-16.1 %
	All Other SI	384	334	-50	-13.0 %	1,395	1,337	-58	-4.2 %	16,406	16,467	61	0.4 %	17,561	17,653	92	0.5 %
	Subtotal	**1,672**	**1,297**	**-375**	**-22.4 %**	**4,736**	**5,341**	**605**	**12.8 %**	**80,958**	**68,671**	**-12,287**	**-15.2 %**	**88,842**	**74,937**	**-13,905**	**-15.7 %**
Madison	Vehicle Stop	380	583	203	53.4 %	1,994	2,118	124	6.2 %	24,912	26,130	1,218	4.9 %	27,162	28,135	973	3.6 %
	Business Check	669	744	75	11.2 %	2,926	2,792	-134	-4.6 %	31,695	31,179	-516	-1.6 %	34,302	34,849	547	1.6 %
	All Other SI	254	264	10	3.9 %	1,024	1,034	10	1.0 %	14,602	13,426	-1,176	-8.1 %	15,716	14,705	-1,011	-6.4 %
	Subtotal	**1,303**	**1,591**	**288**	**22.1 %**	**5,944**	**5,944**	**0**	**0.0 %**	**71,209**	**70,735**	**-474**	**-0.7 %**	**77,180**	**77,689**	**509**	**0.7 %**
Midtown Hills	Vehicle Stop	1,216	867	-349	-28.7 %	3,921	4,233	312	8.0 %	0	15,124	15,124	Infinity	0	15,124	15,124	Infinity
	Business Check	617	786	169	27.4 %	1,930	2,433	503	26.1 %	0	7,495	7,495	Infinity	0	7,495	7,495	Infinity
	All Other SI	534	405	-129	-24.2 %	1,800	1,757	-43	-2.4 %	0	6,332	6,332	Infinity	0	6,332	6,332	Infinity
	Subtotal	**2,367**	**2,058**	**-309**	**-13.1 %**	**7,651**	**8,423**	**772**	**10.1 %**	**0**	**28,951**	**28,951**	**Infinity**	**0**	**28,951**	**28,951**	**Infinity**
County*	Vehicle Stop	7,512	5,329	-2,183	-29.1 %	25,929	26,927	998	3.8 %	341,524	342,439	915	0.3 %	368,969	370,514	1,545	0.4 %
	Business Check	4,527	4,795	268	5.9 %	14,614	16,854	2,240	15.3 %	208,116	181,444	-26,672	-12.8 %	228,268	202,164	-26,104	-11.4 %
	All Other SI	3,556	3,103	-453	-12.7 %	13,392	13,348	-44	-0.3 %	169,617	162,791	-6,826	-4.0 %	181,828	175,782	-6,046	-3.3 %
	Total	**15,595**	**13,227**	**-2,368**	**-15.2 %**	**53,935**	**57,129**	**3,194**	**5.9 %**	**719,257**	**686,674**	**-32,583**	**-4.5 %**	**779,065**	**748,460**	**-30,605**	**-3.9 %**

Information summarized for CompStat week ending 11/29/2014.

* Countywide totals include CFS with unknown locations. Sourced from MNPD ARMS on 12/3/2014 8:04:39 AM. 'Vehicle Stops' refer to 10-93 calls. 'Business Checks' refer to 10-96 calls. Only includes calls initiated by an officer (call type 2 or 3). Excludes CFS with a disposition code of 6 or 11.

Dispatched Calls for Service

Aggregated by precinct (reporting / dispatched location).

METROPOLITAN POLICE DEPARTMENT

of Nashville and Davidson County

		Rolling 2 Weeks				Rolling 8 Weeks				YTD				Rolling 104 Weeks			
		Prior Week	Last Week	Change	Percent Change	Prior 4 Weeks	Last 4 Weeks	Change	Percent Change	Prior YTD	Current YTD	Change	Percent Change	Prior 52 Weeks	Last 52 Weeks	Change	Percent Change
West	Part I	111	104	-7	-6.3 %	493	425	-68	-13.8 %	6,180	5,695	-485	-7.8 %	6,759	6,251	-508	-7.5 %
	Vehicle Crash	58	44	-14	-24.1 %	217	194	-23	-10.6 %	2,229	2,184	-45	-2.0 %	2,460	2,417	-43	-1.7 %
	All Other CFS	178	166	-12	-6.7 %	1,005	758	-247	-24.6 %	10,969	10,805	-164	-1.5 %	11,882	11,721	-161	-1.4 %
	Subtotal	**347**	**314**	**-33**	**-9.5 %**	**1,715**	**1,377**	**-338**	**-19.7 %**	**19,378**	**18,684**	**-694**	**-3.6 %**	**21,101**	**20,389**	**-712**	**-3.4 %**
East	Part I	104	110	6	5.8 %	435	440	5	1.1 %	5,422	5,222	-200	-3.7 %	5,873	5,655	-218	-3.7 %
	Vehicle Crash	33	43	10	30.3 %	141	132	-9	-6.4 %	1,495	1,572	77	5.2 %	1,627	1,696	69	4.2 %
	All Other CFS	261	244	-17	-6.5 %	1,108	1,045	-63	-5.7 %	13,180	13,526	346	2.6 %	14,298	14,533	235	1.6 %
	Subtotal	**398**	**397**	**-1**	**-0.3 %**	**1,684**	**1,617**	**-67**	**-4.0 %**	**20,097**	**20,320**	**223**	**1.1 %**	**21,798**	**21,884**	**86**	**0.4 %**
South	Part I	179	186	7	3.9 %	892	756	-136	-15.2 %	8,884	8,972	88	1.0 %	9,690	9,741	51	0.5 %
	Vehicle Crash	120	83	-37	-30.8 %	378	406	28	7.4 %	3,775	4,087	312	8.3 %	4,115	4,467	352	8.6 %
	All Other CFS	413	377	-36	-8.7 %	1,754	1,631	-123	-7.0 %	19,269	20,853	1,584	8.2 %	20,926	22,515	1,589	7.6 %
	Subtotal	**712**	**646**	**-66**	**-9.3 %**	**3,024**	**2,793**	**-231**	**-7.6 %**	**31,928**	**33,912**	**1,984**	**6.2 %**	**34,731**	**36,723**	**1,992**	**5.7 %**
Central	Part I	50	42	-8	-16.0 %	232	216	-16	-6.9 %	2,472	2,760	288	11.7 %	2,670	2,949	279	10.4 %
	Vehicle Crash	28	15	-13	-46.4 %	146	105	-41	-28.1 %	1,430	1,461	31	2.2 %	1,533	1,578	45	2.9 %
	All Other CFS	151	125	-26	-17.2 %	684	599	-85	-12.4 %	6,698	7,814	1,116	16.7 %	7,385	8,395	1,010	13.7 %
	Subtotal	**229**	**182**	**-47**	**-20.5 %**	**1,062**	**920**	**-142**	**-13.4 %**	**10,600**	**12,035**	**1,435**	**13.5 %**	**11,588**	**12,922**	**1,334**	**11.5 %**
Hermitage	Part I	202	160	-42	-20.8 %	679	680	1	0.1 %	8,009	8,199	190	2.4 %	8,731	8,857	126	1.4 %
	Vehicle Crash	101	71	-30	-29.7 %	332	345	13	3.9 %	3,657	3,714	57	1.6 %	3,992	4,051	59	1.5 %
	All Other CFS	380	361	-19	-5.0 %	1,638	1,582	-56	-3.4 %	18,931	19,972	1,041	5.5 %	20,644	21,525	881	4.3 %
	Subtotal	**683**	**592**	**-91**	**-13.3 %**	**2,649**	**2,607**	**-42**	**-1.6 %**	**30,597**	**31,885**	**1,288**	**4.2 %**	**33,367**	**34,433**	**1,066**	**3.2 %**
North	Part I	102	102	0	0.0 %	514	476	-38	-7.4 %	5,918	6,056	138	2.3 %	6,470	6,533	63	1.0 %
	Vehicle Crash	36	31	-5	-13.9 %	174	154	-20	-11.5 %	1,829	1,909	80	4.4 %	1,989	2,067	78	3.9 %
	All Other CFS	244	235	-9	-3.7 %	1,217	1,053	-164	-13.5 %	13,707	14,333	626	4.6 %	14,871	15,479	608	4.1 %
	Subtotal	**382**	**368**	**-14**	**-3.7 %**	**1,905**	**1,683**	**-222**	**-11.7 %**	**21,454**	**22,298**	**844**	**3.9 %**	**23,330**	**24,079**	**749**	**3.2 %**
Madison	Part I	108	97	-11	-10.2 %	436	413	-23	-5.3 %	4,796	4,967	171	3.6 %	5,235	5,405	170	3.2 %
	Vehicle Crash	47	44	-3	-6.4 %	178	171	-7	-3.9 %	1,746	1,836	90	5.2 %	1,894	2,024	130	6.9 %
	All Other CFS	263	227	-36	-13.7 %	1,032	997	-35	-3.4 %	11,578	12,382	804	6.9 %	12,730	13,270	540	4.2 %
	Subtotal	**418**	**368**	**-50**	**-12.0 %**	**1,646**	**1,581**	**-65**	**-3.9 %**	**18,120**	**19,185**	**1,065**	**5.9 %**	**19,859**	**20,699**	**840**	**4.2 %**
Midtown Hills	Part I	170	134	-36	-21.2 %	688	630	-58	-8.4 %	7,734	7,894	160	2.1 %	8,421	8,588	167	2.0 %
	Vehicle Crash	89	79	-10	-11.2 %	406	404	-2	-0.5 %	4,690	4,567	-123	-2.6 %	5,150	4,956	-194	-3.8 %
	All Other CFS	279	232	-47	-16.8 %	1,350	1,097	-253	-18.7 %	14,262	15,337	1,075	7.5 %	15,517	16,502	985	6.3 %
	Subtotal	**538**	**445**	**-93**	**-17.3 %**	**2,444**	**2,131**	**-313**	**-12.8 %**	**26,686**	**27,798**	**1,112**	**4.2 %**	**29,088**	**30,046**	**958**	**3.3 %**
County*	Part I	1,026	936	-90	-8.8 %	4,369	4,037	-332	-7.6 %	49,421	49,772	351	0.7 %	53,855	53,986	131	0.2 %
	Vehicle Crash	513	410	-103	-20.1 %	1,972	1,914	-58	-2.9 %	20,852	21,338	486	2.3 %	22,761	23,265	504	2.2 %
	All Other CFS	2,169	1,969	-200	-9.2 %	9,789	8,766	-1,023	-10.5 %	108,617	115,043	6,426	5.9 %	118,276	123,964	5,688	4.8 %
	Total	**3,708**	**3,315**	**-393**	**-10.6 %**	**16,130**	**14,717**	**-1,413**	**-8.8 %**	**178,890**	**186,153**	**7,263**	**4.1 %**	**194,892**	**201,215**	**6,323**	**3.2 %**

Information summarized for CompStat week ending 11/29/2014.

* Countywide totals include CFS with unknown locations. 'Part I CFS' refer to dispatched CAD calls with a ten code of 50, 51, 52, 53, 54, 57, 70, 71, 72, 67, or 1000. 'Vehicle Crash CFS' refer to dispatched CAD calls with a ten code of 45 or 46. Only includes calls initiated by the citizenry (call type 0 or 1). Report only includes CFS with ten codes 10 through 89 and all thousand codes. Excludes CFS with a disposition code of 6 or 11.

Vehicle Stop Analysis (Form 252)

Aggregated by component of officer making stop.

METROPOLITAN POLICE DEPARTMENT

of Nashville and Davidson County

		Rolling Two Week				Rolling Eight Week				YTD				Rolling Twenty-Four Month			
		Prior Week	Last Week	Change	% Change	Prior 4 Weeks	Last 4 Weeks	Change	% Change	Prior YTD	YTD	Change	% Change	Prior 52 Weeks	Last 52 Weeks	Change	% Change
West	Vehicle Stops	899	603	-296	-32.9%	3,254	3,347	93	2.9%	63,314	53,138	-10,176	-16.1%	68,038	58,050	-9,988	-14.7%
	Warnings Issued	90.3 %	86.9 %	-3.4 %		86.8 %	88.3 %	1.5 %		88.9 %	90.3 %	1.4 %		88.9 %	90.3 %	1.4 %	
	Arrests Made	45	19	-26	-57.8%	184	161	-23	-12.5%	3,475	3,076	-399	-11.5%	3,726	3,333	-393	-10.5%
East	Vehicle Stops	918	633	-285	-31.0%	3,223	3,414	191	5.9%	47,409	46,178	-1,231	-2.6%	51,237	50,314	-923	-1.8%
	Warnings Issued	95.9 %	96.2 %	0.3 %		95.3 %	95.4 %	0.1 %		93.4 %	93.5 %	0.1 %		93.5 %	93.4 %	-0.1 %	
	Arrests Made	85	55	-30	-35.3%	285	322	37	13.0%	4,494	3,875	-619	-13.8%	4,789	4,199	-590	-12.3%
South	Vehicle Stops	1,021	843	-178	-17.4%	4,210	3,685	-525	-12.5%	66,647	67,722	1,075	1.6%	72,309	73,943	1,634	2.3%
	Warnings Issued	89.1 %	90.5 %	1.4 %		90.0 %	89.5 %	-0.6 %		90.6 %	91.0 %	0.4 %		90.8 %	90.9 %	0.1 %	
	Arrests Made	56	31	-25	-44.6%	203	188	-15	-7.4%	4,050	3,703	-347	-8.6%	4,430	4,035	-395	-8.9%
Central	Vehicle Stops	929	495	-434	-46.7%	3,041	3,231	190	6.2%	40,511	40,812	301	0.7%	43,453	44,461	1,008	2.3%
	Warnings Issued	76.4 %	78.4 %	2.0 %		78.2 %	75.8 %	-2.4 %		69.0 %	71.8 %	2.8 %		70.1 %	72.6 %	2.5 %	
	Arrests Made	58	28	-30	-51.7%	147	160	13	8.8%	2,262	2,258	-4	-0.2%	2,441	2,496	55	2.3%
Hermitage	Vehicle Stops	1,416	979	-437	-30.9%	4,103	4,653	550	13.4%	50,400	56,537	6,137	12.2%	54,427	60,354	5,927	10.9%
	Warnings Issued	90.0 %	90.2 %	0.2 %		88.2 %	89.0 %	0.8 %		83.6 %	87.7 %	4.1 %		84.0 %	87.6 %	3.6 %	
	Arrests Made	91	64	-27	-29.7%	280	328	48	17.1%	4,266	4,311	45	1.1%	4,569	4,622	53	1.2%
North	Vehicle Stops	624	437	-187	-30.0%	1,858	2,117	259	13.9%	40,685	32,532	-8,153	-20.0%	43,715	35,643	-8,072	-18.5%
	Warnings Issued	79.6 %	86.0 %	6.4 %		83.5 %	79.7 %	-3.8 %		88.6 %	86.4 %	-2.2 %		88.7 %	86.2 %	-2.5 %	
	Arrests Made	63	32	-31	-49.2%	146	199	53	36.3%	3,781	2,906	-875	-23.1%	4,032	3,169	-863	-21.4%
Madison	Vehicle Stops	384	547	163	42.4%	2,104	2,129	25	1.2%	25,224	26,895	1,671	6.6%	27,344	28,939	1,595	5.8%
	Warnings Issued	92.7 %	92.7 %	0.0 %		88.0 %	90.7 %	2.8 %		88.0 %	87.8 %	-0.3 %		88.0 %	88.0 %	0.0 %	
	Arrests Made	39	62	23	59.0%	259	239	-20	-7.7%	2,561	3,015	454	17.7%	2,759	3,200	441	16.0%
Midtown	Vehicle Stops	1,233	940	-293	-23.8%	4,113	4,423	310	7.5%	0	15,427	15,427	-	0	15,427	15,427	-
Hills	Warnings Issued	87.1 %	85.5 %	-1.6 %		87.7 %	87.2 %	-0.5 %		NaN	89.8 %	NaN		NaN	89.8 %	NaN	
	Arrests Made	78	45	-33	-42.3%	255	279	24	9.4%	0	975	975	-	0	975	975	-
SOD	Vehicle Stops	586	462	-124	-21.2%	2,396	2,313	-83	-3.5%	34,115	32,137	-1,978	-5.8%	37,528	33,518	-4,010	-10.7%
	Warnings Issued	46.6 %	50.0 %	3.4 %		49.2 %	52.0 %	2.8 %		50.8 %	47.4 %	-3.4 %		51.6 %	47.9 %	-3.7 %	
	Arrests Made	18	12	-6	-33.3%	102	78	-24	-23.5%	924	1,169	245	26.5%	1,020	1,228	208	20.4%
Other	Vehicle Stops	209	50	-159	-76.1%	850	619	-231	-27.2%	12,844	10,255	-2,589	-20.2%	13,814	11,126	-2,688	-19.5%
	Warnings Issued	97.6 %	96.0 %	-1.6 %		97.8 %	97.1 %	-0.7 %		98.0 %	98.2 %	0.2 %		97.9 %	98.2 %	0.3 %	
	Arrests Made	17	0	-17	-100.0%	57	39	-18	-31.6%	1,190	748	-442	-37.1%	1,280	812	-468	-36.6%
Total	Vehicle Stops	8,219	5,989	-2,230	-27.1%	29,152	29,931	779	2.7%	381,149	381,633	484	0.1%	411,865	411,775	-90	0.0%
	Warnings Issued	85.0 %	85.7 %	0.7 %		84.7 %	84.8 %	0.1 %		83.8 %	84.5 %	0.8 %		84.0 %	84.7 %	0.7 %	
	Arrests Made	550	348	-202	-36.7%	1,918	1,993	75	3.9%	27,003	26,036	-967	-3.6%	29,046	28,069	-977	-3.4%

Information summarized for CompStat week ending 11/29/2014.

Sourced from MNPD ARMS on 12/3/2014 8:04:39 AM. The figures above were sourced from MNPD's Vehicle Stop (Form 252) Database. Vehicle stop totals count all reports electronically entered via AFR. Hardcopy reports not entered into ARMS will affect accuracy of totals. This report is intended to be a management and planning tool and does not reflect the official vehicle stop counts for the department.

Field Interview Report (Form 114)

Aggregated by component of officer conducting interview.

METROPOLITAN POLICE DEPARTMENT

of Nashville and Davidson County

		Rolling Two Week				Rolling Eight Week				YTD				Rolling Twenty-Four Month			
		Prior Week	Last Week	Change	% Change	Prior 4 Weeks	Last 4 Weeks	Change	% Change	Prior YTD	YTD	Change	% Change	Prior 52 Weeks	Last 52 Weeks	Change	% Change
West	Field Interview	27	21	-6	-22.2%	178	98	-80	-44.9%	2,803	2,841	38	1.4%	3,000	3,054	54	1.8%
	Arrest Made	6	1	-5	-83.3%	34	17	-17	-50.0%	568	652	84	14.8%	615	705	90	14.6%
East	Field Interview	66	46	-20	-30.3%	263	251	-12	-4.6%	2,768	3,200	432	15.6%	2,969	3,443	474	16.0%
	Arrest Made	11	3	-8	-72.7%	42	38	-4	-9.5%	421	477	56	13.3%	438	510	72	16.4%
South	Field Interview	28	55	27	96.4%	193	169	-24	-12.4%	3,414	3,043	-371	-10.9%	3,588	3,240	-348	-9.7%
	Arrest Made	5	6	1	20.0%	31	20	-11	-35.5%	519	520	1	0.2%	563	551	-12	-2.1%
Central	Field Interview	32	19	-13	-40.6%	162	126	-36	-22.2%	1,778	2,187	409	23.0%	1,894	2,378	484	25.6%
	Arrest Made	2	3	1	50.0%	15	12	-3	-20.0%	338	322	-16	-4.7%	352	366	14	4.0%
Hermitage	Field Interview	83	58	-25	-30.1%	235	262	27	11.5%	2,852	3,411	559	19.6%	2,983	3,611	628	21.1%
	Arrest Made	17	6	-11	-64.7%	46	42	-4	-8.7%	460	661	201	43.7%	477	692	215	45.1%
North	Field Interview	51	43	-8	-15.7%	140	182	42	30.0%	1,445	1,591	146	10.1%	1,623	1,682	59	3.6%
	Arrest Made	5	5	0	0.0%	15	29	14	93.3%	266	255	-11	-4.1%	305	266	-39	-12.8%
Madison	Field Interview	49	52	3	6.1%	241	215	-26	-10.8%	1,432	2,394	962	67.2%	1,503	2,472	969	64.5%
	Arrest Made	19	26	7	36.8%	114	95	-19	-16.7%	357	900	543	152.1%	377	916	539	143.0%
Midtown	Field Interview	59	50	-9	-15.3%	306	247	-59	-19.3%	0	1,059	1,059	-	0	1,059	1,059	-
Hills	Arrest Made	6	8	2	33.3%	62	32	-30	-48.4%	0	172	172	-	0	172	172	-
SID	Field Interview	3	1	-2	-66.7%	12	8	-4	-33.3%	208	185	-23	-11.1%	219	226	7	3.2%
	Arrest Made	1	0	-1	-100.0%	5	2	-3	-60.0%	74	56	-18	-24.3%	80	62	-18	-22.5%
SOD	Field Interview	0	0	0	-	1	1	0	0.0%	24	32	8	33.3%	27	33	6	22.2%
	Arrest Made	0	0	0	-	0	0	0	-	3	2	-1	-33.3%	3	2	-1	-33.3%
Other	Field Interview	5	2	-3	-60.0%	9	8	-1	-11.1%	71	126	55	77.5%	75	128	53	70.7%
	Arrest Made	0	1	1	-	2	1	-1	-50.0%	13	15	2	15.4%	13	16	3	23.1%
County	Field Interview	403	347	-56	-13.9%	1,740	1,567	-173	-9.9%	16,795	20,069	3,274	19.5%	17,881	21,326	3,445	19.3%
	Arrest Made	72	59	-13	-18.1%	366	288	-78	-21.3%	3,019	4,032	1,013	33.6%	3,223	4,258	1,035	32.1%

Information summarized for CompStat week ending 11/29/2014.

Sourced from MNPD ARMS on 12/3/2014 8:04:39 AM. The numbers above are sourced from MNPD's Field Interview (Form 114) Database. This report includes all FI types (field interviews, terry stops, and homeless welfare checks). "Arrest Made" indicates that an individual in the FI database was also arrested. For an arrest to be counted, the Form 114 complaint number must match a Form 106 Arrest Report, Form 106A State Misdemeanor Citation Report, or Form 219 Juvenile Citation incident number and the master name record must match in each as well. This report is intended to be a management and planning tool and does not reflect official counts for the department.

County Efficiency Charts

METROPOLITAN POLICE DEPARTMENT
of Nashville and Davidson County

Summarized by CompStat week for past eight weeks.
Aggregated by component of officer initiating call / arresting officer.

All Self-Initiated CAD - 52wk Avg: 14,393

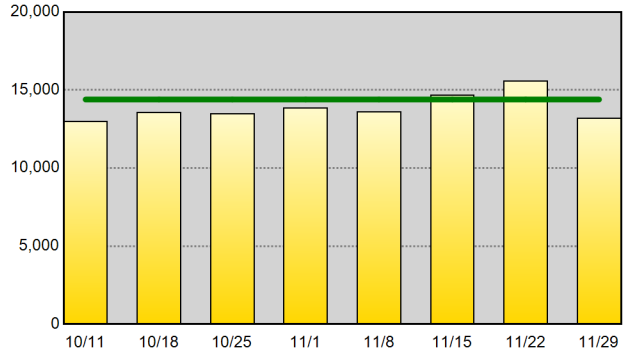

Self-Initiated Terry Stops - 52wk Avg: 455

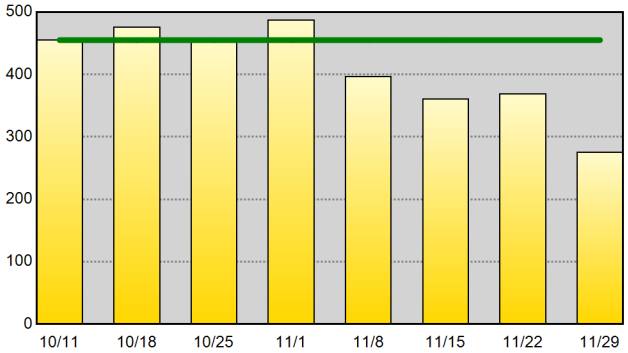

Self-Initiated Vehicle Stops (10-93) - 52wk Avg: 7,125

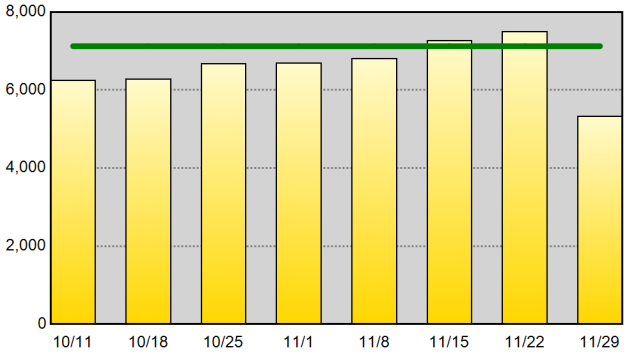

Self-Initiated Business Checks (10-96) - 52wk Avg: 3,887

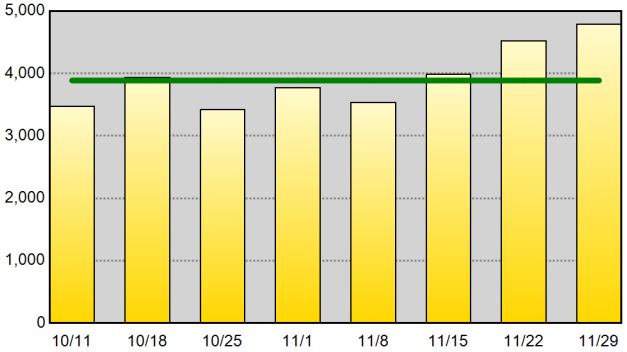

Self-Initiated Community Policing (10-15) - 52wk Avg: 964

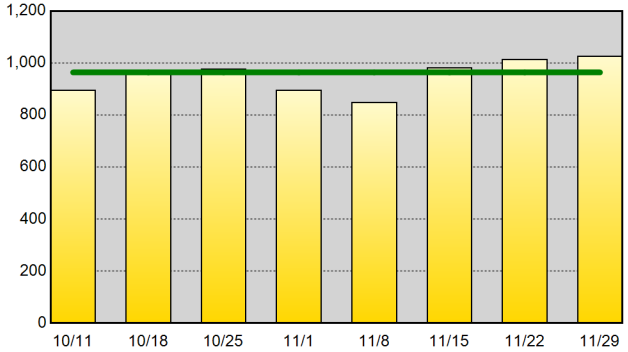

Self-Initiated Criminal Vice Activity (10-78) - 52wk Avg: 67

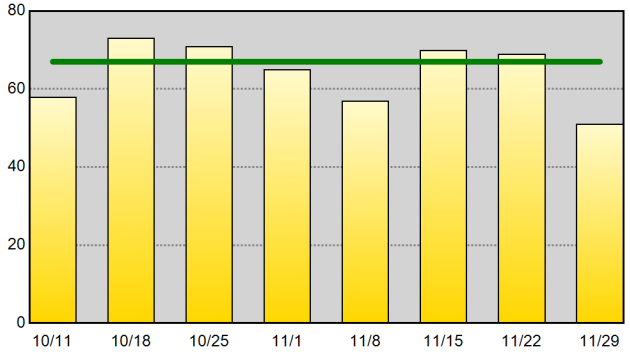

Part I Arrests - 52wk Avg: 211

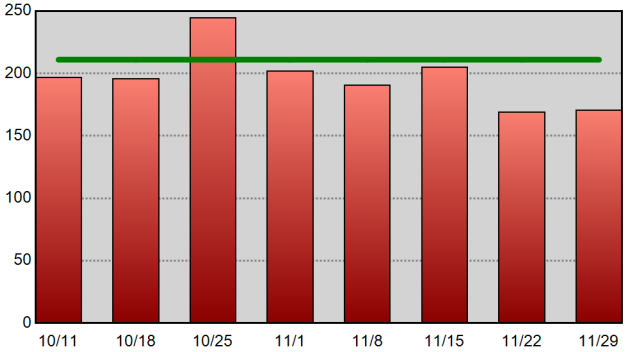

Drug-Related Arrests - 52wk Avg: 232

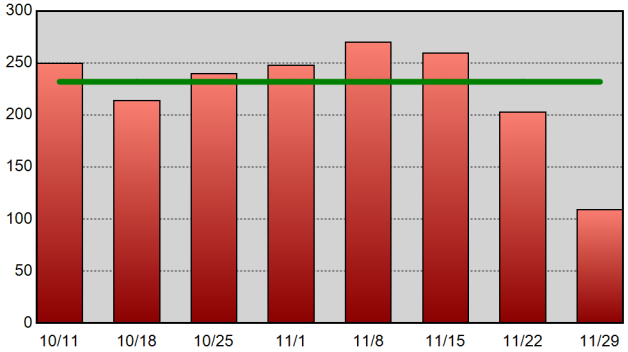

Warrants Served - 52wk Avg: 511

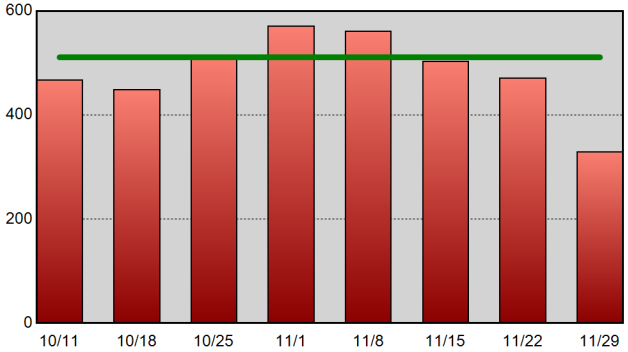

Information summarized for CompStat week ending 11/29/2014. The horizontal line on each chart represents the data set's 52-week weekly average.

Sourced from MNPD ARMS on 12/3/2014 8:04:39 AM. CAD reports only include calls initiated by an officer (call type 2 or 3). Excludes CFS with a disposition code of 6 or 11. Arrest reports do not take into account the number of charges. 1 arrest = 1 body.

West Precinct Precinct Efficiency Charts

METROPOLITAN POLICE DEPARTMENT
of Nashville and Davidson County

Summarized by CompStat week for past eight weeks.
Aggregated by component of officer initiating call / arresting officer.

All Self-Initiated CAD - 52wk Avg: 2,000

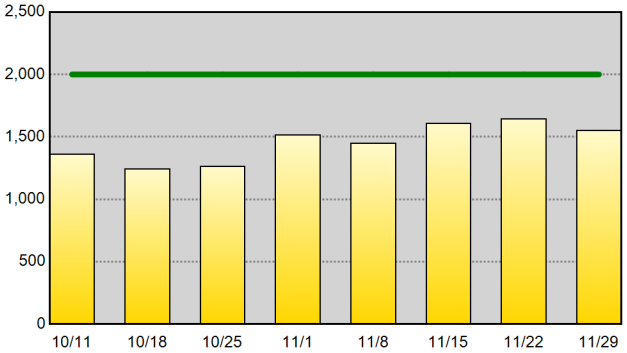

Self-Initiated Terry Stops - 52wk Avg: 34

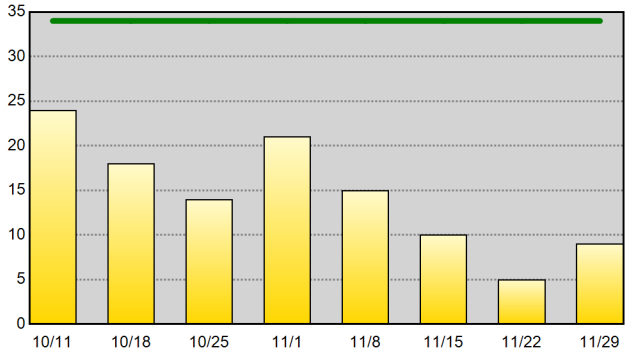

Self-Initiated Vehicle Stops (10-93) - 52wk Avg: 1,033

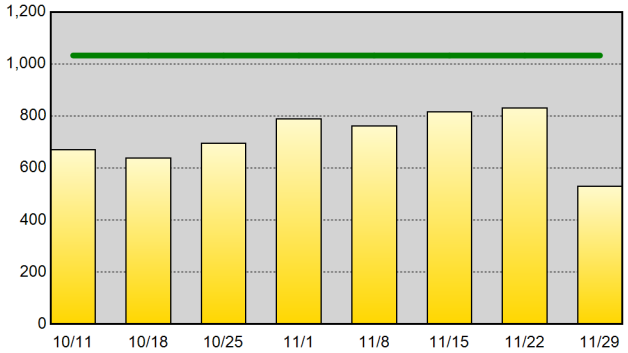

Self-Initiated Business Checks (10-96) - 52wk Avg: 525

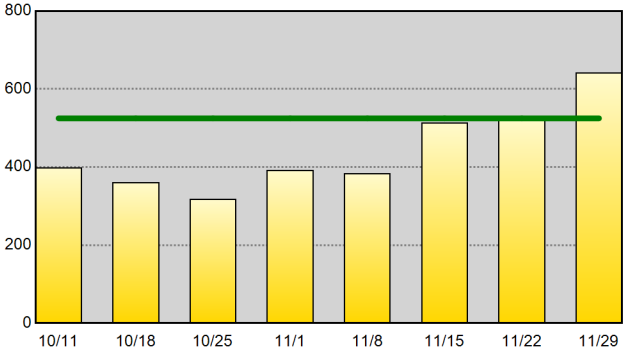

Self-Initiated Community Policing (10-15) - 52wk Avg: 212

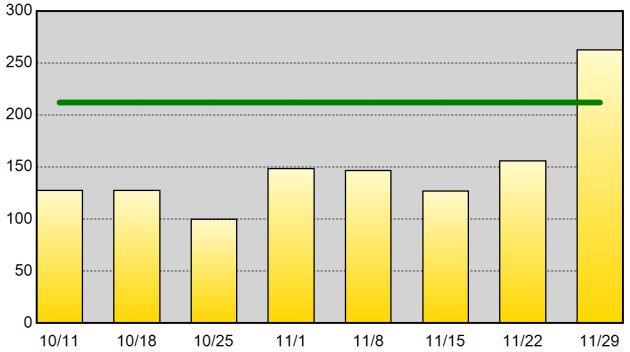

Self-Initiated Criminal Vice Activity (10-78) - 52wk Avg: 1

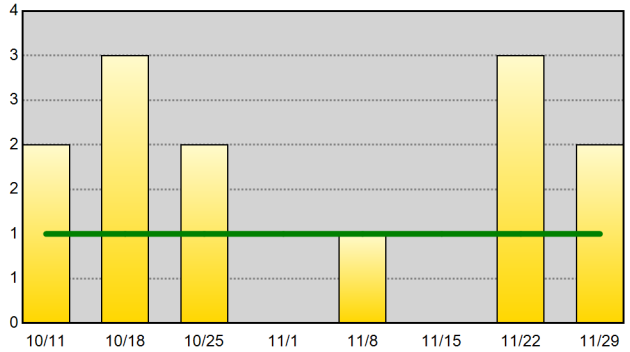

Part I Arrests - 52wk Avg: 26

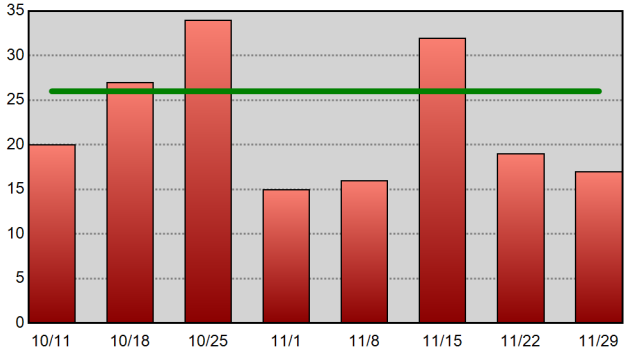

Drug-Related Arrests - 52wk Avg: 28

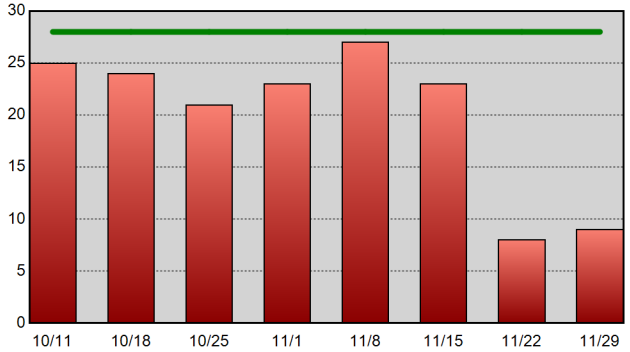

Warrants Served - 52wk Avg: 34

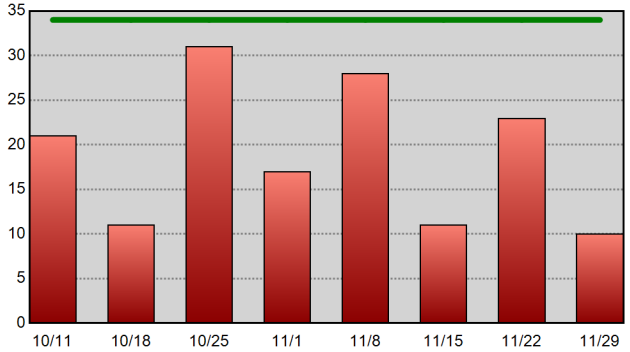

Information summarized for CompStat week ending 11/29/2014. The horizontal line on each chart represents the data set's 52-week weekly average.

Sourced from MNPD ARMS on 12/3/2014 8:04:42 AM. CAD reports only include calls initiated by an officer (call type 2 or 3). Excludes CFS with a disposition code of 6 or 11. Arrest reports do not take into account the number of charges. 1 arrest = 1 body.

East Precinct Precinct Efficiency Charts

METROPOLITAN POLICE DEPARTMENT
of Nashville and Davidson County

Summarized by CompStat week for past eight weeks.
Aggregated by component of officer initiating call / arresting officer.

All Self-Initiated CAD - 52wk Avg: 1,523

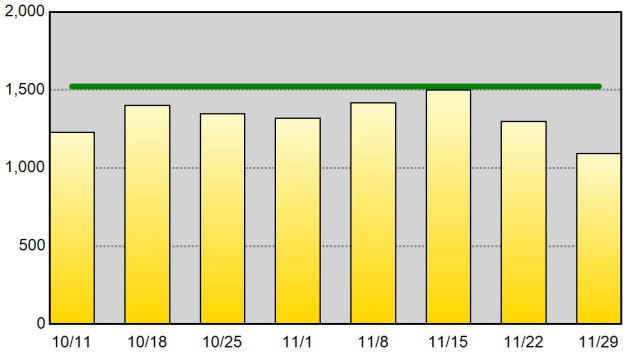

Self-Initiated Terry Stops - 52wk Avg: 81

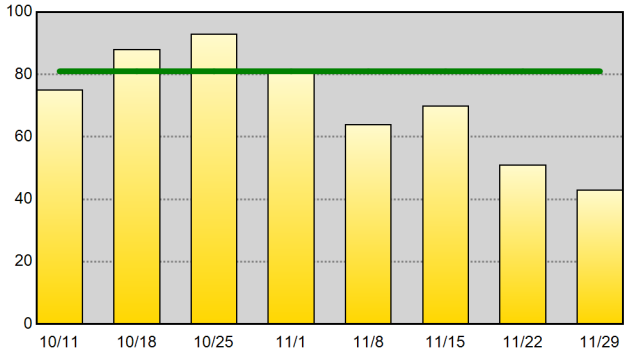

Self-Initiated Vehicle Stops (10-93) - 52wk Avg: 918

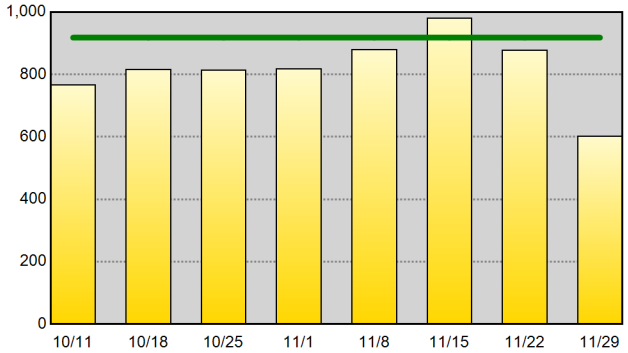

Self-Initiated Business Checks (10-96) - 52wk Avg: 267

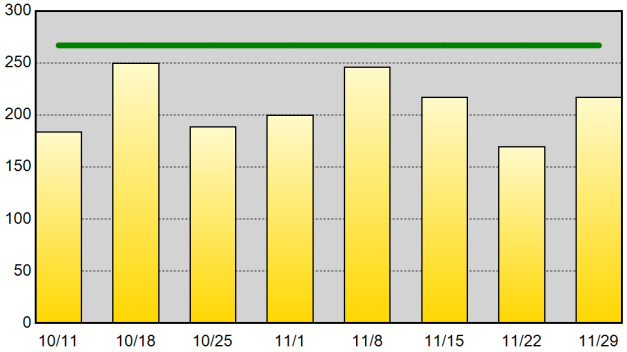

Self-Initiated Community Policing (10-15) - 52wk Avg: 36

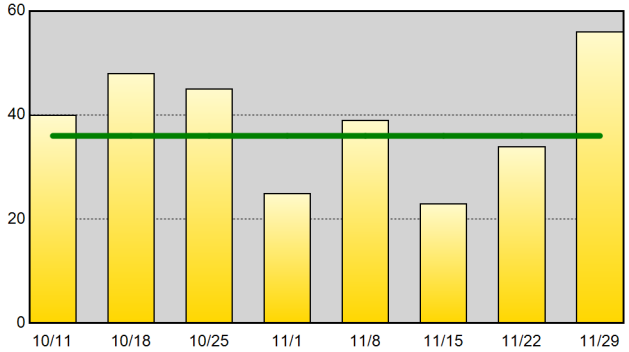

Self-Initiated Criminal Vice Activity (10-78) - 52wk Avg: 3

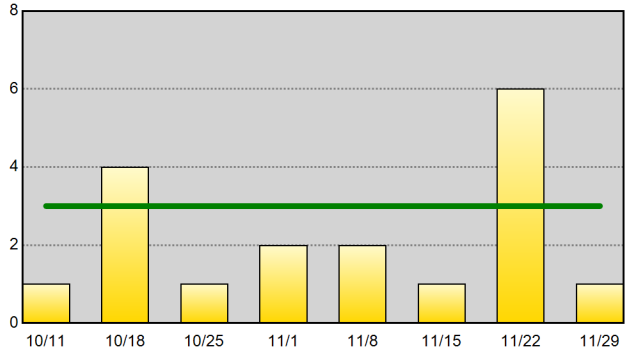

Part I Arrests - 52wk Avg: 24

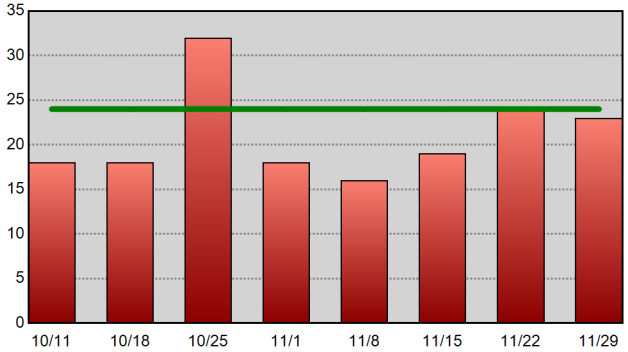

Drug-Related Arrests - 52wk Avg: 34

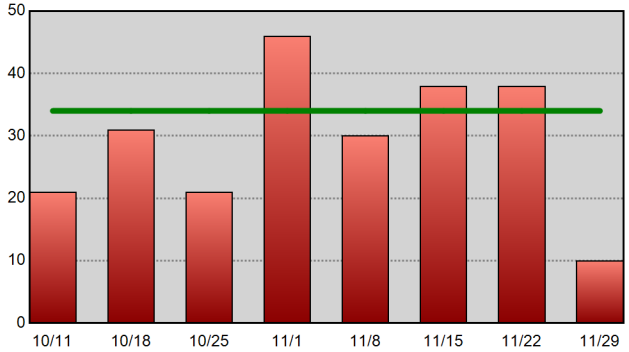

Warrants Served - 52wk Avg: 60

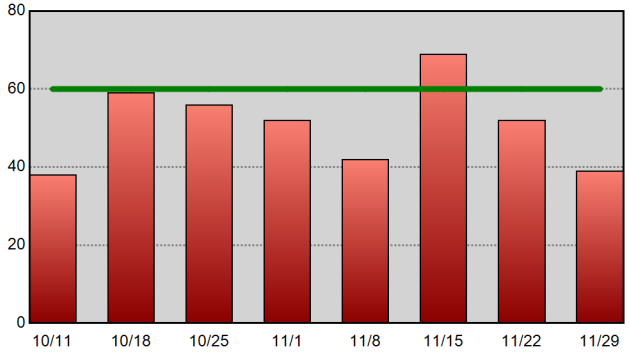

Information summarized for CompStat week ending 11/29/2014. The horizontal line on each chart represents the data set's 52-week weekly average.

Sourced from MNPD ARMS on 12/3/2014 8:04:44 AM. CAD reports only include calls initiated by an officer (call type 2 or 3). Excludes CFS with a disposition code of 6 or 11. Arrest reports do not take into account the number of charges. 1 arrest = 1 body.

South Precinct Precinct Efficiency Charts

METROPOLITAN POLICE DEPARTMENT
of Nashville and Davidson County

Summarized by CompStat week for past eight weeks.
Aggregated by component of officer initiating call / arresting officer.

All Self-Initiated CAD - 52wk Avg: 2,026

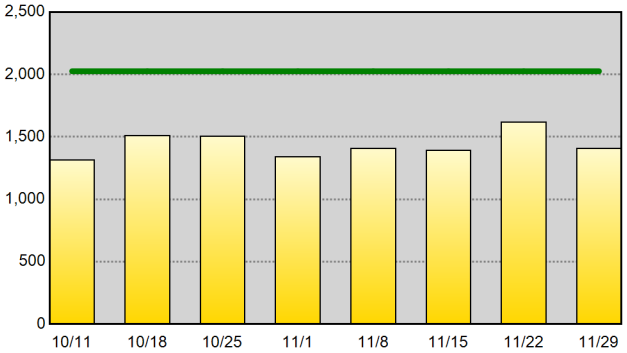

Self-Initiated Terry Stops - 52wk Avg: 43

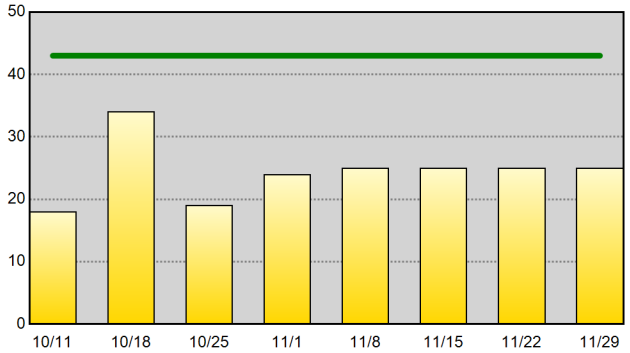

Self-Initiated Vehicle Stops (10-93) - 52wk Avg: 1,222

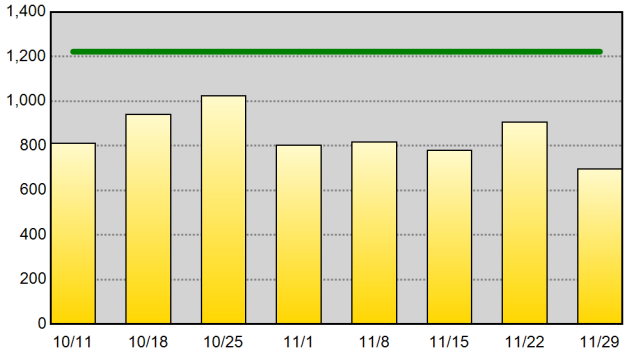

Self-Initiated Business Checks (10-96) - 52wk Avg: 507

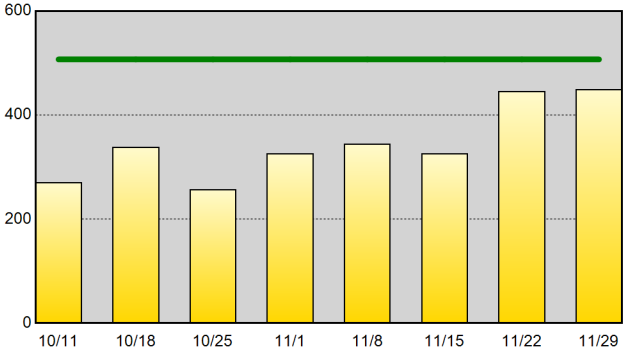

Self-Initiated Community Policing (10-15) - 52wk Avg: 36

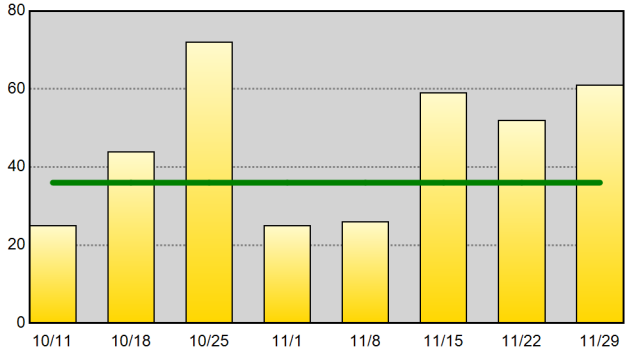

Self-Initiated Criminal Vice Activity (10-78) - 52wk Avg: 2

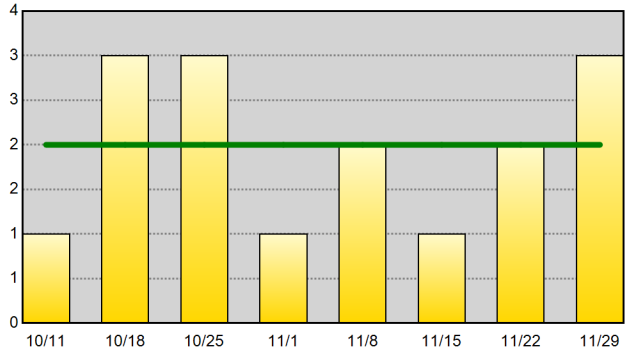

Part I Arrests - 52wk Avg: 38

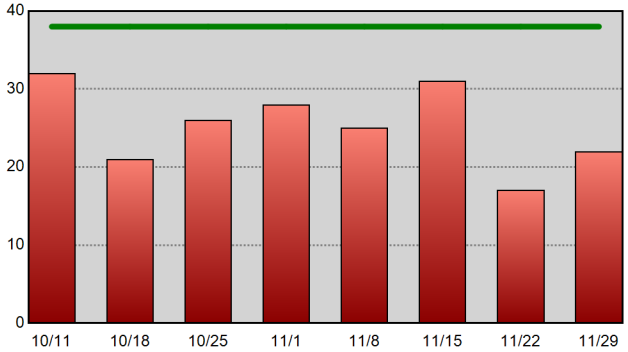

Drug-Related Arrests - 52wk Avg: 24

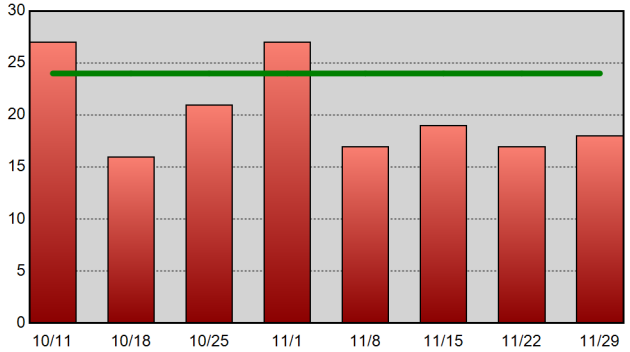

Warrants Served - 52wk Avg: 40

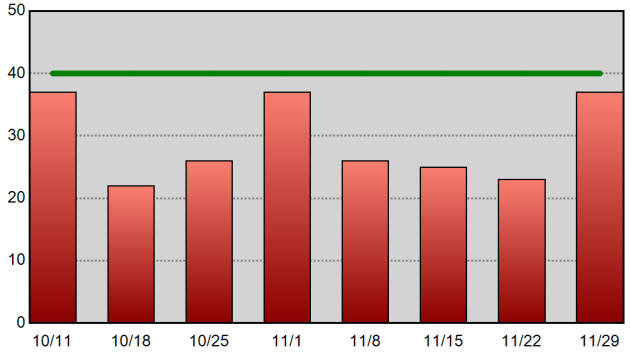

Information summarized for CompStat week ending 11/29/2014. The horizontal line on each chart represents the data set's 52-week weekly average.

Sourced from MNPD ARMS on 12/3/2014 8:04:46 AM. CAD reports only include calls initiated by an officer (call type 2 or 3). Excludes CFS with a disposition code of 6 or 11. Arrest reports do not take into account the number of charges. 1 arrest = 1 body.

Central Precinct Precinct Efficiency Charts

METROPOLITAN POLICE DEPARTMENT
of Nashville and Davidson County

Summarized by CompStat week for past eight weeks.
Aggregated by component of officer initiating call / arresting officer.

All Self-Initiated CAD - 52wk Avg: 1,732

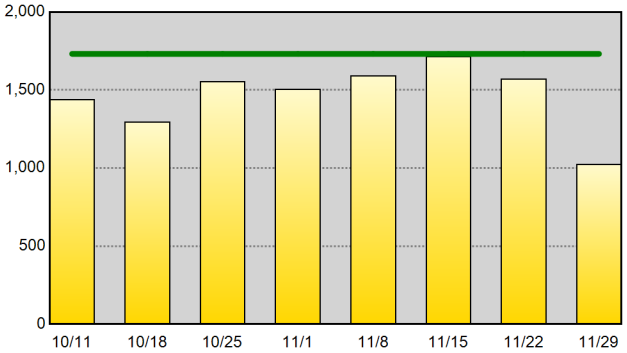

Self-Initiated Terry Stops - 52wk Avg: 118

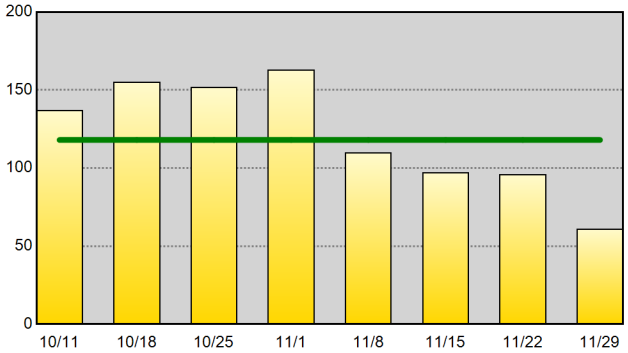

Self-Initiated Vehicle Stops (10-93) - 52wk Avg: 806

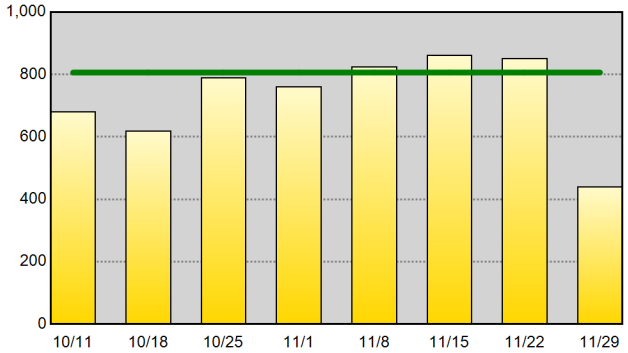

Self-Initiated Business Checks (10-96) - 52wk Avg: 510

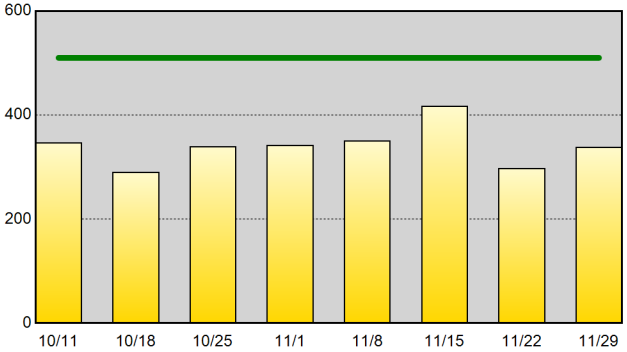

Self-Initiated Community Policing (10-15) - 52wk Avg: 68

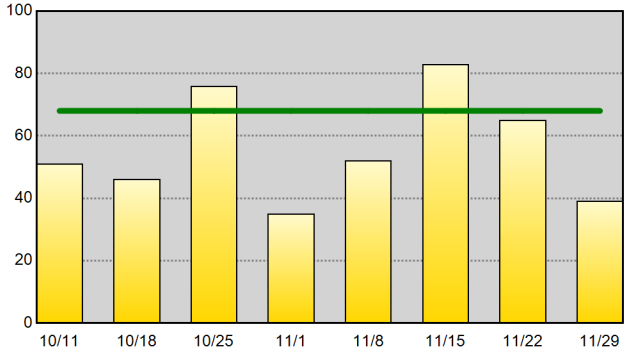

Self-Initiated Criminal Vice Activity (10-78) - 52wk Avg: 1

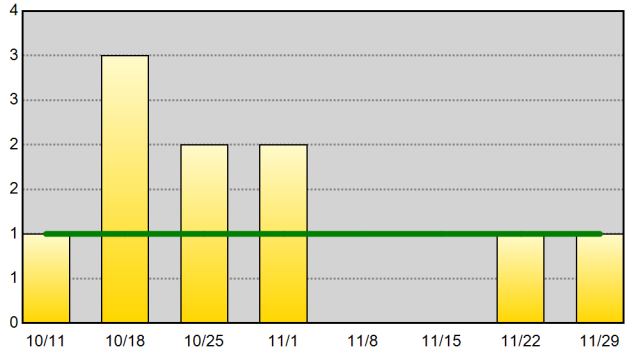

Part I Arrests - 52wk Avg: 12

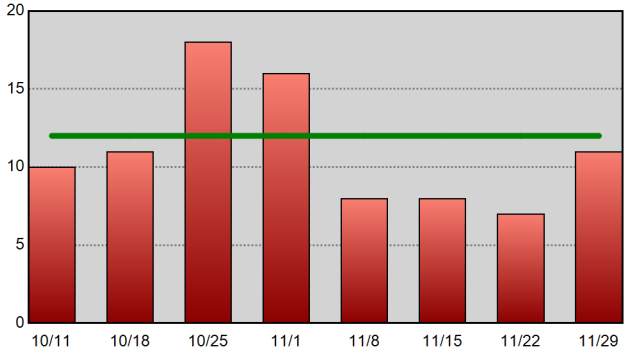

Drug-Related Arrests - 52wk Avg: 13

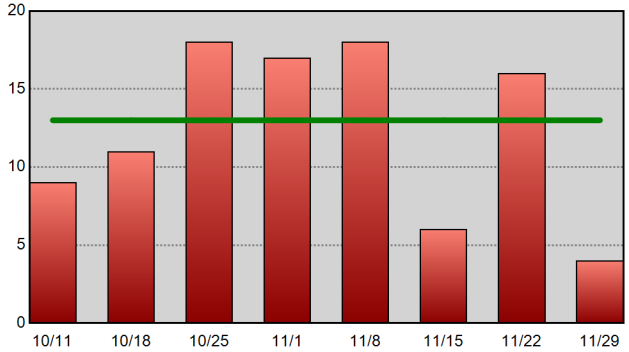

Warrants Served - 52wk Avg: 39

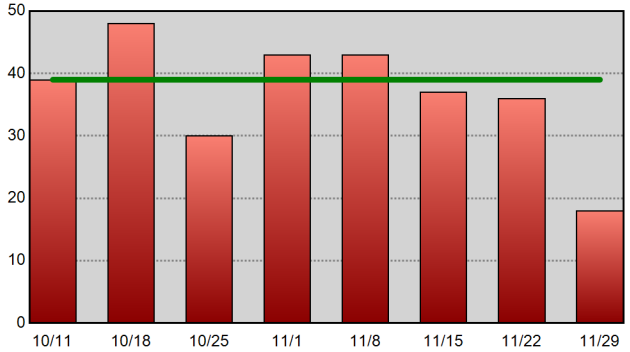

Information summarized for CompStat week ending 11/29/2014. The horizontal line on each chart represents the data set's 52-week weekly average.

Sourced from MNPD ARMS on 12/3/2014 8:04:48 AM. CAD reports only include calls initiated by an officer (call type 2 or 3). Excludes CFS with a disposition code of 6 or 11. Arrest reports do not take into account the number of charges. 1 arrest = 1 body.

Hermitage Precinct Precinct Efficiency Charts

METROPOLITAN POLICE DEPARTMENT
of Nashville and Davidson County

Summarized by CompStat week for past eight weeks.
Aggregated by component of officer initiating call / arresting officer.

All Self-Initiated CAD - 52wk Avg: 2,289

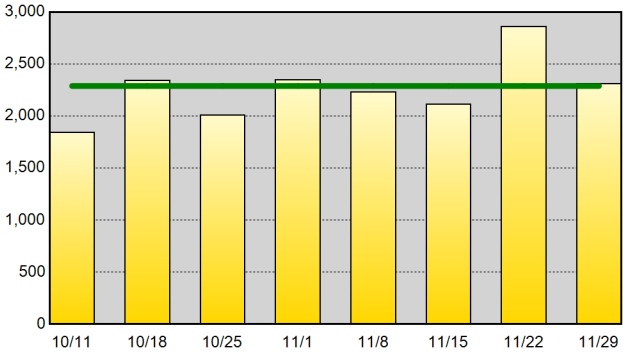

Self-Initiated Terry Stops - 52wk Avg: 54

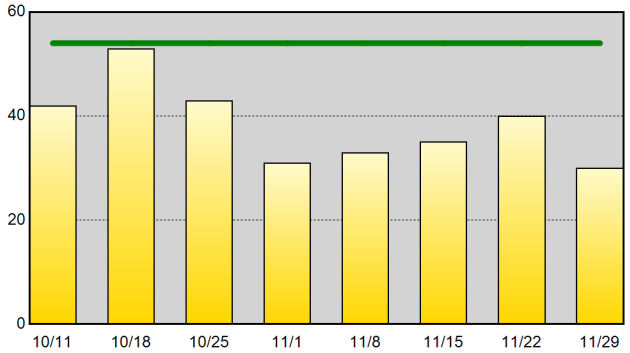

Self-Initiated Vehicle Stops (10-93) - 52wk Avg: 1,193

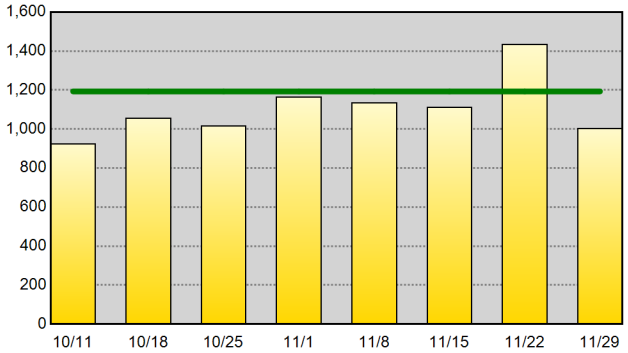

Self-Initiated Business Checks (10-96) - 52wk Avg: 704

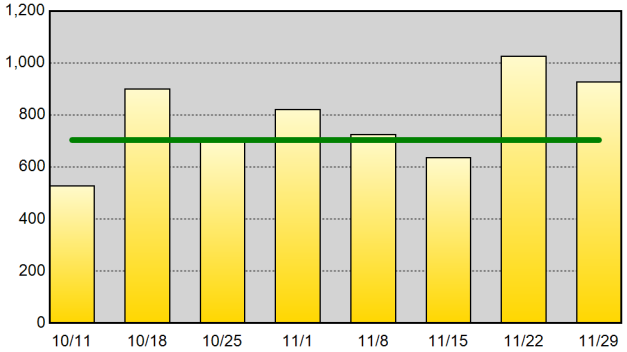

Self-Initiated Community Policing (10-15) - 52wk Avg: 70

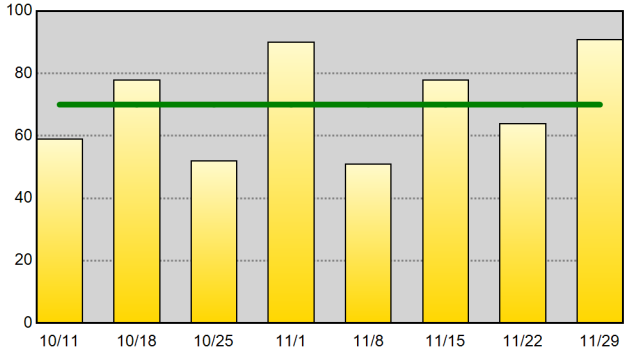

Self-Initiated Criminal Vice Activity (10-78) - 52wk Avg: 3

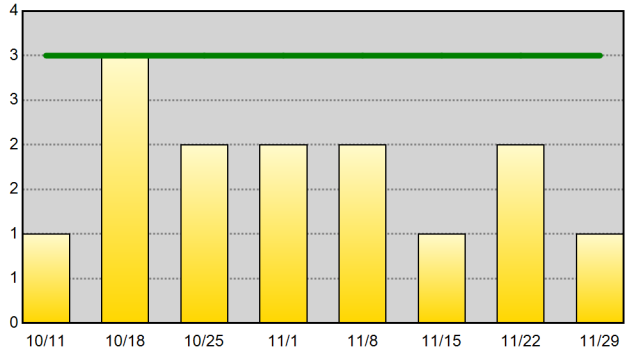

Part I Arrests - 52wk Avg: 31

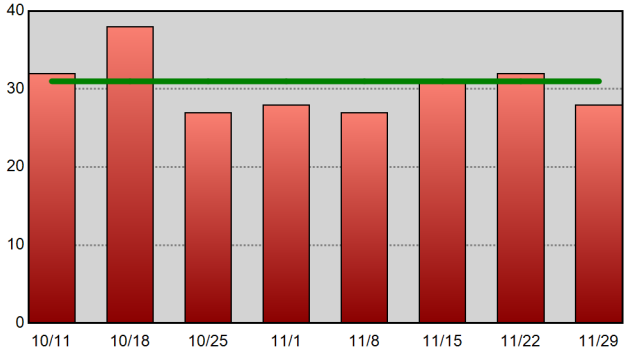

Drug-Related Arrests - 52wk Avg: 43

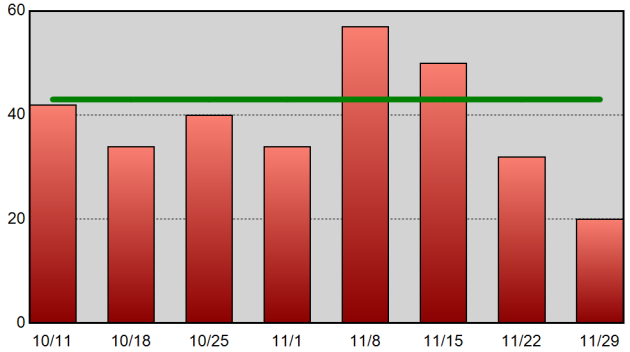

Warrants Served - 52wk Avg: 59

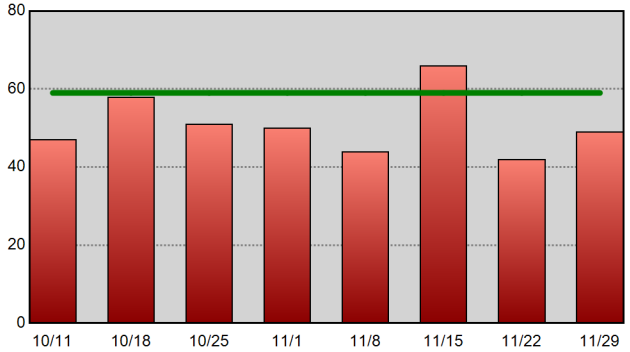

Information summarized for CompStat week ending 11/29/2014. The horizontal line on each chart represents the data set's 52-week weekly average.

Sourced from MNPD ARMS on 12/3/2014 8:04:50 AM. CAD reports only include calls initiated by an officer (call type 2 or 3). Excludes CFS with a disposition code of 6 or 11. Arrest reports do not take into account the number of charges. 1 arrest = 1 body.

North Precinct Precinct Efficiency Charts

METROPOLITAN POLICE DEPARTMENT
of Nashville and Davidson County

Summarized by CompStat week for past eight weeks.
Aggregated by component of officer initiating call / arresting officer.

All Self-Initiated CAD - 52wk Avg: 1,441

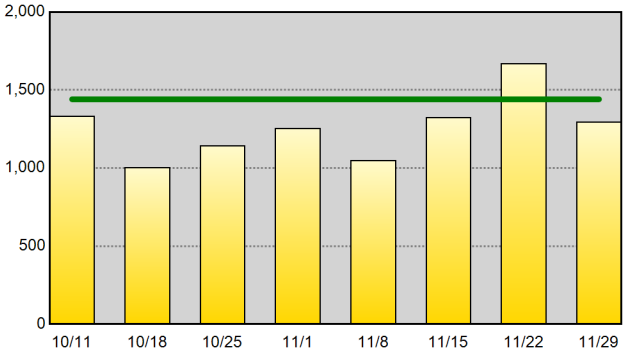

Self-Initiated Terry Stops - 52wk Avg: 68

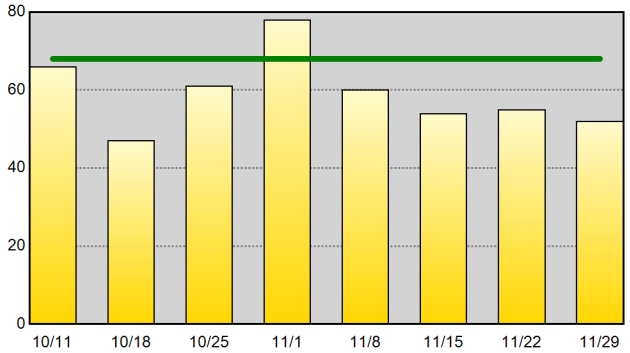

Self-Initiated Vehicle Stops (10-93) - 52wk Avg: 659

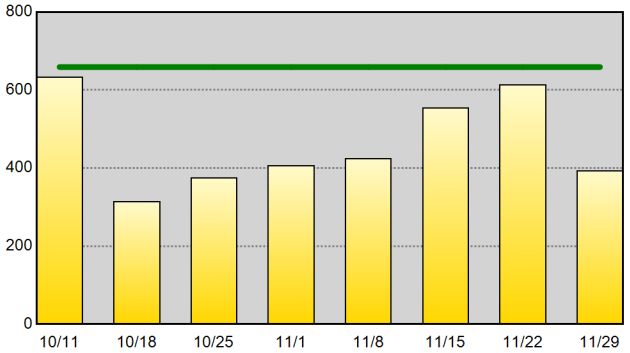

Self-Initiated Business Checks (10-96) - 52wk Avg: 442

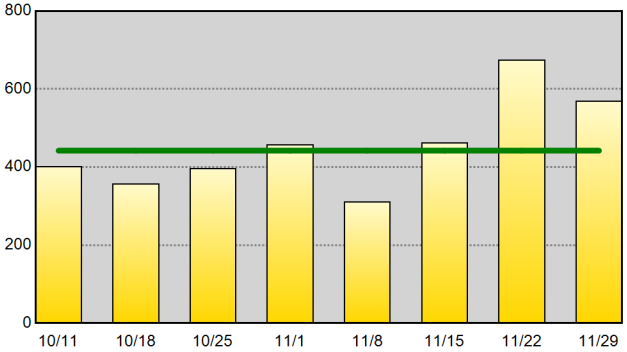

Self-Initiated Community Policing (10-15) - 52wk Avg: 27

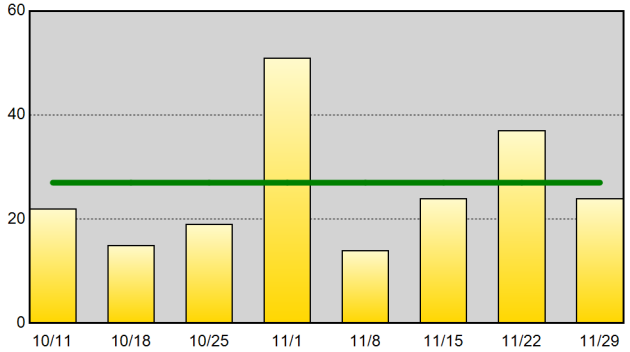

Self-Initiated Criminal Vice Activity (10-78) - 52wk Avg: 2

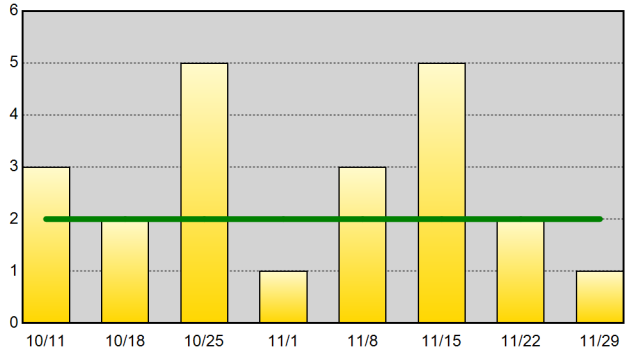

Part I Arrests - 52wk Avg: 21

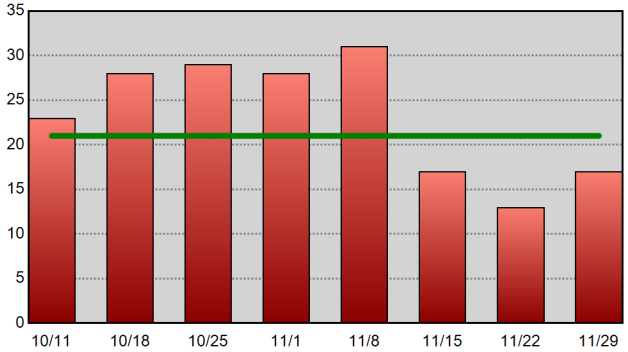

Drug-Related Arrests - 52wk Avg: 28

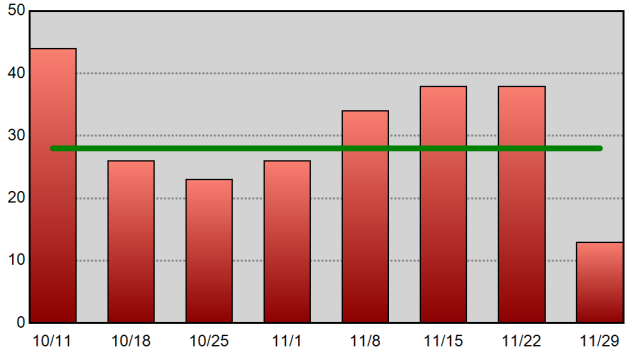

Warrants Served - 52wk Avg: 51

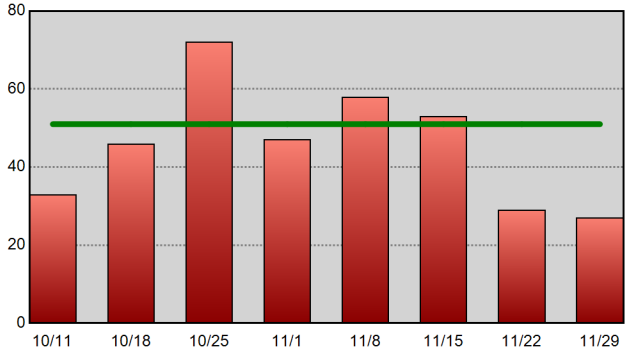

Information summarized for CompStat week ending 11/29/2014. The horizontal line on each chart represents the data set's 52-week weekly average.

Sourced from MNPD ARMS on 12/3/2014 8:04:52 AM. CAD reports only include calls initiated by an officer (call type 2 or 3). Excludes CFS with a disposition code of 6 or 11. Arrest reports do not take into account the number of charges. 1 arrest = 1 body.

Madison Precinct Precinct Efficiency Charts

METROPOLITAN POLICE DEPARTMENT
of Nashville and Davidson County

Summarized by CompStat week for past eight weeks.
Aggregated by component of officer initiating call / arresting officer.

All Self-Initiated CAD - 52wk Avg: 1,494

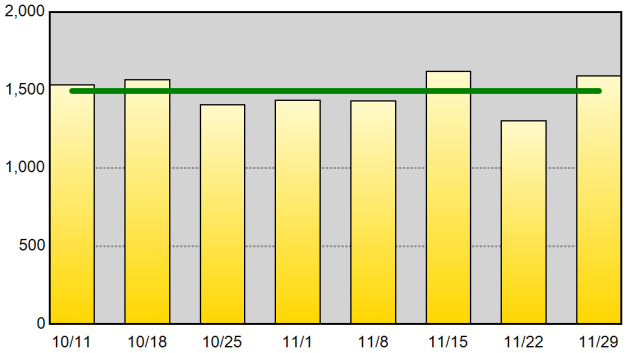

Self-Initiated Terry Stops - 52wk Avg: 28

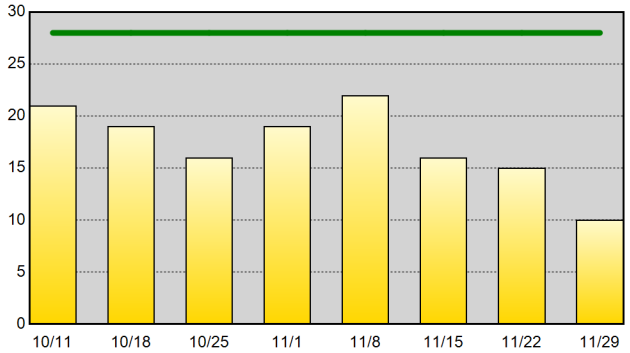

Self-Initiated Vehicle Stops (10-93) - 52wk Avg: 541

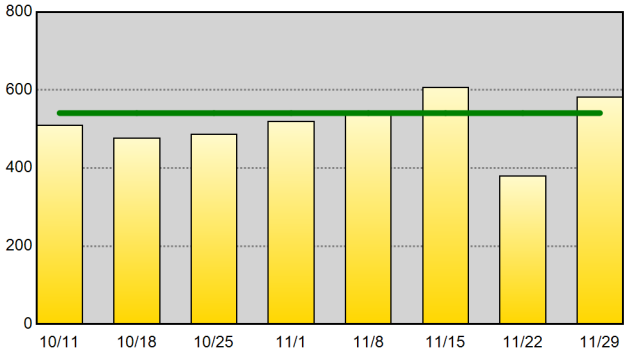

Self-Initiated Business Checks (10-96) - 52wk Avg: 670

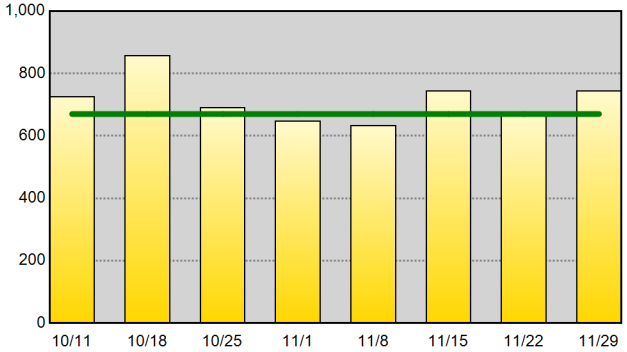

Self-Initiated Community Policing (10-15) - 52wk Avg: 61

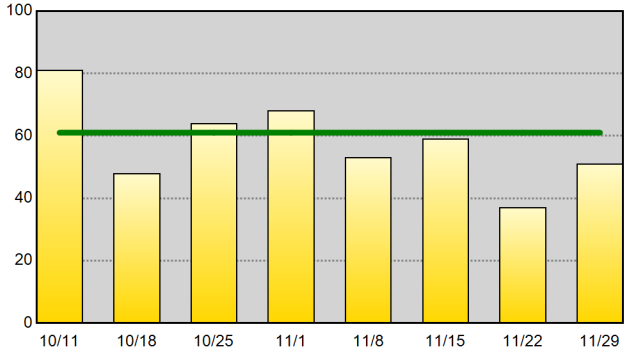

Self-Initiated Criminal Vice Activity (10-78) - 52wk Avg: 1

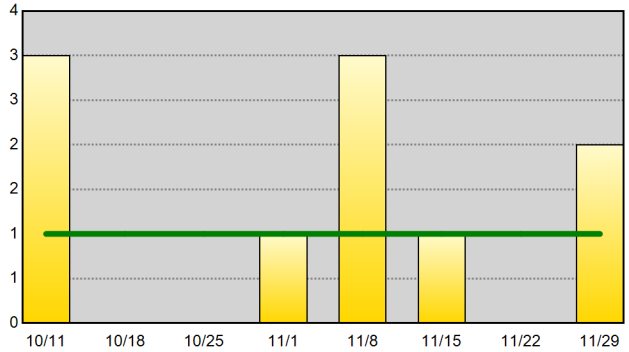

Part I Arrests - 52wk Avg: 28

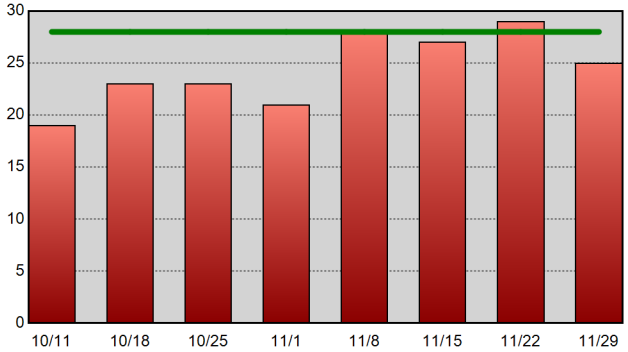

Drug-Related Arrests - 52wk Avg: 27

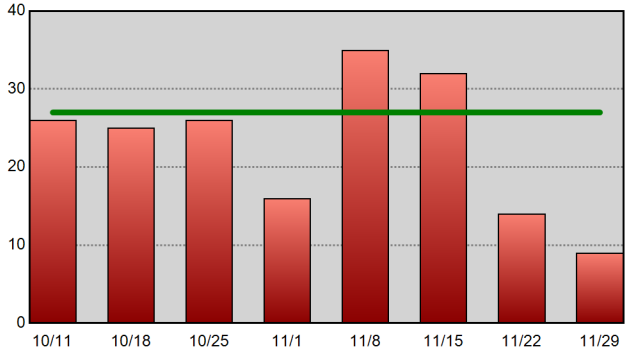

Warrants Served - 52wk Avg: 41

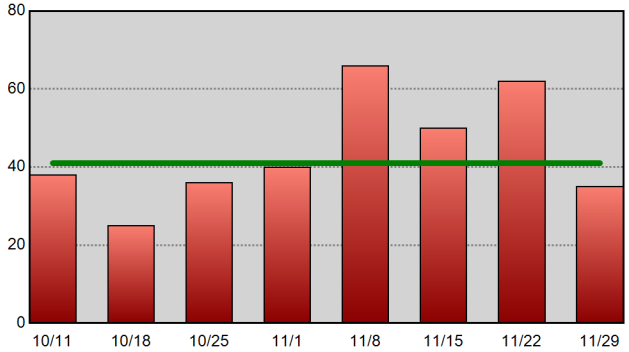

Information summarized for CompStat week ending 11/29/2014. The horizontal line on each chart represents the data set's 52-week weekly average.

Sourced from MNPD ARMS on 12/3/2014 8:04:55 AM. CAD reports only include calls initiated by an officer (call type 2 or 3). Excludes CFS with a disposition code of 6 or 11. Arrest reports do not take into account the number of charges. 1 arrest = 1 body.

Midtown Hills Precinct Precinct Efficiency Charts

METROPOLITAN POLICE DEPARTMENT
of Nashville and Davidson County

Summarized by CompStat week for past eight weeks.
Aggregated by component of officer initiating call / arresting officer.

All Self-Initiated CAD - 16wk Avg: 1,809

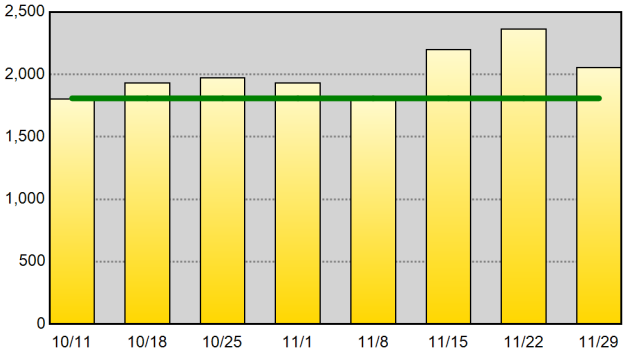

Self-Initiated Terry Stops - 16wk Avg: 57

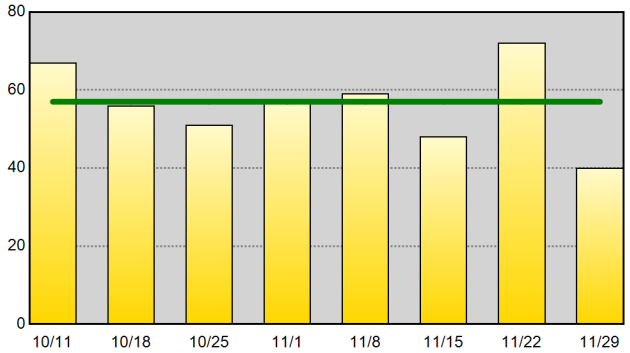

Self-Initiated Vehicle Stops (10-93) - 16wk Avg: 945

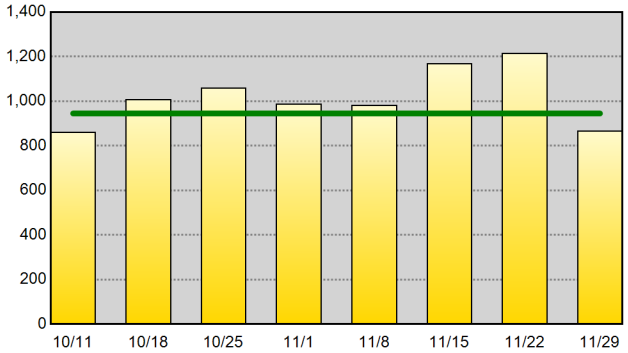

Self-Initiated Business Checks (10-96) - 16wk Avg: 468

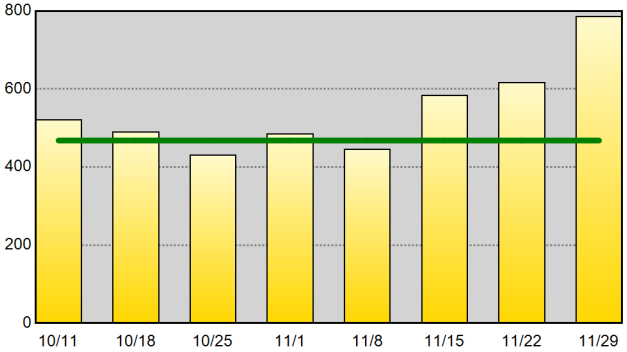

Self-Initiated Community Policing (10-15) - 16wk Avg: 108

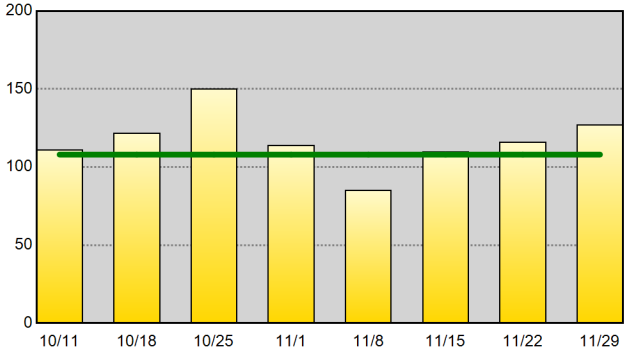

Self-Initiated Criminal Vice Activity (10-78) - 16wk Avg: 1

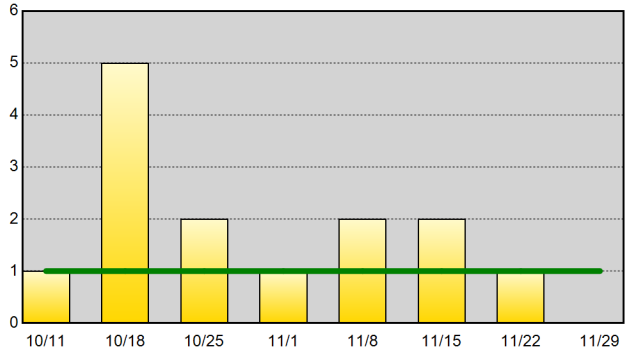

Part I Arrests - 16wk Avg: 15

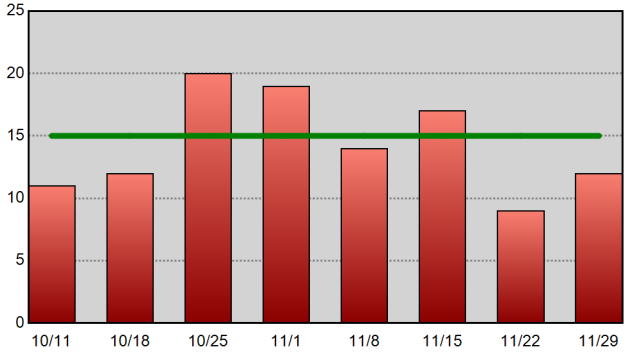

Drug-Related Arrests - 16wk Avg: 24

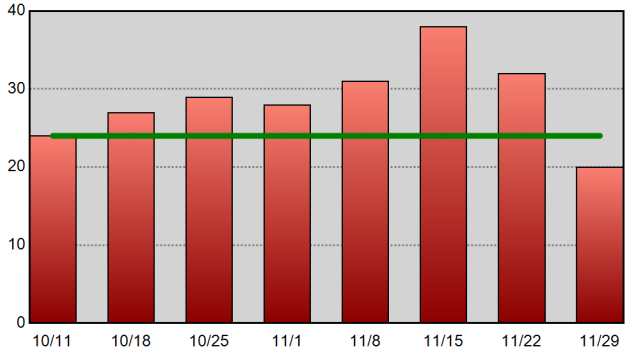

Warrants Served - 16wk Avg: 33

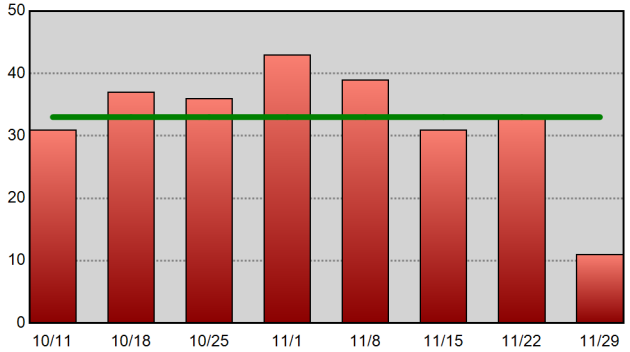

Information summarized for CompStat week ending 11/29/2014. The horizontal line on each chart represents the data set's 52-week weekly average.

Sourced from MNPD ARMS on 12/3/2014 8:04:57 AM. CAD reports only include calls initiated by an officer (call type 2 or 3). Excludes CFS with a disposition code of 6 or 11. Arrest reports do not take into account the number of charges. 1 arrest = 1 body.

High Crime Intersections and Hot Addresses Section

CompStat Weekly Analysis is provided by the Metropolitan Nashville Police Department Crime Analysis Section. This document does not necessarily reflect official UCR counts. It is intended to be a management tool and is for law enforcement use only.

"It behooves every man to remember that the work of the critic is of altogether secondary importance, and that, in the end, progress is accomplished by the man who does things."
- Theodore Roosevelt

Begin Date: 11/23/2014
End Date: 11/29/2014
Week: 48

County High Crime Intersections

Intersections with the highest concentrations of crime & traffic crashes - past 12 weeks.

METROPOLITAN POLICE DEPARTMENT
of Nashville and Davidson County

Violent Crime

Rank	Intersection	Precinct	ZIP	Count
1	SUSANNAH DR & SUSANNAH CT	West	37209	18
2	2ND AV N & JAMES ROBERTSON PKWY	Central	37201	13
3	CRESTMEADE & HILLMEADE DR	West	37221	8
4	RADER DR & BAKERTOWN RD	South	37013	7
4	PHIPPS DR & JUDD DR	North	37218	7
4	41ST AV N & DELAWARE AV	West	37209	7
7	FOREST PARK RD & ELM ST	Madison	37115	6
7	BUENA VISTA PKE & TRINITY LN	North	37218	6
7	WALLACE RD & LINBAR DR	South	37211	6
7	SYLVAN ST & S 5TH ST	East	37206	6
7	S 5TH ST & SUMMER PL	East	37206	6
7	MCKENNELL DR & PORTER RD	East	37206	6
7	MURFREESBORO PKE & PAVILION BLVD	Hermitage	37217	6

Property Crime

Rank	Intersection	Precinct	ZIP	Count
1	CHARLOTTE PKE & BROOKMEADE GRNWY ACCESS RD	West	37209	123
2	SKYLINE MEMORIAL CT & DICKERSON PKE	Madison	37115	89
3	NOLENSVILLE PKE & WELSHWOOD DR	South	37211	72
4	OPRY MILLS DR & OPRY MILLS	Hermitage	37214	56
5	N GALLATIN PKE & NORTHSIDE DR	Madison	37115	51
5	SHUTE LN & LEBANON PKE	Hermitage	37076	51
7	MCGAVOCK PKE & FERNBROOK LN	Hermitage	37214	37
8	OPRY MILLS DR & OPRYLAND DR	Hermitage	37214	25
9	CHARLOTTE PKE & OLD CHARLOTTE PKE	West	37209	24
9	HILLSBORO PKE & GREEN HILLS VILLAGE DR	West	37215	24
11	BANDYWOOD DR & ABBOTT MARTIN RD	West	37215	22
12	THOMPSON LN & W IRIS DR	Midtown	37204	20
12	JACKSON DOWNS BLVD & RIVER WALK DR	Hermitage	37214	20

Traffic Crashes - Personal Injury

Rank	Intersection	Precinct	ZIP	Count
1	BROOKRIDGE TR & WALLACE RD	South	37211	7
2	GALLATIN PKE & E TRINITY LN	East	37216	5
2	OLD HICKORY BLVD W & GALLATIN PKE	Madison	37115	5
4	DICKERSON PKE & I65 S	Madison	37207	4
4	I65 S & W TRINITY LN	North	37207	4
4	OLD HICKORY BLVD & NOLENSVILLE PKE	South	37211	4
4	12TH AV N & BROADWAY	Central	37203	4
4	I40 E EXIT RAMP & I40 E	Midtown	37203	4
4	THOMPSON LN & EAST THOMPSON LN	South	37211	4
10	FOREST VIEW DR & MURFREESBORO PKE	South	37013	3
10	APACHE TR & HAYWOOD LN	South	37211	3
10	LELLYETT ST & CHARLOTTE PKE	West	37209	3
10	19TH AV S & BROADWAY	Midtown	37203	3

Traffic Crashes - Non-Injury

Rank	Intersection	Precinct	ZIP	Count
1	OLD HICKORY BLVD & NOLENSVILLE PKE	South	37211	23
2	POWELL AV & POWELL PL	Midtown	37204	22
3	DONELSON PKE & MURFREESBORO PKE	South	37217	17
4	MURFREESBORO PKE & HAMILTON CHURCH RD	South	37013	16
4	BELL RD & MURFREESBORO PKE	South	37013	16
4	ROSA L PARKS BLVD & DOMINICAN DR	North	37228	16
4	I440 E & NOLENSVILLE PKE	South	37210	16
4	ANDREW JACKSON PKWY & LEBANON PKE	Hermitage	37076	16
4	OLD HICKORY BLVD & EDMONDSON PKE	Midtown	37211	16
4	CHARLOTTE PKE & WHITE BRIDGE PKE	West	37209	16
4	OLD HICKORY BLVD & FRANKLIN PKE	Midtown	37027	16
12	MURFREESBORO PKE & UNA ANTIOCH PKE	Hermitage	37013	15
13	12TH AV N & BROADWAY	Central	37203	14

Information summarized for CompStat week ending 11-29-14. (past 12 weeks of data). For each report, point data were plotted in a GIS and assigned to the nearest street intersection. Summary counts were then calculated for each intersection.

Sourced from MNPD ARMS on 12/3/2014 8:04:59 AM. Violent and property crime information sourced from incident reports using Uniform Crime Reporting definitions and reporting guidelines, based on the date when the crime was reported. Personal injury traffic crashes (10-46) and non-injury traffic crashes (10-45) retrieved from MNPD's CAD database. Excludes CFS with a disposition code of 6 or 11. For each incident or CAD record, the incident or dispatch location was assigned to the nearest street intersection.

West Precinct High Crime Intersections

Intersections with the highest concentrations of crime & traffic crashes - past 12 weeks.

METROPOLITAN POLICE DEPARTMENT
of Nashville and Davidson County

Violent Crime

Rank	Intersection	Precinct	ZIP	Count
1	SUSANNAH DR & SUSANNAH CT	West	37209	18
2	CRESTMEADE & HILLMEADE DR	West	37221	8
3	41ST AV N & DELAWARE AV	West	37209	7
4	HIGHWAY 70 S & WINDSOR TERRACE DR	West	37221	5
5	OLD HICKORY BLVD & BELLE FOREST PVT DR	West	37221	4
5	CHARLOTTE PKE & RIVER RD	West	37209	4
7	I40 W & HIGHWAY 70 S	West	37221	3
7	41ST AV N & INDIANA AV	West	37209	3
9	40TH AV N & DELAWARE AV	West	37209	2
9	42ND AV N & DELAWARE AV	West	37209	2
9	54TH AV N & MICHIGAN AV	West	37209	2
9	RIVER ROAD PKE & LAKEVIEW DR	West	37209	2
9	STERLING ST & MACKIE ST	West	37209	2

Property Crime

Rank	Intersection	Precinct	ZIP	Count
1	CHARLOTTE PKE & BROOKMEADE GRNWY ACCESS RD	West	37209	123
2	HILLSBORO PKE & GREEN HILLS VILLAGE DR	West	37215	24
2	CHARLOTTE PKE & OLD CHARLOTTE PKE	West	37209	24
4	BANDYWOOD DR & ABBOTT MARTIN RD	West	37215	22
5	WHITE BRIDGE PKE & NES ACCESS RD	West	37205	9
6	OLD HICKORY BLVD & HIGHWAY 70 S	West	37221	8
7	CHARLOTTE PKE & OCEOLA AV	West	37209	7
8	CENTENNIAL BLVD & CENTENNIAL PL	West	37209	6
8	VAUGHN RD & OLD HICKORY BLVD	West	37221	6
10	PREMIER DR & WILCLAY DR	West	37209	5
10	HILLSBORO CIR & BANDYWOOD DR	West	37215	5
10	HARDING PKE & VINE CT	West	37205	5
10	46TH AV N & ALABAMA AV	West	37209	5

Traffic Crashes - Personal Injury

Rank	Intersection	Precinct	ZIP	Count
1	LELLYETT ST & CHARLOTTE PKE	West	37209	3
2	LELLYETT ST & OBRIEN AV	West	37209	2
2	OCEOLA AV & LENOX AV	West	37209	2
2	HILLSBORO PKE & GLEN ECHO RD	West	37215	2
2	CHARLOTTE PKE & DAVIDSON DR	West	37205	2
2	NEWSOM STATION RD & MERRYMOUNT DR	West	37221	2
2	ROBERTSON AV & BRILEY PKWY	West	37209	2
2	CHARLOTTE PKE & WHITE BRIDGE PKE	West	37209	2
2	CHARLOTTE AV & 43RD AV N	West	37209	2
2	OLD CHARLOTTE PKE & BUFFALO RD	West	37143	2
2	I40 E & I440 E ENT RAMP	West	37209	2
12	ESTES RD & AUBURN LN	West	37215	1
12	HIGHWAY 100 & OLD HICKORY BLVD	West	37221	1

Traffic Crashes - Non-Injury

Rank	Intersection	Precinct	ZIP	Count
1	CHARLOTTE PKE & WHITE BRIDGE PKE	West	37209	16
2	HARDING PKE & WHITE BRIDGE PKE	West	37205	10
3	OLD HICKORY BLVD & HIGHWAY 70 S	West	37221	9
4	HILLSBORO PKE & WOODMONT BLVD	West	37215	8
4	HARDING PKE & WOODLAWN DR	West	37205	8
6	ROBERTSON AV & BRILEY PKWY	West	37209	6
6	HILLSBORO PKE & CRESTMOOR RD	West	37215	6
6	CABOT DR & CHARLOTTE PKE	West	37205	6
6	ANNEX AV & CHARLOTTE PKE	West	37209	6
10	BRILEY PKWY N & CENTENNIAL BLVD	West	37209	5
10	VAUGHN RD & OLD HICKORY BLVD	West	37221	5
10	BRILEY PKWY S EXT RAMP & I40 W	West	37209	5
10	HILLSBORO PKE & RICHARD JONES RD	West	37215	5

Information summarized for CompStat week ending 11-29-14. (past 12 weeks of data). For each report, point data were plotted in a GIS and assigned to the nearest street intersection. Summary counts were then calculated for each intersection.

Sourced from MNPD ARMS on 12/3/2014 8:04:59 AM. Violent and property crime information sourced from incident reports using Uniform Crime Reporting definitions and reporting guidelines, based on the date when the crime was reported. Personal injury traffic crashes (10-46) and non-injury traffic crashes (10-45) retrieved from MNPD's CAD database. Excludes CFS with a disposition code of 6 or 11. For each incident or CAD record, the incident or dispatch location was assigned to the nearest street intersection.

East Precinct High Crime Intersections

Intersections with the highest concentrations of crime & traffic crashes - past 12 weeks.

METROPOLITAN POLICE DEPARTMENT
of Nashville and Davidson County

Violent Crime

Rank	Intersection	Precinct	ZIP	Count
1	MCKENNELL DR & PORTER RD	East	37206	6
1	SYLVAN ST & S 5TH ST	East	37206	6
1	S 5TH ST & SUMMER PL	East	37206	6
4	DICKERSON PKE & GRACE ST	East	37207	5
4	DEW ST & S 7TH ST	East	37206	5
4	BURNS ST & ANN ST	East	37216	5
7	DICKERSON PKE & HART LN	East	37207	4
7	S 8TH ST & S 8TH CT	East	37206	4
7	DICKERSON PKE & HANCOCK ST	East	37207	4
7	STRAIGHTWAY AV & SCOTT AV	East	37206	4
11	BLUE RIDGE DR & MONTGOMERY AV	East	37207	3
11	MAIN ST & N 6TH ST	East	37206	3
11	GALLATIN PKE & BRILEY PKWY E	East	37216	3

Property Crime

Rank	Intersection	Precinct	ZIP	Count
1	HOME RD & GALLATIN PKE	East	37216	15
2	MAPLEWOOD TRC & WALTON LN	East	37216	11
3	DICKERSON PKE & HANCOCK ST	East	37207	8
4	DEW ST & S 7TH ST	East	37206	7
4	GALLATIN AV & CHICAMAUGA AV	East	37206	7
6	JOYCE LN & GRINSTEAD PL	East	37216	6
6	DAVIDSON ST & SHELBY NATURE CENTER PVT DR	East	37206	6
8	MAIN ST & N 7TH ST	East	37206	5
8	FOSTER PL & LISCHEY PL	East	37207	5
8	PENNINGTON AV & CAHAL AV	East	37216	5
11	CAHAL AV & GALLATIN AV	East	37216	4
11	MERIDIAN ST & E TRINITY LN	East	37207	4
11	DICKERSON PKE & ROCK ST	East	37207	4

Traffic Crashes - Personal Injury

Rank	Intersection	Precinct	ZIP	Count
1	GALLATIN PKE & E TRINITY LN	East	37216	5
2	FORREST AV & N 11TH ST	East	37206	2
2	DELMAS AV & GALLATIN PKE	East	37216	2
2	DONALD ST & DICKERSON PKE	East	37207	2
2	GALLATIN AV & SEYMOUR AV	East	37206	2
2	ELLINGTON PKWY & E TRINITY LN	East	37207	2
2	DICKERSON PKE & MAPLEWOOD TRC	East	37207	2
2	GALLATIN PKE & BRILEY PKWY E	East	37216	2
2	BRILEY PKWY E & BRILEY PKWY E ENT RAMP	East	37216	2
10	BRILEY PKWY E & ELLINGTON PKWY	East	37216	1
10	BRILEY PKWY E & ELLINGTON PKWY	East	37216	1
10	DICKERSON PKE & EWING DR	East	37207	1
10	DICKERSON PKE & HOMESTEAD RD	East	37207	1

Traffic Crashes - Non-Injury

Rank	Intersection	Precinct	ZIP	Count
1	MAIN ST & S 5TH ST	East	37207	12
2	TRINITY LN & DICKERSON PKE	East	37207	9
3	GALLATIN PKE & E TRINITY LN	East	37216	8
4	I65 N & W TRINITY LN	East	37207	7
5	W TRINITY LN & LUCAS LN	East	37207	6
6	I65 N & W TRINITY LN	East	37207	5
6	DICKERSON PKE & EWING DR	East	37207	5
8	I65 S & I65 S EXIT RAMP	East	37115	4
8	GALLATIN PKE & HART LN	East	37216	4
8	I65 N ENT RAMP & W TRINITY LN	East	37207	4
8	GALLATIN AV & DOUGLAS AV	East	37206	4
8	DR RICHARD G ADAMS DR & E TRINITY LN	East	37207	4
8	SHELBY AV & S 6TH ST	East	37206	4

Information summarized for CompStat week ending 11-29-14. (past 12 weeks of data). For each report, point data were plotted in a GIS and assigned to the nearest street intersection. Summary counts were then calculated for each intersection.

Sourced from MNPD ARMS on 12/3/2014 8:04:59 AM. Violent and property crime information sourced from incident reports using Uniform Crime Reporting definitions and reporting guidelines, based on the date when the crime was reported. Personal injury traffic crashes (10-46) and non-injury traffic crashes (10-45) retrieved from MNPD's CAD database. Excludes CFS with a disposition code of 6 or 11. For each incident or CAD record, the incident or dispatch location was assigned to the nearest street intersection.

South Precinct High Crime Intersections

Intersections with the highest concentrations of crime & traffic crashes - past 12 weeks.

METROPOLITAN POLICE DEPARTMENT
of Nashville and Davidson County

Violent Crime

Rank	Intersection	Precinct	ZIP	Count
1	RADER DR & BAKERTOWN RD	South	37013	7
2	WALLACE RD & LINBAR DR	South	37211	6
2	BELL RD & HICKORY HIGHLANDS DR	South	37013	6
4	PLUS PARK BLVD & PAVILION BLVD	South	37217	5
5	MURFREESBORO PKE & PARRIS AV	South	37210	4
5	I24 E & I24 E ENT RAMP	South	37211	4
5	NOLENSVILLE PKE & EDMONDSON PKE	South	37211	4
5	PARAGON MILLS RD & SUNLIGHT DR	South	37211	4
5	WELCH RD & TRAVIS DR	South	37211	4
5	APACHE TR & HAYWOOD LN	South	37211	4
11	2ND AV S & CRENSHAW ST	South	37210	3
11	BELL RD & MT VIEW RD	South	37013	3
11	PARAGON MILLS RD & NOLENSVILLE PKE	South	37211	3

Property Crime

Rank	Intersection	Precinct	ZIP	Count
1	NOLENSVILLE PKE & WELSHWOOD DR	South	37211	72
2	MURFREESBORO PKE & HAMILTON CHURCH RD	South	37013	18
3	PIN HOOK RD & HOBSON PKE	South	37013	16
4	BELL RD & HICKORY HIGHLANDS DR	South	37013	13
5	BELL RD & ZELIDA AV	South	37013	12
5	OLD HICKORY BLVD & NOLENSVILLE PKE	South	37211	12
7	MURFREESBORO PKE & PARRIS AV	South	37210	11
7	LOGISTICS WAY & OLD HICKORY BLVD	South	37013	11
9	COLBY DR & ANTIOCH PKE	South	37211	10
9	WALLACE RD & LINBAR DR	South	37211	10
11	PACKARD DR & APACHE TR	South	37211	9
11	NOLENSVILLE PKE & EDMONDSON PKE	South	37211	9
13	HICKORY HOLLOW PKWY & HICKORY HOLLOW PL	South	37013	8

Traffic Crashes - Personal Injury

Rank	Intersection	Precinct	ZIP	Count
1	BROOKRIDGE TR & WALLACE RD	South	37211	7
2	THOMPSON LN & EAST THOMPSON LN	South	37211	4
2	OLD HICKORY BLVD & NOLENSVILLE PKE	South	37211	4
4	HARDING PL & I24 W	South	37211	3
4	MURFREESBORO PKE & FESSLERS LN	South	37210	3
4	FOREST VIEW DR & MURFREESBORO PKE	South	37013	3
4	APACHE TR & HAYWOOD LN	South	37211	3
4	I24 E & BELL RD	South	37013	3
4	BELL RD & BLUE HOLE RD	South	37013	3
10	I440 E & I24 E	South	37210	2
10	BELL RD & BELL FORGE LN E	South	37013	2
10	MT VIEW RD & MURFREESBORO PKE	South	37013	2
10	HICKORY HOLLOW PKWY & BELL RD	South	37013	2

Traffic Crashes - Non-Injury

Rank	Intersection	Precinct	ZIP	Count
1	OLD HICKORY BLVD & NOLENSVILLE PKE	South	37211	23
2	DONELSON PKE & MURFREESBORO PKE	South	37217	17
3	BELL RD & MURFREESBORO PKE	South	37013	16
3	MURFREESBORO PKE & HAMILTON CHURCH RD	South	37013	16
3	I440 E & NOLENSVILLE PKE	South	37210	16
6	NOLENSVILLE PKE & EDMONDSON PKE	South	37211	14
7	NOLENSVILLE PKE & WELSHWOOD DR	South	37211	13
8	HARDING PL & NOLENSVILLE PKE	South	37211	12
8	THOMPSON LN & EAST THOMPSON LN	South	37211	12
8	HARDING PL & I24 W	South	37211	12
8	I24 W & BELL RD	South	37013	12
12	ANTIOCH PKE & HARDING PL	South	37211	11
12	MURFREESBORO PKE & FESSLERS LN	South	37210	11

Information summarized for CompStat week ending 11-29-14. (past 12 weeks of data). For each report, point data were plotted in a GIS and assigned to the nearest street intersection. Summary counts were then calculated for each intersection.

Sourced from MNPD ARMS on 12/3/2014 8:04:59 AM. Violent and property crime information sourced from incident reports using Uniform Crime Reporting definitions and reporting guidelines, based on the date when the crime was reported. Personal injury traffic crashes (10-46) and non-injury traffic crashes (10-45) retrieved from MNPD's CAD database. Excludes CFS with a disposition code of 6 or 11. For each incident or CAD record, the incident or dispatch location was assigned to the nearest street intersection.

Central Precinct High Crime Intersections

Intersections with the highest concentrations of crime & traffic crashes - past 12 weeks.

METROPOLITAN POLICE DEPARTMENT
of Nashville and Davidson County

Violent Crime

Rank	Intersection	Precinct	ZIP	Count
1	2ND AV N & JAMES ROBERTSON PKWY	Central	37201	13
2	4TH AV N & BROADWAY	Central	37219	5
3	CHARLOTTE AV & 4TH AV N	Central	37219	3
3	COMMERCE ST & 5TH AV N	Central	37219	3
3	GAY ST & 1ST AV N	Central	37201	3
6	N 1ST ST & MAIN ST	Central	37213	2
6	12TH AV N & BROADWAY	Central	37203	2
6	4TH AV N & COMMERCE ST	Central	37219	2
6	CHURCH ST & ARCADE ALY	Central	37219	2
6	11TH AV N & BROADWAY	Central	37203	2
6	3RD AV N &	Central	37201	2
6	DREXEL ST & 7TH AV S	Central	37203	2
6	LAFAYETTE ST & ASH ST	Central	37203	2

Property Crime

Rank	Intersection	Precinct	ZIP	Count
1	2ND AV N & COMMERCE ST	Central	37201	13
2	4TH AV N & BROADWAY	Central	37219	10
3	LAFAYETTE ST & LEA AV	Central	37203	8
4	2ND AV N & BROADWAY	Central	37201	7
4	4TH AV N & COMMERCE ST	Central	37219	7
4	3RD AV S & BROADWAY	Central	37201	7
4	3RD AV N & COMMERCE ST	Central	37201	7
8	TITANS WAY & RUSSELL ST	Central	37213	6
8	11TH AV S & LAUREL ST	Central	37203	6
10	CHURCH ST & PRINTERS ALY	Central	37201	5
10	DREXEL ST & 7TH AV S	Central	37203	5
12	ROSA L PARKS BLVD & JEFFERSON ST	Central	37208	4
12	MONROE ST & 2ND AV N	Central	37208	4

Traffic Crashes - Personal Injury

Rank	Intersection	Precinct	ZIP	Count
1	12TH AV N & BROADWAY	Central	37203	4
2	I40 W & 2ND AV S	Central	37210	3
2	2ND AV S & LINDSLEY AV	Central	37210	3
2	I24 E & I24 E EXIT RAMP	Central	37213	3
5	S 2ND ST &	Central	37213	2
5	I40 W EXIT RAMP & BROADWAY	Central	37203	2
5	JAMES ROBERTSON PKWY & I24 E	Central	37207	2
5	I24 E ENT RAMP & I65 N	Central	37207	2
9	COWAN ST &	Central	37207	1
9	8TH AV S & LAFAYETTE ST	Central	37203	1
9	LAFAYETTE ST & 4TH AV S	Central	37203	1
9	1ST AV S & MOLLOY ST	Central	37201	1
9	DEMONBREUN ST & 1ST AV S	Central	37201	1

Traffic Crashes - Non-Injury

Rank	Intersection	Precinct	ZIP	Count
5	BROADWAY & 10TH AV N	Central	37203	7
5	I40 W ENT RAMP & BROADWAY	Central	37203	7
5	8TH AV S & LAFAYETTE ST	Central	37203	7
5	LAFAYETTE ST & 4TH AV S	Central	37203	7
10	BROADWAY & 1ST AV S	Central	37201	6
10	CHURCH ST & 2ND AV N	Central	37201	6
10	2ND AV S & LINDSLEY AV	Central	37210	6
10	SHELBY AV & I24 E ENT RAMP	Central	37213	6
1	12TH AV N & BROADWAY	Central	37203	14
1	GEORGE L DAVIS BLVD & CHURCH ST	Central	37203	14
3	BROADWAY & OPRY PL	Central	37203	11
4	2ND AV S & ASH ST	Central	37210	8
5	SPRING ST & N 1ST ST	Central	37207	7

Information summarized for CompStat week ending 11-29-14. (past 12 weeks of data). For each report, point data were plotted in a GIS and assigned to the nearest street intersection. Summary counts were then calculated for each intersection.

Sourced from MNPD ARMS on 12/3/2014 8:04:59 AM. Violent and property crime information sourced from incident reports using Uniform Crime Reporting definitions and reporting guidelines, based on the date when the crime was reported. Personal injury traffic crashes (10-46) and non-injury traffic crashes (10-45) retrieved from MNPD's CAD database. Excludes CFS with a disposition code of 6 or 11. For each incident or CAD record, the incident or dispatch location was assigned to the nearest street intersection.

Hermitage Precinct High Crime Intersections

Intersections with the highest concentrations of crime & traffic crashes - past 12 weeks.

METROPOLITAN POLICE DEPARTMENT
of Nashville and Davidson County

Violent Crime

Rank	Intersection	Precinct	ZIP	Count
1	MURFREESBORO PKE & PAVILION BLVD	Hermitage	37217	6
1	PATRICIA DR & THOMPSON PL	Hermitage	37217	6
3	UNIVERSITY CT & 1ST AV S	Hermitage	37210	5
4	OPRY MILLS DR & OPRY MILLS	Hermitage	37214	4
4	WINFREY ST & LEWIS ST	Hermitage	37210	4
4	OLD HICKORY BLVD & PRINCETON PL	Hermitage	37076	4
4	JACKSON DOWNS BLVD & RIVER WALK DR	Hermitage	37214	4
4	HICKORY HILL LN & LEBANON PKE	Hermitage	37076	4
4	SHUTE LN & LEBANON PKE	Hermitage	37076	4
10	ROYAL PKWY & RACHEL DR	Hermitage	37214	3
10	MILLWOOD DR & MURFREESBORO PKE	Hermitage	37217	3
10	MCCRORY CREEK RD & STEWARTS FERRY PKE	Hermitage	37214	3
10	TYLER DR & LEBANON PKE	Hermitage	37076	3

Property Crime

Rank	Intersection	Precinct	ZIP	Count
1	OPRY MILLS DR & OPRY MILLS	Hermitage	37214	56
2	SHUTE LN & LEBANON PKE	Hermitage	37076	51
3	MCGAVOCK PKE & FERNBROOK LN	Hermitage	37214	37
4	OPRY MILLS DR & OPRYLAND DR	Hermitage	37214	25
5	JACKSON DOWNS BLVD & RIVER WALK DR	Hermitage	37214	20
6	ELM HILL PKE & ERMAC DR	Hermitage	37214	13
7	LARIMORE DR & ADAIR RD	Hermitage	37214	12
7	OLD HICKORY BLVD &	Hermitage	37076	12
7	OPRYLAND DR & OPRYLAND	Hermitage	37214	12
10	AIRPORT CENTER DR & ROYAL PKWY	Hermitage	37214	11
10	MURFREESBORO PKE & UNA ANTIOCH PKE	Hermitage	37013	11
12	MCGAVOCK PKE & MARRIOTT DR	Hermitage	37214	10
12	ROYAL PKWY & DONELSON PKE	Hermitage	37214	10

Traffic Crashes - Personal Injury

Rank	Intersection	Precinct	ZIP	Count
1	CHARLES E DAVIS BLVD & LAFAYETTE ST	Hermitage	37210	3
1	ELM HILL PKE & DONELSON PKE	Hermitage	37214	3
1	OLD LEBANON DIRT RD & OLD HICKORY BLVD	Hermitage	37076	3
1	MURFREESBORO PKE & EDGE O LAKE DR	Hermitage	37013	3
1	BRILEY PKWY S & GLASTONBURY RD	Hermitage	37217	3
1	MURFREESBORO PKE & WILHAGAN RD	Hermitage	37217	3
7	CENTRAL PKE & FRIST BLVD	Hermitage	37076	2
7	DODSON CHAPEL RD & OLD HICKORY BLVD	Hermitage	37076	2
7	I40 E & FESSLERS LN	Hermitage	37210	2
7	I40 W & FESSLERS LN	Hermitage	37210	2
7	I24 W & ARLINGTON AV	Hermitage	37210	2
7	LEBANON PKE & OLD HICKORY BLVD	Hermitage	37076	2
7	PITTS AV & LAKESHORE DR	Hermitage	37138	2

Traffic Crashes - Non-Injury

Rank	Intersection	Precinct	ZIP	Count
1	ANDREW JACKSON PKWY & LEBANON PKE	Hermitage	37076	16
2	MURFREESBORO PKE & UNA ANTIOCH PKE	Hermitage	37013	15
3	OPRY MILLS DR & OPRYLAND DR	Hermitage	37214	13
3	LEBANON PKE & OLD HICKORY BLVD	Hermitage	37076	13
5	I40 E & FESSLERS LN	Hermitage	37210	12
6	ELM HILL PKE & DONELSON PKE	Hermitage	37214	11
6	ROYAL PKWY & DONELSON PKE	Hermitage	37214	11
8	BLACKWOOD DR & BELL RD	Hermitage	37214	10
8	I40 W & I40 W EXIT RAMP	Hermitage	37210	10
8	CENTRAL PKE & OLD HICKORY BLVD	Hermitage	37076	10
11	BRILEY PKWY S & GLASTONBURY RD	Hermitage	37217	9
12	I40 W & FESSLERS LN	Hermitage	37210	8
12	JACKSONIAN DR & JUAREZ DR	Hermitage	37076	8

Information summarized for CompStat week ending 11-29-14. (past 12 weeks of data). For each report, point data were plotted in a GIS and assigned to the nearest street intersection. Summary counts were then calculated for each intersection.

Sourced from MNPD ARMS on 12/3/2014 8:04:59 AM. Violent and property crime information sourced from incident reports using Uniform Crime Reporting definitions and reporting guidelines, based on the date when the crime was reported. Personal injury traffic crashes (10-46) and non-injury traffic crashes (10-45) retrieved from MNPD's CAD database. Excludes CFS with a disposition code of 6 or 11. For each incident or CAD record, the incident or dispatch location was assigned to the nearest street intersection.

North Precinct High Crime Intersections

Intersections with the highest concentrations of crime & traffic crashes - past 12 weeks.

METROPOLITAN POLICE DEPARTMENT
of Nashville and Davidson County

Violent Crime

Rank	Intersection	Precinct	ZIP	Count
1	PHIPPS DR & JUDD DR	North	37218	7
2	BUENA VISTA PKE & TRINITY LN	North	37218	6
2	BUCHANAN ST & 16TH AV N	North	37208	6
4	FORMOSA ST & 22ND AV N	North	37208	5
4	DRAKES BRANCH RD & JUDD DR	North	37218	5
4	REVELS DR & WHITES CREEK PKE	North	37207	5
7	16TH AV N & BUCHANAN ST	North	37208	4
7	BRICK CHURCH PKE & ARTIC AV	North	37207	4
9	W TRINITY LN & HAMPTON ST	North	37207	3
9	HERMOSA ST &	North	37208	3
9	9TH AV N & COFFEE ST	North	37208	3
9	26TH AV N &	North	37208	3
9	COCKRILL ST & 16TH AV N	North	37208	3

Property Crime

Rank	Intersection	Precinct	ZIP	Count
1	W TRINITY LN & HAMPTON ST	North	37207	13
2	26TH AV N & EDEN ST	North	37208	8
3	ROSA L PARKS BLVD & MONROE ST	North	37208	6
3	S HAMILTON RD & BUENA VISTA PKE	North	37218	6
3	COURTNEY AV & CLARKSVILLE PKE	North	37218	6
6	W HAMILTON RD & CLARKSVILLE PKE	North	37218	5
6	GARFIELD ST & ROSA L PARKS BLVD	North	37208	5
6	17TH AV N &	North	37203	5
6	16TH AV N & BUCHANAN ST	North	37208	5
10	22ND AV N & OSAGE ST	North	37208	4
10	GREEN LN & KNIGHT DR	North		4
10	CLARKSVILLE PKE & 25TH AV N	North	37208	4
10	KINGS LN & CLARKSVILLE PKE	North	37218	4

Traffic Crashes - Personal Injury

Rank	Intersection	Precinct	ZIP	Count
1	I65 S & W TRINITY LN	North	37207	4
2	I65 N & I24 E	North	37207	3
3	VANTAGE WAY & FRENCH LANDING DR	North	37208	2
3	I24 E & BRICK CHURCH LN	North		2
3	W TRINITY LN & BRICK CHURCH PKE	North	37207	2
3	CHARLOTTE AV & 25TH AV N	North	37209	2
3	9TH AV N & CHEATHAM PL	North	37208	2
3	CLARKSVILLE PKE & ROSA L PARKS BLVD	North	37208	2
3	FAIRVIEW DR & CLARKSVILLE PKE	North	37218	2
3	S HAMILTON RD & BUENA VISTA PKE	North	37218	2
3	ALBION ST & 28TH AV N	North	37209	2
12	27TH AV N & MEHARRY BLVD	North	37208	1
12	W HAMILTON RD &	North	37218	1

Traffic Crashes - Non-Injury

Rank	Intersection	Precinct	ZIP	Count
1	ROSA L PARKS BLVD & DOMINICAN DR	North	37228	16
2	S HAMILTON RD & BUENA VISTA PKE	North	37218	10
3	I65 S & W TRINITY LN	North	37207	9
4	W TRINITY LN & BRICK CHURCH PKE	North	37207	8
4	28TH AV N & JOHN A MERRITT BLVD	North	37209	8
6	I65 S & ROSA L PARKS BLVD	North	37208	7
7	KINGS LN & CLARKSVILLE PKE	North	37218	6
8	I65 N & I24 E	North	37207	5
8	VANTAGE WAY & ROSA L PARKS BLVD	North	37208	5
8	DOWLAN ST & 26TH AV N	North	37208	5
8	CLARKSVILLE PKE & ROSA L PARKS BLVD	North	37208	5
12	OLD HICKORY BLVD & WHITES CREEK PKE	North	37189	4
12	I24 E & BRILEY PKWY E	North	37207	4

Information summarized for CompStat week ending 11-29-14. (past 12 weeks of data). For each report, point data were plotted in a GIS and assigned to the nearest street intersection. Summary counts were then calculated for each intersection.

Sourced from MNPD ARMS on 12/3/2014 8:04:59 AM. Violent and property crime information sourced from incident reports using Uniform Crime Reporting definitions and reporting guidelines, based on the date when the crime was reported. Personal injury traffic crashes (10-46) and non-injury traffic crashes (10-45) retrieved from MNPD's CAD database. Excludes CFS with a disposition code of 6 or 11. For each incident or CAD record, the incident or dispatch location was assigned to the nearest street intersection.

Madison Precinct High Crime Intersections

Intersections with the highest concentrations of crime & traffic crashes - past 12 weeks.

METROPOLITAN POLICE DEPARTMENT
of Nashville and Davidson County

Violent Crime

Rank	Intersection	Precinct	ZIP	Count
1	FOREST PARK RD & ELM ST	Madison	37115	6
2	CREEKWOOD DR & PARK CREEK DR	Madison	37207	5
2	DUE WEST AV N & OLD DUE WEST AV	Madison	37115	5
4	OLD HICKORY BLVD W & GALLATIN PKE	Madison	37115	4
5	WILEY ST & N GALLATIN PKE	Madison	37115	3
5	KATE ST & DULING AV	Madison	37115	3
5	DICKERSON PKE S & HILLCREST RD	Madison	37072	3
5	YOEST DR & HUNTERS LN	Madison	37207	3
5	MOOREWOOD DR & FAWNWOOD PL	Madison	37207	3
10	SKYLINE MEMORIAL CT & DICKERSON PKE	Madison	37115	2
10	S GALLATIN PKE & WOODRUFF ST	Madison	37115	2
10	FERNBANK DR & DUE WEST AV E	Madison	37115	2
10	S GALLATIN PKE & BRINK HAVEN AV	Madison	37115	2

Property Crime

Rank	Intersection	Precinct	ZIP	Count
1	SKYLINE MEMORIAL CT & DICKERSON PKE	Madison	37115	89
2	N GALLATIN PKE & NORTHSIDE DR	Madison	37115	51
3	DICKERSON PKE & DARBYTOWN DR	Madison	37207	18
4	N GALLATIN PKE & RIVERCHASE BLVD	Madison	37115	15
5	ALTA LOMA RD & N GALLATIN PKE	Madison	37115	13
6	TWIN HILLS DR & N GALLATIN PKE	Madison	37072	10
7	OLD HICKORY BLVD W & GALLATIN PKE	Madison	37115	8
8	LIBERTY CIR & BRINK HAVEN AV	Madison	37115	6
9	S GALLATIN PKE & WALTON LN	Madison	37115	5
9	N GALLATIN PKE & CUDE LN	Madison	37072	5
9	S GALLATIN PKE & LAKEWOOD DR	Madison	37115	5
9	YOEST DR & HUNTERS LN	Madison	37207	5
9	S GALLATIN PKE & MAPLE ST	Madison	37115	5

Traffic Crashes - Personal Injury

Rank	Intersection	Precinct	ZIP	Count
1	OLD HICKORY BLVD W & GALLATIN PKE	Madison	37115	5
2	DICKERSON PKE & I65 S	Madison	37207	4
3	STATE RT 45 & RIO VISTA DR	Madison	37115	3
3	STATE RT 45 & MYATT DR	Madison	37115	3
3	BRILEY PKWY W & GALLATIN PKE	Madison	37216	3
6	E PALESTINE AV & S GALLATIN PKE	Madison	37115	2
6	ALTA LOMA RD & N GALLATIN PKE	Madison	37115	2
6	MYATT DR & RIVERGATE PKWY	Madison	37115	2
6	N GALLATIN PKE & NESBITT LN	Madison	37115	2
6	S GALLATIN PKE & BERKLEY DR	Madison	37115	2
6	S GALLATIN PKE & DUE WEST AV W	Madison	37115	2
6	DUE WEST AV E & S GALLATIN PKE	Madison	37115	2
6	S GALLATIN PKE & MAPLE ST	Madison	37115	2

Traffic Crashes - Non-Injury

Rank	Intersection	Precinct	ZIP	Count
1	MYATT DR & RIVERGATE PKWY	Madison	37115	14
2	OLD HICKORY BLVD W & GALLATIN PKE	Madison	37115	11
3	DICKERSON PKE & OLD HICKORY BLVD	Madison	37207	9
4	SPERO RD & FAIRBANKS RD	Madison	37072	8
4	CONFERENCE DR & N GALLATIN PKE	Madison	37072	8
6	DICKERSON PKE & I65 S	Madison	37207	6
6	I65 N & I65 N EXIT RAMP	Madison	37115	6
6	S GALLATIN PKE & MAPLE ST	Madison	37115	6
6	RIVERGATE PKWY & BLUEBIRD DR	Madison	37072	6
10	DUE WEST AV E & S GALLATIN PKE	Madison	37115	5
10	DULING AV & N GALLATIN PKE	Madison	37115	5
10	OLD HICKORY BLVD W & I65 S	Madison	37207	5
13	DUE WEST AV N & OLD DUE WEST AV	Madison	37115	4

Information summarized for CompStat week ending 11-29-14. (past 12 weeks of data). For each report, point data were plotted in a GIS and assigned to the nearest street intersection. Summary counts were then calculated for each intersection.

Sourced from MNPD ARMS on 12/3/2014 8:04:59 AM. Violent and property crime information sourced from incident reports using Uniform Crime Reporting definitions and reporting guidelines, based on the date when the crime was reported. Personal injury traffic crashes (10-46) and non-injury traffic crashes (10-45) retrieved from MNPD's CAD database. Excludes CFS with a disposition code of 6 or 11. For each incident or CAD record, the incident or dispatch location was assigned to the nearest street intersection.

Midtown Hills Precinct High Crime Intersections

METROPOLITAN POLICE DEPARTMENT
of Nashville and Davidson County

Intersections with the highest concentrations of crime & traffic crashes - past 12 weeks.

Violent Crime

Rank	Intersection	Precinct	ZIP	Count
1	EDGEHILL AV & 12TH AV S	Midtown	37212	3
1	HILLSIDE AV & RESERVOIR CT	Midtown	37203	3
1	SHEFFIELD DR & COVENTRY DR	Midtown	37211	3
1	ELLINGTON CIR & EDMONSON CIR	Midtown	37211	3
1	14TH AV S & HORTON AV	Midtown	37212	3
6	MALLORY ST & 4TH AV S	Midtown	37210	2
6	WEST END AV & 27TH AV N	Midtown	37203	2
6	WEST END AV & 25TH AV N	Midtown	37203	2
6	EDMONDSON PKE &	Midtown	37211	2
6	NOLENSVILLE PKE & LENOX VILLAGE DR	Midtown	37211	2
6	21ST AV S & MEDICAL CENTER DR	Midtown	37203	2
6	ELGIN ST & SHORT ST	Midtown	37211	2
13	POWELL AV & POWELL PL	Midtown	37204	1

Property Crime

Rank	Intersection	Precinct	ZIP	Count
1	THOMPSON LN & W IRIS DR	Midtown	37204	20
2	POWELL AV & BRANSFORD AV	Midtown	37204	19
3	NOLENSVILLE PKE & SWISS AV	Midtown	37211	17
4	8TH AV S & SOUTH DOUGLAS AV	Midtown	37204	11
5	FRANKLIN PKE & ROBERTSON ACADEMY RD	Midtown	37220	9
5	21ST AV N & CHARLOTTE AV	Midtown	37203	9
7	WHISPERING HILLS DR & BONERWOOD DR	Midtown	37211	8
8	ELLINGTON CIR & EDMONSON CIR	Midtown	37211	7
8	OLD HICKORY BLVD & FRANKLIN PIKE CIR	Midtown	37027	7
10	FRANKLIN PKE & KIRKWOOD AV	Midtown	37204	6
10	NOLENSVILLE PKE & FAIRLANE DR	Midtown	37211	6
10	20TH AV N & CHURCH ST	Midtown	37203	6
10	CHARLOTTE AV &	Midtown	37203	6

Traffic Crashes - Personal Injury

Rank	Intersection	Precinct	ZIP	Count
1	I40 E EXIT RAMP & I40 E	Midtown	37203	4
2	NOLENSVILLE PKE & CONCORD RD	Midtown	37027	3
2	NOLENSVILLE PKE & TUSCULUM RD	Midtown	37211	3
2	19TH AV S & BROADWAY	Midtown	37203	3
5	THOMPSON LN & LOUISE DR	Midtown	37211	2
5	BROADWAY / WEST END & 16TH AV S	Midtown	37203	2
5	DIVISION ST & MUSIC SQ E	Midtown	37203	2
5	I40 E EXIT RAMP & BROADWAY	Midtown	37203	2
5	HARDING PL & BELMONT PARK TER	Midtown	37215	2
5	WINDYPINE DR & MAGNOLIA LN	Midtown	37211	2
5	NOLENSVILLE PKE & SWISS AV	Midtown	37211	2
5	HARDING PL & TROUSDALE DR	Midtown	37211	2
5	NORTHCREST DR & AQUATIC RD	Midtown	37211	2

Traffic Crashes - Non-Injury

Rank	Intersection	Precinct	ZIP	Count
1	POWELL AV & POWELL PL	Midtown	37204	22
2	OLD HICKORY BLVD & FRANKLIN PKE	Midtown	37027	16
2	OLD HICKORY BLVD & EDMONDSON PKE	Midtown	37211	16
4	WEDGEWOOD AV & 8TH AV S	Midtown	37203	14
5	HARDING PL & TROUSDALE DR	Midtown	37211	12
5	I40 E EXIT RAMP & BROADWAY	Midtown	37203	12
7	NOLENSVILLE PKE & CONCORD RD	Midtown	37027	11
8	HARDING PL & I65 N ENT RAMP	Midtown	37204	10
8	I65 S & OLD HICKORY BLVD	Midtown	37027	10
8	19TH AV S & BROADWAY	Midtown	37203	10
8	NOLENSVILLE PKE & NORTHCREST DR	Midtown	37211	10
12	I440 E & I65 N	Midtown	37204	9
12	I65 N & OLD HICKORY BLVD	Midtown	37027	9

Information summarized for CompStat week ending 11-29-14. (past 12 weeks of data). For each report, point data were plotted in a GIS and assigned to the nearest street intersection. Summary counts were then calculated for each intersection.

Sourced from MNPD ARMS on 12/3/2014 8:04:59 AM. Violent and property crime information sourced from incident reports using Uniform Crime Reporting definitions and reporting guidelines, based on the date when the crime was reported. Personal injury traffic crashes (10-46) and non-injury traffic crashes (10-45) retrieved from MNPD's CAD database. Excludes CFS with a disposition code of 6 or 11. For each incident or CAD record, the incident or dispatch location was assigned to the nearest street intersection.

County High Crime Intersections - Arrests

Intersections with the highest concentrations of arrests - past 12 weeks.

METROPOLITAN POLICE DEPARTMENT
of Nashville and Davidson County

DUI Arrests

Rank	Intersection	Precinct	ZIP	Count
1	ALBION ST & DR D B TODD JR BLVD	North	37208	8
1	BRILEY PKWY E EXT RAMP & DICKERSON PKE	Madison	37207	8
1	NOLENSVILLE PKE & EDMONDSON PKE	South	37211	8
4	MEDICAL CENTER DR & VANDERBILT HOSPITAL	Midtown	37212	7
4	I40 E EXIT RAMP & OLD HICKORY BLVD	Hermitage	37076	7
6	NOLENSVILLE PKE & ELYSIAN FIELDS CT	South	37211	5
6	I40 E EXIT RAMP & BROADWAY	Midtown	37203	5
8	NOLENSVILLE PKE & WELSHWOOD DR	South	37211	4
8	BROADWAY & 1ST AV S	Central	37201	4
8	11TH AV N & BROADWAY	Central	37203	4
8	21ST AV S & SWEETBRIAR AV	Midtown	37212	4
8	CHARLOTTE PKE & RIVER RD	West	37209	4
13	TRENTON DR & ANDREW JACKSON PKWY	Hermitage	37076	3

Drug-Related Arrests

Rank	Intersection	Precinct	ZIP	Count
1	NOLENSVILLE PKE & WELSHWOOD DR	South	37211	28
1	ROBERTSON ST & LEWIS ST	Hermitage	37210	28
3	2ND AV N & JAMES ROBERTSON PKWY	Central	37201	19
4	UNIVERSITY CT & 1ST AV S	Hermitage	37210	16
5	CHARLOTTE AV & 4TH AV N	Central	37219	13
5	W TRINITY LN & HAMPTON ST	North	37207	13
5	MURFREESBORO PKE & PARRIS AV	South	37210	13
8	GAY ST & 2ND AV N	Central	37201	12
9	EWING LN & BRICK CHURCH PKE	Madison	37207	11
9	EMMITT AV & S GALLATIN PKE	Madison	37115	11
9	HARDING PL & NOLENSVILLE PKE	South	37211	11
12	MCGAVOCK PKE &	Hermitage	37214	10
12	EAST THOMPSON LN & MURFREESBORO PKE	South	37211	10

Felony Arrests

Rank	Intersection	Precinct	ZIP	Count
1	2ND AV N & JAMES ROBERTSON PKWY	Central	37201	215
2	GAY ST & 2ND AV N	Central	37201	124
3	NOLENSVILLE PKE & WELSHWOOD DR	South	37211	28
4	LEA AV & 7TH AV S	Central	37203	16
5	BRILEY PKWY W & DICKERSON PKE	Madison	37207	9
5	S 1ST ST & WOODLAND ST	Central	37213	9
5	COUNTY HOSPITAL RD & CAMILLA CALDWELL LN	North	37218	9
5	MURFREESBORO PKE & PAVILION BLVD	Hermitage	37217	9
5	CLARKSVILLE PKE & 26TH AV N	North	37208	9
10	FAIN ST & CHARLES E DAVIS BLVD	Hermitage	37210	8
10	FITZPATRICK RD & PERCY PRIEST DR	Hermitage	37214	8
12	NOLENSVILLE PKE & EDMONDSON PKE	South	37211	7
12	ROBERTSON ST & LEWIS ST	Hermitage	37210	7

Weapons Law Violation Arrests

Rank	Intersection	Precinct	ZIP	Count
1	HERMAN ST & 19TH AV N	North	37208	4
1	2ND AV N & JAMES ROBERTSON PKWY	Central	37201	4
3	HARDING PL & NOLENSVILLE PKE	South	37211	3
3	VANTAGE WAY & ROSA L PARKS BLVD	North	37208	3
3	HARDING PL & HARDING IND DR	South	37211	3
3	JOHN A MERRITT BLVD & 33RD AV N	North	37209	3
3	PATRICIA DR & KAREN DR	Hermitage	37217	3
8	CONVISER DR & WHITNEY PARK DR	East	37207	2
8	NASHBORO BLVD & GLENCREST DR	Hermitage	37217	2
8	VILLAGE TR & OLD TRAIL CT	Madison	37207	2
8	I40 E ENT RAMP &	West	37221	2
8	ALBANY DR & TOPEKA DR	Hermitage	37076	2
8	28TH AV N & JOHN A MERRITT BLVD	North	37209	2

Information summarized for CompStat week ending 11-29-14. (past 12 weeks of data). For each report, point data were plotted in a GIS and assigned to the nearest street intersection. Summary counts were then calculated for each intersection.

Sourced from MNPD ARMS on 12/3/2014 8:04:59 AM. For each arrest, the arrest location was assigned to the nearest street intersection. This report does not take into account the number of charges. 1 arrest = 1 body.

County Hot Addresses
Multiple CFS / Arrests at the Same Location, Past 12 Weeks

METROPOLITAN POLICE DEPARTMENT
of Nashville and Davidson County

CFS Location / Nearby Business	Count	Counts - Top Ten Codes
200 JAMES ROBERTSON PKWY ***MNPD Central Precinct***	**168**	51 - Want Officer for Investigation / Assistance (10-43) 42 - Domestic Disturbance (10-41) 26 - Theft (10-50)
639 LAFAYETTE ST ***Nashville Rescue Mission***	**111**	33 - Want Officer for Investigation / Assistance (10-43) 25 - Disorderly Person (10-44) 20 - Suicidal Person (10-63)
448 2ND AV N ***Criminal Justice Center***	**80**	30 - Want Officer for Investigation / Assistance (10-43) 21 - Domestic Disturbance (10-41) 9 - Disorderly Person (10-44)
709 5TH AV S ***Greyhound***	**78**	31 - Want Officer for Investigation / Assistance (10-43) 22 - Disorderly Person (10-44) 10 - Theft (10-50)
1818 ALBION ST ***Nashville General Hospital School***	**67**	18 - Transport Prisoner / Suspect (10-16) 13 - Fight / Assault (10-57) 12 - Want Officer for Investigation / Assistance (10-43)
4040 NOLENSVILLE PIKE ***Walmart***	**66**	17 - Transport Prisoner / Suspect (10-16) 9 - Theft (10-50) 9 - Want Officer for Investigation / Assistance (10-43)
391 WALLACE RD ***Southern Hills Medical Center***	**64**	25 - Transport Prisoner / Suspect (10-16) 13 - Want Officer for Investigation / Assistance (10-43) 12 - Fight / Assault (10-57)
5655 FRIST BLVD ***Summit Medical Center***	**62**	25 - Transport Prisoner / Suspect (10-16) 9 - Want Officer for Investigation / Assistance (10-43) 8 - Fight / Assault (10-57)
5500 CHARLOTTE PIKE ***MNPD West Precinct***	**61**	21 - Want Officer for Investigation / Assistance (10-43) 14 - Theft (10-50) 11 - Disorderly Person (10-44)
3458 DICKERSON PIKE ***Walmart Supercenter***	**56**	15 - Theft (10-50) 13 - Want Officer for Investigation / Assistance (10-43) 8 - Transport Prisoner / Suspect (10-16)
1716 ROSA L PARKS BLVD ***Nashville Rescue Mission***	**55**	20 - Want Officer for Investigation / Assistance (10-43) 16 - Disorderly Person (10-44) 5 - Domestic Disturbance (10-41)
2000 CHURCH ST ***Baptist Hospital***	**54**	13 - Transport Prisoner / Suspect (10-16) 11 - Want Officer for Investigation / Assistance (10-43) 6 - Fight / Assault (10-57)
4424 LEBANON PIKE ***Walmart Supercenter***	**52**	16 - Theft (10-50) 14 - Want Officer for Investigation / Assistance (10-43) 8 - Transport Prisoner / Suspect (10-16)
3441 DICKERSON PIKE ***Skyline Medical Center***	**51**	18 - Transport Prisoner / Suspect (10-16) 12 - Want Officer for Investigation / Assistance (10-43) 6 - Fight / Assault (10-57)
433 OPRY MILLS DR ***Opry Mills***	**49**	12 - Theft (10-50) 10 - Want Officer for Investigation / Assistance (10-43) 9 - Vehicle Accident - Property Damage (10-45)

Arrest Location	Count	Counts - Top Charges
200 JAMES ROBERTSON PKWY	**476**	125 - Failure to appear- class b or c misd. 83 - Failure to be booked (state citation) 78 - Probation violation- misdemeanor
448 2ND AVE N	**398**	93 - Probation violation- misdemeanor 70 - Failure to appear- class b or c misd. 54 - Probation violation- felony
408 2ND AVE N	**151**	32 - Probation violation- misdemeanor 23 - Failure to be booked (state citation) 19 - Probation violation- felony
7044 CHARLOTTE PIKE	**146**	126 - Theft of merchandise - $500 or less 17 - Criminal trespass 7 - Resisting stop, frisk, halt, arrest, or search
3458 DICKERSON PIKE	**110**	94 - Theft of merchandise - $500 or less 11 - Criminal trespass 6 - Poss. or casual exchange-cont.sub.
4040 NOLENSVILLE PIKE	**108**	55 - Theft of merchandise - $500 or less 12 - Theft of merchandise- > $500 but < $1,000 10 - Criminal trespass
400 CHARLOTTE AVE	**78**	30 - Public intoxication 22 - Criminal trespass 20 - Disorderly conduct
639 LAFAYETTE ST	**72**	24 - Failure to be booked (state citation) 18 - Criminal trespass 6 - Public intoxication
401 WALTON LN	**61**	26 - Disorderly conduct 7 - Poss. or casual exchange-cont.sub. 6 - Assault- simple - bodily injury
3150 MCGAVOCK PIKE	**53**	16 - Disorderly conduct 9 - Juvenile, loitering during school hours 7 - Poss. or casual exchange-cont.sub.
HARDING PL & NOLENSVILLE PIKE	**44**	19 - Driv. lic. - no d/l 8 - Driving- suspended license 8 - Probation violation- misdemeanor
2232 N GALLATIN PIKE	**40**	33 - Theft of merchandise - $500 or less 6 - Criminal trespass 4 - Criminal simulation- > $500 but < $1,000
1ST AVE N & GAY ST	**39**	14 - Public intoxication 7 - Criminal trespass 5 - Failure to be booked (state citation)
329 BROADWAY	**36**	27 - Public intoxication 6 - Disorderly conduct 4 - Criminal trespass
2ND AVE S & LAFAYETTE ST	**35**	8 - Public intoxication 5 - Criminal trespass 5 - Failure to be booked (state citation)

Sourced from MNPD ARMS on 12/3/2014 8:04:59 AM. CAD calls retrieved from Metropolitan Emergency Communications Center's Computer Aided Dispatch system. Includes only calls where an officer response was made. Disposition codes 6 (Backup) and 11 (Signal 9) are excluded. Self-initiated calls are excluded. Calls dispatched to interstate RPAs and intersections are excluded. Teleserve calls are excluded. Arrest information retrieved from the MNPD RMS warrants / arrests database. 1 arrest = 1 body. Includes adult and juvenile arrests. 'Nearby Business' refers to a business establishment in close proximity of the address listed, and is provided for informational purposes only. There is no guarantee that all calls were dispatched to the business listed, because in some cases, multiple business establishments have the same address (e.g. a discount store that also contains a pharmacy). Due to the unique nature of apartment-based reporting, individual unit numbers and the address of the main office for a complex may sometimes both appear in this report.

West Precinct Hot Addresses
Multiple CFS / Arrests at the Same Location, Past 12 Weeks

METROPOLITAN POLICE DEPARTMENT
of Nashville and Davidson County

CFS Location / Nearby Business	Count	Counts - Top Ten Codes
5500 CHARLOTTE PIKE ***MNPD West Precinct***	**61**	21 - Want Officer for Investigation / Assistance (10-43) 14 - Theft (10-50) 11 - Disorderly Person (10-44)
7044 CHARLOTTE PIKE ***Walmart Supercenter***	**38**	13 - Theft (10-50) 8 - Want Officer for Investigation / Assistance (10-43) 7 - Transport Prisoner / Suspect (10-16)
3814 CHARLOTTE AV	**33**	32 - Burglary - Non-Residence (10-71) 1 - Want Officer for Investigation / Assistance (10-43)
2126 ABBOTT MARTIN RD ***Green Hills Mall***	**29**	7 - Theft (10-50) 6 - Disorderly Person (10-44) 4 - Vehicle Accident - Property Damage (10-45)
4220 HARDING PIKE ***St Thomas Hospital***	**25**	11 - Want Officer for Investigation / Assistance (10-43) 4 - Theft (10-50) 3 - Transport Prisoner / Suspect (10-16)
7135 CENTENNIAL PL	**15**	8 - Theft (10-50) 2 - Domestic Disturbance (10-41) 2 - Want Officer for Investigation / Assistance (10-43)
4805 PARK AV	**15**	5 - Criminal Vice Activity (10-78) 4 - Want Officer for Investigation / Assistance (10-43) 2 - Fight / Assault (10-57)
5600 CHARLOTTE PIKE ***Walgreen's***	**14**	3 - Disorderly Person (10-44) 3 - Theft (10-50) 3 - Want Officer for Investigation / Assistance (10-43)
5705 CHARLOTTE PIKE ***Kroger***	**14**	2 - Theft (10-50) 2 - Disorderly Person (10-44) 2 - Vehicle Accident - Property Damage (10-45)
26 WHITE BRIDGE PIKE ***Target***	**13**	5 - Theft (10-50) 5 - Want Officer for Investigation / Assistance (10-43) 1 - Vehicle Blocking Right of Way (10-49)
7087 HIGHWAY 70 S ***Kroger***	**12**	5 - Want Officer for Investigation / Assistance (10-43) 4 - Disorderly Person (10-44) 2 - Transport Prisoner / Suspect (10-16)
6814 CHARLOTTE PIKE ***Target***	**12**	4 - Theft (10-50) 3 - Transport Prisoner / Suspect (10-16) 3 - Disorderly Person (10-44)
5800 MAUDINA AV ***Richland Hills Apartments***	**11**	4 - Want Officer for Investigation / Assistance (10-43) 3 - Disorderly Person (10-44) 2 - Fight / Assault (10-57)
5800 MAUDINA AV #6	**11**	5 - Missing Person (10-75) 2 - Disorderly Person (10-44) 2 - Want Officer for Investigation / Assistance (10-43)
5800 MAUDINA AV #5	**10**	4 - Domestic Disturbance (10-41) 1 - Want Officer for Investigation / Assistance (10-43) 1 - Disorderly Person (10-44)

Arrest Location	Count	Counts - Top Charges
7044 CHARLOTTE PIKE	**146**	126 - Theft of merchandise - $500 or less 17 - Criminal trespass 7 - Resisting stop, frisk, halt, arrest, or search
40TH AVE N & CLIFTON AVE	**19**	5 - Driving- suspended license 4 - Driving- revoked license 3 - Drug paraphernalia- unlawful use
5200 DELAWARE AVE	**14**	6 - Poss. or casual exchange-cont.sub. 4 - Disorderly conduct 3 - Juvenile, runaway
4601 ALABAMA AVE	**12**	5 - Driving- suspended license 3 - Poss. or casual exchange-cont.sub. 2 - Public intoxication
2126 ABBOTT MARTIN RD	**12**	6 - Theft of merchandise - $500 or less 3 - Juvenile, loitering during school hours 2 - Assault
CHARLOTTE PIKE & WHITE BRIDGE PIKE	**12**	3 - Driv. lic. - no d/l 2 - Driving- suspended license 2 - Failure to be booked (state citation)
I 40 W & BRILEY PKWY	**11**	3 - Driving- revoked license 3 - Driv. lic. - no d/l 2 - Driving- suspended license
CHARLOTTE AVE & MORROW RD	**10**	9 - Juvenile, loitering during school hours 1 - Driv. lic. - no d/l
400 DAVIDSON RD	**10**	6 - Disorderly conduct 1 - Assault- simple - bodily injury 1 - Legend drug poss. w/out prescription
50 VAUGHN RD	**10**	9 - Indecent exposure 1 - Alcohol- under 21, possession
5800 MAUDINA AVE	**10**	3 - Poss. or casual exchange-cont.sub. 2 - Assault, domestic bodily injury 1 - Accident - leaving scene involving property damage
46TH AVE N & DELAWARE AVE	**9**	4 - Driving- suspended license 2 - Driv. lic. - no d/l 2 - Contributing - delinquency of a minor
I 40 E & WHITE BRIDGE PIKE	**9**	4 - Driv. lic. - no d/l 3 - Driving- suspended license 1 - Driving- revoked license
6814 CHARLOTTE PIKE	**9**	7 - Theft of merchandise - $500 or less 4 - Failure to appear- class b or c misd. 1 - Failure to be booked (state citation)
63RD AVE N & MORROW RD	**8**	6 - Legend drug poss. w/out prescription 3 - Poss. or casual exchange-cont.sub. 2 - Driving- suspended license

Sourced from MNPD ARMS on 12/3/2014 8:04:59 AM. CAD calls retrieved from Metropolitan Emergency Communications Center's Computer Aided Dispatch system. Includes only calls where an officer response was made. Disposition codes 6 (Backup) and 11 (Signal 9) are excluded. Self-initiated calls are excluded. Calls dispatched to interstate RPAs and intersections are excluded. Teleserve calls are excluded. Arrest information retrieved from the MNPD RMS warrants / arrests database. 1 arrest = 1 body. Includes adult and juvenile arrests. 'Nearby Business' refers to a business establishment in close proximity of the address listed, and is provided for informational purposes only. There is no guarantee that all calls were dispatched to the business listed, because in some cases, multiple business establishments have the same address (e.g. a discount store that also contains a pharmacy). Due to the unique nature of apartment-based reporting, individual unit numbers and the address of the main office for a complex may sometimes both appear in this report.

East Precinct Hot Addresses
Multiple CFS / Arrests at the Same Location, Past 12 Weeks

METROPOLITAN POLICE DEPARTMENT
of Nashville and Davidson County

CFS Location / Nearby Business	Count	Counts - Top Ten Codes
936 E TRINITY LN ***MNPD East Precinct***	**45**	20 - Want Officer for Investigation / Assistance (10-43) 7 - Disorderly Person (10-44) 6 - Domestic Disturbance (10-41)
712 MAIN ST ***Mapco Convenience***	**33**	20 - Disorderly Person (10-44) 6 - Theft (10-50) 2 - Fight / Assault (10-57)
130 W TRINITY LN ***Love's Truck Stop***	**29**	6 - Disorderly Person (10-44) 5 - Vehicle Accident - Property Damage (10-45) 4 - Theft (10-50)
3410 GALLATIN PIKE ***Kroger***	**29**	10 - Transport Prisoner / Suspect (10-16) 5 - Disorderly Person (10-44) 4 - Want Officer for Investigation / Assistance (10-43)
707 FATHERLAND ST	**28**	23 - Vehicle Blocking Right of Way (10-49) 5 - Want Officer for Investigation / Assistance (10-43)
600 SHELBY AV	**28**	9 - Theft (10-50) 8 - Disorderly Person (10-44) 3 - Vehicle Accident - Property Damage (10-45)
500 MAIN ST	**25**	11 - Disorderly Person (10-44) 5 - Vehicle Accident - Property Damage (10-45) 4 - Want Officer for Investigation / Assistance (10-43)
711 GALLATIN AV ***Kroger***	**24**	5 - Theft (10-50) 5 - Disorderly Person (10-44) 4 - Want Officer for Investigation / Assistance (10-43)
803 DICKERSON PIKE ***Z Mart***	**22**	9 - Disorderly Person (10-44) 4 - Want Officer for Investigation / Assistance (10-43) 3 - Person with Weapon (10-54)
1120 LITTON AV	**22**	9 - Disorderly Person (10-44) 4 - Want Officer for Investigation / Assistance (10-43) 2 - Domestic Disturbance (10-41)
824 MAIN ST ***Weiss Liquors Inc***	**21**	13 - Disorderly Person (10-44) 3 - Want Officer for Investigation / Assistance (10-43) 3 - Person with Weapon (10-54)
2806 GALLATIN PIKE ***McDonald's***	**17**	11 - Disorderly Person (10-44) 2 - Holdup / Robbery (10-53) 1 - Vehicle Accident - Property Damage (10-45)
1220 GALLATIN AV ***Walmart Neighborhood Market***	**15**	5 - Theft (10-50) 3 - Disorderly Person (10-44) 2 - Domestic Disturbance (10-41)
1500 PORTER RD ***Berkshire Place Apartments***	**13**	3 - Want Officer for Investigation / Assistance (10-43) 2 - Fight / Assault (10-57) 2 - Person with Weapon (10-54)
1021 RUSSELL ST	**13**	6 - Burglary - Non-Residence (10-71) 5 - Investigate 911 Hang-Up Call (10-88) 2 - Disorderly Person (10-44)

Arrest Location	Count	Counts - Top Charges
401 WALTON LN	**61**	26 - Disorderly conduct 7 - Poss. or casual exchange-cont.sub. 6 - Assault- simple - bodily injury
S 5TH ST & SHELBY AVE	**29**	8 - Driving- revoked license 5 - Driving- suspended license 5 - Drug paraphernalia- unlawful use
S 7TH ST & SYLVAN ST	**28**	11 - Driving- suspended license 7 - Driving- revoked license 6 - Poss. or casual exchange-cont.sub.
DICKERSON PIKE & SPRING ST	**28**	8 - Driving- revoked license 5 - Driving- suspended license 4 - Drug paraphernalia- unlawful use
S 6TH ST & SHELBY AVE	**23**	8 - Driving- revoked license 6 - Driving- suspended license 6 - Poss. or casual exchange-cont.sub.
S 6TH ST & SUMMER PL	**22**	6 - Driving- suspended license 5 - Poss. or casual exchange-cont.sub. 3 - Driving- revoked license
S 4TH ST & SHELBY AVE	**22**	7 - Driving- suspended license 4 - Driving- revoked license 4 - Driv. lic. - no d/l
S 7TH ST & SHELBY AVE	**22**	7 - Driving- revoked license 6 - Driving- suspended license 2 - Driving- revoked license, 2nd offense
CLEVELAND ST & DICKERSON PIKE	**22**	7 - Driving- suspended license 4 - Driving- revoked license 3 - Driv. lic. - no d/l
1800 STRATFORD AVE	**22**	10 - Disorderly conduct 6 - Resisting stop, frisk, halt, arrest, or search 5 - Juvenile, runaway
500 MAIN ST	**17**	6 - Driving- revoked license 4 - Failure to be booked (state citation) 4 - Public intoxication
1500 PORTER RD	**16**	4 - Assault, domestic bodily injury 2 - Criminal impersonation 2 - Poss. or casual exchange-cont.sub.
DICKERSON PIKE & GRACE ST	**16**	5 - Driving- revoked license 4 - Driving- suspended license 2 - Driving- revoked license, 2nd offense
DICKERSON PIKE & GATEWOOD AVE	**16**	7 - Poss. or casual exchange-cont.sub. 3 - Driv. lic. - no d/l 3 - Driving- suspended license
S 5TH ST & WOODLAND ST	**15**	5 - Driving- revoked license 2 - Driving- suspended license 2 - Drug free non sch.zone-cont.sub.-meth .5 gr. or

Sourced from MNPD ARMS on 12/3/2014 8:04:59 AM. CAD calls retrieved from Metropolitan Emergency Communications Center's Computer Aided Dispatch system. Includes only calls where an officer response was made. Disposition codes 6 (Backup) and 11 (Signal 9) are excluded. Self-initiated calls are excluded. Calls dispatched to interstate RPAs and intersections are excluded. Teleserve calls are excluded. Arrest information retrieved from the MNPD RMS warrants / arrests database. 1 arrest = 1 body. Includes adult and juvenile arrests. 'Nearby Business' refers to a business establishment in close proximity of the address listed, and is provided for informational purposes only. There is no guarantee that all calls were dispatched to the business listed, because in some cases, multiple business establishments have the same address (e.g. a discount store that also contains a pharmacy). Due to the unique nature of apartment-based reporting, individual unit numbers and the address of the main office for a complex may sometimes both appear in this report.

South Precinct Hot Addresses
Multiple CFS / Arrests at the Same Location, Past 12 Weeks

METROPOLITAN POLICE DEPARTMENT
of Nashville and Davidson County

CFS Location / Nearby Business	Count	Counts - Top Ten Codes
4040 NOLENSVILLE PIKE ***Walmart***	**66**	17 - Transport Prisoner / Suspect (10-16) 9 - Theft (10-50) 9 - Want Officer for Investigation / Assistance (10-43)
391 WALLACE RD ***Southern Hills Medical Center***	**64**	25 - Transport Prisoner / Suspect (10-16) 13 - Want Officer for Investigation / Assistance (10-43) 12 - Fight / Assault (10-57)
5101 HARDING PL ***MNPD South Precinct***	**42**	20 - Want Officer for Investigation / Assistance (10-43) 6 - Domestic Disturbance (10-41) 6 - Theft (10-50)
5824 NOLENSVILLE PIKE ***Walmart***	**38**	12 - Theft (10-50) 8 - Disorderly Person (10-44) 6 - Transport Prisoner / Suspect (10-16)
3035 HAMILTON CHURCH RD ***Walmart***	**32**	8 - Theft (10-50) 8 - Disorderly Person (10-44) 6 - Transport Prisoner / Suspect (10-16)
13011 OLD HICKORY BLVD ***BP***	**31**	9 - Want Officer for Investigation / Assistance (10-43) 8 - Disorderly Person (10-44) 6 - Vehicle Accident - Property Damage (10-45)
155 LAFAYETTE ST ***Ideal Liquor Store***	**28**	15 - Disorderly Person (10-44) 8 - Criminal Vice Activity (10-78) 2 - Person Indecently Exposed (10-59)
101 TERMINAL CT	**25**	25 - Investigate 911 Hang-Up Call (10-88)
180 WALLACE RD ***Nob Hill Villa Apartments***	**22**	5 - Want Officer for Investigation / Assistance (10-43) 5 - Disorderly Person (10-44) 2 - Holdup / Robbery (10-53)
331 PLUS PARK BLVD	**21**	12 - Criminal Vice Activity (10-78) 4 - Disorderly Person (10-44) 4 - Want Officer for Investigation / Assistance (10-43)
1191 MURFREESBORO PIKE	**19**	6 - Want Officer for Investigation / Assistance (10-43) 6 - Disorderly Person (10-44) 2 - Vehicle Accident - Property Damage (10-45)
4198 MURFREESBORO PIKE	**19**	4 - Theft (10-50) 3 - Domestic Disturbance (10-41) 2 - Disorderly Person (10-44)
1900 HOBSON PIKE ***Antioch High School***	**18**	6 - Want Officer for Investigation / Assistance (10-43) 6 - Investigate 911 Hang-Up Call (10-88) 1 - Fight / Assault (10-57)
361 HARDING PL	**17**	8 - Disorderly Person (10-44) 4 - Theft (10-50) 3 - Want Officer for Investigation / Assistance (10-43)
61 EAST THOMPSON LN ***Kroger***	**16**	7 - Want Officer for Investigation / Assistance (10-43) 4 - Disorderly Person (10-44) 2 - Vehicle Accident - Property Damage (10-45)

Arrest Location	Count	Counts - Top Charges
4040 NOLENSVILLE PIKE	**108**	55 - Theft of merchandise - $500 or less 12 - Theft of merchandise- > $500 but < $1,000 10 - Criminal trespass
HARDING PL & NOLENSVILLE PIKE	**44**	19 - Driv. lic. - no d/l 8 - Driving- suspended license 8 - Probation violation- misdemeanor
2ND AVE S & LAFAYETTE ST	**35**	8 - Public intoxication 5 - Failure to be booked (state citation) 5 - Criminal trespass
BELL RD & HICKORY HOLLOW TER	**26**	7 - Driv. lic. - no d/l 5 - Driving- suspended license 4 - Driving- revoked license
1ST AVE S & LAFAYETTE ST	**22**	6 - Public intoxication 6 - Criminal trespass 2 - Driv. lic. - no d/l
1900 HOBSON PIKE	**21**	6 - Theft of property- > $500 but < $1,000 6 - Theft of property- $500 or less 4 - Juvenile, runaway
MCGAVOCK PIKE & MURFREESBORO PIKE	**20**	10 - Driving- suspended license 6 - Driv. lic. - no d/l 2 - Driving under the influence
LEWIS ST & TRIMBLE ST	**19**	5 - Poss. or casual exchange-cont.sub. 4 - Driving- revoked license 3 - Drug paraphernalia- unlawful use
1417 MURFREESBORO PIKE	**18**	9 - Accident - failure to report 3 - Driv. lic. - no d/l 2 - Accident - leaving scene involving property damage
391 WALLACE RD	**18**	6 - Driving under the influence 4 - Assault, domestic bodily injury 3 - Driv. lic. - no d/l
95 WALLACE RD	**18**	8 - Poss. or casual exchange-cont.sub. 4 - Prostitution 4 - Drug paraphernalia- unlawful use
HAYWOOD LN & NOLENSVILLE PIKE	**16**	9 - Driv. lic. - no d/l 3 - Driving- suspended license 2 - Driv. lic. - poss. of revoked, susp. or altered
HARDING PL & TAMPA DR	**15**	6 - Driv. lic. - no d/l 2 - Drug paraphernalia- unlawful use 2 - Driving- suspended license
343 HARDING PL	**14**	7 - Drug paraphernalia- unlawful use 4 - Failure to be booked (state citation) 3 - Poss. or casual exchange-cont.sub.
12848 OLD HICKORY BLVD	**13**	4 - Disorderly conduct 3 - Poss. or casual exchange-cont.sub. 3 - Juvenile, runaway

Sourced from MNPD ARMS on 12/3/2014 8:04:59 AM. CAD calls retrieved from Metropolitan Emergency Communications Center's Computer Aided Dispatch system. Includes only calls where an officer response was made. Disposition codes 6 (Backup) and 11 (Signal 9) are excluded. Self-initiated calls are excluded. Calls dispatched to interstate RPAs and intersections are excluded. Teleserve calls are excluded. Arrest information retrieved from the MNPD RMS warrants / arrests database. 1 arrest = 1 body. Includes adult and juvenile arrests. 'Nearby Business' refers to a business establishment in close proximity of the address listed, and is provided for informational purposes only. There is no guarantee that all calls were dispatched to the business listed, because in some cases, multiple business establishments have the same address (e.g. a discount store that also contains a pharmacy). Due to the unique nature of apartment-based reporting, individual unit numbers and the address of the main office for a complex may sometimes both appear in this report.

Central Precinct Hot Addresses
Multiple CFS / Arrests at the Same Location, Past 12 Weeks

METROPOLITAN POLICE DEPARTMENT
of Nashville and Davidson County

CFS Location / Nearby Business	Count	Counts - Top Ten Codes
200 JAMES ROBERTSON PKWY ***MNPD Central Precinct***	**168**	51 - Want Officer for Investigation / Assistance (10-43) 42 - Domestic Disturbance (10-41) 26 - Theft (10-50)
639 LAFAYETTE ST ***Nashville Rescue Mission***	**111**	33 - Want Officer for Investigation / Assistance (10-43) 25 - Disorderly Person (10-44) 20 - Suicidal Person (10-63)
448 2ND AV N ***Criminal Justice Center***	**80**	30 - Want Officer for Investigation / Assistance (10-43) 21 - Domestic Disturbance (10-41) 9 - Disorderly Person (10-44)
709 5TH AV S ***Greyhound***	**78**	31 - Want Officer for Investigation / Assistance (10-43) 22 - Disorderly Person (10-44) 10 - Theft (10-50)
705 DREXEL ST ***Room In the Inn***	**40**	21 - Want Officer for Investigation / Assistance (10-43) 9 - Disorderly Person (10-44) 4 - Suicidal Person (10-63)
400 CHARLOTTE AV ***Tennessee Public Transportation Association***	**37**	14 - Want Officer for Investigation / Assistance (10-43) 9 - Transport Prisoner / Suspect (10-16) 4 - Disorderly Person (10-44)
1201 BROADWAY	**37**	28 - Disorderly Person (10-44) 4 - Want Officer for Investigation / Assistance (10-43) 2 - Intoxicated Person (10-42)
227 SHELBY AV ***Exxon***	**32**	9 - Disorderly Person (10-44) 8 - Want Officer for Investigation / Assistance (10-43) 5 - Theft (10-50)
111 N 1ST ST ***Travel Centers of America***	**29**	7 - Disorderly Person (10-44) 7 - Want Officer for Investigation / Assistance (10-43) 5 - Theft (10-50)
100 WOODLAND ST ***Davidson County Juvenile Detention***	**28**	14 - Want Officer for Investigation / Assistance (10-43) 8 - Missing Person (10-75) 2 - Disorderly Person (10-44)
200 COMMERCE ST	**22**	14 - Burglary - Non-Residence (10-71) 6 - Disorderly Person (10-44) 1 - Want Officer for Investigation / Assistance (10-43)
201 5TH AV S	**21**	10 - Disorderly Person (10-44) 4 - Want Officer for Investigation / Assistance (10-43) 3 - Theft (10-50)
1101 BROADWAY ***Exxon***	**21**	8 - Disorderly Person (10-44) 6 - Want Officer for Investigation / Assistance (10-43) 3 - Vehicle Accident - Property Damage (10-45)
120 2ND AV N ***Wildhorse Saloon***	**21**	16 - Vehicle Blocking Right of Way (10-49) 4 - Burglary - Non-Residence (10-71) 1 - Want Officer for Investigation / Assistance (10-43)
601 KOREAN VETERANS BLVD	**21**	10 - Want Officer for Investigation / Assistance (10-43) 6 - Theft (10-50) 1 - Burglary - Non-Residence (10-71)

Arrest Location	Count	Counts - Top Charges
448 2ND AVE N	**395**	93 - Probation violation- misdemeanor 70 - Failure to appear- class b or c misd. 54 - Probation violation- felony
408 2ND AVE N	**151**	32 - Probation violation- misdemeanor 23 - Failure to be booked (state citation) 19 - Probation violation- felony
400 CHARLOTTE AVE	**78**	30 - Public intoxication 22 - Criminal trespass 20 - Disorderly conduct
639 LAFAYETTE ST	**72**	24 - Failure to be booked (state citation) 18 - Criminal trespass 6 - Public intoxication
1ST AVE N & GAY ST	**39**	14 - Public intoxication 7 - Criminal trespass 5 - Failure to be booked (state citation)
329 BROADWAY	**36**	27 - Public intoxication 6 - Disorderly conduct 4 - Criminal trespass
CJC	**34**	11 - Driving- suspended license 9 - Driv. lic. - no d/l 4 - Driving- revoked license
I 65 N & ROSA L PARKS BLVD	**30**	8 - Controlled access- use by non-mot. veh. 6 - Public intoxication 5 - Pedestrian sol. ride or business
100 1ST AVE S	**29**	26 - Criminal trespass 2 - Fugitive from justice- without warrant 2 - Failure to be booked (state citation)
1101 BROADWAY	**29**	14 - Criminal trespass 5 - Public intoxication 3 - Driving under the influence
200 JAMES ROBERTSON PKY	**27**	4 - Vandalism- $500 or less 4 - Probation violation- felony 3 - Assault, domestic bodily injury
N 1ST ST & SPRING ST	**26**	6 - Driving- suspended license 5 - Driving- revoked license 5 - Driv. lic. - no d/l
400 2ND AVE N	**25**	6 - Driving- revoked license 6 - Driving- suspended license 6 - Driv. lic. - no d/l
2ND AVE N & CHURCH ST	**24**	15 - Public intoxication 4 - Failure to be booked (state citation) 2 - Poss. or casual exchange-cont.sub.
802 EWING AVE	**21**	15 - Criminal trespass 5 - Criminal trespass-agg-railroad prop 2 - Failure to be booked (state citation)

Sourced from MNPD ARMS on 12/3/2014 8:04:59 AM. CAD calls retrieved from Metropolitan Emergency Communications Center's Computer Aided Dispatch system. Includes only calls where an officer response was made. Disposition codes 6 (Backup) and 11 (Signal 9) are excluded. Self-initiated calls are excluded. Calls dispatched to interstate RPAs and intersections are excluded. Teleserve calls are excluded. Arrest information retrieved from the MNPD RMS warrants / arrests database. 1 arrest = 1 body. Includes adult and juvenile arrests. 'Nearby Business' refers to a business establishment in close proximity of the address listed, and is provided for informational purposes only. There is no guarantee that all calls were dispatched to the business listed, because in some cases, multiple business establishments have the same address (e.g. a discount store that also contains a pharmacy). Due to the unique nature of apartment-based reporting, individual unit numbers and the address of the main office for a complex may sometimes both appear in this report.

Hermitage Precinct Hot Addresses
Multiple CFS / Arrests at the Same Location, Past 12 Weeks

METROPOLITAN POLICE DEPARTMENT
of Nashville and Davidson County

CFS Location / Nearby Business	Count	Counts - Top Ten Codes
5655 FRIST BLVD ***Summit Medical Center***	**62**	25 - Transport Prisoner / Suspect (10-16) 9 - Want Officer for Investigation / Assistance (10-43) 8 - Fight / Assault (10-57)
4424 LEBANON PIKE ***Walmart Supercenter***	**52**	16 - Theft (10-50) 14 - Want Officer for Investigation / Assistance (10-43) 8 - Transport Prisoner / Suspect (10-16)
433 OPRY MILLS DR ***Opry Mills***	**49**	12 - Theft (10-50) 10 - Want Officer for Investigation / Assistance (10-43) 9 - Vehicle Accident - Property Damage (10-45)
3701 JAMES KAY LN ***MNPD Hermitage Precinct***	**43**	18 - Want Officer for Investigation / Assistance (10-43) 8 - Theft (10-50) 7 - Domestic Disturbance (10-41)
24 LAFAYETTE ST ***Z Mart***	**43**	27 - Disorderly Person (10-44) 4 - Want Officer for Investigation / Assistance (10-43) 4 - Fight / Assault (10-57)
601 FESSLERS LN ***Dunkin' Donuts***	**24**	12 - Disorderly Person (10-44) 5 - Want Officer for Investigation / Assistance (10-43) 4 - Theft (10-50)
2800 OPRYLAND DR ***Gaylord Opryland Resort and Convention Center***	**23**	8 - Theft (10-50) 4 - Want Officer for Investigation / Assistance (10-43) 3 - Disorderly Person (10-44)
3125 IRONWOOD DR ***Itinerant & Support Services Center***	**22**	11 - Fight / Assault (10-57) 5 - Disorderly Person (10-44) 2 - Want Officer for Investigation / Assistance (10-43)
3150 MCGAVOCK PIKE	**21**	7 - Theft (10-50) 4 - Want Officer for Investigation / Assistance (10-43) 4 - Disorderly Person (10-44)
2330 JACKSON DOWNS BLVD ***Kohl's***	**21**	10 - Theft (10-50) 6 - Transport Prisoner / Suspect (10-16) 2 - Suspicious Person (10-40)
5544 OLD HICKORY BLVD ***Kroger***	**21**	8 - Transport Prisoner / Suspect (10-16) 5 - Want Officer for Investigation / Assistance (10-43) 2 - Disorderly Person (10-44)
2284 MURFREESBORO PIKE ***Kroger***	**17**	4 - Vehicle Accident - Property Damage (10-45) 3 - Transport Prisoner / Suspect (10-16) 3 - Want Officer for Investigation / Assistance (10-43)
4001 CENTRAL PIKE	**16**	7 - Disorderly Person (10-44) 2 - Want Officer for Investigation / Assistance (10-43) 2 - Theft (10-50)
420 MURFREESBORO PIKE ***Drake Inn***	**15**	3 - Fight / Assault (10-57) 3 - Disorderly Person (10-44) 2 - Want Officer for Investigation / Assistance (10-43)
2345 ATRIUM WAY	**15**	13 - Theft (10-50) 1 - Want Officer for Investigation / Assistance (10-43) 1 - Disorderly Person (10-44)

Arrest Location	Count	Counts - Top Charges
3150 MCGAVOCK PIKE	**53**	16 - Disorderly conduct 9 - Juvenile, loitering during school hours 7 - Poss. or casual exchange-cont.sub.
433 OPRY MILLS DR	**34**	16 - Theft of merchandise - $500 or less 7 - Disorderly conduct 3 - Criminal trespass
4424 LEBANON PIKE	**34**	26 - Theft of merchandise - $500 or less 5 - Failure to be booked (state citation) 4 - Criminal trespass
BUTLER RD & SMITH SPRINGS RD	**31**	12 - Driving- suspended license 11 - Driv. lic. - no d/l 7 - Driv. lic. - poss. of revoked, susp. or altered
24 LAFAYETTE ST	**30**	9 - Criminal trespass 3 - Drug paraphernalia- unlawful use 3 - Theft of merchandise - $500 or less
LEWIS ST & ROBERTSON ST	**27**	13 - Drug paraphernalia- unlawful use 10 - Poss. or casual exchange-cont.sub. 2 - Gambling device or record- possession
BRILEY PKWY N & MCGAVOCK PIKE	**23**	9 - Driving- suspended license 4 - Drug paraphernalia- unlawful use 4 - Poss. or casual exchange-cont.sub.
2330 JACKSON DOWNS BLVD	**23**	17 - Theft of merchandise - $500 or less 3 - Theft of property- $500 or less 2 - Theft of merchandise- > $500 but < $1,000
FAIRFIELD AVE & LAFAYETTE ST	**21**	7 - Failure to be booked (state citation) 3 - Failure to appear- class b or c misd. 3 - Driv. lic. - no d/l
ALBANY DR & ANDREW JACKSON PKWY	**18**	8 - Driving- suspended license 6 - Driv. lic. - poss. of revoked, susp. or altered 4 - Failure to be booked (state citation)
CENTRAL PIKE & OLD HICKORY BLVD	**17**	4 - Driving- suspended license 3 - Driving- revoked license 2 - Poss. or casual exchange-cont.sub.
LAFAYETTE ST & LEWIS ST	**17**	8 - Drug paraphernalia- unlawful use 5 - Driving- revoked license 3 - Poss. or casual exchange-cont.sub.
3125 IRONWOOD DR	**17**	9 - Assault 2 - Intimidation 2 - Juvenile, unruly child
FESSLERS LN & MURFREESBORO PIKE	**16**	4 - Driving- suspended license 3 - Poss. or casual exchange-cont.sub. 2 - Driv. lic. - no d/l
FAIRFIELD AVE & HERMITAGE AVE	**15**	5 - Driving- suspended license 4 - Driving- revoked license 3 - Poss. or casual exchange-cont.sub.

Sourced from MNPD ARMS on 12/3/2014 8:04:59 AM. CAD calls retrieved from Metropolitan Emergency Communications Center's Computer Aided Dispatch system. Includes only calls where an officer response was made. Disposition codes 6 (Backup) and 11 (Signal 9) are excluded. Self-initiated calls are excluded. Calls dispatched to interstate RPAs and intersections are excluded. Teleserve calls are excluded. Arrest information retrieved from the MNPD RMS warrants / arrests database. 1 arrest = 1 body. Includes adult and juvenile arrests. 'Nearby Business' refers to a business establishment in close proximity of the address listed, and is provided for informational purposes only. There is no guarantee that all calls were dispatched to the business listed, because in some cases, multiple business establishments have the same address (e.g. a discount store that also contains a pharmacy). Due to the unique nature of apartment-based reporting, individual unit numbers and the address of the main office for a complex may sometimes both appear in this report.

North Precinct Hot Addresses
Multiple CFS / Arrests at the Same Location, Past 12 Weeks

METROPOLITAN POLICE DEPARTMENT
of Nashville and Davidson County

CFS Location / Nearby Business	Count	Counts - Top Ten Codes
1818 ALBION ST ***Nashville General Hospital School***	**67**	18 - Transport Prisoner / Suspect (10-16) 13 - Fight / Assault (10-57) 12 - Want Officer for Investigation / Assistance (10-43)
1716 ROSA L PARKS BLVD ***Nashville Rescue Mission***	**55**	20 - Want Officer for Investigation / Assistance (10-43) 16 - Disorderly Person (10-44) 5 - Domestic Disturbance (10-41)
2624 JORDAN RIDGE DR	**35**	19 - Burglary - Residence (10-70) 10 - Want Officer for Investigation / Assistance (10-43) 4 - Disorderly Person (10-44)
800 MONROE ST ***Kroger***	**29**	7 - Transport Prisoner / Suspect (10-16) 7 - Want Officer for Investigation / Assistance (10-43) 4 - Theft (10-50)
2231 26TH AV N ***MNPD North Precinct***	**27**	10 - Want Officer for Investigation / Assistance (10-43) 6 - Theft (10-50) 4 - Domestic Disturbance (10-41)
2112 CHARLOTTE AV	**21**	7 - Disorderly Person (10-44) 6 - Theft (10-50) 2 - Suspicious Person (10-40)
275 CUMBERLAND BND	**21**	6 - Want Officer for Investigation / Assistance (10-43) 4 - Transport Prisoner / Suspect (10-16) 4 - Investigate 911 Hang-Up Call (10-88)
2801 JOHN A MERRITT BLVD ***BP***	**21**	18 - Disorderly Person (10-44) 1 - Burglary - Non-Residence (10-71) 1 - Investigate 911 Hang-Up Call (10-88)
303 W TRINITY LN	**21**	16 - Disorderly Person (10-44) 2 - Want Officer for Investigation / Assistance (10-43) 2 - Burglary - Non-Residence (10-71)
1601 BUCHANAN ST ***Bud's Corner Market***	**21**	14 - Burglary - Non-Residence (10-71) 4 - Disorderly Person (10-44) 1 - Domestic Disturbance (10-41)
275 CUMBERLAND BND #237	**18**	9 - Transport Prisoner / Suspect (10-16) 3 - Want Officer for Investigation / Assistance (10-43) 2 - Disorderly Person (10-44)
801 JEFFERSON ST ***Mapco***	**16**	7 - Disorderly Person (10-44) 3 - Theft (10-50) 2 - Vehicle Accident - Property Damage (10-45)
2200 BRICK CHURCH PIKE ***Exxon***	**15**	5 - Disorderly Person (10-44) 4 - Want Officer for Investigation / Assistance (10-43) 3 - Theft (10-50)
237 CUMBERLAND BEND ***Mental Health Cooperative***	**15**	8 - Transport Prisoner / Suspect (10-16) 2 - Disorderly Person (10-44) 2 - Want Officer for Investigation / Assistance (10-43)
3130 CLARKSVILLE PIKE ***Walgreens Pharmacies***	**15**	5 - Theft (10-50) 3 - Want Officer for Investigation / Assistance (10-43) 2 - Vehicle Accident - Property Damage (10-45)

Arrest Location	Count	Counts - Top Charges
1818 ALBION ST	**22**	4 - Burglary- motor vehicle 4 - Driving under the influence 4 - Failure to be booked (state citation)
234 W TRINITY LN	**20**	6 - Public intoxication 6 - Criminal trespass 3 - Failure to be booked (state citation)
1000 CASS ST	**18**	14 - Disorderly conduct 2 - Poss. or casual exchange-cont.sub. 1 - Resisting stop, frisk, halt, arrest, or search
904 26TH AVE N	**17**	9 - Disorderly conduct 2 - Juvenile, runaway 2 - Vehicle theft $10000 < $60000
DELTA AVE & GARFIELD ST	**16**	6 - Driving- suspended license 3 - Driving- suspended license, 2nd offense 3 - Driv. lic. - poss. of revoked, susp. or altered
11TH AVE N & JEFFERSON ST	**15**	6 - Drug paraphernalia- unlawful use 3 - Order of protection-restraining order violation 3 - Harassment- cause emotional distress, intimidate,
16TH AVE N & BUCHANAN ST	**14**	3 - Driving- suspended license 2 - Driving- suspended license, 2nd offense 1 - Driving- revoked license, 2nd offense
ARTHUR AVE & JANE ST	**14**	3 - Driving- revoked license 2 - Driv. lic. - no d/l 2 - Driving- revoked license, 2nd offense
BRICK CHURCH PIKE & W TRINITY LN	**13**	3 - Drug paraphernalia- unlawful use 3 - Driv. lic. - no d/l 2 - Driving- revoked license
10TH AVE N & JEFFERSON ST	**13**	4 - Assault, aggravated - deadly weapon - int/kn 3 - Public intoxication 2 - Poss.w/int-cont.sub.- sch. iv
2400 BUENA VISTA PIKE	**13**	5 - Failure to appear- class b or c misd. 3 - Assault, reckless endangerment- weapon 3 - Assault, domestic bodily injury
28TH AVE N & JEFFERSON ST	**12**	4 - Failure to be booked (state citation) 3 - Disorderly conduct 2 - Driv. lic. - no d/l
1704 ROSA L PARKS BLVD	**12**	8 - Criminal trespass 4 - Public intoxication 1 - Driving- revoked license
BUCHANAN ST & DR D B TODD JR BLVD	**12**	3 - Poss. or casual exchange-cont.sub. 3 - Driving- suspended license 2 - Driv. lic. - poss. of revoked, susp. or altered
800 MONROE ST	**12**	7 - Theft of merchandise - $500 or less 2 - Criminal trespass 2 - Disorderly conduct

Sourced from MNPD ARMS on 12/3/2014 8:04:59 AM. CAD calls retrieved from Metropolitan Emergency Communications Center's Computer Aided Dispatch system. Includes only calls where an officer response was made. Disposition codes 6 (Backup) and 11 (Signal 9) are excluded. Self-initiated calls are excluded. Calls dispatched to interstate RPAs and intersections are excluded. Teleserve calls are excluded. Arrest information retrieved from the MNPD RMS warrants / arrests database. 1 arrest = 1 body. Includes adult and juvenile arrests. 'Nearby Business' refers to a business establishment in close proximity of the address listed, and is provided for informational purposes only. There is no guarantee that all calls were dispatched to the business listed, because in some cases, multiple business establishments have the same address (e.g. a discount store that also contains a pharmacy). Due to the unique nature of apartment-based reporting, individual unit numbers and the address of the main office for a complex may sometimes both appear in this report.

Madison Precinct Hot Addresses
Multiple CFS / Arrests at the Same Location, Past 12 Weeks

METROPOLITAN POLICE DEPARTMENT
of Nashville and Davidson County

CFS Location / Nearby Business	Count	Counts - Top Ten Codes
3458 DICKERSON PIKE ***Walmart Supercenter***	**56**	15 - Theft (10-50) 13 - Want Officer for Investigation / Assistance (10-43) 8 - Transport Prisoner / Suspect (10-16)
3441 DICKERSON PIKE ***Skyline Medical Center***	**51**	18 - Transport Prisoner / Suspect (10-16) 12 - Want Officer for Investigation / Assistance (10-43) 6 - Fight / Assault (10-57)
400 MYATT DR ***Madison Police Precinct***	**44**	27 - Want Officer for Investigation / Assistance (10-43) 4 - Domestic Disturbance (10-41) 3 - Theft (10-50)
200 S GALLATIN PIKE ***Kroger***	**36**	6 - Want Officer for Investigation / Assistance (10-43) 5 - Disorderly Person (10-44) 4 - Theft (10-50)
2232 N GALLATIN PIKE ***Walmart***	**30**	8 - Theft (10-50) 7 - Transport Prisoner / Suspect (10-16) 6 - Disorderly Person (10-44)
1516 S GALLATIN PIKE ***Mapco***	**26**	7 - Disorderly Person (10-44) 7 - Suspicious Person (10-40) 6 - Theft (10-50)
500 HOSPITAL DR ***Skyline Madison Campus***	**24**	9 - Transport Prisoner / Suspect (10-16) 4 - Disorderly Person (10-44) 4 - Want Officer for Investigation / Assistance (10-43)
819 S GALLATIN PIKE ***Exxon***	**21**	9 - Disorderly Person (10-44) 5 - Theft (10-50) 3 - Suspicious Person (10-40)
407 N GALLATIN PIKE ***Captain Ds***	**16**	4 - Fight / Assault (10-57) 4 - Suspicious Person (10-40) 4 - Vehicle Accident - Personal Injury (10-46)
665 MYATT DR ***Crestwood Suites***	**16**	5 - Domestic Disturbance (10-41) 3 - Investigate 911 Hang-Up Call (10-88) 2 - Disorderly Person (10-44)
1508 S GALLATIN PIKE ***Kmart***	**16**	3 - Burglary - Non-Residence (10-71) 3 - Want Officer for Investigation / Assistance (10-43) 3 - Disorderly Person (10-44)
627 S GALLATIN PIKE ***Walgreens***	**15**	8 - Want Officer for Investigation / Assistance (10-43) 3 - Disorderly Person (10-44) 1 - Vehicle Accident - Property Damage (10-45)
335 FOREST PARK RD ***Dads Wrecking Services***	**14**	8 - Disorderly Person (10-44) 4 - Want Officer for Investigation / Assistance (10-43) 1 - Domestic Disturbance (10-41)
3220 VAILVIEW DR ***Parkwood Recreation Center***	**14**	9 - Suspicious Person (10-40) 2 - Disorderly Person (10-44) 1 - Want Officer for Investigation / Assistance (10-43)
1000 RIVERGATE PKWY ***Rivergate Mall***	**14**	5 - Vehicle Accident - Property Damage (10-45) 2 - Want Officer for Investigation / Assistance (10-43) 2 - Domestic Disturbance (10-41)

Arrest Location	Count	Counts - Top Charges
3458 DICKERSON PIKE	**110**	94 - Theft of merchandise - $500 or less 11 - Criminal trespass 6 - Poss. or casual exchange-cont.sub.
2232 N GALLATIN PIKE	**40**	33 - Theft of merchandise - $500 or less 6 - Criminal trespass 4 - Criminal simulation- > $500 but < $1,000
1150 HUNTERS LN	**26**	12 - Disorderly conduct 4 - Poss. or casual exchange-cont.sub. 3 - Juvenile, runaway
BRICK CHURCH PIKE & EWING LN	**26**	5 - Poss. or casual exchange-cont.sub. 5 - Drug paraphernalia- unlawful use 5 - Driving- suspended license
3441 DICKERSON PIKE	**24**	3 - Driving- revoked license 3 - Driving under the influence 3 - Failure to appear- class b or c misd.
333 S GALLATIN PIKE	**20**	8 - Prostitution- patronizing 5 - Poss. or casual exchange-cont.sub. 1 - Probation violation- felony
S GALLATIN PIKE & NEELYS BEND RD	**18**	6 - Driving- suspended license 6 - Poss. or casual exchange-cont.sub. 3 - Probation violation- misdemeanor
HWY 45 & KATE ST	**17**	4 - Drug paraphernalia- unlawful use 3 - Driving- revoked license 2 - Driv. lic. - no d/l
DUE WEST AVE E & S GALLATIN PIKE	**16**	3 - Driving- suspended license 3 - Poss. or casual exchange-cont.sub. 2 - Driving- revoked license, 2nd offense
S GALLATIN PIKE & EMMITT AVE	**14**	7 - Driv. lic. - no d/l 2 - Driving- revoked license 2 - Weapon - handgun
N GALLATIN PIKE & ALTA LOMA RD	**14**	7 - Prostitution 3 - Failure to be booked (state citation) 3 - Driv. lic. - no d/l
N GALLATIN PIKE & ONE MILE PKWY	**14**	4 - Driving- revoked license 4 - Driv. lic. - no d/l 4 - Poss. or casual exchange-cont.sub.
DICKERSON PIKE & OLD HICKORY BLVD	**13**	3 - Driv. lic. - no d/l 2 - Driving- suspended license 2 - Failure to appear- class b or c misd.
200 S GALLATIN PIKE	**13**	3 - Poss. or casual exchange-cont.sub. 3 - Theft of merchandise - $500 or less 2 - Driving- suspended license
300 OLD HICKORY BLVD W	**12**	7 - Disorderly conduct 2 - Juvenile, loitering during school hours 1 - Intimidation

Sourced from MNPD ARMS on 12/3/2014 8:04:59 AM. CAD calls retrieved from Metropolitan Emergency Communications Center's Computer Aided Dispatch system. Includes only calls where an officer response was made. Disposition codes 6 (Backup) and 11 (Signal 9) are excluded. Self-initiated calls are excluded. Calls dispatched to interstate RPAs and intersections are excluded. Teleserve calls are excluded. Arrest information retrieved from the MNPD RMS warrants / arrests database. 1 arrest = 1 body. Includes adult and juvenile arrests. 'Nearby Business' refers to a business establishment in close proximity of the address listed, and is provided for informational purposes only. There is no guarantee that all calls were dispatched to the business listed, because in some cases, multiple business establishments have the same address (e.g. a discount store that also contains a pharmacy). Due to the unique nature of apartment-based reporting, individual unit numbers and the address of the main office for a complex may sometimes both appear in this report.

Midtown Hills Precinct Hot Addresses
Multiple CFS / Arrests at the Same Location, Past 12 Weeks

METROPOLITAN POLICE DEPARTMENT
of Nashville and Davidson County

CFS Location / Nearby Business	Count	Counts - Top Ten Codes
2000 CHURCH ST ***Baptist Hospital***	**54**	13 - Transport Prisoner / Suspect (10-16) 11 - Want Officer for Investigation / Assistance (10-43) 6 - Fight / Assault (10-57)
2300 PATTERSON ST ***Centennial Medical Center***	**44**	19 - Transport Prisoner / Suspect (10-16) 9 - Want Officer for Investigation / Assistance (10-43) 6 - Domestic Disturbance (10-41)
2421 POWELL AV ***Walmart***	**41**	10 - Want Officer for Investigation / Assistance (10-43) 9 - Theft (10-50) 4 - Transport Prisoner / Suspect (10-16)
1441 12TH AV S ***Midtown Hills Police Precinct***	**27**	10 - Want Officer for Investigation / Assistance (10-43) 6 - Disorderly Person (10-44) 5 - Domestic Disturbance (10-41)
1211 MEDICAL CENTER DR ***Vanderbilt University Medical Center***	**26**	6 - Fight / Assault (10-57) 6 - Want Officer for Investigation / Assistance (10-43) 5 - Domestic Disturbance (10-41)
5771 NOLENSVILLE PIKE ***Kroger***	**26**	10 - Disorderly Person (10-44) 7 - Want Officer for Investigation / Assistance (10-43) 4 - Vehicle Accident - Property Damage (10-45)
2500 WEST END AV ***Centennial Park***	**25**	4 - Want Officer for Investigation / Assistance (10-43) 3 - Disorderly Person (10-44) 3 - Intoxicated Person (10-42)
2535 POWELL AV ***Home Depot***	**18**	11 - Theft (10-50) 3 - Transport Prisoner / Suspect (10-16) 3 - Disorderly Person (10-44)
4041 NOLENSVILLE PIKE ***McDonald's***	**18**	5 - Disorderly Person (10-44) 4 - Want Officer for Investigation / Assistance (10-43) 4 - Vehicle Accident - Property Damage (10-45)
1901 CHURCH ST ***Advance Financial***	**17**	10 - Want Officer for Investigation / Assistance (10-43) 6 - Theft (10-50) 1 - Vehicle Accident - Property Damage (10-45)
1401 CHARLOTTE AV ***Exxon***	**16**	9 - Disorderly Person (10-44) 3 - Theft (10-50) 1 - Vehicle Accident - Property Damage (10-45)
5242 EDMONDSON PIKE	**15**	5 - Want Officer for Investigation / Assistance (10-43) 3 - Criminal Vice Activity (10-78) 2 - Shots Fired (10-83)
1086 ARCHER ST	**14**	7 - Want Officer for Investigation / Assistance (10-43) 3 - Disorderly Person (10-44) 3 - Suspicious Person (10-40)
2200 CHILDRENS WAY ***Vanderbilt Children's Hospital***	**14**	5 - Transport Prisoner / Suspect (10-16) 3 - Child Abuse (10-80) 2 - Want Officer for Investigation / Assistance (10-43)
2615 FRANKLIN PIKE ***Kroger***	**13**	4 - Disorderly Person (10-44) 3 - Want Officer for Investigation / Assistance (10-43) 2 - Theft (10-50)

Arrest Location	Count	Counts - Top Charges
8TH AVE S & WEDGEWOOD AVE	**30**	9 - Driving- revoked license 7 - Driving- suspended license 3 - Failure to be booked (state citation)
CHESTNUT ST & FORT NEGLEY BLVD	**27**	7 - Driving- revoked license 5 - Driving- suspended license 5 - Poss. or casual exchange-cont.sub.
4820 FRANKLIN PIKE	**26**	8 - Disorderly conduct 7 - Criminal trespass 7 - Drug paraphernalia- unlawful use
2500 WEST END AVE	**22**	10 - Criminal trespass 5 - Drug paraphernalia- unlawful use 4 - Failure to be booked (state citation)
EDMONDSON PIKE & NOLENSVILLE PIKE	**22**	7 - Driv. lic. - no d/l 4 - Public intoxication 3 - Driving- revoked license
550 HARDING PL	**21**	6 - Poss. or casual exchange-cont.sub. 3 - Theft of property- $500 or less 3 - Drug paraphernalia- unlawful use
I 65 N & WEDGEWOOD AVE	**19**	4 - Driv. lic. - no d/l 4 - Driving- suspended license 4 - Drug paraphernalia- unlawful use
NOLENSVILLE PIKE & THOMPSON LN	**16**	5 - Driving- suspended license 2 - Drug paraphernalia- unlawful use 2 - Failure to be booked (state citation)
2535 POWELL AVE	**16**	11 - Theft of merchandise - $500 or less 2 - Theft of merchandise- > $500 but < $1,000 2 - Driv. lic. - no d/l
2421 POWELL AVE	**16**	11 - Theft of merchandise - $500 or less 2 - Contributing - delinquency of a minor 1 - Criminal trespass
1211 MEDICAL CENTER DR	**16**	6 - Driving under the influence 2 - Implied consent - criminal 2 - Poss. or casual exchange-cont.sub.
1000 CLAYTON AVE	**15**	15 - Criminal trespass 2 - Indecent exposure
500 WEDGEWOOD AVE	**15**	9 - Disorderly conduct 1 - Child abuse - child 8 or less 1 - Driv. lic. - no d/l
NOLENSVILLE PIKE & WALLACE RD	**15**	6 - Driv. lic. - no d/l 3 - Failure to appear- class b or c misd. 2 - Driving- suspended license
NOLENSVILLE PIKE & NORTHCREST DR	**14**	8 - Driv. lic. - no d/l 3 - Driving- suspended license 3 - Poss. or casual exchange-cont.sub.

Sourced from MNPD ARMS on 12/3/2014 8:05:00 AM. CAD calls retrieved from Metropolitan Emergency Communications Center's Computer Aided Dispatch system. Includes only calls where an officer response was made. Disposition codes 6 (Backup) and 11 (Signal 9) are excluded. Self-initiated calls are excluded. Calls dispatched to interstate RPAs and intersections are excluded. Teleserve calls are excluded. Arrest information retrieved from the MNPD RMS warrants / arrests database. 1 arrest = 1 body. Includes adult and juvenile arrests. 'Nearby Business' refers to a business establishment in close proximity of the address listed, and is provided for informational purposes only. There is no guarantee that all calls were dispatched to the business listed, because in some cases, multiple business establishments have the same address (e.g. a discount store that also contains a pharmacy). Due to the unique nature of apartment-based reporting, individual unit numbers and the address of the main office for a complex may sometimes both appear in this report.

Other Reports

CompStat Weekly Analysis is provided by the Metropolitan Nashville Police Department Crime Analysis Section. This document does not necessarily reflect official UCR counts. It is intended to be a management tool and is for law enforcement use only.

"It behooves every man to remember that the work of the critic is of altogether secondary importance, and that, in the end, progress is accomplished by the man who does things."
- Theodore Roosevelt

Begin Date: 11/23/2014
End Date: 11/29/2014
Week: 48

APR Data

Location of CFS	YTD	Last Week
West	153	0
East	288	12
South	607	19
Central	140	2
Hermitage	846	4
North	49	7
Madison	11	0
Midtown Hills	0	0
County	**2,094**	**44**

APR Initiated by	YTD	Last Week
dispatched	1,285	20
referred by field supervisor	28	1
self initiated	203	5
walk in	616	18

Criteria	YTD	Last Week
met apr criteria	1,951	41
pending less than 30 minutes	97	0
pending over 30 minutes	84	3

Result	YTD	Last Week
complainant gone	549	20
complainant waiting	145	0
no answer at call back	58	1
requested officer respond	96	2
reviewed text of call with complainant	1,284	21

Action Taken	YTD	Last Week
extra patrol broadcast request	50	6
incident report completed	1,721	30
no police response required	224	5
sent back to pending	137	3

Percent of CFS by Location (YTD)

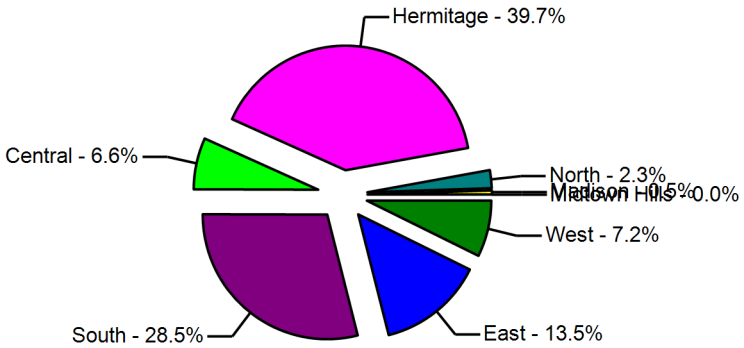

Action Taken (YTD)

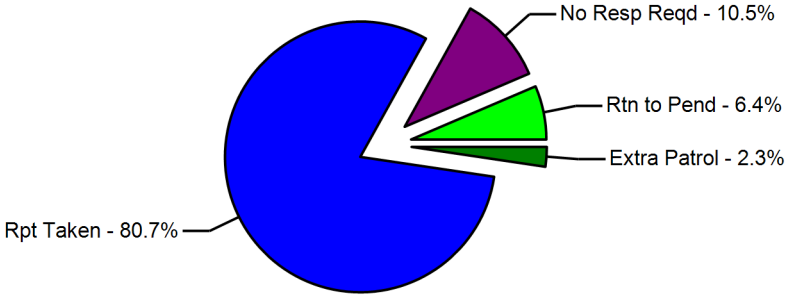

Sourced from data entered at each precinct.

Case Preparation Division - Case File Inventory

METROPOLITAN POLICE DEPARTMENT
of Nashville and Davidson County

Status	Prior Week	Compstat Week	Change	Same Week Last Year	Compstat Week	Change
Case Backlog	110	100	-10.0 %	62	100	61.3 %
Average Number of Days to Complete	16	16	0	10	16	6

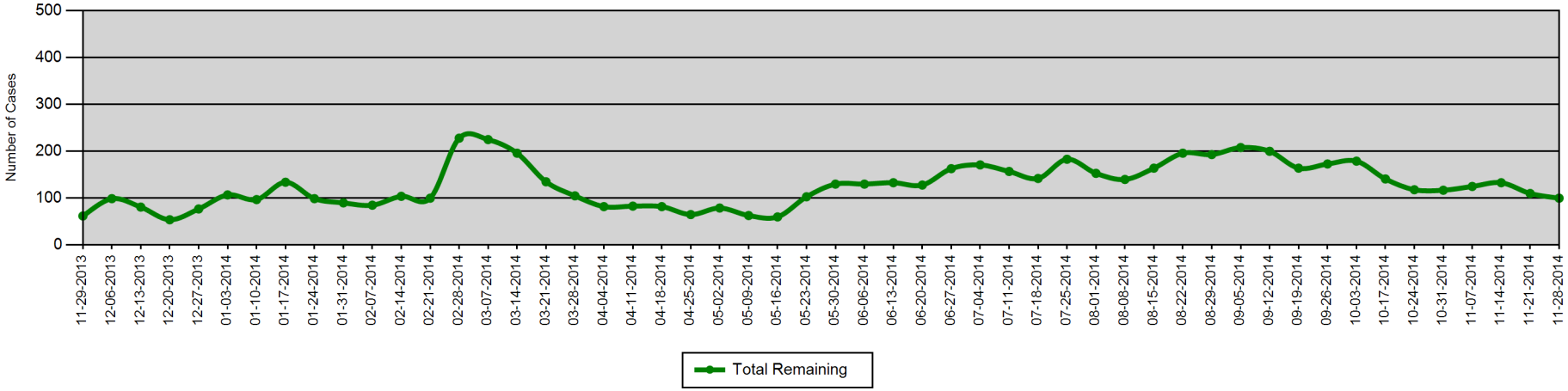

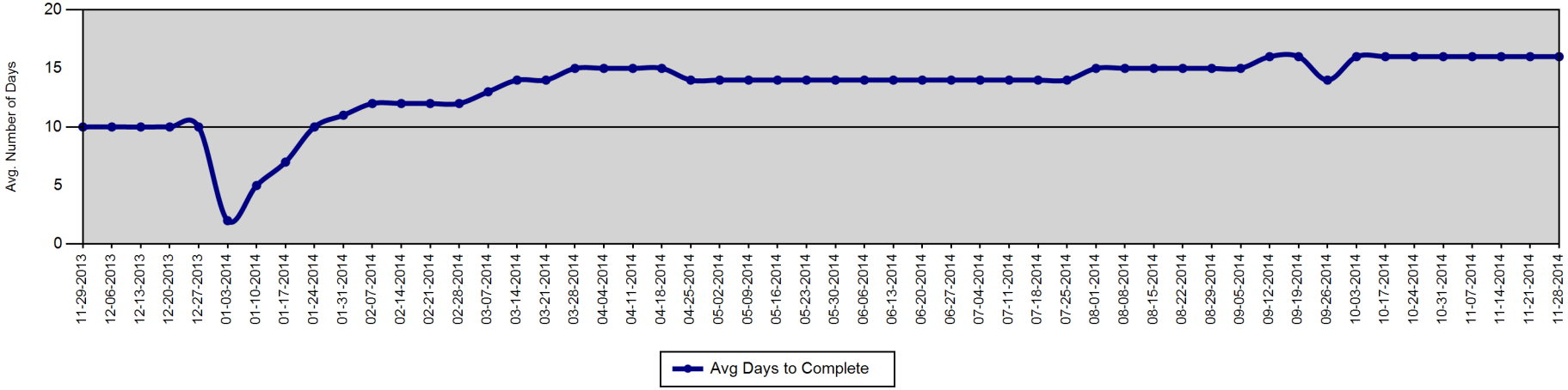

Report created on 12/3/2014 8:05:01 AM. Sources information provided by Case Preparation Division. This report is intended to be a management and planning tool and is not an exact representation of workload.

Court Attendance - 310s Issued by Month

METROPOLITAN POLICE DEPARTMENT
of Nashville and Davidson County

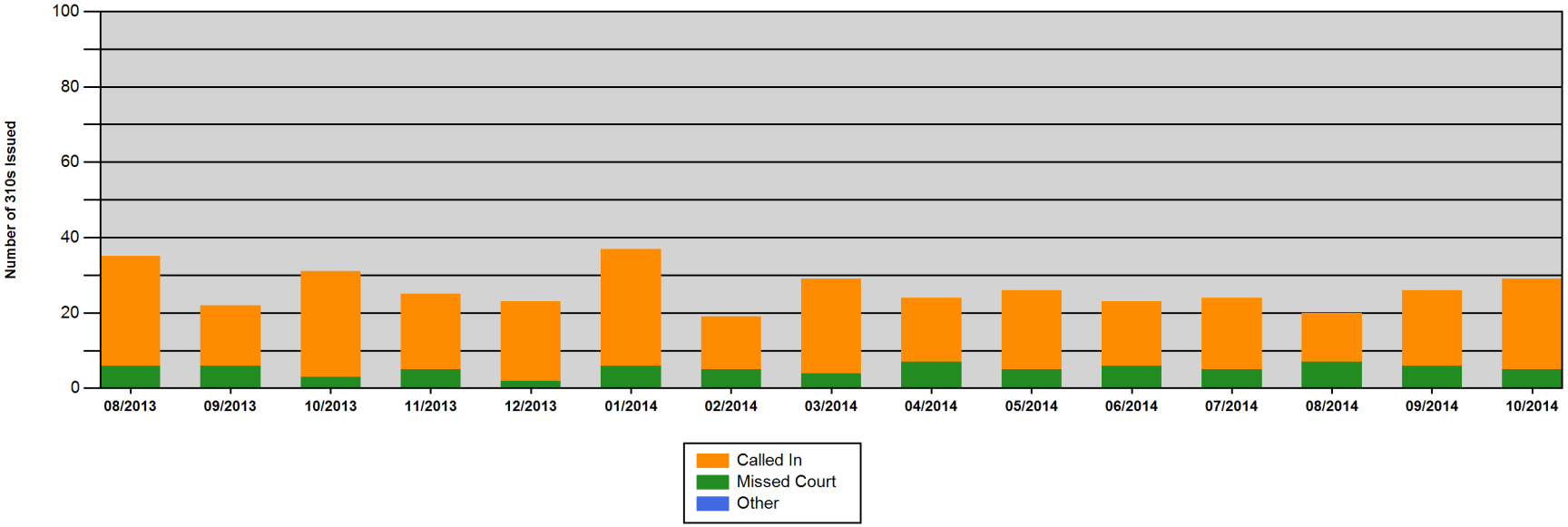

	08/2013	09/2013	10/2013	11/2013	12/2013	01/2014	02/2014	03/2014	04/2014	05/2014	06/2014	07/2014	08/2014	09/2014	10/2014
Called In	29	16	28	20	21	31	14	25	17	21	17	19	13	20	24
Missed Court	6	6	3	5	2	6	5	4	7	5	6	5	7	6	5
Other	0	0	0	0	0	0	0	0	0	0	0	0	0	0	0
Total	**35**	**22**	**31**	**25**	**23**	**37**	**19**	**29**	**24**	**26**	**23**	**24**	**20**	**26**	**29**

Report created on 12/3/2014 8:05:02 AM. MNPD Form 310 is a Notification of Violation of Court Appearance Procedures.

Violations include 'improperly dressed,' 'failed to appear,' 'clocked in, but didn't go to court,' 'late for court,' and 'called with excuse.'

Percentage of Incident Reports Included in CompStat Analysis

METROPOLITAN POLICE DEPARTMENT
of Nashville and Davidson County

Percentage of incident reports entered into ARMS by the following wednesday of each week.

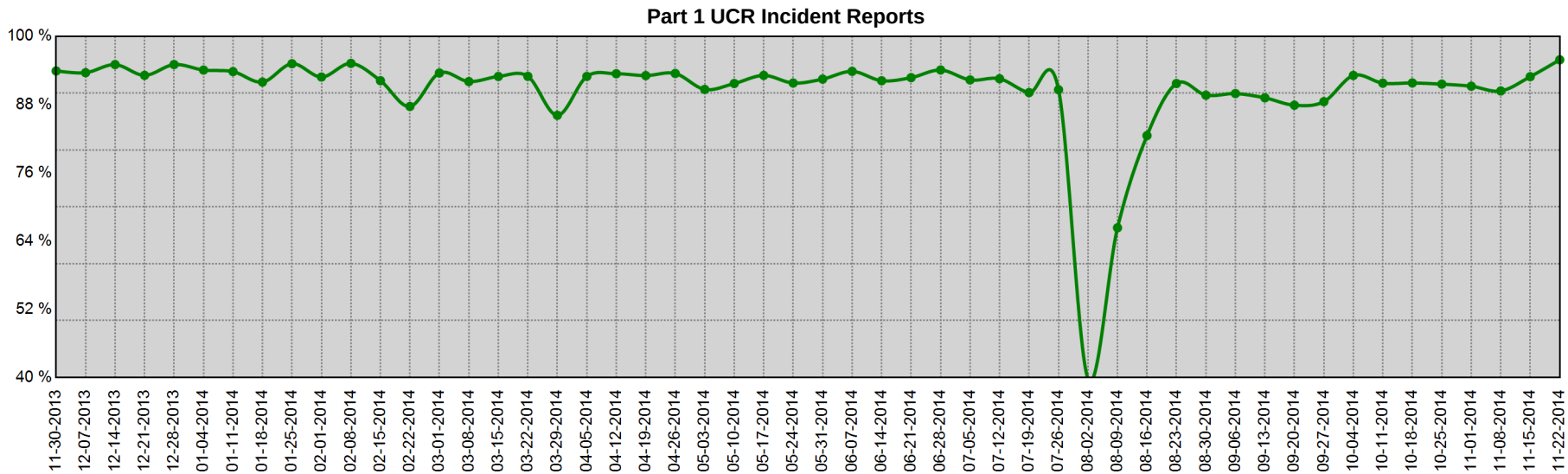

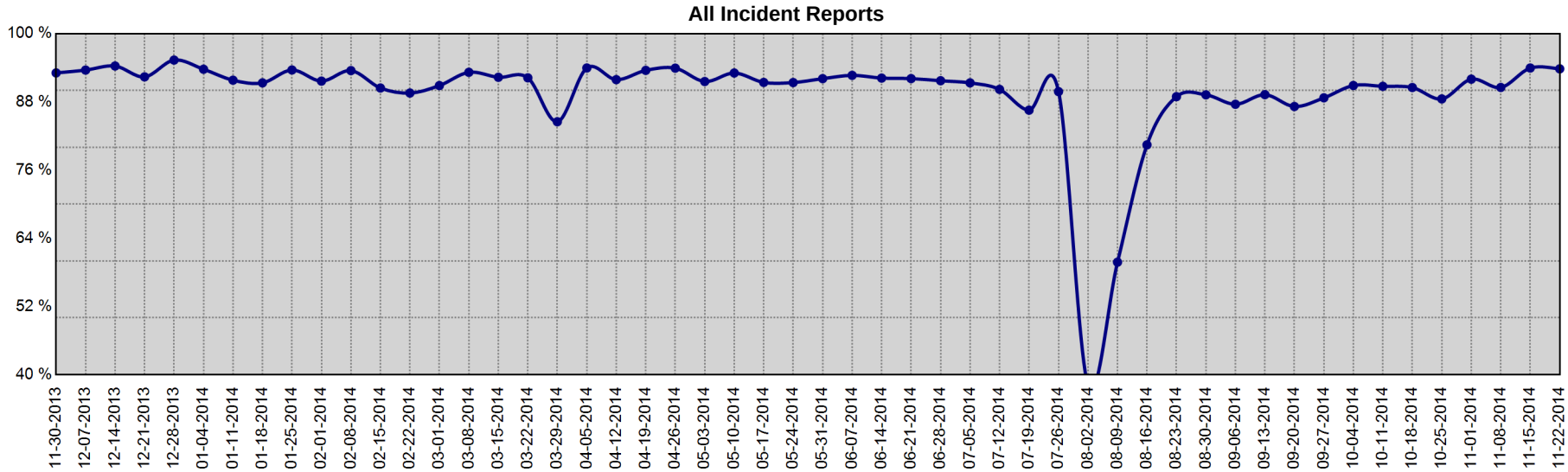

Date Range	Part I UCR Incident Reports			All Incident Reports		
	Min	Max	Mean	Min	Max	Mean
11-24-2013 to 11-22-2014	39.8 %	95.8 %	90.5 %	38.2 %	95.3 %	89.5 %

Information summarized for CompStat week ending 11/29/2014

Sourced from MNPD ARMS on 12/3/2014 8:05:03 AM. The figures above were sourced from incident reports using Uniform Crime Reporting definitions and reporting guidelines, based on the date when the crime was reported. This report is intended to be a management and planning tool and does not reflect the official UCR counts for the department.

Map Section

CompStat Weekly Analysis is provided by the Metropolitan Nashville Police Department Crime Analysis Section. This document does not necessarily reflect official UCR counts. It is intended to be a management tool and is for law enforcement use only.

"It behooves every man to remember that the work of the critic is of altogether secondary importance, and that, in the end, progress is accomplished by the man who does things."
- Theodore Roosevelt

Begin Date: 11/23/2014
End Date: 11/29/2014
Week: 48

YTD Gunshot Victims - Countywide

Gunshot Homicides / Injuries

Zone	Prior YTD	YTD	Change	Percent Change
111	9	11	2	22.2%
113	1	0	-1	-100.0%
115	2	2	0	0.0%
117	0	0	0	-
121	0	3	3	-
123	0	1	1	-
125	0	1	1	-
211	15	19	4	26.7%
213	1	0	-1	-100.0%
215	2	2	0	0.0%
217	2	0	-2	-100.0%
221	7	9	2	28.6%
223	5	3	-2	-40.0%
225	5	7	2	40.0%
227	3	1	-2	-66.7%
311	2	3	1	50.0%
313	4	0	-4	-100.0%
315	3	3	0	0.0%
317	4	3	-1	-25.0%
321	2	5	3	150.0%
323	0	2	2	-
325	6	6	0	0.0%
331	2	1	-1	-50.0%
333	1	3	2	200.0%
335	2	2	0	0.0%
411	0	0	0	-
413	0	1	1	-
415	2	0	-2	-100.0%
421	0	0	0	-
423	0	1	1	-
425	1	0	-1	-100.0%
511	26	23	-3	-11.5%
513	1	0	-1	-100.0%

Zone	Prior YTD	YTD	Change	Percent Change
515	0	2	2	-
517	1	1	0	0.0%
521	2	0	-2	-100.0%
523	5	2	-3	-60.0%
525	0	1	1	-
531	6	3	-3	-50.0%
533	1	2	1	100.0%
535	2	6	4	200.0%
611	10	19	9	90.0%
613	7	13	6	85.7%
615	18	6	-12	-66.7%
617	2	6	4	200.0%
621	11	10	-1	-9.1%
623	5	9	4	80.0%
625	4	8	4	100.0%
627	1	4	3	300.0%
711	4	2	-2	-50.0%
713	0	4	4	-
715	2	5	3	150.0%
721	6	6	0	0.0%
723	1	4	3	300.0%
725	0	1	1	-
727	3	3	0	0.0%
811	0	11	11	-
813	1	3	2	200.0%
815	0	0	0	-
821	7	3	-4	-57.1%
823	2	0	-2	-100.0%
825	0	0	0	-
831	0	1	1	-
833	0	1	1	-
835	5	3	-2	-40.0%
Total	**214**	**251**	**37**	**17.3%**

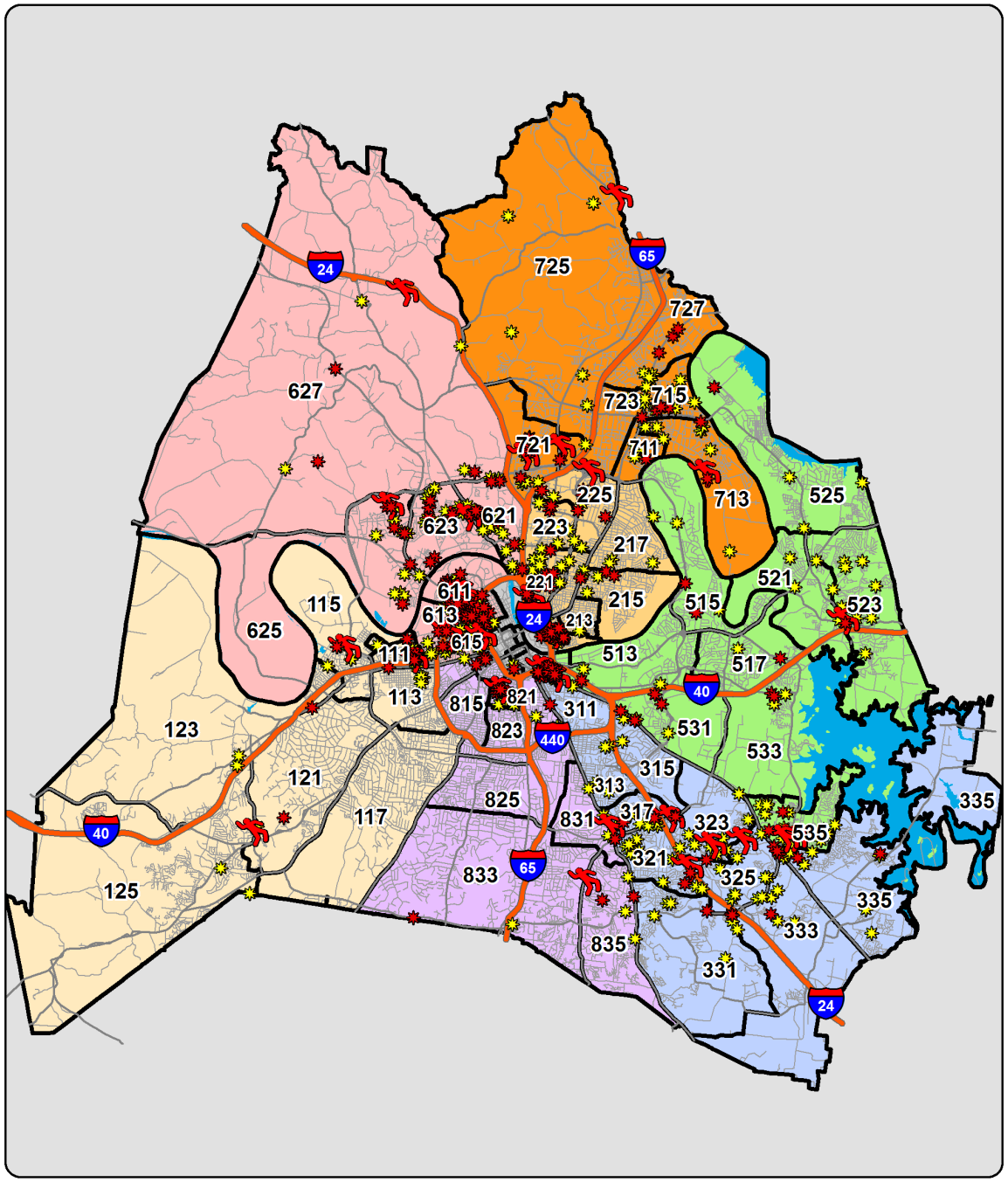

YTD Shootings Gunshot Homicide Gunshot Injury Property Damage Involving Firearm

100% of YTD gunshot homicides and injuries have occurred in 148 MNPD RPA's. The total incident involved area for these RPA's is 55.1 square miles, or 10.5% of the total area of Davidson County (525.5 square miles). 75% of YTD gunshot homicides and injuries have occurred in 86 RPA's, an area that covers 3.6% of the total area of Davidson County.

Sourced from MNPD ARMS on 12/3/2014 8:05:05 AM. The information in this report is sourced from incident reports using UCR definitions and reporting guidelines, based on the date when the crime was reported, and aggregated by incident location. 'Gunshot Homicide / Injury' counts include only violent incidents (homicide, rape, robbery, and aggravated assault) in which one or more victims received a fatal or non-fatal gunshot wound. Suicides, suicide attempts, and accidental shootings are excluded. 'Property Damage' counts include all incidents that (1) include a 'Damage to Property' (NIBRS 290) offense, and (2) list a firearm in the Weapons/Tool' section of the incident report. Unfounded incidents are excluded from these counts. MNPD splits the geography of Davidson County into 1,500+ Reporting Areas (RPA's), ranging in size from 0.003 square miles to 14.9 square miles. The average RPA size is 0.34 square miles.

Gunshot Victims - Countywide (Homicides and Injuries)

Based on date when each incident was reported.

METROPOLITAN POLICE DEPARTMENT
of Nashville and Davidson County

Gunshot Victims (Homicides and Injuries), Annual Totals - Green Line Represents the Previous 10 Year Average

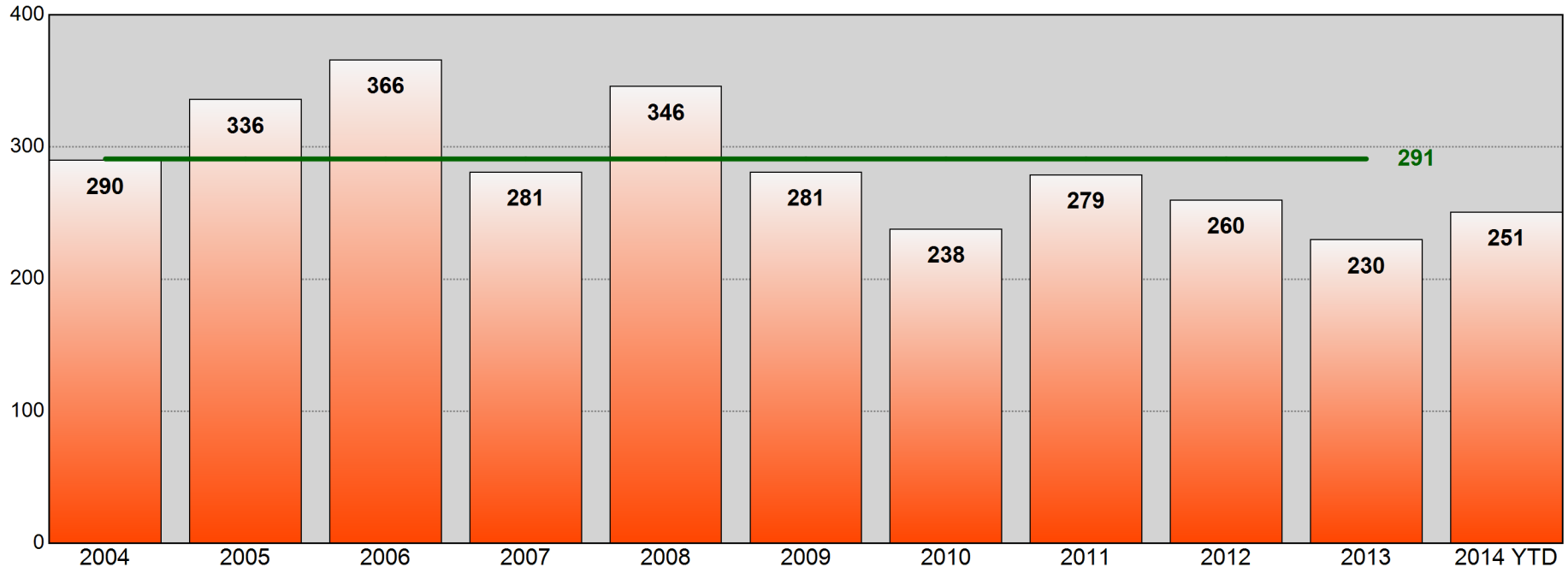

Age of Gunshot Victim
Annual Totals, Past 5 Years

Age	2009	Percent of Total	2010	Percent of Total	2011	Percent of Total	2012	Percent of Total	2013	Percent of Total
0-12	4	1.4%	1	0.4%	1	0.4%	6	2.3%	1	0.4%
13-17	25	8.9%	29	12.2%	26	9.3%	16	6.2%	18	7.8%
18-24	106	37.7%	93	39.1%	121	43.4%	116	44.6%	87	37.8%
25-34	79	28.1%	65	27.3%	85	30.5%	76	29.2%	79	34.3%
35-44	32	11.4%	25	10.5%	24	8.6%	23	8.8%	28	12.2%
45-54	20	7.1%	16	6.7%	13	4.7%	17	6.5%	12	5.2%
55-64	7	2.5%	4	1.7%	4	1.4%	4	1.5%	3	1.3%
65+	3	1.1%	2	0.8%	2	0.7%	2	0.8%	1	0.4%
Unk	5	1.8%	3	1.3%	3	1.1%	0	0.0%	1	0.4%

Age of Gunshot Victim
YTD Comparison

Age	Prior YTD	Percent of Total	YTD	Percent of Total	Change	Percent Change
0-12	1	0.5%	2	0.8%	1	100.0%
13-17	18	8.4%	20	8.0%	2	11.1%
18-24	79	36.9%	92	36.7%	13	16.5%
25-34	74	34.6%	79	31.5%	5	6.8%
35-44	26	12.1%	34	13.5%	8	30.8%
45-54	11	5.1%	16	6.4%	5	45.5%
55-64	3	1.4%	1	0.4%	-2	-66.7%
65+	1	0.5%	3	1.2%	2	200.0%
Unk	1	0.5%	4	1.6%	3	300.0%

Information summarized for CompStat week ending 11/29/2014.

Sourced from MNPD ARMS on 12/3/2014 8:05:07 AM. The information in this report is sourced from incident reports using UCR definitions and reporting guidelines, based on report date, aggregated by incident location. Only includes violent incidents (homicide, rape, robbery, and aggravated assault) in which one or more victims received a fatal or non-fatal gunshot wound. Suicides, suicide attempts, and accidental shootings are excluded.

Gunshot Victims (Homicides, Injuries, and Property Damage)

METROPOLITAN POLICE DEPARTMENT
of Nashville and Davidson County

Aggregated by precinct (incident location). Based on date when each incident was reported.

		Rolling Two Week				Rolling Eight Week				YTD				Rolling Twenty-Four Month			
		Prior Week	Last Week	Change	% Change	Prior 4 Weeks	Last 4 Weeks	Change	% Change	Prior YTD	YTD	Change	% Change	Prior 52 Weeks	Last 52 Weeks	Change	% Change
West	Gunshot Homicide	0	0	0	-	0	0	0	-	1	3	2	200.0%	1	3	2	200.0%
	Gunshot Injury	0	0	0	-	0	1	1	-	11	15	4	36.4%	11	15	4	36.4%
	Property Damage	0	2	2	-	1	2	1	100.0%	18	22	4	22.2%	20	23	3	15.0%
	Subtotal	0	2	2	-	1	3	2	200.0%	30	40	10	33.3%	32	41	9	28.1%
East	Gunshot Homicide	0	0	0	-	0	0	0	-	2	2	0	0.0%	3	2	-1	-33.3%
	Gunshot Injury	1	1	0	0.0%	1	3	2	200.0%	38	39	1	2.6%	40	41	1	2.5%
	Property Damage	2	3	1	50.0%	5	6	1	20.0%	60	57	-3	-5.0%	67	62	-5	-7.5%
	Subtotal	3	4	1	33.3%	6	9	3	50.0%	100	98	-2	-2.0%	110	105	-5	-4.5%
South	Gunshot Homicide	0	0	0	-	0	1	1	-	3	4	1	33.3%	3	4	1	33.3%
	Gunshot Injury	0	0	0	-	2	0	-2	-100.0%	23	24	1	4.3%	24	28	4	16.7%
	Property Damage	2	2	0	0.0%	3	6	3	100.0%	58	68	10	17.2%	64	73	9	14.1%
	Subtotal	2	2	0	0.0%	5	7	2	40.0%	84	96	12	14.3%	91	105	14	15.4%
Central	Gunshot Homicide	0	0	0	-	0	0	0	-	1	0	-1	-100.0%	1	0	-1	-100.0%
	Gunshot Injury	0	0	0	-	0	0	0	-	2	2	0	0.0%	3	2	-1	-33.3%
	Property Damage	0	0	0	-	1	0	-1	-100.0%	3	3	0	0.0%	3	3	0	0.0%
	Subtotal	0	0	0	-	1	0	-1	-100.0%	6	5	-1	-16.7%	7	5	-2	-28.6%
Hermitage	Gunshot Homicide	0	1	1	-	0	1	1	-	1	5	4	400.0%	1	5	4	400.0%
	Gunshot Injury	1	0	-1	-100.0%	6	3	-3	-50.0%	43	35	-8	-18.6%	47	36	-11	-23.4%
	Property Damage	0	1	1	-	3	2	-1	-33.3%	40	56	16	40.0%	49	59	10	20.4%
	Subtotal	1	2	1	100.0%	9	6	-3	-33.3%	84	96	12	14.3%	97	100	3	3.1%
North	Gunshot Homicide	0	0	0	-	0	2	2	-	9	8	-1	-11.1%	12	8	-4	-33.3%
	Gunshot Injury	0	0	0	-	2	1	-1	-50.0%	49	67	18	36.7%	56	73	17	30.4%
	Property Damage	2	3	1	50.0%	8	13	5	62.5%	66	104	38	57.6%	75	115	40	53.3%
	Subtotal	2	3	1	50.0%	10	16	6	60.0%	124	179	55	44.4%	143	196	53	37.1%
Madison	Gunshot Homicide	0	0	0	-	1	0	-1	-100.0%	2	5	3	150.0%	2	5	3	150.0%
	Gunshot Injury	0	0	0	-	2	1	-1	-50.0%	14	20	6	42.9%	14	21	7	50.0%
	Property Damage	1	2	1	100.0%	1	6	5	500.0%	35	41	6	17.1%	41	44	3	7.3%
	Subtotal	1	2	1	100.0%	4	7	3	75.0%	51	66	15	29.4%	57	70	13	22.8%
Midtown Hills	Gunshot Homicide	0	0	0	-	0	0	0	-	3	3	0	0.0%	3	4	1	33.3%
	Gunshot Injury	1	0	-1	-100.0%	1	1	0	0.0%	12	19	7	58.3%	15	20	5	33.3%
	Property Damage	2	2	0	0.0%	1	6	5	500.0%	23	20	-3	-13.0%	23	22	-1	-4.3%
	Subtotal	3	2	-1	-33.3%	2	7	5	250.0%	38	42	4	10.5%	41	46	5	12.2%
County	Gunshot Homicide	0	1	1	-	1	4	3	300.0%	22	30	8	36.4%	26	31	5	19.2%
	Gunshot Injury	3	1	-2	-66.7%	14	10	-4	-28.6%	192	221	29	15.1%	210	236	26	12.4%
	Property Damage	9	15	6	66.7%	23	41	18	78.3%	303	371	68	22.4%	342	401	59	17.3%
	Total	12	17	5	41.7%	38	55	17	44.7%	517	622	105	20.3%	578	668	90	15.6%

Information summarized for CompStat week ending 11/29/2014.

Sourced from MNPD ARMS on 12/3/2014 8:05:07 AM. The information in this report is sourced from incident reports using UCR definitions and reporting guidelines, based on report date, aggregated by incident location. Only includes violent incidents (homicide, rape, robbery, and aggravated assault) in which one or more victims received a fatal or non-fatal gunshot wound. Suicides, suicide attempts, and accidental shootings are excluded.

YTD Gunshot Victims - West Precinct

Gunshot Homicides / Injuries				
Zone	Prior YTD	YTD	Change	Percent Change
111	9	11	2	22.2%
113	1	0	-1	-100.0%
115	2	2	0	0.0%
117	0	0	0	-
121	0	3	3	-
123	0	1	1	-
125	0	1	1	-
Total	**12**	**18**	**6**	**50.0%**

Property Damage with Firearm				
Zone	Prior YTD	YTD	Change	Percent Change
111	8	9	1	12.5%
113	2	4	2	100.0%
115	3	3	0	0.0%
117	0	0	0	-
121	0	1	1	-
123	4	3	-1	-25.0%
125	1	2	1	100.0%
Total	**18**	**22**	**4**	**22.2%**

Age of Victim - Gunshot Homicides / Injuries						
Age	Prior YTD	Percent of Total	YTD	Percent of Total	Change	Percent Change
0-12	0	0.0%	0	0.0%	0	-
13-17	1	8.3%	0	0.0%	-1	-100.0%
18-24	5	41.7%	5	27.8%	0	0.0%
25-34	2	16.7%	5	27.8%	3	150.0%
35-44	2	16.7%	7	38.9%	5	250.0%
45-54	1	8.3%	1	5.6%	0	0.0%
55-64	1	8.3%	0	0.0%	-1	-100.0%
65+	0	0.0%	0	0.0%	0	-

Annual Totals - Gunshot Homicides / Injuries

Green Line Represents the Previous 10 Year Average

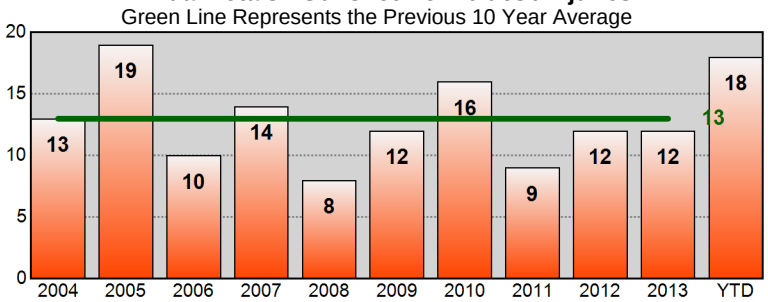

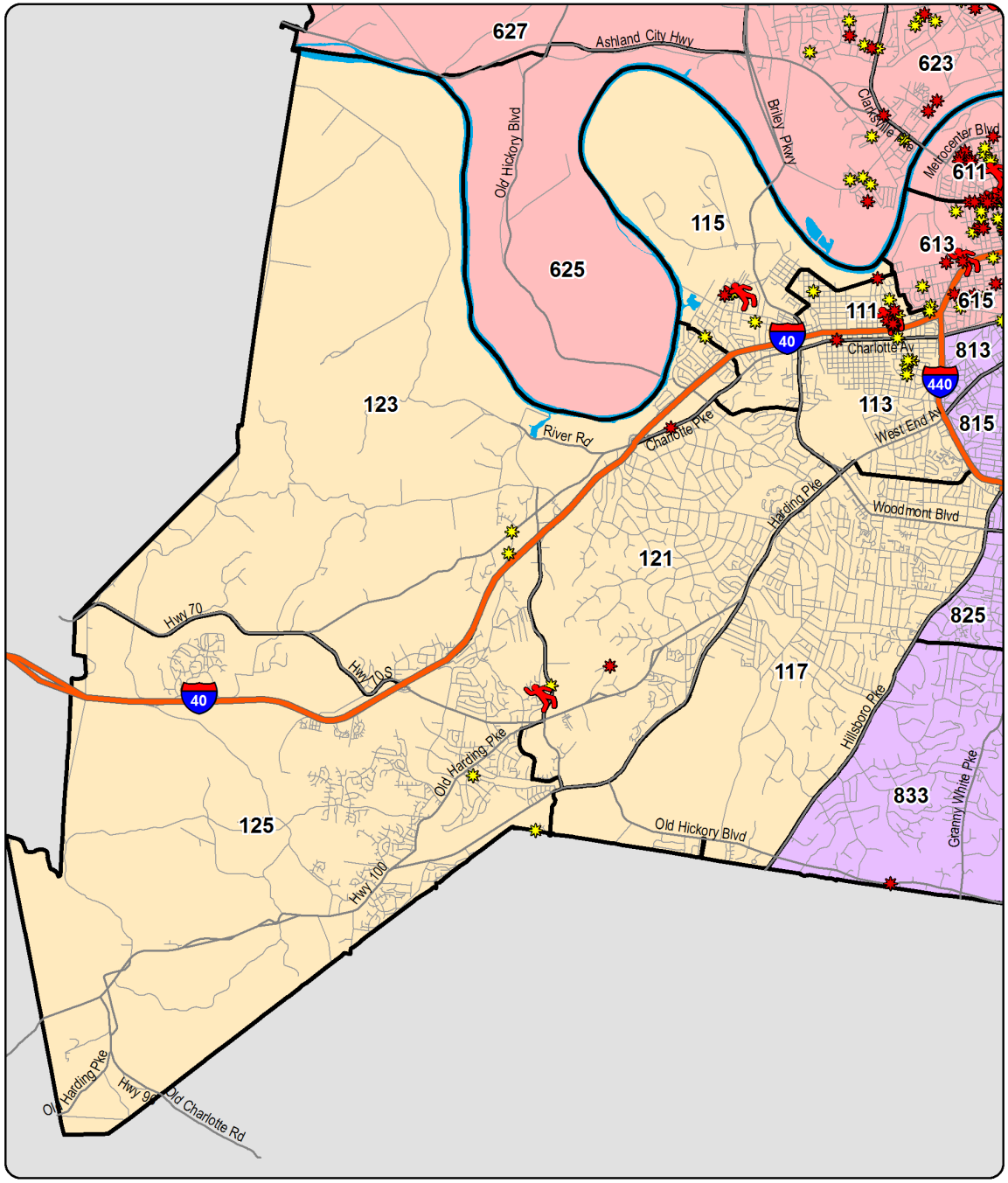

YTD Shootings Gunshot Homicide Gunshot Injury Property Damage Involving Firearm

Sourced from MNPD ARMS on 12/3/2014 8:05:08 AM. The information in this report is sourced from incident reports using UCR definitions and reporting guidelines, based on the date when the crime was reported, and aggregated by incident location. 'Gunshot Homicide / Injury' counts include only violent incidents (homicide, rape, robbery, and aggravated assault) in which one or more victims received a fatal or non-fatal gunshot wound. Suicides, suicide attempts, and accidental shootings are excluded. 'Property Damage' counts include all incidents that (1) include a 'Damage to Property' (NIBRS 290) offense, and (2) list a firearm in the Weapons/Tool' section of the incident report. Unfounded incidents are excluded from these counts.

YTD Gunshot Victims - East Precinct

Gunshot Homicides / Injuries

Zone	Prior YTD	YTD	Change	Percent Change
211	15	19	4	26.7%
213	1	0	-1	-100.0%
215	2	2	0	0.0%
217	2	0	-2	-100.0%
221	7	9	2	28.6%
223	5	3	-2	-40.0%
225	5	7	2	40.0%
227	3	1	-2	-66.7%
Total	**40**	**41**	**1**	**2.5%**

Property Damage with Firearm

Zone	Prior YTD	YTD	Change	Percent Change
211	21	18	-3	-14.3%
213	0	2	2	-
215	2	6	4	200.0%
217	10	3	-7	-70.0%
221	15	10	-5	-33.3%
223	2	10	8	400.0%
225	8	5	-3	-37.5%
227	2	3	1	50.0%
Total	**60**	**57**	**-3**	**-5.0%**

Age of Victim - Gunshot Homicides / Injuries

Age	Prior YTD	Percent of Total	YTD	Percent of Total	Change	Percent Change
0-12	0	0.0%	0	0.0%	0	-
13-17	1	2.5%	4	9.8%	3	300.0%
18-24	16	40.0%	19	46.3%	3	18.8%
25-34	18	45.0%	12	29.3%	-6	-33.3%
35-44	3	7.5%	3	7.3%	0	0.0%
45-54	2	5.0%	3	7.3%	1	50.0%
55-64	0	0.0%	0	0.0%	0	-
65+	0	0.0%	0	0.0%	0	-

Annual Totals - Gunshot Homicides / Injuries

Green Line Represents the Previous 10 Year Average

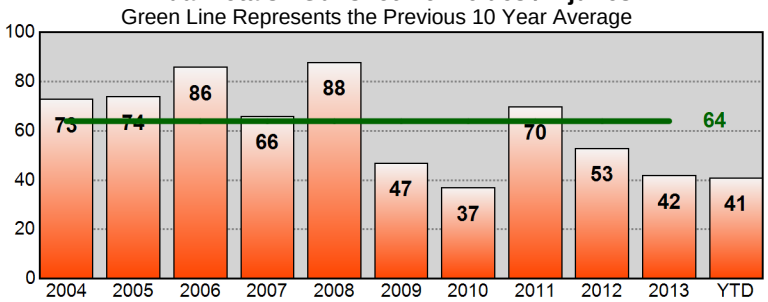

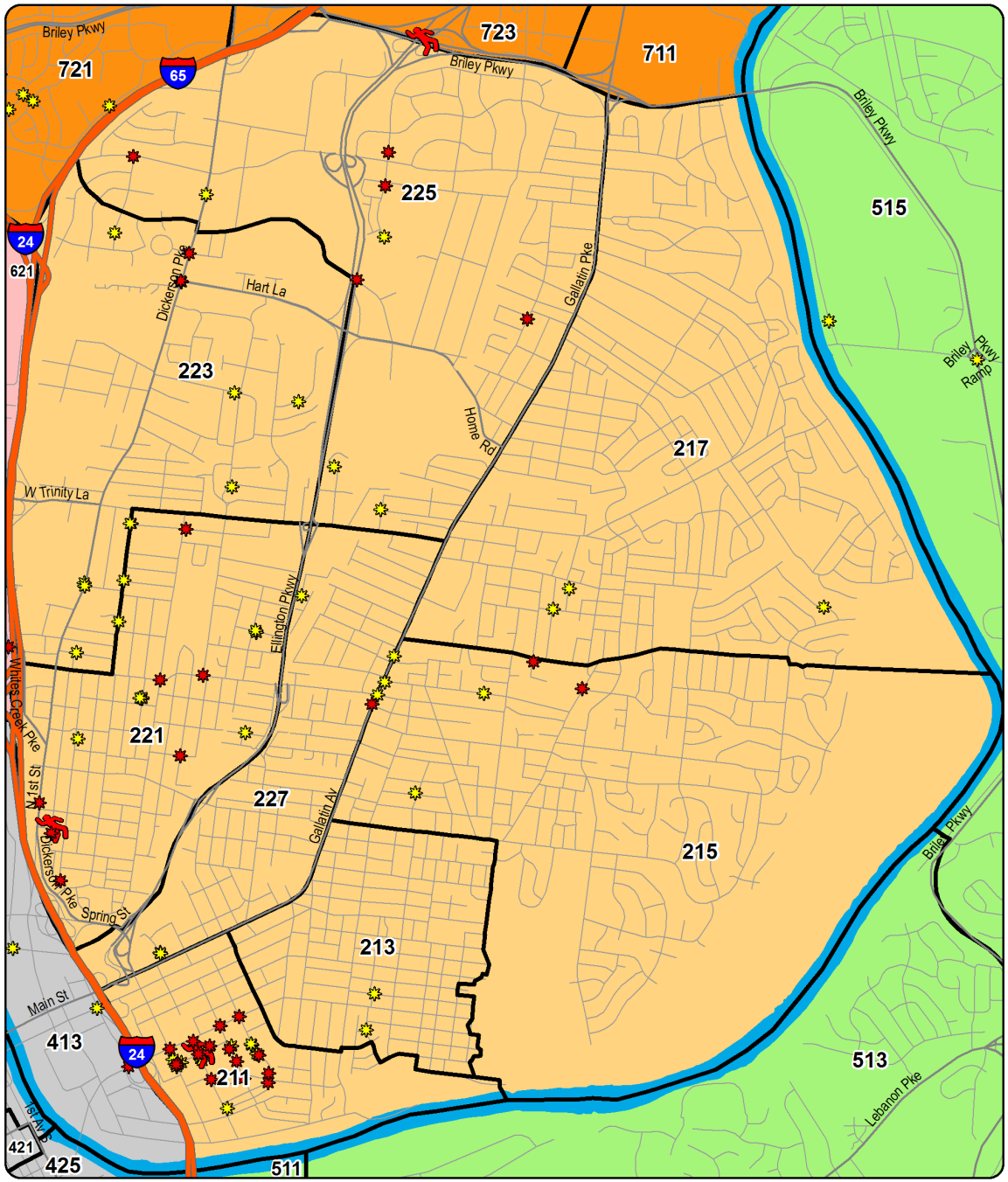

YTD Shootings Gunshot Homicide Gunshot Injury Property Damage Involving Firearm

Sourced from MNPD ARMS on 12/3/2014 8:05:10 AM. The information in this report is sourced from incident reports using UCR definitions and reporting guidelines, based on the date when the crime was reported, and aggregated by incident location. 'Gunshot Homicide / Injury' counts include only violent incidents (homicide, rape, robbery, and aggravated assault) in which one or more victims received a fatal or non-fatal gunshot wound. Suicides, suicide attempts, and accidental shootings are excluded. 'Property Damage' counts include all incidents that (1) include a 'Damage to Property' (NIBRS 290) offense, and (2) list a firearm in the Weapons/Tool' section of the incident report. Unfounded incidents are excluded from these counts.

YTD Gunshot Victims - South Precinct

Gunshot Homicides / Injuries				
Zone	Prior YTD	YTD	Change	Percent Change
311	2	3	1	50.0%
313	4	0	-4	-100.0%
315	3	3	0	0.0%
317	4	3	-1	-25.0%
321	2	5	3	150.0%
323	0	2	2	-
325	6	6	0	0.0%
331	2	1	-1	-50.0%
333	1	3	2	200.0%
335	2	2	0	0.0%
Total	**26**	**28**	**2**	**7.7%**

Property Damage with Firearm				
Zone	Prior YTD	YTD	Change	Percent Change
311	0	2	2	-
313	6	4	-2	-33.3%
315	4	4	0	0.0%
317	4	6	2	50.0%
321	13	13	0	0.0%
323	5	9	4	80.0%
325	4	10	6	150.0%
331	9	6	-3	-33.3%
333	7	5	-2	-28.6%
335	6	9	3	50.0%
Total	**58**	**68**	**10**	**17.2%**

Age of Victim - Gunshot Homicides / Injuries						
Age	Prior YTD	Percent of Total	YTD	Percent of Total	Change	Percent Change
0-12	0	0.0%	0	0.0%	0	-
13-17	3	11.5%	2	7.1%	-1	-33.3%
18-24	10	38.5%	10	35.7%	0	0.0%
25-34	9	34.6%	9	32.1%	0	0.0%
35-44	2	7.7%	3	10.7%	1	50.0%
45-54	1	3.8%	0	0.0%	-1	-100.0%
55-64	0	0.0%	0	0.0%	0	-
65+	1	3.8%	1	3.6%	0	0.0%
Unk	0	0.0%	3	10.7%	3	-

Annual Totals - Gunshot Homicides / Injuries

Green Line Represents the Previous 10 Year Average

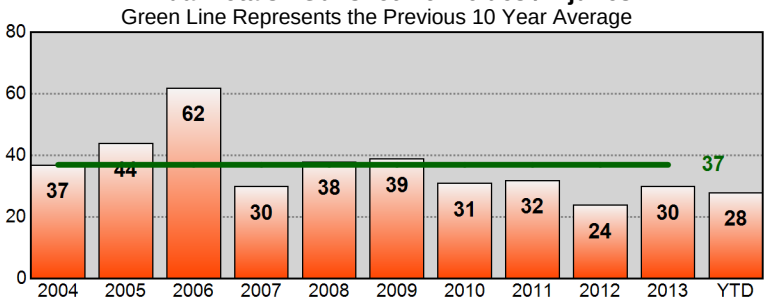

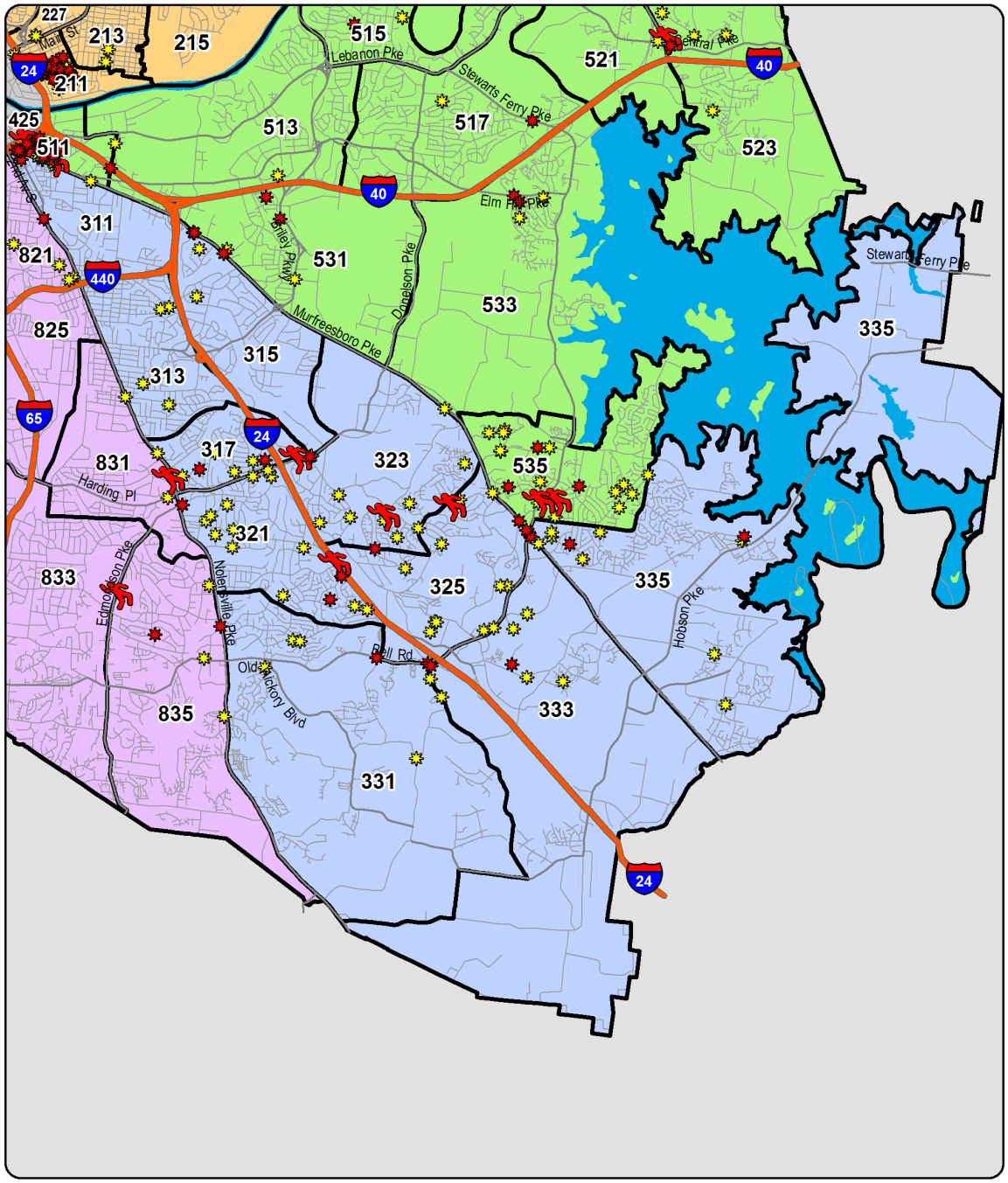

YTD Shootings Gunshot Homicide Gunshot Injury Property Damage Involving Firearm

Sourced from MNPD ARMS on 12/3/2014 8:05:12 AM. The information in this report is sourced from incident reports using UCR definitions and reporting guidelines, based on the date when the crime was reported, and aggregated by incident location. 'Gunshot Homicide / Injury' counts include only violent incidents (homicide, rape, robbery, and aggravated assault) in which one or more victims received a fatal or non-fatal gunshot wound. Suicides, suicide attempts, and accidental shootings are excluded. 'Property Damage' counts include all incidents that (1) include a 'Damage to Property' (NIBRS 290) offense, and (2) list a firearm in the Weapons/Tool' section of the incident report. Unfounded incidents are excluded from these counts.

YTD Gunshot Victims - Central Precinct

Gunshot Homicides / Injuries

Zone	Prior YTD	YTD	Change	Percent Change
411	0	0	0	-
413	0	1	1	-
415	2	0	-2	-100.0%
421	0	0	0	-
423	0	1	1	-
425	1	0	-1	-100.0%
Total	**3**	**2**	**-1**	**-33.3%**

Property Damage with Firearm

Zone	Prior YTD	YTD	Change	Percent Change
411	1	0	-1	-100.0%
413	2	2	0	0.0%
415	0	0	0	-
421	0	0	0	-
423	0	1	1	-
425	0	0	0	-
Total	**3**	**3**	**0**	**0.0%**

Age of Victim - Gunshot Homicides / Injuries

Age	Prior YTD	Percent of Total	YTD	Percent of Total	Change	Percent Change
0-12	0	0.0%	0	0.0%	0	-
13-17	0	0.0%	0	0.0%	0	-
18-24	2	66.7%	1	50.0%	-1	-50.0%
25-34	0	0.0%	0	0.0%	0	-
35-44	1	33.3%	1	50.0%	0	0.0%
45-54	0	0.0%	0	0.0%	0	-
55-64	0	0.0%	0	0.0%	0	-
65+	0	0.0%	0	0.0%	0	-

Annual Totals - Gunshot Homicides / Injuries

Green Line Represents the Previous 10 Year Average

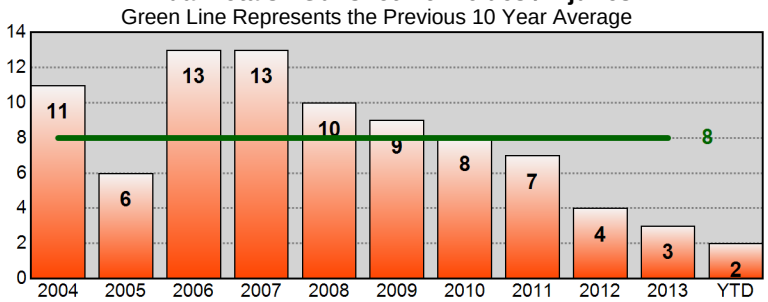

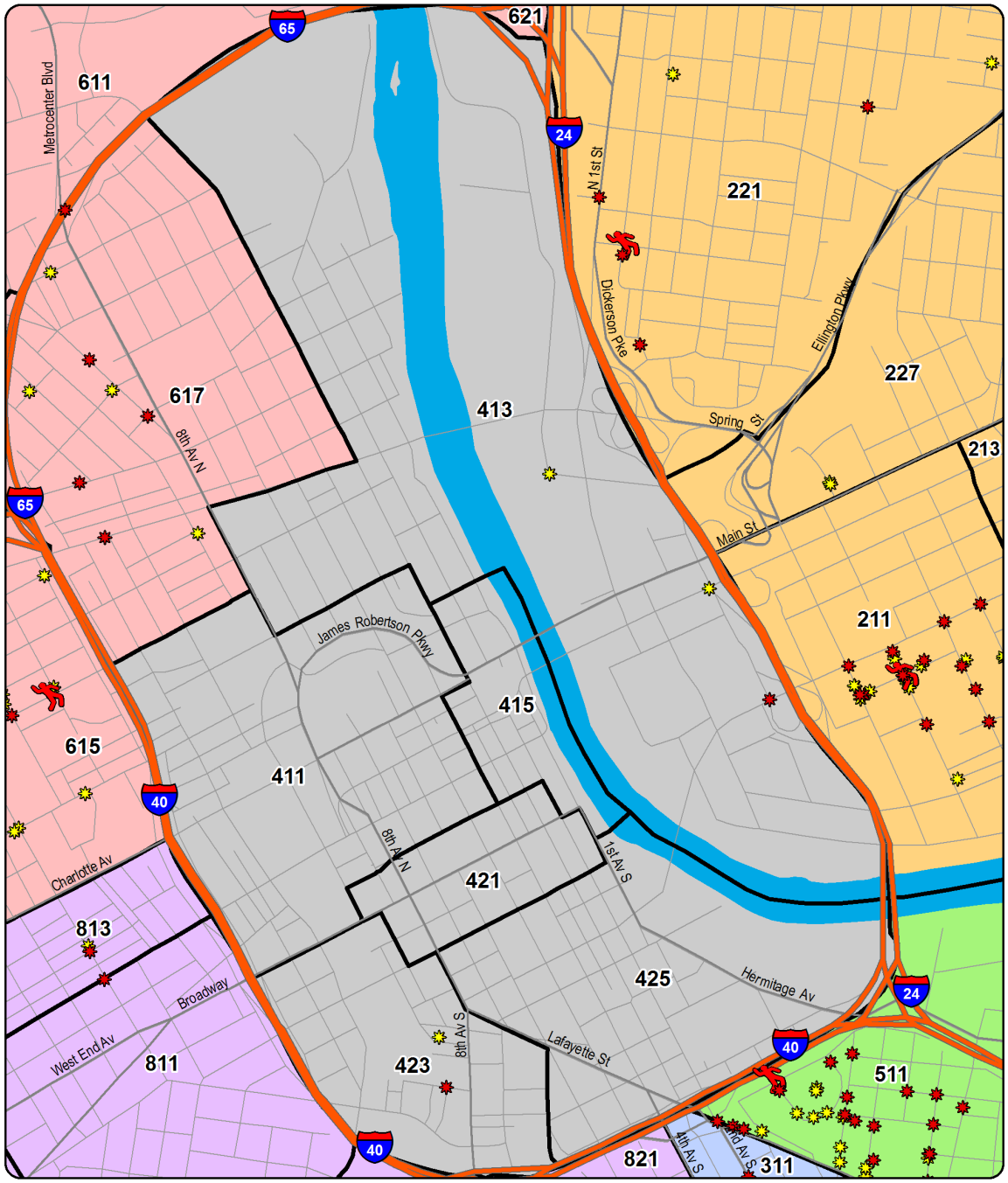

YTD Shootings Gunshot Homicide Gunshot Injury Property Damage Involving Firearm

Sourced from MNPD ARMS on 12/3/2014 8:05:14 AM. The information in this report is sourced from incident reports using UCR definitions and reporting guidelines, based on the date when the crime was reported, and aggregated by incident location. 'Gunshot Homicide / Injury' counts include only violent incidents (homicide, rape, robbery, and aggravated assault) in which one or more victims received a fatal or non-fatal gunshot wound. Suicides, suicide attempts, and accidental shootings are excluded. 'Property Damage' counts include all incidents that (1) include a 'Damage to Property' (NIBRS 290) offense, and (2) list a firearm in the Weapons/Tool' section of the incident report. Unfounded incidents are excluded from these counts.

YTD Gunshot Victims - Hermitage Precinct

Gunshot Homicides / Injuries				
Zone	Prior YTD	YTD	Change	Percent Change
511	26	23	-3	-11.5%
513	1	0	-1	-100.0%
515	0	2	2	-
517	1	1	0	0.0%
521	2	0	-2	-100.0%
523	5	2	-3	-60.0%
525	0	1	1	-
531	6	3	-3	-50.0%
533	1	2	1	100.0%
535	2	6	4	200.0%
Total	**44**	**40**	**-4**	**-9.1%**

Property Damage with Firearm				
Zone	Prior YTD	YTD	Change	Percent Change
511	15	15	0	0.0%
513	3	2	-1	-33.3%
515	2	3	1	50.0%
517	3	1	-2	-66.7%
521	3	5	2	66.7%
523	5	8	3	60.0%
525	1	3	2	200.0%
531	4	2	-2	-50.0%
533	1	2	1	100.0%
535	3	15	12	400.0%
Total	**40**	**56**	**16**	**40.0%**

Age of Victim - Gunshot Homicides / Injuries						
Age	Prior YTD	Percent of Total	YTD	Percent of Total	Change	Percent Change
0-12	1	2.3%	1	2.5%	0	0.0%
13-17	3	6.8%	5	12.5%	2	66.7%
18-24	16	36.4%	13	32.5%	-3	-18.8%
25-34	17	38.6%	14	35.0%	-3	-17.6%
35-44	6	13.6%	3	7.5%	-3	-50.0%
45-54	1	2.3%	4	10.0%	3	300.0%
55-64	0	0.0%	0	0.0%	0	-
65+	0	0.0%	0	0.0%	0	-

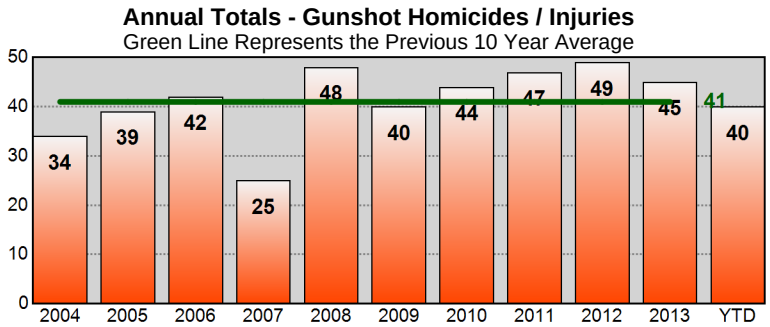

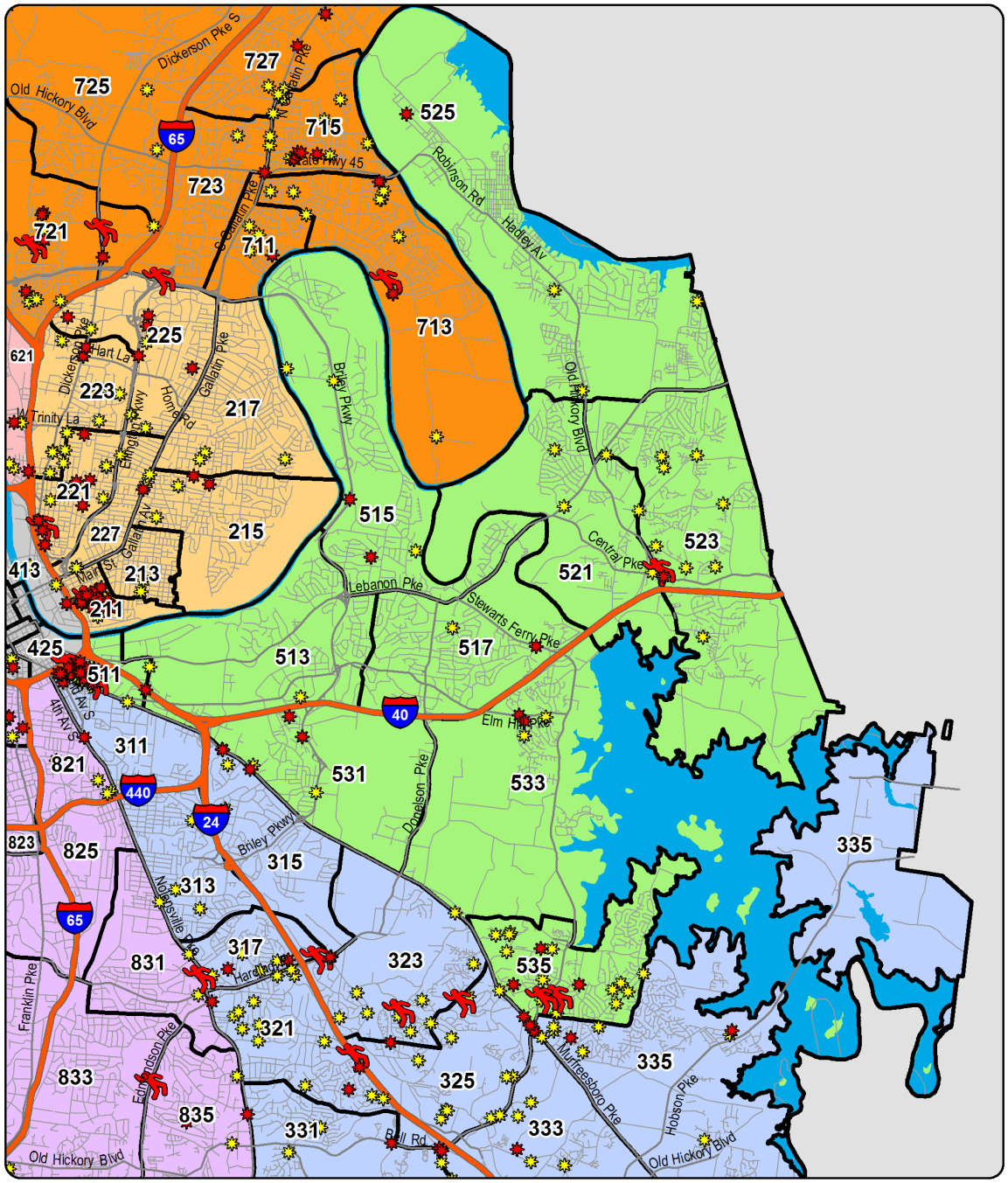

YTD Shootings Gunshot Homicide Gunshot Injury Property Damage Involving Firearm

Sourced from MNPD ARMS on 12/3/2014 8:05:16 AM. The information in this report is sourced from incident reports using UCR definitions and reporting guidelines, based on the date when the crime was reported, and aggregated by incident location. 'Gunshot Homicide / Injury' counts include only violent incidents (homicide, rape, robbery, and aggravated assault) in which one or more victims received a fatal or non-fatal gunshot wound. Suicides, suicide attempts, and accidental shootings are excluded. 'Property Damage' counts include all incidents that (1) include a 'Damage to Property' (NIBRS 290) offense, and (2) list a firearm in the Weapons/Tool' section of the incident report. Unfounded incidents are excluded from these counts.

YTD Gunshot Victims - North Precinct

Gunshot Homicides / Injuries				
Zone	Prior YTD	YTD	Change	Percent Change
611	10	19	9	90.0%
613	7	13	6	85.7%
615	18	6	-12	-66.7%
617	2	6	4	200.0%
621	11	10	-1	-9.1%
623	5	9	4	80.0%
625	4	8	4	100.0%
627	1	4	3	300.0%
Total	**58**	**75**	**17**	**29.3%**

Property Damage with Firearm				
Zone	Prior YTD	YTD	Change	Percent Change
611	6	13	7	116.7%
613	15	22	7	46.7%
615	12	15	3	25.0%
617	5	4	-1	-20.0%
621	13	22	9	69.2%
623	8	13	5	62.5%
625	4	10	6	150.0%
627	3	5	2	66.7%
Total	**66**	**104**	**38**	**57.6%**

Age of Victim - Gunshot Homicides / Injuries						
Age	Prior YTD	Percent of Total	YTD	Percent of Total	Change	Percent Change
0-12	0	0.0%	0	0.0%	0	-
13-17	5	8.6%	4	5.3%	-1	-20.0%
18-24	18	31.0%	28	37.3%	10	55.6%
25-34	20	34.5%	22	29.3%	2	10.0%
35-44	8	13.8%	13	17.3%	5	62.5%
45-54	6	10.3%	6	8.0%	0	0.0%
55-64	1	1.7%	1	1.3%	0	0.0%
65+	0	0.0%	1	1.3%	1	-

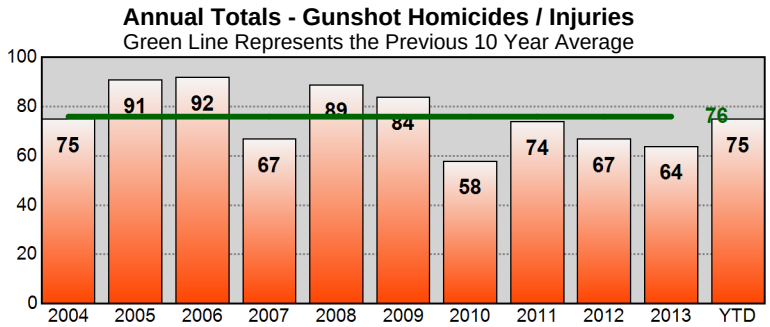

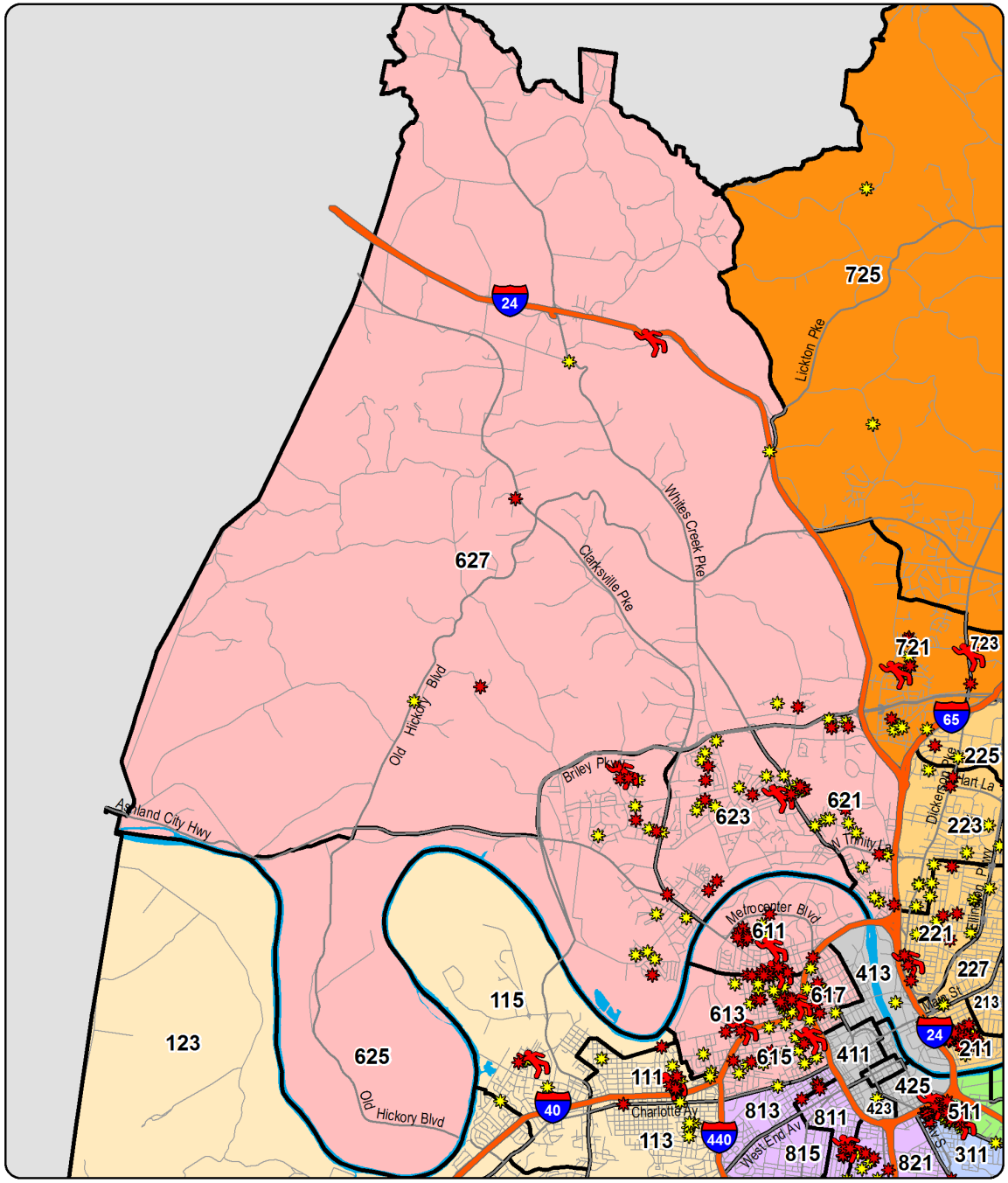

YTD Shootings Gunshot Homicide Gunshot Injury Property Damage Involving Firearm

Sourced from MNPD ARMS on 12/3/2014 8:05:16 AM. The information in this report is sourced from incident reports using UCR definitions and reporting guidelines, based on the date when the crime was reported, and aggregated by incident location. 'Gunshot Homicide / Injury' counts include only violent incidents (homicide, rape, robbery, and aggravated assault) in which one or more victims received a fatal or non-fatal gunshot wound. Suicides, suicide attempts, and accidental shootings are excluded. 'Property Damage' counts include all incidents that (1) include a 'Damage to Property' (NIBRS 290) offense, and (2) list a firearm in the Weapons/Tool' section of the incident report. Unfounded incidents are excluded from these counts.

YTD Gunshot Victims - Madison Precinct

Gunshot Homicides / Injuries

Zone	Prior YTD	YTD	Change	Percent Change
711	4	2	-2	-50.0%
713	0	4	4	-
715	2	5	3	150.0%
721	6	6	0	0.0%
723	1	4	3	300.0%
725	0	1	1	-
727	3	3	0	0.0%
Total	**16**	**25**	**9**	**56.3%**

Property Damage with Firearm

Zone	Prior YTD	YTD	Change	Percent Change
711	3	4	1	33.3%
713	7	7	0	0.0%
715	3	10	7	233.3%
721	13	8	-5	-38.5%
723	1	3	2	200.0%
725	4	6	2	50.0%
727	4	3	-1	-25.0%
Total	**35**	**41**	**6**	**17.1%**

Age of Victim - Gunshot Homicides / Injuries

Age	Prior YTD	Percent of Total	YTD	Percent of Total	Change	Percent Change
0-12	0	0.0%	0	0.0%	0	-
13-17	4	25.0%	5	20.0%	1	25.0%
18-24	4	25.0%	9	36.0%	5	125.0%
25-34	5	31.3%	7	28.0%	2	40.0%
35-44	2	12.5%	3	12.0%	1	50.0%
45-54	0	0.0%	0	0.0%	0	-
55-64	0	0.0%	0	0.0%	0	-
65+	0	0.0%	1	4.0%	1	-
Unk	1	6.3%	0	0.0%	-1	-100.0%

Annual Totals - Gunshot Homicides / Injuries

Green Line Represents the Previous 10 Year Average

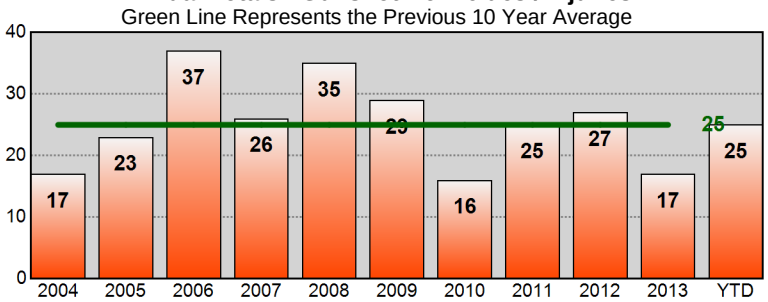

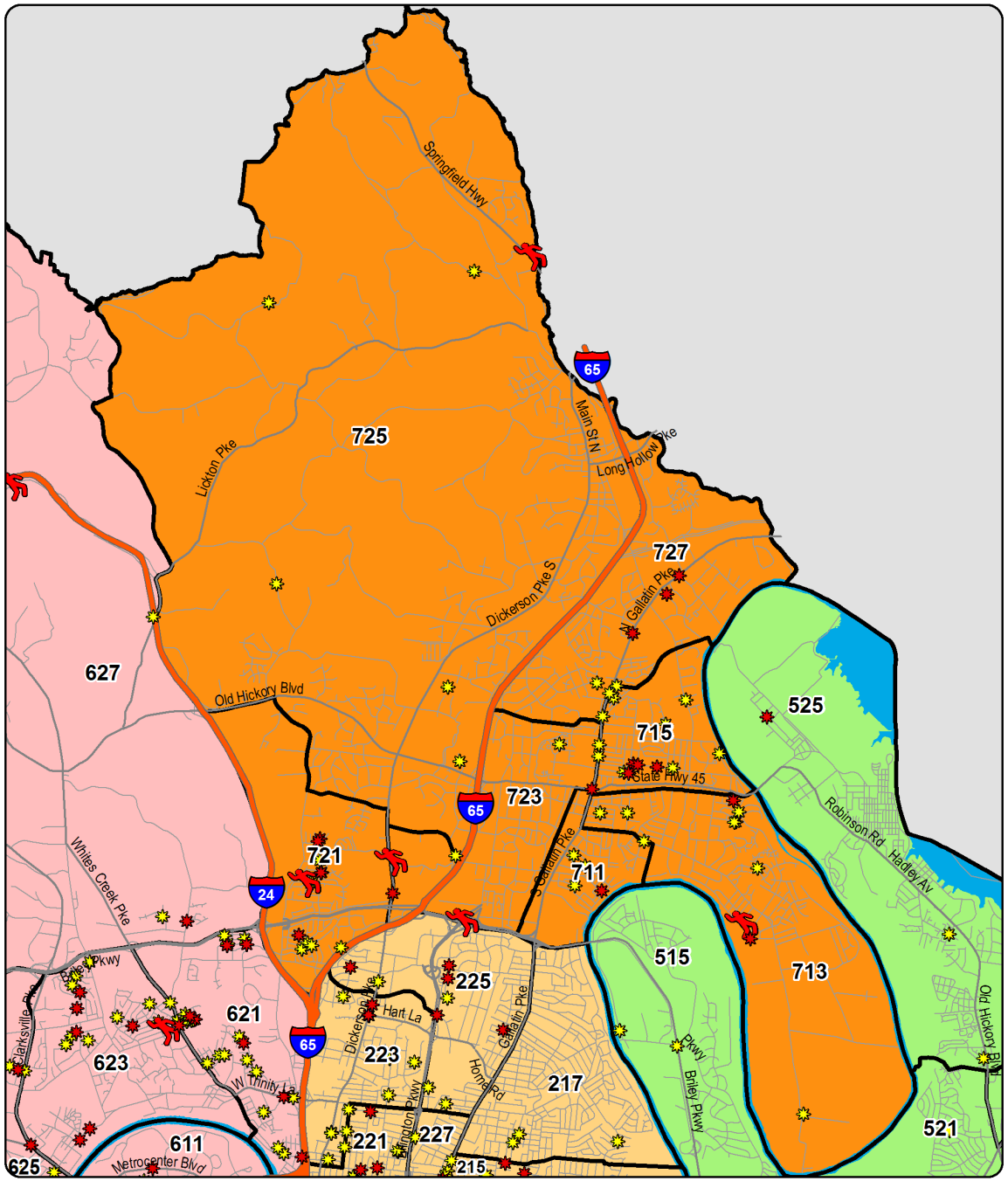

YTD Shootings Gunshot Homicide Gunshot Injury Property Damage Involving Firearm

Sourced from MNPD ARMS on 12/3/2014 8:05:19 AM. The information in this report is sourced from incident reports using UCR definitions and reporting guidelines, based on the date when the crime was reported, and aggregated by incident location. 'Gunshot Homicide / Injury' counts include only violent incidents (homicide, rape, robbery, and aggravated assault) in which one or more victims received a fatal or non-fatal gunshot wound. Suicides, suicide attempts, and accidental shootings are excluded. 'Property Damage' counts include all incidents that (1) include a 'Damage to Property' (NIBRS 290) offense, and (2) list a firearm in the Weapons/Tool' section of the incident report. Unfounded incidents are excluded from these counts.

YTD Gunshot Victims - Midtown Hills Precinct

Gunshot Homicides / Injuries				
Zone	Prior YTD	YTD	Change	Percent Change
811	0	11	11	-
813	1	3	2	200.0%
815	0	0	0	-
821	7	3	-4	-57.1%
823	2	0	-2	-100.0%
825	0	0	0	-
831	0	1	1	-
833	0	1	1	-
835	5	3	-2	-40.0%
Total	**15**	**22**	**7**	**46.7%**

Property Damage with Firearm				
Zone	Prior YTD	YTD	Change	Percent Change
811	1	0	-1	-100.0%
813	2	2	0	0.0%
815	0	0	0	-
821	11	9	-2	-18.2%
823	1	2	1	100.0%
825	0	0	0	-
831	1	3	2	200.0%
833	0	1	1	-
835	7	3	-4	-57.1%
Total	**23**	**20**	**-3**	**-13.0%**

Age of Victim - Gunshot Homicides / Injuries						
Age	Prior YTD	Percent of Total	YTD	Percent of Total	Change	Percent Change
0-12	0	0.0%	1	4.5%	1	-
13-17	1	6.7%	0	0.0%	-1	-100.0%
18-24	8	53.3%	7	31.8%	-1	-12.5%
25-34	3	20.0%	10	45.5%	7	233.3%
35-44	2	13.3%	1	4.5%	-1	-50.0%
45-54	0	0.0%	2	9.1%	2	-
55-64	1	6.7%	0	0.0%	-1	-100.0%
65+	0	0.0%	0	0.0%	0	-
Unk	0	0.0%	1	4.5%	1	-

Annual Totals - Gunshot Homicides / Injuries

Green Line Represents the Previous 10 Year Average

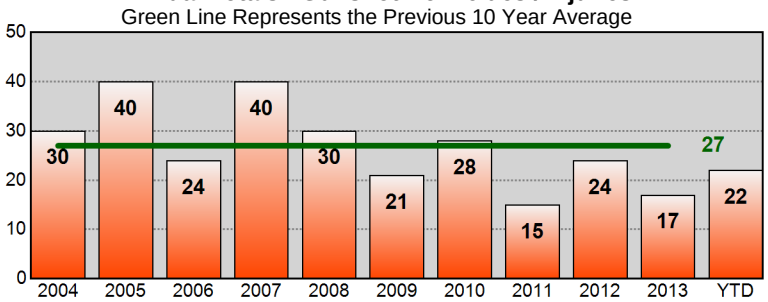

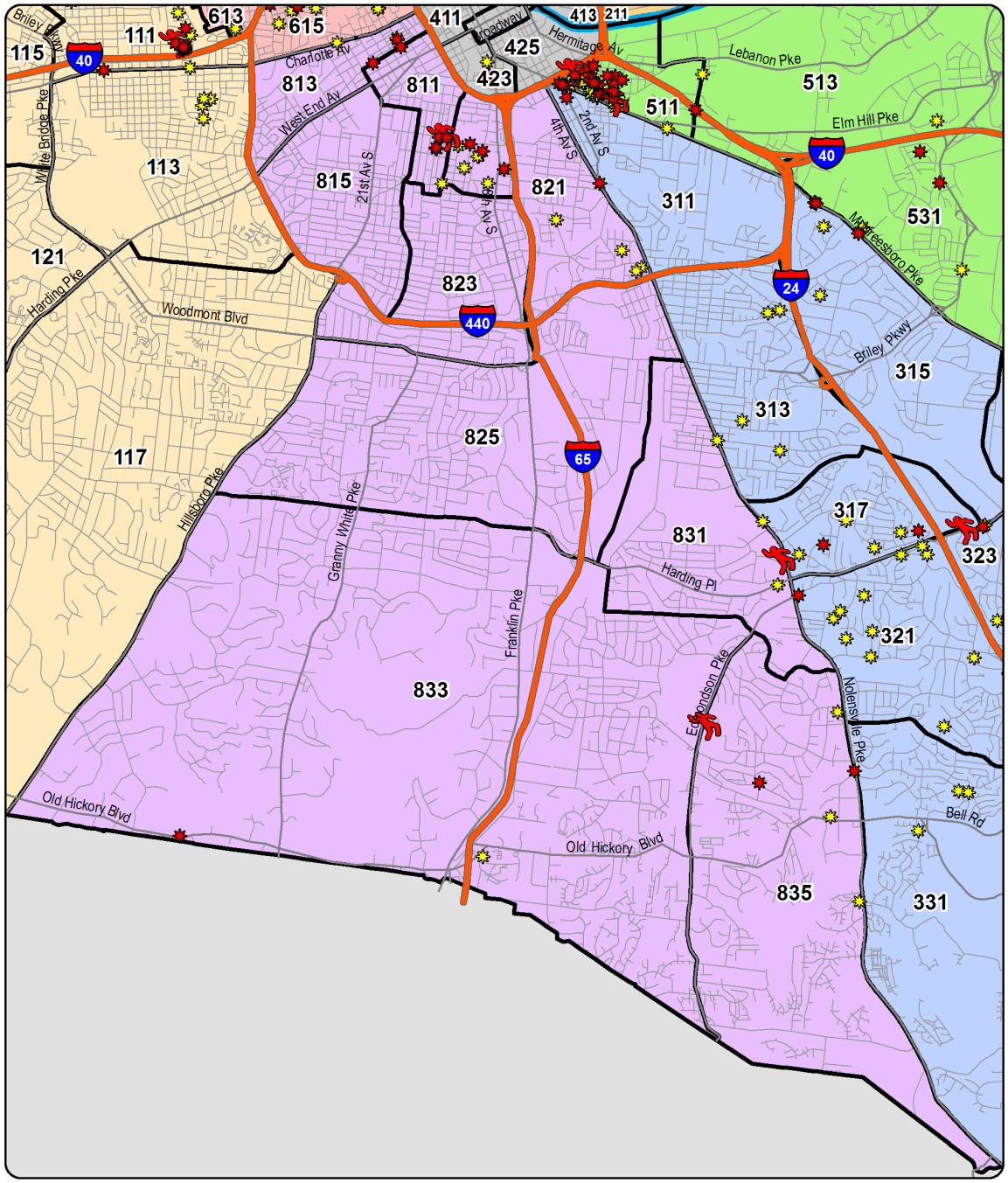

YTD Shootings Gunshot Homicide Gunshot Injury Property Damage Involving Firearm

Sourced from MNPD ARMS on 12/3/2014 8:05:21 AM. The information in this report is sourced from incident reports using UCR definitions and reporting guidelines, based on the date when the crime was reported, and aggregated by incident location. 'Gunshot Homicide / Injury' counts include only violent incidents (homicide, rape, robbery, and aggravated assault) in which one or more victims received a fatal or non-fatal gunshot wound. Suicides, suicide attempts, and accidental shootings are excluded. 'Property Damage' counts include all incidents that (1) include a 'Damage to Property' (NIBRS 290) offense, and (2) list a firearm in the Weapons/Tool' section of the incident report. Unfounded incidents are excluded from these counts.

West Precinct - Burglary and Theft from Vehicle Counts for the Past Two Weeks

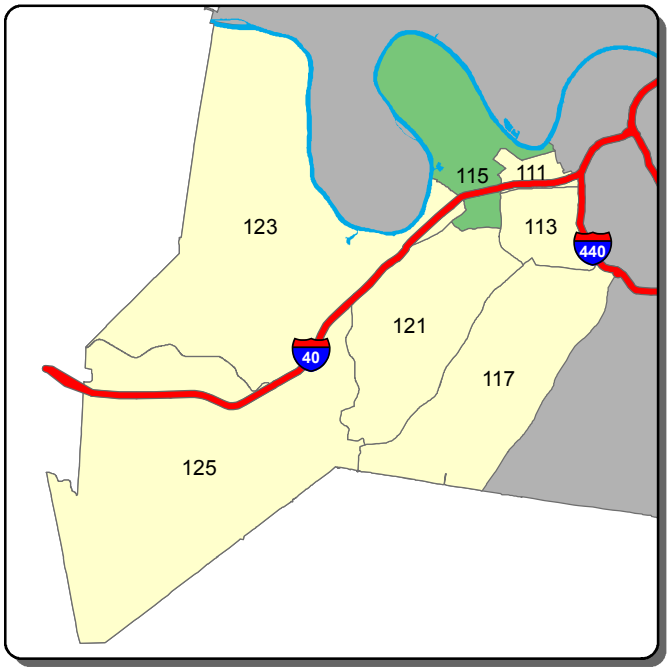

Burglary - A Shift

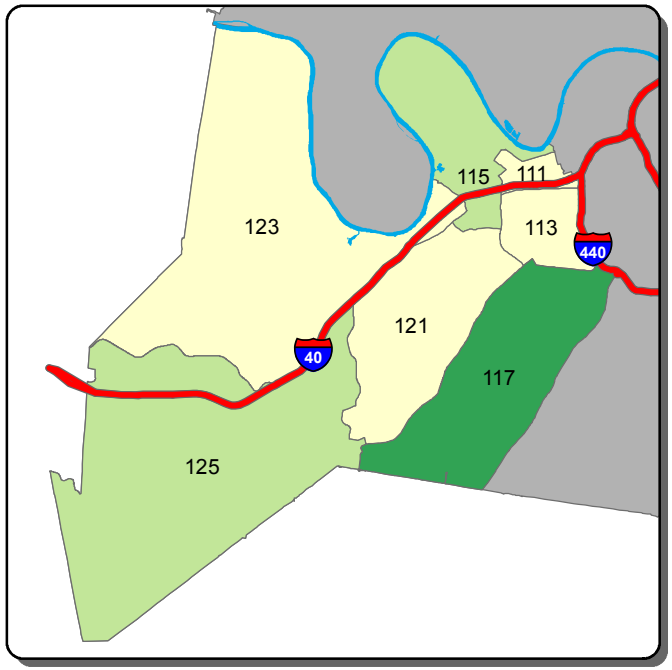

Burglary - B Shift

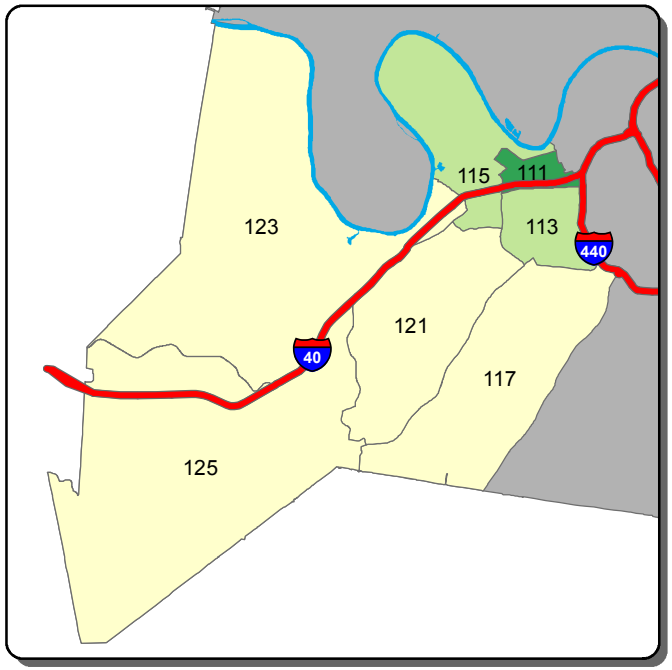

Burglary - C Shift

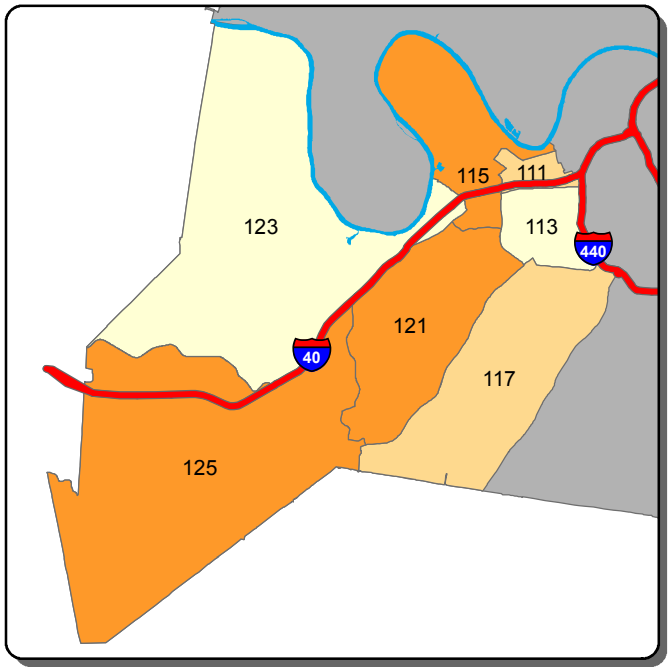

Theft from Vehicle - A Shift

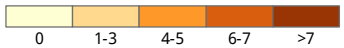

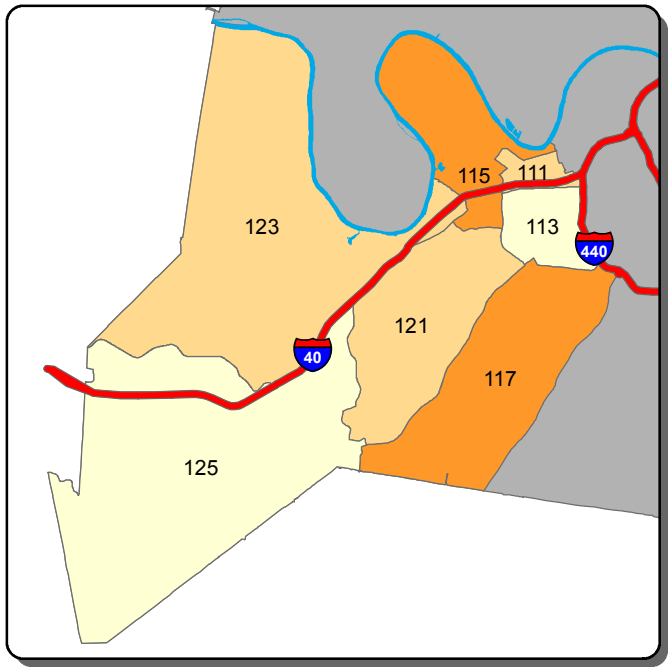

Theft from Vehicle - B Shift

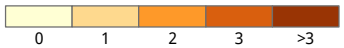

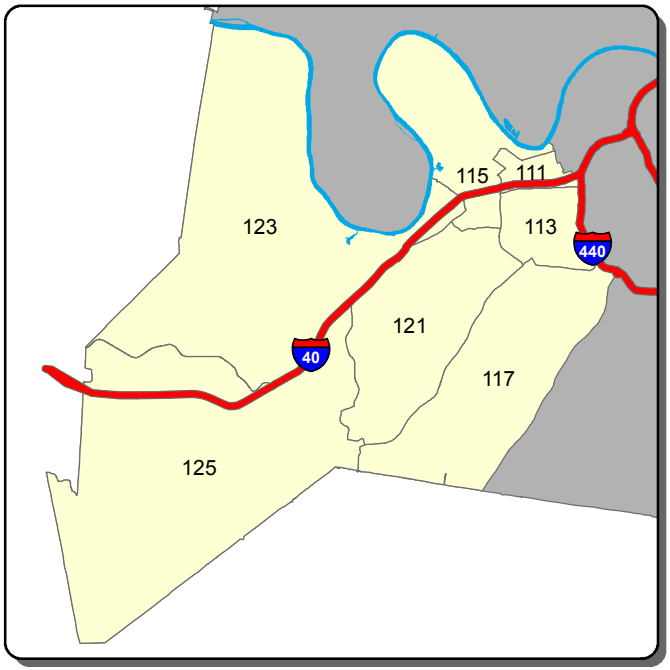

Theft from Vehicle - C Shift

Information summarized for CompStat week ending 11/29/2014

Sourced from MNPD ARMS on 06/23/2014 at 2:01:36 PM. Data taken from incident reports using Uniform Crime Reporting definitions and guidelines, based on the date and time when the inicident was reported. 'A, B, and C Shift' refer to the following time periods: A Shift = 0700 - 1500; B Shift = 1500 - 2300; C Shift = 2300 - 0700.

West Precinct - Aggravated Assault and Self Initiated CAD Counts for the Past Two Weeks

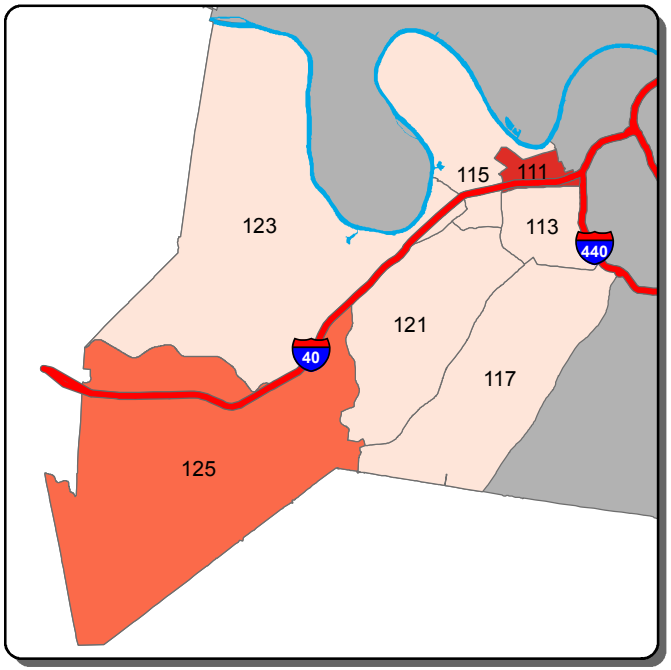

Aggravated Assault - A Shift

0 | 1 | 2-3 | 4-6 | >6

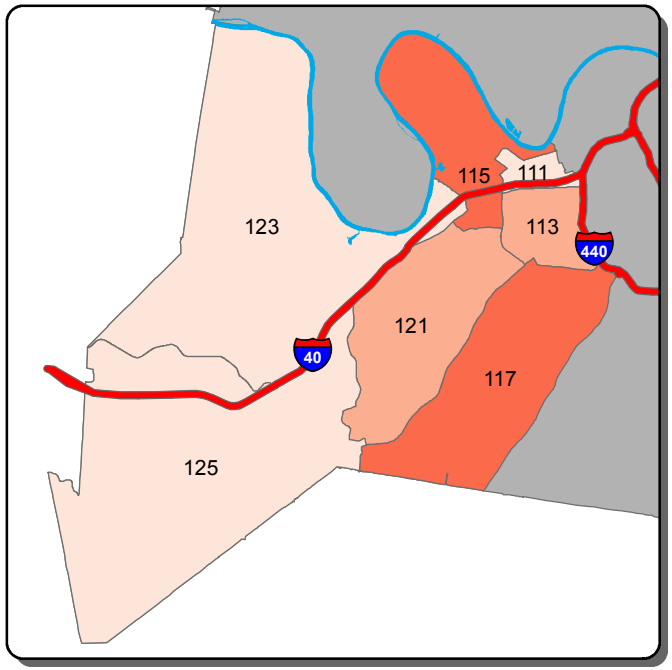

Aggravated Assault - B Shift

0 | 1 | 2 | 3 | >3

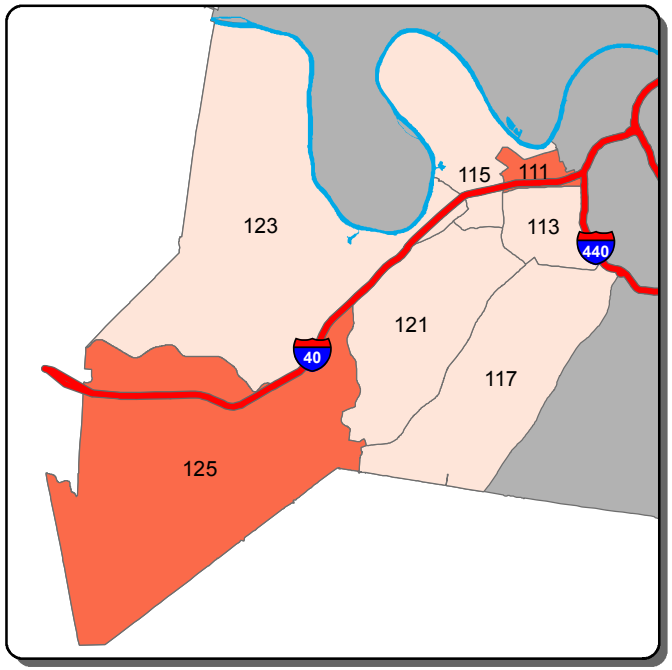

Aggravated Assault - C Shift

0 | 1 | >1

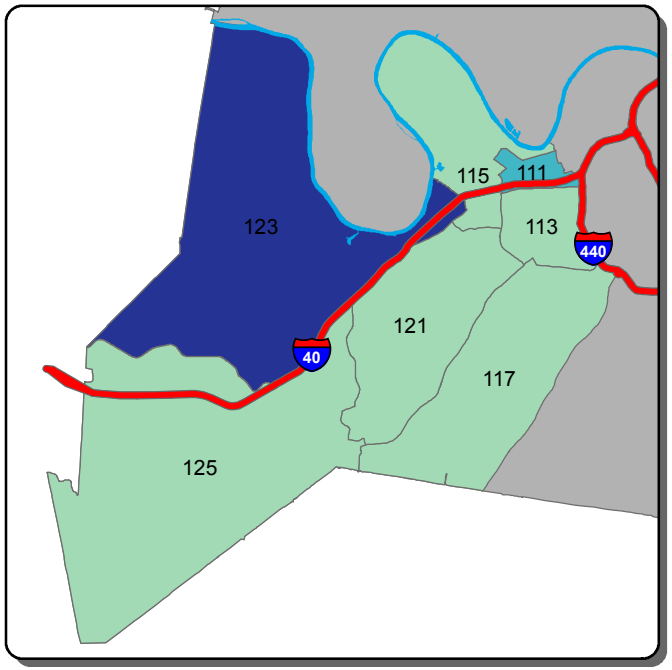

Self Initiated CAD - A Shift

0-104 | 105-154 | 155-204 | 205-254 | >254

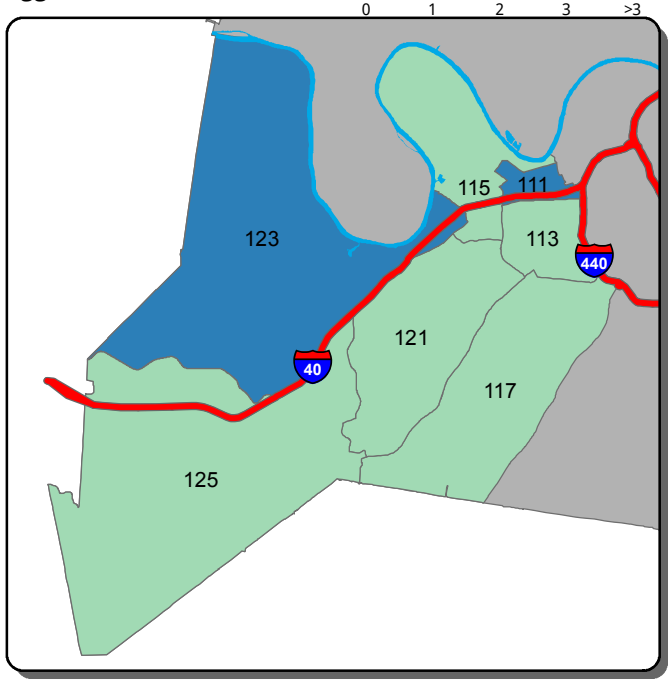

Self Initiated CAD - B Shift

0-79 | 80-151 | 152-224 | 225-297 | >297

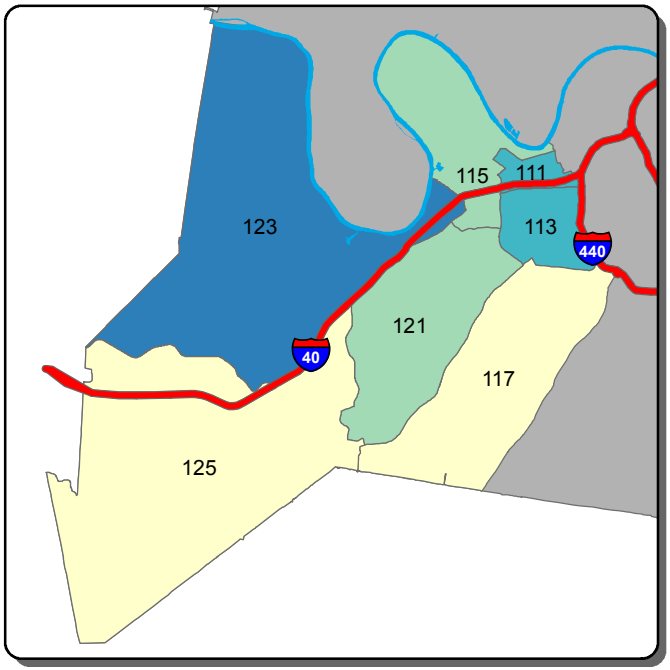

Self Initiated CAD - C Shift

0-142 | 143-197 | 198-252 | 253-307 | >307

Information summarized for CompStat week ending 11/29/2014

Sourced from MNPD ARMS on 06/23/2014 at 2:07:05 PM. Data taken from incident reports using Uniform Crime Reporting definitions and guidelines, based on the date and time when the inicident was reported. 'A, B, and C Shift' refer to the following time periods: A Shift = 0700 - 1500; B Shift = 1500 - 2300; C Shift = 2300 - 0700.

East Precinct - Burglary and Theft from Vehicle Counts for the Past Two Weeks

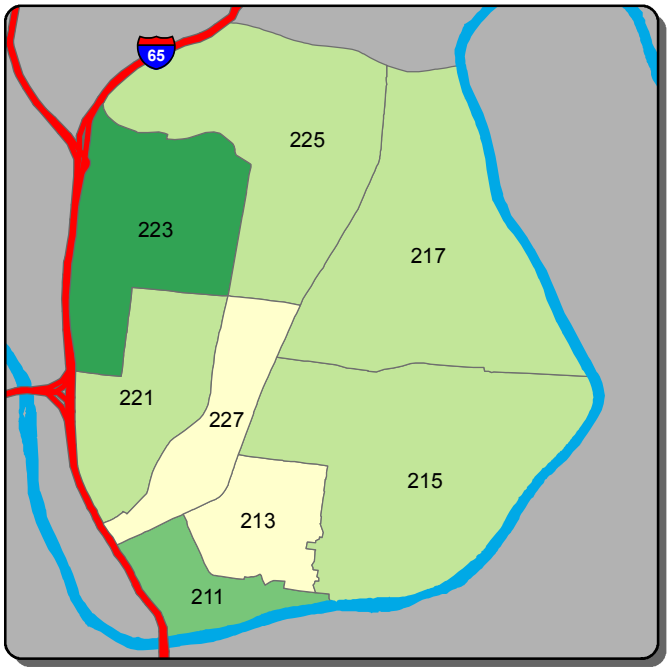

Burglary - A Shift

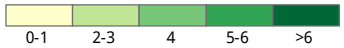

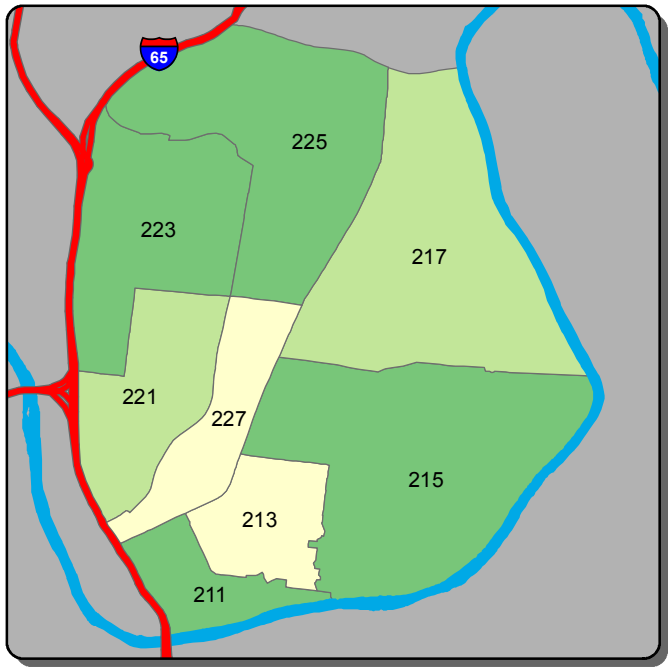

Burglary - B Shift



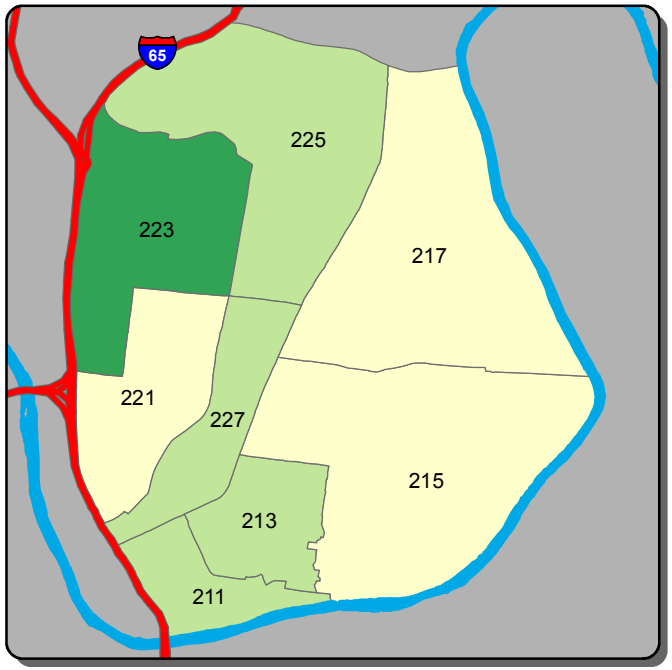

Burglary - C Shift

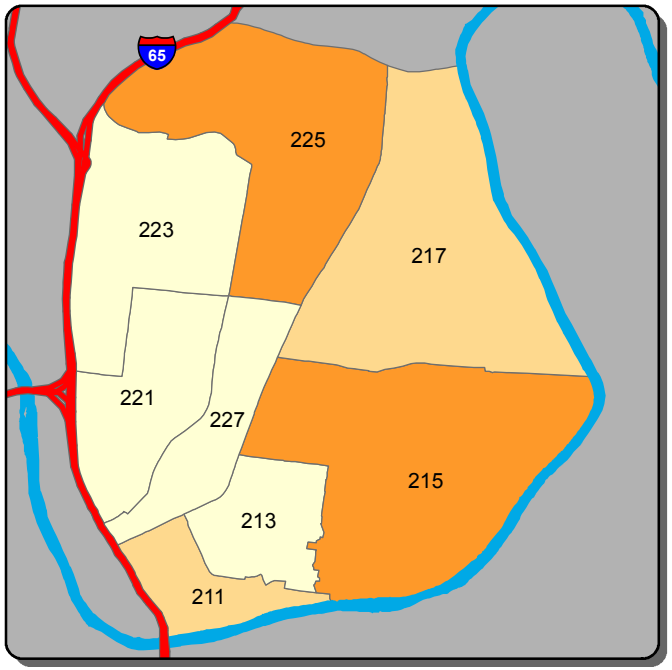

Theft from Vehicle - A Shift

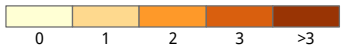

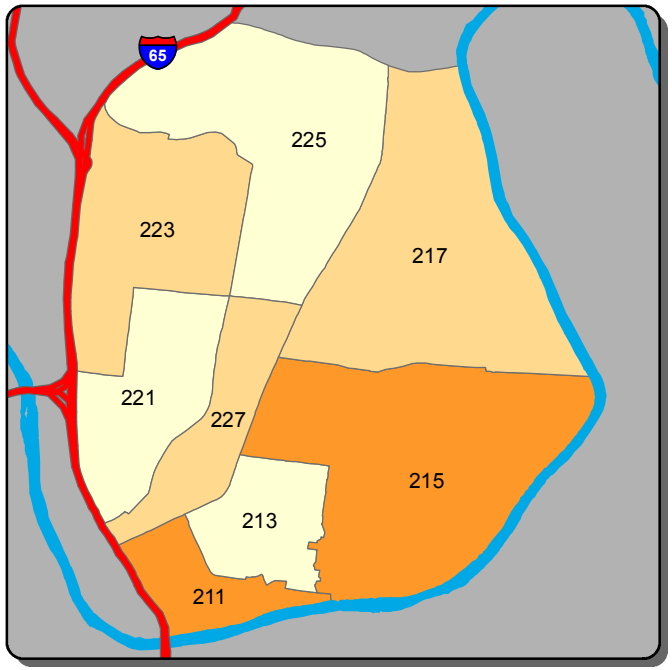

Theft from Vehicle - B Shift

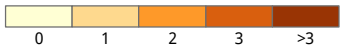

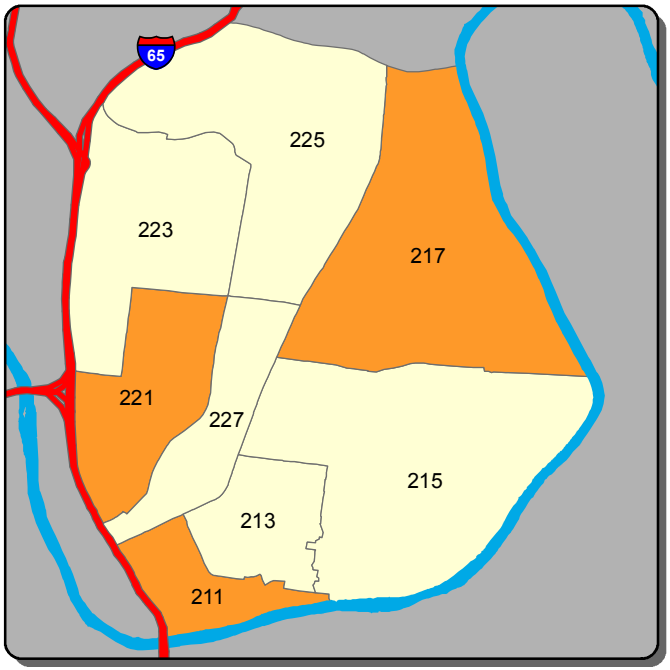

Theft from Vehicle - C Shift

Information summarized for CompStat week ending 11/29/2014

Sourced from MNPD ARMS on 06/23/2014 at 2:01:36 PM. Data taken from incident reports using Uniform Crime Reporting definitions and guidelines, based on the date and time when the inicident was reported. 'A, B, and C Shift' refer to the following time periods: A Shift = 0700 - 1500; B Shift = 1500 - 2300; C Shift = 2300 - 0700.

East Precinct - Aggravated Assault and Self Initiated CAD Counts for the Past Two Weeks

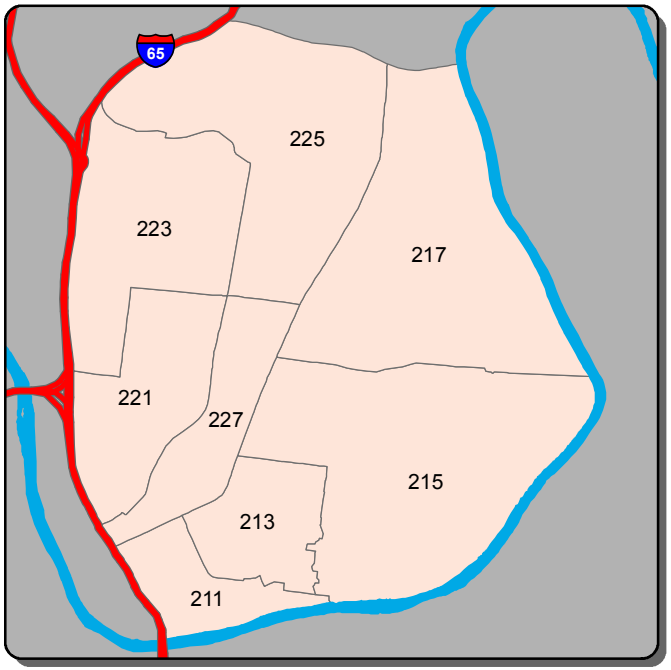

Aggravated Assault - A Shift

0 | >0

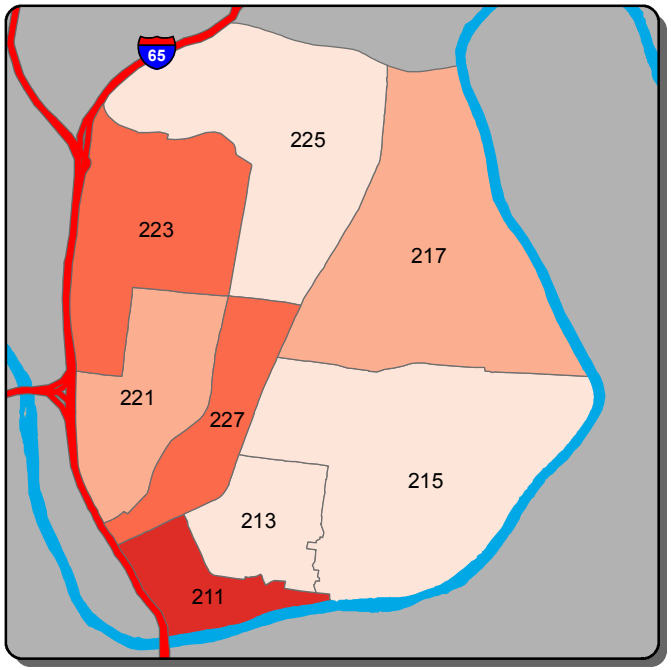

Aggravated Assault - B Shift

0 | 1-2 | 3-4 | 5 | >5

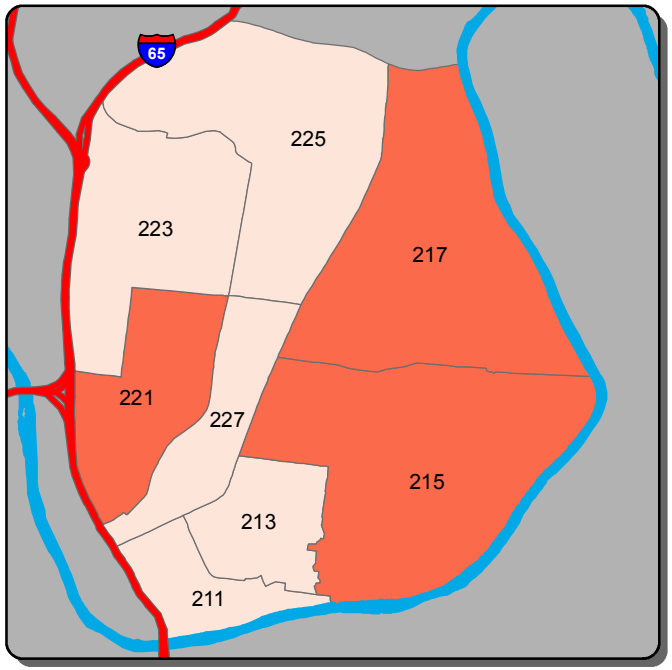

Aggravated Assault - C Shift

0 | 1 | >1

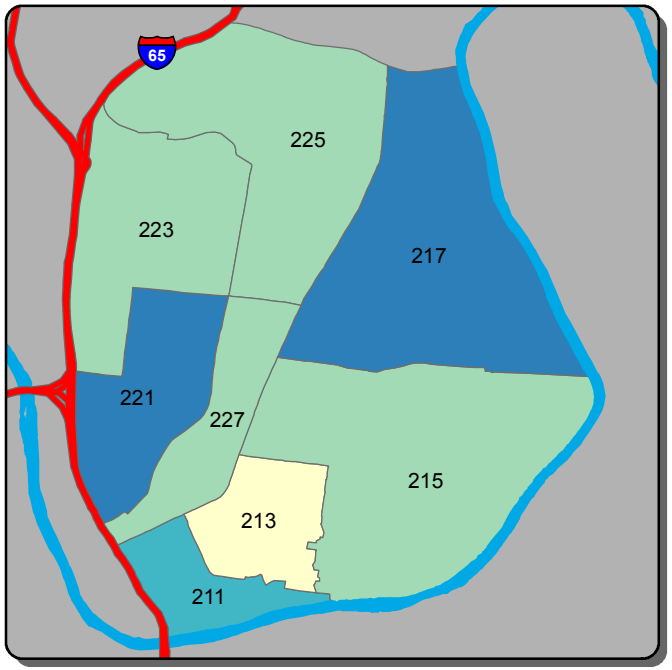

Self Initiated CAD - A Shift

0-65 | 66-97 | 98-129 | 130-161 | >161

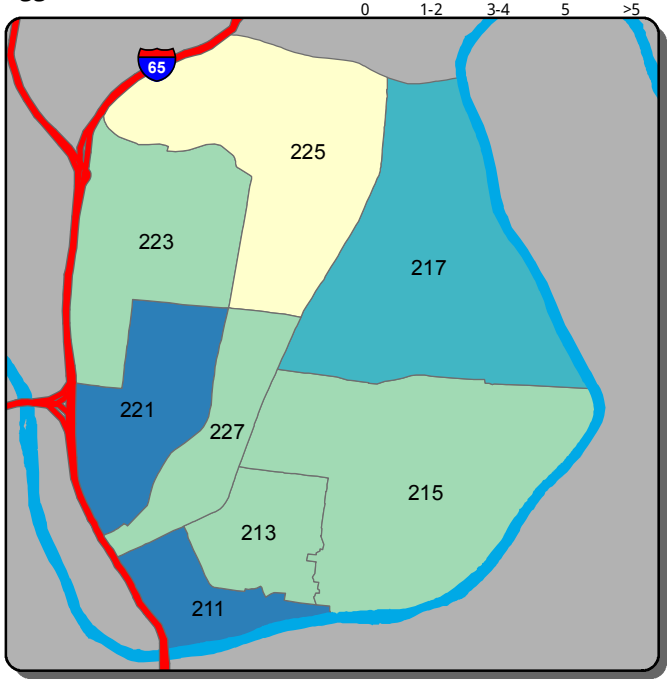

Self Initiated CAD - B Shift

0-96 | 97-147 | 148-198 | 199-249 | >249

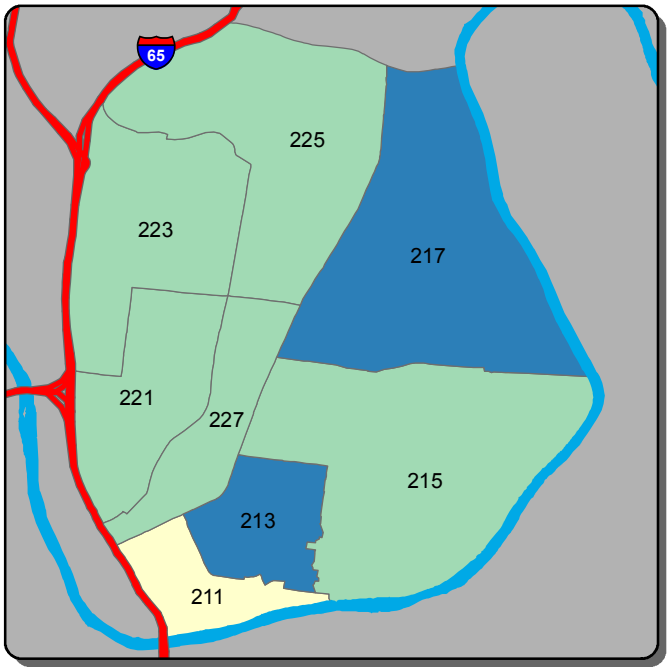

Self Initiated CAD - C Shift

0-94 | 95-126 | 127-158 | 159-189 | >189

Information summarized for CompStat week ending 11/29/2014

Sourced from MNPD ARMS on 06/23/2014 at 2:07:05 PM. Data taken from incident reports using Uniform Crime Reporting definitions and guidelines, based on the date and time when the inicident was reported. 'A, B, and C Shift' refer to the following time periods: A Shift = 0700 - 1500; B Shift = 1500 - 2300; C Shift = 2300 - 0700.

South Precinct - Burglary and Theft from Vehicle Counts for the Past Two Weeks

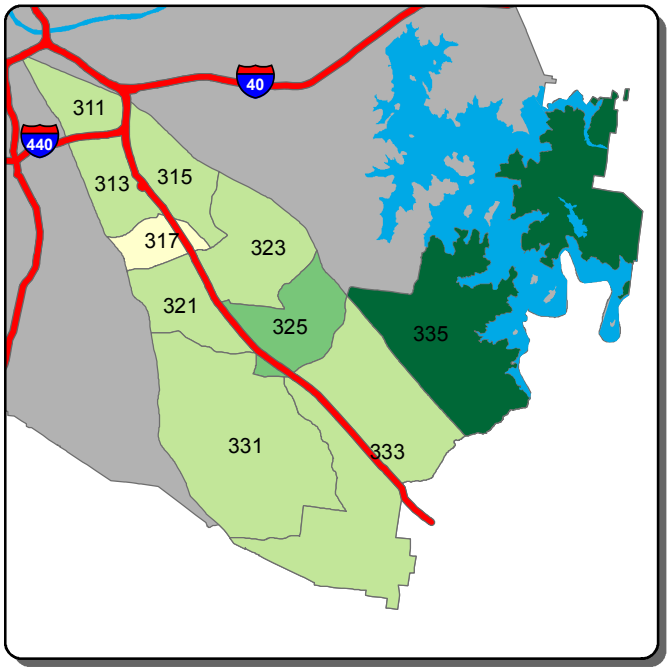

Burglary - A Shift

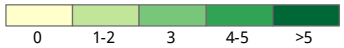

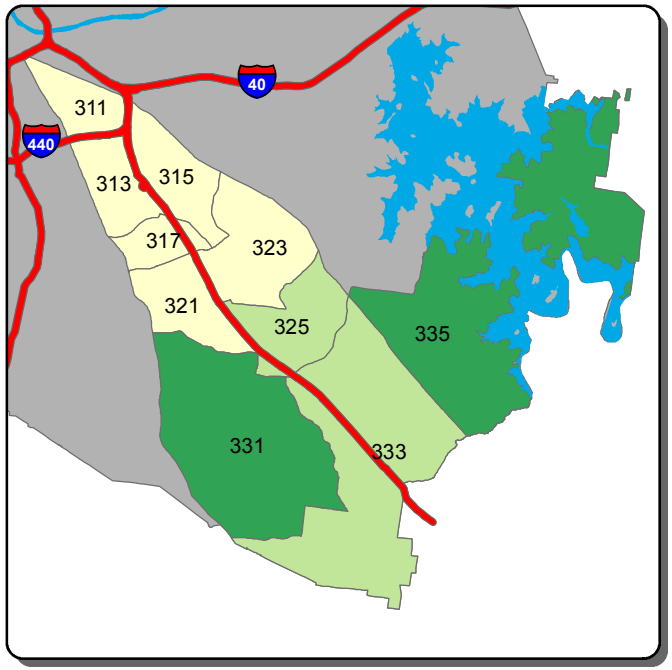

Burglary - B Shift

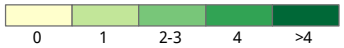

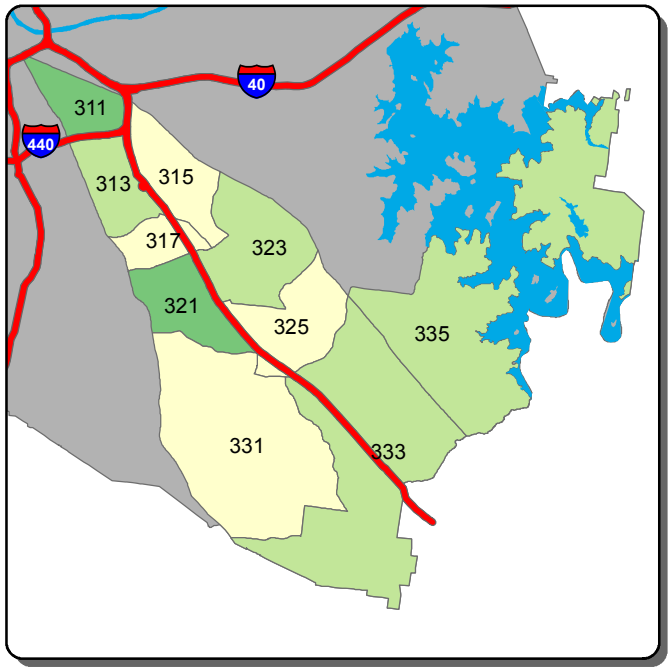

Burglary - C Shift

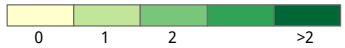

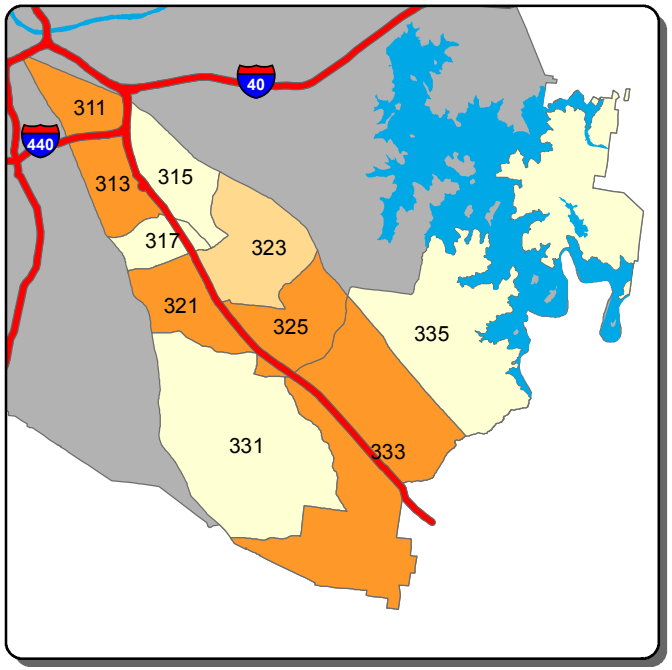

Theft from Vehicle - A Shift

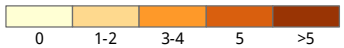

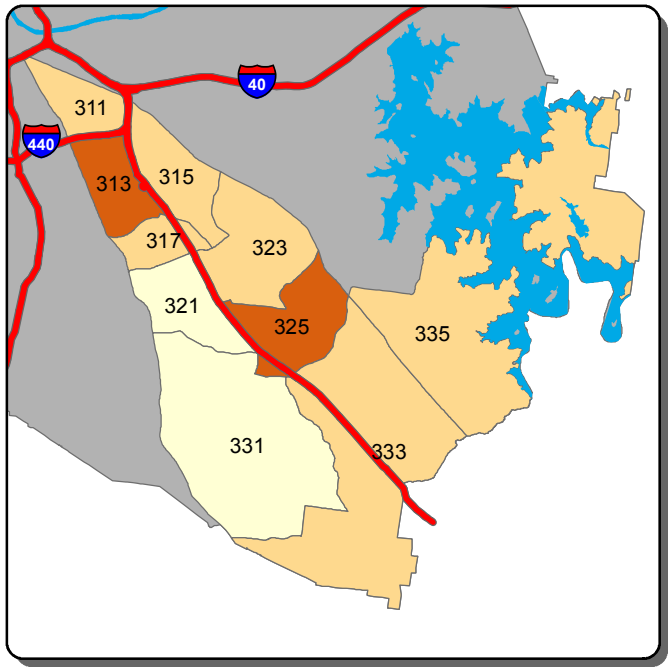

Theft from Vehicle - B Shift

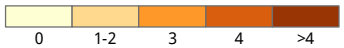

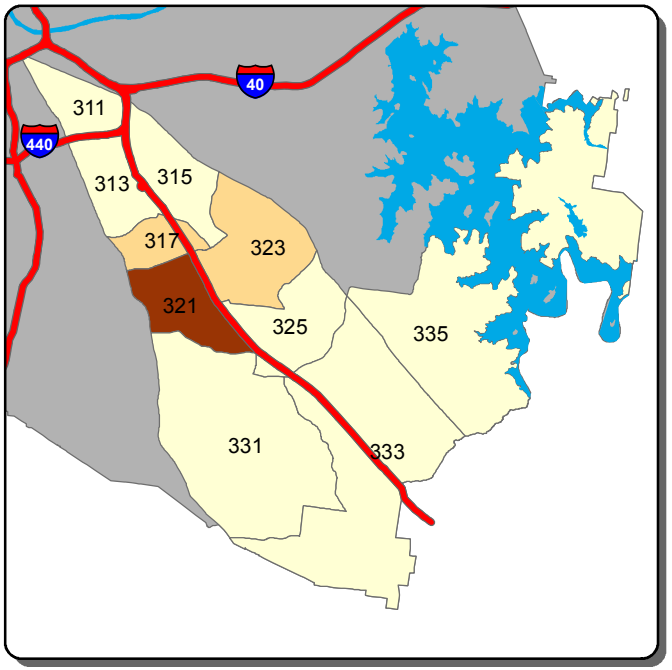

Theft from Vehicle - C Shift

Information summarized for CompStat week ending 11/29/2014

Sourced from MNPD ARMS on 06/23/2014 at 2:01:36 PM. Data taken from incident reports using Uniform Crime Reporting definitions and guidelines, based on the date and time when the inicident was reported. 'A, B, and C Shift' refer to the following time periods: A Shift = 0700 - 1500; B Shift = 1500 - 2300; C Shift = 2300 - 0700.

South Precinct - Aggravated Assault and Self Initiated CAD Counts for the Past Two Weeks

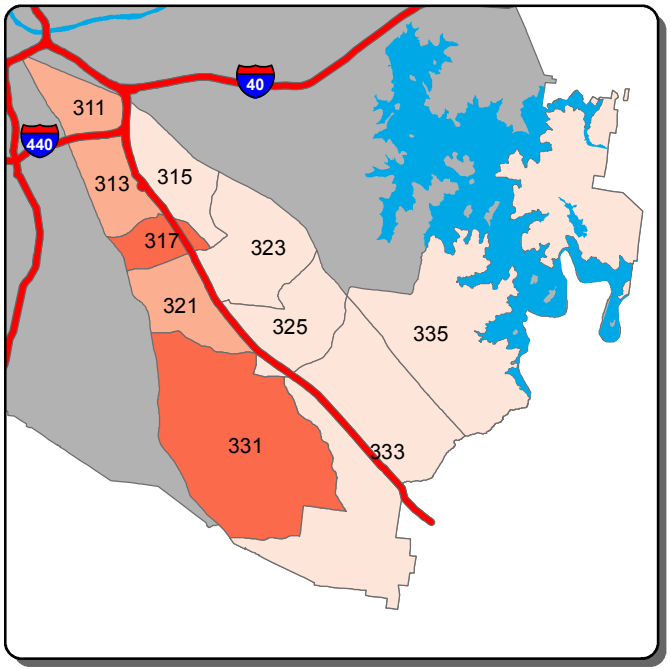

Aggravated Assault - A Shift

0 1 2 >2

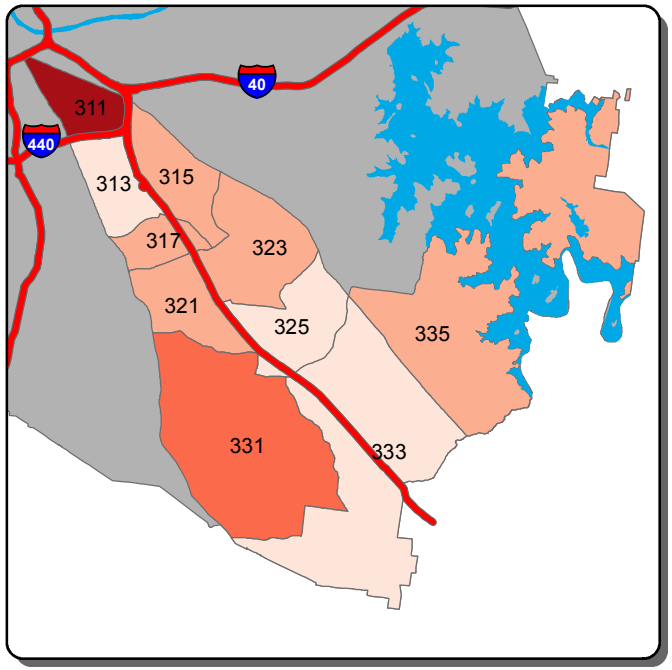

Aggravated Assault - B Shift

0 1-2 3-4 5-6 >6

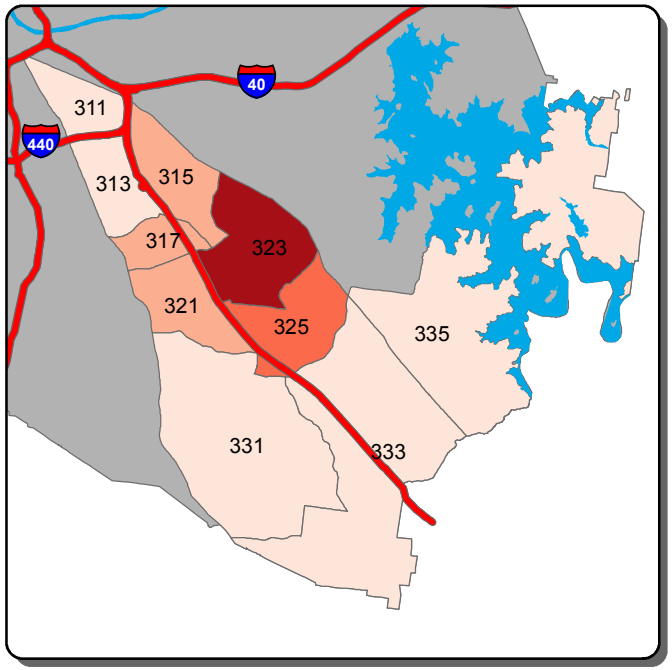

Aggravated Assault - C Shift

0 1-2 3-4 5-6 >6

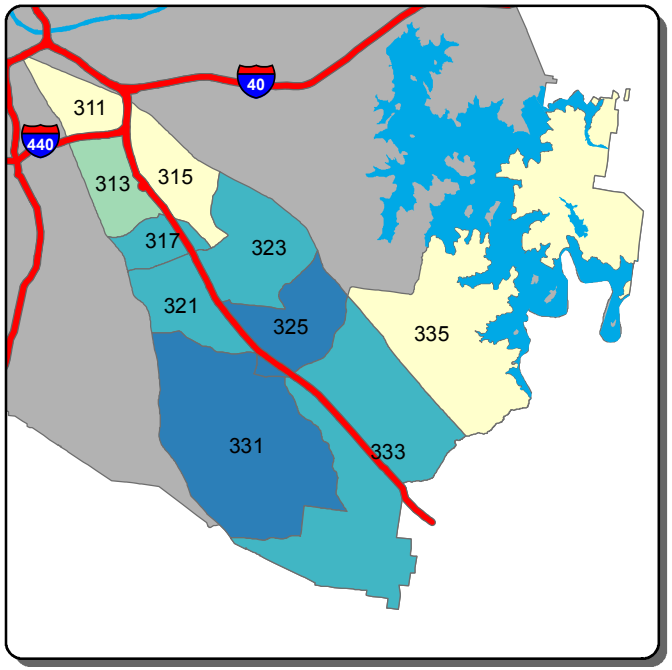

Self Initiated CAD - A Shift

0-70 71-98 99-126 127-154 >154

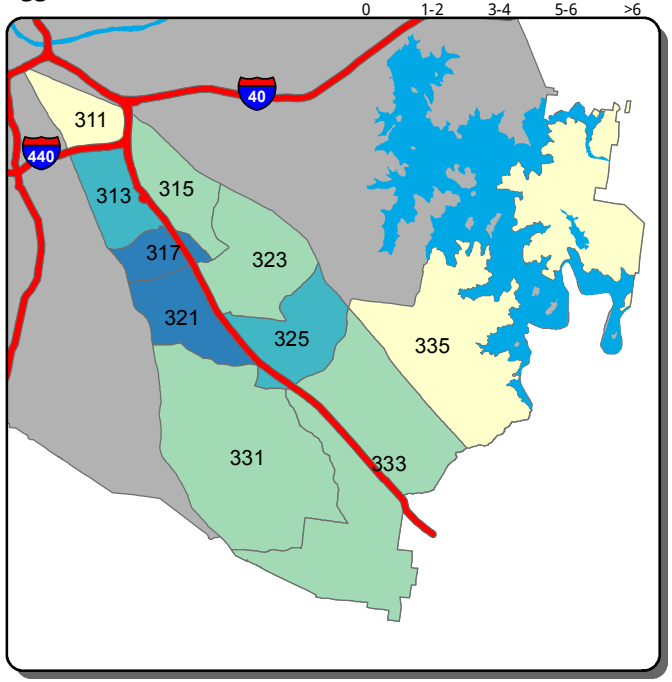

Self Initiated CAD - B Shift

0-73 74-101 102-130 131-159 >159

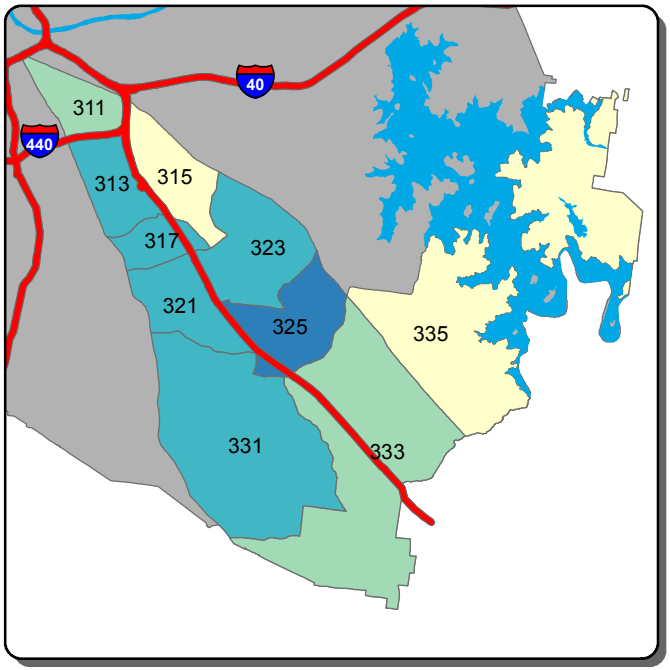

Self Initiated CAD - C Shift

0-79 80-136 137-193 194-249 >249

Information summarized for CompStat week ending 11/29/2014

Sourced from MNPD ARMS on 06/23/2014 at 2:07:05 PM. Data taken from incident reports using Uniform Crime Reporting definitions and guidelines, based on the date and time when the inicident was reported. 'A, B, and C Shift' refer to the following time periods: A Shift = 0700 - 1500; B Shift = 1500 - 2300; C Shift = 2300 - 0700.

Central Precinct - Burglary and Theft from Vehicle Counts for the Past Two Weeks

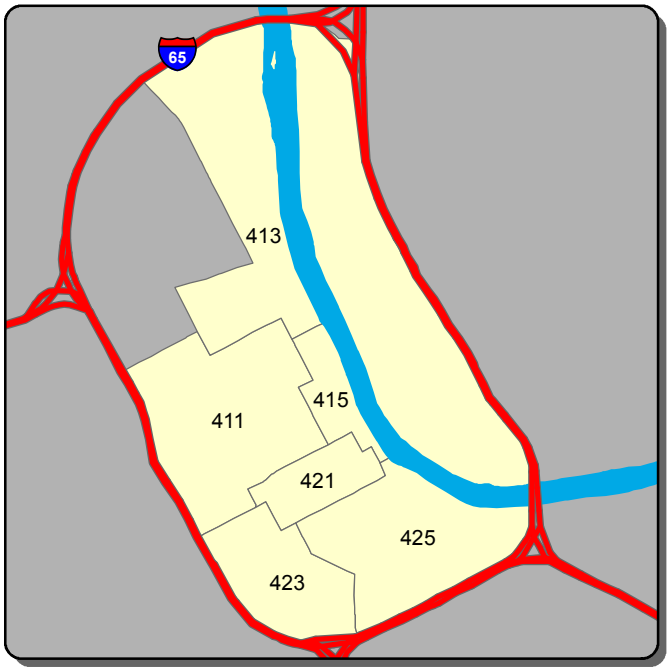

Burglary - A Shift

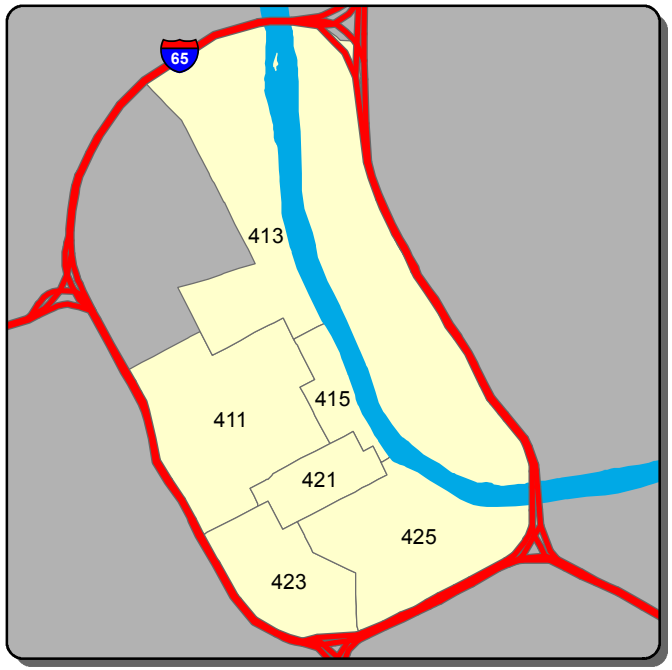

Burglary - B Shift

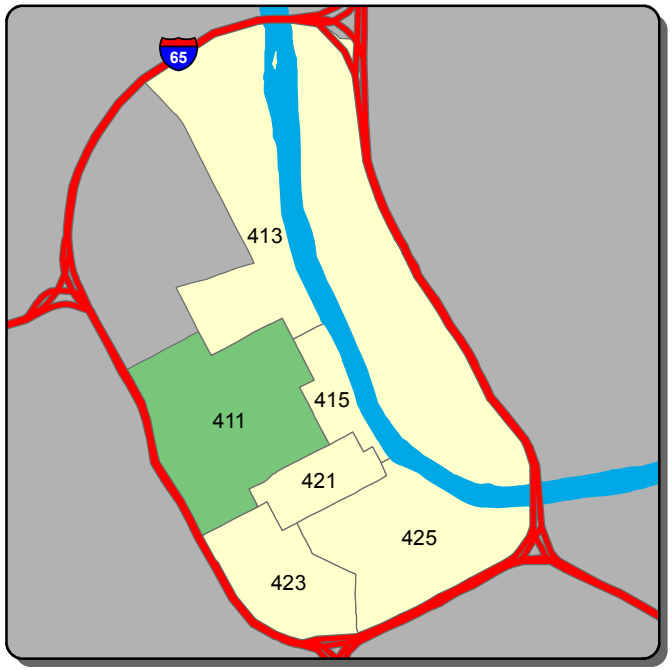

Burglary - C Shift

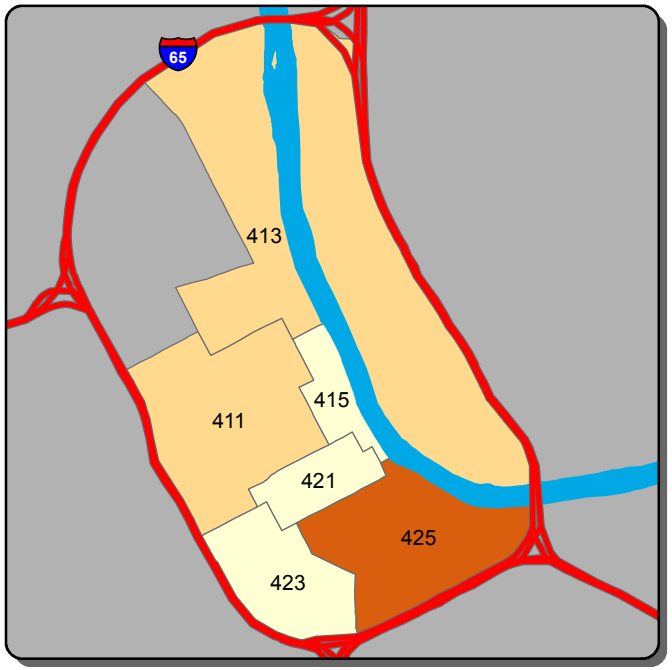

Theft from Vehicle - A Shift

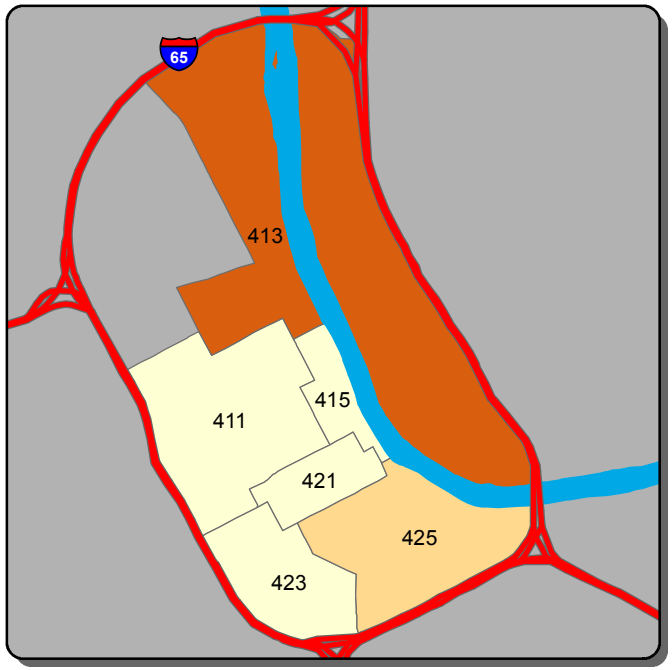

Theft from Vehicle - B Shift

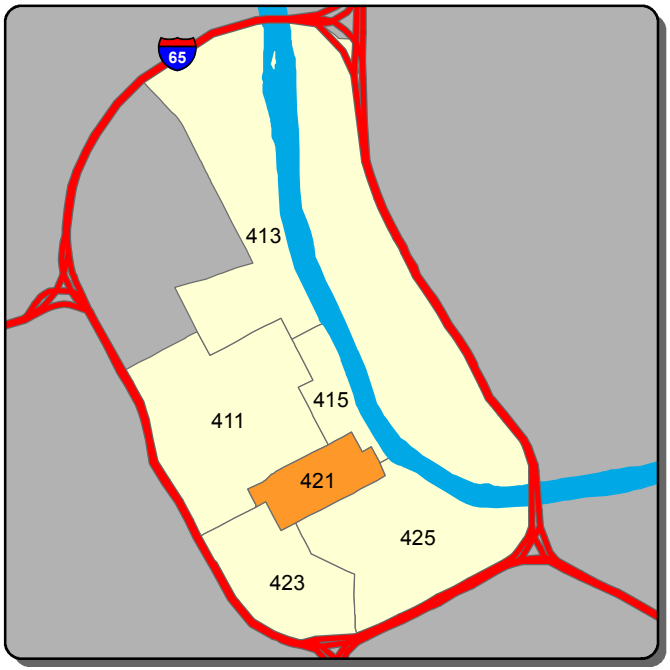

Theft from Vehicle - C Shift

Information summarized for CompStat week ending 11/29/2014

Sourced from MNPD ARMS on 06/23/2014 at 2:01:36 PM. Data taken from incident reports using Uniform Crime Reporting definitions and guidelines, based on the date and time when the inicident was reported. 'A, B, and C Shift' refer to the following time periods: A Shift = 0700 - 1500; B Shift = 1500 - 2300; C Shift = 2300 - 0700.

Central Precinct - Aggravated Assault and Self Initiated CAD Counts for the Past Two Weeks

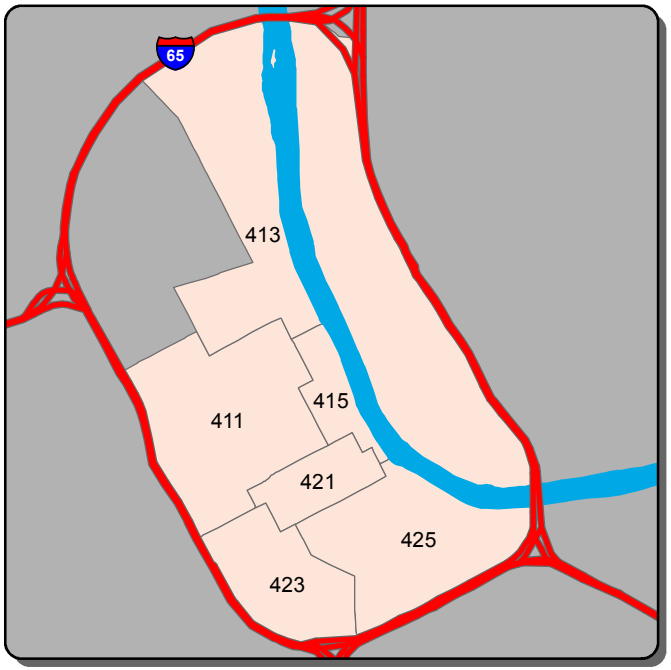

Aggravated Assault - A Shift

0 | >0

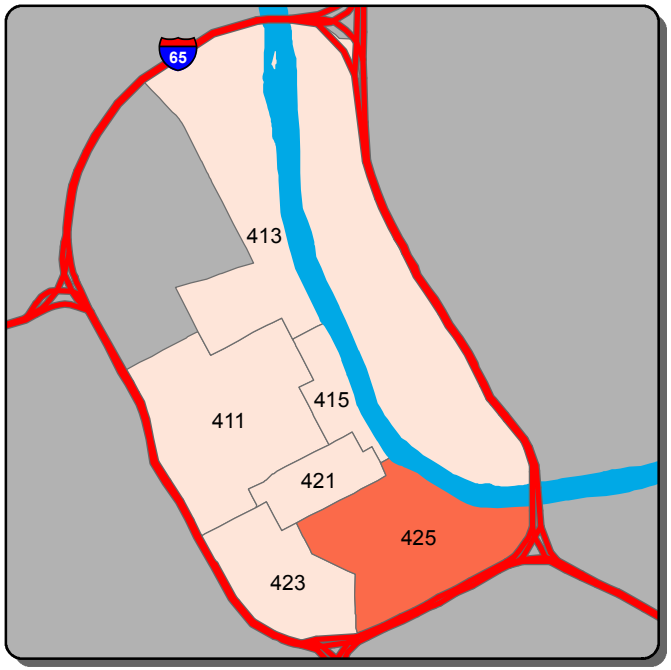

Aggravated Assault - B Shift

0 | 1 | >1

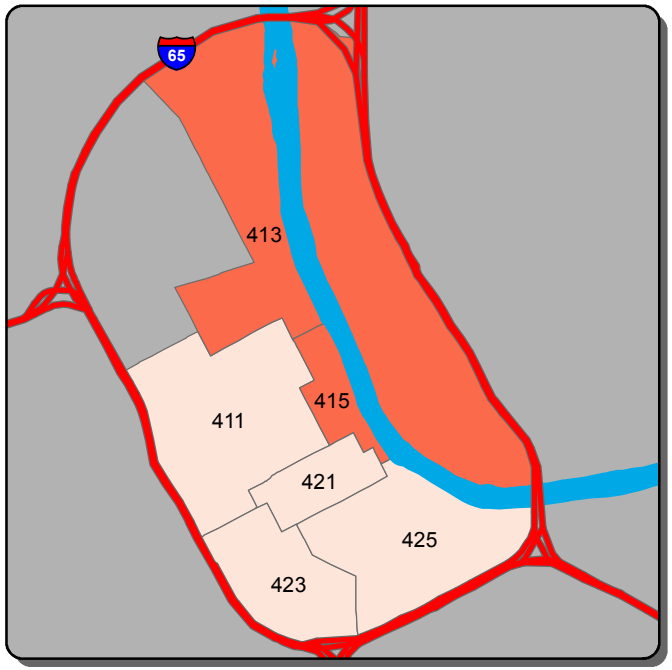

Aggravated Assault - C Shift

0 | 1 | >1

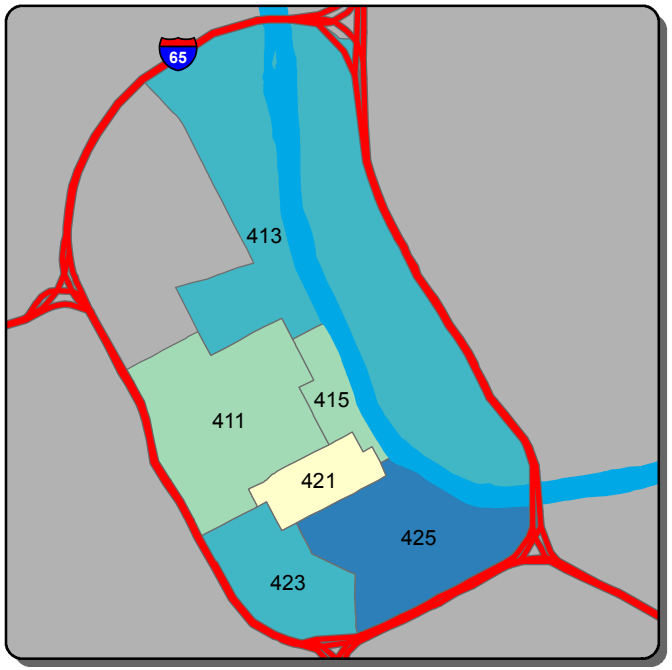

Self Initiated CAD - A Shift

0-73 | 74-116 | 117-159 | 160-202 | >202

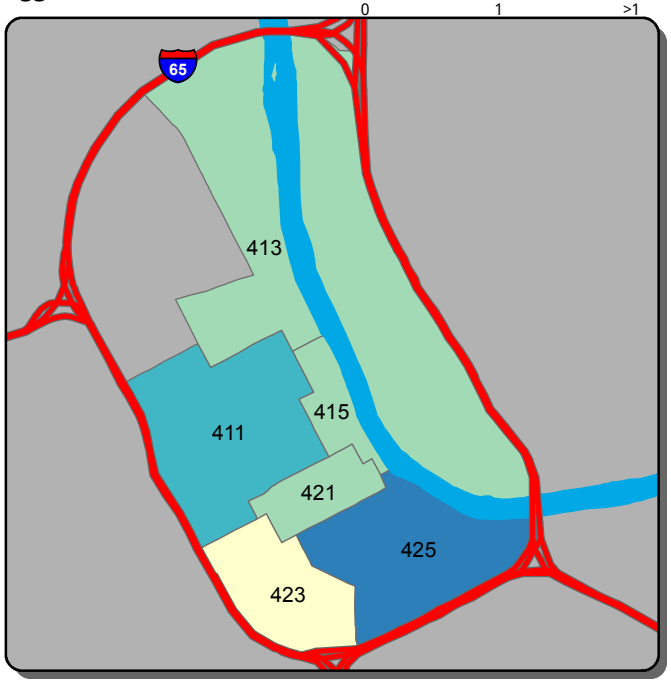

Self Initiated CAD - B Shift

0-131 | 132-180 | 181-229 | 230-278 | >278

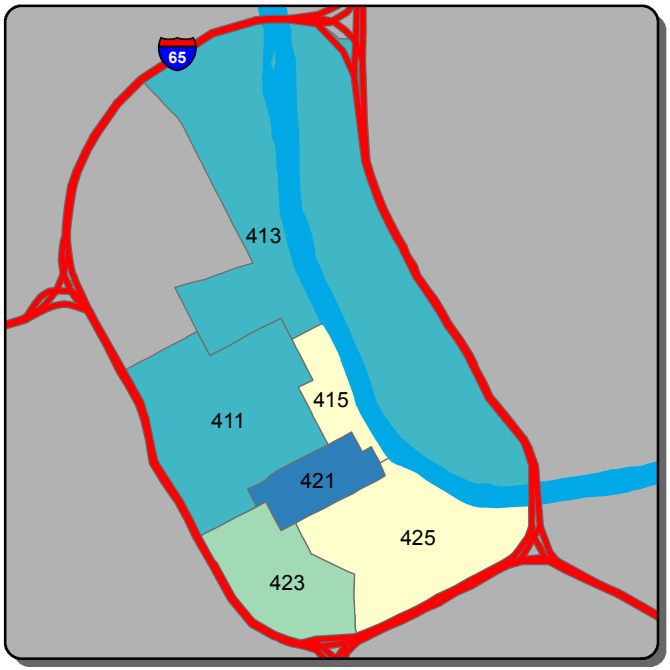

Self Initiated CAD - C Shift

0-125 | 126-158 | 159-190 | 191-223 | >223

Information summarized for CompStat week ending 11/29/2014

Sourced from MNPD ARMS on 06/23/2014 at 2:07:05 PM. Data taken from incident reports using Uniform Crime Reporting definitions and guidelines, based on the date and time when the inicident was reported. 'A, B, and C Shift' refer to the following time periods: A Shift = 0700 - 1500; B Shift = 1500 - 2300; C Shift = 2300 - 0700.

Hermitage Precinct - Burglary and Theft from Vehicle Counts for the Past Two Weeks

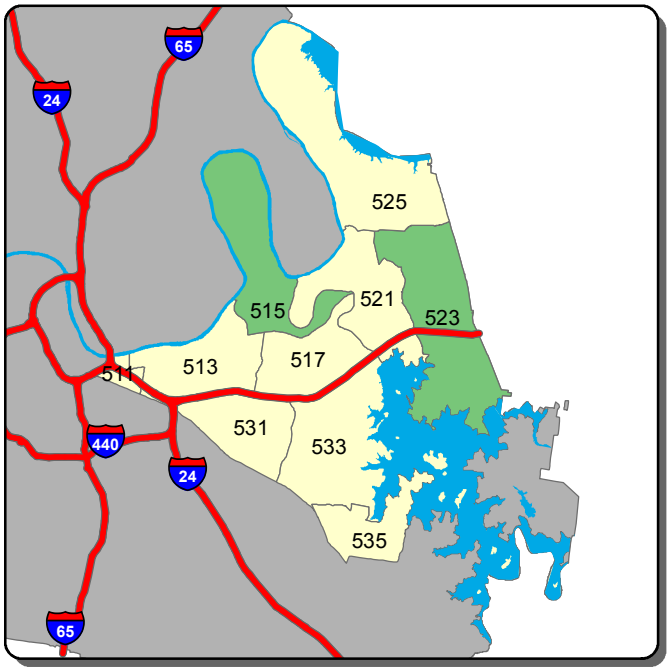

Burglary - A Shift

0-1 | 2 | >2

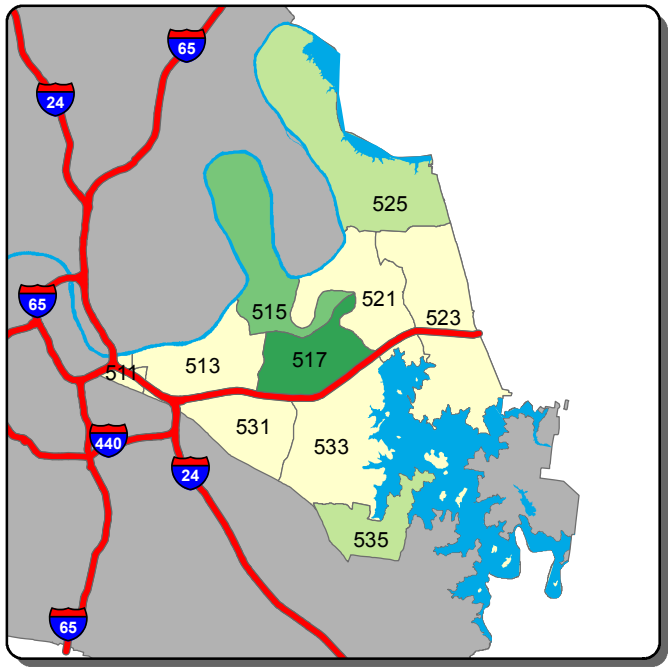

Burglary - B Shift

0 | 1 | 2 | 3 | >3

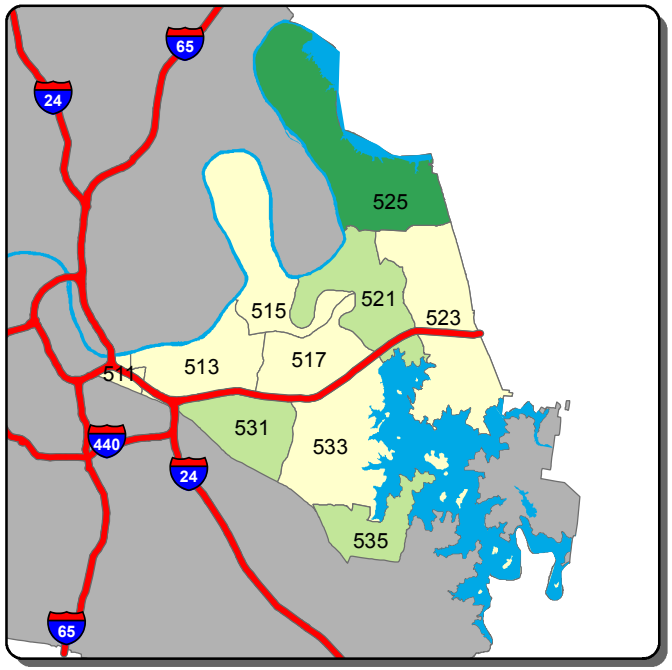

Burglary - C Shift

0 | 1 | 2 | >2

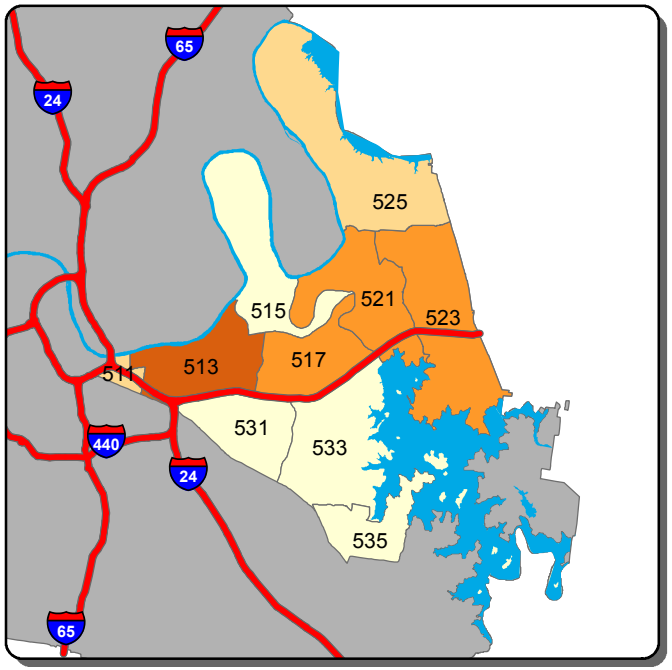

Theft from Vehicle - A Shift

0 | 1-3 | 4-7 | 8-11 | >11

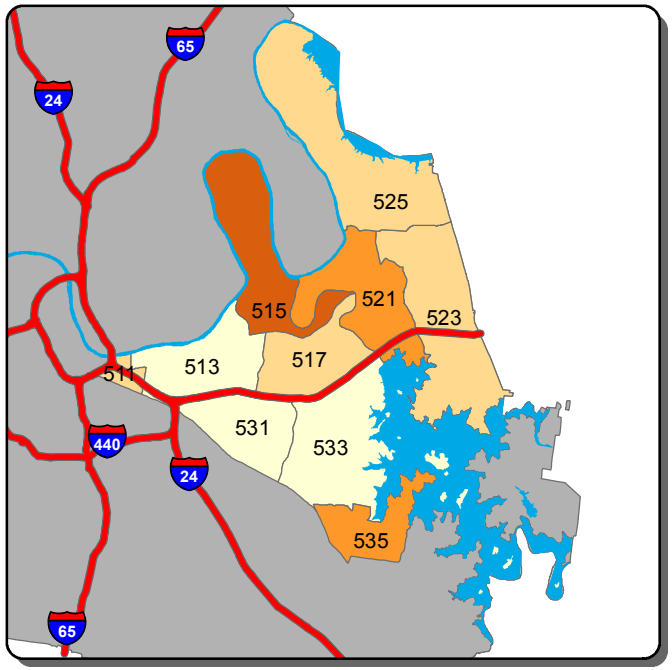

Theft from Vehicle - B Shift

0 | 1-2 | 3 | 4-5 | >5

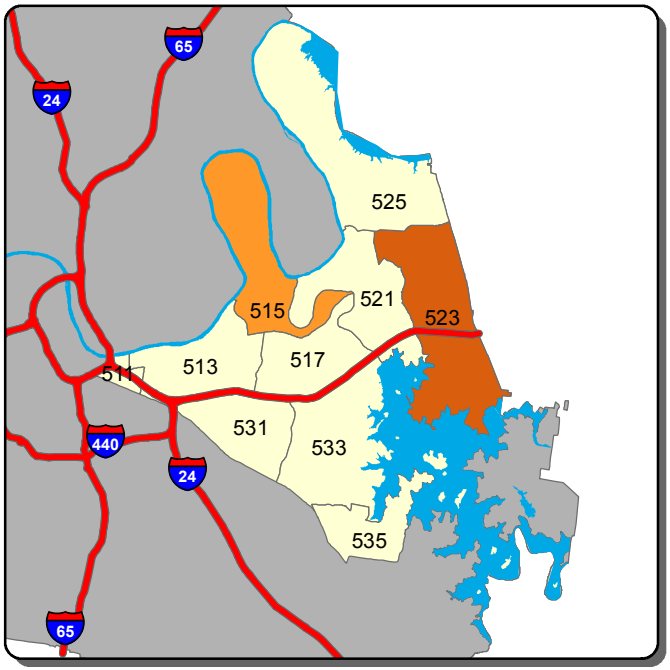

Theft from Vehicle - C Shift

0 | 1 | 2 | >2

Information summarized for CompStat week ending 11/29/2014

Sourced from MNPD ARMS on 06/23/2014 at 2:01:36 PM. Data taken from incident reports using Uniform Crime Reporting definitions and guidelines, based on the date and time when the inicident was reported. 'A, B, and C Shift' refer to the following time periods: A Shift = 0700 - 1500; B Shift = 1500 - 2300; C Shift = 2300 - 0700.

Hermitage Precinct - Aggravated Assault and Self Initiated CAD Counts for the Past Two Weeks

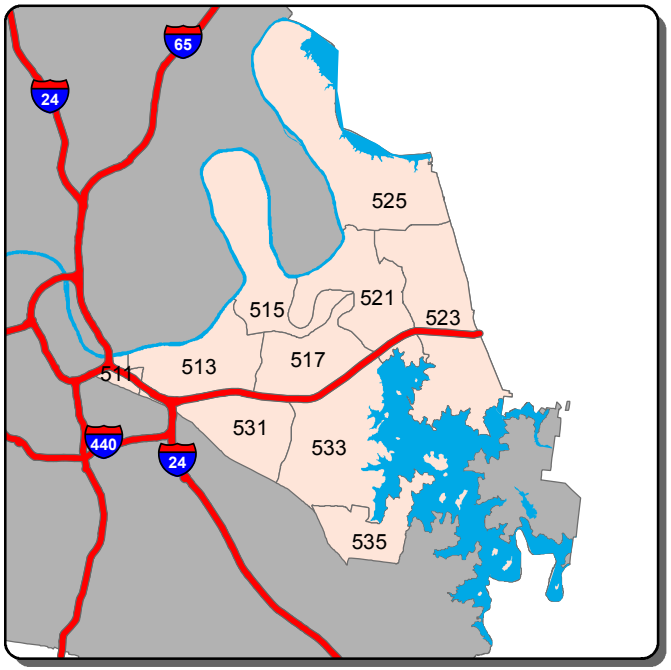

Aggravated Assault - A Shift

0 | >0

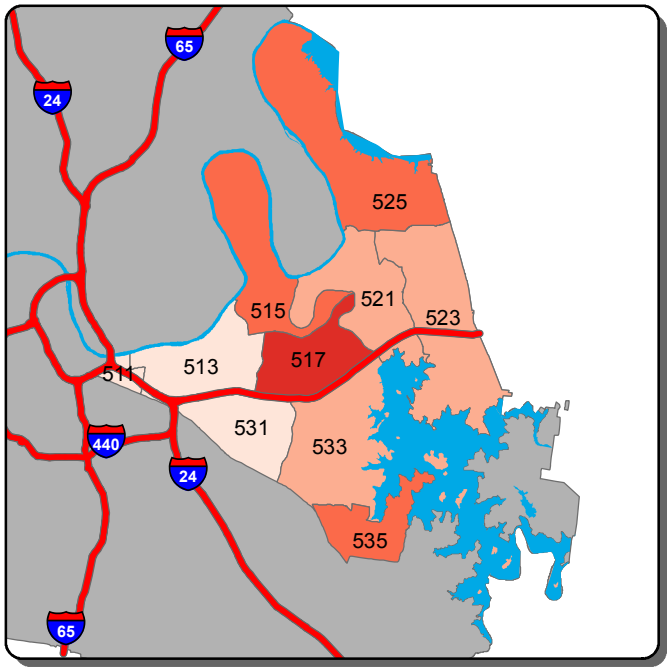

Aggravated Assault - B Shift

0 | 1 | 2-3 | 4 | >4

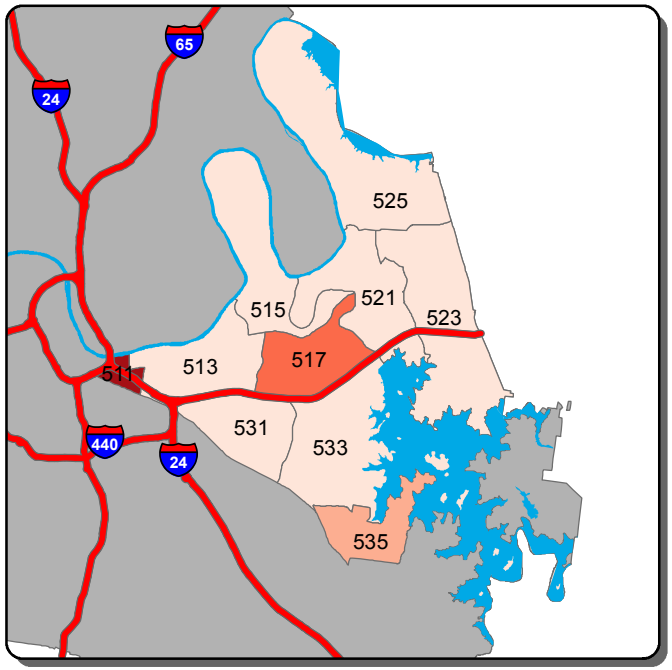

Aggravated Assault - C Shift

0 | 1 | 2 | 3-4 | >4

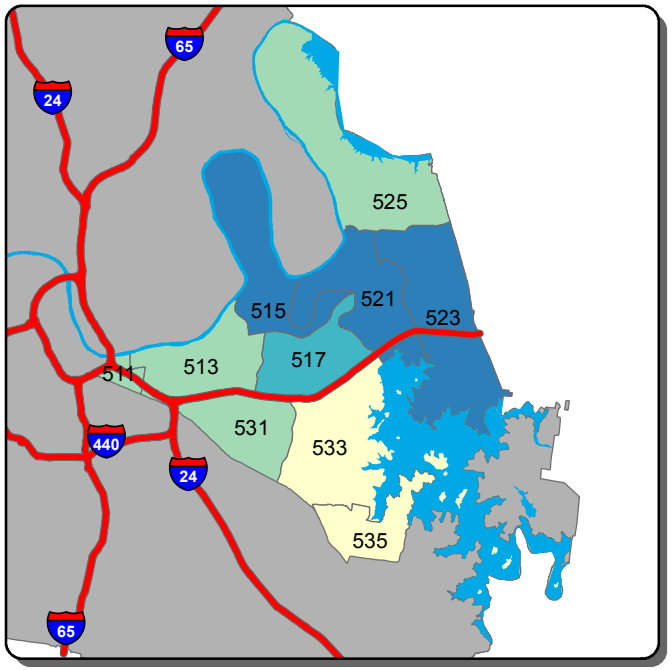

Self Initiated CAD - A Shift

0-79 | 80-179 | 180-278 | 279-378 | >378

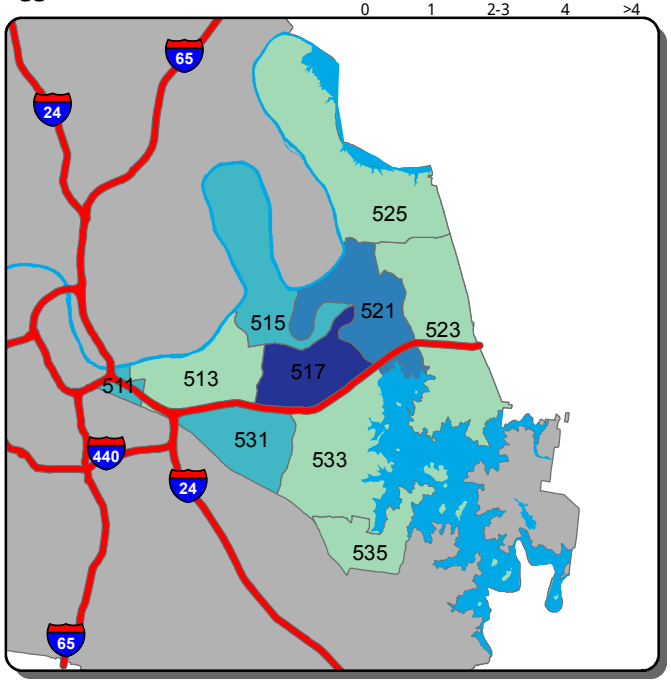

Self Initiated CAD - B Shift

0-104 | 105-224 | 225-344 | 345-463 | >463

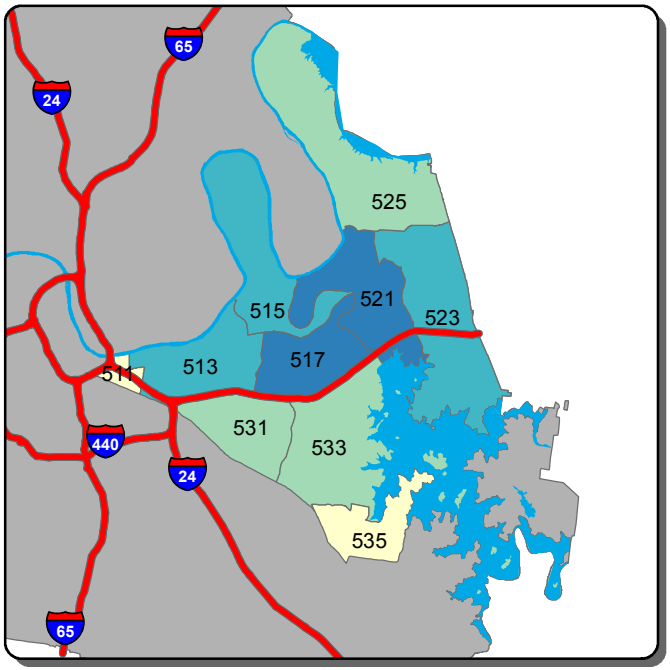

Self Initiated CAD - C Shift

0-111 | 112-180 | 181-250 | 251-319 | >319

Information summarized for CompStat week ending 11/29/2014

Sourced from MNPD ARMS on 06/23/2014 at 2:07:05 PM. Data taken from incident reports using Uniform Crime Reporting definitions and guidelines, based on the date and time when the inicident was reported. 'A, B, and C Shift' refer to the following time periods: A Shift = 0700 - 1500; B Shift = 1500 - 2300; C Shift = 2300 - 0700.

North Precinct - Burglary and Theft from Vehicle Counts for the Past Two Weeks

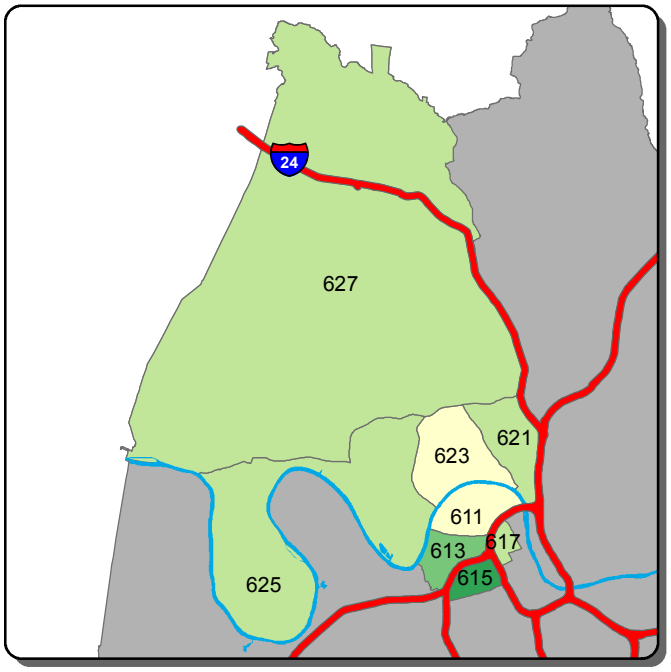

Burglary - A Shift

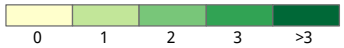

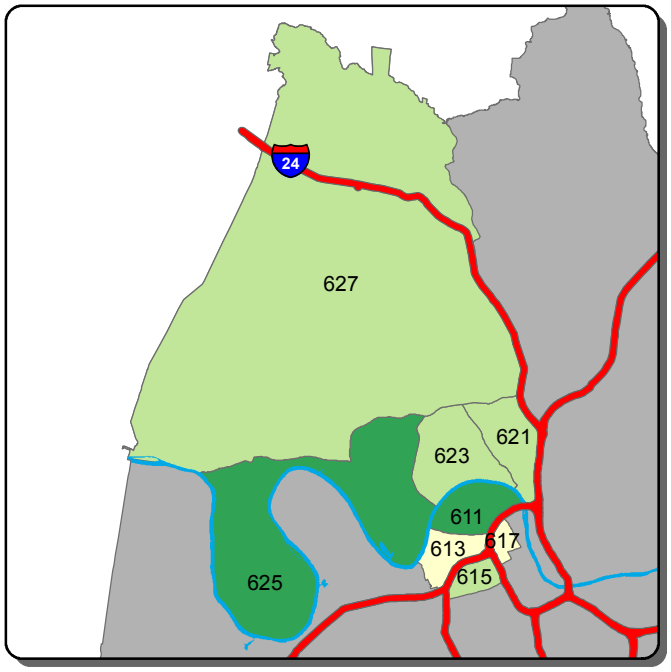

Burglary - B Shift

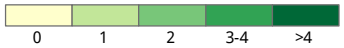

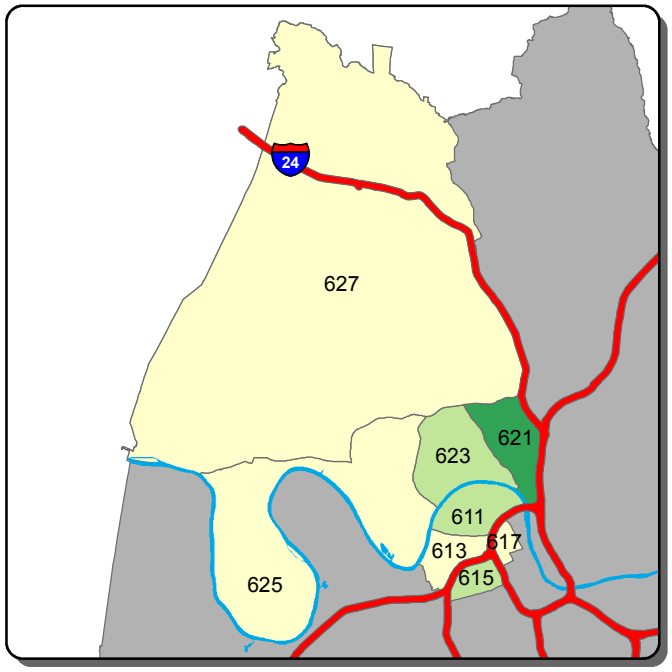

Burglary - C Shift

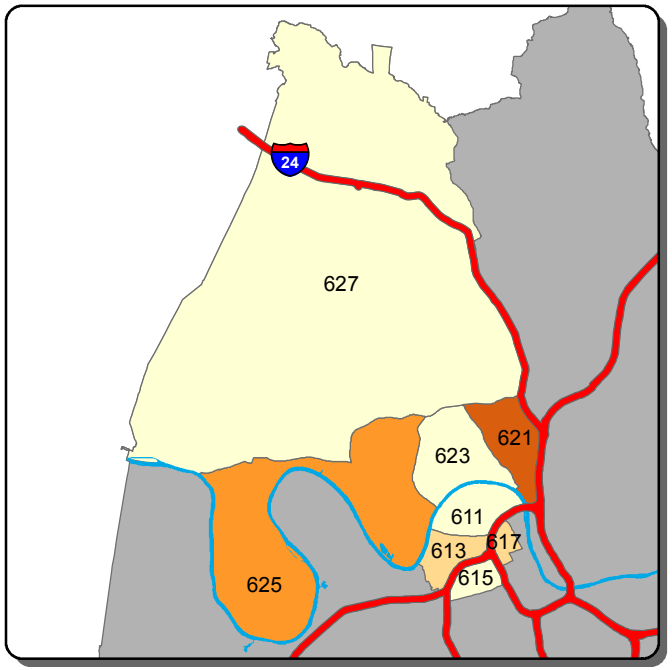

Theft from Vehicle - A Shift

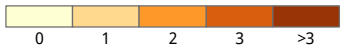

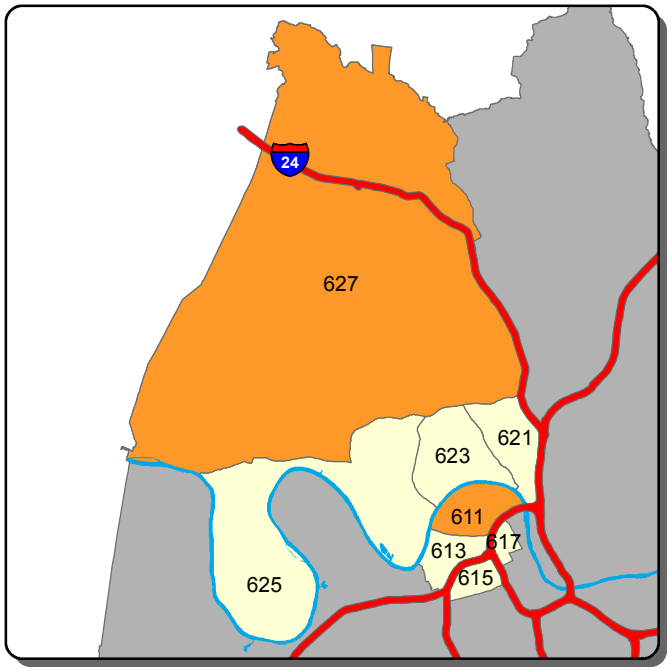

Theft from Vehicle - B Shift

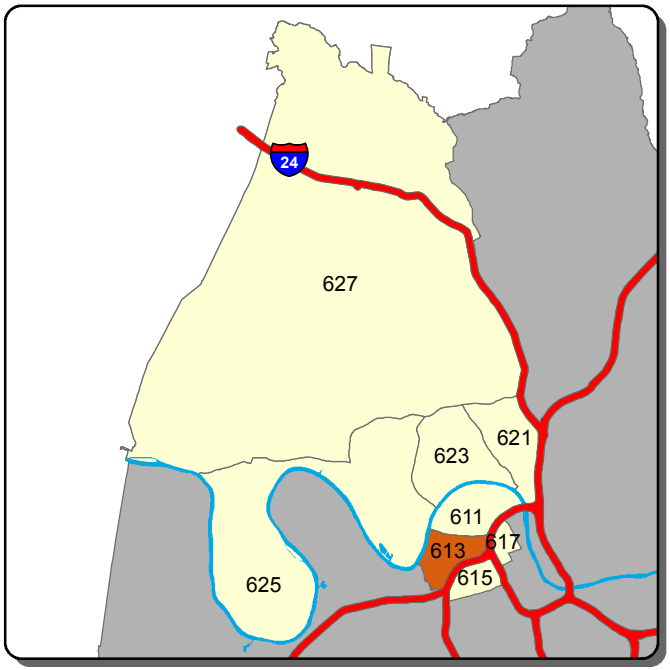

Theft from Vehicle - C Shift

Information summarized for CompStat week ending 11/29/2014

Sourced from MNPD ARMS on 06/23/2014 at 2:01:36 PM. Data taken from incident reports using Uniform Crime Reporting definitions and guidelines, based on the date and time when the inicident was reported. 'A, B, and C Shift' refer to the following time periods: A Shift = 0700 - 1500; B Shift = 1500 - 2300; C Shift = 2300 - 0700.

North Precinct - Aggravated Assault and Self Initiated CAD Counts for the Past Two Weeks

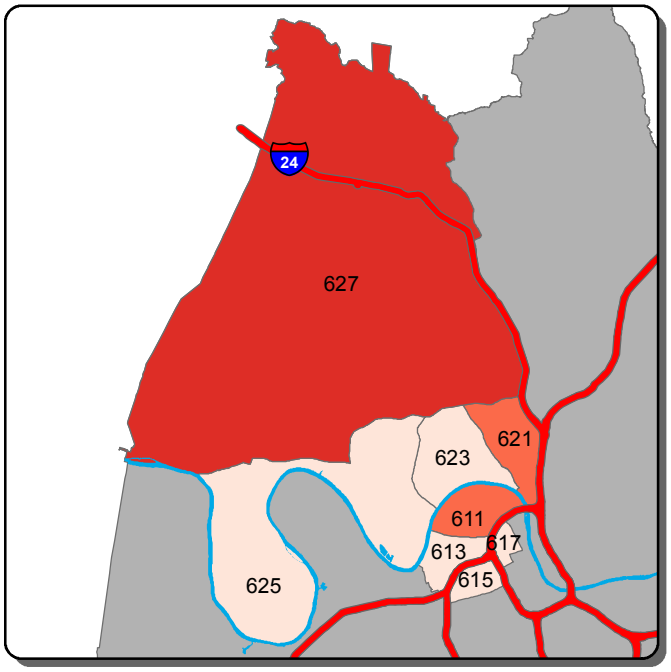

Aggravated Assault - A Shift

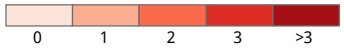

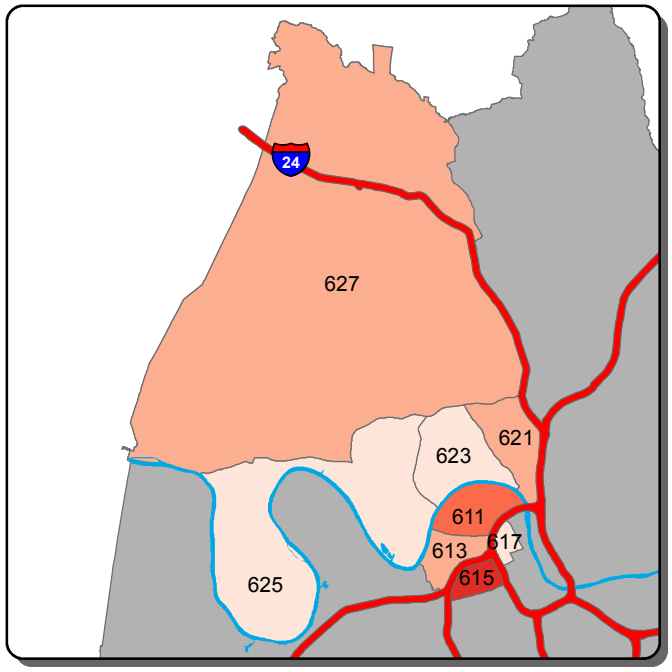

Aggravated Assault - B Shift



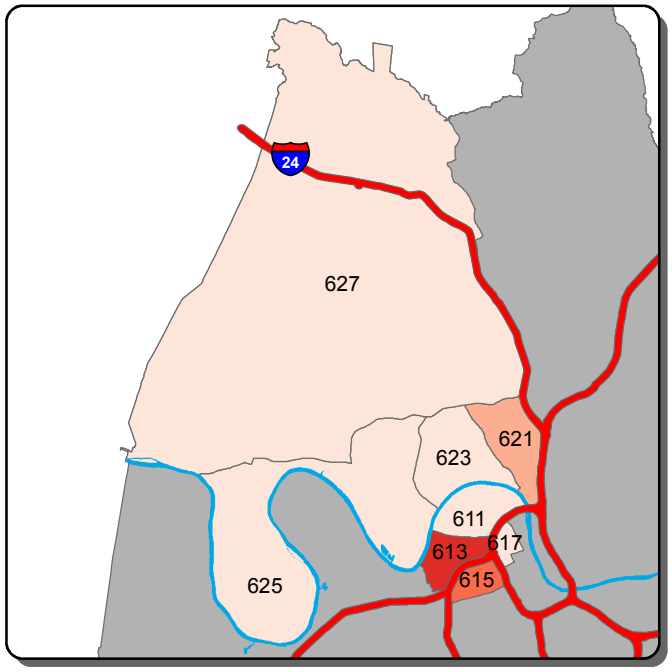

Aggravated Assault - C Shift

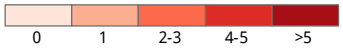

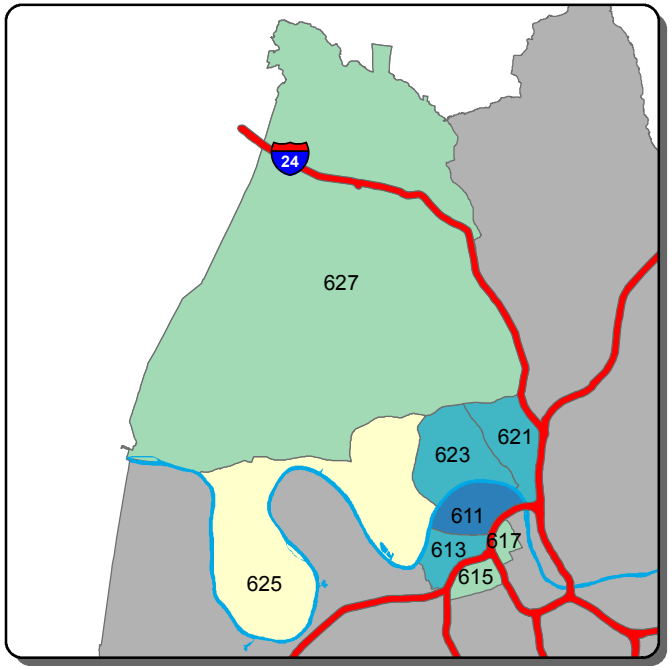

Self Initiated CAD - A Shift

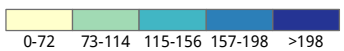

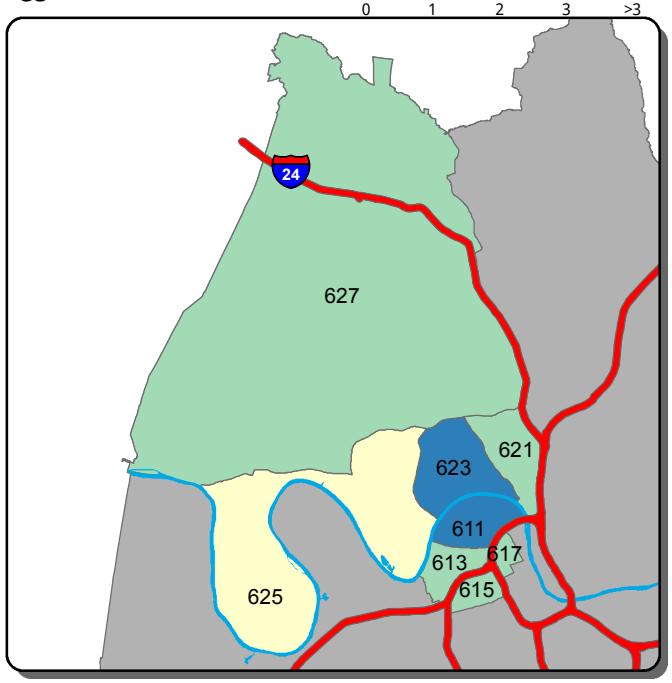

Self Initiated CAD - B Shift

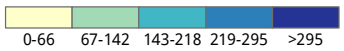

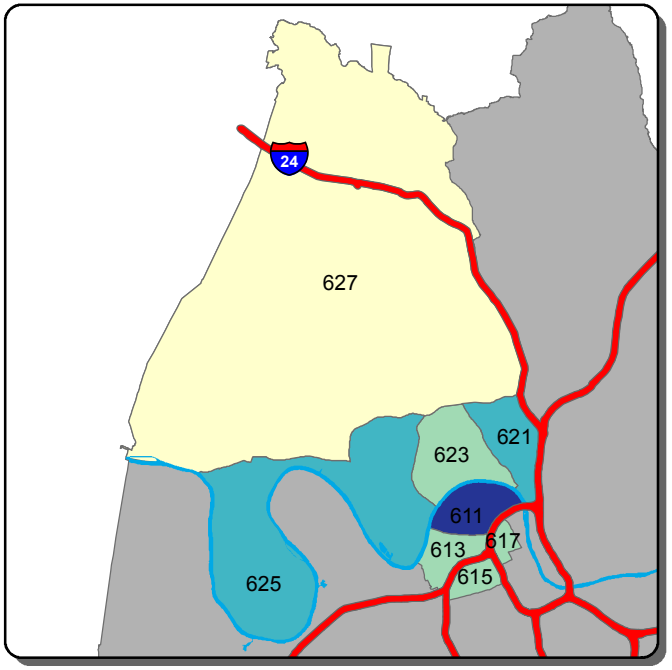

Self Initiated CAD - C Shift

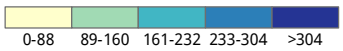

Information summarized for CompStat week ending 11/29/2014

Sourced from MNPD ARMS on 06/23/2014 at 2:07:05 PM. Data taken from incident reports using Uniform Crime Reporting definitions and guidelines, based on the date and time when the inicident was reported. 'A, B, and C Shift' refer to the following time periods: A Shift = 0700 - 1500; B Shift = 1500 - 2300; C Shift = 2300 - 0700.

Madison Precinct - Burglary and Theft from Vehicle Counts for the Past Two Weeks

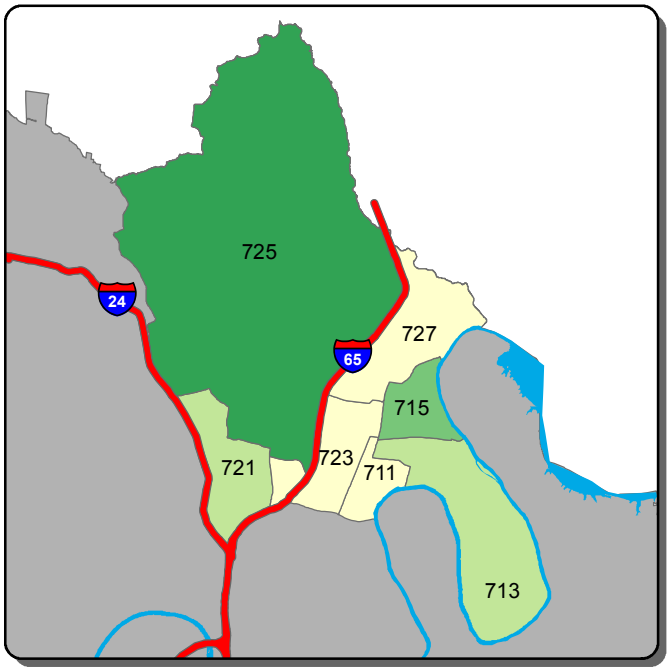

Burglary - A Shift

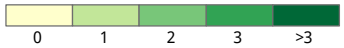

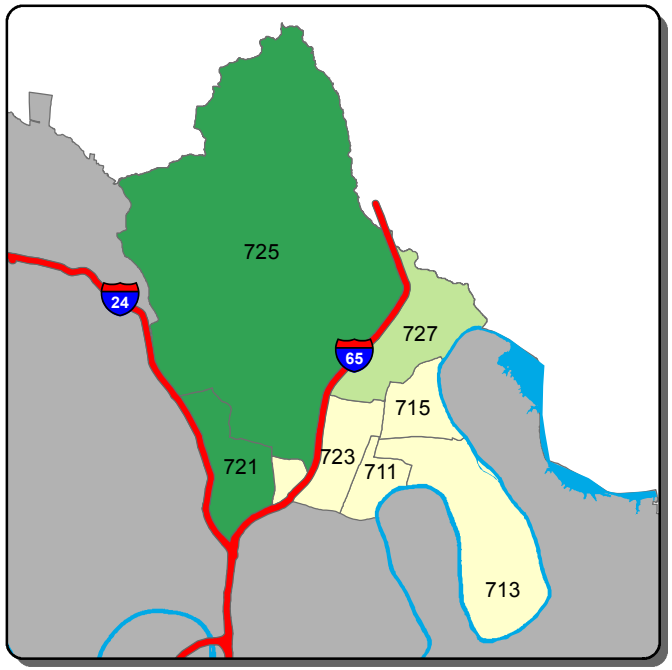

Burglary - B Shift

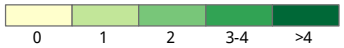

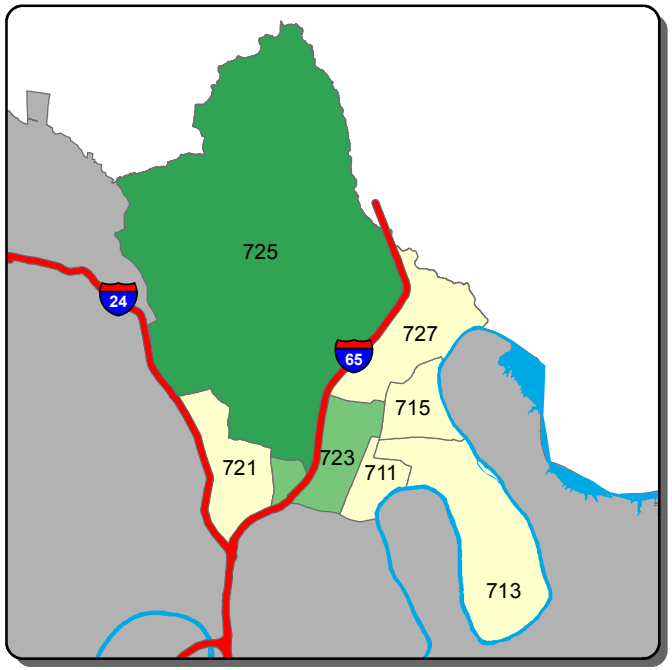

Burglary - C Shift

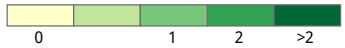

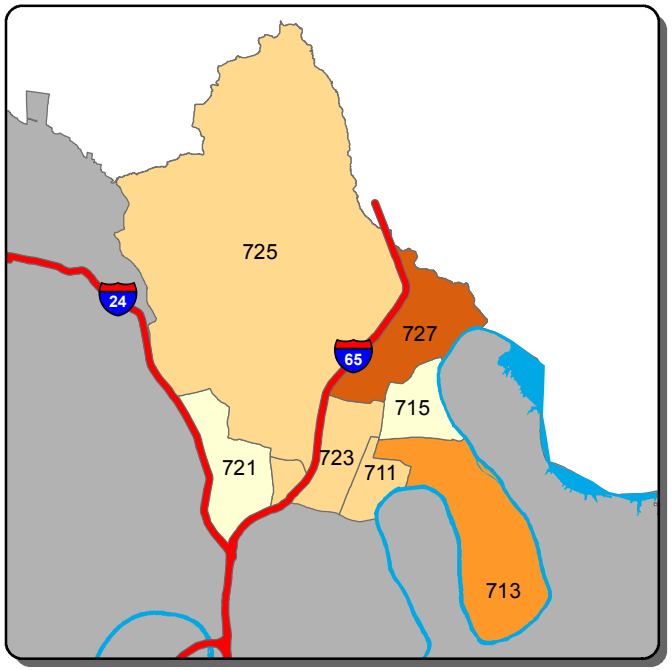

Theft from Vehicle - A Shift

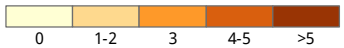

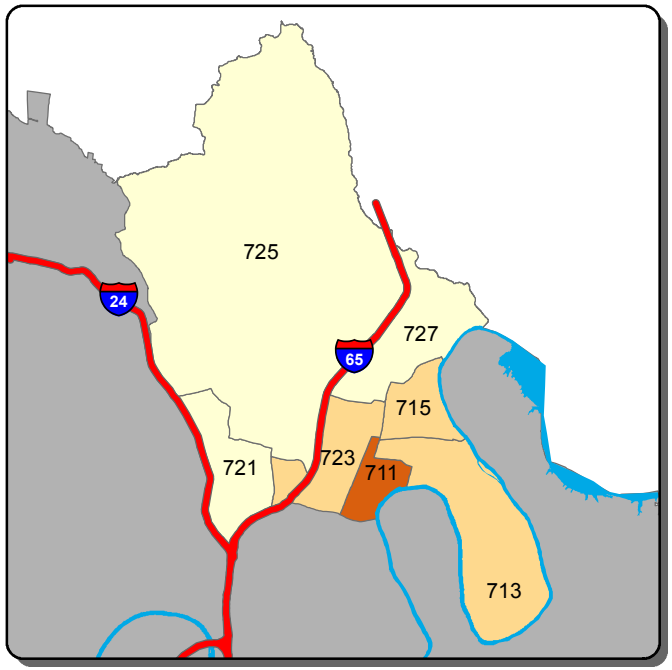

Theft from Vehicle - B Shift

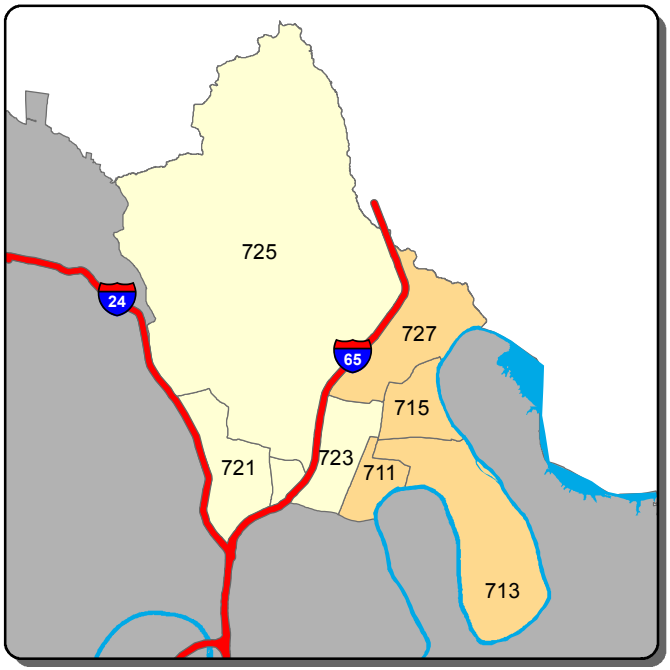

Theft from Vehicle - C Shift

Information summarized for CompStat week ending 11/29/2014

Sourced from MNPD ARMS on 06/23/2014 at 2:01:36 PM. Data taken from incident reports using Uniform Crime Reporting definitions and guidelines, based on the date and time when the inicident was reported. 'A, B, and C Shift' refer to the following time periods: A Shift = 0700 - 1500; B Shift = 1500 - 2300; C Shift = 2300 - 0700.

Madison Precinct - Aggravated Assault and Self Initiated CAD Counts for the Past Two Weeks

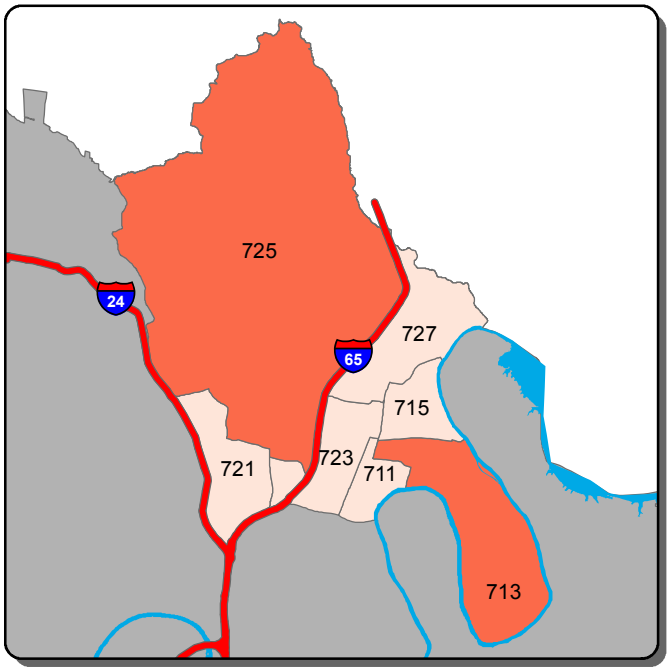

Aggravated Assault - A Shift

0 1 >1

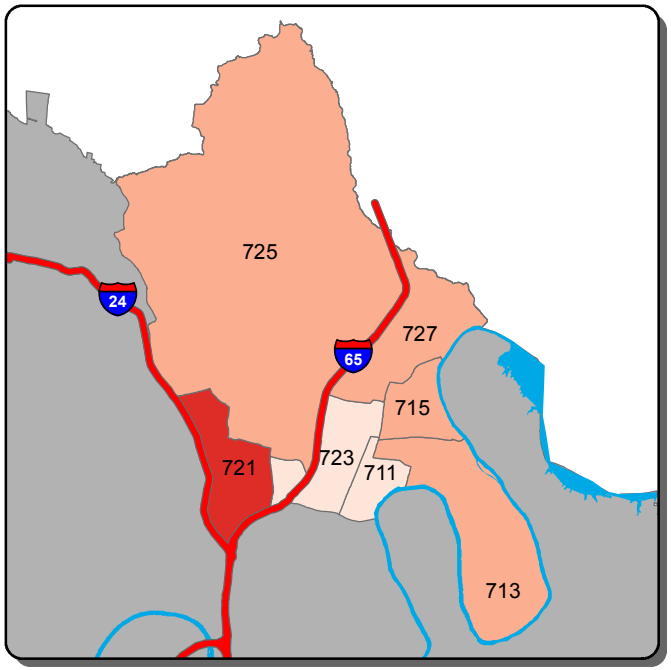

Aggravated Assault - B Shift

0 1 2-3 4-6 >6

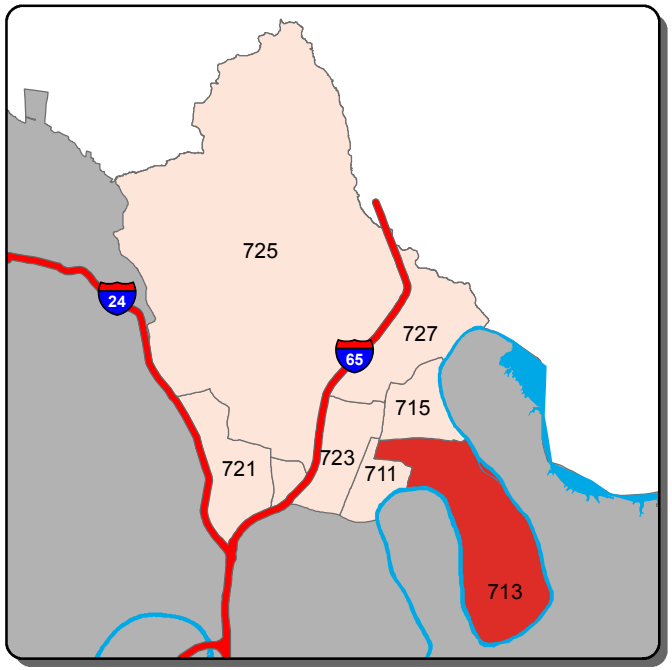

Aggravated Assault - C Shift

0 1 2 >2

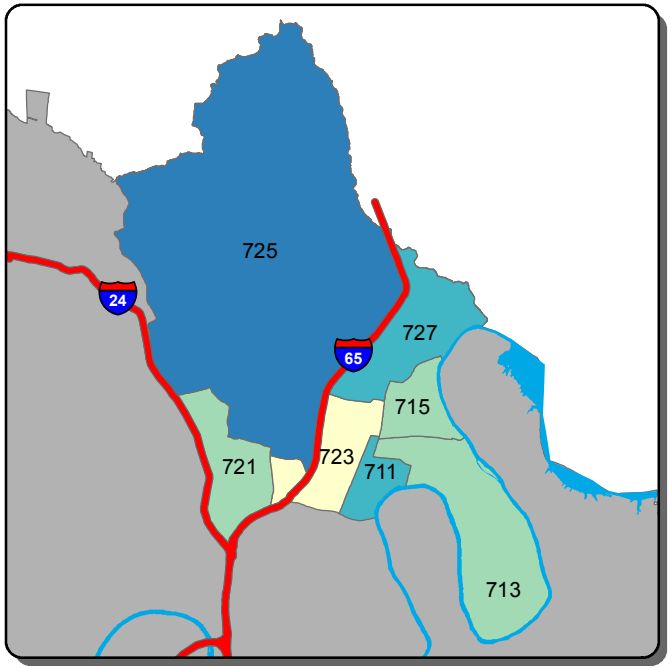

Self Initiated CAD - A Shift

0-47 48-90 91-132 133-175 >175

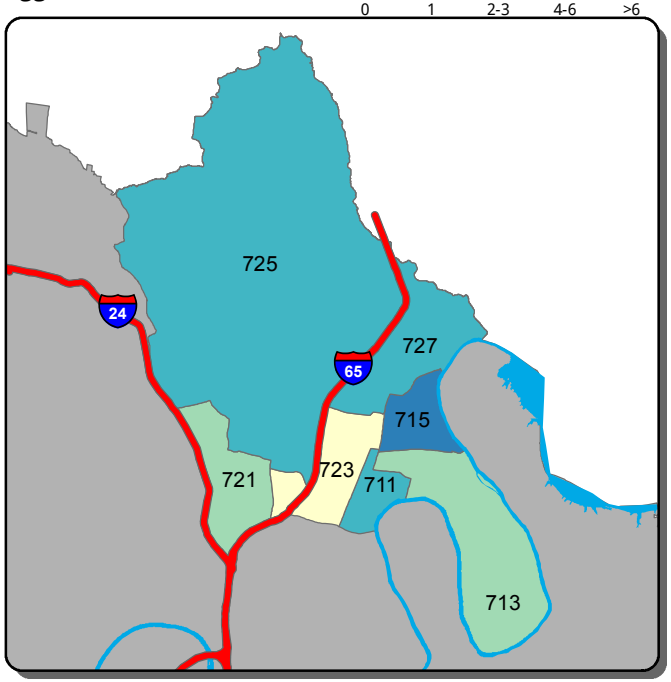

Self Initiated CAD - B Shift

0-102 103-143 144-184 185-225 >225

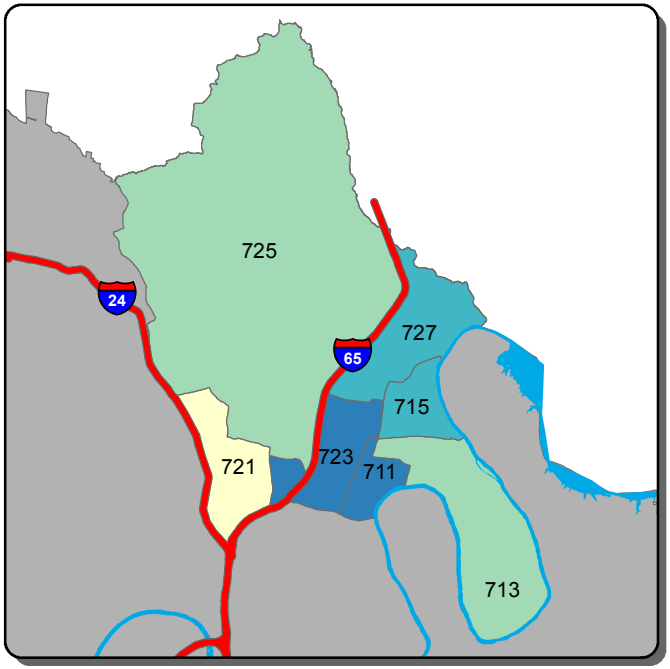

Self Initiated CAD - C Shift

0-103 104-164 165-226 227-287 >287

Information summarized for CompStat week ending 11/29/2014

Sourced from MNPD ARMS on 06/23/2014 at 2:07:05 PM. Data taken from incident reports using Uniform Crime Reporting definitions and guidelines, based on the date and time when the inicident was reported. 'A, B, and C Shift' refer to the following time periods: A Shift = 0700 - 1500; B Shift = 1500 - 2300; C Shift = 2300 - 0700.

Midtown Hills Precinct - Burglary and Theft from Vehicle Counts for the Past Two Weeks

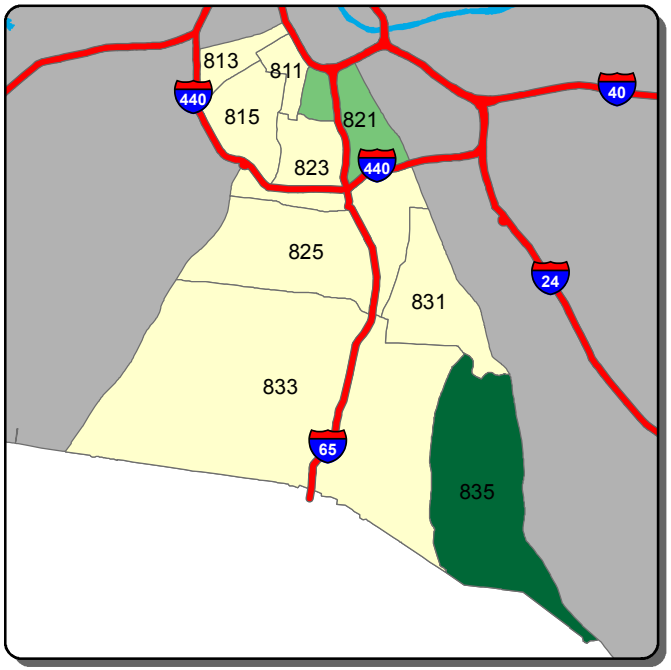

Burglary - A Shift

0 | 1 | 2 | >2

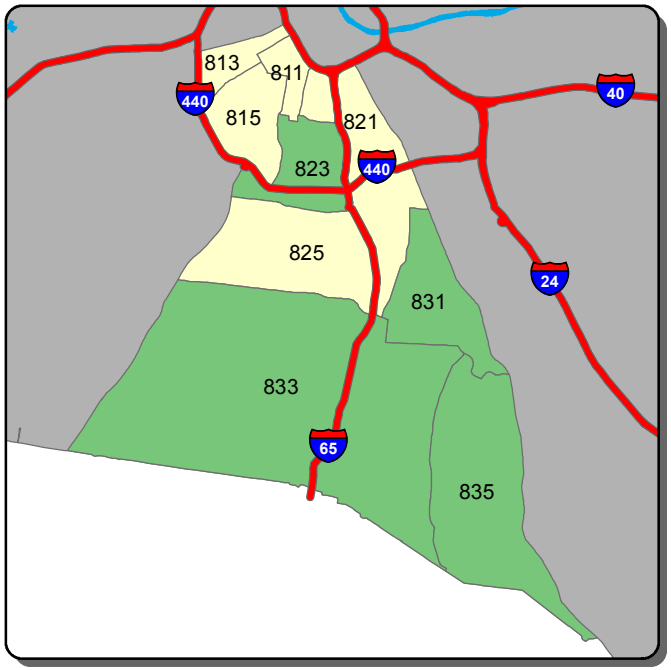

Burglary - B Shift

0 | 1 | >1

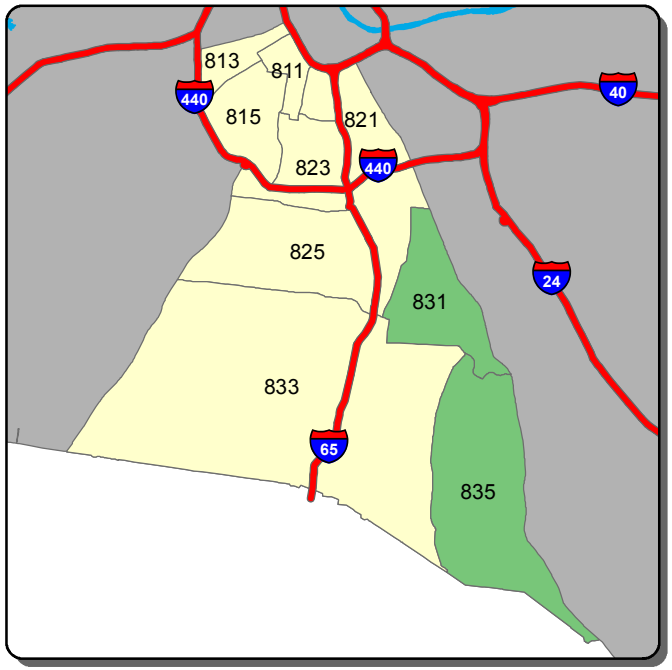

Burglary - C Shift

0 | 1 | >1

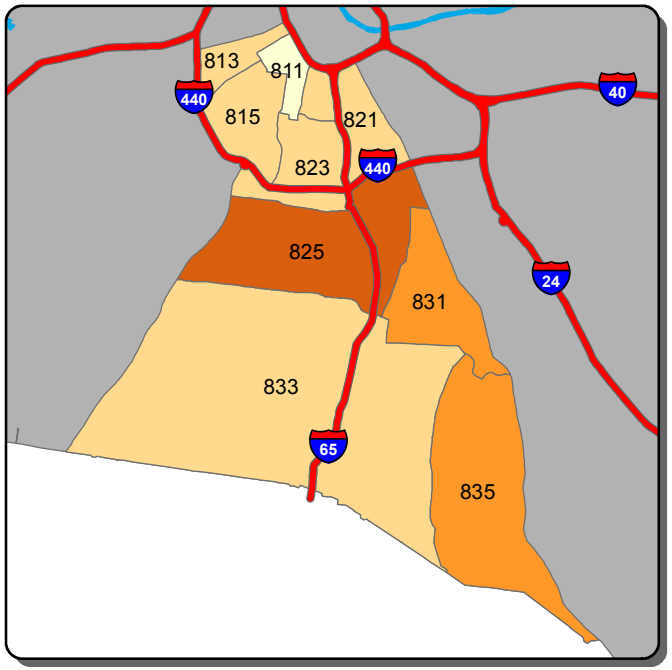

Theft from Vehicle - A Shift

0 | 1-2 | 3-4 | 5 | >5

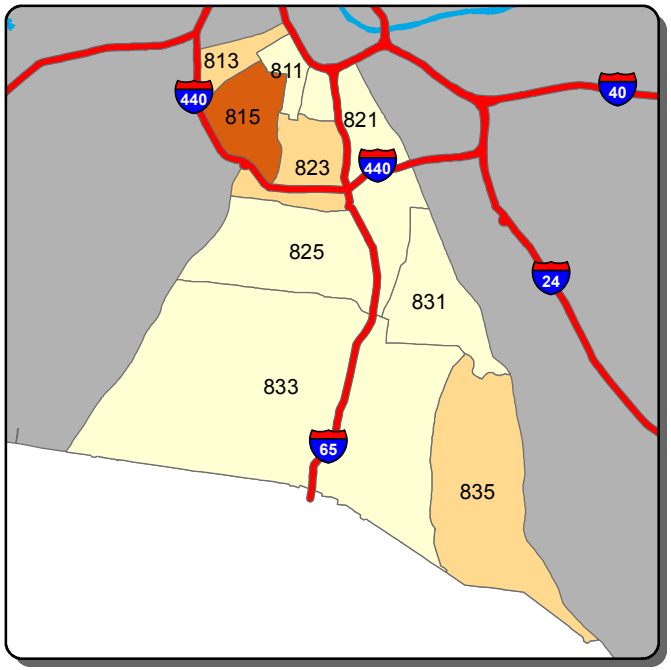

Theft from Vehicle - B Shift

0 | 1 | 2 | >2

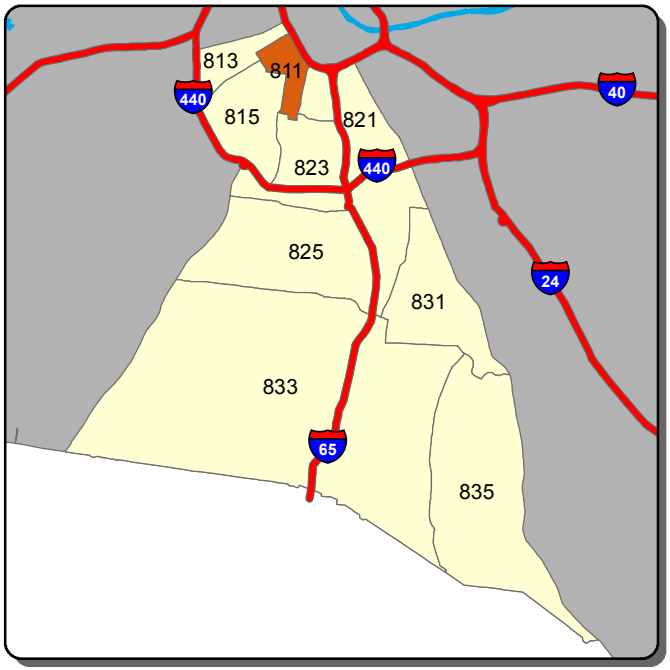

Theft from Vehicle - C Shift

0 | 1 | 2 | >2

Information summarized for CompStat week ending 11/29/2014

Sourced from MNPD ARMS on 06/23/2014 at 2:01:36 PM. Data taken from incident reports using Uniform Crime Reporting definitions and guidelines, based on the date and time when the inicident was reported. 'A, B, and C Shift' refer to the following time periods: A Shift = 0700 - 1500; B Shift = 1500 - 2300; C Shift = 2300 - 0700.

Midtown Hills Precinct - Aggravated Assault and Self Initiated CAD Counts for the Past Two Weeks

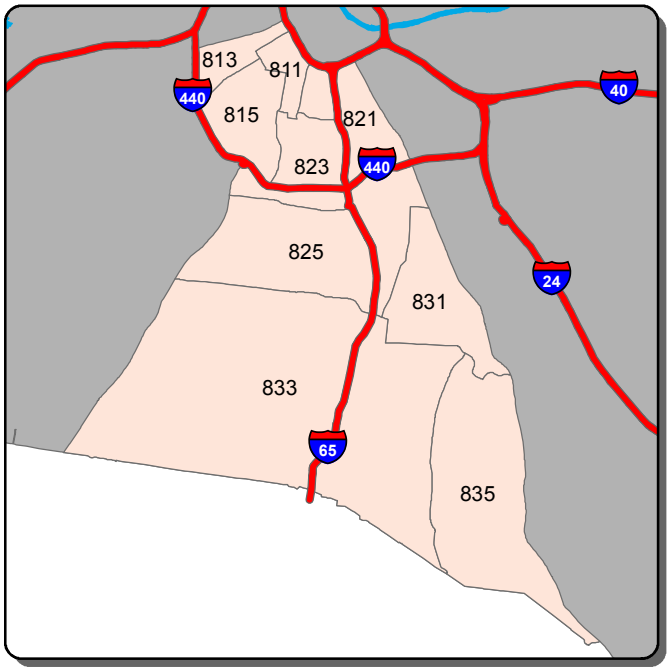

Aggravated Assault - A Shift

0 >0

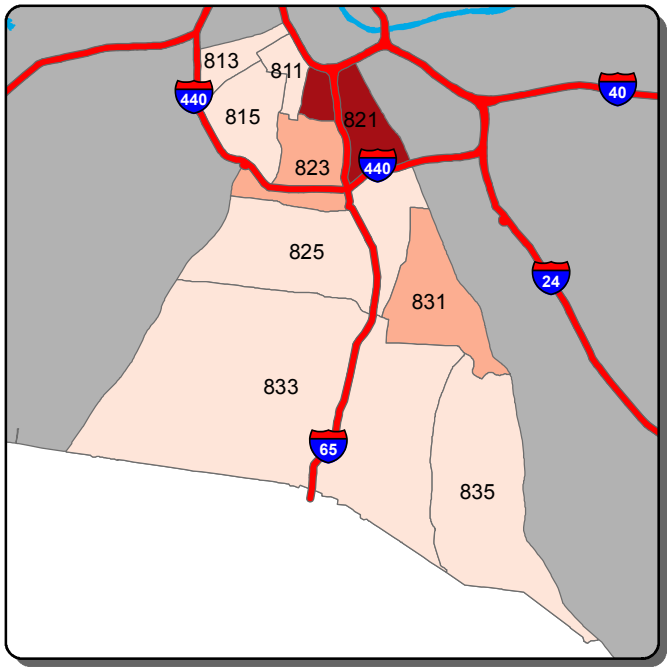

Aggravated Assault - B Shift

0 1 2 3 >3

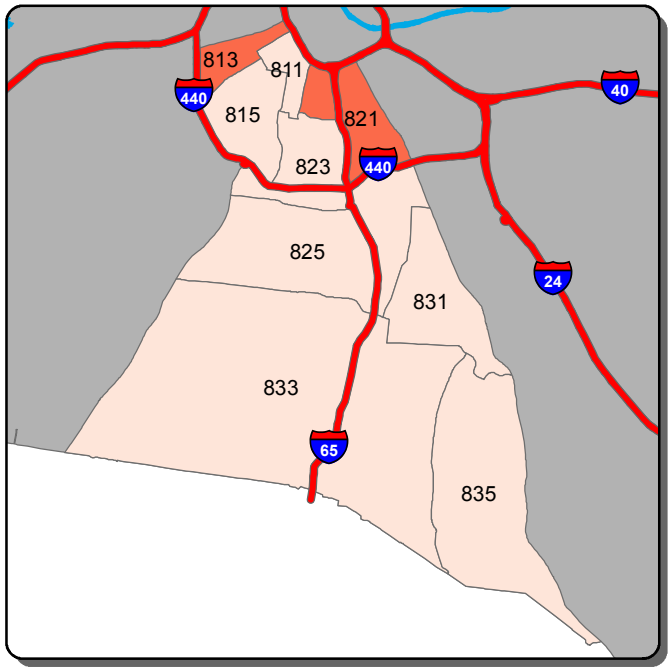

Aggravated Assault - C Shift

0 1 >1

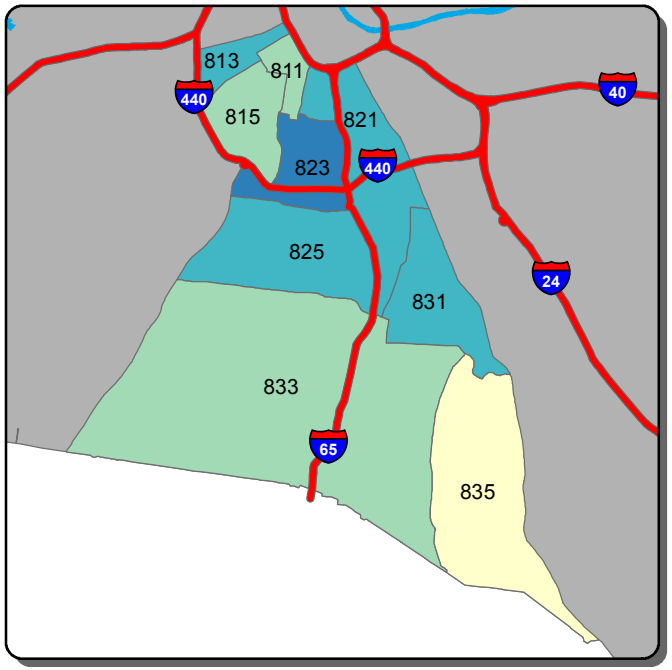

Self Initiated CAD - A Shift

0-118 119-160 161-203 204-245 >245

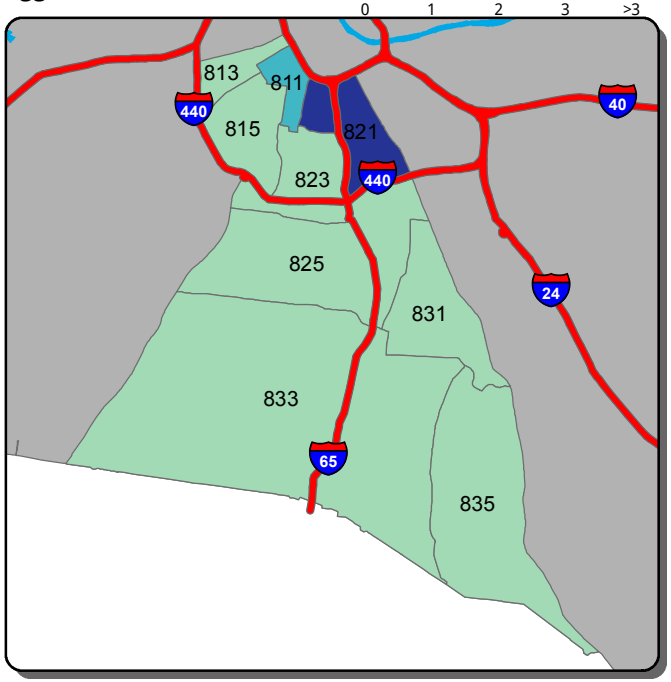

Self Initiated CAD - B Shift

0-114 115-201 202-287 288-373 >373

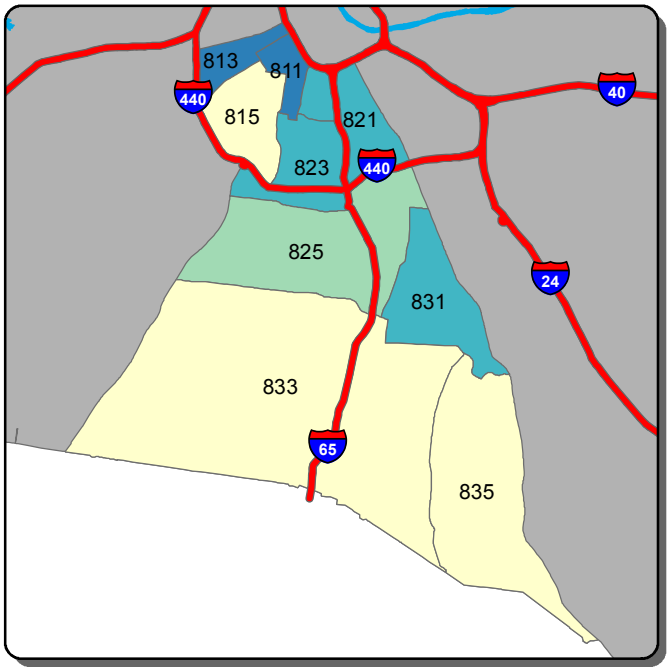

Self Initiated CAD - C Shift

0-141 142-202 203-263 264-324 >324

Information summarized for CompStat week ending 11/29/2014

Sourced from MNPD ARMS on 06/23/2014 at 2:07:05 PM. Data taken from incident reports using Uniform Crime Reporting definitions and guidelines, based on the date and time when the inicident was reported. 'A, B, and C Shift' refer to the following time periods: A Shift = 0700 - 1500; B Shift = 1500 - 2300; C Shift = 2300 - 0700.