CompStat Weekly Analysis

CompStat Weekly Analysis is provided by the Metropolitan Nashville Police Department Crime Analysis Section. This document does not necessarily reflect official UCR counts. It is intended to be a management tool and is for law enforcement use only.

"It is only through labor and painful effort, by grim energy and resolute courage, that we move on to better things."
- Theodore Roosevelt

Begin Date:	03/01/2015
End Date:	03/07/2015
Week:	10

Table of Contents

Incidents Section **1**
Rolling Two Week Analysis 2
Rolling Weekly Year-to-Year Analysis 3
Rolling Eight Week Analysis 4
Rolling Four Week Year-to-Year Analysis 5
Rolling Sixteen Week Analysis 6
Rolling Eight Week Year-to-Year 7
Year-to-Date Analysis 8
Rolling Twenty-Four Month 9
2 Week, 8 Week, 16 Week, YTD, and 24 Month Summary 10
Incident and Efficiency Report Summary* 11
UCR Incident Charts* 29
UCR Incidents - Annual Totals 38
UCR Incidents - YTD Comparisons: All Incidents 39
UCR Incidents - YTD Comparison Charts* 40
UCR Incidents - Annual Comparison Charts* 49
UCR Incidents - YTD Comparisons* 58
YTD Homicide Report 67
Year-to-Year Weekly Chart* 68

Arrests Section **77**
Physical and Citation Arrests - Adult 78
Arrests: Part I, Weapons Law, Drug-Related, DUI, and All Other 87
Outstanding Warrants: Served 89
Outstanding Warrants: Attempts / Served 90
Crooks With Guns / School Zone Report 95

Juvenile Section **96**
Juvenile Arrests 97
Juvenile Victims - Rolling Two Week Analysis 98
Juvenile Victims - Rolling Eight Week Analysis 99
Juvenile Victims - Year-to-Date Analysis 100
Juvenile Victims 101

Efficiencies Section **102**
Self-Initiated CAD 103
Dispatched Calls for Service 104
Vehicle Stop Analysis (Form 252) 105
Field Interview Report (Form 114) 106
Efficiency Charts* 107

High Crime Intersections and Hot Addresses Section **116**
High Crime Street Intersections* 117
County High Crime Street Intersections - Arrests 126
Hot Addresses* 127

Other Reports **136**
APR Data 137
Case Preparation Division - Case File Inventory 138
Court Attendance - 310s Issued by Month 139
Percentage of Incident Reports Included in CompStat Analysis 140

Map Section **141**
YTD Gunshot Victims - Countywide 142
Gunshot Victims - Countywide (Homicides and Injuries) 143
Gunshot Victims (Homicides, Injuries, and Property Damage) 144
YTD Gunshot Victims** 145
UCR Incident and Self-Initiated CAD Zone Maps** 153

* - Set of countywide and precinct reports
** - Set of precinct reports

Incidents Section

CompStat Weekly Analysis is provided by the Metropolitan Nashville Police Department Crime Analysis Section. This document does not necessarily reflect official UCR counts. It is intended to be a management tool and is for law enforcement use only.

"It is only through labor and painful effort, by grim energy and resolute courage, that we move on to better things."
- Theodore Roosevelt

Begin Date: 03/01/2015
End Date: 03/07/2015
Week: 10

Rolling Two Week Analysis

METROPOLITAN POLICE DEPARTMENT
of Nashville and Davidson County

Aggregated by precinct (incident location). Based on date when each incident was reported.

		Homicide	Forcible Rape	Commercial Robbery	Street Robbery	Total Robbery	Aggravated Assault	Commercial Burglary	Residential Burglary	Total Burglary	Larceny	Auto Theft	Violent Offenses	Property Offenses	Part I Offenses
West	Prior Week	0	0	1	2	3	5	0	5	5	46	3	8	54	62
	CompStat Week	0	1	1	2	3	1	0	7	7	39	1	5	47	52
	% Change	0.0 %	Infinity	0.0 %	0.0 %	0.0 %	-80.0 %	0.0 %	40.0 %	40.0 %	-15.2 %	-66.7 %	-37.5 %	-13.0 %	-16.1 %
East	Prior Week	0	2	0	1	1	7	0	12	12	15	6	10	33	43
	CompStat Week	0	1	0	5	5	11	1	8	9	16	2	17	27	44
	% Change	0.0 %	-50.0 %	0.0 %	400.0 %	400.0 %	57.1 %	Infinity	-33.3 %	-25.0 %	6.7 %	-66.7 %	70.0 %	-18.2 %	2.3 %
South	Prior Week	0	0	0	3	3	14	3	25	28	52	6	17	86	103
	CompStat Week	0	5	0	4	4	8	2	14	16	44	3	17	63	80
	% Change	0.0 %	Infinity	0.0 %	33.3 %	33.3 %	-42.9 %	-33.3 %	-44.0 %	-42.9 %	-15.4 %	-50.0 %	0.0 %	-26.7 %	-22.3 %
Central	Prior Week	0	0	0	0	0	2	2	0	2	22	2	2	26	28
	CompStat Week	0	2	0	1	1	1	2	0	2	9	1	4	12	16
	% Change	0.0 %	Infinity	0.0 %	Infinity	Infinity	-50.0 %	0.0 %	0.0 %	0.0 %	-59.1 %	-50.0 %	100.0 %	-53.8 %	-42.9 %
Hermitage	Prior Week	0	3	0	3	3	17	0	9	9	53	5	23	67	90
	CompStat Week	0	2	2	4	6	11	3	10	13	48	7	19	68	87
	% Change	0.0 %	-33.3 %	Infinity	33.3 %	100.0 %	-35.3 %	Infinity	11.1 %	44.4 %	-9.4 %	40.0 %	-17.4 %	1.5 %	-3.3 %
North	Prior Week	0	0	0	2	2	20	0	1	1	15	2	22	18	40
	CompStat Week	1	3	0	5	5	13	0	8	8	26	4	22	38	60
	% Change	Infinity	Infinity	0.0 %	150.0 %	150.0 %	-35.0 %	0.0 %	700.0 %	700.0 %	73.3 %	100.0 %	0.0 %	111.1 %	50.0 %
Madison	Prior Week	0	1	1	3	4	12	1	4	5	30	2	17	37	54
	CompStat Week	0	0	0	2	2	11	1	3	4	41	5	13	50	63
	% Change	0.0 %	-100.0 %	-100.0 %	-33.3 %	-50.0 %	-8.3 %	0.0 %	-25.0 %	-20.0 %	36.7 %	150.0 %	-23.5 %	35.1 %	16.7 %
Midtown Hills	Prior Week	1	1	0	3	3	8	2	12	14	40	3	13	57	70
	CompStat Week	1	1	1	0	1	4	1	2	3	27	4	7	34	41
	% Change	0.0 %	0.0 %	Infinity	-100.0 %	-66.7 %	-50.0 %	-50.0 %	-83.3 %	-78.6 %	-32.5 %	33.3 %	-46.2 %	-40.4 %	-41.4 %
County	Prior Week	1	7	2	17	19	85	8	68	76	273	29	112	378	490
	CompStat Week	2	15	4	23	27	60	10	52	62	250	27	104	339	443
	% Change	100.0 %	114.3 %	100.0 %	35.3 %	42.1 %	-29.4 %	25.0 %	-23.5 %	-18.4 %	-8.4 %	-6.9 %	-7.1 %	-10.3 %	-9.6 %

Prior Week	**Begin Date**	02/22/2015	**End Date**	02/28/2015
CompStat Week	**Begin Date**	03/01/2015	**End Date**	03/07/2015

Sourced from MNPD ARMS on 3/11/2015 11:21:38 AM. The figures above were sourced from incident reports using Uniform Crime Reporting definitions and reporting guidelines, based on the date when the crime was reported. This report is intended to be a management and planning tool and does not reflect the official UCR counts for the department. Incidents where a location is unknown or unspecified are included in the countywide totals. 'Unknown' refers to records in which the address is listed as 'Unknown' on the incident report. 'Not Validated' refers to records that were entered in with an invalid addresses.

Rolling Weekly Year-to-Year Analysis

METROPOLITAN POLICE DEPARTMENT
of Nashville and Davidson County

Aggregated by precinct (incident location). Based on date when each incident was reported.

		Homicide	Forcible Rape	Commercial Robbery	Street Robbery	Total Robbery	Aggravated Assault	Commercial Burglary	Residential Burglary	Total Burglary	Larceny	Auto Theft	Violent Offenses	Property Offenses	Part I Offenses
West	Prior Year	0	2	0	2	2	3	0	11	11	53	3	7	67	74
	Last Week	0	1	1	2	3	1	0	7	7	39	1	5	47	52
	% Change	0.0 %	-50.0 %	Infinity	0.0 %	50.0 %	-66.7 %	0.0 %	-36.4 %	-36.4 %	-26.4 %	-66.7 %	-28.6 %	-29.9 %	-29.7 %
East	Prior Year	0	1	1	3	4	12	1	1	2	23	1	17	26	43
	Last Week	0	1	0	5	5	11	1	8	9	16	2	17	27	44
	% Change	0.0 %	0.0 %	-100.0 %	66.7 %	25.0 %	-8.3 %	0.0 %	700.0 %	350.0 %	-30.4 %	100.0 %	0.0 %	3.8 %	2.3 %
South	Prior Year	0	0	1	5	6	27	0	19	19	42	5	33	66	99
	Last Week	0	5	0	4	4	8	2	14	16	44	3	17	63	80
	% Change	0.0 %	Infinity	-100.0 %	-20.0 %	-33.3 %	-70.4 %	Infinity	-26.3 %	-15.8 %	4.8 %	-40.0 %	-48.5 %	-4.5 %	-19.2 %
Central	Prior Year	0	1	1	0	1	2	0	0	0	13	0	4	13	17
	Last Week	0	2	0	1	1	1	2	0	2	9	1	4	12	16
	% Change	0.0 %	100.0 %	-100.0 %	Infinity	0.0 %	-50.0 %	Infinity	0.0 %	Infinity	-30.8 %	Infinity	0.0 %	-7.7 %	-5.9 %
Hermitage	Prior Year	0	2	0	1	1	15	6	11	17	61	1	18	79	97
	Last Week	0	2	2	4	6	11	3	10	13	48	7	19	68	87
	% Change	0.0 %	0.0 %	Infinity	300.0 %	500.0 %	-26.7 %	-50.0 %	-9.1 %	-23.5 %	-21.3 %	600.0 %	5.6 %	-13.9 %	-10.3 %
North	Prior Year	0	3	0	4	4	22	2	5	7	24	3	29	34	63
	Last Week	1	3	0	5	5	13	0	8	8	26	4	22	38	60
	% Change	Infinity	0.0 %	0.0 %	25.0 %	25.0 %	-40.9 %	-100.0 %	60.0 %	14.3 %	8.3 %	33.3 %	-24.1 %	11.8 %	-4.8 %
Madison	Prior Year	0	1	1	0	1	6	0	9	9	36	1	8	46	54
	Last Week	0	0	0	2	2	11	1	3	4	41	5	13	50	63
	% Change	0.0 %	-100.0 %	-100.0 %	Infinity	100.0 %	83.3 %	Infinity	-66.7 %	-55.6 %	13.9 %	400.0 %	62.5 %	8.7 %	16.7 %
Midtown Hills	Prior Year	0	1	0	0	0	13	0	13	13	39	2	14	54	68
	Last Week	1	1	1	0	1	4	1	2	3	27	4	7	34	41
	% Change	Infinity	0.0 %	Infinity	0.0 %	Infinity	-69.2 %	Infinity	-84.6 %	-76.9 %	-30.8 %	100.0 %	-50.0 %	-37.0 %	-39.7 %
County	Prior Year	0	11	4	15	19	100	9	69	78	291	16	130	385	515
	Last Week	2	15	4	23	27	60	10	52	62	250	27	104	339	443
	% Change	Infinity	36.4 %	0.0 %	53.3 %	42.1 %	-40.0 %	11.1 %	-24.6 %	-20.5 %	-14.1 %	68.8 %	-20.0 %	-11.9 %	-14.0 %

Prior Year	**Begin Date**	03/02/2014	**End Date**	03/08/2014
Last Week	**Begin Date**	03/01/2015	**End Date**	03/07/2015

Sourced from MNPD ARMS on 3/11/2015 11:21:38 AM. The figures above were sourced from incident reports using Uniform Crime Reporting definitions and reporting guidelines, based on the date when the crime was reported. This report is intended to be a management and planning tool and does not reflect the official UCR counts for the department. Incidents where a location is unknown or unspecified are included in the countywide totals. 'Unknown' refers to records in which the address is listed as 'Unknown' on the incident report. 'Not Validated' refers to records that were entered in with an invalid addresses.

Rolling Eight Week Analysis

METROPOLITAN POLICE DEPARTMENT
of Nashville and Davidson County

Aggregated by precinct (incident location). Based on date when each incident was reported.

		Homicide	Forcible Rape	Commercial Robbery	Street Robbery	Total Robbery	Aggravated Assault	Commercial Burglary	Residential Burglary	Total Burglary	Larceny	Auto Theft	Violent Offenses	Property Offenses	Part I Offenses
West	Prior 4 Weeks	0	0	3	12	15	13	9	36	45	119	17	28	181	209
	Last 4 Weeks	0	5	2	6	8	19	1	26	27	146	5	32	178	210
	% Change	0.0 %	Infinity	-33.3 %	-50.0 %	-46.7 %	46.2 %	-88.9 %	-27.8 %	-40.0 %	22.7 %	-70.6 %	14.3 %	-1.7 %	0.5 %
East	Prior 4 Weeks	0	6	3	14	17	75	5	42	47	143	12	98	202	300
	Last 4 Weeks	1	7	1	12	13	41	6	34	40	70	14	62	124	186
	% Change	Infinity	16.7 %	-66.7 %	-14.3 %	-23.5 %	-45.3 %	20.0 %	-19.0 %	-14.9 %	-51.0 %	16.7 %	-36.7 %	-38.6 %	-38.0 %
South	Prior 4 Weeks	0	2	6	32	38	51	19	85	104	241	16	91	361	452
	Last 4 Weeks	0	7	2	12	14	43	17	82	99	167	14	64	280	344
	% Change	0.0 %	250.0 %	-66.7 %	-62.5 %	-63.2 %	-15.7 %	-10.5 %	-3.5 %	-4.8 %	-30.7 %	-12.5 %	-29.7 %	-22.4 %	-23.9 %
Central	Prior 4 Weeks	0	2	0	6	6	11	4	1	5	57	1	19	63	82
	Last 4 Weeks	0	5	0	2	2	4	5	1	6	52	3	11	61	72
	% Change	0.0 %	150.0 %	0.0 %	-66.7 %	-66.7 %	-63.6 %	25.0 %	0.0 %	20.0 %	-8.8 %	200.0 %	-42.1 %	-3.2 %	-12.2 %
Hermitage	Prior 4 Weeks	0	6	5	22	27	47	16	51	67	233	20	80	320	400
	Last 4 Weeks	1	10	3	18	21	45	9	41	50	190	19	77	259	336
	% Change	Infinity	66.7 %	-40.0 %	-18.2 %	-22.2 %	-4.3 %	-43.8 %	-19.6 %	-25.4 %	-18.5 %	-5.0 %	-3.8 %	-19.1 %	-16.0 %
North	Prior 4 Weeks	3	3	2	24	26	45	10	53	63	121	27	77	211	288
	Last 4 Weeks	1	6	0	16	16	67	3	23	26	82	9	90	117	207
	% Change	-66.7 %	100.0 %	-100.0 %	-33.3 %	-38.5 %	48.9 %	-70.0 %	-56.6 %	-58.7 %	-32.2 %	-66.7 %	16.9 %	-44.5 %	-28.1 %
Madison	Prior 4 Weeks	0	4	2	8	10	32	4	37	41	141	8	46	190	236
	Last 4 Weeks	0	1	1	7	8	38	3	23	26	114	8	47	148	195
	% Change	0.0 %	-75.0 %	-50.0 %	-12.5 %	-20.0 %	18.8 %	-25.0 %	-37.8 %	-36.6 %	-19.1 %	0.0 %	2.2 %	-22.1 %	-17.4 %
Midtown Hills	Prior 4 Weeks	0	3	6	6	12	25	1	24	25	162	5	40	192	232
	Last 4 Weeks	2	4	1	3	4	26	6	25	31	117	9	36	157	193
	% Change	Infinity	33.3 %	-83.3 %	-50.0 %	-66.7 %	4.0 %	500.0 %	4.2 %	24.0 %	-27.8 %	80.0 %	-10.0 %	-18.2 %	-16.8 %
Not Validated	Prior 4 Weeks	0	0	0	0	0	0	0	0	0	0	0	0	0	0
	Last 4 Weeks	0	0	0	0	0	1	0	0	0	0	0	1	0	1
	% Change	0.0 %	0.0 %	0.0 %	0.0 %	0.0 %	Infinity	0.0 %	0.0 %	0.0 %	0.0 %	0.0 %	Infinity	0.0 %	Infinity
County	Prior 4 Weeks	3	26	27	124	151	299	68	329	397	1,217	106	479	1,720	2,199
	Last 4 Weeks	5	45	10	76	86	284	50	255	305	938	81	420	1,324	1,744
	% Change	66.7 %	73.1 %	-63.0 %	-38.7 %	-43.0 %	-5.0 %	-26.5 %	-22.5 %	-23.2 %	-22.9 %	-23.6 %	-12.3 %	-23.0 %	-20.7 %

Prior 4 Weeks	**Begin Date**	01/11/2015	**End Date**	02/07/2015
Last 4 Weeks	**Begin Date**	02/08/2015	**End Date**	03/07/2015

Sourced from MNPD ARMS on 3/11/2015 11:21:38 AM. The figures above were sourced from incident reports using Uniform Crime Reporting definitions and reporting guidelines, based on the date when the crime was reported. This report is intended to be a management and planning tool and does not reflect the official UCR counts for the department. Incidents where a location is unknown or unspecified are included in the countywide totals. 'Unknown' refers to records in which the address is listed as 'Unknown' on the incident report. 'Not Validated' refers to records that were entered in with an invalid addresses.

Rolling Four Week Year-to-Year Analysis

METROPOLITAN POLICE DEPARTMENT
of Nashville and Davidson County

Aggregated by precinct (incident location). Based on date when each incident was reported.

		Homicide	Forcible Rape	Commercial Robbery	Street Robbery	Total Robbery	Aggravated Assault	Commercial Burglary	Residential Burglary	Total Burglary	Larceny	Auto Theft	Violent Offenses	Property Offenses	Part I Offenses
West	Prior Year	0	5	1	3	4	24	5	23	28	188	9	33	225	258
	Last 4 Weeks	0	5	2	6	8	19	1	26	27	146	5	32	178	210
	% Change	0.0 %	0.0 %	100.0 %	100.0 %	100.0 %	-20.8 %	-80.0 %	13.0 %	-3.6 %	-22.3 %	-44.4 %	-3.0 %	-20.9 %	-18.6 %
East	Prior Year	2	6	1	13	14	51	3	33	36	118	5	73	159	232
	Last 4 Weeks	1	7	1	12	13	41	6	34	40	70	14	62	124	186
	% Change	-50.0 %	16.7 %	0.0 %	-7.7 %	-7.1 %	-19.6 %	100.0 %	3.0 %	11.1 %	-40.7 %	180.0 %	-15.1 %	-22.0 %	-19.8 %
South	Prior Year	0	2	4	18	22	74	11	56	67	217	21	98	305	403
	Last 4 Weeks	0	7	2	12	14	43	17	82	99	167	14	64	280	344
	% Change	0.0 %	250.0 %	-50.0 %	-33.3 %	-36.4 %	-41.9 %	54.5 %	46.4 %	47.8 %	-23.0 %	-33.3 %	-34.7 %	-8.2 %	-14.6 %
Central	Prior Year	0	6	1	5	6	12	1	0	1	51	3	24	55	79
	Last 4 Weeks	0	5	0	2	2	4	5	1	6	52	3	11	61	72
	% Change	0.0 %	-16.7 %	-100.0 %	-60.0 %	-66.7 %	-66.7 %	400.0 %	Infinity	500.0 %	2.0 %	0.0 %	-54.2 %	10.9 %	-8.9 %
Hermitage	Prior Year	0	5	0	12	12	56	17	41	58	200	21	73	279	352
	Last 4 Weeks	1	10	3	18	21	45	9	41	50	190	19	77	259	336
	% Change	Infinity	100.0 %	Infinity	50.0 %	75.0 %	-19.6 %	-47.1 %	0.0 %	-13.8 %	-5.0 %	-9.5 %	5.5 %	-7.2 %	-4.5 %
North	Prior Year	2	10	0	13	13	68	3	30	33	116	13	93	162	255
	Last 4 Weeks	1	6	0	16	16	67	3	23	26	82	9	90	117	207
	% Change	-50.0 %	-40.0 %	0.0 %	23.1 %	23.1 %	-1.5 %	0.0 %	-23.3 %	-21.2 %	-29.3 %	-30.8 %	-3.2 %	-27.8 %	-18.8 %
Madison	Prior Year	2	5	1	1	2	33	1	25	26	150	7	42	183	225
	Last 4 Weeks	0	1	1	7	8	38	3	23	26	114	8	47	148	195
	% Change	-100.0 %	-80.0 %	0.0 %	600.0 %	300.0 %	15.2 %	200.0 %	-8.0 %	0.0 %	-24.0 %	14.3 %	11.9 %	-19.1 %	-13.3 %
Midtown Hills	Prior Year	0	7	3	2	5	24	11	36	47	189	6	36	242	278
	Last 4 Weeks	2	4	1	3	4	26	6	25	31	117	9	36	157	193
	% Change	Infinity	-42.9 %	-66.7 %	50.0 %	-20.0 %	8.3 %	-45.5 %	-30.6 %	-34.0 %	-38.1 %	50.0 %	0.0 %	-35.1 %	-30.6 %
Not Validated	Prior Year	0	0	0	0	0	0	0	0	0	0	0	0	0	0
	Last 4 Weeks	0	0	0	0	0	1	0	0	0	0	0	1	0	1
	% Change	0.0 %	0.0 %	0.0 %	0.0 %	0.0 %	Infinity	0.0 %	0.0 %	0.0 %	0.0 %	0.0 %	Infinity	0.0 %	Infinity
County	Prior Year	6	46	11	67	78	342	52	244	296	1,229	85	472	1,610	2,082
	Last 4 Weeks	5	45	10	76	86	284	50	255	305	938	81	420	1,324	1,744
	% Change	-16.7 %	-2.2 %	-9.1 %	13.4 %	10.3 %	-17.0 %	-3.8 %	4.5 %	3.0 %	-23.7 %	-4.7 %	-11.0 %	-17.8 %	-16.2 %

Prior Year	**Begin Date**	02/09/2014	**End Date**	03/08/2014
Last 4 Weeks	**Begin Date**	02/08/2015	**End Date**	03/07/2015

Sourced from MNPD ARMS on 3/11/2015 11:21:38 AM. The figures above were sourced from incident reports using Uniform Crime Reporting definitions and reporting guidelines, based on the date when the crime was reported. This report is intended to be a management and planning tool and does not reflect the official UCR counts for the department. Incidents where a location is unknown or unspecified are included in the countywide totals. 'Unknown' refers to records in which the address is listed as 'Unknown' on the incident report. 'Not Validated' refers to records that were entered in with an invalid addresses.

Rolling Sixteen Week Analysis

METROPOLITAN POLICE DEPARTMENT
of Nashville and Davidson County

Aggregated by precinct (incident location). Based on date when each incident was reported.

		Homicide	Forcible Rape	Commercial Robbery	Street Robbery	Total Robbery	Aggravated Assault	Commercial Burglary	Residential Burglary	Total Burglary	Larceny	Auto Theft	Violent Offenses	Property Offenses	Part I Offenses
West	Prior 8 Weeks	0	4	8	14	22	50	14	45	59	345	12	76	416	492
	Last 8 Weeks	0	5	5	18	23	32	10	62	72	265	22	60	359	419
	% Change	0.0 %	25.0 %	-37.5 %	28.6 %	4.5 %	-36.0 %	-28.6 %	37.8 %	22.0 %	-23.2 %	83.3 %	-21.1 %	-13.7 %	-14.8 %
East	Prior 8 Weeks	0	6	14	40	54	91	28	107	135	226	39	151	400	551
	Last 8 Weeks	1	13	4	26	30	116	11	76	87	213	26	160	326	486
	% Change	Infinity	116.7 %	-71.4 %	-35.0 %	-44.4 %	27.5 %	-60.7 %	-29.0 %	-35.6 %	-5.8 %	-33.3 %	6.0 %	-18.5 %	-11.8 %
South	Prior 8 Weeks	1	6	8	51	59	129	34	111	145	473	29	195	647	842
	Last 8 Weeks	0	9	8	44	52	94	36	167	203	408	30	155	641	796
	% Change	-100.0 %	50.0 %	0.0 %	-13.7 %	-11.9 %	-27.1 %	5.9 %	50.5 %	40.0 %	-13.7 %	3.4 %	-20.5 %	-0.9 %	-5.5 %
Central	Prior 8 Weeks	0	9	1	10	11	18	5	0	5	127	4	38	136	174
	Last 8 Weeks	0	7	0	8	8	15	9	2	11	109	4	30	124	154
	% Change	0.0 %	-22.2 %	-100.0 %	-20.0 %	-27.3 %	-16.7 %	80.0 %	Infinity	120.0 %	-14.2 %	0.0 %	-21.1 %	-8.8 %	-11.5 %
Hermitage	Prior 8 Weeks	3	16	11	40	51	115	23	92	115	503	22	185	640	825
	Last 8 Weeks	1	16	8	40	48	92	25	92	117	423	39	157	579	736
	% Change	-66.7 %	0.0 %	-27.3 %	0.0 %	-5.9 %	-20.0 %	8.7 %	0.0 %	1.7 %	-15.9 %	77.3 %	-15.1 %	-9.5 %	-10.8 %
North	Prior 8 Weeks	2	20	11	41	52	136	30	77	107	219	26	210	352	562
	Last 8 Weeks	4	9	2	40	42	112	13	76	89	203	36	167	328	495
	% Change	100.0 %	-55.0 %	-81.8 %	-2.4 %	-19.2 %	-17.6 %	-56.7 %	-1.3 %	-16.8 %	-7.3 %	38.5 %	-20.5 %	-6.8 %	-11.9 %
Madison	Prior 8 Weeks	0	13	12	14	26	100	20	61	81	323	21	139	425	564
	Last 8 Weeks	0	5	3	15	18	70	7	60	67	255	16	93	338	431
	% Change	0.0 %	-61.5 %	-75.0 %	7.1 %	-30.8 %	-30.0 %	-65.0 %	-1.6 %	-17.3 %	-21.1 %	-23.8 %	-33.1 %	-20.5 %	-23.6 %
Midtown Hills	Prior 8 Weeks	0	5	5	16	21	45	14	47	61	299	13	71	373	444
	Last 8 Weeks	2	7	7	9	16	51	7	49	56	279	14	76	349	425
	% Change	Infinity	40.0 %	40.0 %	-43.8 %	-23.8 %	13.3 %	-50.0 %	4.3 %	-8.2 %	-6.7 %	7.7 %	7.0 %	-6.4 %	-4.3 %
Not Validated	Prior 8 Weeks	0	0	0	0	0	0	0	0	0	0	0	0	0	0
	Last 8 Weeks	0	0	0	0	0	1	0	0	0	0	0	1	0	1
	% Change	0.0 %	0.0 %	0.0 %	0.0 %	0.0 %	Infinity	0.0 %	0.0 %	0.0 %	0.0 %	0.0 %	Infinity	0.0 %	Infinity
County	Prior 8 Weeks	6	79	70	226	296	684	168	540	708	2,515	166	1,065	3,389	4,454
	Last 8 Weeks	8	71	37	200	237	583	118	584	702	2,155	187	899	3,044	3,943
	% Change	33.3 %	-10.1 %	-47.1 %	-11.5 %	-19.9 %	-14.8 %	-29.8 %	8.1 %	-0.8 %	-14.3 %	12.7 %	-15.6 %	-10.2 %	-11.5 %

Prior 8 Weeks	**Begin Date**	11/16/2014	**End Date**	01/10/2015
Last 8 Weeks	**Begin Date**	01/11/2015	**End Date**	03/07/2015

Sourced from MNPD ARMS on 3/11/2015 11:21:39 AM. The figures above were sourced from incident reports using Uniform Crime Reporting definitions and reporting guidelines, based on the date when the crime was reported. This report is intended to be a management and planning tool and does not reflect the official UCR counts for the department. Incidents where a location is unknown or unspecified are included in the countywide totals. 'Unknown' refers to records in which the address is listed as 'Unknown' on the incident report. 'Not Validated' refers to records that were entered in with an invalid addresses.

Rolling Eight Week Year-to-Year Analysis

METROPOLITAN POLICE DEPARTMENT
of Nashville and Davidson County

Aggregated by precinct (incident location). Based on date when each incident was reported.

		Homicide	Forcible Rape	Commercial Robbery	Street Robbery	Total Robbery	Aggravated Assault	Commercial Burglary	Residential Burglary	Total Burglary	Larceny	Auto Theft	Violent Offenses	Property Offenses	Part I Offenses
West	Prior Year	0	9	2	8	10	44	12	51	63	379	19	63	461	524
	Last 8 Weeks	0	5	5	18	23	32	10	62	72	265	22	60	359	419
	% Change	0.0 %	-44.4 %	150.0 %	125.0 %	130.0 %	-27.3 %	-16.7 %	21.6 %	14.3 %	-30.1 %	15.8 %	-4.8 %	-22.1 %	-20.0 %
East	Prior Year	2	10	2	25	27	89	8	62	70	220	16	128	306	434
	Last 8 Weeks	1	13	4	26	30	116	11	76	87	213	26	160	326	486
	% Change	-50.0 %	30.0 %	100.0 %	4.0 %	11.1 %	30.3 %	37.5 %	22.6 %	24.3 %	-3.2 %	62.5 %	25.0 %	6.5 %	12.0 %
South	Prior Year	1	11	9	35	44	138	29	119	148	476	31	194	655	849
	Last 8 Weeks	0	9	8	44	52	94	36	167	203	408	30	155	641	796
	% Change	-100.0 %	-18.2 %	-11.1 %	25.7 %	18.2 %	-31.9 %	24.1 %	40.3 %	37.2 %	-14.3 %	-3.2 %	-20.1 %	-2.1 %	-6.2 %
Central	Prior Year	0	9	1	5	6	20	1	3	4	98	5	35	107	142
	Last 8 Weeks	0	7	0	8	8	15	9	2	11	109	4	30	124	154
	% Change	0.0 %	-22.2 %	-100.0 %	60.0 %	33.3 %	-25.0 %	800.0 %	-33.3 %	175.0 %	11.2 %	-20.0 %	-14.3 %	15.9 %	8.5 %
Hermitage	Prior Year	1	10	4	29	33	107	31	101	132	422	38	151	592	743
	Last 8 Weeks	1	16	8	40	48	92	25	92	117	423	39	157	579	736
	% Change	0.0 %	60.0 %	100.0 %	37.9 %	45.5 %	-14.0 %	-19.4 %	-8.9 %	-11.4 %	0.2 %	2.6 %	4.0 %	-2.2 %	-0.9 %
North	Prior Year	4	18	0	25	25	129	5	58	63	214	23	176	300	476
	Last 8 Weeks	4	9	2	40	42	112	13	76	89	203	36	167	328	495
	% Change	0.0 %	-50.0 %	Infinity	60.0 %	68.0 %	-13.2 %	160.0 %	31.0 %	41.3 %	-5.1 %	56.5 %	-5.1 %	9.3 %	4.0 %
Madison	Prior Year	2	9	2	5	7	73	3	61	64	275	12	91	351	442
	Last 8 Weeks	0	5	3	15	18	70	7	60	67	255	16	93	338	431
	% Change	-100.0 %	-44.4 %	50.0 %	200.0 %	157.1 %	-4.1 %	133.3 %	-1.6 %	4.7 %	-7.3 %	33.3 %	2.2 %	-3.7 %	-2.5 %
Midtown Hills	Prior Year	0	16	5	8	13	48	24	73	97	382	13	77	492	569
	Last 8 Weeks	2	7	7	9	16	51	7	49	56	279	14	76	349	425
	% Change	Infinity	-56.3 %	40.0 %	12.5 %	23.1 %	6.3 %	-70.8 %	-32.9 %	-42.3 %	-27.0 %	7.7 %	-1.3 %	-29.1 %	-25.3 %
Not Validated	Prior Year	0	0	0	0	0	0	0	0	0	0	0	0	0	0
	Last 8 Weeks	0	0	0	0	0	1	0	0	0	0	0	1	0	1
	% Change	0.0 %	0.0 %	0.0 %	0.0 %	0.0 %	Infinity	0.0 %	0.0 %	0.0 %	0.0 %	0.0 %	Infinity	0.0 %	Infinity
County	Prior Year	10	92	25	140	165	648	113	528	641	2,466	157	915	3,264	4,179
	Last 8 Weeks	8	71	37	200	237	583	118	584	702	2,155	187	899	3,044	3,943
	% Change	-20.0 %	-22.8 %	48.0 %	42.9 %	43.6 %	-10.0 %	4.4 %	10.6 %	9.5 %	-12.6 %	19.1 %	-1.7 %	-6.7 %	-5.6 %

Prior Year	**Begin Date**	01/12/2014	**End Date**	03/08/2014
Last 8 Weeks	**Begin Date**	01/11/2015	**End Date**	03/07/2015

Sourced from MNPD ARMS on 3/11/2015 11:21:39 AM. The figures above were sourced from incident reports using Uniform Crime Reporting definitions and reporting guidelines, based on the date when the crime was reported. This report is intended to be a management and planning tool and does not reflect the official UCR counts for the department. Incidents where a location is unknown or unspecified are included in the countywide totals. 'Unknown' refers to records in which the address is listed as 'Unknown' on the incident report. 'Not Validated' refers to records that were entered in with an invalid addresses.

Year-to-Date Analysis

METROPOLITAN POLICE DEPARTMENT
of Nashville and Davidson County

Aggregated by precinct (incident location). Based on date when each incident was reported.

		Homicide	Forcible Rape	Commercial Robbery	Street Robbery	Total Robbery	Aggravated Assault	Commercial Burglary	Residential Burglary	Total Burglary	Larceny	Auto Theft	Violent Offenses	Property Offenses	Part I Offenses
West	Prior YTD	0	9	3	10	13	48	15	57	72	426	21	70	519	589
	YTD	0	7	5	21	26	44	12	72	84	326	23	77	433	510
	% Change	0.0 %	-22.2 %	66.7 %	110.0 %	100.0 %	-8.3 %	-20.0 %	26.3 %	16.7 %	-23.5 %	9.5 %	10.0 %	-16.6 %	-13.4 %
East	Prior YTD	2	10	4	30	34	105	13	74	87	250	17	151	354	505
	YTD	1	16	11	29	40	128	12	83	95	253	30	185	378	563
	% Change	-50.0 %	60.0 %	175.0 %	-3.3 %	17.6 %	21.9 %	-7.7 %	12.2 %	9.2 %	1.2 %	76.5 %	22.5 %	6.8 %	11.5 %
South	Prior YTD	1	12	13	47	60	153	31	143	174	575	34	226	783	1,009
	YTD	0	11	10	50	60	113	36	194	230	507	32	184	769	953
	% Change	-100.0 %	-8.3 %	-23.1 %	6.4 %	0.0 %	-26.1 %	16.1 %	35.7 %	32.2 %	-11.8 %	-5.9 %	-18.6 %	-1.8 %	-5.6 %
Central	Prior YTD	0	9	1	10	11	25	2	5	7	124	6	45	137	182
	YTD	0	8	0	8	8	20	9	2	11	137	4	36	152	188
	% Change	0.0 %	-11.1 %	-100.0 %	-20.0 %	-27.3 %	-20.0 %	350.0 %	-60.0 %	57.1 %	10.5 %	-33.3 %	-20.0 %	10.9 %	3.3 %
Hermitage	Prior YTD	1	10	5	37	42	138	36	118	154	498	44	191	696	887
	YTD	1	18	8	45	53	107	26	112	138	495	41	179	674	853
	% Change	0.0 %	80.0 %	60.0 %	21.6 %	26.2 %	-22.5 %	-27.8 %	-5.1 %	-10.4 %	-0.6 %	-6.8 %	-6.3 %	-3.2 %	-3.8 %
North	Prior YTD	4	20	0	23	23	147	6	70	76	260	26	194	362	556
	YTD	5	12	3	49	52	143	19	95	114	246	47	212	407	619
	% Change	25.0 %	-40.0 %	Infinity	113.0 %	126.1 %	-2.7 %	216.7 %	35.7 %	50.0 %	-5.4 %	80.8 %	9.3 %	12.4 %	11.3 %
Madison	Prior YTD	2	11	3	10	13	88	4	66	70	320	17	114	407	521
	YTD	0	6	5	17	22	90	10	70	80	306	24	118	410	528
	% Change	-100.0 %	-45.5 %	66.7 %	70.0 %	69.2 %	2.3 %	150.0 %	6.1 %	14.3 %	-4.4 %	41.2 %	3.5 %	0.7 %	1.3 %
Midtown Hills	Prior YTD	0	19	6	15	21	54	28	90	118	445	15	94	578	672
	YTD	2	9	7	10	17	57	13	57	70	318	15	85	403	488
	% Change	Infinity	-52.6 %	16.7 %	-33.3 %	-19.0 %	5.6 %	-53.6 %	-36.7 %	-40.7 %	-28.5 %	0.0 %	-9.6 %	-30.3 %	-27.4 %
Not Validated	Prior YTD	0	0	0	0	0	0	0	0	0	0	0	0	0	0
	YTD	0	0	0	0	0	1	0	0	0	0	0	1	0	1
	% Change	0.0 %	0.0 %	0.0 %	0.0 %	0.0 %	Infinity	0.0 %	0.0 %	0.0 %	0.0 %	0.0 %	Infinity	0.0 %	Infinity
County	Prior YTD	10	100	35	182	217	758	135	623	758	2,898	180	1,085	3,836	4,921
	YTD	9	87	49	229	278	703	137	685	822	2,588	216	1,077	3,626	4,703
	% Change	-10.0 %	-13.0 %	40.0 %	25.8 %	28.1 %	-7.3 %	1.5 %	10.0 %	8.4 %	-10.7 %	20.0 %	-0.7 %	-5.5 %	-4.4 %

Prior YTD	**Begin Date**	01/01/2014	**End Date**	03/07/2014
YTD	**Begin Date**	01/01/2015	**End Date**	03/07/2015

Sourced from MNPD ARMS on 3/11/2015 11:21:39 AM. The figures above were sourced from incident reports using Uniform Crime Reporting definitions and reporting guidelines, based on the date when the crime was reported. This report is intended to be a management and planning tool and does not reflect the official UCR counts for the department. Incidents where a location is unknown or unspecified are included in the countywide totals. 'Unknown' refers to records in which the address is listed as 'Unknown' on the incident report. 'Not Validated' refers to records that were entered in with an invalid addresses.

Rolling Twenty-Four Month Analysis

METROPOLITAN POLICE DEPARTMENT
of Nashville and Davidson County

Aggregated by precinct (incident location). Based on date when each incident was reported.

		Homicide	Forcible Rape	Commercial Robbery	Street Robbery	Total Robbery	Aggravated Assault	Commercial Burglary	Residential Burglary	Total Burglary	Larceny	Auto Theft	Violent Offenses	Property Offenses	Part I Offenses
West	Prior 52 Weeks	2	55	24	73	97	304	92	515	607	2,597	119	458	3,323	3,781
	Last 52 Weeks	3	59	26	81	107	381	85	381	466	2,330	116	550	2,912	3,462
	% Change	50.0 %	7.3 %	8.3 %	11.0 %	10.3 %	25.3 %	-7.6 %	-26.0 %	-23.2 %	-10.3 %	-2.5 %	20.1 %	-12.4 %	-8.4 %
East	Prior 52 Weeks	8	71	23	232	255	804	55	609	664	1,706	137	1,138	2,507	3,645
	Last 52 Weeks	1	77	28	208	236	880	108	538	646	1,672	165	1,194	2,483	3,677
	% Change	-87.5 %	8.5 %	21.7 %	-10.3 %	-7.5 %	9.5 %	96.4 %	-11.7 %	-2.7 %	-2.0 %	20.4 %	4.9 %	-1.0 %	0.9 %
South	Prior 52 Weeks	8	91	45	319	364	953	197	961	1,158	2,982	260	1,416	4,400	5,816
	Last 52 Weeks	5	88	42	287	329	888	189	837	1,026	3,092	209	1,310	4,327	5,637
	% Change	-37.5 %	-3.3 %	-6.7 %	-10.0 %	-9.6 %	-6.8 %	-4.1 %	-12.9 %	-11.4 %	3.7 %	-19.6 %	-7.5 %	-1.7 %	-3.1 %
Central	Prior 52 Weeks	1	39	2	62	64	188	45	30	75	921	43	292	1,039	1,331
	Last 52 Weeks	1	62	2	80	82	180	41	17	58	978	39	325	1,075	1,400
	% Change	0.0 %	59.0 %	0.0 %	29.0 %	28.1 %	-4.3 %	-8.9 %	-43.3 %	-22.7 %	6.2 %	-9.3 %	11.3 %	3.5 %	5.2 %
Hermitage	Prior 52 Weeks	4	86	44	222	266	801	134	735	869	3,478	245	1,157	4,592	5,749
	Last 52 Weeks	6	90	42	261	303	868	152	671	823	3,514	168	1,267	4,505	5,772
	% Change	50.0 %	4.7 %	-4.5 %	17.6 %	13.9 %	8.4 %	13.4 %	-8.7 %	-5.3 %	1.0 %	-31.4 %	9.5 %	-1.9 %	0.4 %
North	Prior 52 Weeks	12	72	30	208	238	852	93	599	692	1,741	158	1,174	2,591	3,765
	Last 52 Weeks	15	91	26	230	256	1,026	127	534	661	1,593	218	1,388	2,472	3,860
	% Change	25.0 %	26.4 %	-13.3 %	10.6 %	7.6 %	20.4 %	36.6 %	-10.9 %	-4.5 %	-8.5 %	38.0 %	18.2 %	-4.6 %	2.5 %
Madison	Prior 52 Weeks	6	50	20	105	125	500	70	479	549	1,899	104	681	2,552	3,233
	Last 52 Weeks	4	63	35	117	152	558	88	456	544	2,072	122	777	2,738	3,515
	% Change	-33.3 %	26.0 %	75.0 %	11.4 %	21.6 %	11.6 %	25.7 %	-4.8 %	-0.9 %	9.1 %	17.3 %	14.1 %	7.3 %	8.7 %
Midtown Hills	Prior 52 Weeks	5	75	30	121	151	372	169	608	777	2,511	133	603	3,421	4,024
	Last 52 Weeks	6	62	22	108	130	417	151	457	608	2,306	117	615	3,031	3,646
	% Change	20.0 %	-17.3 %	-26.7 %	-10.7 %	-13.9 %	12.1 %	-10.7 %	-24.8 %	-21.8 %	-8.2 %	-12.0 %	2.0 %	-11.4 %	-9.4 %
Not Validated	Prior 52 Weeks	0	0	0	2	2	1	2	0	2	22	0	3	24	27
	Last 52 Weeks	0	0	0	0	0	1	0	0	0	0	0	1	0	1
	% Change	0.0 %	0.0 %	0.0 %	-100.0 %	-100.0 %	0.0 %	-100.0 %	0.0 %	-100.0 %	-100.0 %	0.0 %	-66.7 %	-100.0 %	-96.3 %
County	Prior 52 Weeks	46	539	218	1,344	1,562	4,775	857	4,536	5,393	17,857	1,199	6,922	24,449	31,371
	Last 52 Weeks	41	592	223	1,372	1,595	5,199	941	3,891	4,832	17,557	1,154	7,427	23,543	30,970
	% Change	-10.9 %	9.8 %	2.3 %	2.1 %	2.1 %	8.9 %	9.8 %	-14.2 %	-10.4 %	-1.7 %	-3.8 %	7.3 %	-3.7 %	-1.3 %

Prior 52 Weeks	**Begin Date**	03/10/2013	**End Date**	03/08/2014
Last 52 Weeks	**Begin Date**	03/09/2014	**End Date**	03/07/2015

Sourced from MNPD ARMS on 3/11/2015 11:21:39 AM. The figures above were sourced from incident reports using Uniform Crime Reporting definitions and reporting guidelines, based on the date when the crime was reported. This report is intended to be a management and planning tool and does not reflect the official UCR counts for the department. Incidents where a location is unknown or unspecified are included in the countywide totals. 'Unknown' refers to records in which the address is listed as 'Unknown' on the incident report. 'Not Validated' refers to records that were entered in with an invalid addresses.

2 Week, 8 Week, 16 Week, YTD, and 24 Month Summary

METROPOLITAN POLICE DEPARTMENT
of Nashville and Davidson County

Aggregated by precinct (incident location). Based on date when each incident was reported.

		Rolling Two Week			Rolling Eight Week			Rolling Sixteen Week			YTD			Rolling Twenty-Four Month		
		Last Week to Prior Week			Last 4 Weeks to Prior 4 Weeks			Last 8 Weeks to Prior 8 Weeks			Current YTD to Prior YTD			Last 52 Weeks to Prior 52 Weeks		
		Violent Offenses	Property Offenses	Part I Offenses	Violent Offenses	Property Offenses	Part I Offenses	Violent Offenses	Property Offenses	Part I Offenses	Violent Offenses	Property Offenses	Part I Offenses	Violent Offenses	Property Offenses	Part I Offenses
West	Prior	8	54	62	28	181	209	76	416	492	70	519	589	458	3,323	3,781
	Last	5	47	52	32	178	210	60	359	419	77	433	510	550	2,912	3,462
	% Change	-37.5 %	-13.0 %	-16.1 %	14.3 %	-1.7 %	0.5 %	-21.1 %	-13.7 %	-14.8 %	10.0 %	-16.6 %	-13.4 %	20.1 %	-12.4 %	-8.4 %
East	Prior	10	33	43	98	202	300	151	400	551	151	354	505	1,138	2,507	3,645
	Last	17	27	44	62	124	186	160	326	486	185	378	563	1,194	2,483	3,677
	% Change	70.0 %	-18.2 %	2.3 %	-36.7 %	-38.6 %	-38.0 %	6.0 %	-18.5 %	-11.8 %	22.5 %	6.8 %	11.5 %	4.9 %	-1.0 %	0.9 %
South	Prior	17	86	103	91	361	452	195	647	842	226	783	1,009	1,416	4,400	5,816
	Last	17	63	80	64	280	344	155	641	796	184	769	953	1,310	4,327	5,637
	% Change	0.0 %	-26.7 %	-22.3 %	-29.7 %	-22.4 %	-23.9 %	-20.5 %	-0.9 %	-5.5 %	-18.6 %	-1.8 %	-5.6 %	-7.5 %	-1.7 %	-3.1 %
Central	Prior	2	26	28	19	63	82	38	136	174	45	137	182	292	1,039	1,331
	Last	4	12	16	11	61	72	30	124	154	36	152	188	325	1,075	1,400
	% Change	100.0 %	-53.8 %	-42.9 %	-42.1 %	-3.2 %	-12.2 %	-21.1 %	-8.8 %	-11.5 %	-20.0 %	10.9 %	3.3 %	11.3 %	3.5 %	5.2 %
Hermitage	Prior	23	67	90	80	320	400	185	640	825	191	696	887	1,157	4,592	5,749
	Last	19	68	87	77	259	336	157	579	736	179	674	853	1,267	4,505	5,772
	% Change	-17.4 %	1.5 %	-3.3 %	-3.8 %	-19.1 %	-16.0 %	-15.1 %	-9.5 %	-10.8 %	-6.3 %	-3.2 %	-3.8 %	9.5 %	-1.9 %	0.4 %
North	Prior	22	18	40	77	211	288	210	352	562	194	362	556	1,174	2,591	3,765
	Last	22	38	60	90	117	207	167	328	495	212	407	619	1,388	2,472	3,860
	% Change	0.0 %	111.1 %	50.0 %	16.9 %	-44.5 %	-28.1 %	-20.5 %	-6.8 %	-11.9 %	9.3 %	12.4 %	11.3 %	18.2 %	-4.6 %	2.5 %
Madison	Prior	17	37	54	46	190	236	139	425	564	114	407	521	681	2,552	3,233
	Last	13	50	63	47	148	195	93	338	431	118	410	528	777	2,738	3,515
	% Change	-23.5 %	35.1 %	16.7 %	2.2 %	-22.1 %	-17.4 %	-33.1 %	-20.5 %	-23.6 %	3.5 %	0.7 %	1.3 %	14.1 %	7.3 %	8.7 %
Midtown Hills	Prior	13	57	70	40	192	232	71	373	444	94	578	672	603	3,421	4,024
	Last	7	34	41	36	157	193	76	349	425	85	403	488	615	3,031	3,646
	% Change	-46.2 %	-40.4 %	-41.4 %	-10.0 %	-18.2 %	-16.8 %	7.0 %	-6.4 %	-4.3 %	-9.6 %	-30.3 %	-27.4 %	2.0 %	-11.4 %	-9.4 %
Not Validated	Prior				0	0	0	0	0	0	0	0	0	3	24	27
	Last				1	0	1	1	0	1	1	0	1	1	0	1
	% Change				Infinity	0.0 %	Infinity	Infinity	0.0 %	Infinity	Infinity	0.0 %	Infinity	-66.7 %	-100.0 %	-96.3 %
County	Prior	112	378	490	479	1,720	2,199	1,065	3,389	4,454	1,085	3,836	4,921	6,922	24,449	31,371
	Last	104	339	443	420	1,324	1,744	899	3,044	3,943	1,077	3,626	4,703	7,427	23,543	30,970
	% Change	-7.1 %	-10.3 %	-9.6 %	-12.3 %	-23.0 %	-20.7 %	-15.6 %	-10.2 %	-11.5 %	-0.7 %	-5.5 %	-4.4 %	7.3 %	-3.7 %	-1.3 %

Information summarized for CompStat week ending 03/07/2015.

Sourced from MNPD ARMS on 3/11/2015 11:21:39 AM. The figures above were sourced from incident reports using Uniform Crime Reporting definitions and reporting guidelines, based on the date when the crime was reported. This report is intended to be a management and planning tool and does not reflect the official UCR counts for the department. Incidents where a location is unknown or unspecified are included in the countywide totals. 'Unknown' refers to records in which the address is listed as 'Unknown' on the incident report. 'Not Validated' refers to records that were entered in with an invalid addresses.

County Incident Report Summary

METROPOLITAN POLICE DEPARTMENT
of Nashville and Davidson County

Two Week, Eight Week, Sixteen Week, YTD, and 24 Month Analyses

Aggregated by precinct (incident location). Based on date when each incident was reported.

		Homicide	Forcible Rape	Commercial Robbery	Street Robbery	Total Robbery	Aggravated Assault	Commercial Burglary	Residential Burglary	Total Burglary	Larceny	Auto Theft	Violent Offenses	Property Offenses	Part I Offenses
Two Week	Prior Week	1	7	2	17	19	85	8	68	76	273	29	112	378	490
	Last Week	2	15	4	23	27	60	10	52	62	250	27	104	339	443
	% Change	100.0%	114.3%	100.0%	35.3%	42.1%	-29.4%	25.0%	-23.5%	-18.4%	-8.4%	-6.9%	-7.1%	-10.3%	-9.6%
Eight Week	Prior 4 Weeks	3	26	27	124	151	299	68	329	397	1,217	106	479	1,720	2,199
	Last 4 Weeks	5	45	10	76	86	284	50	255	305	938	81	420	1,324	1,744
	% Change	66.7%	73.1%	-63.0%	-38.7%	-43.0%	-5.0%	-26.5%	-22.5%	-23.2%	-22.9%	-23.6%	-12.3%	-23.0%	-20.7%
Sixteen Week	Prior 8 Weeks	6	79	70	226	296	684	168	540	708	2,515	166	1,065	3,389	4,454
	Last 8 Weeks	8	71	37	200	237	583	118	584	702	2,155	187	899	3,044	3,943
	% Change	33.3%	-10.1%	-47.1%	-11.5%	-19.9%	-14.8%	-29.8%	8.1%	-0.8%	-14.3%	12.7%	-15.6%	-10.2%	-11.5%
YTD	2014 YTD	10	100	35	182	217	758	135	623	758	2,898	180	1,085	3,836	4,921
	2015 YTD	9	87	49	229	278	703	137	685	822	2,588	216	1,077	3,626	4,703
	% Change	-10.0%	-13.0%	40.0%	25.8%	28.1%	-7.3%	1.5%	10.0%	8.4%	-10.7%	20.0%	-0.7%	-5.5%	-4.4%
Rolling 24 Month	Prior 52 Weeks	46	539	218	1,344	1,562	4,775	857	4,536	5,393	17,857	1,199	6,922	24,449	31,371
	Last 52 Weeks	41	592	223	1,372	1,595	5,199	941	3,891	4,832	17,557	1,154	7,427	23,543	30,970
	% Change	-10.9%	9.8%	2.3%	2.1%	2.1%	8.9%	9.8%	-14.2%	-10.4%	-1.7%	-3.8%	7.3%	-3.7%	-1.3%
YTD 2013	2013 YTD	6	91	41	243	284	779	163	861	1,024	3,109	185	1,160	4,318	5,478
	2015 YTD	9	87	49	229	278	703	137	685	822	2,588	216	1,077	3,626	4,703
	% Change	50.0%	-4.4%	19.5%	-5.8%	-2.1%	-9.8%	-16.0%	-20.4%	-19.7%	-16.8%	16.8%	-7.2%	-16.0%	-14.1%
YTD 2012	2012 YTD	14	92	43	223	266	878	164	845	1,009	3,281	225	1,250	4,515	5,765
	2015 YTD	9	87	49	229	278	703	137	685	822	2,588	216	1,077	3,626	4,703
	% Change	-35.7%	-5.4%	14.0%	2.7%	4.5%	-19.9%	-16.5%	-18.9%	-18.5%	-21.1%	-4.0%	-13.8%	-19.7%	-18.4%
YTD 2011	2011 YTD	7	78	59	224	283	746	187	1,103	1,290	3,297	311	1,114	4,898	6,012
	2015 YTD	9	87	49	229	278	703	137	685	822	2,588	216	1,077	3,626	4,703
	% Change	28.6%	11.5%	-16.9%	2.2%	-1.8%	-5.8%	-26.7%	-37.9%	-36.3%	-21.5%	-30.5%	-3.3%	-26.0%	-21.8%
YTD 2010	2010 YTD	11	81	75	222	297	667	211	900	1,111	3,183	284	1,056	4,578	5,634
	2015 YTD	9	87	49	229	278	703	137	685	822	2,588	216	1,077	3,626	4,703
	% Change	-18.2%	7.4%	-34.7%	3.2%	-6.4%	5.4%	-35.1%	-23.9%	-26.0%	-18.7%	-23.9%	2.0%	-20.8%	-16.5%

Information summarized for CompStat week ending 03/07/2015.

Sourced from MNPD ARMS on 3/11/2015 11:21:39 AM. The figures above were sourced from incident reports using Uniform Crime Reporting definitions and reporting guidelines, based on the date when the crime was reported. This report is intended to be a management and planning tool and does not reflect the official UCR counts for the department. Incidents where a location is unknown or unspecified are included in the countywide totals.

County Efficiency Report Summary

METROPOLITAN POLICE DEPARTMENT
of Nashville and Davidson County

Two Week, Eight Week, Sixteen Week, YTD, and 24 Month Analyses

Aggregated by component of arresting officer / officer making stop.

		Adults Only				Adults and Juveniles						
		Felony Arrests	Misdemeanor Arrests	Citation Arrests	Total Arrests	Part I Arrests	Weapons Law Violation Arrests	Drug-Related Arrests	DUI Arrests	Warrant Service Attempts	Warrants Served	Vehicle Stops
Two Week	Prior Week	174	484	609	1,267	196	16	180	40	1,189	495	8,083
	Last Week	144	494	457	1,095	195	7	132	47	978	444	6,008
	% Change	-17.2%	2.1%	-25.0%	-13.6%	-0.5%	-56.3%	-26.7%	17.5%	-17.7%	-10.3%	-25.7%
Eight Week	Prior 4 Weeks	776	1,908	3,303	5,987	801	71	931	210	4,649	2,065	33,469
	Last 4 Weeks	633	1,735	2,209	4,577	739	44	634	150	4,287	1,749	24,634
	% Change	-18.4%	-9.1%	-33.1%	-23.6%	-7.7%	-38.0%	-31.9%	-28.6%	-7.8%	-15.3%	-26.4%
Sixteen Week	Prior 8 Weeks	1,346	3,318	5,259	9,923	1,485	97	1,421	375	7,675	3,415	57,389
	Last 8 Weeks	1,409	3,643	5,512	10,564	1,540	115	1,565	360	8,936	3,814	58,103
	% Change	4.7%	9.8%	4.8%	6.5%	3.7%	18.6%	10.1%	-4.0%	16.4%	11.7%	1.2%
YTD	2014 YTD	1,857	4,563	8,285	14,705	1,844	172	2,311	492	11,699	4,779	80,536
	2015 YTD	1,674	4,260	6,594	12,528	1,794	137	1,834	435	10,510	4,527	70,065
	% Change	-9.9%	-6.6%	-20.4%	-14.8%	-2.7%	-20.3%	-20.6%	-11.6%	-10.2%	-5.3%	-13.0%
Rolling 24 Month	Prior 52 Weeks	10,902	24,996	43,867	79,765	10,749	864	12,533	2,596	63,381	26,674	405,378
	Last 52 Weeks	10,198	25,082	39,620	74,900	11,004	750	11,262	2,569	55,485	26,777	401,412
	% Change	-6.5%	0.3%	-9.7%	-6.1%	2.4%	-13.2%	-10.1%	-1.0%	-12.5%	0.4%	-1.0%
YTD 2013	2013 YTD	2,192	4,553	8,795	15,540	1,866	199	2,615	657	11,665	4,823	85,492
	2015 YTD	1,674	4,260	6,594	12,528	1,794	137	1,834	435	10,510	4,527	70,065
	% Change	-23.6%	-6.4%	-25.0%	-19.4%	-3.9%	-31.2%	-29.9%	-33.8%	-9.9%	-6.1%	-18.0%
YTD 2012	2012 YTD	2,403	4,818	8,720	15,941	1,999	182	2,574	712	13,043	5,397	92,295
	2015 YTD	1,674	4,260	6,594	12,528	1,794	137	1,834	435	10,510	4,527	70,065
	% Change	-30.3%	-11.6%	-24.4%	-21.4%	-10.3%	-24.7%	-28.7%	-38.9%	-19.4%	-16.1%	-24.1%
YTD 2011	2011 YTD	1,892	4,455	7,335	13,682	1,950	172	1,886	499	0	4,900	65,031
	2015 YTD	1,674	4,260	6,594	12,528	1,794	137	1,834	435	10,510	4,527	70,065
	% Change	-11.5%	-4.4%	-10.1%	-8.4%	-8.0%	-20.3%	-2.8%	-12.8%	-	-7.6%	7.7%
YTD 2010	2010 YTD	1,681	4,393	8,763	14,837	1,919	172	2,099	782	0	3,831	61,222
	2015 YTD	1,674	4,260	6,594	12,528	1,794	137	1,834	435	10,510	4,527	70,065
	% Change	-0.4%	-3.0%	-24.8%	-15.6%	-6.5%	-20.3%	-12.6%	-44.4%	-	18.2%	14.4%

Information summarized for CompStat week ending 03/07/2015.

Sourced from MNPD ARMS on 3/11/2015 11:21:39 AM. Arrest summaries are not a count of arrest charges. 1 arrest = 1 body. Warrant Service summary considers 1 count for each service attempt and 1 count for each outstanding warrant served. Vehicle Stop summary sources MNPD's Vehicle Stop (Form 252) Database. Vehicle stop totals count all reports electronically entered via AFR. Hardcopy reports not entered into ARMS will affect accuracy of totals.

West Precinct Incident Report Summary

METROPOLITAN POLICE DEPARTMENT
of Nashville and Davidson County

Two Week, Eight Week, Sixteen Week, YTD, and 24 Month Analyses

Aggregated by precinct (incident location). Based on date when each incident was reported.

		Homicide	Forcible Rape	Commercial Robbery	Street Robbery	Total Robbery	Aggravated Assault	Commercial Burglary	Residential Burglary	Total Burglary	Larceny	Auto Theft	Violent Offenses	Property Offenses	Part I Offenses
Two Week	Prior Week	0	0	1	2	3	5	0	5	5	46	3	8	54	62
	Last Week	0	1	1	2	3	1	0	7	7	39	1	5	47	52
	% Change	-	-	0.0%	0.0%	0.0%	-80.0%	-	40.0%	40.0%	-15.2%	-66.7%	-37.5%	-13.0%	-16.1%
Eight Week	Prior 4 Weeks	0	0	3	12	15	13	9	36	45	119	17	28	181	209
	Last 4 Weeks	0	5	2	6	8	19	1	26	27	146	5	32	178	210
	% Change	-	-	-33.3%	-50.0%	-46.7%	46.2%	-88.9%	-27.8%	-40.0%	22.7%	-70.6%	14.3%	-1.7%	0.5%
Sixteen Week	Prior 8 Weeks	0	4	8	14	22	50	14	45	59	345	12	76	416	492
	Last 8 Weeks	0	5	5	18	23	32	10	62	72	265	22	60	359	419
	% Change	-	25.0%	-37.5%	28.6%	4.5%	-36.0%	-28.6%	37.8%	22.0%	-23.2%	83.3%	-21.1%	-13.7%	-14.8%
YTD	2014 YTD	0	9	3	10	13	48	15	57	72	426	21	70	519	589
	2015 YTD	0	7	5	21	26	44	12	72	84	326	23	77	433	510
	% Change	-	-22.2%	66.7%	110.0%	100.0%	-8.3%	-20.0%	26.3%	16.7%	-23.5%	9.5%	10.0%	-16.6%	-13.4%
Rolling 24 Month	Prior 52 Weeks	2	55	24	73	97	304	92	515	607	2,597	119	458	3,323	3,781
	Last 52 Weeks	3	59	26	81	107	381	85	381	466	2,330	116	550	2,912	3,462
	% Change	50.0%	7.3%	8.3%	11.0%	10.3%	25.3%	-7.6%	-26.0%	-23.2%	-10.3%	-2.5%	20.1%	-12.4%	-8.4%
YTD 2013	2013 YTD	1	9	8	10	18	66	24	85	109	477	20	94	606	700
	2015 YTD	0	7	5	21	26	44	12	72	84	326	23	77	433	510
	% Change	-100.0%	-22.2%	-37.5%	110.0%	44.4%	-33.3%	-50.0%	-15.3%	-22.9%	-31.7%	15.0%	-18.1%	-28.5%	-27.1%
YTD 2012	2012 YTD	0	7	4	6	10	55	6	80	86	409	21	72	516	588
	2015 YTD	0	7	5	21	26	44	12	72	84	326	23	77	433	510
	% Change	-	0.0%	25.0%	250.0%	160.0%	-20.0%	100.0%	-10.0%	-2.3%	-20.3%	9.5%	6.9%	-16.1%	-13.3%
YTD 2011	2011 YTD	1	6	6	15	21	41	26	72	98	365	27	69	490	559
	2015 YTD	0	7	5	21	26	44	12	72	84	326	23	77	433	510
	% Change	-100.0%	16.7%	-16.7%	40.0%	23.8%	7.3%	-53.8%	0.0%	-14.3%	-10.7%	-14.8%	11.6%	-11.6%	-8.8%
YTD 2010	2010 YTD	1	3	10	17	27	63	27	96	123	397	28	94	548	642
	2015 YTD	0	7	5	21	26	44	12	72	84	326	23	77	433	510
	% Change	-100.0%	133.3%	-50.0%	23.5%	-3.7%	-30.2%	-55.6%	-25.0%	-31.7%	-17.9%	-17.9%	-18.1%	-21.0%	-20.6%

Information summarized for CompStat week ending 03/07/2015.

Sourced from MNPD ARMS on 3/11/2015 11:21:39 AM. The figures above were sourced from incident reports using Uniform Crime Reporting definitions and reporting guidelines, based on the date when the crime was reported. This report is intended to be a management and planning tool and does not reflect the official UCR counts for the department. Incidents where a location is unknown or unspecified are included in the countywide totals.

West Precinct Efficiency Report Summary

METROPOLITAN POLICE DEPARTMENT
of Nashville and Davidson County

Two Week, Eight Week, Sixteen Week, YTD, and 24 Month Analyses

Aggregated by component of arresting officer / officer making stop.

		Adults Only				Adults and Juveniles						
		Felony Arrests	Misdemeanor Arrests	Citation Arrests	Total Arrests	Part I Arrests	Weapons Law Violation Arrests	Drug-Related Arrests	DUI Arrests	Warrant Service Attempts	Warrants Served	Vehicle Stops
Two Week	Prior Week	9	30	35	74	20	1	5	5	104	25	963
	Last Week	9	34	34	77	19	0	10	3	100	33	689
	% Change	0.0%	13.3%	-2.9%	4.1%	-5.0%	-100.0%	100.0%	-40.0%	-3.8%	32.0%	-28.5%
Eight Week	Prior 4 Weeks	42	125	294	461	72	6	74	17	372	134	3,830
	Last 4 Weeks	37	106	166	309	72	3	27	14	360	98	2,841
	% Change	-11.9%	-15.2%	-43.5%	-33.0%	0.0%	-50.0%	-63.5%	-17.6%	-3.2%	-26.9%	-25.8%
Sixteen Week	Prior 8 Weeks	88	179	397	664	169	4	125	10	579	164	6,227
	Last 8 Weeks	79	231	460	770	144	9	101	31	732	232	6,671
	% Change	-10.2%	29.1%	15.9%	16.0%	-14.8%	125.0%	-19.2%	210.0%	26.4%	41.5%	7.1%
YTD	2014 YTD	168	444	1,056	1,668	256	13	305	59	1,572	396	13,171
	2015 YTD	93	259	549	901	173	9	126	35	842	261	7,933
	% Change	-44.6%	-41.7%	-48.0%	-46.0%	-32.4%	-30.8%	-58.7%	-40.7%	-46.4%	-34.1%	-39.8%
Rolling 24 Month	Prior 52 Weeks	900	2,448	5,086	8,434	1,446	61	1,339	403	8,502	1,955	67,614
	Last 52 Weeks	778	1,942	4,150	6,870	1,301	49	1,267	191	5,761	1,676	51,170
	% Change	-13.6%	-20.7%	-18.4%	-18.5%	-10.0%	-19.7%	-5.4%	-52.6%	-32.2%	-14.3%	-24.3%
YTD 2013	2013 YTD	185	414	938	1,537	228	14	249	74	1,067	319	13,722
	2015 YTD	93	259	549	901	173	9	126	35	842	261	7,933
	% Change	-49.7%	-37.4%	-41.5%	-41.4%	-24.1%	-35.7%	-49.4%	-52.7%	-21.1%	-18.2%	-42.2%
YTD 2012	2012 YTD	255	607	1,043	1,905	278	17	319	87	1,734	472	14,884
	2015 YTD	93	259	549	901	173	9	126	35	842	261	7,933
	% Change	-63.5%	-57.3%	-47.4%	-52.7%	-37.8%	-47.1%	-60.5%	-59.8%	-51.4%	-44.7%	-46.7%
YTD 2011	2011 YTD	207	690	1,184	2,081	211	13	343	77	0	442	13,268
	2015 YTD	93	259	549	901	173	9	126	35	842	261	7,933
	% Change	-55.1%	-62.5%	-53.6%	-56.7%	-18.0%	-30.8%	-63.3%	-54.5%	-	-41.0%	-40.2%
YTD 2010	2010 YTD	159	624	1,184	1,967	267	25	226	88	0	371	11,072
	2015 YTD	93	259	549	901	173	9	126	35	842	261	7,933
	% Change	-41.5%	-58.5%	-53.6%	-54.2%	-35.2%	-64.0%	-44.2%	-60.2%	-	-29.6%	-28.4%

Information summarized for CompStat week ending 03/07/2015.

Sourced from MNPD ARMS on 3/11/2015 11:21:39 AM. Arrest summaries are not a count of arrest charges. 1 arrest = 1 body. Warrant Service summary considers 1 count for each service attempt and 1 count for each outstanding warrant served. Vehicle Stop summary sources MNPD's Vehicle Stop (Form 252) Database. Vehicle stop totals count all reports electronically entered via AFR. Hardcopy reports not entered into ARMS will affect accuracy of totals.

East Precinct Incident Report Summary

METROPOLITAN POLICE DEPARTMENT
of Nashville and Davidson County

Two Week, Eight Week, Sixteen Week, YTD, and 24 Month Analyses

Aggregated by precinct (incident location). Based on date when each incident was reported.

		Homicide	Forcible Rape	Commercial Robbery	Street Robbery	Total Robbery	Aggravated Assault	Commercial Burglary	Residential Burglary	Total Burglary	Larceny	Auto Theft	Violent Offenses	Property Offenses	Part I Offenses
Two Week	Prior Week	0	2	0	1	1	7	0	12	12	15	6	10	33	43
	Last Week	0	1	0	5	5	11	1	8	9	16	2	17	27	44
	% Change	-	-50.0%	-	400.0%	400.0%	57.1%	-	-33.3%	-25.0%	6.7%	-66.7%	70.0%	-18.2%	2.3%
Eight Week	Prior 4 Weeks	0	6	3	14	17	75	5	42	47	143	12	98	202	300
	Last 4 Weeks	1	7	1	12	13	41	6	34	40	70	14	62	124	186
	% Change	-	16.7%	-66.7%	-14.3%	-23.5%	-45.3%	20.0%	-19.0%	-14.9%	-51.0%	16.7%	-36.7%	-38.6%	-38.0%
Sixteen Week	Prior 8 Weeks	0	6	14	40	54	91	28	107	135	226	39	151	400	551
	Last 8 Weeks	1	13	4	26	30	116	11	76	87	213	26	160	326	486
	% Change	-	116.7%	-71.4%	-35.0%	-44.4%	27.5%	-60.7%	-29.0%	-35.6%	-5.8%	-33.3%	6.0%	-18.5%	-11.8%
YTD	2014 YTD	2	10	4	30	34	105	13	74	87	250	17	151	354	505
	2015 YTD	1	16	11	29	40	128	12	83	95	253	30	185	378	563
	% Change	-50.0%	60.0%	175.0%	-3.3%	17.6%	21.9%	-7.7%	12.2%	9.2%	1.2%	76.5%	22.5%	6.8%	11.5%
Rolling 24 Month	Prior 52 Weeks	8	71	23	232	255	804	55	609	664	1,706	137	1,138	2,507	3,645
	Last 52 Weeks	1	77	28	208	236	880	108	538	646	1,672	165	1,194	2,483	3,677
	% Change	-87.5%	8.5%	21.7%	-10.3%	-7.5%	9.5%	96.4%	-11.7%	-2.7%	-2.0%	20.4%	4.9%	-1.0%	0.9%
YTD 2013	2013 YTD	1	12	2	31	33	128	6	133	139	293	22	174	454	628
	2015 YTD	1	16	11	29	40	128	12	83	95	253	30	185	378	563
	% Change	0.0%	33.3%	450.0%	-6.5%	21.2%	0.0%	100.0%	-37.6%	-31.7%	-13.7%	36.4%	6.3%	-16.7%	-10.4%
YTD 2012	2012 YTD	2	10	10	39	49	146	12	140	152	343	24	207	519	726
	2015 YTD	1	16	11	29	40	128	12	83	95	253	30	185	378	563
	% Change	-50.0%	60.0%	10.0%	-25.6%	-18.4%	-12.3%	0.0%	-40.7%	-37.5%	-26.2%	25.0%	-10.6%	-27.2%	-22.5%
YTD 2011	2011 YTD	1	11	8	45	53	124	21	197	218	390	38	189	646	835
	2015 YTD	1	16	11	29	40	128	12	83	95	253	30	185	378	563
	% Change	0.0%	45.5%	37.5%	-35.6%	-24.5%	3.2%	-42.9%	-57.9%	-56.4%	-35.1%	-21.1%	-2.1%	-41.5%	-32.6%
YTD 2010	2010 YTD	2	13	8	36	44	115	25	114	139	303	41	174	483	657
	2015 YTD	1	16	11	29	40	128	12	83	95	253	30	185	378	563
	% Change	-50.0%	23.1%	37.5%	-19.4%	-9.1%	11.3%	-52.0%	-27.2%	-31.7%	-16.5%	-26.8%	6.3%	-21.7%	-14.3%

Information summarized for CompStat week ending 03/07/2015.

Sourced from MNPD ARMS on 3/11/2015 11:21:39 AM. The figures above were sourced from incident reports using Uniform Crime Reporting definitions and reporting guidelines, based on the date when the crime was reported. This report is intended to be a management and planning tool and does not reflect the official UCR counts for the department. Incidents where a location is unknown or unspecified are included in the countywide totals.

East Precinct Efficiency Report Summary

METROPOLITAN POLICE DEPARTMENT
of Nashville and Davidson County

Two Week, Eight Week, Sixteen Week, YTD, and 24 Month Analyses

Aggregated by component of arresting officer / officer making stop.

		Adults Only				Adults and Juveniles						
		Felony Arrests	Misdemeanor Arrests	Citation Arrests	Total Arrests	Part I Arrests	Weapons Law Violation Arrests	Drug-Related Arrests	DUI Arrests	Warrant Service Attempts	Warrants Served	Vehicle Stops
Two Week	Prior Week	22	51	97	170	18	9	28	1	148	37	833
	Last Week	15	59	64	138	14	0	11	2	153	50	677
	% Change	-31.8%	15.7%	-34.0%	-18.8%	-22.2%	-100.0%	-60.7%	100.0%	3.4%	35.1%	-18.7%
Eight Week	Prior 4 Weeks	114	235	366	715	115	6	126	15	681	279	3,306
	Last 4 Weeks	80	215	334	629	75	14	90	5	653	185	2,800
	% Change	-29.8%	-8.5%	-8.7%	-12.0%	-34.8%	133.3%	-28.6%	-66.7%	-4.1%	-33.7%	-15.3%
Sixteen Week	Prior 8 Weeks	155	422	665	1,242	168	15	185	27	1,154	392	6,488
	Last 8 Weeks	194	450	700	1,344	190	20	216	20	1,334	464	6,106
	% Change	25.2%	6.6%	5.3%	8.2%	13.1%	33.3%	16.8%	-25.9%	15.6%	18.4%	-5.9%
YTD	2014 YTD	256	569	1,020	1,845	207	38	355	23	1,731	543	9,567
	2015 YTD	220	518	830	1,568	216	25	245	25	1,553	540	7,381
	% Change	-14.1%	-9.0%	-18.6%	-15.0%	4.3%	-34.2%	-31.0%	8.7%	-10.3%	-0.6%	-22.8%
Rolling 24 Month	Prior 52 Weeks	1,713	3,519	5,923	11,155	1,303	171	2,012	176	9,529	3,341	50,213
	Last 52 Weeks	1,345	3,203	4,987	9,535	1,263	113	1,566	188	8,526	3,098	47,490
	% Change	-21.5%	-9.0%	-15.8%	-14.5%	-3.1%	-33.9%	-22.2%	6.8%	-10.5%	-7.3%	-5.4%
YTD 2013	2013 YTD	324	655	1,197	2,176	245	43	381	36	1,710	600	10,738
	2015 YTD	220	518	830	1,568	216	25	245	25	1,553	540	7,381
	% Change	-32.1%	-20.9%	-30.7%	-27.9%	-11.8%	-41.9%	-35.7%	-30.6%	-9.2%	-10.0%	-31.3%
YTD 2012	2012 YTD	309	641	1,079	2,029	243	27	358	29	2,205	664	12,107
	2015 YTD	220	518	830	1,568	216	25	245	25	1,553	540	7,381
	% Change	-28.8%	-19.2%	-23.1%	-22.7%	-11.1%	-7.4%	-31.6%	-13.8%	-29.6%	-18.7%	-39.0%
YTD 2011	2011 YTD	265	461	780	1,506	286	19	219	28	0	539	7,796
	2015 YTD	220	518	830	1,568	216	25	245	25	1,553	540	7,381
	% Change	-17.0%	12.4%	6.4%	4.1%	-24.5%	31.6%	11.9%	-10.7%	-	0.2%	-5.3%
YTD 2010	2010 YTD	198	492	929	1,619	244	27	318	48	0	447	6,132
	2015 YTD	220	518	830	1,568	216	25	245	25	1,553	540	7,381
	% Change	11.1%	5.3%	-10.7%	-3.2%	-11.5%	-7.4%	-23.0%	-47.9%	-	20.8%	20.4%

Information summarized for CompStat week ending 03/07/2015.

Sourced from MNPD ARMS on 3/11/2015 11:21:40 AM. Arrest summaries are not a count of arrest charges. 1 arrest = 1 body. Warrant Service summary considers 1 count for each service attempt and 1 count for each outstanding warrant served. Vehicle Stop summary sources MNPD's Vehicle Stop (Form 252) Database. Vehicle stop totals count all reports electronically entered via AFR. Hardcopy reports not entered into ARMS will affect accuracy of totals.

South Precinct Incident Report Summary

METROPOLITAN POLICE DEPARTMENT
of Nashville and Davidson County

Two Week, Eight Week, Sixteen Week, YTD, and 24 Month Analyses

Aggregated by precinct (incident location). Based on date when each incident was reported.

		Homicide	Forcible Rape	Commercial Robbery	Street Robbery	Total Robbery	Aggravated Assault	Commercial Burglary	Residential Burglary	Total Burglary	Larceny	Auto Theft	Violent Offenses	Property Offenses	Part I Offenses
Two Week	Prior Week	0	0	0	3	3	14	3	25	28	52	6	17	86	103
	Last Week	0	5	0	4	4	8	2	14	16	44	3	17	63	80
	% Change	-	-	-	33.3%	33.3%	-42.9%	-33.3%	-44.0%	-42.9%	-15.4%	-50.0%	0.0%	-26.7%	-22.3%
Eight Week	Prior 4 Weeks	0	2	6	32	38	51	19	85	104	241	16	91	361	452
	Last 4 Weeks	0	7	2	12	14	43	17	82	99	167	14	64	280	344
	% Change	-	250.0%	-66.7%	-62.5%	-63.2%	-15.7%	-10.5%	-3.5%	-4.8%	-30.7%	-12.5%	-29.7%	-22.4%	-23.9%
Sixteen Week	Prior 8 Weeks	1	6	8	51	59	129	34	111	145	473	29	195	647	842
	Last 8 Weeks	0	9	8	44	52	94	36	167	203	408	30	155	641	796
	% Change	-100.0%	50.0%	0.0%	-13.7%	-11.9%	-27.1%	5.9%	50.5%	40.0%	-13.7%	3.4%	-20.5%	-0.9%	-5.5%
YTD	2014 YTD	1	12	13	47	60	153	31	143	174	575	34	226	783	1,009
	2015 YTD	0	11	10	50	60	113	36	194	230	507	32	184	769	953
	% Change	-100.0%	-8.3%	-23.1%	6.4%	0.0%	-26.1%	16.1%	35.7%	32.2%	-11.8%	-5.9%	-18.6%	-1.8%	-5.6%
Rolling 24 Month	Prior 52 Weeks	8	91	45	319	364	953	197	961	1,158	2,982	260	1,416	4,400	5,816
	Last 52 Weeks	5	88	42	287	329	888	189	837	1,026	3,092	209	1,310	4,327	5,637
	% Change	-37.5%	-3.3%	-6.7%	-10.0%	-9.6%	-6.8%	-4.1%	-12.9%	-11.4%	3.7%	-19.6%	-7.5%	-1.7%	-3.1%
YTD 2013	2013 YTD	1	15	6	63	69	144	46	167	213	535	37	229	785	1,014
	2015 YTD	0	11	10	50	60	113	36	194	230	507	32	184	769	953
	% Change	-100.0%	-26.7%	66.7%	-20.6%	-13.0%	-21.5%	-21.7%	16.2%	8.0%	-5.2%	-13.5%	-19.7%	-2.0%	-6.0%
YTD 2012	2012 YTD	0	16	7	54	61	181	33	138	171	550	68	258	789	1,047
	2015 YTD	0	11	10	50	60	113	36	194	230	507	32	184	769	953
	% Change	-	-31.3%	42.9%	-7.4%	-1.6%	-37.6%	9.1%	40.6%	34.5%	-7.8%	-52.9%	-28.7%	-2.5%	-9.0%
YTD 2011	2011 YTD	1	19	14	53	67	145	31	288	319	571	69	232	959	1,191
	2015 YTD	0	11	10	50	60	113	36	194	230	507	32	184	769	953
	% Change	-100.0%	-42.1%	-28.6%	-5.7%	-10.4%	-22.1%	16.1%	-32.6%	-27.9%	-11.2%	-53.6%	-20.7%	-19.8%	-20.0%
YTD 2010	2010 YTD	2	11	7	46	53	112	41	182	223	557	57	178	837	1,015
	2015 YTD	0	11	10	50	60	113	36	194	230	507	32	184	769	953
	% Change	-100.0%	0.0%	42.9%	8.7%	13.2%	0.9%	-12.2%	6.6%	3.1%	-9.0%	-43.9%	3.4%	-8.1%	-6.1%

Information summarized for CompStat week ending 03/07/2015.

Sourced from MNPD ARMS on 3/11/2015 11:21:40 AM. The figures above were sourced from incident reports using Uniform Crime Reporting definitions and reporting guidelines, based on the date when the crime was reported. This report is intended to be a management and planning tool and does not reflect the official UCR counts for the department. Incidents where a location is unknown or unspecified are included in the countywide totals.

South Precinct Efficiency Report Summary

METROPOLITAN POLICE DEPARTMENT
of Nashville and Davidson County

Two Week, Eight Week, Sixteen Week, YTD, and 24 Month Analyses

Aggregated by component of arresting officer / officer making stop.

		Adults Only				Adults and Juveniles						
		Felony Arrests	Misdemeanor Arrests	Citation Arrests	Total Arrests	Part I Arrests	Weapons Law Violation Arrests	Drug-Related Arrests	DUI Arrests	Warrant Service Attempts	Warrants Served	Vehicle Stops
Two Week	Prior Week	10	51	69	130	26	0	19	5	156	30	1,176
	Last Week	16	41	62	119	34	1	17	4	126	36	871
	% Change	60.0%	-19.6%	-10.1%	-8.5%	30.8%	-	-10.5%	-20.0%	-19.2%	20.0%	-25.9%
Eight Week	Prior 4 Weeks	64	197	327	588	116	11	64	17	576	193	4,764
	Last 4 Weeks	54	159	256	469	100	2	60	13	460	127	3,334
	% Change	-15.6%	-19.3%	-21.7%	-20.2%	-13.8%	-81.8%	-6.3%	-23.5%	-20.1%	-34.2%	-30.0%
Sixteen Week	Prior 8 Weeks	121	285	593	999	232	6	140	29	926	291	7,601
	Last 8 Weeks	118	356	583	1,057	216	13	124	30	1,036	320	8,098
	% Change	-2.5%	24.9%	-1.7%	5.8%	-6.9%	116.7%	-11.4%	3.4%	11.9%	10.0%	6.5%
YTD	2014 YTD	197	497	1,435	2,129	377	24	245	34	1,056	469	15,458
	2015 YTD	147	410	688	1,245	255	14	140	33	1,275	399	9,698
	% Change	-25.4%	-17.5%	-52.1%	-41.5%	-32.4%	-41.7%	-42.9%	-2.9%	20.7%	-14.9%	-37.3%
Rolling 24 Month	Prior 52 Weeks	1,184	2,777	6,952	10,913	1,947	107	1,380	178	8,304	2,617	74,079
	Last 52 Weeks	915	2,440	5,268	8,623	1,852	80	1,132	244	5,552	2,048	65,816
	% Change	-22.7%	-12.1%	-24.2%	-21.0%	-4.9%	-25.2%	-18.0%	37.1%	-33.1%	-21.7%	-11.2%
YTD 2013	2013 YTD	252	508	1,375	2,135	347	18	316	54	2,289	524	14,282
	2015 YTD	147	410	688	1,245	255	14	140	33	1,275	399	9,698
	% Change	-41.7%	-19.3%	-50.0%	-41.7%	-26.5%	-22.2%	-55.7%	-38.9%	-44.3%	-23.9%	-32.1%
YTD 2012	2012 YTD	284	559	1,528	2,371	332	15	234	54	2,245	609	17,292
	2015 YTD	147	410	688	1,245	255	14	140	33	1,275	399	9,698
	% Change	-48.2%	-26.7%	-55.0%	-47.5%	-23.2%	-6.7%	-40.2%	-38.9%	-43.2%	-34.5%	-43.9%
YTD 2011	2011 YTD	191	575	1,293	2,059	376	22	164	50	0	505	12,354
	2015 YTD	147	410	688	1,245	255	14	140	33	1,275	399	9,698
	% Change	-23.0%	-28.7%	-46.8%	-39.5%	-32.2%	-36.4%	-14.6%	-34.0%	-	-21.0%	-21.5%
YTD 2010	2010 YTD	161	457	1,372	1,990	377	19	191	80	0	292	9,921
	2015 YTD	147	410	688	1,245	255	14	140	33	1,275	399	9,698
	% Change	-8.7%	-10.3%	-49.9%	-37.4%	-32.4%	-26.3%	-26.7%	-58.8%	-	36.6%	-2.2%

Information summarized for CompStat week ending 03/07/2015.

Sourced from MNPD ARMS on 3/11/2015 11:21:40 AM. Arrest summaries are not a count of arrest charges. 1 arrest = 1 body. Warrant Service summary considers 1 count for each service attempt and 1 count for each outstanding warrant served. Vehicle Stop summary sources MNPD's Vehicle Stop (Form 252) Database. Vehicle stop totals count all reports electronically entered via AFR. Hardcopy reports not entered into ARMS will affect accuracy of totals.

Central Precinct Incident Report Summary

METROPOLITAN POLICE DEPARTMENT
of Nashville and Davidson County

Two Week, Eight Week, Sixteen Week, YTD, and 24 Month Analyses

Aggregated by precinct (incident location). Based on date when each incident was reported.

		Homicide	Forcible Rape	Commercial Robbery	Street Robbery	Total Robbery	Aggravated Assault	Commercial Burglary	Residential Burglary	Total Burglary	Larceny	Auto Theft	Violent Offenses	Property Offenses	Part I Offenses
Two Week	Prior Week	0	0	0	0	0	2	2	0	2	22	2	2	26	28
	Last Week	0	2	0	1	1	1	2	0	2	9	1	4	12	16
	% Change	-	-	-	-	-	-50.0%	0.0%	-	0.0%	-59.1%	-50.0%	100.0%	-53.8%	-42.9%
Eight Week	Prior 4 Weeks	0	2	0	6	6	11	4	1	5	57	1	19	63	82
	Last 4 Weeks	0	5	0	2	2	4	5	1	6	52	3	11	61	72
	% Change	-	150.0%	-	-66.7%	-66.7%	-63.6%	25.0%	0.0%	20.0%	-8.8%	200.0%	-42.1%	-3.2%	-12.2%
Sixteen Week	Prior 8 Weeks	0	9	1	10	11	18	5	0	5	127	4	38	136	174
	Last 8 Weeks	0	7	0	8	8	15	9	2	11	109	4	30	124	154
	% Change	-	-22.2%	-100.0%	-20.0%	-27.3%	-16.7%	80.0%	-	120.0%	-14.2%	0.0%	-21.1%	-8.8%	-11.5%
YTD	2014 YTD	0	9	1	10	11	25	2	5	7	124	6	45	137	182
	2015 YTD	0	8	0	8	8	20	9	2	11	137	4	36	152	188
	% Change	-	-11.1%	-100.0%	-20.0%	-27.3%	-20.0%	350.0%	-60.0%	57.1%	10.5%	-33.3%	-20.0%	10.9%	3.3%
Rolling 24 Month	Prior 52 Weeks	1	39	2	62	64	188	45	30	75	921	43	292	1,039	1,331
	Last 52 Weeks	1	62	2	80	82	180	41	17	58	978	39	325	1,075	1,400
	% Change	0.0%	59.0%	0.0%	29.0%	28.1%	-4.3%	-8.9%	-43.3%	-22.7%	6.2%	-9.3%	11.3%	3.5%	5.2%
YTD 2013	2013 YTD	0	6	0	7	7	30	12	3	15	135	5	43	155	198
	2015 YTD	0	8	0	8	8	20	9	2	11	137	4	36	152	188
	% Change	-	33.3%	-	14.3%	14.3%	-33.3%	-25.0%	-33.3%	-26.7%	1.5%	-20.0%	-16.3%	-1.9%	-5.1%
YTD 2012	2012 YTD	0	5	0	14	14	29	7	6	13	227	5	48	245	293
	2015 YTD	0	8	0	8	8	20	9	2	11	137	4	36	152	188
	% Change	-	60.0%	-	-42.9%	-42.9%	-31.0%	28.6%	-66.7%	-15.4%	-39.6%	-20.0%	-25.0%	-38.0%	-35.8%
YTD 2011	2011 YTD	1	8	1	17	18	38	5	2	7	209	7	65	223	288
	2015 YTD	0	8	0	8	8	20	9	2	11	137	4	36	152	188
	% Change	-100.0%	0.0%	-100.0%	-52.9%	-55.6%	-47.4%	80.0%	0.0%	57.1%	-34.4%	-42.9%	-44.6%	-31.8%	-34.7%
YTD 2010	2010 YTD	1	11	4	8	12	37	8	3	11	146	6	61	163	224
	2015 YTD	0	8	0	8	8	20	9	2	11	137	4	36	152	188
	% Change	-100.0%	-27.3%	-100.0%	0.0%	-33.3%	-45.9%	12.5%	-33.3%	0.0%	-6.2%	-33.3%	-41.0%	-6.7%	-16.1%

Information summarized for CompStat week ending 03/07/2015.

Sourced from MNPD ARMS on 3/11/2015 11:21:40 AM. The figures above were sourced from incident reports using Uniform Crime Reporting definitions and reporting guidelines, based on the date when the crime was reported. This report is intended to be a management and planning tool and does not reflect the official UCR counts for the department. Incidents where a location is unknown or unspecified are included in the countywide totals.

Central Precinct Efficiency Report Summary

METROPOLITAN POLICE DEPARTMENT
of Nashville and Davidson County

Two Week, Eight Week, Sixteen Week, YTD, and 24 Month Analyses

Aggregated by component of arresting officer / officer making stop.

		Adults Only				Adults and Juveniles						
		Felony Arrests	Misdemeanor Arrests	Citation Arrests	Total Arrests	Part I Arrests	Weapons Law Violation Arrests	Drug-Related Arrests	DUI Arrests	Warrant Service Attempts	Warrants Served	Vehicle Stops
Two Week	Prior Week	8	77	88	173	12	1	15	2	156	24	799
	Last Week	4	67	53	124	4	2	12	4	56	23	577
	% Change	-50.0%	-13.0%	-39.8%	-28.3%	-66.7%	100.0%	-20.0%	100.0%	-64.1%	-4.2%	-27.8%
Eight Week	Prior 4 Weeks	72	317	412	801	61	7	77	17	784	184	4,176
	Last 4 Weeks	34	238	255	527	33	6	53	11	488	110	2,530
	% Change	-52.8%	-24.9%	-38.1%	-34.2%	-45.9%	-14.3%	-31.2%	-35.3%	-37.8%	-40.2%	-39.4%
Sixteen Week	Prior 8 Weeks	100	507	583	1,190	90	7	107	37	533	277	6,279
	Last 8 Weeks	106	555	667	1,328	94	13	130	28	1,272	294	6,706
	% Change	6.0%	9.5%	14.4%	11.6%	4.4%	85.7%	21.5%	-24.3%	138.6%	6.1%	6.8%
YTD	2014 YTD	129	677	775	1,581	100	8	130	32	1,790	309	8,643
	2015 YTD	124	649	818	1,591	104	15	154	34	1,373	336	8,190
	% Change	-3.9%	-4.1%	5.5%	0.6%	4.0%	87.5%	18.5%	6.3%	-23.3%	8.7%	-5.2%
Rolling 24 Month	Prior 52 Weeks	793	4,400	4,725	9,918	675	64	826	136	8,496	2,056	43,685
	Last 52 Weeks	737	4,163	4,437	9,337	642	60	749	216	5,788	2,148	43,690
	% Change	-7.1%	-5.4%	-6.1%	-5.9%	-4.9%	-6.3%	-9.3%	58.8%	-31.9%	4.5%	0.0%
YTD 2013	2013 YTD	134	811	823	1,768	96	14	183	26	1,559	315	8,900
	2015 YTD	124	649	818	1,591	104	15	154	34	1,373	336	8,190
	% Change	-7.5%	-20.0%	-0.6%	-10.0%	8.3%	7.1%	-15.8%	30.8%	-11.9%	6.7%	-8.0%
YTD 2012	2012 YTD	176	710	776	1,662	142	18	222	27	1,660	404	7,281
	2015 YTD	124	649	818	1,591	104	15	154	34	1,373	336	8,190
	% Change	-29.5%	-8.6%	5.4%	-4.3%	-26.8%	-16.7%	-30.6%	25.9%	-17.3%	-16.8%	12.5%
YTD 2011	2011 YTD	150	632	715	1,497	109	17	180	29	0	402	5,146
	2015 YTD	124	649	818	1,591	104	15	154	34	1,373	336	8,190
	% Change	-17.3%	2.7%	14.4%	6.3%	-4.6%	-11.8%	-14.4%	17.2%	-	-16.4%	59.2%
YTD 2010	2010 YTD	127	749	789	1,665	103	9	147	65	0	285	5,037
	2015 YTD	124	649	818	1,591	104	15	154	34	1,373	336	8,190
	% Change	-2.4%	-13.4%	3.7%	-4.4%	1.0%	66.7%	4.8%	-47.7%	-	17.9%	62.6%

Information summarized for CompStat week ending 03/07/2015.

Sourced from MNPD ARMS on 3/11/2015 11:21:40 AM. Arrest summaries are not a count of arrest charges. 1 arrest = 1 body. Warrant Service summary considers 1 count for each service attempt and 1 count for each outstanding warrant served. Vehicle Stop summary sources MNPD's Vehicle Stop (Form 252) Database. Vehicle stop totals count all reports electronically entered via AFR. Hardcopy reports not entered into ARMS will affect accuracy of totals.

Hermitage Precinct Incident Report Summary

METROPOLITAN POLICE DEPARTMENT
of Nashville and Davidson County

Two Week, Eight Week, Sixteen Week, YTD, and 24 Month Analyses

Aggregated by precinct (incident location). Based on date when each incident was reported.

		Homicide	Forcible Rape	Commercial Robbery	Street Robbery	Total Robbery	Aggravated Assault	Commercial Burglary	Residential Burglary	Total Burglary	Larceny	Auto Theft	Violent Offenses	Property Offenses	Part I Offenses
Two Week	Prior Week	0	3	0	3	3	17	0	9	9	53	5	23	67	90
	Last Week	0	2	2	4	6	11	3	10	13	48	7	19	68	87
	% Change	-	-33.3%	-	33.3%	100.0%	-35.3%	-	11.1%	44.4%	-9.4%	40.0%	-17.4%	1.5%	-3.3%
Eight Week	Prior 4 Weeks	0	6	5	22	27	47	16	51	67	233	20	80	320	400
	Last 4 Weeks	1	10	3	18	21	45	9	41	50	190	19	77	259	336
	% Change	-	66.7%	-40.0%	-18.2%	-22.2%	-4.3%	-43.8%	-19.6%	-25.4%	-18.5%	-5.0%	-3.8%	-19.1%	-16.0%
Sixteen Week	Prior 8 Weeks	3	16	11	40	51	115	23	92	115	503	22	185	640	825
	Last 8 Weeks	1	16	8	40	48	92	25	92	117	423	39	157	579	736
	% Change	-66.7%	0.0%	-27.3%	0.0%	-5.9%	-20.0%	8.7%	0.0%	1.7%	-15.9%	77.3%	-15.1%	-9.5%	-10.8%
YTD	2014 YTD	1	10	5	37	42	138	36	118	154	498	44	191	696	887
	2015 YTD	1	18	8	45	53	107	26	112	138	495	41	179	674	853
	% Change	0.0%	80.0%	60.0%	21.6%	26.2%	-22.5%	-27.8%	-5.1%	-10.4%	-0.6%	-6.8%	-6.3%	-3.2%	-3.8%
Rolling 24 Month	Prior 52 Weeks	4	86	44	222	266	801	134	735	869	3,478	245	1,157	4,592	5,749
	Last 52 Weeks	6	90	42	261	303	868	152	671	823	3,514	168	1,267	4,505	5,772
	% Change	50.0%	4.7%	-4.5%	17.6%	13.9%	8.4%	13.4%	-8.7%	-5.3%	1.0%	-31.4%	9.5%	-1.9%	0.4%
YTD 2013	2013 YTD	1	19	10	52	62	133	16	146	162	634	30	215	826	1,041
	2015 YTD	1	18	8	45	53	107	26	112	138	495	41	179	674	853
	% Change	0.0%	-5.3%	-20.0%	-13.5%	-14.5%	-19.5%	62.5%	-23.3%	-14.8%	-21.9%	36.7%	-16.7%	-18.4%	-18.1%
YTD 2012	2012 YTD	4	19	5	30	35	163	33	130	163	592	32	221	787	1,008
	2015 YTD	1	18	8	45	53	107	26	112	138	495	41	179	674	853
	% Change	-75.0%	-5.3%	60.0%	50.0%	51.4%	-34.4%	-21.2%	-13.8%	-15.3%	-16.4%	28.1%	-19.0%	-14.4%	-15.4%
YTD 2011	2011 YTD	1	14	12	38	50	125	28	167	195	563	42	190	800	990
	2015 YTD	1	18	8	45	53	107	26	112	138	495	41	179	674	853
	% Change	0.0%	28.6%	-33.3%	18.4%	6.0%	-14.4%	-7.1%	-32.9%	-29.2%	-12.1%	-2.4%	-5.8%	-15.8%	-13.8%
YTD 2010	2010 YTD	2	12	15	34	49	86	30	119	149	664	65	149	878	1,027
	2015 YTD	1	18	8	45	53	107	26	112	138	495	41	179	674	853
	% Change	-50.0%	50.0%	-46.7%	32.4%	8.2%	24.4%	-13.3%	-5.9%	-7.4%	-25.5%	-36.9%	20.1%	-23.2%	-16.9%

Information summarized for CompStat week ending 03/07/2015.

Sourced from MNPD ARMS on 3/11/2015 11:21:40 AM. The figures above were sourced from incident reports using Uniform Crime Reporting definitions and reporting guidelines, based on the date when the crime was reported. This report is intended to be a management and planning tool and does not reflect the official UCR counts for the department. Incidents where a location is unknown or unspecified are included in the countywide totals.

Hermitage Precinct Efficiency Report Summary

METROPOLITAN POLICE DEPARTMENT
of Nashville and Davidson County

Two Week, Eight Week, Sixteen Week, YTD, and 24 Month Analyses

Aggregated by component of arresting officer / officer making stop.

		Adults Only				Adults and Juveniles						
		Felony Arrests	Misdemeanor Arrests	Citation Arrests	Total Arrests	Part I Arrests	Weapons Law Violation Arrests	Drug-Related Arrests	DUI Arrests	Warrant Service Attempts	Warrants Served	Vehicle Stops
Two Week	Prior Week	21	48	68	137	23	2	16	2	204	56	1,049
	Last Week	14	58	69	141	27	1	17	4	193	39	834
	% Change	-33.3%	20.8%	1.5%	2.9%	17.4%	-50.0%	6.3%	100.0%	-5.4%	-30.4%	-20.5%
Eight Week	Prior 4 Weeks	98	177	557	832	101	12	192	12	697	205	5,138
	Last 4 Weeks	77	190	337	604	101	6	93	10	721	191	3,572
	% Change	-21.4%	7.3%	-39.5%	-27.4%	0.0%	-50.0%	-51.6%	-16.7%	3.4%	-6.8%	-30.5%
Sixteen Week	Prior 8 Weeks	169	376	856	1,401	205	15	250	37	1,504	426	9,034
	Last 8 Weeks	175	367	894	1,436	202	18	285	22	1,418	396	8,710
	% Change	3.6%	-2.4%	4.4%	2.5%	-1.5%	20.0%	14.0%	-40.5%	-5.7%	-7.0%	-3.6%
YTD	2014 YTD	208	569	1,375	2,152	254	25	444	40	2,137	552	12,020
	2015 YTD	201	444	1,053	1,698	231	20	337	24	1,732	497	10,414
	% Change	-3.4%	-22.0%	-23.4%	-21.1%	-9.1%	-20.0%	-24.1%	-40.0%	-19.0%	-10.0%	-13.4%
Rolling 24 Month	Prior 52 Weeks	1,291	2,843	7,195	11,329	1,757	141	2,485	229	9,633	3,018	54,626
	Last 52 Weeks	1,297	2,882	6,373	10,552	1,613	116	2,069	210	10,008	3,153	59,738
	% Change	0.5%	1.4%	-11.4%	-6.9%	-8.2%	-17.7%	-16.7%	-8.3%	3.9%	4.5%	9.4%
YTD 2013	2013 YTD	237	470	1,535	2,242	271	27	595	40	1,641	483	11,537
	2015 YTD	201	444	1,053	1,698	231	20	337	24	1,732	497	10,414
	% Change	-15.2%	-5.5%	-31.4%	-24.3%	-14.8%	-25.9%	-43.4%	-40.0%	5.5%	2.9%	-9.7%
YTD 2012	2012 YTD	288	523	1,262	2,073	297	32	472	40	1,537	600	11,631
	2015 YTD	201	444	1,053	1,698	231	20	337	24	1,732	497	10,414
	% Change	-30.2%	-15.1%	-16.6%	-18.1%	-22.2%	-37.5%	-28.6%	-40.0%	12.7%	-17.2%	-10.5%
YTD 2011	2011 YTD	210	517	1,305	2,032	291	37	413	46	0	560	9,447
	2015 YTD	201	444	1,053	1,698	231	20	337	24	1,732	497	10,414
	% Change	-4.3%	-14.1%	-19.3%	-16.4%	-20.6%	-45.9%	-18.4%	-47.8%	-	-11.3%	10.2%
YTD 2010	2010 YTD	233	524	1,539	2,296	318	26	517	63	0	405	9,445
	2015 YTD	201	444	1,053	1,698	231	20	337	24	1,732	497	10,414
	% Change	-13.7%	-15.3%	-31.6%	-26.0%	-27.4%	-23.1%	-34.8%	-61.9%	-	22.7%	10.3%

Information summarized for CompStat week ending 03/07/2015.

Sourced from MNPD ARMS on 3/11/2015 11:21:40 AM. Arrest summaries are not a count of arrest charges. 1 arrest = 1 body. Warrant Service summary considers 1 count for each service attempt and 1 count for each outstanding warrant served. Vehicle Stop summary sources MNPD's Vehicle Stop (Form 252) Database. Vehicle stop totals count all reports electronically entered via AFR. Hardcopy reports not entered into ARMS will affect accuracy of totals.

North Precinct Incident Report Summary

METROPOLITAN POLICE DEPARTMENT
of Nashville and Davidson County

Two Week, Eight Week, Sixteen Week, YTD, and 24 Month Analyses

Aggregated by precinct (incident location). Based on date when each incident was reported.

		Homicide	Forcible Rape	Commercial Robbery	Street Robbery	Total Robbery	Aggravated Assault	Commercial Burglary	Residential Burglary	Total Burglary	Larceny	Auto Theft	Violent Offenses	Property Offenses	Part I Offenses
Two Week	Prior Week	0	0	0	2	2	20	0	1	1	15	2	22	18	40
	Last Week	1	3	0	5	5	13	0	8	8	26	4	22	38	60
	% Change	-	-	-	150.0%	150.0%	-35.0%	-	700.0%	700.0%	73.3%	100.0%	0.0%	111.1%	50.0%
Eight Week	Prior 4 Weeks	3	3	2	24	26	45	10	53	63	121	27	77	211	288
	Last 4 Weeks	1	6	0	16	16	67	3	23	26	82	9	90	117	207
	% Change	-66.7%	100.0%	-100.0%	-33.3%	-38.5%	48.9%	-70.0%	-56.6%	-58.7%	-32.2%	-66.7%	16.9%	-44.5%	-28.1%
Sixteen Week	Prior 8 Weeks	2	20	11	41	52	136	30	77	107	219	26	210	352	562
	Last 8 Weeks	4	9	2	40	42	112	13	76	89	203	36	167	328	495
	% Change	100.0%	-55.0%	-81.8%	-2.4%	-19.2%	-17.6%	-56.7%	-1.3%	-16.8%	-7.3%	38.5%	-20.5%	-6.8%	-11.9%
YTD	2014 YTD	4	20	0	23	23	147	6	70	76	260	26	194	362	556
	2015 YTD	5	12	3	49	52	143	19	95	114	246	47	212	407	619
	% Change	25.0%	-40.0%	-	113.0%	126.1%	-2.7%	216.7%	35.7%	50.0%	-5.4%	80.8%	9.3%	12.4%	11.3%
Rolling 24 Month	Prior 52 Weeks	12	72	30	208	238	852	93	599	692	1,741	158	1,174	2,591	3,765
	Last 52 Weeks	15	91	26	230	256	1,026	127	534	661	1,593	218	1,388	2,472	3,860
	% Change	25.0%	26.4%	-13.3%	10.6%	7.6%	20.4%	36.6%	-10.9%	-4.5%	-8.5%	38.0%	18.2%	-4.6%	2.5%
YTD 2013	2013 YTD	2	9	3	39	42	138	19	144	163	277	21	191	461	652
	2015 YTD	5	12	3	49	52	143	19	95	114	246	47	212	407	619
	% Change	150.0%	33.3%	0.0%	25.6%	23.8%	3.6%	0.0%	-34.0%	-30.1%	-11.2%	123.8%	11.0%	-11.7%	-5.1%
YTD 2012	2012 YTD	4	13	3	32	35	121	19	100	119	309	27	173	455	628
	2015 YTD	5	12	3	49	52	143	19	95	114	246	47	212	407	619
	% Change	25.0%	-7.7%	0.0%	53.1%	48.6%	18.2%	0.0%	-5.0%	-4.2%	-20.4%	74.1%	22.5%	-10.5%	-1.4%
YTD 2011	2011 YTD	1	11	7	24	31	118	34	122	156	281	33	161	470	631
	2015 YTD	5	12	3	49	52	143	19	95	114	246	47	212	407	619
	% Change	400.0%	9.1%	-57.1%	104.2%	67.7%	21.2%	-44.1%	-22.1%	-26.9%	-12.5%	42.4%	31.7%	-13.4%	-1.9%
YTD 2010	2010 YTD	3	8	17	32	49	122	18	113	131	268	25	182	424	606
	2015 YTD	5	12	3	49	52	143	19	95	114	246	47	212	407	619
	% Change	66.7%	50.0%	-82.4%	53.1%	6.1%	17.2%	5.6%	-15.9%	-13.0%	-8.2%	88.0%	16.5%	-4.0%	2.1%

Information summarized for CompStat week ending 03/07/2015.

Sourced from MNPD ARMS on 3/11/2015 11:21:40 AM. The figures above were sourced from incident reports using Uniform Crime Reporting definitions and reporting guidelines, based on the date when the crime was reported. This report is intended to be a management and planning tool and does not reflect the official UCR counts for the department. Incidents where a location is unknown or unspecified are included in the countywide totals.

North Precinct Efficiency Report Summary

METROPOLITAN POLICE DEPARTMENT
of Nashville and Davidson County

Two Week, Eight Week, Sixteen Week, YTD, and 24 Month Analyses

Aggregated by component of arresting officer / officer making stop.

		Adults Only				Adults and Juveniles						
		Felony Arrests	Misdemeanor Arrests	Citation Arrests	Total Arrests	Part I Arrests	Weapons Law Violation Arrests	Drug-Related Arrests	DUI Arrests	Warrant Service Attempts	Warrants Served	Vehicle Stops
Two Week	Prior Week	16	40	68	124	10	0	35	3	183	49	677
	Last Week	23	48	55	126	24	0	21	2	139	38	501
	% Change	43.8%	20.0%	-19.1%	1.6%	140.0%	-	-40.0%	-33.3%	-24.0%	-22.4%	-26.0%
Eight Week	Prior 4 Weeks	73	155	373	601	89	10	123	5	698	154	2,653
	Last 4 Weeks	78	161	251	490	61	1	114	7	625	146	2,078
	% Change	6.8%	3.9%	-32.7%	-18.5%	-31.5%	-90.0%	-7.3%	40.0%	-10.5%	-5.2%	-21.7%
Sixteen Week	Prior 8 Weeks	152	293	612	1,057	133	30	198	15	1,281	255	4,676
	Last 8 Weeks	151	316	624	1,091	150	11	237	12	1,323	300	4,731
	% Change	-0.7%	7.8%	2.0%	3.2%	12.8%	-63.3%	19.7%	-20.0%	3.3%	17.6%	1.2%
YTD	2014 YTD	218	419	1,030	1,667	155	20	312	14	1,550	473	8,092
	2015 YTD	180	361	738	1,279	181	17	280	15	1,533	348	5,614
	% Change	-17.4%	-13.8%	-28.3%	-23.3%	16.8%	-15.0%	-10.3%	7.1%	-1.1%	-26.4%	-30.6%
Rolling 24 Month	Prior 52 Weeks	1,218	2,295	5,625	9,138	1,040	93	1,626	86	7,226	2,649	42,552
	Last 52 Weeks	1,244	2,265	4,323	7,832	1,140	131	1,428	73	8,090	2,596	32,722
	% Change	2.1%	-1.3%	-23.1%	-14.3%	9.6%	40.9%	-12.2%	-15.1%	12.0%	-2.0%	-23.1%
YTD 2013	2013 YTD	240	366	1,215	1,821	195	30	403	22	1,014	486	9,265
	2015 YTD	180	361	738	1,279	181	17	280	15	1,533	348	5,614
	% Change	-25.0%	-1.4%	-39.3%	-29.8%	-7.2%	-43.3%	-30.5%	-31.8%	51.2%	-28.4%	-39.4%
YTD 2012	2012 YTD	257	376	1,307	1,940	209	26	401	19	1,261	548	10,718
	2015 YTD	180	361	738	1,279	181	17	280	15	1,533	348	5,614
	% Change	-30.0%	-4.0%	-43.5%	-34.1%	-13.4%	-34.6%	-30.2%	-21.1%	21.6%	-36.5%	-47.6%
YTD 2011	2011 YTD	315	695	1,420	2,430	424	30	335	42	0	772	10,267
	2015 YTD	180	361	738	1,279	181	17	280	15	1,533	348	5,614
	% Change	-42.9%	-48.1%	-48.0%	-47.4%	-57.3%	-43.3%	-16.4%	-64.3%	-	-54.9%	-45.3%
YTD 2010	2010 YTD	303	591	2,144	3,038	399	45	488	110	0	540	9,314
	2015 YTD	180	361	738	1,279	181	17	280	15	1,533	348	5,614
	% Change	-40.6%	-38.9%	-65.6%	-57.9%	-54.6%	-62.2%	-42.6%	-86.4%	-	-35.6%	-39.7%

Information summarized for CompStat week ending 03/07/2015.

Sourced from MNPD ARMS on 3/11/2015 11:21:40 AM. Arrest summaries are not a count of arrest charges. 1 arrest = 1 body. Warrant Service summary considers 1 count for each service attempt and 1 count for each outstanding warrant served. Vehicle Stop summary sources MNPD's Vehicle Stop (Form 252) Database. Vehicle stop totals count all reports electronically entered via AFR. Hardcopy reports not entered into ARMS will affect accuracy of totals.

Madison Precinct Incident Report Summary

METROPOLITAN POLICE DEPARTMENT
of Nashville and Davidson County

Two Week, Eight Week, Sixteen Week, YTD, and 24 Month Analyses

Aggregated by precinct (incident location). Based on date when each incident was reported.

		Homicide	Forcible Rape	Commercial Robbery	Street Robbery	Total Robbery	Aggravated Assault	Commercial Burglary	Residential Burglary	Total Burglary	Larceny	Auto Theft	Violent Offenses	Property Offenses	Part I Offenses
Two Week	Prior Week	0	1	1	3	4	12	1	4	5	30	2	17	37	54
	Last Week	0	0	0	2	2	11	1	3	4	41	5	13	50	63
	% Change	-	-100.0%	-100.0%	-33.3%	-50.0%	-8.3%	0.0%	-25.0%	-20.0%	36.7%	150.0%	-23.5%	35.1%	16.7%
Eight Week	Prior 4 Weeks	0	4	2	8	10	32	4	37	41	141	8	46	190	236
	Last 4 Weeks	0	1	1	7	8	38	3	23	26	114	8	47	148	195
	% Change	-	-75.0%	-50.0%	-12.5%	-20.0%	18.8%	-25.0%	-37.8%	-36.6%	-19.1%	0.0%	2.2%	-22.1%	-17.4%
Sixteen Week	Prior 8 Weeks	0	13	12	14	26	100	20	61	81	323	21	139	425	564
	Last 8 Weeks	0	5	3	15	18	70	7	60	67	255	16	93	338	431
	% Change	-	-61.5%	-75.0%	7.1%	-30.8%	-30.0%	-65.0%	-1.6%	-17.3%	-21.1%	-23.8%	-33.1%	-20.5%	-23.6%
YTD	2014 YTD	2	11	3	10	13	88	4	66	70	320	17	114	407	521
	2015 YTD	0	6	5	17	22	90	10	70	80	306	24	118	410	528
	% Change	-100.0%	-45.5%	66.7%	70.0%	69.2%	2.3%	150.0%	6.1%	14.3%	-4.4%	41.2%	3.5%	0.7%	1.3%
Rolling 24 Month	Prior 52 Weeks	6	50	20	105	125	500	70	479	549	1,899	104	681	2,552	3,233
	Last 52 Weeks	4	63	35	117	152	558	88	456	544	2,072	122	777	2,738	3,515
	% Change	-33.3%	26.0%	75.0%	11.4%	21.6%	11.6%	25.7%	-4.8%	-0.9%	9.1%	17.3%	14.1%	7.3%	8.7%
YTD 2013	2013 YTD	0	10	5	32	37	88	13	87	100	318	31	135	449	584
	2015 YTD	0	6	5	17	22	90	10	70	80	306	24	118	410	528
	% Change	-	-40.0%	0.0%	-46.9%	-40.5%	2.3%	-23.1%	-19.5%	-20.0%	-3.8%	-22.6%	-12.6%	-8.7%	-9.6%
YTD 2012	2012 YTD	3	8	4	29	33	103	19	148	167	387	26	147	580	727
	2015 YTD	0	6	5	17	22	90	10	70	80	306	24	118	410	528
	% Change	-100.0%	-25.0%	25.0%	-41.4%	-33.3%	-12.6%	-47.4%	-52.7%	-52.1%	-20.9%	-7.7%	-19.7%	-29.3%	-27.4%
YTD 2011	2011 YTD	1	3	7	14	21	91	17	101	118	401	56	116	575	691
	2015 YTD	0	6	5	17	22	90	10	70	80	306	24	118	410	528
	% Change	-100.0%	100.0%	-28.6%	21.4%	4.8%	-1.1%	-41.2%	-30.7%	-32.2%	-23.7%	-57.1%	1.7%	-28.7%	-23.6%
YTD 2010	2010 YTD	0	3	5	26	31	68	13	140	153	397	35	102	585	687
	2015 YTD	0	6	5	17	22	90	10	70	80	306	24	118	410	528
	% Change	-	100.0%	0.0%	-34.6%	-29.0%	32.4%	-23.1%	-50.0%	-47.7%	-22.9%	-31.4%	15.7%	-29.9%	-23.1%

Information summarized for CompStat week ending 03/07/2015.

Sourced from MNPD ARMS on 3/11/2015 11:21:40 AM. The figures above were sourced from incident reports using Uniform Crime Reporting definitions and reporting guidelines, based on the date when the crime was reported. This report is intended to be a management and planning tool and does not reflect the official UCR counts for the department. Incidents where a location is unknown or unspecified are included in the countywide totals.

Madison Precinct Efficiency Report Summary

METROPOLITAN POLICE DEPARTMENT
of Nashville and Davidson County

Two Week, Eight Week, Sixteen Week, YTD, and 24 Month Analyses

Aggregated by component of arresting officer / officer making stop.

		Adults Only				Adults and Juveniles						
		Felony Arrests	Misdemeanor Arrests	Citation Arrests	Total Arrests	Part I Arrests	Weapons Law Violation Arrests	Drug-Related Arrests	DUI Arrests	Warrant Service Attempts	Warrants Served	Vehicle Stops
Two Week	Prior Week	16	51	77	144	42	1	20	3	85	37	602
	Last Week	10	41	52	103	33	0	8	6	107	42	398
	% Change	-37.5%	-19.6%	-32.5%	-28.5%	-21.4%	-100.0%	-60.0%	100.0%	25.9%	13.5%	-33.9%
Eight Week	Prior 4 Weeks	61	143	357	561	95	5	84	20	396	134	2,568
	Last 4 Weeks	48	165	280	493	127	4	67	12	421	143	1,841
	% Change	-21.3%	15.4%	-21.6%	-12.1%	33.7%	-20.0%	-20.2%	-40.0%	6.3%	6.7%	-28.3%
Sixteen Week	Prior 8 Weeks	101	296	606	1,003	216	6	118	27	646	293	4,023
	Last 8 Weeks	109	308	637	1,054	222	9	151	32	817	277	4,409
	% Change	7.9%	4.1%	5.1%	5.1%	2.8%	50.0%	28.0%	18.5%	26.5%	-5.5%	9.6%
YTD	2014 YTD	138	398	872	1,408	253	24	256	26	988	374	5,534
	2015 YTD	133	358	767	1,258	255	10	178	35	963	339	5,354
	% Change	-3.6%	-10.1%	-12.0%	-10.7%	0.8%	-58.3%	-30.5%	34.6%	-2.5%	-9.4%	-3.3%
Rolling 24 Month	Prior 52 Weeks	826	1,994	4,624	7,444	1,364	87	1,471	113	6,339	2,118	26,404
	Last 52 Weeks	844	2,191	4,742	7,777	1,478	78	1,253	200	4,850	2,150	28,848
	% Change	2.2%	9.9%	2.6%	4.5%	8.4%	-10.3%	-14.8%	77.0%	-23.5%	1.5%	9.3%
YTD 2013	2013 YTD	186	295	991	1,472	269	15	249	25	1,320	362	6,255
	2015 YTD	133	358	767	1,258	255	10	178	35	963	339	5,354
	% Change	-28.5%	21.4%	-22.6%	-14.5%	-5.2%	-33.3%	-28.5%	40.0%	-27.0%	-6.4%	-14.4%
YTD 2012	2012 YTD	236	353	858	1,447	260	17	308	16	1,249	419	7,626
	2015 YTD	133	358	767	1,258	255	10	178	35	963	339	5,354
	% Change	-43.6%	1.4%	-10.6%	-13.1%	-1.9%	-41.2%	-42.2%	118.8%	-22.9%	-19.1%	-29.8%
YTD 2011	2011 YTD	0	0	0	0	0	0	0	0	0	0	0
	2015 YTD	133	358	767	1,258	255	10	178	35	963	339	5,354
	% Change	-	-	-	-	-	-	-	-	-	-	-
YTD 2010	2010 YTD	0	0	0	0	0	0	0	0	0	0	0
	2015 YTD	133	358	767	1,258	255	10	178	35	963	339	5,354
	% Change	-	-	-	-	-	-	-	-	-	-	-

Information summarized for CompStat week ending 03/07/2015.

Sourced from MNPD ARMS on 3/11/2015 11:21:40 AM. Arrest summaries are not a count of arrest charges. 1 arrest = 1 body. Warrant Service summary considers 1 count for each service attempt and 1 count for each outstanding warrant served. Vehicle Stop summary sources MNPD's Vehicle Stop (Form 252) Database. Vehicle stop totals count all reports electronically entered via AFR. Hardcopy reports not entered into ARMS will affect accuracy of totals.

Midtown Hills Precinct Incident Report Summary

METROPOLITAN POLICE DEPARTMENT
of Nashville and Davidson County

Two Week, Eight Week, Sixteen Week, YTD, and 24 Month Analyses

Aggregated by precinct (incident location). Based on date when each incident was reported.

		Homicide	Forcible Rape	Commercial Robbery	Street Robbery	Total Robbery	Aggravated Assault	Commercial Burglary	Residential Burglary	Total Burglary	Larceny	Auto Theft	Violent Offenses	Property Offenses	Part I Offenses
Two Week	Prior Week	1	1	0	3	3	8	2	12	14	40	3	13	57	70
	Last Week	1	1	1	0	1	4	1	2	3	27	4	7	34	41
	% Change	0.0%	0.0%	-	-100.0%	-66.7%	-50.0%	-50.0%	-83.3%	-78.6%	-32.5%	33.3%	-46.2%	-40.4%	-41.4%
Eight Week	Prior 4 Weeks	0	3	6	6	12	25	1	24	25	162	5	40	192	232
	Last 4 Weeks	2	4	1	3	4	26	6	25	31	117	9	36	157	193
	% Change	-	33.3%	-83.3%	-50.0%	-66.7%	4.0%	500.0%	4.2%	24.0%	-27.8%	80.0%	-10.0%	-18.2%	-16.8%
Sixteen Week	Prior 8 Weeks	0	5	5	16	21	45	14	47	61	299	13	71	373	444
	Last 8 Weeks	2	7	7	9	16	51	7	49	56	279	14	76	349	425
	% Change	-	40.0%	40.0%	-43.8%	-23.8%	13.3%	-50.0%	4.3%	-8.2%	-6.7%	7.7%	7.0%	-6.4%	-4.3%
YTD	2014 YTD	0	19	6	15	21	54	28	90	118	445	15	94	578	672
	2015 YTD	2	9	7	10	17	57	13	57	70	318	15	85	403	488
	% Change	-	-52.6%	16.7%	-33.3%	-19.0%	5.6%	-53.6%	-36.7%	-40.7%	-28.5%	0.0%	-9.6%	-30.3%	-27.4%
Rolling 24 Month	Prior 52 Weeks	5	75	30	121	151	372	169	608	777	2,511	133	603	3,421	4,024
	Last 52 Weeks	6	62	22	108	130	417	151	457	608	2,306	117	615	3,031	3,646
	% Change	20.0%	-17.3%	-26.7%	-10.7%	-13.9%	12.1%	-10.7%	-24.8%	-21.8%	-8.2%	-12.0%	2.0%	-11.4%	-9.4%
YTD 2013	2013 YTD	0	11	7	9	16	52	27	96	123	440	19	79	582	661
	2015 YTD	2	9	7	10	17	57	13	57	70	318	15	85	403	488
	% Change	-	-18.2%	0.0%	11.1%	6.3%	9.6%	-51.9%	-40.6%	-43.1%	-27.7%	-21.1%	7.6%	-30.8%	-26.2%
YTD 2012	2012 YTD	1	13	10	19	29	80	35	103	138	463	22	123	623	746
	2015 YTD	2	9	7	10	17	57	13	57	70	318	15	85	403	488
	% Change	100.0%	-30.8%	-30.0%	-47.4%	-41.4%	-28.8%	-62.9%	-44.7%	-49.3%	-31.3%	-31.8%	-30.9%	-35.3%	-34.6%
YTD 2011	2011 YTD	0	6	4	18	22	64	25	154	179	517	39	92	735	827
	2015 YTD	2	9	7	10	17	57	13	57	70	318	15	85	403	488
	% Change	-	50.0%	75.0%	-44.4%	-22.7%	-10.9%	-48.0%	-63.0%	-60.9%	-38.5%	-61.5%	-7.6%	-45.2%	-41.0%
YTD 2010	2010 YTD	0	13	9	23	32	64	49	132	181	451	27	109	659	768
	2015 YTD	2	9	7	10	17	57	13	57	70	318	15	85	403	488
	% Change	-	-30.8%	-22.2%	-56.5%	-46.9%	-10.9%	-73.5%	-56.8%	-61.3%	-29.5%	-44.4%	-22.0%	-38.8%	-36.5%

Information summarized for CompStat week ending 03/07/2015.

Sourced from MNPD ARMS on 3/11/2015 11:21:40 AM. The figures above were sourced from incident reports using Uniform Crime Reporting definitions and reporting guidelines, based on the date when the crime was reported. This report is intended to be a management and planning tool and does not reflect the official UCR counts for the department. Incidents where a location is unknown or unspecified are included in the countywide totals.

Midtown Hills Precinct Efficiency Report Summary

METROPOLITAN POLICE DEPARTMENT
of Nashville and Davidson County

Two Week, Eight Week, Sixteen Week, YTD, and 24 Month Analyses

Aggregated by component of arresting officer / officer making stop.

		Adults Only				Adults and Juveniles						
		Felony Arrests	Misdemeanor Arrests	Citation Arrests	Total Arrests	Part I Arrests	Weapons Law Violation Arrests	Drug-Related Arrests	DUI Arrests	Warrant Service Attempts	Warrants Served	Vehicle Stops
Two Week	Prior Week	11	38	75	124	15	1	25	0	69	19	949
	Last Week	12	51	54	117	18	1	24	2	45	31	719
	% Change	9.1%	34.2%	-28.0%	-5.6%	20.0%	0.0%	-4.0%	-	-34.8%	63.2%	-24.2%
Eight Week	Prior 4 Weeks	39	189	366	594	59	7	85	13	217	113	3,574
	Last 4 Weeks	42	166	242	450	67	4	85	10	254	101	2,853
	% Change	7.7%	-12.2%	-33.9%	-24.2%	13.6%	-42.9%	0.0%	-23.1%	17.1%	-10.6%	-20.2%
Sixteen Week	Prior 8 Weeks	85	364	653	1,102	90	5	183	39	553	191	8,247
	Last 8 Weeks	81	355	608	1,044	126	11	170	23	471	214	6,427
	% Change	-4.7%	-2.5%	-6.9%	-5.3%	40.0%	120.0%	-7.1%	-41.0%	-14.8%	12.0%	-22.1%
YTD	2014 YTD	0	0	0	0	0	0	0	0	0	0	0
	2015 YTD	93	428	718	1,239	140	12	200	28	595	265	7,964
	% Change	-	-	-	-	-	-	-	-	-	-	-
Rolling 24 Month	Prior 52 Weeks	0	0	0	0	0	0	0	0	0	0	0
	Last 52 Weeks	370	1,344	2,502	4,216	437	27	694	113	2,337	899	27,929
	% Change	-	-	-	-	-	-	-	-	-	-	-
YTD 2013	2013 YTD	0	0	0	0	0	0	0	0	0	0	0
	2015 YTD	93	428	718	1,239	140	12	200	28	595	265	7,964
	% Change	-	-	-	-	-	-	-	-	-	-	-
YTD 2012	2012 YTD	0	0	0	0	0	0	0	0	0	0	0
	2015 YTD	93	428	718	1,239	140	12	200	28	595	265	7,964
	% Change	-	-	-	-	-	-	-	-	-	-	-
YTD 2011	2011 YTD	0	0	0	0	0	0	0	0	0	0	0
	2015 YTD	93	428	718	1,239	140	12	200	28	595	265	7,964
	% Change	-	-	-	-	-	-	-	-	-	-	-
YTD 2010	2010 YTD	0	0	0	0	0	0	0	0	0	0	0
	2015 YTD	93	428	718	1,239	140	12	200	28	595	265	7,964
	% Change	-	-	-	-	-	-	-	-	-	-	-

Information summarized for CompStat week ending 03/07/2015.

Sourced from MNPD ARMS on 3/11/2015 11:21:40 AM. Arrest summaries are not a count of arrest charges. 1 arrest = 1 body. Warrant Service summary considers 1 count for each service attempt and 1 count for each outstanding warrant served. Vehicle Stop summary sources MNPD's Vehicle Stop (Form 252) Database. Vehicle stop totals count all reports electronically entered via AFR. Hardcopy reports not entered into ARMS will affect accuracy of totals.

County UCR Incident Charts

Aggregated by precinct (incident location).

Summarized by CompStat week for past eight weeks.

METROPOLITAN POLICE DEPARTMENT

of Nashville and Davidson County

All Part 1 Incidents - 52wk Avg: 595

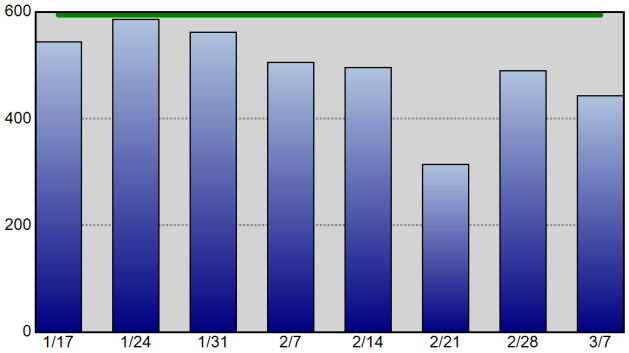

Violent Crime - 52wk Avg: 142

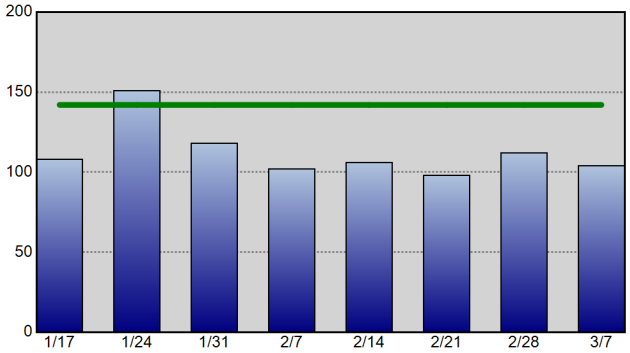

Property Crime - 52wk Avg: 452

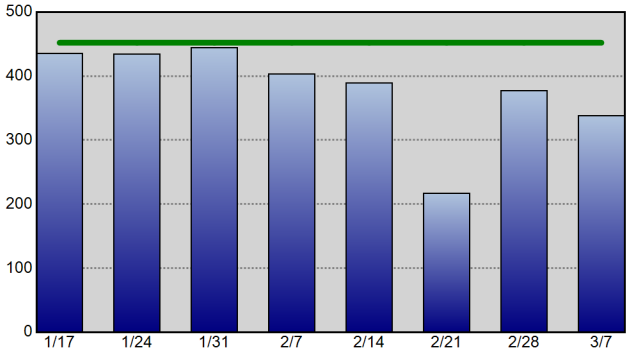

Robbery - 52wk Avg: 30

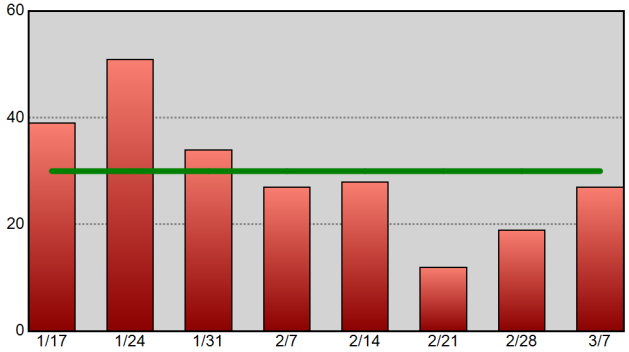

Commercial Burglary - 52wk Avg: 18

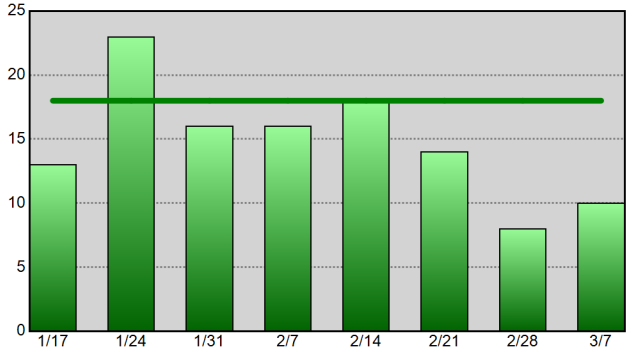

Residential Burglary - 52wk Avg: 74

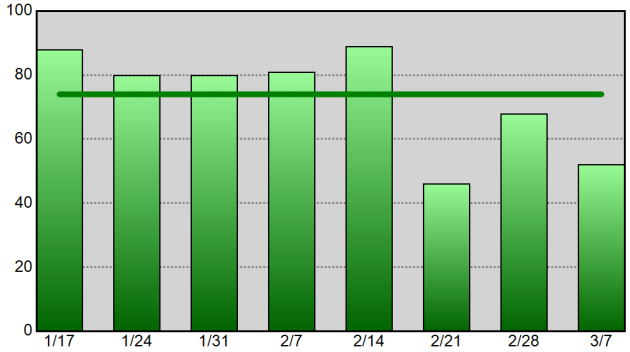

Aggravated Assault - 52wk Avg: 99

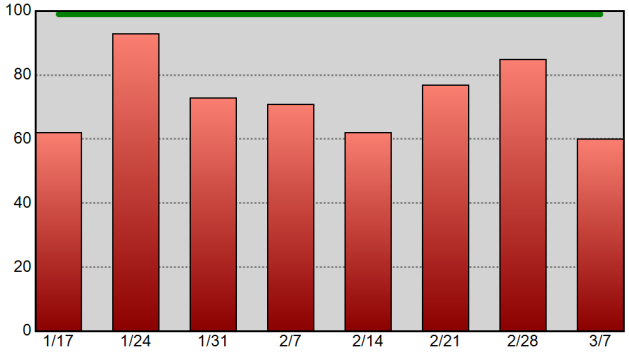

Theft From Vehicle - 52wk Avg: 73

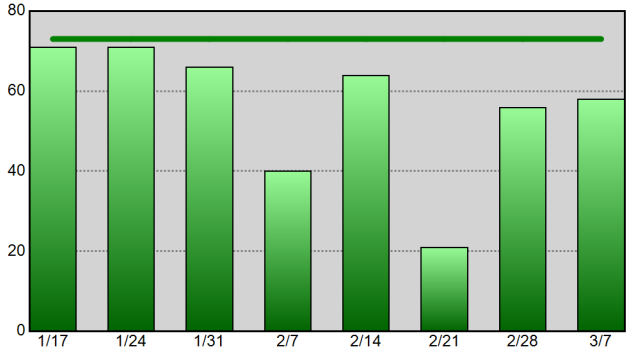

Vehicle Theft - 52wk Avg: 22

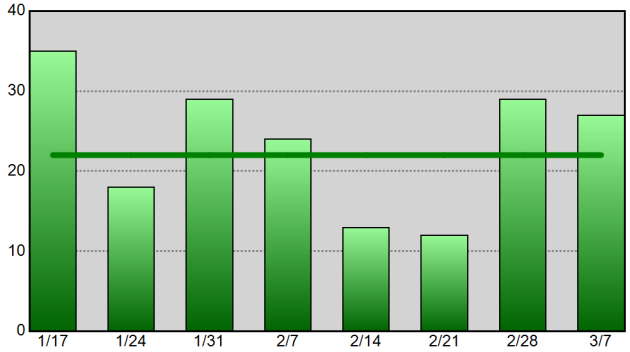

Information summarized for CompStat week ending 03-07-15.
The horizontal line on each chart represents the data set's 52-week weekly average.

Sourced from MNPD ARMS on 3/11/2015 11:21:40 AM. The figures above were sourced from incident reports using Uniform Crime Reporting definitions and reporting guidelines, based on the date when the crime was reported. This report is intended to be a management and planning tool and does not reflect the official UCR counts for the department. Incidents where a location is unknown or unspecified are included in the countywide totals.

West Precinct UCR Incident Charts

METROPOLITAN POLICE DEPARTMENT
of Nashville and Davidson County

Aggregated by precinct (incident location).
Summarized by CompStat week for past eight weeks.

All Part 1 Incidents - 52wk Avg: 66

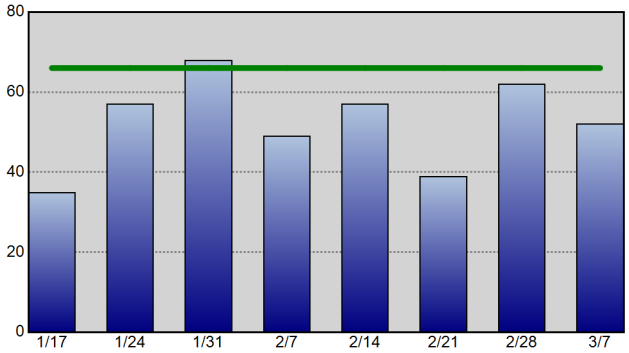

Violent Crime - 52wk Avg: 10

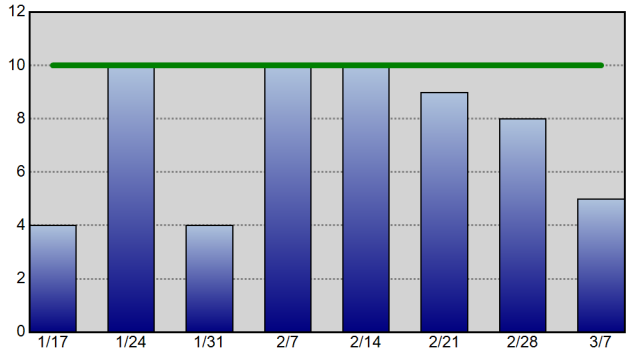

Property Crime - 52wk Avg: 56

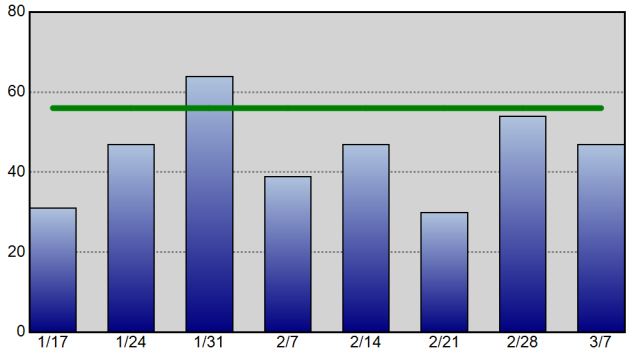

Robbery - 52wk Avg: 2

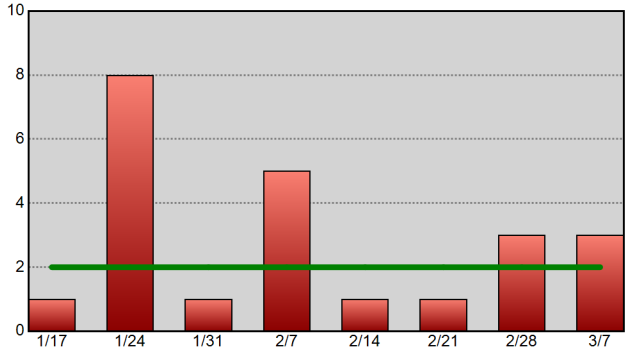

Commercial Burglary - 52wk Avg: 1

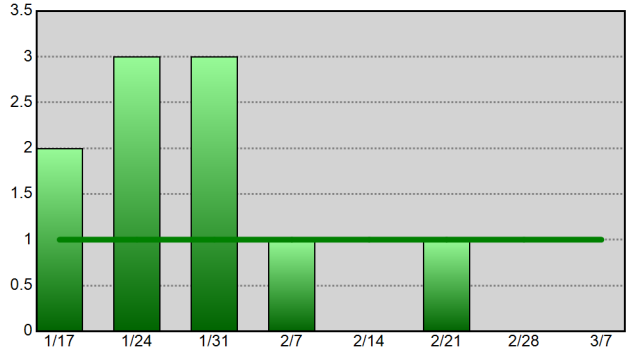

Residential Burglary - 52wk Avg: 7

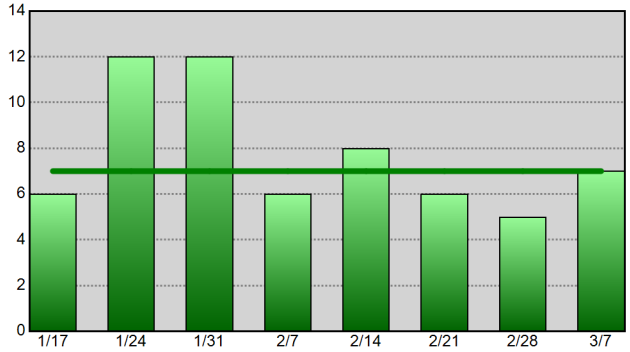

Aggravated Assault - 52wk Avg: 7

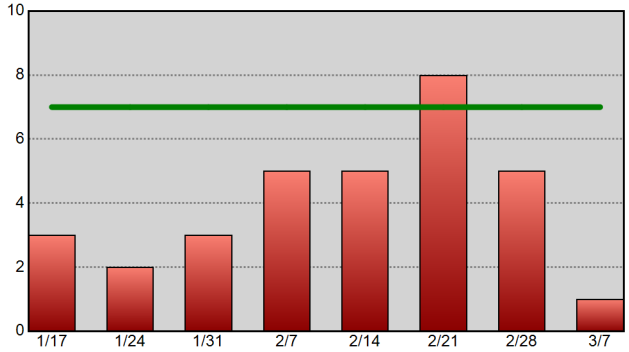

Theft From Vehicle - 52wk Avg: 10

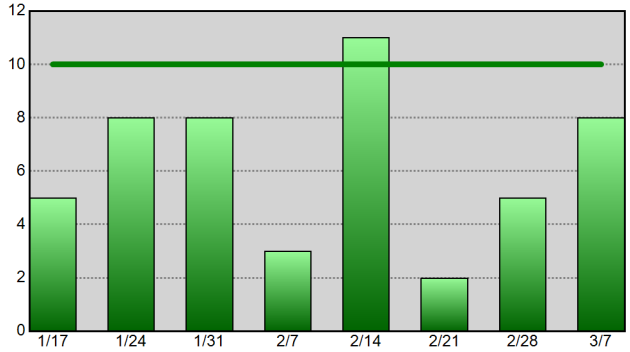

Vehicle Theft - 52wk Avg: 2

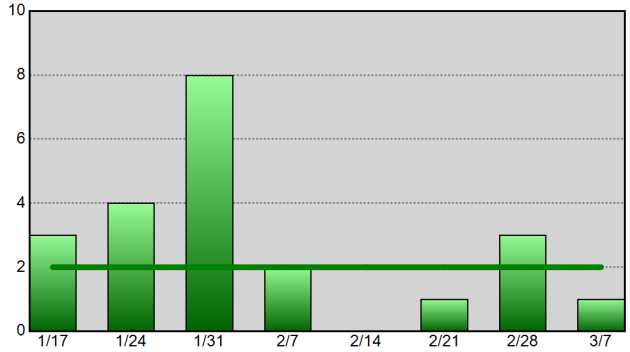

Information summarized for CompStat week ending 03-07-15.
The horizontal line on each chart represents the data set's 52-week weekly average.

Sourced from MNPD ARMS on 3/11/2015 11:21:42 AM. The figures above were sourced from incident reports using Uniform Crime Reporting definitions and reporting guidelines, based on the date when the crime was reported. This report is intended to be a management and planning tool and does not reflect the official UCR counts for the department. Incidents where a location is unknown or unspecified are included in the countywide totals.

East Precinct UCR Incident Charts

Aggregated by precinct (incident location).

Summarized by CompStat week for past eight weeks.

METROPOLITAN POLICE DEPARTMENT

of Nashville and Davidson County

All Part 1 Incidents - 52wk Avg: 70

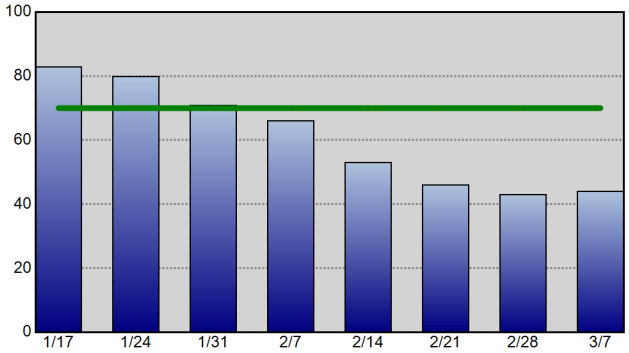

Violent Crime - 52wk Avg: 22

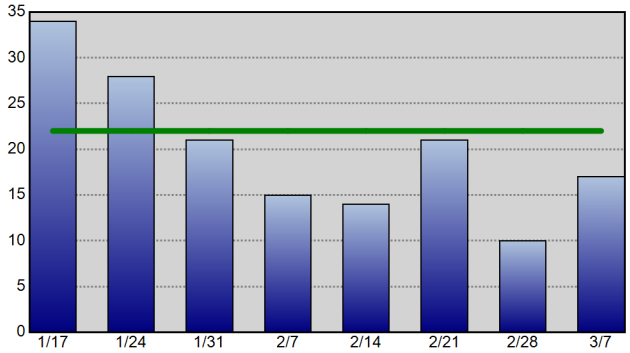

Property Crime - 52wk Avg: 47

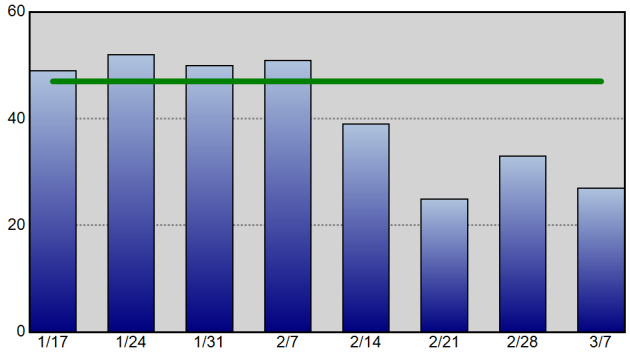

Robbery - 52wk Avg: 4

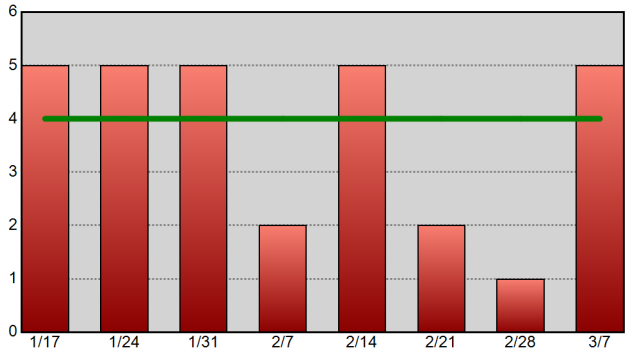

Commercial Burglary - 52wk Avg: 2

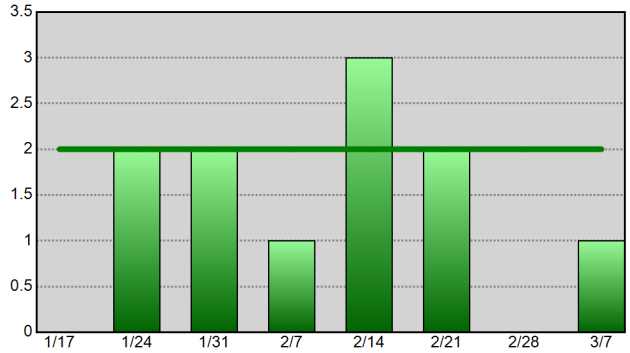

Residential Burglary - 52wk Avg: 10

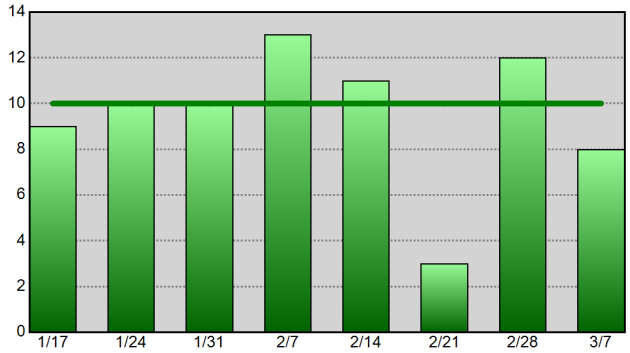

Aggravated Assault - 52wk Avg: 16

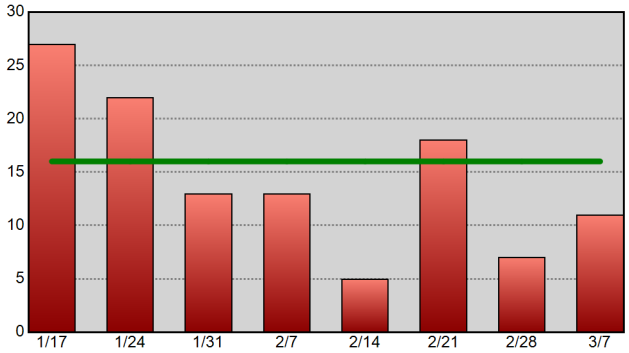

Theft From Vehicle - 52wk Avg: 6

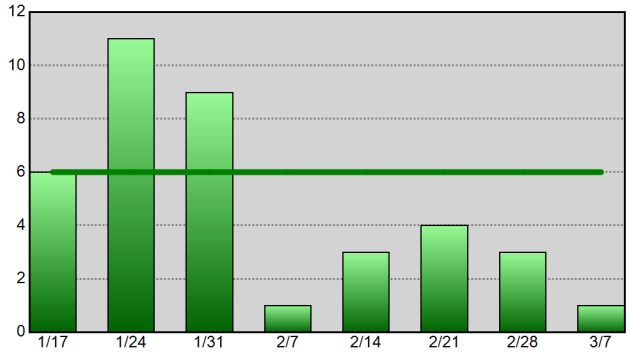

Vehicle Theft - 52wk Avg: 3

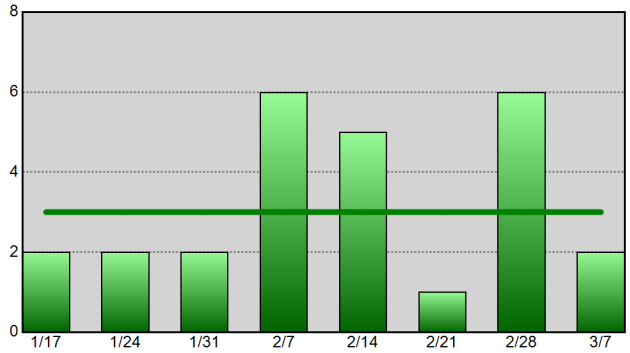

Information summarized for CompStat week ending 03-07-15.
The horizontal line on each chart represents the data set's 52-week weekly average.

Sourced from MNPD ARMS on 3/11/2015 11:21:44 AM. The figures above were sourced from incident reports using Uniform Crime Reporting definitions and reporting guidelines, based on the date when the crime was reported. This report is intended to be a management and planning tool and does not reflect the official UCR counts for the department. Incidents where a location is unknown or unspecified are included in the countywide totals.

South Precinct UCR Incident Charts

Aggregated by precinct (incident location).

Summarized by CompStat week for past eight weeks.

METROPOLITAN POLICE DEPARTMENT

of Nashville and Davidson County

All Part 1 Incidents - 52wk Avg: 108

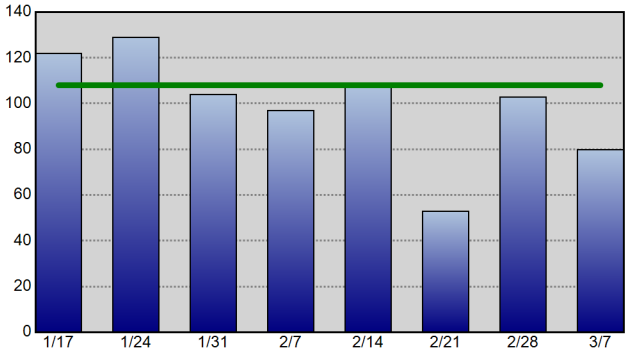

Violent Crime - 52wk Avg: 25

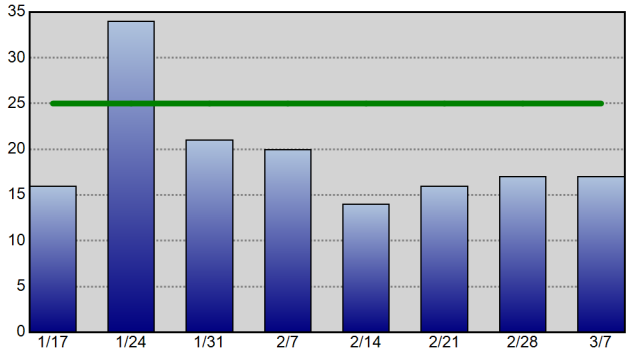

Property Crime - 52wk Avg: 83

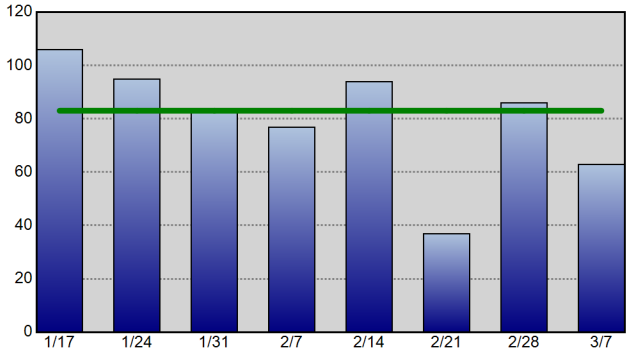

Robbery - 52wk Avg: 6

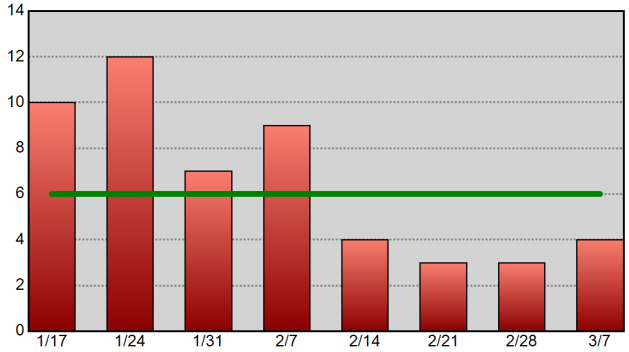

Commercial Burglary - 52wk Avg: 3

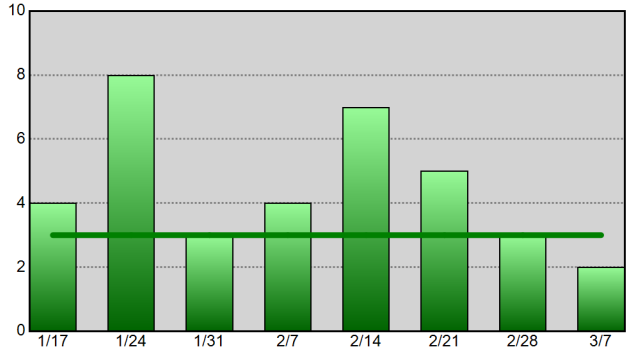

Residential Burglary - 52wk Avg: 16

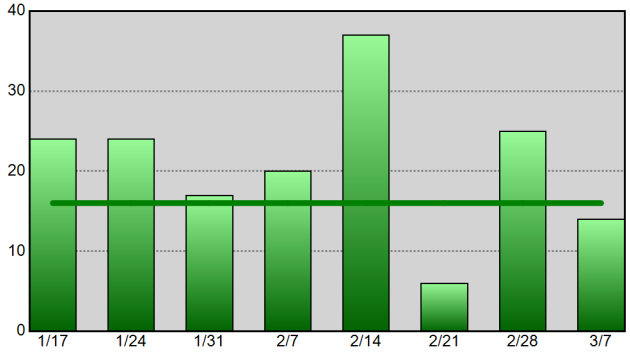

Aggravated Assault - 52wk Avg: 17

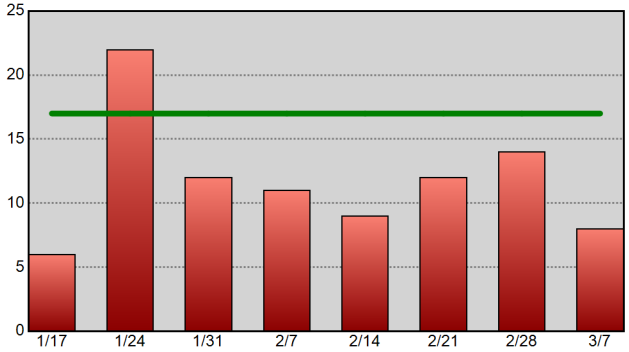

Theft From Vehicle - 52wk Avg: 12

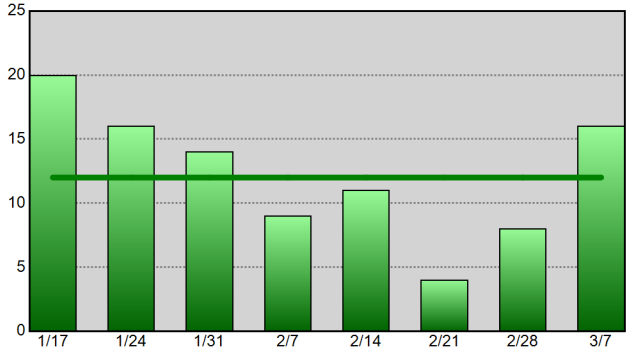

Vehicle Theft - 52wk Avg: 4

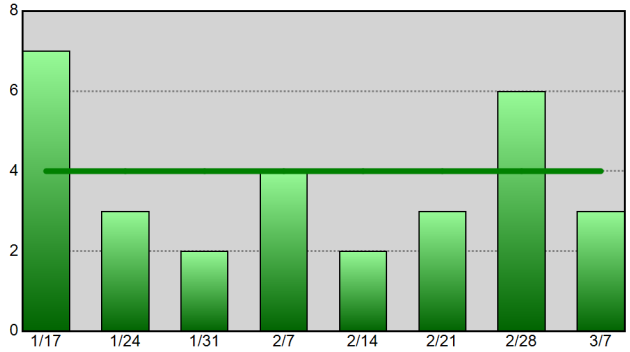

Information summarized for CompStat week ending 03-07-15. The horizontal line on each chart represents the data set's 52-week weekly average.

Sourced from MNPD ARMS on 3/11/2015 11:21:46 AM. The figures above were sourced from incident reports using Uniform Crime Reporting definitions and reporting guidelines, based on the date when the crime was reported. This report is intended to be a management and planning tool and does not reflect the official UCR counts for the department. Incidents where a location is unknown or unspecified are included in the countywide totals.

Central Precinct UCR Incident Charts

METROPOLITAN POLICE DEPARTMENT
of Nashville and Davidson County

Aggregated by precinct (incident location).
Summarized by CompStat week for past eight weeks.

All Part 1 Incidents - 52wk Avg: 26

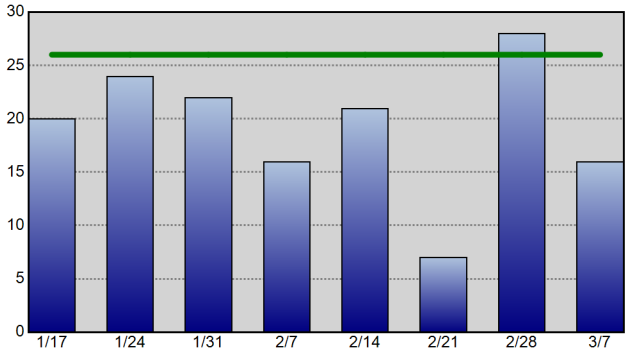

Violent Crime - 52wk Avg: 6

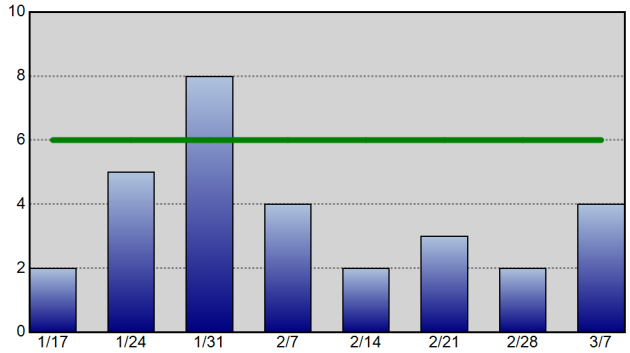

Property Crime - 52wk Avg: 20

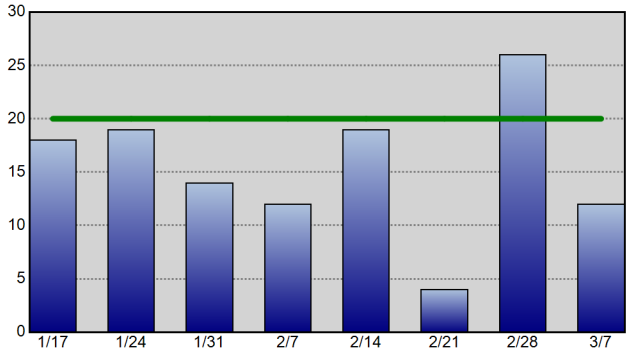

Robbery - 52wk Avg: 1

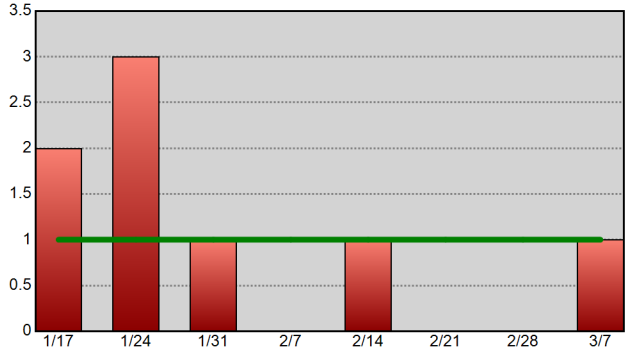

Commercial Burglary - 52wk Avg: 0

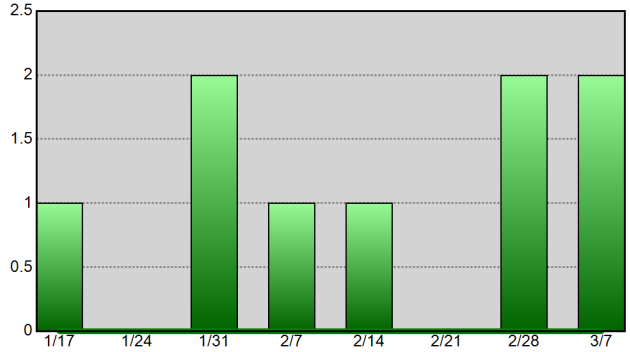

Residential Burglary - 52wk Avg: 0

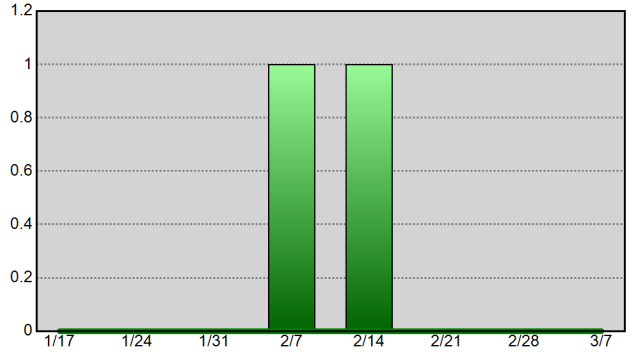

Aggravated Assault - 52wk Avg: 3

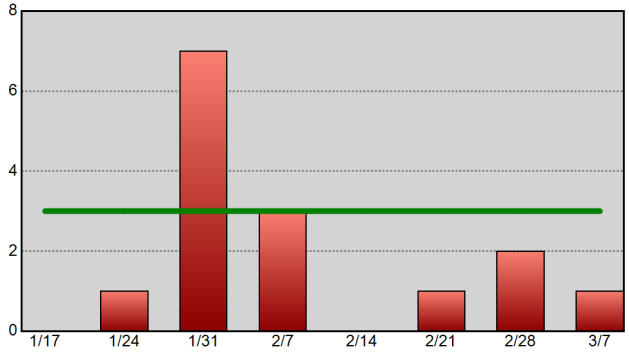

Theft From Vehicle - 52wk Avg: 4

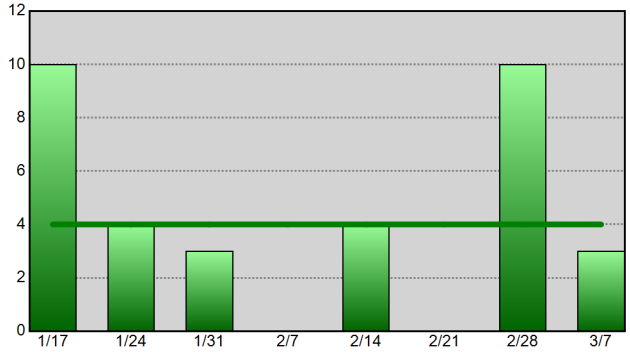

Vehicle Theft - 52wk Avg: 0

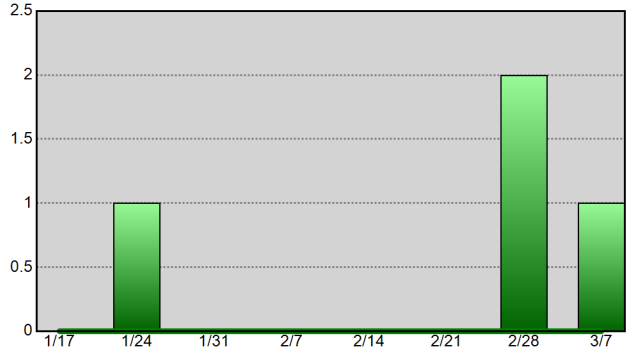

Information summarized for CompStat week ending 03-07-15.
The horizontal line on each chart represents the data set's 52-week weekly average.

Sourced from MNPD ARMS on 3/11/2015 11:21:48 AM. The figures above were sourced from incident reports using Uniform Crime Reporting definitions and reporting guidelines, based on the date when the crime was reported. This report is intended to be a management and planning tool and does not reflect the official UCR counts for the department. Incidents where a location is unknown or unspecified are included in the countywide totals.

Hermitage Precinct UCR Incident Charts

METROPOLITAN POLICE DEPARTMENT
of Nashville and Davidson County

Aggregated by precinct (incident location).
Summarized by CompStat week for past eight weeks.

All Part 1 Incidents - 52wk Avg: 110

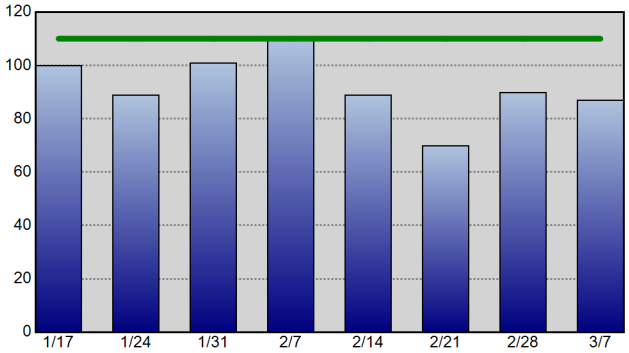

Violent Crime - 52wk Avg: 24

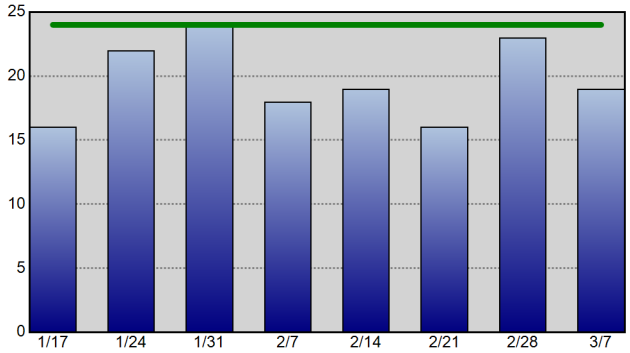

Property Crime - 52wk Avg: 86

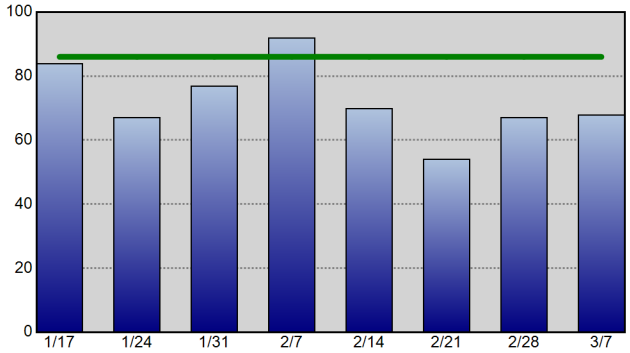

Robbery - 52wk Avg: 5

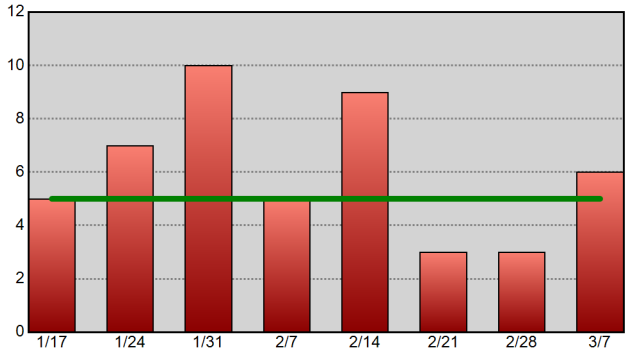

Commercial Burglary - 52wk Avg: 2

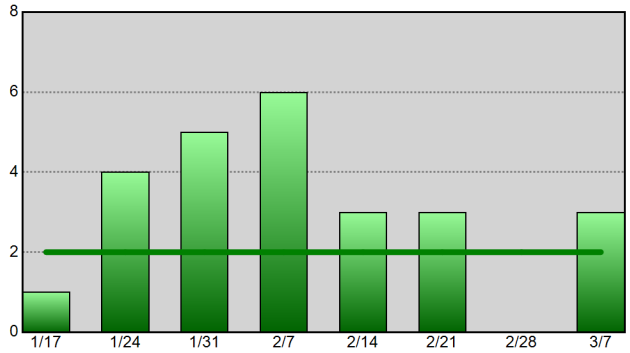

Residential Burglary - 52wk Avg: 12

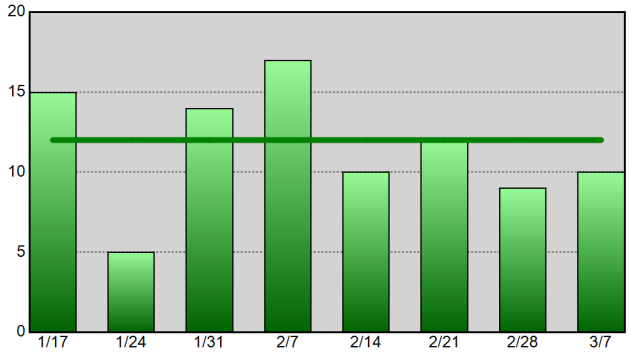

Aggravated Assault - 52wk Avg: 16

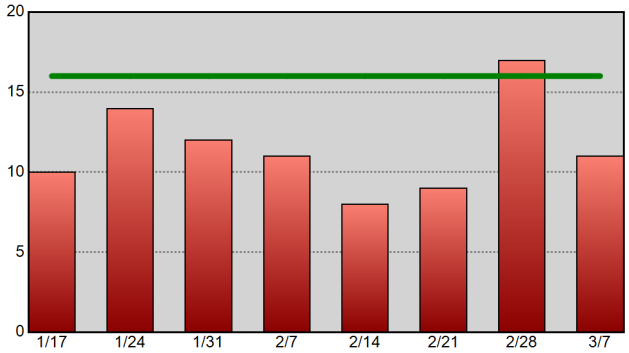

Theft From Vehicle - 52wk Avg: 17

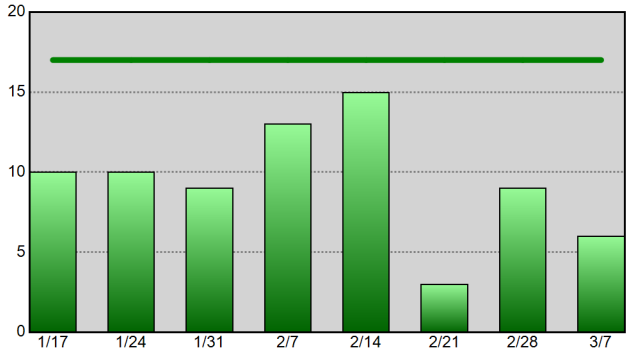

Vehicle Theft - 52wk Avg: 3

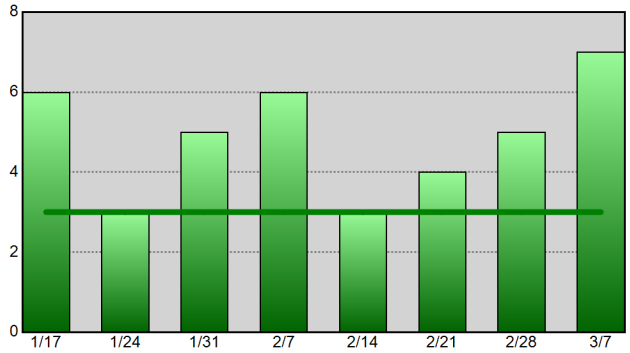

Information summarized for CompStat week ending 03-07-15.
The horizontal line on each chart represents the data set's 52-week weekly average.

Sourced from MNPD ARMS on 3/11/2015 11:21:50 AM. The figures above were sourced from incident reports using Uniform Crime Reporting definitions and reporting guidelines, based on the date when the crime was reported. This report is intended to be a management and planning tool and does not reflect the official UCR counts for the department. Incidents where a location is unknown or unspecified are included in the countywide totals.

North Precinct UCR Incident Charts

METROPOLITAN POLICE DEPARTMENT
of Nashville and Davidson County

Aggregated by precinct (incident location).
Summarized by CompStat week for past eight weeks.

All Part 1 Incidents - 52wk Avg: 74

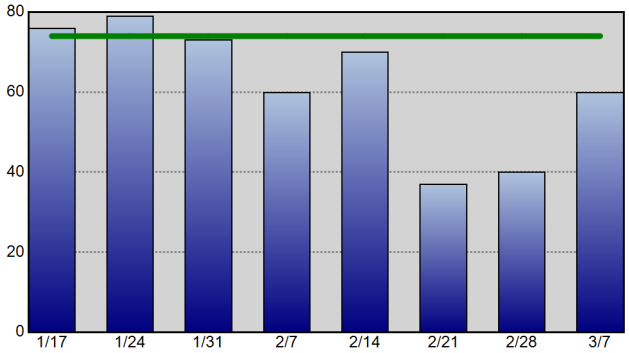

Violent Crime - 52wk Avg: 26

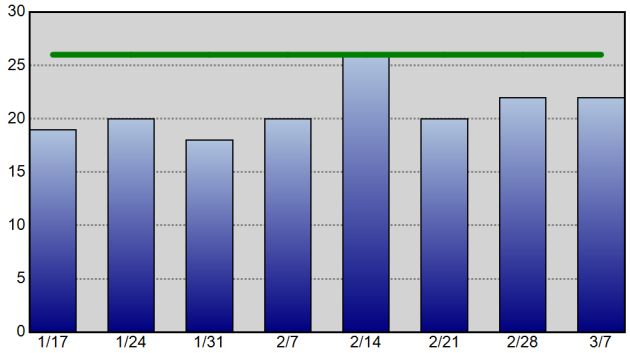

Property Crime - 52wk Avg: 47

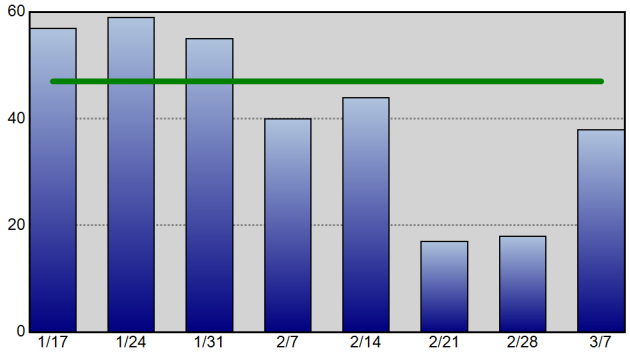

Robbery - 52wk Avg: 4

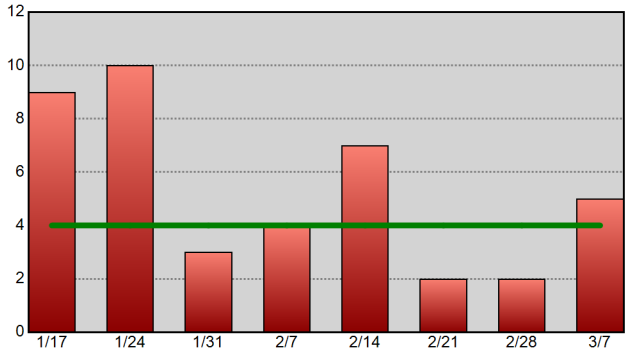

Commercial Burglary - 52wk Avg: 2

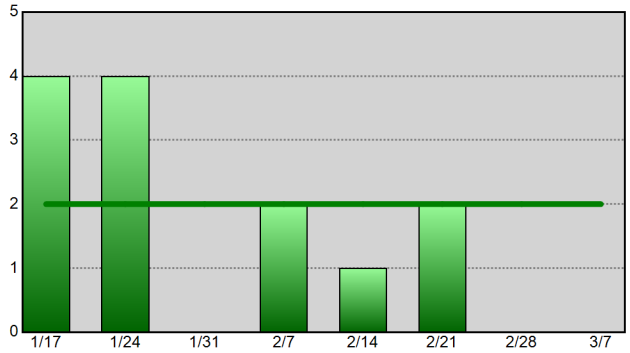

Residential Burglary - 52wk Avg: 10

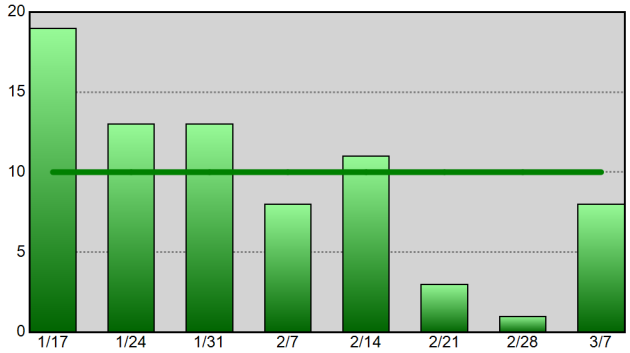

Aggravated Assault - 52wk Avg: 19

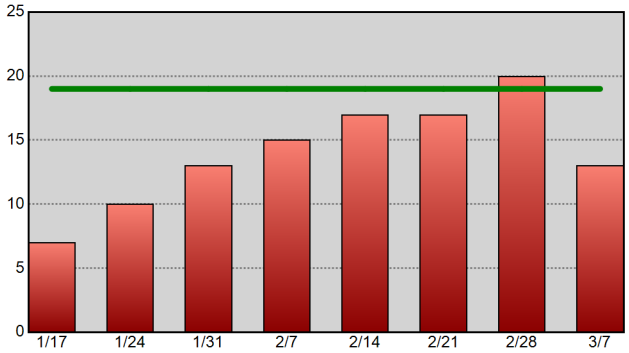

Theft From Vehicle - 52wk Avg: 6

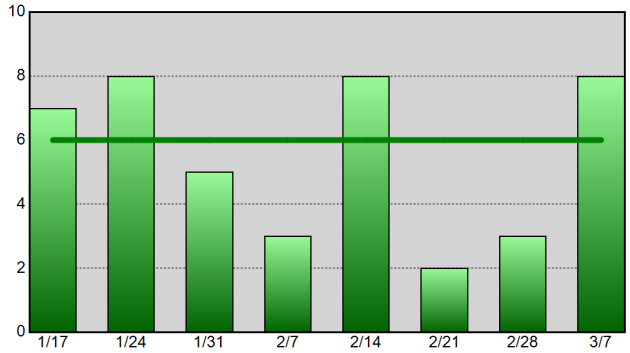

Vehicle Theft - 52wk Avg: 4

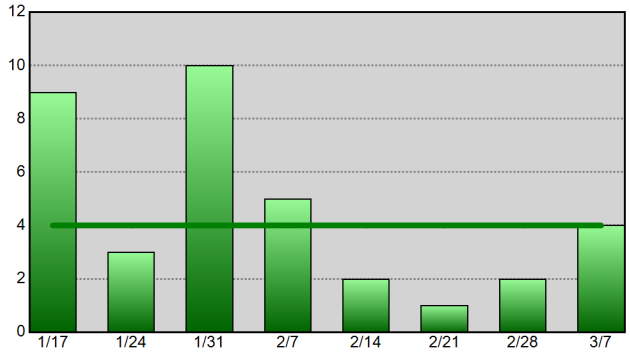

Information summarized for CompStat week ending 03-07-15.
The horizontal line on each chart represents the data set's 52-week weekly average.

Sourced from MNPD ARMS on 3/11/2015 11:21:51 AM. The figures above were sourced from incident reports using Uniform Crime Reporting definitions and reporting guidelines, based on the date when the crime was reported. This report is intended to be a management and planning tool and does not reflect the official UCR counts for the department. Incidents where a location is unknown or unspecified are included in the countywide totals.

Madison Precinct UCR Incident Charts

METROPOLITAN POLICE DEPARTMENT
of Nashville and Davidson County

Aggregated by precinct (incident location).
Summarized by CompStat week for past eight weeks.

All Part 1 Incidents - 52wk Avg: 67

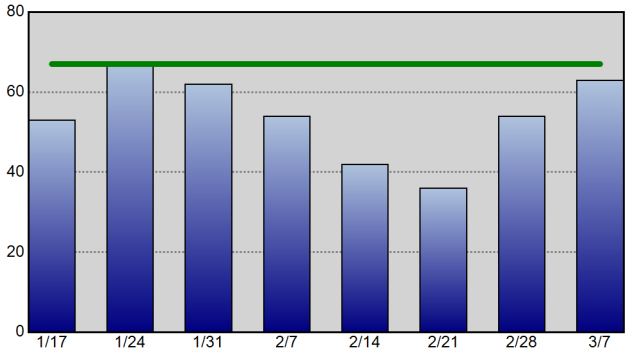

Violent Crime - 52wk Avg: 14

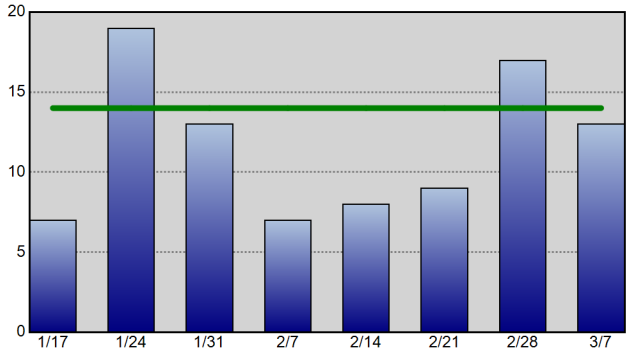

Property Crime - 52wk Avg: 52

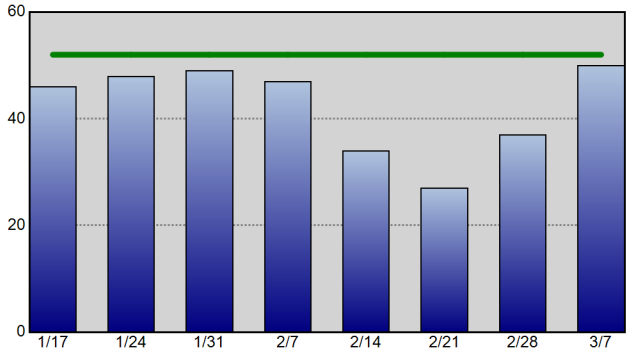

Robbery - 52wk Avg: 2

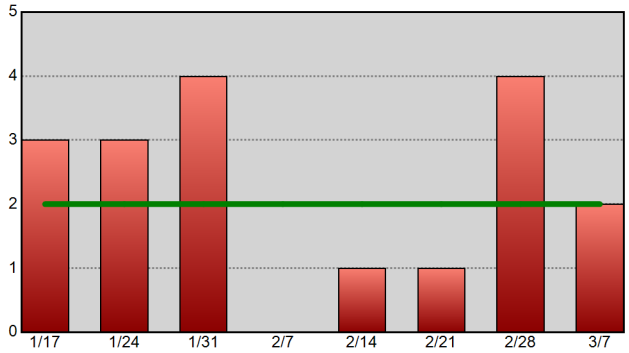

Commercial Burglary - 52wk Avg: 1

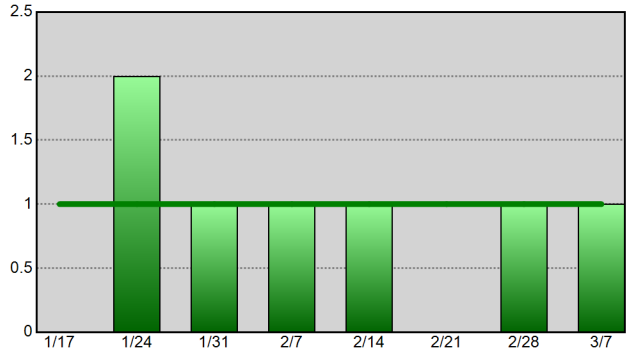

Residential Burglary - 52wk Avg: 8

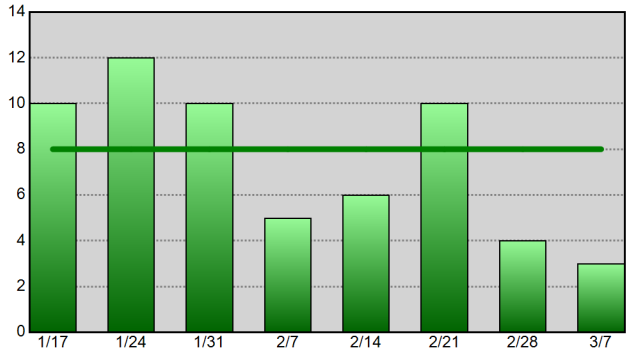

Aggravated Assault - 52wk Avg: 10

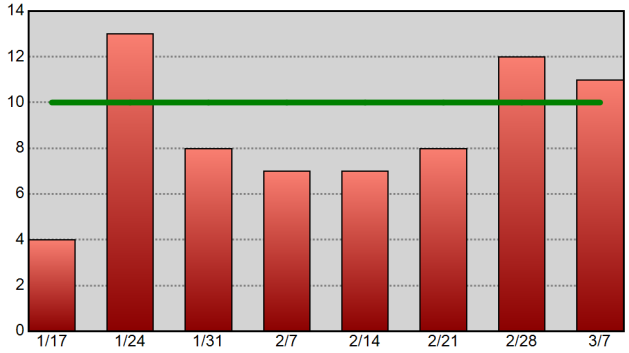

Theft From Vehicle - 52wk Avg: 5

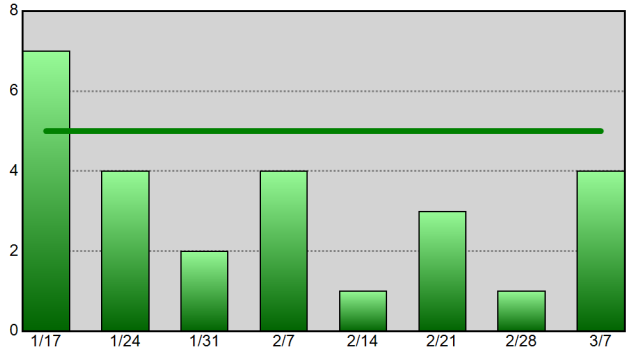

Vehicle Theft - 52wk Avg: 2

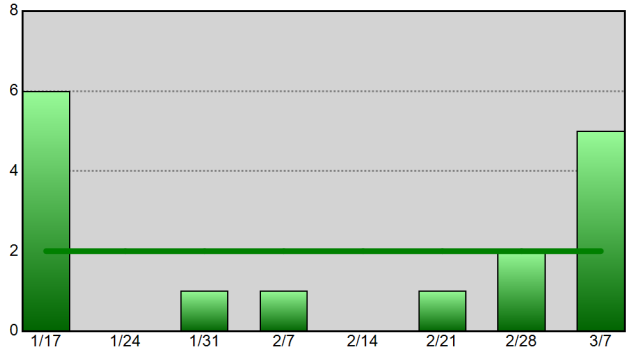

Information summarized for CompStat week ending 03-07-15.
The horizontal line on each chart represents the data set's 52-week weekly average.

Sourced from MNPD ARMS on 3/11/2015 11:21:53 AM. The figures above were sourced from incident reports using Uniform Crime Reporting definitions and reporting guidelines, based on the date when the crime was reported. This report is intended to be a management and planning tool and does not reflect the official UCR counts for the department. Incidents where a location is unknown or unspecified are included in the countywide totals.

Midtown Hills Precinct UCR Incident Charts

METROPOLITAN POLICE DEPARTMENT
of Nashville and Davidson County

Aggregated by precinct (incident location).
Summarized by CompStat week for past eight weeks.

All Part 1 Incidents - 52wk Avg: 70

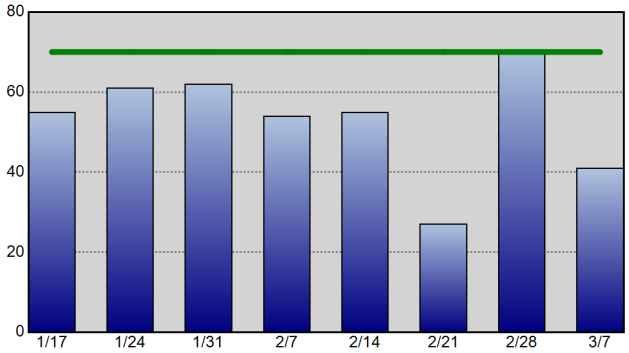

Violent Crime - 52wk Avg: 11

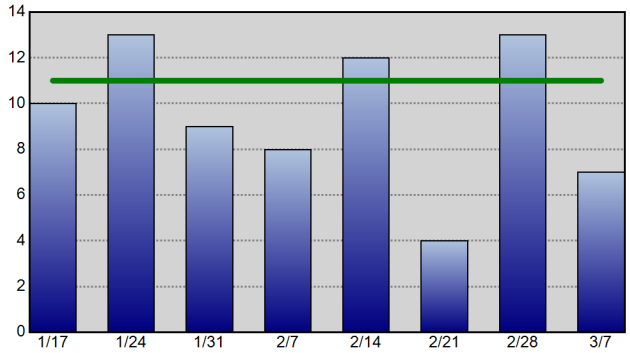

Property Crime - 52wk Avg: 58

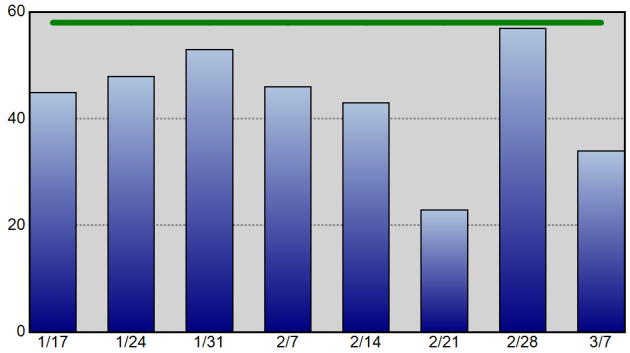

Robbery - 52wk Avg: 2

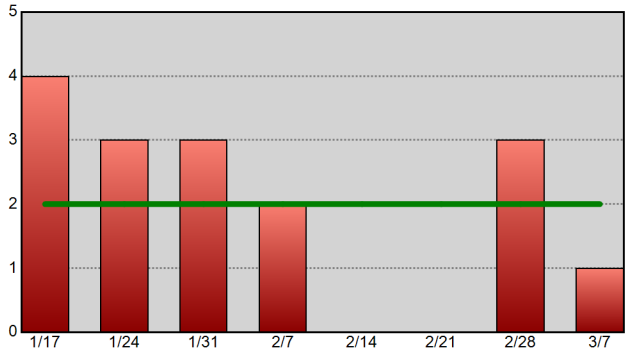

Commercial Burglary - 52wk Avg: 2

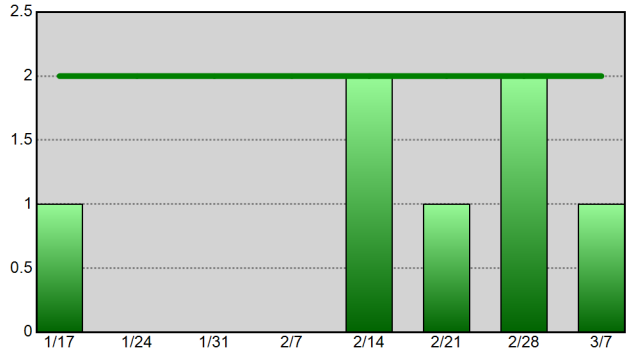

Residential Burglary - 52wk Avg: 8

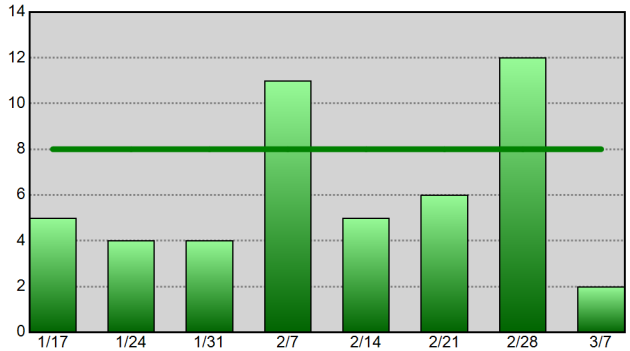

Aggravated Assault - 52wk Avg: 8

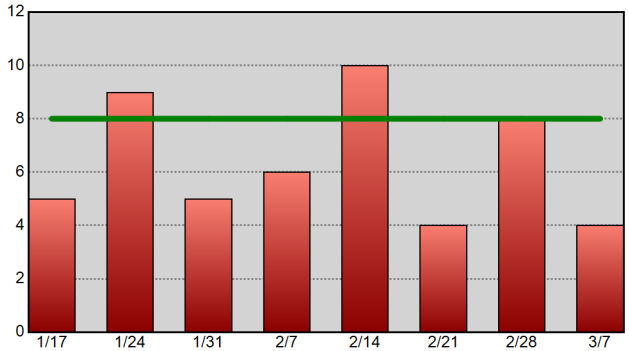

Theft From Vehicle - 52wk Avg: 11

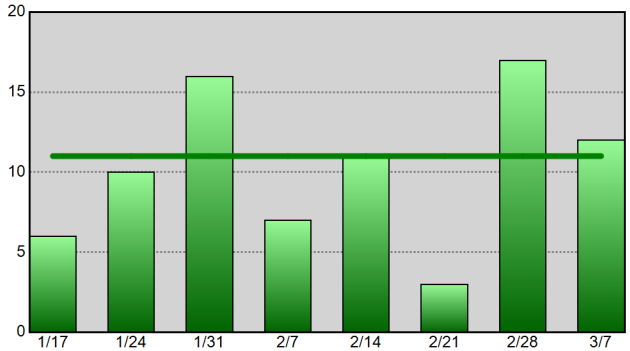

Vehicle Theft - 52wk Avg: 2

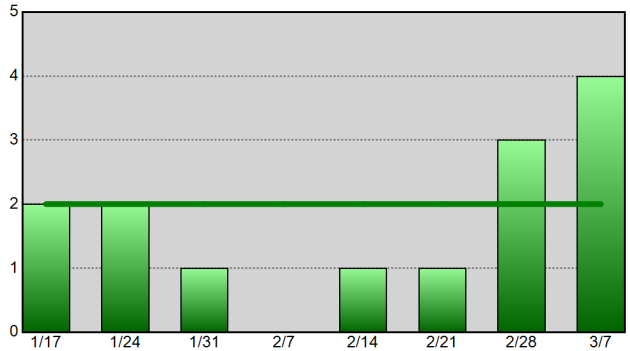

Information summarized for CompStat week ending 03-07-15.
The horizontal line on each chart represents the data set's 52-week weekly average.

Sourced from MNPD ARMS on 3/11/2015 11:21:55 AM. The figures above were sourced from incident reports using Uniform Crime Reporting definitions and reporting guidelines, based on the date when the crime was reported. This report is intended to be a management and planning tool and does not reflect the official UCR counts for the department. Incidents where a location is unknown or unspecified are included in the countywide totals.

UCR Incidents - Annual Totals

Based on date when each incident was reported.

METROPOLITAN POLICE DEPARTMENT

of Nashville and Davidson County

Year End Totals - All Part 1 Incidents (Prior 9 Year Annual Avg: 37,484)

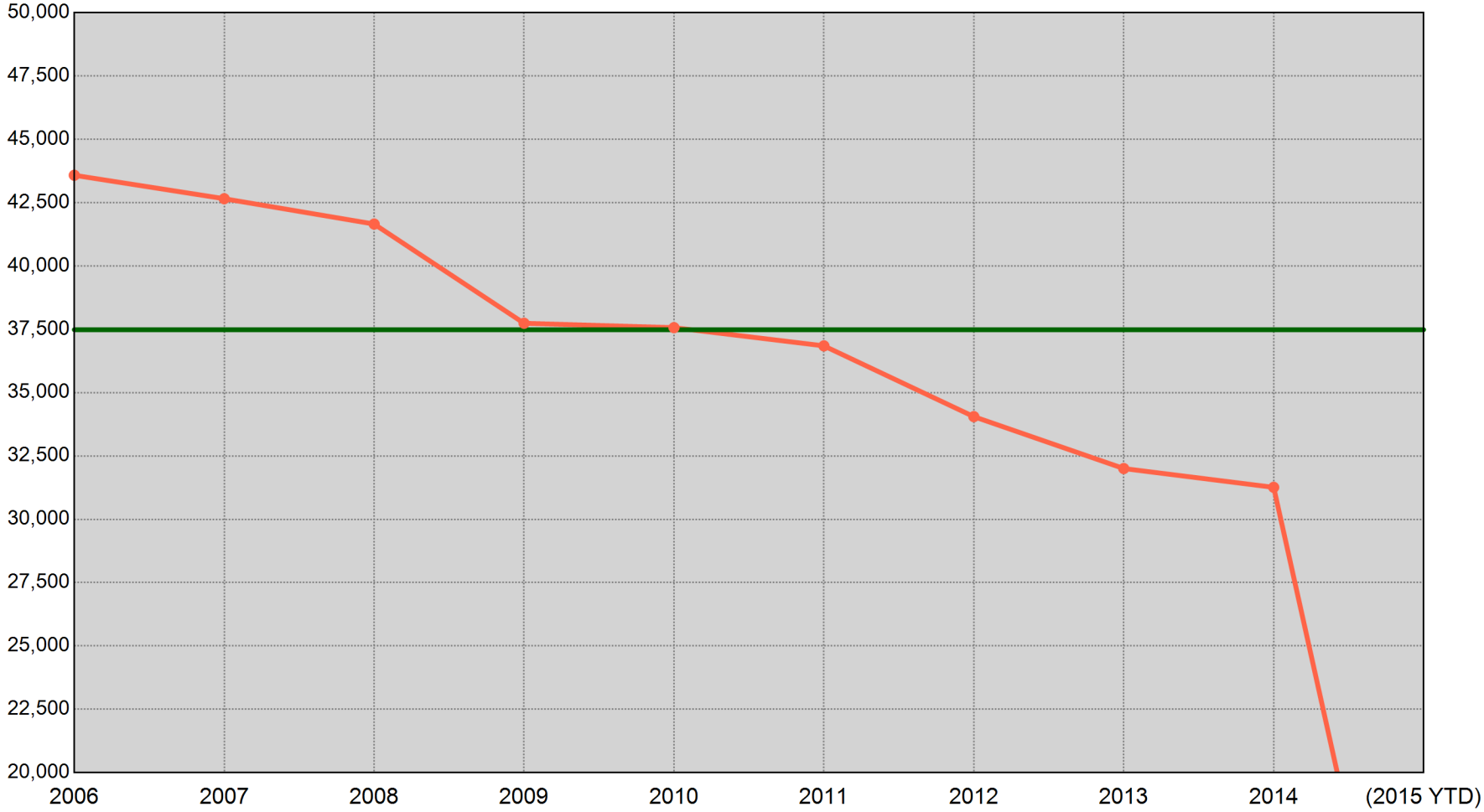

2006	2007	2008	2009	2010	2011	2012	2013	2014	(2015 YTD)
43,582 Incidents	42,656 Incidents	41,655 Incidents	37,738 Incidents	37,565 Incidents	36,846 Incidents	34,052 Incidents	32,003 Incidents	31,261 Incidents	4,703 Incidents

"(2015 YTD)" is a count of UCR incidents reported between 01/01/2015 and 03/07/2015. The green horizontal line represents the average of the nine prior annual totals.

Sourced from MNPD ARMS on 3/11/2015 11:21:57 AM. The figures above were sourced from incident reports using Uniform Crime Reporting definitions and reporting guidelines, based on the date when the crime was reported. This report is intended to be a management and planning tool and does not reflect the official UCR counts for the department. Incidents where a location is unknown or unspecified are included in the countywide totals.

UCR Incidents - YTD Comparisons: All Incidents

METROPOLITAN POLICE DEPARTMENT
of Nashville and Davidson County

Aggregated by precinct (incident location). Based on date when each incident was reported.

		2007 YTD to 2015 YTD	2008 YTD to 2015 YTD	2009 YTD to 2015 YTD	2010 YTD to 2015 YTD	2011 YTD to 2015 YTD	2012 YTD to 2015 YTD	2013 YTD to 2015 YTD	2014 YTD to 2015 YTD	8 YTD Avg to 2015 YTD	5 YTD Avg to 2015 YTD
West	Prior YTD	596	691	651	642	559	588	700	589	627	615
	YTD	510	510	510	510	510	510	510	510	510	510
	% Change	-14.4%	-26.2%	-21.7%	-20.6%	-8.8%	-13.3%	-27.1%	-13.4%	-18.7%	-17.1%
East	Prior YTD	989	831	704	657	835	726	628	505	734	670
	YTD	563	563	563	563	563	563	563	563	563	563
	% Change	-43.1%	-32.3%	-20.0%	-14.3%	-32.6%	-22.5%	-10.4%	11.5%	-23.3%	-16.0%
South	Prior YTD	1,428	1,178	1,158	1,015	1,191	1,047	1,014	1,009	1,130	1,055
	YTD	953	953	953	953	953	953	953	953	953	953
	% Change	-33.3%	-19.1%	-17.7%	-6.1%	-20.0%	-9.0%	-6.0%	-5.6%	-15.7%	-9.7%
Central	Prior YTD	334	354	260	224	288	293	198	182	266	237
	YTD	188	188	188	188	188	188	188	188	188	188
	% Change	-43.7%	-46.9%	-27.7%	-16.1%	-34.7%	-35.8%	-5.1%	3.3%	-29.3%	-20.7%
Hermitage	Prior YTD	1,052	1,119	1,043	1,027	990	1,008	1,041	887	1,020	990
	YTD	853	853	853	853	853	853	853	853	853	853
	% Change	-18.9%	-23.8%	-18.2%	-16.9%	-13.8%	-15.4%	-18.1%	-3.8%	-16.4%	-13.8%
North	Prior YTD	773	728	720	606	631	628	652	556	661	614
	YTD	619	619	619	619	619	619	619	619	619	619
	% Change	-19.9%	-15.0%	-14.0%	2.1%	-1.9%	-1.4%	-5.1%	11.3%	-6.4%	0.8%
Madison	Prior YTD	797	797	789	687	691	727	584	521	699	642
	YTD	528	528	528	528	528	528	528	528	528	528
	% Change	-33.8%	-33.8%	-33.1%	-23.1%	-23.6%	-27.4%	-9.6%	1.3%	-24.5%	-17.8%
Midtown Hills	Prior YTD	982	819	831	768	827	746	661	672	788	734
	YTD	488	488	488	488	488	488	488	488	488	488
	% Change	-50.3%	-40.4%	-41.3%	-36.5%	-41.0%	-34.6%	-26.2%	-27.4%	-38.1%	-33.5%
Not Validated	Prior YTD	26	43	34	8	0	2	0	0	14	2
	YTD	1	1	1	1	1	1	1	1	1	1
	% Change	-96.2%	-97.7%	-97.1%	-87.5%	-	-50.0%	-	-	-92.9%	-50.0%
County	Prior YTD	6,977	6,560	6,190	5,634	6,012	5,765	5,478	4,921	5,942	5,562
	YTD	4,703	4,703	4,703	4,703	4,703	4,703	4,703	4,703	4,703	4,703
	% Change	-32.6%	-28.3%	-24.0%	-16.5%	-21.8%	-18.4%	-14.1%	-4.4%	-20.9%	-15.4%

Information summarized for CompStat week ending 03/07/2015.

Sourced from MNPD ARMS on 3/11/2015 11:21:59 AM. The figures above were sourced from incident reports using Uniform Crime Reporting definitions and reporting guidelines, based on the date when the crime was reported. This report is intended to be a management and planning tool and does not reflect the official UCR counts for the department. Incidents where a location is unknown or unspecified are included in the countywide totals. 'Unknown' refers to records in which the address is listed as 'Unknown' on the incident report. 'Not Validated' refers to records that were entered in with an invalid addresses.

County UCR Incidents - YTD Comparison Charts

Aggregated by precinct (incident location). Based on date when each incident was reported.

METROPOLITAN POLICE DEPARTMENT
of Nashville and Davidson County

All Part 1 Incidents - Annual YTD Avg: 5,926 (Bar Chart)

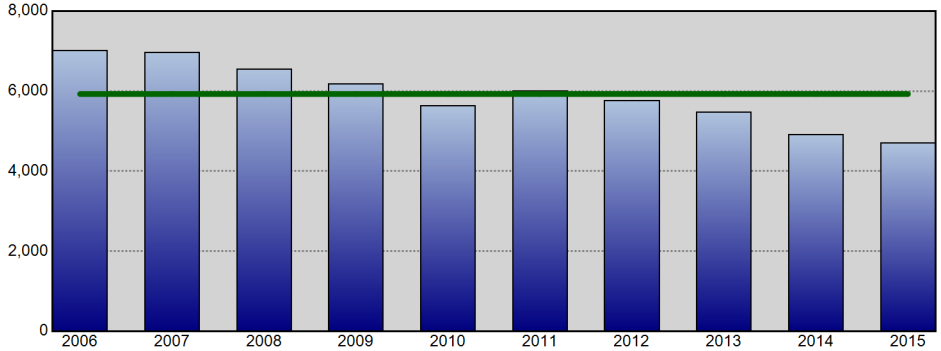

All Part 1 Incidents - Annual YTD Avg: 5,926 (Line Chart)

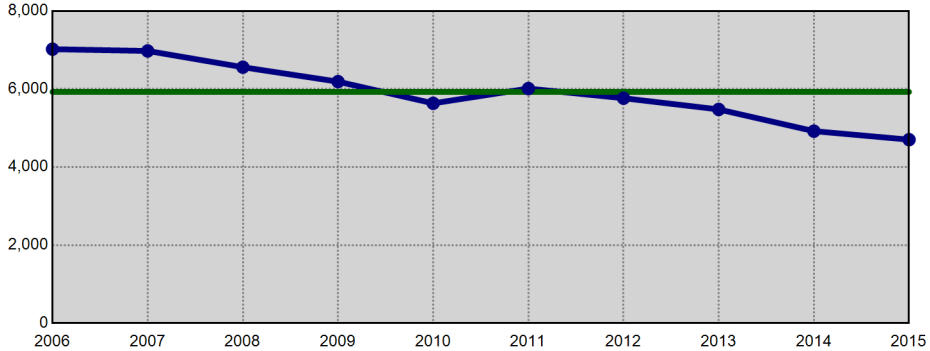

Violent Crime - Annual YTD Avg: 1,216 (Bar Chart)

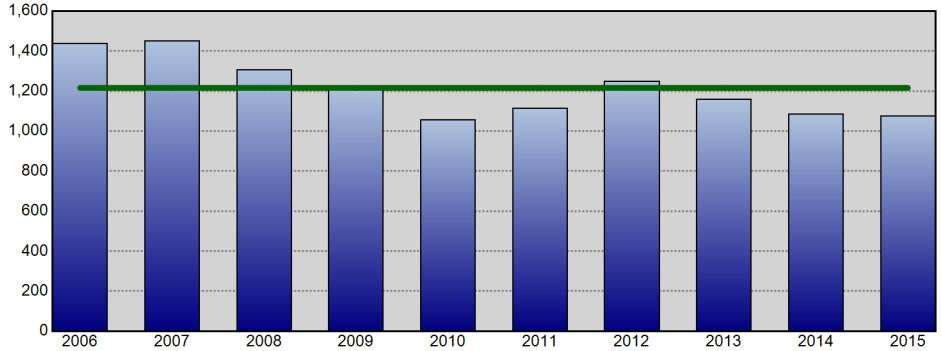

Violent Crime - Annual YTD Avg: 1,216 (Line Chart)

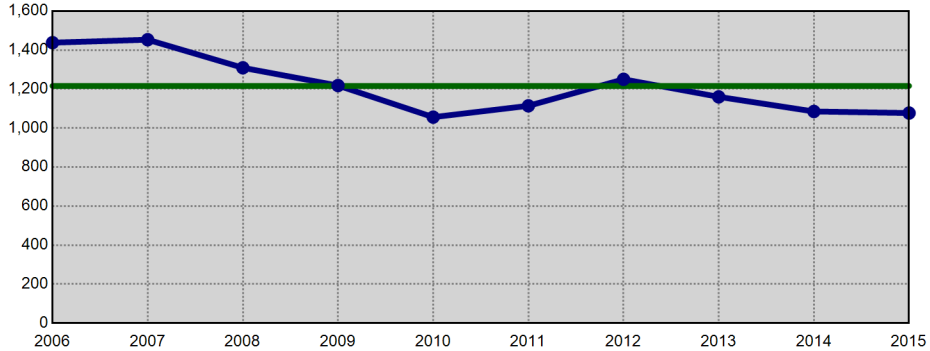

Property Crime - Annual YTD Avg: 4,710 (Bar Chart)

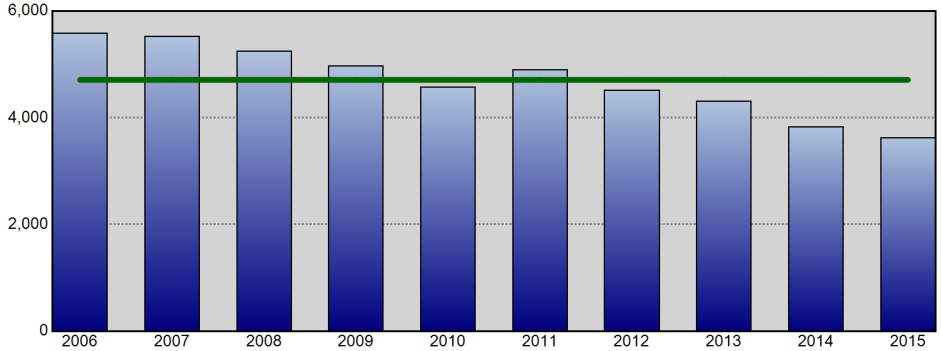

Property Crime - Annual YTD Avg: 4,710 (Line Chart)

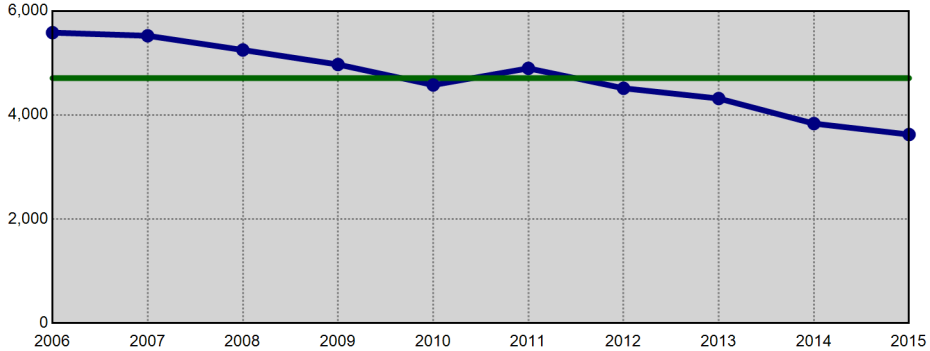

Information summarized for CompStat week ending 03/07/2015. The horizontal line on each chart represents the average of the prior 9 YTD offense totals.

Sourced from MNPD ARMS on 3/11/2015 11:21:59 AM. The figures above were sourced from incident reports using Uniform Crime Reporting definitions and reporting guidelines, based on the date when the crime was reported. This report is intended to be a management and planning tool and does not reflect the official UCR counts for the department. Incidents where a location is unknown or unspecified are included in the countywide totals.

West Precinct UCR Incidents - YTD Comparisons

Aggregated by precinct (incident location). Based on date when each incident was reported.

METROPOLITAN POLICE DEPARTMENT
of Nashville and Davidson County

All Part 1 Incidents - Annual YTD Avg: 625 (Bar Chart)

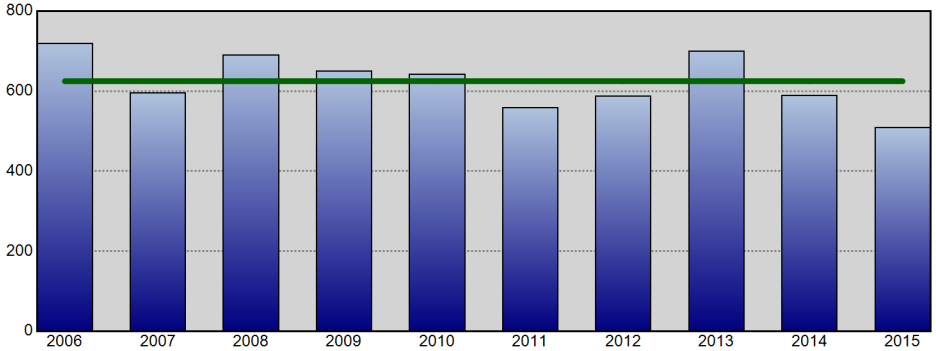

All Part 1 Incidents - Annual YTD Avg: 625 (Line Chart)

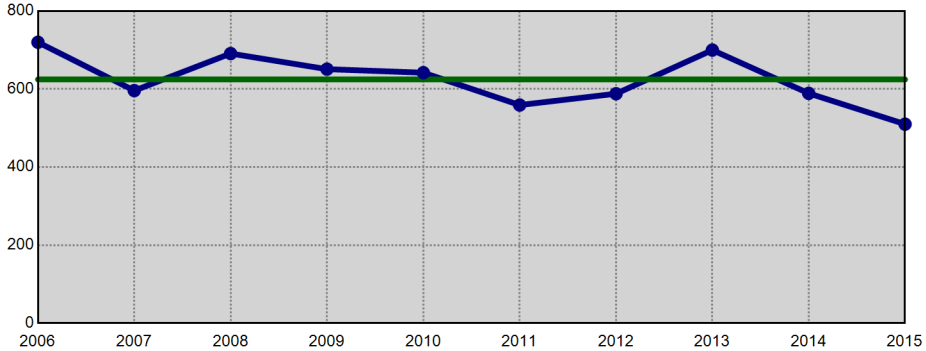

Violent Crime - Annual YTD Avg: 87 (Bar Chart)

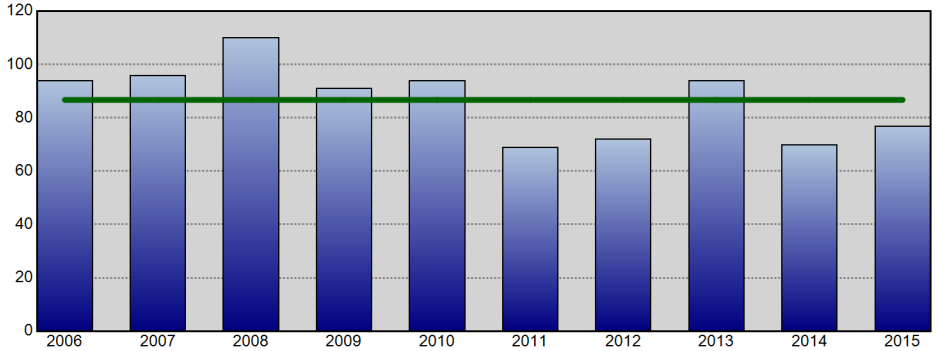

Violent Crime - Annual YTD Avg: 87 (Line Chart)

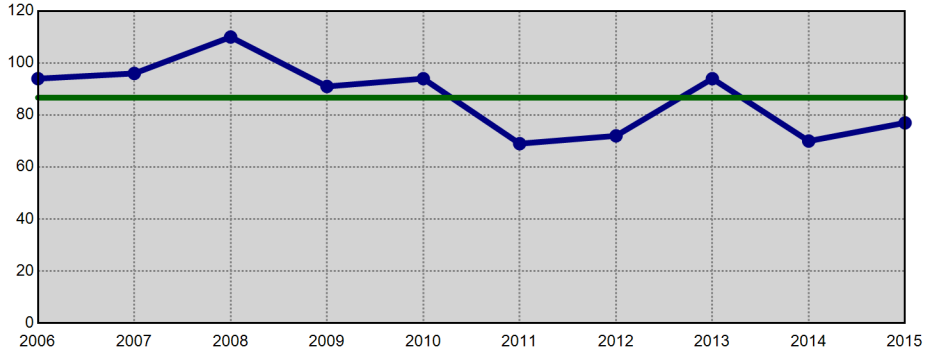

Property Crime - Annual YTD Avg: 538 (Bar Chart)

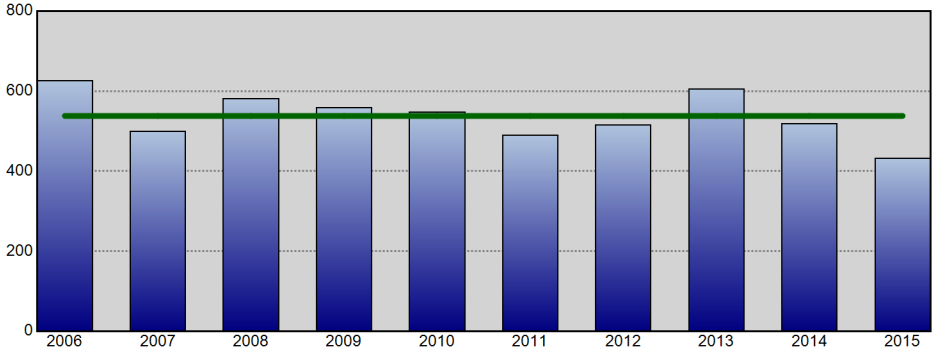

Property Crime - Annual YTD Avg: 538 (Line Chart)

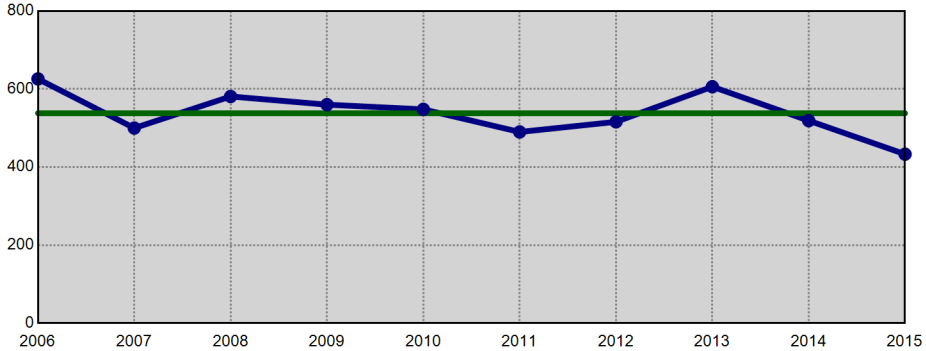

Information summarized for CompStat week ending 03/07/2015. The horizontal line on each chart represents the average of the prior 9 YTD offense totals.

Sourced from MNPD ARMS on 3/11/2015 11:22:01 AM. The figures above were sourced from incident reports using Uniform Crime Reporting definitions and reporting guidelines, based on the date when the crime was reported. This report is intended to be a management and planning tool and does not reflect the official UCR counts for the department. Incidents where a location is unknown or unspecified are included in the countywide totals.

East Precinct UCR Incidents - YTD Comparisons

Aggregated by precinct (incident location). Based on date when each incident was reported.

METROPOLITAN POLICE DEPARTMENT
of Nashville and Davidson County

All Part 1 Incidents - Annual YTD Avg: 741 (Bar Chart)

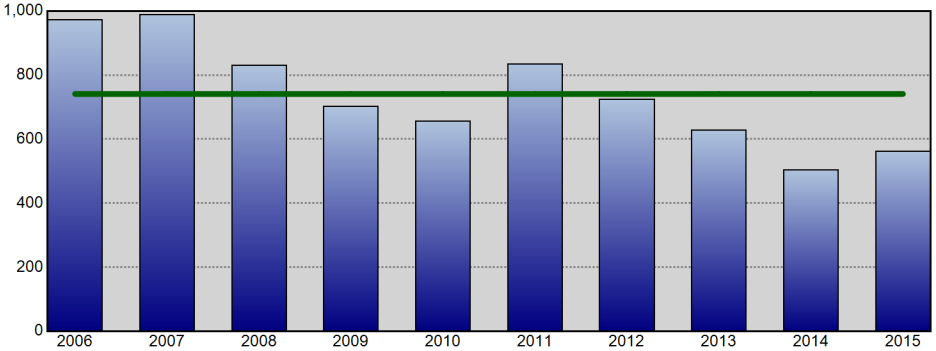

All Part 1 Incidents - Annual YTD Avg: 741 (Line Chart)

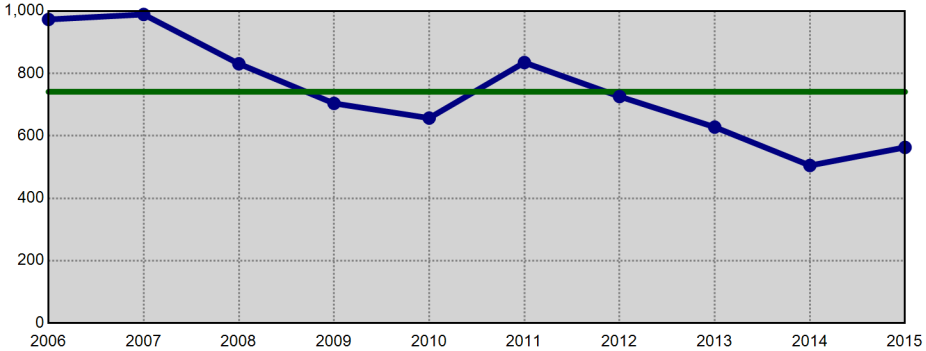

Violent Crime - Annual YTD Avg: 208 (Bar Chart)

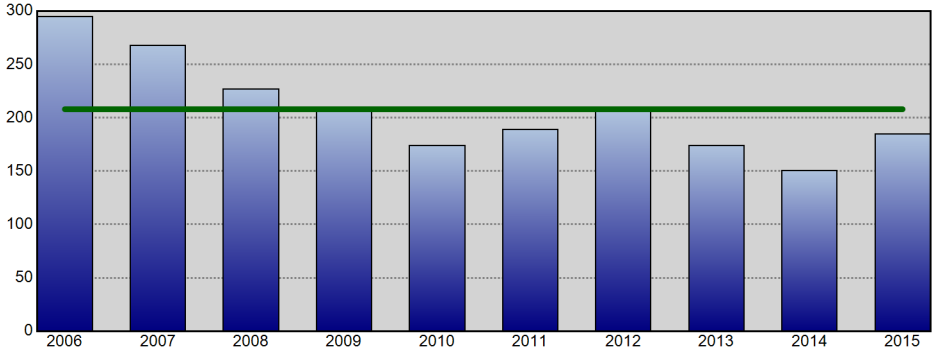

Violent Crime - Annual YTD Avg: 208 (Line Chart)

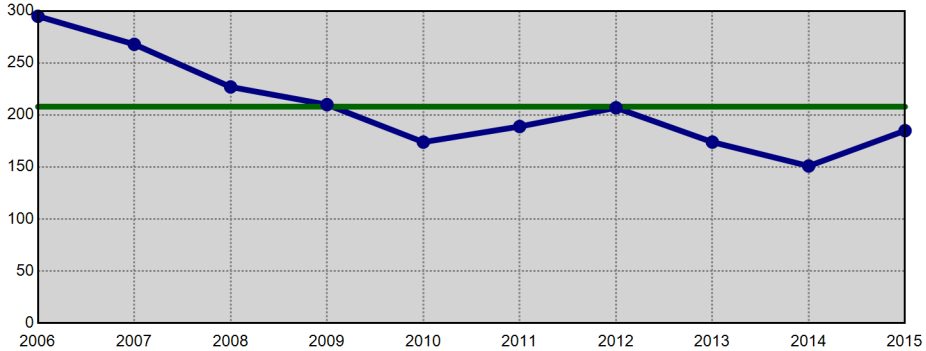

Property Crime - Annual YTD Avg: 533 (Bar Chart)

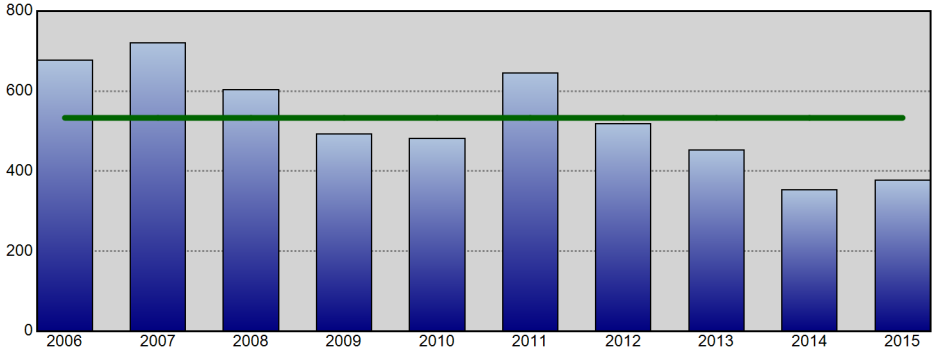

Property Crime - Annual YTD Avg: 533 (Line Chart)

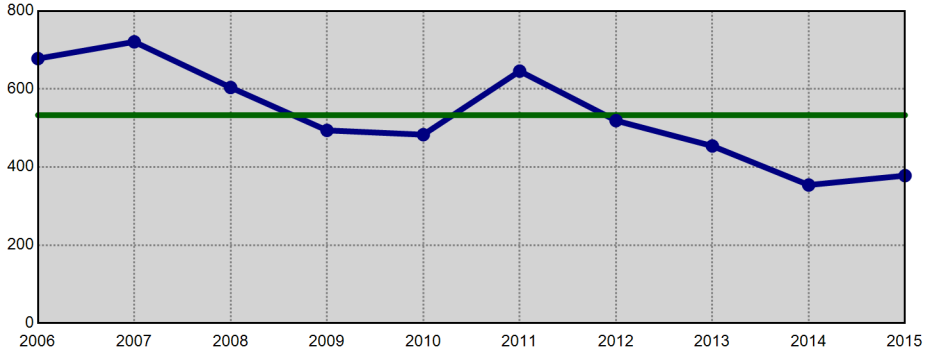

Information summarized for CompStat week ending 03/07/2015. The horizontal line on each chart represents the average of the prior 9 YTD offense totals.

Sourced from MNPD ARMS on 3/11/2015 11:22:03 AM. The figures above were sourced from incident reports using Uniform Crime Reporting definitions and reporting guidelines, based on the date when the crime was reported. This report is intended to be a management and planning tool and does not reflect the official UCR counts for the department. Incidents where a location is unknown or unspecified are included in the countywide totals.

South Precinct UCR Incidents - YTD Comparisons

Aggregated by precinct (incident location). Based on date when each incident was reported.

METROPOLITAN POLICE DEPARTMENT
of Nashville and Davidson County

All Part 1 Incidents - Annual YTD Avg: 1,128 (Bar Chart)

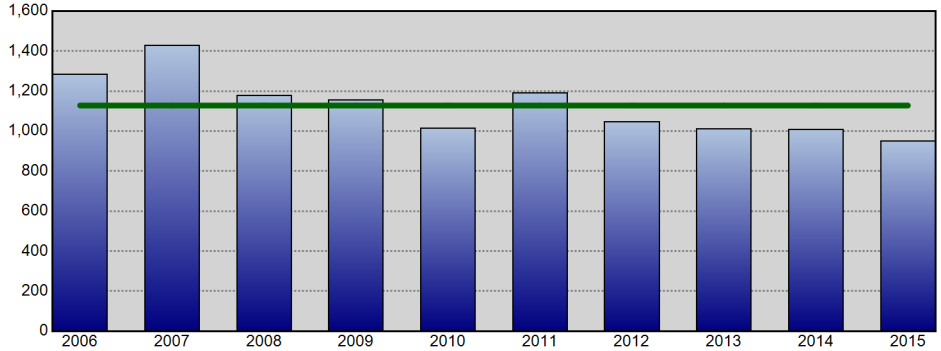

All Part 1 Incidents - Annual YTD Avg: 1,128 (Line Chart)

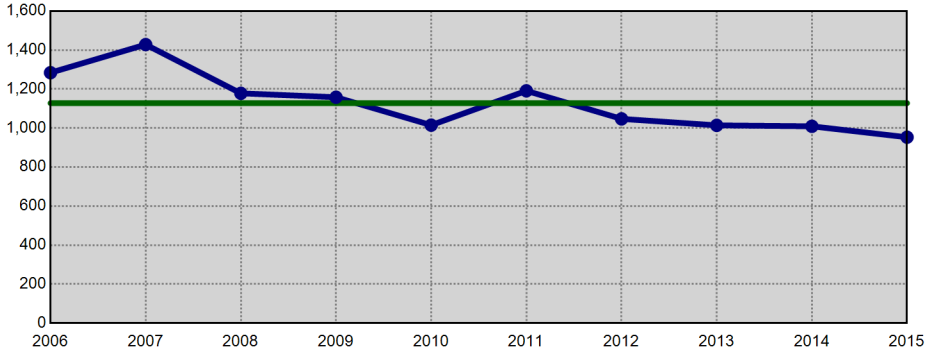

Violent Crime - Annual YTD Avg: 221 (Bar Chart)

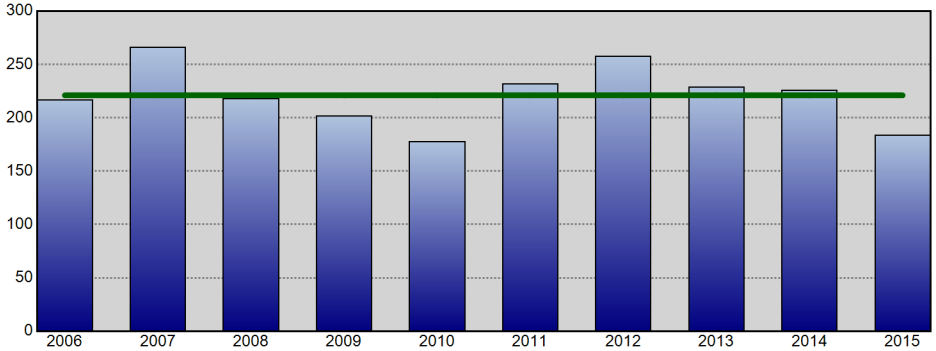

Violent Crime - Annual YTD Avg: 221 (Line Chart)

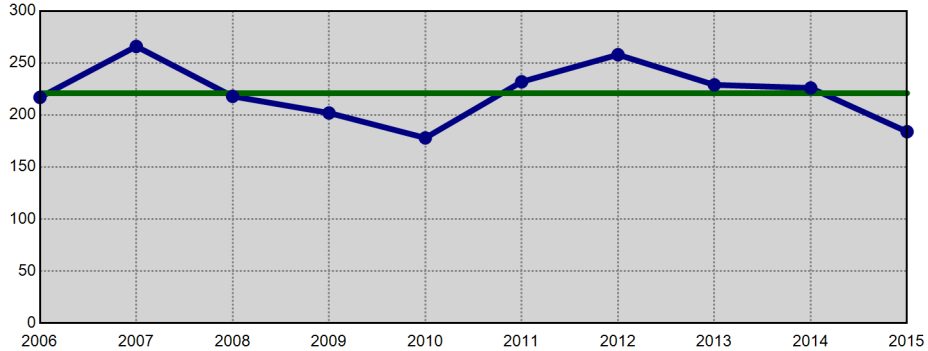

Property Crime - Annual YTD Avg: 907 (Bar Chart)

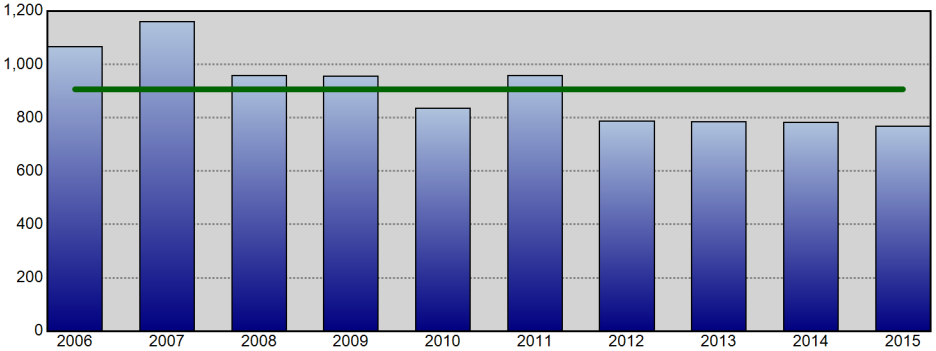

Property Crime - Annual YTD Avg: 907 (Line Chart)

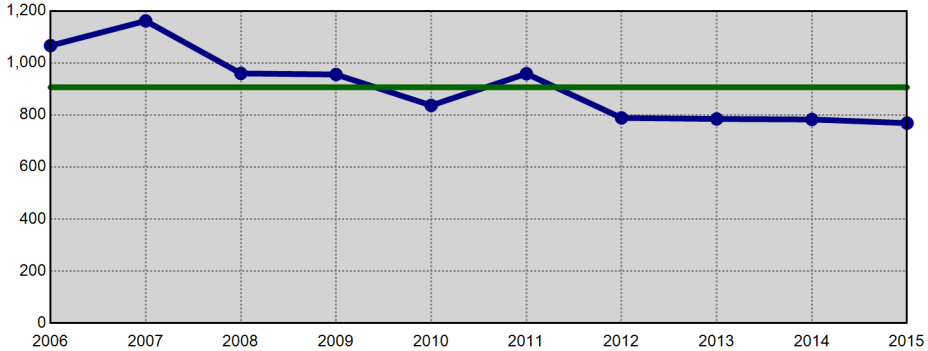

Information summarized for CompStat week ending 03/07/2015. The horizontal line on each chart represents the average of the prior 9 YTD offense totals.

Sourced from MNPD ARMS on 3/11/2015 11:22:05 AM. The figures above were sourced from incident reports using Uniform Crime Reporting definitions and reporting guidelines, based on the date when the crime was reported. This report is intended to be a management and planning tool and does not reflect the official UCR counts for the department. Incidents where a location is unknown or unspecified are included in the countywide totals.

Central Precinct UCR Incidents - YTD Comparisons

Aggregated by precinct (incident location). Based on date when each incident was reported.

METROPOLITAN POLICE DEPARTMENT
of Nashville and Davidson County

All Part 1 Incidents - Annual YTD Avg: 271 (Bar Chart)

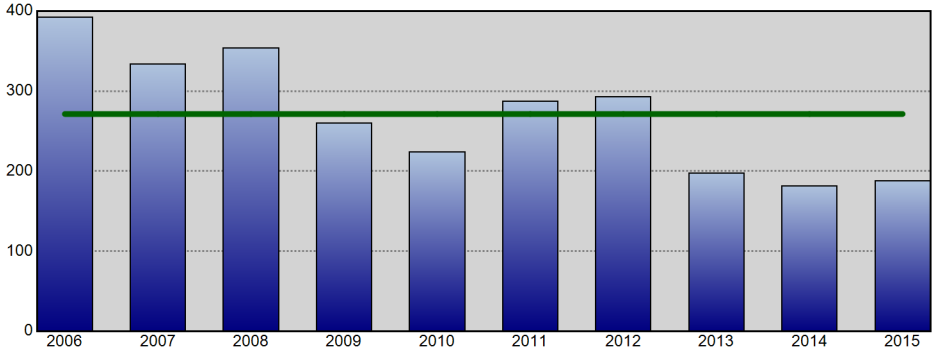

All Part 1 Incidents - Annual YTD Avg: 271 (Line Chart)

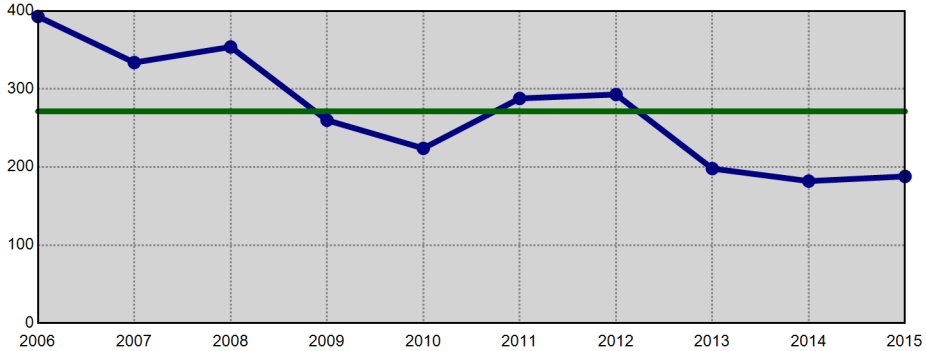

Violent Crime - Annual YTD Avg: 57 (Bar Chart)

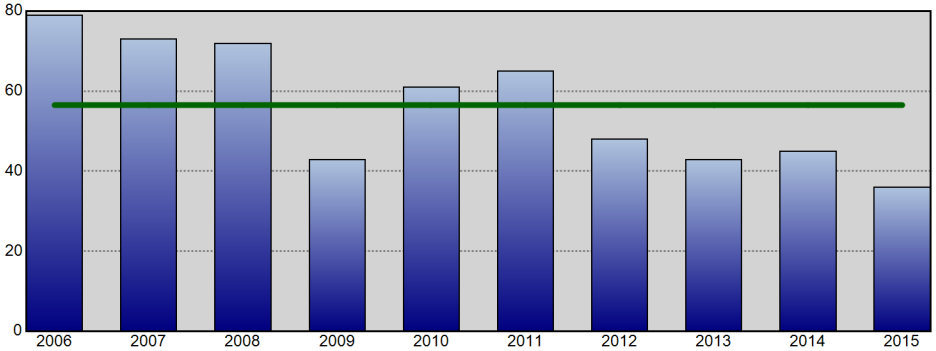

Violent Crime - Annual YTD Avg: 57 (Line Chart)

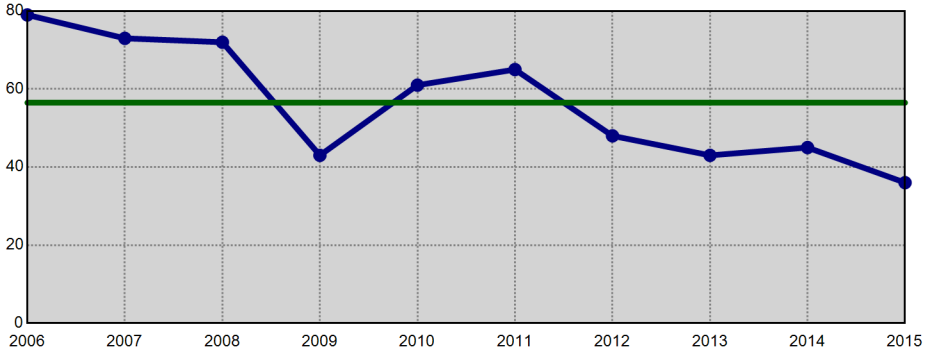

Property Crime - Annual YTD Avg: 215 (Bar Chart)

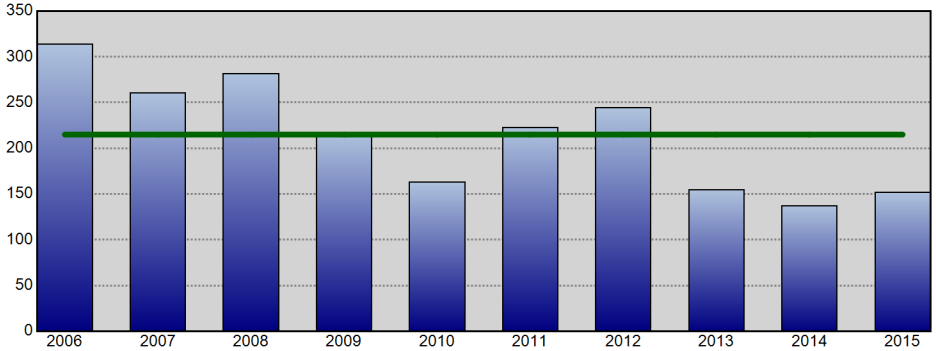

Property Crime - Annual YTD Avg: 215 (Line Chart)

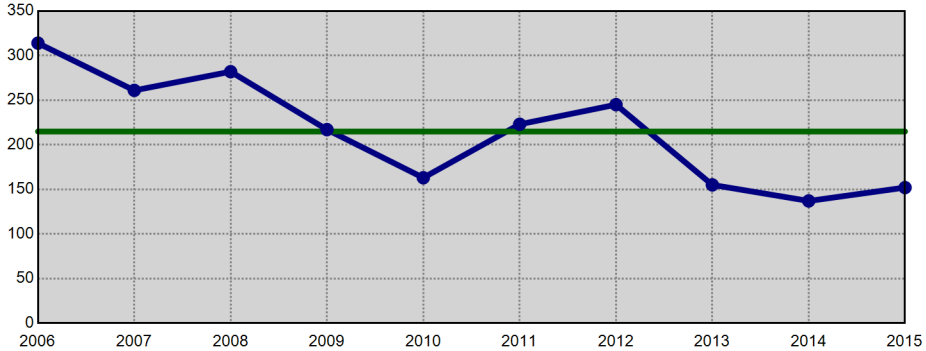

Information summarized for CompStat week ending 03/07/2015. The horizontal line on each chart represents the average of the prior 9 YTD offense totals.

Sourced from MNPD ARMS on 3/11/2015 11:22:07 AM. The figures above were sourced from incident reports using Uniform Crime Reporting definitions and reporting guidelines, based on the date when the crime was reported. This report is intended to be a management and planning tool and does not reflect the official UCR counts for the department. Incidents where a location is unknown or unspecified are included in the countywide totals.

Hermitage Precinct UCR Incidents - YTD Comparisons

METROPOLITAN POLICE DEPARTMENT
of Nashville and Davidson County

Aggregated by precinct (incident location). Based on date when each incident was reported.

All Part 1 Incidents - Annual YTD Avg: 1,006 (Bar Chart)

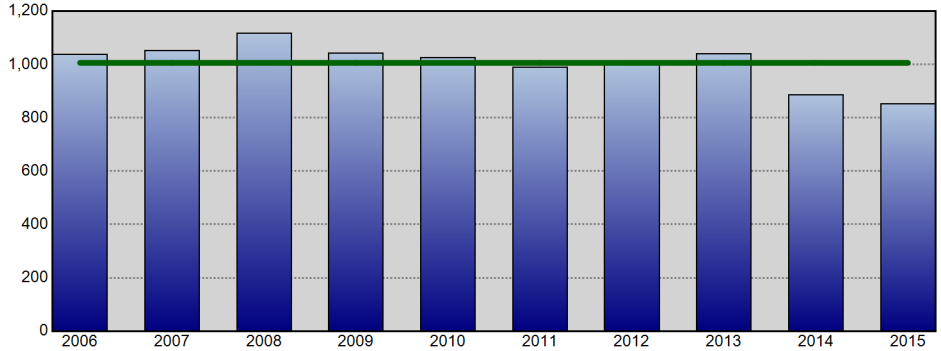

All Part 1 Incidents - Annual YTD Avg: 1,006 (Line Chart)

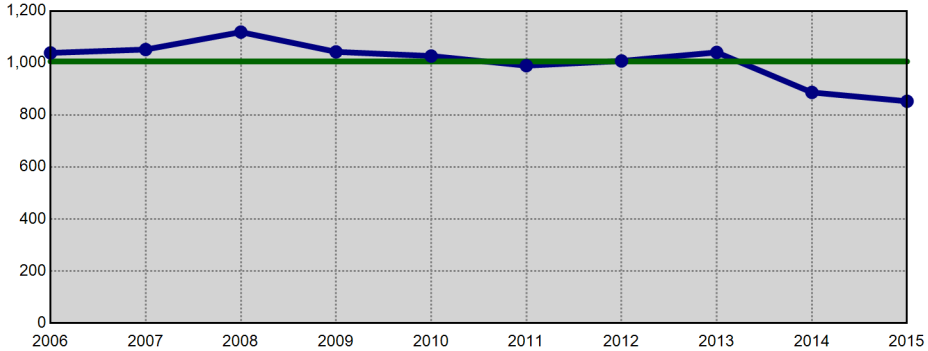

Violent Crime - Annual YTD Avg: 195 (Bar Chart)

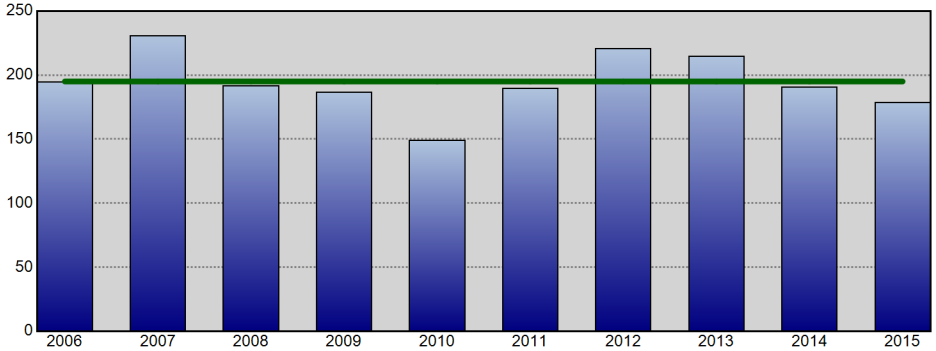

Violent Crime - Annual YTD Avg: 195 (Line Chart)

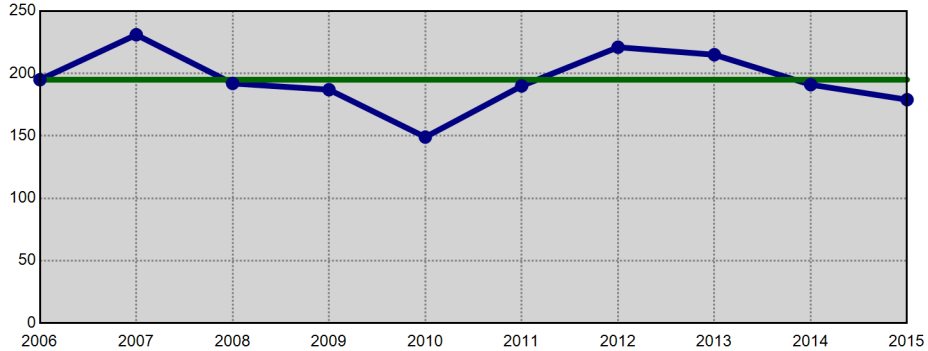

Property Crime - Annual YTD Avg: 811 (Bar Chart)

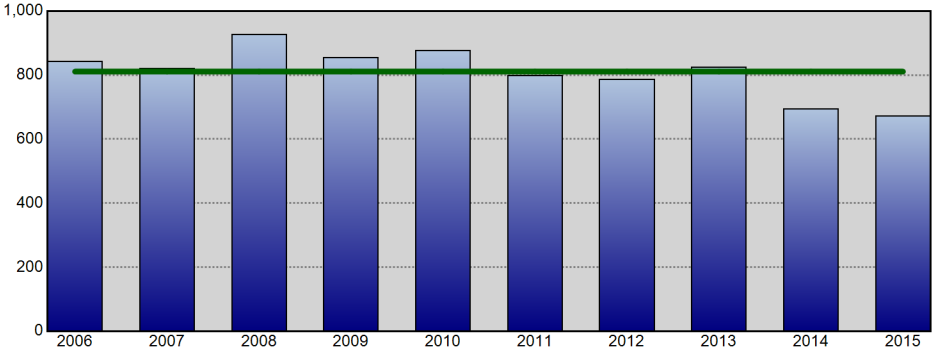

Property Crime - Annual YTD Avg: 811 (Line Chart)

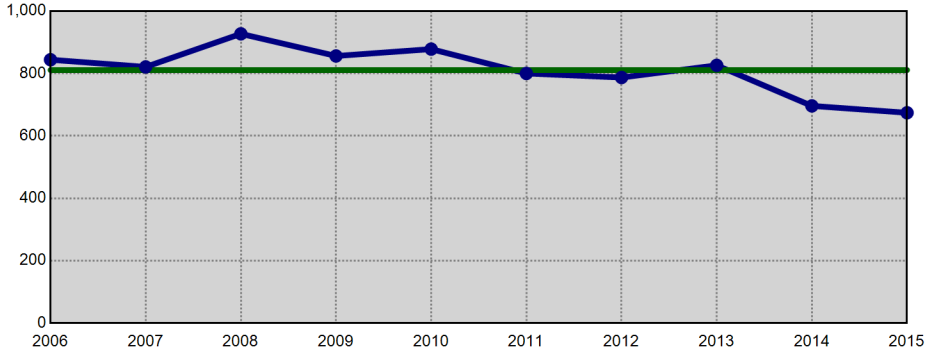

Information summarized for CompStat week ending 03/07/2015. The horizontal line on each chart represents the average of the prior 9 YTD offense totals.

Sourced from MNPD ARMS on 3/11/2015 11:22:09 AM. The figures above were sourced from incident reports using Uniform Crime Reporting definitions and reporting guidelines, based on the date when the crime was reported. This report is intended to be a management and planning tool and does not reflect the official UCR counts for the department. Incidents where a location is unknown or unspecified are included in the countywide totals.

North Precinct UCR Incidents - YTD Comparisons

Aggregated by precinct (incident location). Based on date when each incident was reported.

METROPOLITAN POLICE DEPARTMENT
of Nashville and Davidson County

All Part 1 Incidents - Annual YTD Avg: 664 (Bar Chart)

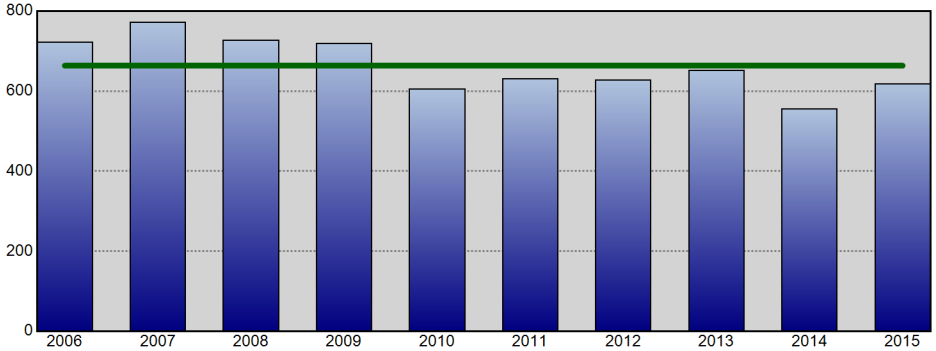

All Part 1 Incidents - Annual YTD Avg: 664 (Line Chart)

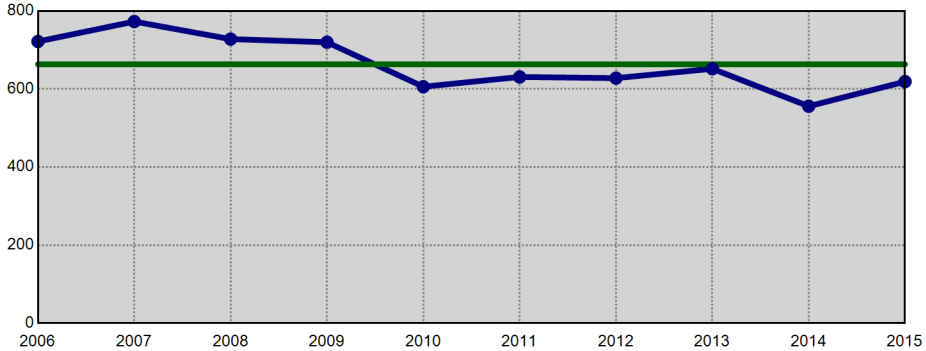

Violent Crime - Annual YTD Avg: 195 (Bar Chart)

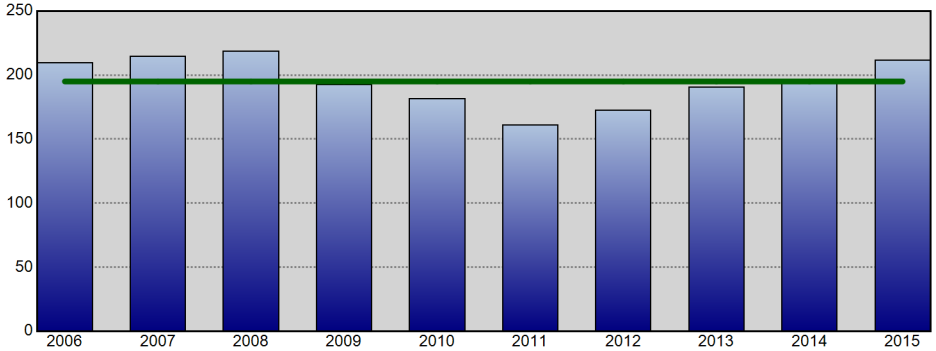

Violent Crime - Annual YTD Avg: 195 (Line Chart)

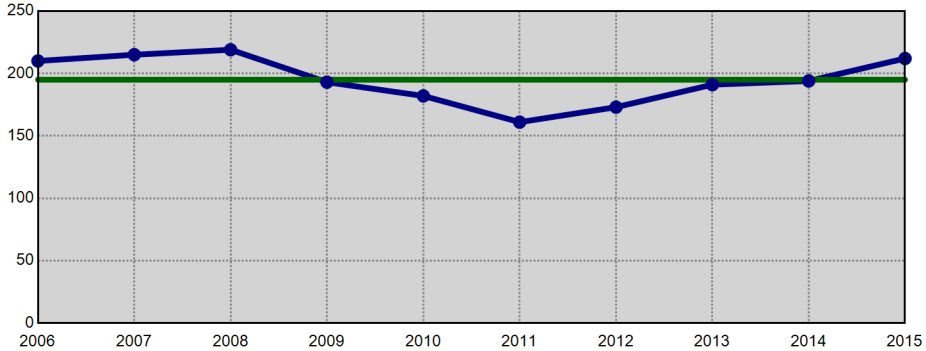

Property Crime - Annual YTD Avg: 469 (Bar Chart)

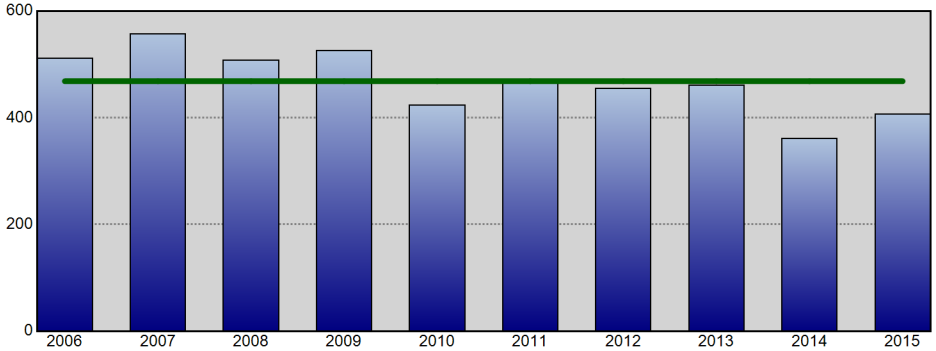

Property Crime - Annual YTD Avg: 469 (Line Chart)

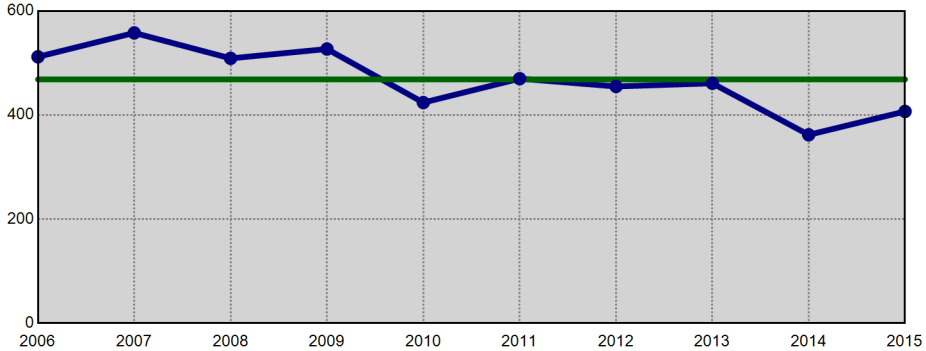

Information summarized for CompStat week ending 03/07/2015. The horizontal line on each chart represents the average of the prior 9 YTD offense totals.

Sourced from MNPD ARMS on 3/11/2015 11:22:11 AM. The figures above were sourced from incident reports using Uniform Crime Reporting definitions and reporting guidelines, based on the date when the crime was reported. This report is intended to be a management and planning tool and does not reflect the official UCR counts for the department. Incidents where a location is unknown or unspecified are included in the countywide totals.

Madison Precinct UCR Incidents - YTD Comparisons

Aggregated by precinct (incident location). Based on date when each incident was reported.

METROPOLITAN POLICE DEPARTMENT
of Nashville and Davidson County

All Part 1 Incidents - Annual YTD Avg: 695 (Bar Chart)

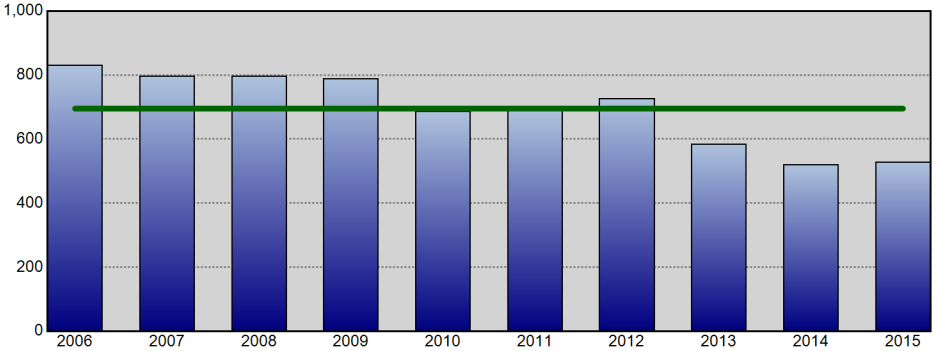

All Part 1 Incidents - Annual YTD Avg: 695 (Line Chart)

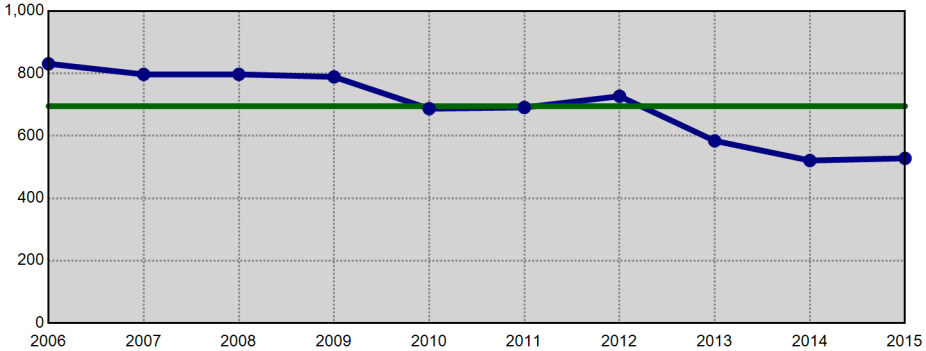

Violent Crime - Annual YTD Avg: 135 (Bar Chart)

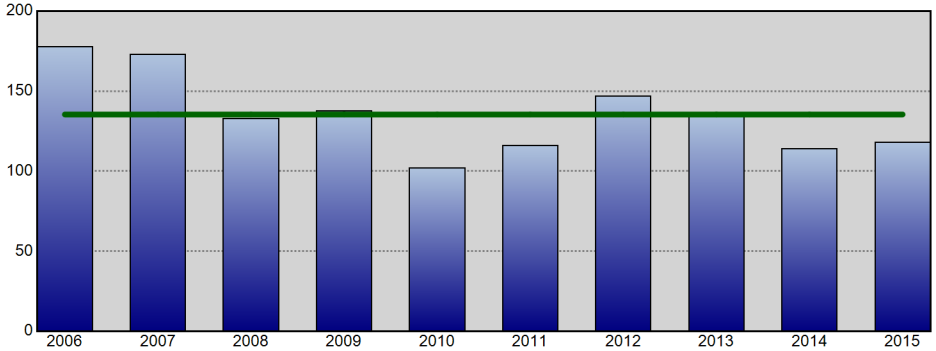

Violent Crime - Annual YTD Avg: 135 (Line Chart)

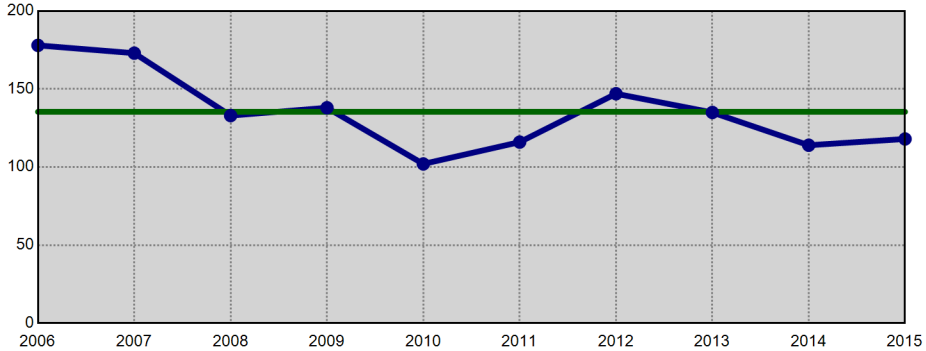

Property Crime - Annual YTD Avg: 560 (Bar Chart)

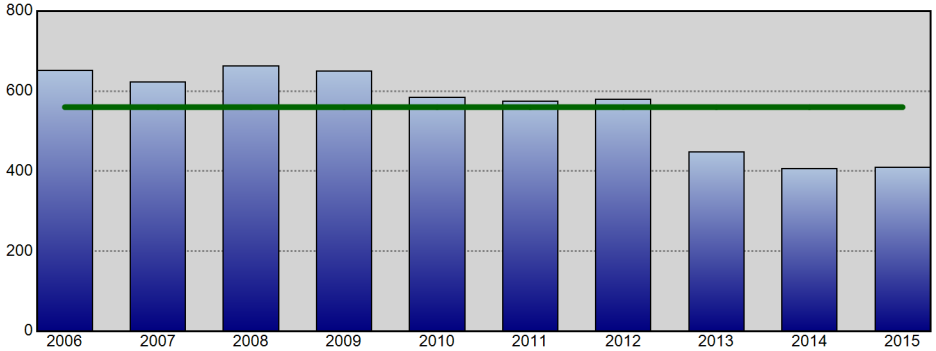

Property Crime - Annual YTD Avg: 560 (Line Chart)

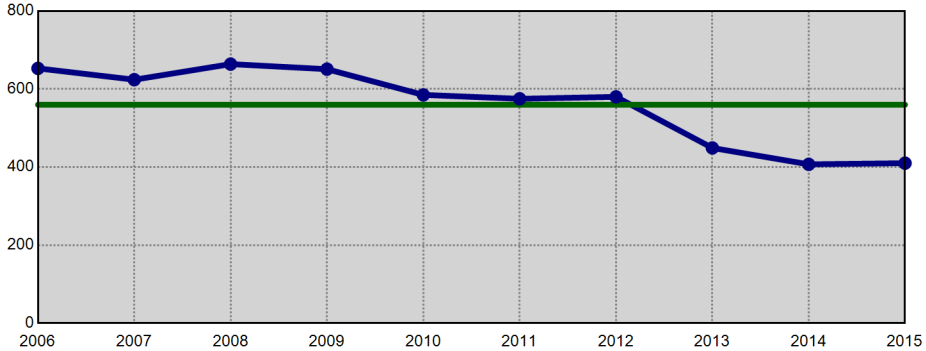

Information summarized for CompStat week ending 03/07/2015. The horizontal line on each chart represents the average of the prior 9 YTD offense totals.

Sourced from MNPD ARMS on 3/11/2015 11:22:13 AM. The figures above were sourced from incident reports using Uniform Crime Reporting definitions and reporting guidelines, based on the date when the crime was reported. This report is intended to be a management and planning tool and does not reflect the official UCR counts for the department. Incidents where a location is unknown or unspecified are included in the countywide totals.

Midtown Hills Precinct UCR Incidents - YTD Comparisons

Aggregated by precinct (incident location). Based on date when each incident was reported.

METROPOLITAN POLICE DEPARTMENT
of Nashville and Davidson County

All Part 1 Incidents - Annual YTD Avg: 783 (Bar Chart)

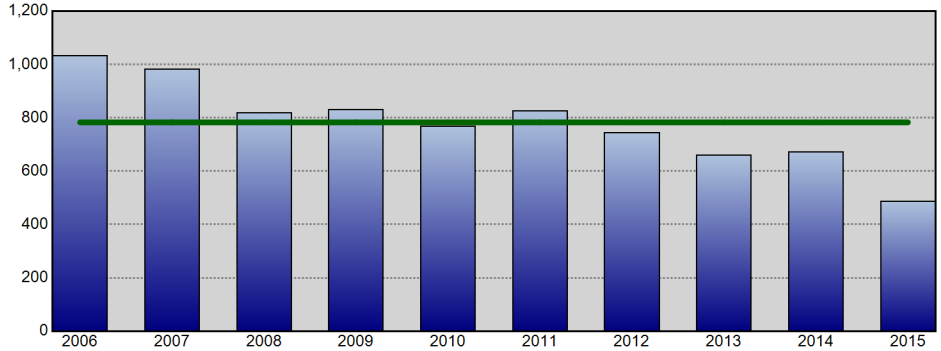

All Part 1 Incidents - Annual YTD Avg: 783 (Line Chart)

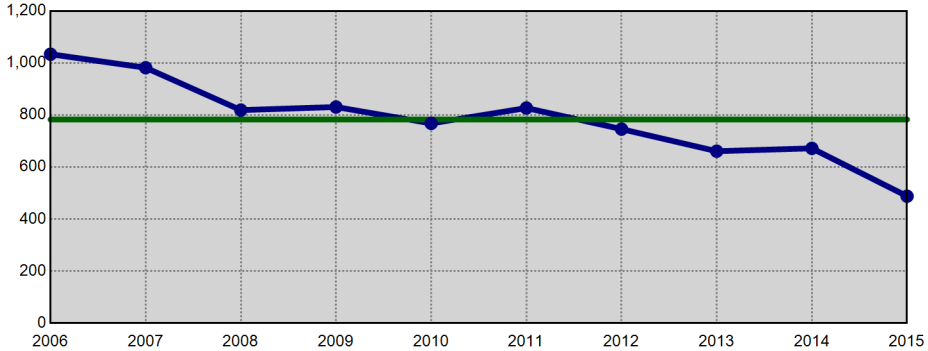

Violent Crime - Annual YTD Avg: 110 (Bar Chart)

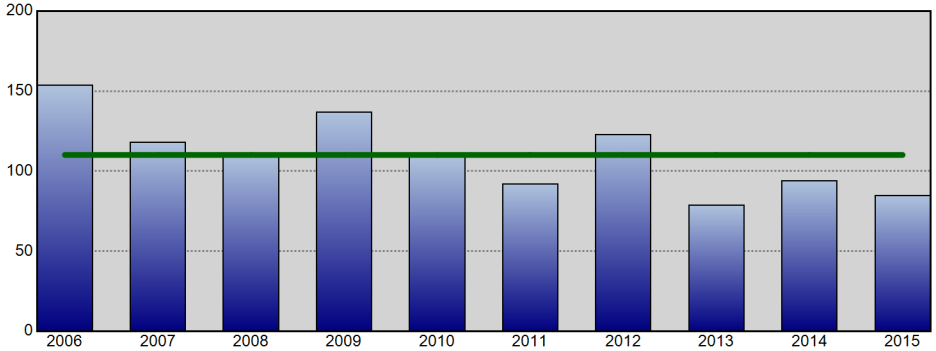

Violent Crime - Annual YTD Avg: 110 (Line Chart)

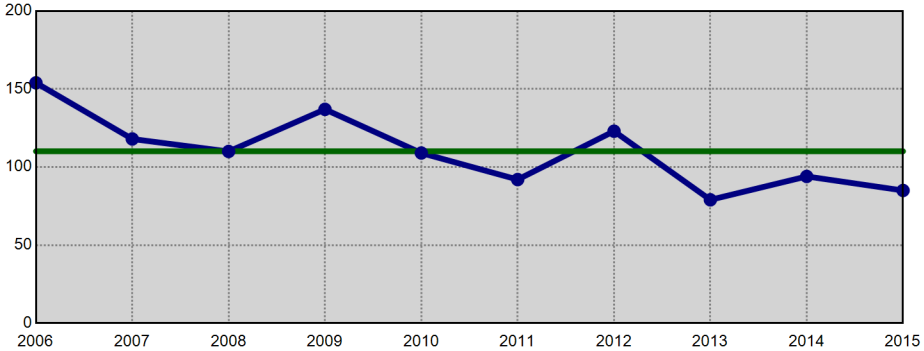

Property Crime - Annual YTD Avg: 673 (Bar Chart)

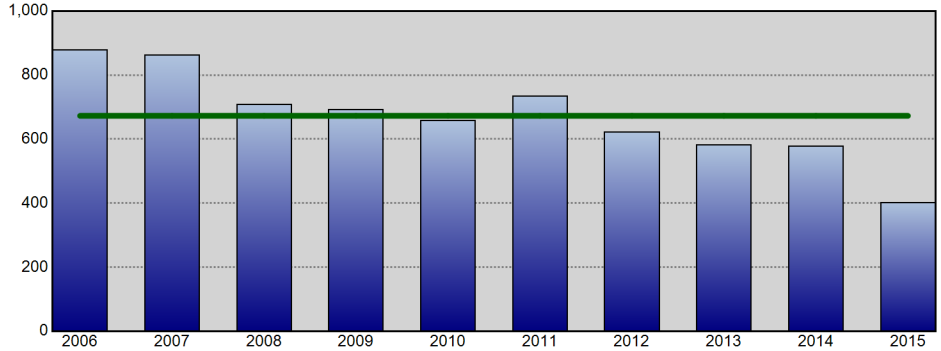

Property Crime - Annual YTD Avg: 673 (Line Chart)

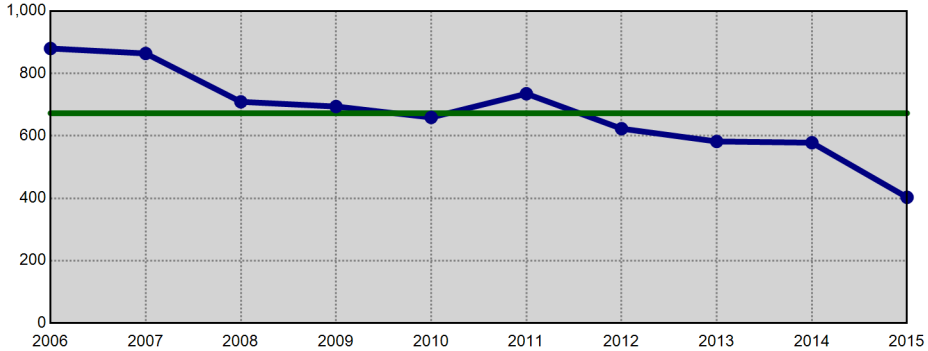

Information summarized for CompStat week ending 03/07/2015. The horizontal line on each chart represents the average of the prior 9 YTD offense totals.

Sourced from MNPD ARMS on 3/11/2015 11:22:14 AM. The figures above were sourced from incident reports using Uniform Crime Reporting definitions and reporting guidelines, based on the date when the crime was reported. This report is intended to be a management and planning tool and does not reflect the official UCR counts for the department. Incidents where a location is unknown or unspecified are included in the countywide totals.

County UCR Incidents - Annual Comparison Charts

Aggregated by precinct (incident location). Based on date when each incident was reported.

METROPOLITAN POLICE DEPARTMENT
of Nashville and Davidson County

Year End Total Part 1 Incidents - Prior 9 Year Annual Avg: 37,484

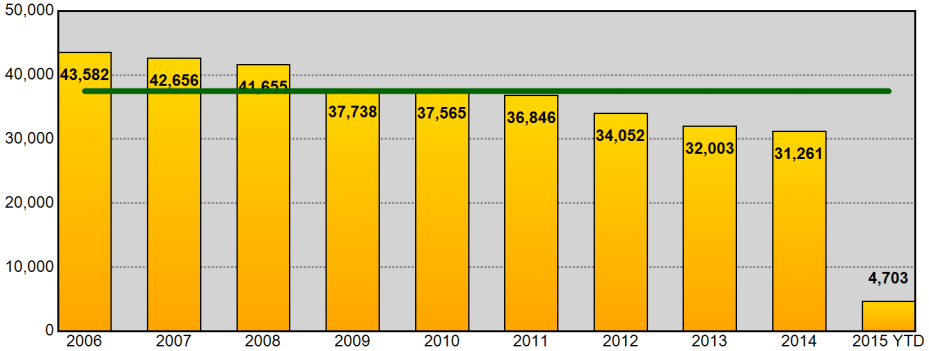

Year End Total Part 1 Incidents - Prior 9 Year Annual Avg: 37,484

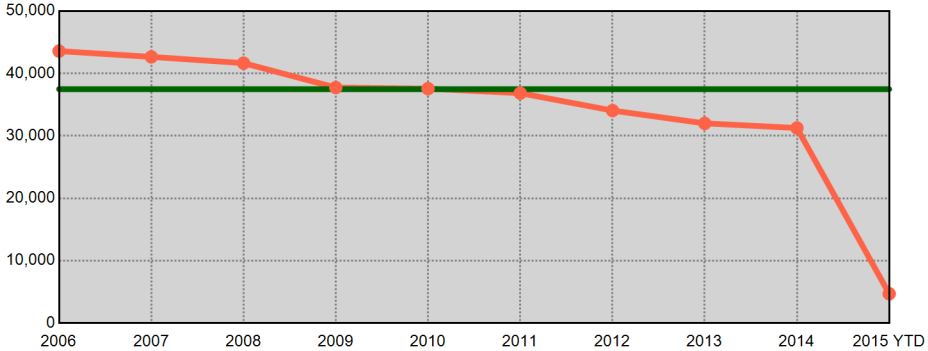

Year End Total Violent Part 1 Incidents - Prior 9 Year Annual Avg: 7,860

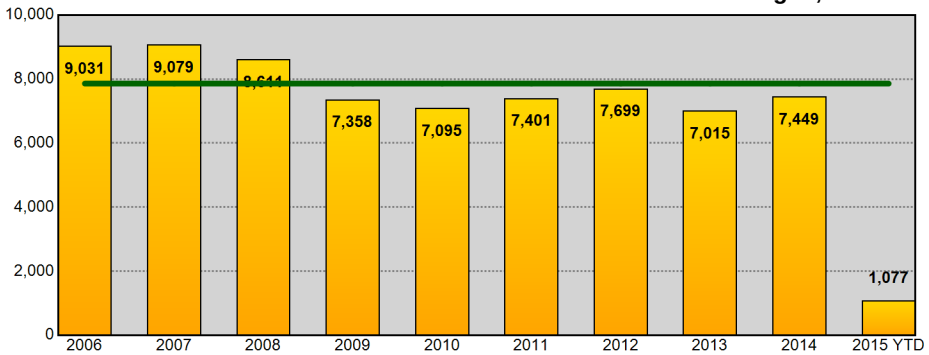

Year End Total Violent Part 1 Incidents - Prior 9 Year Annual Avg: 7,860

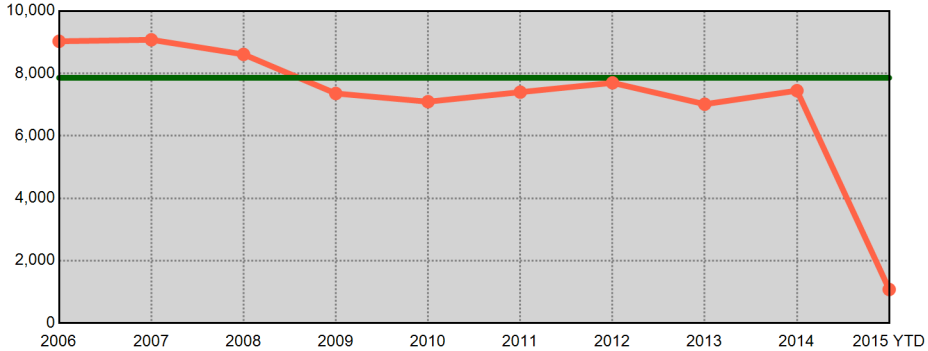

Year End Total Property Part 1 Incidents - Prior 9 Year Annual Avg: 29,624

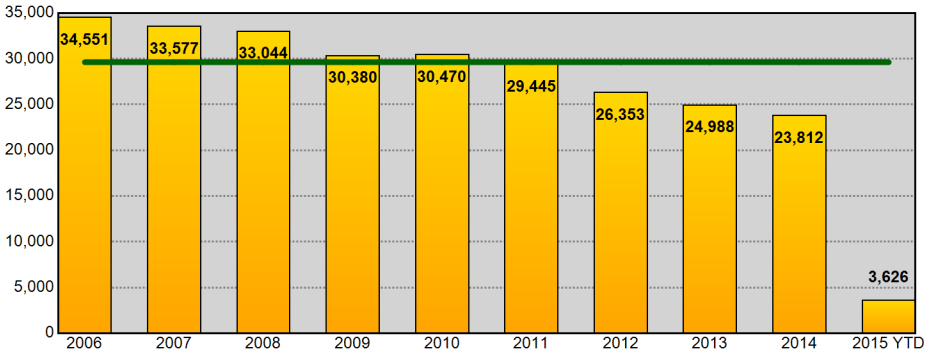

Year End Total Property Part 1 Incidents - Prior 9 Year Annual Avg: 29,624

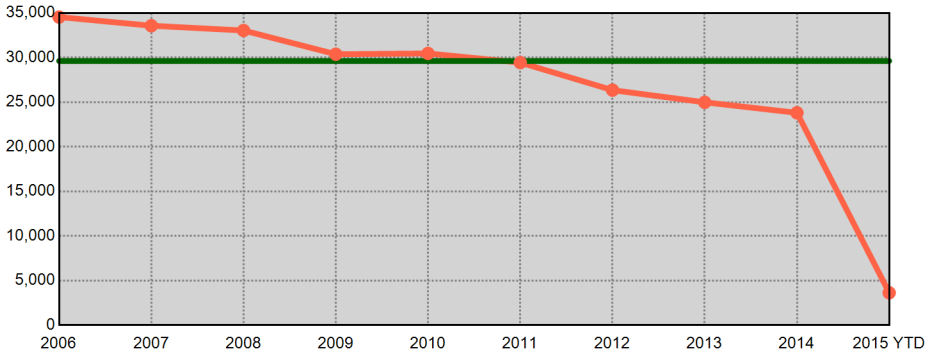

Information summarized for CompStat week ending 03/07/2015. Current year statistics are summarized for 2015 YTD. The horizontal line on each chart represents the average of the prior 9 year end offense totals.

Sourced from MNPD ARMS on 3/11/2015 11:22:16 AM. The figures above were sourced from incident reports using Uniform Crime Reporting definitions and reporting guidelines, based on the date when the crime was reported. This report is intended to be a management and planning tool and does not reflect the official UCR counts for the department. Incidents where a location is unknown or unspecified are included in the countywide totals.

West Precinct UCR Incidents - Annual Comparisons

METROPOLITAN POLICE DEPARTMENT
of Nashville and Davidson County

Aggregated by precinct (incident location). Based on date when each incident was reported.

Year End Total Part 1 Incidents - Prior 9 Year Annual Avg: 4,004

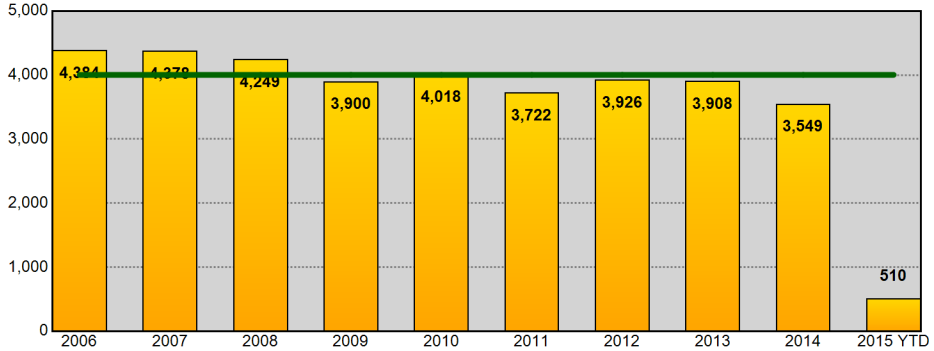

Year End Total Part 1 Incidents - Prior 9 Year Annual Avg: 4,004

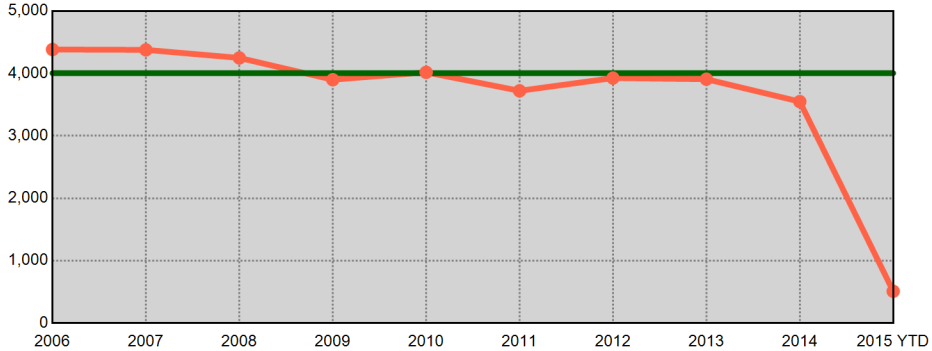

Year End Total Violent Part 1 Incidents - Prior 9 Year Annual Avg: 560

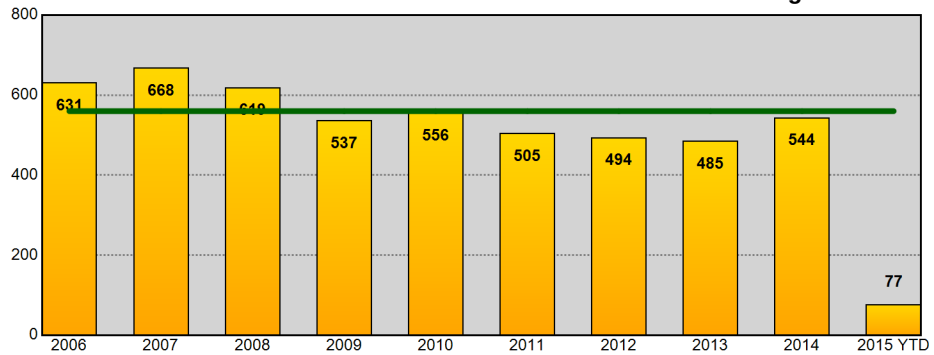

Year End Total Violent Part 1 Incidents - Prior 9 Year Annual Avg: 560

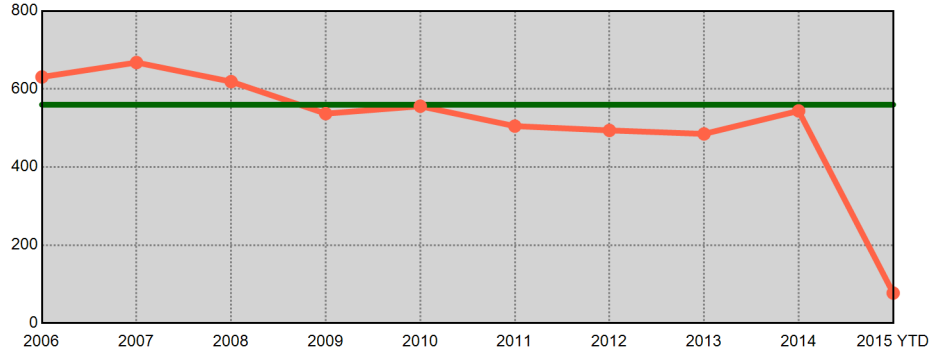

Year End Total Property Part 1 Incidents - Prior 9 Year Annual Avg: 3,444

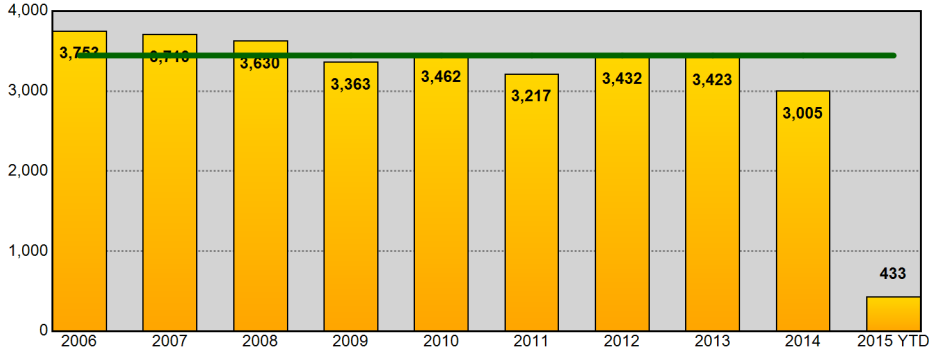

Year End Total Property Part 1 Incidents - Prior 9 Year Annual Avg: 3,444

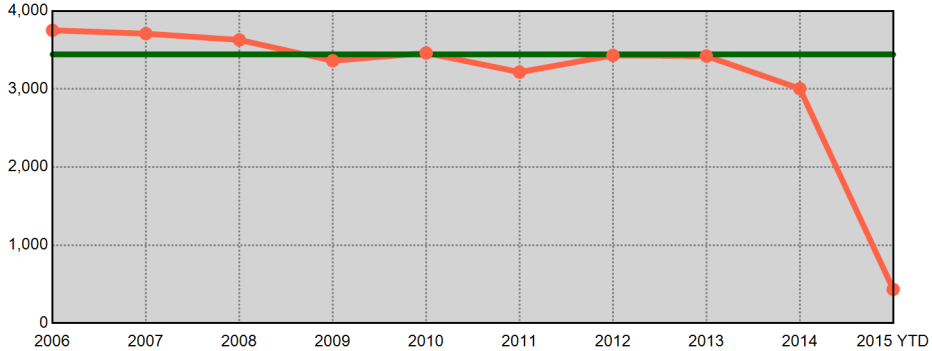

Information summarized for CompStat week ending 03/07/2015. Current year statistics are summarized for 2015 YTD. The horizontal line on each chart represents the average of the prior 9 year end offense totals.

Sourced from MNPD ARMS on 3/11/2015 11:22:18 AM. The figures above were sourced from incident reports using Uniform Crime Reporting definitions and reporting guidelines, based on the date when the crime was reported. This report is intended to be a management and planning tool and does not reflect the official UCR counts for the department. Incidents where a location is unknown or unspecified are included in the countywide totals.

East Precinct UCR Incidents - Annual Comparisons

Aggregated by precinct (incident location). Based on date when each incident was reported.

METROPOLITAN POLICE DEPARTMENT
of Nashville and Davidson County

Year End Total Part 1 Incidents - Prior 9 Year Annual Avg: 4,816

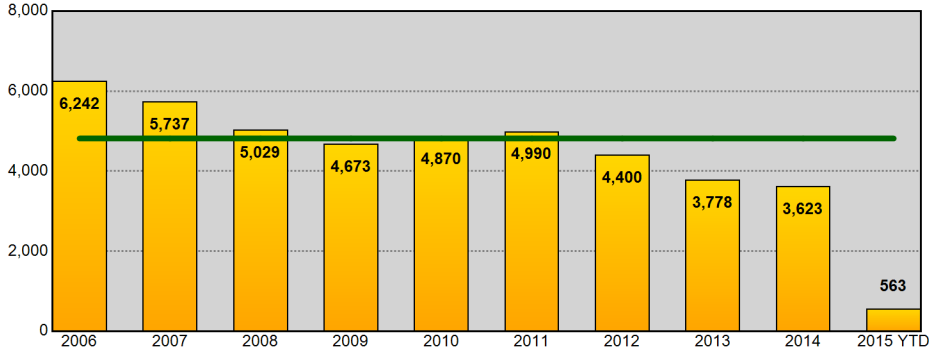

Year End Total Part 1 Incidents - Prior 9 Year Annual Avg: 4,816

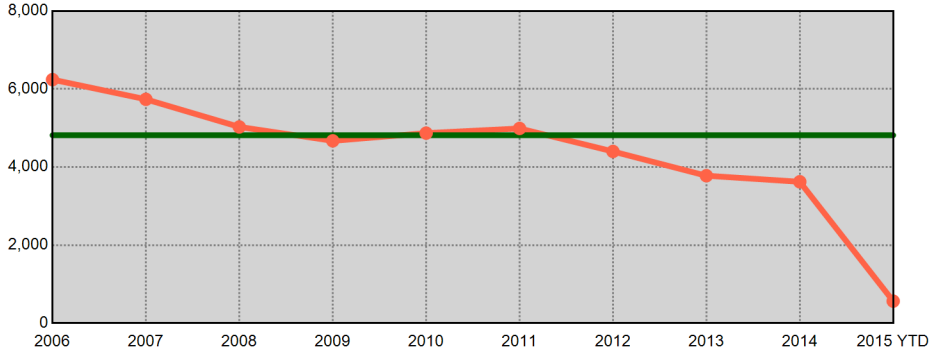

Year End Total Violent Part 1 Incidents - Prior 9 Year Annual Avg: 1,371

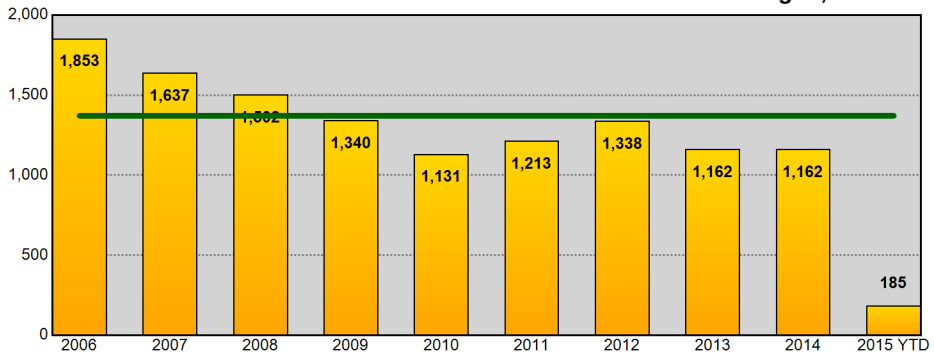

Year End Total Violent Part 1 Incidents - Prior 9 Year Annual Avg: 1,371

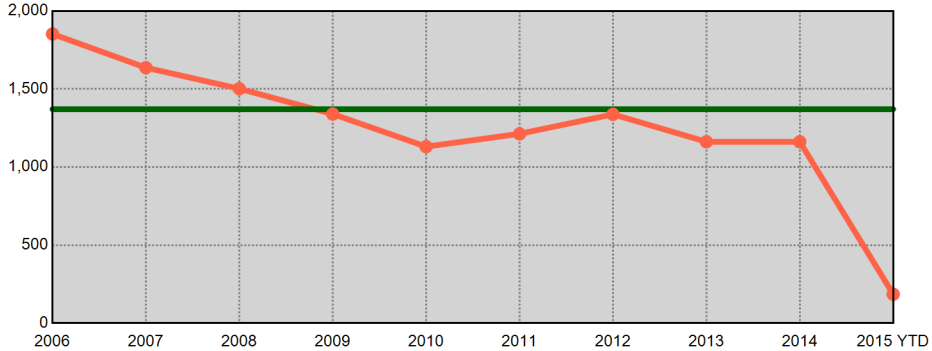

Year End Total Property Part 1 Incidents - Prior 9 Year Annual Avg: 3,445

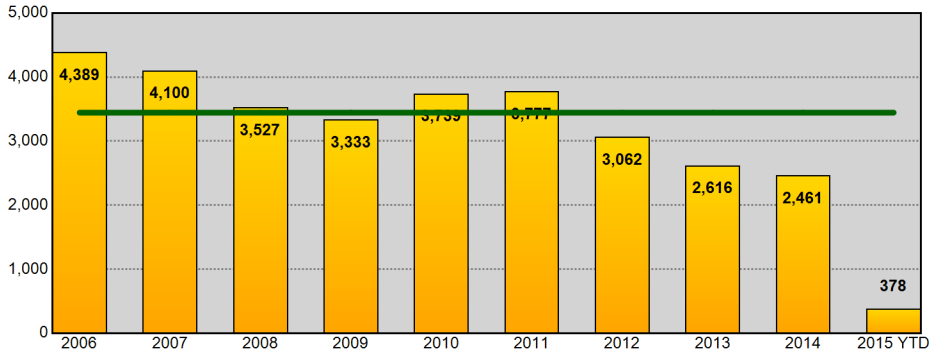

Year End Total Property Part 1 Incidents - Prior 9 Year Annual Avg: 3,445

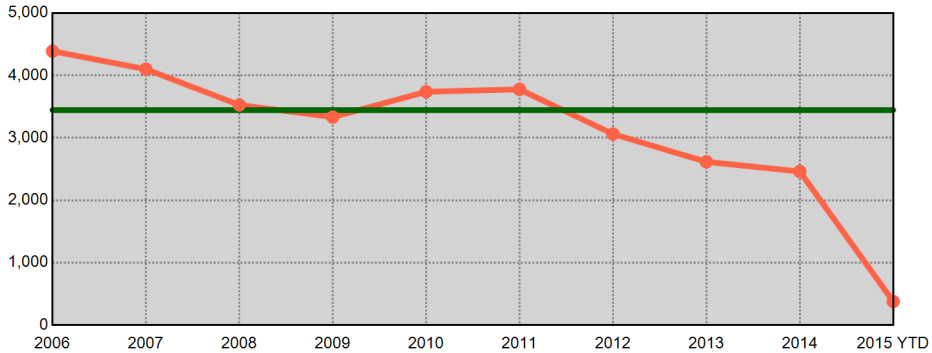

Information summarized for CompStat week ending 03/07/2015. Current year statistics are summarized for 2015 YTD. The horizontal line on each chart represents the average of the prior 9 year end offense totals.

Sourced from MNPD ARMS on 3/11/2015 11:22:20 AM. The figures above were sourced from incident reports using Uniform Crime Reporting definitions and reporting guidelines, based on the date when the crime was reported. This report is intended to be a management and planning tool and does not reflect the official UCR counts for the department. Incidents where a location is unknown or unspecified are included in the countywide totals.

South Precinct UCR Incidents - Annual Comparisons

METROPOLITAN POLICE DEPARTMENT
of Nashville and Davidson County

Aggregated by precinct (incident location). Based on date when each incident was reported.

Year End Total Part 1 Incidents - Prior 9 Year Annual Avg: 6,752

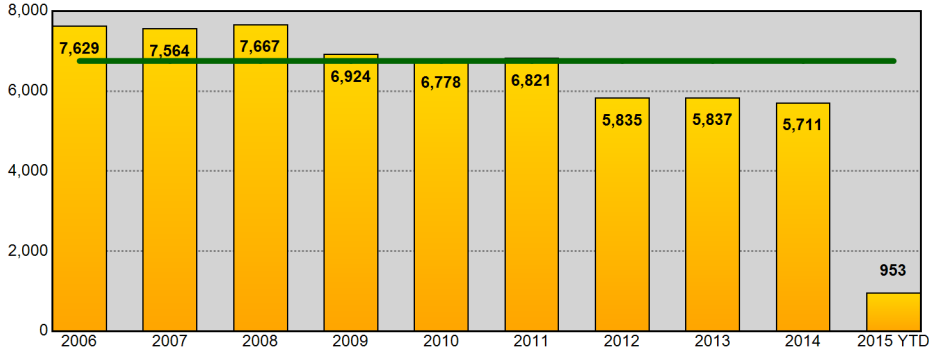

Year End Total Part 1 Incidents - Prior 9 Year Annual Avg: 6,752

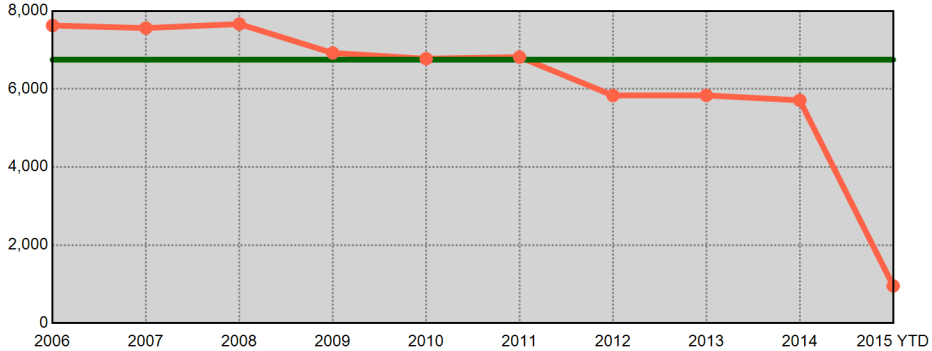

Year End Total Violent Part 1 Incidents - Prior 9 Year Annual Avg: 1,385

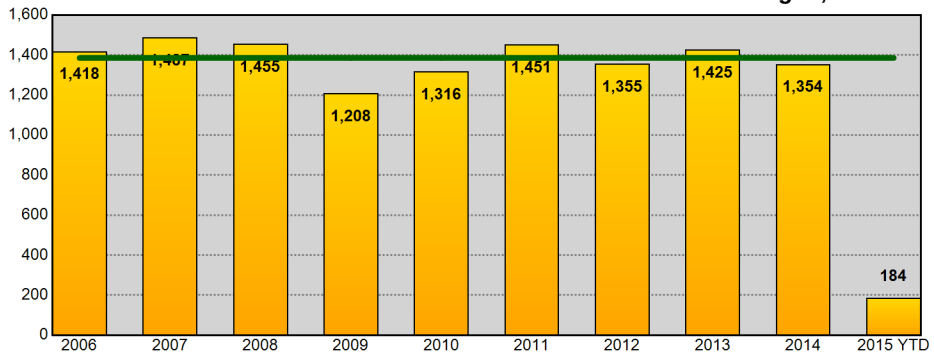

Year End Total Violent Part 1 Incidents - Prior 9 Year Annual Avg: 1,385

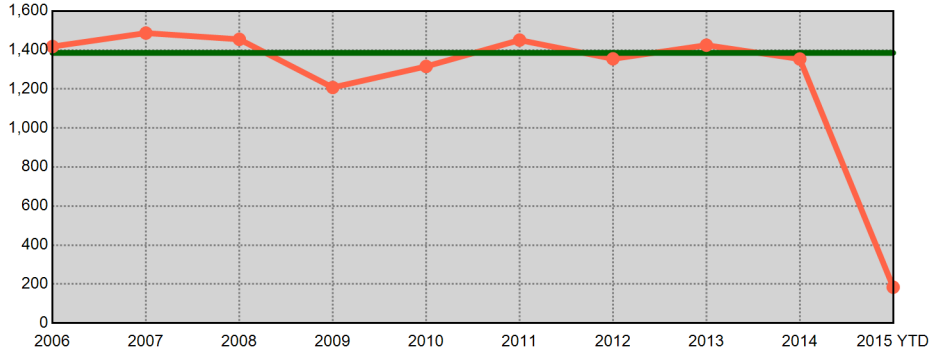

Year End Total Property Part 1 Incidents - Prior 9 Year Annual Avg: 5,366

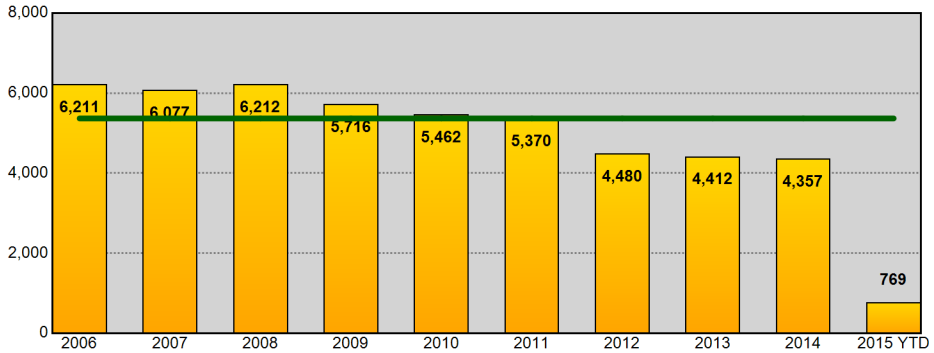

Year End Total Property Part 1 Incidents - Prior 9 Year Annual Avg: 5,366

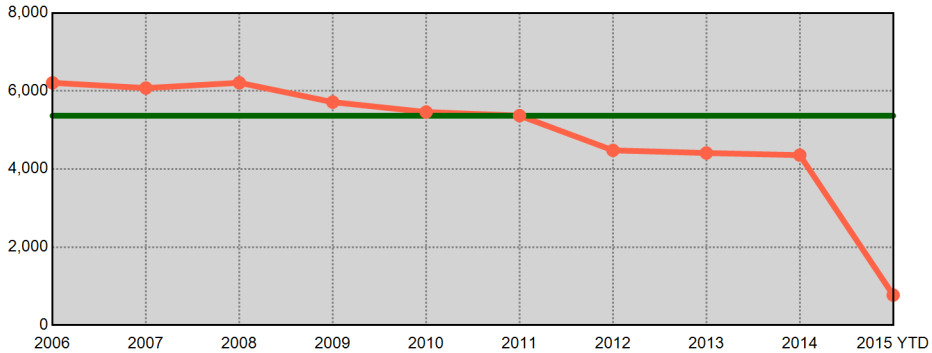

Information summarized for CompStat week ending 03/07/2015. Current year statistics are summarized for 2015 YTD. The horizontal line on each chart represents the average of the prior 9 year end offense totals.

Sourced from MNPD ARMS on 3/11/2015 11:22:21 AM. The figures above were sourced from incident reports using Uniform Crime Reporting definitions and reporting guidelines, based on the date when the crime was reported. This report is intended to be a management and planning tool and does not reflect the official UCR counts for the department. Incidents where a location is unknown or unspecified are included in the countywide totals.

Central Precinct UCR Incidents - Annual Comparisons

METROPOLITAN POLICE DEPARTMENT
of Nashville and Davidson County

Aggregated by precinct (incident location). Based on date when each incident was reported.

Year End Total Part 1 Incidents - Prior 9 Year Annual Avg: 1,801

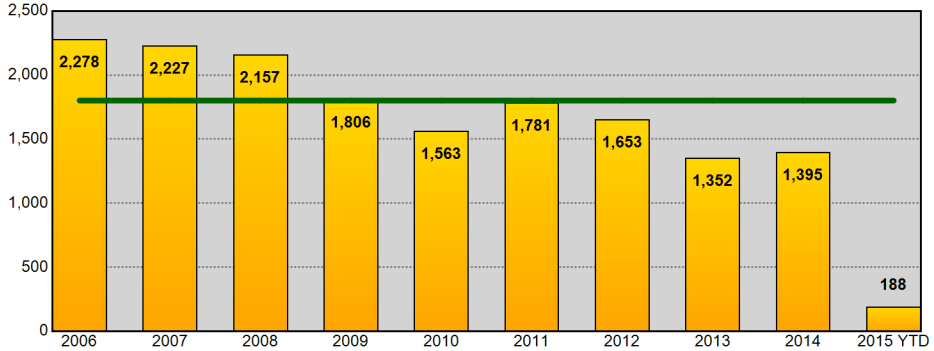

Year End Total Part 1 Incidents - Prior 9 Year Annual Avg: 1,801

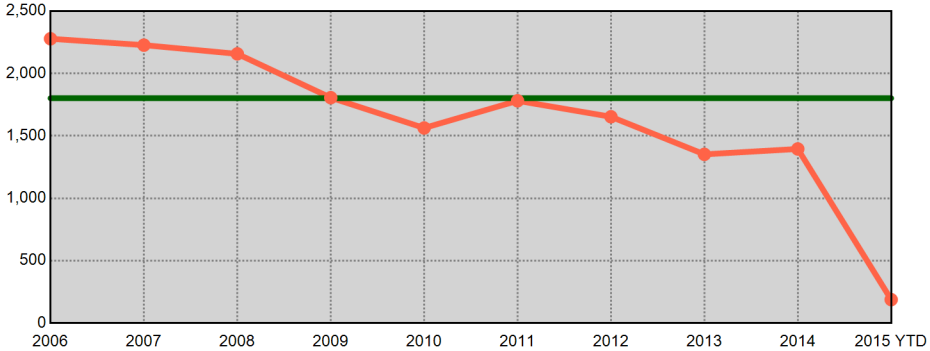

Year End Total Violent Part 1 Incidents - Prior 9 Year Annual Avg: 382

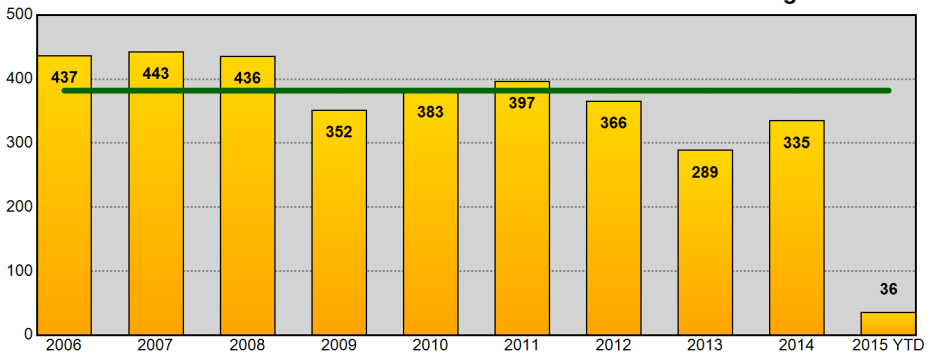

Year End Total Violent Part 1 Incidents - Prior 9 Year Annual Avg: 382

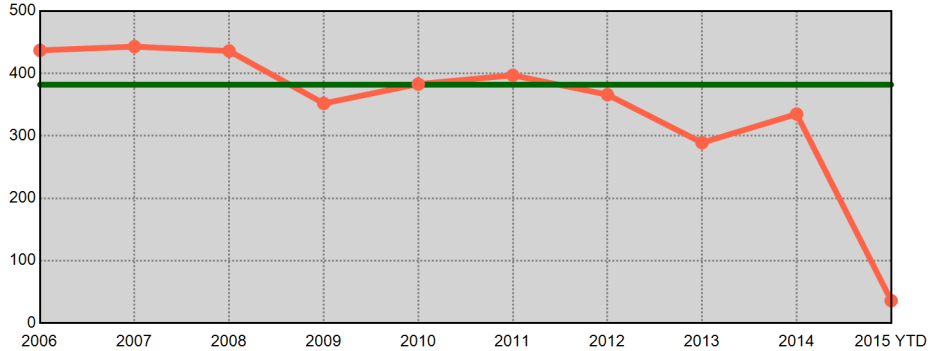

Year End Total Property Part 1 Incidents - Prior 9 Year Annual Avg: 1,419

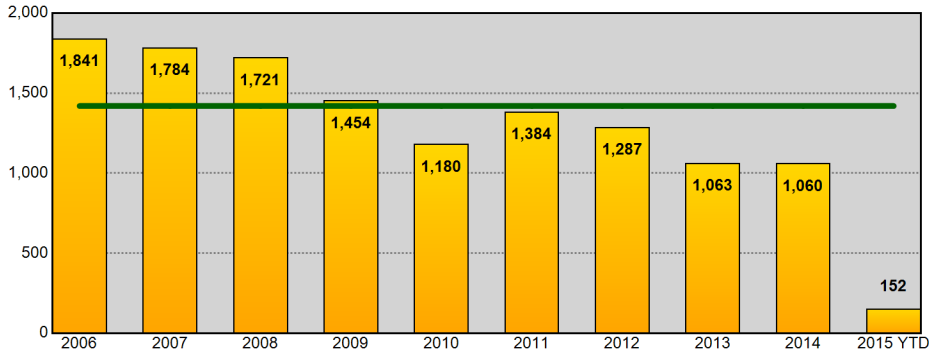

Year End Total Property Part 1 Incidents - Prior 9 Year Annual Avg: 1,419

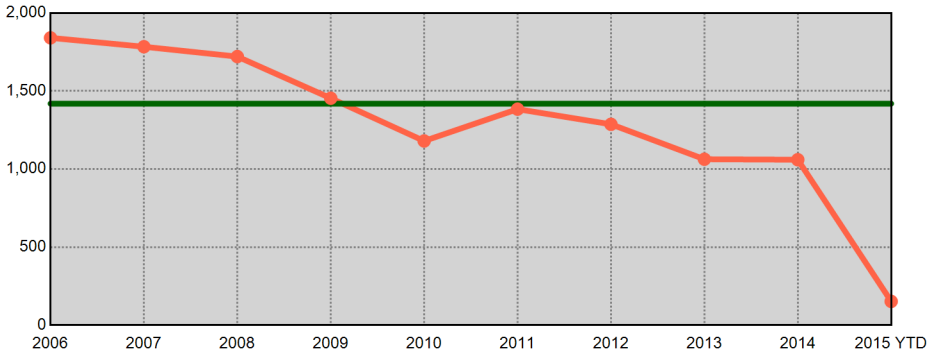

Information summarized for CompStat week ending 03/07/2015. Current year statistics are summarized for 2015 YTD. The horizontal line on each chart represents the average of the prior 9 year end offense totals.

Sourced from MNPD ARMS on 3/11/2015 11:22:23 AM. The figures above were sourced from incident reports using Uniform Crime Reporting definitions and reporting guidelines, based on the date when the crime was reported. This report is intended to be a management and planning tool and does not reflect the official UCR counts for the department. Incidents where a location is unknown or unspecified are included in the countywide totals.

Hermitage Precinct UCR Incidents - Annual Comparisons

METROPOLITAN POLICE DEPARTMENT
of Nashville and Davidson County

Aggregated by precinct (incident location). Based on date when each incident was reported.

Year End Total Part 1 Incidents - Prior 9 Year Annual Avg: 6,455

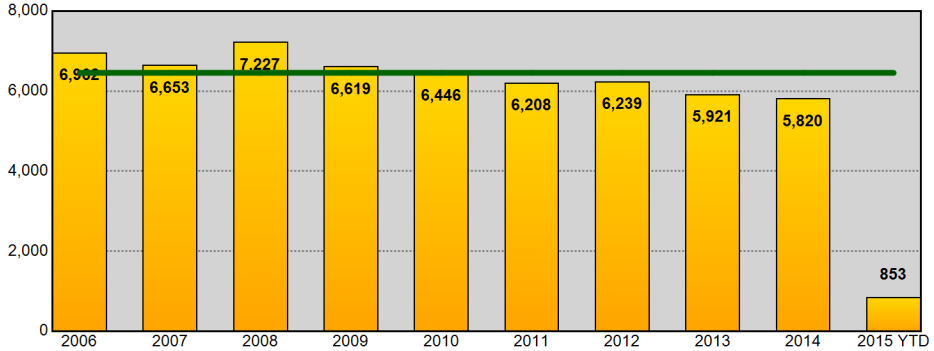

Year End Total Part 1 Incidents - Prior 9 Year Annual Avg: 6,455

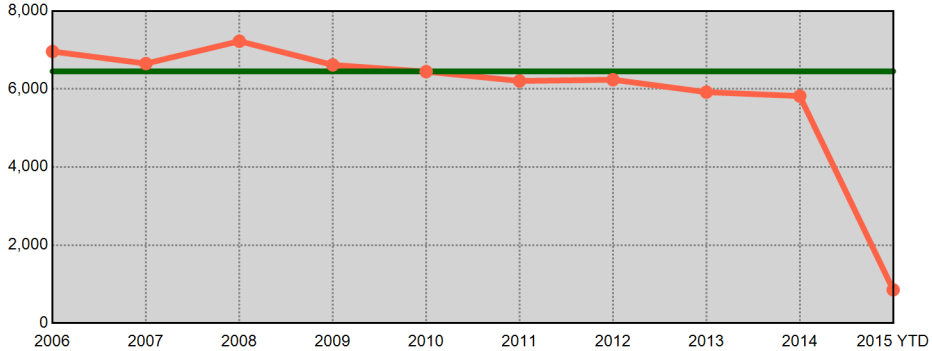

Year End Total Violent Part 1 Incidents - Prior 9 Year Annual Avg: 1,216

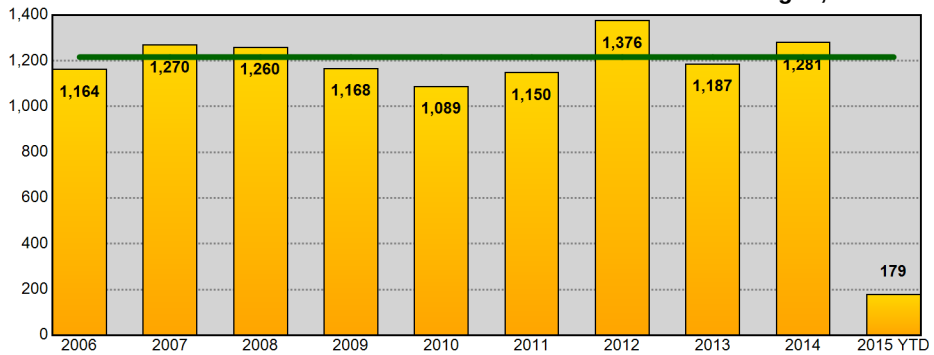

Year End Total Violent Part 1 Incidents - Prior 9 Year Annual Avg: 1,216

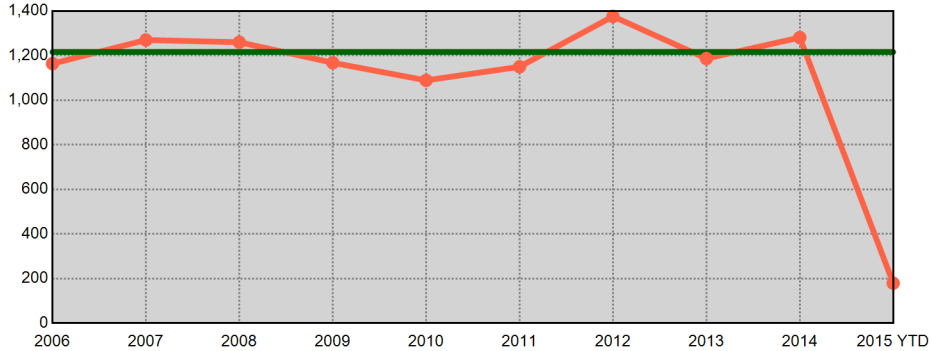

Year End Total Property Part 1 Incidents - Prior 9 Year Annual Avg: 5,239

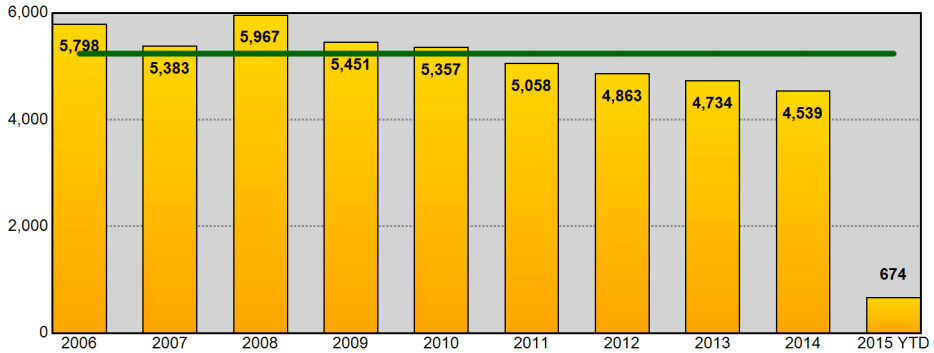

Year End Total Property Part 1 Incidents - Prior 9 Year Annual Avg: 5,239

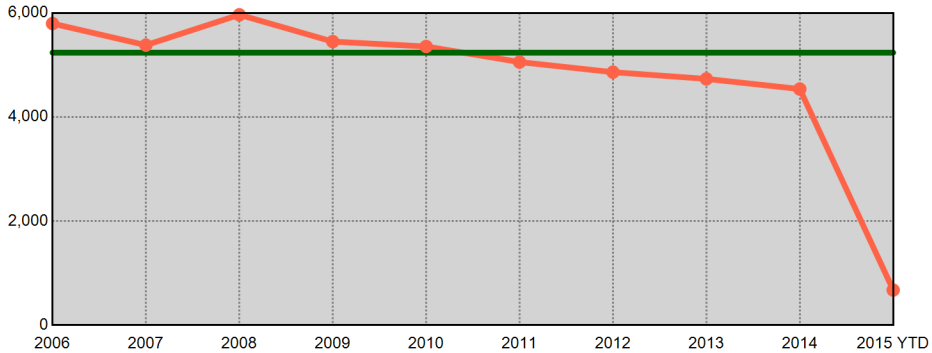

Information summarized for CompStat week ending 03/07/2015. Current year statistics are summarized for 2015 YTD. The horizontal line on each chart represents the average of the prior 9 year end offense totals.

Sourced from MNPD ARMS on 3/11/2015 11:22:25 AM. The figures above were sourced from incident reports using Uniform Crime Reporting definitions and reporting guidelines, based on the date when the crime was reported. This report is intended to be a management and planning tool and does not reflect the official UCR counts for the department. Incidents where a location is unknown or unspecified are included in the countywide totals.

North Precinct UCR Incidents - Annual Comparisons

Aggregated by precinct (incident location). Based on date when each incident was reported.

METROPOLITAN POLICE DEPARTMENT
of Nashville and Davidson County

Year End Total Part 1 Incidents - Prior 9 Year Annual Avg: 4,382

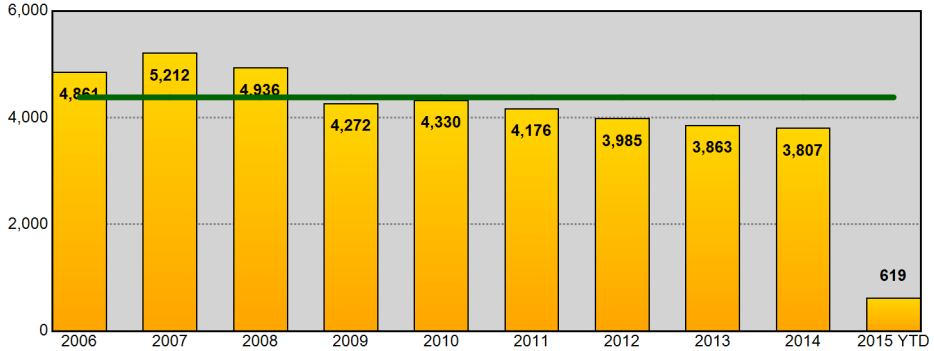

Year End Total Part 1 Incidents - Prior 9 Year Annual Avg: 4,382

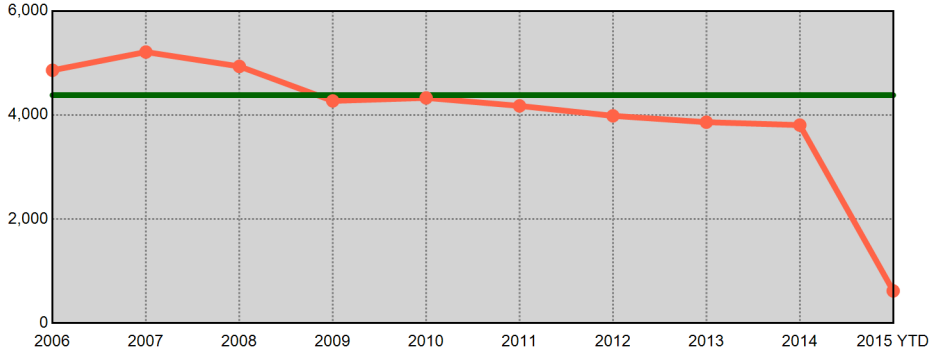

Year End Total Violent Part 1 Incidents - Prior 9 Year Annual Avg: 1,316

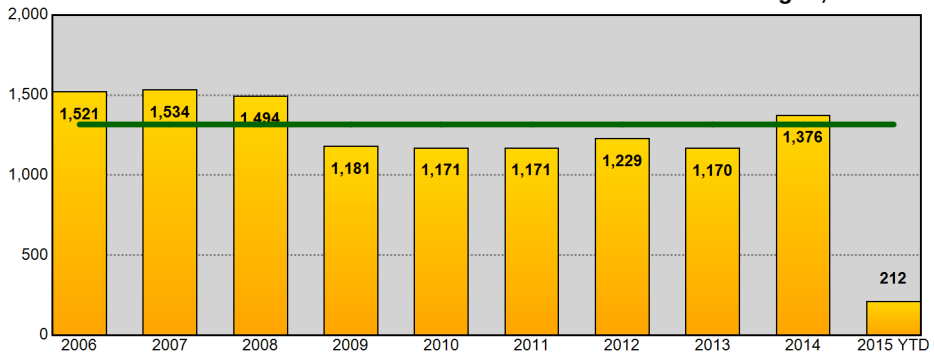

Year End Total Violent Part 1 Incidents - Prior 9 Year Annual Avg: 1,316

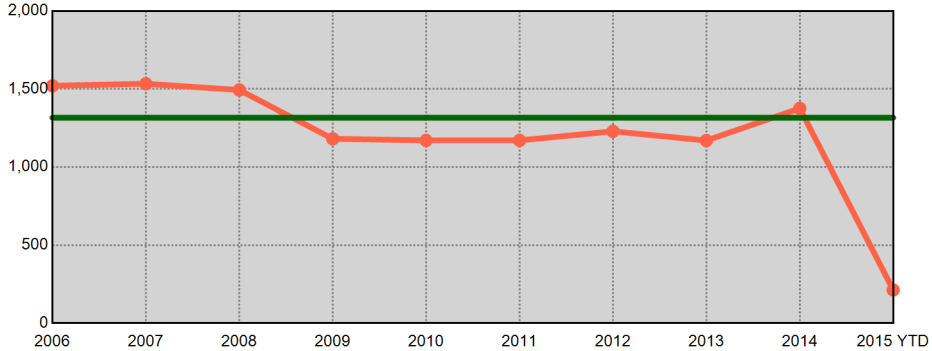

Year End Total Property Part 1 Incidents - Prior 9 Year Annual Avg: 3,066

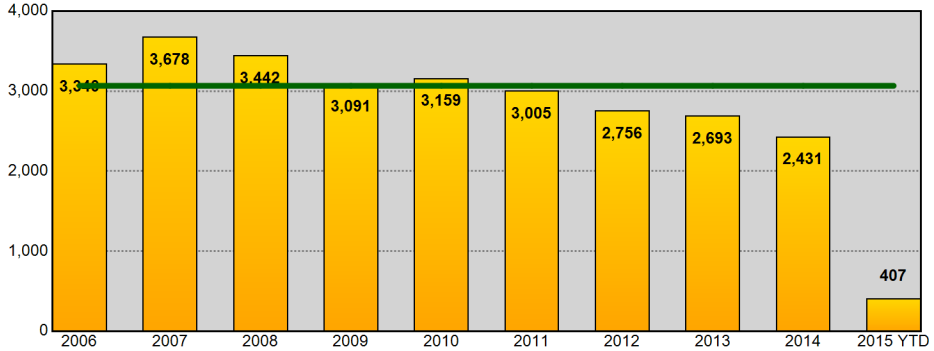

Year End Total Property Part 1 Incidents - Prior 9 Year Annual Avg: 3,066

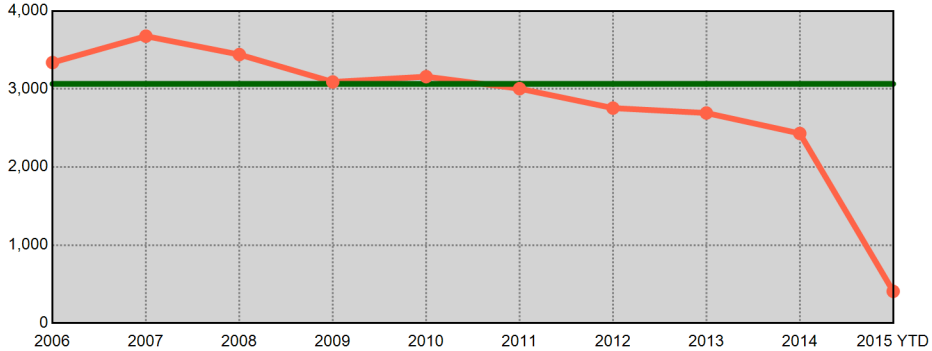

Information summarized for CompStat week ending 03/07/2015. Current year statistics are summarized for 2015 YTD. The horizontal line on each chart represents the average of the prior 9 year end offense totals.

Sourced from MNPD ARMS on 3/11/2015 11:22:27 AM. The figures above were sourced from incident reports using Uniform Crime Reporting definitions and reporting guidelines, based on the date when the crime was reported. This report is intended to be a management and planning tool and does not reflect the official UCR counts for the department. Incidents where a location is unknown or unspecified are included in the countywide totals.

Madison Precinct UCR Incidents - Annual Comparisons

METROPOLITAN POLICE DEPARTMENT
of Nashville and Davidson County

Aggregated by precinct (incident location). Based on date when each incident was reported.

Year End Total Part 1 Incidents - Prior 9 Year Annual Avg: 4,251

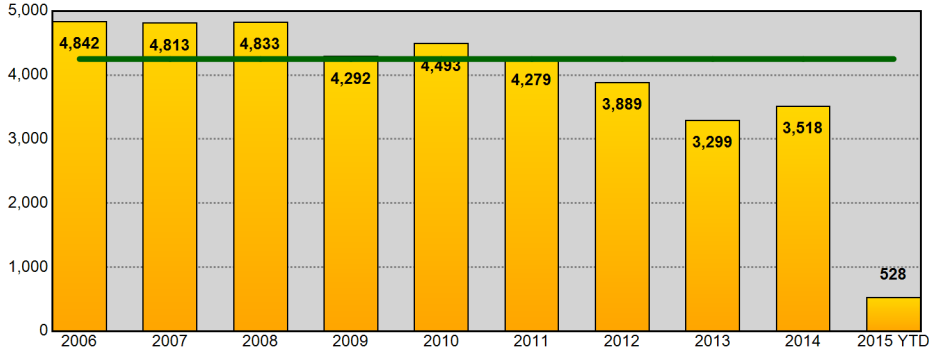

Year End Total Part 1 Incidents - Prior 9 Year Annual Avg: 4,251

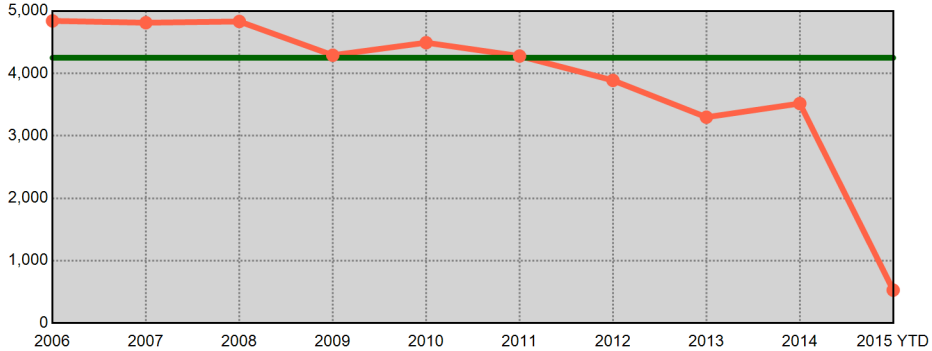

Year End Total Violent Part 1 Incidents - Prior 9 Year Annual Avg: 856

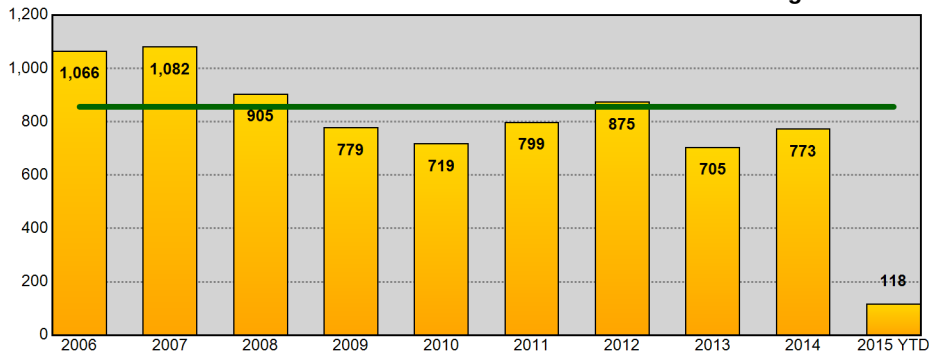

Year End Total Violent Part 1 Incidents - Prior 9 Year Annual Avg: 856

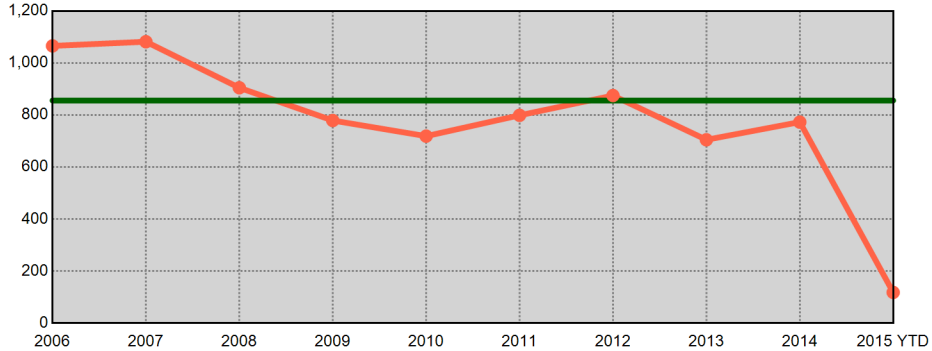

Year End Total Property Part 1 Incidents - Prior 9 Year Annual Avg: 3,395

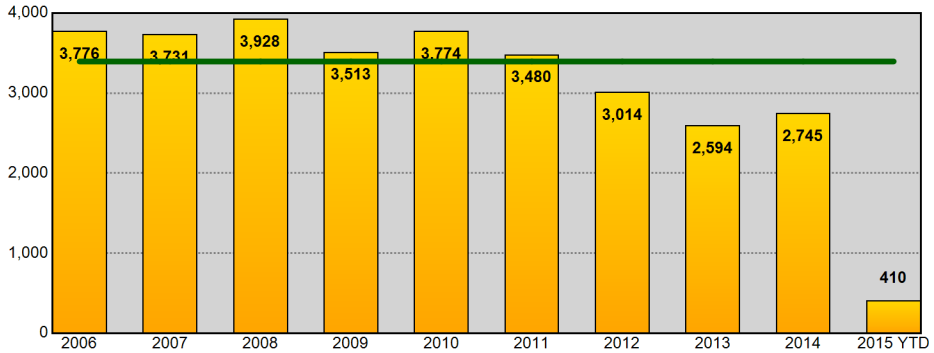

Year End Total Property Part 1 Incidents - Prior 9 Year Annual Avg: 3,395

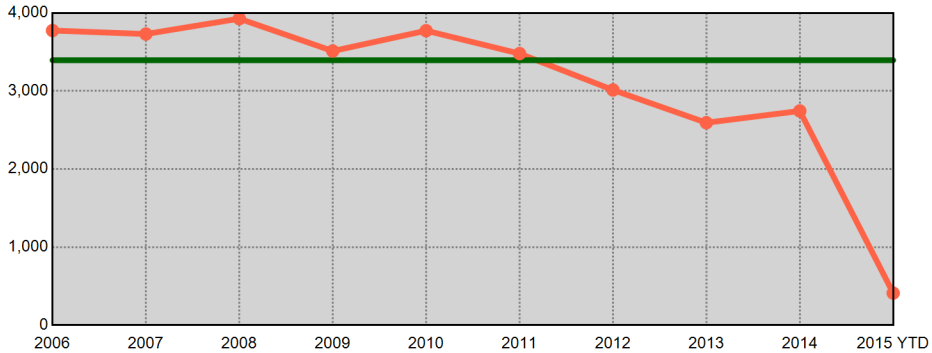

Information summarized for CompStat week ending 03/07/2015. Current year statistics are summarized for 2015 YTD. The horizontal line on each chart represents the average of the prior 9 year end offense totals.

Sourced from MNPD ARMS on 3/11/2015 11:22:29 AM. The figures above were sourced from incident reports using Uniform Crime Reporting definitions and reporting guidelines, based on the date when the crime was reported. This report is intended to be a management and planning tool and does not reflect the official UCR counts for the department. Incidents where a location is unknown or unspecified are included in the countywide totals.

Midtown Hills Precinct UCR Incidents - Annual Comparisons

METROPOLITAN POLICE DEPARTMENT
of Nashville and Davidson County

Aggregated by precinct (incident location). Based on date when each incident was reported.

Year End Total Part 1 Incidents - Prior 9 Year Annual Avg: 4,937

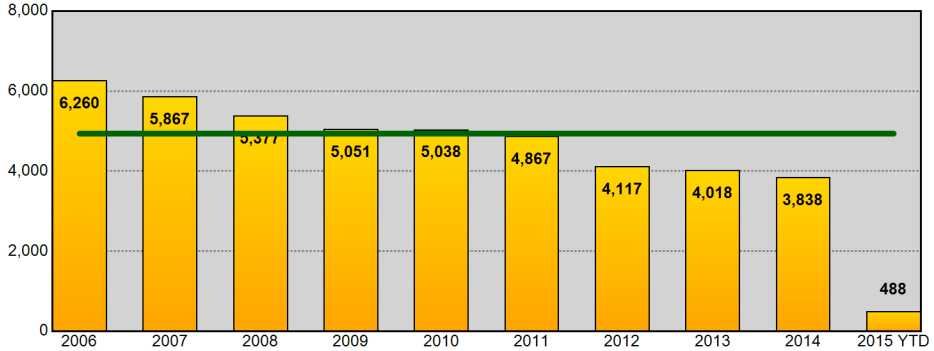

Year End Total Part 1 Incidents - Prior 9 Year Annual Avg: 4,937

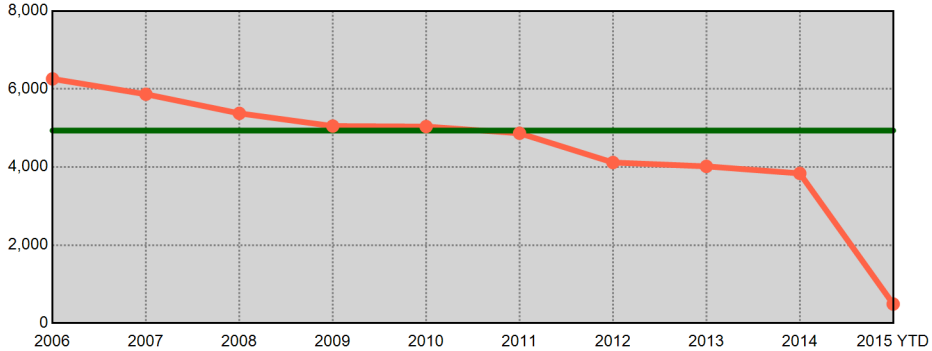

Year End Total Violent Part 1 Incidents - Prior 9 Year Annual Avg: 722

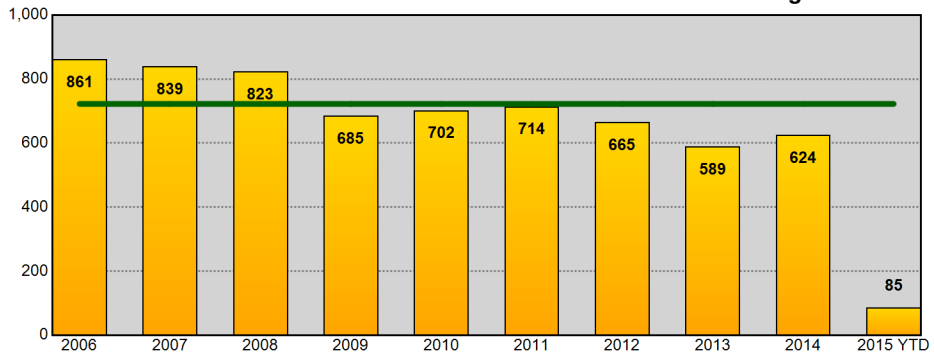

Year End Total Violent Part 1 Incidents - Prior 9 Year Annual Avg: 722

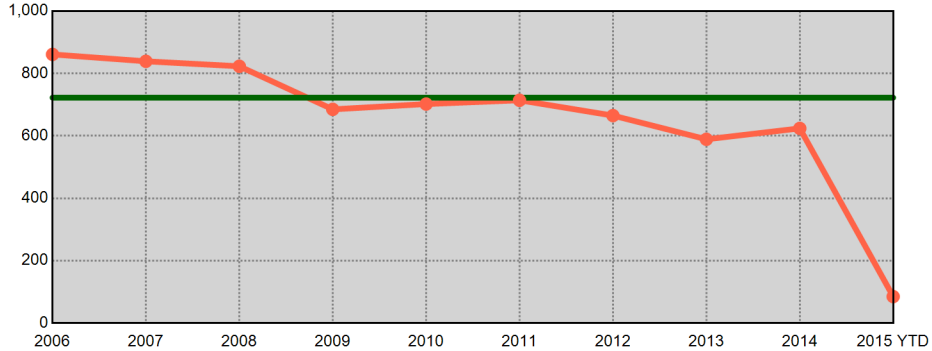

Year End Total Property Part 1 Incidents - Prior 9 Year Annual Avg: 4,215

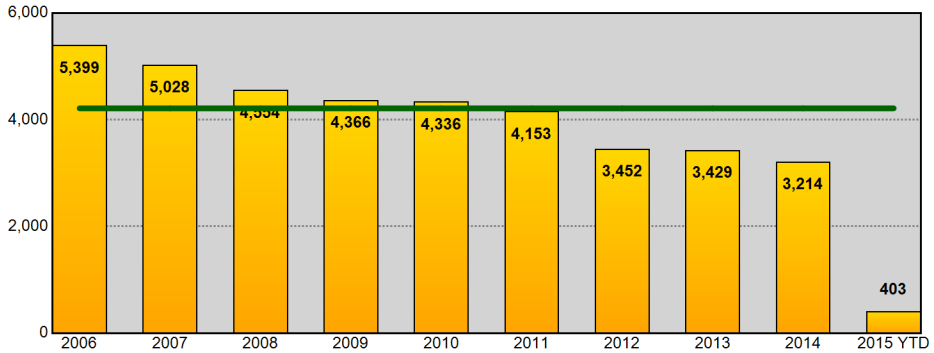

Year End Total Property Part 1 Incidents - Prior 9 Year Annual Avg: 4,215

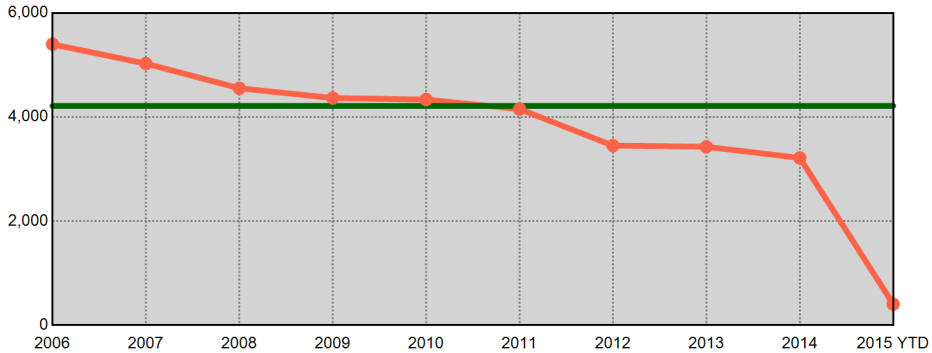

Information summarized for CompStat week ending 03/07/2015. Current year statistics are summarized for 2015 YTD. The horizontal line on each chart represents the average of the prior 9 year end offense totals.

Sourced from MNPD ARMS on 3/11/2015 11:22:31 AM. The figures above were sourced from incident reports using Uniform Crime Reporting definitions and reporting guidelines, based on the date when the crime was reported. This report is intended to be a management and planning tool and does not reflect the official UCR counts for the department. Incidents where a location is unknown or unspecified are included in the countywide totals.

County UCR Incidents - YTD Comparisons

METROPOLITAN POLICE DEPARTMENT
of Nashville and Davidson County

Aggregated by precinct (incident location). Based on date when each incident was reported.

	Homicide	Forcible Rape	Commercial Robbery	Street Robbery	Total Robbery	Aggravated Assault	Commercial Burglary	Residential Burglary	Total Burglary	Larceny	Auto Theft	Violent Offenses	Property Offenses	Part I Offenses
2014 YTD	10	100	35	182	217	758	135	623	758	2,898	180	1,085	3,836	4,921
2015 YTD	9	87	49	229	278	703	137	685	822	2,588	216	1,077	3,626	4,703
% Change	-10.0%	-13.0%	40.0%	25.8%	28.1%	-7.3%	1.5%	10.0%	8.4%	-10.7%	20.0%	-0.7%	-5.5%	-4.4%
2013 YTD	6	91	41	243	284	779	163	861	1,024	3,109	185	1,160	4,318	5,478
2015 YTD	9	87	49	229	278	703	137	685	822	2,588	216	1,077	3,626	4,703
% Change	50.0%	-4.4%	19.5%	-5.8%	-2.1%	-9.8%	-16.0%	-20.4%	-19.7%	-16.8%	16.8%	-7.2%	-16.0%	-14.1%
2012 YTD	14	92	43	223	266	878	164	845	1,009	3,281	225	1,250	4,515	5,765
2015 YTD	9	87	49	229	278	703	137	685	822	2,588	216	1,077	3,626	4,703
% Change	-35.7%	-5.4%	14.0%	2.7%	4.5%	-19.9%	-16.5%	-18.9%	-18.5%	-21.1%	-4.0%	-13.8%	-19.7%	-18.4%
2011 YTD	7	78	59	224	283	746	187	1,103	1,290	3,297	311	1,114	4,898	6,012
2015 YTD	9	87	49	229	278	703	137	685	822	2,588	216	1,077	3,626	4,703
% Change	28.6%	11.5%	-16.9%	2.2%	-1.8%	-5.8%	-26.7%	-37.9%	-36.3%	-21.5%	-30.5%	-3.3%	-26.0%	-21.8%
2010 YTD	11	81	75	222	297	667	211	900	1,111	3,183	284	1,056	4,578	5,634
2015 YTD	9	87	49	229	278	703	137	685	822	2,588	216	1,077	3,626	4,703
% Change	-18.2%	7.4%	-34.7%	3.2%	-6.4%	5.4%	-35.1%	-23.9%	-26.0%	-18.7%	-23.9%	2.0%	-20.8%	-16.5%
2009 YTD	15	76	59	299	358	769	209	872	1,081	3,558	333	1,218	4,972	6,190
2015 YTD	9	87	49	229	278	703	137	685	822	2,588	216	1,077	3,626	4,703
% Change	-40.0%	14.5%	-16.9%	-23.4%	-22.3%	-8.6%	-34.4%	-21.4%	-24.0%	-27.3%	-35.1%	-11.6%	-27.1%	-24.0%
2008 YTD	14	83	61	279	340	872	198	807	1,005	3,886	360	1,309	5,251	6,560
2015 YTD	9	87	49	229	278	703	137	685	822	2,588	216	1,077	3,626	4,703
% Change	-35.7%	4.8%	-19.7%	-17.9%	-18.2%	-19.4%	-30.8%	-15.1%	-18.2%	-33.4%	-40.0%	-17.7%	-30.9%	-28.3%
2007 YTD	10	84	86	307	393	966	268	806	1,074	3,875	575	1,453	5,524	6,977
2015 YTD	9	87	49	229	278	703	137	685	822	2,588	216	1,077	3,626	4,703
% Change	-10.0%	3.6%	-43.0%	-25.4%	-29.3%	-27.2%	-48.9%	-15.0%	-23.5%	-33.2%	-62.4%	-25.9%	-34.4%	-32.6%
8 YTD Avg	11	86	57	247	305	804	192	852	1,044	3,386	307	1,206	4,737	5,942
2015 YTD	9	87	49	229	278	703	137	685	822	2,588	216	1,077	3,626	4,703
% Change	-10.0%	2.4%	-14.0%	-7.3%	-8.6%	-12.6%	-28.3%	-19.6%	-21.3%	-23.5%	-29.4%	-10.6%	-23.4%	-20.9%
5 YTD Avg	10	88	51	219	269	766	172	866	1,038	3,154	237	1,133	4,429	5,562
2015 YTD	9	87	49	229	278	703	137	685	822	2,588	216	1,077	3,626	4,703
% Change	0.0%	-1.1%	-2.0%	5.0%	3.3%	-8.1%	-20.3%	-20.9%	-20.8%	-17.9%	-8.9%	-4.9%	-18.1%	-15.4%

Information summarized for CompStat week ending 03/07/2015.

'8 YTD Avg' refers to the computed 2007 - 2014 YTD average.
'5 YTD Avg' refers to the computed 2010 - 2014 YTD average.

Sourced from MNPD ARMS on 3/11/2015 11:22:32 AM. The figures above were sourced from incident reports using Uniform Crime Reporting definitions and reporting guidelines, based on the date when the crime was reported. This report is intended to be a management and planning tool and does not reflect the official UCR counts for the department. Incidents where a location is unknown or unspecified are included in the countywide totals. 'Unknown' refers to records in which the address is listed as 'Unknown' on the incident report. 'Not Validated' refers to records that were entered in with an invalid addresses.

West Precinct UCR Incidents - YTD Comparisons

METROPOLITAN POLICE DEPARTMENT
of Nashville and Davidson County

Aggregated by precinct (incident location). Based on date when each incident was reported.

	Homicide	Forcible Rape	Commercial Robbery	Street Robbery	Total Robbery	Aggravated Assault	Commercial Burglary	Residential Burglary	Total Burglary	Larceny	Auto Theft	Violent Offenses	Property Offenses	Part I Offenses
2014 YTD	0	9	3	10	13	48	15	57	72	426	21	70	519	589
2015 YTD	0	7	5	21	26	44	12	72	84	326	23	77	433	510
% Change	-	-22.2%	66.7%	110.0%	100.0%	-8.3%	-20.0%	26.3%	16.7%	-23.5%	9.5%	10.0%	-16.6%	-13.4%
2013 YTD	1	9	8	10	18	66	24	85	109	477	20	94	606	700
2015 YTD	0	7	5	21	26	44	12	72	84	326	23	77	433	510
% Change	-100.0%	-22.2%	-37.5%	110.0%	44.4%	-33.3%	-50.0%	-15.3%	-22.9%	-31.7%	15.0%	-18.1%	-28.5%	-27.1%
2012 YTD	0	7	4	6	10	55	6	80	86	409	21	72	516	588
2015 YTD	0	7	5	21	26	44	12	72	84	326	23	77	433	510
% Change	-	0.0%	25.0%	250.0%	160.0%	-20.0%	100.0%	-10.0%	-2.3%	-20.3%	9.5%	6.9%	-16.1%	-13.3%
2011 YTD	1	6	6	15	21	41	26	72	98	365	27	69	490	559
2015 YTD	0	7	5	21	26	44	12	72	84	326	23	77	433	510
% Change	-100.0%	16.7%	-16.7%	40.0%	23.8%	7.3%	-53.8%	0.0%	-14.3%	-10.7%	-14.8%	11.6%	-11.6%	-8.8%
2010 YTD	1	3	10	17	27	63	27	96	123	397	28	94	548	642
2015 YTD	0	7	5	21	26	44	12	72	84	326	23	77	433	510
% Change	-100.0%	133.3%	-50.0%	23.5%	-3.7%	-30.2%	-55.6%	-25.0%	-31.7%	-17.9%	-17.9%	-18.1%	-21.0%	-20.6%
2009 YTD	1	7	8	26	34	49	23	110	133	404	23	91	560	651
2015 YTD	0	7	5	21	26	44	12	72	84	326	23	77	433	510
% Change	-100.0%	0.0%	-37.5%	-19.2%	-23.5%	-10.2%	-47.8%	-34.5%	-36.8%	-19.3%	0.0%	-15.4%	-22.7%	-21.7%
2008 YTD	3	3	4	23	27	77	20	75	95	458	28	110	581	691
2015 YTD	0	7	5	21	26	44	12	72	84	326	23	77	433	510
% Change	-100.0%	133.3%	25.0%	-8.7%	-3.7%	-42.9%	-40.0%	-4.0%	-11.6%	-28.8%	-17.9%	-30.0%	-25.5%	-26.2%
2007 YTD	2	4	10	15	25	65	13	64	77	381	42	96	500	596
2015 YTD	0	7	5	21	26	44	12	72	84	326	23	77	433	510
% Change	-100.0%	75.0%	-50.0%	40.0%	4.0%	-32.3%	-7.7%	12.5%	9.1%	-14.4%	-45.2%	-19.8%	-13.4%	-14.4%
8 YTD Avg	1	6	7	15	22	58	19	80	99	415	26	87	540	627
2015 YTD	0	7	5	21	26	44	12	72	84	326	23	77	433	510
% Change	-100.0%	16.7%	-16.7%	40.0%	23.8%	-24.1%	-36.8%	-8.9%	-15.2%	-21.3%	-11.5%	-11.5%	-19.8%	-18.7%
5 YTD Avg	1	7	6	12	18	55	20	78	98	415	23	80	536	616
2015 YTD	0	7	5	21	26	44	12	72	84	326	23	77	433	510
% Change	-	16.7%	-16.7%	90.9%	52.9%	-18.5%	-36.8%	-7.7%	-13.4%	-21.3%	0.0%	-2.5%	-19.1%	-17.1%

Information summarized for CompStat week ending 03/07/2015.

'8 YTD Avg' refers to the computed 2007 - 2014 YTD average.
'5 YTD Avg' refers to the computed 2010 - 2014 YTD average.

Sourced from MNPD ARMS on 3/11/2015 11:22:32 AM. The figures above were sourced from incident reports using Uniform Crime Reporting definitions and reporting guidelines, based on the date when the crime was reported. This report is intended to be a management and planning tool and does not reflect the official UCR counts for the department. Incidents where a location is unknown or unspecified are included in the countywide totals. 'Unknown' refers to records in which the address is listed as 'Unknown' on the incident report. 'Not Validated' refers to records that were entered in with an invalid addresses.

East Precinct UCR Incidents - YTD Comparisons

METROPOLITAN POLICE DEPARTMENT
of Nashville and Davidson County

Aggregated by precinct (incident location). Based on date when each incident was reported.

	Homicide	Forcible Rape	Commercial Robbery	Street Robbery	Total Robbery	Aggravated Assault	Commercial Burglary	Residential Burglary	Total Burglary	Larceny	Auto Theft	Violent Offenses	Property Offenses	Part I Offenses
2014 YTD	2	10	4	30	34	105	13	74	87	250	17	151	354	505
2015 YTD	1	16	11	29	40	128	12	83	95	253	30	185	378	563
% Change	-50.0%	60.0%	175.0%	-3.3%	17.6%	21.9%	-7.7%	12.2%	9.2%	1.2%	76.5%	22.5%	6.8%	11.5%
2013 YTD	1	12	2	31	33	128	6	133	139	293	22	174	454	628
2015 YTD	1	16	11	29	40	128	12	83	95	253	30	185	378	563
% Change	0.0%	33.3%	450.0%	-6.5%	21.2%	0.0%	100.0%	-37.6%	-31.7%	-13.7%	36.4%	6.3%	-16.7%	-10.4%
2012 YTD	2	10	10	39	49	146	12	140	152	343	24	207	519	726
2015 YTD	1	16	11	29	40	128	12	83	95	253	30	185	378	563
% Change	-50.0%	60.0%	10.0%	-25.6%	-18.4%	-12.3%	0.0%	-40.7%	-37.5%	-26.2%	25.0%	-10.6%	-27.2%	-22.5%
2011 YTD	1	11	8	45	53	124	21	197	218	390	38	189	646	835
2015 YTD	1	16	11	29	40	128	12	83	95	253	30	185	378	563
% Change	0.0%	45.5%	37.5%	-35.6%	-24.5%	3.2%	-42.9%	-57.9%	-56.4%	-35.1%	-21.1%	-2.1%	-41.5%	-32.6%
2010 YTD	2	13	8	36	44	115	25	114	139	303	41	174	483	657
2015 YTD	1	16	11	29	40	128	12	83	95	253	30	185	378	563
% Change	-50.0%	23.1%	37.5%	-19.4%	-9.1%	11.3%	-52.0%	-27.2%	-31.7%	-16.5%	-26.8%	6.3%	-21.7%	-14.3%
2009 YTD	2	11	11	51	62	135	23	105	128	327	39	210	494	704
2015 YTD	1	16	11	29	40	128	12	83	95	253	30	185	378	563
% Change	-50.0%	45.5%	0.0%	-43.1%	-35.5%	-5.2%	-47.8%	-21.0%	-25.8%	-22.6%	-23.1%	-11.9%	-23.5%	-20.0%
2008 YTD	2	10	10	46	56	159	38	136	174	382	48	227	604	831
2015 YTD	1	16	11	29	40	128	12	83	95	253	30	185	378	563
% Change	-50.0%	60.0%	10.0%	-37.0%	-28.6%	-19.5%	-68.4%	-39.0%	-45.4%	-33.8%	-37.5%	-18.5%	-37.4%	-32.3%
2007 YTD	2	11	15	56	71	184	39	153	192	457	72	268	721	989
2015 YTD	1	16	11	29	40	128	12	83	95	253	30	185	378	563
% Change	-50.0%	45.5%	-26.7%	-48.2%	-43.7%	-30.4%	-69.2%	-45.8%	-50.5%	-44.6%	-58.3%	-31.0%	-47.6%	-43.1%
8 YTD Avg	2	11	9	42	50	137	22	132	154	343	38	200	534	734
2015 YTD	1	16	11	29	40	128	12	83	95	253	30	185	378	563
% Change	0.0%	45.5%	37.5%	-29.3%	-20.0%	-6.6%	-45.5%	-36.6%	-37.9%	-26.2%	-18.9%	-7.5%	-29.2%	-23.3%
5 YTD Avg	2	11	6	36	43	124	15	132	147	316	28	179	491	670
2015 YTD	1	16	11	29	40	128	12	83	95	253	30	185	378	563
% Change	0.0%	45.5%	83.3%	-19.4%	-4.8%	4.1%	-20.0%	-36.6%	-35.4%	-19.7%	7.1%	3.4%	-23.0%	-16.0%

Information summarized for CompStat week ending 03/07/2015.

'8 YTD Avg' refers to the computed 2007 - 2014 YTD average.
'5 YTD Avg' refers to the computed 2010 - 2014 YTD average.

Sourced from MNPD ARMS on 3/11/2015 11:22:32 AM. The figures above were sourced from incident reports using Uniform Crime Reporting definitions and reporting guidelines, based on the date when the crime was reported. This report is intended to be a management and planning tool and does not reflect the official UCR counts for the department. Incidents where a location is unknown or unspecified are included in the countywide totals. 'Unknown' refers to records in which the address is listed as 'Unknown' on the incident report. 'Not Validated' refers to records that were entered in with an invalid addresses.

South Precinct UCR Incidents - YTD Comparisons

METROPOLITAN POLICE DEPARTMENT
of Nashville and Davidson County

Aggregated by precinct (incident location). Based on date when each incident was reported.

	Homicide	Forcible Rape	Commercial Robbery	Street Robbery	Total Robbery	Aggravated Assault	Commercial Burglary	Residential Burglary	Total Burglary	Larceny	Auto Theft	Violent Offenses	Property Offenses	Part I Offenses
2014 YTD	1	12	13	47	60	153	31	143	174	575	34	226	783	1,009
2015 YTD	0	11	10	50	60	113	36	194	230	507	32	184	769	953
% Change	-100.0%	-8.3%	-23.1%	6.4%	0.0%	-26.1%	16.1%	35.7%	32.2%	-11.8%	-5.9%	-18.6%	-1.8%	-5.6%
2013 YTD	1	15	6	63	69	144	46	167	213	535	37	229	785	1,014
2015 YTD	0	11	10	50	60	113	36	194	230	507	32	184	769	953
% Change	-100.0%	-26.7%	66.7%	-20.6%	-13.0%	-21.5%	-21.7%	16.2%	8.0%	-5.2%	-13.5%	-19.7%	-2.0%	-6.0%
2012 YTD	0	16	7	54	61	181	33	138	171	550	68	258	789	1,047
2015 YTD	0	11	10	50	60	113	36	194	230	507	32	184	769	953
% Change	-	-31.3%	42.9%	-7.4%	-1.6%	-37.6%	9.1%	40.6%	34.5%	-7.8%	-52.9%	-28.7%	-2.5%	-9.0%
2011 YTD	1	19	14	53	67	145	31	288	319	571	69	232	959	1,191
2015 YTD	0	11	10	50	60	113	36	194	230	507	32	184	769	953
% Change	-100.0%	-42.1%	-28.6%	-5.7%	-10.4%	-22.1%	16.1%	-32.6%	-27.9%	-11.2%	-53.6%	-20.7%	-19.8%	-20.0%
2010 YTD	2	11	7	46	53	112	41	182	223	557	57	178	837	1,015
2015 YTD	0	11	10	50	60	113	36	194	230	507	32	184	769	953
% Change	-100.0%	0.0%	42.9%	8.7%	13.2%	0.9%	-12.2%	6.6%	3.1%	-9.0%	-43.9%	3.4%	-8.1%	-6.1%
2009 YTD	2	5	13	67	80	115	48	172	220	666	70	202	956	1,158
2015 YTD	0	11	10	50	60	113	36	194	230	507	32	184	769	953
% Change	-100.0%	120.0%	-23.1%	-25.4%	-25.0%	-1.7%	-25.0%	12.8%	4.5%	-23.9%	-54.3%	-8.9%	-19.6%	-17.7%
2008 YTD	3	15	15	59	74	126	30	153	183	707	70	218	960	1,178
2015 YTD	0	11	10	50	60	113	36	194	230	507	32	184	769	953
% Change	-100.0%	-26.7%	-33.3%	-15.3%	-18.9%	-10.3%	20.0%	26.8%	25.7%	-28.3%	-54.3%	-15.6%	-19.9%	-19.1%
2007 YTD	2	18	15	79	94	152	72	103	175	837	150	266	1,162	1,428
2015 YTD	0	11	10	50	60	113	36	194	230	507	32	184	769	953
% Change	-100.0%	-38.9%	-33.3%	-36.7%	-36.2%	-25.7%	-50.0%	88.3%	31.4%	-39.4%	-78.7%	-30.8%	-33.8%	-33.3%
8 YTD Avg	2	14	11	59	70	141	42	168	210	625	69	226	904	1,130
2015 YTD	0	11	10	50	60	113	36	194	230	507	32	184	769	953
% Change	-100.0%	-15.4%	-9.1%	-13.8%	-13.0%	-19.9%	-12.2%	15.5%	10.0%	-18.8%	-53.6%	-18.6%	-14.8%	-15.7%
5 YTD Avg	1	15	9	53	62	147	36	184	220	558	53	225	831	1,055
2015 YTD	0	11	10	50	60	113	36	194	230	507	32	184	769	953
% Change	-100.0%	-21.4%	11.1%	-3.8%	-3.2%	-23.1%	0.0%	6.0%	4.5%	-9.0%	-39.6%	-17.9%	-7.3%	-9.7%

Information summarized for CompStat week ending 03/07/2015.

'8 YTD Avg' refers to the computed 2007 - 2014 YTD average.
'5 YTD Avg' refers to the computed 2010 - 2014 YTD average.

Sourced from MNPD ARMS on 3/11/2015 11:22:33 AM. The figures above were sourced from incident reports using Uniform Crime Reporting definitions and reporting guidelines, based on the date when the crime was reported. This report is intended to be a management and planning tool and does not reflect the official UCR counts for the department. Incidents where a location is unknown or unspecified are included in the countywide totals. 'Unknown' refers to records in which the address is listed as 'Unknown' on the incident report. 'Not Validated' refers to records that were entered in with an invalid addresses.

Central Precinct UCR Incidents - YTD Comparisons

METROPOLITAN POLICE DEPARTMENT
of Nashville and Davidson County

Aggregated by precinct (incident location). Based on date when each incident was reported.

	Homicide	Forcible Rape	Commercial Robbery	Street Robbery	Total Robbery	Aggravated Assault	Commercial Burglary	Residential Burglary	Total Burglary	Larceny	Auto Theft	Violent Offenses	Property Offenses	Part I Offenses
2014 YTD	0	9	1	10	11	25	2	5	7	124	6	45	137	182
2015 YTD	0	8	0	8	8	20	9	2	11	137	4	36	152	188
% Change	-	-11.1%	-100.0%	-20.0%	-27.3%	-20.0%	350.0%	-60.0%	57.1%	10.5%	-33.3%	-20.0%	10.9%	3.3%
2013 YTD	0	6	0	7	7	30	12	3	15	135	5	43	155	198
2015 YTD	0	8	0	8	8	20	9	2	11	137	4	36	152	188
% Change	-	33.3%	-	14.3%	14.3%	-33.3%	-25.0%	-33.3%	-26.7%	1.5%	-20.0%	-16.3%	-1.9%	-5.1%
2012 YTD	0	5	0	14	14	29	7	6	13	227	5	48	245	293
2015 YTD	0	8	0	8	8	20	9	2	11	137	4	36	152	188
% Change	-	60.0%	-	-42.9%	-42.9%	-31.0%	28.6%	-66.7%	-15.4%	-39.6%	-20.0%	-25.0%	-38.0%	-35.8%
2011 YTD	1	8	1	17	18	38	5	2	7	209	7	65	223	288
2015 YTD	0	8	0	8	8	20	9	2	11	137	4	36	152	188
% Change	-100.0%	0.0%	-100.0%	-52.9%	-55.6%	-47.4%	80.0%	0.0%	57.1%	-34.4%	-42.9%	-44.6%	-31.8%	-34.7%
2010 YTD	1	11	4	8	12	37	8	3	11	146	6	61	163	224
2015 YTD	0	8	0	8	8	20	9	2	11	137	4	36	152	188
% Change	-100.0%	-27.3%	-100.0%	0.0%	-33.3%	-45.9%	12.5%	-33.3%	0.0%	-6.2%	-33.3%	-41.0%	-6.7%	-16.1%
2009 YTD	0	5	0	11	11	27	6	2	8	191	18	43	217	260
2015 YTD	0	8	0	8	8	20	9	2	11	137	4	36	152	188
% Change	-	60.0%	-	-27.3%	-27.3%	-25.9%	50.0%	0.0%	37.5%	-28.3%	-77.8%	-16.3%	-30.0%	-27.7%
2008 YTD	1	5	1	23	24	42	8	1	9	247	26	72	282	354
2015 YTD	0	8	0	8	8	20	9	2	11	137	4	36	152	188
% Change	-100.0%	60.0%	-100.0%	-65.2%	-66.7%	-52.4%	12.5%	100.0%	22.2%	-44.5%	-84.6%	-50.0%	-46.1%	-46.9%
2007 YTD	0	2	1	22	23	48	9	4	13	225	23	73	261	334
2015 YTD	0	8	0	8	8	20	9	2	11	137	4	36	152	188
% Change	-	300.0%	-100.0%	-63.6%	-65.2%	-58.3%	0.0%	-50.0%	-15.4%	-39.1%	-82.6%	-50.7%	-41.8%	-43.7%
8 YTD Avg	0	6	1	14	15	35	7	3	10	188	12	56	210	267
2015 YTD	0	8	0	8	8	20	9	2	11	137	4	36	152	188
% Change	-	33.3%	-100.0%	-42.9%	-46.7%	-41.2%	28.6%	-33.3%	10.0%	-27.1%	-66.7%	-35.7%	-27.6%	-29.3%
5 YTD Avg	0	8	1	11	12	32	7	4	11	168	6	52	185	237
2015 YTD	0	8	0	8	8	20	9	2	11	137	4	36	152	188
% Change	-	14.3%	-100.0%	-27.3%	-33.3%	-35.5%	50.0%	-33.3%	10.0%	-18.5%	-20.0%	-30.8%	-17.4%	-20.7%

Information summarized for CompStat week ending 03/07/2015.

'8 YTD Avg' refers to the computed 2007 - 2014 YTD average.
'5 YTD Avg' refers to the computed 2010 - 2014 YTD average.

Sourced from MNPD ARMS on 3/11/2015 11:22:33 AM. The figures above were sourced from incident reports using Uniform Crime Reporting definitions and reporting guidelines, based on the date when the crime was reported. This report is intended to be a management and planning tool and does not reflect the official UCR counts for the department. Incidents where a location is unknown or unspecified are included in the countywide totals. 'Unknown' refers to records in which the address is listed as 'Unknown' on the incident report. 'Not Validated' refers to records that were entered in with an invalid addresses.

Hermitage Precinct UCR Incidents - YTD Comparisons

METROPOLITAN POLICE DEPARTMENT
of Nashville and Davidson County

Aggregated by precinct (incident location). Based on date when each incident was reported.

	Homicide	Forcible Rape	Commercial Robbery	Street Robbery	Total Robbery	Aggravated Assault	Commercial Burglary	Residential Burglary	Total Burglary	Larceny	Auto Theft	Violent Offenses	Property Offenses	Part I Offenses
2014 YTD	1	10	5	37	42	138	36	118	154	498	44	191	696	887
2015 YTD	1	18	8	45	53	107	26	112	138	495	41	179	674	853
% Change	0.0%	80.0%	60.0%	21.6%	26.2%	-22.5%	-27.8%	-5.1%	-10.4%	-0.6%	-6.8%	-6.3%	-3.2%	-3.8%
2013 YTD	1	19	10	52	62	133	16	146	162	634	30	215	826	1,041
2015 YTD	1	18	8	45	53	107	26	112	138	495	41	179	674	853
% Change	0.0%	-5.3%	-20.0%	-13.5%	-14.5%	-19.5%	62.5%	-23.3%	-14.8%	-21.9%	36.7%	-16.7%	-18.4%	-18.1%
2012 YTD	4	19	5	30	35	163	33	130	163	592	32	221	787	1,008
2015 YTD	1	18	8	45	53	107	26	112	138	495	41	179	674	853
% Change	-75.0%	-5.3%	60.0%	50.0%	51.4%	-34.4%	-21.2%	-13.8%	-15.3%	-16.4%	28.1%	-19.0%	-14.4%	-15.4%
2011 YTD	1	14	12	38	50	125	28	167	195	563	42	190	800	990
2015 YTD	1	18	8	45	53	107	26	112	138	495	41	179	674	853
% Change	0.0%	28.6%	-33.3%	18.4%	6.0%	-14.4%	-7.1%	-32.9%	-29.2%	-12.1%	-2.4%	-5.8%	-15.8%	-13.8%
2010 YTD	2	12	15	34	49	86	30	119	149	664	65	149	878	1,027
2015 YTD	1	18	8	45	53	107	26	112	138	495	41	179	674	853
% Change	-50.0%	50.0%	-46.7%	32.4%	8.2%	24.4%	-13.3%	-5.9%	-7.4%	-25.5%	-36.9%	20.1%	-23.2%	-16.9%
2009 YTD	2	11	9	35	44	130	30	101	131	682	43	187	856	1,043
2015 YTD	1	18	8	45	53	107	26	112	138	495	41	179	674	853
% Change	-50.0%	63.6%	-11.1%	28.6%	20.5%	-17.7%	-13.3%	10.9%	5.3%	-27.4%	-4.7%	-4.3%	-21.3%	-18.2%
2008 YTD	2	10	13	34	47	133	22	123	145	734	48	192	927	1,119
2015 YTD	1	18	8	45	53	107	26	112	138	495	41	179	674	853
% Change	-50.0%	80.0%	-38.5%	32.4%	12.8%	-19.5%	18.2%	-8.9%	-4.8%	-32.6%	-14.6%	-6.8%	-27.3%	-23.8%
2007 YTD	1	13	19	39	58	159	33	86	119	612	90	231	821	1,052
2015 YTD	1	18	8	45	53	107	26	112	138	495	41	179	674	853
% Change	0.0%	38.5%	-57.9%	15.4%	-8.6%	-32.7%	-21.2%	30.2%	16.0%	-19.1%	-54.4%	-22.5%	-17.9%	-18.9%
8 YTD Avg	2	14	11	37	48	133	29	124	152	622	49	197	824	1,021
2015 YTD	1	18	8	45	53	107	26	112	138	495	41	179	674	853
% Change	0.0%	38.5%	-27.3%	21.6%	10.4%	-19.5%	-7.1%	-8.9%	-9.2%	-20.4%	-16.3%	-9.1%	-18.1%	-16.4%
5 YTD Avg	2	15	9	38	48	129	29	136	165	590	43	193	797	991
2015 YTD	1	18	8	45	53	107	26	112	138	495	41	179	674	853
% Change	0.0%	28.6%	-11.1%	18.4%	12.8%	-17.1%	-7.1%	-17.6%	-15.9%	-16.1%	-2.4%	-7.3%	-15.4%	-13.8%

Information summarized for CompStat week ending 03/07/2015.

'8 YTD Avg' refers to the computed 2007 - 2014 YTD average.
'5 YTD Avg' refers to the computed 2010 - 2014 YTD average.

Sourced from MNPD ARMS on 3/11/2015 11:22:33 AM. The figures above were sourced from incident reports using Uniform Crime Reporting definitions and reporting guidelines, based on the date when the crime was reported. This report is intended to be a management and planning tool and does not reflect the official UCR counts for the department. Incidents where a location is unknown or unspecified are included in the countywide totals. 'Unknown' refers to records in which the address is listed as 'Unknown' on the incident report. 'Not Validated' refers to records that were entered in with an invalid addresses.

North Precinct UCR Incidents - YTD Comparisons

METROPOLITAN POLICE DEPARTMENT
of Nashville and Davidson County

Aggregated by precinct (incident location). Based on date when each incident was reported.

	Homicide	Forcible Rape	Commercial Robbery	Street Robbery	Total Robbery	Aggravated Assault	Commercial Burglary	Residential Burglary	Total Burglary	Larceny	Auto Theft	Violent Offenses	Property Offenses	Part I Offenses
2014 YTD	4	20	0	23	23	147	6	70	76	260	26	194	362	556
2015 YTD	5	12	3	49	52	143	19	95	114	246	47	212	407	619
% Change	25.0%	-40.0%	-	113.0%	126.1%	-2.7%	216.7%	35.7%	50.0%	-5.4%	80.8%	9.3%	12.4%	11.3%
2013 YTD	2	9	3	39	42	138	19	144	163	277	21	191	461	652
2015 YTD	5	12	3	49	52	143	19	95	114	246	47	212	407	619
% Change	150.0%	33.3%	0.0%	25.6%	23.8%	3.6%	0.0%	-34.0%	-30.1%	-11.2%	123.8%	11.0%	-11.7%	-5.1%
2012 YTD	4	13	3	32	35	121	19	100	119	309	27	173	455	628
2015 YTD	5	12	3	49	52	143	19	95	114	246	47	212	407	619
% Change	25.0%	-7.7%	0.0%	53.1%	48.6%	18.2%	0.0%	-5.0%	-4.2%	-20.4%	74.1%	22.5%	-10.5%	-1.4%
2011 YTD	1	11	7	24	31	118	34	122	156	281	33	161	470	631
2015 YTD	5	12	3	49	52	143	19	95	114	246	47	212	407	619
% Change	400.0%	9.1%	-57.1%	104.2%	67.7%	21.2%	-44.1%	-22.1%	-26.9%	-12.5%	42.4%	31.7%	-13.4%	-1.9%
2010 YTD	3	8	17	32	49	122	18	113	131	268	25	182	424	606
2015 YTD	5	12	3	49	52	143	19	95	114	246	47	212	407	619
% Change	66.7%	50.0%	-82.4%	53.1%	6.1%	17.2%	5.6%	-15.9%	-13.0%	-8.2%	88.0%	16.5%	-4.0%	2.1%
2009 YTD	5	16	2	38	40	132	27	132	159	314	54	193	527	720
2015 YTD	5	12	3	49	52	143	19	95	114	246	47	212	407	619
% Change	0.0%	-25.0%	50.0%	28.9%	30.0%	8.3%	-29.6%	-28.0%	-28.3%	-21.7%	-13.0%	9.8%	-22.8%	-14.0%
2008 YTD	2	9	2	37	39	169	18	111	129	330	50	219	509	728
2015 YTD	5	12	3	49	52	143	19	95	114	246	47	212	407	619
% Change	150.0%	33.3%	50.0%	32.4%	33.3%	-15.4%	5.6%	-14.4%	-11.6%	-25.5%	-6.0%	-3.2%	-20.0%	-15.0%
2007 YTD	3	11	2	41	43	158	20	106	126	362	70	215	558	773
2015 YTD	5	12	3	49	52	143	19	95	114	246	47	212	407	619
% Change	66.7%	9.1%	50.0%	19.5%	20.9%	-9.5%	-5.0%	-10.4%	-9.5%	-32.0%	-32.9%	-1.4%	-27.1%	-19.9%
8 YTD Avg	3	12	5	33	38	138	20	112	132	300	38	191	471	662
2015 YTD	5	12	3	49	52	143	19	95	114	246	47	212	407	619
% Change	66.7%	0.0%	-25.0%	48.5%	40.5%	3.6%	-5.0%	-15.2%	-13.6%	-18.0%	23.7%	11.0%	-13.4%	-6.4%
5 YTD Avg	3	12	6	30	36	129	19	110	129	279	26	180	434	615
2015 YTD	5	12	3	49	52	143	19	95	114	246	47	212	407	619
% Change	150.0%	0.0%	-50.0%	63.3%	44.4%	10.9%	0.0%	-12.8%	-11.6%	-11.8%	80.8%	17.8%	-6.2%	0.8%

Information summarized for CompStat week ending 03/07/2015.

'8 YTD Avg' refers to the computed 2007 - 2014 YTD average.
'5 YTD Avg' refers to the computed 2010 - 2014 YTD average.

Sourced from MNPD ARMS on 3/11/2015 11:22:33 AM. The figures above were sourced from incident reports using Uniform Crime Reporting definitions and reporting guidelines, based on the date when the crime was reported. This report is intended to be a management and planning tool and does not reflect the official UCR counts for the department. Incidents where a location is unknown or unspecified are included in the countywide totals. 'Unknown' refers to records in which the address is listed as 'Unknown' on the incident report. 'Not Validated' refers to records that were entered in with an invalid addresses.

Madison Precinct UCR Incidents - YTD Comparisons

METROPOLITAN POLICE DEPARTMENT
of Nashville and Davidson County

Aggregated by precinct (incident location). Based on date when each incident was reported.

	Homicide	Forcible Rape	Commercial Robbery	Street Robbery	Total Robbery	Aggravated Assault	Commercial Burglary	Residential Burglary	Total Burglary	Larceny	Auto Theft	Violent Offenses	Property Offenses	Part I Offenses
2014 YTD	2	11	3	10	13	88	4	66	70	320	17	114	407	521
2015 YTD	0	6	5	17	22	90	10	70	80	306	24	118	410	528
% Change	-100.0%	-45.5%	66.7%	70.0%	69.2%	2.3%	150.0%	6.1%	14.3%	-4.4%	41.2%	3.5%	0.7%	1.3%
2013 YTD	0	10	5	32	37	88	13	87	100	318	31	135	449	584
2015 YTD	0	6	5	17	22	90	10	70	80	306	24	118	410	528
% Change	-	-40.0%	0.0%	-46.9%	-40.5%	2.3%	-23.1%	-19.5%	-20.0%	-3.8%	-22.6%	-12.6%	-8.7%	-9.6%
2012 YTD	3	8	4	29	33	103	19	148	167	387	26	147	580	727
2015 YTD	0	6	5	17	22	90	10	70	80	306	24	118	410	528
% Change	-100.0%	-25.0%	25.0%	-41.4%	-33.3%	-12.6%	-47.4%	-52.7%	-52.1%	-20.9%	-7.7%	-19.7%	-29.3%	-27.4%
2011 YTD	1	3	7	14	21	91	17	101	118	401	56	116	575	691
2015 YTD	0	6	5	17	22	90	10	70	80	306	24	118	410	528
% Change	-100.0%	100.0%	-28.6%	21.4%	4.8%	-1.1%	-41.2%	-30.7%	-32.2%	-23.7%	-57.1%	1.7%	-28.7%	-23.6%
2010 YTD	0	3	5	26	31	68	13	140	153	397	35	102	585	687
2015 YTD	0	6	5	17	22	90	10	70	80	306	24	118	410	528
% Change	-	100.0%	0.0%	-34.6%	-29.0%	32.4%	-23.1%	-50.0%	-47.7%	-22.9%	-31.4%	15.7%	-29.9%	-23.1%
2009 YTD	1	5	4	26	30	102	17	149	166	437	48	138	651	789
2015 YTD	0	6	5	17	22	90	10	70	80	306	24	118	410	528
% Change	-100.0%	20.0%	25.0%	-34.6%	-26.7%	-11.8%	-41.2%	-53.0%	-51.8%	-30.0%	-50.0%	-14.5%	-37.0%	-33.1%
2008 YTD	1	7	6	27	33	92	31	112	143	478	43	133	664	797
2015 YTD	0	6	5	17	22	90	10	70	80	306	24	118	410	528
% Change	-100.0%	-14.3%	-16.7%	-37.0%	-33.3%	-2.2%	-67.7%	-37.5%	-44.1%	-36.0%	-44.2%	-11.3%	-38.3%	-33.8%
2007 YTD	0	8	13	25	38	127	35	133	168	410	46	173	624	797
2015 YTD	0	6	5	17	22	90	10	70	80	306	24	118	410	528
% Change	-	-25.0%	-61.5%	-32.0%	-42.1%	-29.1%	-71.4%	-47.4%	-52.4%	-25.4%	-47.8%	-31.8%	-34.3%	-33.8%
8 YTD Avg	1	7	6	24	30	95	19	117	136	394	38	132	567	699
2015 YTD	0	6	5	17	22	90	10	70	80	306	24	118	410	528
% Change	-100.0%	0.0%	0.0%	-26.1%	-24.1%	-4.3%	-44.4%	-40.2%	-40.7%	-22.1%	-35.1%	-10.6%	-27.6%	-24.5%
5 YTD Avg	1	7	5	22	27	88	13	108	122	365	33	123	519	642
2015 YTD	0	6	5	17	22	90	10	70	80	306	24	118	410	528
% Change	-100.0%	-14.3%	25.0%	-22.7%	-18.5%	3.4%	-23.1%	-35.2%	-33.9%	-15.9%	-27.3%	-3.3%	-21.0%	-17.8%

Information summarized for CompStat week ending 03/07/2015.

'8 YTD Avg' refers to the computed 2007 - 2014 YTD average.
'5 YTD Avg' refers to the computed 2010 - 2014 YTD average.

Sourced from MNPD ARMS on 3/11/2015 11:22:33 AM. The figures above were sourced from incident reports using Uniform Crime Reporting definitions and reporting guidelines, based on the date when the crime was reported. This report is intended to be a management and planning tool and does not reflect the official UCR counts for the department. Incidents where a location is unknown or unspecified are included in the countywide totals. 'Unknown' refers to records in which the address is listed as 'Unknown' on the incident report. 'Not Validated' refers to records that were entered in with an invalid addresses.

Midtown Hills Precinct UCR Incidents - YTD Comparisons

METROPOLITAN POLICE DEPARTMENT
of Nashville and Davidson County

Aggregated by precinct (incident location). Based on date when each incident was reported.

	Homicide	Forcible Rape	Commercial Robbery	Street Robbery	Total Robbery	Aggravated Assault	Commercial Burglary	Residential Burglary	Total Burglary	Larceny	Auto Theft	Violent Offenses	Property Offenses	Part I Offenses
2014 YTD	0	19	6	15	21	54	28	90	118	445	15	94	578	672
2015 YTD	2	9	7	10	17	57	13	57	70	318	15	85	403	488
% Change	-	-52.6%	16.7%	-33.3%	-19.0%	5.6%	-53.6%	-36.7%	-40.7%	-28.5%	0.0%	-9.6%	-30.3%	-27.4%
2013 YTD	0	11	7	9	16	52	27	96	123	440	19	79	582	661
2015 YTD	2	9	7	10	17	57	13	57	70	318	15	85	403	488
% Change	-	-18.2%	0.0%	11.1%	6.3%	9.6%	-51.9%	-40.6%	-43.1%	-27.7%	-21.1%	7.6%	-30.8%	-26.2%
2012 YTD	1	13	10	19	29	80	35	103	138	463	22	123	623	746
2015 YTD	2	9	7	10	17	57	13	57	70	318	15	85	403	488
% Change	100.0%	-30.8%	-30.0%	-47.4%	-41.4%	-28.8%	-62.9%	-44.7%	-49.3%	-31.3%	-31.8%	-30.9%	-35.3%	-34.6%
2011 YTD	0	6	4	18	22	64	25	154	179	517	39	92	735	827
2015 YTD	2	9	7	10	17	57	13	57	70	318	15	85	403	488
% Change	-	50.0%	75.0%	-44.4%	-22.7%	-10.9%	-48.0%	-63.0%	-60.9%	-38.5%	-61.5%	-7.6%	-45.2%	-41.0%
2010 YTD	0	13	9	23	32	64	49	132	181	451	27	109	659	768
2015 YTD	2	9	7	10	17	57	13	57	70	318	15	85	403	488
% Change	-	-30.8%	-22.2%	-56.5%	-46.9%	-10.9%	-73.5%	-56.8%	-61.3%	-29.5%	-44.4%	-22.0%	-38.8%	-36.5%
2009 YTD	2	3	12	44	56	76	34	99	133	523	38	137	694	831
2015 YTD	2	9	7	10	17	57	13	57	70	318	15	85	403	488
% Change	0.0%	200.0%	-41.7%	-77.3%	-69.6%	-25.0%	-61.8%	-42.4%	-47.4%	-39.2%	-60.5%	-38.0%	-41.9%	-41.3%
2008 YTD	0	7	10	28	38	65	29	94	123	541	45	110	709	819
2015 YTD	2	9	7	10	17	57	13	57	70	318	15	85	403	488
% Change	-	28.6%	-30.0%	-64.3%	-55.3%	-12.3%	-55.2%	-39.4%	-43.1%	-41.2%	-66.7%	-22.7%	-43.2%	-40.4%
2007 YTD	0	4	11	30	41	73	45	154	199	586	79	118	864	982
2015 YTD	2	9	7	10	17	57	13	57	70	318	15	85	403	488
% Change	-	125.0%	-36.4%	-66.7%	-58.5%	-21.9%	-71.1%	-63.0%	-64.8%	-45.7%	-81.0%	-28.0%	-53.4%	-50.3%
8 YTD Avg	0	10	9	23	32	66	34	115	149	496	36	108	681	788
2015 YTD	2	9	7	10	17	57	13	57	70	318	15	85	403	488
% Change	-	0.0%	-12.5%	-56.5%	-45.2%	-13.6%	-61.8%	-50.4%	-53.0%	-35.8%	-57.1%	-20.6%	-40.7%	-38.1%
5 YTD Avg	0	12	7	17	24	63	33	115	148	463	24	99	635	735
2015 YTD	2	9	7	10	17	57	13	57	70	318	15	85	403	488
% Change	-	-25.0%	0.0%	-37.5%	-29.2%	-8.1%	-59.4%	-50.4%	-52.4%	-31.3%	-37.5%	-14.1%	-36.5%	-33.5%

Information summarized for CompStat week ending 03/07/2015.

'8 YTD Avg' refers to the computed 2007 - 2014 YTD average.
'5 YTD Avg' refers to the computed 2010 - 2014 YTD average.

Sourced from MNPD ARMS on 3/11/2015 11:22:33 AM. The figures above were sourced from incident reports using Uniform Crime Reporting definitions and reporting guidelines, based on the date when the crime was reported. This report is intended to be a management and planning tool and does not reflect the official UCR counts for the department. Incidents where a location is unknown or unspecified are included in the countywide totals. 'Unknown' refers to records in which the address is listed as 'Unknown' on the incident report. 'Not Validated' refers to records that were entered in with an invalid addresses.

YTD Homicide Report

Demographic information for homicide incidents occurring during the current year.

METROPOLITAN POLICE DEPARTMENT
of Nashville and Davidson County

Race of Victim		
Black	9	100.0 %
Total	9	100.0 %

Ethnicity of Victim		
Non-Hispanic	9	100.0 %
Total	9	100.0 %

Gender of Victim		
Male	9	100.0 %
Total	9	100.0 %

Age of Victim		
13 to 17	1	11.1 %
18 to 24	2	22.2 %
25 to 34	4	44.4 %
35 to 44	1	11.1 %
55 to 64	1	11.1 %
Total	9	100.0 %

Domestic Related		
No	8	88.9 %
Yes	1	11.1 %
Total	9	100.0 %

Race - Ethnicity - Gender of Victim		
Black Non-Hispanic Male	9	100.0 %
Total	9	100.0 %

Time of Incident		
12:00 am - 3:59 am	1	11.1 %
4:00 am - 7:59 am	1	11.1 %
8:00 am - 11:59 am	2	22.2 %
12:00 pm - 3:59 pm	4	44.4 %
8:00 pm - 11:59 pm	1	11.1 %
Total	9	100.0 %

Monthly Homicide Count (Year-to-Year Comparison)

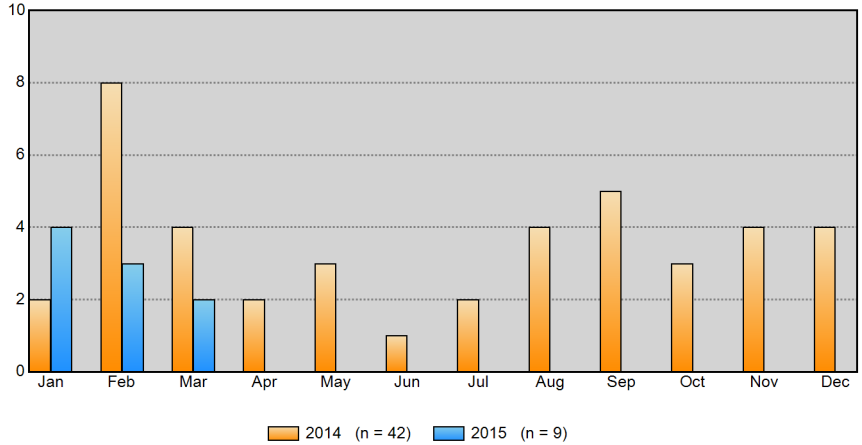

Monthly Homicide Cumulative Count (Year-to-Year Comparison)

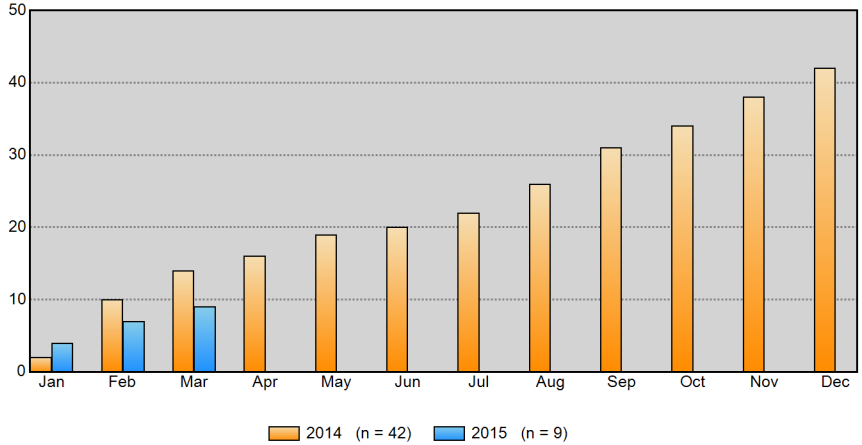

Information summarized for CompStat week ending 3/7/2015.

Sourced from MNPD ARMS on 3/11/2015 11:22:33 AM. The figures above were sourced from incident reports using Uniform Crime Reporting definitions and reporting guidelines, based on the date when the crime was reported. This report is intended to be a management and planning tool and does not reflect the official UCR counts for the department.

County Year-to-Year Weekly Chart

METROPOLITAN POLICE DEPARTMENT
of Nashville and Davidson County

		Homicide	Forcible Rape	Commercial Robbery	Street Robbery	Total Robbery	Aggravated Assault	Commercial Burglary	Residential Burglary	Total Burglary	Larceny	Auto Theft	Violent Offenses	Property Offenses	Part I Offenses
Wk 12	ending 03/22/2014	1	7	1	29	30	93	12	57	69	295	16	131	380	511
	Next Week														
Wk 11	ending 03/15/2014	1	15	3	27	30	120	22	75	97	306	10	166	413	579
	Current Week														
Wk 10	ending 03/08/2014	0	11	4	15	19	100	9	69	78	291	16	130	385	515
	ending 03/07/2015	2	15	4	23	27	60	10	52	62	250	27	104	339	443
	% Change	-	36.4%	0.0%	53.3%	42.1%	-40.0%	11.1%	-24.6%	-20.5%	-14.1%	68.8%	-20.0%	-11.9%	-14.0%
Wk 9	ending 03/01/2014	3	12	4	12	16	84	11	69	80	309	21	115	410	525
	ending 02/28/2015	1	7	2	17	19	85	8	68	76	273	29	112	378	490
	% Change	-66.7%	-41.7%	-50.0%	41.7%	18.8%	1.2%	-27.3%	-1.4%	-5.0%	-11.7%	38.1%	-2.6%	-7.8%	-6.7%
Wk 8	ending 02/22/2014	2	11	2	21	23	79	16	55	71	308	24	115	403	518
	ending 02/21/2015	0	9	0	12	12	77	14	46	60	145	12	98	217	315
	% Change	-100.0%	-18.2%	-100.0%	-42.9%	-47.8%	-2.5%	-12.5%	-16.4%	-15.5%	-52.9%	-50.0%	-14.8%	-46.2%	-39.2%

Part I Incidents - Year-to-Year Weekly Comparisons

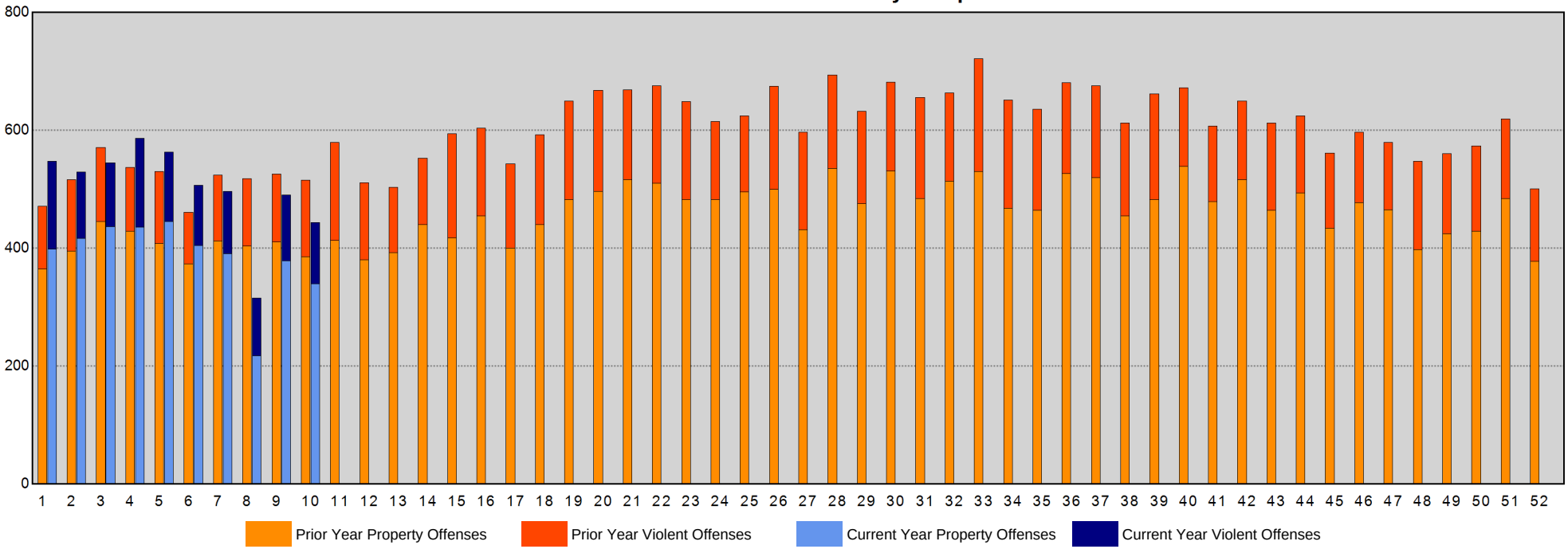

Sourced from MNPD ARMS on 3/11/2015 11:22:34 AM. The figures above were sourced from incident reports using Uniform Crime Reporting definitions and reporting guidelines, based on the date when the crime was reported. This report is intended to be a management and planning tool and does not reflect the official UCR counts for the department. Incidents where a location is unknown or unspecified are included in the countywide totals. 'Unknown' refers to records in which the address is listed as 'Unknown' on the incident report. 'Not Validated' refers to records that were entered in with an invalid addresses.

West Precinct Year-to-Year Weekly Chart

METROPOLITAN POLICE DEPARTMENT
of Nashville and Davidson County

		Homicide	Forcible Rape	Commercial Robbery	Street Robbery	Total Robbery	Aggravated Assault	Commercial Burglary	Residential Burglary	Total Burglary	Larceny	Auto Theft	Violent Offenses	Property Offenses	Part I Offenses
Wk 12	ending 03/22/2014	0	0	0	0	0	4	1	8	9	46	0	4	55	59
	Next Week														
Wk 11	ending 03/15/2014	0	1	2	2	4	4	1	5	6	56	0	9	62	71
	Current Week														
Wk 10	ending 03/08/2014	0	2	0	2	2	3	0	11	11	53	3	7	67	74
	ending 03/07/2015	0	1	1	2	3	1	0	7	7	39	1	5	47	52
	% Change	-	-50.0%	-	0.0%	50.0%	-66.7%	-	-36.4%	-36.4%	-26.4%	-66.7%	-28.6%	-29.9%	-29.7%
Wk 9	ending 03/01/2014	0	1	1	1	2	6	1	4	5	41	4	9	50	59
	ending 02/28/2015	0	0	1	2	3	5	0	5	5	46	3	8	54	62
	% Change	-	-100.0%	0.0%	100.0%	50.0%	-16.7%	-100.0%	25.0%	0.0%	12.2%	-25.0%	-11.1%	8.0%	5.1%
Wk 8	ending 02/22/2014	0	1	0	0	0	4	2	5	7	54	1	5	62	67
	ending 02/21/2015	0	0	0	1	1	8	1	6	7	22	1	9	30	39
	% Change	-	-100.0%	-	-	-	100.0%	-50.0%	20.0%	0.0%	-59.3%	0.0%	80.0%	-51.6%	-41.8%

Part I Incidents - Year-to-Year Weekly Comparisons

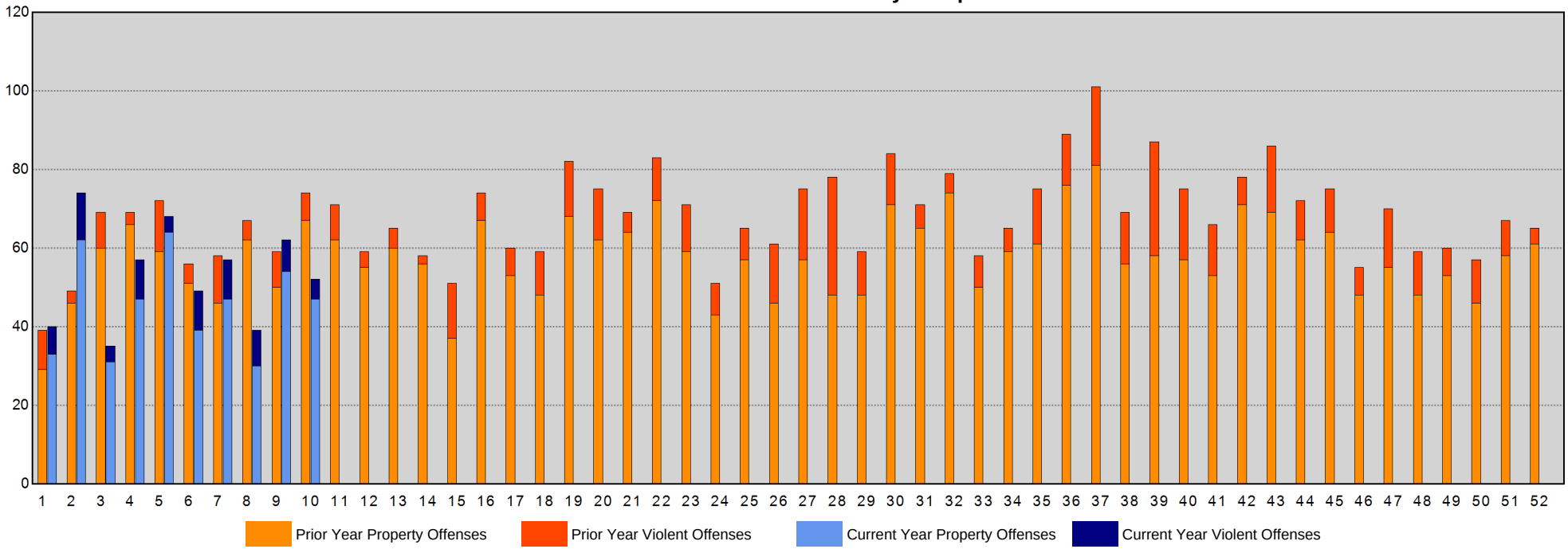

Sourced from MNPD ARMS on 3/11/2015 11:22:35 AM. The figures above were sourced from incident reports using Uniform Crime Reporting definitions and reporting guidelines, based on the date when the crime was reported. This report is intended to be a management and planning tool and does not reflect the official UCR counts for the department. Incidents where a location is unknown or unspecified are included in the countywide totals. 'Unknown' refers to records in which the address is listed as 'Unknown' on the incident report. 'Not Validated' refers to records that were entered in with an invalid addresses.

East Precinct Year-to-Year Weekly Chart

METROPOLITAN POLICE DEPARTMENT
of Nashville and Davidson County

		Homicide	Forcible Rape	Commercial Robbery	Street Robbery	Total Robbery	Aggravated Assault	Commercial Burglary	Residential Burglary	Total Burglary	Larceny	Auto Theft	Violent Offenses	Property Offenses	Part I Offenses
Wk 12	ending 03/22/2014	0	0	0	0	0	17	0	3	3	30	2	17	35	52
	Next Week														
Wk 11	ending 03/15/2014	0	2	0	4	4	19	1	4	5	30	1	25	36	61
	Current Week														
Wk 10	ending 03/08/2014	0	1	1	3	4	12	1	1	2	23	1	17	26	43
	ending 03/07/2015	0	1	0	5	5	11	1	8	9	16	2	17	27	44
	% Change	-	0.0%	-100.0%	66.7%	25.0%	-8.3%	0.0%	700.0%	350.0%	-30.4%	100.0%	0.0%	3.8%	2.3%
Wk 9	ending 03/01/2014	1	1	0	2	2	16	1	14	15	33	1	20	49	69
	ending 02/28/2015	0	2	0	1	1	7	0	12	12	15	6	10	33	43
	% Change	-100.0%	100.0%	-	-50.0%	-50.0%	-56.3%	-100.0%	-14.3%	-20.0%	-54.5%	500.0%	-50.0%	-32.7%	-37.7%
Wk 8	ending 02/22/2014	1	3	0	5	5	10	0	12	12	23	2	19	37	56
	ending 02/21/2015	0	1	0	2	2	18	2	3	5	19	1	21	25	46
	% Change	-100.0%	-66.7%	-	-60.0%	-60.0%	80.0%	-	-75.0%	-58.3%	-17.4%	-50.0%	10.5%	-32.4%	-17.9%

Part I Incidents - Year-to-Year Weekly Comparisons

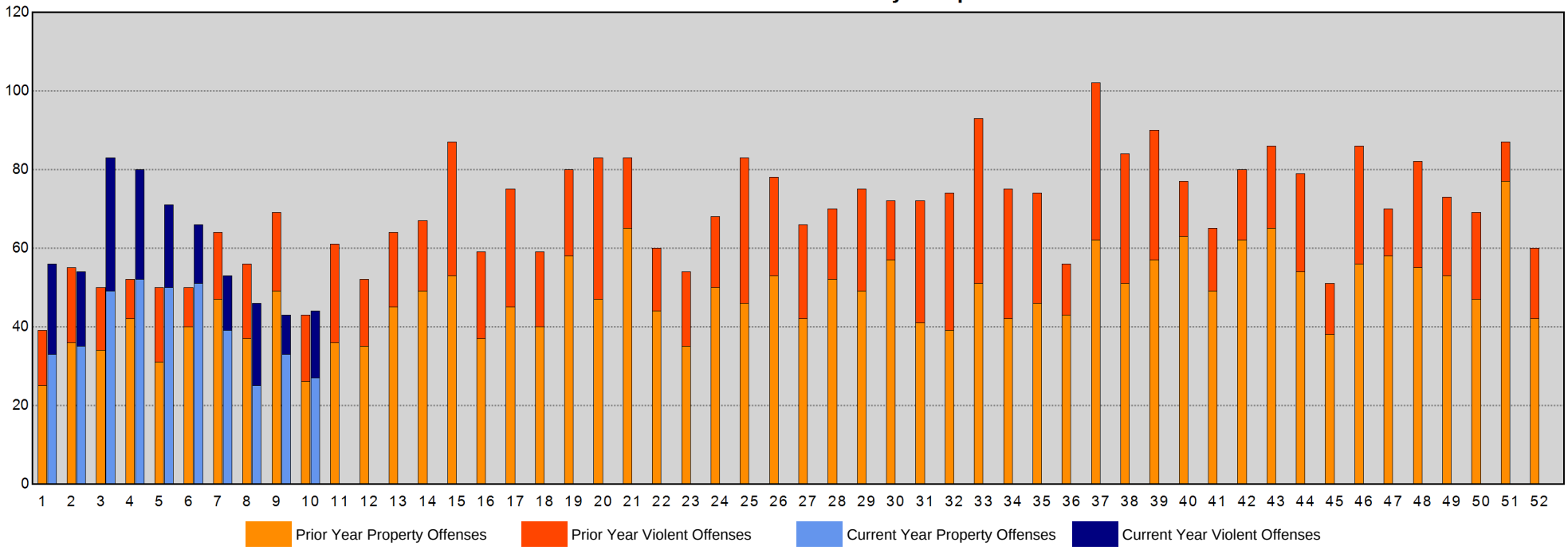

Sourced from MNPD ARMS on 3/11/2015 11:22:36 AM. The figures above were sourced from incident reports using Uniform Crime Reporting definitions and reporting guidelines, based on the date when the crime was reported. This report is intended to be a management and planning tool and does not reflect the official UCR counts for the department. Incidents where a location is unknown or unspecified are included in the countywide totals. 'Unknown' refers to records in which the address is listed as 'Unknown' on the incident report. 'Not Validated' refers to records that were entered in with an invalid addresses.

South Precinct Year-to-Year Weekly Chart

METROPOLITAN POLICE DEPARTMENT
of Nashville and Davidson County

		Homicide	Forcible Rape	Commercial Robbery	Street Robbery	Total Robbery	Aggravated Assault	Commercial Burglary	Residential Burglary	Total Burglary	Larceny	Auto Theft	Violent Offenses	Property Offenses	Part I Offenses
Wk 12	ending 03/22/2014	1	2	0	6	6	19	1	11	12	47	4	28	63	91
	Next Week														
Wk 11	ending 03/15/2014	0	1	1	6	7	42	10	16	26	48	2	50	76	126
	Current Week														
Wk 10	ending 03/08/2014	0	0	1	5	6	27	0	19	19	42	5	33	66	99
	ending 03/07/2015	0	5	0	4	4	8	2	14	16	44	3	17	63	80
	% Change	-	-	-100.0%	-20.0%	-33.3%	-70.4%	-	-26.3%	-15.8%	4.8%	-40.0%	-48.5%	-4.5%	-19.2%
Wk 9	ending 03/01/2014	0	0	2	3	5	18	4	9	13	57	1	23	71	94
	ending 02/28/2015	0	0	0	3	3	14	3	25	28	52	6	17	86	103
	% Change	-	-	-100.0%	0.0%	-40.0%	-22.2%	-25.0%	177.8%	115.4%	-8.8%	500.0%	-26.1%	21.1%	9.6%
Wk 8	ending 02/22/2014	0	0	1	6	7	9	2	13	15	60	8	16	83	99
	ending 02/21/2015	0	1	0	3	3	12	5	6	11	23	3	16	37	53
	% Change	-	-	-100.0%	-50.0%	-57.1%	33.3%	150.0%	-53.8%	-26.7%	-61.7%	-62.5%	0.0%	-55.4%	-46.5%

Part I Incidents - Year-to-Year Weekly Comparisons

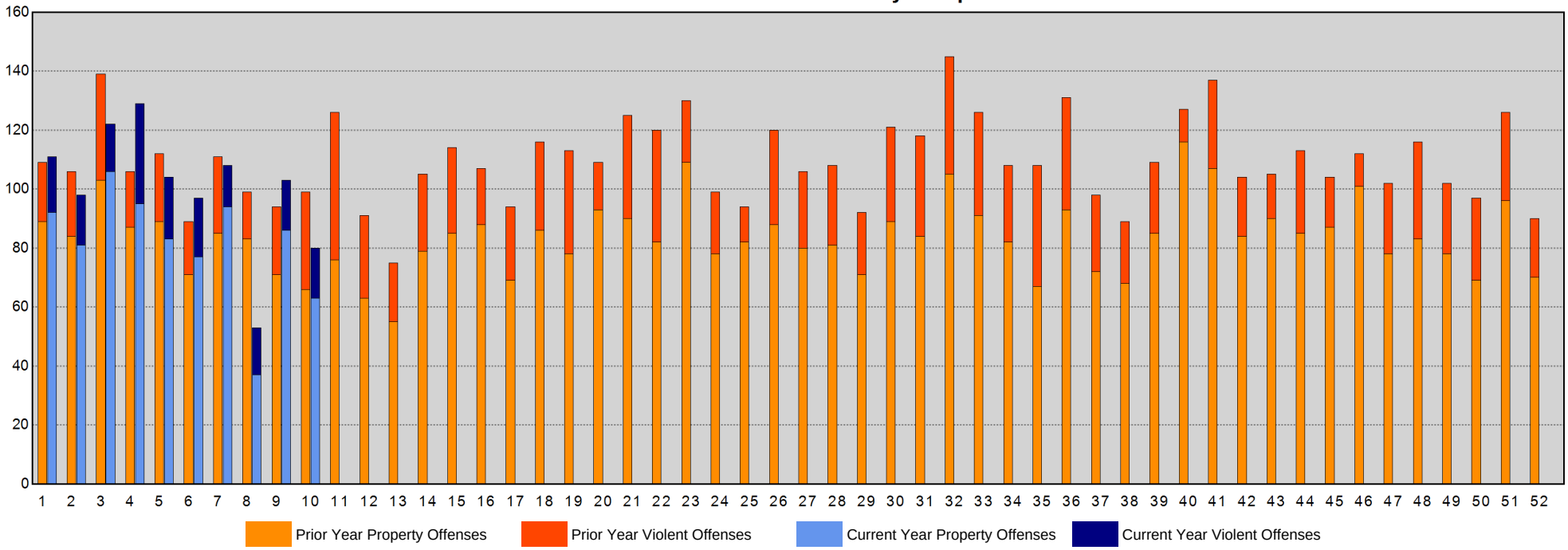

Sourced from MNPD ARMS on 3/11/2015 11:22:37 AM. The figures above were sourced from incident reports using Uniform Crime Reporting definitions and reporting guidelines, based on the date when the crime was reported. This report is intended to be a management and planning tool and does not reflect the official UCR counts for the department. Incidents where a location is unknown or unspecified are included in the countywide totals. 'Unknown' refers to records in which the address is listed as 'Unknown' on the incident report. 'Not Validated' refers to records that were entered in with an invalid addresses.

Central Precinct Year-to-Year Weekly Chart

METROPOLITAN POLICE DEPARTMENT
of Nashville and Davidson County

		Homicide	Forcible Rape	Commercial Robbery	Street Robbery	Total Robbery	Aggravated Assault	Commercial Burglary	Residential Burglary	Total Burglary	Larceny	Auto Theft	Violent Offenses	Property Offenses	Part I Offenses
Wk 12	ending 03/22/2014	0	1	0	3	3	0	1	1	2	24	3	4	29	33
	Next Week														
Wk 11	ending 03/15/2014	0	3	0	2	2	5	1	0	1	20	1	10	22	32
	Current Week														
Wk 10	ending 03/08/2014	0	1	1	0	1	2	0	0	0	13	0	4	13	17
	ending 03/07/2015	0	2	0	1	1	1	2	0	2	9	1	4	12	16
	% Change	-	100.0%	-100.0%	-	0.0%	-50.0%	-	-	-	-30.8%	-	0.0%	-7.7%	-5.9%
Wk 9	ending 03/01/2014	0	1	0	1	1	1	0	0	0	7	2	3	9	12
	ending 02/28/2015	0	0	0	0	0	2	2	0	2	22	2	2	26	28
	% Change	-	-100.0%	-	-100.0%	-100.0%	100.0%	-	-	-	214.3%	0.0%	-33.3%	188.9%	133.3%
Wk 8	ending 02/22/2014	0	2	0	1	1	8	0	0	0	12	1	11	13	24
	ending 02/21/2015	0	2	0	0	0	1	0	0	0	4	0	3	4	7
	% Change	-	0.0%	-	-100.0%	-100.0%	-87.5%	-	-	-	-66.7%	-100.0%	-72.7%	-69.2%	-70.8%

Part I Incidents - Year-to-Year Weekly Comparisons

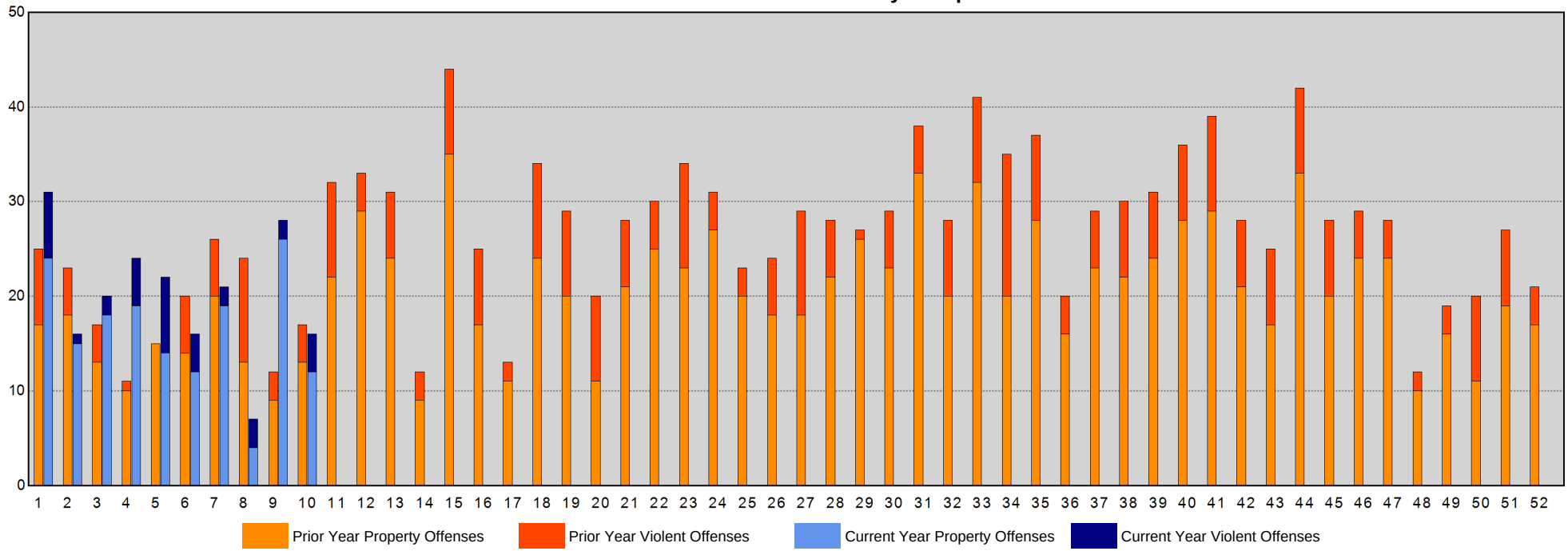

Sourced from MNPD ARMS on 3/11/2015 11:22:39 AM. The figures above were sourced from incident reports using Uniform Crime Reporting definitions and reporting guidelines, based on the date when the crime was reported. This report is intended to be a management and planning tool and does not reflect the official UCR counts for the department. Incidents where a location is unknown or unspecified are included in the countywide totals. 'Unknown' refers to records in which the address is listed as 'Unknown' on the incident report. 'Not Validated' refers to records that were entered in with an invalid addresses.

Hermitage Precinct Year-to-Year Weekly Chart

METROPOLITAN POLICE DEPARTMENT
of Nashville and Davidson County

		Homicide	Forcible Rape	Commercial Robbery	Street Robbery	Total Robbery	Aggravated Assault	Commercial Burglary	Residential Burglary	Total Burglary	Larceny	Auto Theft	Violent Offenses	Property Offenses	Part I Offenses
Wk 12	ending 03/22/2014	0	1	1	9	10	17	3	7	10	48	2	28	60	88
	Next Week														
Wk 11	ending 03/15/2014	0	1	0	3	3	14	4	20	24	49	2	18	75	93
	Current Week														
Wk 10	ending 03/08/2014	0	2	0	1	1	15	6	11	17	61	1	18	79	97
	ending 03/07/2015	0	2	2	4	6	11	3	10	13	48	7	19	68	87
	% Change	-	0.0%	-	300.0%	500.0%	-26.7%	-50.0%	-9.1%	-23.5%	-21.3%	600.0%	5.6%	-13.9%	-10.3%
Wk 9	ending 03/01/2014	0	1	0	1	1	12	2	13	15	41	7	14	63	77
	ending 02/28/2015	0	3	0	3	3	17	0	9	9	53	5	23	67	90
	% Change	-	200.0%	-	200.0%	200.0%	41.7%	-100.0%	-30.8%	-40.0%	29.3%	-28.6%	64.3%	6.3%	16.9%
Wk 8	ending 02/22/2014	0	1	0	5	5	19	6	6	12	42	6	25	60	85
	ending 02/21/2015	0	4	0	3	3	9	3	12	15	35	4	16	54	70
	% Change	-	300.0%	-	-40.0%	-40.0%	-52.6%	-50.0%	100.0%	25.0%	-16.7%	-33.3%	-36.0%	-10.0%	-17.6%

Part I Incidents - Year-to-Year Weekly Comparisons

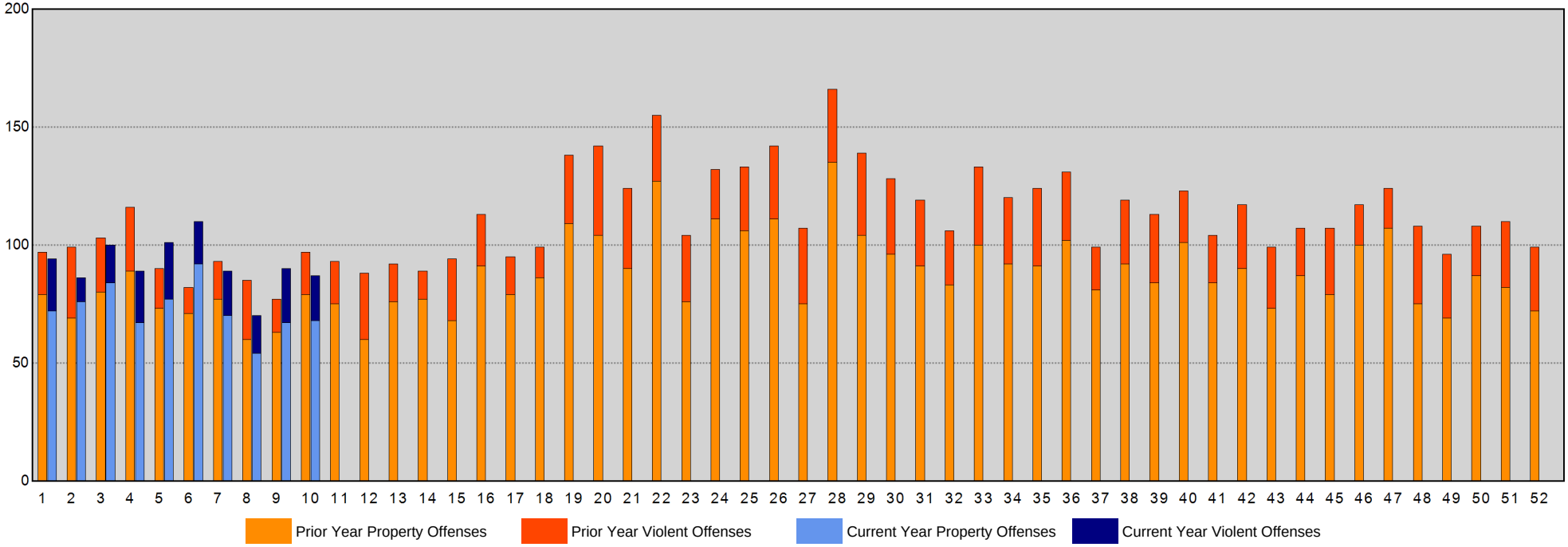

Sourced from MNPD ARMS on 3/11/2015 11:22:39 AM. The figures above were sourced from incident reports using Uniform Crime Reporting definitions and reporting guidelines, based on the date when the crime was reported. This report is intended to be a management and planning tool and does not reflect the official UCR counts for the department. Incidents where a location is unknown or unspecified are included in the countywide totals. 'Unknown' refers to records in which the address is listed as 'Unknown' on the incident report. 'Not Validated' refers to records that were entered in with an invalid addresses.

North Precinct Year-to-Year Weekly Chart

METROPOLITAN POLICE DEPARTMENT
of Nashville and Davidson County

		Homicide	Forcible Rape	Commercial Robbery	Street Robbery	Total Robbery	Aggravated Assault	Commercial Burglary	Residential Burglary	Total Burglary	Larceny	Auto Theft	Violent Offenses	Property Offenses	Part I Offenses
Wk 12	ending 03/22/2014	0	1	0	4	4	16	1	8	9	28	3	21	40	61
	Next Week														
Wk 11	ending 03/15/2014	0	2	0	4	4	23	2	15	17	25	2	29	44	73
	Current Week														
Wk 10	ending 03/08/2014	0	3	0	4	4	22	2	5	7	24	3	29	34	63
	ending 03/07/2015	1	3	0	5	5	13	0	8	8	26	4	22	38	60
	% Change	-	0.0%	-	25.0%	25.0%	-40.9%	-100.0%	60.0%	14.3%	8.3%	33.3%	-24.1%	11.8%	-4.8%
Wk 9	ending 03/01/2014	1	3	0	3	3	16	1	9	10	36	5	23	51	74
	ending 02/28/2015	0	0	0	2	2	20	0	1	1	15	2	22	18	40
	% Change	-100.0%	-100.0%	-	-33.3%	-33.3%	25.0%	-100.0%	-88.9%	-90.0%	-58.3%	-60.0%	-4.3%	-64.7%	-45.9%
Wk 8	ending 02/22/2014	1	3	0	2	2	11	0	7	7	33	1	17	41	58
	ending 02/21/2015	0	1	0	2	2	17	2	3	5	11	1	20	17	37
	% Change	-100.0%	-66.7%	-	0.0%	0.0%	54.5%	-	-57.1%	-28.6%	-66.7%	0.0%	17.6%	-58.5%	-36.2%

Part I Incidents - Year-to-Year Weekly Comparisons

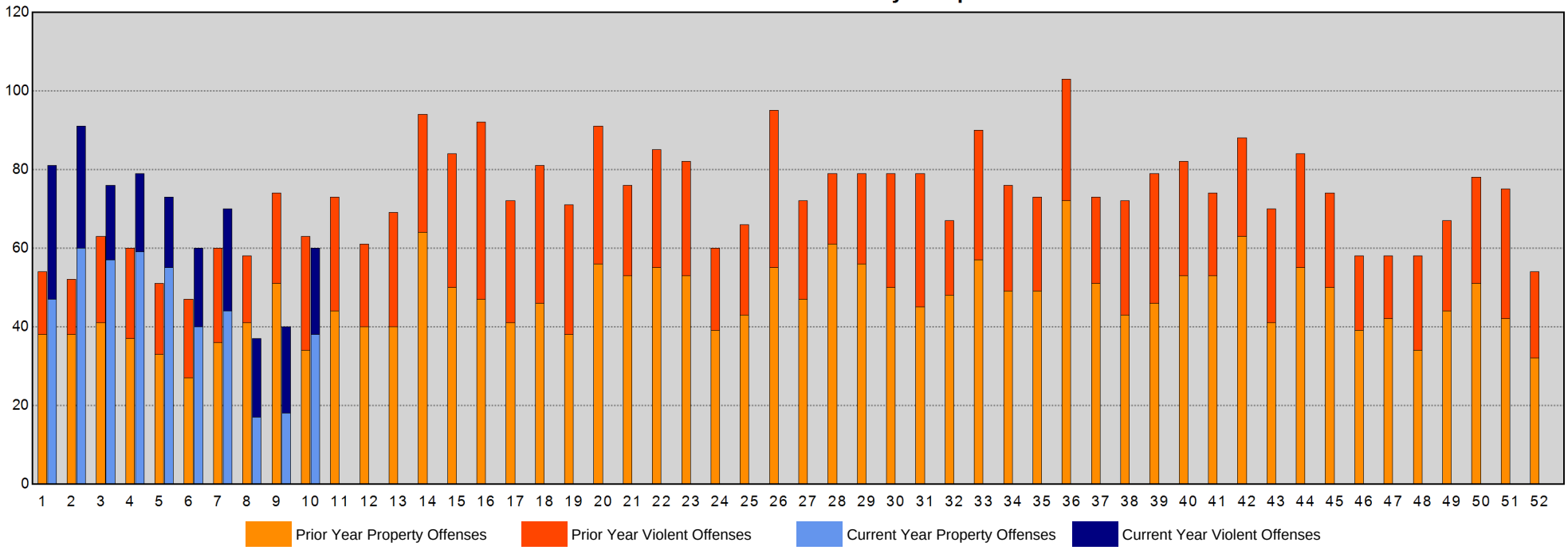

Sourced from MNPD ARMS on 3/11/2015 11:22:41 AM. The figures above were sourced from incident reports using Uniform Crime Reporting definitions and reporting guidelines, based on the date when the crime was reported. This report is intended to be a management and planning tool and does not reflect the official UCR counts for the department. Incidents where a location is unknown or unspecified are included in the countywide totals. 'Unknown' refers to records in which the address is listed as 'Unknown' on the incident report. 'Not Validated' refers to records that were entered in with an invalid addresses.

Madison Precinct Year-to-Year Weekly Chart

METROPOLITAN POLICE DEPARTMENT
of Nashville and Davidson County

		Homicide	Forcible Rape	Commercial Robbery	Street Robbery	Total Robbery	Aggravated Assault	Commercial Burglary	Residential Burglary	Total Burglary	Larceny	Auto Theft	Violent Offenses	Property Offenses	Part I Offenses
Wk 12	ending 03/22/2014	0	2	0	3	3	8	0	7	7	36	1	13	44	57
	Next Week														
Wk 11	ending 03/15/2014	1	2	0	5	5	9	1	3	4	40	2	17	46	63
	Current Week														
Wk 10	ending 03/08/2014	0	1	1	0	1	6	0	9	9	36	1	8	46	54
	ending 03/07/2015	0	0	0	2	2	11	1	3	4	41	5	13	50	63
	% Change	-	-100.0%	-100.0%	-	100.0%	83.3%	-	-66.7%	-55.6%	13.9%	400.0%	62.5%	8.7%	16.7%
Wk 9	ending 03/01/2014	1	2	0	0	0	10	0	10	10	45	0	13	55	68
	ending 02/28/2015	0	1	1	3	4	12	1	4	5	30	2	17	37	54
	% Change	-100.0%	-50.0%	-	-	-	20.0%	-	-60.0%	-50.0%	-33.3%	-	30.8%	-32.7%	-20.6%
Wk 8	ending 02/22/2014	0	0	0	1	1	12	1	3	4	36	4	13	44	57
	ending 02/21/2015	0	0	0	1	1	8	0	10	10	16	1	9	27	36
	% Change	-	-	-	0.0%	0.0%	-33.3%	-100.0%	233.3%	150.0%	-55.6%	-75.0%	-30.8%	-38.6%	-36.8%

Part I Incidents - Year-to-Year Weekly Comparisons

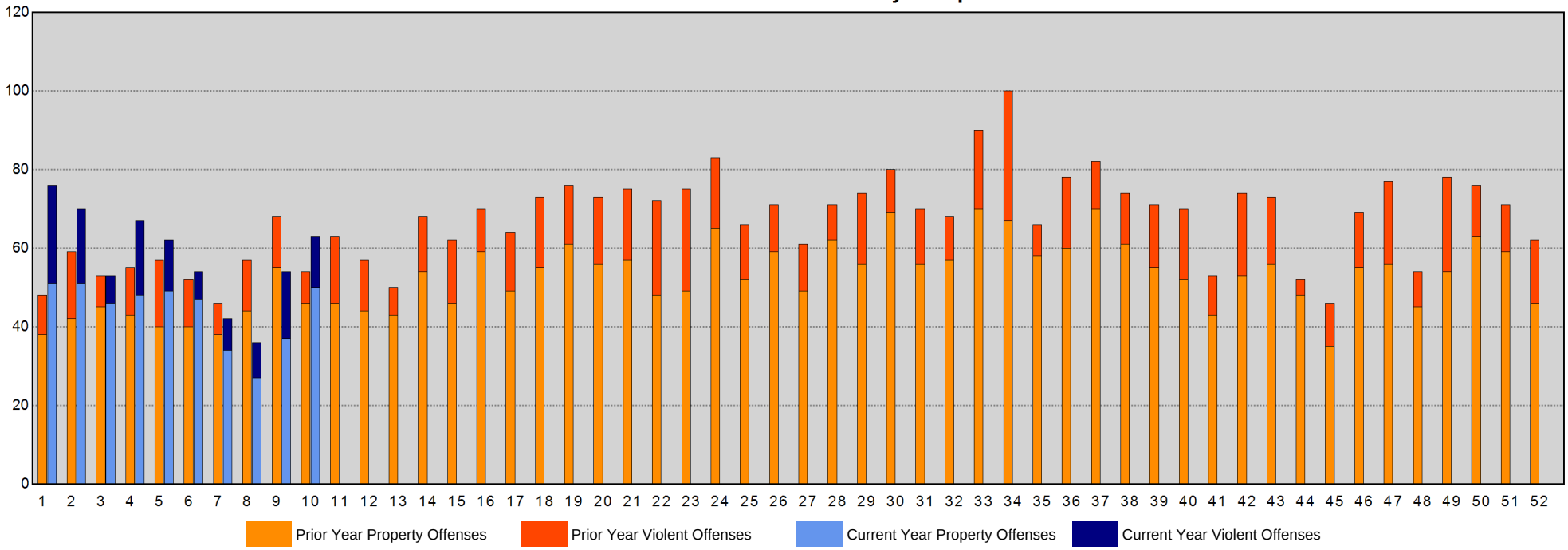

Sourced from MNPD ARMS on 3/11/2015 11:22:42 AM. The figures above were sourced from incident reports using Uniform Crime Reporting definitions and reporting guidelines, based on the date when the crime was reported. This report is intended to be a management and planning tool and does not reflect the official UCR counts for the department. Incidents where a location is unknown or unspecified are included in the countywide totals. 'Unknown' refers to records in which the address is listed as 'Unknown' on the incident report. 'Not Validated' refers to records that were entered in with an invalid addresses.

Midtown Hills Precinct Year-to-Year Weekly Chart

METROPOLITAN POLICE DEPARTMENT
of Nashville and Davidson County

		Homicide	Forcible Rape	Commercial Robbery	Street Robbery	Total Robbery	Aggravated Assault	Commercial Burglary	Residential Burglary	Total Burglary	Larceny	Auto Theft	Violent Offenses	Property Offenses	Part I Offenses
Wk 12	ending 03/22/2014	0	0	0	4	4	12	5	12	17	36	1	16	54	70
	Next Week														
Wk 11	ending 03/15/2014	0	3	0	1	1	4	2	12	14	38	0	8	52	60
	Current Week														
Wk 10	ending 03/08/2014	0	1	0	0	0	13	0	13	13	39	2	14	54	68
	ending 03/07/2015	1	1	1	0	1	4	1	2	3	27	4	7	34	41
	% Change	-	0.0%	-	-	-	-69.2%	-	-84.6%	-76.9%	-30.8%	100.0%	-50.0%	-37.0%	-39.7%
Wk 9	ending 03/01/2014	0	3	1	1	2	5	2	10	12	49	1	10	62	72
	ending 02/28/2015	1	1	0	3	3	8	2	12	14	40	3	13	57	70
	% Change	-	-66.7%	-100.0%	200.0%	50.0%	60.0%	0.0%	20.0%	16.7%	-18.4%	200.0%	30.0%	-8.1%	-2.8%
Wk 8	ending 02/22/2014	0	1	1	1	2	6	5	9	14	48	1	9	63	72
	ending 02/21/2015	0	0	0	0	0	4	1	6	7	15	1	4	23	27
	% Change	-	-100.0%	-100.0%	-100.0%	-100.0%	-33.3%	-80.0%	-33.3%	-50.0%	-68.8%	0.0%	-55.6%	-63.5%	-62.5%

Part I Incidents - Year-to-Year Weekly Comparisons

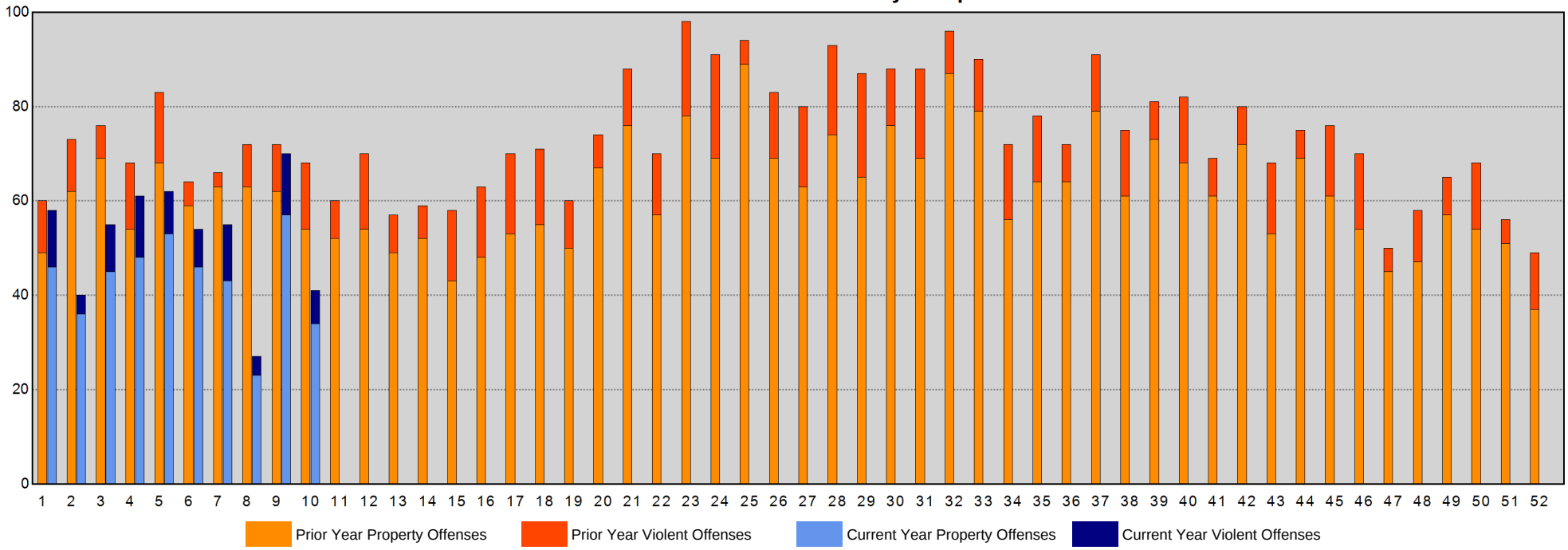

Sourced from MNPD ARMS on 3/11/2015 11:22:43 AM. The figures above were sourced from incident reports using Uniform Crime Reporting definitions and reporting guidelines, based on the date when the crime was reported. This report is intended to be a management and planning tool and does not reflect the official UCR counts for the department. Incidents where a location is unknown or unspecified are included in the countywide totals. 'Unknown' refers to records in which the address is listed as 'Unknown' on the incident report. 'Not Validated' refers to records that were entered in with an invalid addresses.

Arrests Section

CompStat Weekly Analysis is provided by the Metropolitan Nashville Police Department Crime Analysis Section. This document does not necessarily reflect official UCR counts. It is intended to be a management tool and is for law enforcement use only.

"It is only through labor and painful effort, by grim energy and resolute courage, that we move on to better things."
- Theodore Roosevelt

Begin Date: 03/01/2015
End Date: 03/07/2015
Week: 10

Physical and Citation Arrests - Adult

Aggregated by component of arresting officer.

METROPOLITAN POLICE DEPARTMENT

of Nashville and Davidson County

			Prior Week	Last Week	Change*	Prior 4Wks	Last 4Wks	Change*	Prior YTD	YTD	Change*	Prior 52Wks	Last 52Wks	Change*
West Precinct	Patrol A	Felony	0	0	-	4	3	-25.0%	23	9	-60.9%	116	101	-12.9%
		Misdemeanor	1	3	200.0%	16	9	-43.8%	62	27	-56.5%	291	287	-1.4%
		Citation	4	4	0.0%	55	22	-60.0%	152	87	-42.8%	831	549	-33.9%
		Subtotal	5	7	40.0%	75	34	-54.7%	237	123	-48.1%	1,238	937	-24.3%
	Patrol B	Felony	2	4	100.0%	12	12	0.0%	30	26	-13.3%	182	160	-12.1%
		Misdemeanor	10	10	0.0%	38	23	-39.5%	93	68	-26.9%	564	474	-16.0%
		Citation	10	3	-70.0%	40	28	-30.0%	166	83	-50.0%	946	641	-32.2%
		Subtotal	22	17	-22.7%	90	63	-30.0%	289	177	-38.8%	1,692	1,275	-24.6%
	Patrol C	Felony	3	1	-66.7%	13	8	-38.5%	47	23	-51.1%	248	184	-25.8%
		Misdemeanor	8	8	0.0%	42	32	-23.8%	186	88	-52.7%	1,133	711	-37.2%
		Citation	9	11	22.2%	60	41	-31.7%	249	114	-54.2%	1,281	937	-26.9%
		Subtotal	20	20	0.0%	115	81	-29.6%	482	225	-53.3%	2,662	1,832	-31.2%
	Flex A	Felony	0	0	-	1	1	0.0%	3	4	33.3%	31	37	19.4%
		Misdemeanor	3	7	133.3%	8	14	75.0%	5	23	360.0%	29	73	151.7%
		Citation	1	2	100.0%	26	9	-65.4%	4	39	875.0%	41	176	329.3%
		Subtotal	4	9	125.0%	35	24	-31.4%	12	66	450.0%	101	286	183.2%
	Flex B	Felony	1	3	200.0%	7	9	28.6%	30	19	-36.7%	122	133	9.0%
		Misdemeanor	7	3	-57.1%	9	17	88.9%	38	28	-26.3%	152	181	19.1%
		Citation	8	8	0.0%	35	33	-5.7%	240	85	-64.6%	854	788	-7.7%
		Subtotal	16	14	-12.5%	51	59	15.7%	308	132	-57.1%	1,128	1,102	-2.3%
	Flex C	Felony	1	0	-100.0%	3	1	-66.7%	21	6	-71.4%	79	65	-17.7%
		Misdemeanor	1	2	100.0%	9	9	0.0%	53	20	-62.3%	235	171	-27.2%
		Citation	3	6	100.0%	34	18	-47.1%	139	66	-52.5%	537	475	-11.5%
		Subtotal	5	8	60.0%	46	28	-39.1%	213	92	-56.8%	851	711	-16.5%
	CSU	Felony	2	1	-50.0%	2	3	50.0%	13	6	-53.8%	118	97	-17.8%
		Misdemeanor	0	1	-	3	2	-33.3%	6	5	-16.7%	39	44	12.8%
		Citation	0	0	-	44	15	-65.9%	102	75	-26.5%	574	575	0.2%
		Subtotal	2	2	0.0%	49	20	-59.2%	121	86	-28.9%	731	716	-2.1%
	Other	Felony	0	0	-	0	0	-	1	0	-100.0%	4	1	-75.0%
		Misdemeanor	0	0	-	0	0	-	1	0	-100.0%	5	1	-80.0%
		Citation	0	0	-	0	0	-	4	0	-100.0%	22	9	-59.1%
		Subtotal	0	0	-	0	0	-	6	0	-100.0%	31	11	-64.5%
Totals		Felony	9	9	0.0%	42	37	-11.9%	168	93	-44.6%	900	778	-13.6%
		Misdemeanor	30	34	13.3%	125	106	-15.2%	444	259	-41.7%	2,448	1,942	-20.7%
		Citation	35	34	-2.9%	294	166	-43.5%	1,056	549	-48.0%	5,086	4,150	-18.4%
Precinct Total			74	77	4.1%	461	309	-33.0%	1,668	901	-46.0%	8,434	6,870	-18.5%

Physical and Citation Arrests - Adult

Aggregated by component of arresting officer.

METROPOLITAN POLICE DEPARTMENT

of Nashville and Davidson County

			Prior Week	Last Week	Change*	Prior 4Wks	Last 4Wks	Change*	Prior YTD	YTD	Change*	Prior 52Wks	Last 52Wks	Change*
East Precinct	Patrol A	Felony	3	3	0.0%	25	12	-52.0%	38	41	7.9%	224	223	-0.4%
		Misdemeanor	12	11	-8.3%	51	44	-13.7%	103	102	-1.0%	593	664	12.0%
		Citation	12	7	-41.7%	56	37	-33.9%	123	114	-7.3%	989	802	-18.9%
		Subtotal	27	21	-22.2%	132	93	-29.5%	264	257	-2.7%	1,806	1,689	-6.5%
	Patrol B	Felony	1	2	100.0%	23	13	-43.5%	40	41	2.5%	320	246	-23.1%
		Misdemeanor	13	19	46.2%	49	55	12.2%	137	118	-13.9%	820	744	-9.3%
		Citation	13	11	-15.4%	50	55	10.0%	214	125	-41.6%	1,250	730	-41.6%
		Subtotal	27	32	18.5%	122	123	0.8%	391	284	-27.4%	2,390	1,720	-28.0%
	Patrol C	Felony	4	3	-25.0%	19	12	-36.8%	35	37	5.7%	253	270	6.7%
		Misdemeanor	12	20	66.7%	75	69	-8.0%	147	173	17.7%	866	896	3.5%
		Citation	16	16	0.0%	54	57	5.6%	180	138	-23.3%	741	801	8.1%
		Subtotal	32	39	21.9%	148	138	-6.8%	362	348	-3.9%	1,860	1,967	5.8%
	Flex A	Felony	4	1	-75.0%	7	12	71.4%	52	25	-51.9%	215	140	-34.9%
		Misdemeanor	5	2	-60.0%	21	13	-38.1%	52	36	-30.8%	354	247	-30.2%
		Citation	25	6	-76.0%	74	77	4.1%	110	166	50.9%	544	728	33.8%
		Subtotal	34	9	-73.5%	102	102	0.0%	214	227	6.1%	1,113	1,115	0.2%
	Flex B	Felony	2	0	-100.0%	14	6	-57.1%	34	22	-35.3%	283	149	-47.3%
		Misdemeanor	3	4	33.3%	23	15	-34.8%	63	47	-25.4%	486	313	-35.6%
		Citation	9	13	44.4%	64	53	-17.2%	189	139	-26.5%	1,048	815	-22.2%
		Subtotal	14	17	21.4%	101	74	-26.7%	286	208	-27.3%	1,817	1,277	-29.7%
	Flex C	Felony	4	1	-75.0%	14	8	-42.9%	28	25	-10.7%	163	142	-12.9%
		Misdemeanor	5	2	-60.0%	12	12	0.0%	48	29	-39.6%	271	227	-16.2%
		Citation	22	11	-50.0%	47	49	4.3%	125	105	-16.0%	859	651	-24.2%
		Subtotal	31	14	-54.8%	73	69	-5.5%	201	159	-20.9%	1,293	1,020	-21.1%
	CSU	Felony	4	5	25.0%	12	17	41.7%	25	29	16.0%	243	165	-32.1%
		Misdemeanor	1	0	-100.0%	3	6	100.0%	17	10	-41.2%	104	99	-4.8%
		Citation	0	0	-	17	6	-64.7%	77	39	-49.4%	478	443	-7.3%
		Subtotal	5	5	0.0%	32	29	-9.4%	119	78	-34.5%	825	707	-14.3%
	Other	Felony	0	0	-	0	0	-	4	0	-100.0%	12	10	-16.7%
		Misdemeanor	0	1	-	1	1	0.0%	2	3	50.0%	25	13	-48.0%
		Citation	0	0	-	4	0	-100.0%	2	4	100.0%	14	17	21.4%
		Subtotal	0	1	-	5	1	-80.0%	8	7	-12.5%	51	40	-21.6%
Totals		Felony	22	15	-31.8%	114	80	-29.8%	256	220	-14.1%	1,713	1,345	-21.5%
		Misdemeanor	51	59	15.7%	235	215	-8.5%	569	518	-9.0%	3,519	3,203	-9.0%
		Citation	97	64	-34.0%	366	334	-8.7%	1,020	830	-18.6%	5,923	4,987	-15.8%
Precinct Total			170	138	-18.8%	715	629	-12.0%	1,845	1,568	-15.0%	11,155	9,535	-14.5%

Physical and Citation Arrests - Adult

Aggregated by component of arresting officer.

METROPOLITAN POLICE DEPARTMENT

of Nashville and Davidson County

			Prior Week	Last Week	Change*	Prior 4Wks	Last 4Wks	Change*	Prior YTD	YTD	Change*	Prior 52Wks	Last 52Wks	Change*
South Precinct	Patrol A	Felony	1	3	200.0%	18	11	-38.9%	30	37	23.3%	240	200	-16.7%
		Misdemeanor	10	9	-10.0%	48	42	-12.5%	93	102	9.7%	486	520	7.0%
		Citation	33	19	-42.4%	92	101	9.8%	354	221	-37.6%	1,601	1,518	-5.2%
		Subtotal	44	31	-29.5%	158	154	-2.5%	477	360	-24.5%	2,327	2,238	-3.8%
	Patrol B	Felony	2	7	250.0%	26	10	-61.5%	67	48	-28.4%	408	302	-26.0%
		Misdemeanor	16	11	-31.3%	60	40	-33.3%	190	117	-38.4%	1,119	853	-23.8%
		Citation	20	20	0.0%	103	80	-22.3%	397	209	-47.4%	1,840	1,278	-30.5%
		Subtotal	38	38	0.0%	189	130	-31.2%	654	374	-42.8%	3,367	2,433	-27.7%
	Patrol C	Felony	3	5	66.7%	7	20	185.7%	54	34	-37.0%	307	224	-27.0%
		Misdemeanor	17	16	-5.9%	63	58	-7.9%	169	140	-17.2%	896	780	-12.9%
		Citation	6	8	33.3%	42	23	-45.2%	187	80	-57.2%	1,213	747	-38.4%
		Subtotal	26	29	11.5%	112	101	-9.8%	410	254	-38.0%	2,416	1,751	-27.5%
	Flex A	Felony	1	0	-100.0%	3	1	-66.7%	4	4	0.0%	27	21	-22.2%
		Misdemeanor	1	0	-100.0%	4	1	-75.0%	4	5	25.0%	30	28	-6.7%
		Citation	0	0	-	3	3	0.0%	13	6	-53.8%	160	72	-55.0%
		Subtotal	2	0	-100.0%	10	5	-50.0%	21	15	-28.6%	217	121	-44.2%
	Flex B	Felony	2	0	-100.0%	7	9	28.6%	24	17	-29.2%	104	107	2.9%
		Misdemeanor	5	3	-40.0%	11	10	-9.1%	27	24	-11.1%	132	150	13.6%
		Citation	6	10	66.7%	47	24	-48.9%	246	92	-62.6%	680	802	17.9%
		Subtotal	13	13	0.0%	65	43	-33.8%	297	133	-55.2%	916	1,059	15.6%
	Flex C	Felony	1	1	0.0%	2	2	0.0%	13	5	-61.5%	73	48	-34.2%
		Misdemeanor	0	1	-	7	4	-42.9%	9	14	55.6%	90	58	-35.6%
		Citation	4	5	25.0%	17	14	-17.6%	148	39	-73.6%	937	369	-60.6%
		Subtotal	5	7	40.0%	26	20	-23.1%	170	58	-65.9%	1,100	475	-56.8%
	CSU	Felony	0	0	-	0	0	-	3	0	-100.0%	17	5	-70.6%
		Misdemeanor	0	0	-	0	0	-	1	0	-100.0%	14	3	-78.6%
		Citation	0	0	-	13	9	-30.8%	65	29	-55.4%	433	398	-8.1%
		Subtotal	0	0	-	13	9	-30.8%	69	29	-58.0%	464	406	-12.5%
	Other	Felony	0	0	-	1	1	0.0%	2	2	0.0%	8	8	0.0%
		Misdemeanor	2	1	-50.0%	4	4	0.0%	4	8	100.0%	10	48	380.0%
		Citation	0	0	-	10	2	-80.0%	25	12	-52.0%	88	84	-4.5%
		Subtotal	2	1	-50.0%	15	7	-53.3%	31	22	-29.0%	106	140	32.1%
Totals		Felony	10	16	60.0%	64	54	-15.6%	197	147	-25.4%	1,184	915	-22.7%
		Misdemeanor	51	41	-19.6%	197	159	-19.3%	497	410	-17.5%	2,777	2,440	-12.1%
		Citation	69	62	-10.1%	327	256	-21.7%	1,435	688	-52.1%	6,952	5,268	-24.2%
Precinct Total			130	119	-8.5%	588	469	-20.2%	2,129	1,245	-41.5%	10,913	8,623	-21.0%

Physical and Citation Arrests - Adult

Aggregated by component of arresting officer.

METROPOLITAN POLICE DEPARTMENT
of Nashville and Davidson County

			Prior Week	Last Week	Change*	Prior 4Wks	Last 4Wks	Change*	Prior YTD	YTD	Change*	Prior 52Wks	Last 52Wks	Change*
Central Precinct	**Patrol A**	Felony	0	1	-	7	4	-42.9%	16	14	-12.5%	105	94	-10.5%
		Misdemeanor	13	10	-23.1%	49	41	-16.3%	151	102	-32.5%	769	781	1.6%
		Citation	3	3	0.0%	60	24	-60.0%	138	91	-34.1%	776	696	-10.3%
		Subtotal	16	14	-12.5%	116	69	-40.5%	305	207	-32.1%	1,650	1,571	-4.8%
	Patrol B	Felony	1	0	-100.0%	6	6	0.0%	25	18	-28.0%	156	126	-19.2%
		Misdemeanor	20	5	-75.0%	52	43	-17.3%	149	113	-24.2%	1,009	778	-22.9%
		Citation	9	12	33.3%	81	47	-42.0%	134	151	12.7%	853	812	-4.8%
		Subtotal	30	17	-43.3%	139	96	-30.9%	308	282	-8.4%	2,018	1,716	-15.0%
	Patrol C	Felony	4	2	-50.0%	22	14	-36.4%	21	39	85.7%	168	203	20.8%
		Misdemeanor	15	19	26.7%	79	63	-20.3%	157	168	7.0%	1,182	1,133	-4.1%
		Citation	17	10	-41.2%	43	37	-14.0%	63	103	63.5%	523	517	-1.1%
		Subtotal	36	31	-13.9%	144	114	-20.8%	241	310	28.6%	1,873	1,853	-1.1%
	Flex A	Felony	2	0	-100.0%	5	2	-60.0%	14	8	-42.9%	83	62	-25.3%
		Misdemeanor	2	2	0.0%	21	5	-76.2%	58	33	-43.1%	245	316	29.0%
		Citation	14	6	-57.1%	36	32	-11.1%	150	86	-42.7%	777	723	-6.9%
		Subtotal	18	8	-55.6%	62	39	-37.1%	222	127	-42.8%	1,105	1,101	-0.4%
	Flex B	Felony	1	0	-100.0%	12	5	-58.3%	35	20	-42.9%	181	150	-17.1%
		Misdemeanor	17	12	-29.4%	76	46	-39.5%	84	149	77.4%	545	631	15.8%
		Citation	21	7	-66.7%	68	50	-26.5%	134	157	17.2%	535	550	2.8%
		Subtotal	39	19	-51.3%	156	101	-35.3%	253	326	28.9%	1,261	1,331	5.6%
	Flex C	Felony	0	1	-	17	3	-82.4%	17	22	29.4%	74	80	8.1%
		Misdemeanor	9	16	77.8%	36	34	-5.6%	75	74	-1.3%	618	480	-22.3%
		Citation	23	15	-34.8%	102	58	-43.1%	109	189	73.4%	993	858	-13.6%
		Subtotal	32	32	0.0%	155	95	-38.7%	201	285	41.8%	1,685	1,418	-15.8%
	CSU	Felony	0	0	-	3	0	-100.0%	1	3	200.0%	25	21	-16.0%
		Misdemeanor	1	3	200.0%	4	6	50.0%	3	10	233.3%	29	44	51.7%
		Citation	1	0	-100.0%	21	7	-66.7%	47	39	-17.0%	264	272	3.0%
		Subtotal	2	3	50.0%	28	13	-53.6%	51	52	2.0%	318	337	6.0%
	Other	Felony	0	0	-	0	0	-	0	0	-	1	1	0.0%
		Misdemeanor	0	0	-	0	0	-	0	0	-	3	0	-100.0%
		Citation	0	0	-	1	0	-100.0%	0	2	-	4	9	125.0%
		Subtotal	0	0	-	1	0	-100.0%	0	2	-	8	10	25.0%
Totals		Felony	8	4	-50.0%	72	34	-52.8%	129	124	-3.9%	793	737	-7.1%
		Misdemeanor	77	67	-13.0%	317	238	-24.9%	677	649	-4.1%	4,400	4,163	-5.4%
		Citation	88	53	-39.8%	412	255	-38.1%	775	818	5.5%	4,725	4,437	-6.1%
Precinct Total			173	124	-28.3%	801	527	-34.2%	1,581	1,591	0.6%	9,918	9,337	-5.9%

Physical and Citation Arrests - Adult

Aggregated by component of arresting officer.

METROPOLITAN POLICE DEPARTMENT

of Nashville and Davidson County

			Prior Week	Last Week	Change*	Prior 4Wks	Last 4Wks	Change*	Prior YTD	YTD	Change*	Prior 52Wks	Last 52Wks	Change*
Hermitage Precinct	**Patrol A**	Felony	4	1	-75.0%	6	10	66.7%	38	18	-52.6%	198	180	-9.1%
		Misdemeanor	2	13	550.0%	27	28	3.7%	93	67	-28.0%	504	490	-2.8%
		Citation	9	10	11.1%	65	52	-20.0%	172	134	-22.1%	897	832	-7.2%
		Subtotal	15	24	60.0%	98	90	-8.2%	303	219	-27.7%	1,599	1,502	-6.1%
	Patrol B	Felony	5	3	-40.0%	29	15	-48.3%	57	52	-8.8%	421	317	-24.7%
		Misdemeanor	21	26	23.8%	56	73	30.4%	191	155	-18.8%	924	847	-8.3%
		Citation	22	26	18.2%	121	104	-14.0%	318	262	-17.6%	1,759	1,411	-19.8%
		Subtotal	48	55	14.6%	206	192	-6.8%	566	469	-17.1%	3,104	2,575	-17.0%
	Patrol C	Felony	2	2	0.0%	19	11	-42.1%	31	35	12.9%	233	249	6.9%
		Misdemeanor	12	11	-8.3%	53	41	-22.6%	147	114	-22.4%	787	788	0.1%
		Citation	9	13	44.4%	81	57	-29.6%	129	164	27.1%	673	748	11.1%
		Subtotal	23	26	13.0%	153	109	-28.8%	307	313	2.0%	1,693	1,785	5.4%
	Flex A	Felony	5	1	-80.0%	6	11	83.3%	15	17	13.3%	60	94	56.7%
		Misdemeanor	5	2	-60.0%	7	8	14.3%	28	17	-39.3%	118	144	22.0%
		Citation	16	12	-25.0%	91	49	-46.2%	184	166	-9.8%	712	1,124	57.9%
		Subtotal	26	15	-42.3%	104	68	-34.6%	227	200	-11.9%	890	1,362	53.0%
	Flex B	Felony	3	4	33.3%	16	13	-18.8%	36	33	-8.3%	147	174	18.4%
		Misdemeanor	4	4	0.0%	20	23	15.0%	57	56	-1.8%	265	332	25.3%
		Citation	12	8	-33.3%	72	49	-31.9%	263	148	-43.7%	1,574	932	-40.8%
		Subtotal	19	16	-15.8%	108	85	-21.3%	356	237	-33.4%	1,986	1,438	-27.6%
	Flex C	Felony	2	0	-100.0%	13	5	-61.5%	21	20	-4.8%	134	171	27.6%
		Misdemeanor	4	1	-75.0%	14	14	0.0%	43	30	-30.2%	197	222	12.7%
		Citation	0	0	-	83	18	-78.3%	190	110	-42.1%	824	740	-10.2%
		Subtotal	6	1	-83.3%	110	37	-66.4%	254	160	-37.0%	1,155	1,133	-1.9%
	CSU	Felony	0	3	-	9	11	22.2%	10	25	150.0%	94	105	11.7%
		Misdemeanor	0	0	-	0	2	-	5	3	-40.0%	30	45	50.0%
		Citation	0	0	-	41	8	-80.5%	105	65	-38.1%	686	540	-21.3%
		Subtotal	0	3	-	50	21	-58.0%	120	93	-22.5%	810	690	-14.8%
	Other	Felony	0	0	-	0	1	-	0	1	-	4	7	75.0%
		Misdemeanor	0	1	-	0	1	-	5	2	-60.0%	18	14	-22.2%
		Citation	0	0	-	3	0	-100.0%	14	4	-71.4%	70	46	-34.3%
		Subtotal	0	1	-	3	2	-33.3%	19	7	-63.2%	92	67	-27.2%
Totals		Felony	21	14	-33.3%	98	77	-21.4%	208	201	-3.4%	1,291	1,297	0.5%
		Misdemeanor	48	58	20.8%	177	190	7.3%	569	444	-22.0%	2,843	2,882	1.4%
		Citation	68	69	1.5%	557	337	-39.5%	1,375	1,053	-23.4%	7,195	6,373	-11.4%
Precinct Total			137	141	2.9%	832	604	-27.4%	2,152	1,698	-21.1%	11,329	10,552	-6.9%

Physical and Citation Arrests - Adult

Aggregated by component of arresting officer.

METROPOLITAN POLICE DEPARTMENT

of Nashville and Davidson County

			Prior Week	Last Week	Change*	Prior 4Wks	Last 4Wks	Change*	Prior YTD	YTD	Change*	Prior 52Wks	Last 52Wks	Change*
North Precinct	**Patrol A**	Felony	4	7	75.0%	18	18	0.0%	30	43	43.3%	181	223	23.2%
		Misdemeanor	7	10	42.9%	41	28	-31.7%	82	77	-6.1%	473	481	1.7%
		Citation	10	9	-10.0%	75	31	-58.7%	114	122	7.0%	704	502	-28.7%
		Subtotal	21	26	23.8%	134	77	-42.5%	226	242	7.1%	1,358	1,206	-11.2%
	Patrol B	Felony	2	1	-50.0%	13	11	-15.4%	37	29	-21.6%	242	229	-5.4%
		Misdemeanor	13	13	0.0%	35	50	42.9%	133	95	-28.6%	640	656	2.5%
		Citation	11	14	27.3%	51	46	-9.8%	186	121	-34.9%	1,003	796	-20.6%
		Subtotal	26	28	7.7%	99	107	8.1%	356	245	-31.2%	1,885	1,681	-10.8%
	Patrol C	Felony	1	2	100.0%	14	10	-28.6%	54	27	-50.0%	265	202	-23.8%
		Misdemeanor	12	16	33.3%	33	47	42.4%	115	96	-16.5%	576	502	-12.8%
		Citation	7	11	57.1%	43	34	-20.9%	126	90	-28.6%	503	472	-6.2%
		Subtotal	20	29	45.0%	90	91	1.1%	295	213	-27.8%	1,344	1,176	-12.5%
	Flex A	Felony	1	3	200.0%	5	4	-20.0%	28	10	-64.3%	123	88	-28.5%
		Misdemeanor	1	1	0.0%	16	8	-50.0%	24	26	8.3%	144	143	-0.7%
		Citation	10	7	-30.0%	80	39	-51.3%	197	145	-26.4%	977	769	-21.3%
		Subtotal	12	11	-8.3%	101	51	-49.5%	249	181	-27.3%	1,244	1,000	-19.6%
	Flex B	Felony	1	0	-100.0%	4	3	-25.0%	21	10	-52.4%	133	170	27.8%
		Misdemeanor	2	3	50.0%	13	13	0.0%	21	31	47.6%	171	217	26.9%
		Citation	2	5	150.0%	54	34	-37.0%	111	91	-18.0%	901	593	-34.2%
		Subtotal	5	8	60.0%	71	50	-29.6%	153	132	-13.7%	1,205	980	-18.7%
	Flex C	Felony	5	8	60.0%	15	23	53.3%	34	45	32.4%	166	210	26.5%
		Misdemeanor	3	4	33.3%	9	11	22.2%	31	23	-25.8%	218	182	-16.5%
		Citation	28	6	-78.6%	42	55	31.0%	231	119	-48.5%	1,045	780	-25.4%
		Subtotal	36	18	-50.0%	66	89	34.8%	296	187	-36.8%	1,429	1,172	-18.0%
	CSU	Felony	2	2	0.0%	4	9	125.0%	14	16	14.3%	104	119	14.4%
		Misdemeanor	0	1	-	7	2	-71.4%	11	10	-9.1%	63	72	14.3%
		Citation	0	0	-	21	9	-57.1%	55	37	-32.7%	462	345	-25.3%
		Subtotal	2	3	50.0%	32	20	-37.5%	80	63	-21.3%	629	536	-14.8%
	Other	Felony	0	0	-	0	0	-	0	0	-	4	3	-25.0%
		Misdemeanor	2	0	-100.0%	1	2	100.0%	2	3	50.0%	10	12	20.0%
		Citation	0	3	-	7	3	-57.1%	10	13	30.0%	30	66	120.0%
		Subtotal	2	3	50.0%	8	5	-37.5%	12	16	33.3%	44	81	84.1%
Totals		Felony	16	23	43.8%	73	78	6.8%	218	180	-17.4%	1,218	1,244	2.1%
		Misdemeanor	40	48	20.0%	155	161	3.9%	419	361	-13.8%	2,295	2,265	-1.3%
		Citation	68	55	-19.1%	373	251	-32.7%	1,030	738	-28.3%	5,625	4,323	-23.1%
Precinct Total			124	126	1.6%	601	490	-18.5%	1,667	1,279	-23.3%	9,138	7,832	-14.3%

Physical and Citation Arrests - Adult

Aggregated by component of arresting officer.

METROPOLITAN POLICE DEPARTMENT

of Nashville and Davidson County

			Prior Week	Last Week	Change*	Prior 4Wks	Last 4Wks	Change*	Prior YTD	YTD	Change*	Prior 52Wks	Last 52Wks	Change*
Madison Precinct	**Patrol A**	Felony	1	2	100.0%	5	7	40.0%	13	16	23.1%	75	98	30.7%
		Misdemeanor	3	2	-33.3%	21	10	-52.4%	73	36	-50.7%	313	282	-9.9%
		Citation	6	5	-16.7%	38	25	-34.2%	100	68	-32.0%	368	420	14.1%
		Subtotal	10	9	-10.0%	64	42	-34.4%	186	120	-35.5%	756	800	5.8%
	Patrol B	Felony	2	2	0.0%	17	9	-47.1%	41	28	-31.7%	235	187	-20.4%
		Misdemeanor	12	11	-8.3%	43	41	-4.7%	146	102	-30.1%	658	617	-6.2%
		Citation	9	11	22.2%	77	50	-35.1%	205	158	-22.9%	1,093	834	-23.7%
		Subtotal	23	24	4.3%	137	100	-27.0%	392	288	-26.5%	1,986	1,638	-17.5%
	Patrol C	Felony	6	3	-50.0%	20	15	-25.0%	29	43	48.3%	207	234	13.0%
		Misdemeanor	17	17	0.0%	53	72	35.8%	116	142	22.4%	601	775	29.0%
		Citation	21	14	-33.3%	66	81	22.7%	117	180	53.8%	672	984	46.4%
		Subtotal	44	34	-22.7%	139	168	20.9%	262	365	39.3%	1,480	1,993	34.7%
	Flex A	Felony	1	1	0.0%	1	3	200.0%	8	5	-37.5%	65	52	-20.0%
		Misdemeanor	2	2	0.0%	1	5	400.0%	10	6	-40.0%	112	86	-23.2%
		Citation	4	2	-50.0%	16	8	-50.0%	34	28	-17.6%	200	193	-3.5%
		Subtotal	7	5	-28.6%	18	16	-11.1%	52	39	-25.0%	377	331	-12.2%
	Flex B	Felony	4	1	-75.0%	6	9	50.0%	12	15	25.0%	94	93	-1.1%
		Misdemeanor	15	6	-60.0%	9	29	222.2%	28	43	53.6%	120	194	61.7%
		Citation	13	6	-53.8%	27	34	25.9%	147	74	-49.7%	876	631	-28.0%
		Subtotal	32	13	-59.4%	42	72	71.4%	187	132	-29.4%	1,090	918	-15.8%
	Flex C	Felony	1	1	0.0%	9	3	-66.7%	25	15	-40.0%	95	105	10.5%
		Misdemeanor	2	2	0.0%	15	7	-53.3%	17	27	58.8%	123	170	38.2%
		Citation	24	13	-45.8%	107	67	-37.4%	199	212	6.5%	1,031	1,308	26.9%
		Subtotal	27	16	-40.7%	131	77	-41.2%	241	254	5.4%	1,249	1,583	26.7%
	CSU	Felony	1	0	-100.0%	3	2	-33.3%	10	11	10.0%	51	66	29.4%
		Misdemeanor	0	1	-	1	1	0.0%	3	2	-33.3%	34	43	26.5%
		Citation	0	1	-	26	15	-42.3%	66	47	-28.8%	361	343	-5.0%
		Subtotal	1	2	100.0%	30	18	-40.0%	79	60	-24.1%	446	452	1.3%
	Other	Felony	0	0	-	0	0	-	0	0	-	4	9	125.0%
		Misdemeanor	0	0	-	0	0	-	5	0	-100.0%	33	24	-27.3%
		Citation	0	0	-	0	0	-	4	0	-100.0%	23	29	26.1%
		Subtotal	0	0	-	0	0	-	9	0	-100.0%	60	62	3.3%
Totals		Felony	16	10	-37.5%	61	48	-21.3%	138	133	-3.6%	826	844	2.2%
		Misdemeanor	51	41	-19.6%	143	165	15.4%	398	358	-10.1%	1,994	2,191	9.9%
		Citation	77	52	-32.5%	357	280	-21.6%	872	767	-12.0%	4,624	4,742	2.6%
Precinct Total			144	103	-28.5%	561	493	-12.1%	1,408	1,258	-10.7%	7,444	7,777	4.5%

Physical and Citation Arrests - Adult

Aggregated by component of arresting officer.

METROPOLITAN POLICE DEPARTMENT

of Nashville and Davidson County

			Prior Week	Last Week	Change*	Prior 4Wks	Last 4Wks	Change*	Prior YTD	YTD	Change*	Prior 52Wks	Last 52Wks	Change*
Midtown Hills Precinct	**Patrol A**	Felony	1	1	0.0%	7	6	-14.3%	0	14	-	0	52	-
		Misdemeanor	2	3	50.0%	21	13	-38.1%	0	38	-	0	139	-
		Citation	2	6	200.0%	26	18	-30.8%	0	52	-	0	243	-
		Subtotal	5	10	100.0%	54	37	-31.5%	0	104	-	0	434	-
	Patrol B	Felony	3	1	-66.7%	6	8	33.3%	0	15	-	0	61	-
		Misdemeanor	10	21	110.0%	49	51	4.1%	0	117	-	0	290	-
		Citation	9	7	-22.2%	62	35	-43.5%	0	122	-	0	430	-
		Subtotal	22	29	31.8%	117	94	-19.7%	0	254	-	0	781	-
	Patrol C	Felony	1	3	200.0%	13	10	-23.1%	0	25	-	0	97	-
		Misdemeanor	18	18	0.0%	75	65	-13.3%	0	164	-	0	595	-
		Citation	18	16	-11.1%	99	57	-42.4%	0	183	-	0	559	-
		Subtotal	37	37	0.0%	187	132	-29.4%	0	372	-	0	1,251	-
	Flex A	Felony	1	0	-100.0%	1	3	200.0%	0	7	-	0	31	-
		Misdemeanor	3	0	-100.0%	8	8	0.0%	0	24	-	0	58	-
		Citation	10	3	-70.0%	23	20	-13.0%	0	48	-	0	178	-
		Subtotal	14	3	-78.6%	32	31	-3.1%	0	79	-	0	267	-
	Flex B	Felony	1	2	100.0%	4	5	25.0%	0	13	-	0	61	-
		Misdemeanor	3	1	-66.7%	15	7	-53.3%	0	32	-	0	94	-
		Citation	19	15	-21.1%	70	50	-28.6%	0	142	-	0	585	-
		Subtotal	23	18	-21.7%	89	62	-30.3%	0	187	-	0	740	-
	Flex C	Felony	3	2	-33.3%	8	5	-37.5%	0	14	-	0	44	-
		Misdemeanor	1	8	700.0%	19	20	5.3%	0	49	-	0	160	-
		Citation	17	7	-58.8%	72	57	-20.8%	0	148	-	0	367	-
		Subtotal	21	17	-19.0%	99	82	-17.2%	0	211	-	0	571	-
	CSU	Felony	1	3	200.0%	0	5	-	0	5	-	0	24	-
		Misdemeanor	0	0	-	2	1	-50.0%	0	3	-	0	6	-
		Citation	0	0	-	12	5	-58.3%	0	21	-	0	132	-
		Subtotal	1	3	200.0%	14	11	-21.4%	0	29	-	0	162	-
		Misdemeanor	1	0	-100.0%	0	1	-	0	1	-	0	2	-
		Citation	0	0	-	2	0	-100.0%	0	2	-	0	8	-
		Subtotal	1	0	-100.0%	2	1	-50.0%	0	3	-	0	10	-
Totals		Felony	11	12	9.1%	39	42	7.7%	0	93	-	0	370	-
		Misdemeanor	38	51	34.2%	189	166	-12.2%	0	428	-	0	1,344	-
		Citation	75	54	-28.0%	366	242	-33.9%	0	718	-	0	2,502	-
Precinct Total			124	117	-5.6%	594	450	-24.2%	0	1,239	-	0	4,216	-

Physical and Citation Arrests - Adult

Aggregated by component of arresting officer.

METROPOLITAN POLICE DEPARTMENT

of Nashville and Davidson County

		Prior Week	Last Week	Change*	Prior 4Wks	Last 4Wks	Change*	Prior YTD	YTD	Change*	Prior 52Wks	Last 52Wks	Change*
SID	Felony	6	7	16.7%	21	15	-28.6%	94	40	-57.4%	473	273	-42.3%
	Misdemeanor	1	1	0.0%	6	5	-16.7%	34	12	-64.7%	139	96	-30.9%
	Citation	6	2	-66.7%	103	20	-80.6%	356	164	-53.9%	1,945	1,186	-39.0%
	Division Total	13	10	-23.1%	130	40	-69.2%	484	216	-55.4%	2,557	1,555	-39.2%
SOD (Excludes SRT)	Felony	5	2	-60.0%	3	10	233.3%	10	19	90.0%	110	85	-22.7%
	Misdemeanor	21	22	4.8%	97	75	-22.7%	285	216	-24.2%	1,343	1,212	-9.8%
	Citation	22	9	-59.1%	92	55	-40.2%	218	176	-19.3%	962	1,044	8.5%
	Division Total	48	33	-31.3%	192	140	-27.1%	513	411	-19.9%	2,415	2,341	-3.1%
SRT	Felony	5	2	-60.0%	13	12	-7.7%	38	32	-15.8%	271	215	-20.7%
	Misdemeanor	0	0	-	5	1	-80.0%	8	8	0.0%	108	43	-60.2%
	Citation	0	0	-	0	0	-	28	0	-100.0%	128	33	-74.2%
	Division Total	5	2	-60.0%	18	13	-27.8%	74	40	-45.9%	507	291	-42.6%
Warrants	Felony	42	30	-28.6%	167	137	-18.0%	381	369	-3.1%	1,968	1,959	-0.5%
	Misdemeanor	71	67	-5.6%	248	242	-2.4%	627	566	-9.7%	2,945	3,116	5.8%
	Citation	0	1	-	7	1	-85.7%	16	13	-18.8%	74	96	29.7%
	Division Total	113	98	-13.3%	422	380	-10.0%	1,024	948	-7.4%	4,987	5,171	3.7%
Other Components	Felony	3	0	-100.0%	9	9	0.0%	20	23	15.0%	155	136	-12.3%
	Misdemeanor	5	5	0.0%	14	12	-14.3%	36	31	-13.9%	185	185	0.0%
	Citation	4	2	-50.0%	49	12	-75.5%	104	80	-23.1%	628	479	-23.7%
	Division Total	12	7	-41.7%	72	33	-54.2%	160	134	-16.3%	968	800	-17.4%
All	Felony	174	144	-17.2%	776	633	-18.4%	1,857	1,674	-9.9%	10,902	10,198	-6.5%
	Misdemeanor	484	494	2.1%	1,908	1,735	-9.1%	4,563	4,260	-6.6%	24,996	25,082	0.3%
	Citation	609	457	-25.0%	3,303	2,209	-33.1%	8,285	6,594	-20.4%	43,867	39,620	-9.7%
Grand Total		1,267	1,095	-13.6%	5,987	4,577	-23.6%	14,705	12,528	-14.8%	79,765	74,900	-6.1%

Information summarized for CompStat week ending 3/7/2015.

* Change for % Served is the difference in percents. Sourced from MNPD ARMS on 3/11/2015 11:22:44 AM. This report is not a count of arrest charges. 1 arrest = 1 body. Adult arrests only.

Arrests categorized by order of seriousness as follows: If an arrest citation is not issued, and any of the charges are felony charges, count the arrest as a felony arrest; if an arrest citation is not issued, and none of the charges are felony charges, count the arrest as a misdemeanor arrest; count all remaining arrests as a citation arrest. Shift / Detail totals are calculated based upon officer assignment for the date when the arrest was made (i.e. if the arresting officer's primary assignment is 'East CSU' for the date when the arrest was made, it will be counted as 1 'East CSU' arrest). Arrests made by officers working Mission 1 duties are counted toward their primary assignment.

Metro citations are not counted in this report, since they are issued for civil matters (i.e. violations of Davidson County Metropolitan Ordinances).

Arrests: Part I, Weapons Law, Drug-Related, DUI, and All Other

METROPOLITAN POLICE DEPARTMENT
of Nashville and Davidson County

Aggregated by component of arresting officer. Includes adult and juvenile arrests.

		Part I Arrests				Weapons Law Violation Arrests				Drug-Related Arrests				DUI Arrests			
		Week	4 Weeks	YTD	52 Weeks	Week	4 Weeks	YTD	52 Weeks	Week	4 Weeks	YTD	52 Weeks	Week	4 Weeks	YTD	52 Weeks
West	Prior	20	72	256	1,446	1	6	13	61	5	74	305	1,339	5	17	59	403
	Last	19	72	173	1,301	0	3	9	49	10	27	126	1,267	3	14	35	191
	% Change	-5.0 %	0.0 %	-32.4 %	-10.0 %	-100.0 %	-50.0 %	-30.8 %	-19.7 %	100.0 %	-63.5 %	-58.7 %	-5.4 %	-40.0 %	-17.6 %	-40.7 %	-52.6 %
East	Prior	18	115	207	1,303	9	6	38	171	28	126	355	2,012	1	15	23	176
	Last	14	75	216	1,263	0	14	25	113	11	90	245	1,566	2	5	25	188
	% Change	-22.2 %	-34.8 %	4.3 %	-3.1 %	-100.0 %	133.3 %	-34.2 %	-33.9 %	-60.7 %	-28.6 %	-31.0 %	-22.2 %	100.0 %	-66.7 %	8.7 %	6.8 %
South	Prior	26	116	377	1,947	0	11	24	107	19	64	245	1,380	5	17	34	178
	Last	34	100	255	1,852	1	2	14	80	17	60	140	1,132	4	13	33	244
	% Change	30.8 %	-13.8 %	-32.4 %	-4.9 %	Infinity	-81.8 %	-41.7 %	-25.2 %	-10.5 %	-6.3 %	-42.9 %	-18.0 %	-20.0 %	-23.5 %	-2.9 %	37.1 %
Central	Prior	12	61	100	675	1	7	8	64	15	77	130	826	2	17	32	136
	Last	4	33	104	642	2	6	15	60	12	53	154	749	4	11	34	216
	% Change	-66.7 %	-45.9 %	4.0 %	-4.9 %	100.0 %	-14.3 %	87.5 %	-6.3 %	-20.0 %	-31.2 %	18.5 %	-9.3 %	100.0 %	-35.3 %	6.3 %	58.8 %
Hermitage	Prior	23	101	254	1,757	2	12	25	141	16	192	444	2,485	2	12	40	229
	Last	27	101	231	1,613	1	6	20	116	17	93	337	2,069	4	10	24	210
	% Change	17.4 %	0.0 %	-9.1 %	-8.2 %	-50.0 %	-50.0 %	-20.0 %	-17.7 %	6.3 %	-51.6 %	-24.1 %	-16.7 %	100.0 %	-16.7 %	-40.0 %	-8.3 %
North	Prior	10	89	155	1,040	0	10	20	93	35	123	312	1,626	3	5	14	86
	Last	24	61	181	1,140	0	1	17	131	21	114	280	1,428	2	7	15	73
	% Change	140.0 %	-31.5 %	16.8 %	9.6 %	0.0 %	-90.0 %	-15.0 %	40.9 %	-40.0 %	-7.3 %	-10.3 %	-12.2 %	-33.3 %	40.0 %	7.1 %	-15.1 %
Madison	Prior	42	95	253	1,364	1	5	24	87	20	84	256	1,471	3	20	26	113
	Last	33	127	255	1,478	0	4	10	78	8	67	178	1,253	6	12	35	200
	% Change	-21.4 %	33.7 %	0.8 %	8.4 %	-100.0 %	-20.0 %	-58.3 %	-10.3 %	-60.0 %	-20.2 %	-30.5 %	-14.8 %	100.0 %	-40.0 %	34.6 %	77.0 %
Midtown Hills	Prior	15	59	0	0	1	7	0	0	25	85	0	0	0	13	0	0
	Last	18	67	140	437	1	4	12	27	24	85	200	694	2	10	28	113
	% Change	20.0 %	13.6 %	Infinity	Infinity	0.0 %	-42.9 %	Infinity	Infinity	-4.0 %	0.0 %	Infinity	Infinity	Infinity	-23.1 %	Infinity	Infinity
Other	Prior	30	93	242	1,217	1	7	20	140	17	106	264	1,394	19	94	264	1,275
	Last	22	103	239	1,278	2	4	15	96	12	45	174	1,104	20	68	206	1,134
	% Change	-26.7 %	10.8 %	-1.2 %	5.0 %	100.0 %	-42.9 %	-25.0 %	-31.4 %	-29.4 %	-57.5 %	-34.1 %	-20.8 %	5.3 %	-27.7 %	-22.0 %	-11.1 %
County	Prior	196	801	1,844	10,749	16	71	172	864	180	931	2,311	12,533	40	210	492	2,596
	Last	195	739	1,794	11,004	7	44	137	750	132	634	1,834	11,262	47	150	435	2,569
	% Change	-0.5 %	-7.7 %	-2.7 %	2.4 %	-56.3 %	-38.0 %	-20.3 %	-13.2 %	-26.7 %	-31.9 %	-20.6 %	-10.1 %	17.5 %	-28.6 %	-11.6 %	-1.0 %

Information summarized for CompStat week ending 03/07/2015.

Sourced from MNPD ARMS on 3/11/2015 11:22:45 AM. This report is not a count of arrest charges. 1 arrest = 1 body. Includes adult and juvenile arrests. Arrests categorized by order of seriousness as follows: if an arrest includes one or more Part I UCR charges, it is counted as a Part I arrest. If an arrest includes one or weapons law violation charges but no Part I charges, it is counted as a weapons law violation arrest. The same hierarchical categorization is applicable for the remaining arrest categories (drug, DUI, and all other arrests).

Arrests: Part I, Weapons Law, Drug-Related, DUI, and All Other

Aggregated by component of arresting officer. Includes adult and juvenile arrests.

METROPOLITAN POLICE DEPARTMENT
of Nashville and Davidson County

		All Other Arrests				Total Arrests			
		Week	4 Weeks	YTD	52 Weeks	Week	4 Weeks	YTD	52 Weeks
West	Prior	57	332	1,186	6,075	88	501	1,819	9,324
	Last	52	220	638	4,793	84	336	981	7,601
	% Change	-8.8 %	-33.7 %	-46.2 %	-21.1 %	-4.5 %	-32.9 %	-46.1 %	-18.5 %
East	Prior	140	567	1,394	8,571	196	829	2,017	12,233
	Last	117	515	1,256	7,417	144	699	1,767	10,547
	% Change	-16.4 %	-9.2 %	-9.9 %	-13.5 %	-26.5 %	-15.7 %	-12.4 %	-13.8 %
South	Prior	99	444	1,611	8,188	149	652	2,291	11,800
	Last	84	363	951	6,262	140	538	1,393	9,570
	% Change	-15.2 %	-18.2 %	-41.0 %	-23.5 %	-6.0 %	-17.5 %	-39.2 %	-18.9 %
Central	Prior	148	666	1,354	8,533	178	828	1,624	10,234
	Last	107	438	1,334	7,907	129	541	1,641	9,574
	% Change	-27.7 %	-34.2 %	-1.5 %	-7.3 %	-27.5 %	-34.7 %	1.0 %	-6.4 %
Hermitage	Prior	108	607	1,603	7,882	151	924	2,366	12,494
	Last	109	448	1,247	7,636	158	658	1,859	11,644
	% Change	0.9 %	-26.2 %	-22.2 %	-3.1 %	4.6 %	-28.8 %	-21.4 %	-6.8 %
North	Prior	89	439	1,268	7,033	137	666	1,769	9,878
	Last	92	356	916	5,727	139	539	1,409	8,499
	% Change	3.4 %	-18.9 %	-27.8 %	-18.6 %	1.5 %	-19.1 %	-20.4 %	-14.0 %
Madison	Prior	93	406	982	5,139	159	610	1,541	8,174
	Last	68	333	890	5,437	115	543	1,368	8,446
	% Change	-26.9 %	-18.0 %	-9.4 %	5.8 %	-27.7 %	-11.0 %	-11.2 %	3.3 %
Midtown Hills	Prior	91	482	0	0	132	646	0	0
	Last	78	317	965	3,254	123	483	1,345	4,525
	% Change	-14.3 %	-34.2 %	Infinity	Infinity	-6.8 %	-25.2 %	Infinity	Infinity
Other	Prior	127	539	1,491	7,528	194	839	2,281	11,554
	Last	100	402	1,138	6,664	156	622	1,772	10,276
	% Change	-21.3 %	-25.4 %	-23.7 %	-11.5 %	-19.6 %	-25.9 %	-22.3 %	-11.1 %
County	Prior	952	4,482	10,889	58,949	1,384	6,495	15,708	85,691
	Last	807	3,392	9,335	55,097	1,188	4,959	13,535	80,682
	% Change	-15.2 %	-24.3 %	-14.3 %	-6.5 %	-14.2 %	-23.6 %	-13.8 %	-5.8 %

Information summarized for CompStat week ending 03/07/2015.

Sourced from MNPD ARMS on 3/11/2015 11:22:45 AM. This report is not a count of arrest charges. 1 arrest = 1 body. Includes adult and juvenile arrests. Arrests categorized by order of seriousness as follows: if an arrest includes one or more Part I UCR charges, it is counted as a Part I arrest. If an arrest includes one or weapons law violation charges but no Part I charges, it is counted as a weapons law violation arrest. The same hierarchical categorization is applicable for the remaining arrest categories (drug, DUI, and all other arrests).

Outstanding Warrants: Served

Aggregated by component of arresting officer.

METROPOLITAN POLICE DEPARTMENT

of Nashville and Davidson County

		Rolling Two Week				Rolling Eight Week				YTD				Rolling Twenty-Four Month			
		Prior Week	Last Week	Change	% Change	Prior 4 Weeks	Last 4 Weeks	Change	% Change	Prior YTD	YTD	Change	% Change	Prior 52 Weeks	Last 52 Weeks	Change	% Change
West	Felony	6	4	-2	-33.3%	31	21	-10	-32.3%	133	60	-73	-54.9%	589	428	-161	-27.3%
	Misdemeanor	19	29	10	52.6%	100	77	-23	-23.0%	262	198	-64	-24.4%	1,330	1,222	-108	-8.1%
	Juvenile	0	0	0	-	3	0	-3	-100.0%	1	3	2	200.0%	36	26	-10	-27.8%
	Subtotal	25	33	8	32.0%	134	98	-36	-26.9%	396	261	-135	-34.1%	1,955	1,676	-279	-14.3%
East	Felony	9	6	-3	-33.3%	84	44	-40	-47.6%	187	151	-36	-19.3%	1,189	912	-277	-23.3%
	Misdemeanor	26	41	15	57.7%	184	134	-50	-27.2%	349	371	22	6.3%	2,079	2,132	53	2.5%
	Juvenile	2	3	1	50.0%	11	7	-4	-36.4%	7	18	11	157.1%	73	54	-19	-26.0%
	Subtotal	37	50	13	35.1%	279	185	-94	-33.7%	543	540	-3	-0.6%	3,341	3,098	-243	-7.3%
South	Felony	4	3	-1	-25.0%	51	15	-36	-70.6%	134	96	-38	-28.4%	786	515	-271	-34.5%
	Misdemeanor	26	29	3	11.5%	139	108	-31	-22.3%	327	295	-32	-9.8%	1,786	1,481	-305	-17.1%
	Juvenile	0	4	4	-	3	4	1	33.3%	8	8	0	0.0%	45	52	7	15.6%
	Subtotal	30	36	6	20.0%	193	127	-66	-34.2%	469	399	-70	-14.9%	2,617	2,048	-569	-21.7%
Central	Felony	7	3	-4	-57.1%	59	38	-21	-35.6%	95	107	12	12.6%	546	565	19	3.5%
	Misdemeanor	17	19	2	11.8%	121	71	-50	-41.3%	207	222	15	7.2%	1,431	1,543	112	7.8%
	Juvenile	0	1	1	-	4	1	-3	-75.0%	7	7	0	0.0%	79	40	-39	-49.4%
	Subtotal	24	23	-1	-4.2%	184	110	-74	-40.2%	309	336	27	8.7%	2,056	2,148	92	4.5%
Hermitage	Felony	12	6	-6	-50.0%	59	43	-16	-27.1%	140	138	-2	-1.4%	862	837	-25	-2.9%
	Misdemeanor	44	33	-11	-25.0%	137	147	10	7.3%	406	349	-57	-14.0%	2,104	2,229	125	5.9%
	Juvenile	0	0	0	-	9	1	-8	-88.9%	6	10	4	66.7%	51	88	37	72.5%
	Subtotal	56	39	-17	-30.4%	205	191	-14	-6.8%	552	497	-55	-10.0%	3,017	3,154	137	4.5%
North	Felony	13	9	-4	-30.8%	39	42	3	7.7%	135	104	-31	-23.0%	863	856	-7	-0.8%
	Misdemeanor	32	29	-3	-9.4%	110	100	-10	-9.1%	326	234	-92	-28.2%	1,718	1,658	-60	-3.5%
	Juvenile	4	0	-4	-100.0%	5	4	-1	-20.0%	12	10	-2	-16.7%	68	82	14	20.6%
	Subtotal	49	38	-11	-22.4%	154	146	-8	-5.2%	473	348	-125	-26.4%	2,649	2,596	-53	-2.0%
Madison	Felony	3	9	6	200.0%	40	26	-14	-35.0%	84	84	0	0.0%	603	554	-49	-8.1%
	Misdemeanor	34	33	-1	-2.9%	90	114	24	26.7%	282	248	-34	-12.1%	1,477	1,554	77	5.2%
	Juvenile	0	0	0	-	4	3	-1	-25.0%	8	7	-1	-12.5%	38	42	4	10.5%
	Subtotal	37	42	5	13.5%	134	143	9	6.7%	374	339	-35	-9.4%	2,118	2,150	32	1.5%
Midtown Hills	Felony	6	13	7	116.7%	23	38	15	65.2%	0	71	71	-	0	247	247	-
	Misdemeanor	13	17	4	30.8%	89	61	-28	-31.5%	0	189	189	-	0	642	642	-
	Juvenile	0	1	1	-	1	2	1	100.0%	0	5	5	-	0	10	10	-
	Subtotal	19	31	12	63.2%	113	101	-12	-10.6%	0	265	265	-	0	899	899	-
County	Felony	136	105	-31	-22.8%	667	497	-170	-25.5%	1,596	1,420	-176	-11.0%	9,340	8,626	-714	-7.6%
	Misdemeanor	353	330	-23	-6.5%	1,357	1,227	-130	-9.6%	3,130	3,035	-95	-3.0%	16,919	17,735	816	4.8%
	Juvenile	6	9	3	50.0%	41	25	-16	-39.0%	52	72	20	38.5%	413	416	3	0.7%
	Total	495	444	-51	-10.3%	2,065	1,749	-316	-15.3%	4,778	4,527	-251	-5.3%	26,672	26,777	105	0.4%

Information summarized for CompStat week ending 3/7/2015.

* Countywide totals include outstanding warrants served by all other divisions. Sourced from MNPD ARMS on 3/11/2015 11:22:45 AM.
Statistics provided above consider 1 count for each outstanding warrant served.

Outstanding Warrants: Attempts/Served

Aggregated by component of arresting officer.

METROPOLITAN POLICE DEPARTMENT

of Nashville and Davidson County

			Prior Week	Last Week	Change*	Prior 4Wks	Last 4Wks	Change*	Prior YTD	Current YTD	Change*	Prior 52Wks	Last 52Wks	Change*
West	Patrol-A	Served	1	1	0.0 %	9	5	-44.4 %	51	16	-68.6 %	275	248	-9.8 %
		Attempts	10	1	-90.0 %	39	32	-17.9 %	540	83	-84.6 %	1,561	1,030	-34.0 %
		% Served	10.0 %	100.0 %	90.0 %	23.1 %	15.6 %	-7.5 %	9.4 %	19.3 %	9.8 %	17.6 %	24.1 %	6.5 %
	Patrol-B	Served	8	11	37.5 %	46	24	-47.8 %	76	79	3.9 %	449	399	-11.1 %
		Attempts	45	54	20.0 %	135	126	-6.7 %	359	321	-10.6 %	3,737	1,916	-48.7 %
		% Served	17.8 %	20.4 %	2.6 %	34.1 %	19.0 %	-15.0 %	21.2 %	24.6 %	3.4 %	12.0 %	20.8 %	8.8 %
	Patrol-C	Served	7	6	-14.3 %	44	22	-50.0 %	121	77	-36.4 %	627	452	-27.9 %
		Attempts	30	26	-13.3 %	103	121	17.5 %	348	243	-30.2 %	1,488	1,385	-6.9 %
		% Served	23.3 %	23.1 %	-0.3 %	42.7 %	18.2 %	-24.5 %	34.8 %	31.7 %	-3.1 %	42.1 %	32.6 %	-9.5 %
	Other	Served	9	15	66.7 %	35	47	34.3 %	148	89	-39.9 %	604	577	-4.5 %
		Attempts	19	19	0.0 %	95	81	-14.7 %	325	195	-40.0 %	1,716	1,430	-16.7 %
		% Served	47.4 %	78.9 %	31.6 %	36.8 %	58.0 %	21.2 %	45.5 %	45.6 %	0.1 %	35.2 %	40.3 %	5.2 %
	Totals	**Served**	**25**	**33**	**32.0 %**	**134**	**98**	**-26.9 %**	**396**	**261**	**-34.1 %**	**1,955**	**1,676**	**-14.3 %**
		Attempts	**104**	**100**	**-3.8 %**	**372**	**360**	**-3.2 %**	**1,572**	**842**	**-46.4 %**	**8,502**	**5,761**	**-32.2 %**
		% Served	**24.0 %**	**33.0 %**	**9.0 %**	**36.0 %**	**27.2 %**	**-8.8 %**	**25.2 %**	**31.0 %**	**5.8 %**	**23.0 %**	**29.1 %**	**6.1 %**
East	Patrol-A	Served	8	8	0.0 %	54	33	-38.9 %	90	91	1.1 %	568	634	11.6 %
		Attempts	36	45	25.0 %	219	185	-15.5 %	537	464	-13.6 %	3,005	3,142	4.6 %
		% Served	22.2 %	17.8 %	-4.4 %	24.7 %	17.8 %	-6.8 %	16.8 %	19.6 %	2.9 %	18.9 %	20.2 %	1.3 %
	Patrol-B	Served	4	12	200.0 %	76	42	-44.7 %	105	140	33.3 %	734	727	-1.0 %
		Attempts	52	51	-1.9 %	149	219	47.0 %	455	416	-8.6 %	2,209	2,215	0.3 %
		% Served	7.7 %	23.5 %	15.8 %	51.0 %	19.2 %	-31.8 %	23.1 %	33.7 %	10.6 %	33.2 %	32.8 %	-0.4 %
	Patrol-C	Served	6	17	183.3 %	60	53	-11.7 %	97	138	42.3 %	547	656	19.9 %
		Attempts	31	44	41.9 %	189	161	-14.8 %	432	415	-3.9 %	1,694	1,912	12.9 %
		% Served	19.4 %	38.6 %	19.3 %	31.7 %	32.9 %	1.2 %	22.5 %	33.3 %	10.8 %	32.3 %	34.3 %	2.0 %
	Other	Served	19	13	-31.6 %	89	57	-36.0 %	251	171	-31.9 %	1,492	1,081	-27.5 %
		Attempts	29	13	-55.2 %	124	88	-29.0 %	307	258	-16.0 %	2,621	1,257	-52.0 %
		% Served	65.5 %	100.0 %	34.5 %	71.8 %	64.8 %	-7.0 %	81.8 %	66.3 %	-15.5 %	56.9 %	86.0 %	29.1 %
	Totals	**Served**	**37**	**50**	**35.1 %**	**279**	**185**	**-33.7 %**	**543**	**540**	**-0.6 %**	**3,341**	**3,098**	**-7.3 %**
		Attempts	**148**	**153**	**3.4 %**	**681**	**653**	**-4.1 %**	**1,731**	**1,553**	**-10.3 %**	**9,529**	**8,526**	**-10.5 %**
		% Served	**25.0 %**	**32.7 %**	**7.7 %**	**41.0 %**	**28.3 %**	**-12.6 %**	**31.4 %**	**34.8 %**	**3.4 %**	**35.1 %**	**36.3 %**	**1.3 %**

Outstanding Warrants: Attempts/Served

Aggregated by component of arresting officer.

METROPOLITAN POLICE DEPARTMENT

of Nashville and Davidson County

			Prior Week	Last Week	Change*	Prior 4Wks	Last 4Wks	Change*	Prior YTD	Current YTD	Change*	Prior 52Wks	Last 52Wks	Change*
South	Patrol-A	Served	7	12	71.4 %	63	44	-30.2 %	122	134	9.8 %	600	588	-2.0 %
		Attempts	75	81	8.0 %	297	290	-2.4 %	375	727	93.9 %	3,794	3,126	-17.6 %
		% Served	9.3 %	14.8 %	5.5 %	21.2 %	15.2 %	-6.0 %	32.5 %	18.4 %	-14.1 %	15.8 %	18.8 %	3.0 %
	Patrol-B	Served	8	7	-12.5 %	64	22	-65.6 %	123	113	-8.1 %	903	582	-35.5 %
		Attempts	22	17	-22.7 %	95	60	-36.8 %	276	192	-30.4 %	2,369	913	-61.5 %
		% Served	36.4 %	41.2 %	4.8 %	67.4 %	36.7 %	-30.7 %	44.6 %	58.9 %	14.3 %	38.1 %	63.7 %	25.6 %
	Patrol-C	Served	11	10	-9.1 %	34	45	32.4 %	139	97	-30.2 %	701	561	-20.0 %
		Attempts	27	15	-44.4 %	119	64	-46.2 %	254	225	-11.4 %	1,443	951	-34.1 %
		% Served	40.7 %	66.7 %	25.9 %	28.6 %	70.3 %	41.7 %	54.7 %	43.1 %	-11.6 %	48.6 %	59.0 %	10.4 %
	Other	Served	4	7	75.0 %	32	16	-50.0 %	85	55	-35.3 %	413	317	-23.2 %
		Attempts	32	13	-59.4 %	65	46	-29.2 %	151	131	-13.2 %	698	562	-19.5 %
		% Served	12.5 %	53.8 %	41.3 %	49.2 %	34.8 %	-14.4 %	56.3 %	42.0 %	-14.3 %	59.2 %	56.4 %	-2.8 %
	Totals	**Served**	**30**	**36**	**20.0 %**	**193**	**127**	**-34.2 %**	**469**	**399**	**-14.9 %**	**2,617**	**2,048**	**-21.7 %**
		Attempts	**156**	**126**	**-19.2 %**	**576**	**460**	**-20.1 %**	**1,056**	**1,275**	**20.7 %**	**8,304**	**5,552**	**-33.1 %**
		% Served	**19.2 %**	**28.6 %**	**9.3 %**	**33.5 %**	**27.6 %**	**-5.9 %**	**44.4 %**	**31.3 %**	**-13.1 %**	**31.5 %**	**36.9 %**	**5.4 %**
Central	Patrol-A	Served	1	2	100.0 %	23	11	-52.2 %	34	38	11.8 %	245	279	13.9 %
		Attempts	45	15	-66.7 %	493	242	-50.9 %	619	740	19.5 %	3,040	1,450	-52.3 %
		% Served	2.2 %	13.3 %	11.1 %	4.7 %	4.5 %	-0.1 %	5.5 %	5.1 %	-0.4 %	8.1 %	19.2 %	11.2 %
	Patrol-B	Served	7	6	-14.3 %	34	27	-20.6 %	65	69	6.2 %	494	401	-18.8 %
		Attempts	26	0	-100.0 %	89	63	-29.2 %	164	180	9.8 %	770	705	-8.4 %
		% Served	26.9 %	Infinity	Infinity	38.2 %	42.9 %	4.7 %	39.6 %	38.3 %	-1.3 %	64.2 %	56.9 %	-7.3 %
	Patrol-C	Served	6	6	0.0 %	32	38	18.8 %	48	79	64.6 %	323	427	32.2 %
		Attempts	4	6	50.0 %	23	31	34.8 %	724	75	-89.6 %	3,142	1,411	-55.1 %
		% Served	150.0 %	100.0 %	-50.0 %	139.1 %	122.6 %	-16.5 %	6.6 %	105.3 %	98.7 %	10.3 %	30.3 %	20.0 %
	Other	Served	10	9	-10.0 %	95	34	-64.2 %	162	150	-7.4 %	994	1,041	4.7 %
		Attempts	81	35	-56.8 %	179	152	-15.1 %	283	378	33.6 %	1,544	2,222	43.9 %
		% Served	12.3 %	25.7 %	13.4 %	53.1 %	22.4 %	-30.7 %	57.2 %	39.7 %	-17.6 %	64.4 %	46.8 %	-17.5 %
	Totals	**Served**	**24**	**23**	**-4.2 %**	**184**	**110**	**-40.2 %**	**309**	**336**	**8.7 %**	**2,056**	**2,148**	**4.5 %**
		Attempts	**156**	**56**	**-64.1 %**	**784**	**488**	**-37.8 %**	**1,790**	**1,373**	**-23.3 %**	**8,496**	**5,788**	**-31.9 %**
		% Served	**15.4 %**	**41.1 %**	**25.7 %**	**23.5 %**	**22.5 %**	**-0.9 %**	**17.3 %**	**24.5 %**	**7.2 %**	**24.2 %**	**37.1 %**	**12.9 %**

Outstanding Warrants: Attempts/Served

Aggregated by component of arresting officer.

METROPOLITAN POLICE DEPARTMENT

of Nashville and Davidson County

			Prior Week	Last Week	Change*	Prior 4Wks	Last 4Wks	Change*	Prior YTD	Current YTD	Change*	Prior 52Wks	Last 52Wks	Change*
Hermitage	Patrol-A	Served	2	7	250.0 %	32	18	-43.8 %	114	68	-40.4 %	578	549	-5.0 %
		Attempts	65	58	-10.8 %	238	194	-18.5 %	724	523	-27.8 %	3,413	3,337	-2.2 %
		% Served	3.1 %	12.1 %	9.0 %	13.4 %	9.3 %	-4.2 %	15.7 %	13.0 %	-2.7 %	16.9 %	16.5 %	-0.5 %
	Patrol-B	Served	20	14	-30.0 %	61	53	-13.1 %	163	156	-4.3 %	1,006	825	-18.0 %
		Attempts	61	43	-29.5 %	133	180	35.3 %	649	390	-39.9 %	2,748	2,038	-25.8 %
		% Served	32.8 %	32.6 %	-0.2 %	45.9 %	29.4 %	-16.4 %	25.1 %	40.0 %	14.9 %	36.6 %	40.5 %	3.9 %
	Patrol-C	Served	8	8	0.0 %	52	36	-30.8 %	99	100	1.0 %	560	567	1.3 %
		Attempts	25	35	40.0 %	183	154	-15.8 %	399	417	4.5 %	1,887	2,066	9.5 %
		% Served	32.0 %	22.9 %	-9.1 %	28.4 %	23.4 %	-5.0 %	24.8 %	24.0 %	-0.8 %	29.7 %	27.4 %	-2.2 %
	Other	Served	26	10	-61.5 %	60	84	40.0 %	176	173	-1.7 %	874	1,212	38.7 %
		Attempts	53	57	7.5 %	143	193	35.0 %	365	402	10.1 %	1,585	2,567	62.0 %
		% Served	49.1 %	17.5 %	-31.5 %	42.0 %	43.5 %	1.6 %	48.2 %	43.0 %	-5.2 %	55.1 %	47.2 %	-7.9 %
	Totals	**Served**	**56**	**39**	**-30.4 %**	**205**	**191**	**-6.8 %**	**552**	**497**	**-10.0 %**	**3,018**	**3,153**	**4.5 %**
		Attempts	**204**	**193**	**-5.4 %**	**697**	**721**	**3.4 %**	**2,137**	**1,732**	**-19.0 %**	**9,633**	**10,008**	**3.9 %**
		% Served	**27.5 %**	**20.2 %**	**-7.2 %**	**29.4 %**	**26.5 %**	**-2.9 %**	**25.8 %**	**28.7 %**	**2.9 %**	**31.3 %**	**31.5 %**	**0.2 %**
North	Patrol-A	Served	14	12	-14.3 %	55	44	-20.0 %	104	112	7.7 %	602	609	1.2 %
		Attempts	116	94	-19.0 %	520	406	-21.9 %	806	1,066	32.3 %	4,189	4,670	11.5 %
		% Served	12.1 %	12.8 %	0.7 %	10.6 %	10.8 %	0.3 %	12.9 %	10.5 %	-2.4 %	14.4 %	13.0 %	-1.3 %
	Patrol-B	Served	12	6	-50.0 %	22	35	59.1 %	92	63	-31.5 %	477	493	3.4 %
		Attempts	20	20	0.0 %	58	53	-8.6 %	227	123	-45.8 %	953	1,164	22.1 %
		% Served	60.0 %	30.0 %	-30.0 %	37.9 %	66.0 %	28.1 %	40.5 %	51.2 %	10.7 %	50.1 %	42.4 %	-7.7 %
	Patrol-C	Served	8	10	25.0 %	24	28	16.7 %	94	60	-36.2 %	557	409	-26.6 %
		Attempts	17	15	-11.8 %	49	52	6.1 %	219	129	-41.1 %	1,079	635	-41.1 %
		% Served	47.1 %	66.7 %	19.6 %	49.0 %	53.8 %	4.9 %	42.9 %	46.5 %	3.6 %	51.6 %	64.4 %	12.8 %
	Other	Served	15	10	-33.3 %	53	39	-26.4 %	183	113	-38.3 %	1,013	1,085	7.1 %
		Attempts	30	10	-66.7 %	71	114	60.6 %	298	215	-27.9 %	1,005	1,621	61.3 %
		% Served	50.0 %	100.0 %	50.0 %	74.6 %	34.2 %	-40.4 %	61.4 %	52.6 %	-8.9 %	100.8 %	66.9 %	-33.9 %
	Totals	**Served**	**49**	**38**	**-22.4 %**	**154**	**146**	**-5.2 %**	**473**	**348**	**-26.4 %**	**2,649**	**2,596**	**-2.0 %**
		Attempts	**183**	**139**	**-24.0 %**	**698**	**625**	**-10.5 %**	**1,550**	**1,533**	**-1.1 %**	**7,226**	**8,090**	**12.0 %**
		% Served	**26.8 %**	**27.3 %**	**0.6 %**	**22.1 %**	**23.4 %**	**1.3 %**	**30.5 %**	**22.7 %**	**-7.8 %**	**36.7 %**	**32.1 %**	**-4.6 %**

Outstanding Warrants: Attempts/Served

Aggregated by component of arresting officer.

METROPOLITAN POLICE DEPARTMENT

of Nashville and Davidson County

			Prior Week	Last Week	Change*	Prior 4Wks	Last 4Wks	Change*	Prior YTD	Current YTD	Change*	Prior 52Wks	Last 52Wks	Change*
Madison	Patrol-A	Served	2	4	100.0 %	7	12	71.4 %	61	29	-52.5 %	256	255	-0.4 %
		Attempts	3	13	333.3 %	89	38	-57.3 %	211	146	-30.8 %	1,317	747	-43.3 %
		% Served	66.7 %	30.8 %	-35.9 %	7.9 %	31.6 %	23.7 %	28.9 %	19.9 %	-9.0 %	19.4 %	34.1 %	14.7 %
	Patrol-B	Served	3	5	66.7 %	36	19	-47.2 %	107	72	-32.7 %	569	422	-25.8 %
		Attempts	21	19	-9.5 %	119	77	-35.3 %	230	250	8.7 %	1,629	848	-47.9 %
		% Served	14.3 %	26.3 %	12.0 %	30.3 %	24.7 %	-5.6 %	46.5 %	28.8 %	-17.7 %	34.9 %	49.8 %	14.8 %
	Patrol-C	Served	16	15	-6.3 %	57	61	7.0 %	107	136	27.1 %	583	723	24.0 %
		Attempts	46	47	2.2 %	132	222	68.2 %	340	404	18.8 %	1,798	2,012	11.9 %
		% Served	34.8 %	31.9 %	-2.9 %	43.2 %	27.5 %	-15.7 %	31.5 %	33.7 %	2.2 %	32.4 %	35.9 %	3.5 %
	Other	Served	16	18	12.5 %	34	51	50.0 %	99	102	3.0 %	710	750	5.6 %
		Attempts	15	28	86.7 %	56	84	50.0 %	207	163	-21.3 %	1,595	1,243	-22.1 %
		% Served	106.7 %	64.3 %	-42.4 %	60.7 %	60.7 %	0.0 %	47.8 %	62.6 %	14.8 %	44.5 %	60.3 %	15.8 %
	Totals	**Served**	**37**	**42**	**13.5 %**	**134**	**143**	**6.7 %**	**374**	**339**	**-9.4 %**	**2,118**	**2,150**	**1.5 %**
		Attempts	**85**	**107**	**25.9 %**	**396**	**421**	**6.3 %**	**988**	**963**	**-2.5 %**	**6,339**	**4,850**	**-23.5 %**
		% Served	**43.5 %**	**39.3 %**	**-4.3 %**	**33.8 %**	**34.0 %**	**0.1 %**	**37.9 %**	**35.2 %**	**-2.7 %**	**33.4 %**	**44.3 %**	**10.9 %**
Midtown Hills	Patrol-A	Served	2	3	50.0 %	13	18	38.5 %	0	35	Infinity	0	136	Infinity
		Attempts	3	6	100.0 %	28	23	-17.9 %	0	58	Infinity	0	410	Infinity
		% Served	66.7 %	50.0 %	-16.7 %	46.4 %	78.3 %	31.8 %	NaN	60.3 %	NaN	NaN	33.2 %	NaN
	Patrol-B	Served	3	6	100.0 %	35	18	-48.6 %	0	61	Infinity	0	169	Infinity
		Attempts	14	11	-21.4 %	67	48	-28.4 %	0	161	Infinity	0	491	Infinity
		% Served	21.4 %	54.5 %	33.1 %	52.2 %	37.5 %	-14.7 %	NaN	37.9 %	NaN	NaN	34.4 %	NaN
	Patrol-C	Served	4	8	100.0 %	28	19	-32.1 %	0	61	Infinity	0	229	Infinity
		Attempts	19	16	-15.8 %	45	70	55.6 %	0	137	Infinity	0	468	Infinity
		% Served	21.1 %	50.0 %	28.9 %	62.2 %	27.1 %	-35.1 %	NaN	44.5 %	NaN	NaN	48.9 %	NaN
	Other	Served	10	14	40.0 %	37	46	24.3 %	0	108	Infinity	0	365	Infinity
		Attempts	33	12	-63.6 %	77	113	46.8 %	0	239	Infinity	0	968	Infinity
		% Served	30.3 %	116.7 %	86.4 %	48.1 %	40.7 %	-7.3 %	NaN	45.2 %	NaN	NaN	37.7 %	NaN
	Totals	**Served**	**19**	**31**	**63.2 %**	**113**	**101**	**-10.6 %**	**0**	**265**	**Infinity**	**0**	**899**	**Infinity**
		Attempts	**69**	**45**	**-34.8 %**	**217**	**254**	**17.1 %**	**0**	**595**	**Infinity**	**0**	**2,337**	**Infinity**
		% Served	**27.5 %**	**68.9 %**	**41.4 %**	**52.1 %**	**39.8 %**	**-12.3 %**	**NaN**	**44.5 %**	**NaN**	**NaN**	**38.5 %**	**NaN**

Outstanding Warrants: Attempts/Served

Aggregated by component of arresting officer.

METROPOLITAN POLICE DEPARTMENT

of Nashville and Davidson County

		Prior Week	Last Week	Change*	Prior 4Wks	Last 4Wks	Change*	Prior YTD	Current YTD	Change*	Prior 52Wks	Last 52Wks	Change*
SID	Served	3	0	-100.0 %	23	6	-73.9 %	60	30	-50.0 %	382	228	-40.3 %
	Attempts	0	0	NaN	7	7	0.0 %	1	14	1,300.0 %	43	32	-25.6 %
	% Served	Infinity	NaN	NaN	328.6 %	85.7 %	-242.9 %	6,000.0 %	214.3 %	-5,785.7 %	888.4 %	712.5 %	-175.9 %
SOD	Served	10	1	-90.0 %	1	17	1,600.0 %	20	29	45.0 %	108	143	32.4 %
	Attempts	2	0	-100.0 %	2	3	50.0 %	7	10	42.9 %	29	50	72.4 %
	% Served	500.0 %	Infinity	Infinity	50.0 %	566.7 %	516.7 %	285.7 %	290.0 %	4.3 %	372.4 %	286.0 %	-86.4 %
SRT	Served	10	8	-20.0 %	38	27	-28.9 %	124	80	-35.5 %	820	721	-12.1 %
	Attempts	31	16	-48.4 %	66	101	53.0 %	412	217	-47.3 %	2,490	2,142	-14.0 %
	% Served	32.3 %	50.0 %	17.7 %	57.6 %	26.7 %	-30.8 %	30.1 %	36.9 %	6.8 %	32.9 %	33.7 %	0.7 %
Warrants	Served	174	138	-20.7 %	583	565	-3.1 %	1,404	1,339	-4.6 %	7,288	7,616	4.5 %
	Attempts	47	41	-12.8 %	133	167	25.6 %	385	341	-11.4 %	2,471	1,751	-29.1 %
	% Served	370.2 %	336.6 %	-33.6 %	438.3 %	338.3 %	-100.0 %	364.7 %	392.7 %	28.0 %	294.9 %	435.0 %	140.0 %
Other	Served	21	5	-76.2 %	24	33	37.5 %	55	64	16.4 %	322	301	-6.5 %
	Attempts	4	2	-50.0 %	20	27	35.0 %	70	62	-11.4 %	318	598	88.1 %
	% Served	525.0 %	250.0 %	-275.0 %	120.0 %	122.2 %	2.2 %	78.6 %	103.2 %	24.7 %	101.3 %	50.3 %	-50.9 %
County Total	**Served**	**495**	**444**	**-10.3 %**	**2,065**	**1,749**	**-15.3 %**	**4,779**	**4,527**	**-5.3 %**	**26,674**	**26,777**	**0.4 %**
	Attempts	**1,189**	**978**	**-17.7 %**	**4,649**	**4,287**	**-7.8 %**	**11,699**	**10,510**	**-10.2 %**	**63,380**	**55,485**	**-12.5 %**
	% Served	**41.6 %**	**45.4 %**	**3.8 %**	**44.4 %**	**40.8 %**	**-3.6 %**	**40.8 %**	**43.1 %**	**2.2 %**	**42.1 %**	**48.3 %**	**6.2 %**

Information summarized for CompStat week ending 3/7/2015.

* Change for % Served is the difference in percents. Sourced from MNPD ARMS on 3/11/2015 11:22:45 AM. Statistics provided above consider 1 count for each outstanding warrant served.

Crooks With Guns / School Zone Report

Aggregated by component of arresting officer.

METROPOLITAN POLICE DEPARTMENT
of Nashville and Davidson County

		Crooks With Guns - Arrests				Drugs in School Zones - Arrests				Drugs in School Zones - Charges			
		YTD	52 Weeks	4 Weeks	Last 4 Wks to Same Period Last Year	YTD	52 Weeks	4 Weeks	Last 4 Wks to Same Period Last Year	YTD	52 Weeks	4 Weeks	Last 4 Wks to Same Period Last Year
West	Prior	3	19	1	1	6	36	2	1	35	78	4	1
	Last	1	10	0	0	3	19	1	1	5	41	1	1
	% Change	-66.7 %	-47.4 %	-100.0 %	-100.0 %	-50.0 %	-47.2 %	-50.0 %	0.0 %	-85.7 %	-47.4 %	-75.0 %	0.0 %
East	Prior	11	37	3	8	9	98	3	5	15	144	3	5
	Last	8	36	3	3	4	41	1	1	4	48	1	1
	% Change	-27.3 %	-2.7 %	0.0 %	-62.5 %	-55.6 %	-58.2 %	-66.7 %	-80.0 %	-73.3 %	-66.7 %	-66.7 %	-80.0 %
South	Prior	5	25	4	0	7	27	1	3	43	70	3	5
	Last	6	26	1	1	1	10	0	0	3	13	0	0
	% Change	20.0 %	4.0 %	-75.0 %	Infinity	-85.7 %	-63.0 %	-100.0 %	-100.0 %	-93.0 %	-81.4 %	-100.0 %	-100.0 %
Central	Prior	0	8	2	0	2	13	0	1	2	23	0	1
	Last	5	11	3	3	1	9	1	1	2	13	2	2
	% Change	Infinity	37.5 %	50.0 %	Infinity	-50.0 %	-30.8 %	Infinity	0.0 %	0.0 %	-43.5 %	Infinity	100.0 %
Hermitage	Prior	4	29	4	0	7	59	4	1	10	81	4	1
	Last	10	40	4	4	8	73	4	4	8	108	4	4
	% Change	150.0 %	37.9 %	0.0 %	Infinity	14.3 %	23.7 %	0.0 %	300.0 %	-20.0 %	33.3 %	0.0 %	300.0 %
North	Prior	9	28	0	8	21	87	4	13	23	108	5	14
	Last	1	41	0	0	8	52	4	4	9	69	4	4
	% Change	-88.9 %	46.4 %	0.0 %	-100.0 %	-61.9 %	-40.2 %	0.0 %	-69.2 %	-60.9 %	-36.1 %	-20.0 %	-71.4 %
Madison	Prior	5	23	0	3	3	19	0	0	3	34	0	0
	Last	2	15	1	1	1	20	0	0	1	27	0	0
	% Change	-60.0 %	-34.8 %	Infinity	-66.7 %	-66.7 %	5.3 %	0.0 %	0.0 %	-66.7 %	-20.6 %	0.0 %	0.0 %
Midtown Hills	Prior	0	0	0	0	0	0	0	0	0	0	0	0
	Last	2	4	2	2	1	8	0	0	1	8	0	0
	% Change	Infinity	Infinity	Infinity	Infinity	Infinity	Infinity	0.0 %	0.0 %	Infinity	Infinity	0.0 %	0.0 %
Other	Prior	12	77	7	2	42	168	0	24	124	379	0	42
	Last	9	54	0	0	1	87	0	0	1	179	0	0
	% Change	-25.0 %	-29.9 %	-100.0 %	-100.0 %	-97.6 %	-48.2 %	0.0 %	-100.0 %	-99.2 %	-52.8 %	0.0 %	-100.0 %
County	Prior	49	246	21	22	97	507	14	48	255	917	19	69
	Last	44	237	14	14	28	319	11	11	34	506	12	12
	% Change	-10.2 %	-3.7 %	-33.3 %	-36.4 %	-71.1 %	-37.1 %	-21.4 %	-77.1 %	-86.7 %	-44.8 %	-36.8 %	-82.6 %

Information summarized for CompStat week ending 03/07/2015.

Sourced from MNPD ARMS on 3/11/2015 11:22:46 AM. Arrest totals do not count charges. 1 arrest = 1 body.

Juvenile Section

CompStat Weekly Analysis is provided by the Metropolitan Nashville Police Department Crime Analysis Section. This document does not necessarily reflect official UCR counts. It is intended to be a management tool and is for law enforcement use only.

"It is only through labor and painful effort, by grim energy and resolute courage, that we move on to better things."
- Theodore Roosevelt

Begin Date: 03/01/2015
End Date: 03/07/2015
Week: 10

Juvenile Arrests

Aggregated by component of arresting officer.

METROPOLITAN POLICE DEPARTMENT

of Nashville and Davidson County

		Rolling 2 Weeks				Rolling 8 Weeks				YTD				Rolling 104 Weeks			
		Prior Week	Last Week	Change	Percent Change	Prior 4 Weeks	Last 4 Weeks	Change	Percent Change	Prior YTD	Current YTD	Change	Percent Change	Prior 52 Weeks	Last 52 Weeks	Change	Percent Change
West	Curfew	7	4	-3	-42.9 %	3	12	9	300.0 %	21	17	-4	-19.0 %	145	132	-13	-9.0 %
	Truancy	0	0	0	NaN	9	1	-8	-88.9 %	11	10	-1	-9.1 %	76	66	-10	-13.2 %
	Other	7	3	-4	-57.1 %	28	14	-14	-50.0 %	119	53	-66	-55.5 %	669	533	-136	-20.3 %
	Subtotal	**14**	**7**	**-7**	**-50.0 %**	**40**	**27**	**-13**	**-32.5 %**	**151**	**80**	**-71**	**-47.0 %**	**890**	**731**	**-159**	**-17.9 %**
East	Curfew	8	0	-8	-100.0 %	12	16	4	33.3 %	9	33	24	266.7 %	185	112	-73	-39.5 %
	Truancy	3	0	-3	-100.0 %	6	4	-2	-33.3 %	16	10	-6	-37.5 %	77	71	-6	-7.8 %
	Other	15	6	-9	-60.0 %	96	50	-46	-47.9 %	147	156	9	6.1 %	816	829	13	1.6 %
	Subtotal	**26**	**6**	**-20**	**-76.9 %**	**114**	**70**	**-44**	**-38.6 %**	**172**	**199**	**27**	**15.7 %**	**1,078**	**1,012**	**-66**	**-6.1 %**
South	Curfew	1	1	0	0.0 %	9	5	-4	-44.4 %	21	17	-4	-19.0 %	129	139	10	7.8 %
	Truancy	1	2	1	100.0 %	3	9	6	200.0 %	4	12	8	200.0 %	62	48	-14	-22.6 %
	Other	17	18	1	5.9 %	52	55	3	5.8 %	137	119	-18	-13.1 %	696	760	64	9.2 %
	Subtotal	**19**	**21**	**2**	**10.5 %**	**64**	**69**	**5**	**7.8 %**	**162**	**148**	**-14**	**-8.6 %**	**887**	**947**	**60**	**6.8 %**
Central	Curfew	2	4	2	100.0 %	2	6	4	200.0 %	5	13	8	160.0 %	34	31	-3	-8.8 %
	Truancy	0	0	0	NaN	1	0	-1	-100.0 %	4	1	-3	-75.0 %	38	26	-12	-31.6 %
	Other	3	1	-2	-66.7 %	24	8	-16	-66.7 %	34	36	2	5.9 %	244	180	-64	-26.2 %
	Subtotal	**5**	**5**	**0**	**0.0 %**	**27**	**14**	**-13**	**-48.1 %**	**43**	**50**	**7**	**16.3 %**	**316**	**237**	**-79**	**-25.0 %**
Hermitage	Curfew	1	2	1	100.0 %	8	3	-5	-62.5 %	18	12	-6	-33.3 %	187	122	-65	-34.8 %
	Truancy	4	0	-4	-100.0 %	4	9	5	125.0 %	15	17	2	13.3 %	71	81	10	14.1 %
	Other	9	15	6	66.7 %	80	42	-38	-47.5 %	181	132	-49	-27.1 %	907	889	-18	-2.0 %
	Subtotal	**14**	**17**	**3**	**21.4 %**	**92**	**54**	**-38**	**-41.3 %**	**214**	**161**	**-53**	**-24.8 %**	**1,165**	**1,092**	**-73**	**-6.3 %**
North	Curfew	1	0	-1	-100.0 %	7	4	-3	-42.9 %	14	11	-3	-21.4 %	104	41	-63	-60.6 %
	Truancy	0	1	1	Infinity	4	2	-2	-50.0 %	12	6	-6	-50.0 %	43	32	-11	-25.6 %
	Other	12	12	0	0.0 %	54	43	-11	-20.4 %	76	113	37	48.7 %	593	594	1	0.2 %
	Subtotal	**13**	**13**	**0**	**0.0 %**	**65**	**49**	**-16**	**-24.6 %**	**102**	**130**	**28**	**27.5 %**	**740**	**667**	**-73**	**-9.9 %**
Madison	Curfew	1	0	-1	-100.0 %	3	6	3	100.0 %	8	11	3	37.5 %	74	56	-18	-24.3 %
	Truancy	0	0	0	NaN	1	0	-1	-100.0 %	8	1	-7	-87.5 %	64	47	-17	-26.6 %
	Other	14	12	-2	-14.3 %	45	44	-1	-2.2 %	117	98	-19	-16.2 %	592	566	-26	-4.4 %
	Subtotal	**15**	**12**	**-3**	**-20.0 %**	**49**	**50**	**1**	**2.0 %**	**133**	**110**	**-23**	**-17.3 %**	**730**	**669**	**-61**	**-8.4 %**
Midtown Hills	Curfew	2	1	-1	-50.0 %	9	7	-2	-22.2 %	0	20	20	Infinity	0	61	61	Infinity
	Truancy	0	0	0	NaN	4	0	-4	-100.0 %	0	8	8	Infinity	0	25	25	Infinity
	Other	6	5	-1	-16.7 %	39	26	-13	-33.3 %	0	78	78	Infinity	0	223	223	Infinity
	Subtotal	**8**	**6**	**-2**	**-25.0 %**	**52**	**33**	**-19**	**-36.5 %**	**0**	**106**	**106**	**Infinity**	**0**	**309**	**309**	**Infinity**
Youth Services	Truancy	0	0	0	NaN	0	0	0	NaN	0	0	0	NaN	0	1	1	Infinity
	Other	0	0	0	NaN	0	1	1	Infinity	5	1	-4	-80.0 %	9	9	0	0.0 %
	Subtotal	**0**	**0**	**0**	**NaN**	**0**	**1**	**1**	**Infinity**	**5**	**1**	**-4**	**-80.0 %**	**9**	**10**	**1**	**11.1 %**
County*	Curfew	23	12	-11	-47.8 %	54	59	5	9.3 %	96	135	39	40.6 %	862	698	-164	-19.0 %
	Truancy	8	5	-3	-37.5 %	32	27	-5	-15.6 %	74	67	-7	-9.5 %	439	408	-31	-7.1 %
	Other	86	76	-10	-11.6 %	422	296	-126	-29.9 %	833	805	-28	-3.4 %	4,625	4,676	51	1.1 %
	Total	**117**	**93**	**-24**	**-20.5 %**	**508**	**382**	**-126**	**-24.8 %**	**1,003**	**1,007**	**4**	**0.4 %**	**5,926**	**5,782**	**-144**	**-2.4 %**

Information summarized for CompStat week ending 3/7/2015.

* Countywide totals include arrests made by ALL OTHER DIVISIONS, which are not provided above for the sake of space. Sourced from MNPD ARMS on 3/11/2015 11:22:46 AM. This report does not take into account the number of charges. 1 arrest = 1 body.

Juvenile Victims - Rolling Two Week Analysis

METROPOLITAN POLICE DEPARTMENT
of Nashville and Davidson County

Aggregated by precinct (incident location). Based on date when each incident was reported.

		Homicide	Forcible Rape	Robbery	Aggravated Assault	Burglary	Larceny	Motor Vehicle Theft	All Part I Offenses	Sexual Assault	Statuatory Rape	Simple Assault / Intimidation / Stalking	Other Offenses	All Part II Offenses	All Offenses
West	Prior Week	0	0	0	0	0	0	0	0	2	0	1	0	3	3
	CompStat Week	0	1	0	0	0	0	0	1	0	0	9	4	13	14
	% Change	0.0 %	Infinity	0.0 %	0.0 %	0.0 %	0.0 %	0.0 %	Infinity	-100.0 %	0.0 %	800.0 %	Infinity	333.3 %	366.7 %
East	Prior Week	0	2	0	0	0	1	0	3	0	0	5	5	10	13
	CompStat Week	0	1	0	2	0	1	0	4	0	0	10	3	13	17
	% Change	0.0 %	-50.0 %	0.0 %	Infinity	0.0 %	0.0 %	0.0 %	33.3 %	0.0 %	0.0 %	100.0 %	-40.0 %	30.0 %	30.8 %
South	Prior Week	0	0	0	4	0	0	0	4	1	0	5	9	15	19
	CompStat Week	0	3	0	1	1	4	0	9	0	0	5	3	8	17
	% Change	0.0 %	Infinity	0.0 %	-75.0 %	Infinity	Infinity	0.0 %	125.0 %	-100.0 %	0.0 %	0.0 %	-66.7 %	-46.7 %	-10.5 %
Central	Prior Week	0	0	0	0	0	0	0	0	0	0	1	0	1	1
	CompStat Week	0	1	0	0	0	0	0	1	0	0	0	1	1	2
	% Change	0.0 %	Infinity	0.0 %	0.0 %	0.0 %	0.0 %	0.0 %	Infinity	0.0 %	0.0 %	-100.0 %	Infinity	0.0 %	100.0 %
Hermitage	Prior Week	0	1	0	2	0	1	0	4	1	1	7	2	11	15
	CompStat Week	0	1	1	1	0	0	0	3	0	0	7	4	11	14
	% Change	0.0 %	0.0 %	Infinity	-50.0 %	0.0 %	-100.0 %	0.0 %	-25.0 %	-100.0 %	-100.0 %	0.0 %	100.0 %	0.0 %	-6.7 %
North	Prior Week	0	0	0	4	0	0	0	4	0	4	2	1	7	11
	CompStat Week	1	1	0	2	0	1	0	5	1	0	2	4	7	12
	% Change	Infinity	Infinity	0.0 %	-50.0 %	0.0 %	Infinity	0.0 %	25.0 %	Infinity	-100.0 %	0.0 %	300.0 %	0.0 %	9.1 %
Madison	Prior Week	0	0	1	4	0	0	0	5	0	1	2	2	5	10
	CompStat Week	0	0	0	0	1	2	0	3	0	0	9	2	11	14
	% Change	0.0 %	0.0 %	-100.0 %	-100.0 %	Infinity	Infinity	0.0 %	-40.0 %	0.0 %	-100.0 %	350.0 %	0.0 %	120.0 %	40.0 %
Midtown Hills	Prior Week	0	0	0	0	0	0	0	0	0	0	4	0	4	4
	CompStat Week	0	0	0	0	0	0	0	0	1	0	5	1	7	7
	% Change	0.0 %	0.0 %	0.0 %	0.0 %	0.0 %	0.0 %	0.0 %	0.0 %	Infinity	0.0 %	25.0 %	Infinity	75.0 %	75.0 %
County	Prior Week	0	3	1	14	0	2	0	20	4	6	27	19	56	76
	CompStat Week	1	8	1	6	2	8	0	26	2	0	47	22	71	97
	% Change	Infinity	166.7 %	0.0 %	-57.1 %	Infinity	300.0 %	0.0 %	30.0 %	-50.0 %	-100.0 %	74.1 %	15.8 %	26.8 %	27.6 %

Prior Week	**Begin Date**	02/22/2015	**End Date**	02/28/2015
CompStat Week	**Begin Date**	03/01/2015	**End Date**	03/07/2015

Sourced from MNPD ARMS on 3/11/2015 11:22:46 AM. The figures above were sourced from incident reports using NIBRS definitions and reporting guidelines, based on the date when the crime was reported. This report is intended to be a management and planning tool and does not reflect the official NIBRS counts for the department. Incidents where a location is unknown or unspecified are included in the countywide totals. 'Unknown' refers to records in which the address is listed as 'Unknown' on the incident report. 'Not Validated' refers to records that were entered in with an invalid addresses.

Juvenile Victims - Rolling Eight Week Analysis

METROPOLITAN POLICE DEPARTMENT
of Nashville and Davidson County

Aggregated by precinct (incident location). Based on date when each incident was reported.

		Homicide	Forcible Rape	Robbery	Aggravated Assault	Burglary	Larceny	Motor Vehicle Theft	All Part I Offenses	Sexual Assault	Statuatory Rape	Simple Assault / Intimidation / Stalking	Other Offenses	All Part II Offenses	All Offenses
West	Prior 4 Weeks	0	0	1	1	0	1	0	3	1	0	8	13	22	25
	Last 4 Weeks	0	2	0	0	0	0	0	2	6	0	12	7	25	27
	% Change	0.0 %	Infinity	-100.0 %	-100.0 %	0.0 %	-100.0 %	0.0 %	-33.3 %	500.0 %	0.0 %	50.0 %	-46.2 %	13.6 %	8.0 %
East	Prior 4 Weeks	0	3	2	21	5	9	0	40	0	0	23	6	29	69
	Last 4 Weeks	0	4	2	4	0	5	0	15	1	1	34	14	50	65
	% Change	0.0 %	33.3 %	0.0 %	-81.0 %	-100.0 %	-44.4 %	0.0 %	-62.5 %	Infinity	Infinity	47.8 %	133.3 %	72.4 %	-5.8 %
South	Prior 4 Weeks	0	2	1	7	0	6	0	16	3	2	45	11	61	77
	Last 4 Weeks	0	4	1	11	1	8	0	25	2	1	21	19	43	68
	% Change	0.0 %	100.0 %	0.0 %	57.1 %	Infinity	33.3 %	0.0 %	56.3 %	-33.3 %	-50.0 %	-53.3 %	72.7 %	-29.5 %	-11.7 %
Central	Prior 4 Weeks	0	0	0	0	0	3	0	3	2	1	3	4	10	13
	Last 4 Weeks	0	3	0	0	0	2	0	5	2	1	2	1	6	11
	% Change	0.0 %	Infinity	0.0 %	0.0 %	0.0 %	-33.3 %	0.0 %	66.7 %	0.0 %	0.0 %	-33.3 %	-75.0 %	-40.0 %	-15.4 %
Hermitage	Prior 4 Weeks	0	5	1	12	0	13	0	31	5	0	37	18	60	91
	Last 4 Weeks	0	3	1	7	2	5	0	18	3	1	22	10	36	54
	% Change	0.0 %	-40.0 %	0.0 %	-41.7 %	Infinity	-61.5 %	0.0 %	-41.9 %	-40.0 %	Infinity	-40.5 %	-44.4 %	-40.0 %	-40.7 %
North	Prior 4 Weeks	0	1	6	9	0	1	0	17	6	0	20	19	45	62
	Last 4 Weeks	1	3	0	7	0	2	0	13	5	4	17	6	32	45
	% Change	Infinity	200.0 %	-100.0 %	-22.2 %	0.0 %	100.0 %	0.0 %	-23.5 %	-16.7 %	Infinity	-15.0 %	-68.4 %	-28.9 %	-27.4 %
Madison	Prior 4 Weeks	0	3	0	8	1	1	0	13	3	0	29	16	48	61
	Last 4 Weeks	0	0	1	6	1	2	0	10	2	1	16	8	27	37
	% Change	0.0 %	-100.0 %	Infinity	-25.0 %	0.0 %	100.0 %	0.0 %	-23.1 %	-33.3 %	Infinity	-44.8 %	-50.0 %	-43.8 %	-39.3 %
Midtown Hills	Prior 4 Weeks	0	2	1	7	0	11	0	21	5	0	14	3	22	43
	Last 4 Weeks	0	0	0	1	0	1	0	2	2	0	16	2	20	22
	% Change	0.0 %	-100.0 %	-100.0 %	-85.7 %	0.0 %	-90.9 %	0.0 %	-90.5 %	-60.0 %	0.0 %	14.3 %	-33.3 %	-9.1 %	-48.8 %
County	Prior 4 Weeks	0	16	12	65	6	45	0	144	25	3	179	90	297	441
	Last 4 Weeks	1	19	5	36	4	25	0	90	23	9	140	67	239	329
	% Change	Infinity	18.8 %	-58.3 %	-44.6 %	-33.3 %	-44.4 %	0.0 %	-37.5 %	-8.0 %	200.0 %	-21.8 %	-25.6 %	-19.5 %	-25.4 %

Prior 4 Weeks	**Begin Date**	01/11/2015	**End Date**	02/07/2015
Last 4 Weeks	**Begin Date**	02/08/2015	**End Date**	03/07/2015

Sourced from MNPD ARMS on 3/11/2015 11:22:46 AM. The figures above were sourced from incident reports using NIBRS definitions and reporting guidelines, based on the date when the crime was reported. This report is intended to be a management and planning tool and does not reflect the official NIBRS counts for the department. Incidents where a location is unknown or unspecified are included in the countywide totals. 'Unknown' refers to records in which the address is listed as 'Unknown' on the incident report. 'Not Validated' refers to records that were entered in with an invalid addresses.

Juvenile Victims - Year-to-Date Analysis

METROPOLITAN POLICE DEPARTMENT
of Nashville and Davidson County

Aggregated by precinct (incident location). Based on date when each incident was reported.

		Homicide	Forcible Rape	Robbery	Aggravated Assault	Burglary	Larceny	Motor Vehicle Theft	All Part I Offenses	Sexual Assault	Statuatory Rape	Simple Assault / Intimidation / Stalking	Other Offenses	All Part II Offenses	All Offenses
West	Prior YTD	0	3	2	7	1	11	0	24	4	1	28	18	51	75
	YTD	0	2	1	1	0	1	0	5	7	0	21	25	53	58
	% Change	0.0 %	-33.3 %	-50.0 %	-85.7 %	-100.0 %	-90.9 %	0.0 %	-79.2 %	75.0 %	-100.0 %	-25.0 %	38.9 %	3.9 %	-22.7 %
East	Prior YTD	0	6	2	20	8	7	0	43	3	2	74	17	96	139
	YTD	0	8	6	25	5	17	0	61	2	1	63	20	86	147
	% Change	0.0 %	33.3 %	200.0 %	25.0 %	-37.5 %	142.9 %	0.0 %	41.9 %	-33.3 %	-50.0 %	-14.9 %	17.6 %	-10.4 %	5.8 %
South	Prior YTD	0	3	2	18	1	19	0	43	3	2	75	25	105	148
	YTD	0	8	2	19	1	14	0	44	5	4	75	31	115	159
	% Change	0.0 %	166.7 %	0.0 %	5.6 %	0.0 %	-26.3 %	0.0 %	2.3 %	66.7 %	100.0 %	0.0 %	24.0 %	9.5 %	7.4 %
Central	Prior YTD	0	3	0	0	0	1	0	4	6	4	1	4	15	19
	YTD	0	3	0	0	0	8	0	11	6	3	5	5	19	30
	% Change	0.0 %	0.0 %	0.0 %	0.0 %	0.0 %	700.0 %	0.0 %	175.0 %	0.0 %	-25.0 %	400.0 %	25.0 %	26.7 %	57.9 %
Hermitage	Prior YTD	1	3	2	22	2	22	0	52	7	1	69	30	107	159
	YTD	0	9	2	20	2	19	0	52	9	1	66	32	108	160
	% Change	-100.0 %	200.0 %	0.0 %	-9.1 %	0.0 %	-13.6 %	0.0 %	0.0 %	28.6 %	0.0 %	-4.3 %	6.7 %	0.9 %	0.6 %
North	Prior YTD	0	10	2	26	3	11	0	52	7	3	52	25	87	139
	YTD	1	4	6	22	0	3	0	36	11	4	40	27	82	118
	% Change	Infinity	-60.0 %	200.0 %	-15.4 %	-100.0 %	-72.7 %	0.0 %	-30.8 %	57.1 %	33.3 %	-23.1 %	8.0 %	-5.7 %	-15.1 %
Madison	Prior YTD	0	7	0	15	0	11	0	33	2	1	69	11	83	116
	YTD	0	3	1	16	2	7	0	29	5	4	50	25	84	113
	% Change	0.0 %	-57.1 %	Infinity	6.7 %	Infinity	-36.4 %	0.0 %	-12.1 %	150.0 %	300.0 %	-27.5 %	127.3 %	1.2 %	-2.6 %
Midtown Hills	Prior YTD	0	2	2	4	1	17	0	26	5	0	22	11	38	64
	YTD	0	2	1	8	0	13	0	24	8	0	35	5	48	72
	% Change	0.0 %	0.0 %	-50.0 %	100.0 %	-100.0 %	-23.5 %	0.0 %	-7.7 %	60.0 %	0.0 %	59.1 %	-54.5 %	26.3 %	12.5 %
County	Prior YTD	1	37	12	112	16	99	0	277	37	14	390	141	582	859
	YTD	1	39	19	111	10	82	0	262	53	17	355	170	595	857
	% Change	0.0 %	5.4 %	58.3 %	-0.9 %	-37.5 %	-17.2 %	0.0 %	-5.4 %	43.2 %	21.4 %	-9.0 %	20.6 %	2.2 %	-0.2 %

Prior YTD	**Begin Date**	01/01/2014	**End Date**	03/07/2014
YTD	**Begin Date**	01/01/2015	**End Date**	03/07/2015

Sourced from MNPD ARMS on 3/11/2015 11:22:46 AM. The figures above were sourced from incident reports using NIBRS definitions and reporting guidelines, based on the date when the crime was reported. This report is intended to be a management and planning tool and does not reflect the official NIBRS counts for the department. Incidents where a location is unknown or unspecified are included in the countywide totals. 'Unknown' refers to records in which the address is listed as 'Unknown' on the incident report. 'Not Validated' refers to records that were entered in with an invalid addresses.

Juvenile Victims

METROPOLITAN POLICE DEPARTMENT
of Nashville and Davidson County

Aggregated by precinct (incident location). Based on date when each incident was reported.

		Rolling 2 Weeks				Rolling 8 Weeks				YTD				Rolling 104 Weeks			
		Prior Week	Last Week	Change	Percent Change	Prior 4 Weeks	Last 4 Weeks	Change	Percent Change	Prior YTD	Current YTD	Change	Percent Change	Prior 52 Weeks	Last 52 Weeks	Change	Percent Change
West	Part I-Violent	0	1	1	Infinity	2	2	0	0.0 %	12	4	-8	-66.7 %	61	82	21	34.4 %
	Part I-Property	0	0	0	NaN	1	0	-1	-100.0 %	12	1	-11	-91.7 %	67	33	-34	-50.7 %
	Part II	3	13	10	333.3 %	22	25	3	13.6 %	51	53	2	3.9 %	230	268	38	16.5 %
	Subtotal	**3**	**14**	**11**	**366.7 %**	**25**	**27**	**2**	**8.0 %**	**75**	**58**	**-17**	**-22.7 %**	**358**	**383**	**25**	**7.0 %**
East	Part I-Violent	2	3	1	50.0 %	26	10	-16	-61.5 %	28	39	11	39.3 %	162	191	29	17.9 %
	Part I-Property	1	1	0	0.0 %	14	5	-9	-64.3 %	15	22	7	46.7 %	66	98	32	48.5 %
	Part II	10	13	3	30.0 %	29	50	21	72.4 %	96	86	-10	-10.4 %	585	647	62	10.6 %
	Subtotal	**13**	**17**	**4**	**30.8 %**	**69**	**65**	**-4**	**-5.8 %**	**139**	**147**	**8**	**5.8 %**	**813**	**936**	**123**	**15.1 %**
South	Part I-Violent	4	4	0	0.0 %	10	16	6	60.0 %	23	29	6	26.1 %	202	233	31	15.3 %
	Part I-Property	0	5	5	Infinity	6	9	3	50.0 %	20	15	-5	-25.0 %	109	120	11	10.1 %
	Part II	15	8	-7	-46.7 %	61	43	-18	-29.5 %	105	115	10	9.5 %	597	699	102	17.1 %
	Subtotal	**19**	**17**	**-2**	**-10.5 %**	**77**	**68**	**-9**	**-11.7 %**	**148**	**159**	**11**	**7.4 %**	**908**	**1,052**	**144**	**15.9 %**
Central	Part I-Violent	0	1	1	Infinity	0	3	3	Infinity	3	3	0	0.0 %	19	28	9	47.4 %
	Part I-Property	0	0	0	NaN	3	2	-1	-33.3 %	1	8	7	700.0 %	12	24	12	100.0 %
	Part II	1	1	0	0.0 %	10	6	-4	-40.0 %	15	19	4	26.7 %	67	72	5	7.5 %
	Subtotal	**1**	**2**	**1**	**100.0 %**	**13**	**11**	**-2**	**-15.4 %**	**19**	**30**	**11**	**57.9 %**	**98**	**124**	**26**	**26.5 %**
Hermitage	Part I-Violent	3	3	0	0.0 %	18	11	-7	-38.9 %	28	31	3	10.7 %	143	189	46	32.2 %
	Part I-Property	1	0	-1	-100.0 %	13	7	-6	-46.2 %	24	21	-3	-12.5 %	141	136	-5	-3.5 %
	Part II	11	11	0	0.0 %	60	36	-24	-40.0 %	107	108	1	0.9 %	620	702	82	13.2 %
	Subtotal	**15**	**14**	**-1**	**-6.7 %**	**91**	**54**	**-37**	**-40.7 %**	**159**	**160**	**1**	**0.6 %**	**904**	**1,027**	**123**	**13.6 %**
North	Part I-Violent	4	4	0	0.0 %	16	11	-5	-31.3 %	38	33	-5	-13.2 %	195	214	19	9.7 %
	Part I-Property	0	1	1	Infinity	1	2	1	100.0 %	14	3	-11	-78.6 %	57	40	-17	-29.8 %
	Part II	7	7	0	0.0 %	45	32	-13	-28.9 %	87	82	-5	-5.7 %	538	521	-17	-3.2 %
	Subtotal	**11**	**12**	**1**	**9.1 %**	**62**	**45**	**-17**	**-27.4 %**	**139**	**118**	**-21**	**-15.1 %**	**790**	**775**	**-15**	**-1.9 %**
Madison	Part I-Violent	5	0	-5	-100.0 %	11	7	-4	-36.4 %	22	20	-2	-9.1 %	127	145	18	14.2 %
	Part I-Property	0	3	3	Infinity	2	3	1	50.0 %	11	9	-2	-18.2 %	44	61	17	38.6 %
	Part II	5	11	6	120.0 %	48	27	-21	-43.8 %	83	84	1	1.2 %	453	452	-1	-0.2 %
	Subtotal	**10**	**14**	**4**	**40.0 %**	**61**	**37**	**-24**	**-39.3 %**	**116**	**113**	**-3**	**-2.6 %**	**624**	**658**	**34**	**5.4 %**
Midtown Hills	Part I-Violent	0	0	0	NaN	10	1	-9	-90.0 %	8	11	3	37.5 %	67	60	-7	-10.4 %
	Part I-Property	0	0	0	NaN	11	1	-10	-90.9 %	18	13	-5	-27.8 %	66	89	23	34.8 %
	Part II	4	7	3	75.0 %	22	20	-2	-9.1 %	38	48	10	26.3 %	267	320	53	19.9 %
	Subtotal	**4**	**7**	**3**	**75.0 %**	**43**	**22**	**-21**	**-48.8 %**	**64**	**72**	**8**	**12.5 %**	**400**	**469**	**69**	**17.3 %**
County*	Part I-Violent	18	16	-2	-11.1 %	93	61	-32	-34.4 %	162	170	8	4.9 %	976	1,142	166	17.0 %
	Part I-Property	2	10	8	400.0 %	51	29	-22	-43.1 %	115	92	-23	-20.0 %	562	601	39	6.9 %
	Part II	56	71	15	26.8 %	297	239	-58	-19.5 %	582	595	13	2.2 %	3,357	3,681	324	9.7 %
	Total	**76**	**97**	**21**	**27.6 %**	**441**	**329**	**-112**	**-25.4 %**	**859**	**857**	**-2**	**-0.2 %**	**4,895**	**5,424**	**529**	**10.8 %**

Information summarized for CompStat week ending 03/07/2015.

Sourced from MNPD ARMS on 3/11/2015 11:22:46 AM. The figures above were sourced from incident reports using NIBRS definitions and reporting guidelines, based on the date when the crime was reported. This report is intended to be a management and planning tool and does not reflect the official NIBRS counts for the department. Incidents where a location is unknown or unspecified are included in the countywide totals. 'Unknown' refers to records in which the address is listed as 'Unknown' on the incident report. 'Not Validated' refers to records that were entered in with an invalid addresses.

Efficiencies Section

CompStat Weekly Analysis is provided by the Metropolitan Nashville Police Department Crime Analysis Section. This document does not necessarily reflect official UCR counts. It is intended to be a management tool and is for law enforcement use only.

"It is only through labor and painful effort, by grim energy and resolute courage, that we move on to better things."
- Theodore Roosevelt

Begin Date: 03/01/2015
End Date: 03/07/2015
Week: 10

Self Initiated CAD

Aggregated by component of officer initiating call.

METROPOLITAN POLICE DEPARTMENT

of Nashville and Davidson County

		Rolling Two Week				Rolling Eight Week				YTD				Rolling Twenty-Four Month			
		Prior Week	Last Week	Change	Percent Change	Prior 4 Weeks	Last 4 Weeks	Change	Percent Change	Prior YTD	Current YTD	Change	Percent Change	Prior 52 Weeks	Last 52 Weeks	Change	Percent Change
West	Vehicle Stop	869	580	-289	-33.3 %	3,290	2,645	-645	-19.6 %	12,214	6,993	-5,221	-42.7 %	61,961	46,728	-15,233	-24.6 %
	Business Check	755	840	85	11.3 %	2,726	3,368	642	23.6 %	5,862	7,164	1,302	22.2 %	35,753	28,633	-7,120	-19.9 %
	All Other SI	418	436	18	4.3 %	1,379	1,721	342	24.8 %	4,741	3,577	-1,164	-24.6 %	25,913	21,105	-4,808	-18.6 %
	Subtotal	**2,042**	**1,856**	**-186**	**-9.1 %**	**7,395**	**7,734**	**339**	**4.6 %**	**22,817**	**17,734**	**-5,083**	**-22.3 %**	**123,627**	**96,466**	**-27,161**	**-22.0 %**
East	Vehicle Stop	851	693	-158	-18.6 %	3,424	2,973	-451	-13.2 %	9,081	7,685	-1,396	-15.4 %	48,593	45,934	-2,659	-5.5 %
	Business Check	277	303	26	9.4 %	1,159	1,218	59	5.1 %	2,778	2,840	62	2.2 %	15,742	13,289	-2,453	-15.6 %
	All Other SI	272	275	3	1.1 %	1,238	1,216	-22	-1.8 %	3,046	2,836	-210	-6.9 %	21,258	17,108	-4,150	-19.5 %
	Subtotal	**1,400**	**1,271**	**-129**	**-9.2 %**	**5,821**	**5,407**	**-414**	**-7.1 %**	**14,905**	**13,361**	**-1,544**	**-10.4 %**	**85,593**	**76,331**	**-9,262**	**-10.8 %**
South	Vehicle Stop	1,083	805	-278	-25.7 %	4,328	3,191	-1,137	-26.3 %	13,524	8,989	-4,535	-33.5 %	65,850	57,156	-8,694	-13.2 %
	Business Check	387	364	-23	-5.9 %	1,429	1,470	41	2.9 %	6,049	3,509	-2,540	-42.0 %	36,713	21,930	-14,783	-40.3 %
	All Other SI	326	391	65	19.9 %	1,174	1,394	220	18.7 %	3,088	3,106	18	0.6 %	18,226	15,267	-2,959	-16.2 %
	Subtotal	**1,796**	**1,560**	**-236**	**-13.1 %**	**6,931**	**6,055**	**-876**	**-12.6 %**	**22,661**	**15,604**	**-7,057**	**-31.1 %**	**120,789**	**94,353**	**-26,436**	**-21.9 %**
Central	Vehicle Stop	807	654	-153	-19.0 %	3,998	2,651	-1,347	-33.7 %	8,596	8,075	-521	-6.1 %	40,245	40,953	708	1.8 %
	Business Check	445	415	-30	-6.7 %	1,813	1,816	3	0.2 %	7,261	4,293	-2,968	-40.9 %	31,725	22,110	-9,615	-30.3 %
	All Other SI	395	380	-15	-3.8 %	1,552	1,550	-2	-0.1 %	4,399	3,644	-755	-17.2 %	20,734	20,770	36	0.2 %
	Subtotal	**1,647**	**1,449**	**-198**	**-12.0 %**	**7,363**	**6,017**	**-1,346**	**-18.3 %**	**20,256**	**16,012**	**-4,244**	**-21.0 %**	**92,704**	**83,833**	**-8,871**	**-9.6 %**
Hermitage	Vehicle Stop	1,039	824	-215	-20.7 %	5,150	3,657	-1,493	-29.0 %	12,490	10,496	-1,994	-16.0 %	56,038	60,845	4,807	8.6 %
	Business Check	551	657	106	19.2 %	3,207	2,803	-404	-12.6 %	6,899	7,085	186	2.7 %	34,842	37,012	2,170	6.2 %
	All Other SI	359	353	-6	-1.7 %	1,359	1,547	188	13.8 %	3,866	3,412	-454	-11.7 %	21,379	20,089	-1,290	-6.0 %
	Subtotal	**1,949**	**1,834**	**-115**	**-5.9 %**	**9,716**	**8,007**	**-1,709**	**-17.6 %**	**23,255**	**20,993**	**-2,262**	**-9.7 %**	**112,259**	**117,946**	**5,687**	**5.1 %**
North	Vehicle Stop	645	486	-159	-24.7 %	2,514	2,081	-433	-17.2 %	7,916	5,473	-2,443	-30.9 %	42,816	31,323	-11,493	-26.8 %
	Business Check	458	644	186	40.6 %	1,954	2,080	126	6.4 %	4,683	4,855	172	3.7 %	24,872	23,670	-1,202	-4.8 %
	All Other SI	296	310	14	4.7 %	1,287	1,321	34	2.6 %	3,279	3,079	-200	-6.1 %	17,754	17,742	-12	-0.1 %
	Subtotal	**1,399**	**1,440**	**41**	**2.9 %**	**5,755**	**5,482**	**-273**	**-4.7 %**	**15,878**	**13,407**	**-2,471**	**-15.6 %**	**85,442**	**72,735**	**-12,707**	**-14.9 %**
Madison	Vehicle Stop	565	407	-158	-28.0 %	2,497	1,813	-684	-27.4 %	5,389	5,179	-210	-3.9 %	26,056	27,937	1,881	7.2 %
	Business Check	823	739	-84	-10.2 %	2,882	3,386	504	17.5 %	6,322	7,197	875	13.8 %	35,673	34,326	-1,347	-3.8 %
	All Other SI	236	266	30	12.7 %	1,048	1,049	1	0.1 %	2,571	2,562	-9	-0.4 %	15,034	14,405	-629	-4.2 %
	Subtotal	**1,624**	**1,412**	**-212**	**-13.1 %**	**6,427**	**6,248**	**-179**	**-2.8 %**	**14,282**	**14,938**	**656**	**4.6 %**	**76,763**	**76,668**	**-95**	**-0.1 %**
Midtown Hills	Vehicle Stop	1,011	709	-302	-29.9 %	3,541	2,991	-550	-15.5 %	0	8,048	8,048	Infinity	0	27,533	27,533	Infinity
	Business Check	629	663	34	5.4 %	1,889	2,532	643	34.0 %	0	5,313	5,313	Infinity	0	15,627	15,627	Infinity
	All Other SI	423	412	-11	-2.6 %	1,409	1,640	231	16.4 %	0	3,612	3,612	Infinity	0	11,584	11,584	Infinity
	Subtotal	**2,063**	**1,784**	**-279**	**-13.5 %**	**6,839**	**7,163**	**324**	**4.7 %**	**0**	**16,973**	**16,973**	**Infinity**	**0**	**54,744**	**54,744**	**Infinity**
County*	Vehicle Stop	7,489	5,527	-1,962	-26.2 %	30,954	23,590	-7,364	-23.8 %	74,847	65,529	-9,318	-12.4 %	366,978	360,812	-6,166	-1.7 %
	Business Check	4,472	4,742	270	6.0 %	17,576	19,227	1,651	9.4 %	41,184	43,475	2,291	5.6 %	221,475	202,600	-18,875	-8.5 %
	All Other SI	3,608	3,487	-121	-3.4 %	13,735	14,322	587	4.3 %	32,811	33,121	310	0.9 %	181,482	176,839	-4,643	-2.6 %
	Total	**15,569**	**13,756**	**-1,813**	**-11.6 %**	**62,265**	**57,139**	**-5,126**	**-8.2 %**	**148,842**	**142,125**	**-6,717**	**-4.5 %**	**769,935**	**740,251**	**-29,684**	**-3.9 %**

Information summarized for CompStat week ending 3/7/2015.

* Countywide totals include CFS with unknown locations. Sourced from MNPD ARMS on 3/11/2015 11:22:46 AM. 'Vehicle Stops' refer to 10-93 calls. 'Business Checks' refer to 10-96 calls. Only includes calls initiated by an officer (call type 2 or 3). Excludes CFS with a disposition code of 6 or 11.

Dispatched Calls for Service

Aggregated by precinct (reporting / dispatched location).

METROPOLITAN POLICE DEPARTMENT

of Nashville and Davidson County

		Rolling 2 Weeks				Rolling 8 Weeks				YTD				Rolling 104 Weeks			
		Prior Week	Last Week	Change	Percent Change	Prior 4 Weeks	Last 4 Weeks	Change	Percent Change	Prior YTD	Current YTD	Change	Percent Change	Prior 52 Weeks	Last 52 Weeks	Change	Percent Change
West	Part I	90	105	15	16.7 %	384	406	22	5.7 %	1,062	957	-105	-9.9 %	6,707	5,997	-710	-10.6 %
	Vehicle Crash	38	57	19	50.0 %	186	224	38	20.4 %	396	471	75	18.9 %	2,430	2,485	55	2.3 %
	All Other CFS	215	246	31	14.4 %	813	938	125	15.4 %	1,914	2,050	136	7.1 %	11,905	11,798	-107	-0.9 %
	Subtotal	**343**	**408**	**65**	**19.0 %**	**1,383**	**1,568**	**185**	**13.4 %**	**3,372**	**3,478**	**106**	**3.1 %**	**21,042**	**20,280**	**-762**	**-3.6 %**
East	Part I	102	88	-14	-13.7 %	393	390	-3	-0.8 %	861	928	67	7.8 %	5,737	5,754	17	0.3 %
	Vehicle Crash	23	36	13	56.5 %	125	136	11	8.8 %	275	317	42	15.3 %	1,603	1,774	171	10.7 %
	All Other CFS	284	254	-30	-10.6 %	1,076	1,152	76	7.1 %	2,286	2,573	287	12.6 %	14,093	14,838	745	5.3 %
	Subtotal	**409**	**378**	**-31**	**-7.6 %**	**1,594**	**1,678**	**84**	**5.3 %**	**3,422**	**3,818**	**396**	**11.6 %**	**21,433**	**22,366**	**933**	**4.4 %**
South	Part I	201	175	-26	-12.9 %	752	753	1	0.1 %	1,620	1,767	147	9.1 %	9,728	9,936	208	2.1 %
	Vehicle Crash	93	125	32	34.4 %	336	483	147	43.8 %	779	912	133	17.1 %	4,260	4,601	341	8.0 %
	All Other CFS	424	435	11	2.6 %	1,560	1,727	167	10.7 %	3,615	3,801	186	5.1 %	21,173	22,740	1,567	7.4 %
	Subtotal	**718**	**735**	**17**	**2.4 %**	**2,648**	**2,963**	**315**	**11.9 %**	**6,014**	**6,480**	**466**	**7.7 %**	**35,161**	**37,277**	**2,116**	**6.0 %**
Central	Part I	54	36	-18	-33.3 %	192	156	-36	-18.8 %	473	423	-50	-10.6 %	2,689	2,943	254	9.4 %
	Vehicle Crash	41	39	-2	-4.9 %	125	130	5	4.0 %	259	296	37	14.3 %	1,556	1,634	78	5.0 %
	All Other CFS	196	182	-14	-7.1 %	629	662	33	5.2 %	1,284	1,478	194	15.1 %	7,390	8,595	1,205	16.3 %
	Subtotal	**291**	**257**	**-34**	**-11.7 %**	**946**	**948**	**2**	**0.2 %**	**2,016**	**2,197**	**181**	**9.0 %**	**11,635**	**13,172**	**1,537**	**13.2 %**
Hermitage	Part I	152	134	-18	-11.8 %	595	556	-39	-6.6 %	1,409	1,361	-48	-3.4 %	8,660	8,813	153	1.8 %
	Vehicle Crash	61	124	63	103.3 %	295	354	59	20.0 %	717	737	20	2.8 %	4,053	4,098	45	1.1 %
	All Other CFS	385	390	5	1.3 %	1,584	1,611	27	1.7 %	3,373	3,710	337	10.0 %	20,515	21,902	1,387	6.8 %
	Subtotal	**598**	**648**	**50**	**8.4 %**	**2,474**	**2,521**	**47**	**1.9 %**	**5,499**	**5,808**	**309**	**5.6 %**	**33,228**	**34,813**	**1,585**	**4.8 %**
North	Part I	109	121	12	11.0 %	496	425	-71	-14.3 %	1,016	1,117	101	9.9 %	6,369	6,669	300	4.7 %
	Vehicle Crash	54	57	3	5.6 %	152	215	63	41.4 %	356	419	63	17.7 %	1,984	2,097	113	5.7 %
	All Other CFS	280	280	0	0.0 %	1,106	1,131	25	2.3 %	2,499	2,613	114	4.6 %	14,871	15,551	680	4.6 %
	Subtotal	**443**	**458**	**15**	**3.4 %**	**1,754**	**1,771**	**17**	**1.0 %**	**3,871**	**4,149**	**278**	**7.2 %**	**23,224**	**24,317**	**1,093**	**4.7 %**
Madison	Part I	94	112	18	19.1 %	429	379	-50	-11.7 %	787	961	174	22.1 %	5,190	5,542	352	6.8 %
	Vehicle Crash	36	60	24	66.7 %	171	216	45	26.3 %	343	443	100	29.2 %	1,919	2,132	213	11.1 %
	All Other CFS	260	255	-5	-1.9 %	1,048	1,053	5	0.5 %	2,180	2,475	295	13.5 %	12,580	13,731	1,151	9.1 %
	Subtotal	**390**	**427**	**37**	**9.5 %**	**1,648**	**1,648**	**0**	**0.0 %**	**3,310**	**3,879**	**569**	**17.2 %**	**19,689**	**21,405**	**1,716**	**8.7 %**
Midtown Hills	Part I	146	119	-27	-18.5 %	537	539	2	0.4 %	1,476	1,280	-196	-13.3 %	8,495	8,293	-202	-2.4 %
	Vehicle Crash	88	87	-1	-1.1 %	377	380	3	0.8 %	924	859	-65	-7.0 %	5,190	4,887	-303	-5.8 %
	All Other CFS	318	289	-29	-9.1 %	1,216	1,282	66	5.4 %	2,767	2,901	134	4.8 %	15,671	16,677	1,006	6.4 %
	Subtotal	**552**	**495**	**-57**	**-10.3 %**	**2,130**	**2,201**	**71**	**3.3 %**	**5,167**	**5,040**	**-127**	**-2.5 %**	**29,356**	**29,857**	**501**	**1.7 %**
County*	Part I	948	890	-58	-6.1 %	3,779	3,604	-175	-4.6 %	8,706	8,795	89	1.0 %	53,582	53,953	371	0.7 %
	Vehicle Crash	434	585	151	34.8 %	1,769	2,138	369	20.9 %	4,052	4,456	404	10.0 %	22,999	23,715	716	3.1 %
	All Other CFS	2,362	2,331	-31	-1.3 %	9,032	9,557	525	5.8 %	19,922	21,603	1,681	8.4 %	118,224	125,858	7,634	6.5 %
	Total	**3,744**	**3,806**	**62**	**1.7 %**	**14,580**	**15,299**	**719**	**4.9 %**	**32,680**	**34,854**	**2,174**	**6.7 %**	**194,805**	**203,526**	**8,721**	**4.5 %**

Information summarized for CompStat week ending 3/7/2015.

* Countywide totals include CFS with unknown locations. 'Part I CFS' refer to dispatched CAD calls with a ten code of 50, 51, 52, 53, 54, 57, 70, 71, 72, 67, or 1000. 'Vehicle Crash CFS' refer to dispatched CAD calls with a ten code of 45 or 46. Only includes calls initiated by the citizenry (call type 0 or 1). Report only includes CFS with ten codes 10 through 89 and all thousand codes. Excludes CFS with a disposition code of 6 or 11.

Vehicle Stop Analysis (Form 252)

Aggregated by component of officer making stop.

METROPOLITAN POLICE DEPARTMENT

of Nashville and Davidson County

		Rolling Two Week				Rolling Eight Week				YTD				Rolling Twenty-Four Month			
		Prior Week	Last Week	Change	% Change	Prior 4 Weeks	Last 4 Weeks	Change	% Change	Prior YTD	YTD	Change	% Change	Prior 52 Weeks	Last 52 Weeks	Change	% Change
West	Vehicle Stops	963	689	-274	-28.5%	3,830	2,841	-989	-25.8%	13,171	7,933	-5,238	-39.8%	67,614	51,170	-16,444	-24.3%
	Warnings Issued	89.5 %	90.4 %	0.9 %		89.0 %	91.3 %	2.3 %		92.7 %	89.7 %	-3.0 %		89.8 %	89.4 %	-0.4 %	
	Arrests Made	50	37	-13	-26.0%	210	165	-45	-21.4%	799	441	-358	-44.8%	3,841	2,839	-1,002	-26.1%
East	Vehicle Stops	833	677	-156	-18.7%	3,306	2,800	-506	-15.3%	9,567	7,381	-2,186	-22.8%	50,213	47,490	-2,723	-5.4%
	Warnings Issued	97.4 %	98.8 %	1.5 %		95.1 %	97.5 %	2.3 %		94.2 %	96.1 %	1.9 %		93.3 %	93.9 %	0.6 %	
	Arrests Made	104	63	-41	-39.4%	288	303	15	5.2%	799	696	-103	-12.9%	4,638	4,057	-581	-12.5%
South	Vehicle Stops	1,176	871	-305	-25.9%	4,764	3,334	-1,430	-30.0%	15,458	9,698	-5,760	-37.3%	74,079	65,816	-8,263	-11.2%
	Warnings Issued	94.3 %	91.4 %	-2.9 %		90.2 %	91.8 %	1.5 %		92.1 %	91.4 %	-0.6 %		90.7 %	90.8 %	0.1 %	
	Arrests Made	52	43	-9	-17.3%	227	162	-65	-28.6%	994	467	-527	-53.0%	4,502	3,345	-1,157	-25.7%
Central	Vehicle Stops	799	577	-222	-27.8%	4,176	2,530	-1,646	-39.4%	8,643	8,190	-453	-5.2%	43,685	43,690	5	0.0%
	Warnings Issued	85.6 %	90.6 %	5.0 %		78.7 %	85.6 %	6.9 %		79.7 %	82.2 %	2.5 %		71.2 %	72.9 %	1.6 %	
	Arrests Made	63	44	-19	-30.2%	280	188	-92	-32.9%	565	585	20	3.5%	2,578	2,467	-111	-4.3%
Hermitage	Vehicle Stops	1,049	834	-215	-20.5%	5,138	3,572	-1,566	-30.5%	12,020	10,414	-1,606	-13.4%	54,626	59,738	5,112	9.4%
	Warnings Issued	93.0 %	94.1 %	1.1 %		91.1 %	92.8 %	1.7 %		89.2 %	91.6 %	2.4 %		85.0 %	88.4 %	3.4 %	
	Arrests Made	91	63	-28	-30.8%	430	321	-109	-25.3%	995	885	-110	-11.1%	4,605	4,545	-60	-1.3%
North	Vehicle Stops	677	501	-176	-26.0%	2,653	2,078	-575	-21.7%	8,092	5,614	-2,478	-30.6%	42,552	32,722	-9,830	-23.1%
	Warnings Issued	89.5 %	90.0 %	0.5 %		89.6 %	88.4 %	-1.3 %		88.8 %	89.5 %	0.7 %		88.5 %	86.7 %	-1.8 %	
	Arrests Made	66	52	-14	-21.2%	222	198	-24	-10.8%	789	491	-298	-37.8%	3,982	2,823	-1,159	-29.1%
Madison	Vehicle Stops	602	398	-204	-33.9%	2,568	1,841	-727	-28.3%	5,534	5,354	-180	-3.3%	26,404	28,848	2,444	9.3%
	Warnings Issued	92.5 %	91.7 %	-0.8 %		88.4 %	92.1 %	3.7 %		90.3 %	90.0 %	-0.3 %		88.2 %	87.7 %	-0.5 %	
	Arrests Made	74	43	-31	-41.9%	245	217	-28	-11.4%	563	564	1	0.2%	2,661	3,270	609	22.9%
Midtown	Vehicle Stops	949	719	-230	-24.2%	3,574	2,853	-721	-20.2%	0	7,964	7,964	-	0	27,929	27,929	-
Hills	Warnings Issued	90.9 %	89.3 %	-1.6 %		85.8 %	89.7 %	3.8 %		NaN	87.5 %	NaN		NaN	88.6 %	NaN	
	Arrests Made	70	53	-17	-24.3%	270	208	-62	-23.0%	0	578	578	-	0	1,835	1,835	-
SOD	Vehicle Stops	685	615	-70	-10.2%	2,566	2,061	-505	-19.7%	5,608	5,447	-161	-2.9%	32,914	33,626	712	2.2%
	Warnings Issued	45.4 %	57.6 %	12.2 %		53.5 %	50.8 %	-2.8 %		50.9 %	53.5 %	2.7 %		49.7 %	47.9 %	-1.8 %	
	Arrests Made	27	22	-5	-18.5%	101	76	-25	-24.8%	277	209	-68	-24.5%	1,030	1,158	128	12.4%
Other	Vehicle Stops	350	127	-223	-63.7%	894	724	-170	-19.0%	2,443	2,070	-373	-15.3%	13,291	10,383	-2,908	-21.9%
	Warnings Issued	98.9 %	100.0 %	1.1 %		98.9 %	99.3 %	0.4 %		98.3 %	98.9 %	0.7 %		98.2 %	98.2 %	0.1 %	
	Arrests Made	20	10	-10	-50.0%	50	43	-7	-14.0%	251	124	-127	-50.6%	1,233	656	-577	-46.8%
Total	Vehicle Stops	8,083	6,008	-2,075	-25.7%	33,469	24,634	-8,835	-26.4%	80,536	70,065	-10,471	-13.0%	405,378	401,412	-3,966	-1.0%
	Warnings Issued	88.1 %	88.8 %	0.7 %		86.0 %	88.2 %	2.1 %		87.5 %	87.2 %	-0.3 %		84.5 %	84.6 %	0.0 %	
	Arrests Made	617	430	-187	-30.3%	2,323	1,881	-442	-19.0%	6,032	5,040	-992	-16.4%	29,070	26,995	-2,075	-7.1%

Information summarized for CompStat week ending 03/07/2015.

Sourced from MNPD ARMS on 3/11/2015 11:22:46 AM. The figures above were sourced from MNPD's Vehicle Stop (Form 252) Database. Vehicle stop totals count all reports electronically entered via AFR. Hardcopy reports not entered into ARMS will affect accuracy of totals. This report is intended to be a management and planning tool and does not reflect the official vehicle stop counts for the department.

Field Interview Report (Form 114)

Aggregated by component of officer conducting interview.

METROPOLITAN POLICE DEPARTMENT

of Nashville and Davidson County

		Rolling Two Week				Rolling Eight Week				YTD				Rolling Twenty-Four Month			
		Prior Week	Last Week	Change	% Change	Prior 4 Weeks	Last 4 Weeks	Change	% Change	Prior YTD	YTD	Change	% Change	Prior 52 Weeks	Last 52 Weeks	Change	% Change
West	Field Interview	31	28	-3	-9.7%	177	133	-44	-24.9%	703	363	-340	-48.4%	3,127	2,619	-508	-16.2%
	Arrest Made	7	7	0	0.0%	39	24	-15	-38.5%	177	72	-105	-59.3%	685	585	-100	-14.6%
East	Field Interview	45	48	3	6.7%	181	170	-11	-6.1%	668	405	-263	-39.4%	3,057	3,133	76	2.5%
	Arrest Made	7	8	1	14.3%	27	23	-4	-14.8%	112	67	-45	-40.2%	463	460	-3	-0.6%
South	Field Interview	62	38	-24	-38.7%	174	177	3	1.7%	670	416	-254	-37.9%	3,538	3,008	-530	-15.0%
	Arrest Made	9	7	-2	-22.2%	28	28	0	0.0%	125	66	-59	-47.2%	559	492	-67	-12.0%
Central	Field Interview	31	28	-3	-9.7%	126	116	-10	-7.9%	593	279	-314	-53.0%	2,265	1,965	-300	-13.2%
	Arrest Made	11	4	-7	-63.6%	29	24	-5	-17.2%	83	60	-23	-27.7%	430	323	-107	-24.9%
Hermitage	Field Interview	52	46	-6	-11.5%	276	242	-34	-12.3%	696	620	-76	-10.9%	3,109	3,665	556	17.9%
	Arrest Made	8	5	-3	-37.5%	29	28	-1	-3.4%	162	70	-92	-56.8%	564	623	59	10.5%
North	Field Interview	25	26	1	4.0%	157	112	-45	-28.7%	358	308	-50	-14.0%	1,510	1,678	168	11.1%
	Arrest Made	4	5	1	25.0%	22	18	-4	-18.2%	87	42	-45	-51.7%	280	239	-41	-14.6%
Madison	Field Interview	91	66	-25	-27.5%	185	289	104	56.2%	246	545	299	121.5%	1,303	2,901	1,598	122.6%
	Arrest Made	45	35	-10	-22.2%	76	135	59	77.6%	71	237	166	233.8%	337	1,192	855	253.7%
Midtown	Field Interview	25	43	18	72.0%	162	154	-8	-4.9%	0	373	373	-	0	1,680	1,680	-
Hills	Arrest Made	8	3	-5	-62.5%	40	18	-22	-55.0%	0	70	70	-	0	291	291	-
SID	Field Interview	4	4	0	0.0%	63	27	-36	-57.1%	56	96	40	71.4%	260	235	-25	-9.6%
	Arrest Made	1	1	0	0.0%	15	2	-13	-86.7%	19	17	-2	-10.5%	82	61	-21	-25.6%
SOD	Field Interview	0	1	1	-	4	1	-3	-75.0%	10	5	-5	-50.0%	30	29	-1	-3.3%
	Arrest Made	0	0	0	-	0	0	0	-	0	0	0	-	3	2	-1	-33.3%
Other	Field Interview	0	6	6	-	15	6	-9	-60.0%	16	24	8	50.0%	88	151	63	71.6%
	Arrest Made	0	1	1	-	7	1	-6	-85.7%	2	9	7	350.0%	16	28	12	75.0%
County	Field Interview	366	334	-32	-8.7%	1,520	1,427	-93	-6.1%	4,016	3,434	-582	-14.5%	18,287	21,064	2,777	15.2%
	Arrest Made	100	76	-24	-24.0%	312	301	-11	-3.5%	838	710	-128	-15.3%	3,419	4,296	877	25.7%

Information summarized for CompStat week ending 03/07/2015.

Sourced from MNPD ARMS on 3/11/2015 11:22:46 AM. The numbers above are sourced from MNPD's Field Interview (Form 114) Database. This report includes all FI types (field interviews, terry stops, and homeless welfare checks). "Arrest Made" indicates that an individual in the FI database was also arrested. For an arrest to be counted, the Form 114 complaint number must match a Form 106 Arrest Report, Form 106A State Misdemeanor Citation Report, or Form 219 Juvenile Citation incident number and the master name record must match in each as well. This report is intended to be a management and planning tool and does not reflect official counts for the department.

County Efficiency Charts

METROPOLITAN POLICE DEPARTMENT
of Nashville and Davidson County

Summarized by CompStat week for past eight weeks.
Aggregated by component of officer initiating call / arresting officer.

All Self-Initiated CAD - 52wk Avg: 14,235

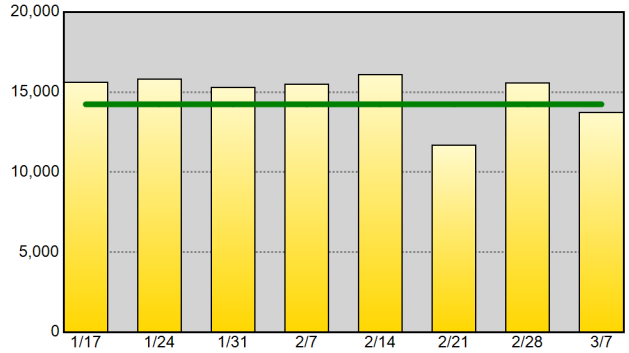

Self-Initiated Terry Stops - 52wk Avg: 430

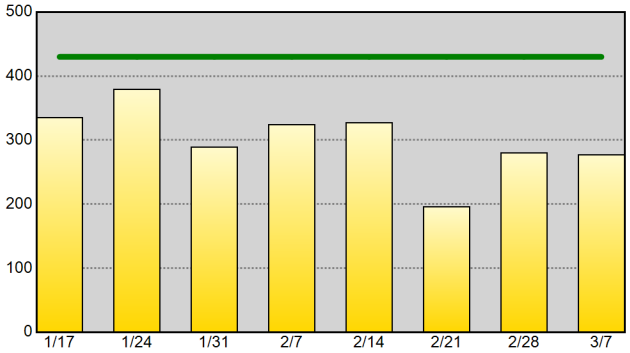

Self-Initiated Vehicle Stops (10-93) - 52wk Avg: 6,938

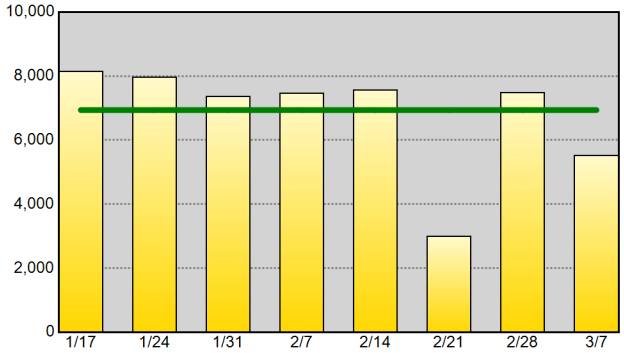

Self-Initiated Business Checks (10-96) - 52wk Avg: 3,896

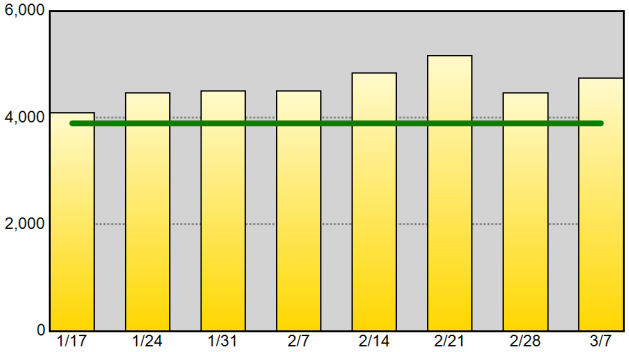

Self-Initiated Community Policing (10-15) - 52wk Avg: 971

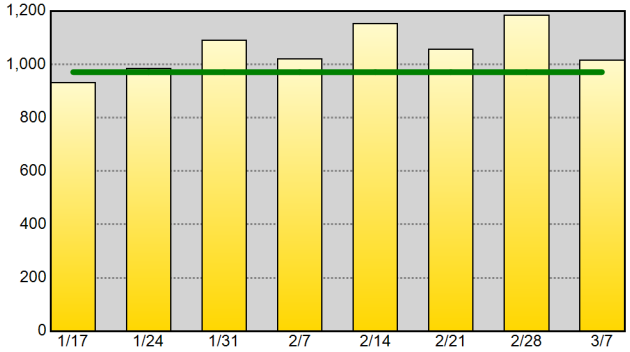

Self-Initiated Criminal Vice Activity (10-78) - 52wk Avg: 66

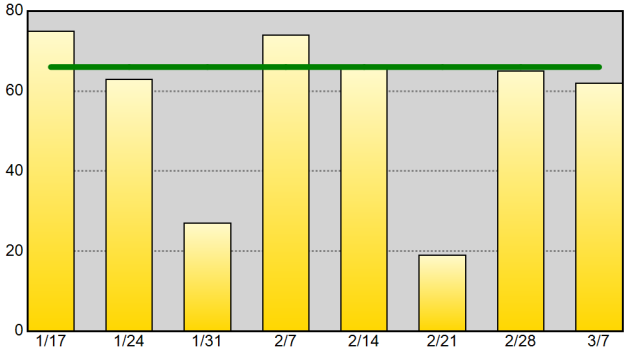

Part I Arrests - 52wk Avg: 211

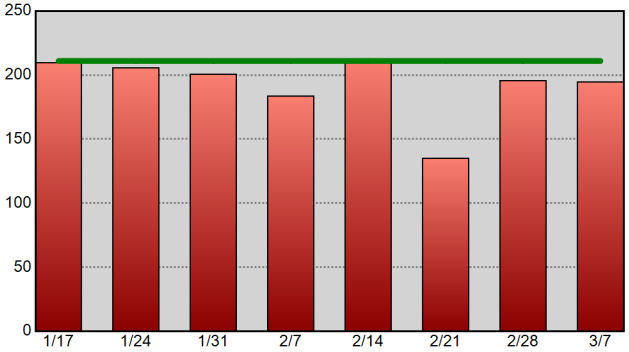

Drug-Related Arrests - 52wk Avg: 223

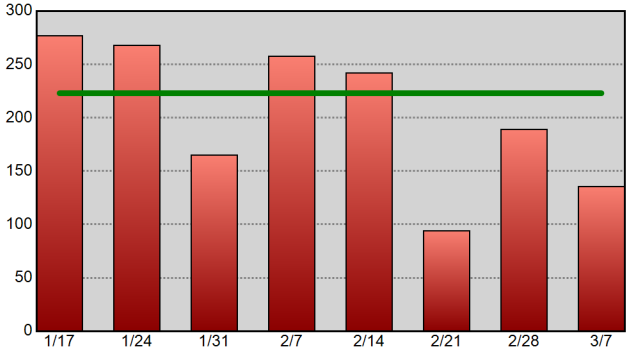

Warrants Served - 52wk Avg: 507

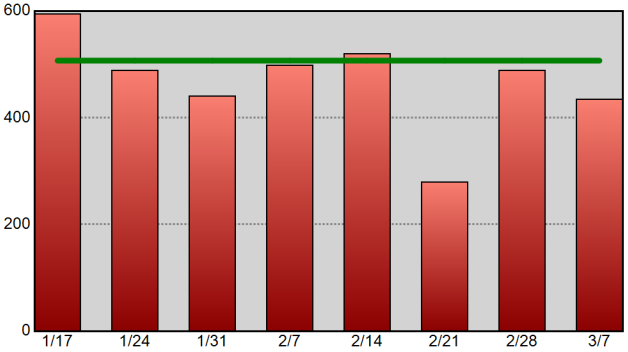

Information summarized for CompStat week ending 3/7/2015.
The horizontal line on each chart represents the data set's 52-week weekly average.

Sourced from MNPD ARMS on 3/11/2015 11:22:46 AM. CAD reports only include calls initiated by an officer (call type 2 or 3). Excludes CFS with a disposition code of 6 or 11. Arrest reports do not take into account the number of charges. 1 arrest = 1 body.

West Precinct Precinct Efficiency Charts

METROPOLITAN POLICE DEPARTMENT
of Nashville and Davidson County

Summarized by CompStat week for past eight weeks.
Aggregated by component of officer initiating call / arresting officer.

All Self-Initiated CAD - 52wk Avg: 1,855

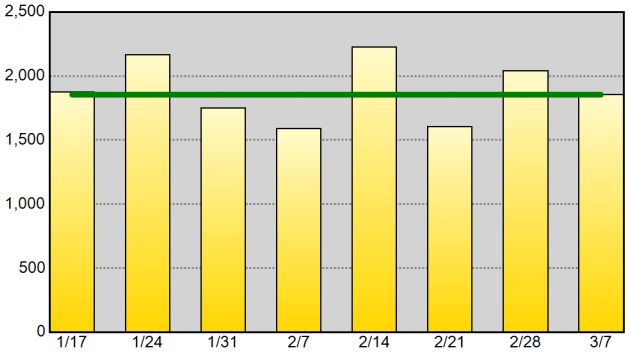

Self-Initiated Terry Stops - 52wk Avg: 28

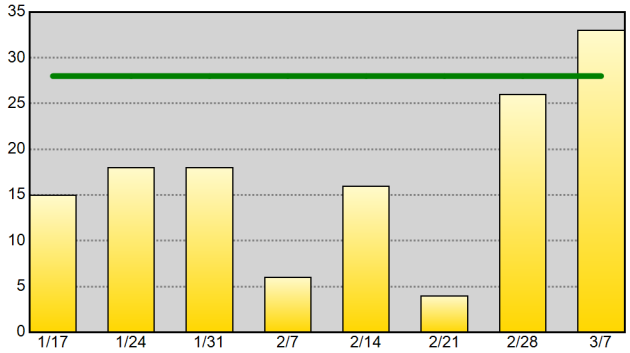

Self-Initiated Vehicle Stops (10-93) - 52wk Avg: 898

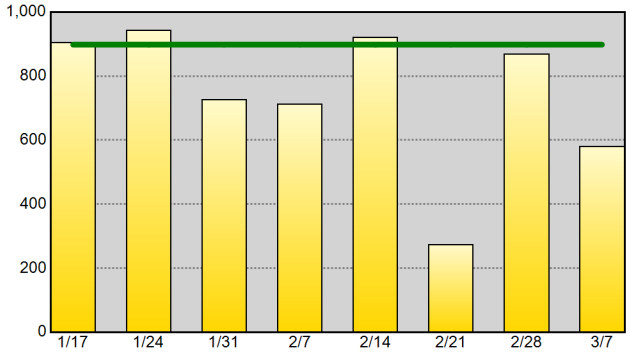

Self-Initiated Business Checks (10-96) - 52wk Avg: 550

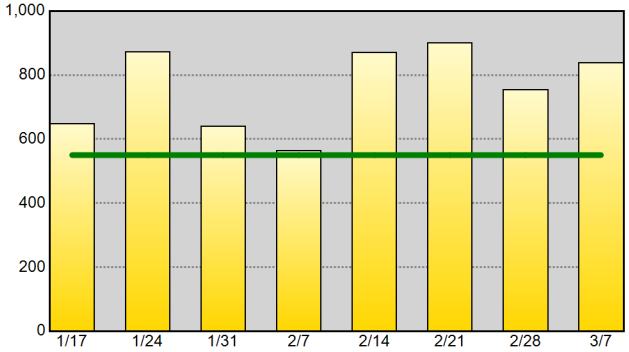

Self-Initiated Community Policing (10-15) - 52wk Avg: 203

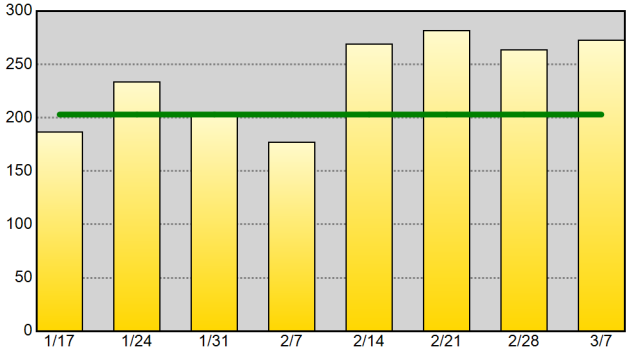

Self-Initiated Criminal Vice Activity (10-78) - 52wk Avg: 1

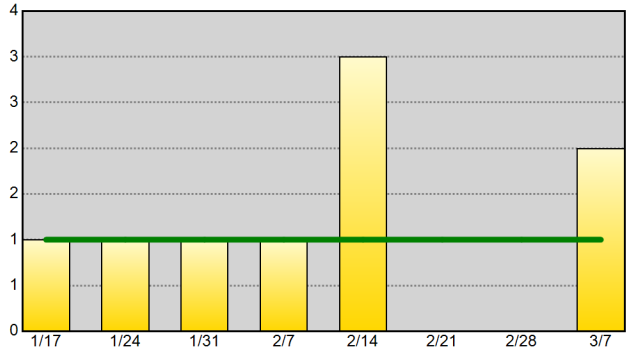

Part I Arrests - 52wk Avg: 25

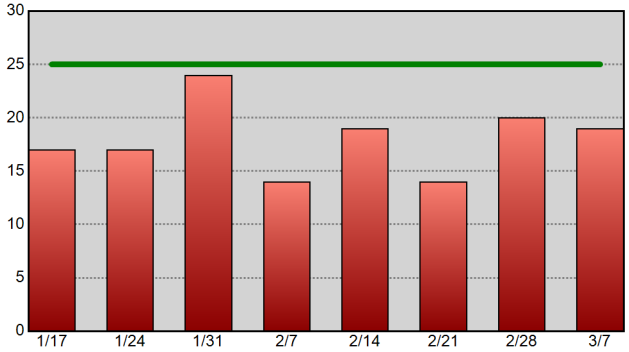

Drug-Related Arrests - 52wk Avg: 24

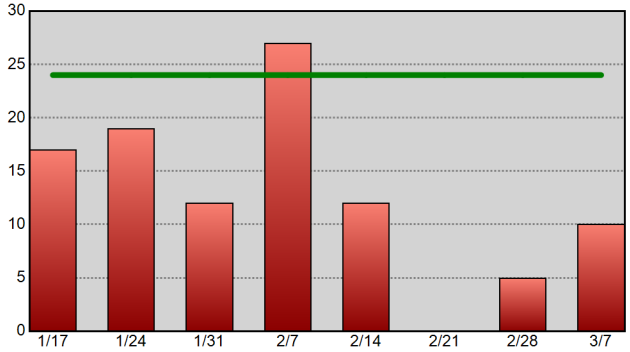

Warrants Served - 52wk Avg: 31

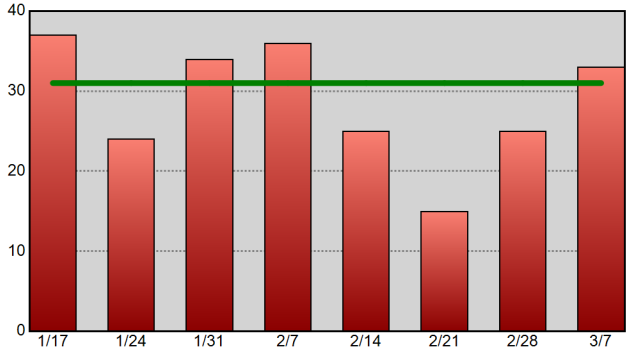

Information summarized for CompStat week ending 3/7/2015.
The horizontal line on each chart represents the data set's 52-week weekly average.

Sourced from MNPD ARMS on 3/11/2015 11:22:48 AM. CAD reports only include calls initiated by an officer (call type 2 or 3). Excludes CFS with a disposition code of 6 or 11. Arrest reports do not take into account the number of charges. 1 arrest = 1 body.

East Precinct Precinct Efficiency Charts

METROPOLITAN POLICE DEPARTMENT
of Nashville and Davidson County

Summarized by CompStat week for past eight weeks.
Aggregated by component of officer initiating call / arresting officer.

All Self-Initiated CAD - 52wk Avg: 1,467

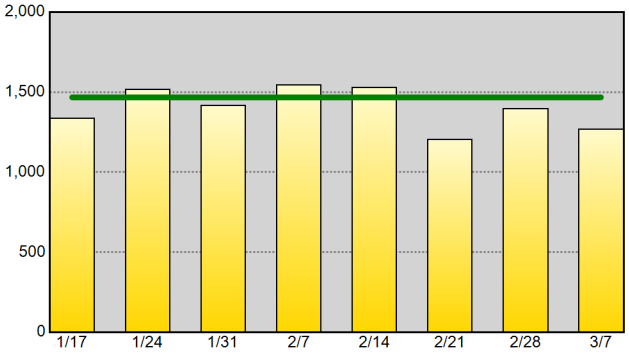

Self-Initiated Terry Stops - 52wk Avg: 80

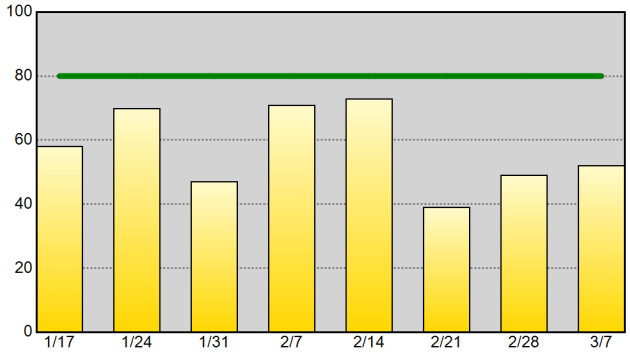

Self-Initiated Vehicle Stops (10-93) - 52wk Avg: 883

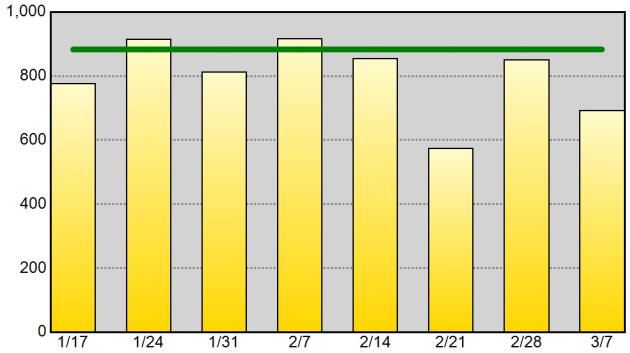

Self-Initiated Business Checks (10-96) - 52wk Avg: 255

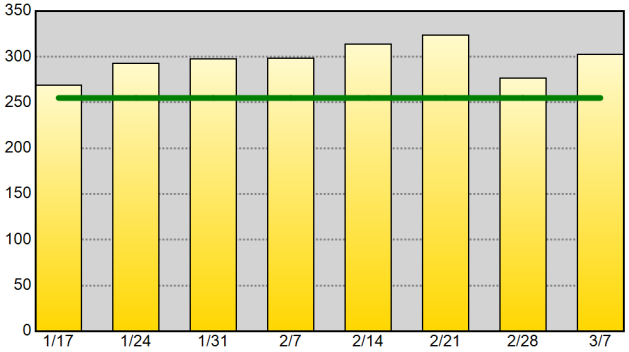

Self-Initiated Community Policing (10-15) - 52wk Avg: 41

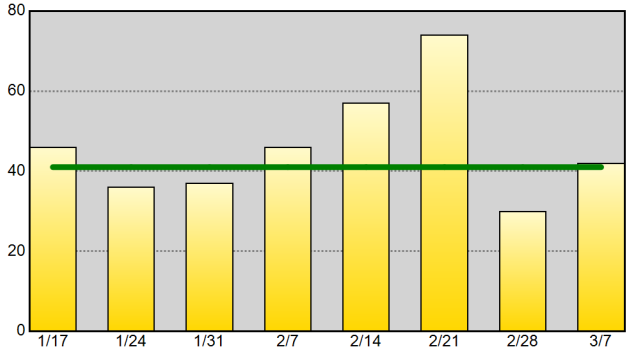

Self-Initiated Criminal Vice Activity (10-78) - 52wk Avg: 3

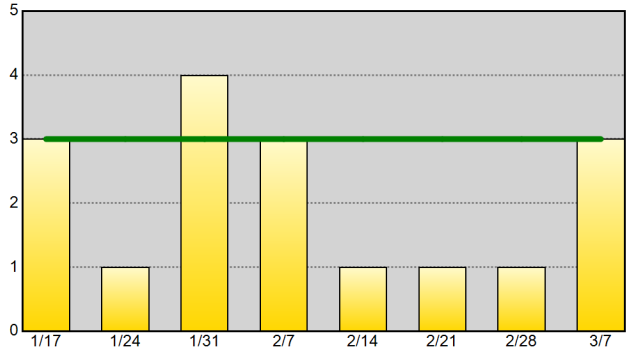

Part I Arrests - 52wk Avg: 24

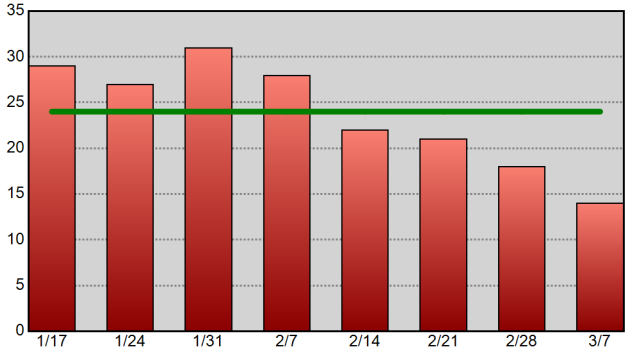

Drug-Related Arrests - 52wk Avg: 31

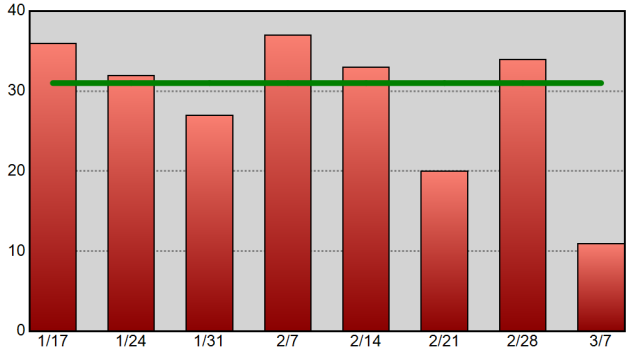

Warrants Served - 52wk Avg: 58

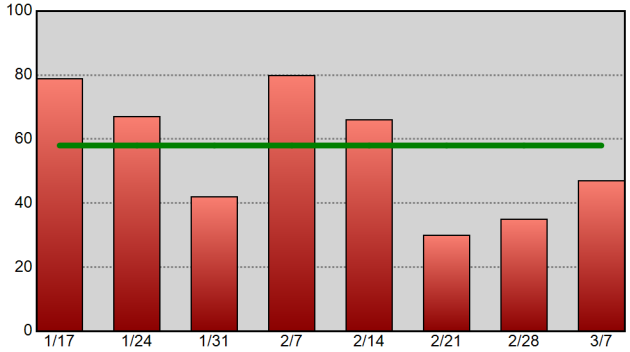

Information summarized for CompStat week ending 3/7/2015. The horizontal line on each chart represents the data set's 52-week weekly average.

Sourced from MNPD ARMS on 3/11/2015 11:22:50 AM. CAD reports only include calls initiated by an officer (call type 2 or 3). Excludes CFS with a disposition code of 6 or 11. Arrest reports do not take into account the number of charges. 1 arrest = 1 body.

South Precinct Precinct Efficiency Charts

METROPOLITAN POLICE DEPARTMENT
of Nashville and Davidson County

Summarized by CompStat week for past eight weeks.
Aggregated by component of officer initiating call / arresting officer.

All Self-Initiated CAD - 52wk Avg: 1,814

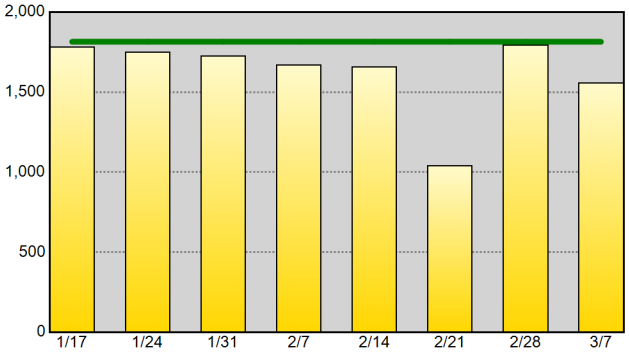

Self-Initiated Terry Stops - 52wk Avg: 35

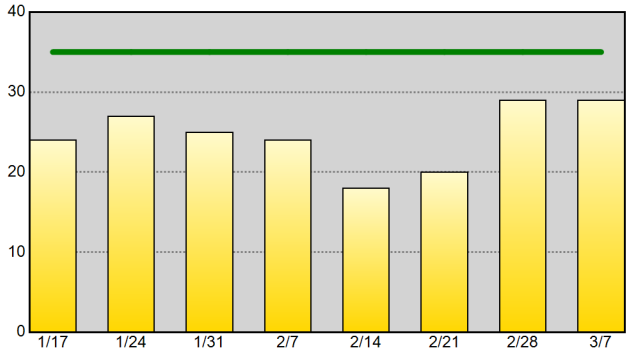

Self-Initiated Vehicle Stops (10-93) - 52wk Avg: 1,099

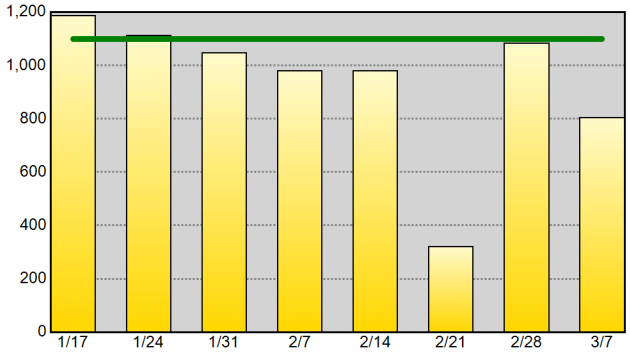

Self-Initiated Business Checks (10-96) - 52wk Avg: 421

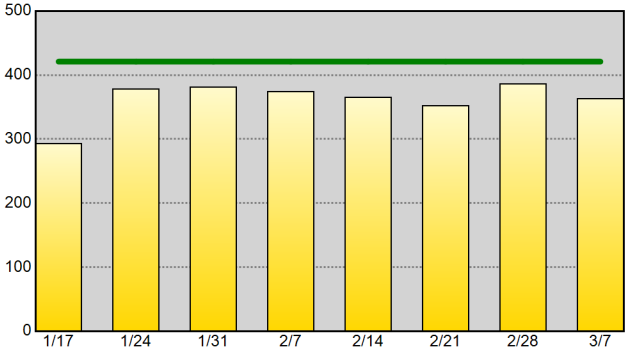

Self-Initiated Community Policing (10-15) - 52wk Avg: 38

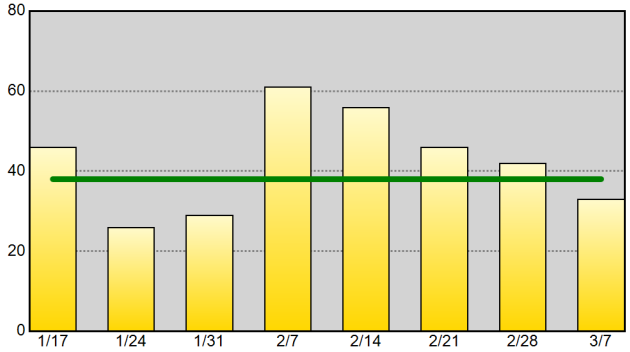

Self-Initiated Criminal Vice Activity (10-78) - 52wk Avg: 2

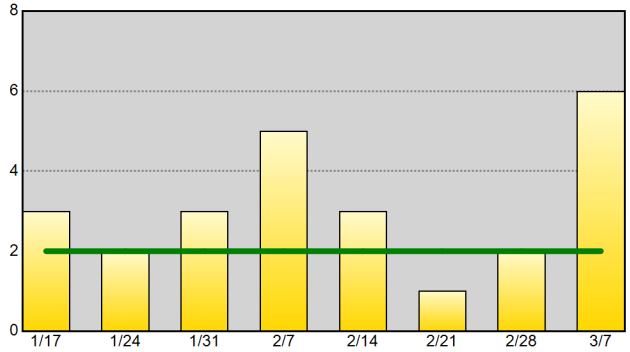

Part I Arrests - 52wk Avg: 35

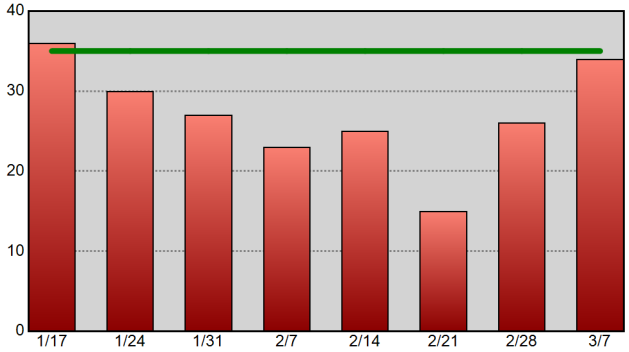

Drug-Related Arrests - 52wk Avg: 22

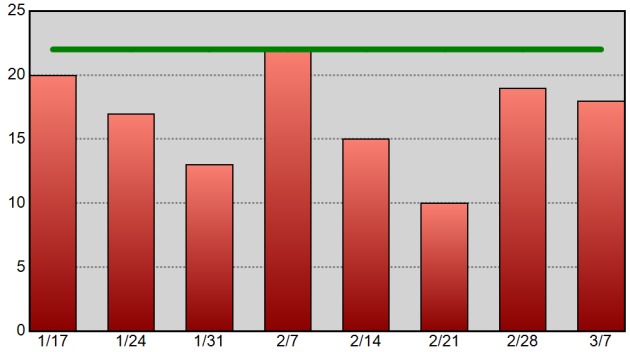

Warrants Served - 52wk Avg: 38

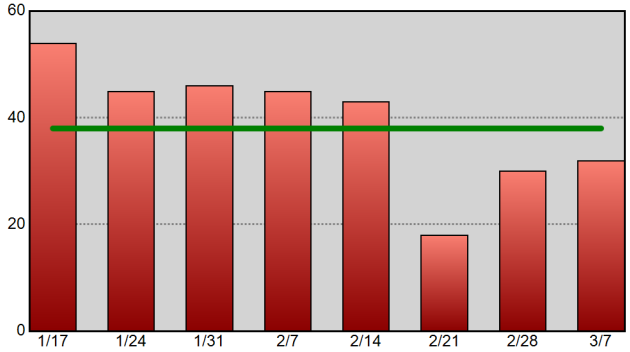

Information summarized for CompStat week ending 3/7/2015.
The horizontal line on each chart represents the data set's 52-week weekly average.

Sourced from MNPD ARMS on 3/11/2015 11:22:52 AM. CAD reports only include calls initiated by an officer (call type 2 or 3). Excludes CFS with a disposition code of 6 or 11. Arrest reports do not take into account the number of charges. 1 arrest = 1 body.

Central Precinct Precinct Efficiency Charts

METROPOLITAN POLICE DEPARTMENT
of Nashville and Davidson County

Summarized by CompStat week for past eight weeks.
Aggregated by component of officer initiating call / arresting officer.

All Self-Initiated CAD - 52wk Avg: 1,612

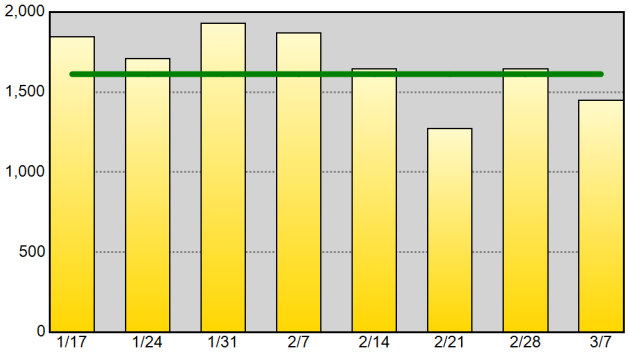

Self-Initiated Terry Stops - 52wk Avg: 113

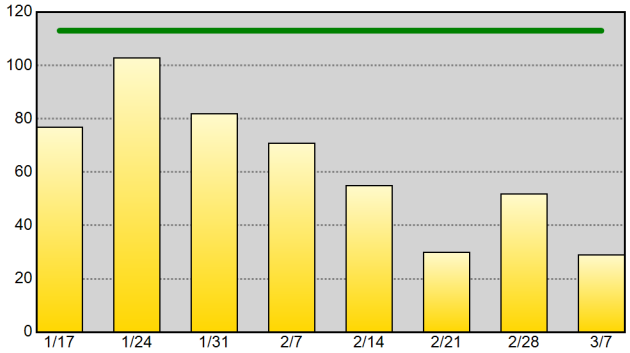

Self-Initiated Vehicle Stops (10-93) - 52wk Avg: 787

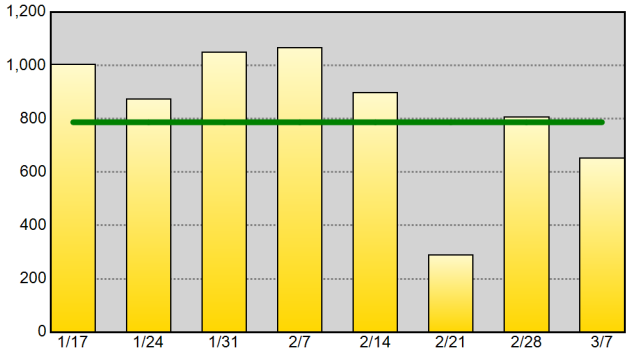

Self-Initiated Business Checks (10-96) - 52wk Avg: 425

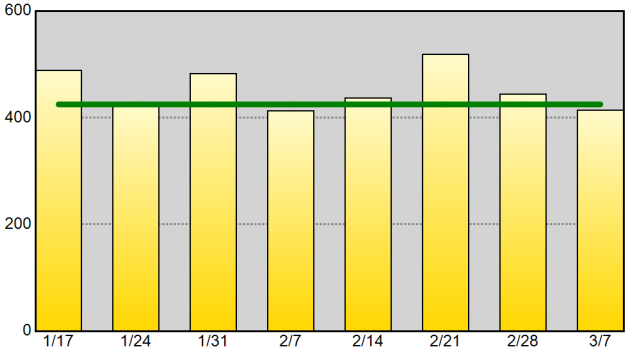

Self-Initiated Community Policing (10-15) - 52wk Avg: 60

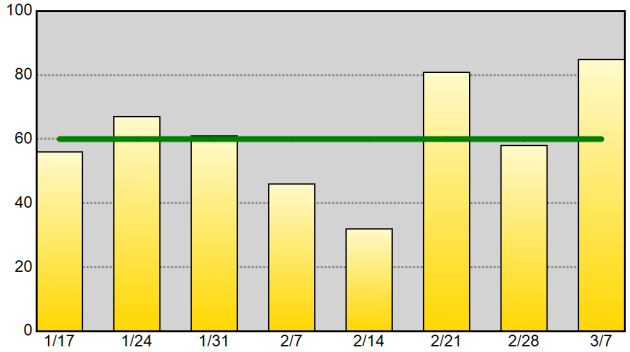

Self-Initiated Criminal Vice Activity (10-78) - 52wk Avg: 1

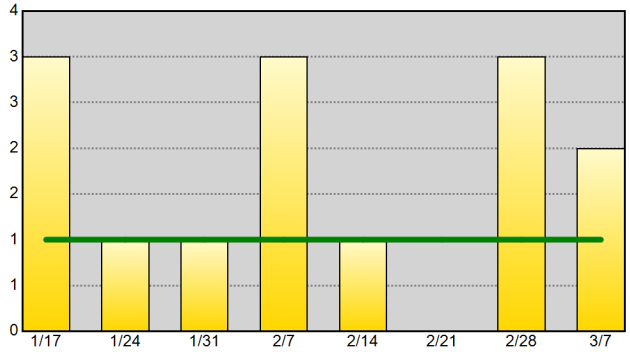

Part I Arrests - 52wk Avg: 12

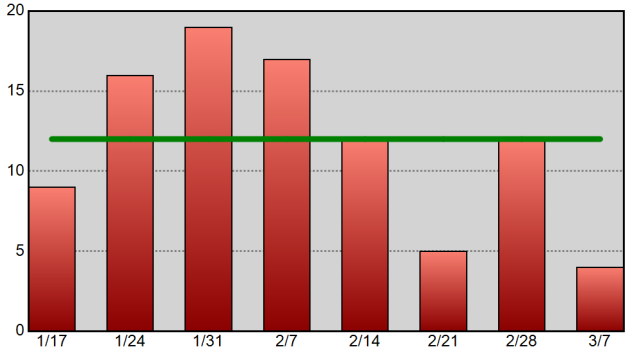

Drug-Related Arrests - 52wk Avg: 14

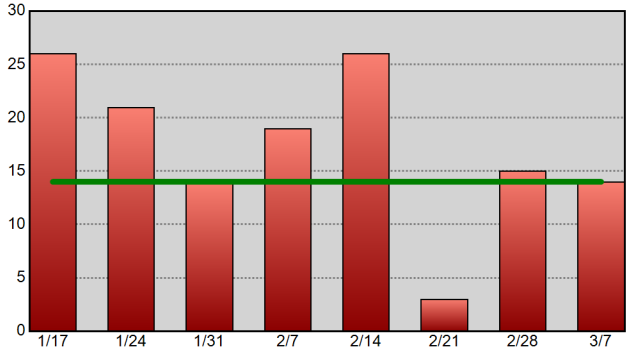

Warrants Served - 52wk Avg: 40

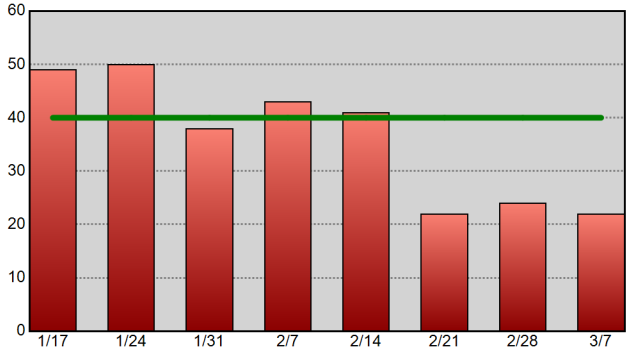

Information summarized for CompStat week ending 3/7/2015. The horizontal line on each chart represents the data set's 52-week weekly average.

Sourced from MNPD ARMS on 3/11/2015 11:22:54 AM. CAD reports only include calls initiated by an officer (call type 2 or 3). Excludes CFS with a disposition code of 6 or 11. Arrest reports do not take into account the number of charges. 1 arrest = 1 body.

Hermitage Precinct Precinct Efficiency Charts

METROPOLITAN POLICE DEPARTMENT
of Nashville and Davidson County

Summarized by CompStat week for past eight weeks.
Aggregated by component of officer initiating call / arresting officer.

All Self-Initiated CAD - 52wk Avg: 2,268

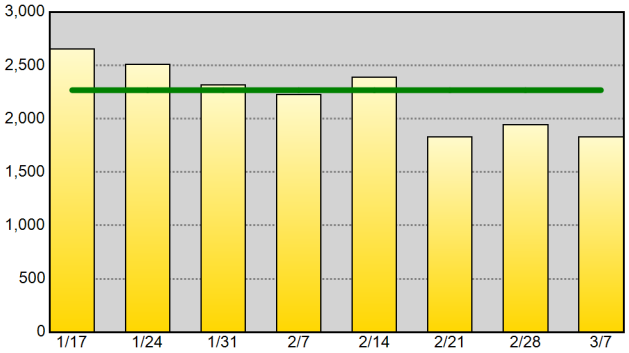

Self-Initiated Terry Stops - 52wk Avg: 49

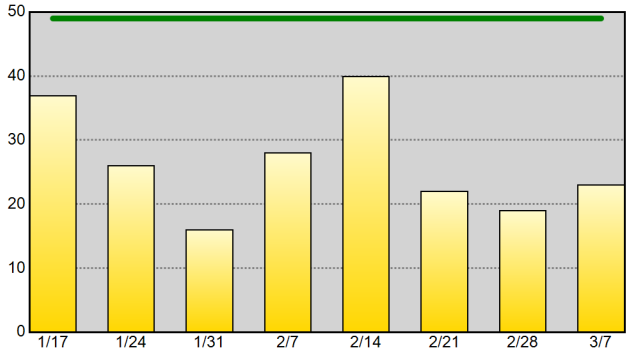

Self-Initiated Vehicle Stops (10-93) - 52wk Avg: 1,170

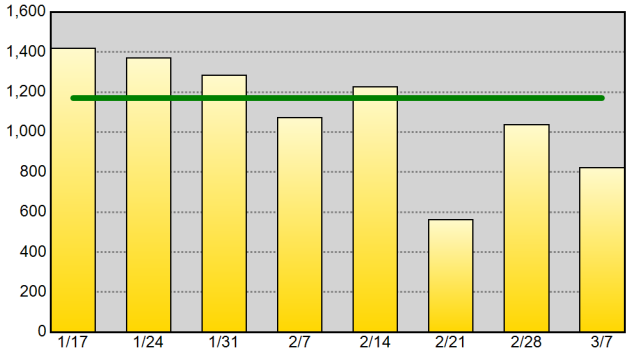

Self-Initiated Business Checks (10-96) - 52wk Avg: 711

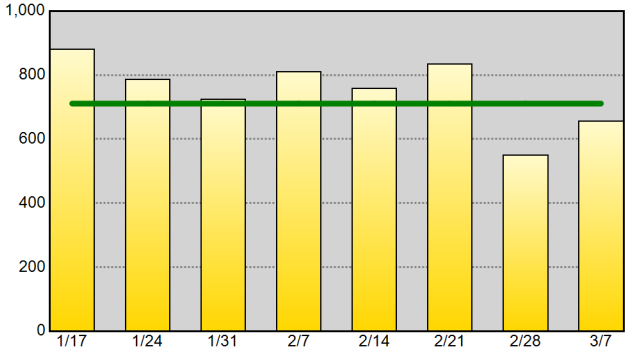

Self-Initiated Community Policing (10-15) - 52wk Avg: 66

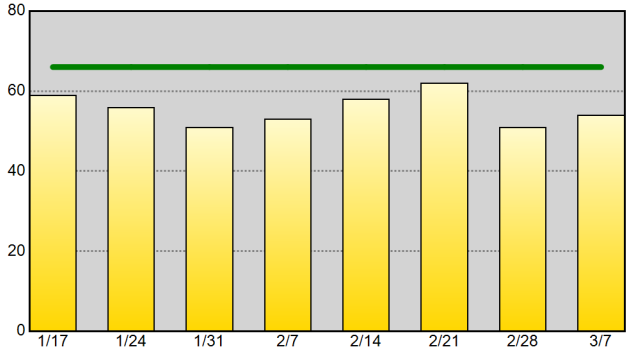

Self-Initiated Criminal Vice Activity (10-78) - 52wk Avg: 3

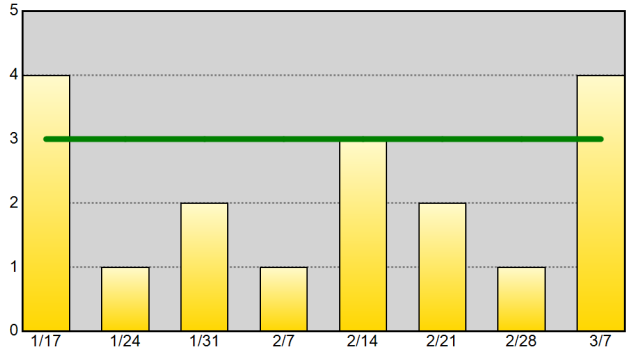

Part I Arrests - 52wk Avg: 31

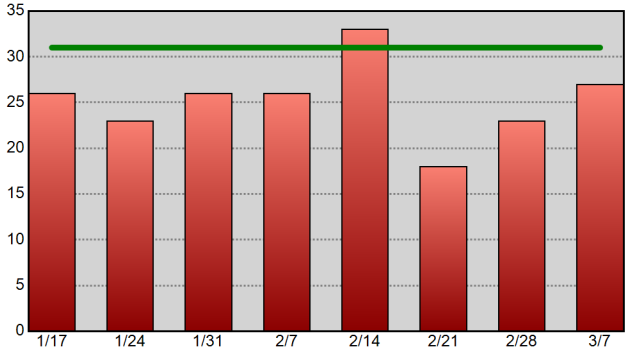

Drug-Related Arrests - 52wk Avg: 41

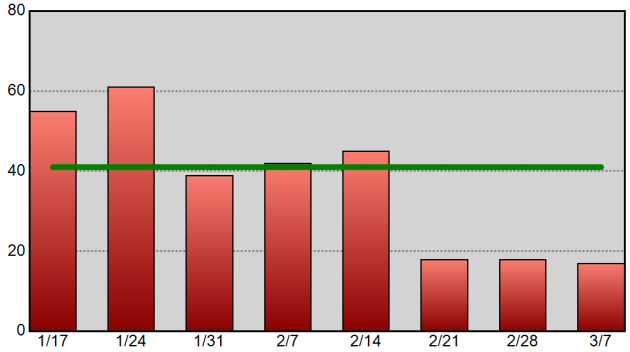

Warrants Served - 52wk Avg: 58

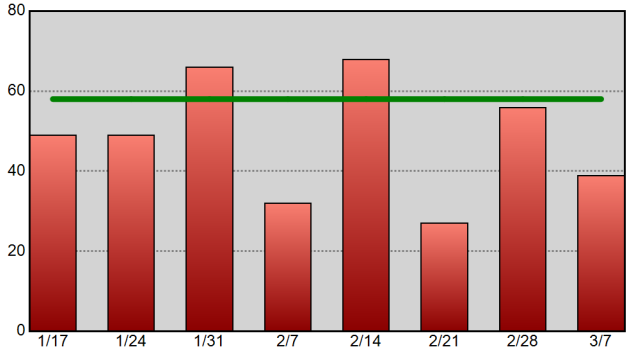

Information summarized for CompStat week ending 3/7/2015.
The horizontal line on each chart represents the data set's 52-week weekly average.

Sourced from MNPD ARMS on 3/11/2015 11:22:56 AM. CAD reports only include calls initiated by an officer (call type 2 or 3). Excludes CFS with a disposition code of 6 or 11. Arrest reports do not take into account the number of charges. 1 arrest = 1 body.

North Precinct Precinct Efficiency Charts

METROPOLITAN POLICE DEPARTMENT
of Nashville and Davidson County

Summarized by CompStat week for past eight weeks.
Aggregated by component of officer initiating call / arresting officer.

All Self-Initiated CAD - 52wk Avg: 1,398

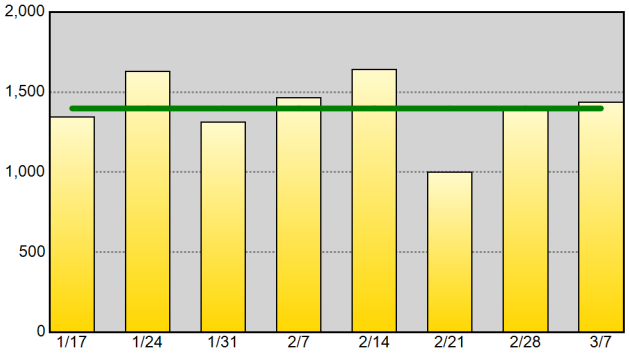

Self-Initiated Terry Stops - 52wk Avg: 60

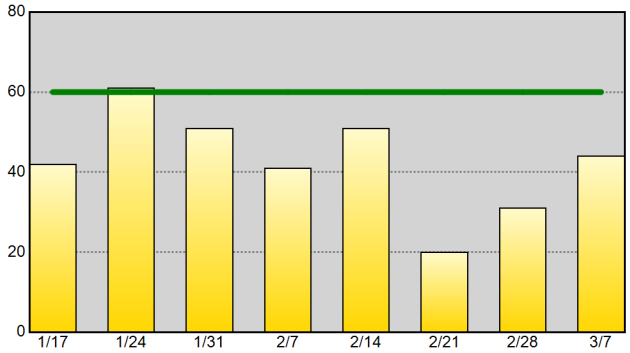

Self-Initiated Vehicle Stops (10-93) - 52wk Avg: 602

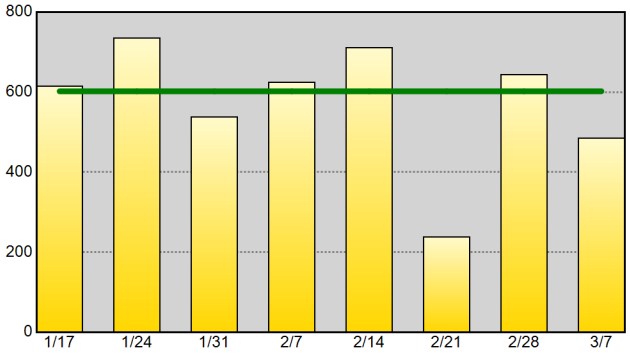

Self-Initiated Business Checks (10-96) - 52wk Avg: 455

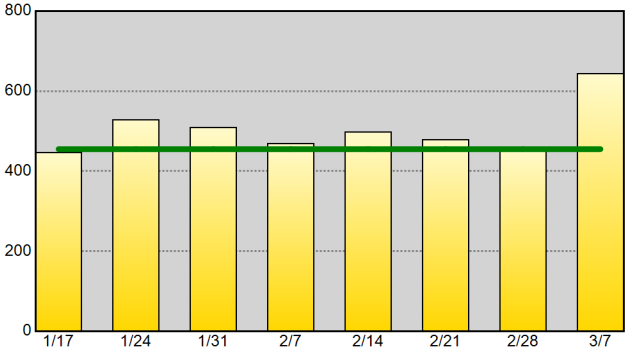

Self-Initiated Community Policing (10-15) - 52wk Avg: 31

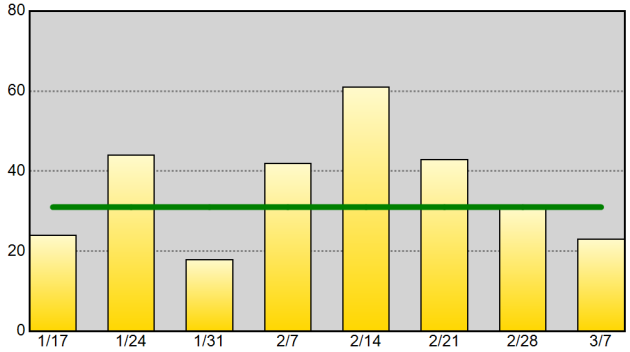

Self-Initiated Criminal Vice Activity (10-78) - 52wk Avg: 2

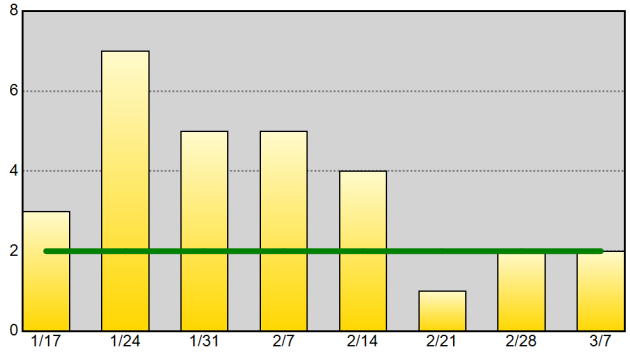

Part I Arrests - 52wk Avg: 21

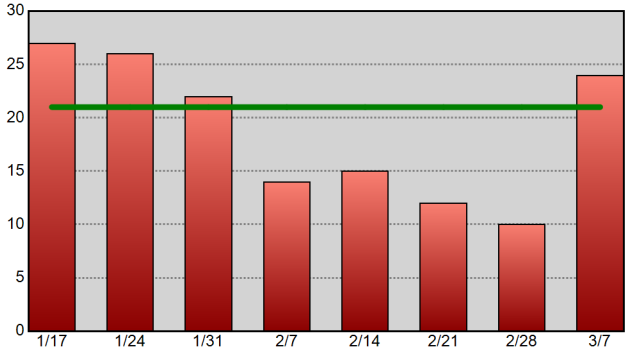

Drug-Related Arrests - 52wk Avg: 28

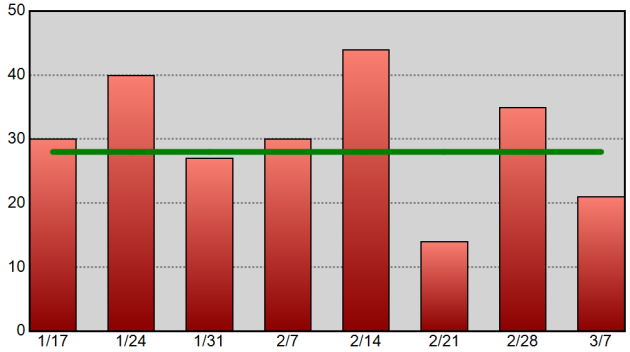

Warrants Served - 52wk Avg: 48

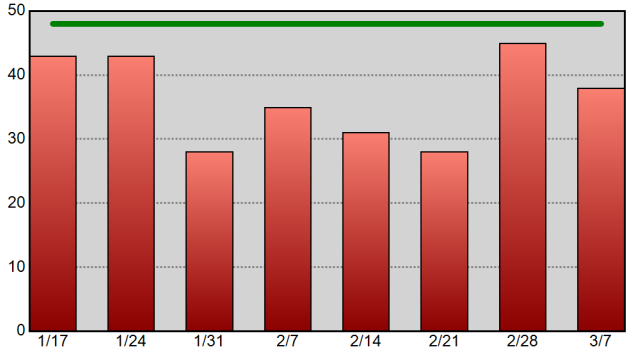

Information summarized for CompStat week ending 3/7/2015.
The horizontal line on each chart represents the data set's 52-week weekly average.

Sourced from MNPD ARMS on 3/11/2015 11:22:58 AM. CAD reports only include calls initiated by an officer (call type 2 or 3). Excludes CFS with a disposition code of 6 or 11. Arrest reports do not take into account the number of charges. 1 arrest = 1 body.

Madison Precinct Precinct Efficiency Charts

METROPOLITAN POLICE DEPARTMENT
of Nashville and Davidson County

Summarized by CompStat week for past eight weeks.
Aggregated by component of officer initiating call / arresting officer.

All Self-Initiated CAD - 52wk Avg: 1,474

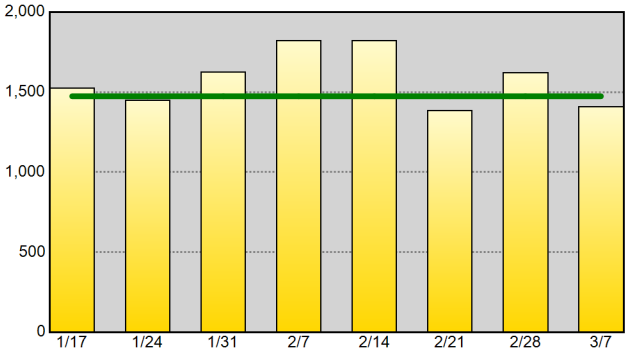

Self-Initiated Terry Stops - 52wk Avg: 26

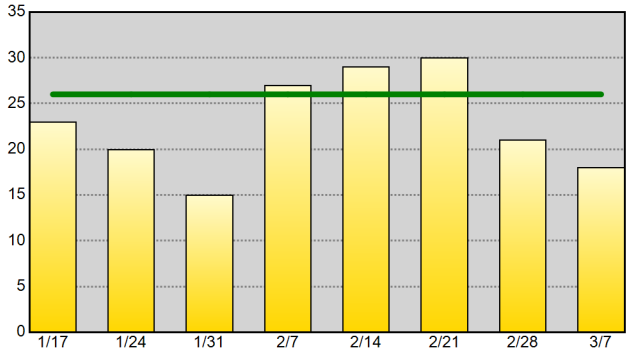

Self-Initiated Vehicle Stops (10-93) - 52wk Avg: 537

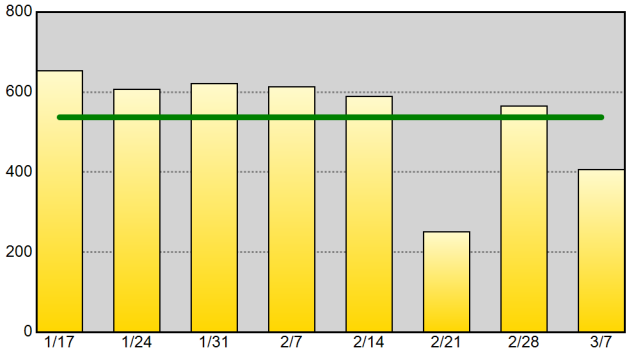

Self-Initiated Business Checks (10-96) - 52wk Avg: 660

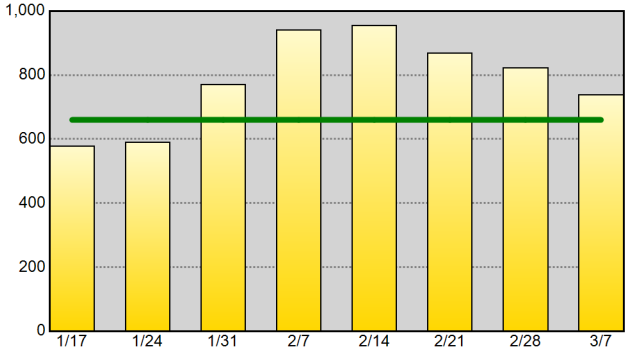

Self-Initiated Community Policing (10-15) - 52wk Avg: 61

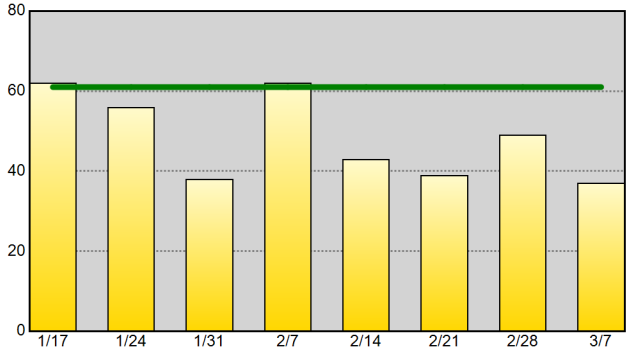

Self-Initiated Criminal Vice Activity (10-78) - 52wk Avg: 1

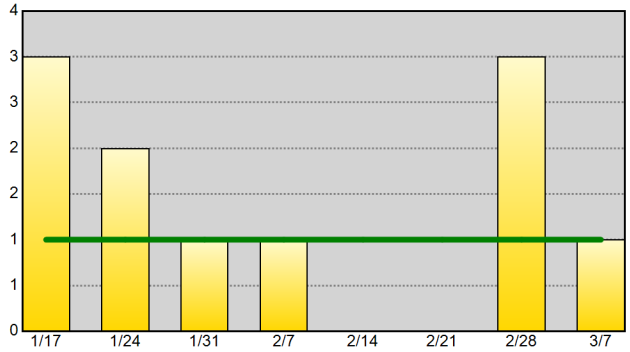

Part I Arrests - 52wk Avg: 28

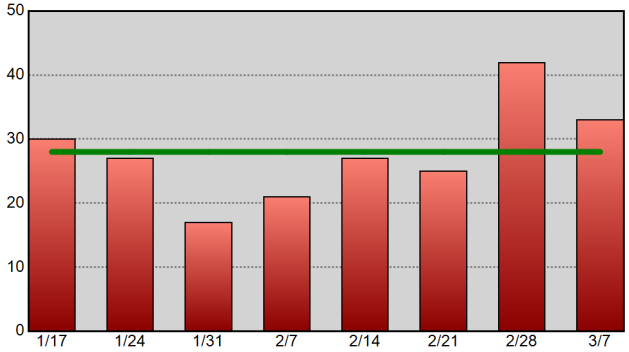

Drug-Related Arrests - 52wk Avg: 25

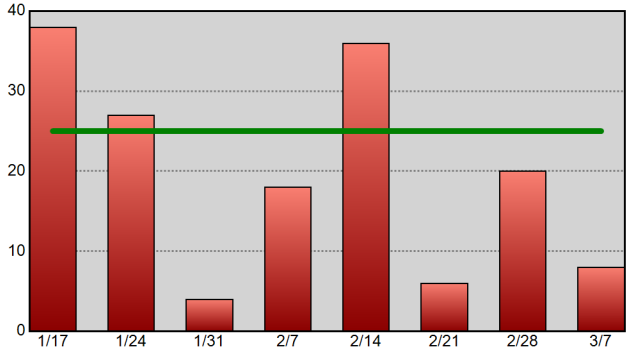

Warrants Served - 52wk Avg: 40

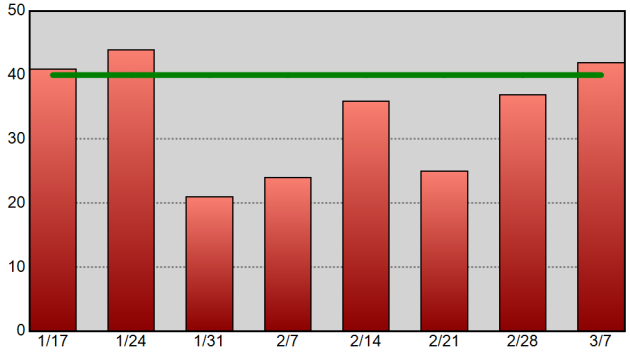

Information summarized for CompStat week ending 3/7/2015. The horizontal line on each chart represents the data set's 52-week weekly average.

Sourced from MNPD ARMS on 3/11/2015 11:23:00 AM. CAD reports only include calls initiated by an officer (call type 2 or 3). Excludes CFS with a disposition code of 6 or 11. Arrest reports do not take into account the number of charges. 1 arrest = 1 body.

Midtown Hills Precinct Precinct Efficiency Charts

METROPOLITAN POLICE DEPARTMENT
of Nashville and Davidson County

Summarized by CompStat week for past eight weeks.

Aggregated by component of officer initiating call / arresting officer.

All Self-Initiated CAD - 30wk Avg: 1,824

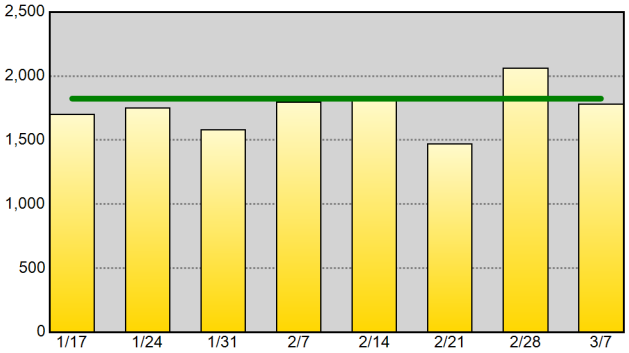

Self-Initiated Terry Stops - 30wk Avg: 49

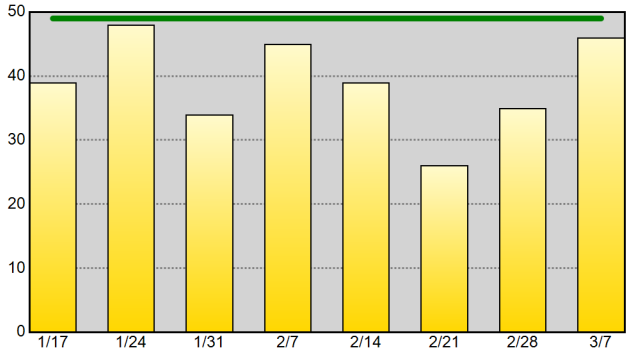

Self-Initiated Vehicle Stops (10-93) - 30wk Avg: 917

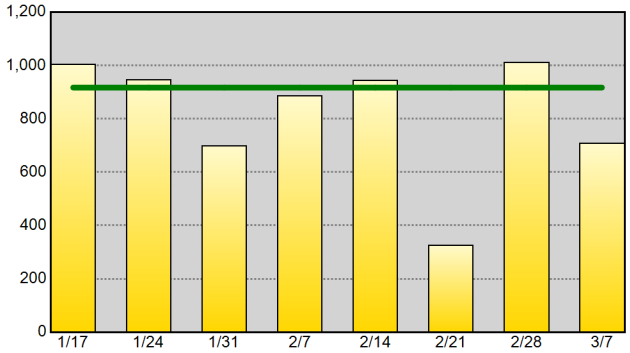

Self-Initiated Business Checks (10-96) - 30wk Avg: 520

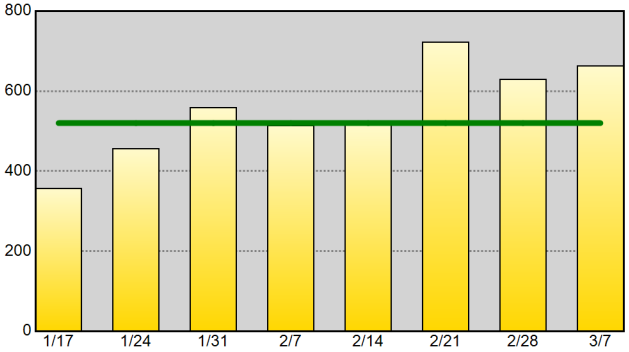

Self-Initiated Community Policing (10-15) - 30wk Avg: 105

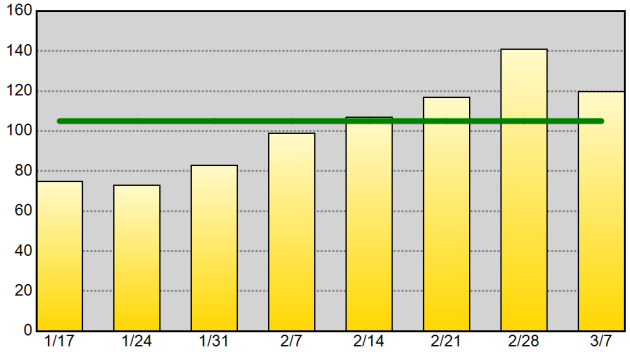

Self-Initiated Criminal Vice Activity (10-78) - 30wk Avg: 1

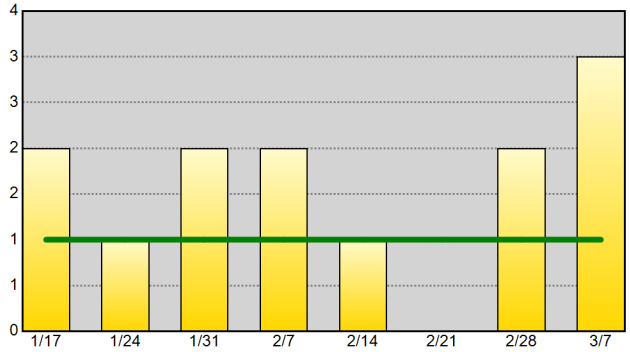

Part I Arrests - 30wk Avg: 14

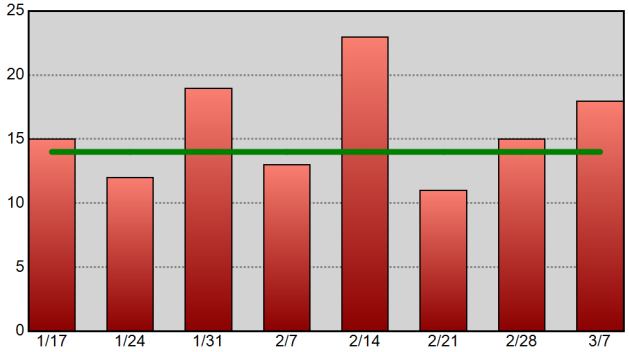

Drug-Related Arrests - 30wk Avg: 23

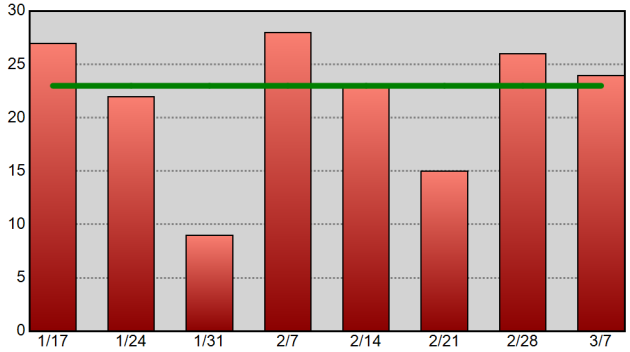

Warrants Served - 30wk Avg: 29

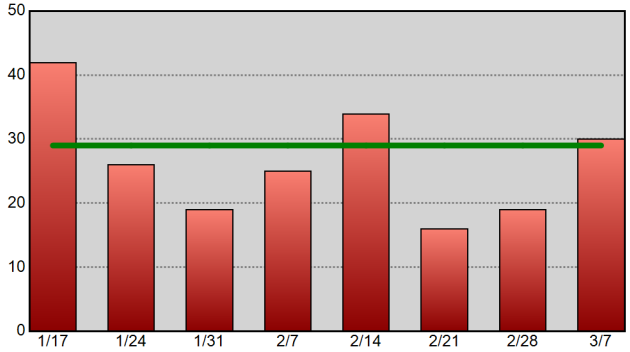

Information summarized for CompStat week ending 3/7/2015. The horizontal line on each chart represents the data set's 52-week weekly average.

Sourced from MNPD ARMS on 3/11/2015 11:23:02 AM. CAD reports only include calls initiated by an officer (call type 2 or 3). Excludes CFS with a disposition code of 6 or 11. Arrest reports do not take into account the number of charges. 1 arrest = 1 body.

High Crime Intersections and Hot Addresses Section

CompStat Weekly Analysis is provided by the Metropolitan Nashville Police Department Crime Analysis Section. This document does not necessarily reflect official UCR counts. It is intended to be a management tool and is for law enforcement use only.

"It is only through labor and painful effort, by grim energy and resolute courage, that we move on to better things."
- Theodore Roosevelt

Begin Date: 03/01/2015
End Date: 03/07/2015
Week: 10

County High Crime Intersections

Intersections with the highest concentrations of crime & traffic crashes - past 12 weeks.

METROPOLITAN POLICE DEPARTMENT
of Nashville and Davidson County

Violent Crime

Rank	Intersection	Precinct	ZIP	Count
1	W TRINITY LN & HAMPTON ST	North	37207	9
2	CREEKWOOD DR & PARK CREEK DR	Madison	37207	8
2	WALLACE RD & LINBAR DR	South	37211	8
4	DOVE PL & TUCKER RD	North	37218	7
4	ROBERTSON ST & LEWIS ST	Hermitage	37210	7
6	CHRIS ST & OLD MATTHEWS RD	North	37207	6
6	18TH AV N & PECAN ST	North	37208	6
6	PARAGON MILLS RD & SUNLIGHT DR	South	37211	6
9	DREXEL ST & 7TH AV S	Central	37203	5
9	INDIAN SUMMER DR & INDIAN SUMMER CT	Madison	37207	5
9	ESTHER AV & HAILEY AV	North	37218	5
9	DICKERSON PKE & HILLHURST DR	East	37207	5
9	TAYLOR RD & NOLENSVILLE PKE	South	37211	5

Property Crime

Rank	Intersection	Precinct	ZIP	Count
1	CHARLOTTE PKE & BROOKMEADE GRNWY ACCESS RD	West	37209	88
2	NOLENSVILLE PKE & WELSHWOOD DR	South	37211	86
3	SKYLINE MEMORIAL CT & DICKERSON PKE	Madison	37115	84
4	OPRY MILLS DR & OPRY MILLS	Hermitage	37214	67
5	N GALLATIN PKE & NORTHSIDE DR	Madison	37115	37
6	BANDYWOOD DR & ABBOTT MARTIN RD	West	37215	28
7	8TH AV S & SOUTH DOUGLAS AV	Midtown	37204	24
8	JACKSON DOWNS BLVD & RIVER WALK DR	Hermitage	37214	23
9	ALTA LOMA RD & N GALLATIN PKE	Madison	37115	21
10	MURFREESBORO PKE & UNA ANTIOCH PKE	Hermitage	37013	20
11	CHARLOTTE PKE & OLD CHARLOTTE PKE	West	37209	19
11	OPRY MILLS DR & OPRYLAND DR	Hermitage	37214	19
11	MCGAVOCK PKE & FERNBROOK LN	Hermitage	37214	19

Traffic Crashes - Personal Injury

Rank	Intersection	Precinct	ZIP	Count
1	HARDING PL & NOLENSVILLE PKE	South	37211	3
2	FAIRCLOTH LN & OLD MURFREESBORO PKE	Hermitage	37217	2
2	BROOKRIDGE TR & WALLACE RD	South	37211	2
2	HARDING PKE & WOODLAWN DR	West	37205	2
2	CHARLOTTE AV & 46TH AV N	West	37209	2
2	OLD HICKORY BLVD & NOLENSVILLE PKE	South	37211	2
2	OLD HICKORY BLVD & FRANKLIN PIKE CIR	Midtown	37027	2
2	12TH AV N & BROADWAY	Central	37203	2
2	I24 E & I24 E ENT RAMP	South	37210	2
2	PRESERVE BLVD & RAINGLEN CV	South	37013	2
11	I24 W & OLD HICKORY BLVD	South	37013	1
11	RAGLAND DR & FARRELL RD	Midtown	37220	1
11	EDENCREST DR & BRIDGECREST DR	South	37013	1

Traffic Crashes - Non-Injury

Rank	Intersection	Precinct	ZIP	Count
1	OPRY MILLS DR & OPRYLAND DR	Hermitage	37214	7
2	POWELL AV & POWELL PL	Midtown	37204	6
2	OLD HICKORY BLVD & HIGHWAY 70 S	West	37221	6
2	NOLENSVILLE PKE & EDMONDSON PKE	South	37211	6
5	DONELSON PKE & MURFREESBORO PKE	South	37217	5
5	CONFERENCE DR & N GALLATIN PKE	Madison	37072	5
7	OLD HICKORY BLVD & FRANKLIN PKE	Midtown	37027	4
7	MEDICAL CENTER DR & VANDERBILT HOSPITAL	Midtown	37212	4
7	I65 S & W TRINITY LN	North	37207	4
7	DICKERSON PKE & OLD HICKORY BLVD	Madison	37207	4
7	HARDING PL & MURFREESBORO PKE	Hermitage	37217	4
7	MURFREESBORO PKE & HAMILTON CHURCH RD	South	37013	4
7	HARDING PL & NOLENSVILLE PKE	South	37211	4

Information summarized for CompStat week ending 03-07-15. (past 12 weeks of data). For each report, point data were plotted in a GIS and assigned to the nearest street intersection. Summary counts were then calculated for each intersection.

Sourced from MNPD ARMS on 3/11/2015 11:23:03 AM. Violent and property crime information sourced from incident reports using Uniform Crime Reporting definitions and reporting guidelines, based on the date when the crime was reported. Personal injury traffic crashes (10-46) and non-injury traffic crashes (10-45) retrieved from MNPD's CAD database. Excludes CFS with a disposition code of 6 or 11. For each incident or CAD record, the incident or dispatch location was assigned to the nearest street intersection.

West Precinct High Crime Intersections

Intersections with the highest concentrations of crime & traffic crashes - past 12 weeks.

METROPOLITAN POLICE DEPARTMENT
of Nashville and Davidson County

Violent Crime

Rank	Intersection	Precinct	ZIP	Count
1	MAUDINA AV & DEMOSS RD	West	37209	4
2	CHARLOTTE PKE & WESTBORO DR	West	37209	3
2	CHARLOTTE ROAD CIR & CHARLOTTE PKE	West	37209	3
2	PREMIER DR & WILCLAY DR	West	37209	3
2	OLD HICKORY BLVD &	West	37221	3
2	HILLSBORO PKE & WOODMONT BLVD	West	37215	3
7	WHITE BRIDGE PKE & FOUNTAIN PL	West	37205	2
7	ANNEX AV & PREMIER DR	West	37209	2
7	CHARLOTTE PKE & BROOKMEADE GRNWY ACCESS RD	West	37209	2
7	WHEATFIELD WAY & WEATHERSIDE CT	West	37209	2
7	54TH AV N & CALIFORNIA AV	West	37209	2
7	ROBERTSON AV & NALL AV	West	37209	2
7	THUNDERBIRD DR & GALAXIE DR	West	37209	2

Property Crime

Rank	Intersection	Precinct	ZIP	Count
1	CHARLOTTE PKE & BROOKMEADE GRNWY ACCESS RD	West	37209	88
2	BANDYWOOD DR & ABBOTT MARTIN RD	West	37215	28
3	CHARLOTTE PKE & OLD CHARLOTTE PKE	West	37209	19
4	HILLSBORO PKE & GREEN HILLS VILLAGE DR	West	37215	14
5	CHARLOTTE ROAD CIR & CHARLOTTE PKE	West	37209	8
6	POST RD & WHITE BRIDGE PKE	West	37205	7
7	&	West	37221	6
8	OLD HICKORY BLVD & HIGHWAY 70 S	West	37221	5
8	WHITE BRIDGE PKE & NASHVILLE TECH PVT DR	West	37205	5
10	HARDING PKE &	West	37205	4
10	SAWYER BROWN RD & HICKS RD	West	37221	4
10	DORAL COUNTRY DR & BELLEVUE RD	West	37221	4
10	HILLSBORO CIR & BANDYWOOD DR	West	37215	4

Traffic Crashes - Personal Injury

Rank	Intersection	Precinct	ZIP	Count
1	CHARLOTTE AV & 46TH AV N	West	37209	2
1	HARDING PKE & WOODLAWN DR	West	37205	2
3	I440 E & WEST END AV	West	37203	1
3	WEST END AV & I440 E EXIT RAMP	West	37205	1
3	WILSON BLVD N & WEST END AV	West	37205	1
3	DAVIDSON RD & POST RD	West	37205	1
3	HILLSBORO PKE & BURTON HILLS BLVD	West	37215	1
3	POST RD & HARDING PKE	West	37205	1
3	CHARLOTTE PKE & I40 W	West	37209	1
3	I40 E EXIT RAMP & I40 E	West	37209	1
3	HIGHWAY 100 & OLD HARDING PKE	West	37221	1
3	WESTHAVEN DR & HIGHWAY 100	West	37221	1
3	CABOT DR & CHARLOTTE PKE	West	37205	1

Traffic Crashes - Non-Injury

Rank	Intersection	Precinct	ZIP	Count
1	OLD HICKORY BLVD & HIGHWAY 70 S	West	37221	6
2	BANDYWOOD DR & ABBOTT MARTIN RD	West	37215	3
2	HILLSBORO PKE & RICHARD JONES RD	West	37215	3
2	HARDING PKE & WHITE BRIDGE PKE	West	37205	3
5	HARDING PKE & RIDGEFIELD WAY	West	37205	2
5	HARDING PL & HILLSBORO PKE	West	37215	2
5	CHARLOTTE PKE & WHITE BRIDGE PKE	West	37209	2
5	CHARLOTTE PKE & ORLANDO AV	West	37209	2
5	BRILEY PKWY & I40 W	West	37209	2
5	I40 W EXIT RAMP & I40 W	West	37209	2
5	CHARLOTTE PKE & I40 W	West	37209	2
5	HILLSBORO CIR & ABBOTT MARTIN RD	West	37215	2
5	CHARLOTTE PKE & AMERICAN RD	West	37209	2

Information summarized for CompStat week ending 03-07-15. (past 12 weeks of data). For each report, point data were plotted in a GIS and assigned to the nearest street intersection. Summary counts were then calculated for each intersection.

Sourced from MNPD ARMS on 3/11/2015 11:23:04 AM. Violent and property crime information sourced from incident reports using Uniform Crime Reporting definitions and reporting guidelines, based on the date when the crime was reported. Personal injury traffic crashes (10-46) and non-injury traffic crashes (10-45) retrieved from MNPD's CAD database. Excludes CFS with a disposition code of 6 or 11. For each incident or CAD record, the incident or dispatch location was assigned to the nearest street intersection.

East Precinct High Crime Intersections

Intersections with the highest concentrations of crime & traffic crashes - past 12 weeks.

METROPOLITAN POLICE DEPARTMENT
of Nashville and Davidson County

Violent Crime

Rank	Intersection	Precinct	ZIP	Count
1	BEN ALLEN RD & ELLINGTON PKWY	East	37216	5
1	DICKERSON PKE & HILLHURST DR	East	37207	5
3	MCKENNELL DR & PORTER RD	East	37206	4
4	HOME RD & GALLATIN PKE	East	37216	3
4	I65 N & W TRINITY LN	East	37207	3
4	DICKERSON PKE & OAK VALLEY DR	East	37207	3
4	S 5TH ST & WOODLAND ST	East	37206	3
8	MERIDIAN ST & EDITH AV	East	37207	2
8	DICKERSON PKE & EWING DR	East	37207	2
8	STRATFORD AV & MCGAVOCK PKE	East	37216	2
8	DICKERSON PKE & GRIZZARD AV	East	37207	2
8	DICKERSON PKE & LORRAINE AV	East	37207	2
8	BRANCH ST & CAHAL AV	East	37216	2

Property Crime

Rank	Intersection	Precinct	ZIP	Count
1	MAPLEWOOD TRC & WALTON LN	East	37216	16
2	HOME RD & GALLATIN PKE	East	37216	13
3	DICKERSON PKE & HOMESTEAD RD	East	37207	6
3	MAPLEWOOD LN & LEMONT DR	East	37216	6
3	JOYCE LN & GRINSTEAD PL	East	37216	6
6	GALLATIN AV & CHICAMAUGA AV	East	37206	5
6	GATEWOOD AV & DICKERSON PKE	East	37207	5
6	TREUTLAN PL & LISCHEY AV	East	37207	5
9	DICKERSON PKE & RICHARDSON AV	East	37207	4
9	TRINITY LN & DICKERSON PKE	East	37207	4
11	QUEEN AV & DICKERSON PKE	East	37207	3
11	GORDON TER & GERALD ST	East	37207	3
11	FAIRWIN AV & GALLATIN PKE	East	37216	3

Traffic Crashes - Personal Injury

Rank	Intersection	Precinct	ZIP	Count
1	SPRING ST & ELLINGTON PKWY	East	37207	1
1	N 2ND ST & BERRY ST	East	37207	1
1	S 7TH ST & SHELBY AV	East	37206	1
1	I24 W & SHELBY AV	East	37206	1
1	SPRING ST & DICKERSON PKE	East	37207	1
1	I65 N & W TRINITY LN	East	37207	1
1	GALLATIN AV & DOUGLAS AV	East	37206	1
1	GALLATIN AV & STRAIGHTWAY AV	East	37206	1
1	BRANCH ST & BRANCH CT	East	37216	1
1	CAHAL AV & GALLATIN AV	East	37216	1
1	OXFORD ST & STRATFORD AV	East	37216	1
1	DICKERSON PKE & EWING DR	East	37207	1
13	DICKERSON PKE & OAK VALLEY DR	East	37207	0

Traffic Crashes - Non-Injury

Rank	Intersection	Precinct	ZIP	Count
1	CLEVELAND ST & ELLINGTON PKWY	East	37207	3
1	DICKERSON PKE & HOMESTEAD RD	East	37207	3
1	GALLATIN PKE & E TRINITY LN	East	37216	3
4	S 11TH ST & RUSSELL ST	East	37206	2
4	STRATTON AV & N 14TH ST	East	37206	2
4	MAIN ST & N 7TH ST	East	37206	2
4	S 5TH ST & SHELBY AV	East	37206	2
4	MAIN ST & S 5TH ST	East	37207	2
4	GALLATIN PKE & LITTON AV	East	37216	2
4	TRINITY LN & DICKERSON PKE	East	37207	2
4	DICKERSON PKE & HART LN	East	37207	2
4	DICKERSON PKE & EWING DR	East	37207	2
4	MCKENNIE AV & GALLATIN AV	East	37206	2

Information summarized for CompStat week ending 03-07-15. (past 12 weeks of data). For each report, point data were plotted in a GIS and assigned to the nearest street intersection. Summary counts were then calculated for each intersection.

Sourced from MNPD ARMS on 3/11/2015 11:23:04 AM. Violent and property crime information sourced from incident reports using Uniform Crime Reporting definitions and reporting guidelines, based on the date when the crime was reported. Personal injury traffic crashes (10-46) and non-injury traffic crashes (10-45) retrieved from MNPD's CAD database. Excludes CFS with a disposition code of 6 or 11. For each incident or CAD record, the incident or dispatch location was assigned to the nearest street intersection.

South Precinct High Crime Intersections

Intersections with the highest concentrations of crime & traffic crashes - past 12 weeks.

METROPOLITAN POLICE DEPARTMENT
of Nashville and Davidson County

Violent Crime

Rank	Intersection	Precinct	ZIP	Count
1	WALLACE RD & LINBAR DR	South	37211	8
2	PARAGON MILLS RD & SUNLIGHT DR	South	37211	6
3	TAYLOR RD & NOLENSVILLE PKE	South	37211	5
4	PACKARD DR & APACHE TR	South	37211	4
4	BELL RD & MT VIEW RD	South	37013	4
4	BELL RD & ZELIDA AV	South	37013	4
4	SANDIA PEAK CT & BLUE MOUNTAIN LN	South	37013	4
4	NOLENSVILLE PKE & WELSHWOOD DR	South	37211	4
4	I24 E & I24 E ENT RAMP	South	37211	4
4	MURFREESBORO PKE & PARRIS AV	South	37210	4
4	EZELL RD & LUNA DR	South	37211	4
12	PLUS PARK BLVD & PAVILION BLVD	South	37217	3
12	CHIMNEYTOP DR & CANE RIDGE RD	South	37013	3

Property Crime

Rank	Intersection	Precinct	ZIP	Count
1	NOLENSVILLE PKE & WELSHWOOD DR	South	37211	86
2	MURFREESBORO PKE & HAMILTON CHURCH RD	South	37013	17
3	ANTON DR & ANTON CT	South	37211	13
4	CANE RIDGE RD & BELL RD	South	37013	11
5	I24 E & I24 E ENT RAMP	South	37211	10
5	BELL RD & MT VIEW RD	South	37013	10
7	CEDARHILL CT & CEDARHILL DR	South	37013	9
7	EAST THOMPSON LN & MURFREESBORO PKE	South	37211	9
9	BELL RD & MURFREESBORO PKE	South	37013	8
10	WALLACE RD & LINBAR DR	South	37211	7
10	I24 E EXIT RAMP & EAST THOMPSON LN	South	37210	7
10	BELL RD & HICKORY HIGHLANDS DR	South	37013	7
10	PIN HOOK RD & HOBSON PKE	South	37013	7

Traffic Crashes - Personal Injury

Rank	Intersection	Precinct	ZIP	Count
1	HARDING PL & NOLENSVILLE PKE	South	37211	3
2	BROOKRIDGE TR & WALLACE RD	South	37211	2
2	OLD HICKORY BLVD & NOLENSVILLE PKE	South	37211	2
2	PRESERVE BLVD & RAINGLEN CV	South	37013	2
2	I24 E & I24 E ENT RAMP	South	37210	2
6	I24 E & I24 E EXIT RAMP	South	37210	1
6	STONEDALE WAY & SANDSTONE DR	South	37013	1
6	MAXWELL RD & OLD HICKORY BLVD	South	37013	1
6	HAMILTON CHURCH RD & MT VIEW RD	South	37013	1
6	I24 W & BELL RD	South	37013	1
6	I24 W & OLD HICKORY BLVD	South	37013	1
6	HICKORY HOLLOW PKWY & BELL RD	South	37013	1
6	EDENCREST DR & BRIDGECREST DR	South	37013	1

Traffic Crashes - Non-Injury

Rank	Intersection	Precinct	ZIP	Count
1	NOLENSVILLE PKE & EDMONDSON PKE	South	37211	6
2	DONELSON PKE & MURFREESBORO PKE	South	37217	5
3	MURFREESBORO PKE & HAMILTON CHURCH RD	South	37013	4
3	HARDING PL & NOLENSVILLE PKE	South	37211	4
3	CANE RIDGE RD & BELL RD	South	37013	4
3	OLD HICKORY BLVD & NOLENSVILLE PKE	South	37211	4
3	I24 W & I440 W ENT RAMP	South	37210	4
8	HARDING PL & METROPLEX DR	South	37211	3
8	BELL RD & I24 E	South	37013	3
8	I24 E & HICKORY HOLLOW PKWY	South	37013	3
8	VERITAS ST & NOLENSVILLE PKE	South	37211	3
8	ELYSIAN FIELDS RD & NOLENSVILLE PKE	South	37211	3
8	FOOTHILL DR & MURFREESBORO PKE	South	37217	3

Information summarized for CompStat week ending 03-07-15. (past 12 weeks of data). For each report, point data were plotted in a GIS and assigned to the nearest street intersection. Summary counts were then calculated for each intersection.

Sourced from MNPD ARMS on 3/11/2015 11:23:04 AM. Violent and property crime information sourced from incident reports using Uniform Crime Reporting definitions and reporting guidelines, based on the date when the crime was reported. Personal injury traffic crashes (10-46) and non-injury traffic crashes (10-45) retrieved from MNPD's CAD database. Excludes CFS with a disposition code of 6 or 11. For each incident or CAD record, the incident or dispatch location was assigned to the nearest street intersection.

Central Precinct High Crime Intersections

Intersections with the highest concentrations of crime & traffic crashes - past 12 weeks.

METROPOLITAN POLICE DEPARTMENT
of Nashville and Davidson County

Violent Crime

Rank	Intersection	Precinct	ZIP	Count
1	DREXEL ST & 7TH AV S	Central	37203	5
1	4TH AV N & BROADWAY	Central	37219	5
1	2ND AV N & JAMES ROBERTSON PKWY	Central	37201	5
4	GAY ST & 1ST AV N	Central	37201	2
4	3RD AV S & BROADWAY	Central	37201	2
4	CHURCH ST & PRINTERS ALY	Central	37201	2
7	5TH AV N & CHURCH ST	Central	37219	1
7	5TH AV N & BICENTENNIAL MALL CONNECTOR	Central	37219	1
7	UNION ST & 4TH AV N	Central	37219	1
7	COMMERCE ST & 6TH AV N	Central	37219	1
7	COMMERCE ST & 5TH AV N	Central	37219	1
7	3RD AV S & MOLLOY ST	Central	37201	1
7	6TH AV N & UNION ST	Central	37219	1

Property Crime

Rank	Intersection	Precinct	ZIP	Count
1	BROADWAY & OPRY PL	Central	37203	11
2	2ND AV N & BROADWAY	Central	37201	8
3	DREXEL ST & 7TH AV S	Central	37203	7
3	CHARLOTTE AV & 4TH AV N	Central	37219	7
5	COMMERCE ST & 5TH AV N	Central	37219	4
5	4TH AV N & BROADWAY	Central	37219	4
5	3RD AV S & BROADWAY	Central	37201	4
5	3RD AV N & COMMERCE ST	Central	37201	4
5	ROSA L PARKS BLVD & JEFFERSON ST	Central	37208	4
5	LAFAYETTE ST & LEA AV	Central	37203	4
5	7TH AV N & COMMERCE ST	Central	37203	4
5	DEMONBREUN ST & 5TH AV S	Central	37203	4
5	GLEAVES ST & 9TH AV S	Central	37203	4

Traffic Crashes - Personal Injury

Rank	Intersection	Precinct	ZIP	Count
1	12TH AV N & BROADWAY	Central	37203	2
2	12TH AV S & DIVISION ST	Central	37203	1
2	PINE ST & 12TH AV S	Central	37203	1
2	3RD AV S & MOLLOY ST	Central	37201	1
2	ASH ST & 6TH AV S	Central	37203	1
2	LAFAYETTE ST & 4TH AV S	Central	37203	1
2	HERMITAGE AV & PEABODY ST	Central	37201	1
2	I24 E & I24 E ENT RAMP	Central	37207	1
9	I65 S ENT RAMP & I24 E	Central	37207	0
9	I24 E ENT RAMP & I65 N	Central	37207	0
9	COWAN ST &	Central	37207	0
9	I24 E & INTERSTATE DR	Central	37213	0
9	SPRING ST & I24 E	Central	37207	0

Traffic Crashes - Non-Injury

Rank	Intersection	Precinct	ZIP	Count
1	BROADWAY & OPRY PL	Central	37203	4
1	PINE ST & 11TH AV S	Central	37203	4
3	12TH AV N & BROADWAY	Central	37203	3
3	LEA AV & 7TH AV S	Central	37203	3
3	8TH AV S & LAFAYETTE ST	Central	37203	3
3	1ST AV S & KOREAN VETERANS BLVD	Central	37201	3
3	I40 W & CHURCH ST	Central	37203	3
3	3RD AV N & GAY ST	Central	37219	3
9	JAMES ROBERTSON PKWY & PUBLIC SQ	Central	37201	2
9	I40 W EXIT RAMP & BROADWAY	Central	37203	2
9	LAFAYETTE ST & 4TH AV S	Central	37203	2
9	11TH AV N & CHARLOTTE AV	Central	37203	2
9	3RD AV S & SYMPHONY PL	Central	37201	2

Information summarized for CompStat week ending 03-07-15. (past 12 weeks of data). For each report, point data were plotted in a GIS and assigned to the nearest street intersection. Summary counts were then calculated for each intersection.

Sourced from MNPD ARMS on 3/11/2015 11:23:04 AM. Violent and property crime information sourced from incident reports using Uniform Crime Reporting definitions and reporting guidelines, based on the date when the crime was reported. Personal injury traffic crashes (10-46) and non-injury traffic crashes (10-45) retrieved from MNPD's CAD database. Excludes CFS with a disposition code of 6 or 11. For each incident or CAD record, the incident or dispatch location was assigned to the nearest street intersection.

Hermitage Precinct High Crime Intersections

Intersections with the highest concentrations of crime & traffic crashes - past 12 weeks.

METROPOLITAN POLICE DEPARTMENT
of Nashville and Davidson County

Violent Crime

Rank	Intersection	Precinct	ZIP	Count
1	ROBERTSON ST & LEWIS ST	Hermitage	37210	7
2	OPRY MILLS DR & OPRY MILLS	Hermitage	37214	5
2	STEWARTS FERRY PKE & MTMHI ACCESS RD	Hermitage	37214	5
4	PATRICIA DR & THOMPSON PL	Hermitage	37217	4
4	MILLWOOD DR & MURFREESBORO PKE	Hermitage	37217	4
6	PATRICIA DR & KAREN DR	Hermitage	37217	3
6	MURFREESBORO PKE & MURFREESBORO ENT RAMP	Hermitage	37217	3
6	CHARLES E DAVIS BLVD & LAFAYETTE ST	Hermitage	37210	3
6	HICKORY HILL LN & LEBANON PKE	Hermitage	37076	3
6	BELL RD & SMITH SPRINGS RD	Hermitage	37217	3
6	MCGAVOCK PKE & FERNBROOK LN	Hermitage	37214	3
6	CHARLES E DAVIS BLVD & J C NAPIER CT	Hermitage	37210	3
6	OLD HICKORY BLVD &	Hermitage	37138	3

Property Crime

Rank	Intersection	Precinct	ZIP	Count
1	OPRY MILLS DR & OPRY MILLS	Hermitage	37214	67
2	JACKSON DOWNS BLVD & RIVER WALK DR	Hermitage	37214	23
3	MURFREESBORO PKE & UNA ANTIOCH PKE	Hermitage	37013	20
4	OPRY MILLS DR & OPRYLAND DR	Hermitage	37214	19
4	MCGAVOCK PKE & FERNBROOK LN	Hermitage	37214	19
6	SHUTE LN & LEBANON PKE	Hermitage	37076	17
7	HICKORY HILL LN & LEBANON PKE	Hermitage	37076	7
7	FAIRWAY DR & LEBANON PKE	Hermitage	37214	7
7	OPRYLAND DR & OPRYLAND	Hermitage	37214	7
7	MURFREESBORO PKE & ARLINGTON AV	Hermitage	37210	7
7	LEBANON PKE RAMP & OLD HICKORY BLVD	Hermitage	37076	7
12	PATRICIA DR & THOMPSON PL	Hermitage	37217	6
12	VULTEE BLVD &	Hermitage	37217	6

Traffic Crashes - Personal Injury

Rank	Intersection	Precinct	ZIP	Count
1	FAIRCLOTH LN & OLD MURFREESBORO PKE	Hermitage	37217	2
2	FRANKLIN LIMESTONE RD & MURFREESBORO PKE	Hermitage	37217	1
2	TULIP GROVE RD &	Hermitage	37076	1
2	OLD HICKORY BLVD &	Hermitage	37076	1
2	EMERY DR & ROYAL PKWY	Hermitage	37214	1
2	ELM HILL PKE & MCGAVOCK PKE	Hermitage	37214	1
2	MCGAVOCK PKE & GRAYLYNN DR	Hermitage	37214	1
2	BONNASPRING DR & PLANTATION DR	Hermitage	37076	1
2	PERCY PRIEST DR & STEWARTS FERRY PKE	Hermitage	37214	1
2	I24 W & I40 E	Hermitage	37210	1
2	LEBANON PKE & MCGAVOCK PKE	Hermitage	37214	1
2	JACKSONIAN DR & JUAREZ DR	Hermitage	37076	1
2	SPENCE LN & LEBANON PKE	Hermitage	37210	1

Traffic Crashes - Non-Injury

Rank	Intersection	Precinct	ZIP	Count
1	OPRY MILLS DR & OPRYLAND DR	Hermitage	37214	7
2	HARDING PL & MURFREESBORO PKE	Hermitage	37217	4
3	CENTRAL PKE & OLD HICKORY BLVD	Hermitage	37076	3
3	BLACKWOOD DR & BELL RD	Hermitage	37214	3
3	STEWARTS FERRY PKE & I40 E	Hermitage	37214	3
3	BELL RD & SMITH SPRINGS RD	Hermitage	37217	3
3	MUSIC VALLEY DR & MCGAVOCK PKE	Hermitage	37214	3
3	I40 E & FESSLERS LN	Hermitage	37210	3
3	RURAL HILL RD & MURFREESBORO PKE	Hermitage	37217	3
3	SPENCE LN & MURFREESBORO PKE	Hermitage	37210	3
11	BRILEY PKWY S & GLASTONBURY RD	Hermitage	37217	2
11	I24 W ENT RAMP & I40 E ENT RAMP	Hermitage	37210	2
11	SMITH SPRINGS RD & BUTLER RD	Hermitage	37217	2

Information summarized for CompStat week ending 03-07-15. (past 12 weeks of data). For each report, point data were plotted in a GIS and assigned to the nearest street intersection. Summary counts were then calculated for each intersection.

Sourced from MNPD ARMS on 3/11/2015 11:23:04 AM. Violent and property crime information sourced from incident reports using Uniform Crime Reporting definitions and reporting guidelines, based on the date when the crime was reported. Personal injury traffic crashes (10-46) and non-injury traffic crashes (10-45) retrieved from MNPD's CAD database. Excludes CFS with a disposition code of 6 or 11. For each incident or CAD record, the incident or dispatch location was assigned to the nearest street intersection.

North Precinct High Crime Intersections

Intersections with the highest concentrations of crime & traffic crashes - past 12 weeks.

METROPOLITAN POLICE DEPARTMENT
of Nashville and Davidson County

Violent Crime

Rank	Intersection	Precinct	ZIP	Count
1	W TRINITY LN & HAMPTON ST	North	37207	9
2	DOVE PL & TUCKER RD	North	37218	7
3	CHRIS ST & OLD MATTHEWS RD	North	37207	6
3	18TH AV N & PECAN ST	North	37208	6
5	ESTHER AV & HAILEY AV	North	37218	5
6	REVELS DR & WHITES CREEK PKE	North	37207	4
6	BRILEY PKWY N & ASHLAND CITY HWY	North	37218	4
6	KINGS LN & AMES DR	North	37218	4
6	GARFIELD ST & 9TH AV N	North	37208	4
6	GARFIELD ST & ROSA L PARKS BLVD	North	37208	4
11	BRICK CHURCH PKE & I65 S EXIT RAMP	North	37207	3
11	COCKRILL ST & 14TH AV N	North	37208	3
11	16TH AV N & BUCHANAN ST	North	37208	3

Property Crime

Rank	Intersection	Precinct	ZIP	Count
1	ROSA L PARKS BLVD & MONROE ST	North	37208	13
2	CLARKSVILLE PKE & ROSA L PARKS BLVD	North	37208	7
2	S HAMILTON RD & BUENA VISTA PKE	North	37218	7
4	BUENA VISTA PKE & TRINITY LN	North	37218	5
4	26TH AV N & EDEN ST	North	37208	5
6	CHARLOTTE AV & 31ST AV N	North	37209	4
6	JEFFERSON ST & WARREN ST	North	37208	4
6	W TRINITY LN & HAMPTON ST	North	37207	4
6	CENTURY ST & 16TH AV N	North	37208	4
6	16TH AV N & BUCHANAN ST	North	37208	4
6	CASS ST & 12TH AV N	North	37208	4
6	W TRINITY LN & SCRUGGS LN	North	37207	4
6	W HAMILTON RD & CLARKSVILLE PKE	North	37218	4

Traffic Crashes - Personal Injury

Rank	Intersection	Precinct	ZIP	Count
1	JO JOHNSTON AV & 16TH AV N	North	37203	1
1	W TRINITY LN & MONTICELLO DR	North	37207	1
1	W TRINITY LN & BRICK CHURCH PKE	North	37207	1
1	GARY RD &	North	37189	1
1	17TH AV N & DR D B TODD JR BLVD	North	37208	1
1	I65 S & W TRINITY LN	North	37207	1
1	CLAY ST & 12TH AV N	North	37208	1
1	OLD HICKORY BLVD & CLARKSVILLE PKE	North	37080	1
1	E NOCTURNE DR & WHITES CREEK PKE	North	37207	1
1	ASHLAND CITY HWY & OLD HICKORY BLVD	North	37218	1
1	SUMMITT AV & CLARKSVILLE PKE	North	37218	1
1	FAIRVIEW DR & CLARKSVILLE PKE	North	37218	1
1	JEFFERSON ST & 16TH AV N	North	37208	1

Traffic Crashes - Non-Injury

Rank	Intersection	Precinct	ZIP	Count
1	I65 S & W TRINITY LN	North	37207	4
2	10TH AV N & JEFFERSON ST	North	37208	3
2	14TH AV N & JEFFERSON ST	North	37208	3
4	DR DB TODD JR BLVD & JEFFERSON ST	North	37208	2
4	S HAMILTON RD & BUENA VISTA PKE	North	37218	2
4	CLIFF DR & CLARKSVILLE PKE	North	37218	2
4	ROSA L PARKS BLVD & DOMINICAN DR	North	37228	2
4	COURTNEY AV & CLARKSVILLE PKE	North	37218	2
4	I40 W EXIT RAMP & 28TH AV N	North	37209	2
4	GARFIELD ST & ROSA L PARKS BLVD	North	37208	2
4	READ AV & BRICK CHURCH PKE	North	37207	2
4	ROBERTSON CO LINE & WHITES CREEK PKE	North	37080	2
4	I24 E EXIT RAMP & I24 E	North	37080	2

Information summarized for CompStat week ending 03-07-15. (past 12 weeks of data). For each report, point data were plotted in a GIS and assigned to the nearest street intersection. Summary counts were then calculated for each intersection.

Sourced from MNPD ARMS on 3/11/2015 11:23:04 AM. Violent and property crime information sourced from incident reports using Uniform Crime Reporting definitions and reporting guidelines, based on the date when the crime was reported. Personal injury traffic crashes (10-46) and non-injury traffic crashes (10-45) retrieved from MNPD's CAD database. Excludes CFS with a disposition code of 6 or 11. For each incident or CAD record, the incident or dispatch location was assigned to the nearest street intersection.

Madison Precinct High Crime Intersections

Intersections with the highest concentrations of crime & traffic crashes - past 12 weeks.

METROPOLITAN POLICE DEPARTMENT
of Nashville and Davidson County

Violent Crime

Rank	Intersection	Precinct	ZIP	Count
1	CREEKWOOD DR & PARK CREEK DR	Madison	37207	8
2	INDIAN SUMMER DR & INDIAN SUMMER CT	Madison	37207	5
2	NEELYS BEND RD & S GALLATIN PKE	Madison	37115	5
2	SKYLINE MEMORIAL CT & DICKERSON PKE	Madison	37115	5
5	SHANNON AV & SHANDALE DR	Madison	37115	4
5	MYATT DR & SPRING BRANCH DR	Madison	37115	4
5	ARCHWOOD DR & ROOSEVELT AV	Madison	37115	4
8	FOREST PARK RD & ELM ST	Madison	37115	3
8	DUE WEST AV N & OLD DUE WEST AV	Madison	37115	3
10	DICKERSON PKE & OLD HICKORY BLVD	Madison	37207	2
10	BELLSHIRE DR & DICKERSON PKE	Madison	37207	2
10	OLD DUE WEST AV & SKYLINE MEMORIAL CT	Madison	37115	2
10	YOEST DR & HUNTERS LN	Madison	37207	2

Property Crime

Rank	Intersection	Precinct	ZIP	Count
1	SKYLINE MEMORIAL CT & DICKERSON PKE	Madison	37115	84
2	N GALLATIN PKE & NORTHSIDE DR	Madison	37115	37
3	ALTA LOMA RD & N GALLATIN PKE	Madison	37115	21
4	S GALLATIN PKE & MAPLE ST	Madison	37115	12
5	OLD HICKORY BLVD W & GALLATIN PKE	Madison	37115	11
5	N GALLATIN PKE & RIVERCHASE BLVD	Madison	37115	11
5	TWIN HILLS DR & N GALLATIN PKE	Madison	37072	11
8	MADISON BLVD & S GALLATIN PKE	Madison	37115	7
8	DUE WEST AV N & OLD DUE WEST AV	Madison	37115	7
10	DICKERSON PKE & DARBYTOWN DR	Madison	37207	6
10	CREEKWOOD DR & PARK CREEK DR	Madison	37207	6
10	N DUPONT AV & MAY DR	Madison	37115	6
13	E PALESTINE AV & ARGLE AV	Madison	37115	5

Traffic Crashes - Personal Injury

Rank	Intersection	Precinct	ZIP	Count
1	NORTHWIND DR & CUNNIFF PKWY	Madison	37072	1
1	BRILEY PKWY W & DICKERSON PKE	Madison	37207	1
1	BRILEY PKWY W & I65 S EXIT RAMP	Madison	37216	1
1	N GRAYCROFT AV & NESBITT LN	Madison	37115	1
1	NORTHGATE DR & NORTHGATE CIR	Madison	37072	1
1	STAR BLVD &	Madison	37115	1
1	S GALLATIN PKE & BERKLEY DR	Madison	37115	1
1	S GALLATIN PKE & LAKEWOOD DR	Madison	37115	1
1	MYATT DR & RIVERGATE PKWY	Madison	37115	1
1	N GALLATIN PKE & LIBERTY LN	Madison	37072	1
1	S GALLATIN PKE & WALTON LN	Madison	37115	1
1	MOOREWOOD DR & SPEARS RD	Madison	37207	1
1	DOUGLAS ST & MADISON ST	Madison	37115	1

Traffic Crashes - Non-Injury

Rank	Intersection	Precinct	ZIP	Count
1	CONFERENCE DR & N GALLATIN PKE	Madison	37072	5
2	DICKERSON PKE & OLD HICKORY BLVD	Madison	37207	4
3	OLD HICKORY BLVD W & I65 S	Madison	37207	3
3	OLD HICKORY BLVD W & GALLATIN PKE	Madison	37115	3
3	MADISON BLVD & S GALLATIN PKE	Madison	37115	3
3	MYATT DR & ANDERSON LN	Madison	37115	3
3	RIVERGATE PKWY & BLUEBIRD DR	Madison	37072	3
8	HICKORY HILLS BLVD & OLD HICKORY BLVD	Madison	37189	2
8	MYATT DR & MYATT BLVD	Madison	37115	2
8	S GALLATIN PKE & WALTON LN	Madison	37115	2
8	QUALYNN DR & VAILVIEW DR	Madison	37207	2
8	S GALLATIN PKE & BERKLEY DR	Madison	37115	2
8	S GALLATIN PKE & WEBSTER ST	Madison	37115	2

Information summarized for CompStat week ending 03-07-15. (past 12 weeks of data). For each report, point data were plotted in a GIS and assigned to the nearest street intersection. Summary counts were then calculated for each intersection.

Sourced from MNPD ARMS on 3/11/2015 11:23:04 AM. Violent and property crime information sourced from incident reports using Uniform Crime Reporting definitions and reporting guidelines, based on the date when the crime was reported. Personal injury traffic crashes (10-46) and non-injury traffic crashes (10-45) retrieved from MNPD's CAD database. Excludes CFS with a disposition code of 6 or 11. For each incident or CAD record, the incident or dispatch location was assigned to the nearest street intersection.

Midtown Hills Precinct High Crime Intersections

METROPOLITAN POLICE DEPARTMENT
of Nashville and Davidson County

Intersections with the highest concentrations of crime & traffic crashes - past 12 weeks.

Violent Crime

Rank	Intersection	Precinct	ZIP	Count
1	EDGEHILL AV &	Midtown	37203	5
2	14TH AV S & HORTON AV	Midtown	37212	3
2	SUMMIT AV & 11TH AV S	Midtown	37203	3
4	HORTON AV & 12TH AV S	Midtown	37203	2
4	WEST END AV & 25TH AV S	Midtown	37203	2
4	HILLSIDE AV & RESERVOIR CT	Midtown	37203	2
4	HILLSIDE AV & VERNON AV	Midtown	37203	2
4	18TH AV N & CHURCH ST	Midtown	37203	2
4	ELLISTON PL & LOUISE AV	Midtown	37203	2
10	THOMPSON LN & LOUISE DR	Midtown	37211	1
10	DIVISION ST & 18TH AV S	Midtown	37203	1
10	SOUTH ST & 15TH AV S	Midtown	37203	1
10	19TH AV S & 19TH AV N	Midtown	37203	1

Property Crime

Rank	Intersection	Precinct	ZIP	Count
1	8TH AV S & SOUTH DOUGLAS AV	Midtown	37204	24
2	THOMPSON LN & W IRIS DR	Midtown	37204	12
3	POWELL AV & BRANSFORD AV	Midtown	37204	11
4	NOLENSVILLE PKE & FAIRLANE DR	Midtown	37211	6
5	NOLENSVILLE PKE & SWISS AV	Midtown	37211	5
5	PATTERSON ST & 23RD AV N	Midtown	37203	5
5	21ST AV N & CHARLOTTE AV	Midtown	37203	5
5	BRANSFORD AV & THOMPSON LN	Midtown	37204	5
5	8TH AV S & ROYCROFT PL	Midtown	37204	5
10	14TH AV S & DEMONBREUN ST	Midtown	37203	4
10	EDMONDSON PKE & BRENTWOOD SQ	Midtown	37211	4
10	ELLINGTON CIR & EDMONSON CIR	Midtown	37211	4
10	NOLENSVILLE PKE & CONCORD HILLS DR	Midtown	37027	4

Traffic Crashes - Personal Injury

Rank	Intersection	Precinct	ZIP	Count
1	OLD HICKORY BLVD & FRANKLIN PIKE CIR	Midtown	37027	2
2	I65 S EXIT RAMP & I65 S	Midtown	37027	1
2	OLD HICKORY BLVD & BRENTWOOD COMMONS WAY	Midtown	37027	1
2	HOLT RD & BROOKVIEW FOREST DR	Midtown	37211	1
2	HOLT RD & REDMOND LN	Midtown	37211	1
2	STERLING CROSS & REDCASTLE RDG	Midtown	37211	1
2	BELMONT BLVD & GLEN ECHO RD	Midtown	37215	1
2	NOLENSVILLE PKE & TUSCULUM RD	Midtown	37211	1
2	HARDING PL & BELMONT PARK TER	Midtown	37215	1
2	FRANKLIN PKE & HARDING PL	Midtown	37204	1
2	BRADFORD HILLS PL & BRADFORD HILLS DR	Midtown	37211	1
2	CELEBRATION WAY & WYNFIELD CT	Midtown	37211	1
2	BLACKMAN RD & BRIARWOOD DR	Midtown	37211	1

Traffic Crashes - Non-Injury

Rank	Intersection	Precinct	ZIP	Count
1	POWELL AV & POWELL PL	Midtown	37204	6
2	MEDICAL CENTER DR & VANDERBILT HOSPITAL	Midtown	37212	4
2	OLD HICKORY BLVD & FRANKLIN PKE	Midtown	37027	4
2	OLD HICKORY BLVD & FRANKLIN PIKE CIR	Midtown	37027	4
5	I65 N & OLD HICKORY BLVD	Midtown	37027	3
5	I65 S & OLD HICKORY BLVD	Midtown	37027	3
5	HARDING PL & I65 N ENT RAMP	Midtown	37204	3
5	19TH AV S & BROADWAY	Midtown	37203	3
5	LONG BLVD & 31ST AV N	Midtown	37203	3
5	SIDCO DR & NORRIS AV	Midtown	37204	3
5	SCARRITT PL & 21ST AV S	Midtown	37212	3
12	ORLEANS DR & 33RD AV S	Midtown	37212	2
12	WEST END AV & 24TH AV S	Midtown	37203	2

Information summarized for CompStat week ending 03-07-15. (past 12 weeks of data). For each report, point data were plotted in a GIS and assigned to the nearest street intersection. Summary counts were then calculated for each intersection.

Sourced from MNPD ARMS on 3/11/2015 11:23:04 AM. Violent and property crime information sourced from incident reports using Uniform Crime Reporting definitions and reporting guidelines, based on the date when the crime was reported. Personal injury traffic crashes (10-46) and non-injury traffic crashes (10-45) retrieved from MNPD's CAD database. Excludes CFS with a disposition code of 6 or 11. For each incident or CAD record, the incident or dispatch location was assigned to the nearest street intersection.

County High Crime Intersections - Arrests

Intersections with the highest concentrations of arrests - past 12 weeks.

METROPOLITAN POLICE DEPARTMENT
of Nashville and Davidson County

DUI Arrests

Rank	Intersection	Precinct	ZIP	Count
1	NOLENSVILLE PKE & EDMONDSON PKE	South	37211	7
2	EASTLAND AV & GALLATIN AV	East	37206	6
3	12TH AV N & BROADWAY	Central	37203	5
3	BRILEY PKWY E EXT RAMP & DICKERSON PKE	Madison	37207	5
5	LEBANON PKE & TULIP GROVE RD	Hermitage	37076	4
5	MEDICAL CENTER DR & VANDERBILT HOSPITAL	Midtown	37212	4
7	NOLENSVILLE PKE & HAYWOOD LN	South	37211	3
7	I40 E & HIGHWAY 70 S	West	37221	3
7	3RD AV S & BROADWAY	Central	37201	3
7	THOMPSON LN & W IRIS DR	Midtown	37204	3
7	GALLATIN AV & DOUGLAS AV	East	37206	3
7	OLD HICKORY BLVD &	Hermitage	37076	3
7	MCGAVOCK PKE EB ENT & BRILEY PKWY N	Hermitage	37214	3

Drug-Related Arrests

Rank	Intersection	Precinct	ZIP	Count
1	EDMONDSON PKE &	Midtown	37211	21
2	2ND AV N & JAMES ROBERTSON PKWY	Central	37201	17
3	NOLENSVILLE PKE & WELSHWOOD DR	South	37211	16
4	UNIVERSITY CT & 1ST AV S	Hermitage	37210	15
5	HARDING PL & METROPLEX DR	South	37211	14
5	CANE RIDGE RD & BELL RD	South	37013	14
7	W TRINITY LN & HAMPTON ST	North	37207	12
7	CARROLL ST & 1ST AV S	Hermitage	37210	12
7	HILLSIDE AV & RESERVOIR CT	Midtown	37203	12
10	MURFREESBORO PKE & PARRIS AV	South	37210	11
11	ELM HILL PKE & MCGAVOCK PKE	Hermitage	37214	10
11	CLARKSVILLE PKE & ROSA L PARKS BLVD	North	37208	10
11	16TH AV N & BUCHANAN ST	North	37208	10

Felony Arrests

Rank	Intersection	Precinct	ZIP	Count
1	2ND AV N & JAMES ROBERTSON PKWY	Central	37201	202
2	GAY ST & 2ND AV N	Central	37201	122
3	LEA AV & 7TH AV S	Central	37203	20
4	ALBION ST & DR D B TODD JR BLVD	North	37208	15
5	NOLENSVILLE PKE & WELSHWOOD DR	South	37211	11
5	OPRY MILLS DR & OPRYLAND DR	Hermitage	37214	11
7	CHARLOTTE PKE & BROOKMEADE GRNWY ACCESS RD	West	37209	10
8	MILLWOOD DR & MURFREESBORO PKE	Hermitage	37217	9
8	MURFREESBORO PKE & PAVILION BLVD	Hermitage	37217	9
10	CLARKSVILLE PKE & ROSA L PARKS BLVD	North	37208	8
10	MURFREESBORO PKE & PARRIS AV	South	37210	8
10	INTERSTATE DR & HOWERTON AV	Central	37213	8
13	HICKORY HILL LN & LEBANON PKE	Hermitage	37076	7

Weapons Law Violation Arrests

Rank	Intersection	Precinct	ZIP	Count
1	JO JOHNSTON AV & DR D B TODD JR BLVD	North	37203	6
2	GILLOCK ST & BAXTER AV	East	37216	5
2	WOODLAND ST & S 2ND ST	Central	37213	5
4	COFFEE ST & 11TH AV N	North	37208	4
4	SPRING ST & N 1ST ST	Central	37207	4
6	FATHERLAND ST & S 11TH ST	East	37206	3
6	ELM HILL PKE & MCGAVOCK PKE	Hermitage	37214	3
6	COTTON LN & NOLENSVILLE PKE	South	37211	3
6	MAPLEWOOD LN & HUTSON AV	East	37216	3
10	STARBOARD CT & STARBOARD DR	Hermitage	37217	2
10	HILLSIDE AV & RESERVOIR CT	Midtown	37203	2
10	PIN HOOK RD & HOBSON PKE	South	37013	2
10	BLACKWOOD DR & CARLISLE CT S	Hermitage	37214	2

Information summarized for CompStat week ending 03-07-15. (past 12 weeks of data). For each report, point data were plotted in a GIS and assigned to the nearest street intersection. Summary counts were then calculated for each intersection.

Sourced from MNPD ARMS on 3/11/2015 11:23:04 AM. For each arrest, the arrest location was assigned to the nearest street intersection. This report does not take into account the number of charges. 1 arrest = 1 body.

County Hot Addresses
Multiple CFS / Arrests at the Same Location, Past 12 Weeks

METROPOLITAN POLICE DEPARTMENT
of Nashville and Davidson County

CFS Location / Nearby Business	Count	Counts - Top Ten Codes
200 JAMES ROBERTSON PKWY ***MNPD Central Precinct***	**167**	65 - Want Officer for Investigation / Assistance (10-43) 28 - Theft (10-50) 26 - Domestic Disturbance (10-41)
639 LAFAYETTE ST ***Nashville Rescue Mission***	**137**	49 - Want Officer for Investigation / Assistance (10-43) 33 - Disorderly Person (10-44) 17 - Suicidal Person (10-63)
705 DREXEL ST ***Room In the Inn***	**119**	49 - Want Officer for Investigation / Assistance (10-43) 33 - Disorderly Person (10-44) 10 - Theft (10-50)
391 WALLACE RD ***Southern Hills Medical Center***	**76**	22 - Transport Prisoner / Suspect (10-16) 16 - Want Officer for Investigation / Assistance (10-43) 8 - Disorderly Person (10-44)
3441 DICKERSON PIKE ***Skyline Medical Center***	**74**	29 - Want Officer for Investigation / Assistance (10-43) 21 - Transport Prisoner / Suspect (10-16) 6 - Domestic Disturbance (10-41)
448 2ND AV N ***Criminal Justice Center***	**73**	26 - Want Officer for Investigation / Assistance (10-43) 21 - Domestic Disturbance (10-41) 8 - Disorderly Person (10-44)
3458 DICKERSON PIKE ***Walmart Supercenter***	**71**	27 - Theft (10-50) 14 - Want Officer for Investigation / Assistance (10-43) 9 - Disorderly Person (10-44)
1818 ALBION ST ***Nashville General Hospital School***	**69**	30 - Want Officer for Investigation / Assistance (10-43) 7 - Transport Prisoner / Suspect (10-16) 5 - Fight / Assault (10-57)
4040 NOLENSVILLE PIKE ***Walmart***	**68**	20 - Transport Prisoner / Suspect (10-16) 14 - Disorderly Person (10-44) 12 - Theft (10-50)
5655 FRIST BLVD ***Summit Medical Center***	**64**	23 - Transport Prisoner / Suspect (10-16) 15 - Want Officer for Investigation / Assistance (10-43) 4 - Disorderly Person (10-44)
1716 ROSA L PARKS BLVD ***Nashville Rescue Mission***	**62**	28 - Want Officer for Investigation / Assistance (10-43) 14 - Disorderly Person (10-44) 9 - Intoxicated Person (10-42)
2000 CHURCH ST ***Baptist Hospital***	**59**	23 - Want Officer for Investigation / Assistance (10-43) 9 - Transport Prisoner / Suspect (10-16) 8 - Fight / Assault (10-57)
601 KOREAN VETERANS BLVD	**57**	32 - Want Officer for Investigation / Assistance (10-43) 11 - Theft (10-50) 6 - Disorderly Person (10-44)
709 5TH AV S ***Greyhound***	**50**	20 - Want Officer for Investigation / Assistance (10-43) 15 - Disorderly Person (10-44) 4 - Investigate 911 Hang-Up Call (10-88)
2300 PATTERSON ST ***Centennial Medical Center***	**48**	16 - Transport Prisoner / Suspect (10-16) 12 - Want Officer for Investigation / Assistance (10-43) 9 - Fight / Assault (10-57)

Arrest Location	Count	Counts - Top Charges
200 JAMES ROBERTSON PKWY	**373**	113 - Failure to appear- class b or c misd. 62 - Probation violation- misdemeanor 48 - Assault, domestic bodily injury
448 2ND AVE N	**357**	80 - Failure to appear- class b or c misd. 60 - Probation violation- misdemeanor 51 - Probation violation- felony
408 2ND AVE N	**135**	36 - Probation violation- misdemeanor 26 - Probation violation- felony 25 - Failure to appear- class b or c misd.
7044 CHARLOTTE PIKE	**114**	95 - Theft of merchandise - $500 or less 12 - Criminal trespass 4 - Failure to appear- class b or c misd.
3458 DICKERSON PIKE	**95**	80 - Theft of merchandise - $500 or less 22 - Theft of property- $500 or less 11 - Criminal trespass
4040 NOLENSVILLE PIKE	**81**	52 - Theft of merchandise - $500 or less 12 - Criminal trespass 9 - Theft of property- $500 or less
639 LAFAYETTE ST	**77**	28 - Failure to be booked (state citation) 11 - Criminal trespass 11 - Public intoxication
400 CHARLOTTE AVE	**65**	32 - Public intoxication 25 - Criminal trespass 12 - Disorderly conduct
433 OPRY MILLS DR	**54**	49 - Theft of merchandise - $500 or less 9 - Criminal trespass 6 - Failure to appear- class b or c misd.
3150 MCGAVOCK PIKE	**52**	12 - Disorderly conduct 6 - Juvenile, loitering during school hours 6 - Juvenile, runaway
N 1ST ST & SPRING ST	**48**	14 - Driving- suspended license 8 - Driving- revoked license 8 - Driv. lic. - no d/l
401 WALTON LN	**46**	16 - Disorderly conduct 7 - Poss. or casual exchange-cont.sub. 5 - Theft of property- $500 or less
HARDING PL & NOLENSVILLE PIKE	**40**	15 - Driv. lic. - no d/l 6 - Driving- suspended license 5 - Poss. or casual exchange-cont.sub.
2232 N GALLATIN PIKE	**36**	29 - Theft of merchandise - $500 or less 7 - Criminal trespass 4 - Theft of merchandise- $1,000 or > but < $10,000
24 LAFAYETTE ST	**35**	10 - Public intoxication 7 - Failure to appear- class b or c misd. 6 - Poss. or casual exchange-cont.sub.

Sourced from MNPD ARMS on 3/11/2015 11:23:04 AM. CAD calls retrieved from Metropolitan Emergency Communications Center's Computer Aided Dispatch system. Includes only calls where an officer response was made. Disposition codes 6 (Backup) and 11 (Signal 9) are excluded. Self-initiated calls are excluded. Calls dispatched to interstate RPAs and intersections are excluded. Teleserve calls are excluded. Arrest information retrieved from the MNPD RMS warrants / arrests database. 1 arrest = 1 body. Includes adult and juvenile arrests. 'Nearby Business' refers to a business establishment in close proximity of the address listed, and is provided for informational purposes only. There is no guarantee that all calls were dispatched to the business listed, because in some cases, multiple business establishments have the same address (e.g. a discount store that also contains a pharmacy). Due to the unique nature of apartment-based reporting, individual unit numbers and the address of the main office for a complex may sometimes both appear in this report.

West Precinct Hot Addresses
Multiple CFS / Arrests at the Same Location, Past 12 Weeks

METROPOLITAN POLICE DEPARTMENT
of Nashville and Davidson County

CFS Location / Nearby Business	Count	Counts - Top Ten Codes
7044 CHARLOTTE PIKE ***Walmart Supercenter***	**43**	18 - Transport Prisoner / Suspect (10-16) 8 - Theft (10-50) 5 - Disorderly Person (10-44)
5500 CHARLOTTE PIKE ***MNPD West Precinct***	**40**	15 - Want Officer for Investigation / Assistance (10-43) 7 - Theft (10-50) 6 - Disorderly Person (10-44)
2126 ABBOTT MARTIN RD ***Green Hills Mall***	**29**	9 - Theft (10-50) 4 - Vehicle Accident - Property Damage (10-45) 4 - Disorderly Person (10-44)
4220 HARDING PIKE ***St Thomas Hospital***	**29**	9 - Want Officer for Investigation / Assistance (10-43) 7 - Transport Prisoner / Suspect (10-16) 2 - Vehicle Accident - Personal Injury (10-46)
3900 CLIFTON AV	**23**	23 - Investigate 911 Hang-Up Call (10-88)
6814 CHARLOTTE PIKE ***Target***	**17**	4 - Transport Prisoner / Suspect (10-16) 3 - Theft (10-50) 2 - Vehicle Blocking Right of Way (10-49)
7087 HIGHWAY 70 S ***Kroger***	**15**	3 - Disorderly Person (10-44) 3 - Want Officer for Investigation / Assistance (10-43) 3 - Vehicle Accident - Property Damage (10-45)
4700 CHARLOTTE AV ***Richland Park***	**15**	10 - Disorderly Person (10-44) 4 - Want Officer for Investigation / Assistance (10-43) 1 - Vehicle Accident - Property Damage (10-45)
3813 HILLSBORO PIKE ***Green Hills Mall***	**14**	5 - Theft (10-50) 4 - Transport Prisoner / Suspect (10-16) 4 - Burglary - Non-Residence (10-71)
5600 CHARLOTTE PIKE ***Walgreen's***	**14**	4 - Want Officer for Investigation / Assistance (10-43) 3 - Disorderly Person (10-44) 3 - Vehicle Accident - Property Damage (10-45)
4710 CHARLOTTE AV	**13**	7 - Burglary - Non-Residence (10-71) 2 - Vehicle Accident - Property Damage (10-45) 2 - Want Officer for Investigation / Assistance (10-43)
2111 ABBOTT MARTIN RD	**12**	10 - Investigate 911 Hang-Up Call (10-88) 1 - Want Officer for Investigation / Assistance (10-43) 1 - Suspicious Person (10-40)
2131 ABBOTT MARTIN RD ***Kroger***	**11**	4 - Vehicle Accident - Property Damage (10-45) 3 - Transport Prisoner / Suspect (10-16) 2 - Theft (10-50)
5800 MAUDINA AV ***Richland Hills Apartments***	**11**	3 - Want Officer for Investigation / Assistance (10-43) 3 - Investigate 911 Hang-Up Call (10-88) 2 - Burglary - Non-Residence (10-71)
420 WILCLAY DR	**9**	4 - Missing Person (10-75) 4 - Domestic Disturbance (10-41) 1 - Want Officer for Investigation / Assistance (10-43)

Arrest Location	Count	Counts - Top Charges
7044 CHARLOTTE PIKE	**114**	95 - Theft of merchandise - $500 or less 12 - Criminal trespass 4 - Driving- suspended license
CHARLOTTE PIKE & WHITE BRIDGE PIKE	**20**	9 - Driving- suspended license 5 - Driv. lic. - no d/l 3 - Driv. lic. - poss. of revoked, susp. or altered
I 40 E & WHITE BRIDGE PIKE	**18**	9 - Driv. lic. - no d/l 5 - Driving- suspended license 2 - Driving- revoked license
CABOT DR & CHARLOTTE PIKE	**12**	7 - Driving- revoked license 3 - Driving- suspended license 1 - Driv. lic. - no d/l
6814 CHARLOTTE PIKE	**9**	6 - Theft of merchandise - $500 or less 1 - Theft of merchandise- $1,000 or > but < $10,000 1 - Theft of property- $500 or less
2126 ABBOTT MARTIN RD	**9**	8 - Theft of merchandise - $500 or less 1 - Theft of merchandise- > $500 but < $1,000
40TH AVE N & DELAWARE AVE	**9**	5 - Poss. or casual exchange-cont.sub. 3 - Legend drug poss. w/out prescription 1 - Drug paraphernalia- unlawful use
400 DAVIDSON RD	**8**	5 - Disorderly conduct 2 - Poss. or casual exchange-cont.sub. 1 - Assault- simple - bodily injury
40TH AVE N & ALABAMA AVE	**8**	6 - Driving- suspended license 1 - Driv. lic. - poss. of revoked, susp. or altered 1 - Driving- suspended license, 2nd offense
3813 HILLSBORO PIKE	**8**	8 - Theft of merchandise - $500 or less 3 - Failure to appear- class b or c misd. 2 - Failure to appear - felony or class a misd.
CHARLOTTE AVE & MORROW RD	**8**	3 - Juvenile, loitering during school hours 1 - Poss. or casual exchange-cont.sub. 1 - Theft of merchandise - $500 or less
CHARLOTTE PIKE & DAVIDSON DR	**8**	3 - Driving- suspended license 2 - Driv. lic. - no d/l 1 - Driving- revoked license
6535 PREMIER DR	**7**	4 - Failure to appear- class b or c misd. 2 - Driving- suspended license 1 - Accident - leaving scene involving personal injury
6565 PREMIER DR	**7**	2 - Failure to appear- class b or c misd. 1 - Assault, domestic bodily injury 1 - Assault, aggravated - strangulation - int/kn
I 40 W & BRILEY PKWY	**7**	2 - Driving- suspended license 2 - Driving under the influence 1 - Driving- revoked license

Sourced from MNPD ARMS on 3/11/2015 11:23:04 AM. CAD calls retrieved from Metropolitan Emergency Communications Center's Computer Aided Dispatch system. Includes only calls where an officer response was made. Disposition codes 6 (Backup) and 11 (Signal 9) are excluded. Self-initiated calls are excluded. Calls dispatched to interstate RPAs and intersections are excluded. Teleserve calls are excluded. Arrest information retrieved from the MNPD RMS warrants / arrests database. 1 arrest = 1 body. Includes adult and juvenile arrests. 'Nearby Business' refers to a business establishment in close proximity of the address listed, and is provided for informational purposes only. There is no guarantee that all calls were dispatched to the business listed, because in some cases, multiple business establishments have the same address (e.g. a discount store that also contains a pharmacy). Due to the unique nature of apartment-based reporting, individual unit numbers and the address of the main office for a complex may sometimes both appear in this report.

East Precinct Hot Addresses
Multiple CFS / Arrests at the Same Location, Past 12 Weeks

METROPOLITAN POLICE DEPARTMENT
of Nashville and Davidson County

CFS Location / Nearby Business	Count	Counts - Top Ten Codes
936 E TRINITY LN ***MNPD East Precinct***	**32**	12 - Domestic Disturbance (10-41) 10 - Want Officer for Investigation / Assistance (10-43) 3 - Disorderly Person (10-44)
600 SHELBY AV	**30**	12 - Disorderly Person (10-44) 11 - Theft (10-50) 4 - Want Officer for Investigation / Assistance (10-43)
130 W TRINITY LN ***Love's Truck Stop***	**29**	7 - Want Officer for Investigation / Assistance (10-43) 6 - Disorderly Person (10-44) 4 - Vehicle Accident - Property Damage (10-45)
3410 GALLATIN PIKE ***Kroger***	**27**	6 - Disorderly Person (10-44) 6 - Transport Prisoner / Suspect (10-16) 5 - Want Officer for Investigation / Assistance (10-43)
711 S 7TH ST ***Martha O'Bryan Center***	**27**	23 - Burglary - Non-Residence (10-71) 2 - Disorderly Person (10-44) 1 - Want Officer for Investigation / Assistance (10-43)
711 GALLATIN AV ***Kroger***	**23**	6 - Want Officer for Investigation / Assistance (10-43) 4 - Disorderly Person (10-44) 3 - Theft (10-50)
500 MAIN ST	**23**	13 - Disorderly Person (10-44) 4 - Want Officer for Investigation / Assistance (10-43) 1 - Suspicious Person (10-40)
707 FATHERLAND ST	**22**	19 - Vehicle Blocking Right of Way (10-49) 3 - Want Officer for Investigation / Assistance (10-43)
607 S 13TH ST	**19**	7 - Want Officer for Investigation / Assistance (10-43) 7 - Suicidal Person (10-63) 1 - Dangerous / Injured Animal (10-65)
4702 GALLATIN PIKE	**14**	13 - Burglary - Non-Residence (10-71) 1 - Vehicle Accident - Property Damage (10-45)
1107 DAVIDSON ST	**14**	7 - Want Officer for Investigation / Assistance (10-43) 5 - Suicidal Person (10-63) 1 - Missing Person (10-75)
10 QUALITY WAY	**13**	11 - Want Officer for Investigation / Assistance (10-43) 1 - Disorderly Person (10-44) 1 - Safety Hazard (10-87)
711 S 12TH ST	**13**	8 - Want Officer for Investigation / Assistance (10-43) 5 - Domestic Disturbance (10-41)
712 MAIN ST ***Mapco Convenience***	**12**	4 - Disorderly Person (10-44) 3 - Theft (10-50) 2 - Burglary - Non-Residence (10-71)
1800 STRATFORD AV	**12**	5 - Disorderly Person (10-44) 3 - Want Officer for Investigation / Assistance (10-43) 2 - Vehicle Accident - Property Damage (10-45)

Arrest Location	Count	Counts - Top Charges
401 WALTON LN	**46**	16 - Disorderly conduct 7 - Poss. or casual exchange-cont.sub. 5 - Theft of property- $500 or less
S 6TH ST & SHELBY AVE	**33**	11 - Driving- suspended license 7 - Driving- revoked license 7 - Poss. or casual exchange-cont.sub.
DICKERSON PIKE & GATEWOOD AVE	**23**	6 - Driving- suspended license 5 - Driving- revoked license 4 - Driving- revoked license, 2nd offense
DICKERSON PIKE & SPRING ST	**23**	8 - Driving- revoked license 6 - Driv. lic. - no d/l 4 - Driving- suspended license
S 5TH ST & SHELBY AVE	**22**	6 - Driving- suspended license 4 - Driving- revoked license 3 - Driv. lic. - no d/l
S 7TH ST & SHELBY AVE	**21**	8 - Driving- suspended license 4 - Driving- revoked license 4 - Driv. lic. - no d/l
S 4TH ST & SHELBY AVE	**20**	7 - Driving- revoked license 5 - Driving- suspended license 4 - Drug paraphernalia- unlawful use
S 7TH ST & SYLVAN ST	**18**	5 - Driving- revoked license 4 - Failure to be booked (state citation) 4 - Driving- suspended license
DICKERSON PIKE & W TRINITY LN	**17**	6 - Driving- suspended license 3 - Driv. lic. - no d/l 2 - Driving- revoked license
DICKERSON PIKE & GRACE ST	**16**	5 - Driving- revoked license 4 - Driving- suspended license 2 - Drug paraphernalia- unlawful use
BRILEY PKWY E & GALLATIN PIKE	**16**	6 - Driving- suspended license 5 - Driv. lic. - no d/l 3 - Poss. or casual exchange-cont.sub.
S 6TH ST & SYLVAN ST	**15**	3 - Driving- revoked license 3 - Driving- suspended license 2 - Driv. lic. - no d/l
500 MAIN ST	**15**	3 - Public intoxication 3 - Driving- revoked license 2 - Failure to be booked (state citation)
1120 LITTON AVE	**14**	3 - Failure to appear- class b or c misd. 3 - Failure to be booked (state citation) 2 - Poss. or casual exchange-cont.sub.
2000 GREENWOOD AVE	**14**	13 - Disorderly conduct 1 - Assault of officer - fear of bodily injury 1 - Resisting stop, frisk, halt, arrest, or search

Sourced from MNPD ARMS on 3/11/2015 11:23:04 AM. CAD calls retrieved from Metropolitan Emergency Communications Center's Computer Aided Dispatch system. Includes only calls where an officer response was made. Disposition codes 6 (Backup) and 11 (Signal 9) are excluded. Self-initiated calls are excluded. Calls dispatched to interstate RPAs and intersections are excluded. Teleserve calls are excluded. Arrest information retrieved from the MNPD RMS warrants / arrests database. 1 arrest = 1 body. Includes adult and juvenile arrests. 'Nearby Business' refers to a business establishment in close proximity of the address listed, and is provided for informational purposes only. There is no guarantee that all calls were dispatched to the business listed, because in some cases, multiple business establishments have the same address (e.g. a discount store that also contains a pharmacy). Due to the unique nature of apartment-based reporting, individual unit numbers and the address of the main office for a complex may sometimes both appear in this report.

South Precinct Hot Addresses
Multiple CFS / Arrests at the Same Location, Past 12 Weeks

METROPOLITAN POLICE DEPARTMENT
of Nashville and Davidson County

CFS Location / Nearby Business	Count	Counts - Top Ten Codes
391 WALLACE RD ***Southern Hills Medical Center***	**76**	22 - Transport Prisoner / Suspect (10-16) 16 - Want Officer for Investigation / Assistance (10-43) 8 - Disorderly Person (10-44)
4040 NOLENSVILLE PIKE ***Walmart***	**68**	20 - Transport Prisoner / Suspect (10-16) 14 - Disorderly Person (10-44) 12 - Theft (10-50)
5101 HARDING PL ***MNPD South Precinct***	**43**	17 - Want Officer for Investigation / Assistance (10-43) 11 - Theft (10-50) 6 - Domestic Disturbance (10-41)
3035 HAMILTON CHURCH RD ***Walmart***	**35**	7 - Want Officer for Investigation / Assistance (10-43) 6 - Domestic Disturbance (10-41) 4 - Disorderly Person (10-44)
13011 OLD HICKORY BLVD ***BP***	**28**	8 - Vehicle Accident - Property Damage (10-45) 8 - Disorderly Person (10-44) 5 - Want Officer for Investigation / Assistance (10-43)
5824 NOLENSVILLE PIKE ***Walmart***	**28**	8 - Transport Prisoner / Suspect (10-16) 5 - Theft (10-50) 3 - Want Officer for Investigation / Assistance (10-43)
217 LARGO DR	**15**	3 - Want Officer for Investigation / Assistance (10-43) 3 - Vehicle Accident - Property Damage (10-45) 2 - Burglary - Non-Residence (10-71)
2801 FOSTER AV #B	**15**	15 - Burglary - Non-Residence (10-71)
1101 BELL RD	**14**	4 - Want Officer for Investigation / Assistance (10-43) 4 - Vehicle Accident - Property Damage (10-45) 2 - Disorderly Person (10-44)
5353 CANE RIDGE RD	**14**	5 - Vehicle Accident - Property Damage (10-45) 3 - Disorderly Person (10-44) 2 - Suspicious Person (10-40)
61 EAST THOMPSON LN ***Kroger***	**14**	6 - Want Officer for Investigation / Assistance (10-43) 5 - Disorderly Person (10-44) 2 - Vehicle Accident - Property Damage (10-45)
765 BELL RD	**14**	5 - Theft (10-50) 4 - Want Officer for Investigation / Assistance (10-43) 1 - Disorderly Person (10-44)
2212 NOLENSVILLE PIKE	**13**	5 - Want Officer for Investigation / Assistance (10-43) 5 - Disorderly Person (10-44) 1 - Vehicle Accident - Property Damage (10-45)
331 PLUS PARK BLVD	**13**	7 - Criminal Vice Activity (10-78) 4 - Want Officer for Investigation / Assistance (10-43) 1 - Theft (10-50)
270 TAMPA DR	**12**	3 - Shots Fired (10-83) 3 - Want Officer for Investigation / Assistance (10-43) 1 - Disorderly Person (10-44)

Arrest Location	Count	Counts - Top Charges
4040 NOLENSVILLE PIKE	**81**	52 - Theft of merchandise - $500 or less 12 - Criminal trespass 9 - Theft of property- $500 or less
HARDING PL & NOLENSVILLE PIKE	**40**	15 - Driv. lic. - no d/l 6 - Driving- suspended license 5 - Poss. or casual exchange-cont.sub.
MURFREESBORO PIKE & THOMPSON PL	**28**	13 - Driv. lic. - no d/l 9 - Driving- suspended license 3 - Driving- revoked license
BELL RD & HICKORY HOLLOW TER	**24**	6 - Driv. lic. - no d/l 6 - Driving- suspended license 3 - Driving- suspended license, 2nd offense
391 WALLACE RD	**23**	7 - Driving under the influence 6 - Failure to be booked (state citation) 4 - Driv. lic. - no d/l
1417 MURFREESBORO PIKE	**21**	17 - Accident - failure to report 1 - Accident - leaving scene involving property damage 1 - Failure to be booked (state citation)
1900 HOBSON PIKE	**20**	5 - Robbery- agg.- weapon or object 4 - Disorderly conduct 3 - Poss. or casual exchange-cont.sub.
1ST AVE S & LAFAYETTE ST	**18**	5 - Drug paraphernalia- unlawful use 3 - Driving- revoked license 3 - Driving- suspended license
2ND AVE S & LAFAYETTE ST	**18**	4 - Driving- revoked license 3 - Driving- suspended license 3 - Driv. lic. - no d/l
BRILEY PKWY N & MURFREESBORO PIKE	**17**	8 - Driv. lic. - no d/l 3 - Driving- suspended license 1 - Driving- revoked license
CHARLES E DAVIS BLVD & LAFAYETTE ST	**17**	5 - Driv. lic. - no d/l 4 - Drug paraphernalia- unlawful use 3 - Driving- revoked license, 2nd offense
343 HARDING PL	**16**	10 - Poss. or casual exchange-cont.sub. 7 - Drug paraphernalia- unlawful use 3 - Assault, domestic bodily injury
ANTIOCH PIKE & HARDING PL	**15**	8 - Driv. lic. - no d/l 3 - Driving- suspended license 2 - Disorderly conduct
HAYWOOD LN & NOLENSVILLE PIKE	**15**	12 - Driv. lic. - no d/l 2 - Driving- revoked license 1 - Driving- suspended license
1200 2ND AVE S	**14**	5 - Assault- simple - bodily injury 5 - Disorderly conduct 2 - Intimidation

Sourced from MNPD ARMS on 3/11/2015 11:23:04 AM. CAD calls retrieved from Metropolitan Emergency Communications Center's Computer Aided Dispatch system. Includes only calls where an officer response was made. Disposition codes 6 (Backup) and 11 (Signal 9) are excluded. Self-initiated calls are excluded. Calls dispatched to interstate RPAs and intersections are excluded. Teleserve calls are excluded. Arrest information retrieved from the MNPD RMS warrants / arrests database. 1 arrest = 1 body. Includes adult and juvenile arrests. 'Nearby Business' refers to a business establishment in close proximity of the address listed, and is provided for informational purposes only. There is no guarantee that all calls were dispatched to the business listed, because in some cases, multiple business establishments have the same address (e.g. a discount store that also contains a pharmacy). Due to the unique nature of apartment-based reporting, individual unit numbers and the address of the main office for a complex may sometimes both appear in this report.

Central Precinct Hot Addresses
Multiple CFS / Arrests at the Same Location, Past 12 Weeks

METROPOLITAN POLICE DEPARTMENT
of Nashville and Davidson County

CFS Location / Nearby Business	Count	Counts - Top Ten Codes
200 JAMES ROBERTSON PKWY ***MNPD Central Precinct***	**167**	65 - Want Officer for Investigation / Assistance (10-43) 28 - Theft (10-50) 26 - Domestic Disturbance (10-41)
639 LAFAYETTE ST ***Nashville Rescue Mission***	**137**	49 - Want Officer for Investigation / Assistance (10-43) 33 - Disorderly Person (10-44) 17 - Suicidal Person (10-63)
705 DREXEL ST ***Room In the Inn***	**119**	49 - Want Officer for Investigation / Assistance (10-43) 33 - Disorderly Person (10-44) 10 - Theft (10-50)
448 2ND AV N ***Criminal Justice Center***	**73**	26 - Want Officer for Investigation / Assistance (10-43) 21 - Domestic Disturbance (10-41) 8 - Disorderly Person (10-44)
601 KOREAN VETERANS BLVD	**57**	32 - Want Officer for Investigation / Assistance (10-43) 11 - Theft (10-50) 6 - Disorderly Person (10-44)
709 5TH AV S ***Greyhound***	**50**	20 - Want Officer for Investigation / Assistance (10-43) 15 - Disorderly Person (10-44) 4 - Investigate 911 Hang-Up Call (10-88)
400 CHARLOTTE AV ***Tennessee Public Transportation Association***	**48**	22 - Want Officer for Investigation / Assistance (10-43) 7 - Disorderly Person (10-44) 4 - Transport Prisoner / Suspect (10-16)
615 CHURCH ST ***Nashville Public Library***	**35**	12 - Want Officer for Investigation / Assistance (10-43) 6 - Disorderly Person (10-44) 4 - Theft (10-50)
111 N 1ST ST ***Travel Centers of America***	**34**	19 - Want Officer for Investigation / Assistance (10-43) 5 - Disorderly Person (10-44) 2 - Transport Prisoner / Suspect (10-16)
1201 BROADWAY	**34**	22 - Disorderly Person (10-44) 5 - Want Officer for Investigation / Assistance (10-43) 2 - Fight / Assault (10-57)
1101 BROADWAY ***Exxon***	**23**	7 - Want Officer for Investigation / Assistance (10-43) 5 - Disorderly Person (10-44) 3 - Vehicle Accident - Property Damage (10-45)
227 SHELBY AV ***Exxon***	**23**	7 - Disorderly Person (10-44) 7 - Want Officer for Investigation / Assistance (10-43) 3 - Domestic Disturbance (10-41)
9 HERMITAGE AV	**22**	14 - Want Officer for Investigation / Assistance (10-43) 3 - Disorderly Person (10-44) 2 - Domestic Disturbance (10-41)
120 2ND AV N ***Wildhorse Saloon***	**20**	10 - Vehicle Blocking Right of Way (10-49) 6 - Burglary - Non-Residence (10-71) 2 - Want Officer for Investigation / Assistance (10-43)
501 BROADWAY ***Bridgestone Arena***	**19**	6 - Want Officer for Investigation / Assistance (10-43) 4 - Disorderly Person (10-44) 3 - Theft (10-50)

Arrest Location	Count	Counts - Top Charges
448 2ND AVE N	**355**	80 - Failure to appear- class b or c misd. 60 - Probation violation- misdemeanor 51 - Probation violation- felony
408 2ND AVE N	**134**	36 - Probation violation- misdemeanor 26 - Probation violation- felony 25 - Failure to appear- class b or c misd.
639 LAFAYETTE ST	**77**	28 - Failure to be booked (state citation) 11 - Public intoxication 11 - Criminal trespass
400 CHARLOTTE AVE	**65**	32 - Public intoxication 25 - Criminal trespass 12 - Disorderly conduct
N 1ST ST & SPRING ST	**48**	14 - Driving- suspended license 8 - Driving- revoked license 8 - Driv. lic. - no d/l
CJC	**34**	13 - Driving- suspended license 6 - Driving- revoked license 6 - Poss. or casual exchange-cont.sub.
802 EWING AVE	**30**	26 - Criminal trespass 3 - Public intoxication 2 - Drug paraphernalia- unlawful use
705 DREXEL ST	**29**	10 - Public intoxication 5 - Failure to be booked (state citation) 4 - Criminal trespass
4TH AVE S & LAFAYETTE ST	**28**	6 - Driv. lic. - no d/l 4 - Failure to be booked (state citation) 3 - Public intoxication
400 2ND AVE N	**27**	8 - Driving- suspended license 7 - Driv. lic. - no d/l 5 - Driving- revoked license
3RD AVE N & BROADWAY	**27**	11 - Public intoxication 3 - Poss. or casual exchange-cont.sub. 3 - Assault, domestic bodily injury
329 BROADWAY	**26**	20 - Public intoxication 6 - Disorderly conduct 2 - Assault
1205 CHURCH ST	**25**	23 - Criminal trespass 1 - Assault, reckless endangerment- no weapon 1 - Contributing - delinquency of a minor
1101 BROADWAY	**23**	7 - Public intoxication 3 - Failure to be booked (state citation) 3 - Poss. or casual exchange-cont.sub.
10 INTERSTATE DR	**22**	5 - Drug paraphernalia- unlawful use 5 - Poss. or casual exchange-cont.sub. 4 - Failure to be booked (state citation)

Sourced from MNPD ARMS on 3/11/2015 11:23:04 AM. CAD calls retrieved from Metropolitan Emergency Communications Center's Computer Aided Dispatch system. Includes only calls where an officer response was made. Disposition codes 6 (Backup) and 11 (Signal 9) are excluded. Self-initiated calls are excluded. Calls dispatched to interstate RPAs and intersections are excluded. Teleserve calls are excluded. Arrest information retrieved from the MNPD RMS warrants / arrests database. 1 arrest = 1 body. Includes adult and juvenile arrests. 'Nearby Business' refers to a business establishment in close proximity of the address listed, and is provided for informational purposes only. There is no guarantee that all calls were dispatched to the business listed, because in some cases, multiple business establishments have the same address (e.g. a discount store that also contains a pharmacy). Due to the unique nature of apartment-based reporting, individual unit numbers and the address of the main office for a complex may sometimes both appear in this report.

Hermitage Precinct Hot Addresses
Multiple CFS / Arrests at the Same Location, Past 12 Weeks

METROPOLITAN POLICE DEPARTMENT
of Nashville and Davidson County

CFS Location / Nearby Business	Count	Counts - Top Ten Codes
5655 FRIST BLVD ***Summit Medical Center***	**64**	23 - Transport Prisoner / Suspect (10-16) 15 - Want Officer for Investigation / Assistance (10-43) 4 - Disorderly Person (10-44)
433 OPRY MILLS DR ***Opry Mills***	**46**	12 - Want Officer for Investigation / Assistance (10-43) 11 - Vehicle Accident - Property Damage (10-45) 9 - Theft (10-50)
3701 JAMES KAY LN ***MNPD Hermitage Precinct***	**45**	18 - Want Officer for Investigation / Assistance (10-43) 12 - Disorderly Person (10-44) 6 - Domestic Disturbance (10-41)
420 MURFREESBORO PIKE ***Drake Inn***	**30**	12 - Disorderly Person (10-44) 10 - Want Officer for Investigation / Assistance (10-43) 2 - Fight / Assault (10-57)
24 LAFAYETTE ST ***Z Mart***	**29**	13 - Disorderly Person (10-44) 8 - Want Officer for Investigation / Assistance (10-43) 2 - Fight / Assault (10-57)
2284 MURFREESBORO PIKE ***Kroger***	**27**	11 - Transport Prisoner / Suspect (10-16) 4 - Want Officer for Investigation / Assistance (10-43) 3 - Theft (10-50)
4424 LEBANON PIKE ***Walmart Supercenter***	**27**	8 - Want Officer for Investigation / Assistance (10-43) 7 - Theft (10-50) 3 - Vehicle Accident - Property Damage (10-45)
2330 JACKSON DOWNS BLVD ***Kohl's***	**25**	9 - Theft (10-50) 6 - Transport Prisoner / Suspect (10-16) 3 - Want Officer for Investigation / Assistance (10-43)
2800 OPRYLAND DR ***Gaylord Opryland Resort and Convention Center***	**24**	10 - Want Officer for Investigation / Assistance (10-43) 3 - Theft (10-50) 2 - Disorderly Person (10-44)
5544 OLD HICKORY BLVD ***Kroger***	**23**	8 - Want Officer for Investigation / Assistance (10-43) 6 - Transport Prisoner / Suspect (10-16) 4 - Disorderly Person (10-44)
601 FESSLERS LN ***Dunkin' Donuts***	**21**	7 - Disorderly Person (10-44) 6 - Want Officer for Investigation / Assistance (10-43) 3 - Vehicle Accident - Property Damage (10-45)
910 MASSMAN DR	**21**	19 - Want Officer for Investigation / Assistance (10-43) 1 - Disorderly Person (10-44) 1 - Mentally ILL Person (10-35)
2938 ANDERSON RD	**20**	14 - Missing Person (10-75) 6 - Want Officer for Investigation / Assistance (10-43)
3150 MCGAVOCK PIKE	**12**	5 - Investigate 911 Hang-Up Call (10-88) 2 - Disorderly Person (10-44) 1 - Domestic Disturbance (10-41)
1 TERMINAL DR	**12**	6 - Investigate 911 Hang-Up Call (10-88) 2 - Vehicle Accident - Property Damage (10-45) 1 - Theft (10-50)

Arrest Location	Count	Counts - Top Charges
433 OPRY MILLS DR	**54**	49 - Theft of merchandise - $500 or less 9 - Criminal trespass 6 - Failure to appear- class b or c misd.
3150 MCGAVOCK PIKE	**52**	12 - Disorderly conduct 6 - Juvenile, runaway 6 - Juvenile, loitering during school hours
24 LAFAYETTE ST	**35**	10 - Public intoxication 7 - Failure to appear- class b or c misd. 6 - Poss. or casual exchange-cont.sub.
20 LAFAYETTE ST	**25**	9 - Public intoxication 6 - Drug paraphernalia- unlawful use 6 - Criminal trespass
PATRICIA DR & THOMPSON PL	**25**	8 - Driv. lic. - no d/l 6 - Driving- suspended license 4 - Driving- revoked license
420 MURFREESBORO PIKE	**18**	4 - Failure to appear- class b or c misd. 3 - Failure to be booked (state citation) 3 - Public intoxication
2284 MURFREESBORO PIKE	**16**	13 - Theft of merchandise - $500 or less 3 - Public intoxication 2 - Poss. or casual exchange-cont.sub.
BRILEY PKWY N & ELM HILL PIKE	**16**	7 - Driv. lic. - no d/l 3 - Driving- suspended license 2 - Driving- revoked license
FAIRFIELD AVE & GREEN ST	**16**	7 - Poss. or casual exchange-cont.sub. 6 - Driving- suspended license 3 - Driving- revoked license
FAIRFIELD AVE & HERMITAGE AVE	**16**	7 - Driving- suspended license 3 - Driving- revoked license 2 - Driv. lic. - no d/l
FESSLERS LN & MURFREESBORO PIKE	**15**	4 - Driving- revoked license 3 - Driv. lic. - no d/l 2 - Poss. or casual exchange-cont.sub.
LEBANON PIKE & MCGAVOCK PIKE	**15**	12 - Sale - cont.sub.-sch. i 4 - Poss.w/int-cont.sub.- sch. i 3 - Driving- suspended license, 2nd offense
MILLWOOD DR & MURFREESBORO PIKE	**15**	6 - Driv. lic. - no d/l 2 - Driving- revoked license 2 - Drug paraphernalia- unlawful use
MURFREESBORO PIKE & SPENCE LN	**15**	5 - Driv. lic. - no d/l 3 - Driving- revoked license 2 - Poss. or casual exchange-cont.sub.
1019 PATRICIA DR	**14**	4 - Juvenile, curfew 3 - Driv. lic. - no d/l 3 - Driving- suspended license

Sourced from MNPD ARMS on 3/11/2015 11:23:04 AM. CAD calls retrieved from Metropolitan Emergency Communications Center's Computer Aided Dispatch system. Includes only calls where an officer response was made. Disposition codes 6 (Backup) and 11 (Signal 9) are excluded. Self-initiated calls are excluded. Calls dispatched to interstate RPAs and intersections are excluded. Teleserve calls are excluded. Arrest information retrieved from the MNPD RMS warrants / arrests database. 1 arrest = 1 body. Includes adult and juvenile arrests. 'Nearby Business' refers to a business establishment in close proximity of the address listed, and is provided for informational purposes only. There is no guarantee that all calls were dispatched to the business listed, because in some cases, multiple business establishments have the same address (e.g. a discount store that also contains a pharmacy). Due to the unique nature of apartment-based reporting, individual unit numbers and the address of the main office for a complex may sometimes both appear in this report.

North Precinct Hot Addresses
Multiple CFS / Arrests at the Same Location, Past 12 Weeks

METROPOLITAN POLICE DEPARTMENT
of Nashville and Davidson County

CFS Location / Nearby Business	Count	Counts - Top Ten Codes
1818 ALBION ST ***Nashville General Hospital School***	**69**	30 - Want Officer for Investigation / Assistance (10-43) 7 - Transport Prisoner / Suspect (10-16) 5 - Fight / Assault (10-57)
1716 ROSA L PARKS BLVD ***Nashville Rescue Mission***	**62**	28 - Want Officer for Investigation / Assistance (10-43) 14 - Disorderly Person (10-44) 9 - Intoxicated Person (10-42)
2200 BRICK CHURCH PIKE ***Exxon***	**27**	15 - Disorderly Person (10-44) 3 - Vehicle Accident - Property Damage (10-45) 2 - Want Officer for Investigation / Assistance (10-43)
1705 JENKINS ST	**26**	16 - Escort / Convoy (10-14) 8 - Want Officer for Investigation / Assistance (10-43) 2 - Burglary - Non-Residence (10-71)
2231 26TH AV N ***MNPD North Precinct***	**25**	7 - Theft (10-50) 7 - Want Officer for Investigation / Assistance (10-43) 4 - Domestic Disturbance (10-41)
275 CUMBERLAND BND #237	**23**	16 - Transport Prisoner / Suspect (10-16) 4 - Disorderly Person (10-44) 3 - Want Officer for Investigation / Assistance (10-43)
800 MONROE ST ***Kroger***	**23**	7 - Want Officer for Investigation / Assistance (10-43) 4 - Transport Prisoner / Suspect (10-16) 3 - Fight / Assault (10-57)
2503 CLARKSVILLE PIKE	**20**	20 - Burglary - Non-Residence (10-71)
1918 DR D B TODD JR BLVD ***Shell***	**19**	11 - Disorderly Person (10-44) 5 - Burglary - Non-Residence (10-71) 1 - Dangerous / Injured Animal (10-65)
1601 BUCHANAN ST ***Bud's Corner Market***	**18**	11 - Disorderly Person (10-44) 3 - Want Officer for Investigation / Assistance (10-43) 2 - Burglary - Non-Residence (10-71)
801 JEFFERSON ST ***Mapco***	**17**	9 - Disorderly Person (10-44) 3 - Suspicious Person (10-40) 2 - Want Officer for Investigation / Assistance (10-43)
2417 EDEN ST	**16**	5 - Domestic Disturbance (10-41) 5 - Disorderly Person (10-44) 2 - Want Officer for Investigation / Assistance (10-43)
3930 CLARKSVILLE PIKE ***Kroger***	**16**	8 - Disorderly Person (10-44) 4 - Want Officer for Investigation / Assistance (10-43) 1 - Vehicle Accident - Property Damage (10-45)
1704 ROSA L PARKS BLVD ***BP***	**15**	7 - Disorderly Person (10-44) 5 - Want Officer for Investigation / Assistance (10-43) 1 - Domestic Disturbance (10-41)
2022 ROSA L PARKS BLVD ***Exxon***	**14**	7 - Want Officer for Investigation / Assistance (10-43) 2 - Disorderly Person (10-44) 2 - Theft (10-50)

Arrest Location	Count	Counts - Top Charges
1818 ALBION ST	**27**	5 - Criminal trespass 5 - Resisting stop, frisk, halt, arrest, or search 4 - Probation violation- felony
DELTA AVE & GARFIELD ST	**18**	9 - Driving- suspended license 3 - Drug paraphernalia- unlawful use 3 - Driving- revoked license
2200 BRICK CHURCH PIKE	**16**	4 - Poss. or casual exchange-cont.sub. 2 - Failure to appear- class b or c misd. 1 - Drug paraphernalia- unlawful use
BRICK CHURCH PIKE & W TRINITY LN	**15**	4 - Driving- revoked license 3 - Poss. or casual exchange-cont.sub. 2 - Driving- suspended license, 2nd offense
W TRINITY LN & BRICK CHURCH PIKE	**14**	5 - Driving- revoked license 3 - Driving- suspended license 2 - Driv. lic. - no d/l
16TH AVE N & BUCHANAN ST	**14**	5 - Drug paraphernalia- unlawful use 2 - Driving- suspended license 2 - Driving- revoked license
11TH AVE N & JEFFERSON ST	**14**	4 - Driving- suspended license 3 - Poss. or casual exchange-cont.sub. 2 - Driving- revoked license, 2nd offense
1000 CASS ST	**13**	8 - Disorderly conduct 2 - Burglary 1 - Criminal trespass
1360 BRICK CHURCH PIKE	**13**	4 - Poss. or casual exchange-cont.sub. 4 - Drug paraphernalia- unlawful use 3 - Assault, domestic bodily injury
2027 ED TEMPLE BLVD	**13**	8 - Drug paraphernalia- unlawful use 7 - Poss.w/int-cont.sub.- marijuana 14.175-4,535 gr. 6 - Legend drug poss. w/out prescription
2715 WHITES CREEK PIKE	**13**	2 - Assault, domestic bodily injury 2 - Assault, domestic fear of bodily injury 1 - Assault, reckless endangerment- weapon
DR D B TODD JR BLVD & JEFFERSON ST	**13**	5 - Driving- suspended license 4 - Driving- revoked license 2 - Failure to appear- class b or c misd.
CLARKSVILLE PIKE & ED TEMPLE BLVD	**13**	3 - Driving- revoked license, 2nd offense 3 - Driving- suspended license, 2nd offense 3 - Driving- suspended license
7TH AVE N & JEFFERSON ST	**12**	4 - Driv. lic. - no d/l 3 - Driving- suspended license 2 - Driving- revoked license, 2nd offense
800 MONROE ST	**11**	4 - Theft of merchandise - $500 or less 2 - Driv. lic. - poss. of revoked, susp. or altered 2 - Driving- revoked license

Sourced from MNPD ARMS on 3/11/2015 11:23:04 AM. CAD calls retrieved from Metropolitan Emergency Communications Center's Computer Aided Dispatch system. Includes only calls where an officer response was made. Disposition codes 6 (Backup) and 11 (Signal 9) are excluded. Self-initiated calls are excluded. Calls dispatched to interstate RPAs and intersections are excluded. Teleserve calls are excluded. Arrest information retrieved from the MNPD RMS warrants / arrests database. 1 arrest = 1 body. Includes adult and juvenile arrests. 'Nearby Business' refers to a business establishment in close proximity of the address listed, and is provided for informational purposes only. There is no guarantee that all calls were dispatched to the business listed, because in some cases, multiple business establishments have the same address (e.g. a discount store that also contains a pharmacy). Due to the unique nature of apartment-based reporting, individual unit numbers and the address of the main office for a complex may sometimes both appear in this report.

Madison Precinct Hot Addresses
Multiple CFS / Arrests at the Same Location, Past 12 Weeks

METROPOLITAN POLICE DEPARTMENT
of Nashville and Davidson County

CFS Location / Nearby Business	Count	Counts - Top Ten Codes
3441 DICKERSON PIKE ***Skyline Medical Center***	**74**	29 - Want Officer for Investigation / Assistance (10-43) 21 - Transport Prisoner / Suspect (10-16) 6 - Domestic Disturbance (10-41)
3458 DICKERSON PIKE ***Walmart Supercenter***	**71**	27 - Theft (10-50) 14 - Want Officer for Investigation / Assistance (10-43) 9 - Disorderly Person (10-44)
400 MYATT DR ***Madison Police Precinct***	**33**	13 - Domestic Disturbance (10-41) 10 - Want Officer for Investigation / Assistance (10-43) 3 - Disorderly Person (10-44)
200 S GALLATIN PIKE ***Kroger***	**31**	8 - Disorderly Person (10-44) 7 - Want Officer for Investigation / Assistance (10-43) 7 - Theft (10-50)
600 CHEYENNE BLVD #726	**21**	5 - Want Officer for Investigation / Assistance (10-43) 4 - Disorderly Person (10-44) 4 - Theft (10-50)
665 MYATT DR ***Crestwood Suites***	**19**	7 - Disorderly Person (10-44) 6 - Want Officer for Investigation / Assistance (10-43) 2 - Investigate 911 Hang-Up Call (10-88)
2232 N GALLATIN PIKE ***Walmart***	**19**	5 - Vehicle Accident - Property Damage (10-45) 4 - Disorderly Person (10-44) 3 - Transport Prisoner / Suspect (10-16)
200 GALLATIN PIKE S	**18**	6 - Want Officer for Investigation / Assistance (10-43) 3 - Suicidal Person (10-63) 2 - Theft (10-50)
500 HOSPITAL DR ***Skyline Madison Campus***	**17**	9 - Transport Prisoner / Suspect (10-16) 4 - Want Officer for Investigation / Assistance (10-43) 2 - Disorderly Person (10-44)
94 BERKLEY DR #807	**17**	14 - Want Officer for Investigation / Assistance (10-43) 1 - Disorderly Person (10-44) 1 - Mentally ILL Person (10-35)
3301 CREEKWOOD DR ***Knoll Crest Apartments***	**14**	5 - Shots Fired (10-83) 3 - Want Officer for Investigation / Assistance (10-43) 2 - Domestic Disturbance (10-41)
2050 N GALLATIN PIKE ***Target***	**14**	3 - Want Officer for Investigation / Assistance (10-43) 3 - Transport Prisoner / Suspect (10-16) 2 - Suspicious Person (10-40)
317 MYATT DR ***Thorntons***	**12**	5 - Theft (10-50) 2 - Want Officer for Investigation / Assistance (10-43) 1 - Domestic Disturbance (10-41)
335 FOREST PARK RD ***Dads Wrecking Services***	**12**	4 - Disorderly Person (10-44) 3 - Want Officer for Investigation / Assistance (10-43) 3 - Suspicious Person (10-40)
591 N DUPONT AV ***Madison Towers***	**12**	6 - Want Officer for Investigation / Assistance (10-43) 2 - Domestic Disturbance (10-41) 1 - Disorderly Person (10-44)

Arrest Location	Count	Counts - Top Charges
3458 DICKERSON PIKE	**95**	80 - Theft of merchandise - $500 or less 22 - Theft of property- $500 or less 11 - Criminal trespass
2232 N GALLATIN PIKE	**36**	29 - Theft of merchandise - $500 or less 7 - Criminal trespass 4 - Theft of merchandise- $1,000 or > but < $10,000
1150 HUNTERS LN	**23**	8 - Disorderly conduct 5 - Juvenile, runaway 3 - Criminal trespass
641 WADE CIR	**18**	15 - Prostitution- patronizing 2 - Prostitution 1 - Poss. or casual exchange-cont.sub.
3441 DICKERSON PIKE	**16**	8 - Assault, domestic bodily injury 3 - Vandalism- $500 or less 2 - Interference w/emergency call
3301 CREEKWOOD DR	**14**	3 - Assault, domestic bodily injury 3 - Driving- revoked license, 2nd offense 2 - Failure to be booked (state citation)
200 S GALLATIN PIKE	**13**	8 - Theft of merchandise - $500 or less 4 - Poss. or casual exchange-cont.sub. 2 - Drug paraphernalia- unlawful use
BRICK CHURCH PIKE & BRILEY PKWY W	**13**	4 - Drug paraphernalia- unlawful use 3 - Poss. or casual exchange-cont.sub. 3 - Driving- revoked license
DICKERSON PIKE & DOVERSIDE DR	**13**	6 - Driving- suspended license 2 - Driv. lic. - poss. of revoked, susp. or altered 2 - Driv. lic. - no d/l
DICKERSON PIKE & OLD HICKORY BLVD	**12**	3 - Poss. or casual exchange-cont.sub. 2 - Driving- suspended license 1 - Driving- revoked license
BRICK CHURCH PIKE & EWING LN	**12**	4 - Driving- suspended license, 2nd offense 3 - Driving- revoked license, 2nd offense 3 - Poss. or casual exchange-cont.sub.
2050 N GALLATIN PIKE	**11**	9 - Theft of merchandise - $500 or less 1 - Theft of property- $1,000 or > but < $10,000 1 - Drug paraphernalia- unlawful use
2424 N GALLATIN PIKE	**10**	6 - Failure to be booked (state citation) 2 - Failure to appear- class b or c misd. 1 - Theft of merchandise- > $500 but < $1,000
860 OLD HICKORY BLVD W	**10**	8 - Criminal trespass 5 - Poss. or casual exchange-cont.sub. 3 - Drug paraphernalia- unlawful use
865 CONFERENCE DR	**10**	9 - Prostitution- patronizing 2 - Poss. or casual exchange-cont.sub. 1 - Prostitution

Sourced from MNPD ARMS on 3/11/2015 11:23:04 AM. CAD calls retrieved from Metropolitan Emergency Communications Center's Computer Aided Dispatch system. Includes only calls where an officer response was made. Disposition codes 6 (Backup) and 11 (Signal 9) are excluded. Self-initiated calls are excluded. Calls dispatched to interstate RPAs and intersections are excluded. Teleserve calls are excluded. Arrest information retrieved from the MNPD RMS warrants / arrests database. 1 arrest = 1 body. Includes adult and juvenile arrests. 'Nearby Business' refers to a business establishment in close proximity of the address listed, and is provided for informational purposes only. There is no guarantee that all calls were dispatched to the business listed, because in some cases, multiple business establishments have the same address (e.g. a discount store that also contains a pharmacy). Due to the unique nature of apartment-based reporting, individual unit numbers and the address of the main office for a complex may sometimes both appear in this report.

Midtown Hills Precinct Hot Addresses
Multiple CFS / Arrests at the Same Location, Past 12 Weeks

METROPOLITAN POLICE DEPARTMENT
of Nashville and Davidson County

CFS Location / Nearby Business	Count	Counts - Top Ten Codes
2000 CHURCH ST ***Baptist Hospital***	**59**	23 - Want Officer for Investigation / Assistance (10-43) 9 - Transport Prisoner / Suspect (10-16) 8 - Fight / Assault (10-57)
2300 PATTERSON ST ***Centennial Medical Center***	**48**	16 - Transport Prisoner / Suspect (10-16) 12 - Want Officer for Investigation / Assistance (10-43) 9 - Fight / Assault (10-57)
4041 NOLENSVILLE PIKE ***McDonald's***	**30**	12 - Disorderly Person (10-44) 9 - Want Officer for Investigation / Assistance (10-43) 2 - Person with Weapon (10-54)
719 THOMPSON LN ***100 Oaks***	**29**	13 - Burglary - Non-Residence (10-71) 5 - Want Officer for Investigation / Assistance (10-43) 4 - Vehicle Accident - Property Damage (10-45)
1211 MEDICAL CENTER DR ***Vanderbilt University Medical Center***	**26**	7 - Fight / Assault (10-57) 3 - Theft (10-50) 3 - Vehicle Accident - Property Damage (10-45)
2421 POWELL AV ***Walmart***	**24**	13 - Theft (10-50) 3 - Transport Prisoner / Suspect (10-16) 3 - Safety Hazard (10-87)
780 OLD HICKORY BLVD ***Target***	**22**	7 - Want Officer for Investigation / Assistance (10-43) 5 - Vehicle Accident - Property Damage (10-45) 3 - Disorderly Person (10-44)
4037 NOLENSVILLE PIKE	**21**	17 - Want Officer for Investigation / Assistance (10-43) 3 - Intoxicated Person (10-42) 1 - Theft (10-50)
2101 8TH AV S ***Dollar General***	**19**	17 - Theft (10-50) 1 - Holdup / Robbery (10-53) 1 - Burglary - Non-Residence (10-71)
1401 CHARLOTTE AV ***Exxon***	**17**	5 - Want Officer for Investigation / Assistance (10-43) 3 - Disorderly Person (10-44) 3 - Vehicle Accident - Property Damage (10-45)
1441 12TH AV S ***Midtown Hills Police Precinct***	**17**	10 - Want Officer for Investigation / Assistance (10-43) 4 - Domestic Disturbance (10-41) 2 - Disorderly Person (10-44)
1719 WEST END AV ***Aloft Nashville Hotel***	**14**	7 - Disorderly Person (10-44) 3 - Burglary - Non-Residence (10-71) 2 - Want Officer for Investigation / Assistance (10-43)
5242 EDMONDSON PIKE	**13**	2 - Safety Hazard (10-87) 2 - Vehicle Accident - Property Damage (10-45) 2 - Disorderly Person (10-44)
5771 NOLENSVILLE PIKE ***Kroger***	**12**	3 - Want Officer for Investigation / Assistance (10-43) 2 - Suspicious Person (10-40) 1 - Vehicle Accident - Personal Injury (10-46)
1404 BROADWAY ***White Castle***	**12**	4 - Want Officer for Investigation / Assistance (10-43) 4 - Disorderly Person (10-44) 3 - Vehicle Accident - Property Damage (10-45)

Arrest Location	Count	Counts - Top Charges
EDMONDSON PIKE & NOLENSVILLE PIKE	**30**	15 - Driv. lic. - no d/l 5 - Drug paraphernalia- unlawful use 5 - Driving- suspended license
5242 EDMONDSON PIKE	**27**	17 - Poss. or casual exchange-cont.sub. 9 - Drug paraphernalia- unlawful use 6 - Criminal trespass
NOLENSVILLE PIKE & OLD HICKORY BLVD	**27**	12 - Driv. lic. - no d/l 7 - Driving- suspended license 3 - Driving- revoked license
NOLENSVILLE PIKE & THOMPSON LN	**24**	11 - Driv. lic. - no d/l 6 - Driving- suspended license 4 - Drug paraphernalia- unlawful use
8TH AVE S & WEDGEWOOD AVE	**17**	4 - Driving- suspended license 4 - Driving- revoked license 4 - Driv. lic. - no d/l
2421 POWELL AVE	**16**	12 - Poss. or casual exchange-cont.sub. 11 - Theft of merchandise - $500 or less 1 - Theft of merchandise- > $500 but < $1,000
12TH AVE S & EDGEHILL AVE	**15**	5 - Driving- revoked license 5 - Driving- suspended license 1 - Criminal impersonation
2000 CHURCH ST	**13**	3 - Public intoxication 2 - Criminal trespass 1 - Disorderly conduct
CHESTNUT ST & FORT NEGLEY BLVD	**13**	4 - Evading arrest- misdemeaner 3 - Criminal impersonation 3 - Driving- revoked license
18TH AVE N & CHURCH ST	**12**	4 - Driving- suspended license 3 - Driving- revoked license 3 - Public intoxication
1211 MEDICAL CENTER DR	**10**	4 - Driving under the influence 3 - Assault, domestic bodily injury 1 - Assault, domestic offensive/provocative conduct
550 HARDING PL	**10**	3 - Poss. or casual exchange-cont.sub. 2 - Driv. lic. - no d/l 1 - Assault, domestic bodily injury
4820 FRANKLIN PIKE	**10**	4 - Disorderly conduct 2 - Juvenile, runaway 1 - Juvenile, loitering during school hours
I 65 N & WEDGEWOOD AVE	**10**	2 - Driving- suspended license 2 - Driving- suspended license, 2nd offense 2 - Assault, domestic bodily injury
NOLENSVILLE PIKE & PARAGON MILLS RD	**9**	3 - Driv. lic. - no d/l 3 - Driving- suspended license 1 - Implied consent - civil

Sourced from MNPD ARMS on 3/11/2015 11:23:04 AM. CAD calls retrieved from Metropolitan Emergency Communications Center's Computer Aided Dispatch system. Includes only calls where an officer response was made. Disposition codes 6 (Backup) and 11 (Signal 9) are excluded. Self-initiated calls are excluded. Calls dispatched to interstate RPAs and intersections are excluded. Teleserve calls are excluded. Arrest information retrieved from the MNPD RMS warrants / arrests database. 1 arrest = 1 body. Includes adult and juvenile arrests. 'Nearby Business' refers to a business establishment in close proximity of the address listed, and is provided for informational purposes only. There is no guarantee that all calls were dispatched to the business listed, because in some cases, multiple business establishments have the same address (e.g. a discount store that also contains a pharmacy). Due to the unique nature of apartment-based reporting, individual unit numbers and the address of the main office for a complex may sometimes both appear in this report.

Other Reports

CompStat Weekly Analysis is provided by the Metropolitan Nashville Police Department Crime Analysis Section. This document does not necessarily reflect official UCR counts. It is intended to be a management tool and is for law enforcement use only.

"It is only through labor and painful effort, by grim energy and resolute courage, that we move on to better things."
- Theodore Roosevelt

Begin Date: 03/01/2015
End Date: 03/07/2015
Week: 10

APR Data

Location of CFS	YTD	Last Week
West	56	10
East	52	7
South	104	6
Central	9	1
Hermitage	53	5
North	58	4
Madison	5	1
Midtown Hills	0	0
County	**337**	**34**

APR Initiated by	YTD	Last Week
dispatched	178	20
referred by field supervisor	1	0
self initiated	29	3
walk in	143	11

Criteria	YTD	Last Week
met apr criteria	340	34
pending less than 30 minutes	3	0
pending over 30 minutes	8	0

Result	YTD	Last Week
complainant gone	54	7
complainant waiting	7	3
no answer at call back	6	1
requested officer respond	11	1
reviewed text of call with complainant	273	22

Action Taken	YTD	Last Week
extra patrol broadcast request	9	1
incident report completed	319	31
no police response required	6	0
sent back to pending	17	2

Percent of CFS by Location (YTD)

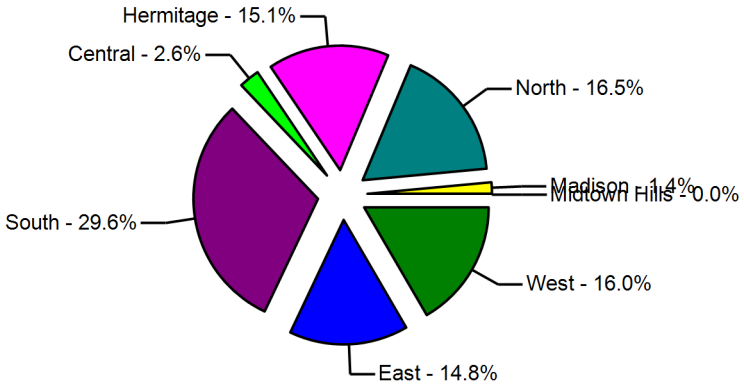

Action Taken (YTD)

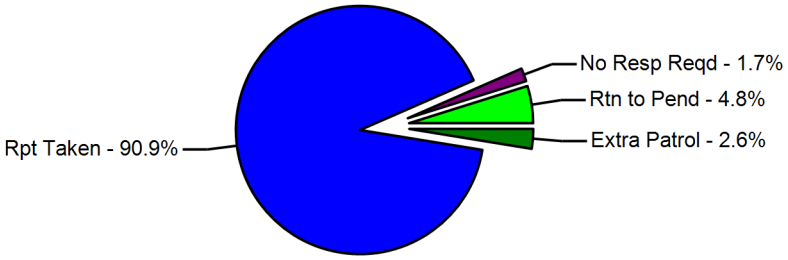

Sourced from data entered at each precinct.

Case Preparation Division - Case File Inventory

METROPOLITAN POLICE DEPARTMENT
of Nashville and Davidson County

Status	Prior Week	Compstat Week	Change	Same Week Last Year	Compstat Week	Change
Case Backlog	52	33	-57.6 %	225	33	-85.3 %
Average Number of Days to Complete	10	10	0	13	10	-3

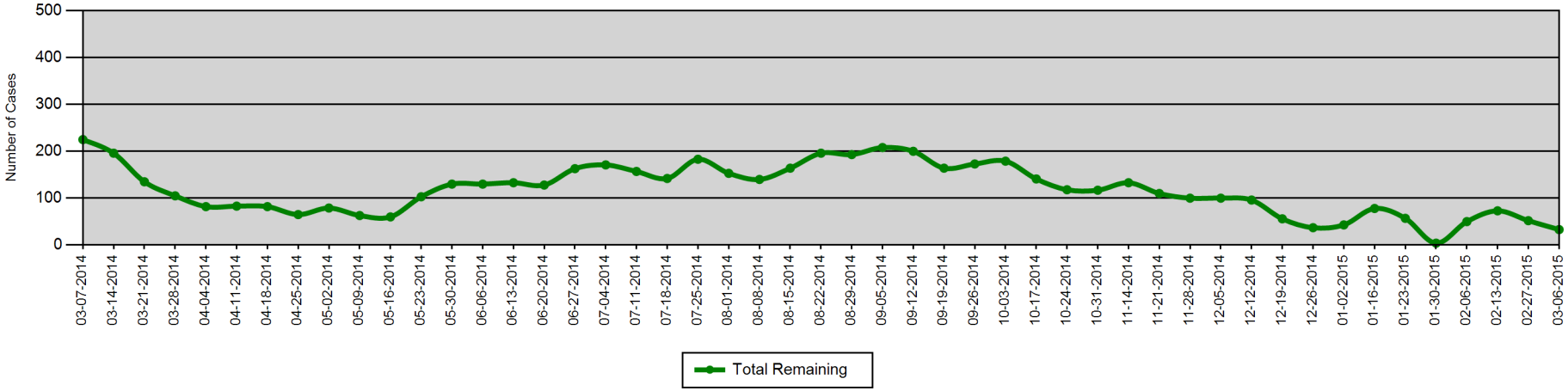

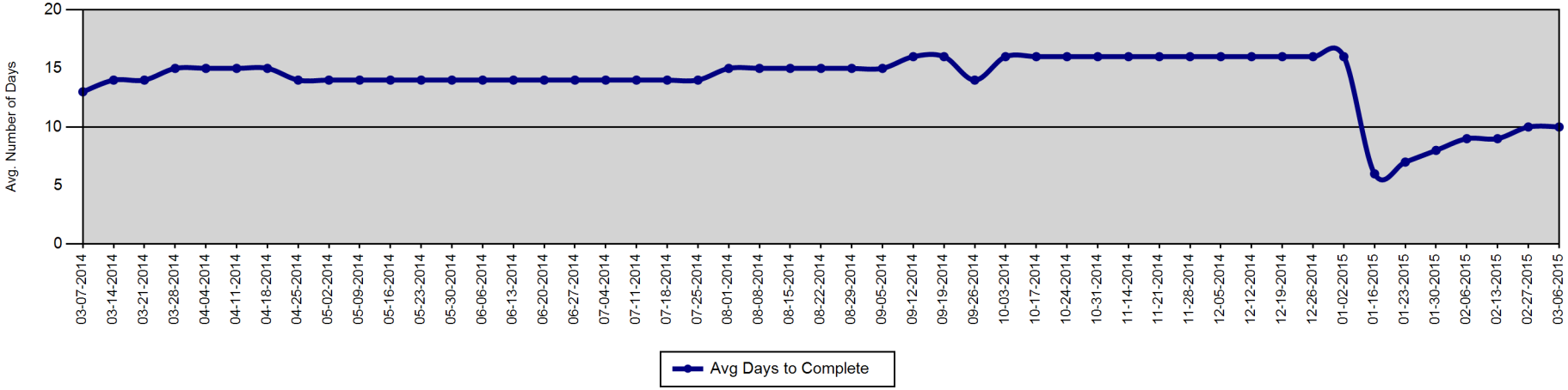

Report created on 3/11/2015 11:23:05 AM. Sources information provided by Case Preparation Division. This report is intended to be a management and planning tool and is not an exact representation of workload.

Court Attendance - 310s Issued by Month

METROPOLITAN POLICE DEPARTMENT
of Nashville and Davidson County

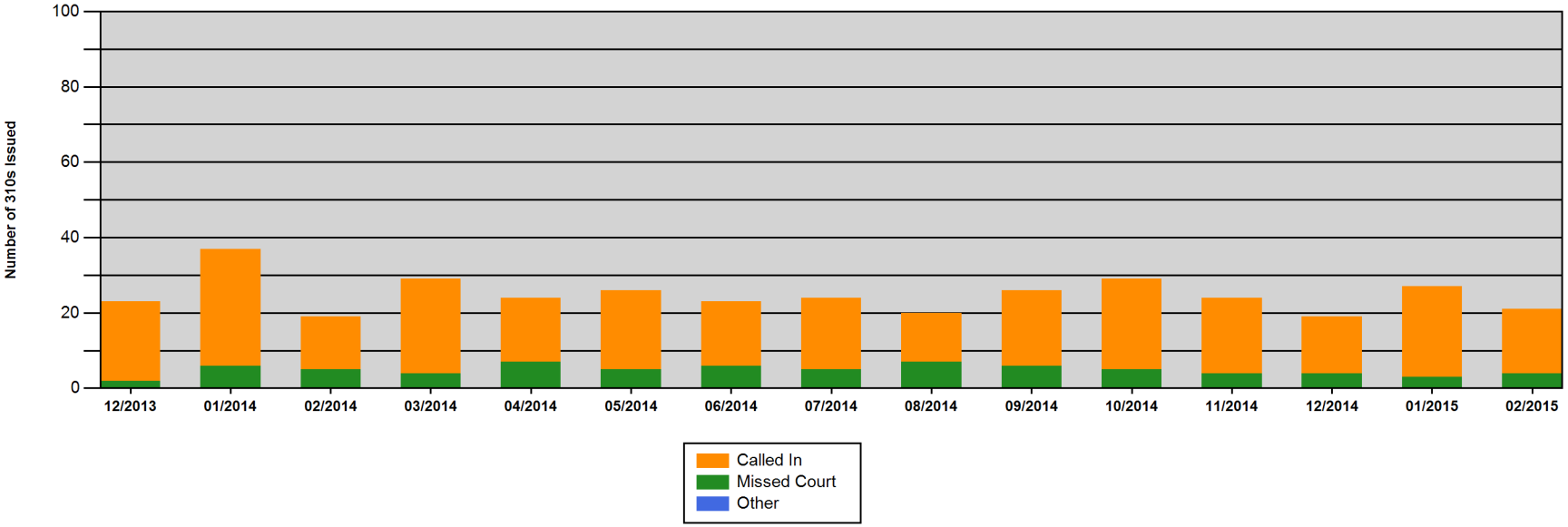

	12/2013	01/2014	02/2014	03/2014	04/2014	05/2014	06/2014	07/2014	08/2014	09/2014	10/2014	11/2014	12/2014	01/2015	02/2015
Called In	21	31	14	25	17	21	17	19	13	20	24	20	15	24	17
Missed Court	2	6	5	4	7	5	6	5	7	6	5	4	4	3	4
Other	0	0	0	0	0	0	0	0	0	0	0	0	0	0	0
Total	**23**	**37**	**19**	**29**	**24**	**26**	**23**	**24**	**20**	**26**	**29**	**24**	**19**	**27**	**21**

Report created on 3/11/2015 11:23:07 AM. MNPD Form 310 is a Notification of Violation of Court Appearance Procedures.

Violations include 'improperly dressed,' 'failed to appear,' 'clocked in, but didn't go to court,' 'late for court,' and 'called with excuse.'

Percentage of Incident Reports Included in CompStat Analysis

METROPOLITAN POLICE DEPARTMENT
of Nashville and Davidson County

Percentage of incident reports entered into ARMS by the following wednesday of each week.

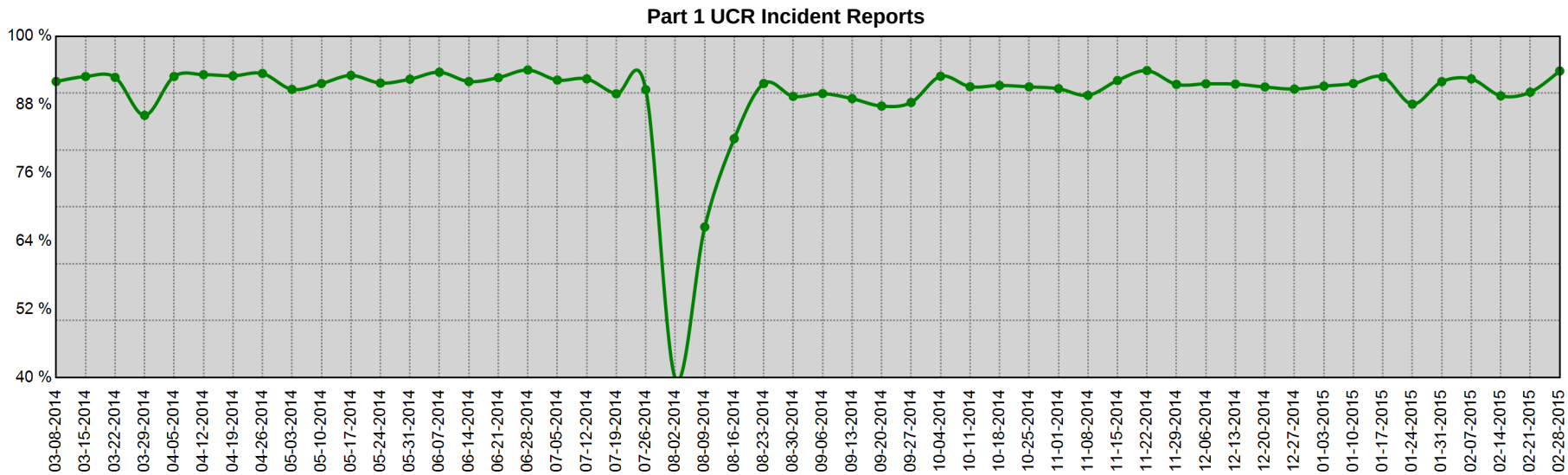

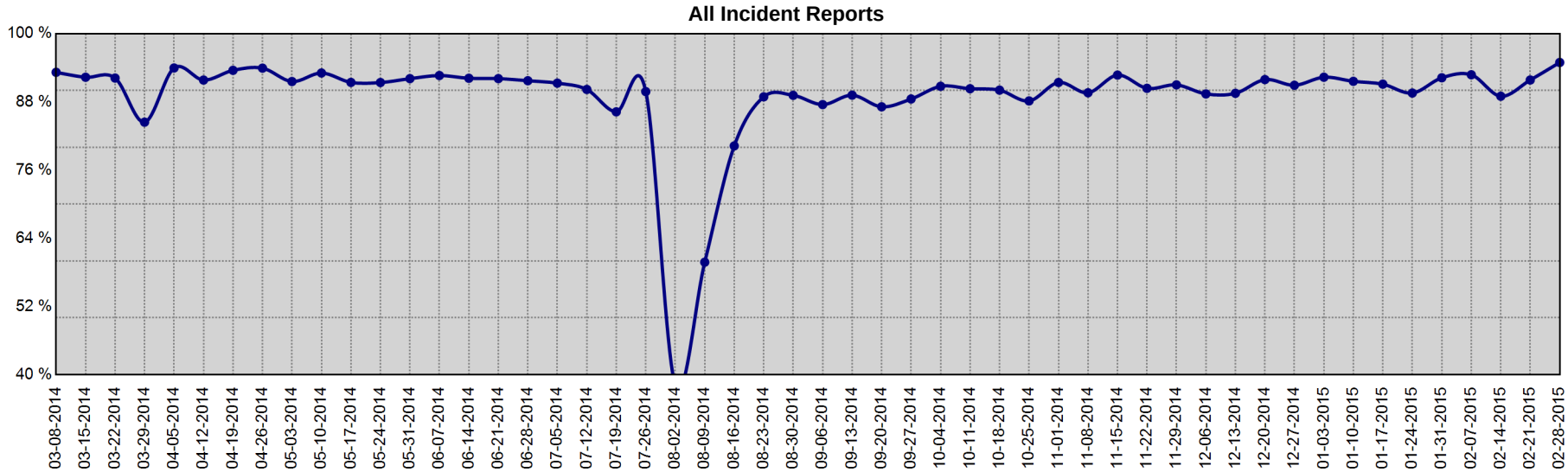

Date Range	Part I UCR Incident Reports			All Incident Reports		
	Min	Max	Mean	Min	Max	Mean
3-2-2014 to 2-28-2015	39.8 %	94.1 %	89.8 %	38.1 %	94.9 %	89.0 %

Information summarized for CompStat week ending 3/7/2015

Sourced from MNPD ARMS on 3/11/2015 11:23:07 AM. The figures above were sourced from incident reports using Uniform Crime Reporting definitions and reporting guidelines, based on the date when the crime was reported. This report is intended to be a management and planning tool and does not reflect the official UCR counts for the department.

Map Section

CompStat Weekly Analysis is provided by the Metropolitan Nashville Police Department Crime Analysis Section. This document does not necessarily reflect official UCR counts. It is intended to be a management tool and is for law enforcement use only.

"It is only through labor and painful effort, by grim energy and resolute courage, that we move on to better things."
- Theodore Roosevelt

Begin Date: 03/01/2015
End Date: 03/07/2015
Week: 10

YTD Gunshot Victims - Countywide

Gunshot Homicides / Injuries

Zone	Prior YTD	YTD	Change	Percent Change
111	0	1	1	-
113	0	0	0	-
115	1	0	-1	-100.0%
117	0	0	0	-
121	0	0	0	-
123	1	2	1	100.0%
125	0	1	1	-
211	5	3	-2	-40.0%
213	0	0	0	-
215	1	0	-1	-100.0%
217	0	0	0	-
221	2	1	-1	-50.0%
223	0	2	2	-
225	3	0	-3	-100.0%
227	0	0	0	-
311	2	0	-2	-100.0%
313	0	0	0	-
315	0	0	0	-
317	0	1	1	-
321	1	2	1	100.0%
323	1	0	-1	-100.0%
325	1	0	-1	-100.0%
331	0	0	0	-
333	0	0	0	-
335	0	0	0	-
411	0	0	0	-
413	0	0	0	-
415	0	0	0	-
421	0	0	0	-
423	0	0	0	-
425	0	0	0	-
511	3	3	0	0.0%
513	0	1	1	-

Zone	Prior YTD	YTD	Change	Percent Change
515	0	0	0	-
517	0	1	1	-
521	0	0	0	-
523	1	1	0	0.0%
525	0	0	0	-
531	1	1	0	0.0%
533	1	0	-1	-100.0%
535	1	0	-1	-100.0%
611	1	3	2	200.0%
613	2	2	0	0.0%
615	2	1	-1	-50.0%
617	1	0	-1	-100.0%
621	1	2	1	100.0%
623	2	2	0	0.0%
625	2	0	-2	-100.0%
627	0	1	1	-
711	0	0	0	-
713	4	0	-4	-100.0%
715	0	0	0	-
721	1	1	0	0.0%
723	0	1	1	-
725	0	0	0	-
727	1	0	-1	-100.0%
811	0	1	1	-
813	0	0	0	-
815	0	1	1	-
821	2	2	0	0.0%
823	0	0	0	-
825	0	0	0	-
831	0	0	0	-
833	0	0	0	-
835	1	1	0	0.0%
Total	**45**	**38**	**-7**	**-15.6%**

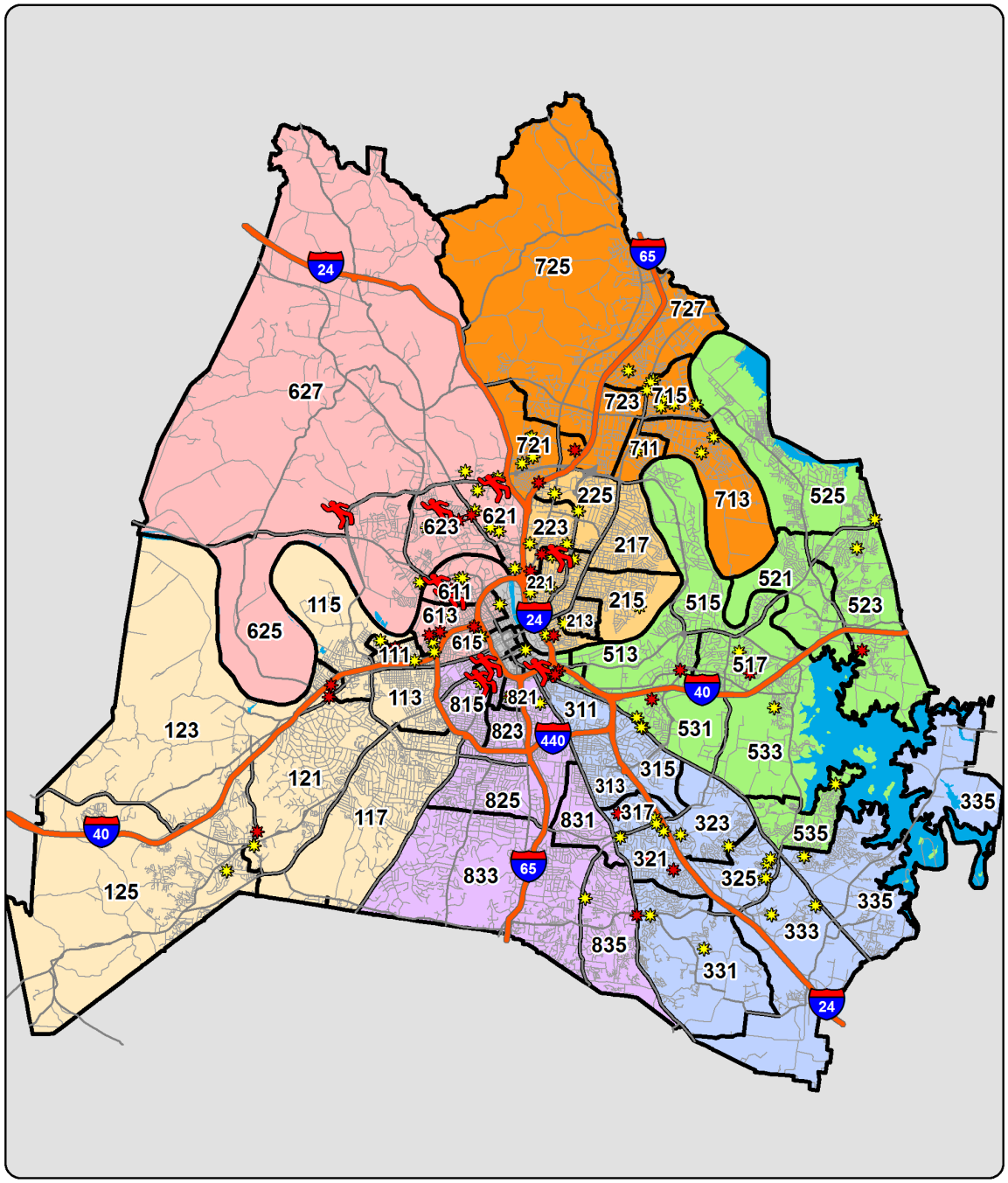

YTD Shootings Gunshot Homicide Gunshot Injury Property Damage Involving Firearm

100% of YTD gunshot homicides and injuries have occurred in 35 MNPD RPA's. The total incident involved area for these RPA's is 15.1 square miles, or 2.9% of the total area of Davidson County (525.5 square miles). 76% of YTD gunshot homicides and injuries have occurred in 26 RPA's, an area that covers 0.5% of the total area of Davidson County.

Sourced from MNPD ARMS on 3/11/2015 11:23:09 AM. The information in this report is sourced from incident reports using UCR definitions and reporting guidelines, based on the date when the crime was reported, and aggregated by incident location. 'Gunshot Homicide / Injury' counts include only violent incidents (homicide, rape, robbery, and aggravated assault) in which one or more victims received a fatal or non-fatal gunshot wound. Suicides, suicide attempts, and accidental shootings are excluded. 'Property Damage' counts include all incidents that (1) include a 'Damage to Property' (NIBRS 290) offense, and (2) list a firearm in the Weapons/Tool' section of the incident report. Unfounded incidents are excluded from these counts. MNPD splits the geography of Davidson County into 1,500+ Reporting Areas (RPA's), ranging in size from 0.003 square miles to 14.9 square miles. The average RPA size is 0.34 square miles.

Gunshot Victims - Countywide (Homicides and Injuries)

Based on date when each incident was reported.

METROPOLITAN POLICE DEPARTMENT
of Nashville and Davidson County

Gunshot Victims (Homicides and Injuries), Annual Totals - Green Line Represents the Previous 11 Year Average

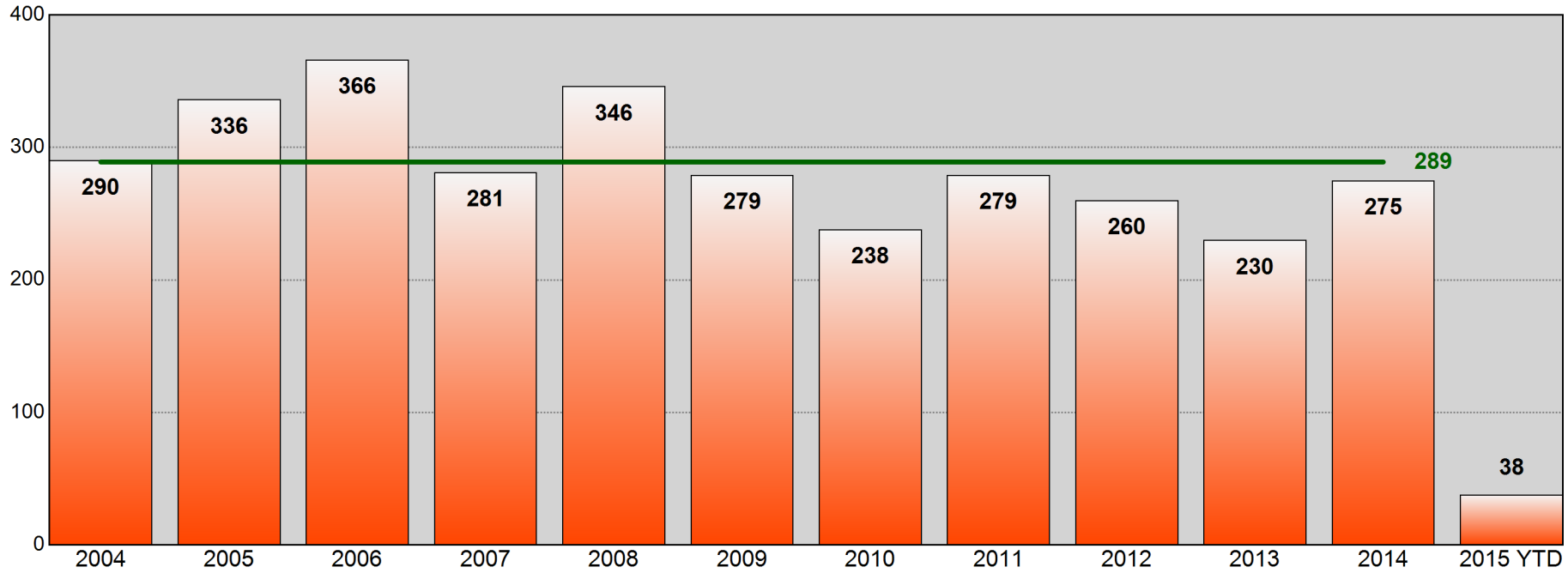

Age of Gunshot Victim
Annual Totals, Past 5 Years

Age	2010	Percent of Total	2011	Percent of Total	2012	Percent of Total	2013	Percent of Total	2014	Percent of Total
0-12	1	0.4%	1	0.4%	6	2.3%	1	0.4%	2	0.7%
13-17	29	12.2%	26	9.3%	16	6.2%	18	7.8%	21	7.6%
18-24	93	39.1%	121	43.4%	116	44.6%	87	37.8%	99	36.0%
25-34	65	27.3%	85	30.5%	76	29.2%	79	34.3%	86	31.3%
35-44	25	10.5%	24	8.6%	23	8.8%	28	12.2%	38	13.8%
45-54	16	6.7%	13	4.7%	17	6.5%	12	5.2%	18	6.5%
55-64	4	1.7%	4	1.4%	4	1.5%	3	1.3%	1	0.4%
65+	2	0.8%	2	0.7%	2	0.8%	1	0.4%	3	1.1%
Unk	3	1.3%	3	1.1%	0	0.0%	1	0.4%	7	2.5%

Age of Gunshot Victim
YTD Comparison

Age	Prior YTD	Percent of Total	YTD	Percent of Total	Change	Percent Change
0-12	0	0.0%	0	0.0%	0	-
13-17	4	8.9%	4	10.5%	0	0.0%
18-24	17	37.8%	15	39.5%	-2	-11.8%
25-34	14	31.1%	9	23.7%	-5	-35.7%
35-44	9	20.0%	3	7.9%	-6	-66.7%
45-54	0	0.0%	1	2.6%	1	-
55-64	0	0.0%	3	7.9%	3	-
65+	0	0.0%	2	5.3%	2	-
Unk	1	2.2%	1	2.6%	0	0.0%

Information summarized for CompStat week ending 03/07/2015.

Sourced from MNPD ARMS on 3/11/2015 11:23:11 AM. The information in this report is sourced from incident reports using UCR definitions and reporting guidelines, based on report date, aggregated by incident location. Only includes violent incidents (homicide, rape, robbery, and aggravated assault) in which one or more victims received a fatal or non-fatal gunshot wound. Suicides, suicide attempts, and accidental shootings are excluded.

Gunshot Victims (Homicides, Injuries, and Property Damage)

METROPOLITAN POLICE DEPARTMENT
of Nashville and Davidson County

Aggregated by precinct (incident location). Based on date when each incident was reported.

		Rolling Two Week				Rolling Eight Week				YTD				Rolling Twenty-Four Month			
		Prior Week	Last Week	Change	% Change	Prior 4 Weeks	Last 4 Weeks	Change	% Change	Prior YTD	YTD	Change	% Change	Prior 52 Weeks	Last 52 Weeks	Change	% Change
West	Gunshot Homicide	0	0	0	-	0	0	0	-	0	0	0	-	0	3	3	-
	Gunshot Injury	1	0	-1	-100.0%	2	2	0	0.0%	2	4	2	100.0%	7	17	10	142.9%
	Property Damage	0	0	0	-	1	0	-1	-100.0%	4	4	0	0.0%	20	25	5	25.0%
	Subtotal	1	0	-1	-100.0%	3	2	-1	-33.3%	6	8	2	33.3%	27	45	18	66.7%
East	Gunshot Homicide	0	0	0	-	0	1	1	-	2	1	-1	-50.0%	4	1	-3	-75.0%
	Gunshot Injury	1	0	-1	-100.0%	0	4	4	-	9	5	-4	-44.4%	41	37	-4	-9.8%
	Property Damage	1	1	0	0.0%	7	5	-2	-28.6%	6	14	8	133.3%	64	69	5	7.8%
	Subtotal	2	1	-1	-50.0%	7	10	3	42.9%	17	20	3	17.6%	109	107	-2	-1.8%
South	Gunshot Homicide	0	0	0	-	0	0	0	-	1	0	-1	-100.0%	3	4	1	33.3%
	Gunshot Injury	0	0	0	-	2	1	-1	-50.0%	4	3	-1	-25.0%	27	28	1	3.7%
	Property Damage	0	3	3	-	8	8	0	0.0%	15	19	4	26.7%	68	78	10	14.7%
	Subtotal	0	3	3	-	10	9	-1	-10.0%	20	22	2	10.0%	98	110	12	12.2%
Central	Gunshot Homicide	0	0	0	-	0	0	0	-	0	0	0	-	1	0	-1	-100.0%
	Gunshot Injury	0	0	0	-	0	0	0	-	0	0	0	-	2	2	0	0.0%
	Property Damage	0	0	0	-	1	0	-1	-100.0%	1	1	0	0.0%	4	4	0	0.0%
	Subtotal	0	0	0	-	1	0	-1	-100.0%	1	1	0	0.0%	7	6	-1	-14.3%
Hermitage	Gunshot Homicide	0	0	0	-	0	1	1	-	1	1	0	0.0%	2	6	4	200.0%
	Gunshot Injury	0	0	0	-	4	0	-4	-100.0%	6	6	0	0.0%	47	41	-6	-12.8%
	Property Damage	2	1	-1	-50.0%	4	6	2	50.0%	11	10	-1	-9.1%	49	66	17	34.7%
	Subtotal	2	1	-1	-50.0%	8	7	-1	-12.5%	18	17	-1	-5.6%	98	113	15	15.3%
North	Gunshot Homicide	0	1	1	-	3	1	-2	-66.7%	3	5	2	66.7%	11	11	0	0.0%
	Gunshot Injury	1	0	-1	-100.0%	3	2	-1	-33.3%	8	6	-2	-25.0%	53	69	16	30.2%
	Property Damage	3	1	-2	-66.7%	5	8	3	60.0%	12	20	8	66.7%	78	124	46	59.0%
	Subtotal	4	2	-2	-50.0%	11	11	0	0.0%	23	31	8	34.8%	142	204	62	43.7%
Madison	Gunshot Homicide	0	0	0	-	0	0	0	-	2	0	-2	-100.0%	4	3	-1	-25.0%
	Gunshot Injury	0	1	1	-	1	1	0	0.0%	4	2	-2	-50.0%	16	20	4	25.0%
	Property Damage	1	2	1	100.0%	6	5	-1	-16.7%	8	16	8	100.0%	42	57	15	35.7%
	Subtotal	1	3	2	200.0%	7	6	-1	-14.3%	14	18	4	28.6%	62	80	18	29.0%
Midtown Hills	Gunshot Homicide	1	1	0	0.0%	0	2	2	-	0	2	2	-	4	5	1	25.0%
	Gunshot Injury	1	0	-1	-100.0%	2	1	-1	-50.0%	3	3	0	0.0%	16	21	5	31.3%
	Property Damage	1	1	0	0.0%	1	2	1	100.0%	4	4	0	0.0%	26	20	-6	-23.1%
	Subtotal	3	2	-1	-33.3%	3	5	2	66.7%	7	9	2	28.6%	46	46	0	0.0%
County	Gunshot Homicide	1	2	1	100.0%	3	5	2	66.7%	9	9	0	0.0%	29	33	4	13.8%
	Gunshot Injury	4	1	-3	-75.0%	14	11	-3	-21.4%	36	29	-7	-19.4%	209	235	26	12.4%
	Property Damage	8	9	1	12.5%	33	34	1	3.0%	61	88	27	44.3%	351	443	92	26.2%
	Total	13	12	-1	-7.7%	50	50	0	0.0%	106	126	20	18.9%	589	711	122	20.7%

Information summarized for CompStat week ending 03/07/2015.

Sourced from MNPD ARMS on 3/11/2015 11:23:11 AM. The information in this report is sourced from incident reports using UCR definitions and reporting guidelines, based on report date, aggregated by incident location. Only includes violent incidents (homicide, rape, robbery, and aggravated assault) in which one or more victims received a fatal or non-fatal gunshot wound. Suicides, suicide attempts, and accidental shootings are excluded.

YTD Gunshot Victims - West Precinct

Gunshot Homicides / Injuries				
Zone	Prior YTD	YTD	Change	Percent Change
111	0	1	1	-
113	0	0	0	-
115	1	0	-1	-100.0%
117	0	0	0	-
121	0	0	0	-
123	1	2	1	100.0%
125	0	1	1	-
Total	**2**	**4**	**2**	**100.0%**

Property Damage with Firearm				
Zone	Prior YTD	YTD	Change	Percent Change
111	1	2	1	100.0%
113	1	0	-1	-100.0%
115	0	0	0	-
117	0	0	0	-
121	0	1	1	-
123	1	0	-1	-100.0%
125	1	1	0	0.0%
Total	**4**	**4**	**0**	**0.0%**

Age of Victim - Gunshot Homicides / Injuries						
Age	Prior YTD	Percent of Total	YTD	Percent of Total	Change	Percent Change
0-12	0	0.0%	0	0.0%	0	-
13-17	0	0.0%	1	25.0%	1	-
18-24	1	50.0%	1	25.0%	0	0.0%
25-34	1	50.0%	2	50.0%	1	100.0%
35-44	0	0.0%	0	0.0%	0	-
45-54	0	0.0%	0	0.0%	0	-
55-64	0	0.0%	0	0.0%	0	-
65+	0	0.0%	0	0.0%	0	-

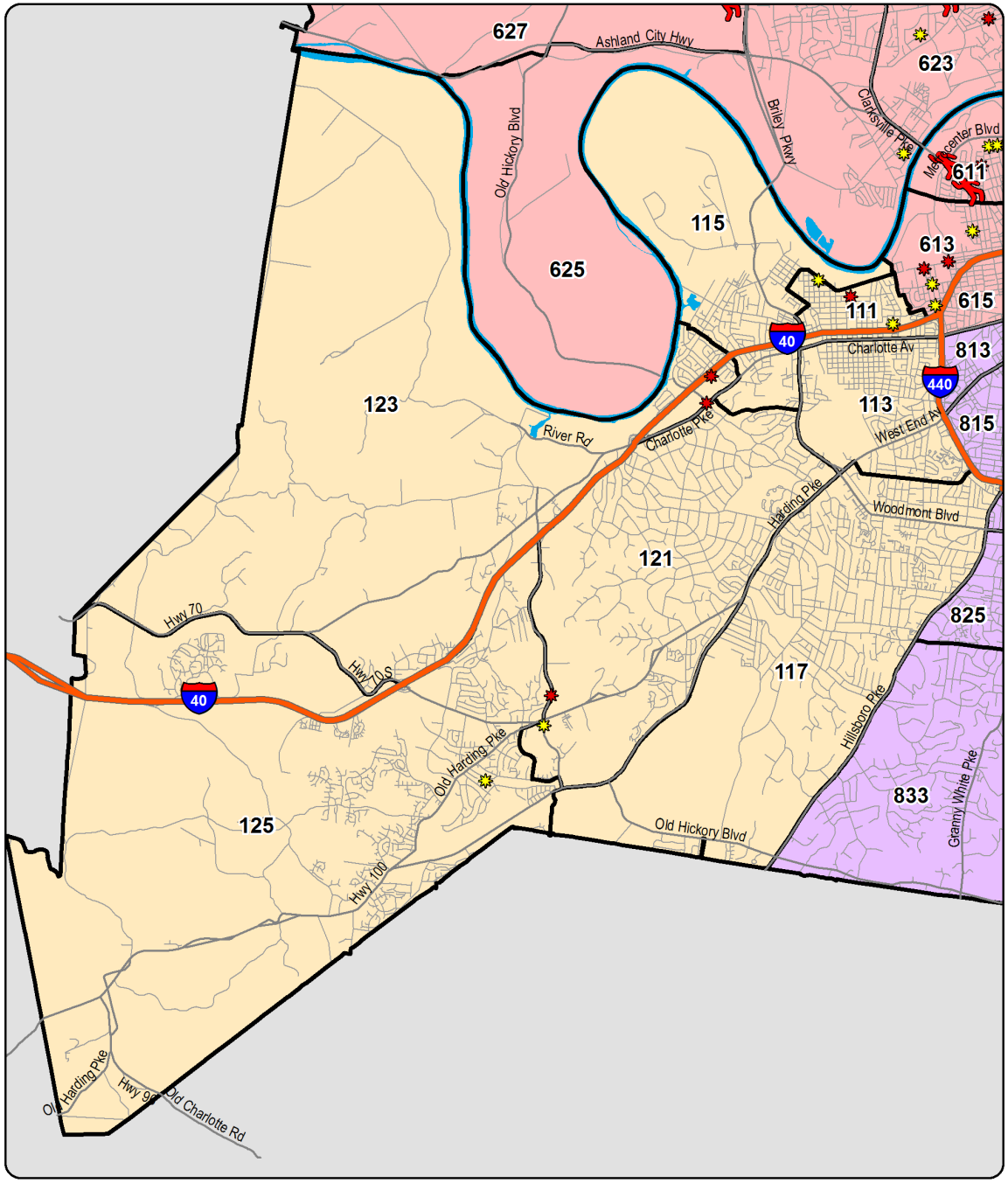

YTD Shootings Gunshot Homicide Gunshot Injury Property Damage Involving Firearm

Annual Totals - Gunshot Homicides / Injuries

Green Line Represents the Previous 11 Year Average

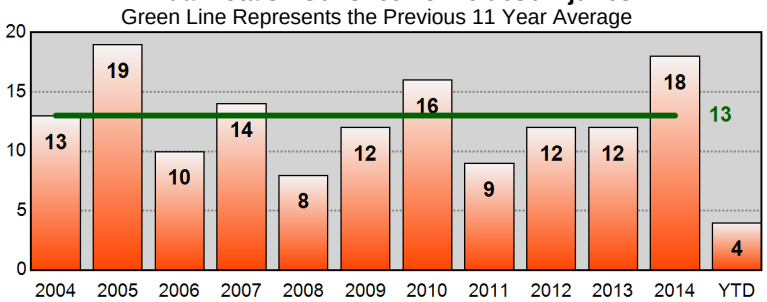

Sourced from MNPD ARMS on 3/11/2015 11:23:12 AM. The information in this report is sourced from incident reports using UCR definitions and reporting guidelines, based on the date when the crime was reported, and aggregated by incident location. 'Gunshot Homicide / Injury' counts include only violent incidents (homicide, rape, robbery, and aggravated assault) in which one or more victims received a fatal or non-fatal gunshot wound. Suicides, suicide attempts, and accidental shootings are excluded. 'Property Damage' counts include all incidents that (1) include a 'Damage to Property' (NIBRS 290) offense, and (2) list a firearm in the Weapons/Tool' section of the incident report. Unfounded incidents are excluded from these counts.

YTD Gunshot Victims - East Precinct

Gunshot Homicides / Injuries

Zone	Prior YTD	YTD	Change	Percent Change
211	5	3	-2	-40.0%
213	0	0	0	-
215	1	0	-1	-100.0%
217	0	0	0	-
221	2	1	-1	-50.0%
223	0	2	2	-
225	3	0	-3	-100.0%
227	0	0	0	-
Total	**11**	**6**	**-5**	**-45.5%**

Property Damage with Firearm

Zone	Prior YTD	YTD	Change	Percent Change
211	2	1	-1	-50.0%
213	0	2	2	-
215	0	1	1	-
217	2	0	-2	-100.0%
221	1	4	3	300.0%
223	0	2	2	-
225	1	3	2	200.0%
227	0	1	1	-
Total	**6**	**14**	**8**	**133.3%**

Age of Victim - Gunshot Homicides / Injuries

Age	Prior YTD	Percent of Total	YTD	Percent of Total	Change	Percent Change
0-12	0	0.0%	0	0.0%	0	-
13-17	1	9.1%	2	33.3%	1	100.0%
18-24	4	36.4%	3	50.0%	-1	-25.0%
25-34	5	45.5%	0	0.0%	-5	-100.0%
35-44	1	9.1%	0	0.0%	-1	-100.0%
45-54	0	0.0%	0	0.0%	0	-
55-64	0	0.0%	0	0.0%	0	-
65+	0	0.0%	0	0.0%	0	-
Unk	0	0.0%	1	16.7%	1	-

Annual Totals - Gunshot Homicides / Injuries

Green Line Represents the Previous 11 Year Average

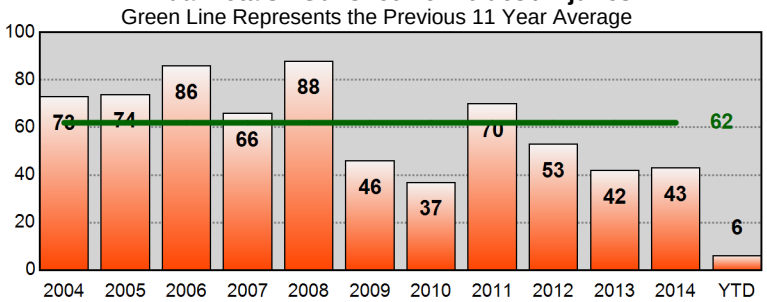

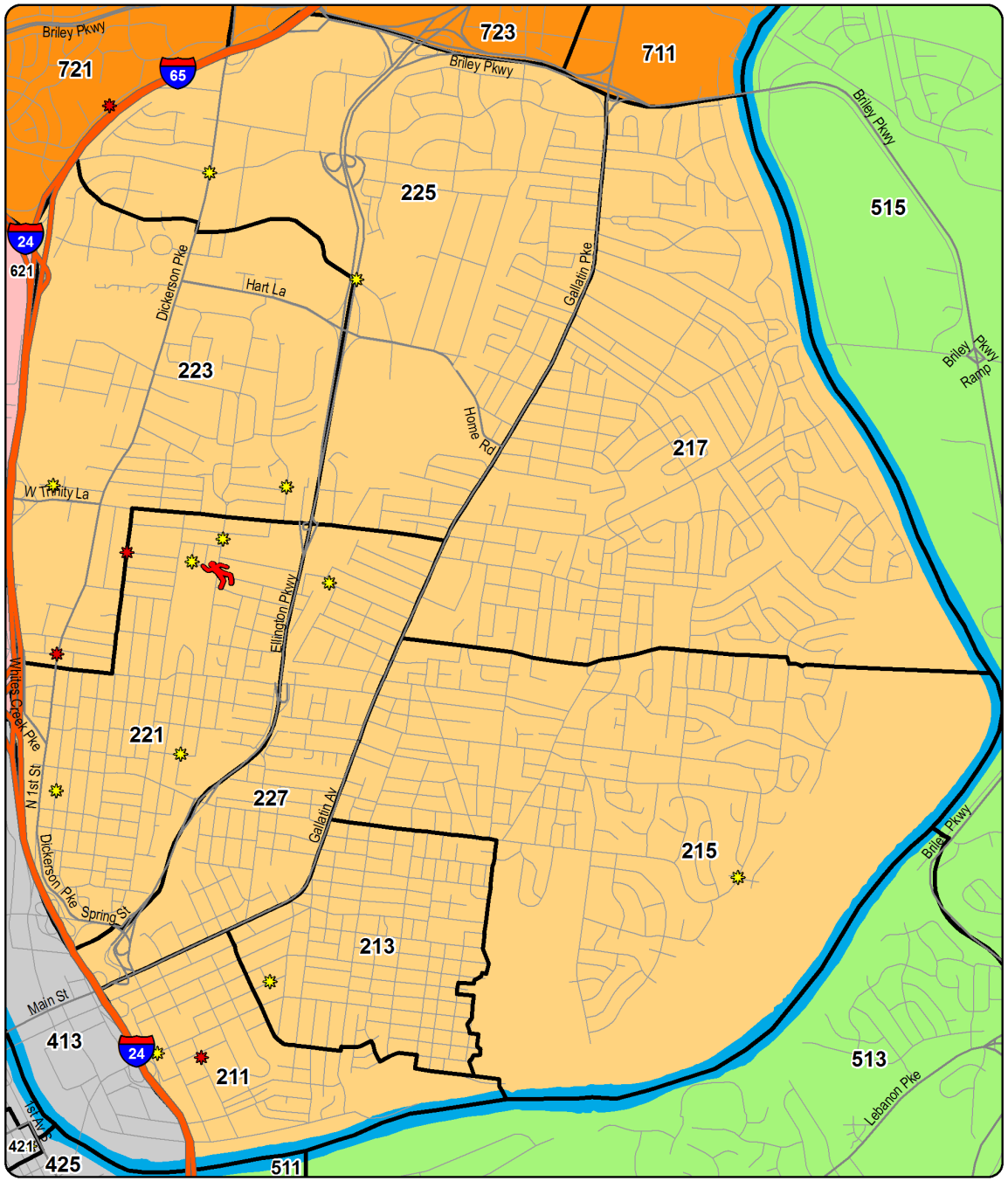

YTD Shootings Gunshot Homicide Gunshot Injury Property Damage Involving Firearm

Sourced from MNPD ARMS on 3/11/2015 11:23:14 AM. The information in this report is sourced from incident reports using UCR definitions and reporting guidelines, based on the date when the crime was reported, and aggregated by incident location. 'Gunshot Homicide / Injury' counts include only violent incidents (homicide, rape, robbery, and aggravated assault) in which one or more victims received a fatal or non-fatal gunshot wound. Suicides, suicide attempts, and accidental shootings are excluded. 'Property Damage' counts include all incidents that (1) include a 'Damage to Property' (NIBRS 290) offense, and (2) list a firearm in the Weapons/Tool' section of the incident report. Unfounded incidents are excluded from these counts.

YTD Gunshot Victims - South Precinct

Gunshot Homicides / Injuries				
Zone	Prior YTD	YTD	Change	Percent Change
311	2	0	-2	-100.0%
313	0	0	0	-
315	0	0	0	-
317	0	1	1	-
321	1	2	1	100.0%
323	1	0	-1	-100.0%
325	1	0	-1	-100.0%
331	0	0	0	-
333	0	0	0	-
335	0	0	0	-
Total	**5**	**3**	**-2**	**-40.0%**

Property Damage with Firearm				
Zone	Prior YTD	YTD	Change	Percent Change
311	0	0	0	-
313	1	0	-1	-100.0%
315	2	0	-2	-100.0%
317	2	2	0	0.0%
321	3	3	0	0.0%
323	0	2	2	-
325	3	5	2	66.7%
331	1	2	1	100.0%
333	2	3	1	50.0%
335	1	2	1	100.0%
Total	**15**	**19**	**4**	**26.7%**

Age of Victim - Gunshot Homicides / Injuries						
Age	Prior YTD	Percent of Total	YTD	Percent of Total	Change	Percent Change
0-12	0	0.0%	0	0.0%	0	-
13-17	0	0.0%	0	0.0%	0	-
18-24	3	60.0%	2	66.7%	-1	-33.3%
25-34	1	20.0%	0	0.0%	-1	-100.0%
35-44	0	0.0%	1	33.3%	1	-
45-54	0	0.0%	0	0.0%	0	-
55-64	0	0.0%	0	0.0%	0	-
65+	0	0.0%	0	0.0%	0	-
Unk	1	20.0%	0	0.0%	-1	-100.0%

Annual Totals - Gunshot Homicides / Injuries
Green Line Represents the Previous 11 Year Average

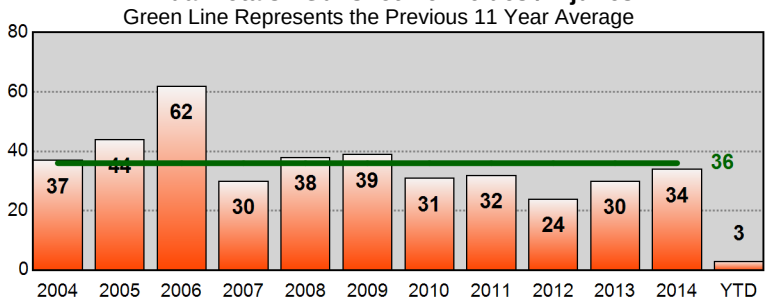

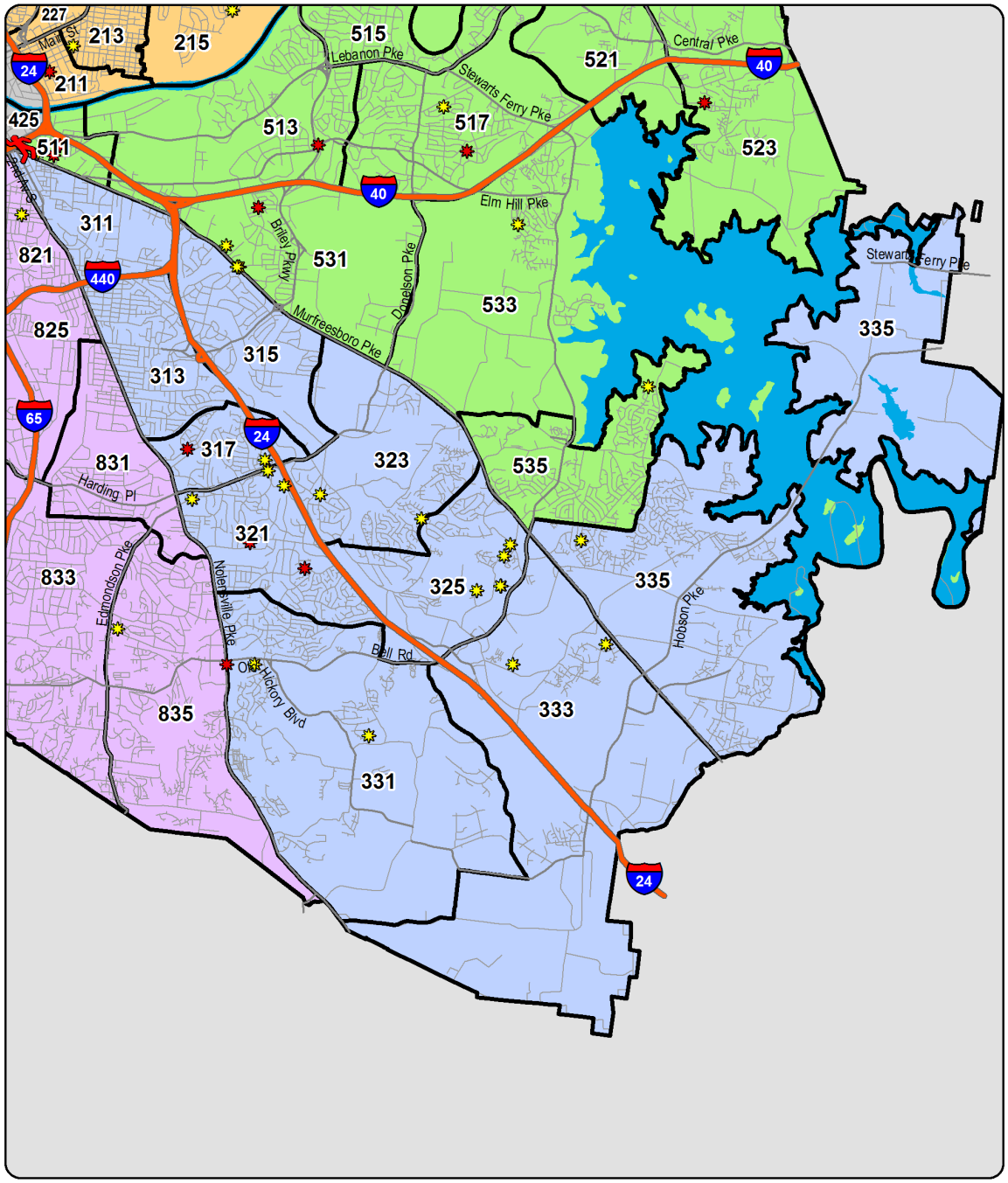

YTD Shootings Gunshot Homicide Gunshot Injury Property Damage Involving Firearm

Sourced from MNPD ARMS on 3/11/2015 11:23:16 AM. The information in this report is sourced from incident reports using UCR definitions and reporting guidelines, based on the date when the crime was reported, and aggregated by incident location. 'Gunshot Homicide / Injury' counts include only violent incidents (homicide, rape, robbery, and aggravated assault) in which one or more victims received a fatal or non-fatal gunshot wound. Suicides, suicide attempts, and accidental shootings are excluded. 'Property Damage' counts include all incidents that (1) include a 'Damage to Property' (NIBRS 290) offense, and (2) list a firearm in the Weapons/Tool' section of the incident report. Unfounded incidents are excluded from these counts.

YTD Gunshot Victims - Central Precinct

Gunshot Homicides / Injuries				
Zone	Prior YTD	YTD	Change	Percent Change
411	0	0	0	-
413	0	0	0	-
415	0	0	0	-
421	0	0	0	-
423	0	0	0	-
425	0	0	0	-
Total	**0**	**0**	**0**	**-**

Property Damage with Firearm				
Zone	Prior YTD	YTD	Change	Percent Change
411	0	0	0	-
413	1	0	-1	-100.0%
415	0	0	0	-
421	0	1	1	-
423	0	0	0	-
425	0	0	0	-
Total	**1**	**1**	**0**	**0.0%**

Age of Victim - Gunshot Homicides / Injuries						
Age	Prior YTD	Percent of Total	YTD	Percent of Total	Change	Percent Change
0-12	0	-	0	-	0	-
13-17	0	-	0	-	0	-
18-24	0	-	0	-	0	-
25-34	0	-	0	-	0	-
35-44	0	-	0	-	0	-
45-54	0	-	0	-	0	-
55-64	0	-	0	-	0	-
65+	0	-	0	-	0	-

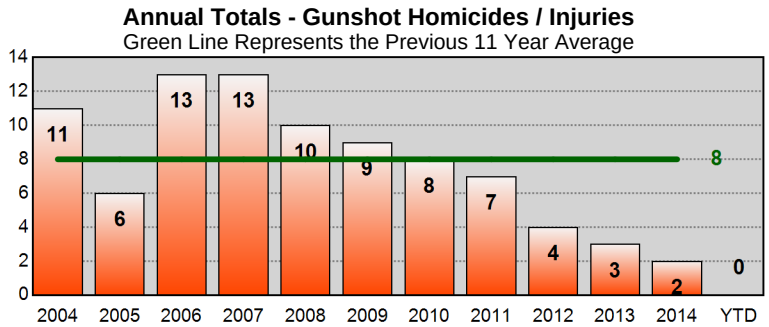

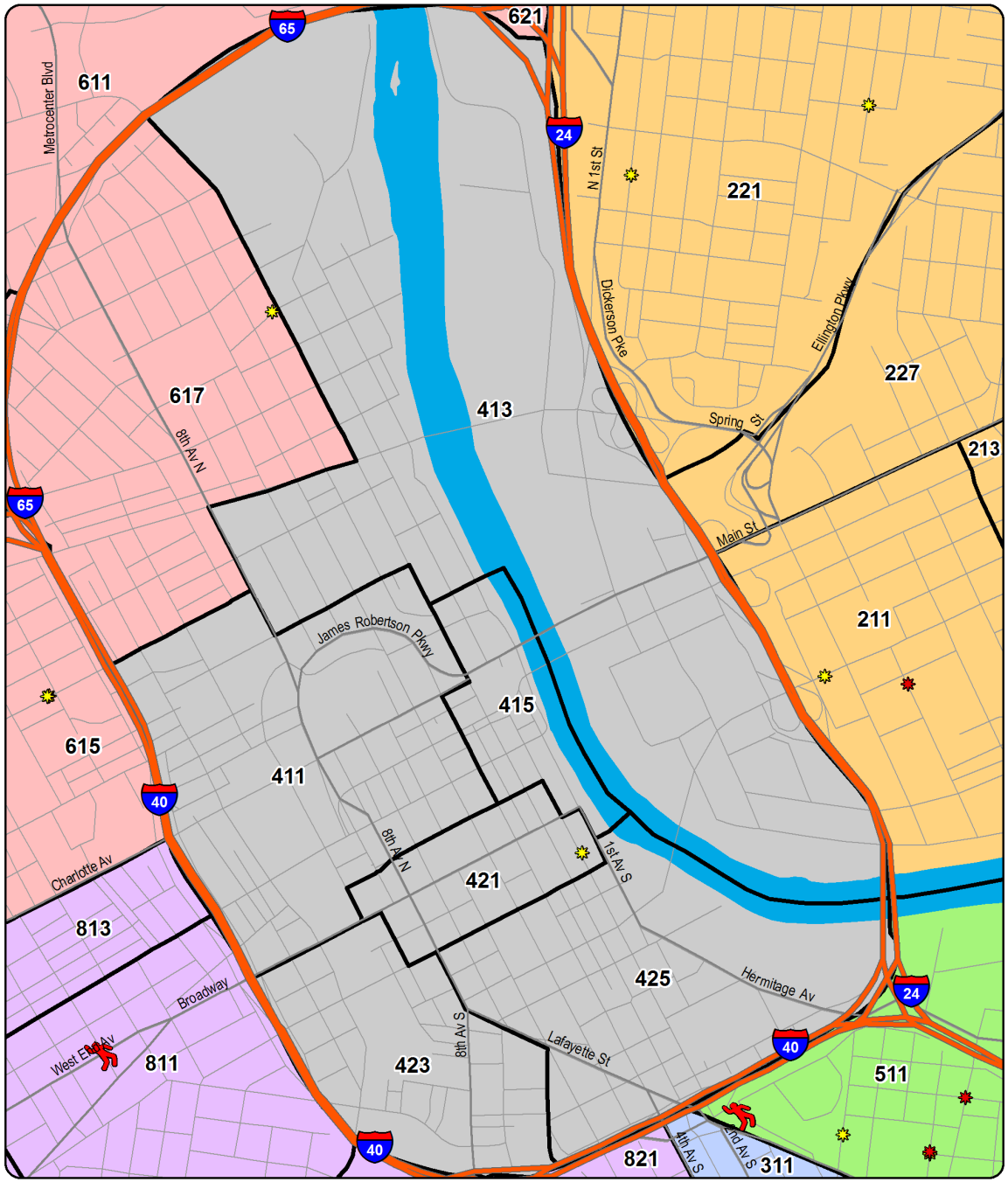

YTD Shootings Gunshot Homicide Gunshot Injury Property Damage Involving Firearm

Sourced from MNPD ARMS on 3/11/2015 11:23:18 AM. The information in this report is sourced from incident reports using UCR definitions and reporting guidelines, based on the date when the crime was reported, and aggregated by incident location. 'Gunshot Homicide / Injury' counts include only violent incidents (homicide, rape, robbery, and aggravated assault) in which one or more victims received a fatal or non-fatal gunshot wound. Suicides, suicide attempts, and accidental shootings are excluded. 'Property Damage' counts include all incidents that (1) include a 'Damage to Property' (NIBRS 290) offense, and (2) list a firearm in the Weapons/Tool' section of the incident report. Unfounded incidents are excluded from these counts.

YTD Gunshot Victims - Hermitage Precinct

Gunshot Homicides / Injuries				
Zone	Prior YTD	YTD	Change	Percent Change
511	3	3	0	0.0%
513	0	1	1	-
515	0	0	0	-
517	0	1	1	-
521	0	0	0	-
523	1	1	0	0.0%
525	0	0	0	-
531	1	1	0	0.0%
533	1	0	-1	-100.0%
535	1	0	-1	-100.0%
Total	**7**	**7**	**0**	**0.0%**

Property Damage with Firearm				
Zone	Prior YTD	YTD	Change	Percent Change
511	1	2	1	100.0%
513	1	0	-1	-100.0%
515	1	0	-1	-100.0%
517	0	1	1	-
521	1	0	-1	-100.0%
523	2	1	-1	-50.0%
525	0	1	1	-
531	1	3	2	200.0%
533	0	1	1	-
535	4	1	-3	-75.0%
Total	**11**	**10**	**-1**	**-9.1%**

Age of Victim - Gunshot Homicides / Injuries						
Age	Prior YTD	Percent of Total	YTD	Percent of Total	Change	Percent Change
0-12	0	0.0%	0	0.0%	0	-
13-17	1	14.3%	0	0.0%	-1	-100.0%
18-24	4	57.1%	3	42.9%	-1	-25.0%
25-34	2	28.6%	2	28.6%	0	0.0%
35-44	0	0.0%	1	14.3%	1	-
45-54	0	0.0%	0	0.0%	0	-
55-64	0	0.0%	1	14.3%	1	-
65+	0	0.0%	0	0.0%	0	-

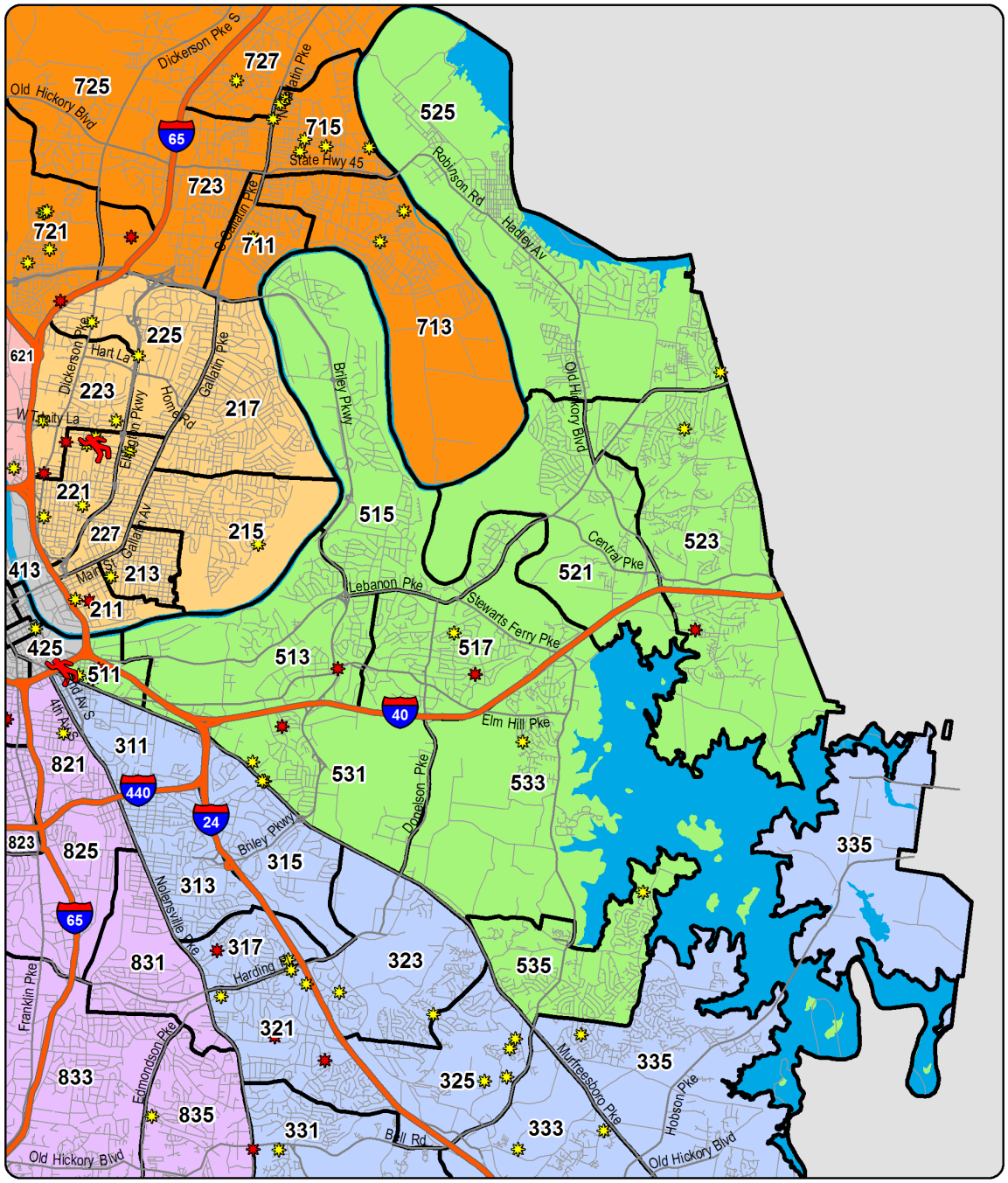

YTD Shootings Gunshot Homicide Gunshot Injury Property Damage Involving Firearm

Annual Totals - Gunshot Homicides / Injuries

Green Line Represents the Previous 11 Year Average

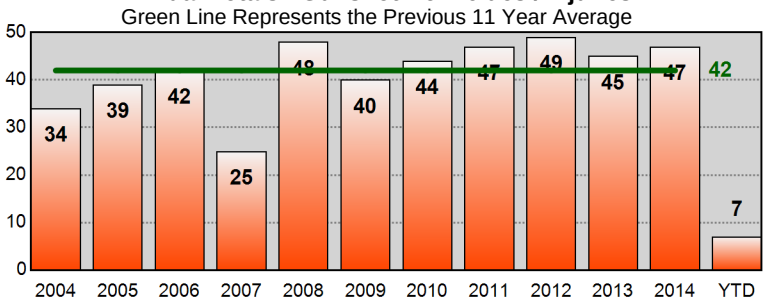

Sourced from MNPD ARMS on 3/11/2015 11:23:19 AM. The information in this report is sourced from incident reports using UCR definitions and reporting guidelines, based on the date when the crime was reported, and aggregated by incident location. 'Gunshot Homicide / Injury' counts include only violent incidents (homicide, rape, robbery, and aggravated assault) in which one or more victims received a fatal or non-fatal gunshot wound. Suicides, suicide attempts, and accidental shootings are excluded. 'Property Damage' counts include all incidents that (1) include a 'Damage to Property' (NIBRS 290) offense, and (2) list a firearm in the Weapons/Tool' section of the incident report. Unfounded incidents are excluded from these counts.

YTD Gunshot Victims - North Precinct

Gunshot Homicides / Injuries				
Zone	Prior YTD	YTD	Change	Percent Change
611	1	3	2	200.0%
613	2	2	0	0.0%
615	2	1	-1	-50.0%
617	1	0	-1	-100.0%
621	1	2	1	100.0%
623	2	2	0	0.0%
625	2	0	-2	-100.0%
627	0	1	1	-
Total	**11**	**11**	**0**	**0.0%**

Property Damage with Firearm				
Zone	Prior YTD	YTD	Change	Percent Change
611	0	2	2	-
613	2	3	1	50.0%
615	2	3	1	50.0%
617	0	1	1	-
621	1	8	7	700.0%
623	3	1	-2	-66.7%
625	2	1	-1	-50.0%
627	2	1	-1	-50.0%
Total	**12**	**20**	**8**	**66.7%**

Age of Victim - Gunshot Homicides / Injuries						
Age	Prior YTD	Percent of Total	YTD	Percent of Total	Change	Percent Change
0-12	0	0.0%	0	0.0%	0	-
13-17	2	18.2%	1	9.1%	-1	-50.0%
18-24	2	18.2%	2	18.2%	0	0.0%
25-34	2	18.2%	3	27.3%	1	50.0%
35-44	5	45.5%	1	9.1%	-4	-80.0%
45-54	0	0.0%	0	0.0%	0	-
55-64	0	0.0%	2	18.2%	2	-
65+	0	0.0%	2	18.2%	2	-

Annual Totals - Gunshot Homicides / Injuries

Green Line Represents the Previous 11 Year Average

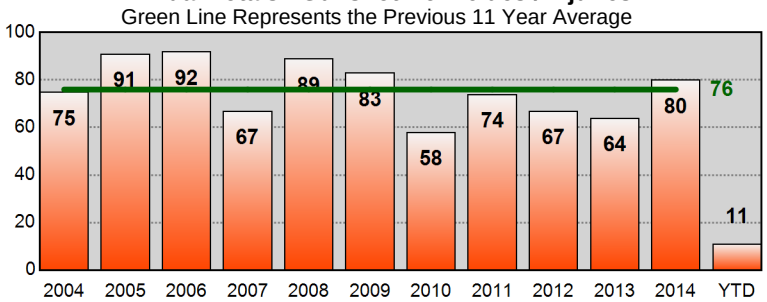

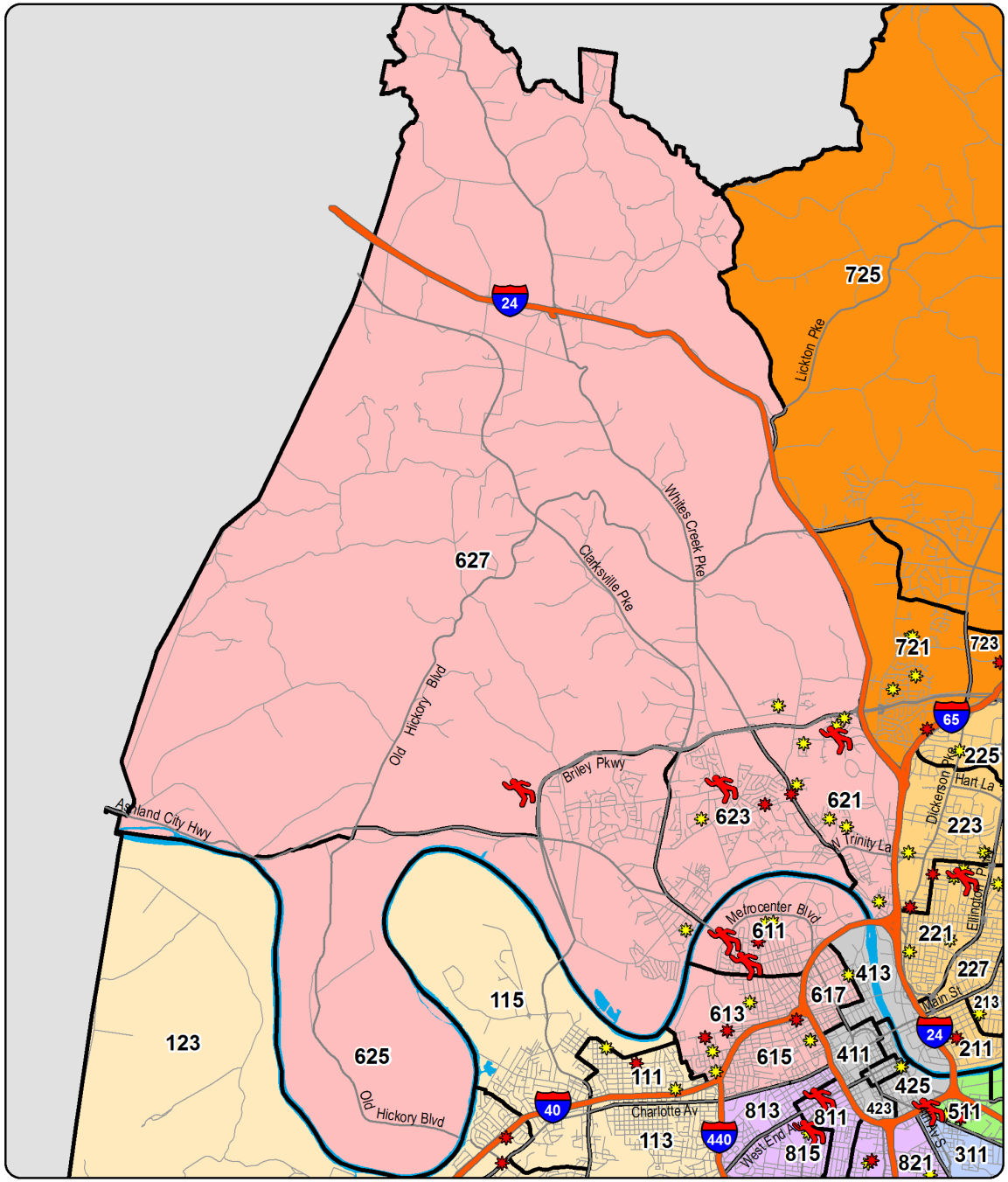

YTD Shootings Gunshot Homicide Gunshot Injury Property Damage Involving Firearm

Sourced from MNPD ARMS on 3/11/2015 11:23:19 AM. The information in this report is sourced from incident reports using UCR definitions and reporting guidelines, based on the date when the crime was reported, and aggregated by incident location. 'Gunshot Homicide / Injury' counts include only violent incidents (homicide, rape, robbery, and aggravated assault) in which one or more victims received a fatal or non-fatal gunshot wound. Suicides, suicide attempts, and accidental shootings are excluded. 'Property Damage' counts include all incidents that (1) include a 'Damage to Property' (NIBRS 290) offense, and (2) list a firearm in the Weapons/Tool' section of the incident report. Unfounded incidents are excluded from these counts.

YTD Gunshot Victims - Madison Precinct

Gunshot Homicides / Injuries

Zone	Prior YTD	YTD	Change	Percent Change
711	0	0	0	-
713	4	0	-4	-100.0%
715	0	0	0	-
721	1	1	0	0.0%
723	0	1	1	-
725	0	0	0	-
727	1	0	-1	-100.0%
Total	**6**	**2**	**-4**	**-66.7%**

Property Damage with Firearm

Zone	Prior YTD	YTD	Change	Percent Change
711	0	1	1	-
713	0	2	2	-
715	2	7	5	250.0%
721	2	5	3	150.0%
723	1	0	-1	-100.0%
725	3	0	-3	-100.0%
727	0	1	1	-
Total	**8**	**16**	**8**	**100.0%**

Age of Victim - Gunshot Homicides / Injuries

Age	Prior YTD	Percent of Total	YTD	Percent of Total	Change	Percent Change
0-12	0	0.0%	0	0.0%	0	-
13-17	0	0.0%	0	0.0%	0	-
18-24	3	50.0%	2	100.0%	-1	-33.3%
25-34	1	16.7%	0	0.0%	-1	-100.0%
35-44	2	33.3%	0	0.0%	-2	-100.0%
45-54	0	0.0%	0	0.0%	0	-
55-64	0	0.0%	0	0.0%	0	-
65+	0	0.0%	0	0.0%	0	-

Annual Totals - Gunshot Homicides / Injuries

Green Line Represents the Previous 11 Year Average

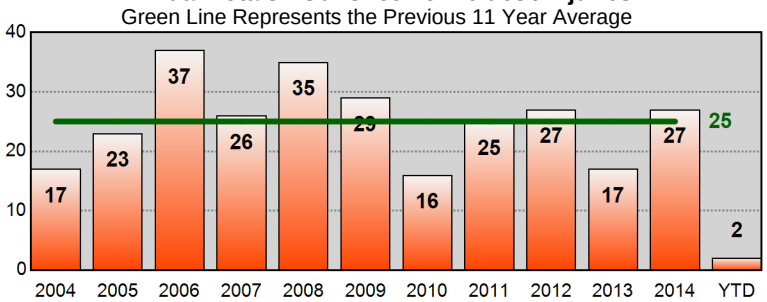

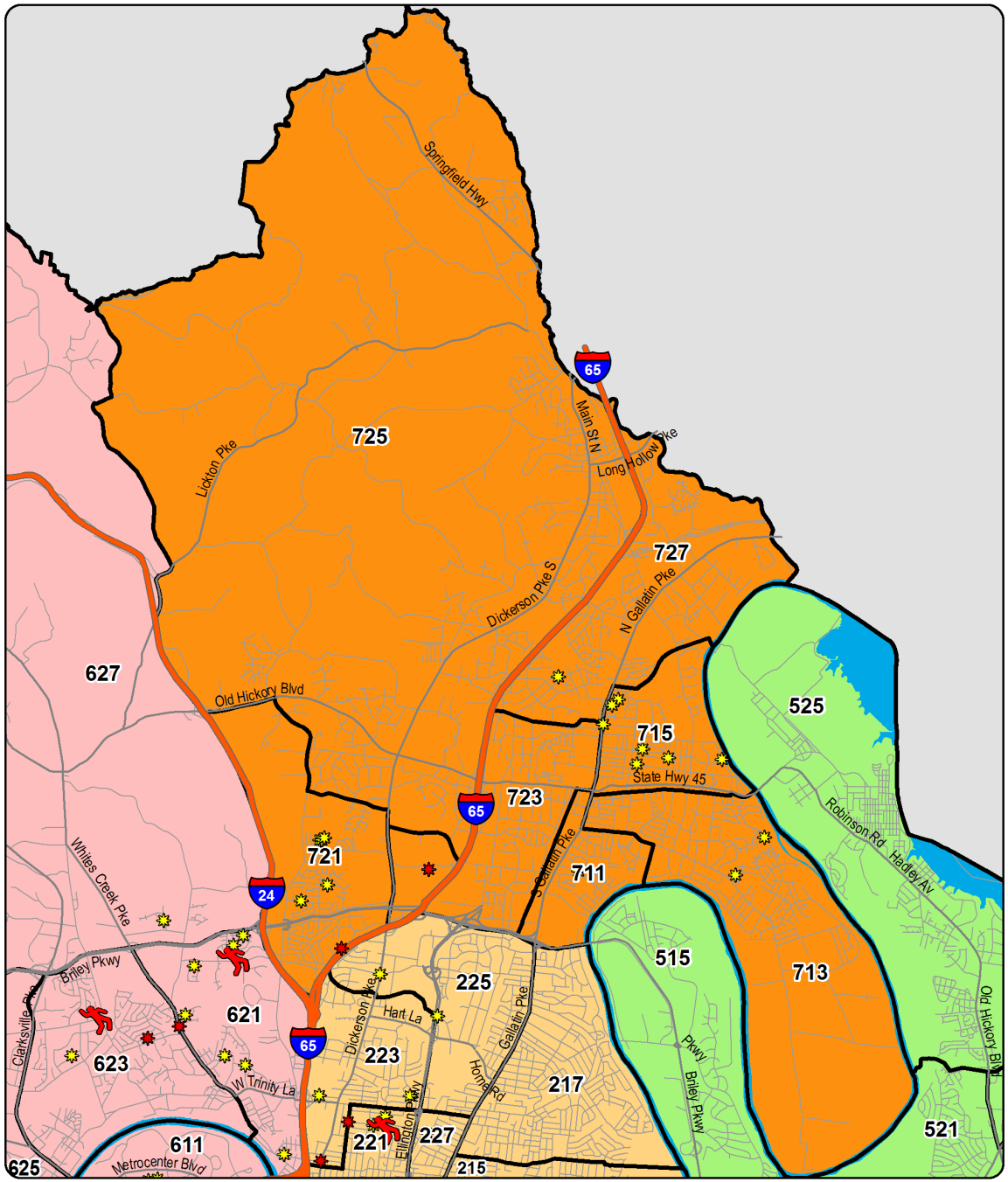

YTD Shootings Gunshot Homicide Gunshot Injury Property Damage Involving Firearm

Sourced from MNPD ARMS on 3/11/2015 11:23:23 AM. The information in this report is sourced from incident reports using UCR definitions and reporting guidelines, based on the date when the crime was reported, and aggregated by incident location. 'Gunshot Homicide / Injury' counts include only violent incidents (homicide, rape, robbery, and aggravated assault) in which one or more victims received a fatal or non-fatal gunshot wound. Suicides, suicide attempts, and accidental shootings are excluded. 'Property Damage' counts include all incidents that (1) include a 'Damage to Property' (NIBRS 290) offense, and (2) list a firearm in the Weapons/Tool' section of the incident report. Unfounded incidents are excluded from these counts.

YTD Gunshot Victims - Midtown Hills Precinct

Gunshot Homicides / Injuries				
Zone	Prior YTD	YTD	Change	Percent Change
811	0	1	1	-
813	0	0	0	-
815	0	1	1	-
821	2	2	0	0.0%
823	0	0	0	-
825	0	0	0	-
831	0	0	0	-
833	0	0	0	-
835	1	1	0	0.0%
Total	**3**	**5**	**2**	**66.7%**

Property Damage with Firearm				
Zone	Prior YTD	YTD	Change	Percent Change
811	0	0	0	-
813	0	0	0	-
815	0	1	1	-
821	2	2	0	0.0%
823	0	0	0	-
825	0	0	0	-
831	1	0	-1	-100.0%
833	1	0	-1	-100.0%
835	0	1	1	-
Total	**4**	**4**	**0**	**0.0%**

Age of Victim - Gunshot Homicides / Injuries						
Age	Prior YTD	Percent of Total	YTD	Percent of Total	Change	Percent Change
0-12	0	0.0%	0	0.0%	0	-
13-17	0	0.0%	0	0.0%	0	-
18-24	0	0.0%	2	40.0%	2	-
25-34	2	66.7%	2	40.0%	0	0.0%
35-44	1	33.3%	0	0.0%	-1	-100.0%
45-54	0	0.0%	1	20.0%	1	-
55-64	0	0.0%	0	0.0%	0	-
65+	0	0.0%	0	0.0%	0	-

Annual Totals - Gunshot Homicides / Injuries
Green Line Represents the Previous 11 Year Average

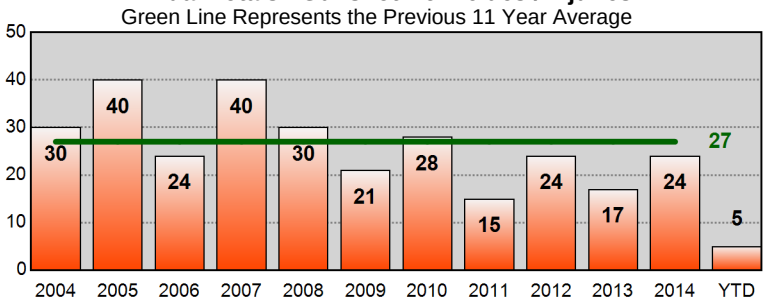

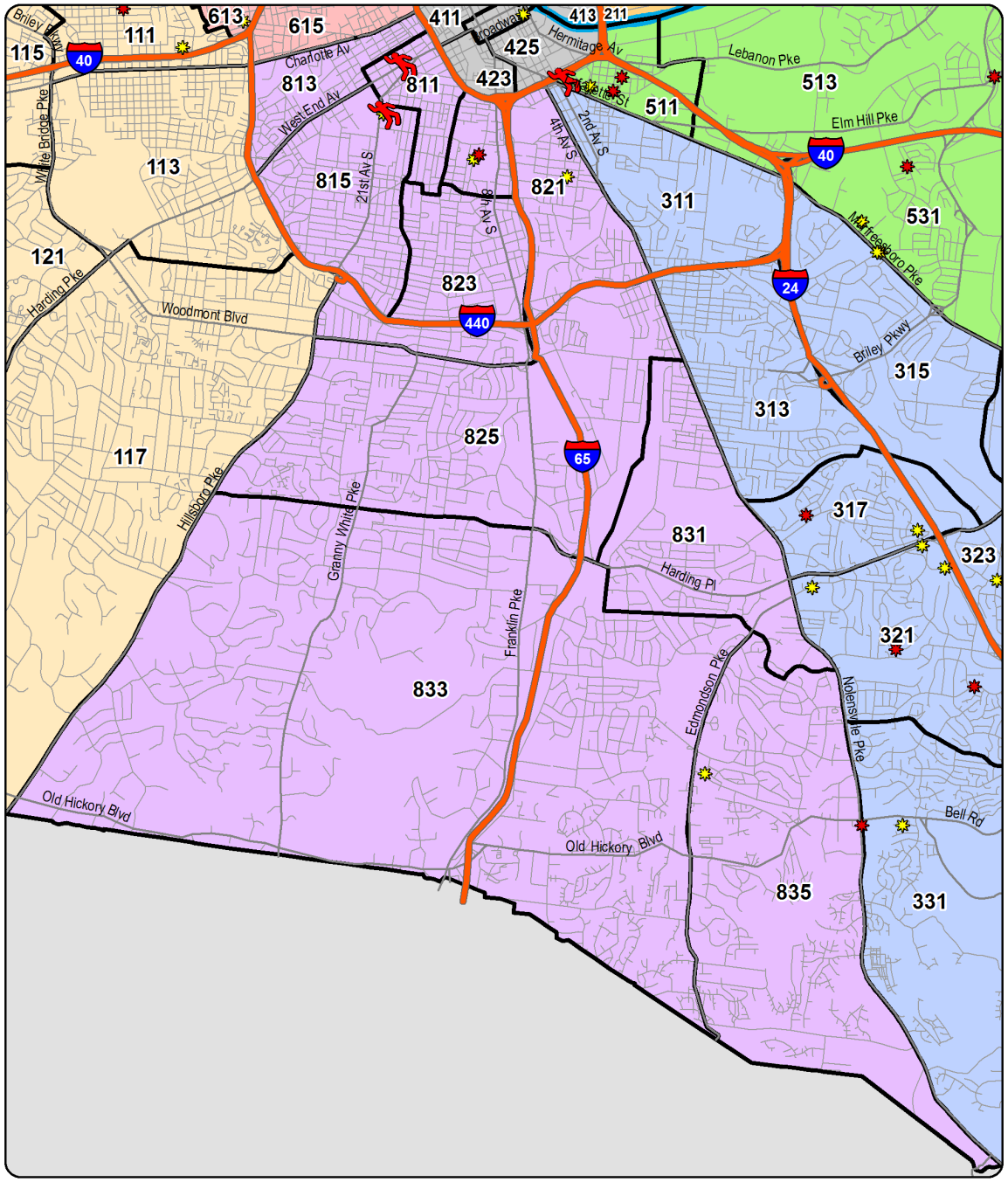

YTD Shootings Gunshot Homicide Gunshot Injury Property Damage Involving Firearm

Sourced from MNPD ARMS on 3/11/2015 11:23:25 AM. The information in this report is sourced from incident reports using UCR definitions and reporting guidelines, based on the date when the crime was reported, and aggregated by incident location. 'Gunshot Homicide / Injury' counts include only violent incidents (homicide, rape, robbery, and aggravated assault) in which one or more victims received a fatal or non-fatal gunshot wound. Suicides, suicide attempts, and accidental shootings are excluded. 'Property Damage' counts include all incidents that (1) include a 'Damage to Property' (NIBRS 290) offense, and (2) list a firearm in the Weapons/Tool' section of the incident report. Unfounded incidents are excluded from these counts.

West Precinct - Burglary and Theft from Vehicle Counts for the Past Two Weeks

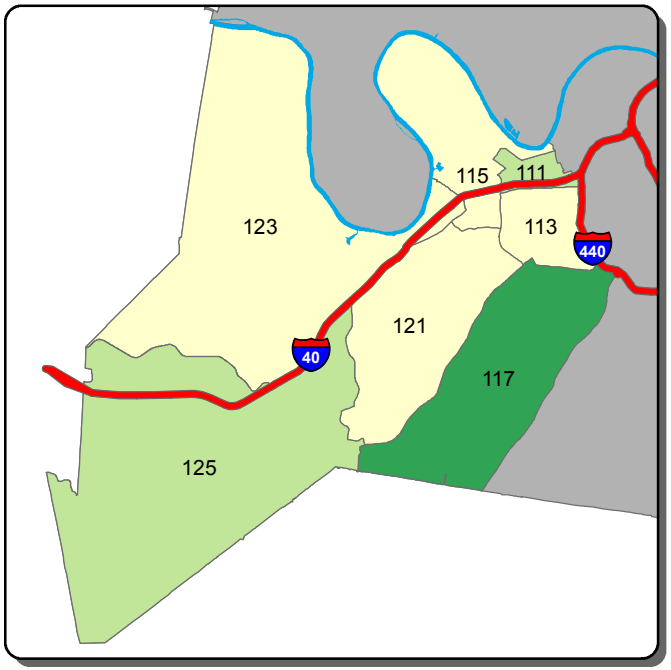

Burglary - A Shift

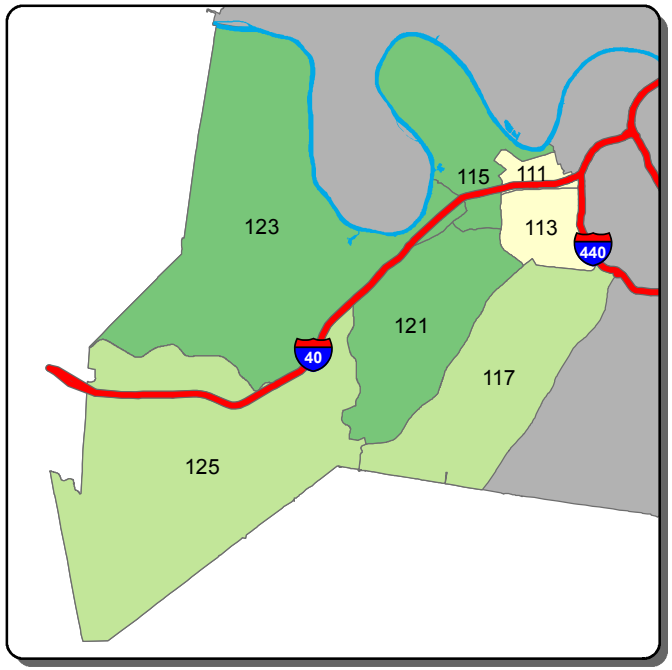

Burglary - B Shift

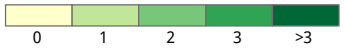

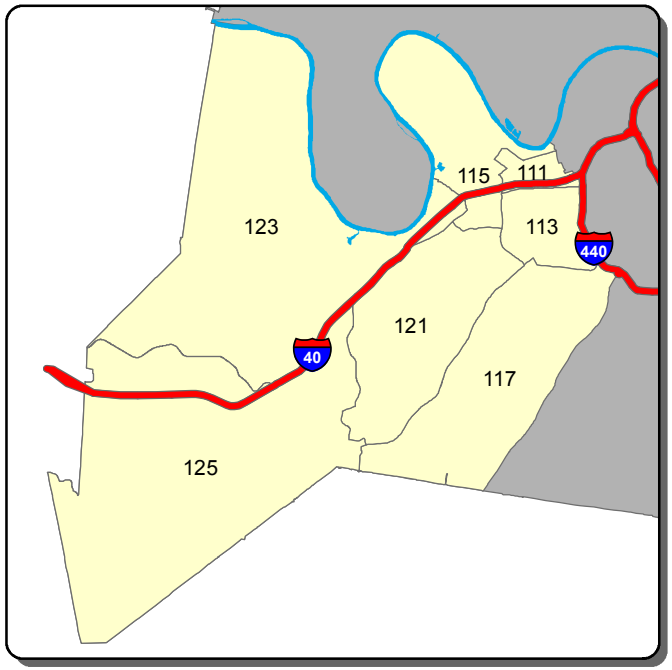

Burglary - C Shift

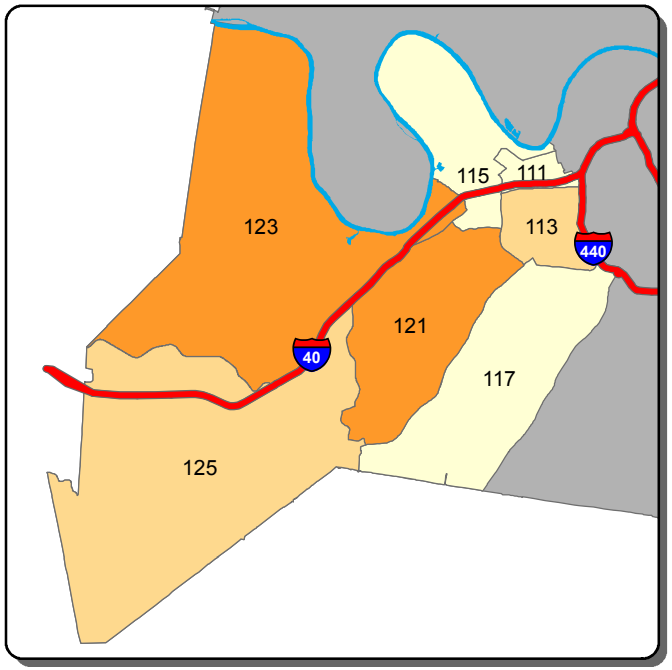

Theft from Vehicle - A Shift

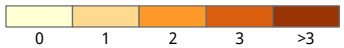

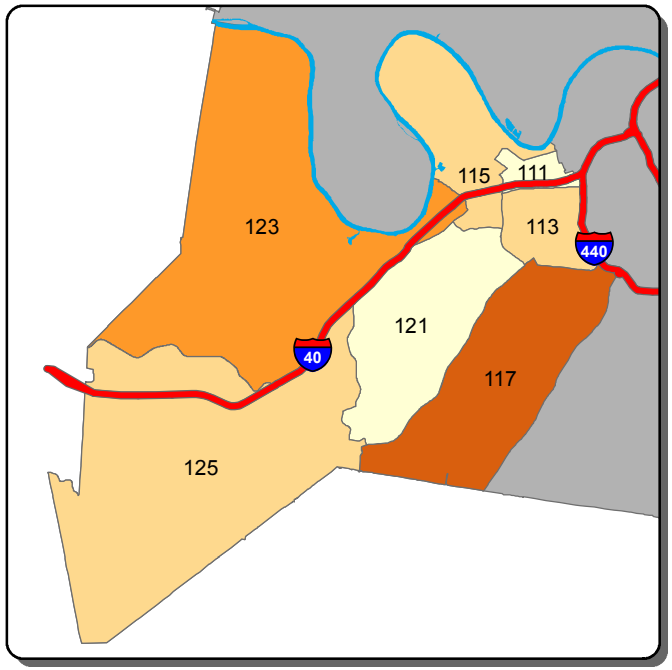

Theft from Vehicle - B Shift

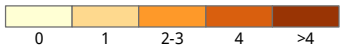

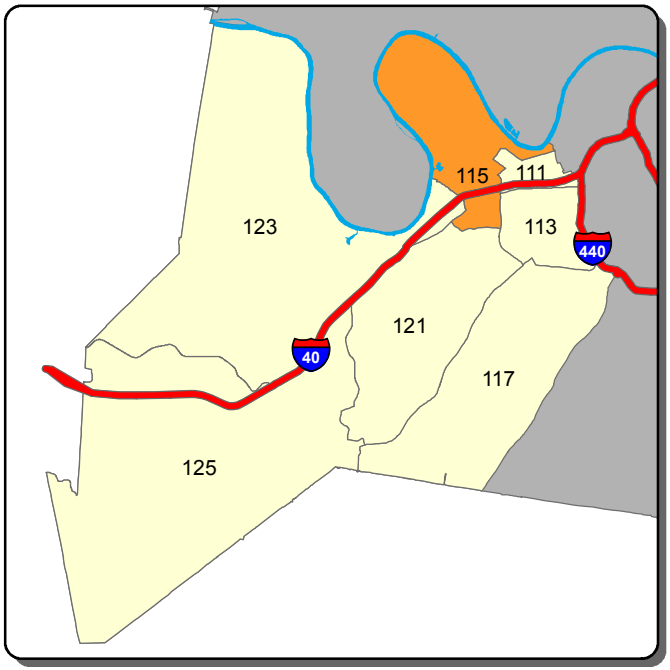

Theft from Vehicle - C Shift

Information summarized for CompStat week ending 3/7/2015

Sourced from MNPD ARMS on 06/23/2014 at 2:01:36 PM. Data taken from incident reports using Uniform Crime Reporting definitions and guidelines, based on the date and time when the inicident was reported. 'A, B, and C Shift' refer to the following time periods: A Shift = 0700 - 1500; B Shift = 1500 - 2300; C Shift = 2300 - 0700.

West Precinct - Aggravated Assault and Self Initiated CAD Counts for the Past Two Weeks

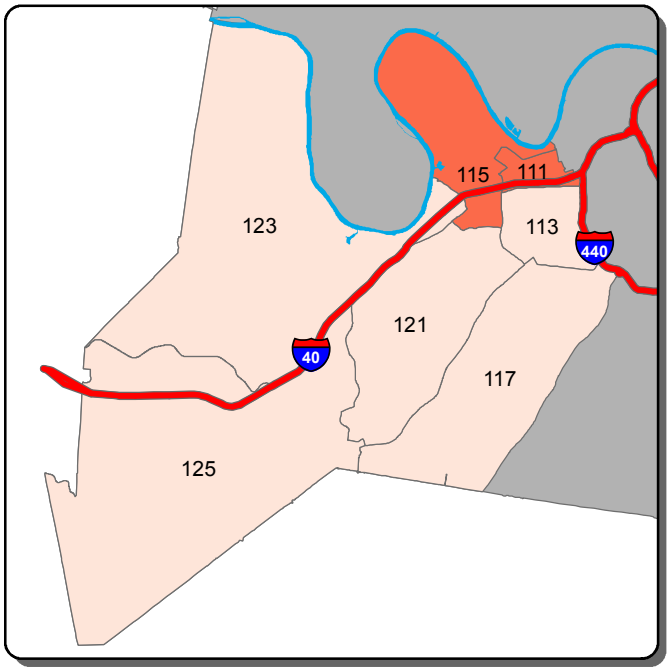

Aggravated Assault - A Shift

0 1 >1

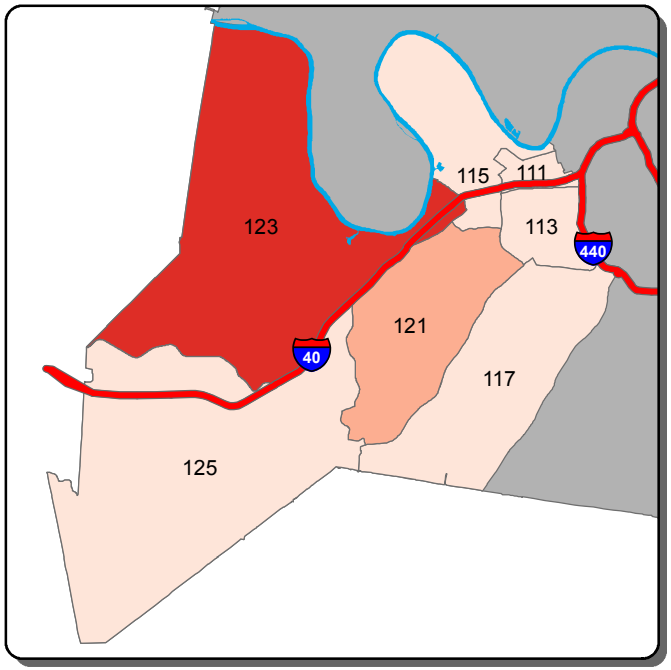

Aggravated Assault - B Shift

0 1 2 3 >3

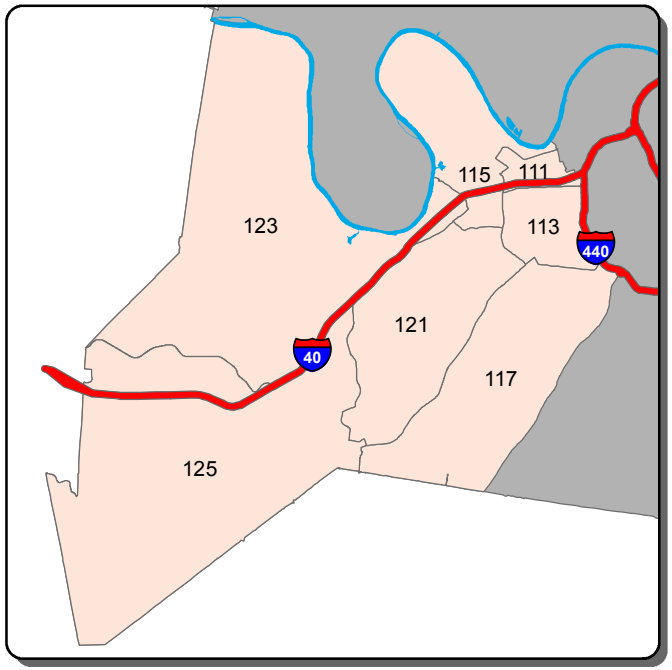

Aggravated Assault - C Shift

0 >0

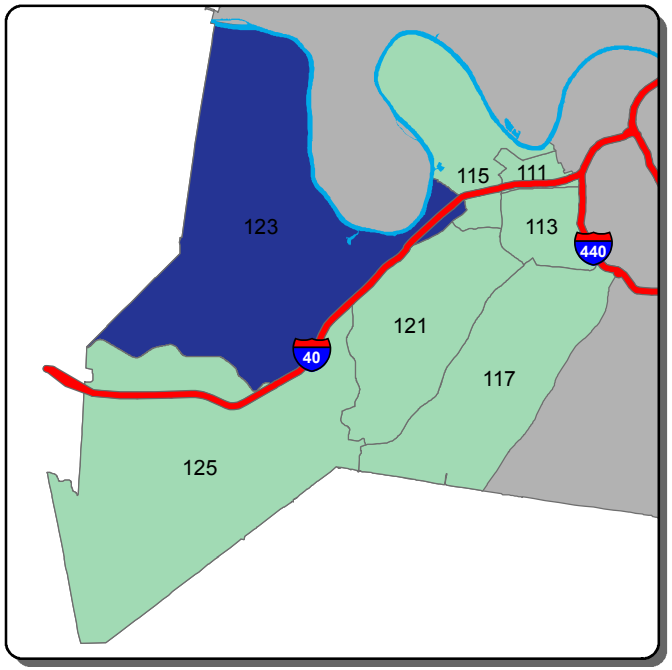

Self Initiated CAD - A Shift

0-94 95-194 195-293 294-393 >393

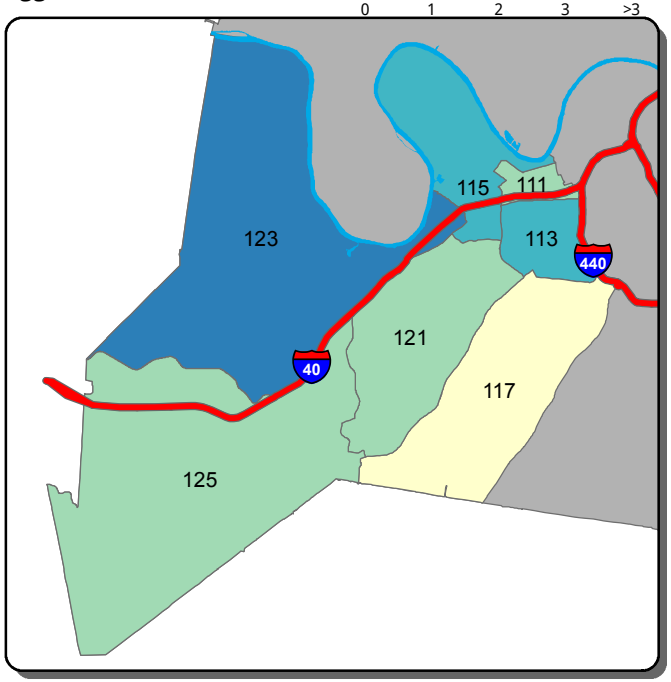

Self Initiated CAD - B Shift

0-98 99-177 178-256 257-336 >336

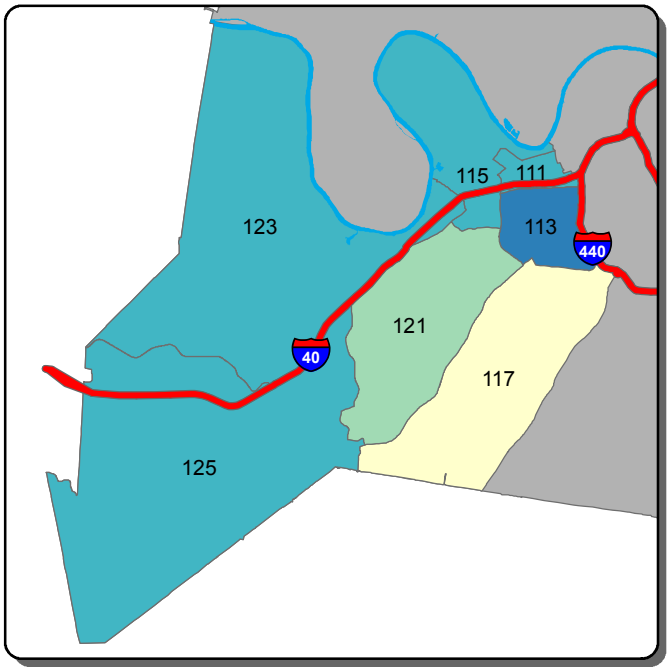

Self Initiated CAD - C Shift

0-150 151-233 234-316 317-398 >398

Information summarized for CompStat week ending 3/7/2015

Sourced from MNPD ARMS on 06/23/2014 at 2:07:05 PM. Data taken from incident reports using Uniform Crime Reporting definitions and guidelines, based on the date and time when the inicident was reported. 'A, B, and C Shift' refer to the following time periods: A Shift = 0700 - 1500; B Shift = 1500 - 2300; C Shift = 2300 - 0700.

East Precinct - Burglary and Theft from Vehicle Counts for the Past Two Weeks

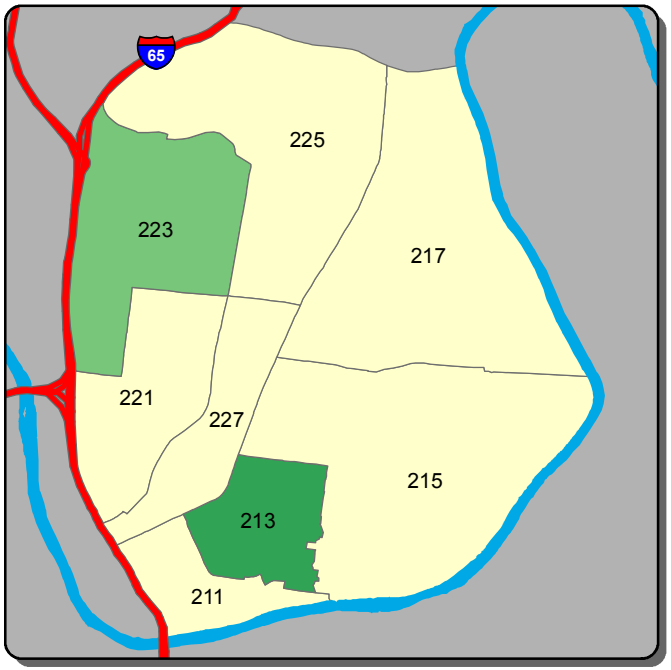

Burglary - A Shift

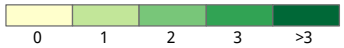

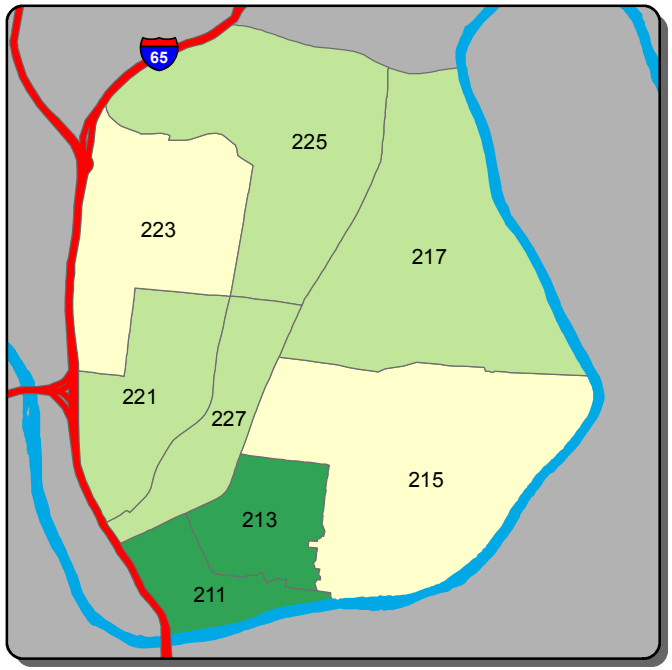

Burglary - B Shift

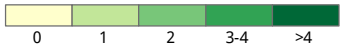

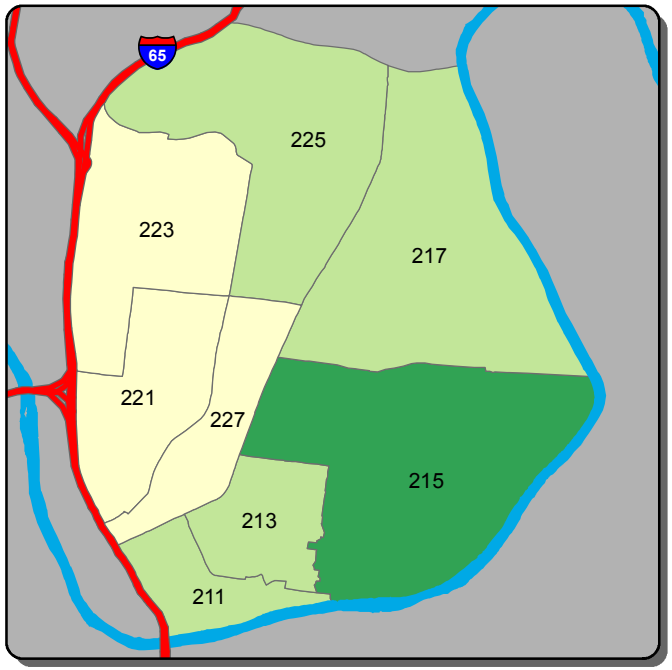

Burglary - C Shift

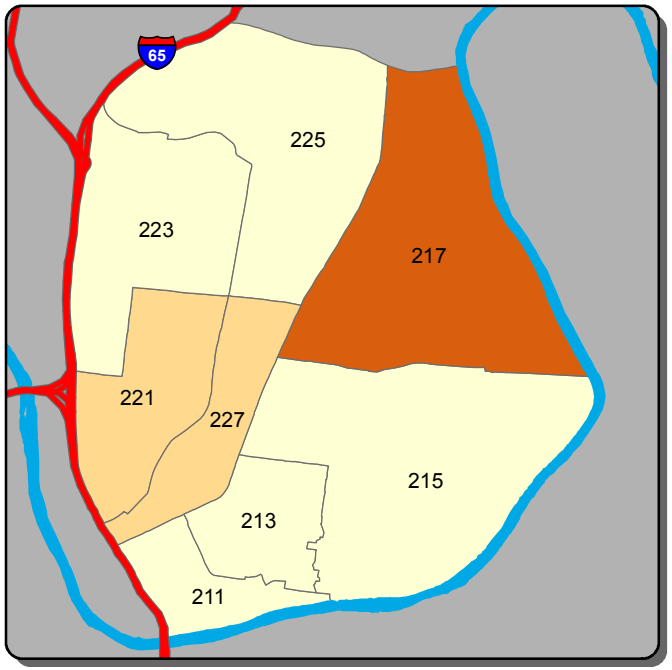

Theft from Vehicle - A Shift

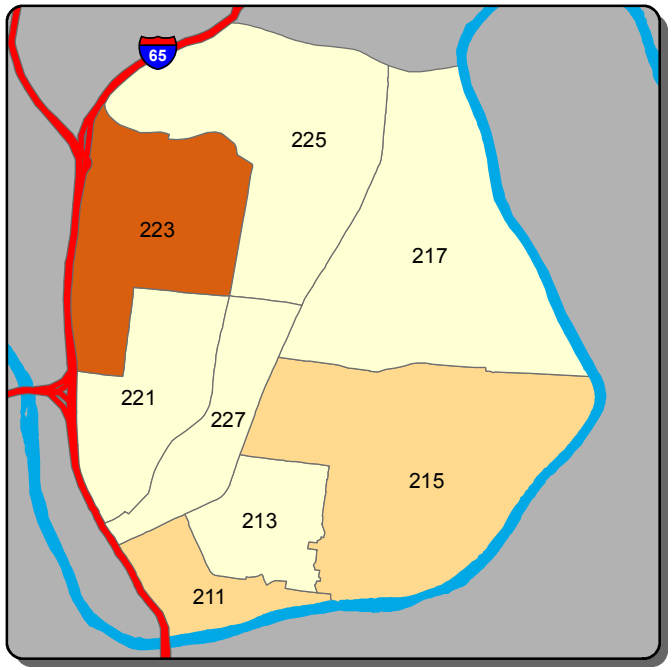

Theft from Vehicle - B Shift

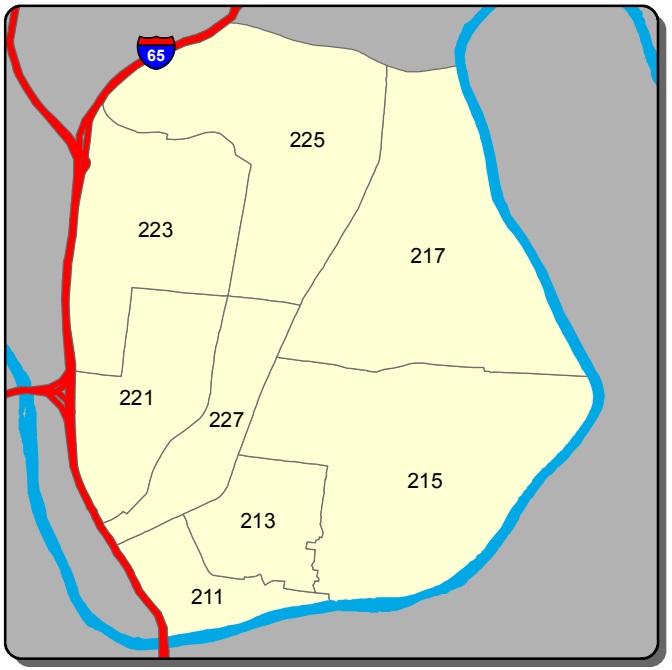

Theft from Vehicle - C Shift

Information summarized for CompStat week ending 3/7/2015

Sourced from MNPD ARMS on 06/23/2014 at 2:01:36 PM. Data taken from incident reports using Uniform Crime Reporting definitions and guidelines, based on the date and time when the inicident was reported. 'A, B, and C Shift' refer to the following time periods: A Shift = 0700 - 1500; B Shift = 1500 - 2300; C Shift = 2300 - 0700.

East Precinct - Aggravated Assault and Self Initiated CAD Counts for the Past Two Weeks

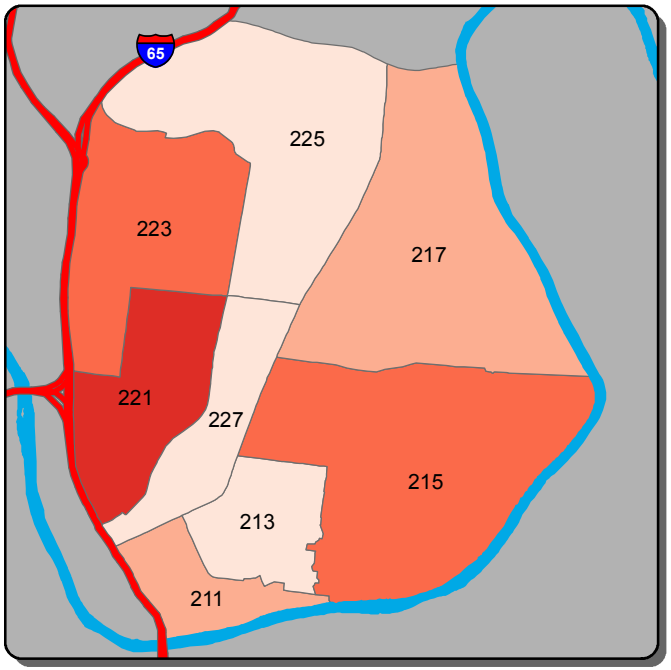

Aggravated Assault - A Shift

0 | 1 | 2-3 | 4 | >4

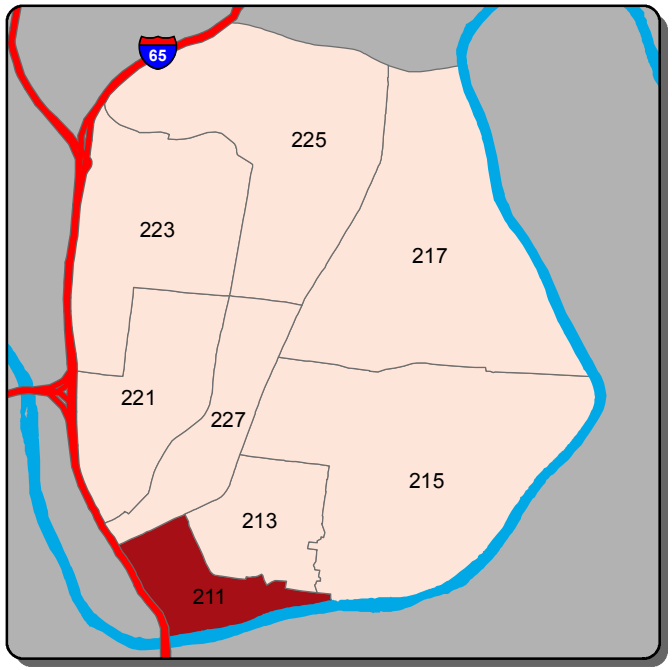

Aggravated Assault - B Shift

0 | 1 | 2-3 | 4-5 | >5

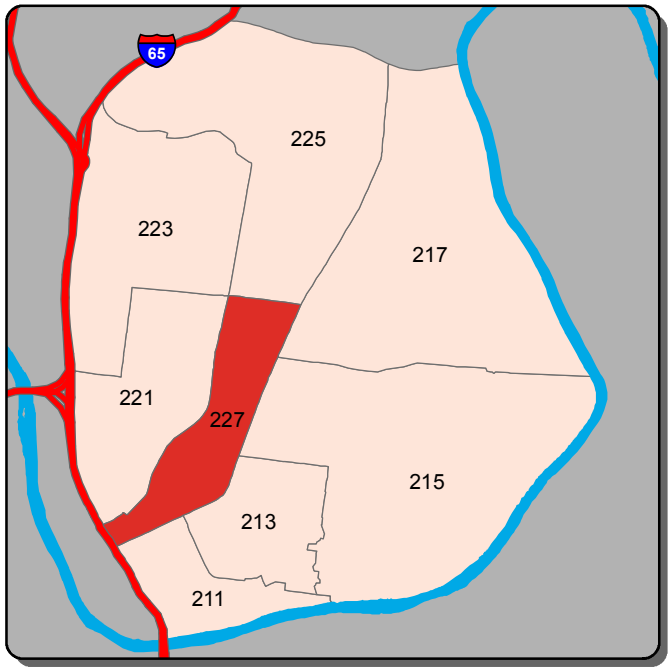

Aggravated Assault - C Shift

0 | 1 | >1

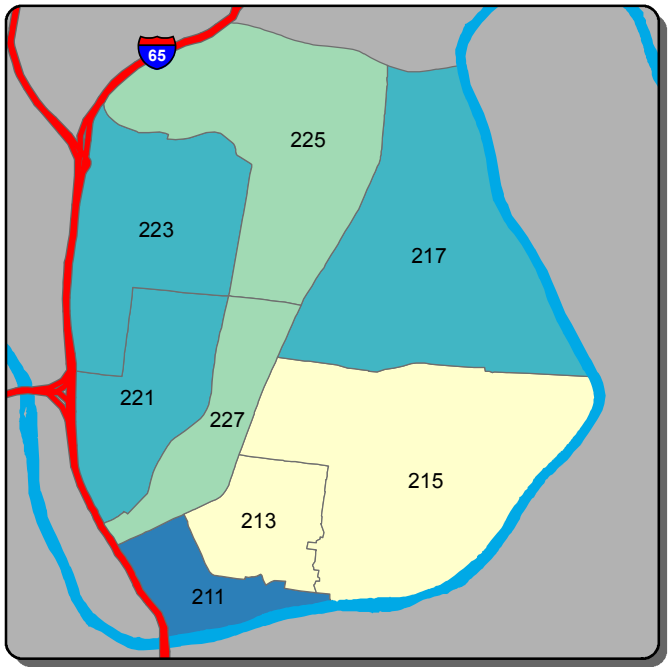

Self Initiated CAD - A Shift

0-75 | 76-100 | 101-125 | 126-149 | >149

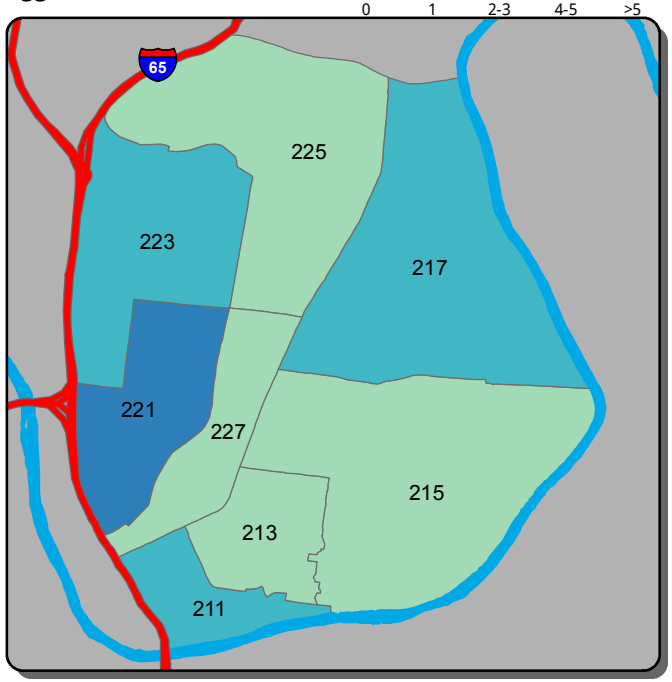

Self Initiated CAD - B Shift

0-88 | 89-158 | 159-229 | 230-299 | >299

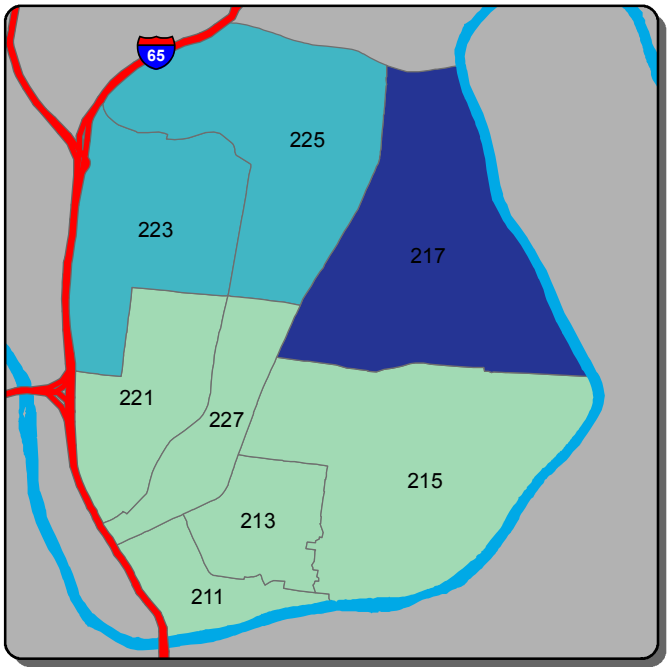

Self Initiated CAD - C Shift

0-92 | 93-136 | 137-179 | 180-223 | >223

Information summarized for CompStat week ending 3/7/2015

Sourced from MNPD ARMS on 06/23/2014 at 2:07:05 PM. Data taken from incident reports using Uniform Crime Reporting definitions and guidelines, based on the date and time when the inicident was reported. 'A, B, and C Shift' refer to the following time periods: A Shift = 0700 - 1500; B Shift = 1500 - 2300; C Shift = 2300 - 0700.

South Precinct - Burglary and Theft from Vehicle Counts for the Past Two Weeks

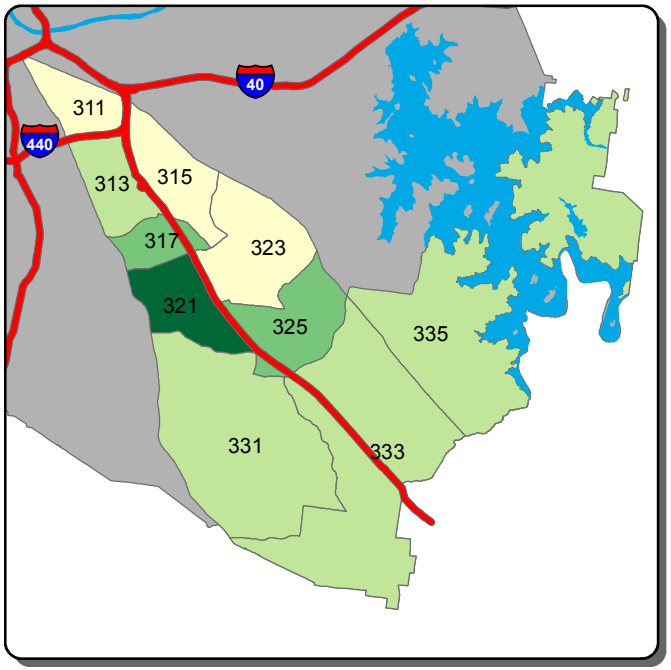

Burglary - A Shift



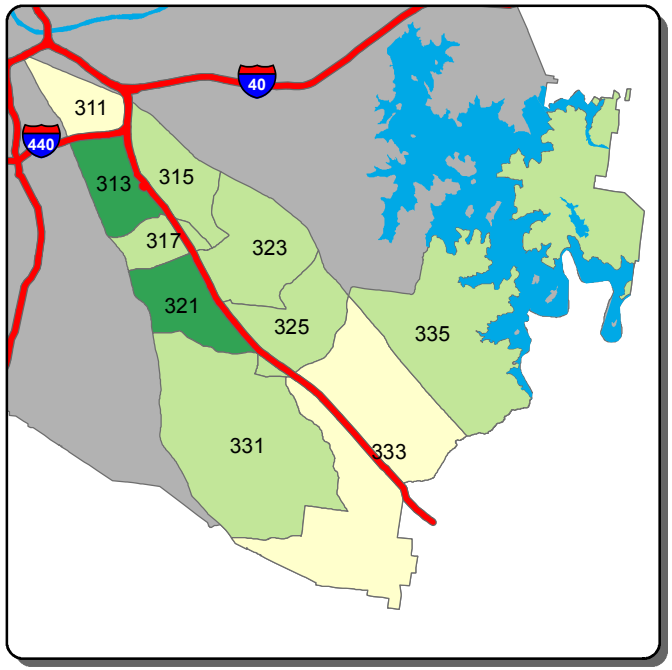

Burglary - B Shift

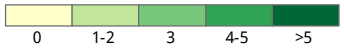

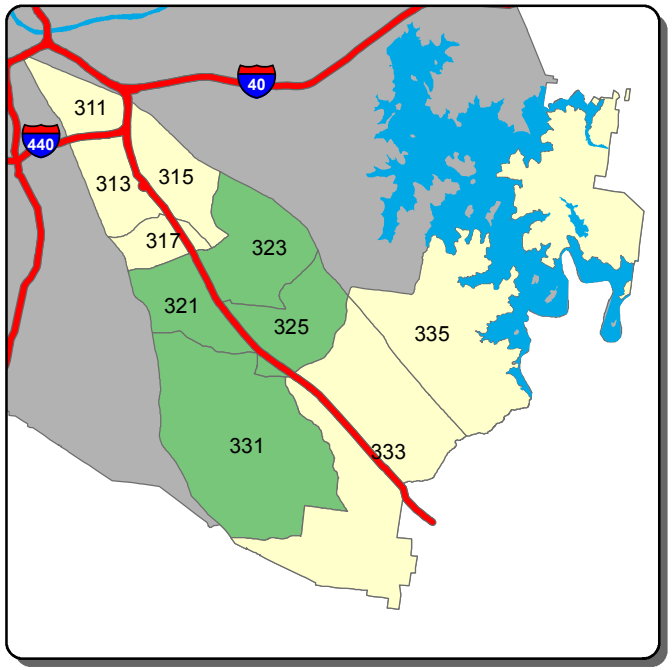

Burglary - C Shift

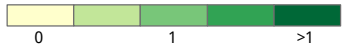

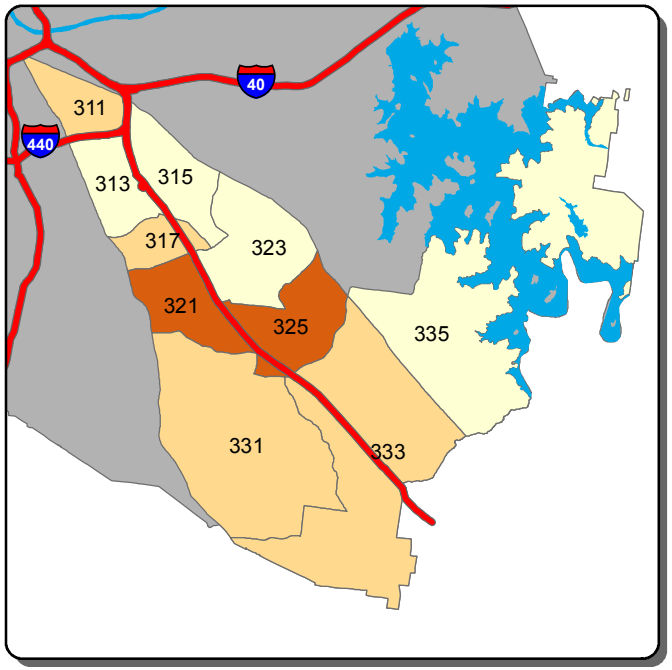

Theft from Vehicle - A Shift

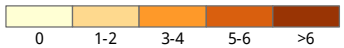

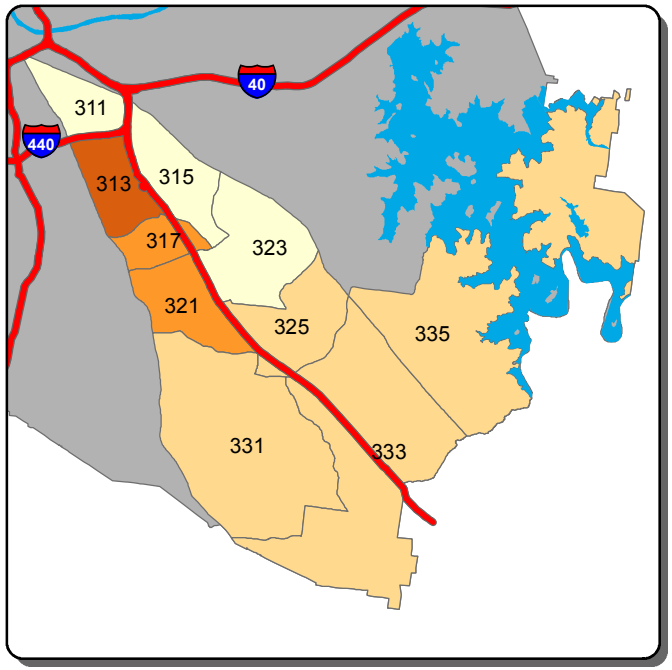

Theft from Vehicle - B Shift

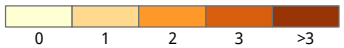

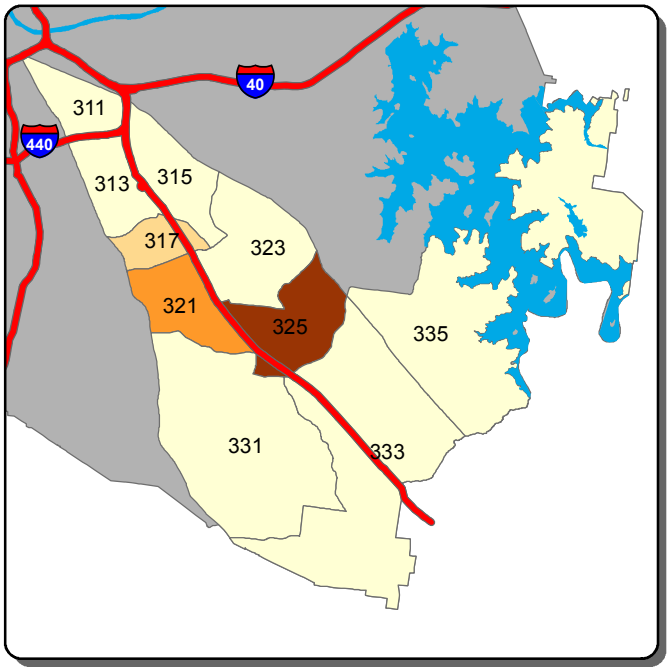

Theft from Vehicle - C Shift

Information summarized for CompStat week ending 3/7/2015

Sourced from MNPD ARMS on 06/23/2014 at 2:01:36 PM. Data taken from incident reports using Uniform Crime Reporting definitions and guidelines, based on the date and time when the inicident was reported. 'A, B, and C Shift' refer to the following time periods: A Shift = 0700 - 1500; B Shift = 1500 - 2300; C Shift = 2300 - 0700.

South Precinct - Aggravated Assault and Self Initiated CAD Counts for the Past Two Weeks

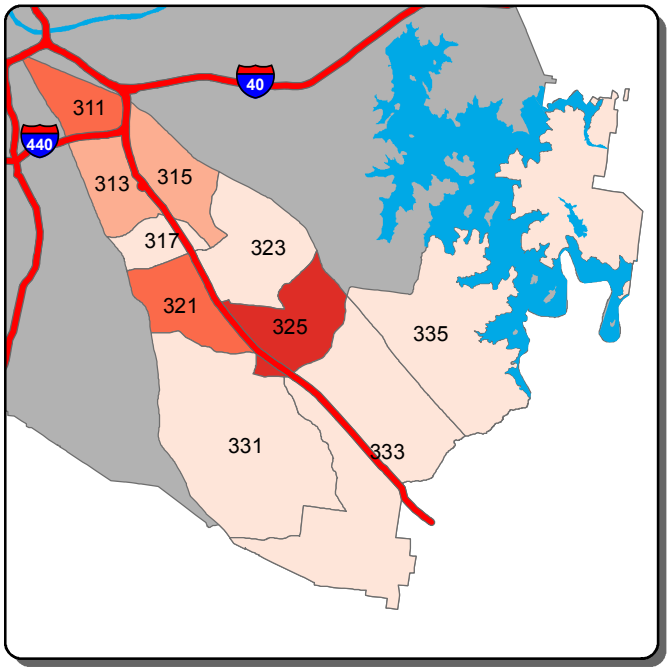

Aggravated Assault - A Shift

0 1 2 3-4 >4

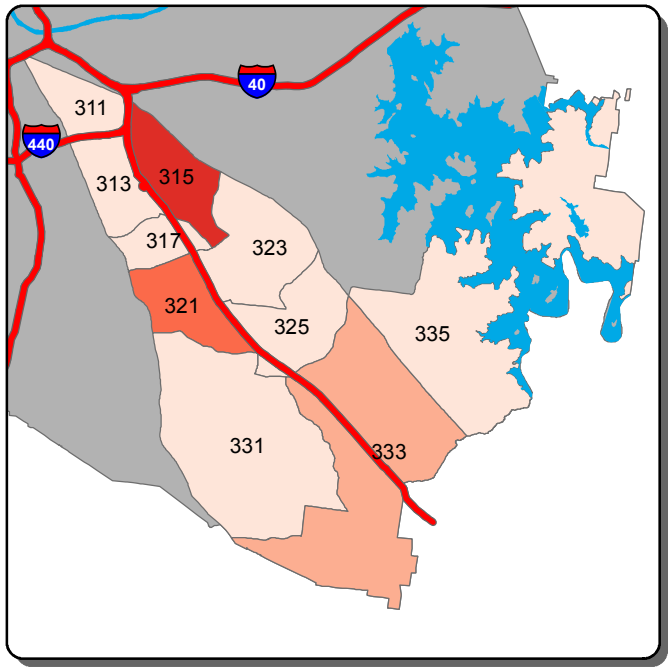

Aggravated Assault - B Shift

0 1 2 3 >3

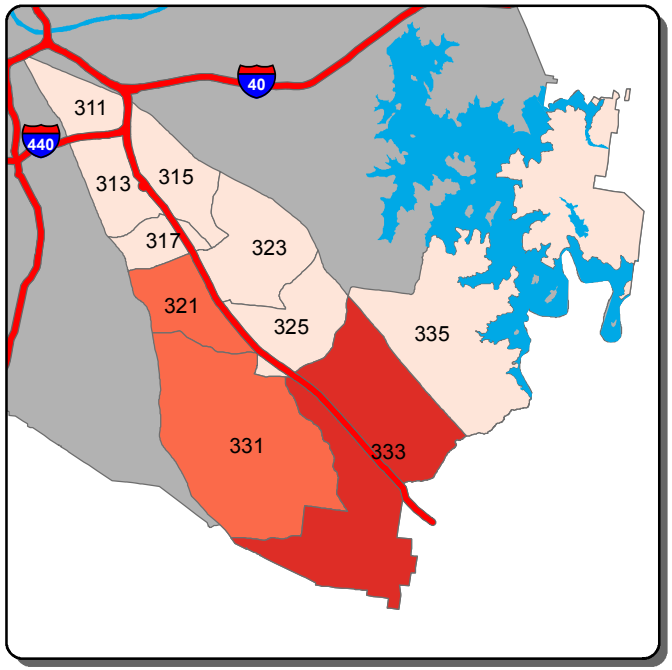

Aggravated Assault - C Shift

0 1 2 >2

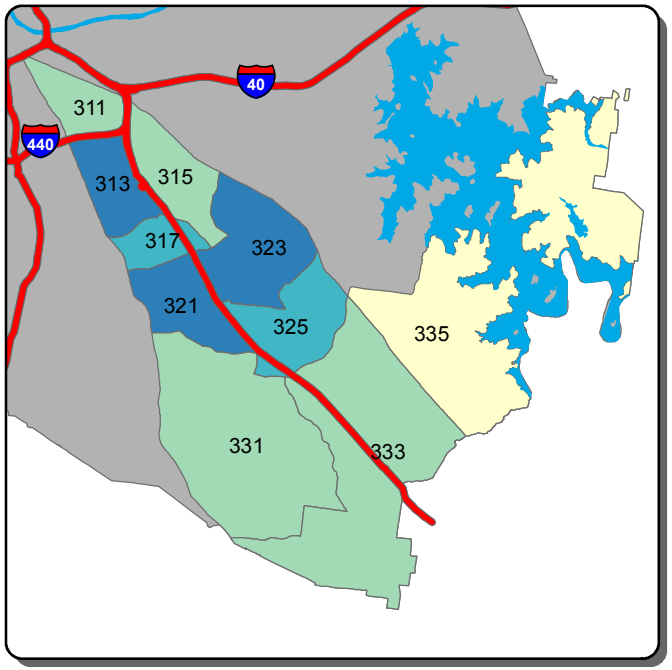

Self Initiated CAD - A Shift

0-83 84-142 143-201 202-260 >260

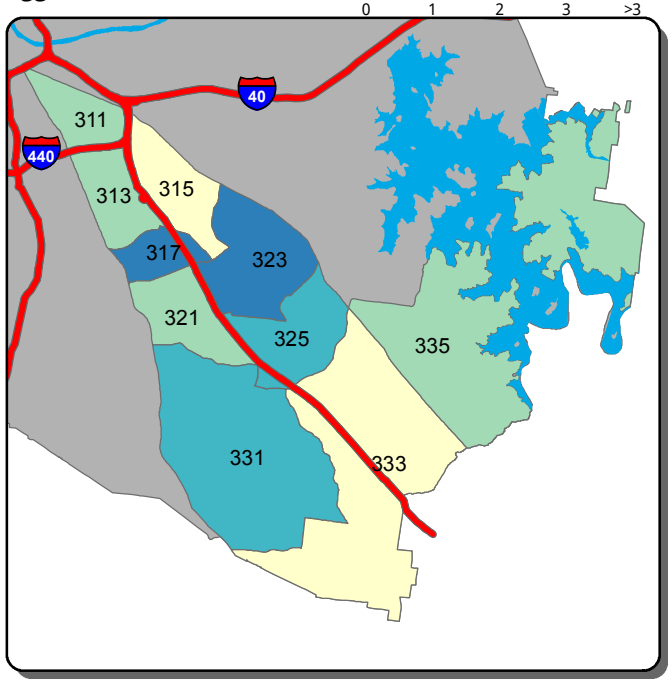

Self Initiated CAD - B Shift

0-117 118-136 137-154 155-173 >173

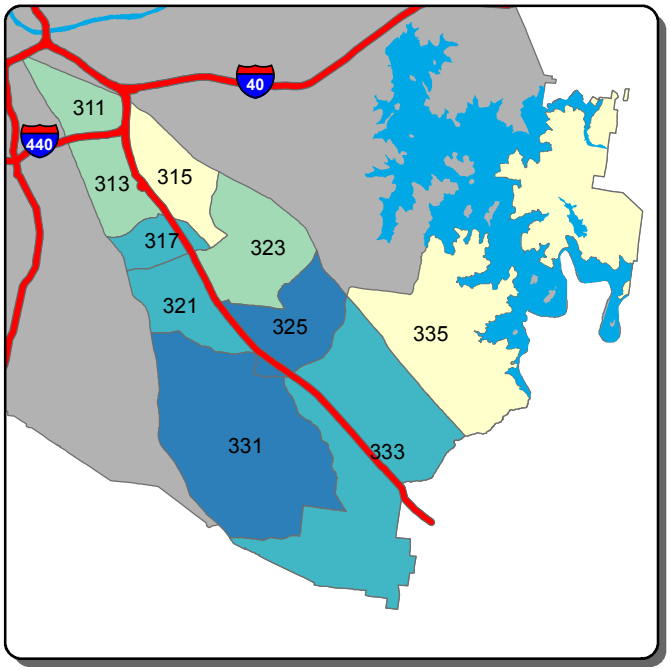

Self Initiated CAD - C Shift

0-61 62-106 107-151 152-195 >195

Information summarized for CompStat week ending 3/7/2015

Sourced from MNPD ARMS on 06/23/2014 at 2:07:05 PM. Data taken from incident reports using Uniform Crime Reporting definitions and guidelines, based on the date and time when the inicident was reported. 'A, B, and C Shift' refer to the following time periods: A Shift = 0700 - 1500; B Shift = 1500 - 2300; C Shift = 2300 - 0700.

Central Precinct - Burglary and Theft from Vehicle Counts for the Past Two Weeks

Burglary - A Shift

Burglary - B Shift

Burglary - C Shift

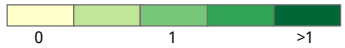

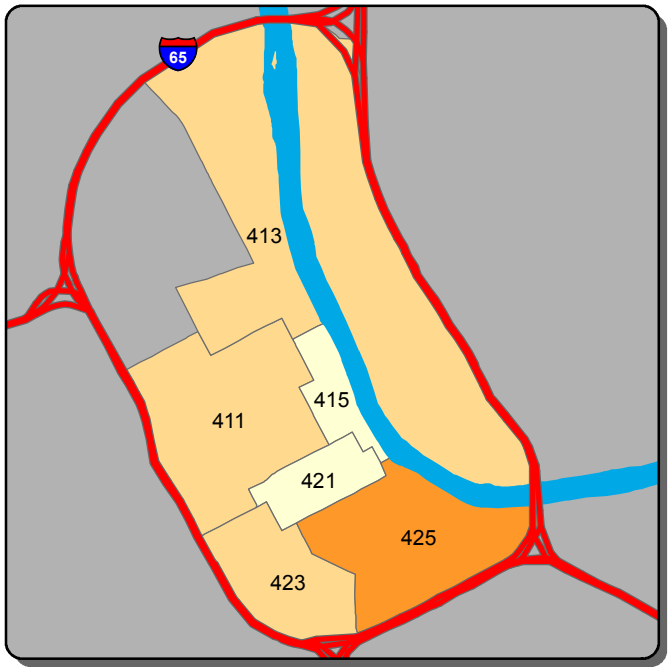

Theft from Vehicle - A Shift

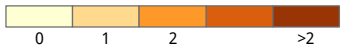

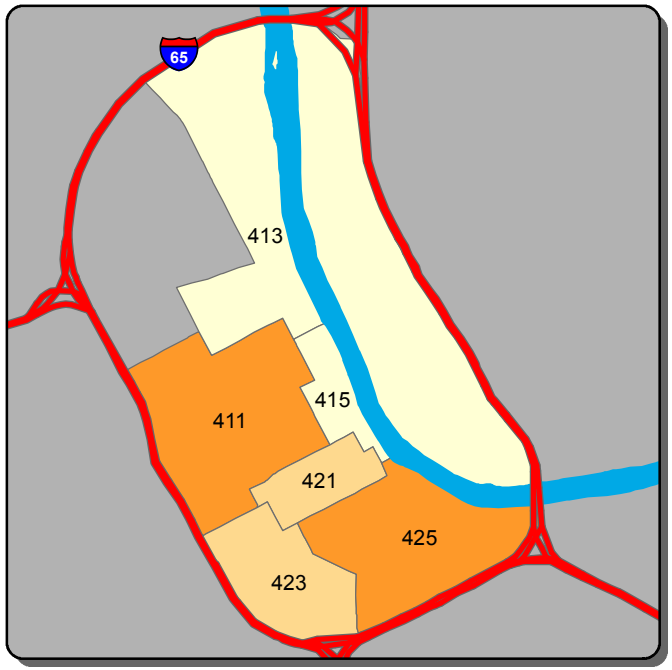

Theft from Vehicle - B Shift

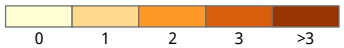

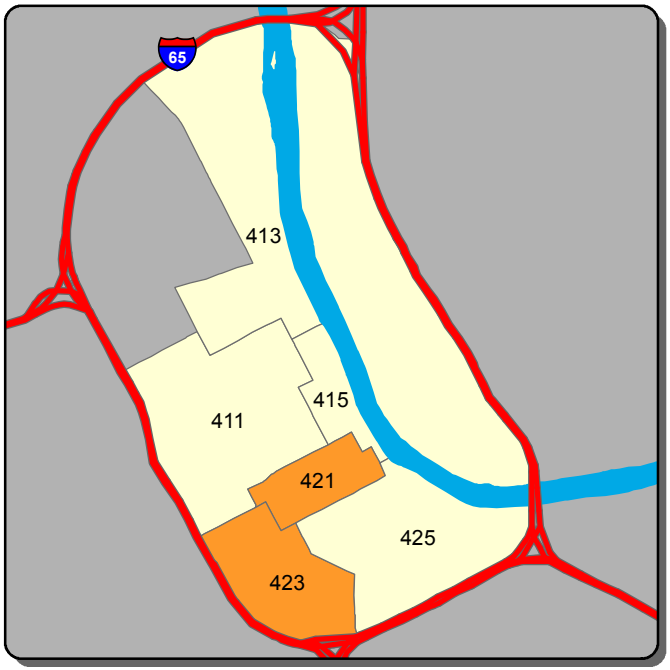

Theft from Vehicle - C Shift

Information summarized for CompStat week ending 3/7/2015

Sourced from MNPD ARMS on 06/23/2014 at 2:01:36 PM. Data taken from incident reports using Uniform Crime Reporting definitions and guidelines, based on the date and time when the inicident was reported. 'A, B, and C Shift' refer to the following time periods: A Shift = 0700 - 1500; B Shift = 1500 - 2300; C Shift = 2300 - 0700.

Central Precinct - Aggravated Assault and Self Initiated CAD Counts for the Past Two Weeks

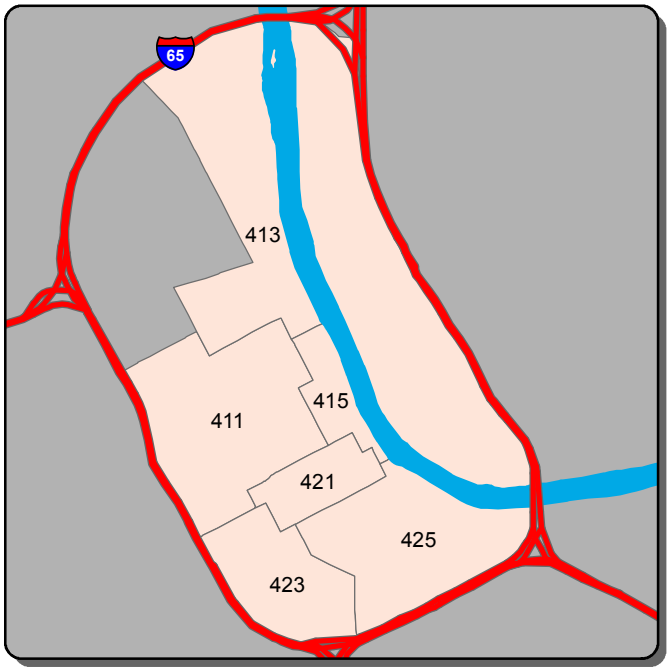

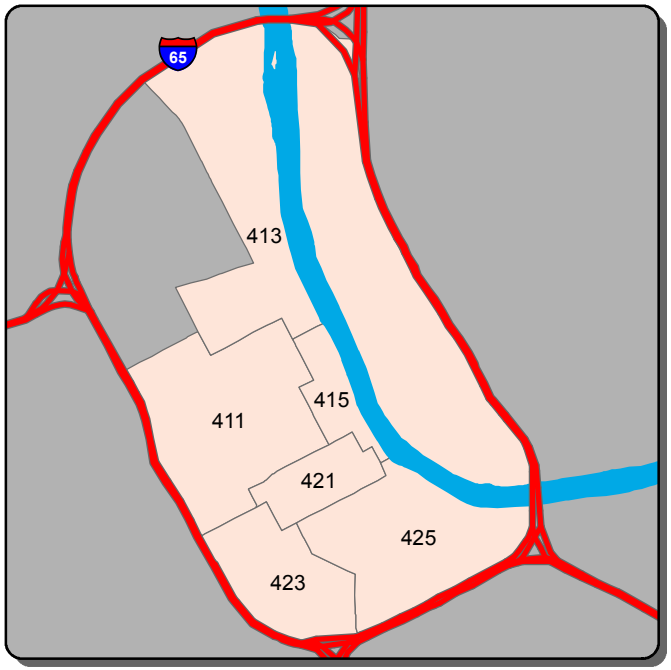

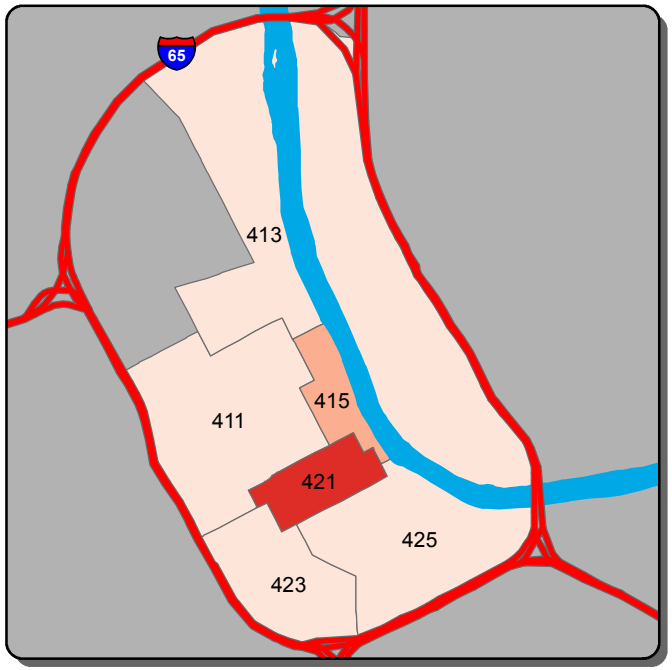

Aggravated Assault - A Shift 0 >0

Aggravated Assault - B Shift 0 >0

Aggravated Assault - C Shift 0 1 2 >2

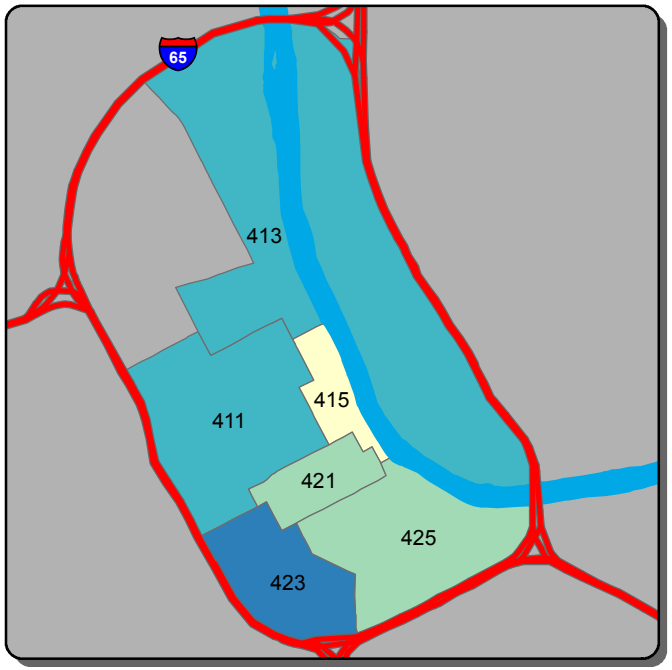

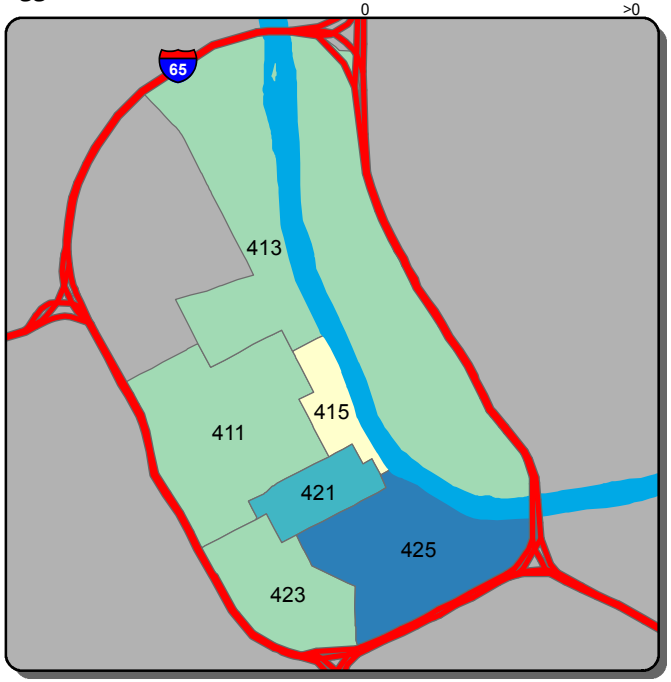

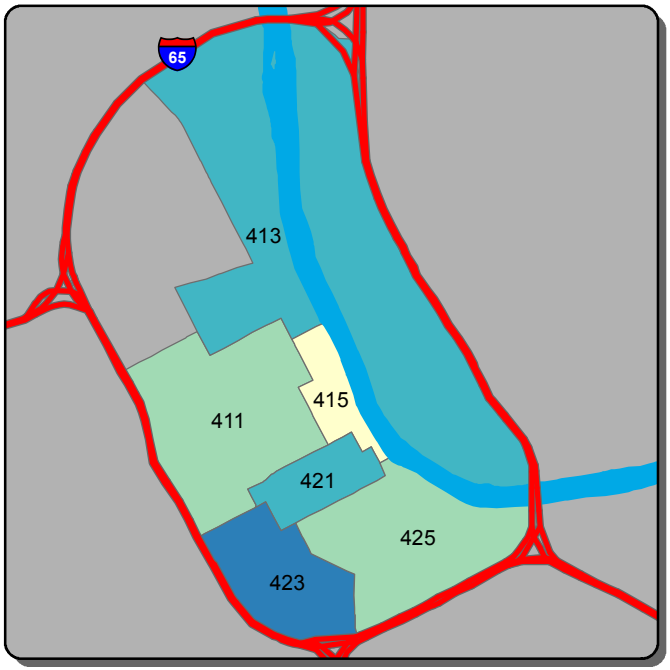

Self Initiated CAD - A Shift 0-96 97-152 153-209 210-265 >265

Self Initiated CAD - B Shift 0-121 122-225 226-328 329-431 >431

Self Initiated CAD - C Shift 0-112 113-158 159-205 206-251 >251

Information summarized for CompStat week ending 3/7/2015

Sourced from MNPD ARMS on 06/23/2014 at 2:07:05 PM. Data taken from incident reports using Uniform Crime Reporting definitions and guidelines, based on the date and time when the inicident was reported. 'A, B, and C Shift' refer to the following time periods: A Shift = 0700 - 1500; B Shift = 1500 - 2300; C Shift = 2300 - 0700.

Hermitage Precinct - Burglary and Theft from Vehicle Counts for the Past Two Weeks

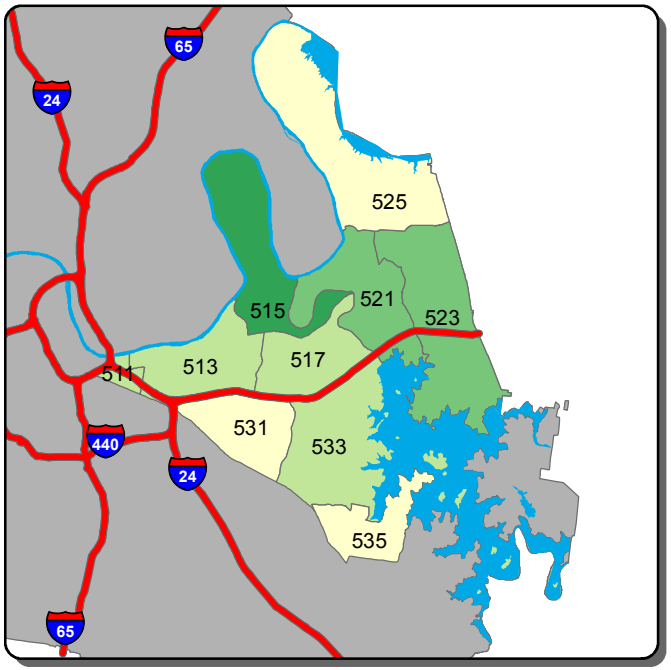

Burglary - A Shift

0 1 2 3 >3

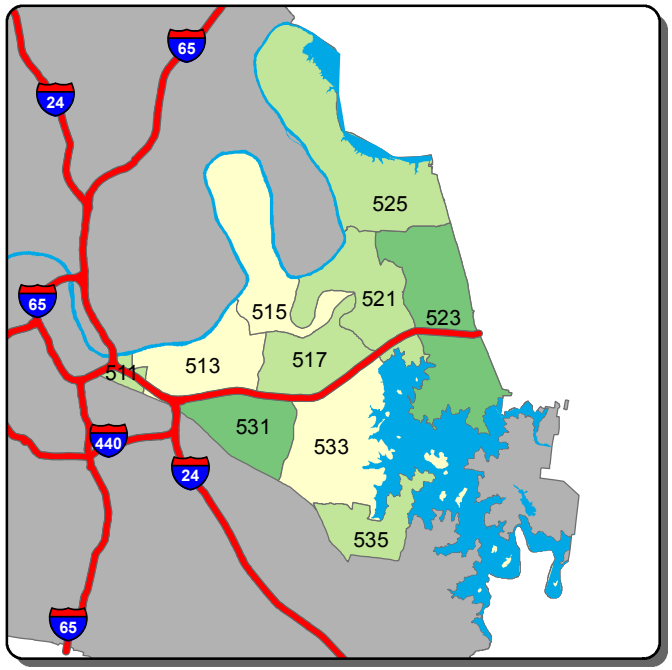

Burglary - B Shift

0 1 2 >2

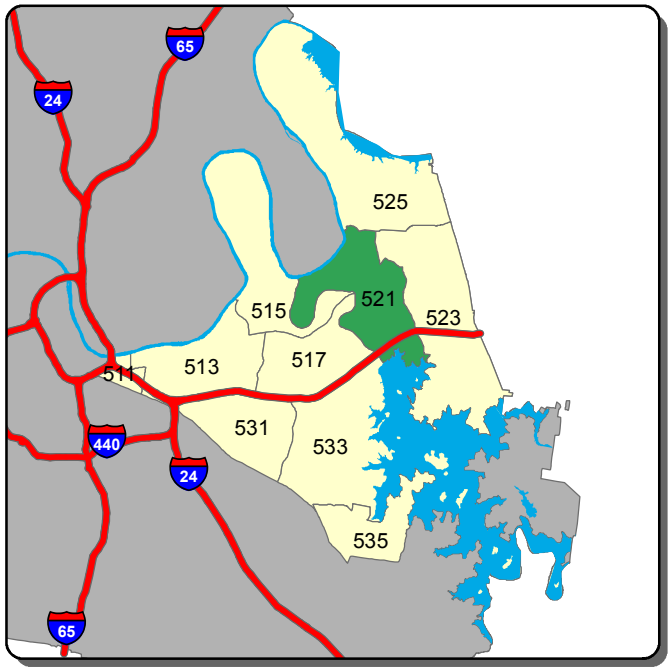

Burglary - C Shift

0 1 >1

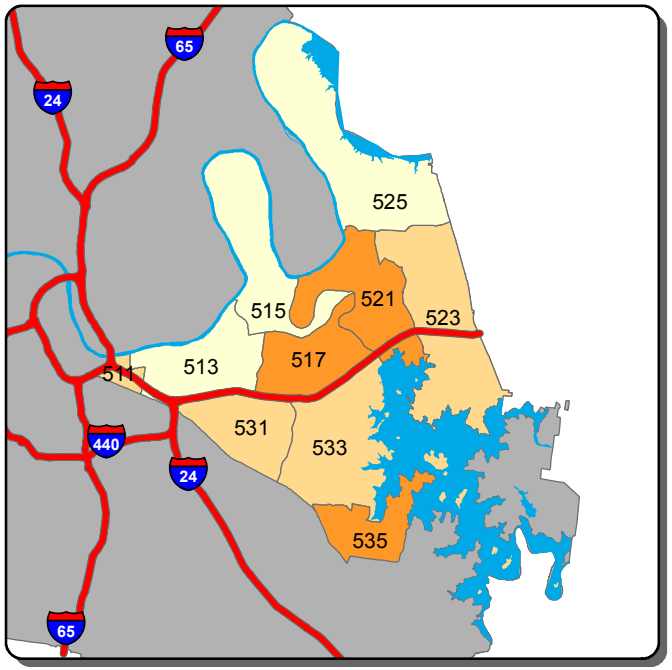

Theft from Vehicle - A Shift

0 1-2 3 4 >4

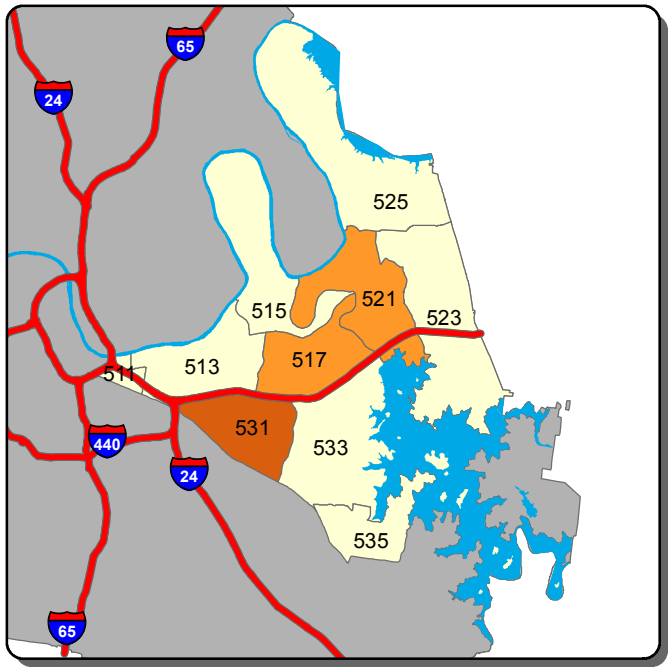

Theft from Vehicle - B Shift

0 1 2 >2

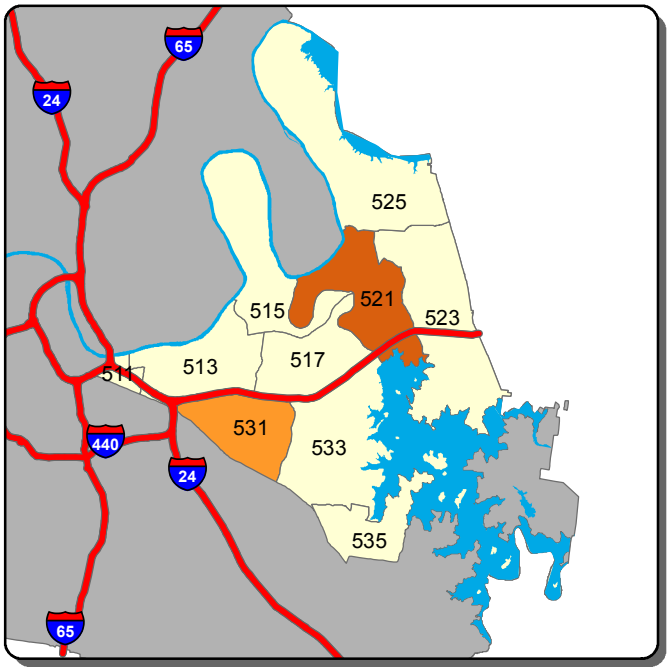

Theft from Vehicle - C Shift

0 1 2 3 >3

Information summarized for CompStat week ending 3/7/2015

Sourced from MNPD ARMS on 06/23/2014 at 2:01:36 PM. Data taken from incident reports using Uniform Crime Reporting definitions and guidelines, based on the date and time when the inicident was reported. 'A, B, and C Shift' refer to the following time periods: A Shift = 0700 - 1500; B Shift = 1500 - 2300; C Shift = 2300 - 0700.

Hermitage Precinct - Aggravated Assault and Self Initiated CAD Counts for the Past Two Weeks

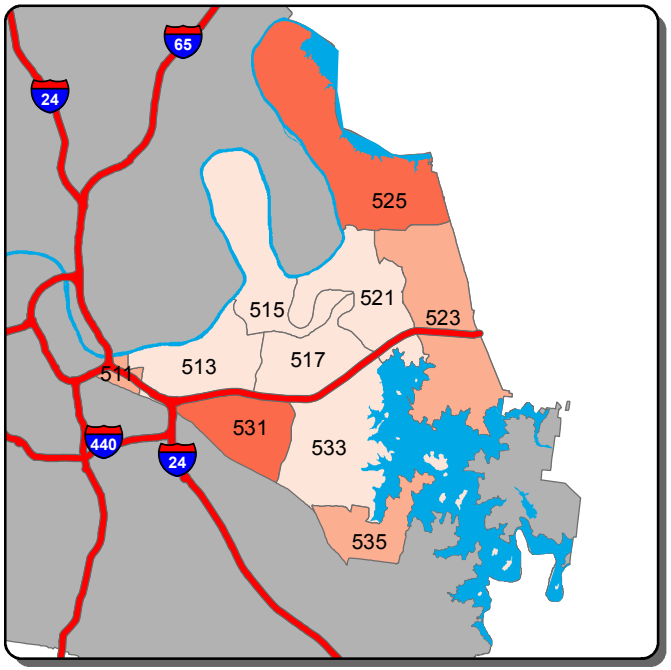

Aggravated Assault - A Shift

0 1 2 >2

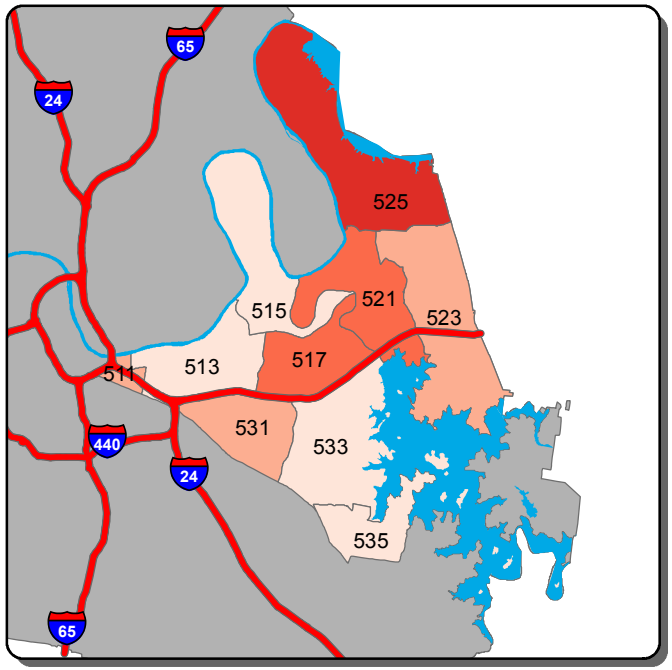

Aggravated Assault - B Shift

0 1 2 3 >3

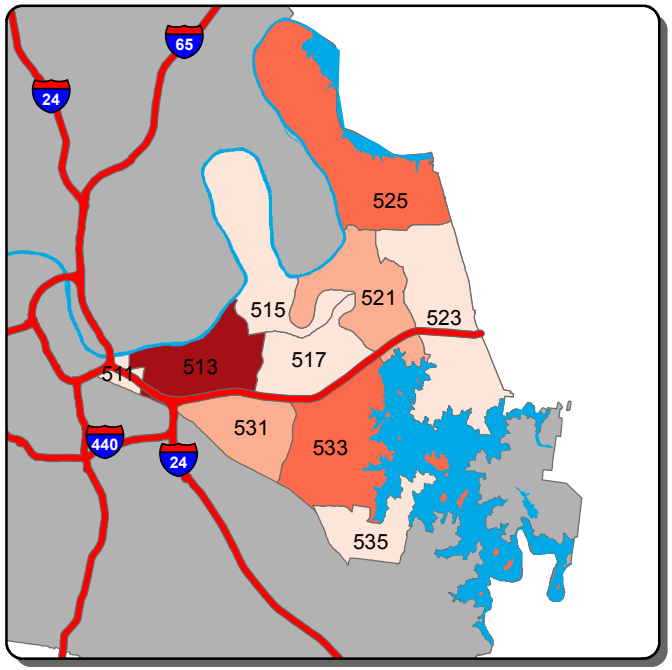

Aggravated Assault - C Shift

0 1 2-3 4 >4

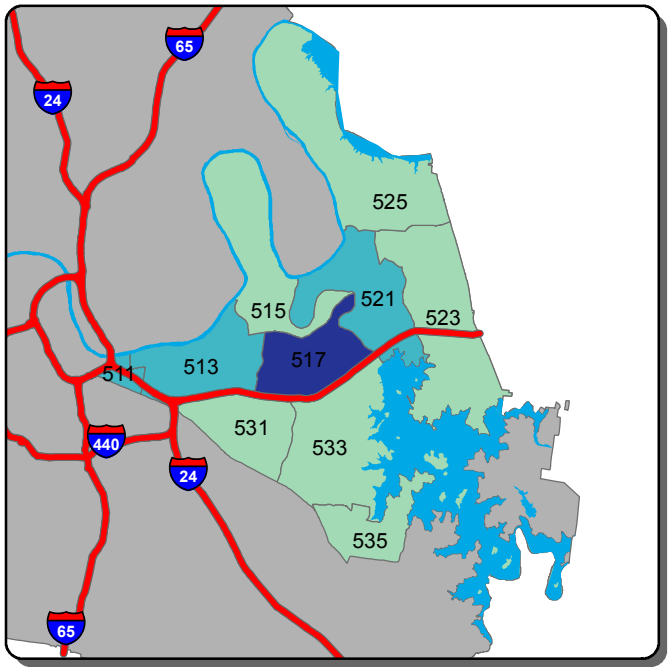

Self Initiated CAD - A Shift

0-32 33-128 129-224 225-320 >320

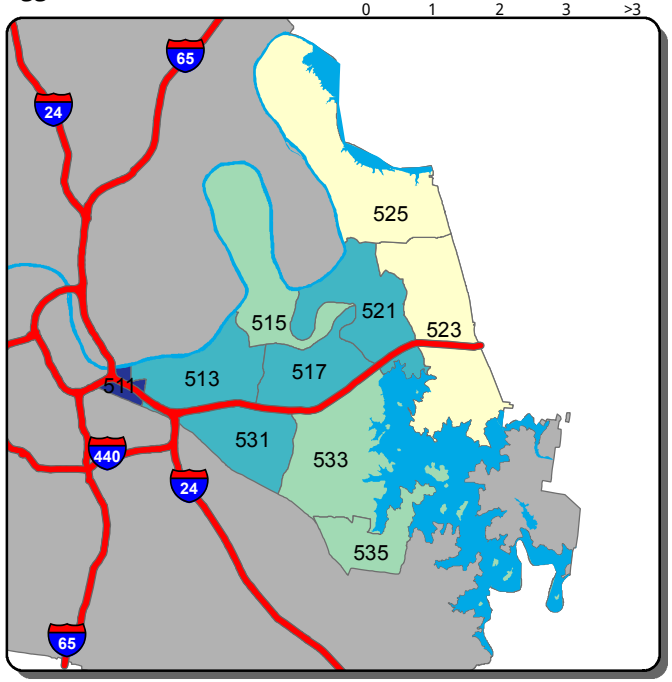

Self Initiated CAD - B Shift

0-107 108-168 169-229 230-291 >291

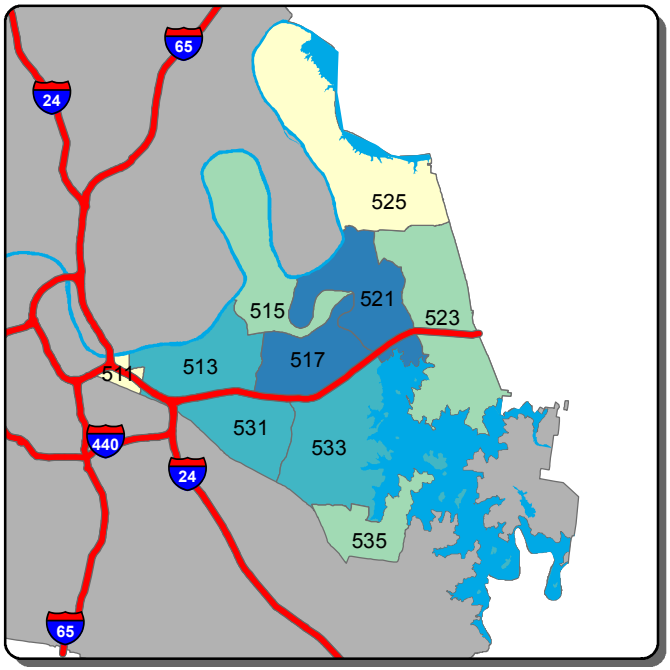

Self Initiated CAD - C Shift

0-87 88-134 135-181 182-228 >228

Information summarized for CompStat week ending 3/7/2015

Sourced from MNPD ARMS on 06/23/2014 at 2:07:05 PM. Data taken from incident reports using Uniform Crime Reporting definitions and guidelines, based on the date and time when the inicident was reported. 'A, B, and C Shift' refer to the following time periods: A Shift = 0700 - 1500; B Shift = 1500 - 2300; C Shift = 2300 - 0700.

North Precinct - Burglary and Theft from Vehicle Counts for the Past Two Weeks

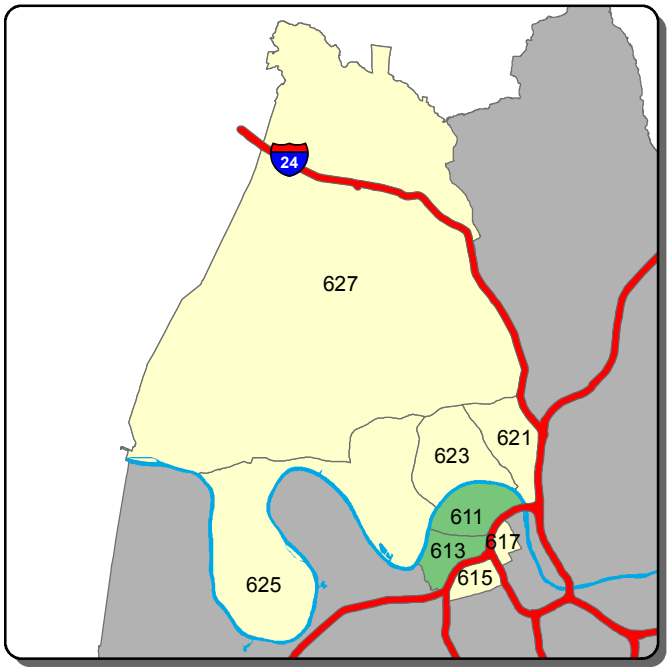

Burglary - A Shift

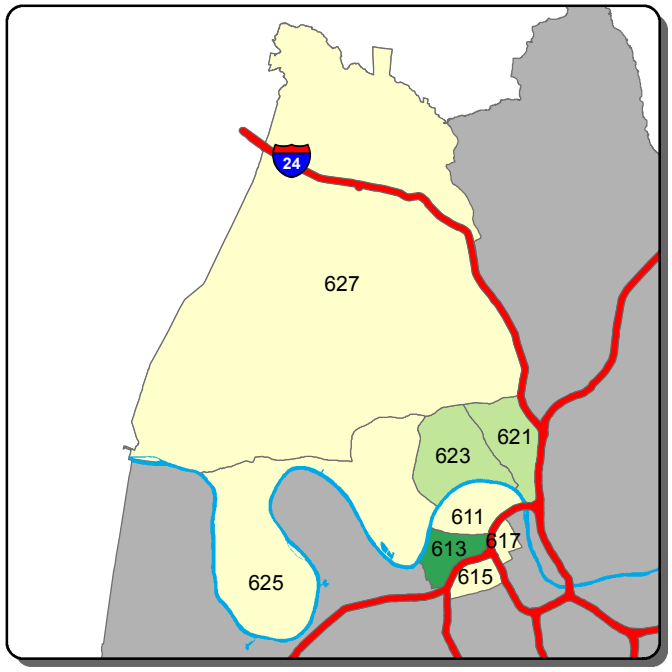

Burglary - B Shift

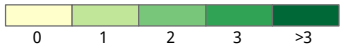

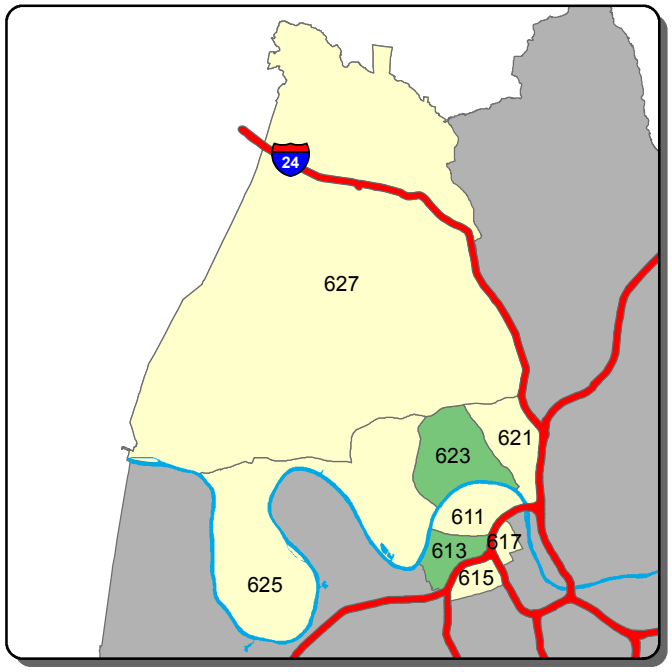

Burglary - C Shift

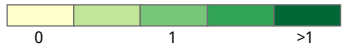

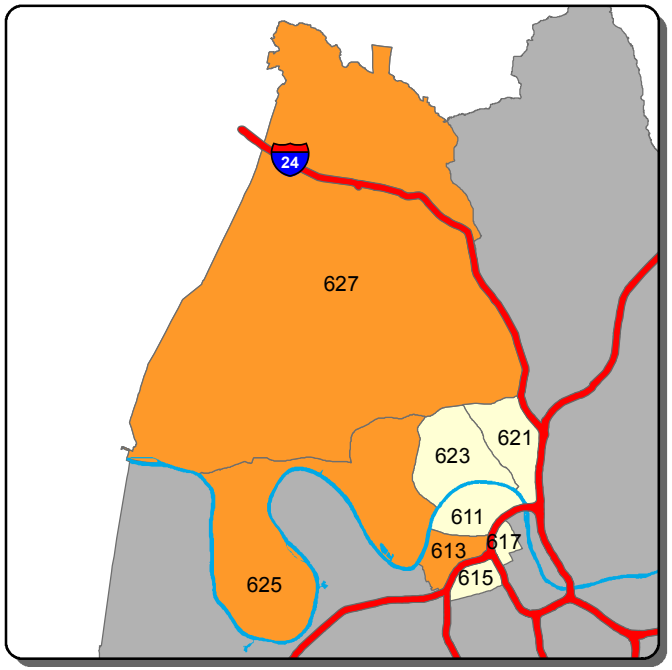

Theft from Vehicle - A Shift

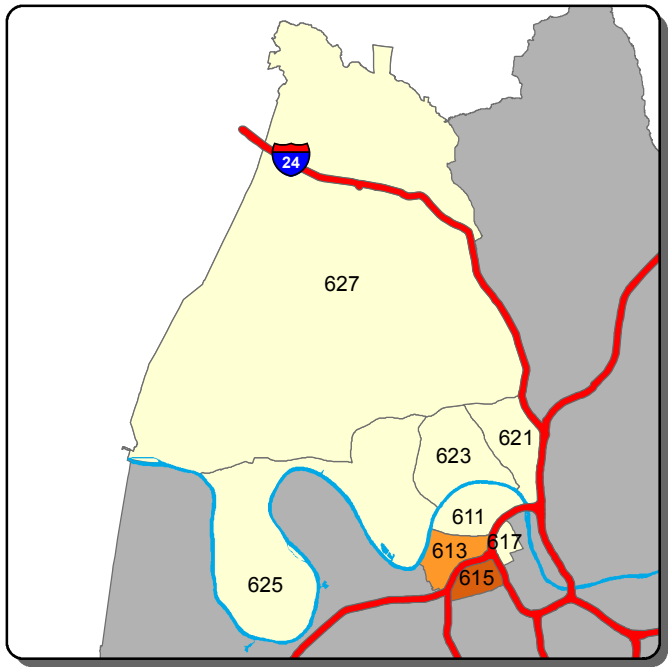

Theft from Vehicle - B Shift

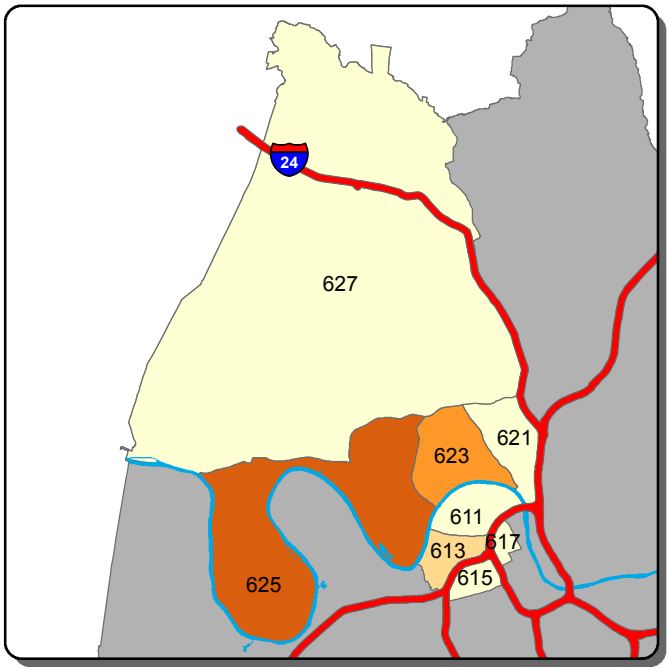

Theft from Vehicle - C Shift

Information summarized for CompStat week ending 3/7/2015

Sourced from MNPD ARMS on 06/23/2014 at 2:01:36 PM. Data taken from incident reports using Uniform Crime Reporting definitions and guidelines, based on the date and time when the inicident was reported. 'A, B, and C Shift' refer to the following time periods: A Shift = 0700 - 1500; B Shift = 1500 - 2300; C Shift = 2300 - 0700.

North Precinct - Aggravated Assault and Self Initiated CAD Counts for the Past Two Weeks

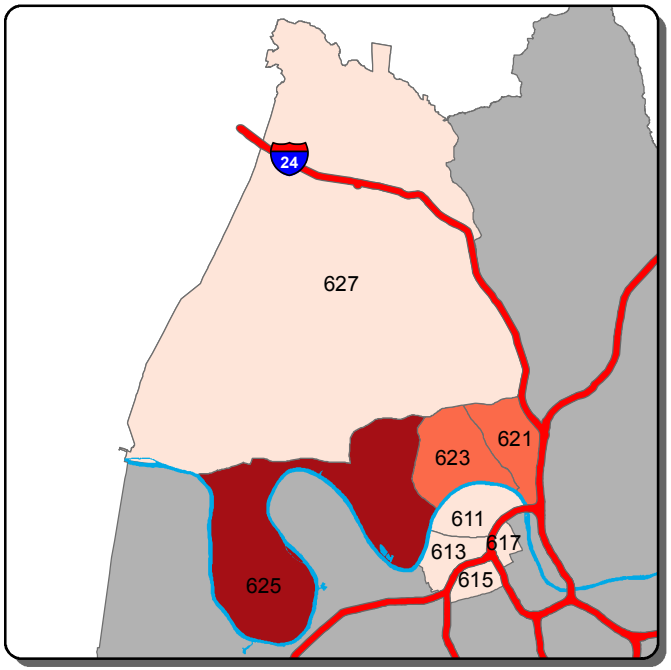

Aggravated Assault - A Shift

0 | 1 | 2-3 | 4-5 | >5

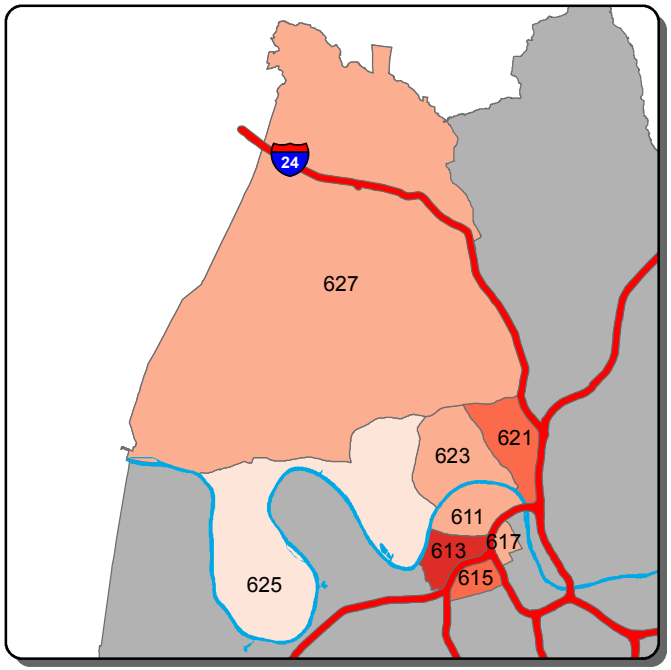

Aggravated Assault - B Shift

0 | 1-2 | 3-4 | 5-6 | >6

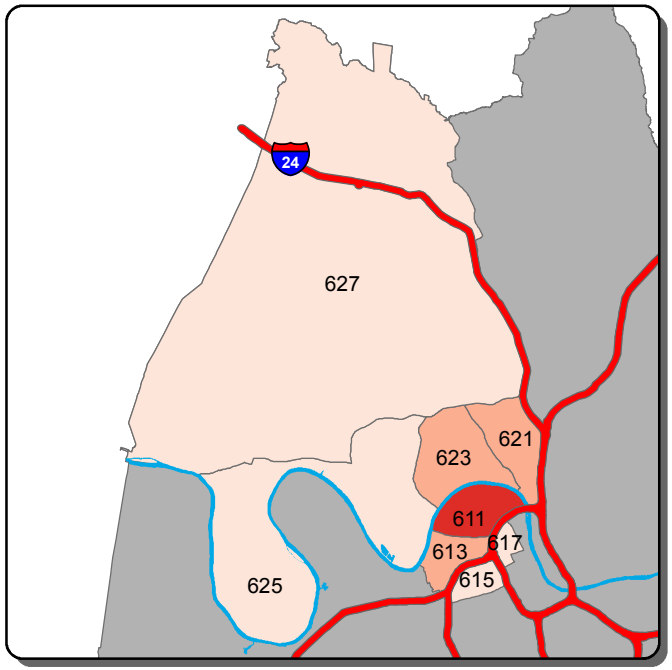

Aggravated Assault - C Shift

0 | 1 | 2 | 3 | >3

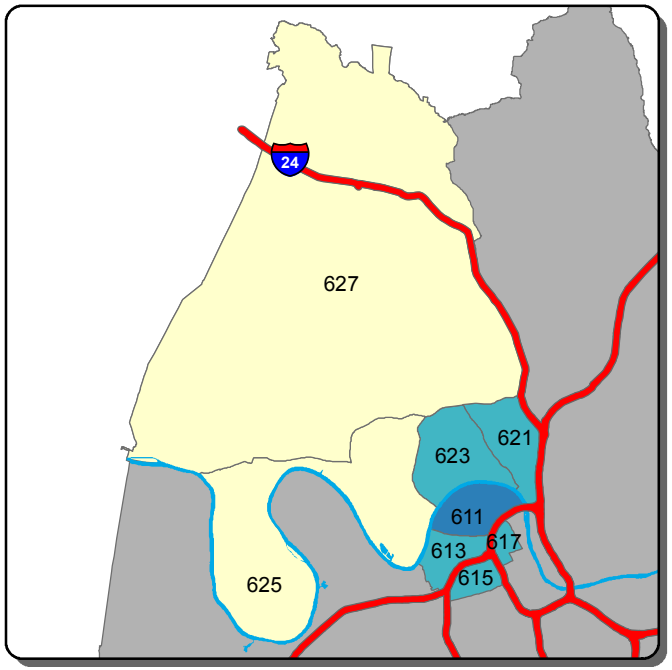

Self Initiated CAD - A Shift

0-88 | 89-137 | 138-186 | 187-235 | >235

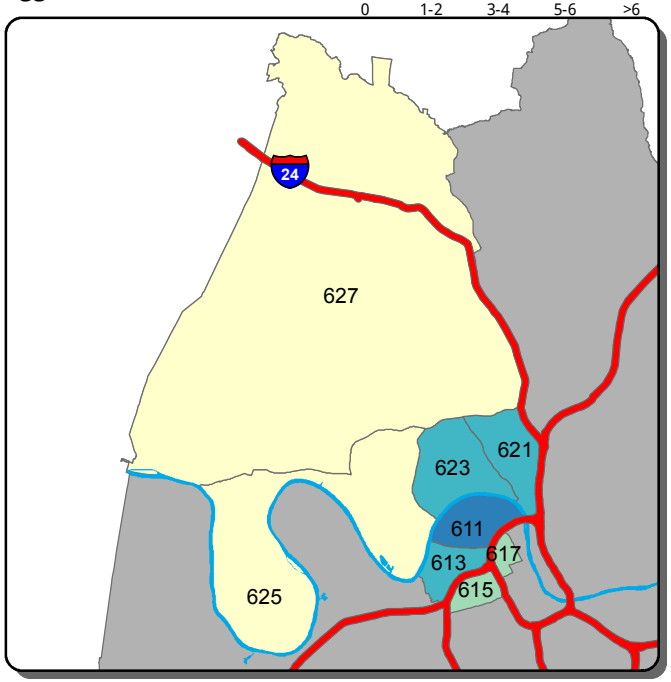

Self Initiated CAD - B Shift

0-53 | 54-112 | 113-172 | 173-231 | >231

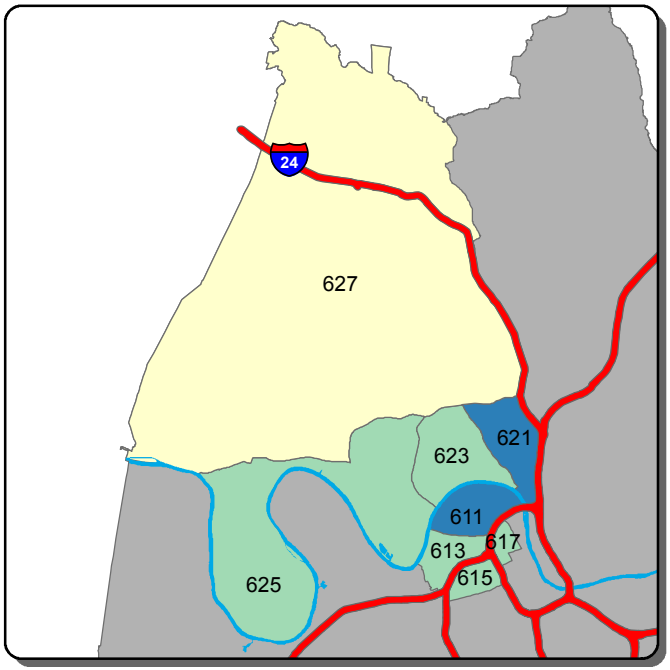

Self Initiated CAD - C Shift

0-104 | 105-163 | 164-221 | 222-280 | >280

Information summarized for CompStat week ending 3/7/2015

Sourced from MNPD ARMS on 06/23/2014 at 2:07:05 PM. Data taken from incident reports using Uniform Crime Reporting definitions and guidelines, based on the date and time when the inicident was reported. 'A, B, and C Shift' refer to the following time periods: A Shift = 0700 - 1500; B Shift = 1500 - 2300; C Shift = 2300 - 0700.

Madison Precinct - Burglary and Theft from Vehicle Counts for the Past Two Weeks

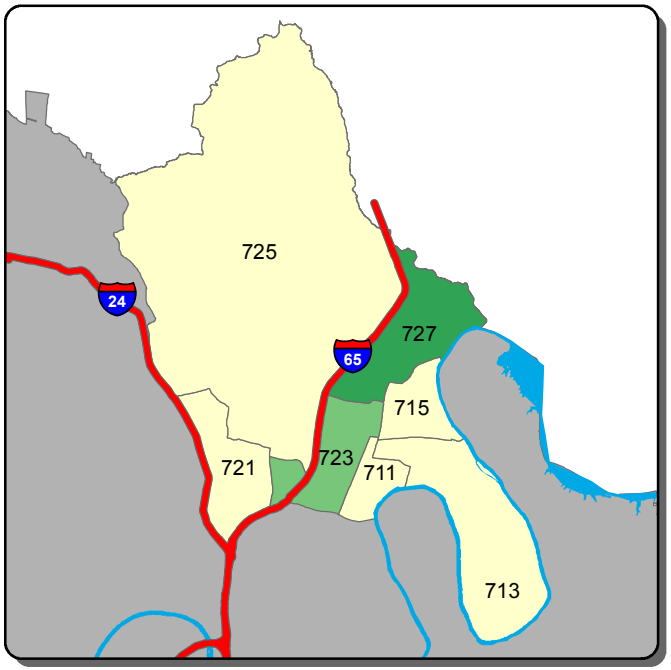

Burglary - A Shift

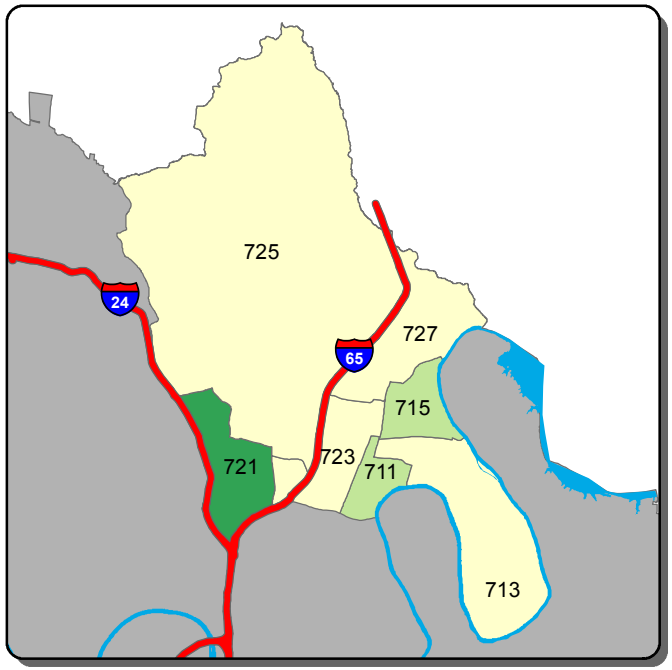

Burglary - B Shift

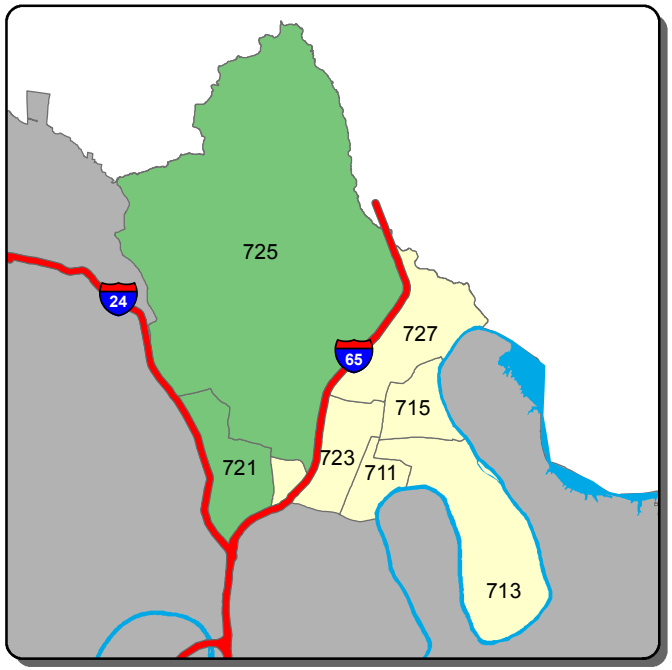

Burglary - C Shift

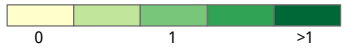

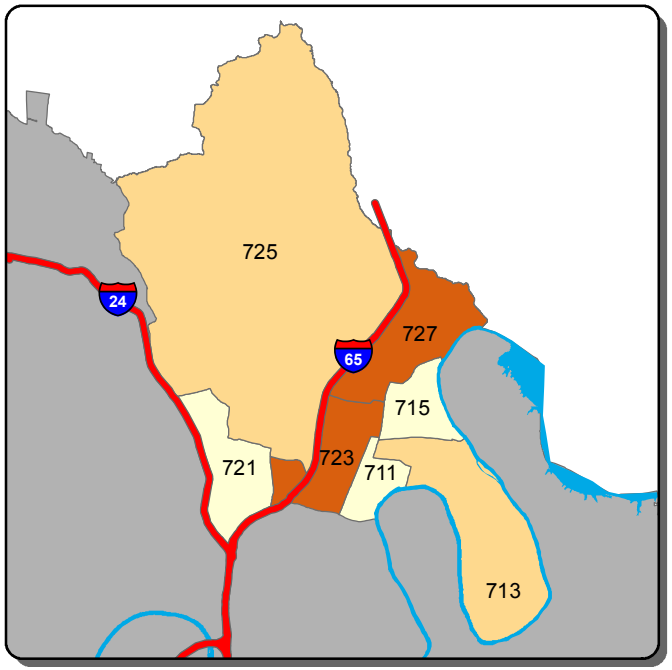

Theft from Vehicle - A Shift

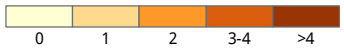

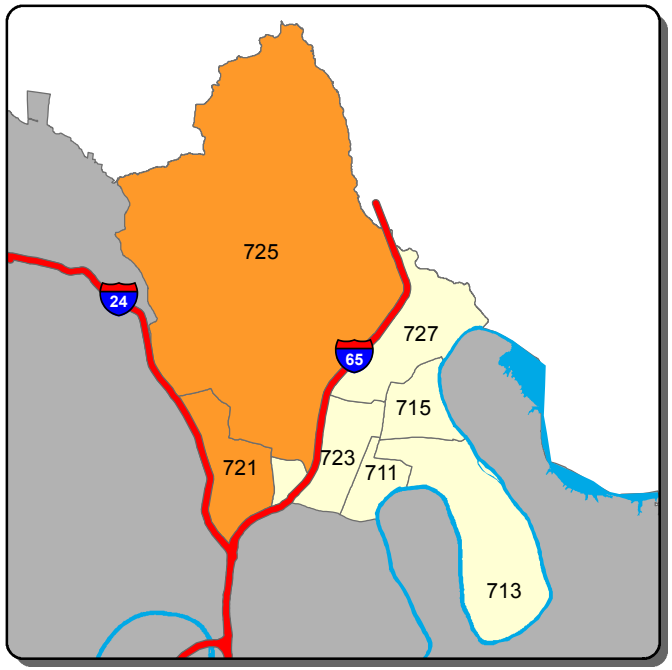

Theft from Vehicle - B Shift

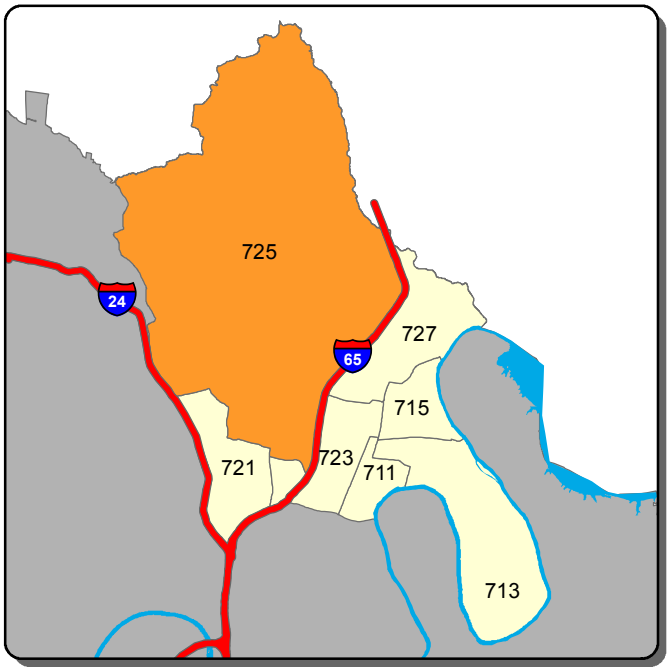

Theft from Vehicle - C Shift

Information summarized for CompStat week ending 3/7/2015

Sourced from MNPD ARMS on 06/23/2014 at 2:01:36 PM. Data taken from incident reports using Uniform Crime Reporting definitions and guidelines, based on the date and time when the inicident was reported. 'A, B, and C Shift' refer to the following time periods: A Shift = 0700 - 1500; B Shift = 1500 - 2300; C Shift = 2300 - 0700.

Madison Precinct - Aggravated Assault and Self Initiated CAD Counts for the Past Two Weeks

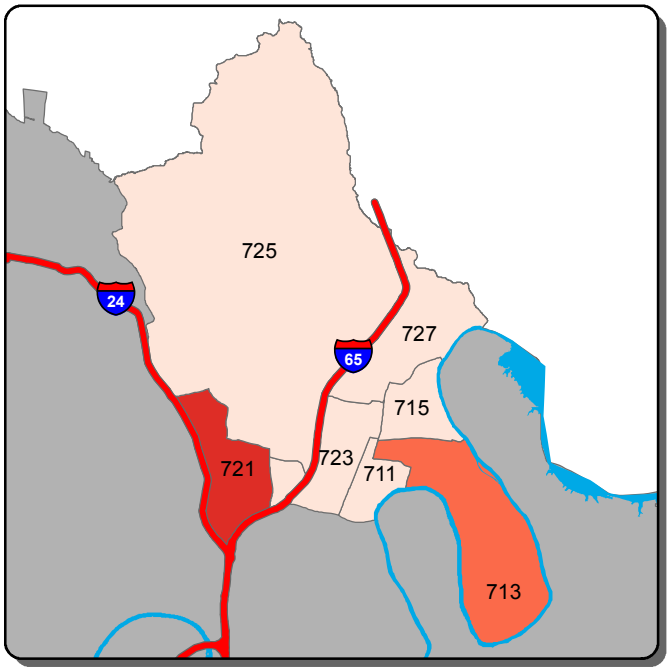

Aggravated Assault - A Shift

0 | 1 | 2 | >2

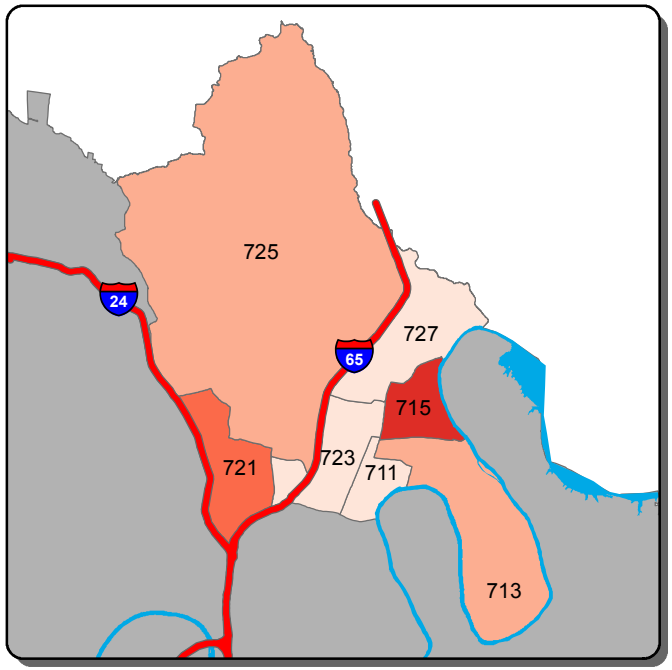

Aggravated Assault - B Shift

0 | 1-2 | 3-4 | 5-6 | >6

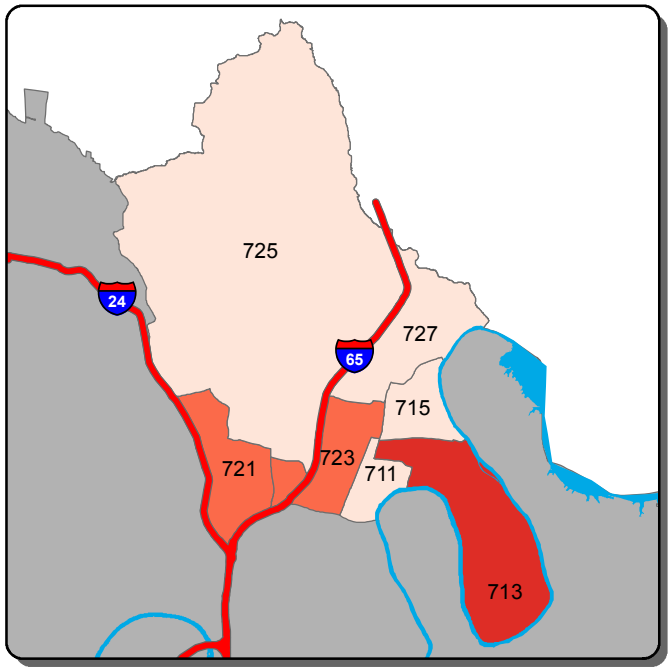

Aggravated Assault - C Shift

0 | 1 | 2-3 | 4-5 | >5

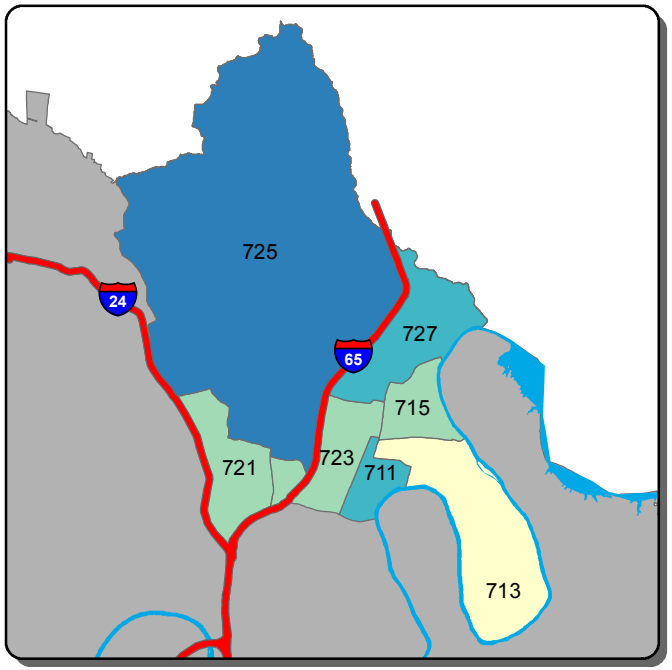

Self Initiated CAD - A Shift

0-85 | 86-129 | 130-173 | 174-218 | >218

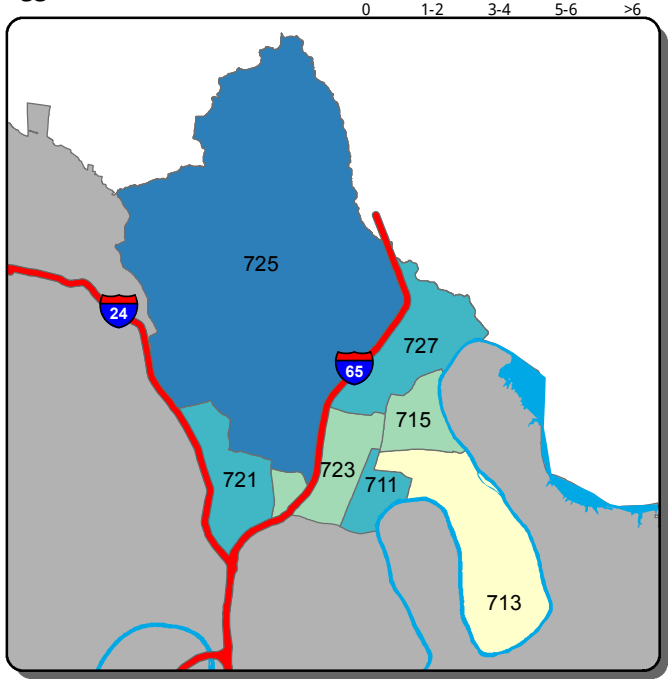

Self Initiated CAD - B Shift

0-123 | 124-190 | 191-257 | 258-325 | >325

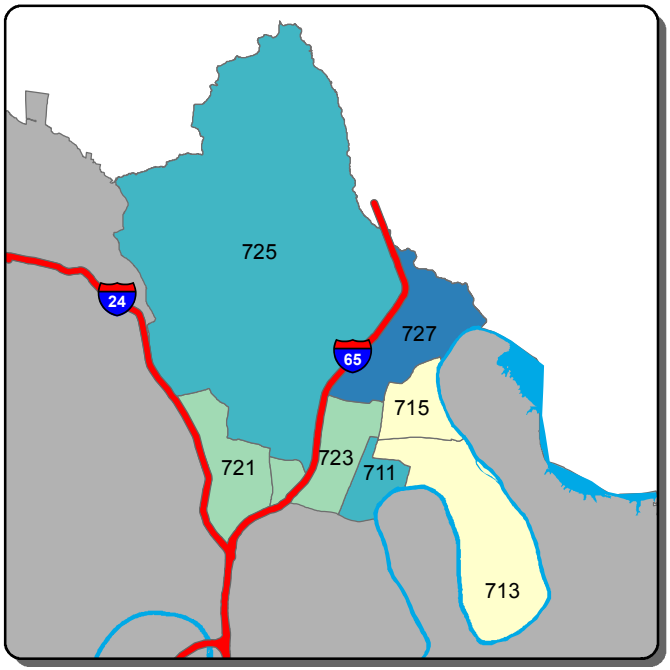

Self Initiated CAD - C Shift

0-77 | 78-127 | 128-177 | 178-227 | >227

Information summarized for CompStat week ending 3/7/2015

Sourced from MNPD ARMS on 06/23/2014 at 2:07:05 PM. Data taken from incident reports using Uniform Crime Reporting definitions and guidelines, based on the date and time when the inicident was reported. 'A, B, and C Shift' refer to the following time periods: A Shift = 0700 - 1500; B Shift = 1500 - 2300; C Shift = 2300 - 0700.

Midtown Hills Precinct - Burglary and Theft from Vehicle Counts for the Past Two Weeks

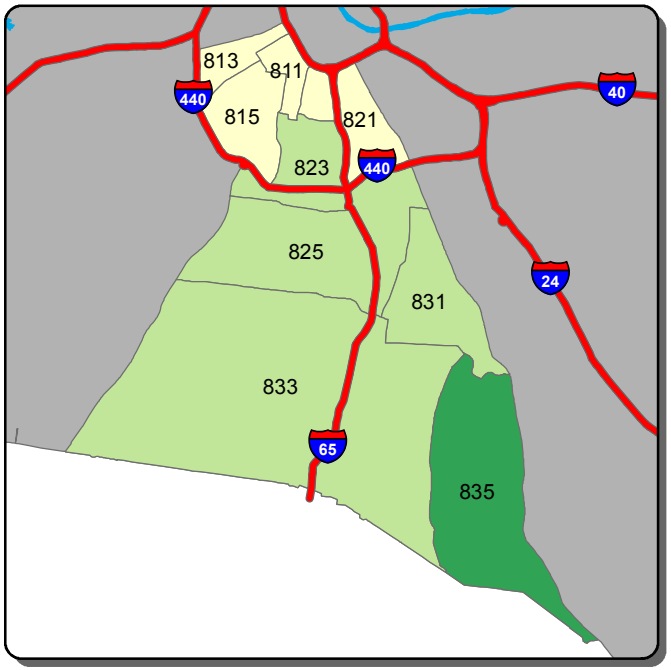

Burglary - A Shift

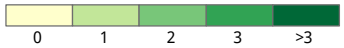

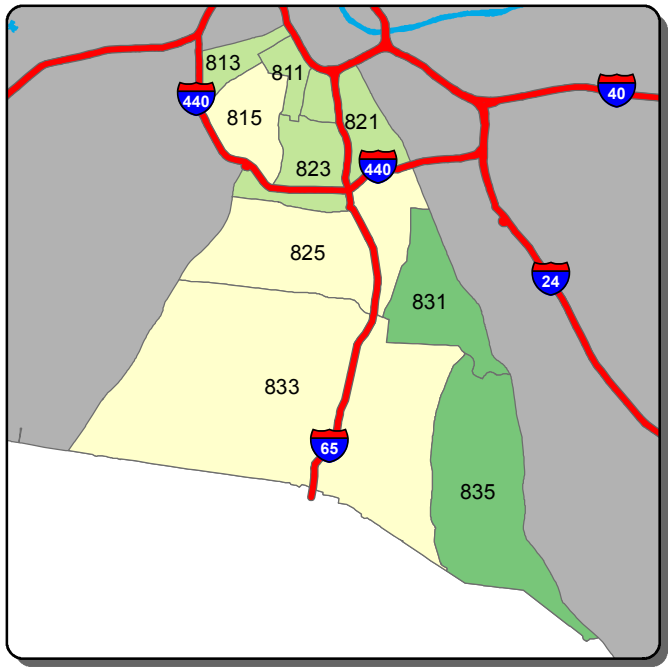

Burglary - B Shift

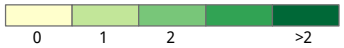

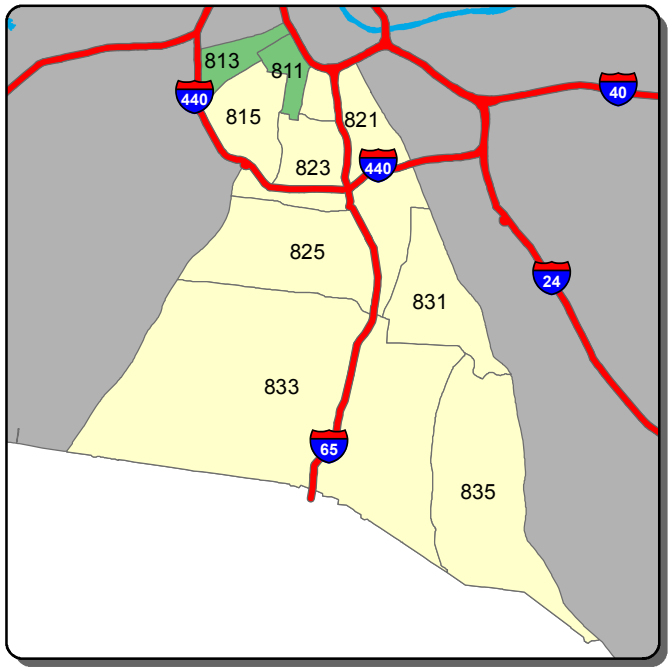

Burglary - C Shift

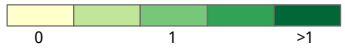

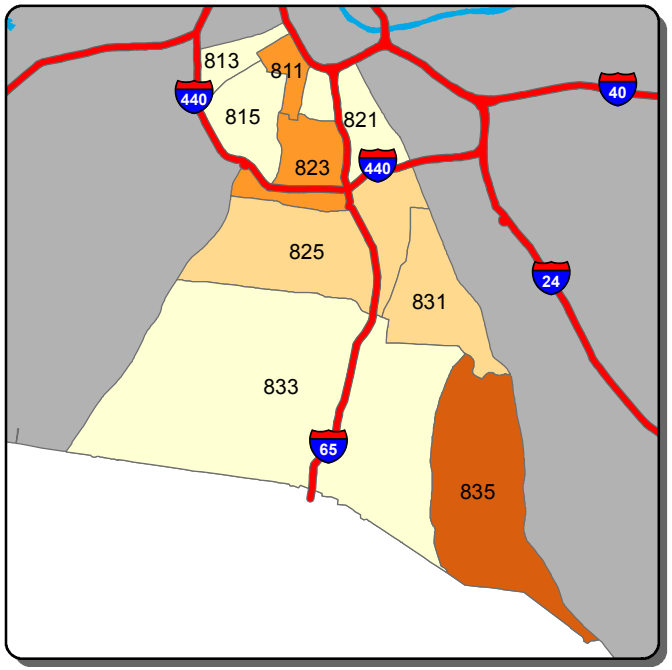

Theft from Vehicle - A Shift

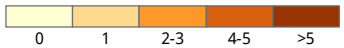

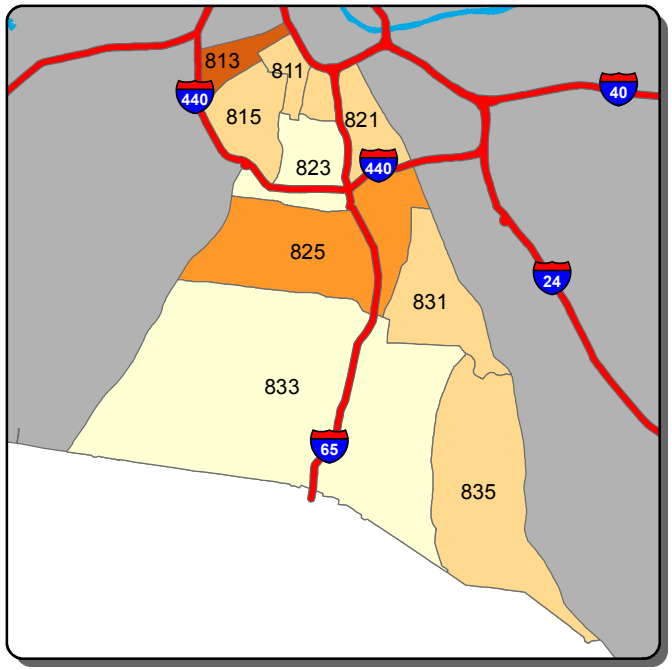

Theft from Vehicle - B Shift

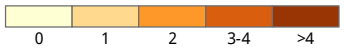

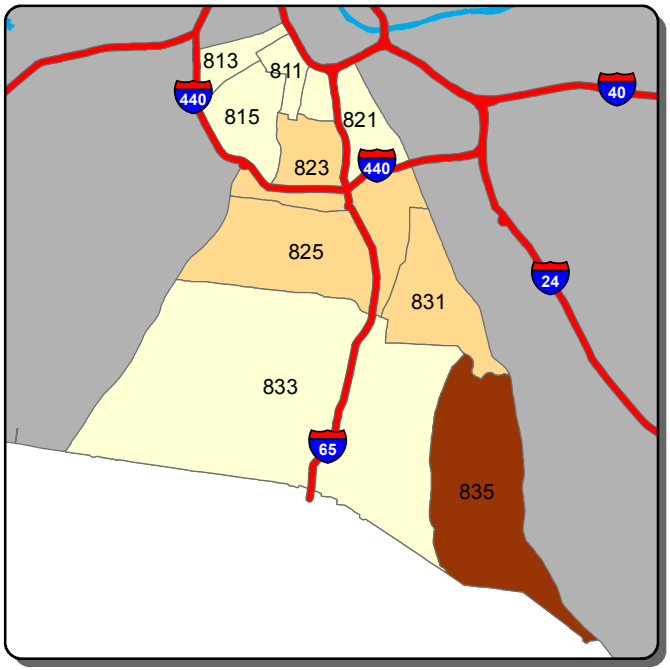

Theft from Vehicle - C Shift

Information summarized for CompStat week ending 3/7/2015

Sourced from MNPD ARMS on 06/23/2014 at 2:01:36 PM. Data taken from incident reports using Uniform Crime Reporting definitions and guidelines, based on the date and time when the inicident was reported. 'A, B, and C Shift' refer to the following time periods: A Shift = 0700 - 1500; B Shift = 1500 - 2300; C Shift = 2300 - 0700.

Midtown Hills Precinct - Aggravated Assault and Self Initiated CAD Counts for the Past Two Weeks

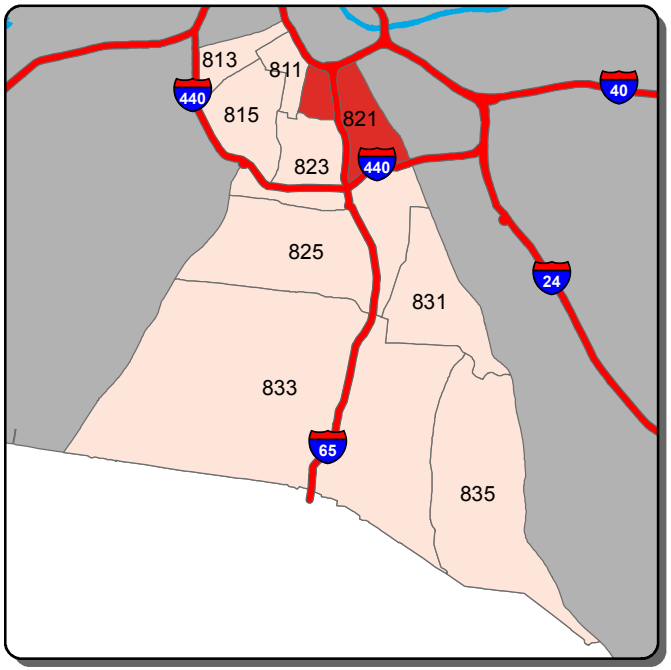

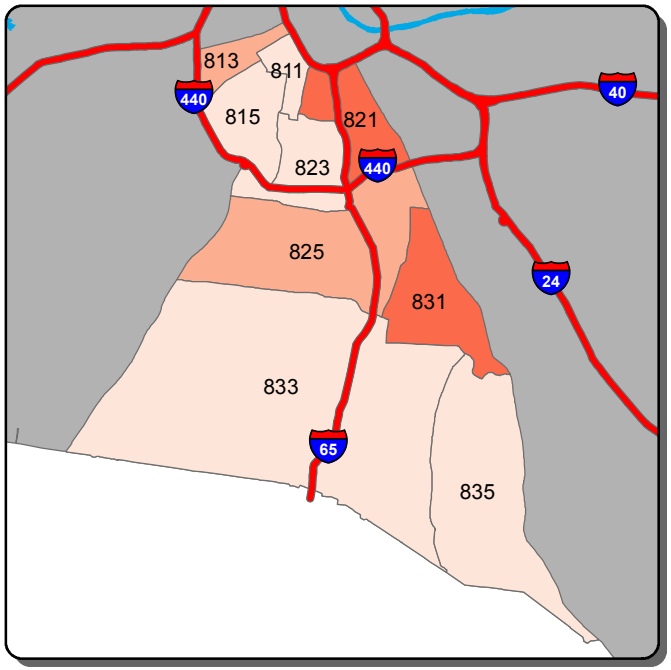

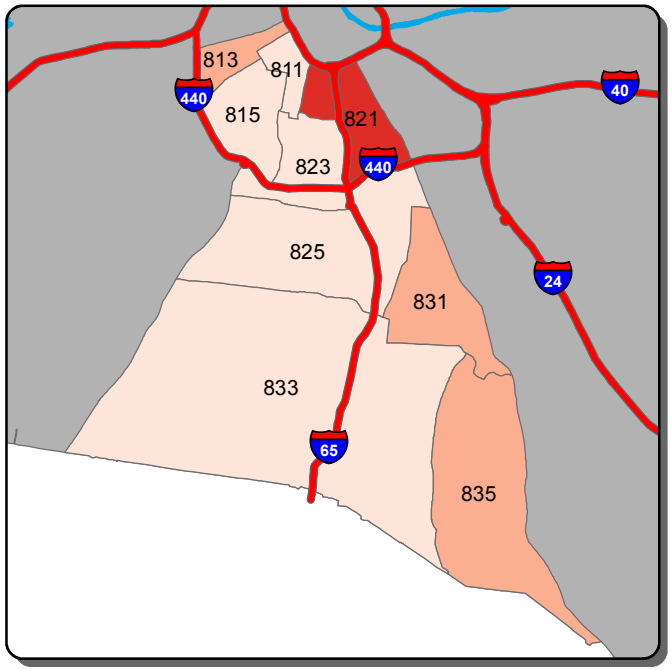

Aggravated Assault - A Shift 0 1 >1

Aggravated Assault - B Shift 0 1 2 >2

Aggravated Assault - C Shift 0 1 2 >2

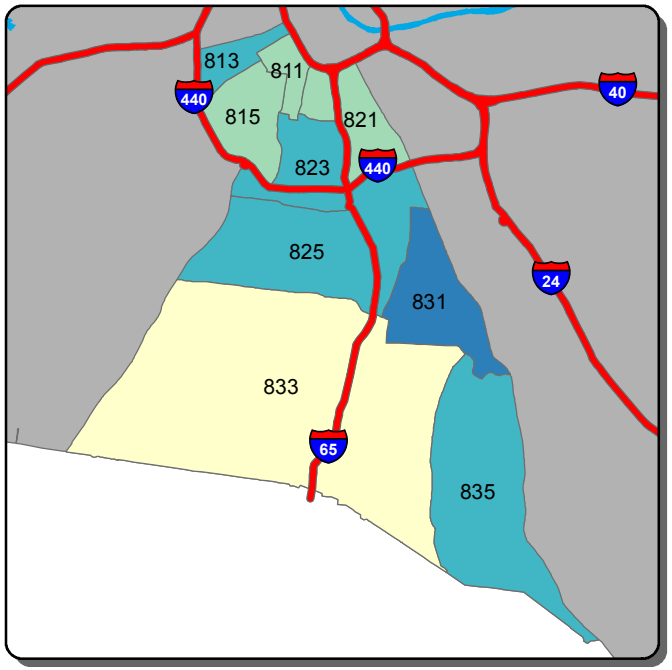

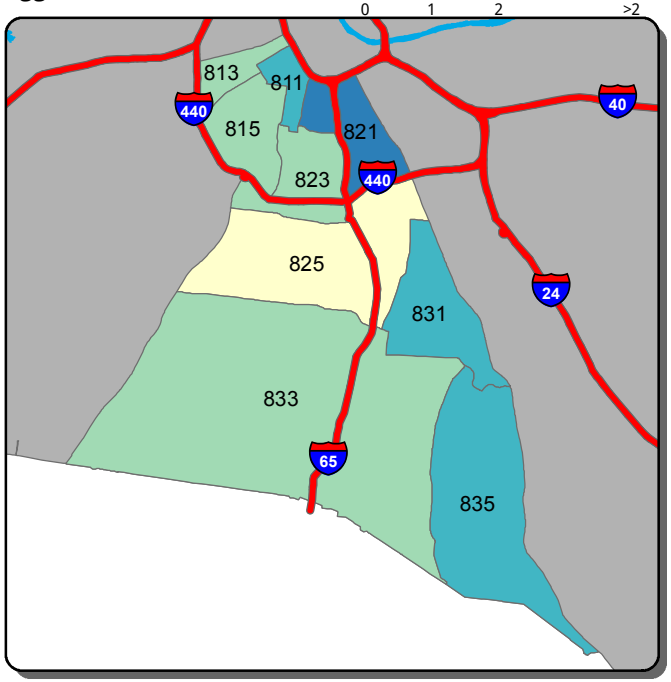

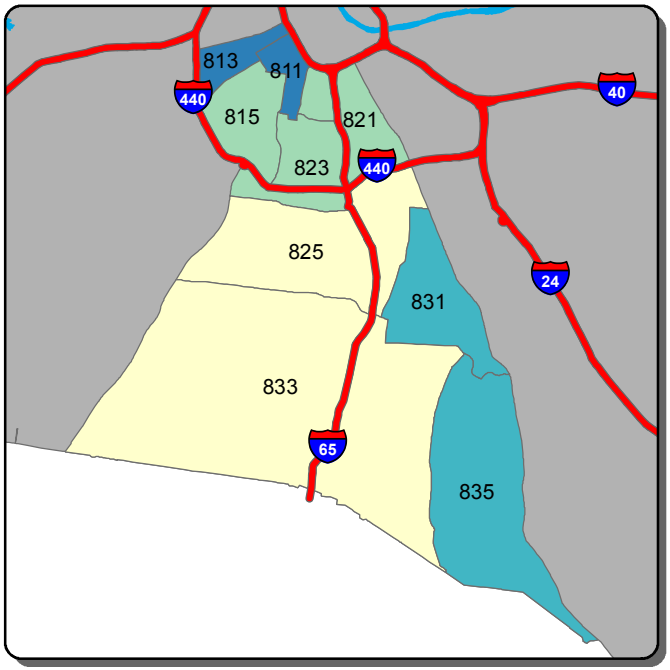

Self Initiated CAD - A Shift 0-100 101-126 127-152 153-179 >179

Self Initiated CAD - B Shift 0-114 115-194 195-273 274-353 >353

Self Initiated CAD - C Shift 0-137 138-192 193-246 247-301 >301

Information summarized for CompStat week ending 3/7/2015

Sourced from MNPD ARMS on 06/23/2014 at 2:07:05 PM. Data taken from incident reports using Uniform Crime Reporting definitions and guidelines, based on the date and time when the inicident was reported. 'A, B, and C Shift' refer to the following time periods: A Shift = 0700 - 1500; B Shift = 1500 - 2300; C Shift = 2300 - 0700.