CompStat Weekly Analysis

CompStat Weekly Analysis is provided by the Metropolitan Nashville Police Department Crime Analysis Section. This document does not necessarily reflect official UCR counts. It is intended to be a management tool and is for law enforcement use only.

"The best executive is one who has sense enough to pick good people to do what he wants done, and self-restraint enough to keep from meddling with them while they do it."
- Theodore Roosevelt

Begin Date: 03/15/2015
End Date: 03/21/2015
Week: 12

Table of Contents

Incidents Section **1**
Rolling Two Week Analysis 2
Rolling Weekly Year-to-Year Analysis 3
Rolling Eight Week Analysis 4
Rolling Four Week Year-to-Year Analysis 5
Rolling Sixteen Week Analysis 6
Rolling Eight Week Year-to-Year 7
Year-to-Date Analysis 8
Rolling Twenty-Four Month 9
2 Week, 8 Week, 16 Week, YTD, and 24 Month Summary 10
Incident and Efficiency Report Summary* 11
UCR Incident Charts* 29
UCR Incidents - Annual Totals 38
UCR Incidents - YTD Comparisons: All Incidents 39
UCR Incidents - YTD Comparison Charts* 40
UCR Incidents - Annual Comparison Charts* 49
UCR Incidents - YTD Comparisons* 58
YTD Homicide Report 67
Year-to-Year Weekly Chart* 68

Arrests Section **77**
Physical and Citation Arrests - Adult 78
Arrests: Part I, Weapons Law, Drug-Related, DUI, and All Other 87
Outstanding Warrants: Served 89
Outstanding Warrants: Attempts / Served 90
Crooks With Guns / School Zone Report 95

Juvenile Section **96**
Juvenile Arrests 97
Juvenile Victims - Rolling Two Week Analysis 98
Juvenile Victims - Rolling Eight Week Analysis 99
Juvenile Victims - Year-to-Date Analysis 100
Juvenile Victims 101

Efficiencies Section **102**
Self-Initiated CAD 103
Dispatched Calls for Service 104
Vehicle Stop Analysis (Form 252) 105
Field Interview Report (Form 114) 106
Efficiency Charts* 107

High Crime Intersections and Hot Addresses Section **116**
High Crime Street Intersections* 117
County High Crime Street Intersections - Arrests 126
Hot Addresses* 127

Other Reports **136**
APR Data 137
Case Preparation Division - Case File Inventory 138
Court Attendance - 310s Issued by Month 139
Percentage of Incident Reports Included in CompStat Analysis 140

Map Section **141**
YTD Gunshot Victims - Countywide 142
Gunshot Victims - Countywide (Homicides and Injuries) 143
Gunshot Victims (Homicides, Injuries, and Property Damage) 144
YTD Gunshot Victims** 145
UCR Incident and Self-Initiated CAD Zone Maps** 153

* - Set of countywide and precinct reports
** - Set of precinct reports

Incidents Section

CompStat Weekly Analysis is provided by the Metropolitan Nashville Police Department Crime Analysis Section. This document does not necessarily reflect official UCR counts. It is intended to be a management tool and is for law enforcement use only.

"The best executive is one who has sense enough to pick good people to do what he wants done, and self-restraint enough to keep from meddling with them while they do it."
- Theodore Roosevelt

Begin Date: 03/15/2015
End Date: 03/21/2015
Week: 12

Rolling Two Week Analysis

METROPOLITAN POLICE DEPARTMENT
of Nashville and Davidson County

Aggregated by precinct (incident location). Based on date when each incident was reported.

		Homicide	Forcible Rape	Commercial Robbery	Street Robbery	Total Robbery	Aggravated Assault	Commercial Burglary	Residential Burglary	Total Burglary	Larceny	Auto Theft	Violent Offenses	Property Offenses	Part I Offenses
West	Prior Week	0	0	0	0	0	4	6	2	8	47	3	4	58	62
	CompStat Week	0	1	0	4	4	11	0	7	7	40	3	16	50	66
	% Change	0.0 %	Infinity	0.0 %	Infinity	Infinity	175.0 %	-100.0 %	250.0 %	-12.5 %	-14.9 %	0.0 %	300.0 %	-13.8 %	6.5 %
East	Prior Week	0	1	0	6	6	14	2	9	11	26	7	21	44	65
	CompStat Week	0	4	3	5	8	7	1	15	16	25	3	19	44	63
	% Change	0.0 %	300.0 %	Infinity	-16.7 %	33.3 %	-50.0 %	-50.0 %	66.7 %	45.5 %	-3.8 %	-57.1 %	-9.5 %	0.0 %	-3.1 %
South	Prior Week	0	1	1	7	8	10	1	22	23	59	3	19	85	104
	CompStat Week	0	2	0	7	7	15	3	15	18	59	3	24	80	104
	% Change	0.0 %	100.0 %	-100.0 %	0.0 %	-12.5 %	50.0 %	200.0 %	-31.8 %	-21.7 %	0.0 %	0.0 %	26.3 %	-5.9 %	0.0 %
Central	Prior Week	0	0	0	2	2	3	1	0	1	18	2	5	21	26
	CompStat Week	0	1	0	3	3	7	0	0	0	17	1	11	18	29
	% Change	0.0 %	Infinity	0.0 %	50.0 %	50.0 %	133.3 %	-100.0 %	0.0 %	-100.0 %	-5.6 %	-50.0 %	120.0 %	-14.3 %	11.5 %
Hermitage	Prior Week	0	4	1	7	8	16	2	9	11	63	8	28	82	110
	CompStat Week	0	1	0	3	3	17	2	10	12	46	3	21	61	82
	% Change	0.0 %	-75.0 %	-100.0 %	-57.1 %	-62.5 %	6.3 %	0.0 %	11.1 %	9.1 %	-27.0 %	-62.5 %	-25.0 %	-25.6 %	-25.5 %
North	Prior Week	0	1	0	6	6	19	2	3	5	22	0	26	27	53
	CompStat Week	0	0	0	2	2	8	1	9	10	19	1	10	30	40
	% Change	0.0 %	-100.0 %	0.0 %	-66.7 %	-66.7 %	-57.9 %	-50.0 %	200.0 %	100.0 %	-13.6 %	Infinity	-61.5 %	11.1 %	-24.5 %
Madison	Prior Week	0	0	0	3	3	12	0	4	4	36	3	15	43	58
	CompStat Week	0	0	1	0	1	14	0	10	10	29	1	15	40	55
	% Change	0.0 %	0.0 %	Infinity	-100.0 %	-66.7 %	16.7 %	0.0 %	150.0 %	150.0 %	-19.4 %	-66.7 %	0.0 %	-7.0 %	-5.2 %
Midtown Hills	Prior Week	0	0	0	3	3	7	3	6	9	34	1	10	44	54
	CompStat Week	0	0	0	1	1	13	5	9	14	47	2	14	63	77
	% Change	0.0 %	0.0 %	0.0 %	-66.7 %	-66.7 %	85.7 %	66.7 %	50.0 %	55.6 %	38.2 %	100.0 %	40.0 %	43.2 %	42.6 %
County	Prior Week	0	7	2	34	36	85	17	55	72	305	27	128	404	532
	CompStat Week	0	9	4	25	29	92	12	75	87	282	17	130	386	516
	% Change	0.0 %	28.6 %	100.0 %	-26.5 %	-19.4 %	8.2 %	-29.4 %	36.4 %	20.8 %	-7.5 %	-37.0 %	1.6 %	-4.5 %	-3.0 %

Prior Week	**Begin Date**	03/08/2015	**End Date**	03/14/2015
CompStat Week	**Begin Date**	03/15/2015	**End Date**	03/21/2015

Sourced from MNPD ARMS on 3/25/2015 8:09:27 AM. The figures above were sourced from incident reports using Uniform Crime Reporting definitions and reporting guidelines, based on the date when the crime was reported. This report is intended to be a management and planning tool and does not reflect the official UCR counts for the department. Incidents where a location is unknown or unspecified are included in the countywide totals. 'Unknown' refers to records in which the address is listed as 'Unknown' on the incident report. 'Not Validated' refers to records that were entered in with an invalid addresses.

Rolling Weekly Year-to-Year Analysis

METROPOLITAN POLICE DEPARTMENT
of Nashville and Davidson County

Aggregated by precinct (incident location). Based on date when each incident was reported.

		Homicide	Forcible Rape	Commercial Robbery	Street Robbery	Total Robbery	Aggravated Assault	Commercial Burglary	Residential Burglary	Total Burglary	Larceny	Auto Theft	Violent Offenses	Property Offenses	Part I Offenses
West	Prior Year	0	0	0	0	0	4	1	8	9	46	0	4	55	59
	Last Week	0	1	0	4	4	11	0	7	7	40	3	16	50	66
	% Change	0.0 %	Infinity	0.0 %	Infinity	Infinity	175.0 %	-100.0 %	-12.5 %	-22.2 %	-13.0 %	Infinity	300.0 %	-9.1 %	11.9 %
East	Prior Year	0	0	0	0	0	17	0	3	3	30	2	17	35	52
	Last Week	0	4	3	5	8	7	1	15	16	25	3	19	44	63
	% Change	0.0 %	Infinity	Infinity	Infinity	Infinity	-58.8 %	Infinity	400.0 %	433.3 %	-16.7 %	50.0 %	11.8 %	25.7 %	21.2 %
South	Prior Year	1	2	0	6	6	19	1	11	12	47	4	28	63	91
	Last Week	0	2	0	7	7	15	3	15	18	59	3	24	80	104
	% Change	-100.0 %	0.0 %	0.0 %	16.7 %	16.7 %	-21.1 %	200.0 %	36.4 %	50.0 %	25.5 %	-25.0 %	-14.3 %	27.0 %	14.3 %
Central	Prior Year	0	1	0	3	3	0	1	1	2	24	3	4	29	33
	Last Week	0	1	0	3	3	7	0	0	0	17	1	11	18	29
	% Change	0.0 %	0.0 %	0.0 %	0.0 %	0.0 %	Infinity	-100.0 %	-100.0 %	-100.0 %	-29.2 %	-66.7 %	175.0 %	-37.9 %	-12.1 %
Hermitage	Prior Year	0	1	1	9	10	17	3	7	10	48	2	28	60	88
	Last Week	0	1	0	3	3	17	2	10	12	46	3	21	61	82
	% Change	0.0 %	0.0 %	-100.0 %	-66.7 %	-70.0 %	0.0 %	-33.3 %	42.9 %	20.0 %	-4.2 %	50.0 %	-25.0 %	1.7 %	-6.8 %
North	Prior Year	0	1	0	4	4	16	1	8	9	28	3	21	40	61
	Last Week	0	0	0	2	2	8	1	9	10	19	1	10	30	40
	% Change	0.0 %	-100.0 %	0.0 %	-50.0 %	-50.0 %	-50.0 %	0.0 %	12.5 %	11.1 %	-32.1 %	-66.7 %	-52.4 %	-25.0 %	-34.4 %
Madison	Prior Year	0	2	0	3	3	8	0	7	7	36	1	13	44	57
	Last Week	0	0	1	0	1	14	0	10	10	29	1	15	40	55
	% Change	0.0 %	-100.0 %	Infinity	-100.0 %	-66.7 %	75.0 %	0.0 %	42.9 %	42.9 %	-19.4 %	0.0 %	15.4 %	-9.1 %	-3.5 %
Midtown Hills	Prior Year	0	0	0	4	4	12	5	12	17	36	1	16	54	70
	Last Week	0	0	0	1	1	13	5	9	14	47	2	14	63	77
	% Change	0.0 %	0.0 %	0.0 %	-75.0 %	-75.0 %	8.3 %	0.0 %	-25.0 %	-17.6 %	30.6 %	100.0 %	-12.5 %	16.7 %	10.0 %
County	Prior Year	1	7	1	29	30	93	12	57	69	295	16	131	380	511
	Last Week	0	9	4	25	29	92	12	75	87	282	17	130	386	516
	% Change	-100.0 %	28.6 %	300.0 %	-13.8 %	-3.3 %	-1.1 %	0.0 %	31.6 %	26.1 %	-4.4 %	6.3 %	-0.8 %	1.6 %	1.0 %

Prior Year	**Begin Date**	03/16/2014	**End Date**	03/22/2014
Last Week	**Begin Date**	03/15/2015	**End Date**	03/21/2015

Sourced from MNPD ARMS on 3/25/2015 8:09:27 AM. The figures above were sourced from incident reports using Uniform Crime Reporting definitions and reporting guidelines, based on the date when the crime was reported. This report is intended to be a management and planning tool and does not reflect the official UCR counts for the department. Incidents where a location is unknown or unspecified are included in the countywide totals. 'Unknown' refers to records in which the address is listed as 'Unknown' on the incident report. 'Not Validated' refers to records that were entered in with an invalid addresses.

Rolling Eight Week Analysis

METROPOLITAN POLICE DEPARTMENT
of Nashville and Davidson County

Aggregated by precinct (incident location). Based on date when each incident was reported.

		Homicide	Forcible Rape	Commercial Robbery	Street Robbery	Total Robbery	Aggravated Assault	Commercial Burglary	Residential Burglary	Total Burglary	Larceny	Auto Theft	Violent Offenses	Property Offenses	Part I Offenses
West	Prior 4 Weeks	0	4	2	7	9	20	5	32	37	132	10	33	179	212
	Last 4 Weeks	0	2	2	8	10	21	6	22	28	172	10	33	210	243
	% Change	0.0 %	-50.0 %	0.0 %	14.3 %	11.1 %	5.0 %	20.0 %	-31.3 %	-24.3 %	30.3 %	0.0 %	0.0 %	17.3 %	14.6 %
East	Prior 4 Weeks	1	7	4	10	14	49	8	37	45	106	14	71	165	236
	Last 4 Weeks	0	8	3	17	20	39	4	47	51	86	17	67	154	221
	% Change	-100.0 %	14.3 %	-25.0 %	70.0 %	42.9 %	-20.4 %	-50.0 %	27.0 %	13.3 %	-18.9 %	21.4 %	-5.6 %	-6.7 %	-6.4 %
South	Prior 4 Weeks	0	4	4	19	23	43	19	81	100	181	11	70	292	362
	Last 4 Weeks	0	7	1	21	22	49	9	76	85	214	17	78	316	394
	% Change	0.0 %	75.0 %	-75.0 %	10.5 %	-4.3 %	14.0 %	-52.6 %	-6.2 %	-15.0 %	18.2 %	54.5 %	11.4 %	8.2 %	8.8 %
Central	Prior 4 Weeks	0	4	0	2	2	11	4	2	6	41	0	17	47	64
	Last 4 Weeks	0	4	0	6	6	13	5	0	5	65	5	23	75	98
	% Change	0.0 %	0.0 %	0.0 %	200.0 %	200.0 %	18.2 %	25.0 %	-100.0 %	-16.7 %	58.5 %	Infinity	35.3 %	59.6 %	53.1 %
Hermitage	Prior 4 Weeks	1	8	2	26	28	38	17	53	70	205	18	75	293	368
	Last 4 Weeks	0	10	3	17	20	60	7	37	44	214	21	90	279	369
	% Change	-100.0 %	25.0 %	50.0 %	-34.6 %	-28.6 %	57.9 %	-58.8 %	-30.2 %	-37.1 %	4.4 %	16.7 %	20.0 %	-4.8 %	0.3 %
North	Prior 4 Weeks	1	5	0	16	16	64	5	35	40	99	17	86	156	242
	Last 4 Weeks	1	4	1	16	17	64	3	22	25	86	7	86	118	204
	% Change	0.0 %	-20.0 %	Infinity	0.0 %	6.3 %	0.0 %	-40.0 %	-37.1 %	-37.5 %	-13.1 %	-58.8 %	0.0 %	-24.4 %	-15.7 %
Madison	Prior 4 Weeks	0	1	1	5	6	29	3	31	34	121	3	36	158	194
	Last 4 Weeks	0	1	3	8	11	50	2	21	23	140	11	62	174	236
	% Change	0.0 %	0.0 %	200.0 %	60.0 %	83.3 %	72.4 %	-33.3 %	-32.3 %	-32.4 %	15.7 %	266.7 %	72.2 %	10.1 %	21.6 %
Midtown Hills	Prior 4 Weeks	0	3	3	2	5	25	3	26	29	136	3	33	168	201
	Last 4 Weeks	2	2	1	7	8	33	11	29	40	150	10	45	200	245
	% Change	Infinity	-33.3 %	-66.7 %	250.0 %	60.0 %	32.0 %	266.7 %	11.5 %	37.9 %	10.3 %	233.3 %	36.4 %	19.0 %	21.9 %
Not Validated	Prior 4 Weeks	0	0	0	0	0	1	0	0	0	0	0	1	0	1
	Last 4 Weeks	0	1	0	0	0	0	0	0	0	0	0	1	0	1
	% Change	0.0 %	Infinity	0.0 %	0.0 %	0.0 %	-100.0 %	0.0 %	0.0 %	0.0 %	0.0 %	0.0 %	0.0 %	0.0 %	0.0 %
County	Prior 4 Weeks	3	36	16	87	103	280	64	297	361	1,021	76	422	1,458	1,880
	Last 4 Weeks	3	39	14	100	114	329	47	254	301	1,127	98	485	1,526	2,011
	% Change	0.0 %	8.3 %	-12.5 %	14.9 %	10.7 %	17.5 %	-26.6 %	-14.5 %	-16.6 %	10.4 %	28.9 %	14.9 %	4.7 %	7.0 %

Prior 4 Weeks	**Begin Date**	01/25/2015	**End Date**	02/21/2015
Last 4 Weeks	**Begin Date**	02/22/2015	**End Date**	03/21/2015

Sourced from MNPD ARMS on 3/25/2015 8:09:27 AM. The figures above were sourced from incident reports using Uniform Crime Reporting definitions and reporting guidelines, based on the date when the crime was reported. This report is intended to be a management and planning tool and does not reflect the official UCR counts for the department. Incidents where a location is unknown or unspecified are included in the countywide totals. 'Unknown' refers to records in which the address is listed as 'Unknown' on the incident report. 'Not Validated' refers to records that were entered in with an invalid addresses.

Rolling Four Week Year-to-Year Analysis

METROPOLITAN POLICE DEPARTMENT
of Nashville and Davidson County

Aggregated by precinct (incident location). Based on date when each incident was reported.

		Homicide	Forcible Rape	Commercial Robbery	Street Robbery	Total Robbery	Aggravated Assault	Commercial Burglary	Residential Burglary	Total Burglary	Larceny	Auto Theft	Violent Offenses	Property Offenses	Part I Offenses
West	Prior Year	0	4	3	5	8	17	3	28	31	196	7	29	234	263
	Last 4 Weeks	0	2	2	8	10	21	6	22	28	172	10	33	210	243
	% Change	0.0 %	-50.0 %	-33.3 %	60.0 %	25.0 %	23.5 %	100.0 %	-21.4 %	-9.7 %	-12.2 %	42.9 %	13.8 %	-10.3 %	-7.6 %
East	Prior Year	1	4	1	9	10	64	3	22	25	116	5	79	146	225
	Last 4 Weeks	0	8	3	17	20	39	4	47	51	86	17	67	154	221
	% Change	-100.0 %	100.0 %	200.0 %	88.9 %	100.0 %	-39.1 %	33.3 %	113.6 %	104.0 %	-25.9 %	240.0 %	-15.2 %	5.5 %	-1.8 %
South	Prior Year	1	3	4	20	24	106	15	55	70	194	12	134	276	410
	Last 4 Weeks	0	7	1	21	22	49	9	76	85	214	17	78	316	394
	% Change	-100.0 %	133.3 %	-75.0 %	5.0 %	-8.3 %	-53.8 %	-40.0 %	38.2 %	21.4 %	10.3 %	41.7 %	-41.8 %	14.5 %	-3.9 %
Central	Prior Year	0	6	1	6	7	8	2	1	3	64	6	21	73	94
	Last 4 Weeks	0	4	0	6	6	13	5	0	5	65	5	23	75	98
	% Change	0.0 %	-33.3 %	-100.0 %	0.0 %	-14.3 %	62.5 %	150.0 %	-100.0 %	66.7 %	1.6 %	-16.7 %	9.5 %	2.7 %	4.3 %
Hermitage	Prior Year	0	5	1	14	15	58	15	51	66	199	12	78	277	355
	Last 4 Weeks	0	10	3	17	20	60	7	37	44	214	21	90	279	369
	% Change	0.0 %	100.0 %	200.0 %	21.4 %	33.3 %	3.4 %	-53.3 %	-27.5 %	-33.3 %	7.5 %	75.0 %	15.4 %	0.7 %	3.9 %
North	Prior Year	1	9	0	15	15	77	6	37	43	113	13	102	169	271
	Last 4 Weeks	1	4	1	16	17	64	3	22	25	86	7	86	118	204
	% Change	0.0 %	-55.6 %	Infinity	6.7 %	13.3 %	-16.9 %	-50.0 %	-40.5 %	-41.9 %	-23.9 %	-46.2 %	-15.7 %	-30.2 %	-24.7 %
Madison	Prior Year	2	7	1	8	9	33	1	29	30	157	4	51	191	242
	Last 4 Weeks	0	1	3	8	11	50	2	21	23	140	11	62	174	236
	% Change	-100.0 %	-85.7 %	200.0 %	0.0 %	22.2 %	51.5 %	100.0 %	-27.6 %	-23.3 %	-10.8 %	175.0 %	21.6 %	-8.9 %	-2.5 %
Midtown Hills	Prior Year	0	7	1	6	7	34	9	47	56	162	4	48	222	270
	Last 4 Weeks	2	2	1	7	8	33	11	29	40	150	10	45	200	245
	% Change	Infinity	-71.4 %	0.0 %	16.7 %	14.3 %	-2.9 %	22.2 %	-38.3 %	-28.6 %	-7.4 %	150.0 %	-6.3 %	-9.9 %	-9.3 %
Not Validated	Prior Year	0	0	0	0	0	0	0	0	0	0	0	0	0	0
	Last 4 Weeks	0	1	0	0	0	0	0	0	0	0	0	1	0	1
	% Change	0.0 %	Infinity	0.0 %	0.0 %	0.0 %	0.0 %	0.0 %	0.0 %	0.0 %	0.0 %	0.0 %	Infinity	0.0 %	Infinity
County	Prior Year	5	45	12	83	95	397	54	270	324	1,201	63	542	1,588	2,130
	Last 4 Weeks	3	39	14	100	114	329	47	254	301	1,127	98	485	1,526	2,011
	% Change	-40.0 %	-13.3 %	16.7 %	20.5 %	20.0 %	-17.1 %	-13.0 %	-5.9 %	-7.1 %	-6.2 %	55.6 %	-10.5 %	-3.9 %	-5.6 %

Prior Year	**Begin Date**	02/23/2014	**End Date**	03/22/2014
Last 4 Weeks	**Begin Date**	02/22/2015	**End Date**	03/21/2015

Sourced from MNPD ARMS on 3/25/2015 8:09:27 AM. The figures above were sourced from incident reports using Uniform Crime Reporting definitions and reporting guidelines, based on the date when the crime was reported. This report is intended to be a management and planning tool and does not reflect the official UCR counts for the department. Incidents where a location is unknown or unspecified are included in the countywide totals. 'Unknown' refers to records in which the address is listed as 'Unknown' on the incident report. 'Not Validated' refers to records that were entered in with an invalid addresses.

Rolling Sixteen Week Analysis

METROPOLITAN POLICE DEPARTMENT
of Nashville and Davidson County

Aggregated by precinct (incident location). Based on date when each incident was reported.

		Homicide	Forcible Rape	Commercial Robbery	Street Robbery	Total Robbery	Aggravated Assault	Commercial Burglary	Residential Burglary	Total Burglary	Larceny	Auto Theft	Violent Offenses	Property Offenses	Part I Offenses
West	Prior 8 Weeks	0	3	7	16	23	38	19	53	72	302	17	64	391	455
	Last 8 Weeks	0	6	4	15	19	41	11	54	65	304	20	66	389	455
	% Change	0.0 %	100.0 %	-42.9 %	-6.3 %	-17.4 %	7.9 %	-42.1 %	1.9 %	-9.7 %	0.7 %	17.6 %	3.1 %	-0.5 %	0.0 %
East	Prior 8 Weeks	0	8	13	35	48	117	18	86	104	248	36	173	388	561
	Last 8 Weeks	1	15	7	27	34	88	12	84	96	192	31	138	319	457
	% Change	Infinity	87.5 %	-46.2 %	-22.9 %	-29.2 %	-24.8 %	-33.3 %	-2.3 %	-7.7 %	-22.6 %	-13.9 %	-20.2 %	-17.8 %	-18.5 %
South	Prior 8 Weeks	1	3	12	54	66	119	34	130	164	489	34	189	687	876
	Last 8 Weeks	0	11	5	40	45	92	28	157	185	395	28	148	608	756
	% Change	-100.0 %	266.7 %	-58.3 %	-25.9 %	-31.8 %	-22.7 %	-17.6 %	20.8 %	12.8 %	-19.2 %	-17.6 %	-21.7 %	-11.5 %	-13.7 %
Central	Prior 8 Weeks	0	8	1	14	15	16	5	0	5	132	2	39	139	178
	Last 8 Weeks	0	8	0	8	8	24	9	2	11	106	5	40	122	162
	% Change	0.0 %	0.0 %	-100.0 %	-42.9 %	-46.7 %	50.0 %	80.0 %	Infinity	120.0 %	-19.7 %	150.0 %	2.6 %	-12.2 %	-9.0 %
Hermitage	Prior 8 Weeks	2	13	11	35	46	118	20	93	113	472	24	179	609	788
	Last 8 Weeks	1	18	5	43	48	98	24	90	114	419	39	165	572	737
	% Change	-50.0 %	38.5 %	-54.5 %	22.9 %	4.3 %	-16.9 %	20.0 %	-3.2 %	0.9 %	-11.2 %	62.5 %	-7.8 %	-6.1 %	-6.5 %
North	Prior 8 Weeks	4	14	8	55	63	128	31	89	120	237	35	209	392	601
	Last 8 Weeks	2	9	1	32	33	128	8	57	65	185	24	172	274	446
	% Change	-50.0 %	-35.7 %	-87.5 %	-41.8 %	-47.6 %	0.0 %	-74.2 %	-36.0 %	-45.8 %	-21.9 %	-31.4 %	-17.7 %	-30.1 %	-25.8 %
Madison	Prior 8 Weeks	0	11	9	14	23	101	19	68	87	308	22	135	417	552
	Last 8 Weeks	0	2	4	13	17	79	5	52	57	261	14	98	332	430
	% Change	0.0 %	-81.8 %	-55.6 %	-7.1 %	-26.1 %	-21.8 %	-73.7 %	-23.5 %	-34.5 %	-15.3 %	-36.4 %	-27.4 %	-20.4 %	-22.1 %
Midtown Hills	Prior 8 Weeks	0	5	8	14	22	51	13	46	59	303	12	78	374	452
	Last 8 Weeks	2	5	4	9	13	58	14	55	69	286	13	78	368	446
	% Change	Infinity	0.0 %	-50.0 %	-35.7 %	-40.9 %	13.7 %	7.7 %	19.6 %	16.9 %	-5.6 %	8.3 %	0.0 %	-1.6 %	-1.3 %
Not Validated	Prior 8 Weeks	0	0	0	0	0	0	0	0	0	0	0	0	0	0
	Last 8 Weeks	0	1	0	0	0	1	0	0	0	0	0	2	0	2
	% Change	0.0 %	Infinity	0.0 %	0.0 %	0.0 %	Infinity	0.0 %	0.0 %	0.0 %	0.0 %	0.0 %	Infinity	0.0 %	Infinity
County	Prior 8 Weeks	7	65	69	237	306	688	159	565	724	2,491	182	1,066	3,397	4,463
	Last 8 Weeks	6	75	30	187	217	609	111	551	662	2,148	174	907	2,984	3,891
	% Change	-14.3 %	15.4 %	-56.5 %	-21.1 %	-29.1 %	-11.5 %	-30.2 %	-2.5 %	-8.6 %	-13.8 %	-4.4 %	-14.9 %	-12.2 %	-12.8 %

Prior 8 Weeks **Begin Date** 11/30/2014 **End Date** 01/24/2015

Last 8 Weeks **Begin Date** 01/25/2015 **End Date** 03/21/2015

Sourced from MNPD ARMS on 3/25/2015 8:09:27 AM. The figures above were sourced from incident reports using Uniform Crime Reporting definitions and reporting guidelines, based on the date when the crime was reported. This report is intended to be a management and planning tool and does not reflect the official UCR counts for the department. Incidents where a location is unknown or unspecified are included in the countywide totals. 'Unknown' refers to records in which the address is listed as 'Unknown' on the incident report. 'Not Validated' refers to records that were entered in with an invalid addresses.

Rolling Eight Week Year-to-Year Analysis

METROPOLITAN POLICE DEPARTMENT
of Nashville and Davidson County

Aggregated by precinct (incident location). Based on date when each incident was reported.

		Homicide	Forcible Rape	Commercial Robbery	Street Robbery	Total Robbery	Aggravated Assault	Commercial Burglary	Residential Burglary	Total Burglary	Larceny	Auto Theft	Violent Offenses	Property Offenses	Part I Offenses
West	Prior Year	0	7	4	6	10	47	10	51	61	380	11	64	452	516
	Last 8 Weeks	0	6	4	15	19	41	11	54	65	304	20	66	389	455
	% Change	0.0 %	-14.3 %	0.0 %	150.0 %	90.0 %	-12.8 %	10.0 %	5.9 %	6.6 %	-20.0 %	81.8 %	3.1 %	-13.9 %	-11.8 %
East	Prior Year	2	11	1	23	24	107	6	52	58	228	15	144	301	445
	Last 8 Weeks	1	15	7	27	34	88	12	84	96	192	31	138	319	457
	% Change	-50.0 %	36.4 %	600.0 %	17.4 %	41.7 %	-17.8 %	100.0 %	61.5 %	65.5 %	-15.8 %	106.7 %	-4.2 %	6.0 %	2.7 %
South	Prior Year	2	10	6	38	44	161	27	105	132	443	29	217	604	821
	Last 8 Weeks	0	11	5	40	45	92	28	157	185	395	28	148	608	756
	% Change	-100.0 %	10.0 %	-16.7 %	5.3 %	2.3 %	-42.9 %	3.7 %	49.5 %	40.2 %	-10.8 %	-3.4 %	-31.8 %	0.7 %	-7.9 %
Central	Prior Year	0	12	1	10	11	21	3	2	5	123	7	44	135	179
	Last 8 Weeks	0	8	0	8	8	24	9	2	11	106	5	40	122	162
	% Change	0.0 %	-33.3 %	-100.0 %	-20.0 %	-27.3 %	14.3 %	200.0 %	0.0 %	120.0 %	-13.8 %	-28.6 %	-9.1 %	-9.6 %	-9.5 %
Hermitage	Prior Year	1	8	3	30	33	105	28	97	125	400	33	147	558	705
	Last 8 Weeks	1	18	5	43	48	98	24	90	114	419	39	165	572	737
	% Change	0.0 %	125.0 %	66.7 %	43.3 %	45.5 %	-6.7 %	-14.3 %	-7.2 %	-8.8 %	4.8 %	18.2 %	12.2 %	2.5 %	4.5 %
North	Prior Year	4	17	0	26	26	134	6	63	69	212	25	181	306	487
	Last 8 Weeks	2	9	1	32	33	128	8	57	65	185	24	172	274	446
	% Change	-50.0 %	-47.1 %	Infinity	23.1 %	26.9 %	-4.5 %	33.3 %	-9.5 %	-5.8 %	-12.7 %	-4.0 %	-5.0 %	-10.5 %	-8.4 %
Madison	Prior Year	3	13	1	9	10	75	2	50	52	290	11	101	353	454
	Last 8 Weeks	0	2	4	13	17	79	5	52	57	261	14	98	332	430
	% Change	-100.0 %	-84.6 %	300.0 %	44.4 %	70.0 %	5.3 %	150.0 %	4.0 %	9.6 %	-10.0 %	27.3 %	-3.0 %	-5.9 %	-5.3 %
Midtown Hills	Prior Year	0	15	4	10	14	51	25	71	96	368	11	80	475	555
	Last 8 Weeks	2	5	4	9	13	58	14	55	69	286	13	78	368	446
	% Change	Infinity	-66.7 %	0.0 %	-10.0 %	-7.1 %	13.7 %	-44.0 %	-22.5 %	-28.1 %	-22.3 %	18.2 %	-2.5 %	-22.5 %	-19.6 %
Not Validated	Prior Year	0	0	0	0	0	0	0	0	0	0	0	0	0	0
	Last 8 Weeks	0	1	0	0	0	1	0	0	0	0	0	2	0	2
	% Change	0.0 %	Infinity	0.0 %	0.0 %	0.0 %	Infinity	0.0 %	0.0 %	0.0 %	0.0 %	0.0 %	Infinity	0.0 %	Infinity
County	Prior Year	12	93	20	152	172	701	107	491	598	2,444	142	978	3,184	4,162
	Last 8 Weeks	6	75	30	187	217	609	111	551	662	2,148	174	907	2,984	3,891
	% Change	-50.0 %	-19.4 %	50.0 %	23.0 %	26.2 %	-13.1 %	3.7 %	12.2 %	10.7 %	-12.1 %	22.5 %	-7.3 %	-6.3 %	-6.5 %

Prior Year	**Begin Date**	01/26/2014	**End Date**	03/22/2014
Last 8 Weeks	**Begin Date**	01/25/2015	**End Date**	03/21/2015

Sourced from MNPD ARMS on 3/25/2015 8:09:27 AM. The figures above were sourced from incident reports using Uniform Crime Reporting definitions and reporting guidelines, based on the date when the crime was reported. This report is intended to be a management and planning tool and does not reflect the official UCR counts for the department. Incidents where a location is unknown or unspecified are included in the countywide totals. 'Unknown' refers to records in which the address is listed as 'Unknown' on the incident report. 'Not Validated' refers to records that were entered in with an invalid addresses.

Year-to-Date Analysis

Aggregated by precinct (incident location). Based on date when each incident was reported.

METROPOLITAN POLICE DEPARTMENT
of Nashville and Davidson County

		Homicide	Forcible Rape	Commercial Robbery	Street Robbery	Total Robbery	Aggravated Assault	Commercial Burglary	Residential Burglary	Total Burglary	Larceny	Auto Theft	Violent Offenses	Property Offenses	Part I Offenses
West	Prior YTD	0	10	5	12	17	57	17	70	87	526	21	84	634	718
	YTD	0	8	6	25	31	58	18	82	100	413	28	97	541	638
	% Change	0.0 %	-20.0 %	20.0 %	108.3 %	82.4 %	1.8 %	5.9 %	17.1 %	14.9 %	-21.5 %	33.3 %	15.5 %	-14.7 %	-11.1 %
East	Prior YTD	2	12	4	34	38	138	14	80	94	307	19	190	420	610
	YTD	1	21	14	40	54	148	15	110	125	308	39	224	472	696
	% Change	-50.0 %	75.0 %	250.0 %	17.6 %	42.1 %	7.2 %	7.1 %	37.5 %	33.0 %	0.3 %	105.3 %	17.9 %	12.4 %	14.1 %
South	Prior YTD	2	15	14	59	73	214	42	174	216	674	42	304	932	1,236
	YTD	0	13	11	64	75	139	40	232	272	625	40	227	937	1,164
	% Change	-100.0 %	-13.3 %	-21.4 %	8.5 %	2.7 %	-35.0 %	-4.8 %	33.3 %	25.9 %	-7.3 %	-4.8 %	-25.3 %	0.5 %	-5.8 %
Central	Prior YTD	0	13	1	15	16	31	4	6	10	165	9	60	184	244
	YTD	0	10	0	13	13	30	10	2	12	169	6	53	187	240
	% Change	0.0 %	-23.1 %	-100.0 %	-13.3 %	-18.8 %	-3.2 %	150.0 %	-66.7 %	20.0 %	2.4 %	-33.3 %	-11.7 %	1.6 %	-1.6 %
Hermitage	Prior YTD	1	11	6	46	52	170	41	145	186	599	46	234	831	1,065
	YTD	1	22	9	56	65	143	30	130	160	608	50	231	818	1,049
	% Change	0.0 %	100.0 %	50.0 %	21.7 %	25.0 %	-15.9 %	-26.8 %	-10.3 %	-14.0 %	1.5 %	8.7 %	-1.3 %	-1.6 %	-1.5 %
North	Prior YTD	4	23	0	33	33	189	9	92	101	314	31	249	446	695
	YTD	5	13	4	58	62	176	22	108	130	292	47	256	469	725
	% Change	25.0 %	-43.5 %	Infinity	75.8 %	87.9 %	-6.9 %	144.4 %	17.4 %	28.7 %	-7.0 %	51.6 %	2.8 %	5.2 %	4.3 %
Madison	Prior YTD	3	14	3	17	20	105	5	78	83	397	20	142	500	642
	YTD	0	7	7	20	27	115	10	83	93	376	28	149	497	646
	% Change	-100.0 %	-50.0 %	133.3 %	17.6 %	35.0 %	9.5 %	100.0 %	6.4 %	12.0 %	-5.3 %	40.0 %	4.9 %	-0.6 %	0.6 %
Midtown Hills	Prior YTD	0	22	6	20	26	63	35	116	151	515	17	111	683	794
	YTD	2	9	7	14	21	78	21	71	92	405	18	110	515	625
	% Change	Infinity	-59.1 %	16.7 %	-30.0 %	-19.2 %	23.8 %	-40.0 %	-38.8 %	-39.1 %	-21.4 %	5.9 %	-0.9 %	-24.6 %	-21.3 %
Not Validated	Prior YTD	0	0	0	0	0	0	0	0	0	0	0	0	0	0
	YTD	0	1	0	0	0	1	0	0	0	0	0	2	0	2
	% Change	0.0 %	Infinity	0.0 %	0.0 %	0.0 %	Infinity	0.0 %	0.0 %	0.0 %	0.0 %	0.0 %	Infinity	0.0 %	Infinity
County	Prior YTD	12	120	39	236	275	967	167	761	928	3,497	205	1,374	4,630	6,004
	YTD	9	104	58	290	348	888	166	818	984	3,196	256	1,349	4,436	5,785
	% Change	-25.0 %	-13.3 %	48.7 %	22.9 %	26.5 %	-8.2 %	-0.6 %	7.5 %	6.0 %	-8.6 %	24.9 %	-1.8 %	-4.2 %	-3.6 %

Prior YTD	**Begin Date**	01/01/2014	**End Date**	03/21/2014
YTD	**Begin Date**	01/01/2015	**End Date**	03/21/2015

Sourced from MNPD ARMS on 3/25/2015 8:09:28 AM. The figures above were sourced from incident reports using Uniform Crime Reporting definitions and reporting guidelines, based on the date when the crime was reported. This report is intended to be a management and planning tool and does not reflect the official UCR counts for the department. Incidents where a location is unknown or unspecified are included in the countywide totals. 'Unknown' refers to records in which the address is listed as 'Unknown' on the incident report. 'Not Validated' refers to records that were entered in with an invalid addresses.

Rolling Twenty-Four Month Analysis

METROPOLITAN POLICE DEPARTMENT
of Nashville and Davidson County

Aggregated by precinct (incident location). Based on date when each incident was reported.

		Homicide	Forcible Rape	Commercial Robbery	Street Robbery	Total Robbery	Aggravated Assault	Commercial Burglary	Residential Burglary	Total Burglary	Larceny	Auto Theft	Violent Offenses	Property Offenses	Part I Offenses
West	Prior 52 Weeks	2	56	25	71	96	302	83	511	594	2,561	117	456	3,272	3,728
	Last 52 Weeks	3	59	25	83	108	387	89	378	467	2,315	121	557	2,903	3,460
	% Change	50.0 %	5.4 %	0.0 %	16.9 %	12.5 %	28.1 %	7.2 %	-26.0 %	-21.4 %	-9.6 %	3.4 %	22.1 %	-11.3 %	-7.2 %
East	Prior 52 Weeks	8	68	19	226	245	821	55	589	644	1,704	133	1,142	2,481	3,623
	Last 52 Weeks	1	80	31	215	246	863	110	558	668	1,667	171	1,190	2,506	3,696
	% Change	-87.5 %	17.6 %	63.2 %	-4.9 %	0.4 %	5.1 %	100.0 %	-5.3 %	3.7 %	-2.2 %	28.6 %	4.2 %	1.0 %	2.0 %
South	Prior 52 Weeks	9	92	45	326	371	975	204	956	1,160	2,955	257	1,447	4,372	5,819
	Last 52 Weeks	4	86	42	289	331	855	182	848	1,030	3,115	211	1,276	4,356	5,632
	% Change	-55.6 %	-6.5 %	-6.7 %	-11.3 %	-10.8 %	-12.3 %	-10.8 %	-11.3 %	-11.2 %	5.4 %	-17.9 %	-11.8 %	-0.4 %	-3.2 %
Central	Prior 52 Weeks	1	43	2	67	69	188	46	30	76	917	44	301	1,037	1,338
	Last 52 Weeks	1	61	2	80	82	184	40	16	56	966	37	328	1,059	1,387
	% Change	0.0 %	41.9 %	0.0 %	19.4 %	18.8 %	-2.1 %	-13.0 %	-46.7 %	-26.3 %	5.3 %	-15.9 %	9.0 %	2.1 %	3.7 %
Hermitage	Prior 52 Weeks	3	86	41	229	270	807	136	744	880	3,405	238	1,166	4,523	5,689
	Last 52 Weeks	6	92	42	260	302	872	149	662	811	3,531	173	1,272	4,515	5,787
	% Change	100.0 %	7.0 %	2.4 %	13.5 %	11.9 %	8.1 %	9.6 %	-11.0 %	-7.8 %	3.7 %	-27.3 %	9.1 %	-0.2 %	1.7 %
North	Prior 52 Weeks	11	74	30	206	236	855	94	603	697	1,729	161	1,176	2,587	3,763
	Last 52 Weeks	15	90	27	231	258	1,021	127	524	651	1,586	213	1,384	2,450	3,834
	% Change	36.4 %	21.6 %	-10.0 %	12.1 %	9.3 %	19.4 %	35.1 %	-13.1 %	-6.6 %	-8.3 %	32.3 %	17.7 %	-5.3 %	1.9 %
Madison	Prior 52 Weeks	7	51	18	107	125	495	67	470	537	1,904	105	678	2,546	3,224
	Last 52 Weeks	3	60	37	112	149	566	87	459	546	2,066	123	778	2,735	3,513
	% Change	-57.1 %	17.6 %	105.6 %	4.7 %	19.2 %	14.3 %	29.9 %	-2.3 %	1.7 %	8.5 %	17.1 %	14.7 %	7.4 %	9.0 %
Midtown Hills	Prior 52 Weeks	5	77	25	124	149	373	171	612	783	2,479	129	604	3,391	3,995
	Last 52 Weeks	6	59	22	107	129	422	152	447	599	2,319	119	616	3,037	3,653
	% Change	20.0 %	-23.4 %	-12.0 %	-13.7 %	-13.4 %	13.1 %	-11.1 %	-27.0 %	-23.5 %	-6.5 %	-7.8 %	2.0 %	-10.4 %	-8.6 %
Not Validated	Prior 52 Weeks	0	0	0	2	2	1	2	0	2	22	0	3	24	27
	Last 52 Weeks	0	1	0	0	0	1	0	0	0	0	0	2	0	2
	% Change	0.0 %	Infinity	0.0 %	-100.0 %	-100.0 %	0.0 %	-100.0 %	0.0 %	-100.0 %	-100.0 %	0.0 %	-33.3 %	-100.0 %	-92.6 %
County	Prior 52 Weeks	46	547	205	1,358	1,563	4,817	858	4,515	5,373	17,676	1,184	6,973	24,233	31,206
	Last 52 Weeks	39	588	228	1,377	1,605	5,171	936	3,892	4,828	17,565	1,168	7,403	23,561	30,964
	% Change	-15.2 %	7.5 %	11.2 %	1.4 %	2.7 %	7.3 %	9.1 %	-13.8 %	-10.1 %	-0.6 %	-1.4 %	6.2 %	-2.8 %	-0.8 %

Prior 52 Weeks	**Begin Date**	03/24/2013	**End Date**	03/22/2014
Last 52 Weeks	**Begin Date**	03/23/2014	**End Date**	03/21/2015

Sourced from MNPD ARMS on 3/25/2015 8:09:28 AM. The figures above were sourced from incident reports using Uniform Crime Reporting definitions and reporting guidelines, based on the date when the crime was reported. This report is intended to be a management and planning tool and does not reflect the official UCR counts for the department. Incidents where a location is unknown or unspecified are included in the countywide totals. 'Unknown' refers to records in which the address is listed as 'Unknown' on the incident report. 'Not Validated' refers to records that were entered in with an invalid addresses.

2 Week, 8 Week, 16 Week, YTD, and 24 Month Summary

METROPOLITAN POLICE DEPARTMENT
of Nashville and Davidson County

Aggregated by precinct (incident location). Based on date when each incident was reported.

		Rolling Two Week			Rolling Eight Week			Rolling Sixteen Week			YTD			Rolling Twenty-Four Month		
		Last Week to Prior Week			Last 4 Weeks to Prior 4 Weeks			Last 8 Weeks to Prior 8 Weeks			Current YTD to Prior YTD			Last 52 Weeks to Prior 52 Weeks		
		Violent Offenses	Property Offenses	Part I Offenses	Violent Offenses	Property Offenses	Part I Offenses	Violent Offenses	Property Offenses	Part I Offenses	Violent Offenses	Property Offenses	Part I Offenses	Violent Offenses	Property Offenses	Part I Offenses
West	Prior	4	58	62	33	179	212	64	391	455	84	634	718	456	3,272	3,728
	Last	16	50	66	33	210	243	66	389	455	97	541	638	557	2,903	3,460
	% Change	300.0 %	-13.8 %	6.5 %	0.0 %	17.3 %	14.6 %	3.1 %	-0.5 %	0.0 %	15.5 %	-14.7 %	-11.1 %	22.1 %	-11.3 %	-7.2 %
East	Prior	21	44	65	71	165	236	173	388	561	190	420	610	1,142	2,481	3,623
	Last	19	44	63	67	154	221	138	319	457	224	472	696	1,190	2,506	3,696
	% Change	-9.5 %	0.0 %	-3.1 %	-5.6 %	-6.7 %	-6.4 %	-20.2 %	-17.8 %	-18.5 %	17.9 %	12.4 %	14.1 %	4.2 %	1.0 %	2.0 %
South	Prior	19	85	104	70	292	362	189	687	876	304	932	1,236	1,447	4,372	5,819
	Last	24	80	104	78	316	394	148	608	756	227	937	1,164	1,276	4,356	5,632
	% Change	26.3 %	-5.9 %	0.0 %	11.4 %	8.2 %	8.8 %	-21.7 %	-11.5 %	-13.7 %	-25.3 %	0.5 %	-5.8 %	-11.8 %	-0.4 %	-3.2 %
Central	Prior	5	21	26	17	47	64	39	139	178	60	184	244	301	1,037	1,338
	Last	11	18	29	23	75	98	40	122	162	53	187	240	328	1,059	1,387
	% Change	120.0 %	-14.3 %	11.5 %	35.3 %	59.6 %	53.1 %	2.6 %	-12.2 %	-9.0 %	-11.7 %	1.6 %	-1.6 %	9.0 %	2.1 %	3.7 %
Hermitage	Prior	28	82	110	75	293	368	179	609	788	234	831	1,065	1,166	4,523	5,689
	Last	21	61	82	90	279	369	165	572	737	231	818	1,049	1,272	4,515	5,787
	% Change	-25.0 %	-25.6 %	-25.5 %	20.0 %	-4.8 %	0.3 %	-7.8 %	-6.1 %	-6.5 %	-1.3 %	-1.6 %	-1.5 %	9.1 %	-0.2 %	1.7 %
North	Prior	26	27	53	86	156	242	209	392	601	249	446	695	1,176	2,587	3,763
	Last	10	30	40	86	118	204	172	274	446	256	469	725	1,384	2,450	3,834
	% Change	-61.5 %	11.1 %	-24.5 %	0.0 %	-24.4 %	-15.7 %	-17.7 %	-30.1 %	-25.8 %	2.8 %	5.2 %	4.3 %	17.7 %	-5.3 %	1.9 %
Madison	Prior	15	43	58	36	158	194	135	417	552	142	500	642	678	2,546	3,224
	Last	15	40	55	62	174	236	98	332	430	149	497	646	778	2,735	3,513
	% Change	0.0 %	-7.0 %	-5.2 %	72.2 %	10.1 %	21.6 %	-27.4 %	-20.4 %	-22.1 %	4.9 %	-0.6 %	0.6 %	14.7 %	7.4 %	9.0 %
Midtown Hills	Prior	10	44	54	33	168	201	78	374	452	111	683	794	604	3,391	3,995
	Last	14	63	77	45	200	245	78	368	446	110	515	625	616	3,037	3,653
	% Change	40.0 %	43.2 %	42.6 %	36.4 %	19.0 %	21.9 %	0.0 %	-1.6 %	-1.3 %	-0.9 %	-24.6 %	-21.3 %	2.0 %	-10.4 %	-8.6 %
Not Validated	Prior				1	0	1	0	0	0	0	0	0	3	24	27
	Last				1	0	1	2	0	2	2	0	2	2	0	2
	% Change				0.0 %	0.0 %	0.0 %	Infinity	0.0 %	Infinity	Infinity	0.0 %	Infinity	-33.3 %	-100.0 %	-92.6 %
County	Prior	128	404	532	422	1,458	1,880	1,066	3,397	4,463	1,374	4,630	6,004	6,973	24,233	31,206
	Last	130	386	516	485	1,526	2,011	907	2,984	3,891	1,349	4,436	5,785	7,403	23,561	30,964
	% Change	1.6 %	-4.5 %	-3.0 %	14.9 %	4.7 %	7.0 %	-14.9 %	-12.2 %	-12.8 %	-1.8 %	-4.2 %	-3.6 %	6.2 %	-2.8 %	-0.8 %

Information summarized for CompStat week ending 03/21/2015.

Sourced from MNPD ARMS on 3/25/2015 8:09:28 AM. The figures above were sourced from incident reports using Uniform Crime Reporting definitions and reporting guidelines, based on the date when the crime was reported. This report is intended to be a management and planning tool and does not reflect the official UCR counts for the department. Incidents where a location is unknown or unspecified are included in the countywide totals. 'Unknown' refers to records in which the address is listed as 'Unknown' on the incident report. 'Not Validated' refers to records that were entered in with an invalid addresses.

County Incident Report Summary

METROPOLITAN POLICE DEPARTMENT
of Nashville and Davidson County

Two Week, Eight Week, Sixteen Week, YTD, and 24 Month Analyses

Aggregated by precinct (incident location). Based on date when each incident was reported.

		Homicide	Forcible Rape	Commercial Robbery	Street Robbery	Total Robbery	Aggravated Assault	Commercial Burglary	Residential Burglary	Total Burglary	Larceny	Auto Theft	Violent Offenses	Property Offenses	Part I Offenses
Two Week	Prior Week	0	7	2	34	36	85	17	55	72	305	27	128	404	532
	Last Week	0	9	4	25	29	92	12	75	87	282	17	130	386	516
	% Change	-	28.6%	100.0%	-26.5%	-19.4%	8.2%	-29.4%	36.4%	20.8%	-7.5%	-37.0%	1.6%	-4.5%	-3.0%
Eight Week	Prior 4 Weeks	3	36	16	87	103	280	64	297	361	1,021	76	422	1,458	1,880
	Last 4 Weeks	3	39	14	100	114	329	47	254	301	1,127	98	485	1,526	2,011
	% Change	0.0%	8.3%	-12.5%	14.9%	10.7%	17.5%	-26.6%	-14.5%	-16.6%	10.4%	28.9%	14.9%	4.7%	7.0%
Sixteen Week	Prior 8 Weeks	7	65	69	237	306	688	159	565	724	2,491	182	1,066	3,397	4,463
	Last 8 Weeks	6	75	30	187	217	609	111	551	662	2,148	174	907	2,984	3,891
	% Change	-14.3%	15.4%	-56.5%	-21.1%	-29.1%	-11.5%	-30.2%	-2.5%	-8.6%	-13.8%	-4.4%	-14.9%	-12.2%	-12.8%
YTD	2014 YTD	12	120	39	236	275	967	167	761	928	3,497	205	1,374	4,630	6,004
	2015 YTD	9	104	58	290	348	888	166	818	984	3,196	256	1,349	4,436	5,785
	% Change	-25.0%	-13.3%	48.7%	22.9%	26.5%	-8.2%	-0.6%	7.5%	6.0%	-8.6%	24.9%	-1.8%	-4.2%	-3.6%
Rolling 24 Month	Prior 52 Weeks	46	547	205	1,358	1,563	4,817	858	4,515	5,373	17,676	1,184	6,973	24,233	31,206
	Last 52 Weeks	39	588	228	1,377	1,605	5,171	936	3,892	4,828	17,565	1,168	7,403	23,561	30,964
	% Change	-15.2%	7.5%	11.2%	1.4%	2.7%	7.3%	9.1%	-13.8%	-10.1%	-0.6%	-1.4%	6.2%	-2.8%	-0.8%
YTD 2013	2013 YTD	8	104	56	284	340	952	197	1,014	1,211	3,868	223	1,404	5,302	6,706
	2015 YTD	9	104	58	290	348	888	166	818	984	3,196	256	1,349	4,436	5,785
	% Change	12.5%	0.0%	3.6%	2.1%	2.4%	-6.7%	-15.7%	-19.3%	-18.7%	-17.4%	14.8%	-3.9%	-16.3%	-13.7%
YTD 2012	2012 YTD	15	118	49	263	312	1,069	197	1,010	1,207	3,984	272	1,514	5,463	6,977
	2015 YTD	9	104	58	290	348	888	166	818	984	3,196	256	1,349	4,436	5,785
	% Change	-40.0%	-11.9%	18.4%	10.3%	11.5%	-16.9%	-15.7%	-19.0%	-18.5%	-19.8%	-5.9%	-10.9%	-18.8%	-17.1%
YTD 2011	2011 YTD	9	93	66	263	329	894	233	1,333	1,566	3,965	376	1,325	5,907	7,232
	2015 YTD	9	104	58	290	348	888	166	818	984	3,196	256	1,349	4,436	5,785
	% Change	0.0%	11.8%	-12.1%	10.3%	5.8%	-0.7%	-28.8%	-38.6%	-37.2%	-19.4%	-31.9%	1.8%	-24.9%	-20.0%
YTD 2010	2010 YTD	14	93	88	291	379	857	283	1,094	1,377	4,009	345	1,343	5,731	7,074
	2015 YTD	9	104	58	290	348	888	166	818	984	3,196	256	1,349	4,436	5,785
	% Change	-35.7%	11.8%	-34.1%	-0.3%	-8.2%	3.6%	-41.3%	-25.2%	-28.5%	-20.3%	-25.8%	0.4%	-22.6%	-18.2%

Information summarized for CompStat week ending 03/21/2015.

Sourced from MNPD ARMS on 3/25/2015 8:09:28 AM. The figures above were sourced from incident reports using Uniform Crime Reporting definitions and reporting guidelines, based on the date when the crime was reported. This report is intended to be a management and planning tool and does not reflect the official UCR counts for the department. Incidents where a location is unknown or unspecified are included in the countywide totals.

County Efficiency Report Summary

METROPOLITAN POLICE DEPARTMENT
of Nashville and Davidson County

Two Week, Eight Week, Sixteen Week, YTD, and 24 Month Analyses

Aggregated by component of arresting officer / officer making stop.

		Adults Only				Adults and Juveniles						
		Felony Arrests	Misdemeanor Arrests	Citation Arrests	Total Arrests	Part I Arrests	Weapons Law Violation Arrests	Drug-Related Arrests	DUI Arrests	Warrant Service Attempts	Warrants Served	Vehicle Stops
Two Week	Prior Week	197	529	627	1,353	209	9	201	47	1,165	503	8,068
	Last Week	233	551	569	1,353	235	11	195	60	1,142	548	7,287
	% Change	18.3%	4.2%	-9.3%	0.0%	12.4%	22.2%	-3.0%	27.7%	-2.0%	8.9%	-9.7%
Eight Week	Prior 4 Weeks	678	1,697	2,810	5,185	736	48	758	180	4,220	1,768	26,158
	Last 4 Weeks	748	2,058	2,584	5,390	842	43	816	194	4,474	1,990	29,571
	% Change	10.3%	21.3%	-8.0%	4.0%	14.4%	-10.4%	7.7%	7.8%	6.0%	12.6%	13.0%
Sixteen Week	Prior 8 Weeks	1,437	3,489	5,740	10,666	1,543	111	1,571	388	8,316	3,716	60,986
	Last 8 Weeks	1,426	3,755	5,394	10,575	1,578	91	1,574	374	8,694	3,758	55,729
	% Change	-0.8%	7.6%	-6.0%	-0.9%	2.3%	-18.0%	0.2%	-3.6%	4.5%	1.1%	-8.6%
YTD	2014 YTD	2,276	5,618	10,147	18,041	2,265	213	2,889	616	14,168	5,826	99,273
	2015 YTD	2,106	5,339	8,243	15,688	2,248	157	2,370	542	12,817	5,579	85,560
	% Change	-7.5%	-5.0%	-18.8%	-13.0%	-0.8%	-26.3%	-18.0%	-12.0%	-9.5%	-4.2%	-13.8%
Rolling 24 Month	Prior 52 Weeks	10,884	25,076	43,895	79,855	10,733	868	12,538	2,593	63,337	26,735	407,263
	Last 52 Weeks	10,216	25,128	39,401	74,745	11,044	732	11,222	2,556	55,321	26,770	398,107
	% Change	-6.1%	0.2%	-10.2%	-6.4%	2.9%	-15.7%	-10.5%	-1.4%	-12.7%	0.1%	-2.2%
YTD 2013	2013 YTD	2,613	5,497	10,658	18,768	2,295	236	3,179	778	14,295	5,823	102,709
	2015 YTD	2,106	5,339	8,243	15,688	2,248	157	2,370	542	12,817	5,579	85,560
	% Change	-19.4%	-2.9%	-22.7%	-16.4%	-2.0%	-33.5%	-25.4%	-30.3%	-10.3%	-4.2%	-16.7%
YTD 2012	2012 YTD	2,893	5,845	10,523	19,261	2,389	221	3,169	860	15,626	6,458	109,166
	2015 YTD	2,106	5,339	8,243	15,688	2,248	157	2,370	542	12,817	5,579	85,560
	% Change	-27.2%	-8.7%	-21.7%	-18.6%	-5.9%	-29.0%	-25.2%	-37.0%	-18.0%	-13.6%	-21.6%
YTD 2011	2011 YTD	2,335	5,479	9,099	16,913	2,380	224	2,369	631	0	6,069	81,486
	2015 YTD	2,106	5,339	8,243	15,688	2,248	157	2,370	542	12,817	5,579	85,560
	% Change	-9.8%	-2.6%	-9.4%	-7.2%	-5.5%	-29.9%	0.0%	-14.1%	-	-8.1%	5.0%
YTD 2010	2010 YTD	2,082	5,490	10,467	18,039	2,408	214	2,542	951	0	4,800	74,064
	2015 YTD	2,106	5,339	8,243	15,688	2,248	157	2,370	542	12,817	5,579	85,560
	% Change	1.2%	-2.8%	-21.2%	-13.0%	-6.6%	-26.6%	-6.8%	-43.0%	-	16.2%	15.5%

Information summarized for CompStat week ending 03/21/2015.

Sourced from MNPD ARMS on 3/25/2015 8:09:28 AM. Arrest summaries are not a count of arrest charges. 1 arrest = 1 body. Warrant Service summary considers 1 count for each service attempt and 1 count for each outstanding warrant served. Vehicle Stop summary sources MNPD's Vehicle Stop (Form 252) Database. Vehicle stop totals count all reports electronically entered via AFR. Hardcopy reports not entered into ARMS will affect accuracy of totals.

West Precinct Incident Report Summary

METROPOLITAN POLICE DEPARTMENT
of Nashville and Davidson County

Two Week, Eight Week, Sixteen Week, YTD, and 24 Month Analyses

Aggregated by precinct (incident location). Based on date when each incident was reported.

		Homicide	Forcible Rape	Commercial Robbery	Street Robbery	Total Robbery	Aggravated Assault	Commercial Burglary	Residential Burglary	Total Burglary	Larceny	Auto Theft	Violent Offenses	Property Offenses	Part I Offenses
Two Week	Prior Week	0	0	0	0	0	4	6	2	8	47	3	4	58	62
	Last Week	0	1	0	4	4	11	0	7	7	40	3	16	50	66
	% Change	-	-	-	-	-	175.0%	-100.0%	250.0%	-12.5%	-14.9%	0.0%	300.0%	-13.8%	6.5%
Eight Week	Prior 4 Weeks	0	4	2	7	9	20	5	32	37	132	10	33	179	212
	Last 4 Weeks	0	2	2	8	10	21	6	22	28	172	10	33	210	243
	% Change	-	-50.0%	0.0%	14.3%	11.1%	5.0%	20.0%	-31.3%	-24.3%	30.3%	0.0%	0.0%	17.3%	14.6%
Sixteen Week	Prior 8 Weeks	0	3	7	16	23	38	19	53	72	302	17	64	391	455
	Last 8 Weeks	0	6	4	15	19	41	11	54	65	304	20	66	389	455
	% Change	-	100.0%	-42.9%	-6.3%	-17.4%	7.9%	-42.1%	1.9%	-9.7%	0.7%	17.6%	3.1%	-0.5%	0.0%
YTD	2014 YTD	0	10	5	12	17	57	17	70	87	526	21	84	634	718
	2015 YTD	0	8	6	25	31	58	18	82	100	413	28	97	541	638
	% Change	-	-20.0%	20.0%	108.3%	82.4%	1.8%	5.9%	17.1%	14.9%	-21.5%	33.3%	15.5%	-14.7%	-11.1%
Rolling 24 Month	Prior 52 Weeks	2	56	25	71	96	302	83	511	594	2,561	117	456	3,272	3,728
	Last 52 Weeks	3	59	25	83	108	387	89	378	467	2,315	121	557	2,903	3,460
	% Change	50.0%	5.4%	0.0%	16.9%	12.5%	28.1%	7.2%	-26.0%	-21.4%	-9.6%	3.4%	22.1%	-11.3%	-7.2%
YTD 2013	2013 YTD	1	9	8	14	22	79	34	103	137	610	22	111	769	880
	2015 YTD	0	8	6	25	31	58	18	82	100	413	28	97	541	638
	% Change	-100.0%	-11.1%	-25.0%	78.6%	40.9%	-26.6%	-47.1%	-20.4%	-27.0%	-32.3%	27.3%	-12.6%	-29.6%	-27.5%
YTD 2012	2012 YTD	0	8	7	9	16	71	9	98	107	512	24	95	643	738
	2015 YTD	0	8	6	25	31	58	18	82	100	413	28	97	541	638
	% Change	-	0.0%	-14.3%	177.8%	93.8%	-18.3%	100.0%	-16.3%	-6.5%	-19.3%	16.7%	2.1%	-15.9%	-13.6%
YTD 2011	2011 YTD	1	6	7	18	25	49	30	107	137	441	31	81	609	690
	2015 YTD	0	8	6	25	31	58	18	82	100	413	28	97	541	638
	% Change	-100.0%	33.3%	-14.3%	38.9%	24.0%	18.4%	-40.0%	-23.4%	-27.0%	-6.3%	-9.7%	19.8%	-11.2%	-7.5%
YTD 2010	2010 YTD	2	7	14	27	41	79	36	110	146	477	32	129	655	784
	2015 YTD	0	8	6	25	31	58	18	82	100	413	28	97	541	638
	% Change	-100.0%	14.3%	-57.1%	-7.4%	-24.4%	-26.6%	-50.0%	-25.5%	-31.5%	-13.4%	-12.5%	-24.8%	-17.4%	-18.6%

Information summarized for CompStat week ending 03/21/2015.

Sourced from MNPD ARMS on 3/25/2015 8:09:28 AM. The figures above were sourced from incident reports using Uniform Crime Reporting definitions and reporting guidelines, based on the date when the crime was reported. This report is intended to be a management and planning tool and does not reflect the official UCR counts for the department. Incidents where a location is unknown or unspecified are included in the countywide totals.

West Precinct Efficiency Report Summary

METROPOLITAN POLICE DEPARTMENT
of Nashville and Davidson County

Two Week, Eight Week, Sixteen Week, YTD, and 24 Month Analyses

Aggregated by component of arresting officer / officer making stop.

		Adults Only				Adults and Juveniles						
		Felony Arrests	Misdemeanor Arrests	Citation Arrests	Total Arrests	Part I Arrests	Weapons Law Violation Arrests	Drug-Related Arrests	DUI Arrests	Warrant Service Attempts	Warrants Served	Vehicle Stops
Two Week	Prior Week	17	27	63	107	28	0	13	2	117	31	1,035
	Last Week	13	26	62	101	35	1	11	1	114	38	918
	% Change	-23.5%	-3.7%	-1.6%	-5.6%	25.0%	-	-15.4%	-50.0%	-2.6%	22.6%	-11.3%
Eight Week	Prior 4 Weeks	39	105	249	393	71	5	54	15	330	112	2,833
	Last 4 Weeks	48	117	220	385	103	2	46	11	435	127	3,607
	% Change	23.1%	11.4%	-11.6%	-2.0%	45.1%	-60.0%	-14.8%	-26.7%	31.8%	13.4%	27.3%
Sixteen Week	Prior 8 Weeks	93	186	447	726	167	6	126	14	683	192	6,910
	Last 8 Weeks	87	222	469	778	174	7	100	26	765	239	6,440
	% Change	-6.5%	19.4%	4.9%	7.2%	4.2%	16.7%	-20.6%	85.7%	12.0%	24.5%	-6.8%
YTD	2014 YTD	213	552	1,305	2,070	316	17	390	75	1,860	497	16,273
	2015 YTD	123	312	708	1,143	237	10	160	38	1,073	330	9,888
	% Change	-42.3%	-43.5%	-45.7%	-44.8%	-25.0%	-41.2%	-59.0%	-49.3%	-42.3%	-33.6%	-39.2%
Rolling 24 Month	Prior 52 Weeks	911	2,446	5,133	8,490	1,441	62	1,371	396	8,454	1,990	67,958
	Last 52 Weeks	760	1,890	4,064	6,714	1,306	47	1,217	181	5,717	1,641	50,042
	% Change	-16.6%	-22.7%	-20.8%	-20.9%	-9.4%	-24.2%	-11.2%	-54.3%	-32.4%	-17.5%	-26.4%
YTD 2013	2013 YTD	217	523	1,136	1,876	289	15	296	96	1,385	391	16,429
	2015 YTD	123	312	708	1,143	237	10	160	38	1,073	330	9,888
	% Change	-43.3%	-40.3%	-37.7%	-39.1%	-18.0%	-33.3%	-45.9%	-60.4%	-22.5%	-15.6%	-39.8%
YTD 2012	2012 YTD	311	729	1,275	2,315	322	19	410	101	2,091	574	17,634
	2015 YTD	123	312	708	1,143	237	10	160	38	1,073	330	9,888
	% Change	-60.5%	-57.2%	-44.5%	-50.6%	-26.4%	-47.4%	-61.0%	-62.4%	-48.7%	-42.5%	-43.9%
YTD 2011	2011 YTD	250	880	1,495	2,625	267	20	430	95	0	521	16,660
	2015 YTD	123	312	708	1,143	237	10	160	38	1,073	330	9,888
	% Change	-50.8%	-64.5%	-52.6%	-56.5%	-11.2%	-50.0%	-62.8%	-60.0%	-	-36.7%	-40.6%
YTD 2010	2010 YTD	200	768	1,337	2,305	320	29	264	99	0	456	13,224
	2015 YTD	123	312	708	1,143	237	10	160	38	1,073	330	9,888
	% Change	-38.5%	-59.4%	-47.0%	-50.4%	-25.9%	-65.5%	-39.4%	-61.6%	-	-27.6%	-25.2%

Information summarized for CompStat week ending 03/21/2015.

Sourced from MNPD ARMS on 3/25/2015 8:09:28 AM. Arrest summaries are not a count of arrest charges. 1 arrest = 1 body. Warrant Service summary considers 1 count for each service attempt and 1 count for each outstanding warrant served. Vehicle Stop summary sources MNPD's Vehicle Stop (Form 252) Database. Vehicle stop totals count all reports electronically entered via AFR. Hardcopy reports not entered into ARMS will affect accuracy of totals.

East Precinct Incident Report Summary

METROPOLITAN POLICE DEPARTMENT
of Nashville and Davidson County

Two Week, Eight Week, Sixteen Week, YTD, and 24 Month Analyses

Aggregated by precinct (incident location). Based on date when each incident was reported.

		Homicide	Forcible Rape	Commercial Robbery	Street Robbery	Total Robbery	Aggravated Assault	Commercial Burglary	Residential Burglary	Total Burglary	Larceny	Auto Theft	Violent Offenses	Property Offenses	Part I Offenses
Two Week	Prior Week	0	1	0	6	6	14	2	9	11	26	7	21	44	65
	Last Week	0	4	3	5	8	7	1	15	16	25	3	19	44	63
	% Change	-	300.0%	-	-16.7%	33.3%	-50.0%	-50.0%	66.7%	45.5%	-3.8%	-57.1%	-9.5%	0.0%	-3.1%
Eight Week	Prior 4 Weeks	1	7	4	10	14	49	8	37	45	106	14	71	165	236
	Last 4 Weeks	0	8	3	17	20	39	4	47	51	86	17	67	154	221
	% Change	-100.0%	14.3%	-25.0%	70.0%	42.9%	-20.4%	-50.0%	27.0%	13.3%	-18.9%	21.4%	-5.6%	-6.7%	-6.4%
Sixteen Week	Prior 8 Weeks	0	8	13	35	48	117	18	86	104	248	36	173	388	561
	Last 8 Weeks	1	15	7	27	34	88	12	84	96	192	31	138	319	457
	% Change	-	87.5%	-46.2%	-22.9%	-29.2%	-24.8%	-33.3%	-2.3%	-7.7%	-22.6%	-13.9%	-20.2%	-17.8%	-18.5%
YTD	2014 YTD	2	12	4	34	38	138	14	80	94	307	19	190	420	610
	2015 YTD	1	21	14	40	54	148	15	110	125	308	39	224	472	696
	% Change	-50.0%	75.0%	250.0%	17.6%	42.1%	7.2%	7.1%	37.5%	33.0%	0.3%	105.3%	17.9%	12.4%	14.1%
Rolling 24 Month	Prior 52 Weeks	8	68	19	226	245	821	55	589	644	1,704	133	1,142	2,481	3,623
	Last 52 Weeks	1	80	31	215	246	863	110	558	668	1,667	171	1,190	2,506	3,696
	% Change	-87.5%	17.6%	63.2%	-4.9%	0.4%	5.1%	100.0%	-5.3%	3.7%	-2.2%	28.6%	4.2%	1.0%	2.0%
YTD 2013	2013 YTD	1	18	5	40	45	143	7	164	171	352	29	207	552	759
	2015 YTD	1	21	14	40	54	148	15	110	125	308	39	224	472	696
	% Change	0.0%	16.7%	180.0%	0.0%	20.0%	3.5%	114.3%	-32.9%	-26.9%	-12.5%	34.5%	8.2%	-14.5%	-8.3%
YTD 2012	2012 YTD	2	16	10	47	57	182	20	164	184	432	28	257	644	901
	2015 YTD	1	21	14	40	54	148	15	110	125	308	39	224	472	696
	% Change	-50.0%	31.3%	40.0%	-14.9%	-5.3%	-18.7%	-25.0%	-32.9%	-32.1%	-28.7%	39.3%	-12.8%	-26.7%	-22.8%
YTD 2011	2011 YTD	1	15	8	58	66	152	25	232	257	468	49	234	774	1,008
	2015 YTD	1	21	14	40	54	148	15	110	125	308	39	224	472	696
	% Change	0.0%	40.0%	75.0%	-31.0%	-18.2%	-2.6%	-40.0%	-52.6%	-51.4%	-34.2%	-20.4%	-4.3%	-39.0%	-31.0%
YTD 2010	2010 YTD	4	14	9	44	53	151	28	162	190	385	56	222	631	853
	2015 YTD	1	21	14	40	54	148	15	110	125	308	39	224	472	696
	% Change	-75.0%	50.0%	55.6%	-9.1%	1.9%	-2.0%	-46.4%	-32.1%	-34.2%	-20.0%	-30.4%	0.9%	-25.2%	-18.4%

Information summarized for CompStat week ending 03/21/2015.

Sourced from MNPD ARMS on 3/25/2015 8:09:28 AM. The figures above were sourced from incident reports using Uniform Crime Reporting definitions and reporting guidelines, based on the date when the crime was reported. This report is intended to be a management and planning tool and does not reflect the official UCR counts for the department. Incidents where a location is unknown or unspecified are included in the countywide totals.

East Precinct Efficiency Report Summary

METROPOLITAN POLICE DEPARTMENT
of Nashville and Davidson County

Two Week, Eight Week, Sixteen Week, YTD, and 24 Month Analyses

Aggregated by component of arresting officer / officer making stop.

		Adults Only				Adults and Juveniles						
		Felony Arrests	Misdemeanor Arrests	Citation Arrests	Total Arrests	Part I Arrests	Weapons Law Violation Arrests	Drug-Related Arrests	DUI Arrests	Warrant Service Attempts	Warrants Served	Vehicle Stops
Two Week	Prior Week	25	77	94	196	20	2	33	2	161	56	804
	Last Week	34	67	77	178	26	2	35	1	182	64	741
	% Change	36.0%	-13.0%	-18.1%	-9.2%	30.0%	0.0%	6.1%	-50.0%	13.0%	14.3%	-7.8%
Eight Week	Prior 4 Weeks	94	225	362	681	102	9	113	10	666	223	2,933
	Last 4 Weeks	96	254	376	726	78	13	120	6	644	207	3,062
	% Change	2.1%	12.9%	3.9%	6.6%	-23.5%	44.4%	6.2%	-40.0%	-3.3%	-7.2%	4.4%
Sixteen Week	Prior 8 Weeks	181	433	677	1,291	176	12	200	30	1,252	455	6,595
	Last 8 Weeks	190	479	738	1,407	180	22	233	16	1,310	430	5,995
	% Change	5.0%	10.6%	9.0%	9.0%	2.3%	83.3%	16.5%	-46.7%	4.6%	-5.5%	-9.1%
YTD	2014 YTD	316	714	1,238	2,268	261	45	445	37	2,140	673	11,481
	2015 YTD	279	662	1,060	2,001	262	29	328	28	1,896	660	8,933
	% Change	-11.7%	-7.3%	-14.4%	-11.8%	0.4%	-35.6%	-26.3%	-24.3%	-11.4%	-1.9%	-22.2%
Rolling 24 Month	Prior 52 Weeks	1,722	3,545	5,905	11,172	1,304	170	2,021	181	9,550	3,367	49,948
	Last 52 Weeks	1,346	3,212	5,000	9,558	1,256	110	1,562	178	8,464	3,090	47,181
	% Change	-21.8%	-9.4%	-15.3%	-14.4%	-3.7%	-35.3%	-22.7%	-1.7%	-11.4%	-8.2%	-5.5%
YTD 2013	2013 YTD	374	775	1,435	2,584	300	51	459	43	2,134	709	12,947
	2015 YTD	279	662	1,060	2,001	262	29	328	28	1,896	660	8,933
	% Change	-25.4%	-14.6%	-26.1%	-22.6%	-12.7%	-43.1%	-28.5%	-34.9%	-11.2%	-6.9%	-31.0%
YTD 2012	2012 YTD	385	798	1,312	2,495	310	34	441	32	2,594	826	14,290
	2015 YTD	279	662	1,060	2,001	262	29	328	28	1,896	660	8,933
	% Change	-27.5%	-17.0%	-19.2%	-19.8%	-15.5%	-14.7%	-25.6%	-12.5%	-26.9%	-20.1%	-37.5%
YTD 2011	2011 YTD	322	580	955	1,857	349	24	273	37	0	680	9,882
	2015 YTD	279	662	1,060	2,001	262	29	328	28	1,896	660	8,933
	% Change	-13.4%	14.1%	11.0%	7.8%	-24.9%	20.8%	20.1%	-24.3%	-	-2.9%	-9.6%
YTD 2010	2010 YTD	250	598	1,128	1,976	304	33	402	59	0	546	7,350
	2015 YTD	279	662	1,060	2,001	262	29	328	28	1,896	660	8,933
	% Change	11.6%	10.7%	-6.0%	1.3%	-13.8%	-12.1%	-18.4%	-52.5%	-	20.9%	21.5%

Information summarized for CompStat week ending 03/21/2015.

Sourced from MNPD ARMS on 3/25/2015 8:09:28 AM. Arrest summaries are not a count of arrest charges. 1 arrest = 1 body. Warrant Service summary considers 1 count for each service attempt and 1 count for each outstanding warrant served. Vehicle Stop summary sources MNPD's Vehicle Stop (Form 252) Database. Vehicle stop totals count all reports electronically entered via AFR. Hardcopy reports not entered into ARMS will affect accuracy of totals.

South Precinct Incident Report Summary

METROPOLITAN POLICE DEPARTMENT
of Nashville and Davidson County

Two Week, Eight Week, Sixteen Week, YTD, and 24 Month Analyses

Aggregated by precinct (incident location). Based on date when each incident was reported.

		Homicide	Forcible Rape	Commercial Robbery	Street Robbery	Total Robbery	Aggravated Assault	Commercial Burglary	Residential Burglary	Total Burglary	Larceny	Auto Theft	Violent Offenses	Property Offenses	Part I Offenses
Two Week	Prior Week	0	1	1	7	8	10	1	22	23	59	3	19	85	104
	Last Week	0	2	0	7	7	15	3	15	18	59	3	24	80	104
	% Change	-	100.0%	-100.0%	0.0%	-12.5%	50.0%	200.0%	-31.8%	-21.7%	0.0%	0.0%	26.3%	-5.9%	0.0%
Eight Week	Prior 4 Weeks	0	4	4	19	23	43	19	81	100	181	11	70	292	362
	Last 4 Weeks	0	7	1	21	22	49	9	76	85	214	17	78	316	394
	% Change	-	75.0%	-75.0%	10.5%	-4.3%	14.0%	-52.6%	-6.2%	-15.0%	18.2%	54.5%	11.4%	8.2%	8.8%
Sixteen Week	Prior 8 Weeks	1	3	12	54	66	119	34	130	164	489	34	189	687	876
	Last 8 Weeks	0	11	5	40	45	92	28	157	185	395	28	148	608	756
	% Change	-100.0%	266.7%	-58.3%	-25.9%	-31.8%	-22.7%	-17.6%	20.8%	12.8%	-19.2%	-17.6%	-21.7%	-11.5%	-13.7%
YTD	2014 YTD	2	15	14	59	73	214	42	174	216	674	42	304	932	1,236
	2015 YTD	0	13	11	64	75	139	40	232	272	625	40	227	937	1,164
	% Change	-100.0%	-13.3%	-21.4%	8.5%	2.7%	-35.0%	-4.8%	33.3%	25.9%	-7.3%	-4.8%	-25.3%	0.5%	-5.8%
Rolling 24 Month	Prior 52 Weeks	9	92	45	326	371	975	204	956	1,160	2,955	257	1,447	4,372	5,819
	Last 52 Weeks	4	86	42	289	331	855	182	848	1,030	3,115	211	1,276	4,356	5,632
	% Change	-55.6%	-6.5%	-6.7%	-11.3%	-10.8%	-12.3%	-10.8%	-11.3%	-11.2%	5.4%	-17.9%	-11.8%	-0.4%	-3.2%
YTD 2013	2013 YTD	1	17	7	68	75	187	52	196	248	657	43	280	948	1,228
	2015 YTD	0	13	11	64	75	139	40	232	272	625	40	227	937	1,164
	% Change	-100.0%	-23.5%	57.1%	-5.9%	0.0%	-25.7%	-23.1%	18.4%	9.7%	-4.9%	-7.0%	-18.9%	-1.2%	-5.2%
YTD 2012	2012 YTD	0	20	7	62	69	207	38	161	199	646	78	296	923	1,219
	2015 YTD	0	13	11	64	75	139	40	232	272	625	40	227	937	1,164
	% Change	-	-35.0%	57.1%	3.2%	8.7%	-32.9%	5.3%	44.1%	36.7%	-3.3%	-48.7%	-23.3%	1.5%	-4.5%
YTD 2011	2011 YTD	2	22	17	61	78	165	35	345	380	693	82	267	1,155	1,422
	2015 YTD	0	13	11	64	75	139	40	232	272	625	40	227	937	1,164
	% Change	-100.0%	-40.9%	-35.3%	4.9%	-3.8%	-15.8%	14.3%	-32.8%	-28.4%	-9.8%	-51.2%	-15.0%	-18.9%	-18.1%
YTD 2010	2010 YTD	2	14	7	66	73	146	47	215	262	712	69	235	1,043	1,278
	2015 YTD	0	13	11	64	75	139	40	232	272	625	40	227	937	1,164
	% Change	-100.0%	-7.1%	57.1%	-3.0%	2.7%	-4.8%	-14.9%	7.9%	3.8%	-12.2%	-42.0%	-3.4%	-10.2%	-8.9%

Information summarized for CompStat week ending 03/21/2015.

Sourced from MNPD ARMS on 3/25/2015 8:09:28 AM. The figures above were sourced from incident reports using Uniform Crime Reporting definitions and reporting guidelines, based on the date when the crime was reported. This report is intended to be a management and planning tool and does not reflect the official UCR counts for the department. Incidents where a location is unknown or unspecified are included in the countywide totals.

South Precinct Efficiency Report Summary

METROPOLITAN POLICE DEPARTMENT
of Nashville and Davidson County

Two Week, Eight Week, Sixteen Week, YTD, and 24 Month Analyses

Aggregated by component of arresting officer / officer making stop.

		Adults Only				Adults and Juveniles						
		Felony Arrests	Misdemeanor Arrests	Citation Arrests	Total Arrests	Part I Arrests	Weapons Law Violation Arrests	Drug-Related Arrests	DUI Arrests	Warrant Service Attempts	Warrants Served	Vehicle Stops
Two Week	Prior Week	8	64	75	147	28	2	14	8	156	39	1,042
	Last Week	18	55	64	137	26	3	20	6	110	37	1,071
	% Change	125.0%	-14.1%	-14.7%	-6.8%	-7.1%	50.0%	42.9%	-25.0%	-29.5%	-5.1%	2.8%
Eight Week	Prior 4 Weeks	57	167	286	510	90	6	57	13	492	155	3,418
	Last 4 Weeks	52	211	299	562	117	6	80	23	548	142	4,162
	% Change	-8.8%	26.3%	4.5%	10.2%	30.0%	0.0%	40.4%	76.9%	11.4%	-8.4%	21.8%
Sixteen Week	Prior 8 Weeks	132	310	606	1,048	251	8	131	28	1,008	329	8,366
	Last 8 Weeks	109	378	585	1,072	207	12	137	36	1,040	297	7,580
	% Change	-17.4%	21.9%	-3.5%	2.3%	-17.5%	50.0%	4.6%	28.6%	3.2%	-9.7%	-9.4%
YTD	2014 YTD	243	619	1,732	2,594	459	35	311	44	1,348	553	19,096
	2015 YTD	173	529	863	1,565	312	19	186	47	1,541	475	11,813
	% Change	-28.8%	-14.5%	-50.2%	-39.7%	-32.0%	-45.7%	-40.2%	6.8%	14.3%	-14.1%	-38.1%
Rolling 24 Month	Prior 52 Weeks	1,183	2,779	6,985	10,947	1,952	118	1,388	179	8,151	2,572	74,714
	Last 52 Weeks	893	2,443	5,142	8,478	1,827	74	1,114	249	5,524	2,031	64,322
	% Change	-24.5%	-12.1%	-26.4%	-22.6%	-6.4%	-37.3%	-19.7%	39.1%	-32.2%	-21.0%	-13.9%
YTD 2013	2013 YTD	302	629	1,663	2,594	428	18	382	68	2,760	653	17,319
	2015 YTD	173	529	863	1,565	312	19	186	47	1,541	475	11,813
	% Change	-42.7%	-15.9%	-48.1%	-39.7%	-27.1%	5.6%	-51.3%	-30.9%	-44.2%	-27.3%	-31.8%
YTD 2012	2012 YTD	348	717	1,853	2,918	405	20	300	72	2,747	749	20,770
	2015 YTD	173	529	863	1,565	312	19	186	47	1,541	475	11,813
	% Change	-50.3%	-26.2%	-53.4%	-46.4%	-23.0%	-5.0%	-38.0%	-34.7%	-43.9%	-36.6%	-43.1%
YTD 2011	2011 YTD	228	690	1,588	2,506	444	31	208	60	0	604	15,459
	2015 YTD	173	529	863	1,565	312	19	186	47	1,541	475	11,813
	% Change	-24.1%	-23.3%	-45.7%	-37.5%	-29.7%	-38.7%	-10.6%	-21.7%	-	-21.4%	-23.6%
YTD 2010	2010 YTD	201	582	1,712	2,495	490	26	232	99	0	390	11,876
	2015 YTD	173	529	863	1,565	312	19	186	47	1,541	475	11,813
	% Change	-13.9%	-9.1%	-49.6%	-37.3%	-36.3%	-26.9%	-19.8%	-52.5%	-	21.8%	-0.5%

Information summarized for CompStat week ending 03/21/2015.

Sourced from MNPD ARMS on 3/25/2015 8:09:28 AM. Arrest summaries are not a count of arrest charges. 1 arrest = 1 body. Warrant Service summary considers 1 count for each service attempt and 1 count for each outstanding warrant served. Vehicle Stop summary sources MNPD's Vehicle Stop (Form 252) Database. Vehicle stop totals count all reports electronically entered via AFR. Hardcopy reports not entered into ARMS will affect accuracy of totals.

Central Precinct Incident Report Summary

METROPOLITAN POLICE DEPARTMENT
of Nashville and Davidson County

Two Week, Eight Week, Sixteen Week, YTD, and 24 Month Analyses

Aggregated by precinct (incident location). Based on date when each incident was reported.

		Homicide	Forcible Rape	Commercial Robbery	Street Robbery	Total Robbery	Aggravated Assault	Commercial Burglary	Residential Burglary	Total Burglary	Larceny	Auto Theft	Violent Offenses	Property Offenses	Part I Offenses
Two Week	Prior Week	0	0	0	2	2	3	1	0	1	18	2	5	21	26
	Last Week	0	1	0	3	3	7	0	0	0	17	1	11	18	29
	% Change	-	-	-	50.0%	50.0%	133.3%	-100.0%	-	-100.0%	-5.6%	-50.0%	120.0%	-14.3%	11.5%
Eight Week	Prior 4 Weeks	0	4	0	2	2	11	4	2	6	41	0	17	47	64
	Last 4 Weeks	0	4	0	6	6	13	5	0	5	65	5	23	75	98
	% Change	-	0.0%	-	200.0%	200.0%	18.2%	25.0%	-100.0%	-16.7%	58.5%	-	35.3%	59.6%	53.1%
Sixteen Week	Prior 8 Weeks	0	8	1	14	15	16	5	0	5	132	2	39	139	178
	Last 8 Weeks	0	8	0	8	8	24	9	2	11	106	5	40	122	162
	% Change	-	0.0%	-100.0%	-42.9%	-46.7%	50.0%	80.0%	-	120.0%	-19.7%	150.0%	2.6%	-12.2%	-9.0%
YTD	2014 YTD	0	13	1	15	16	31	4	6	10	165	9	60	184	244
	2015 YTD	0	10	0	13	13	30	10	2	12	169	6	53	187	240
	% Change	-	-23.1%	-100.0%	-13.3%	-18.8%	-3.2%	150.0%	-66.7%	20.0%	2.4%	-33.3%	-11.7%	1.6%	-1.6%
Rolling 24 Month	Prior 52 Weeks	1	43	2	67	69	188	46	30	76	917	44	301	1,037	1,338
	Last 52 Weeks	1	61	2	80	82	184	40	16	56	966	37	328	1,059	1,387
	% Change	0.0%	41.9%	0.0%	19.4%	18.8%	-2.1%	-13.0%	-46.7%	-26.3%	5.3%	-15.9%	9.0%	2.1%	3.7%
YTD 2013	2013 YTD	0	6	0	7	7	35	12	5	17	174	8	48	199	247
	2015 YTD	0	10	0	13	13	30	10	2	12	169	6	53	187	240
	% Change	-	66.7%	-	85.7%	85.7%	-14.3%	-16.7%	-60.0%	-29.4%	-2.9%	-25.0%	10.4%	-6.0%	-2.8%
YTD 2012	2012 YTD	0	11	1	17	18	42	7	7	14	272	9	71	295	366
	2015 YTD	0	10	0	13	13	30	10	2	12	169	6	53	187	240
	% Change	-	-9.1%	-100.0%	-23.5%	-27.8%	-28.6%	42.9%	-71.4%	-14.3%	-37.9%	-33.3%	-25.4%	-36.6%	-34.4%
YTD 2011	2011 YTD	1	9	1	18	19	44	8	2	10	242	8	73	260	333
	2015 YTD	0	10	0	13	13	30	10	2	12	169	6	53	187	240
	% Change	-100.0%	11.1%	-100.0%	-27.8%	-31.6%	-31.8%	25.0%	0.0%	20.0%	-30.2%	-25.0%	-27.4%	-28.1%	-27.9%
YTD 2010	2010 YTD	1	11	5	14	19	44	8	3	11	203	9	75	223	298
	2015 YTD	0	10	0	13	13	30	10	2	12	169	6	53	187	240
	% Change	-100.0%	-9.1%	-100.0%	-7.1%	-31.6%	-31.8%	25.0%	-33.3%	9.1%	-16.7%	-33.3%	-29.3%	-16.1%	-19.5%

Information summarized for CompStat week ending 03/21/2015.

Sourced from MNPD ARMS on 3/25/2015 8:09:28 AM. The figures above were sourced from incident reports using Uniform Crime Reporting definitions and reporting guidelines, based on the date when the crime was reported. This report is intended to be a management and planning tool and does not reflect the official UCR counts for the department. Incidents where a location is unknown or unspecified are included in the countywide totals.

Central Precinct Efficiency Report Summary

METROPOLITAN POLICE DEPARTMENT
of Nashville and Davidson County

Two Week, Eight Week, Sixteen Week, YTD, and 24 Month Analyses

Aggregated by component of arresting officer / officer making stop.

		Adults Only				Adults and Juveniles						
		Felony Arrests	Misdemeanor Arrests	Citation Arrests	Total Arrests	Part I Arrests	Weapons Law Violation Arrests	Drug-Related Arrests	DUI Arrests	Warrant Service Attempts	Warrants Served	Vehicle Stops
Two Week	Prior Week	15	96	65	176	8	0	29	7	92	44	753
	Last Week	15	104	51	170	18	0	16	5	74	33	619
	% Change	0.0%	8.3%	-21.5%	-3.4%	125.0%	-	-44.8%	-28.6%	-19.6%	-25.0%	-17.8%
Eight Week	Prior 4 Weeks	61	245	330	636	53	7	57	14	613	146	3,291
	Last 4 Weeks	42	344	283	669	42	3	81	18	378	124	2,772
	% Change	-31.1%	40.4%	-14.2%	5.2%	-20.8%	-57.1%	42.1%	28.6%	-38.3%	-15.1%	-15.8%
Sixteen Week	Prior 8 Weeks	117	554	661	1,332	97	9	131	38	848	323	6,890
	Last 8 Weeks	103	589	613	1,305	95	10	138	32	991	270	6,063
	% Change	-12.0%	6.3%	-7.3%	-2.0%	-2.1%	11.1%	5.3%	-15.8%	16.9%	-16.4%	-12.0%
YTD	2014 YTD	162	840	946	1,948	122	10	163	40	2,044	369	10,718
	2015 YTD	154	849	974	1,977	130	15	210	46	1,539	412	9,596
	% Change	-4.9%	1.1%	3.0%	1.5%	6.6%	50.0%	28.8%	15.0%	-24.7%	11.7%	-10.5%
Rolling 24 Month	Prior 52 Weeks	790	4,365	4,715	9,870	673	65	805	138	8,375	2,053	44,134
	Last 52 Weeks	735	4,200	4,419	9,354	644	58	772	219	5,697	2,162	43,021
	% Change	-7.0%	-3.8%	-6.3%	-5.2%	-4.3%	-10.8%	-4.1%	58.7%	-32.0%	5.3%	-2.5%
YTD 2013	2013 YTD	164	1,007	1,008	2,179	122	15	233	31	1,938	385	10,665
	2015 YTD	154	849	974	1,977	130	15	210	46	1,539	412	9,596
	% Change	-6.1%	-15.7%	-3.4%	-9.3%	6.6%	0.0%	-9.9%	48.4%	-20.6%	7.0%	-10.0%
YTD 2012	2012 YTD	210	866	962	2,038	173	20	271	35	1,991	508	8,418
	2015 YTD	154	849	974	1,977	130	15	210	46	1,539	412	9,596
	% Change	-26.7%	-2.0%	1.2%	-3.0%	-24.9%	-25.0%	-22.5%	31.4%	-22.7%	-18.9%	14.0%
YTD 2011	2011 YTD	178	783	885	1,846	133	28	223	41	0	495	6,757
	2015 YTD	154	849	974	1,977	130	15	210	46	1,539	412	9,596
	% Change	-13.5%	8.4%	10.1%	7.1%	-2.3%	-46.4%	-5.8%	12.2%	-	-16.8%	42.0%
YTD 2010	2010 YTD	150	978	943	2,071	125	10	182	88	0	358	6,051
	2015 YTD	154	849	974	1,977	130	15	210	46	1,539	412	9,596
	% Change	2.7%	-13.2%	3.3%	-4.5%	4.0%	50.0%	15.4%	-47.7%	-	15.1%	58.6%

Information summarized for CompStat week ending 03/21/2015.

Sourced from MNPD ARMS on 3/25/2015 8:09:28 AM. Arrest summaries are not a count of arrest charges. 1 arrest = 1 body. Warrant Service summary considers 1 count for each service attempt and 1 count for each outstanding warrant served. Vehicle Stop summary sources MNPD's Vehicle Stop (Form 252) Database. Vehicle stop totals count all reports electronically entered via AFR. Hardcopy reports not entered into ARMS will affect accuracy of totals.

Hermitage Precinct Incident Report Summary

METROPOLITAN POLICE DEPARTMENT
of Nashville and Davidson County

Two Week, Eight Week, Sixteen Week, YTD, and 24 Month Analyses

Aggregated by precinct (incident location). Based on date when each incident was reported.

		Homicide	Forcible Rape	Commercial Robbery	Street Robbery	Total Robbery	Aggravated Assault	Commercial Burglary	Residential Burglary	Total Burglary	Larceny	Auto Theft	Violent Offenses	Property Offenses	Part I Offenses
Two Week	Prior Week	0	4	1	7	8	16	2	9	11	63	8	28	82	110
	Last Week	0	1	0	3	3	17	2	10	12	46	3	21	61	82
	% Change	-	-75.0%	-100.0%	-57.1%	-62.5%	6.3%	0.0%	11.1%	9.1%	-27.0%	-62.5%	-25.0%	-25.6%	-25.5%
Eight Week	Prior 4 Weeks	1	8	2	26	28	38	17	53	70	205	18	75	293	368
	Last 4 Weeks	0	10	3	17	20	60	7	37	44	214	21	90	279	369
	% Change	-100.0%	25.0%	50.0%	-34.6%	-28.6%	57.9%	-58.8%	-30.2%	-37.1%	4.4%	16.7%	20.0%	-4.8%	0.3%
Sixteen Week	Prior 8 Weeks	2	13	11	35	46	118	20	93	113	472	24	179	609	788
	Last 8 Weeks	1	18	5	43	48	98	24	90	114	419	39	165	572	737
	% Change	-50.0%	38.5%	-54.5%	22.9%	4.3%	-16.9%	20.0%	-3.2%	0.9%	-11.2%	62.5%	-7.8%	-6.1%	-6.5%
YTD	2014 YTD	1	11	6	46	52	170	41	145	186	599	46	234	831	1,065
	2015 YTD	1	22	9	56	65	143	30	130	160	608	50	231	818	1,049
	% Change	0.0%	100.0%	50.0%	21.7%	25.0%	-15.9%	-26.8%	-10.3%	-14.0%	1.5%	8.7%	-1.3%	-1.6%	-1.5%
Rolling 24 Month	Prior 52 Weeks	3	86	41	229	270	807	136	744	880	3,405	238	1,166	4,523	5,689
	Last 52 Weeks	6	92	42	260	302	872	149	662	811	3,531	173	1,272	4,515	5,787
	% Change	100.0%	7.0%	2.4%	13.5%	11.9%	8.1%	9.6%	-11.0%	-7.8%	3.7%	-27.3%	9.1%	-0.2%	1.7%
YTD 2013	2013 YTD	2	20	14	58	72	160	21	167	188	802	40	254	1,030	1,284
	2015 YTD	1	22	9	56	65	143	30	130	160	608	50	231	818	1,049
	% Change	-50.0%	10.0%	-35.7%	-3.4%	-9.7%	-10.6%	42.9%	-22.2%	-14.9%	-24.2%	25.0%	-9.1%	-20.6%	-18.3%
YTD 2012	2012 YTD	5	21	6	36	42	200	41	165	206	720	43	268	969	1,237
	2015 YTD	1	22	9	56	65	143	30	130	160	608	50	231	818	1,049
	% Change	-80.0%	4.8%	50.0%	55.6%	54.8%	-28.5%	-26.8%	-21.2%	-22.3%	-15.6%	16.3%	-13.8%	-15.6%	-15.2%
YTD 2011	2011 YTD	1	16	14	41	55	151	36	202	238	691	49	223	978	1,201
	2015 YTD	1	22	9	56	65	143	30	130	160	608	50	231	818	1,049
	% Change	0.0%	37.5%	-35.7%	36.6%	18.2%	-5.3%	-16.7%	-35.6%	-32.8%	-12.0%	2.0%	3.6%	-16.4%	-12.7%
YTD 2010	2010 YTD	2	14	16	43	59	110	42	149	191	824	79	185	1,094	1,279
	2015 YTD	1	22	9	56	65	143	30	130	160	608	50	231	818	1,049
	% Change	-50.0%	57.1%	-43.8%	30.2%	10.2%	30.0%	-28.6%	-12.8%	-16.2%	-26.2%	-36.7%	24.9%	-25.2%	-18.0%

Information summarized for CompStat week ending 03/21/2015.

Sourced from MNPD ARMS on 3/25/2015 8:09:29 AM. The figures above were sourced from incident reports using Uniform Crime Reporting definitions and reporting guidelines, based on the date when the crime was reported. This report is intended to be a management and planning tool and does not reflect the official UCR counts for the department. Incidents where a location is unknown or unspecified are included in the countywide totals.

Hermitage Precinct Efficiency Report Summary

METROPOLITAN POLICE DEPARTMENT
of Nashville and Davidson County

Two Week, Eight Week, Sixteen Week, YTD, and 24 Month Analyses

Aggregated by component of arresting officer / officer making stop.

		Adults Only				Adults and Juveniles						
		Felony Arrests	Misdemeanor Arrests	Citation Arrests	Total Arrests	Part I Arrests	Weapons Law Violation Arrests	Drug-Related Arrests	DUI Arrests	Warrant Service Attempts	Warrants Served	Vehicle Stops
Two Week	Prior Week	25	53	80	158	34	1	35	4	225	78	1,045
	Last Week	31	63	74	168	30	0	23	6	225	83	947
	% Change	24.0%	18.9%	-7.5%	6.3%	-11.8%	-100.0%	-34.3%	50.0%	0.0%	6.4%	-9.4%
Eight Week	Prior 4 Weeks	86	183	498	767	104	4	154	11	672	196	4,014
	Last 4 Weeks	91	222	338	651	114	4	114	16	847	256	3,886
	% Change	5.8%	21.3%	-32.1%	-15.1%	9.6%	0.0%	-26.0%	45.5%	26.0%	30.6%	-3.2%
Sixteen Week	Prior 8 Weeks	172	365	951	1,488	195	19	295	30	1,459	441	9,448
	Last 8 Weeks	177	405	836	1,418	218	8	268	27	1,519	452	7,900
	% Change	2.9%	11.0%	-12.1%	-4.7%	11.8%	-57.9%	-9.2%	-10.0%	4.1%	2.5%	-16.4%
YTD	2014 YTD	266	690	1,705	2,661	304	32	530	50	2,578	689	14,951
	2015 YTD	257	560	1,284	2,101	296	21	431	34	2,182	659	12,418
	% Change	-3.4%	-18.8%	-24.7%	-21.0%	-2.6%	-34.4%	-18.7%	-32.0%	-15.4%	-4.4%	-16.9%
Rolling 24 Month	Prior 52 Weeks	1,297	2,841	7,184	11,322	1,728	140	2,452	223	9,715	3,033	55,186
	Last 52 Weeks	1,297	2,882	6,274	10,453	1,629	110	2,077	211	10,020	3,179	58,860
	% Change	0.0%	1.4%	-12.7%	-7.7%	-5.7%	-21.4%	-15.3%	-5.4%	3.1%	4.8%	6.7%
YTD 2013	2013 YTD	291	590	1,869	2,750	349	36	709	50	2,009	612	13,914
	2015 YTD	257	560	1,284	2,101	296	21	431	34	2,182	659	12,418
	% Change	-11.7%	-5.1%	-31.3%	-23.6%	-15.2%	-41.7%	-39.2%	-32.0%	8.6%	7.7%	-10.8%
YTD 2012	2012 YTD	348	644	1,471	2,463	358	35	556	47	1,797	719	13,442
	2015 YTD	257	560	1,284	2,101	296	21	431	34	2,182	659	12,418
	% Change	-26.1%	-13.0%	-12.7%	-14.7%	-17.3%	-40.0%	-22.5%	-27.7%	21.4%	-8.3%	-7.6%
YTD 2011	2011 YTD	269	629	1,601	2,499	360	43	528	52	0	700	11,785
	2015 YTD	257	560	1,284	2,101	296	21	431	34	2,182	659	12,418
	% Change	-4.5%	-11.0%	-19.8%	-15.9%	-17.8%	-51.2%	-18.4%	-34.6%	-	-5.9%	5.4%
YTD 2010	2010 YTD	279	635	1,828	2,742	395	32	614	74	0	503	11,335
	2015 YTD	257	560	1,284	2,101	296	21	431	34	2,182	659	12,418
	% Change	-7.9%	-11.8%	-29.8%	-23.4%	-25.1%	-34.4%	-29.8%	-54.1%	-	31.0%	9.6%

Information summarized for CompStat week ending 03/21/2015.

Sourced from MNPD ARMS on 3/25/2015 8:09:29 AM. Arrest summaries are not a count of arrest charges. 1 arrest = 1 body. Warrant Service summary considers 1 count for each service attempt and 1 count for each outstanding warrant served. Vehicle Stop summary sources MNPD's Vehicle Stop (Form 252) Database. Vehicle stop totals count all reports electronically entered via AFR. Hardcopy reports not entered into ARMS will affect accuracy of totals.

North Precinct Incident Report Summary

METROPOLITAN POLICE DEPARTMENT
of Nashville and Davidson County

Two Week, Eight Week, Sixteen Week, YTD, and 24 Month Analyses

Aggregated by precinct (incident location). Based on date when each incident was reported.

		Homicide	Forcible Rape	Commercial Robbery	Street Robbery	Total Robbery	Aggravated Assault	Commercial Burglary	Residential Burglary	Total Burglary	Larceny	Auto Theft	Violent Offenses	Property Offenses	Part I Offenses
Two Week	Prior Week	0	1	0	6	6	19	2	3	5	22	0	26	27	53
	Last Week	0	0	0	2	2	8	1	9	10	19	1	10	30	40
	% Change	-	-100.0%	-	-66.7%	-66.7%	-57.9%	-50.0%	200.0%	100.0%	-13.6%	-	-61.5%	11.1%	-24.5%
Eight Week	Prior 4 Weeks	1	5	0	16	16	64	5	35	40	99	17	86	156	242
	Last 4 Weeks	1	4	1	16	17	64	3	22	25	86	7	86	118	204
	% Change	0.0%	-20.0%	-	0.0%	6.3%	0.0%	-40.0%	-37.1%	-37.5%	-13.1%	-58.8%	0.0%	-24.4%	-15.7%
Sixteen Week	Prior 8 Weeks	4	14	8	55	63	128	31	89	120	237	35	209	392	601
	Last 8 Weeks	2	9	1	32	33	128	8	57	65	185	24	172	274	446
	% Change	-50.0%	-35.7%	-87.5%	-41.8%	-47.6%	0.0%	-74.2%	-36.0%	-45.8%	-21.9%	-31.4%	-17.7%	-30.1%	-25.8%
YTD	2014 YTD	4	23	0	33	33	189	9	92	101	314	31	249	446	695
	2015 YTD	5	13	4	58	62	176	22	108	130	292	47	256	469	725
	% Change	25.0%	-43.5%	-	75.8%	87.9%	-6.9%	144.4%	17.4%	28.7%	-7.0%	51.6%	2.8%	5.2%	4.3%
Rolling 24 Month	Prior 52 Weeks	11	74	30	206	236	855	94	603	697	1,729	161	1,176	2,587	3,763
	Last 52 Weeks	15	90	27	231	258	1,021	127	524	651	1,586	213	1,384	2,450	3,834
	% Change	36.4%	21.6%	-10.0%	12.1%	9.3%	19.4%	35.1%	-13.1%	-6.6%	-8.3%	32.3%	17.7%	-5.3%	1.9%
YTD 2013	2013 YTD	3	10	3	50	53	171	21	162	183	342	23	237	548	785
	2015 YTD	5	13	4	58	62	176	22	108	130	292	47	256	469	725
	% Change	66.7%	30.0%	33.3%	16.0%	17.0%	2.9%	4.8%	-33.3%	-29.0%	-14.6%	104.3%	8.0%	-14.4%	-7.6%
YTD 2012	2012 YTD	4	15	4	34	38	154	21	126	147	387	34	211	568	779
	2015 YTD	5	13	4	58	62	176	22	108	130	292	47	256	469	725
	% Change	25.0%	-13.3%	0.0%	70.6%	63.2%	14.3%	4.8%	-14.3%	-11.6%	-24.5%	38.2%	21.3%	-17.4%	-6.9%
YTD 2011	2011 YTD	1	11	7	30	37	151	48	141	189	340	42	200	571	771
	2015 YTD	5	13	4	58	62	176	22	108	130	292	47	256	469	725
	% Change	400.0%	18.2%	-42.9%	93.3%	67.6%	16.6%	-54.2%	-23.4%	-31.2%	-14.1%	11.9%	28.0%	-17.9%	-6.0%
YTD 2010	2010 YTD	3	9	19	40	59	155	26	138	164	328	25	226	517	743
	2015 YTD	5	13	4	58	62	176	22	108	130	292	47	256	469	725
	% Change	66.7%	44.4%	-78.9%	45.0%	5.1%	13.5%	-15.4%	-21.7%	-20.7%	-11.0%	88.0%	13.3%	-9.3%	-2.4%

Information summarized for CompStat week ending 03/21/2015.

Sourced from MNPD ARMS on 3/25/2015 8:09:29 AM. The figures above were sourced from incident reports using Uniform Crime Reporting definitions and reporting guidelines, based on the date when the crime was reported. This report is intended to be a management and planning tool and does not reflect the official UCR counts for the department. Incidents where a location is unknown or unspecified are included in the countywide totals.

North Precinct Efficiency Report Summary

METROPOLITAN POLICE DEPARTMENT
of Nashville and Davidson County

Two Week, Eight Week, Sixteen Week, YTD, and 24 Month Analyses

Aggregated by component of arresting officer / officer making stop.

		Adults Only				Adults and Juveniles						
		Felony Arrests	Misdemeanor Arrests	Citation Arrests	Total Arrests	Part I Arrests	Weapons Law Violation Arrests	Drug-Related Arrests	DUI Arrests	Warrant Service Attempts	Warrants Served	Vehicle Stops
Two Week	Prior Week	28	30	62	120	21	2	20	0	146	43	772
	Last Week	26	58	42	126	28	2	30	10	214	44	514
	% Change	-7.1%	93.3%	-32.3%	5.0%	33.3%	0.0%	50.0%	-	46.6%	2.3%	-33.4%
Eight Week	Prior 4 Weeks	68	148	308	524	63	3	114	5	619	126	2,128
	Last 4 Weeks	93	176	240	509	83	4	112	15	682	174	2,464
	% Change	36.8%	18.9%	-22.1%	-2.9%	31.7%	33.3%	-1.8%	200.0%	10.2%	38.1%	15.8%
Sixteen Week	Prior 8 Weeks	158	308	654	1,120	153	32	211	11	1,280	287	5,040
	Last 8 Weeks	161	324	548	1,033	146	7	226	20	1,301	300	4,592
	% Change	1.9%	5.2%	-16.2%	-7.8%	-4.6%	-78.1%	7.1%	81.8%	1.6%	4.5%	-8.9%
YTD	2014 YTD	265	515	1,284	2,064	201	21	401	17	1,799	580	9,920
	2015 YTD	234	449	865	1,548	230	21	337	25	1,893	436	6,900
	% Change	-11.7%	-12.8%	-32.6%	-25.0%	14.4%	0.0%	-16.0%	47.1%	5.2%	-24.8%	-30.4%
Rolling 24 Month	Prior 52 Weeks	1,221	2,328	5,656	9,205	1,052	90	1,640	85	7,262	2,683	42,706
	Last 52 Weeks	1,252	2,252	4,193	7,697	1,143	134	1,392	81	8,185	2,572	32,137
	% Change	2.5%	-3.3%	-25.9%	-16.4%	8.7%	48.9%	-15.1%	-4.7%	12.7%	-4.1%	-24.7%
YTD 2013	2013 YTD	291	428	1,435	2,154	230	36	481	24	1,249	565	10,913
	2015 YTD	234	449	865	1,548	230	21	337	25	1,893	436	6,900
	% Change	-19.6%	4.9%	-39.7%	-28.1%	0.0%	-41.7%	-29.9%	4.2%	51.6%	-22.8%	-36.8%
YTD 2012	2012 YTD	323	440	1,560	2,323	242	38	491	25	1,499	643	12,558
	2015 YTD	234	449	865	1,548	230	21	337	25	1,893	436	6,900
	% Change	-27.6%	2.0%	-44.6%	-33.4%	-5.0%	-44.7%	-31.4%	0.0%	26.3%	-32.2%	-45.1%
YTD 2011	2011 YTD	410	825	1,780	3,015	517	38	421	49	0	989	12,611
	2015 YTD	234	449	865	1,548	230	21	337	25	1,893	436	6,900
	% Change	-42.9%	-45.6%	-51.4%	-48.7%	-55.5%	-44.7%	-20.0%	-49.0%	-	-55.9%	-45.3%
YTD 2010	2010 YTD	381	740	2,520	3,641	506	57	574	124	0	684	11,142
	2015 YTD	234	449	865	1,548	230	21	337	25	1,893	436	6,900
	% Change	-38.6%	-39.3%	-65.7%	-57.5%	-54.5%	-63.2%	-41.3%	-79.8%	-	-36.3%	-38.1%

Information summarized for CompStat week ending 03/21/2015.

Sourced from MNPD ARMS on 3/25/2015 8:09:29 AM. Arrest summaries are not a count of arrest charges. 1 arrest = 1 body. Warrant Service summary considers 1 count for each service attempt and 1 count for each outstanding warrant served. Vehicle Stop summary sources MNPD's Vehicle Stop (Form 252) Database. Vehicle stop totals count all reports electronically entered via AFR. Hardcopy reports not entered into ARMS will affect accuracy of totals.

Madison Precinct Incident Report Summary

METROPOLITAN POLICE DEPARTMENT
of Nashville and Davidson County

Two Week, Eight Week, Sixteen Week, YTD, and 24 Month Analyses

Aggregated by precinct (incident location). Based on date when each incident was reported.

		Homicide	Forcible Rape	Commercial Robbery	Street Robbery	Total Robbery	Aggravated Assault	Commercial Burglary	Residential Burglary	Total Burglary	Larceny	Auto Theft	Violent Offenses	Property Offenses	Part I Offenses
Two Week	Prior Week	0	0	0	3	3	12	0	4	4	36	3	15	43	58
	Last Week	0	0	1	0	1	14	0	10	10	29	1	15	40	55
	% Change	-	-	-	-100.0%	-66.7%	16.7%	-	150.0%	150.0%	-19.4%	-66.7%	0.0%	-7.0%	-5.2%
Eight Week	Prior 4 Weeks	0	1	1	5	6	29	3	31	34	121	3	36	158	194
	Last 4 Weeks	0	1	3	8	11	50	2	21	23	140	11	62	174	236
	% Change	-	0.0%	200.0%	60.0%	83.3%	72.4%	-33.3%	-32.3%	-32.4%	15.7%	266.7%	72.2%	10.1%	21.6%
Sixteen Week	Prior 8 Weeks	0	11	9	14	23	101	19	68	87	308	22	135	417	552
	Last 8 Weeks	0	2	4	13	17	79	5	52	57	261	14	98	332	430
	% Change	-	-81.8%	-55.6%	-7.1%	-26.1%	-21.8%	-73.7%	-23.5%	-34.5%	-15.3%	-36.4%	-27.4%	-20.4%	-22.1%
YTD	2014 YTD	3	14	3	17	20	105	5	78	83	397	20	142	500	642
	2015 YTD	0	7	7	20	27	115	10	83	93	376	28	149	497	646
	% Change	-100.0%	-50.0%	133.3%	17.6%	35.0%	9.5%	100.0%	6.4%	12.0%	-5.3%	40.0%	4.9%	-0.6%	0.6%
Rolling 24 Month	Prior 52 Weeks	7	51	18	107	125	495	67	470	537	1,904	105	678	2,546	3,224
	Last 52 Weeks	3	60	37	112	149	566	87	459	546	2,066	123	778	2,735	3,513
	% Change	-57.1%	17.6%	105.6%	4.7%	19.2%	14.3%	29.9%	-2.3%	1.7%	8.5%	17.1%	14.7%	7.4%	9.0%
YTD 2013	2013 YTD	0	12	7	35	42	110	17	104	121	390	33	164	544	708
	2015 YTD	0	7	7	20	27	115	10	83	93	376	28	149	497	646
	% Change	-	-41.7%	0.0%	-42.9%	-35.7%	4.5%	-41.2%	-20.2%	-23.1%	-3.6%	-15.2%	-9.1%	-8.6%	-8.8%
YTD 2012	2012 YTD	3	9	4	34	38	123	19	171	190	484	30	173	704	877
	2015 YTD	0	7	7	20	27	115	10	83	93	376	28	149	497	646
	% Change	-100.0%	-22.2%	75.0%	-41.2%	-28.9%	-6.5%	-47.4%	-51.5%	-51.1%	-22.3%	-6.7%	-13.9%	-29.4%	-26.3%
YTD 2011	2011 YTD	1	6	8	16	24	104	21	123	144	467	66	135	677	812
	2015 YTD	0	7	7	20	27	115	10	83	93	376	28	149	497	646
	% Change	-100.0%	16.7%	-12.5%	25.0%	12.5%	10.6%	-52.4%	-32.5%	-35.4%	-19.5%	-57.6%	10.4%	-26.6%	-20.4%
YTD 2010	2010 YTD	0	4	6	31	37	89	21	167	188	518	43	130	749	879
	2015 YTD	0	7	7	20	27	115	10	83	93	376	28	149	497	646
	% Change	-	75.0%	16.7%	-35.5%	-27.0%	29.2%	-52.4%	-50.3%	-50.5%	-27.4%	-34.9%	14.6%	-33.6%	-26.5%

Information summarized for CompStat week ending 03/21/2015.

Sourced from MNPD ARMS on 3/25/2015 8:09:29 AM. The figures above were sourced from incident reports using Uniform Crime Reporting definitions and reporting guidelines, based on the date when the crime was reported. This report is intended to be a management and planning tool and does not reflect the official UCR counts for the department. Incidents where a location is unknown or unspecified are included in the countywide totals.

Madison Precinct Efficiency Report Summary

METROPOLITAN POLICE DEPARTMENT
of Nashville and Davidson County

Two Week, Eight Week, Sixteen Week, YTD, and 24 Month Analyses

Aggregated by component of arresting officer / officer making stop.

		Adults Only				Adults and Juveniles						
		Felony Arrests	Misdemeanor Arrests	Citation Arrests	Total Arrests	Part I Arrests	Weapons Law Violation Arrests	Drug-Related Arrests	DUI Arrests	Warrant Service Attempts	Warrants Served	Vehicle Stops
Two Week	Prior Week	17	43	86	146	34	0	21	4	126	32	570
	Last Week	21	38	81	140	32	2	16	5	116	41	541
	% Change	23.5%	-11.6%	-5.8%	-4.1%	-5.9%	-	-23.8%	25.0%	-7.9%	28.1%	-5.1%
Eight Week	Prior 4 Weeks	47	129	306	482	90	3	61	10	380	111	2,046
	Last 4 Weeks	64	173	343	580	144	3	75	18	434	152	2,120
	% Change	36.2%	34.1%	12.1%	20.3%	60.0%	0.0%	23.0%	80.0%	14.2%	36.9%	3.6%
Sixteen Week	Prior 8 Weeks	109	304	678	1,091	217	8	153	32	687	280	4,427
	Last 8 Weeks	111	302	649	1,062	234	6	136	28	814	263	4,166
	% Change	1.8%	-0.7%	-4.3%	-2.7%	7.8%	-25.0%	-11.1%	-12.5%	18.5%	-6.1%	-5.9%
YTD	2014 YTD	172	490	1,084	1,746	306	28	332	35	1,265	448	6,852
	2015 YTD	171	439	984	1,594	324	12	226	44	1,205	412	6,474
	% Change	-0.6%	-10.4%	-9.2%	-8.7%	5.9%	-57.1%	-31.9%	25.7%	-4.7%	-8.0%	-5.5%
Rolling 24 Month	Prior 52 Weeks	821	2,025	4,624	7,470	1,352	88	1,477	115	6,435	2,122	26,673
	Last 52 Weeks	849	2,181	4,748	7,778	1,497	76	1,225	201	4,811	2,144	28,575
	% Change	3.4%	7.7%	2.7%	4.1%	10.7%	-13.6%	-17.1%	74.8%	-25.2%	1.0%	7.1%
YTD 2013	2013 YTD	219	354	1,216	1,789	325	18	316	31	1,517	437	7,448
	2015 YTD	171	439	984	1,594	324	12	226	44	1,205	412	6,474
	% Change	-21.9%	24.0%	-19.1%	-10.9%	-0.3%	-33.3%	-28.5%	41.9%	-20.6%	-5.7%	-13.1%
YTD 2012	2012 YTD	284	435	1,057	1,776	315	21	377	19	1,564	530	8,926
	2015 YTD	171	439	984	1,594	324	12	226	44	1,205	412	6,474
	% Change	-39.8%	0.9%	-6.9%	-10.2%	2.9%	-42.9%	-40.1%	131.6%	-23.0%	-22.3%	-27.5%
YTD 2011	2011 YTD	0	0	0	0	0	0	0	0	0	0	0
	2015 YTD	171	439	984	1,594	324	12	226	44	1,205	412	6,474
	% Change	-	-	-	-	-	-	-	-	-	-	-
YTD 2010	2010 YTD	0	0	0	0	0	0	0	0	0	0	0
	2015 YTD	171	439	984	1,594	324	12	226	44	1,205	412	6,474
	% Change	-	-	-	-	-	-	-	-	-	-	-

Information summarized for CompStat week ending 03/21/2015.

Sourced from MNPD ARMS on 3/25/2015 8:09:29 AM. Arrest summaries are not a count of arrest charges. 1 arrest = 1 body. Warrant Service summary considers 1 count for each service attempt and 1 count for each outstanding warrant served. Vehicle Stop summary sources MNPD's Vehicle Stop (Form 252) Database. Vehicle stop totals count all reports electronically entered via AFR. Hardcopy reports not entered into ARMS will affect accuracy of totals.

Midtown Hills Precinct Incident Report Summary

METROPOLITAN POLICE DEPARTMENT
of Nashville and Davidson County

Two Week, Eight Week, Sixteen Week, YTD, and 24 Month Analyses

Aggregated by precinct (incident location). Based on date when each incident was reported.

		Homicide	Forcible Rape	Commercial Robbery	Street Robbery	Total Robbery	Aggravated Assault	Commercial Burglary	Residential Burglary	Total Burglary	Larceny	Auto Theft	Violent Offenses	Property Offenses	Part I Offenses
Two Week	Prior Week	0	0	0	3	3	7	3	6	9	34	1	10	44	54
	Last Week	0	0	0	1	1	13	5	9	14	47	2	14	63	77
	% Change	-	-	-	-66.7%	-66.7%	85.7%	66.7%	50.0%	55.6%	38.2%	100.0%	40.0%	43.2%	42.6%
Eight Week	Prior 4 Weeks	0	3	3	2	5	25	3	26	29	136	3	33	168	201
	Last 4 Weeks	2	2	1	7	8	33	11	29	40	150	10	45	200	245
	% Change	-	-33.3%	-66.7%	250.0%	60.0%	32.0%	266.7%	11.5%	37.9%	10.3%	233.3%	36.4%	19.0%	21.9%
Sixteen Week	Prior 8 Weeks	0	5	8	14	22	51	13	46	59	303	12	78	374	452
	Last 8 Weeks	2	5	4	9	13	58	14	55	69	286	13	78	368	446
	% Change	-	0.0%	-50.0%	-35.7%	-40.9%	13.7%	7.7%	19.6%	16.9%	-5.6%	8.3%	0.0%	-1.6%	-1.3%
YTD	2014 YTD	0	22	6	20	26	63	35	116	151	515	17	111	683	794
	2015 YTD	2	9	7	14	21	78	21	71	92	405	18	110	515	625
	% Change	-	-59.1%	16.7%	-30.0%	-19.2%	23.8%	-40.0%	-38.8%	-39.1%	-21.4%	5.9%	-0.9%	-24.6%	-21.3%
Rolling 24 Month	Prior 52 Weeks	5	77	25	124	149	373	171	612	783	2,479	129	604	3,391	3,995
	Last 52 Weeks	6	59	22	107	129	422	152	447	599	2,319	119	616	3,037	3,653
	% Change	20.0%	-23.4%	-12.0%	-13.7%	-13.4%	13.1%	-11.1%	-27.0%	-23.5%	-6.5%	-7.8%	2.0%	-10.4%	-8.6%
YTD 2013	2013 YTD	0	12	12	12	24	67	33	113	146	541	25	103	712	815
	2015 YTD	2	9	7	14	21	78	21	71	92	405	18	110	515	625
	% Change	-	-25.0%	-41.7%	16.7%	-12.5%	16.4%	-36.4%	-37.2%	-37.0%	-25.1%	-28.0%	6.8%	-27.7%	-23.3%
YTD 2012	2012 YTD	1	17	10	24	34	90	42	118	160	530	26	142	716	858
	2015 YTD	2	9	7	14	21	78	21	71	92	405	18	110	515	625
	% Change	100.0%	-47.1%	-30.0%	-41.7%	-38.2%	-13.3%	-50.0%	-39.8%	-42.5%	-23.6%	-30.8%	-22.5%	-28.1%	-27.2%
YTD 2011	2011 YTD	1	8	4	21	25	78	30	181	211	623	49	112	883	995
	2015 YTD	2	9	7	14	21	78	21	71	92	405	18	110	515	625
	% Change	100.0%	12.5%	75.0%	-33.3%	-16.0%	0.0%	-30.0%	-60.8%	-56.4%	-35.0%	-63.3%	-1.8%	-41.7%	-37.2%
YTD 2010	2010 YTD	0	13	12	26	38	83	75	149	224	562	32	134	818	952
	2015 YTD	2	9	7	14	21	78	21	71	92	405	18	110	515	625
	% Change	-	-30.8%	-41.7%	-46.2%	-44.7%	-6.0%	-72.0%	-52.3%	-58.9%	-27.9%	-43.8%	-17.9%	-37.0%	-34.3%

Information summarized for CompStat week ending 03/21/2015.

Sourced from MNPD ARMS on 3/25/2015 8:09:29 AM. The figures above were sourced from incident reports using Uniform Crime Reporting definitions and reporting guidelines, based on the date when the crime was reported. This report is intended to be a management and planning tool and does not reflect the official UCR counts for the department. Incidents where a location is unknown or unspecified are included in the countywide totals.

Midtown Hills Precinct Efficiency Report Summary

METROPOLITAN POLICE DEPARTMENT
of Nashville and Davidson County

Two Week, Eight Week, Sixteen Week, YTD, and 24 Month Analyses

Aggregated by component of arresting officer / officer making stop.

		Adults Only				Adults and Juveniles						
		Felony Arrests	Misdemeanor Arrests	Citation Arrests	Total Arrests	Part I Arrests	Weapons Law Violation Arrests	Drug-Related Arrests	DUI Arrests	Warrant Service Attempts	Warrants Served	Vehicle Stops
Two Week	Prior Week	14	49	87	150	18	1	24	5	64	20	994
	Last Week	11	50	96	157	12	0	27	5	64	25	885
	% Change	-21.4%	2.0%	10.3%	4.7%	-33.3%	-100.0%	12.5%	0.0%	0.0%	25.0%	-11.0%
Eight Week	Prior 4 Weeks	40	168	287	495	67	7	74	17	226	95	2,728
	Last 4 Weeks	48	188	343	579	63	3	112	12	242	95	3,547
	% Change	20.0%	11.9%	19.5%	17.0%	-6.0%	-57.1%	51.4%	-29.4%	7.1%	0.0%	30.0%
Sixteen Week	Prior 8 Weeks	77	382	707	1,166	95	5	177	38	534	216	8,101
	Last 8 Weeks	88	356	630	1,074	130	10	186	29	468	190	6,275
	% Change	14.3%	-6.8%	-10.9%	-7.9%	36.8%	100.0%	5.1%	-23.7%	-12.4%	-12.0%	-22.5%
YTD	2014 YTD	0	0	0	0	0	0	0	0	0	0	0
	2015 YTD	119	526	956	1,601	171	13	265	38	723	310	9,843
	% Change	-	-	-	-	-	-	-	-	-	-	-
Rolling 24 Month	Prior 52 Weeks	0	0	0	0	0	0	0	0	0	0	0
	Last 52 Weeks	397	1,441	2,741	4,579	468	28	759	123	2,465	944	29,808
	% Change	-	-	-	-	-	-	-	-	-	-	-
YTD 2013	2013 YTD	0	0	0	0	0	0	0	0	0	0	0
	2015 YTD	119	526	956	1,601	171	13	265	38	723	310	9,843
	% Change	-	-	-	-	-	-	-	-	-	-	-
YTD 2012	2012 YTD	0	0	0	0	0	0	0	0	0	0	0
	2015 YTD	119	526	956	1,601	171	13	265	38	723	310	9,843
	% Change	-	-	-	-	-	-	-	-	-	-	-
YTD 2011	2011 YTD	0	0	0	0	0	0	0	0	0	0	0
	2015 YTD	119	526	956	1,601	171	13	265	38	723	310	9,843
	% Change	-	-	-	-	-	-	-	-	-	-	-
YTD 2010	2010 YTD	0	0	0	0	0	0	0	0	0	0	0
	2015 YTD	119	526	956	1,601	171	13	265	38	723	310	9,843
	% Change	-	-	-	-	-	-	-	-	-	-	-

Information summarized for CompStat week ending 03/21/2015.

Sourced from MNPD ARMS on 3/25/2015 8:09:29 AM. Arrest summaries are not a count of arrest charges. 1 arrest = 1 body. Warrant Service summary considers 1 count for each service attempt and 1 count for each outstanding warrant served. Vehicle Stop summary sources MNPD's Vehicle Stop (Form 252) Database. Vehicle stop totals count all reports electronically entered via AFR. Hardcopy reports not entered into ARMS will affect accuracy of totals.

County UCR Incident Charts

Aggregated by precinct (incident location).

Summarized by CompStat week for past eight weeks.

METROPOLITAN POLICE DEPARTMENT

of Nashville and Davidson County

All Part 1 Incidents - 52wk Avg: 595

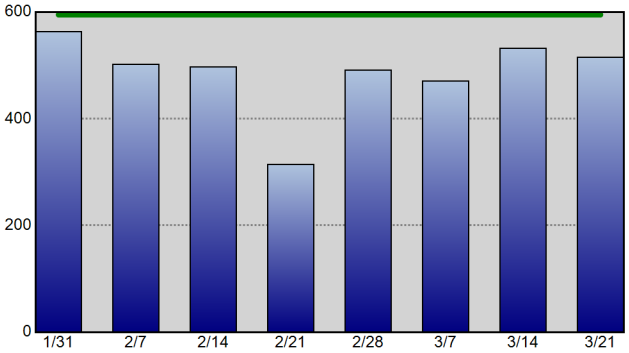

Violent Crime - 52wk Avg: 142

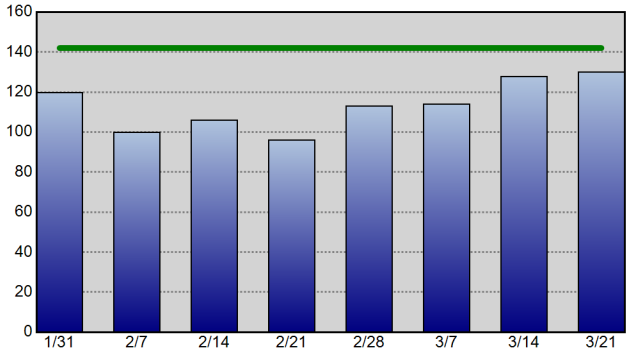

Property Crime - 52wk Avg: 453

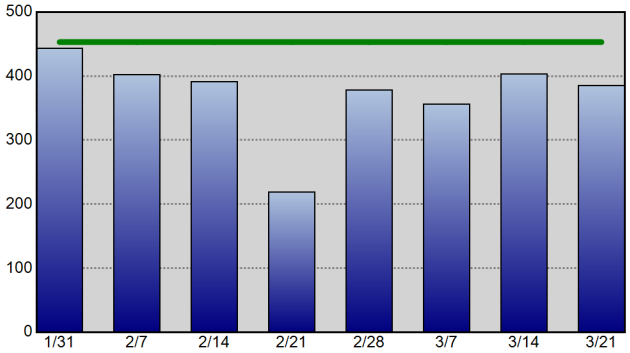

Robbery - 52wk Avg: 30

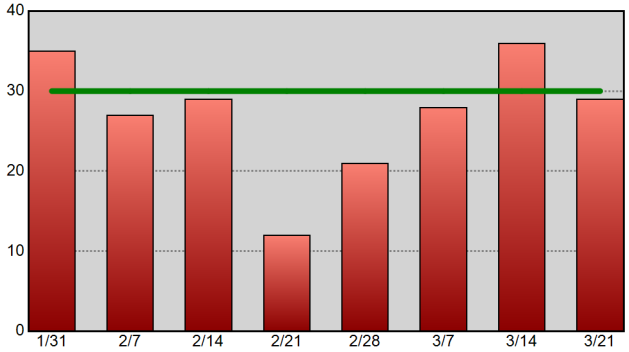

Commercial Burglary - 52wk Avg: 18

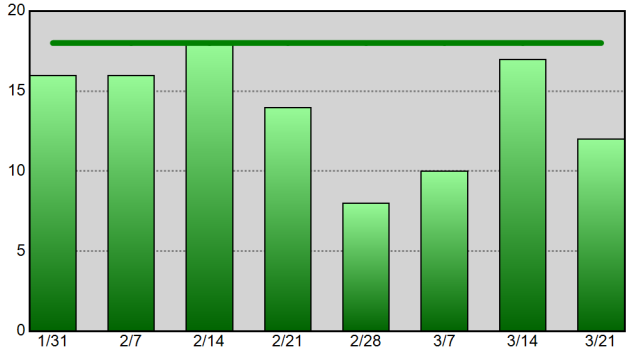

Residential Burglary - 52wk Avg: 74

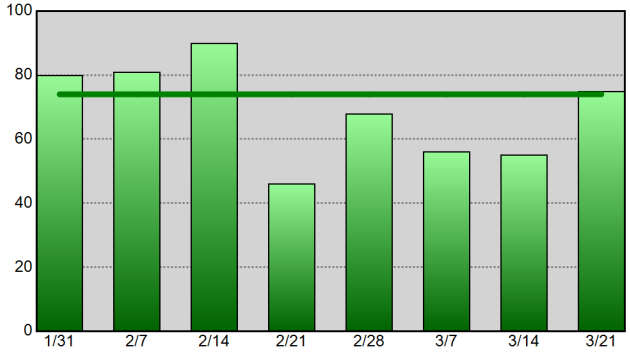

Aggravated Assault - 52wk Avg: 99

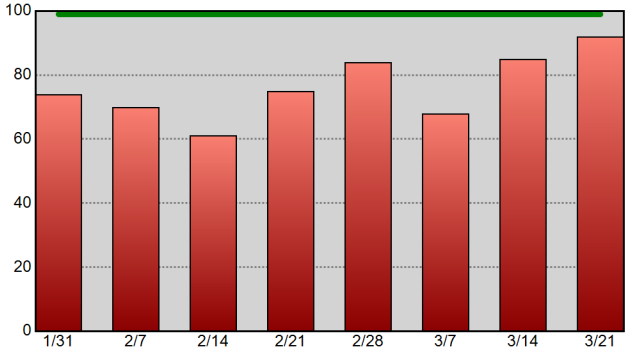

Theft From Vehicle - 52wk Avg: 73

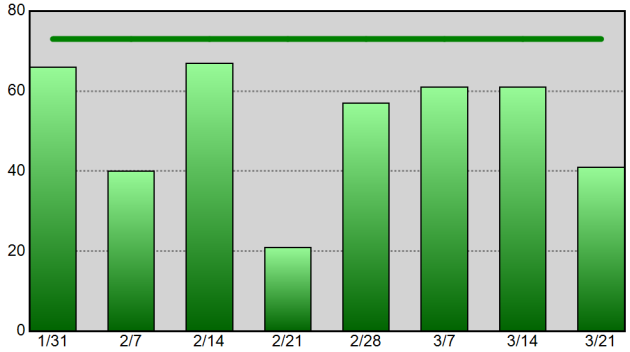

Vehicle Theft - 52wk Avg: 22

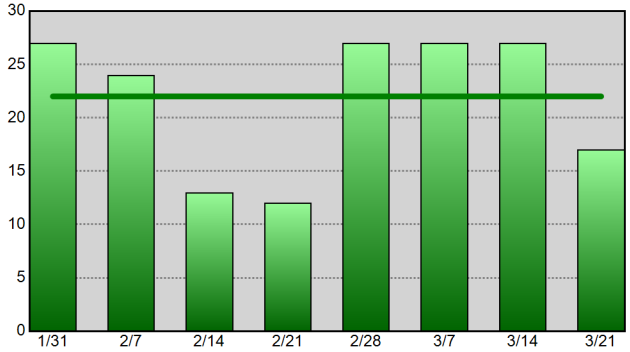

Information summarized for CompStat week ending 03-21-15. The horizontal line on each chart represents the data set's 52-week weekly average.

Sourced from MNPD ARMS on 3/25/2015 8:09:29 AM. The figures above were sourced from incident reports using Uniform Crime Reporting definitions and reporting guidelines, based on the date when the crime was reported. This report is intended to be a management and planning tool and does not reflect the official UCR counts for the department. Incidents where a location is unknown or unspecified are included in the countywide totals.

West Precinct UCR Incident Charts

Aggregated by precinct (incident location).

Summarized by CompStat week for past eight weeks.

METROPOLITAN POLICE DEPARTMENT

of Nashville and Davidson County

All Part 1 Incidents - 52wk Avg: 66

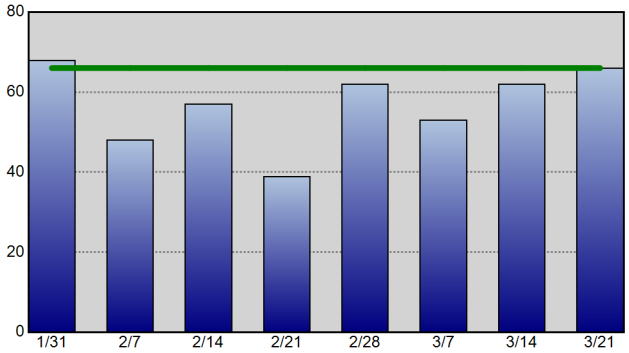

Violent Crime - 52wk Avg: 10

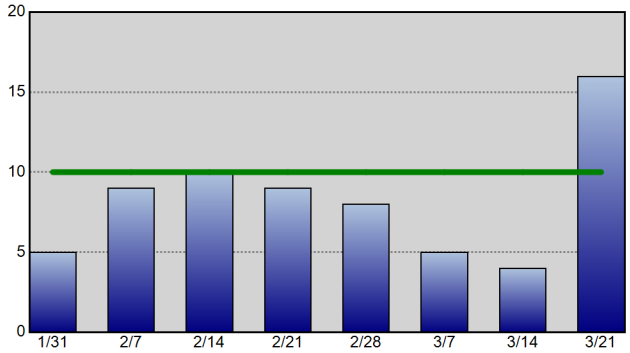

Property Crime - 52wk Avg: 55

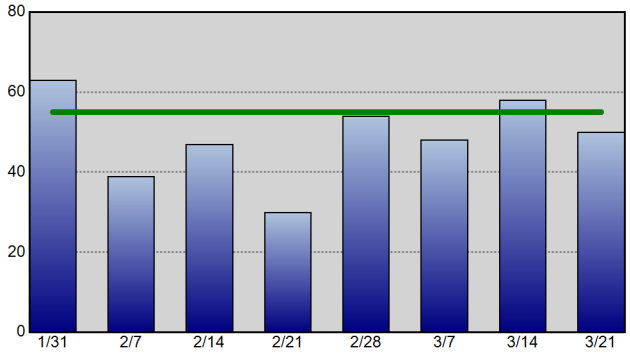

Robbery - 52wk Avg: 2

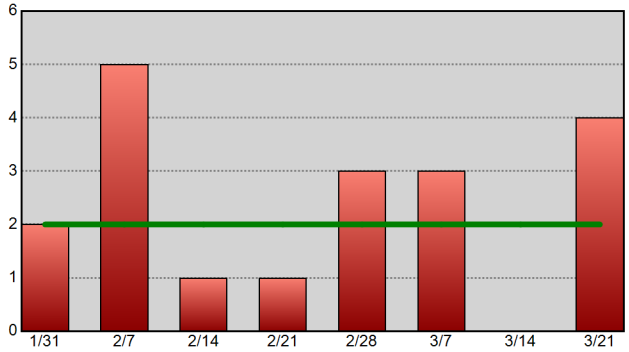

Commercial Burglary - 52wk Avg: 1

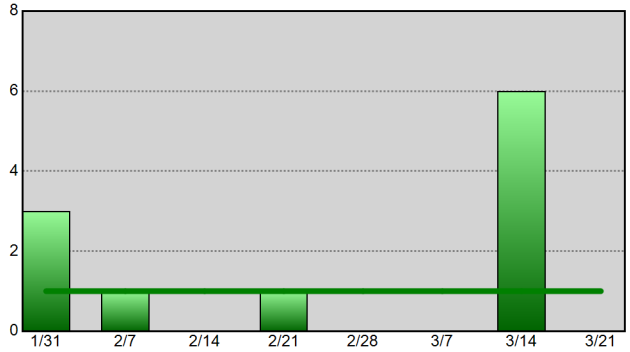

Residential Burglary - 52wk Avg: 7

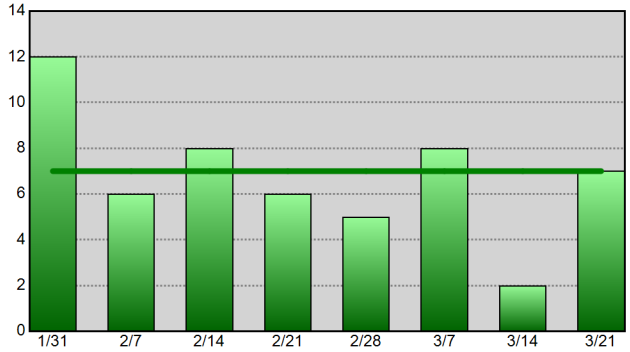

Aggravated Assault - 52wk Avg: 7

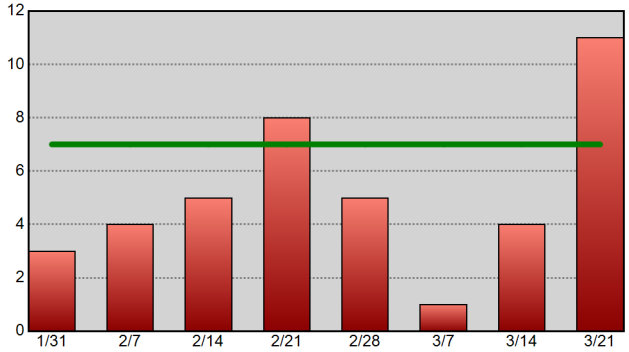

Theft From Vehicle - 52wk Avg: 10

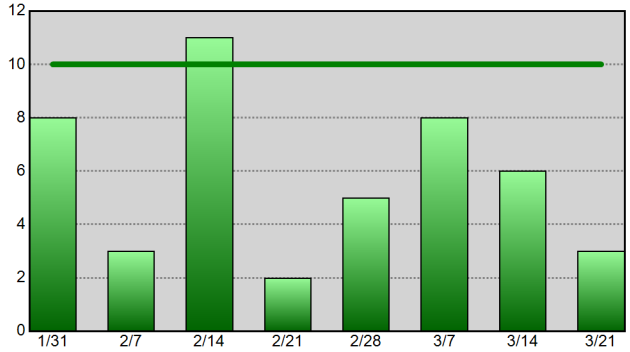

Vehicle Theft - 52wk Avg: 2

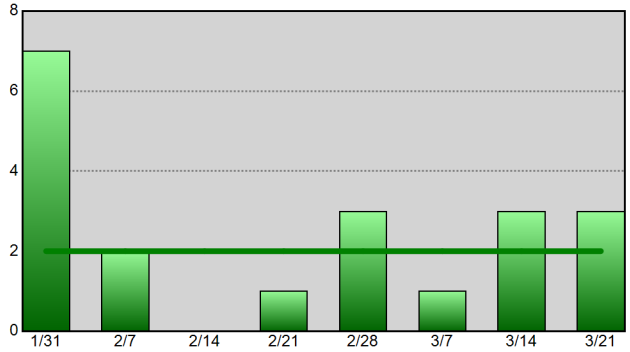

Information summarized for CompStat week ending 03-21-15.
The horizontal line on each chart represents the data set's 52-week weekly average.

Sourced from MNPD ARMS on 3/25/2015 8:09:31 AM. The figures above were sourced from incident reports using Uniform Crime Reporting definitions and reporting guidelines, based on the date when the crime was reported. This report is intended to be a management and planning tool and does not reflect the official UCR counts for the department. Incidents where a location is unknown or unspecified are included in the countywide totals.

East Precinct UCR Incident Charts

Aggregated by precinct (incident location).

Summarized by CompStat week for past eight weeks.

METROPOLITAN POLICE DEPARTMENT

of Nashville and Davidson County

All Part 1 Incidents - 52wk Avg: 70

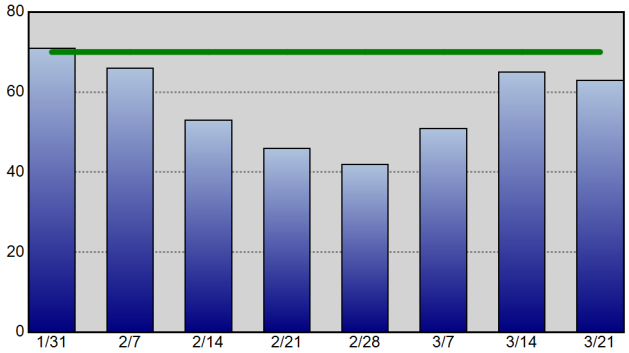

Violent Crime - 52wk Avg: 22

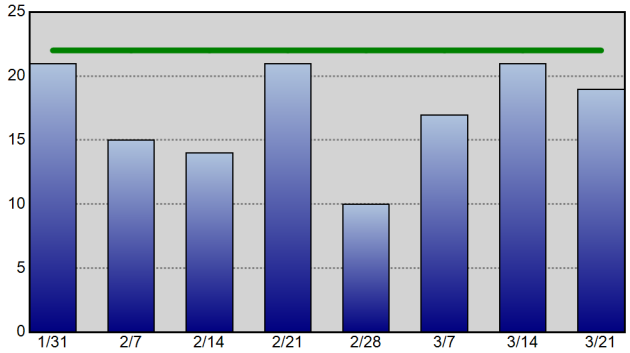

Property Crime - 52wk Avg: 48

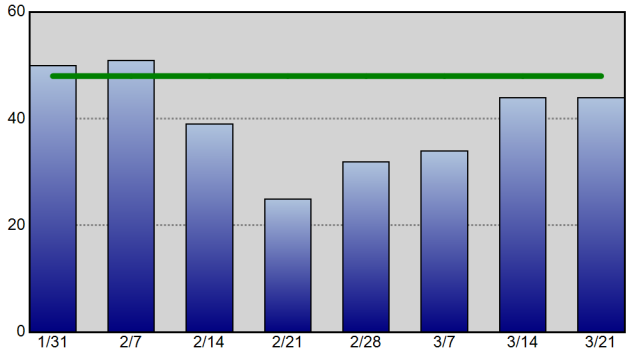

Robbery - 52wk Avg: 4

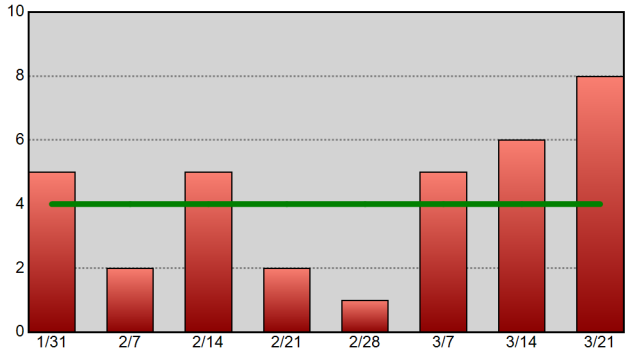

Commercial Burglary - 52wk Avg: 2

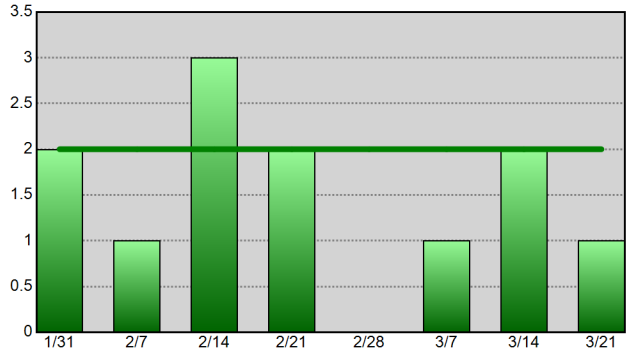

Residential Burglary - 52wk Avg: 10

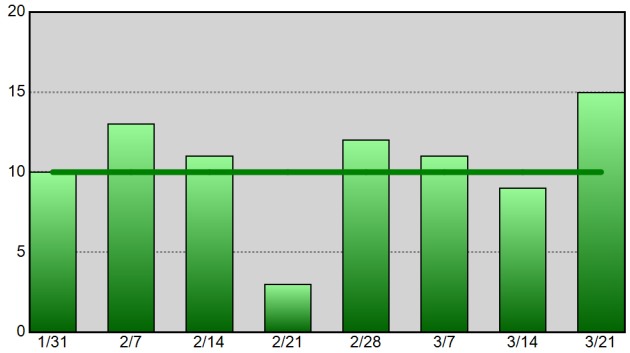

Aggravated Assault - 52wk Avg: 16

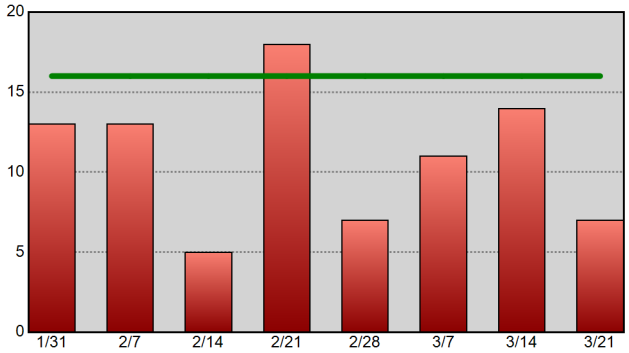

Theft From Vehicle - 52wk Avg: 6

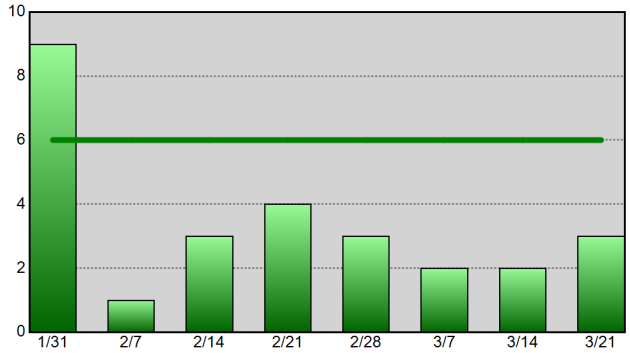

Vehicle Theft - 52wk Avg: 3

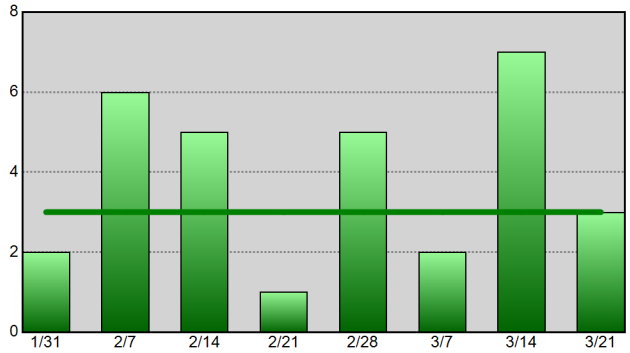

Information summarized for CompStat week ending 03-21-15.
The horizontal line on each chart represents the data set's 52-week weekly average.

Sourced from MNPD ARMS on 3/25/2015 8:09:33 AM. The figures above were sourced from incident reports using Uniform Crime Reporting definitions and reporting guidelines, based on the date when the crime was reported. This report is intended to be a management and planning tool and does not reflect the official UCR counts for the department. Incidents where a location is unknown or unspecified are included in the countywide totals.

South Precinct UCR Incident Charts

METROPOLITAN POLICE DEPARTMENT
of Nashville and Davidson County

Aggregated by precinct (incident location).
Summarized by CompStat week for past eight weeks.

All Part 1 Incidents - 52wk Avg: 108

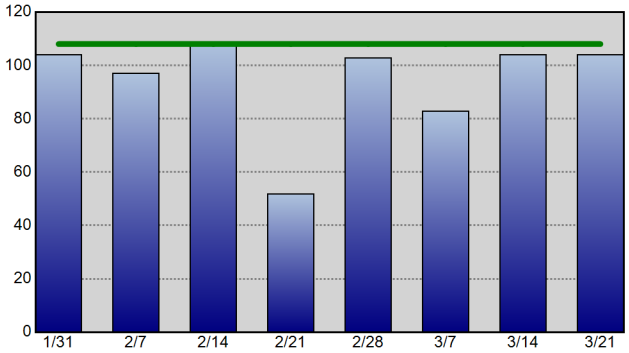

Violent Crime - 52wk Avg: 24

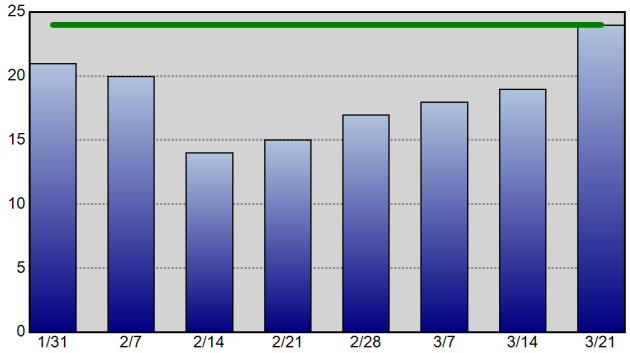

Property Crime - 52wk Avg: 83

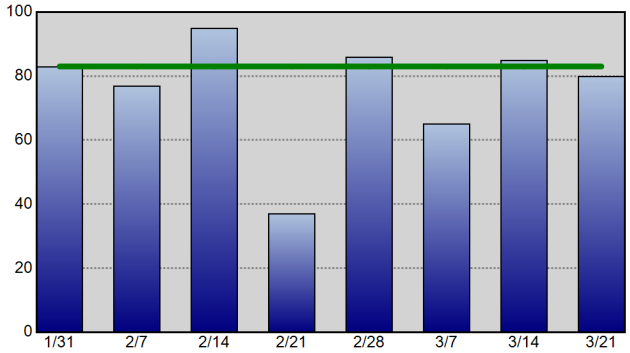

Robbery - 52wk Avg: 6

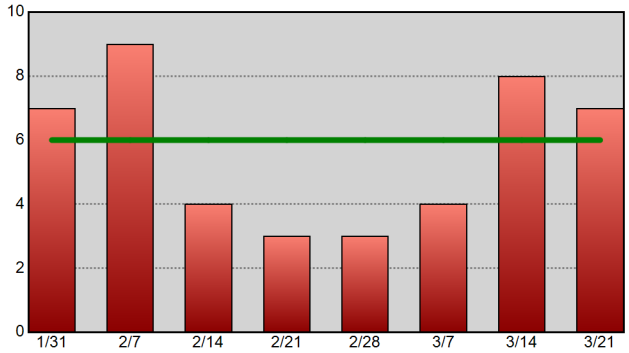

Commercial Burglary - 52wk Avg: 3

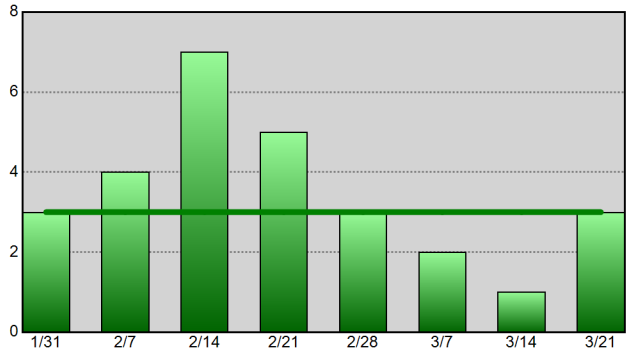

Residential Burglary - 52wk Avg: 16

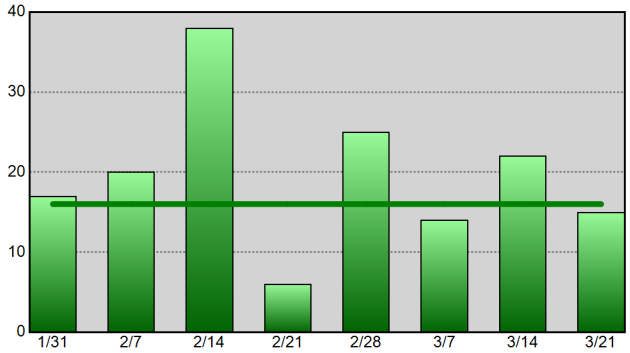

Aggravated Assault - 52wk Avg: 16

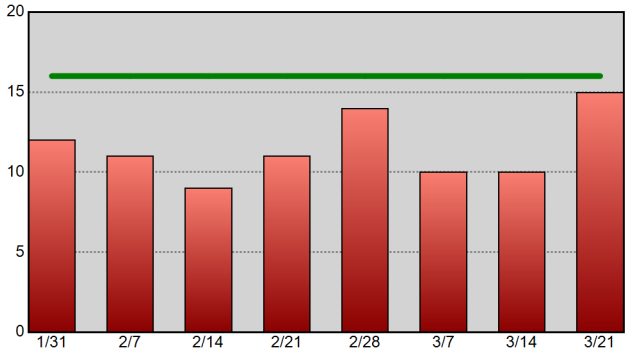

Theft From Vehicle - 52wk Avg: 12

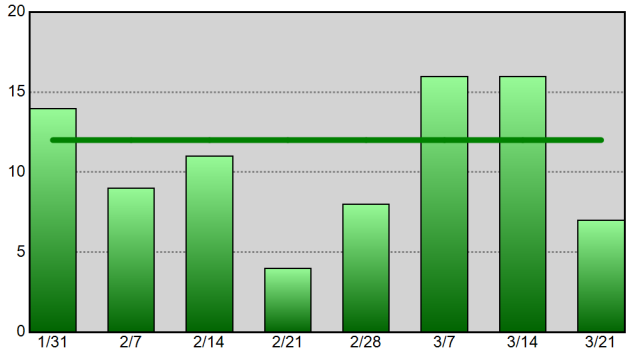

Vehicle Theft - 52wk Avg: 4

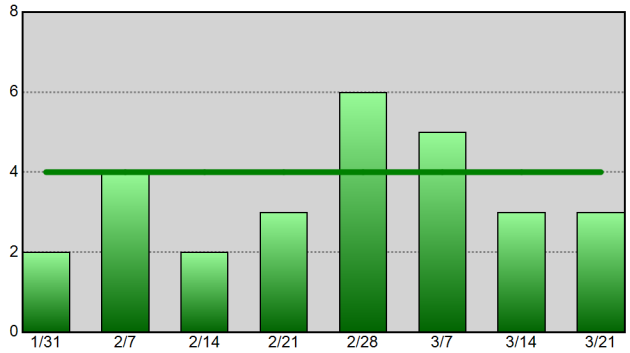

Information summarized for CompStat week ending 03-21-15.
The horizontal line on each chart represents the data set's 52-week weekly average.

Sourced from MNPD ARMS on 3/25/2015 8:09:34 AM. The figures above were sourced from incident reports using Uniform Crime Reporting definitions and reporting guidelines, based on the date when the crime was reported. This report is intended to be a management and planning tool and does not reflect the official UCR counts for the department. Incidents where a location is unknown or unspecified are included in the countywide totals.

Central Precinct UCR Incident Charts

METROPOLITAN POLICE DEPARTMENT
of Nashville and Davidson County

Aggregated by precinct (incident location).
Summarized by CompStat week for past eight weeks.

All Part 1 Incidents - 52wk Avg: 26

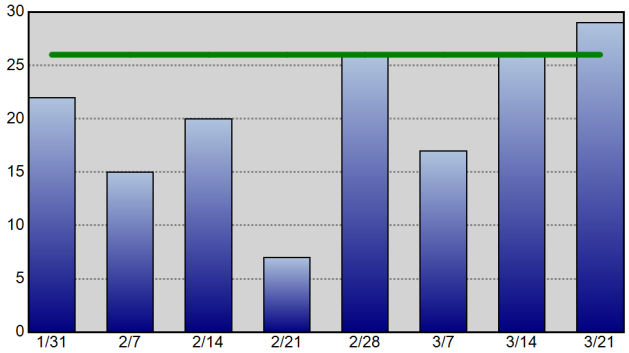

Violent Crime - 52wk Avg: 6

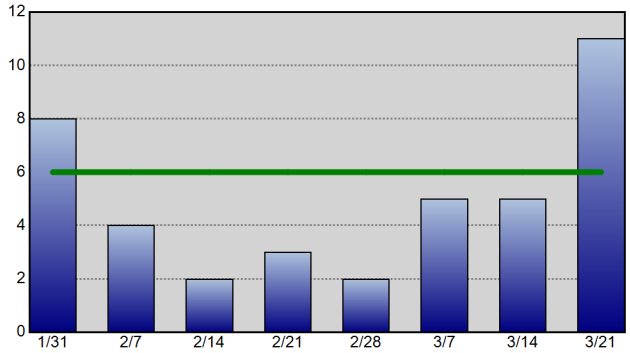

Property Crime - 52wk Avg: 20

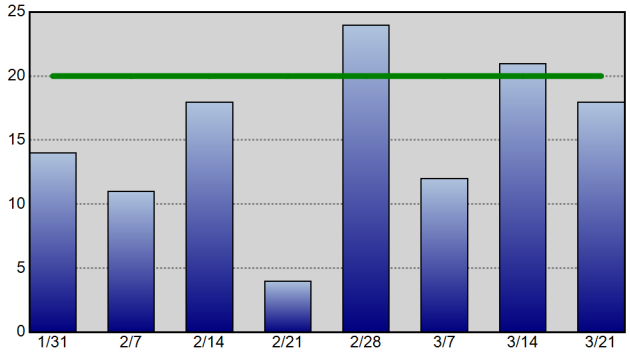

Robbery - 52wk Avg: 1

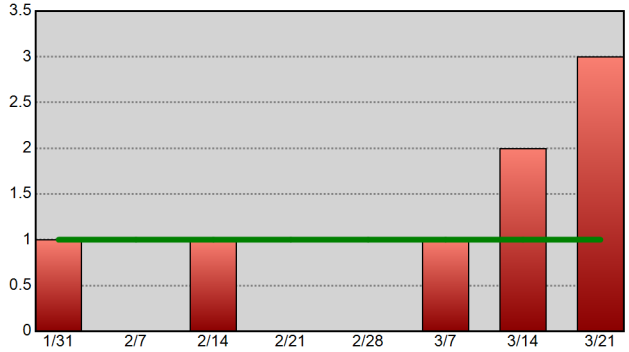

Commercial Burglary - 52wk Avg: 0

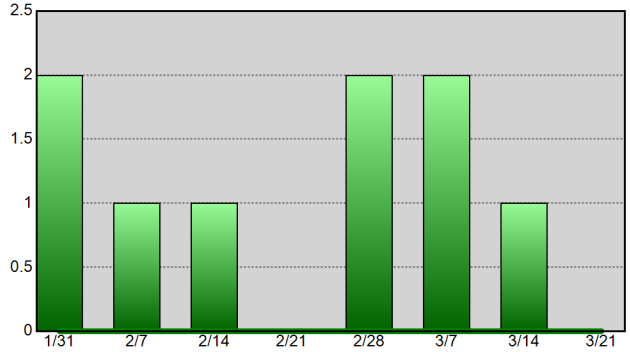

Residential Burglary - 52wk Avg: 0

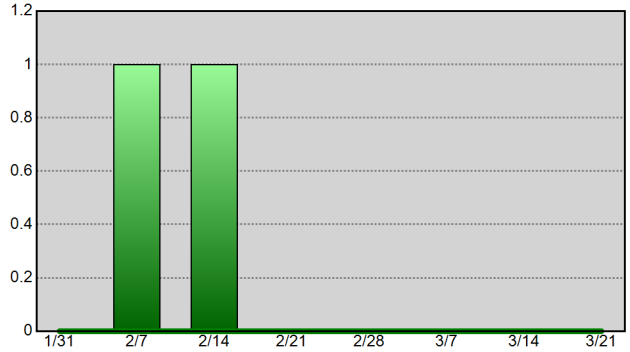

Aggravated Assault - 52wk Avg: 3

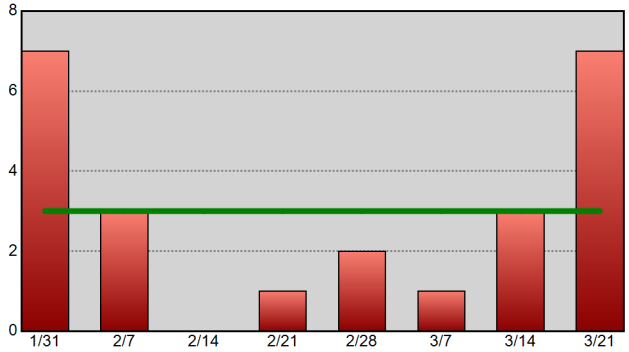

Theft From Vehicle - 52wk Avg: 4

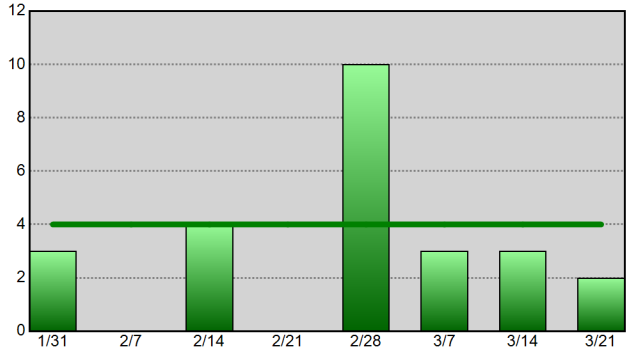

Vehicle Theft - 52wk Avg: 0

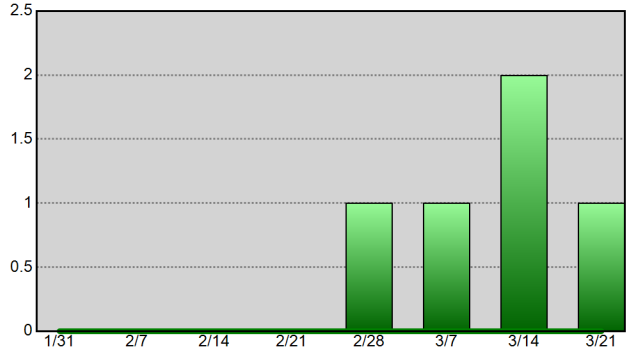

Information summarized for CompStat week ending 03-21-15.
The horizontal line on each chart represents the data set's 52-week weekly average.

Sourced from MNPD ARMS on 3/25/2015 8:09:36 AM. The figures above were sourced from incident reports using Uniform Crime Reporting definitions and reporting guidelines, based on the date when the crime was reported. This report is intended to be a management and planning tool and does not reflect the official UCR counts for the department. Incidents where a location is unknown or unspecified are included in the countywide totals.

Hermitage Precinct UCR Incident Charts

METROPOLITAN POLICE DEPARTMENT
of Nashville and Davidson County

Aggregated by precinct (incident location).
Summarized by CompStat week for past eight weeks.

All Part 1 Incidents - 52wk Avg: 111

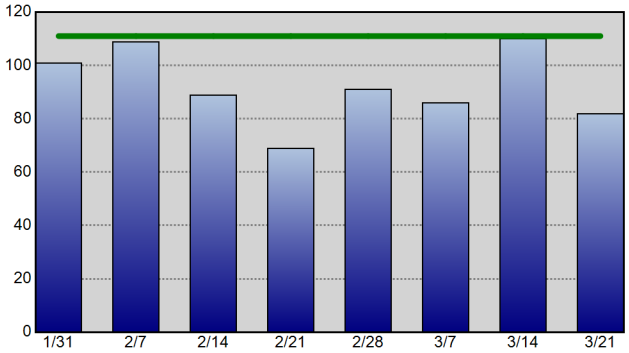

Violent Crime - 52wk Avg: 24

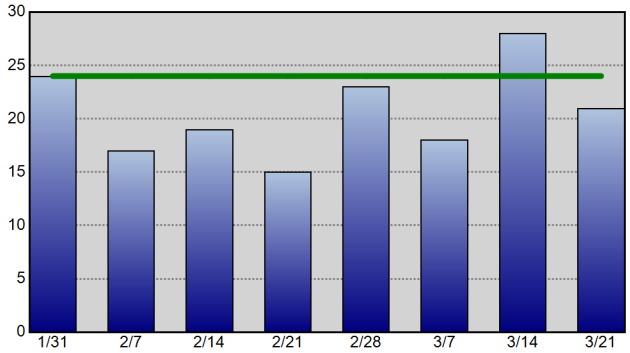

Property Crime - 52wk Avg: 86

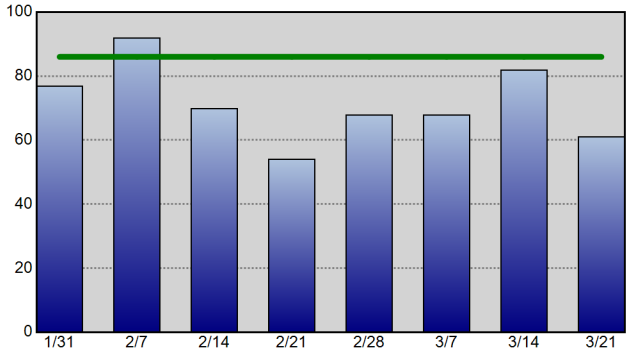

Robbery - 52wk Avg: 5

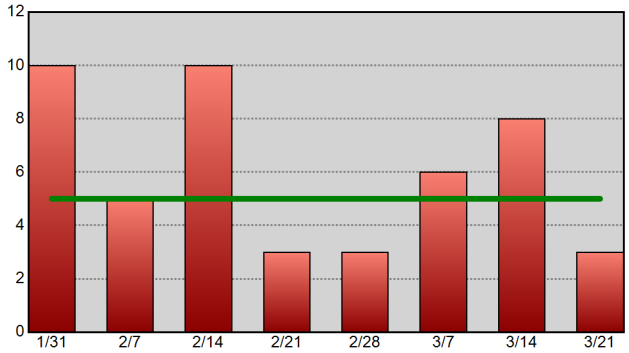

Commercial Burglary - 52wk Avg: 2

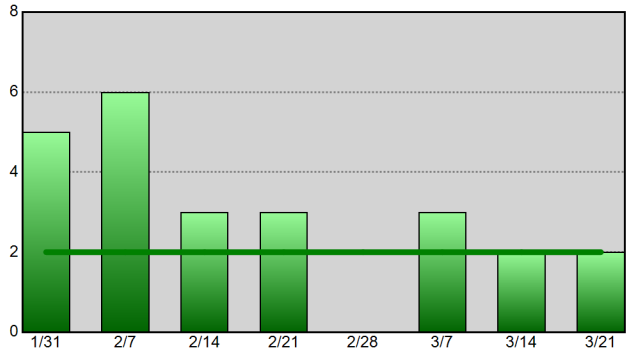

Residential Burglary - 52wk Avg: 12

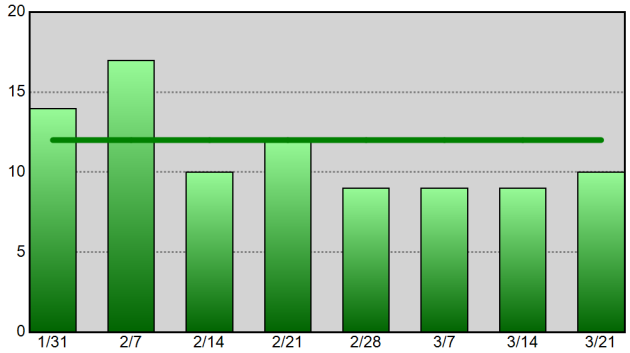

Aggravated Assault - 52wk Avg: 16

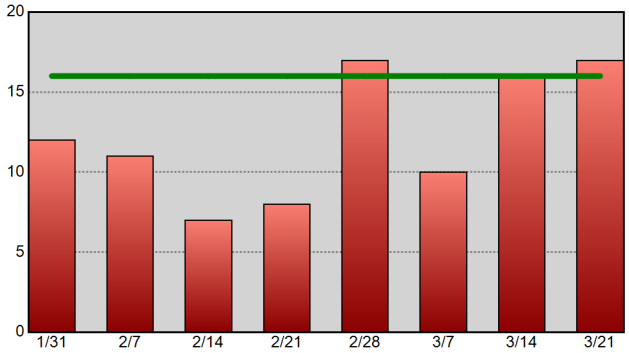

Theft From Vehicle - 52wk Avg: 17

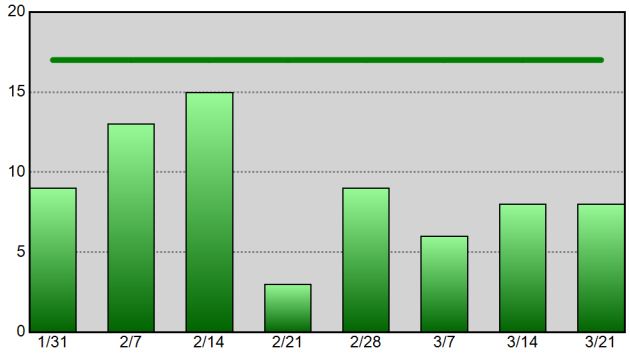

Vehicle Theft - 52wk Avg: 3

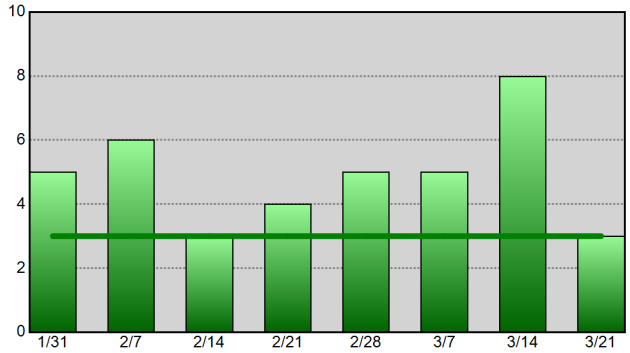

Information summarized for CompStat week ending 03-21-15.
The horizontal line on each chart represents the data set's 52-week weekly average.

Sourced from MNPD ARMS on 3/25/2015 8:09:38 AM. The figures above were sourced from incident reports using Uniform Crime Reporting definitions and reporting guidelines, based on the date when the crime was reported. This report is intended to be a management and planning tool and does not reflect the official UCR counts for the department. Incidents where a location is unknown or unspecified are included in the countywide totals.

North Precinct UCR Incident Charts

Aggregated by precinct (incident location).

Summarized by CompStat week for past eight weeks.

METROPOLITAN POLICE DEPARTMENT

of Nashville and Davidson County

All Part 1 Incidents - 52wk Avg: 73

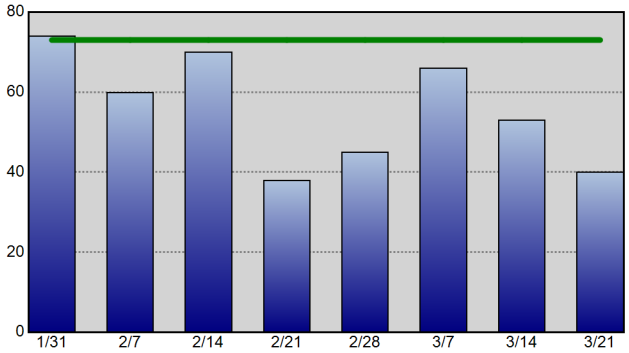

Violent Crime - 52wk Avg: 26

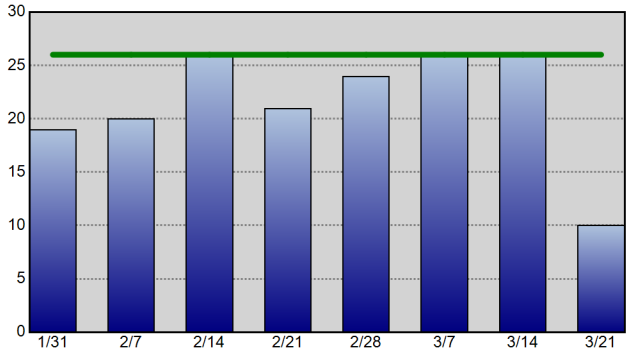

Property Crime - 52wk Avg: 47

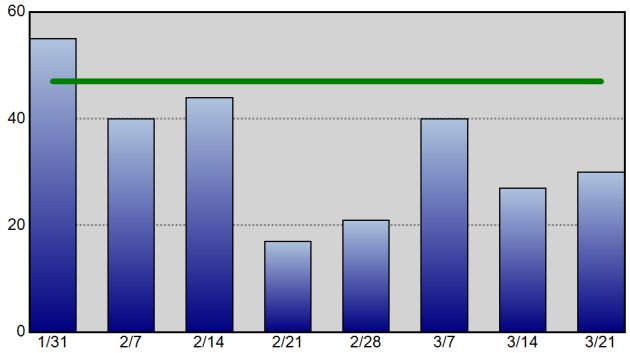

Robbery - 52wk Avg: 4

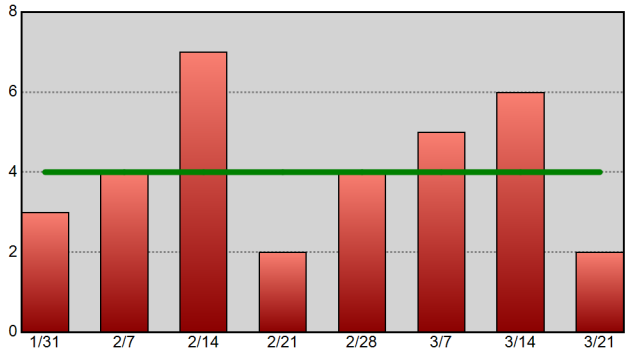

Commercial Burglary - 52wk Avg: 2

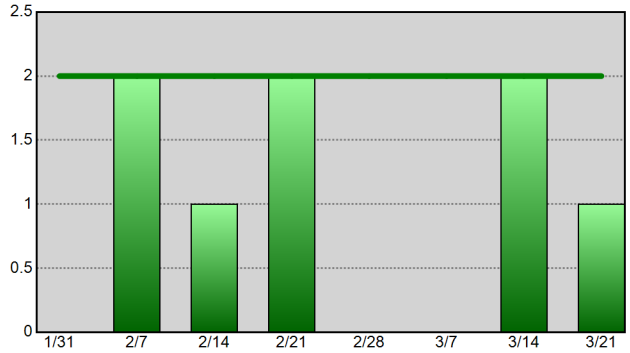

Residential Burglary - 52wk Avg: 10

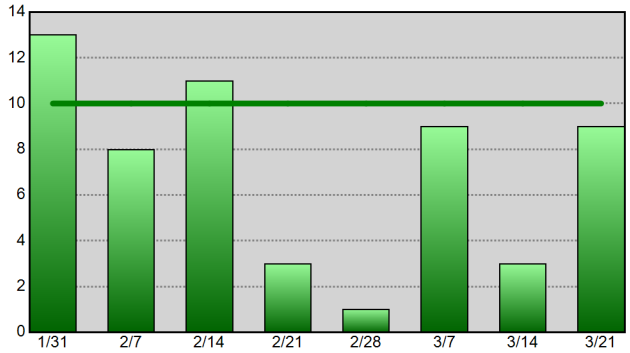

Aggravated Assault - 52wk Avg: 19

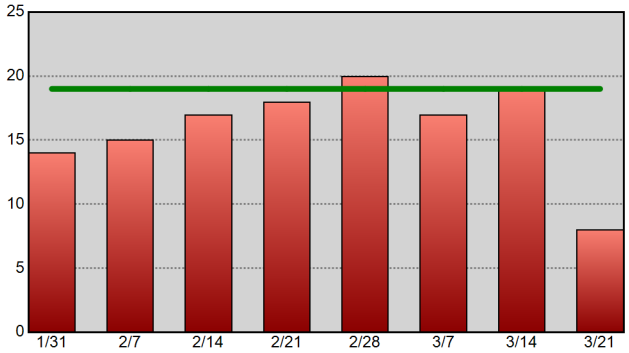

Theft From Vehicle - 52wk Avg: 6

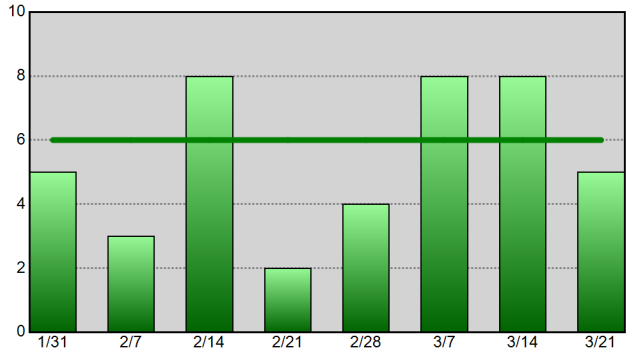

Vehicle Theft - 52wk Avg: 4

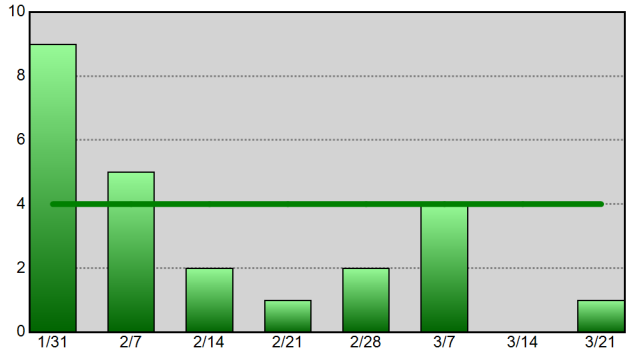

Information summarized for CompStat week ending 03-21-15.
The horizontal line on each chart represents the data set's 52-week weekly average.

Sourced from MNPD ARMS on 3/25/2015 8:09:39 AM. The figures above were sourced from incident reports using Uniform Crime Reporting definitions and reporting guidelines, based on the date when the crime was reported. This report is intended to be a management and planning tool and does not reflect the official UCR counts for the department. Incidents where a location is unknown or unspecified are included in the countywide totals.

Madison Precinct UCR Incident Charts

Aggregated by precinct (incident location).

Summarized by CompStat week for past eight weeks.

METROPOLITAN POLICE DEPARTMENT

of Nashville and Davidson County

All Part 1 Incidents - 52wk Avg: 67

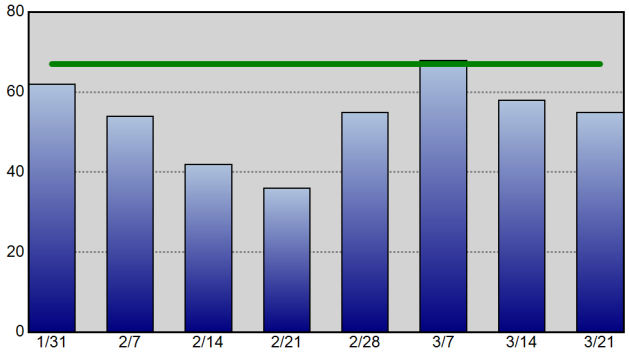

Violent Crime - 52wk Avg: 14

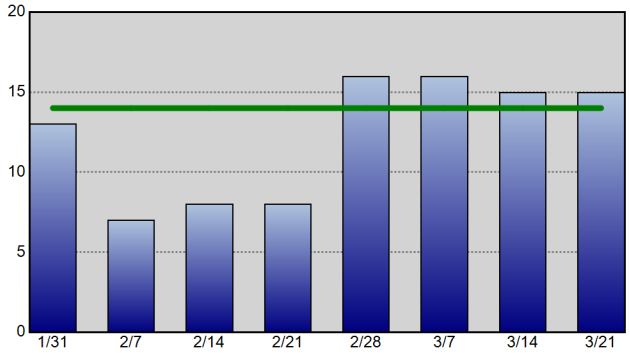

Property Crime - 52wk Avg: 52

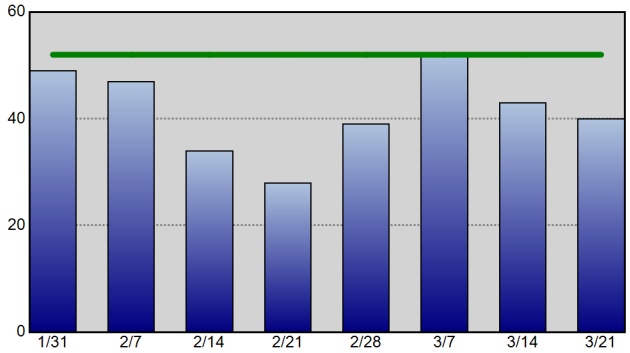

Robbery - 52wk Avg: 2

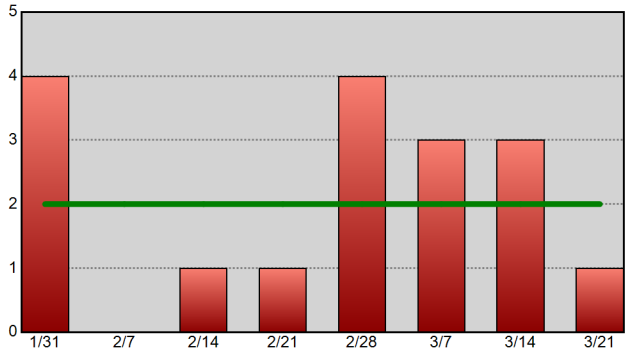

Commercial Burglary - 52wk Avg: 1

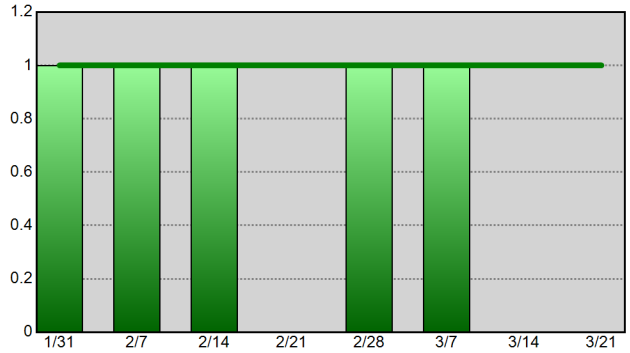

Residential Burglary - 52wk Avg: 8

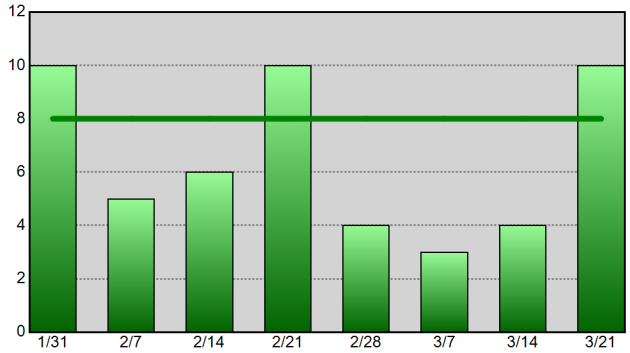

Aggravated Assault - 52wk Avg: 10

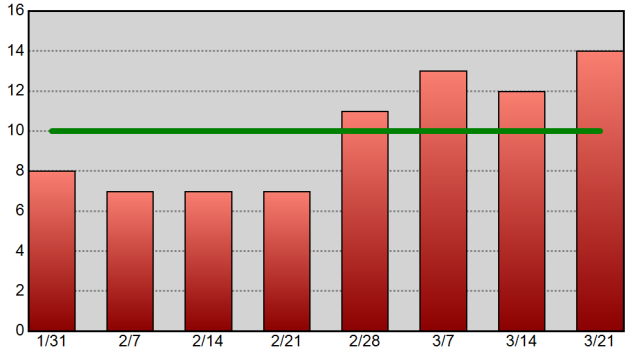

Theft From Vehicle - 52wk Avg: 5

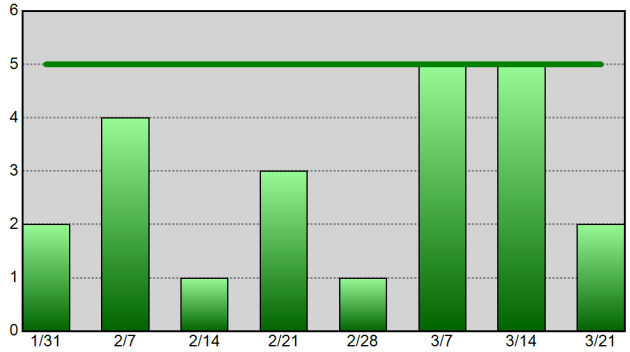

Vehicle Theft - 52wk Avg: 2

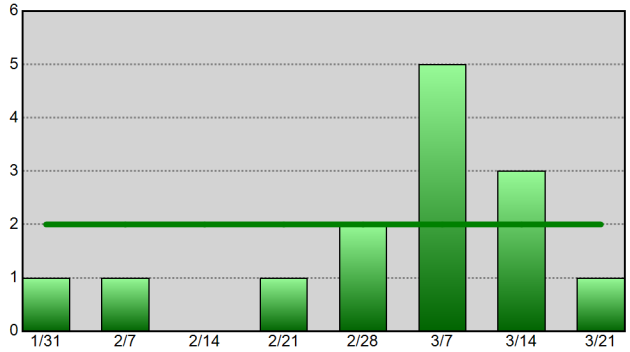

Information summarized for CompStat week ending 03-21-15.
The horizontal line on each chart represents the data set's 52-week weekly average.

Sourced from MNPD ARMS on 3/25/2015 8:09:41 AM. The figures above were sourced from incident reports using Uniform Crime Reporting definitions and reporting guidelines, based on the date when the crime was reported. This report is intended to be a management and planning tool and does not reflect the official UCR counts for the department. Incidents where a location is unknown or unspecified are included in the countywide totals.

Midtown Hills Precinct UCR Incident Charts

METROPOLITAN POLICE DEPARTMENT
of Nashville and Davidson County

Aggregated by precinct (incident location).
Summarized by CompStat week for past eight weeks.

All Part 1 Incidents - 52wk Avg: 70

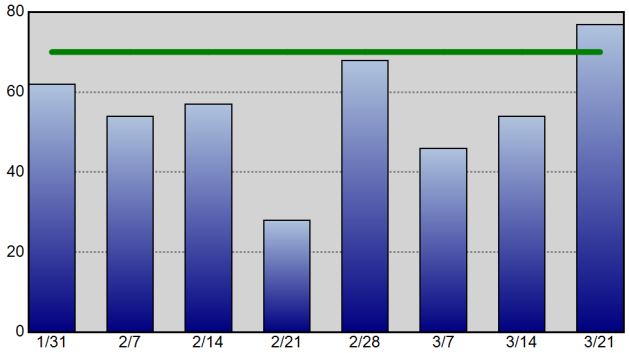

Violent Crime - 52wk Avg: 11

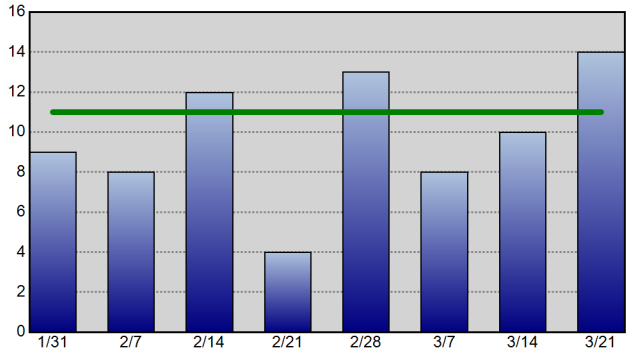

Property Crime - 52wk Avg: 58

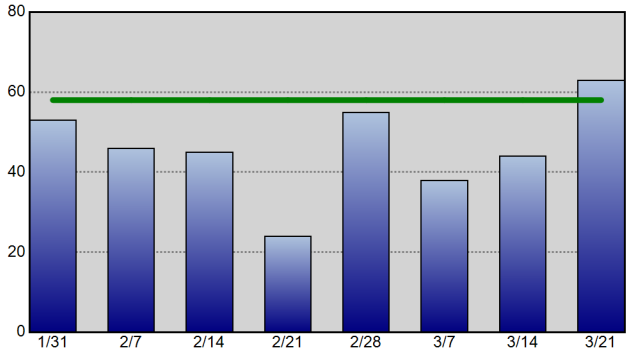

Robbery - 52wk Avg: 2

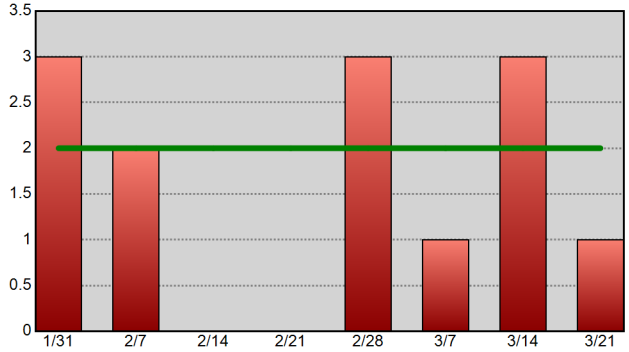

Commercial Burglary - 52wk Avg: 2

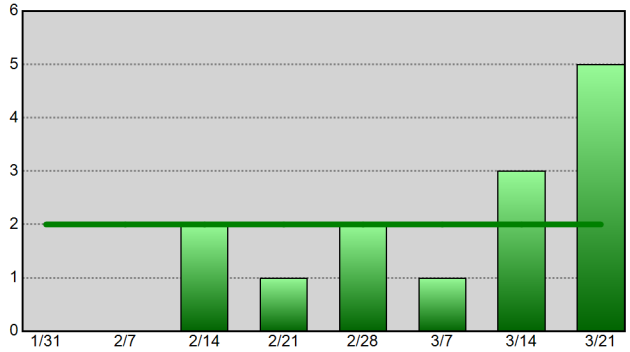

Residential Burglary - 52wk Avg: 8

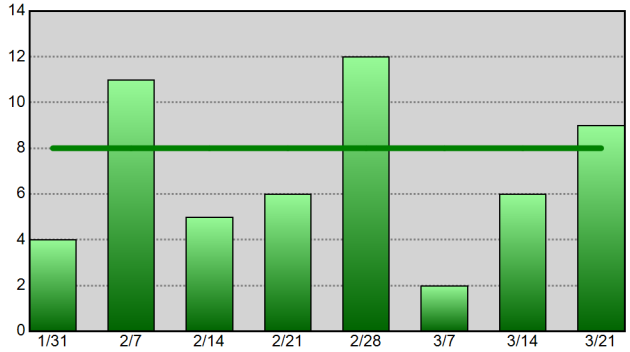

Aggravated Assault - 52wk Avg: 8

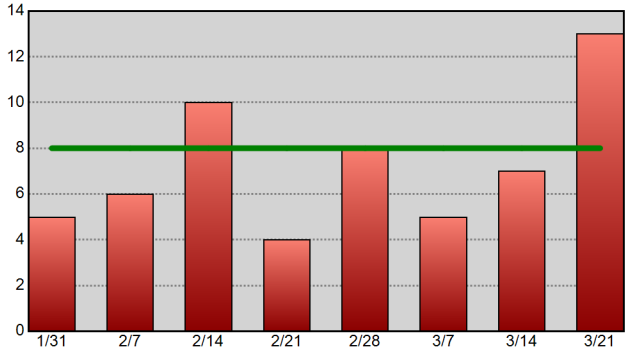

Theft From Vehicle - 52wk Avg: 11

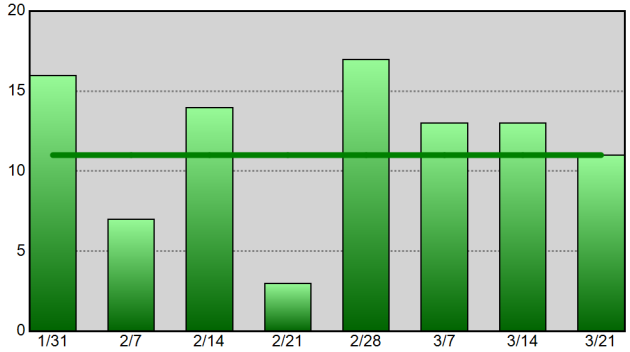

Vehicle Theft - 52wk Avg: 2

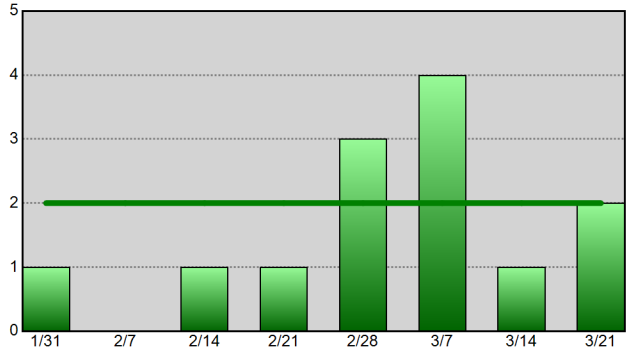

Information summarized for CompStat week ending 03-21-15.
The horizontal line on each chart represents the data set's 52-week weekly average.

Sourced from MNPD ARMS on 3/25/2015 8:09:43 AM. The figures above were sourced from incident reports using Uniform Crime Reporting definitions and reporting guidelines, based on the date when the crime was reported. This report is intended to be a management and planning tool and does not reflect the official UCR counts for the department. Incidents where a location is unknown or unspecified are included in the countywide totals.

UCR Incidents - Annual Totals

Based on date when each incident was reported.

METROPOLITAN POLICE DEPARTMENT

of Nashville and Davidson County

Year End Totals - All Part 1 Incidents (Prior 9 Year Annual Avg: 37,484)

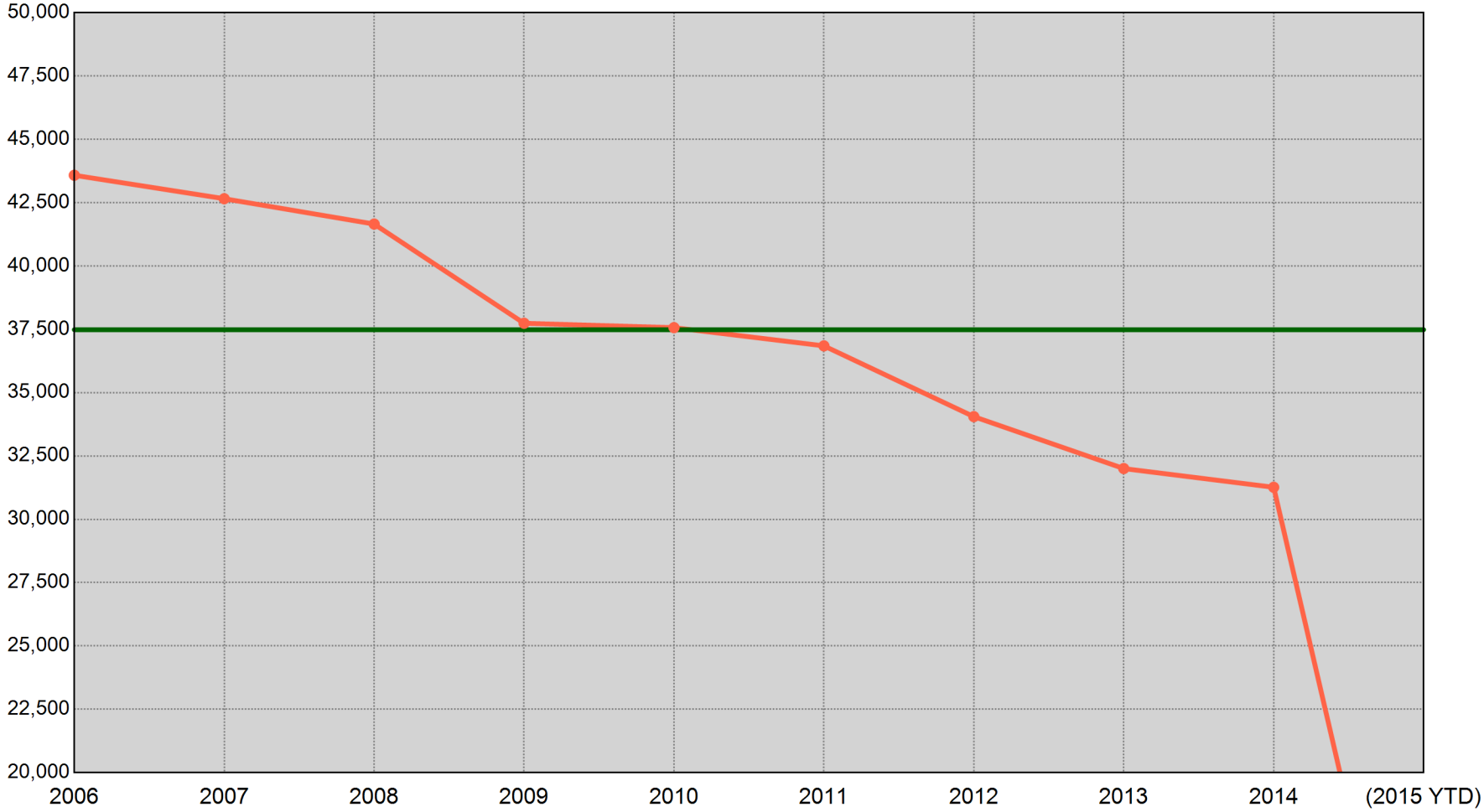

2006	2007	2008	2009	2010	2011	2012	2013	2014	(2015 YTD)
43,582 Incidents	42,656 Incidents	41,655 Incidents	37,738 Incidents	37,565 Incidents	36,846 Incidents	34,052 Incidents	32,002 Incidents	31,263 Incidents	5,785 Incidents

"(2015 YTD)" is a count of UCR incidents reported between 01/01/2015 and 03/21/2015. The green horizontal line represents the average of the nine prior annual totals.

Sourced from MNPD ARMS on 3/25/2015 8:09:45 AM. The figures above were sourced from incident reports using Uniform Crime Reporting definitions and reporting guidelines, based on the date when the crime was reported. This report is intended to be a management and planning tool and does not reflect the official UCR counts for the department. Incidents where a location is unknown or unspecified are included in the countywide totals.

UCR Incidents - YTD Comparisons: All Incidents

METROPOLITAN POLICE DEPARTMENT
of Nashville and Davidson County

Aggregated by precinct (incident location). Based on date when each incident was reported.

		2007 YTD to 2015 YTD	2008 YTD to 2015 YTD	2009 YTD to 2015 YTD	2010 YTD to 2015 YTD	2011 YTD to 2015 YTD	2012 YTD to 2015 YTD	2013 YTD to 2015 YTD	2014 YTD to 2015 YTD	8 YTD Avg to 2015 YTD	5 YTD Avg to 2015 YTD
West	Prior YTD	769	828	778	784	690	738	880	718	773	762
	YTD	638	638	638	638	638	638	638	638	638	638
	% Change	-17.0%	-22.9%	-18.0%	-18.6%	-7.5%	-13.6%	-27.5%	-11.1%	-17.5%	-16.3%
East	Prior YTD	1,239	994	878	853	1,008	901	759	610	905	826
	YTD	696	696	696	696	696	696	696	696	696	696
	% Change	-43.8%	-30.0%	-20.7%	-18.4%	-31.0%	-22.8%	-8.3%	14.1%	-23.1%	-15.7%
South	Prior YTD	1,743	1,431	1,382	1,278	1,422	1,219	1,228	1,236	1,367	1,276
	YTD	1,164	1,164	1,164	1,164	1,164	1,164	1,164	1,164	1,164	1,164
	% Change	-33.2%	-18.7%	-15.8%	-8.9%	-18.1%	-4.5%	-5.2%	-5.8%	-14.9%	-8.8%
Central	Prior YTD	417	450	325	298	333	366	247	244	335	297
	YTD	240	240	240	240	240	240	240	240	240	240
	% Change	-42.4%	-46.7%	-26.2%	-19.5%	-27.9%	-34.4%	-2.8%	-1.6%	-28.4%	-19.2%
Hermitage	Prior YTD	1,320	1,376	1,271	1,279	1,201	1,237	1,284	1,065	1,254	1,213
	YTD	1,049	1,049	1,049	1,049	1,049	1,049	1,049	1,049	1,049	1,049
	% Change	-20.5%	-23.8%	-17.5%	-18.0%	-12.7%	-15.2%	-18.3%	-1.5%	-16.3%	-13.5%
North	Prior YTD	964	868	856	743	771	779	785	695	807	754
	YTD	725	725	725	725	725	725	725	725	725	725
	% Change	-24.8%	-16.5%	-15.3%	-2.4%	-6.0%	-6.9%	-7.6%	4.3%	-10.2%	-3.8%
Madison	Prior YTD	994	962	943	879	812	877	708	642	852	783
	YTD	646	646	646	646	646	646	646	646	646	646
	% Change	-35.0%	-32.8%	-31.5%	-26.5%	-20.4%	-26.3%	-8.8%	0.6%	-24.2%	-17.5%
Midtown Hills	Prior YTD	1,259	1,022	988	952	995	858	815	794	960	882
	YTD	625	625	625	625	625	625	625	625	625	625
	% Change	-50.4%	-38.8%	-36.7%	-34.3%	-37.2%	-27.2%	-23.3%	-21.3%	-34.9%	-29.1%
Not Validated	Prior YTD	29	49	41	8	0	2	0	0	16	2
	YTD	2	2	2	2	2	2	2	2	2	2
	% Change	-93.1%	-95.9%	-95.1%	-75.0%	-	0.0%	-	-	-87.5%	0.0%
County	Prior YTD	8,734	7,980	7,462	7,074	7,232	6,977	6,706	6,004	7,271	6,798
	YTD	5,785	5,785	5,785	5,785	5,785	5,785	5,785	5,785	5,785	5,785
	% Change	-33.8%	-27.5%	-22.5%	-18.2%	-20.0%	-17.1%	-13.7%	-3.6%	-20.4%	-14.9%

Information summarized for CompStat week ending 03/21/2015.

Sourced from MNPD ARMS on 3/25/2015 8:09:47 AM. The figures above were sourced from incident reports using Uniform Crime Reporting definitions and reporting guidelines, based on the date when the crime was reported. This report is intended to be a management and planning tool and does not reflect the official UCR counts for the department. Incidents where a location is unknown or unspecified are included in the countywide totals. 'Unknown' refers to records in which the address is listed as 'Unknown' on the incident report. 'Not Validated' refers to records that were entered in with an invalid addresses.

County UCR Incidents - YTD Comparison Charts

Aggregated by precinct (incident location). Based on date when each incident was reported.

METROPOLITAN POLICE DEPARTMENT
of Nashville and Davidson County

All Part 1 Incidents - Annual YTD Avg: 7,244 (Bar Chart)

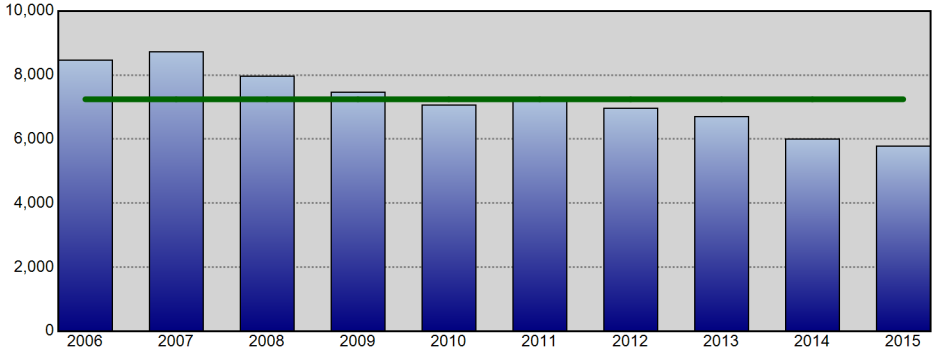

All Part 1 Incidents - Annual YTD Avg: 7,244 (Line Chart)

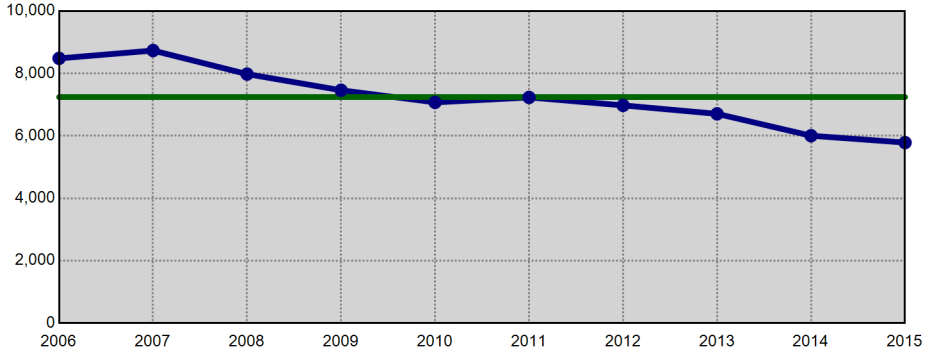

Violent Crime - Annual YTD Avg: 1,500 (Bar Chart)

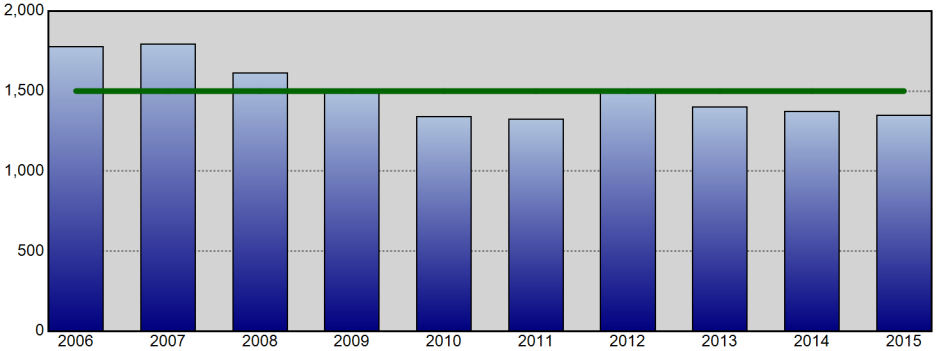

Violent Crime - Annual YTD Avg: 1,500 (Line Chart)

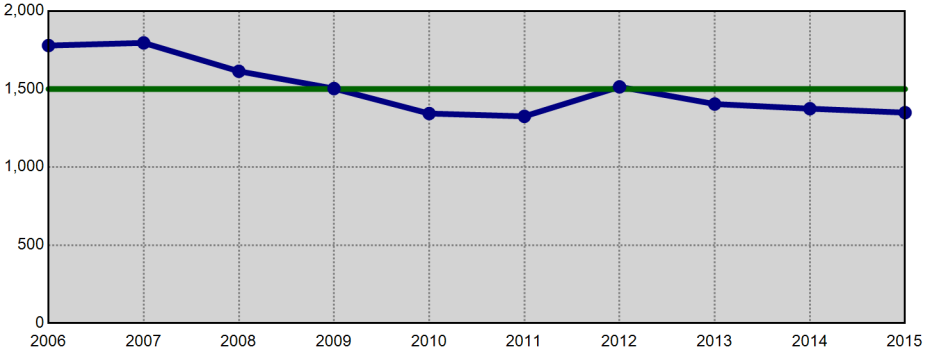

Property Crime - Annual YTD Avg: 5,744 (Bar Chart)

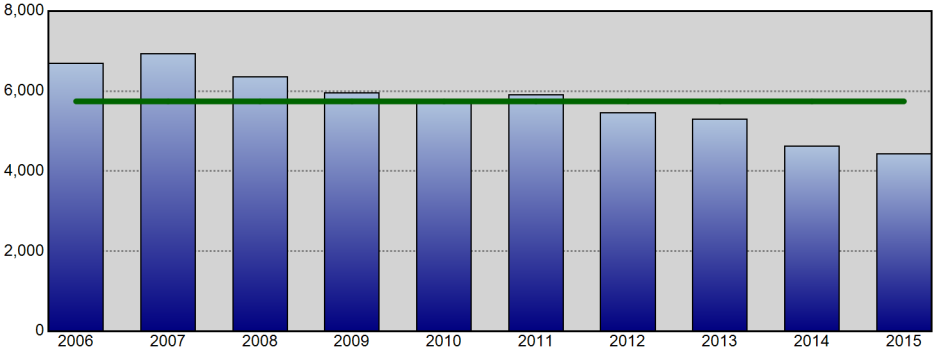

Property Crime - Annual YTD Avg: 5,744 (Line Chart)

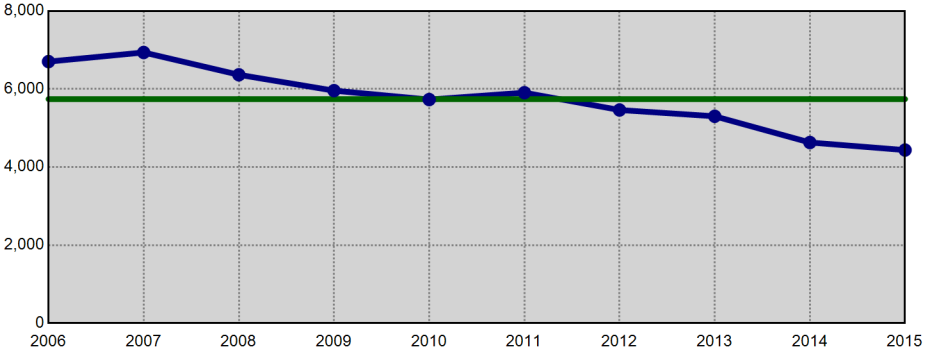

Information summarized for CompStat week ending 03/21/2015. The horizontal line on each chart represents the average of the prior 9 YTD offense totals.

Sourced from MNPD ARMS on 3/25/2015 8:09:47 AM. The figures above were sourced from incident reports using Uniform Crime Reporting definitions and reporting guidelines, based on the date when the crime was reported. This report is intended to be a management and planning tool and does not reflect the official UCR counts for the department. Incidents where a location is unknown or unspecified are included in the countywide totals.

West Precinct UCR Incidents - YTD Comparisons

Aggregated by precinct (incident location). Based on date when each incident was reported.

METROPOLITAN POLICE DEPARTMENT
of Nashville and Davidson County

All Part 1 Incidents - Annual YTD Avg: 769 (Bar Chart)

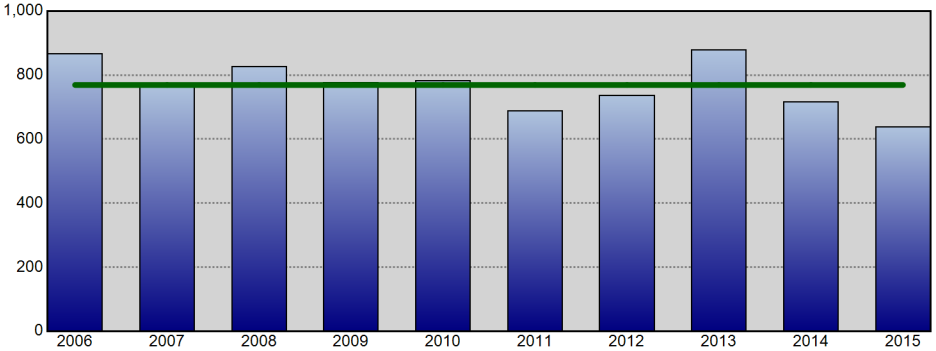

All Part 1 Incidents - Annual YTD Avg: 769 (Line Chart)

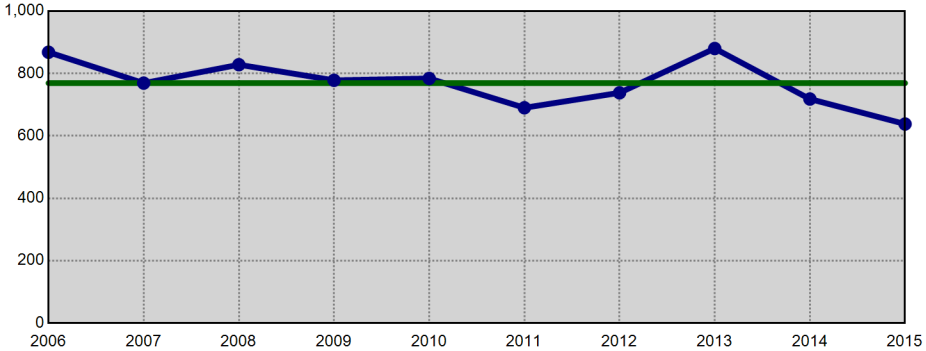

Violent Crime - Annual YTD Avg: 109 (Bar Chart)

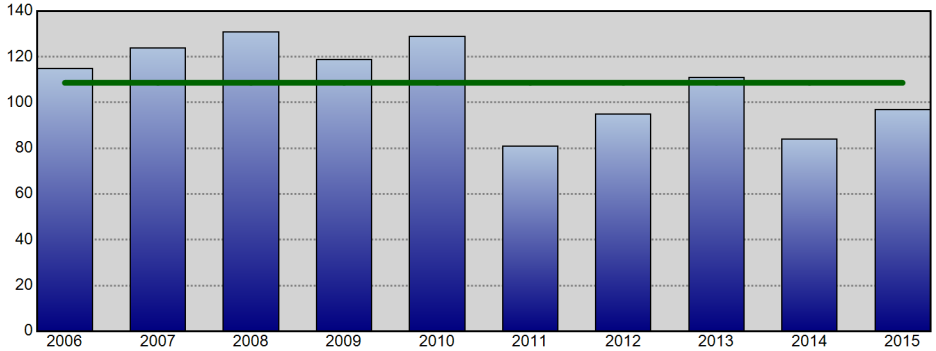

Violent Crime - Annual YTD Avg: 109 (Line Chart)

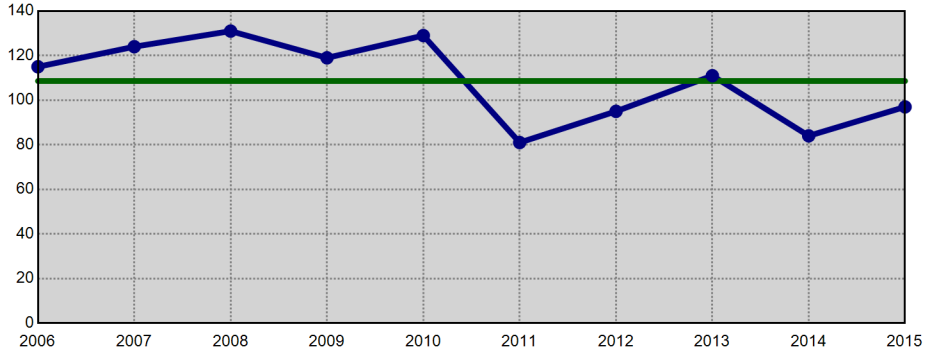

Property Crime - Annual YTD Avg: 661 (Bar Chart)

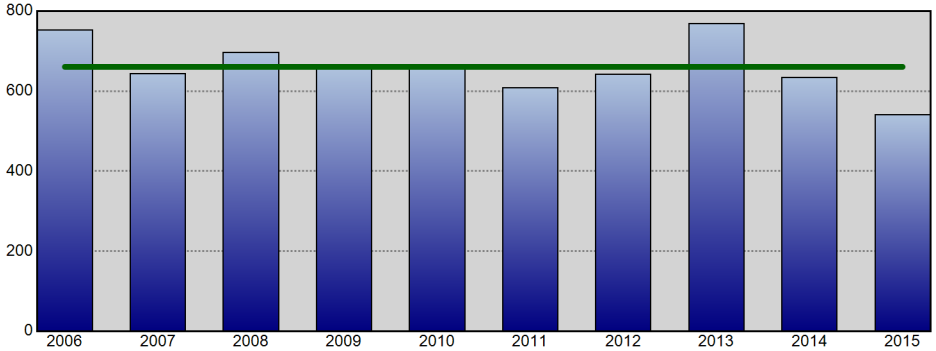

Property Crime - Annual YTD Avg: 661 (Line Chart)

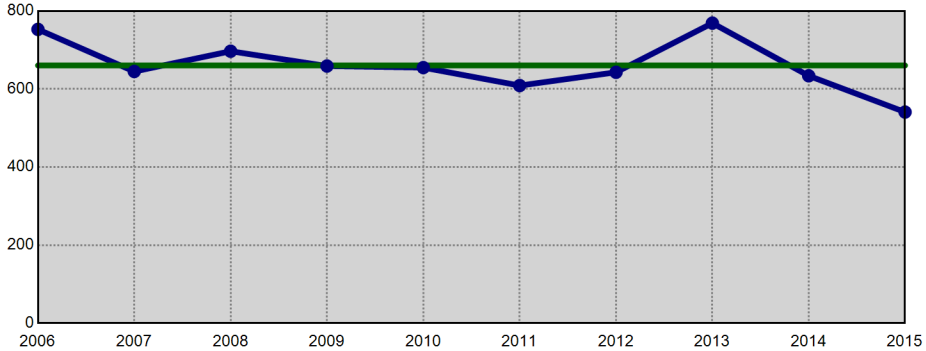

Information summarized for CompStat week ending 03/21/2015. The horizontal line on each chart represents the average of the prior 9 YTD offense totals.

Sourced from MNPD ARMS on 3/25/2015 8:09:49 AM. The figures above were sourced from incident reports using Uniform Crime Reporting definitions and reporting guidelines, based on the date when the crime was reported. This report is intended to be a management and planning tool and does not reflect the official UCR counts for the department. Incidents where a location is unknown or unspecified are included in the countywide totals.

East Precinct UCR Incidents - YTD Comparisons

Aggregated by precinct (incident location). Based on date when each incident was reported.

METROPOLITAN POLICE DEPARTMENT
of Nashville and Davidson County

All Part 1 Incidents - Annual YTD Avg: 910 (Bar Chart)

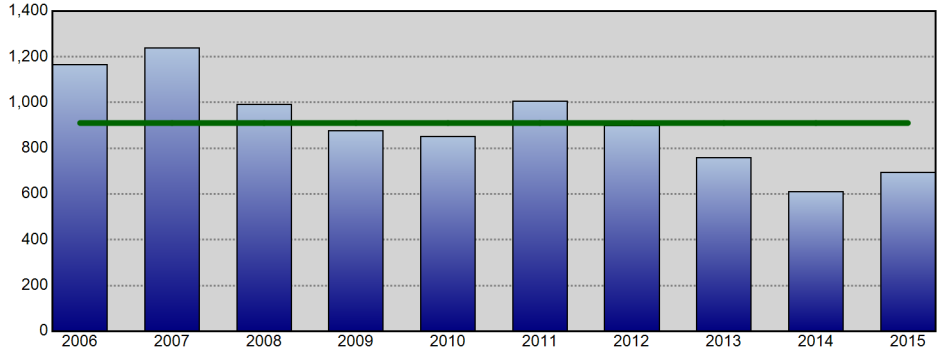

All Part 1 Incidents - Annual YTD Avg: 910 (Line Chart)

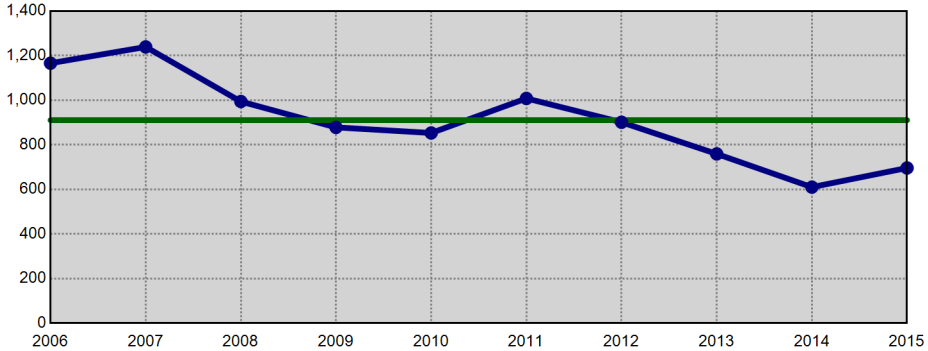

Violent Crime - Annual YTD Avg: 256 (Bar Chart)

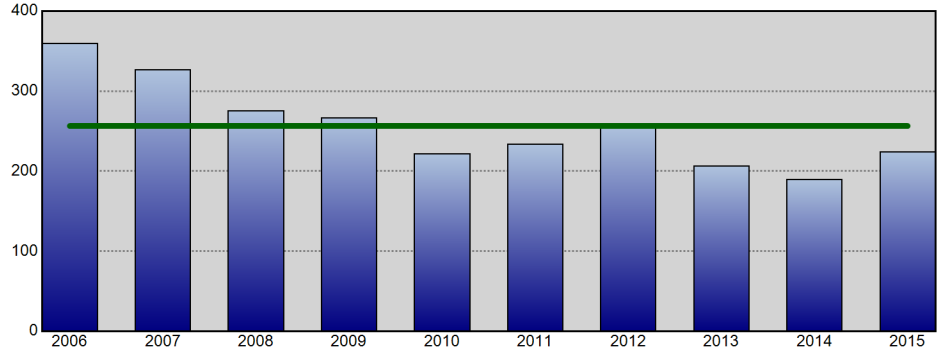

Violent Crime - Annual YTD Avg: 256 (Line Chart)

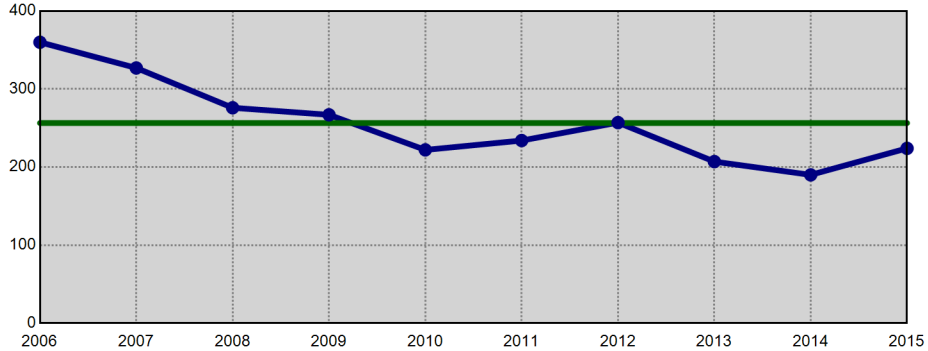

Property Crime - Annual YTD Avg: 654 (Bar Chart)

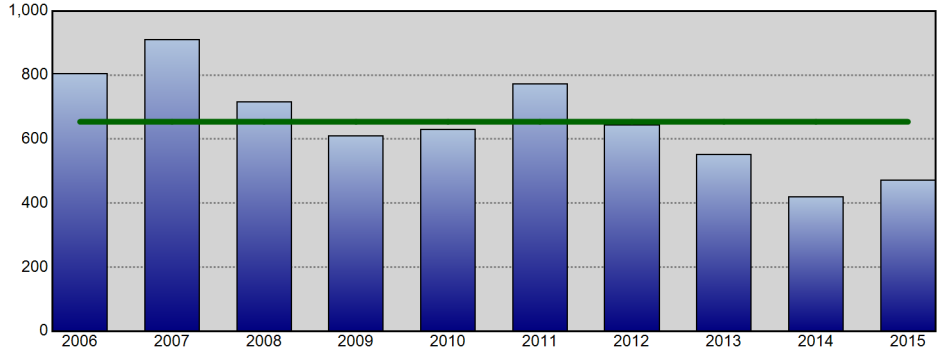

Property Crime - Annual YTD Avg: 654 (Line Chart)

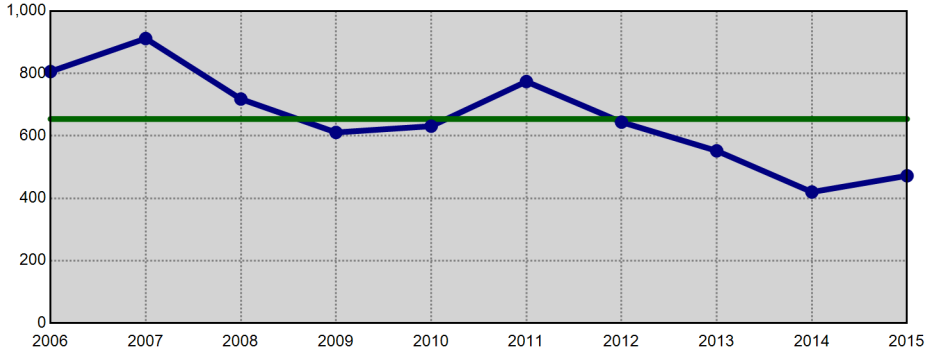

Information summarized for CompStat week ending 03/21/2015. The horizontal line on each chart represents the average of the prior 9 YTD offense totals.

Sourced from MNPD ARMS on 3/25/2015 8:09:51 AM. The figures above were sourced from incident reports using Uniform Crime Reporting definitions and reporting guidelines, based on the date when the crime was reported. This report is intended to be a management and planning tool and does not reflect the official UCR counts for the department. Incidents where a location is unknown or unspecified are included in the countywide totals.

South Precinct UCR Incidents - YTD Comparisons

METROPOLITAN POLICE DEPARTMENT
of Nashville and Davidson County

Aggregated by precinct (incident location). Based on date when each incident was reported.

All Part 1 Incidents - Annual YTD Avg: 1,364 (Bar Chart)

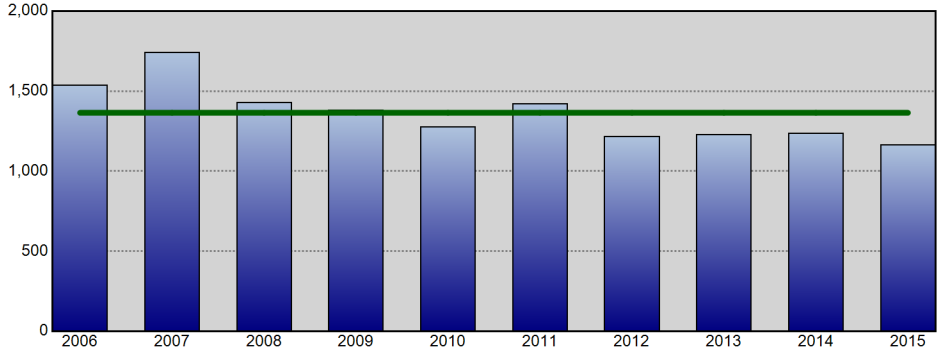

All Part 1 Incidents - Annual YTD Avg: 1,364 (Line Chart)

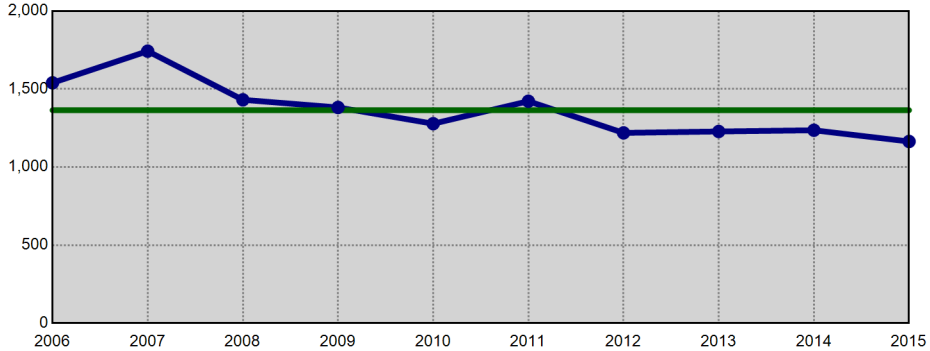

Violent Crime - Annual YTD Avg: 273 (Bar Chart)

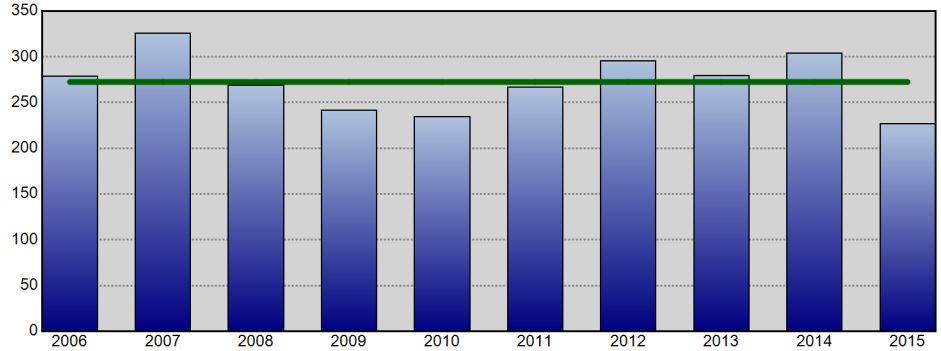

Violent Crime - Annual YTD Avg: 273 (Line Chart)

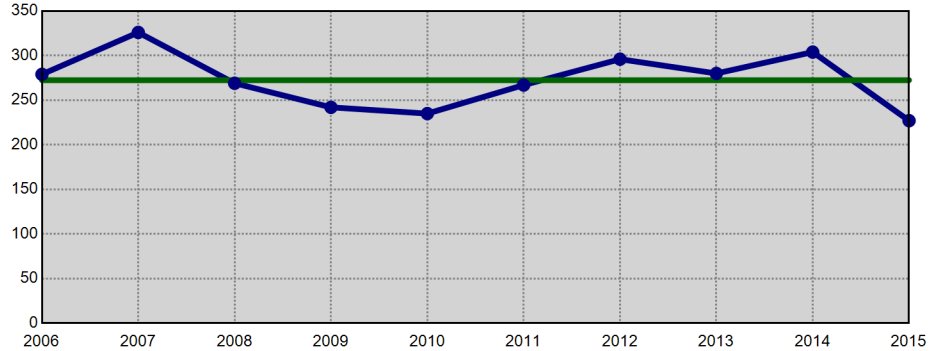

Property Crime - Annual YTD Avg: 1,092 (Bar Chart)

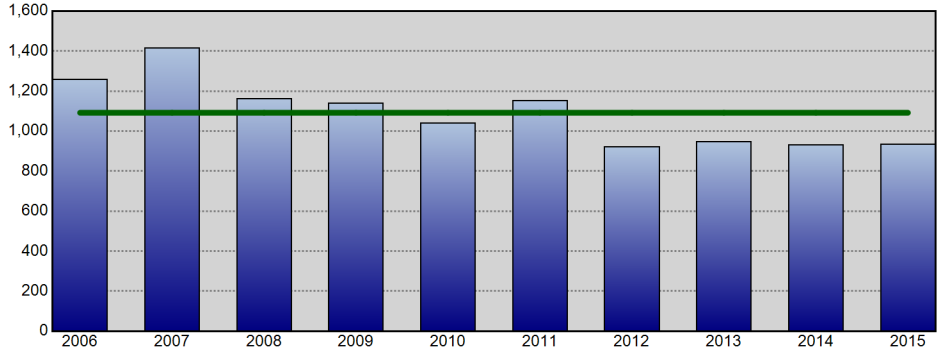

Property Crime - Annual YTD Avg: 1,092 (Line Chart)

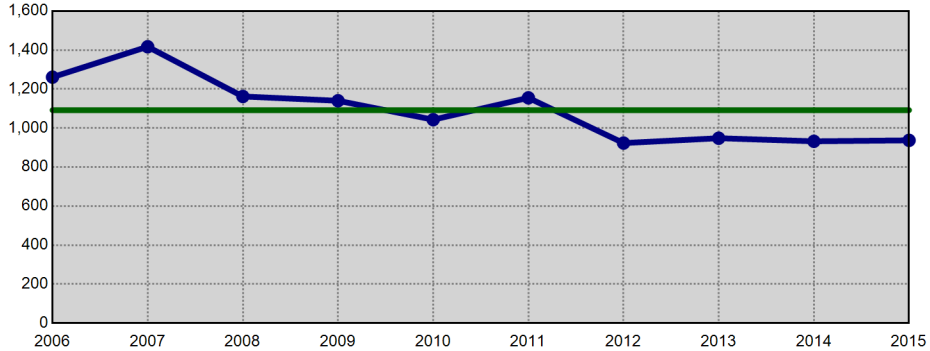

Information summarized for CompStat week ending 03/21/2015. The horizontal line on each chart represents the average of the prior 9 YTD offense totals.

Sourced from MNPD ARMS on 3/25/2015 8:09:53 AM. The figures above were sourced from incident reports using Uniform Crime Reporting definitions and reporting guidelines, based on the date when the crime was reported. This report is intended to be a management and planning tool and does not reflect the official UCR counts for the department. Incidents where a location is unknown or unspecified are included in the countywide totals.

Central Precinct UCR Incidents - YTD Comparisons

METROPOLITAN POLICE DEPARTMENT
of Nashville and Davidson County

Aggregated by precinct (incident location). Based on date when each incident was reported.

All Part 1 Incidents - Annual YTD Avg: 338 (Bar Chart)

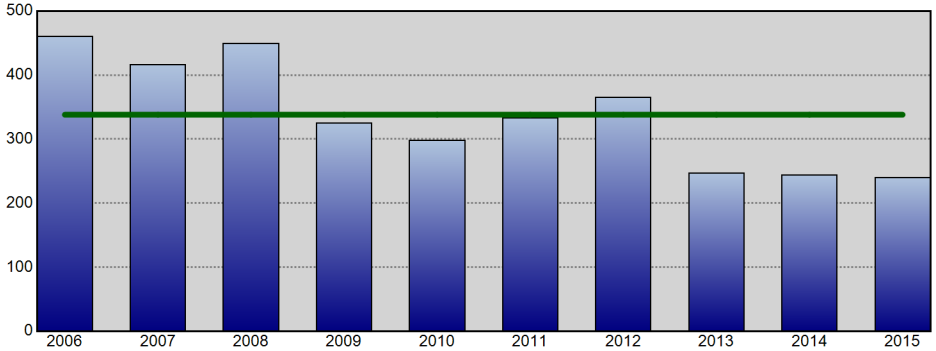

All Part 1 Incidents - Annual YTD Avg: 338 (Line Chart)

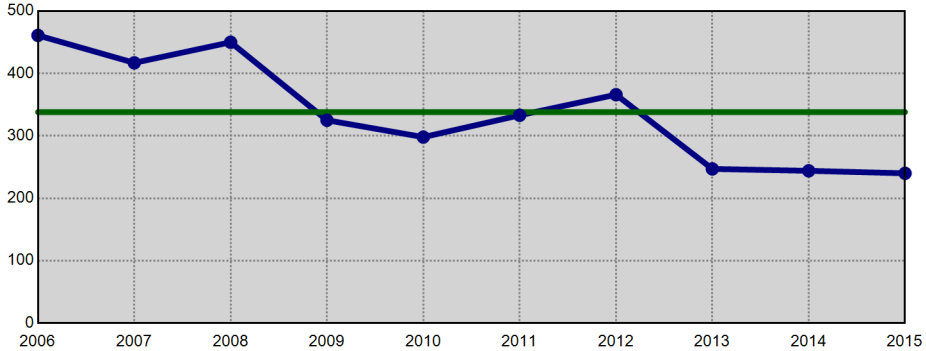

Violent Crime - Annual YTD Avg: 71 (Bar Chart)

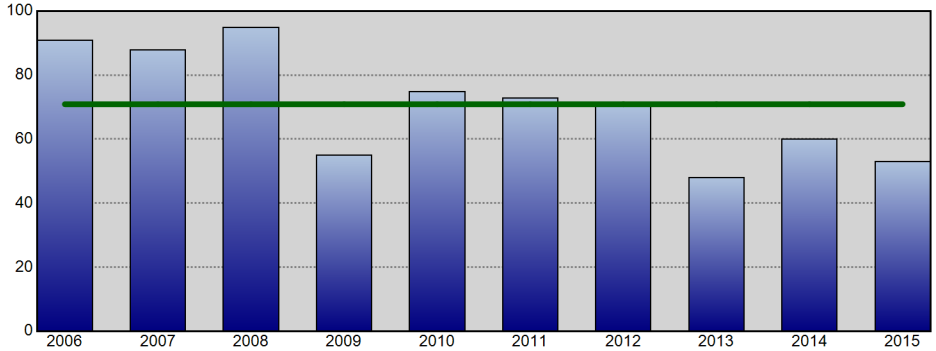

Violent Crime - Annual YTD Avg: 71 (Line Chart)

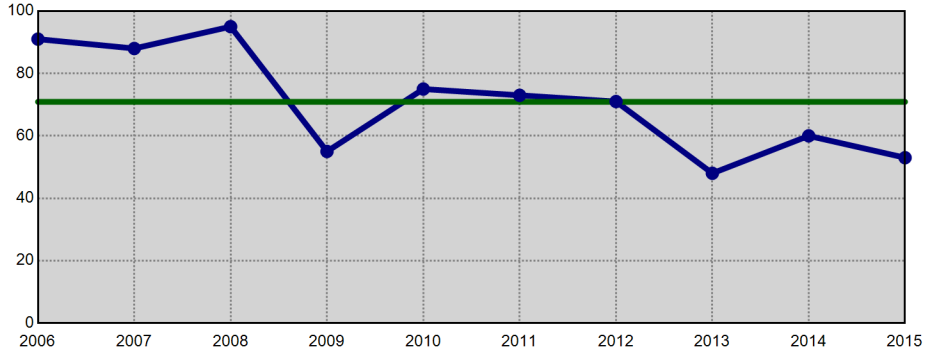

Property Crime - Annual YTD Avg: 267 (Bar Chart)

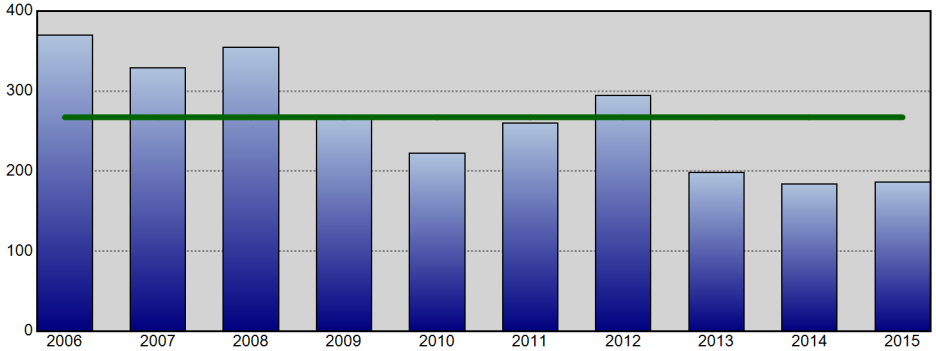

Property Crime - Annual YTD Avg: 267 (Line Chart)

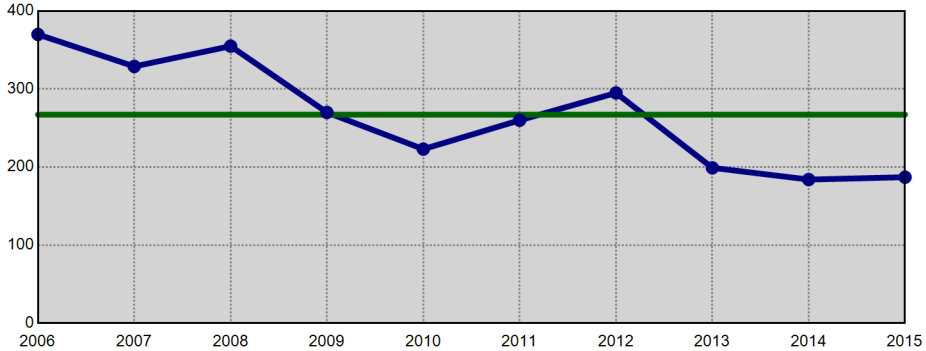

Information summarized for CompStat week ending 03/21/2015. The horizontal line on each chart represents the average of the prior 9 YTD offense totals.

Sourced from MNPD ARMS on 3/25/2015 8:09:55 AM. The figures above were sourced from incident reports using Uniform Crime Reporting definitions and reporting guidelines, based on the date when the crime was reported. This report is intended to be a management and planning tool and does not reflect the official UCR counts for the department. Incidents where a location is unknown or unspecified are included in the countywide totals.

Hermitage Precinct UCR Incidents - YTD Comparisons

Aggregated by precinct (incident location). Based on date when each incident was reported.

METROPOLITAN POLICE DEPARTMENT
of Nashville and Davidson County

All Part 1 Incidents - Annual YTD Avg: 1,237 (Bar Chart)

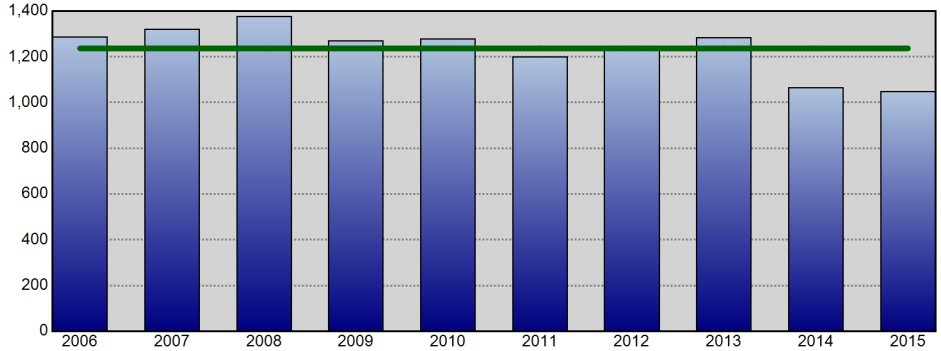

All Part 1 Incidents - Annual YTD Avg: 1,237 (Line Chart)

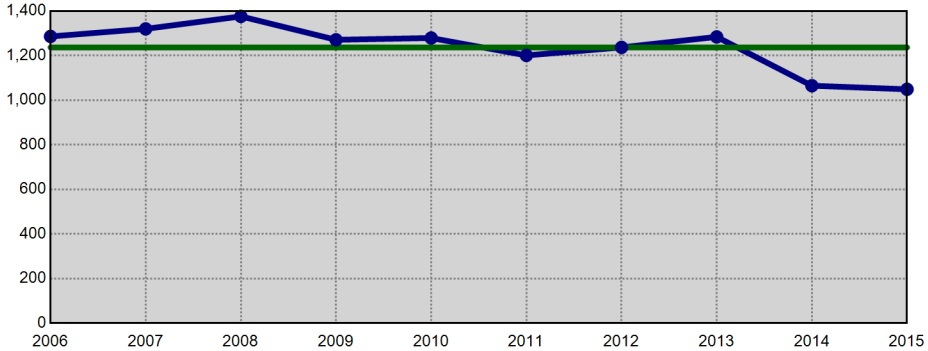

Violent Crime - Annual YTD Avg: 239 (Bar Chart)

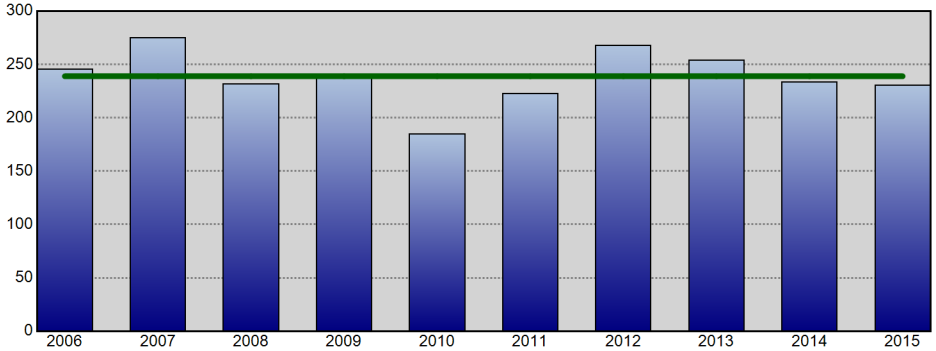

Violent Crime - Annual YTD Avg: 239 (Line Chart)

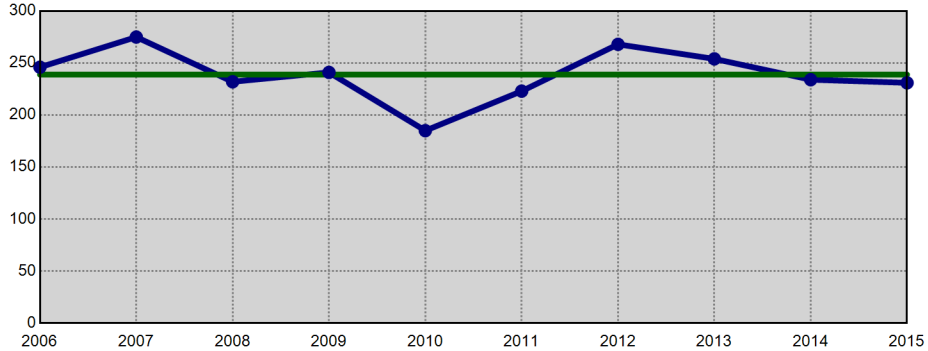

Property Crime - Annual YTD Avg: 998 (Bar Chart)

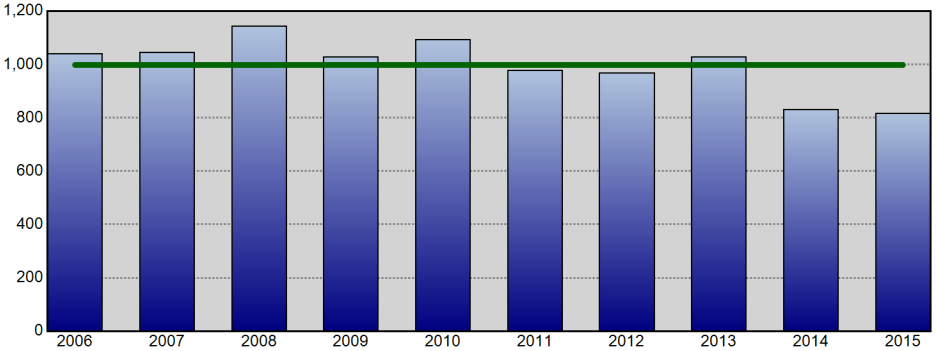

Property Crime - Annual YTD Avg: 998 (Line Chart)

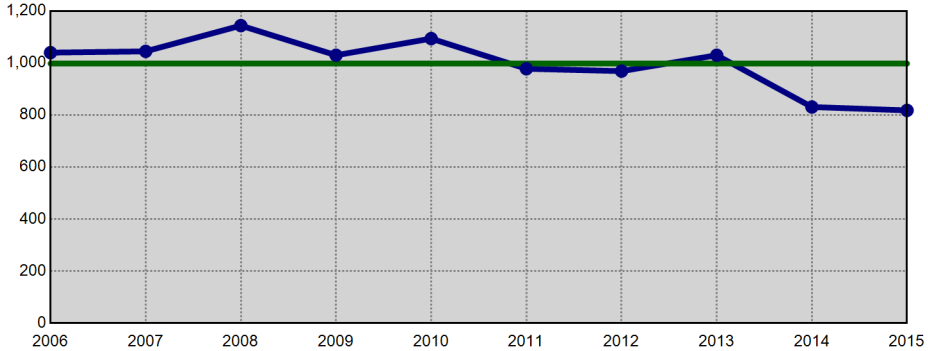

Information summarized for CompStat week ending 03/21/2015. The horizontal line on each chart represents the average of the prior 9 YTD offense totals.

Sourced from MNPD ARMS on 3/25/2015 8:09:56 AM. The figures above were sourced from incident reports using Uniform Crime Reporting definitions and reporting guidelines, based on the date when the crime was reported. This report is intended to be a management and planning tool and does not reflect the official UCR counts for the department. Incidents where a location is unknown or unspecified are included in the countywide totals.

North Precinct UCR Incidents - YTD Comparisons

Aggregated by precinct (incident location). Based on date when each incident was reported.

METROPOLITAN POLICE DEPARTMENT
of Nashville and Davidson County

All Part 1 Incidents - Annual YTD Avg: 806 (Bar Chart)

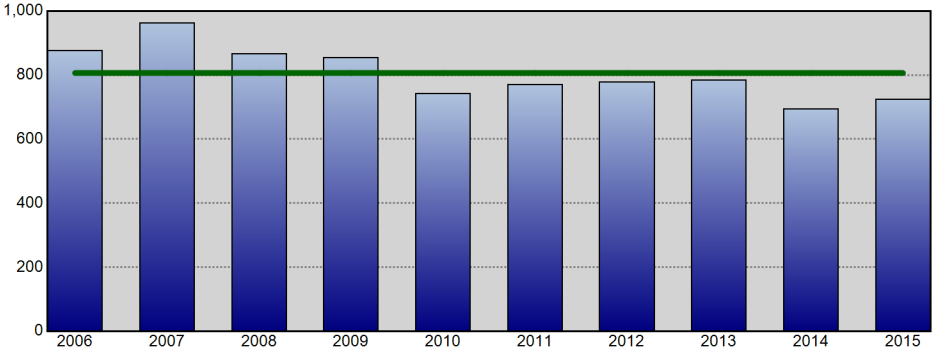

All Part 1 Incidents - Annual YTD Avg: 806 (Line Chart)

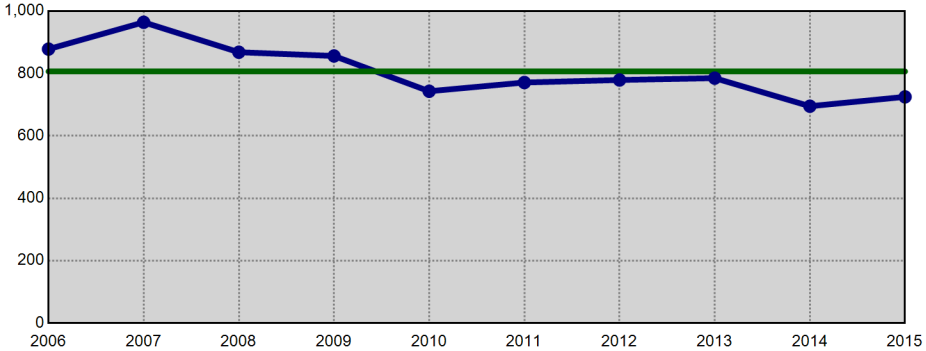

Violent Crime - Annual YTD Avg: 242 (Bar Chart)

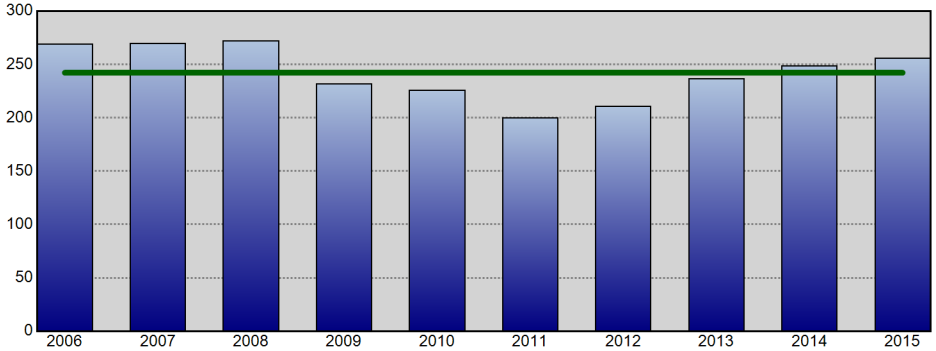

Violent Crime - Annual YTD Avg: 242 (Line Chart)

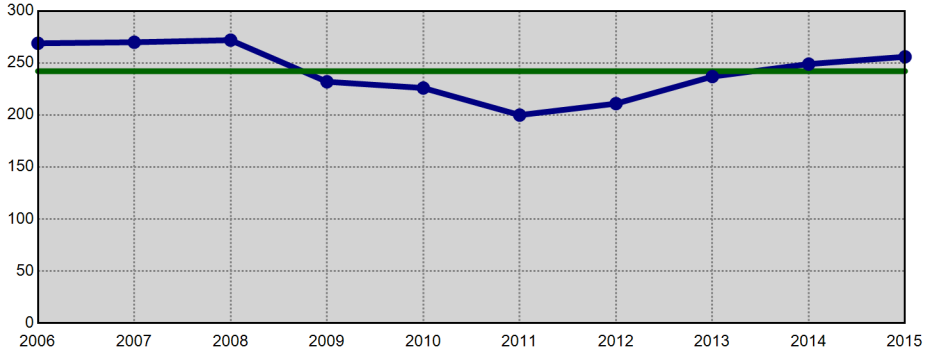

Property Crime - Annual YTD Avg: 564 (Bar Chart)

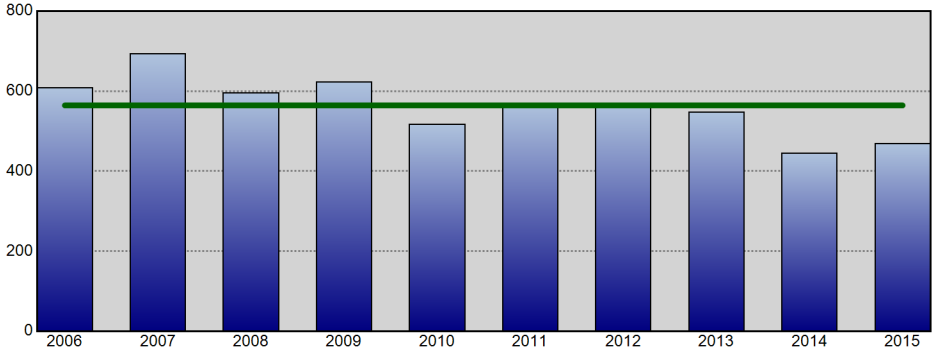

Property Crime - Annual YTD Avg: 564 (Line Chart)

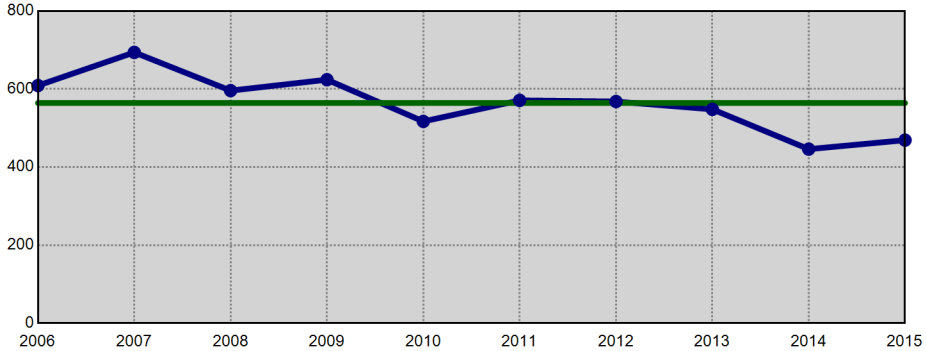

Information summarized for CompStat week ending 03/21/2015. The horizontal line on each chart represents the average of the prior 9 YTD offense totals.

Sourced from MNPD ARMS on 3/25/2015 8:09:58 AM. The figures above were sourced from incident reports using Uniform Crime Reporting definitions and reporting guidelines, based on the date when the crime was reported. This report is intended to be a management and planning tool and does not reflect the official UCR counts for the department. Incidents where a location is unknown or unspecified are included in the countywide totals.

Madison Precinct UCR Incidents - YTD Comparisons

Aggregated by precinct (incident location). Based on date when each incident was reported.

METROPOLITAN POLICE DEPARTMENT
of Nashville and Davidson County

All Part 1 Incidents - Annual YTD Avg: 848 (Bar Chart)

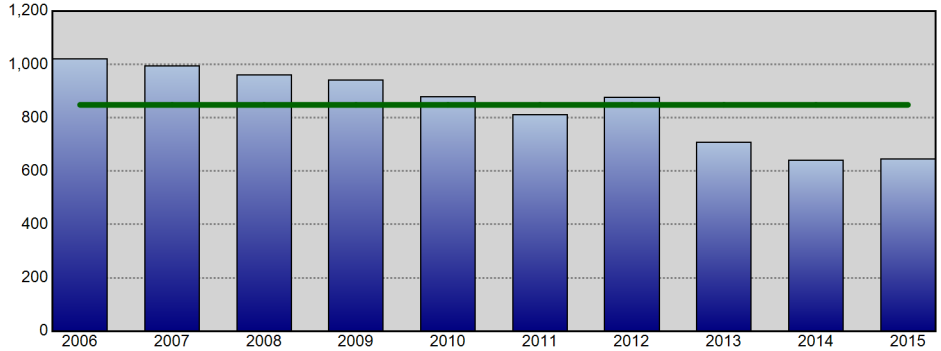

All Part 1 Incidents - Annual YTD Avg: 848 (Line Chart)

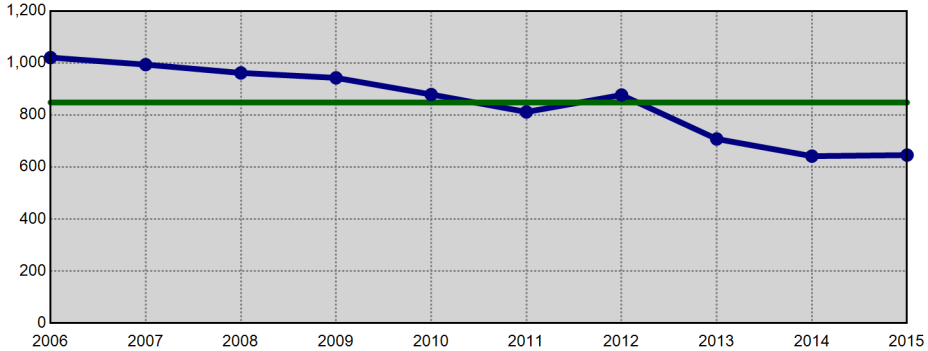

Violent Crime - Annual YTD Avg: 165 (Bar Chart)

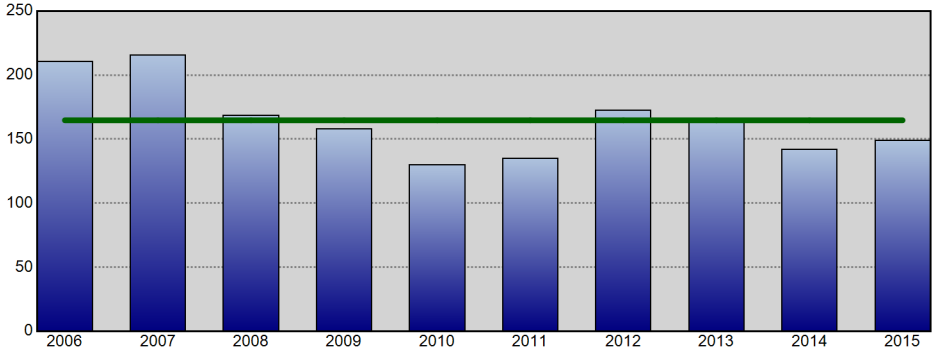

Violent Crime - Annual YTD Avg: 165 (Line Chart)

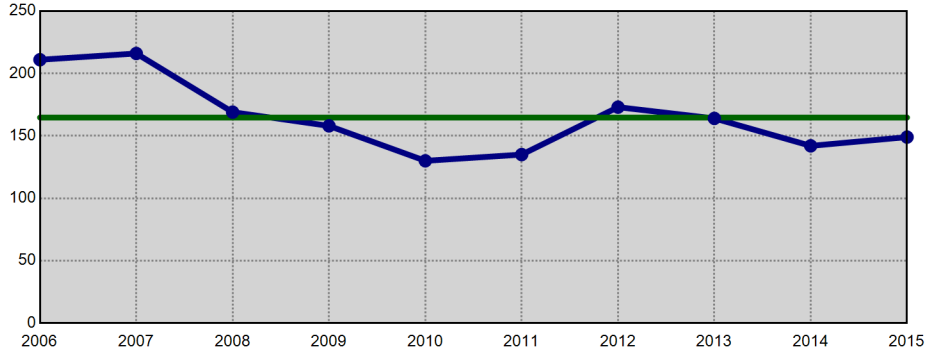

Property Crime - Annual YTD Avg: 684 (Bar Chart)

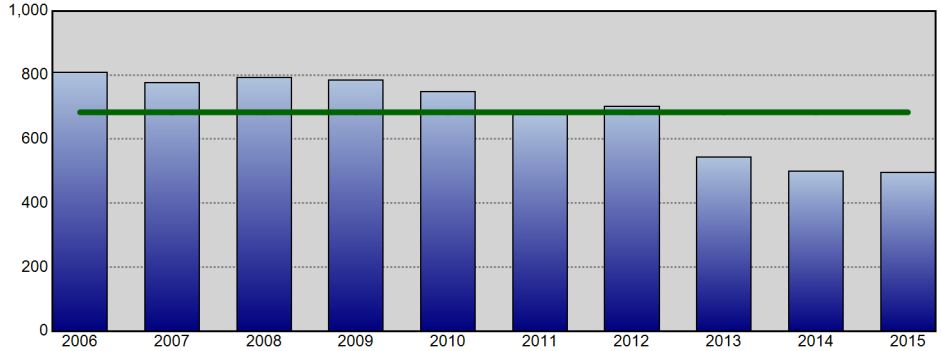

Property Crime - Annual YTD Avg: 684 (Line Chart)

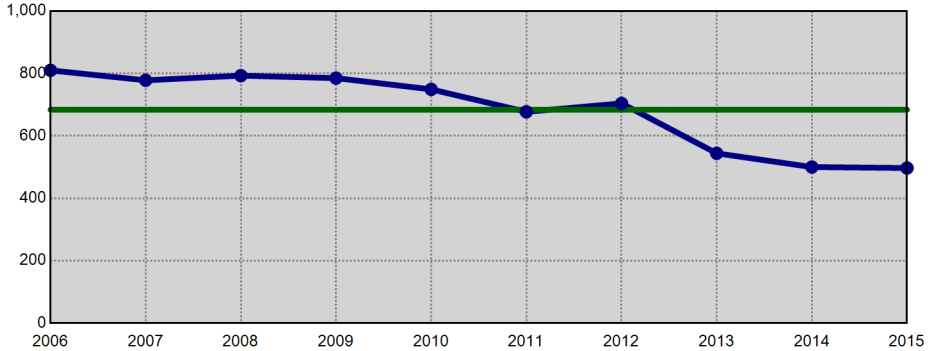

Information summarized for CompStat week ending 03/21/2015. The horizontal line on each chart represents the average of the prior 9 YTD offense totals.

Sourced from MNPD ARMS on 3/25/2015 8:10:00 AM. The figures above were sourced from incident reports using Uniform Crime Reporting definitions and reporting guidelines, based on the date when the crime was reported. This report is intended to be a management and planning tool and does not reflect the official UCR counts for the department. Incidents where a location is unknown or unspecified are included in the countywide totals.

Midtown Hills Precinct UCR Incidents - YTD Comparisons

Aggregated by precinct (incident location). Based on date when each incident was reported.

METROPOLITAN POLICE DEPARTMENT
of Nashville and Davidson County

All Part 1 Incidents - Annual YTD Avg: 954 (Bar Chart)

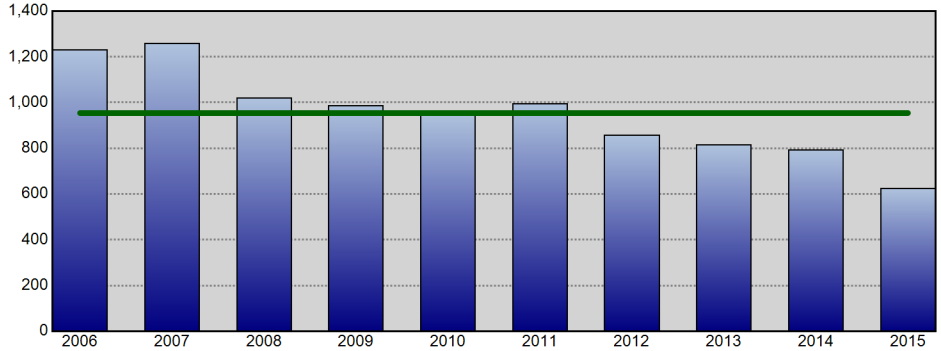

All Part 1 Incidents - Annual YTD Avg: 954 (Line Chart)

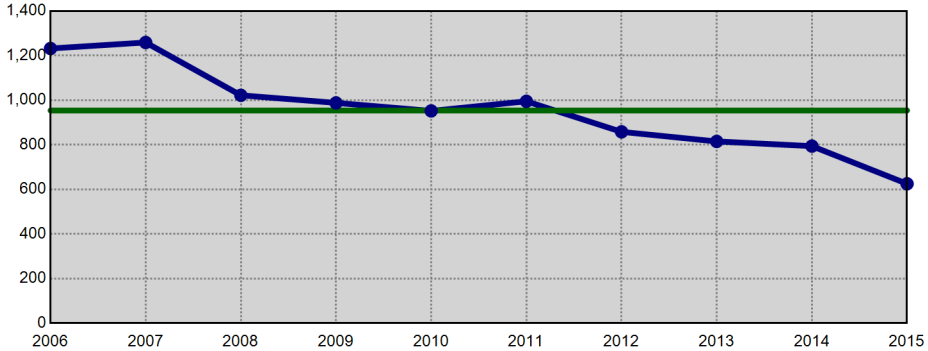

Violent Crime - Annual YTD Avg: 136 (Bar Chart)

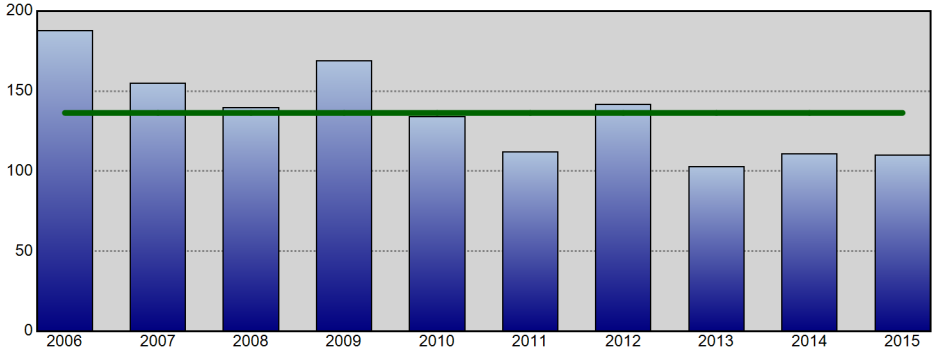

Violent Crime - Annual YTD Avg: 136 (Line Chart)

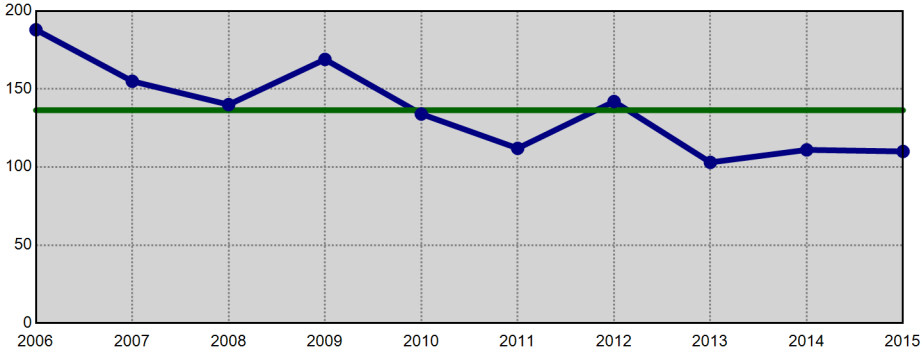

Property Crime - Annual YTD Avg: 818 (Bar Chart)

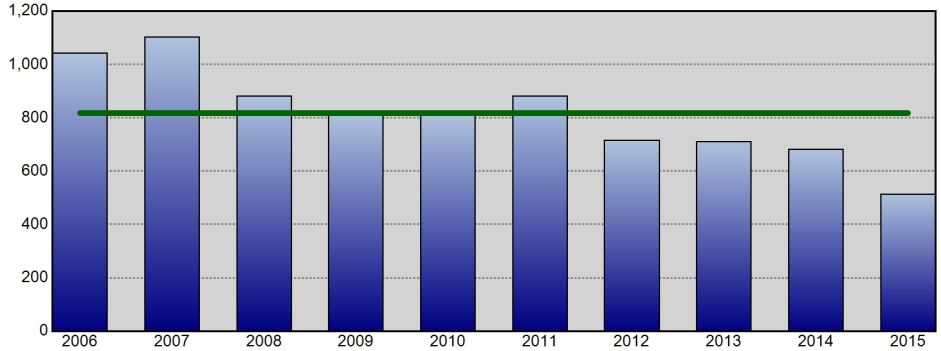

Property Crime - Annual YTD Avg: 818 (Line Chart)

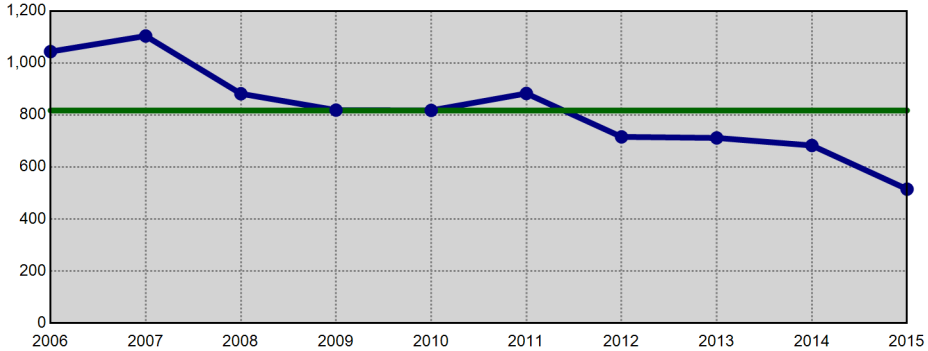

Information summarized for CompStat week ending 03/21/2015. The horizontal line on each chart represents the average of the prior 9 YTD offense totals.

Sourced from MNPD ARMS on 3/25/2015 8:10:02 AM. The figures above were sourced from incident reports using Uniform Crime Reporting definitions and reporting guidelines, based on the date when the crime was reported. This report is intended to be a management and planning tool and does not reflect the official UCR counts for the department. Incidents where a location is unknown or unspecified are included in the countywide totals.

County UCR Incidents - Annual Comparison Charts

Aggregated by precinct (incident location). Based on date when each incident was reported.

METROPOLITAN POLICE DEPARTMENT
of Nashville and Davidson County

Year End Total Part 1 Incidents - Prior 9 Year Annual Avg: 37,484

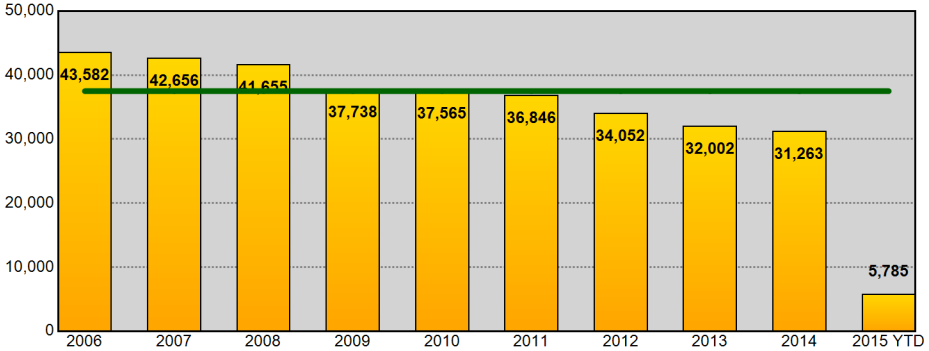

Year End Total Part 1 Incidents - Prior 9 Year Annual Avg: 37,484

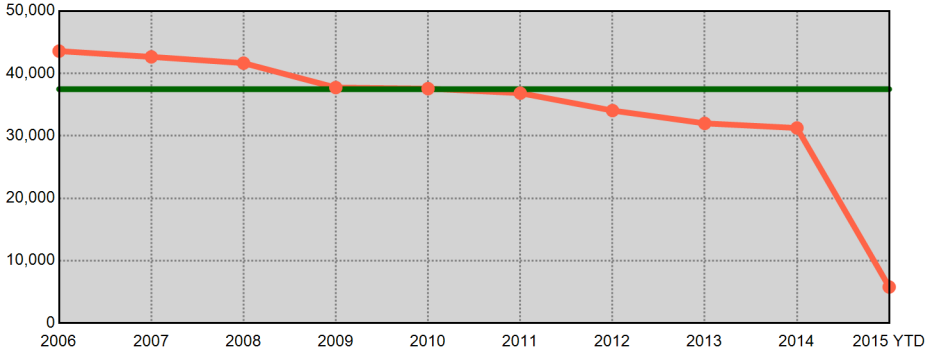

Year End Total Violent Part 1 Incidents - Prior 9 Year Annual Avg: 7,860

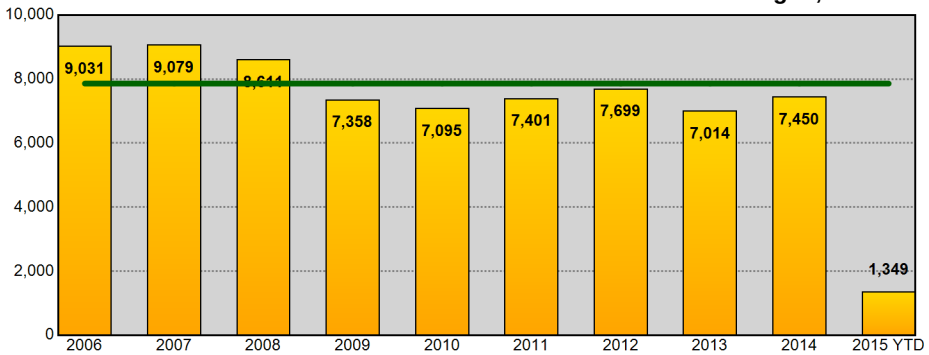

Year End Total Violent Part 1 Incidents - Prior 9 Year Annual Avg: 7,860

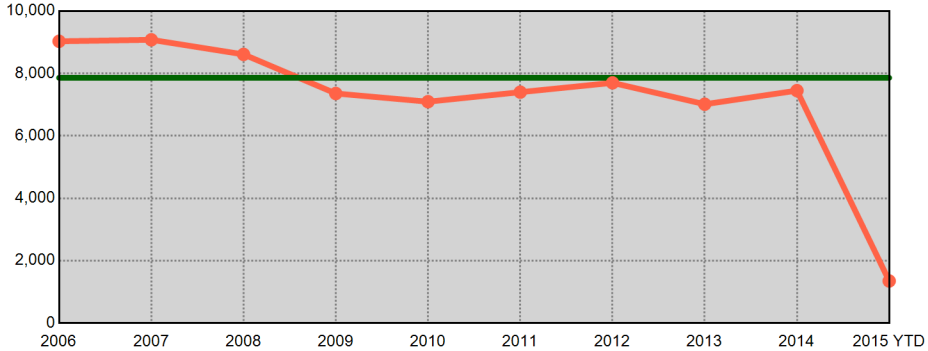

Year End Total Property Part 1 Incidents - Prior 9 Year Annual Avg: 29,625

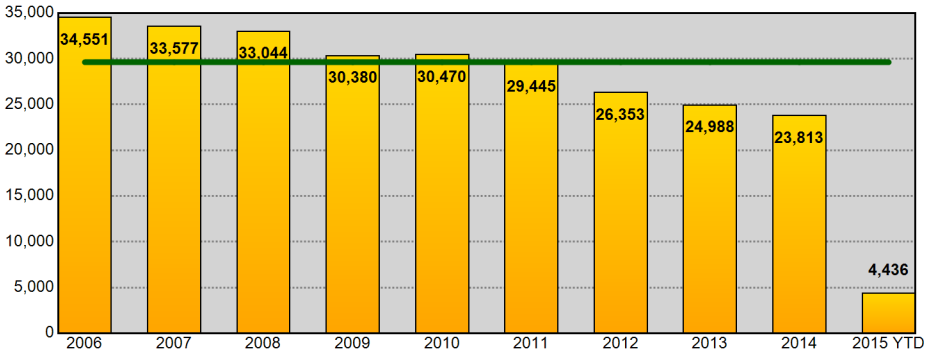

Year End Total Property Part 1 Incidents - Prior 9 Year Annual Avg: 29,625

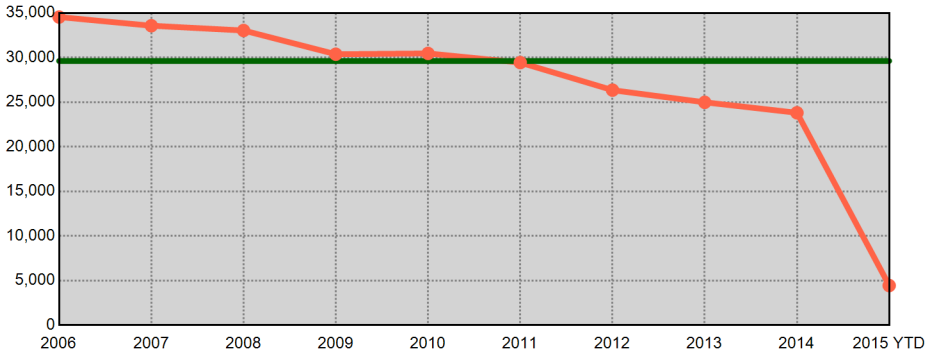

Information summarized for CompStat week ending 03/21/2015. Current year statistics are summarized for 2015 YTD. The horizontal line on each chart represents the average of the prior 9 year end offense totals.

Sourced from MNPD ARMS on 3/25/2015 8:10:04 AM. The figures above were sourced from incident reports using Uniform Crime Reporting definitions and reporting guidelines, based on the date when the crime was reported. This report is intended to be a management and planning tool and does not reflect the official UCR counts for the department. Incidents where a location is unknown or unspecified are included in the countywide totals.

West Precinct UCR Incidents - Annual Comparisons

Aggregated by precinct (incident location). Based on date when each incident was reported.

METROPOLITAN POLICE DEPARTMENT
of Nashville and Davidson County

Year End Total Part 1 Incidents - Prior 9 Year Annual Avg: 4,004

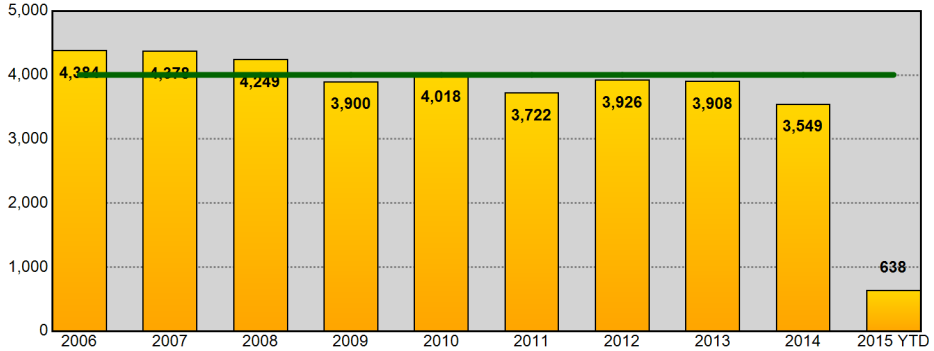

Year End Total Part 1 Incidents - Prior 9 Year Annual Avg: 4,004

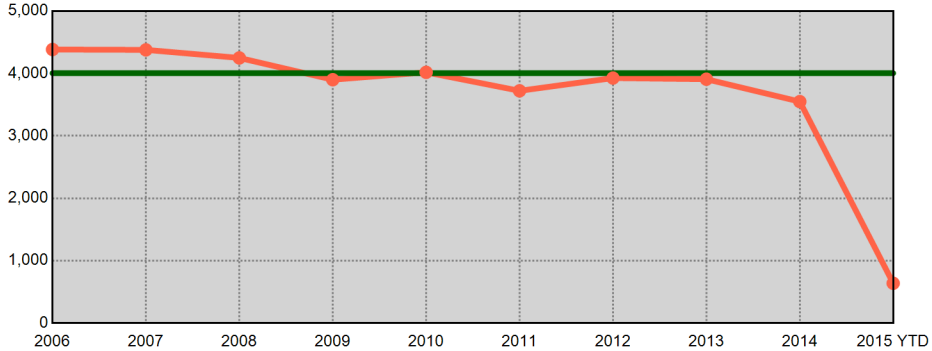

Year End Total Violent Part 1 Incidents - Prior 9 Year Annual Avg: 560

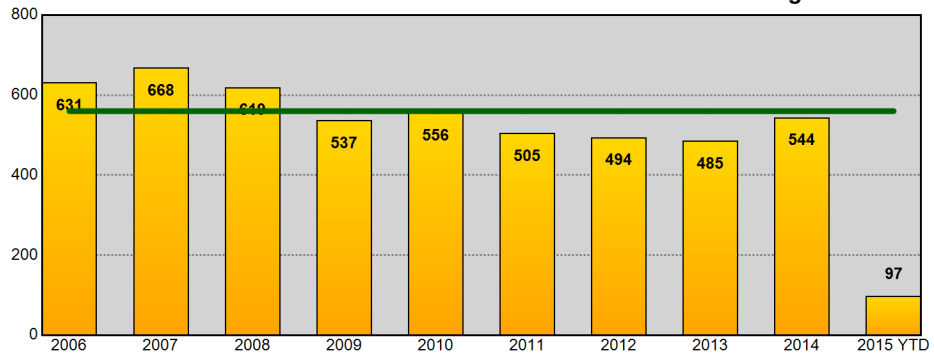

Year End Total Violent Part 1 Incidents - Prior 9 Year Annual Avg: 560

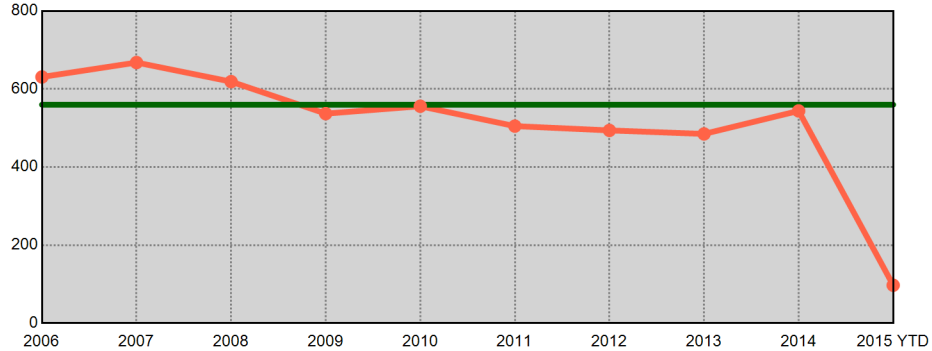

Year End Total Property Part 1 Incidents - Prior 9 Year Annual Avg: 3,444

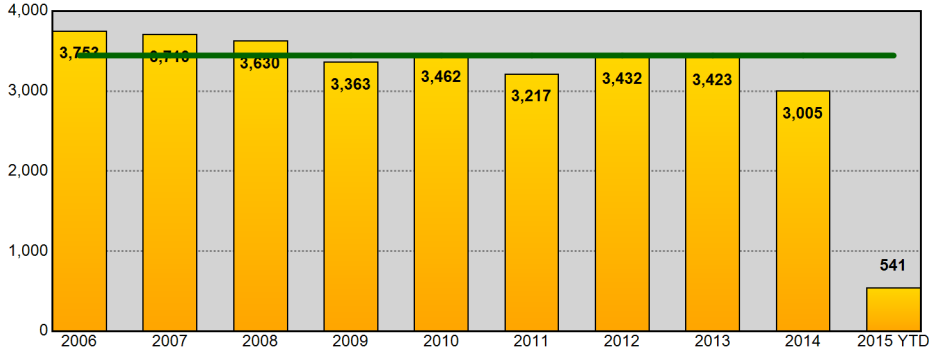

Year End Total Property Part 1 Incidents - Prior 9 Year Annual Avg: 3,444

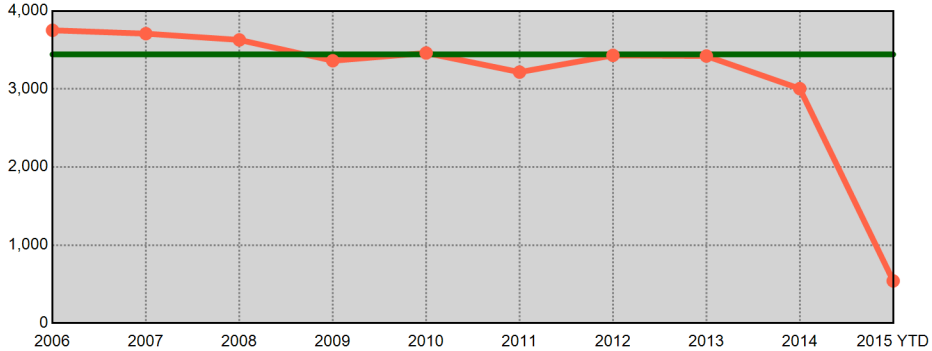

Information summarized for CompStat week ending 03/21/2015. Current year statistics are summarized for 2015 YTD. The horizontal line on each chart represents the average of the prior 9 year end offense totals.

Sourced from MNPD ARMS on 3/25/2015 8:10:06 AM. The figures above were sourced from incident reports using Uniform Crime Reporting definitions and reporting guidelines, based on the date when the crime was reported. This report is intended to be a management and planning tool and does not reflect the official UCR counts for the department. Incidents where a location is unknown or unspecified are included in the countywide totals.

East Precinct UCR Incidents - Annual Comparisons

Aggregated by precinct (incident location). Based on date when each incident was reported.

METROPOLITAN POLICE DEPARTMENT
of Nashville and Davidson County

Year End Total Part 1 Incidents - Prior 9 Year Annual Avg: 4,816

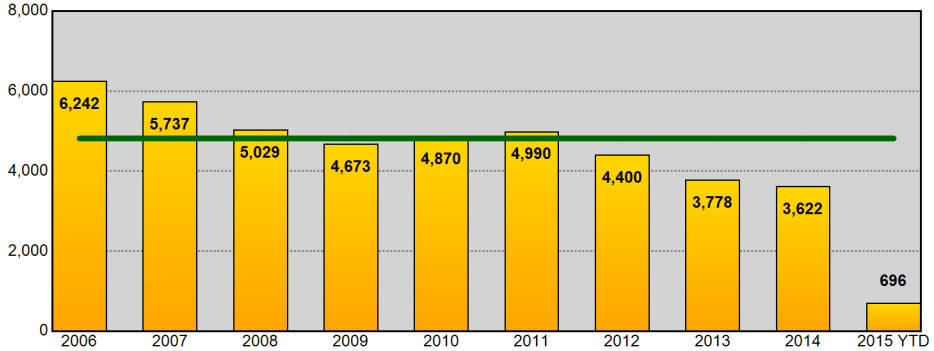

Year End Total Part 1 Incidents - Prior 9 Year Annual Avg: 4,816

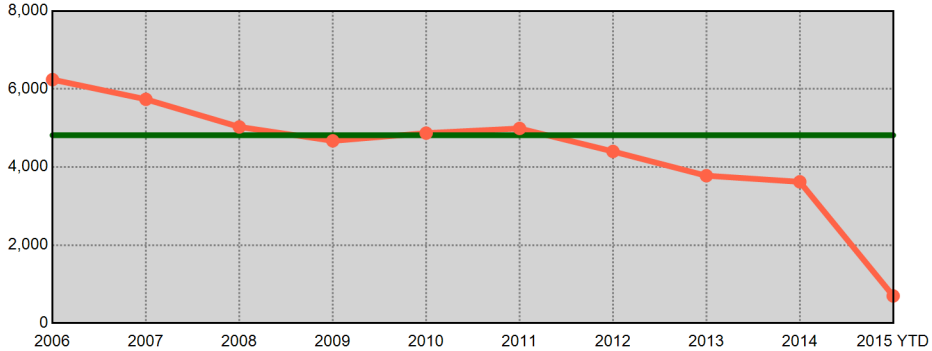

Year End Total Violent Part 1 Incidents - Prior 9 Year Annual Avg: 1,371

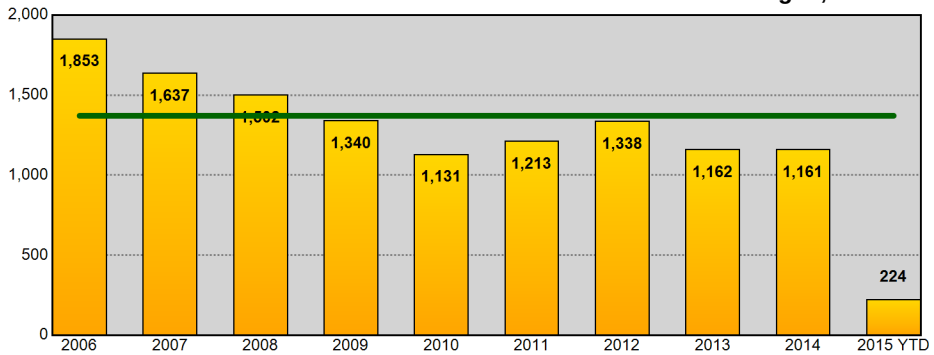

Year End Total Violent Part 1 Incidents - Prior 9 Year Annual Avg: 1,371

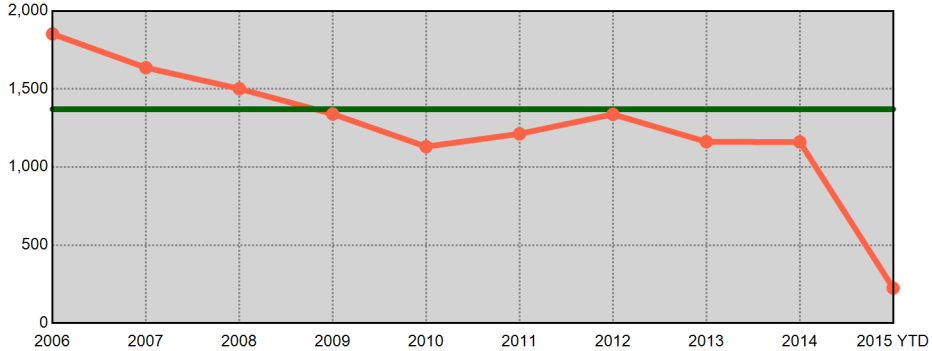

Year End Total Property Part 1 Incidents - Prior 9 Year Annual Avg: 3,445

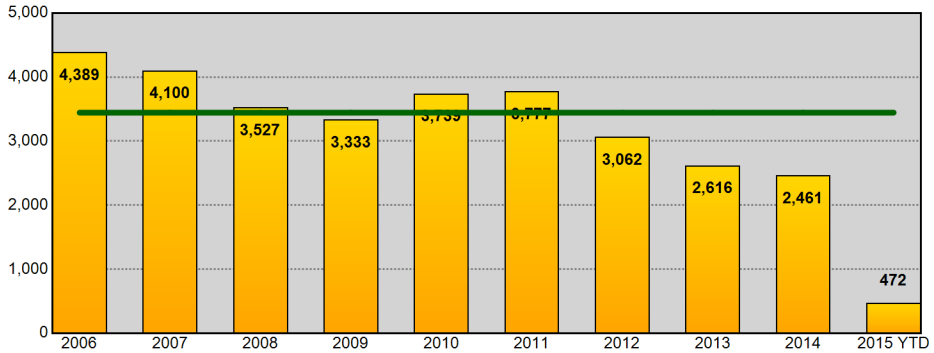

Year End Total Property Part 1 Incidents - Prior 9 Year Annual Avg: 3,445

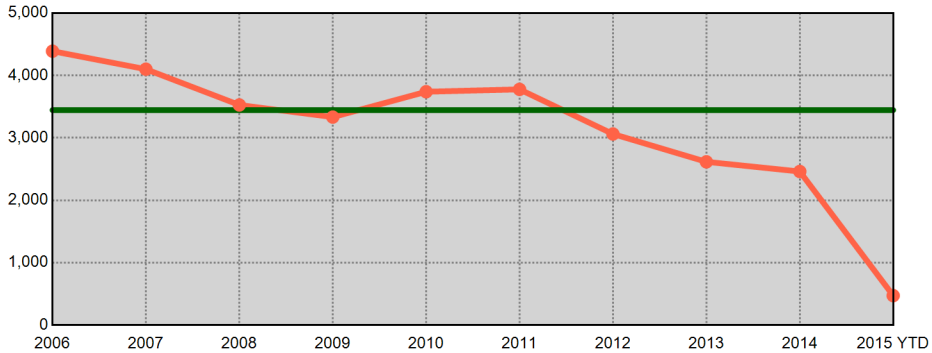

Information summarized for CompStat week ending 03/21/2015. Current year statistics are summarized for 2015 YTD. The horizontal line on each chart represents the average of the prior 9 year end offense totals.

Sourced from MNPD ARMS on 3/25/2015 8:10:08 AM. The figures above were sourced from incident reports using Uniform Crime Reporting definitions and reporting guidelines, based on the date when the crime was reported. This report is intended to be a management and planning tool and does not reflect the official UCR counts for the department. Incidents where a location is unknown or unspecified are included in the countywide totals.

South Precinct UCR Incidents - Annual Comparisons

Aggregated by precinct (incident location). Based on date when each incident was reported.

METROPOLITAN POLICE DEPARTMENT

of Nashville and Davidson County

Year End Total Part 1 Incidents - Prior 9 Year Annual Avg: 6,752

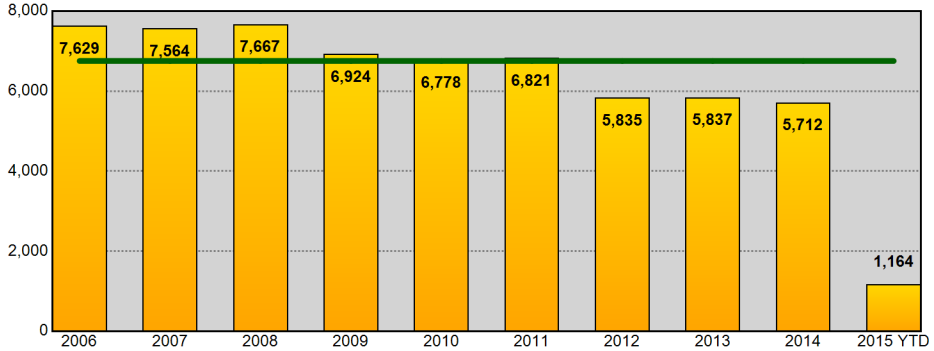

Year End Total Part 1 Incidents - Prior 9 Year Annual Avg: 6,752

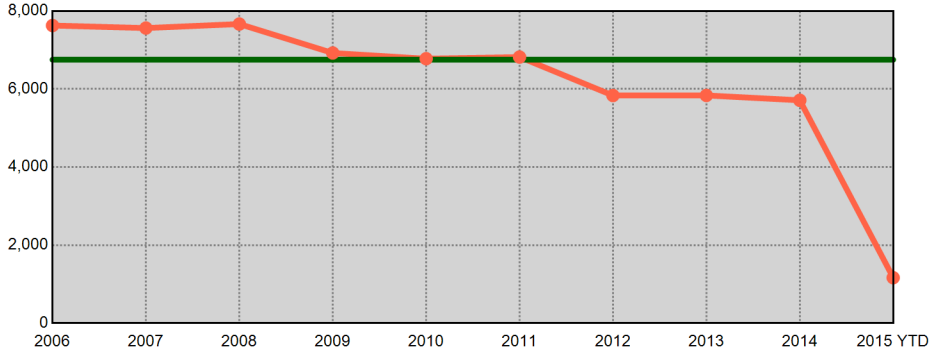

Year End Total Violent Part 1 Incidents - Prior 9 Year Annual Avg: 1,386

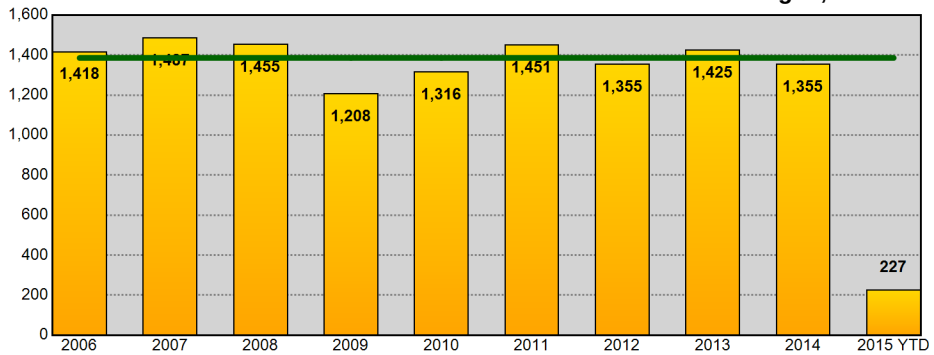

Year End Total Violent Part 1 Incidents - Prior 9 Year Annual Avg: 1,386

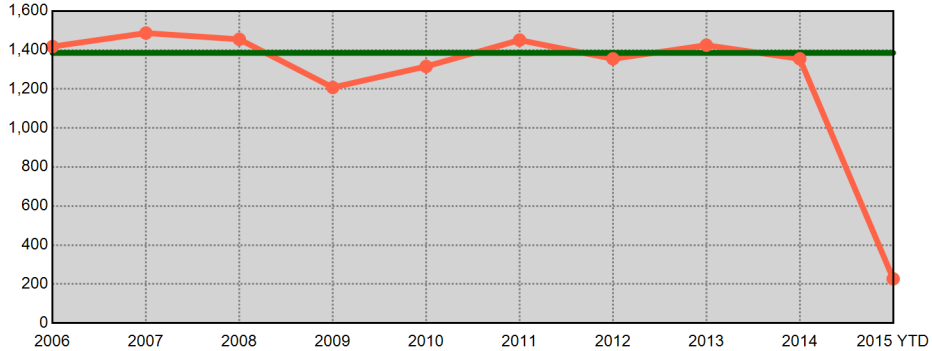

Year End Total Property Part 1 Incidents - Prior 9 Year Annual Avg: 5,366

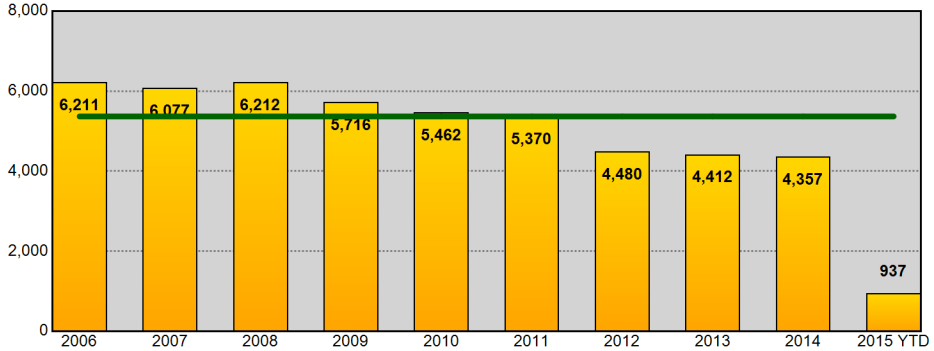

Year End Total Property Part 1 Incidents - Prior 9 Year Annual Avg: 5,366

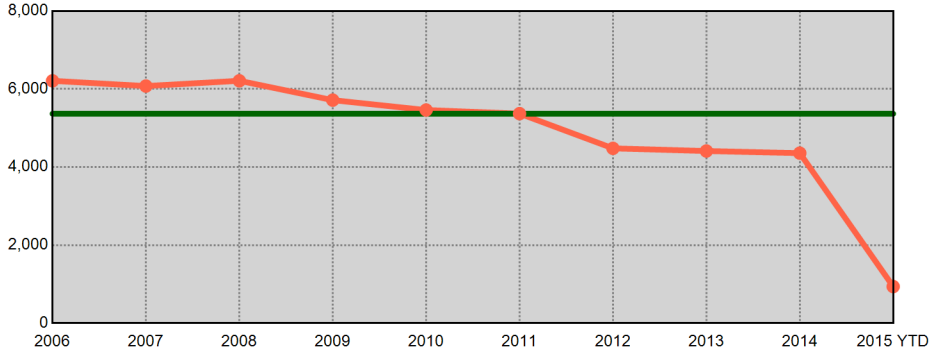

Information summarized for CompStat week ending 03/21/2015. Current year statistics are summarized for 2015 YTD. The horizontal line on each chart represents the average of the prior 9 year end offense totals.

Sourced from MNPD ARMS on 3/25/2015 8:10:10 AM. The figures above were sourced from incident reports using Uniform Crime Reporting definitions and reporting guidelines, based on the date when the crime was reported. This report is intended to be a management and planning tool and does not reflect the official UCR counts for the department. Incidents where a location is unknown or unspecified are included in the countywide totals.

Central Precinct UCR Incidents - Annual Comparisons

METROPOLITAN POLICE DEPARTMENT
of Nashville and Davidson County

Aggregated by precinct (incident location). Based on date when each incident was reported.

Year End Total Part 1 Incidents - Prior 9 Year Annual Avg: 1,801

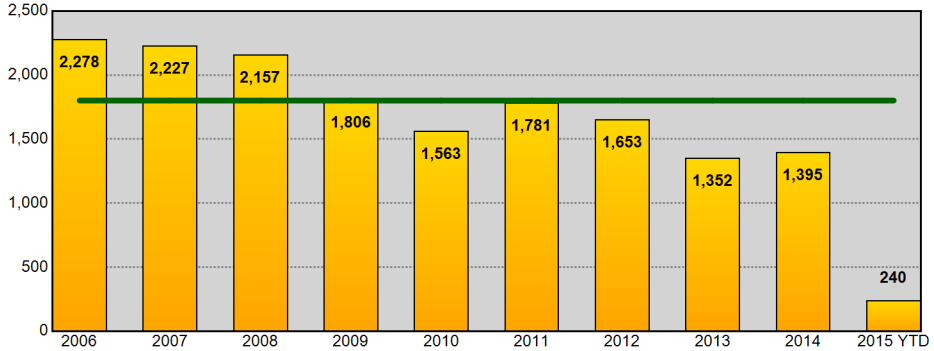

Year End Total Part 1 Incidents - Prior 9 Year Annual Avg: 1,801

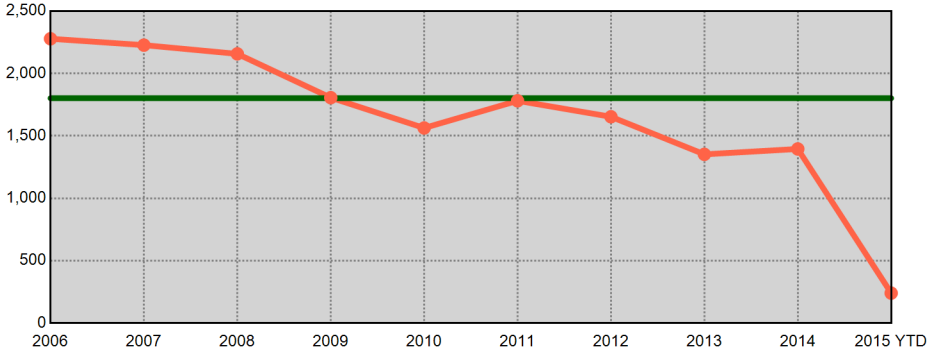

Year End Total Violent Part 1 Incidents - Prior 9 Year Annual Avg: 382

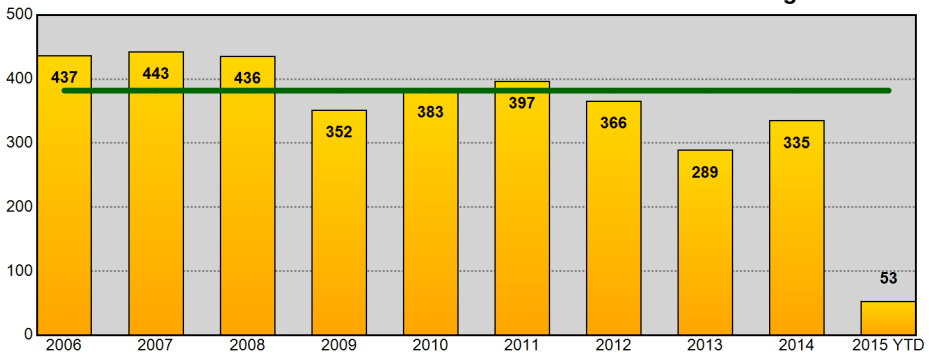

Year End Total Violent Part 1 Incidents - Prior 9 Year Annual Avg: 382

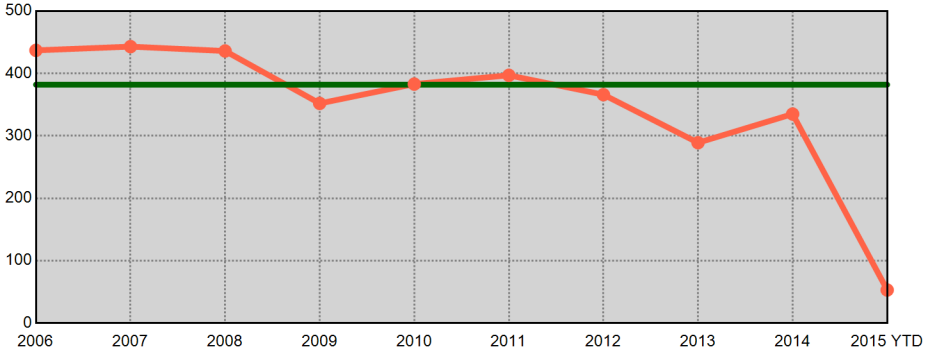

Year End Total Property Part 1 Incidents - Prior 9 Year Annual Avg: 1,419

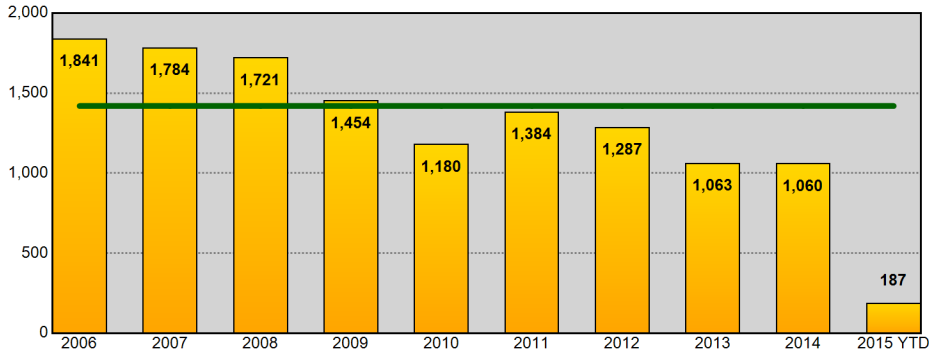

Year End Total Property Part 1 Incidents - Prior 9 Year Annual Avg: 1,419

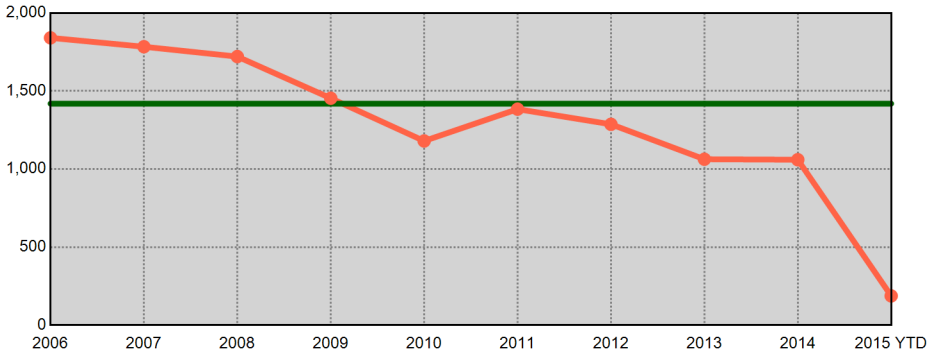

Information summarized for CompStat week ending 03/21/2015. Current year statistics are summarized for 2015 YTD. The horizontal line on each chart represents the average of the prior 9 year end offense totals.

Sourced from MNPD ARMS on 3/25/2015 8:10:12 AM. The figures above were sourced from incident reports using Uniform Crime Reporting definitions and reporting guidelines, based on the date when the crime was reported. This report is intended to be a management and planning tool and does not reflect the official UCR counts for the department. Incidents where a location is unknown or unspecified are included in the countywide totals.

Hermitage Precinct UCR Incidents - Annual Comparisons

METROPOLITAN POLICE DEPARTMENT
of Nashville and Davidson County

Aggregated by precinct (incident location). Based on date when each incident was reported.

Year End Total Part 1 Incidents - Prior 9 Year Annual Avg: 6,455

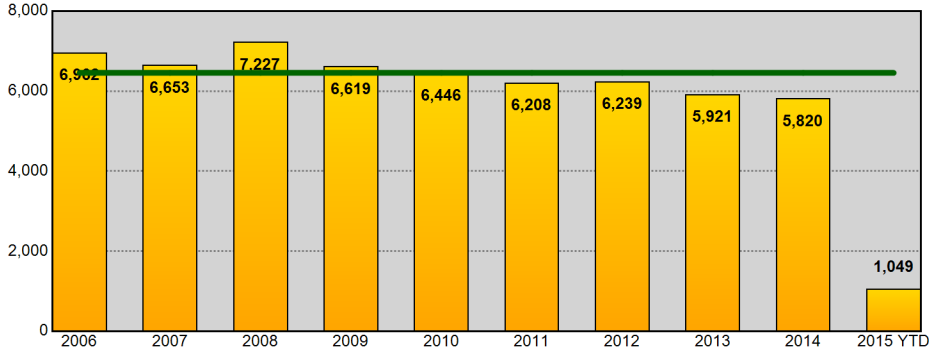

Year End Total Part 1 Incidents - Prior 9 Year Annual Avg: 6,455

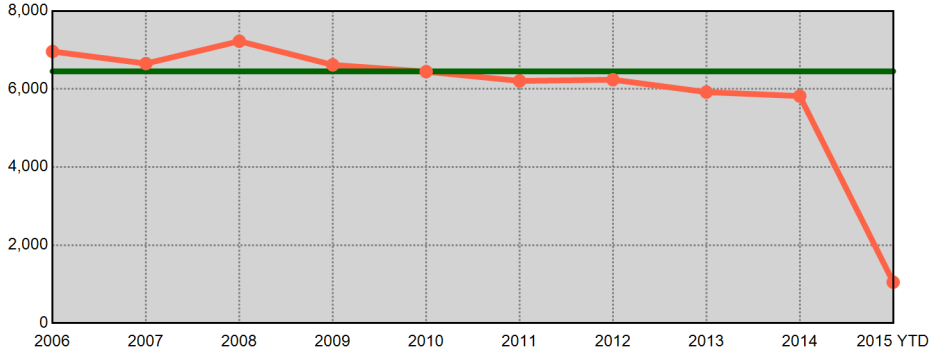

Year End Total Violent Part 1 Incidents - Prior 9 Year Annual Avg: 1,216

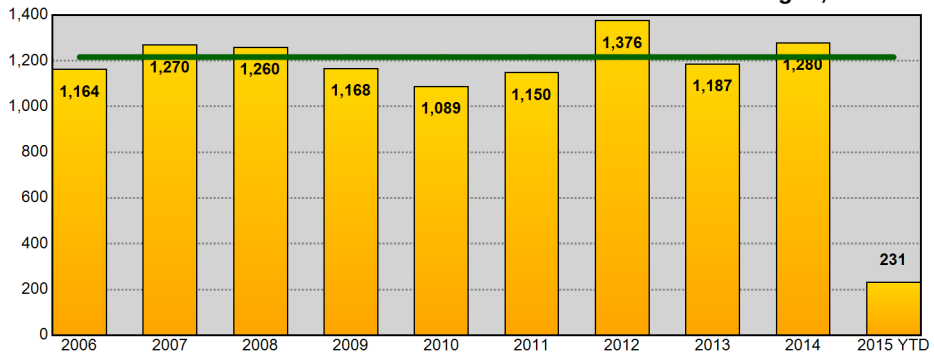

Year End Total Violent Part 1 Incidents - Prior 9 Year Annual Avg: 1,216

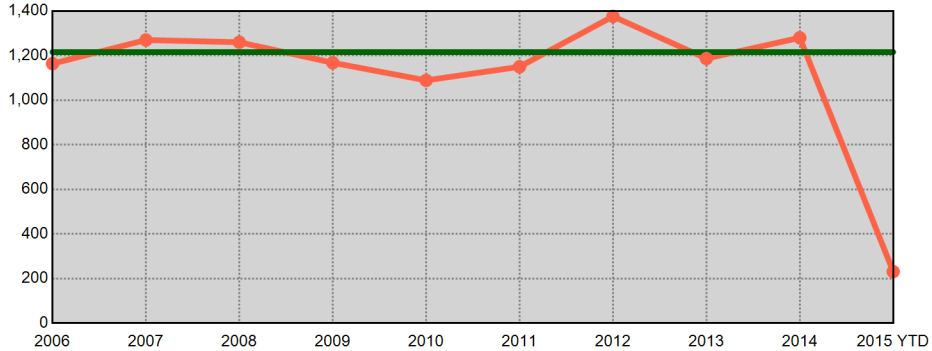

Year End Total Property Part 1 Incidents - Prior 9 Year Annual Avg: 5,239

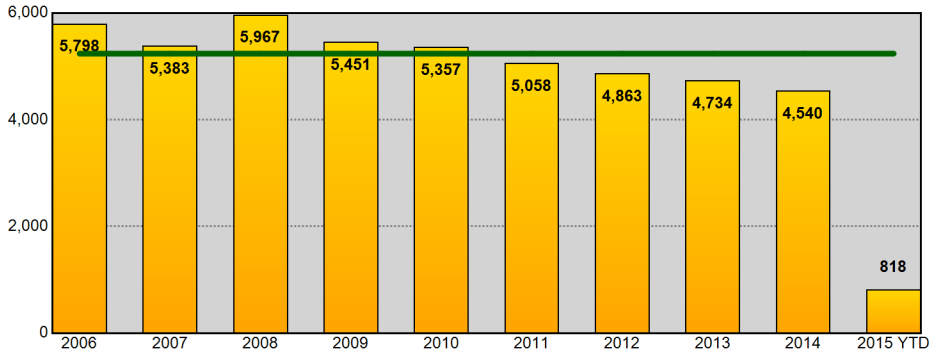

Year End Total Property Part 1 Incidents - Prior 9 Year Annual Avg: 5,239

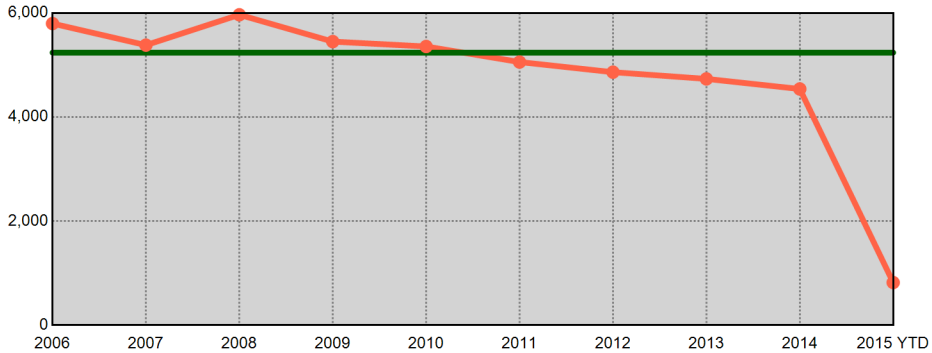

Information summarized for CompStat week ending 03/21/2015. Current year statistics are summarized for 2015 YTD. The horizontal line on each chart represents the average of the prior 9 year end offense totals.

Sourced from MNPD ARMS on 3/25/2015 8:10:14 AM. The figures above were sourced from incident reports using Uniform Crime Reporting definitions and reporting guidelines, based on the date when the crime was reported. This report is intended to be a management and planning tool and does not reflect the official UCR counts for the department. Incidents where a location is unknown or unspecified are included in the countywide totals.

North Precinct UCR Incidents - Annual Comparisons

METROPOLITAN POLICE DEPARTMENT
of Nashville and Davidson County

Aggregated by precinct (incident location). Based on date when each incident was reported.

Year End Total Part 1 Incidents - Prior 9 Year Annual Avg: 4,383

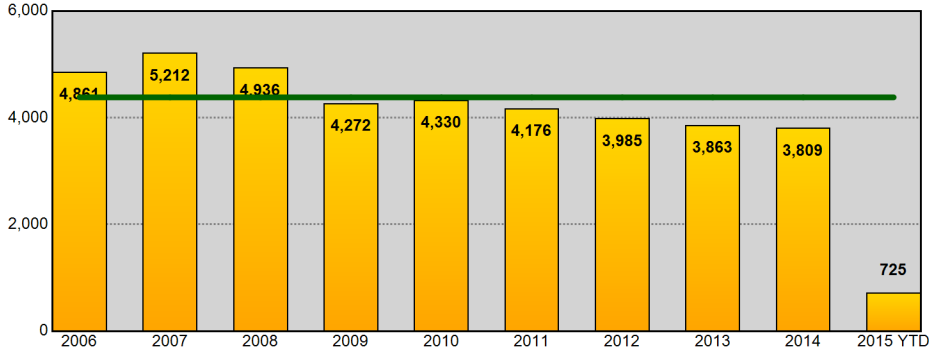

Year End Total Part 1 Incidents - Prior 9 Year Annual Avg: 4,383

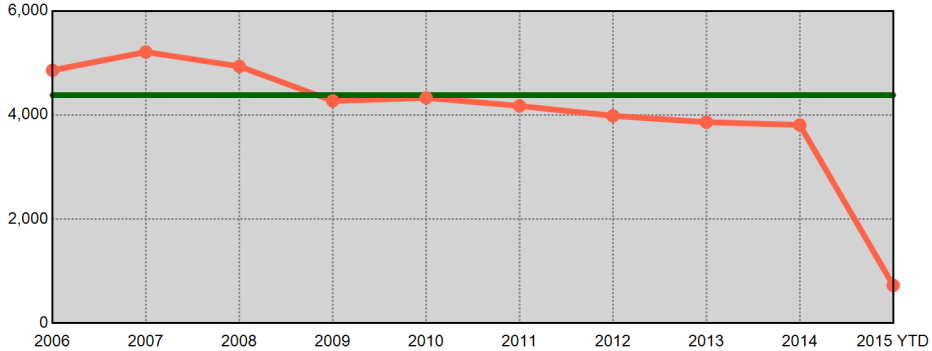

Year End Total Violent Part 1 Incidents - Prior 9 Year Annual Avg: 1,317

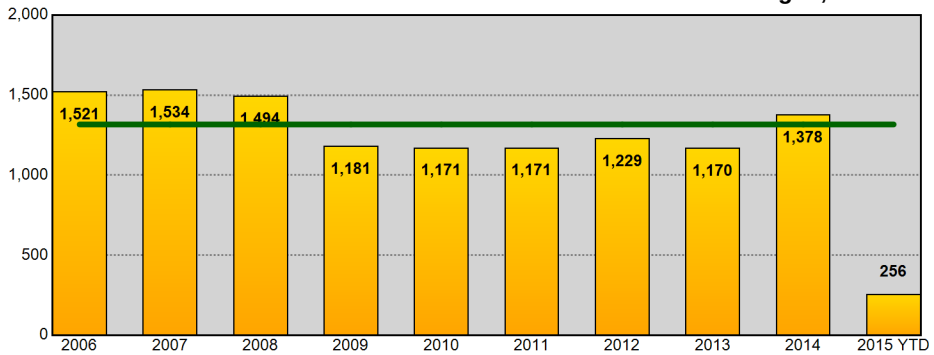

Year End Total Violent Part 1 Incidents - Prior 9 Year Annual Avg: 1,317

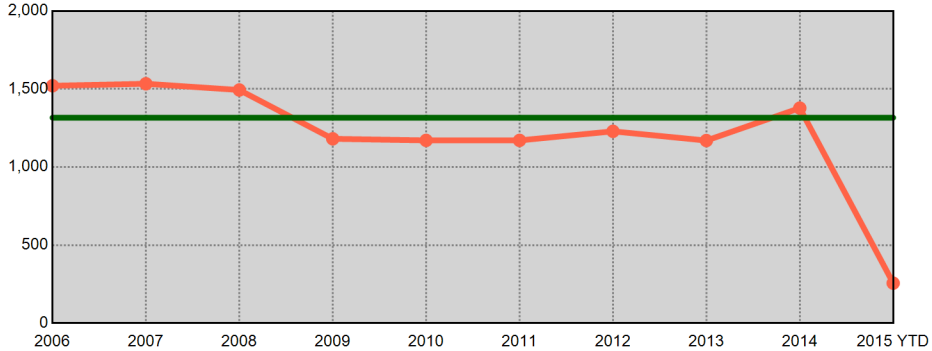

Year End Total Property Part 1 Incidents - Prior 9 Year Annual Avg: 3,066

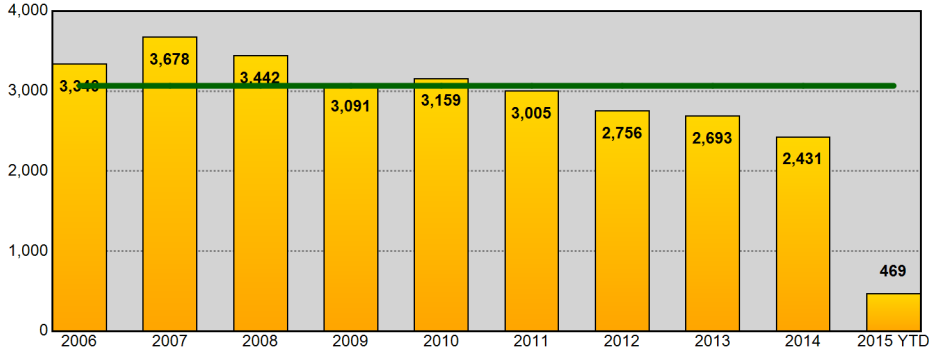

Year End Total Property Part 1 Incidents - Prior 9 Year Annual Avg: 3,066

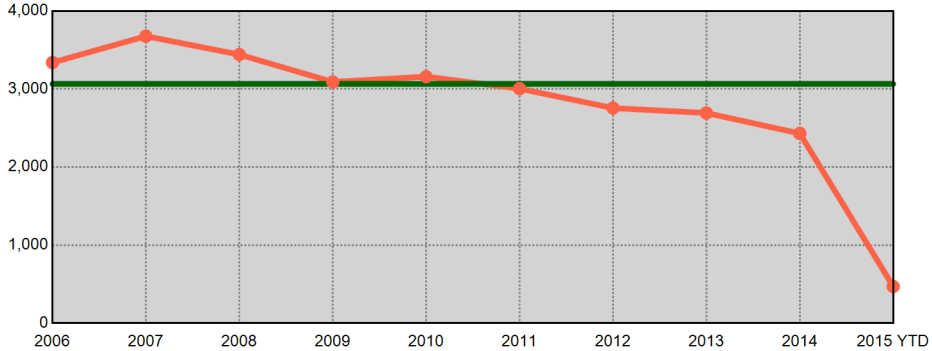

Information summarized for CompStat week ending 03/21/2015. Current year statistics are summarized for 2015 YTD. The horizontal line on each chart represents the average of the prior 9 year end offense totals.

Sourced from MNPD ARMS on 3/25/2015 8:10:16 AM. The figures above were sourced from incident reports using Uniform Crime Reporting definitions and reporting guidelines, based on the date when the crime was reported. This report is intended to be a management and planning tool and does not reflect the official UCR counts for the department. Incidents where a location is unknown or unspecified are included in the countywide totals.

Madison Precinct UCR Incidents - Annual Comparisons

METROPOLITAN POLICE DEPARTMENT
of Nashville and Davidson County

Aggregated by precinct (incident location). Based on date when each incident was reported.

Year End Total Part 1 Incidents - Prior 9 Year Annual Avg: 4,251

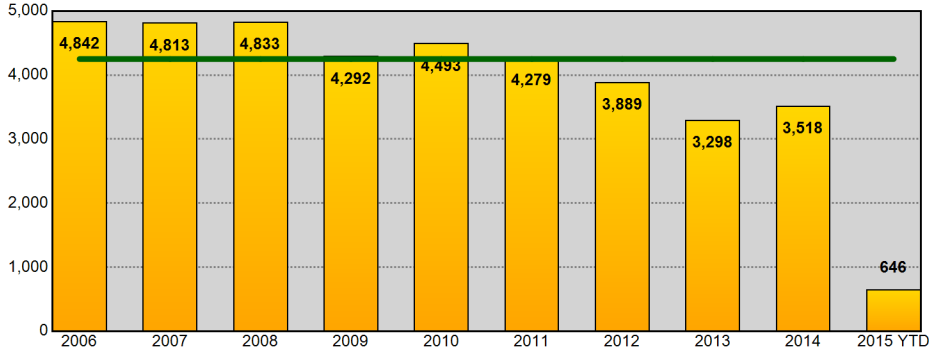

Year End Total Part 1 Incidents - Prior 9 Year Annual Avg: 4,251

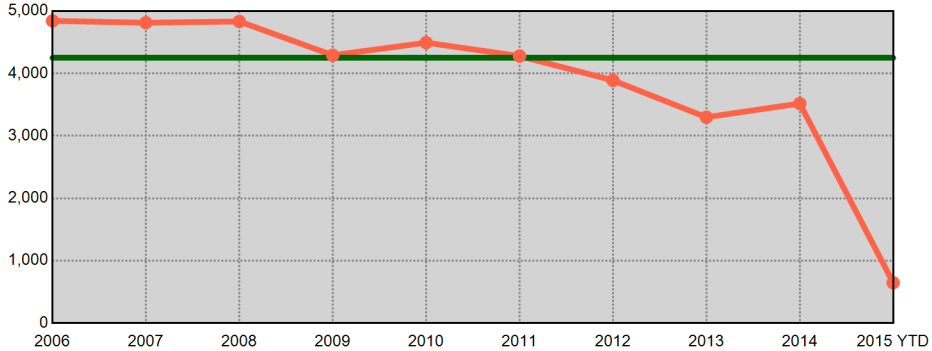

Year End Total Violent Part 1 Incidents - Prior 9 Year Annual Avg: 856

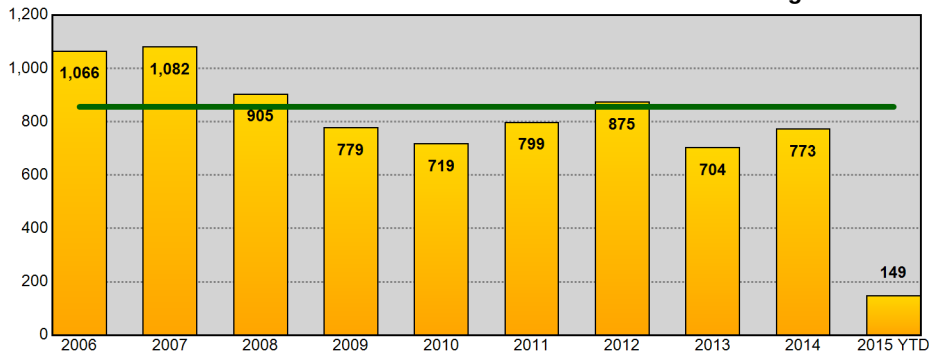

Year End Total Violent Part 1 Incidents - Prior 9 Year Annual Avg: 856

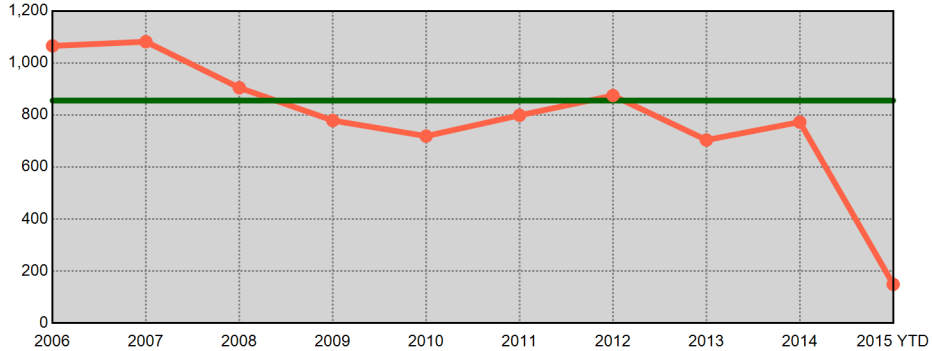

Year End Total Property Part 1 Incidents - Prior 9 Year Annual Avg: 3,395

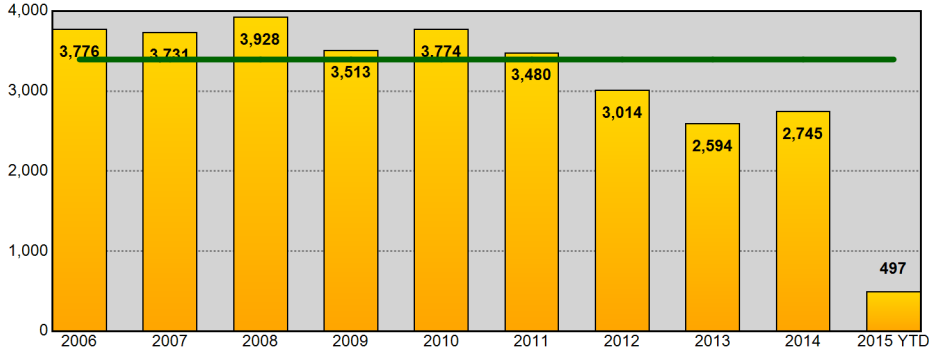

Year End Total Property Part 1 Incidents - Prior 9 Year Annual Avg: 3,395

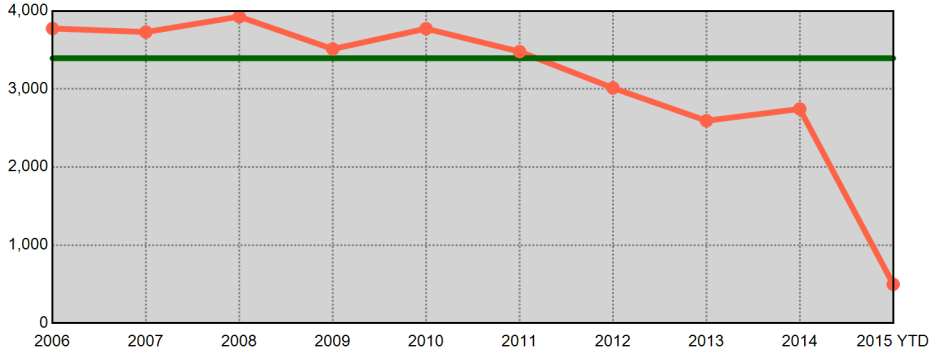

Information summarized for CompStat week ending 03/21/2015. Current year statistics are summarized for 2015 YTD. The horizontal line on each chart represents the average of the prior 9 year end offense totals.

Sourced from MNPD ARMS on 3/25/2015 8:10:17 AM. The figures above were sourced from incident reports using Uniform Crime Reporting definitions and reporting guidelines, based on the date when the crime was reported. This report is intended to be a management and planning tool and does not reflect the official UCR counts for the department. Incidents where a location is unknown or unspecified are included in the countywide totals.

Midtown Hills Precinct UCR Incidents - Annual Comparisons

METROPOLITAN POLICE DEPARTMENT
of Nashville and Davidson County

Aggregated by precinct (incident location). Based on date when each incident was reported.

Year End Total Part 1 Incidents - Prior 9 Year Annual Avg: 4,937

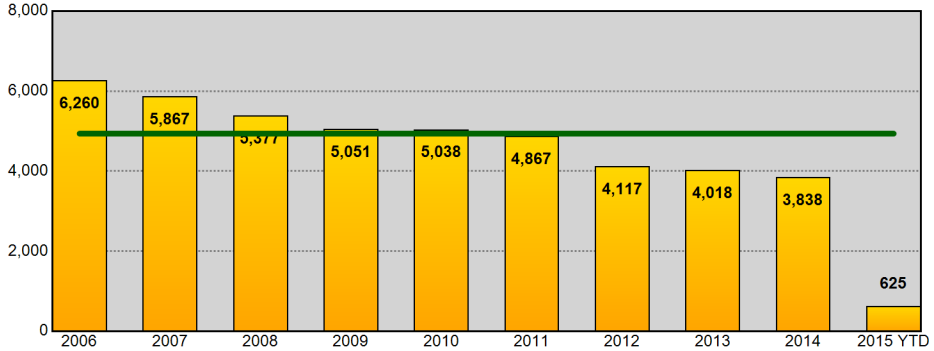

Year End Total Part 1 Incidents - Prior 9 Year Annual Avg: 4,937

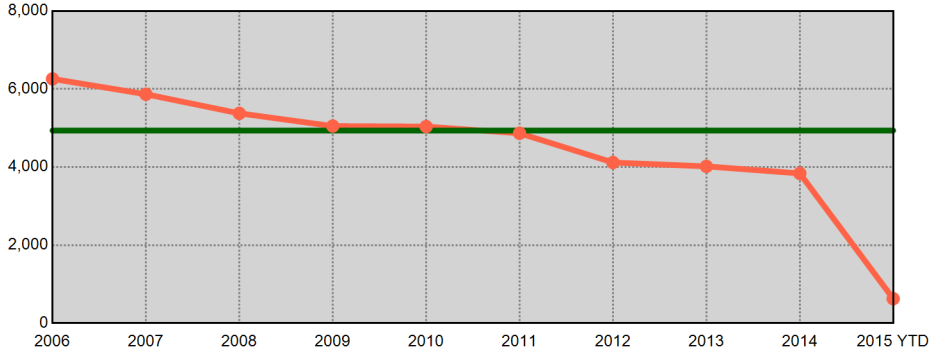

Year End Total Violent Part 1 Incidents - Prior 9 Year Annual Avg: 722

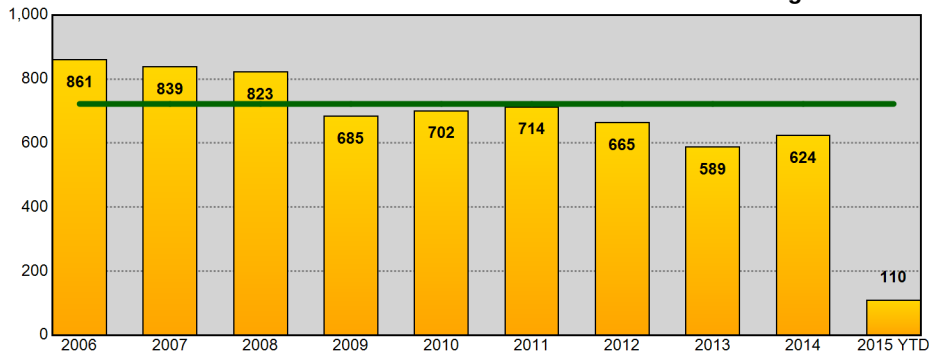

Year End Total Violent Part 1 Incidents - Prior 9 Year Annual Avg: 722

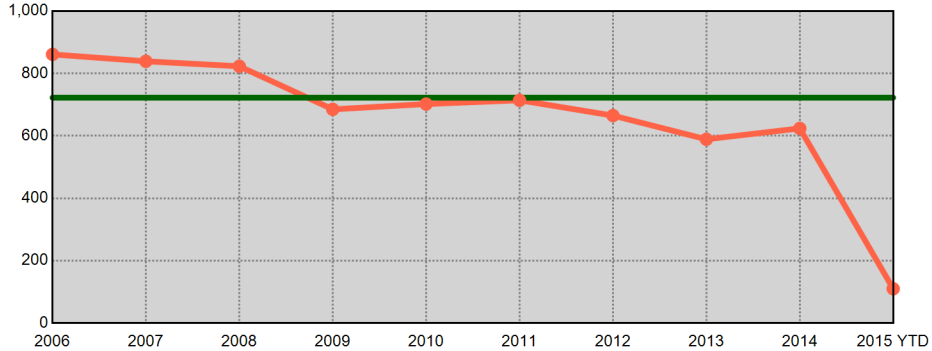

Year End Total Property Part 1 Incidents - Prior 9 Year Annual Avg: 4,215

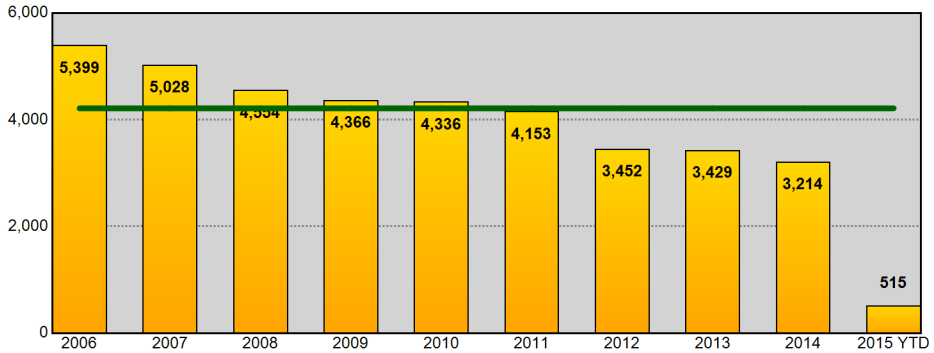

Year End Total Property Part 1 Incidents - Prior 9 Year Annual Avg: 4,215

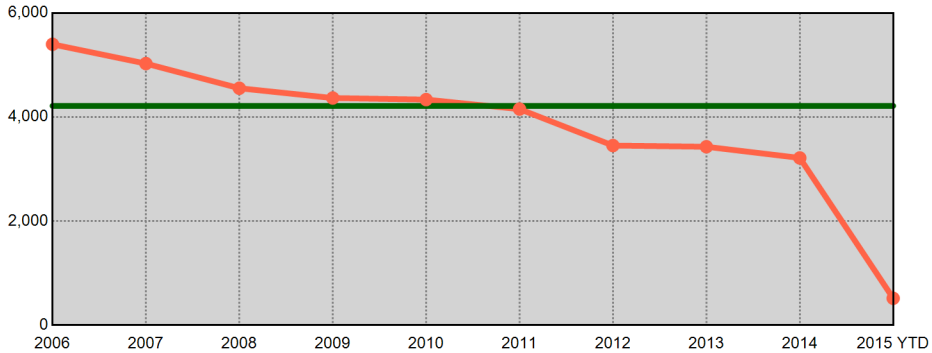

Information summarized for CompStat week ending 03/21/2015. Current year statistics are summarized for 2015 YTD. The horizontal line on each chart represents the average of the prior 9 year end offense totals.

Sourced from MNPD ARMS on 3/25/2015 8:10:19 AM. The figures above were sourced from incident reports using Uniform Crime Reporting definitions and reporting guidelines, based on the date when the crime was reported. This report is intended to be a management and planning tool and does not reflect the official UCR counts for the department. Incidents where a location is unknown or unspecified are included in the countywide totals.

County UCR Incidents - YTD Comparisons

METROPOLITAN POLICE DEPARTMENT
of Nashville and Davidson County

Aggregated by precinct (incident location). Based on date when each incident was reported.

	Homicide	Forcible Rape	Commercial Robbery	Street Robbery	Total Robbery	Aggravated Assault	Commercial Burglary	Residential Burglary	Total Burglary	Larceny	Auto Theft	Violent Offenses	Property Offenses	Part I Offenses
2014 YTD	12	120	39	236	275	967	167	761	928	3,497	205	1,374	4,630	6,004
2015 YTD	9	104	58	290	348	888	166	818	984	3,196	256	1,349	4,436	5,785
% Change	-25.0%	-13.3%	48.7%	22.9%	26.5%	-8.2%	-0.6%	7.5%	6.0%	-8.6%	24.9%	-1.8%	-4.2%	-3.6%
2013 YTD	8	104	56	284	340	952	197	1,014	1,211	3,868	223	1,404	5,302	6,706
2015 YTD	9	104	58	290	348	888	166	818	984	3,196	256	1,349	4,436	5,785
% Change	12.5%	0.0%	3.6%	2.1%	2.4%	-6.7%	-15.7%	-19.3%	-18.7%	-17.4%	14.8%	-3.9%	-16.3%	-13.7%
2012 YTD	15	118	49	263	312	1,069	197	1,010	1,207	3,984	272	1,514	5,463	6,977
2015 YTD	9	104	58	290	348	888	166	818	984	3,196	256	1,349	4,436	5,785
% Change	-40.0%	-11.9%	18.4%	10.3%	11.5%	-16.9%	-15.7%	-19.0%	-18.5%	-19.8%	-5.9%	-10.9%	-18.8%	-17.1%
2011 YTD	9	93	66	263	329	894	233	1,333	1,566	3,965	376	1,325	5,907	7,232
2015 YTD	9	104	58	290	348	888	166	818	984	3,196	256	1,349	4,436	5,785
% Change	0.0%	11.8%	-12.1%	10.3%	5.8%	-0.7%	-28.8%	-38.6%	-37.2%	-19.4%	-31.9%	1.8%	-24.9%	-20.0%
2010 YTD	14	93	88	291	379	857	283	1,094	1,377	4,009	345	1,343	5,731	7,074
2015 YTD	9	104	58	290	348	888	166	818	984	3,196	256	1,349	4,436	5,785
% Change	-35.7%	11.8%	-34.1%	-0.3%	-8.2%	3.6%	-41.3%	-25.2%	-28.5%	-20.3%	-25.8%	0.4%	-22.6%	-18.2%
2009 YTD	15	103	67	359	426	959	248	1,028	1,276	4,292	391	1,503	5,959	7,462
2015 YTD	9	104	58	290	348	888	166	818	984	3,196	256	1,349	4,436	5,785
% Change	-40.0%	1.0%	-13.4%	-19.2%	-18.3%	-7.4%	-33.1%	-20.4%	-22.9%	-25.5%	-34.5%	-10.2%	-25.6%	-22.5%
2008 YTD	17	99	70	339	409	1,089	235	964	1,199	4,742	425	1,614	6,366	7,980
2015 YTD	9	104	58	290	348	888	166	818	984	3,196	256	1,349	4,436	5,785
% Change	-47.1%	5.1%	-17.1%	-14.5%	-14.9%	-18.5%	-29.4%	-15.1%	-17.9%	-32.6%	-39.8%	-16.4%	-30.3%	-27.5%
2007 YTD	13	100	103	402	505	1,178	341	1,004	1,345	4,890	703	1,796	6,938	8,734
2015 YTD	9	104	58	290	348	888	166	818	984	3,196	256	1,349	4,436	5,785
% Change	-30.8%	4.0%	-43.7%	-27.9%	-31.1%	-24.6%	-51.3%	-18.5%	-26.8%	-34.6%	-63.6%	-24.9%	-36.1%	-33.8%
8 YTD Avg	13	104	67	305	372	996	238	1,026	1,264	4,156	368	1,484	5,787	7,271
2015 YTD	9	104	58	290	348	888	166	818	984	3,196	256	1,349	4,436	5,785
% Change	-25.0%	1.0%	-13.4%	-4.6%	-6.2%	-10.8%	-30.0%	-20.3%	-22.1%	-23.1%	-30.2%	-9.1%	-23.3%	-20.4%
5 YTD Avg	12	106	60	267	327	948	215	1,042	1,258	3,865	284	1,392	5,407	6,799
2015 YTD	9	104	58	290	348	888	166	818	984	3,196	256	1,349	4,436	5,785
% Change	-18.2%	-1.0%	-1.7%	8.6%	6.4%	-6.2%	-22.8%	-21.5%	-21.7%	-17.3%	-9.9%	-3.1%	-17.9%	-14.9%

Information summarized for CompStat week ending 03/21/2015.

'8 YTD Avg' refers to the computed 2007 - 2014 YTD average.
'5 YTD Avg' refers to the computed 2010 - 2014 YTD average.

Sourced from MNPD ARMS on 3/25/2015 8:10:21 AM. The figures above were sourced from incident reports using Uniform Crime Reporting definitions and reporting guidelines, based on the date when the crime was reported. This report is intended to be a management and planning tool and does not reflect the official UCR counts for the department. Incidents where a location is unknown or unspecified are included in the countywide totals. 'Unknown' refers to records in which the address is listed as 'Unknown' on the incident report. 'Not Validated' refers to records that were entered in with an invalid addresses.

West Precinct UCR Incidents - YTD Comparisons

METROPOLITAN POLICE DEPARTMENT
of Nashville and Davidson County

Aggregated by precinct (incident location). Based on date when each incident was reported.

	Homicide	Forcible Rape	Commercial Robbery	Street Robbery	Total Robbery	Aggravated Assault	Commercial Burglary	Residential Burglary	Total Burglary	Larceny	Auto Theft	Violent Offenses	Property Offenses	Part I Offenses
2014 YTD	0	10	5	12	17	57	17	70	87	526	21	84	634	718
2015 YTD	0	8	6	25	31	58	18	82	100	413	28	97	541	638
% Change	-	-20.0%	20.0%	108.3%	82.4%	1.8%	5.9%	17.1%	14.9%	-21.5%	33.3%	15.5%	-14.7%	-11.1%
2013 YTD	1	9	8	14	22	79	34	103	137	610	22	111	769	880
2015 YTD	0	8	6	25	31	58	18	82	100	413	28	97	541	638
% Change	-100.0%	-11.1%	-25.0%	78.6%	40.9%	-26.6%	-47.1%	-20.4%	-27.0%	-32.3%	27.3%	-12.6%	-29.6%	-27.5%
2012 YTD	0	8	7	9	16	71	9	98	107	512	24	95	643	738
2015 YTD	0	8	6	25	31	58	18	82	100	413	28	97	541	638
% Change	-	0.0%	-14.3%	177.8%	93.8%	-18.3%	100.0%	-16.3%	-6.5%	-19.3%	16.7%	2.1%	-15.9%	-13.6%
2011 YTD	1	6	7	18	25	49	30	107	137	441	31	81	609	690
2015 YTD	0	8	6	25	31	58	18	82	100	413	28	97	541	638
% Change	-100.0%	33.3%	-14.3%	38.9%	24.0%	18.4%	-40.0%	-23.4%	-27.0%	-6.3%	-9.7%	19.8%	-11.2%	-7.5%
2010 YTD	2	7	14	27	41	79	36	110	146	477	32	129	655	784
2015 YTD	0	8	6	25	31	58	18	82	100	413	28	97	541	638
% Change	-100.0%	14.3%	-57.1%	-7.4%	-24.4%	-26.6%	-50.0%	-25.5%	-31.5%	-13.4%	-12.5%	-24.8%	-17.4%	-18.6%
2009 YTD	1	9	9	31	40	69	26	135	161	472	26	119	659	778
2015 YTD	0	8	6	25	31	58	18	82	100	413	28	97	541	638
% Change	-100.0%	-11.1%	-33.3%	-19.4%	-22.5%	-15.9%	-30.8%	-39.3%	-37.9%	-12.5%	7.7%	-18.5%	-17.9%	-18.0%
2008 YTD	3	4	5	30	35	89	25	88	113	553	31	131	697	828
2015 YTD	0	8	6	25	31	58	18	82	100	413	28	97	541	638
% Change	-100.0%	100.0%	20.0%	-16.7%	-11.4%	-34.8%	-28.0%	-6.8%	-11.5%	-25.3%	-9.7%	-26.0%	-22.4%	-22.9%
2007 YTD	2	6	15	16	31	85	17	83	100	495	50	124	645	769
2015 YTD	0	8	6	25	31	58	18	82	100	413	28	97	541	638
% Change	-100.0%	33.3%	-60.0%	56.3%	0.0%	-31.8%	5.9%	-1.2%	0.0%	-16.6%	-44.0%	-21.8%	-16.1%	-17.0%
8 YTD Avg	1	7	9	20	28	72	24	99	124	511	30	109	664	773
2015 YTD	0	8	6	25	31	58	18	82	100	413	28	97	541	638
% Change	-100.0%	14.3%	-25.0%	31.6%	10.7%	-19.4%	-25.0%	-17.2%	-18.7%	-19.0%	-3.4%	-11.0%	-18.4%	-17.5%
5 YTD Avg	1	8	8	16	24	67	25	98	123	513	26	100	662	762
2015 YTD	0	8	6	25	31	58	18	82	100	413	28	97	541	638
% Change	-	0.0%	-25.0%	56.3%	29.2%	-13.4%	-28.0%	-15.5%	-18.0%	-19.5%	7.7%	-3.0%	-18.3%	-16.3%

Information summarized for CompStat week ending 03/21/2015.

'8 YTD Avg' refers to the computed 2007 - 2014 YTD average.
'5 YTD Avg' refers to the computed 2010 - 2014 YTD average.

Sourced from MNPD ARMS on 3/25/2015 8:10:21 AM. The figures above were sourced from incident reports using Uniform Crime Reporting definitions and reporting guidelines, based on the date when the crime was reported. This report is intended to be a management and planning tool and does not reflect the official UCR counts for the department. Incidents where a location is unknown or unspecified are included in the countywide totals. 'Unknown' refers to records in which the address is listed as 'Unknown' on the incident report. 'Not Validated' refers to records that were entered in with an invalid addresses.

East Precinct UCR Incidents - YTD Comparisons

METROPOLITAN POLICE DEPARTMENT
of Nashville and Davidson County

Aggregated by precinct (incident location). Based on date when each incident was reported.

	Homicide	Forcible Rape	Commercial Robbery	Street Robbery	Total Robbery	Aggravated Assault	Commercial Burglary	Residential Burglary	Total Burglary	Larceny	Auto Theft	Violent Offenses	Property Offenses	Part I Offenses
2014 YTD	2	12	4	34	38	138	14	80	94	307	19	190	420	610
2015 YTD	1	21	14	40	54	148	15	110	125	308	39	224	472	696
% Change	-50.0%	75.0%	250.0%	17.6%	42.1%	7.2%	7.1%	37.5%	33.0%	0.3%	105.3%	17.9%	12.4%	14.1%
2013 YTD	1	18	5	40	45	143	7	164	171	352	29	207	552	759
2015 YTD	1	21	14	40	54	148	15	110	125	308	39	224	472	696
% Change	0.0%	16.7%	180.0%	0.0%	20.0%	3.5%	114.3%	-32.9%	-26.9%	-12.5%	34.5%	8.2%	-14.5%	-8.3%
2012 YTD	2	16	10	47	57	182	20	164	184	432	28	257	644	901
2015 YTD	1	21	14	40	54	148	15	110	125	308	39	224	472	696
% Change	-50.0%	31.3%	40.0%	-14.9%	-5.3%	-18.7%	-25.0%	-32.9%	-32.1%	-28.7%	39.3%	-12.8%	-26.7%	-22.8%
2011 YTD	1	15	8	58	66	152	25	232	257	468	49	234	774	1,008
2015 YTD	1	21	14	40	54	148	15	110	125	308	39	224	472	696
% Change	0.0%	40.0%	75.0%	-31.0%	-18.2%	-2.6%	-40.0%	-52.6%	-51.4%	-34.2%	-20.4%	-4.3%	-39.0%	-31.0%
2010 YTD	4	14	9	44	53	151	28	162	190	385	56	222	631	853
2015 YTD	1	21	14	40	54	148	15	110	125	308	39	224	472	696
% Change	-75.0%	50.0%	55.6%	-9.1%	1.9%	-2.0%	-46.4%	-32.1%	-34.2%	-20.0%	-30.4%	0.9%	-25.2%	-18.4%
2009 YTD	2	15	11	58	69	181	26	134	160	402	49	267	611	878
2015 YTD	1	21	14	40	54	148	15	110	125	308	39	224	472	696
% Change	-50.0%	40.0%	27.3%	-31.0%	-21.7%	-18.2%	-42.3%	-17.9%	-21.9%	-23.4%	-20.4%	-16.1%	-22.7%	-20.7%
2008 YTD	3	14	11	58	69	190	43	164	207	453	58	276	718	994
2015 YTD	1	21	14	40	54	148	15	110	125	308	39	224	472	696
% Change	-66.7%	50.0%	27.3%	-31.0%	-21.7%	-22.1%	-65.1%	-32.9%	-39.6%	-32.0%	-32.8%	-18.8%	-34.3%	-30.0%
2007 YTD	5	13	17	72	89	220	56	193	249	578	85	327	912	1,239
2015 YTD	1	21	14	40	54	148	15	110	125	308	39	224	472	696
% Change	-80.0%	61.5%	-17.6%	-44.4%	-39.3%	-32.7%	-73.2%	-43.0%	-49.8%	-46.7%	-54.1%	-31.5%	-48.2%	-43.8%
8 YTD Avg	3	15	9	51	61	170	27	162	189	422	47	248	658	905
2015 YTD	1	21	14	40	54	148	15	110	125	308	39	224	472	696
% Change	-50.0%	50.0%	55.6%	-21.6%	-10.0%	-12.4%	-44.4%	-31.7%	-33.9%	-27.0%	-15.2%	-9.3%	-28.2%	-23.1%
5 YTD Avg	2	15	7	45	52	153	19	160	179	389	36	222	604	826
2015 YTD	1	21	14	40	54	148	15	110	125	308	39	224	472	696
% Change	-50.0%	40.0%	100.0%	-9.1%	5.9%	-3.3%	-16.7%	-31.3%	-30.2%	-20.6%	8.3%	0.9%	-21.9%	-15.7%

Information summarized for CompStat week ending 03/21/2015.

'8 YTD Avg' refers to the computed 2007 - 2014 YTD average.
'5 YTD Avg' refers to the computed 2010 - 2014 YTD average.

Sourced from MNPD ARMS on 3/25/2015 8:10:21 AM. The figures above were sourced from incident reports using Uniform Crime Reporting definitions and reporting guidelines, based on the date when the crime was reported. This report is intended to be a management and planning tool and does not reflect the official UCR counts for the department. Incidents where a location is unknown or unspecified are included in the countywide totals. 'Unknown' refers to records in which the address is listed as 'Unknown' on the incident report. 'Not Validated' refers to records that were entered in with an invalid addresses.

South Precinct UCR Incidents - YTD Comparisons

METROPOLITAN POLICE DEPARTMENT
of Nashville and Davidson County

Aggregated by precinct (incident location). Based on date when each incident was reported.

	Homicide	Forcible Rape	Commercial Robbery	Street Robbery	Total Robbery	Aggravated Assault	Commercial Burglary	Residential Burglary	Total Burglary	Larceny	Auto Theft	Violent Offenses	Property Offenses	Part I Offenses
2014 YTD	2	15	14	59	73	214	42	174	216	674	42	304	932	1,236
2015 YTD	0	13	11	64	75	139	40	232	272	625	40	227	937	1,164
% Change	-100.0%	-13.3%	-21.4%	8.5%	2.7%	-35.0%	-4.8%	33.3%	25.9%	-7.3%	-4.8%	-25.3%	0.5%	-5.8%
2013 YTD	1	17	7	68	75	187	52	196	248	657	43	280	948	1,228
2015 YTD	0	13	11	64	75	139	40	232	272	625	40	227	937	1,164
% Change	-100.0%	-23.5%	57.1%	-5.9%	0.0%	-25.7%	-23.1%	18.4%	9.7%	-4.9%	-7.0%	-18.9%	-1.2%	-5.2%
2012 YTD	0	20	7	62	69	207	38	161	199	646	78	296	923	1,219
2015 YTD	0	13	11	64	75	139	40	232	272	625	40	227	937	1,164
% Change	-	-35.0%	57.1%	3.2%	8.7%	-32.9%	5.3%	44.1%	36.7%	-3.3%	-48.7%	-23.3%	1.5%	-4.5%
2011 YTD	2	22	17	61	78	165	35	345	380	693	82	267	1,155	1,422
2015 YTD	0	13	11	64	75	139	40	232	272	625	40	227	937	1,164
% Change	-100.0%	-40.9%	-35.3%	4.9%	-3.8%	-15.8%	14.3%	-32.8%	-28.4%	-9.8%	-51.2%	-15.0%	-18.9%	-18.1%
2010 YTD	2	14	7	66	73	146	47	215	262	712	69	235	1,043	1,278
2015 YTD	0	13	11	64	75	139	40	232	272	625	40	227	937	1,164
% Change	-100.0%	-7.1%	57.1%	-3.0%	2.7%	-4.8%	-14.9%	7.9%	3.8%	-12.2%	-42.0%	-3.4%	-10.2%	-8.9%
2009 YTD	2	11	15	77	92	137	50	192	242	813	85	242	1,140	1,382
2015 YTD	0	13	11	64	75	139	40	232	272	625	40	227	937	1,164
% Change	-100.0%	18.2%	-26.7%	-16.9%	-18.5%	1.5%	-20.0%	20.8%	12.4%	-23.1%	-52.9%	-6.2%	-17.8%	-15.8%
2008 YTD	3	18	18	72	90	158	40	184	224	858	80	269	1,162	1,431
2015 YTD	0	13	11	64	75	139	40	232	272	625	40	227	937	1,164
% Change	-100.0%	-27.8%	-38.9%	-11.1%	-16.7%	-12.0%	0.0%	26.1%	21.4%	-27.2%	-50.0%	-15.6%	-19.4%	-18.7%
2007 YTD	2	23	20	103	123	178	82	131	213	1,018	186	326	1,417	1,743
2015 YTD	0	13	11	64	75	139	40	232	272	625	40	227	937	1,164
% Change	-100.0%	-43.5%	-45.0%	-37.9%	-39.0%	-21.9%	-51.2%	77.1%	27.7%	-38.6%	-78.5%	-30.4%	-33.9%	-33.2%
8 YTD Avg	2	18	13	71	84	174	48	200	248	759	83	277	1,090	1,367
2015 YTD	0	13	11	64	75	139	40	232	272	625	40	227	937	1,164
% Change	-100.0%	-23.5%	-15.4%	-9.9%	-10.7%	-20.1%	-16.7%	16.6%	9.7%	-17.5%	-51.8%	-18.1%	-14.0%	-14.9%
5 YTD Avg	1	18	10	63	74	184	43	218	261	676	63	276	1,000	1,277
2015 YTD	0	13	11	64	75	139	40	232	272	625	40	227	937	1,164
% Change	-100.0%	-23.5%	10.0%	1.6%	2.7%	-24.0%	-4.8%	6.4%	4.2%	-7.5%	-35.5%	-17.8%	-6.3%	-8.8%

Information summarized for CompStat week ending 03/21/2015.

'8 YTD Avg' refers to the computed 2007 - 2014 YTD average.
'5 YTD Avg' refers to the computed 2010 - 2014 YTD average.

Sourced from MNPD ARMS on 3/25/2015 8:10:21 AM. The figures above were sourced from incident reports using Uniform Crime Reporting definitions and reporting guidelines, based on the date when the crime was reported. This report is intended to be a management and planning tool and does not reflect the official UCR counts for the department. Incidents where a location is unknown or unspecified are included in the countywide totals. 'Unknown' refers to records in which the address is listed as 'Unknown' on the incident report. 'Not Validated' refers to records that were entered in with an invalid addresses.

Central Precinct UCR Incidents - YTD Comparisons

METROPOLITAN POLICE DEPARTMENT
of Nashville and Davidson County

Aggregated by precinct (incident location). Based on date when each incident was reported.

	Homicide	Forcible Rape	Commercial Robbery	Street Robbery	Total Robbery	Aggravated Assault	Commercial Burglary	Residential Burglary	Total Burglary	Larceny	Auto Theft	Violent Offenses	Property Offenses	Part I Offenses
2014 YTD	0	13	1	15	16	31	4	6	10	165	9	60	184	244
2015 YTD	0	10	0	13	13	30	10	2	12	169	6	53	187	240
% Change	-	-23.1%	-100.0%	-13.3%	-18.8%	-3.2%	150.0%	-66.7%	20.0%	2.4%	-33.3%	-11.7%	1.6%	-1.6%
2013 YTD	0	6	0	7	7	35	12	5	17	174	8	48	199	247
2015 YTD	0	10	0	13	13	30	10	2	12	169	6	53	187	240
% Change	-	66.7%	-	85.7%	85.7%	-14.3%	-16.7%	-60.0%	-29.4%	-2.9%	-25.0%	10.4%	-6.0%	-2.8%
2012 YTD	0	11	1	17	18	42	7	7	14	272	9	71	295	366
2015 YTD	0	10	0	13	13	30	10	2	12	169	6	53	187	240
% Change	-	-9.1%	-100.0%	-23.5%	-27.8%	-28.6%	42.9%	-71.4%	-14.3%	-37.9%	-33.3%	-25.4%	-36.6%	-34.4%
2011 YTD	1	9	1	18	19	44	8	2	10	242	8	73	260	333
2015 YTD	0	10	0	13	13	30	10	2	12	169	6	53	187	240
% Change	-100.0%	11.1%	-100.0%	-27.8%	-31.6%	-31.8%	25.0%	0.0%	20.0%	-30.2%	-25.0%	-27.4%	-28.1%	-27.9%
2010 YTD	1	11	5	14	19	44	8	3	11	203	9	75	223	298
2015 YTD	0	10	0	13	13	30	10	2	12	169	6	53	187	240
% Change	-100.0%	-9.1%	-100.0%	-7.1%	-31.6%	-31.8%	25.0%	-33.3%	9.1%	-16.7%	-33.3%	-29.3%	-16.1%	-19.5%
2009 YTD	0	5	0	15	15	35	11	3	14	237	19	55	270	325
2015 YTD	0	10	0	13	13	30	10	2	12	169	6	53	187	240
% Change	-	100.0%	-	-13.3%	-13.3%	-14.3%	-9.1%	-33.3%	-14.3%	-28.7%	-68.4%	-3.6%	-30.7%	-26.2%
2008 YTD	1	6	1	30	31	57	9	1	10	314	31	95	355	450
2015 YTD	0	10	0	13	13	30	10	2	12	169	6	53	187	240
% Change	-100.0%	66.7%	-100.0%	-56.7%	-58.1%	-47.4%	11.1%	100.0%	20.0%	-46.2%	-80.6%	-44.2%	-47.3%	-46.7%
2007 YTD	0	4	1	25	26	58	14	5	19	281	29	88	329	417
2015 YTD	0	10	0	13	13	30	10	2	12	169	6	53	187	240
% Change	-	150.0%	-100.0%	-48.0%	-50.0%	-48.3%	-28.6%	-60.0%	-36.8%	-39.9%	-79.3%	-39.8%	-43.2%	-42.4%
8 YTD Avg	0	8	1	18	19	43	9	4	13	236	15	71	264	335
2015 YTD	0	10	0	13	13	30	10	2	12	169	6	53	187	240
% Change	-	25.0%	-100.0%	-23.5%	-27.8%	-30.2%	11.1%	-50.0%	-7.7%	-28.4%	-60.0%	-24.3%	-29.2%	-28.4%
5 YTD Avg	0	10	2	14	16	39	8	5	12	211	9	65	232	298
2015 YTD	0	10	0	13	13	30	10	2	12	169	6	53	187	240
% Change	-	0.0%	-100.0%	-7.1%	-13.3%	-23.1%	42.9%	-50.0%	0.0%	-19.9%	-25.0%	-18.5%	-19.4%	-19.2%

Information summarized for CompStat week ending 03/21/2015.

'8 YTD Avg' refers to the computed 2007 - 2014 YTD average.
'5 YTD Avg' refers to the computed 2010 - 2014 YTD average.

Sourced from MNPD ARMS on 3/25/2015 8:10:22 AM. The figures above were sourced from incident reports using Uniform Crime Reporting definitions and reporting guidelines, based on the date when the crime was reported. This report is intended to be a management and planning tool and does not reflect the official UCR counts for the department. Incidents where a location is unknown or unspecified are included in the countywide totals. 'Unknown' refers to records in which the address is listed as 'Unknown' on the incident report. 'Not Validated' refers to records that were entered in with an invalid addresses.

Hermitage Precinct UCR Incidents - YTD Comparisons

METROPOLITAN POLICE DEPARTMENT
of Nashville and Davidson County

Aggregated by precinct (incident location). Based on date when each incident was reported.

	Homicide	Forcible Rape	Commercial Robbery	Street Robbery	Total Robbery	Aggravated Assault	Commercial Burglary	Residential Burglary	Total Burglary	Larceny	Auto Theft	Violent Offenses	Property Offenses	Part I Offenses
2014 YTD	1	11	6	46	52	170	41	145	186	599	46	234	831	1,065
2015 YTD	1	22	9	56	65	143	30	130	160	608	50	231	818	1,049
% Change	0.0%	100.0%	50.0%	21.7%	25.0%	-15.9%	-26.8%	-10.3%	-14.0%	1.5%	8.7%	-1.3%	-1.6%	-1.5%
2013 YTD	2	20	14	58	72	160	21	167	188	802	40	254	1,030	1,284
2015 YTD	1	22	9	56	65	143	30	130	160	608	50	231	818	1,049
% Change	-50.0%	10.0%	-35.7%	-3.4%	-9.7%	-10.6%	42.9%	-22.2%	-14.9%	-24.2%	25.0%	-9.1%	-20.6%	-18.3%
2012 YTD	5	21	6	36	42	200	41	165	206	720	43	268	969	1,237
2015 YTD	1	22	9	56	65	143	30	130	160	608	50	231	818	1,049
% Change	-80.0%	4.8%	50.0%	55.6%	54.8%	-28.5%	-26.8%	-21.2%	-22.3%	-15.6%	16.3%	-13.8%	-15.6%	-15.2%
2011 YTD	1	16	14	41	55	151	36	202	238	691	49	223	978	1,201
2015 YTD	1	22	9	56	65	143	30	130	160	608	50	231	818	1,049
% Change	0.0%	37.5%	-35.7%	36.6%	18.2%	-5.3%	-16.7%	-35.6%	-32.8%	-12.0%	2.0%	3.6%	-16.4%	-12.7%
2010 YTD	2	14	16	43	59	110	42	149	191	824	79	185	1,094	1,279
2015 YTD	1	22	9	56	65	143	30	130	160	608	50	231	818	1,049
% Change	-50.0%	57.1%	-43.8%	30.2%	10.2%	30.0%	-28.6%	-12.8%	-16.2%	-26.2%	-36.7%	24.9%	-25.2%	-18.0%
2009 YTD	2	18	11	46	57	164	32	132	164	812	54	241	1,030	1,271
2015 YTD	1	22	9	56	65	143	30	130	160	608	50	231	818	1,049
% Change	-50.0%	22.2%	-18.2%	21.7%	14.0%	-12.8%	-6.3%	-1.5%	-2.4%	-25.1%	-7.4%	-4.1%	-20.6%	-17.5%
2008 YTD	3	11	15	39	54	164	28	151	179	904	61	232	1,144	1,376
2015 YTD	1	22	9	56	65	143	30	130	160	608	50	231	818	1,049
% Change	-66.7%	100.0%	-40.0%	43.6%	20.4%	-12.8%	7.1%	-13.9%	-10.6%	-32.7%	-18.0%	-0.4%	-28.5%	-23.8%
2007 YTD	1	15	20	51	71	188	46	105	151	789	105	275	1,045	1,320
2015 YTD	1	22	9	56	65	143	30	130	160	608	50	231	818	1,049
% Change	0.0%	46.7%	-55.0%	9.8%	-8.5%	-23.9%	-34.8%	23.8%	6.0%	-22.9%	-52.4%	-16.0%	-21.7%	-20.5%
8 YTD Avg	2	16	13	45	58	163	36	152	188	768	60	239	1,015	1,254
2015 YTD	1	22	9	56	65	143	30	130	160	608	50	231	818	1,049
% Change	-50.0%	46.7%	-25.0%	24.4%	14.0%	-12.3%	-14.3%	-14.5%	-14.4%	-20.7%	-15.3%	-3.3%	-19.4%	-16.3%
5 YTD Avg	2	16	11	45	56	158	36	166	202	727	51	233	980	1,213
2015 YTD	1	22	9	56	65	143	30	130	160	608	50	231	818	1,049
% Change	-50.0%	37.5%	-18.2%	27.3%	16.1%	-9.5%	-16.7%	-21.2%	-20.4%	-16.4%	-2.0%	-0.4%	-16.5%	-13.5%

Information summarized for CompStat week ending 03/21/2015.

'8 YTD Avg' refers to the computed 2007 - 2014 YTD average.
'5 YTD Avg' refers to the computed 2010 - 2014 YTD average.

Sourced from MNPD ARMS on 3/25/2015 8:10:22 AM. The figures above were sourced from incident reports using Uniform Crime Reporting definitions and reporting guidelines, based on the date when the crime was reported. This report is intended to be a management and planning tool and does not reflect the official UCR counts for the department. Incidents where a location is unknown or unspecified are included in the countywide totals. 'Unknown' refers to records in which the address is listed as 'Unknown' on the incident report. 'Not Validated' refers to records that were entered in with an invalid addresses.

North Precinct UCR Incidents - YTD Comparisons

METROPOLITAN POLICE DEPARTMENT
of Nashville and Davidson County

Aggregated by precinct (incident location). Based on date when each incident was reported.

	Homicide	Forcible Rape	Commercial Robbery	Street Robbery	Total Robbery	Aggravated Assault	Commercial Burglary	Residential Burglary	Total Burglary	Larceny	Auto Theft	Violent Offenses	Property Offenses	Part I Offenses
2014 YTD	4	23	0	33	33	189	9	92	101	314	31	249	446	695
2015 YTD	5	13	4	58	62	176	22	108	130	292	47	256	469	725
% Change	25.0%	-43.5%	-	75.8%	87.9%	-6.9%	144.4%	17.4%	28.7%	-7.0%	51.6%	2.8%	5.2%	4.3%
2013 YTD	3	10	3	50	53	171	21	162	183	342	23	237	548	785
2015 YTD	5	13	4	58	62	176	22	108	130	292	47	256	469	725
% Change	66.7%	30.0%	33.3%	16.0%	17.0%	2.9%	4.8%	-33.3%	-29.0%	-14.6%	104.3%	8.0%	-14.4%	-7.6%
2012 YTD	4	15	4	34	38	154	21	126	147	387	34	211	568	779
2015 YTD	5	13	4	58	62	176	22	108	130	292	47	256	469	725
% Change	25.0%	-13.3%	0.0%	70.6%	63.2%	14.3%	4.8%	-14.3%	-11.6%	-24.5%	38.2%	21.3%	-17.4%	-6.9%
2011 YTD	1	11	7	30	37	151	48	141	189	340	42	200	571	771
2015 YTD	5	13	4	58	62	176	22	108	130	292	47	256	469	725
% Change	400.0%	18.2%	-42.9%	93.3%	67.6%	16.6%	-54.2%	-23.4%	-31.2%	-14.1%	11.9%	28.0%	-17.9%	-6.0%
2010 YTD	3	9	19	40	59	155	26	138	164	328	25	226	517	743
2015 YTD	5	13	4	58	62	176	22	108	130	292	47	256	469	725
% Change	66.7%	44.4%	-78.9%	45.0%	5.1%	13.5%	-15.4%	-21.7%	-20.7%	-11.0%	88.0%	13.3%	-9.3%	-2.4%
2009 YTD	5	19	2	45	47	161	34	149	183	379	62	232	624	856
2015 YTD	5	13	4	58	62	176	22	108	130	292	47	256	469	725
% Change	0.0%	-31.6%	100.0%	28.9%	31.9%	9.3%	-35.3%	-27.5%	-29.0%	-23.0%	-24.2%	10.3%	-24.8%	-15.3%
2008 YTD	3	10	2	44	46	213	18	127	145	394	57	272	596	868
2015 YTD	5	13	4	58	62	176	22	108	130	292	47	256	469	725
% Change	66.7%	30.0%	100.0%	31.8%	34.8%	-17.4%	22.2%	-15.0%	-10.3%	-25.9%	-17.5%	-5.9%	-21.3%	-16.5%
2007 YTD	3	12	2	50	52	203	28	138	166	444	84	270	694	964
2015 YTD	5	13	4	58	62	176	22	108	130	292	47	256	469	725
% Change	66.7%	8.3%	100.0%	16.0%	19.2%	-13.3%	-21.4%	-21.7%	-21.7%	-34.2%	-44.0%	-5.2%	-32.4%	-24.8%
8 YTD Avg	3	14	5	41	46	175	26	134	160	366	45	237	571	808
2015 YTD	5	13	4	58	62	176	22	108	130	292	47	256	469	725
% Change	66.7%	0.0%	0.0%	45.0%	37.8%	1.1%	-12.0%	-19.4%	-18.2%	-20.2%	6.8%	8.0%	-17.7%	-10.2%
5 YTD Avg	3	14	7	37	44	164	25	132	157	342	31	225	530	755
2015 YTD	5	13	4	58	62	176	22	108	130	292	47	256	469	725
% Change	66.7%	0.0%	-33.3%	56.8%	40.9%	7.3%	-12.0%	-17.6%	-16.7%	-14.6%	51.6%	14.3%	-11.5%	-3.8%

Information summarized for CompStat week ending 03/21/2015.

'8 YTD Avg' refers to the computed 2007 - 2014 YTD average.
'5 YTD Avg' refers to the computed 2010 - 2014 YTD average.

Sourced from MNPD ARMS on 3/25/2015 8:10:22 AM. The figures above were sourced from incident reports using Uniform Crime Reporting definitions and reporting guidelines, based on the date when the crime was reported. This report is intended to be a management and planning tool and does not reflect the official UCR counts for the department. Incidents where a location is unknown or unspecified are included in the countywide totals. 'Unknown' refers to records in which the address is listed as 'Unknown' on the incident report. 'Not Validated' refers to records that were entered in with an invalid addresses.

Madison Precinct UCR Incidents - YTD Comparisons

METROPOLITAN POLICE DEPARTMENT
of Nashville and Davidson County

Aggregated by precinct (incident location). Based on date when each incident was reported.

	Homicide	Forcible Rape	Commercial Robbery	Street Robbery	Total Robbery	Aggravated Assault	Commercial Burglary	Residential Burglary	Total Burglary	Larceny	Auto Theft	Violent Offenses	Property Offenses	Part I Offenses
2014 YTD	3	14	3	17	20	105	5	78	83	397	20	142	500	642
2015 YTD	0	7	7	20	27	115	10	83	93	376	28	149	497	646
% Change	-100.0%	-50.0%	133.3%	17.6%	35.0%	9.5%	100.0%	6.4%	12.0%	-5.3%	40.0%	4.9%	-0.6%	0.6%
2013 YTD	0	12	7	35	42	110	17	104	121	390	33	164	544	708
2015 YTD	0	7	7	20	27	115	10	83	93	376	28	149	497	646
% Change	-	-41.7%	0.0%	-42.9%	-35.7%	4.5%	-41.2%	-20.2%	-23.1%	-3.6%	-15.2%	-9.1%	-8.6%	-8.8%
2012 YTD	3	9	4	34	38	123	19	171	190	484	30	173	704	877
2015 YTD	0	7	7	20	27	115	10	83	93	376	28	149	497	646
% Change	-100.0%	-22.2%	75.0%	-41.2%	-28.9%	-6.5%	-47.4%	-51.5%	-51.1%	-22.3%	-6.7%	-13.9%	-29.4%	-26.3%
2011 YTD	1	6	8	16	24	104	21	123	144	467	66	135	677	812
2015 YTD	0	7	7	20	27	115	10	83	93	376	28	149	497	646
% Change	-100.0%	16.7%	-12.5%	25.0%	12.5%	10.6%	-52.4%	-32.5%	-35.4%	-19.5%	-57.6%	10.4%	-26.6%	-20.4%
2010 YTD	0	4	6	31	37	89	21	167	188	518	43	130	749	879
2015 YTD	0	7	7	20	27	115	10	83	93	376	28	149	497	646
% Change	-	75.0%	16.7%	-35.5%	-27.0%	29.2%	-52.4%	-50.3%	-50.5%	-27.4%	-34.9%	14.6%	-33.6%	-26.5%
2009 YTD	1	6	4	32	36	115	24	165	189	543	53	158	785	943
2015 YTD	0	7	7	20	27	115	10	83	93	376	28	149	497	646
% Change	-100.0%	16.7%	75.0%	-37.5%	-25.0%	0.0%	-58.3%	-49.7%	-50.8%	-30.8%	-47.2%	-5.7%	-36.7%	-31.5%
2008 YTD	1	9	8	31	39	120	33	137	170	575	48	169	793	962
2015 YTD	0	7	7	20	27	115	10	83	93	376	28	149	497	646
% Change	-100.0%	-22.2%	-12.5%	-35.5%	-30.8%	-4.2%	-69.7%	-39.4%	-45.3%	-34.6%	-41.7%	-11.8%	-37.3%	-32.8%
2007 YTD	0	8	15	38	53	155	39	168	207	511	60	216	778	994
2015 YTD	0	7	7	20	27	115	10	83	93	376	28	149	497	646
% Change	-	-12.5%	-53.3%	-47.4%	-49.1%	-25.8%	-74.4%	-50.6%	-55.1%	-26.4%	-53.3%	-31.0%	-36.1%	-35.0%
8 YTD Avg	1	9	7	29	36	115	22	139	162	486	44	161	691	852
2015 YTD	0	7	7	20	27	115	10	83	93	376	28	149	497	646
% Change	-100.0%	-12.5%	16.7%	-31.0%	-25.0%	0.0%	-54.5%	-40.3%	-42.2%	-22.5%	-36.4%	-6.9%	-28.1%	-24.2%
5 YTD Avg	1	9	6	27	32	106	17	129	145	451	38	149	635	784
2015 YTD	0	7	7	20	27	115	10	83	93	376	28	149	497	646
% Change	-100.0%	-22.2%	40.0%	-23.1%	-15.6%	8.5%	-37.5%	-35.2%	-35.9%	-16.6%	-26.3%	0.7%	-21.6%	-17.5%

Information summarized for CompStat week ending 03/21/2015.

'8 YTD Avg' refers to the computed 2007 - 2014 YTD average.
'5 YTD Avg' refers to the computed 2010 - 2014 YTD average.

Sourced from MNPD ARMS on 3/25/2015 8:10:22 AM. The figures above were sourced from incident reports using Uniform Crime Reporting definitions and reporting guidelines, based on the date when the crime was reported. This report is intended to be a management and planning tool and does not reflect the official UCR counts for the department. Incidents where a location is unknown or unspecified are included in the countywide totals. 'Unknown' refers to records in which the address is listed as 'Unknown' on the incident report. 'Not Validated' refers to records that were entered in with an invalid addresses.

Midtown Hills Precinct UCR Incidents - YTD Comparisons

METROPOLITAN POLICE DEPARTMENT
of Nashville and Davidson County

Aggregated by precinct (incident location). Based on date when each incident was reported.

	Homicide	Forcible Rape	Commercial Robbery	Street Robbery	Total Robbery	Aggravated Assault	Commercial Burglary	Residential Burglary	Total Burglary	Larceny	Auto Theft	Violent Offenses	Property Offenses	Part I Offenses
2014 YTD	0	22	6	20	26	63	35	116	151	515	17	111	683	794
2015 YTD	2	9	7	14	21	78	21	71	92	405	18	110	515	625
% Change	-	-59.1%	16.7%	-30.0%	-19.2%	23.8%	-40.0%	-38.8%	-39.1%	-21.4%	5.9%	-0.9%	-24.6%	-21.3%
2013 YTD	0	12	12	12	24	67	33	113	146	541	25	103	712	815
2015 YTD	2	9	7	14	21	78	21	71	92	405	18	110	515	625
% Change	-	-25.0%	-41.7%	16.7%	-12.5%	16.4%	-36.4%	-37.2%	-37.0%	-25.1%	-28.0%	6.8%	-27.7%	-23.3%
2012 YTD	1	17	10	24	34	90	42	118	160	530	26	142	716	858
2015 YTD	2	9	7	14	21	78	21	71	92	405	18	110	515	625
% Change	100.0%	-47.1%	-30.0%	-41.7%	-38.2%	-13.3%	-50.0%	-39.8%	-42.5%	-23.6%	-30.8%	-22.5%	-28.1%	-27.2%
2011 YTD	1	8	4	21	25	78	30	181	211	623	49	112	883	995
2015 YTD	2	9	7	14	21	78	21	71	92	405	18	110	515	625
% Change	100.0%	12.5%	75.0%	-33.3%	-16.0%	0.0%	-30.0%	-60.8%	-56.4%	-35.0%	-63.3%	-1.8%	-41.7%	-37.2%
2010 YTD	0	13	12	26	38	83	75	149	224	562	32	134	818	952
2015 YTD	2	9	7	14	21	78	21	71	92	405	18	110	515	625
% Change	-	-30.8%	-41.7%	-46.2%	-44.7%	-6.0%	-72.0%	-52.3%	-58.9%	-27.9%	-43.8%	-17.9%	-37.0%	-34.3%
2009 YTD	2	4	15	54	69	94	44	115	159	617	43	169	819	988
2015 YTD	2	9	7	14	21	78	21	71	92	405	18	110	515	625
% Change	0.0%	125.0%	-53.3%	-74.1%	-69.6%	-17.0%	-52.3%	-38.3%	-42.1%	-34.4%	-58.1%	-34.9%	-37.1%	-36.7%
2008 YTD	0	8	10	33	43	89	37	110	147	679	56	140	882	1,022
2015 YTD	2	9	7	14	21	78	21	71	92	405	18	110	515	625
% Change	-	12.5%	-30.0%	-57.6%	-51.2%	-12.4%	-43.2%	-35.5%	-37.4%	-40.4%	-67.9%	-21.4%	-41.6%	-38.8%
2007 YTD	0	5	13	46	59	91	57	178	235	768	101	155	1,104	1,259
2015 YTD	2	9	7	14	21	78	21	71	92	405	18	110	515	625
% Change	-	80.0%	-46.2%	-69.6%	-64.4%	-14.3%	-63.2%	-60.1%	-60.9%	-47.3%	-82.2%	-29.0%	-53.4%	-50.4%
8 YTD Avg	1	11	10	30	40	82	44	135	179	604	44	133	827	960
2015 YTD	2	9	7	14	21	78	21	71	92	405	18	110	515	625
% Change	-	-18.2%	-30.0%	-51.7%	-46.2%	-3.7%	-52.3%	-47.4%	-48.6%	-32.9%	-58.1%	-17.3%	-37.7%	-34.9%
5 YTD Avg	0	14	9	21	29	76	43	135	178	554	30	120	762	883
2015 YTD	2	9	7	14	21	78	21	71	92	405	18	110	515	625
% Change	-	-35.7%	-12.5%	-30.0%	-27.6%	2.6%	-51.2%	-47.4%	-48.3%	-26.9%	-37.9%	-8.3%	-32.4%	-29.1%

Information summarized for CompStat week ending 03/21/2015.

'8 YTD Avg' refers to the computed 2007 - 2014 YTD average.
'5 YTD Avg' refers to the computed 2010 - 2014 YTD average.

Sourced from MNPD ARMS on 3/25/2015 8:10:22 AM. The figures above were sourced from incident reports using Uniform Crime Reporting definitions and reporting guidelines, based on the date when the crime was reported. This report is intended to be a management and planning tool and does not reflect the official UCR counts for the department. Incidents where a location is unknown or unspecified are included in the countywide totals. 'Unknown' refers to records in which the address is listed as 'Unknown' on the incident report. 'Not Validated' refers to records that were entered in with an invalid addresses.

YTD Homicide Report

Demographic information for homicide incidents occurring during the current year.

METROPOLITAN POLICE DEPARTMENT
of Nashville and Davidson County

Race of Victim		
Black	9	100.0 %
Total	9	100.0 %

Ethnicity of Victim		
Non-Hispanic	9	100.0 %
Total	9	100.0 %

Gender of Victim		
Male	9	100.0 %
Total	9	100.0 %

Age of Victim		
13 to 17	1	11.1 %
18 to 24	2	22.2 %
25 to 34	4	44.4 %
35 to 44	1	11.1 %
55 to 64	1	11.1 %
Total	9	100.0 %

Domestic Related		
No	8	88.9 %
Yes	1	11.1 %
Total	9	100.0 %

Race - Ethnicity - Gender of Victim		
Black Non-Hispanic Male	9	100.0 %
Total	9	100.0 %

Time of Incident		
12:00 am - 3:59 am	1	11.1 %
4:00 am - 7:59 am	1	11.1 %
8:00 am - 11:59 am	2	22.2 %
12:00 pm - 3:59 pm	4	44.4 %
8:00 pm - 11:59 pm	1	11.1 %
Total	9	100.0 %

Monthly Homicide Count (Year-to-Year Comparison)

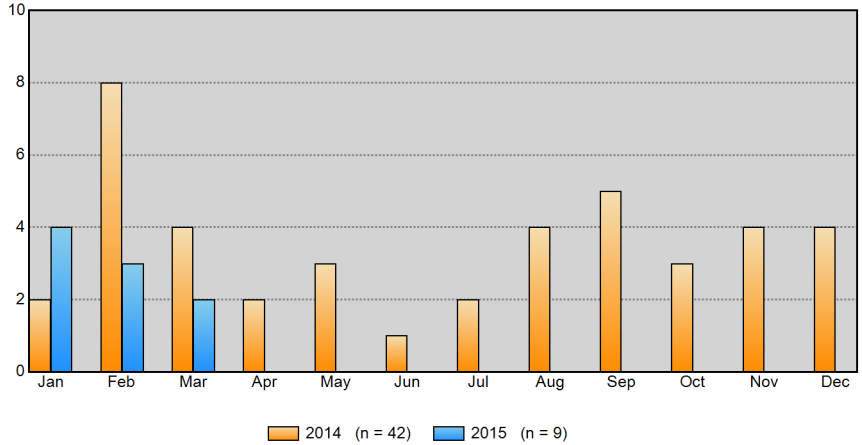

Monthly Homicide Cumulative Count (Year-to-Year Comparison)

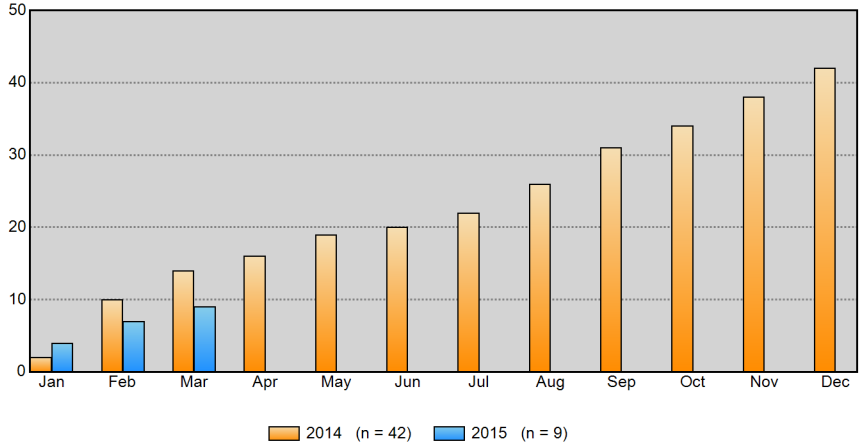

Information summarized for CompStat week ending 3/21/2015.

Sourced from MNPD ARMS on 3/25/2015 8:10:22 AM. The figures above were sourced from incident reports using Uniform Crime Reporting definitions and reporting guidelines, based on the date when the crime was reported. This report is intended to be a management and planning tool and does not reflect the official UCR counts for the department.

County Year-to-Year Weekly Chart

METROPOLITAN POLICE DEPARTMENT
of Nashville and Davidson County

		Homicide	Forcible Rape	Commercial Robbery	Street Robbery	Total Robbery	Aggravated Assault	Commercial Burglary	Residential Burglary	Total Burglary	Larceny	Auto Theft	Violent Offenses	Property Offenses	Part I Offenses
Wk 14	ending 04/05/2014	2	5	0	17	17	88	16	82	98	327	15	112	440	552
	Next Week														
Wk 13	ending 03/29/2014	1	12	1	17	18	80	20	71	91	288	13	111	392	503
	Current Week														
Wk 12	ending 03/22/2014	1	7	1	29	30	93	12	57	69	295	16	131	380	511
	ending 03/21/2015	0	9	4	25	29	92	12	75	87	282	17	130	386	516
	% Change	-100.0%	28.6%	300.0%	-13.8%	-3.3%	-1.1%	0.0%	31.6%	26.1%	-4.4%	6.3%	-0.8%	1.6%	1.0%
Wk 11	ending 03/15/2014	1	15	3	27	30	120	22	75	97	306	10	166	413	579
	ending 03/14/2015	0	7	2	34	36	85	17	55	72	305	27	128	404	532
	% Change	-100.0%	-53.3%	-33.3%	25.9%	20.0%	-29.2%	-22.7%	-26.7%	-25.8%	-0.3%	170.0%	-22.9%	-2.2%	-8.1%
Wk 10	ending 03/08/2014	0	11	4	15	19	100	9	69	78	291	16	130	385	515
	ending 03/07/2015	2	16	5	23	28	68	10	56	66	264	27	114	357	471
	% Change	-	45.5%	25.0%	53.3%	47.4%	-32.0%	11.1%	-18.8%	-15.4%	-9.3%	68.8%	-12.3%	-7.3%	-8.5%

Part I Incidents - Year-to-Year Weekly Comparisons

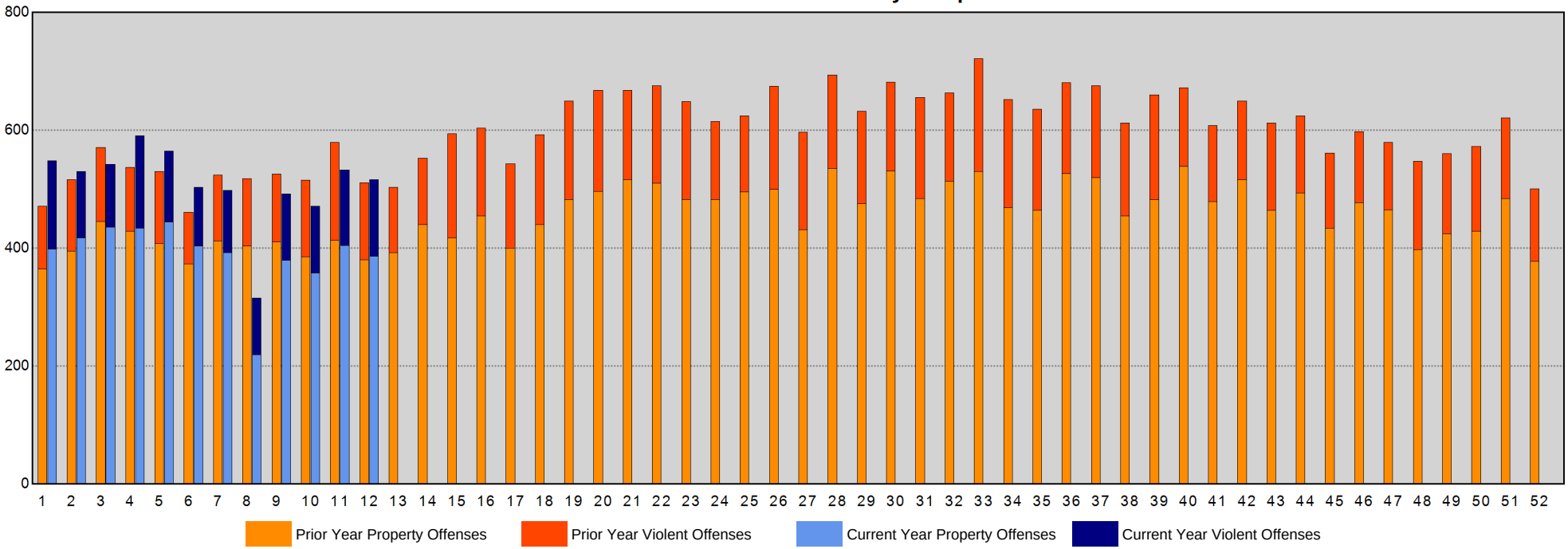

Sourced from MNPD ARMS on 3/25/2015 8:10:23 AM. The figures above were sourced from incident reports using Uniform Crime Reporting definitions and reporting guidelines, based on the date when the crime was reported. This report is intended to be a management and planning tool and does not reflect the official UCR counts for the department. Incidents where a location is unknown or unspecified are included in the countywide totals. 'Unknown' refers to records in which the address is listed as 'Unknown' on the incident report. 'Not Validated' refers to records that were entered in with an invalid addresses.

West Precinct Year-to-Year Weekly Chart

METROPOLITAN POLICE DEPARTMENT
of Nashville and Davidson County

		Homicide	Forcible Rape	Commercial Robbery	Street Robbery	Total Robbery	Aggravated Assault	Commercial Burglary	Residential Burglary	Total Burglary	Larceny	Auto Theft	Violent Offenses	Property Offenses	Part I Offenses
Wk 14	ending 04/05/2014	0	1	0	0	0	1	4	12	16	37	3	2	56	58
	Next Week														
Wk 13	ending 03/29/2014	0	0	1	1	2	3	6	6	12	47	1	5	60	65
	Current Week														
Wk 12	ending 03/22/2014	0	0	0	0	0	4	1	8	9	46	0	4	55	59
	ending 03/21/2015	0	1	0	4	4	11	0	7	7	40	3	16	50	66
	% Change	-	-	-	-	-	175.0%	-100.0%	-12.5%	-22.2%	-13.0%	-	300.0%	-9.1%	11.9%
Wk 11	ending 03/15/2014	0	1	2	2	4	4	1	5	6	56	0	9	62	71
	ending 03/14/2015	0	0	0	0	0	4	6	2	8	47	3	4	58	62
	% Change	-	-100.0%	-100.0%	-100.0%	-100.0%	0.0%	500.0%	-60.0%	33.3%	-16.1%	-	-55.6%	-6.5%	-12.7%
Wk 10	ending 03/08/2014	0	2	0	2	2	3	0	11	11	53	3	7	67	74
	ending 03/07/2015	0	1	1	2	3	1	0	8	8	39	1	5	48	53
	% Change	-	-50.0%	-	0.0%	50.0%	-66.7%	-	-27.3%	-27.3%	-26.4%	-66.7%	-28.6%	-28.4%	-28.4%

Part I Incidents - Year-to-Year Weekly Comparisons

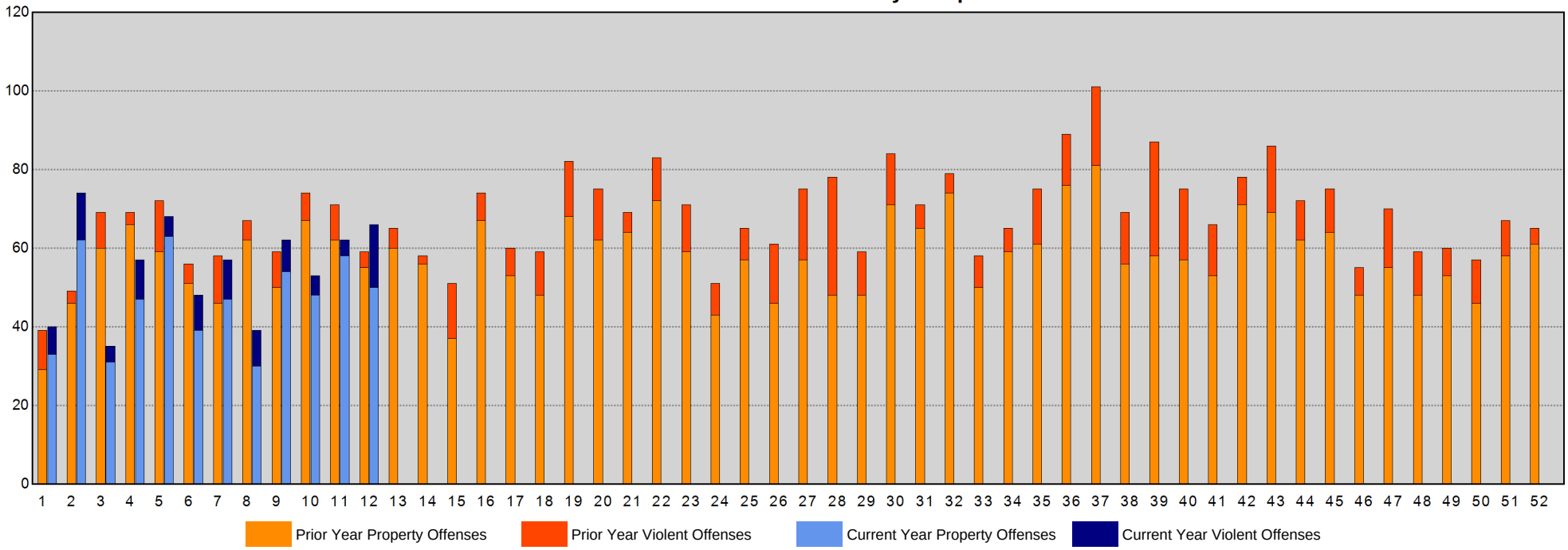

Sourced from MNPD ARMS on 3/25/2015 8:10:24 AM. The figures above were sourced from incident reports using Uniform Crime Reporting definitions and reporting guidelines, based on the date when the crime was reported. This report is intended to be a management and planning tool and does not reflect the official UCR counts for the department. Incidents where a location is unknown or unspecified are included in the countywide totals. 'Unknown' refers to records in which the address is listed as 'Unknown' on the incident report. 'Not Validated' refers to records that were entered in with an invalid addresses.

East Precinct Year-to-Year Weekly Chart

METROPOLITAN POLICE DEPARTMENT
of Nashville and Davidson County

		Homicide	Forcible Rape	Commercial Robbery	Street Robbery	Total Robbery	Aggravated Assault	Commercial Burglary	Residential Burglary	Total Burglary	Larceny	Auto Theft	Violent Offenses	Property Offenses	Part I Offenses
Wk 14	ending 04/05/2014	0	1	0	1	1	16	1	12	13	36	0	18	49	67
	Next Week														
Wk 13	ending 03/29/2014	0	3	0	3	3	13	1	4	5	37	3	19	45	64
	Current Week														
Wk 12	ending 03/22/2014	0	0	0	0	0	17	0	3	3	30	2	17	35	52
	ending 03/21/2015	0	4	3	5	8	7	1	15	16	25	3	19	44	63
	% Change	-	-	-	-	-	-58.8%	-	400.0%	433.3%	-16.7%	50.0%	11.8%	25.7%	21.2%
Wk 11	ending 03/15/2014	0	2	0	4	4	19	1	4	5	30	1	25	36	61
	ending 03/14/2015	0	1	0	6	6	14	2	9	11	26	7	21	44	65
	% Change	-	-50.0%	-	50.0%	50.0%	-26.3%	100.0%	125.0%	120.0%	-13.3%	600.0%	-16.0%	22.2%	6.6%
Wk 10	ending 03/08/2014	0	1	1	3	4	12	1	1	2	23	1	17	26	43
	ending 03/07/2015	0	1	0	5	5	11	1	11	12	20	2	17	34	51
	% Change	-	0.0%	-100.0%	66.7%	25.0%	-8.3%	0.0%	>1,000%	500.0%	-13.0%	100.0%	0.0%	30.8%	18.6%

Part I Incidents - Year-to-Year Weekly Comparisons

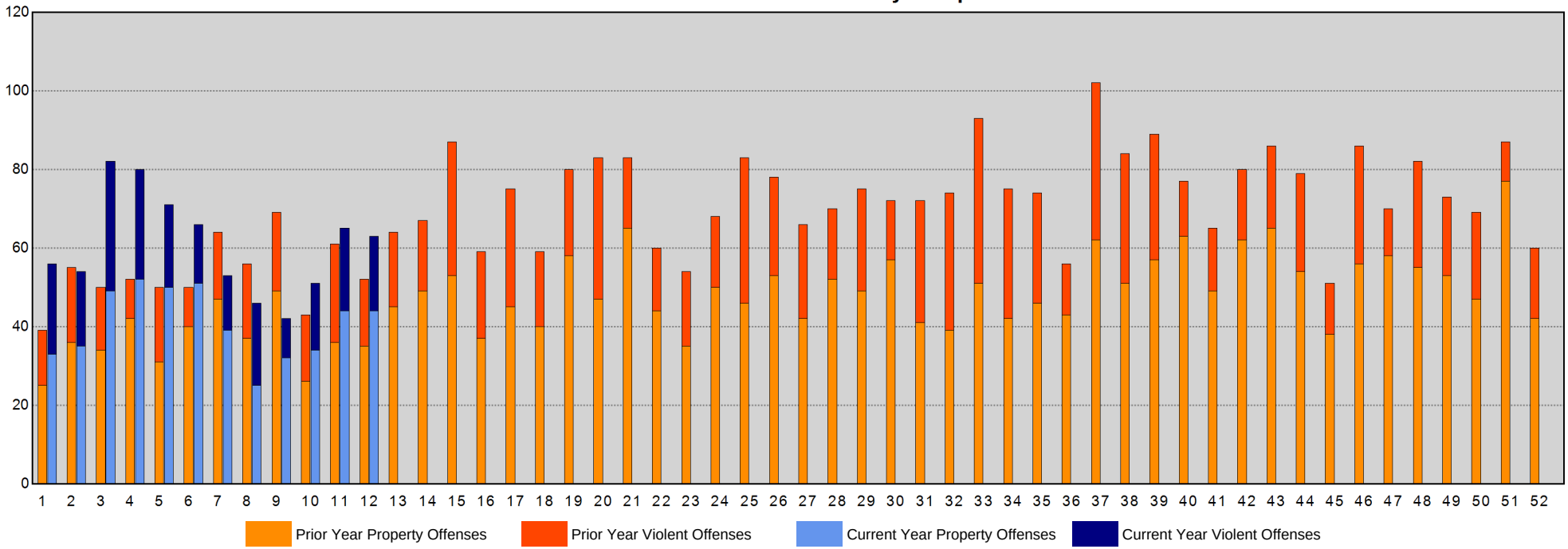

Sourced from MNPD ARMS on 3/25/2015 8:10:25 AM. The figures above were sourced from incident reports using Uniform Crime Reporting definitions and reporting guidelines, based on the date when the crime was reported. This report is intended to be a management and planning tool and does not reflect the official UCR counts for the department. Incidents where a location is unknown or unspecified are included in the countywide totals. 'Unknown' refers to records in which the address is listed as 'Unknown' on the incident report. 'Not Validated' refers to records that were entered in with an invalid addresses.

South Precinct Year-to-Year Weekly Chart

METROPOLITAN POLICE DEPARTMENT
of Nashville and Davidson County

		Homicide	Forcible Rape	Commercial Robbery	Street Robbery	Total Robbery	Aggravated Assault	Commercial Burglary	Residential Burglary	Total Burglary	Larceny	Auto Theft	Violent Offenses	Property Offenses	Part I Offenses
Wk 14	ending 04/05/2014	0	2	0	4	4	20	0	13	13	62	4	26	79	105
	Next Week														
Wk 13	ending 03/29/2014	0	4	0	3	3	13	3	12	15	40	0	20	55	75
	Current Week														
Wk 12	ending 03/22/2014	1	2	0	6	6	19	1	11	12	47	4	28	63	91
	ending 03/21/2015	0	2	0	7	7	15	3	15	18	59	3	24	80	104
	% Change	-100.0%	0.0%	-	16.7%	16.7%	-21.1%	200.0%	36.4%	50.0%	25.5%	-25.0%	-14.3%	27.0%	14.3%
Wk 11	ending 03/15/2014	0	1	1	6	7	42	10	16	26	48	2	50	76	126
	ending 03/14/2015	0	1	1	7	8	10	1	22	23	59	3	19	85	104
	% Change	-	0.0%	0.0%	16.7%	14.3%	-76.2%	-90.0%	37.5%	-11.5%	22.9%	50.0%	-62.0%	11.8%	-17.5%
Wk 10	ending 03/08/2014	0	0	1	5	6	27	0	19	19	42	5	33	66	99
	ending 03/07/2015	0	4	0	4	4	10	2	14	16	44	5	18	65	83
	% Change	-	-	-100.0%	-20.0%	-33.3%	-63.0%	-	-26.3%	-15.8%	4.8%	0.0%	-45.5%	-1.5%	-16.2%

Part I Incidents - Year-to-Year Weekly Comparisons

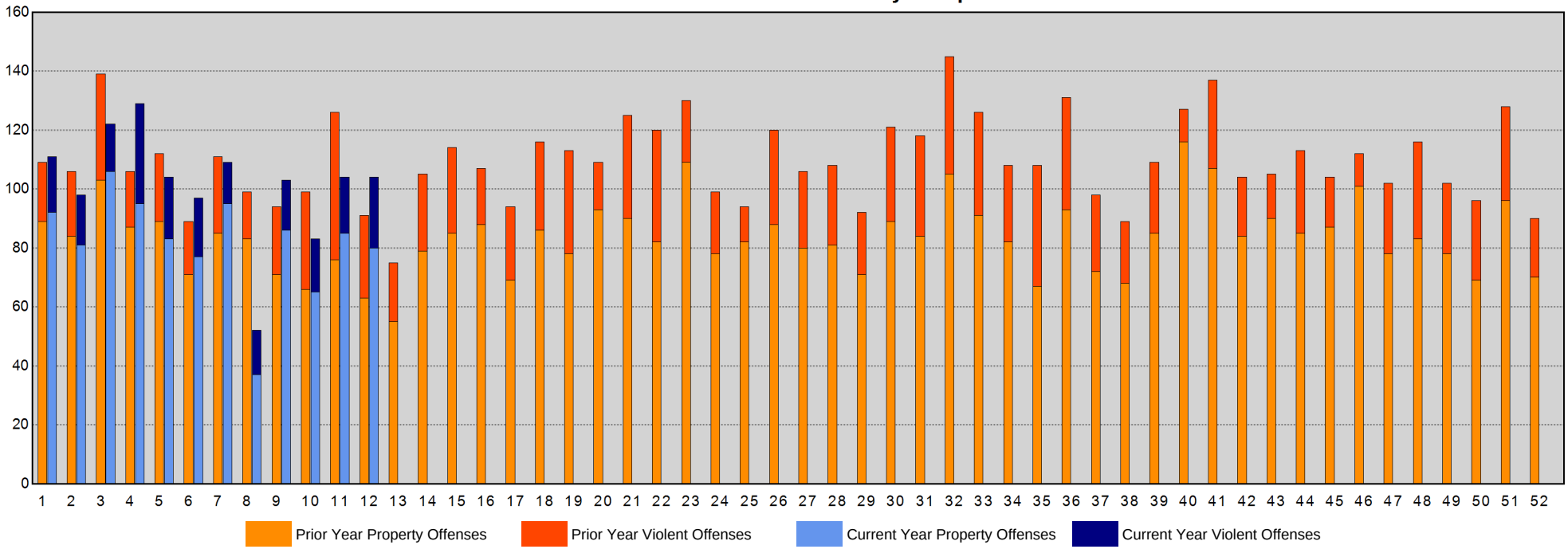

Sourced from MNPD ARMS on 3/25/2015 8:10:26 AM. The figures above were sourced from incident reports using Uniform Crime Reporting definitions and reporting guidelines, based on the date when the crime was reported. This report is intended to be a management and planning tool and does not reflect the official UCR counts for the department. Incidents where a location is unknown or unspecified are included in the countywide totals. 'Unknown' refers to records in which the address is listed as 'Unknown' on the incident report. 'Not Validated' refers to records that were entered in with an invalid addresses.

Central Precinct Year-to-Year Weekly Chart

METROPOLITAN POLICE DEPARTMENT
of Nashville and Davidson County

		Homicide	Forcible Rape	Commercial Robbery	Street Robbery	Total Robbery	Aggravated Assault	Commercial Burglary	Residential Burglary	Total Burglary	Larceny	Auto Theft	Violent Offenses	Property Offenses	Part I Offenses
Wk 14	ending 04/05/2014	0	0	0	0	0	3	1	2	3	6	0	3	9	12
	Next Week														
Wk 13	ending 03/29/2014	0	1	0	1	1	5	2	0	2	21	1	7	24	31
	Current Week														
Wk 12	ending 03/22/2014	0	1	0	3	3	0	1	1	2	24	3	4	29	33
	ending 03/21/2015	0	1	0	3	3	7	0	0	0	17	1	11	18	29
	% Change	-	0.0%	-	0.0%	0.0%	-	-100.0%	-100.0%	-100.0%	-29.2%	-66.7%	175.0%	-37.9%	-12.1%
Wk 11	ending 03/15/2014	0	3	0	2	2	5	1	0	1	20	1	10	22	32
	ending 03/14/2015	0	0	0	2	2	3	1	0	1	18	2	5	21	26
	% Change	-	-100.0%	-	0.0%	0.0%	-40.0%	0.0%	-	0.0%	-10.0%	100.0%	-50.0%	-4.5%	-18.8%
Wk 10	ending 03/08/2014	0	1	1	0	1	2	0	0	0	13	0	4	13	17
	ending 03/07/2015	0	3	0	1	1	1	2	0	2	9	1	5	12	17
	% Change	-	200.0%	-100.0%	-	0.0%	-50.0%	-	-	-	-30.8%	-	25.0%	-7.7%	0.0%

Part I Incidents - Year-to-Year Weekly Comparisons

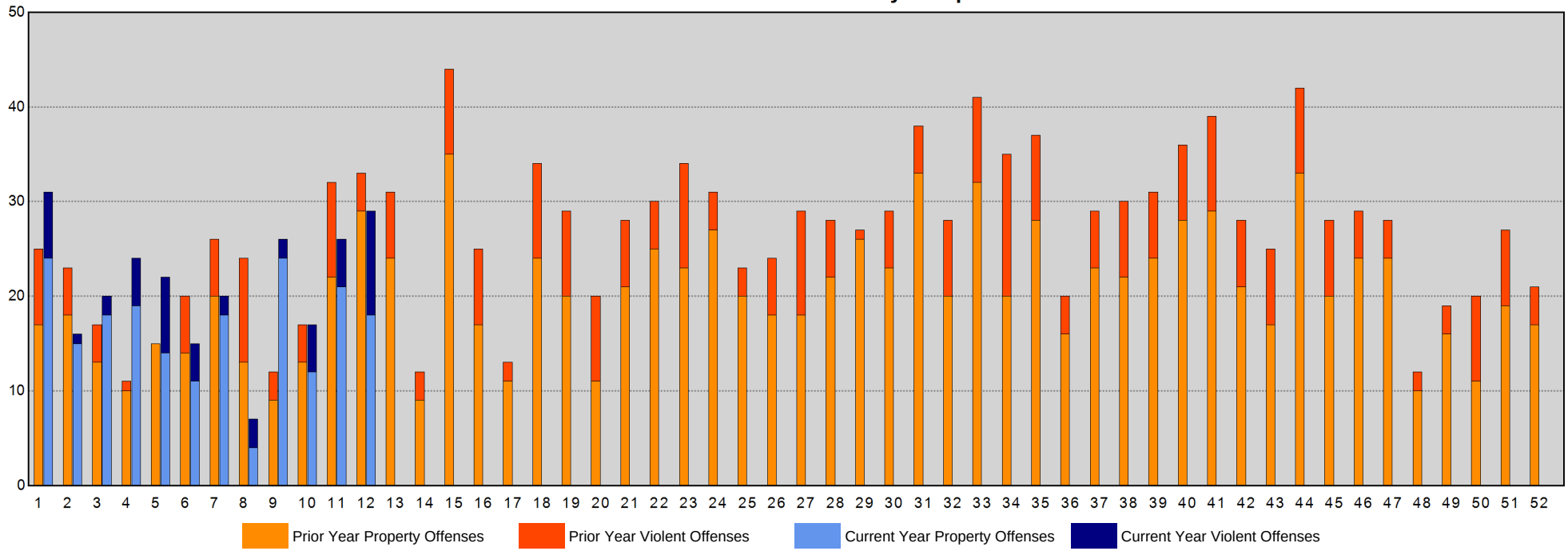

Sourced from MNPD ARMS on 3/25/2015 8:10:27 AM. The figures above were sourced from incident reports using Uniform Crime Reporting definitions and reporting guidelines, based on the date when the crime was reported. This report is intended to be a management and planning tool and does not reflect the official UCR counts for the department. Incidents where a location is unknown or unspecified are included in the countywide totals. 'Unknown' refers to records in which the address is listed as 'Unknown' on the incident report. 'Not Validated' refers to records that were entered in with an invalid addresses.

Hermitage Precinct Year-to-Year Weekly Chart

METROPOLITAN POLICE DEPARTMENT
of Nashville and Davidson County

		Homicide	Forcible Rape	Commercial Robbery	Street Robbery	Total Robbery	Aggravated Assault	Commercial Burglary	Residential Burglary	Total Burglary	Larceny	Auto Theft	Violent Offenses	Property Offenses	Part I Offenses
Wk 14	ending 04/05/2014	0	0	0	2	2	10	3	11	14	62	1	12	77	89
	Next Week														
Wk 13	ending 03/29/2014	0	2	0	3	3	11	0	17	17	58	1	16	76	92
	Current Week														
Wk 12	ending 03/22/2014	0	1	1	9	10	17	3	7	10	48	2	28	60	88
	ending 03/21/2015	0	1	0	3	3	17	2	10	12	46	3	21	61	82
	% Change	-	0.0%	-100.0%	-66.7%	-70.0%	0.0%	-33.3%	42.9%	20.0%	-4.2%	50.0%	-25.0%	1.7%	-6.8%
Wk 11	ending 03/15/2014	0	1	0	3	3	14	4	20	24	49	2	18	75	93
	ending 03/14/2015	0	4	1	7	8	16	2	9	11	63	8	28	82	110
	% Change	-	300.0%	-	133.3%	166.7%	14.3%	-50.0%	-55.0%	-54.2%	28.6%	300.0%	55.6%	9.3%	18.3%
Wk 10	ending 03/08/2014	0	2	0	1	1	15	6	11	17	61	1	18	79	97
	ending 03/07/2015	0	2	2	4	6	10	3	9	12	51	5	18	68	86
	% Change	-	0.0%	-	300.0%	500.0%	-33.3%	-50.0%	-18.2%	-29.4%	-16.4%	400.0%	0.0%	-13.9%	-11.3%

Part I Incidents - Year-to-Year Weekly Comparisons

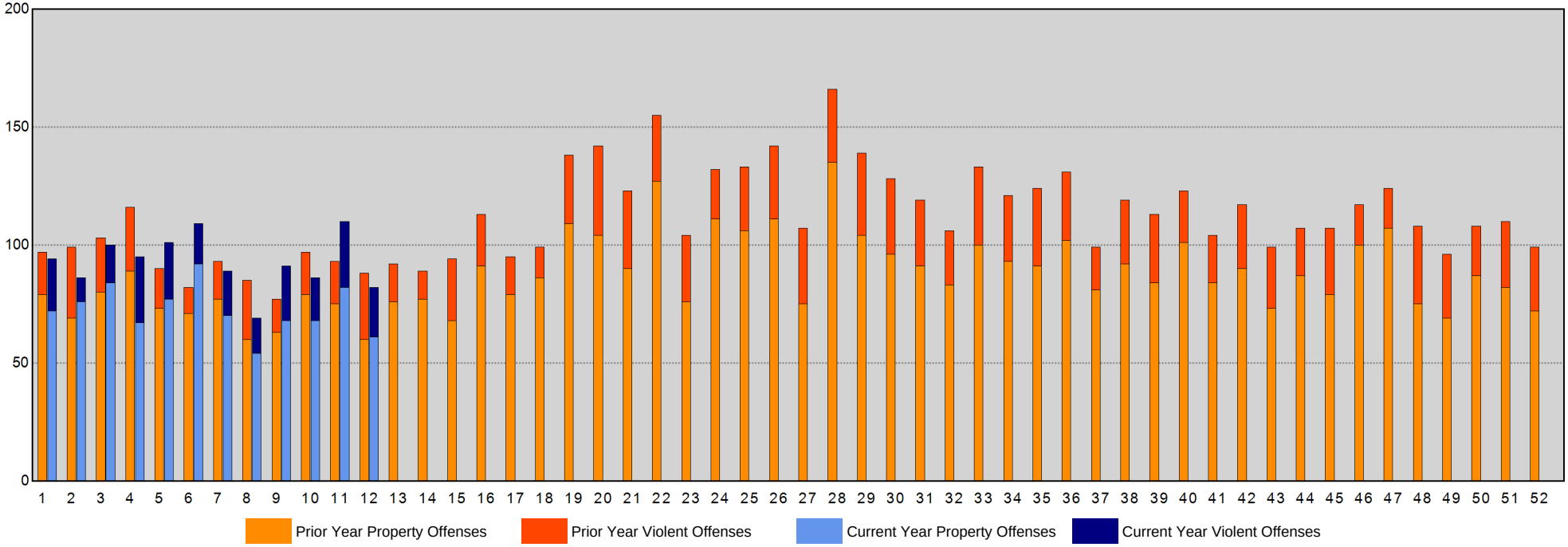

Sourced from MNPD ARMS on 3/25/2015 8:10:27 AM. The figures above were sourced from incident reports using Uniform Crime Reporting definitions and reporting guidelines, based on the date when the crime was reported. This report is intended to be a management and planning tool and does not reflect the official UCR counts for the department. Incidents where a location is unknown or unspecified are included in the countywide totals. 'Unknown' refers to records in which the address is listed as 'Unknown' on the incident report. 'Not Validated' refers to records that were entered in with an invalid addresses.

North Precinct Year-to-Year Weekly Chart

METROPOLITAN POLICE DEPARTMENT
of Nashville and Davidson County

		Homicide	Forcible Rape	Commercial Robbery	Street Robbery	Total Robbery	Aggravated Assault	Commercial Burglary	Residential Burglary	Total Burglary	Larceny	Auto Theft	Violent Offenses	Property Offenses	Part I Offenses
Wk 14	ending 04/05/2014	0	1	0	5	5	24	4	18	22	39	3	30	64	94
	Next Week														
Wk 13	ending 03/29/2014	0	2	0	4	4	23	1	13	14	25	1	29	40	69
	Current Week														
Wk 12	ending 03/22/2014	0	1	0	4	4	16	1	8	9	28	3	21	40	61
	ending 03/21/2015	0	0	0	2	2	8	1	9	10	19	1	10	30	40
	% Change	-	-100.0%	-	-50.0%	-50.0%	-50.0%	0.0%	12.5%	11.1%	-32.1%	-66.7%	-52.4%	-25.0%	-34.4%
Wk 11	ending 03/15/2014	0	2	0	4	4	23	2	15	17	25	2	29	44	73
	ending 03/14/2015	0	1	0	6	6	19	2	3	5	22	0	26	27	53
	% Change	-	-50.0%	-	50.0%	50.0%	-17.4%	0.0%	-80.0%	-70.6%	-12.0%	-100.0%	-10.3%	-38.6%	-27.4%
Wk 10	ending 03/08/2014	0	3	0	4	4	22	2	5	7	24	3	29	34	63
	ending 03/07/2015	1	3	0	5	5	17	0	9	9	27	4	26	40	66
	% Change	-	0.0%	-	25.0%	25.0%	-22.7%	-100.0%	80.0%	28.6%	12.5%	33.3%	-10.3%	17.6%	4.8%

Part I Incidents - Year-to-Year Weekly Comparisons

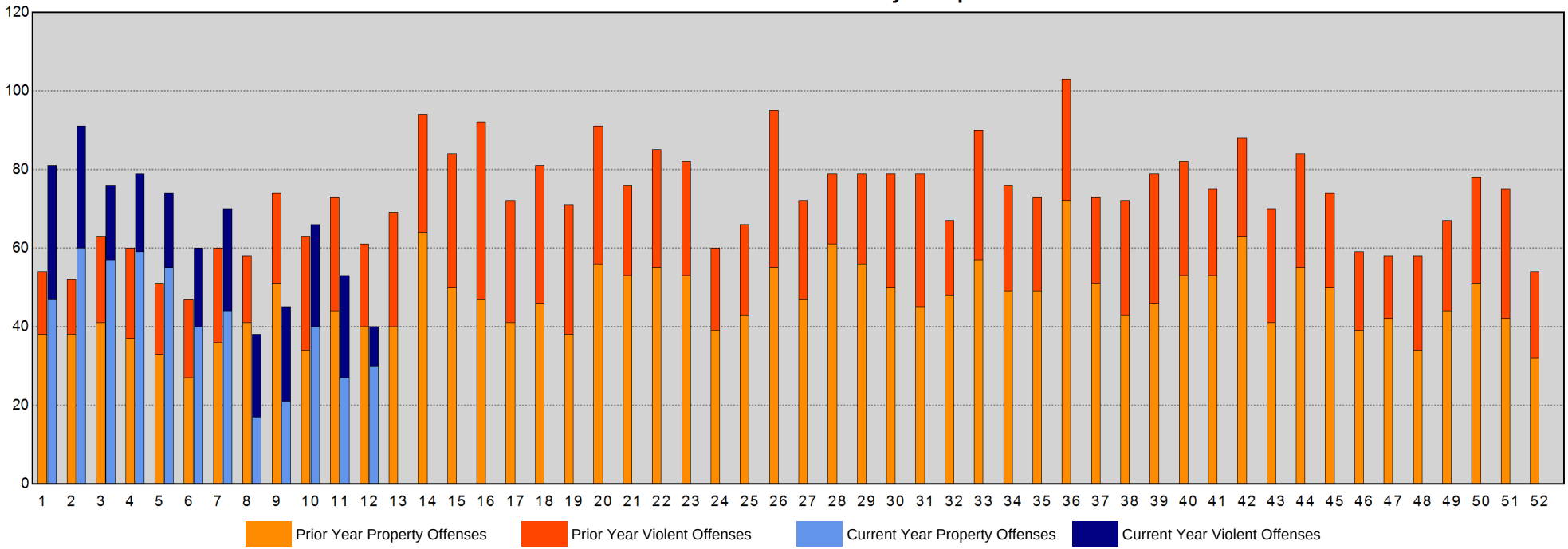

Sourced from MNPD ARMS on 3/25/2015 8:10:30 AM. The figures above were sourced from incident reports using Uniform Crime Reporting definitions and reporting guidelines, based on the date when the crime was reported. This report is intended to be a management and planning tool and does not reflect the official UCR counts for the department. Incidents where a location is unknown or unspecified are included in the countywide totals. 'Unknown' refers to records in which the address is listed as 'Unknown' on the incident report. 'Not Validated' refers to records that were entered in with an invalid addresses.

Madison Precinct Year-to-Year Weekly Chart

METROPOLITAN POLICE DEPARTMENT
of Nashville and Davidson County

		Homicide	Forcible Rape	Commercial Robbery	Street Robbery	Total Robbery	Aggravated Assault	Commercial Burglary	Residential Burglary	Total Burglary	Larceny	Auto Theft	Violent Offenses	Property Offenses	Part I Offenses
Wk 14	ending 04/05/2014	2	0	0	2	2	10	2	8	10	42	2	14	54	68
	Next Week														
Wk 13	ending 03/29/2014	0	0	0	2	2	5	1	13	14	27	2	7	43	50
	Current Week														
Wk 12	ending 03/22/2014	0	2	0	3	3	8	0	7	7	36	1	13	44	57
	ending 03/21/2015	0	0	1	0	1	14	0	10	10	29	1	15	40	55
	% Change	-	-100.0%	-	-100.0%	-66.7%	75.0%	-	42.9%	42.9%	-19.4%	0.0%	15.4%	-9.1%	-3.5%
Wk 11	ending 03/15/2014	1	2	0	5	5	9	1	3	4	40	2	17	46	63
	ending 03/14/2015	0	0	0	3	3	12	0	4	4	36	3	15	43	58
	% Change	-100.0%	-100.0%	-	-40.0%	-40.0%	33.3%	-100.0%	33.3%	0.0%	-10.0%	50.0%	-11.8%	-6.5%	-7.9%
Wk 10	ending 03/08/2014	0	1	1	0	1	6	0	9	9	36	1	8	46	54
	ending 03/07/2015	0	0	1	2	3	13	1	3	4	43	5	16	52	68
	% Change	-	-100.0%	0.0%	-	200.0%	116.7%	-	-66.7%	-55.6%	19.4%	400.0%	100.0%	13.0%	25.9%

Part I Incidents - Year-to-Year Weekly Comparisons

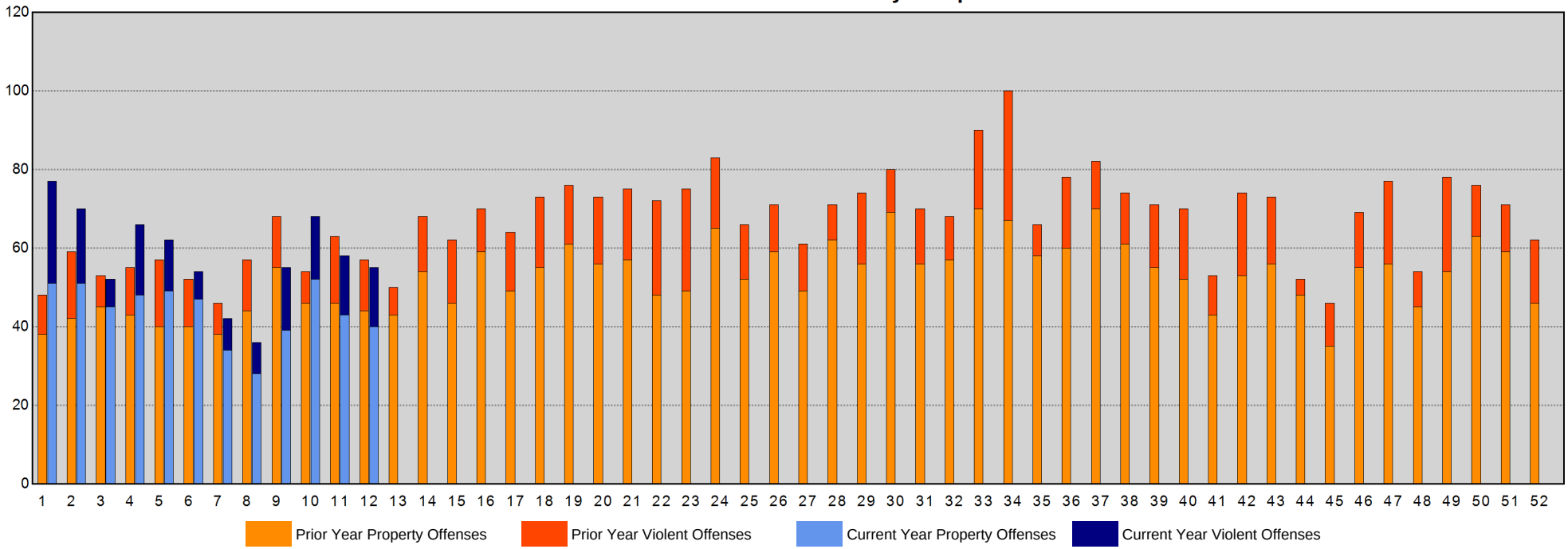

Sourced from MNPD ARMS on 3/25/2015 8:10:31 AM. The figures above were sourced from incident reports using Uniform Crime Reporting definitions and reporting guidelines, based on the date when the crime was reported. This report is intended to be a management and planning tool and does not reflect the official UCR counts for the department. Incidents where a location is unknown or unspecified are included in the countywide totals. 'Unknown' refers to records in which the address is listed as 'Unknown' on the incident report. 'Not Validated' refers to records that were entered in with an invalid addresses.

Midtown Hills Precinct Year-to-Year Weekly Chart

METROPOLITAN POLICE DEPARTMENT
of Nashville and Davidson County

		Homicide	Forcible Rape	Commercial Robbery	Street Robbery	Total Robbery	Aggravated Assault	Commercial Burglary	Residential Burglary	Total Burglary	Larceny	Auto Theft	Violent Offenses	Property Offenses	Part I Offenses
Wk 14	ending 04/05/2014	0	0	0	3	3	4	1	6	7	43	2	7	52	59
	Next Week														
Wk 13	ending 03/29/2014	1	0	0	0	0	7	6	6	12	33	4	8	49	57
	Current Week														
Wk 12	ending 03/22/2014	0	0	0	4	4	12	5	12	17	36	1	16	54	70
	ending 03/21/2015	0	0	0	1	1	13	5	9	14	47	2	14	63	77
	% Change	-	-	-	-75.0%	-75.0%	8.3%	0.0%	-25.0%	-17.6%	30.6%	100.0%	-12.5%	16.7%	10.0%
Wk 11	ending 03/15/2014	0	3	0	1	1	4	2	12	14	38	0	8	52	60
	ending 03/14/2015	0	0	0	3	3	7	3	6	9	34	1	10	44	54
	% Change	-	-100.0%	-	200.0%	200.0%	75.0%	50.0%	-50.0%	-35.7%	-10.5%	-	25.0%	-15.4%	-10.0%
Wk 10	ending 03/08/2014	0	1	0	0	0	13	0	13	13	39	2	14	54	68
	ending 03/07/2015	1	1	1	0	1	5	1	2	3	31	4	8	38	46
	% Change	-	0.0%	-	-	-	-61.5%	-	-84.6%	-76.9%	-20.5%	100.0%	-42.9%	-29.6%	-32.4%

Part I Incidents - Year-to-Year Weekly Comparisons

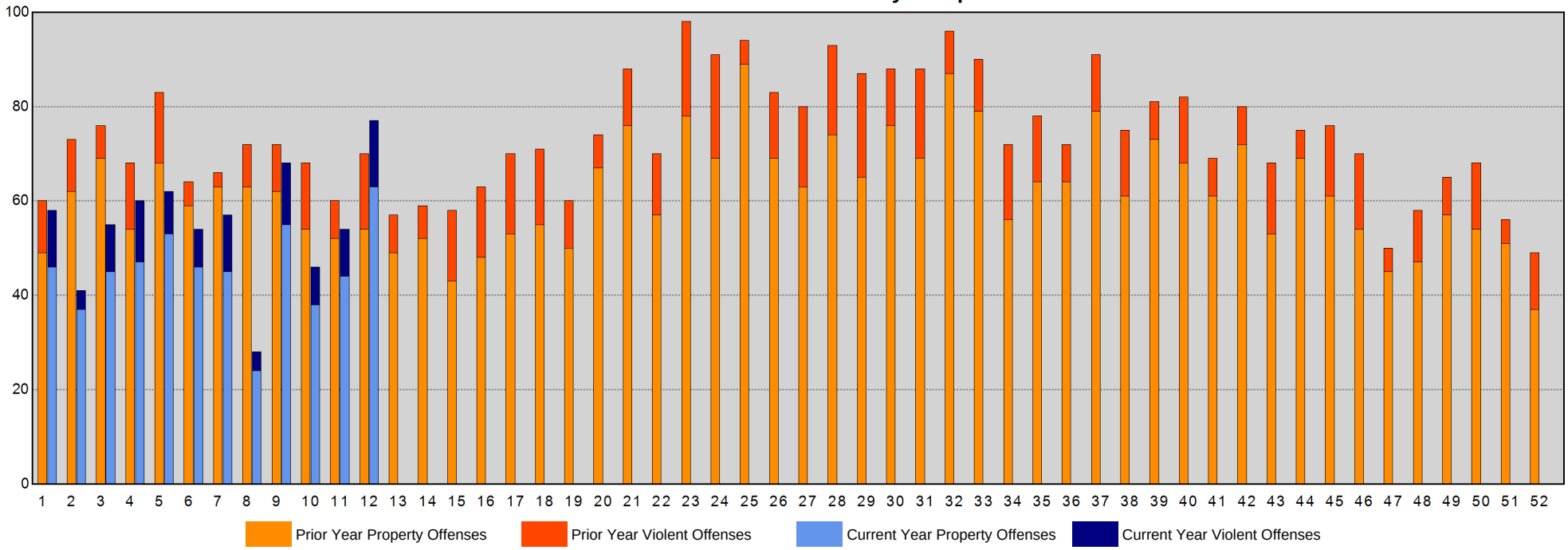

Sourced from MNPD ARMS on 3/25/2015 8:10:32 AM. The figures above were sourced from incident reports using Uniform Crime Reporting definitions and reporting guidelines, based on the date when the crime was reported. This report is intended to be a management and planning tool and does not reflect the official UCR counts for the department. Incidents where a location is unknown or unspecified are included in the countywide totals. 'Unknown' refers to records in which the address is listed as 'Unknown' on the incident report. 'Not Validated' refers to records that were entered in with an invalid addresses.

Arrests Section

CompStat Weekly Analysis is provided by the Metropolitan Nashville Police Department Crime Analysis Section. This document does not necessarily reflect official UCR counts. It is intended to be a management tool and is for law enforcement use only.

"The best executive is one who has sense enough to pick good people to do what he wants done, and self-restraint enough to keep from meddling with them while they do it."
- Theodore Roosevelt

Begin Date: 03/15/2015
End Date: 03/21/2015
Week: 12

Physical and Citation Arrests - Adult

Aggregated by component of arresting officer.

METROPOLITAN POLICE DEPARTMENT

of Nashville and Davidson County

			Prior Week	Last Week	Change*	Prior 4Wks	Last 4Wks	Change*	Prior YTD	YTD	Change*	Prior 52Wks	Last 52Wks	Change*
West Precinct	Patrol A	Felony	3	3	0.0%	6	6	0.0%	26	15	-42.3%	118	104	-11.9%
		Misdemeanor	2	2	0.0%	11	8	-27.3%	77	31	-59.7%	293	276	-5.8%
		Citation	5	3	-40.0%	38	22	-42.1%	176	102	-42.0%	810	542	-33.1%
		Subtotal	10	8	-20.0%	55	36	-34.5%	279	148	-47.0%	1,221	922	-24.5%
	Patrol B	Felony	1	4	300.0%	12	11	-8.3%	38	31	-18.4%	182	157	-13.7%
		Misdemeanor	4	6	50.0%	23	30	30.4%	114	78	-31.6%	558	462	-17.2%
		Citation	11	8	-27.3%	34	33	-2.9%	198	106	-46.5%	937	631	-32.7%
		Subtotal	16	18	12.5%	69	74	7.2%	350	215	-38.6%	1,677	1,250	-25.5%
	Patrol C	Felony	2	0	-100.0%	9	6	-33.3%	54	25	-53.7%	250	176	-29.6%
		Misdemeanor	11	10	-9.1%	42	37	-11.9%	233	109	-53.2%	1,127	690	-38.8%
		Citation	10	17	70.0%	54	49	-9.3%	325	144	-55.7%	1,301	899	-30.9%
		Subtotal	23	27	17.4%	105	92	-12.4%	612	278	-54.6%	2,678	1,765	-34.1%
	Flex A	Felony	1	2	100.0%	1	3	200.0%	6	7	16.7%	32	37	15.6%
		Misdemeanor	6	3	-50.0%	9	19	111.1%	6	32	433.3%	30	81	170.0%
		Citation	8	8	0.0%	20	24	20.0%	7	60	757.1%	44	194	340.9%
		Subtotal	15	13	-13.3%	30	46	53.3%	19	99	421.1%	106	312	194.3%
	Flex B	Felony	7	0	-100.0%	8	11	37.5%	35	26	-25.7%	124	135	8.9%
		Misdemeanor	2	4	100.0%	9	16	77.8%	47	34	-27.7%	158	176	11.4%
		Citation	17	16	-5.9%	37	50	35.1%	293	121	-58.7%	888	769	-13.4%
		Subtotal	26	20	-23.1%	54	77	42.6%	375	181	-51.7%	1,170	1,080	-7.7%
	Flex C	Felony	3	3	0.0%	2	7	250.0%	27	12	-55.6%	80	65	-18.8%
		Misdemeanor	1	1	0.0%	10	5	-50.0%	67	22	-67.2%	236	160	-32.2%
		Citation	12	10	-16.7%	32	31	-3.1%	177	88	-50.3%	559	457	-18.2%
		Subtotal	16	14	-12.5%	44	43	-2.3%	271	122	-55.0%	875	682	-22.1%
	CSU	Felony	0	1	-	1	4	300.0%	26	7	-73.1%	121	85	-29.8%
		Misdemeanor	1	0	-100.0%	1	2	100.0%	7	6	-14.3%	40	44	10.0%
		Citation	0	0	-	34	9	-73.5%	123	85	-30.9%	572	563	-1.6%
		Subtotal	1	1	0.0%	36	15	-58.3%	156	98	-37.2%	733	692	-5.6%
	Other	Felony	0	0	-	0	0	-	1	0	-100.0%	4	1	-75.0%
		Misdemeanor	0	0	-	0	0	-	1	0	-100.0%	4	1	-75.0%
		Citation	0	0	-	0	2	-	6	2	-66.7%	22	9	-59.1%
		Subtotal	0	0	-	0	2	-	8	2	-75.0%	30	11	-63.3%
Totals		Felony	17	13	-23.5%	39	48	23.1%	213	123	-42.3%	911	760	-16.6%
		Misdemeanor	27	26	-3.7%	105	117	11.4%	552	312	-43.5%	2,446	1,890	-22.7%
		Citation	63	62	-1.6%	249	220	-11.6%	1,305	708	-45.7%	5,133	4,064	-20.8%
Precinct Total			107	101	-5.6%	393	385	-2.0%	2,070	1,143	-44.8%	8,490	6,714	-20.9%

Physical and Citation Arrests - Adult

Aggregated by component of arresting officer.

METROPOLITAN POLICE DEPARTMENT

of Nashville and Davidson County

			Prior Week	Last Week	Change*	Prior 4Wks	Last 4Wks	Change*	Prior YTD	YTD	Change*	Prior 52Wks	Last 52Wks	Change*
East Precinct	Patrol A	Felony	7	7	0.0%	21	20	-4.8%	43	55	27.9%	218	231	6.0%
		Misdemeanor	24	11	-54.2%	47	58	23.4%	138	137	-0.7%	613	669	9.1%
		Citation	9	13	44.4%	49	46	-6.1%	150	143	-4.7%	974	803	-17.6%
		Subtotal	40	31	-22.5%	117	124	6.0%	331	335	1.2%	1,805	1,703	-5.7%
	Patrol B	Felony	6	6	0.0%	17	15	-11.8%	50	53	6.0%	325	248	-23.7%
		Misdemeanor	12	15	25.0%	51	59	15.7%	166	145	-12.7%	812	746	-8.1%
		Citation	17	11	-35.3%	61	58	-4.9%	264	159	-39.8%	1,242	716	-42.4%
		Subtotal	35	32	-8.6%	129	132	2.3%	480	357	-25.6%	2,379	1,710	-28.1%
	Patrol C	Felony	1	3	200.0%	15	11	-26.7%	49	41	-16.3%	261	263	0.8%
		Misdemeanor	19	29	52.6%	71	80	12.7%	188	221	17.6%	875	905	3.4%
		Citation	14	15	7.1%	54	63	16.7%	205	176	-14.1%	742	813	9.6%
		Subtotal	34	47	38.2%	140	154	10.0%	442	438	-0.9%	1,878	1,981	5.5%
	Flex A	Felony	4	5	25.0%	10	14	40.0%	58	34	-41.4%	216	143	-33.8%
		Misdemeanor	7	2	-71.4%	18	16	-11.1%	63	45	-28.6%	355	245	-31.0%
		Citation	23	17	-26.1%	85	86	1.2%	137	224	63.5%	556	759	36.5%
		Subtotal	34	24	-29.4%	113	116	2.7%	258	303	17.4%	1,127	1,147	1.8%
	Flex B	Felony	1	3	200.0%	7	6	-14.3%	48	26	-45.8%	287	139	-51.6%
		Misdemeanor	7	5	-28.6%	20	19	-5.0%	78	59	-24.4%	489	310	-36.6%
		Citation	13	11	-15.4%	65	47	-27.7%	230	166	-27.8%	1,046	802	-23.3%
		Subtotal	21	19	-9.5%	92	72	-21.7%	356	251	-29.5%	1,822	1,251	-31.3%
	Flex C	Felony	2	7	250.0%	11	14	27.3%	33	34	3.0%	160	146	-8.8%
		Misdemeanor	5	4	-20.0%	12	16	33.3%	56	38	-32.1%	266	228	-14.3%
		Citation	17	10	-41.2%	36	63	75.0%	150	135	-10.0%	848	657	-22.5%
		Subtotal	24	21	-12.5%	59	93	57.6%	239	207	-13.4%	1,274	1,031	-19.1%
	CSU	Felony	4	2	-50.0%	13	15	15.4%	30	35	16.7%	243	166	-31.7%
		Misdemeanor	2	1	-50.0%	6	4	-33.3%	22	13	-40.9%	109	96	-11.9%
		Citation	0	0	-	9	12	33.3%	100	52	-48.0%	483	432	-10.6%
		Subtotal	6	3	-50.0%	28	31	10.7%	152	100	-34.2%	835	694	-16.9%
	Other	Felony	0	1	-	0	1	-	5	1	-80.0%	12	10	-16.7%
		Misdemeanor	1	0	-100.0%	0	2	-	3	4	33.3%	26	13	-50.0%
		Citation	1	0	-100.0%	3	1	-66.7%	2	5	150.0%	14	18	28.6%
		Subtotal	2	1	-50.0%	3	4	33.3%	10	10	0.0%	52	41	-21.2%
Totals		Felony	25	34	36.0%	94	96	2.1%	316	279	-11.7%	1,722	1,346	-21.8%
		Misdemeanor	77	67	-13.0%	225	254	12.9%	714	662	-7.3%	3,545	3,212	-9.4%
		Citation	94	77	-18.1%	362	376	3.9%	1,238	1,060	-14.4%	5,905	5,000	-15.3%
Precinct Total			196	178	-9.2%	681	726	6.6%	2,268	2,001	-11.8%	11,172	9,558	-14.4%

Physical and Citation Arrests - Adult

Aggregated by component of arresting officer.

METROPOLITAN POLICE DEPARTMENT

of Nashville and Davidson County

			Prior Week	Last Week	Change*	Prior 4Wks	Last 4Wks	Change*	Prior YTD	YTD	Change*	Prior 52Wks	Last 52Wks	Change*
South Precinct	Patrol A	Felony	0	4	-	15	8	-46.7%	40	41	2.5%	242	193	-20.2%
		Misdemeanor	11	15	36.4%	48	45	-6.3%	116	128	10.3%	488	525	7.6%
		Citation	23	21	-8.7%	98	102	4.1%	429	272	-36.6%	1,623	1,494	-7.9%
		Subtotal	34	40	17.6%	161	155	-3.7%	585	441	-24.6%	2,353	2,212	-6.0%
	Patrol B	Felony	6	4	-33.3%	10	19	90.0%	79	58	-26.6%	400	300	-25.0%
		Misdemeanor	22	12	-45.5%	42	61	45.2%	234	151	-35.5%	1,114	844	-24.2%
		Citation	25	16	-36.0%	93	89	-4.3%	457	260	-43.1%	1,827	1,275	-30.2%
		Subtotal	53	32	-39.6%	145	169	16.6%	770	469	-39.1%	3,341	2,419	-27.6%
	Patrol C	Felony	1	4	300.0%	16	13	-18.8%	64	39	-39.1%	303	218	-28.1%
		Misdemeanor	25	21	-16.0%	61	79	29.5%	210	186	-11.4%	897	787	-12.3%
		Citation	10	3	-70.0%	27	31	14.8%	240	98	-59.2%	1,211	713	-41.1%
		Subtotal	36	28	-22.2%	104	123	18.3%	514	323	-37.2%	2,411	1,718	-28.7%
	Flex A	Felony	0	0	-	2	1	-50.0%	4	4	0.0%	27	21	-22.2%
		Misdemeanor	0	1	-	2	2	0.0%	6	6	0.0%	31	27	-12.9%
		Citation	3	2	-33.3%	4	5	25.0%	15	11	-26.7%	156	76	-51.3%
		Subtotal	3	3	0.0%	8	8	0.0%	25	21	-16.0%	214	124	-42.1%
	Flex B	Felony	1	6	500.0%	10	9	-10.0%	29	24	-17.2%	108	108	0.0%
		Misdemeanor	2	3	50.0%	4	13	225.0%	34	29	-14.7%	138	148	7.2%
		Citation	10	16	60.0%	33	43	30.3%	300	119	-60.3%	716	774	8.1%
		Subtotal	13	25	92.3%	47	65	38.3%	363	172	-52.6%	962	1,030	7.1%
	Flex C	Felony	0	0	-	2	2	0.0%	20	5	-75.0%	77	42	-45.5%
		Misdemeanor	3	2	-33.3%	7	6	-14.3%	12	19	58.3%	88	60	-31.8%
		Citation	4	6	50.0%	7	19	171.4%	182	49	-73.1%	949	334	-64.8%
		Subtotal	7	8	14.3%	16	27	68.8%	214	73	-65.9%	1,114	436	-60.9%
	CSU	Felony	0	0	-	0	0	-	3	0	-100.0%	16	5	-68.8%
		Misdemeanor	0	0	-	0	0	-	1	0	-100.0%	13	3	-76.9%
		Citation	0	0	-	19	7	-63.2%	81	39	-51.9%	417	392	-6.0%
		Subtotal	0	0	-	19	7	-63.2%	85	39	-54.1%	446	400	-10.3%
	Other	Felony	0	0	-	2	0	-100.0%	4	2	-50.0%	10	6	-40.0%
		Misdemeanor	1	1	0.0%	3	5	66.7%	6	10	66.7%	10	49	390.0%
		Citation	0	0	-	5	3	-40.0%	28	15	-46.4%	86	84	-2.3%
		Subtotal	1	1	0.0%	10	8	-20.0%	38	27	-28.9%	106	139	31.1%
Totals		Felony	8	18	125.0%	57	52	-8.8%	243	173	-28.8%	1,183	893	-24.5%
		Misdemeanor	64	55	-14.1%	167	211	26.3%	619	529	-14.5%	2,779	2,443	-12.1%
		Citation	75	64	-14.7%	286	299	4.5%	1,732	863	-50.2%	6,985	5,142	-26.4%
Precinct Total			147	137	-6.8%	510	562	10.2%	2,594	1,565	-39.7%	10,947	8,478	-22.6%

Physical and Citation Arrests - Adult

Aggregated by component of arresting officer.

METROPOLITAN POLICE DEPARTMENT

of Nashville and Davidson County

			Prior Week	Last Week	Change*	Prior 4Wks	Last 4Wks	Change*	Prior YTD	YTD	Change*	Prior 52Wks	Last 52Wks	Change*
Central Precinct	**Patrol A**	Felony	2	0	-100.0%	5	3	-40.0%	19	16	-15.8%	104	93	-10.6%
		Misdemeanor	10	15	50.0%	44	48	9.1%	187	127	-32.1%	782	769	-1.7%
		Citation	6	4	-33.3%	56	20	-64.3%	171	109	-36.3%	778	683	-12.2%
		Subtotal	18	19	5.6%	105	71	-32.4%	377	252	-33.2%	1,664	1,545	-7.2%
	Patrol B	Felony	3	4	33.3%	8	8	0.0%	30	25	-16.7%	154	129	-16.2%
		Misdemeanor	11	12	9.1%	32	48	50.0%	195	136	-30.3%	993	754	-24.1%
		Citation	12	12	0.0%	67	49	-26.9%	170	182	7.1%	858	805	-6.2%
		Subtotal	26	28	7.7%	107	105	-1.9%	395	343	-13.2%	2,005	1,688	-15.8%
	Patrol C	Felony	3	4	33.3%	22	13	-40.9%	30	46	53.3%	167	201	20.4%
		Misdemeanor	40	25	-37.5%	70	99	41.4%	193	233	20.7%	1,157	1,159	0.2%
		Citation	14	8	-42.9%	29	49	69.0%	72	125	73.6%	515	529	2.7%
		Subtotal	57	37	-35.1%	121	161	33.1%	295	404	36.9%	1,839	1,889	2.7%
	Flex A	Felony	1	1	0.0%	3	4	33.3%	20	10	-50.0%	84	58	-31.0%
		Misdemeanor	3	3	0.0%	11	10	-9.1%	67	39	-41.8%	236	313	32.6%
		Citation	3	2	-33.3%	25	28	12.0%	181	94	-48.1%	772	698	-9.6%
		Subtotal	7	6	-14.3%	39	42	7.7%	268	143	-46.6%	1,092	1,069	-2.1%
	Flex B	Felony	4	5	25.0%	12	10	-16.7%	37	29	-21.6%	180	157	-12.8%
		Misdemeanor	24	35	45.8%	56	88	57.1%	102	208	103.9%	551	673	22.1%
		Citation	17	16	-5.9%	57	61	7.0%	156	190	21.8%	543	561	3.3%
		Subtotal	45	56	24.4%	125	159	27.2%	295	427	44.7%	1,274	1,391	9.2%
	Flex C	Felony	2	1	-50.0%	11	4	-63.6%	23	25	8.7%	77	77	0.0%
		Misdemeanor	6	11	83.3%	30	42	40.0%	93	91	-2.2%	617	483	-21.7%
		Citation	13	9	-30.8%	73	60	-17.8%	145	211	45.5%	992	844	-14.9%
		Subtotal	21	21	0.0%	114	106	-7.0%	261	327	25.3%	1,686	1,404	-16.7%
	CSU	Felony	0	0	-	0	0	-	3	3	0.0%	23	19	-17.4%
		Misdemeanor	2	3	50.0%	2	9	350.0%	3	15	400.0%	27	49	81.5%
		Citation	0	0	-	20	16	-20.0%	51	59	15.7%	253	288	13.8%
		Subtotal	2	3	50.0%	22	25	13.6%	57	77	35.1%	303	356	17.5%
	Other	Felony	0	0	-	0	0	-	0	0	-	1	1	0.0%
		Misdemeanor	0	0	-	0	0	-	0	0	-	2	0	-100.0%
		Citation	0	0	-	3	0	-100.0%	0	4	-	4	11	175.0%
		Subtotal	0	0	-	3	0	-100.0%	0	4	-	7	12	71.4%
Totals		Felony	15	15	0.0%	61	42	-31.1%	162	154	-4.9%	790	735	-7.0%
		Misdemeanor	96	104	8.3%	245	344	40.4%	840	849	1.1%	4,365	4,200	-3.8%
		Citation	65	51	-21.5%	330	283	-14.2%	946	974	3.0%	4,715	4,419	-6.3%
Precinct Total			176	170	-3.4%	636	669	5.2%	1,948	1,977	1.5%	9,870	9,354	-5.2%

Physical and Citation Arrests - Adult

Aggregated by component of arresting officer.

METROPOLITAN POLICE DEPARTMENT

of Nashville and Davidson County

			Prior Week	Last Week	Change*	Prior 4Wks	Last 4Wks	Change*	Prior YTD	YTD	Change*	Prior 52Wks	Last 52Wks	Change*
Hermitage Precinct	**Patrol A**	Felony	6	6	0.0%	9	17	88.9%	47	30	-36.2%	199	185	-7.0%
		Misdemeanor	9	8	-11.1%	30	32	6.7%	119	84	-29.4%	510	484	-5.1%
		Citation	14	14	0.0%	71	49	-31.0%	219	167	-23.7%	912	818	-10.3%
		Subtotal	29	28	-3.4%	110	98	-10.9%	385	281	-27.0%	1,621	1,487	-8.3%
	Patrol B	Felony	8	4	-50.0%	19	20	5.3%	71	64	-9.9%	420	314	-25.2%
		Misdemeanor	18	13	-27.8%	58	78	34.5%	225	186	-17.3%	918	845	-8.0%
		Citation	24	27	12.5%	116	106	-8.6%	388	324	-16.5%	1,764	1,405	-20.4%
		Subtotal	50	44	-12.0%	193	204	5.7%	684	574	-16.1%	3,102	2,564	-17.3%
	Patrol C	Felony	2	9	350.0%	15	15	0.0%	42	46	9.5%	232	251	8.2%
		Misdemeanor	10	22	120.0%	49	55	12.2%	185	146	-21.1%	796	782	-1.8%
		Citation	5	8	60.0%	75	36	-52.0%	158	181	14.6%	679	734	8.1%
		Subtotal	17	39	129.4%	139	106	-23.7%	385	373	-3.1%	1,707	1,767	3.5%
	Flex A	Felony	1	2	100.0%	10	9	-10.0%	17	20	17.6%	59	95	61.0%
		Misdemeanor	6	2	-66.7%	5	15	200.0%	37	25	-32.4%	123	144	17.1%
		Citation	19	16	-15.8%	71	64	-9.9%	245	202	-17.6%	741	1,100	48.4%
		Subtotal	26	20	-23.1%	86	88	2.3%	299	247	-17.4%	923	1,339	45.1%
	Flex B	Felony	4	6	50.0%	15	17	13.3%	45	43	-4.4%	144	175	21.5%
		Misdemeanor	8	11	37.5%	23	27	17.4%	67	75	11.9%	255	341	33.7%
		Citation	14	8	-42.9%	65	42	-35.4%	318	170	-46.5%	1,521	899	-40.9%
		Subtotal	26	25	-3.8%	103	86	-16.5%	430	288	-33.0%	1,920	1,415	-26.3%
	Flex C	Felony	3	1	-66.7%	9	6	-33.3%	28	24	-14.3%	140	168	20.0%
		Misdemeanor	2	6	200.0%	16	13	-18.8%	47	38	-19.1%	194	226	16.5%
		Citation	1	0	-100.0%	67	25	-62.7%	226	145	-35.8%	816	738	-9.6%
		Subtotal	6	7	16.7%	92	44	-52.2%	301	207	-31.2%	1,150	1,132	-1.6%
	CSU	Felony	1	2	100.0%	8	6	-25.0%	16	28	75.0%	98	102	4.1%
		Misdemeanor	0	0	-	2	0	-100.0%	5	3	-40.0%	29	45	55.2%
		Citation	2	0	-100.0%	32	14	-56.3%	132	88	-33.3%	679	536	-21.1%
		Subtotal	3	2	-33.3%	42	20	-52.4%	153	119	-22.2%	806	683	-15.3%
	Other	Felony	0	1	-	1	1	0.0%	0	2	-	5	7	40.0%
		Misdemeanor	0	1	-	0	2	-	5	3	-40.0%	16	15	-6.3%
		Citation	1	1	0.0%	1	2	100.0%	19	7	-63.2%	72	44	-38.9%
		Subtotal	1	3	200.0%	2	5	150.0%	24	12	-50.0%	93	66	-29.0%
Totals		Felony	25	31	24.0%	86	91	5.8%	266	257	-3.4%	1,297	1,297	0.0%
		Misdemeanor	53	63	18.9%	183	222	21.3%	690	560	-18.8%	2,841	2,882	1.4%
		Citation	80	74	-7.5%	498	338	-32.1%	1,705	1,284	-24.7%	7,184	6,274	-12.7%
Precinct Total			158	168	6.3%	767	651	-15.1%	2,661	2,101	-21.0%	11,322	10,453	-7.7%

Physical and Citation Arrests - Adult

Aggregated by component of arresting officer.

METROPOLITAN POLICE DEPARTMENT

of Nashville and Davidson County

			Prior Week	Last Week	Change*	Prior 4Wks	Last 4Wks	Change*	Prior YTD	YTD	Change*	Prior 52Wks	Last 52Wks	Change*
North Precinct	Patrol A	Felony	2	3	50.0%	16	16	0.0%	37	48	29.7%	183	223	21.9%
		Misdemeanor	3	12	300.0%	30	32	6.7%	94	92	-2.1%	467	483	3.4%
		Citation	6	8	33.3%	47	37	-21.3%	139	144	3.6%	698	496	-28.9%
		Subtotal	11	23	109.1%	93	85	-8.6%	270	284	5.2%	1,348	1,202	-10.8%
	Patrol B	Felony	5	7	40.0%	14	15	7.1%	44	41	-6.8%	243	235	-3.3%
		Misdemeanor	8	16	100.0%	40	50	25.0%	161	119	-26.1%	651	649	-0.3%
		Citation	6	4	-33.3%	55	35	-36.4%	229	133	-41.9%	1,006	767	-23.8%
		Subtotal	19	27	42.1%	109	100	-8.3%	434	293	-32.5%	1,900	1,651	-13.1%
	Patrol C	Felony	6	3	-50.0%	13	12	-7.7%	66	36	-45.5%	266	199	-25.2%
		Misdemeanor	8	17	112.5%	36	53	47.2%	149	121	-18.8%	595	493	-17.1%
		Citation	12	6	-50.0%	34	36	5.9%	180	108	-40.0%	548	432	-21.2%
		Subtotal	26	26	0.0%	83	101	21.7%	395	265	-32.9%	1,409	1,124	-20.2%
	Flex A	Felony	1	0	-100.0%	2	5	150.0%	32	11	-65.6%	114	85	-25.4%
		Misdemeanor	2	4	100.0%	13	8	-38.5%	26	32	23.1%	144	147	2.1%
		Citation	11	7	-36.4%	70	35	-50.0%	243	167	-31.3%	980	745	-24.0%
		Subtotal	14	11	-21.4%	85	48	-43.5%	301	210	-30.2%	1,238	977	-21.1%
	Flex B	Felony	4	3	-25.0%	3	8	166.7%	28	17	-39.3%	140	168	20.0%
		Misdemeanor	6	2	-66.7%	17	13	-23.5%	37	39	5.4%	185	208	12.4%
		Citation	11	11	0.0%	45	31	-31.1%	146	115	-21.2%	907	578	-36.3%
		Subtotal	21	16	-23.8%	65	52	-20.0%	211	171	-19.0%	1,232	954	-22.6%
	Flex C	Felony	9	6	-33.3%	15	28	86.7%	39	60	53.8%	165	220	33.3%
		Misdemeanor	3	3	0.0%	9	13	44.4%	34	29	-14.7%	213	185	-13.1%
		Citation	16	6	-62.5%	41	59	43.9%	263	144	-45.2%	1,032	778	-24.6%
		Subtotal	28	15	-46.4%	65	100	53.8%	336	233	-30.7%	1,410	1,183	-16.1%
	CSU	Felony	1	4	300.0%	5	9	80.0%	19	21	10.5%	106	119	12.3%
		Misdemeanor	0	2	-	3	3	0.0%	12	12	0.0%	64	73	14.1%
		Citation	0	0	-	15	4	-73.3%	71	41	-42.3%	452	334	-26.1%
		Subtotal	1	6	500.0%	23	16	-30.4%	102	74	-27.5%	622	526	-15.4%
	Other	Felony	0	0	-	0	0	-	0	0	-	4	3	-25.0%
		Misdemeanor	0	2	-	0	4	-	2	5	150.0%	9	14	55.6%
		Citation	0	0	-	1	3	200.0%	13	13	0.0%	33	63	90.9%
		Subtotal	0	2	-	1	7	600.0%	15	18	20.0%	46	80	73.9%
Totals		Felony	28	26	-7.1%	68	93	36.8%	265	234	-11.7%	1,221	1,252	2.5%
		Misdemeanor	30	58	93.3%	148	176	18.9%	515	449	-12.8%	2,328	2,252	-3.3%
		Citation	62	42	-32.3%	308	240	-22.1%	1,284	865	-32.6%	5,656	4,193	-25.9%
Precinct Total			120	126	5.0%	524	509	-2.9%	2,064	1,548	-25.0%	9,205	7,697	-16.4%

Physical and Citation Arrests - Adult

Aggregated by component of arresting officer.

METROPOLITAN POLICE DEPARTMENT

of Nashville and Davidson County

			Prior Week	Last Week	Change*	Prior 4Wks	Last 4Wks	Change*	Prior YTD	YTD	Change*	Prior 52Wks	Last 52Wks	Change*
Madison Precinct	**Patrol A**	Felony	3	1	-66.7%	7	7	0.0%	16	20	25.0%	74	99	33.8%
		Misdemeanor	3	4	33.3%	13	12	-7.7%	85	43	-49.4%	314	278	-11.5%
		Citation	5	8	60.0%	32	29	-9.4%	121	86	-28.9%	378	416	10.1%
		Subtotal	11	13	18.2%	52	48	-7.7%	222	149	-32.9%	766	793	3.5%
	Patrol B	Felony	4	1	-75.0%	11	9	-18.2%	45	33	-26.7%	229	188	-17.9%
		Misdemeanor	7	5	-28.6%	35	35	0.0%	173	114	-34.1%	676	600	-11.2%
		Citation	11	6	-45.5%	64	40	-37.5%	237	178	-24.9%	1,072	822	-23.3%
		Subtotal	22	12	-45.5%	110	84	-23.6%	455	325	-28.6%	1,977	1,610	-18.6%
	Patrol C	Felony	5	5	0.0%	14	19	35.7%	40	53	32.5%	208	234	12.5%
		Misdemeanor	16	18	12.5%	61	68	11.5%	143	176	23.1%	608	783	28.8%
		Citation	27	29	7.4%	75	101	34.7%	143	248	73.4%	664	1,027	54.7%
		Subtotal	48	52	8.3%	150	188	25.3%	326	477	46.3%	1,480	2,044	38.1%
	Flex A	Felony	1	1	0.0%	1	4	300.0%	8	7	-12.5%	60	54	-10.0%
		Misdemeanor	2	2	0.0%	1	8	700.0%	15	10	-33.3%	112	85	-24.1%
		Citation	0	2	-	12	8	-33.3%	44	30	-31.8%	201	185	-8.0%
		Subtotal	3	5	66.7%	14	20	42.9%	67	47	-29.9%	373	324	-13.1%
	Flex B	Felony	3	9	200.0%	7	17	142.9%	19	27	42.1%	97	98	1.0%
		Misdemeanor	12	7	-41.7%	8	40	400.0%	38	62	63.2%	128	203	58.6%
		Citation	18	12	-33.3%	30	51	70.0%	188	106	-43.6%	872	622	-28.7%
		Subtotal	33	28	-15.2%	45	108	140.0%	245	195	-20.4%	1,097	923	-15.9%
	Flex C	Felony	1	4	300.0%	6	7	16.7%	28	20	-28.6%	96	107	11.5%
		Misdemeanor	3	2	-33.3%	11	9	-18.2%	21	32	52.4%	118	171	44.9%
		Citation	25	24	-4.0%	69	87	26.1%	267	262	-1.9%	1,052	1,292	22.8%
		Subtotal	29	30	3.4%	86	103	19.8%	316	314	-0.6%	1,266	1,570	24.0%
	CSU	Felony	0	0	-	1	1	0.0%	15	11	-26.7%	52	61	17.3%
		Misdemeanor	0	0	-	0	1	-	8	2	-75.0%	38	38	0.0%
		Citation	0	0	-	24	27	12.5%	77	74	-3.9%	359	358	-0.3%
		Subtotal	0	0	-	25	29	16.0%	100	87	-13.0%	449	457	1.8%
	Other	Felony	0	0	-	0	0	-	1	0	-100.0%	5	8	60.0%
		Misdemeanor	0	0	-	0	0	-	7	0	-100.0%	31	23	-25.8%
		Citation	0	0	-	0	0	-	7	0	-100.0%	26	26	0.0%
		Subtotal	0	0	-	0	0	-	15	0	-100.0%	62	57	-8.1%
Totals		Felony	17	21	23.5%	47	64	36.2%	172	171	-0.6%	821	849	3.4%
		Misdemeanor	43	38	-11.6%	129	173	34.1%	490	439	-10.4%	2,025	2,181	7.7%
		Citation	86	81	-5.8%	306	343	12.1%	1,084	984	-9.2%	4,624	4,748	2.7%
Precinct Total			146	140	-4.1%	482	580	20.3%	1,746	1,594	-8.7%	7,470	7,778	4.1%

Physical and Citation Arrests - Adult

Aggregated by component of arresting officer.

METROPOLITAN POLICE DEPARTMENT

of Nashville and Davidson County

			Prior Week	Last Week	Change*	Prior 4Wks	Last 4Wks	Change*	Prior YTD	YTD	Change*	Prior 52Wks	Last 52Wks	Change*
Midtown Hills Precinct	**Patrol A**	Felony	3	0	-100.0%	10	5	-50.0%	0	17	-	0	55	-
		Misdemeanor	4	3	-25.0%	16	12	-25.0%	0	45	-	0	146	-
		Citation	5	8	60.0%	26	24	-7.7%	0	69	-	0	260	-
		Subtotal	12	11	-8.3%	52	41	-21.2%	0	131	-	0	461	-
	Patrol B	Felony	0	4	-	8	8	0.0%	0	20	-	0	66	-
		Misdemeanor	19	14	-26.3%	39	64	64.1%	0	149	-	0	322	-
		Citation	19	11	-42.1%	52	49	-5.8%	0	159	-	0	467	-
		Subtotal	38	29	-23.7%	99	121	22.2%	0	328	-	0	855	-
	Patrol C	Felony	7	2	-71.4%	14	13	-7.1%	0	34	-	0	107	-
		Misdemeanor	18	21	16.7%	77	75	-2.6%	0	203	-	0	633	-
		Citation	8	6	-25.0%	78	52	-33.3%	0	212	-	0	588	-
		Subtotal	33	29	-12.1%	169	140	-17.2%	0	449	-	0	1,328	-
	Flex A	Felony	0	1	-	2	2	0.0%	0	8	-	0	32	-
		Misdemeanor	2	3	50.0%	9	8	-11.1%	0	29	-	0	63	-
		Citation	21	19	-9.5%	16	53	231.3%	0	88	-	0	218	-
		Subtotal	23	23	0.0%	27	63	133.3%	0	125	-	0	313	-
	Flex B	Felony	2	2	0.0%	3	7	133.3%	0	17	-	0	65	-
		Misdemeanor	5	5	0.0%	9	14	55.6%	0	42	-	0	104	-
		Citation	23	39	69.6%	47	100	112.8%	0	213	-	0	656	-
		Subtotal	30	46	53.3%	59	121	105.1%	0	272	-	0	825	-
	Flex C	Felony	2	2	0.0%	2	9	350.0%	0	18	-	0	48	-
		Misdemeanor	1	4	300.0%	17	14	-17.6%	0	54	-	0	165	-
		Citation	11	12	9.1%	59	53	-10.2%	0	180	-	0	399	-
		Subtotal	14	18	28.6%	78	76	-2.6%	0	252	-	0	612	-
	CSU	Felony	0	0	-	1	4	300.0%	0	5	-	0	24	-
		Misdemeanor	0	0	-	1	0	-100.0%	0	3	-	0	6	-
		Citation	0	1	-	7	12	71.4%	0	33	-	0	145	-
		Subtotal	0	1	-	9	16	77.8%	0	41	-	0	175	-
		Misdemeanor	0	0	-	0	1	-	0	1	-	0	2	-
		Citation	0	0	-	2	0	-100.0%	0	2	-	0	8	-
		Subtotal	0	0	-	2	1	-50.0%	0	3	-	0	10	-
Totals		Felony	14	11	-21.4%	40	48	20.0%	0	119	-	0	397	-
		Misdemeanor	49	50	2.0%	168	188	11.9%	0	526	-	0	1,441	-
		Citation	87	96	10.3%	287	343	19.5%	0	956	-	0	2,741	-
Precinct Total			150	157	4.7%	495	579	17.0%	0	1,601	-	0	4,579	-

Physical and Citation Arrests - Adult

Aggregated by component of arresting officer.

METROPOLITAN POLICE DEPARTMENT

of Nashville and Davidson County

		Prior Week	Last Week	Change*	Prior 4Wks	Last 4Wks	Change*	Prior YTD	YTD	Change*	Prior 52Wks	Last 52Wks	Change*
SID	Felony	4	15	275.0%	11	32	190.9%	110	59	-46.4%	472	276	-41.5%
	Misdemeanor	2	0	-100.0%	4	4	0.0%	42	14	-66.7%	143	91	-36.4%
	Citation	0	6	-	64	55	-14.1%	413	221	-46.5%	1,917	1,183	-38.3%
	Division Total	6	21	250.0%	79	91	15.2%	565	294	-48.0%	2,532	1,550	-38.8%
SOD (Excludes SRT)	Felony	3	3	0.0%	5	13	160.0%	13	25	92.3%	108	89	-17.6%
	Misdemeanor	12	23	91.7%	87	78	-10.3%	339	252	-25.7%	1,337	1,190	-11.0%
	Citation	15	16	6.7%	74	67	-9.5%	267	213	-20.2%	954	1,036	8.6%
	Division Total	30	42	40.0%	166	158	-4.8%	619	490	-20.8%	2,399	2,315	-3.5%
SRT	Felony	3	2	-33.3%	10	12	20.0%	49	37	-24.5%	266	209	-21.4%
	Misdemeanor	2	0	-100.0%	2	2	0.0%	10	10	0.0%	103	42	-59.2%
	Citation	0	0	-	0	0	-	32	0	-100.0%	128	26	-79.7%
	Division Total	5	2	-60.0%	12	14	16.7%	91	47	-48.4%	497	277	-44.3%
Warrants	Felony	34	44	29.4%	150	150	0.0%	443	448	1.1%	1,940	1,976	1.9%
	Misdemeanor	72	64	-11.1%	223	274	22.9%	758	701	-7.5%	2,974	3,127	5.1%
	Citation	0	0	-	4	2	-50.0%	20	16	-20.0%	75	97	29.3%
	Division Total	106	108	1.9%	377	426	13.0%	1,221	1,165	-4.6%	4,989	5,200	4.2%
Other Components	Felony	4	0	-100.0%	10	7	-30.0%	24	27	12.5%	153	137	-10.5%
	Misdemeanor	2	3	50.0%	11	15	36.4%	49	36	-26.5%	190	177	-6.8%
	Citation	0	0	-	42	18	-57.1%	121	99	-18.2%	619	478	-22.8%
	Division Total	6	3	-50.0%	63	40	-36.5%	194	162	-16.5%	962	792	-17.7%
All	Felony	197	233	18.3%	678	748	10.3%	2,276	2,106	-7.5%	10,884	10,216	-6.1%
	Misdemeanor	529	551	4.2%	1,697	2,058	21.3%	5,618	5,339	-5.0%	25,076	25,128	0.2%
	Citation	627	569	-9.3%	2,810	2,584	-8.0%	10,147	8,243	-18.8%	43,895	39,401	-10.2%
Grand Total		1,353	1,353	0.0%	5,185	5,390	4.0%	18,041	15,688	-13.0%	79,855	74,745	-6.4%

Information summarized for CompStat week ending 3/21/2015.

* Change for % Served is the difference in percents. Sourced from MNPD ARMS on 3/25/2015 8:10:33 AM. This report is not a count of arrest charges. 1 arrest = 1 body. Adult arrests only.

Arrests categorized by order of seriousness as follows: If an arrest citation is not issued, and any of the charges are felony charges, count the arrest as a felony arrest; if an arrest citation is not issued, and none of the charges are felony charges, count the arrest as a misdemeanor arrest; count all remaining arrests as a citation arrest. Shift / Detail totals are calculated based upon officer assignment for the date when the arrest was made (i.e. if the arresting officer's primary assignment is 'East CSU' for the date when the arrest was made, it will be counted as 1 'East CSU' arrest). Arrests made by officers working Mission 1 duties are counted toward their primary assignment.

Metro citations are not counted in this report, since they are issued for civil matters (i.e. violations of Davidson County Metropolitan Ordinances).

Arrests: Part I, Weapons Law, Drug-Related, DUI, and All Other

METROPOLITAN POLICE DEPARTMENT
of Nashville and Davidson County

Aggregated by component of arresting officer. Includes adult and juvenile arrests.

		Part I Arrests				Weapons Law Violation Arrests				Drug-Related Arrests				DUI Arrests			
		Week	4 Weeks	YTD	52 Weeks	Week	4 Weeks	YTD	52 Weeks	Week	4 Weeks	YTD	52 Weeks	Week	4 Weeks	YTD	52 Weeks
West	Prior	28	71	316	1,441	0	5	17	62	13	54	390	1,371	2	15	75	396
	Last	35	103	237	1,306	1	2	10	47	11	46	160	1,217	1	11	38	181
	% Change	25.0 %	45.1 %	-25.0 %	-9.4 %	Infinity	-60.0 %	-41.2 %	-24.2 %	-15.4 %	-14.8 %	-59.0 %	-11.2 %	-50.0 %	-26.7 %	-49.3 %	-54.3 %
East	Prior	20	102	261	1,304	2	9	45	170	33	113	445	2,021	2	10	37	181
	Last	26	78	262	1,256	2	13	29	110	35	120	328	1,562	1	6	28	178
	% Change	30.0 %	-23.5 %	0.4 %	-3.7 %	0.0 %	44.4 %	-35.6 %	-35.3 %	6.1 %	6.2 %	-26.3 %	-22.7 %	-50.0 %	-40.0 %	-24.3 %	-1.7 %
South	Prior	28	90	459	1,952	2	6	35	118	14	57	311	1,388	8	13	44	179
	Last	26	117	312	1,827	3	6	19	74	20	80	186	1,114	6	23	47	249
	% Change	-7.1 %	30.0 %	-32.0 %	-6.4 %	50.0 %	0.0 %	-45.7 %	-37.3 %	42.9 %	40.4 %	-40.2 %	-19.7 %	-25.0 %	76.9 %	6.8 %	39.1 %
Central	Prior	8	53	122	673	0	7	10	65	29	57	163	805	7	14	40	138
	Last	18	42	130	644	0	3	15	58	16	81	210	772	5	18	46	219
	% Change	125.0 %	-20.8 %	6.6 %	-4.3 %	0.0 %	-57.1 %	50.0 %	-10.8 %	-44.8 %	42.1 %	28.8 %	-4.1 %	-28.6 %	28.6 %	15.0 %	58.7 %
Hermitage	Prior	34	104	304	1,728	1	4	32	140	35	154	530	2,452	4	11	50	223
	Last	30	114	296	1,629	0	4	21	110	23	114	431	2,077	6	16	34	211
	% Change	-11.8 %	9.6 %	-2.6 %	-5.7 %	-100.0 %	0.0 %	-34.4 %	-21.4 %	-34.3 %	-26.0 %	-18.7 %	-15.3 %	50.0 %	45.5 %	-32.0 %	-5.4 %
North	Prior	21	63	201	1,052	2	3	21	90	20	114	401	1,640	0	5	17	85
	Last	28	83	230	1,143	2	4	21	134	30	112	337	1,392	10	15	25	81
	% Change	33.3 %	31.7 %	14.4 %	8.7 %	0.0 %	33.3 %	0.0 %	48.9 %	50.0 %	-1.8 %	-16.0 %	-15.1 %	Infinity	200.0 %	47.1 %	-4.7 %
Madison	Prior	34	90	306	1,352	0	3	28	88	21	61	332	1,477	4	10	35	115
	Last	32	144	324	1,497	2	3	12	76	16	75	226	1,225	5	18	44	201
	% Change	-5.9 %	60.0 %	5.9 %	10.7 %	Infinity	0.0 %	-57.1 %	-13.6 %	-23.8 %	23.0 %	-31.9 %	-17.1 %	25.0 %	80.0 %	25.7 %	74.8 %
Midtown Hills	Prior	18	67	0	0	1	7	0	0	24	74	0	0	5	17	0	0
	Last	12	63	171	468	0	3	13	28	27	112	265	759	5	12	38	123
	% Change	-33.3 %	-6.0 %	Infinity	Infinity	-100.0 %	-57.1 %	Infinity	Infinity	12.5 %	51.4 %	Infinity	Infinity	0.0 %	-29.4 %	Infinity	Infinity
Other	Prior	18	96	296	1,231	1	4	25	135	12	74	317	1,384	15	85	318	1,276
	Last	28	98	286	1,274	1	5	17	95	17	76	227	1,104	21	75	242	1,113
	% Change	55.6 %	2.1 %	-3.4 %	3.5 %	0.0 %	25.0 %	-32.0 %	-29.6 %	41.7 %	2.7 %	-28.4 %	-20.2 %	40.0 %	-11.8 %	-23.9 %	-12.8 %
County	Prior	209	736	2,265	10,733	9	48	213	868	201	758	2,889	12,538	47	180	616	2,593
	Last	235	842	2,248	11,044	11	43	157	732	195	816	2,370	11,222	60	194	542	2,556
	% Change	12.4 %	14.4 %	-0.8 %	2.9 %	22.2 %	-10.4 %	-26.3 %	-15.7 %	-3.0 %	7.7 %	-18.0 %	-10.5 %	27.7 %	7.8 %	-12.0 %	-1.4 %

Information summarized for CompStat week ending 03/21/2015.

Sourced from MNPD ARMS on 3/25/2015 8:10:34 AM. This report is not a count of arrest charges. 1 arrest = 1 body. Includes adult and juvenile arrests. Arrests categorized by order of seriousness as follows: if an arrest includes one or more Part I UCR charges, it is counted as a Part I arrest. If an arrest includes one or weapons law violation charges but no Part I charges, it is counted as a weapons law violation arrest. The same hierarchical categorization is applicable for the remaining arrest categories (drug, DUI, and all other arrests).

Arrests: Part I, Weapons Law, Drug-Related, DUI, and All Other

Aggregated by component of arresting officer. Includes adult and juvenile arrests.

METROPOLITAN POLICE DEPARTMENT
of Nashville and Davidson County

		All Other Arrests				Total Arrests			
		Week	4 Weeks	YTD	52 Weeks	Week	4 Weeks	YTD	52 Weeks
West	Prior	78	278	1,462	6,106	121	423	2,260	9,376
	Last	80	286	820	4,700	128	448	1,265	7,451
	% Change	2.6 %	2.9 %	-43.9 %	-23.0 %	5.8 %	5.9 %	-44.0 %	-20.5 %
East	Prior	157	541	1,699	8,574	214	775	2,487	12,250
	Last	139	584	1,596	7,461	203	801	2,243	10,567
	% Change	-11.5 %	7.9 %	-6.1 %	-13.0 %	-5.1 %	3.4 %	-9.8 %	-13.7 %
South	Prior	116	420	1,946	8,195	168	586	2,795	11,832
	Last	103	418	1,191	6,165	158	644	1,755	9,429
	% Change	-11.2 %	-0.5 %	-38.8 %	-24.8 %	-6.0 %	9.9 %	-37.2 %	-20.3 %
Central	Prior	138	523	1,661	8,495	182	654	1,996	10,176
	Last	139	549	1,640	7,907	178	693	2,041	9,600
	% Change	0.7 %	5.0 %	-1.3 %	-6.9 %	-2.2 %	6.0 %	2.3 %	-5.7 %
Hermitage	Prior	106	549	2,011	7,936	180	822	2,927	12,479
	Last	127	474	1,520	7,504	186	722	2,302	11,531
	% Change	19.8 %	-13.7 %	-24.4 %	-5.4 %	3.3 %	-12.2 %	-21.4 %	-7.6 %
North	Prior	84	399	1,559	7,079	127	584	2,199	9,946
	Last	71	343	1,087	5,605	141	557	1,700	8,355
	% Change	-15.5 %	-14.0 %	-30.3 %	-20.8 %	11.0 %	-4.6 %	-22.7 %	-16.0 %
Madison	Prior	104	359	1,216	5,180	163	523	1,917	8,212
	Last	96	395	1,126	5,438	151	635	1,732	8,437
	% Change	-7.7 %	10.0 %	-7.4 %	5.0 %	-7.4 %	21.4 %	-9.7 %	2.7 %
Midtown Hills	Prior	105	370	0	0	153	535	0	0
	Last	124	417	1,234	3,524	168	607	1,721	4,902
	% Change	18.1 %	12.7 %	Infinity	Infinity	9.8 %	13.5 %	Infinity	Infinity
Other	Prior	111	447	1,768	7,476	157	706	2,724	11,502
	Last	110	489	1,414	6,665	177	743	2,186	10,251
	% Change	-0.9 %	9.4 %	-20.0 %	-10.8 %	12.7 %	5.2 %	-19.8 %	-10.9 %
County	Prior	999	3,886	13,322	59,041	1,465	5,608	19,305	85,773
	Last	989	3,955	11,628	54,969	1,490	5,850	16,945	80,523
	% Change	-1.0 %	1.8 %	-12.7 %	-6.9 %	1.7 %	4.3 %	-12.2 %	-6.1 %

Information summarized for CompStat week ending 03/21/2015.

Sourced from MNPD ARMS on 3/25/2015 8:10:34 AM. This report is not a count of arrest charges. 1 arrest = 1 body. Includes adult and juvenile arrests. Arrests categorized by order of seriousness as follows: if an arrest includes one or more Part I UCR charges, it is counted as a Part I arrest. If an arrest includes one or weapons law violation charges but no Part I charges, it is counted as a weapons law violation arrest. The same hierarchical categorization is applicable for the remaining arrest categories (drug, DUI, and all other arrests).

Outstanding Warrants: Served

Aggregated by component of arresting officer.

METROPOLITAN POLICE DEPARTMENT

of Nashville and Davidson County

		Rolling Two Week				Rolling Eight Week				YTD				Rolling Twenty-Four Month			
		Prior Week	Last Week	Change	% Change	Prior 4 Weeks	Last 4 Weeks	Change	% Change	Prior YTD	YTD	Change	% Change	Prior 52 Weeks	Last 52 Weeks	Change	% Change
West	Felony	12	10	-2	-16.7%	31	32	1	3.2%	169	82	-87	-51.5%	606	414	-192	-31.7%
	Misdemeanor	17	28	11	64.7%	79	93	14	17.7%	324	243	-81	-25.0%	1,348	1,201	-147	-10.9%
	Juvenile	2	0	-2	-100.0%	2	2	0	0.0%	4	5	1	25.0%	36	26	-10	-27.8%
	Subtotal	31	38	7	22.6%	112	127	15	13.4%	497	330	-167	-33.6%	1,990	1,641	-349	-17.5%
East	Felony	6	23	17	283.3%	65	44	-21	-32.3%	230	180	-50	-21.7%	1,194	901	-293	-24.5%
	Misdemeanor	49	41	-8	-16.3%	153	157	4	2.6%	432	461	29	6.7%	2,100	2,138	38	1.8%
	Juvenile	1	0	-1	-100.0%	5	6	1	20.0%	11	19	8	72.7%	73	51	-22	-30.1%
	Subtotal	56	64	8	14.3%	223	207	-16	-7.2%	673	660	-13	-1.9%	3,367	3,090	-277	-8.2%
South	Felony	5	9	4	80.0%	33	21	-12	-36.4%	149	110	-39	-26.2%	765	506	-259	-33.9%
	Misdemeanor	33	27	-6	-18.2%	119	115	-4	-3.4%	395	355	-40	-10.1%	1,762	1,472	-290	-16.5%
	Juvenile	1	1	0	0.0%	3	6	3	100.0%	9	10	1	11.1%	45	53	8	17.8%
	Subtotal	39	37	-2	-5.1%	155	142	-13	-8.4%	553	475	-78	-14.1%	2,572	2,031	-541	-21.0%
Central	Felony	8	7	-1	-12.5%	60	25	-35	-58.3%	117	122	5	4.3%	550	558	8	1.5%
	Misdemeanor	33	26	-7	-21.2%	83	95	12	14.5%	245	280	35	14.3%	1,426	1,561	135	9.5%
	Juvenile	3	0	-3	-100.0%	3	4	1	33.3%	7	10	3	42.9%	77	43	-34	-44.2%
	Subtotal	44	33	-11	-25.0%	146	124	-22	-15.1%	369	412	43	11.7%	2,053	2,162	109	5.3%
Hermitage	Felony	24	23	-1	-4.2%	49	65	16	32.7%	186	185	-1	-0.5%	882	834	-48	-5.4%
	Misdemeanor	52	59	7	13.5%	145	188	43	29.7%	496	461	-35	-7.1%	2,099	2,256	157	7.5%
	Juvenile	2	1	-1	-50.0%	2	3	1	50.0%	7	13	6	85.7%	51	90	39	76.5%
	Subtotal	78	83	5	6.4%	196	256	60	30.6%	689	659	-30	-4.4%	3,032	3,180	148	4.9%
North	Felony	23	15	-8	-34.8%	35	60	25	71.4%	167	142	-25	-15.0%	869	860	-9	-1.0%
	Misdemeanor	19	28	9	47.4%	88	108	20	22.7%	399	282	-117	-29.3%	1,746	1,630	-116	-6.6%
	Juvenile	1	1	0	0.0%	3	6	3	100.0%	14	12	-2	-14.3%	68	82	14	20.6%
	Subtotal	43	44	1	2.3%	126	174	48	38.1%	580	436	-144	-24.8%	2,683	2,572	-111	-4.1%
Madison	Felony	8	13	5	62.5%	32	33	1	3.1%	104	105	1	1.0%	599	554	-45	-7.5%
	Misdemeanor	24	28	4	16.7%	74	119	45	60.8%	332	300	-32	-9.6%	1,481	1,552	71	4.8%
	Juvenile	0	0	0	-	5	0	-5	-100.0%	12	7	-5	-41.7%	42	38	-4	-9.5%
	Subtotal	32	41	9	28.1%	111	152	41	36.9%	448	412	-36	-8.0%	2,122	2,144	22	1.0%
Midtown Hills	Felony	7	1	-6	-85.7%	31	27	-4	-12.9%	0	79	79	-	0	255	255	-
	Misdemeanor	13	23	10	76.9%	63	66	3	4.8%	0	225	225	-	0	678	678	-
	Juvenile	0	1	1	-	1	2	1	100.0%	0	6	6	-	0	11	11	-
	Subtotal	20	25	5	25.0%	95	95	0	0.0%	0	310	310	-	0	944	944	-
County	Felony	143	172	29	20.3%	577	556	-21	-3.6%	1,933	1,735	-198	-10.2%	9,309	8,593	-716	-7.7%
	Misdemeanor	350	371	21	6.0%	1,164	1,404	240	20.6%	3,825	3,757	-68	-1.8%	17,010	17,760	750	4.4%
	Juvenile	10	5	-5	-50.0%	27	30	3	11.1%	67	87	20	29.9%	414	417	3	0.7%
	Total	503	548	45	8.9%	1,768	1,990	222	12.6%	5,825	5,579	-246	-4.2%	26,733	26,770	37	0.1%

Information summarized for CompStat week ending 3/21/2015.

* Countywide totals include outstanding warrants served by all other divisions. Sourced from MNPD ARMS on 3/25/2015 8:10:34 AM.
Statistics provided above consider 1 count for each outstanding warrant served.

Outstanding Warrants: Attempts/Served

Aggregated by component of arresting officer.

METROPOLITAN POLICE DEPARTMENT
of Nashville and Davidson County

			Prior Week	Last Week	Change*	Prior 4Wks	Last 4Wks	Change*	Prior YTD	Current YTD	Change*	Prior 52Wks	Last 52Wks	Change*
West	Patrol-A	Served	4	6	50.0 %	8	12	50.0 %	62	26	-58.1 %	276	247	-10.5 %
		Attempts	6	32	433.3 %	38	49	28.9 %	625	121	-80.6 %	1,561	985	-36.9 %
		% Served	66.7 %	18.8 %	-47.9 %	21.1 %	24.5 %	3.4 %	9.9 %	21.5 %	11.6 %	17.7 %	25.1 %	7.4 %
	Patrol-B	Served	3	14	366.7 %	29	36	24.1 %	104	96	-7.7 %	451	388	-14.0 %
		Attempts	44	44	0.0 %	86	187	117.4 %	451	409	-9.3 %	3,703	1,912	-48.4 %
		% Served	6.8 %	31.8 %	25.0 %	33.7 %	19.3 %	-14.5 %	23.1 %	23.5 %	0.4 %	12.2 %	20.3 %	8.1 %
	Patrol-C	Served	5	7	40.0 %	36	25	-30.6 %	143	89	-37.8 %	630	440	-30.2 %
		Attempts	24	22	-8.3 %	119	102	-14.3 %	386	289	-25.1 %	1,475	1,395	-5.4 %
		% Served	20.8 %	31.8 %	11.0 %	30.3 %	24.5 %	-5.7 %	37.0 %	30.8 %	-6.3 %	42.7 %	31.5 %	-11.2 %
	Other	Served	19	11	-42.1 %	39	54	38.5 %	188	119	-36.7 %	633	566	-10.6 %
		Attempts	43	16	-62.8 %	87	97	11.5 %	398	254	-36.2 %	1,715	1,425	-16.9 %
		% Served	44.2 %	68.8 %	24.6 %	44.8 %	55.7 %	10.8 %	47.2 %	46.9 %	-0.4 %	36.9 %	39.7 %	2.8 %
	Totals	**Served**	**31**	**38**	**22.6 %**	**112**	**127**	**13.4 %**	**497**	**330**	**-33.6 %**	**1,990**	**1,641**	**-17.5 %**
		Attempts	**117**	**114**	**-2.6 %**	**330**	**435**	**31.8 %**	**1,860**	**1,073**	**-42.3 %**	**8,454**	**5,717**	**-32.4 %**
		% Served	**26.5 %**	**33.3 %**	**6.8 %**	**33.9 %**	**29.2 %**	**-4.7 %**	**26.7 %**	**30.8 %**	**4.0 %**	**23.5 %**	**28.7 %**	**5.2 %**
East	Patrol-A	Served	18	13	-27.8 %	49	47	-4.1 %	114	122	7.0 %	565	640	13.3 %
		Attempts	60	70	16.7 %	216	211	-2.3 %	644	594	-7.8 %	3,000	3,153	5.1 %
		% Served	30.0 %	18.6 %	-11.4 %	22.7 %	22.3 %	-0.4 %	17.7 %	20.5 %	2.8 %	18.8 %	20.3 %	1.5 %
	Patrol-B	Served	14	6	-57.1 %	52	36	-30.8 %	126	160	27.0 %	735	726	-1.2 %
		Attempts	44	37	-15.9 %	185	184	-0.5 %	611	497	-18.7 %	2,261	2,159	-4.5 %
		% Served	31.8 %	16.2 %	-15.6 %	28.1 %	19.6 %	-8.5 %	20.6 %	32.2 %	11.6 %	32.5 %	33.6 %	1.1 %
	Patrol-C	Served	10	19	90.0 %	53	52	-1.9 %	122	167	36.9 %	562	663	18.0 %
		Attempts	39	63	61.5 %	159	177	11.3 %	531	517	-2.6 %	1,746	1,912	9.5 %
		% Served	25.6 %	30.2 %	4.5 %	33.3 %	29.4 %	-4.0 %	23.0 %	32.3 %	9.3 %	32.2 %	34.7 %	2.5 %
	Other	Served	14	26	85.7 %	69	72	4.3 %	311	211	-32.2 %	1,505	1,061	-29.5 %
		Attempts	18	12	-33.3 %	106	72	-32.1 %	354	288	-18.6 %	2,543	1,240	-51.2 %
		% Served	77.8 %	216.7 %	138.9 %	65.1 %	100.0 %	34.9 %	87.9 %	73.3 %	-14.6 %	59.2 %	85.6 %	26.4 %
	Totals	**Served**	**56**	**64**	**14.3 %**	**223**	**207**	**-7.2 %**	**673**	**660**	**-1.9 %**	**3,367**	**3,090**	**-8.2 %**
		Attempts	**161**	**182**	**13.0 %**	**666**	**644**	**-3.3 %**	**2,140**	**1,896**	**-11.4 %**	**9,550**	**8,464**	**-11.4 %**
		% Served	**34.8 %**	**35.2 %**	**0.4 %**	**33.5 %**	**32.1 %**	**-1.3 %**	**31.4 %**	**34.8 %**	**3.4 %**	**35.3 %**	**36.5 %**	**1.3 %**

Outstanding Warrants: Attempts/Served

Aggregated by component of arresting officer.

METROPOLITAN POLICE DEPARTMENT

of Nashville and Davidson County

			Prior Week	Last Week	Change*	Prior 4Wks	Last 4Wks	Change*	Prior YTD	Current YTD	Change*	Prior 52Wks	Last 52Wks	Change*
South	Patrol-A	Served	6	12	100.0 %	55	37	-32.7 %	137	152	10.9 %	580	592	2.1 %
		Attempts	82	64	-22.0 %	305	302	-1.0 %	530	873	64.7 %	3,712	3,126	-15.8 %
		% Served	7.3 %	18.8 %	11.4 %	18.0 %	12.3 %	-5.8 %	25.8 %	17.4 %	-8.4 %	15.6 %	18.9 %	3.3 %
	Patrol-B	Served	15	9	-40.0 %	38	39	2.6 %	147	137	-6.8 %	882	582	-34.0 %
		Attempts	43	16	-62.8 %	57	98	71.9 %	332	251	-24.4 %	2,309	916	-60.3 %
		% Served	34.9 %	56.3 %	21.4 %	66.7 %	39.8 %	-26.9 %	44.3 %	54.6 %	10.3 %	38.2 %	63.5 %	25.3 %
	Patrol-C	Served	16	7	-56.3 %	41	44	7.3 %	172	120	-30.2 %	703	542	-22.9 %
		Attempts	26	25	-3.8 %	93	93	0.0 %	324	276	-14.8 %	1,441	925	-35.8 %
		% Served	61.5 %	28.0 %	-33.5 %	44.1 %	47.3 %	3.2 %	53.1 %	43.5 %	-9.6 %	48.8 %	58.6 %	9.8 %
	Other	Served	2	9	350.0 %	21	22	4.8 %	97	66	-32.0 %	407	315	-22.6 %
		Attempts	5	5	0.0 %	37	55	48.6 %	162	141	-13.0 %	689	557	-19.2 %
		% Served	40.0 %	180.0 %	140.0 %	56.8 %	40.0 %	-16.8 %	59.9 %	46.8 %	-13.1 %	59.1 %	56.6 %	-2.5 %
	Totals	**Served**	**39**	**37**	**-5.1 %**	**155**	**142**	**-8.4 %**	**553**	**475**	**-14.1 %**	**2,572**	**2,031**	**-21.0 %**
		Attempts	**156**	**110**	**-29.5 %**	**492**	**548**	**11.4 %**	**1,348**	**1,541**	**14.3 %**	**8,151**	**5,524**	**-32.2 %**
		% Served	**25.0 %**	**33.6 %**	**8.6 %**	**31.5 %**	**25.9 %**	**-5.6 %**	**41.0 %**	**30.8 %**	**-10.2 %**	**31.6 %**	**36.8 %**	**5.2 %**
Central	Patrol-A	Served	4	4	0.0 %	22	11	-50.0 %	44	46	4.5 %	245	276	12.7 %
		Attempts	8	33	312.5 %	385	101	-73.8 %	651	781	20.0 %	2,951	1,457	-50.6 %
		% Served	50.0 %	12.1 %	-37.9 %	5.7 %	10.9 %	5.2 %	6.8 %	5.9 %	-0.9 %	8.3 %	18.9 %	10.6 %
	Patrol-B	Served	6	7	16.7 %	27	26	-3.7 %	74	82	10.8 %	483	405	-16.1 %
		Attempts	15	1	-93.3 %	91	42	-53.8 %	191	196	2.6 %	747	694	-7.1 %
		% Served	40.0 %	700.0 %	660.0 %	29.7 %	61.9 %	32.2 %	38.7 %	41.8 %	3.1 %	64.7 %	58.4 %	-6.3 %
	Patrol-C	Served	20	9	-55.0 %	42	41	-2.4 %	58	107	84.5 %	322	444	37.9 %
		Attempts	13	11	-15.4 %	32	34	6.3 %	887	99	-88.8 %	3,208	1,272	-60.3 %
		% Served	153.8 %	81.8 %	-72.0 %	131.3 %	120.6 %	-10.7 %	6.5 %	108.1 %	101.5 %	10.0 %	34.9 %	24.9 %
	Other	Served	14	13	-7.1 %	55	46	-16.4 %	193	177	-8.3 %	1,003	1,037	3.4 %
		Attempts	56	29	-48.2 %	105	201	91.4 %	315	463	47.0 %	1,469	2,274	54.8 %
		% Served	25.0 %	44.8 %	19.8 %	52.4 %	22.9 %	-29.5 %	61.3 %	38.2 %	-23.0 %	68.3 %	45.6 %	-22.7 %
	Totals	**Served**	**44**	**33**	**-25.0 %**	**146**	**124**	**-15.1 %**	**369**	**412**	**11.7 %**	**2,053**	**2,162**	**5.3 %**
		Attempts	**92**	**74**	**-19.6 %**	**613**	**378**	**-38.3 %**	**2,044**	**1,539**	**-24.7 %**	**8,375**	**5,697**	**-32.0 %**
		% Served	**47.8 %**	**44.6 %**	**-3.2 %**	**23.8 %**	**32.8 %**	**9.0 %**	**18.1 %**	**26.8 %**	**8.7 %**	**24.5 %**	**37.9 %**	**13.4 %**

Outstanding Warrants: Attempts/Served

Aggregated by component of arresting officer.

METROPOLITAN POLICE DEPARTMENT
of Nashville and Davidson County

			Prior Week	Last Week	Change*	Prior 4Wks	Last 4Wks	Change*	Prior YTD	Current YTD	Change*	Prior 52Wks	Last 52Wks	Change*
Hermitage	Patrol-A	Served	13	6	-53.8 %	26	28	7.7 %	149	87	-41.6 %	587	537	-8.5 %
		Attempts	74	62	-16.2 %	191	259	35.6 %	929	659	-29.1 %	3,471	3,273	-5.7 %
		% Served	17.6 %	9.7 %	-7.9 %	13.6 %	10.8 %	-2.8 %	16.0 %	13.2 %	-2.8 %	16.9 %	16.4 %	-0.5 %
	Patrol-B	Served	19	11	-42.1 %	45	64	42.2 %	193	187	-3.1 %	1,001	819	-18.2 %
		Attempts	56	41	-26.8 %	134	201	50.0 %	727	487	-33.0 %	2,690	2,052	-23.7 %
		% Served	33.9 %	26.8 %	-7.1 %	33.6 %	31.8 %	-1.7 %	26.5 %	38.4 %	11.9 %	37.2 %	39.9 %	2.7 %
	Patrol-C	Served	10	27	170.0 %	46	53	15.2 %	126	137	8.7 %	570	579	1.6 %
		Attempts	49	56	14.3 %	207	165	-20.3 %	455	522	14.7 %	1,892	2,119	12.0 %
		% Served	20.4 %	48.2 %	27.8 %	22.2 %	32.1 %	9.9 %	27.7 %	26.2 %	-1.4 %	30.1 %	27.3 %	-2.8 %
	Other	Served	36	39	8.3 %	79	111	40.5 %	221	248	12.2 %	875	1,244	42.2 %
		Attempts	46	66	43.5 %	140	222	58.6 %	467	514	10.1 %	1,662	2,576	55.0 %
		% Served	78.3 %	59.1 %	-19.2 %	56.4 %	50.0 %	-6.4 %	47.3 %	48.2 %	0.9 %	52.6 %	48.3 %	-4.4 %
	Totals	**Served**	**78**	**83**	**6.4 %**	**196**	**256**	**30.6 %**	**689**	**659**	**-4.4 %**	**3,033**	**3,179**	**4.8 %**
		Attempts	**225**	**225**	**0.0 %**	**672**	**847**	**26.0 %**	**2,578**	**2,182**	**-15.4 %**	**9,715**	**10,020**	**3.1 %**
		% Served	**34.7 %**	**36.9 %**	**2.2 %**	**29.2 %**	**30.2 %**	**1.1 %**	**26.7 %**	**30.2 %**	**3.5 %**	**31.2 %**	**31.7 %**	**0.5 %**
North	Patrol-A	Served	4	10	150.0 %	45	40	-11.1 %	124	126	1.6 %	606	602	-0.7 %
		Attempts	92	133	44.6 %	419	435	3.8 %	880	1,291	46.7 %	4,120	4,818	16.9 %
		% Served	4.3 %	7.5 %	3.2 %	10.7 %	9.2 %	-1.5 %	14.1 %	9.8 %	-4.3 %	14.7 %	12.5 %	-2.2 %
	Patrol-B	Served	15	8	-46.7 %	24	41	70.8 %	106	87	-17.9 %	467	502	7.5 %
		Attempts	14	13	-7.1 %	50	67	34.0 %	278	150	-46.0 %	971	1,136	17.0 %
		% Served	107.1 %	61.5 %	-45.6 %	48.0 %	61.2 %	13.2 %	38.1 %	58.0 %	19.9 %	48.1 %	44.2 %	-3.9 %
	Patrol-C	Served	9	8	-11.1 %	18	35	94.4 %	127	77	-39.4 %	580	393	-32.2 %
		Attempts	34	24	-29.4 %	35	90	157.1 %	276	187	-32.2 %	1,102	635	-42.4 %
		% Served	26.5 %	33.3 %	6.9 %	51.4 %	38.9 %	-12.5 %	46.0 %	41.2 %	-4.8 %	52.6 %	61.9 %	9.3 %
	Other	Served	15	18	20.0 %	39	58	48.7 %	223	146	-34.5 %	1,030	1,075	4.4 %
		Attempts	6	44	633.3 %	115	90	-21.7 %	365	265	-27.4 %	1,069	1,596	49.3 %
		% Served	250.0 %	40.9 %	-209.1 %	33.9 %	64.4 %	30.5 %	61.1 %	55.1 %	-6.0 %	96.4 %	67.4 %	-29.0 %
	Totals	**Served**	**43**	**44**	**2.3 %**	**126**	**174**	**38.1 %**	**580**	**436**	**-24.8 %**	**2,683**	**2,572**	**-4.1 %**
		Attempts	**146**	**214**	**46.6 %**	**619**	**682**	**10.2 %**	**1,799**	**1,893**	**5.2 %**	**7,262**	**8,185**	**12.7 %**
		% Served	**29.5 %**	**20.6 %**	**-8.9 %**	**20.4 %**	**25.5 %**	**5.2 %**	**32.2 %**	**23.0 %**	**-9.2 %**	**36.9 %**	**31.4 %**	**-5.5 %**

Outstanding Warrants: Attempts/Served

Aggregated by component of arresting officer.

METROPOLITAN POLICE DEPARTMENT

of Nashville and Davidson County

			Prior Week	Last Week	Change*	Prior 4Wks	Last 4Wks	Change*	Prior YTD	Current YTD	Change*	Prior 52Wks	Last 52Wks	Change*
Madison	Patrol-A	Served	0	5	Infinity	11	11	0.0 %	67	34	-49.3 %	255	250	-2.0 %
		Attempts	14	15	7.1 %	66	45	-31.8 %	255	175	-31.4 %	1,313	733	-44.2 %
		% Served	0.0 %	33.3 %	33.3 %	16.7 %	24.4 %	7.8 %	26.3 %	19.4 %	-6.8 %	19.4 %	34.1 %	14.7 %
	Patrol-B	Served	5	1	-80.0 %	27	14	-48.1 %	118	78	-33.9 %	566	417	-26.3 %
		Attempts	20	10	-50.0 %	81	70	-13.6 %	275	280	1.8 %	1,620	833	-48.6 %
		% Served	25.0 %	10.0 %	-15.0 %	33.3 %	20.0 %	-13.3 %	42.9 %	27.9 %	-15.1 %	34.9 %	50.1 %	15.1 %
	Patrol-C	Served	18	16	-11.1 %	47	65	38.3 %	137	170	24.1 %	589	726	23.3 %
		Attempts	64	69	7.8 %	177	226	27.7 %	451	537	19.1 %	1,860	2,029	9.1 %
		% Served	28.1 %	23.2 %	-4.9 %	26.6 %	28.8 %	2.2 %	30.4 %	31.7 %	1.3 %	31.7 %	35.8 %	4.1 %
	Other	Served	9	19	111.1 %	26	62	138.5 %	126	130	3.2 %	712	751	5.5 %
		Attempts	28	22	-21.4 %	56	93	66.1 %	284	213	-25.0 %	1,642	1,216	-25.9 %
		% Served	32.1 %	86.4 %	54.2 %	46.4 %	66.7 %	20.2 %	44.4 %	61.0 %	16.7 %	43.4 %	61.8 %	18.4 %
	Totals	**Served**	**32**	**41**	**28.1 %**	**111**	**152**	**36.9 %**	**448**	**412**	**-8.0 %**	**2,122**	**2,144**	**1.0 %**
		Attempts	**126**	**116**	**-7.9 %**	**380**	**434**	**14.2 %**	**1,265**	**1,205**	**-4.7 %**	**6,435**	**4,811**	**-25.2 %**
		% Served	**25.4 %**	**35.3 %**	**9.9 %**	**29.2 %**	**35.0 %**	**5.8 %**	**35.4 %**	**34.2 %**	**-1.2 %**	**33.0 %**	**44.6 %**	**11.6 %**
Midtown Hills	Patrol-A	Served	1	2	100.0 %	19	8	-57.9 %	0	38	Infinity	0	139	Infinity
		Attempts	6	7	16.7 %	26	22	-15.4 %	0	71	Infinity	0	423	Infinity
		% Served	16.7 %	28.6 %	11.9 %	73.1 %	36.4 %	-36.7 %	NaN	53.5 %	NaN	NaN	32.9 %	NaN
	Patrol-B	Served	6	8	33.3 %	23	23	0.0 %	0	75	Infinity	0	183	Infinity
		Attempts	7	16	128.6 %	54	48	-11.1 %	0	184	Infinity	0	514	Infinity
		% Served	85.7 %	50.0 %	-35.7 %	42.6 %	47.9 %	5.3 %	NaN	40.8 %	NaN	NaN	35.6 %	NaN
	Patrol-C	Served	4	4	0.0 %	21	20	-4.8 %	0	69	Infinity	0	237	Infinity
		Attempts	7	8	14.3 %	51	50	-2.0 %	0	152	Infinity	0	483	Infinity
		% Served	57.1 %	50.0 %	-7.1 %	41.2 %	40.0 %	-1.2 %	NaN	45.4 %	NaN	NaN	49.1 %	NaN
	Other	Served	9	11	22.2 %	32	44	37.5 %	0	128	Infinity	0	385	Infinity
		Attempts	44	33	-25.0 %	95	122	28.4 %	0	316	Infinity	0	1,045	Infinity
		% Served	20.5 %	33.3 %	12.9 %	33.7 %	36.1 %	2.4 %	NaN	40.5 %	NaN	NaN	36.8 %	NaN
	Totals	**Served**	**20**	**25**	**25.0 %**	**95**	**95**	**0.0 %**	**0**	**310**	**Infinity**	**0**	**944**	**Infinity**
		Attempts	**64**	**64**	**0.0 %**	**226**	**242**	**7.1 %**	**0**	**723**	**Infinity**	**0**	**2,465**	**Infinity**
		% Served	**31.3 %**	**39.1 %**	**7.8 %**	**42.0 %**	**39.3 %**	**-2.8 %**	**NaN**	**42.9 %**	**NaN**	**NaN**	**38.3 %**	**NaN**

Outstanding Warrants: Attempts/Served

Aggregated by component of arresting officer.

METROPOLITAN POLICE DEPARTMENT

of Nashville and Davidson County

		Prior Week	Last Week	Change*	Prior 4Wks	Last 4Wks	Change*	Prior YTD	Current YTD	Change*	Prior 52Wks	Last 52Wks	Change*
SID	Served	5	10	100.0 %	11	18	63.6 %	79	45	-43.0 %	389	225	-42.2 %
	Attempts	0	0	NaN	7	0	-100.0 %	5	14	180.0 %	47	28	-40.4 %
	% Served	Infinity	Infinity	NaN	157.1 %	Infinity	Infinity	1,580.0 %	321.4 %	-1,258.6 %	827.7 %	803.6 %	-24.1 %
SOD	Served	5	1	-80.0 %	6	17	183.3 %	30	35	16.7 %	112	139	24.1 %
	Attempts	5	0	-100.0 %	2	7	250.0 %	9	15	66.7 %	31	53	71.0 %
	% Served	100.0 %	Infinity	Infinity	300.0 %	242.9 %	-57.1 %	333.3 %	233.3 %	-100.0 %	361.3 %	262.3 %	-99.0 %
SRT	Served	10	3	-70.0 %	26	31	19.2 %	150	93	-38.0 %	808	707	-12.5 %
	Attempts	20	9	-55.0 %	59	76	28.8 %	537	246	-54.2 %	2,518	2,046	-18.7 %
	% Served	50.0 %	33.3 %	-16.7 %	44.1 %	40.8 %	-3.3 %	27.9 %	37.8 %	9.9 %	32.1 %	34.6 %	2.5 %
Warrants	Served	137	164	19.7 %	540	613	13.5 %	1,690	1,640	-3.0 %	7,281	7,639	4.9 %
	Attempts	50	25	-50.0 %	126	163	29.4 %	491	416	-15.3 %	2,478	1,723	-30.5 %
	% Served	274.0 %	656.0 %	382.0 %	428.6 %	376.1 %	-52.5 %	344.2 %	394.2 %	50.0 %	293.8 %	443.4 %	149.5 %
Other	Served	3	5	66.7 %	21	34	61.9 %	68	72	5.9 %	325	297	-8.6 %
	Attempts	3	9	200.0 %	28	18	-35.7 %	92	74	-19.6 %	320	588	83.8 %
	% Served	100.0 %	55.6 %	-44.4 %	75.0 %	188.9 %	113.9 %	73.9 %	97.3 %	23.4 %	101.6 %	50.5 %	-51.1 %
County Total	**Served**	**503**	**548**	**8.9 %**	**1,768**	**1,990**	**12.6 %**	**5,826**	**5,579**	**-4.2 %**	**26,735**	**26,770**	**0.1 %**
	Attempts	**1,165**	**1,142**	**-2.0 %**	**4,220**	**4,474**	**6.0 %**	**14,168**	**12,817**	**-9.5 %**	**63,336**	**55,321**	**-12.7 %**
	% Served	**43.2 %**	**48.0 %**	**4.8 %**	**41.9 %**	**44.5 %**	**2.6 %**	**41.1 %**	**43.5 %**	**2.4 %**	**42.2 %**	**48.4 %**	**6.2 %**

Information summarized for CompStat week ending 3/21/2015.

* Change for % Served is the difference in percents. Sourced from MNPD ARMS on 3/25/2015 8:10:34 AM. Statistics provided above consider 1 count for each outstanding warrant served.

Crooks With Guns / School Zone Report

Aggregated by component of arresting officer.

METROPOLITAN POLICE DEPARTMENT
of Nashville and Davidson County

		Crooks With Guns - Arrests				Drugs in School Zones - Arrests				Drugs in School Zones - Charges			
		YTD	52 Weeks	4 Weeks	Last 4 Wks to Same Period Last Year	YTD	52 Weeks	4 Weeks	Last 4 Wks to Same Period Last Year	YTD	52 Weeks	4 Weeks	Last 4 Wks to Same Period Last Year
West	Prior	3	18	0	1	10	32	1	4	41	73	3	6
	Last	1	10	0	0	4	16	2	2	9	39	5	5
	% Change	-66.7 %	-44.4 %	0.0 %	-100.0 %	-60.0 %	-50.0 %	100.0 %	-50.0 %	-78.0 %	-46.6 %	66.7 %	-16.7 %
East	Prior	13	37	5	7	14	99	3	10	20	143	3	10
	Last	9	35	2	2	5	37	2	2	5	44	2	2
	% Change	-30.8 %	-5.4 %	-60.0 %	-71.4 %	-64.3 %	-62.6 %	-33.3 %	-80.0 %	-75.0 %	-69.2 %	-33.3 %	-80.0 %
South	Prior	10	29	1	5	7	27	0	2	43	70	0	4
	Last	8	23	2	2	1	10	0	0	3	13	0	0
	% Change	-20.0 %	-20.7 %	100.0 %	-60.0 %	-85.7 %	-63.0 %	0.0 %	-100.0 %	-93.0 %	-81.4 %	0.0 %	-100.0 %
Central	Prior	1	9	5	1	3	14	1	2	3	24	2	2
	Last	5	10	0	0	1	8	0	0	2	12	0	0
	% Change	400.0 %	11.1 %	-100.0 %	-100.0 %	-66.7 %	-42.9 %	-100.0 %	-100.0 %	-33.3 %	-50.0 %	-100.0 %	-100.0 %
Hermitage	Prior	10	32	2	7	8	54	3	1	11	76	3	1
	Last	12	34	4	4	9	73	4	4	9	108	4	4
	% Change	20.0 %	6.3 %	100.0 %	-42.9 %	12.5 %	35.2 %	33.3 %	300.0 %	-18.2 %	42.1 %	33.3 %	300.0 %
North	Prior	10	26	0	1	24	84	3	3	29	108	3	6
	Last	6	45	5	5	11	52	6	6	14	68	8	8
	% Change	-40.0 %	73.1 %	Infinity	400.0 %	-54.2 %	-38.1 %	100.0 %	100.0 %	-51.7 %	-37.0 %	166.7 %	33.3 %
Madison	Prior	5	22	1	1	5	19	0	2	5	33	0	2
	Last	2	15	0	0	2	19	1	1	2	26	1	1
	% Change	-60.0 %	-31.8 %	-100.0 %	-100.0 %	-60.0 %	0.0 %	Infinity	-50.0 %	-60.0 %	-21.2 %	Infinity	-50.0 %
Midtown Hills	Prior	0	0	1	0	0	0	0	0	0	0	0	0
	Last	2	4	1	1	1	8	0	0	1	8	0	0
	% Change	Infinity	Infinity	0.0 %	Infinity	Infinity	Infinity	0.0 %	0.0 %	Infinity	Infinity	0.0 %	0.0 %
Other	Prior	14	71	3	2	45	165	0	15	133	382	0	31
	Last	9	53	0	0	4	87	3	3	4	173	3	3
	% Change	-35.7 %	-25.4 %	-100.0 %	-100.0 %	-91.1 %	-47.3 %	Infinity	-80.0 %	-97.0 %	-54.7 %	Infinity	-90.3 %
County	Prior	66	244	18	25	116	494	11	39	285	909	14	62
	Last	54	229	14	14	38	310	18	18	49	491	23	23
	% Change	-18.2 %	-6.1 %	-22.2 %	-44.0 %	-67.2 %	-37.2 %	63.6 %	-53.8 %	-82.8 %	-46.0 %	64.3 %	-62.9 %

Information summarized for CompStat week ending 03/21/2015.

Sourced from MNPD ARMS on 3/25/2015 8:10:34 AM. Arrest totals do not count charges. 1 arrest = 1 body.

Juvenile Section

CompStat Weekly Analysis is provided by the Metropolitan Nashville Police Department Crime Analysis Section. This document does not necessarily reflect official UCR counts. It is intended to be a management tool and is for law enforcement use only.

"The best executive is one who has sense enough to pick good people to do what he wants done, and self-restraint enough to keep from meddling with them while they do it."
- Theodore Roosevelt

Begin Date: 03/15/2015
End Date: 03/21/2015
Week: 12

Juvenile Arrests

Aggregated by component of arresting officer.

METROPOLITAN POLICE DEPARTMENT

of Nashville and Davidson County

		Rolling 2 Weeks				Rolling 8 Weeks				YTD				Rolling 104 Weeks			
		Prior Week	Last Week	Change	Percent Change	Prior 4 Weeks	Last 4 Weeks	Change	Percent Change	Prior YTD	Current YTD	Change	Percent Change	Prior 52 Weeks	Last 52 Weeks	Change	Percent Change
West	Curfew	0	6	6	Infinity	1	17	16	1,600.0 %	28	23	-5	-17.9 %	139	131	-8	-5.8 %
	Truancy	5	0	-5	-100.0 %	9	5	-4	-44.4 %	16	15	-1	-6.3 %	78	66	-12	-15.4 %
	Other	9	21	12	133.3 %	20	41	21	105.0 %	146	84	-62	-42.5 %	669	540	-129	-19.3 %
	Subtotal	**14**	**27**	**13**	**92.9 %**	**30**	**63**	**33**	**110.0 %**	**190**	**122**	**-68**	**-35.8 %**	**886**	**737**	**-149**	**-16.8 %**
East	Curfew	2	0	-2	-100.0 %	13	10	-3	-23.1 %	12	35	23	191.7 %	183	111	-72	-39.3 %
	Truancy	2	3	1	50.0 %	1	8	7	700.0 %	17	15	-2	-11.8 %	74	75	1	1.4 %
	Other	14	22	8	57.1 %	80	57	-23	-28.8 %	190	192	2	1.1 %	821	823	2	0.2 %
	Subtotal	**18**	**25**	**7**	**38.9 %**	**94**	**75**	**-19**	**-20.2 %**	**219**	**242**	**23**	**10.5 %**	**1,078**	**1,009**	**-69**	**-6.4 %**
South	Curfew	5	0	-5	-100.0 %	11	7	-4	-36.4 %	23	22	-1	-4.3 %	128	141	13	10.2 %
	Truancy	1	3	2	200.0 %	9	7	-2	-22.2 %	10	16	6	60.0 %	62	46	-16	-25.8 %
	Other	15	18	3	20.0 %	56	68	12	21.4 %	168	152	-16	-9.5 %	695	764	69	9.9 %
	Subtotal	**21**	**21**	**0**	**0.0 %**	**76**	**82**	**6**	**7.9 %**	**201**	**190**	**-11**	**-5.5 %**	**885**	**951**	**66**	**7.5 %**
Central	Curfew	1	4	3	300.0 %	1	11	10	1,000.0 %	5	18	13	260.0 %	33	36	3	9.1 %
	Truancy	1	0	-1	-100.0 %	0	1	1	Infinity	5	2	-3	-60.0 %	36	26	-10	-27.8 %
	Other	4	4	0	0.0 %	17	12	-5	-29.4 %	38	44	6	15.8 %	237	184	-53	-22.4 %
	Subtotal	**6**	**8**	**2**	**33.3 %**	**18**	**24**	**6**	**33.3 %**	**48**	**64**	**16**	**33.3 %**	**306**	**246**	**-60**	**-19.6 %**
Hermitage	Curfew	2	2	0	0.0 %	3	7	4	133.3 %	32	16	-16	-50.0 %	198	110	-88	-44.4 %
	Truancy	6	0	-6	-100.0 %	9	10	1	11.1 %	15	23	8	53.3 %	70	87	17	24.3 %
	Other	14	16	2	14.3 %	43	54	11	25.6 %	219	162	-57	-26.0 %	889	881	-8	-0.9 %
	Subtotal	**22**	**18**	**-4**	**-18.2 %**	**55**	**71**	**16**	**29.1 %**	**266**	**201**	**-65**	**-24.4 %**	**1,157**	**1,078**	**-79**	**-6.8 %**
North	Curfew	0	2	2	Infinity	9	3	-6	-66.7 %	19	13	-6	-31.6 %	105	38	-67	-63.8 %
	Truancy	2	0	-2	-100.0 %	4	3	-1	-25.0 %	13	8	-5	-38.5 %	44	33	-11	-25.0 %
	Other	5	13	8	160.0 %	47	42	-5	-10.6 %	103	131	28	27.2 %	592	587	-5	-0.8 %
	Subtotal	**7**	**15**	**8**	**114.3 %**	**60**	**48**	**-12**	**-20.0 %**	**135**	**152**	**17**	**12.6 %**	**741**	**658**	**-83**	**-11.2 %**
Madison	Curfew	5	0	-5	-100.0 %	6	6	0	0.0 %	12	16	4	33.3 %	76	57	-19	-25.0 %
	Truancy	4	0	-4	-100.0 %	1	4	3	300.0 %	8	5	-3	-37.5 %	59	51	-8	-13.6 %
	Other	8	11	3	37.5 %	34	45	11	32.4 %	151	117	-34	-22.5 %	607	551	-56	-9.2 %
	Subtotal	**17**	**11**	**-6**	**-35.3 %**	**41**	**55**	**14**	**34.1 %**	**171**	**138**	**-33**	**-19.3 %**	**742**	**659**	**-83**	**-11.2 %**
Midtown Hills	Curfew	0	6	6	Infinity	5	9	4	80.0 %	0	26	26	Infinity	0	67	67	Infinity
	Truancy	0	0	0	NaN	3	0	-3	-100.0 %	0	8	8	Infinity	0	25	25	Infinity
	Other	3	5	2	66.7 %	32	19	-13	-40.6 %	0	86	86	Infinity	0	231	231	Infinity
	Subtotal	**3**	**11**	**8**	**266.7 %**	**40**	**28**	**-12**	**-30.0 %**	**0**	**120**	**120**	**Infinity**	**0**	**323**	**323**	**Infinity**
Youth Services	Truancy	0	0	0	NaN	0	0	0	NaN	0	0	0	NaN	0	1	1	Infinity
	Other	0	0	0	NaN	1	0	-1	-100.0 %	9	1	-8	-88.9 %	13	5	-8	-61.5 %
	Subtotal	**0**	**0**	**0**	**NaN**	**1**	**0**	**-1**	**-100.0 %**	**9**	**1**	**-8**	**-88.9 %**	**13**	**6**	**-7**	**-53.8 %**
County*	Curfew	15	20	5	33.3 %	49	70	21	42.9 %	131	170	39	29.8 %	866	695	-171	-19.7 %
	Truancy	23	6	-17	-73.9 %	36	42	6	16.7 %	88	96	8	9.1 %	431	423	-8	-1.9 %
	Other	74	111	37	50.0 %	338	348	10	3.0 %	1,045	991	-54	-5.2 %	4,621	4,660	39	0.8 %
	Total	**112**	**137**	**25**	**22.3 %**	**423**	**460**	**37**	**8.7 %**	**1,264**	**1,257**	**-7**	**-0.6 %**	**5,918**	**5,778**	**-140**	**-2.4 %**

Information summarized for CompStat week ending 3/21/2015.

* Countywide totals include arrests made by ALL OTHER DIVISIONS, which are not provided above for the sake of space. Sourced from MNPD ARMS on 3/25/2015 8:10:34 AM. This report does not take into account the number of charges. 1 arrest = 1 body.

Juvenile Victims - Rolling Two Week Analysis

METROPOLITAN POLICE DEPARTMENT
of Nashville and Davidson County

Aggregated by precinct (incident location). Based on date when each incident was reported.

		Homicide	Forcible Rape	Robbery	Aggravated Assault	Burglary	Larceny	Motor Vehicle Theft	All Part I Offenses	Sexual Assault	Statuatory Rape	Simple Assault / Intimidation / Stalking	Other Offenses	All Part II Offenses	All Offenses
West	Prior Week	0	0	0	0	0	1	0	1	1	0	2	0	3	4
	CompStat Week	0	0	0	1	0	0	0	1	0	0	6	4	10	11
	% Change	0.0 %	0.0 %	0.0 %	Infinity	0.0 %	-100.0 %	0.0 %	0.0 %	-100.0 %	0.0 %	200.0 %	Infinity	233.3 %	175.0 %
East	Prior Week	0	0	0	6	0	2	0	8	1	0	7	1	9	17
	CompStat Week	0	2	0	1	0	5	0	8	0	0	8	2	10	18
	% Change	0.0 %	Infinity	0.0 %	-83.3 %	0.0 %	150.0 %	0.0 %	0.0 %	-100.0 %	0.0 %	14.3 %	100.0 %	11.1 %	5.9 %
South	Prior Week	0	1	1	2	2	0	0	6	1	0	11	8	20	26
	CompStat Week	0	1	0	0	2	3	0	6	1	1	11	2	15	21
	% Change	0.0 %	0.0 %	-100.0 %	-100.0 %	0.0 %	Infinity	0.0 %	0.0 %	0.0 %	Infinity	0.0 %	-75.0 %	-25.0 %	-19.2 %
Central	Prior Week	0	0	0	0	0	0	0	0	1	1	0	0	2	2
	CompStat Week	0	1	0	0	0	0	0	1	2	0	0	0	2	3
	% Change	0.0 %	Infinity	0.0 %	0.0 %	0.0 %	0.0 %	0.0 %	Infinity	100.0 %	-100.0 %	0.0 %	0.0 %	0.0 %	50.0 %
Hermitage	Prior Week	0	3	4	1	3	1	0	12	0	0	11	6	17	29
	CompStat Week	0	0	0	3	0	1	0	4	0	0	14	8	22	26
	% Change	0.0 %	-100.0 %	-100.0 %	200.0 %	-100.0 %	0.0 %	0.0 %	-66.7 %	0.0 %	0.0 %	27.3 %	33.3 %	29.4 %	-10.3 %
North	Prior Week	0	0	5	1	0	0	0	6	0	0	6	1	7	13
	CompStat Week	0	0	0	1	0	0	0	1	3	0	10	3	16	17
	% Change	0.0 %	0.0 %	-100.0 %	0.0 %	0.0 %	0.0 %	0.0 %	-83.3 %	Infinity	0.0 %	66.7 %	200.0 %	128.6 %	30.8 %
Madison	Prior Week	0	0	0	0	0	0	0	0	0	0	6	2	8	8
	CompStat Week	0	0	0	6	0	0	0	6	1	0	4	5	10	16
	% Change	0.0 %	0.0 %	0.0 %	Infinity	0.0 %	0.0 %	0.0 %	Infinity	Infinity	0.0 %	-33.3 %	150.0 %	25.0 %	100.0 %
Midtown Hills	Prior Week	0	0	0	2	0	1	0	3	1	0	4	1	6	9
	CompStat Week	0	0	0	3	0	0	0	3	0	0	8	0	8	11
	% Change	0.0 %	0.0 %	0.0 %	50.0 %	0.0 %	-100.0 %	0.0 %	0.0 %	-100.0 %	0.0 %	100.0 %	-100.0 %	33.3 %	22.2 %
County	Prior Week	0	4	10	12	5	5	0	36	5	1	47	19	72	108
	CompStat Week	0	4	0	15	2	9	0	30	7	1	61	24	93	123
	% Change	0.0 %	0.0 %	-100.0 %	25.0 %	-60.0 %	80.0 %	0.0 %	-16.7 %	40.0 %	0.0 %	29.8 %	26.3 %	29.2 %	13.9 %

Prior Week **Begin Date** 03/08/2015 **End Date** 03/14/2015

CompStat Week **Begin Date** 03/15/2015 **End Date** 03/21/2015

Sourced from MNPD ARMS on 3/25/2015 8:10:35 AM. The figures above were sourced from incident reports using NIBRS definitions and reporting guidelines, based on the date when the crime was reported. This report is intended to be a management and planning tool and does not reflect the official NIBRS counts for the department. Incidents where a location is unknown or unspecified are included in the countywide totals. 'Unknown' refers to records in which the address is listed as 'Unknown' on the incident report. 'Not Validated' refers to records that were entered in with an invalid addresses.

Juvenile Victims - Rolling Eight Week Analysis

METROPOLITAN POLICE DEPARTMENT
of Nashville and Davidson County

Aggregated by precinct (incident location). Based on date when each incident was reported.

		Homicide	Forcible Rape	Robbery	Aggravated Assault	Burglary	Larceny	Motor Vehicle Theft	All Part I Offenses	Sexual Assault	Statuatory Rape	Simple Assault / Intimidation / Stalking	Other Offenses	All Part II Offenses	All Offenses
West	Prior 4 Weeks	0	1	0	1	0	1	0	3	5	0	4	11	20	23
	Last 4 Weeks	0	1	0	1	0	1	0	3	3	0	18	8	29	32
	% Change	0.0 %	0.0 %	0.0 %	0.0 %	0.0 %	0.0 %	0.0 %	0.0 %	-40.0 %	0.0 %	350.0 %	-27.3 %	45.0 %	39.1 %
East	Prior 4 Weeks	0	3	2	7	0	6	0	18	1	1	28	11	41	59
	Last 4 Weeks	0	5	0	9	0	9	0	23	1	0	30	11	42	65
	% Change	0.0 %	66.7 %	-100.0 %	28.6 %	0.0 %	50.0 %	0.0 %	27.8 %	0.0 %	-100.0 %	7.1 %	0.0 %	2.4 %	10.2 %
South	Prior 4 Weeks	0	3	1	7	0	7	0	18	2	1	39	14	56	74
	Last 4 Weeks	0	4	1	7	4	7	0	23	3	1	33	20	57	80
	% Change	0.0 %	33.3 %	0.0 %	0.0 %	Infinity	0.0 %	0.0 %	27.8 %	50.0 %	0.0 %	-15.4 %	42.9 %	1.8 %	8.1 %
Central	Prior 4 Weeks	0	2	0	0	0	2	0	4	3	2	1	0	6	10
	Last 4 Weeks	0	2	0	0	0	0	0	2	3	1	1	1	6	8
	% Change	0.0 %	0.0 %	0.0 %	0.0 %	0.0 %	-100.0 %	0.0 %	-50.0 %	0.0 %	-50.0 %	0.0 %	Infinity	0.0 %	-20.0 %
Hermitage	Prior 4 Weeks	0	3	1	12	2	11	0	29	6	0	24	15	45	74
	Last 4 Weeks	0	5	5	6	3	3	0	22	1	1	38	21	61	83
	% Change	0.0 %	66.7 %	400.0 %	-50.0 %	50.0 %	-72.7 %	0.0 %	-24.1 %	-83.3 %	Infinity	58.3 %	40.0 %	35.6 %	12.2 %
North	Prior 4 Weeks	0	2	3	6	0	2	0	13	7	0	25	14	46	59
	Last 4 Weeks	1	1	5	11	0	1	0	19	4	4	21	9	38	57
	% Change	Infinity	-50.0 %	66.7 %	83.3 %	0.0 %	-50.0 %	0.0 %	46.2 %	-42.9 %	Infinity	-16.0 %	-35.7 %	-17.4 %	-3.4 %
Madison	Prior 4 Weeks	0	1	0	6	0	0	0	7	2	0	17	13	32	39
	Last 4 Weeks	0	0	1	11	1	2	0	15	1	1	21	10	33	48
	% Change	0.0 %	-100.0 %	Infinity	83.3 %	Infinity	Infinity	0.0 %	114.3 %	-50.0 %	Infinity	23.5 %	-23.1 %	3.1 %	23.1 %
Midtown Hills	Prior 4 Weeks	0	0	0	6	0	4	0	10	4	0	15	3	22	32
	Last 4 Weeks	0	0	0	5	0	1	0	6	2	0	22	2	26	32
	% Change	0.0 %	0.0 %	0.0 %	-16.7 %	0.0 %	-75.0 %	0.0 %	-40.0 %	-50.0 %	0.0 %	46.7 %	-33.3 %	18.2 %	0.0 %
County	Prior 4 Weeks	0	15	7	45	2	33	0	102	30	4	153	81	268	370
	Last 4 Weeks	1	18	12	50	8	24	0	113	18	8	184	82	292	405
	% Change	Infinity	20.0 %	71.4 %	11.1 %	300.0 %	-27.3 %	0.0 %	10.8 %	-40.0 %	100.0 %	20.3 %	1.2 %	9.0 %	9.5 %

Prior 4 Weeks	**Begin Date**	01/25/2015	**End Date**	02/21/2015
Last 4 Weeks	**Begin Date**	02/22/2015	**End Date**	03/21/2015

Sourced from MNPD ARMS on 3/25/2015 8:10:35 AM. The figures above were sourced from incident reports using NIBRS definitions and reporting guidelines, based on the date when the crime was reported. This report is intended to be a management and planning tool and does not reflect the official NIBRS counts for the department. Incidents where a location is unknown or unspecified are included in the countywide totals. 'Unknown' refers to records in which the address is listed as 'Unknown' on the incident report. 'Not Validated' refers to records that were entered in with an invalid addresses.

Juvenile Victims - Year-to-Date Analysis

METROPOLITAN POLICE DEPARTMENT
of Nashville and Davidson County

Aggregated by precinct (incident location). Based on date when each incident was reported.

		Homicide	Forcible Rape	Robbery	Aggravated Assault	Burglary	Larceny	Motor Vehicle Theft	All Part I Offenses	Sexual Assault	Statuatory Rape	Simple Assault / Intimidation / Stalking	Other Offenses	All Part II Offenses	All Offenses
West	Prior YTD	0	4	2	9	1	13	0	29	4	1	37	19	61	90
	YTD	0	2	1	2	0	2	0	7	8	0	29	25	62	69
	% Change	0.0 %	-50.0 %	-50.0 %	-77.8 %	-100.0 %	-84.6 %	0.0 %	-75.9 %	100.0 %	-100.0 %	-21.6 %	31.6 %	1.6 %	-23.3 %
East	Prior YTD	0	6	2	23	8	8	0	47	5	1	87	22	115	162
	YTD	0	10	6	31	5	24	0	76	3	1	78	23	105	181
	% Change	0.0 %	66.7 %	200.0 %	34.8 %	-37.5 %	200.0 %	0.0 %	61.7 %	-40.0 %	0.0 %	-10.3 %	4.5 %	-8.7 %	11.7 %
South	Prior YTD	0	4	10	50	2	22	0	88	6	2	83	35	126	214
	YTD	0	9	3	21	4	17	0	54	6	4	98	39	147	201
	% Change	0.0 %	125.0 %	-70.0 %	-58.0 %	100.0 %	-22.7 %	0.0 %	-38.6 %	0.0 %	100.0 %	18.1 %	11.4 %	16.7 %	-6.1 %
Central	Prior YTD	0	4	0	0	0	2	0	6	5	4	2	4	15	21
	YTD	0	4	0	0	0	8	0	12	8	4	5	5	22	34
	% Change	0.0 %	0.0 %	0.0 %	0.0 %	0.0 %	300.0 %	0.0 %	100.0 %	60.0 %	0.0 %	150.0 %	25.0 %	46.7 %	61.9 %
Hermitage	Prior YTD	1	3	2	24	2	26	0	58	11	1	83	40	135	193
	YTD	0	11	6	22	5	21	0	65	10	1	89	46	146	211
	% Change	-100.0 %	266.7 %	200.0 %	-8.3 %	150.0 %	-19.2 %	0.0 %	12.1 %	-9.1 %	0.0 %	7.2 %	15.0 %	8.1 %	9.3 %
North	Prior YTD	0	11	5	30	3	12	0	61	7	3	68	27	105	166
	YTD	1	4	11	27	0	3	0	46	14	4	57	31	106	152
	% Change	Infinity	-63.6 %	120.0 %	-10.0 %	-100.0 %	-75.0 %	0.0 %	-24.6 %	100.0 %	33.3 %	-16.2 %	14.8 %	1.0 %	-8.4 %
Madison	Prior YTD	0	9	1	16	2	12	0	40	5	1	85	12	103	143
	YTD	0	4	1	22	2	7	0	36	6	2	59	32	99	135
	% Change	0.0 %	-55.6 %	0.0 %	37.5 %	0.0 %	-41.7 %	0.0 %	-10.0 %	20.0 %	100.0 %	-30.6 %	166.7 %	-3.9 %	-5.6 %
Midtown Hills	Prior YTD	0	2	2	5	1	20	0	30	9	0	29	12	50	80
	YTD	0	2	1	13	0	14	0	30	9	0	48	6	63	93
	% Change	0.0 %	0.0 %	-50.0 %	160.0 %	-100.0 %	-30.0 %	0.0 %	0.0 %	0.0 %	0.0 %	65.5 %	-50.0 %	26.0 %	16.3 %
County	Prior YTD	1	43	24	157	19	115	0	359	52	13	474	171	710	1,069
	YTD	1	46	29	138	16	96	0	326	64	16	463	207	750	1,076
	% Change	0.0 %	7.0 %	20.8 %	-12.1 %	-15.8 %	-16.5 %	0.0 %	-9.2 %	23.1 %	23.1 %	-2.3 %	21.1 %	5.6 %	0.7 %

Prior YTD	**Begin Date**	01/01/2014	**End Date**	03/21/2014
YTD	**Begin Date**	01/01/2015	**End Date**	03/21/2015

Sourced from MNPD ARMS on 3/25/2015 8:10:35 AM. The figures above were sourced from incident reports using NIBRS definitions and reporting guidelines, based on the date when the crime was reported. This report is intended to be a management and planning tool and does not reflect the official NIBRS counts for the department. Incidents where a location is unknown or unspecified are included in the countywide totals. 'Unknown' refers to records in which the address is listed as 'Unknown' on the incident report. 'Not Validated' refers to records that were entered in with an invalid addresses.

Juvenile Victims

METROPOLITAN POLICE DEPARTMENT
of Nashville and Davidson County

Aggregated by precinct (incident location). Based on date when each incident was reported.

		Rolling 2 Weeks				Rolling 8 Weeks				YTD				Rolling 104 Weeks			
		Prior Week	Last Week	Change	Percent Change	Prior 4 Weeks	Last 4 Weeks	Change	Percent Change	Prior YTD	Current YTD	Change	Percent Change	Prior 52 Weeks	Last 52 Weeks	Change	Percent Change
West	Part I-Violent	0	1	1	Infinity	2	2	0	0.0 %	15	5	-10	-66.7 %	61	80	19	31.1 %
	Part I-Property	1	0	-1	-100.0 %	1	1	0	0.0 %	14	2	-12	-85.7 %	67	32	-35	-52.2 %
	Part II	3	10	7	233.3 %	20	29	9	45.0 %	61	62	1	1.6 %	233	265	32	13.7 %
	Subtotal	**4**	**11**	**7**	**175.0 %**	**23**	**32**	**9**	**39.1 %**	**90**	**69**	**-21**	**-23.3 %**	**361**	**377**	**16**	**4.4 %**
East	Part I-Violent	6	3	-3	-50.0 %	12	14	2	16.7 %	31	47	16	51.6 %	157	196	39	24.8 %
	Part I-Property	2	5	3	150.0 %	6	9	3	50.0 %	16	29	13	81.3 %	66	103	37	56.1 %
	Part II	9	10	1	11.1 %	41	42	1	2.4 %	115	105	-10	-8.7 %	581	646	65	11.2 %
	Subtotal	**17**	**18**	**1**	**5.9 %**	**59**	**65**	**6**	**10.2 %**	**162**	**181**	**19**	**11.7 %**	**804**	**945**	**141**	**17.5 %**
South	Part I-Violent	4	1	-3	-75.0 %	11	12	1	9.1 %	64	33	-31	-48.4 %	240	196	-44	-18.3 %
	Part I-Property	2	5	3	150.0 %	7	11	4	57.1 %	24	21	-3	-12.5 %	110	122	12	10.9 %
	Part II	20	15	-5	-25.0 %	56	57	1	1.8 %	126	147	21	16.7 %	589	709	120	20.4 %
	Subtotal	**26**	**21**	**-5**	**-19.2 %**	**74**	**80**	**6**	**8.1 %**	**214**	**201**	**-13**	**-6.1 %**	**939**	**1,027**	**88**	**9.4 %**
Central	Part I-Violent	0	1	1	Infinity	2	2	0	0.0 %	4	4	0	0.0 %	20	28	8	40.0 %
	Part I-Property	0	0	0	NaN	2	0	-2	-100.0 %	2	8	6	300.0 %	11	23	12	109.1 %
	Part II	2	2	0	0.0 %	6	6	0	0.0 %	15	22	7	46.7 %	65	73	8	12.3 %
	Subtotal	**2**	**3**	**1**	**50.0 %**	**10**	**8**	**-2**	**-20.0 %**	**21**	**34**	**13**	**61.9 %**	**96**	**124**	**28**	**29.2 %**
Hermitage	Part I-Violent	8	3	-5	-62.5 %	16	16	0	0.0 %	30	39	9	30.0 %	141	194	53	37.6 %
	Part I-Property	4	1	-3	-75.0 %	13	6	-7	-53.8 %	28	26	-2	-7.1 %	138	139	1	0.7 %
	Part II	17	22	5	29.4 %	45	61	16	35.6 %	135	146	11	8.1 %	630	710	80	12.7 %
	Subtotal	**29**	**26**	**-3**	**-10.3 %**	**74**	**83**	**9**	**12.2 %**	**193**	**211**	**18**	**9.3 %**	**909**	**1,043**	**134**	**14.7 %**
North	Part I-Violent	6	1	-5	-83.3 %	11	18	7	63.6 %	46	43	-3	-6.5 %	199	217	18	9.0 %
	Part I-Property	0	0	0	NaN	2	1	-1	-50.0 %	15	3	-12	-80.0 %	55	39	-16	-29.1 %
	Part II	7	16	9	128.6 %	46	38	-8	-17.4 %	105	106	1	1.0 %	539	526	-13	-2.4 %
	Subtotal	**13**	**17**	**4**	**30.8 %**	**59**	**57**	**-2**	**-3.4 %**	**166**	**152**	**-14**	**-8.4 %**	**793**	**782**	**-11**	**-1.4 %**
Madison	Part I-Violent	0	6	6	Infinity	7	12	5	71.4 %	26	27	1	3.8 %	124	148	24	19.4 %
	Part I-Property	0	0	0	NaN	0	3	3	Infinity	14	9	-5	-35.7 %	43	58	15	34.9 %
	Part II	8	10	2	25.0 %	32	33	1	3.1 %	103	99	-4	-3.9 %	450	447	-3	-0.7 %
	Subtotal	**8**	**16**	**8**	**100.0 %**	**39**	**48**	**9**	**23.1 %**	**143**	**135**	**-8**	**-5.6 %**	**617**	**653**	**36**	**5.8 %**
Midtown Hills	Part I-Violent	2	3	1	50.0 %	6	5	-1	-16.7 %	9	16	7	77.8 %	66	64	-2	-3.0 %
	Part I-Property	1	0	-1	-100.0 %	4	1	-3	-75.0 %	21	14	-7	-33.3 %	67	88	21	31.3 %
	Part II	6	8	2	33.3 %	22	26	4	18.2 %	50	63	13	26.0 %	269	322	53	19.7 %
	Subtotal	**9**	**11**	**2**	**22.2 %**	**32**	**32**	**0**	**0.0 %**	**80**	**93**	**13**	**16.3 %**	**402**	**474**	**72**	**17.9 %**
County*	Part I-Violent	26	19	-7	-26.9 %	67	81	14	20.9 %	225	214	-11	-4.9 %	1,008	1,123	115	11.4 %
	Part I-Property	10	11	1	10.0 %	35	32	-3	-8.6 %	134	112	-22	-16.4 %	557	604	47	8.4 %
	Part II	72	93	21	29.2 %	268	292	24	9.0 %	710	750	40	5.6 %	3,356	3,698	342	10.2 %
	Total	**108**	**123**	**15**	**13.9 %**	**370**	**405**	**35**	**9.5 %**	**1,069**	**1,076**	**7**	**0.7 %**	**4,921**	**5,425**	**504**	**10.2 %**

Information summarized for CompStat week ending 03/21/2015.

Sourced from MNPD ARMS on 3/25/2015 8:10:35 AM. The figures above were sourced from incident reports using NIBRS definitions and reporting guidelines, based on the date when the crime was reported. This report is intended to be a management and planning tool and does not reflect the official NIBRS counts for the department. Incidents where a location is unknown or unspecified are included in the countywide totals. 'Unknown' refers to records in which the address is listed as 'Unknown' on the incident report. 'Not Validated' refers to records that were entered in with an invalid addresses.

Efficiencies Section

CompStat Weekly Analysis is provided by the Metropolitan Nashville Police Department Crime Analysis Section. This document does not necessarily reflect official UCR counts. It is intended to be a management tool and is for law enforcement use only.

"The best executive is one who has sense enough to pick good people to do what he wants done, and self-restraint enough to keep from meddling with them while they do it."
- Theodore Roosevelt

Begin Date: 03/15/2015
End Date: 03/21/2015
Week: 12

Self Initiated CAD

Aggregated by component of officer initiating call.

METROPOLITAN POLICE DEPARTMENT

of Nashville and Davidson County

		Rolling Two Week				Rolling Eight Week				YTD				Rolling Twenty-Four Month			
		Prior Week	Last Week	Change	Percent Change	Prior 4 Weeks	Last 4 Weeks	Change	Percent Change	Prior YTD	Current YTD	Change	Percent Change	Prior 52 Weeks	Last 52 Weeks	Change	Percent Change
West	Vehicle Stop	858	779	-79	-9.2 %	2,636	3,086	450	17.1 %	15,096	8,630	-6,466	-42.8 %	62,428	45,507	-16,921	-27.1 %
	Business Check	776	643	-133	-17.1 %	2,978	3,014	36	1.2 %	6,970	8,583	1,613	23.1 %	35,457	28,938	-6,519	-18.4 %
	All Other SI	473	380	-93	-19.7 %	1,566	1,707	141	9.0 %	5,770	4,430	-1,340	-23.2 %	26,064	20,934	-5,130	-19.7 %
	Subtotal	**2,107**	**1,802**	**-305**	**-14.5 %**	**7,180**	**7,807**	**627**	**8.7 %**	**27,836**	**21,643**	**-6,193**	**-22.2 %**	**123,949**	**95,379**	**-28,570**	**-23.0 %**
East	Vehicle Stop	850	756	-94	-11.1 %	3,161	3,150	-11	-0.3 %	10,838	9,291	-1,547	-14.3 %	48,281	45,827	-2,454	-5.1 %
	Business Check	272	286	14	5.1 %	1,235	1,138	-97	-7.9 %	3,303	3,398	95	2.9 %	15,483	13,352	-2,131	-13.8 %
	All Other SI	319	355	36	11.3 %	1,306	1,221	-85	-6.5 %	3,769	3,510	-259	-6.9 %	21,084	17,073	-4,011	-19.0 %
	Subtotal	**1,441**	**1,397**	**-44**	**-3.1 %**	**5,702**	**5,509**	**-193**	**-3.4 %**	**17,910**	**16,199**	**-1,711**	**-9.6 %**	**84,848**	**76,252**	**-8,596**	**-10.1 %**
South	Vehicle Stop	1,012	944	-68	-6.7 %	3,331	3,844	513	15.4 %	16,609	10,945	-5,664	-34.1 %	66,139	56,066	-10,073	-15.2 %
	Business Check	417	425	8	1.9 %	1,476	1,593	117	7.9 %	7,351	4,351	-3,000	-40.8 %	36,042	21,497	-14,545	-40.4 %
	All Other SI	269	263	-6	-2.2 %	1,289	1,249	-40	-3.1 %	3,839	3,638	-201	-5.2 %	18,125	15,065	-3,060	-16.9 %
	Subtotal	**1,698**	**1,632**	**-66**	**-3.9 %**	**6,096**	**6,686**	**590**	**9.7 %**	**27,799**	**18,934**	**-8,865**	**-31.9 %**	**120,306**	**92,628**	**-27,678**	**-23.0 %**
Central	Vehicle Stop	728	663	-65	-8.9 %	3,309	2,855	-454	-13.7 %	10,463	9,469	-994	-9.5 %	40,720	40,474	-246	-0.6 %
	Business Check	339	273	-66	-19.5 %	1,852	1,472	-380	-20.5 %	8,484	4,905	-3,579	-42.2 %	31,641	21,524	-10,117	-32.0 %
	All Other SI	371	389	18	4.9 %	1,564	1,536	-28	-1.8 %	5,137	4,405	-732	-14.2 %	20,604	20,804	200	1.0 %
	Subtotal	**1,438**	**1,325**	**-113**	**-7.9 %**	**6,725**	**5,863**	**-862**	**-12.8 %**	**24,084**	**18,779**	**-5,305**	**-22.0 %**	**92,965**	**82,802**	**-10,163**	**-10.9 %**
Hermitage	Vehicle Stop	1,043	972	-71	-6.8 %	4,154	3,877	-277	-6.7 %	15,469	12,510	-2,959	-19.1 %	56,693	59,932	3,239	5.7 %
	Business Check	561	496	-65	-11.6 %	3,132	2,265	-867	-27.7 %	8,321	8,142	-179	-2.2 %	34,552	36,670	2,118	6.1 %
	All Other SI	323	345	22	6.8 %	1,487	1,380	-107	-7.2 %	4,728	4,080	-648	-13.7 %	21,294	19,910	-1,384	-6.5 %
	Subtotal	**1,927**	**1,813**	**-114**	**-5.9 %**	**8,773**	**7,522**	**-1,251**	**-14.3 %**	**28,518**	**24,732**	**-3,786**	**-13.3 %**	**112,539**	**116,512**	**3,973**	**3.5 %**
North	Vehicle Stop	708	471	-237	-33.5 %	2,114	2,310	196	9.3 %	9,605	6,652	-2,953	-30.7 %	42,919	30,773	-12,146	-28.3 %
	Business Check	432	423	-9	-2.1 %	1,956	1,957	1	0.1 %	5,522	5,710	188	3.4 %	24,839	23,671	-1,168	-4.7 %
	All Other SI	309	329	20	6.5 %	1,353	1,244	-109	-8.1 %	3,990	3,717	-273	-6.8 %	17,949	17,660	-289	-1.6 %
	Subtotal	**1,449**	**1,223**	**-226**	**-15.6 %**	**5,423**	**5,511**	**88**	**1.6 %**	**19,117**	**16,079**	**-3,038**	**-15.9 %**	**85,707**	**72,104**	**-13,603**	**-15.9 %**
Madison	Vehicle Stop	559	510	-49	-8.8 %	2,076	2,041	-35	-1.7 %	6,650	6,248	-402	-6.0 %	26,306	27,669	1,363	5.2 %
	Business Check	693	662	-31	-4.5 %	3,538	2,917	-621	-17.6 %	7,799	8,552	753	9.7 %	35,995	34,138	-1,857	-5.2 %
	All Other SI	253	220	-33	-13.0 %	1,049	975	-74	-7.1 %	3,165	3,035	-130	-4.1 %	15,050	14,278	-772	-5.1 %
	Subtotal	**1,505**	**1,392**	**-113**	**-7.5 %**	**6,663**	**5,933**	**-730**	**-11.0 %**	**17,614**	**17,835**	**221**	**1.3 %**	**77,351**	**76,085**	**-1,266**	**-1.6 %**
Midtown Hills	Vehicle Stop	964	896	-68	-7.1 %	2,859	3,577	718	25.1 %	0	9,905	9,905	Infinity	0	29,390	29,390	Infinity
	Business Check	642	443	-199	-31.0 %	2,315	2,382	67	2.9 %	0	6,403	6,403	Infinity	0	16,717	16,717	Infinity
	All Other SI	357	360	3	0.8 %	1,525	1,551	26	1.7 %	0	4,328	4,328	Infinity	0	12,300	12,300	Infinity
	Subtotal	**1,963**	**1,699**	**-264**	**-13.4 %**	**6,699**	**7,510**	**811**	**12.1 %**	**0**	**20,636**	**20,636**	**Infinity**	**0**	**58,407**	**58,407**	**Infinity**
County*	Vehicle Stop	7,216	6,447	-769	-10.7 %	25,412	26,679	1,267	5.0 %	91,403	79,192	-12,211	-13.4 %	368,786	357,884	-10,902	-3.0 %
	Business Check	4,276	3,750	-526	-12.3 %	19,021	17,240	-1,781	-9.4 %	49,298	51,501	2,203	4.5 %	220,155	202,520	-17,635	-8.0 %
	All Other SI	3,493	3,414	-79	-2.3 %	14,192	14,002	-190	-1.3 %	39,861	40,028	167	0.4 %	181,371	176,752	-4,619	-2.5 %
	Total	**14,985**	**13,611**	**-1,374**	**-9.2 %**	**58,625**	**57,921**	**-704**	**-1.2 %**	**180,562**	**170,721**	**-9,841**	**-5.5 %**	**770,312**	**737,156**	**-33,156**	**-4.3 %**

Information summarized for CompStat week ending 3/21/2015.

* Countywide totals include CFS with unknown locations. Sourced from MNPD ARMS on 3/25/2015 8:10:35 AM. 'Vehicle Stops' refer to 10-93 calls. 'Business Checks' refer to 10-96 calls. Only includes calls initiated by an officer (call type 2 or 3). Excludes CFS with a disposition code of 6 or 11.

Dispatched Calls for Service

Aggregated by precinct (reporting / dispatched location).

METROPOLITAN POLICE DEPARTMENT

of Nashville and Davidson County

		Rolling 2 Weeks				Rolling 8 Weeks				YTD				Rolling 104 Weeks			
		Prior Week	Last Week	Change	Percent Change	Prior 4 Weeks	Last 4 Weeks	Change	Percent Change	Prior YTD	Current YTD	Change	Percent Change	Prior 52 Weeks	Last 52 Weeks	Change	Percent Change
West	Part I	107	117	10	9.3 %	412	419	7	1.7 %	1,302	1,181	-121	-9.3 %	6,684	5,981	-703	-10.5 %
	Vehicle Crash	41	40	-1	-2.4 %	219	176	-43	-19.6 %	479	552	73	15.2 %	2,444	2,483	39	1.6 %
	All Other CFS	252	233	-19	-7.5 %	915	946	31	3.4 %	2,344	2,535	191	8.1 %	11,920	11,854	-66	-0.6 %
	Subtotal	**400**	**390**	**-10**	**-2.5 %**	**1,546**	**1,541**	**-5**	**-0.3 %**	**4,125**	**4,268**	**143**	**3.5 %**	**21,048**	**20,318**	**-730**	**-3.5 %**
East	Part I	100	124	24	24.0 %	387	414	27	7.0 %	1,063	1,152	89	8.4 %	5,746	5,768	22	0.4 %
	Vehicle Crash	35	48	13	37.1 %	144	142	-2	-1.4 %	341	400	59	17.3 %	1,616	1,789	173	10.7 %
	All Other CFS	316	325	9	2.8 %	1,156	1,179	23	2.0 %	2,837	3,214	377	13.3 %	14,108	14,914	806	5.7 %
	Subtotal	**451**	**497**	**46**	**10.2 %**	**1,687**	**1,735**	**48**	**2.8 %**	**4,241**	**4,766**	**525**	**12.4 %**	**21,470**	**22,471**	**1,001**	**4.7 %**
South	Part I	159	181	22	13.8 %	763	716	-47	-6.2 %	1,958	2,107	149	7.6 %	9,713	9,946	233	2.4 %
	Vehicle Crash	98	82	-16	-16.3 %	442	398	-44	-10.0 %	932	1,092	160	17.2 %	4,268	4,631	363	8.5 %
	All Other CFS	460	474	14	3.0 %	1,632	1,793	161	9.9 %	4,466	4,735	269	6.0 %	21,286	22,806	1,520	7.1 %
	Subtotal	**717**	**737**	**20**	**2.8 %**	**2,837**	**2,907**	**70**	**2.5 %**	**7,356**	**7,934**	**578**	**7.9 %**	**35,267**	**37,383**	**2,116**	**6.0 %**
Central	Part I	50	52	2	4.0 %	162	192	30	18.5 %	574	525	-49	-8.5 %	2,690	2,937	247	9.2 %
	Vehicle Crash	32	29	-3	-9.4 %	106	141	35	33.0 %	304	357	53	17.4 %	1,542	1,648	106	6.9 %
	All Other CFS	191	180	-11	-5.8 %	594	749	155	26.1 %	1,586	1,849	263	16.6 %	7,444	8,665	1,221	16.4 %
	Subtotal	**273**	**261**	**-12**	**-4.4 %**	**862**	**1,082**	**220**	**25.5 %**	**2,464**	**2,731**	**267**	**10.8 %**	**11,676**	**13,250**	**1,574**	**13.5 %**
Hermitage	Part I	152	136	-16	-10.5 %	586	574	-12	-2.0 %	1,735	1,649	-86	-5.0 %	8,663	8,780	117	1.4 %
	Vehicle Crash	66	73	7	10.6 %	311	324	13	4.2 %	867	876	9	1.0 %	4,060	4,086	26	0.6 %
	All Other CFS	419	428	9	2.1 %	1,662	1,622	-40	-2.4 %	4,107	4,557	450	11.0 %	20,505	22,016	1,511	7.4 %
	Subtotal	**637**	**637**	**0**	**0.0 %**	**2,559**	**2,520**	**-39**	**-1.5 %**	**6,709**	**7,082**	**373**	**5.6 %**	**33,228**	**34,882**	**1,654**	**5.0 %**
North	Part I	100	97	-3	-3.0 %	449	427	-22	-4.9 %	1,252	1,314	62	5.0 %	6,374	6,629	255	4.0 %
	Vehicle Crash	51	47	-4	-7.8 %	179	209	30	16.8 %	430	517	87	20.2 %	1,993	2,123	130	6.5 %
	All Other CFS	323	319	-4	-1.2 %	1,136	1,202	66	5.8 %	3,098	3,255	157	5.1 %	14,903	15,590	687	4.6 %
	Subtotal	**474**	**463**	**-11**	**-2.3 %**	**1,764**	**1,838**	**74**	**4.2 %**	**4,780**	**5,086**	**306**	**6.4 %**	**23,270**	**24,342**	**1,072**	**4.6 %**
Madison	Part I	95	115	20	21.1 %	377	416	39	10.3 %	986	1,171	185	18.8 %	5,214	5,556	342	6.6 %
	Vehicle Crash	48	45	-3	-6.3 %	207	189	-18	-8.7 %	420	536	116	27.6 %	1,936	2,146	210	10.8 %
	All Other CFS	237	326	89	37.6 %	1,037	1,078	41	4.0 %	2,689	3,038	349	13.0 %	12,653	13,786	1,133	9.0 %
	Subtotal	**380**	**486**	**106**	**27.9 %**	**1,621**	**1,683**	**62**	**3.8 %**	**4,095**	**4,745**	**650**	**15.9 %**	**19,803**	**21,488**	**1,685**	**8.5 %**
Midtown Hills	Part I	144	177	33	22.9 %	551	586	35	6.4 %	1,751	1,601	-150	-8.6 %	8,443	8,346	-97	-1.1 %
	Vehicle Crash	102	88	-14	-13.7 %	370	365	-5	-1.4 %	1,089	1,049	-40	-3.7 %	5,166	4,913	-253	-4.9 %
	All Other CFS	328	368	40	12.2 %	1,294	1,303	9	0.7 %	3,393	3,597	204	6.0 %	15,711	16,752	1,041	6.6 %
	Subtotal	**574**	**633**	**59**	**10.3 %**	**2,215**	**2,254**	**39**	**1.8 %**	**6,233**	**6,247**	**14**	**0.2 %**	**29,320**	**30,011**	**691**	**2.4 %**
County*	Part I	907	999	92	10.1 %	3,687	3,744	57	1.5 %	10,623	10,701	78	0.7 %	53,534	53,949	415	0.8 %
	Vehicle Crash	473	452	-21	-4.4 %	1,979	1,944	-35	-1.8 %	4,865	5,381	516	10.6 %	23,029	23,826	797	3.5 %
	All Other CFS	2,526	2,653	127	5.0 %	9,427	9,872	445	4.7 %	24,524	26,782	2,258	9.2 %	118,557	126,408	7,851	6.6 %
	Total	**3,906**	**4,104**	**198**	**5.1 %**	**15,093**	**15,560**	**467**	**3.1 %**	**40,012**	**42,864**	**2,852**	**7.1 %**	**195,120**	**204,183**	**9,063**	**4.6 %**

Information summarized for CompStat week ending 3/21/2015.

* Countywide totals include CFS with unknown locations. 'Part I CFS' refer to dispatched CAD calls with a ten code of 50, 51, 52, 53, 54, 57, 70, 71, 72, 67, or 1000. 'Vehicle Crash CFS' refer to dispatched CAD calls with a ten code of 45 or 46. Only includes calls initiated by the citizenry (call type 0 or 1). Report only includes CFS with ten codes 10 through 89 and all thousand codes. Excludes CFS with a disposition code of 6 or 11.

Vehicle Stop Analysis (Form 252)

Aggregated by component of officer making stop.

METROPOLITAN POLICE DEPARTMENT

of Nashville and Davidson County

		Rolling Two Week				Rolling Eight Week				YTD				Rolling Twenty-Four Month			
		Prior Week	Last Week	Change	% Change	Prior 4 Weeks	Last 4 Weeks	Change	% Change	Prior YTD	YTD	Change	% Change	Prior 52 Weeks	Last 52 Weeks	Change	% Change
West	Vehicle Stops	1,035	918	-117	-11.3%	2,833	3,607	774	27.3%	16,273	9,888	-6,385	-39.2%	67,958	50,042	-17,916	-26.4%
	Warnings Issued	90.5 %	91.8 %	1.3 %		90.6 %	90.6 %	0.0 %		92.4 %	90.0 %	-2.5 %		89.9 %	89.3 %	-0.5 %	
	Arrests Made	70	56	-14	-20.0%	173	214	41	23.7%	996	568	-428	-43.0%	3,915	2,767	-1,148	-29.3%
East	Vehicle Stops	804	741	-63	-7.8%	2,933	3,062	129	4.4%	11,481	8,933	-2,548	-22.2%	49,948	47,181	-2,767	-5.5%
	Warnings Issued	95.9 %	97.3 %	1.4 %		95.5 %	97.3 %	1.8 %		93.7 %	96.1 %	2.4 %		93.2 %	94.1 %	0.9 %	
	Arrests Made	95	96	1	1.1%	273	360	87	31.9%	960	889	-71	-7.4%	4,599	4,088	-511	-11.1%
South	Vehicle Stops	1,042	1,071	29	2.8%	3,418	4,162	744	21.8%	19,096	11,813	-7,283	-38.1%	74,714	64,322	-10,392	-13.9%
	Warnings Issued	92.3 %	90.1 %	-2.2 %		89.8 %	92.1 %	2.4 %		91.5 %	91.4 %	-0.1 %		90.5 %	91.0 %	0.4 %	
	Arrests Made	60	64	4	6.7%	175	219	44	25.1%	1,203	591	-612	-50.9%	4,562	3,252	-1,310	-28.7%
Central	Vehicle Stops	753	619	-134	-17.8%	3,291	2,772	-519	-15.8%	10,718	9,596	-1,122	-10.5%	44,134	43,021	-1,113	-2.5%
	Warnings Issued	80.2 %	79.8 %	-0.4 %		78.7 %	83.3 %	4.6 %		77.0 %	81.6 %	4.6 %		71.1 %	73.4 %	2.2 %	
	Arrests Made	60	41	-19	-31.7%	216	209	-7	-3.2%	687	687	0	0.0%	2,616	2,446	-170	-6.5%
Hermitage	Vehicle Stops	1,045	947	-98	-9.4%	4,014	3,886	-128	-3.2%	14,951	12,418	-2,533	-16.9%	55,186	58,860	3,674	6.7%
	Warnings Issued	91.8 %	93.3 %	1.6 %		91.8 %	92.9 %	1.1 %		88.3 %	91.7 %	3.4 %		85.2 %	88.7 %	3.5 %	
	Arrests Made	74	78	4	5.4%	393	306	-87	-22.1%	1,245	1,037	-208	-16.7%	4,659	4,448	-211	-4.5%
North	Vehicle Stops	772	514	-258	-33.4%	2,128	2,464	336	15.8%	9,920	6,900	-3,020	-30.4%	42,706	32,137	-10,569	-24.7%
	Warnings Issued	90.5 %	86.4 %	-4.2 %		87.5 %	89.3 %	1.8 %		88.5 %	89.4 %	0.9 %		88.5 %	86.7 %	-1.8 %	
	Arrests Made	58	33	-25	-43.1%	182	209	27	14.8%	972	582	-390	-40.1%	4,029	2,727	-1,302	-32.3%
Madison	Vehicle Stops	570	541	-29	-5.1%	2,046	2,120	74	3.6%	6,852	6,474	-378	-5.5%	26,673	28,575	1,902	7.1%
	Warnings Issued	88.9 %	89.8 %	0.9 %		90.2 %	90.3 %	0.1 %		89.5 %	89.7 %	0.2 %		88.1 %	87.8 %	-0.3 %	
	Arrests Made	76	83	7	9.2%	217	277	60	27.6%	711	724	13	1.8%	2,689	3,286	597	22.2%
Midtown	Vehicle Stops	994	885	-109	-11.0%	2,728	3,547	819	30.0%	0	9,843	9,843	-	0	29,808	29,808	-
Hills	Warnings Issued	86.6 %	84.1 %	-2.6 %		86.7 %	87.6 %	0.9 %		NaN	87.1 %	NaN		NaN	88.4 %	NaN	
	Arrests Made	77	93	16	20.8%	200	295	95	47.5%	0	750	750	-	0	2,007	2,007	-
SOD	Vehicle Stops	875	832	-43	-4.9%	2,000	3,024	1,024	51.2%	7,162	7,171	9	0.1%	32,778	33,762	984	3.0%
	Warnings Issued	61.4 %	47.2 %	-14.1 %		48.9 %	53.3 %	4.4 %		49.0 %	53.9 %	4.9 %		49.0 %	48.5 %	-0.5 %	
	Arrests Made	21	23	2	9.5%	81	93	12	14.8%	334	253	-81	-24.3%	1,038	1,148	110	10.6%
Other	Vehicle Stops	178	219	41	23.0%	767	927	160	20.9%	2,820	2,524	-296	-10.5%	13,166	10,399	-2,767	-21.0%
	Warnings Issued	100.0 %	98.6 %	-1.4 %		98.8 %	99.2 %	0.4 %		98.3 %	99.0 %	0.6 %		98.2 %	98.2 %	0.0 %	
	Arrests Made	4	17	13	325.0%	42	51	9	21.4%	272	146	-126	-46.3%	1,210	648	-562	-46.4%
Total	Vehicle Stops	8,068	7,287	-781	-9.7%	26,158	29,571	3,413	13.0%	99,273	85,560	-13,713	-13.8%	407,263	398,107	-9,156	-2.2%
	Warnings Issued	86.9 %	84.9 %	-2.0 %		86.1 %	87.1 %	1.0 %		86.6 %	87.0 %	0.4 %		84.5 %	84.7 %	0.3 %	
	Arrests Made	595	584	-11	-1.8%	1,952	2,233	281	14.4%	7,380	6,227	-1,153	-15.6%	29,317	26,817	-2,500	-8.5%

Information summarized for CompStat week ending 03/21/2015.

Sourced from MNPD ARMS on 3/25/2015 8:10:35 AM. The figures above were sourced from MNPD's Vehicle Stop (Form 252) Database. Vehicle stop totals count all reports electronically entered via AFR. Hardcopy reports not entered into ARMS will affect accuracy of totals. This report is intended to be a management and planning tool and does not reflect the official vehicle stop counts for the department.

Field Interview Report (Form 114)

Aggregated by component of officer conducting interview.

METROPOLITAN POLICE DEPARTMENT
of Nashville and Davidson County

		Rolling Two Week				Rolling Eight Week				YTD				Rolling Twenty-Four Month			
		Prior Week	Last Week	Change	% Change	Prior 4 Weeks	Last 4 Weeks	Change	% Change	Prior YTD	YTD	Change	% Change	Prior 52 Weeks	Last 52 Weeks	Change	% Change
West	Field Interview	37	23	-14	-37.8%	175	122	-53	-30.3%	848	426	-422	-49.8%	3,133	2,542	-591	-18.9%
	Arrest Made	12	7	-5	-41.7%	36	33	-3	-8.3%	207	92	-115	-55.6%	686	579	-107	-15.6%
East	Field Interview	85	40	-45	-52.9%	179	219	40	22.3%	803	531	-272	-33.9%	3,073	3,134	61	2.0%
	Arrest Made	19	6	-13	-68.4%	20	42	22	110.0%	140	96	-44	-31.4%	469	471	2	0.4%
South	Field Interview	76	56	-20	-26.3%	178	232	54	30.3%	834	548	-286	-34.3%	3,544	2,979	-565	-15.9%
	Arrest Made	16	11	-5	-31.3%	31	45	14	45.2%	148	95	-53	-35.8%	570	499	-71	-12.5%
Central	Field Interview	41	34	-7	-17.1%	112	134	22	19.6%	678	354	-324	-47.8%	2,299	1,949	-350	-15.2%
	Arrest Made	10	8	-2	-20.0%	24	34	10	41.7%	105	82	-23	-21.9%	442	321	-121	-27.4%
Hermitage	Field Interview	45	59	14	31.1%	281	202	-79	-28.1%	902	724	-178	-19.7%	3,204	3,560	356	11.1%
	Arrest Made	7	17	10	142.9%	37	40	3	8.1%	203	102	-101	-49.8%	593	617	24	4.0%
North	Field Interview	30	23	-7	-23.3%	146	104	-42	-28.8%	433	365	-68	-15.7%	1,539	1,658	119	7.7%
	Arrest Made	4	4	0	0.0%	18	17	-1	-5.6%	100	50	-50	-50.0%	287	236	-51	-17.8%
Madison	Field Interview	64	91	27	42.2%	220	312	92	41.8%	307	700	393	128.0%	1,295	2,993	1,698	131.1%
	Arrest Made	31	48	17	54.8%	93	165	72	77.4%	85	329	244	287.1%	333	1,273	940	282.3%
Midtown	Field Interview	51	56	5	9.8%	152	175	23	15.1%	0	480	480	-	0	1,787	1,787	-
Hills	Arrest Made	12	10	-2	-16.7%	26	34	8	30.8%	0	94	94	-	0	316	316	-
SID	Field Interview	5	4	-1	-20.0%	41	17	-24	-58.5%	64	105	41	64.1%	262	236	-26	-9.9%
	Arrest Made	2	1	-1	-50.0%	6	8	2	33.3%	22	24	2	9.1%	85	66	-19	-22.4%
SOD	Field Interview	0	0	0	-	3	1	-2	-66.7%	13	5	-8	-61.5%	33	26	-7	-21.2%
	Arrest Made	0	0	0	-	0	0	0	-	0	0	0	-	3	2	-1	-33.3%
Other	Field Interview	8	0	-8	-100.0%	8	14	6	75.0%	20	33	13	65.0%	88	156	68	77.3%
	Arrest Made	2	0	-2	-100.0%	5	4	-1	-20.0%	3	12	9	300.0%	14	30	16	114.3%
County	Field Interview	442	386	-56	-12.7%	1,495	1,532	37	2.5%	4,902	4,271	-631	-12.9%	18,470	21,020	2,550	13.8%
	Arrest Made	115	112	-3	-2.6%	296	422	126	42.6%	1,013	976	-37	-3.7%	3,482	4,410	928	26.7%

Information summarized for CompStat week ending 03/21/2015.

Sourced from MNPD ARMS on 3/25/2015 8:10:35 AM. The numbers above are sourced from MNPD's Field Interview (Form 114) Database. This report includes all FI types (field interviews, terry stops, and homeless welfare checks). "Arrest Made" indicates that an individual in the FI database was also arrested. For an arrest to be counted, the Form 114 complaint number must match a Form 106 Arrest Report, Form 106A State Misdemeanor Citation Report, or Form 219 Juvenile Citation incident number and the master name record must match in each as well. This report is intended to be a management and planning tool and does not reflect official counts for the department.

County Efficiency Charts

METROPOLITAN POLICE DEPARTMENT
of Nashville and Davidson County

Summarized by CompStat week for past eight weeks.
Aggregated by component of officer initiating call / arresting officer.

All Self-Initiated CAD - 52wk Avg: 14,175

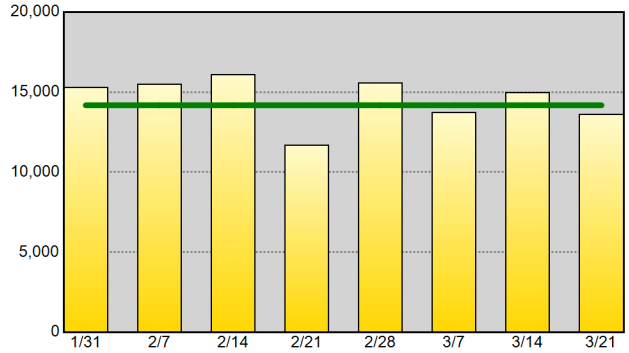

Self-Initiated Terry Stops - 52wk Avg: 427

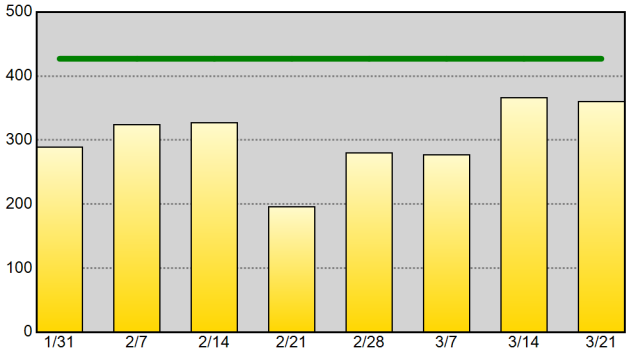

Self-Initiated Vehicle Stops (10-93) - 52wk Avg: 6,882

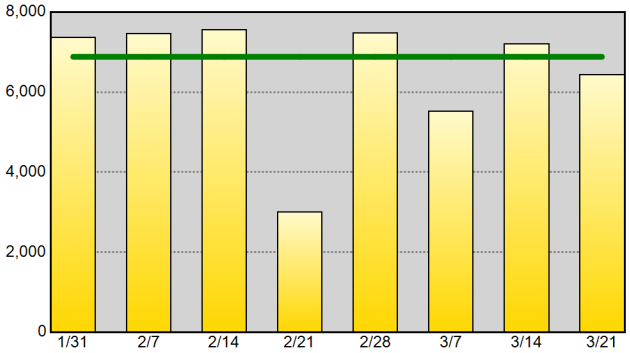

Self-Initiated Business Checks (10-96) - 52wk Avg: 3,894

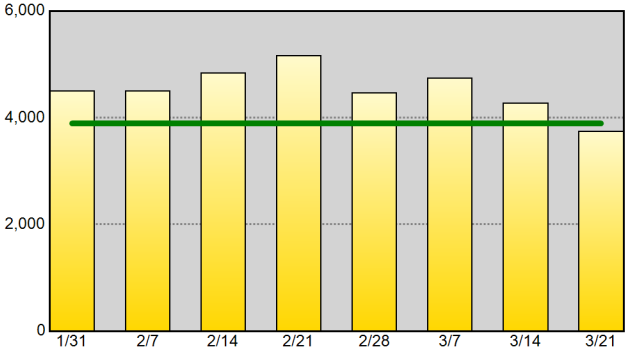

Self-Initiated Community Policing (10-15) - 52wk Avg: 969

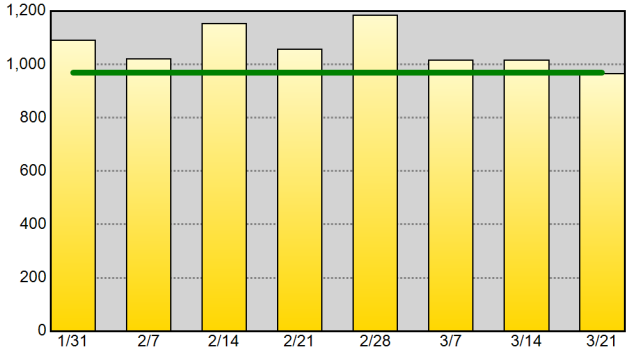

Self-Initiated Criminal Vice Activity (10-78) - 52wk Avg: 65

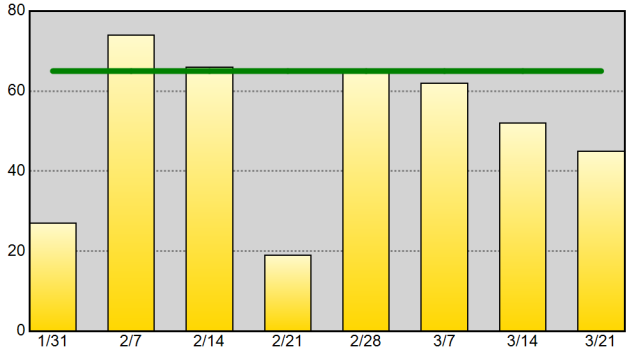

Part I Arrests - 52wk Avg: 212

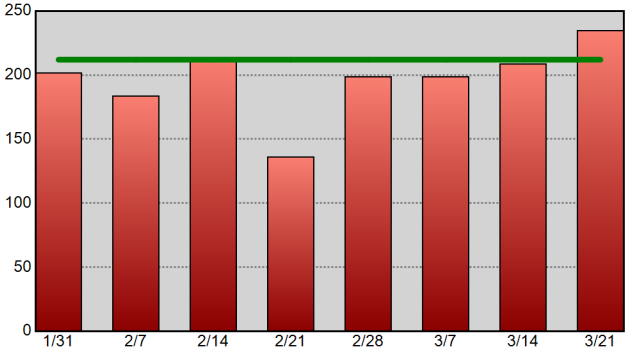

Drug-Related Arrests - 52wk Avg: 223

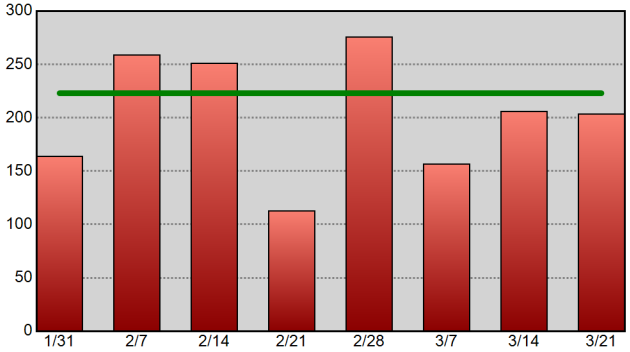

Warrants Served - 52wk Avg: 506

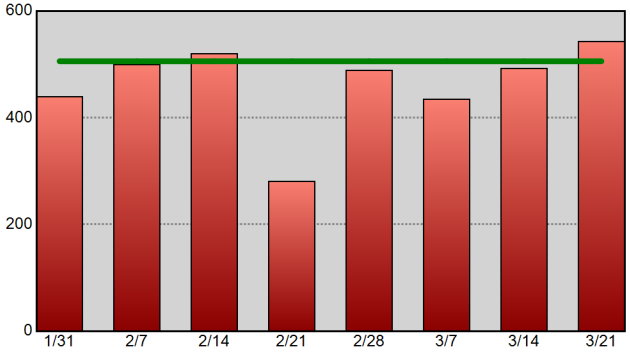

Information summarized for CompStat week ending 3/21/2015.
The horizontal line on each chart represents the data set's 52-week weekly average.

Sourced from MNPD ARMS on 3/25/2015 8:10:35 AM. CAD reports only include calls initiated by an officer (call type 2 or 3). Excludes CFS with a disposition code of 6 or 11. Arrest reports do not take into account the number of charges. 1 arrest = 1 body.

West Precinct Precinct Efficiency Charts

METROPOLITAN POLICE DEPARTMENT
of Nashville and Davidson County

Summarized by CompStat week for past eight weeks.
Aggregated by component of officer initiating call / arresting officer.

All Self-Initiated CAD - 52wk Avg: 1,834

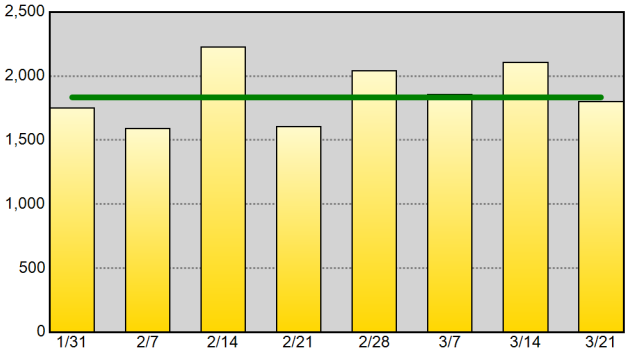

Self-Initiated Terry Stops - 52wk Avg: 28

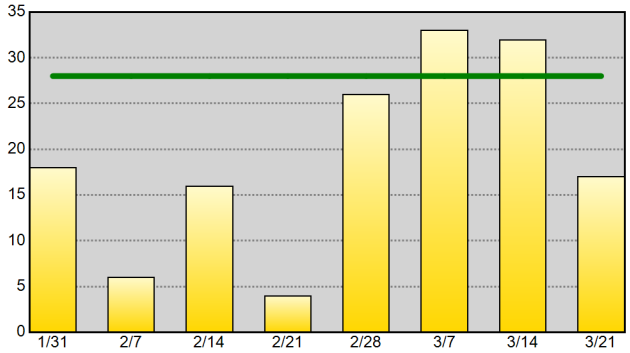

Self-Initiated Vehicle Stops (10-93) - 52wk Avg: 875

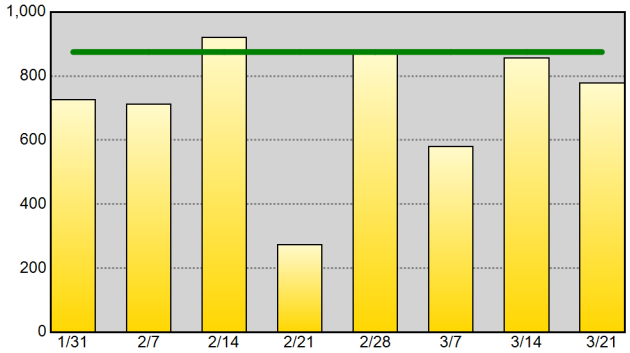

Self-Initiated Business Checks (10-96) - 52wk Avg: 556

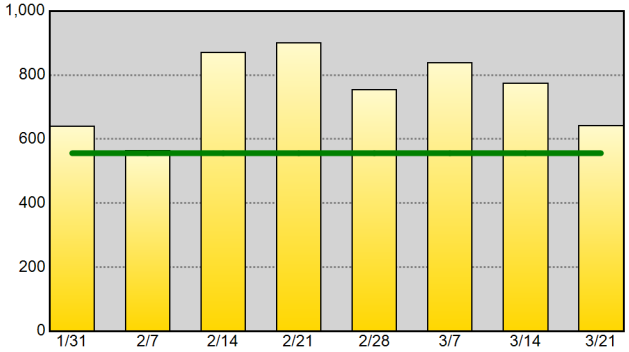

Self-Initiated Community Policing (10-15) - 52wk Avg: 204

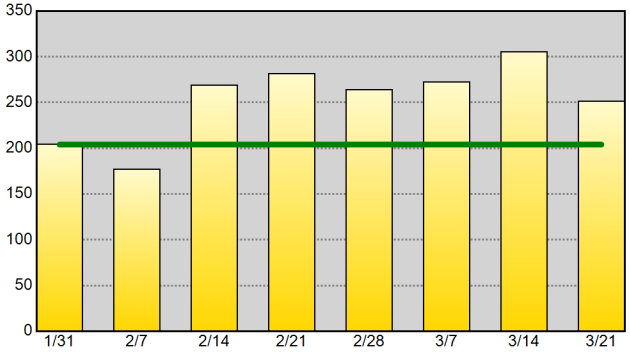

Self-Initiated Criminal Vice Activity (10-78) - 52wk Avg: 1

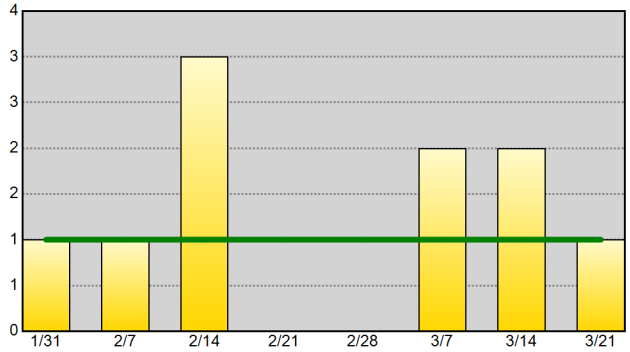

Part I Arrests - 52wk Avg: 25

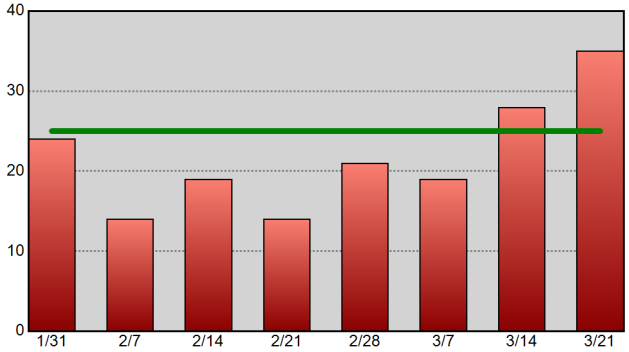

Drug-Related Arrests - 52wk Avg: 23

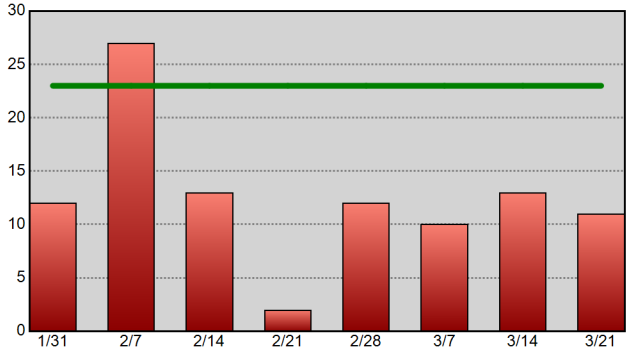

Warrants Served - 52wk Avg: 31

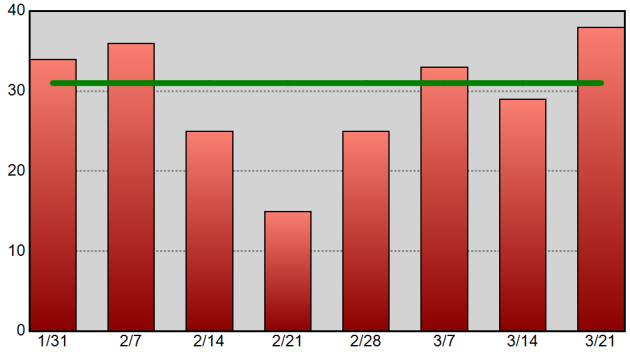

Information summarized for CompStat week ending 3/21/2015. The horizontal line on each chart represents the data set's 52-week weekly average.

Sourced from MNPD ARMS on 3/25/2015 8:10:37 AM. CAD reports only include calls initiated by an officer (call type 2 or 3). Excludes CFS with a disposition code of 6 or 11. Arrest reports do not take into account the number of charges. 1 arrest = 1 body.

East Precinct Precinct Efficiency Charts

METROPOLITAN POLICE DEPARTMENT
of Nashville and Davidson County

Summarized by CompStat week for past eight weeks.
Aggregated by component of officer initiating call / arresting officer.

All Self-Initiated CAD - 52wk Avg: 1,466

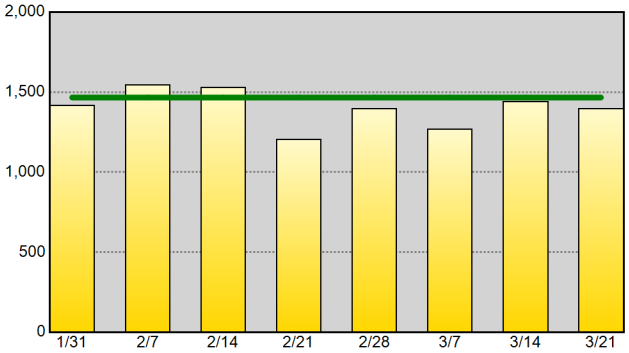

Self-Initiated Terry Stops - 52wk Avg: 80

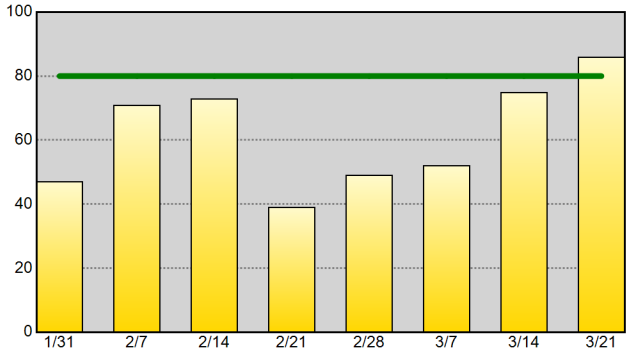

Self-Initiated Vehicle Stops (10-93) - 52wk Avg: 881

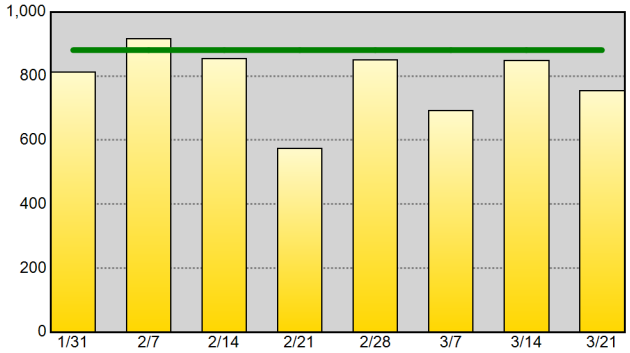

Self-Initiated Business Checks (10-96) - 52wk Avg: 256

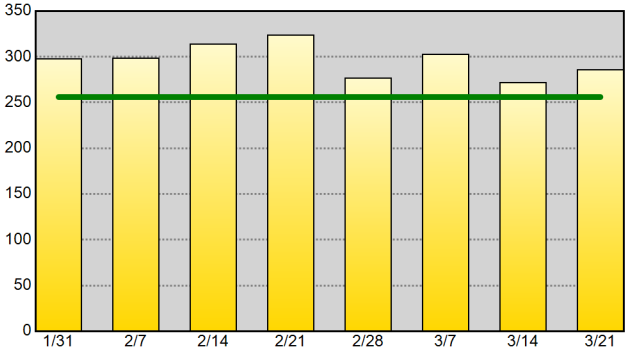

Self-Initiated Community Policing (10-15) - 52wk Avg: 41

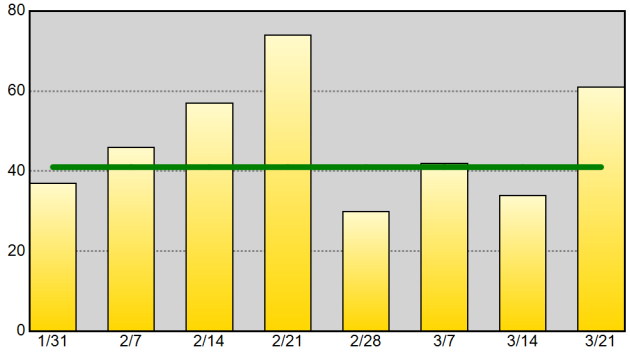

Self-Initiated Criminal Vice Activity (10-78) - 52wk Avg: 3

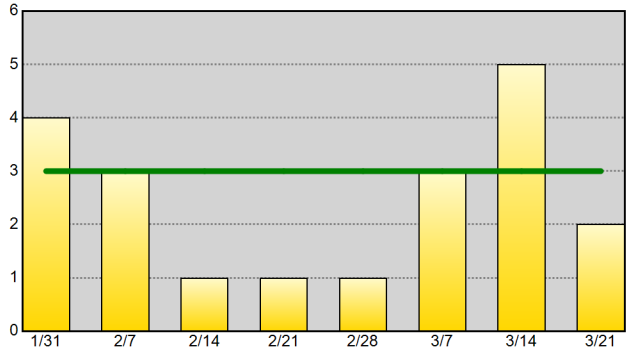

Part I Arrests - 52wk Avg: 24

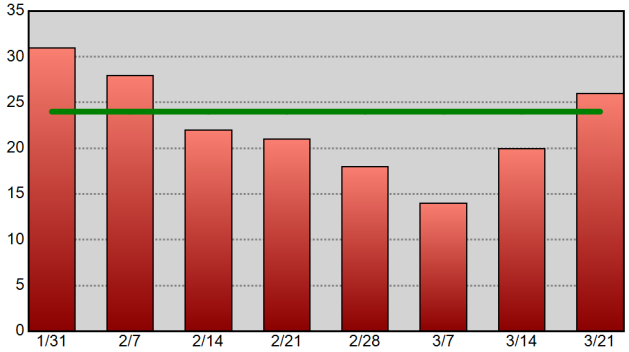

Drug-Related Arrests - 52wk Avg: 31

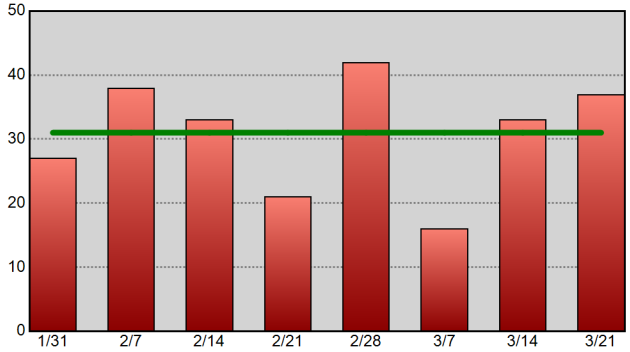

Warrants Served - 52wk Avg: 58

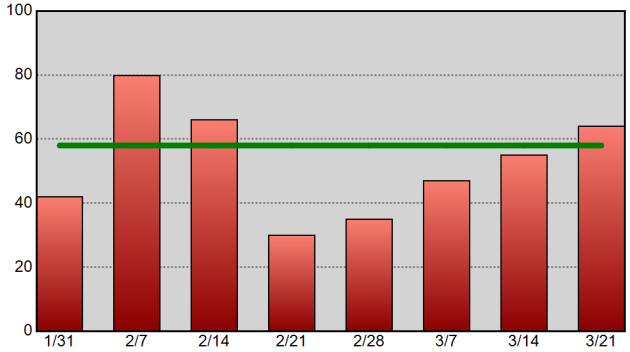

Information summarized for CompStat week ending 3/21/2015. The horizontal line on each chart represents the data set's 52-week weekly average.

Sourced from MNPD ARMS on 3/25/2015 8:10:39 AM. CAD reports only include calls initiated by an officer (call type 2 or 3). Excludes CFS with a disposition code of 6 or 11. Arrest reports do not take into account the number of charges. 1 arrest = 1 body.

South Precinct Precinct Efficiency Charts

METROPOLITAN POLICE DEPARTMENT
of Nashville and Davidson County

Summarized by CompStat week for past eight weeks.
Aggregated by component of officer initiating call / arresting officer.

All Self-Initiated CAD - 52wk Avg: 1,781

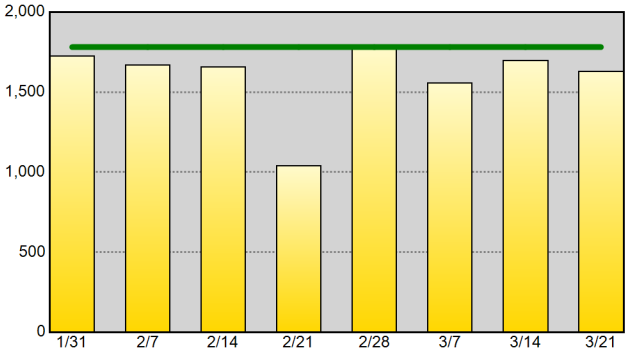

Self-Initiated Terry Stops - 52wk Avg: 34

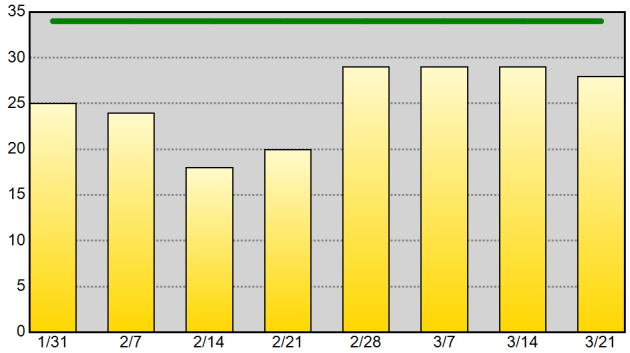

Self-Initiated Vehicle Stops (10-93) - 52wk Avg: 1,078

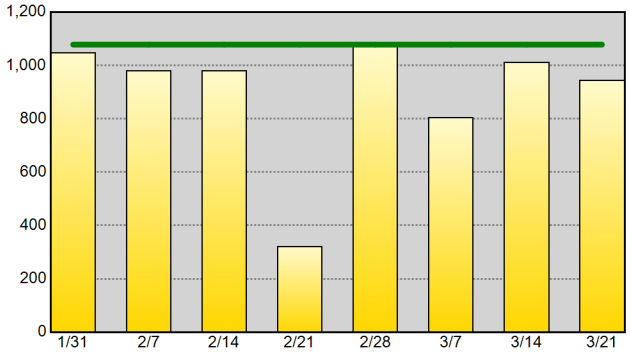

Self-Initiated Business Checks (10-96) - 52wk Avg: 413

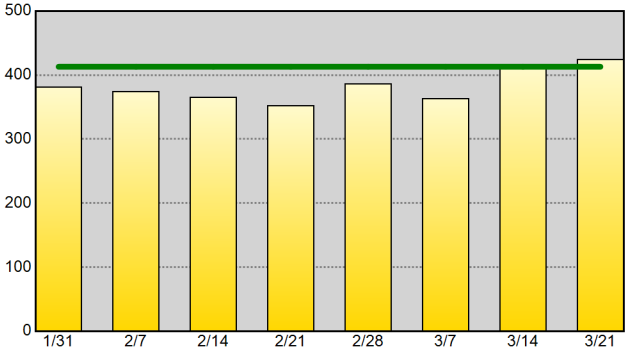

Self-Initiated Community Policing (10-15) - 52wk Avg: 37

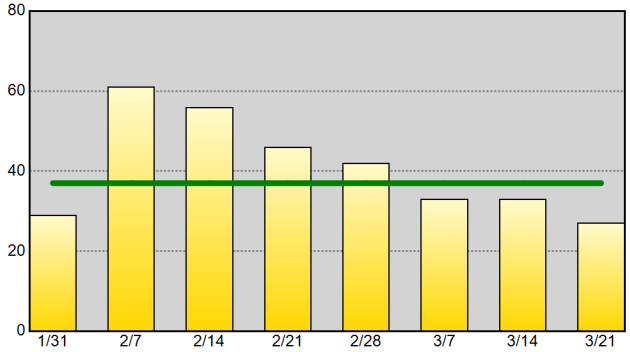

Self-Initiated Criminal Vice Activity (10-78) - 52wk Avg: 2

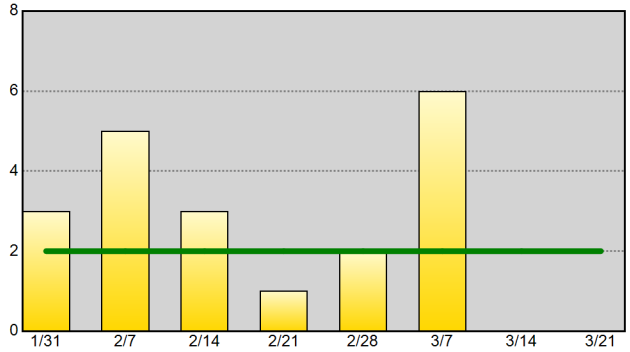

Part I Arrests - 52wk Avg: 35

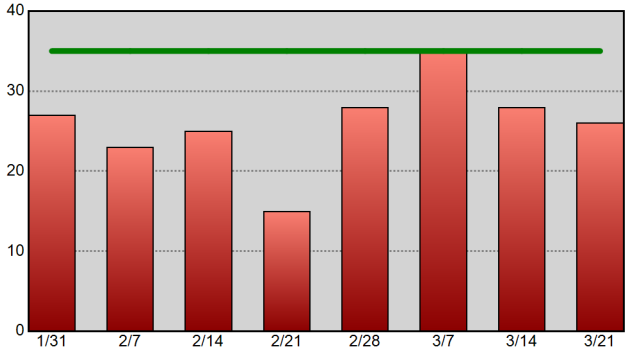

Drug-Related Arrests - 52wk Avg: 22

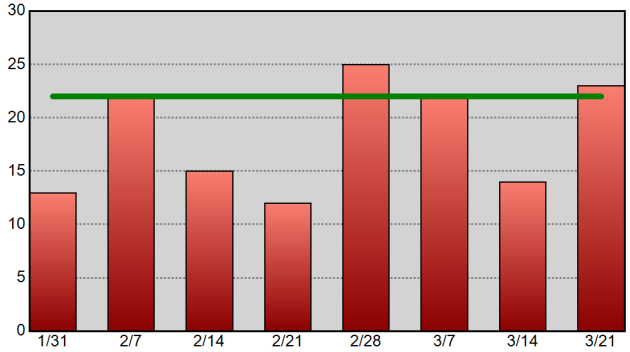

Warrants Served - 52wk Avg: 38

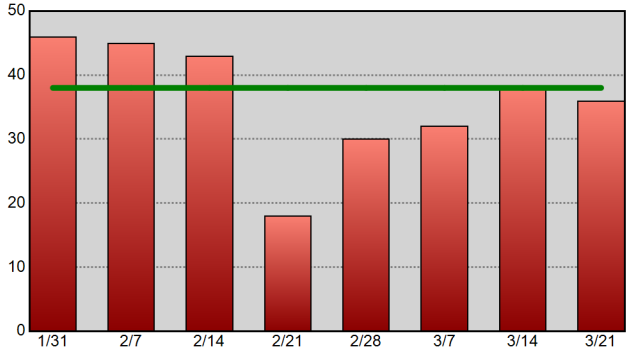

Information summarized for CompStat week ending 3/21/2015. The horizontal line on each chart represents the data set's 52-week weekly average.

Sourced from MNPD ARMS on 3/25/2015 8:10:42 AM. CAD reports only include calls initiated by an officer (call type 2 or 3). Excludes CFS with a disposition code of 6 or 11. Arrest reports do not take into account the number of charges. 1 arrest = 1 body.

Central Precinct Precinct Efficiency Charts

METROPOLITAN POLICE DEPARTMENT
of Nashville and Davidson County

Summarized by CompStat week for past eight weeks.
Aggregated by component of officer initiating call / arresting officer.

All Self-Initiated CAD - 52wk Avg: 1,592

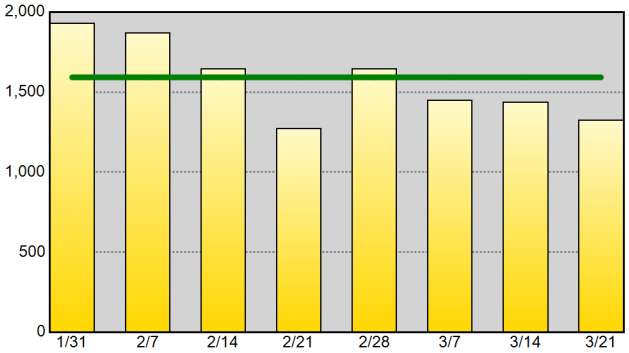

Self-Initiated Terry Stops - 52wk Avg: 112

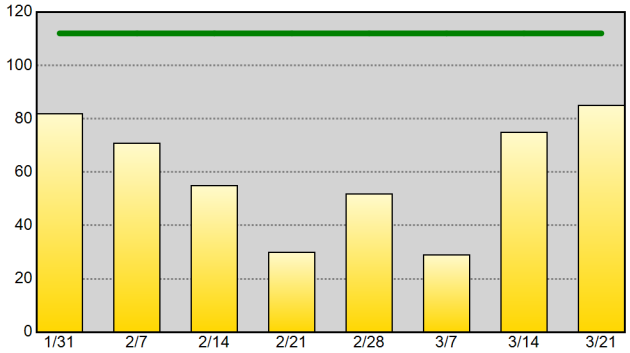

Self-Initiated Vehicle Stops (10-93) - 52wk Avg: 778

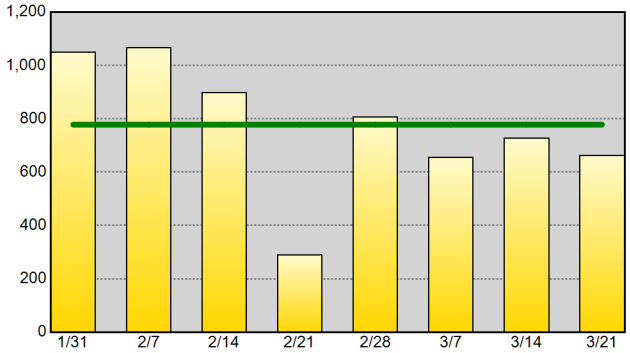

Self-Initiated Business Checks (10-96) - 52wk Avg: 413

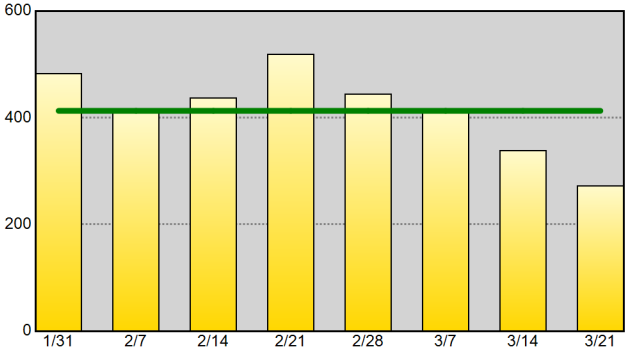

Self-Initiated Community Policing (10-15) - 52wk Avg: 59

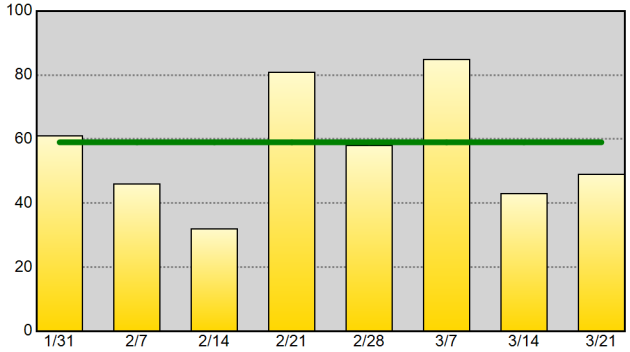

Self-Initiated Criminal Vice Activity (10-78) - 52wk Avg: 1

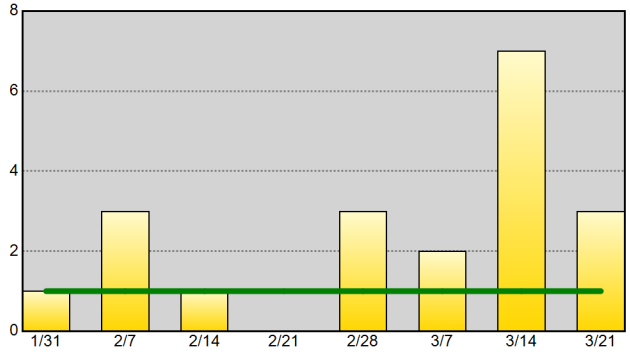

Part I Arrests - 52wk Avg: 12

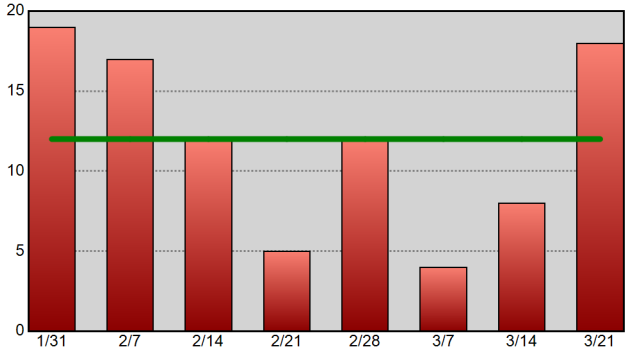

Drug-Related Arrests - 52wk Avg: 15

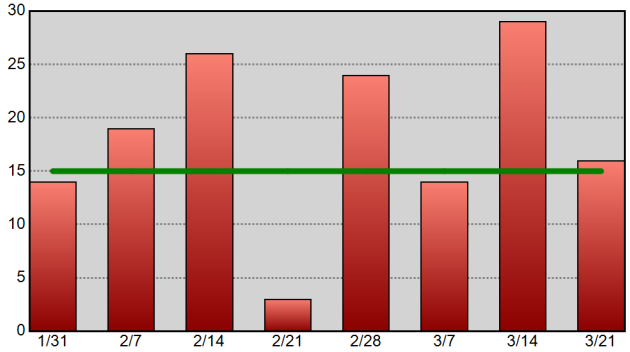

Warrants Served - 52wk Avg: 40

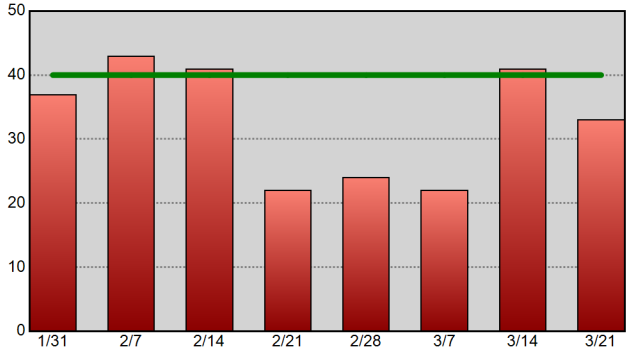

Information summarized for CompStat week ending 3/21/2015. The horizontal line on each chart represents the data set's 52-week weekly average.

Sourced from MNPD ARMS on 3/25/2015 8:10:44 AM. CAD reports only include calls initiated by an officer (call type 2 or 3). Excludes CFS with a disposition code of 6 or 11. Arrest reports do not take into account the number of charges. 1 arrest = 1 body.

Hermitage Precinct Precinct Efficiency Charts

METROPOLITAN POLICE DEPARTMENT
of Nashville and Davidson County

Summarized by CompStat week for past eight weeks.
Aggregated by component of officer initiating call / arresting officer.

All Self-Initiated CAD - 52wk Avg: 2,240

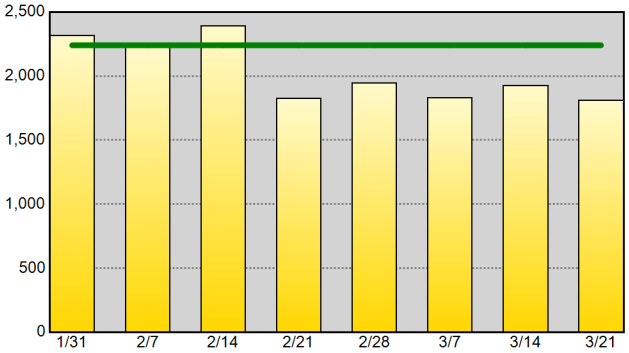

Self-Initiated Terry Stops - 52wk Avg: 48

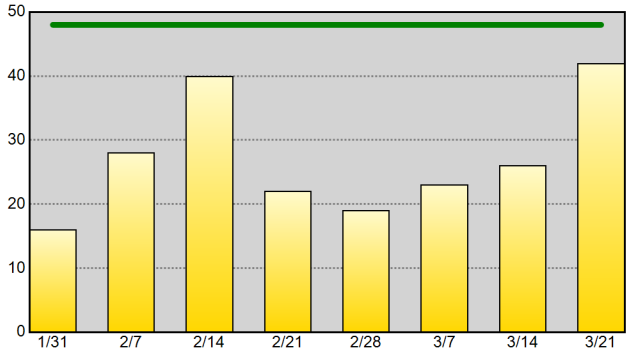

Self-Initiated Vehicle Stops (10-93) - 52wk Avg: 1,152

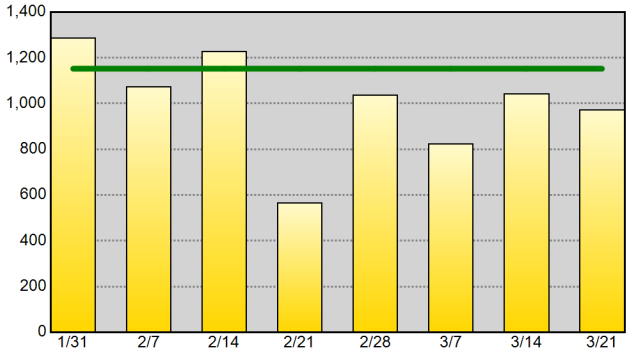

Self-Initiated Business Checks (10-96) - 52wk Avg: 705

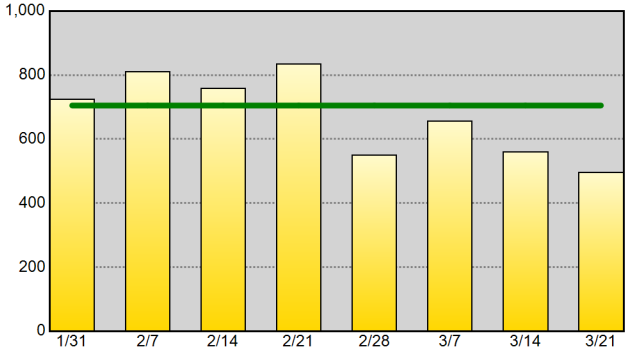

Self-Initiated Community Policing (10-15) - 52wk Avg: 64

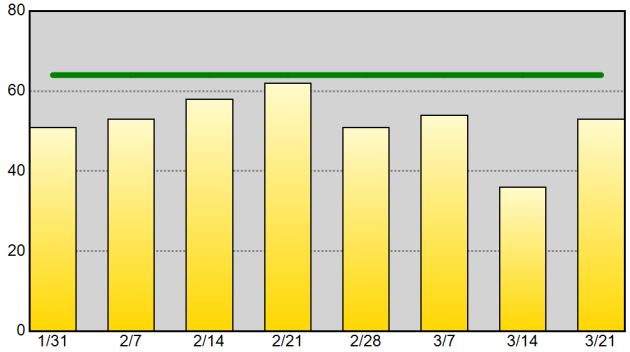

Self-Initiated Criminal Vice Activity (10-78) - 52wk Avg: 2

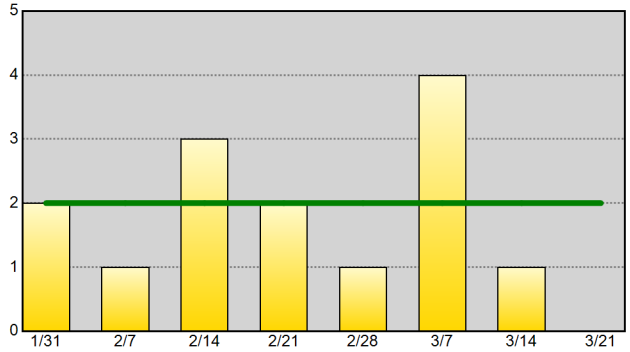

Part I Arrests - 52wk Avg: 31

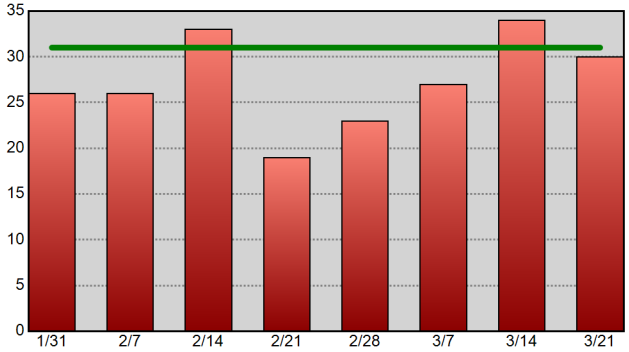

Drug-Related Arrests - 52wk Avg: 41

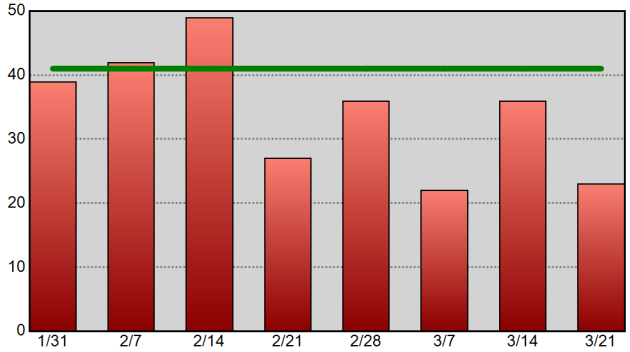

Warrants Served - 52wk Avg: 59

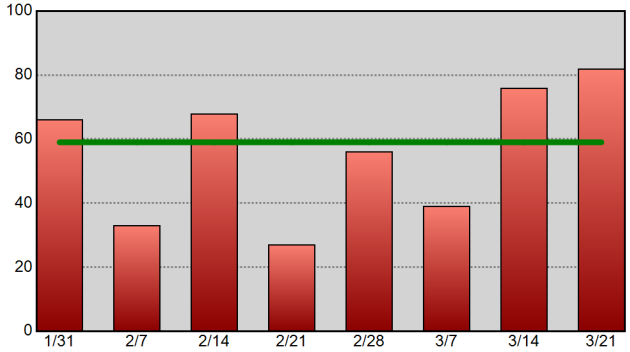

Information summarized for CompStat week ending 3/21/2015. The horizontal line on each chart represents the data set's 52-week weekly average.

Sourced from MNPD ARMS on 3/25/2015 8:10:46 AM. CAD reports only include calls initiated by an officer (call type 2 or 3). Excludes CFS with a disposition code of 6 or 11. Arrest reports do not take into account the number of charges. 1 arrest = 1 body.

North Precinct Precinct Efficiency Charts

METROPOLITAN POLICE DEPARTMENT
of Nashville and Davidson County

Summarized by CompStat week for past eight weeks.
Aggregated by component of officer initiating call / arresting officer.

All Self-Initiated CAD - 52wk Avg: 1,386

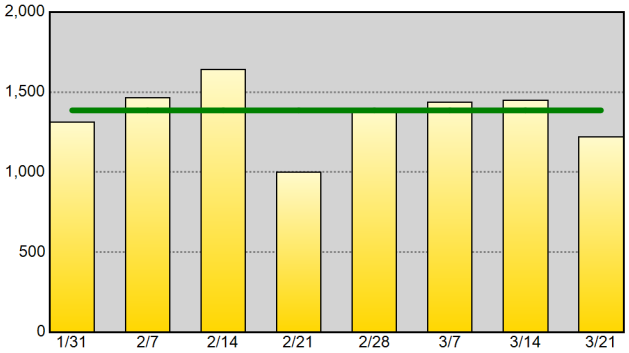

Self-Initiated Terry Stops - 52wk Avg: 57

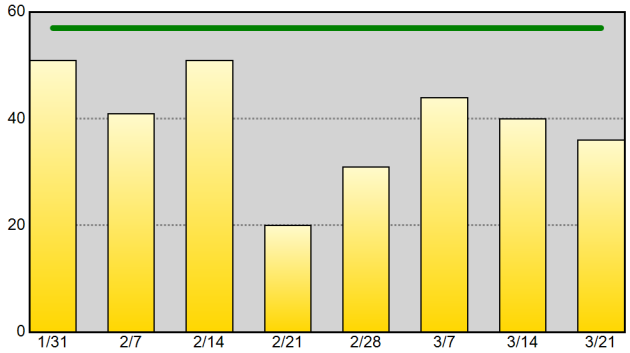

Self-Initiated Vehicle Stops (10-93) - 52wk Avg: 591

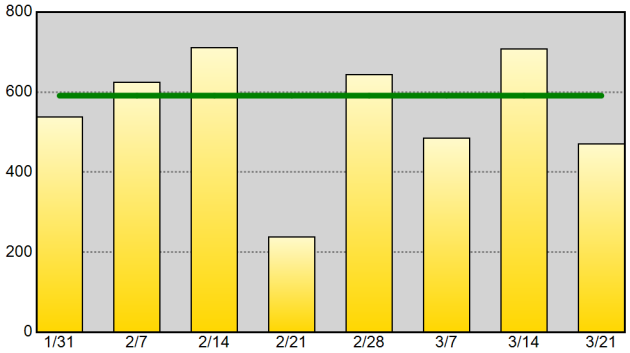

Self-Initiated Business Checks (10-96) - 52wk Avg: 455

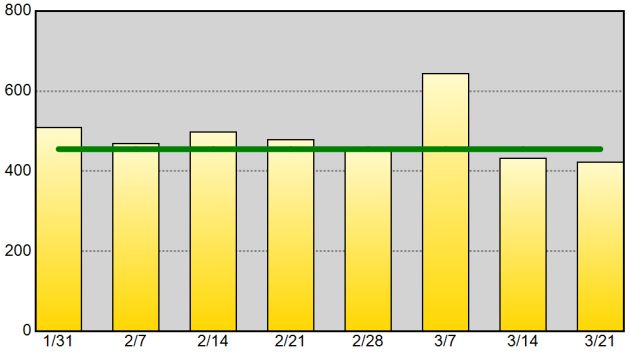

Self-Initiated Community Policing (10-15) - 52wk Avg: 30

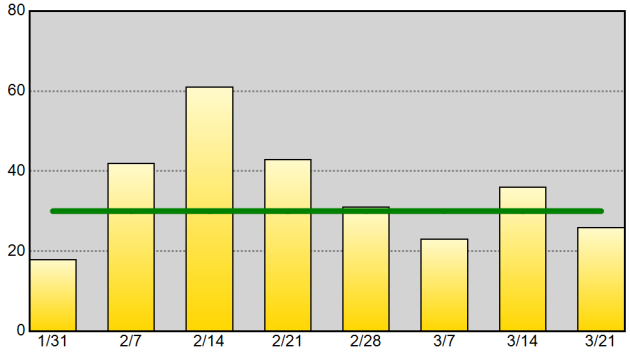

Self-Initiated Criminal Vice Activity (10-78) - 52wk Avg: 2

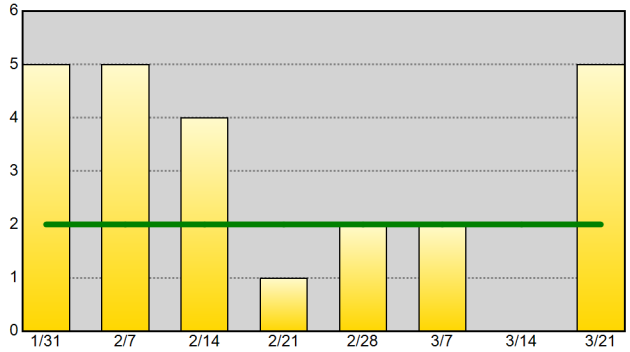

Part I Arrests - 52wk Avg: 21

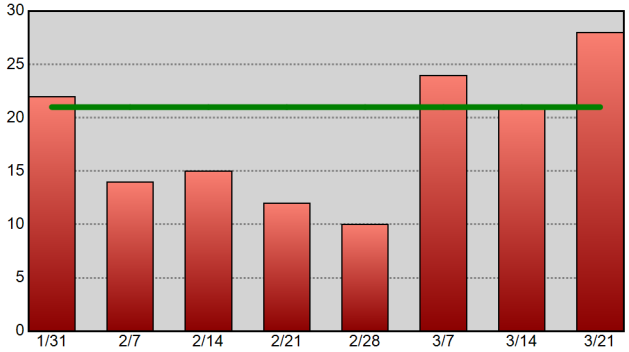

Drug-Related Arrests - 52wk Avg: 27

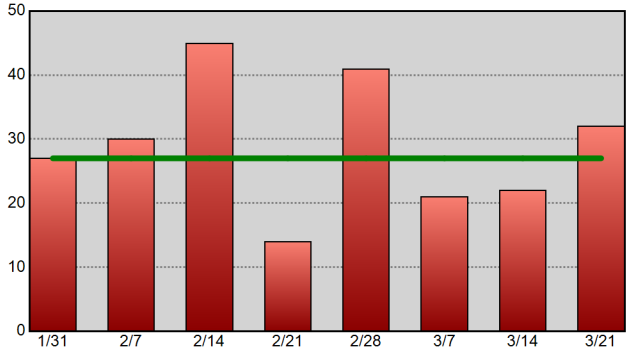

Warrants Served - 52wk Avg: 47

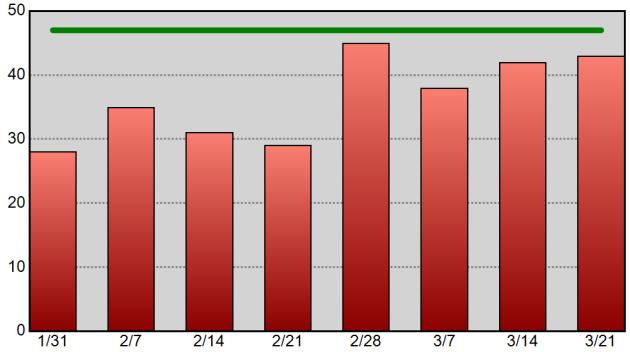

Information summarized for CompStat week ending 3/21/2015.
The horizontal line on each chart represents the data set's 52-week weekly average.

Sourced from MNPD ARMS on 3/25/2015 8:10:48 AM. CAD reports only include calls initiated by an officer (call type 2 or 3). Excludes CFS with a disposition code of 6 or 11. Arrest reports do not take into account the number of charges. 1 arrest = 1 body.

Madison Precinct Precinct Efficiency Charts

METROPOLITAN POLICE DEPARTMENT
of Nashville and Davidson County

Summarized by CompStat week for past eight weeks.
Aggregated by component of officer initiating call / arresting officer.

All Self-Initiated CAD - 52wk Avg: 1,463

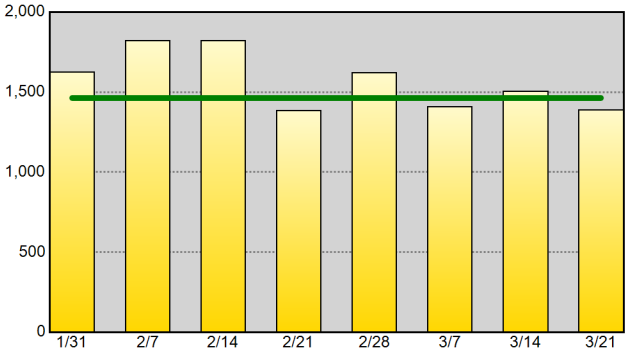

Self-Initiated Terry Stops - 52wk Avg: 25

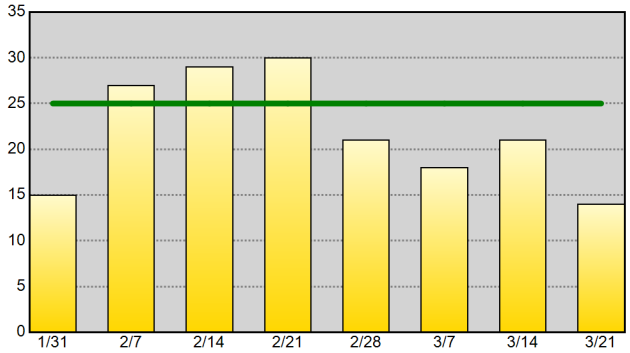

Self-Initiated Vehicle Stops (10-93) - 52wk Avg: 532

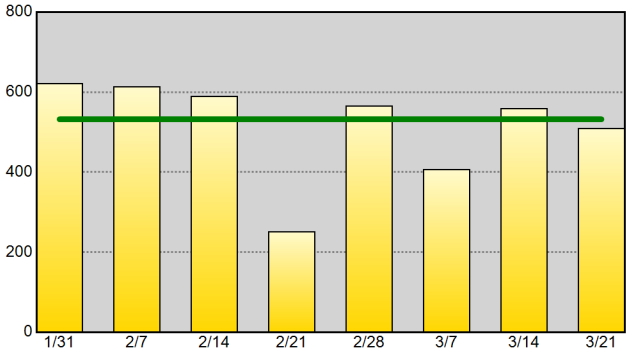

Self-Initiated Business Checks (10-96) - 52wk Avg: 656

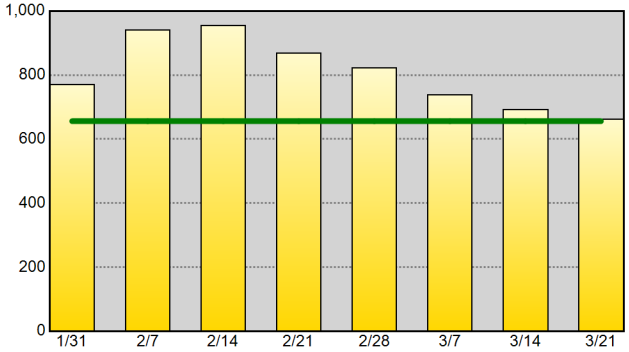

Self-Initiated Community Policing (10-15) - 52wk Avg: 61

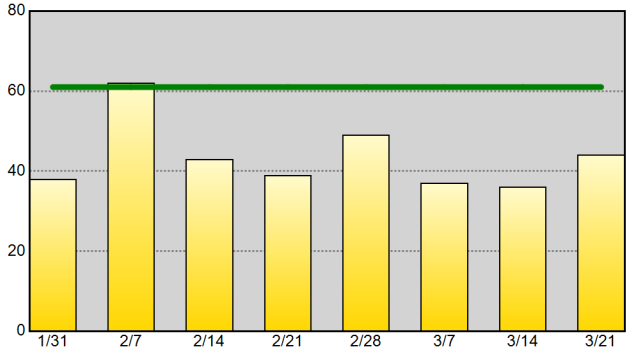

Self-Initiated Criminal Vice Activity (10-78) - 52wk Avg: 1

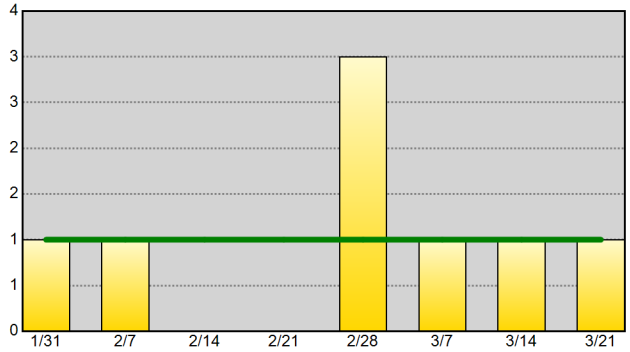

Part I Arrests - 52wk Avg: 28

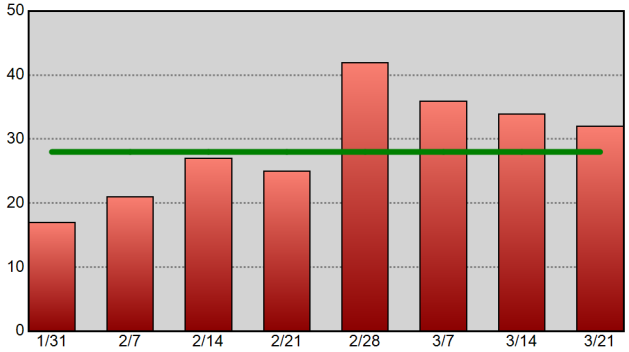

Drug-Related Arrests - 52wk Avg: 24

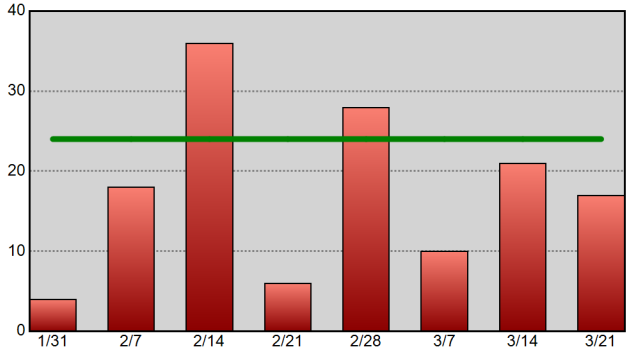

Warrants Served - 52wk Avg: 40

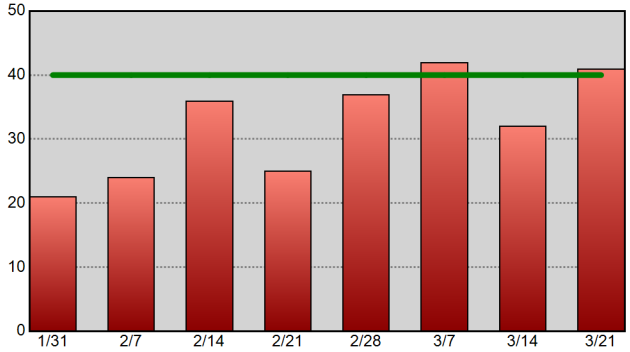

Information summarized for CompStat week ending 3/21/2015. The horizontal line on each chart represents the data set's 52-week weekly average.

Sourced from MNPD ARMS on 3/25/2015 8:10:50 AM. CAD reports only include calls initiated by an officer (call type 2 or 3). Excludes CFS with a disposition code of 6 or 11. Arrest reports do not take into account the number of charges. 1 arrest = 1 body.

Midtown Hills Precinct Precinct Efficiency Charts

METROPOLITAN POLICE DEPARTMENT
of Nashville and Davidson County

Summarized by CompStat week for past eight weeks.
Aggregated by component of officer initiating call / arresting officer.

All Self-Initiated CAD - 32wk Avg: 1,825

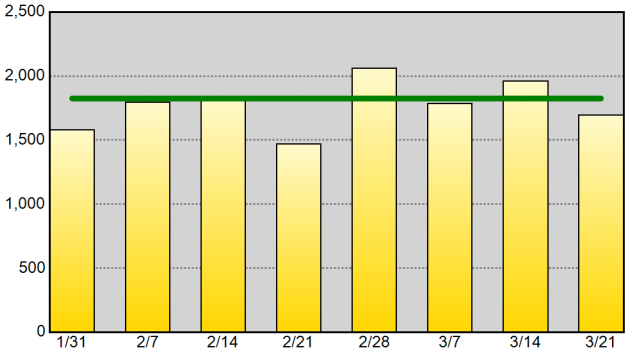

Self-Initiated Terry Stops - 32wk Avg: 48

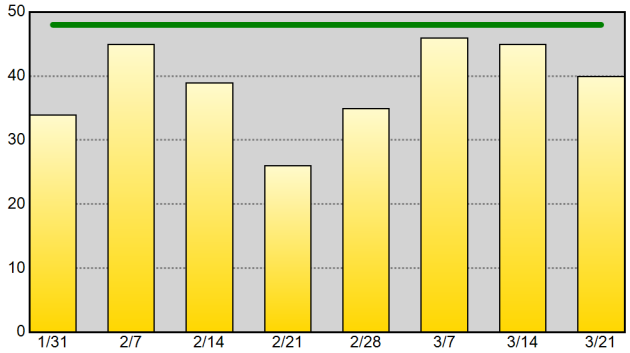

Self-Initiated Vehicle Stops (10-93) - 32wk Avg: 918

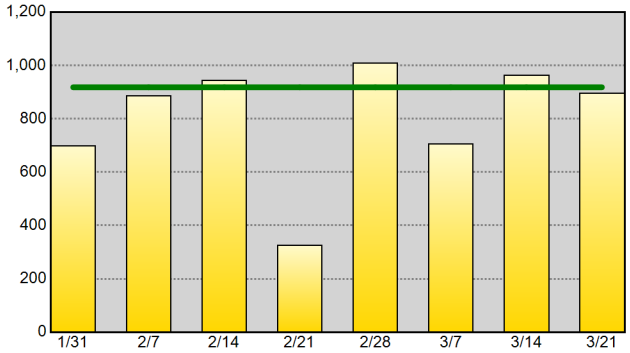

Self-Initiated Business Checks (10-96) - 32wk Avg: 522

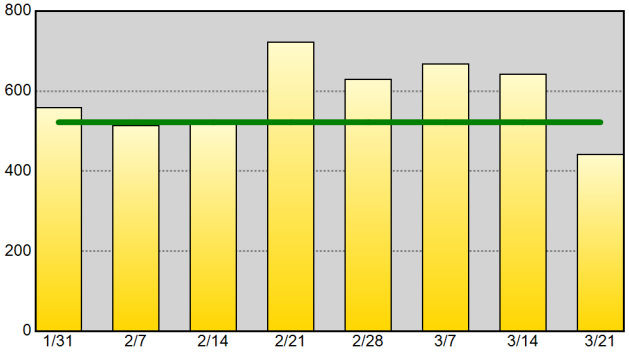

Self-Initiated Community Policing (10-15) - 32wk Avg: 104

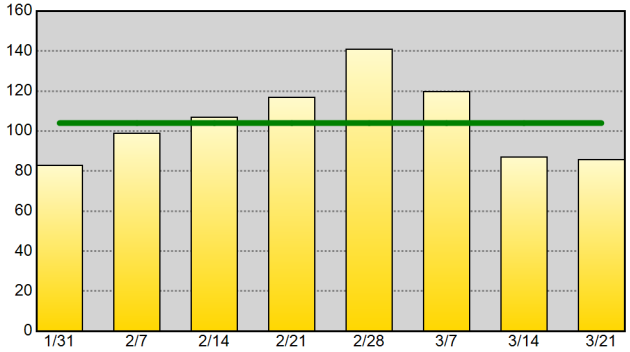

Self-Initiated Criminal Vice Activity (10-78) - 32wk Avg: 1

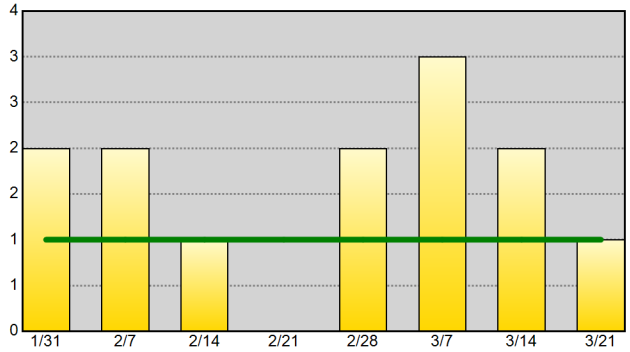

Part I Arrests - 32wk Avg: 14

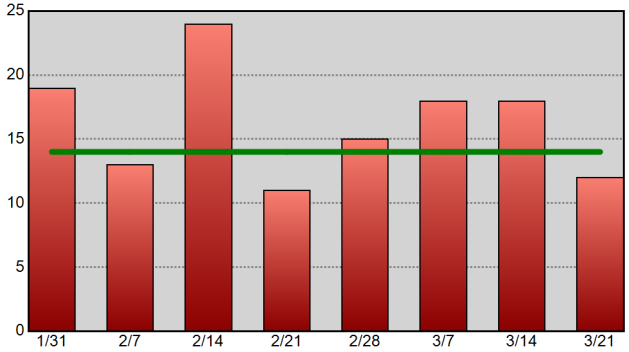

Drug-Related Arrests - 32wk Avg: 24

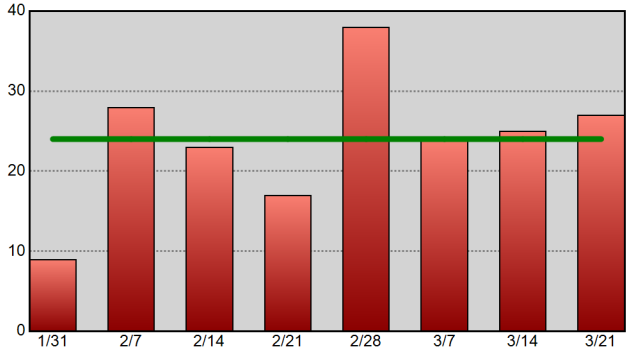

Warrants Served - 32wk Avg: 29

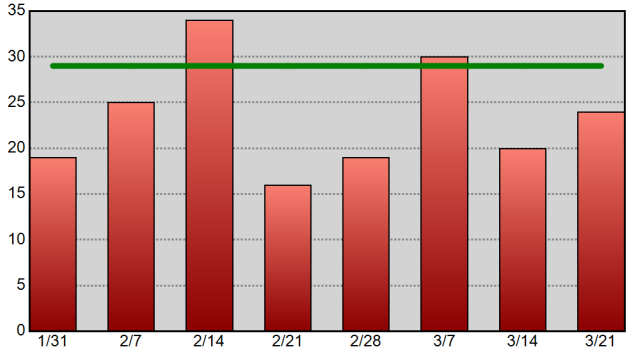

Information summarized for CompStat week ending 3/21/2015. The horizontal line on each chart represents the data set's 52-week weekly average.

Sourced from MNPD ARMS on 3/25/2015 8:10:52 AM. CAD reports only include calls initiated by an officer (call type 2 or 3). Excludes CFS with a disposition code of 6 or 11. Arrest reports do not take into account the number of charges. 1 arrest = 1 body.

High Crime Intersections and Hot Addresses Section

CompStat Weekly Analysis is provided by the Metropolitan Nashville Police Department Crime Analysis Section. This document does not necessarily reflect official UCR counts. It is intended to be a management tool and is for law enforcement use only.

"The best executive is one who has sense enough to pick good people to do what he wants done, and self-restraint enough to keep from meddling with them while they do it."
- Theodore Roosevelt

Begin Date: 03/15/2015
End Date: 03/21/2015
Week: 12

County High Crime Intersections

Intersections with the highest concentrations of crime & traffic crashes - past 12 weeks.

METROPOLITAN POLICE DEPARTMENT
of Nashville and Davidson County

Violent Crime

Rank	Intersection	Precinct	ZIP	Count
1	CREEKWOOD DR & PARK CREEK DR	Madison	37207	9
2	DOVE PL & TUCKER RD	North	37218	7
2	4TH AV N & BROADWAY	Central	37219	7
2	W TRINITY LN & HAMPTON ST	North	37207	7
2	I40 E & FESSLERS LN	Hermitage	37210	7
6	ROBERTSON ST & LEWIS ST	Hermitage	37210	6
6	CHRIS ST & OLD MATTHEWS RD	North	37207	6
6	2ND AV N & JAMES ROBERTSON PKWY	Central	37201	6
6	DREXEL ST & 7TH AV S	Central	37203	6
6	PARAGON MILLS RD & SUNLIGHT DR	South	37211	6
6	DICKERSON PKE & HILLHURST DR	East	37207	6
6	WALLACE RD & LINBAR DR	South	37211	6
13	I24 E & I24 E ENT RAMP	South	37211	5

Property Crime

Rank	Intersection	Precinct	ZIP	Count
1	CHARLOTTE PKE & BROOKMEADE GRNWY ACCESS RD	West	37209	94
2	NOLENSVILLE PKE & WELSHWOOD DR	South	37211	86
3	SKYLINE MEMORIAL CT & DICKERSON PKE	Madison	37115	81
4	OPRY MILLS DR & OPRY MILLS	Hermitage	37214	61
5	N GALLATIN PKE & NORTHSIDE DR	Madison	37115	39
6	BANDYWOOD DR & ABBOTT MARTIN RD	West	37215	35
7	ALTA LOMA RD & N GALLATIN PKE	Madison	37115	23
8	8TH AV S & SOUTH DOUGLAS AV	Midtown	37204	21
8	SHUTE LN & LEBANON PKE	Hermitage	37076	21
8	JACKSON DOWNS BLVD & RIVER WALK DR	Hermitage	37214	21
11	MURFREESBORO PKE & UNA ANTIOCH PKE	Hermitage	37013	20
11	OPRY MILLS DR & OPRYLAND DR	Hermitage	37214	20
11	MCGAVOCK PKE & FERNBROOK LN	Hermitage	37214	20

Traffic Crashes - Personal Injury

Rank	Intersection	Precinct	ZIP	Count
1	ELM HILL PKE & DONELSON PKE	Hermitage	37214	6
2	ELM HILL PKE & MCGAVOCK PKE	Hermitage	37214	5
2	OLD HICKORY BLVD & NOLENSVILLE PKE	South	37211	5
2	I24 W & I440 W ENT RAMP	South	37210	5
2	HARDING PL & NOLENSVILLE PKE	South	37211	5
2	LEBANON PKE & OLD HICKORY BLVD	Hermitage	37076	5
7	S GALLATIN PKE & BERKLEY DR	Madison	37115	4
7	OLD HICKORY BLVD & FRANKLIN PIKE CIR	Midtown	37027	4
9	I24 W EXIT RAMP & I24 W	South	37211	3
9	HARDING PKE & WOODLAWN DR	West	37205	3
9	HARDING PL & I65 N ENT RAMP	Midtown	37204	3
9	PARAGON MILLS RD & NOLENSVILLE PKE	South	37211	3
9	MURFREESBORO PKE & HAMILTON CHURCH RD	South	37013	3

Traffic Crashes - Non-Injury

Rank	Intersection	Precinct	ZIP	Count
1	OLD HICKORY BLVD & NOLENSVILLE PKE	South	37211	19
2	BELL RD & MURFREESBORO PKE	South	37013	17
3	DONELSON PKE & MURFREESBORO PKE	South	37217	16
4	OLD HICKORY BLVD & HIGHWAY 70 S	West	37221	15
5	OLD HICKORY BLVD W & GALLATIN PKE	Madison	37115	14
5	I24 W & I24 W EXIT RAMP	South	37211	14
5	HARDING PL & NOLENSVILLE PKE	South	37211	14
5	CANE RIDGE RD & BELL RD	South	37013	14
5	HARDING PL & TROUSDALE DR	Midtown	37211	14
10	NOLENSVILLE PKE & WELSHWOOD DR	South	37211	13
10	ANTIOCH PKE & HARDING PL	South	37211	13
10	BLACKWOOD DR & BELL RD	Hermitage	37214	13
10	CONFERENCE DR & N GALLATIN PKE	Madison	37072	13

Information summarized for CompStat week ending 03-21-15. (past 12 weeks of data). For each report, point data were plotted in a GIS and assigned to the nearest street intersection. Summary counts were then calculated for each intersection.

Sourced from MNPD ARMS on 3/25/2015 8:10:54 AM. Violent and property crime information sourced from incident reports using Uniform Crime Reporting definitions and reporting guidelines, based on the date when the crime was reported. Personal injury traffic crashes (10-46) and non-injury traffic crashes (10-45) retrieved from MNPD's CAD database. Excludes CFS with a disposition code of 6 or 11. For each incident or CAD record, the incident or dispatch location was assigned to the nearest street intersection.

West Precinct High Crime Intersections

Intersections with the highest concentrations of crime & traffic crashes - past 12 weeks.

METROPOLITAN POLICE DEPARTMENT
of Nashville and Davidson County

Violent Crime

Rank	Intersection	Precinct	ZIP	Count
1	MAUDINA AV & DEMOSS RD	West	37209	4
2	PREMIER DR & WILCLAY DR	West	37209	3
2	GEORGIA CT & ELIZABETH JORDAN ST	West	37209	3
2	HILLSBORO PKE & WOODMONT BLVD	West	37215	3
2	THUNDERBIRD DR & GALAXIE DR	West	37209	3
6	ROBERTSON AV & NALL AV	West	37209	2
6	54TH AV N & CALIFORNIA AV	West	37209	2
6	WHITE BRIDGE PKE & FOUNTAIN PL	West	37205	2
6	HIGHWAY 70 S & WATERFORD CIR	West	37221	2
6	OLD HICKORY BLVD &	West	37221	2
6	CHARLOTTE ROAD CIR & CHARLOTTE PKE	West	37209	2
6	ANNEX AV & PREMIER DR	West	37209	2
6	CHARLOTTE PKE & WESTBORO DR	West	37209	2

Property Crime

Rank	Intersection	Precinct	ZIP	Count
1	CHARLOTTE PKE & BROOKMEADE GRNWY ACCESS RD	West	37209	94
2	BANDYWOOD DR & ABBOTT MARTIN RD	West	37215	35
3	CHARLOTTE PKE & OLD CHARLOTTE PKE	West	37209	18
4	HILLSBORO PKE & GREEN HILLS VILLAGE DR	West	37215	15
5	OLD HICKORY BLVD & HIGHWAY 70 S	West	37221	9
6	CHARLOTTE ROAD CIR & CHARLOTTE PKE	West	37209	6
6	HARDING PKE &	West	37205	6
6	POST RD & WHITE BRIDGE PKE	West	37205	6
9	WHITE BRIDGE PKE & NASHVILLE TECH PVT DR	West	37205	5
10	SAWYER BROWN RD & HICKS RD	West	37221	4
10	DORAL COUNTRY DR & BELLEVUE RD	West	37221	4
10	HILLSBORO CIR & BANDYWOOD DR	West	37215	4
10	HILLSBORO PKE & WARFIELD DR	West	37215	4

Traffic Crashes - Personal Injury

Rank	Intersection	Precinct	ZIP	Count
1	HARDING PKE & WOODLAWN DR	West	37205	3
1	HILLSBORO PKE & ABBOTT MARTIN RD	West	37215	3
3	CABOT DR & CHARLOTTE PKE	West	37205	2
3	HILLSBORO PKE & WOODMONT BLVD	West	37215	2
3	WILSON BLVD N & WEST END AV	West	37205	2
3	CHARLOTTE AV & 46TH AV N	West	37209	2
3	LOUISIANA AV & 51ST AV N	West	37209	2
3	ANNEX AV & CHARLOTTE PKE	West	37209	2
9	I40 E & CHARLOTTE PKE	West	37205	1
9	CHARLOTTE PKE & I40 E EXIT RAMP	West	37205	1
9	CHARLOTTE PKE & BROOK HOLLOW RD	West	37205	1
9	CHARLOTTE PKE & I40 E ENT RAMP	West	37209	1
9	OLD HICKORY BLVD & HIGHWAY 70 S	West	37221	1

Traffic Crashes - Non-Injury

Rank	Intersection	Precinct	ZIP	Count
1	OLD HICKORY BLVD & HIGHWAY 70 S	West	37221	15
2	CHARLOTTE PKE & WHITE BRIDGE PKE	West	37209	11
3	HARDING PKE & WHITE BRIDGE PKE	West	37205	10
4	HILLSBORO PKE & ABBOTT MARTIN RD	West	37215	8
4	HILLSBORO PKE & RICHARD JONES RD	West	37215	8
4	ANNEX AV & CHARLOTTE PKE	West	37209	8
7	HARDING PKE & WOODLAWN DR	West	37205	7
7	HILLSBORO PKE & WOODMONT BLVD	West	37215	7
9	51ST AV N & CHARLOTTE AV	West	37209	6
9	BRILEY PKWY & I40 W	West	37209	6
9	OLD HICKORY BLVD &	West	37221	6
12	I40 E & I440 E ENT RAMP	West	37209	5
12	I40 W & BRILEY PKWY N ENT RAMP	West	37209	5

Information summarized for CompStat week ending 03-21-15. (past 12 weeks of data). For each report, point data were plotted in a GIS and assigned to the nearest street intersection. Summary counts were then calculated for each intersection.

Sourced from MNPD ARMS on 3/25/2015 8:10:54 AM. Violent and property crime information sourced from incident reports using Uniform Crime Reporting definitions and reporting guidelines, based on the date when the crime was reported. Personal injury traffic crashes (10-46) and non-injury traffic crashes (10-45) retrieved from MNPD's CAD database. Excludes CFS with a disposition code of 6 or 11. For each incident or CAD record, the incident or dispatch location was assigned to the nearest street intersection.

East Precinct High Crime Intersections

Intersections with the highest concentrations of crime & traffic crashes - past 12 weeks.

METROPOLITAN POLICE DEPARTMENT
of Nashville and Davidson County

Violent Crime

Rank	Intersection	Precinct	ZIP	Count
1	DICKERSON PKE & HILLHURST DR	East	37207	6
2	MCKENNELL DR & PORTER RD	East	37206	5
2	BEN ALLEN RD & ELLINGTON PKWY	East	37216	5
4	DICKERSON PKE & EWING DR	East	37207	3
4	DICKERSON PKE & OAK VALLEY DR	East	37207	3
4	S 5TH ST & WOODLAND ST	East	37206	3
4	I65 N & W TRINITY LN	East	37207	3
8	MERIDIAN ST & EDITH AV	East	37207	2
8	WALTON LN & SLATE DR	East	37216	2
8	HOME RD & GALLATIN PKE	East	37216	2
8	PORTER RD & BRANCH ST	East	37206	2
8	GALLATIN PKE & LITTON AV	East	37216	2
8	STRATFORD AV & MCGAVOCK PKE	East	37216	2

Property Crime

Rank	Intersection	Precinct	ZIP	Count
1	MAPLEWOOD TRC & WALTON LN	East	37216	18
2	HOME RD & GALLATIN PKE	East	37216	10
3	JOYCE LN & GRINSTEAD PL	East	37216	8
4	TRINITY LN & DICKERSON PKE	East	37207	6
5	TREUTLAN PL & LISCHEY AV	East	37207	5
5	DICKERSON PKE & RICHARDSON AV	East	37207	5
5	GALLATIN AV & CHICAMAUGA AV	East	37206	5
5	MAPLEWOOD LN & LEMONT DR	East	37216	5
9	GALLATIN AV & W EASTLAND AV	East	37206	4
9	DICKERSON PKE & EWING DR	East	37207	4
9	GATEWOOD AV & DICKERSON PKE	East	37207	4
9	GALLATIN PKE & LITTON AV	East	37216	4
13	GORDON TER & GERALD ST	East	37207	3

Traffic Crashes - Personal Injury

Rank	Intersection	Precinct	ZIP	Count
1	I65 S & I65 S EXIT RAMP	East	37115	2
1	SPRING ST & ELLINGTON PKWY	East	37207	2
1	FORREST AV & N 11TH ST	East	37206	2
4	GALLATIN PKE & E TRINITY LN	East	37216	1
4	THOMAS AV & KEELING AV	East	37216	1
4	S 13TH ST & SEVIER ST	East	37206	1
4	S 7TH ST & SHELBY AV	East	37206	1
4	SHELBY AV & S 11TH ST	East	37206	1
4	S 16TH ST & EASTSIDE AV	East	37206	1
4	JAMES ROBERTSON PKWY & ELLINGTON PKWY RAMP	East	37207	1
4	ELLINGTON PKWY & ELLINGTON PKWY RAMP	East	37207	1
4	NEILL AV & SMILEY ST	East	37206	1
4	MERIDIAN ST & FOSTER ST	East	37207	1

Traffic Crashes - Non-Injury

Rank	Intersection	Precinct	ZIP	Count
1	I65 N & W TRINITY LN	East	37207	9
1	TRINITY LN & DICKERSON PKE	East	37207	9
1	S 4TH ST & I24 W ENT RAMP	East	37206	9
4	MAIN ST & S 5TH ST	East	37207	8
5	I24 W & SHELBY AV	East	37206	7
6	I65 N & DICKERSON PKE	East	37207	6
6	DICKERSON PKE & EWING DR	East	37207	6
6	GALLATIN PKE & E TRINITY LN	East	37216	6
9	I24 W & I65 S ENT RAMP	East	37207	5
9	I65 S EXIT RAMP & BRILEY PKWY	East	37115	5
9	DICKERSON PKE & HOMESTEAD RD	East	37207	5
9	W TRINITY LN & LUCAS LN	East	37207	5
13	CLEVELAND ST & ELLINGTON PKWY	East	37207	4

Information summarized for CompStat week ending 03-21-15. (past 12 weeks of data). For each report, point data were plotted in a GIS and assigned to the nearest street intersection. Summary counts were then calculated for each intersection.

Sourced from MNPD ARMS on 3/25/2015 8:10:54 AM. Violent and property crime information sourced from incident reports using Uniform Crime Reporting definitions and reporting guidelines, based on the date when the crime was reported. Personal injury traffic crashes (10-46) and non-injury traffic crashes (10-45) retrieved from MNPD's CAD database. Excludes CFS with a disposition code of 6 or 11. For each incident or CAD record, the incident or dispatch location was assigned to the nearest street intersection.

South Precinct High Crime Intersections

Intersections with the highest concentrations of crime & traffic crashes - past 12 weeks.

METROPOLITAN POLICE DEPARTMENT
of Nashville and Davidson County

Violent Crime

Rank	Intersection	Precinct	ZIP	Count
1	PARAGON MILLS RD & SUNLIGHT DR	South	37211	6
1	WALLACE RD & LINBAR DR	South	37211	6
3	I24 E & I24 E ENT RAMP	South	37211	5
3	NOLENSVILLE PKE & WELSHWOOD DR	South	37211	5
5	EZELL RD & LUNA DR	South	37211	4
5	LINBAR DR & WALLACE RD	South	37211	4
5	TAYLOR RD & NOLENSVILLE PKE	South	37211	4
5	BELL RD & ZELIDA AV	South	37013	4
9	HICKORY HOLLOW PKWY & HICKORY HOLLOW PL	South	37013	3
9	PLUS PARK BLVD & PAVILION BLVD	South	37217	3
9	MURFREESBORO PKE & PARRIS AV	South	37210	3
9	LEWIS ST & LAFAYETTE ST	South	37210	3
9	MURFREESBORO PKE & NANCE LN	South	37210	3

Property Crime

Rank	Intersection	Precinct	ZIP	Count
1	NOLENSVILLE PKE & WELSHWOOD DR	South	37211	86
2	MURFREESBORO PKE & HAMILTON CHURCH RD	South	37013	17
3	CANE RIDGE RD & BELL RD	South	37013	14
4	ANTON DR & ANTON CT	South	37211	13
5	BELL RD & MT VIEW RD	South	37013	10
6	I24 E & I24 E ENT RAMP	South	37211	9
6	RADER DR & BAKERTOWN RD	South	37013	9
8	BELL RD & MURFREESBORO PKE	South	37013	8
8	LORI DR & RICHARDS RD	South	37013	8
8	EAST THOMPSON LN & MURFREESBORO PKE	South	37211	8
8	VULTEE BLVD & MURFREESBORO PKE	South	37217	8
12	BELL RD & ZELIDA AV	South	37013	7
12	BELL RD & HICKORY HIGHLANDS DR	South	37013	7

Traffic Crashes - Personal Injury

Rank	Intersection	Precinct	ZIP	Count
1	OLD HICKORY BLVD & NOLENSVILLE PKE	South	37211	5
1	I24 W & I440 W ENT RAMP	South	37210	5
1	HARDING PL & NOLENSVILLE PKE	South	37211	5
4	PARAGON MILLS RD & NOLENSVILLE PKE	South	37211	3
4	BELL RD & MURFREESBORO PKE	South	37013	3
4	MURFREESBORO PKE & HAMILTON CHURCH RD	South	37013	3
4	I24 W EXIT RAMP & I24 W	South	37211	3
4	COLLINS PARK DR & BELL RD	South	37013	3
9	PRESERVE BLVD & RAINGLEN CV	South	37013	2
9	OLD HICKORY BLVD & I24 W	South	37013	2
9	OLD HICKORY BLVD & FIRESTONE PKWY	South	37013	2
9	I24 E & I24 E ENT RAMP	South	37210	2
9	I24 E & I24 E EXIT RAMP	South	37210	2

Traffic Crashes - Non-Injury

Rank	Intersection	Precinct	ZIP	Count
1	OLD HICKORY BLVD & NOLENSVILLE PKE	South	37211	19
2	BELL RD & MURFREESBORO PKE	South	37013	17
3	DONELSON PKE & MURFREESBORO PKE	South	37217	16
4	I24 W & I24 W EXIT RAMP	South	37211	14
4	HARDING PL & NOLENSVILLE PKE	South	37211	14
4	CANE RIDGE RD & BELL RD	South	37013	14
7	NOLENSVILLE PKE & WELSHWOOD DR	South	37211	13
7	ANTIOCH PKE & HARDING PL	South	37211	13
9	HARDING PL & I24 E	South	37211	12
9	NOLENSVILLE PKE & EDMONDSON PKE	South	37211	12
11	MURFREESBORO PKE & HAMILTON CHURCH RD	South	37013	11
11	ANTIOCH PKE & PERIMETER HILL DR	South	37211	11
11	I24 W & I440 W ENT RAMP	South	37210	11

Information summarized for CompStat week ending 03-21-15. (past 12 weeks of data). For each report, point data were plotted in a GIS and assigned to the nearest street intersection. Summary counts were then calculated for each intersection.

Sourced from MNPD ARMS on 3/25/2015 8:10:54 AM. Violent and property crime information sourced from incident reports using Uniform Crime Reporting definitions and reporting guidelines, based on the date when the crime was reported. Personal injury traffic crashes (10-46) and non-injury traffic crashes (10-45) retrieved from MNPD's CAD database. Excludes CFS with a disposition code of 6 or 11. For each incident or CAD record, the incident or dispatch location was assigned to the nearest street intersection.

Central Precinct High Crime Intersections

Intersections with the highest concentrations of crime & traffic crashes - past 12 weeks.

METROPOLITAN POLICE DEPARTMENT
of Nashville and Davidson County

Violent Crime

Rank	Intersection	Precinct	ZIP	Count
1	4TH AV N & BROADWAY	Central	37219	7
2	DREXEL ST & 7TH AV S	Central	37203	6
2	2ND AV N & JAMES ROBERTSON PKWY	Central	37201	6
4	3RD AV S & BROADWAY	Central	37201	3
5	CHURCH ST & PRINTERS ALY	Central	37201	2
6	5TH AV N & BICENTENNIAL MALL CONNECTOR	Central	37219	1
6	5TH AV N & CHURCH ST	Central	37219	1
6	4TH AV S & MOLLOY ST	Central	37203	1
6	PINE ST & 11TH AV S	Central	37203	1
6	COMMERCE ST & 6TH AV N	Central	37219	1
6	6TH AV N & UNION ST	Central	37219	1
6	DEMONBREUN ST & 3RD AV S	Central	37201	1
6	3RD AV S & MOLLOY ST	Central	37201	1

Property Crime

Rank	Intersection	Precinct	ZIP	Count
1	2ND AV N & BROADWAY	Central	37201	10
1	BROADWAY & OPRY PL	Central	37203	10
3	DREXEL ST & 7TH AV S	Central	37203	7
3	CHARLOTTE AV & 4TH AV N	Central	37219	7
5	4TH AV N & BROADWAY	Central	37219	6
6	COMMERCE ST & 5TH AV N	Central	37219	5
6	DEMONBREUN ST & 5TH AV S	Central	37203	5
8	7TH AV N & COMMERCE ST	Central	37203	4
8	2ND AV N & COMMERCE ST	Central	37201	4
8	3RD AV N & COMMERCE ST	Central	37201	4
8	3RD AV S & BROADWAY	Central	37201	4
8	ROSA L PARKS BLVD & JEFFERSON ST	Central	37208	4
13	4TH AV N & COMMERCE ST	Central	37219	3

Traffic Crashes - Personal Injury

Rank	Intersection	Precinct	ZIP	Count
1	I65 N & ROSA L PARKS BLVD	Central	37208	2
1	8TH AV S & BROADWAY	Central	37203	2
1	12TH AV N & BROADWAY	Central	37203	2
1	12TH AV S & DIVISION ST	Central	37203	2
1	I24 E &	Central	37213	2
1	9TH AV N & CHURCH ST	Central	37203	2
7	11TH AV N & PORTER ST	Central	37203	1
7	CHARLOTTE AV & GEORGE L DAVIS BLVD	Central	37203	1
7	I40 W ENT RAMP & I40 W EXIT RAMP	Central	37203	1
7	PINE ST & 12TH AV S	Central	37203	1
7	DEMONBREUN ST & 4TH AV S	Central	37203	1
7	9TH AV N & BROADWAY	Central	37203	1
7	COMMERCE ST & 5TH AV N	Central	37219	1

Traffic Crashes - Non-Injury

Rank	Intersection	Precinct	ZIP	Count
1	8TH AV S & LAFAYETTE ST	Central	37203	9
2	BROADWAY & OPRY PL	Central	37203	8
3	12TH AV N & BROADWAY	Central	37203	7
3	I40 W & I40 W EXIT RAMP	Central	37210	7
3	SPRING ST & N 1ST ST	Central	37207	7
6	I24 E & SHELBY AV	Central	37213	6
6	8TH AV S & BROADWAY	Central	37203	6
6	I40 W & I65 S ENT RAMP	Central	37203	6
6	LAFAYETTE ST & 4TH AV S	Central	37203	6
6	I65 N & ROSA L PARKS BLVD	Central	37208	6
11	I24 E & I24 E ENT RAMP	Central	37207	5
11	I40 W & CHURCH ST	Central	37203	5
11	1ST AV S & KOREAN VETERANS BLVD	Central	37201	5

Information summarized for CompStat week ending 03-21-15. (past 12 weeks of data). For each report, point data were plotted in a GIS and assigned to the nearest street intersection. Summary counts were then calculated for each intersection.

Sourced from MNPD ARMS on 3/25/2015 8:10:54 AM. Violent and property crime information sourced from incident reports using Uniform Crime Reporting definitions and reporting guidelines, based on the date when the crime was reported. Personal injury traffic crashes (10-46) and non-injury traffic crashes (10-45) retrieved from MNPD's CAD database. Excludes CFS with a disposition code of 6 or 11. For each incident or CAD record, the incident or dispatch location was assigned to the nearest street intersection.

Hermitage Precinct High Crime Intersections

Intersections with the highest concentrations of crime & traffic crashes - past 12 weeks.

METROPOLITAN POLICE DEPARTMENT
of Nashville and Davidson County

Violent Crime

Rank	Intersection	Precinct	ZIP	Count
1	I40 E & FESSLERS LN	Hermitage	37210	7
2	ROBERTSON ST & LEWIS ST	Hermitage	37210	6
3	OPRY MILLS DR & OPRY MILLS	Hermitage	37214	5
3	MILLWOOD DR & MURFREESBORO PKE	Hermitage	37217	5
3	HICKORY HILL LN & LEBANON PKE	Hermitage	37076	5
3	STEWARTS FERRY PKE & MTMHI ACCESS RD	Hermitage	37214	5
7	PATRICIA DR & THOMPSON PL	Hermitage	37217	3
7	MURFREESBORO PKE & MURFREESBORO ENT RAMP	Hermitage	37217	3
7	PATRICIA DR & KAREN DR	Hermitage	37217	3
7	LADY NASHVILLE DR & LEBANON PKE	Hermitage	37138	3
7	OLD HICKORY BLVD & CENTER ST	Hermitage	37138	3
7	MCGAVOCK PKE & FERNBROOK LN	Hermitage	37214	3
7	CHARLES E DAVIS BLVD & J C NAPIER CT	Hermitage	37210	3

Property Crime

Rank	Intersection	Precinct	ZIP	Count
1	OPRY MILLS DR & OPRY MILLS	Hermitage	37214	61
2	JACKSON DOWNS BLVD & RIVER WALK DR	Hermitage	37214	21
2	SHUTE LN & LEBANON PKE	Hermitage	37076	21
4	MURFREESBORO PKE & UNA ANTIOCH PKE	Hermitage	37013	20
4	OPRY MILLS DR & OPRYLAND DR	Hermitage	37214	20
4	MCGAVOCK PKE & FERNBROOK LN	Hermitage	37214	20
7	FAIRWAY DR & LEBANON PKE	Hermitage	37214	12
8	MURFREESBORO PKE & ARLINGTON AV	Hermitage	37210	8
8	MURFREESBORO PKE & PAVILION BLVD	Hermitage	37217	8
10	LEBANON PKE RAMP & OLD HICKORY BLVD	Hermitage	37076	7
10	TRENTON DR & FRANKFORT DR	Hermitage	37076	7
10	SPENCE LN & LEBANON PKE	Hermitage	37210	7
13	HICKORY HILL LN & LEBANON PKE	Hermitage	37076	6

Traffic Crashes - Personal Injury

Rank	Intersection	Precinct	ZIP	Count
1	ELM HILL PKE & DONELSON PKE	Hermitage	37214	6
2	ELM HILL PKE & MCGAVOCK PKE	Hermitage	37214	5
2	LEBANON PKE & OLD HICKORY BLVD	Hermitage	37076	5
4	LANNIE BOSWELL AV & ELM HILL PKE	Hermitage	37210	3
4	OPRY MILLS DR & OPRYLAND DR	Hermitage	37214	3
6	I40 W & BRILEY PKWY N	Hermitage	37210	2
6	I40 E & I40 E EXIT RAMP	Hermitage	37210	2
6	I40 E & I40 E ENT RAMP	Hermitage	37210	2
6	LEBANON PKE & TULIP GROVE RD	Hermitage	37076	2
6	PLANTATION DR & OLD HICKORY BLVD	Hermitage	37076	2
6	PERCY PRIEST DR & STEWARTS FERRY PKE	Hermitage	37214	2
6	I40 E ENT RAMP & I40 E	Hermitage	37214	2
6	OLD HICKORY BLVD & I40 E	Hermitage	37076	2

Traffic Crashes - Non-Injury

Rank	Intersection	Precinct	ZIP	Count
1	LEBANON PKE & OLD HICKORY BLVD	Hermitage	37076	13
1	BLACKWOOD DR & BELL RD	Hermitage	37214	13
3	OPRY MILLS DR & OPRYLAND DR	Hermitage	37214	12
4	I40 W & FESSLERS LN	Hermitage	37210	11
4	ANDREW JACKSON PKWY & LEBANON PKE	Hermitage	37076	11
6	DODSON CHAPEL RD & OLD HICKORY BLVD	Hermitage	37076	10
7	RURAL HILL RD & MURFREESBORO PKE	Hermitage	37217	9
7	I40 W & I40 W EXIT RAMP	Hermitage	37210	9
7	CENTRAL PKE & OLD HICKORY BLVD	Hermitage	37076	9
10	SPENCE LN & LEBANON PKE	Hermitage	37210	8
10	ROYAL PKWY & DONELSON PKE	Hermitage	37214	8
10	I40 E & I40 E EXIT RAMP	Hermitage	37210	8
10	I40 E &	Hermitage	37210	8

Information summarized for CompStat week ending 03-21-15. (past 12 weeks of data). For each report, point data were plotted in a GIS and assigned to the nearest street intersection. Summary counts were then calculated for each intersection.

Sourced from MNPD ARMS on 3/25/2015 8:10:54 AM. Violent and property crime information sourced from incident reports using Uniform Crime Reporting definitions and reporting guidelines, based on the date when the crime was reported. Personal injury traffic crashes (10-46) and non-injury traffic crashes (10-45) retrieved from MNPD's CAD database. Excludes CFS with a disposition code of 6 or 11. For each incident or CAD record, the incident or dispatch location was assigned to the nearest street intersection.

North Precinct High Crime Intersections

Intersections with the highest concentrations of crime & traffic crashes - past 12 weeks.

METROPOLITAN POLICE DEPARTMENT
of Nashville and Davidson County

Violent Crime

Rank	Intersection	Precinct	ZIP	Count
1	DOVE PL & TUCKER RD	North	37218	7
1	W TRINITY LN & HAMPTON ST	North	37207	7
3	CHRIS ST & OLD MATTHEWS RD	North	37207	6
4	ESTHER AV & HAILEY AV	North	37218	5
5	GARFIELD ST & 9TH AV N	North	37208	4
6	GARFIELD ST & ROSA L PARKS BLVD	North	37208	3
6	BRICK CHURCH PKE & ARTIC AV	North	37207	3
6	16TH AV N & BUCHANAN ST	North	37208	3
6	COCKRILL ST & 14TH AV N	North	37208	3
6	25TH AV N & HYDE ST	North	37208	3
6	TUCKER RD & HARTMAN PARK ACCESS RD	North	37218	3
6	REVELS DR & WHITES CREEK PKE	North	37207	3
6	KINGS LN & AMES DR	North	37218	3

Property Crime

Rank	Intersection	Precinct	ZIP	Count
1	ROSA L PARKS BLVD & MONROE ST	North	37208	13
2	S HAMILTON RD & BUENA VISTA PKE	North	37218	7
3	W TRINITY LN & HAMPTON ST	North	37207	6
3	CLARKSVILLE PKE & ROSA L PARKS BLVD	North	37208	6
5	BUENA VISTA PKE & TRINITY LN	North	37218	5
6	REVELS DR & WHITES CREEK PKE	North	37207	4
6	W TRINITY LN & SCRUGGS LN	North	37207	4
6	W HAMILTON RD & CLARKSVILLE PKE	North	37218	4
6	COURTNEY AV & CLARKSVILLE PKE	North	37218	4
6	ROSA L PARKS BLVD & DOMINICAN DR	North	37228	4
6	CASS ST & 12TH AV N	North	37208	4
6	CHRIS ST & OLD MATTHEWS RD	North	37207	4
6	CHARLOTTE AV & 31ST AV N	North	37209	4

Traffic Crashes - Personal Injury

Rank	Intersection	Precinct	ZIP	Count
1	I65 S & W TRINITY LN	North	37207	3
2	ALBION ST & DR D B TODD JR BLVD	North	37208	2
2	W TRINITY LN & BRICK CHURCH PKE	North	37207	2
2	JACKMAN RD & WHITES CREEK PKE	North	37080	2
2	WHITES CREEK PKE & OLD CLARKSVILLE PKE	North	37189	2
2	ASHLAND CITY HWY & OLD HICKORY BLVD	North	37218	2
7	ASHLAND CITY HWY & PECAN VALLEY RD	North	37218	1
7	WHITES CREEK PKE & MOORMANS ARM RD	North	37207	1
7	E NOCTURNE DR & WHITES CREEK PKE	North	37207	1
7	S HAMILTON RD & BUENA VISTA PKE	North	37218	1
7	SUMMITT AV & CLARKSVILLE PKE	North	37218	1
7	RIVER DR &	North	37218	1
7	W TRINITY LN & SCRUGGS LN	North	37207	1

Traffic Crashes - Non-Injury

Rank	Intersection	Precinct	ZIP	Count
1	I65 S & W TRINITY LN	North	37207	10
1	S HAMILTON RD & BUENA VISTA PKE	North	37218	10
3	ROSA L PARKS BLVD & DOMINICAN DR	North	37228	8
3	I65 N & I24 E	North	37207	8
5	W TRINITY LN & BRICK CHURCH PKE	North	37207	7
5	I65 S & I24 E	North	37207	7
7	I65 S & ROSA L PARKS BLVD	North	37208	6
7	VANTAGE WAY & ROSA L PARKS BLVD	North	37208	6
9	READ AV & BRICK CHURCH PKE	North	37207	5
9	BRICK CHURCH PKE & I65 S EXIT RAMP	North	37207	5
9	GARFIELD ST & ROSA L PARKS BLVD	North	37208	5
9	JOHN A MERRITT BLVD & 33RD AV N	North	37209	5
13	DR DB TODD JR BLVD & JEFFERSON ST	North	37208	4

Information summarized for CompStat week ending 03-21-15. (past 12 weeks of data). For each report, point data were plotted in a GIS and assigned to the nearest street intersection. Summary counts were then calculated for each intersection.

Sourced from MNPD ARMS on 3/25/2015 8:10:54 AM. Violent and property crime information sourced from incident reports using Uniform Crime Reporting definitions and reporting guidelines, based on the date when the crime was reported. Personal injury traffic crashes (10-46) and non-injury traffic crashes (10-45) retrieved from MNPD's CAD database. Excludes CFS with a disposition code of 6 or 11. For each incident or CAD record, the incident or dispatch location was assigned to the nearest street intersection.

Madison Precinct High Crime Intersections

Intersections with the highest concentrations of crime & traffic crashes - past 12 weeks.

METROPOLITAN POLICE DEPARTMENT
of Nashville and Davidson County

Violent Crime

Rank	Intersection	Precinct	ZIP	Count
1	CREEKWOOD DR & PARK CREEK DR	Madison	37207	9
2	NEELYS BEND RD & S GALLATIN PKE	Madison	37115	5
2	SKYLINE MEMORIAL CT & DICKERSON PKE	Madison	37115	5
4	SHANNON AV & SHANDALE DR	Madison	37115	4
4	FOREST PARK RD & ELM ST	Madison	37115	4
6	ARCHWOOD DR & ROOSEVELT AV	Madison	37115	3
6	MYATT DR & RIVERGATE PKWY	Madison	37115	3
6	E PALESTINE AV & ARGLE AV	Madison	37115	3
6	BELL GRIMES LN & DICKERSON PKE	Madison	37207	3
6	CHEYENNE CT & CUMBERLAND STA BLVD	Madison	37115	3
6	CHEYENNE BLVD & NEELYS BEND RD	Madison	37115	3
12	CUMBERLAND STA BLVD &	Madison	37115	2
12	TARY CT & NOTTINGHAM DR	Madison	37115	2

Property Crime

Rank	Intersection	Precinct	ZIP	Count
1	SKYLINE MEMORIAL CT & DICKERSON PKE	Madison	37115	81
2	N GALLATIN PKE & NORTHSIDE DR	Madison	37115	39
3	ALTA LOMA RD & N GALLATIN PKE	Madison	37115	23
4	N GALLATIN PKE & RIVERCHASE BLVD	Madison	37115	15
5	TWIN HILLS DR & N GALLATIN PKE	Madison	37072	14
6	OLD HICKORY BLVD W & GALLATIN PKE	Madison	37115	11
7	E PALESTINE AV & ARGLE AV	Madison	37115	8
8	S GALLATIN PKE & MAPLE ST	Madison	37115	7
8	DUE WEST AV N & OLD DUE WEST AV	Madison	37115	7
8	CREEKWOOD DR & PARK CREEK DR	Madison	37207	7
11	MADISON BLVD & S GALLATIN PKE	Madison	37115	6
12	S GALLATIN PKE & GALLATIN PKE	Madison	37216	5
12	N GALLATIN PKE &	Madison	37115	5

Traffic Crashes - Personal Injury

Rank	Intersection	Precinct	ZIP	Count
1	S GALLATIN PKE & BERKLEY DR	Madison	37115	4
2	S GALLATIN PKE & WALTON LN	Madison	37115	3
3	JANETTE AV & HARDAWAY DR	Madison	37072	2
3	I24 W ENT RAMP & BRILEY PKWY W	Madison	37207	2
3	CONFERENCE DR & NORTHCHASE DR	Madison	37072	2
3	DOUGLAS ST & OLD HICKORY BLVD W	Madison	37115	2
3	STATE RT 45 & MCARTHUR DR	Madison	37115	2
3	CONFERENCE DR & N GALLATIN PKE	Madison	37072	2
3	N GALLATIN PKE & LIBERTY LN	Madison	37072	2
3	N GALLATIN PKE & ONE MILE PKWY	Madison	37115	2
3	DICKERSON PKE & BRILEY PKWY E	Madison	37207	2
3	E CEDAR ST & CONFERENCE DR	Madison	37072	2
3	I65 S & BRILEY PKWY E	Madison	37115	2

Traffic Crashes - Non-Injury

Rank	Intersection	Precinct	ZIP	Count
1	OLD HICKORY BLVD W & GALLATIN PKE	Madison	37115	14
2	CONFERENCE DR & N GALLATIN PKE	Madison	37072	13
3	MYATT DR & RIVERGATE PKWY	Madison	37115	12
4	DICKERSON PKE & OLD HICKORY BLVD	Madison	37207	10
5	I65 N &	Madison	37072	9
5	DOUGLAS ST & OLD HICKORY BLVD W	Madison	37115	9
7	DICKERSON PKE & I65 S	Madison	37207	8
7	S GALLATIN PKE & WALTON LN	Madison	37115	8
9	MYATT DR & ANDERSON LN	Madison	37115	7
9	N GALLATIN PKE & CUDE LN	Madison	37072	7
9	OLD HICKORY BLVD W & I65 N	Madison	37207	7
9	SKYLINE MEMORIAL CT & DICKERSON PKE	Madison	37115	7
9	OLD HICKORY BLVD W & I65 S	Madison	37207	7

Information summarized for CompStat week ending 03-21-15. (past 12 weeks of data). For each report, point data were plotted in a GIS and assigned to the nearest street intersection. Summary counts were then calculated for each intersection.

Sourced from MNPD ARMS on 3/25/2015 8:10:55 AM. Violent and property crime information sourced from incident reports using Uniform Crime Reporting definitions and reporting guidelines, based on the date when the crime was reported. Personal injury traffic crashes (10-46) and non-injury traffic crashes (10-45) retrieved from MNPD's CAD database. Excludes CFS with a disposition code of 6 or 11. For each incident or CAD record, the incident or dispatch location was assigned to the nearest street intersection.

Midtown Hills Precinct High Crime Intersections

Intersections with the highest concentrations of crime & traffic crashes - past 12 weeks.

METROPOLITAN POLICE DEPARTMENT
of Nashville and Davidson County

Violent Crime

Rank	Intersection	Precinct	ZIP	Count
1	HORTON AV & 11TH AV S	Midtown	37203	4
2	SUMMIT AV & 11TH AV S	Midtown	37203	3
2	HILLSIDE AV & VERNON AV	Midtown	37203	3
4	14TH AV S & HORTON AV	Midtown	37212	2
4	OLD HICKORY BLVD & EDMONDSON PKE	Midtown	37211	2
4	19TH AV S & 19TH AV N	Midtown	37203	2
4	18TH AV N & CHURCH ST	Midtown	37203	2
4	ELLISTON PL & LOUISE AV	Midtown	37203	2
4	HARDING PL & SHADESCREST DR	Midtown	37211	2
4	HILLSIDE AV & RESERVOIR CT	Midtown	37203	2
4	HORTON AV & 12TH AV S	Midtown	37203	2
4	WEST END AV & 25TH AV S	Midtown	37203	2
4	EDGEHILL AV & 12TH AV S	Midtown	37212	2

Property Crime

Rank	Intersection	Precinct	ZIP	Count
1	8TH AV S & SOUTH DOUGLAS AV	Midtown	37204	21
2	THOMPSON LN & W IRIS DR	Midtown	37204	14
3	POWELL AV & BRANSFORD AV	Midtown	37204	12
4	8TH AV S & ROYCROFT PL	Midtown	37204	7
5	NOLENSVILLE PKE & FAIRLANE DR	Midtown	37211	6
5	PATTERSON ST & 23RD AV N	Midtown	37203	6
7	21ST AV N & CHARLOTTE AV	Midtown	37203	5
7	BRANSFORD AV & THOMPSON LN	Midtown	37204	5
7	WEST END AV & 29TH AV N	Midtown	37203	5
7	ELLINGTON CIR & EDMONSON CIR	Midtown	37211	5
7	NOLENSVILLE PKE & CONCORD HILLS DR	Midtown	37027	5
7	I65 N ENT RAMP & I65 N	Midtown	37204	5
7	18TH AV S &	Midtown	37212	5

Traffic Crashes - Personal Injury

Rank	Intersection	Precinct	ZIP	Count
1	OLD HICKORY BLVD & FRANKLIN PIKE CIR	Midtown	37027	4
2	HARDING PL & I65 N ENT RAMP	Midtown	37204	3
2	FRANKLIN PKE & HARDING PL	Midtown	37204	3
4	BLACKMAN RD & DARLINGTON DR	Midtown	37211	2
4	NOLENSVILLE PKE & NORTHCREST DR	Midtown	37211	2
4	20TH AV N & STATE ST	Midtown	37203	2
4	WEST END AV & 20TH AV S	Midtown	37203	2
4	WEST END AV & ACKLEN PARK DR	Midtown	37203	2
4	WEST END AV & 32ND AV S	Midtown	37203	2
4	BRENTWOOD EAST DR & OLD HICKORY BLVD	Midtown	37211	2
4	OLD HICKORY BLVD & BRENTWOOD COMMONS WAY	Midtown	37027	2
4	BELMONT BLVD & GLEN ECHO RD	Midtown	37215	2
4	I40 E & I65 N	Midtown	37203	2

Traffic Crashes - Non-Injury

Rank	Intersection	Precinct	ZIP	Count
1	HARDING PL & TROUSDALE DR	Midtown	37211	14
2	POWELL AV & POWELL PL	Midtown	37204	13
3	SCARRITT PL & 21ST AV S	Midtown	37212	12
3	MEDICAL CENTER DR & VANDERBILT HOSPITAL	Midtown	37212	12
3	OLD HICKORY BLVD & FRANKLIN PKE	Midtown	37027	12
3	I65 N & OLD HICKORY BLVD	Midtown	37027	12
7	HARDING PL & I65 N ENT RAMP	Midtown	37204	11
8	OLD HICKORY BLVD & EDMONDSON PKE	Midtown	37211	10
8	OLD HICKORY BLVD & FRANKLIN PIKE CIR	Midtown	37027	10
8	EDMONDSON PKE & BLACKMAN RD	Midtown	37211	10
8	PIERCE AV & VANDERBILT HOSPITAL	Midtown	37240	10
12	HIGHLAND AV & 25TH AV S	Midtown	37212	9
13	WEDGEWOOD AV & 8TH AV S	Midtown	37203	8

Information summarized for CompStat week ending 03-21-15. (past 12 weeks of data). For each report, point data were plotted in a GIS and assigned to the nearest street intersection. Summary counts were then calculated for each intersection.

Sourced from MNPD ARMS on 3/25/2015 8:10:55 AM. Violent and property crime information sourced from incident reports using Uniform Crime Reporting definitions and reporting guidelines, based on the date when the crime was reported. Personal injury traffic crashes (10-46) and non-injury traffic crashes (10-45) retrieved from MNPD's CAD database. Excludes CFS with a disposition code of 6 or 11. For each incident or CAD record, the incident or dispatch location was assigned to the nearest street intersection.

County High Crime Intersections - Arrests

Intersections with the highest concentrations of arrests - past 12 weeks.

METROPOLITAN POLICE DEPARTMENT
of Nashville and Davidson County

DUI Arrests

Rank	Intersection	Precinct	ZIP	Count
1	12TH AV N & BROADWAY	Central	37203	6
1	NOLENSVILLE PKE & EDMONDSON PKE	South	37211	6
3	BRILEY PKWY E EXT RAMP & DICKERSON PKE	Madison	37207	5
4	LEBANON PKE & TULIP GROVE RD	Hermitage	37076	4
4	EASTLAND AV & GALLATIN AV	East	37206	4
4	MEDICAL CENTER DR & VANDERBILT HOSPITAL	Midtown	37212	4
7	NOLENSVILLE PKE & HAYWOOD LN	South	37211	3
7	BLACKWOOD DR & BELL RD	Hermitage	37214	3
7	HOBSON PKE & HAMILTON CHURCH RD	South	37013	3
7	WEST END AV & 29TH AV N	Midtown	37203	3
7	3RD AV S & BROADWAY	Central	37201	3
7	3RD AV N & COMMERCE ST	Central	37201	3
7	GALLATIN AV & DOUGLAS AV	East	37206	3

Drug-Related Arrests

Rank	Intersection	Precinct	ZIP	Count
1	2ND AV N & JAMES ROBERTSON PKWY	Central	37201	19
2	UNIVERSITY CT & 1ST AV S	Hermitage	37210	18
3	NOLENSVILLE PKE & WELSHWOOD DR	South	37211	16
3	HILLSIDE AV & RESERVOIR CT	Midtown	37203	16
5	16TH AV N & BUCHANAN ST	North	37208	15
6	CANE RIDGE RD & BELL RD	South	37013	14
7	EDMONDSON PKE &	Midtown	37211	13
8	W TRINITY LN & HAMPTON ST	North	37207	12
8	CLAIBORNE ST & LAFAYETTE ST	South	37210	12
8	HARDING PL & METROPLEX DR	South	37211	12
8	CARROLL ST & 1ST AV S	Hermitage	37210	12
12	ELM HILL PKE & MCGAVOCK PKE	Hermitage	37214	11
12	CLARKSVILLE PKE & ROSA L PARKS BLVD	North	37208	11

Felony Arrests

Rank	Intersection	Precinct	ZIP	Count
1	2ND AV N & JAMES ROBERTSON PKWY	Central	37201	228
2	GAY ST & 2ND AV N	Central	37201	122
3	LEA AV & 7TH AV S	Central	37203	21
4	ALBION ST & DR D B TODD JR BLVD	North	37208	14
5	OPRY MILLS DR & OPRYLAND DR	Hermitage	37214	13
6	NOLENSVILLE PKE & WELSHWOOD DR	South	37211	12
7	CHARLOTTE PKE & BROOKMEADE GRNWY ACCESS RD	West	37209	10
8	MURFREESBORO PKE & PAVILION BLVD	Hermitage	37217	9
9	CLARKSVILLE PKE & ROSA L PARKS BLVD	North	37208	8
9	CANE RIDGE RD & BELL RD	South	37013	8
9	INTERSTATE DR & HOWERTON AV	Central	37213	8
12	S 1ST ST & WOODLAND ST	Central	37213	7
12	DREXEL ST & 7TH AV S	Central	37203	7

Weapons Law Violation Arrests

Rank	Intersection	Precinct	ZIP	Count
1	JO JOHNSTON AV & DR D B TODD JR BLVD	North	37203	6
2	GILLOCK ST & BAXTER AV	East	37216	5
2	WOODLAND ST & S 2ND ST	Central	37213	5
4	WHITES CREEK PKE & MOORMANS ARM RD	North	37207	4
4	SPRING ST & N 1ST ST	Central	37207	4
6	MAIN ST & N 10TH ST	East	37206	3
6	FATHERLAND ST & S 11TH ST	East	37206	3
6	STONECREST DR & SONYA DR	West	37209	3
6	ELM HILL PKE & MCGAVOCK PKE	Hermitage	37214	3
6	HILLSIDE AV & RESERVOIR CT	Midtown	37203	3
6	COTTON LN & NOLENSVILLE PKE	South	37211	3
6	MAPLEWOOD LN & HUTSON AV	East	37216	3
13	STARBOARD CT & STARBOARD DR	Hermitage	37217	2

Information summarized for CompStat week ending 03-21-15. (past 12 weeks of data). For each report, point data were plotted in a GIS and assigned to the nearest street intersection. Summary counts were then calculated for each intersection.

Sourced from MNPD ARMS on 3/25/2015 8:10:55 AM. For each arrest, the arrest location was assigned to the nearest street intersection. This report does not take into account the number of charges. 1 arrest = 1 body.

County Hot Addresses
Multiple CFS / Arrests at the Same Location, Past 12 Weeks

METROPOLITAN POLICE DEPARTMENT
of Nashville and Davidson County

CFS Location / Nearby Business	Count	Counts - Top Ten Codes
200 JAMES ROBERTSON PKWY ***MNPD Central Precinct***	**175**	68 - Want Officer for Investigation / Assistance (10-43) 28 - Domestic Disturbance (10-41) 26 - Theft (10-50)
639 LAFAYETTE ST ***Nashville Rescue Mission***	**137**	43 - Want Officer for Investigation / Assistance (10-43) 35 - Disorderly Person (10-44) 17 - Suicidal Person (10-63)
705 DREXEL ST ***Room In the Inn***	**130**	55 - Want Officer for Investigation / Assistance (10-43) 32 - Disorderly Person (10-44) 13 - Theft (10-50)
391 WALLACE RD ***Southern Hills Medical Center***	**79**	26 - Transport Prisoner / Suspect (10-16) 15 - Want Officer for Investigation / Assistance (10-43) 7 - Domestic Disturbance (10-41)
3441 DICKERSON PIKE ***Skyline Medical Center***	**74**	29 - Want Officer for Investigation / Assistance (10-43) 20 - Transport Prisoner / Suspect (10-16) 6 - Domestic Disturbance (10-41)
4040 NOLENSVILLE PIKE ***Walmart***	**71**	18 - Transport Prisoner / Suspect (10-16) 16 - Theft (10-50) 15 - Disorderly Person (10-44)
448 2ND AV N ***Criminal Justice Center***	**71**	26 - Want Officer for Investigation / Assistance (10-43) 19 - Domestic Disturbance (10-41) 8 - Disorderly Person (10-44)
1818 ALBION ST ***Nashville General Hospital School***	**70**	32 - Want Officer for Investigation / Assistance (10-43) 7 - Transport Prisoner / Suspect (10-16) 5 - Fight / Assault (10-57)
2000 CHURCH ST ***Baptist Hospital***	**69**	26 - Want Officer for Investigation / Assistance (10-43) 13 - Transport Prisoner / Suspect (10-16) 9 - Fight / Assault (10-57)
5655 FRIST BLVD ***Summit Medical Center***	**66**	25 - Transport Prisoner / Suspect (10-16) 14 - Want Officer for Investigation / Assistance (10-43) 4 - Disorderly Person (10-44)
3458 DICKERSON PIKE ***Walmart Supercenter***	**61**	24 - Theft (10-50) 15 - Want Officer for Investigation / Assistance (10-43) 7 - Disorderly Person (10-44)
601 KOREAN VETERANS BLVD	**61**	35 - Want Officer for Investigation / Assistance (10-43) 12 - Theft (10-50) 5 - Disorderly Person (10-44)
709 5TH AV S ***Greyhound***	**57**	22 - Want Officer for Investigation / Assistance (10-43) 18 - Disorderly Person (10-44) 4 - Investigate 911 Hang-Up Call (10-88)
400 CHARLOTTE AV ***Tennessee Public Transportation Association***	**57**	29 - Want Officer for Investigation / Assistance (10-43) 7 - Disorderly Person (10-44) 6 - Transport Prisoner / Suspect (10-16)
1716 ROSA L PARKS BLVD ***Nashville Rescue Mission***	**57**	26 - Want Officer for Investigation / Assistance (10-43) 14 - Disorderly Person (10-44) 8 - Intoxicated Person (10-42)

Arrest Location	Count	Counts - Top Charges
200 JAMES ROBERTSON PKWY	**408**	119 - Failure to appear- class b or c misd. 72 - Probation violation- misdemeanor 53 - Assault, domestic bodily injury
448 2ND AVE N	**362**	85 - Failure to appear- class b or c misd. 67 - Probation violation- misdemeanor 47 - Probation violation- felony
408 2ND AVE N	**165**	50 - Probation violation- misdemeanor 33 - Probation violation- felony 31 - Failure to appear- class b or c misd.
7044 CHARLOTTE PIKE	**117**	94 - Theft of merchandise - $500 or less 13 - Criminal trespass 8 - Poss. or casual exchange-cont.sub.
3458 DICKERSON PIKE	**93**	80 - Theft of merchandise - $500 or less 12 - Criminal trespass 3 - Drug paraphernalia- unlawful use
4040 NOLENSVILLE PIKE	**83**	51 - Theft of merchandise - $500 or less 11 - Criminal trespass 8 - Theft of property- $500 or less
639 LAFAYETTE ST	**79**	23 - Failure to be booked (state citation) 10 - Criminal trespass 10 - Public intoxication
400 CHARLOTTE AVE	**70**	36 - Public intoxication 24 - Criminal trespass 11 - Disorderly conduct
3150 MCGAVOCK PIKE	**63**	13 - Disorderly conduct 7 - Assault- simple - bodily injury 7 - Poss. or casual exchange-cont.sub.
401 WALTON LN	**62**	21 - Disorderly conduct 8 - Theft of property- $500 or less 7 - Poss. or casual exchange-cont.sub.
433 OPRY MILLS DR	**62**	68 - Theft of merchandise - $500 or less 10 - Criminal trespass 8 - Merchandise theft tool - possession
N 1ST ST & SPRING ST	**50**	15 - Driving- suspended license 8 - Driv. lic. - no d/l 8 - Driving- revoked license
20 LAFAYETTE ST	**49**	24 - Criminal trespass 15 - Public intoxication 8 - Drug paraphernalia- unlawful use
2232 N GALLATIN PIKE	**41**	34 - Theft of merchandise - $500 or less 9 - Criminal trespass 4 - Theft of merchandise- $1,000 or > but < $10,000
HARDING PL & NOLENSVILLE PIKE	**40**	17 - Driv. lic. - no d/l 4 - Driving- suspended license 4 - Poss. or casual exchange-cont.sub.

Sourced from MNPD ARMS on 3/25/2015 8:10:55 AM. CAD calls retrieved from Metropolitan Emergency Communications Center's Computer Aided Dispatch system. Includes only calls where an officer response was made. Disposition codes 6 (Backup) and 11 (Signal 9) are excluded. Self-initiated calls are excluded. Calls dispatched to interstate RPAs and intersections are excluded. Teleserve calls are excluded. Arrest information retrieved from the MNPD RMS warrants / arrests database. 1 arrest = 1 body. Includes adult and juvenile arrests. 'Nearby Business' refers to a business establishment in close proximity of the address listed, and is provided for informational purposes only. There is no guarantee that all calls were dispatched to the business listed, because in some cases, multiple business establishments have the same address (e.g. a discount store that also contains a pharmacy). Due to the unique nature of apartment-based reporting, individual unit numbers and the address of the main office for a complex may sometimes both appear in this report.

West Precinct Hot Addresses
Multiple CFS / Arrests at the Same Location, Past 12 Weeks

METROPOLITAN POLICE DEPARTMENT
of Nashville and Davidson County

CFS Location / Nearby Business	Count	Counts - Top Ten Codes
7044 CHARLOTTE PIKE ***Walmart Supercenter***	**44**	19 - Transport Prisoner / Suspect (10-16) 7 - Disorderly Person (10-44) 6 - Want Officer for Investigation / Assistance (10-43)
5500 CHARLOTTE PIKE ***MNPD West Precinct***	**41**	13 - Want Officer for Investigation / Assistance (10-43) 9 - Theft (10-50) 7 - Domestic Disturbance (10-41)
4220 HARDING PIKE ***St Thomas Hospital***	**28**	9 - Want Officer for Investigation / Assistance (10-43) 6 - Transport Prisoner / Suspect (10-16) 3 - Vehicle Accident - Property Damage (10-45)
3900 CLIFTON AV	**26**	25 - Investigate 911 Hang-Up Call (10-88) 1 - Burglary - Non-Residence (10-71)
2126 ABBOTT MARTIN RD ***Green Hills Mall***	**23**	7 - Theft (10-50) 3 - Transport Prisoner / Suspect (10-16) 3 - Disorderly Person (10-44)
7087 HIGHWAY 70 S ***Kroger***	**18**	5 - Vehicle Accident - Property Damage (10-45) 4 - Transport Prisoner / Suspect (10-16) 3 - Disorderly Person (10-44)
4700 CHARLOTTE AV ***Richland Park***	**16**	10 - Disorderly Person (10-44) 3 - Want Officer for Investigation / Assistance (10-43) 1 - Domestic Disturbance (10-41)
4710 CHARLOTTE AV	**14**	7 - Burglary - Non-Residence (10-71) 3 - Want Officer for Investigation / Assistance (10-43) 2 - Vehicle Accident - Property Damage (10-45)
2111 ABBOTT MARTIN RD	**13**	10 - Investigate 911 Hang-Up Call (10-88) 1 - Holdup / Robbery (10-53) 1 - Want Officer for Investigation / Assistance (10-43)
2131 ABBOTT MARTIN RD ***Kroger***	**13**	4 - Theft (10-50) 4 - Vehicle Accident - Property Damage (10-45) 3 - Transport Prisoner / Suspect (10-16)
6814 CHARLOTTE PIKE ***Target***	**13**	4 - Transport Prisoner / Suspect (10-16) 2 - Vehicle Blocking Right of Way (10-49) 2 - Want Officer for Investigation / Assistance (10-43)
5600 CHARLOTTE PIKE ***Walgreen's***	**13**	4 - Disorderly Person (10-44) 3 - Want Officer for Investigation / Assistance (10-43) 3 - Vehicle Accident - Property Damage (10-45)
5800 MAUDINA AV ***Richland Hills Apartments***	**12**	3 - Want Officer for Investigation / Assistance (10-43) 3 - Investigate 911 Hang-Up Call (10-88) 2 - Burglary - Non-Residence (10-71)
3813 HILLSBORO PIKE ***Green Hills Mall***	**12**	4 - Burglary - Non-Residence (10-71) 4 - Transport Prisoner / Suspect (10-16) 4 - Theft (10-50)
919 TAYLOR MERRITT CT	**10**	4 - Want Officer for Investigation / Assistance (10-43) 3 - Burglary - Residence (10-70) 3 - Missing Person (10-75)

Arrest Location	Count	Counts - Top Charges
7044 CHARLOTTE PIKE	**117**	94 - Theft of merchandise - $500 or less 13 - Criminal trespass 8 - Poss. or casual exchange-cont.sub.
400 DAVIDSON RD	**27**	23 - Disorderly conduct 2 - Assault 1 - Assault- simple - bodily injury
CHARLOTTE PIKE & WHITE BRIDGE PIKE	**21**	9 - Driving- suspended license 4 - Driv. lic. - no d/l 2 - Driv. lic. - poss. of revoked, susp. or altered
I 40 E & WHITE BRIDGE PIKE	**20**	9 - Driv. lic. - no d/l 5 - Driving- suspended license 2 - Driving- revoked license
CABOT DR & CHARLOTTE PIKE	**13**	9 - Driving- revoked license 2 - Driving- suspended license 1 - Driv. lic. - no d/l
6814 CHARLOTTE PIKE	**10**	7 - Theft of merchandise - $500 or less 1 - Theft of merchandise- $1,000 or > but < $10,000 1 - Poss. or casual exchange-cont.sub.
40TH AVE N & ALABAMA AVE	**10**	7 - Driving- suspended license 2 - Drug paraphernalia- unlawful use 2 - Driv. lic. - poss. of revoked, susp. or altered
40TH AVE N & DELAWARE AVE	**10**	5 - Poss. or casual exchange-cont.sub. 3 - Legend drug poss. w/out prescription 2 - Driving- revoked license
2126 ABBOTT MARTIN RD	**10**	9 - Theft of merchandise - $500 or less 1 - Theft of merchandise- > $500 but < $1,000
40TH AVE N & CHARLOTTE AVE	**9**	3 - Driving- suspended license 2 - Driving- revoked license 2 - Poss.w/int-cont.sub.- marijuana 14.175-4,535 gr.
5600 CHARLOTTE PIKE	**9**	2 - Driv. lic. - no d/l 2 - Failure to be booked (state citation) 2 - Poss. or casual exchange-cont.sub.
40TH AVE N & CLIFTON AVE	**8**	4 - Driving- suspended license 2 - Driv. lic. - poss. of revoked, susp. or altered 2 - Probation violation- misdemeanor
CHARLOTTE AVE & MORROW RD	**8**	4 - Juvenile, loitering during school hours 1 - Failure to appear- class b or c misd. 1 - Probation violation- felony
I 40 W & BRILEY PKWY	**7**	2 - Driving- suspended license 2 - Driving under the influence 1 - Driv. lic. - no d/l
7087 HWY 70 S	**7**	4 - Theft of merchandise - $500 or less 2 - Criminal trespass 1 - Driving under the influence - 2nd offense

Sourced from MNPD ARMS on 3/25/2015 8:10:55 AM. CAD calls retrieved from Metropolitan Emergency Communications Center's Computer Aided Dispatch system. Includes only calls where an officer response was made. Disposition codes 6 (Backup) and 11 (Signal 9) are excluded. Self-initiated calls are excluded. Calls dispatched to interstate RPAs and intersections are excluded. Teleserve calls are excluded. Arrest information retrieved from the MNPD RMS warrants / arrests database. 1 arrest = 1 body. Includes adult and juvenile arrests. 'Nearby Business' refers to a business establishment in close proximity of the address listed, and is provided for informational purposes only. There is no guarantee that all calls were dispatched to the business listed, because in some cases, multiple business establishments have the same address (e.g. a discount store that also contains a pharmacy). Due to the unique nature of apartment-based reporting, individual unit numbers and the address of the main office for a complex may sometimes both appear in this report.

East Precinct Hot Addresses
Multiple CFS / Arrests at the Same Location, Past 12 Weeks

METROPOLITAN POLICE DEPARTMENT
of Nashville and Davidson County

CFS Location / Nearby Business	Count	Counts - Top Ten Codes
936 E TRINITY LN ***MNPD East Precinct***	**34**	13 - Domestic Disturbance (10-41) 10 - Want Officer for Investigation / Assistance (10-43) 4 - Theft (10-50)
130 W TRINITY LN ***Love's Truck Stop***	**31**	9 - Want Officer for Investigation / Assistance (10-43) 6 - Disorderly Person (10-44) 5 - Vehicle Accident - Property Damage (10-45)
600 SHELBY AV	**27**	11 - Disorderly Person (10-44) 10 - Theft (10-50) 1 - Vehicle Accident - Property Damage (10-45)
3410 GALLATIN PIKE ***Kroger***	**24**	5 - Disorderly Person (10-44) 5 - Want Officer for Investigation / Assistance (10-43) 4 - Theft (10-50)
500 MAIN ST	**22**	11 - Disorderly Person (10-44) 5 - Want Officer for Investigation / Assistance (10-43) 1 - Suspicious Person (10-40)
711 GALLATIN AV ***Kroger***	**21**	7 - Want Officer for Investigation / Assistance (10-43) 4 - Theft (10-50) 3 - Disorderly Person (10-44)
711 S 7TH ST ***Martha O'Bryan Center***	**18**	14 - Burglary - Non-Residence (10-71) 1 - Shots Fired (10-83) 1 - Theft (10-50)
707 FATHERLAND ST	**18**	17 - Vehicle Blocking Right of Way (10-49) 1 - Want Officer for Investigation / Assistance (10-43)
10 QUALITY WAY	**18**	16 - Want Officer for Investigation / Assistance (10-43) 1 - Disorderly Person (10-44) 1 - Safety Hazard (10-87)
1021 RUSSELL ST	**15**	12 - Investigate 911 Hang-Up Call (10-88) 2 - Burglary - Non-Residence (10-71) 1 - Vehicle Accident - Property Damage (10-45)
607 S 13TH ST	**15**	6 - Want Officer for Investigation / Assistance (10-43) 4 - Suicidal Person (10-63) 2 - Disorderly Person (10-44)
1800 STRATFORD AV	**13**	5 - Disorderly Person (10-44) 3 - Want Officer for Investigation / Assistance (10-43) 2 - Vehicle Accident - Property Damage (10-45)
4702 GALLATIN PIKE	**13**	12 - Burglary - Non-Residence (10-71) 1 - Vehicle Accident - Property Damage (10-45)
2806 GALLATIN PIKE ***McDonald's***	**13**	6 - Disorderly Person (10-44) 3 - Domestic Disturbance (10-41) 2 - Want Officer for Investigation / Assistance (10-43)
3304 DICKERSON PIKE	**12**	3 - Vehicle Accident - Property Damage (10-45) 3 - Fight / Assault (10-57) 3 - Disorderly Person (10-44)

Arrest Location	Count	Counts - Top Charges
401 WALTON LN	**62**	21 - Disorderly conduct 8 - Theft of property- $500 or less 7 - Poss. or casual exchange-cont.sub.
S 6TH ST & SHELBY AVE	**33**	10 - Driving- suspended license 8 - Driving- revoked license 5 - Poss. or casual exchange-cont.sub.
S 5TH ST & SHELBY AVE	**27**	6 - Driving- revoked license 6 - Driving- suspended license 4 - Driv. lic. - no d/l
DICKERSON PIKE & GATEWOOD AVE	**27**	8 - Driving- suspended license 6 - Driving- revoked license 5 - Driv. lic. - no d/l
DICKERSON PIKE & SPRING ST	**24**	8 - Driving- revoked license 7 - Driv. lic. - no d/l 3 - Driving- suspended license
S 4TH ST & SHELBY AVE	**22**	8 - Driving- revoked license 6 - Driving- suspended license 3 - Drug paraphernalia- unlawful use
S 7TH ST & SHELBY AVE	**22**	8 - Driving- suspended license 3 - Driving- revoked license 3 - Driv. lic. - no d/l
S 7TH ST & SYLVAN ST	**22**	6 - Driving- revoked license 6 - Driving- suspended license 4 - Failure to be booked (state citation)
S 6TH ST & SYLVAN ST	**19**	5 - Driving- suspended license 3 - Driving- revoked license 3 - Driv. lic. - no d/l
DICKERSON PIKE & W TRINITY LN	**18**	7 - Driving- suspended license 4 - Driv. lic. - no d/l 3 - Driving- revoked license
2000 GREENWOOD AVE	**17**	15 - Disorderly conduct 1 - Assault of officer - fear of bodily injury 1 - Resisting stop, frisk, halt, arrest, or search
1120 LITTON AVE	**16**	5 - Failure to be booked (state citation) 3 - Poss. or casual exchange-cont.sub. 3 - Failure to appear- class b or c misd.
500 MAIN ST	**15**	4 - Driving- suspended license 3 - Driving- revoked license 3 - Public intoxication
DICKERSON PIKE & GRACE ST	**15**	5 - Driving- revoked license 4 - Driving- suspended license 2 - Drug paraphernalia- unlawful use
BRILEY PKWY E & GALLATIN PIKE	**15**	6 - Driving- suspended license 4 - Driv. lic. - no d/l 2 - Driving- revoked license

Sourced from MNPD ARMS on 3/25/2015 8:10:55 AM. CAD calls retrieved from Metropolitan Emergency Communications Center's Computer Aided Dispatch system. Includes only calls where an officer response was made. Disposition codes 6 (Backup) and 11 (Signal 9) are excluded. Self-initiated calls are excluded. Calls dispatched to interstate RPAs and intersections are excluded. Teleserve calls are excluded. Arrest information retrieved from the MNPD RMS warrants / arrests database. 1 arrest = 1 body. Includes adult and juvenile arrests. 'Nearby Business' refers to a business establishment in close proximity of the address listed, and is provided for informational purposes only. There is no guarantee that all calls were dispatched to the business listed, because in some cases, multiple business establishments have the same address (e.g. a discount store that also contains a pharmacy). Due to the unique nature of apartment-based reporting, individual unit numbers and the address of the main office for a complex may sometimes both appear in this report.

South Precinct Hot Addresses
Multiple CFS / Arrests at the Same Location, Past 12 Weeks

METROPOLITAN POLICE DEPARTMENT
of Nashville and Davidson County

CFS Location / Nearby Business	Count	Counts - Top Ten Codes
391 WALLACE RD ***Southern Hills Medical Center***	**79**	26 - Transport Prisoner / Suspect (10-16) 15 - Want Officer for Investigation / Assistance (10-43) 7 - Disorderly Person (10-44)
4040 NOLENSVILLE PIKE ***Walmart***	**71**	18 - Transport Prisoner / Suspect (10-16) 16 - Theft (10-50) 15 - Disorderly Person (10-44)
5101 HARDING PL ***MNPD South Precinct***	**49**	16 - Want Officer for Investigation / Assistance (10-43) 13 - Theft (10-50) 7 - Domestic Disturbance (10-41)
3035 HAMILTON CHURCH RD ***Walmart***	**38**	6 - Want Officer for Investigation / Assistance (10-43) 6 - Theft (10-50) 6 - Transport Prisoner / Suspect (10-16)
13011 OLD HICKORY BLVD ***BP***	**30**	9 - Vehicle Accident - Property Damage (10-45) 7 - Disorderly Person (10-44) 6 - Want Officer for Investigation / Assistance (10-43)
5824 NOLENSVILLE PIKE ***Walmart***	**22**	5 - Theft (10-50) 4 - Vehicle Accident - Property Damage (10-45) 3 - Want Officer for Investigation / Assistance (10-43)
5744 NOLENSVILLE PIKE	**16**	10 - Disorderly Person (10-44) 2 - Want Officer for Investigation / Assistance (10-43) 2 - Fight / Assault (10-57)
61 EAST THOMPSON LN ***Kroger***	**16**	6 - Want Officer for Investigation / Assistance (10-43) 5 - Disorderly Person (10-44) 2 - Theft (10-50)
2801 FOSTER AV #B	**15**	15 - Burglary - Non-Residence (10-71)
331 PLUS PARK BLVD	**14**	8 - Criminal Vice Activity (10-78) 4 - Want Officer for Investigation / Assistance (10-43) 1 - Theft (10-50)
1101 BELL RD	**13**	5 - Want Officer for Investigation / Assistance (10-43) 4 - Vehicle Accident - Property Damage (10-45) 1 - Theft (10-50)
217 LARGO DR	**13**	3 - Want Officer for Investigation / Assistance (10-43) 3 - Vehicle Accident - Property Damage (10-45) 2 - Disorderly Person (10-44)
5319 MT VIEW RD ***Kroger***	**13**	4 - Theft (10-50) 3 - Vehicle Accident - Property Damage (10-45) 2 - Disorderly Person (10-44)
83 BENZING RD	**12**	4 - Suspicious Person (10-40) 2 - Burglary - Residence (10-70) 2 - Want Officer for Investigation / Assistance (10-43)
2212 NOLENSVILLE PIKE	**12**	5 - Disorderly Person (10-44) 4 - Want Officer for Investigation / Assistance (10-43) 1 - Theft (10-50)

Arrest Location	Count	Counts - Top Charges
4040 NOLENSVILLE PIKE	**83**	51 - Theft of merchandise - $500 or less 11 - Criminal trespass 8 - Theft of property- $500 or less
HARDING PL & NOLENSVILLE PIKE	**40**	17 - Driv. lic. - no d/l 4 - Driving- suspended license 4 - Poss. or casual exchange-cont.sub.
MURFREESBORO PIKE & THOMPSON PL	**25**	11 - Driv. lic. - no d/l 8 - Driving- suspended license 3 - Driving- revoked license
BELL RD & HICKORY HOLLOW TER	**23**	7 - Driving- suspended license 5 - Driv. lic. - no d/l 3 - Driving- suspended license, 2nd offense
391 WALLACE RD	**23**	6 - Failure to be booked (state citation) 5 - Driving under the influence 3 - Driving- suspended license, 2nd offense
2ND AVE S & LAFAYETTE ST	**23**	7 - Public intoxication 4 - Driving- revoked license 3 - Driving- suspended license
CHARLES E DAVIS BLVD & LAFAYETTE ST	**21**	7 - Driv. lic. - no d/l 4 - Drug paraphernalia- unlawful use 4 - Driving- suspended license
1200 2ND AVE S	**19**	9 - Disorderly conduct 6 - Assault- simple - bodily injury 2 - Assault
1417 MURFREESBORO PIKE	**19**	14 - Accident - failure to report 1 - Accident - leaving scene involving property damage 1 - Driv. lic. - no d/l
1ST AVE S & LAFAYETTE ST	**18**	6 - Drug paraphernalia- unlawful use 4 - Driving- revoked license 3 - Driv. lic. - no d/l
1900 HOBSON PIKE	**15**	3 - Poss. or casual exchange-cont.sub. 2 - Juvenile, runaway 2 - Robbery- agg.- weapon or object
180 WALLACE RD	**15**	5 - Drug paraphernalia- unlawful use 3 - Assault, domestic bodily injury 3 - Driv. lic. - no d/l
ANTIOCH PIKE & HARDING PL	**15**	7 - Driv. lic. - no d/l 3 - Driving- suspended license 2 - Failure to appear- class b or c misd.
ANTIOCH PIKE & RICHARDS RD	**15**	7 - Driv. lic. - no d/l 4 - Driving- revoked license 3 - Failure to be booked (state citation)
BRILEY PKWY N & MURFREESBORO PIKE	**15**	7 - Driv. lic. - no d/l 2 - Driving- suspended license 1 - Driving- revoked license

Sourced from MNPD ARMS on 3/25/2015 8:10:55 AM. CAD calls retrieved from Metropolitan Emergency Communications Center's Computer Aided Dispatch system. Includes only calls where an officer response was made. Disposition codes 6 (Backup) and 11 (Signal 9) are excluded. Self-initiated calls are excluded. Calls dispatched to interstate RPAs and intersections are excluded. Teleserve calls are excluded. Arrest information retrieved from the MNPD RMS warrants / arrests database. 1 arrest = 1 body. Includes adult and juvenile arrests. 'Nearby Business' refers to a business establishment in close proximity of the address listed, and is provided for informational purposes only. There is no guarantee that all calls were dispatched to the business listed, because in some cases, multiple business establishments have the same address (e.g. a discount store that also contains a pharmacy). Due to the unique nature of apartment-based reporting, individual unit numbers and the address of the main office for a complex may sometimes both appear in this report.

Central Precinct Hot Addresses
Multiple CFS / Arrests at the Same Location, Past 12 Weeks

METROPOLITAN POLICE DEPARTMENT
of Nashville and Davidson County

CFS Location / Nearby Business	Count	Counts - Top Ten Codes
200 JAMES ROBERTSON PKWY ***MNPD Central Precinct***	**175**	68 - Want Officer for Investigation / Assistance (10-43) 28 - Domestic Disturbance (10-41) 26 - Theft (10-50)
639 LAFAYETTE ST ***Nashville Rescue Mission***	**137**	43 - Want Officer for Investigation / Assistance (10-43) 35 - Disorderly Person (10-44) 17 - Suicidal Person (10-63)
705 DREXEL ST ***Room In the Inn***	**130**	55 - Want Officer for Investigation / Assistance (10-43) 32 - Disorderly Person (10-44) 13 - Theft (10-50)
448 2ND AV N ***Criminal Justice Center***	**71**	26 - Want Officer for Investigation / Assistance (10-43) 19 - Domestic Disturbance (10-41) 8 - Disorderly Person (10-44)
601 KOREAN VETERANS BLVD	**61**	35 - Want Officer for Investigation / Assistance (10-43) 12 - Theft (10-50) 5 - Disorderly Person (10-44)
400 CHARLOTTE AV ***Tennessee Public Transportation Association***	**57**	29 - Want Officer for Investigation / Assistance (10-43) 7 - Disorderly Person (10-44) 6 - Transport Prisoner / Suspect (10-16)
709 5TH AV S ***Greyhound***	**57**	22 - Want Officer for Investigation / Assistance (10-43) 18 - Disorderly Person (10-44) 4 - Investigate 911 Hang-Up Call (10-88)
615 CHURCH ST ***Nashville Public Library***	**39**	13 - Want Officer for Investigation / Assistance (10-43) 8 - Disorderly Person (10-44) 5 - Theft (10-50)
1201 BROADWAY	**32**	18 - Disorderly Person (10-44) 5 - Want Officer for Investigation / Assistance (10-43) 4 - Fight / Assault (10-57)
111 N 1ST ST ***Travel Centers of America***	**29**	18 - Want Officer for Investigation / Assistance (10-43) 2 - Disorderly Person (10-44) 2 - Transport Prisoner / Suspect (10-16)
9 HERMITAGE AV	**28**	20 - Want Officer for Investigation / Assistance (10-43) 5 - Disorderly Person (10-44) 1 - Intoxicated Person (10-42)
501 BROADWAY ***Bridgestone Arena***	**26**	7 - Theft (10-50) 7 - Want Officer for Investigation / Assistance (10-43) 4 - Disorderly Person (10-44)
1101 BROADWAY ***Exxon***	**24**	9 - Want Officer for Investigation / Assistance (10-43) 4 - Disorderly Person (10-44) 3 - Vehicle Accident - Property Damage (10-45)
120 2ND AV N ***Wildhorse Saloon***	**21**	11 - Vehicle Blocking Right of Way (10-49) 5 - Burglary - Non-Residence (10-71) 3 - Want Officer for Investigation / Assistance (10-43)
329 BROADWAY	**21**	8 - Want Officer for Investigation / Assistance (10-43) 4 - Fight / Assault (10-57) 3 - Theft (10-50)

Arrest Location	Count	Counts - Top Charges
448 2ND AVE N	**361**	85 - Failure to appear- class b or c misd. 67 - Probation violation- misdemeanor 47 - Probation violation- felony
408 2ND AVE N	**164**	50 - Probation violation- misdemeanor 33 - Probation violation- felony 31 - Failure to appear- class b or c misd.
639 LAFAYETTE ST	**79**	23 - Failure to be booked (state citation) 10 - Public intoxication 10 - Criminal trespass
400 CHARLOTTE AVE	**69**	35 - Public intoxication 24 - Criminal trespass 11 - Disorderly conduct
N 1ST ST & SPRING ST	**50**	15 - Driving- suspended license 8 - Driving- revoked license 8 - Driv. lic. - no d/l
CJC	**39**	13 - Driving- suspended license 9 - Driving- revoked license 6 - Driv. lic. - no d/l
802 EWING AVE	**32**	28 - Criminal trespass 3 - Public intoxication 1 - Failure to be booked (state citation)
705 DREXEL ST	**32**	11 - Public intoxication 5 - Failure to be booked (state citation) 5 - Criminal trespass
3RD AVE N & BROADWAY	**31**	16 - Public intoxication 3 - Poss. or casual exchange-cont.sub. 2 - Driving- suspended license
4TH AVE S & LAFAYETTE ST	**31**	6 - Public intoxication 4 - Poss. or casual exchange-cont.sub. 4 - Failure to be booked (state citation)
1101 BROADWAY	**30**	10 - Public intoxication 5 - Failure to be booked (state citation) 4 - Criminal trespass
329 BROADWAY	**27**	22 - Public intoxication 7 - Disorderly conduct 2 - Resisting stop, frisk, halt, arrest, or search
2ND AVE N & BROADWAY	**24**	17 - Public intoxication 4 - Resisting stop, frisk, halt, arrest, or search 3 - Disorderly conduct
10 INTERSTATE DR	**23**	5 - Drug paraphernalia- unlawful use 5 - Poss. or casual exchange-cont.sub. 3 - Legend drug poss. w/out prescription
200 JAMES ROBERTSON PKY	**21**	5 - Vandalism- $500 or less 3 - Theft of property- $500 or less 2 - Probation violation- misdemeanor

Sourced from MNPD ARMS on 3/25/2015 8:10:55 AM. CAD calls retrieved from Metropolitan Emergency Communications Center's Computer Aided Dispatch system. Includes only calls where an officer response was made. Disposition codes 6 (Backup) and 11 (Signal 9) are excluded. Self-initiated calls are excluded. Calls dispatched to interstate RPAs and intersections are excluded. Teleserve calls are excluded. Arrest information retrieved from the MNPD RMS warrants / arrests database. 1 arrest = 1 body. Includes adult and juvenile arrests. 'Nearby Business' refers to a business establishment in close proximity of the address listed, and is provided for informational purposes only. There is no guarantee that all calls were dispatched to the business listed, because in some cases, multiple business establishments have the same address (e.g. a discount store that also contains a pharmacy). Due to the unique nature of apartment-based reporting, individual unit numbers and the address of the main office for a complex may sometimes both appear in this report.

Hermitage Precinct Hot Addresses
Multiple CFS / Arrests at the Same Location, Past 12 Weeks

METROPOLITAN POLICE DEPARTMENT
of Nashville and Davidson County

CFS Location / Nearby Business	Count	Counts - Top Ten Codes
5655 FRIST BLVD ***Summit Medical Center***	**66**	25 - Transport Prisoner / Suspect (10-16) 14 - Want Officer for Investigation / Assistance (10-43) 4 - Disorderly Person (10-44)
3701 JAMES KAY LN ***MNPD Hermitage Precinct***	**44**	22 - Want Officer for Investigation / Assistance (10-43) 11 - Disorderly Person (10-44) 6 - Domestic Disturbance (10-41)
433 OPRY MILLS DR ***Opry Mills***	**38**	9 - Want Officer for Investigation / Assistance (10-43) 8 - Vehicle Accident - Property Damage (10-45) 6 - Theft (10-50)
24 LAFAYETTE ST ***Z Mart***	**34**	17 - Disorderly Person (10-44) 9 - Want Officer for Investigation / Assistance (10-43) 2 - Fight / Assault (10-57)
420 MURFREESBORO PIKE ***Drake Inn***	**33**	13 - Disorderly Person (10-44) 12 - Want Officer for Investigation / Assistance (10-43) 2 - Fight / Assault (10-57)
4424 LEBANON PIKE ***Walmart Supercenter***	**32**	9 - Want Officer for Investigation / Assistance (10-43) 7 - Theft (10-50) 3 - Vehicle Accident - Property Damage (10-45)
2284 MURFREESBORO PIKE ***Kroger***	**31**	11 - Transport Prisoner / Suspect (10-16) 4 - Want Officer for Investigation / Assistance (10-43) 3 - Theft (10-50)
2800 OPRYLAND DR ***Gaylord Opryland Resort and Convention Center***	**22**	8 - Want Officer for Investigation / Assistance (10-43) 3 - Theft (10-50) 2 - Disorderly Person (10-44)
601 FESSLERS LN ***Dunkin' Donuts***	**22**	9 - Disorderly Person (10-44) 6 - Want Officer for Investigation / Assistance (10-43) 3 - Theft (10-50)
5544 OLD HICKORY BLVD ***Kroger***	**21**	8 - Want Officer for Investigation / Assistance (10-43) 4 - Disorderly Person (10-44) 4 - Vehicle Accident - Property Damage (10-45)
2330 JACKSON DOWNS BLVD ***Kohl's***	**21**	10 - Theft (10-50) 4 - Transport Prisoner / Suspect (10-16) 2 - Suspicious Person (10-40)
2938 ANDERSON RD	**19**	13 - Missing Person (10-75) 6 - Want Officer for Investigation / Assistance (10-43)
910 MASSMAN DR	**17**	15 - Want Officer for Investigation / Assistance (10-43) 1 - Disorderly Person (10-44) 1 - Mentally ILL Person (10-35)
1 TERMINAL DR	**16**	6 - Investigate 911 Hang-Up Call (10-88) 3 - Want Officer for Investigation / Assistance (10-43) 3 - Disorderly Person (10-44)
20 LAFAYETTE ST	**15**	10 - Disorderly Person (10-44) 2 - Want Officer for Investigation / Assistance (10-43) 2 - Burglary - Non-Residence (10-71)

Arrest Location	Count	Counts - Top Charges
3150 MCGAVOCK PIKE	**63**	13 - Disorderly conduct 7 - Assault- simple - bodily injury 7 - Poss. or casual exchange-cont.sub.
433 OPRY MILLS DR	**62**	68 - Theft of merchandise - $500 or less 10 - Criminal trespass 8 - Merchandise theft tool - possession
20 LAFAYETTE ST	**49**	24 - Criminal trespass 15 - Public intoxication 8 - Drug paraphernalia- unlawful use
24 LAFAYETTE ST	**32**	9 - Public intoxication 7 - Failure to appear- class b or c misd. 6 - Poss. or casual exchange-cont.sub.
4424 LEBANON PIKE	**19**	9 - Poss. or casual exchange-cont.sub. 4 - Theft of merchandise - $500 or less 3 - Theft of property- $1,000 or > but < $10,000
BRILEY PKWY N & ELM HILL PIKE	**19**	9 - Driv. lic. - no d/l 2 - Driving- revoked license 2 - Driving- revoked license, 2nd offense
FAIRFIELD AVE & LAFAYETTE ST	**19**	3 - Driving- suspended license 3 - Driv. lic. - no d/l 2 - Driving- revoked license
FAIRFIELD AVE & GREEN ST	**18**	8 - Driving- suspended license 8 - Poss. or casual exchange-cont.sub. 2 - Drug paraphernalia- unlawful use
FAIRFIELD AVE & HERMITAGE AVE	**18**	6 - Driving- suspended license 4 - Driv. lic. - no d/l 3 - Driving- revoked license
FESSLERS LN & MURFREESBORO PIKE	**17**	4 - Driving- revoked license 3 - Driv. lic. - no d/l 3 - Poss. or casual exchange-cont.sub.
MURFREESBORO PIKE & SPENCE LN	**17**	6 - Driv. lic. - no d/l 3 - Driving- revoked license 2 - Poss. or casual exchange-cont.sub.
2284 MURFREESBORO PIKE	**17**	13 - Theft of merchandise - $500 or less 3 - Public intoxication 2 - Poss. or casual exchange-cont.sub.
2330 JACKSON DOWNS BLVD	**15**	11 - Theft of merchandise - $500 or less 3 - Theft of merchandise- $1,000 or > but < $10,000 2 - Legend drug poss. w/out prescription
PATRICIA DR & THOMPSON PL	**15**	5 - Driving- suspended license 4 - Driv. lic. - no d/l 3 - Driving- revoked license
LEWIS ST & ROBERTSON ST	**15**	4 - Poss. or casual exchange-cont.sub. 4 - Drug paraphernalia- unlawful use 3 - Failure to be booked (state citation)

Sourced from MNPD ARMS on 3/25/2015 8:10:55 AM. CAD calls retrieved from Metropolitan Emergency Communications Center's Computer Aided Dispatch system. Includes only calls where an officer response was made. Disposition codes 6 (Backup) and 11 (Signal 9) are excluded. Self-initiated calls are excluded. Calls dispatched to interstate RPAs and intersections are excluded. Teleserve calls are excluded. Arrest information retrieved from the MNPD RMS warrants / arrests database. 1 arrest = 1 body. Includes adult and juvenile arrests. 'Nearby Business' refers to a business establishment in close proximity of the address listed, and is provided for informational purposes only. There is no guarantee that all calls were dispatched to the business listed, because in some cases, multiple business establishments have the same address (e.g. a discount store that also contains a pharmacy). Due to the unique nature of apartment-based reporting, individual unit numbers and the address of the main office for a complex may sometimes both appear in this report.

North Precinct Hot Addresses
Multiple CFS / Arrests at the Same Location, Past 12 Weeks

METROPOLITAN POLICE DEPARTMENT
of Nashville and Davidson County

CFS Location / Nearby Business	Count	Counts - Top Ten Codes
1818 ALBION ST ***Nashville General Hospital School***	**70**	32 - Want Officer for Investigation / Assistance (10-43) 7 - Transport Prisoner / Suspect (10-16) 5 - Fight / Assault (10-57)
1716 ROSA L PARKS BLVD ***Nashville Rescue Mission***	**57**	26 - Want Officer for Investigation / Assistance (10-43) 14 - Disorderly Person (10-44) 8 - Intoxicated Person (10-42)
2200 BRICK CHURCH PIKE ***Exxon***	**30**	15 - Disorderly Person (10-44) 5 - Vehicle Accident - Property Damage (10-45) 3 - Domestic Disturbance (10-41)
2231 26TH AV N ***MNPD North Precinct***	**28**	9 - Theft (10-50) 8 - Want Officer for Investigation / Assistance (10-43) 4 - Domestic Disturbance (10-41)
1705 JENKINS ST	**26**	16 - Escort / Convoy (10-14) 9 - Want Officer for Investigation / Assistance (10-43) 1 - Burglary - Non-Residence (10-71)
800 MONROE ST ***Kroger***	**26**	7 - Want Officer for Investigation / Assistance (10-43) 4 - Transport Prisoner / Suspect (10-16) 4 - Theft (10-50)
275 CUMBERLAND BND #237	**24**	15 - Transport Prisoner / Suspect (10-16) 5 - Want Officer for Investigation / Assistance (10-43) 4 - Disorderly Person (10-44)
1918 DR D B TODD JR BLVD ***Shell***	**19**	11 - Disorderly Person (10-44) 4 - Burglary - Non-Residence (10-71) 1 - Dangerous / Injured Animal (10-65)
275 CUMBERLAND BND	**17**	6 - Transport Prisoner / Suspect (10-16) 4 - Want Officer for Investigation / Assistance (10-43) 3 - Disorderly Person (10-44)
3930 CLARKSVILLE PIKE ***Kroger***	**17**	8 - Disorderly Person (10-44) 4 - Want Officer for Investigation / Assistance (10-43) 1 - Vehicle Accident - Property Damage (10-45)
2417 EDEN ST	**16**	5 - Domestic Disturbance (10-41) 5 - Disorderly Person (10-44) 2 - Want Officer for Investigation / Assistance (10-43)
801 JEFFERSON ST ***Mapco***	**16**	8 - Disorderly Person (10-44) 4 - Suspicious Person (10-40) 2 - Want Officer for Investigation / Assistance (10-43)
1704 ROSA L PARKS BLVD ***BP***	**15**	7 - Disorderly Person (10-44) 5 - Want Officer for Investigation / Assistance (10-43) 1 - Domestic Disturbance (10-41)
2022 ROSA L PARKS BLVD ***Exxon***	**14**	5 - Want Officer for Investigation / Assistance (10-43) 3 - Vehicle Accident - Property Damage (10-45) 3 - Theft (10-50)
2503 CLARKSVILLE PIKE	**14**	14 - Burglary - Non-Residence (10-71)

Arrest Location	Count	Counts - Top Charges
1818 ALBION ST	**28**	4 - Assault, domestic bodily injury 4 - Criminal trespass 4 - Assault, aggravated - deadly weapon - int/kn
1000 CASS ST	**16**	10 - Disorderly conduct 2 - Burglary 2 - Criminal trespass
11TH AVE N & JEFFERSON ST	**16**	4 - Driving- suspended license 3 - Driving- revoked license 3 - Poss. or casual exchange-cont.sub.
16TH AVE N & BUCHANAN ST	**15**	6 - Drug paraphernalia- unlawful use 3 - Driving- revoked license 3 - Poss. or casual exchange-cont.sub.
2027 ED TEMPLE BLVD	**15**	8 - Drug paraphernalia- unlawful use 7 - Poss.w/int-cont.sub.- marijuana 14.175-4,535 gr. 6 - Legend drug poss. w/out prescription
BRICK CHURCH PIKE & W TRINITY LN	**15**	5 - Driving- revoked license 3 - Poss. or casual exchange-cont.sub. 2 - Driving- suspended license, 2nd offense
DELTA AVE & GARFIELD ST	**15**	8 - Driving- suspended license 3 - Drug paraphernalia- unlawful use 3 - Driving- revoked license
800 MONROE ST	**14**	5 - Theft of merchandise - $500 or less 2 - Public intoxication 2 - Driv. lic. - poss. of revoked, susp. or altered
2200 BRICK CHURCH PIKE	**14**	4 - Poss. or casual exchange-cont.sub. 2 - Driving- suspended license 2 - Failure to appear- class b or c misd.
26TH AVE N & JEFFERSON ST	**13**	6 - Driving- suspended license 2 - Failure to appear- class b or c misd. 2 - Failure to be booked (state citation)
7TH AVE N & JEFFERSON ST	**13**	4 - Driv. lic. - no d/l 3 - Driving- revoked license 3 - Driving- suspended license
W TRINITY LN & BRICK CHURCH PIKE	**13**	4 - Driving- revoked license 3 - Driving- suspended license 2 - Driv. lic. - no d/l
CLARKSVILLE PIKE & CLIFF DR	**12**	3 - Driving- suspended license 2 - Driving- revoked license, 2nd offense 2 - Driving- revoked license
DR D B TODD JR BLVD & JEFFERSON ST	**12**	5 - Driving- suspended license 3 - Driving- revoked license 2 - Failure to appear- class b or c misd.
BRICK CHURCH PIKE & FERNCO DR	**12**	4 - Driving- suspended license 3 - Driving- suspended license, 2nd offense 2 - Driving- revoked license, 2nd offense

Sourced from MNPD ARMS on 3/25/2015 8:10:55 AM. CAD calls retrieved from Metropolitan Emergency Communications Center's Computer Aided Dispatch system. Includes only calls where an officer response was made. Disposition codes 6 (Backup) and 11 (Signal 9) are excluded. Self-initiated calls are excluded. Calls dispatched to interstate RPAs and intersections are excluded. Teleserve calls are excluded. Arrest information retrieved from the MNPD RMS warrants / arrests database. 1 arrest = 1 body. Includes adult and juvenile arrests. 'Nearby Business' refers to a business establishment in close proximity of the address listed, and is provided for informational purposes only. There is no guarantee that all calls were dispatched to the business listed, because in some cases, multiple business establishments have the same address (e.g. a discount store that also contains a pharmacy). Due to the unique nature of apartment-based reporting, individual unit numbers and the address of the main office for a complex may sometimes both appear in this report.

Madison Precinct Hot Addresses
Multiple CFS / Arrests at the Same Location, Past 12 Weeks

METROPOLITAN POLICE DEPARTMENT
of Nashville and Davidson County

CFS Location / Nearby Business	Count	Counts - Top Ten Codes
3441 DICKERSON PIKE ***Skyline Medical Center***	**74**	29 - Want Officer for Investigation / Assistance (10-43) 20 - Transport Prisoner / Suspect (10-16) 6 - Domestic Disturbance (10-41)
3458 DICKERSON PIKE ***Walmart Supercenter***	**61**	24 - Theft (10-50) 15 - Want Officer for Investigation / Assistance (10-43) 7 - Disorderly Person (10-44)
400 MYATT DR ***Madison Police Precinct***	**29**	13 - Domestic Disturbance (10-41) 10 - Want Officer for Investigation / Assistance (10-43) 3 - Theft (10-50)
600 CHEYENNE BLVD #726	**23**	7 - Want Officer for Investigation / Assistance (10-43) 5 - Disorderly Person (10-44) 4 - Theft (10-50)
200 GALLATIN PIKE S	**23**	6 - Want Officer for Investigation / Assistance (10-43) 4 - Disorderly Person (10-44) 3 - Suicidal Person (10-63)
200 S GALLATIN PIKE ***Kroger***	**18**	5 - Want Officer for Investigation / Assistance (10-43) 5 - Disorderly Person (10-44) 3 - Theft (10-50)
500 HOSPITAL DR ***Skyline Madison Campus***	**18**	8 - Transport Prisoner / Suspect (10-16) 6 - Want Officer for Investigation / Assistance (10-43) 2 - Disorderly Person (10-44)
665 MYATT DR ***Crestwood Suites***	**15**	6 - Want Officer for Investigation / Assistance (10-43) 5 - Disorderly Person (10-44) 1 - Domestic Disturbance (10-41)
335 FOREST PARK RD ***Dads Wrecking Services***	**15**	6 - Want Officer for Investigation / Assistance (10-43) 3 - Disorderly Person (10-44) 3 - Suspicious Person (10-40)
300 OLD HICKORY BLVD W	**14**	9 - Investigate 911 Hang-Up Call (10-88) 2 - Want Officer for Investigation / Assistance (10-43) 2 - Vehicle Accident - Property Damage (10-45)
94 BERKLEY DR #807	**14**	11 - Want Officer for Investigation / Assistance (10-43) 1 - Disorderly Person (10-44) 1 - Mentally ILL Person (10-35)
333 RIO VISTA DR ***Charter Village Apartments***	**13**	5 - Want Officer for Investigation / Assistance (10-43) 3 - Theft (10-50) 2 - Disorderly Person (10-44)
317 MYATT DR ***Thorntons***	**12**	5 - Theft (10-50) 2 - Vehicle Accident - Property Damage (10-45) 2 - Want Officer for Investigation / Assistance (10-43)
627 GALLATIN PIKE S	**12**	5 - Want Officer for Investigation / Assistance (10-43) 3 - Disorderly Person (10-44) 1 - Theft (10-50)
591 N DUPONT AV ***Madison Towers***	**12**	5 - Want Officer for Investigation / Assistance (10-43) 3 - Domestic Disturbance (10-41) 1 - Disorderly Person (10-44)

Arrest Location	Count	Counts - Top Charges
3458 DICKERSON PIKE	**93**	80 - Theft of merchandise - $500 or less 12 - Criminal trespass 3 - Drug paraphernalia- unlawful use
2232 N GALLATIN PIKE	**41**	34 - Theft of merchandise - $500 or less 9 - Criminal trespass 4 - Theft of merchandise- $1,000 or > but < $10,000
1150 HUNTERS LN	**24**	10 - Disorderly conduct 3 - Juvenile, runaway 2 - Resisting stop, frisk, halt, arrest, or search
3441 DICKERSON PIKE	**18**	8 - Assault, domestic bodily injury 4 - Vandalism- $500 or less 2 - Interference w/emergency call
641 WADE CIR	**18**	15 - Prostitution- patronizing 2 - Prostitution 1 - Poss. or casual exchange-cont.sub.
BRICK CHURCH PIKE & EWING LN	**17**	4 - Driving- suspended license, 2nd offense 3 - Driving- suspended license 3 - Poss. or casual exchange-cont.sub.
BRICK CHURCH PIKE & BRILEY PKWY W	**15**	5 - Driving- revoked license 3 - Drug paraphernalia- unlawful use 2 - Driving- suspended license, 2nd offense
3301 CREEKWOOD DR	**15**	4 - Driving- revoked license, 2nd offense 3 - Assault, domestic bodily injury 2 - Failure to be booked (state citation)
120 CARTWRIGHT CT	**14**	12 - Prostitution- patronizing 2 - Failure to appear- class b or c misd. 1 - Probation violation- felony
DICKERSON PIKE & OLD HICKORY BLVD	**13**	3 - Poss. or casual exchange-cont.sub. 3 - Driving- suspended license 2 - Driv. lic. - no d/l
DICKERSON PIKE & DOVERSIDE DR	**12**	5 - Driving- suspended license 3 - Driv. lic. - no d/l 2 - Driv. lic. - poss. of revoked, susp. or altered
N GALLATIN PIKE & ANDERSON LN	**12**	6 - Driv. lic. - no d/l 3 - Driving- revoked license 2 - Drug paraphernalia- unlawful use
BRILEY PKWY W & DICKERSON PIKE	**10**	5 - Driving- suspended license 3 - Driving- revoked license 2 - Driving under the influence
819 S GALLATIN PIKE	**10**	4 - Poss. or casual exchange-cont.sub. 2 - Driv. lic. - no d/l 2 - Driving- revoked license
865 CONFERENCE DR	**10**	9 - Prostitution- patronizing 2 - Poss. or casual exchange-cont.sub. 1 - Prostitution

Sourced from MNPD ARMS on 3/25/2015 8:10:55 AM. CAD calls retrieved from Metropolitan Emergency Communications Center's Computer Aided Dispatch system. Includes only calls where an officer response was made. Disposition codes 6 (Backup) and 11 (Signal 9) are excluded. Self-initiated calls are excluded. Calls dispatched to interstate RPAs and intersections are excluded. Teleserve calls are excluded. Arrest information retrieved from the MNPD RMS warrants / arrests database. 1 arrest = 1 body. Includes adult and juvenile arrests. 'Nearby Business' refers to a business establishment in close proximity of the address listed, and is provided for informational purposes only. There is no guarantee that all calls were dispatched to the business listed, because in some cases, multiple business establishments have the same address (e.g. a discount store that also contains a pharmacy). Due to the unique nature of apartment-based reporting, individual unit numbers and the address of the main office for a complex may sometimes both appear in this report.

Midtown Hills Precinct Hot Addresses
Multiple CFS / Arrests at the Same Location, Past 12 Weeks

METROPOLITAN POLICE DEPARTMENT
of Nashville and Davidson County

CFS Location / Nearby Business	Count	Counts - Top Ten Codes
2000 CHURCH ST ***Baptist Hospital***	**69**	26 - Want Officer for Investigation / Assistance (10-43) 13 - Transport Prisoner / Suspect (10-16) 9 - Fight / Assault (10-57)
2300 PATTERSON ST ***Centennial Medical Center***	**44**	17 - Transport Prisoner / Suspect (10-16) 10 - Want Officer for Investigation / Assistance (10-43) 7 - Fight / Assault (10-57)
1211 MEDICAL CENTER DR ***Vanderbilt University Medical Center***	**28**	8 - Fight / Assault (10-57) 3 - Rape (10-67) 3 - Theft (10-50)
719 THOMPSON LN ***100 Oaks***	**27**	11 - Burglary - Non-Residence (10-71) 7 - Want Officer for Investigation / Assistance (10-43) 4 - Vehicle Accident - Property Damage (10-45)
2421 POWELL AV ***Walmart***	**25**	15 - Theft (10-50) 3 - Transport Prisoner / Suspect (10-16) 2 - Safety Hazard (10-87)
4041 NOLENSVILLE PIKE ***McDonald's***	**25**	9 - Disorderly Person (10-44) 8 - Want Officer for Investigation / Assistance (10-43) 1 - Vehicle Accident - Property Damage (10-45)
4037 NOLENSVILLE PIKE	**23**	20 - Want Officer for Investigation / Assistance (10-43) 2 - Intoxicated Person (10-42) 1 - Theft (10-50)
780 OLD HICKORY BLVD ***Target***	**21**	7 - Want Officer for Investigation / Assistance (10-43) 4 - Vehicle Accident - Property Damage (10-45) 3 - Disorderly Person (10-44)
1441 12TH AV S ***Midtown Hills Police Precinct***	**16**	9 - Want Officer for Investigation / Assistance (10-43) 4 - Domestic Disturbance (10-41) 2 - Disorderly Person (10-44)
1401 CHARLOTTE AV ***Exxon***	**15**	5 - Want Officer for Investigation / Assistance (10-43) 3 - Vehicle Accident - Property Damage (10-45) 3 - Theft (10-50)
1404 BROADWAY ***White Castle***	**14**	5 - Vehicle Accident - Property Damage (10-45) 5 - Want Officer for Investigation / Assistance (10-43) 2 - Disorderly Person (10-44)
1719 WEST END AV ***Aloft Nashville Hotel***	**14**	7 - Disorderly Person (10-44) 3 - Burglary - Non-Residence (10-71) 2 - Want Officer for Investigation / Assistance (10-43)
2101 8TH AV S ***Dollar General***	**14**	13 - Theft (10-50) 1 - Burglary - Non-Residence (10-71)
3000 WEST END AV	**13**	9 - Burglary - Non-Residence (10-71) 2 - Theft (10-50) 2 - Disorderly Person (10-44)
5771 NOLENSVILLE PIKE ***Kroger***	**13**	4 - Want Officer for Investigation / Assistance (10-43) 2 - Vehicle Accident - Property Damage (10-45) 1 - Disorderly Person (10-44)

Arrest Location	Count	Counts - Top Charges
EDMONDSON PIKE & NOLENSVILLE PIKE	**32**	16 - Driv. lic. - no d/l 5 - Drug paraphernalia- unlawful use 4 - Driving- suspended license
NOLENSVILLE PIKE & OLD HICKORY BLVD	**23**	11 - Driv. lic. - no d/l 6 - Driving- suspended license 2 - Driving- revoked license
NOLENSVILLE PIKE & THOMPSON LN	**21**	9 - Driv. lic. - no d/l 6 - Driving- suspended license 4 - Drug paraphernalia- unlawful use
1000 CLAYTON AVE	**19**	19 - Criminal trespass 3 - Indecent exposure 1 - Contributing - delinquency of a minor
5242 EDMONDSON PIKE	**19**	11 - Poss. or casual exchange-cont.sub. 7 - Drug paraphernalia- unlawful use 6 - Criminal trespass
CHESTNUT ST & FORT NEGLEY BLVD	**18**	4 - Evading arrest- misdemeaner 3 - Driving- revoked license, 2nd offense 3 - Driving- revoked license
2421 POWELL AVE	**17**	13 - Theft of merchandise - $500 or less 12 - Poss. or casual exchange-cont.sub. 1 - Contraband in penal institution-possession
8TH AVE S & WEDGEWOOD AVE	**13**	4 - Driv. lic. - no d/l 3 - Driving- revoked license 3 - Driving- suspended license
12TH AVE S & EDGEHILL AVE	**13**	6 - Driving- suspended license 4 - Driving- revoked license 1 - Driving- revoked license, 2nd offense
2000 CHURCH ST	**13**	3 - Public intoxication 2 - Criminal trespass 1 - Disorderly conduct
NOLENSVILLE PIKE & TUSCULUM RD	**13**	8 - Driv. lic. - no d/l 2 - Poss. or casual exchange-cont.sub. 1 - Driv. lic. - violation of conditions
NOLENSVILLE PIKE & PARAGON MILLS RD	**12**	5 - Driv. lic. - no d/l 3 - Driving- suspended license 2 - Driving- revoked license
NOLENSVILLE PIKE & NORTHCREST DR	**12**	9 - Driv. lic. - no d/l 1 - Driving- suspended license 1 - Driving- suspended license, 2nd offense
ELYSIAN FIELDS RD & NOLENSVILLE PIKE	**12**	9 - Driv. lic. - no d/l 2 - Driving- suspended license 1 - Driv. lic. - not in possession
NOLENSVILLE PIKE & ZOO RD	**11**	5 - Driv. lic. - no d/l 3 - Driving- revoked license 2 - Driv. lic. - poss. of revoked, susp. or altered

Sourced from MNPD ARMS on 3/25/2015 8:10:55 AM. CAD calls retrieved from Metropolitan Emergency Communications Center's Computer Aided Dispatch system. Includes only calls where an officer response was made. Disposition codes 6 (Backup) and 11 (Signal 9) are excluded. Self-initiated calls are excluded. Calls dispatched to interstate RPAs and intersections are excluded. Teleserve calls are excluded. Arrest information retrieved from the MNPD RMS warrants / arrests database. 1 arrest = 1 body. Includes adult and juvenile arrests. 'Nearby Business' refers to a business establishment in close proximity of the address listed, and is provided for informational purposes only. There is no guarantee that all calls were dispatched to the business listed, because in some cases, multiple business establishments have the same address (e.g. a discount store that also contains a pharmacy). Due to the unique nature of apartment-based reporting, individual unit numbers and the address of the main office for a complex may sometimes both appear in this report.

Other Reports

CompStat Weekly Analysis is provided by the Metropolitan Nashville Police Department Crime Analysis Section. This document does not necessarily reflect official UCR counts. It is intended to be a management tool and is for law enforcement use only.

"The best executive is one who has sense enough to pick good people to do what he wants done, and self-restraint enough to keep from meddling with them while they do it."
- Theodore Roosevelt

Begin Date: 03/15/2015
End Date: 03/21/2015
Week: 12

APR Data

Location of CFS	YTD	Last Week
West	66	7
East	61	6
South	119	14
Central	10	0
Hermitage	63	4
North	62	3
Madison	5	0
Midtown Hills	0	0
County	**386**	**34**

APR Initiated by	YTD	Last Week
dispatched	197	14
referred by field supervisor	2	0
self initiated	32	2
walk in	171	18

Criteria	YTD	Last Week
met apr criteria	385	28
pending less than 30 minutes	6	3
pending over 30 minutes	11	3

Result	YTD	Last Week
complainant gone	65	7
complainant waiting	20	9
no answer at call back	7	0
requested officer respond	11	0
reviewed text of call with complainant	299	18

Action Taken	YTD	Last Week
extra patrol broadcast request	11	1
incident report completed	364	31
no police response required	9	2
sent back to pending	18	0

Percent of CFS by Location (YTD)

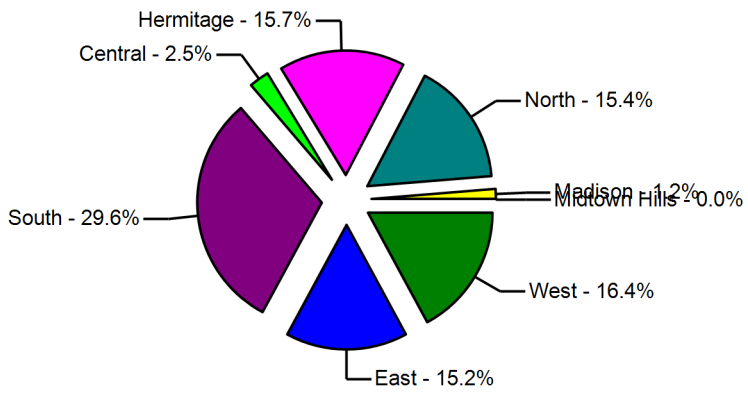

Action Taken (YTD)

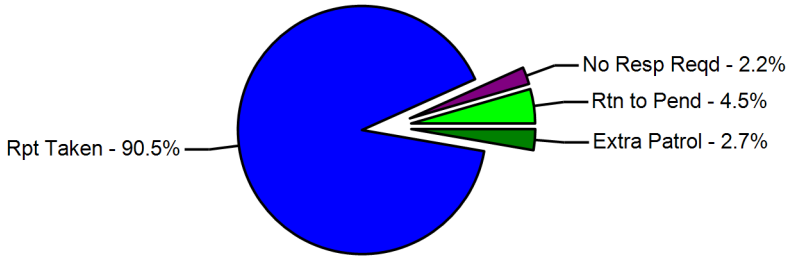

Sourced from data entered at each precinct.

Case Preparation Division - Case File Inventory

METROPOLITAN POLICE DEPARTMENT
of Nashville and Davidson County

Status	Prior Week	Compstat Week	Change	Same Week Last Year	Compstat Week	Change
Case Backlog		21	**100.0 %**	135	21	**-84.4 %**
Average Number of Days to Complete		10	**10**	14	10	**-4**

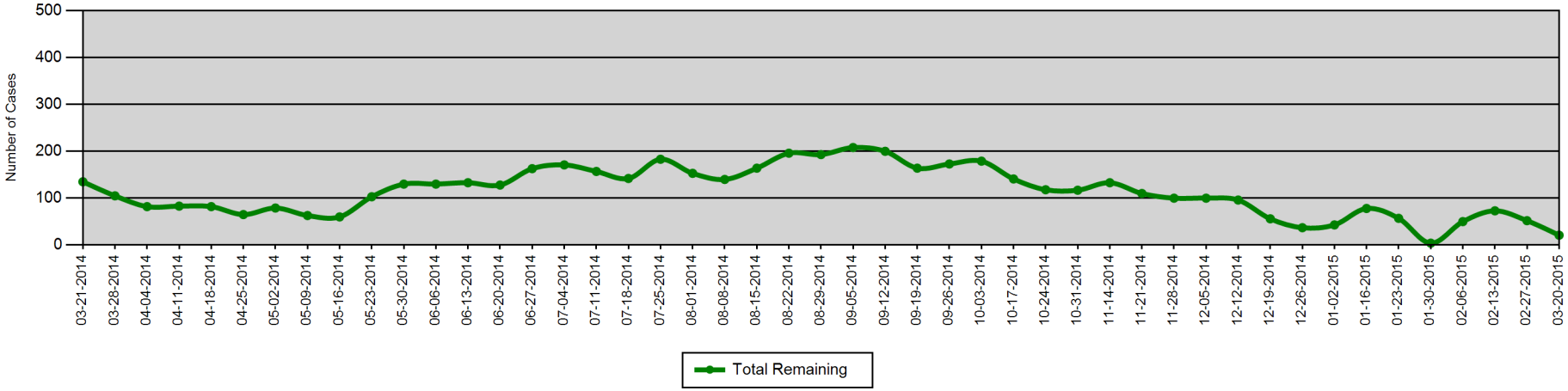

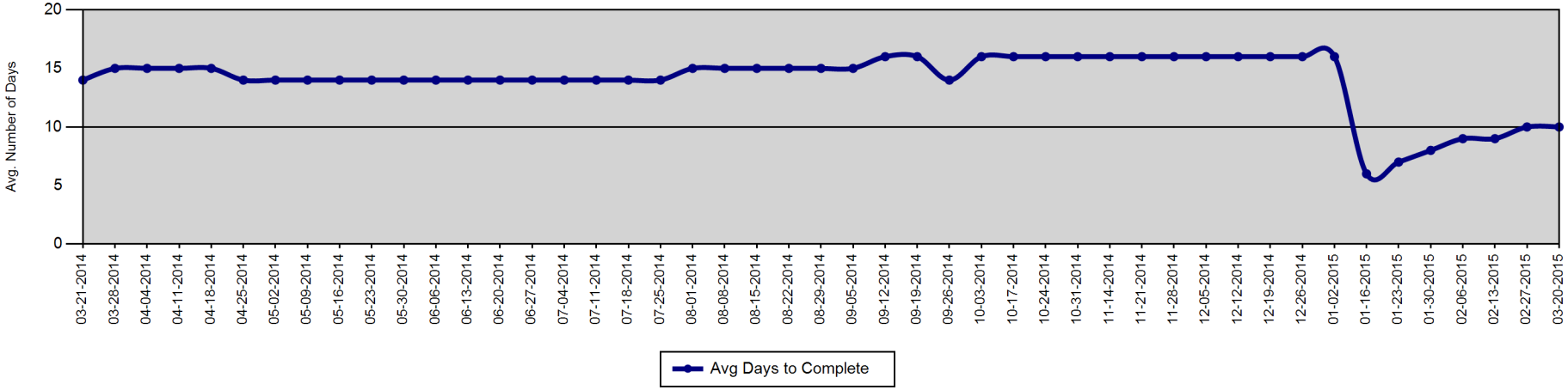

Report created on 3/25/2015 8:10:56 AM. Sources information provided by Case Preparation Division. This report is intended to be a management and planning tool and is not an exact representation of workload.

Court Attendance - 310s Issued by Month

METROPOLITAN POLICE DEPARTMENT

of Nashville and Davidson County

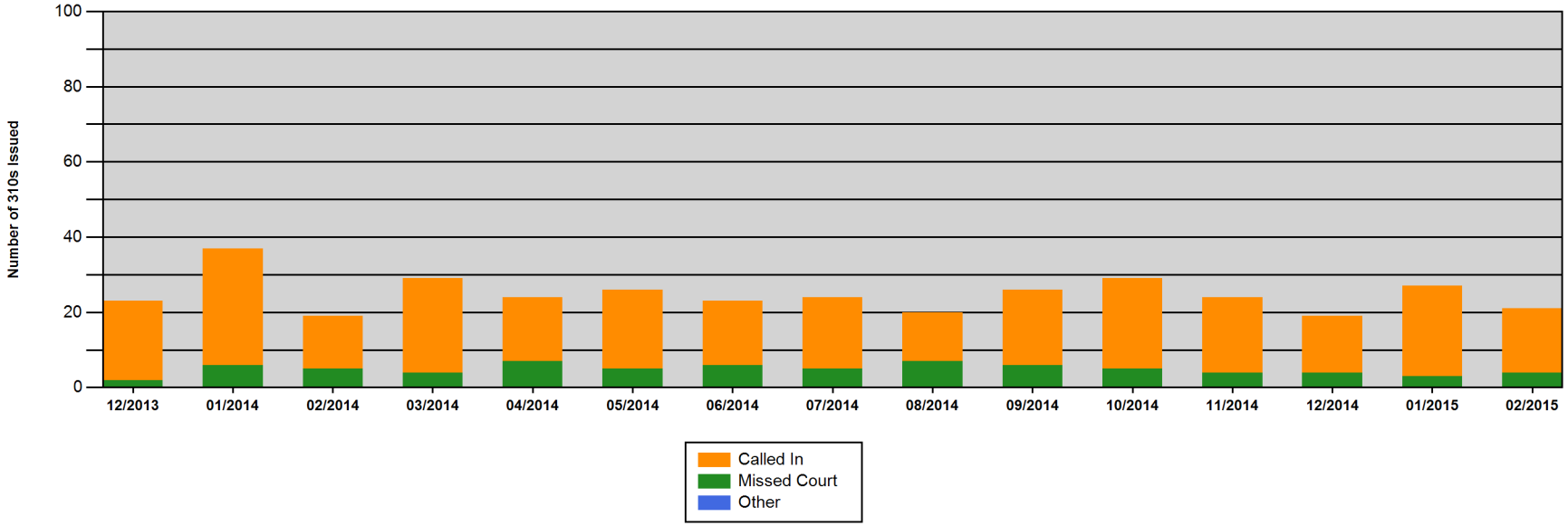

	12/2013	01/2014	02/2014	03/2014	04/2014	05/2014	06/2014	07/2014	08/2014	09/2014	10/2014	11/2014	12/2014	01/2015	02/2015
Called In	21	31	14	25	17	21	17	19	13	20	24	20	15	24	17
Missed Court	2	6	5	4	7	5	6	5	7	6	5	4	4	3	4
Other	0	0	0	0	0	0	0	0	0	0	0	0	0	0	0
Total	**23**	**37**	**19**	**29**	**24**	**26**	**23**	**24**	**20**	**26**	**29**	**24**	**19**	**27**	**21**

Report created on 3/25/2015 8:10:58 AM. MNPD Form 310 is a Notification of Violation of Court Appearance Procedures.

Violations include 'improperly dressed,' 'failed to appear,' 'clocked in, but didn't go to court,' 'late for court,' and 'called with excuse.'

Percentage of Incident Reports Included in CompStat Analysis

METROPOLITAN POLICE DEPARTMENT
of Nashville and Davidson County

Percentage of incident reports entered into ARMS by the following wednesday of each week.

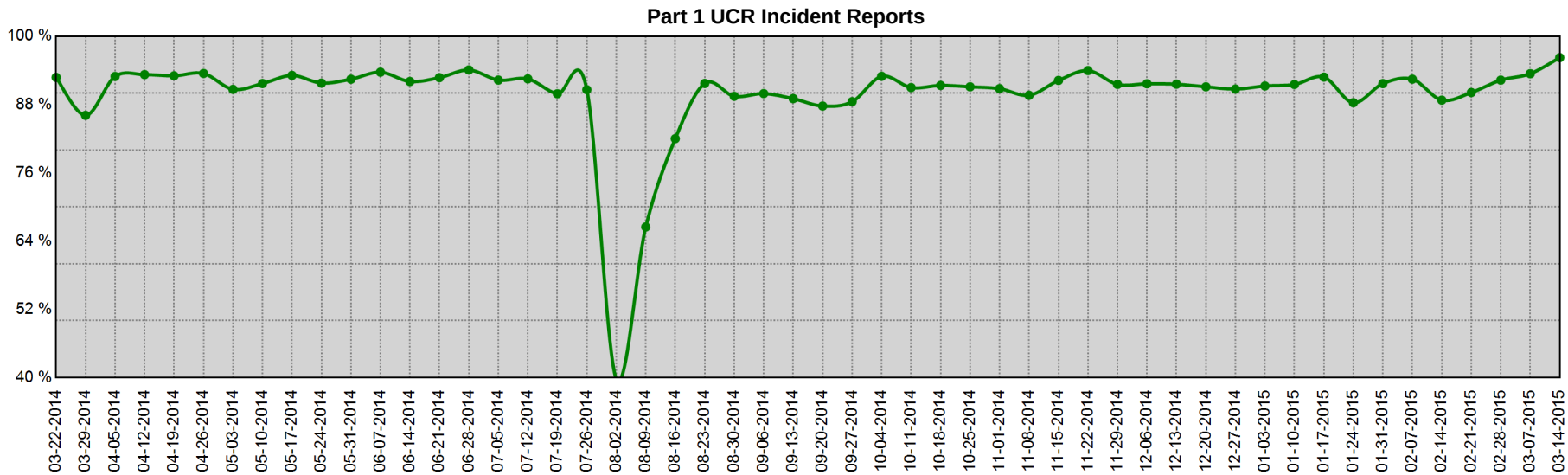

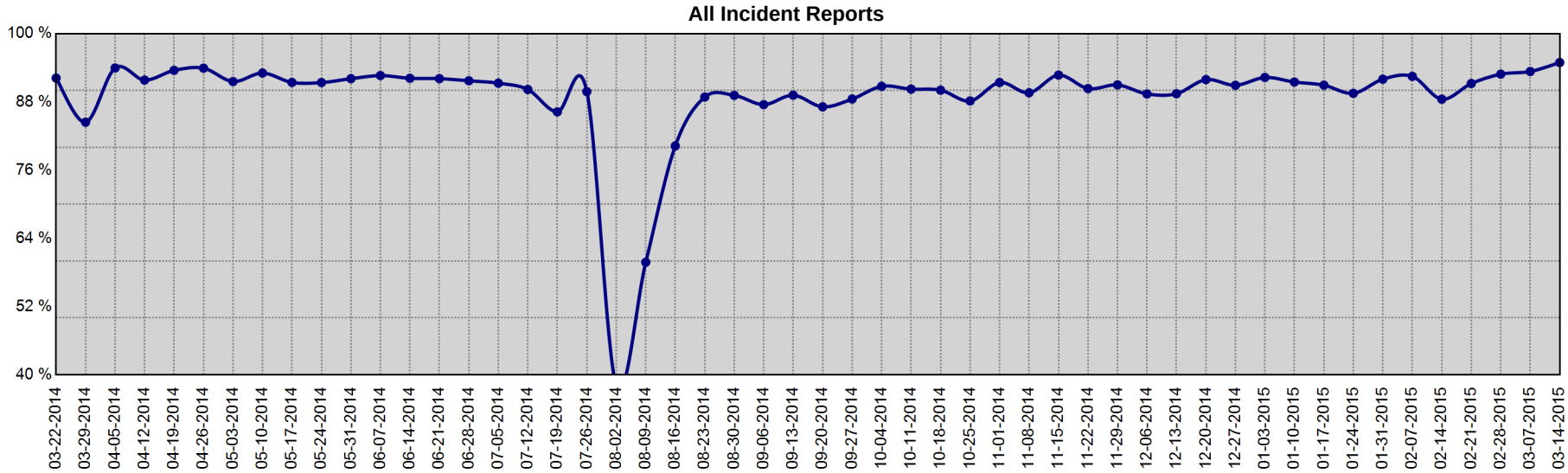

Date Range	Part I UCR Incident Reports			All Incident Reports		
	Min	Max	Mean	Min	Max	Mean
3-16-2014 to 3-14-2015	39.8 %	96.2 %	89.8 %	38.1 %	94.9 %	89.0 %

Information summarized for CompStat week ending 3/21/2015

Sourced from MNPD ARMS on 3/25/2015 8:10:59 AM. The figures above were sourced from incident reports using Uniform Crime Reporting definitions and reporting guidelines, based on the date when the crime was reported. This report is intended to be a management and planning tool and does not reflect the official UCR counts for the department.

Map Section

CompStat Weekly Analysis is provided by the Metropolitan Nashville Police Department Crime Analysis Section. This document does not necessarily reflect official UCR counts. It is intended to be a management tool and is for law enforcement use only.

"The best executive is one who has sense enough to pick good people to do what he wants done, and self-restraint enough to keep from meddling with them while they do it."
- Theodore Roosevelt

Begin Date: 03/15/2015
End Date: 03/21/2015
Week: 12

YTD Gunshot Victims - Countywide

Gunshot Homicides / Injuries

Zone	Prior YTD	YTD	Change	Percent Change
111	0	1	1	-
113	0	0	0	-
115	1	0	-1	-100.0%
117	0	0	0	-
121	0	0	0	-
123	1	2	1	100.0%
125	0	1	1	-
211	6	3	-3	-50.0%
213	0	0	0	-
215	1	0	-1	-100.0%
217	0	0	0	-
221	2	1	-1	-50.0%
223	0	2	2	-
225	3	0	-3	-100.0%
227	0	0	0	-
311	2	0	-2	-100.0%
313	0	0	0	-
315	0	0	0	-
317	0	1	1	-
321	1	2	1	100.0%
323	1	1	0	0.0%
325	2	0	-2	-100.0%
331	0	0	0	-
333	0	0	0	-
335	0	0	0	-
411	0	0	0	-
413	0	0	0	-
415	0	0	0	-
421	0	0	0	-
423	0	0	0	-
425	0	0	0	-
511	3	3	0	0.0%
513	0	1	1	-

Zone	Prior YTD	YTD	Change	Percent Change
515	0	0	0	-
517	0	1	1	-
521	0	0	0	-
523	1	1	0	0.0%
525	0	0	0	-
531	1	1	0	0.0%
533	1	0	-1	-100.0%
535	1	0	-1	-100.0%
611	3	4	1	33.3%
613	2	2	0	0.0%
615	2	2	0	0.0%
617	2	0	-2	-100.0%
621	1	2	1	100.0%
623	3	2	-1	-33.3%
625	2	0	-2	-100.0%
627	1	1	0	0.0%
711	0	0	0	-
713	4	0	-4	-100.0%
715	0	0	0	-
721	1	2	1	100.0%
723	1	1	0	0.0%
725	0	0	0	-
727	1	0	-1	-100.0%
811	0	1	1	-
813	0	0	0	-
815	0	1	1	-
821	2	2	0	0.0%
823	0	0	0	-
825	0	0	0	-
831	0	0	0	-
833	0	0	0	-
835	1	1	0	0.0%
Total	**53**	**42**	**-11**	**-20.8%**

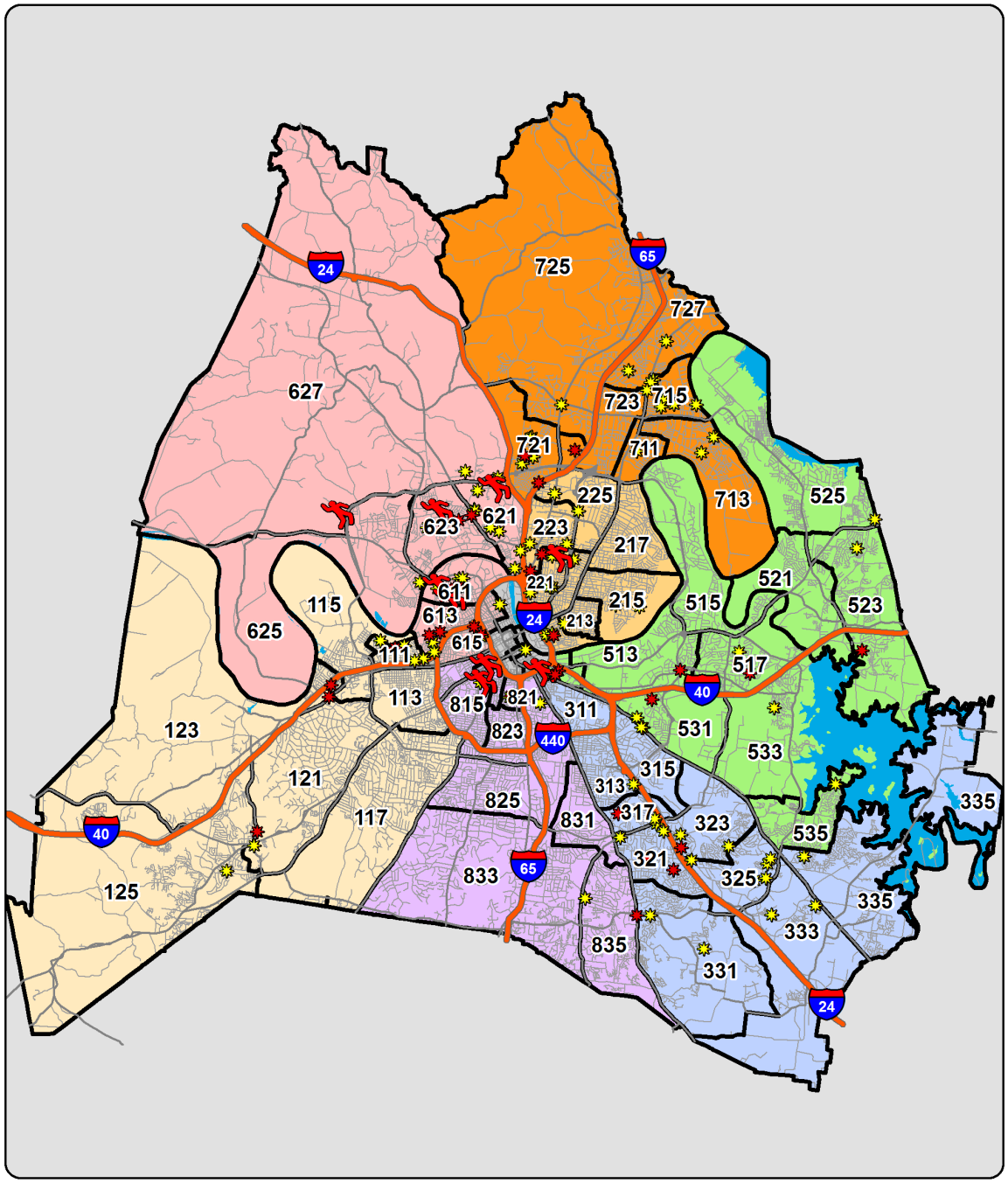

YTD Shootings Gunshot Homicide Gunshot Injury Property Damage Involving Firearm

100% of YTD gunshot homicides and injuries have occurred in 39 MNPD RPA's. The total incident involved area for these RPA's is 15.9 square miles, or 3.0% of the total area of Davidson County (525.5 square miles). 76% of YTD gunshot homicides and injuries have occurred in 29 RPA's, an area that covers 0.6% of the total area of Davidson County.

Sourced from MNPD ARMS on 3/25/2015 8:11:01 AM. The information in this report is sourced from incident reports using UCR definitions and reporting guidelines, based on the date when the crime was reported, and aggregated by incident location. 'Gunshot Homicide / Injury' counts include only violent incidents (homicide, rape, robbery, and aggravated assault) in which one or more victims received a fatal or non-fatal gunshot wound. Suicides, suicide attempts, and accidental shootings are excluded. 'Property Damage' counts include all incidents that (1) include a 'Damage to Property' (NIBRS 290) offense, and (2) list a firearm in the Weapons/Tool' section of the incident report. Unfounded incidents are excluded from these counts. MNPD splits the geography of Davidson County into 1,500+ Reporting Areas (RPA's), ranging in size from 0.003 square miles to 14.9 square miles. The average RPA size is 0.34 square miles.

Gunshot Victims - Countywide (Homicides and Injuries)

Based on date when each incident was reported.

METROPOLITAN POLICE DEPARTMENT
of Nashville and Davidson County

Gunshot Victims (Homicides and Injuries), Annual Totals - Green Line Represents the Previous 11 Year Average

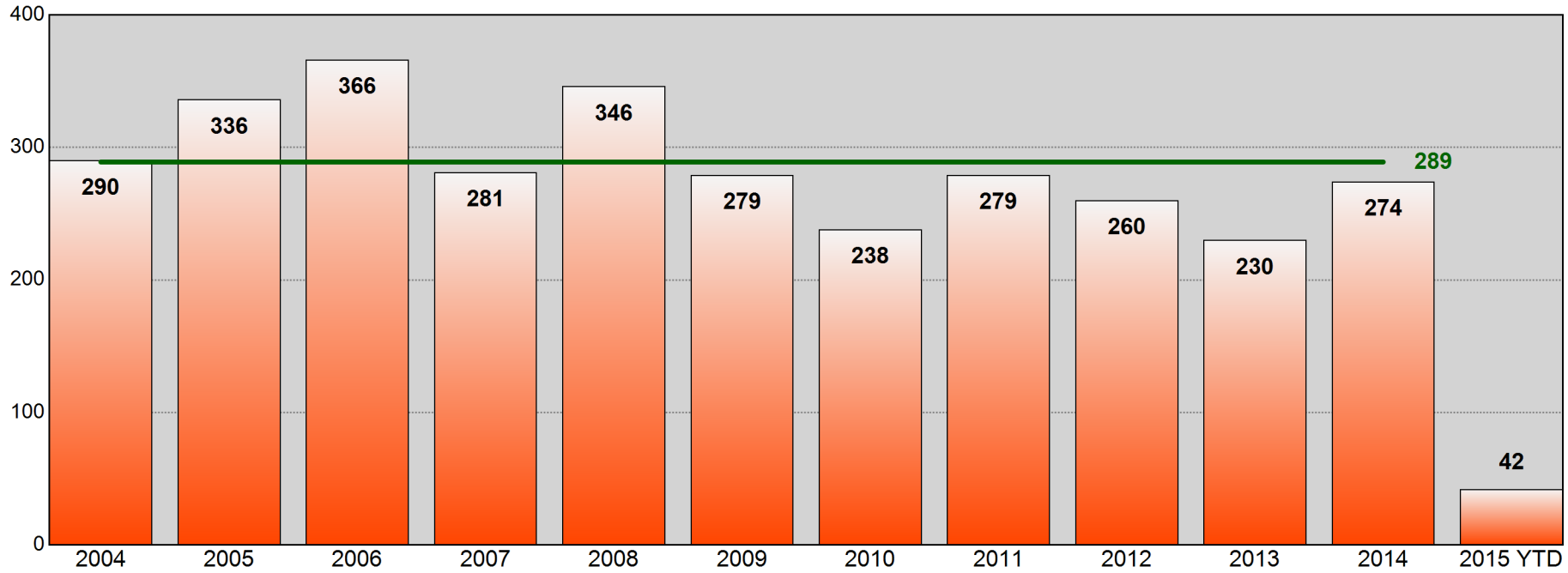

Age of Gunshot Victim
Annual Totals, Past 5 Years

Age	2010	Percent of Total	2011	Percent of Total	2012	Percent of Total	2013	Percent of Total	2014	Percent of Total
0-12	1	0.4%	1	0.4%	6	2.3%	1	0.4%	2	0.7%
13-17	29	12.2%	26	9.3%	16	6.2%	18	7.8%	21	7.7%
18-24	93	39.1%	121	43.4%	116	44.6%	87	37.8%	98	35.8%
25-34	65	27.3%	85	30.5%	76	29.2%	79	34.3%	86	31.4%
35-44	25	10.5%	24	8.6%	23	8.8%	28	12.2%	38	13.9%
45-54	16	6.7%	13	4.7%	17	6.5%	12	5.2%	18	6.6%
55-64	4	1.7%	4	1.4%	4	1.5%	3	1.3%	1	0.4%
65+	2	0.8%	2	0.7%	2	0.8%	1	0.4%	3	1.1%
Unk	3	1.3%	3	1.1%	0	0.0%	1	0.4%	7	2.6%

Age of Gunshot Victim
YTD Comparison

Age	Prior YTD	Percent of Total	YTD	Percent of Total	Change	Percent Change
0-12	0	0.0%	0	0.0%	0	-
13-17	4	7.5%	4	9.5%	0	0.0%
18-24	21	39.6%	16	38.1%	-5	-23.8%
25-34	17	32.1%	12	28.6%	-5	-29.4%
35-44	10	18.9%	3	7.1%	-7	-70.0%
45-54	0	0.0%	1	2.4%	1	-
55-64	0	0.0%	3	7.1%	3	-
65+	0	0.0%	2	4.8%	2	-
Unk	1	1.9%	1	2.4%	0	0.0%

Information summarized for CompStat week ending 03/21/2015.

Sourced from MNPD ARMS on 3/25/2015 8:11:03 AM. The information in this report is sourced from incident reports using UCR definitions and reporting guidelines, based on report date, aggregated by incident location. Only includes violent incidents (homicide, rape, robbery, and aggravated assault) in which one or more victims received a fatal or non-fatal gunshot wound. Suicides, suicide attempts, and accidental shootings are excluded.

Gunshot Victims (Homicides, Injuries, and Property Damage)

METROPOLITAN POLICE DEPARTMENT
of Nashville and Davidson County

Aggregated by precinct (incident location). Based on date when each incident was reported.

		Rolling Two Week				Rolling Eight Week				YTD				Rolling Twenty-Four Month			
		Prior Week	Last Week	Change	% Change	Prior 4 Weeks	Last 4 Weeks	Change	% Change	Prior YTD	YTD	Change	% Change	Prior 52 Weeks	Last 52 Weeks	Change	% Change
West	Gunshot Homicide	0	0	0	-	0	0	0	-	0	0	0	-	0	3	3	-
	Gunshot Injury	0	0	0	-	2	1	-1	-50.0%	2	4	2	100.0%	7	17	10	142.9%
	Property Damage	1	1	0	0.0%	1	2	1	100.0%	4	6	2	50.0%	20	27	7	35.0%
	Subtotal	1	1	0	0.0%	3	3	0	0.0%	6	10	4	66.7%	27	47	20	74.1%
East	Gunshot Homicide	0	0	0	-	1	0	-1	-100.0%	2	1	-1	-50.0%	4	1	-3	-75.0%
	Gunshot Injury	0	0	0	-	3	1	-2	-66.7%	10	5	-5	-50.0%	43	34	-9	-20.9%
	Property Damage	2	2	0	0.0%	6	6	0	0.0%	9	18	9	100.0%	65	70	5	7.7%
	Subtotal	2	2	0	0.0%	10	7	-3	-30.0%	21	24	3	14.3%	112	105	-7	-6.3%
South	Gunshot Homicide	0	0	0	-	0	0	0	-	2	0	-2	-100.0%	4	3	-1	-25.0%
	Gunshot Injury	0	0	0	-	2	1	-1	-50.0%	4	4	0	0.0%	26	29	3	11.5%
	Property Damage	0	2	2	-	10	5	-5	-50.0%	17	21	4	23.5%	64	78	14	21.9%
	Subtotal	0	2	2	-	12	6	-6	-50.0%	23	25	2	8.7%	94	110	16	17.0%
Central	Gunshot Homicide	0	0	0	-	0	0	0	-	0	0	0	-	1	0	-1	-100.0%
	Gunshot Injury	0	0	0	-	0	0	0	-	0	0	0	-	2	2	0	0.0%
	Property Damage	0	0	0	-	0	0	0	-	1	1	0	0.0%	4	4	0	0.0%
	Subtotal	0	0	0	-	0	0	0	-	1	1	0	0.0%	7	6	-1	-14.3%
Hermitage	Gunshot Homicide	0	0	0	-	1	0	-1	-100.0%	1	1	0	0.0%	1	6	5	500.0%
	Gunshot Injury	0	0	0	-	0	0	0	-	6	6	0	0.0%	45	41	-4	-8.9%
	Property Damage	0	1	1	-	4	4	0	0.0%	11	11	0	0.0%	46	67	21	45.7%
	Subtotal	0	1	1	-	5	4	-1	-20.0%	18	18	0	0.0%	92	114	22	23.9%
North	Gunshot Homicide	0	0	0	-	1	1	0	0.0%	3	5	2	66.7%	10	11	1	10.0%
	Gunshot Injury	1	0	-1	-100.0%	3	3	0	0.0%	13	8	-5	-38.5%	53	66	13	24.5%
	Property Damage	2	0	-2	-100.0%	6	6	0	0.0%	17	23	6	35.3%	78	121	43	55.1%
	Subtotal	3	0	-3	-100.0%	10	10	0	0.0%	33	36	3	9.1%	141	198	57	40.4%
Madison	Gunshot Homicide	0	0	0	-	0	0	0	-	3	0	-3	-100.0%	5	2	-3	-60.0%
	Gunshot Injury	1	0	-1	-100.0%	0	2	2	-	4	3	-1	-25.0%	16	21	5	31.3%
	Property Damage	1	2	1	100.0%	5	6	1	20.0%	8	19	11	137.5%	41	60	19	46.3%
	Subtotal	2	2	0	0.0%	5	8	3	60.0%	15	22	7	46.7%	62	83	21	33.9%
Midtown Hills	Gunshot Homicide	0	0	0	-	0	2	2	-	0	2	2	-	4	5	1	25.0%
	Gunshot Injury	0	0	0	-	0	1	1	-	3	3	0	0.0%	15	21	6	40.0%
	Property Damage	0	0	0	-	0	2	2	-	4	4	0	0.0%	27	19	-8	-29.6%
	Subtotal	0	0	0	-	0	5	5	-	7	9	2	28.6%	46	45	-1	-2.2%
County	Gunshot Homicide	0	0	0	-	3	3	0	0.0%	11	9	-2	-18.2%	29	31	2	6.9%
	Gunshot Injury	2	0	-2	-100.0%	10	9	-1	-10.0%	42	33	-9	-21.4%	207	231	24	11.6%
	Property Damage	6	8	2	33.3%	32	31	-1	-3.1%	71	103	32	45.1%	345	446	101	29.3%
	Total	8	8	0	0.0%	45	43	-2	-4.4%	124	145	21	16.9%	581	708	127	21.9%

Information summarized for CompStat week ending 03/21/2015.

Sourced from MNPD ARMS on 3/25/2015 8:11:03 AM. The information in this report is sourced from incident reports using UCR definitions and reporting guidelines, based on report date, aggregated by incident location. Only includes violent incidents (homicide, rape, robbery, and aggravated assault) in which one or more victims received a fatal or non-fatal gunshot wound. Suicides, suicide attempts, and accidental shootings are excluded.

YTD Gunshot Victims - West Precinct

Gunshot Homicides / Injuries				
Zone	Prior YTD	YTD	Change	Percent Change
111	0	1	1	-
113	0	0	0	-
115	1	0	-1	-100.0%
117	0	0	0	-
121	0	0	0	-
123	1	2	1	100.0%
125	0	1	1	-
Total	**2**	**4**	**2**	**100.0%**

Property Damage with Firearm				
Zone	Prior YTD	YTD	Change	Percent Change
111	1	4	3	300.0%
113	1	0	-1	-100.0%
115	0	0	0	-
117	0	0	0	-
121	0	1	1	-
123	1	0	-1	-100.0%
125	1	1	0	0.0%
Total	**4**	**6**	**2**	**50.0%**

Age of Victim - Gunshot Homicides / Injuries						
Age	Prior YTD	Percent of Total	YTD	Percent of Total	Change	Percent Change
0-12	0	0.0%	0	0.0%	0	-
13-17	0	0.0%	1	25.0%	1	-
18-24	1	50.0%	1	25.0%	0	0.0%
25-34	1	50.0%	2	50.0%	1	100.0%
35-44	0	0.0%	0	0.0%	0	-
45-54	0	0.0%	0	0.0%	0	-
55-64	0	0.0%	0	0.0%	0	-
65+	0	0.0%	0	0.0%	0	-

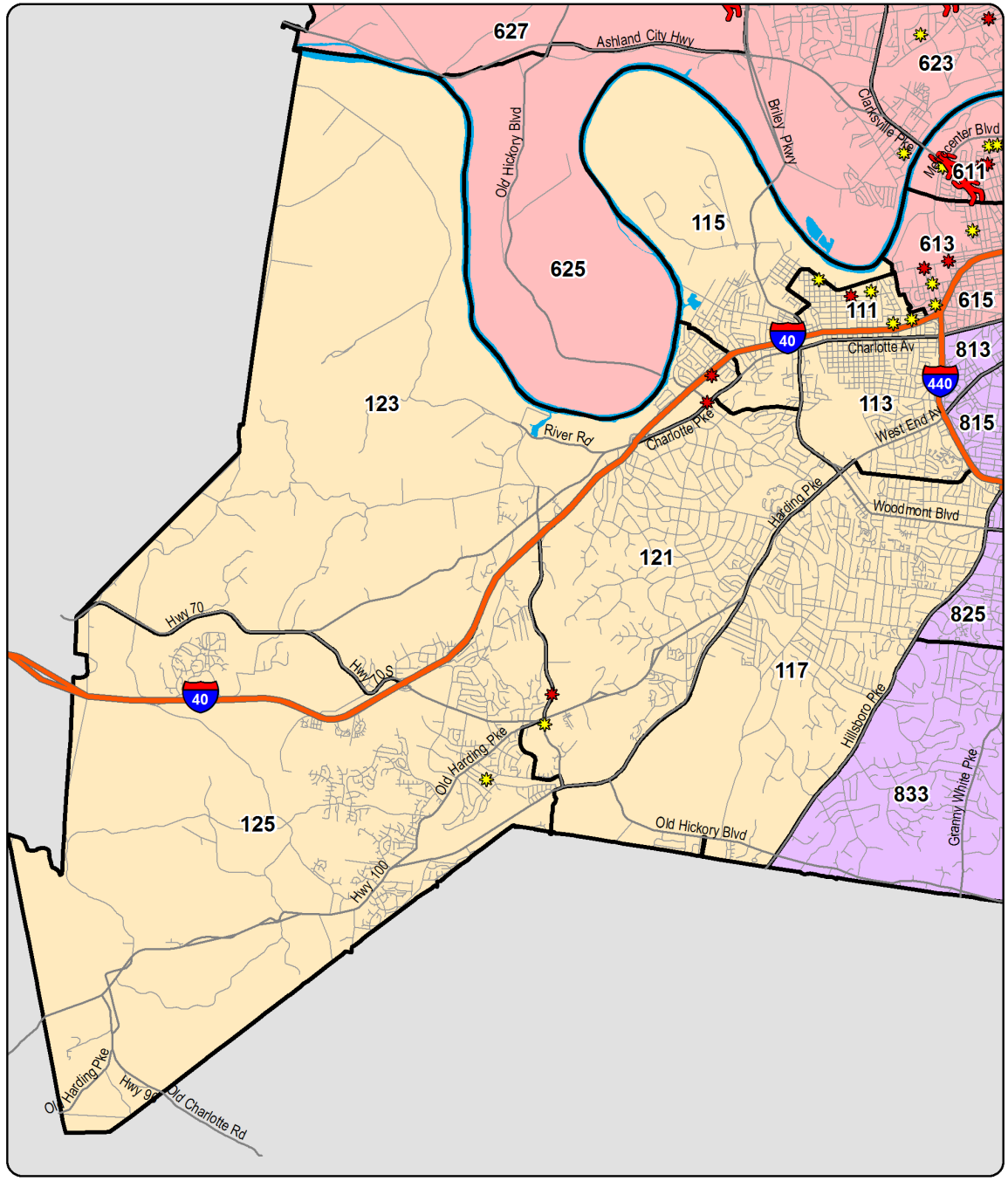

YTD Shootings Gunshot Homicide Gunshot Injury Property Damage Involving Firearm

Annual Totals - Gunshot Homicides / Injuries

Green Line Represents the Previous 11 Year Average

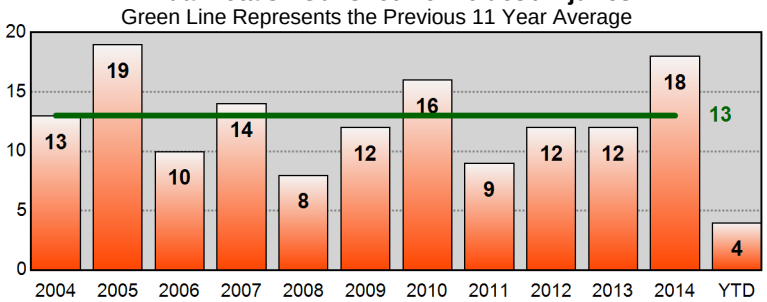

Sourced from MNPD ARMS on 3/25/2015 8:11:04 AM. The information in this report is sourced from incident reports using UCR definitions and reporting guidelines, based on the date when the crime was reported, and aggregated by incident location. 'Gunshot Homicide / Injury' counts include only violent incidents (homicide, rape, robbery, and aggravated assault) in which one or more victims received a fatal or non-fatal gunshot wound. Suicides, suicide attempts, and accidental shootings are excluded. 'Property Damage' counts include all incidents that (1) include a 'Damage to Property' (NIBRS 290) offense, and (2) list a firearm in the Weapons/Tool' section of the incident report. Unfounded incidents are excluded from these counts.

YTD Gunshot Victims - East Precinct

Gunshot Homicides / Injuries				
Zone	Prior YTD	YTD	Change	Percent Change
211	6	3	-3	-50.0%
213	0	0	0	-
215	1	0	-1	-100.0%
217	0	0	0	-
221	2	1	-1	-50.0%
223	0	2	2	-
225	3	0	-3	-100.0%
227	0	0	0	-
Total	**12**	**6**	**-6**	**-50.0%**

Property Damage with Firearm				
Zone	Prior YTD	YTD	Change	Percent Change
211	2	2	0	0.0%
213	0	2	2	-
215	1	2	1	100.0%
217	2	0	-2	-100.0%
221	1	5	4	400.0%
223	2	3	1	50.0%
225	1	3	2	200.0%
227	0	1	1	-
Total	**9**	**18**	**9**	**100.0%**

Age of Victim - Gunshot Homicides / Injuries						
Age	Prior YTD	Percent of Total	YTD	Percent of Total	Change	Percent Change
0-12	0	0.0%	0	0.0%	0	-
13-17	1	8.3%	2	33.3%	1	100.0%
18-24	4	33.3%	3	50.0%	-1	-25.0%
25-34	6	50.0%	0	0.0%	-6	-100.0%
35-44	1	8.3%	0	0.0%	-1	-100.0%
45-54	0	0.0%	0	0.0%	0	-
55-64	0	0.0%	0	0.0%	0	-
65+	0	0.0%	0	0.0%	0	-
Unk	0	0.0%	1	16.7%	1	-

Annual Totals - Gunshot Homicides / Injuries

Green Line Represents the Previous 11 Year Average

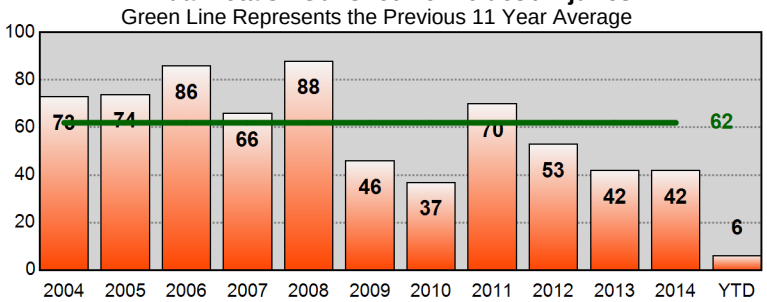

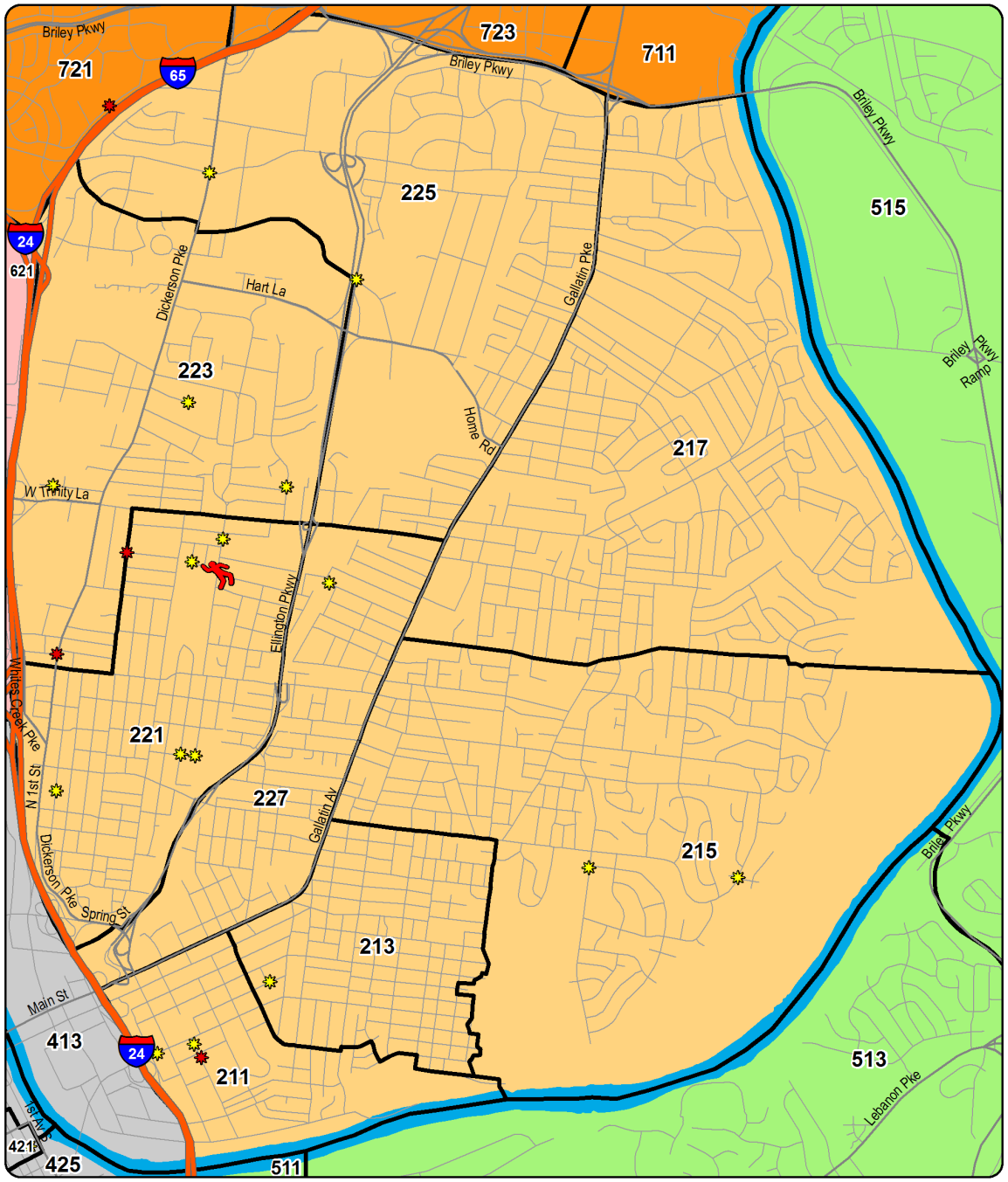

YTD Shootings Gunshot Homicide Gunshot Injury Property Damage Involving Firearm

Sourced from MNPD ARMS on 3/25/2015 8:11:06 AM. The information in this report is sourced from incident reports using UCR definitions and reporting guidelines, based on the date when the crime was reported, and aggregated by incident location. 'Gunshot Homicide / Injury' counts include only violent incidents (homicide, rape, robbery, and aggravated assault) in which one or more victims received a fatal or non-fatal gunshot wound. Suicides, suicide attempts, and accidental shootings are excluded. 'Property Damage' counts include all incidents that (1) include a 'Damage to Property' (NIBRS 290) offense, and (2) list a firearm in the Weapons/Tool' section of the incident report. Unfounded incidents are excluded from these counts.

YTD Gunshot Victims - South Precinct

Gunshot Homicides / Injuries				
Zone	Prior YTD	YTD	Change	Percent Change
311	2	0	-2	-100.0%
313	0	0	0	-
315	0	0	0	-
317	0	1	1	-
321	1	2	1	100.0%
323	1	1	0	0.0%
325	2	0	-2	-100.0%
331	0	0	0	-
333	0	0	0	-
335	0	0	0	-
Total	**6**	**4**	**-2**	**-33.3%**

Property Damage with Firearm				
Zone	Prior YTD	YTD	Change	Percent Change
311	0	0	0	-
313	1	1	0	0.0%
315	2	0	-2	-100.0%
317	2	2	0	0.0%
321	5	3	-2	-40.0%
323	0	2	2	-
325	3	6	3	100.0%
331	1	2	1	100.0%
333	2	3	1	50.0%
335	1	2	1	100.0%
Total	**17**	**21**	**4**	**23.5%**

Age of Victim - Gunshot Homicides / Injuries						
Age	Prior YTD	Percent of Total	YTD	Percent of Total	Change	Percent Change
0-12	0	0.0%	0	0.0%	0	-
13-17	0	0.0%	0	0.0%	0	-
18-24	3	50.0%	3	75.0%	0	0.0%
25-34	1	16.7%	0	0.0%	-1	-100.0%
35-44	1	16.7%	1	25.0%	0	0.0%
45-54	0	0.0%	0	0.0%	0	-
55-64	0	0.0%	0	0.0%	0	-
65+	0	0.0%	0	0.0%	0	-
Unk	1	16.7%	0	0.0%	-1	-100.0%

Annual Totals - Gunshot Homicides / Injuries
Green Line Represents the Previous 11 Year Average

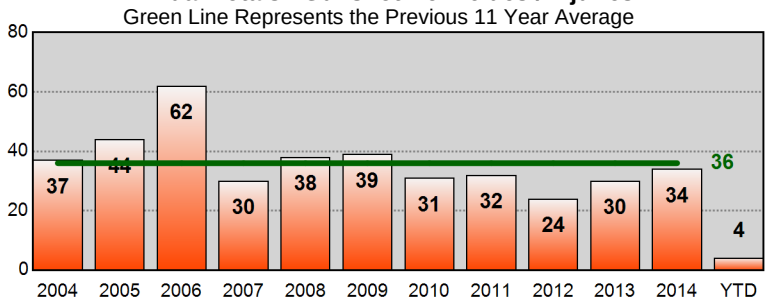

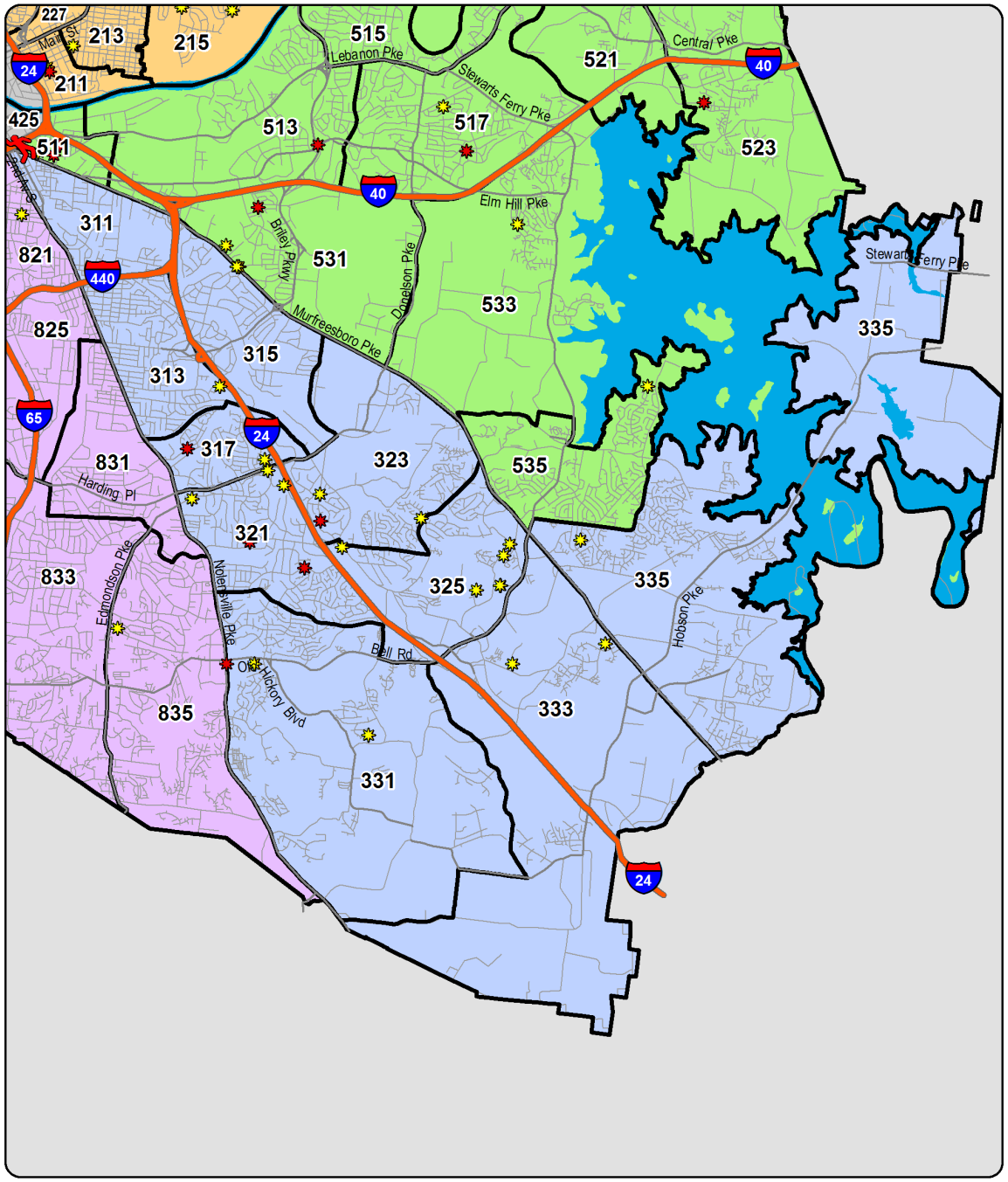

YTD Shootings Gunshot Homicide Gunshot Injury Property Damage Involving Firearm

Sourced from MNPD ARMS on 3/25/2015 8:11:08 AM. The information in this report is sourced from incident reports using UCR definitions and reporting guidelines, based on the date when the crime was reported, and aggregated by incident location. 'Gunshot Homicide / Injury' counts include only violent incidents (homicide, rape, robbery, and aggravated assault) in which one or more victims received a fatal or non-fatal gunshot wound. Suicides, suicide attempts, and accidental shootings are excluded. 'Property Damage' counts include all incidents that (1) include a 'Damage to Property' (NIBRS 290) offense, and (2) list a firearm in the Weapons/Tool' section of the incident report. Unfounded incidents are excluded from these counts.

YTD Gunshot Victims - Central Precinct

Gunshot Homicides / Injuries				
Zone	Prior YTD	YTD	Change	Percent Change
411	0	0	0	-
413	0	0	0	-
415	0	0	0	-
421	0	0	0	-
423	0	0	0	-
425	0	0	0	-
Total	**0**	**0**	**0**	**-**

Property Damage with Firearm				
Zone	Prior YTD	YTD	Change	Percent Change
411	0	0	0	-
413	1	0	-1	-100.0%
415	0	0	0	-
421	0	1	1	-
423	0	0	0	-
425	0	0	0	-
Total	**1**	**1**	**0**	**0.0%**

Age of Victim - Gunshot Homicides / Injuries						
Age	Prior YTD	Percent of Total	YTD	Percent of Total	Change	Percent Change
0-12	0	-	0	-	0	-
13-17	0	-	0	-	0	-
18-24	0	-	0	-	0	-
25-34	0	-	0	-	0	-
35-44	0	-	0	-	0	-
45-54	0	-	0	-	0	-
55-64	0	-	0	-	0	-
65+	0	-	0	-	0	-

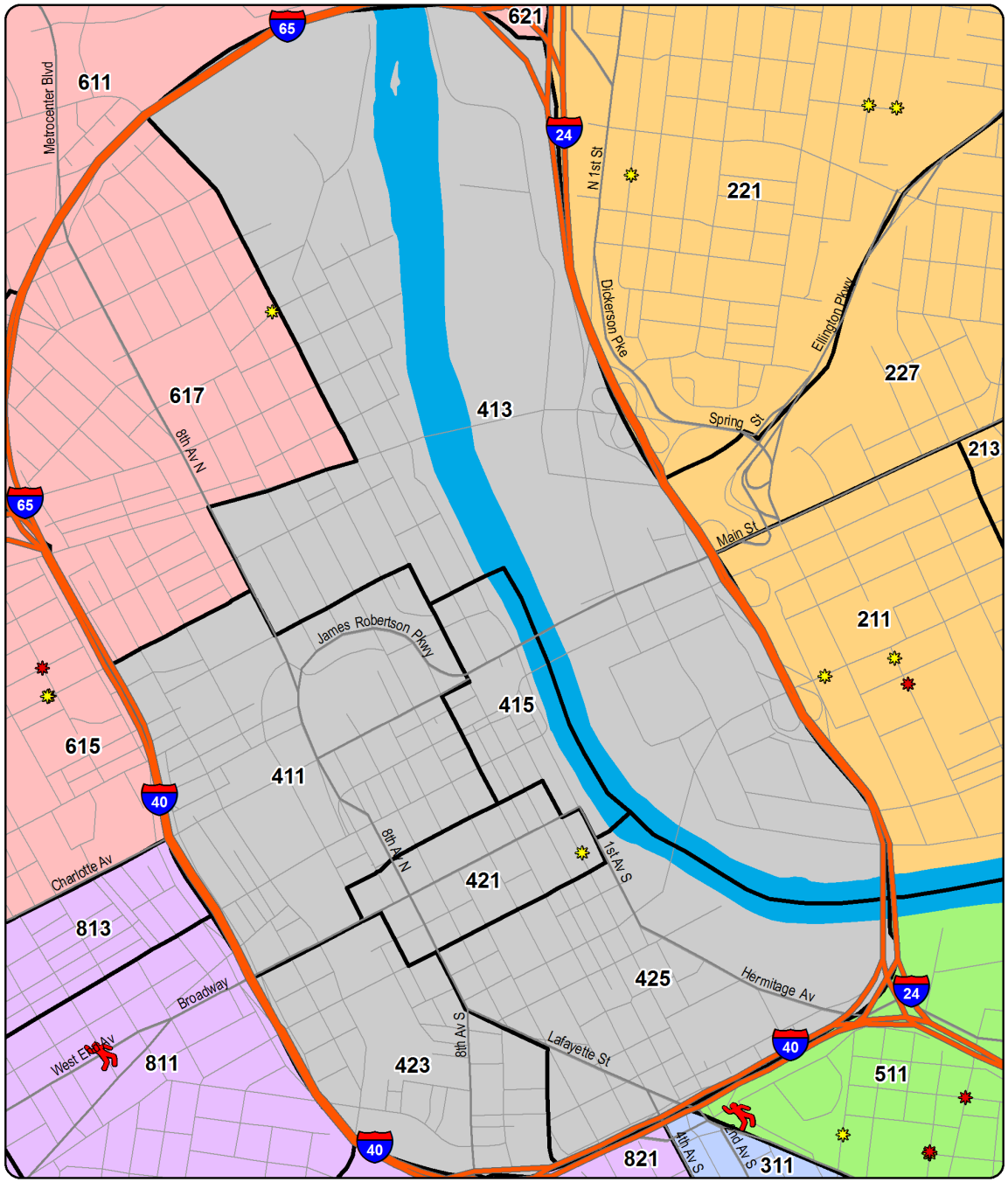

YTD Shootings Gunshot Homicide Gunshot Injury Property Damage Involving Firearm

Annual Totals - Gunshot Homicides / Injuries

Green Line Represents the Previous 11 Year Average

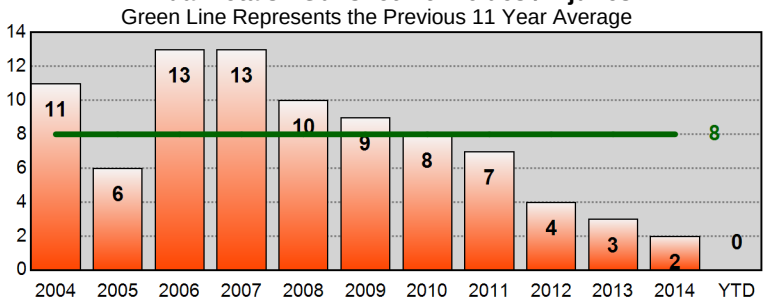

Sourced from MNPD ARMS on 3/25/2015 8:11:10 AM. The information in this report is sourced from incident reports using UCR definitions and reporting guidelines, based on the date when the crime was reported, and aggregated by incident location. 'Gunshot Homicide / Injury' counts include only violent incidents (homicide, rape, robbery, and aggravated assault) in which one or more victims received a fatal or non-fatal gunshot wound. Suicides, suicide attempts, and accidental shootings are excluded. 'Property Damage' counts include all incidents that (1) include a 'Damage to Property' (NIBRS 290) offense, and (2) list a firearm in the Weapons/Tool' section of the incident report. Unfounded incidents are excluded from these counts.

YTD Gunshot Victims - Hermitage Precinct

Gunshot Homicides / Injuries

Zone	Prior YTD	YTD	Change	Percent Change
511	3	3	0	0.0%
513	0	1	1	-
515	0	0	0	-
517	0	1	1	-
521	0	0	0	-
523	1	1	0	0.0%
525	0	0	0	-
531	1	1	0	0.0%
533	1	0	-1	-100.0%
535	1	0	-1	-100.0%
Total	**7**	**7**	**0**	**0.0%**

Property Damage with Firearm

Zone	Prior YTD	YTD	Change	Percent Change
511	1	3	2	200.0%
513	1	0	-1	-100.0%
515	1	0	-1	-100.0%
517	0	1	1	-
521	1	0	-1	-100.0%
523	2	1	-1	-50.0%
525	0	1	1	-
531	1	3	2	200.0%
533	0	1	1	-
535	4	1	-3	-75.0%
Total	**11**	**11**	**0**	**0.0%**

Age of Victim - Gunshot Homicides / Injuries

Age	Prior YTD	Percent of Total	YTD	Percent of Total	Change	Percent Change
0-12	0	0.0%	0	0.0%	0	-
13-17	1	14.3%	0	0.0%	-1	-100.0%
18-24	4	57.1%	3	42.9%	-1	-25.0%
25-34	2	28.6%	2	28.6%	0	0.0%
35-44	0	0.0%	1	14.3%	1	-
45-54	0	0.0%	0	0.0%	0	-
55-64	0	0.0%	1	14.3%	1	-
65+	0	0.0%	0	0.0%	0	-

Annual Totals - Gunshot Homicides / Injuries

Green Line Represents the Previous 11 Year Average

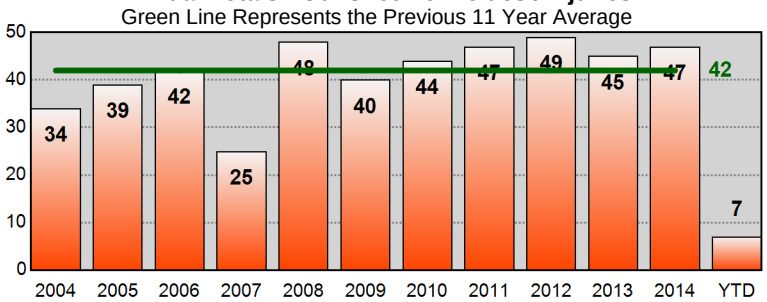

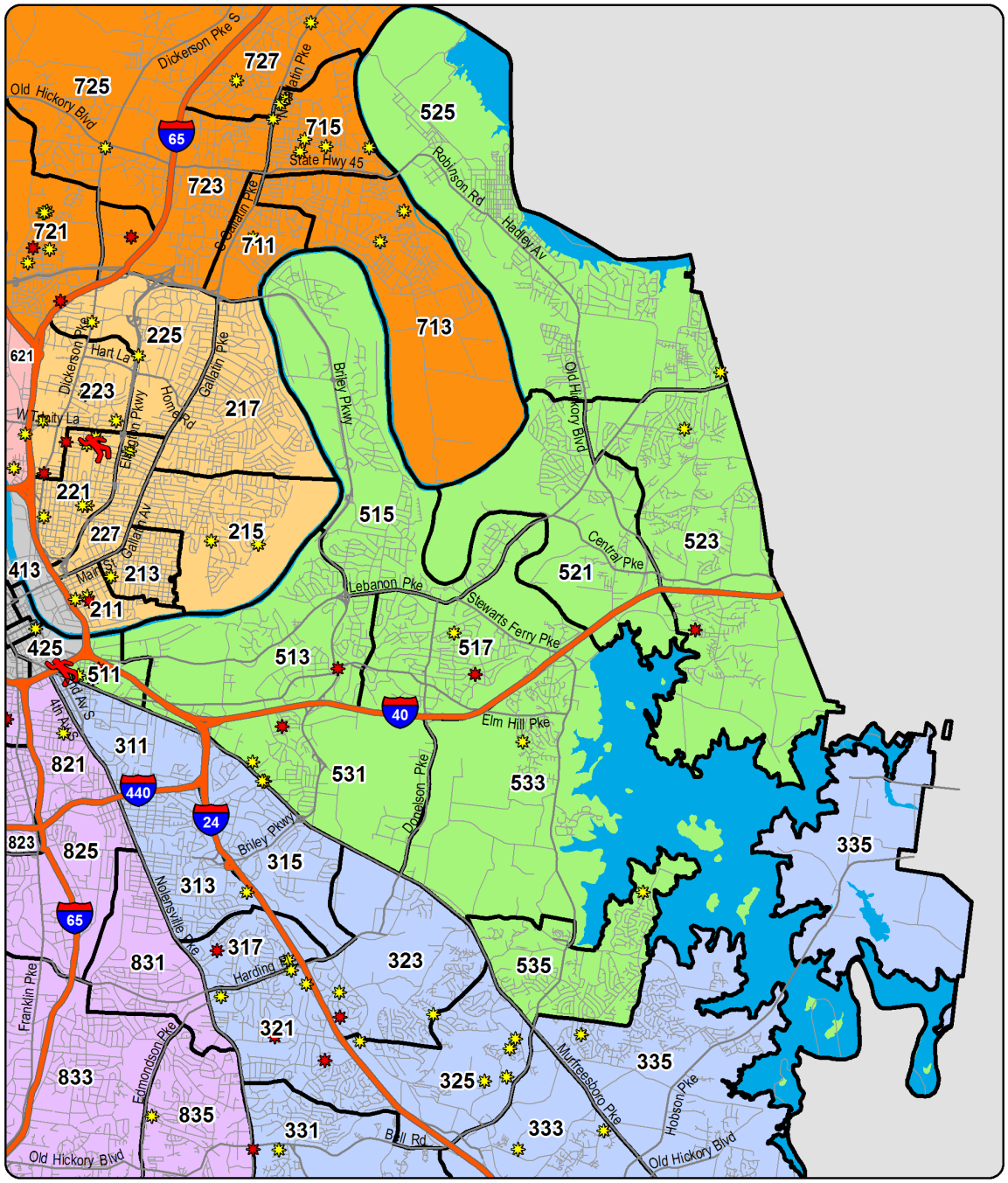

YTD Shootings Gunshot Homicide Gunshot Injury Property Damage Involving Firearm

Sourced from MNPD ARMS on 3/25/2015 8:11:12 AM. The information in this report is sourced from incident reports using UCR definitions and reporting guidelines, based on the date when the crime was reported, and aggregated by incident location. 'Gunshot Homicide / Injury' counts include only violent incidents (homicide, rape, robbery, and aggravated assault) in which one or more victims received a fatal or non-fatal gunshot wound. Suicides, suicide attempts, and accidental shootings are excluded. 'Property Damage' counts include all incidents that (1) include a 'Damage to Property' (NIBRS 290) offense, and (2) list a firearm in the Weapons/Tool' section of the incident report. Unfounded incidents are excluded from these counts.

YTD Gunshot Victims - North Precinct

Gunshot Homicides / Injuries

Zone	Prior YTD	YTD	Change	Percent Change
611	3	4	1	33.3%
613	2	2	0	0.0%
615	2	2	0	0.0%
617	2	0	-2	-100.0%
621	1	2	1	100.0%
623	3	2	-1	-33.3%
625	2	0	-2	-100.0%
627	1	1	0	0.0%
Total	**16**	**13**	**-3**	**-18.8%**

Property Damage with Firearm

Zone	Prior YTD	YTD	Change	Percent Change
611	0	3	3	-
613	2	3	1	50.0%
615	2	3	1	50.0%
617	0	1	1	-
621	5	10	5	100.0%
623	4	1	-3	-75.0%
625	2	1	-1	-50.0%
627	2	1	-1	-50.0%
Total	**17**	**23**	**6**	**35.3%**

Age of Victim - Gunshot Homicides / Injuries

Age	Prior YTD	Percent of Total	YTD	Percent of Total	Change	Percent Change
0-12	0	0.0%	0	0.0%	0	-
13-17	2	12.5%	1	7.7%	-1	-50.0%
18-24	5	31.3%	2	15.4%	-3	-60.0%
25-34	4	25.0%	5	38.5%	1	25.0%
35-44	5	31.3%	1	7.7%	-4	-80.0%
45-54	0	0.0%	0	0.0%	0	-
55-64	0	0.0%	2	15.4%	2	-
65+	0	0.0%	2	15.4%	2	-

Annual Totals - Gunshot Homicides / Injuries

Green Line Represents the Previous 11 Year Average

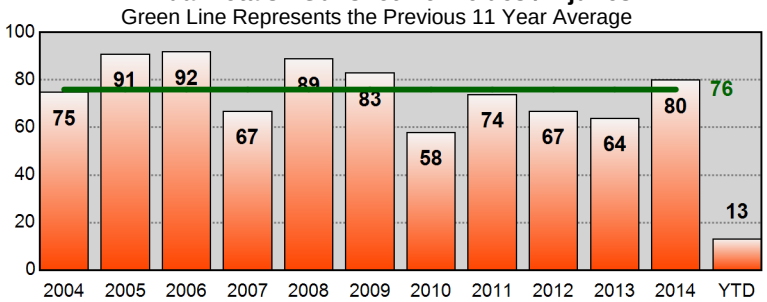

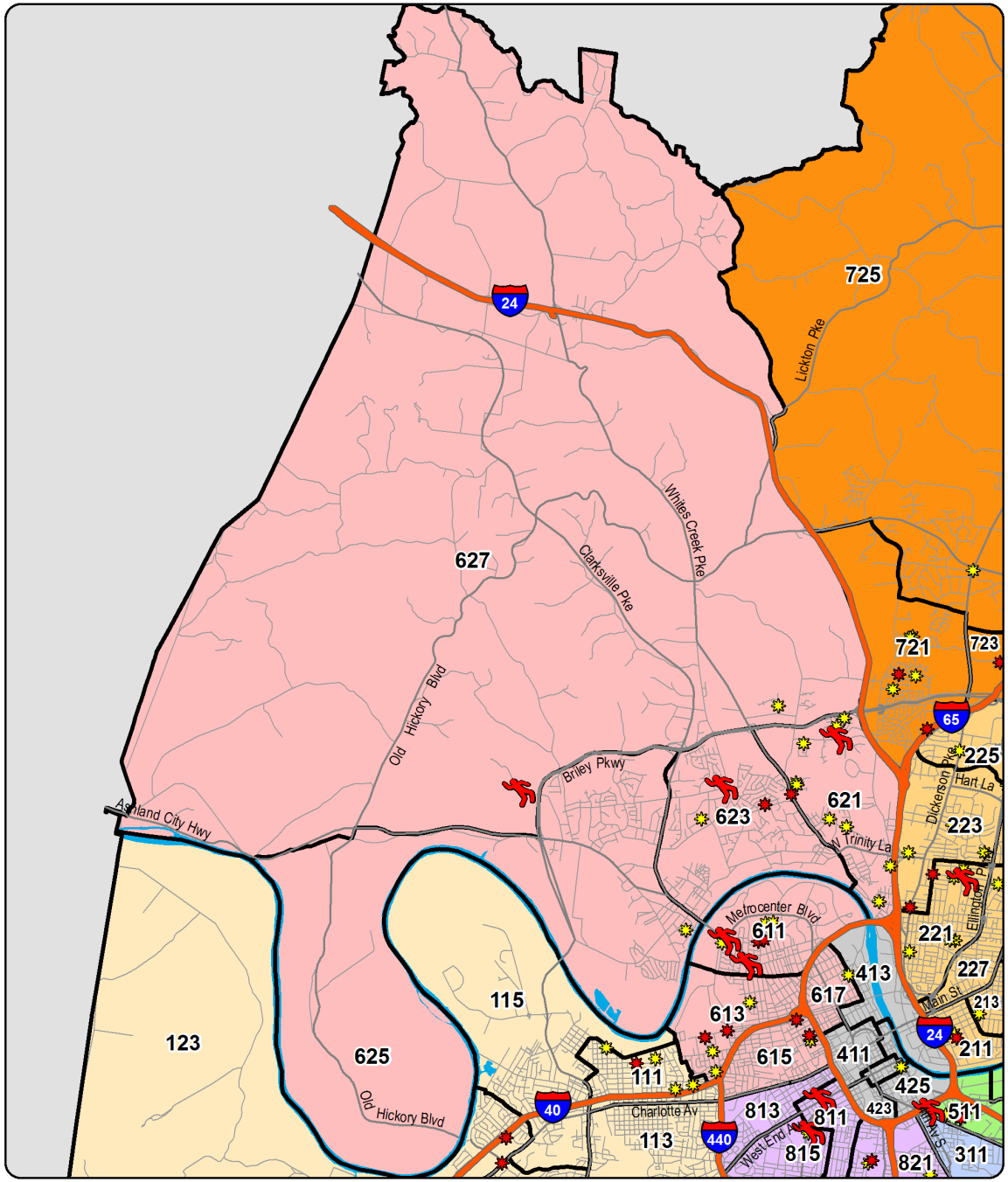

YTD Shootings Gunshot Homicide Gunshot Injury Property Damage Involving Firearm

Sourced from MNPD ARMS on 3/25/2015 8:11:12 AM. The information in this report is sourced from incident reports using UCR definitions and reporting guidelines, based on the date when the crime was reported, and aggregated by incident location. 'Gunshot Homicide / Injury' counts include only violent incidents (homicide, rape, robbery, and aggravated assault) in which one or more victims received a fatal or non-fatal gunshot wound. Suicides, suicide attempts, and accidental shootings are excluded. 'Property Damage' counts include all incidents that (1) include a 'Damage to Property' (NIBRS 290) offense, and (2) list a firearm in the Weapons/Tool' section of the incident report. Unfounded incidents are excluded from these counts.

YTD Gunshot Victims - Madison Precinct

Gunshot Homicides / Injuries

Zone	Prior YTD	YTD	Change	Percent Change
711	0	0	0	-
713	4	0	-4	-100.0%
715	0	0	0	-
721	1	2	1	100.0%
723	1	1	0	0.0%
725	0	0	0	-
727	1	0	-1	-100.0%
Total	**7**	**3**	**-4**	**-57.1%**

Property Damage with Firearm

Zone	Prior YTD	YTD	Change	Percent Change
711	0	1	1	-
713	0	2	2	-
715	2	8	6	300.0%
721	2	5	3	150.0%
723	1	0	-1	-100.0%
725	3	1	-2	-66.7%
727	0	2	2	-
Total	**8**	**19**	**11**	**137.5%**

Age of Victim - Gunshot Homicides / Injuries

Age	Prior YTD	Percent of Total	YTD	Percent of Total	Change	Percent Change
0-12	0	0.0%	0	0.0%	0	-
13-17	0	0.0%	0	0.0%	0	-
18-24	4	57.1%	2	66.7%	-2	-50.0%
25-34	1	14.3%	1	33.3%	0	0.0%
35-44	2	28.6%	0	0.0%	-2	-100.0%
45-54	0	0.0%	0	0.0%	0	-
55-64	0	0.0%	0	0.0%	0	-
65+	0	0.0%	0	0.0%	0	-

Annual Totals - Gunshot Homicides / Injuries

Green Line Represents the Previous 11 Year Average

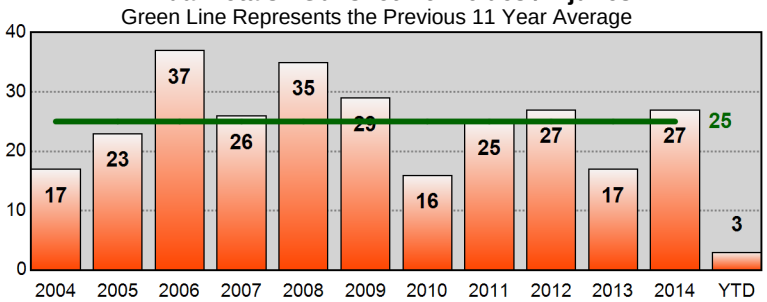

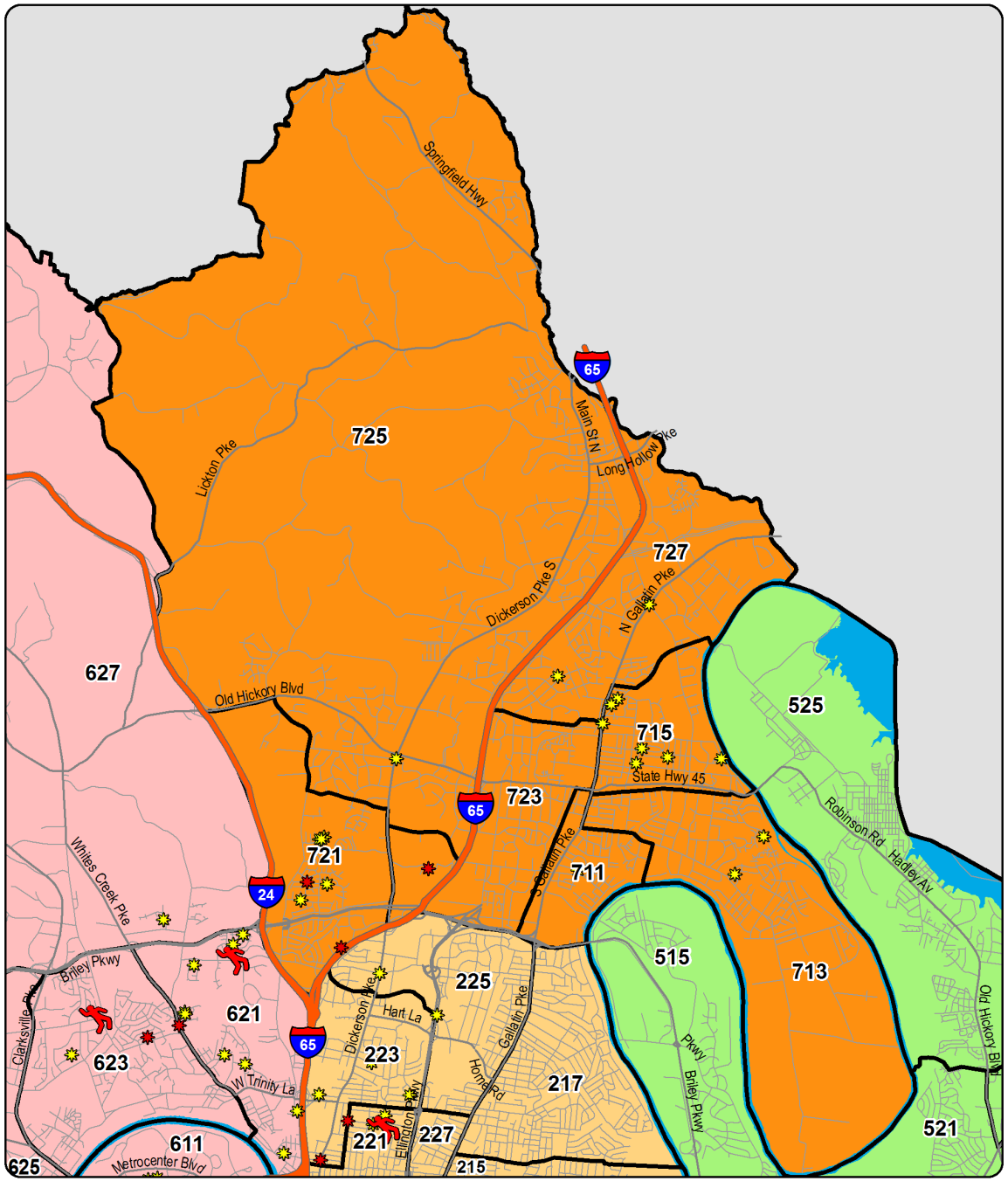

YTD Shootings Gunshot Homicide Gunshot Injury Property Damage Involving Firearm

Sourced from MNPD ARMS on 3/25/2015 8:11:17 AM. The information in this report is sourced from incident reports using UCR definitions and reporting guidelines, based on the date when the crime was reported, and aggregated by incident location. 'Gunshot Homicide / Injury' counts include only violent incidents (homicide, rape, robbery, and aggravated assault) in which one or more victims received a fatal or non-fatal gunshot wound. Suicides, suicide attempts, and accidental shootings are excluded. 'Property Damage' counts include all incidents that (1) include a 'Damage to Property' (NIBRS 290) offense, and (2) list a firearm in the Weapons/Tool' section of the incident report. Unfounded incidents are excluded from these counts.

YTD Gunshot Victims - Midtown Hills Precinct

Gunshot Homicides / Injuries				
Zone	Prior YTD	YTD	Change	Percent Change
811	0	1	1	-
813	0	0	0	-
815	0	1	1	-
821	2	2	0	0.0%
823	0	0	0	-
825	0	0	0	-
831	0	0	0	-
833	0	0	0	-
835	1	1	0	0.0%
Total	**3**	**5**	**2**	**66.7%**

Property Damage with Firearm				
Zone	Prior YTD	YTD	Change	Percent Change
811	0	0	0	-
813	0	0	0	-
815	0	1	1	-
821	2	2	0	0.0%
823	0	0	0	-
825	0	0	0	-
831	1	0	-1	-100.0%
833	1	0	-1	-100.0%
835	0	1	1	-
Total	**4**	**4**	**0**	**0.0%**

Age of Victim - Gunshot Homicides / Injuries						
Age	Prior YTD	Percent of Total	YTD	Percent of Total	Change	Percent Change
0-12	0	0.0%	0	0.0%	0	-
13-17	0	0.0%	0	0.0%	0	-
18-24	0	0.0%	2	40.0%	2	-
25-34	2	66.7%	2	40.0%	0	0.0%
35-44	1	33.3%	0	0.0%	-1	-100.0%
45-54	0	0.0%	1	20.0%	1	-
55-64	0	0.0%	0	0.0%	0	-
65+	0	0.0%	0	0.0%	0	-

Annual Totals - Gunshot Homicides / Injuries
Green Line Represents the Previous 11 Year Average

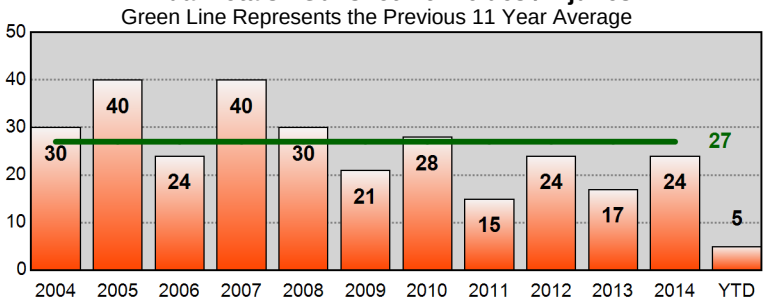

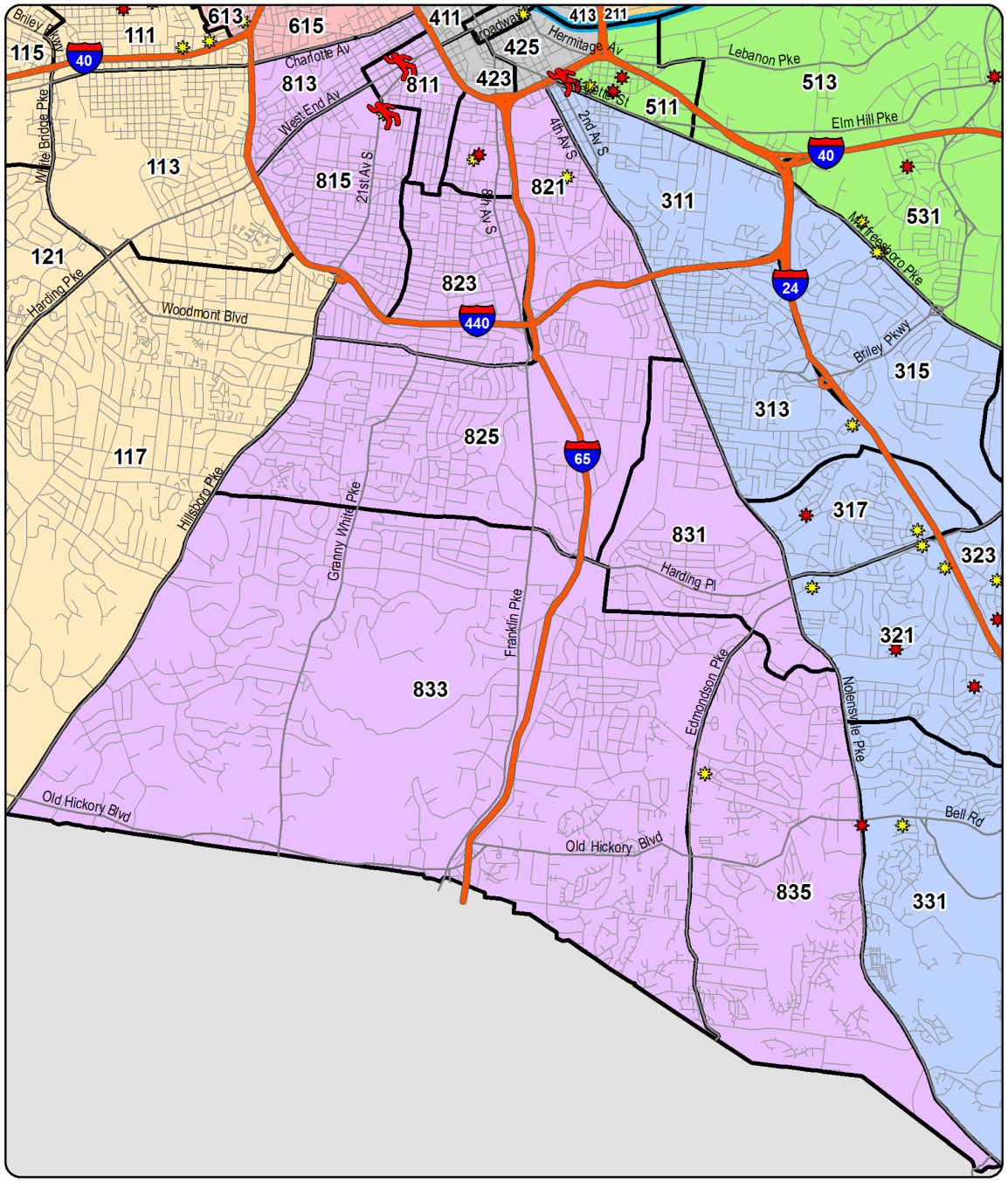

YTD Shootings Gunshot Homicide Gunshot Injury Property Damage Involving Firearm

Sourced from MNPD ARMS on 3/25/2015 8:11:19 AM. The information in this report is sourced from incident reports using UCR definitions and reporting guidelines, based on the date when the crime was reported, and aggregated by incident location. 'Gunshot Homicide / Injury' counts include only violent incidents (homicide, rape, robbery, and aggravated assault) in which one or more victims received a fatal or non-fatal gunshot wound. Suicides, suicide attempts, and accidental shootings are excluded. 'Property Damage' counts include all incidents that (1) include a 'Damage to Property' (NIBRS 290) offense, and (2) list a firearm in the Weapons/Tool' section of the incident report. Unfounded incidents are excluded from these counts.

West Precinct - Burglary and Theft from Vehicle Counts for the Past Two Weeks

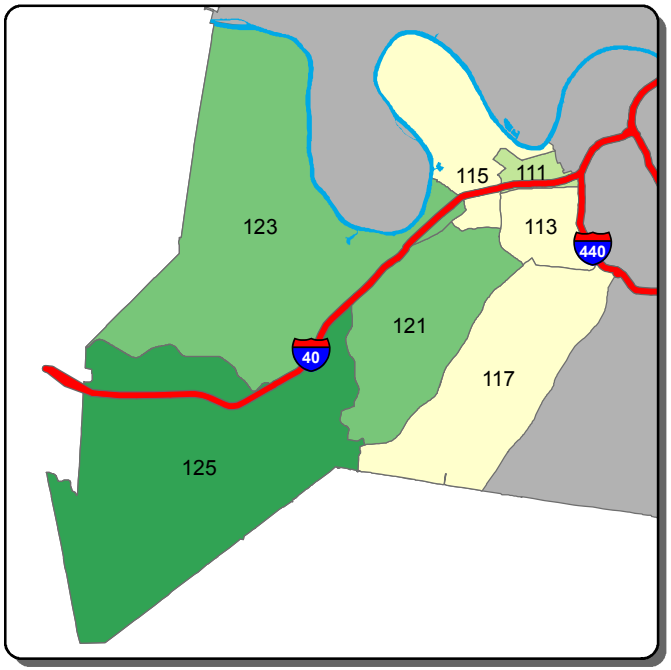

Burglary - A Shift

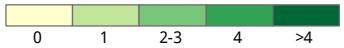

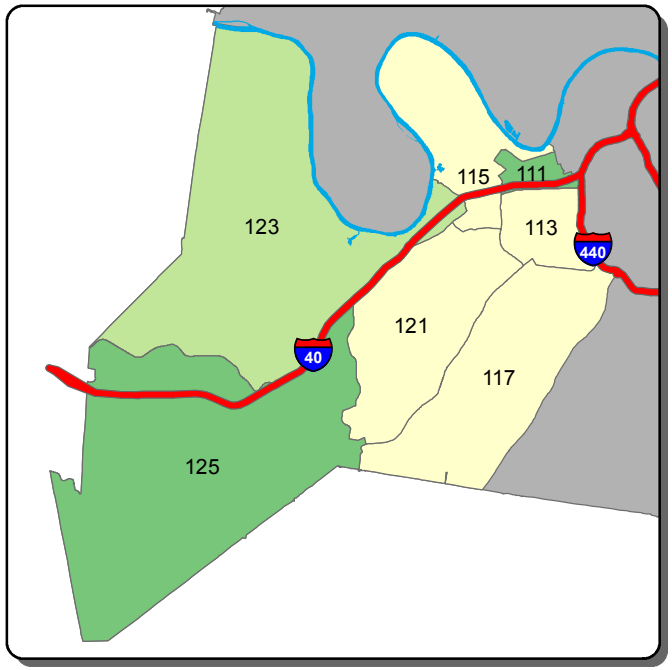

Burglary - B Shift

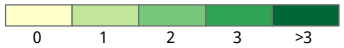

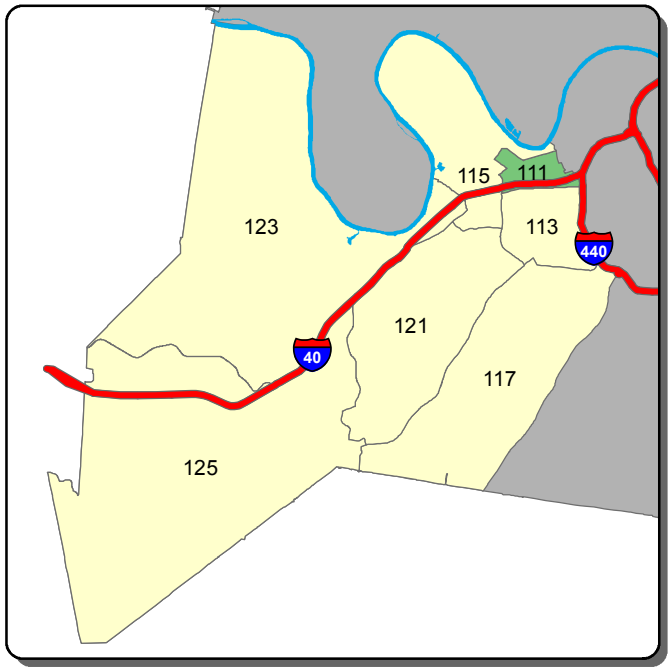

Burglary - C Shift

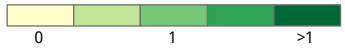

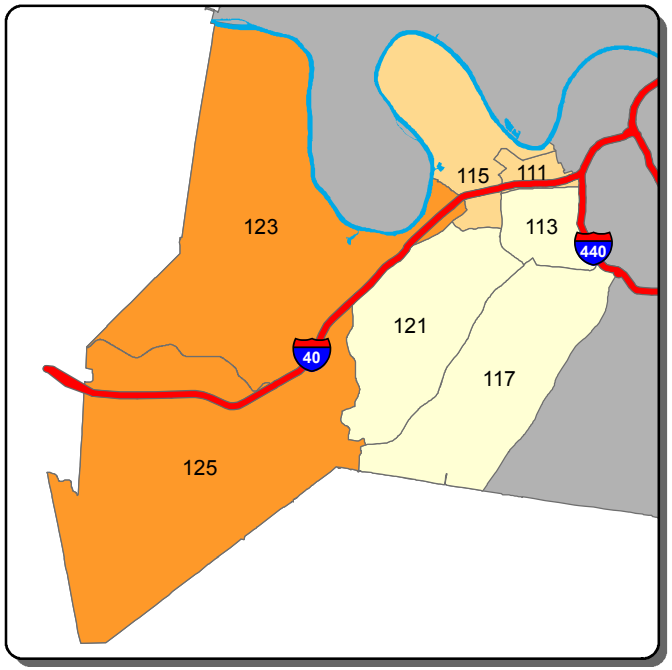

Theft from Vehicle - A Shift

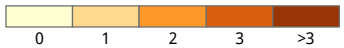

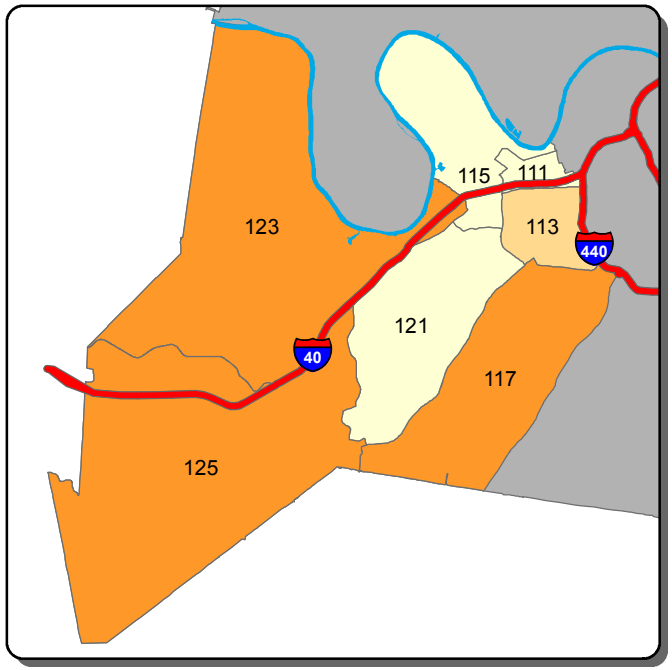

Theft from Vehicle - B Shift

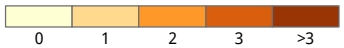

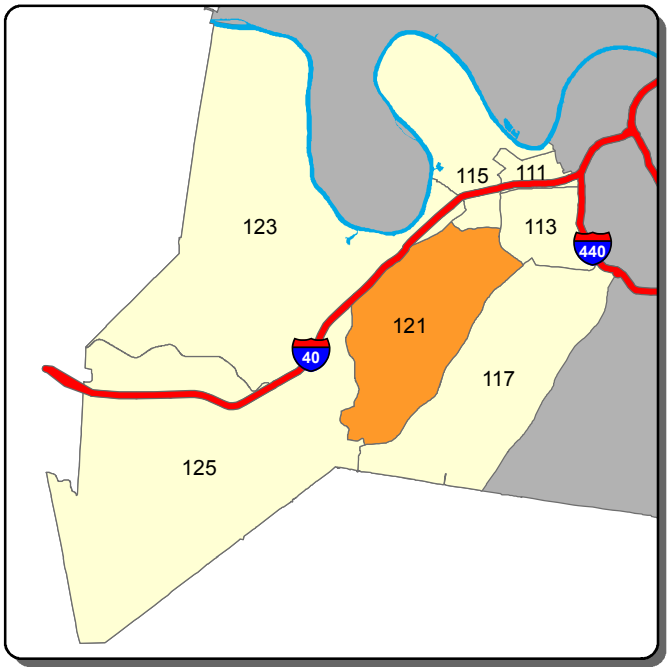

Theft from Vehicle - C Shift

Information summarized for CompStat week ending 3/21/2015

Sourced from MNPD ARMS on 06/23/2014 at 2:01:36 PM. Data taken from incident reports using Uniform Crime Reporting definitions and guidelines, based on the date and time when the inicident was reported. 'A, B, and C Shift' refer to the following time periods: A Shift = 0700 - 1500; B Shift = 1500 - 2300; C Shift = 2300 - 0700.

West Precinct - Aggravated Assault and Self Initiated CAD Counts for the Past Two Weeks

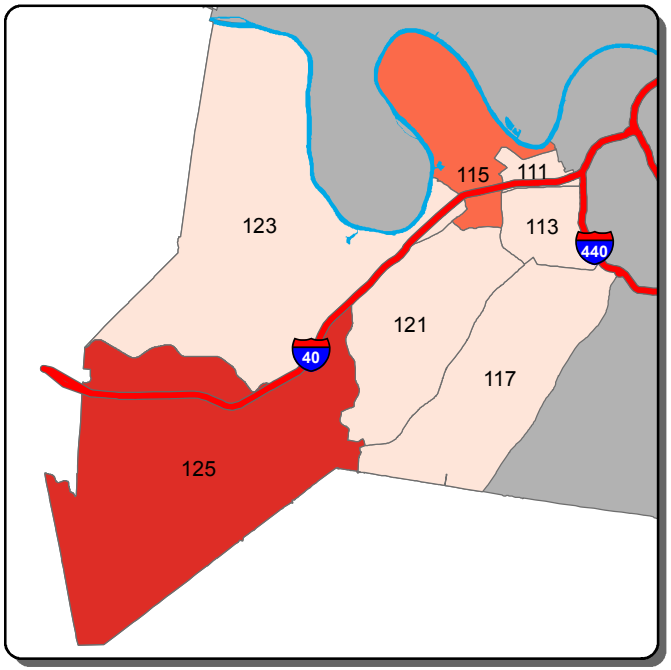

Aggravated Assault - A Shift

0 1 2 3 >3

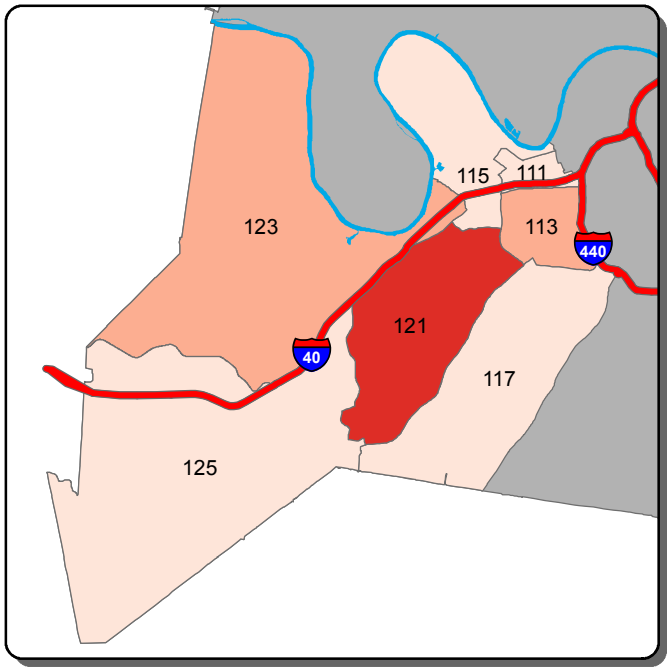

Aggravated Assault - B Shift

0 1 2 >2

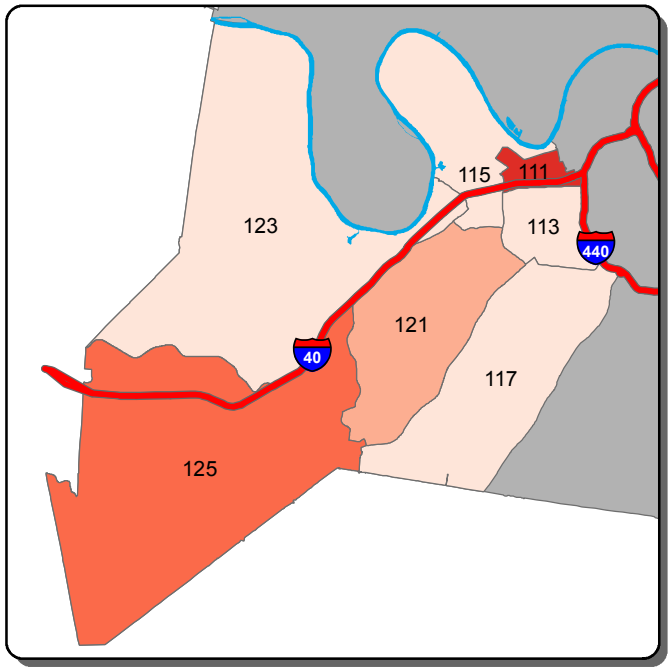

Aggravated Assault - C Shift

0 1 2 3 >3

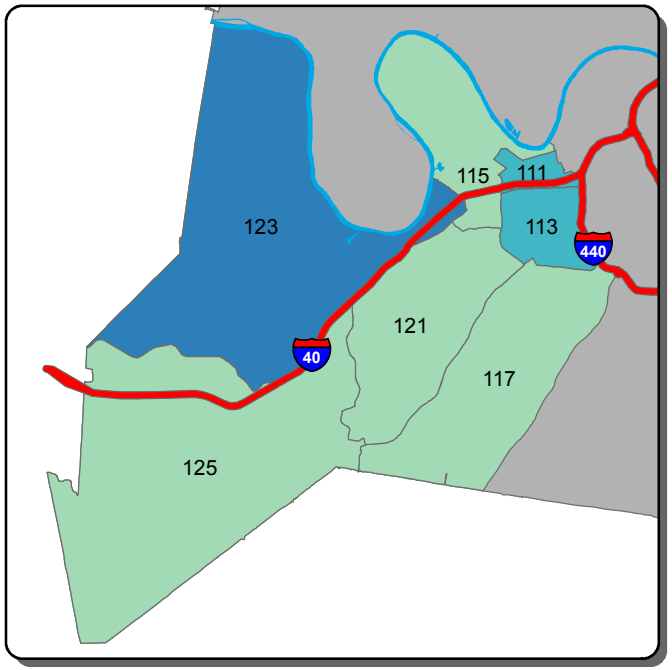

Self Initiated CAD - A Shift

0-114 115-204 205-294 295-384 >384

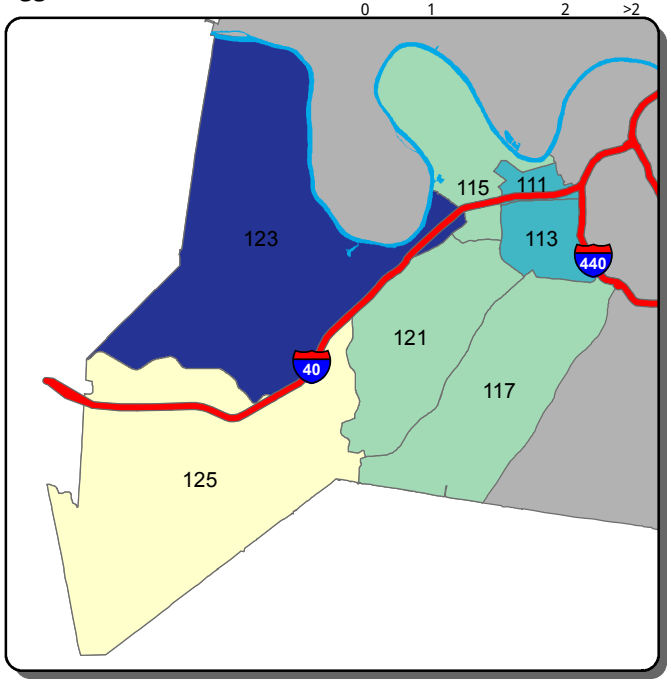

Self Initiated CAD - B Shift

0-124 125-191 192-258 259-325 >325

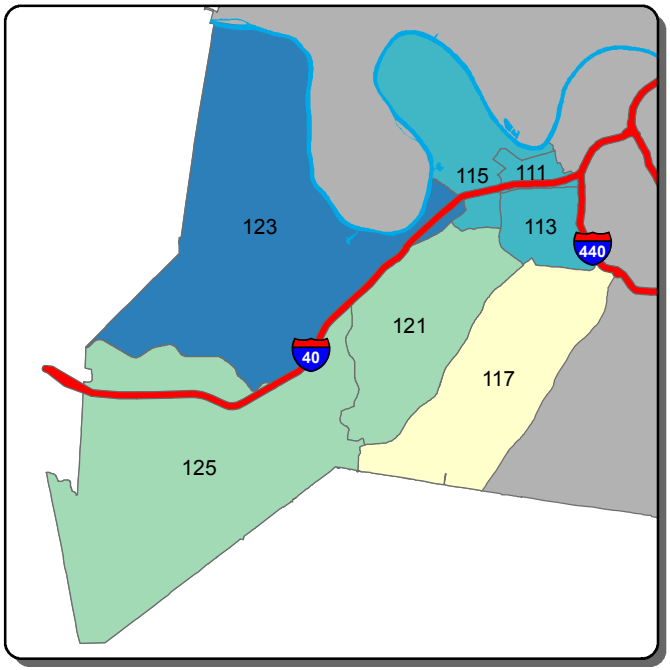

Self Initiated CAD - C Shift

0-106 107-194 195-283 284-371 >371

Information summarized for CompStat week ending 3/21/2015

Sourced from MNPD ARMS on 06/23/2014 at 2:07:05 PM. Data taken from incident reports using Uniform Crime Reporting definitions and guidelines, based on the date and time when the inicident was reported. 'A, B, and C Shift' refer to the following time periods: A Shift = 0700 - 1500; B Shift = 1500 - 2300; C Shift = 2300 - 0700.

East Precinct - Burglary and Theft from Vehicle Counts for the Past Two Weeks

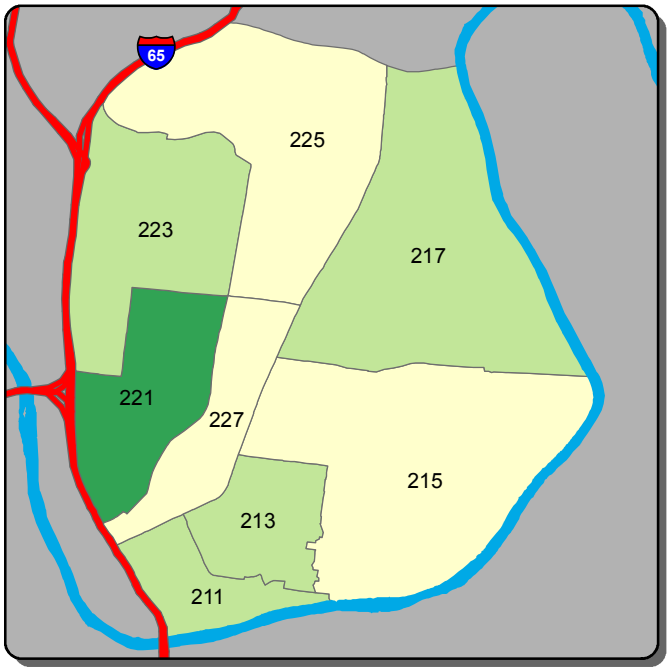

Burglary - A Shift

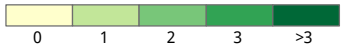

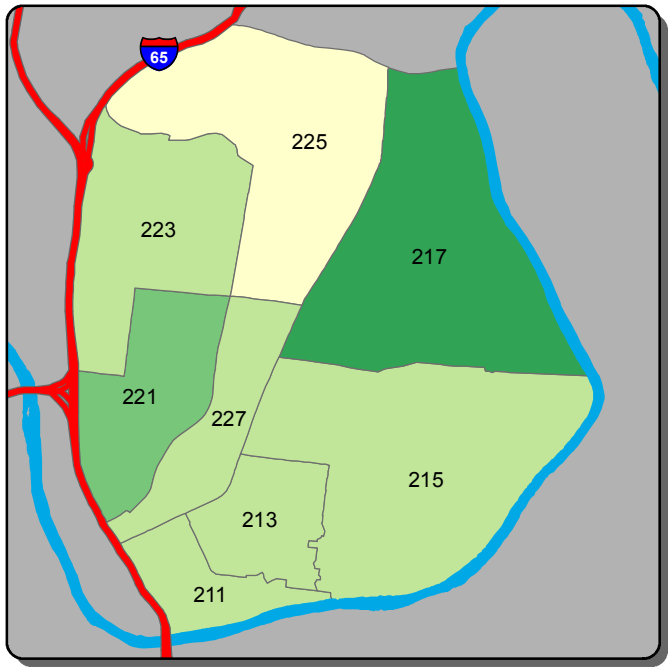

Burglary - B Shift

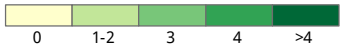

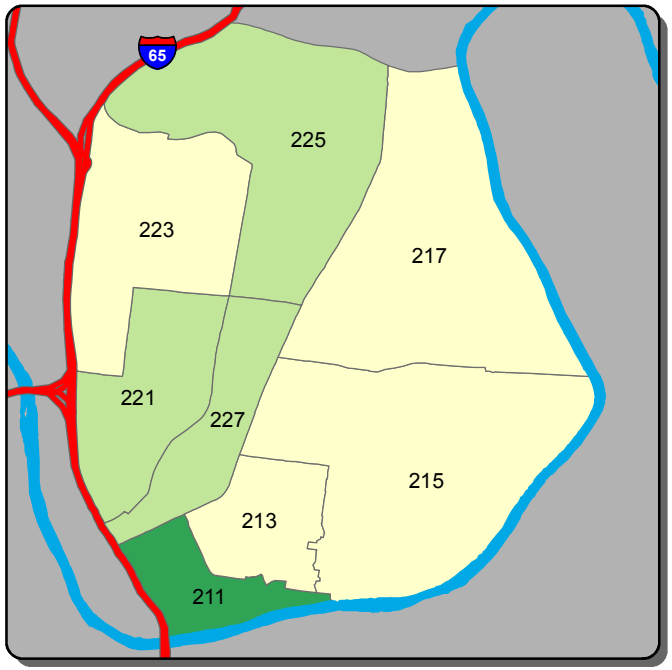

Burglary - C Shift

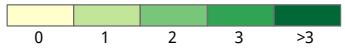

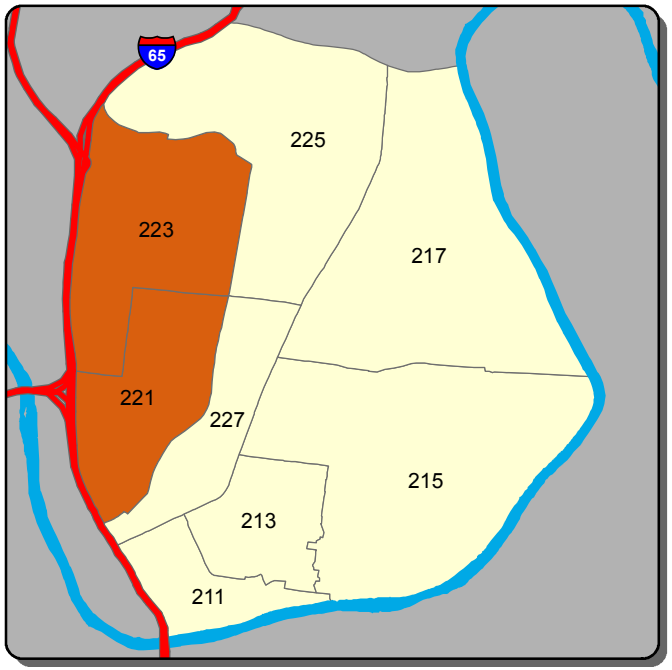

Theft from Vehicle - A Shift

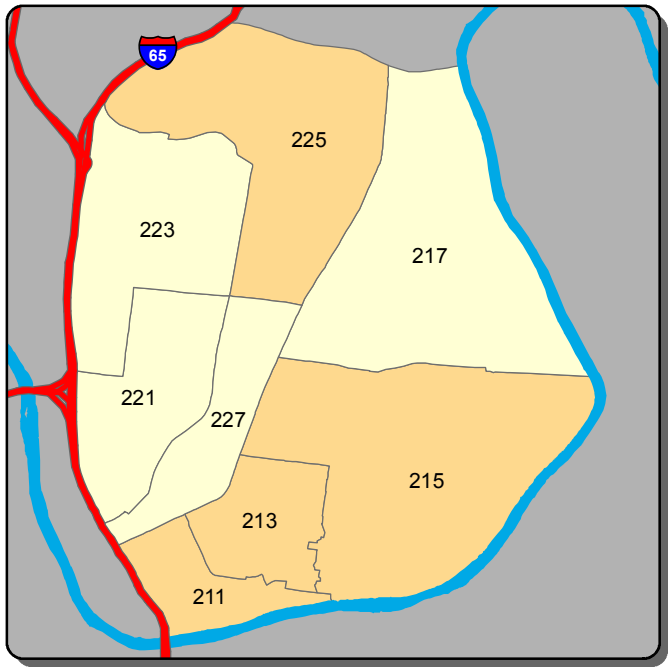

Theft from Vehicle - B Shift

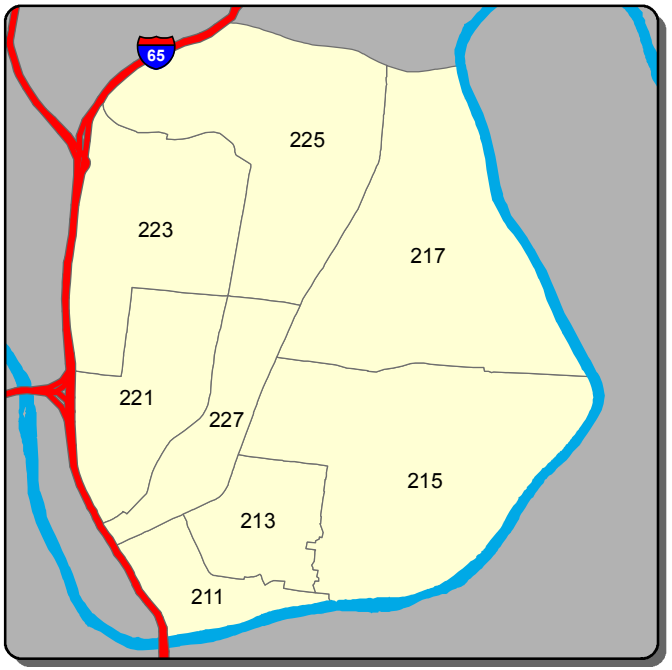

Theft from Vehicle - C Shift

Information summarized for CompStat week ending 3/21/2015

Sourced from MNPD ARMS on 06/23/2014 at 2:01:36 PM. Data taken from incident reports using Uniform Crime Reporting definitions and guidelines, based on the date and time when the inicident was reported. 'A, B, and C Shift' refer to the following time periods: A Shift = 0700 - 1500; B Shift = 1500 - 2300; C Shift = 2300 - 0700.

East Precinct - Aggravated Assault and Self Initiated CAD Counts for the Past Two Weeks

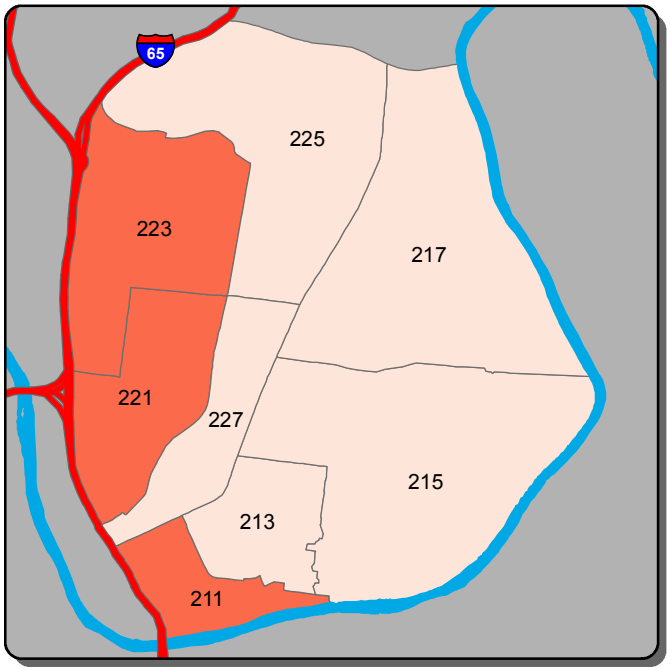

Aggravated Assault - A Shift

0 | 1 | >1

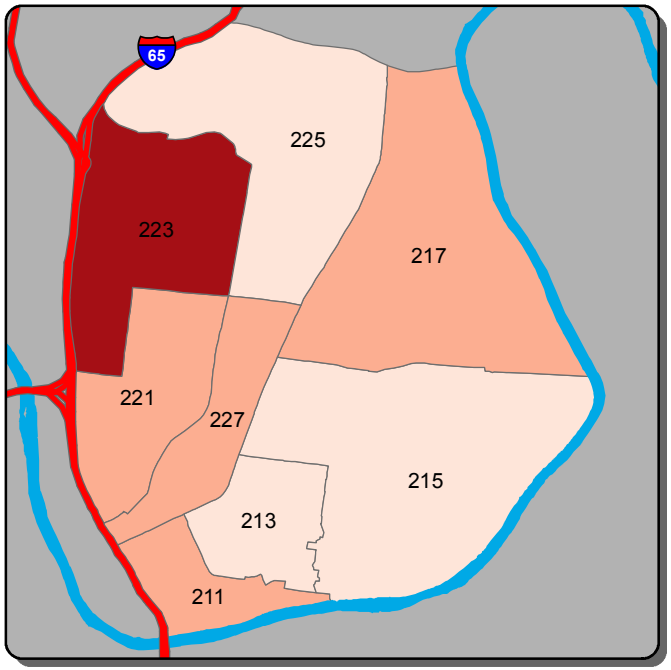

Aggravated Assault - B Shift

0 | 1-2 | 3-4 | 5-7 | >7

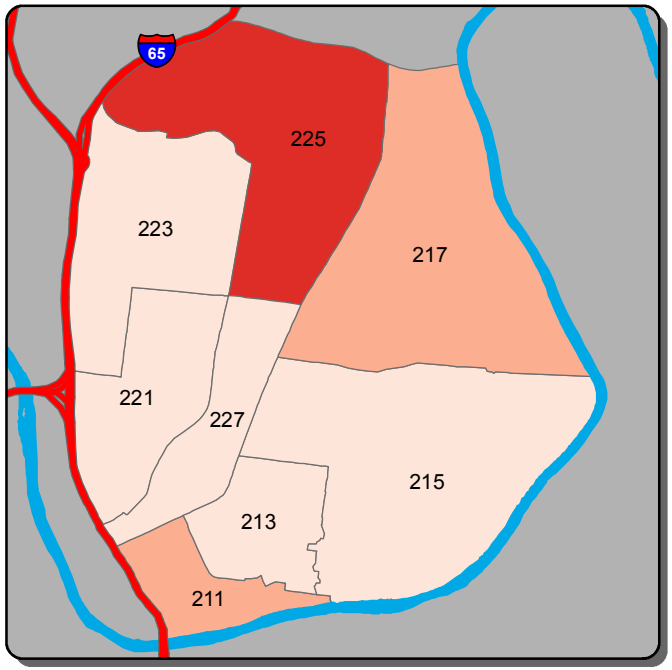

Aggravated Assault - C Shift

0 | 1 | 2 | >2

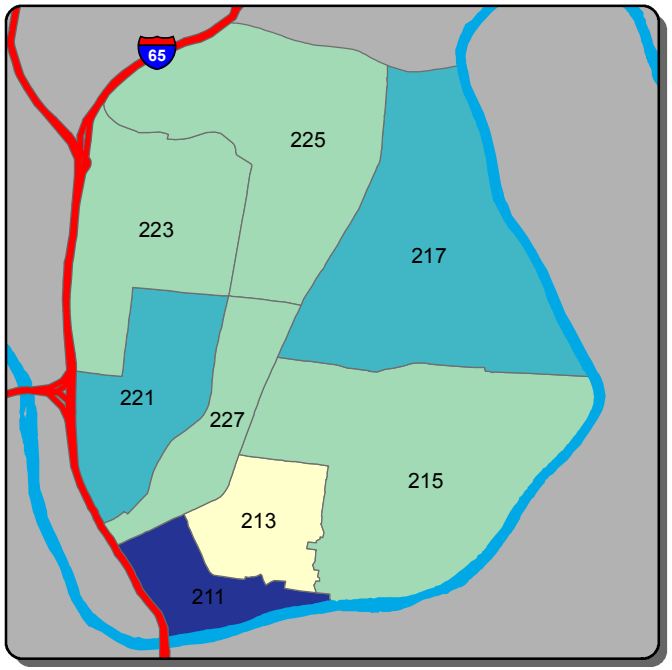

Self Initiated CAD - A Shift

0-90 | 91-118 | 119-146 | 147-173 | >173

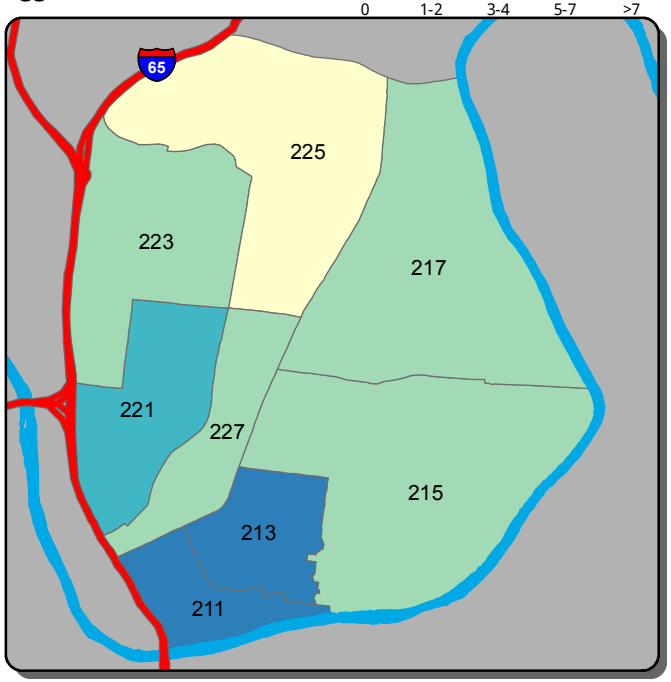

Self Initiated CAD - B Shift

0-72 | 73-153 | 154-233 | 234-314 | >314

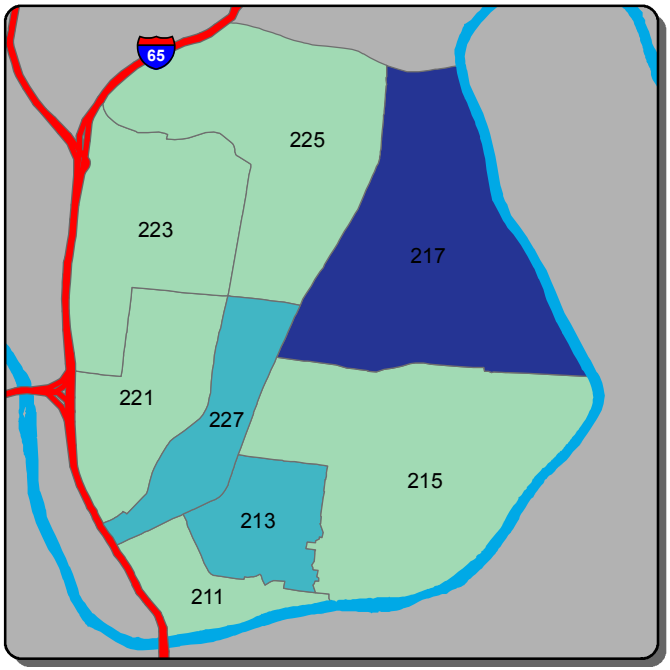

Self Initiated CAD - C Shift

0-89 | 90-144 | 145-199 | 200-253 | >253

Information summarized for CompStat week ending 3/21/2015

Sourced from MNPD ARMS on 06/23/2014 at 2:07:05 PM. Data taken from incident reports using Uniform Crime Reporting definitions and guidelines, based on the date and time when the inicident was reported. 'A, B, and C Shift' refer to the following time periods: A Shift = 0700 - 1500; B Shift = 1500 - 2300; C Shift = 2300 - 0700.

South Precinct - Burglary and Theft from Vehicle Counts for the Past Two Weeks

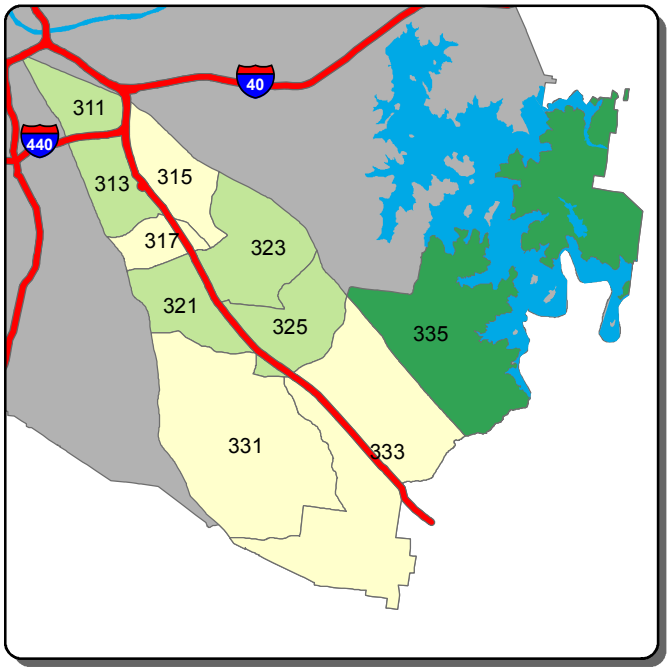

Burglary - A Shift

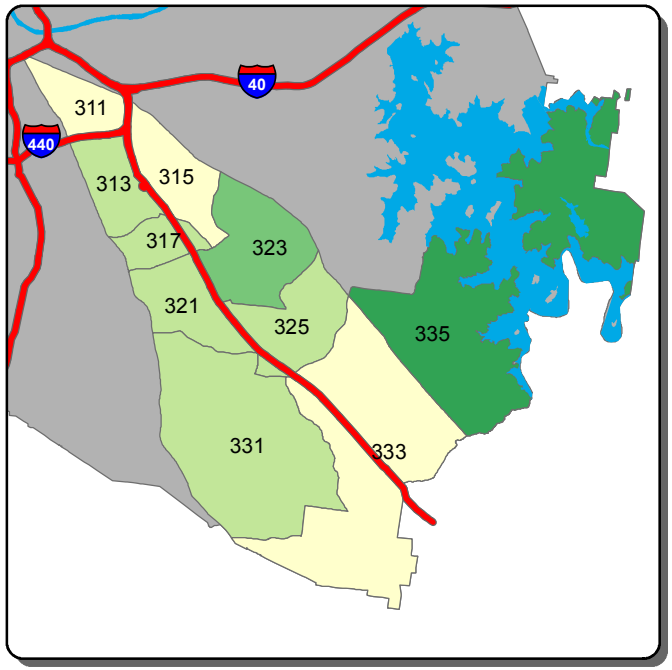

Burglary - B Shift

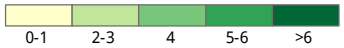

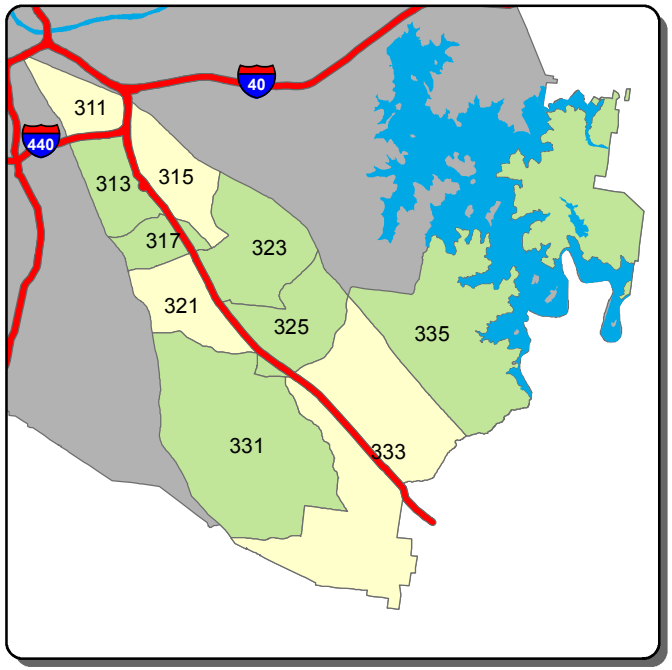

Burglary - C Shift

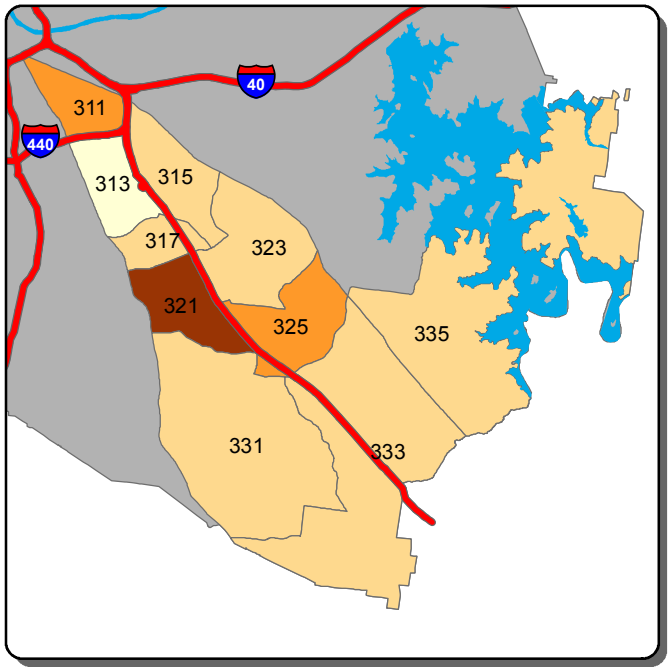

Theft from Vehicle - A Shift

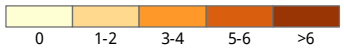

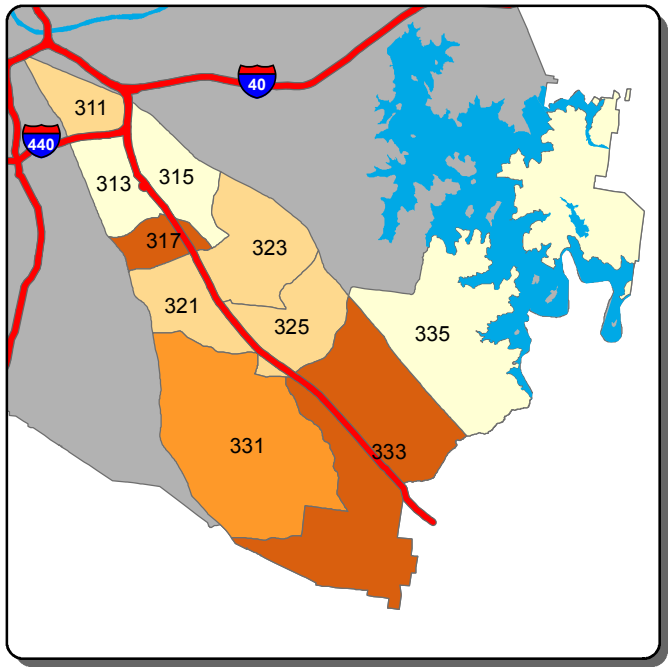

Theft from Vehicle - B Shift

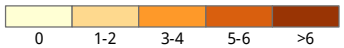

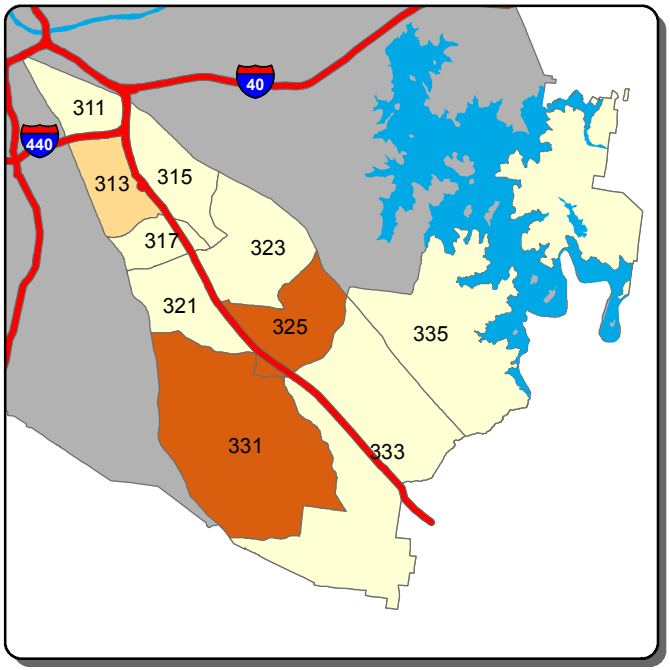

Theft from Vehicle - C Shift

Information summarized for CompStat week ending 3/21/2015

Sourced from MNPD ARMS on 06/23/2014 at 2:01:36 PM. Data taken from incident reports using Uniform Crime Reporting definitions and guidelines, based on the date and time when the inicident was reported. 'A, B, and C Shift' refer to the following time periods: A Shift = 0700 - 1500; B Shift = 1500 - 2300; C Shift = 2300 - 0700.

South Precinct - Aggravated Assault and Self Initiated CAD Counts for the Past Two Weeks

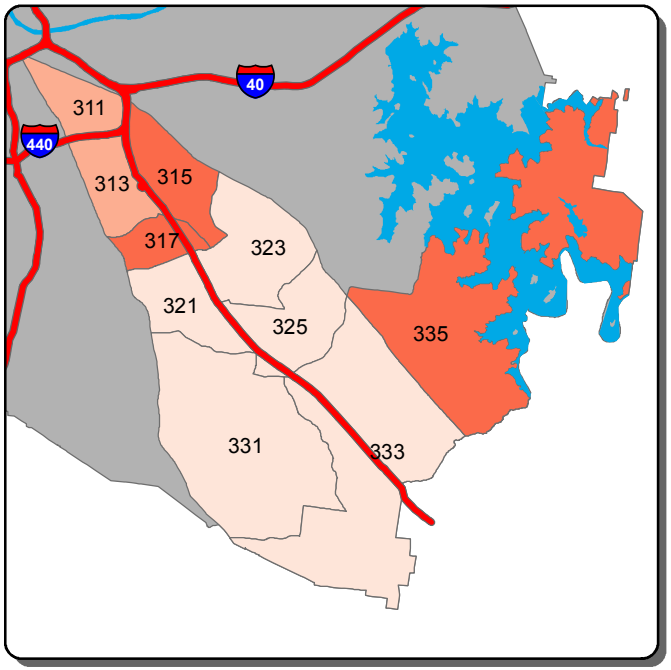

Aggravated Assault - A Shift

0 1 2 3 >3

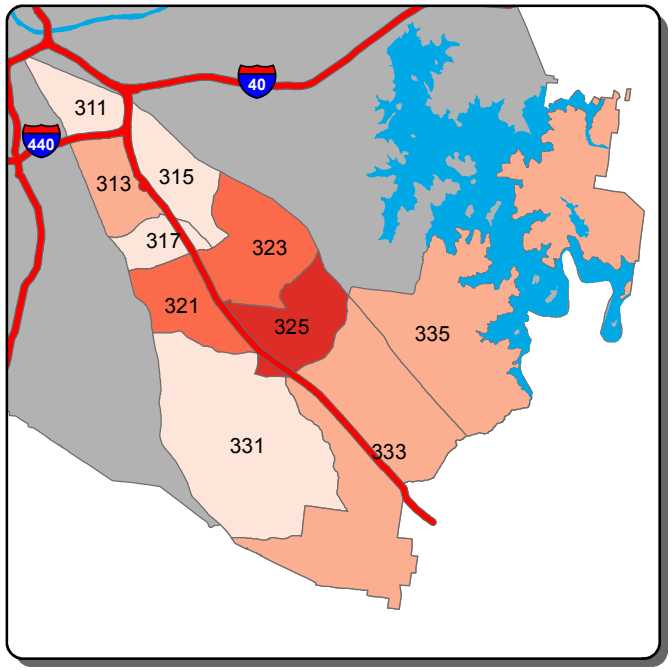

Aggravated Assault - B Shift

0 1 2 3 >3

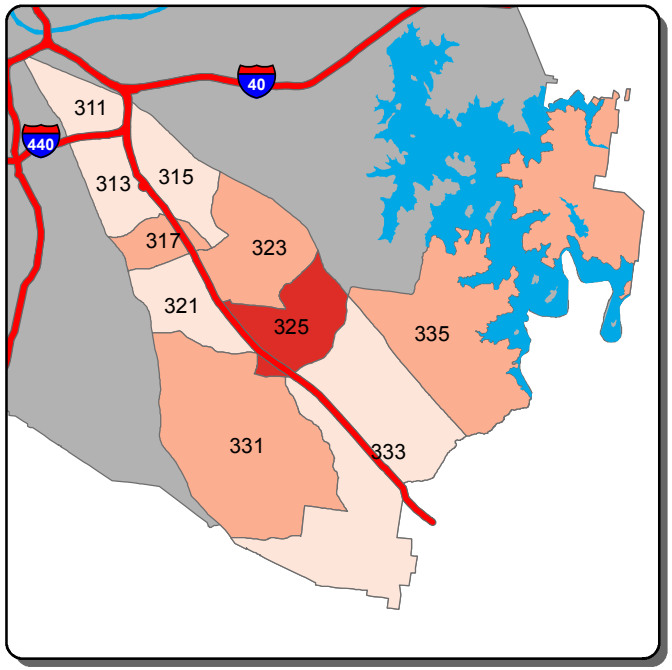

Aggravated Assault - C Shift

0 1 2 3 >3

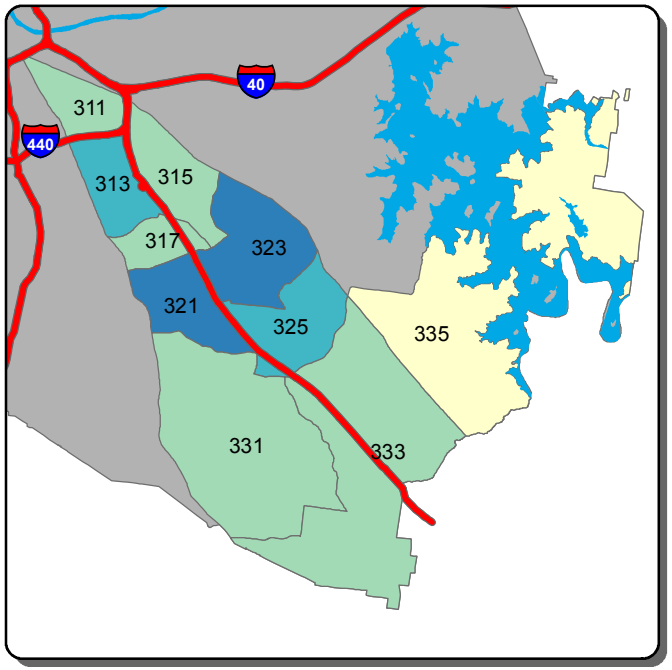

Self Initiated CAD - A Shift

0-77 78-135 136-193 194-252 >252

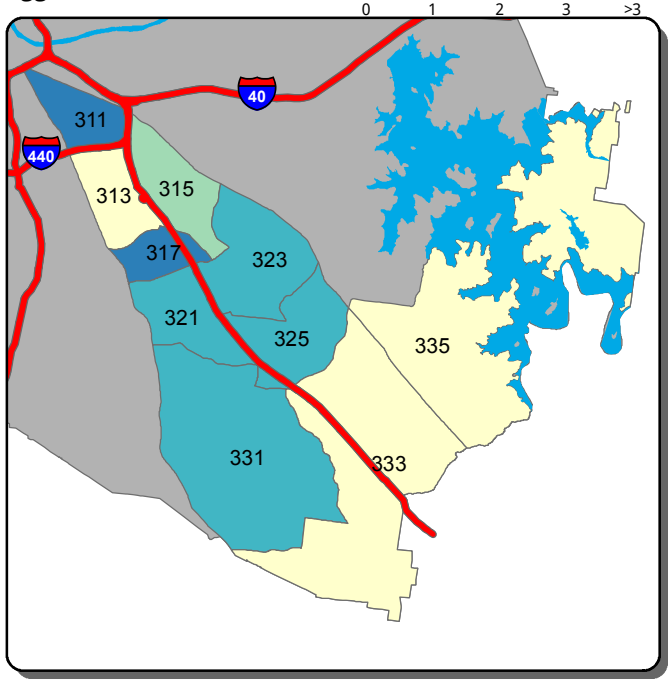

Self Initiated CAD - B Shift

0-94 95-120 121-147 148-174 >174

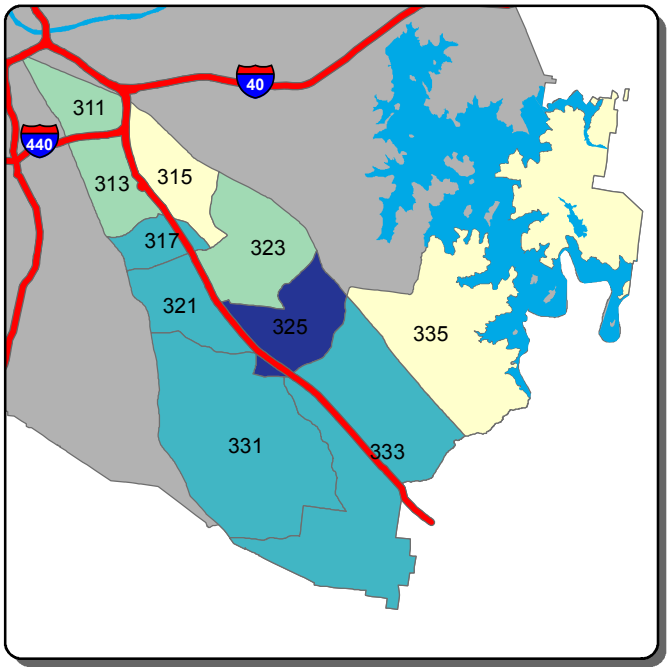

Self Initiated CAD - C Shift

0-59 60-129 130-200 201-270 >270

Information summarized for CompStat week ending 3/21/2015

Sourced from MNPD ARMS on 06/23/2014 at 2:07:05 PM. Data taken from incident reports using Uniform Crime Reporting definitions and guidelines, based on the date and time when the inicident was reported. 'A, B, and C Shift' refer to the following time periods: A Shift = 0700 - 1500; B Shift = 1500 - 2300; C Shift = 2300 - 0700.

Central Precinct - Burglary and Theft from Vehicle Counts for the Past Two Weeks

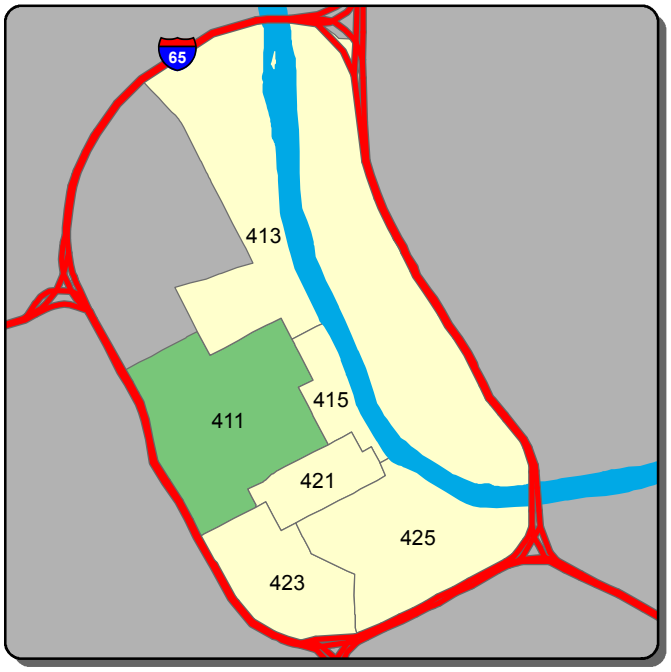

Burglary - A Shift

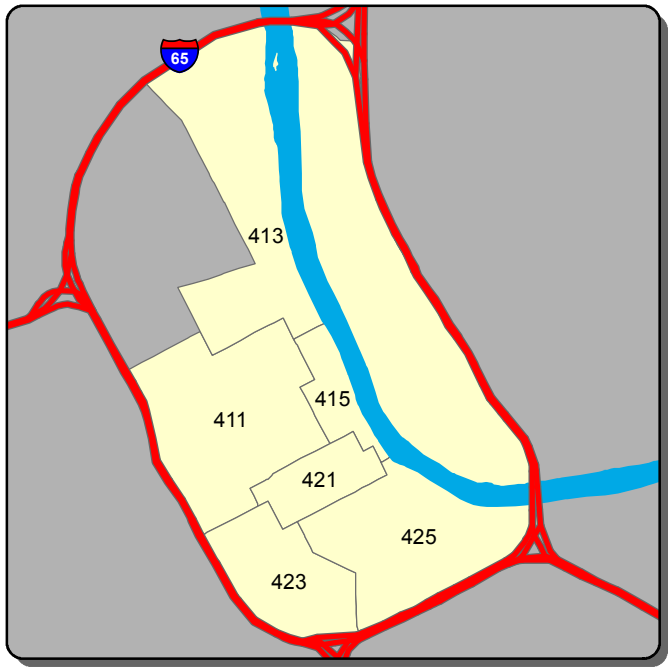

Burglary - B Shift

Burglary - C Shift

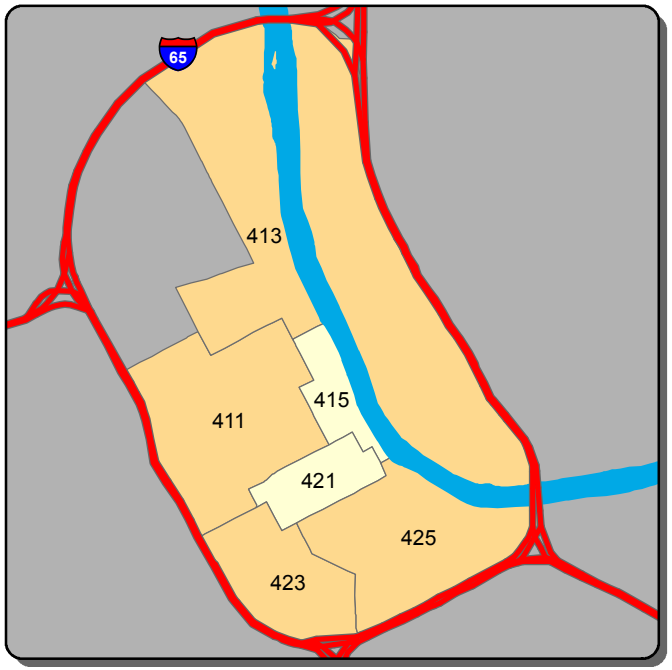

Theft from Vehicle - A Shift

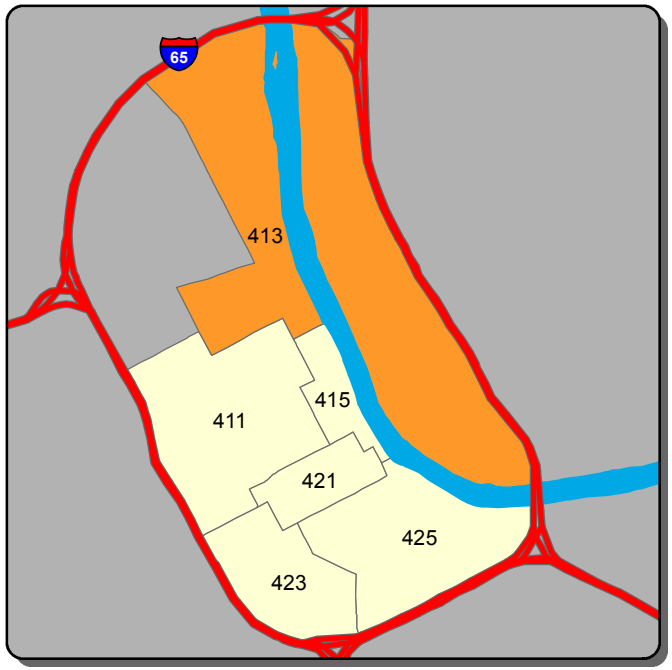

Theft from Vehicle - B Shift

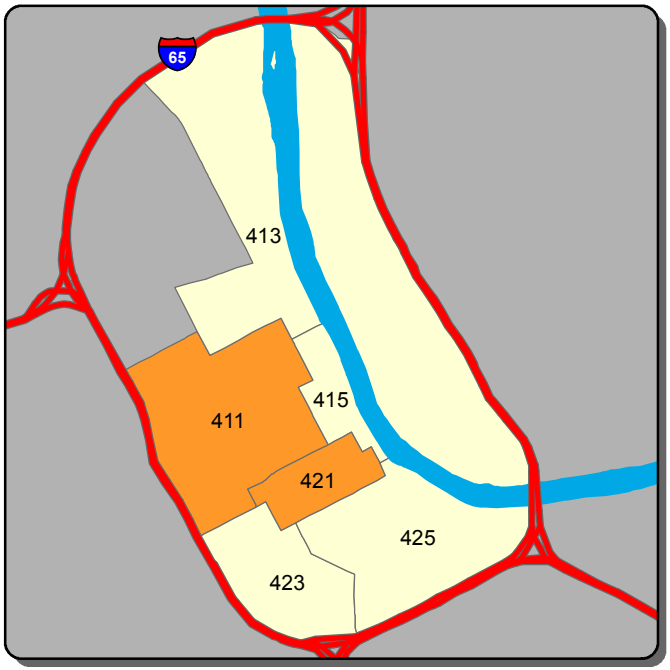

Theft from Vehicle - C Shift

Information summarized for CompStat week ending 3/21/2015

Sourced from MNPD ARMS on 06/23/2014 at 2:01:36 PM. Data taken from incident reports using Uniform Crime Reporting definitions and guidelines, based on the date and time when the inicident was reported. 'A, B, and C Shift' refer to the following time periods: A Shift = 0700 - 1500; B Shift = 1500 - 2300; C Shift = 2300 - 0700.

Central Precinct - Aggravated Assault and Self Initiated CAD Counts for the Past Two Weeks

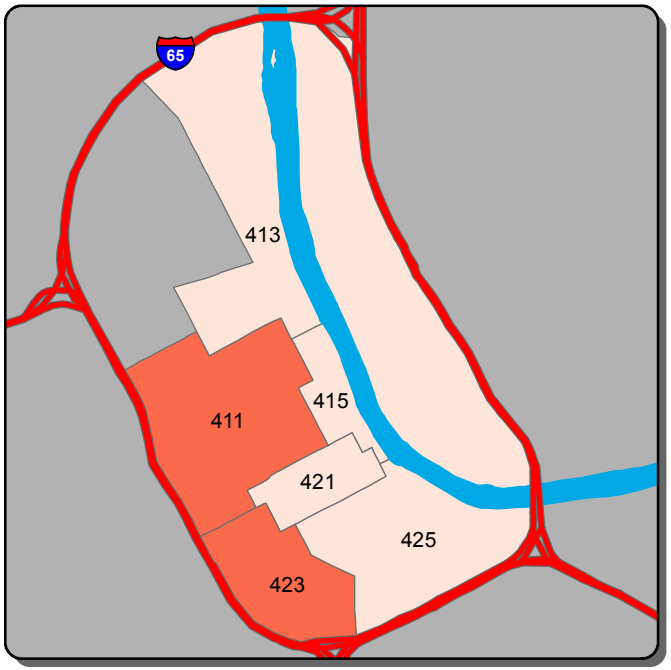

Aggravated Assault - A Shift

0 | 1 | >1

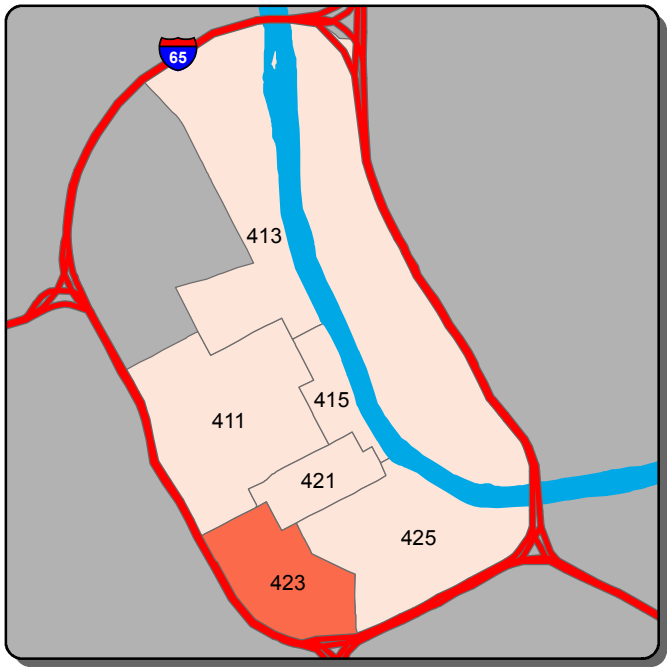

Aggravated Assault - B Shift

0 | 1 | >1

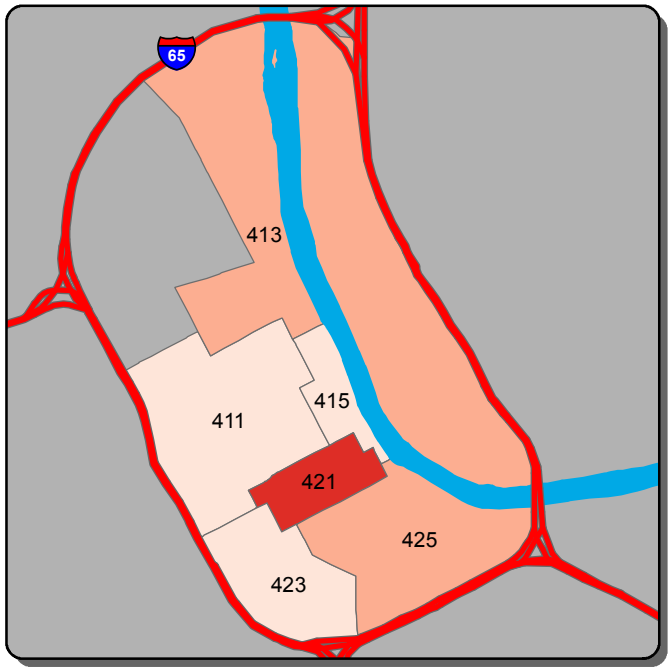

Aggravated Assault - C Shift

0 | 1 | 2-3 | 4-5 | >5

Self Initiated CAD - A Shift

0-118 | 119-140 | 141-162 | 163-185 | >185

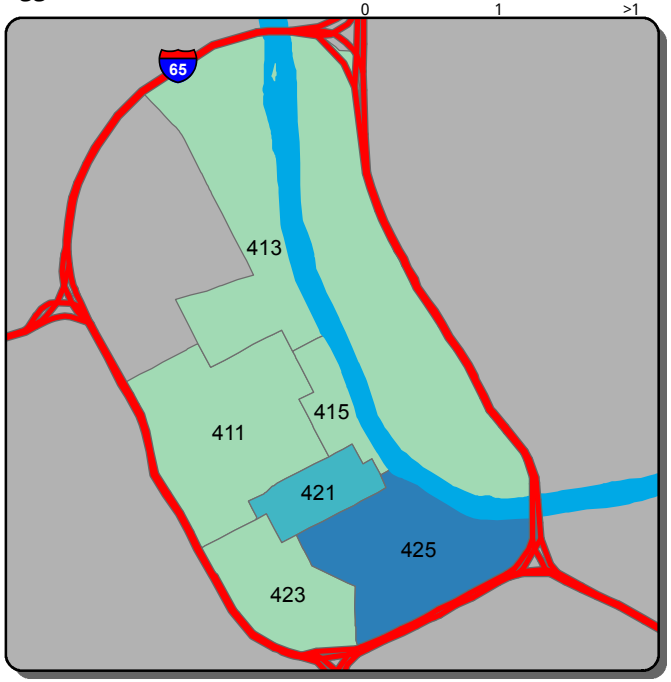

Self Initiated CAD - B Shift

0-116 | 117-188 | 189-260 | 261-333 | >333

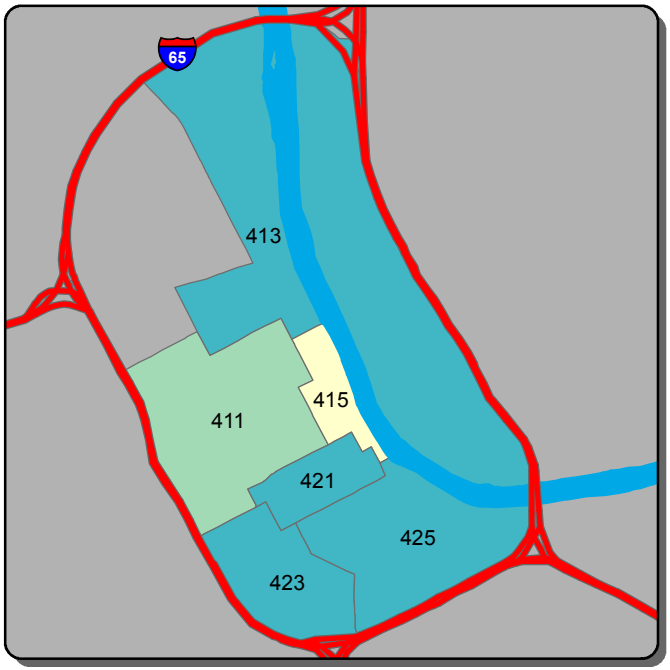

Self Initiated CAD - C Shift

0-107 | 108-140 | 141-173 | 174-206 | >206

Information summarized for CompStat week ending 3/21/2015

Sourced from MNPD ARMS on 06/23/2014 at 2:07:05 PM. Data taken from incident reports using Uniform Crime Reporting definitions and guidelines, based on the date and time when the inicident was reported. 'A, B, and C Shift' refer to the following time periods: A Shift = 0700 - 1500; B Shift = 1500 - 2300; C Shift = 2300 - 0700.

Hermitage Precinct - Burglary and Theft from Vehicle Counts for the Past Two Weeks

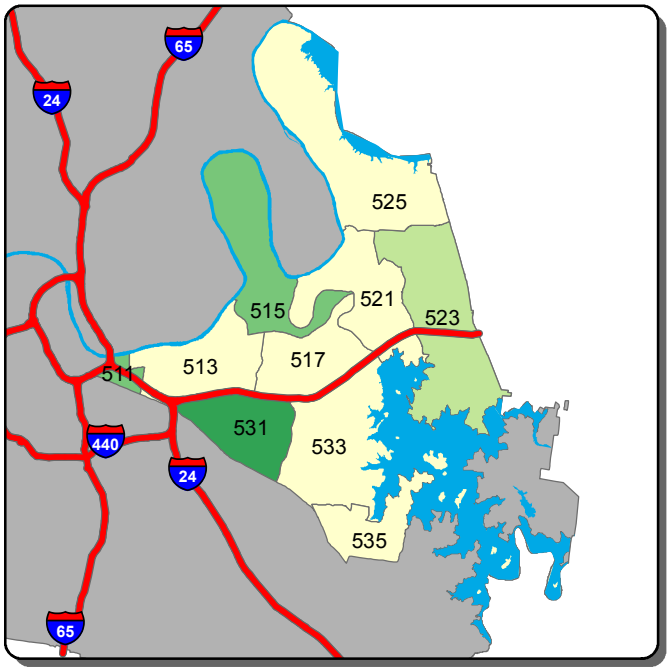

Burglary - A Shift

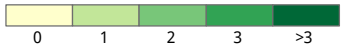

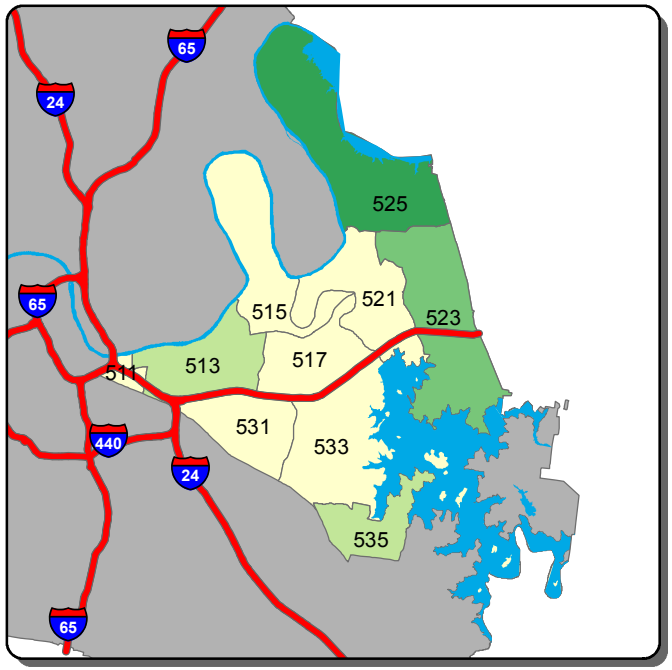

Burglary - B Shift

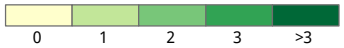

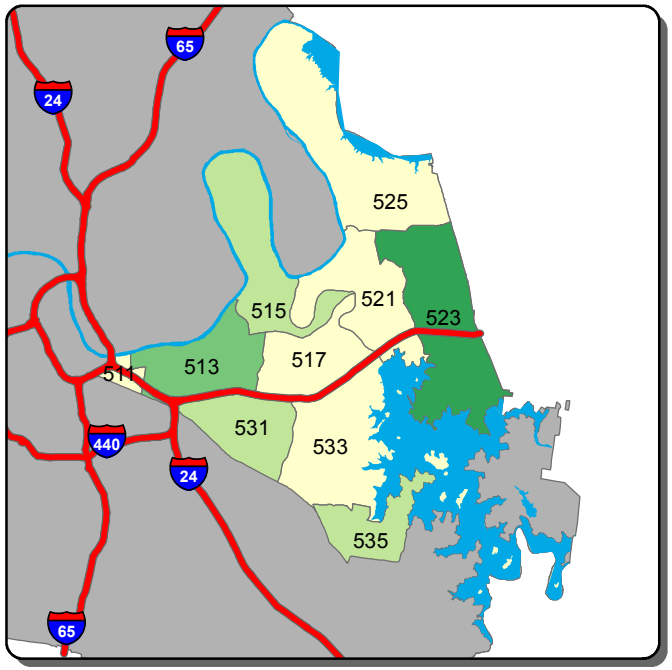

Burglary - C Shift

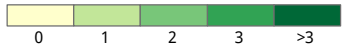

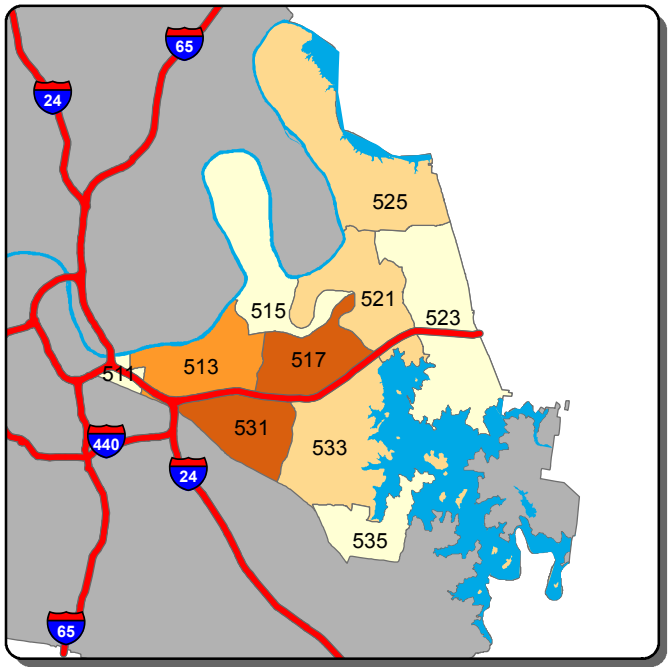

Theft from Vehicle - A Shift

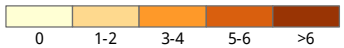

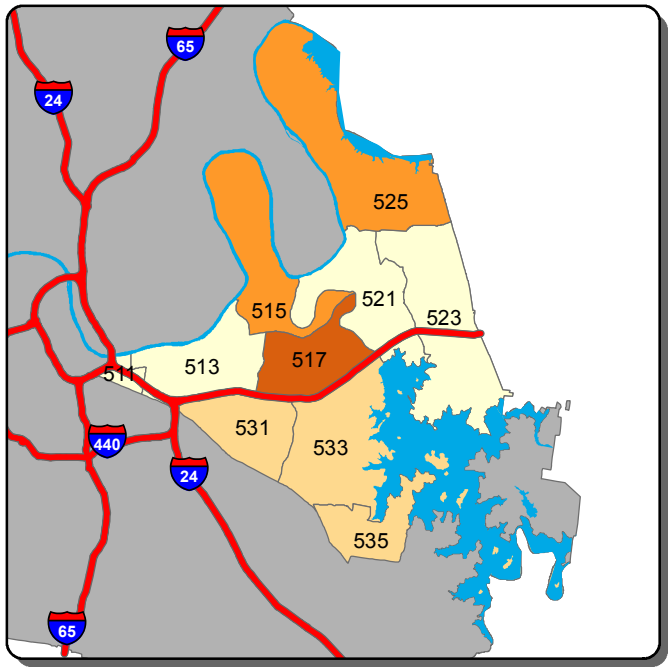

Theft from Vehicle - B Shift

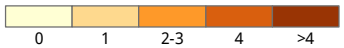

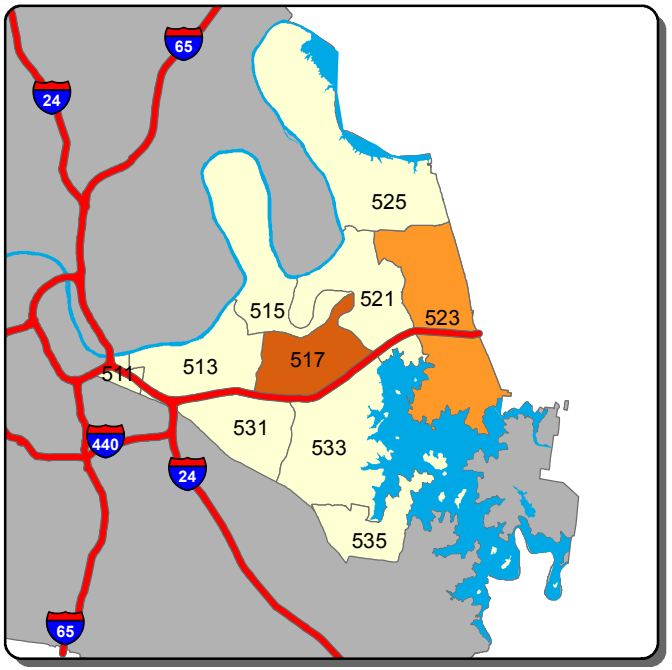

Theft from Vehicle - C Shift

Information summarized for CompStat week ending 3/21/2015

Sourced from MNPD ARMS on 06/23/2014 at 2:01:36 PM. Data taken from incident reports using Uniform Crime Reporting definitions and guidelines, based on the date and time when the inicident was reported. 'A, B, and C Shift' refer to the following time periods: A Shift = 0700 - 1500; B Shift = 1500 - 2300; C Shift = 2300 - 0700.

Hermitage Precinct - Aggravated Assault and Self Initiated CAD Counts for the Past Two Weeks

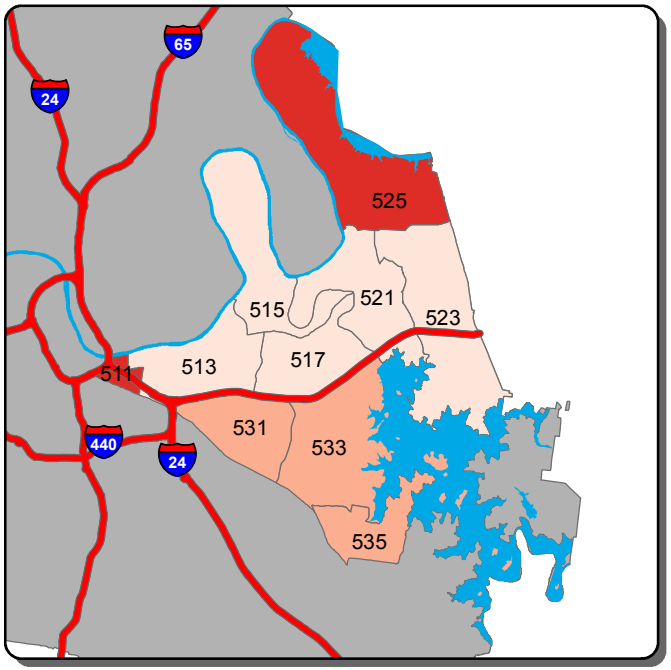

Aggravated Assault - A Shift

0 | 1 | 2-3 | 4-5 | >5

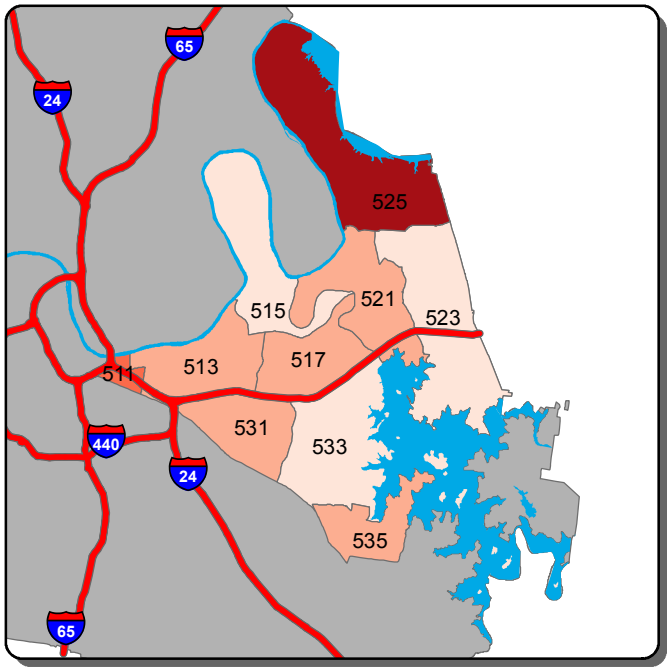

Aggravated Assault - B Shift

0 | 1-2 | 3-4 | 5-7 | >7

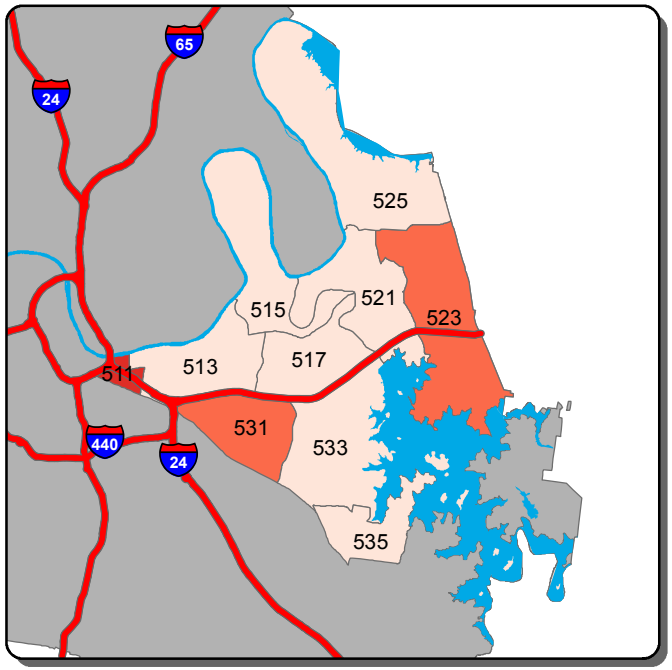

Aggravated Assault - C Shift

0 | 1 | 2 | >2

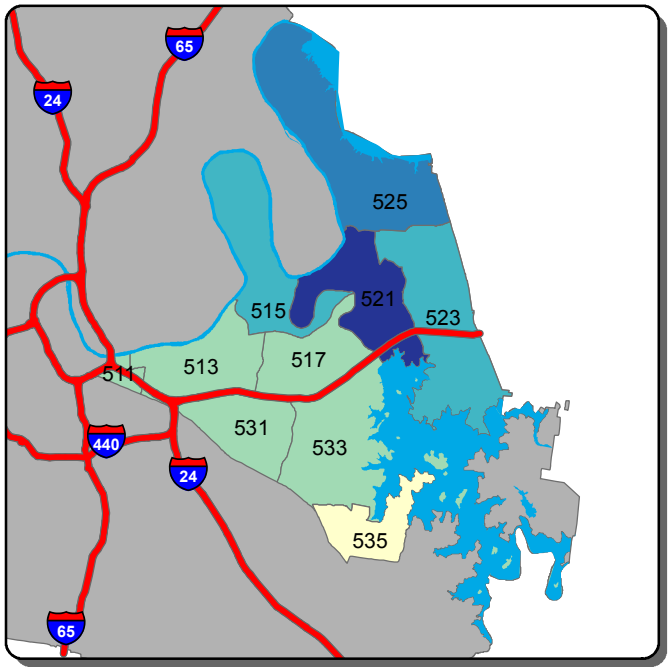

Self Initiated CAD - A Shift

0-55 | 56-147 | 148-238 | 239-329 | >329

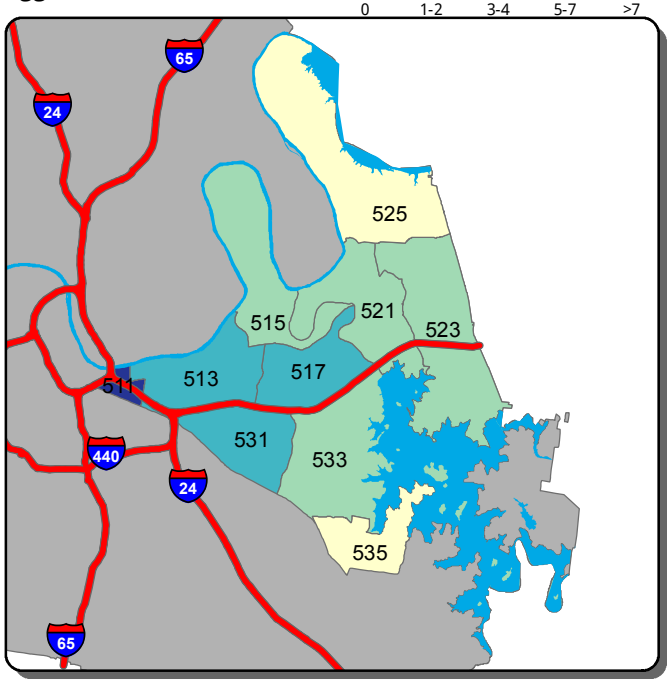

Self Initiated CAD - B Shift

0-77 | 78-164 | 165-251 | 252-338 | >338

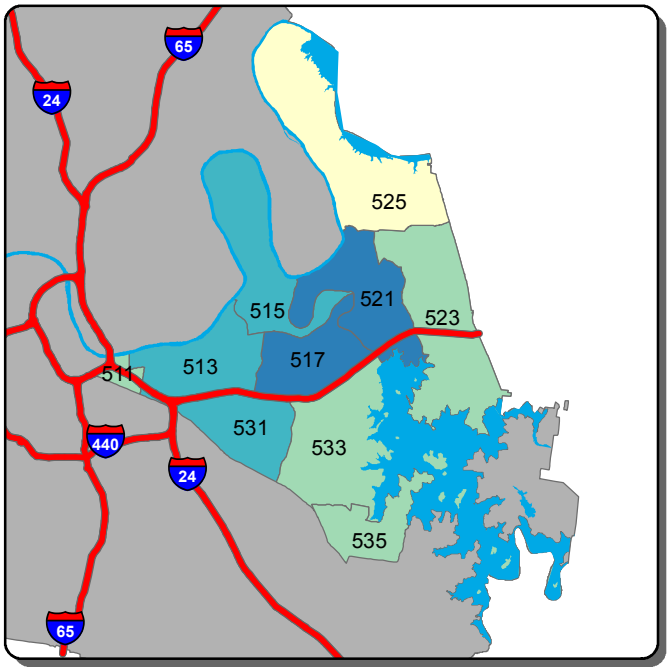

Self Initiated CAD - C Shift

0-72 | 73-125 | 126-178 | 179-231 | >231

Information summarized for CompStat week ending 3/21/2015

Sourced from MNPD ARMS on 06/23/2014 at 2:07:05 PM. Data taken from incident reports using Uniform Crime Reporting definitions and guidelines, based on the date and time when the inicident was reported. 'A, B, and C Shift' refer to the following time periods: A Shift = 0700 - 1500; B Shift = 1500 - 2300; C Shift = 2300 - 0700.

North Precinct - Burglary and Theft from Vehicle Counts for the Past Two Weeks

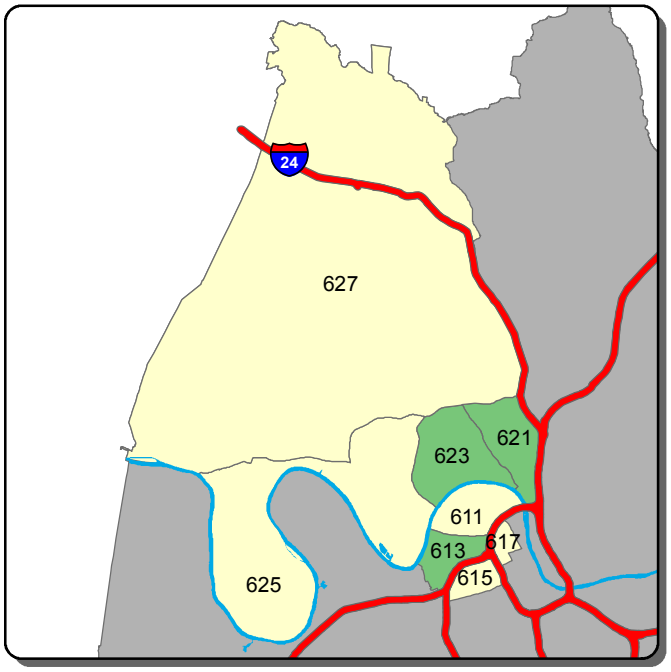

Burglary - A Shift

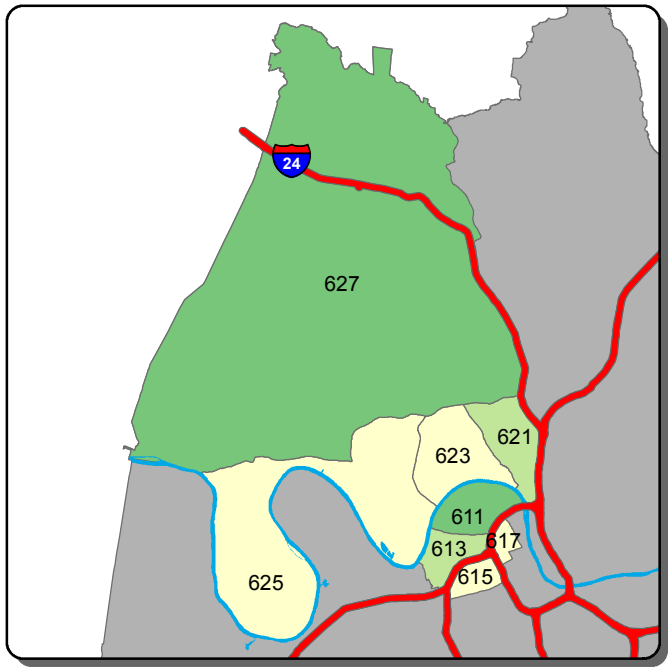

Burglary - B Shift

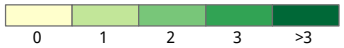

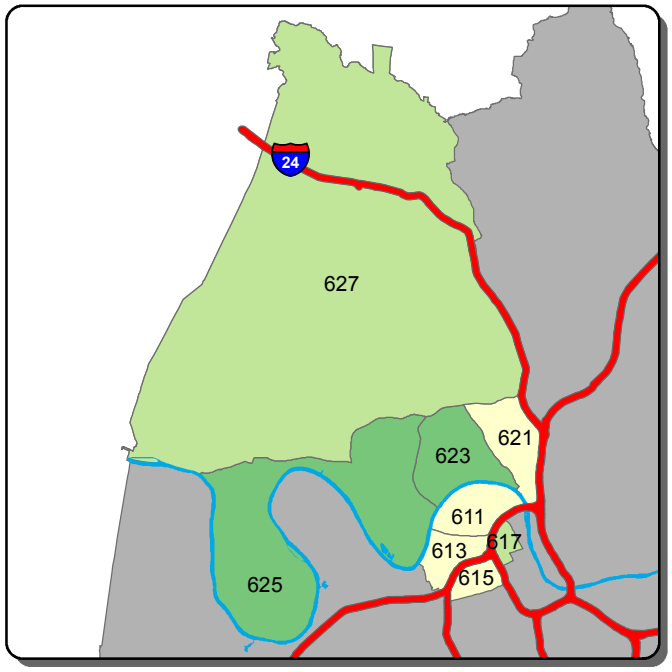

Burglary - C Shift

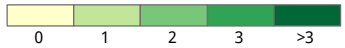

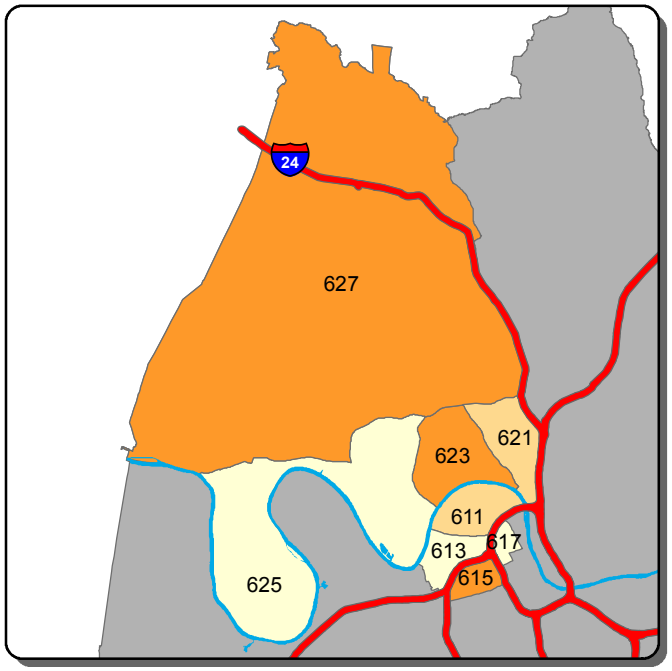

Theft from Vehicle - A Shift

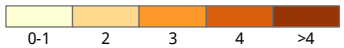

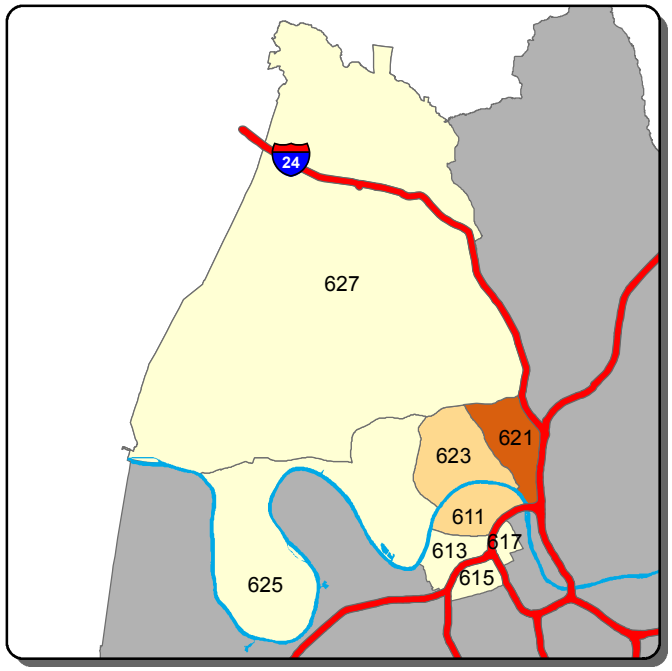

Theft from Vehicle - B Shift

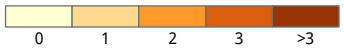

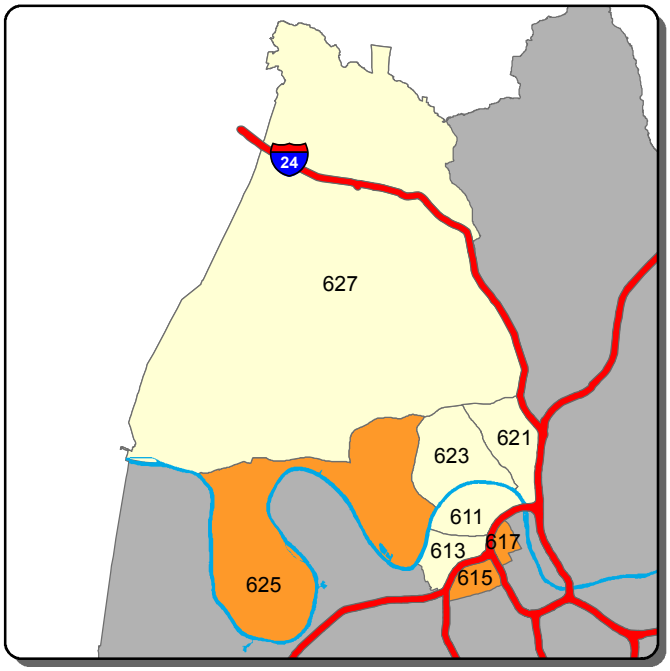

Theft from Vehicle - C Shift

Information summarized for CompStat week ending 3/21/2015

Sourced from MNPD ARMS on 06/23/2014 at 2:01:36 PM. Data taken from incident reports using Uniform Crime Reporting definitions and guidelines, based on the date and time when the inicident was reported. 'A, B, and C Shift' refer to the following time periods: A Shift = 0700 - 1500; B Shift = 1500 - 2300; C Shift = 2300 - 0700.

North Precinct - Aggravated Assault and Self Initiated CAD Counts for the Past Two Weeks

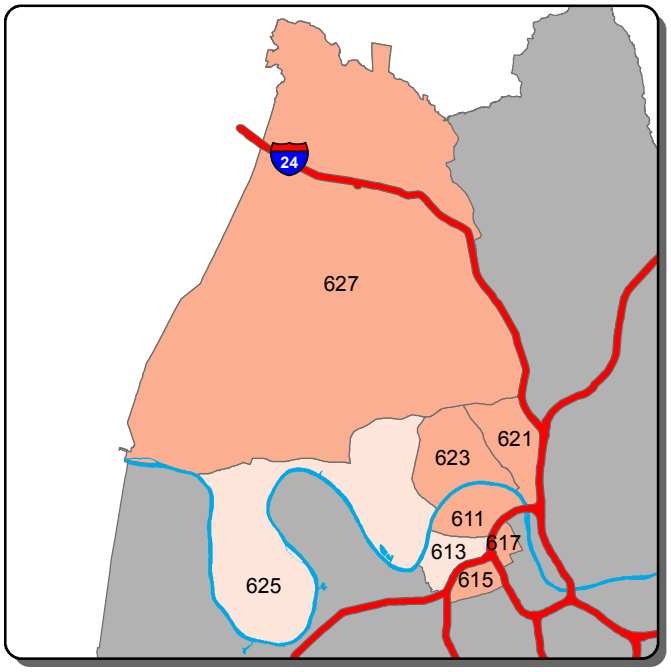

Aggravated Assault - A Shift

0 1 2 >2

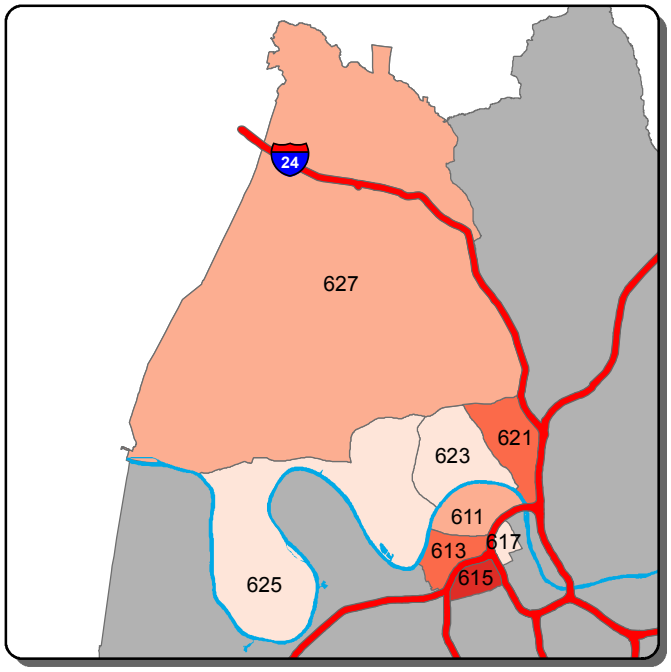

Aggravated Assault - B Shift

0 1-2 3-4 5-6 >6

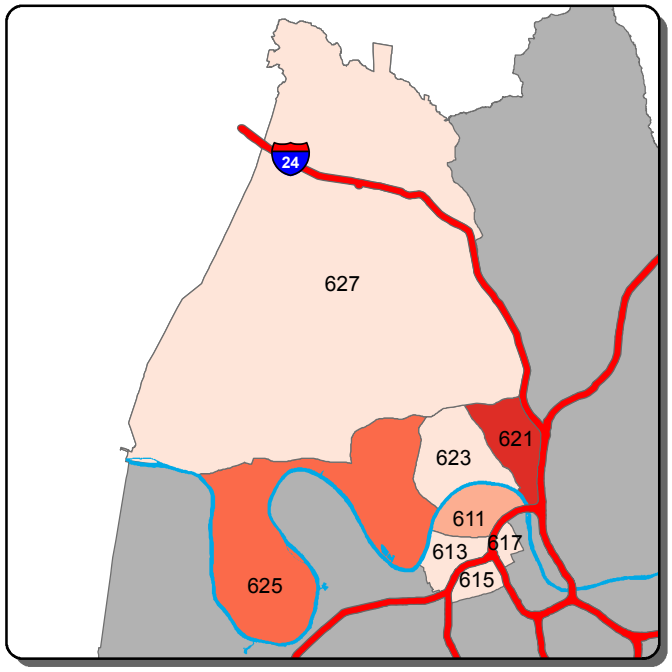

Aggravated Assault - C Shift

0 1 2 3 >3

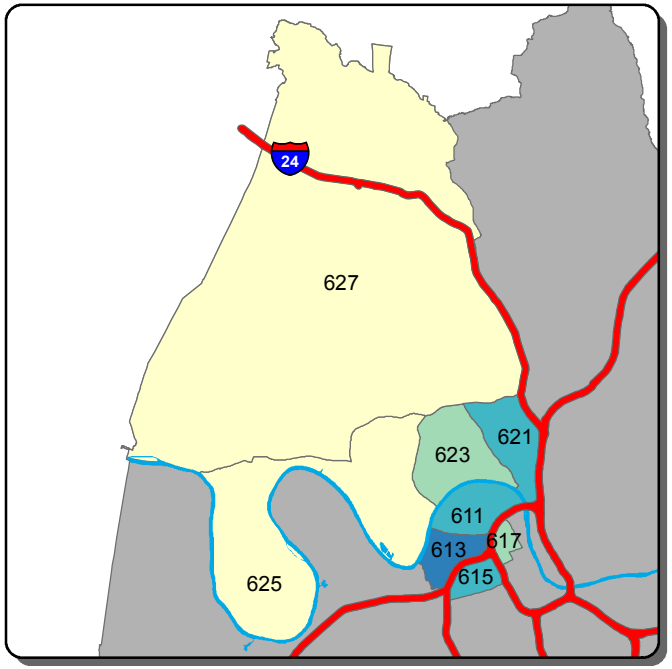

Self Initiated CAD - A Shift

0-81 82-137 138-193 194-249 >249

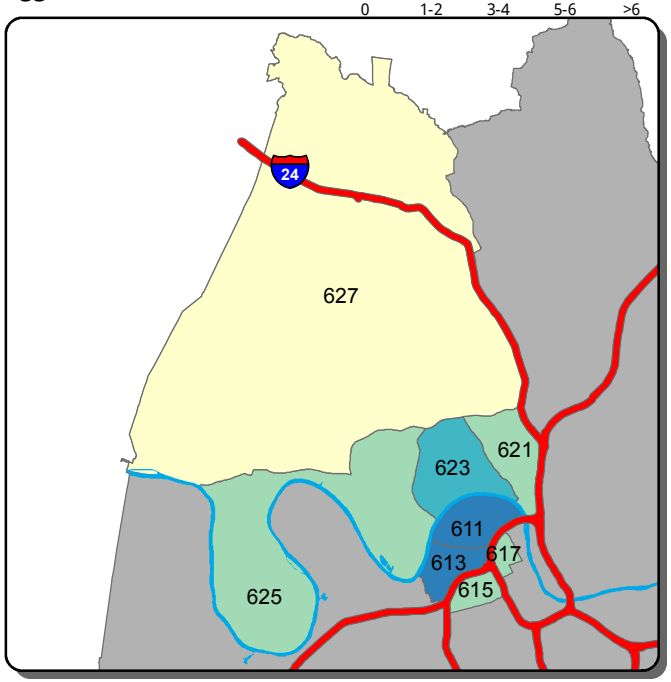

Self Initiated CAD - B Shift

0-65 66-131 132-196 197-261 >261

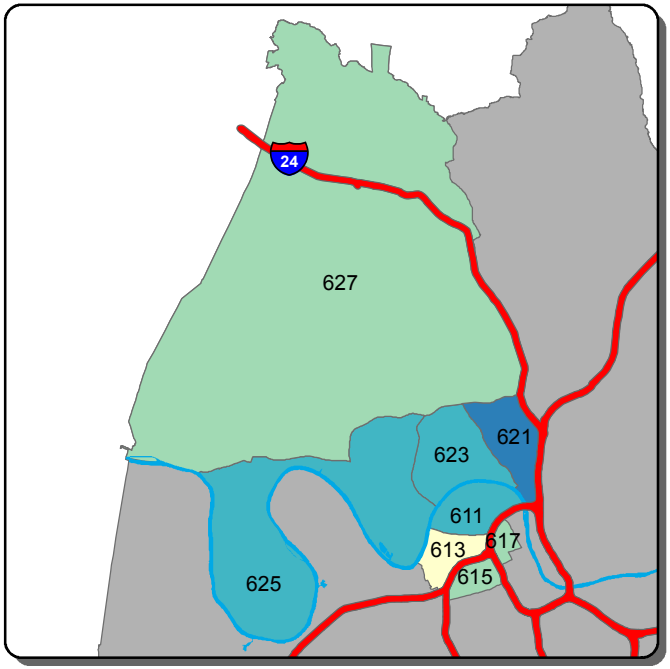

Self Initiated CAD - C Shift

0-85 86-134 135-183 184-231 >231

Information summarized for CompStat week ending 3/21/2015

Sourced from MNPD ARMS on 06/23/2014 at 2:07:05 PM. Data taken from incident reports using Uniform Crime Reporting definitions and guidelines, based on the date and time when the inicident was reported. 'A, B, and C Shift' refer to the following time periods: A Shift = 0700 - 1500; B Shift = 1500 - 2300; C Shift = 2300 - 0700.

Madison Precinct - Burglary and Theft from Vehicle Counts for the Past Two Weeks

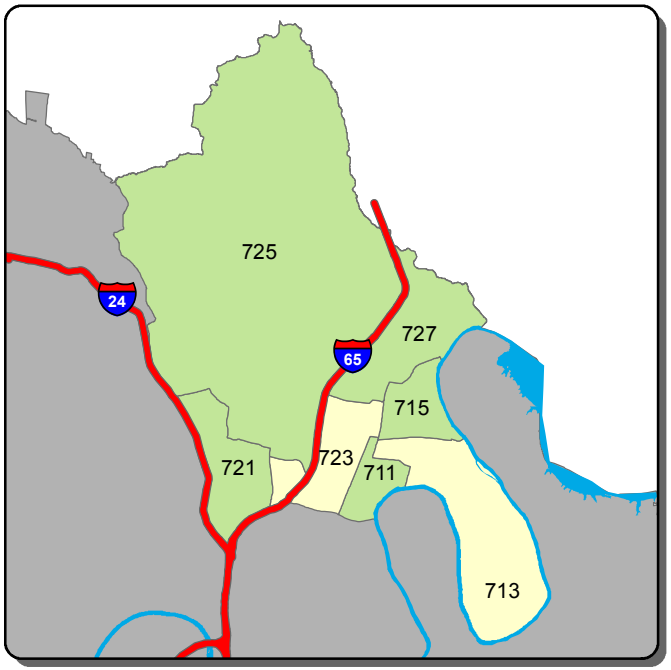

Burglary - A Shift

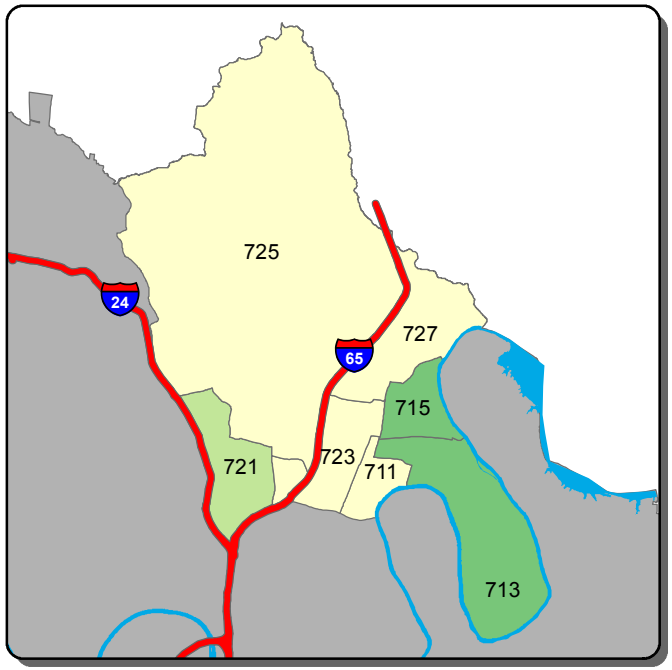

Burglary - B Shift

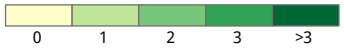

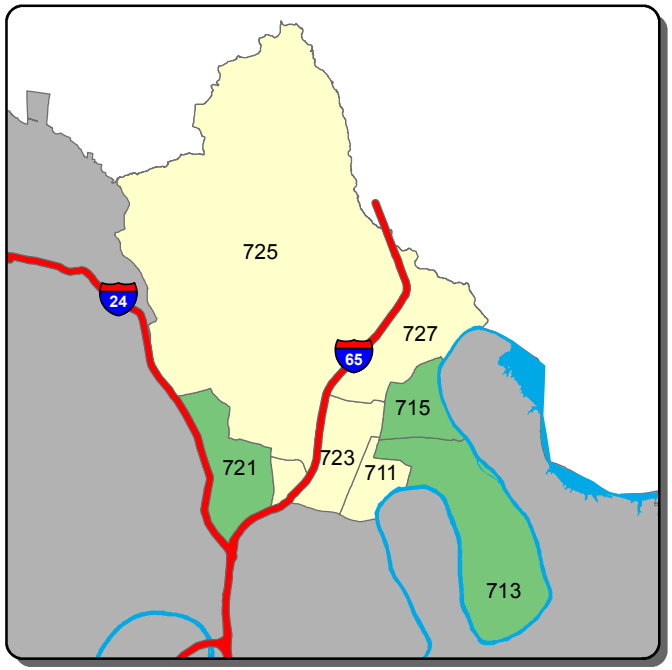

Burglary - C Shift

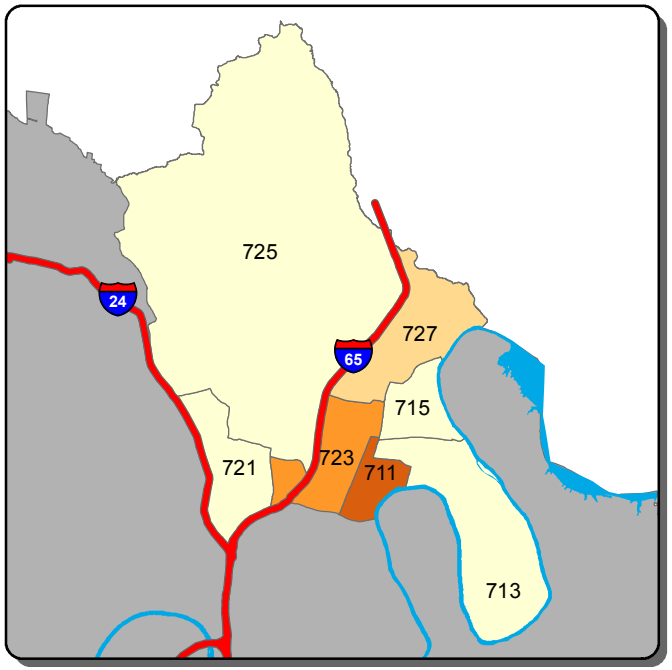

Theft from Vehicle - A Shift

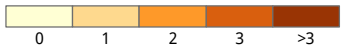

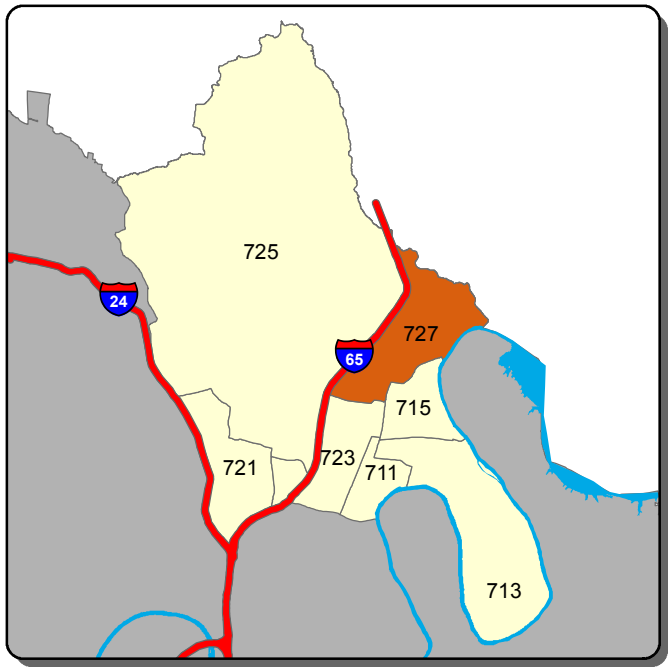

Theft from Vehicle - B Shift

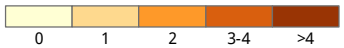

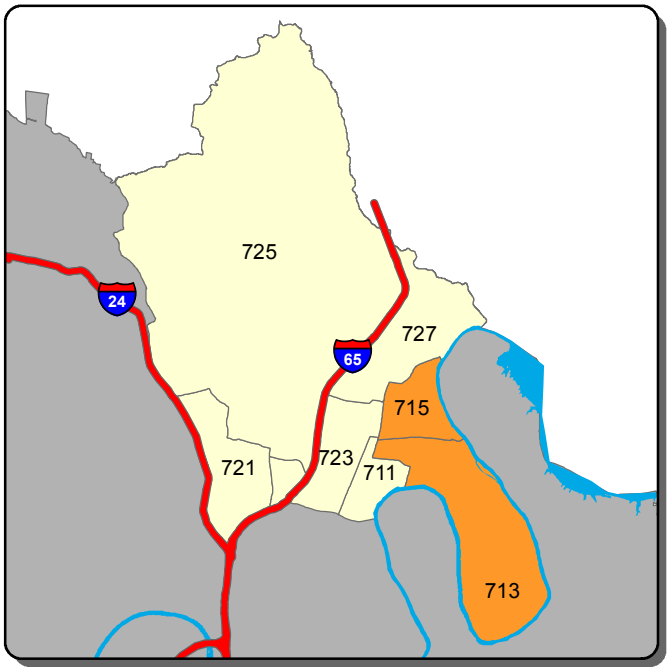

Theft from Vehicle - C Shift

Information summarized for CompStat week ending 3/21/2015

Sourced from MNPD ARMS on 06/23/2014 at 2:01:36 PM. Data taken from incident reports using Uniform Crime Reporting definitions and guidelines, based on the date and time when the inicident was reported. 'A, B, and C Shift' refer to the following time periods: A Shift = 0700 - 1500; B Shift = 1500 - 2300; C Shift = 2300 - 0700.

Madison Precinct - Aggravated Assault and Self Initiated CAD Counts for the Past Two Weeks

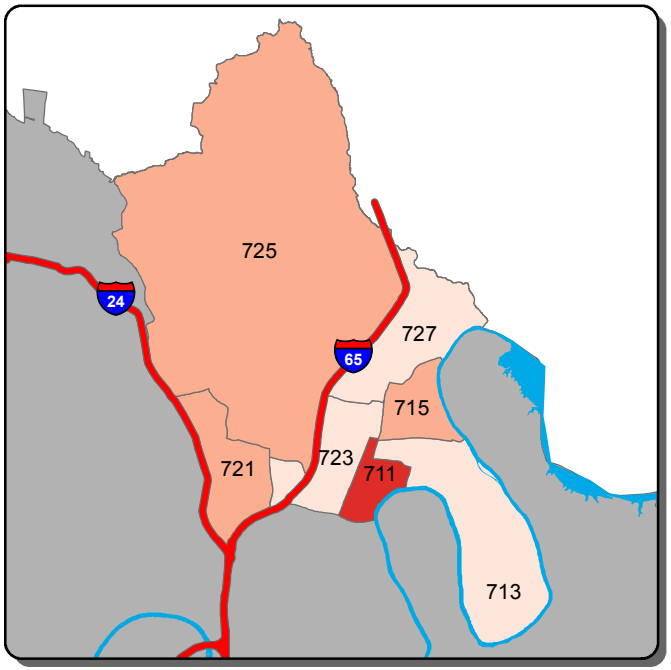

Aggravated Assault - A Shift

0 1 2 >2

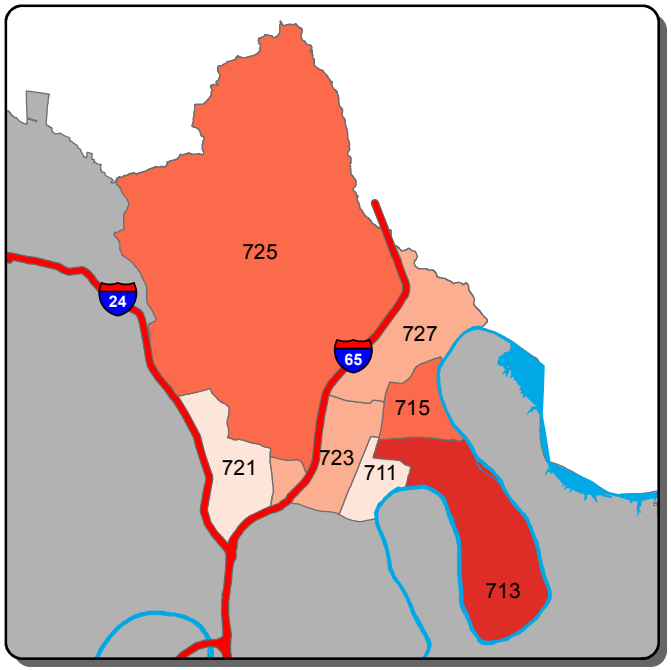

Aggravated Assault - B Shift

0 1-2 3-5 6-7 >7

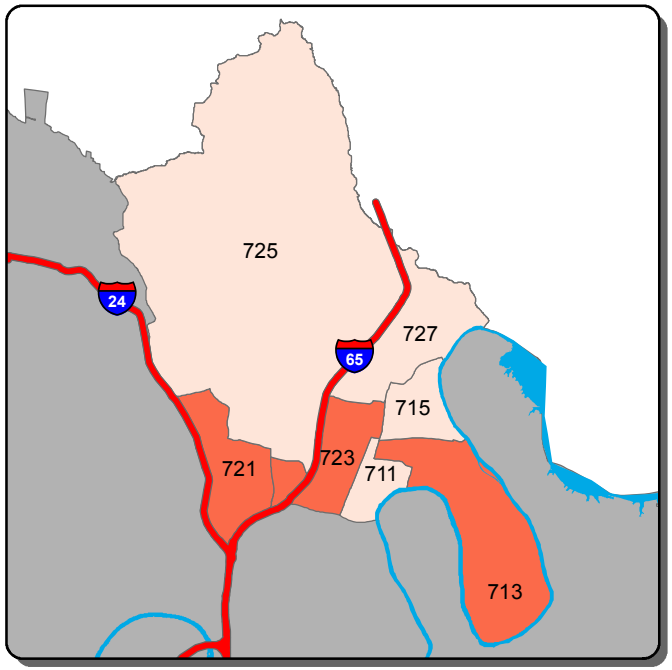

Aggravated Assault - C Shift

0 1 >1

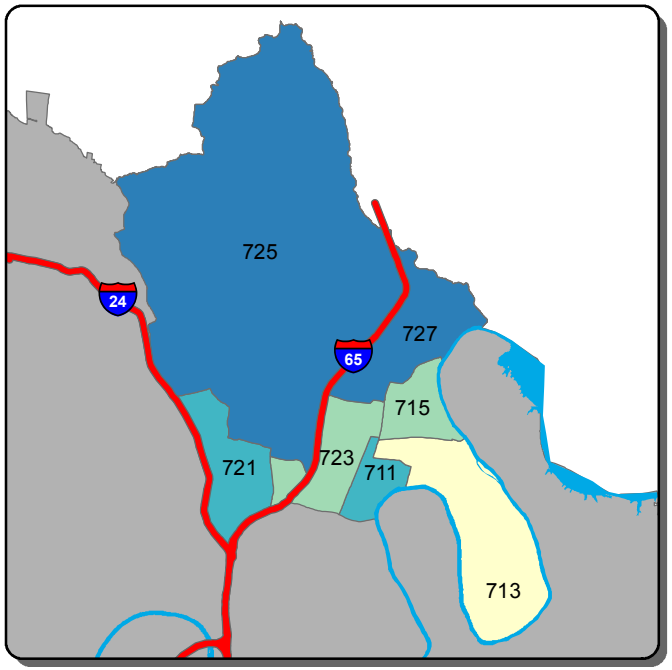

Self Initiated CAD - A Shift

0-75 76-117 118-160 161-203 >203

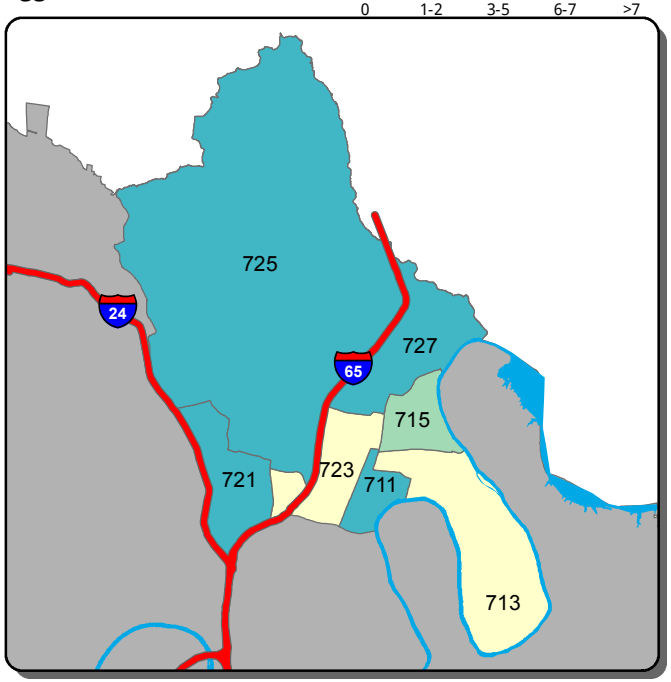

Self Initiated CAD - B Shift

0-119 120-161 162-203 204-245 >245

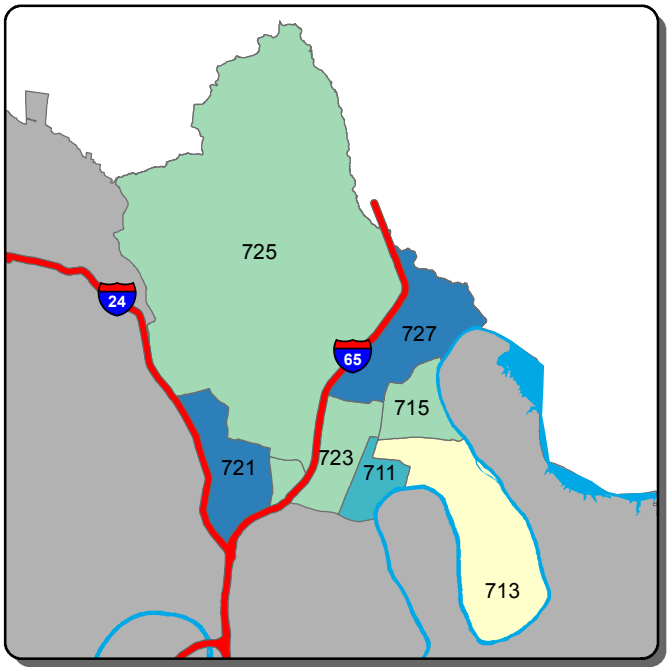

Self Initiated CAD - C Shift

0-94 95-129 130-163 164-197 >197

Information summarized for CompStat week ending 3/21/2015

Sourced from MNPD ARMS on 06/23/2014 at 2:07:05 PM. Data taken from incident reports using Uniform Crime Reporting definitions and guidelines, based on the date and time when the inicident was reported. 'A, B, and C Shift' refer to the following time periods: A Shift = 0700 - 1500; B Shift = 1500 - 2300; C Shift = 2300 - 0700.

Midtown Hills Precinct - Burglary and Theft from Vehicle Counts for the Past Two Weeks

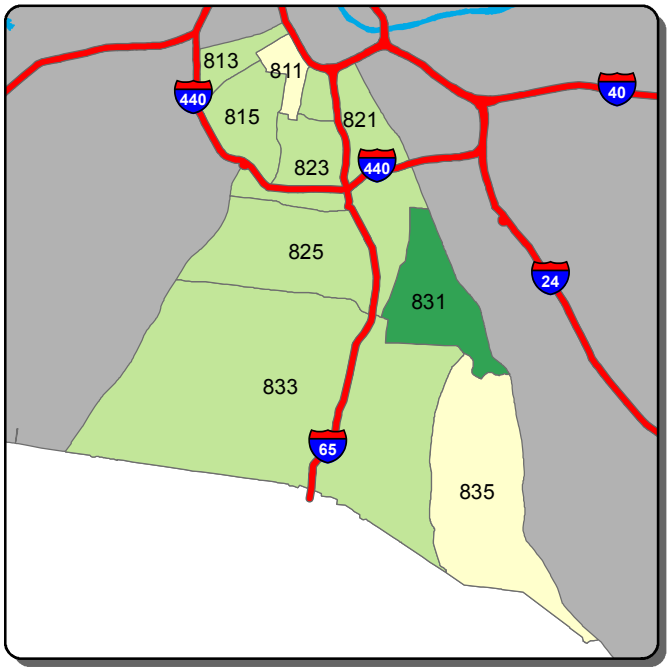

Burglary - A Shift

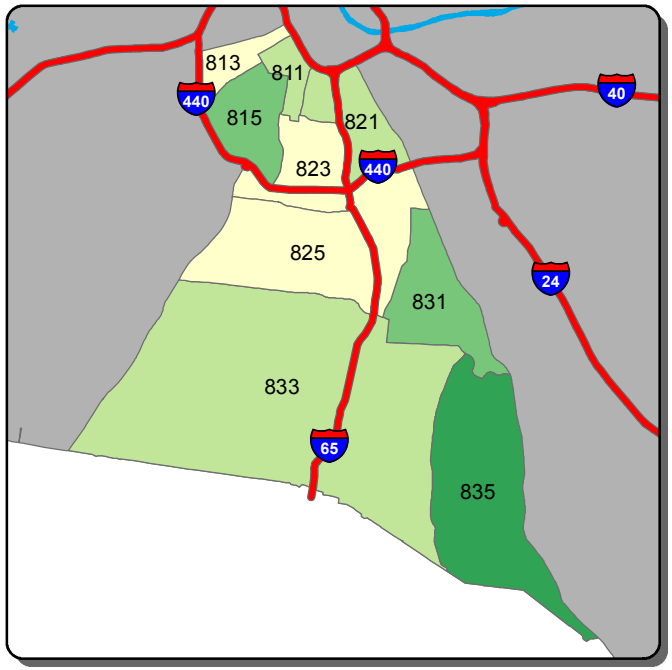

Burglary - B Shift

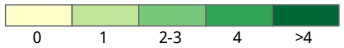

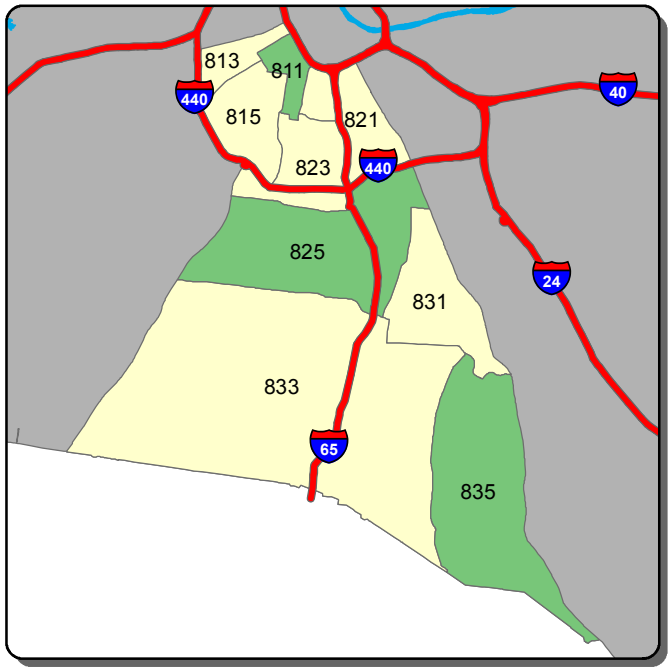

Burglary - C Shift

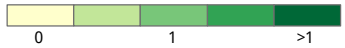

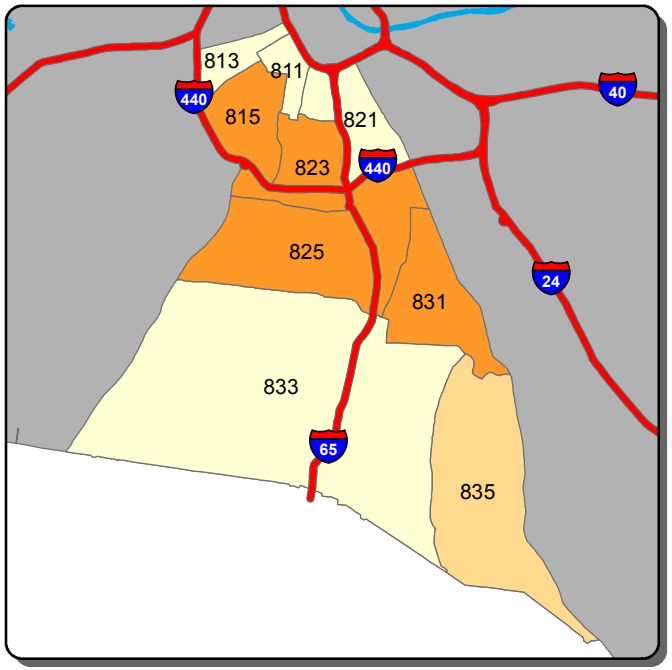

Theft from Vehicle - A Shift

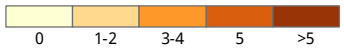

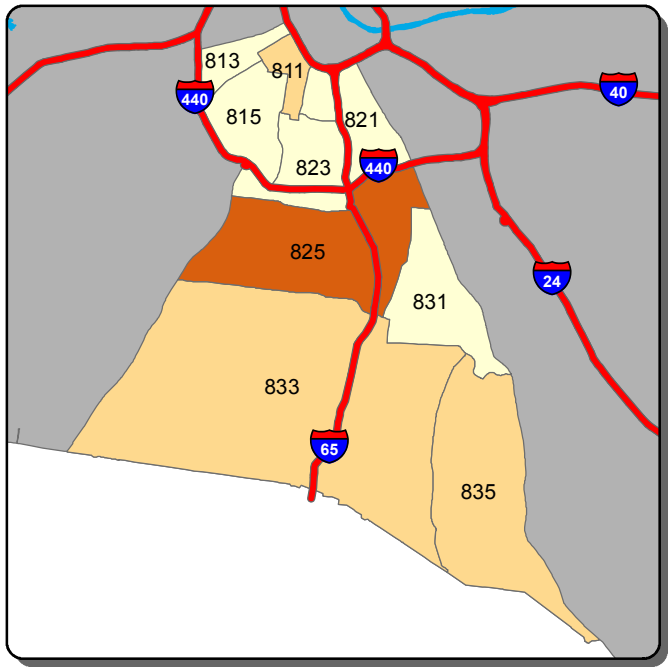

Theft from Vehicle - B Shift

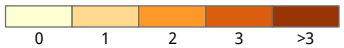

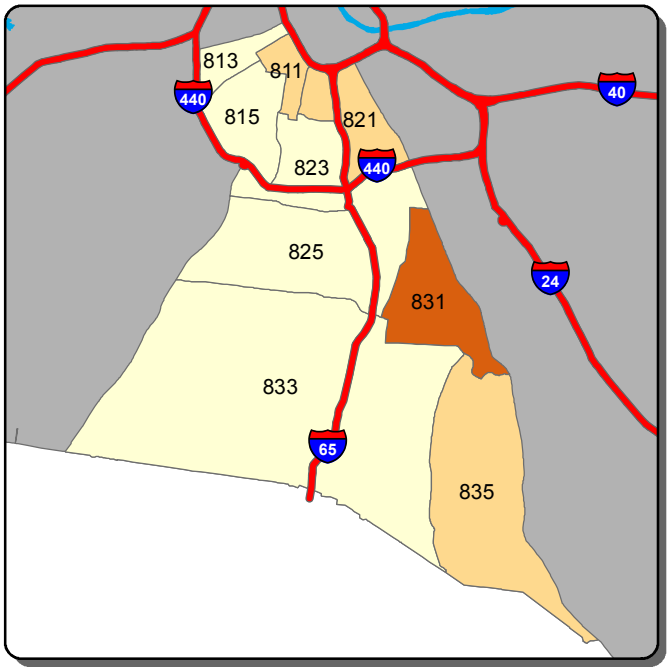

Theft from Vehicle - C Shift

Information summarized for CompStat week ending 3/21/2015

Sourced from MNPD ARMS on 06/23/2014 at 2:01:36 PM. Data taken from incident reports using Uniform Crime Reporting definitions and guidelines, based on the date and time when the inicident was reported. 'A, B, and C Shift' refer to the following time periods: A Shift = 0700 - 1500; B Shift = 1500 - 2300; C Shift = 2300 - 0700.

Midtown Hills Precinct - Aggravated Assault and Self Initiated CAD Counts for the Past Two Weeks

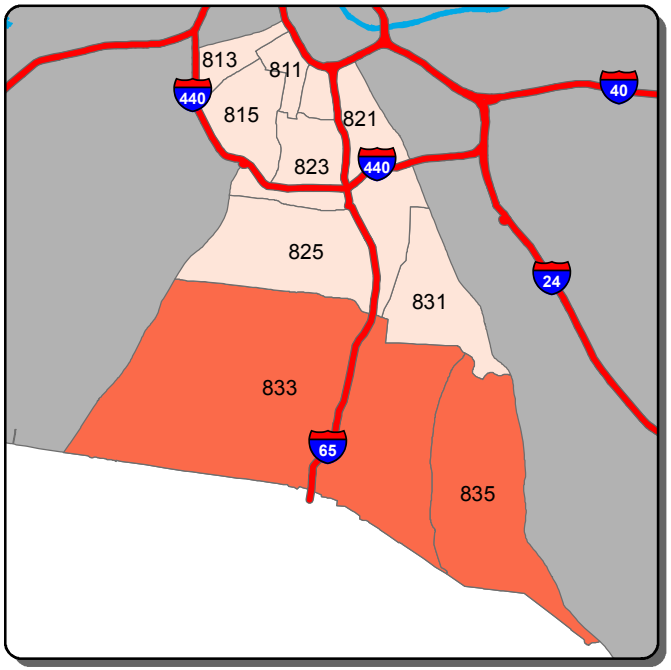

Aggravated Assault - A Shift

0 | 1 | >1

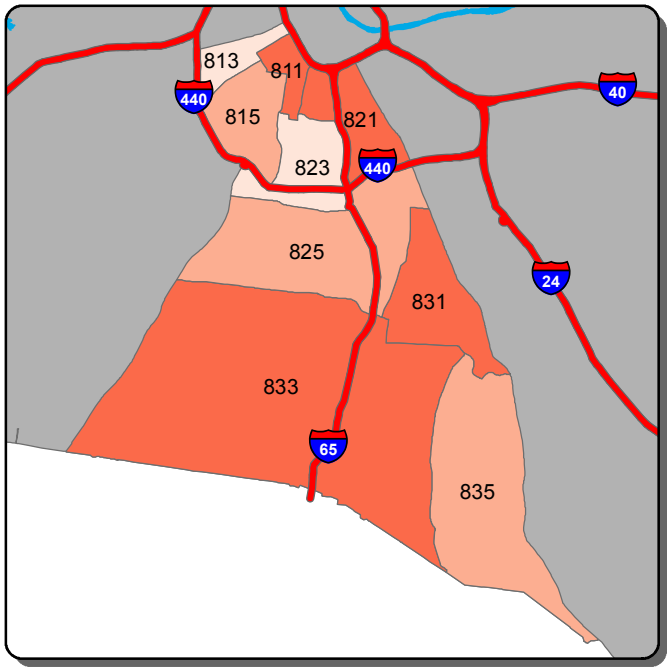

Aggravated Assault - B Shift

0 | 1 | 2-3 | 4 | >4

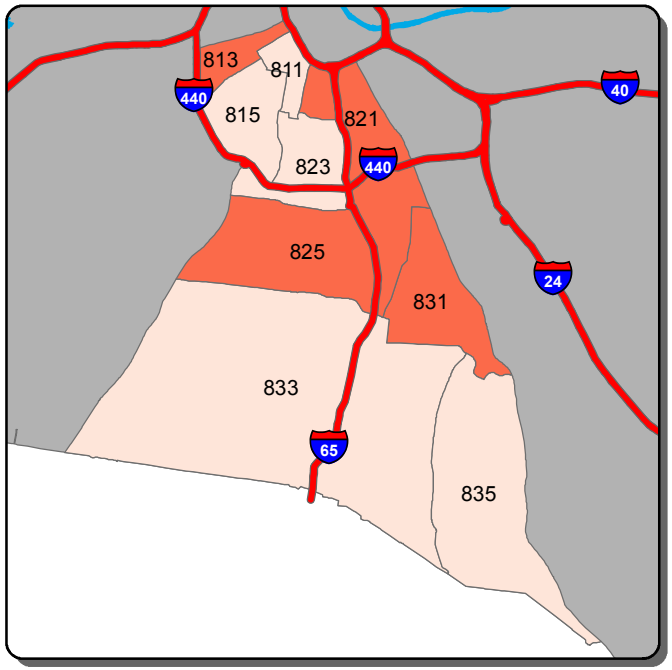

Aggravated Assault - C Shift

0 | 1 | >1

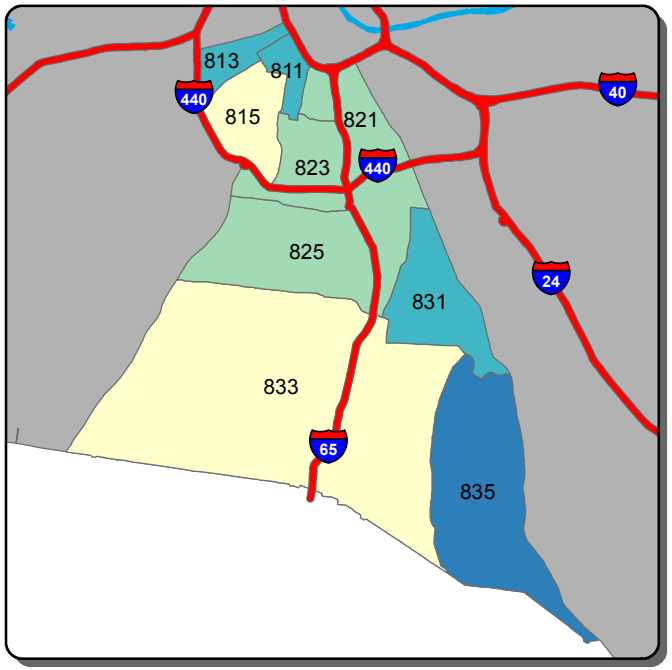

Self Initiated CAD - A Shift

0-110 | 111-136 | 137-162 | 163-188 | >188

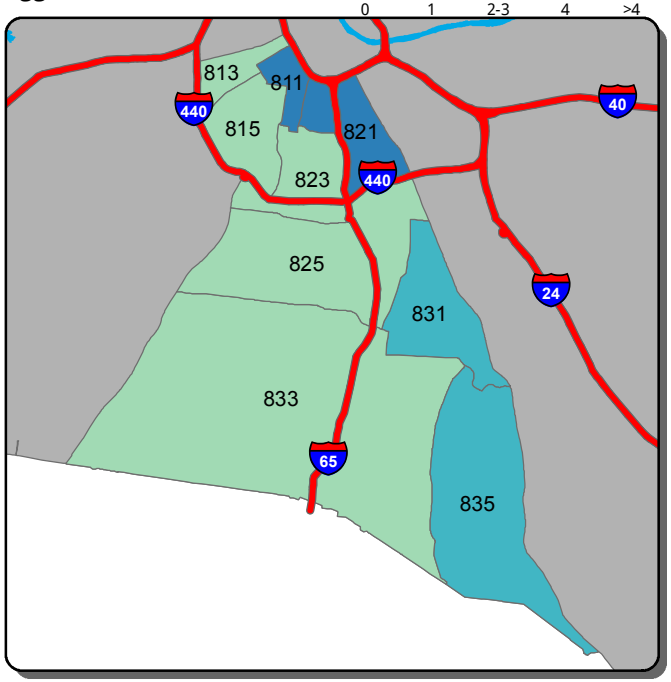

Self Initiated CAD - B Shift

0-105 | 106-210 | 211-315 | 316-419 | >419

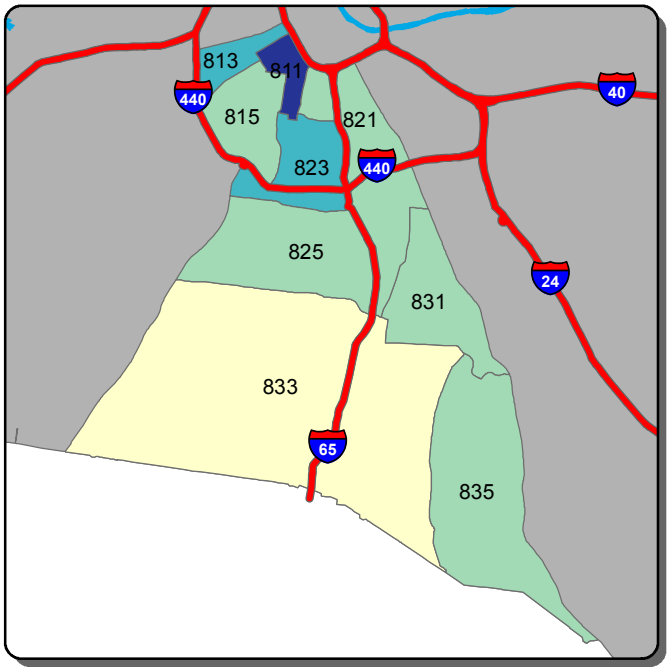

Self Initiated CAD - C Shift

0-81 | 82-154 | 155-226 | 227-299 | >299

Information summarized for CompStat week ending 3/21/2015

Sourced from MNPD ARMS on 06/23/2014 at 2:07:05 PM. Data taken from incident reports using Uniform Crime Reporting definitions and guidelines, based on the date and time when the inicident was reported. 'A, B, and C Shift' refer to the following time periods: A Shift = 0700 - 1500; B Shift = 1500 - 2300; C Shift = 2300 - 0700.