CompStat Weekly Analysis

CompStat Weekly Analysis is provided by the Metropolitan Nashville Police Department Crime Analysis Section. This document does not necessarily reflect official UCR counts. It is intended to be a management tool and is for law enforcement use only.

"Great thoughts speak only to the thoughtful mind, but great actions speak to all mankind."
- Theodore Roosevelt

Begin Date: 04/19/2015
End Date: 04/25/2015
Week: 17

Table of Contents

Incidents Section **1**
Rolling Two Week Analysis 2
Rolling Weekly Year-to-Year Analysis 3
Rolling Eight Week Analysis 4
Rolling Four Week Year-to-Year Analysis 5
Rolling Sixteen Week Analysis 6
Rolling Eight Week Year-to-Year 7
Year-to-Date Analysis 8
Rolling Twenty-Four Month 9
2 Week, 8 Week, 16 Week, YTD, and 24 Month Summary 10
Incident and Efficiency Report Summary* 11
UCR Incident Charts* 29
UCR Incidents - Annual Totals 38
UCR Incidents - YTD Comparisons: All Incidents 39
UCR Incidents - YTD Comparison Charts* 40
UCR Incidents - Annual Comparison Charts* 49
UCR Incidents - YTD Comparisons* 58
YTD Homicide Report 67
Year-to-Year Weekly Chart* 68

Arrests Section **77**
Physical and Citation Arrests - Adult 78
Arrests: Part I, Weapons Law, Drug-Related, DUI, and All Other 87
Outstanding Warrants: Served 89
Outstanding Warrants: Attempts / Served 90
Crooks With Guns / School Zone Report 95

Juvenile Section **96**
Juvenile Arrests 97
Juvenile Victims - Rolling Two Week Analysis 98
Juvenile Victims - Rolling Eight Week Analysis 99
Juvenile Victims - Year-to-Date Analysis 100
Juvenile Victims 101

Efficiencies Section **102**
Self-Initiated CAD 103
Dispatched Calls for Service 104
Vehicle Stop Analysis (Form 252) 105
Field Interview Report (Form 114) 106
Efficiency Charts* 107

High Crime Intersections and Hot Addresses Section **116**
High Crime Street Intersections* 117
County High Crime Street Intersections - Arrests 126
Hot Addresses* 127

Other Reports **136**
APR Data 137
Case Preparation Division - Case File Inventory 138
Court Attendance - 310s Issued by Month 139
Percentage of Incident Reports Included in CompStat Analysis 140

Map Section **141**
YTD Gunshot Victims - Countywide 142
Gunshot Victims - Countywide (Homicides and Injuries) 143
Gunshot Victims (Homicides, Injuries, and Property Damage) 144
YTD Gunshot Victims** 145
UCR Incident and Self-Initiated CAD Zone Maps** 153

* - Set of countywide and precinct reports
** - Set of precinct reports

Incidents Section

CompStat Weekly Analysis is provided by the Metropolitan Nashville Police Department Crime Analysis Section. This document does not necessarily reflect official UCR counts. It is intended to be a management tool and is for law enforcement use only.

"Great thoughts speak only to the thoughtful mind, but great actions speak to all mankind."
- Theodore Roosevelt

Begin Date: 04/19/2015
End Date: 04/25/2015
Week: 17

Rolling Two Week Analysis

METROPOLITAN POLICE DEPARTMENT
of Nashville and Davidson County

Aggregated by precinct (incident location). Based on date when each incident was reported.

		Homicide	Forcible Rape	Commercial Robbery	Street Robbery	Total Robbery	Aggravated Assault	Commercial Burglary	Residential Burglary	Total Burglary	Larceny	Auto Theft	Violent Offenses	Property Offenses	Part I Offenses
West	Prior Week	0	1	1	0	1	7	1	9	10	50	3	9	63	72
	CompStat Week	0	1	0	0	0	12	1	9	10	38	1	13	49	62
	% Change	0.0 %	0.0 %	-100.0 %	0.0 %	-100.0 %	71.4 %	0.0 %	0.0 %	0.0 %	-24.0 %	-66.7 %	44.4 %	-22.2 %	-13.9 %
East	Prior Week	0	3	0	8	8	18	1	16	17	48	4	29	69	98
	CompStat Week	0	1	1	4	5	8	3	9	12	38	2	14	52	66
	% Change	0.0 %	-66.7 %	Infinity	-50.0 %	-37.5 %	-55.6 %	200.0 %	-43.8 %	-29.4 %	-20.8 %	-50.0 %	-51.7 %	-24.6 %	-32.7 %
South	Prior Week	0	3	0	2	2	11	2	16	18	60	1	16	79	95
	CompStat Week	0	1	1	4	5	21	2	16	18	41	8	27	67	94
	% Change	0.0 %	-66.7 %	Infinity	100.0 %	150.0 %	90.9 %	0.0 %	0.0 %	0.0 %	-31.7 %	700.0 %	68.8 %	-15.2 %	-1.1 %
Central	Prior Week	0	0	0	1	1	2	1	0	1	16	0	3	17	20
	CompStat Week	0	3	0	4	4	1	1	0	1	16	1	8	18	26
	% Change	0.0 %	Infinity	0.0 %	300.0 %	300.0 %	-50.0 %	0.0 %	0.0 %	0.0 %	0.0 %	Infinity	166.7 %	5.9 %	30.0 %
Hermitage	Prior Week	0	2	0	9	9	10	3	12	15	52	5	21	72	93
	CompStat Week	0	4	0	2	2	13	1	12	13	53	1	19	67	86
	% Change	0.0 %	100.0 %	0.0 %	-77.8 %	-77.8 %	30.0 %	-66.7 %	0.0 %	-13.3 %	1.9 %	-80.0 %	-9.5 %	-6.9 %	-7.5 %
North	Prior Week	0	0	0	3	3	17	2	6	8	22	2	20	32	52
	CompStat Week	0	3	1	4	5	12	1	8	9	25	3	20	37	57
	% Change	0.0 %	Infinity	Infinity	33.3 %	66.7 %	-29.4 %	-50.0 %	33.3 %	12.5 %	13.6 %	50.0 %	0.0 %	15.6 %	9.6 %
Madison	Prior Week	0	0	1	4	5	4	1	15	16	37	3	9	56	65
	CompStat Week	0	0	1	1	2	10	0	9	9	42	7	12	58	70
	% Change	0.0 %	0.0 %	0.0 %	-75.0 %	-60.0 %	150.0 %	-100.0 %	-40.0 %	-43.8 %	13.5 %	133.3 %	33.3 %	3.6 %	7.7 %
Midtown Hills	Prior Week	0	4	0	2	2	3	0	14	14	47	3	9	64	73
	CompStat Week	0	2	0	1	1	7	7	8	15	42	3	10	60	70
	% Change	0.0 %	-50.0 %	0.0 %	-50.0 %	-50.0 %	133.3 %	Infinity	-42.9 %	7.1 %	-10.6 %	0.0 %	11.1 %	-6.3 %	-4.1 %
Not Validated	Prior Week	0	0	0	0	0	0	0	0	0	0	0	0	0	0
	CompStat Week	0	0	0	0	0	2	0	1	1	10	1	2	12	14
	% Change	0.0 %	0.0 %	0.0 %	0.0 %	0.0 %	Infinity	0.0 %	Infinity	Infinity	Infinity	Infinity	Infinity	Infinity	Infinity
County	Prior Week	0	13	2	29	31	72	11	88	99	332	21	116	452	568
	CompStat Week	0	15	4	20	24	86	16	72	88	305	27	125	420	545
	% Change	0.0 %	15.4 %	100.0 %	-31.0 %	-22.6 %	19.4 %	45.5 %	-18.2 %	-11.1 %	-8.1 %	28.6 %	7.8 %	-7.1 %	-4.0 %

Prior Week	**Begin Date**	04/12/2015	**End Date**	04/18/2015
CompStat Week	**Begin Date**	04/19/2015	**End Date**	04/25/2015

Sourced from MNPD ARMS on 4/29/2015 10:33:06 AM. The figures above were sourced from incident reports using Uniform Crime Reporting definitions and reporting guidelines, based on the date when the crime was reported. This report is intended to be a management and planning tool and does not reflect the official UCR counts for the department. Incidents where a location is unknown or unspecified are included in the countywide totals. 'Unknown' refers to records in which the address is listed as 'Unknown' on the incident report. 'Not Validated' refers to records that were entered in with an invalid addresses.

Rolling Weekly Year-to-Year Analysis

METROPOLITAN POLICE DEPARTMENT
of Nashville and Davidson County

Aggregated by precinct (incident location). Based on date when each incident was reported.

		Homicide	Forcible Rape	Commercial Robbery	Street Robbery	Total Robbery	Aggravated Assault	Commercial Burglary	Residential Burglary	Total Burglary	Larceny	Auto Theft	Violent Offenses	Property Offenses	Part I Offenses
West	Prior Year	0	2	0	2	2	4	0	6	6	48	0	8	54	62
	Last Week	0	1	0	0	0	12	1	9	10	38	1	13	49	62
	% Change	0.0 %	-50.0 %	0.0 %	-100.0 %	-100.0 %	200.0 %	Infinity	50.0 %	66.7 %	-20.8 %	Infinity	62.5 %	-9.3 %	0.0 %
East	Prior Year	0	0	1	3	4	26	0	7	7	31	7	30	45	75
	Last Week	0	1	1	4	5	8	3	9	12	38	2	14	52	66
	% Change	0.0 %	Infinity	0.0 %	33.3 %	25.0 %	-69.2 %	Infinity	28.6 %	71.4 %	22.6 %	-71.4 %	-53.3 %	15.6 %	-12.0 %
South	Prior Year	0	6	2	3	5	14	1	13	14	52	3	25	69	94
	Last Week	0	1	1	4	5	21	2	16	18	41	8	27	67	94
	% Change	0.0 %	-83.3 %	-50.0 %	33.3 %	0.0 %	50.0 %	100.0 %	23.1 %	28.6 %	-21.2 %	166.7 %	8.0 %	-2.9 %	0.0 %
Central	Prior Year	0	0	0	0	0	2	2	0	2	8	1	2	11	13
	Last Week	0	3	0	4	4	1	1	0	1	16	1	8	18	26
	% Change	0.0 %	Infinity	0.0 %	Infinity	Infinity	-50.0 %	-50.0 %	0.0 %	-50.0 %	100.0 %	0.0 %	300.0 %	63.6 %	100.0 %
Hermitage	Prior Year	0	0	0	6	6	10	1	18	19	57	3	16	79	95
	Last Week	0	4	0	2	2	13	1	12	13	53	1	19	67	86
	% Change	0.0 %	Infinity	0.0 %	-66.7 %	-66.7 %	30.0 %	0.0 %	-33.3 %	-31.6 %	-7.0 %	-66.7 %	18.8 %	-15.2 %	-9.5 %
North	Prior Year	0	0	0	5	5	26	2	6	8	32	1	31	41	72
	Last Week	0	3	1	4	5	12	1	8	9	25	3	20	37	57
	% Change	0.0 %	Infinity	Infinity	-20.0 %	0.0 %	-53.8 %	-50.0 %	33.3 %	12.5 %	-21.9 %	200.0 %	-35.5 %	-9.8 %	-20.8 %
Madison	Prior Year	0	3	1	3	4	8	0	7	7	42	0	15	49	64
	Last Week	0	0	1	1	2	10	0	9	9	42	7	12	58	70
	% Change	0.0 %	-100.0 %	0.0 %	-66.7 %	-50.0 %	25.0 %	0.0 %	28.6 %	28.6 %	0.0 %	Infinity	-20.0 %	18.4 %	9.4 %
Midtown Hills	Prior Year	0	2	0	1	1	13	3	9	12	37	3	16	52	68
	Last Week	0	2	0	1	1	7	7	8	15	42	3	10	60	70
	% Change	0.0 %	0.0 %	0.0 %	0.0 %	0.0 %	-46.2 %	133.3 %	-11.1 %	25.0 %	13.5 %	0.0 %	-37.5 %	15.4 %	2.9 %
Not Validated	Prior Year	0	0	0	0	0	0	0	0	0	0	0	0	0	0
	Last Week	0	0	0	0	0	2	0	1	1	10	1	2	12	14
	% Change	0.0 %	0.0 %	0.0 %	0.0 %	0.0 %	Infinity	0.0 %	Infinity	Infinity	Infinity	Infinity	Infinity	Infinity	Infinity
County	Prior Year	0	13	4	23	27	103	9	66	75	307	18	143	400	543
	Last Week	0	15	4	20	24	86	16	72	88	305	27	125	420	545
	% Change	0.0 %	15.4 %	0.0 %	-13.0 %	-11.1 %	-16.5 %	77.8 %	9.1 %	17.3 %	-0.7 %	50.0 %	-12.6 %	5.0 %	0.4 %

Prior Year	**Begin Date**	04/20/2014	**End Date**	04/26/2014
Last Week	**Begin Date**	04/19/2015	**End Date**	04/25/2015

Sourced from MNPD ARMS on 4/29/2015 10:33:06 AM. The figures above were sourced from incident reports using Uniform Crime Reporting definitions and reporting guidelines, based on the date when the crime was reported. This report is intended to be a management and planning tool and does not reflect the official UCR counts for the department. Incidents where a location is unknown or unspecified are included in the countywide totals. 'Unknown' refers to records in which the address is listed as 'Unknown' on the incident report. 'Not Validated' refers to records that were entered in with an invalid addresses.

Rolling Eight Week Analysis

METROPOLITAN POLICE DEPARTMENT
of Nashville and Davidson County

Aggregated by precinct (incident location). Based on date when each incident was reported.

		Homicide	Forcible Rape	Commercial Robbery	Street Robbery	Total Robbery	Aggravated Assault	Commercial Burglary	Residential Burglary	Total Burglary	Larceny	Auto Theft	Violent Offenses	Property Offenses	Part I Offenses
West	Prior 4 Weeks	0	3	2	8	10	21	8	25	33	187	11	34	231	265
	Last 4 Weeks	0	4	1	1	2	31	2	29	31	190	6	37	227	264
	% Change	0.0 %	33.3 %	-50.0 %	-87.5 %	-80.0 %	47.6 %	-75.0 %	16.0 %	-6.1 %	1.6 %	-45.5 %	8.8 %	-1.7 %	-0.4 %
East	Prior 4 Weeks	1	9	4	19	23	46	8	50	58	104	14	79	176	255
	Last 4 Weeks	0	6	3	14	17	61	7	43	50	161	15	84	226	310
	% Change	-100.0 %	-33.3 %	-25.0 %	-26.3 %	-26.1 %	32.6 %	-12.5 %	-14.0 %	-13.8 %	54.8 %	7.1 %	6.3 %	28.4 %	21.6 %
South	Prior 4 Weeks	0	10	1	24	25	53	8	64	72	230	15	88	317	405
	Last 4 Weeks	0	11	1	17	18	73	9	73	82	235	19	102	336	438
	% Change	0.0 %	10.0 %	0.0 %	-29.2 %	-28.0 %	37.7 %	12.5 %	14.1 %	13.9 %	2.2 %	26.7 %	15.9 %	6.0 %	8.1 %
Central	Prior 4 Weeks	0	6	0	7	7	14	4	1	5	63	4	27	72	99
	Last 4 Weeks	0	9	0	9	9	7	3	0	3	71	4	25	78	103
	% Change	0.0 %	50.0 %	0.0 %	28.6 %	28.6 %	-50.0 %	-25.0 %	-100.0 %	-40.0 %	12.7 %	0.0 %	-7.4 %	8.3 %	4.0 %
Hermitage	Prior 4 Weeks	0	11	5	19	24	52	10	41	51	217	17	87	285	372
	Last 4 Weeks	0	12	0	17	17	53	8	48	56	233	10	82	299	381
	% Change	0.0 %	9.1 %	-100.0 %	-10.5 %	-29.2 %	1.9 %	-20.0 %	17.1 %	9.8 %	7.4 %	-41.2 %	-5.7 %	4.9 %	2.4 %
North	Prior 4 Weeks	1	7	0	22	22	67	4	33	37	94	7	97	138	235
	Last 4 Weeks	1	10	1	10	11	64	4	33	37	101	10	86	148	234
	% Change	0.0 %	42.9 %	Infinity	-54.5 %	-50.0 %	-4.5 %	0.0 %	0.0 %	0.0 %	7.4 %	42.9 %	-11.3 %	7.2 %	-0.4 %
Madison	Prior 4 Weeks	0	1	3	9	12	57	3	28	31	162	14	70	207	277
	Last 4 Weeks	0	4	2	11	13	43	3	49	52	170	14	60	236	296
	% Change	0.0 %	300.0 %	-33.3 %	22.2 %	8.3 %	-24.6 %	0.0 %	75.0 %	67.7 %	4.9 %	0.0 %	-14.3 %	14.0 %	6.9 %
Midtown Hills	Prior 4 Weeks	1	3	1	7	8	30	12	24	36	166	9	42	211	253
	Last 4 Weeks	0	10	1	7	8	33	11	35	46	167	11	51	224	275
	% Change	-100.0 %	233.3 %	0.0 %	0.0 %	0.0 %	10.0 %	-8.3 %	45.8 %	27.8 %	0.6 %	22.2 %	21.4 %	6.2 %	8.7 %
Not Validated	Prior 4 Weeks	0	0	0	1	1	0	0	0	0	0	0	1	0	1
	Last 4 Weeks	0	1	0	0	0	3	0	1	1	15	1	4	17	21
	% Change	0.0 %	Infinity	0.0 %	-100.0 %	-100.0 %	Infinity	0.0 %	Infinity	Infinity	Infinity	Infinity	300.0 %	Infinity	2,000.0 %
County	Prior 4 Weeks	3	50	16	116	132	340	57	266	323	1,223	91	525	1,637	2,162
	Last 4 Weeks	1	67	9	86	95	368	47	311	358	1,343	90	531	1,791	2,322
	% Change	-66.7 %	34.0 %	-43.8 %	-25.9 %	-28.0 %	8.2 %	-17.5 %	16.9 %	10.8 %	9.8 %	-1.1 %	1.1 %	9.4 %	7.4 %

Prior 4 Weeks **Begin Date** 03/01/2015 **End Date** 03/28/2015

Last 4 Weeks **Begin Date** 03/29/2015 **End Date** 04/25/2015

Sourced from MNPD ARMS on 4/29/2015 10:33:06 AM. The figures above were sourced from incident reports using Uniform Crime Reporting definitions and reporting guidelines, based on the date when the crime was reported. This report is intended to be a management and planning tool and does not reflect the official UCR counts for the department. Incidents where a location is unknown or unspecified are included in the countywide totals. 'Unknown' refers to records in which the address is listed as 'Unknown' on the incident report. 'Not Validated' refers to records that were entered in with an invalid addresses.

Rolling Four Week Year-to-Year Analysis

METROPOLITAN POLICE DEPARTMENT
of Nashville and Davidson County

Aggregated by precinct (incident location). Based on date when each incident was reported.

		Homicide	Forcible Rape	Commercial Robbery	Street Robbery	Total Robbery	Aggravated Assault	Commercial Burglary	Residential Burglary	Total Burglary	Larceny	Auto Theft	Violent Offenses	Property Offenses	Part I Offenses
West	Prior Year	0	7	0	5	5	21	5	33	38	178	6	33	222	255
	Last 4 Weeks	0	4	1	1	2	31	2	29	31	190	6	37	227	264
	% Change	0.0 %	-42.9 %	Infinity	-80.0 %	-60.0 %	47.6 %	-60.0 %	-12.1 %	-18.4 %	6.7 %	0.0 %	12.1 %	2.3 %	3.5 %
East	Prior Year	0	5	3	14	17	82	5	35	40	133	11	104	184	288
	Last 4 Weeks	0	6	3	14	17	61	7	43	50	161	15	84	226	310
	% Change	0.0 %	20.0 %	0.0 %	0.0 %	0.0 %	-25.6 %	40.0 %	22.9 %	25.0 %	21.1 %	36.4 %	-19.2 %	22.8 %	7.6 %
South	Prior Year	0	12	2	16	18	69	6	64	70	236	16	99	322	421
	Last 4 Weeks	0	11	1	17	18	73	9	73	82	235	19	102	336	438
	% Change	0.0 %	-8.3 %	-50.0 %	6.3 %	0.0 %	5.8 %	50.0 %	14.1 %	17.1 %	-0.4 %	18.8 %	3.0 %	4.3 %	4.0 %
Central	Prior Year	0	4	0	6	6	12	5	2	7	62	3	22	72	94
	Last 4 Weeks	0	9	0	9	9	7	3	0	3	71	4	25	78	103
	% Change	0.0 %	125.0 %	0.0 %	50.0 %	50.0 %	-41.7 %	-40.0 %	-100.0 %	-57.1 %	14.5 %	33.3 %	13.6 %	8.3 %	9.6 %
Hermitage	Prior Year	0	2	0	17	17	57	9	56	65	241	9	76	315	391
	Last 4 Weeks	0	12	0	17	17	53	8	48	56	233	10	82	299	381
	% Change	0.0 %	500.0 %	0.0 %	0.0 %	0.0 %	-7.0 %	-11.1 %	-14.3 %	-13.8 %	-3.3 %	11.1 %	7.9 %	-5.1 %	-2.6 %
North	Prior Year	1	6	0	20	20	113	9	49	58	137	7	140	202	342
	Last 4 Weeks	1	10	1	10	11	64	4	33	37	101	10	86	148	234
	% Change	0.0 %	66.7 %	Infinity	-50.0 %	-45.0 %	-43.4 %	-55.6 %	-32.7 %	-36.2 %	-26.3 %	42.9 %	-38.6 %	-26.7 %	-31.6 %
Madison	Prior Year	2	6	1	8	9	39	9	32	41	159	8	56	208	264
	Last 4 Weeks	0	4	2	11	13	43	3	49	52	170	14	60	236	296
	% Change	-100.0 %	-33.3 %	100.0 %	37.5 %	44.4 %	10.3 %	-66.7 %	53.1 %	26.8 %	6.9 %	75.0 %	7.1 %	13.5 %	12.1 %
Midtown Hills	Prior Year	0	6	1	7	8	37	8	31	39	141	6	51	186	237
	Last 4 Weeks	0	10	1	7	8	33	11	35	46	167	11	51	224	275
	% Change	0.0 %	66.7 %	0.0 %	0.0 %	0.0 %	-10.8 %	37.5 %	12.9 %	17.9 %	18.4 %	83.3 %	0.0 %	20.4 %	16.0 %
Not Validated	Prior Year	0	0	0	0	0	0	0	0	0	0	0	0	0	0
	Last 4 Weeks	0	1	0	0	0	3	0	1	1	15	1	4	17	21
	% Change	0.0 %	Infinity	0.0 %	0.0 %	0.0 %	Infinity	0.0 %	Infinity	Infinity	Infinity	Infinity	Infinity	Infinity	Infinity
County	Prior Year	3	48	7	93	100	430	56	302	358	1,287	66	581	1,711	2,292
	Last 4 Weeks	1	67	9	86	95	368	47	311	358	1,343	90	531	1,791	2,322
	% Change	-66.7 %	39.6 %	28.6 %	-7.5 %	-5.0 %	-14.4 %	-16.1 %	3.0 %	0.0 %	4.4 %	36.4 %	-8.6 %	4.7 %	1.3 %

Prior Year	**Begin Date**	03/30/2014	**End Date**	04/26/2014
Last 4 Weeks	**Begin Date**	03/29/2015	**End Date**	04/25/2015

Sourced from MNPD ARMS on 4/29/2015 10:33:06 AM. The figures above were sourced from incident reports using Uniform Crime Reporting definitions and reporting guidelines, based on the date when the crime was reported. This report is intended to be a management and planning tool and does not reflect the official UCR counts for the department. Incidents where a location is unknown or unspecified are included in the countywide totals. 'Unknown' refers to records in which the address is listed as 'Unknown' on the incident report. 'Not Validated' refers to records that were entered in with an invalid addresses.

Rolling Sixteen Week Analysis

METROPOLITAN POLICE DEPARTMENT
of Nashville and Davidson County

Aggregated by precinct (incident location). Based on date when each incident was reported.

		Homicide	Forcible Rape	Commercial Robbery	Street Robbery	Total Robbery	Aggravated Assault	Commercial Burglary	Residential Burglary	Total Burglary	Larceny	Auto Theft	Violent Offenses	Property Offenses	Part I Offenses
West	Prior 8 Weeks	0	6	5	17	22	39	12	63	75	276	20	67	371	438
	Last 8 Weeks	0	7	3	9	12	52	10	54	64	377	17	71	458	529
	% Change	0.0 %	16.7 %	-40.0 %	-47.1 %	-45.5 %	33.3 %	-16.7 %	-14.3 %	-14.7 %	36.6 %	-15.0 %	6.0 %	23.5 %	20.8 %
East	Prior 8 Weeks	1	15	10	22	32	112	11	72	83	224	26	160	333	493
	Last 8 Weeks	1	15	7	33	40	107	15	93	108	265	29	163	402	565
	% Change	0.0 %	0.0 %	-30.0 %	50.0 %	25.0 %	-4.5 %	36.4 %	29.2 %	30.1 %	18.3 %	11.5 %	1.9 %	20.7 %	14.6 %
South	Prior 8 Weeks	0	5	10	43	53	95	34	175	209	425	27	153	661	814
	Last 8 Weeks	0	21	2	41	43	126	17	137	154	465	34	190	653	843
	% Change	0.0 %	320.0 %	-80.0 %	-4.7 %	-18.9 %	32.6 %	-50.0 %	-21.7 %	-26.3 %	9.4 %	25.9 %	24.2 %	-1.2 %	3.6 %
Central	Prior 8 Weeks	0	6	0	7	7	14	7	2	9	111	2	27	122	149
	Last 8 Weeks	0	15	0	16	16	21	7	1	8	134	8	52	150	202
	% Change	0.0 %	150.0 %	0.0 %	128.6 %	128.6 %	50.0 %	0.0 %	-50.0 %	-11.1 %	20.7 %	300.0 %	92.6 %	23.0 %	35.6 %
Hermitage	Prior 8 Weeks	1	14	6	39	45	90	23	98	121	433	35	150	589	739
	Last 8 Weeks	0	23	5	36	41	105	18	89	107	450	27	169	584	753
	% Change	-100.0 %	64.3 %	-16.7 %	-7.7 %	-8.9 %	16.7 %	-21.7 %	-9.2 %	-11.6 %	3.9 %	-22.9 %	12.7 %	-0.8 %	1.9 %
North	Prior 8 Weeks	4	8	3	41	44	122	16	83	99	214	40	178	353	531
	Last 8 Weeks	2	17	1	32	33	131	8	66	74	195	17	183	286	469
	% Change	-50.0 %	112.5 %	-66.7 %	-22.0 %	-25.0 %	7.4 %	-50.0 %	-20.5 %	-25.3 %	-8.9 %	-57.5 %	2.8 %	-19.0 %	-11.7 %
Madison	Prior 8 Weeks	0	6	5	15	20	70	8	64	72	252	17	96	341	437
	Last 8 Weeks	0	5	5	20	25	100	6	77	83	332	28	130	443	573
	% Change	0.0 %	-16.7 %	0.0 %	33.3 %	25.0 %	42.9 %	-25.0 %	20.3 %	15.3 %	31.7 %	64.7 %	35.4 %	29.9 %	31.1 %
Midtown Hills	Prior 8 Weeks	0	7	6	11	17	49	11	51	62	280	10	73	352	425
	Last 8 Weeks	1	13	2	14	16	63	23	59	82	333	20	93	435	528
	% Change	Infinity	85.7 %	-66.7 %	27.3 %	-5.9 %	28.6 %	109.1 %	15.7 %	32.3 %	18.9 %	100.0 %	27.4 %	23.6 %	24.2 %
Not Validated	Prior 8 Weeks	0	0	0	0	0	2	0	0	0	0	0	2	0	2
	Last 8 Weeks	0	1	0	1	1	3	0	1	1	15	1	5	17	22
	% Change	0.0 %	Infinity	0.0 %	Infinity	Infinity	50.0 %	0.0 %	Infinity	Infinity	Infinity	Infinity	150.0 %	Infinity	1,000.0 %
County	Prior 8 Weeks	6	67	45	195	240	593	122	608	730	2,215	177	906	3,122	4,028
	Last 8 Weeks	4	117	25	202	227	708	104	577	681	2,566	181	1,056	3,428	4,484
	% Change	-33.3 %	74.6 %	-44.4 %	3.6 %	-5.4 %	19.4 %	-14.8 %	-5.1 %	-6.7 %	15.8 %	2.3 %	16.6 %	9.8 %	11.3 %

Prior 8 Weeks	**Begin Date**	01/04/2015	**End Date**	02/28/2015
Last 8 Weeks	**Begin Date**	03/01/2015	**End Date**	04/25/2015

Sourced from MNPD ARMS on 4/29/2015 10:33:06 AM. The figures above were sourced from incident reports using Uniform Crime Reporting definitions and reporting guidelines, based on the date when the crime was reported. This report is intended to be a management and planning tool and does not reflect the official UCR counts for the department. Incidents where a location is unknown or unspecified are included in the countywide totals. 'Unknown' refers to records in which the address is listed as 'Unknown' on the incident report. 'Not Validated' refers to records that were entered in with an invalid addresses.

Rolling Eight Week Year-to-Year Analysis

METROPOLITAN POLICE DEPARTMENT
of Nashville and Davidson County

Aggregated by precinct (incident location). Based on date when each incident was reported.

		Homicide	Forcible Rape	Commercial Robbery	Street Robbery	Total Robbery	Aggravated Assault	Commercial Burglary	Residential Burglary	Total Burglary	Larceny	Auto Theft	Violent Offenses	Property Offenses	Part I Offenses
West	Prior Year	0	10	3	10	13	35	13	63	76	385	11	58	472	530
	Last 8 Weeks	0	7	3	9	12	52	10	54	64	377	17	71	458	529
	% Change	0.0 %	-30.0 %	0.0 %	-10.0 %	-7.7 %	48.6 %	-23.1 %	-14.3 %	-15.8 %	-2.1 %	54.5 %	22.4 %	-3.0 %	-0.2 %
East	Prior Year	0	11	4	24	28	143	8	47	55	253	18	182	326	508
	Last 8 Weeks	1	15	7	33	40	107	15	93	108	265	29	163	402	565
	% Change	Infinity	36.4 %	75.0 %	37.5 %	42.9 %	-25.2 %	87.5 %	97.9 %	96.4 %	4.7 %	61.1 %	-10.4 %	23.3 %	11.2 %
South	Prior Year	1	19	4	36	40	169	20	123	143	412	27	229	582	811
	Last 8 Weeks	0	21	2	41	43	126	17	137	154	465	34	190	653	843
	% Change	-100.0 %	10.5 %	-50.0 %	13.9 %	7.5 %	-25.4 %	-15.0 %	11.4 %	7.7 %	12.9 %	25.9 %	-17.0 %	12.2 %	3.9 %
Central	Prior Year	0	10	1	12	13	24	9	3	12	140	8	47	160	207
	Last 8 Weeks	0	15	0	16	16	21	7	1	8	134	8	52	150	202
	% Change	0.0 %	50.0 %	-100.0 %	33.3 %	23.1 %	-12.5 %	-22.2 %	-66.7 %	-33.3 %	-4.3 %	0.0 %	10.6 %	-6.3 %	-2.4 %
Hermitage	Prior Year	0	8	1	33	34	115	22	111	133	458	15	157	606	763
	Last 8 Weeks	0	23	5	36	41	105	18	89	107	450	27	169	584	753
	% Change	0.0 %	187.5 %	400.0 %	9.1 %	20.6 %	-8.7 %	-18.2 %	-19.8 %	-19.5 %	-1.7 %	80.0 %	7.6 %	-3.6 %	-1.3 %
North	Prior Year	1	14	0	36	36	197	15	90	105	239	16	248	360	608
	Last 8 Weeks	2	17	1	32	33	131	8	66	74	195	17	183	286	469
	% Change	100.0 %	21.4 %	Infinity	-11.1 %	-8.3 %	-33.5 %	-46.7 %	-26.7 %	-29.5 %	-18.4 %	6.3 %	-26.2 %	-20.6 %	-22.9 %
Madison	Prior Year	3	11	2	18	20	67	11	64	75	298	14	101	387	488
	Last 8 Weeks	0	5	5	20	25	100	6	77	83	332	28	130	443	573
	% Change	-100.0 %	-54.5 %	150.0 %	11.1 %	25.0 %	49.3 %	-45.5 %	20.3 %	10.7 %	11.4 %	100.0 %	28.7 %	14.5 %	17.4 %
Midtown Hills	Prior Year	1	10	1	12	13	73	21	73	94	281	12	97	387	484
	Last 8 Weeks	1	13	2	14	16	63	23	59	82	333	20	93	435	528
	% Change	0.0 %	30.0 %	100.0 %	16.7 %	23.1 %	-13.7 %	9.5 %	-19.2 %	-12.8 %	18.5 %	66.7 %	-4.1 %	12.4 %	9.1 %
Not Validated	Prior Year	0	0	0	0	0	0	0	0	0	0	0	0	0	0
	Last 8 Weeks	0	1	0	1	1	3	0	1	1	15	1	5	17	22
	% Change	0.0 %	Infinity	0.0 %	Infinity	Infinity	Infinity	0.0 %	Infinity	Infinity	Infinity	Infinity	Infinity	Infinity	Infinity
County	Prior Year	6	93	16	181	197	823	119	574	693	2,466	121	1,119	3,280	4,399
	Last 8 Weeks	4	117	25	202	227	708	104	577	681	2,566	181	1,056	3,428	4,484
	% Change	-33.3 %	25.8 %	56.3 %	11.6 %	15.2 %	-14.0 %	-12.6 %	0.5 %	-1.7 %	4.1 %	49.6 %	-5.6 %	4.5 %	1.9 %

Prior Year	**Begin Date**	03/02/2014	**End Date**	04/26/2014
Last 8 Weeks	**Begin Date**	03/01/2015	**End Date**	04/25/2015

Sourced from MNPD ARMS on 4/29/2015 10:33:06 AM. The figures above were sourced from incident reports using Uniform Crime Reporting definitions and reporting guidelines, based on the date when the crime was reported. This report is intended to be a management and planning tool and does not reflect the official UCR counts for the department. Incidents where a location is unknown or unspecified are included in the countywide totals. 'Unknown' refers to records in which the address is listed as 'Unknown' on the incident report. 'Not Validated' refers to records that were entered in with an invalid addresses.

Year-to-Date Analysis

METROPOLITAN POLICE DEPARTMENT
of Nashville and Davidson County

Aggregated by precinct (incident location). Based on date when each incident was reported.

		Homicide	Forcible Rape	Commercial Robbery	Street Robbery	Total Robbery	Aggravated Assault	Commercial Burglary	Residential Burglary	Total Burglary	Larceny	Auto Theft	Violent Offenses	Property Offenses	Part I Offenses
West	Prior YTD	0	16	6	19	25	81	28	110	138	772	29	122	939	1,061
	YTD	0	13	8	28	36	94	22	118	140	664	37	143	841	984
	% Change	0.0 %	-18.8 %	33.3 %	47.4 %	44.0 %	16.0 %	-21.4 %	7.3 %	1.4 %	-14.0 %	27.6 %	17.2 %	-10.4 %	-7.3 %
East	Prior YTD	2	20	7	51	58	236	20	119	139	478	33	316	650	966
	YTD	2	30	18	57	75	222	26	168	194	502	56	329	752	1,081
	% Change	0.0 %	50.0 %	157.1 %	11.8 %	29.3 %	-5.9 %	30.0 %	41.2 %	39.6 %	5.0 %	69.7 %	4.1 %	15.7 %	11.9 %
South	Prior YTD	2	33	15	78	93	297	51	251	302	951	58	425	1,311	1,736
	YTD	0	27	12	87	99	229	51	319	370	929	62	355	1,361	1,716
	% Change	-100.0 %	-18.2 %	-20.0 %	11.5 %	6.5 %	-22.9 %	0.0 %	27.1 %	22.5 %	-2.3 %	6.9 %	-16.5 %	3.8 %	-1.2 %
Central	Prior YTD	0	18	1	22	23	48	10	8	18	249	14	89	281	370
	YTD	0	21	0	23	23	40	14	3	17	258	10	84	285	369
	% Change	0.0 %	16.7 %	-100.0 %	4.5 %	0.0 %	-16.7 %	40.0 %	-62.5 %	-5.6 %	3.6 %	-28.6 %	-5.6 %	1.4 %	-0.3 %
Hermitage	Prior YTD	1	16	6	68	74	237	52	217	269	899	58	328	1,226	1,554
	YTD	1	38	11	78	89	203	41	191	232	898	62	331	1,192	1,523
	% Change	0.0 %	137.5 %	83.3 %	14.7 %	20.3 %	-14.3 %	-21.2 %	-12.0 %	-13.8 %	-0.1 %	6.9 %	0.9 %	-2.8 %	-2.0 %
North	Prior YTD	5	30	0	58	58	321	19	155	174	473	39	414	686	1,100
	YTD	6	25	5	76	81	263	27	153	180	419	59	375	658	1,033
	% Change	20.0 %	-16.7 %	Infinity	31.0 %	39.7 %	-18.1 %	42.1 %	-1.3 %	3.4 %	-11.4 %	51.3 %	-9.4 %	-4.1 %	-6.1 %
Madison	Prior YTD	5	21	4	27	31	147	15	121	136	579	30	204	745	949
	YTD	0	13	10	35	45	176	15	143	158	600	47	234	805	1,039
	% Change	-100.0 %	-38.1 %	150.0 %	29.6 %	45.2 %	19.7 %	0.0 %	18.2 %	16.2 %	3.6 %	56.7 %	14.7 %	8.1 %	9.5 %
Midtown Hills	Prior YTD	1	26	7	26	33	110	49	150	199	662	26	170	887	1,057
	YTD	1	21	8	25	33	116	35	112	147	627	31	171	805	976
	% Change	0.0 %	-19.2 %	14.3 %	-3.8 %	0.0 %	5.5 %	-28.6 %	-25.3 %	-26.1 %	-5.3 %	19.2 %	0.6 %	-9.2 %	-7.7 %
Not Validated	Prior YTD	0	0	0	0	0	0	0	0	0	0	0	0	0	0
	YTD	0	1	0	1	1	5	0	1	1	15	1	7	17	24
	% Change	0.0 %	Infinity	0.0 %	Infinity	Infinity	Infinity	0.0 %	Infinity	Infinity	Infinity	Infinity	Infinity	Infinity	Infinity
County	Prior YTD	16	180	46	349	395	1,477	244	1,131	1,375	5,063	287	2,068	6,725	8,793
	YTD	10	189	72	410	482	1,348	231	1,208	1,439	4,912	365	2,029	6,716	8,745
	% Change	-37.5 %	5.0 %	56.5 %	17.5 %	22.0 %	-8.7 %	-5.3 %	6.8 %	4.7 %	-3.0 %	27.2 %	-1.9 %	-0.1 %	-0.5 %

Prior YTD	**Begin Date**	01/01/2014	**End Date**	04/25/2014
YTD	**Begin Date**	01/01/2015	**End Date**	04/25/2015

Sourced from MNPD ARMS on 4/29/2015 10:33:06 AM. The figures above were sourced from incident reports using Uniform Crime Reporting definitions and reporting guidelines, based on the date when the crime was reported. This report is intended to be a management and planning tool and does not reflect the official UCR counts for the department. Incidents where a location is unknown or unspecified are included in the countywide totals. 'Unknown' refers to records in which the address is listed as 'Unknown' on the incident report. 'Not Validated' refers to records that were entered in with an invalid addresses.

Rolling Twenty-Four Month Analysis

METROPOLITAN POLICE DEPARTMENT
of Nashville and Davidson County

Aggregated by precinct (incident location). Based on date when each incident was reported.

		Homicide	Forcible Rape	Commercial Robbery	Street Robbery	Total Robbery	Aggravated Assault	Commercial Burglary	Residential Burglary	Total Burglary	Larceny	Auto Theft	Violent Offenses	Property Offenses	Part I Offenses
West	Prior 52 Weeks	2	57	25	78	103	295	84	492	576	2,512	111	457	3,199	3,656
	Last 52 Weeks	3	57	26	82	108	412	82	376	458	2,384	124	580	2,966	3,546
	% Change	50.0 %	0.0 %	4.0 %	5.1 %	4.9 %	39.7 %	-2.4 %	-23.6 %	-20.5 %	-5.1 %	11.7 %	26.9 %	-7.3 %	-3.0 %
East	Prior 52 Weeks	8	73	20	215	235	839	58	547	605	1,703	130	1,155	2,438	3,593
	Last 52 Weeks	3	81	32	215	247	844	115	577	692	1,691	174	1,175	2,557	3,732
	% Change	-62.5 %	11.0 %	60.0 %	0.0 %	5.1 %	0.6 %	98.3 %	5.5 %	14.4 %	-0.7 %	33.8 %	1.7 %	4.9 %	3.9 %
South	Prior 52 Weeks	8	99	47	322	369	986	199	929	1,128	2,947	251	1,462	4,326	5,788
	Last 52 Weeks	4	83	41	296	337	863	184	862	1,046	3,159	215	1,287	4,420	5,707
	% Change	-50.0 %	-16.2 %	-12.8 %	-8.1 %	-8.7 %	-12.5 %	-7.5 %	-7.2 %	-7.3 %	7.2 %	-14.3 %	-12.0 %	2.2 %	-1.4 %
Central	Prior 52 Weeks	1	43	2	69	71	180	47	31	78	914	44	295	1,036	1,331
	Last 52 Weeks	1	67	2	83	85	177	37	15	52	973	37	330	1,062	1,392
	% Change	0.0 %	55.8 %	0.0 %	20.3 %	19.7 %	-1.7 %	-21.3 %	-51.6 %	-33.3 %	6.5 %	-15.9 %	11.9 %	2.5 %	4.6 %
Hermitage	Prior 52 Weeks	3	85	38	232	270	791	133	745	878	3,385	223	1,149	4,486	5,635
	Last 52 Weeks	5	104	44	261	305	866	151	651	802	3,519	176	1,280	4,497	5,777
	% Change	66.7 %	22.4 %	15.8 %	12.5 %	13.0 %	9.5 %	13.5 %	-12.6 %	-8.7 %	4.0 %	-21.1 %	11.4 %	0.2 %	2.5 %
North	Prior 52 Weeks	10	78	28	202	230	905	98	607	705	1,722	154	1,223	2,581	3,804
	Last 52 Weeks	15	94	28	225	253	972	122	507	629	1,550	217	1,334	2,396	3,730
	% Change	50.0 %	20.5 %	0.0 %	11.4 %	10.0 %	7.4 %	24.5 %	-16.5 %	-10.8 %	-10.0 %	40.9 %	9.1 %	-7.2 %	-1.9 %
Madison	Prior 52 Weeks	9	51	15	109	124	497	72	458	530	1,910	106	681	2,546	3,227
	Last 52 Weeks	1	59	39	117	156	583	82	474	556	2,104	132	799	2,792	3,591
	% Change	-88.9 %	15.7 %	160.0 %	7.3 %	25.8 %	17.3 %	13.9 %	3.5 %	4.9 %	10.2 %	24.5 %	17.3 %	9.7 %	11.3 %
Midtown Hills	Prior 52 Weeks	5	74	23	114	137	361	175	589	764	2,350	120	577	3,234	3,811
	Last 52 Weeks	4	65	22	107	129	401	152	446	598	2,309	121	599	3,028	3,627
	% Change	-20.0 %	-12.2 %	-4.3 %	-6.1 %	-5.8 %	11.1 %	-13.1 %	-24.3 %	-21.7 %	-1.7 %	0.8 %	3.8 %	-6.4 %	-4.8 %
Not Validated	Prior 52 Weeks	0	0	0	2	2	1	2	0	2	21	0	3	23	26
	Last 52 Weeks	0	1	0	1	1	5	0	1	1	15	1	7	17	24
	% Change	0.0 %	Infinity	0.0 %	-50.0 %	-50.0 %	400.0 %	-100.0 %	Infinity	-50.0 %	-28.6 %	Infinity	133.3 %	-26.1 %	-7.7 %
County	Prior 52 Weeks	46	560	198	1,343	1,541	4,855	868	4,398	5,266	17,464	1,139	7,002	23,869	30,871
	Last 52 Weeks	36	611	234	1,387	1,621	5,123	925	3,909	4,834	17,704	1,197	7,391	23,735	31,126
	% Change	-21.7 %	9.1 %	18.2 %	3.3 %	5.2 %	5.5 %	6.6 %	-11.1 %	-8.2 %	1.4 %	5.1 %	5.6 %	-0.6 %	0.8 %

Prior 52 Weeks	**Begin Date**	04/28/2013	**End Date**	04/26/2014
Last 52 Weeks	**Begin Date**	04/27/2014	**End Date**	04/25/2015

Sourced from MNPD ARMS on 4/29/2015 10:33:06 AM. The figures above were sourced from incident reports using Uniform Crime Reporting definitions and reporting guidelines, based on the date when the crime was reported. This report is intended to be a management and planning tool and does not reflect the official UCR counts for the department. Incidents where a location is unknown or unspecified are included in the countywide totals. 'Unknown' refers to records in which the address is listed as 'Unknown' on the incident report. 'Not Validated' refers to records that were entered in with an invalid addresses.

2 Week, 8 Week, 16 Week, YTD, and 24 Month Summary

METROPOLITAN POLICE DEPARTMENT
of Nashville and Davidson County

Aggregated by precinct (incident location). Based on date when each incident was reported.

		Rolling Two Week			Rolling Eight Week			Rolling Sixteen Week			YTD			Rolling Twenty-Four Month		
		Last Week to Prior Week			Last 4 Weeks to Prior 4 Weeks			Last 8 Weeks to Prior 8 Weeks			Current YTD to Prior YTD			Last 52 Weeks to Prior 52 Weeks		
		Violent Offenses	Property Offenses	Part I Offenses	Violent Offenses	Property Offenses	Part I Offenses	Violent Offenses	Property Offenses	Part I Offenses	Violent Offenses	Property Offenses	Part I Offenses	Violent Offenses	Property Offenses	Part I Offenses
West	Prior	9	63	72	34	231	265	67	371	438	122	939	1,061	457	3,199	3,656
	Last	13	49	62	37	227	264	71	458	529	143	841	984	580	2,966	3,546
	% Change	44.4 %	-22.2 %	-13.9 %	8.8 %	-1.7 %	-0.4 %	6.0 %	23.5 %	20.8 %	17.2 %	-10.4 %	-7.3 %	26.9 %	-7.3 %	-3.0 %
East	Prior	29	69	98	79	176	255	160	333	493	316	650	966	1,155	2,438	3,593
	Last	14	52	66	84	226	310	163	402	565	329	752	1,081	1,175	2,557	3,732
	% Change	-51.7 %	-24.6 %	-32.7 %	6.3 %	28.4 %	21.6 %	1.9 %	20.7 %	14.6 %	4.1 %	15.7 %	11.9 %	1.7 %	4.9 %	3.9 %
South	Prior	16	79	95	88	317	405	153	661	814	425	1,311	1,736	1,462	4,326	5,788
	Last	27	67	94	102	336	438	190	653	843	355	1,361	1,716	1,287	4,420	5,707
	% Change	68.8 %	-15.2 %	-1.1 %	15.9 %	6.0 %	8.1 %	24.2 %	-1.2 %	3.6 %	-16.5 %	3.8 %	-1.2 %	-12.0 %	2.2 %	-1.4 %
Central	Prior	3	17	20	27	72	99	27	122	149	89	281	370	295	1,036	1,331
	Last	8	18	26	25	78	103	52	150	202	84	285	369	330	1,062	1,392
	% Change	166.7 %	5.9 %	30.0 %	-7.4 %	8.3 %	4.0 %	92.6 %	23.0 %	35.6 %	-5.6 %	1.4 %	-0.3 %	11.9 %	2.5 %	4.6 %
Hermitage	Prior	21	72	93	87	285	372	150	589	739	328	1,226	1,554	1,149	4,486	5,635
	Last	19	67	86	82	299	381	169	584	753	331	1,192	1,523	1,280	4,497	5,777
	% Change	-9.5 %	-6.9 %	-7.5 %	-5.7 %	4.9 %	2.4 %	12.7 %	-0.8 %	1.9 %	0.9 %	-2.8 %	-2.0 %	11.4 %	0.2 %	2.5 %
North	Prior	20	32	52	97	138	235	178	353	531	414	686	1,100	1,223	2,581	3,804
	Last	20	37	57	86	148	234	183	286	469	375	658	1,033	1,334	2,396	3,730
	% Change	0.0 %	15.6 %	9.6 %	-11.3 %	7.2 %	-0.4 %	2.8 %	-19.0 %	-11.7 %	-9.4 %	-4.1 %	-6.1 %	9.1 %	-7.2 %	-1.9 %
Madison	Prior	9	56	65	70	207	277	96	341	437	204	745	949	681	2,546	3,227
	Last	12	58	70	60	236	296	130	443	573	234	805	1,039	799	2,792	3,591
	% Change	33.3 %	3.6 %	7.7 %	-14.3 %	14.0 %	6.9 %	35.4 %	29.9 %	31.1 %	14.7 %	8.1 %	9.5 %	17.3 %	9.7 %	11.3 %
Midtown Hills	Prior	9	64	73	42	211	253	73	352	425	170	887	1,057	577	3,234	3,811
	Last	10	60	70	51	224	275	93	435	528	171	805	976	599	3,028	3,627
	% Change	11.1 %	-6.3 %	-4.1 %	21.4 %	6.2 %	8.7 %	27.4 %	23.6 %	24.2 %	0.6 %	-9.2 %	-7.7 %	3.8 %	-6.4 %	-4.8 %
Not Validated	Prior	0	0	0	1	0	1	2	0	2	0	0	0	3	23	26
	Last	2	12	14	4	17	21	5	17	22	7	17	24	7	17	24
	% Change	Infinity	Infinity	Infinity	300.0 %	Infinity	2,000.0 %	150.0 %	Infinity	1,000.0 %	Infinity	Infinity	Infinity	133.3 %	-26.1 %	-7.7 %
County	Prior	116	452	568	525	1,637	2,162	906	3,122	4,028	2,068	6,725	8,793	7,002	23,869	30,871
	Last	125	420	545	531	1,791	2,322	1,056	3,428	4,484	2,029	6,716	8,745	7,391	23,735	31,126
	% Change	7.8 %	-7.1 %	-4.0 %	1.1 %	9.4 %	7.4 %	16.6 %	9.8 %	11.3 %	-1.9 %	-0.1 %	-0.5 %	5.6 %	-0.6 %	0.8 %

Information summarized for CompStat week ending 04/25/2015.

Sourced from MNPD ARMS on 4/29/2015 10:33:06 AM. The figures above were sourced from incident reports using Uniform Crime Reporting definitions and reporting guidelines, based on the date when the crime was reported. This report is intended to be a management and planning tool and does not reflect the official UCR counts for the department. Incidents where a location is unknown or unspecified are included in the countywide totals. 'Unknown' refers to records in which the address is listed as 'Unknown' on the incident report. 'Not Validated' refers to records that were entered in with an invalid addresses.

County Incident Report Summary

METROPOLITAN POLICE DEPARTMENT
of Nashville and Davidson County

Two Week, Eight Week, Sixteen Week, YTD, and 24 Month Analyses

Aggregated by precinct (incident location). Based on date when each incident was reported.

		Homicide	Forcible Rape	Commercial Robbery	Street Robbery	Total Robbery	Aggravated Assault	Commercial Burglary	Residential Burglary	Total Burglary	Larceny	Auto Theft	Violent Offenses	Property Offenses	Part I Offenses
Two Week	Prior Week	0	13	2	29	31	72	11	88	99	332	21	116	452	568
	Last Week	0	15	4	20	24	86	16	72	88	305	27	125	420	545
	% Change	-	15.4%	100.0%	-31.0%	-22.6%	19.4%	45.5%	-18.2%	-11.1%	-8.1%	28.6%	7.8%	-7.1%	-4.0%
Eight Week	Prior 4 Weeks	3	50	16	116	132	340	57	266	323	1,223	91	525	1,637	2,162
	Last 4 Weeks	1	67	9	86	95	368	47	311	358	1,343	90	531	1,791	2,322
	% Change	-66.7%	34.0%	-43.8%	-25.9%	-28.0%	8.2%	-17.5%	16.9%	10.8%	9.8%	-1.1%	1.1%	9.4%	7.4%
Sixteen Week	Prior 8 Weeks	6	67	45	195	240	593	122	608	730	2,215	177	906	3,122	4,028
	Last 8 Weeks	4	117	25	202	227	708	104	577	681	2,566	181	1,056	3,428	4,484
	% Change	-33.3%	74.6%	-44.4%	3.6%	-5.4%	19.4%	-14.8%	-5.1%	-6.7%	15.8%	2.3%	16.6%	9.8%	11.3%
YTD	2014 YTD	16	180	46	349	395	1,477	244	1,131	1,375	5,063	287	2,068	6,725	8,793
	2015 YTD	10	189	72	410	482	1,348	231	1,208	1,439	4,912	365	2,029	6,716	8,745
	% Change	-37.5%	5.0%	56.5%	17.5%	22.0%	-8.7%	-5.3%	6.8%	4.7%	-3.0%	27.2%	-1.9%	-0.1%	-0.5%
Rolling 24 Month	Prior 52 Weeks	46	560	198	1,343	1,541	4,855	868	4,398	5,266	17,464	1,139	7,002	23,869	30,871
	Last 52 Weeks	36	611	234	1,387	1,621	5,123	925	3,909	4,834	17,704	1,197	7,391	23,735	31,126
	% Change	-21.7%	9.1%	18.2%	3.3%	5.2%	5.5%	6.6%	-11.1%	-8.2%	1.4%	5.1%	5.6%	-0.6%	0.8%
YTD 2013	2013 YTD	12	147	74	411	485	1,417	262	1,497	1,759	5,687	348	2,061	7,794	9,855
	2015 YTD	10	189	72	410	482	1,348	231	1,208	1,439	4,912	365	2,029	6,716	8,745
	% Change	-16.7%	28.6%	-2.7%	-0.2%	-0.6%	-4.9%	-11.8%	-19.3%	-18.2%	-13.6%	4.9%	-1.6%	-13.8%	-11.3%
YTD 2012	2012 YTD	21	163	66	399	465	1,613	291	1,429	1,720	5,879	417	2,262	8,016	10,278
	2015 YTD	10	189	72	410	482	1,348	231	1,208	1,439	4,912	365	2,029	6,716	8,745
	% Change	-52.4%	16.0%	9.1%	2.8%	3.7%	-16.4%	-20.6%	-15.5%	-16.3%	-16.4%	-12.5%	-10.3%	-16.2%	-14.9%
YTD 2011	2011 YTD	14	165	97	371	468	1,347	336	1,916	2,252	5,828	545	1,994	8,625	10,619
	2015 YTD	10	189	72	410	482	1,348	231	1,208	1,439	4,912	365	2,029	6,716	8,745
	% Change	-28.6%	14.5%	-25.8%	10.5%	3.0%	0.1%	-31.3%	-37.0%	-36.1%	-15.7%	-33.0%	1.8%	-22.1%	-17.6%
YTD 2010	2010 YTD	19	151	107	444	551	1,326	375	1,599	1,974	6,034	494	2,047	8,502	10,549
	2015 YTD	10	189	72	410	482	1,348	231	1,208	1,439	4,912	365	2,029	6,716	8,745
	% Change	-47.4%	25.2%	-32.7%	-7.7%	-12.5%	1.7%	-38.4%	-24.5%	-27.1%	-18.6%	-26.1%	-0.9%	-21.0%	-17.1%

Information summarized for CompStat week ending 04/25/2015.

Sourced from MNPD ARMS on 4/29/2015 10:33:07 AM. The figures above were sourced from incident reports using Uniform Crime Reporting definitions and reporting guidelines, based on the date when the crime was reported. This report is intended to be a management and planning tool and does not reflect the official UCR counts for the department. Incidents where a location is unknown or unspecified are included in the countywide totals.

County Efficiency Report Summary

METROPOLITAN POLICE DEPARTMENT
of Nashville and Davidson County

Two Week, Eight Week, Sixteen Week, YTD, and 24 Month Analyses

Aggregated by component of arresting officer / officer making stop.

		Adults Only				Adults and Juveniles						
		Felony Arrests	Misdemeanor Arrests	Citation Arrests	Total Arrests	Part I Arrests	Weapons Law Violation Arrests	Drug-Related Arrests	DUI Arrests	Warrant Service Attempts	Warrants Served	Vehicle Stops
Two Week	Prior Week	202	551	573	1,326	207	14	176	45	1,078	553	7,926
	Last Week	180	553	539	1,272	201	14	143	44	1,049	475	8,187
	% Change	-10.9%	0.4%	-5.9%	-4.1%	-2.9%	0.0%	-18.8%	-2.2%	-2.7%	-14.1%	3.3%
Eight Week	Prior 4 Weeks	807	2,057	3,116	5,980	891	43	964	207	4,384	2,075	29,226
	Last 4 Weeks	802	2,161	2,539	5,502	870	64	700	178	4,221	2,266	31,031
	% Change	-0.6%	5.1%	-18.5%	-8.0%	-2.4%	48.8%	-27.4%	-14.0%	-3.7%	9.2%	6.2%
Sixteen Week	Prior 8 Weeks	1,460	3,576	6,243	11,279	1,526	123	1,750	353	9,264	3,912	61,189
	Last 8 Weeks	1,609	4,218	5,655	11,482	1,761	107	1,664	385	8,605	4,341	60,257
	% Change	10.2%	18.0%	-9.4%	1.8%	15.4%	-13.0%	-4.9%	9.1%	-7.1%	11.0%	-1.5%
YTD	2014 YTD	3,399	8,168	14,660	26,227	3,299	301	4,199	889	19,881	8,579	145,820
	2015 YTD	3,140	7,982	12,176	23,298	3,367	237	3,483	773	18,137	8,425	124,355
	% Change	-7.6%	-2.3%	-16.9%	-11.2%	2.1%	-21.3%	-17.1%	-13.0%	-8.8%	-1.8%	-14.7%
Rolling 24 Month	Prior 52 Weeks	10,793	25,235	43,902	79,930	10,715	864	12,512	2,575	62,523	26,823	412,672
	Last 52 Weeks	10,123	25,227	38,852	74,202	11,125	731	11,027	2,511	54,956	26,880	390,805
	% Change	-6.2%	0.0%	-11.5%	-7.2%	3.8%	-15.4%	-11.9%	-2.5%	-12.1%	0.2%	-5.3%
YTD 2013	2013 YTD	3,860	7,910	15,168	26,938	3,354	324	4,519	1,077	20,748	8,525	144,108
	2015 YTD	3,140	7,982	12,176	23,298	3,367	237	3,483	773	18,137	8,425	124,355
	% Change	-18.7%	0.9%	-19.7%	-13.5%	0.4%	-26.9%	-22.9%	-28.2%	-12.6%	-1.2%	-13.7%
YTD 2012	2012 YTD	4,178	8,450	14,975	27,603	3,540	319	4,486	1,225	22,433	9,325	155,119
	2015 YTD	3,140	7,982	12,176	23,298	3,367	237	3,483	773	18,137	8,425	124,355
	% Change	-24.8%	-5.5%	-18.7%	-15.6%	-4.9%	-25.7%	-22.4%	-36.9%	-19.2%	-9.7%	-19.8%
YTD 2011	2011 YTD	3,396	7,925	13,371	24,692	3,498	301	3,454	948	0	8,716	120,186
	2015 YTD	3,140	7,982	12,176	23,298	3,367	237	3,483	773	18,137	8,425	124,355
	% Change	-7.5%	0.7%	-8.9%	-5.6%	-3.7%	-21.3%	0.8%	-18.5%	-	-3.3%	3.5%
YTD 2010	2010 YTD	3,181	8,352	14,902	26,435	3,594	311	3,736	1,389	0	7,621	107,160
	2015 YTD	3,140	7,982	12,176	23,298	3,367	237	3,483	773	18,137	8,425	124,355
	% Change	-1.3%	-4.4%	-18.3%	-11.9%	-6.3%	-23.8%	-6.8%	-44.3%	-	10.5%	16.0%

Information summarized for CompStat week ending 04/25/2015.

Sourced from MNPD ARMS on 4/29/2015 10:33:07 AM. Arrest summaries are not a count of arrest charges. 1 arrest = 1 body. Warrant Service summary considers 1 count for each service attempt and 1 count for each outstanding warrant served. Vehicle Stop summary sources MNPD's Vehicle Stop (Form 252) Database. Vehicle stop totals count all reports electronically entered via AFR. Hardcopy reports not entered into ARMS will affect accuracy of totals.

West Precinct Incident Report Summary

METROPOLITAN POLICE DEPARTMENT
of Nashville and Davidson County

Two Week, Eight Week, Sixteen Week, YTD, and 24 Month Analyses

Aggregated by precinct (incident location). Based on date when each incident was reported.

		Homicide	Forcible Rape	Commercial Robbery	Street Robbery	Total Robbery	Aggravated Assault	Commercial Burglary	Residential Burglary	Total Burglary	Larceny	Auto Theft	Violent Offenses	Property Offenses	Part I Offenses
Two Week	Prior Week	0	1	1	0	1	7	1	9	10	50	3	9	63	72
	Last Week	0	1	0	0	0	12	1	9	10	38	1	13	49	62
	% Change	-	0.0%	-100.0%	-	-100.0%	71.4%	0.0%	0.0%	0.0%	-24.0%	-66.7%	44.4%	-22.2%	-13.9%
Eight Week	Prior 4 Weeks	0	3	2	8	10	21	8	25	33	187	11	34	231	265
	Last 4 Weeks	0	4	1	1	2	31	2	29	31	190	6	37	227	264
	% Change	-	33.3%	-50.0%	-87.5%	-80.0%	47.6%	-75.0%	16.0%	-6.1%	1.6%	-45.5%	8.8%	-1.7%	-0.4%
Sixteen Week	Prior 8 Weeks	0	6	5	17	22	39	12	63	75	276	20	67	371	438
	Last 8 Weeks	0	7	3	9	12	52	10	54	64	377	17	71	458	529
	% Change	-	16.7%	-40.0%	-47.1%	-45.5%	33.3%	-16.7%	-14.3%	-14.7%	36.6%	-15.0%	6.0%	23.5%	20.8%
YTD	2014 YTD	0	16	6	19	25	81	28	110	138	772	29	122	939	1,061
	2015 YTD	0	13	8	28	36	94	22	118	140	664	37	143	841	984
	% Change	-	-18.8%	33.3%	47.4%	44.0%	16.0%	-21.4%	7.3%	1.4%	-14.0%	27.6%	17.2%	-10.4%	-7.3%
Rolling 24 Month	Prior 52 Weeks	2	57	25	78	103	295	84	492	576	2,512	111	457	3,199	3,656
	Last 52 Weeks	3	57	26	82	108	412	82	376	458	2,384	124	580	2,966	3,546
	% Change	50.0%	0.0%	4.0%	5.1%	4.9%	39.7%	-2.4%	-23.6%	-20.5%	-5.1%	11.7%	26.9%	-7.3%	-3.0%
YTD 2013	2013 YTD	1	17	10	19	29	109	44	160	204	959	34	156	1,197	1,353
	2015 YTD	0	13	8	28	36	94	22	118	140	664	37	143	841	984
	% Change	-100.0%	-23.5%	-20.0%	47.4%	24.1%	-13.8%	-50.0%	-26.3%	-31.4%	-30.8%	8.8%	-8.3%	-29.7%	-27.3%
YTD 2012	2012 YTD	1	11	7	14	21	98	17	153	170	765	36	131	971	1,102
	2015 YTD	0	13	8	28	36	94	22	118	140	664	37	143	841	984
	% Change	-100.0%	18.2%	14.3%	100.0%	71.4%	-4.1%	29.4%	-22.9%	-17.6%	-13.2%	2.8%	9.2%	-13.4%	-10.7%
YTD 2011	2011 YTD	1	10	7	27	34	75	43	165	208	660	38	120	906	1,026
	2015 YTD	0	13	8	28	36	94	22	118	140	664	37	143	841	984
	% Change	-100.0%	30.0%	14.3%	3.7%	5.9%	25.3%	-48.8%	-28.5%	-32.7%	0.6%	-2.6%	19.2%	-7.2%	-4.1%
YTD 2010	2010 YTD	3	11	15	44	59	114	47	155	202	787	41	187	1,030	1,217
	2015 YTD	0	13	8	28	36	94	22	118	140	664	37	143	841	984
	% Change	-100.0%	18.2%	-46.7%	-36.4%	-39.0%	-17.5%	-53.2%	-23.9%	-30.7%	-15.6%	-9.8%	-23.5%	-18.3%	-19.1%

Information summarized for CompStat week ending 04/25/2015.

Sourced from MNPD ARMS on 4/29/2015 10:33:07 AM. The figures above were sourced from incident reports using Uniform Crime Reporting definitions and reporting guidelines, based on the date when the crime was reported. This report is intended to be a management and planning tool and does not reflect the official UCR counts for the department. Incidents where a location is unknown or unspecified are included in the countywide totals.

West Precinct Efficiency Report Summary

METROPOLITAN POLICE DEPARTMENT
of Nashville and Davidson County

Two Week, Eight Week, Sixteen Week, YTD, and 24 Month Analyses

Aggregated by component of arresting officer / officer making stop.

		Adults Only				Adults and Juveniles						
		Felony Arrests	Misdemeanor Arrests	Citation Arrests	Total Arrests	Part I Arrests	Weapons Law Violation Arrests	Drug-Related Arrests	DUI Arrests	Warrant Service Attempts	Warrants Served	Vehicle Stops
Two Week	Prior Week	10	34	51	95	28	0	16	3	95	31	911
	Last Week	13	23	45	81	27	0	9	0	78	22	970
	% Change	30.0%	-32.4%	-11.8%	-14.7%	-3.6%	-	-43.8%	-100.0%	-17.9%	-29.0%	6.5%
Eight Week	Prior 4 Weeks	44	117	305	466	99	1	75	10	415	134	3,534
	Last 4 Weeks	43	126	234	403	112	0	52	9	399	123	3,630
	% Change	-2.3%	7.7%	-23.3%	-13.5%	13.1%	-100.0%	-30.7%	-10.0%	-3.9%	-8.2%	2.7%
Sixteen Week	Prior 8 Weeks	78	219	525	822	149	9	122	31	724	221	6,938
	Last 8 Weeks	87	243	539	869	211	1	127	19	814	257	7,164
	% Change	11.5%	11.0%	2.7%	5.7%	41.6%	-88.9%	4.1%	-38.7%	12.4%	16.3%	3.3%
YTD	2014 YTD	312	800	1,864	2,976	431	21	576	102	2,668	715	23,363
	2015 YTD	171	468	1,086	1,725	366	10	253	51	1,556	485	14,408
	% Change	-45.2%	-41.5%	-41.7%	-42.0%	-15.1%	-52.4%	-56.1%	-50.0%	-41.7%	-32.2%	-38.3%
Rolling 24 Month	Prior 52 Weeks	904	2,450	5,188	8,542	1,412	62	1,413	382	8,445	1,981	68,513
	Last 52 Weeks	714	1,803	3,893	6,410	1,320	44	1,128	166	5,372	1,583	47,548
	% Change	-21.0%	-26.4%	-25.0%	-25.0%	-6.5%	-29.0%	-20.2%	-56.5%	-36.4%	-20.1%	-30.6%
YTD 2013	2013 YTD	318	767	1,637	2,722	432	20	440	138	2,188	608	23,011
	2015 YTD	171	468	1,086	1,725	366	10	253	51	1,556	485	14,408
	% Change	-46.2%	-39.0%	-33.7%	-36.6%	-15.3%	-50.0%	-42.5%	-63.0%	-28.9%	-20.2%	-37.4%
YTD 2012	2012 YTD	447	1,093	1,848	3,388	510	43	605	160	2,912	839	24,786
	2015 YTD	171	468	1,086	1,725	366	10	253	51	1,556	485	14,408
	% Change	-61.7%	-57.2%	-41.2%	-49.1%	-28.2%	-76.7%	-58.2%	-68.1%	-46.6%	-42.2%	-41.9%
YTD 2011	2011 YTD	356	1,246	2,161	3,763	409	25	597	144	0	777	24,590
	2015 YTD	171	468	1,086	1,725	366	10	253	51	1,556	485	14,408
	% Change	-52.0%	-62.4%	-49.7%	-54.2%	-10.5%	-60.0%	-57.6%	-64.6%	-	-37.6%	-41.4%
YTD 2010	2010 YTD	295	1,180	1,884	3,359	453	37	386	139	0	707	19,048
	2015 YTD	171	468	1,086	1,725	366	10	253	51	1,556	485	14,408
	% Change	-42.0%	-60.3%	-42.4%	-48.6%	-19.2%	-73.0%	-34.5%	-63.3%	-	-31.4%	-24.4%

Information summarized for CompStat week ending 04/25/2015.

Sourced from MNPD ARMS on 4/29/2015 10:33:07 AM. Arrest summaries are not a count of arrest charges. 1 arrest = 1 body. Warrant Service summary considers 1 count for each service attempt and 1 count for each outstanding warrant served. Vehicle Stop summary sources MNPD's Vehicle Stop (Form 252) Database. Vehicle stop totals count all reports electronically entered via AFR. Hardcopy reports not entered into ARMS will affect accuracy of totals.

East Precinct Incident Report Summary

METROPOLITAN POLICE DEPARTMENT
of Nashville and Davidson County

Two Week, Eight Week, Sixteen Week, YTD, and 24 Month Analyses

Aggregated by precinct (incident location). Based on date when each incident was reported.

		Homicide	Forcible Rape	Commercial Robbery	Street Robbery	Total Robbery	Aggravated Assault	Commercial Burglary	Residential Burglary	Total Burglary	Larceny	Auto Theft	Violent Offenses	Property Offenses	Part I Offenses
Two Week	Prior Week	0	3	0	8	8	18	1	16	17	48	4	29	69	98
	Last Week	0	1	1	4	5	8	3	9	12	38	2	14	52	66
	% Change	-	-66.7%	-	-50.0%	-37.5%	-55.6%	200.0%	-43.8%	-29.4%	-20.8%	-50.0%	-51.7%	-24.6%	-32.7%
Eight Week	Prior 4 Weeks	1	9	4	19	23	46	8	50	58	104	14	79	176	255
	Last 4 Weeks	0	6	3	14	17	61	7	43	50	161	15	84	226	310
	% Change	-100.0%	-33.3%	-25.0%	-26.3%	-26.1%	32.6%	-12.5%	-14.0%	-13.8%	54.8%	7.1%	6.3%	28.4%	21.6%
Sixteen Week	Prior 8 Weeks	1	15	10	22	32	112	11	72	83	224	26	160	333	493
	Last 8 Weeks	1	15	7	33	40	107	15	93	108	265	29	163	402	565
	% Change	0.0%	0.0%	-30.0%	50.0%	25.0%	-4.5%	36.4%	29.2%	30.1%	18.3%	11.5%	1.9%	20.7%	14.6%
YTD	2014 YTD	2	20	7	51	58	236	20	119	139	478	33	316	650	966
	2015 YTD	2	30	18	57	75	222	26	168	194	502	56	329	752	1,081
	% Change	0.0%	50.0%	157.1%	11.8%	29.3%	-5.9%	30.0%	41.2%	39.6%	5.0%	69.7%	4.1%	15.7%	11.9%
Rolling 24 Month	Prior 52 Weeks	8	73	20	215	235	839	58	547	605	1,703	130	1,155	2,438	3,593
	Last 52 Weeks	3	81	32	215	247	844	115	577	692	1,691	174	1,175	2,557	3,732
	% Change	-62.5%	11.0%	60.0%	0.0%	5.1%	0.6%	98.3%	5.5%	14.4%	-0.7%	33.8%	1.7%	4.9%	3.9%
YTD 2013	2013 YTD	1	21	8	69	77	222	10	242	252	523	46	321	821	1,142
	2015 YTD	2	30	18	57	75	222	26	168	194	502	56	329	752	1,081
	% Change	100.0%	42.9%	125.0%	-17.4%	-2.6%	0.0%	160.0%	-30.6%	-23.0%	-4.0%	21.7%	2.5%	-8.4%	-5.3%
YTD 2012	2012 YTD	3	20	13	70	83	271	31	215	246	670	46	377	962	1,339
	2015 YTD	2	30	18	57	75	222	26	168	194	502	56	329	752	1,081
	% Change	-33.3%	50.0%	38.5%	-18.6%	-9.6%	-18.1%	-16.1%	-21.9%	-21.1%	-25.1%	21.7%	-12.7%	-21.8%	-19.3%
YTD 2011	2011 YTD	1	28	13	85	98	218	39	343	382	702	76	345	1,160	1,505
	2015 YTD	2	30	18	57	75	222	26	168	194	502	56	329	752	1,081
	% Change	100.0%	7.1%	38.5%	-32.9%	-23.5%	1.8%	-33.3%	-51.0%	-49.2%	-28.5%	-26.3%	-4.6%	-35.2%	-28.2%
YTD 2010	2010 YTD	5	19	10	64	74	234	41	264	305	595	75	332	975	1,307
	2015 YTD	2	30	18	57	75	222	26	168	194	502	56	329	752	1,081
	% Change	-60.0%	57.9%	80.0%	-10.9%	1.4%	-5.1%	-36.6%	-36.4%	-36.4%	-15.6%	-25.3%	-0.9%	-22.9%	-17.3%

Information summarized for CompStat week ending 04/25/2015.

Sourced from MNPD ARMS on 4/29/2015 10:33:07 AM. The figures above were sourced from incident reports using Uniform Crime Reporting definitions and reporting guidelines, based on the date when the crime was reported. This report is intended to be a management and planning tool and does not reflect the official UCR counts for the department. Incidents where a location is unknown or unspecified are included in the countywide totals.

East Precinct Efficiency Report Summary

METROPOLITAN POLICE DEPARTMENT
of Nashville and Davidson County

Two Week, Eight Week, Sixteen Week, YTD, and 24 Month Analyses

Aggregated by component of arresting officer / officer making stop.

		Adults Only				Adults and Juveniles						
		Felony Arrests	Misdemeanor Arrests	Citation Arrests	Total Arrests	Part I Arrests	Weapons Law Violation Arrests	Drug-Related Arrests	DUI Arrests	Warrant Service Attempts	Warrants Served	Vehicle Stops
Two Week	Prior Week	34	67	82	183	28	2	31	4	166	61	733
	Last Week	30	73	72	175	27	4	27	3	170	55	770
	% Change	-11.8%	9.0%	-12.2%	-4.4%	-3.6%	100.0%	-12.9%	-25.0%	2.4%	-9.8%	5.0%
Eight Week	Prior 4 Weeks	102	272	418	792	92	11	135	7	717	221	2,862
	Last 4 Weeks	116	289	362	767	111	16	138	15	605	253	2,866
	% Change	13.7%	6.3%	-13.4%	-3.2%	20.7%	45.5%	2.2%	114.3%	-15.6%	14.5%	0.1%
Sixteen Week	Prior 8 Weeks	199	438	775	1,412	193	24	241	21	1,376	470	6,310
	Last 8 Weeks	218	561	780	1,559	203	27	273	22	1,322	474	5,728
	% Change	9.5%	28.1%	0.6%	10.4%	5.2%	12.5%	13.3%	4.8%	-3.9%	0.9%	-9.2%
YTD	2014 YTD	469	1,053	1,812	3,334	392	56	624	67	2,974	1,052	16,918
	2015 YTD	423	1,020	1,593	3,036	406	52	517	45	2,722	965	12,432
	% Change	-9.8%	-3.1%	-12.1%	-8.9%	3.6%	-7.1%	-17.1%	-32.8%	-8.5%	-8.3%	-26.5%
Rolling 24 Month	Prior 52 Weeks	1,687	3,568	5,854	11,109	1,303	163	2,000	200	9,397	3,419	50,703
	Last 52 Weeks	1,334	3,228	4,963	9,525	1,269	123	1,569	164	8,480	3,014	45,320
	% Change	-20.9%	-9.5%	-15.2%	-14.3%	-2.6%	-24.5%	-21.6%	-18.0%	-9.8%	-11.8%	-10.6%
YTD 2013	2013 YTD	564	1,092	2,057	3,713	432	69	664	57	3,091	1,036	17,646
	2015 YTD	423	1,020	1,593	3,036	406	52	517	45	2,722	965	12,432
	% Change	-25.0%	-6.6%	-22.6%	-18.2%	-6.0%	-24.6%	-22.1%	-21.1%	-11.9%	-6.9%	-29.5%
YTD 2012	2012 YTD	564	1,134	1,813	3,511	471	47	585	48	3,766	1,197	20,348
	2015 YTD	423	1,020	1,593	3,036	406	52	517	45	2,722	965	12,432
	% Change	-25.0%	-10.1%	-12.1%	-13.5%	-13.8%	10.6%	-11.6%	-6.3%	-27.7%	-19.4%	-38.9%
YTD 2011	2011 YTD	456	859	1,427	2,742	514	33	409	54	0	992	15,350
	2015 YTD	423	1,020	1,593	3,036	406	52	517	45	2,722	965	12,432
	% Change	-7.2%	18.7%	11.6%	10.7%	-21.0%	57.6%	26.4%	-16.7%	-	-2.7%	-19.0%
YTD 2010	2010 YTD	398	928	1,581	2,907	453	52	591	88	0	893	9,933
	2015 YTD	423	1,020	1,593	3,036	406	52	517	45	2,722	965	12,432
	% Change	6.3%	9.9%	0.8%	4.4%	-10.4%	0.0%	-12.5%	-48.9%	-	8.1%	25.2%

Information summarized for CompStat week ending 04/25/2015.

Sourced from MNPD ARMS on 4/29/2015 10:33:07 AM. Arrest summaries are not a count of arrest charges. 1 arrest = 1 body. Warrant Service summary considers 1 count for each service attempt and 1 count for each outstanding warrant served. Vehicle Stop summary sources MNPD's Vehicle Stop (Form 252) Database. Vehicle stop totals count all reports electronically entered via AFR. Hardcopy reports not entered into ARMS will affect accuracy of totals.

South Precinct Incident Report Summary

METROPOLITAN POLICE DEPARTMENT
of Nashville and Davidson County

Two Week, Eight Week, Sixteen Week, YTD, and 24 Month Analyses

Aggregated by precinct (incident location). Based on date when each incident was reported.

		Homicide	Forcible Rape	Commercial Robbery	Street Robbery	Total Robbery	Aggravated Assault	Commercial Burglary	Residential Burglary	Total Burglary	Larceny	Auto Theft	Violent Offenses	Property Offenses	Part I Offenses
Two Week	Prior Week	0	3	0	2	2	11	2	16	18	60	1	16	79	95
	Last Week	0	1	1	4	5	21	2	16	18	41	8	27	67	94
	% Change	-	-66.7%	-	100.0%	150.0%	90.9%	0.0%	0.0%	0.0%	-31.7%	700.0%	68.8%	-15.2%	-1.1%
Eight Week	Prior 4 Weeks	0	10	1	24	25	53	8	64	72	230	15	88	317	405
	Last 4 Weeks	0	11	1	17	18	73	9	73	82	235	19	102	336	438
	% Change	-	10.0%	0.0%	-29.2%	-28.0%	37.7%	12.5%	14.1%	13.9%	2.2%	26.7%	15.9%	6.0%	8.1%
Sixteen Week	Prior 8 Weeks	0	5	10	43	53	95	34	175	209	425	27	153	661	814
	Last 8 Weeks	0	21	2	41	43	126	17	137	154	465	34	190	653	843
	% Change	-	320.0%	-80.0%	-4.7%	-18.9%	32.6%	-50.0%	-21.7%	-26.3%	9.4%	25.9%	24.2%	-1.2%	3.6%
YTD	2014 YTD	2	33	15	78	93	297	51	251	302	951	58	425	1,311	1,736
	2015 YTD	0	27	12	87	99	229	51	319	370	929	62	355	1,361	1,716
	% Change	-100.0%	-18.2%	-20.0%	11.5%	6.5%	-22.9%	0.0%	27.1%	22.5%	-2.3%	6.9%	-16.5%	3.8%	-1.2%
Rolling 24 Month	Prior 52 Weeks	8	99	47	322	369	986	199	929	1,128	2,947	251	1,462	4,326	5,788
	Last 52 Weeks	4	83	41	296	337	863	184	862	1,046	3,159	215	1,287	4,420	5,707
	% Change	-50.0%	-16.2%	-12.8%	-8.1%	-8.7%	-12.5%	-7.5%	-7.2%	-7.3%	7.2%	-14.3%	-12.0%	2.2%	-1.4%
YTD 2013	2013 YTD	2	26	7	91	98	263	66	306	372	958	71	389	1,401	1,790
	2015 YTD	0	27	12	87	99	229	51	319	370	929	62	355	1,361	1,716
	% Change	-100.0%	3.8%	71.4%	-4.4%	1.0%	-12.9%	-22.7%	4.2%	-0.5%	-3.0%	-12.7%	-8.7%	-2.9%	-4.1%
YTD 2012	2012 YTD	0	30	10	85	95	309	61	216	277	936	115	434	1,328	1,762
	2015 YTD	0	27	12	87	99	229	51	319	370	929	62	355	1,361	1,716
	% Change	-	-10.0%	20.0%	2.4%	4.2%	-25.9%	-16.4%	47.7%	33.6%	-0.7%	-46.1%	-18.2%	2.5%	-2.6%
YTD 2011	2011 YTD	3	33	20	78	98	268	51	467	518	1,018	124	402	1,660	2,062
	2015 YTD	0	27	12	87	99	229	51	319	370	929	62	355	1,361	1,716
	% Change	-100.0%	-18.2%	-40.0%	11.5%	1.0%	-14.6%	0.0%	-31.7%	-28.6%	-8.7%	-50.0%	-11.7%	-18.0%	-16.8%
YTD 2010	2010 YTD	3	25	11	92	103	210	58	315	373	1,044	107	341	1,524	1,865
	2015 YTD	0	27	12	87	99	229	51	319	370	929	62	355	1,361	1,716
	% Change	-100.0%	8.0%	9.1%	-5.4%	-3.9%	9.0%	-12.1%	1.3%	-0.8%	-11.0%	-42.1%	4.1%	-10.7%	-8.0%

Information summarized for CompStat week ending 04/25/2015.

Sourced from MNPD ARMS on 4/29/2015 10:33:07 AM. The figures above were sourced from incident reports using Uniform Crime Reporting definitions and reporting guidelines, based on the date when the crime was reported. This report is intended to be a management and planning tool and does not reflect the official UCR counts for the department. Incidents where a location is unknown or unspecified are included in the countywide totals.

South Precinct Efficiency Report Summary

METROPOLITAN POLICE DEPARTMENT
of Nashville and Davidson County

Two Week, Eight Week, Sixteen Week, YTD, and 24 Month Analyses

Aggregated by component of arresting officer / officer making stop.

		Adults Only				Adults and Juveniles						
		Felony Arrests	Misdemeanor Arrests	Citation Arrests	Total Arrests	Part I Arrests	Weapons Law Violation Arrests	Drug-Related Arrests	DUI Arrests	Warrant Service Attempts	Warrants Served	Vehicle Stops
Two Week	Prior Week	12	51	72	135	25	5	14	5	86	34	1,247
	Last Week	17	52	68	137	21	4	15	4	131	40	1,354
	% Change	41.7%	2.0%	-5.6%	1.5%	-16.0%	-20.0%	7.1%	-20.0%	52.3%	17.6%	8.6%
Eight Week	Prior 4 Weeks	67	208	351	626	119	7	96	22	514	170	4,237
	Last 4 Weeks	67	204	272	543	122	15	54	18	404	148	4,595
	% Change	0.0%	-1.9%	-22.5%	-13.3%	2.5%	114.3%	-43.8%	-18.2%	-21.4%	-12.9%	8.4%
Sixteen Week	Prior 8 Weeks	121	347	612	1,080	204	13	124	28	1,088	331	8,460
	Last 8 Weeks	134	412	623	1,169	241	22	150	40	918	318	8,832
	% Change	10.7%	18.7%	1.8%	8.2%	18.1%	69.2%	21.0%	42.9%	-15.6%	-3.9%	4.4%
YTD	2014 YTD	355	892	2,519	3,766	670	50	467	71	1,972	769	28,661
	2015 YTD	265	781	1,272	2,318	464	35	281	69	2,067	681	17,660
	% Change	-25.4%	-12.4%	-49.5%	-38.4%	-30.7%	-30.0%	-39.8%	-2.8%	4.8%	-11.4%	-38.4%
Rolling 24 Month	Prior 52 Weeks	1,168	2,752	7,019	10,939	1,994	114	1,361	178	7,746	2,544	76,994
	Last 52 Weeks	875	2,428	4,765	8,068	1,764	77	1,053	244	5,445	2,035	60,708
	% Change	-25.1%	-11.8%	-32.1%	-26.2%	-11.5%	-32.5%	-22.6%	37.1%	-29.7%	-20.0%	-21.2%
YTD 2013	2013 YTD	431	923	2,409	3,763	599	35	561	94	3,730	904	24,559
	2015 YTD	265	781	1,272	2,318	464	35	281	69	2,067	681	17,660
	% Change	-38.5%	-15.4%	-47.2%	-38.4%	-22.5%	0.0%	-49.9%	-26.6%	-44.6%	-24.7%	-28.1%
YTD 2012	2012 YTD	503	1,049	2,675	4,227	593	25	451	110	3,790	1,054	29,272
	2015 YTD	265	781	1,272	2,318	464	35	281	69	2,067	681	17,660
	% Change	-47.3%	-25.5%	-52.4%	-45.2%	-21.8%	40.0%	-37.7%	-37.3%	-45.5%	-35.4%	-39.7%
YTD 2011	2011 YTD	340	941	2,219	3,500	636	35	289	88	0	824	22,064
	2015 YTD	265	781	1,272	2,318	464	35	281	69	2,067	681	17,660
	% Change	-22.1%	-17.0%	-42.7%	-33.8%	-27.0%	0.0%	-2.8%	-21.6%	-	-17.4%	-20.0%
YTD 2010	2010 YTD	310	907	2,513	3,730	708	35	344	150	0	668	17,995
	2015 YTD	265	781	1,272	2,318	464	35	281	69	2,067	681	17,660
	% Change	-14.5%	-13.9%	-49.4%	-37.9%	-34.5%	0.0%	-18.3%	-54.0%	-	1.9%	-1.9%

Information summarized for CompStat week ending 04/25/2015.

Sourced from MNPD ARMS on 4/29/2015 10:33:07 AM. Arrest summaries are not a count of arrest charges. 1 arrest = 1 body. Warrant Service summary considers 1 count for each service attempt and 1 count for each outstanding warrant served. Vehicle Stop summary sources MNPD's Vehicle Stop (Form 252) Database. Vehicle stop totals count all reports electronically entered via AFR. Hardcopy reports not entered into ARMS will affect accuracy of totals.

Central Precinct Incident Report Summary

METROPOLITAN POLICE DEPARTMENT
of Nashville and Davidson County

Two Week, Eight Week, Sixteen Week, YTD, and 24 Month Analyses

Aggregated by precinct (incident location). Based on date when each incident was reported.

		Homicide	Forcible Rape	Commercial Robbery	Street Robbery	Total Robbery	Aggravated Assault	Commercial Burglary	Residential Burglary	Total Burglary	Larceny	Auto Theft	Violent Offenses	Property Offenses	Part I Offenses
Two Week	Prior Week	0	0	0	1	1	2	1	0	1	16	0	3	17	20
	Last Week	0	3	0	4	4	1	1	0	1	16	1	8	18	26
	% Change	-	-	-	300.0%	300.0%	-50.0%	0.0%	-	0.0%	0.0%	-	166.7%	5.9%	30.0%
Eight Week	Prior 4 Weeks	0	6	0	7	7	14	4	1	5	63	4	27	72	99
	Last 4 Weeks	0	9	0	9	9	7	3	0	3	71	4	25	78	103
	% Change	-	50.0%	-	28.6%	28.6%	-50.0%	-25.0%	-100.0%	-40.0%	12.7%	0.0%	-7.4%	8.3%	4.0%
Sixteen Week	Prior 8 Weeks	0	6	0	7	7	14	7	2	9	111	2	27	122	149
	Last 8 Weeks	0	15	0	16	16	21	7	1	8	134	8	52	150	202
	% Change	-	150.0%	-	128.6%	128.6%	50.0%	0.0%	-50.0%	-11.1%	20.7%	300.0%	92.6%	23.0%	35.6%
YTD	2014 YTD	0	18	1	22	23	48	10	8	18	249	14	89	281	370
	2015 YTD	0	21	0	23	23	40	14	3	17	258	10	84	285	369
	% Change	-	16.7%	-100.0%	4.5%	0.0%	-16.7%	40.0%	-62.5%	-5.6%	3.6%	-28.6%	-5.6%	1.4%	-0.3%
Rolling 24 Month	Prior 52 Weeks	1	43	2	69	71	180	47	31	78	914	44	295	1,036	1,331
	Last 52 Weeks	1	67	2	83	85	177	37	15	52	973	37	330	1,062	1,392
	% Change	0.0%	55.8%	0.0%	20.3%	19.7%	-1.7%	-21.3%	-51.6%	-33.3%	6.5%	-15.9%	11.9%	2.5%	4.6%
YTD 2013	2013 YTD	0	11	0	11	11	58	19	6	25	270	13	80	308	388
	2015 YTD	0	21	0	23	23	40	14	3	17	258	10	84	285	369
	% Change	-	90.9%	-	109.1%	109.1%	-31.0%	-26.3%	-50.0%	-32.0%	-4.4%	-23.1%	5.0%	-7.5%	-4.9%
YTD 2012	2012 YTD	0	17	1	25	26	61	12	8	20	395	14	104	429	533
	2015 YTD	0	21	0	23	23	40	14	3	17	258	10	84	285	369
	% Change	-	23.5%	-100.0%	-8.0%	-11.5%	-34.4%	16.7%	-62.5%	-15.0%	-34.7%	-28.6%	-19.2%	-33.6%	-30.8%
YTD 2011	2011 YTD	1	15	1	27	28	62	15	6	21	344	16	106	381	487
	2015 YTD	0	21	0	23	23	40	14	3	17	258	10	84	285	369
	% Change	-100.0%	40.0%	-100.0%	-14.8%	-17.9%	-35.5%	-6.7%	-50.0%	-19.0%	-25.0%	-37.5%	-20.8%	-25.2%	-24.2%
YTD 2010	2010 YTD	1	13	5	30	35	73	9	4	13	285	19	122	317	439
	2015 YTD	0	21	0	23	23	40	14	3	17	258	10	84	285	369
	% Change	-100.0%	61.5%	-100.0%	-23.3%	-34.3%	-45.2%	55.6%	-25.0%	30.8%	-9.5%	-47.4%	-31.1%	-10.1%	-15.9%

Information summarized for CompStat week ending 04/25/2015.

Sourced from MNPD ARMS on 4/29/2015 10:33:07 AM. The figures above were sourced from incident reports using Uniform Crime Reporting definitions and reporting guidelines, based on the date when the crime was reported. This report is intended to be a management and planning tool and does not reflect the official UCR counts for the department. Incidents where a location is unknown or unspecified are included in the countywide totals.

Central Precinct Efficiency Report Summary

METROPOLITAN POLICE DEPARTMENT
of Nashville and Davidson County

Two Week, Eight Week, Sixteen Week, YTD, and 24 Month Analyses

Aggregated by component of arresting officer / officer making stop.

		Adults Only				Adults and Juveniles						
		Felony Arrests	Misdemeanor Arrests	Citation Arrests	Total Arrests	Part I Arrests	Weapons Law Violation Arrests	Drug-Related Arrests	DUI Arrests	Warrant Service Attempts	Warrants Served	Vehicle Stops
Two Week	Prior Week	14	95	78	187	10	1	20	6	71	23	729
	Last Week	13	80	59	152	7	0	13	2	76	26	753
	% Change	-7.1%	-15.8%	-24.4%	-18.7%	-30.0%	-100.0%	-35.0%	-66.7%	7.0%	13.0%	3.3%
Eight Week	Prior 4 Weeks	50	341	331	722	40	2	87	19	308	139	2,750
	Last 4 Weeks	55	371	315	741	39	3	70	22	260	120	2,957
	% Change	10.0%	8.8%	-4.8%	2.6%	-2.5%	50.0%	-19.5%	15.8%	-15.6%	-13.7%	7.5%
Sixteen Week	Prior 8 Weeks	114	546	775	1,435	97	12	150	28	1,299	302	7,287
	Last 8 Weeks	105	712	646	1,463	79	5	157	41	568	259	5,707
	% Change	-7.9%	30.4%	-16.6%	2.0%	-18.6%	-58.3%	4.7%	46.4%	-56.3%	-14.2%	-21.7%
YTD	2014 YTD	231	1,253	1,484	2,968	180	17	232	57	2,660	572	15,367
	2015 YTD	225	1,294	1,452	2,971	179	18	310	71	1,885	571	13,346
	% Change	-2.6%	3.3%	-2.2%	0.1%	-0.6%	5.9%	33.6%	24.6%	-29.1%	-0.2%	-13.2%
Rolling 24 Month	Prior 52 Weeks	769	4,375	4,813	9,957	662	66	790	140	8,156	2,060	45,082
	Last 52 Weeks	735	4,232	4,355	9,322	636	54	804	228	5,416	2,112	42,122
	% Change	-4.4%	-3.3%	-9.5%	-6.4%	-3.9%	-18.2%	1.8%	62.9%	-33.6%	2.5%	-6.6%
YTD 2013	2013 YTD	262	1,415	1,464	3,141	192	21	318	46	2,813	588	14,423
	2015 YTD	225	1,294	1,452	2,971	179	18	310	71	1,885	571	13,346
	% Change	-14.1%	-8.6%	-0.8%	-5.4%	-6.8%	-14.3%	-2.5%	54.3%	-33.0%	-2.9%	-7.5%
YTD 2012	2012 YTD	291	1,257	1,429	2,977	245	22	357	58	2,798	708	12,032
	2015 YTD	225	1,294	1,452	2,971	179	18	310	71	1,885	571	13,346
	% Change	-22.7%	2.9%	1.6%	-0.2%	-26.9%	-18.2%	-13.2%	22.4%	-32.6%	-19.4%	10.9%
YTD 2011	2011 YTD	242	1,138	1,279	2,659	204	37	322	50	0	674	10,137
	2015 YTD	225	1,294	1,452	2,971	179	18	310	71	1,885	571	13,346
	% Change	-7.0%	13.7%	13.5%	11.7%	-12.3%	-51.4%	-3.7%	42.0%	-	-15.3%	31.7%
YTD 2010	2010 YTD	262	1,457	1,460	3,179	215	21	291	127	0	567	8,779
	2015 YTD	225	1,294	1,452	2,971	179	18	310	71	1,885	571	13,346
	% Change	-14.1%	-11.2%	-0.5%	-6.5%	-16.7%	-14.3%	6.5%	-44.1%	-	0.7%	52.0%

Information summarized for CompStat week ending 04/25/2015.

Sourced from MNPD ARMS on 4/29/2015 10:33:07 AM. Arrest summaries are not a count of arrest charges. 1 arrest = 1 body. Warrant Service summary considers 1 count for each service attempt and 1 count for each outstanding warrant served. Vehicle Stop summary sources MNPD's Vehicle Stop (Form 252) Database. Vehicle stop totals count all reports electronically entered via AFR. Hardcopy reports not entered into ARMS will affect accuracy of totals.

Hermitage Precinct Incident Report Summary

METROPOLITAN POLICE DEPARTMENT
of Nashville and Davidson County

Two Week, Eight Week, Sixteen Week, YTD, and 24 Month Analyses

Aggregated by precinct (incident location). Based on date when each incident was reported.

		Homicide	Forcible Rape	Commercial Robbery	Street Robbery	Total Robbery	Aggravated Assault	Commercial Burglary	Residential Burglary	Total Burglary	Larceny	Auto Theft	Violent Offenses	Property Offenses	Part I Offenses
Two Week	Prior Week	0	2	0	9	9	10	3	12	15	52	5	21	72	93
	Last Week	0	4	0	2	2	13	1	12	13	53	1	19	67	86
	% Change	-	100.0%	-	-77.8%	-77.8%	30.0%	-66.7%	0.0%	-13.3%	1.9%	-80.0%	-9.5%	-6.9%	-7.5%
Eight Week	Prior 4 Weeks	0	11	5	19	24	52	10	41	51	217	17	87	285	372
	Last 4 Weeks	0	12	0	17	17	53	8	48	56	233	10	82	299	381
	% Change	-	9.1%	-100.0%	-10.5%	-29.2%	1.9%	-20.0%	17.1%	9.8%	7.4%	-41.2%	-5.7%	4.9%	2.4%
Sixteen Week	Prior 8 Weeks	1	14	6	39	45	90	23	98	121	433	35	150	589	739
	Last 8 Weeks	0	23	5	36	41	105	18	89	107	450	27	169	584	753
	% Change	-100.0%	64.3%	-16.7%	-7.7%	-8.9%	16.7%	-21.7%	-9.2%	-11.6%	3.9%	-22.9%	12.7%	-0.8%	1.9%
YTD	2014 YTD	1	16	6	68	74	237	52	217	269	899	58	328	1,226	1,554
	2015 YTD	1	38	11	78	89	203	41	191	232	898	62	331	1,192	1,523
	% Change	0.0%	137.5%	83.3%	14.7%	20.3%	-14.3%	-21.2%	-12.0%	-13.8%	-0.1%	6.9%	0.9%	-2.8%	-2.0%
Rolling 24 Month	Prior 52 Weeks	3	85	38	232	270	791	133	745	878	3,385	223	1,149	4,486	5,635
	Last 52 Weeks	5	104	44	261	305	866	151	651	802	3,519	176	1,280	4,497	5,777
	% Change	66.7%	22.4%	15.8%	12.5%	13.0%	9.5%	13.5%	-12.6%	-8.7%	4.0%	-21.1%	11.4%	0.2%	2.5%
YTD 2013	2013 YTD	2	24	18	74	92	243	32	231	263	1,123	66	361	1,452	1,813
	2015 YTD	1	38	11	78	89	203	41	191	232	898	62	331	1,192	1,523
	% Change	-50.0%	58.3%	-38.9%	5.4%	-3.3%	-16.5%	28.1%	-17.3%	-11.8%	-20.0%	-6.1%	-8.3%	-17.9%	-16.0%
YTD 2012	2012 YTD	6	30	10	64	74	300	54	230	284	1,052	70	410	1,406	1,816
	2015 YTD	1	38	11	78	89	203	41	191	232	898	62	331	1,192	1,523
	% Change	-83.3%	26.7%	10.0%	21.9%	20.3%	-32.3%	-24.1%	-17.0%	-18.3%	-14.6%	-11.4%	-19.3%	-15.2%	-16.1%
YTD 2011	2011 YTD	3	26	19	52	71	225	55	282	337	1,055	72	325	1,464	1,789
	2015 YTD	1	38	11	78	89	203	41	191	232	898	62	331	1,192	1,523
	% Change	-66.7%	46.2%	-42.1%	50.0%	25.4%	-9.8%	-25.5%	-32.3%	-31.2%	-14.9%	-13.9%	1.8%	-18.6%	-14.9%
YTD 2010	2010 YTD	2	20	21	62	83	186	51	205	256	1,232	111	291	1,599	1,890
	2015 YTD	1	38	11	78	89	203	41	191	232	898	62	331	1,192	1,523
	% Change	-50.0%	90.0%	-47.6%	25.8%	7.2%	9.1%	-19.6%	-6.8%	-9.4%	-27.1%	-44.1%	13.7%	-25.5%	-19.4%

Information summarized for CompStat week ending 04/25/2015.

Sourced from MNPD ARMS on 4/29/2015 10:33:07 AM. The figures above were sourced from incident reports using Uniform Crime Reporting definitions and reporting guidelines, based on the date when the crime was reported. This report is intended to be a management and planning tool and does not reflect the official UCR counts for the department. Incidents where a location is unknown or unspecified are included in the countywide totals.

Hermitage Precinct Efficiency Report Summary

METROPOLITAN POLICE DEPARTMENT
of Nashville and Davidson County

Two Week, Eight Week, Sixteen Week, YTD, and 24 Month Analyses

Aggregated by component of arresting officer / officer making stop.

		Adults Only				Adults and Juveniles						
		Felony Arrests	Misdemeanor Arrests	Citation Arrests	Total Arrests	Part I Arrests	Weapons Law Violation Arrests	Drug-Related Arrests	DUI Arrests	Warrant Service Attempts	Warrants Served	Vehicle Stops
Two Week	Prior Week	28	54	87	169	25	0	19	1	194	67	1,206
	Last Week	17	51	80	148	33	1	19	2	212	41	1,202
	% Change	-39.3%	-5.6%	-8.0%	-12.4%	32.0%	-	0.0%	100.0%	9.3%	-38.8%	-0.3%
Eight Week	Prior 4 Weeks	100	221	436	757	129	3	149	18	808	268	4,009
	Last 4 Weeks	87	220	378	685	114	6	91	8	787	234	4,598
	% Change	-13.0%	-0.5%	-13.3%	-9.5%	-11.6%	100.0%	-38.9%	-55.6%	-2.6%	-12.7%	14.7%
Sixteen Week	Prior 8 Weeks	179	365	1,025	1,569	196	19	339	20	1,495	444	9,221
	Last 8 Weeks	187	441	814	1,442	243	9	240	26	1,595	502	8,607
	% Change	4.5%	20.8%	-20.6%	-8.1%	24.0%	-52.6%	-29.2%	30.0%	6.7%	13.1%	-6.7%
YTD	2014 YTD	435	1,003	2,473	3,911	466	51	790	75	3,622	999	21,760
	2015 YTD	374	827	1,866	3,067	448	28	591	46	3,134	963	18,188
	% Change	-14.0%	-17.5%	-24.5%	-21.6%	-3.9%	-45.1%	-25.2%	-38.7%	-13.5%	-3.6%	-16.4%
Rolling 24 Month	Prior 52 Weeks	1,330	2,909	7,218	11,457	1,705	143	2,467	226	9,743	3,111	56,408
	Last 52 Weeks	1,245	2,832	6,088	10,165	1,618	98	1,977	197	9,936	3,175	57,848
	% Change	-6.4%	-2.6%	-15.7%	-11.3%	-5.1%	-31.5%	-19.9%	-12.8%	2.0%	2.1%	2.6%
YTD 2013	2013 YTD	428	841	2,606	3,875	537	51	955	77	3,022	849	19,481
	2015 YTD	374	827	1,866	3,067	448	28	591	46	3,134	963	18,188
	% Change	-12.6%	-1.7%	-28.4%	-20.9%	-16.6%	-45.1%	-38.1%	-40.3%	3.7%	13.4%	-6.6%
YTD 2012	2012 YTD	504	881	2,090	3,475	519	55	829	65	2,496	1,024	18,458
	2015 YTD	374	827	1,866	3,067	448	28	591	46	3,134	963	18,188
	% Change	-25.8%	-6.1%	-10.7%	-11.7%	-13.7%	-49.1%	-28.7%	-29.2%	25.6%	-6.0%	-1.5%
YTD 2011	2011 YTD	420	938	2,325	3,683	553	61	752	81	0	1,047	17,369
	2015 YTD	374	827	1,866	3,067	448	28	591	46	3,134	963	18,188
	% Change	-11.0%	-11.8%	-19.7%	-16.7%	-19.0%	-54.1%	-21.4%	-43.2%	-	-8.0%	4.7%
YTD 2010	2010 YTD	413	978	2,524	3,915	600	48	843	108	0	788	16,374
	2015 YTD	374	827	1,866	3,067	448	28	591	46	3,134	963	18,188
	% Change	-9.4%	-15.4%	-26.1%	-21.7%	-25.3%	-41.7%	-29.9%	-57.4%	-	22.2%	11.1%

Information summarized for CompStat week ending 04/25/2015.

Sourced from MNPD ARMS on 4/29/2015 10:33:07 AM. Arrest summaries are not a count of arrest charges. 1 arrest = 1 body. Warrant Service summary considers 1 count for each service attempt and 1 count for each outstanding warrant served. Vehicle Stop summary sources MNPD's Vehicle Stop (Form 252) Database. Vehicle stop totals count all reports electronically entered via AFR. Hardcopy reports not entered into ARMS will affect accuracy of totals.

North Precinct Incident Report Summary

METROPOLITAN POLICE DEPARTMENT
of Nashville and Davidson County

Two Week, Eight Week, Sixteen Week, YTD, and 24 Month Analyses

Aggregated by precinct (incident location). Based on date when each incident was reported.

		Homicide	Forcible Rape	Commercial Robbery	Street Robbery	Total Robbery	Aggravated Assault	Commercial Burglary	Residential Burglary	Total Burglary	Larceny	Auto Theft	Violent Offenses	Property Offenses	Part I Offenses
Two Week	Prior Week	0	0	0	3	3	17	2	6	8	22	2	20	32	52
	Last Week	0	3	1	4	5	12	1	8	9	25	3	20	37	57
	% Change	-	-	-	33.3%	66.7%	-29.4%	-50.0%	33.3%	12.5%	13.6%	50.0%	0.0%	15.6%	9.6%
Eight Week	Prior 4 Weeks	1	7	0	22	22	67	4	33	37	94	7	97	138	235
	Last 4 Weeks	1	10	1	10	11	64	4	33	37	101	10	86	148	234
	% Change	0.0%	42.9%	-	-54.5%	-50.0%	-4.5%	0.0%	0.0%	0.0%	7.4%	42.9%	-11.3%	7.2%	-0.4%
Sixteen Week	Prior 8 Weeks	4	8	3	41	44	122	16	83	99	214	40	178	353	531
	Last 8 Weeks	2	17	1	32	33	131	8	66	74	195	17	183	286	469
	% Change	-50.0%	112.5%	-66.7%	-22.0%	-25.0%	7.4%	-50.0%	-20.5%	-25.3%	-8.9%	-57.5%	2.8%	-19.0%	-11.7%
YTD	2014 YTD	5	30	0	58	58	321	19	155	174	473	39	414	686	1,100
	2015 YTD	6	25	5	76	81	263	27	153	180	419	59	375	658	1,033
	% Change	20.0%	-16.7%	-	31.0%	39.7%	-18.1%	42.1%	-1.3%	3.4%	-11.4%	51.3%	-9.4%	-4.1%	-6.1%
Rolling 24 Month	Prior 52 Weeks	10	78	28	202	230	905	98	607	705	1,722	154	1,223	2,581	3,804
	Last 52 Weeks	15	94	28	225	253	972	122	507	629	1,550	217	1,334	2,396	3,730
	% Change	50.0%	20.5%	0.0%	11.4%	10.0%	7.4%	24.5%	-16.5%	-10.8%	-10.0%	40.9%	9.1%	-7.2%	-1.9%
YTD 2013	2013 YTD	5	13	5	78	83	255	27	221	248	515	37	356	800	1,156
	2015 YTD	6	25	5	76	81	263	27	153	180	419	59	375	658	1,033
	% Change	20.0%	92.3%	0.0%	-2.6%	-2.4%	3.1%	0.0%	-30.8%	-27.4%	-18.6%	59.5%	5.3%	-17.8%	-10.6%
YTD 2012	2012 YTD	4	16	6	56	62	234	30	201	231	588	54	316	873	1,189
	2015 YTD	6	25	5	76	81	263	27	153	180	419	59	375	658	1,033
	% Change	50.0%	56.3%	-16.7%	35.7%	30.6%	12.4%	-10.0%	-23.9%	-22.1%	-28.7%	9.3%	18.7%	-24.6%	-13.1%
YTD 2011	2011 YTD	2	17	13	40	53	219	60	218	278	502	62	291	842	1,133
	2015 YTD	6	25	5	76	81	263	27	153	180	419	59	375	658	1,033
	% Change	200.0%	47.1%	-61.5%	90.0%	52.8%	20.1%	-55.0%	-29.8%	-35.3%	-16.5%	-4.8%	28.9%	-21.9%	-8.8%
YTD 2010	2010 YTD	5	18	20	62	82	238	38	209	247	474	39	343	760	1,103
	2015 YTD	6	25	5	76	81	263	27	153	180	419	59	375	658	1,033
	% Change	20.0%	38.9%	-75.0%	22.6%	-1.2%	10.5%	-28.9%	-26.8%	-27.1%	-11.6%	51.3%	9.3%	-13.4%	-6.3%

Information summarized for CompStat week ending 04/25/2015.

Sourced from MNPD ARMS on 4/29/2015 10:33:07 AM. The figures above were sourced from incident reports using Uniform Crime Reporting definitions and reporting guidelines, based on the date when the crime was reported. This report is intended to be a management and planning tool and does not reflect the official UCR counts for the department. Incidents where a location is unknown or unspecified are included in the countywide totals.

North Precinct Efficiency Report Summary

METROPOLITAN POLICE DEPARTMENT
of Nashville and Davidson County

Two Week, Eight Week, Sixteen Week, YTD, and 24 Month Analyses

Aggregated by component of arresting officer / officer making stop.

		Adults Only				Adults and Juveniles						
		Felony Arrests	Misdemeanor Arrests	Citation Arrests	Total Arrests	Part I Arrests	Weapons Law Violation Arrests	Drug-Related Arrests	DUI Arrests	Warrant Service Attempts	Warrants Served	Vehicle Stops
Two Week	Prior Week	21	44	51	116	16	1	21	0	215	47	625
	Last Week	17	69	41	127	20	0	22	1	156	48	648
	% Change	-19.0%	56.8%	-19.6%	9.5%	25.0%	-100.0%	4.8%	-	-27.4%	2.1%	3.7%
Eight Week	Prior 4 Weeks	102	174	282	558	95	5	121	18	625	155	2,254
	Last 4 Weeks	85	197	219	501	81	10	99	6	779	229	2,234
	% Change	-16.7%	13.2%	-22.3%	-10.2%	-14.7%	100.0%	-18.2%	-66.7%	24.6%	47.7%	-0.9%
Sixteen Week	Prior 8 Weeks	148	301	676	1,125	148	14	253	11	1,350	302	4,929
	Last 8 Weeks	187	371	501	1,059	176	15	220	24	1,404	384	4,488
	% Change	26.4%	23.3%	-25.9%	-5.9%	18.9%	7.1%	-13.0%	118.2%	4.0%	27.2%	-8.9%
YTD	2014 YTD	399	775	1,778	2,952	298	36	580	29	2,581	865	14,365
	2015 YTD	345	683	1,207	2,235	333	32	486	37	2,798	695	9,601
	% Change	-13.5%	-11.9%	-32.1%	-24.3%	11.7%	-11.1%	-16.2%	27.6%	8.4%	-19.7%	-33.2%
Rolling 24 Month	Prior 52 Weeks	1,231	2,373	5,571	9,175	1,048	102	1,637	80	7,480	2,715	42,467
	Last 52 Weeks	1,227	2,229	4,054	7,510	1,148	132	1,365	80	8,316	2,547	30,441
	% Change	-0.3%	-6.1%	-27.2%	-18.1%	9.5%	29.4%	-16.6%	0.0%	11.2%	-6.2%	-28.3%
YTD 2013	2013 YTD	417	643	2,008	3,068	329	39	663	44	1,820	809	15,635
	2015 YTD	345	683	1,207	2,235	333	32	486	37	2,798	695	9,601
	% Change	-17.3%	6.2%	-39.9%	-27.2%	1.2%	-17.9%	-26.7%	-15.9%	53.7%	-14.1%	-38.6%
YTD 2012	2012 YTD	479	632	2,259	3,370	370	51	708	35	2,113	947	18,536
	2015 YTD	345	683	1,207	2,235	333	32	486	37	2,798	695	9,601
	% Change	-28.0%	8.1%	-46.6%	-33.7%	-10.0%	-37.3%	-31.4%	5.7%	32.4%	-26.6%	-48.2%
YTD 2011	2011 YTD	600	1,155	2,717	4,472	756	53	625	68	0	1,378	18,278
	2015 YTD	345	683	1,207	2,235	333	32	486	37	2,798	695	9,601
	% Change	-42.5%	-40.9%	-55.6%	-50.0%	-56.0%	-39.6%	-22.2%	-45.6%	-	-49.6%	-47.5%
YTD 2010	2010 YTD	571	1,102	3,518	5,191	756	73	842	161	0	1,140	15,764
	2015 YTD	345	683	1,207	2,235	333	32	486	37	2,798	695	9,601
	% Change	-39.6%	-38.0%	-65.7%	-56.9%	-56.0%	-56.2%	-42.3%	-77.0%	-	-39.0%	-39.1%

Information summarized for CompStat week ending 04/25/2015.

Sourced from MNPD ARMS on 4/29/2015 10:33:08 AM. Arrest summaries are not a count of arrest charges. 1 arrest = 1 body. Warrant Service summary considers 1 count for each service attempt and 1 count for each outstanding warrant served. Vehicle Stop summary sources MNPD's Vehicle Stop (Form 252) Database. Vehicle stop totals count all reports electronically entered via AFR. Hardcopy reports not entered into ARMS will affect accuracy of totals.

Madison Precinct Incident Report Summary

METROPOLITAN POLICE DEPARTMENT
of Nashville and Davidson County

Two Week, Eight Week, Sixteen Week, YTD, and 24 Month Analyses

Aggregated by precinct (incident location). Based on date when each incident was reported.

		Homicide	Forcible Rape	Commercial Robbery	Street Robbery	Total Robbery	Aggravated Assault	Commercial Burglary	Residential Burglary	Total Burglary	Larceny	Auto Theft	Violent Offenses	Property Offenses	Part I Offenses
Two Week	Prior Week	0	0	1	4	5	4	1	15	16	37	3	9	56	65
	Last Week	0	0	1	1	2	10	0	9	9	42	7	12	58	70
	% Change	-	-	0.0%	-75.0%	-60.0%	150.0%	-100.0%	-40.0%	-43.8%	13.5%	133.3%	33.3%	3.6%	7.7%
Eight Week	Prior 4 Weeks	0	1	3	9	12	57	3	28	31	162	14	70	207	277
	Last 4 Weeks	0	4	2	11	13	43	3	49	52	170	14	60	236	296
	% Change	-	300.0%	-33.3%	22.2%	8.3%	-24.6%	0.0%	75.0%	67.7%	4.9%	0.0%	-14.3%	14.0%	6.9%
Sixteen Week	Prior 8 Weeks	0	6	5	15	20	70	8	64	72	252	17	96	341	437
	Last 8 Weeks	0	5	5	20	25	100	6	77	83	332	28	130	443	573
	% Change	-	-16.7%	0.0%	33.3%	25.0%	42.9%	-25.0%	20.3%	15.3%	31.7%	64.7%	35.4%	29.9%	31.1%
YTD	2014 YTD	5	21	4	27	31	147	15	121	136	579	30	204	745	949
	2015 YTD	0	13	10	35	45	176	15	143	158	600	47	234	805	1,039
	% Change	-100.0%	-38.1%	150.0%	29.6%	45.2%	19.7%	0.0%	18.2%	16.2%	3.6%	56.7%	14.7%	8.1%	9.5%
Rolling 24 Month	Prior 52 Weeks	9	51	15	109	124	497	72	458	530	1,910	106	681	2,546	3,227
	Last 52 Weeks	1	59	39	117	156	583	82	474	556	2,104	132	799	2,792	3,591
	% Change	-88.9%	15.7%	160.0%	7.3%	25.8%	17.3%	13.9%	3.5%	4.9%	10.2%	24.5%	17.3%	9.7%	11.3%
YTD 2013	2013 YTD	0	18	11	47	58	154	22	161	183	569	41	230	793	1,023
	2015 YTD	0	13	10	35	45	176	15	143	158	600	47	234	805	1,039
	% Change	-	-27.8%	-9.1%	-25.5%	-22.4%	14.3%	-31.8%	-11.2%	-13.7%	5.4%	14.6%	1.7%	1.5%	1.6%
YTD 2012	2012 YTD	5	17	4	54	58	190	24	226	250	702	48	270	1,000	1,270
	2015 YTD	0	13	10	35	45	176	15	143	158	600	47	234	805	1,039
	% Change	-100.0%	-23.5%	150.0%	-35.2%	-22.4%	-7.4%	-37.5%	-36.7%	-36.8%	-14.5%	-2.1%	-13.3%	-19.5%	-18.2%
YTD 2011	2011 YTD	2	18	11	25	36	159	27	176	203	677	81	215	961	1,176
	2015 YTD	0	13	10	35	45	176	15	143	158	600	47	234	805	1,039
	% Change	-100.0%	-27.8%	-9.1%	40.0%	25.0%	10.7%	-44.4%	-18.8%	-22.2%	-11.4%	-42.0%	8.8%	-16.2%	-11.6%
YTD 2010	2010 YTD	0	10	7	44	51	138	31	239	270	764	56	199	1,090	1,289
	2015 YTD	0	13	10	35	45	176	15	143	158	600	47	234	805	1,039
	% Change	-	30.0%	42.9%	-20.5%	-11.8%	27.5%	-51.6%	-40.2%	-41.5%	-21.5%	-16.1%	17.6%	-26.1%	-19.4%

Information summarized for CompStat week ending 04/25/2015.

Sourced from MNPD ARMS on 4/29/2015 10:33:08 AM. The figures above were sourced from incident reports using Uniform Crime Reporting definitions and reporting guidelines, based on the date when the crime was reported. This report is intended to be a management and planning tool and does not reflect the official UCR counts for the department. Incidents where a location is unknown or unspecified are included in the countywide totals.

Madison Precinct Efficiency Report Summary

METROPOLITAN POLICE DEPARTMENT
of Nashville and Davidson County

Two Week, Eight Week, Sixteen Week, YTD, and 24 Month Analyses

Aggregated by component of arresting officer / officer making stop.

		Adults Only				Adults and Juveniles						
		Felony Arrests	Misdemeanor Arrests	Citation Arrests	Total Arrests	Part I Arrests	Weapons Law Violation Arrests	Drug-Related Arrests	DUI Arrests	Warrant Service Attempts	Warrants Served	Vehicle Stops
Two Week	Prior Week	17	42	62	121	34	2	14	3	138	59	511
	Last Week	10	43	73	126	31	1	15	2	100	34	432
	% Change	-41.2%	2.4%	17.7%	4.1%	-8.8%	-50.0%	7.1%	-33.3%	-27.5%	-42.4%	-15.5%
Eight Week	Prior 4 Weeks	74	165	371	610	151	4	83	18	501	185	2,157
	Last 4 Weeks	62	162	330	554	139	6	68	11	468	169	1,940
	% Change	-16.2%	-1.8%	-11.1%	-9.2%	-7.9%	50.0%	-18.1%	-38.9%	-6.6%	-8.6%	-10.1%
Sixteen Week	Prior 8 Weeks	118	302	716	1,136	212	10	174	27	829	275	4,755
	Last 8 Weeks	136	327	701	1,164	290	10	151	29	969	354	4,097
	% Change	15.3%	8.3%	-2.1%	2.5%	36.8%	0.0%	-13.2%	7.4%	16.9%	28.7%	-13.8%
YTD	2014 YTD	276	744	1,540	2,560	440	37	483	55	1,812	691	9,881
	2015 YTD	259	644	1,447	2,350	512	20	330	58	1,825	651	9,053
	% Change	-6.2%	-13.4%	-6.0%	-8.2%	16.4%	-45.9%	-31.7%	5.5%	0.7%	-5.8%	-8.4%
Rolling 24 Month	Prior 52 Weeks	821	2,092	4,610	7,523	1,370	90	1,466	113	6,326	2,118	26,952
	Last 52 Weeks	832	2,133	4,756	7,721	1,548	75	1,178	196	4,883	2,145	28,160
	% Change	1.3%	2.0%	3.2%	2.6%	13.0%	-16.7%	-19.6%	73.5%	-22.8%	1.3%	4.5%
YTD 2013	2013 YTD	330	540	1,681	2,551	447	24	478	50	2,152	679	10,183
	2015 YTD	259	644	1,447	2,350	512	20	330	58	1,825	651	9,053
	% Change	-21.5%	19.3%	-13.9%	-7.9%	14.5%	-16.7%	-31.0%	16.0%	-15.2%	-4.1%	-11.1%
YTD 2012	2012 YTD	437	646	1,494	2,577	470	33	512	40	2,690	813	12,814
	2015 YTD	259	644	1,447	2,350	512	20	330	58	1,825	651	9,053
	% Change	-40.7%	-0.3%	-3.1%	-8.8%	8.9%	-39.4%	-35.5%	45.0%	-32.2%	-19.9%	-29.4%
YTD 2011	2011 YTD	0	0	0	0	0	0	0	0	0	0	0
	2015 YTD	259	644	1,447	2,350	512	20	330	58	1,825	651	9,053
	% Change	-	-	-	-	-	-	-	-	-	-	-
YTD 2010	2010 YTD	0	0	0	0	0	0	0	0	0	0	0
	2015 YTD	259	644	1,447	2,350	512	20	330	58	1,825	651	9,053
	% Change	-	-	-	-	-	-	-	-	-	-	-

Information summarized for CompStat week ending 04/25/2015.

Sourced from MNPD ARMS on 4/29/2015 10:33:08 AM. Arrest summaries are not a count of arrest charges. 1 arrest = 1 body. Warrant Service summary considers 1 count for each service attempt and 1 count for each outstanding warrant served. Vehicle Stop summary sources MNPD's Vehicle Stop (Form 252) Database. Vehicle stop totals count all reports electronically entered via AFR. Hardcopy reports not entered into ARMS will affect accuracy of totals.

Midtown Hills Precinct Incident Report Summary

METROPOLITAN POLICE DEPARTMENT
of Nashville and Davidson County

Two Week, Eight Week, Sixteen Week, YTD, and 24 Month Analyses

Aggregated by precinct (incident location). Based on date when each incident was reported.

		Homicide	Forcible Rape	Commercial Robbery	Street Robbery	Total Robbery	Aggravated Assault	Commercial Burglary	Residential Burglary	Total Burglary	Larceny	Auto Theft	Violent Offenses	Property Offenses	Part I Offenses
Two Week	Prior Week	0	4	0	2	2	3	0	14	14	47	3	9	64	73
	Last Week	0	2	0	1	1	7	7	8	15	42	3	10	60	70
	% Change	-	-50.0%	-	-50.0%	-50.0%	133.3%	-	-42.9%	7.1%	-10.6%	0.0%	11.1%	-6.3%	-4.1%
Eight Week	Prior 4 Weeks	1	3	1	7	8	30	12	24	36	166	9	42	211	253
	Last 4 Weeks	0	10	1	7	8	33	11	35	46	167	11	51	224	275
	% Change	-100.0%	233.3%	0.0%	0.0%	0.0%	10.0%	-8.3%	45.8%	27.8%	0.6%	22.2%	21.4%	6.2%	8.7%
Sixteen Week	Prior 8 Weeks	0	7	6	11	17	49	11	51	62	280	10	73	352	425
	Last 8 Weeks	1	13	2	14	16	63	23	59	82	333	20	93	435	528
	% Change	-	85.7%	-66.7%	27.3%	-5.9%	28.6%	109.1%	15.7%	32.3%	18.9%	100.0%	27.4%	23.6%	24.2%
YTD	2014 YTD	1	26	7	26	33	110	49	150	199	662	26	170	887	1,057
	2015 YTD	1	21	8	25	33	116	35	112	147	627	31	171	805	976
	% Change	0.0%	-19.2%	14.3%	-3.8%	0.0%	5.5%	-28.6%	-25.3%	-26.1%	-5.3%	19.2%	0.6%	-9.2%	-7.7%
Rolling 24 Month	Prior 52 Weeks	5	74	23	114	137	361	175	589	764	2,350	120	577	3,234	3,811
	Last 52 Weeks	4	65	22	107	129	401	152	446	598	2,309	121	599	3,028	3,627
	% Change	-20.0%	-12.2%	-4.3%	-6.1%	-5.8%	11.1%	-13.1%	-24.3%	-21.7%	-1.7%	0.8%	3.8%	-6.4%	-4.8%
YTD 2013	2013 YTD	1	17	15	22	37	113	42	170	212	769	40	168	1,021	1,189
	2015 YTD	1	21	8	25	33	116	35	112	147	627	31	171	805	976
	% Change	0.0%	23.5%	-46.7%	13.6%	-10.8%	2.7%	-16.7%	-34.1%	-30.7%	-18.5%	-22.5%	1.8%	-21.2%	-17.9%
YTD 2012	2012 YTD	2	21	15	31	46	150	62	180	242	770	34	219	1,046	1,265
	2015 YTD	1	21	8	25	33	116	35	112	147	627	31	171	805	976
	% Change	-50.0%	0.0%	-46.7%	-19.4%	-28.3%	-22.7%	-43.5%	-37.8%	-39.3%	-18.6%	-8.8%	-21.9%	-23.0%	-22.8%
YTD 2011	2011 YTD	1	18	13	37	50	121	46	259	305	870	76	190	1,251	1,441
	2015 YTD	1	21	8	25	33	116	35	112	147	627	31	171	805	976
	% Change	0.0%	16.7%	-38.5%	-32.4%	-34.0%	-4.1%	-23.9%	-56.8%	-51.8%	-27.9%	-59.2%	-10.0%	-35.7%	-32.3%
YTD 2010	2010 YTD	0	22	18	46	64	133	100	207	307	853	46	219	1,206	1,425
	2015 YTD	1	21	8	25	33	116	35	112	147	627	31	171	805	976
	% Change	-	-4.5%	-55.6%	-45.7%	-48.4%	-12.8%	-65.0%	-45.9%	-52.1%	-26.5%	-32.6%	-21.9%	-33.3%	-31.5%

Information summarized for CompStat week ending 04/25/2015.

Sourced from MNPD ARMS on 4/29/2015 10:33:08 AM. The figures above were sourced from incident reports using Uniform Crime Reporting definitions and reporting guidelines, based on the date when the crime was reported. This report is intended to be a management and planning tool and does not reflect the official UCR counts for the department. Incidents where a location is unknown or unspecified are included in the countywide totals.

Midtown Hills Precinct Efficiency Report Summary

METROPOLITAN POLICE DEPARTMENT
of Nashville and Davidson County

Two Week, Eight Week, Sixteen Week, YTD, and 24 Month Analyses

Aggregated by component of arresting officer / officer making stop.

		Adults Only				Adults and Juveniles						
		Felony Arrests	Misdemeanor Arrests	Citation Arrests	Total Arrests	Part I Arrests	Weapons Law Violation Arrests	Drug-Related Arrests	DUI Arrests	Warrant Service Attempts	Warrants Served	Vehicle Stops
Two Week	Prior Week	17	55	65	137	16	1	29	4	51	32	896
	Last Week	16	52	76	144	15	3	15	5	81	34	1,192
	% Change	-5.9%	-5.5%	16.9%	5.1%	-6.3%	200.0%	-48.3%	25.0%	58.8%	6.3%	33.0%
Eight Week	Prior 4 Weeks	49	199	409	657	66	5	117	15	231	107	3,468
	Last 4 Weeks	64	181	296	541	56	4	73	15	244	124	4,029
	% Change	30.6%	-9.0%	-27.6%	-17.7%	-15.2%	-20.0%	-37.6%	0.0%	5.6%	15.9%	16.2%
Sixteen Week	Prior 8 Weeks	79	360	675	1,114	120	10	173	25	529	225	6,861
	Last 8 Weeks	113	380	705	1,198	122	9	190	30	475	231	7,497
	% Change	43.0%	5.6%	4.4%	7.5%	1.7%	-10.0%	9.8%	20.0%	-10.2%	2.7%	9.3%
YTD	2014 YTD	0	0	0	0	0	0	0	0	0	0	0
	2015 YTD	195	756	1,417	2,368	245	20	380	56	1,025	466	14,746
	% Change	-	-	-	-	-	-	-	-	-	-	-
Rolling 24 Month	Prior 52 Weeks	0	0	0	0	0	0	0	0	0	0	0
	Last 52 Weeks	473	1,671	3,202	5,346	542	36	873	141	2,767	1,104	34,711
	% Change	-	-	-	-	-	-	-	-	-	-	-
YTD 2013	2013 YTD	0	0	0	0	0	0	0	0	0	0	0
	2015 YTD	195	756	1,417	2,368	245	20	380	56	1,025	466	14,746
	% Change	-	-	-	-	-	-	-	-	-	-	-
YTD 2012	2012 YTD	0	0	0	0	0	0	0	0	0	0	0
	2015 YTD	195	756	1,417	2,368	245	20	380	56	1,025	466	14,746
	% Change	-	-	-	-	-	-	-	-	-	-	-
YTD 2011	2011 YTD	0	0	0	0	0	0	0	0	0	0	0
	2015 YTD	195	756	1,417	2,368	245	20	380	56	1,025	466	14,746
	% Change	-	-	-	-	-	-	-	-	-	-	-
YTD 2010	2010 YTD	0	0	0	0	0	0	0	0	0	0	0
	2015 YTD	195	756	1,417	2,368	245	20	380	56	1,025	466	14,746
	% Change	-	-	-	-	-	-	-	-	-	-	-

Information summarized for CompStat week ending 04/25/2015.

Sourced from MNPD ARMS on 4/29/2015 10:33:08 AM. Arrest summaries are not a count of arrest charges. 1 arrest = 1 body. Warrant Service summary considers 1 count for each service attempt and 1 count for each outstanding warrant served. Vehicle Stop summary sources MNPD's Vehicle Stop (Form 252) Database. Vehicle stop totals count all reports electronically entered via AFR. Hardcopy reports not entered into ARMS will affect accuracy of totals.

County UCR Incident Charts

Aggregated by precinct (incident location).

Summarized by CompStat week for past eight weeks.

METROPOLITAN POLICE DEPARTMENT

of Nashville and Davidson County

All Part 1 Incidents - 52wk Avg: 598

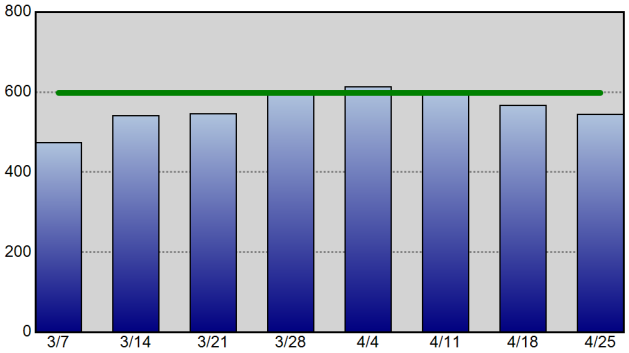

Violent Crime - 52wk Avg: 142

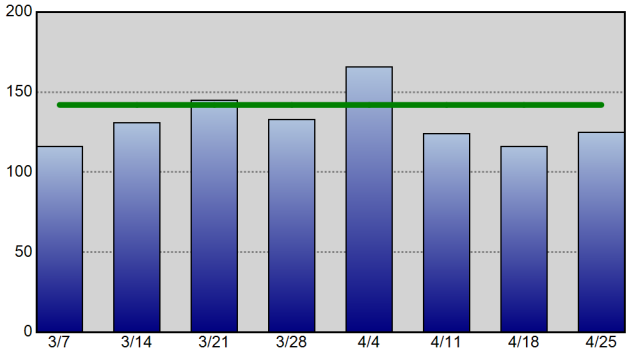

Property Crime - 52wk Avg: 456

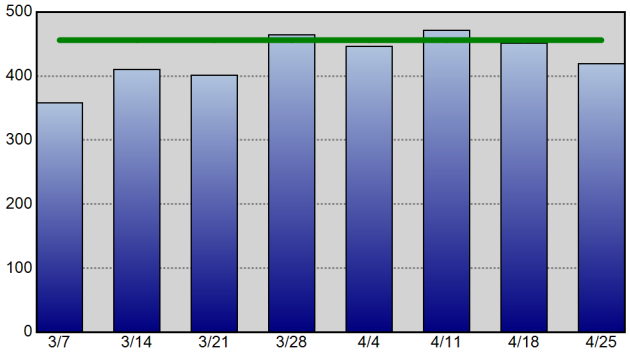

Robbery - 52wk Avg: 31

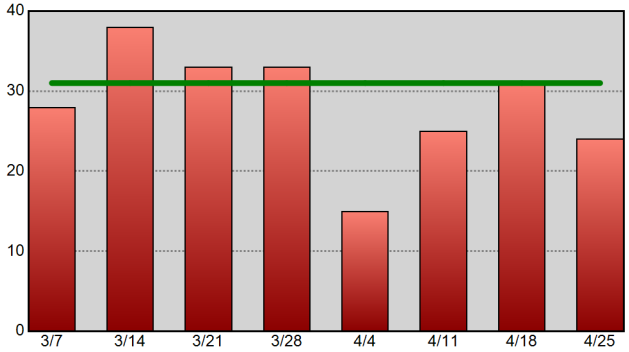

Commercial Burglary - 52wk Avg: 17

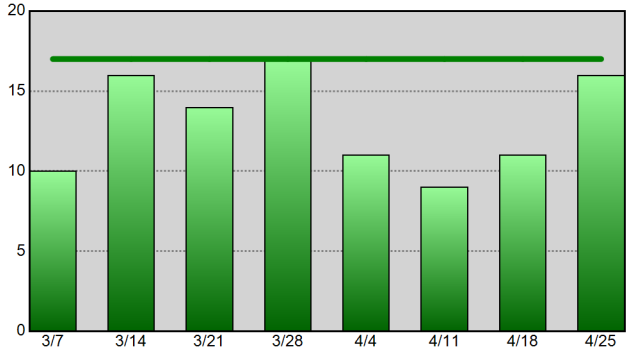

Residential Burglary - 52wk Avg: 75

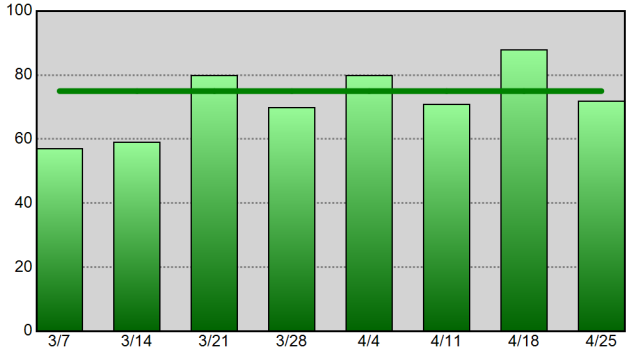

Aggravated Assault - 52wk Avg: 98

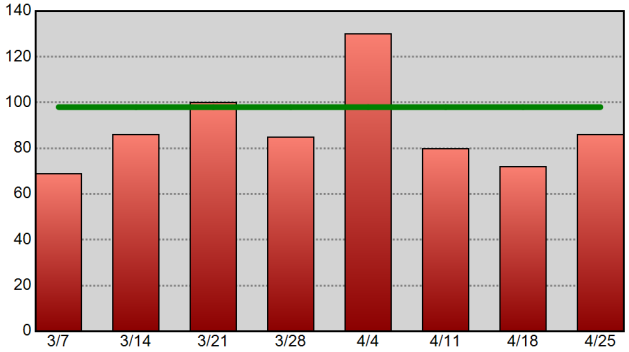

Theft From Vehicle - 52wk Avg: 75

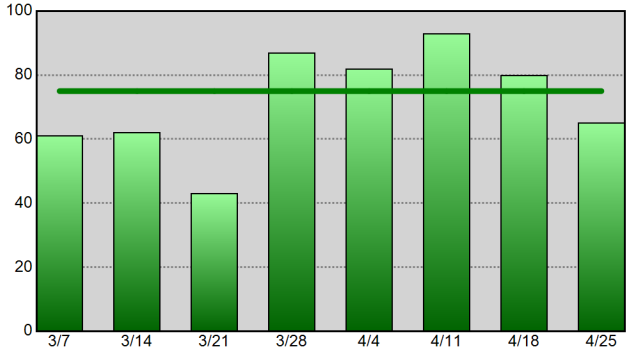

Vehicle Theft - 52wk Avg: 23

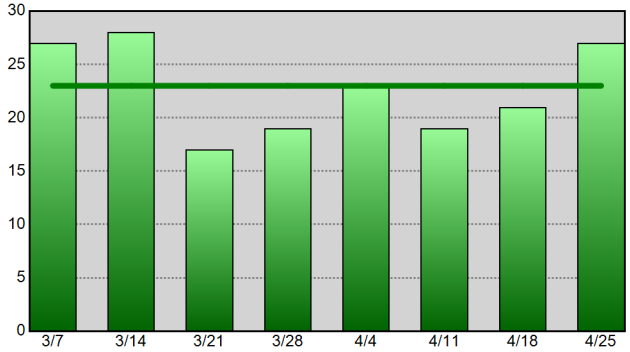

Information summarized for CompStat week ending 04-25-15. The horizontal line on each chart represents the data set's 52-week weekly average.

Sourced from MNPD ARMS on 4/29/2015 10:33:08 AM. The figures above were sourced from incident reports using Uniform Crime Reporting definitions and reporting guidelines, based on the date when the crime was reported. This report is intended to be a management and planning tool and does not reflect the official UCR counts for the department. Incidents where a location is unknown or unspecified are included in the countywide totals.

West Precinct UCR Incident Charts

Aggregated by precinct (incident location).

Summarized by CompStat week for past eight weeks.

METROPOLITAN POLICE DEPARTMENT

of Nashville and Davidson County

All Part 1 Incidents - 52wk Avg: 68

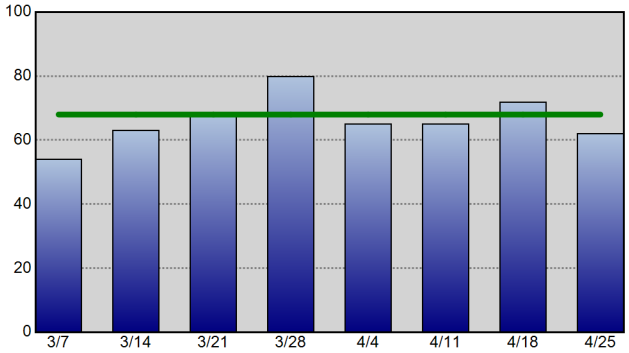

Violent Crime - 52wk Avg: 11

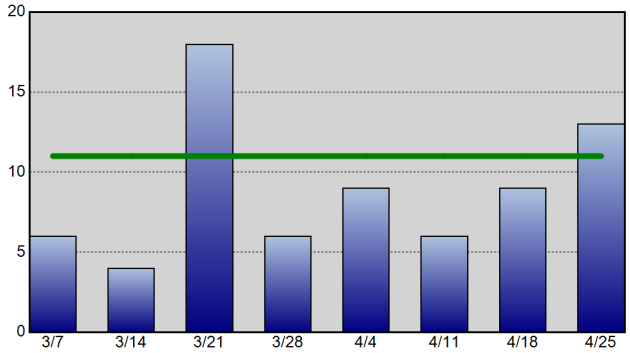

Property Crime - 52wk Avg: 57

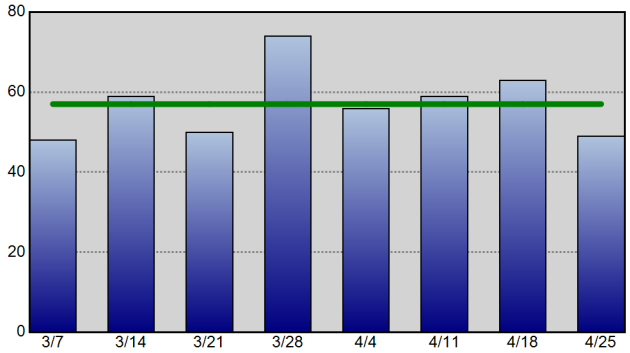

Robbery - 52wk Avg: 2

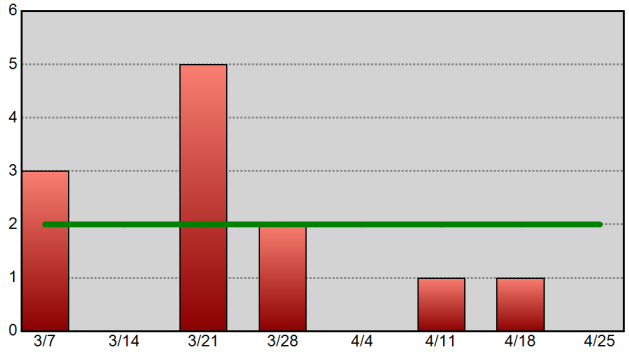

Commercial Burglary - 52wk Avg: 1

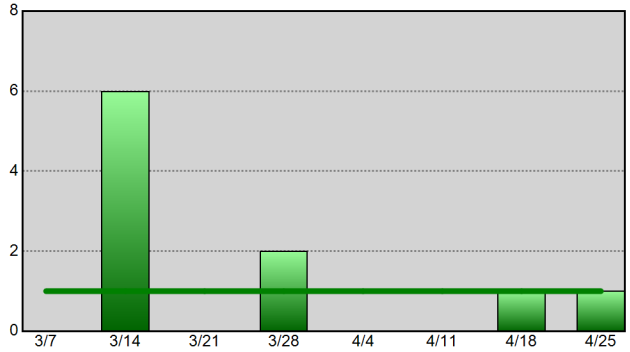

Residential Burglary - 52wk Avg: 7

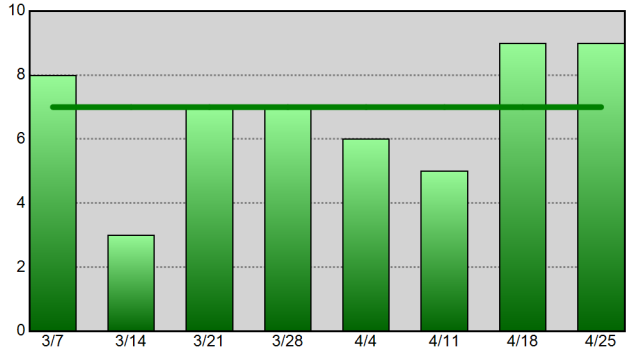

Aggravated Assault - 52wk Avg: 7

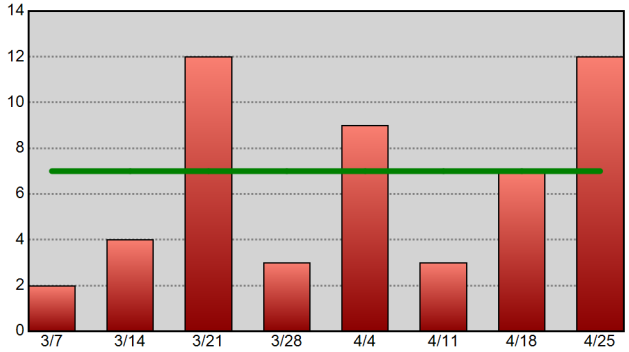

Theft From Vehicle - 52wk Avg: 10

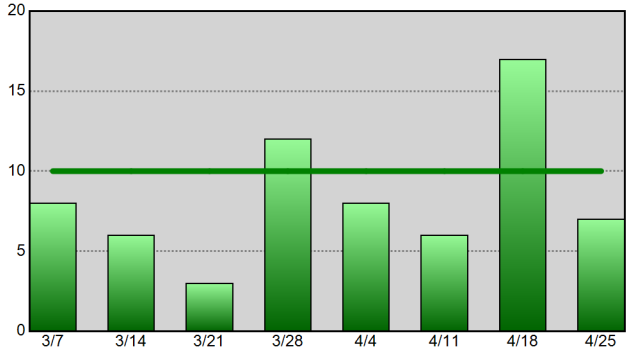

Vehicle Theft - 52wk Avg: 2

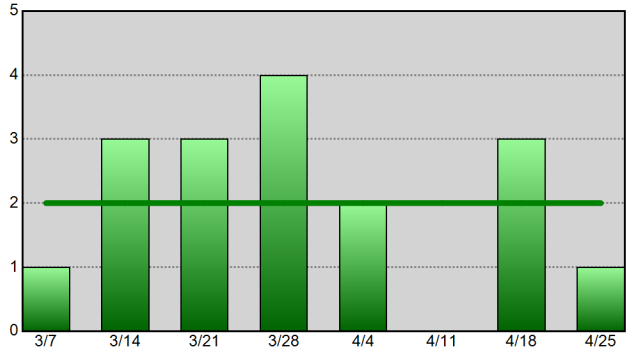

Information summarized for CompStat week ending 04-25-15. The horizontal line on each chart represents the data set's 52-week weekly average.

Sourced from MNPD ARMS on 4/29/2015 10:33:10 AM. The figures above were sourced from incident reports using Uniform Crime Reporting definitions and reporting guidelines, based on the date when the crime was reported. This report is intended to be a management and planning tool and does not reflect the official UCR counts for the department. Incidents where a location is unknown or unspecified are included in the countywide totals.

East Precinct UCR Incident Charts

Aggregated by precinct (incident location).

Summarized by CompStat week for past eight weeks.

METROPOLITAN POLICE DEPARTMENT

of Nashville and Davidson County

All Part 1 Incidents - 52wk Avg: 71

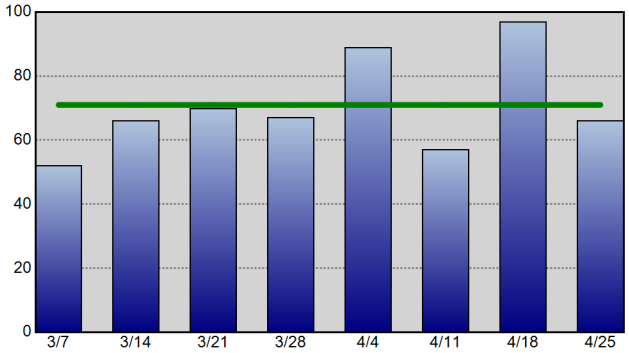

Violent Crime - 52wk Avg: 22

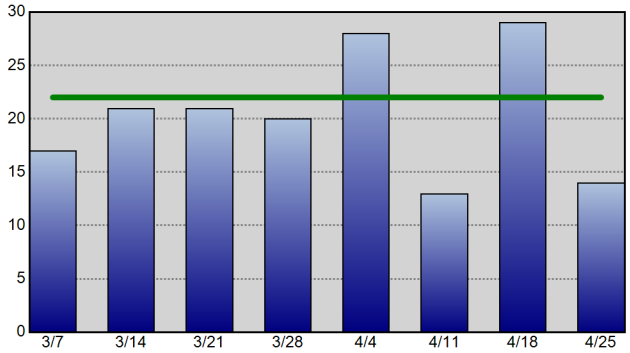

Property Crime - 52wk Avg: 49

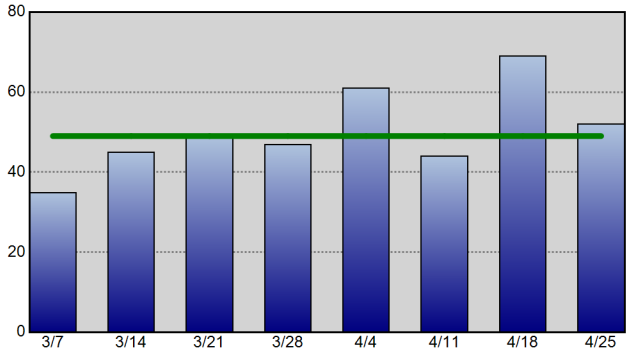

Robbery - 52wk Avg: 4

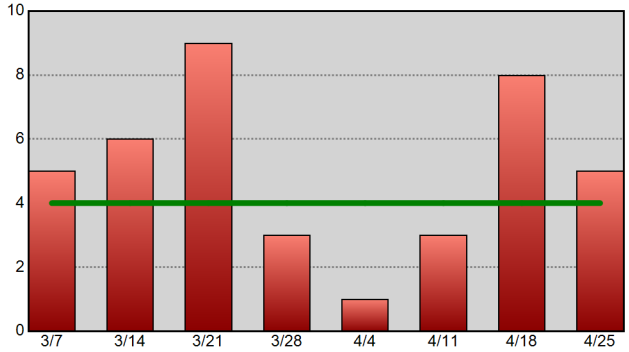

Commercial Burglary - 52wk Avg: 2

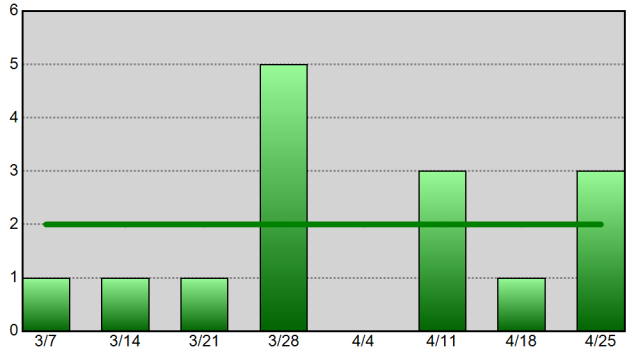

Residential Burglary - 52wk Avg: 11

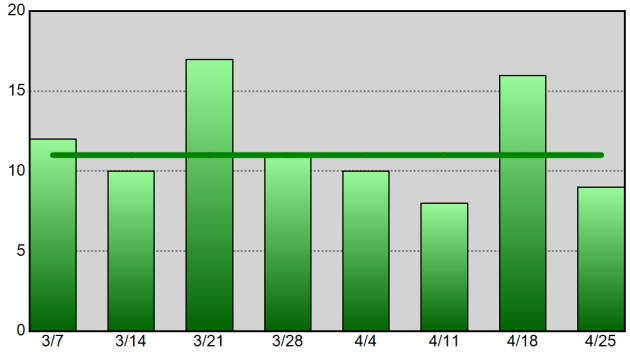

Aggravated Assault - 52wk Avg: 16

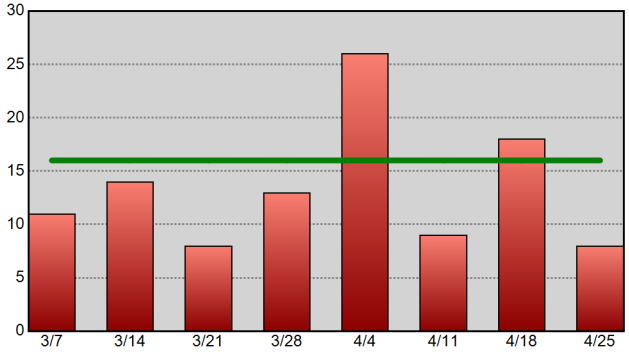

Theft From Vehicle - 52wk Avg: 6

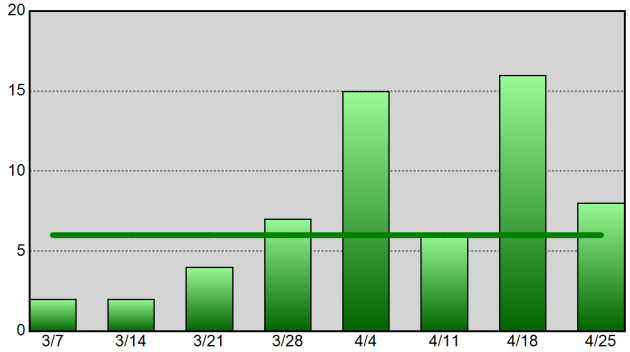

Vehicle Theft - 52wk Avg: 3

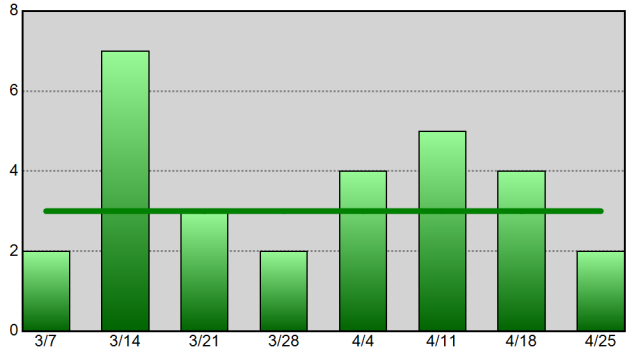

Information summarized for CompStat week ending 04-25-15. The horizontal line on each chart represents the data set's 52-week weekly average.

Sourced from MNPD ARMS on 4/29/2015 10:33:12 AM. The figures above were sourced from incident reports using Uniform Crime Reporting definitions and reporting guidelines, based on the date when the crime was reported. This report is intended to be a management and planning tool and does not reflect the official UCR counts for the department. Incidents where a location is unknown or unspecified are included in the countywide totals.

South Precinct UCR Incident Charts

Aggregated by precinct (incident location).

Summarized by CompStat week for past eight weeks.

METROPOLITAN POLICE DEPARTMENT

of Nashville and Davidson County

All Part 1 Incidents - 52wk Avg: 109

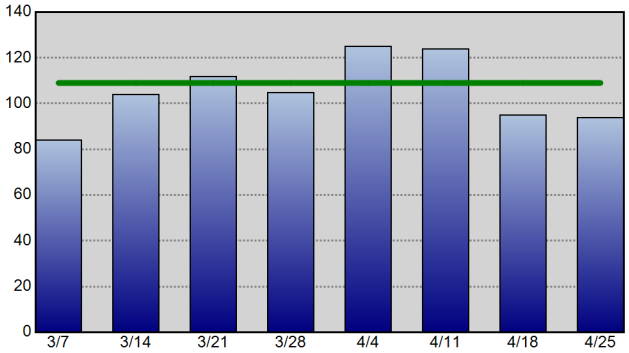

Violent Crime - 52wk Avg: 24

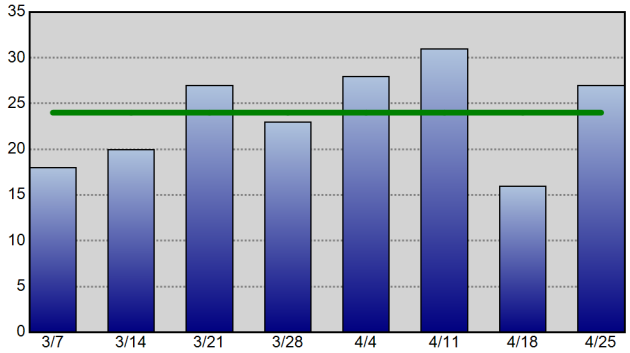

Property Crime - 52wk Avg: 85

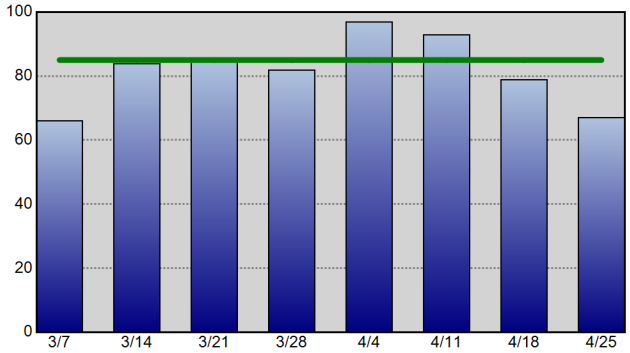

Robbery - 52wk Avg: 6

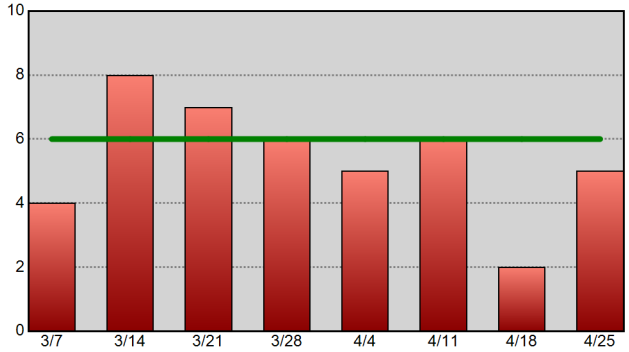

Commercial Burglary - 52wk Avg: 3

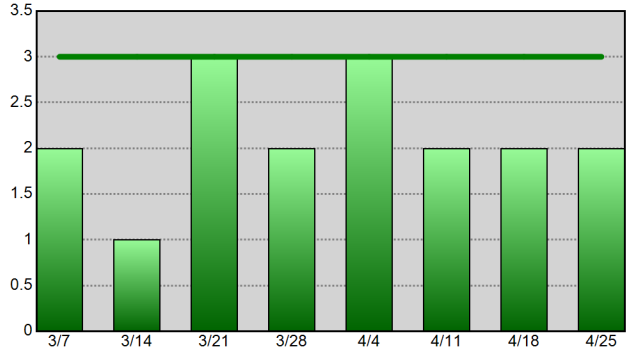

Residential Burglary - 52wk Avg: 16

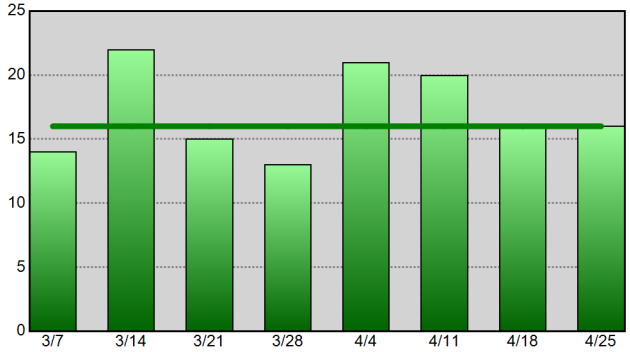

Aggravated Assault - 52wk Avg: 16

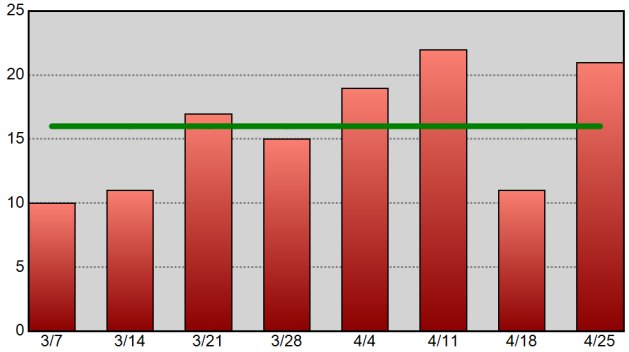

Theft From Vehicle - 52wk Avg: 13

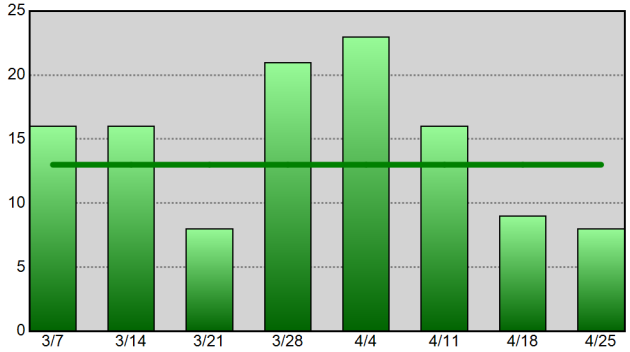

Vehicle Theft - 52wk Avg: 4

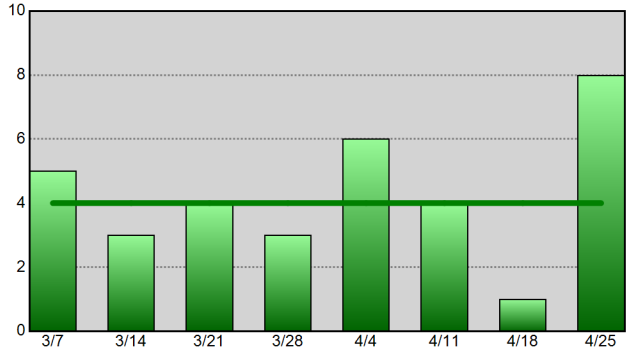

Information summarized for CompStat week ending 04-25-15. The horizontal line on each chart represents the data set's 52-week weekly average.

Sourced from MNPD ARMS on 4/29/2015 10:33:13 AM. The figures above were sourced from incident reports using Uniform Crime Reporting definitions and reporting guidelines, based on the date when the crime was reported. This report is intended to be a management and planning tool and does not reflect the official UCR counts for the department. Incidents where a location is unknown or unspecified are included in the countywide totals.

Central Precinct UCR Incident Charts

METROPOLITAN POLICE DEPARTMENT
of Nashville and Davidson County

Aggregated by precinct (incident location).
Summarized by CompStat week for past eight weeks.

All Part 1 Incidents - 52wk Avg: 26

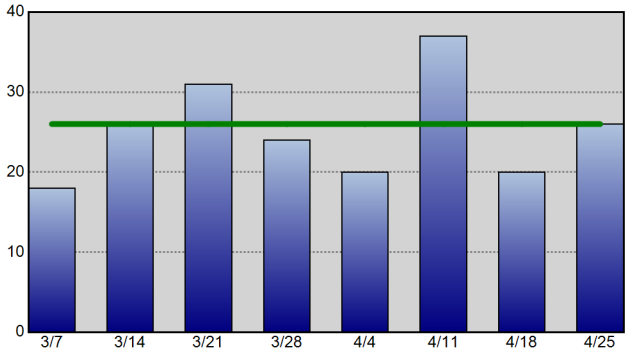

Violent Crime - 52wk Avg: 6

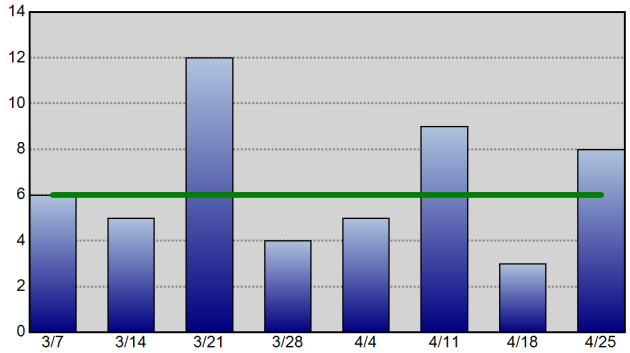

Property Crime - 52wk Avg: 20

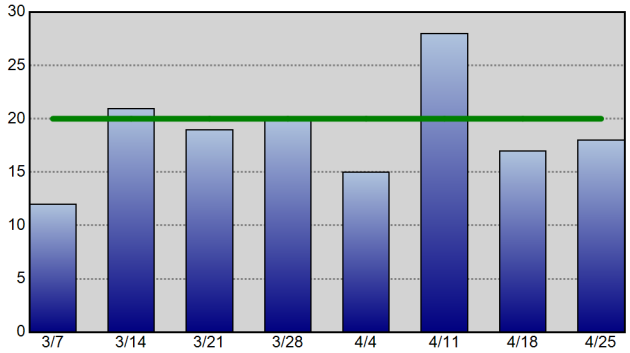

Robbery - 52wk Avg: 1

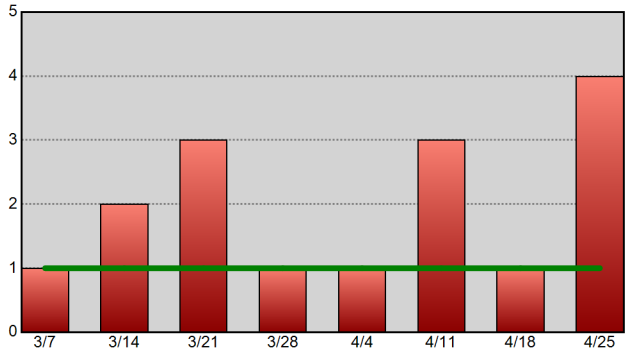

Commercial Burglary - 52wk Avg: 0

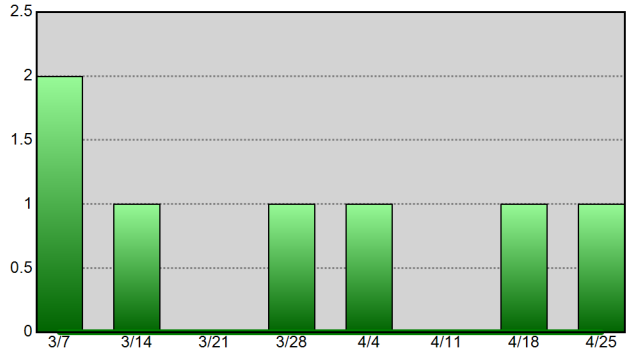

Residential Burglary - 52wk Avg: 0

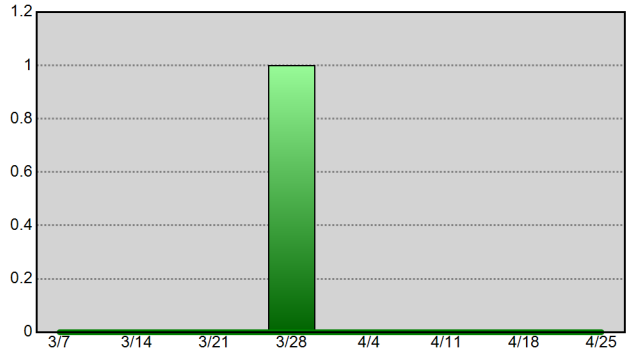

Aggravated Assault - 52wk Avg: 3

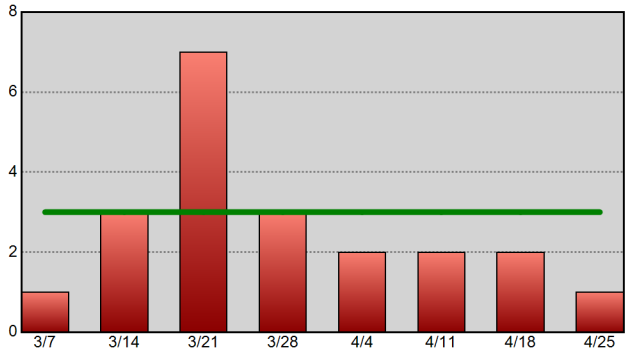

Theft From Vehicle - 52wk Avg: 4

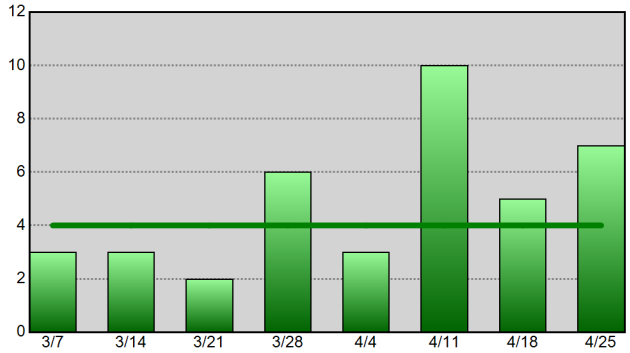

Vehicle Theft - 52wk Avg: 0

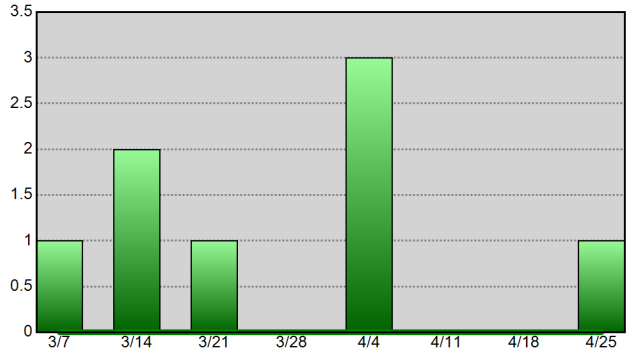

Information summarized for CompStat week ending 04-25-15.
The horizontal line on each chart represents the data set's 52-week weekly average.

Sourced from MNPD ARMS on 4/29/2015 10:33:15 AM. The figures above were sourced from incident reports using Uniform Crime Reporting definitions and reporting guidelines, based on the date when the crime was reported. This report is intended to be a management and planning tool and does not reflect the official UCR counts for the department. Incidents where a location is unknown or unspecified are included in the countywide totals.

Hermitage Precinct UCR Incident Charts

METROPOLITAN POLICE DEPARTMENT
of Nashville and Davidson County

Aggregated by precinct (incident location).
Summarized by CompStat week for past eight weeks.

All Part 1 Incidents - 52wk Avg: 111

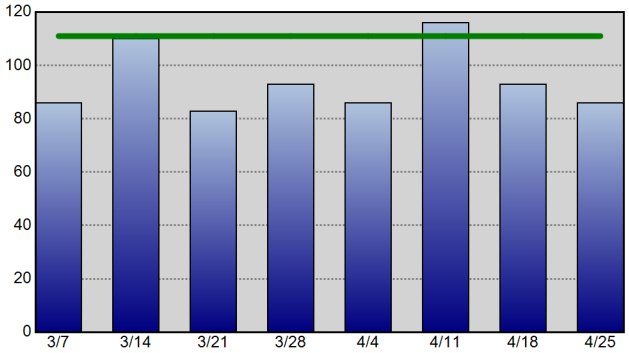

Violent Crime - 52wk Avg: 24

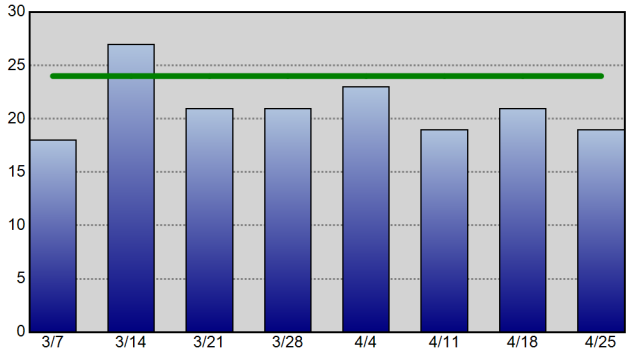

Property Crime - 52wk Avg: 86

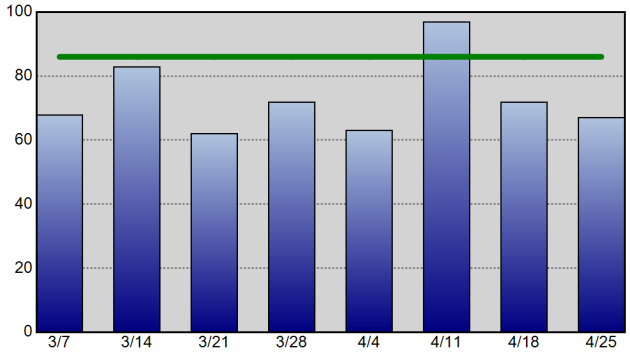

Robbery - 52wk Avg: 5

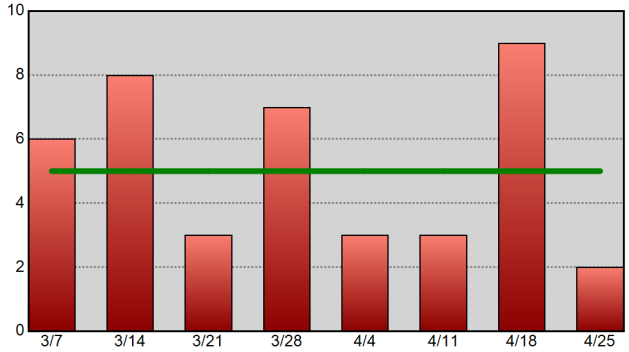

Commercial Burglary - 52wk Avg: 2

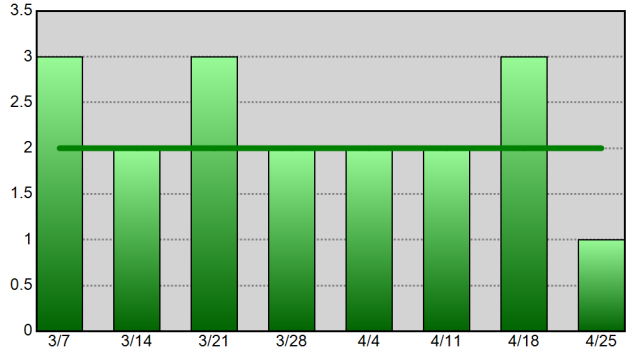

Residential Burglary - 52wk Avg: 12

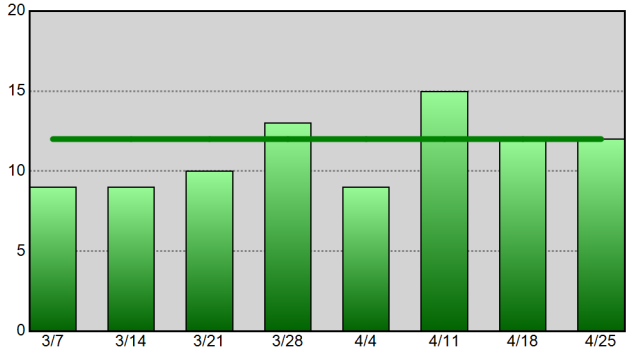

Aggravated Assault - 52wk Avg: 16

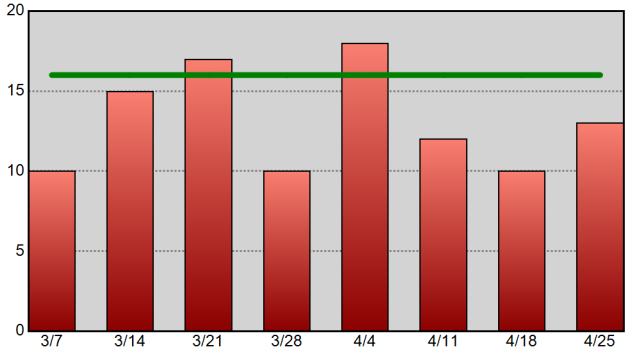

Theft From Vehicle - 52wk Avg: 16

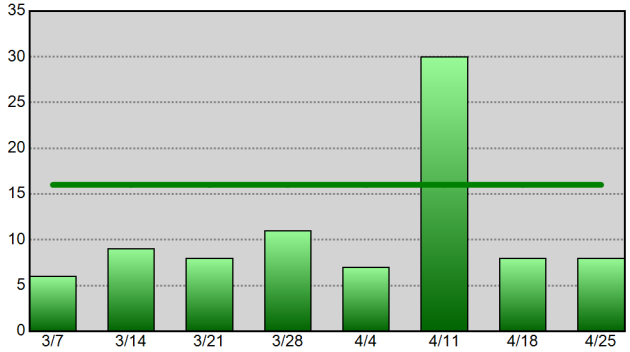

Vehicle Theft - 52wk Avg: 3

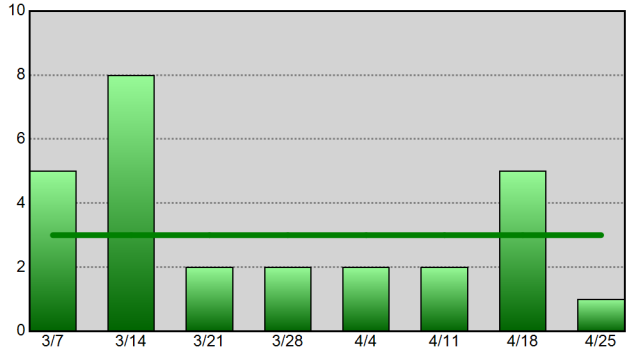

Information summarized for CompStat week ending 04-25-15.
The horizontal line on each chart represents the data set's 52-week weekly average.

Sourced from MNPD ARMS on 4/29/2015 10:33:17 AM. The figures above were sourced from incident reports using Uniform Crime Reporting definitions and reporting guidelines, based on the date when the crime was reported. This report is intended to be a management and planning tool and does not reflect the official UCR counts for the department. Incidents where a location is unknown or unspecified are included in the countywide totals.

North Precinct UCR Incident Charts

METROPOLITAN POLICE DEPARTMENT
of Nashville and Davidson County

Aggregated by precinct (incident location).
Summarized by CompStat week for past eight weeks.

All Part 1 Incidents - 52wk Avg: 71

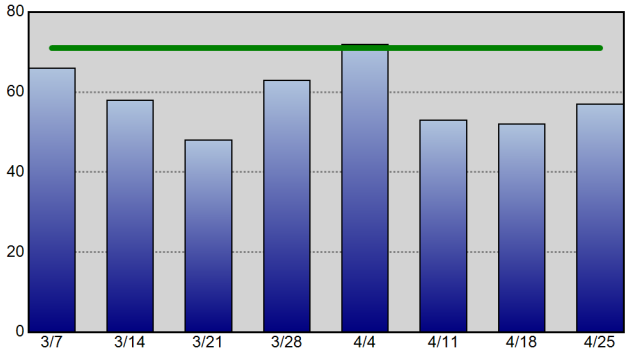

Violent Crime - 52wk Avg: 25

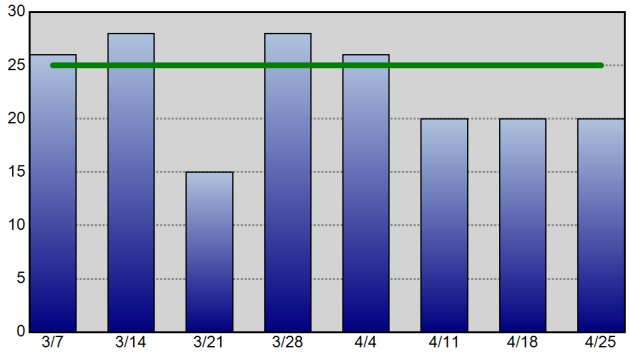

Property Crime - 52wk Avg: 46

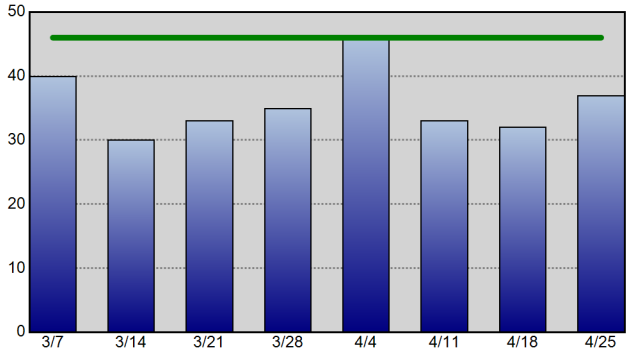

Robbery - 52wk Avg: 4

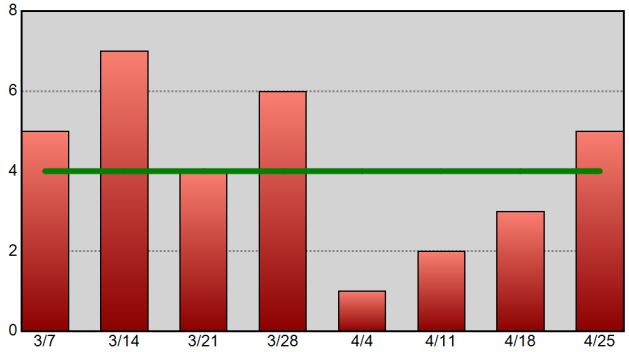

Commercial Burglary - 52wk Avg: 2

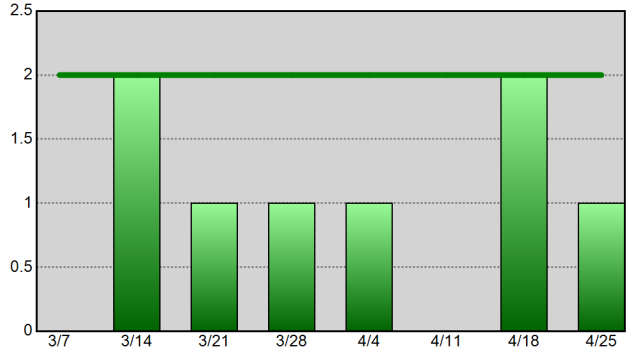

Residential Burglary - 52wk Avg: 9

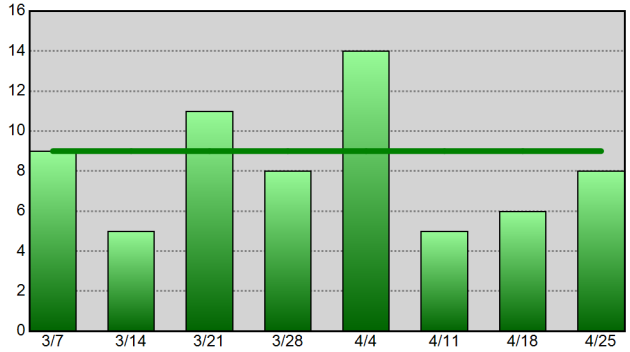

Aggravated Assault - 52wk Avg: 18

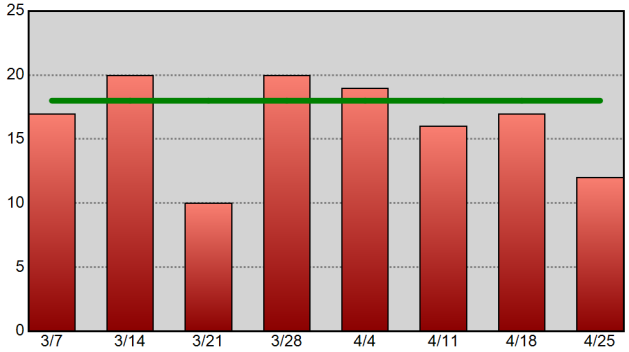

Theft From Vehicle - 52wk Avg: 6

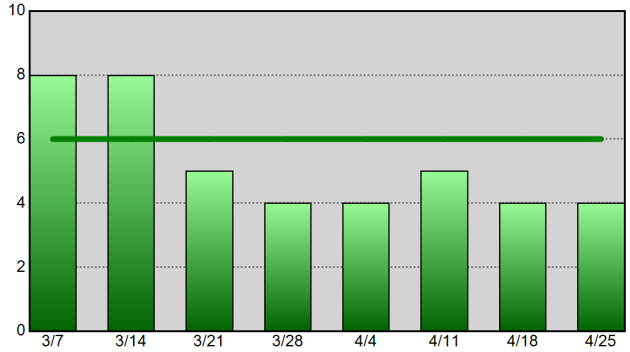

Vehicle Theft - 52wk Avg: 4

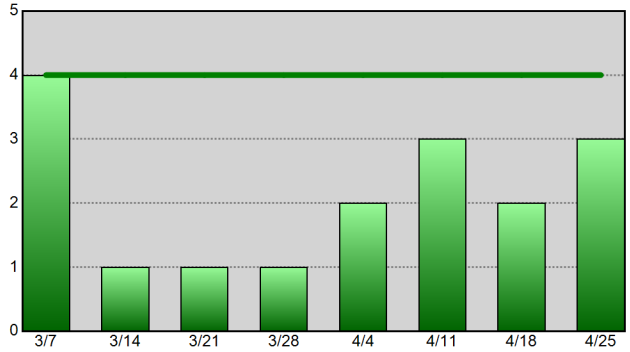

Information summarized for CompStat week ending 04-25-15.
The horizontal line on each chart represents the data set's 52-week weekly average.

Sourced from MNPD ARMS on 4/29/2015 10:33:19 AM. The figures above were sourced from incident reports using Uniform Crime Reporting definitions and reporting guidelines, based on the date when the crime was reported. This report is intended to be a management and planning tool and does not reflect the official UCR counts for the department. Incidents where a location is unknown or unspecified are included in the countywide totals.

Madison Precinct UCR Incident Charts

Aggregated by precinct (incident location).

Summarized by CompStat week for past eight weeks.

METROPOLITAN POLICE DEPARTMENT

of Nashville and Davidson County

All Part 1 Incidents - 52wk Avg: 69

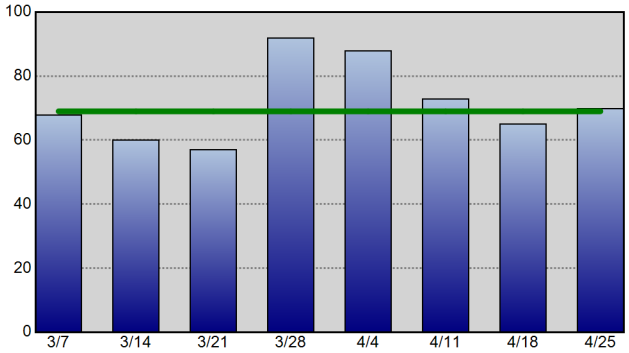

Violent Crime - 52wk Avg: 15

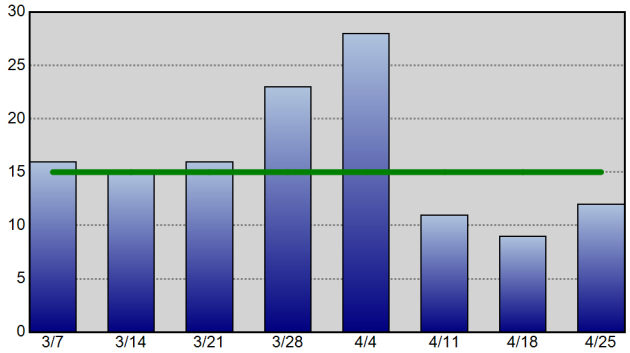

Property Crime - 52wk Avg: 53

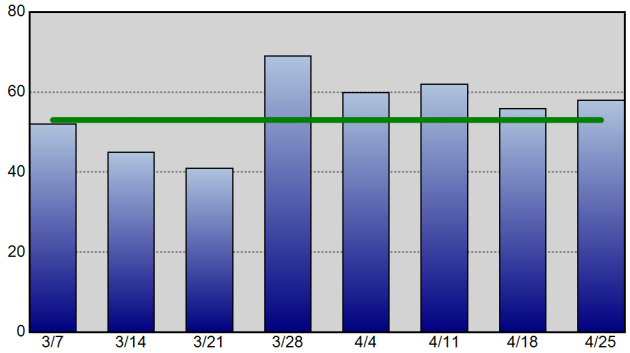

Robbery - 52wk Avg: 3

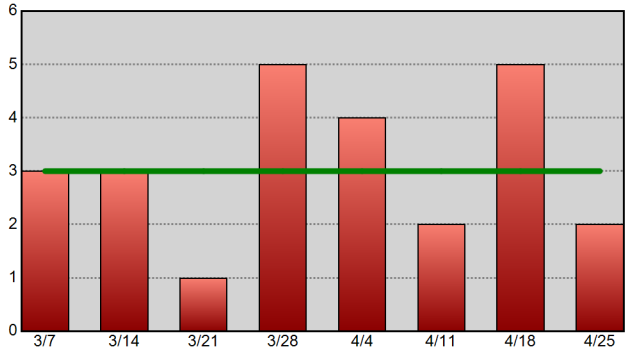

Commercial Burglary - 52wk Avg: 1

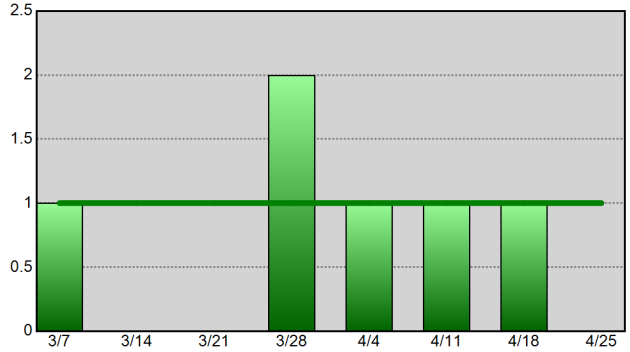

Residential Burglary - 52wk Avg: 9

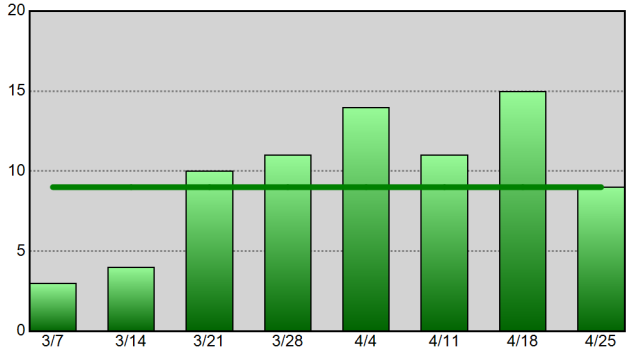

Aggravated Assault - 52wk Avg: 11

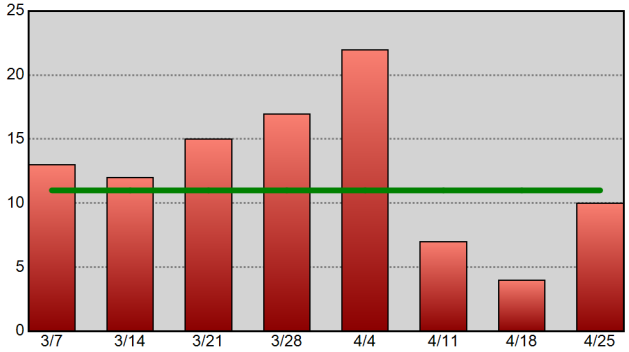

Theft From Vehicle - 52wk Avg: 5

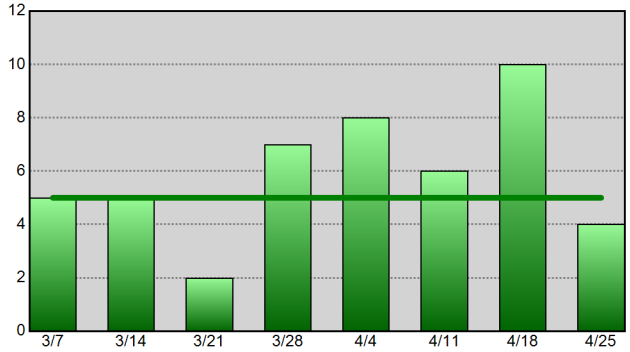

Vehicle Theft - 52wk Avg: 2

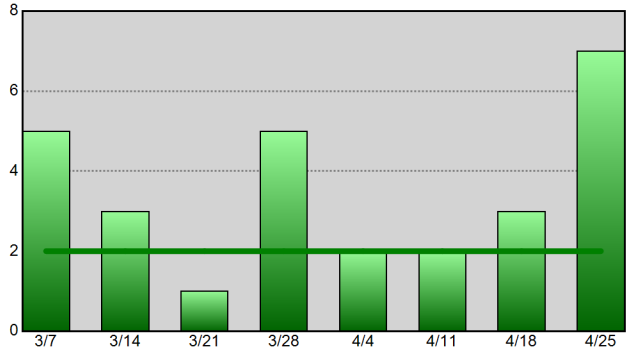

Information summarized for CompStat week ending 04-25-15. The horizontal line on each chart represents the data set's 52-week weekly average.

Sourced from MNPD ARMS on 4/29/2015 10:33:21 AM. The figures above were sourced from incident reports using Uniform Crime Reporting definitions and reporting guidelines, based on the date when the crime was reported. This report is intended to be a management and planning tool and does not reflect the official UCR counts for the department. Incidents where a location is unknown or unspecified are included in the countywide totals.

Midtown Hills Precinct UCR Incident Charts

METROPOLITAN POLICE DEPARTMENT
of Nashville and Davidson County

Aggregated by precinct (incident location).
Summarized by CompStat week for past eight weeks.

All Part 1 Incidents - 52wk Avg: 69

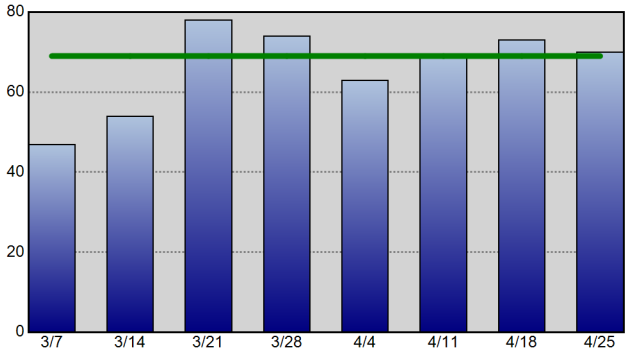

Violent Crime - 52wk Avg: 11

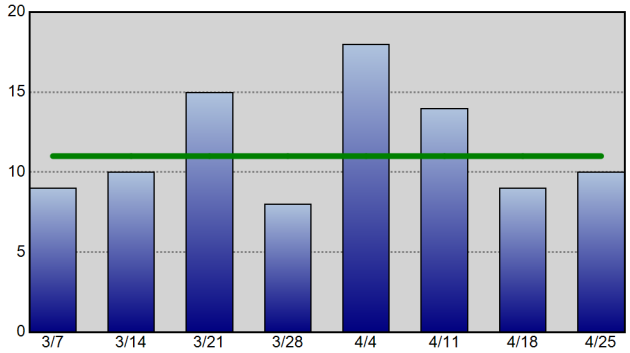

Property Crime - 52wk Avg: 58

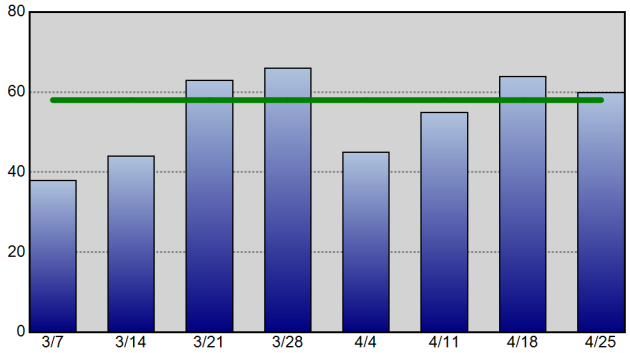

Robbery - 52wk Avg: 2

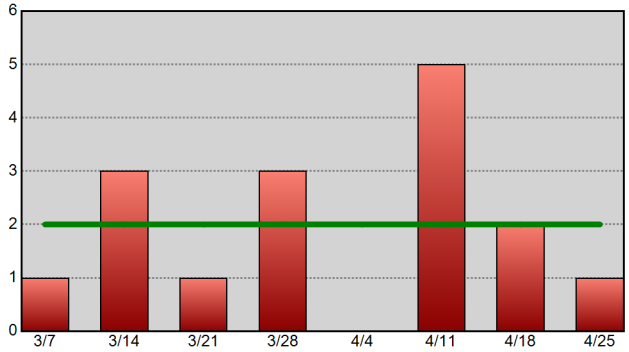

Commercial Burglary - 52wk Avg: 2

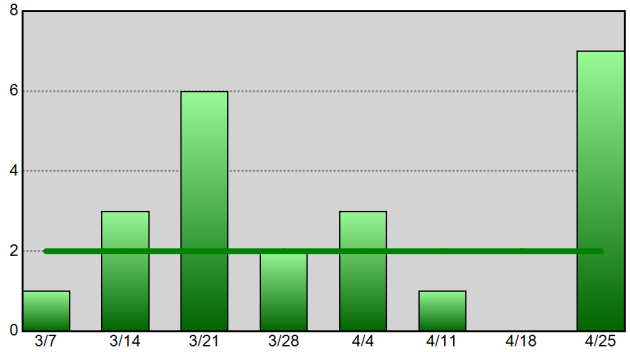

Residential Burglary - 52wk Avg: 8

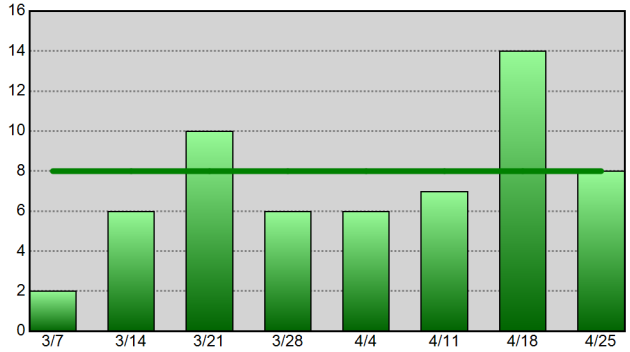

Aggravated Assault - 52wk Avg: 7

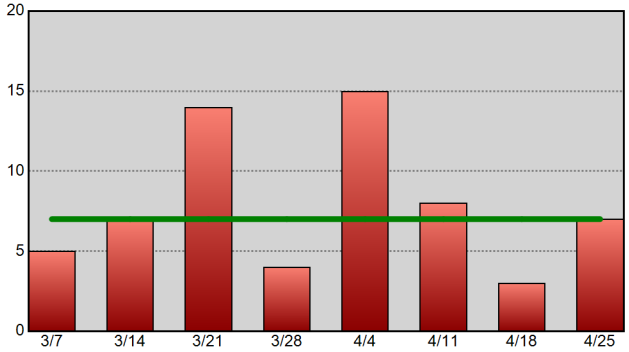

Theft From Vehicle - 52wk Avg: 12

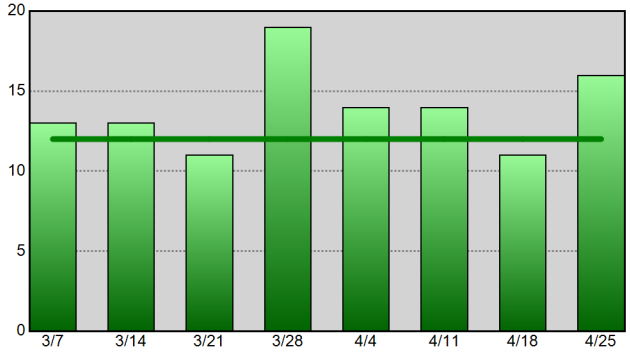

Vehicle Theft - 52wk Avg: 2

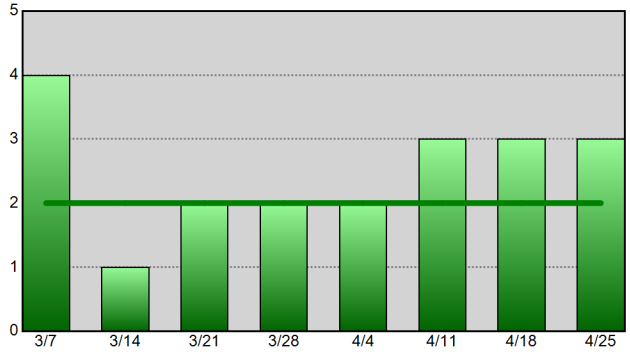

Information summarized for CompStat week ending 04-25-15.
The horizontal line on each chart represents the data set's 52-week weekly average.

Sourced from MNPD ARMS on 4/29/2015 10:33:23 AM. The figures above were sourced from incident reports using Uniform Crime Reporting definitions and reporting guidelines, based on the date when the crime was reported. This report is intended to be a management and planning tool and does not reflect the official UCR counts for the department. Incidents where a location is unknown or unspecified are included in the countywide totals.

UCR Incidents - Annual Totals

Based on date when each incident was reported.

METROPOLITAN POLICE DEPARTMENT

of Nashville and Davidson County

Year End Totals - All Part 1 Incidents (Prior 9 Year Annual Avg: 37,483)

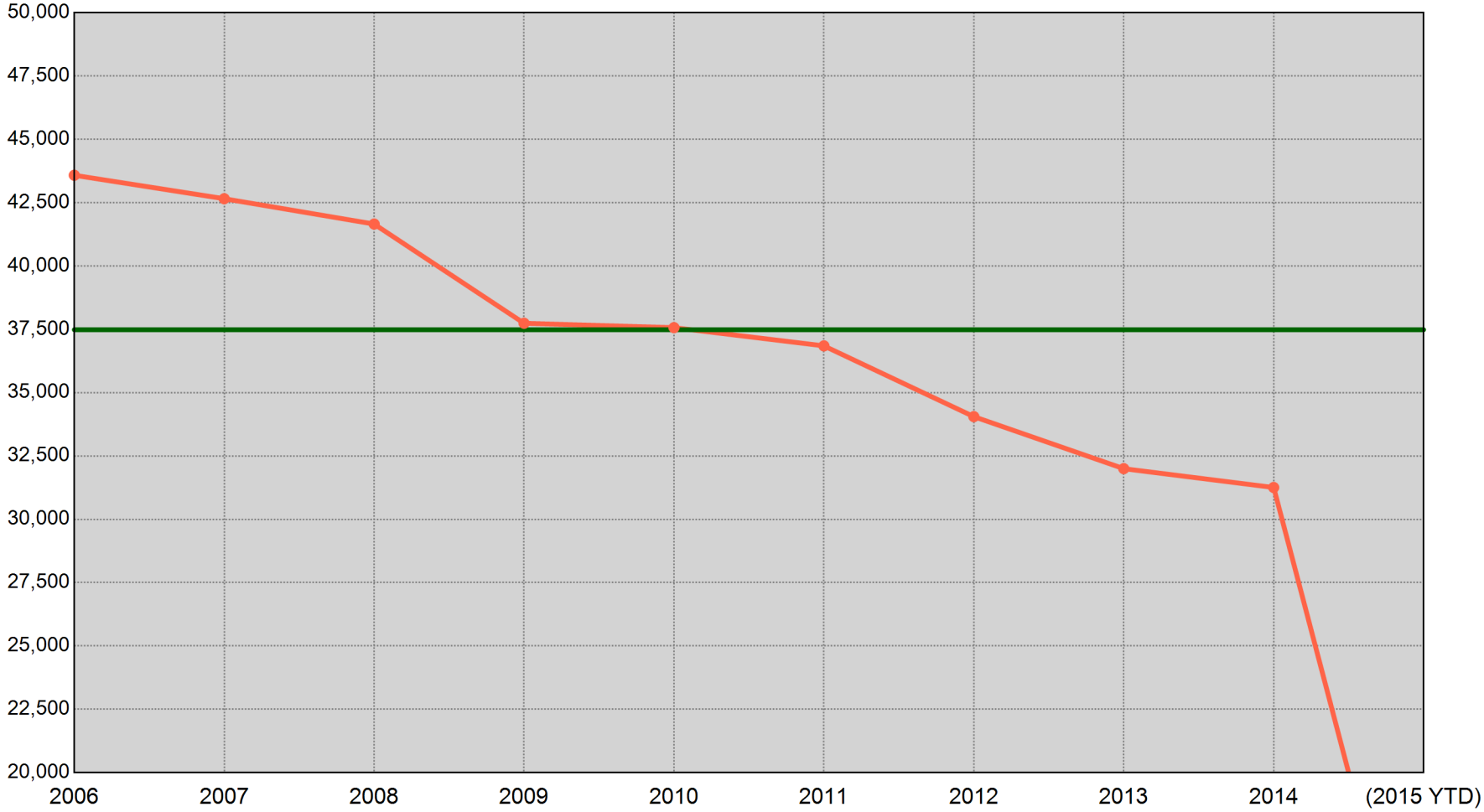

2006	2007	2008	2009	2010	2011	2012	2013	2014	(2015 YTD)
43,582 Incidents	42,656 Incidents	41,655 Incidents	37,738 Incidents	37,565 Incidents	36,846 Incidents	34,052 Incidents	31,998 Incidents	31,255 Incidents	8,745 Incidents

"(2015 YTD)" is a count of UCR incidents reported between 01/01/2015 and 04/25/2015. The green horizontal line represents the average of the nine prior annual totals.

Sourced from MNPD ARMS on 4/29/2015 10:33:25 AM. The figures above were sourced from incident reports using Uniform Crime Reporting definitions and reporting guidelines, based on the date when the crime was reported. This report is intended to be a management and planning tool and does not reflect the official UCR counts for the department. Incidents where a location is unknown or unspecified are included in the countywide totals.

UCR Incidents - YTD Comparisons: All Incidents

METROPOLITAN POLICE DEPARTMENT
of Nashville and Davidson County

Aggregated by precinct (incident location). Based on date when each incident was reported.

		2007 YTD to 2015 YTD	2008 YTD to 2015 YTD	2009 YTD to 2015 YTD	2010 YTD to 2015 YTD	2011 YTD to 2015 YTD	2012 YTD to 2015 YTD	2013 YTD to 2015 YTD	2014 YTD to 2015 YTD	8 YTD Avg to 2015 YTD	5 YTD Avg to 2015 YTD
West	Prior YTD	1,222	1,292	1,161	1,217	1,026	1,102	1,353	1,061	1,179	1,151
	YTD	984	984	984	984	984	984	984	984	984	984
	% Change	-19.5%	-23.8%	-15.2%	-19.1%	-4.1%	-10.7%	-27.3%	-7.3%	-16.5%	-14.5%
East	Prior YTD	1,835	1,445	1,373	1,307	1,505	1,339	1,142	966	1,364	1,251
	YTD	1,081	1,081	1,081	1,081	1,081	1,081	1,081	1,081	1,081	1,081
	% Change	-41.1%	-25.2%	-21.3%	-17.3%	-28.2%	-19.3%	-5.3%	11.9%	-20.7%	-13.6%
South	Prior YTD	2,529	2,105	2,019	1,865	2,062	1,762	1,790	1,736	1,983	1,843
	YTD	1,716	1,716	1,716	1,716	1,716	1,716	1,716	1,716	1,716	1,716
	% Change	-32.1%	-18.5%	-15.0%	-8.0%	-16.8%	-2.6%	-4.1%	-1.2%	-13.5%	-6.9%
Central	Prior YTD	635	665	519	439	487	533	388	370	504	443
	YTD	369	369	369	369	369	369	369	369	369	369
	% Change	-41.9%	-44.5%	-28.9%	-15.9%	-24.2%	-30.8%	-4.9%	-0.3%	-26.8%	-16.7%
Hermitage	Prior YTD	1,949	2,012	1,898	1,890	1,789	1,816	1,813	1,554	1,840	1,772
	YTD	1,523	1,523	1,523	1,523	1,523	1,523	1,523	1,523	1,523	1,523
	% Change	-21.9%	-24.3%	-19.8%	-19.4%	-14.9%	-16.1%	-16.0%	-2.0%	-17.2%	-14.1%
North	Prior YTD	1,451	1,354	1,272	1,103	1,133	1,189	1,156	1,100	1,219	1,136
	YTD	1,033	1,033	1,033	1,033	1,033	1,033	1,033	1,033	1,033	1,033
	% Change	-28.8%	-23.7%	-18.8%	-6.3%	-8.8%	-13.1%	-10.6%	-6.1%	-15.3%	-9.1%
Madison	Prior YTD	1,428	1,417	1,331	1,289	1,176	1,270	1,023	949	1,235	1,141
	YTD	1,039	1,039	1,039	1,039	1,039	1,039	1,039	1,039	1,039	1,039
	% Change	-27.2%	-26.7%	-21.9%	-19.4%	-11.6%	-18.2%	1.6%	9.5%	-15.9%	-8.9%
Midtown Hills	Prior YTD	1,813	1,480	1,441	1,425	1,441	1,265	1,189	1,057	1,388	1,275
	YTD	976	976	976	976	976	976	976	976	976	976
	% Change	-46.2%	-34.1%	-32.3%	-31.5%	-32.3%	-22.8%	-17.9%	-7.7%	-29.7%	-23.5%
Not Validated	Prior YTD	47	67	66	14	0	2	1	0	24	3
	YTD	24	24	24	24	24	24	24	24	24	24
	% Change	-48.9%	-64.2%	-63.6%	71.4%	-	>1,000%	>1,000%	-	0.0%	700.0%
County	Prior YTD	12,909	11,837	11,080	10,549	10,619	10,278	9,855	8,793	10,740	10,018
	YTD	8,745	8,745	8,745	8,745	8,745	8,745	8,745	8,745	8,745	8,745
	% Change	-32.3%	-26.1%	-21.1%	-17.1%	-17.6%	-14.9%	-11.3%	-0.5%	-18.6%	-12.7%

Information summarized for CompStat week ending 04/25/2015.

Sourced from MNPD ARMS on 4/29/2015 10:33:26 AM. The figures above were sourced from incident reports using Uniform Crime Reporting definitions and reporting guidelines, based on the date when the crime was reported. This report is intended to be a management and planning tool and does not reflect the official UCR counts for the department. Incidents where a location is unknown or unspecified are included in the countywide totals. 'Unknown' refers to records in which the address is listed as 'Unknown' on the incident report. 'Not Validated' refers to records that were entered in with an invalid addresses.

County UCR Incidents - YTD Comparison Charts

Aggregated by precinct (incident location). Based on date when each incident was reported.

METROPOLITAN POLICE DEPARTMENT
of Nashville and Davidson County

All Part 1 Incidents - Annual YTD Avg: 10,719 (Bar Chart)

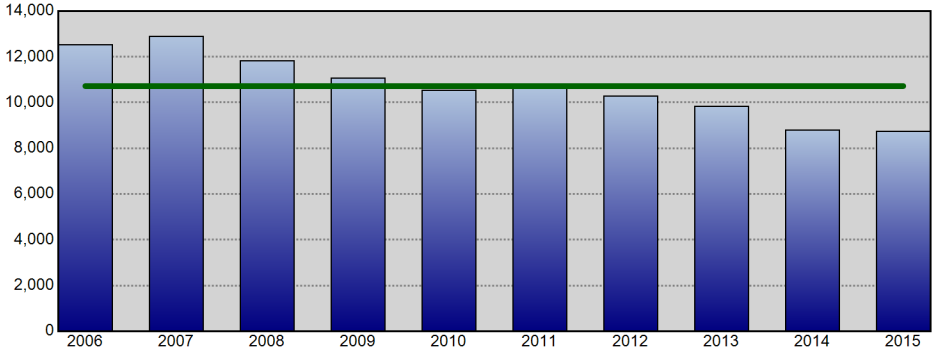

All Part 1 Incidents - Annual YTD Avg: 10,719 (Line Chart)

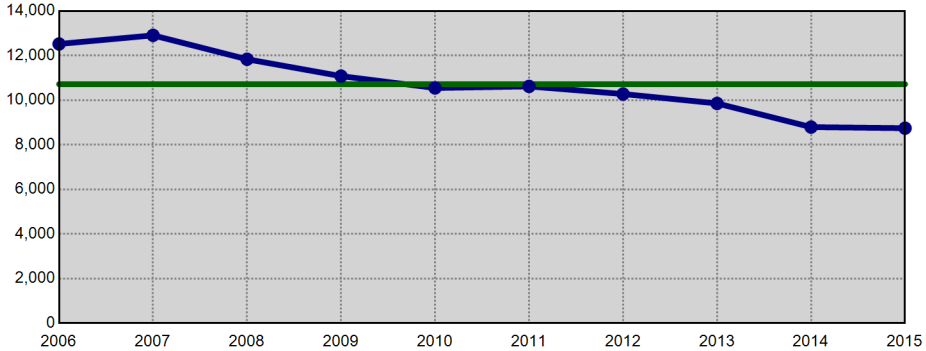

Violent Crime - Annual YTD Avg: 2,252 (Bar Chart)

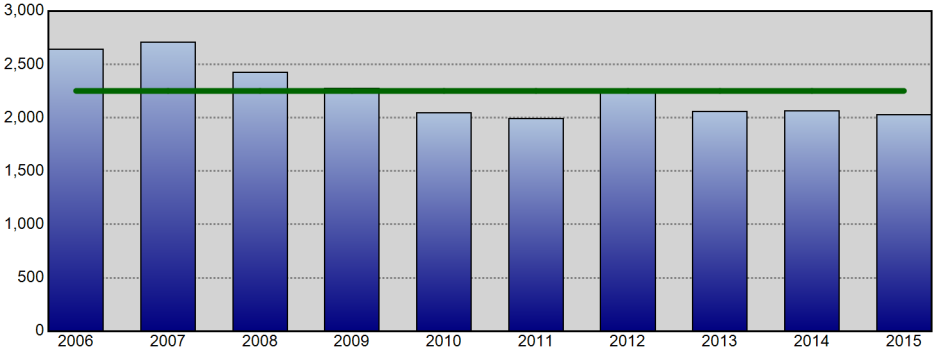

Violent Crime - Annual YTD Avg: 2,252 (Line Chart)

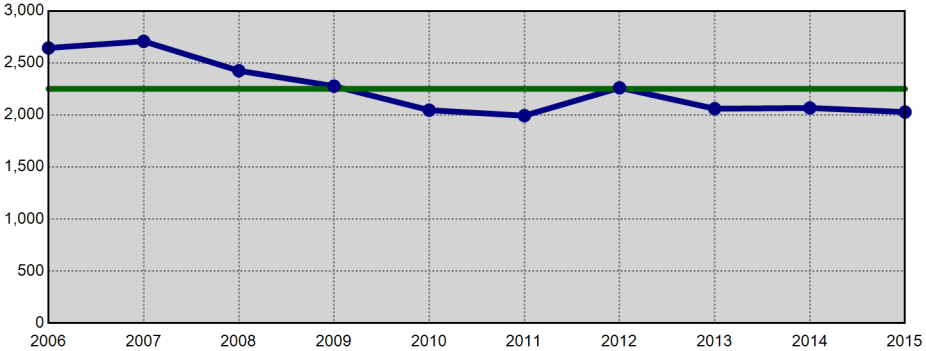

Property Crime - Annual YTD Avg: 8,467 (Bar Chart)

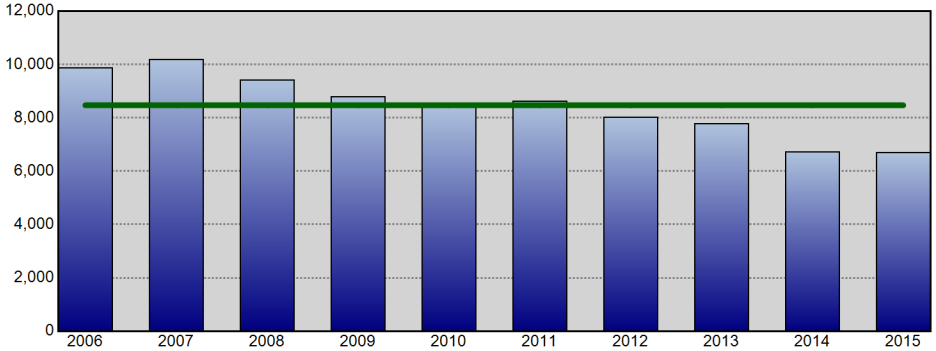

Property Crime - Annual YTD Avg: 8,467 (Line Chart)

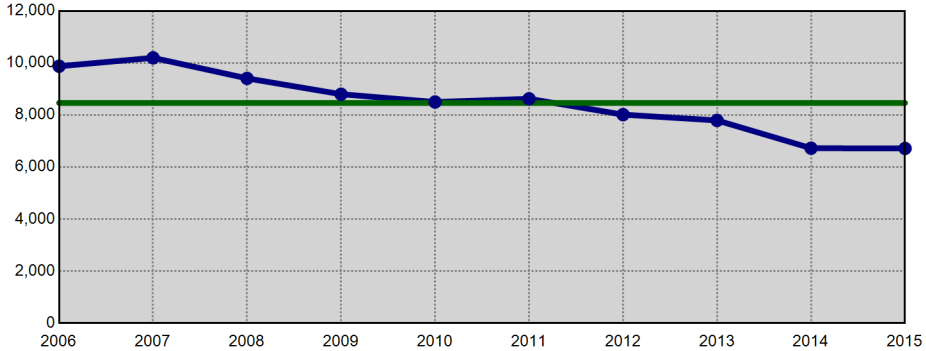

Information summarized for CompStat week ending 04/25/2015. The horizontal line on each chart represents the average of the prior 9 YTD offense totals.

Sourced from MNPD ARMS on 4/29/2015 10:33:26 AM. The figures above were sourced from incident reports using Uniform Crime Reporting definitions and reporting guidelines, based on the date when the crime was reported. This report is intended to be a management and planning tool and does not reflect the official UCR counts for the department. Incidents where a location is unknown or unspecified are included in the countywide totals.

West Precinct UCR Incidents - YTD Comparisons

Aggregated by precinct (incident location). Based on date when each incident was reported.

METROPOLITAN POLICE DEPARTMENT
of Nashville and Davidson County

All Part 1 Incidents - Annual YTD Avg: 1,171 (Bar Chart)

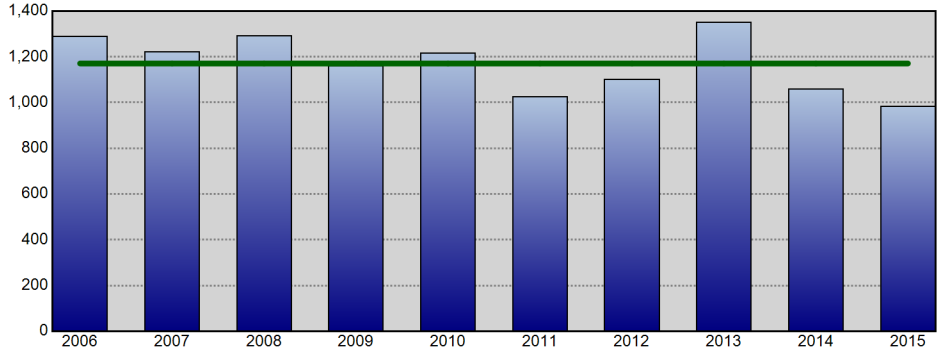

All Part 1 Incidents - Annual YTD Avg: 1,171 (Line Chart)

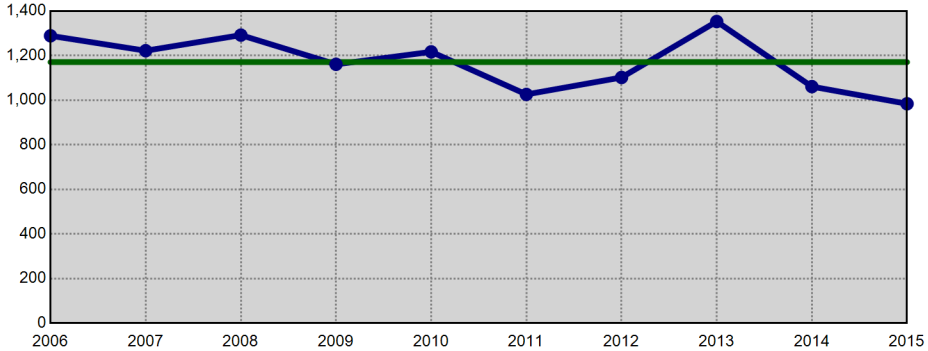

Violent Crime - Annual YTD Avg: 161 (Bar Chart)

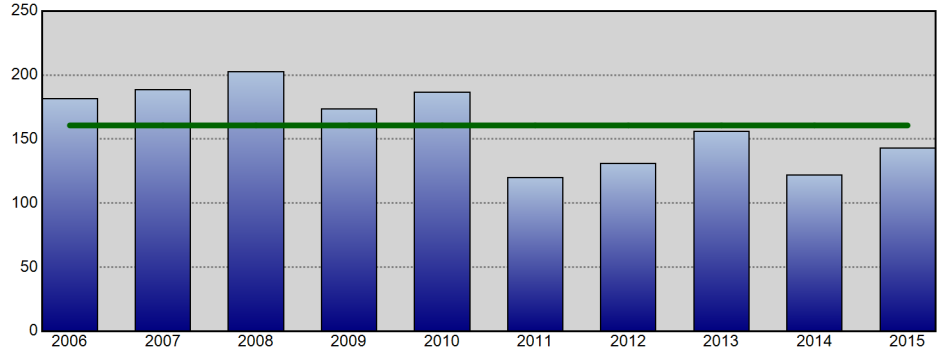

Violent Crime - Annual YTD Avg: 161 (Line Chart)

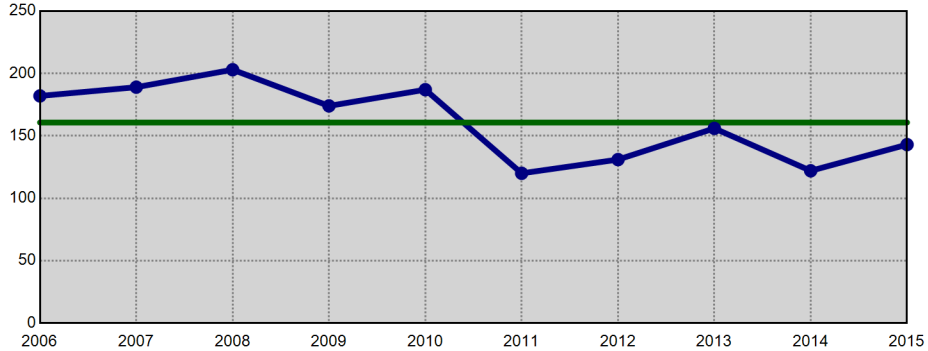

Property Crime - Annual YTD Avg: 1,010 (Bar Chart)

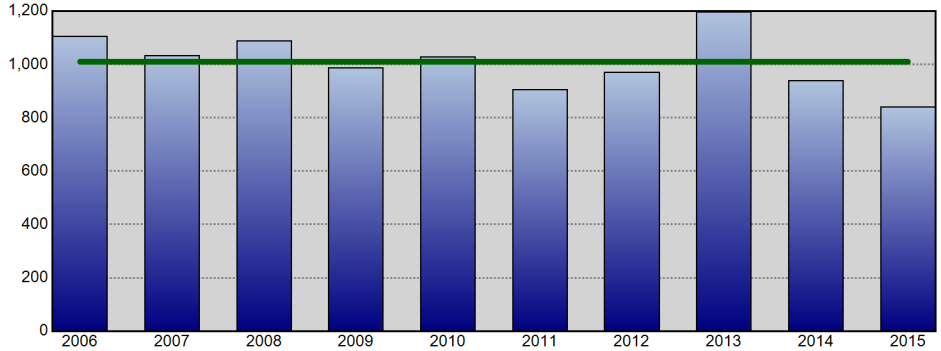

Property Crime - Annual YTD Avg: 1,010 (Line Chart)

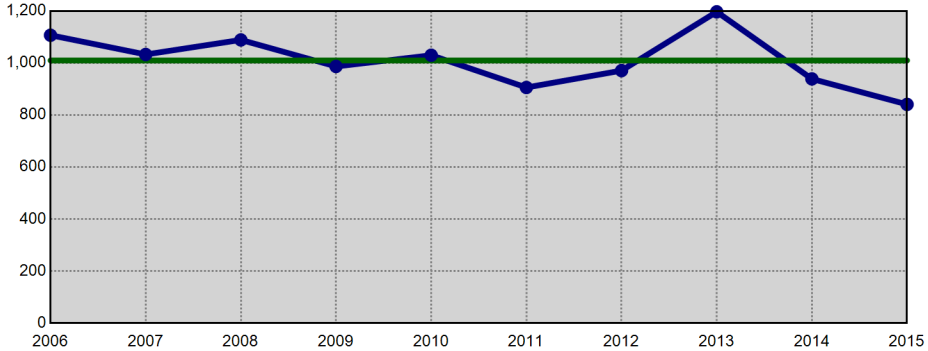

Information summarized for CompStat week ending 04/25/2015. The horizontal line on each chart represents the average of the prior 9 YTD offense totals.

Sourced from MNPD ARMS on 4/29/2015 10:33:28 AM. The figures above were sourced from incident reports using Uniform Crime Reporting definitions and reporting guidelines, based on the date when the crime was reported. This report is intended to be a management and planning tool and does not reflect the official UCR counts for the department. Incidents where a location is unknown or unspecified are included in the countywide totals.

East Precinct UCR Incidents - YTD Comparisons

Aggregated by precinct (incident location). Based on date when each incident was reported.

METROPOLITAN POLICE DEPARTMENT
of Nashville and Davidson County

All Part 1 Incidents - Annual YTD Avg: 1,374 (Bar Chart)

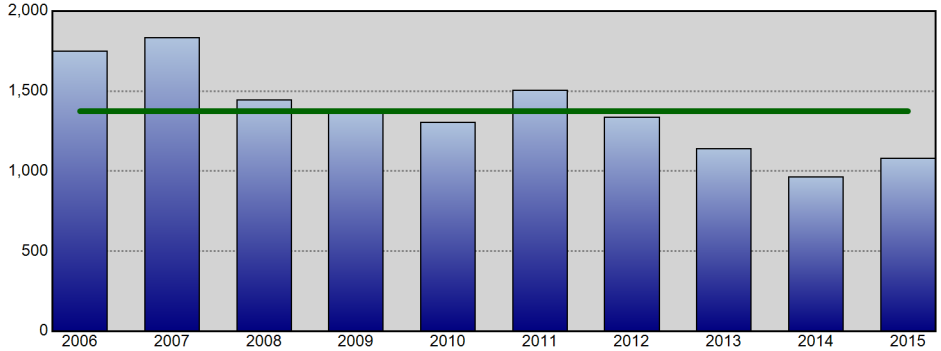

All Part 1 Incidents - Annual YTD Avg: 1,374 (Line Chart)

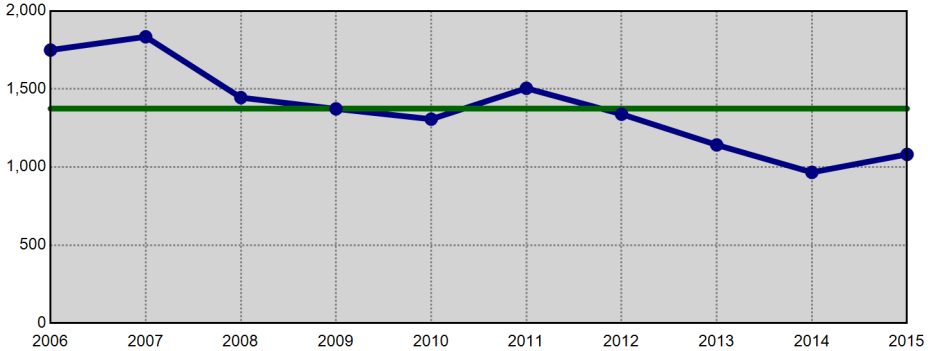

Violent Crime - Annual YTD Avg: 387 (Bar Chart)

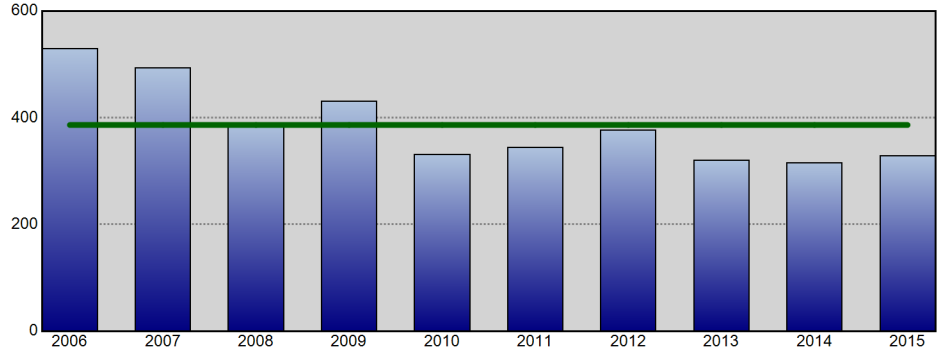

Violent Crime - Annual YTD Avg: 387 (Line Chart)

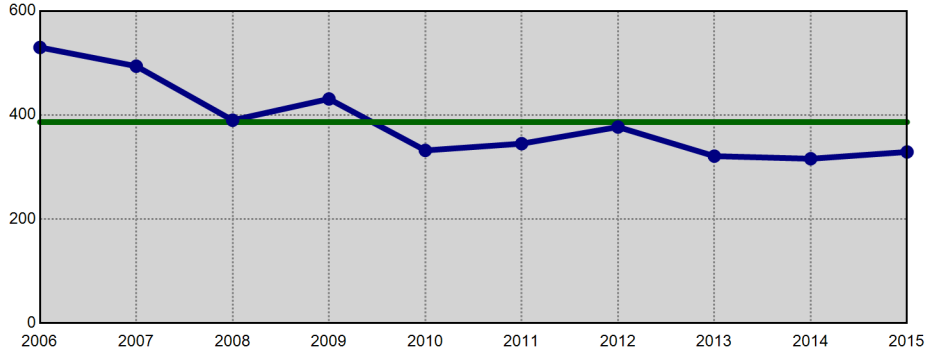

Property Crime - Annual YTD Avg: 988 (Bar Chart)

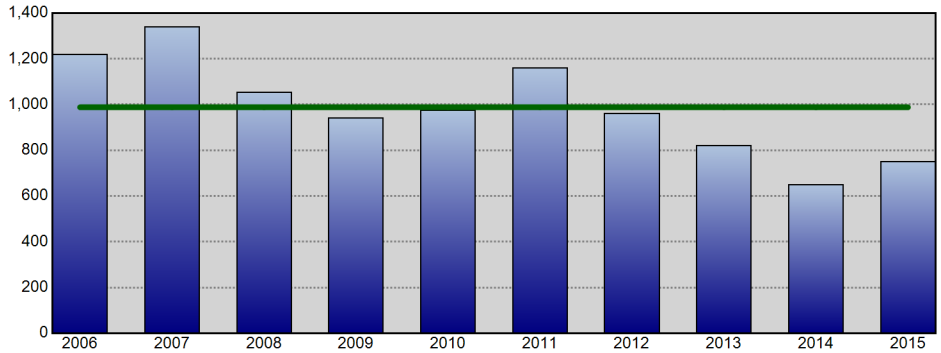

Property Crime - Annual YTD Avg: 988 (Line Chart)

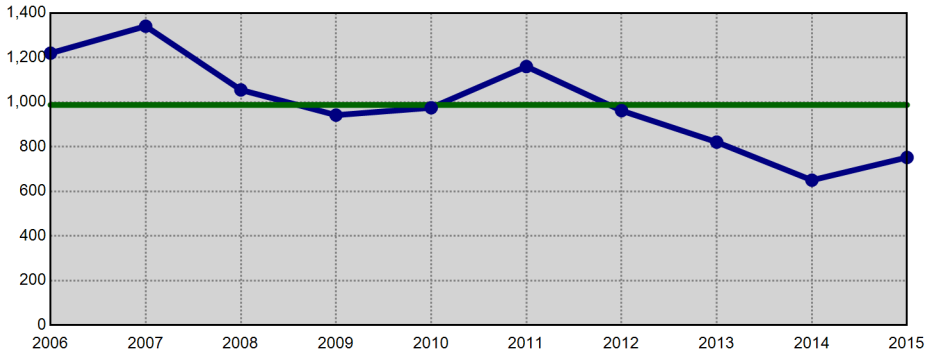

Information summarized for CompStat week ending 04/25/2015. The horizontal line on each chart represents the average of the prior 9 YTD offense totals.

Sourced from MNPD ARMS on 4/29/2015 10:33:30 AM. The figures above were sourced from incident reports using Uniform Crime Reporting definitions and reporting guidelines, based on the date when the crime was reported. This report is intended to be a management and planning tool and does not reflect the official UCR counts for the department. Incidents where a location is unknown or unspecified are included in the countywide totals.

South Precinct UCR Incidents - YTD Comparisons

Aggregated by precinct (incident location). Based on date when each incident was reported.

METROPOLITAN POLICE DEPARTMENT
of Nashville and Davidson County

All Part 1 Incidents - Annual YTD Avg: 1,984 (Bar Chart)

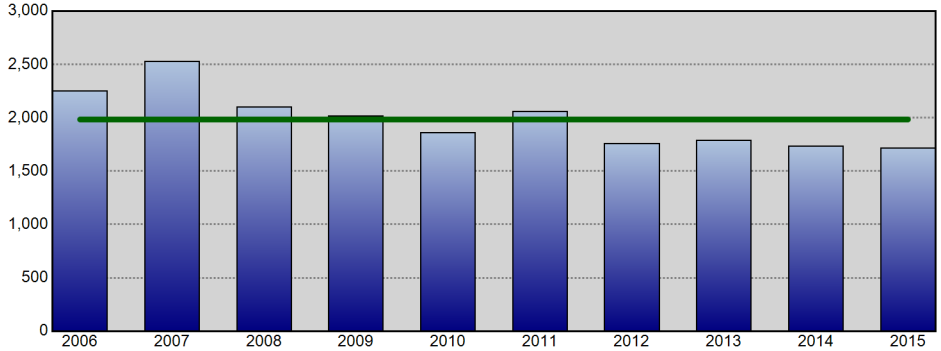

All Part 1 Incidents - Annual YTD Avg: 1,984 (Line Chart)

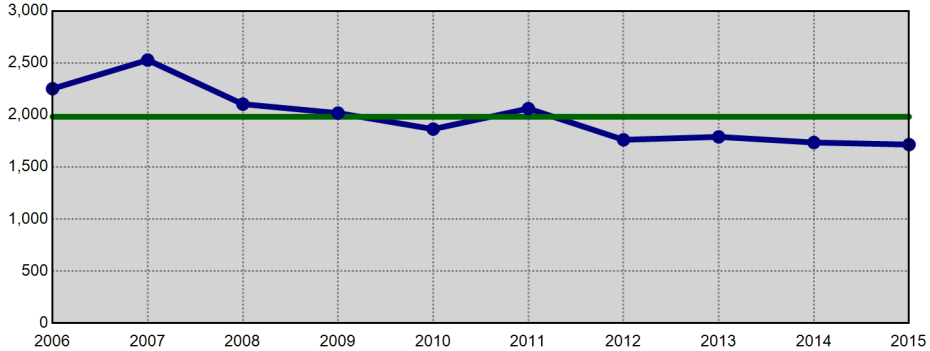

Violent Crime - Annual YTD Avg: 399 (Bar Chart)

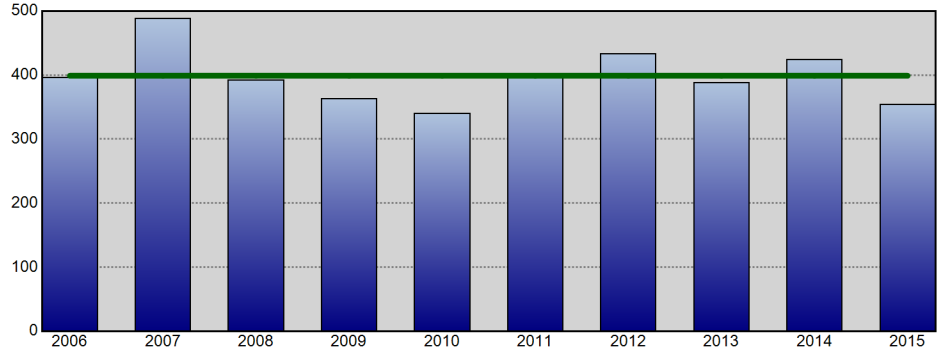

Violent Crime - Annual YTD Avg: 399 (Line Chart)

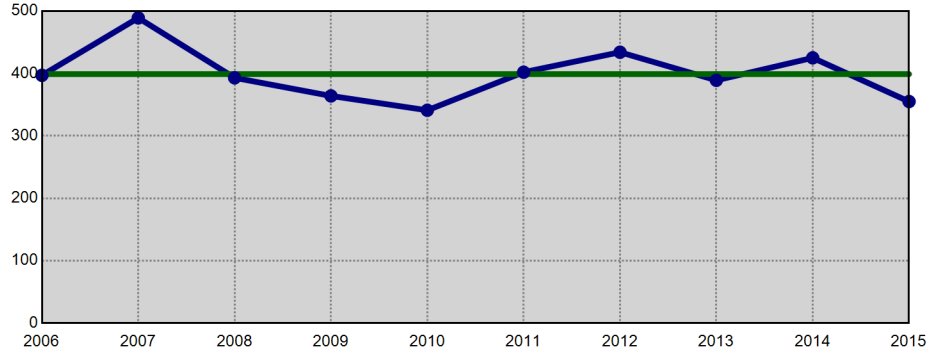

Property Crime - Annual YTD Avg: 1,585 (Bar Chart)

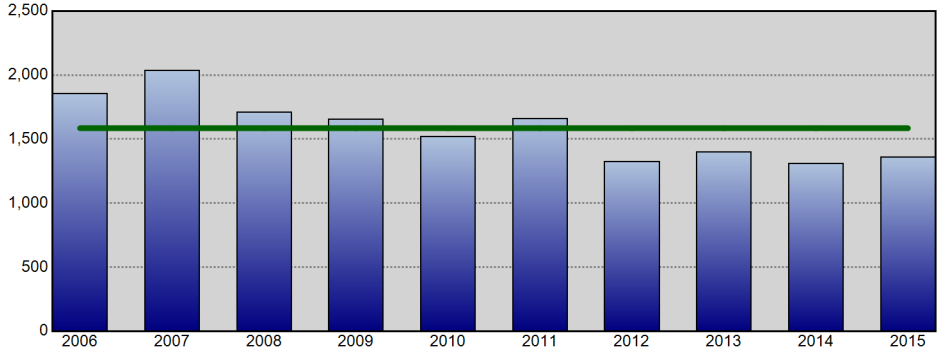

Property Crime - Annual YTD Avg: 1,585 (Line Chart)

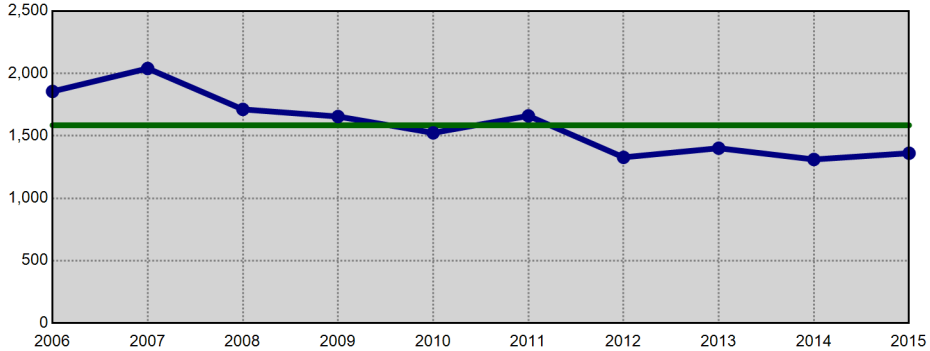

Information summarized for CompStat week ending 04/25/2015. The horizontal line on each chart represents the average of the prior 9 YTD offense totals.

Sourced from MNPD ARMS on 4/29/2015 10:33:32 AM. The figures above were sourced from incident reports using Uniform Crime Reporting definitions and reporting guidelines, based on the date when the crime was reported. This report is intended to be a management and planning tool and does not reflect the official UCR counts for the department. Incidents where a location is unknown or unspecified are included in the countywide totals.

Central Precinct UCR Incidents - YTD Comparisons

METROPOLITAN POLICE DEPARTMENT
of Nashville and Davidson County

Aggregated by precinct (incident location). Based on date when each incident was reported.

All Part 1 Incidents - Annual YTD Avg: 505 (Bar Chart)

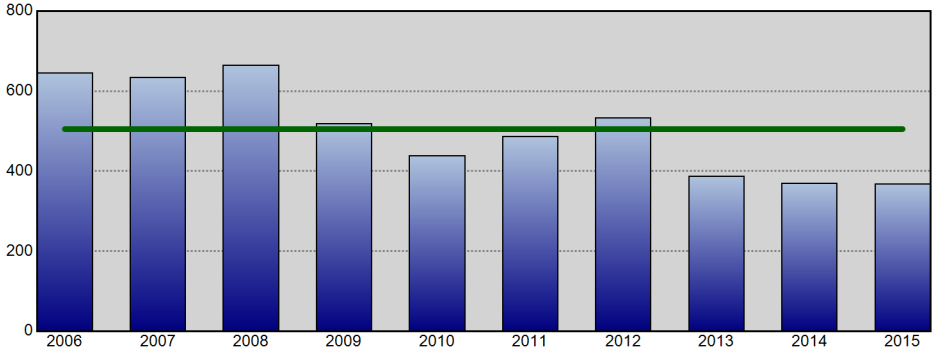

All Part 1 Incidents - Annual YTD Avg: 505 (Line Chart)

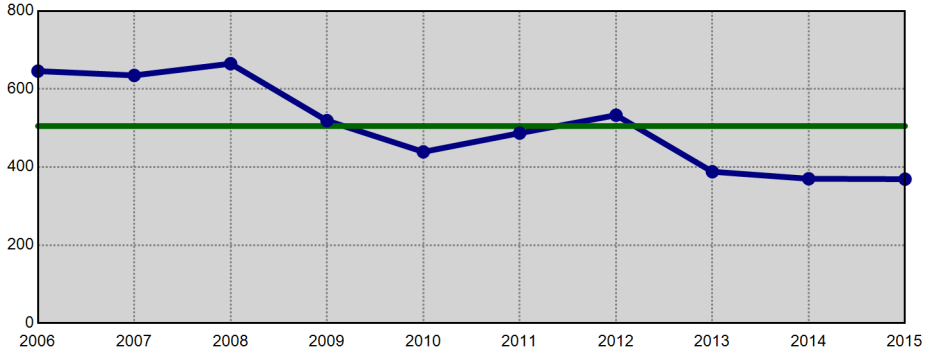

Violent Crime - Annual YTD Avg: 109 (Bar Chart)

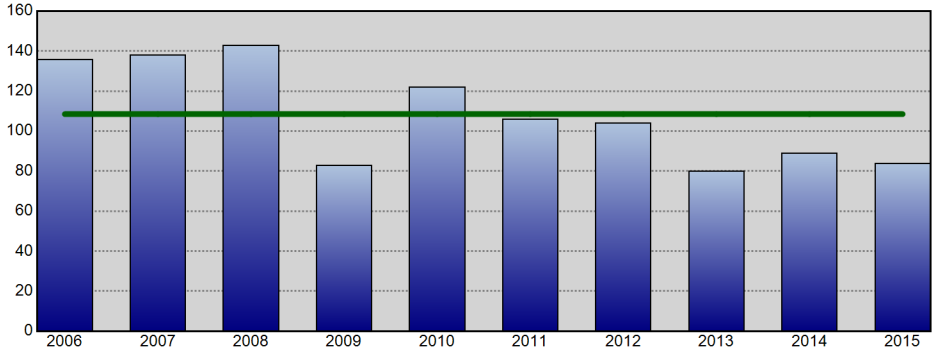

Violent Crime - Annual YTD Avg: 109 (Line Chart)

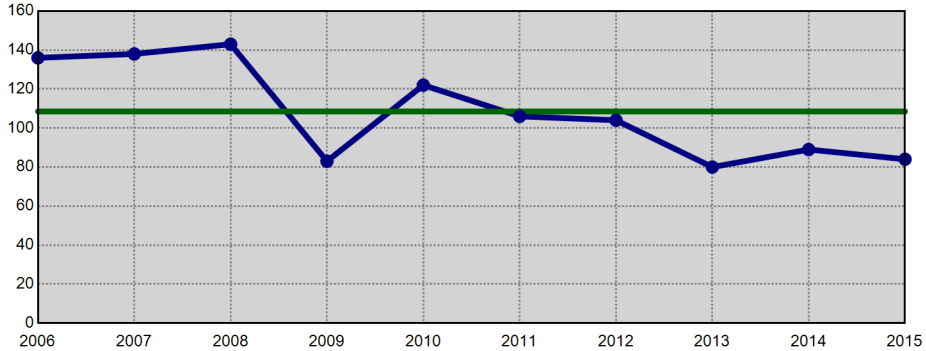

Property Crime - Annual YTD Avg: 397 (Bar Chart)

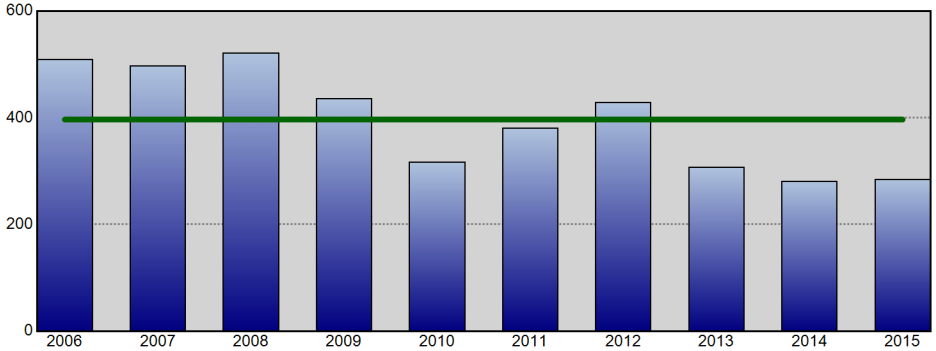

Property Crime - Annual YTD Avg: 397 (Line Chart)

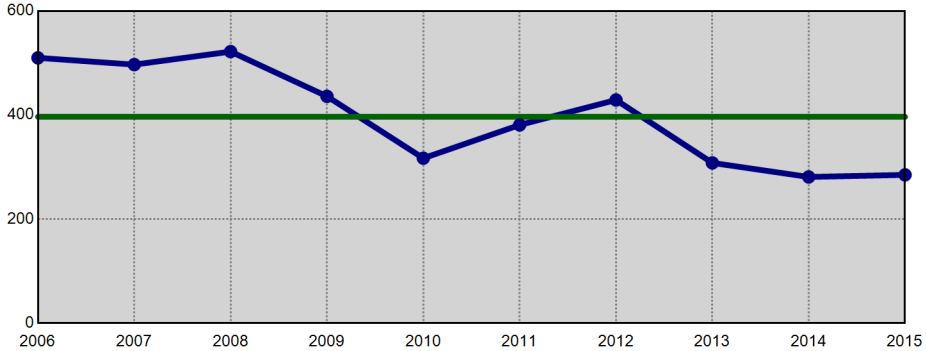

Information summarized for CompStat week ending 04/25/2015. The horizontal line on each chart represents the average of the prior 9 YTD offense totals.

Sourced from MNPD ARMS on 4/29/2015 10:33:34 AM. The figures above were sourced from incident reports using Uniform Crime Reporting definitions and reporting guidelines, based on the date when the crime was reported. This report is intended to be a management and planning tool and does not reflect the official UCR counts for the department. Incidents where a location is unknown or unspecified are included in the countywide totals.

Hermitage Precinct UCR Incidents - YTD Comparisons

METROPOLITAN POLICE DEPARTMENT
of Nashville and Davidson County

Aggregated by precinct (incident location). Based on date when each incident was reported.

All Part 1 Incidents - Annual YTD Avg: 1,817 (Bar Chart)

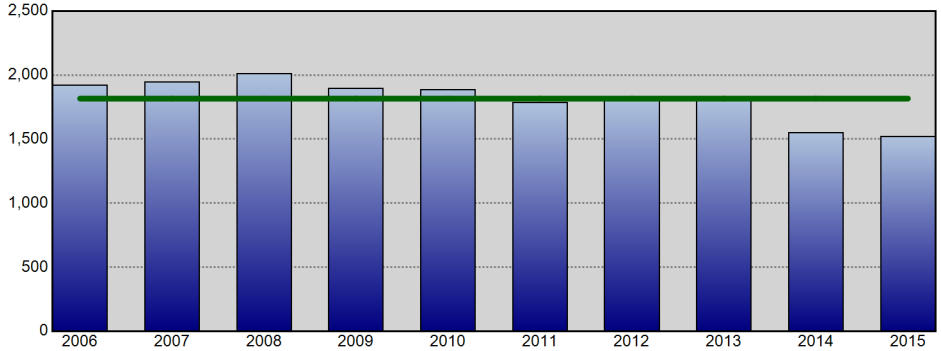

All Part 1 Incidents - Annual YTD Avg: 1,817 (Line Chart)

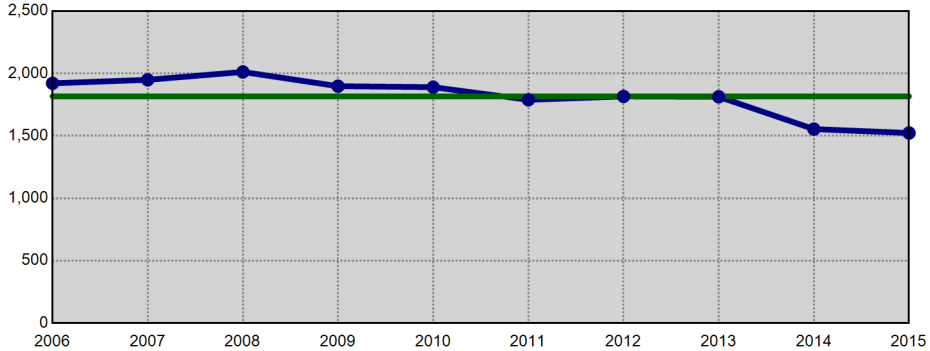

Violent Crime - Annual YTD Avg: 349 (Bar Chart)

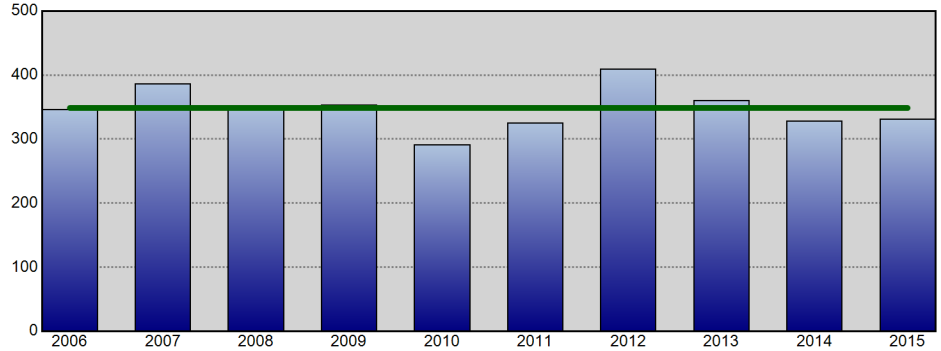

Violent Crime - Annual YTD Avg: 349 (Line Chart)

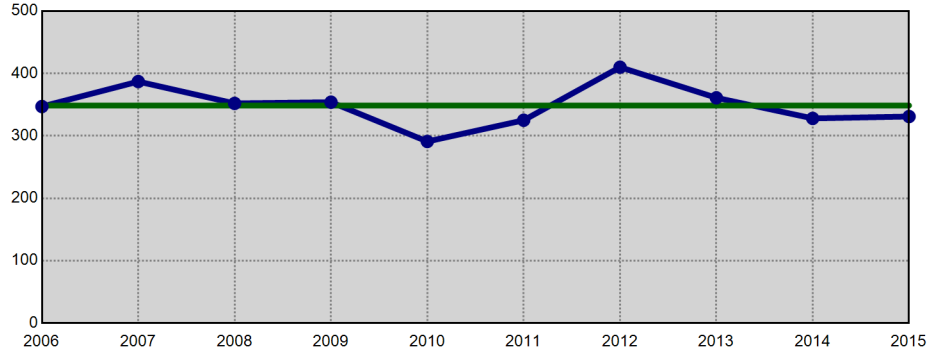

Property Crime - Annual YTD Avg: 1,468 (Bar Chart)

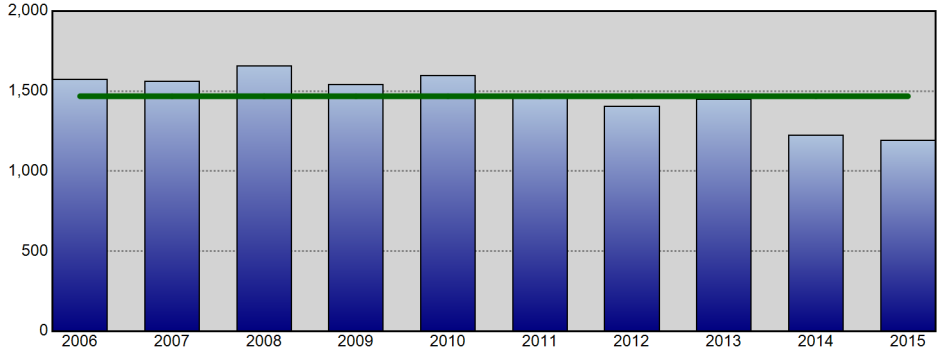

Property Crime - Annual YTD Avg: 1,468 (Line Chart)

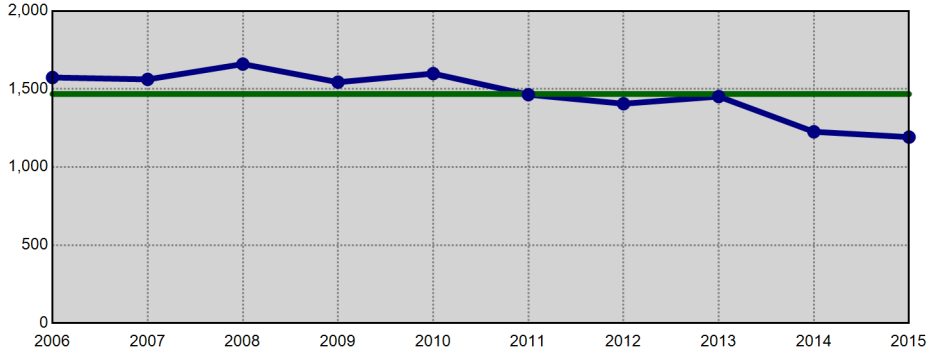

Information summarized for CompStat week ending 04/25/2015. The horizontal line on each chart represents the average of the prior 9 YTD offense totals.

Sourced from MNPD ARMS on 4/29/2015 10:33:36 AM. The figures above were sourced from incident reports using Uniform Crime Reporting definitions and reporting guidelines, based on the date when the crime was reported. This report is intended to be a management and planning tool and does not reflect the official UCR counts for the department. Incidents where a location is unknown or unspecified are included in the countywide totals.

North Precinct UCR Incidents - YTD Comparisons

METROPOLITAN POLICE DEPARTMENT
of Nashville and Davidson County

Aggregated by precinct (incident location). Based on date when each incident was reported.

All Part 1 Incidents - Annual YTD Avg: 1,213 (Bar Chart)

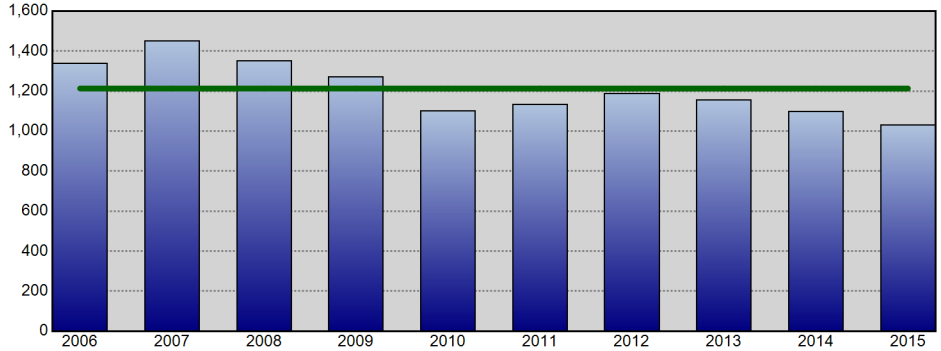

All Part 1 Incidents - Annual YTD Avg: 1,213 (Line Chart)

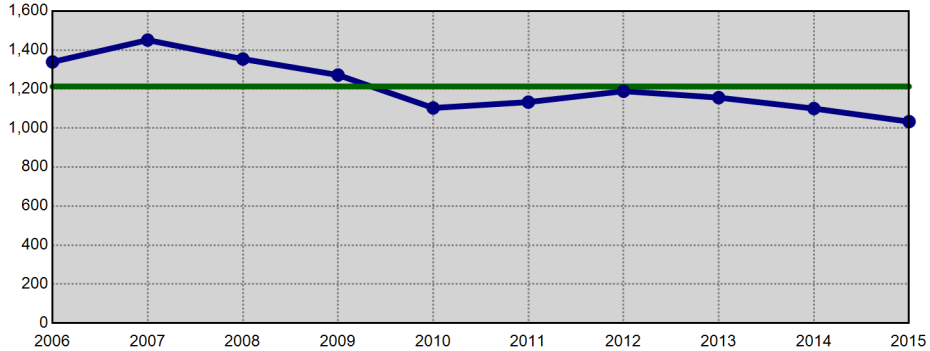

Violent Crime - Annual YTD Avg: 371 (Bar Chart)

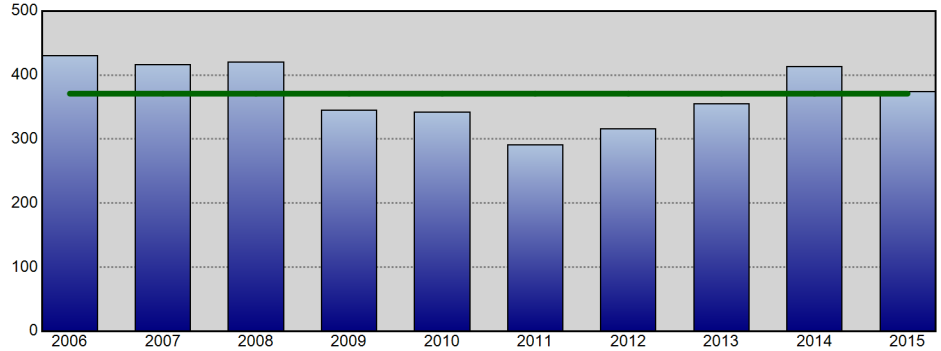

Violent Crime - Annual YTD Avg: 371 (Line Chart)

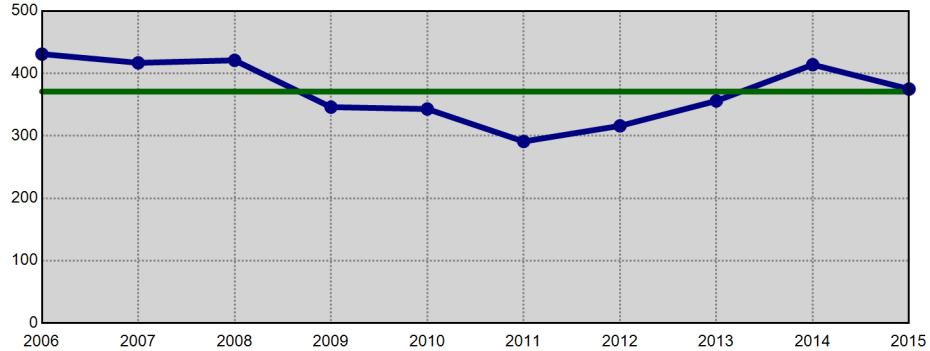

Property Crime - Annual YTD Avg: 842 (Bar Chart)

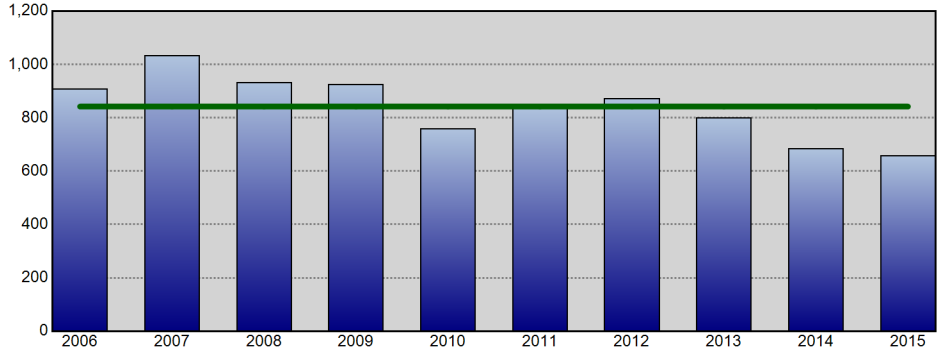

Property Crime - Annual YTD Avg: 842 (Line Chart)

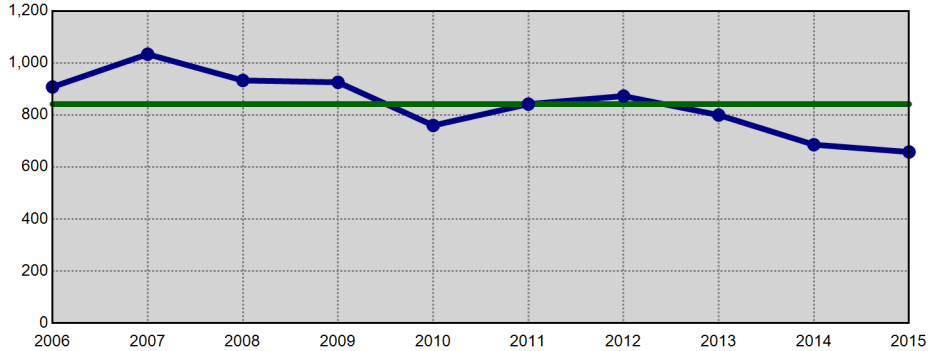

Information summarized for CompStat week ending 04/25/2015. The horizontal line on each chart represents the average of the prior 9 YTD offense totals.

Sourced from MNPD ARMS on 4/29/2015 10:33:38 AM. The figures above were sourced from incident reports using Uniform Crime Reporting definitions and reporting guidelines, based on the date when the crime was reported. This report is intended to be a management and planning tool and does not reflect the official UCR counts for the department. Incidents where a location is unknown or unspecified are included in the countywide totals.

Madison Precinct UCR Incidents - YTD Comparisons

Aggregated by precinct (incident location). Based on date when each incident was reported.

METROPOLITAN POLICE DEPARTMENT
of Nashville and Davidson County

All Part 1 Incidents - Annual YTD Avg: 1,243 (Bar Chart)

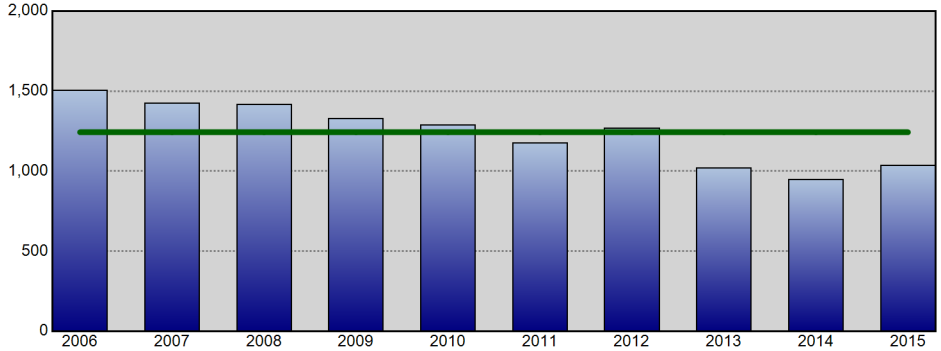

All Part 1 Incidents - Annual YTD Avg: 1,243 (Line Chart)

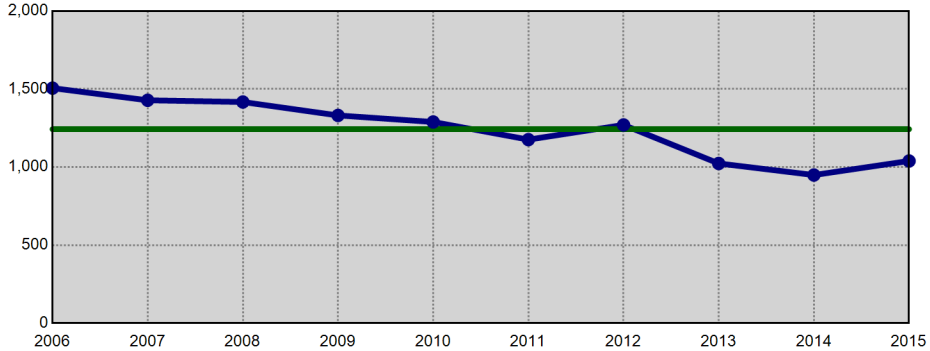

Violent Crime - Annual YTD Avg: 252 (Bar Chart)

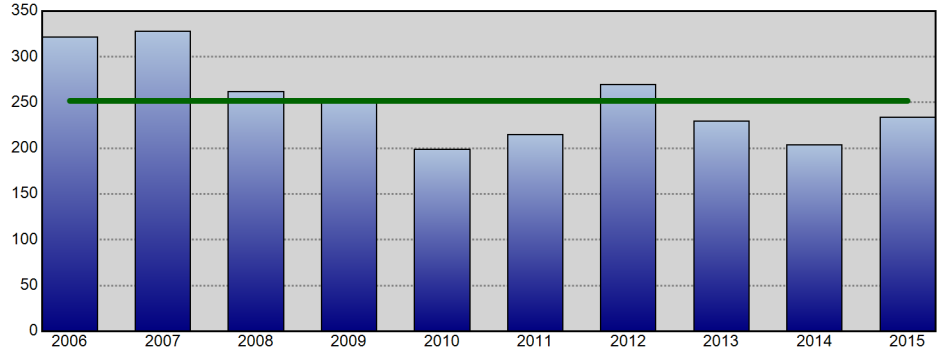

Violent Crime - Annual YTD Avg: 252 (Line Chart)

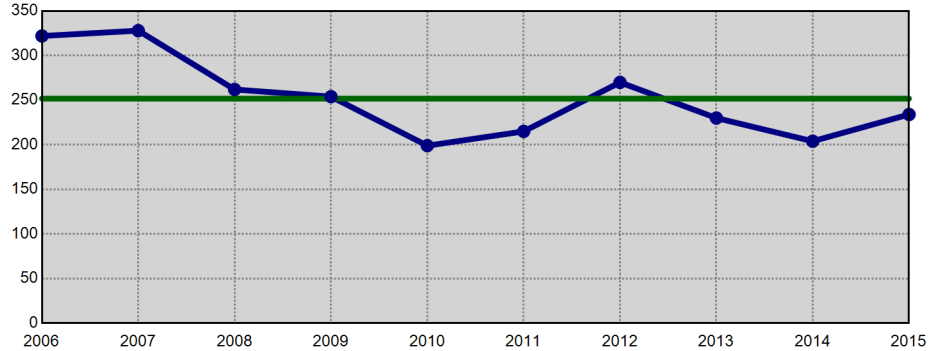

Property Crime - Annual YTD Avg: 991 (Bar Chart)

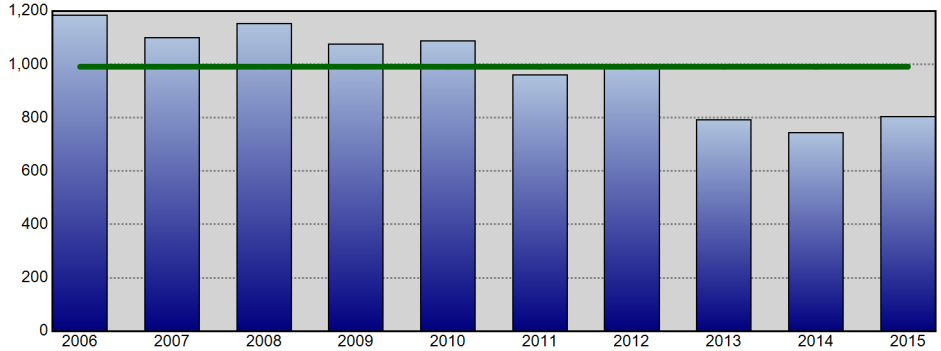

Property Crime - Annual YTD Avg: 991 (Line Chart)

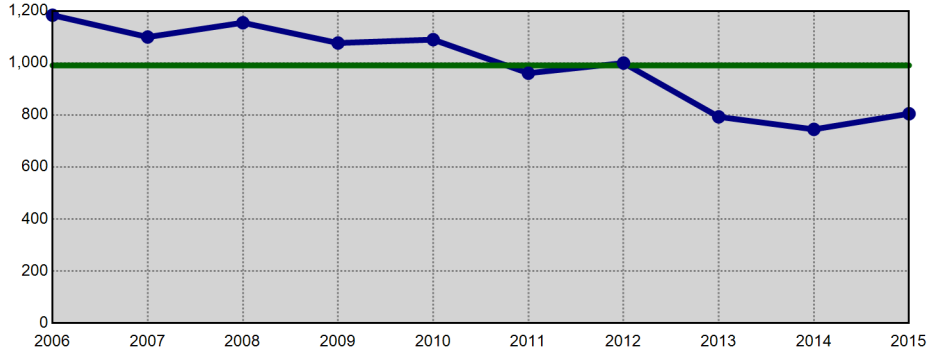

Information summarized for CompStat week ending 04/25/2015. The horizontal line on each chart represents the average of the prior 9 YTD offense totals.

Sourced from MNPD ARMS on 4/29/2015 10:33:40 AM. The figures above were sourced from incident reports using Uniform Crime Reporting definitions and reporting guidelines, based on the date when the crime was reported. This report is intended to be a management and planning tool and does not reflect the official UCR counts for the department. Incidents where a location is unknown or unspecified are included in the countywide totals.

Midtown Hills Precinct UCR Incidents - YTD Comparisons

Aggregated by precinct (incident location). Based on date when each incident was reported.

METROPOLITAN POLICE DEPARTMENT
of Nashville and Davidson County

All Part 1 Incidents - Annual YTD Avg: 1,386 (Bar Chart)

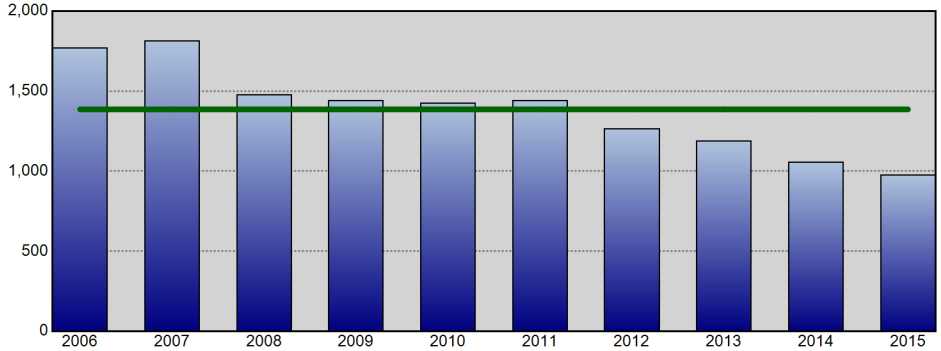

All Part 1 Incidents - Annual YTD Avg: 1,386 (Line Chart)

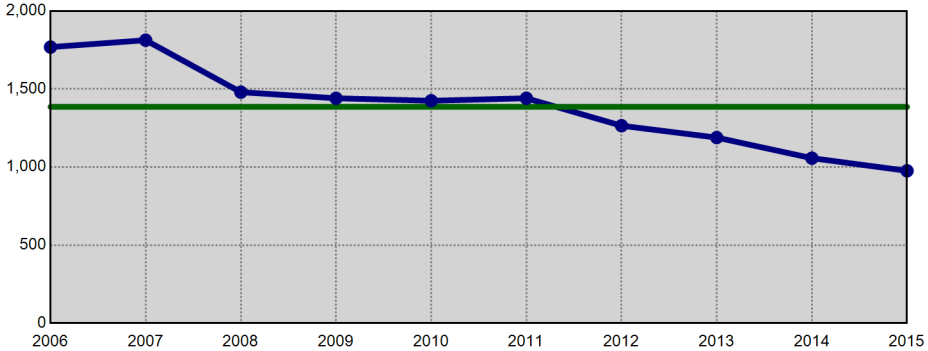

Violent Crime - Annual YTD Avg: 210 (Bar Chart)

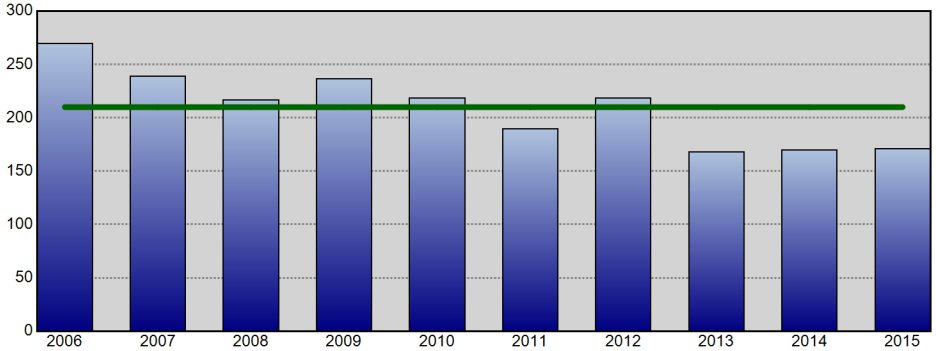

Violent Crime - Annual YTD Avg: 210 (Line Chart)

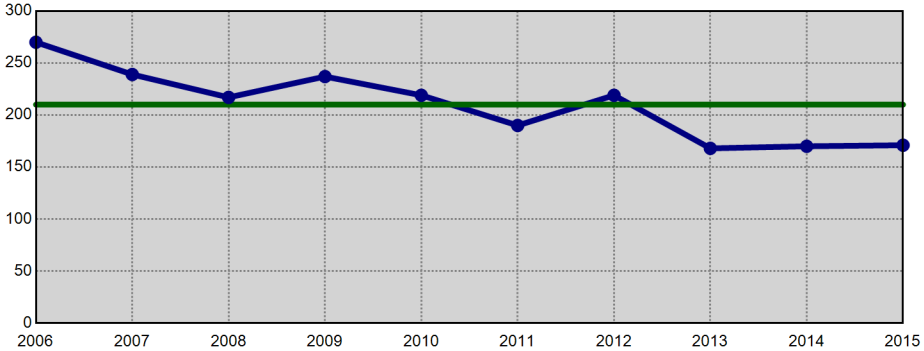

Property Crime - Annual YTD Avg: 1,176 (Bar Chart)

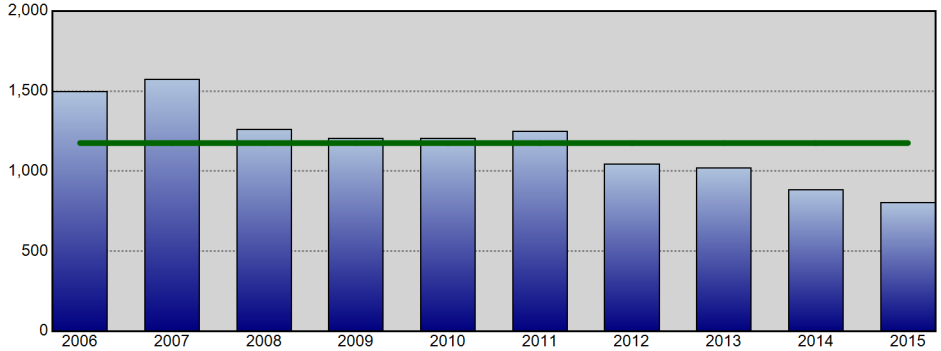

Property Crime - Annual YTD Avg: 1,176 (Line Chart)

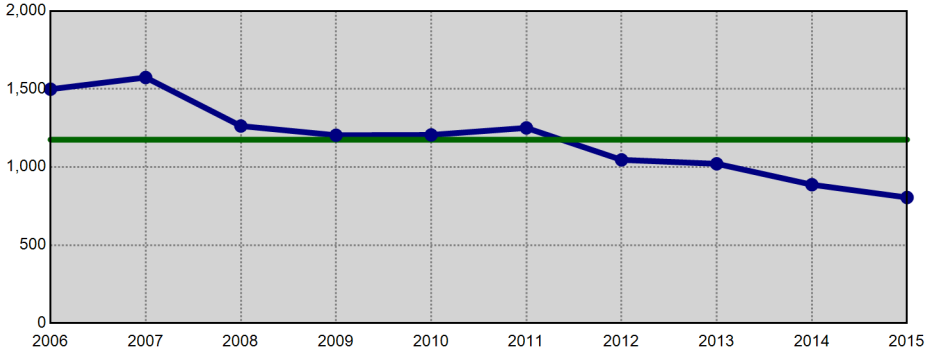

Information summarized for CompStat week ending 04/25/2015. The horizontal line on each chart represents the average of the prior 9 YTD offense totals.

Sourced from MNPD ARMS on 4/29/2015 10:33:42 AM. The figures above were sourced from incident reports using Uniform Crime Reporting definitions and reporting guidelines, based on the date when the crime was reported. This report is intended to be a management and planning tool and does not reflect the official UCR counts for the department. Incidents where a location is unknown or unspecified are included in the countywide totals.

County UCR Incidents - Annual Comparison Charts

Aggregated by precinct (incident location). Based on date when each incident was reported.

METROPOLITAN POLICE DEPARTMENT
of Nashville and Davidson County

Year End Total Part 1 Incidents - Prior 9 Year Annual Avg: 37,483

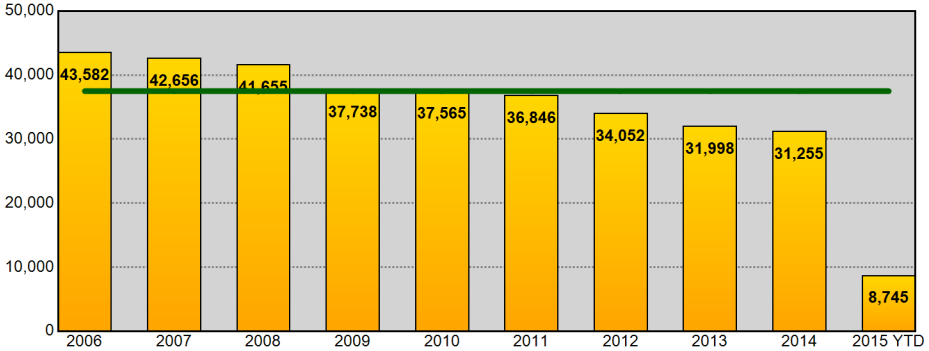

Year End Total Part 1 Incidents - Prior 9 Year Annual Avg: 37,483

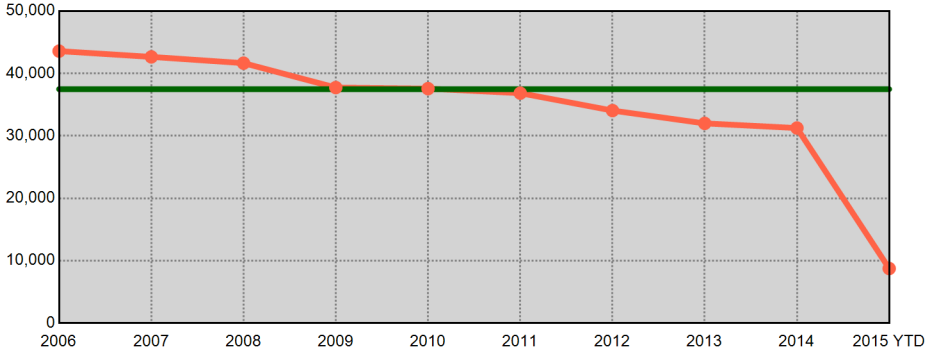

Year End Total Violent Part 1 Incidents - Prior 9 Year Annual Avg: 7,859

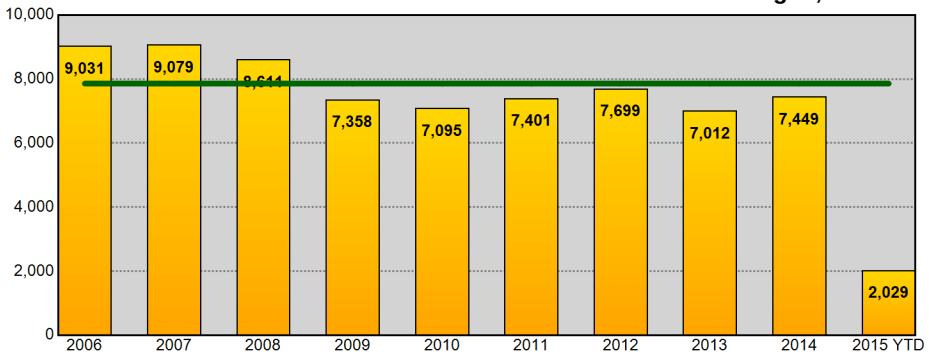

Year End Total Violent Part 1 Incidents - Prior 9 Year Annual Avg: 7,859

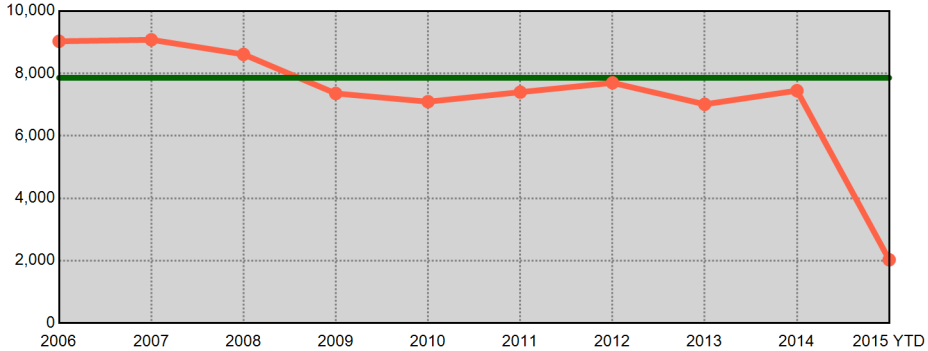

Year End Total Property Part 1 Incidents - Prior 9 Year Annual Avg: 29,624

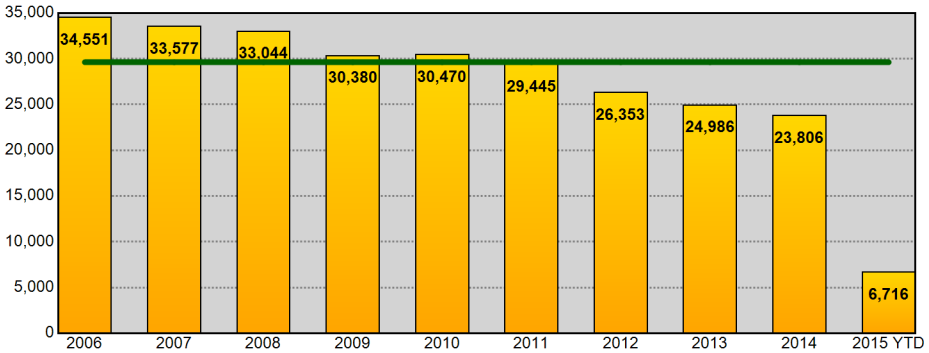

Year End Total Property Part 1 Incidents - Prior 9 Year Annual Avg: 29,624

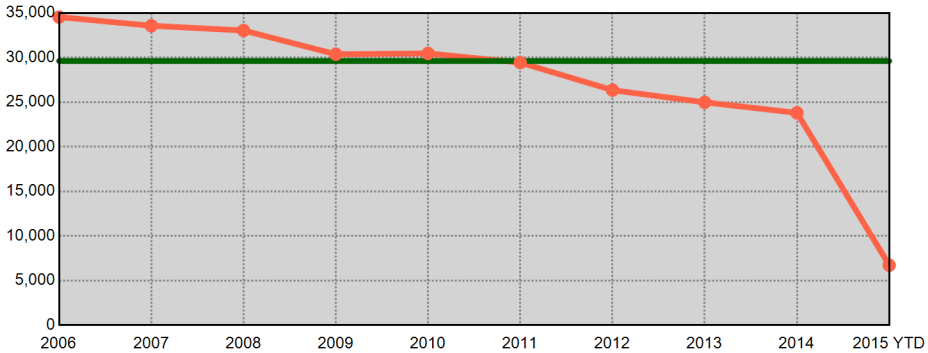

Information summarized for CompStat week ending 04/25/2015. Current year statistics are summarized for 2015 YTD. The horizontal line on each chart represents the average of the prior 9 year end offense totals.

Sourced from MNPD ARMS on 4/29/2015 10:33:44 AM. The figures above were sourced from incident reports using Uniform Crime Reporting definitions and reporting guidelines, based on the date when the crime was reported. This report is intended to be a management and planning tool and does not reflect the official UCR counts for the department. Incidents where a location is unknown or unspecified are included in the countywide totals.

West Precinct UCR Incidents - Annual Comparisons

Aggregated by precinct (incident location). Based on date when each incident was reported.

METROPOLITAN POLICE DEPARTMENT

of Nashville and Davidson County

Year End Total Part 1 Incidents - Prior 9 Year Annual Avg: 4,019

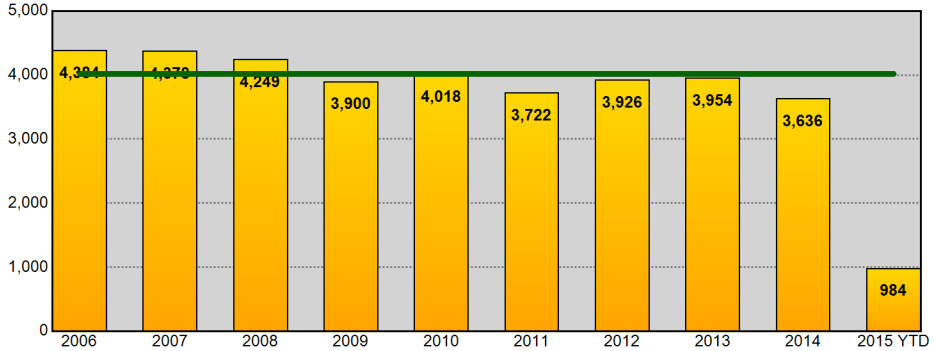

Year End Total Part 1 Incidents - Prior 9 Year Annual Avg: 4,019

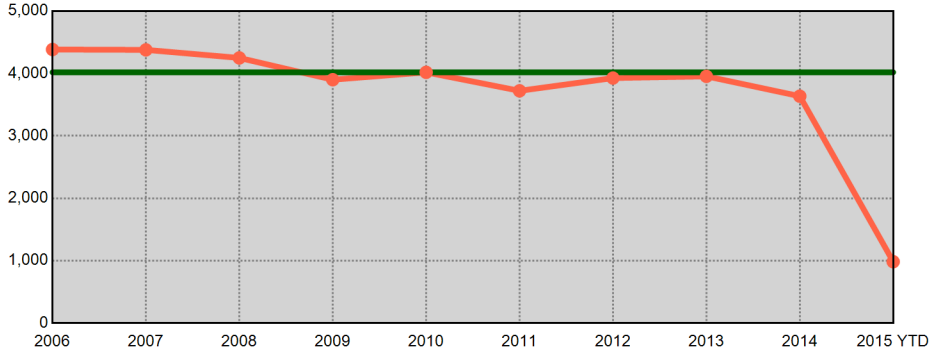

Year End Total Violent Part 1 Incidents - Prior 9 Year Annual Avg: 563

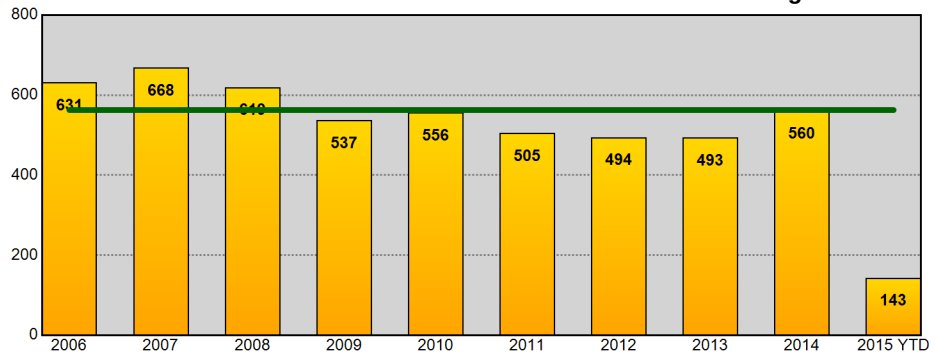

Year End Total Violent Part 1 Incidents - Prior 9 Year Annual Avg: 563

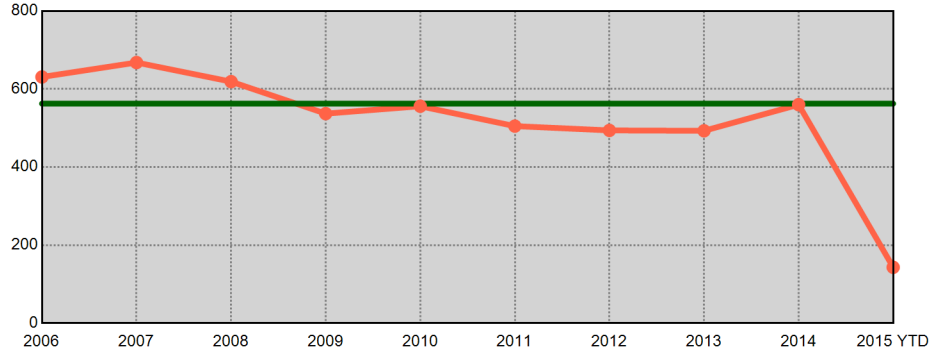

Year End Total Property Part 1 Incidents - Prior 9 Year Annual Avg: 3,456

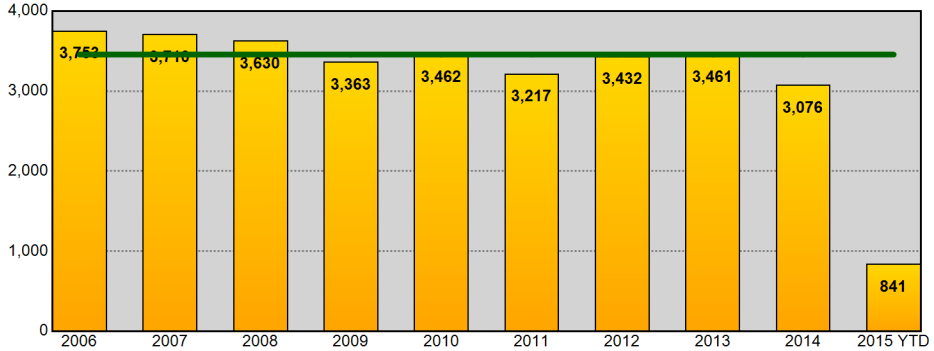

Year End Total Property Part 1 Incidents - Prior 9 Year Annual Avg: 3,456

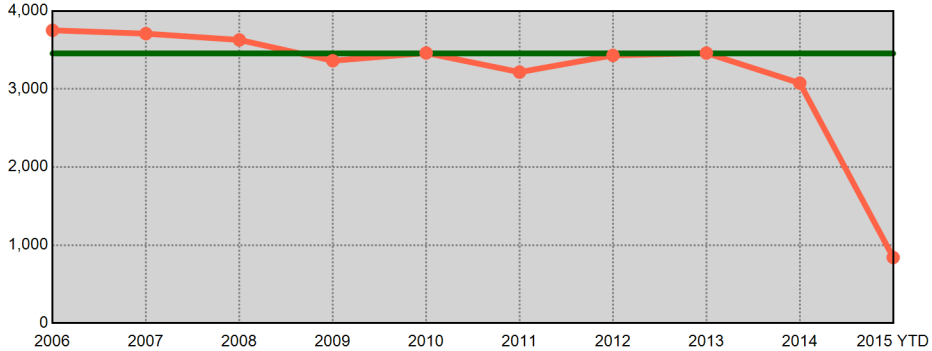

Information summarized for CompStat week ending 04/25/2015. Current year statistics are summarized for 2015 YTD. The horizontal line on each chart represents the average of the prior 9 year end offense totals.

Sourced from MNPD ARMS on 4/29/2015 10:33:46 AM. The figures above were sourced from incident reports using Uniform Crime Reporting definitions and reporting guidelines, based on the date when the crime was reported. This report is intended to be a management and planning tool and does not reflect the official UCR counts for the department. Incidents where a location is unknown or unspecified are included in the countywide totals.

East Precinct UCR Incidents - Annual Comparisons

Aggregated by precinct (incident location). Based on date when each incident was reported.

METROPOLITAN POLICE DEPARTMENT
of Nashville and Davidson County

Year End Total Part 1 Incidents - Prior 9 Year Annual Avg: 4,816

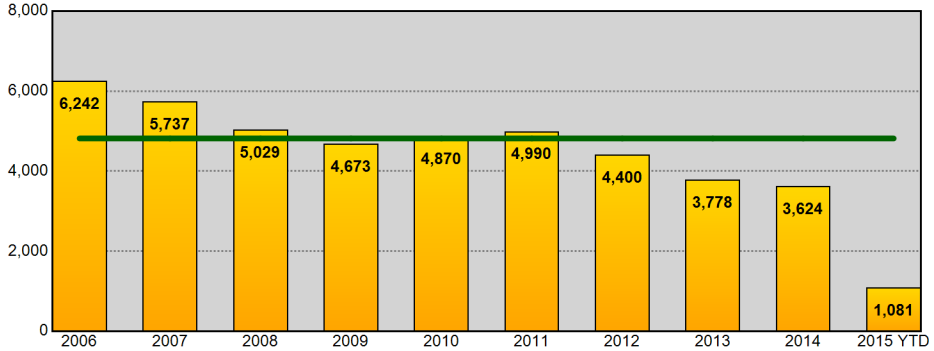

Year End Total Part 1 Incidents - Prior 9 Year Annual Avg: 4,816

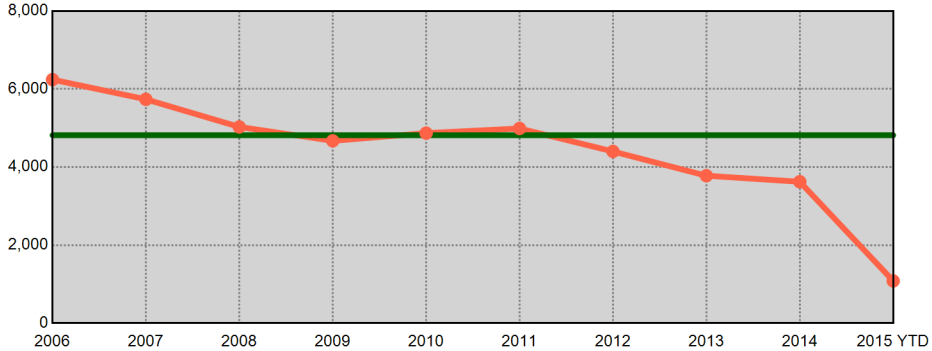

Year End Total Violent Part 1 Incidents - Prior 9 Year Annual Avg: 1,371

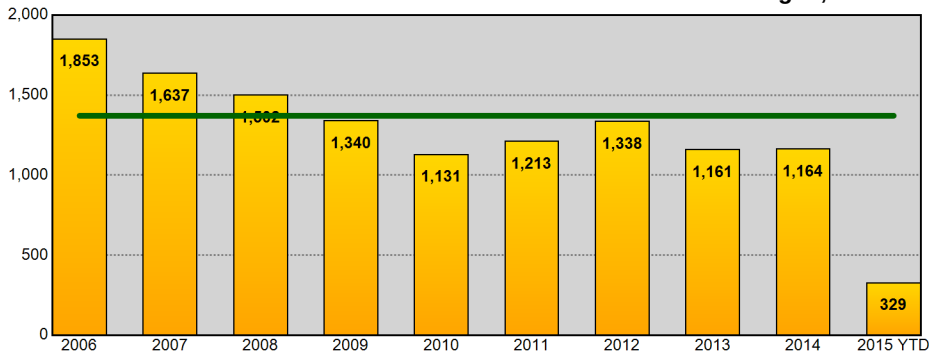

Year End Total Violent Part 1 Incidents - Prior 9 Year Annual Avg: 1,371

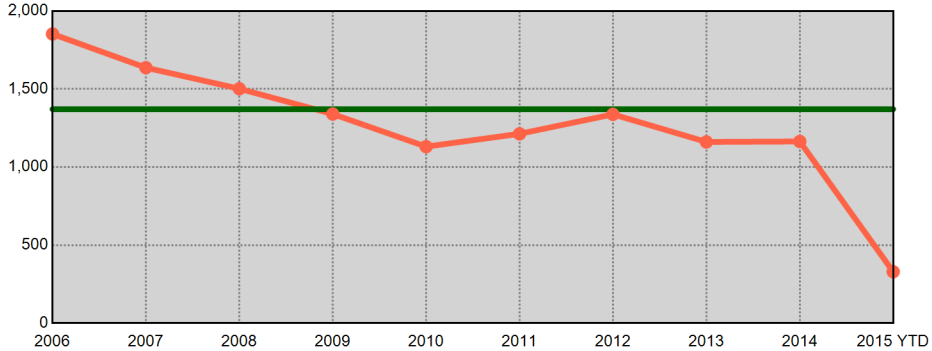

Year End Total Property Part 1 Incidents - Prior 9 Year Annual Avg: 3,445

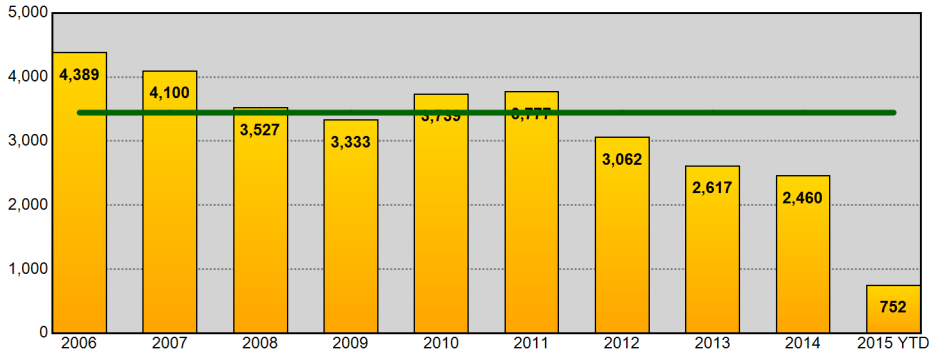

Year End Total Property Part 1 Incidents - Prior 9 Year Annual Avg: 3,445

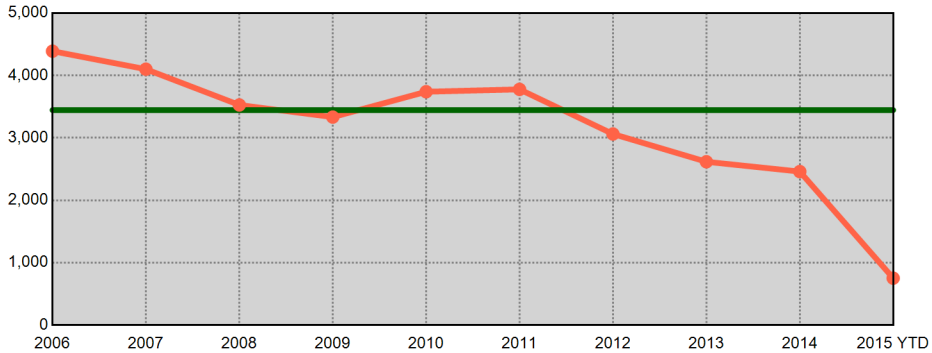

Information summarized for CompStat week ending 04/25/2015. Current year statistics are summarized for 2015 YTD. The horizontal line on each chart represents the average of the prior 9 year end offense totals.

Sourced from MNPD ARMS on 4/29/2015 10:33:48 AM. The figures above were sourced from incident reports using Uniform Crime Reporting definitions and reporting guidelines, based on the date when the crime was reported. This report is intended to be a management and planning tool and does not reflect the official UCR counts for the department. Incidents where a location is unknown or unspecified are included in the countywide totals.

South Precinct UCR Incidents - Annual Comparisons

METROPOLITAN POLICE DEPARTMENT
of Nashville and Davidson County

Aggregated by precinct (incident location). Based on date when each incident was reported.

Year End Total Part 1 Incidents - Prior 9 Year Annual Avg: 6,757

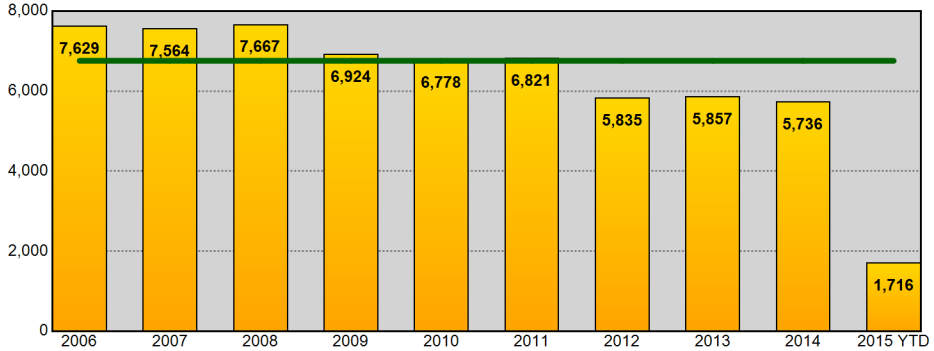

Year End Total Part 1 Incidents - Prior 9 Year Annual Avg: 6,757

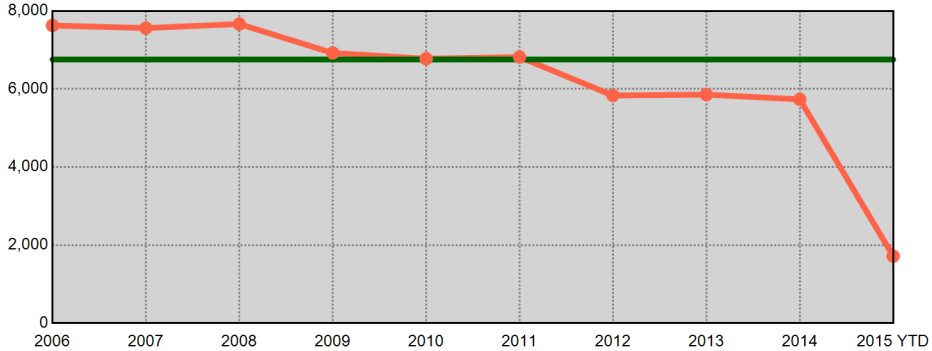

Year End Total Violent Part 1 Incidents - Prior 9 Year Annual Avg: 1,387

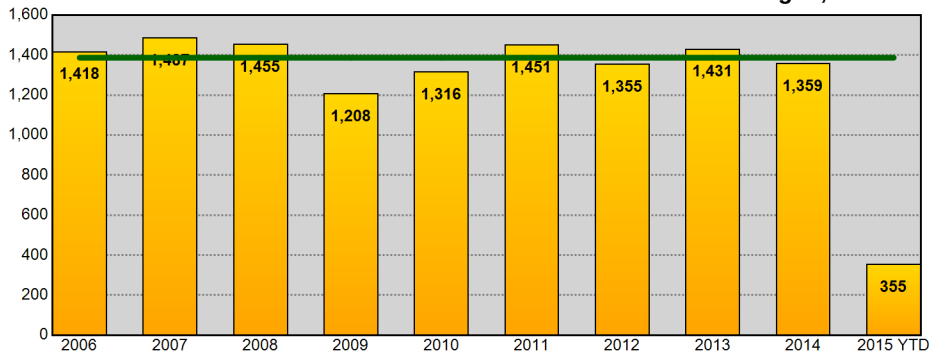

Year End Total Violent Part 1 Incidents - Prior 9 Year Annual Avg: 1,387

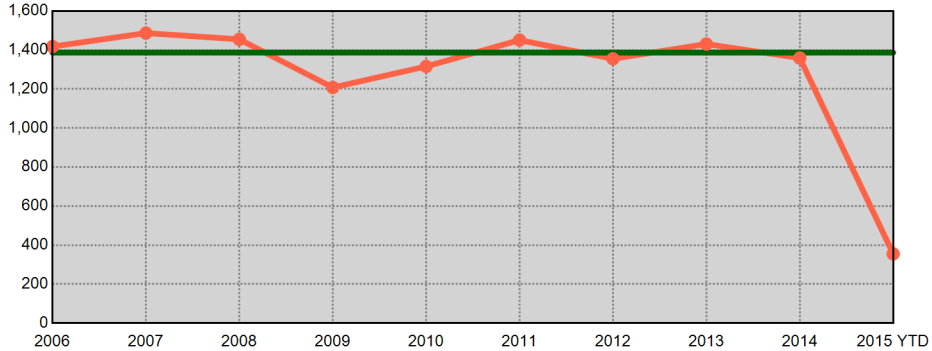

Year End Total Property Part 1 Incidents - Prior 9 Year Annual Avg: 5,370

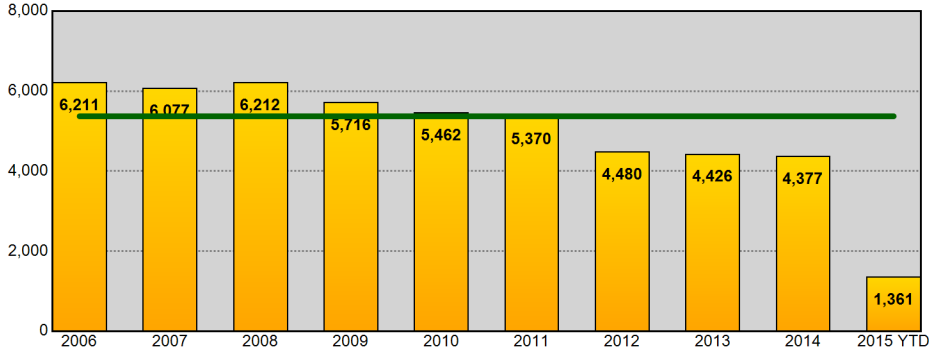

Year End Total Property Part 1 Incidents - Prior 9 Year Annual Avg: 5,370

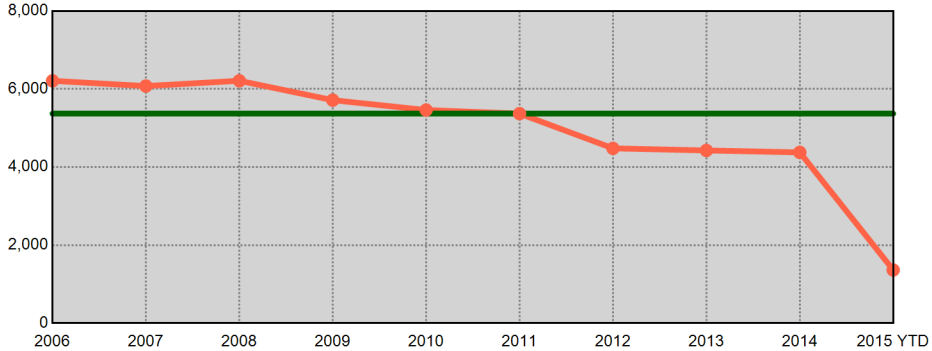

Information summarized for CompStat week ending 04/25/2015. Current year statistics are summarized for 2015 YTD. The horizontal line on each chart represents the average of the prior 9 year end offense totals.

Sourced from MNPD ARMS on 4/29/2015 10:33:49 AM. The figures above were sourced from incident reports using Uniform Crime Reporting definitions and reporting guidelines, based on the date when the crime was reported. This report is intended to be a management and planning tool and does not reflect the official UCR counts for the department. Incidents where a location is unknown or unspecified are included in the countywide totals.

Central Precinct UCR Incidents - Annual Comparisons

METROPOLITAN POLICE DEPARTMENT
of Nashville and Davidson County

Aggregated by precinct (incident location). Based on date when each incident was reported.

Year End Total Part 1 Incidents - Prior 9 Year Annual Avg: 1,801

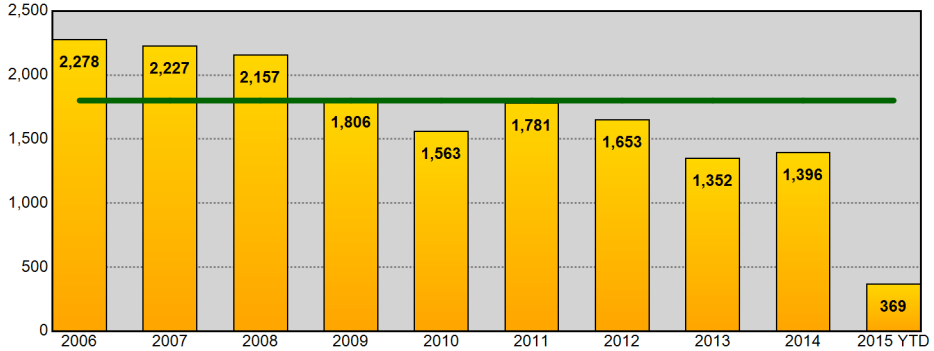

Year End Total Part 1 Incidents - Prior 9 Year Annual Avg: 1,801

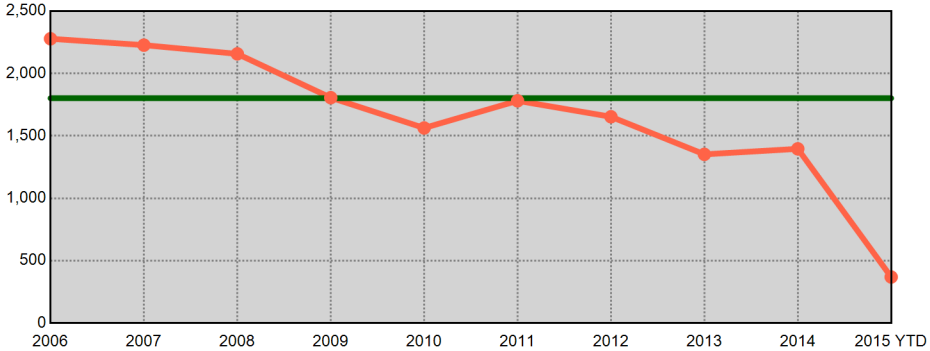

Year End Total Violent Part 1 Incidents - Prior 9 Year Annual Avg: 382

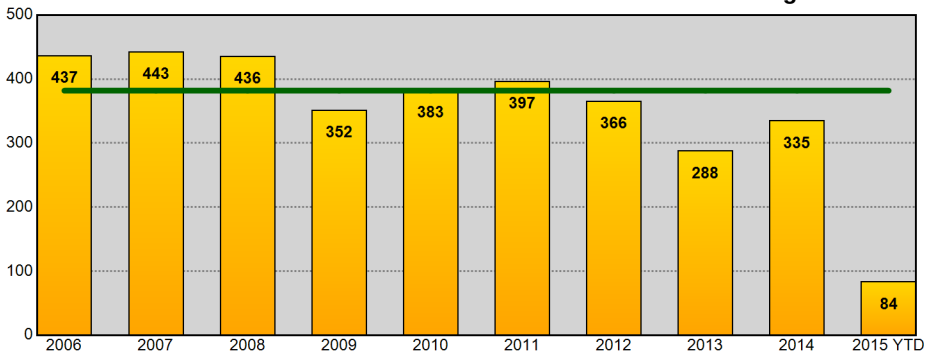

Year End Total Violent Part 1 Incidents - Prior 9 Year Annual Avg: 382

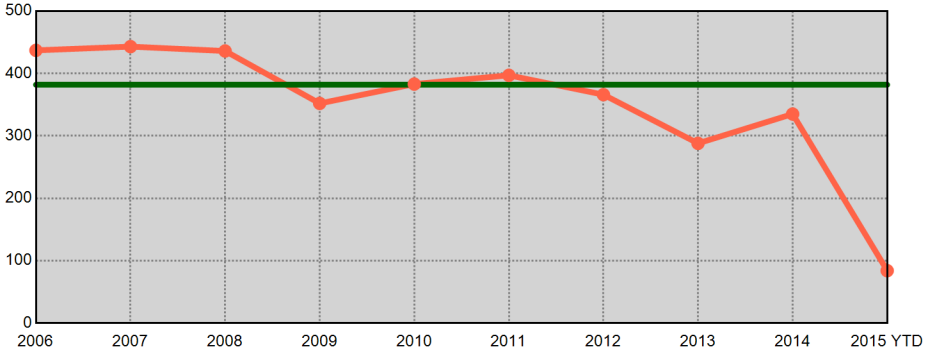

Year End Total Property Part 1 Incidents - Prior 9 Year Annual Avg: 1,420

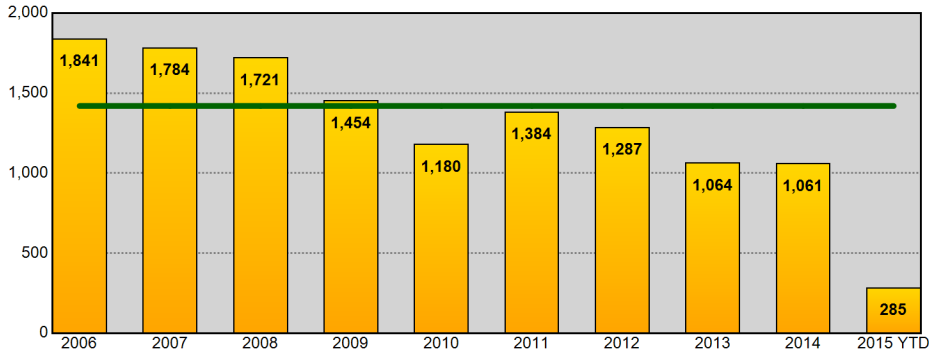

Year End Total Property Part 1 Incidents - Prior 9 Year Annual Avg: 1,420

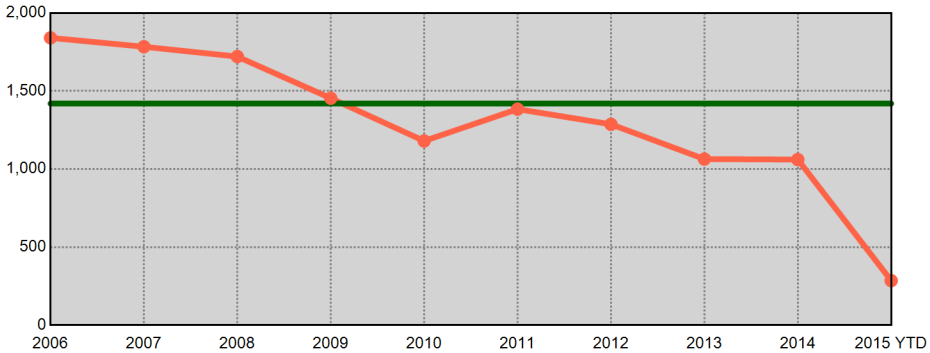

Information summarized for CompStat week ending 04/25/2015. Current year statistics are summarized for 2015 YTD. The horizontal line on each chart represents the average of the prior 9 year end offense totals.

Sourced from MNPD ARMS on 4/29/2015 10:33:51 AM. The figures above were sourced from incident reports using Uniform Crime Reporting definitions and reporting guidelines, based on the date when the crime was reported. This report is intended to be a management and planning tool and does not reflect the official UCR counts for the department. Incidents where a location is unknown or unspecified are included in the countywide totals.

Hermitage Precinct UCR Incidents - Annual Comparisons

METROPOLITAN POLICE DEPARTMENT
of Nashville and Davidson County

Aggregated by precinct (incident location). Based on date when each incident was reported.

Year End Total Part 1 Incidents - Prior 9 Year Annual Avg: 6,455

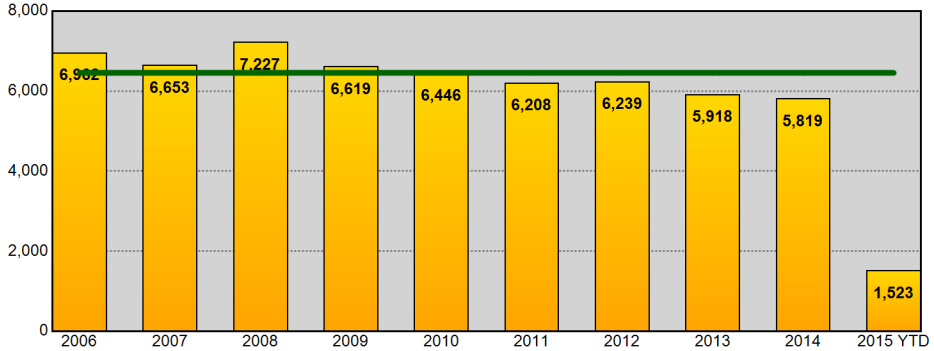

Year End Total Part 1 Incidents - Prior 9 Year Annual Avg: 6,455

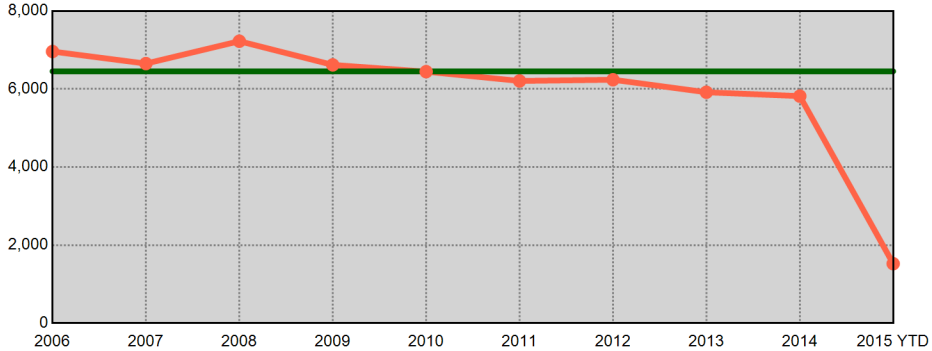

Year End Total Violent Part 1 Incidents - Prior 9 Year Annual Avg: 1,216

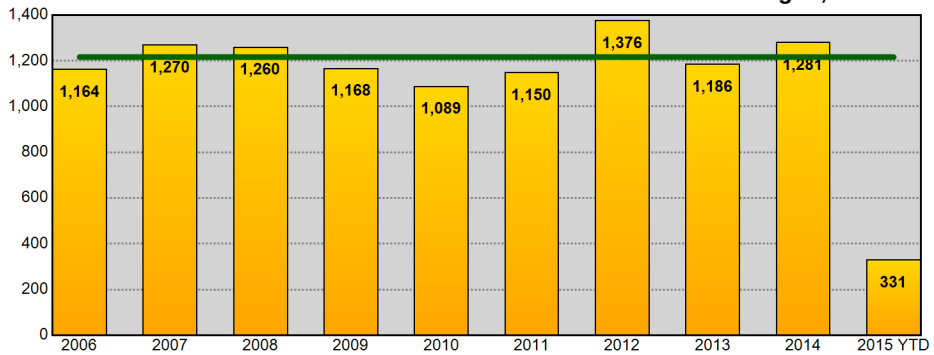

Year End Total Violent Part 1 Incidents - Prior 9 Year Annual Avg: 1,216

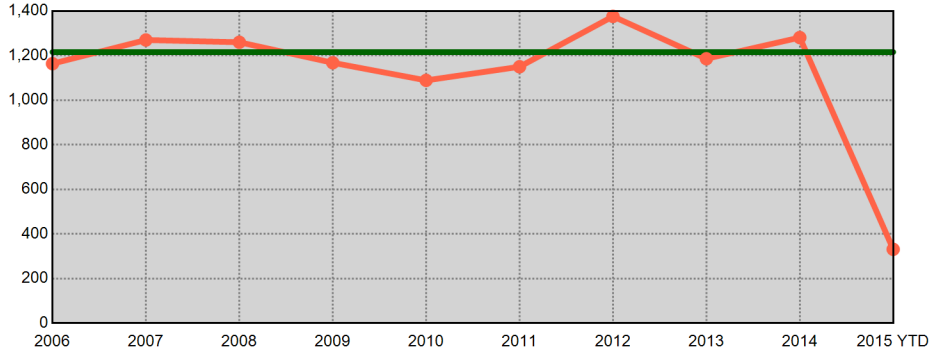

Year End Total Property Part 1 Incidents - Prior 9 Year Annual Avg: 5,239

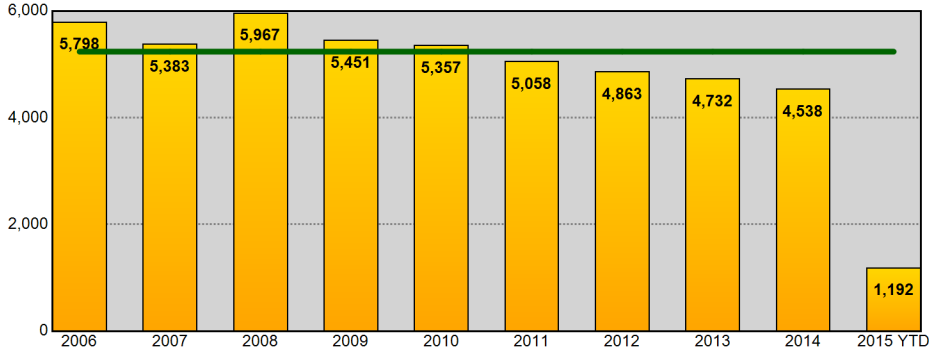

Year End Total Property Part 1 Incidents - Prior 9 Year Annual Avg: 5,239

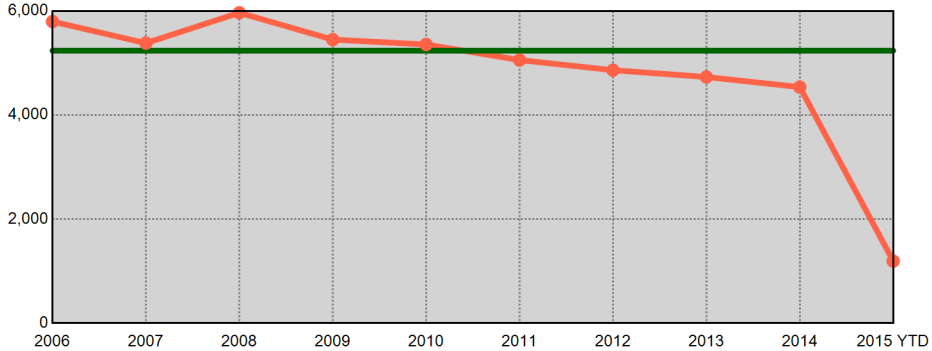

Information summarized for CompStat week ending 04/25/2015. Current year statistics are summarized for 2015 YTD. The horizontal line on each chart represents the average of the prior 9 year end offense totals.

Sourced from MNPD ARMS on 4/29/2015 10:33:53 AM. The figures above were sourced from incident reports using Uniform Crime Reporting definitions and reporting guidelines, based on the date when the crime was reported. This report is intended to be a management and planning tool and does not reflect the official UCR counts for the department. Incidents where a location is unknown or unspecified are included in the countywide totals.

North Precinct UCR Incidents - Annual Comparisons

Aggregated by precinct (incident location). Based on date when each incident was reported.

METROPOLITAN POLICE DEPARTMENT
of Nashville and Davidson County

Year End Total Part 1 Incidents - Prior 9 Year Annual Avg: 4,382

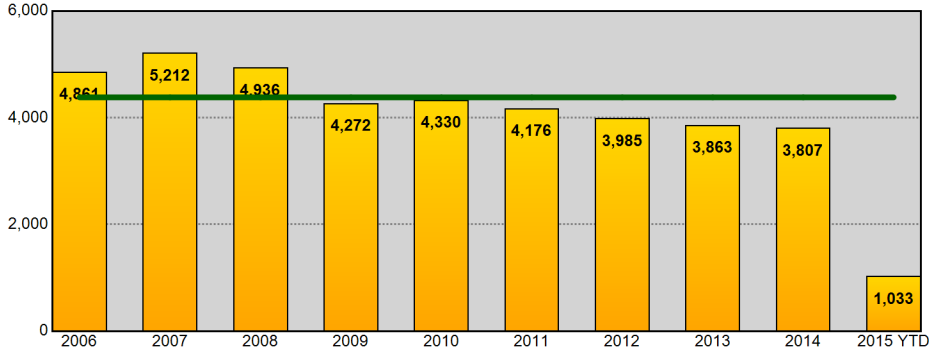

Year End Total Part 1 Incidents - Prior 9 Year Annual Avg: 4,382

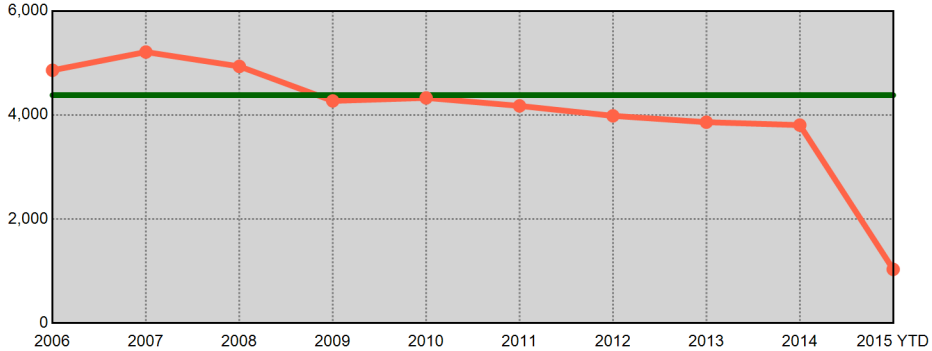

Year End Total Violent Part 1 Incidents - Prior 9 Year Annual Avg: 1,317

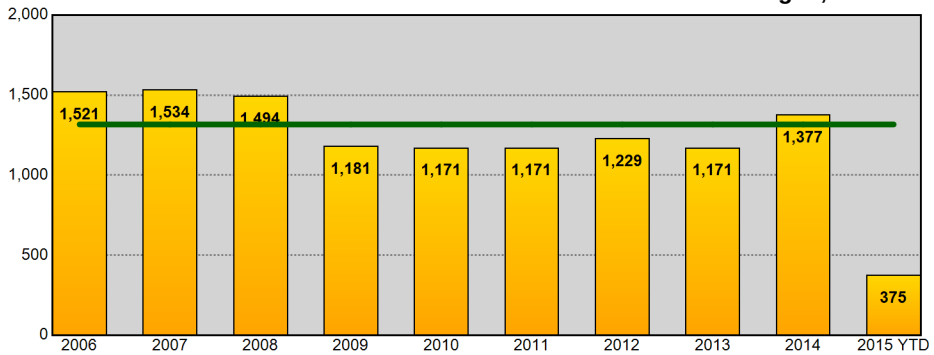

Year End Total Violent Part 1 Incidents - Prior 9 Year Annual Avg: 1,317

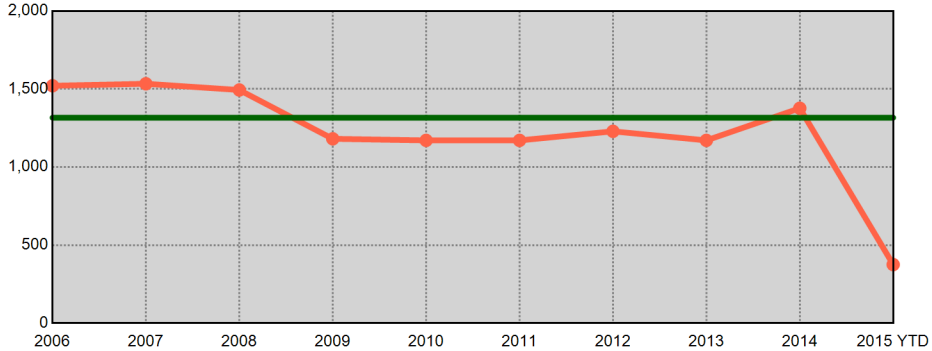

Year End Total Property Part 1 Incidents - Prior 9 Year Annual Avg: 3,066

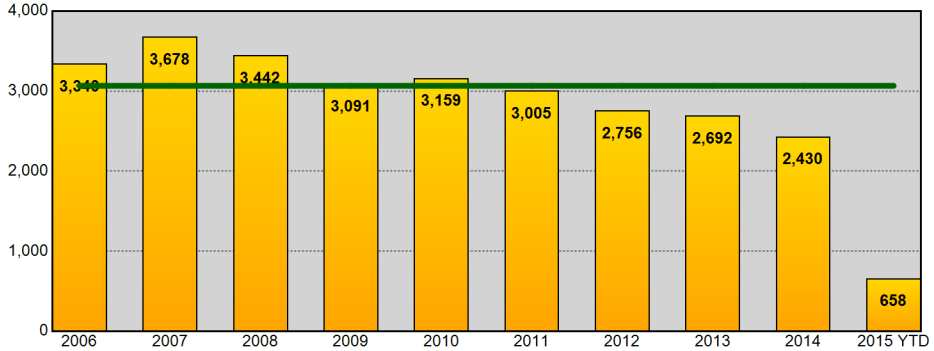

Year End Total Property Part 1 Incidents - Prior 9 Year Annual Avg: 3,066

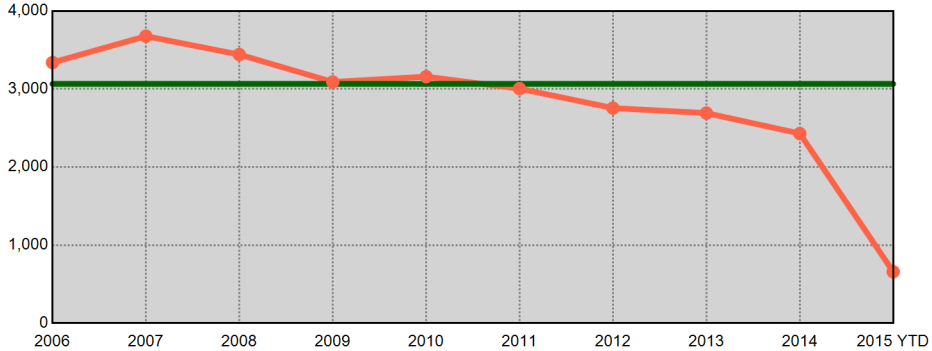

Information summarized for CompStat week ending 04/25/2015. Current year statistics are summarized for 2015 YTD. The horizontal line on each chart represents the average of the prior 9 year end offense totals.

Sourced from MNPD ARMS on 4/29/2015 10:33:55 AM. The figures above were sourced from incident reports using Uniform Crime Reporting definitions and reporting guidelines, based on the date when the crime was reported. This report is intended to be a management and planning tool and does not reflect the official UCR counts for the department. Incidents where a location is unknown or unspecified are included in the countywide totals.

Madison Precinct UCR Incidents - Annual Comparisons

METROPOLITAN POLICE DEPARTMENT
of Nashville and Davidson County

Aggregated by precinct (incident location). Based on date when each incident was reported.

Year End Total Part 1 Incidents - Prior 9 Year Annual Avg: 4,251

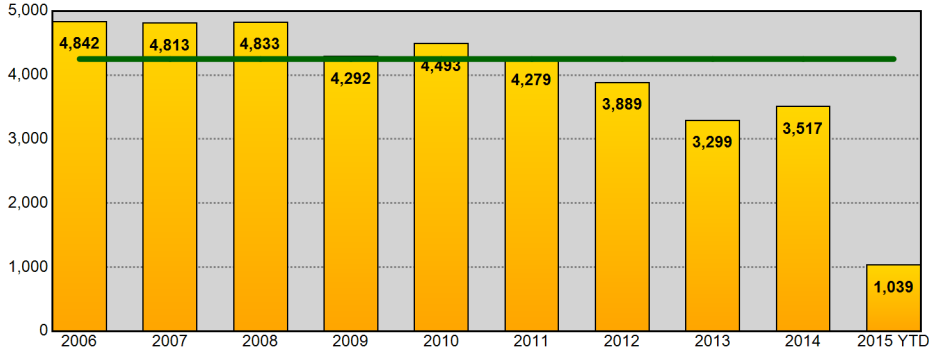

Year End Total Part 1 Incidents - Prior 9 Year Annual Avg: 4,251

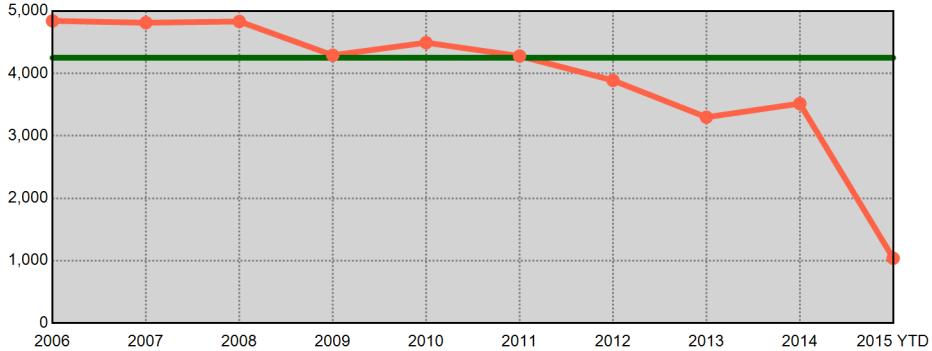

Year End Total Violent Part 1 Incidents - Prior 9 Year Annual Avg: 856

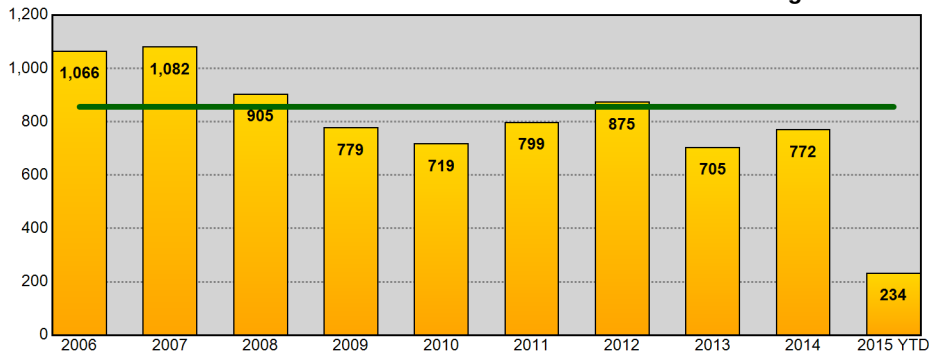

Year End Total Violent Part 1 Incidents - Prior 9 Year Annual Avg: 856

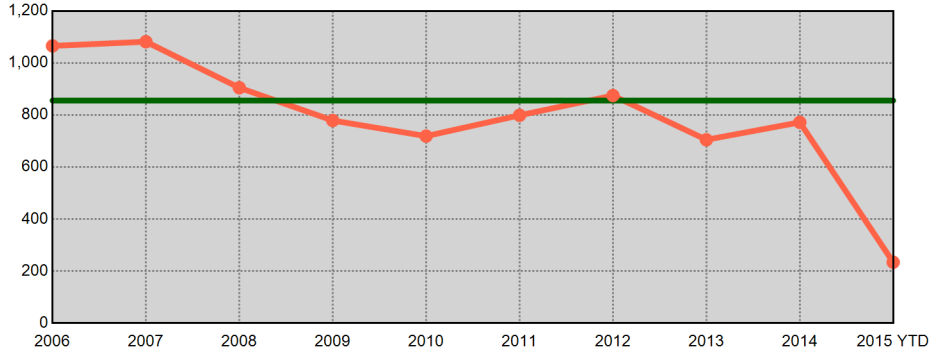

Year End Total Property Part 1 Incidents - Prior 9 Year Annual Avg: 3,395

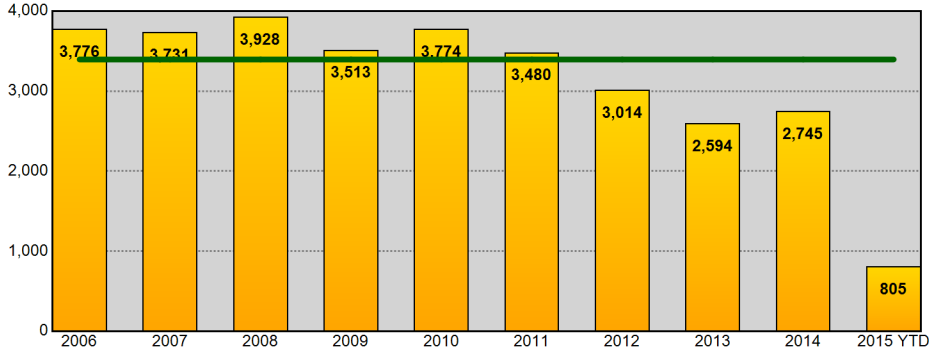

Year End Total Property Part 1 Incidents - Prior 9 Year Annual Avg: 3,395

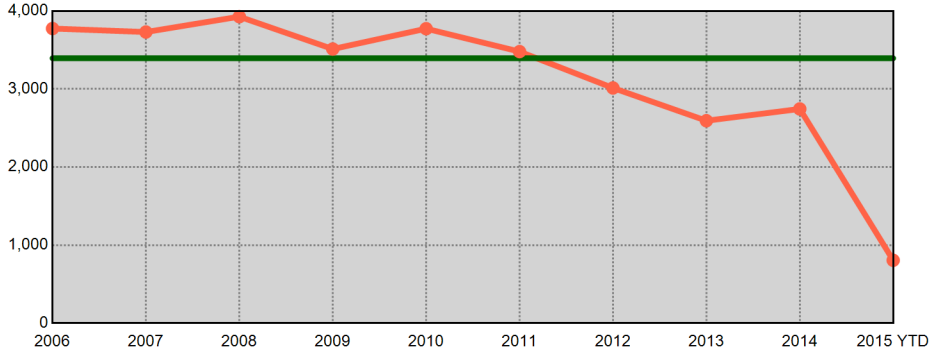

Information summarized for CompStat week ending 04/25/2015. Current year statistics are summarized for 2015 YTD. The horizontal line on each chart represents the average of the prior 9 year end offense totals.

Sourced from MNPD ARMS on 4/29/2015 10:33:57 AM. The figures above were sourced from incident reports using Uniform Crime Reporting definitions and reporting guidelines, based on the date when the crime was reported. This report is intended to be a management and planning tool and does not reflect the official UCR counts for the department. Incidents where a location is unknown or unspecified are included in the countywide totals.

Midtown Hills Precinct UCR Incidents - Annual Comparisons

METROPOLITAN POLICE DEPARTMENT
of Nashville and Davidson County

Aggregated by precinct (incident location). Based on date when each incident was reported.

Year End Total Part 1 Incidents - Prior 9 Year Annual Avg: 4,916

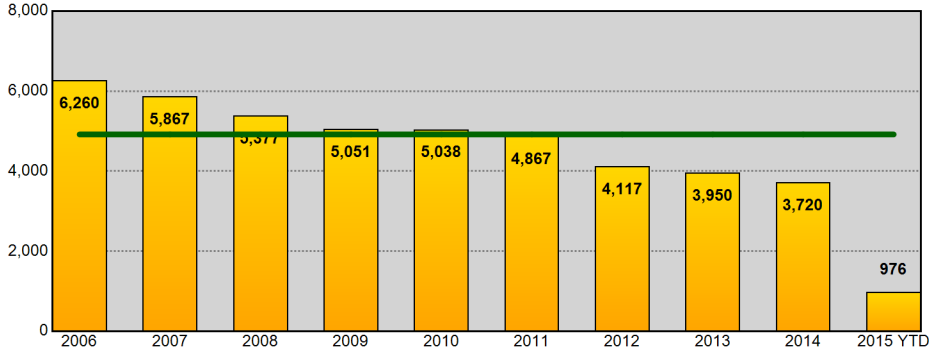

Year End Total Part 1 Incidents - Prior 9 Year Annual Avg: 4,916

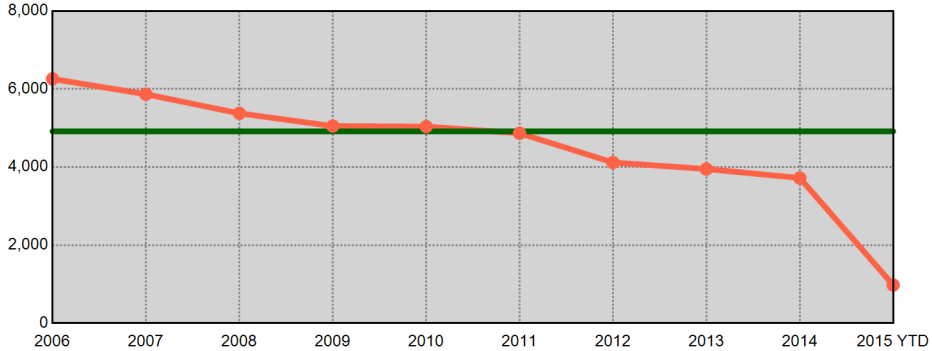

Year End Total Violent Part 1 Incidents - Prior 9 Year Annual Avg: 718

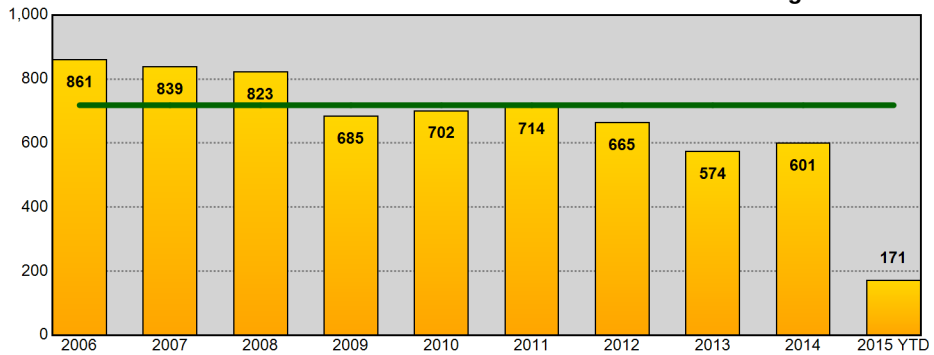

Year End Total Violent Part 1 Incidents - Prior 9 Year Annual Avg: 718

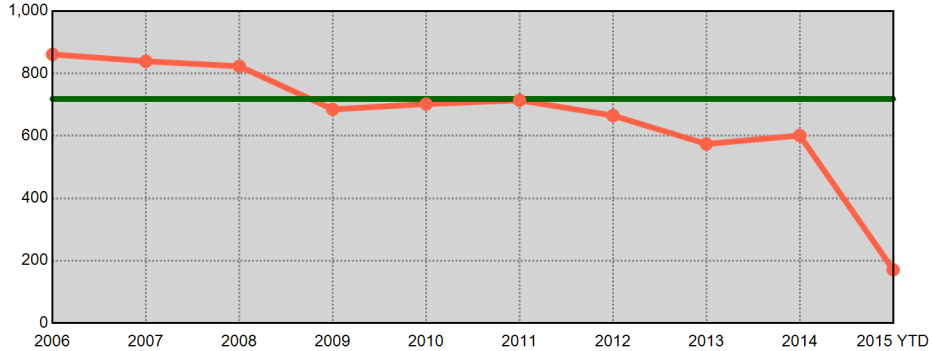

Year End Total Property Part 1 Incidents - Prior 9 Year Annual Avg: 4,198

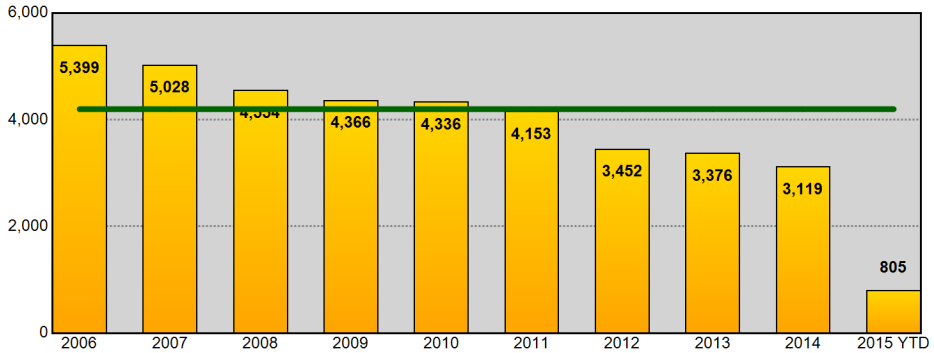

Year End Total Property Part 1 Incidents - Prior 9 Year Annual Avg: 4,198

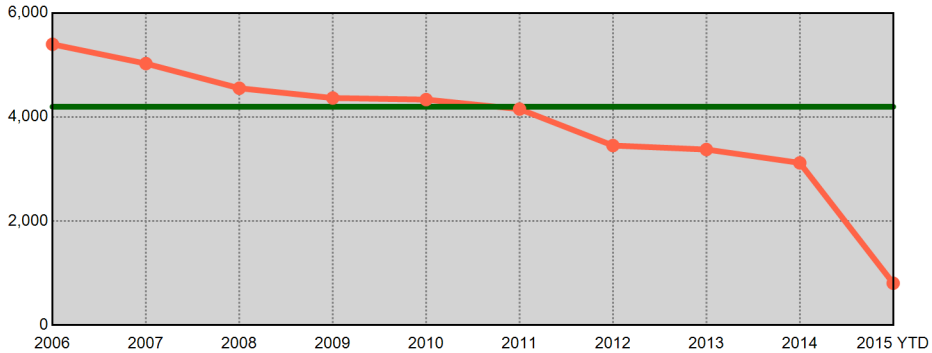

Information summarized for CompStat week ending 04/25/2015. Current year statistics are summarized for 2015 YTD. The horizontal line on each chart represents the average of the prior 9 year end offense totals.

Sourced from MNPD ARMS on 4/29/2015 10:33:59 AM. The figures above were sourced from incident reports using Uniform Crime Reporting definitions and reporting guidelines, based on the date when the crime was reported. This report is intended to be a management and planning tool and does not reflect the official UCR counts for the department. Incidents where a location is unknown or unspecified are included in the countywide totals.

County UCR Incidents - YTD Comparisons

METROPOLITAN POLICE DEPARTMENT
of Nashville and Davidson County

Aggregated by precinct (incident location). Based on date when each incident was reported.

	Homicide	Forcible Rape	Commercial Robbery	Street Robbery	Total Robbery	Aggravated Assault	Commercial Burglary	Residential Burglary	Total Burglary	Larceny	Auto Theft	Violent Offenses	Property Offenses	Part I Offenses
2014 YTD	16	180	46	349	395	1,477	244	1,131	1,375	5,063	287	2,068	6,725	8,793
2015 YTD	10	189	72	410	482	1,348	231	1,208	1,439	4,912	365	2,029	6,716	8,745
% Change	-37.5%	5.0%	56.5%	17.5%	22.0%	-8.7%	-5.3%	6.8%	4.7%	-3.0%	27.2%	-1.9%	-0.1%	-0.5%
2013 YTD	12	147	74	411	485	1,417	262	1,497	1,759	5,687	348	2,061	7,794	9,855
2015 YTD	10	189	72	410	482	1,348	231	1,208	1,439	4,912	365	2,029	6,716	8,745
% Change	-16.7%	28.6%	-2.7%	-0.2%	-0.6%	-4.9%	-11.8%	-19.3%	-18.2%	-13.6%	4.9%	-1.6%	-13.8%	-11.3%
2012 YTD	21	163	66	399	465	1,613	291	1,429	1,720	5,879	417	2,262	8,016	10,278
2015 YTD	10	189	72	410	482	1,348	231	1,208	1,439	4,912	365	2,029	6,716	8,745
% Change	-52.4%	16.0%	9.1%	2.8%	3.7%	-16.4%	-20.6%	-15.5%	-16.3%	-16.4%	-12.5%	-10.3%	-16.2%	-14.9%
2011 YTD	14	165	97	371	468	1,347	336	1,916	2,252	5,828	545	1,994	8,625	10,619
2015 YTD	10	189	72	410	482	1,348	231	1,208	1,439	4,912	365	2,029	6,716	8,745
% Change	-28.6%	14.5%	-25.8%	10.5%	3.0%	0.1%	-31.3%	-37.0%	-36.1%	-15.7%	-33.0%	1.8%	-22.1%	-17.6%
2010 YTD	19	151	107	444	551	1,326	375	1,599	1,974	6,034	494	2,047	8,502	10,549
2015 YTD	10	189	72	410	482	1,348	231	1,208	1,439	4,912	365	2,029	6,716	8,745
% Change	-47.4%	25.2%	-32.7%	-7.7%	-12.5%	1.7%	-38.4%	-24.5%	-27.1%	-18.6%	-26.1%	-0.9%	-21.0%	-17.1%
2009 YTD	25	154	86	544	630	1,469	375	1,531	1,906	6,383	513	2,278	8,802	11,080
2015 YTD	10	189	72	410	482	1,348	231	1,208	1,439	4,912	365	2,029	6,716	8,745
% Change	-60.0%	22.7%	-16.3%	-24.6%	-23.5%	-8.2%	-38.4%	-21.1%	-24.5%	-23.0%	-28.8%	-10.9%	-23.7%	-21.1%
2008 YTD	22	144	102	525	627	1,633	354	1,390	1,744	7,000	667	2,426	9,411	11,837
2015 YTD	10	189	72	410	482	1,348	231	1,208	1,439	4,912	365	2,029	6,716	8,745
% Change	-54.5%	31.3%	-29.4%	-21.9%	-23.1%	-17.5%	-34.7%	-13.1%	-17.5%	-29.8%	-45.3%	-16.4%	-28.6%	-26.1%
2007 YTD	18	151	137	607	744	1,796	482	1,470	1,952	7,263	985	2,709	10,200	12,909
2015 YTD	10	189	72	410	482	1,348	231	1,208	1,439	4,912	365	2,029	6,716	8,745
% Change	-44.4%	25.2%	-47.4%	-32.5%	-35.2%	-24.9%	-52.1%	-17.8%	-26.3%	-32.4%	-62.9%	-25.1%	-34.2%	-32.3%
8 YTD Avg	18	157	89	456	546	1,510	340	1,495	1,835	6,142	532	2,231	8,509	10,740
2015 YTD	10	189	72	410	482	1,348	231	1,208	1,439	4,912	365	2,029	6,716	8,745
% Change	-44.4%	21.2%	-19.1%	-10.1%	-11.6%	-10.7%	-31.9%	-19.2%	-21.6%	-20.0%	-31.4%	-9.0%	-21.1%	-18.6%
5 YTD Avg	16	161	78	395	473	1,436	302	1,514	1,816	5,698	418	2,086	7,932	10,019
2015 YTD	10	189	72	410	482	1,348	231	1,208	1,439	4,912	365	2,029	6,716	8,745
% Change	-37.5%	17.4%	-7.7%	4.1%	2.1%	-6.1%	-23.3%	-20.2%	-20.8%	-13.8%	-12.7%	-2.7%	-15.3%	-12.7%

Information summarized for CompStat week ending 04/25/2015.

'8 YTD Avg' refers to the computed 2007 - 2014 YTD average.
'5 YTD Avg' refers to the computed 2010 - 2014 YTD average.

Sourced from MNPD ARMS on 4/29/2015 10:34:00 AM. The figures above were sourced from incident reports using Uniform Crime Reporting definitions and reporting guidelines, based on the date when the crime was reported. This report is intended to be a management and planning tool and does not reflect the official UCR counts for the department. Incidents where a location is unknown or unspecified are included in the countywide totals. 'Unknown' refers to records in which the address is listed as 'Unknown' on the incident report. 'Not Validated' refers to records that were entered in with an invalid addresses.

West Precinct UCR Incidents - YTD Comparisons

METROPOLITAN POLICE DEPARTMENT
of Nashville and Davidson County

Aggregated by precinct (incident location). Based on date when each incident was reported.

	Homicide	Forcible Rape	Commercial Robbery	Street Robbery	Total Robbery	Aggravated Assault	Commercial Burglary	Residential Burglary	Total Burglary	Larceny	Auto Theft	Violent Offenses	Property Offenses	Part I Offenses
2014 YTD	0	16	6	19	25	81	28	110	138	772	29	122	939	1,061
2015 YTD	0	13	8	28	36	94	22	118	140	664	37	143	841	984
% Change	-	-18.8%	33.3%	47.4%	44.0%	16.0%	-21.4%	7.3%	1.4%	-14.0%	27.6%	17.2%	-10.4%	-7.3%
2013 YTD	1	17	10	19	29	109	44	160	204	959	34	156	1,197	1,353
2015 YTD	0	13	8	28	36	94	22	118	140	664	37	143	841	984
% Change	-100.0%	-23.5%	-20.0%	47.4%	24.1%	-13.8%	-50.0%	-26.3%	-31.4%	-30.8%	8.8%	-8.3%	-29.7%	-27.3%
2012 YTD	1	11	7	14	21	98	17	153	170	765	36	131	971	1,102
2015 YTD	0	13	8	28	36	94	22	118	140	664	37	143	841	984
% Change	-100.0%	18.2%	14.3%	100.0%	71.4%	-4.1%	29.4%	-22.9%	-17.6%	-13.2%	2.8%	9.2%	-13.4%	-10.7%
2011 YTD	1	10	7	27	34	75	43	165	208	660	38	120	906	1,026
2015 YTD	0	13	8	28	36	94	22	118	140	664	37	143	841	984
% Change	-100.0%	30.0%	14.3%	3.7%	5.9%	25.3%	-48.8%	-28.5%	-32.7%	0.6%	-2.6%	19.2%	-7.2%	-4.1%
2010 YTD	3	11	15	44	59	114	47	155	202	787	41	187	1,030	1,217
2015 YTD	0	13	8	28	36	94	22	118	140	664	37	143	841	984
% Change	-100.0%	18.2%	-46.7%	-36.4%	-39.0%	-17.5%	-53.2%	-23.9%	-30.7%	-15.6%	-9.8%	-23.5%	-18.3%	-19.1%
2009 YTD	2	11	11	38	49	112	35	198	233	717	37	174	987	1,161
2015 YTD	0	13	8	28	36	94	22	118	140	664	37	143	841	984
% Change	-100.0%	18.2%	-27.3%	-26.3%	-26.5%	-16.1%	-37.1%	-40.4%	-39.9%	-7.4%	0.0%	-17.8%	-14.8%	-15.2%
2008 YTD	3	6	10	46	56	138	41	132	173	873	43	203	1,089	1,292
2015 YTD	0	13	8	28	36	94	22	118	140	664	37	143	841	984
% Change	-100.0%	116.7%	-20.0%	-39.1%	-35.7%	-31.9%	-46.3%	-10.6%	-19.1%	-23.9%	-14.0%	-29.6%	-22.8%	-23.8%
2007 YTD	2	8	22	29	51	128	27	139	166	793	74	189	1,033	1,222
2015 YTD	0	13	8	28	36	94	22	118	140	664	37	143	841	984
% Change	-100.0%	62.5%	-63.6%	-3.4%	-29.4%	-26.6%	-18.5%	-15.1%	-15.7%	-16.3%	-50.0%	-24.3%	-18.6%	-19.5%
8 YTD Avg	2	11	11	30	41	107	35	152	187	791	42	160	1,019	1,179
2015 YTD	0	13	8	28	36	94	22	118	140	664	37	143	841	984
% Change	-100.0%	18.2%	-27.3%	-3.4%	-10.0%	-11.3%	-37.1%	-21.9%	-24.7%	-15.9%	-9.8%	-10.6%	-17.5%	-16.5%
5 YTD Avg	1	13	9	25	34	95	36	149	184	789	36	143	1,009	1,152
2015 YTD	0	13	8	28	36	94	22	118	140	664	37	143	841	984
% Change	-100.0%	0.0%	-11.1%	16.7%	9.1%	-1.1%	-37.1%	-20.3%	-23.9%	-15.7%	5.7%	0.0%	-16.6%	-14.5%

Information summarized for CompStat week ending 04/25/2015.

'8 YTD Avg' refers to the computed 2007 - 2014 YTD average.
'5 YTD Avg' refers to the computed 2010 - 2014 YTD average.

Sourced from MNPD ARMS on 4/29/2015 10:34:00 AM. The figures above were sourced from incident reports using Uniform Crime Reporting definitions and reporting guidelines, based on the date when the crime was reported. This report is intended to be a management and planning tool and does not reflect the official UCR counts for the department. Incidents where a location is unknown or unspecified are included in the countywide totals. 'Unknown' refers to records in which the address is listed as 'Unknown' on the incident report. 'Not Validated' refers to records that were entered in with an invalid addresses.

East Precinct UCR Incidents - YTD Comparisons

METROPOLITAN POLICE DEPARTMENT
of Nashville and Davidson County

Aggregated by precinct (incident location). Based on date when each incident was reported.

	Homicide	Forcible Rape	Commercial Robbery	Street Robbery	Total Robbery	Aggravated Assault	Commercial Burglary	Residential Burglary	Total Burglary	Larceny	Auto Theft	Violent Offenses	Property Offenses	Part I Offenses
2014 YTD	2	20	7	51	58	236	20	119	139	478	33	316	650	966
2015 YTD	2	30	18	57	75	222	26	168	194	502	56	329	752	1,081
% Change	0.0%	50.0%	157.1%	11.8%	29.3%	-5.9%	30.0%	41.2%	39.6%	5.0%	69.7%	4.1%	15.7%	11.9%
2013 YTD	1	21	8	69	77	222	10	242	252	523	46	321	821	1,142
2015 YTD	2	30	18	57	75	222	26	168	194	502	56	329	752	1,081
% Change	100.0%	42.9%	125.0%	-17.4%	-2.6%	0.0%	160.0%	-30.6%	-23.0%	-4.0%	21.7%	2.5%	-8.4%	-5.3%
2012 YTD	3	20	13	70	83	271	31	215	246	670	46	377	962	1,339
2015 YTD	2	30	18	57	75	222	26	168	194	502	56	329	752	1,081
% Change	-33.3%	50.0%	38.5%	-18.6%	-9.6%	-18.1%	-16.1%	-21.9%	-21.1%	-25.1%	21.7%	-12.7%	-21.8%	-19.3%
2011 YTD	1	28	13	85	98	218	39	343	382	702	76	345	1,160	1,505
2015 YTD	2	30	18	57	75	222	26	168	194	502	56	329	752	1,081
% Change	100.0%	7.1%	38.5%	-32.9%	-23.5%	1.8%	-33.3%	-51.0%	-49.2%	-28.5%	-26.3%	-4.6%	-35.2%	-28.2%
2010 YTD	5	19	10	64	74	234	41	264	305	595	75	332	975	1,307
2015 YTD	2	30	18	57	75	222	26	168	194	502	56	329	752	1,081
% Change	-60.0%	57.9%	80.0%	-10.9%	1.4%	-5.1%	-36.6%	-36.4%	-36.4%	-15.6%	-25.3%	-0.9%	-22.9%	-17.3%
2009 YTD	3	20	20	98	118	290	44	212	256	619	67	431	942	1,373
2015 YTD	2	30	18	57	75	222	26	168	194	502	56	329	752	1,081
% Change	-33.3%	50.0%	-10.0%	-41.8%	-36.4%	-23.4%	-40.9%	-20.8%	-24.2%	-18.9%	-16.4%	-23.7%	-20.2%	-21.3%
2008 YTD	3	17	15	82	97	273	52	232	284	684	87	390	1,055	1,445
2015 YTD	2	30	18	57	75	222	26	168	194	502	56	329	752	1,081
% Change	-33.3%	76.5%	20.0%	-30.5%	-22.7%	-18.7%	-50.0%	-27.6%	-31.7%	-26.6%	-35.6%	-15.6%	-28.7%	-25.2%
2007 YTD	6	21	20	111	131	336	76	287	363	858	120	494	1,341	1,835
2015 YTD	2	30	18	57	75	222	26	168	194	502	56	329	752	1,081
% Change	-66.7%	42.9%	-10.0%	-48.6%	-42.7%	-33.9%	-65.8%	-41.5%	-46.6%	-41.5%	-53.3%	-33.4%	-43.9%	-41.1%
8 YTD Avg	3	21	13	79	92	260	39	239	278	641	69	376	988	1,364
2015 YTD	2	30	18	57	75	222	26	168	194	502	56	329	752	1,081
% Change	-33.3%	50.0%	38.5%	-26.9%	-18.5%	-14.6%	-33.3%	-29.7%	-30.2%	-21.7%	-17.6%	-12.3%	-23.9%	-20.7%
5 YTD Avg	2	22	10	68	78	236	28	237	265	594	55	338	914	1,252
2015 YTD	2	30	18	57	75	222	26	168	194	502	56	329	752	1,081
% Change	0.0%	42.9%	80.0%	-14.9%	-3.8%	-5.9%	-7.1%	-28.8%	-26.5%	-15.3%	1.8%	-2.7%	-17.6%	-13.6%

Information summarized for CompStat week ending 04/25/2015.

'8 YTD Avg' refers to the computed 2007 - 2014 YTD average.
'5 YTD Avg' refers to the computed 2010 - 2014 YTD average.

Sourced from MNPD ARMS on 4/29/2015 10:34:01 AM. The figures above were sourced from incident reports using Uniform Crime Reporting definitions and reporting guidelines, based on the date when the crime was reported. This report is intended to be a management and planning tool and does not reflect the official UCR counts for the department. Incidents where a location is unknown or unspecified are included in the countywide totals. 'Unknown' refers to records in which the address is listed as 'Unknown' on the incident report. 'Not Validated' refers to records that were entered in with an invalid addresses.

South Precinct UCR Incidents - YTD Comparisons

METROPOLITAN POLICE DEPARTMENT
of Nashville and Davidson County

Aggregated by precinct (incident location). Based on date when each incident was reported.

	Homicide	Forcible Rape	Commercial Robbery	Street Robbery	Total Robbery	Aggravated Assault	Commercial Burglary	Residential Burglary	Total Burglary	Larceny	Auto Theft	Violent Offenses	Property Offenses	Part I Offenses
2014 YTD	2	33	15	78	93	297	51	251	302	951	58	425	1,311	1,736
2015 YTD	0	27	12	87	99	229	51	319	370	929	62	355	1,361	1,716
% Change	-100.0%	-18.2%	-20.0%	11.5%	6.5%	-22.9%	0.0%	27.1%	22.5%	-2.3%	6.9%	-16.5%	3.8%	-1.2%
2013 YTD	2	26	7	91	98	263	66	306	372	958	71	389	1,401	1,790
2015 YTD	0	27	12	87	99	229	51	319	370	929	62	355	1,361	1,716
% Change	-100.0%	3.8%	71.4%	-4.4%	1.0%	-12.9%	-22.7%	4.2%	-0.5%	-3.0%	-12.7%	-8.7%	-2.9%	-4.1%
2012 YTD	0	30	10	85	95	309	61	216	277	936	115	434	1,328	1,762
2015 YTD	0	27	12	87	99	229	51	319	370	929	62	355	1,361	1,716
% Change	-	-10.0%	20.0%	2.4%	4.2%	-25.9%	-16.4%	47.7%	33.6%	-0.7%	-46.1%	-18.2%	2.5%	-2.6%
2011 YTD	3	33	20	78	98	268	51	467	518	1,018	124	402	1,660	2,062
2015 YTD	0	27	12	87	99	229	51	319	370	929	62	355	1,361	1,716
% Change	-100.0%	-18.2%	-40.0%	11.5%	1.0%	-14.6%	0.0%	-31.7%	-28.6%	-8.7%	-50.0%	-11.7%	-18.0%	-16.8%
2010 YTD	3	25	11	92	103	210	58	315	373	1,044	107	341	1,524	1,865
2015 YTD	0	27	12	87	99	229	51	319	370	929	62	355	1,361	1,716
% Change	-100.0%	8.0%	9.1%	-5.4%	-3.9%	9.0%	-12.1%	1.3%	-0.8%	-11.0%	-42.1%	4.1%	-10.7%	-8.0%
2009 YTD	4	22	17	106	123	215	87	286	373	1,171	111	364	1,655	2,019
2015 YTD	0	27	12	87	99	229	51	319	370	929	62	355	1,361	1,716
% Change	-100.0%	22.7%	-29.4%	-17.9%	-19.5%	6.5%	-41.4%	11.5%	-0.8%	-20.7%	-44.1%	-2.5%	-17.8%	-15.0%
2008 YTD	4	23	28	115	143	223	66	262	328	1,258	126	393	1,712	2,105
2015 YTD	0	27	12	87	99	229	51	319	370	929	62	355	1,361	1,716
% Change	-100.0%	17.4%	-57.1%	-24.3%	-30.8%	2.7%	-22.7%	21.8%	12.8%	-26.2%	-50.8%	-9.7%	-20.5%	-18.5%
2007 YTD	5	35	26	150	176	273	112	205	317	1,477	246	489	2,040	2,529
2015 YTD	0	27	12	87	99	229	51	319	370	929	62	355	1,361	1,716
% Change	-100.0%	-22.9%	-53.8%	-42.0%	-43.8%	-16.1%	-54.5%	55.6%	16.7%	-37.1%	-74.8%	-27.4%	-33.3%	-32.1%
8 YTD Avg	3	28	17	99	116	257	69	289	358	1,102	120	405	1,579	1,984
2015 YTD	0	27	12	87	99	229	51	319	370	929	62	355	1,361	1,716
% Change	-100.0%	-3.6%	-25.0%	-12.1%	-14.7%	-10.9%	-26.1%	10.8%	3.6%	-15.6%	-47.9%	-12.1%	-13.8%	-13.5%
5 YTD Avg	2	29	13	85	97	269	57	311	368	981	95	398	1,445	1,843
2015 YTD	0	27	12	87	99	229	51	319	370	929	62	355	1,361	1,716
% Change	-100.0%	-6.9%	0.0%	3.6%	2.1%	-14.9%	-10.5%	2.6%	0.5%	-5.3%	-34.7%	-10.8%	-5.7%	-6.9%

Information summarized for CompStat week ending 04/25/2015.

'8 YTD Avg' refers to the computed 2007 - 2014 YTD average.
'5 YTD Avg' refers to the computed 2010 - 2014 YTD average.

Sourced from MNPD ARMS on 4/29/2015 10:34:01 AM. The figures above were sourced from incident reports using Uniform Crime Reporting definitions and reporting guidelines, based on the date when the crime was reported. This report is intended to be a management and planning tool and does not reflect the official UCR counts for the department. Incidents where a location is unknown or unspecified are included in the countywide totals. 'Unknown' refers to records in which the address is listed as 'Unknown' on the incident report. 'Not Validated' refers to records that were entered in with an invalid addresses.

Central Precinct UCR Incidents - YTD Comparisons

METROPOLITAN POLICE DEPARTMENT
of Nashville and Davidson County

Aggregated by precinct (incident location). Based on date when each incident was reported.

	Homicide	Forcible Rape	Commercial Robbery	Street Robbery	Total Robbery	Aggravated Assault	Commercial Burglary	Residential Burglary	Total Burglary	Larceny	Auto Theft	Violent Offenses	Property Offenses	Part I Offenses
2014 YTD	0	18	1	22	23	48	10	8	18	249	14	89	281	370
2015 YTD	0	21	0	23	23	40	14	3	17	258	10	84	285	369
% Change	-	16.7%	-100.0%	4.5%	0.0%	-16.7%	40.0%	-62.5%	-5.6%	3.6%	-28.6%	-5.6%	1.4%	-0.3%
2013 YTD	0	11	0	11	11	58	19	6	25	270	13	80	308	388
2015 YTD	0	21	0	23	23	40	14	3	17	258	10	84	285	369
% Change	-	90.9%	-	109.1%	109.1%	-31.0%	-26.3%	-50.0%	-32.0%	-4.4%	-23.1%	5.0%	-7.5%	-4.9%
2012 YTD	0	17	1	25	26	61	12	8	20	395	14	104	429	533
2015 YTD	0	21	0	23	23	40	14	3	17	258	10	84	285	369
% Change	-	23.5%	-100.0%	-8.0%	-11.5%	-34.4%	16.7%	-62.5%	-15.0%	-34.7%	-28.6%	-19.2%	-33.6%	-30.8%
2011 YTD	1	15	1	27	28	62	15	6	21	344	16	106	381	487
2015 YTD	0	21	0	23	23	40	14	3	17	258	10	84	285	369
% Change	-100.0%	40.0%	-100.0%	-14.8%	-17.9%	-35.5%	-6.7%	-50.0%	-19.0%	-25.0%	-37.5%	-20.8%	-25.2%	-24.2%
2010 YTD	1	13	5	30	35	73	9	4	13	285	19	122	317	439
2015 YTD	0	21	0	23	23	40	14	3	17	258	10	84	285	369
% Change	-100.0%	61.5%	-100.0%	-23.3%	-34.3%	-45.2%	55.6%	-25.0%	30.8%	-9.5%	-47.4%	-31.1%	-10.1%	-15.9%
2009 YTD	0	9	0	25	25	49	14	5	19	395	22	83	436	519
2015 YTD	0	21	0	23	23	40	14	3	17	258	10	84	285	369
% Change	-	133.3%	-	-8.0%	-8.0%	-18.4%	0.0%	-40.0%	-10.5%	-34.7%	-54.5%	1.2%	-34.6%	-28.9%
2008 YTD	1	10	1	46	47	85	12	2	14	463	45	143	522	665
2015 YTD	0	21	0	23	23	40	14	3	17	258	10	84	285	369
% Change	-100.0%	110.0%	-100.0%	-50.0%	-51.1%	-52.9%	16.7%	50.0%	21.4%	-44.3%	-77.8%	-41.3%	-45.4%	-44.5%
2007 YTD	0	6	1	35	36	96	24	6	30	431	36	138	497	635
2015 YTD	0	21	0	23	23	40	14	3	17	258	10	84	285	369
% Change	-	250.0%	-100.0%	-34.3%	-36.1%	-58.3%	-41.7%	-50.0%	-43.3%	-40.1%	-72.2%	-39.1%	-42.7%	-41.9%
8 YTD Avg	0	12	1	28	29	67	14	6	20	354	22	108	396	505
2015 YTD	0	21	0	23	23	40	14	3	17	258	10	84	285	369
% Change	-	75.0%	-100.0%	-14.8%	-17.9%	-39.4%	0.0%	-40.0%	-15.0%	-27.1%	-54.5%	-22.2%	-28.0%	-26.8%
5 YTD Avg	0	15	2	23	25	60	13	6	19	309	15	100	343	443
2015 YTD	0	21	0	23	23	40	14	3	17	258	10	84	285	369
% Change	-	50.0%	-100.0%	0.0%	-4.2%	-33.3%	7.7%	-50.0%	-10.5%	-16.2%	-33.3%	-16.0%	-16.9%	-16.7%

Information summarized for CompStat week ending 04/25/2015.

'8 YTD Avg' refers to the computed 2007 - 2014 YTD average.
'5 YTD Avg' refers to the computed 2010 - 2014 YTD average.

Sourced from MNPD ARMS on 4/29/2015 10:34:01 AM. The figures above were sourced from incident reports using Uniform Crime Reporting definitions and reporting guidelines, based on the date when the crime was reported. This report is intended to be a management and planning tool and does not reflect the official UCR counts for the department. Incidents where a location is unknown or unspecified are included in the countywide totals. 'Unknown' refers to records in which the address is listed as 'Unknown' on the incident report. 'Not Validated' refers to records that were entered in with an invalid addresses.

Hermitage Precinct UCR Incidents - YTD Comparisons

METROPOLITAN POLICE DEPARTMENT
of Nashville and Davidson County

Aggregated by precinct (incident location). Based on date when each incident was reported.

	Homicide	Forcible Rape	Commercial Robbery	Street Robbery	Total Robbery	Aggravated Assault	Commercial Burglary	Residential Burglary	Total Burglary	Larceny	Auto Theft	Violent Offenses	Property Offenses	Part I Offenses
2014 YTD	1	16	6	68	74	237	52	217	269	899	58	328	1,226	1,554
2015 YTD	1	38	11	78	89	203	41	191	232	898	62	331	1,192	1,523
% Change	0.0%	137.5%	83.3%	14.7%	20.3%	-14.3%	-21.2%	-12.0%	-13.8%	-0.1%	6.9%	0.9%	-2.8%	-2.0%
2013 YTD	2	24	18	74	92	243	32	231	263	1,123	66	361	1,452	1,813
2015 YTD	1	38	11	78	89	203	41	191	232	898	62	331	1,192	1,523
% Change	-50.0%	58.3%	-38.9%	5.4%	-3.3%	-16.5%	28.1%	-17.3%	-11.8%	-20.0%	-6.1%	-8.3%	-17.9%	-16.0%
2012 YTD	6	30	10	64	74	300	54	230	284	1,052	70	410	1,406	1,816
2015 YTD	1	38	11	78	89	203	41	191	232	898	62	331	1,192	1,523
% Change	-83.3%	26.7%	10.0%	21.9%	20.3%	-32.3%	-24.1%	-17.0%	-18.3%	-14.6%	-11.4%	-19.3%	-15.2%	-16.1%
2011 YTD	3	26	19	52	71	225	55	282	337	1,055	72	325	1,464	1,789
2015 YTD	1	38	11	78	89	203	41	191	232	898	62	331	1,192	1,523
% Change	-66.7%	46.2%	-42.1%	50.0%	25.4%	-9.8%	-25.5%	-32.3%	-31.2%	-14.9%	-13.9%	1.8%	-18.6%	-14.9%
2010 YTD	2	20	21	62	83	186	51	205	256	1,232	111	291	1,599	1,890
2015 YTD	1	38	11	78	89	203	41	191	232	898	62	331	1,192	1,523
% Change	-50.0%	90.0%	-47.6%	25.8%	7.2%	9.1%	-19.6%	-6.8%	-9.4%	-27.1%	-44.1%	13.7%	-25.5%	-19.4%
2009 YTD	3	24	12	76	88	239	50	212	262	1,204	78	354	1,544	1,898
2015 YTD	1	38	11	78	89	203	41	191	232	898	62	331	1,192	1,523
% Change	-66.7%	58.3%	-8.3%	2.6%	1.1%	-15.1%	-18.0%	-9.9%	-11.5%	-25.4%	-20.5%	-6.5%	-22.8%	-19.8%
2008 YTD	5	18	20	65	85	244	41	208	249	1,312	99	352	1,660	2,012
2015 YTD	1	38	11	78	89	203	41	191	232	898	62	331	1,192	1,523
% Change	-80.0%	111.1%	-45.0%	20.0%	4.7%	-16.8%	0.0%	-8.2%	-6.8%	-31.6%	-37.4%	-6.0%	-28.2%	-24.3%
2007 YTD	1	16	27	78	105	265	59	177	236	1,174	152	387	1,562	1,949
2015 YTD	1	38	11	78	89	203	41	191	232	898	62	331	1,192	1,523
% Change	0.0%	137.5%	-59.3%	0.0%	-15.2%	-23.4%	-30.5%	7.9%	-1.7%	-23.5%	-59.2%	-14.5%	-23.7%	-21.9%
8 YTD Avg	3	22	17	67	84	242	49	220	270	1,131	88	351	1,489	1,840
2015 YTD	1	38	11	78	89	203	41	191	232	898	62	331	1,192	1,523
% Change	-50.0%	81.0%	-31.3%	16.4%	6.0%	-16.1%	-16.3%	-13.2%	-13.8%	-20.6%	-29.5%	-5.7%	-19.9%	-17.2%
5 YTD Avg	3	23	15	64	79	238	49	233	282	1,072	75	343	1,429	1,772
2015 YTD	1	38	11	78	89	203	41	191	232	898	62	331	1,192	1,523
% Change	-50.0%	65.2%	-21.4%	21.9%	14.1%	-14.7%	-14.6%	-18.0%	-17.4%	-16.2%	-17.3%	-3.5%	-16.6%	-14.1%

Information summarized for CompStat week ending 04/25/2015.

'8 YTD Avg' refers to the computed 2007 - 2014 YTD average.
'5 YTD Avg' refers to the computed 2010 - 2014 YTD average.

Sourced from MNPD ARMS on 4/29/2015 10:34:01 AM. The figures above were sourced from incident reports using Uniform Crime Reporting definitions and reporting guidelines, based on the date when the crime was reported. This report is intended to be a management and planning tool and does not reflect the official UCR counts for the department. Incidents where a location is unknown or unspecified are included in the countywide totals. 'Unknown' refers to records in which the address is listed as 'Unknown' on the incident report. 'Not Validated' refers to records that were entered in with an invalid addresses.

North Precinct UCR Incidents - YTD Comparisons

METROPOLITAN POLICE DEPARTMENT
of Nashville and Davidson County

Aggregated by precinct (incident location). Based on date when each incident was reported.

	Homicide	Forcible Rape	Commercial Robbery	Street Robbery	Total Robbery	Aggravated Assault	Commercial Burglary	Residential Burglary	Total Burglary	Larceny	Auto Theft	Violent Offenses	Property Offenses	Part I Offenses
2014 YTD	5	30	0	58	58	321	19	155	174	473	39	414	686	1,100
2015 YTD	6	25	5	76	81	263	27	153	180	419	59	375	658	1,033
% Change	20.0%	-16.7%	-	31.0%	39.7%	-18.1%	42.1%	-1.3%	3.4%	-11.4%	51.3%	-9.4%	-4.1%	-6.1%
2013 YTD	5	13	5	78	83	255	27	221	248	515	37	356	800	1,156
2015 YTD	6	25	5	76	81	263	27	153	180	419	59	375	658	1,033
% Change	20.0%	92.3%	0.0%	-2.6%	-2.4%	3.1%	0.0%	-30.8%	-27.4%	-18.6%	59.5%	5.3%	-17.8%	-10.6%
2012 YTD	4	16	6	56	62	234	30	201	231	588	54	316	873	1,189
2015 YTD	6	25	5	76	81	263	27	153	180	419	59	375	658	1,033
% Change	50.0%	56.3%	-16.7%	35.7%	30.6%	12.4%	-10.0%	-23.9%	-22.1%	-28.7%	9.3%	18.7%	-24.6%	-13.1%
2011 YTD	2	17	13	40	53	219	60	218	278	502	62	291	842	1,133
2015 YTD	6	25	5	76	81	263	27	153	180	419	59	375	658	1,033
% Change	200.0%	47.1%	-61.5%	90.0%	52.8%	20.1%	-55.0%	-29.8%	-35.3%	-16.5%	-4.8%	28.9%	-21.9%	-8.8%
2010 YTD	5	18	20	62	82	238	38	209	247	474	39	343	760	1,103
2015 YTD	6	25	5	76	81	263	27	153	180	419	59	375	658	1,033
% Change	20.0%	38.9%	-75.0%	22.6%	-1.2%	10.5%	-28.9%	-26.8%	-27.1%	-11.6%	51.3%	9.3%	-13.4%	-6.3%
2009 YTD	7	25	2	70	72	242	52	219	271	575	80	346	926	1,272
2015 YTD	6	25	5	76	81	263	27	153	180	419	59	375	658	1,033
% Change	-14.3%	0.0%	150.0%	8.6%	12.5%	8.7%	-48.1%	-30.1%	-33.6%	-27.1%	-26.3%	8.4%	-28.9%	-18.8%
2008 YTD	5	17	3	70	73	326	35	172	207	628	98	421	933	1,354
2015 YTD	6	25	5	76	81	263	27	153	180	419	59	375	658	1,033
% Change	20.0%	47.1%	66.7%	8.6%	11.0%	-19.3%	-22.9%	-11.0%	-13.0%	-33.3%	-39.8%	-10.9%	-29.5%	-23.7%
2007 YTD	4	19	7	75	82	312	51	180	231	681	122	417	1,034	1,451
2015 YTD	6	25	5	76	81	263	27	153	180	419	59	375	658	1,033
% Change	50.0%	31.6%	-28.6%	1.3%	-1.2%	-15.7%	-47.1%	-15.0%	-22.1%	-38.5%	-51.6%	-10.1%	-36.4%	-28.8%
8 YTD Avg	5	19	7	64	71	268	39	197	236	555	66	363	857	1,220
2015 YTD	6	25	5	76	81	263	27	153	180	419	59	375	658	1,033
% Change	50.0%	31.6%	-28.6%	20.6%	15.7%	-1.9%	-30.8%	-21.9%	-23.4%	-24.4%	-10.6%	3.3%	-23.1%	-15.3%
5 YTD Avg	4	19	9	59	68	253	35	201	236	510	46	344	792	1,136
2015 YTD	6	25	5	76	81	263	27	153	180	419	59	375	658	1,033
% Change	50.0%	38.9%	-37.5%	31.0%	20.9%	4.0%	-20.6%	-23.5%	-23.4%	-17.8%	28.3%	9.0%	-16.9%	-9.1%

Information summarized for CompStat week ending 04/25/2015.

'8 YTD Avg' refers to the computed 2007 - 2014 YTD average.
'5 YTD Avg' refers to the computed 2010 - 2014 YTD average.

Sourced from MNPD ARMS on 4/29/2015 10:34:01 AM. The figures above were sourced from incident reports using Uniform Crime Reporting definitions and reporting guidelines, based on the date when the crime was reported. This report is intended to be a management and planning tool and does not reflect the official UCR counts for the department. Incidents where a location is unknown or unspecified are included in the countywide totals. 'Unknown' refers to records in which the address is listed as 'Unknown' on the incident report. 'Not Validated' refers to records that were entered in with an invalid addresses.

Madison Precinct UCR Incidents - YTD Comparisons

METROPOLITAN POLICE DEPARTMENT
of Nashville and Davidson County

Aggregated by precinct (incident location). Based on date when each incident was reported.

	Homicide	Forcible Rape	Commercial Robbery	Street Robbery	Total Robbery	Aggravated Assault	Commercial Burglary	Residential Burglary	Total Burglary	Larceny	Auto Theft	Violent Offenses	Property Offenses	Part I Offenses
2014 YTD	5	21	4	27	31	147	15	121	136	579	30	204	745	949
2015 YTD	0	13	10	35	45	176	15	143	158	600	47	234	805	1,039
% Change	-100.0%	-38.1%	150.0%	29.6%	45.2%	19.7%	0.0%	18.2%	16.2%	3.6%	56.7%	14.7%	8.1%	9.5%
2013 YTD	0	18	11	47	58	154	22	161	183	569	41	230	793	1,023
2015 YTD	0	13	10	35	45	176	15	143	158	600	47	234	805	1,039
% Change	-	-27.8%	-9.1%	-25.5%	-22.4%	14.3%	-31.8%	-11.2%	-13.7%	5.4%	14.6%	1.7%	1.5%	1.6%
2012 YTD	5	17	4	54	58	190	24	226	250	702	48	270	1,000	1,270
2015 YTD	0	13	10	35	45	176	15	143	158	600	47	234	805	1,039
% Change	-100.0%	-23.5%	150.0%	-35.2%	-22.4%	-7.4%	-37.5%	-36.7%	-36.8%	-14.5%	-2.1%	-13.3%	-19.5%	-18.2%
2011 YTD	2	18	11	25	36	159	27	176	203	677	81	215	961	1,176
2015 YTD	0	13	10	35	45	176	15	143	158	600	47	234	805	1,039
% Change	-100.0%	-27.8%	-9.1%	40.0%	25.0%	10.7%	-44.4%	-18.8%	-22.2%	-11.4%	-42.0%	8.8%	-16.2%	-11.6%
2010 YTD	0	10	7	44	51	138	31	239	270	764	56	199	1,090	1,289
2015 YTD	0	13	10	35	45	176	15	143	158	600	47	234	805	1,039
% Change	-	30.0%	42.9%	-20.5%	-11.8%	27.5%	-51.6%	-40.2%	-41.5%	-21.5%	-16.1%	17.6%	-26.1%	-19.4%
2009 YTD	3	8	7	44	51	192	32	224	256	759	62	254	1,077	1,331
2015 YTD	0	13	10	35	45	176	15	143	158	600	47	234	805	1,039
% Change	-100.0%	62.5%	42.9%	-20.5%	-11.8%	-8.3%	-53.1%	-36.2%	-38.3%	-20.9%	-24.2%	-7.9%	-25.3%	-21.9%
2008 YTD	1	10	10	48	58	193	41	206	247	828	80	262	1,155	1,417
2015 YTD	0	13	10	35	45	176	15	143	158	600	47	234	805	1,039
% Change	-100.0%	30.0%	0.0%	-27.1%	-22.4%	-8.8%	-63.4%	-30.6%	-36.0%	-27.5%	-41.3%	-10.7%	-30.3%	-26.7%
2007 YTD	0	16	19	62	81	231	50	228	278	732	90	328	1,100	1,428
2015 YTD	0	13	10	35	45	176	15	143	158	600	47	234	805	1,039
% Change	-	-18.8%	-47.4%	-43.5%	-44.4%	-23.8%	-70.0%	-37.3%	-43.2%	-18.0%	-47.8%	-28.7%	-26.8%	-27.2%
8 YTD Avg	2	15	9	44	53	176	30	198	228	701	61	245	990	1,235
2015 YTD	0	13	10	35	45	176	15	143	158	600	47	234	805	1,039
% Change	-100.0%	-7.1%	11.1%	-18.6%	-15.1%	0.6%	-50.0%	-27.4%	-30.4%	-14.4%	-23.0%	-4.5%	-18.7%	-15.9%
5 YTD Avg	2	17	7	39	47	158	24	185	208	658	51	224	918	1,141
2015 YTD	0	13	10	35	45	176	15	143	158	600	47	234	805	1,039
% Change	-100.0%	-18.8%	42.9%	-10.3%	-2.2%	12.1%	-34.8%	-22.3%	-24.0%	-8.8%	-7.8%	4.9%	-12.2%	-8.9%

Information summarized for CompStat week ending 04/25/2015.

'8 YTD Avg' refers to the computed 2007 - 2014 YTD average.
'5 YTD Avg' refers to the computed 2010 - 2014 YTD average.

Sourced from MNPD ARMS on 4/29/2015 10:34:01 AM. The figures above were sourced from incident reports using Uniform Crime Reporting definitions and reporting guidelines, based on the date when the crime was reported. This report is intended to be a management and planning tool and does not reflect the official UCR counts for the department. Incidents where a location is unknown or unspecified are included in the countywide totals. 'Unknown' refers to records in which the address is listed as 'Unknown' on the incident report. 'Not Validated' refers to records that were entered in with an invalid addresses.

Midtown Hills Precinct UCR Incidents - YTD Comparisons

METROPOLITAN POLICE DEPARTMENT
of Nashville and Davidson County

Aggregated by precinct (incident location). Based on date when each incident was reported.

	Homicide	Forcible Rape	Commercial Robbery	Street Robbery	Total Robbery	Aggravated Assault	Commercial Burglary	Residential Burglary	Total Burglary	Larceny	Auto Theft	Violent Offenses	Property Offenses	Part I Offenses
2014 YTD	1	26	7	26	33	110	49	150	199	662	26	170	887	1,057
2015 YTD	1	21	8	25	33	116	35	112	147	627	31	171	805	976
% Change	0.0%	-19.2%	14.3%	-3.8%	0.0%	5.5%	-28.6%	-25.3%	-26.1%	-5.3%	19.2%	0.6%	-9.2%	-7.7%
2013 YTD	1	17	15	22	37	113	42	170	212	769	40	168	1,021	1,189
2015 YTD	1	21	8	25	33	116	35	112	147	627	31	171	805	976
% Change	0.0%	23.5%	-46.7%	13.6%	-10.8%	2.7%	-16.7%	-34.1%	-30.7%	-18.5%	-22.5%	1.8%	-21.2%	-17.9%
2012 YTD	2	21	15	31	46	150	62	180	242	770	34	219	1,046	1,265
2015 YTD	1	21	8	25	33	116	35	112	147	627	31	171	805	976
% Change	-50.0%	0.0%	-46.7%	-19.4%	-28.3%	-22.7%	-43.5%	-37.8%	-39.3%	-18.6%	-8.8%	-21.9%	-23.0%	-22.8%
2011 YTD	1	18	13	37	50	121	46	259	305	870	76	190	1,251	1,441
2015 YTD	1	21	8	25	33	116	35	112	147	627	31	171	805	976
% Change	0.0%	16.7%	-38.5%	-32.4%	-34.0%	-4.1%	-23.9%	-56.8%	-51.8%	-27.9%	-59.2%	-10.0%	-35.7%	-32.3%
2010 YTD	0	22	18	46	64	133	100	207	307	853	46	219	1,206	1,425
2015 YTD	1	21	8	25	33	116	35	112	147	627	31	171	805	976
% Change	-	-4.5%	-55.6%	-45.7%	-48.4%	-12.8%	-65.0%	-45.9%	-52.1%	-26.5%	-32.6%	-21.9%	-33.3%	-31.5%
2009 YTD	3	8	17	84	101	125	60	169	229	919	56	237	1,204	1,441
2015 YTD	1	21	8	25	33	116	35	112	147	627	31	171	805	976
% Change	-66.7%	162.5%	-52.9%	-70.2%	-67.3%	-7.2%	-41.7%	-33.7%	-35.8%	-31.8%	-44.6%	-27.8%	-33.1%	-32.3%
2008 YTD	0	11	15	50	65	141	64	173	237	941	85	217	1,263	1,480
2015 YTD	1	21	8	25	33	116	35	112	147	627	31	171	805	976
% Change	-	90.9%	-46.7%	-50.0%	-49.2%	-17.7%	-45.3%	-35.3%	-38.0%	-33.4%	-63.5%	-21.2%	-36.3%	-34.1%
2007 YTD	0	11	15	65	80	148	80	245	325	1,109	140	239	1,574	1,813
2015 YTD	1	21	8	25	33	116	35	112	147	627	31	171	805	976
% Change	-	90.9%	-46.7%	-61.5%	-58.8%	-21.6%	-56.3%	-54.3%	-54.8%	-43.5%	-77.9%	-28.5%	-48.9%	-46.2%
8 YTD Avg	1	17	14	45	60	130	63	194	257	862	63	207	1,182	1,389
2015 YTD	1	21	8	25	33	116	35	112	147	627	31	171	805	976
% Change	0.0%	31.3%	-42.9%	-44.4%	-44.1%	-10.8%	-43.5%	-42.3%	-42.8%	-27.2%	-50.0%	-17.4%	-31.8%	-29.7%
5 YTD Avg	1	21	14	32	46	125	60	193	253	785	44	193	1,082	1,275
2015 YTD	1	21	8	25	33	116	35	112	147	627	31	171	805	976
% Change	0.0%	5.0%	-38.5%	-21.9%	-28.3%	-7.2%	-40.7%	-42.0%	-41.9%	-20.0%	-29.5%	-11.4%	-25.6%	-23.5%

Information summarized for CompStat week ending 04/25/2015.

'8 YTD Avg' refers to the computed 2007 - 2014 YTD average.
'5 YTD Avg' refers to the computed 2010 - 2014 YTD average.

Sourced from MNPD ARMS on 4/29/2015 10:34:01 AM. The figures above were sourced from incident reports using Uniform Crime Reporting definitions and reporting guidelines, based on the date when the crime was reported. This report is intended to be a management and planning tool and does not reflect the official UCR counts for the department. Incidents where a location is unknown or unspecified are included in the countywide totals. 'Unknown' refers to records in which the address is listed as 'Unknown' on the incident report. 'Not Validated' refers to records that were entered in with an invalid addresses.

YTD Homicide Report

Demographic information for homicide incidents occurring during the current year.

METROPOLITAN POLICE DEPARTMENT
of Nashville and Davidson County

Race of Victim		
Black	10	100.0 %
Total	10	100.0 %

Ethnicity of Victim		
Non-Hispanic	10	100.0 %
Total	10	100.0 %

Age of Victim		
13 to 17	1	10.0 %
18 to 24	3	30.0 %
25 to 34	4	40.0 %
35 to 44	1	10.0 %
55 to 64	1	10.0 %
Total	10	100.0 %

Race - Ethnicity - Gender of Victim		
Black Non-Hispanic Male	9	90.0 %
Black Non-Hispanic Female	1	10.0 %
Total	10	100.0 %

Time of Incident		
12:00 am - 3:59 am	2	20.0 %
4:00 am - 7:59 am	1	10.0 %
8:00 am - 11:59 am	2	20.0 %
12:00 pm - 3:59 pm	3	30.0 %
4:00 pm - 7:59 pm	1	10.0 %
8:00 pm - 11:59 pm	1	10.0 %
Total	10	100.0 %

Gender of Victim		
Male	9	90.0 %
Female	1	10.0 %
Total	10	100.0 %

Domestic Related		
No	8	80.0 %
Yes	2	20.0 %
Total	10	100.0 %

Monthly Homicide Count (Year-to-Year Comparison)

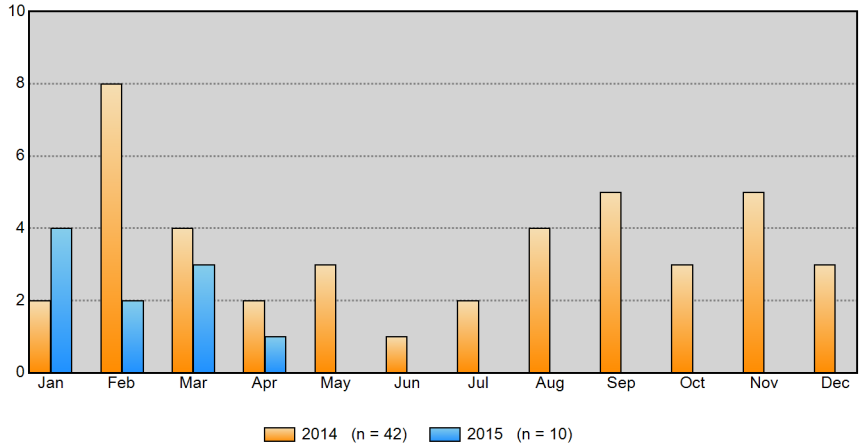

Monthly Homicide Cumulative Count (Year-to-Year Comparison)

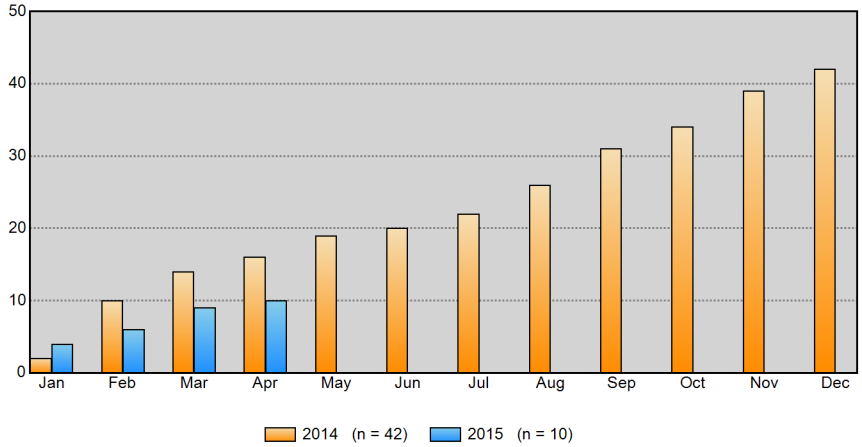

Information summarized for CompStat week ending 4/25/2015.

Sourced from MNPD ARMS on 4/29/2015 10:34:01 AM. The figures above were sourced from incident reports using Uniform Crime Reporting definitions and reporting guidelines, based on the date when the crime was reported. This report is intended to be a management and planning tool and does not reflect the official UCR counts for the department.

County Year-to-Year Weekly Chart

METROPOLITAN POLICE DEPARTMENT
of Nashville and Davidson County

		Homicide	Forcible Rape	Commercial Robbery	Street Robbery	Total Robbery	Aggravated Assault	Commercial Burglary	Residential Burglary	Total Burglary	Larceny	Auto Theft	Violent Offenses	Property Offenses	Part I Offenses
Wk 19	ending 05/10/2014	2	13	4	24	28	124	23	79	102	367	13	167	482	649
	Next Week														
Wk 18	ending 05/03/2014	0	11	6	23	29	112	16	77	93	326	21	152	440	592
	Current Week														
Wk 17	ending 04/26/2014	0	13	4	23	27	103	9	66	75	307	18	143	400	543
	ending 04/25/2015	0	15	4	20	24	86	16	72	88	305	27	125	420	545
	% Change	-	15.4%	0.0%	-13.0%	-11.1%	-16.5%	77.8%	9.1%	17.3%	-0.7%	50.0%	-12.6%	5.0%	0.4%
Wk 16	ending 04/19/2014	0	14	2	25	27	108	13	82	95	339	20	149	454	603
	ending 04/18/2015	0	13	2	29	31	72	11	88	99	332	21	116	452	568
	% Change	-	-7.1%	0.0%	16.0%	14.8%	-33.3%	-15.4%	7.3%	4.2%	-2.1%	5.0%	-22.1%	-0.4%	-5.8%
Wk 15	ending 04/12/2014	1	16	1	28	29	131	18	72	90	314	13	177	417	594
	ending 04/11/2015	1	18	2	23	25	80	9	71	80	373	19	124	472	596
	% Change	0.0%	12.5%	100.0%	-17.9%	-13.8%	-38.9%	-50.0%	-1.4%	-11.1%	18.8%	46.2%	-29.9%	13.2%	0.3%

Part I Incidents - Year-to-Year Weekly Comparisons

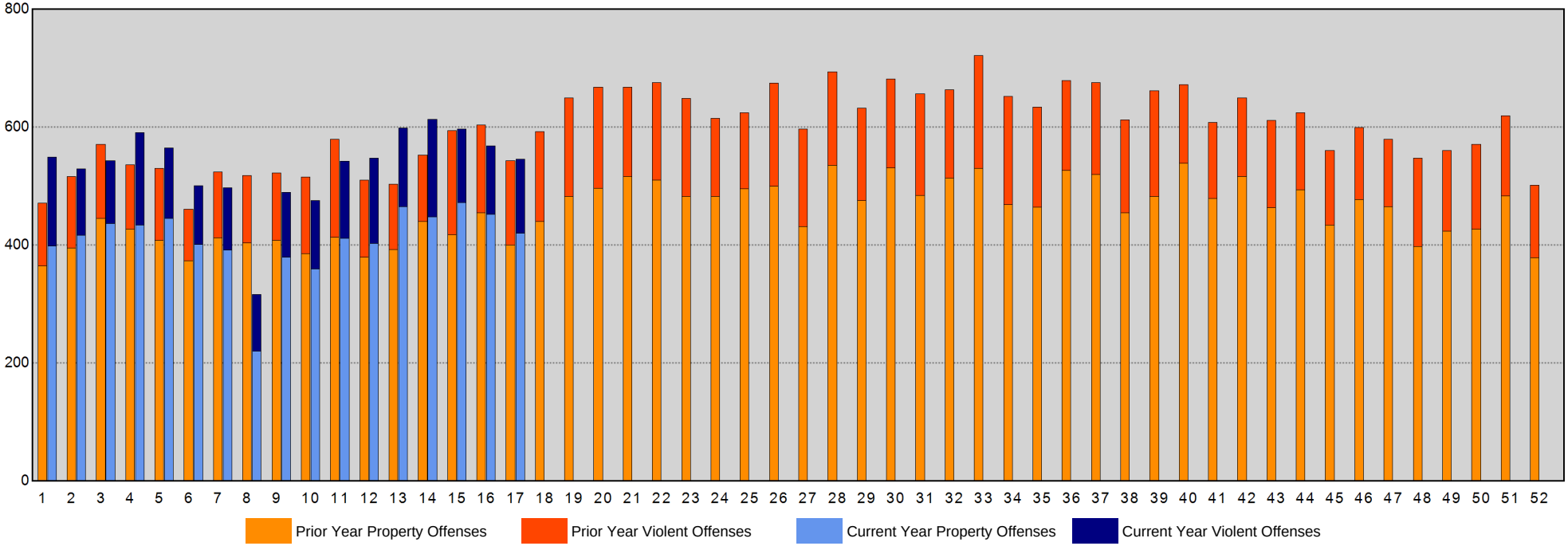

Sourced from MNPD ARMS on 4/29/2015 10:34:02 AM. The figures above were sourced from incident reports using Uniform Crime Reporting definitions and reporting guidelines, based on the date when the crime was reported. This report is intended to be a management and planning tool and does not reflect the official UCR counts for the department. Incidents where a location is unknown or unspecified are included in the countywide totals. 'Unknown' refers to records in which the address is listed as 'Unknown' on the incident report. 'Not Validated' refers to records that were entered in with an invalid addresses.

West Precinct Year-to-Year Weekly Chart

METROPOLITAN POLICE DEPARTMENT
of Nashville and Davidson County

		Homicide	Forcible Rape	Commercial Robbery	Street Robbery	Total Robbery	Aggravated Assault	Commercial Burglary	Residential Burglary	Total Burglary	Larceny	Auto Theft	Violent Offenses	Property Offenses	Part I Offenses
Wk 19	ending 05/10/2014	0	2	0	3	3	9	1	5	6	62	2	14	70	84
	Next Week														
Wk 18	ending 05/03/2014	0	2	0	3	3	7	0	3	3	49	1	12	53	65
	Current Week														
Wk 17	ending 04/26/2014	0	2	0	2	2	4	0	6	6	48	0	8	54	62
	ending 04/25/2015	0	1	0	0	0	12	1	9	10	38	1	13	49	62
	% Change	-	-50.0%	-	-100.0%	-100.0%	200.0%	-	50.0%	66.7%	-20.8%	-	62.5%	-9.3%	0.0%
Wk 16	ending 04/19/2014	0	1	0	1	1	5	1	8	9	59	2	7	70	77
	ending 04/18/2015	0	1	1	0	1	7	1	9	10	50	3	9	63	72
	% Change	-	0.0%	-	-100.0%	0.0%	40.0%	0.0%	12.5%	11.1%	-15.3%	50.0%	28.6%	-10.0%	-6.5%
Wk 15	ending 04/12/2014	0	3	0	2	2	10	0	7	7	32	1	15	40	55
	ending 04/11/2015	0	2	0	1	1	3	0	5	5	54	0	6	59	65
	% Change	-	-33.3%	-	-50.0%	-50.0%	-70.0%	-	-28.6%	-28.6%	68.8%	-100.0%	-60.0%	47.5%	18.2%

Part I Incidents - Year-to-Year Weekly Comparisons

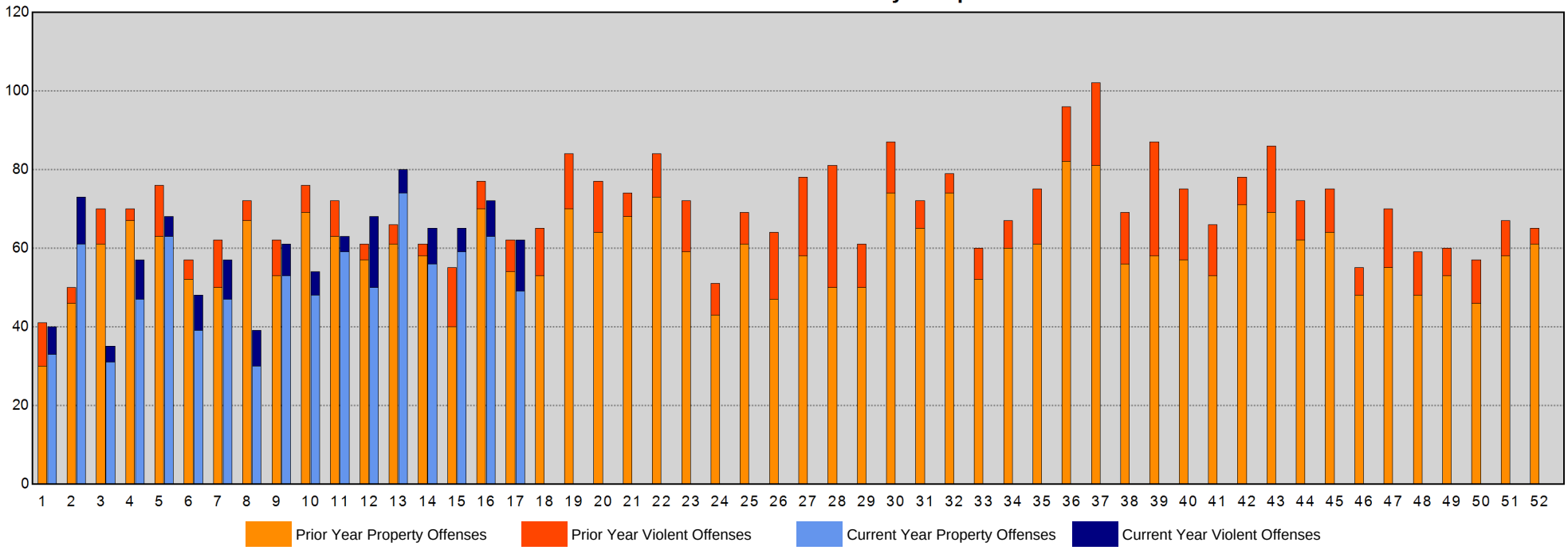

Sourced from MNPD ARMS on 4/29/2015 10:34:03 AM. The figures above were sourced from incident reports using Uniform Crime Reporting definitions and reporting guidelines, based on the date when the crime was reported. This report is intended to be a management and planning tool and does not reflect the official UCR counts for the department. Incidents where a location is unknown or unspecified are included in the countywide totals. 'Unknown' refers to records in which the address is listed as 'Unknown' on the incident report. 'Not Validated' refers to records that were entered in with an invalid addresses.

East Precinct Year-to-Year Weekly Chart

METROPOLITAN POLICE DEPARTMENT
of Nashville and Davidson County

		Homicide	Forcible Rape	Commercial Robbery	Street Robbery	Total Robbery	Aggravated Assault	Commercial Burglary	Residential Burglary	Total Burglary	Larceny	Auto Theft	Violent Offenses	Property Offenses	Part I Offenses
Wk 19	ending 05/10/2014	0	2	0	2	2	18	6	10	16	40	2	22	58	80
	Next Week														
Wk 18	ending 05/03/2014	0	1	1	3	4	14	0	5	5	35	0	19	40	59
	Current Week														
Wk 17	ending 04/26/2014	0	0	1	3	4	26	0	7	7	31	7	30	45	75
	ending 04/25/2015	0	1	1	4	5	8	3	9	12	38	2	14	52	66
	% Change	-	-	0.0%	33.3%	25.0%	-69.2%	-	28.6%	71.4%	22.6%	-71.4%	-53.3%	15.6%	-12.0%
Wk 16	ending 04/19/2014	0	3	1	3	4	15	2	7	9	28	0	22	37	59
	ending 04/18/2015	0	3	0	8	8	18	1	16	17	48	4	29	69	98
	% Change	-	0.0%	-100.0%	166.7%	100.0%	20.0%	-50.0%	128.6%	88.9%	71.4%	-	31.8%	86.5%	66.1%
Wk 15	ending 04/12/2014	0	1	1	7	8	25	2	9	11	38	4	34	53	87
	ending 04/11/2015	0	1	1	2	3	9	3	8	11	28	5	13	44	57
	% Change	-	0.0%	0.0%	-71.4%	-62.5%	-64.0%	50.0%	-11.1%	0.0%	-26.3%	25.0%	-61.8%	-17.0%	-34.5%

Part I Incidents - Year-to-Year Weekly Comparisons

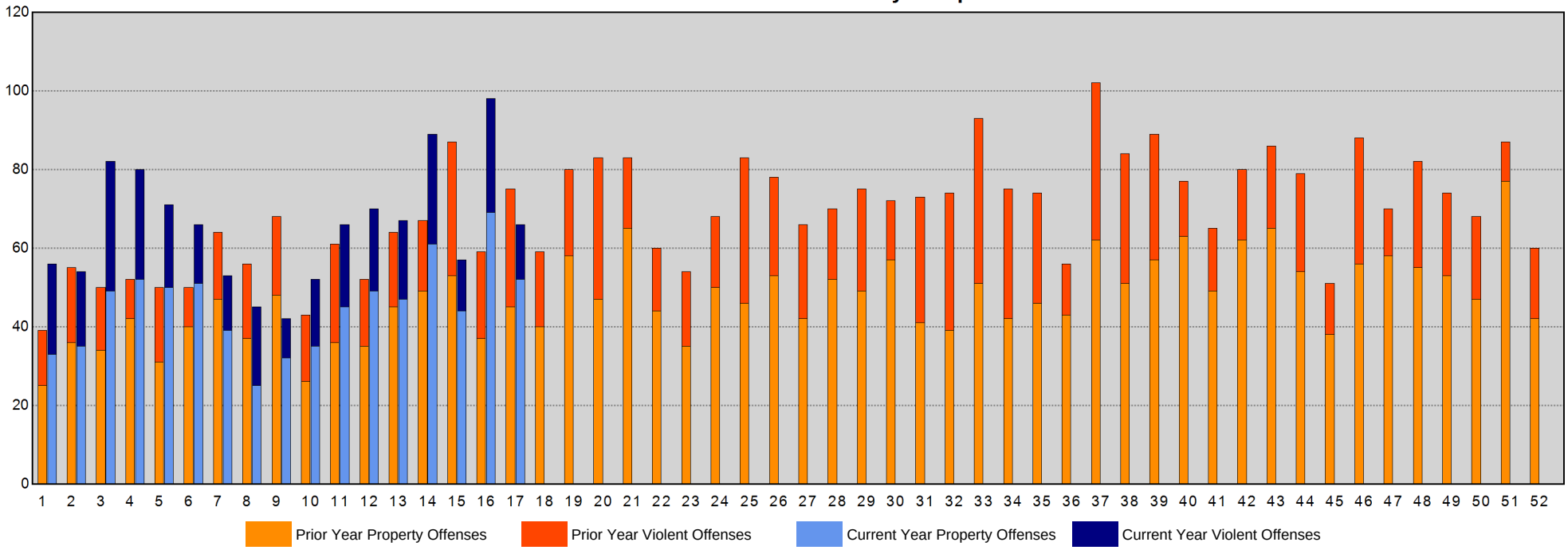

Sourced from MNPD ARMS on 4/29/2015 10:34:04 AM. The figures above were sourced from incident reports using Uniform Crime Reporting definitions and reporting guidelines, based on the date when the crime was reported. This report is intended to be a management and planning tool and does not reflect the official UCR counts for the department. Incidents where a location is unknown or unspecified are included in the countywide totals. 'Unknown' refers to records in which the address is listed as 'Unknown' on the incident report. 'Not Validated' refers to records that were entered in with an invalid addresses.

South Precinct Year-to-Year Weekly Chart

METROPOLITAN POLICE DEPARTMENT
of Nashville and Davidson County

		Homicide	Forcible Rape	Commercial Robbery	Street Robbery	Total Robbery	Aggravated Assault	Commercial Burglary	Residential Burglary	Total Burglary	Larceny	Auto Theft	Violent Offenses	Property Offenses	Part I Offenses
Wk 19	ending 05/10/2014	0	0	1	8	9	26	5	10	15	61	2	35	78	113
	Next Week														
Wk 18	ending 05/03/2014	0	2	3	5	8	20	3	15	18	64	6	30	88	118
	Current Week														
Wk 17	ending 04/26/2014	0	6	2	3	5	14	1	13	14	52	3	25	69	94
	ending 04/25/2015	0	1	1	4	5	21	2	16	18	41	8	27	67	94
	% Change	-	-83.3%	-50.0%	33.3%	0.0%	50.0%	100.0%	23.1%	28.6%	-21.2%	166.7%	8.0%	-2.9%	0.0%
Wk 16	ending 04/19/2014	0	2	0	5	5	12	3	22	25	59	5	19	89	108
	ending 04/18/2015	0	3	0	2	2	11	2	16	18	60	1	16	79	95
	% Change	-	50.0%	-	-60.0%	-60.0%	-8.3%	-33.3%	-27.3%	-28.0%	1.7%	-80.0%	-15.8%	-11.2%	-12.0%
Wk 15	ending 04/12/2014	0	2	0	4	4	23	2	16	18	63	4	29	85	114
	ending 04/11/2015	0	3	0	6	6	22	2	20	22	67	4	31	93	124
	% Change	-	50.0%	-	50.0%	50.0%	-4.3%	0.0%	25.0%	22.2%	6.3%	0.0%	6.9%	9.4%	8.8%

Part I Incidents - Year-to-Year Weekly Comparisons

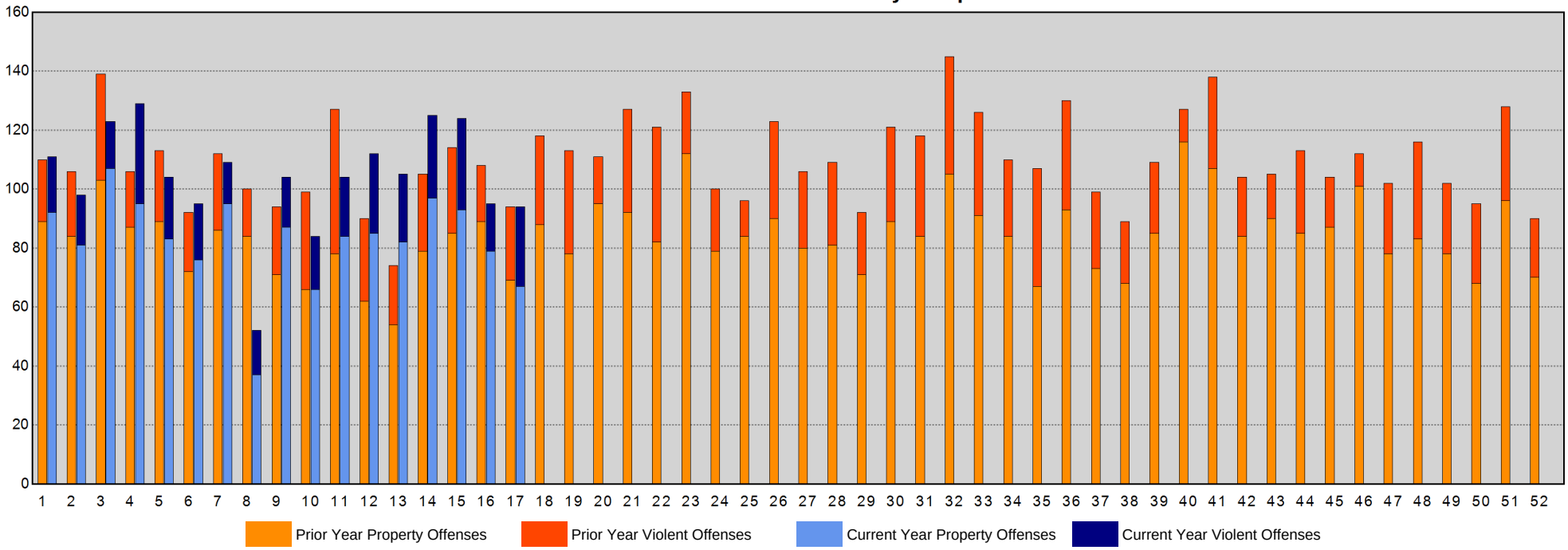

Sourced from MNPD ARMS on 4/29/2015 10:34:05 AM. The figures above were sourced from incident reports using Uniform Crime Reporting definitions and reporting guidelines, based on the date when the crime was reported. This report is intended to be a management and planning tool and does not reflect the official UCR counts for the department. Incidents where a location is unknown or unspecified are included in the countywide totals. 'Unknown' refers to records in which the address is listed as 'Unknown' on the incident report. 'Not Validated' refers to records that were entered in with an invalid addresses.

Central Precinct Year-to-Year Weekly Chart

METROPOLITAN POLICE DEPARTMENT
of Nashville and Davidson County

		Homicide	Forcible Rape	Commercial Robbery	Street Robbery	Total Robbery	Aggravated Assault	Commercial Burglary	Residential Burglary	Total Burglary	Larceny	Auto Theft	Violent Offenses	Property Offenses	Part I Offenses
Wk 19	ending 05/10/2014	0	1	0	1	1	7	1	0	1	19	0	9	20	29
	Next Week														
Wk 18	ending 05/03/2014	0	2	0	1	1	7	0	0	0	22	2	10	24	34
	Current Week														
Wk 17	ending 04/26/2014	0	0	0	0	0	2	2	0	2	8	1	2	11	13
	ending 04/25/2015	0	3	0	4	4	1	1	0	1	16	1	8	18	26
	% Change	-	-	-	-	-	-50.0%	-50.0%	-	-50.0%	100.0%	0.0%	300.0%	63.6%	100.0%
Wk 16	ending 04/19/2014	0	1	0	2	2	5	1	0	1	14	2	8	17	25
	ending 04/18/2015	0	0	0	1	1	2	1	0	1	16	0	3	17	20
	% Change	-	-100.0%	-	-50.0%	-50.0%	-60.0%	0.0%	-	0.0%	14.3%	-100.0%	-62.5%	0.0%	-20.0%
Wk 15	ending 04/12/2014	0	3	0	4	4	2	1	0	1	34	0	9	35	44
	ending 04/11/2015	0	4	0	3	3	2	0	0	0	28	0	9	28	37
	% Change	-	33.3%	-	-25.0%	-25.0%	0.0%	-100.0%	-	-100.0%	-17.6%	-	0.0%	-20.0%	-15.9%

Part I Incidents - Year-to-Year Weekly Comparisons

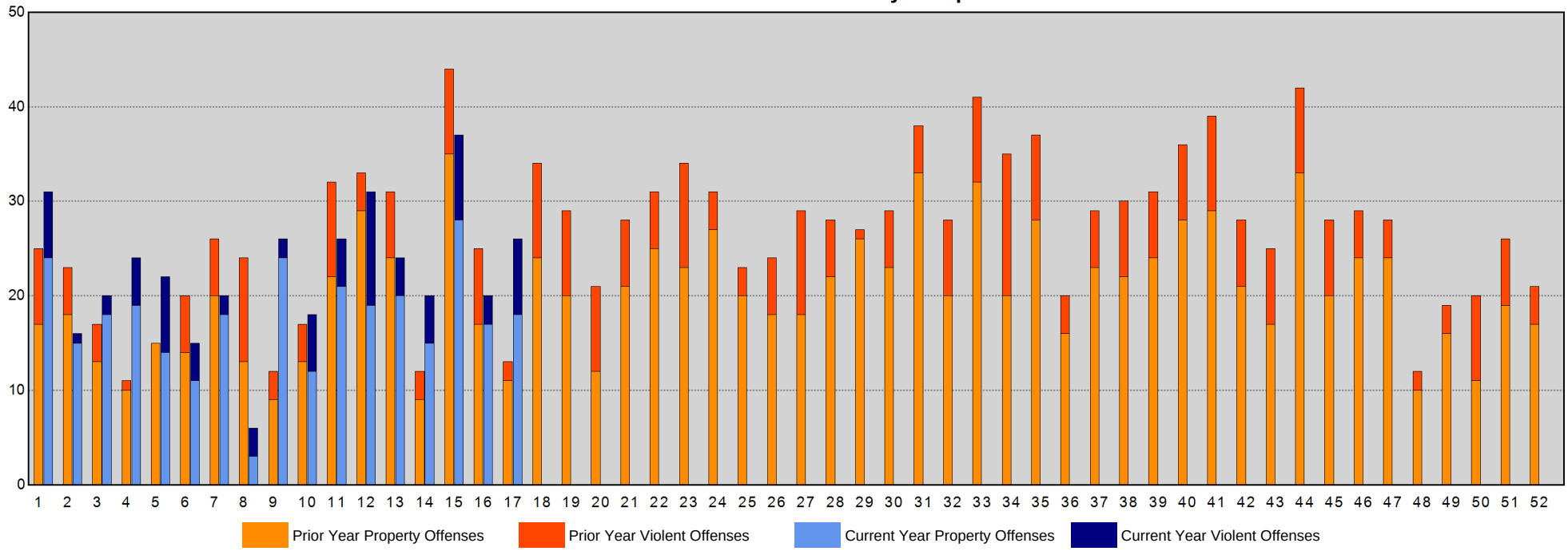

Sourced from MNPD ARMS on 4/29/2015 10:34:07 AM. The figures above were sourced from incident reports using Uniform Crime Reporting definitions and reporting guidelines, based on the date when the crime was reported. This report is intended to be a management and planning tool and does not reflect the official UCR counts for the department. Incidents where a location is unknown or unspecified are included in the countywide totals. 'Unknown' refers to records in which the address is listed as 'Unknown' on the incident report. 'Not Validated' refers to records that were entered in with an invalid addresses.

Hermitage Precinct Year-to-Year Weekly Chart

METROPOLITAN POLICE DEPARTMENT
of Nashville and Davidson County

		Homicide	Forcible Rape	Commercial Robbery	Street Robbery	Total Robbery	Aggravated Assault	Commercial Burglary	Residential Burglary	Total Burglary	Larceny	Auto Theft	Violent Offenses	Property Offenses	Part I Offenses
Wk 19	ending 05/10/2014	1	3	3	4	7	18	6	18	24	81	4	29	109	138
	Next Week														
Wk 18	ending 05/03/2014	0	0	0	1	1	12	6	19	25	58	3	13	86	99
	Current Week														
Wk 17	ending 04/26/2014	0	0	0	6	6	10	1	18	19	57	3	16	79	95
	ending 04/25/2015	0	4	0	2	2	13	1	12	13	53	1	19	67	86
	% Change	-	-	-	-66.7%	-66.7%	30.0%	0.0%	-33.3%	-31.6%	-7.0%	-66.7%	18.8%	-15.2%	-9.5%
Wk 16	ending 04/19/2014	0	1	0	5	5	16	2	17	19	68	4	22	91	113
	ending 04/18/2015	0	2	0	9	9	10	3	12	15	52	5	21	72	93
	% Change	-	100.0%	-	80.0%	80.0%	-37.5%	50.0%	-29.4%	-21.1%	-23.5%	25.0%	-4.5%	-20.9%	-17.7%
Wk 15	ending 04/12/2014	0	1	0	4	4	21	3	10	13	54	1	26	68	94
	ending 04/11/2015	0	4	0	3	3	12	2	15	17	78	2	19	97	116
	% Change	-	300.0%	-	-25.0%	-25.0%	-42.9%	-33.3%	50.0%	30.8%	44.4%	100.0%	-26.9%	42.6%	23.4%

Part I Incidents - Year-to-Year Weekly Comparisons

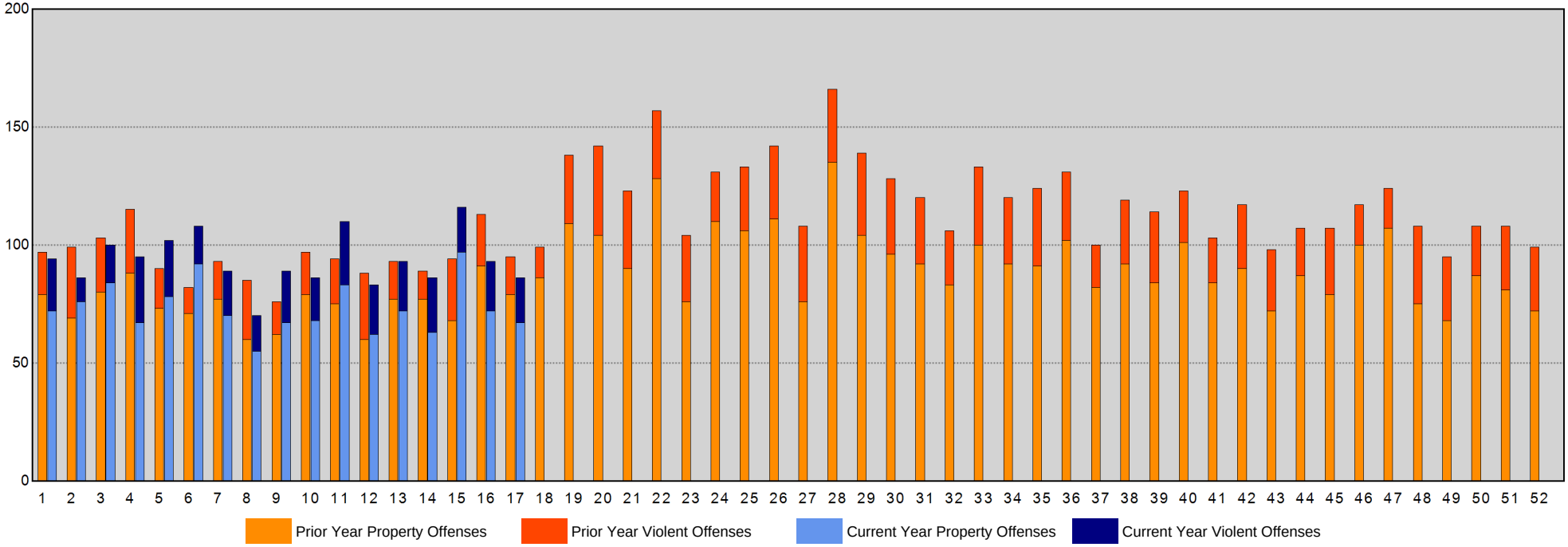

Sourced from MNPD ARMS on 4/29/2015 10:34:07 AM. The figures above were sourced from incident reports using Uniform Crime Reporting definitions and reporting guidelines, based on the date when the crime was reported. This report is intended to be a management and planning tool and does not reflect the official UCR counts for the department. Incidents where a location is unknown or unspecified are included in the countywide totals. 'Unknown' refers to records in which the address is listed as 'Unknown' on the incident report. 'Not Validated' refers to records that were entered in with an invalid addresses.

North Precinct Year-to-Year Weekly Chart

METROPOLITAN POLICE DEPARTMENT
of Nashville and Davidson County

		Homicide	Forcible Rape	Commercial Robbery	Street Robbery	Total Robbery	Aggravated Assault	Commercial Burglary	Residential Burglary	Total Burglary	Larceny	Auto Theft	Violent Offenses	Property Offenses	Part I Offenses
Wk 19	ending 05/10/2014	1	3	0	3	3	26	1	9	10	26	2	33	38	71
	Next Week														
Wk 18	ending 05/03/2014	0	3	0	5	5	27	3	9	12	30	4	35	46	81
	Current Week														
Wk 17	ending 04/26/2014	0	0	0	5	5	26	2	6	8	32	1	31	41	72
	ending 04/25/2015	0	3	1	4	5	12	1	8	9	25	3	20	37	57
	% Change	-	-	-	-20.0%	0.0%	-53.8%	-50.0%	33.3%	12.5%	-21.9%	200.0%	-35.5%	-9.8%	-20.8%
Wk 16	ending 04/19/2014	0	3	0	5	5	37	1	14	15	29	3	45	47	92
	ending 04/18/2015	0	0	0	3	3	17	2	6	8	22	2	20	32	52
	% Change	-	-100.0%	-	-40.0%	-40.0%	-54.1%	100.0%	-57.1%	-46.7%	-24.1%	-33.3%	-55.6%	-31.9%	-43.5%
Wk 15	ending 04/12/2014	1	2	0	5	5	26	2	11	13	37	0	34	50	84
	ending 04/11/2015	1	1	0	2	2	16	0	5	5	25	3	20	33	53
	% Change	0.0%	-50.0%	-	-60.0%	-60.0%	-38.5%	-100.0%	-54.5%	-61.5%	-32.4%	-	-41.2%	-34.0%	-36.9%

Part I Incidents - Year-to-Year Weekly Comparisons

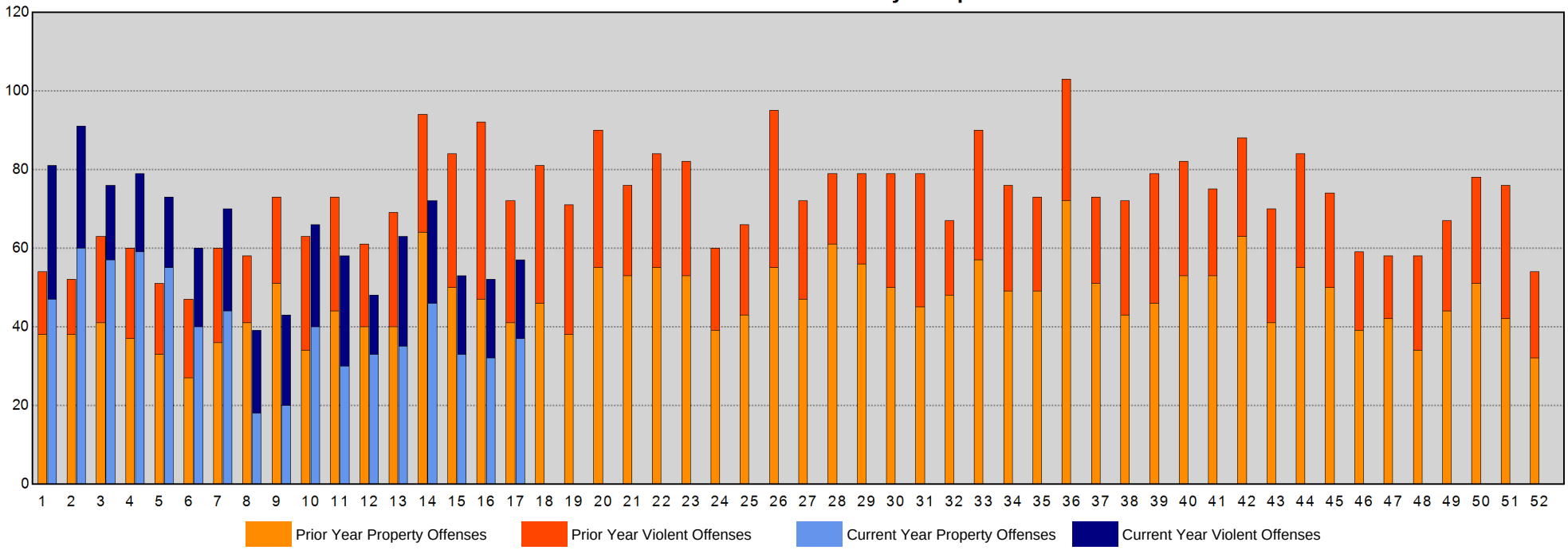

Sourced from MNPD ARMS on 4/29/2015 10:34:09 AM. The figures above were sourced from incident reports using Uniform Crime Reporting definitions and reporting guidelines, based on the date when the crime was reported. This report is intended to be a management and planning tool and does not reflect the official UCR counts for the department. Incidents where a location is unknown or unspecified are included in the countywide totals. 'Unknown' refers to records in which the address is listed as 'Unknown' on the incident report. 'Not Validated' refers to records that were entered in with an invalid addresses.

Madison Precinct Year-to-Year Weekly Chart

METROPOLITAN POLICE DEPARTMENT
of Nashville and Davidson County

		Homicide	Forcible Rape	Commercial Robbery	Street Robbery	Total Robbery	Aggravated Assault	Commercial Burglary	Residential Burglary	Total Burglary	Larceny	Auto Theft	Violent Offenses	Property Offenses	Part I Offenses
Wk 19	ending 05/10/2014	0	1	0	1	1	13	1	21	22	38	1	15	61	76
	Next Week														
Wk 18	ending 05/03/2014	0	0	2	3	5	13	1	19	20	34	1	18	55	73
	Current Week														
Wk 17	ending 04/26/2014	0	3	1	3	4	8	0	7	7	42	0	15	49	64
	ending 04/25/2015	0	0	1	1	2	10	0	9	9	42	7	12	58	70
	% Change	-	-100.0%	0.0%	-66.7%	-50.0%	25.0%	-	28.6%	28.6%	0.0%	-	-20.0%	18.4%	9.4%
Wk 16	ending 04/19/2014	0	0	0	2	2	9	3	8	11	45	3	11	59	70
	ending 04/18/2015	0	0	1	4	5	4	1	15	16	37	3	9	56	65
	% Change	-	-	-	100.0%	150.0%	-55.6%	-66.7%	87.5%	45.5%	-17.8%	0.0%	-18.2%	-5.1%	-7.1%
Wk 15	ending 04/12/2014	0	3	0	1	1	12	4	9	13	30	3	16	46	62
	ending 04/11/2015	0	2	0	2	2	7	1	11	12	48	2	11	62	73
	% Change	-	-33.3%	-	100.0%	100.0%	-41.7%	-75.0%	22.2%	-7.7%	60.0%	-33.3%	-31.3%	34.8%	17.7%

Part I Incidents - Year-to-Year Weekly Comparisons

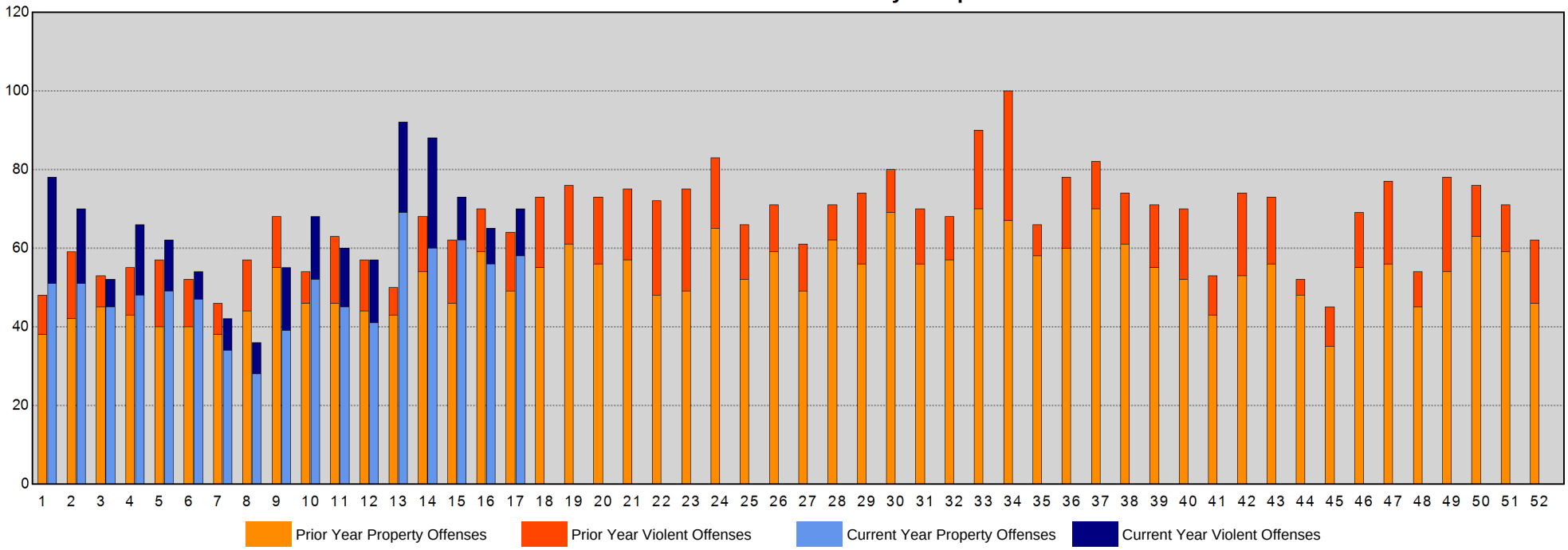

Sourced from MNPD ARMS on 4/29/2015 10:34:10 AM. The figures above were sourced from incident reports using Uniform Crime Reporting definitions and reporting guidelines, based on the date when the crime was reported. This report is intended to be a management and planning tool and does not reflect the official UCR counts for the department. Incidents where a location is unknown or unspecified are included in the countywide totals. 'Unknown' refers to records in which the address is listed as 'Unknown' on the incident report. 'Not Validated' refers to records that were entered in with an invalid addresses.

Midtown Hills Precinct Year-to-Year Weekly Chart

METROPOLITAN POLICE DEPARTMENT
of Nashville and Davidson County

		Homicide	Forcible Rape	Commercial Robbery	Street Robbery	Total Robbery	Aggravated Assault	Commercial Burglary	Residential Burglary	Total Burglary	Larceny	Auto Theft	Violent Offenses	Property Offenses	Part I Offenses
Wk 19	ending 05/10/2014	0	1	0	2	2	7	2	6	8	40	0	10	48	58
	Next Week														
Wk 18	ending 05/03/2014	0	1	0	2	2	12	3	7	10	34	4	15	48	63
	Current Week														
Wk 17	ending 04/26/2014	0	2	0	1	1	13	3	9	12	37	3	16	52	68
	ending 04/25/2015	0	2	0	1	1	7	7	8	15	42	3	10	60	70
	% Change	-	0.0%	-	0.0%	0.0%	-46.2%	133.3%	-11.1%	25.0%	13.5%	0.0%	-37.5%	15.4%	2.9%
Wk 16	ending 04/19/2014	0	3	1	2	3	9	0	6	6	37	1	15	44	59
	ending 04/18/2015	0	4	0	2	2	3	0	14	14	47	3	9	64	73
	% Change	-	33.3%	-100.0%	0.0%	-33.3%	-66.7%	-	133.3%	133.3%	27.0%	200.0%	-40.0%	45.5%	23.7%
Wk 15	ending 04/12/2014	0	1	0	1	1	12	4	10	14	26	0	14	40	54
	ending 04/11/2015	0	1	1	4	5	8	1	7	8	44	3	14	55	69
	% Change	-	0.0%	-	300.0%	400.0%	-33.3%	-75.0%	-30.0%	-42.9%	69.2%	-	0.0%	37.5%	27.8%

Part I Incidents - Year-to-Year Weekly Comparisons

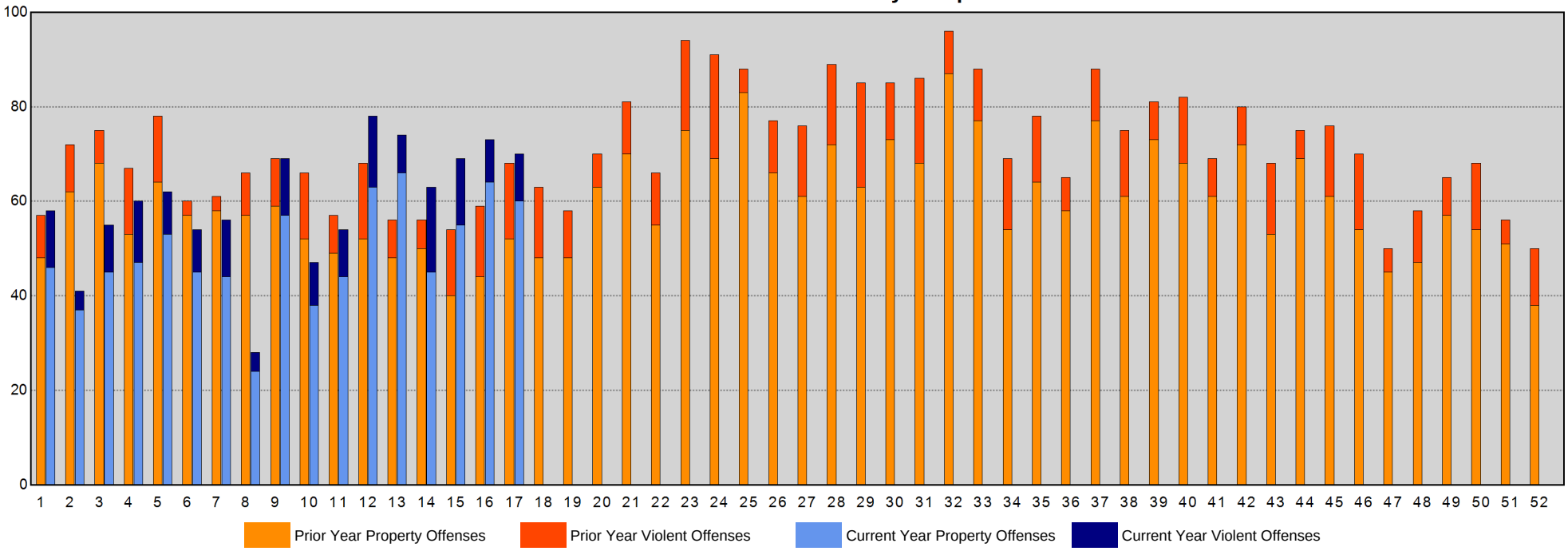

Sourced from MNPD ARMS on 4/29/2015 10:34:11 AM. The figures above were sourced from incident reports using Uniform Crime Reporting definitions and reporting guidelines, based on the date when the crime was reported. This report is intended to be a management and planning tool and does not reflect the official UCR counts for the department. Incidents where a location is unknown or unspecified are included in the countywide totals. 'Unknown' refers to records in which the address is listed as 'Unknown' on the incident report. 'Not Validated' refers to records that were entered in with an invalid addresses.

Arrests Section

CompStat Weekly Analysis is provided by the Metropolitan Nashville Police Department Crime Analysis Section. This document does not necessarily reflect official UCR counts. It is intended to be a management tool and is for law enforcement use only.

"Great thoughts speak only to the thoughtful mind, but great actions speak to all mankind."
- Theodore Roosevelt

Begin Date: 04/19/2015
End Date: 04/25/2015
Week: 17

Physical and Citation Arrests - Adult

Aggregated by component of arresting officer.

METROPOLITAN POLICE DEPARTMENT

of Nashville and Davidson County

			Prior Week	Last Week	Change*	Prior 4Wks	Last 4Wks	Change*	Prior YTD	YTD	Change*	Prior 52Wks	Last 52Wks	Change*
West Precinct	Patrol A	Felony	0	1	-	9	3	-66.7%	40	21	-47.5%	116	96	-17.2%
		Misdemeanor	2	2	0.0%	9	13	44.4%	117	46	-60.7%	309	252	-18.4%
		Citation	8	7	-12.5%	38	32	-15.8%	238	159	-33.2%	778	535	-31.2%
		Subtotal	10	10	0.0%	56	48	-14.3%	395	226	-42.8%	1,203	883	-26.6%
	Patrol B	Felony	2	6	200.0%	10	12	20.0%	48	44	-8.3%	172	159	-7.6%
		Misdemeanor	6	11	83.3%	26	42	61.5%	170	126	-25.9%	553	454	-17.9%
		Citation	15	12	-20.0%	34	52	52.9%	282	170	-39.7%	910	610	-33.0%
		Subtotal	23	29	26.1%	70	106	51.4%	500	340	-32.0%	1,635	1,223	-25.2%
	Patrol C	Felony	6	1	-83.3%	3	16	433.3%	87	41	-52.9%	247	164	-33.6%
		Misdemeanor	16	7	-56.3%	39	39	0.0%	332	158	-52.4%	1,103	640	-42.0%
		Citation	6	9	50.0%	59	45	-23.7%	470	210	-55.3%	1,327	817	-38.4%
		Subtotal	28	17	-39.3%	101	100	-1.0%	889	409	-54.0%	2,677	1,621	-39.4%
	Flex A	Felony	1	0	-100.0%	3	1	-66.7%	10	8	-20.0%	34	34	0.0%
		Misdemeanor	2	2	0.0%	22	13	-40.9%	6	51	750.0%	29	100	244.8%
		Citation	6	2	-66.7%	34	29	-14.7%	20	105	425.0%	55	226	310.9%
		Subtotal	9	4	-55.6%	59	43	-27.1%	36	164	355.6%	118	360	205.1%
	Flex B	Felony	0	3	-	11	7	-36.4%	54	34	-37.0%	136	125	-8.1%
		Misdemeanor	4	1	-75.0%	15	10	-33.3%	71	50	-29.6%	172	172	0.0%
		Citation	5	12	140.0%	53	36	-32.1%	408	169	-58.6%	942	713	-24.3%
		Subtotal	9	16	77.8%	79	53	-32.9%	533	253	-52.5%	1,250	1,010	-19.2%
	Flex C	Felony	0	1	-	6	2	-66.7%	40	14	-65.0%	84	54	-35.7%
		Misdemeanor	2	0	-100.0%	4	6	50.0%	91	28	-69.2%	240	142	-40.8%
		Citation	11	3	-72.7%	36	25	-30.6%	259	121	-53.3%	577	412	-28.6%
		Subtotal	13	4	-69.2%	46	33	-28.3%	390	163	-58.2%	901	608	-32.5%
	CSU	Felony	1	1	0.0%	2	2	0.0%	31	9	-71.0%	111	82	-26.1%
		Misdemeanor	0	0	-	2	1	-50.0%	12	7	-41.7%	41	40	-2.4%
		Citation	0	0	-	49	15	-69.4%	181	149	-17.7%	580	570	-1.7%
		Subtotal	1	1	0.0%	53	18	-66.0%	224	165	-26.3%	732	692	-5.5%
	Other	Felony	0	0	-	0	0	-	2	0	-100.0%	4	0	-100.0%
		Misdemeanor	2	0	-100.0%	0	2	-	1	2	100.0%	3	3	0.0%
		Citation	0	0	-	2	0	-100.0%	6	3	-50.0%	19	10	-47.4%
		Subtotal	2	0	-100.0%	2	2	0.0%	9	5	-44.4%	26	13	-50.0%
Totals		Felony	10	13	30.0%	44	43	-2.3%	312	171	-45.2%	904	714	-21.0%
		Misdemeanor	34	23	-32.4%	117	126	7.7%	800	468	-41.5%	2,450	1,803	-26.4%
		Citation	51	45	-11.8%	305	234	-23.3%	1,864	1,086	-41.7%	5,188	3,893	-25.0%
Precinct Total			95	81	-14.7%	466	403	-13.5%	2,976	1,725	-42.0%	8,542	6,410	-25.0%

Physical and Citation Arrests - Adult

Aggregated by component of arresting officer.

METROPOLITAN POLICE DEPARTMENT

of Nashville and Davidson County

			Prior Week	Last Week	Change*	Prior 4Wks	Last 4Wks	Change*	Prior YTD	YTD	Change*	Prior 52Wks	Last 52Wks	Change*
East Precinct	Patrol A	Felony	7	2	-71.4%	20	13	-35.0%	68	71	4.4%	227	221	-2.6%
		Misdemeanor	9	10	11.1%	63	40	-36.5%	206	194	-5.8%	642	656	2.2%
		Citation	8	10	25.0%	58	40	-31.0%	254	211	-16.9%	956	768	-19.7%
		Subtotal	24	22	-8.3%	141	93	-34.0%	528	476	-9.8%	1,825	1,645	-9.9%
	Patrol B	Felony	5	10	100.0%	19	23	21.1%	74	81	9.5%	307	252	-17.9%
		Misdemeanor	13	23	76.9%	58	74	27.6%	238	231	-2.9%	817	758	-7.2%
		Citation	13	12	-7.7%	57	55	-3.5%	344	231	-32.8%	1,193	709	-40.6%
		Subtotal	31	45	45.2%	134	152	13.4%	656	543	-17.2%	2,317	1,719	-25.8%
	Patrol C	Felony	4	4	0.0%	13	15	15.4%	78	62	-20.5%	257	253	-1.6%
		Misdemeanor	22	20	-9.1%	89	80	-10.1%	275	322	17.1%	881	920	4.4%
		Citation	11	14	27.3%	63	52	-17.5%	300	246	-18.0%	760	791	4.1%
		Subtotal	37	38	2.7%	165	147	-10.9%	653	630	-3.5%	1,898	1,964	3.5%
	Flex A	Felony	7	4	-42.9%	16	19	18.8%	79	59	-25.3%	218	147	-32.6%
		Misdemeanor	7	8	14.3%	19	34	78.9%	93	87	-6.5%	350	257	-26.6%
		Citation	14	11	-21.4%	79	67	-15.2%	231	319	38.1%	600	760	26.7%
		Subtotal	28	23	-17.9%	114	120	5.3%	403	465	15.4%	1,168	1,164	-0.3%
	Flex B	Felony	2	1	-50.0%	7	10	42.9%	76	39	-48.7%	279	124	-55.6%
		Misdemeanor	9	6	-33.3%	22	35	59.1%	109	100	-8.3%	466	320	-31.3%
		Citation	20	11	-45.0%	50	70	40.0%	306	249	-18.6%	1,016	809	-20.4%
		Subtotal	31	18	-41.9%	79	115	45.6%	491	388	-21.0%	1,761	1,253	-28.8%
	Flex C	Felony	3	1	-66.7%	12	17	41.7%	44	53	20.5%	155	154	-0.6%
		Misdemeanor	2	4	100.0%	14	11	-21.4%	93	52	-44.1%	276	205	-25.7%
		Citation	16	14	-12.5%	56	54	-3.6%	225	207	-8.0%	843	653	-22.5%
		Subtotal	21	19	-9.5%	82	82	0.0%	362	312	-13.8%	1,274	1,012	-20.6%
	CSU	Felony	6	8	33.3%	14	19	35.7%	43	57	32.6%	231	175	-24.2%
		Misdemeanor	5	2	-60.0%	5	13	160.0%	33	28	-15.2%	108	100	-7.4%
		Citation	0	0	-	54	22	-59.3%	146	123	-15.8%	467	458	-1.9%
		Subtotal	11	10	-9.1%	73	54	-26.0%	222	208	-6.3%	806	733	-9.1%
	Other	Felony	0	0	-	1	0	-100.0%	7	1	-85.7%	13	8	-38.5%
		Misdemeanor	0	0	-	2	2	0.0%	6	6	0.0%	28	12	-57.1%
		Citation	0	0	-	1	2	100.0%	6	7	16.7%	19	15	-21.1%
		Subtotal	0	0	-	4	4	0.0%	19	14	-26.3%	60	35	-41.7%
Totals		Felony	34	30	-11.8%	102	116	13.7%	469	423	-9.8%	1,687	1,334	-20.9%
		Misdemeanor	67	73	9.0%	272	289	6.3%	1,053	1,020	-3.1%	3,568	3,228	-9.5%
		Citation	82	72	-12.2%	418	362	-13.4%	1,812	1,593	-12.1%	5,854	4,963	-15.2%
Precinct Total			183	175	-4.4%	792	767	-3.2%	3,334	3,036	-8.9%	11,109	9,525	-14.3%

Physical and Citation Arrests - Adult

Aggregated by component of arresting officer.

METROPOLITAN POLICE DEPARTMENT

of Nashville and Davidson County

			Prior Week	Last Week	Change*	Prior 4Wks	Last 4Wks	Change*	Prior YTD	YTD	Change*	Prior 52Wks	Last 52Wks	Change*
South Precinct	Patrol A	Felony	0	5	-	12	11	-8.3%	58	57	-1.7%	233	192	-17.6%
		Misdemeanor	11	10	-9.1%	51	40	-21.6%	172	184	7.0%	499	527	5.6%
		Citation	30	17	-43.3%	106	82	-22.6%	655	393	-40.0%	1,726	1,389	-19.5%
		Subtotal	41	32	-22.0%	169	133	-21.3%	885	634	-28.4%	2,458	2,108	-14.2%
	Patrol B	Felony	6	7	16.7%	26	25	-3.8%	111	92	-17.1%	385	301	-21.8%
		Misdemeanor	10	17	70.0%	51	61	19.6%	346	218	-37.0%	1,110	801	-27.8%
		Citation	20	31	55.0%	95	95	0.0%	628	386	-38.5%	1,801	1,222	-32.1%
		Subtotal	36	55	52.8%	172	181	5.2%	1,085	696	-35.9%	3,296	2,324	-29.5%
	Patrol C	Felony	1	0	-100.0%	15	9	-40.0%	97	52	-46.4%	307	197	-35.8%
		Misdemeanor	19	18	-5.3%	78	72	-7.7%	282	270	-4.3%	867	800	-7.7%
		Citation	8	8	0.0%	35	30	-14.3%	331	133	-59.8%	1,171	646	-44.8%
		Subtotal	28	26	-7.1%	128	111	-13.3%	710	455	-35.9%	2,345	1,643	-29.9%
	Flex A	Felony	1	0	-100.0%	2	2	0.0%	6	8	33.3%	25	23	-8.0%
		Misdemeanor	1	0	-100.0%	2	1	-50.0%	8	8	0.0%	26	27	3.8%
		Citation	0	2	-	7	3	-57.1%	24	16	-33.3%	143	72	-49.7%
		Subtotal	2	2	0.0%	11	6	-45.5%	38	32	-15.8%	194	122	-37.1%
	Flex B	Felony	4	4	0.0%	8	17	112.5%	43	42	-2.3%	113	113	0.0%
		Misdemeanor	7	5	-28.6%	11	20	81.8%	53	52	-1.9%	151	152	0.7%
		Citation	9	7	-22.2%	55	39	-29.1%	440	176	-60.0%	807	693	-14.1%
		Subtotal	20	16	-20.0%	74	76	2.7%	536	270	-49.6%	1,071	958	-10.6%
	Flex C	Felony	0	1	-	3	2	-33.3%	30	10	-66.7%	77	39	-49.4%
		Misdemeanor	1	1	0.0%	11	7	-36.4%	17	35	105.9%	74	72	-2.7%
		Citation	5	3	-40.0%	29	17	-41.4%	266	87	-67.3%	870	306	-64.8%
		Subtotal	6	5	-16.7%	43	26	-39.5%	313	132	-57.8%	1,021	417	-59.2%
	CSU	Felony	0	0	-	0	0	-	6	0	-100.0%	19	2	-89.5%
		Misdemeanor	0	0	-	0	0	-	2	0	-100.0%	9	2	-77.8%
		Citation	0	0	-	19	4	-78.9%	131	60	-54.2%	404	363	-10.1%
		Subtotal	0	0	-	19	4	-78.9%	139	60	-56.8%	432	367	-15.0%
	Other	Felony	0	0	-	1	1	0.0%	4	4	0.0%	9	8	-11.1%
		Misdemeanor	2	1	-50.0%	4	3	-25.0%	12	14	16.7%	16	47	193.8%
		Citation	0	0	-	5	2	-60.0%	44	21	-52.3%	97	74	-23.7%
		Subtotal	2	1	-50.0%	10	6	-40.0%	60	39	-35.0%	122	129	5.7%
Totals		Felony	12	17	41.7%	67	67	0.0%	355	265	-25.4%	1,168	875	-25.1%
		Misdemeanor	51	52	2.0%	208	204	-1.9%	892	781	-12.4%	2,752	2,428	-11.8%
		Citation	72	68	-5.6%	351	272	-22.5%	2,519	1,272	-49.5%	7,019	4,765	-32.1%
Precinct Total			135	137	1.5%	626	543	-13.3%	3,766	2,318	-38.4%	10,939	8,068	-26.2%

Physical and Citation Arrests - Adult

Aggregated by component of arresting officer.

METROPOLITAN POLICE DEPARTMENT
of Nashville and Davidson County

			Prior Week	Last Week	Change*	Prior 4Wks	Last 4Wks	Change*	Prior YTD	YTD	Change*	Prior 52Wks	Last 52Wks	Change*
Central Precinct	Patrol A	Felony	3	2	-33.3%	4	8	100.0%	37	25	-32.4%	116	84	-27.6%
		Misdemeanor	12	12	0.0%	42	53	26.2%	280	187	-33.2%	821	736	-10.4%
		Citation	10	4	-60.0%	49	28	-42.9%	245	174	-29.0%	804	673	-16.3%
		Subtotal	25	18	-28.0%	95	89	-6.3%	562	386	-31.3%	1,741	1,493	-14.2%
	Patrol B	Felony	1	2	100.0%	8	7	-12.5%	40	33	-17.5%	149	127	-14.8%
		Misdemeanor	12	17	41.7%	41	60	46.3%	291	209	-28.2%	993	731	-26.4%
		Citation	16	12	-25.0%	64	69	7.8%	291	278	-4.5%	897	780	-13.0%
		Subtotal	29	31	6.9%	113	136	20.4%	622	520	-16.4%	2,039	1,638	-19.7%
	Patrol C	Felony	1	4	300.0%	14	15	7.1%	45	66	46.7%	152	206	35.5%
		Misdemeanor	27	23	-14.8%	97	81	-16.5%	299	327	9.4%	1,147	1,149	0.2%
		Citation	7	4	-42.9%	51	30	-41.2%	137	174	27.0%	538	514	-4.5%
		Subtotal	35	31	-11.4%	162	126	-22.2%	481	567	17.9%	1,837	1,869	1.7%
	Flex A	Felony	2	0	-100.0%	3	3	0.0%	26	14	-46.2%	76	56	-26.3%
		Misdemeanor	4	6	50.0%	11	18	63.6%	94	60	-36.2%	241	307	27.4%
		Citation	4	4	0.0%	33	25	-24.2%	281	141	-49.8%	770	647	-16.0%
		Subtotal	10	10	0.0%	47	46	-2.1%	401	215	-46.4%	1,087	1,010	-7.1%
	Flex B	Felony	3	4	33.3%	14	9	-35.7%	50	43	-14.0%	180	157	-12.8%
		Misdemeanor	23	10	-56.5%	96	88	-8.3%	144	321	122.9%	548	743	35.6%
		Citation	19	20	5.3%	61	71	16.4%	230	282	22.6%	547	581	6.2%
		Subtotal	45	34	-24.4%	171	168	-1.8%	424	646	52.4%	1,275	1,481	16.2%
	Flex C	Felony	4	1	-75.0%	7	11	57.1%	29	39	34.5%	75	84	12.0%
		Misdemeanor	17	12	-29.4%	45	68	51.1%	138	171	23.9%	597	517	-13.4%
		Citation	22	15	-31.8%	51	83	62.7%	216	308	42.6%	990	862	-12.9%
		Subtotal	43	28	-34.9%	103	162	57.3%	383	518	35.2%	1,662	1,463	-12.0%
	CSU	Felony	0	0	-	0	2	-	3	5	66.7%	19	21	10.5%
		Misdemeanor	0	0	-	9	3	-66.7%	7	19	171.4%	27	49	81.5%
		Citation	0	0	-	21	9	-57.1%	84	90	7.1%	265	286	7.9%
		Subtotal	0	0	-	30	14	-53.3%	94	114	21.3%	311	356	14.5%
	Other	Felony	0	0	-	0	0	-	1	0	-100.0%	2	0	-100.0%
		Misdemeanor	0	0	-	0	0	-	0	0	-	1	0	-100.0%
		Citation	0	0	-	1	0	-100.0%	0	5	-	2	12	500.0%
		Subtotal	0	0	-	1	0	-100.0%	1	5	400.0%	5	12	140.0%
Totals		Felony	14	13	-7.1%	50	55	10.0%	231	225	-2.6%	769	735	-4.4%
		Misdemeanor	95	80	-15.8%	341	371	8.8%	1,253	1,294	3.3%	4,375	4,232	-3.3%
		Citation	78	59	-24.4%	331	315	-4.8%	1,484	1,452	-2.2%	4,813	4,355	-9.5%
Precinct Total			187	152	-18.7%	722	741	2.6%	2,968	2,971	0.1%	9,957	9,322	-6.4%

Physical and Citation Arrests - Adult

Aggregated by component of arresting officer.

METROPOLITAN POLICE DEPARTMENT
of Nashville and Davidson County

			Prior Week	Last Week	Change*	Prior 4Wks	Last 4Wks	Change*	Prior YTD	YTD	Change*	Prior 52Wks	Last 52Wks	Change*
Hermitage Precinct	**Patrol A**	Felony	2	4	100.0%	16	15	-6.3%	67	48	-28.4%	201	183	-9.0%
		Misdemeanor	11	9	-18.2%	37	38	2.7%	171	129	-24.6%	518	475	-8.3%
		Citation	12	20	66.7%	66	63	-4.5%	312	258	-17.3%	922	817	-11.4%
		Subtotal	25	33	32.0%	119	116	-2.5%	550	435	-20.9%	1,641	1,475	-10.1%
	Patrol B	Felony	5	3	-40.0%	22	21	-4.5%	109	92	-15.6%	412	305	-26.0%
		Misdemeanor	22	16	-27.3%	71	73	2.8%	303	273	-9.9%	911	854	-6.3%
		Citation	24	22	-8.3%	114	98	-14.0%	536	454	-15.3%	1,701	1,384	-18.6%
		Subtotal	51	41	-19.6%	207	192	-7.2%	948	819	-13.6%	3,024	2,543	-15.9%
	Patrol C	Felony	5	5	0.0%	18	17	-5.6%	77	68	-11.7%	251	236	-6.0%
		Misdemeanor	11	15	36.4%	54	52	-3.7%	267	209	-21.7%	818	761	-7.0%
		Citation	13	7	-46.2%	52	42	-19.2%	255	248	-2.7%	697	705	1.1%
		Subtotal	29	27	-6.9%	124	111	-10.5%	599	525	-12.4%	1,766	1,702	-3.6%
	Flex A	Felony	3	0	-100.0%	7	5	-28.6%	30	28	-6.7%	64	90	40.6%
		Misdemeanor	5	3	-40.0%	13	19	46.2%	55	47	-14.5%	130	148	13.8%
		Citation	34	19	-44.1%	63	111	76.2%	371	329	-11.3%	785	1,101	40.3%
		Subtotal	42	22	-47.6%	83	135	62.7%	456	404	-11.4%	979	1,339	36.8%
	Flex B	Felony	6	2	-66.7%	22	14	-36.4%	65	65	0.0%	142	177	24.6%
		Misdemeanor	5	3	-40.0%	33	20	-39.4%	115	105	-8.7%	275	323	17.5%
		Citation	3	10	233.3%	44	34	-22.7%	460	220	-52.2%	1,511	807	-46.6%
		Subtotal	14	15	7.1%	99	68	-31.3%	640	390	-39.1%	1,928	1,307	-32.2%
	Flex C	Felony	4	2	-50.0%	6	10	66.7%	57	36	-36.8%	153	151	-1.3%
		Misdemeanor	0	2	-	11	13	18.2%	76	53	-30.3%	209	212	1.4%
		Citation	0	2	-	59	22	-62.7%	316	222	-29.7%	847	727	-14.2%
		Subtotal	4	6	50.0%	76	45	-40.8%	449	311	-30.7%	1,209	1,090	-9.8%
	CSU	Felony	3	1	-66.7%	7	5	-28.6%	27	34	25.9%	100	97	-3.0%
		Misdemeanor	0	3	-	0	3	-	9	6	-33.3%	31	44	41.9%
		Citation	0	0	-	33	6	-81.8%	194	123	-36.6%	682	509	-25.4%
		Subtotal	3	4	33.3%	40	14	-65.0%	230	163	-29.1%	813	650	-20.0%
	Other	Felony	0	0	-	2	0	-100.0%	3	3	0.0%	7	6	-14.3%
		Misdemeanor	0	0	-	2	2	0.0%	7	5	-28.6%	17	15	-11.8%
		Citation	1	0	-100.0%	5	2	-60.0%	29	12	-58.6%	73	38	-47.9%
		Subtotal	1	0	-100.0%	9	4	-55.6%	39	20	-48.7%	97	59	-39.2%
Totals		Felony	28	17	-39.3%	100	87	-13.0%	435	374	-14.0%	1,330	1,245	-6.4%
		Misdemeanor	54	51	-5.6%	221	220	-0.5%	1,003	827	-17.5%	2,909	2,832	-2.6%
		Citation	87	80	-8.0%	436	378	-13.3%	2,473	1,866	-24.5%	7,218	6,088	-15.7%
Precinct Total			169	148	-12.4%	757	685	-9.5%	3,911	3,067	-21.6%	11,457	10,165	-11.3%

Physical and Citation Arrests - Adult

Aggregated by component of arresting officer.

METROPOLITAN POLICE DEPARTMENT

of Nashville and Davidson County

			Prior Week	Last Week	Change*	Prior 4Wks	Last 4Wks	Change*	Prior YTD	YTD	Change*	Prior 52Wks	Last 52Wks	Change*
North Precinct	Patrol A	Felony	5	4	-20.0%	18	18	0.0%	58	73	25.9%	182	226	24.2%
		Misdemeanor	12	20	66.7%	32	57	78.1%	134	155	15.7%	472	507	7.4%
		Citation	6	3	-50.0%	46	30	-34.8%	175	195	11.4%	662	515	-22.2%
		Subtotal	23	27	17.4%	96	105	9.4%	367	423	15.3%	1,316	1,248	-5.2%
	Patrol B	Felony	4	3	-25.0%	17	19	11.8%	64	64	0.0%	244	237	-2.9%
		Misdemeanor	13	15	15.4%	50	44	-12.0%	232	176	-24.1%	675	634	-6.1%
		Citation	11	11	0.0%	43	39	-9.3%	309	191	-38.2%	991	745	-24.8%
		Subtotal	28	29	3.6%	110	102	-7.3%	605	431	-28.8%	1,910	1,616	-15.4%
	Patrol C	Felony	2	3	50.0%	14	13	-7.1%	91	52	-42.9%	263	189	-28.1%
		Misdemeanor	6	10	66.7%	53	42	-20.8%	228	175	-23.2%	621	471	-24.2%
		Citation	1	5	400.0%	39	16	-59.0%	287	134	-53.3%	604	357	-40.9%
		Subtotal	9	18	100.0%	106	71	-33.0%	606	361	-40.4%	1,488	1,017	-31.7%
	Flex A	Felony	0	3	-	4	5	25.0%	39	16	-59.0%	112	83	-25.9%
		Misdemeanor	5	8	60.0%	8	16	100.0%	46	49	6.5%	152	144	-5.3%
		Citation	13	5	-61.5%	36	41	13.9%	334	220	-34.1%	954	707	-25.9%
		Subtotal	18	16	-11.1%	48	62	29.2%	419	285	-32.0%	1,218	934	-23.3%
	Flex B	Felony	0	0	-	8	3	-62.5%	54	21	-61.1%	146	148	1.4%
		Misdemeanor	1	3	200.0%	11	5	-54.5%	63	44	-30.2%	188	188	0.0%
		Citation	11	7	-36.4%	37	35	-5.4%	201	160	-20.4%	878	571	-35.0%
		Subtotal	12	10	-16.7%	56	43	-23.2%	318	225	-29.2%	1,212	907	-25.2%
	Flex C	Felony	9	2	-77.8%	32	19	-40.6%	59	88	49.2%	172	227	32.0%
		Misdemeanor	4	12	200.0%	14	28	100.0%	50	61	22.0%	192	200	4.2%
		Citation	9	10	11.1%	47	47	0.0%	342	210	-38.6%	999	765	-23.4%
		Subtotal	22	24	9.1%	93	94	1.1%	451	359	-20.4%	1,363	1,192	-12.5%
	CSU	Felony	1	2	100.0%	9	8	-11.1%	33	31	-6.1%	108	115	6.5%
		Misdemeanor	3	0	-100.0%	3	4	33.3%	19	16	-15.8%	65	70	7.7%
		Citation	0	0	-	30	10	-66.7%	117	81	-30.8%	451	328	-27.3%
		Subtotal	4	2	-50.0%	42	22	-47.6%	169	128	-24.3%	624	513	-17.8%
	Other	Felony	0	0	-	0	0	-	1	0	-100.0%	4	2	-50.0%
		Misdemeanor	0	1	-	3	1	-66.7%	3	7	133.3%	8	15	87.5%
		Citation	0	0	-	4	1	-75.0%	13	16	23.1%	32	66	106.3%
		Subtotal	0	1	-	7	2	-71.4%	17	23	35.3%	44	83	88.6%
Totals		Felony	21	17	-19.0%	102	85	-16.7%	399	345	-13.5%	1,231	1,227	-0.3%
		Misdemeanor	44	69	56.8%	174	197	13.2%	775	683	-11.9%	2,373	2,229	-6.1%
		Citation	51	41	-19.6%	282	219	-22.3%	1,778	1,207	-32.1%	5,571	4,054	-27.2%
Precinct Total			116	127	9.5%	558	501	-10.2%	2,952	2,235	-24.3%	9,175	7,510	-18.1%

Physical and Citation Arrests - Adult

Aggregated by component of arresting officer.

METROPOLITAN POLICE DEPARTMENT
of Nashville and Davidson County

			Prior Week	Last Week	Change*	Prior 4Wks	Last 4Wks	Change*	Prior YTD	YTD	Change*	Prior 52Wks	Last 52Wks	Change*
Madison Precinct	Patrol A	Felony	2	3	50.0%	7	6	-14.3%	24	27	12.5%	72	99	37.5%
		Misdemeanor	1	5	400.0%	12	17	41.7%	124	63	-49.2%	330	259	-21.5%
		Citation	2	2	0.0%	32	25	-21.9%	162	123	-24.1%	384	412	7.3%
		Subtotal	5	10	100.0%	51	48	-5.9%	310	213	-31.3%	786	770	-2.0%
	Patrol B	Felony	2	1	-50.0%	14	8	-42.9%	63	48	-23.8%	229	184	-19.7%
		Misdemeanor	5	9	80.0%	33	28	-15.2%	240	152	-36.7%	684	571	-16.5%
		Citation	13	12	-7.7%	46	57	23.9%	301	252	-16.3%	1,051	832	-20.8%
		Subtotal	20	22	10.0%	93	93	0.0%	604	452	-25.2%	1,964	1,587	-19.2%
	Patrol C	Felony	5	1	-80.0%	25	27	8.0%	70	92	31.4%	211	242	14.7%
		Misdemeanor	25	18	-28.0%	67	72	7.5%	224	264	17.9%	619	791	27.8%
		Citation	19	23	21.1%	109	92	-15.6%	242	375	55.0%	693	1,056	52.4%
		Subtotal	49	42	-14.3%	201	191	-5.0%	536	731	36.4%	1,523	2,089	37.2%
	Flex A	Felony	2	2	0.0%	4	6	50.0%	10	14	40.0%	49	59	20.4%
		Misdemeanor	4	3	-25.0%	7	8	14.3%	24	19	-20.8%	113	85	-24.8%
		Citation	2	1	-50.0%	7	6	-14.3%	76	39	-48.7%	206	162	-21.4%
		Subtotal	8	6	-25.0%	18	20	11.1%	110	72	-34.5%	368	306	-16.8%
	Flex B	Felony	4	0	-100.0%	16	9	-43.8%	32	39	21.9%	99	97	-2.0%
		Misdemeanor	5	4	-20.0%	30	23	-23.3%	60	90	50.0%	145	209	44.1%
		Citation	8	14	75.0%	61	49	-19.7%	252	178	-29.4%	844	630	-25.4%
		Subtotal	17	18	5.9%	107	81	-24.3%	344	307	-10.8%	1,088	936	-14.0%
	Flex C	Felony	2	2	0.0%	6	5	-16.7%	49	25	-49.0%	100	91	-9.0%
		Misdemeanor	2	4	100.0%	14	13	-7.1%	45	52	15.6%	125	167	33.6%
		Citation	18	21	16.7%	92	81	-12.0%	387	373	-3.6%	1,046	1,283	22.7%
		Subtotal	22	27	22.7%	112	99	-11.6%	481	450	-6.4%	1,271	1,541	21.2%
	CSU	Felony	0	1	-	2	1	-50.0%	26	14	-46.2%	55	53	-3.6%
		Misdemeanor	0	0	-	2	1	-50.0%	15	4	-73.3%	43	33	-23.3%
		Citation	0	0	-	23	20	-13.0%	112	106	-5.4%	360	355	-1.4%
		Subtotal	0	1	-	27	22	-18.5%	153	124	-19.0%	458	441	-3.7%
	Other	Felony	0	0	-	0	0	-	2	0	-100.0%	6	7	16.7%
		Misdemeanor	0	0	-	0	0	-	12	0	-100.0%	33	18	-45.5%
		Citation	0	0	-	1	0	-100.0%	8	1	-87.5%	26	26	0.0%
		Subtotal	0	0	-	1	0	-100.0%	22	1	-95.5%	65	51	-21.5%
Totals		Felony	17	10	-41.2%	74	62	-16.2%	276	259	-6.2%	821	832	1.3%
		Misdemeanor	42	43	2.4%	165	162	-1.8%	744	644	-13.4%	2,092	2,133	2.0%
		Citation	62	73	17.7%	371	330	-11.1%	1,540	1,447	-6.0%	4,610	4,756	3.2%
Precinct Total			121	126	4.1%	610	554	-9.2%	2,560	2,350	-8.2%	7,523	7,721	2.6%

Physical and Citation Arrests - Adult

Aggregated by component of arresting officer.

METROPOLITAN POLICE DEPARTMENT
of Nashville and Davidson County

			Prior Week	Last Week	Change*	Prior 4Wks	Last 4Wks	Change*	Prior YTD	YTD	Change*	Prior 52Wks	Last 52Wks	Change*
Midtown Hills Precinct	**Patrol A**	Felony	3	0	-100.0%	5	7	40.0%	0	25	-	0	63	-
		Misdemeanor	6	4	-33.3%	18	17	-5.6%	0	70	-	0	171	-
		Citation	9	6	-33.3%	27	25	-7.4%	0	102	-	0	293	-
		Subtotal	18	10	-44.4%	50	49	-2.0%	0	197	-	0	527	-
	Patrol B	Felony	3	2	-33.3%	7	7	0.0%	0	29	-	0	75	-
		Misdemeanor	11	15	36.4%	60	43	-28.3%	0	198	-	0	371	-
		Citation	6	11	83.3%	67	45	-32.8%	0	233	-	0	541	-
		Subtotal	20	28	40.0%	134	95	-29.1%	0	460	-	0	987	-
	Patrol C	Felony	1	5	400.0%	16	16	0.0%	0	54	-	0	127	-
		Misdemeanor	28	28	0.0%	78	96	23.1%	0	320	-	0	750	-
		Citation	22	16	-27.3%	60	78	30.0%	0	319	-	0	695	-
		Subtotal	51	49	-3.9%	154	190	23.4%	0	693	-	0	1,572	-
	Flex A	Felony	2	1	-50.0%	1	4	300.0%	0	12	-	0	36	-
		Misdemeanor	2	1	-50.0%	6	7	16.7%	0	37	-	0	71	-
		Citation	7	10	42.9%	57	36	-36.8%	0	138	-	0	268	-
		Subtotal	11	12	9.1%	64	47	-26.6%	0	187	-	0	375	-
	Flex B	Felony	0	3	-	8	8	0.0%	0	27	-	0	75	-
		Misdemeanor	6	2	-66.7%	19	10	-47.4%	0	60	-	0	122	-
		Citation	13	13	0.0%	102	60	-41.2%	0	295	-	0	738	-
		Subtotal	19	18	-5.3%	129	78	-39.5%	0	382	-	0	935	-
	Flex C	Felony	7	2	-71.4%	8	16	100.0%	0	36	-	0	66	-
		Misdemeanor	2	2	0.0%	17	8	-52.9%	0	66	-	0	177	-
		Citation	8	20	150.0%	65	50	-23.1%	0	263	-	0	482	-
		Subtotal	17	24	41.2%	90	74	-17.8%	0	365	-	0	725	-
	CSU	Felony	1	3	200.0%	4	6	50.0%	0	12	-	0	31	-
		Misdemeanor	0	0	-	0	0	-	0	3	-	0	6	-
		Citation	0	0	-	30	2	-93.3%	0	64	-	0	176	-
		Subtotal	1	3	200.0%	34	8	-76.5%	0	79	-	0	213	-
		Misdemeanor	0	0	-	1	0	-100.0%	0	2	-	0	3	-
		Citation	0	0	-	1	0	-100.0%	0	3	-	0	9	-
		Subtotal	0	0	-	2	0	-100.0%	0	5	-	0	12	-
Totals		Felony	17	16	-5.9%	49	64	30.6%	0	195	-	0	473	-
		Misdemeanor	55	52	-5.5%	199	181	-9.0%	0	756	-	0	1,671	-
		Citation	65	76	16.9%	409	296	-27.6%	0	1,417	-	0	3,202	-
Precinct Total			137	144	5.1%	657	541	-17.7%	0	2,368	-	0	5,346	-

Physical and Citation Arrests - Adult

Aggregated by component of arresting officer.

METROPOLITAN POLICE DEPARTMENT

of Nashville and Davidson County

		Prior Week	Last Week	Change*	Prior 4Wks	Last 4Wks	Change*	Prior YTD	YTD	Change*	Prior 52Wks	Last 52Wks	Change*
SID	Felony	4	3	-25.0%	29	14	-51.7%	158	76	-51.9%	471	245	-48.0%
	Misdemeanor	4	0	-100.0%	6	10	66.7%	52	27	-48.1%	138	94	-31.9%
	Citation	3	1	-66.7%	95	34	-64.2%	537	330	-38.5%	1,836	1,167	-36.4%
	Division Total	11	4	-63.6%	130	58	-55.4%	747	433	-42.0%	2,445	1,506	-38.4%
SOD (Excludes SRT)	Felony	1	0	-100.0%	9	5	-44.4%	22	31	40.9%	111	85	-23.4%
	Misdemeanor	23	29	26.1%	81	89	9.9%	463	365	-21.2%	1,315	1,180	-10.3%
	Citation	19	19	0.0%	85	84	-1.2%	400	345	-13.8%	997	1,037	4.0%
	Division Total	43	48	11.6%	175	178	1.7%	885	741	-16.3%	2,423	2,302	-5.0%
SRT	Felony	6	0	-100.0%	19	23	21.1%	72	72	0.0%	247	221	-10.5%
	Misdemeanor	1	0	-100.0%	2	1	-50.0%	17	11	-35.3%	90	37	-58.9%
	Citation	0	0	-	5	0	-100.0%	43	5	-88.4%	130	23	-82.3%
	Division Total	7	0	-100.0%	26	24	-7.7%	132	88	-33.3%	467	281	-39.8%
Warrants	Felony	38	41	7.9%	155	173	11.6%	638	666	4.4%	1,911	1,997	4.5%
	Misdemeanor	78	79	1.3%	259	299	15.4%	1,056	1,056	0.0%	2,995	3,181	6.2%
	Citation	0	0	-	6	0	-100.0%	31	21	-32.3%	81	92	13.6%
	Division Total	116	120	3.4%	420	472	12.4%	1,725	1,743	1.0%	4,987	5,270	5.7%
Other Components	Felony	0	3	-	7	8	14.3%	32	38	18.8%	143	140	-2.1%
	Misdemeanor	3	2	-33.3%	12	12	0.0%	60	50	-16.7%	178	179	0.6%
	Citation	3	5	66.7%	22	15	-31.8%	179	135	-24.6%	585	457	-21.9%
	Division Total	6	10	66.7%	41	35	-14.6%	271	223	-17.7%	906	776	-14.3%
All	Felony	202	180	-10.9%	807	802	-0.6%	3,399	3,140	-7.6%	10,793	10,123	-6.2%
	Misdemeanor	551	553	0.4%	2,057	2,161	5.1%	8,168	7,982	-2.3%	25,235	25,227	0.0%
	Citation	573	539	-5.9%	3,116	2,539	-18.5%	14,660	12,176	-16.9%	43,902	38,852	-11.5%
Grand Total		1,326	1,272	-4.1%	5,980	5,502	-8.0%	26,227	23,298	-11.2%	79,930	74,202	-7.2%

Information summarized for CompStat week ending 4/25/2015.

* Change for % Served is the difference in percents. Sourced from MNPD ARMS on 4/29/2015 10:34:13 AM. This report is not a count of arrest charges. 1 arrest = 1 body. Adult arrests only.

Arrests categorized by order of seriousness as follows: If an arrest citation is not issued, and any of the charges are felony charges, count the arrest as a felony arrest; if an arrest citation is not issued, and none of the charges are felony charges, count the arrest as a misdemeanor arrest; count all remaining arrests as a citation arrest. Shift / Detail totals are calculated based upon officer assignment for the date when the arrest was made (i.e. if the arresting officer's primary assignment is 'East CSU' for the date when the arrest was made, it will be counted as 1 'East CSU' arrest). Arrests made by officers working Mission 1 duties are counted toward their primary assignment.

Metro citations are not counted in this report, since they are issued for civil matters (i.e. violations of Davidson County Metropolitan Ordinances).

Arrests: Part I, Weapons Law, Drug-Related, DUI, and All Other

METROPOLITAN POLICE DEPARTMENT
of Nashville and Davidson County

Aggregated by component of arresting officer. Includes adult and juvenile arrests.

		Part I Arrests				Weapons Law Violation Arrests				Drug-Related Arrests				DUI Arrests			
		Week	4 Weeks	YTD	52 Weeks	Week	4 Weeks	YTD	52 Weeks	Week	4 Weeks	YTD	52 Weeks	Week	4 Weeks	YTD	52 Weeks
West	Prior	28	99	431	1,412	0	1	21	62	16	75	576	1,413	3	10	102	382
	Last	27	112	366	1,320	0	0	10	44	9	52	253	1,128	0	9	51	166
	% Change	-3.6 %	13.1 %	-15.1 %	-6.5 %	0.0 %	-100.0 %	-52.4 %	-29.0 %	-43.8 %	-30.7 %	-56.1 %	-20.2 %	-100.0 %	-10.0 %	-50.0 %	-56.5 %
East	Prior	28	92	392	1,303	2	11	56	163	31	135	624	2,000	4	7	67	200
	Last	27	111	406	1,269	4	16	52	123	27	138	517	1,569	3	15	45	164
	% Change	-3.6 %	20.7 %	3.6 %	-2.6 %	100.0 %	45.5 %	-7.1 %	-24.5 %	-12.9 %	2.2 %	-17.1 %	-21.6 %	-25.0 %	114.3 %	-32.8 %	-18.0 %
South	Prior	25	119	670	1,994	5	7	50	114	14	96	467	1,361	5	22	71	178
	Last	21	122	464	1,764	4	15	35	77	15	54	281	1,053	4	18	69	244
	% Change	-16.0 %	2.5 %	-30.7 %	-11.5 %	-20.0 %	114.3 %	-30.0 %	-32.5 %	7.1 %	-43.8 %	-39.8 %	-22.6 %	-20.0 %	-18.2 %	-2.8 %	37.1 %
Central	Prior	10	40	180	662	1	2	17	66	20	87	232	790	6	19	57	140
	Last	7	39	179	636	0	3	18	54	13	70	310	804	2	22	71	228
	% Change	-30.0 %	-2.5 %	-0.6 %	-3.9 %	-100.0 %	50.0 %	5.9 %	-18.2 %	-35.0 %	-19.5 %	33.6 %	1.8 %	-66.7 %	15.8 %	24.6 %	62.9 %
Hermitage	Prior	25	129	466	1,705	0	3	51	143	19	149	790	2,467	1	18	75	226
	Last	33	114	448	1,618	1	6	28	98	19	91	591	1,977	2	8	46	197
	% Change	32.0 %	-11.6 %	-3.9 %	-5.1 %	Infinity	100.0 %	-45.1 %	-31.5 %	0.0 %	-38.9 %	-25.2 %	-19.9 %	100.0 %	-55.6 %	-38.7 %	-12.8 %
North	Prior	16	95	298	1,048	1	5	36	102	21	121	580	1,637	0	18	29	80
	Last	20	81	333	1,148	0	10	32	132	22	99	486	1,365	1	6	37	80
	% Change	25.0 %	-14.7 %	11.7 %	9.5 %	-100.0 %	100.0 %	-11.1 %	29.4 %	4.8 %	-18.2 %	-16.2 %	-16.6 %	Infinity	-66.7 %	27.6 %	0.0 %
Madison	Prior	34	151	440	1,370	2	4	37	90	14	83	483	1,466	3	18	55	113
	Last	31	139	512	1,548	1	6	20	75	15	68	330	1,178	2	11	58	196
	% Change	-8.8 %	-7.9 %	16.4 %	13.0 %	-50.0 %	50.0 %	-45.9 %	-16.7 %	7.1 %	-18.1 %	-31.7 %	-19.6 %	-33.3 %	-38.9 %	5.5 %	73.5 %
Midtown Hills	Prior	16	66	0	0	1	5	0	0	29	117	0	0	4	15	0	0
	Last	15	56	245	542	3	4	20	36	15	73	380	873	5	15	56	141
	% Change	-6.3 %	-15.2 %	Infinity	Infinity	200.0 %	-20.0 %	Infinity	Infinity	-48.3 %	-37.6 %	Infinity	Infinity	25.0 %	0.0 %	Infinity	Infinity
Other	Prior	25	100	422	1,221	2	5	33	124	12	101	447	1,378	19	80	433	1,256
	Last	20	96	414	1,280	1	4	22	92	8	55	335	1,080	25	74	340	1,095
	% Change	-20.0 %	-4.0 %	-1.9 %	4.8 %	-50.0 %	-20.0 %	-33.3 %	-25.8 %	-33.3 %	-45.5 %	-25.1 %	-21.6 %	31.6 %	-7.5 %	-21.5 %	-12.8 %
County	Prior	207	891	3,299	10,715	14	43	301	864	176	964	4,199	12,512	45	207	889	2,575
	Last	201	870	3,367	11,125	14	64	237	731	143	700	3,483	11,027	44	178	773	2,511
	% Change	-2.9 %	-2.4 %	2.1 %	3.8 %	0.0 %	48.8 %	-21.3 %	-15.4 %	-18.8 %	-27.4 %	-17.1 %	-11.9 %	-2.2 %	-14.0 %	-13.0 %	-2.5 %

Information summarized for CompStat week ending 04/25/2015.

Sourced from MNPD ARMS on 4/29/2015 10:34:13 AM. This report is not a count of arrest charges. 1 arrest = 1 body. Includes adult and juvenile arrests. Arrests categorized by order of seriousness as follows: if an arrest includes one or more Part I UCR charges, it is counted as a Part I arrest. If an arrest includes one or weapons law violation charges but no Part I charges, it is counted as a weapons law violation arrest. The same hierarchical categorization is applicable for the remaining arrest categories (drug, DUI, and all other arrests).

Arrests: Part I, Weapons Law, Drug-Related, DUI, and All Other

METROPOLITAN POLICE DEPARTMENT
of Nashville and Davidson County

Aggregated by component of arresting officer. Includes adult and juvenile arrests.

		All Other Arrests				Total Arrests			
		Week	4 Weeks	YTD	52 Weeks	Week	4 Weeks	YTD	52 Weeks
West	Prior	65	331	2,123	6,160	112	516	3,253	9,429
	Last	71	300	1,239	4,468	107	473	1,919	7,126
	% Change	9.2 %	-9.4 %	-41.6 %	-27.5 %	-4.5 %	-8.3 %	-41.0 %	-24.4 %
East	Prior	152	612	2,504	8,484	217	857	3,643	12,150
	Last	155	616	2,403	7,466	216	896	3,423	10,591
	% Change	2.0 %	0.7 %	-4.0 %	-12.0 %	-0.5 %	4.6 %	-6.0 %	-12.8 %
South	Prior	110	473	2,818	8,194	159	717	4,076	11,841
	Last	133	431	1,784	5,896	177	640	2,633	9,034
	% Change	20.9 %	-8.9 %	-36.7 %	-28.0 %	11.3 %	-10.7 %	-35.4 %	-23.7 %
Central	Prior	152	596	2,553	8,588	189	744	3,039	10,246
	Last	140	637	2,490	7,856	162	771	3,068	9,578
	% Change	-7.9 %	6.9 %	-2.5 %	-8.5 %	-14.3 %	3.6 %	1.0 %	-6.5 %
Hermitage	Prior	154	539	2,939	8,095	199	838	4,321	12,636
	Last	129	579	2,292	7,350	184	798	3,405	11,240
	% Change	-16.2 %	7.4 %	-22.0 %	-9.2 %	-7.5 %	-4.8 %	-21.2 %	-11.0 %
North	Prior	86	361	2,197	7,007	124	600	3,140	9,874
	Last	93	346	1,547	5,438	136	542	2,435	8,163
	% Change	8.1 %	-4.2 %	-29.6 %	-22.4 %	9.7 %	-9.7 %	-22.5 %	-17.3 %
Madison	Prior	93	408	1,787	5,225	146	664	2,802	8,264
	Last	93	404	1,656	5,399	142	628	2,576	8,396
	% Change	0.0 %	-1.0 %	-7.3 %	3.3 %	-2.7 %	-5.4 %	-8.1 %	1.6 %
Midtown Hills	Prior	94	487	0	0	144	690	0	0
	Last	115	428	1,835	4,125	153	576	2,536	5,717
	% Change	22.3 %	-12.1 %	Infinity	Infinity	6.3 %	-16.5 %	Infinity	Infinity
Other	Prior	129	521	2,471	7,360	187	807	3,806	11,339
	Last	130	549	2,160	6,708	184	778	3,271	10,255
	% Change	0.8 %	5.4 %	-12.6 %	-8.9 %	-1.6 %	-3.6 %	-14.1 %	-9.6 %
County	Prior	1,035	4,328	19,392	59,113	1,477	6,433	28,080	85,779
	Last	1,059	4,290	17,406	54,706	1,461	6,102	25,266	80,100
	% Change	2.3 %	-0.9 %	-10.2 %	-7.5 %	-1.1 %	-5.1 %	-10.0 %	-6.6 %

Information summarized for CompStat week ending 04/25/2015.

Sourced from MNPD ARMS on 4/29/2015 10:34:13 AM. This report is not a count of arrest charges. 1 arrest = 1 body. Includes adult and juvenile arrests. Arrests categorized by order of seriousness as follows: if an arrest includes one or more Part I UCR charges, it is counted as a Part I arrest. If an arrest includes one or weapons law violation charges but no Part I charges, it is counted as a weapons law violation arrest. The same hierarchical categorization is applicable for the remaining arrest categories (drug, DUI, and all other arrests).

Outstanding Warrants: Served

Aggregated by component of arresting officer.

METROPOLITAN POLICE DEPARTMENT

of Nashville and Davidson County

		Rolling Two Week				Rolling Eight Week				YTD				Rolling Twenty-Four Month			
		Prior Week	Last Week	Change	% Change	Prior 4 Weeks	Last 4 Weeks	Change	% Change	Prior YTD	YTD	Change	% Change	Prior 52 Weeks	Last 52 Weeks	Change	% Change
West	Felony	11	7	-4	-36.4%	29	38	9	31.0%	227	123	-104	-45.8%	580	398	-182	-31.4%
	Misdemeanor	18	13	-5	-27.8%	103	80	-23	-22.3%	482	352	-130	-27.0%	1,369	1,156	-213	-15.6%
	Juvenile	2	2	0	0.0%	2	5	3	150.0%	6	10	4	66.7%	32	29	-3	-9.4%
	Subtotal	31	22	-9	-29.0%	134	123	-11	-8.2%	715	485	-230	-32.2%	1,981	1,583	-398	-20.1%
East	Felony	16	16	0	0.0%	50	72	22	44.0%	350	267	-83	-23.7%	1,178	868	-310	-26.3%
	Misdemeanor	44	38	-6	-13.6%	167	171	4	2.4%	683	669	-14	-2.0%	2,174	2,093	-81	-3.7%
	Juvenile	1	1	0	0.0%	4	10	6	150.0%	19	29	10	52.6%	67	53	-14	-20.9%
	Subtotal	61	55	-6	-9.8%	221	253	32	14.5%	1,052	965	-87	-8.3%	3,419	3,014	-405	-11.8%
South	Felony	3	10	7	233.3%	36	28	-8	-22.2%	219	157	-62	-28.3%	751	491	-260	-34.6%
	Misdemeanor	30	30	0	0.0%	128	116	-12	-9.4%	539	510	-29	-5.4%	1,752	1,489	-263	-15.0%
	Juvenile	1	0	-1	-100.0%	6	4	-2	-33.3%	11	14	3	27.3%	41	55	14	34.1%
	Subtotal	34	40	6	17.6%	170	148	-22	-12.9%	769	681	-88	-11.4%	2,544	2,035	-509	-20.0%
Central	Felony	6	10	4	66.7%	37	33	-4	-10.8%	165	174	9	5.5%	532	561	29	5.5%
	Misdemeanor	16	16	0	0.0%	97	82	-15	-15.5%	391	381	-10	-2.6%	1,451	1,511	60	4.1%
	Juvenile	1	0	-1	-100.0%	5	5	0	0.0%	16	16	0	0.0%	77	40	-37	-48.1%
	Subtotal	23	26	3	13.0%	139	120	-19	-13.7%	572	571	-1	-0.2%	2,060	2,112	52	2.5%
Hermitage	Felony	21	8	-13	-61.9%	81	71	-10	-12.3%	270	284	14	5.2%	884	855	-29	-3.3%
	Misdemeanor	45	32	-13	-28.9%	184	158	-26	-14.1%	711	661	-50	-7.0%	2,171	2,237	66	3.0%
	Juvenile	1	1	0	0.0%	3	5	2	66.7%	18	18	0	0.0%	55	84	29	52.7%
	Subtotal	67	41	-26	-38.8%	268	234	-34	-12.7%	999	963	-36	-3.6%	3,110	3,176	66	2.1%
North	Felony	17	14	-3	-17.6%	53	71	18	34.0%	263	219	-44	-16.7%	852	841	-11	-1.3%
	Misdemeanor	30	34	4	13.3%	100	154	54	54.0%	585	460	-125	-21.4%	1,796	1,623	-173	-9.6%
	Juvenile	0	0	0	-	2	4	2	100.0%	17	16	-1	-5.9%	67	83	16	23.9%
	Subtotal	47	48	1	2.1%	155	229	74	47.7%	865	695	-170	-19.7%	2,715	2,547	-168	-6.2%
Madison	Felony	28	6	-22	-78.6%	51	51	0	0.0%	174	177	3	1.7%	571	557	-14	-2.5%
	Misdemeanor	28	28	0	0.0%	134	109	-25	-18.7%	501	458	-43	-8.6%	1,511	1,545	34	2.3%
	Juvenile	3	0	-3	-100.0%	0	9	9	-	16	16	0	0.0%	36	43	7	19.4%
	Subtotal	59	34	-25	-42.4%	185	169	-16	-8.6%	691	651	-40	-5.8%	2,118	2,145	27	1.3%
Midtown Hills	Felony	13	5	-8	-61.5%	28	38	10	35.7%	0	124	124	-	0	300	300	-
	Misdemeanor	18	28	10	55.6%	77	83	6	7.8%	0	333	333	-	0	790	790	-
	Juvenile	1	1	0	0.0%	2	3	1	50.0%	0	9	9	-	0	14	14	-
	Subtotal	32	34	2	6.3%	107	124	17	15.9%	0	466	466	-	0	1,104	1,104	-
County	Felony	193	141	-52	-26.9%	630	747	117	18.6%	2,862	2,690	-172	-6.0%	9,116	8,630	-486	-5.3%
	Misdemeanor	350	329	-21	-6.0%	1,418	1,474	56	3.9%	5,608	5,600	-8	-0.1%	17,313	17,825	512	3.0%
	Juvenile	10	5	-5	-50.0%	27	45	18	66.7%	107	135	28	26.2%	391	425	34	8.7%
	Total	553	475	-78	-14.1%	2,075	2,266	191	9.2%	8,577	8,425	-152	-1.8%	26,820	26,880	60	0.2%

Information summarized for CompStat week ending 4/25/2015.

* Countywide totals include outstanding warrants served by all other divisions. Sourced from MNPD ARMS on 4/29/2015 10:34:13 AM.
Statistics provided above consider 1 count for each outstanding warrant served.

Outstanding Warrants: Attempts/Served

Aggregated by component of arresting officer.

METROPOLITAN POLICE DEPARTMENT

of Nashville and Davidson County

			Prior Week	Last Week	Change*	Prior 4Wks	Last 4Wks	Change*	Prior YTD	Current YTD	Change*	Prior 52Wks	Last 52Wks	Change*
West	Patrol-A	Served	0	6	Infinity	14	10	-28.6 %	105	39	-62.9 %	295	218	-26.1 %
		Attempts	12	4	-66.7 %	56	46	-17.9 %	886	184	-79.2 %	1,648	778	-52.8 %
		% Served	0.0 %	150.0 %	150.0 %	25.0 %	21.7 %	-3.3 %	11.9 %	21.2 %	9.3 %	17.9 %	28.0 %	10.1 %
	Patrol-B	Served	7	6	-14.3 %	39	27	-30.8 %	138	134	-2.9 %	431	389	-9.7 %
		Attempts	47	46	-2.1 %	174	165	-5.2 %	634	606	-4.4 %	3,591	1,909	-46.8 %
		% Served	14.9 %	13.0 %	-1.9 %	22.4 %	16.4 %	-6.1 %	21.8 %	22.1 %	0.3 %	12.0 %	20.4 %	8.4 %
	Patrol-C	Served	14	5	-64.3 %	22	47	113.6 %	201	140	-30.3 %	592	437	-26.2 %
		Attempts	19	18	-5.3 %	86	119	38.4 %	519	422	-18.7 %	1,403	1,398	-0.4 %
		% Served	73.7 %	27.8 %	-45.9 %	25.6 %	39.5 %	13.9 %	38.7 %	33.2 %	-5.6 %	42.2 %	31.3 %	-10.9 %
	Other	Served	10	5	-50.0 %	59	39	-33.9 %	271	172	-36.5 %	663	539	-18.7 %
		Attempts	17	10	-41.2 %	99	69	-30.3 %	629	344	-45.3 %	1,803	1,287	-28.6 %
		% Served	58.8 %	50.0 %	-8.8 %	59.6 %	56.5 %	-3.1 %	43.1 %	50.0 %	6.9 %	36.8 %	41.9 %	5.1 %
	Totals	**Served**	**31**	**22**	**-29.0 %**	**134**	**123**	**-8.2 %**	**715**	**485**	**-32.2 %**	**1,981**	**1,583**	**-20.1 %**
		Attempts	**95**	**78**	**-17.9 %**	**415**	**399**	**-3.9 %**	**2,668**	**1,556**	**-41.7 %**	**8,445**	**5,372**	**-36.4 %**
		% Served	**32.6 %**	**28.2 %**	**-4.4 %**	**32.3 %**	**30.8 %**	**-1.5 %**	**26.8 %**	**31.2 %**	**4.4 %**	**23.5 %**	**29.5 %**	**6.0 %**
East	Patrol-A	Served	11	7	-36.4 %	52	30	-42.3 %	186	166	-10.8 %	582	611	5.0 %
		Attempts	43	45	4.7 %	281	146	-48.0 %	965	846	-12.3 %	3,012	3,099	2.9 %
		% Served	25.6 %	15.6 %	-10.0 %	18.5 %	20.5 %	2.0 %	19.3 %	19.6 %	0.3 %	19.3 %	19.7 %	0.4 %
	Patrol-B	Served	13	18	38.5 %	40	49	22.5 %	194	217	11.9 %	733	713	-2.7 %
		Attempts	39	47	20.5 %	177	165	-6.8 %	822	707	-14.0 %	2,264	2,157	-4.7 %
		% Served	33.3 %	38.3 %	5.0 %	22.6 %	29.7 %	7.1 %	23.6 %	30.7 %	7.1 %	32.4 %	33.1 %	0.7 %
	Patrol-C	Served	5	13	160.0 %	61	50	-18.0 %	196	232	18.4 %	589	655	11.2 %
		Attempts	43	52	20.9 %	184	168	-8.7 %	688	723	5.1 %	1,731	1,971	13.9 %
		% Served	11.6 %	25.0 %	13.4 %	33.2 %	29.8 %	-3.4 %	28.5 %	32.1 %	3.6 %	34.0 %	33.2 %	-0.8 %
	Other	Served	32	17	-46.9 %	68	124	82.4 %	476	350	-26.5 %	1,515	1,035	-31.7 %
		Attempts	41	26	-36.6 %	75	126	68.0 %	499	446	-10.6 %	2,390	1,253	-47.6 %
		% Served	78.0 %	65.4 %	-12.7 %	90.7 %	98.4 %	7.7 %	95.4 %	78.5 %	-16.9 %	63.4 %	82.6 %	19.2 %
	Totals	**Served**	**61**	**55**	**-9.8 %**	**221**	**253**	**14.5 %**	**1,052**	**965**	**-8.3 %**	**3,419**	**3,014**	**-11.8 %**
		Attempts	**166**	**170**	**2.4 %**	**717**	**605**	**-15.6 %**	**2,974**	**2,722**	**-8.5 %**	**9,397**	**8,480**	**-9.8 %**
		% Served	**36.7 %**	**32.4 %**	**-4.4 %**	**30.8 %**	**41.8 %**	**11.0 %**	**35.4 %**	**35.5 %**	**0.1 %**	**36.4 %**	**35.5 %**	**-0.8 %**

Outstanding Warrants: Attempts/Served

Aggregated by component of arresting officer.

METROPOLITAN POLICE DEPARTMENT

of Nashville and Davidson County

			Prior Week	Last Week	Change*	Prior 4Wks	Last 4Wks	Change*	Prior YTD	Current YTD	Change*	Prior 52Wks	Last 52Wks	Change*
South	Patrol-A	Served	6	15	150.0 %	49	37	-24.5 %	194	208	7.2 %	579	593	2.4 %
		Attempts	41	87	112.2 %	307	218	-29.0 %	884	1,171	32.5 %	3,540	3,074	-13.2 %
		% Served	14.6 %	17.2 %	2.6 %	16.0 %	17.0 %	1.0 %	21.9 %	17.8 %	-4.2 %	16.4 %	19.3 %	2.9 %
	Patrol-B	Served	8	15	87.5 %	41	40	-2.4 %	202	187	-7.4 %	861	578	-32.9 %
		Attempts	16	18	12.5 %	101	72	-28.7 %	454	348	-23.3 %	2,185	889	-59.3 %
		% Served	50.0 %	83.3 %	33.3 %	40.6 %	55.6 %	15.0 %	44.5 %	53.7 %	9.2 %	39.4 %	65.0 %	25.6 %
	Patrol-C	Served	11	5	-54.5 %	48	39	-18.8 %	235	170	-27.7 %	704	538	-23.6 %
		Attempts	18	20	11.1 %	74	74	0.0 %	412	349	-15.3 %	1,327	923	-30.4 %
		% Served	61.1 %	25.0 %	-36.1 %	64.9 %	52.7 %	-12.2 %	57.0 %	48.7 %	-8.3 %	53.1 %	58.3 %	5.2 %
	Other	Served	9	5	-44.4 %	32	32	0.0 %	138	116	-15.9 %	400	326	-18.5 %
		Attempts	11	6	-45.5 %	32	40	25.0 %	222	199	-10.4 %	694	559	-19.5 %
		% Served	81.8 %	83.3 %	1.5 %	100.0 %	80.0 %	-20.0 %	62.2 %	58.3 %	-3.9 %	57.6 %	58.3 %	0.7 %
	Totals	**Served**	**34**	**40**	**17.6 %**	**170**	**148**	**-12.9 %**	**769**	**681**	**-11.4 %**	**2,544**	**2,035**	**-20.0 %**
		Attempts	**86**	**131**	**52.3 %**	**514**	**404**	**-21.4 %**	**1,972**	**2,067**	**4.8 %**	**7,746**	**5,445**	**-29.7 %**
		% Served	**39.5 %**	**30.5 %**	**-9.0 %**	**33.1 %**	**36.6 %**	**3.6 %**	**39.0 %**	**32.9 %**	**-6.0 %**	**32.8 %**	**37.4 %**	**4.5 %**
Central	Patrol-A	Served	4	1	-75.0 %	12	10	-16.7 %	85	58	-31.8 %	266	245	-7.9 %
		Attempts	37	28	-24.3 %	70	68	-2.9 %	787	863	9.7 %	2,773	1,396	-49.7 %
		% Served	10.8 %	3.6 %	-7.2 %	17.1 %	14.7 %	-2.4 %	10.8 %	6.7 %	-4.1 %	9.6 %	17.6 %	8.0 %
	Patrol-B	Served	1	9	800.0 %	24	28	16.7 %	111	115	3.6 %	465	400	-14.0 %
		Attempts	0	6	Infinity	40	13	-67.5 %	260	233	-10.4 %	771	661	-14.3 %
		% Served	Infinity	150.0 %	-Infinity	60.0 %	215.4 %	155.4 %	42.7 %	49.4 %	6.7 %	60.3 %	60.5 %	0.2 %
	Patrol-C	Served	7	12	71.4 %	39	35	-10.3 %	94	146	55.3 %	311	448	44.1 %
		Attempts	4	12	200.0 %	37	29	-21.6 %	1,111	135	-87.8 %	3,087	1,084	-64.9 %
		% Served	175.0 %	100.0 %	-75.0 %	105.4 %	120.7 %	15.3 %	8.5 %	108.1 %	99.7 %	10.1 %	41.3 %	31.3 %
	Other	Served	11	4	-63.6 %	64	47	-26.6 %	282	252	-10.6 %	1,018	1,019	0.1 %
		Attempts	30	30	0.0 %	161	150	-6.8 %	502	654	30.3 %	1,525	2,275	49.2 %
		% Served	36.7 %	13.3 %	-23.3 %	39.8 %	31.3 %	-8.4 %	56.2 %	38.5 %	-17.6 %	66.8 %	44.8 %	-22.0 %
	Totals	**Served**	**23**	**26**	**13.0 %**	**139**	**120**	**-13.7 %**	**572**	**571**	**-0.2 %**	**2,060**	**2,112**	**2.5 %**
		Attempts	**71**	**76**	**7.0 %**	**308**	**260**	**-15.6 %**	**2,660**	**1,885**	**-29.1 %**	**8,156**	**5,416**	**-33.6 %**
		% Served	**32.4 %**	**34.2 %**	**1.8 %**	**45.1 %**	**46.2 %**	**1.0 %**	**21.5 %**	**30.3 %**	**8.8 %**	**25.3 %**	**39.0 %**	**13.7 %**

Outstanding Warrants: Attempts/Served

Aggregated by component of arresting officer.

METROPOLITAN POLICE DEPARTMENT

of Nashville and Davidson County

			Prior Week	Last Week	Change*	Prior 4Wks	Last 4Wks	Change*	Prior YTD	Current YTD	Change*	Prior 52Wks	Last 52Wks	Change*
Hermitage	Patrol-A	Served	3	7	133.3 %	43	42	-2.3 %	197	146	-25.9 %	598	545	-8.9 %
		Attempts	55	85	54.5 %	237	245	3.4 %	1,341	947	-29.4 %	3,571	3,149	-11.8 %
		% Served	5.5 %	8.2 %	2.8 %	18.1 %	17.1 %	-1.0 %	14.7 %	15.4 %	0.7 %	16.7 %	17.3 %	0.6 %
	Patrol-B	Served	28	13	-53.6 %	52	75	44.2 %	271	270	-0.4 %	1,008	829	-17.8 %
		Attempts	59	48	-18.6 %	169	228	34.9 %	937	744	-20.6 %	2,649	2,103	-20.6 %
		% Served	47.5 %	27.1 %	-20.4 %	30.8 %	32.9 %	2.1 %	28.9 %	36.3 %	7.4 %	38.1 %	39.4 %	1.4 %
	Patrol-C	Served	13	9	-30.8 %	52	44	-15.4 %	182	190	4.4 %	596	576	-3.4 %
		Attempts	36	29	-19.4 %	179	160	-10.6 %	599	721	20.4 %	1,790	2,175	21.5 %
		% Served	36.1 %	31.0 %	-5.1 %	29.1 %	27.5 %	-1.6 %	30.4 %	26.4 %	-4.0 %	33.3 %	26.5 %	-6.8 %
	Other	Served	23	12	-47.8 %	121	73	-39.7 %	349	357	2.3 %	909	1,225	34.8 %
		Attempts	44	50	13.6 %	223	154	-30.9 %	745	722	-3.1 %	1,733	2,509	44.8 %
		% Served	52.3 %	24.0 %	-28.3 %	54.3 %	47.4 %	-6.9 %	46.8 %	49.4 %	2.6 %	52.5 %	48.8 %	-3.6 %
	Totals	**Served**	**67**	**41**	**-38.8 %**	**268**	**234**	**-12.7 %**	**999**	**963**	**-3.6 %**	**3,111**	**3,175**	**2.1 %**
		Attempts	**194**	**212**	**9.3 %**	**808**	**787**	**-2.6 %**	**3,622**	**3,134**	**-13.5 %**	**9,743**	**9,936**	**2.0 %**
		% Served	**34.5 %**	**19.3 %**	**-15.2 %**	**33.2 %**	**29.7 %**	**-3.4 %**	**27.6 %**	**30.7 %**	**3.1 %**	**31.9 %**	**32.0 %**	**0.0 %**
North	Patrol-A	Served	10	10	0.0 %	32	64	100.0 %	176	196	11.4 %	612	621	1.5 %
		Attempts	106	91	-14.2 %	413	452	9.4 %	1,253	1,837	46.6 %	4,243	4,996	17.7 %
		% Served	9.4 %	11.0 %	1.6 %	7.7 %	14.2 %	6.4 %	14.0 %	10.7 %	-3.4 %	14.4 %	12.4 %	-2.0 %
	Patrol-B	Served	13	10	-23.1 %	35	45	28.6 %	140	138	-1.4 %	450	520	15.6 %
		Attempts	50	8	-84.0 %	51	104	103.9 %	397	258	-35.0 %	994	1,127	13.4 %
		% Served	26.0 %	125.0 %	99.0 %	68.6 %	43.3 %	-25.4 %	35.3 %	53.5 %	18.2 %	45.3 %	46.1 %	0.9 %
	Patrol-C	Served	3	3	0.0 %	35	27	-22.9 %	179	112	-37.4 %	580	374	-35.5 %
		Attempts	33	20	-39.4 %	93	111	19.4 %	360	318	-11.7 %	998	683	-31.6 %
		% Served	9.1 %	15.0 %	5.9 %	37.6 %	24.3 %	-13.3 %	49.7 %	35.2 %	-14.5 %	58.1 %	54.8 %	-3.4 %
	Other	Served	21	25	19.0 %	53	93	75.5 %	370	249	-32.7 %	1,073	1,032	-3.8 %
		Attempts	26	37	42.3 %	68	112	64.7 %	571	385	-32.6 %	1,245	1,510	21.3 %
		% Served	80.8 %	67.6 %	-13.2 %	77.9 %	83.0 %	5.1 %	64.8 %	64.7 %	-0.1 %	86.2 %	68.3 %	-17.8 %
	Totals	**Served**	**47**	**48**	**2.1 %**	**155**	**229**	**47.7 %**	**865**	**695**	**-19.7 %**	**2,715**	**2,547**	**-6.2 %**
		Attempts	**215**	**156**	**-27.4 %**	**625**	**779**	**24.6 %**	**2,581**	**2,798**	**8.4 %**	**7,480**	**8,316**	**11.2 %**
		% Served	**21.9 %**	**30.8 %**	**8.9 %**	**24.8 %**	**29.4 %**	**4.6 %**	**33.5 %**	**24.8 %**	**-8.7 %**	**36.3 %**	**30.6 %**	**-5.7 %**

Outstanding Warrants: Attempts/Served

Aggregated by component of arresting officer.

METROPOLITAN POLICE DEPARTMENT

of Nashville and Davidson County

			Prior Week	Last Week	Change*	Prior 4Wks	Last 4Wks	Change*	Prior YTD	Current YTD	Change*	Prior 52Wks	Last 52Wks	Change*
Madison	Patrol-A	Served	5	1	-80.0 %	13	16	23.1 %	100	54	-46.0 %	258	242	-6.2 %
		Attempts	10	11	10.0 %	54	61	13.0 %	329	248	-24.6 %	1,292	731	-43.4 %
		% Served	50.0 %	9.1 %	-40.9 %	24.1 %	26.2 %	2.2 %	30.4 %	21.8 %	-8.6 %	20.0 %	33.1 %	13.1 %
	Patrol-B	Served	5	5	0.0 %	29	23	-20.7 %	150	119	-20.7 %	535	424	-20.7 %
		Attempts	22	11	-50.0 %	75	61	-18.7 %	339	367	8.3 %	1,482	852	-42.5 %
		% Served	22.7 %	45.5 %	22.7 %	38.7 %	37.7 %	-1.0 %	44.2 %	32.4 %	-11.8 %	36.1 %	49.8 %	13.7 %
	Patrol-C	Served	23	12	-47.8 %	73	70	-4.1 %	212	264	24.5 %	594	747	25.8 %
		Attempts	73	49	-32.9 %	238	227	-4.6 %	672	822	22.3 %	1,862	2,098	12.7 %
		% Served	31.5 %	24.5 %	-7.0 %	30.7 %	30.8 %	0.2 %	31.5 %	32.1 %	0.6 %	31.9 %	35.6 %	3.7 %
	Other	Served	26	16	-38.5 %	70	60	-14.3 %	229	214	-6.6 %	731	732	0.1 %
		Attempts	33	29	-12.1 %	134	119	-11.2 %	472	388	-17.8 %	1,690	1,202	-28.9 %
		% Served	78.8 %	55.2 %	-23.6 %	52.2 %	50.4 %	-1.8 %	48.5 %	55.2 %	6.6 %	43.3 %	60.9 %	17.6 %
	Totals	**Served**	**59**	**34**	**-42.4 %**	**185**	**169**	**-8.6 %**	**691**	**651**	**-5.8 %**	**2,118**	**2,145**	**1.3 %**
		Attempts	**138**	**100**	**-27.5 %**	**501**	**468**	**-6.6 %**	**1,812**	**1,825**	**0.7 %**	**6,326**	**4,883**	**-22.8 %**
		% Served	**42.8 %**	**34.0 %**	**-8.8 %**	**36.9 %**	**36.1 %**	**-0.8 %**	**38.1 %**	**35.7 %**	**-2.5 %**	**33.5 %**	**43.9 %**	**10.4 %**
Midtown Hills	Patrol-A	Served	11	2	-81.8 %	11	20	81.8 %	0	63	Infinity	0	164	Infinity
		Attempts	17	8	-52.9 %	29	36	24.1 %	0	117	Infinity	0	469	Infinity
		% Served	64.7 %	25.0 %	-39.7 %	37.9 %	55.6 %	17.6 %	NaN	53.8 %	NaN	NaN	35.0 %	NaN
	Patrol-B	Served	5	10	100.0 %	27	27	0.0 %	0	109	Infinity	0	217	Infinity
		Attempts	10	29	190.0 %	47	73	55.3 %	0	270	Infinity	0	600	Infinity
		% Served	50.0 %	34.5 %	-15.5 %	57.4 %	37.0 %	-20.5 %	NaN	40.4 %	NaN	NaN	36.2 %	NaN
	Patrol-C	Served	4	12	200.0 %	24	24	0.0 %	0	101	Infinity	0	269	Infinity
		Attempts	8	11	37.5 %	52	50	-3.8 %	0	223	Infinity	0	554	Infinity
		% Served	50.0 %	109.1 %	59.1 %	46.2 %	48.0 %	1.8 %	NaN	45.3 %	NaN	NaN	48.6 %	NaN
	Other	Served	12	10	-16.7 %	45	53	17.8 %	0	193	Infinity	0	454	Infinity
		Attempts	16	33	106.3 %	103	85	-17.5 %	0	415	Infinity	0	1,144	Infinity
		% Served	75.0 %	30.3 %	-44.7 %	43.7 %	62.4 %	18.7 %	NaN	46.5 %	NaN	NaN	39.7 %	NaN
	Totals	**Served**	**32**	**34**	**6.3 %**	**107**	**124**	**15.9 %**	**0**	**466**	**Infinity**	**0**	**1,104**	**Infinity**
		Attempts	**51**	**81**	**58.8 %**	**231**	**244**	**5.6 %**	**0**	**1,025**	**Infinity**	**0**	**2,767**	**Infinity**
		% Served	**62.7 %**	**42.0 %**	**-20.8 %**	**46.3 %**	**50.8 %**	**4.5 %**	**NaN**	**45.5 %**	**NaN**	**NaN**	**39.9 %**	**NaN**

Outstanding Warrants: Attempts/Served

Aggregated by component of arresting officer.

METROPOLITAN POLICE DEPARTMENT

of Nashville and Davidson County

		Prior Week	Last Week	Change*	Prior 4Wks	Last 4Wks	Change*	Prior YTD	Current YTD	Change*	Prior 52Wks	Last 52Wks	Change*
SID	Served	16	6	-62.5 %	20	31	55.0 %	108	81	-25.0 %	372	232	-37.6 %
	Attempts	1	0	-100.0 %	0	4	Infinity	7	18	157.1 %	34	30	-11.8 %
	% Served	1,600.0 %	Infinity	Infinity	Infinity	775.0 %	-Infinity	1,542.9 %	450.0 %	-1,092.9 %	1,094.1 %	773.3 %	-320.8 %
SOD	Served	1	1	0.0 %	11	9	-18.2 %	44	48	9.1 %	113	138	22.1 %
	Attempts	0	0	NaN	6	0	-100.0 %	13	16	23.1 %	35	50	42.9 %
	% Served	Infinity	Infinity	NaN	183.3 %	Infinity	Infinity	338.5 %	300.0 %	-38.5 %	322.9 %	276.0 %	-46.9 %
SRT	Served	13	0	-100.0 %	47	59	25.5 %	218	178	-18.3 %	751	725	-3.5 %
	Attempts	35	0	-100.0 %	105	142	35.2 %	777	448	-42.3 %	2,484	2,008	-19.2 %
	% Served	37.1 %	NaN	NaN	44.8 %	41.5 %	-3.2 %	28.1 %	39.7 %	11.7 %	30.2 %	36.1 %	5.9 %
Warrants	Served	166	166	0.0 %	601	749	24.6 %	2,458	2,547	3.6 %	7,331	7,771	6.0 %
	Attempts	14	34	142.9 %	134	101	-24.6 %	668	535	-19.9 %	2,352	1,666	-29.2 %
	% Served	1,185.7 %	488.2 %	-697.5 %	448.5 %	741.6 %	293.1 %	368.0 %	476.1 %	108.1 %	311.7 %	466.4 %	154.8 %
Other	Served	3	2	-33.3 %	17	18	5.9 %	88	94	6.8 %	308	299	-2.9 %
	Attempts	12	11	-8.3 %	20	28	40.0 %	127	108	-15.0 %	324	587	81.2 %
	% Served	25.0 %	18.2 %	-6.8 %	85.0 %	64.3 %	-20.7 %	69.3 %	87.0 %	17.7 %	95.1 %	50.9 %	-44.1 %
County Total	**Served**	**553**	**475**	**-14.1 %**	**2,075**	**2,266**	**9.2 %**	**8,579**	**8,425**	**-1.8 %**	**26,823**	**26,880**	**0.2 %**
	Attempts	**1,078**	**1,049**	**-2.7 %**	**4,384**	**4,221**	**-3.7 %**	**19,881**	**18,137**	**-8.8 %**	**62,522**	**54,956**	**-12.1 %**
	% Served	**51.3 %**	**45.3 %**	**-6.0 %**	**47.3 %**	**53.7 %**	**6.4 %**	**43.2 %**	**46.5 %**	**3.3 %**	**42.9 %**	**48.9 %**	**6.0 %**

Information summarized for CompStat week ending 4/25/2015.

* Change for % Served is the difference in percents. Sourced from MNPD ARMS on 4/29/2015 10:34:13 AM. Statistics provided above consider 1 count for each outstanding warrant served.

Crooks With Guns / School Zone Report

Aggregated by component of arresting officer.

METROPOLITAN POLICE DEPARTMENT
of Nashville and Davidson County

		Crooks With Guns - Arrests				Drugs in School Zones - Arrests				Drugs in School Zones - Charges			
		YTD	52 Weeks	4 Weeks	Last 4 Wks to Same Period Last Year	YTD	52 Weeks	4 Weeks	Last 4 Wks to Same Period Last Year	YTD	52 Weeks	4 Weeks	Last 4 Wks to Same Period Last Year
West	Prior	4	16	0	1	16	36	2	4	59	88	5	13
	Last	4	12	3	3	5	11	1	1	10	22	1	1
	% Change	0.0 %	-25.0 %	Infinity	200.0 %	-68.8 %	-69.4 %	-50.0 %	-75.0 %	-83.1 %	-75.0 %	-80.0 %	-92.3 %
East	Prior	18	34	3	3	19	91	1	4	25	135	1	4
	Last	14	36	3	3	7	34	2	2	7	41	2	2
	% Change	-22.2 %	5.9 %	0.0 %	0.0 %	-63.2 %	-62.6 %	100.0 %	-50.0 %	-72.0 %	-69.6 %	100.0 %	-50.0 %
South	Prior	15	32	2	4	9	28	1	1	45	71	1	1
	Last	16	27	8	8	2	9	0	0	4	12	0	0
	% Change	6.7 %	-15.6 %	300.0 %	100.0 %	-77.8 %	-67.9 %	-100.0 %	-100.0 %	-91.1 %	-83.1 %	-100.0 %	-100.0 %
Central	Prior	3	10	0	2	3	14	0	0	3	24	0	0
	Last	7	10	2	2	3	10	2	2	6	16	4	4
	% Change	133.3 %	0.0 %	Infinity	0.0 %	0.0 %	-28.6 %	Infinity	Infinity	100.0 %	-33.3 %	Infinity	Infinity
Hermitage	Prior	14	33	4	3	19	61	3	10	44	101	3	32
	Last	21	40	6	6	9	62	0	0	9	75	0	0
	% Change	50.0 %	21.2 %	50.0 %	100.0 %	-52.6 %	1.6 %	-100.0 %	-100.0 %	-79.5 %	-25.7 %	-100.0 %	-100.0 %
North	Prior	14	29	8	3	27	83	13	3	33	107	20	4
	Last	12	48	3	3	21	59	3	3	29	79	3	3
	% Change	-14.3 %	65.5 %	-62.5 %	0.0 %	-22.2 %	-28.9 %	-76.9 %	0.0 %	-12.1 %	-26.2 %	-85.0 %	-25.0 %
Madison	Prior	8	22	0	3	8	18	4	2	11	28	4	2
	Last	5	15	1	1	5	19	0	0	5	23	0	0
	% Change	-37.5 %	-31.8 %	Infinity	-66.7 %	-37.5 %	5.6 %	-100.0 %	-100.0 %	-54.5 %	-17.9 %	-100.0 %	-100.0 %
Midtown Hills	Prior	0	0	0	0	0	0	0	0	0	0	0	0
	Last	3	6	1	1	2	9	1	1	2	9	1	1
	% Change	Infinity	Infinity	Infinity	Infinity	Infinity	Infinity	Infinity	Infinity	Infinity	Infinity	Infinity	Infinity
Other	Prior	19	67	0	5	66	171	3	16	209	430	3	69
	Last	9	48	0	0	4	65	0	0	4	96	0	0
	% Change	-52.6 %	-28.4 %	0.0 %	-100.0 %	-93.9 %	-62.0 %	-100.0 %	-100.0 %	-98.1 %	-77.7 %	-100.0 %	-100.0 %
County	Prior	95	243	17	24	167	502	27	40	429	984	37	125
	Last	91	242	27	27	58	278	9	9	76	373	11	11
	% Change	-4.2 %	-0.4 %	58.8 %	12.5 %	-65.3 %	-44.6 %	-66.7 %	-77.5 %	-82.3 %	-62.1 %	-70.3 %	-91.2 %

Information summarized for CompStat week ending 04/25/2015.

Sourced from MNPD ARMS on 4/29/2015 10:34:14 AM. Arrest totals do not count charges. 1 arrest = 1 body.

Juvenile Section

CompStat Weekly Analysis is provided by the Metropolitan Nashville Police Department Crime Analysis Section. This document does not necessarily reflect official UCR counts. It is intended to be a management tool and is for law enforcement use only.

"Great thoughts speak only to the thoughtful mind, but great actions speak to all mankind."
- Theodore Roosevelt

Begin Date: 04/19/2015
End Date: 04/25/2015
Week: 17

Juvenile Arrests

Aggregated by component of arresting officer.

METROPOLITAN POLICE DEPARTMENT

of Nashville and Davidson County

		Rolling 2 Weeks				Rolling 8 Weeks				YTD				Rolling 104 Weeks			
		Prior Week	Last Week	Change	Percent Change	Prior 4 Weeks	Last 4 Weeks	Change	Percent Change	Prior YTD	Current YTD	Change	Percent Change	Prior 52 Weeks	Last 52 Weeks	Change	Percent Change
West	Curfew	0	0	0	NaN	10	0	-10	-100.0 %	39	23	-16	-41.0 %	150	116	-34	-22.7 %
	Truancy	1	14	13	1,300.0 %	5	19	14	280.0 %	20	34	14	70.0 %	76	81	5	6.6 %
	Other	16	12	-4	-25.0 %	35	51	16	45.7 %	218	137	-81	-37.2 %	661	519	-142	-21.5 %
	Subtotal	**17**	**26**	**9**	**52.9 %**	**50**	**70**	**20**	**40.0 %**	**277**	**194**	**-83**	**-30.0 %**	**887**	**716**	**-171**	**-19.3 %**
East	Curfew	5	5	0	0.0 %	8	17	9	112.5 %	21	58	37	176.2 %	161	125	-36	-22.4 %
	Truancy	3	5	2	66.7 %	5	12	7	140.0 %	26	27	1	3.8 %	78	78	0	0.0 %
	Other	26	31	5	19.2 %	52	100	48	92.3 %	262	302	40	15.3 %	802	863	61	7.6 %
	Subtotal	**34**	**41**	**7**	**20.6 %**	**65**	**129**	**64**	**98.5 %**	**309**	**387**	**78**	**25.2 %**	**1,041**	**1,066**	**25**	**2.4 %**
South	Curfew	2	0	-2	-100.0 %	16	9	-7	-43.8 %	44	41	-3	-6.8 %	137	139	2	1.5 %
	Truancy	6	10	4	66.7 %	6	16	10	166.7 %	14	32	18	128.6 %	57	58	1	1.8 %
	Other	16	30	14	87.5 %	69	72	3	4.3 %	252	242	-10	-4.0 %	708	769	61	8.6 %
	Subtotal	**24**	**40**	**16**	**66.7 %**	**91**	**97**	**6**	**6.6 %**	**310**	**315**	**5**	**1.6 %**	**902**	**966**	**64**	**7.1 %**
Central	Curfew	0	5	5	Infinity	9	10	1	11.1 %	6	28	22	366.7 %	33	45	12	36.4 %
	Truancy	1	4	3	300.0 %	1	8	7	700.0 %	7	10	3	42.9 %	34	32	-2	-5.9 %
	Other	1	1	0	0.0 %	12	12	0	0.0 %	58	59	1	1.7 %	222	179	-43	-19.4 %
	Subtotal	**2**	**10**	**8**	**400.0 %**	**22**	**30**	**8**	**36.4 %**	**71**	**97**	**26**	**36.6 %**	**289**	**256**	**-33**	**-11.4 %**
Hermitage	Curfew	3	3	0	0.0 %	7	9	2	28.6 %	55	26	-29	-52.7 %	207	100	-107	-51.7 %
	Truancy	5	11	6	120.0 %	6	24	18	300.0 %	16	47	31	193.8 %	62	110	48	77.4 %
	Other	22	22	0	0.0 %	68	80	12	17.6 %	339	265	-74	-21.8 %	910	865	-45	-4.9 %
	Subtotal	**30**	**36**	**6**	**20.0 %**	**81**	**113**	**32**	**39.5 %**	**410**	**338**	**-72**	**-17.6 %**	**1,179**	**1,075**	**-104**	**-8.8 %**
North	Curfew	0	0	0	NaN	2	2	0	0.0 %	21	15	-6	-28.6 %	97	38	-59	-60.8 %
	Truancy	1	1	0	0.0 %	3	5	2	66.7 %	18	13	-5	-27.8 %	45	33	-12	-26.7 %
	Other	7	8	1	14.3 %	37	34	-3	-8.1 %	149	172	23	15.4 %	557	582	25	4.5 %
	Subtotal	**8**	**9**	**1**	**12.5 %**	**42**	**41**	**-1**	**-2.4 %**	**188**	**200**	**12**	**6.4 %**	**699**	**653**	**-46**	**-6.6 %**
Madison	Curfew	4	2	-2	-50.0 %	9	8	-1	-11.1 %	16	28	12	75.0 %	71	65	-6	-8.5 %
	Truancy	1	0	-1	-100.0 %	4	1	-3	-75.0 %	13	6	-7	-53.8 %	57	47	-10	-17.5 %
	Other	20	14	-6	-30.0 %	41	65	24	58.5 %	213	192	-21	-9.9 %	613	563	-50	-8.2 %
	Subtotal	**25**	**16**	**-9**	**-36.0 %**	**54**	**74**	**20**	**37.0 %**	**242**	**226**	**-16**	**-6.6 %**	**741**	**675**	**-66**	**-8.9 %**
Midtown Hills	Curfew	1	0	-1	-100.0 %	10	2	-8	-80.0 %	0	31	31	Infinity	0	72	72	Infinity
	Truancy	0	2	2	Infinity	0	2	2	Infinity	0	10	10	Infinity	0	27	27	Infinity
	Other	6	7	1	16.7 %	23	31	8	34.8 %	0	127	127	Infinity	0	272	272	Infinity
	Subtotal	**7**	**9**	**2**	**28.6 %**	**33**	**35**	**2**	**6.1 %**	**0**	**168**	**168**	**Infinity**	**0**	**371**	**371**	**Infinity**
Youth Services	Truancy	0	0	0	NaN	0	0	0	NaN	1	0	-1	-100.0 %	1	0	-1	-100.0 %
	Other	2	0	-2	-100.0 %	0	7	7	Infinity	10	8	-2	-20.0 %	12	11	-1	-8.3 %
	Subtotal	**2**	**0**	**-2**	**-100.0 %**	**0**	**7**	**7**	**Infinity**	**11**	**8**	**-3**	**-27.3 %**	**13**	**11**	**-2**	**-15.4 %**
County*	Curfew	15	15	0	0.0 %	71	57	-14	-19.7 %	203	251	48	23.6 %	859	703	-156	-18.2 %
	Truancy	18	48	30	166.7 %	34	88	54	158.8 %	119	184	65	54.6 %	415	480	65	15.7 %
	Other	118	126	8	6.8 %	348	455	107	30.7 %	1,531	1,533	2	0.1 %	4,575	4,715	140	3.1 %
	Total	**151**	**189**	**38**	**25.2 %**	**453**	**600**	**147**	**32.5 %**	**1,853**	**1,968**	**115**	**6.2 %**	**5,849**	**5,898**	**49**	**0.8 %**

Information summarized for CompStat week ending 4/25/2015.

* Countywide totals include arrests made by ALL OTHER DIVISIONS, which are not provided above for the sake of space. Sourced from MNPD ARMS on 4/29/2015 10:34:14 AM. This report does not take into account the number of charges. 1 arrest = 1 body.

Juvenile Victims - Rolling Two Week Analysis

METROPOLITAN POLICE DEPARTMENT
of Nashville and Davidson County

Aggregated by precinct (incident location). Based on date when each incident was reported.

		Homicide	Forcible Rape	Robbery	Aggravated Assault	Burglary	Larceny	Motor Vehicle Theft	All Part I Offenses	Sexual Assault	Statuatory Rape	Simple Assault / Intimidation / Stalking	Other Offenses	All Part II Offenses	All Offenses
West	Prior Week	0	1	0	1	1	0	0	3	1	0	8	1	10	13
	CompStat Week	0	1	0	5	0	1	0	7	2	2	5	3	12	19
	% Change	0.0 %	0.0 %	0.0 %	400.0 %	-100.0 %	Infinity	0.0 %	133.3 %	100.0 %	Infinity	-37.5 %	200.0 %	20.0 %	46.2 %
East	Prior Week	0	1	0	3	0	3	0	7	1	0	8	0	9	16
	CompStat Week	0	0	1	0	1	3	0	5	1	0	4	5	10	15
	% Change	0.0 %	-100.0 %	Infinity	-100.0 %	Infinity	0.0 %	0.0 %	-28.6 %	0.0 %	0.0 %	-50.0 %	Infinity	11.1 %	-6.3 %
South	Prior Week	0	2	0	4	0	0	0	6	0	1	16	13	30	36
	CompStat Week	0	0	0	2	0	3	0	5	6	0	6	2	14	19
	% Change	0.0 %	-100.0 %	0.0 %	-50.0 %	0.0 %	Infinity	0.0 %	-16.7 %	Infinity	-100.0 %	-62.5 %	-84.6 %	-53.3 %	-47.2 %
Central	Prior Week	0	0	0	0	0	0	0	0	0	1	0	0	1	1
	CompStat Week	0	2	0	0	0	0	0	2	1	1	1	1	4	6
	% Change	0.0 %	Infinity	0.0 %	0.0 %	0.0 %	0.0 %	0.0 %	Infinity	Infinity	0.0 %	Infinity	Infinity	300.0 %	500.0 %
Hermitage	Prior Week	0	0	3	2	0	3	0	8	2	0	14	9	25	33
	CompStat Week	0	2	0	3	0	0	0	5	2	0	6	0	8	13
	% Change	0.0 %	Infinity	-100.0 %	50.0 %	0.0 %	-100.0 %	0.0 %	-37.5 %	0.0 %	0.0 %	-57.1 %	-100.0 %	-68.0 %	-60.6 %
North	Prior Week	0	0	0	2	0	0	0	2	1	0	9	4	14	16
	CompStat Week	0	3	2	1	1	0	0	7	1	0	3	2	6	13
	% Change	0.0 %	Infinity	Infinity	-50.0 %	Infinity	0.0 %	0.0 %	250.0 %	0.0 %	0.0 %	-66.7 %	-50.0 %	-57.1 %	-18.8 %
Madison	Prior Week	0	0	0	0	0	0	0	0	1	1	11	5	18	18
	CompStat Week	0	0	0	2	1	1	0	4	1	0	4	0	5	9
	% Change	0.0 %	0.0 %	0.0 %	Infinity	Infinity	Infinity	0.0 %	Infinity	0.0 %	-100.0 %	-63.6 %	-100.0 %	-72.2 %	-50.0 %
Midtown Hills	Prior Week	0	0	0	0	0	2	0	2	3	0	1	2	6	8
	CompStat Week	0	1	0	1	2	0	0	4	0	0	11	3	14	18
	% Change	0.0 %	Infinity	0.0 %	Infinity	Infinity	-100.0 %	0.0 %	100.0 %	-100.0 %	0.0 %	1,000.0 %	50.0 %	133.3 %	125.0 %
Not Validated	Prior Week	0	0	0	0	0	0	0	0	0	0	0	0	0	0
	CompStat Week	0	0	0	0	0	0	0	0	0	0	3	3	6	6
	% Change	0.0 %	0.0 %	0.0 %	0.0 %	0.0 %	0.0 %	0.0 %	0.0 %	0.0 %	0.0 %	Infinity	Infinity	Infinity	Infinity
County	Prior Week	0	4	3	12	1	8	0	28	9	3	67	34	113	141
	CompStat Week	0	9	3	14	5	8	0	39	14	3	43	19	79	118
	% Change	0.0 %	125.0 %	0.0 %	16.7 %	400.0 %	0.0 %	0.0 %	39.3 %	55.6 %	0.0 %	-35.8 %	-44.1 %	-30.1 %	-16.3 %

Prior Week	**Begin Date**	04/12/2015	**End Date**	04/18/2015
CompStat Week	**Begin Date**	04/19/2015	**End Date**	04/25/2015

Sourced from MNPD ARMS on 4/29/2015 10:34:14 AM. The figures above were sourced from incident reports using NIBRS definitions and reporting guidelines, based on the date when the crime was reported. This report is intended to be a management and planning tool and does not reflect the official NIBRS counts for the department. Incidents where a location is unknown or unspecified are included in the countywide totals. 'Unknown' refers to records in which the address is listed as 'Unknown' on the incident report. 'Not Validated' refers to records that were entered in with an invalid addresses.

Juvenile Victims - Rolling Eight Week Analysis

METROPOLITAN POLICE DEPARTMENT
of Nashville and Davidson County

Aggregated by precinct (incident location). Based on date when each incident was reported.

		Homicide	Forcible Rape	Robbery	Aggravated Assault	Burglary	Larceny	Motor Vehicle Theft	All Part I Offenses	Sexual Assault	Statuatory Rape	Simple Assault / Intimidation / Stalking	Other Offenses	All Part II Offenses	All Offenses
West	Prior 4 Weeks	0	1	0	2	0	1	0	4	2	0	18	8	28	32
	Last 4 Weeks	0	2	0	9	1	2	0	14	3	2	17	6	28	42
	% Change	0.0 %	100.0 %	0.0 %	350.0 %	Infinity	100.0 %	0.0 %	250.0 %	50.0 %	Infinity	-5.6 %	-25.0 %	0.0 %	31.3 %
East	Prior 4 Weeks	0	6	0	9	0	10	0	25	1	0	30	13	44	69
	Last 4 Weeks	0	3	1	14	1	7	0	26	2	0	28	14	44	70
	% Change	0.0 %	-50.0 %	Infinity	55.6 %	Infinity	-30.0 %	0.0 %	4.0 %	100.0 %	0.0 %	-6.7 %	7.7 %	0.0 %	1.4 %
South	Prior 4 Weeks	0	6	1	4	4	10	0	25	2	1	34	19	56	81
	Last 4 Weeks	0	6	0	15	1	6	0	28	7	1	39	29	76	104
	% Change	0.0 %	0.0 %	-100.0 %	275.0 %	-75.0 %	-40.0 %	0.0 %	12.0 %	250.0 %	0.0 %	14.7 %	52.6 %	35.7 %	28.4 %
Central	Prior 4 Weeks	0	3	0	0	0	1	0	4	2	2	0	1	5	9
	Last 4 Weeks	0	6	1	0	0	0	0	7	1	3	1	1	6	13
	% Change	0.0 %	100.0 %	Infinity	0.0 %	0.0 %	-100.0 %	0.0 %	75.0 %	-50.0 %	50.0 %	Infinity	0.0 %	20.0 %	44.4 %
Hermitage	Prior 4 Weeks	0	4	5	4	3	5	0	21	0	0	36	20	56	77
	Last 4 Weeks	0	2	4	12	2	6	0	26	4	1	40	11	56	82
	% Change	0.0 %	-50.0 %	-20.0 %	200.0 %	-33.3 %	20.0 %	0.0 %	23.8 %	Infinity	Infinity	11.1 %	-45.0 %	0.0 %	6.5 %
North	Prior 4 Weeks	1	2	8	10	0	1	0	22	7	0	28	12	47	69
	Last 4 Weeks	0	4	3	5	2	1	0	15	3	0	33	11	47	62
	% Change	-100.0 %	100.0 %	-62.5 %	-50.0 %	Infinity	0.0 %	0.0 %	-31.8 %	-57.1 %	0.0 %	17.9 %	-8.3 %	0.0 %	-10.1 %
Madison	Prior 4 Weeks	0	0	0	8	2	2	0	12	2	0	23	10	35	47
	Last 4 Weeks	0	3	1	8	2	2	0	16	3	1	28	15	47	63
	% Change	0.0 %	Infinity	Infinity	0.0 %	0.0 %	0.0 %	0.0 %	33.3 %	50.0 %	Infinity	21.7 %	50.0 %	34.3 %	34.0 %
Midtown Hills	Prior 4 Weeks	0	1	1	5	0	2	0	9	2	0	19	2	23	32
	Last 4 Weeks	0	2	0	4	4	5	0	15	3	0	21	8	32	47
	% Change	0.0 %	100.0 %	-100.0 %	-20.0 %	Infinity	150.0 %	0.0 %	66.7 %	50.0 %	0.0 %	10.5 %	300.0 %	39.1 %	46.9 %
Not Validated	Prior 4 Weeks	0	0	1	0	0	0	0	1	0	0	0	1	1	2
	Last 4 Weeks	0	0	0	0	0	0	0	0	0	0	4	4	8	8
	% Change	0.0 %	0.0 %	-100.0 %	0.0 %	0.0 %	0.0 %	0.0 %	-100.0 %	0.0 %	0.0 %	Infinity	300.0 %	700.0 %	300.0 %
County	Prior 4 Weeks	1	23	16	42	9	32	0	123	18	3	188	86	295	418
	Last 4 Weeks	0	28	10	67	13	29	0	147	26	8	211	99	344	491
	% Change	-100.0 %	21.7 %	-37.5 %	59.5 %	44.4 %	-9.4 %	0.0 %	19.5 %	44.4 %	166.7 %	12.2 %	15.1 %	16.6 %	17.5 %

Prior 4 Weeks	**Begin Date**	03/01/2015	**End Date**	03/28/2015
Last 4 Weeks	**Begin Date**	03/29/2015	**End Date**	04/25/2015

Sourced from MNPD ARMS on 4/29/2015 10:34:14 AM. The figures above were sourced from incident reports using NIBRS definitions and reporting guidelines, based on the date when the crime was reported. This report is intended to be a management and planning tool and does not reflect the official NIBRS counts for the department. Incidents where a location is unknown or unspecified are included in the countywide totals. 'Unknown' refers to records in which the address is listed as 'Unknown' on the incident report. 'Not Validated' refers to records that were entered in with an invalid addresses.

Juvenile Victims - Year-to-Date Analysis

METROPOLITAN POLICE DEPARTMENT
of Nashville and Davidson County

Aggregated by precinct (incident location). Based on date when each incident was reported.

		Homicide	Forcible Rape	Robbery	Aggravated Assault	Burglary	Larceny	Motor Vehicle Theft	All Part I Offenses	Sexual Assault	Statuatory Rape	Simple Assault / Intimidation / Stalking	Other Offenses	All Part II Offenses	All Offenses
West	Prior YTD	0	6	2	12	1	24	0	45	6	2	66	26	100	145
	YTD	0	4	1	12	1	4	0	22	12	2	47	31	92	114
	% Change	0.0 %	-33.3 %	-50.0 %	0.0 %	0.0 %	-83.3 %	0.0 %	-51.1 %	100.0 %	0.0 %	-28.8 %	19.2 %	-8.0 %	-21.4 %
East	Prior YTD	0	11	9	36	8	15	0	79	7	3	144	54	208	287
	YTD	0	16	7	44	6	33	0	106	5	1	111	45	162	268
	% Change	0.0 %	45.5 %	-22.2 %	22.2 %	-25.0 %	120.0 %	0.0 %	34.2 %	-28.6 %	-66.7 %	-22.9 %	-16.7 %	-22.1 %	-6.6 %
South	Prior YTD	0	12	14	67	4	29	0	126	15	2	133	60	210	336
	YTD	0	17	3	37	5	26	0	88	13	5	143	74	235	323
	% Change	0.0 %	41.7 %	-78.6 %	-44.8 %	25.0 %	-10.3 %	0.0 %	-30.2 %	-13.3 %	150.0 %	7.5 %	23.3 %	11.9 %	-3.9 %
Central	Prior YTD	0	5	0	0	0	3	0	8	6	4	3	7	20	28
	YTD	0	11	1	0	0	9	0	21	8	8	6	6	28	49
	% Change	0.0 %	120.0 %	Infinity	0.0 %	0.0 %	200.0 %	0.0 %	162.5 %	33.3 %	100.0 %	100.0 %	-14.3 %	40.0 %	75.0 %
Hermitage	Prior YTD	1	6	3	37	3	33	0	83	14	2	136	54	206	289
	YTD	0	13	10	33	7	30	0	93	14	2	135	55	206	299
	% Change	-100.0 %	116.7 %	233.3 %	-10.8 %	133.3 %	-9.1 %	0.0 %	12.0 %	0.0 %	0.0 %	-0.7 %	1.9 %	0.0 %	3.5 %
North	Prior YTD	0	14	7	55	3	14	0	93	9	3	95	36	143	236
	YTD	1	8	16	34	2	4	0	65	19	4	100	45	168	233
	% Change	Infinity	-42.9 %	128.6 %	-38.2 %	-33.3 %	-71.4 %	0.0 %	-30.1 %	111.1 %	33.3 %	5.3 %	25.0 %	17.5 %	-1.3 %
Madison	Prior YTD	0	13	5	25	5	21	0	69	11	2	140	18	171	240
	YTD	0	8	2	31	5	9	0	55	10	3	91	48	152	207
	% Change	0.0 %	-38.5 %	-60.0 %	24.0 %	0.0 %	-57.1 %	0.0 %	-20.3 %	-9.1 %	50.0 %	-35.0 %	166.7 %	-11.1 %	-13.8 %
Midtown Hills	Prior YTD	0	4	4	12	4	17	0	41	10	0	33	15	58	99
	YTD	0	5	2	17	4	20	0	48	12	0	71	14	97	145
	% Change	0.0 %	25.0 %	-50.0 %	41.7 %	0.0 %	17.6 %	0.0 %	17.1 %	20.0 %	0.0 %	115.2 %	-6.7 %	67.2 %	46.5 %
Not Validated	Prior YTD	0	0	0	0	0	0	0	0	0	0	0	0	0	0
	YTD	0	0	1	0	0	0	0	1	0	0	4	5	9	10
	% Change	0.0 %	0.0 %	Infinity	0.0 %	0.0 %	0.0 %	0.0 %	Infinity	0.0 %	0.0 %	Infinity	Infinity	Infinity	Infinity
County	Prior YTD	1	71	44	244	28	156	0	544	78	18	750	270	1,116	1,660
	YTD	1	82	43	208	30	135	0	499	93	25	708	323	1,149	1,648
	% Change	0.0 %	15.5 %	-2.3 %	-14.8 %	7.1 %	-13.5 %	0.0 %	-8.3 %	19.2 %	38.9 %	-5.6 %	19.6 %	3.0 %	-0.7 %

Prior YTD	**Begin Date**	01/01/2014	**End Date**	04/25/2014
YTD	**Begin Date**	01/01/2015	**End Date**	04/25/2015

Sourced from MNPD ARMS on 4/29/2015 10:34:14 AM. The figures above were sourced from incident reports using NIBRS definitions and reporting guidelines, based on the date when the crime was reported. This report is intended to be a management and planning tool and does not reflect the official NIBRS counts for the department. Incidents where a location is unknown or unspecified are included in the countywide totals. 'Unknown' refers to records in which the address is listed as 'Unknown' on the incident report. 'Not Validated' refers to records that were entered in with an invalid addresses.

Juvenile Victims

METROPOLITAN POLICE DEPARTMENT
of Nashville and Davidson County

Aggregated by precinct (incident location). Based on date when each incident was reported.

		Rolling 2 Weeks				Rolling 8 Weeks				YTD				Rolling 104 Weeks			
		Prior Week	Last Week	Change	Percent Change	Prior 4 Weeks	Last 4 Weeks	Change	Percent Change	Prior YTD	Current YTD	Change	Percent Change	Prior 52 Weeks	Last 52 Weeks	Change	Percent Change
West	Part I-Violent	2	6	4	200.0 %	3	11	8	266.7 %	20	17	-3	-15.0 %	61	87	26	42.6 %
	Part I-Property	1	1	0	0.0 %	1	3	2	200.0 %	25	5	-20	-80.0 %	81	35	-46	-56.8 %
	Part II	10	12	2	20.0 %	28	28	0	0.0 %	100	92	-8	-8.0 %	255	280	25	9.8 %
	Subtotal	**13**	**19**	**6**	**46.2 %**	**32**	**42**	**10**	**31.3 %**	**145**	**114**	**-31**	**-21.4 %**	**397**	**402**	**5**	**1.3 %**
East	Part I-Violent	4	1	-3	-75.0 %	15	18	3	20.0 %	56	67	11	19.6 %	173	190	17	9.8 %
	Part I-Property	3	4	1	33.3 %	10	8	-2	-20.0 %	23	39	16	69.6 %	68	106	38	55.9 %
	Part II	9	10	1	11.1 %	44	44	0	0.0 %	208	162	-46	-22.1 %	616	600	-16	-2.6 %
	Subtotal	**16**	**15**	**-1**	**-6.3 %**	**69**	**70**	**1**	**1.4 %**	**287**	**268**	**-19**	**-6.6 %**	**857**	**896**	**39**	**4.6 %**
South	Part I-Violent	6	2	-4	-66.7 %	11	21	10	90.9 %	93	57	-36	-38.7 %	261	189	-72	-27.6 %
	Part I-Property	0	3	3	Infinity	14	7	-7	-50.0 %	33	31	-2	-6.1 %	115	123	8	7.0 %
	Part II	30	14	-16	-53.3 %	56	76	20	35.7 %	210	235	25	11.9 %	615	713	98	15.9 %
	Subtotal	**36**	**19**	**-17**	**-47.2 %**	**81**	**104**	**23**	**28.4 %**	**336**	**323**	**-13**	**-3.9 %**	**991**	**1,025**	**34**	**3.4 %**
Central	Part I-Violent	0	2	2	Infinity	3	7	4	133.3 %	5	12	7	140.0 %	19	35	16	84.2 %
	Part I-Property	0	0	0	NaN	1	0	-1	-100.0 %	3	9	6	200.0 %	11	23	12	109.1 %
	Part II	1	4	3	300.0 %	5	6	1	20.0 %	20	28	8	40.0 %	56	74	18	32.1 %
	Subtotal	**1**	**6**	**5**	**500.0 %**	**9**	**13**	**4**	**44.4 %**	**28**	**49**	**21**	**75.0 %**	**86**	**132**	**46**	**53.5 %**
Hermitage	Part I-Violent	5	5	0	0.0 %	13	18	5	38.5 %	47	56	9	19.1 %	146	192	46	31.5 %
	Part I-Property	3	0	-3	-100.0 %	8	8	0	0.0 %	36	37	1	2.8 %	139	142	3	2.2 %
	Part II	25	8	-17	-68.0 %	56	56	0	0.0 %	206	206	0	0.0 %	629	679	50	7.9 %
	Subtotal	**33**	**13**	**-20**	**-60.6 %**	**77**	**82**	**5**	**6.5 %**	**289**	**299**	**10**	**3.5 %**	**914**	**1,013**	**99**	**10.8 %**
North	Part I-Violent	2	6	4	200.0 %	21	12	-9	-42.9 %	76	59	-17	-22.4 %	212	202	-10	-4.7 %
	Part I-Property	0	1	1	Infinity	1	3	2	200.0 %	17	6	-11	-64.7 %	51	40	-11	-21.6 %
	Part II	14	6	-8	-57.1 %	47	47	0	0.0 %	143	168	25	17.5 %	517	547	30	5.8 %
	Subtotal	**16**	**13**	**-3**	**-18.8 %**	**69**	**62**	**-7**	**-10.1 %**	**236**	**233**	**-3**	**-1.3 %**	**780**	**789**	**9**	**1.2 %**
Madison	Part I-Violent	0	2	2	Infinity	8	12	4	50.0 %	43	41	-2	-4.7 %	135	143	8	5.9 %
	Part I-Property	0	2	2	Infinity	4	4	0	0.0 %	26	14	-12	-46.2 %	54	50	-4	-7.4 %
	Part II	18	5	-13	-72.2 %	35	47	12	34.3 %	171	152	-19	-11.1 %	456	432	-24	-5.3 %
	Subtotal	**18**	**9**	**-9**	**-50.0 %**	**47**	**63**	**16**	**34.0 %**	**240**	**207**	**-33**	**-13.8 %**	**645**	**625**	**-20**	**-3.1 %**
Midtown Hills	Part I-Violent	0	2	2	Infinity	7	6	-1	-14.3 %	20	24	4	20.0 %	69	60	-9	-13.0 %
	Part I-Property	2	2	0	0.0 %	2	9	7	350.0 %	21	24	3	14.3 %	53	87	34	64.2 %
	Part II	6	14	8	133.3 %	23	32	9	39.1 %	58	97	39	67.2 %	240	321	81	33.8 %
	Subtotal	**8**	**18**	**10**	**125.0 %**	**32**	**47**	**15**	**46.9 %**	**99**	**145**	**46**	**46.5 %**	**362**	**468**	**106**	**29.3 %**
County*	Part I-Violent	19	26	7	36.8 %	81	105	24	29.6 %	360	333	-27	-7.5 %	1,076	1,098	22	2.0 %
	Part I-Property	9	13	4	44.4 %	41	42	1	2.4 %	184	165	-19	-10.3 %	572	606	34	5.9 %
	Part II	113	73	-40	-35.4 %	294	336	42	14.3 %	1,116	1,140	24	2.2 %	3,384	3,646	262	7.7 %
	Total	**141**	**112**	**-29**	**-20.6 %**	**416**	**483**	**67**	**16.1 %**	**1,660**	**1,638**	**-22**	**-1.3 %**	**5,032**	**5,350**	**318**	**6.3 %**

Information summarized for CompStat week ending 04/25/2015.

Sourced from MNPD ARMS on 4/29/2015 10:34:14 AM. The figures above were sourced from incident reports using NIBRS definitions and reporting guidelines, based on the date when the crime was reported. This report is intended to be a management and planning tool and does not reflect the official NIBRS counts for the department. Incidents where a location is unknown or unspecified are included in the countywide totals. 'Unknown' refers to records in which the address is listed as 'Unknown' on the incident report. 'Not Validated' refers to records that were entered in with an invalid addresses.

Efficiencies Section

CompStat Weekly Analysis is provided by the Metropolitan Nashville Police Department Crime Analysis Section. This document does not necessarily reflect official UCR counts. It is intended to be a management tool and is for law enforcement use only.

"Great thoughts speak only to the thoughtful mind, but great actions speak to all mankind."
- Theodore Roosevelt

Begin Date: 04/19/2015
End Date: 04/25/2015
Week: 17

Self Initiated CAD

Aggregated by component of officer initiating call.

METROPOLITAN POLICE DEPARTMENT

of Nashville and Davidson County

		Rolling Two Week				Rolling Eight Week				YTD				Rolling Twenty-Four Month			
		Prior Week	Last Week	Change	Percent Change	Prior 4 Weeks	Last 4 Weeks	Change	Percent Change	Prior YTD	Current YTD	Change	Percent Change	Prior 52 Weeks	Last 52 Weeks	Change	Percent Change
West	Vehicle Stop	691	784	93	13.5 %	3,032	2,877	-155	-5.1 %	21,944	12,322	-9,622	-43.8 %	63,130	42,415	-20,715	-32.8 %
	Business Check	729	646	-83	-11.4 %	3,049	2,488	-561	-18.4 %	9,865	11,861	1,996	20.2 %	34,645	29,347	-5,298	-15.3 %
	All Other SI	455	371	-84	-18.5 %	1,672	1,605	-67	-4.0 %	8,303	6,418	-1,885	-22.7 %	26,395	20,402	-5,993	-22.7 %
	Subtotal	**1,875**	**1,801**	**-74**	**-3.9 %**	**7,753**	**6,970**	**-783**	**-10.1 %**	**40,112**	**30,601**	**-9,511**	**-23.7 %**	**124,170**	**92,164**	**-32,006**	**-25.8 %**
East	Vehicle Stop	736	772	36	4.9 %	2,937	2,941	4	0.1 %	15,918	12,870	-3,048	-19.1 %	48,665	44,399	-4,266	-8.8 %
	Business Check	288	343	55	19.1 %	1,090	1,100	10	0.9 %	4,663	4,727	64	1.4 %	15,208	13,331	-1,877	-12.3 %
	All Other SI	317	373	56	17.7 %	1,279	1,253	-26	-2.0 %	5,634	5,093	-541	-9.6 %	20,858	16,806	-4,052	-19.4 %
	Subtotal	**1,341**	**1,488**	**147**	**11.0 %**	**5,306**	**5,294**	**-12**	**-0.2 %**	**26,215**	**22,690**	**-3,525**	**-13.4 %**	**84,731**	**74,536**	**-10,195**	**-12.0 %**
South	Vehicle Stop	1,152	1,222	70	6.1 %	3,824	4,179	355	9.3 %	24,357	16,187	-8,170	-33.5 %	66,972	53,663	-13,309	-19.9 %
	Business Check	354	372	18	5.1 %	1,619	1,475	-144	-8.9 %	10,426	6,239	-4,187	-40.2 %	34,115	20,339	-13,776	-40.4 %
	All Other SI	325	315	-10	-3.1 %	1,233	1,241	8	0.6 %	5,634	5,189	-445	-7.9 %	18,021	14,825	-3,196	-17.7 %
	Subtotal	**1,831**	**1,909**	**78**	**4.3 %**	**6,676**	**6,895**	**219**	**3.3 %**	**40,417**	**27,615**	**-12,802**	**-31.7 %**	**119,108**	**88,827**	**-30,281**	**-25.4 %**
Central	Vehicle Stop	680	730	50	7.4 %	2,710	2,812	102	3.8 %	14,821	12,944	-1,877	-12.7 %	41,707	39,588	-2,119	-5.1 %
	Business Check	341	307	-34	-10.0 %	1,368	1,326	-42	-3.1 %	11,281	6,572	-4,709	-41.7 %	31,474	20,391	-11,083	-35.2 %
	All Other SI	388	443	55	14.2 %	1,499	1,681	182	12.1 %	7,174	6,444	-730	-10.2 %	20,711	20,792	81	0.4 %
	Subtotal	**1,409**	**1,480**	**71**	**5.0 %**	**5,577**	**5,819**	**242**	**4.3 %**	**33,276**	**25,960**	**-7,316**	**-22.0 %**	**93,892**	**80,771**	**-13,121**	**-14.0 %**
Hermitage	Vehicle Stop	1,164	1,180	16	1.4 %	4,022	4,522	500	12.4 %	22,402	18,216	-4,186	-18.7 %	58,029	58,728	699	1.2 %
	Business Check	565	519	-46	-8.1 %	2,300	2,214	-86	-3.7 %	11,820	10,942	-878	-7.4 %	33,824	35,989	2,165	6.4 %
	All Other SI	433	445	12	2.8 %	1,349	1,544	195	14.5 %	6,924	5,952	-972	-14.0 %	21,169	19,573	-1,596	-7.5 %
	Subtotal	**2,162**	**2,144**	**-18**	**-0.8 %**	**7,671**	**8,280**	**609**	**7.9 %**	**41,146**	**35,110**	**-6,036**	**-14.7 %**	**113,022**	**114,290**	**1,268**	**1.1 %**
North	Vehicle Stop	555	598	43	7.7 %	2,116	2,062	-54	-2.6 %	13,869	9,165	-4,704	-33.9 %	42,641	29,080	-13,561	-31.8 %
	Business Check	520	435	-85	-16.3 %	1,758	1,840	82	4.7 %	7,758	7,809	51	0.7 %	23,977	23,532	-445	-1.9 %
	All Other SI	360	374	14	3.9 %	1,159	1,381	222	19.2 %	5,771	5,310	-461	-8.0 %	17,914	17,483	-431	-2.4 %
	Subtotal	**1,435**	**1,407**	**-28**	**-2.0 %**	**5,033**	**5,283**	**250**	**5.0 %**	**27,398**	**22,284**	**-5,114**	**-18.7 %**	**84,532**	**70,095**	**-14,437**	**-17.1 %**
Madison	Vehicle Stop	473	430	-43	-9.1 %	2,061	1,815	-246	-11.9 %	9,573	8,648	-925	-9.7 %	26,648	27,175	527	2.0 %
	Business Check	670	569	-101	-15.1 %	2,836	2,378	-458	-16.1 %	11,429	11,672	243	2.1 %	36,040	33,619	-2,421	-6.7 %
	All Other SI	273	242	-31	-11.4 %	1,018	1,004	-14	-1.4 %	4,538	4,318	-220	-4.8 %	14,904	14,186	-718	-4.8 %
	Subtotal	**1,416**	**1,241**	**-175**	**-12.4 %**	**5,915**	**5,197**	**-718**	**-12.1 %**	**25,540**	**24,638**	**-902**	**-3.5 %**	**77,592**	**74,980**	**-2,612**	**-3.4 %**
Midtown Hills	Vehicle Stop	894	1,156	262	29.3 %	3,436	3,966	530	15.4 %	0	14,740	14,740	Infinity	0	34,225	34,225	Infinity
	Business Check	478	564	86	18.0 %	2,194	2,048	-146	-6.7 %	0	8,892	8,892	Infinity	0	19,206	19,206	Infinity
	All Other SI	385	431	46	11.9 %	1,522	1,541	19	1.2 %	0	6,263	6,263	Infinity	0	14,235	14,235	Infinity
	Subtotal	**1,757**	**2,151**	**394**	**22.4 %**	**7,152**	**7,555**	**403**	**5.6 %**	**0**	**29,895**	**29,895**	**Infinity**	**0**	**67,666**	**67,666**	**Infinity**
County*	Vehicle Stop	7,032	7,287	255	3.6 %	25,988	27,188	1,200	4.6 %	131,972	113,178	-18,794	-14.2 %	373,029	351,742	-21,287	-5.7 %
	Business Check	4,153	3,887	-266	-6.4 %	16,684	15,493	-1,191	-7.1 %	69,379	70,910	1,531	2.2 %	215,403	201,925	-13,478	-6.3 %
	All Other SI	3,889	3,976	87	2.2 %	13,806	14,797	991	7.2 %	57,446	58,237	791	1.4 %	181,023	177,425	-3,598	-2.0 %
	Total	**15,074**	**15,150**	**76**	**0.5 %**	**56,478**	**57,478**	**1,000**	**1.8 %**	**258,797**	**242,325**	**-16,472**	**-6.4 %**	**769,455**	**731,092**	**-38,363**	**-5.0 %**

Information summarized for CompStat week ending 4/25/2015.

* Countywide totals include CFS with unknown locations. Sourced from MNPD ARMS on 4/29/2015 10:34:14 AM. 'Vehicle Stops' refer to 10-93 calls. 'Business Checks' refer to 10-96 calls. Only includes calls initiated by an officer (call type 2 or 3). Excludes CFS with a disposition code of 6 or 11.

Dispatched Calls for Service

Aggregated by precinct (reporting / dispatched location).

METROPOLITAN POLICE DEPARTMENT

of Nashville and Davidson County

		Rolling 2 Weeks				Rolling 8 Weeks				YTD				Rolling 104 Weeks			
		Prior Week	Last Week	Change	Percent Change	Prior 4 Weeks	Last 4 Weeks	Change	Percent Change	Prior YTD	Current YTD	Change	Percent Change	Prior 52 Weeks	Last 52 Weeks	Change	Percent Change
West	Part I	126	117	-9	-7.1 %	457	459	2	0.4 %	1,886	1,768	-118	-6.3 %	6,567	5,979	-588	-9.0 %
	Vehicle Crash	34	48	14	41.2 %	179	184	5	2.8 %	727	777	50	6.9 %	2,459	2,458	-1	0.0 %
	All Other CFS	243	246	3	1.2 %	961	1,008	47	4.9 %	3,473	3,773	300	8.6 %	11,916	11,965	49	0.4 %
	Subtotal	**403**	**411**	**8**	**2.0 %**	**1,597**	**1,651**	**54**	**3.4 %**	**6,086**	**6,318**	**232**	**3.8 %**	**20,942**	**20,402**	**-540**	**-2.6 %**
East	Part I	144	127	-17	-11.8 %	433	544	111	25.6 %	1,647	1,818	171	10.4 %	5,782	5,850	68	1.2 %
	Vehicle Crash	37	40	3	8.1 %	159	160	1	0.6 %	530	600	70	13.2 %	1,647	1,796	149	9.0 %
	All Other CFS	344	289	-55	-16.0 %	1,201	1,316	115	9.6 %	4,296	4,836	540	12.6 %	14,179	15,065	886	6.2 %
	Subtotal	**525**	**456**	**-69**	**-13.1 %**	**1,793**	**2,020**	**227**	**12.7 %**	**6,473**	**7,254**	**781**	**12.1 %**	**21,608**	**22,711**	**1,103**	**5.1 %**
South	Part I	195	185	-10	-5.1 %	703	806	103	14.7 %	2,778	3,101	323	11.6 %	9,633	10,110	477	5.0 %
	Vehicle Crash	103	86	-17	-16.5 %	386	372	-14	-3.6 %	1,323	1,545	222	16.8 %	4,285	4,693	408	9.5 %
	All Other CFS	500	476	-24	-4.8 %	1,800	1,901	101	5.6 %	6,835	7,067	232	3.4 %	21,770	22,755	985	4.5 %
	Subtotal	**798**	**747**	**-51**	**-6.4 %**	**2,889**	**3,079**	**190**	**6.6 %**	**10,936**	**11,713**	**777**	**7.1 %**	**35,688**	**37,558**	**1,870**	**5.2 %**
Central	Part I	58	52	-6	-10.3 %	196	214	18	9.2 %	867	797	-70	-8.1 %	2,721	2,919	198	7.3 %
	Vehicle Crash	48	41	-7	-14.6 %	141	175	34	24.1 %	460	573	113	24.6 %	1,540	1,707	167	10.8 %
	All Other CFS	197	281	84	42.6 %	805	946	141	17.5 %	2,410	3,047	637	26.4 %	7,618	9,027	1,409	18.5 %
	Subtotal	**303**	**374**	**71**	**23.4 %**	**1,142**	**1,335**	**193**	**16.9 %**	**3,737**	**4,417**	**680**	**18.2 %**	**11,879**	**13,653**	**1,774**	**14.9 %**
Hermitage	Part I	169	179	10	5.9 %	582	660	78	13.4 %	2,546	2,469	-77	-3.0 %	8,718	8,790	72	0.8 %
	Vehicle Crash	74	73	-1	-1.4 %	333	308	-25	-7.5 %	1,247	1,254	7	0.6 %	4,116	4,082	-34	-0.8 %
	All Other CFS	494	440	-54	-10.9 %	1,672	1,931	259	15.5 %	6,106	6,923	817	13.4 %	20,616	22,369	1,753	8.5 %
	Subtotal	**737**	**692**	**-45**	**-6.1 %**	**2,587**	**2,899**	**312**	**12.1 %**	**9,899**	**10,646**	**747**	**7.5 %**	**33,450**	**35,241**	**1,791**	**5.4 %**
North	Part I	129	125	-4	-3.1 %	455	471	16	3.5 %	1,883	1,922	39	2.1 %	6,390	6,607	217	3.4 %
	Vehicle Crash	38	42	4	10.5 %	200	168	-32	-16.0 %	640	730	90	14.1 %	1,998	2,124	126	6.3 %
	All Other CFS	356	333	-23	-6.5 %	1,275	1,407	132	10.4 %	4,684	5,015	331	7.1 %	15,102	15,764	662	4.4 %
	Subtotal	**523**	**500**	**-23**	**-4.4 %**	**1,930**	**2,046**	**116**	**6.0 %**	**7,207**	**7,667**	**460**	**6.4 %**	**23,490**	**24,495**	**1,005**	**4.3 %**
Madison	Part I	117	103	-14	-12.0 %	438	405	-33	-7.5 %	1,505	1,692	187	12.4 %	5,265	5,559	294	5.6 %
	Vehicle Crash	44	39	-5	-11.4 %	195	181	-14	-7.2 %	615	759	144	23.4 %	1,942	2,178	236	12.2 %
	All Other CFS	302	327	25	8.3 %	1,143	1,218	75	6.6 %	4,029	4,581	552	13.7 %	12,782	13,990	1,208	9.5 %
	Subtotal	**463**	**469**	**6**	**1.3 %**	**1,776**	**1,804**	**28**	**1.6 %**	**6,149**	**7,032**	**883**	**14.4 %**	**19,989**	**21,727**	**1,738**	**8.7 %**
Midtown Hills	Part I	175	167	-8	-4.6 %	600	669	69	11.5 %	2,460	2,430	-30	-1.2 %	8,366	8,453	87	1.0 %
	Vehicle Crash	112	101	-11	-9.8 %	370	439	69	18.6 %	1,570	1,581	11	0.7 %	5,147	4,953	-194	-3.8 %
	All Other CFS	396	359	-37	-9.3 %	1,380	1,485	105	7.6 %	4,965	5,477	512	10.3 %	15,868	17,072	1,204	7.6 %
	Subtotal	**683**	**627**	**-56**	**-8.2 %**	**2,350**	**2,593**	**243**	**10.3 %**	**8,995**	**9,488**	**493**	**5.5 %**	**29,381**	**30,478**	**1,097**	**3.7 %**
County*	Part I	1,113	1,055	-58	-5.2 %	3,864	4,228	364	9.4 %	15,576	15,998	422	2.7 %	53,451	54,271	820	1.5 %
	Vehicle Crash	490	470	-20	-4.1 %	1,963	1,987	24	1.2 %	7,116	7,821	705	9.9 %	23,139	23,997	858	3.7 %
	All Other CFS	2,832	2,753	-79	-2.8 %	10,241	11,215	974	9.5 %	36,804	40,728	3,924	10.7 %	119,879	128,038	8,159	6.8 %
	Total	**4,435**	**4,278**	**-157**	**-3.5 %**	**16,068**	**17,430**	**1,362**	**8.5 %**	**59,496**	**64,547**	**5,051**	**8.5 %**	**196,469**	**206,306**	**9,837**	**5.0 %**

Information summarized for CompStat week ending 4/25/2015.

* Countywide totals include CFS with unknown locations. 'Part I CFS' refer to dispatched CAD calls with a ten code of 50, 51, 52, 53, 54, 57, 70, 71, 72, 67, or 1000. 'Vehicle Crash CFS' refer to dispatched CAD calls with a ten code of 45 or 46. Only includes calls initiated by the citizenry (call type 0 or 1). Report only includes CFS with ten codes 10 through 89 and all thousand codes. Excludes CFS with a disposition code of 6 or 11.

Vehicle Stop Analysis (Form 252)

Aggregated by component of officer making stop.

METROPOLITAN POLICE DEPARTMENT

of Nashville and Davidson County

		Rolling Two Week				Rolling Eight Week				YTD				Rolling Twenty-Four Month			
		Prior Week	Last Week	Change	% Change	Prior 4 Weeks	Last 4 Weeks	Change	% Change	Prior YTD	YTD	Change	% Change	Prior 52 Weeks	Last 52 Weeks	Change	% Change
West	Vehicle Stops	911	970	59	6.5%	3,534	3,630	96	2.7%	23,363	14,408	-8,955	-38.3%	68,513	47,548	-20,965	-30.6%
	Warnings Issued	90.9 %	87.3 %	-3.6 %		91.4 %	88.6 %	-2.8 %		92.7 %	89.8 %	-2.9 %		90.2 %	88.8 %	-1.5 %	
	Arrests Made	53	55	2	3.8%	217	225	8	3.7%	1,412	846	-566	-40.1%	3,922	2,645	-1,277	-32.6%
East	Vehicle Stops	733	770	37	5.0%	2,862	2,866	4	0.1%	16,918	12,432	-4,486	-26.5%	50,703	45,320	-5,383	-10.6%
	Warnings Issued	97.7 %	96.6 %	-1.1 %		96.9 %	96.8 %	-0.2 %		93.4 %	96.3 %	2.8 %		93.1 %	94.4 %	1.4 %	
	Arrests Made	81	78	-3	-3.7%	343	315	-28	-8.2%	1,431	1,291	-140	-9.8%	4,581	4,028	-553	-12.1%
South	Vehicle Stops	1,247	1,354	107	8.6%	4,237	4,595	358	8.4%	28,661	17,660	-11,001	-38.4%	76,994	60,708	-16,286	-21.2%
	Warnings Issued	92.9 %	90.5 %	-2.3 %		91.3 %	91.8 %	0.5 %		91.1 %	91.5 %	0.4 %		90.4 %	91.1 %	0.8 %	
	Arrests Made	50	68	18	36.0%	233	199	-34	-14.6%	1,723	856	-867	-50.3%	4,588	3,010	-1,578	-34.4%
Central	Vehicle Stops	729	753	24	3.3%	2,750	2,957	207	7.5%	15,367	13,346	-2,021	-13.2%	45,082	42,122	-2,960	-6.6%
	Warnings Issued	69.5 %	70.4 %	0.8 %		79.6 %	71.7 %	-7.8 %		74.8 %	78.8 %	4.0 %		70.4 %	73.6 %	3.2 %	
	Arrests Made	46	43	-3	-6.5%	192	190	-2	-1.0%	998	923	-75	-7.5%	2,706	2,374	-332	-12.3%
Hermitage	Vehicle Stops	1,206	1,202	-4	-0.3%	4,009	4,598	589	14.7%	21,760	18,188	-3,572	-16.4%	56,408	57,848	1,440	2.6%
	Warnings Issued	93.6 %	91.2 %	-2.4 %		92.4 %	92.4 %	0.0 %		88.3 %	91.9 %	3.6 %		85.6 %	89.1 %	3.5 %	
	Arrests Made	87	78	-9	-10.3%	298	367	69	23.2%	1,793	1,487	-306	-17.1%	4,709	4,351	-358	-7.6%
North	Vehicle Stops	625	648	23	3.7%	2,254	2,234	-20	-0.9%	14,365	9,601	-4,764	-33.2%	42,467	30,441	-12,026	-28.3%
	Warnings Issued	87.5 %	85.8 %	-1.7 %		88.6 %	87.8 %	-0.8 %		88.2 %	88.9 %	0.7 %		88.5 %	86.7 %	-1.8 %	
	Arrests Made	40	42	2	5.0%	189	150	-39	-20.6%	1,337	778	-559	-41.8%	3,996	2,567	-1,429	-35.8%
Madison	Vehicle Stops	511	432	-79	-15.5%	2,157	1,940	-217	-10.1%	9,881	9,053	-828	-8.4%	26,952	28,160	1,208	4.5%
	Warnings Issued	90.6 %	89.8 %	-0.8 %		89.7 %	89.4 %	-0.3 %		88.7 %	89.7 %	1.0 %		88.2 %	88.1 %	-0.1 %	
	Arrests Made	62	65	3	4.8%	266	262	-4	-1.5%	1,040	1,049	9	0.9%	2,762	3,277	515	18.6%
Midtown	Vehicle Stops	896	1,192	296	33.0%	3,468	4,029	561	16.2%	0	14,746	14,746	-	0	34,711	34,711	-
Hills	Warnings Issued	88.3 %	82.7 %	-5.6 %		87.8 %	86.0 %	-1.8 %		NaN	87.1 %	NaN		NaN	88.2 %	NaN	
	Arrests Made	58	79	21	36.2%	298	274	-24	-8.1%	0	1,100	1,100	-	0	2,357	2,357	-
SOD	Vehicle Stops	925	757	-168	-18.2%	3,085	3,501	416	13.5%	11,619	11,418	-201	-1.7%	32,657	33,595	938	2.9%
	Warnings Issued	45.7 %	35.1 %	-10.6 %		55.5 %	45.0 %	-10.5 %		47.8 %	51.2 %	3.4 %		48.2 %	48.7 %	0.5 %	
	Arrests Made	20	33	13	65.0%	95	116	21	22.1%	479	398	-81	-16.9%	1,079	1,147	68	6.3%
Other	Vehicle Stops	143	109	-34	-23.8%	870	681	-189	-21.7%	3,886	3,503	-383	-9.9%	12,896	10,352	-2,544	-19.7%
	Warnings Issued	94.4 %	96.3 %	1.9 %		99.1 %	97.4 %	-1.7 %		98.3 %	98.6 %	0.3 %		98.2 %	98.2 %	0.0 %	
	Arrests Made	12	4	-8	-66.7%	50	38	-12	-24.0%	344	203	-141	-41.0%	1,153	640	-513	-44.5%
Total	Vehicle Stops	7,926	8,187	261	3.3%	29,226	31,031	1,805	6.2%	145,820	124,355	-21,465	-14.7%	412,672	390,805	-21,867	-5.3%
	Warnings Issued	84.5 %	82.4 %	-2.1 %		86.6 %	83.7 %	-2.9 %		85.8 %	86.1 %	0.3 %		84.4 %	84.7 %	0.3 %	
	Arrests Made	509	545	36	7.1%	2,181	2,136	-45	-2.1%	10,557	8,931	-1,626	-15.4%	29,496	26,396	-3,100	-10.5%

Information summarized for CompStat week ending 04/25/2015.

Sourced from MNPD ARMS on 4/29/2015 10:34:14 AM. The figures above were sourced from MNPD's Vehicle Stop (Form 252) Database. Vehicle stop totals count all reports electronically entered via AFR. Hardcopy reports not entered into ARMS will affect accuracy of totals. This report is intended to be a management and planning tool and does not reflect the official vehicle stop counts for the department.

Field Interview Report (Form 114)

Aggregated by component of officer conducting interview.

METROPOLITAN POLICE DEPARTMENT

of Nashville and Davidson County

		Rolling Two Week				Rolling Eight Week				YTD				Rolling Twenty-Four Month			
		Prior Week	Last Week	Change	% Change	Prior 4 Weeks	Last 4 Weeks	Change	% Change	Prior YTD	YTD	Change	% Change	Prior 52 Weeks	Last 52 Weeks	Change	% Change
West	Field Interview	48	31	-17	-35.4%	139	161	22	15.8%	1,271	636	-635	-50.0%	3,239	2,325	-914	-28.2%
	Arrest Made	7	8	1	14.3%	35	37	2	5.7%	305	140	-165	-54.1%	718	532	-186	-25.9%
East	Field Interview	44	72	28	63.6%	241	197	-44	-18.3%	1,194	795	-399	-33.4%	3,177	3,010	-167	-5.3%
	Arrest Made	8	7	-1	-12.5%	49	31	-18	-36.7%	201	143	-58	-28.9%	493	459	-34	-6.9%
South	Field Interview	65	48	-17	-26.2%	234	224	-10	-4.3%	1,234	836	-398	-32.3%	3,595	2,865	-730	-20.3%
	Arrest Made	12	8	-4	-33.3%	43	32	-11	-25.6%	218	135	-83	-38.1%	598	474	-124	-20.7%
Central	Field Interview	46	36	-10	-21.7%	132	141	9	6.8%	977	525	-452	-46.3%	2,450	1,822	-628	-25.6%
	Arrest Made	9	6	-3	-33.3%	34	33	-1	-2.9%	160	128	-32	-20.0%	464	313	-151	-32.5%
Hermitage	Field Interview	62	65	3	4.8%	225	303	78	34.7%	1,332	1,102	-230	-17.3%	3,416	3,510	94	2.8%
	Arrest Made	9	10	1	11.1%	43	51	8	18.6%	279	167	-112	-40.1%	639	610	-29	-4.5%
North	Field Interview	18	31	13	72.2%	105	90	-15	-14.3%	613	481	-132	-21.5%	1,545	1,601	56	3.6%
	Arrest Made	0	4	4	-	15	14	-1	-6.7%	130	67	-63	-48.5%	293	223	-70	-23.9%
Madison	Field Interview	59	37	-22	-37.3%	281	213	-68	-24.2%	484	973	489	101.0%	1,331	3,087	1,756	131.9%
	Arrest Made	25	16	-9	-36.0%	158	98	-60	-38.0%	122	471	349	286.1%	334	1,378	1,044	312.6%
Midtown	Field Interview	76	61	-15	-19.7%	197	268	71	36.0%	0	795	795	-	0	2,102	2,102	-
Hills	Arrest Made	20	17	-3	-15.0%	40	61	21	52.5%	0	171	171	-	0	395	395	-
SID	Field Interview	7	6	-1	-14.3%	17	19	2	11.8%	80	128	48	60.0%	260	243	-17	-6.5%
	Arrest Made	2	1	-1	-50.0%	9	6	-3	-33.3%	25	33	8	32.0%	82	73	-9	-11.0%
SOD	Field Interview	1	0	-1	-100.0%	1	3	2	200.0%	18	8	-10	-55.6%	33	24	-9	-27.3%
	Arrest Made	0	0	0	-	0	0	0	-	1	0	-1	-100.0%	3	1	-2	-66.7%
Other	Field Interview	4	8	4	100.0%	22	17	-5	-22.7%	37	58	21	56.8%	103	164	61	59.2%
	Arrest Made	1	2	1	100.0%	8	3	-5	-62.5%	4	19	15	375.0%	15	36	21	140.0%
County	Field Interview	430	395	-35	-8.1%	1,594	1,636	42	2.6%	7,240	6,337	-903	-12.5%	19,149	20,753	1,604	8.4%
	Arrest Made	93	79	-14	-15.1%	434	366	-68	-15.7%	1,445	1,474	29	2.0%	3,639	4,494	855	23.5%

Information summarized for CompStat week ending 04/25/2015.

Sourced from MNPD ARMS on 4/29/2015 10:34:14 AM. The numbers above are sourced from MNPD's Field Interview (Form 114) Database. This report includes all FI types (field interviews, terry stops, and homeless welfare checks). "Arrest Made" indicates that an individual in the FI database was also arrested. For an arrest to be counted, the Form 114 complaint number must match a Form 106 Arrest Report, Form 106A State Misdemeanor Citation Report, or Form 219 Juvenile Citation incident number and the master name record must match in each as well. This report is intended to be a management and planning tool and does not reflect official counts for the department.

County Efficiency Charts

METROPOLITAN POLICE DEPARTMENT
of Nashville and Davidson County

Summarized by CompStat week for past eight weeks.
Aggregated by component of officer initiating call / arresting officer.

All Self-Initiated CAD - 52wk Avg: 14,059

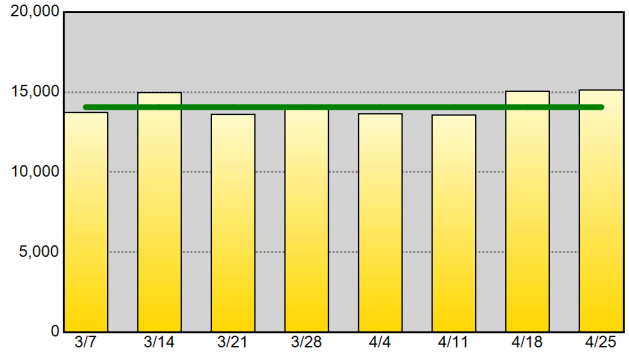

Self-Initiated Terry Stops - 52wk Avg: 420

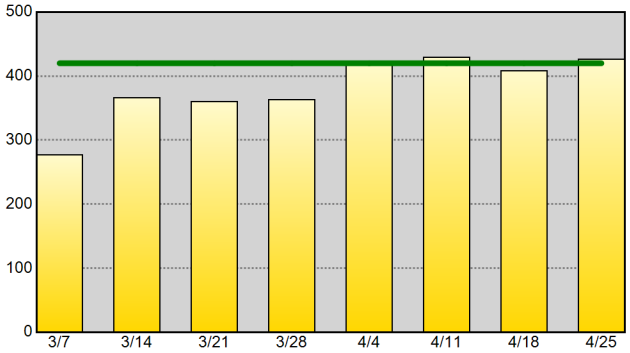

Self-Initiated Vehicle Stops (10-93) - 52wk Avg: 6,764

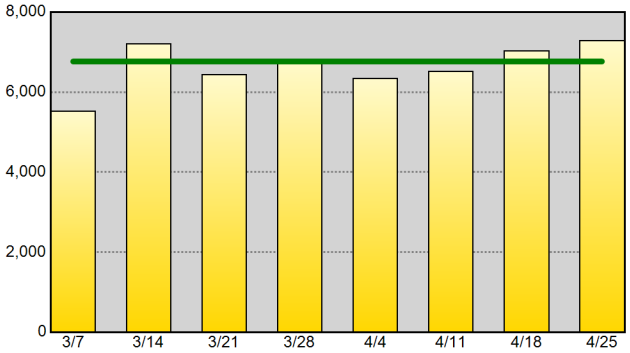

Self-Initiated Business Checks (10-96) - 52wk Avg: 3,883

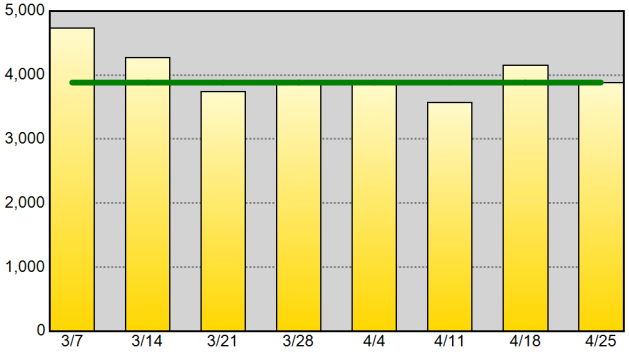

Self-Initiated Community Policing (10-15) - 52wk Avg: 977

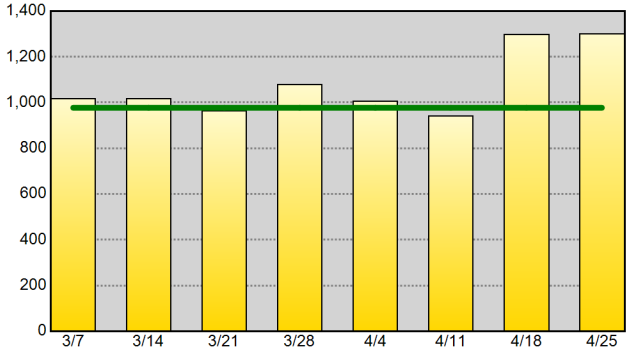

Self-Initiated Criminal Vice Activity (10-78) - 52wk Avg: 62

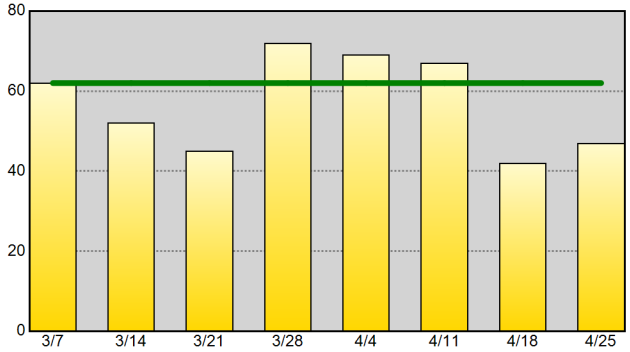

Part I Arrests - 52wk Avg: 213

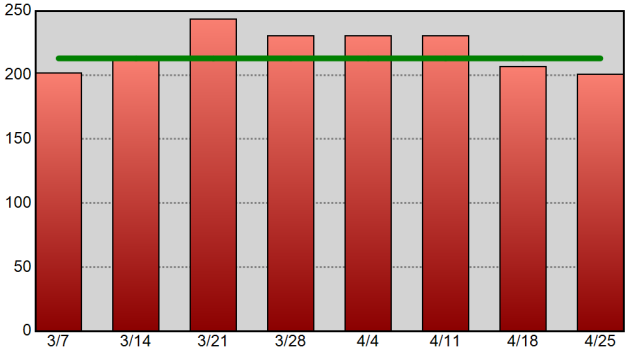

Drug-Related Arrests - 52wk Avg: 219

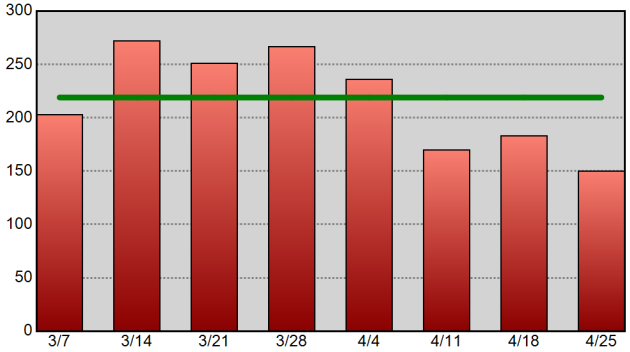

Warrants Served - 52wk Avg: 508

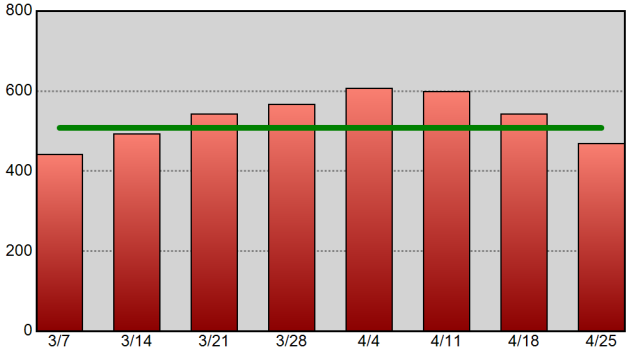

Information summarized for CompStat week ending 4/25/2015. The horizontal line on each chart represents the data set's 52-week weekly average.

Sourced from MNPD ARMS on 4/29/2015 10:34:14 AM. CAD reports only include calls initiated by an officer (call type 2 or 3). Excludes CFS with a disposition code of 6 or 11. Arrest reports do not take into account the number of charges. 1 arrest = 1 body.

West Precinct Precinct Efficiency Charts

METROPOLITAN POLICE DEPARTMENT
of Nashville and Davidson County

Summarized by CompStat week for past eight weeks.
Aggregated by component of officer initiating call / arresting officer.

All Self-Initiated CAD - 52wk Avg: 1,772

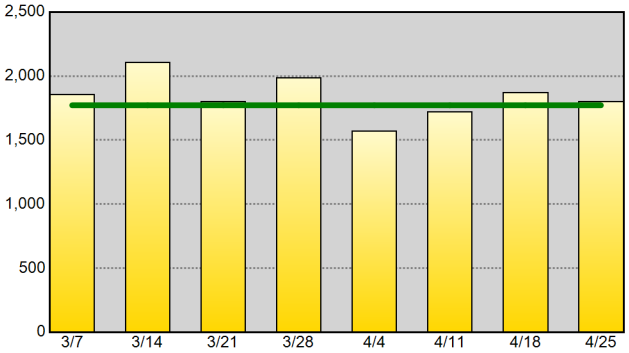

Self-Initiated Terry Stops - 52wk Avg: 27

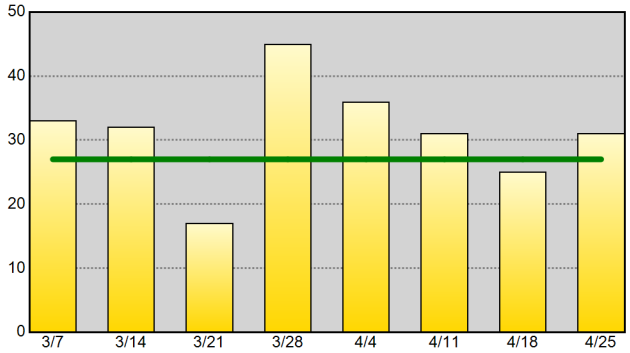

Self-Initiated Vehicle Stops (10-93) - 52wk Avg: 815

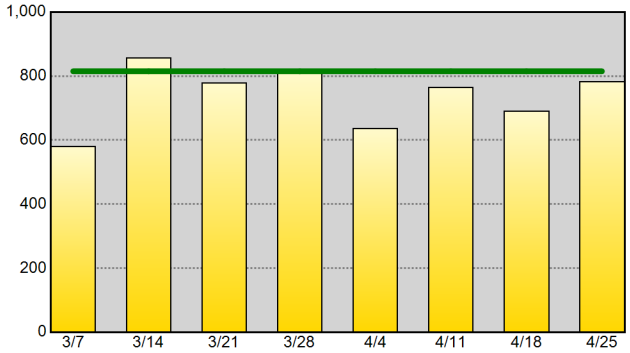

Self-Initiated Business Checks (10-96) - 52wk Avg: 564

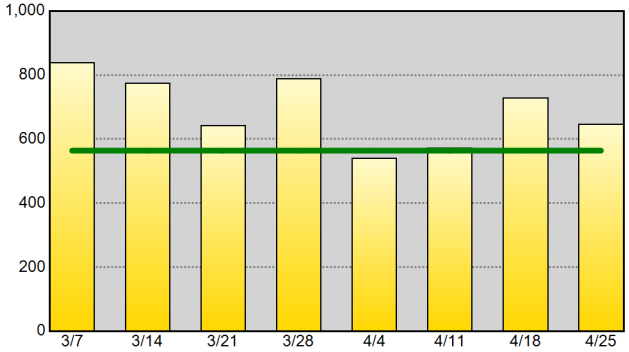

Self-Initiated Community Policing (10-15) - 52wk Avg: 206

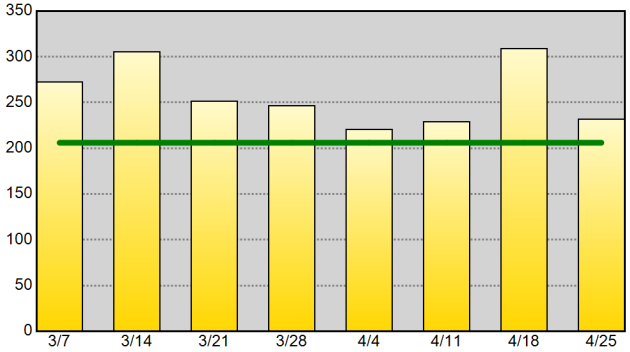

Self-Initiated Criminal Vice Activity (10-78) - 52wk Avg: 1

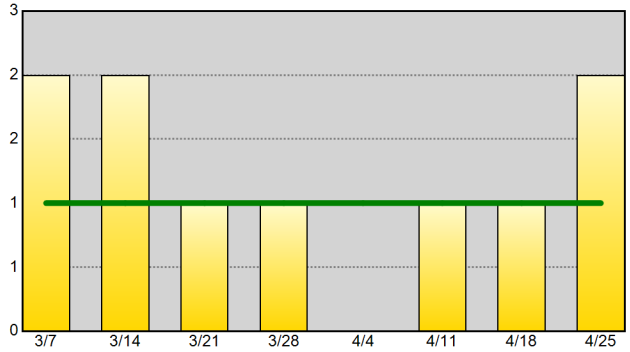

Part I Arrests - 52wk Avg: 25

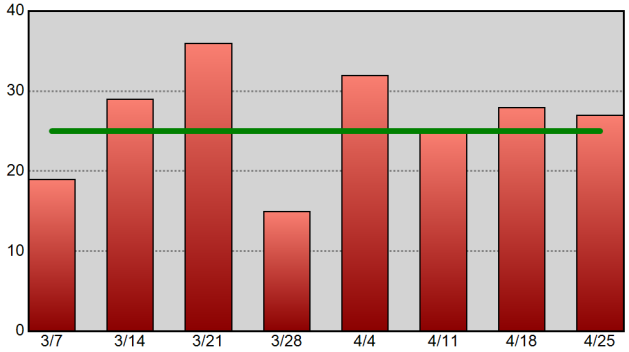

Drug-Related Arrests - 52wk Avg: 21

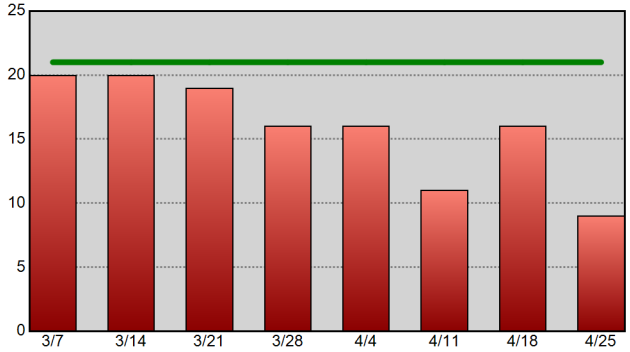

Warrants Served - 52wk Avg: 29

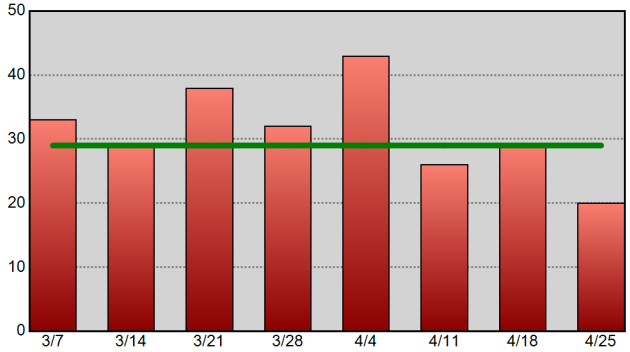

Information summarized for CompStat week ending 4/25/2015. The horizontal line on each chart represents the data set's 52-week weekly average.

Sourced from MNPD ARMS on 4/29/2015 10:34:17 AM. CAD reports only include calls initiated by an officer (call type 2 or 3). Excludes CFS with a disposition code of 6 or 11. Arrest reports do not take into account the number of charges. 1 arrest = 1 body.

East Precinct Precinct Efficiency Charts

METROPOLITAN POLICE DEPARTMENT
of Nashville and Davidson County

Summarized by CompStat week for past eight weeks.
Aggregated by component of officer initiating call / arresting officer.

All Self-Initiated CAD - 52wk Avg: 1,433

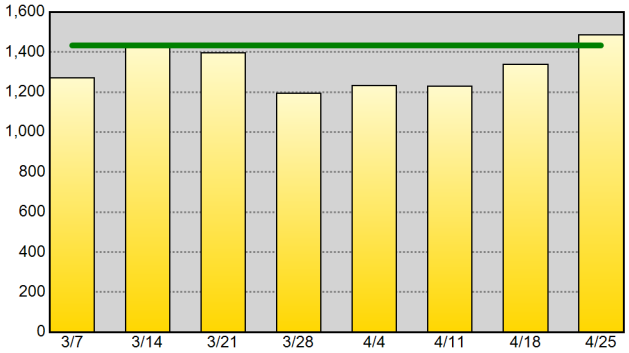

Self-Initiated Terry Stops - 52wk Avg: 79

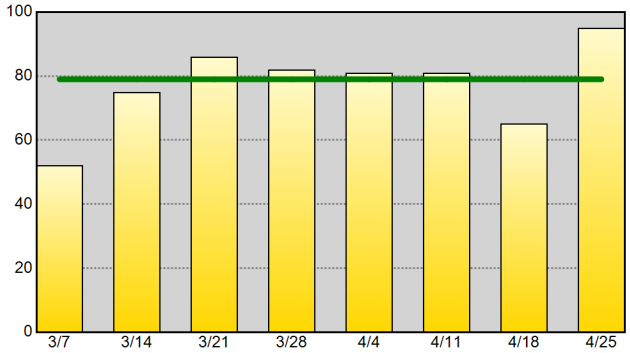

Self-Initiated Vehicle Stops (10-93) - 52wk Avg: 853

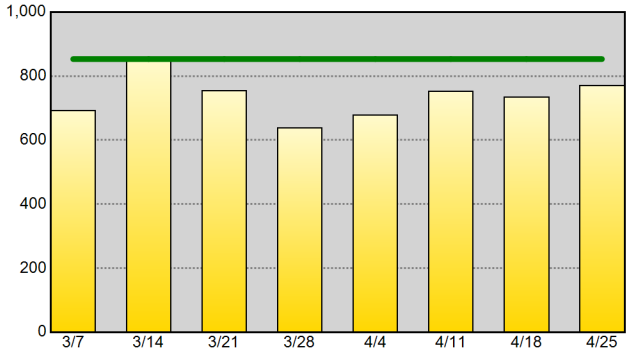

Self-Initiated Business Checks (10-96) - 52wk Avg: 256

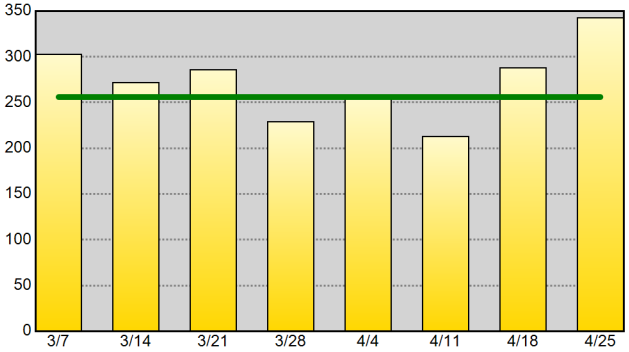

Self-Initiated Community Policing (10-15) - 52wk Avg: 40

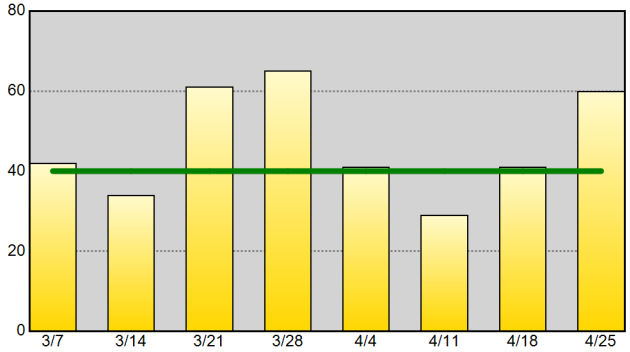

Self-Initiated Criminal Vice Activity (10-78) - 52wk Avg: 3

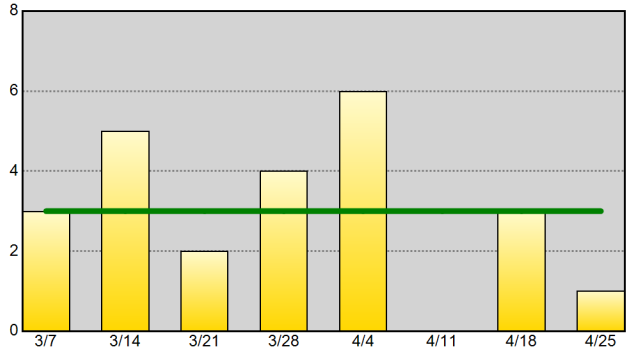

Part I Arrests - 52wk Avg: 24

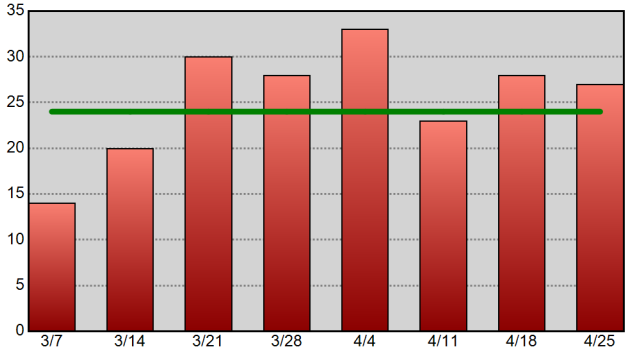

Drug-Related Arrests - 52wk Avg: 31

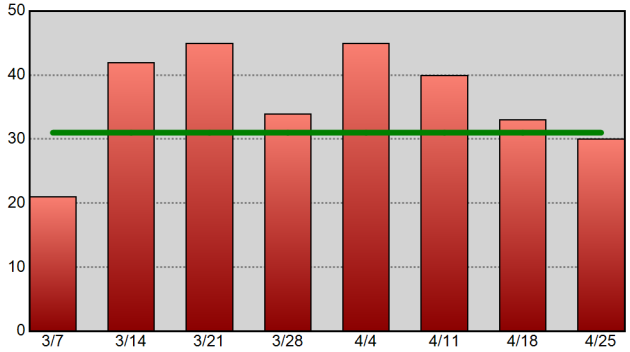

Warrants Served - 52wk Avg: 56

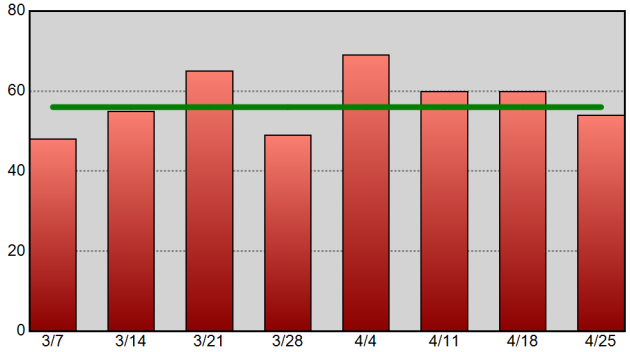

Information summarized for CompStat week ending 4/25/2015. The horizontal line on each chart represents the data set's 52-week weekly average.

Sourced from MNPD ARMS on 4/29/2015 10:34:18 AM. CAD reports only include calls initiated by an officer (call type 2 or 3). Excludes CFS with a disposition code of 6 or 11. Arrest reports do not take into account the number of charges. 1 arrest = 1 body.

South Precinct Precinct Efficiency Charts

METROPOLITAN POLICE DEPARTMENT
of Nashville and Davidson County

Summarized by CompStat week for past eight weeks.
Aggregated by component of officer initiating call / arresting officer.

All Self-Initiated CAD - 52wk Avg: 1,708

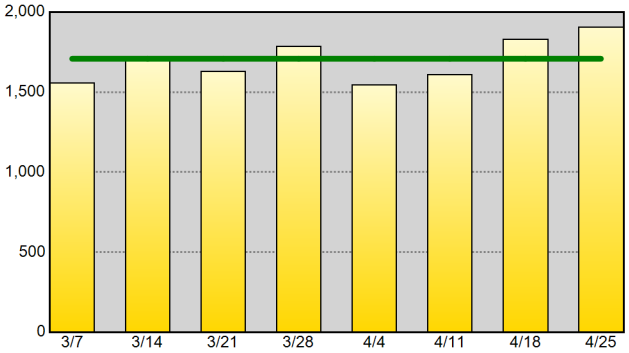

Self-Initiated Terry Stops - 52wk Avg: 32

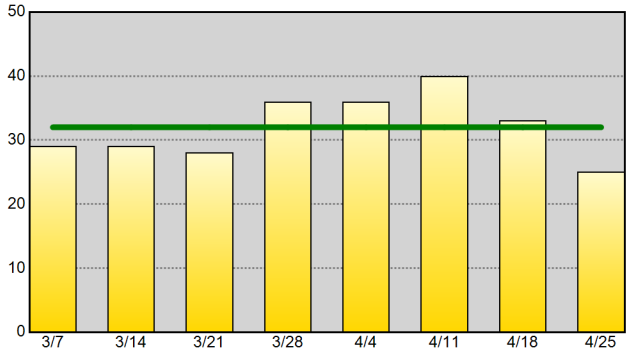

Self-Initiated Vehicle Stops (10-93) - 52wk Avg: 1,031

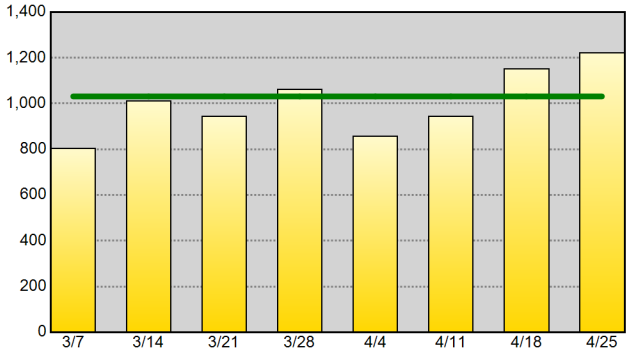

Self-Initiated Business Checks (10-96) - 52wk Avg: 391

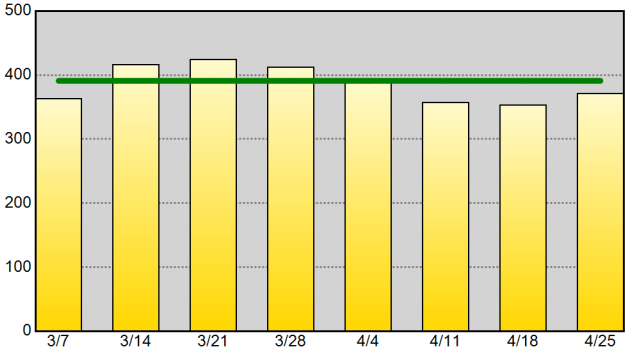

Self-Initiated Community Policing (10-15) - 52wk Avg: 36

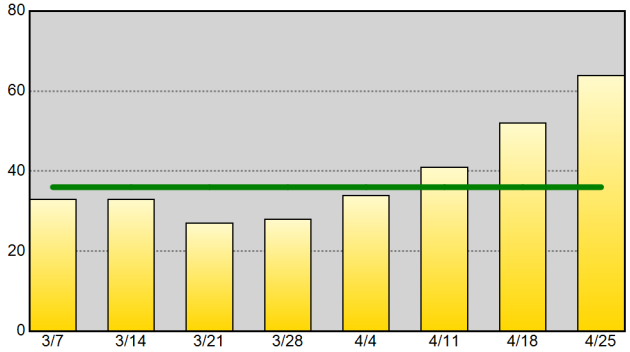

Self-Initiated Criminal Vice Activity (10-78) - 52wk Avg: 2

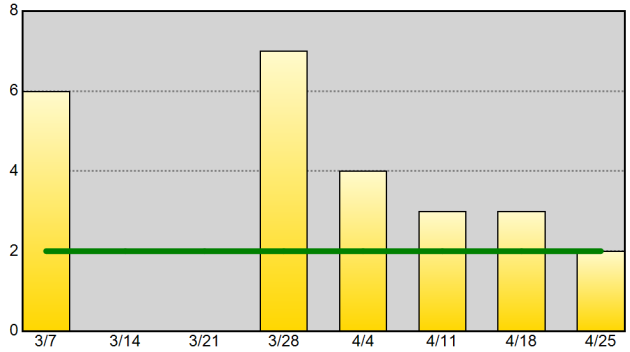

Part I Arrests - 52wk Avg: 33

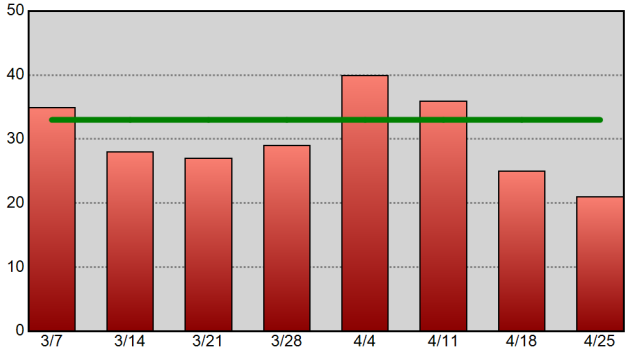

Drug-Related Arrests - 52wk Avg: 21

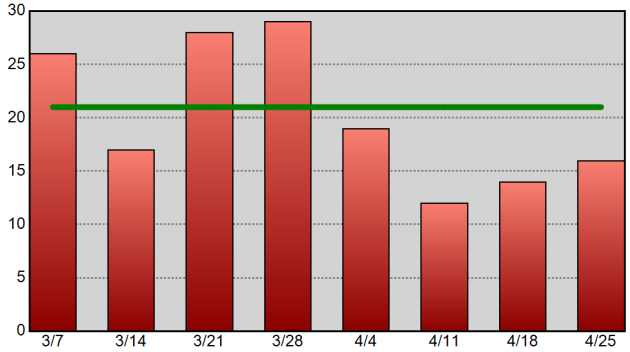

Warrants Served - 52wk Avg: 38

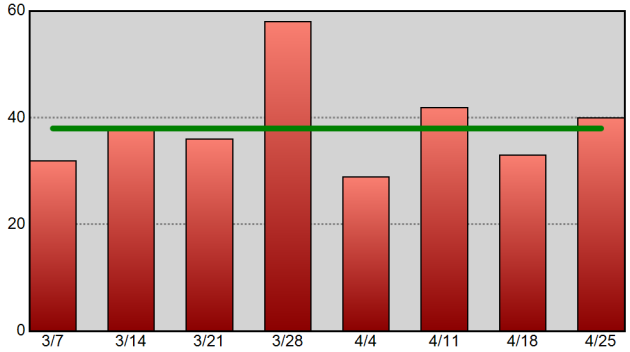

Information summarized for CompStat week ending 4/25/2015. The horizontal line on each chart represents the data set's 52-week weekly average.

Sourced from MNPD ARMS on 4/29/2015 10:34:20 AM. CAD reports only include calls initiated by an officer (call type 2 or 3). Excludes CFS with a disposition code of 6 or 11. Arrest reports do not take into account the number of charges. 1 arrest = 1 body.

Central Precinct Precinct Efficiency Charts

METROPOLITAN POLICE DEPARTMENT
of Nashville and Davidson County

Summarized by CompStat week for past eight weeks.
Aggregated by component of officer initiating call / arresting officer.

All Self-Initiated CAD - 52wk Avg: 1,553

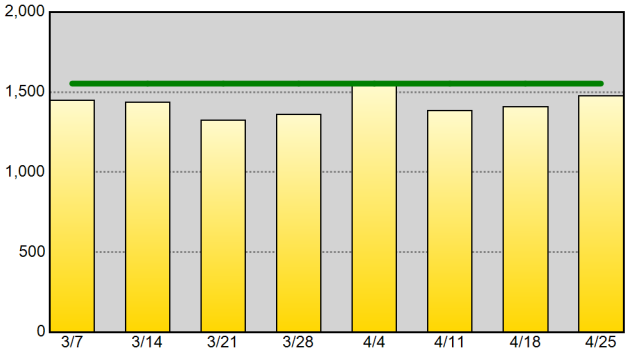

Self-Initiated Terry Stops - 52wk Avg: 110

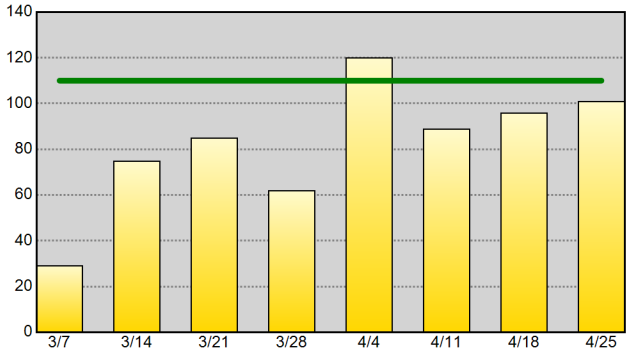

Self-Initiated Vehicle Stops (10-93) - 52wk Avg: 761

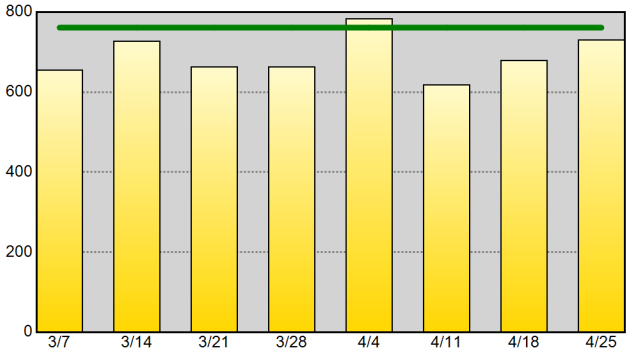

Self-Initiated Business Checks (10-96) - 52wk Avg: 392

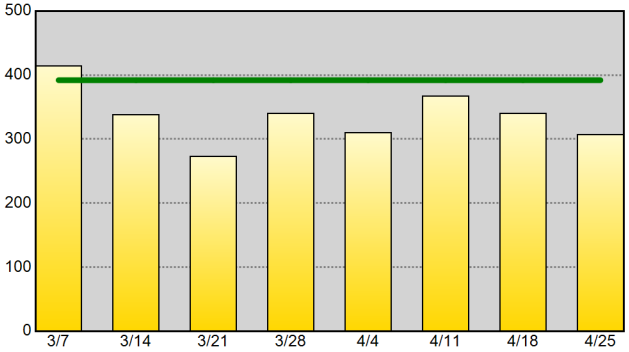

Self-Initiated Community Policing (10-15) - 52wk Avg: 58

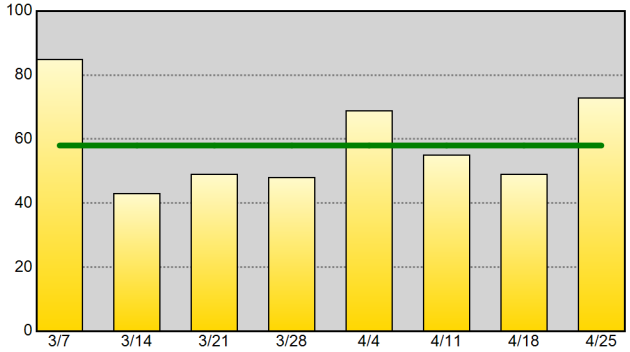

Self-Initiated Criminal Vice Activity (10-78) - 52wk Avg: 1

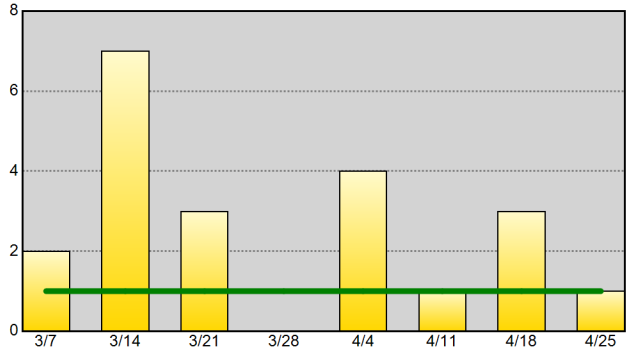

Part I Arrests - 52wk Avg: 12

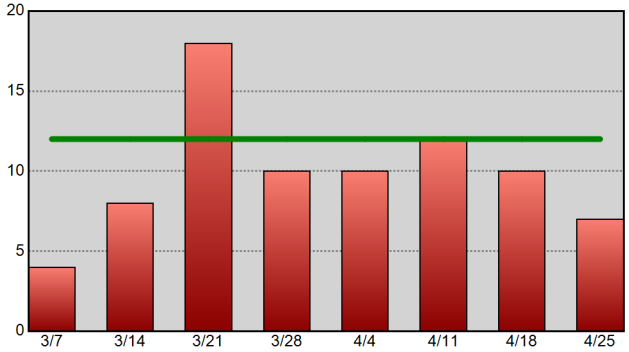

Drug-Related Arrests - 52wk Avg: 15

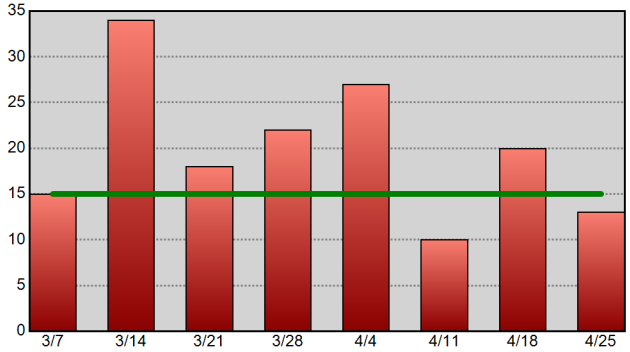

Warrants Served - 52wk Avg: 39

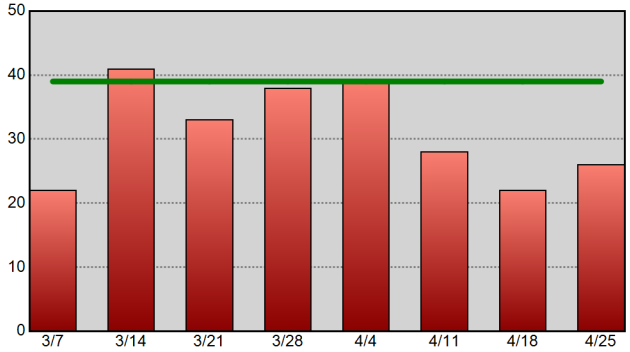

Information summarized for CompStat week ending 4/25/2015. The horizontal line on each chart represents the data set's 52-week weekly average.

Sourced from MNPD ARMS on 4/29/2015 10:34:23 AM. CAD reports only include calls initiated by an officer (call type 2 or 3). Excludes CFS with a disposition code of 6 or 11. Arrest reports do not take into account the number of charges. 1 arrest = 1 body.

Hermitage Precinct Precinct Efficiency Charts

METROPOLITAN POLICE DEPARTMENT
of Nashville and Davidson County

Summarized by CompStat week for past eight weeks.
Aggregated by component of officer initiating call / arresting officer.

All Self-Initiated CAD - 52wk Avg: 2,197

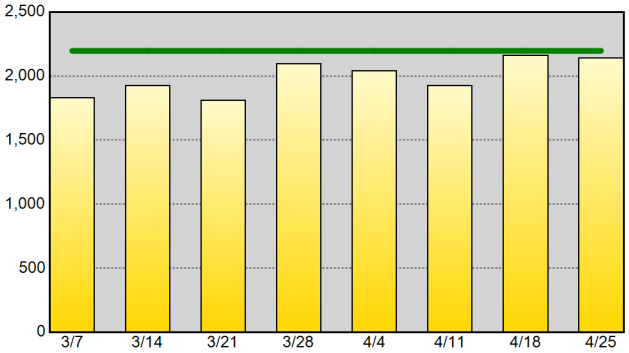

Self-Initiated Terry Stops - 52wk Avg: 45

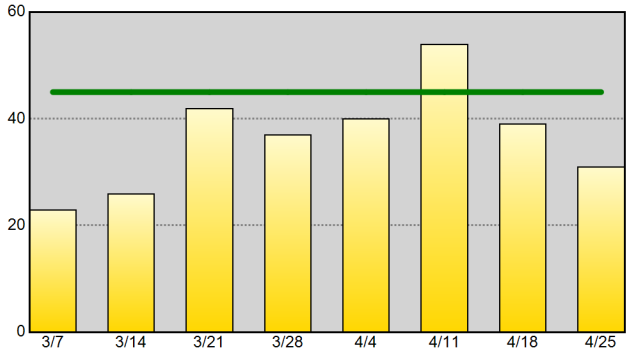

Self-Initiated Vehicle Stops (10-93) - 52wk Avg: 1,129

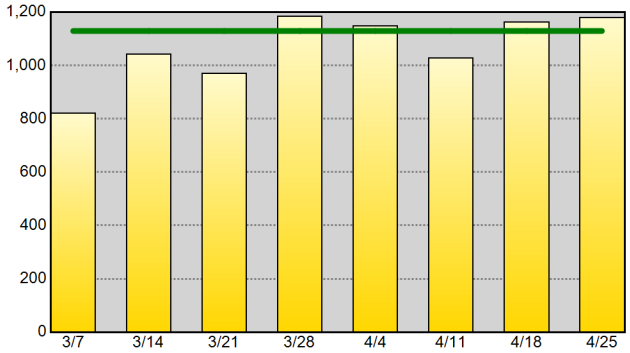

Self-Initiated Business Checks (10-96) - 52wk Avg: 692

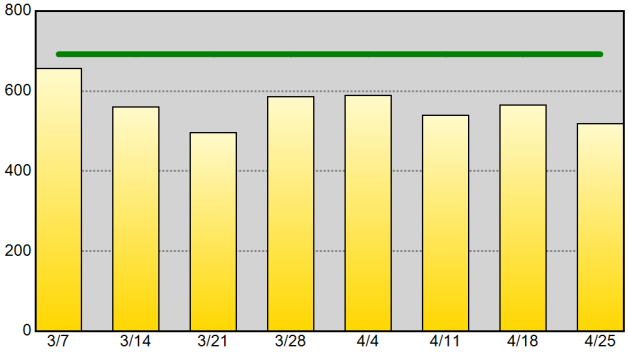

Self-Initiated Community Policing (10-15) - 52wk Avg: 63

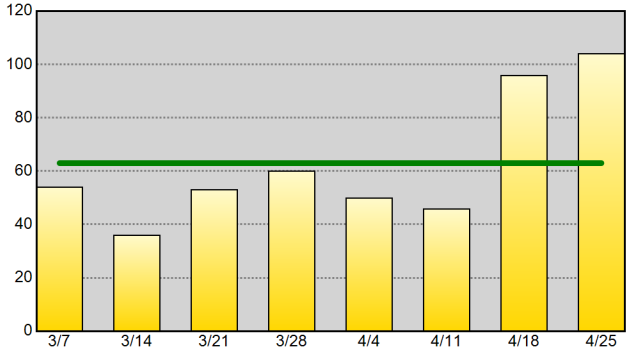

Self-Initiated Criminal Vice Activity (10-78) - 52wk Avg: 2

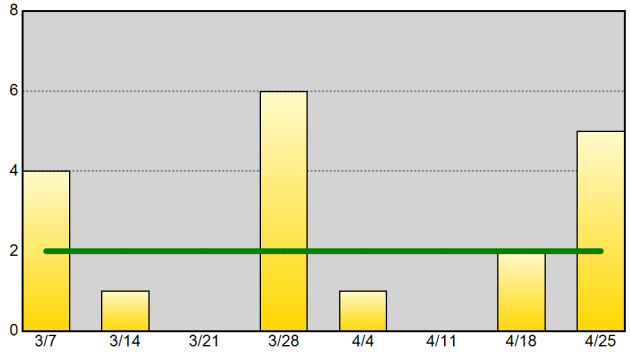

Part I Arrests - 52wk Avg: 31

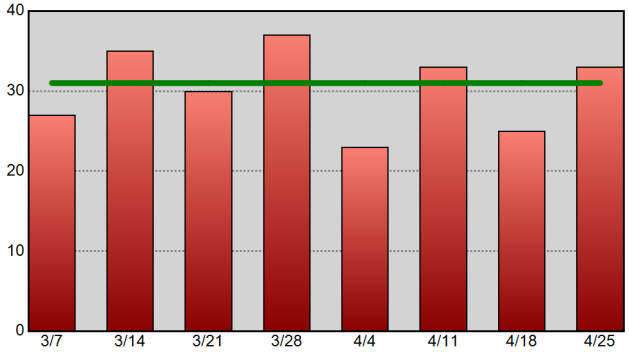

Drug-Related Arrests - 52wk Avg: 39

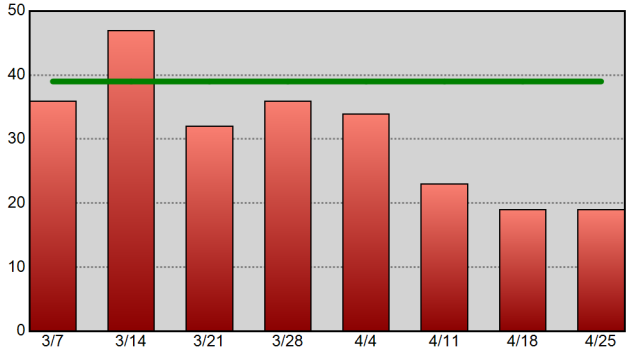

Warrants Served - 52wk Avg: 59

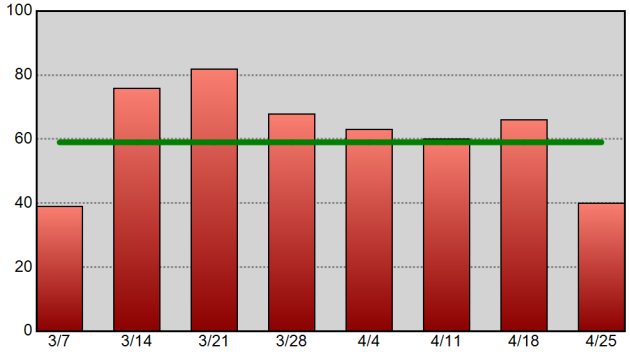

Information summarized for CompStat week ending 4/25/2015. The horizontal line on each chart represents the data set's 52-week weekly average.

Sourced from MNPD ARMS on 4/29/2015 10:34:25 AM. CAD reports only include calls initiated by an officer (call type 2 or 3). Excludes CFS with a disposition code of 6 or 11. Arrest reports do not take into account the number of charges. 1 arrest = 1 body.

North Precinct Precinct Efficiency Charts

METROPOLITAN POLICE DEPARTMENT
of Nashville and Davidson County

Summarized by CompStat week for past eight weeks.
Aggregated by component of officer initiating call / arresting officer.

All Self-Initiated CAD - 52wk Avg: 1,347

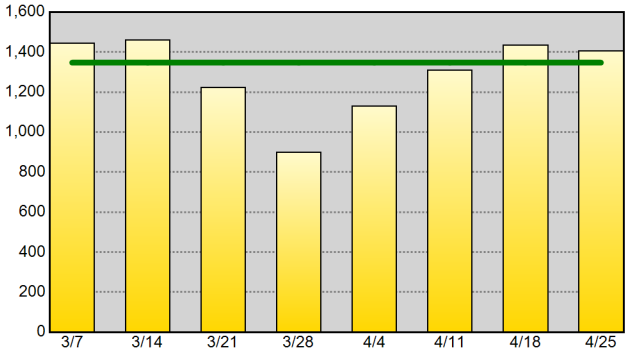

Self-Initiated Terry Stops - 52wk Avg: 55

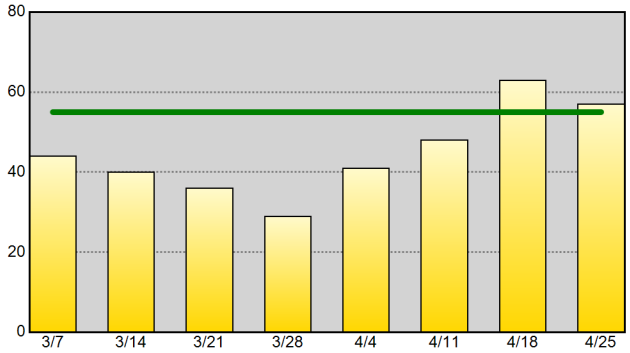

Self-Initiated Vehicle Stops (10-93) - 52wk Avg: 559

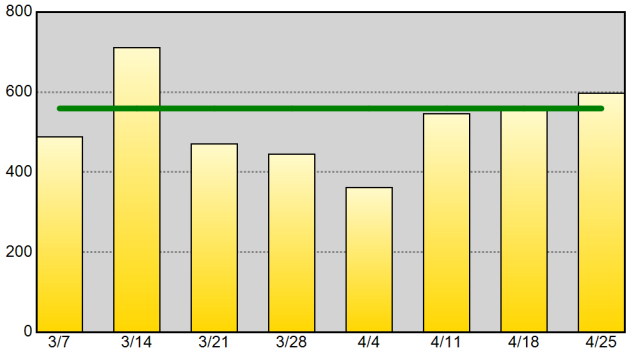

Self-Initiated Business Checks (10-96) - 52wk Avg: 452

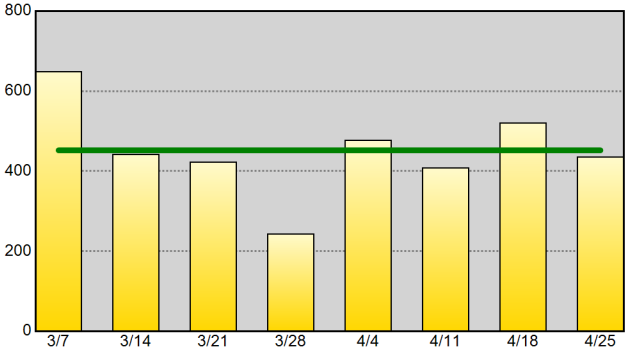

Self-Initiated Community Policing (10-15) - 52wk Avg: 30

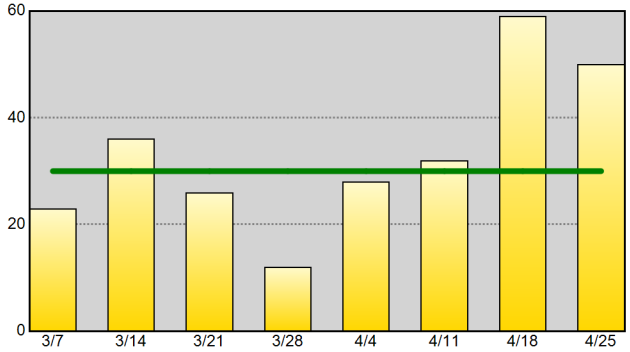

Self-Initiated Criminal Vice Activity (10-78) - 52wk Avg: 2

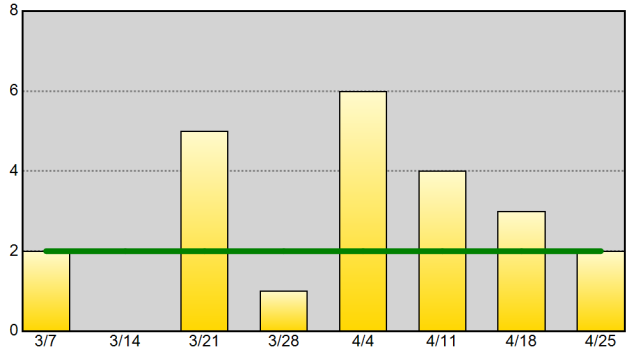

Part I Arrests - 52wk Avg: 22

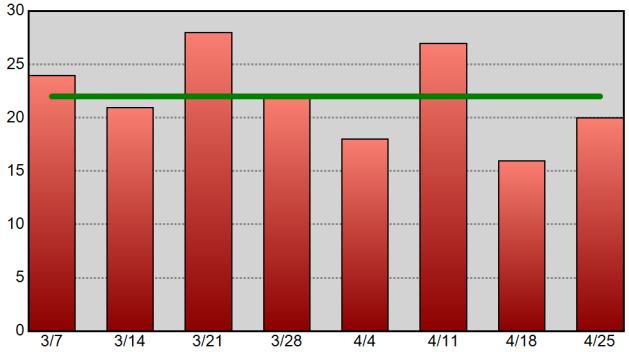

Drug-Related Arrests - 52wk Avg: 27

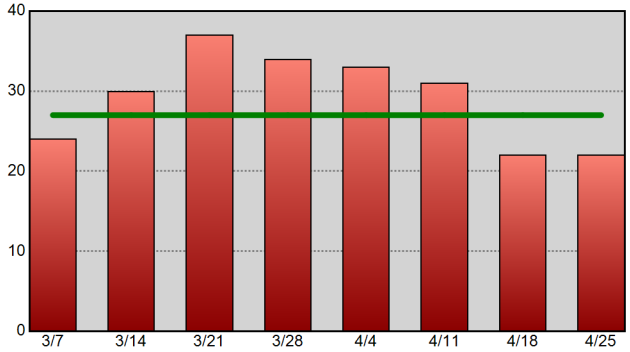

Warrants Served - 52wk Avg: 47

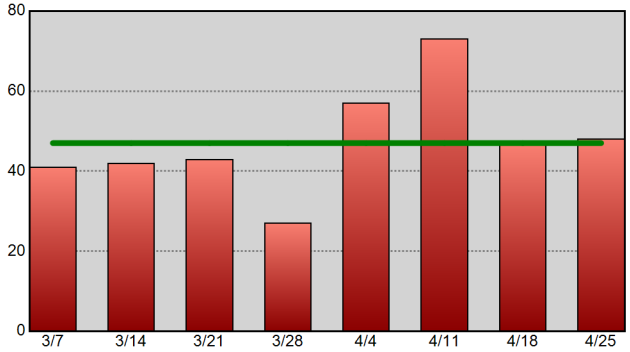

Information summarized for CompStat week ending 4/25/2015. The horizontal line on each chart represents the data set's 52-week weekly average.

Sourced from MNPD ARMS on 4/29/2015 10:34:27 AM. CAD reports only include calls initiated by an officer (call type 2 or 3). Excludes CFS with a disposition code of 6 or 11. Arrest reports do not take into account the number of charges. 1 arrest = 1 body.

Madison Precinct Precinct Efficiency Charts

METROPOLITAN POLICE DEPARTMENT
of Nashville and Davidson County

Summarized by CompStat week for past eight weeks.
Aggregated by component of officer initiating call / arresting officer.

All Self-Initiated CAD - 52wk Avg: 1,441

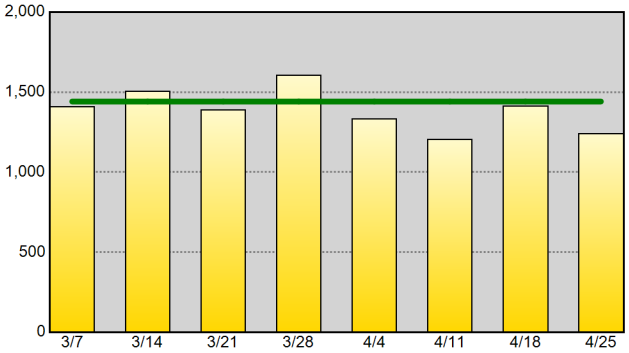

Self-Initiated Terry Stops - 52wk Avg: 24

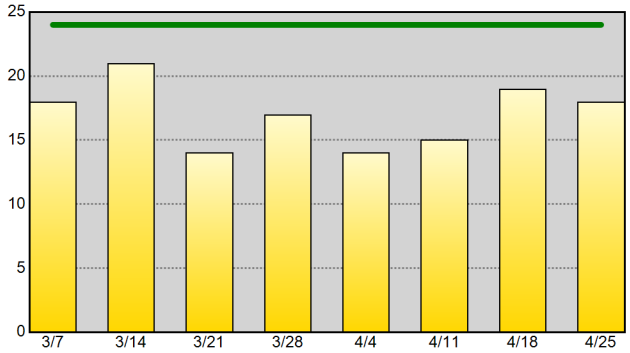

Self-Initiated Vehicle Stops (10-93) - 52wk Avg: 522

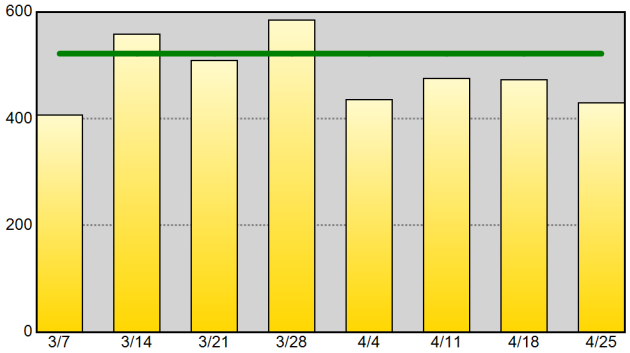

Self-Initiated Business Checks (10-96) - 52wk Avg: 646

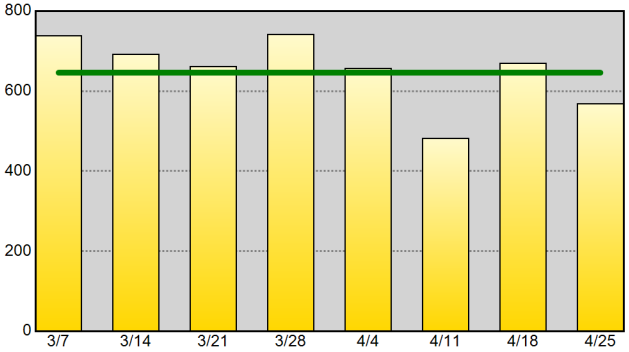

Self-Initiated Community Policing (10-15) - 52wk Avg: 60

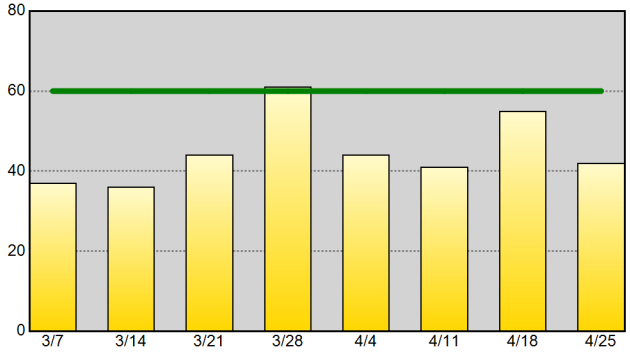

Self-Initiated Criminal Vice Activity (10-78) - 52wk Avg: 1

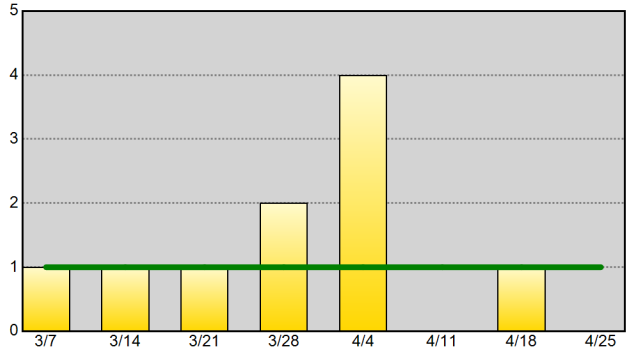

Part I Arrests - 52wk Avg: 29

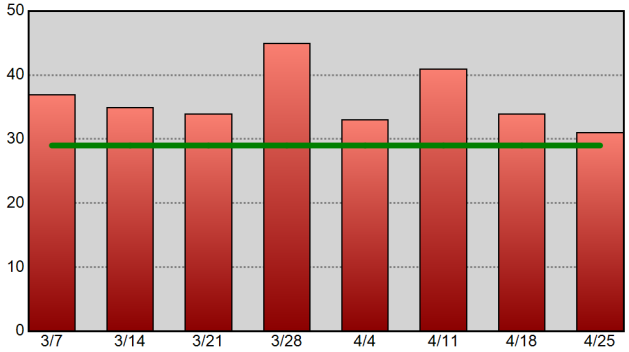

Drug-Related Arrests - 52wk Avg: 23

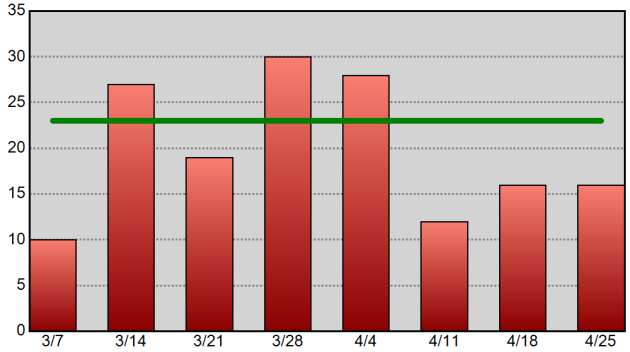

Warrants Served - 52wk Avg: 40

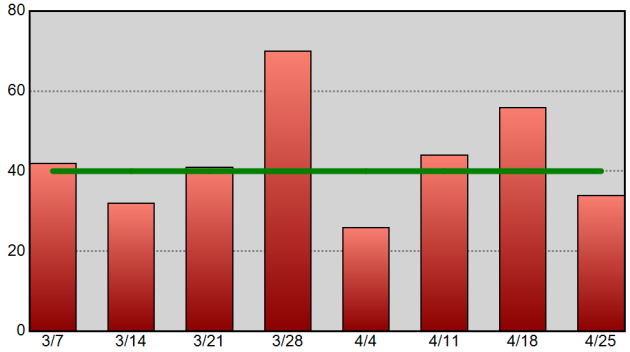

Information summarized for CompStat week ending 4/25/2015. The horizontal line on each chart represents the data set's 52-week weekly average.

Sourced from MNPD ARMS on 4/29/2015 10:34:29 AM. CAD reports only include calls initiated by an officer (call type 2 or 3). Excludes CFS with a disposition code of 6 or 11. Arrest reports do not take into account the number of charges. 1 arrest = 1 body.

Midtown Hills Precinct Precinct Efficiency Charts

METROPOLITAN POLICE DEPARTMENT
of Nashville and Davidson County

Summarized by CompStat week for past eight weeks.
Aggregated by component of officer initiating call / arresting officer.

All Self-Initiated CAD - 37wk Avg: 1,828

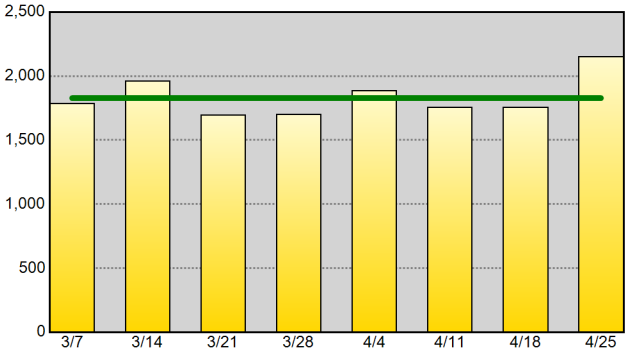

Self-Initiated Terry Stops - 37wk Avg: 48

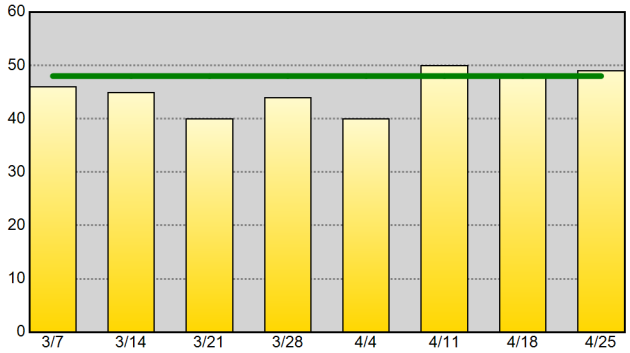

Self-Initiated Vehicle Stops (10-93) - 37wk Avg: 924

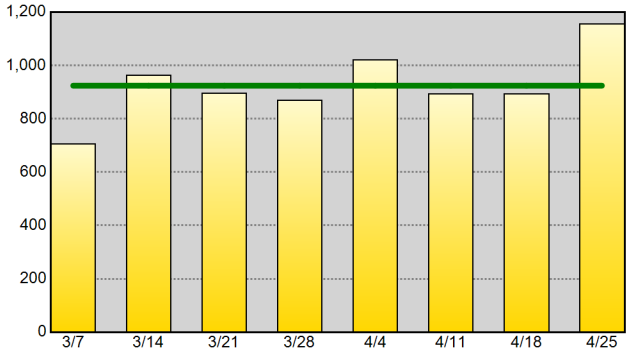

Self-Initiated Business Checks (10-96) - 37wk Avg: 519

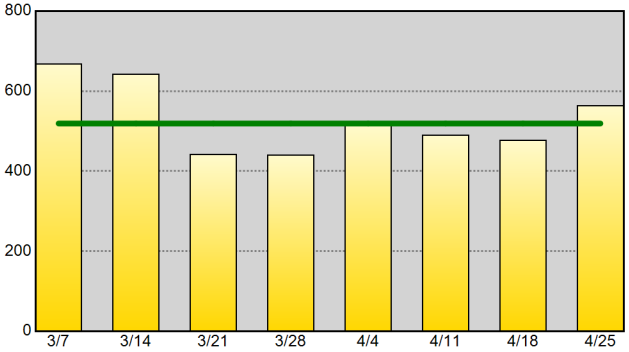

Self-Initiated Community Policing (10-15) - 37wk Avg: 103

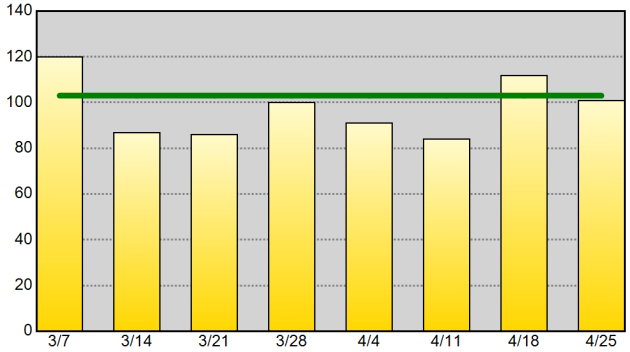

Self-Initiated Criminal Vice Activity (10-78) - 37wk Avg: 1

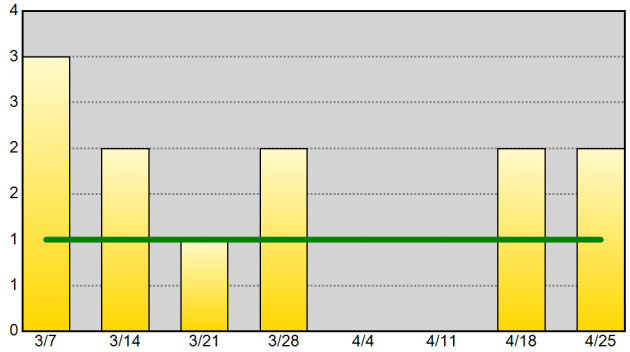

Part I Arrests - 37wk Avg: 14

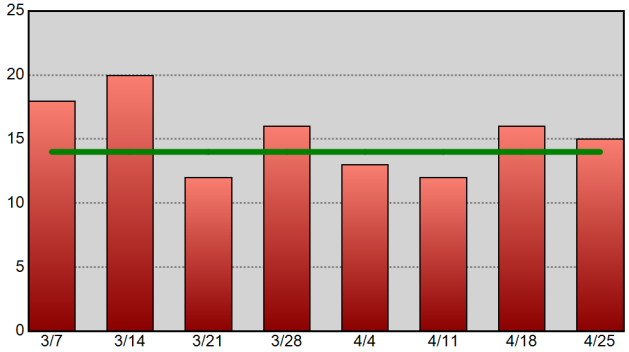

Drug-Related Arrests - 37wk Avg: 24

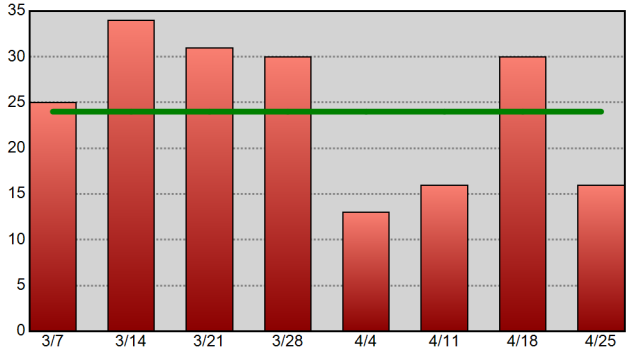

Warrants Served - 37wk Avg: 29

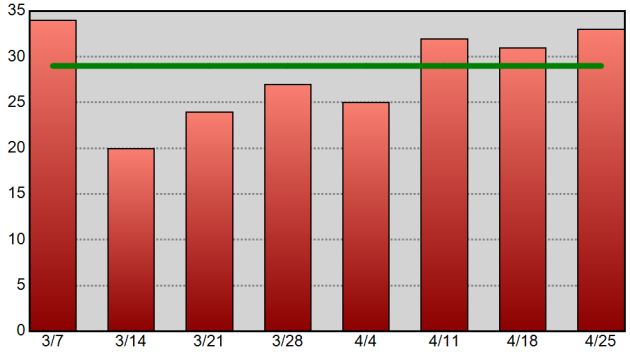

Information summarized for CompStat week ending 4/25/2015. The horizontal line on each chart represents the data set's 52-week weekly average.

Sourced from MNPD ARMS on 4/29/2015 10:34:31 AM. CAD reports only include calls initiated by an officer (call type 2 or 3). Excludes CFS with a disposition code of 6 or 11. Arrest reports do not take into account the number of charges. 1 arrest = 1 body.

High Crime Intersections and Hot Addresses Section

CompStat Weekly Analysis is provided by the Metropolitan Nashville Police Department Crime Analysis Section. This document does not necessarily reflect official UCR counts. It is intended to be a management tool and is for law enforcement use only.

"Great thoughts speak only to the thoughtful mind, but great actions speak to all mankind."
- Theodore Roosevelt

Begin Date: 04/19/2015
End Date: 04/25/2015
Week: 17

County High Crime Intersections

Intersections with the highest concentrations of crime & traffic crashes - past 12 weeks.

METROPOLITAN POLICE DEPARTMENT
of Nashville and Davidson County

Violent Crime

Rank	Intersection	Precinct	ZIP	Count
1	2ND AV N & JAMES ROBERTSON PKWY	Central	37201	12
2	ROBERTSON ST & LEWIS ST	Hermitage	37210	10
3	SUNSET CIR &	East	37207	9
4	MURFREESBORO PKE & PARRIS AV	South	37210	8
4	HILLSIDE AV & VERNON AV	Midtown	37203	8
6	SULTANA AV & QUEEN AV	East	37207	7
6	4TH AV N & BROADWAY	Central	37219	7
6	CREEKWOOD DR & PARK CREEK DR	Madison	37207	7
6	W TRINITY LN & HAMPTON ST	North	37207	7
6	PLUS PARK BLVD & PAVILION BLVD	South	37217	7
6	MILLWOOD DR & MURFREESBORO PKE	Hermitage	37217	7
12	HICKORY HILL LN & LEBANON PKE	Hermitage	37076	6
12	BRICK CHURCH PKE & ARTIC AV	North	37207	6

Property Crime

Rank	Intersection	Precinct	ZIP	Count
1	CHARLOTTE PKE & BROOKMEADE GRNWY ACCESS RD	West	37209	113
2	SKYLINE MEMORIAL CT & DICKERSON PKE	Madison	37115	88
3	NOLENSVILLE PKE & WELSHWOOD DR	South	37211	70
4	OPRY MILLS DR & OPRY MILLS	Hermitage	37214	64
5	N GALLATIN PKE & NORTHSIDE DR	Madison	37115	44
6	BANDYWOOD DR & ABBOTT MARTIN RD	West	37215	42
7	CHARLOTTE PKE & OLD CHARLOTTE PKE	West	37209	28
7	N GALLATIN PKE & RIVERCHASE BLVD	Madison	37115	28
9	THOMPSON LN & W IRIS DR	Midtown	37204	22
9	MURFREESBORO PKE & UNA ANTIOCH PKE	Hermitage	37013	22
11	OPRY MILLS DR & OPRYLAND DR	Hermitage	37214	21
12	TWIN HILLS DR & N GALLATIN PKE	Madison	37072	20
12	3RD AV S & BROADWAY	Central	37201	20

Traffic Crashes - Personal Injury

Rank	Intersection	Precinct	ZIP	Count
1	OLD HICKORY BLVD & NOLENSVILLE PKE	South	37211	6
2	BELL RD & I24 E	South	37013	5
3	DONELSON PKE & MURFREESBORO PKE	South	37217	4
4	BROOKRIDGE TR & WALLACE RD	South	37211	3
4	S GALLATIN PKE & WALTON LN	Madison	37115	3
4	S GALLATIN PKE & BERKLEY DR	Madison	37115	3
4	N GALLATIN PKE & ONE MILE PKWY	Madison	37115	3
4	CONFERENCE DR & VIETNAM VETERANS BLVD N	Madison	37072	3
4	DICKERSON PKE & EWING DR	East	37207	3
4	I65 S & BRILEY PKWY E	Madison	37115	3
4	I65 S EXIT RAMP & BRILEY PKWY W ENT RAMP	Madison	37115	3
4	LAFAYETTE ST & 4TH AV S	Central	37203	3
4	12TH AV S & DIVISION ST	Central	37203	3

Traffic Crashes - Non-Injury

Rank	Intersection	Precinct	ZIP	Count
1	BELL RD & MURFREESBORO PKE	South	37013	18
2	DONELSON PKE & MURFREESBORO PKE	South	37217	17
2	MYATT DR & RIVERGATE PKWY	Madison	37115	17
2	OLD HICKORY BLVD & NOLENSVILLE PKE	South	37211	17
5	OLD HICKORY BLVD & FRANKLIN PKE	Midtown	37027	16
5	CANE RIDGE RD & BELL RD	South	37013	16
7	DODSON CHAPEL RD & OLD HICKORY BLVD	Hermitage	37076	15
7	HARDING PL & NOLENSVILLE PKE	South	37211	15
9	POWELL AV & POWELL PL	Midtown	37204	14
9	I24 W & I440 W ENT RAMP	South	37210	14
9	I24 W & I24 W EXIT RAMP	South	37211	14
9	MURFREESBORO PKE & HAMILTON CHURCH RD	South	37013	14
13	EAST THOMPSON LN & MURFREESBORO PKE	South	37211	13

Information summarized for CompStat week ending 04-25-15. (past 12 weeks of data). For each report, point data were plotted in a GIS and assigned to the nearest street intersection. Summary counts were then calculated for each intersection.

Sourced from MNPD ARMS on 4/29/2015 10:34:33 AM. Violent and property crime information sourced from incident reports using Uniform Crime Reporting definitions and reporting guidelines, based on the date when the crime was reported. Personal injury traffic crashes (10-46) and non-injury traffic crashes (10-45) retrieved from MNPD's CAD database. Excludes CFS with a disposition code of 6 or 11. For each incident or CAD record, the incident or dispatch location was assigned to the nearest street intersection.

West Precinct High Crime Intersections

Intersections with the highest concentrations of crime & traffic crashes - past 12 weeks.

METROPOLITAN POLICE DEPARTMENT
of Nashville and Davidson County

Violent Crime

Rank	Intersection	Precinct	ZIP	Count
1	MAUDINA AV & DEMOSS RD	West	37209	6
2	COLICE JEANNE RD &	West	37221	3
2	GEORGIA CT & ELIZABETH JORDAN ST	West	37209	3
2	HILLSBORO PKE & WOODMONT BLVD	West	37215	3
5	HARDING PKE & WEST END AV	West	37205	2
5	63RD AV N & PENNSYLVANIA AV	West	37209	2
5	THUNDERBIRD DR & GALAXIE DR	West	37209	2
5	ROBERTSON AV & NALL AV	West	37209	2
5	PENNSYLVANIA AV & 61ST AV N	West	37209	2
5	CHARLOTTE PKE & RIVER RD	West	37209	2
5	CHARLOTTE PKE & BROOKMEADE GRNWY ACCESS RD	West	37209	2
5	WINDROWE DR & BROWNLEE DR	West	37205	2
5	OLD HICKORY BLVD & RIDGELAKE PKWY	West	37209	2

Property Crime

Rank	Intersection	Precinct	ZIP	Count
1	CHARLOTTE PKE & BROOKMEADE GRNWY ACCESS RD	West	37209	113
2	BANDYWOOD DR & ABBOTT MARTIN RD	West	37215	42
3	CHARLOTTE PKE & OLD CHARLOTTE PKE	West	37209	28
4	HILLSBORO PKE & GREEN HILLS VILLAGE DR	West	37215	17
5	OLD HICKORY BLVD & HIGHWAY 70 S	West	37221	13
6	CHARLOTTE ROAD CIR & CHARLOTTE PKE	West	37209	6
6	HILLSBORO PKE & WARFIELD DR	West	37215	6
8	ANNEX AV & CHARLOTTE PKE	West	37209	5
8	MAUDINA AV & DEMOSS RD	West	37209	5
8	CHARLOTTE PKE & OCEOLA AV	West	37209	5
8	HARDING PKE &	West	37205	5
8	WHITE BRIDGE PKE & NASHVILLE TECH PVT DR	West	37205	5
13	HARDING PKE & VINE CT	West	37205	4

Traffic Crashes - Personal Injury

Rank	Intersection	Precinct	ZIP	Count
1	LIONSHEAD CONNECTOR & TARGET PVT DR	West	37205	2
1	HARDING PKE & WHITE BRIDGE PKE	West	37205	2
1	ANNEX AV & CHARLOTTE PKE	West	37209	2
1	HARDING PKE & WOODLAWN DR	West	37205	2
1	CHARLOTTE PKE & WHITE BRIDGE PKE	West	37209	2
1	CHARLOTTE PKE & ORLANDO AV	West	37209	2
1	HILLSBORO PKE & WOODMONT BLVD	West	37215	2
1	LOUISIANA AV & 51ST AV N	West	37209	2
1	CABOT DR & CHARLOTTE PKE	West	37205	2
1	MCCRORY LN & HIGHWAY 70	West	37221	2
11	POPLAR CREEK RD & MCCRORY LN	West	37221	1
11	CHARLOTTE PKE & OLD CHARLOTTE PKE	West	37209	1
11	HESTER BEASLEY RD & HESTER BEASLEY RD ACCESS	West	37221	1

Traffic Crashes - Non-Injury

Rank	Intersection	Precinct	ZIP	Count
1	OLD HICKORY BLVD & HIGHWAY 70 S	West	37221	13
2	CHARLOTTE PKE & WHITE BRIDGE PKE	West	37209	11
3	HILLSBORO PKE & WOODMONT BLVD	West	37215	9
4	HARDING PKE & WHITE BRIDGE PKE	West	37205	8
5	HARDING PKE & WOODLAWN DR	West	37205	7
6	CHARLOTTE PKE &	West	37209	6
6	ANNEX AV & CHARLOTTE PKE	West	37209	6
6	HILLSBORO PKE & ABBOTT MARTIN RD	West	37215	6
6	HARDING PL & HILLSBORO PKE	West	37215	6
6	CABOT DR & CHARLOTTE PKE	West	37205	6
11	BRILEY PKWY & I40 W	West	37209	5
11	BANDYWOOD DR & ABBOTT MARTIN RD	West	37215	5
11	HILLSBORO PKE & GLEN ECHO RD	West	37215	5

Information summarized for CompStat week ending 04-25-15. (past 12 weeks of data). For each report, point data were plotted in a GIS and assigned to the nearest street intersection. Summary counts were then calculated for each intersection.

Sourced from MNPD ARMS on 4/29/2015 10:34:33 AM. Violent and property crime information sourced from incident reports using Uniform Crime Reporting definitions and reporting guidelines, based on the date when the crime was reported. Personal injury traffic crashes (10-46) and non-injury traffic crashes (10-45) retrieved from MNPD's CAD database. Excludes CFS with a disposition code of 6 or 11. For each incident or CAD record, the incident or dispatch location was assigned to the nearest street intersection.

East Precinct High Crime Intersections

Intersections with the highest concentrations of crime & traffic crashes - past 12 weeks.

METROPOLITAN POLICE DEPARTMENT
of Nashville and Davidson County

Violent Crime

Rank	Intersection	Precinct	ZIP	Count
1	SUNSET CIR &	East	37207	9
2	SULTANA AV & QUEEN AV	East	37207	7
3	DICKERSON PKE & ROCK ST	East	37207	6
3	LITTON AV & SCOTT AV	East	37216	6
5	S 6TH ST & SUMMER PL	East	37206	5
5	DEW ST & S 7TH ST	East	37206	5
7	S 4TH ST & I24 W ENT RAMP	East	37206	4
7	S 5TH ST & SHELBY AV	East	37206	4
7	NORTON AV & OAKWOOD AV	East	37207	4
7	GORDON TER & GERALD ST	East	37207	4
7	HUTSON AV & HART LN	East	37216	4
12	DICKERSON PKE & GRIZZARD AV	East	37207	3
12	I65 N & W TRINITY LN	East	37207	3

Property Crime

Rank	Intersection	Precinct	ZIP	Count
1	MAPLEWOOD TRC & WALTON LN	East	37216	16
2	MCKENNIE AV & GALLATIN AV	East	37206	14
3	SHELBY AV & S 6TH ST	East	37206	12
4	HOME RD & GALLATIN PKE	East	37216	11
5	JOYCE LN & GRINSTEAD PL	East	37216	8
6	DICKERSON PKE & EWING DR	East	37207	7
7	DICKERSON PKE & HILLHURST DR	East	37207	6
7	DEW ST & S 7TH ST	East	37206	6
7	S 7TH ST & SYLVAN ST	East	37206	6
7	MAIN ST & N 10TH ST	East	37206	6
11	PORTER RD & PRESTON DR	East	37216	5
11	GALLATIN PKE & LITTON AV	East	37216	5
11	EDWIN ST & JONES AV	East	37207	5

Traffic Crashes - Personal Injury

Rank	Intersection	Precinct	ZIP	Count
1	DICKERSON PKE & EWING DR	East	37207	3
2	I65 N & W TRINITY LN	East	37207	2
2	ELLINGTON PKWY & JAMES ROBERTSON	East	37207	2
4	JAMES ROBERTSON PKWY & ELLINGTON PKWY RAMP	East	37207	1
4	ELLINGTON PKWY & ELLINGTON PKWY RAMP	East	37207	1
4	I65 S & I65 S EXIT RAMP	East	37115	1
4	BRILEY PKWY W & I65 S	East	37115	1
4	GALLATIN PKE & E TRINITY LN	East	37216	1
4	THOMAS AV & KEELING AV	East	37216	1
4	DICKERSON PKE & ALHAMBRA CIR	East	37207	1
4	R S GASS BLVD & BEN ALLEN RD	East	37216	1
4	GALLATIN PKE & ARDEE AV	East	37216	1
4	BROADMOOR DR & ELLINGTON PKWY	East	37216	1

Traffic Crashes - Non-Injury

Rank	Intersection	Precinct	ZIP	Count
1	TRINITY LN & DICKERSON PKE	East	37207	10
2	I65 N & W TRINITY LN	East	37207	7
2	DICKERSON PKE & EWING DR	East	37207	7
2	W TRINITY LN & LUCAS LN	East	37207	7
2	S 4TH ST & I24 W ENT RAMP	East	37206	7
6	I24 W & SHELBY AV	East	37206	6
6	EASTLAND AV & GALLATIN AV	East	37206	6
6	MAIN ST & S 5TH ST	East	37207	6
6	I65 S EXIT RAMP & BRILEY PKWY	East	37115	6
10	I65 N & DICKERSON PKE	East	37207	5
10	GALLATIN PKE & E TRINITY LN	East	37216	5
10	I24 W & I65 S ENT RAMP	East	37207	5
10	GALLATIN PKE & HART LN	East	37216	5

Information summarized for CompStat week ending 04-25-15. (past 12 weeks of data). For each report, point data were plotted in a GIS and assigned to the nearest street intersection. Summary counts were then calculated for each intersection.

Sourced from MNPD ARMS on 4/29/2015 10:34:33 AM. Violent and property crime information sourced from incident reports using Uniform Crime Reporting definitions and reporting guidelines, based on the date when the crime was reported. Personal injury traffic crashes (10-46) and non-injury traffic crashes (10-45) retrieved from MNPD's CAD database. Excludes CFS with a disposition code of 6 or 11. For each incident or CAD record, the incident or dispatch location was assigned to the nearest street intersection.

South Precinct High Crime Intersections

Intersections with the highest concentrations of crime & traffic crashes - past 12 weeks.

METROPOLITAN POLICE DEPARTMENT
of Nashville and Davidson County

Violent Crime

Rank	Intersection	Precinct	ZIP	Count
1	MURFREESBORO PKE & PARRIS AV	South	37210	8
2	PLUS PARK BLVD & PAVILION BLVD	South	37217	7
3	BELL RD & MT VIEW RD	South	37013	5
3	MURFREESBORO PKE & NANCE LN	South	37210	5
3	PACKARD DR & BRENDA LN	South	37013	5
3	NOLENSVILLE PKE & WELSHWOOD DR	South	37211	5
7	TURLEY DR & DADE DR	South	37211	4
7	RADER DR & BAKERTOWN RD	South	37013	4
7	BELL RD & THE OVERLOOK PVT DR	South	37013	4
7	BELL RD & ZELIDA AV	South	37013	4
7	HAMILTON CHURCH RD & HAMILTON CROSSINGS	South	37013	4
12	RICE RD & RURAL HILL RD	South	37013	3
12	HICKORY HIGHLANDS DR & RURAL HILL RD	South	37013	3

Property Crime

Rank	Intersection	Precinct	ZIP	Count
1	NOLENSVILLE PKE & WELSHWOOD DR	South	37211	70
2	MURFREESBORO PKE & HAMILTON CHURCH RD	South	37013	14
3	CANE RIDGE RD & BELL RD	South	37013	12
3	BELL RD & MT VIEW RD	South	37013	12
5	ANTON DR & ANTON CT	South	37211	11
6	BELL RD & ZELIDA AV	South	37013	10
7	HAMILTON CHURCH RD & HAMILTON CROSSINGS	South	37013	9
7	NOLENSVILLE PKE & OCALA DR	South	37211	9
9	NOLENSVILLE PKE & ZOO RD	South	37211	8
9	MURFREESBORO PKE & PARRIS AV	South	37210	8
11	I24 E EXIT RAMP & EAST THOMPSON LN	South	37210	7
11	BELL RD & THE OVERLOOK PVT DR	South	37013	7
11	BELL RD & HICKORY HIGHLANDS DR	South	37013	7

Traffic Crashes - Personal Injury

Rank	Intersection	Precinct	ZIP	Count
1	OLD HICKORY BLVD & NOLENSVILLE PKE	South	37211	6
2	BELL RD & I24 E	South	37013	5
3	DONELSON PKE & MURFREESBORO PKE	South	37217	4
4	BROOKRIDGE TR & WALLACE RD	South	37211	3
4	BELL RD & MURFREESBORO PKE	South	37013	3
6	MURFREESBORO PKE & HAMILTON CHURCH RD	South	37013	2
6	HOBSON PKE & MURFREESBORO PKE	South	37013	2
6	I24 E &	South	37211	2
6	NOLENSVILLE PKE & WELSHWOOD DR	South	37211	2
6	HARDING PL & I24 E	South	37211	2
6	PARAGON MILLS RD & NOLENSVILLE PKE	South	37211	2
6	ALLIED DR & NOLENSVILLE PKE	South	37211	2
6	I24 W & I24 W EXIT RAMP	South	37211	2

Traffic Crashes - Non-Injury

Rank	Intersection	Precinct	ZIP	Count
1	BELL RD & MURFREESBORO PKE	South	37013	18
2	DONELSON PKE & MURFREESBORO PKE	South	37217	17
2	OLD HICKORY BLVD & NOLENSVILLE PKE	South	37211	17
4	CANE RIDGE RD & BELL RD	South	37013	16
5	HARDING PL & NOLENSVILLE PKE	South	37211	15
6	I24 W & I440 W ENT RAMP	South	37210	14
6	I24 W & I24 W EXIT RAMP	South	37211	14
6	MURFREESBORO PKE & HAMILTON CHURCH RD	South	37013	14
9	EAST THOMPSON LN & MURFREESBORO PKE	South	37211	13
10	ANTIOCH PKE & HARDING PL	South	37211	12
10	HARDING PL & METROPLEX DR	South	37211	12
10	NOLENSVILLE PKE & WELSHWOOD DR	South	37211	12
13	HARDING PL & I24 E	South	37211	11

Information summarized for CompStat week ending 04-25-15. (past 12 weeks of data). For each report, point data were plotted in a GIS and assigned to the nearest street intersection. Summary counts were then calculated for each intersection.

Sourced from MNPD ARMS on 4/29/2015 10:34:33 AM. Violent and property crime information sourced from incident reports using Uniform Crime Reporting definitions and reporting guidelines, based on the date when the crime was reported. Personal injury traffic crashes (10-46) and non-injury traffic crashes (10-45) retrieved from MNPD's CAD database. Excludes CFS with a disposition code of 6 or 11. For each incident or CAD record, the incident or dispatch location was assigned to the nearest street intersection.

Central Precinct High Crime Intersections

Intersections with the highest concentrations of crime & traffic crashes - past 12 weeks.

METROPOLITAN POLICE DEPARTMENT
of Nashville and Davidson County

Violent Crime

Rank	Intersection	Precinct	ZIP	Count
1	2ND AV N & JAMES ROBERTSON PKWY	Central	37201	12
2	4TH AV N & BROADWAY	Central	37219	7
3	3RD AV S & BROADWAY	Central	37201	6
4	2ND AV N & BROADWAY	Central	37201	3
5	12TH AV S & DEMONBREUN ST	Central	37203	2
5	DREXEL ST & 7TH AV S	Central	37203	2
5	LAFAYETTE ST & LEA AV	Central	37203	2
5	2ND AV S & ASH ST	Central	37210	2
5	INTERSTATE DR & HOWERTON AV	Central	37213	2
5	TITANS WAY & RUSSELL ST	Central	37213	2
11	S 1ST ST & SHELBY ST PEDESTRIAN BRIDGE	Central	37213	1
11	SPRING ST & N 1ST ST	Central	37207	1
11	PEABODY ST & 2ND AV S	Central	37201	1

Property Crime

Rank	Intersection	Precinct	ZIP	Count
1	3RD AV S & BROADWAY	Central	37201	20
2	2ND AV N & BROADWAY	Central	37201	9
2	DEMONBREUN ST & 5TH AV S	Central	37203	9
4	2ND AV N & COMMERCE ST	Central	37201	7
4	4TH AV N & BROADWAY	Central	37219	7
6	BROADWAY & OPRY PL	Central	37203	6
6	10TH AV N & CHURCH ST	Central	37203	6
6	4TH AV N & CHURCH ST	Central	37219	6
6	ROSA L PARKS BLVD & JEFFERSON ST	Central	37208	6
6	DREXEL ST & 7TH AV S	Central	37203	6
11	LAFAYETTE ST & LEA AV	Central	37203	4
11	EWING AV & FOGG ST	Central	37203	4
11	5TH AV N & THE ARCADE	Central	37219	4

Traffic Crashes - Personal Injury

Rank	Intersection	Precinct	ZIP	Count
1	LAFAYETTE ST & 4TH AV S	Central	37203	3
1	12TH AV S & DIVISION ST	Central	37203	3
1	12TH AV N & BROADWAY	Central	37203	3
4	GLEAVES ST & 8TH AV S	Central	37203	2
4	9TH AV N & CHURCH ST	Central	37203	2
4	ROSA L PARKS BLVD & JAMES ROBERTSON PKWY	Central	37219	2
4	JEFFERSON ST &	Central	37207	2
4	I65 N & ROSA L PARKS BLVD	Central	37208	2
9	I65 N & I65 N ENT RAMP	Central	37208	1
9	ROSA L PARKS BLVD & LOCKLAYER ST	Central	37208	1
9	ROSA L PARKS BLVD & JEFFERSON ST	Central	37208	1
9	4TH AV N & COMMERCE ST	Central	37219	1
9	JEFFERSON ST & 3RD AV N	Central	37208	1

Traffic Crashes - Non-Injury

Rank	Intersection	Precinct	ZIP	Count
1	4TH AV N & BROADWAY	Central	37219	11
2	12TH AV N & BROADWAY	Central	37203	10
3	BROADWAY & OPRY PL	Central	37203	9
3	I65 N & ROSA L PARKS BLVD	Central	37208	9
5	GAY ST & 2ND AV N	Central	37201	8
5	8TH AV S & LAFAYETTE ST	Central	37203	8
7	LAFAYETTE ST & 4TH AV S	Central	37203	7
7	I40 W & I65 S ENT RAMP	Central	37203	7
7	ROSA L PARKS BLVD & JEFFERSON ST	Central	37208	7
10	I40 W ENT RAMP & BROADWAY	Central	37203	6
10	8TH AV S & BROADWAY	Central	37203	6
10	SPRING ST & N 1ST ST	Central	37207	6
13	I24 E & SHELBY AV	Central	37213	5

Information summarized for CompStat week ending 04-25-15. (past 12 weeks of data). For each report, point data were plotted in a GIS and assigned to the nearest street intersection. Summary counts were then calculated for each intersection.

Sourced from MNPD ARMS on 4/29/2015 10:34:33 AM. Violent and property crime information sourced from incident reports using Uniform Crime Reporting definitions and reporting guidelines, based on the date when the crime was reported. Personal injury traffic crashes (10-46) and non-injury traffic crashes (10-45) retrieved from MNPD's CAD database. Excludes CFS with a disposition code of 6 or 11. For each incident or CAD record, the incident or dispatch location was assigned to the nearest street intersection.

Hermitage Precinct High Crime Intersections

Intersections with the highest concentrations of crime & traffic crashes - past 12 weeks.

METROPOLITAN POLICE DEPARTMENT
of Nashville and Davidson County

Violent Crime

Rank	Intersection	Precinct	ZIP	Count
1	ROBERTSON ST & LEWIS ST	Hermitage	37210	10
2	MILLWOOD DR & MURFREESBORO PKE	Hermitage	37217	7
3	HICKORY HILL LN & LEBANON PKE	Hermitage	37076	6
4	BURNETT RD & CINDER RD	Hermitage	37138	4
4	PATRICIA DR & THOMPSON PL	Hermitage	37217	4
4	MURFREESBORO PKE & UNA ANTIOCH PKE	Hermitage	37013	4
4	CHARLES E DAVIS BLVD & CANNON ST	Hermitage	37210	4
4	FAIN ST & CHARLES E DAVIS BLVD	Hermitage	37210	4
4	LEWIS ST & J C NAPIER CT	Hermitage	37210	4
10	GREEN ST & CHARLES E DAVIS BLVD	Hermitage	37210	3
10	NASHBORO BLVD & VILLAGE GREEN DR	Hermitage	37217	3
10	ROYAL PKWY & CLARIDGE DR	Hermitage	37214	3
10	MURFREESBORO PKE & PAVILION BLVD	Hermitage	37217	3

Property Crime

Rank	Intersection	Precinct	ZIP	Count
1	OPRY MILLS DR & OPRY MILLS	Hermitage	37214	64
2	MURFREESBORO PKE & UNA ANTIOCH PKE	Hermitage	37013	22
3	OPRY MILLS DR & OPRYLAND DR	Hermitage	37214	21
4	JACKSON DOWNS BLVD & RIVER WALK DR	Hermitage	37214	19
5	SHUTE LN & LEBANON PKE	Hermitage	37076	18
6	MCGAVOCK PKE & FERNBROOK LN	Hermitage	37214	12
7	FAIRWAY DR & LEBANON PKE	Hermitage	37214	9
7	JACKSON DOWNS BLVD & LEBANON PKE	Hermitage	37214	9
7	MURFREESBORO PKE & PAVILION BLVD	Hermitage	37217	9
7	VULTEE BLVD &	Hermitage	37217	9
7	GLASTONBURY RD & SOUTHWOOD PARK PL	Hermitage	37217	9
12	OLD HICKORY BLVD &	Hermitage	37076	8
12	HICKORY HILL LN & LEBANON PKE	Hermitage	37076	8

Traffic Crashes - Personal Injury

Rank	Intersection	Precinct	ZIP	Count
1	I40 W & FESSLERS LN	Hermitage	37210	3
1	ELM HILL PKE & DONELSON PKE	Hermitage	37214	3
1	LEBANON PKE & OLD HICKORY BLVD	Hermitage	37076	3
1	ROBINSON RD & OLD HICKORY BLVD	Hermitage	37138	3
5	ANDREW JACKSON PKWY & LEBANON PKE	Hermitage	37076	2
5	JACKSONIAN DR & JUAREZ DR	Hermitage	37076	2
5	LEBANON PKE & TULIP GROVE RD	Hermitage	37076	2
5	SPENCE LN & LEBANON PKE	Hermitage	37210	2
5	I40 W & BRILEY PKWY N	Hermitage	37210	2
5	OPRY MILLS DR & OPRYLAND DR	Hermitage	37214	2
5	MURFREESBORO PKE & OLD MURFREESBORO PKE	Hermitage	37217	2
5	MURFREESBORO PKE & UNA ANTIOCH PKE	Hermitage	37013	2
5	I40 W ENT RAMP & I40 E	Hermitage	37214	2

Traffic Crashes - Non-Injury

Rank	Intersection	Precinct	ZIP	Count
1	DODSON CHAPEL RD & OLD HICKORY BLVD	Hermitage	37076	15
2	ANDREW JACKSON PKWY & LEBANON PKE	Hermitage	37076	11
2	LEBANON PKE & OLD HICKORY BLVD	Hermitage	37076	11
2	ELM HILL PKE & DONELSON PKE	Hermitage	37214	11
5	OPRY MILLS DR & OPRYLAND DR	Hermitage	37214	10
5	RURAL HILL RD & MURFREESBORO PKE	Hermitage	37217	10
5	CENTRAL PKE & OLD HICKORY BLVD	Hermitage	37076	10
8	BLACKWOOD DR & BELL RD	Hermitage	37214	9
8	BRILEY PKWY S & GLASTONBURY RD	Hermitage	37217	9
10	FAIRWAY DR & LEBANON PKE	Hermitage	37214	8
10	I40 E & I40 E EXIT RAMP	Hermitage	37210	8
12	ELM HILL PKE & MCGAVOCK PKE	Hermitage	37214	7
12	ROYAL PKWY & DONELSON PKE	Hermitage	37214	7

Information summarized for CompStat week ending 04-25-15. (past 12 weeks of data). For each report, point data were plotted in a GIS and assigned to the nearest street intersection. Summary counts were then calculated for each intersection.

Sourced from MNPD ARMS on 4/29/2015 10:34:33 AM. Violent and property crime information sourced from incident reports using Uniform Crime Reporting definitions and reporting guidelines, based on the date when the crime was reported. Personal injury traffic crashes (10-46) and non-injury traffic crashes (10-45) retrieved from MNPD's CAD database. Excludes CFS with a disposition code of 6 or 11. For each incident or CAD record, the incident or dispatch location was assigned to the nearest street intersection.

North Precinct High Crime Intersections

Intersections with the highest concentrations of crime & traffic crashes - past 12 weeks.

METROPOLITAN POLICE DEPARTMENT
of Nashville and Davidson County

Violent Crime

Rank	Intersection	Precinct	ZIP	Count
1	W TRINITY LN & HAMPTON ST	North	37207	7
2	BRICK CHURCH PKE & ARTIC AV	North	37207	6
2	16TH AV N & BUCHANAN ST	North	37208	6
4	ESTHER AV & HAILEY AV	North	37218	5
5	DOVE PL & TUCKER RD	North	37218	4
5	FERN AV & KATIE AV	North	37207	4
7	HIGHLAND TRACE DR & REVELS DR	North	37207	3
7	JANE ST & 10TH AV N	North	37208	3
7	COCKRILL ST & 14TH AV N	North	37208	3
7	GARFIELD ST & ROSA L PARKS BLVD	North	37208	3
7	CLAY ST & 15TH AV N	North	37208	3
7	DOWLAN ST & 26TH AV N	North	37208	3
7	25TH AV N & HYDE ST	North	37208	3

Property Crime

Rank	Intersection	Precinct	ZIP	Count
1	ROSA L PARKS BLVD & MONROE ST	North	37208	12
2	W TRINITY LN & HAMPTON ST	North	37207	9
3	REVELS DR & WHITES CREEK PKE	North	37207	5
3	CLARKSVILLE PKE &	North	37189	5
5	S HAMILTON RD & BUENA VISTA PKE	North	37218	4
5	W TRINITY LN & SCRUGGS LN	North	37207	4
5	21ST AV N & OSAGE ST	North	37208	4
5	UNDERWOOD ST & 14TH AV N	North	37208	4
5	JOHN A MERRITT BLVD & 33RD AV N	North	37209	4
10	KNOWLES ST & 16TH AV N	North	37208	3
10	FORMOSA ST & DR D B TODD JR BLVD	North	37208	3
10	16TH AV N & BUCHANAN ST	North	37208	3
10	34TH AV N & CLIFTON AV	North	37209	3

Traffic Crashes - Personal Injury

Rank	Intersection	Precinct	ZIP	Count
1	ALBION ST & DR D B TODD JR BLVD	North	37208	2
1	I24 E & I24 E EXIT RAMP	North	37189	2
1	BRICK CHURCH PKE & WEAKLEY AV	North	37207	2
1	SOUTHERLAND DR & BROOKLYN AV	North	37207	2
1	ROSA L PARKS BLVD & DOMINICAN DR	North	37228	2
1	GARFIELD ST & 7TH AV N	North	37208	2
7	NASSAU ST & GARFIELD ST	North	37208	1
7	I65 S & ROSA L PARKS BLVD	North	37208	1
7	ATHENS WAY & ROSA L PARKS BLVD	North	37228	1
7	CLARKSVILLE PKE & 25TH AV N	North	37208	1
7	DELTA AV & GARFIELD ST	North	37208	1
7	VANTAGE WAY & ROSA L PARKS BLVD	North	37208	1
7	ATHENS WAY & DOMINICAN DR	North	37228	1

Traffic Crashes - Non-Injury

Rank	Intersection	Precinct	ZIP	Count
1	ROSA L PARKS BLVD & DOMINICAN DR	North	37228	13
2	I65 S & I24 E	North	37207	12
3	I65 S & W TRINITY LN	North	37207	11
4	S HAMILTON RD & BUENA VISTA PKE	North	37218	10
5	I65 N & I24 E	North	37207	6
5	JOHN A MERRITT BLVD & 33RD AV N	North	37209	6
7	DOWLAN ST & 26TH AV N	North	37208	5
7	VANTAGE WAY & ROSA L PARKS BLVD	North	37208	5
9	I65 N EXIT RAMP & ROSA L PARKS BLVD	North	37208	4
9	10TH AV N & JEFFERSON ST	North	37208	4
9	9TH AV N & JEFFERSON ST	North	37208	4
9	I65 S & ROSA L PARKS BLVD	North	37208	4
9	I24 E & OLD HICKORY BLVD	North	37189	4

Information summarized for CompStat week ending 04-25-15. (past 12 weeks of data). For each report, point data were plotted in a GIS and assigned to the nearest street intersection. Summary counts were then calculated for each intersection.

Sourced from MNPD ARMS on 4/29/2015 10:34:33 AM. Violent and property crime information sourced from incident reports using Uniform Crime Reporting definitions and reporting guidelines, based on the date when the crime was reported. Personal injury traffic crashes (10-46) and non-injury traffic crashes (10-45) retrieved from MNPD's CAD database. Excludes CFS with a disposition code of 6 or 11. For each incident or CAD record, the incident or dispatch location was assigned to the nearest street intersection.

Madison Precinct High Crime Intersections

METROPOLITAN POLICE DEPARTMENT
of Nashville and Davidson County

Intersections with the highest concentrations of crime & traffic crashes - past 12 weeks.

Violent Crime

Rank	Intersection	Precinct	ZIP	Count
1	CREEKWOOD DR & PARK CREEK DR	Madison	37207	7
2	WESTCHESTER DR & BROOKDALE DR	Madison	37207	5
3	CHESAPEAKE CIR & CHESAPEAKE CT	Madison	37207	4
3	E PALESTINE AV & ARGLE AV	Madison	37115	4
3	TARY CT & NOTTINGHAM DR	Madison	37115	4
3	ALTA LOMA RD & N GALLATIN PKE	Madison	37115	4
3	MYATT DR & SPRING BRANCH DR	Madison	37115	4
3	MYATT DR & RIVERGATE PKWY	Madison	37115	4
9	ARCHWOOD DR & ROOSEVELT AV	Madison	37115	3
9	OLD HICKORY BLVD W & I65 N	Madison	37207	3
9	DULING AV & N GALLATIN PKE	Madison	37115	3
9	OLD HICKORY BLVD W & W MARTHONA RD	Madison	37115	3
9	CHEYENNE BLVD & NEELYS BEND RD	Madison	37115	3

Property Crime

Rank	Intersection	Precinct	ZIP	Count
1	SKYLINE MEMORIAL CT & DICKERSON PKE	Madison	37115	88
2	N GALLATIN PKE & NORTHSIDE DR	Madison	37115	44
3	N GALLATIN PKE & RIVERCHASE BLVD	Madison	37115	28
4	TWIN HILLS DR & N GALLATIN PKE	Madison	37072	20
5	ALTA LOMA RD & N GALLATIN PKE	Madison	37115	18
6	OLD HICKORY BLVD W & GALLATIN PKE	Madison	37115	10
7	S GALLATIN PKE & GALLATIN PKE	Madison	37216	9
8	CREEKWOOD DR & PARK CREEK DR	Madison	37207	7
8	DUE WEST AV N & OLD DUE WEST AV	Madison	37115	7
10	E PALESTINE AV & ARGLE AV	Madison	37115	6
11	CORELAND DR & BERKLEY DR	Madison	37115	5
11	ARCHWOOD DR & ROOSEVELT AV	Madison	37115	5
11	N GALLATIN PKE & ONE MILE PKWY	Madison	37115	5

Traffic Crashes - Personal Injury

Rank	Intersection	Precinct	ZIP	Count
1	S GALLATIN PKE & WALTON LN	Madison	37115	3
1	S GALLATIN PKE & BERKLEY DR	Madison	37115	3
1	CONFERENCE DR & VIETNAM VETERANS BLVD N	Madison	37072	3
1	N GALLATIN PKE & ONE MILE PKWY	Madison	37115	3
1	I65 S & BRILEY PKWY E	Madison	37115	3
1	I65 S EXIT RAMP & BRILEY PKWY W ENT RAMP	Madison	37115	3
7	I24 W ENT RAMP & BRILEY PKWY W	Madison	37207	2
7	SPERO RD & FAIRBANKS RD	Madison	37072	2
7	EDENWOLD RD & N GALLATIN PKE	Madison	37115	2
7	MYATT DR & RIVERGATE PKWY	Madison	37115	2
7	E CEDAR ST & CONFERENCE DR	Madison	37072	2
7	BRILEY PKWY W & I65 S EXIT RAMP	Madison	37216	2
7	I65 N & LONG HOLLOW PKE	Madison	37072	2

Traffic Crashes - Non-Injury

Rank	Intersection	Precinct	ZIP	Count
1	MYATT DR & RIVERGATE PKWY	Madison	37115	17
2	CONFERENCE DR & N GALLATIN PKE	Madison	37072	13
3	OLD HICKORY BLVD W & GALLATIN PKE	Madison	37115	12
4	DICKERSON PKE & OLD HICKORY BLVD	Madison	37207	10
5	SKYLINE MEMORIAL CT & DICKERSON PKE	Madison	37115	9
5	DOUGLAS ST & OLD HICKORY BLVD W	Madison	37115	9
5	I65 N & I65 N EXIT RAMP	Madison	37115	9
8	VIETNAM VETERANS BLVD N & CONFERENCE DR	Madison	37072	8
8	S GALLATIN PKE & MAPLE ST	Madison	37115	8
8	DICKERSON PKE & I65 S	Madison	37207	8
11	S GALLATIN PKE & BERKLEY DR	Madison	37115	7
12	S GALLATIN PKE & WALTON LN	Madison	37115	6
12	STATE RT 45 & MYATT DR	Madison	37115	6

Information summarized for CompStat week ending 04-25-15. (past 12 weeks of data). For each report, point data were plotted in a GIS and assigned to the nearest street intersection. Summary counts were then calculated for each intersection.

Sourced from MNPD ARMS on 4/29/2015 10:34:33 AM. Violent and property crime information sourced from incident reports using Uniform Crime Reporting definitions and reporting guidelines, based on the date when the crime was reported. Personal injury traffic crashes (10-46) and non-injury traffic crashes (10-45) retrieved from MNPD's CAD database. Excludes CFS with a disposition code of 6 or 11. For each incident or CAD record, the incident or dispatch location was assigned to the nearest street intersection.

Midtown Hills Precinct High Crime Intersections

METROPOLITAN POLICE DEPARTMENT
of Nashville and Davidson County

Intersections with the highest concentrations of crime & traffic crashes - past 12 weeks.

Violent Crime

Rank	Intersection	Precinct	ZIP	Count
1	HILLSIDE AV & VERNON AV	Midtown	37203	8
2	HAWKINS ST & 12TH AV S	Midtown	37203	6
3	14TH AV S & HORTON AV	Midtown	37212	4
3	HORTON AV & 11TH AV S	Midtown	37203	4
3	21ST AV S & MEDICAL CENTER DR	Midtown	37203	4
6	SUMMIT AV & 11TH AV S	Midtown	37203	3
6	THOMPSON LN & W IRIS DR	Midtown	37204	3
6	16TH AV N & PATTERSON ST	Midtown	37203	3
9	18TH AV N & CHURCH ST	Midtown	37203	2
9	19TH AV S & 19TH AV N	Midtown	37203	2
9	CHILDRENS WAY & MEDICAL CENTER DR	Midtown	37212	2
9	EDGEHILL AV & 11TH AV S	Midtown	37203	2
9	EDGEHILL AV & 12TH AV S	Midtown	37212	2

Property Crime

Rank	Intersection	Precinct	ZIP	Count
1	THOMPSON LN & W IRIS DR	Midtown	37204	22
2	8TH AV S & SOUTH DOUGLAS AV	Midtown	37204	15
3	8TH AV S & ROYCROFT PL	Midtown	37204	11
4	POWELL AV & BRANSFORD AV	Midtown	37204	8
4	NOLENSVILLE PKE & SWISS AV	Midtown	37211	8
6	WEST END AV & 17TH AV N	Midtown	37203	6
7	14TH AV S & DEMONBREUN ST	Midtown	37203	5
7	NOLENSVILLE PKE & LENOX VILLAGE DR	Midtown	37211	5
7	OLD HICKORY BLVD & FRANKLIN PIKE CIR	Midtown	37027	5
7	ELLINGTON CIR & EDMONSON CIR	Midtown	37211	5
7	NOLENSVILLE PKE & FAIRLANE DR	Midtown	37211	5
12	OLD HICKORY BLVD & EDMONDSON PKE	Midtown	37211	4
12	16TH AV N & CHURCH ST	Midtown	37203	4

Traffic Crashes - Personal Injury

Rank	Intersection	Precinct	ZIP	Count
1	TRAVELERS RIDGE DR & GRANNY WHITE PKE	Midtown	37215	2
1	OLD HICKORY BLVD & FRANKLIN PKE	Midtown	37027	2
1	HILLSBORO PKE & I440 E	Midtown	37212	2
1	20TH AV N & STATE ST	Midtown	37203	2
1	19TH AV N & CHURCH ST	Midtown	37203	2
1	WEST END AV & 24TH AV S	Midtown	37203	2
1	MEDICAL CENTER DR & PIERCE AV	Midtown	37212	2
1	PIERCE AV & VANDERBILT HOSPITAL	Midtown	37240	2
1	POWELL AV & POWELL PL	Midtown	37204	2
1	HARDING PL & I65 N ENT RAMP	Midtown	37204	2
1	OLD HICKORY BLVD & FRANKLIN PIKE CIR	Midtown	37027	2
1	BRENTWOOD EAST DR & OLD HICKORY BLVD	Midtown	37211	2
13	I65 N & OLD HICKORY BLVD	Midtown	37027	1

Traffic Crashes - Non-Injury

Rank	Intersection	Precinct	ZIP	Count
1	OLD HICKORY BLVD & FRANKLIN PKE	Midtown	37027	16
2	POWELL AV & POWELL PL	Midtown	37204	14
3	HARDING PL & I65 N ENT RAMP	Midtown	37204	13
4	OLD HICKORY BLVD & EDMONDSON PKE	Midtown	37211	12
5	I65 N & OLD HICKORY BLVD	Midtown	37027	10
5	MEDICAL CENTER DR & VANDERBILT HOSPITAL	Midtown	37212	10
5	VANDERBILT PL & 28TH AV S	Midtown	37212	10
5	OLD HICKORY BLVD & HILLSBORO PKE	Midtown	37215	10
9	OLD HICKORY BLVD & FRANKLIN PIKE CIR	Midtown	37027	9
9	EDMONDSON PKE & BLACKMAN RD	Midtown	37211	9
9	SCARRITT PL & 21ST AV S	Midtown	37212	9
12	WEDGEWOOD AV & 8TH AV S	Midtown	37203	8
12	PIERCE AV & VANDERBILT HOSPITAL	Midtown	37240	8

Information summarized for CompStat week ending 04-25-15. (past 12 weeks of data). For each report, point data were plotted in a GIS and assigned to the nearest street intersection. Summary counts were then calculated for each intersection.

Sourced from MNPD ARMS on 4/29/2015 10:34:33 AM. Violent and property crime information sourced from incident reports using Uniform Crime Reporting definitions and reporting guidelines, based on the date when the crime was reported. Personal injury traffic crashes (10-46) and non-injury traffic crashes (10-45) retrieved from MNPD's CAD database. Excludes CFS with a disposition code of 6 or 11. For each incident or CAD record, the incident or dispatch location was assigned to the nearest street intersection.

County High Crime Intersections - Arrests

Intersections with the highest concentrations of arrests - past 12 weeks.

METROPOLITAN POLICE DEPARTMENT
of Nashville and Davidson County

DUI Arrests

Rank	Intersection	Precinct	ZIP	Count
1	NOLENSVILLE PKE & EDMONDSON PKE	South	37211	7
2	OLD HICKORY BLVD & HIGHWAY 70 S	West	37221	6
3	MEDICAL CENTER DR & VANDERBILT HOSPITAL	Midtown	37212	5
4	31ST AV S & WEST END AV	Midtown	37203	4
5	I40 E EXIT RAMP & BROADWAY	Midtown	37203	3
5	HILLSBORO PKE & WOODMONT BLVD	West	37215	3
5	8TH AV S & ROYCROFT PL	Midtown	37204	3
5	WEST END AV & 25TH AV S	Midtown	37203	3
5	12TH AV N & BROADWAY	Central	37203	3
5	SHELBY AV & I24 E ENT RAMP	Central	37213	3
5	SHELBY AV & INTERSTATE DR	Central	37213	3
5	S 5TH ST & WOODLAND ST	East	37206	3
5	EASTLAND AV & GALLATIN AV	East	37206	3

Drug-Related Arrests

Rank	Intersection	Precinct	ZIP	Count
1	16TH AV N & BUCHANAN ST	North	37208	25
2	2ND AV N & JAMES ROBERTSON PKWY	Central	37201	23
3	W TRINITY LN & HAMPTON ST	North	37207	21
4	UNIVERSITY CT & 1ST AV S	Hermitage	37210	19
5	CANE RIDGE RD & BELL RD	South	37013	15
6	HILLSIDE AV & RESERVOIR CT	Midtown	37203	14
7	NOLENSVILLE PKE & WELSHWOOD DR	South	37211	13
7	EAST THOMPSON LN & MURFREESBORO PKE	South	37211	13
9	WOODLAND ST & S 2ND ST	Central	37213	12
10	GAY ST & 2ND AV N	Central	37201	11
10	ELM HILL PKE & MCGAVOCK PKE	Hermitage	37214	11
12	NOLENSVILLE PKE & EDMONDSON PKE	South	37211	10
12	HARDING PL & NOLENSVILLE PKE	South	37211	10

Felony Arrests

Rank	Intersection	Precinct	ZIP	Count
1	2ND AV N & JAMES ROBERTSON PKWY	Central	37201	236
2	GAY ST & 2ND AV N	Central	37201	128
3	LEA AV & 7TH AV S	Central	37203	23
4	16TH AV N & BUCHANAN ST	North	37208	11
4	OPRY MILLS DR & OPRYLAND DR	Hermitage	37214	11
6	MURFREESBORO PKE & PAVILION BLVD	Hermitage	37217	10
6	ALBION ST & DR D B TODD JR BLVD	North	37208	10
8	CHARLOTTE PKE & BROOKMEADE GRNWY ACCESS RD	West	37209	8
8	CLARKSVILLE PKE & 26TH AV N	North	37208	8
8	CHARLOTTE AV & 4TH AV N	Central	37219	8
8	MILLWOOD DR & MURFREESBORO PKE	Hermitage	37217	8
8	NOLENSVILLE PKE & EDMONDSON PKE	South	37211	8
8	BELL RD & THE OVERLOOK PVT DR	South	37013	8

Weapons Law Violation Arrests

Rank	Intersection	Precinct	ZIP	Count
1	WOODLAND ST & S 2ND ST	Central	37213	5
1	GILLOCK ST & BAXTER AV	East	37216	5
3	SPRING ST & N 1ST ST	Central	37207	4
3	WHITES CREEK PKE & MOORMANS ARM RD	North	37207	4
3	HILLSIDE AV & RESERVOIR CT	Midtown	37203	4
3	NOLENSVILLE PKE & EDMONDSON PKE	South	37211	4
7	COTTON LN & NOLENSVILLE PKE	South	37211	3
7	MURFREESBORO PKE & GLENGARRY DR	South	37217	3
7	LUANN DR & LUANN CT	South	37013	3
7	ELM HILL PKE & MCGAVOCK PKE	Hermitage	37214	3
7	STONECREST DR & SONYA DR	West	37209	3
7	ALBION ST & DR D B TODD JR BLVD	North	37208	3
7	MAIN ST & N 10TH ST	East	37206	3

Information summarized for CompStat week ending 04-25-15. (past 12 weeks of data). For each report, point data were plotted in a GIS and assigned to the nearest street intersection. Summary counts were then calculated for each intersection.

Sourced from MNPD ARMS on 4/29/2015 10:34:33 AM. For each arrest, the arrest location was assigned to the nearest street intersection. This report does not take into account the number of charges. 1 arrest = 1 body.

County Hot Addresses
Multiple CFS / Arrests at the Same Location, Past 12 Weeks

METROPOLITAN POLICE DEPARTMENT
of Nashville and Davidson County

CFS Location / Nearby Business	Count	Counts - Top Ten Codes
200 JAMES ROBERTSON PKWY ***MNPD Central Precinct***	**220**	91 - Want Officer for Investigation / Assistance (10-43) 39 - Domestic Disturbance (10-41) 28 - Disorderly Person (10-44)
639 LAFAYETTE ST ***Nashville Rescue Mission***	**148**	55 - Want Officer for Investigation / Assistance (10-43) 43 - Disorderly Person (10-44) 13 - Suicidal Person (10-63)
705 DREXEL ST ***Room In the Inn***	**114**	48 - Want Officer for Investigation / Assistance (10-43) 30 - Disorderly Person (10-44) 13 - Theft (10-50)
1818 ALBION ST ***Nashville General Hospital School***	**84**	34 - Want Officer for Investigation / Assistance (10-43) 15 - Transport Prisoner / Suspect (10-16) 7 - Fight / Assault (10-57)
3441 DICKERSON PIKE ***Skyline Medical Center***	**73**	23 - Want Officer for Investigation / Assistance (10-43) 20 - Transport Prisoner / Suspect (10-16) 8 - Domestic Disturbance (10-41)
2000 CHURCH ST ***Baptist Hospital***	**71**	25 - Want Officer for Investigation / Assistance (10-43) 16 - Transport Prisoner / Suspect (10-16) 11 - Fight / Assault (10-57)
391 WALLACE RD ***Southern Hills Medical Center***	**70**	23 - Transport Prisoner / Suspect (10-16) 13 - Want Officer for Investigation / Assistance (10-43) 10 - Fight / Assault (10-57)
4040 NOLENSVILLE PIKE ***Walmart***	**70**	18 - Transport Prisoner / Suspect (10-16) 17 - Theft (10-50) 12 - Disorderly Person (10-44)
709 5TH AV S ***Greyhound***	**69**	30 - Want Officer for Investigation / Assistance (10-43) 20 - Disorderly Person (10-44) 5 - Fight / Assault (10-57)
5655 FRIST BLVD ***Summit Medical Center***	**60**	27 - Transport Prisoner / Suspect (10-16) 10 - Want Officer for Investigation / Assistance (10-43) 5 - Fight / Assault (10-57)
1716 ROSA L PARKS BLVD ***Nashville Rescue Mission***	**60**	27 - Want Officer for Investigation / Assistance (10-43) 16 - Disorderly Person (10-44) 5 - Intoxicated Person (10-42)
400 CHARLOTTE AV ***Tennessee Public Transportation Association***	**59**	32 - Want Officer for Investigation / Assistance (10-43) 7 - Disorderly Person (10-44) 6 - Transport Prisoner / Suspect (10-16)
448 2ND AV N ***Criminal Justice Center***	**59**	22 - Want Officer for Investigation / Assistance (10-43) 17 - Domestic Disturbance (10-41) 6 - Disorderly Person (10-44)
601 KOREAN VETERANS BLVD	**54**	31 - Want Officer for Investigation / Assistance (10-43) 13 - Theft (10-50) 4 - Disorderly Person (10-44)
7044 CHARLOTTE PIKE ***Walmart Supercenter***	**54**	19 - Transport Prisoner / Suspect (10-16) 11 - Disorderly Person (10-44) 9 - Theft (10-50)

Arrest Location	Count	Counts - Top Charges
200 JAMES ROBERTSON PKWY	**419**	128 - Failure to appear- class b or c misd. 66 - Probation violation- felony 62 - Probation violation- misdemeanor
448 2ND AVE N	**367**	100 - Failure to appear- class b or c misd. 82 - Probation violation- misdemeanor 44 - Probation violation- felony
408 2ND AVE N	**187**	68 - Probation violation- misdemeanor 40 - Failure to appear- class b or c misd. 31 - Probation violation- felony
7044 CHARLOTTE PIKE	**128**	105 - Theft of merchandise - $500 or less 21 - Criminal trespass 9 - Failure to appear- class b or c misd.
3458 DICKERSON PIKE	**103**	89 - Theft of merchandise - $500 or less 26 - Theft of property- $500 or less 10 - Criminal trespass
639 LAFAYETTE ST	**92**	17 - Failure to be booked (state citation) 16 - Criminal trespass 16 - Public intoxication
400 CHARLOTTE AVE	**83**	38 - Public intoxication 20 - Criminal trespass 14 - Juvenile, loitering during school hours
20 LAFAYETTE ST	**82**	57 - Criminal trespass 23 - Public intoxication 11 - Drug paraphernalia- unlawful use
4040 NOLENSVILLE PIKE	**79**	47 - Theft of merchandise - $500 or less 10 - Driv. lic. - no d/l 10 - Criminal trespass
433 OPRY MILLS DR	**66**	66 - Theft of merchandise - $500 or less 16 - Criminal trespass 8 - Merchandise theft tool - possession
401 WALTON LN	**57**	19 - Disorderly conduct 7 - Assault- simple - bodily injury 6 - Assault
3150 MCGAVOCK PIKE	**56**	16 - Disorderly conduct 11 - Assault- simple - bodily injury 6 - Drug paraphernalia- unlawful use
2232 N GALLATIN PIKE	**48**	42 - Theft of merchandise - $500 or less 8 - Criminal trespass 2 - Theft of merchandise- > $500 but < $1,000
HARDING PL & NOLENSVILLE PIKE	**43**	21 - Driv. lic. - no d/l 6 - Poss. or casual exchange-cont.sub. 5 - Driving- revoked license
MURFREESBORO PIKE & THOMPSON PL	**41**	16 - Driv. lic. - no d/l 9 - Driving- suspended license 5 - Poss. or casual exchange-cont.sub.

Sourced from MNPD ARMS on 4/29/2015 10:34:33 AM. CAD calls retrieved from Metropolitan Emergency Communications Center's Computer Aided Dispatch system. Includes only calls where an officer response was made. Disposition codes 6 (Backup) and 11 (Signal 9) are excluded. Self-initiated calls are excluded. Calls dispatched to interstate RPAs and intersections are excluded. Teleserve calls are excluded. Arrest information retrieved from the MNPD RMS warrants / arrests database. 1 arrest = 1 body. Includes adult and juvenile arrests. 'Nearby Business' refers to a business establishment in close proximity of the address listed, and is provided for informational purposes only. There is no guarantee that all calls were dispatched to the business listed, because in some cases, multiple business establishments have the same address (e.g. a discount store that also contains a pharmacy). Due to the unique nature of apartment-based reporting, individual unit numbers and the address of the main office for a complex may sometimes both appear in this report.

West Precinct Hot Addresses
Multiple CFS / Arrests at the Same Location, Past 12 Weeks

METROPOLITAN POLICE DEPARTMENT
of Nashville and Davidson County

CFS Location / Nearby Business	Count	Counts - Top Ten Codes
7044 CHARLOTTE PIKE ***Walmart Supercenter***	**54**	19 - Transport Prisoner / Suspect (10-16) 11 - Disorderly Person (10-44) 9 - Theft (10-50)
5500 CHARLOTTE PIKE ***MNPD West Precinct***	**45**	16 - Want Officer for Investigation / Assistance (10-43) 8 - Disorderly Person (10-44) 7 - Domestic Disturbance (10-41)
4220 HARDING PIKE ***St Thomas Hospital***	**31**	12 - Want Officer for Investigation / Assistance (10-43) 6 - Transport Prisoner / Suspect (10-16) 4 - Vehicle Accident - Property Damage (10-45)
3900 CLIFTON AV	**30**	28 - Investigate 911 Hang-Up Call (10-88) 1 - Burglary - Non-Residence (10-71) 1 - Disorderly Person (10-44)
2126 ABBOTT MARTIN RD ***Green Hills Mall***	**24**	5 - Theft (10-50) 5 - Transport Prisoner / Suspect (10-16) 3 - Vehicle Accident - Property Damage (10-45)
6814 CHARLOTTE PIKE ***Target***	**20**	8 - Transport Prisoner / Suspect (10-16) 3 - Want Officer for Investigation / Assistance (10-43) 2 - Disorderly Person (10-44)
7087 HIGHWAY 70 S ***Kroger***	**16**	4 - Disorderly Person (10-44) 4 - Want Officer for Investigation / Assistance (10-43) 4 - Transport Prisoner / Suspect (10-16)
4700 CHARLOTTE AV ***Richland Park***	**14**	8 - Disorderly Person (10-44) 3 - Want Officer for Investigation / Assistance (10-43) 2 - Holdup / Robbery (10-53)
3813 HILLSBORO PIKE ***Green Hills Mall***	**14**	4 - Burglary - Non-Residence (10-71) 4 - Theft (10-50) 3 - Transport Prisoner / Suspect (10-16)
2131 ABBOTT MARTIN RD ***Kroger***	**12**	4 - Theft (10-50) 4 - Transport Prisoner / Suspect (10-16) 2 - Vehicle Accident - Property Damage (10-45)
26 WHITE BRIDGE PIKE ***Target***	**12**	4 - Want Officer for Investigation / Assistance (10-43) 3 - Theft (10-50) 1 - Vehicle Accident - Personal Injury (10-46)
5800 MAUDINA AV ***Richland Hills Apartments***	**12**	3 - Want Officer for Investigation / Assistance (10-43) 3 - Investigate 911 Hang-Up Call (10-88) 1 - Domestic Disturbance (10-41)
5600 CHARLOTTE PIKE ***Walgreen's***	**9**	3 - Disorderly Person (10-44) 3 - Vehicle Accident - Property Damage (10-45) 2 - Want Officer for Investigation / Assistance (10-43)
4710 CHARLOTTE AV	**9**	3 - Want Officer for Investigation / Assistance (10-43) 3 - Burglary - Non-Residence (10-71) 1 - Disorderly Person (10-44)
7104 CHARLOTTE PIKE	**9**	3 - Holdup / Robbery (10-53) 1 - Fight / Assault (10-57) 1 - Suspicious Person (10-40)

Arrest Location	Count	Counts - Top Charges
400 DAVIDSON RD	**31**	21 - Disorderly conduct 3 - Assault, aggravated - deadly weapon - int/kn 2 - Assault
CHARLOTTE PIKE & WHITE BRIDGE PIKE	**22**	9 - Driving- suspended license 5 - Driv. lic. - no d/l 2 - Driving- revoked license
7475 COCKRILL BEND BLVD	**15**	7 - Failure to appear- class b or c misd. 5 - Probation violation- community corrections viol. 4 - Burglary- motor vehicle
I 40 E & WHITE BRIDGE PIKE	**14**	4 - Driv. lic. - no d/l 4 - Driving- suspended license 4 - Drug paraphernalia- unlawful use
2126 ABBOTT MARTIN RD	**14**	11 - Theft of merchandise - $500 or less 2 - Theft of merchandise- > $500 but < $1,000 1 - Indecent exposure
6814 CHARLOTTE PIKE	**13**	10 - Theft of merchandise - $500 or less 1 - Theft of merchandise- > $500 but < $1,000 1 - Poss. or casual exchange-cont.sub.
CABOT DR & CHARLOTTE PIKE	**12**	6 - Driving- revoked license 4 - Driving- suspended license 2 - Driv. lic. - no d/l
5320 CHARLOTTE AVE	**12**	10 - Juvenile, loitering during school hours 1 - Public intoxication 1 - Assault, domestic bodily injury
51ST AVE N & CENTENNIAL BLVD	**11**	3 - Driving- suspended license 3 - Driv. lic. - no d/l 2 - Public intoxication
40TH AVE N & CLIFTON AVE	**11**	3 - Driving- suspended license 2 - Driving- revoked license 2 - Poss. or casual exchange-cont.sub.
38TH AVE N & CHARLOTTE AVE	**10**	4 - Driving- suspended license 2 - Driv. lic. - no d/l 2 - Driving- revoked license
40TH AVE N & DELAWARE AVE	**9**	4 - Legend drug poss. w/out prescription 3 - Poss. or casual exchange-cont.sub. 3 - Driving- revoked license
44TH AVE N & TENNESSEE AVE	**9**	3 - Driving- suspended license 2 - Driv. lic. - no d/l 2 - Driving- revoked license
CHARLOTTE AVE & MORROW RD	**9**	3 - Juvenile, loitering during school hours 1 - Probation violation- felony 1 - Poss. or casual exchange-cont.sub.
ALAMEDA ST & CLIFTON AVE	**8**	5 - Juvenile, curfew 2 - Driving- suspended license 1 - Driving- revoked license

Sourced from MNPD ARMS on 4/29/2015 10:34:33 AM. CAD calls retrieved from Metropolitan Emergency Communications Center's Computer Aided Dispatch system. Includes only calls where an officer response was made. Disposition codes 6 (Backup) and 11 (Signal 9) are excluded. Self-initiated calls are excluded. Calls dispatched to interstate RPAs and intersections are excluded. Teleserve calls are excluded. Arrest information retrieved from the MNPD RMS warrants / arrests database. 1 arrest = 1 body. Includes adult and juvenile arrests. 'Nearby Business' refers to a business establishment in close proximity of the address listed, and is provided for informational purposes only. There is no guarantee that all calls were dispatched to the business listed, because in some cases, multiple business establishments have the same address (e.g. a discount store that also contains a pharmacy). Due to the unique nature of apartment-based reporting, individual unit numbers and the address of the main office for a complex may sometimes both appear in this report.

East Precinct Hot Addresses
Multiple CFS / Arrests at the Same Location, Past 12 Weeks

METROPOLITAN POLICE DEPARTMENT
of Nashville and Davidson County

CFS Location / Nearby Business	Count	Counts - Top Ten Codes
936 E TRINITY LN ***MNPD East Precinct***	**42**	17 - Domestic Disturbance (10-41) 14 - Want Officer for Investigation / Assistance (10-43) 5 - Theft (10-50)
600 SHELBY AV	**40**	19 - Disorderly Person (10-44) 9 - Theft (10-50) 3 - Want Officer for Investigation / Assistance (10-43)
500 MAIN ST	**29**	13 - Disorderly Person (10-44) 5 - Want Officer for Investigation / Assistance (10-43) 3 - Domestic Disturbance (10-41)
130 W TRINITY LN ***Love's Truck Stop***	**29**	8 - Want Officer for Investigation / Assistance (10-43) 6 - Vehicle Accident - Property Damage (10-45) 3 - Safety Hazard (10-87)
10 QUALITY WAY	**27**	27 - Want Officer for Investigation / Assistance (10-43)
707 FATHERLAND ST	**21**	18 - Vehicle Blocking Right of Way (10-49) 3 - Want Officer for Investigation / Assistance (10-43)
711 S 7TH ST ***Martha O'Bryan Center***	**21**	12 - Burglary - Non-Residence (10-71) 4 - Disorderly Person (10-44) 2 - Want Officer for Investigation / Assistance (10-43)
3410 GALLATIN PIKE ***Kroger***	**20**	5 - Disorderly Person (10-44) 4 - Want Officer for Investigation / Assistance (10-43) 2 - Domestic Disturbance (10-41)
1800 STRATFORD AV	**16**	6 - Disorderly Person (10-44) 4 - Burglary - Non-Residence (10-71) 2 - Want Officer for Investigation / Assistance (10-43)
711 GALLATIN AV ***Kroger***	**16**	4 - Theft (10-50) 4 - Want Officer for Investigation / Assistance (10-43) 4 - Disorderly Person (10-44)
1220 GALLATIN AV ***Walmart Neighborhood Market***	**15**	4 - Theft (10-50) 4 - Disorderly Person (10-44) 2 - Want Officer for Investigation / Assistance (10-43)
301 BERRY ST	**15**	5 - Disorderly Person (10-44) 4 - Want Officer for Investigation / Assistance (10-43) 3 - Criminal Vice Activity (10-78)
1015 JOYCE LN	**13**	4 - Theft (10-50) 3 - Transport Prisoner / Suspect (10-16) 3 - Disorderly Person (10-44)
1021 RUSSELL ST	**13**	11 - Investigate 911 Hang-Up Call (10-88) 2 - Burglary - Non-Residence (10-71)
501 BEN ALLEN RD	**13**	5 - Disorderly Person (10-44) 2 - Want Officer for Investigation / Assistance (10-43) 2 - Criminal Vice Activity (10-78)

Arrest Location	Count	Counts - Top Charges
S 6TH ST & SHELBY AVE	**35**	10 - Driving- suspended license 10 - Driving- revoked license 5 - Driv. lic. - no d/l
S 5TH ST & SHELBY AVE	**29**	10 - Driving- suspended license 7 - Driving- revoked license 6 - Driv. lic. - no d/l
DICKERSON PIKE & GATEWOOD AVE	**28**	7 - Driving- suspended license 7 - Driv. lic. - no d/l 6 - Driving- revoked license
S 6TH ST & SYLVAN ST	**26**	6 - Driving- suspended license 5 - Poss. or casual exchange-cont.sub. 3 - Drug paraphernalia- unlawful use
DICKERSON PIKE & SPRING ST	**23**	7 - Driv. lic. - no d/l 7 - Driving- suspended license 4 - Driving- revoked license
DICKERSON PIKE & W TRINITY LN	**19**	7 - Driving- suspended license 6 - Driv. lic. - no d/l 4 - Driving- revoked license
S 4TH ST & SHELBY AVE	**19**	6 - Driving- revoked license 4 - Driving- suspended license 4 - Driving- suspended license, 2nd offense
500 MAIN ST	**19**	7 - Public intoxication 5 - Driving- suspended license 4 - Poss. or casual exchange-cont.sub.
350 HART LN	**18**	12 - Disorderly conduct 4 - Assault 1 - Criminal trespass
S 5TH ST & MAIN ST	**18**	4 - Public intoxication 3 - Driving- revoked license 3 - Driv. lic. - no d/l
S 7TH ST & SYLVAN ST	**17**	7 - Driving- suspended license 4 - Driving- revoked license 2 - Criminal trespass
S 5TH ST & WOODLAND ST	**16**	5 - Driv. lic. - no d/l 3 - Driving- suspended license 3 - Implied consent - civil
BRILEY PKWY E & GALLATIN PIKE	**16**	6 - Driv. lic. - no d/l 4 - Driving- suspended license 3 - Failure to appear- class b or c misd.
CLEVELAND ST & DICKERSON PIKE	**16**	4 - Driving- suspended license 3 - Driv. lic. - no d/l 2 - Driving- revoked license
DICKERSON PIKE & GRACE ST	**14**	5 - Driving- revoked license 3 - Driving- suspended license 2 - Driv. lic. - no d/l

Sourced from MNPD ARMS on 4/29/2015 10:34:33 AM. CAD calls retrieved from Metropolitan Emergency Communications Center's Computer Aided Dispatch system. Includes only calls where an officer response was made. Disposition codes 6 (Backup) and 11 (Signal 9) are excluded. Self-initiated calls are excluded. Calls dispatched to interstate RPAs and intersections are excluded. Teleserve calls are excluded. Arrest information retrieved from the MNPD RMS warrants / arrests database. 1 arrest = 1 body. Includes adult and juvenile arrests. 'Nearby Business' refers to a business establishment in close proximity of the address listed, and is provided for informational purposes only. There is no guarantee that all calls were dispatched to the business listed, because in some cases, multiple business establishments have the same address (e.g. a discount store that also contains a pharmacy). Due to the unique nature of apartment-based reporting, individual unit numbers and the address of the main office for a complex may sometimes both appear in this report.

South Precinct Hot Addresses
Multiple CFS / Arrests at the Same Location, Past 12 Weeks

METROPOLITAN POLICE DEPARTMENT
of Nashville and Davidson County

CFS Location / Nearby Business	Count	Counts - Top Ten Codes
391 WALLACE RD ***Southern Hills Medical Center***	**70**	23 - Transport Prisoner / Suspect (10-16) 13 - Want Officer for Investigation / Assistance (10-43) 10 - Fight / Assault (10-57)
4040 NOLENSVILLE PIKE ***Walmart***	**70**	18 - Transport Prisoner / Suspect (10-16) 17 - Theft (10-50) 12 - Disorderly Person (10-44)
5101 HARDING PL ***MNPD South Precinct***	**52**	18 - Want Officer for Investigation / Assistance (10-43) 12 - Theft (10-50) 7 - Domestic Disturbance (10-41)
3035 HAMILTON CHURCH RD ***Walmart***	**44**	9 - Disorderly Person (10-44) 7 - Transport Prisoner / Suspect (10-16) 7 - Theft (10-50)
13011 OLD HICKORY BLVD ***BP***	**29**	9 - Want Officer for Investigation / Assistance (10-43) 6 - Disorderly Person (10-44) 4 - Vehicle Accident - Property Damage (10-45)
5824 NOLENSVILLE PIKE ***Walmart***	**23**	10 - Theft (10-50) 5 - Disorderly Person (10-44) 4 - Investigate 911 Hang-Up Call (10-88)
411 MURFREESBORO PIKE ***Mercury Courts***	**20**	10 - Disorderly Person (10-44) 3 - Want Officer for Investigation / Assistance (10-43) 3 - Criminal Vice Activity (10-78)
5319 MT VIEW RD ***Kroger***	**18**	5 - Disorderly Person (10-44) 4 - Theft (10-50) 4 - Vehicle Accident - Property Damage (10-45)
1191 MURFREESBORO PIKE	**18**	7 - Disorderly Person (10-44) 2 - Want Officer for Investigation / Assistance (10-43) 2 - Intoxicated Person (10-42)
61 EAST THOMPSON LN ***Kroger***	**17**	4 - Disorderly Person (10-44) 4 - Want Officer for Investigation / Assistance (10-43) 4 - Theft (10-50)
5744 NOLENSVILLE PIKE	**16**	9 - Disorderly Person (10-44) 3 - Want Officer for Investigation / Assistance (10-43) 2 - Intoxicated Person (10-42)
331 PLUS PARK BLVD	**15**	5 - Criminal Vice Activity (10-78) 3 - Disorderly Person (10-44) 2 - Suspicious Person (10-40)
270 TAMPA DR	**14**	3 - Want Officer for Investigation / Assistance (10-43) 2 - Disorderly Person (10-44) 2 - Suspicious Person (10-40)
8032 BIENVILLE DR #F	**14**	14 - Investigate 911 Hang-Up Call (10-88)
5520 NOLENSVILLE PIKE	**13**	5 - Disorderly Person (10-44) 2 - Want Officer for Investigation / Assistance (10-43) 2 - Theft (10-50)

Arrest Location	Count	Counts - Top Charges
4040 NOLENSVILLE PIKE	**44**	24 - Theft of merchandise - $500 or less 8 - Driv. lic. - no d/l 5 - Criminal trespass
HARDING PL & NOLENSVILLE PIKE	**43**	21 - Driv. lic. - no d/l 6 - Poss. or casual exchange-cont.sub. 5 - Driving- revoked license
2ND AVE S & LAFAYETTE ST	**33**	10 - Public intoxication 6 - Criminal trespass 5 - Driv. lic. - no d/l
1200 2ND AVE S	**32**	22 - Disorderly conduct 5 - Assault- simple - bodily injury 3 - Resisting stop, frisk, halt, arrest, or search
MURFREESBORO PIKE & THOMPSON PL	**32**	16 - Driv. lic. - no d/l 9 - Driving- suspended license 4 - Driving- revoked license
391 WALLACE RD	**23**	7 - Failure to be booked (state citation) 4 - Driving- suspended license, 2nd offense 4 - Driving under the influence
HAYWOOD LN & NOLENSVILLE PIKE	**22**	19 - Driv. lic. - no d/l 2 - Driv. lic. - poss. of revoked, susp. or altered 2 - Driving- suspended license
BELL RD & HICKORY HOLLOW TER	**20**	7 - Driving- suspended license 4 - Driv. lic. - no d/l 2 - Burglary- aggravated
1ST AVE S & LAFAYETTE ST	**20**	6 - Driving- revoked license 4 - Driv. lic. - no d/l 3 - Driving- suspended license
1417 MURFREESBORO PIKE	**19**	14 - Accident - failure to report 1 - Accident - leaving scene involving personal injury 1 - Accident - leaving scene involving property damage
180 MCCALL ST	**17**	7 - Disorderly conduct 7 - Juvenile, loitering during school hours 1 - Intimidation
CHARLES E DAVIS BLVD & LAFAYETTE ST	**16**	5 - Driving- revoked license 5 - Driv. lic. - no d/l 3 - Driving- suspended license
BRILEY PKWY N & MURFREESBORO PIKE	**15**	7 - Driv. lic. - no d/l 2 - Driving- revoked license, 2nd offense 2 - Driving- suspended license
CLAIBORNE ST & LAFAYETTE ST	**14**	5 - Driv. lic. - no d/l 3 - Driving- suspended license 3 - Drug paraphernalia- unlawful use
BELL RD & BLUE HOLE RD	**14**	7 - Driv. lic. - no d/l 1 - Assault, aggravated - deadly weapon - int/kn 1 - Driving- revoked license

Sourced from MNPD ARMS on 4/29/2015 10:34:33 AM. CAD calls retrieved from Metropolitan Emergency Communications Center's Computer Aided Dispatch system. Includes only calls where an officer response was made. Disposition codes 6 (Backup) and 11 (Signal 9) are excluded. Self-initiated calls are excluded. Calls dispatched to interstate RPAs and intersections are excluded. Teleserve calls are excluded. Arrest information retrieved from the MNPD RMS warrants / arrests database. 1 arrest = 1 body. Includes adult and juvenile arrests. 'Nearby Business' refers to a business establishment in close proximity of the address listed, and is provided for informational purposes only. There is no guarantee that all calls were dispatched to the business listed, because in some cases, multiple business establishments have the same address (e.g. a discount store that also contains a pharmacy). Due to the unique nature of apartment-based reporting, individual unit numbers and the address of the main office for a complex may sometimes both appear in this report.

Central Precinct Hot Addresses
Multiple CFS / Arrests at the Same Location, Past 12 Weeks

METROPOLITAN POLICE DEPARTMENT
of Nashville and Davidson County

CFS Location / Nearby Business	Count	Counts - Top Ten Codes
200 JAMES ROBERTSON PKWY ***MNPD Central Precinct***	**220**	91 - Want Officer for Investigation / Assistance (10-43) 39 - Domestic Disturbance (10-41) 28 - Disorderly Person (10-44)
639 LAFAYETTE ST ***Nashville Rescue Mission***	**148**	55 - Want Officer for Investigation / Assistance (10-43) 43 - Disorderly Person (10-44) 13 - Suicidal Person (10-63)
705 DREXEL ST ***Room In the Inn***	**114**	48 - Want Officer for Investigation / Assistance (10-43) 30 - Disorderly Person (10-44) 13 - Theft (10-50)
709 5TH AV S ***Greyhound***	**68**	29 - Want Officer for Investigation / Assistance (10-43) 20 - Disorderly Person (10-44) 5 - Fight / Assault (10-57)
400 CHARLOTTE AV ***Tennessee Public Transportation Association***	**59**	32 - Want Officer for Investigation / Assistance (10-43) 7 - Disorderly Person (10-44) 6 - Intoxicated Person (10-42)
448 2ND AV N ***Criminal Justice Center***	**59**	22 - Want Officer for Investigation / Assistance (10-43) 17 - Domestic Disturbance (10-41) 6 - Disorderly Person (10-44)
601 KOREAN VETERANS BLVD	**54**	31 - Want Officer for Investigation / Assistance (10-43) 13 - Theft (10-50) 4 - Disorderly Person (10-44)
111 N 1ST ST ***Travel Centers of America***	**36**	17 - Want Officer for Investigation / Assistance (10-43) 4 - Disorderly Person (10-44) 3 - Transport Prisoner / Suspect (10-16)
1201 BROADWAY	**36**	19 - Disorderly Person (10-44) 8 - Want Officer for Investigation / Assistance (10-43) 4 - Fight / Assault (10-57)
615 CHURCH ST ***Nashville Public Library***	**32**	12 - Want Officer for Investigation / Assistance (10-43) 6 - Disorderly Person (10-44) 4 - Theft (10-50)
120 2ND AV N ***Wildhorse Saloon***	**28**	18 - Vehicle Blocking Right of Way (10-49) 5 - Burglary - Non-Residence (10-71) 3 - Want Officer for Investigation / Assistance (10-43)
1101 BROADWAY ***Exxon***	**27**	10 - Want Officer for Investigation / Assistance (10-43) 4 - Disorderly Person (10-44) 4 - Theft (10-50)
9 HERMITAGE AV	**26**	12 - Want Officer for Investigation / Assistance (10-43) 11 - Disorderly Person (10-44) 2 - Theft (10-50)
227 SHELBY AV ***Exxon***	**23**	9 - Disorderly Person (10-44) 6 - Want Officer for Investigation / Assistance (10-43) 3 - Vehicle Accident - Property Damage (10-45)
10 INTERSTATE DR ***Stadium Hotel***	**22**	6 - Domestic Disturbance (10-41) 5 - Investigate 911 Hang-Up Call (10-88) 4 - Disorderly Person (10-44)

Arrest Location	Count	Counts - Top Charges
639 LAFAYETTE ST	**92**	17 - Failure to be booked (state citation) 16 - Public intoxication 16 - Criminal trespass
400 CHARLOTTE AVE	**82**	37 - Public intoxication 20 - Criminal trespass 14 - Juvenile, loitering during school hours
448 2ND AVE N	**38**	11 - Assault, domestic bodily injury 5 - Assault, domestic offensive/provocative conduct 5 - Vandalism- $500 or less
N 1ST ST & SPRING ST	**38**	10 - Driving- suspended license 9 - Driv. lic. - no d/l 5 - Driving- revoked license
CJC	**37**	12 - Driving- suspended license 9 - Driving- revoked license 9 - Driv. lic. - no d/l
1101 BROADWAY	**35**	15 - Public intoxication 6 - Criminal trespass 3 - Driving- suspended license
705 DREXEL ST	**29**	13 - Public intoxication 5 - Criminal trespass 4 - Poss. or casual exchange-cont.sub.
802 EWING AVE	**27**	20 - Criminal trespass 5 - Criminal trespass-agg-railroad prop 3 - Public intoxication
3RD AVE N & BROADWAY	**26**	16 - Public intoxication 3 - Disorderly conduct 2 - Driving- suspended license
2ND AVE N & CHURCH ST	**24**	12 - Public intoxication 2 - Pedestrian sol. ride or business 2 - Probation violation- felony
200 JAMES ROBERTSON PKWY	**21**	10 - Assault, domestic bodily injury 4 - Vandalism- $500 or less 2 - Assault, agg serious bodily injury- int/kn
200 JAMES ROBERTSON PKY	**21**	5 - Vandalism- $500 or less 4 - Assault 3 - Assault, domestic bodily injury
4TH AVE S & LAFAYETTE ST	**21**	5 - Public intoxication 4 - Criminal trespass 3 - Driving- suspended license
1ST AVE N & GAY ST	**18**	11 - Public intoxication 2 - Resisting stop, frisk, halt, arrest, or search 2 - Disorderly conduct
10 INTERSTATE DR	**18**	3 - Poss. or casual exchange-cont.sub. 3 - Legend drug poss. w/out prescription 3 - Failure to be booked (state citation)

Sourced from MNPD ARMS on 4/29/2015 10:34:33 AM. CAD calls retrieved from Metropolitan Emergency Communications Center's Computer Aided Dispatch system. Includes only calls where an officer response was made. Disposition codes 6 (Backup) and 11 (Signal 9) are excluded. Self-initiated calls are excluded. Calls dispatched to interstate RPAs and intersections are excluded. Teleserve calls are excluded. Arrest information retrieved from the MNPD RMS warrants / arrests database. 1 arrest = 1 body. Includes adult and juvenile arrests. 'Nearby Business' refers to a business establishment in close proximity of the address listed, and is provided for informational purposes only. There is no guarantee that all calls were dispatched to the business listed, because in some cases, multiple business establishments have the same address (e.g. a discount store that also contains a pharmacy). Due to the unique nature of apartment-based reporting, individual unit numbers and the address of the main office for a complex may sometimes both appear in this report.

Hermitage Precinct Hot Addresses
Multiple CFS / Arrests at the Same Location, Past 12 Weeks

METROPOLITAN POLICE DEPARTMENT
of Nashville and Davidson County

CFS Location / Nearby Business	Count	Counts - Top Ten Codes
5655 FRIST BLVD ***Summit Medical Center***	**60**	27 - Transport Prisoner / Suspect (10-16) 10 - Want Officer for Investigation / Assistance (10-43) 5 - Fight / Assault (10-57)
3701 JAMES KAY LN ***MNPD Hermitage Precinct***	**53**	24 - Want Officer for Investigation / Assistance (10-43) 13 - Disorderly Person (10-44) 7 - Domestic Disturbance (10-41)
433 OPRY MILLS DR ***Opry Mills***	**49**	10 - Theft (10-50) 9 - Disorderly Person (10-44) 8 - Want Officer for Investigation / Assistance (10-43)
24 LAFAYETTE ST ***Z Mart***	**41**	25 - Disorderly Person (10-44) 8 - Want Officer for Investigation / Assistance (10-43) 2 - Holdup / Robbery (10-53)
2284 MURFREESBORO PIKE ***Kroger***	**31**	10 - Transport Prisoner / Suspect (10-16) 6 - Want Officer for Investigation / Assistance (10-43) 4 - Disorderly Person (10-44)
601 FESSLERS LN ***Dunkin' Donuts***	**31**	12 - Disorderly Person (10-44) 8 - Want Officer for Investigation / Assistance (10-43) 4 - Theft (10-50)
5544 OLD HICKORY BLVD ***Kroger***	**25**	6 - Want Officer for Investigation / Assistance (10-43) 5 - Theft (10-50) 4 - Transport Prisoner / Suspect (10-16)
420 MURFREESBORO PIKE ***Drake Inn***	**22**	9 - Disorderly Person (10-44) 6 - Want Officer for Investigation / Assistance (10-43) 2 - Investigate 911 Hang-Up Call (10-88)
4424 LEBANON PIKE ***Walmart Supercenter***	**22**	5 - Want Officer for Investigation / Assistance (10-43) 4 - Transport Prisoner / Suspect (10-16) 3 - Disorderly Person (10-44)
2938 ANDERSON RD	**20**	10 - Missing Person (10-75) 9 - Want Officer for Investigation / Assistance (10-43) 1 - Disorderly Person (10-44)
2800 OPRYLAND DR ***Gaylord Opryland Resort and Convention Center***	**19**	3 - Want Officer for Investigation / Assistance (10-43) 3 - Domestic Disturbance (10-41) 3 - Disorderly Person (10-44)
2330 JACKSON DOWNS BLVD ***Kohl's***	**18**	9 - Theft (10-50) 3 - Transport Prisoner / Suspect (10-16) 2 - Want Officer for Investigation / Assistance (10-43)
3150 MCGAVOCK PIKE	**18**	5 - Investigate 911 Hang-Up Call (10-88) 4 - Disorderly Person (10-44) 3 - Want Officer for Investigation / Assistance (10-43)
20 LAFAYETTE ST	**17**	12 - Disorderly Person (10-44) 2 - Want Officer for Investigation / Assistance (10-43) 1 - Intoxicated Person (10-42)
910 MASSMAN DR	**17**	17 - Want Officer for Investigation / Assistance (10-43)

Arrest Location	Count	Counts - Top Charges
20 LAFAYETTE ST	**82**	57 - Criminal trespass 23 - Public intoxication 11 - Drug paraphernalia- unlawful use
3150 MCGAVOCK PIKE	**56**	16 - Disorderly conduct 11 - Assault- simple - bodily injury 6 - Drug paraphernalia- unlawful use
2350 ELM HILL PIKE	**27**	24 - Prostitution- patronizing 3 - Prostitution 2 - Poss. or casual exchange-cont.sub.
MILLWOOD DR & MURFREESBORO PIKE	**24**	11 - Driv. lic. - no d/l 3 - Failure to appear- class b or c misd. 2 - Drug paraphernalia- unlawful use
MURFREESBORO PIKE & SPENCE LN	**24**	7 - Driv. lic. - no d/l 5 - Driving- suspended license 4 - Driving- revoked license
24 LAFAYETTE ST	**21**	5 - Public intoxication 5 - Poss. or casual exchange-cont.sub. 3 - Failure to be booked (state citation)
FAIRFIELD AVE & LAFAYETTE ST	**20**	5 - Driving- revoked license 4 - Driv. lic. - no d/l 3 - Driving- suspended license
433 OPRY MILLS DR	**19**	23 - Theft of merchandise - $500 or less 5 - Merchandise theft tool - possession 3 - Criminal trespass
2284 MURFREESBORO PIKE	**18**	14 - Theft of merchandise - $500 or less 3 - Poss. or casual exchange-cont.sub. 2 - Public intoxication
FAIRFIELD AVE & HERMITAGE AVE	**18**	5 - Driv. lic. - no d/l 4 - Driving- revoked license, 2nd offense 4 - Driving- suspended license
BRILEY PKWY N & ELM HILL PIKE	**18**	7 - Driv. lic. - no d/l 4 - Driving- suspended license 2 - Drug paraphernalia- unlawful use
2330 JACKSON DOWNS BLVD	**15**	10 - Theft of merchandise - $500 or less 3 - Theft of merchandise- $1,000 or > but < $10,000 2 - Poss. or casual exchange-cont.sub.
1090 MURFREESBORO PIKE	**15**	5 - Poss. or casual exchange-cont.sub. 2 - Theft of merchandise - $500 or less 2 - Driv. lic. - no d/l
FAIRFIELD AVE & GREEN ST	**14**	6 - Poss. or casual exchange-cont.sub. 4 - Driving- suspended license 4 - Driving- revoked license
PATRICIA DR & THOMPSON PL	**14**	7 - Driv. lic. - no d/l 3 - Driving- suspended license 2 - Driving- revoked license

Sourced from MNPD ARMS on 4/29/2015 10:34:33 AM. CAD calls retrieved from Metropolitan Emergency Communications Center's Computer Aided Dispatch system. Includes only calls where an officer response was made. Disposition codes 6 (Backup) and 11 (Signal 9) are excluded. Self-initiated calls are excluded. Calls dispatched to interstate RPAs and intersections are excluded. Teleserve calls are excluded. Arrest information retrieved from the MNPD RMS warrants / arrests database. 1 arrest = 1 body. Includes adult and juvenile arrests. 'Nearby Business' refers to a business establishment in close proximity of the address listed, and is provided for informational purposes only. There is no guarantee that all calls were dispatched to the business listed, because in some cases, multiple business establishments have the same address (e.g. a discount store that also contains a pharmacy). Due to the unique nature of apartment-based reporting, individual unit numbers and the address of the main office for a complex may sometimes both appear in this report.

North Precinct Hot Addresses
Multiple CFS / Arrests at the Same Location, Past 12 Weeks

METROPOLITAN POLICE DEPARTMENT
of Nashville and Davidson County

CFS Location / Nearby Business	Count	Counts - Top Ten Codes
1818 ALBION ST ***Nashville General Hospital School***	**84**	34 - Want Officer for Investigation / Assistance (10-43) 15 - Transport Prisoner / Suspect (10-16) 7 - Fight / Assault (10-57)
1716 ROSA L PARKS BLVD ***Nashville Rescue Mission***	**60**	27 - Want Officer for Investigation / Assistance (10-43) 16 - Disorderly Person (10-44) 5 - Intoxicated Person (10-42)
800 MONROE ST ***Kroger***	**32**	7 - Want Officer for Investigation / Assistance (10-43) 7 - Transport Prisoner / Suspect (10-16) 5 - Theft (10-50)
2200 BRICK CHURCH PIKE ***Exxon***	**30**	15 - Disorderly Person (10-44) 4 - Vehicle Accident - Property Damage (10-45) 4 - Domestic Disturbance (10-41)
275 CUMBERLAND BND #237	**30**	14 - Transport Prisoner / Suspect (10-16) 7 - Disorderly Person (10-44) 7 - Want Officer for Investigation / Assistance (10-43)
2231 26TH AV N ***MNPD North Precinct***	**24**	7 - Theft (10-50) 6 - Want Officer for Investigation / Assistance (10-43) 3 - Domestic Disturbance (10-41)
2012 S HAMILTON RD ***Bordeaux Shopping Center***	**20**	15 - Disorderly Person (10-44) 2 - Vehicle Accident - Property Damage (10-45) 1 - Want Officer for Investigation / Assistance (10-43)
2022 ROSA L PARKS BLVD ***Exxon***	**18**	5 - Disorderly Person (10-44) 4 - Vehicle Accident - Property Damage (10-45) 3 - Want Officer for Investigation / Assistance (10-43)
1705 JENKINS ST	**18**	11 - Escort / Convoy (10-14) 7 - Want Officer for Investigation / Assistance (10-43)
275 CUMBERLAND BND	**18**	7 - Transport Prisoner / Suspect (10-16) 2 - Disorderly Person (10-44) 2 - Want Officer for Investigation / Assistance (10-43)
1918 DR D B TODD JR BLVD ***Shell***	**17**	9 - Disorderly Person (10-44) 2 - Burglary - Non-Residence (10-71) 1 - Holdup / Robbery (10-53)
1601 BUCHANAN ST ***Bud's Corner Market***	**16**	4 - Disorderly Person (10-44) 3 - Fight / Assault (10-57) 2 - Theft (10-50)
1620 23RD AV N	**16**	6 - Disorderly Person (10-44) 5 - Domestic Disturbance (10-41) 3 - Want Officer for Investigation / Assistance (10-43)
3500 JOHN A MERRITT BLVD ***Tennessee State University***	**16**	3 - Want Officer for Investigation / Assistance (10-43) 3 - Disorderly Person (10-44) 2 - Domestic Disturbance (10-41)
2715 WHITES CREEK PIKE ***Haynes Garden Apartments***	**15**	8 - Want Officer for Investigation / Assistance (10-43) 3 - Investigate 911 Hang-Up Call (10-88) 1 - Shots Fired (10-83)

Arrest Location	Count	Counts - Top Charges
2027 ED TEMPLE BLVD	**19**	7 - Drug paraphernalia- unlawful use 6 - Poss.w/int-cont.sub.- marijuana 14.175-4,535 gr. 6 - Poss. or casual exchange-cont.sub.
BRICK CHURCH PIKE & W TRINITY LN	**19**	4 - Driving- suspended license 3 - Poss. or casual exchange-cont.sub. 2 - Driving- revoked license, 2nd offense
2200 BRICK CHURCH PIKE	**17**	5 - Legend drug poss. w/out prescription 4 - Poss. or casual exchange-cont.sub. 4 - Drug paraphernalia- unlawful use
11TH AVE N & JEFFERSON ST	**16**	5 - Poss. or casual exchange-cont.sub. 4 - Driving- revoked license 2 - Driving- suspended license
BRICK CHURCH PIKE & FERNCO DR	**16**	4 - Driving- suspended license 3 - Driving- revoked license, 2nd offense 3 - Driving- suspended license, 2nd offense
JEFFERSON ST & ROSA L PARKS BLVD	**16**	4 - Driving- suspended license 4 - Driving- revoked license 2 - Driv. lic. - no d/l
DELTA AVE & GARFIELD ST	**15**	7 - Driving- suspended license 4 - Drug paraphernalia- unlawful use 4 - Driving- revoked license
1000 CASS ST	**15**	6 - Disorderly conduct 3 - Resisting stop, frisk, halt, arrest, or search 2 - Juvenile, runaway
16TH AVE N & BUCHANAN ST	**15**	5 - Drug paraphernalia- unlawful use 5 - Poss. or casual exchange-cont.sub. 3 - Driving- revoked license
26TH AVE N & JEFFERSON ST	**15**	7 - Driving- suspended license 3 - Poss. or casual exchange-cont.sub. 2 - Weapon - handgun
CLARKSVILLE PIKE & CLIFF DR	**14**	3 - Driving- suspended license 2 - Driving- suspended license, 2nd offense 2 - Driving- revoked license, 2nd offense
BUCHANAN ST & ED TEMPLE BLVD	**12**	6 - Driving- suspended license 3 - Failure to be booked (state citation) 2 - Driving- suspended license, 2nd offense
7TH AVE N & JEFFERSON ST	**12**	4 - Driv. lic. - no d/l 3 - Driving- revoked license 2 - Driving- revoked license, 2nd offense
800 MONROE ST	**12**	5 - Theft of merchandise - $500 or less 2 - Public intoxication 2 - Criminal trespass
EWING DR & GWYNNWOOD DR	**12**	4 - Poss. or casual exchange-cont.sub. 3 - Driving- suspended license, 2nd offense 2 - Driving- suspended license

Sourced from MNPD ARMS on 4/29/2015 10:34:33 AM. CAD calls retrieved from Metropolitan Emergency Communications Center's Computer Aided Dispatch system. Includes only calls where an officer response was made. Disposition codes 6 (Backup) and 11 (Signal 9) are excluded. Self-initiated calls are excluded. Calls dispatched to interstate RPAs and intersections are excluded. Teleserve calls are excluded. Arrest information retrieved from the MNPD RMS warrants / arrests database. 1 arrest = 1 body. Includes adult and juvenile arrests. 'Nearby Business' refers to a business establishment in close proximity of the address listed, and is provided for informational purposes only. There is no guarantee that all calls were dispatched to the business listed, because in some cases, multiple business establishments have the same address (e.g. a discount store that also contains a pharmacy). Due to the unique nature of apartment-based reporting, individual unit numbers and the address of the main office for a complex may sometimes both appear in this report.

Madison Precinct Hot Addresses
Multiple CFS / Arrests at the Same Location, Past 12 Weeks

METROPOLITAN POLICE DEPARTMENT
of Nashville and Davidson County

CFS Location / Nearby Business	Count	Counts - Top Ten Codes
3441 DICKERSON PIKE ***Skyline Medical Center***	**73**	23 - Want Officer for Investigation / Assistance (10-43) 20 - Transport Prisoner / Suspect (10-16) 8 - Domestic Disturbance (10-41)
3458 DICKERSON PIKE ***Walmart Supercenter***	**51**	18 - Theft (10-50) 16 - Want Officer for Investigation / Assistance (10-43) 6 - Disorderly Person (10-44)
200 GALLATIN PIKE S	**42**	16 - Disorderly Person (10-44) 8 - Want Officer for Investigation / Assistance (10-43) 3 - Domestic Disturbance (10-41)
400 MYATT DR ***Madison Police Precinct***	**35**	15 - Want Officer for Investigation / Assistance (10-43) 9 - Domestic Disturbance (10-41) 3 - Theft (10-50)
2232 GALLATIN PIKE N	**24**	8 - Disorderly Person (10-44) 5 - Want Officer for Investigation / Assistance (10-43) 3 - Theft (10-50)
335 FOREST PARK RD ***Dads Wrecking Services***	**22**	5 - Want Officer for Investigation / Assistance (10-43) 5 - Disorderly Person (10-44) 3 - Suspicious Person (10-40)
627 GALLATIN PIKE S	**22**	8 - Want Officer for Investigation / Assistance (10-43) 4 - Disorderly Person (10-44) 3 - Theft (10-50)
600 CHEYENNE BLVD #726	**21**	8 - Want Officer for Investigation / Assistance (10-43) 6 - Disorderly Person (10-44) 2 - Theft (10-50)
109 GALLATIN PIKE N	**19**	7 - Want Officer for Investigation / Assistance (10-43) 4 - Disorderly Person (10-44) 3 - Vehicle Accident - Property Damage (10-45)
500 HOSPITAL DR ***Skyline Madison Campus***	**16**	5 - Transport Prisoner / Suspect (10-16) 5 - Want Officer for Investigation / Assistance (10-43) 2 - Theft (10-50)
3301 CREEKWOOD DR ***Knoll Crest Apartments***	**15**	4 - Shots Fired (10-83) 3 - Fight / Assault (10-57) 2 - Burglary - Non-Residence (10-71)
860 OLD HICKORY BLVD W ***Cedar Hill Park Maintenance***	**15**	5 - Disorderly Person (10-44) 3 - Want Officer for Investigation / Assistance (10-43) 2 - Criminal Vice Activity (10-78)
665 MYATT DR ***Crestwood Suites***	**14**	10 - Disorderly Person (10-44) 1 - Suspicious Person (10-40) 1 - Want Officer for Investigation / Assistance (10-43)
201 E PALESTINE AV	**14**	5 - Disorderly Person (10-44) 3 - Want Officer for Investigation / Assistance (10-43) 2 - Suspicious Person (10-40)
1800 GALLATIN PIKE N	**13**	4 - Vehicle Accident - Property Damage (10-45) 3 - Disorderly Person (10-44) 3 - Want Officer for Investigation / Assistance (10-43)

Arrest Location	Count	Counts - Top Charges
3458 DICKERSON PIKE	**44**	36 - Theft of merchandise - $500 or less 3 - Driving- revoked license 2 - Contributing - delinquency of a minor
2232 N GALLATIN PIKE	**27**	27 - Theft of merchandise - $500 or less 2 - Criminal trespass
BRICK CHURCH PIKE & EWING LN	**23**	5 - Driving- revoked license, 2nd offense 4 - Driving- revoked license 4 - Driving- suspended license, 2nd offense
3441 DICKERSON PIKE	**20**	4 - Assault, domestic bodily injury 2 - Fugitive from justice- with warrant 2 - Poss. or casual exchange-cont.sub.
BRICK CHURCH PIKE & BRILEY PKWY W	**16**	4 - Driving- revoked license 3 - Driv. lic. - poss. of revoked, susp. or altered 3 - Drug paraphernalia- unlawful use
2050 N GALLATIN PIKE	**15**	12 - Theft of merchandise - $500 or less 2 - Poss. or casual exchange-cont.sub. 2 - Merchandise theft tool - possession
120 CARTWRIGHT CT	**15**	15 - Prostitution- patronizing
3301 CREEKWOOD DR	**14**	4 - Driving- revoked license, 2nd offense 2 - Driving- revoked license 2 - Assault, domestic bodily injury
DICKERSON PIKE & DOVERSIDE DR	**14**	4 - Driving- suspended license 4 - Driv. lic. - no d/l 2 - Driving- revoked license, 2nd offense
333 RIO VISTA DR	**12**	3 - Driving- revoked license 2 - Failure to be booked (state citation) 2 - Poss. or casual exchange-cont.sub.
S GALLATIN PIKE & EMMITT AVE	**12**	4 - Driving- suspended license 2 - Drug paraphernalia- unlawful use 2 - Legend drug poss. w/out prescription
DICKERSON PIKE & OLD HICKORY BLVD	**11**	3 - Poss. or casual exchange-cont.sub. 3 - Driv. lic. - no d/l 2 - Drug paraphernalia- unlawful use
EWING DR & EWING LN	**10**	2 - Poss. or casual exchange-cont.sub. 2 - Juvenile, curfew 2 - Driving- revoked license, 2nd offense
BRILEY PKWY W & DICKERSON PIKE	**10**	3 - Driving- suspended license 3 - Drug paraphernalia- unlawful use 3 - Driving- revoked license
641 WADE CIR	**10**	7 - Prostitution- patronizing 1 - Prostitution 1 - Poss. or casual exchange-cont.sub.

Sourced from MNPD ARMS on 4/29/2015 10:34:33 AM. CAD calls retrieved from Metropolitan Emergency Communications Center's Computer Aided Dispatch system. Includes only calls where an officer response was made. Disposition codes 6 (Backup) and 11 (Signal 9) are excluded. Self-initiated calls are excluded. Calls dispatched to interstate RPAs and intersections are excluded. Teleserve calls are excluded. Arrest information retrieved from the MNPD RMS warrants / arrests database. 1 arrest = 1 body. Includes adult and juvenile arrests. 'Nearby Business' refers to a business establishment in close proximity of the address listed, and is provided for informational purposes only. There is no guarantee that all calls were dispatched to the business listed, because in some cases, multiple business establishments have the same address (e.g. a discount store that also contains a pharmacy). Due to the unique nature of apartment-based reporting, individual unit numbers and the address of the main office for a complex may sometimes both appear in this report.

Midtown Hills Precinct Hot Addresses
Multiple CFS / Arrests at the Same Location, Past 12 Weeks

METROPOLITAN POLICE DEPARTMENT
of Nashville and Davidson County

CFS Location / Nearby Business	Count	Counts - Top Ten Codes
2000 CHURCH ST ***Baptist Hospital***	**71**	25 - Want Officer for Investigation / Assistance (10-43) 16 - Transport Prisoner / Suspect (10-16) 11 - Fight / Assault (10-57)
2300 PATTERSON ST ***Centennial Medical Center***	**52**	25 - Transport Prisoner / Suspect (10-16) 10 - Want Officer for Investigation / Assistance (10-43) 5 - Domestic Disturbance (10-41)
2421 POWELL AV ***Walmart***	**37**	16 - Theft (10-50) 6 - Want Officer for Investigation / Assistance (10-43) 4 - Transport Prisoner / Suspect (10-16)
1211 MEDICAL CENTER DR ***Vanderbilt University Medical Center***	**32**	8 - Fight / Assault (10-57) 6 - Want Officer for Investigation / Assistance (10-43) 4 - Domestic Disturbance (10-41)
4037 NOLENSVILLE PIKE	**27**	23 - Want Officer for Investigation / Assistance (10-43) 3 - Intoxicated Person (10-42) 1 - Theft (10-50)
4041 NOLENSVILLE PIKE ***McDonald's***	**24**	9 - Want Officer for Investigation / Assistance (10-43) 8 - Disorderly Person (10-44) 2 - Vehicle Accident - Property Damage (10-45)
2500 WEST END AV ***Centennial Park***	**22**	9 - Want Officer for Investigation / Assistance (10-43) 3 - Disorderly Person (10-44) 2 - Person Indecently Exposed (10-59)
1441 12TH AV S ***Midtown Hills Police Precinct***	**20**	10 - Want Officer for Investigation / Assistance (10-43) 6 - Domestic Disturbance (10-41) 1 - Disorderly Person (10-44)
2109 ACKLEN AV	**17**	15 - Vehicle Blocking Right of Way (10-49) 1 - Want Officer for Investigation / Assistance (10-43) 1 - Disorderly Person (10-44)
2200 CHILDRENS WAY ***Vanderbilt Children's Hospital***	**16**	4 - Theft (10-50) 3 - Fight / Assault (10-57) 3 - Domestic Disturbance (10-41)
5771 NOLENSVILLE PIKE ***Kroger***	**16**	7 - Want Officer for Investigation / Assistance (10-43) 3 - Vehicle Accident - Property Damage (10-45) 2 - Transport Prisoner / Suspect (10-16)
719 THOMPSON LN ***100 Oaks***	**15**	5 - Want Officer for Investigation / Assistance (10-43) 3 - Vehicle Accident - Property Damage (10-45) 3 - Burglary - Non-Residence (10-71)
2400 WEST END AV	**15**	12 - Investigate 911 Hang-Up Call (10-88) 2 - Want Officer for Investigation / Assistance (10-43) 1 - Fight / Assault (10-57)
1404 BROADWAY ***White Castle***	**14**	6 - Want Officer for Investigation / Assistance (10-43) 4 - Vehicle Accident - Property Damage (10-45) 2 - Disorderly Person (10-44)
1001 CLIFTON LN #2	**14**	14 - Investigate 911 Hang-Up Call (10-88)

Arrest Location	Count	Counts - Top Charges
EDMONDSON PIKE & NOLENSVILLE PIKE	**24**	13 - Driv. lic. - no d/l 5 - Drug paraphernalia- unlawful use 3 - Driving- suspended license
2421 POWELL AVE	**22**	18 - Theft of merchandise - $500 or less 3 - Poss. or casual exchange-cont.sub. 2 - Criminal trespass
1211 MEDICAL CENTER DR	**21**	7 - Drug paraphernalia- unlawful use 7 - Probation violation- community corrections viol. 6 - Assault, domestic bodily injury
NOLENSVILLE PIKE & OLD HICKORY BLVD	**21**	6 - Driving- suspended license 5 - Driv. lic. - no d/l 3 - Driving- revoked license
NOLENSVILLE PIKE & TUSCULUM RD	**18**	10 - Driv. lic. - no d/l 2 - Poss. or casual exchange-cont.sub. 1 - Driv. lic. - violation of conditions
NOLENSVILLE PIKE & ZOO RD	**18**	10 - Driv. lic. - no d/l 4 - Driving- revoked license 2 - Driv. lic. - poss. of revoked, susp. or altered
1000 CLAYTON AVE	**17**	17 - Criminal trespass 3 - Indecent exposure 1 - Juvenile, curfew
8TH AVE S & WEDGEWOOD AVE	**16**	4 - Driv. lic. - no d/l 4 - Driving- revoked license 2 - Driv. lic. - poss. of revoked, susp. or altered
CHESTNUT ST & FORT NEGLEY BLVD	**16**	4 - Driving- revoked license 3 - Driving- suspended license 2 - Driving- suspended license, 2nd offense
2000 CHURCH ST	**13**	2 - Drug paraphernalia- unlawful use 2 - Criminal trespass 2 - Public intoxication
NOLENSVILLE PIKE & NORTHCREST DR	**13**	10 - Driv. lic. - no d/l 1 - Driving- suspended license 1 - Driving- suspended license, 2nd offense
ELYSIAN FIELDS RD & NOLENSVILLE PIKE	**12**	7 - Driv. lic. - no d/l 3 - Driving- suspended license 1 - Driving- revoked license, 2nd offense
FAIRLANE DR & NOLENSVILLE PIKE	**12**	9 - Driv. lic. - no d/l 1 - Assault 1 - Driving- revoked license
12TH AVE S & EDGEHILL AVE	**12**	4 - Driving- revoked license 3 - Driving- suspended license 2 - Poss. or casual exchange-cont.sub.
2535 POWELL AVE	**10**	6 - Theft of merchandise - $500 or less 1 - Legend drug poss. w/out prescription 1 - Theft of property- $1,000 or > but < $10,000

Sourced from MNPD ARMS on 4/29/2015 10:34:33 AM. CAD calls retrieved from Metropolitan Emergency Communications Center's Computer Aided Dispatch system. Includes only calls where an officer response was made. Disposition codes 6 (Backup) and 11 (Signal 9) are excluded. Self-initiated calls are excluded. Calls dispatched to interstate RPAs and intersections are excluded. Teleserve calls are excluded. Arrest information retrieved from the MNPD RMS warrants / arrests database. 1 arrest = 1 body. Includes adult and juvenile arrests. 'Nearby Business' refers to a business establishment in close proximity of the address listed, and is provided for informational purposes only. There is no guarantee that all calls were dispatched to the business listed, because in some cases, multiple business establishments have the same address (e.g. a discount store that also contains a pharmacy). Due to the unique nature of apartment-based reporting, individual unit numbers and the address of the main office for a complex may sometimes both appear in this report.

Other Reports

CompStat Weekly Analysis is provided by the Metropolitan Nashville Police Department Crime Analysis Section. This document does not necessarily reflect official UCR counts. It is intended to be a management tool and is for law enforcement use only.

"Great thoughts speak only to the thoughtful mind, but great actions speak to all mankind."
- Theodore Roosevelt

Begin Date: 04/19/2015
End Date: 04/25/2015
Week: 17

APR Data

Location of CFS	YTD	Last Week
West	85	1
East	71	1
South	175	23
Central	13	0
Hermitage	87	5
North	76	3
Madison	6	1
Midtown Hills	0	0
County	**513**	**34**

APR Initiated by	YTD	Last Week
dispatched	250	20
referred by field supervisor	2	0
self initiated	44	1
walk in	235	13

Criteria	YTD	Last Week
met apr criteria	514	34
pending less than 30 minutes	6	0
pending over 30 minutes	11	0

Result	YTD	Last Week
complainant gone	89	1
complainant waiting	23	0
no answer at call back	7	0
requested officer respond	11	0
reviewed text of call with complainant	401	33

Action Taken	YTD	Last Week
extra patrol broadcast request	12	0
incident report completed	489	33
no police response required	12	1
sent back to pending	18	0

Percent of CFS by Location (YTD)

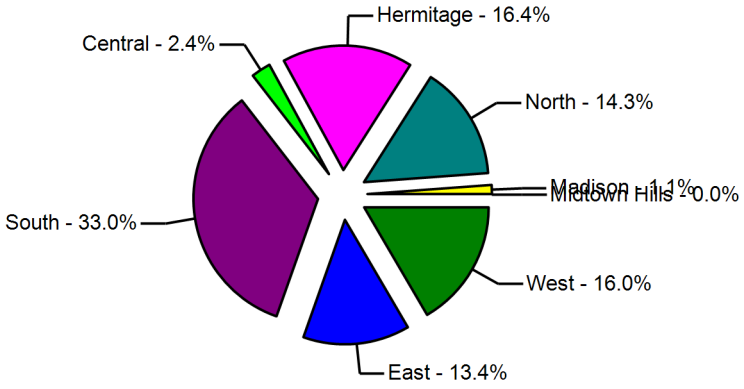

Action Taken (YTD)

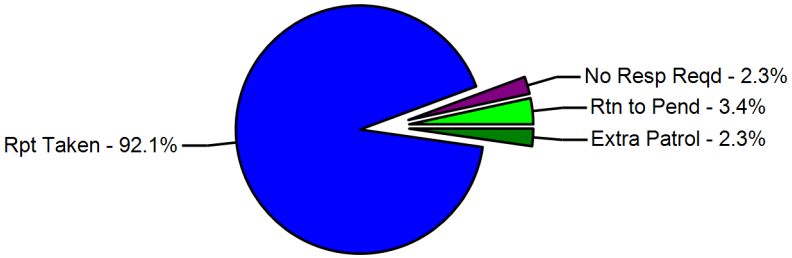

Sourced from data entered at each precinct.

Case Preparation Division - Case File Inventory

METROPOLITAN POLICE DEPARTMENT
of Nashville and Davidson County

Status	Prior Week	Compstat Week	Change	Same Week Last Year	Compstat Week	Change
Case Backlog	21		-Infinity	65		-100.0 %
Average Number of Days to Complete	10		-10	14		-14

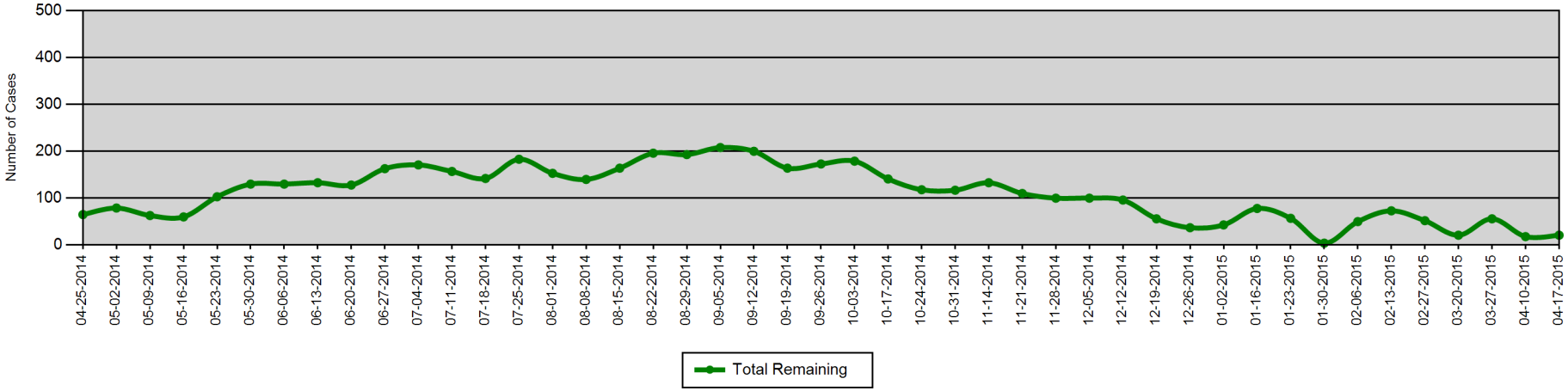

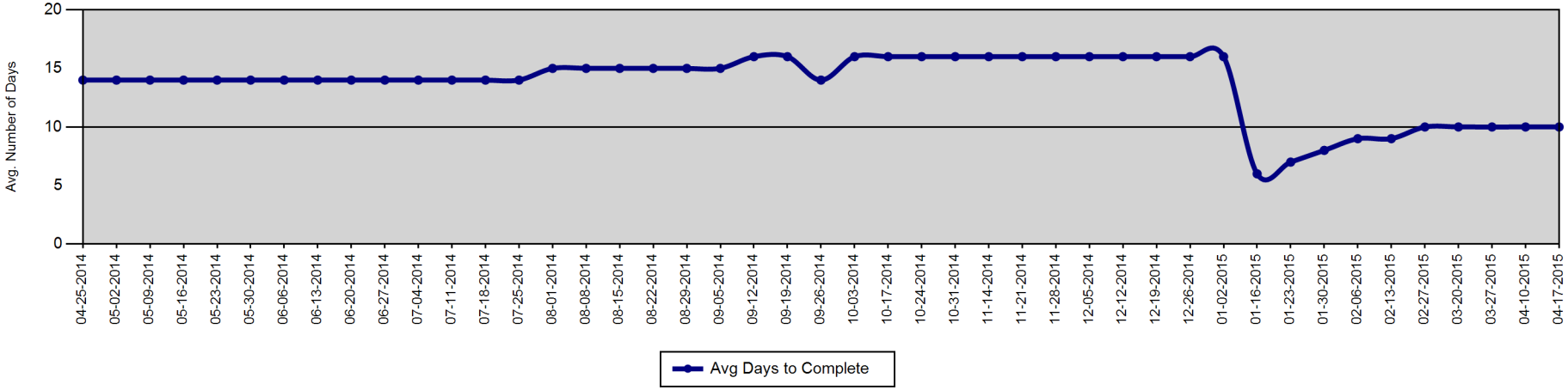

Report created on 4/29/2015 10:34:34 AM. Sources information provided by Case Preparation Division. This report is intended to be a management and planning tool and is not an exact representation of workload.

Court Attendance - 310s Issued by Month

METROPOLITAN POLICE DEPARTMENT
of Nashville and Davidson County

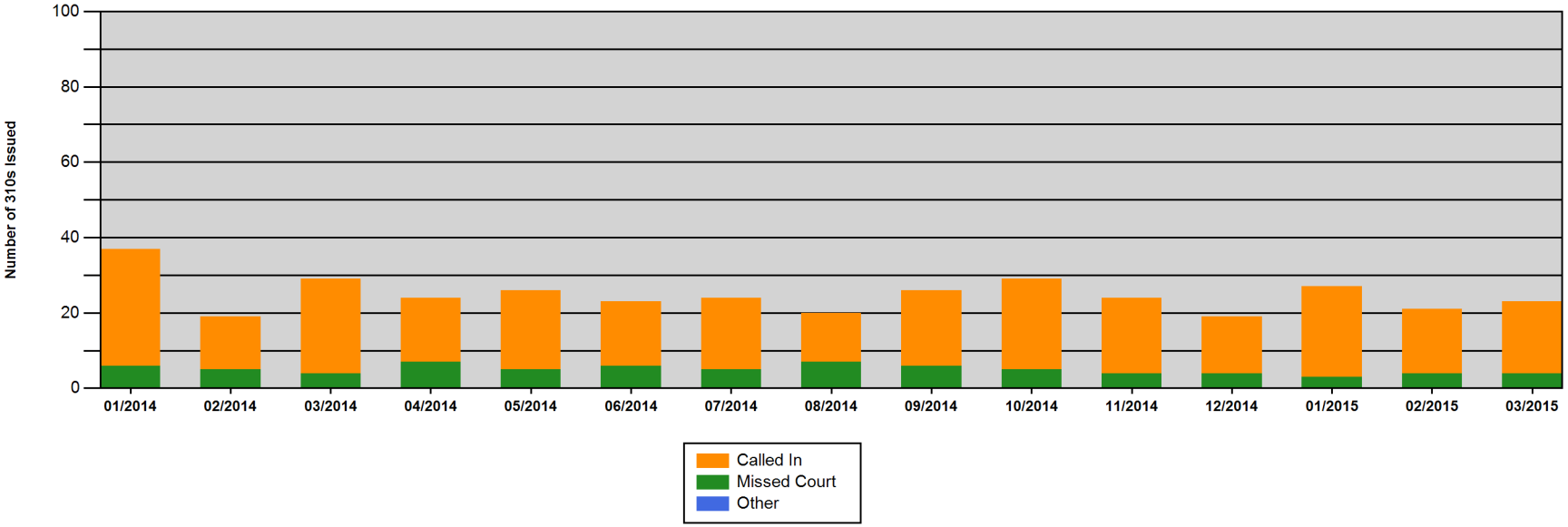

	01/2014	02/2014	03/2014	04/2014	05/2014	06/2014	07/2014	08/2014	09/2014	10/2014	11/2014	12/2014	01/2015	02/2015	03/2015
Called In	31	14	25	17	21	17	19	13	20	24	20	15	24	17	19
Missed Court	6	5	4	7	5	6	5	7	6	5	4	4	3	4	4
Other	0	0	0	0	0	0	0	0	0	0	0	0	0	0	0
Total	**37**	**19**	**29**	**24**	**26**	**23**	**24**	**20**	**26**	**29**	**24**	**19**	**27**	**21**	**23**

Report created on 4/29/2015 10:34:36 AM. MNPD Form 310 is a Notification of Violation of Court Appearance Procedures.

Violations include 'improperly dressed,' 'failed to appear,' 'clocked in, but didn't go to court,' 'late for court,' and 'called with excuse.'

Percentage of Incident Reports Included in CompStat Analysis

METROPOLITAN POLICE DEPARTMENT
of Nashville and Davidson County

Percentage of incident reports entered into ARMS by the following wednesday of each week.

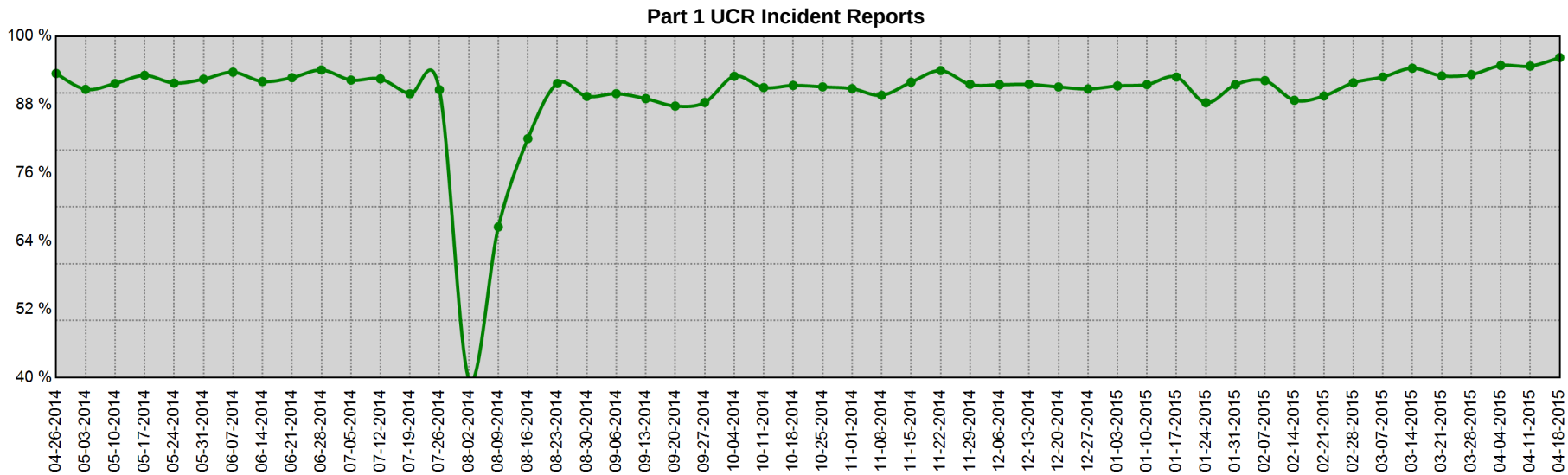

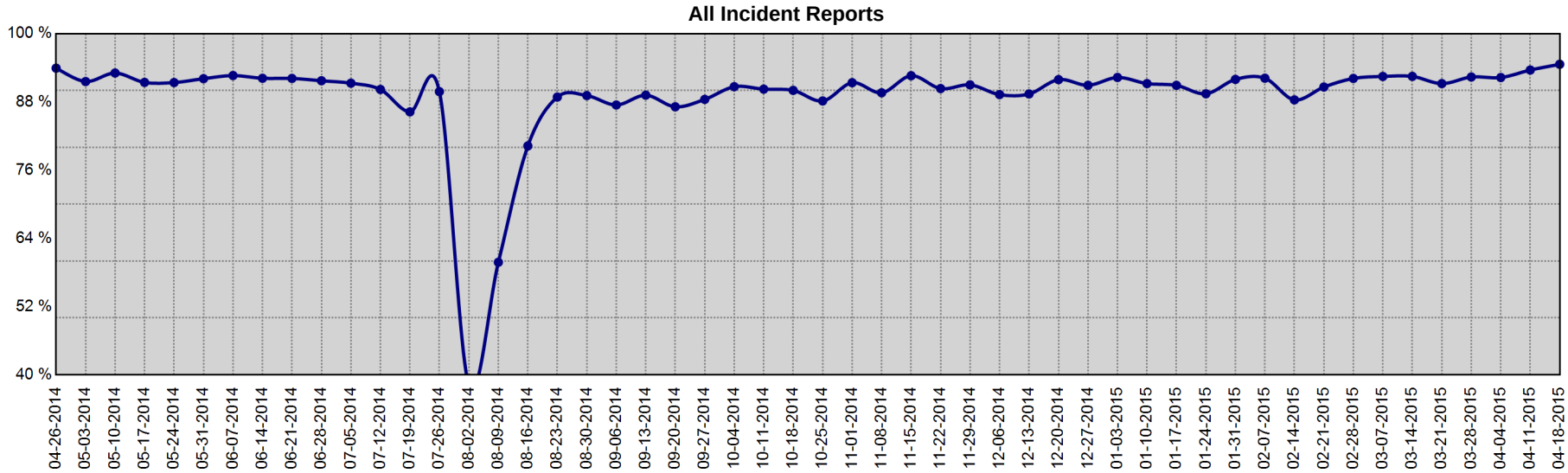

Date Range	Part I UCR Incident Reports			All Incident Reports		
	Min	Max	Mean	Min	Max	Mean
4-20-2014 to 4-18-2015	39.8 %	96.2 %	90.0 %	38.1 %	94.6 %	89.1 %

Information summarized for CompStat week ending 4/25/2015

Sourced from MNPD ARMS on 4/29/2015 10:34:36 AM. The figures above were sourced from incident reports using Uniform Crime Reporting definitions and reporting guidelines, based on the date when the crime was reported. This report is intended to be a management and planning tool and does not reflect the official UCR counts for the department.

Map Section

CompStat Weekly Analysis is provided by the Metropolitan Nashville Police Department Crime Analysis Section. This document does not necessarily reflect official UCR counts. It is intended to be a management tool and is for law enforcement use only.

"Great thoughts speak only to the thoughtful mind, but great actions speak to all mankind."
- Theodore Roosevelt

Begin Date: 04/19/2015
End Date: 04/25/2015
Week: 17

YTD Gunshot Victims - Countywide

Gunshot Homicides / Injuries

Zone	Prior YTD	YTD	Change	Percent Change
111	0	1	1	-
113	0	1	1	-
115	1	0	-1	-100.0%
117	0	0	0	-
121	0	0	0	-
123	1	2	1	100.0%
125	0	1	1	-
211	9	5	-4	-44.4%
213	0	0	0	-
215	0	0	0	-
217	0	0	0	-
221	3	1	-2	-66.7%
223	0	2	2	-
225	3	1	-2	-66.7%
227	0	0	0	-
311	2	0	-2	-100.0%
313	0	0	0	-
315	0	1	1	-
317	0	1	1	-
321	1	2	1	100.0%
323	0	1	1	-
325	3	1	-2	-66.7%
331	0	0	0	-
333	1	0	-1	-100.0%
335	0	0	0	-
411	0	0	0	-
413	0	0	0	-
415	0	0	0	-
421	0	0	0	-
423	0	0	0	-
425	0	0	0	-
511	5	6	1	20.0%
513	0	1	1	-

Zone	Prior YTD	YTD	Change	Percent Change
515	0	0	0	-
517	0	1	1	-
521	0	0	0	-
523	1	1	0	0.0%
525	0	0	0	-
531	2	1	-1	-50.0%
533	1	0	-1	-100.0%
535	1	0	-1	-100.0%
611	9	8	-1	-11.1%
613	3	2	-1	-33.3%
615	4	4	0	0.0%
617	2	0	-2	-100.0%
621	4	5	1	25.0%
623	7	2	-5	-71.4%
625	2	0	-2	-100.0%
627	2	1	-1	-50.0%
711	0	0	0	-
713	4	0	-4	-100.0%
715	0	1	1	-
721	3	4	1	33.3%
723	2	1	-1	-50.0%
725	1	0	-1	-100.0%
727	1	0	-1	-100.0%
811	3	1	-2	-66.7%
813	0	0	0	-
815	0	0	0	-
821	2	5	3	150.0%
823	0	0	0	-
825	0	1	1	-
831	0	0	0	-
833	0	0	0	-
835	1	1	0	0.0%
Total	**84**	**66**	**-18**	**-21.4%**

100% of YTD gunshot homicides and injuries have occurred in 54 MNPD RPA's. The total incident involved area for these RPA's is 20.4 square miles, or 3.9% of the total area of Davidson County (525.5 square miles). 75% of YTD gunshot homicides and injuries have occurred in 38 RPA's, an area that covers 0.7% of the total area of Davidson County.

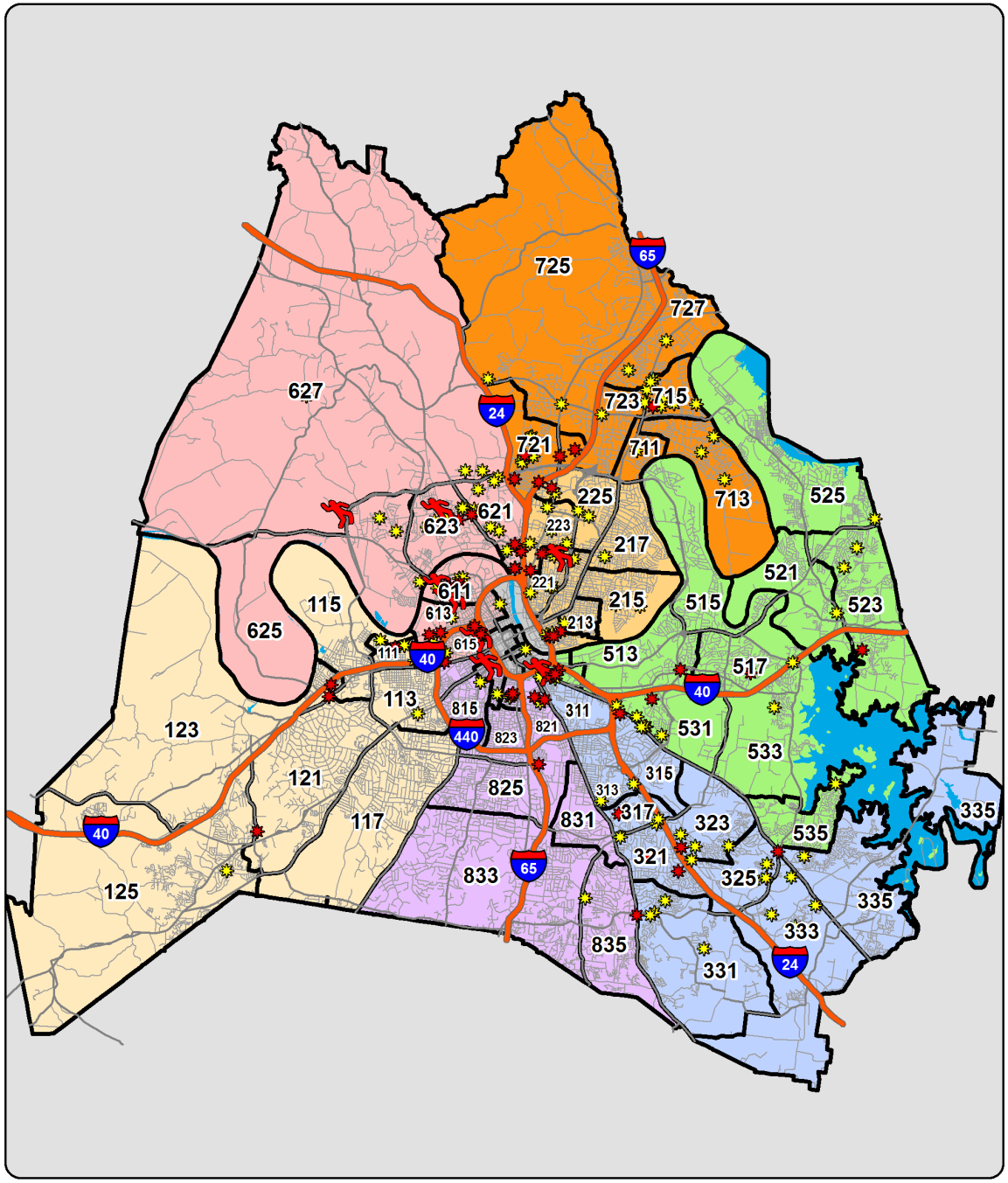

YTD Shootings Gunshot Homicide Gunshot Injury Property Damage Involving Firearm

Sourced from MNPD ARMS on 4/29/2015 10:34:38 AM. The information in this report is sourced from incident reports using UCR definitions and reporting guidelines, based on the date when the crime was reported, and aggregated by incident location. 'Gunshot Homicide / Injury' counts include only violent incidents (homicide, rape, robbery, and aggravated assault) in which one or more victims received a fatal or non-fatal gunshot wound. Suicides, suicide attempts, and accidental shootings are excluded. 'Property Damage' counts include all incidents that (1) include a 'Damage to Property' (NIBRS 290) offense, and (2) list a firearm in the Weapons/Tool' section of the incident report. Unfounded incidents are excluded from these counts. MNPD splits the geography of Davidson County into 1,500+ Reporting Areas (RPA's), ranging in size from 0.003 square miles to 14.9 square miles. The average RPA size is 0.34 square miles.

Gunshot Victims - Countywide (Homicides and Injuries)

Based on date when each incident was reported.

METROPOLITAN POLICE DEPARTMENT
of Nashville and Davidson County

Gunshot Victims (Homicides and Injuries), Annual Totals - Green Line Represents the Previous 11 Year Average

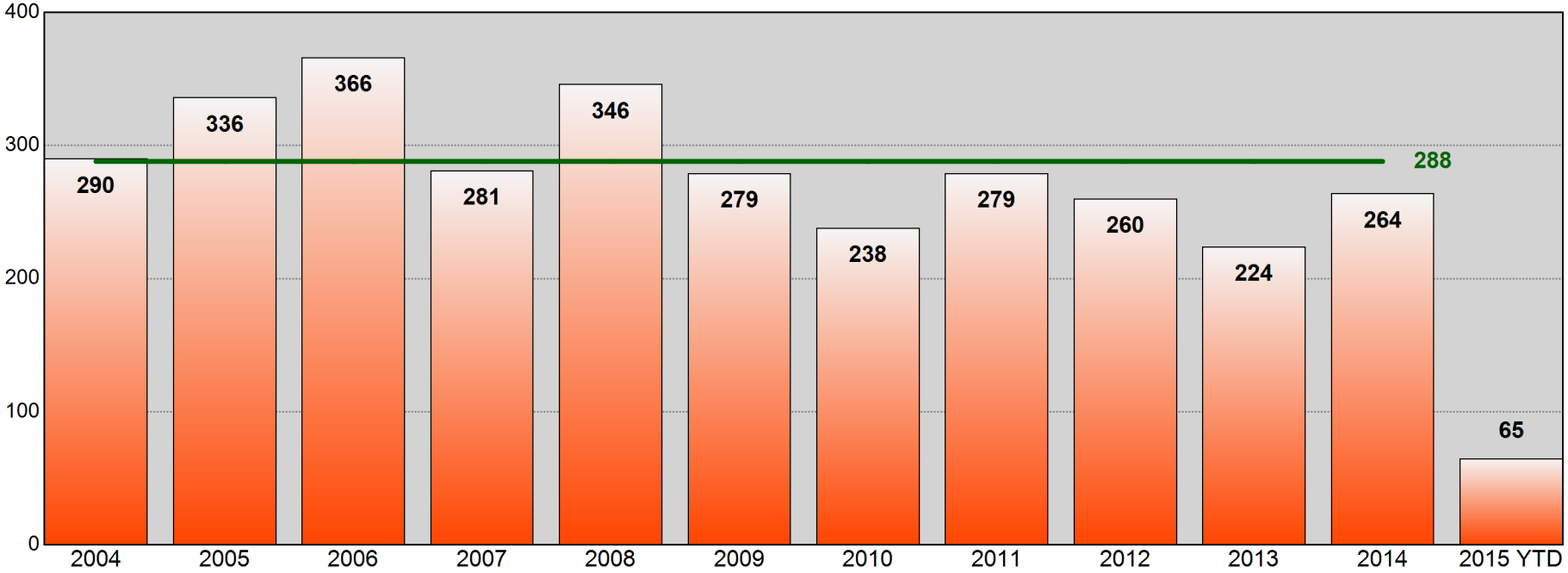

Age of Gunshot Victim
Annual Totals, Past 5 Years

Age	2010	Percent of Total	2011	Percent of Total	2012	Percent of Total	2013	Percent of Total	2014	Percent of Total
0-12	1	0.4%	1	0.4%	6	2.3%	1	0.4%	2	0.8%
13-17	29	12.2%	26	9.3%	16	6.2%	17	7.6%	20	7.6%
18-24	93	39.1%	121	43.4%	116	44.6%	85	37.9%	96	36.4%
25-34	65	27.3%	85	30.5%	76	29.2%	77	34.4%	84	31.8%
35-44	25	10.5%	24	8.6%	23	8.8%	27	12.1%	38	14.4%
45-54	16	6.7%	13	4.7%	17	6.5%	12	5.4%	16	6.1%
55-64	4	1.7%	4	1.4%	4	1.5%	3	1.3%	1	0.4%
65+	2	0.8%	2	0.7%	2	0.8%	1	0.4%	3	1.1%
Unk	3	1.3%	3	1.1%	0	0.0%	1	0.4%	4	1.5%

Age of Gunshot Victim
YTD Comparison

Age	Prior YTD	Percent of Total	YTD	Percent of Total	Change	Percent Change
0-12	1	1.2%	1	1.5%	0	0.0%
13-17	7	8.3%	5	7.6%	-2	-28.6%
18-24	31	36.9%	28	42.4%	-3	-9.7%
25-34	27	32.1%	16	24.2%	-11	-40.7%
35-44	14	16.7%	7	10.6%	-7	-50.0%
45-54	3	3.6%	1	1.5%	-2	-66.7%
55-64	0	0.0%	5	7.6%	5	-
65+	1	1.2%	2	3.0%	1	100.0%
Unk	0	0.0%	1	1.5%	1	-

Information summarized for CompStat week ending 04/25/2015.

Sourced from MNPD ARMS on 4/29/2015 10:34:40 AM. The information in this report is sourced from incident reports using UCR definitions and reporting guidelines, based on report date, aggregated by incident location. Only includes violent incidents (homicide, rape, robbery, and aggravated assault) in which one or more victims received a fatal or non-fatal gunshot wound. Suicides, suicide attempts, and accidental shootings are excluded.

Gunshot Victims (Homicides, Injuries, and Property Damage)

METROPOLITAN POLICE DEPARTMENT
of Nashville and Davidson County

Aggregated by precinct (incident location). Based on date when each incident was reported.

		Rolling Two Week				Rolling Eight Week				YTD				Rolling Twenty-Four Month			
		Prior Week	Last Week	Change	% Change	Prior 4 Weeks	Last 4 Weeks	Change	% Change	Prior YTD	YTD	Change	% Change	Prior 52 Weeks	Last 52 Weeks	Change	% Change
West	Gunshot Homicide	0	0	0	-	0	0	0	-	0	0	0	-	0	3	3	-
	Gunshot Injury	0	0	0	-	0	1	1	-	2	5	3	150.0%	6	18	12	200.0%
	Property Damage	1	0	-1	-100.0%	2	1	-1	-50.0%	5	6	1	20.0%	20	26	6	30.0%
	Subtotal	1	0	-1	-100.0%	2	2	0	0.0%	7	11	4	57.1%	26	47	21	80.8%
East	Gunshot Homicide	0	0	0	-	0	0	0	-	2	1	-1	-50.0%	4	1	-3	-75.0%
	Gunshot Injury	1	1	0	0.0%	1	2	1	100.0%	13	8	-5	-38.5%	40	32	-8	-20.0%
	Property Damage	1	0	-1	-100.0%	5	3	-2	-40.0%	14	21	7	50.0%	67	67	0	0.0%
	Subtotal	2	1	-1	-50.0%	6	5	-1	-16.7%	29	30	1	3.4%	111	100	-11	-9.9%
South	Gunshot Homicide	0	0	0	-	0	0	0	-	2	0	-2	-100.0%	3	3	0	0.0%
	Gunshot Injury	0	1	1	-	1	2	1	100.0%	5	6	1	20.0%	24	26	2	8.3%
	Property Damage	1	1	0	0.0%	7	5	-2	-28.6%	17	24	7	41.2%	56	75	19	33.9%
	Subtotal	1	2	1	100.0%	8	7	-1	-12.5%	24	30	6	25.0%	83	104	21	25.3%
Central	Gunshot Homicide	0	0	0	-	0	0	0	-	0	0	0	-	1	0	-1	-100.0%
	Gunshot Injury	0	0	0	-	0	0	0	-	0	0	0	-	2	2	0	0.0%
	Property Damage	0	0	0	-	0	0	0	-	1	1	0	0.0%	4	4	0	0.0%
	Subtotal	0	0	0	-	0	0	0	-	1	1	0	0.0%	7	6	-1	-14.3%
Hermitage	Gunshot Homicide	0	0	0	-	0	0	0	-	1	1	0	0.0%	1	4	3	300.0%
	Gunshot Injury	2	0	-2	-100.0%	0	3	3	-	9	9	0	0.0%	43	40	-3	-7.0%
	Property Damage	0	3	3	-	3	4	1	33.3%	19	16	-3	-15.8%	51	62	11	21.6%
	Subtotal	2	3	1	50.0%	3	7	4	133.3%	29	26	-3	-10.3%	95	106	11	11.6%
North	Gunshot Homicide	0	0	0	-	1	1	0	0.0%	3	6	3	100.0%	8	12	4	50.0%
	Gunshot Injury	0	0	0	-	3	6	3	100.0%	30	16	-14	-46.7%	64	57	-7	-10.9%
	Property Damage	4	2	-2	-50.0%	5	9	4	80.0%	34	34	0	0.0%	92	114	22	23.9%
	Subtotal	4	2	-2	-50.0%	9	16	7	77.8%	67	56	-11	-16.4%	164	183	19	11.6%
Madison	Gunshot Homicide	0	0	0	-	0	0	0	-	4	0	-4	-100.0%	6	1	-5	-83.3%
	Gunshot Injury	0	0	0	-	4	1	-3	-75.0%	7	6	-1	-14.3%	18	21	3	16.7%
	Property Damage	2	1	-1	-50.0%	7	3	-4	-57.1%	9	24	15	166.7%	35	64	29	82.9%
	Subtotal	2	1	-1	-50.0%	11	4	-7	-63.6%	20	30	10	50.0%	59	86	27	45.8%
Midtown Hills	Gunshot Homicide	0	0	0	-	1	0	-1	-100.0%	0	1	1	-	3	4	1	33.3%
	Gunshot Injury	0	0	0	-	2	2	0	0.0%	6	7	1	16.7%	15	22	7	46.7%
	Property Damage	1	0	-1	-100.0%	1	1	0	0.0%	5	5	0	0.0%	26	20	-6	-23.1%
	Subtotal	1	0	-1	-100.0%	4	3	-1	-25.0%	11	13	2	18.2%	44	46	2	4.5%
County	Gunshot Homicide	0	0	0	-	2	1	-1	-50.0%	12	9	-3	-25.0%	26	28	2	7.7%
	Gunshot Injury	3	2	-1	-33.3%	11	17	6	54.5%	72	57	-15	-20.8%	212	218	6	2.8%
	Property Damage	10	7	-3	-30.0%	30	26	-4	-13.3%	104	131	27	26.0%	351	432	81	23.1%
	Total	13	9	-4	-30.8%	43	44	1	2.3%	188	197	9	4.8%	589	678	89	15.1%

Information summarized for CompStat week ending 04/25/2015.

Sourced from MNPD ARMS on 4/29/2015 10:34:40 AM. The information in this report is sourced from incident reports using UCR definitions and reporting guidelines, based on report date, aggregated by incident location. Only includes violent incidents (homicide, rape, robbery, and aggravated assault) in which one or more victims received a fatal or non-fatal gunshot wound. Suicides, suicide attempts, and accidental shootings are excluded.

YTD Gunshot Victims - West Precinct

Gunshot Homicides / Injuries				
Zone	Prior YTD	YTD	Change	Percent Change
111	0	1	1	-
113	0	1	1	-
115	1	0	-1	-100.0%
117	0	0	0	-
121	0	0	0	-
123	1	2	1	100.0%
125	0	1	1	-
Total	**2**	**5**	**3**	**150.0%**

Property Damage with Firearm				
Zone	Prior YTD	YTD	Change	Percent Change
111	1	4	3	300.0%
113	1	1	0	0.0%
115	0	0	0	-
117	0	0	0	-
121	0	0	0	-
123	2	0	-2	-100.0%
125	1	1	0	0.0%
Total	**5**	**6**	**1**	**20.0%**

Age of Victim - Gunshot Homicides / Injuries						
Age	Prior YTD	Percent of Total	YTD	Percent of Total	Change	Percent Change
0-12	0	0.0%	0	0.0%	0	-
13-17	0	0.0%	1	20.0%	1	-
18-24	1	50.0%	1	20.0%	0	0.0%
25-34	1	50.0%	3	60.0%	2	200.0%
35-44	0	0.0%	0	0.0%	0	-
45-54	0	0.0%	0	0.0%	0	-
55-64	0	0.0%	0	0.0%	0	-
65+	0	0.0%	0	0.0%	0	-

Annual Totals - Gunshot Homicides / Injuries

Green Line Represents the Previous 11 Year Average

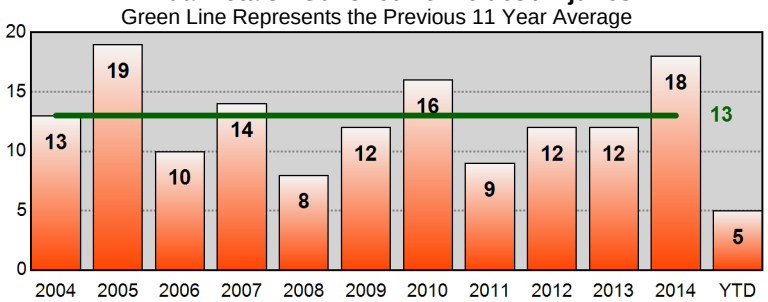

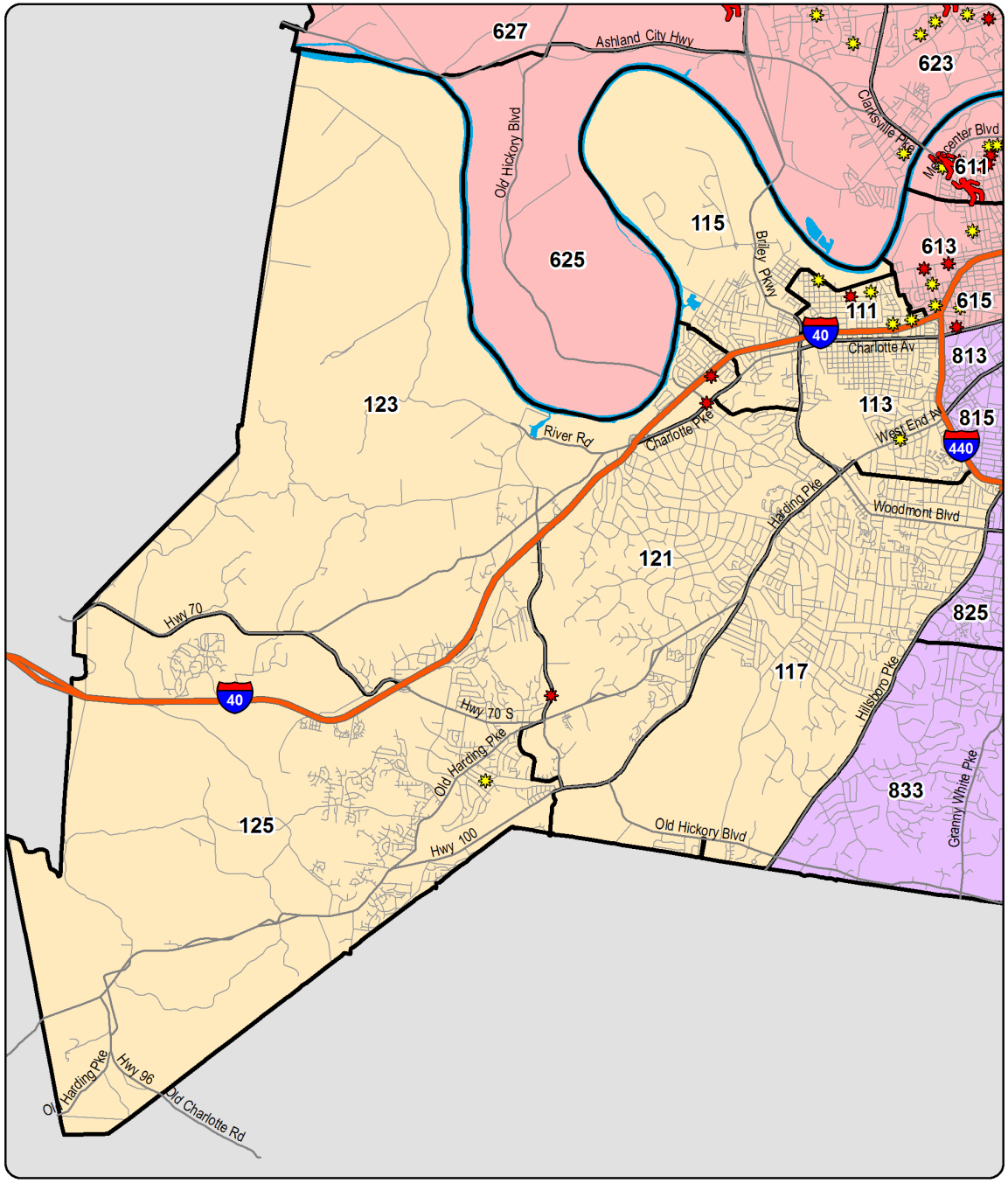

YTD Shootings Gunshot Homicide Gunshot Injury Property Damage Involving Firearm

Sourced from MNPD ARMS on 4/29/2015 10:34:41 AM. The information in this report is sourced from incident reports using UCR definitions and reporting guidelines, based on the date when the crime was reported, and aggregated by incident location. 'Gunshot Homicide / Injury' counts include only violent incidents (homicide, rape, robbery, and aggravated assault) in which one or more victims received a fatal or non-fatal gunshot wound. Suicides, suicide attempts, and accidental shootings are excluded. 'Property Damage' counts include all incidents that (1) include a 'Damage to Property' (NIBRS 290) offense, and (2) list a firearm in the Weapons/Tool' section of the incident report. Unfounded incidents are excluded from these counts.

YTD Gunshot Victims - East Precinct

Gunshot Homicides / Injuries				
Zone	Prior YTD	YTD	Change	Percent Change
211	9	5	-4	-44.4%
213	0	0	0	-
215	0	0	0	-
217	0	0	0	-
221	3	1	-2	-66.7%
223	0	2	2	-
225	3	1	-2	-66.7%
227	0	0	0	-
Total	**15**	**9**	**-6**	**-40.0%**

Property Damage with Firearm				
Zone	Prior YTD	YTD	Change	Percent Change
211	5	2	-3	-60.0%
213	1	2	1	100.0%
215	1	2	1	100.0%
217	2	1	-1	-50.0%
221	1	5	4	400.0%
223	3	4	1	33.3%
225	1	4	3	300.0%
227	0	1	1	-
Total	**14**	**21**	**7**	**50.0%**

Age of Victim - Gunshot Homicides / Injuries						
Age	Prior YTD	Percent of Total	YTD	Percent of Total	Change	Percent Change
0-12	0	0.0%	0	0.0%	0	-
13-17	1	6.7%	2	22.2%	1	100.0%
18-24	5	33.3%	5	55.6%	0	0.0%
25-34	7	46.7%	0	0.0%	-7	-100.0%
35-44	2	13.3%	1	11.1%	-1	-50.0%
45-54	0	0.0%	0	0.0%	0	-
55-64	0	0.0%	0	0.0%	0	-
65+	0	0.0%	0	0.0%	0	-
Unk	0	0.0%	1	11.1%	1	-

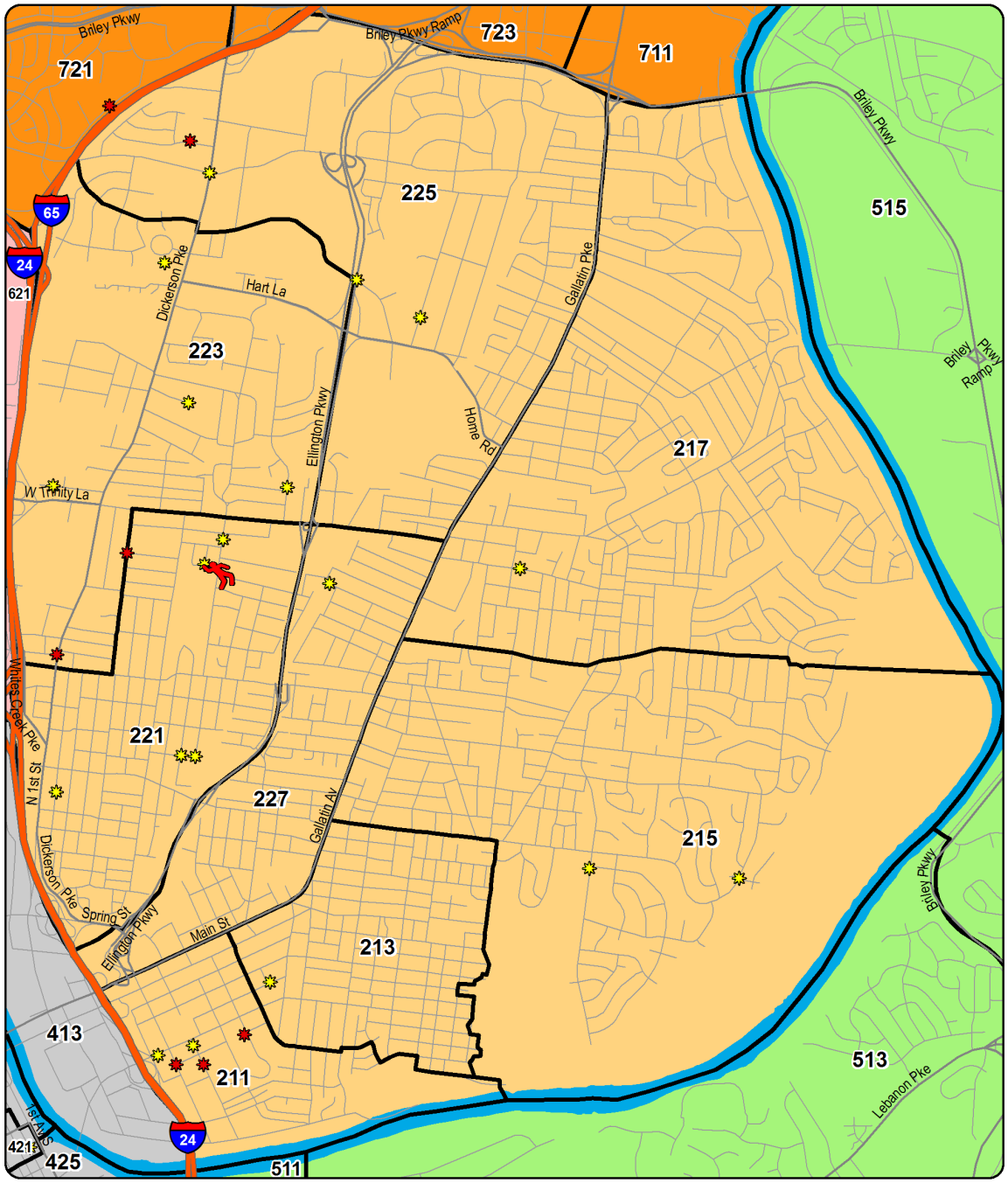

YTD Shootings Gunshot Homicide Gunshot Injury Property Damage Involving Firearm

Annual Totals - Gunshot Homicides / Injuries

Green Line Represents the Previous 11 Year Average

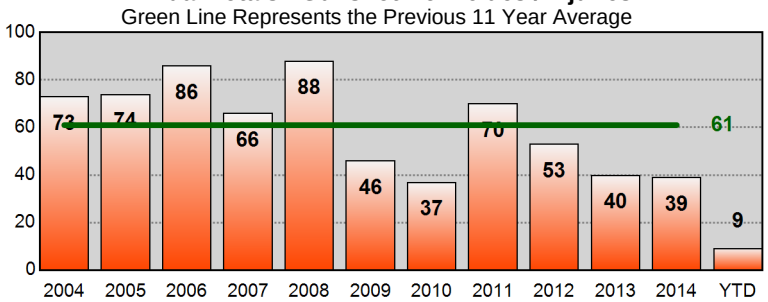

Sourced from MNPD ARMS on 4/29/2015 10:34:42 AM. The information in this report is sourced from incident reports using UCR definitions and reporting guidelines, based on the date when the crime was reported, and aggregated by incident location. 'Gunshot Homicide / Injury' counts include only violent incidents (homicide, rape, robbery, and aggravated assault) in which one or more victims received a fatal or non-fatal gunshot wound. Suicides, suicide attempts, and accidental shootings are excluded. 'Property Damage' counts include all incidents that (1) include a 'Damage to Property' (NIBRS 290) offense, and (2) list a firearm in the Weapons/Tool' section of the incident report. Unfounded incidents are excluded from these counts.

YTD Gunshot Victims - South Precinct

Gunshot Homicides / Injuries				
Zone	Prior YTD	YTD	Change	Percent Change
311	2	0	-2	-100.0%
313	0	0	0	-
315	0	1	1	-
317	0	1	1	-
321	1	2	1	100.0%
323	0	1	1	-
325	3	1	-2	-66.7%
331	0	0	0	-
333	1	0	-1	-100.0%
335	0	0	0	-
Total	**7**	**6**	**-1**	**-14.3%**

Property Damage with Firearm				
Zone	Prior YTD	YTD	Change	Percent Change
311	0	1	1	-
313	2	2	0	0.0%
315	2	0	-2	-100.0%
317	0	1	1	-
321	6	2	-4	-66.7%
323	0	3	3	-
325	3	5	2	66.7%
331	1	4	3	300.0%
333	2	4	2	100.0%
335	1	2	1	100.0%
Total	**17**	**24**	**7**	**41.2%**

Age of Victim - Gunshot Homicides / Injuries						
Age	Prior YTD	Percent of Total	YTD	Percent of Total	Change	Percent Change
0-12	0	0.0%	0	0.0%	0	-
13-17	0	0.0%	0	0.0%	0	-
18-24	5	71.4%	4	66.7%	-1	-20.0%
25-34	1	14.3%	0	0.0%	-1	-100.0%
35-44	1	14.3%	2	33.3%	1	100.0%
45-54	0	0.0%	0	0.0%	0	-
55-64	0	0.0%	0	0.0%	0	-
65+	0	0.0%	0	0.0%	0	-

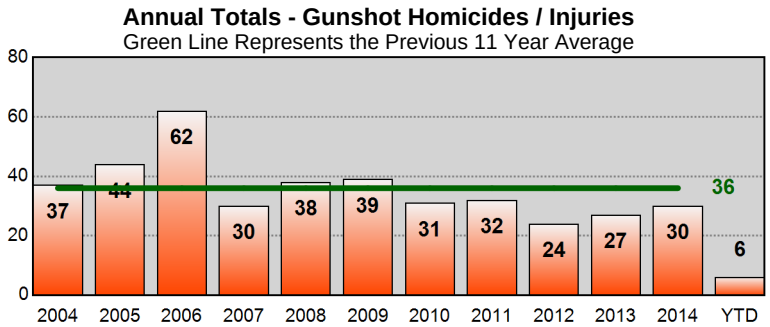

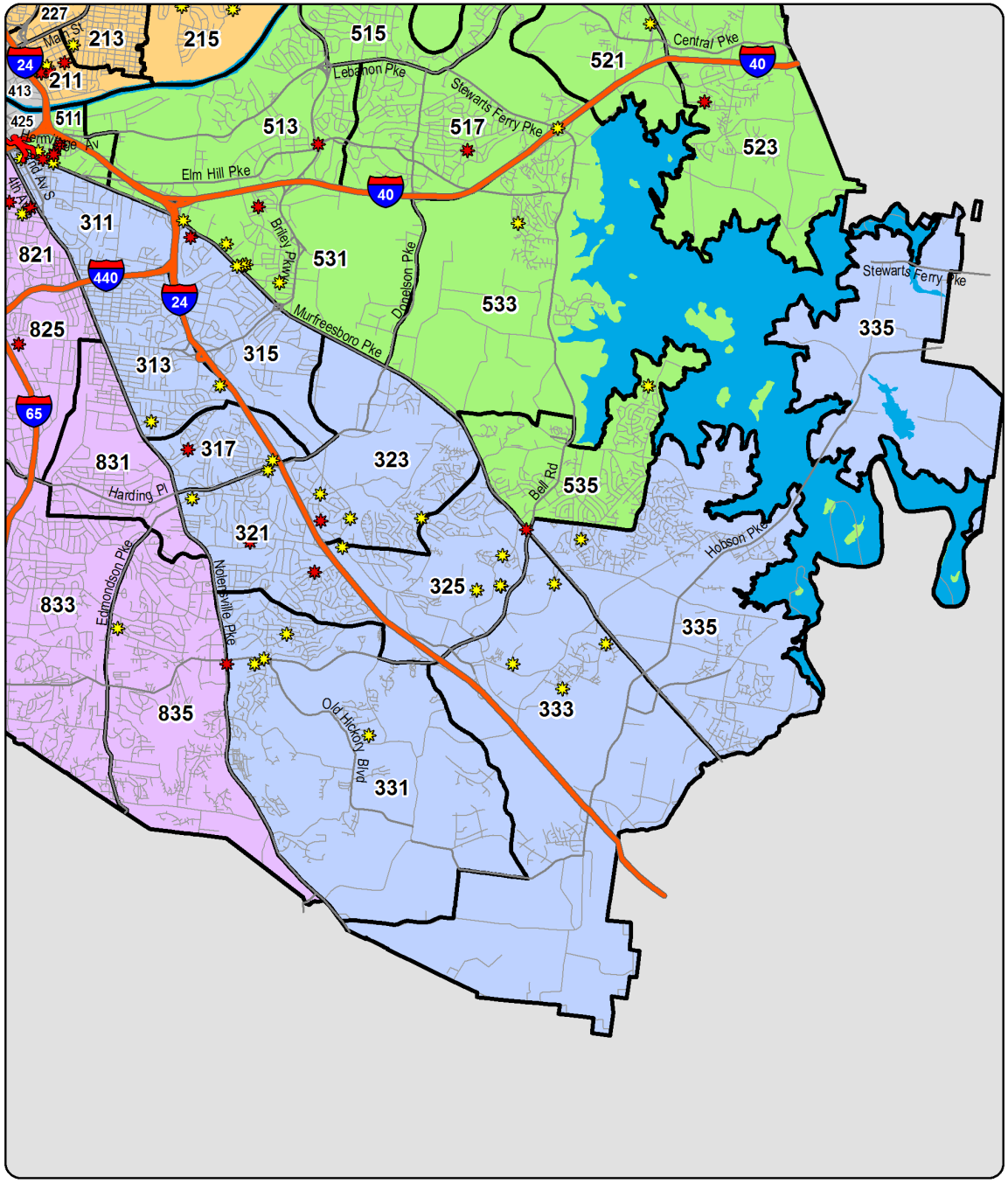

YTD Shootings Gunshot Homicide Gunshot Injury Property Damage Involving Firearm

Sourced from MNPD ARMS on 4/29/2015 10:34:44 AM. The information in this report is sourced from incident reports using UCR definitions and reporting guidelines, based on the date when the crime was reported, and aggregated by incident location. 'Gunshot Homicide / Injury' counts include only violent incidents (homicide, rape, robbery, and aggravated assault) in which one or more victims received a fatal or non-fatal gunshot wound. Suicides, suicide attempts, and accidental shootings are excluded. 'Property Damage' counts include all incidents that (1) include a 'Damage to Property' (NIBRS 290) offense, and (2) list a firearm in the Weapons/Tool' section of the incident report. Unfounded incidents are excluded from these counts.

YTD Gunshot Victims - Central Precinct

Gunshot Homicides / Injuries				
Zone	Prior YTD	YTD	Change	Percent Change
411	0	0	0	-
413	0	0	0	-
415	0	0	0	-
421	0	0	0	-
423	0	0	0	-
425	0	0	0	-
Total	**0**	**0**	**0**	**-**

Property Damage with Firearm				
Zone	Prior YTD	YTD	Change	Percent Change
411	0	0	0	-
413	1	0	-1	-100.0%
415	0	0	0	-
421	0	1	1	-
423	0	0	0	-
425	0	0	0	-
Total	**1**	**1**	**0**	**0.0%**

Age of Victim - Gunshot Homicides / Injuries						
Age	Prior YTD	Percent of Total	YTD	Percent of Total	Change	Percent Change
0-12	0	-	0	-	0	-
13-17	0	-	0	-	0	-
18-24	0	-	0	-	0	-
25-34	0	-	0	-	0	-
35-44	0	-	0	-	0	-
45-54	0	-	0	-	0	-
55-64	0	-	0	-	0	-
65+	0	-	0	-	0	-

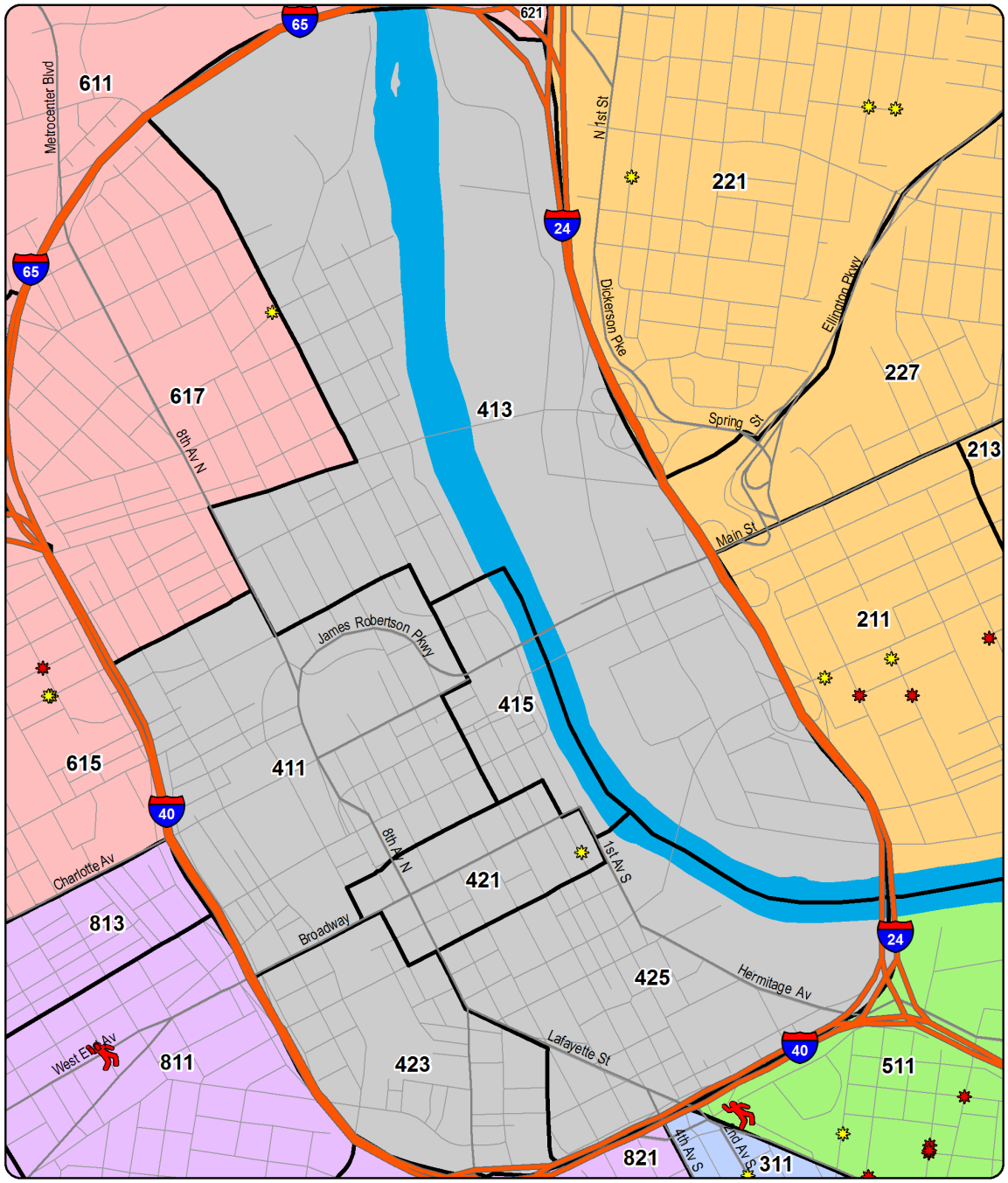

YTD Shootings Gunshot Homicide Gunshot Injury Property Damage Involving Firearm

Annual Totals - Gunshot Homicides / Injuries

Green Line Represents the Previous 11 Year Average

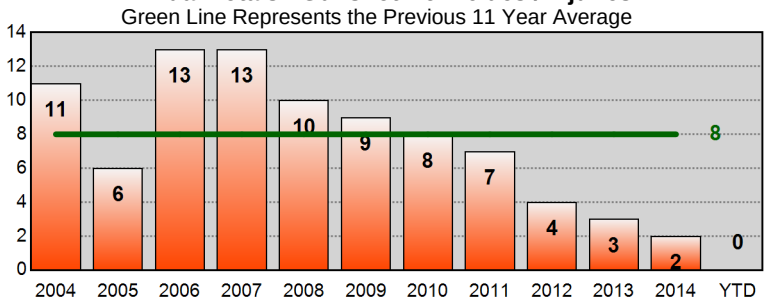

Sourced from MNPD ARMS on 4/29/2015 10:34:46 AM. The information in this report is sourced from incident reports using UCR definitions and reporting guidelines, based on the date when the crime was reported, and aggregated by incident location. 'Gunshot Homicide / Injury' counts include only violent incidents (homicide, rape, robbery, and aggravated assault) in which one or more victims received a fatal or non-fatal gunshot wound. Suicides, suicide attempts, and accidental shootings are excluded. 'Property Damage' counts include all incidents that (1) include a 'Damage to Property' (NIBRS 290) offense, and (2) list a firearm in the Weapons/Tool' section of the incident report. Unfounded incidents are excluded from these counts.

YTD Gunshot Victims - Hermitage Precinct

Gunshot Homicides / Injuries				
Zone	Prior YTD	YTD	Change	Percent Change
511	5	6	1	20.0%
513	0	1	1	-
515	0	0	0	-
517	0	1	1	-
521	0	0	0	-
523	1	1	0	0.0%
525	0	0	0	-
531	2	1	-1	-50.0%
533	1	0	-1	-100.0%
535	1	0	-1	-100.0%
Total	**10**	**10**	**0**	**0.0%**

Property Damage with Firearm				
Zone	Prior YTD	YTD	Change	Percent Change
511	1	3	2	200.0%
513	2	0	-2	-100.0%
515	1	0	-1	-100.0%
517	0	2	2	-
521	1	0	-1	-100.0%
523	5	2	-3	-60.0%
525	2	1	-1	-50.0%
531	2	6	4	200.0%
533	0	1	1	-
535	5	1	-4	-80.0%
Total	**19**	**16**	**-3**	**-15.8%**

Age of Victim - Gunshot Homicides / Injuries						
Age	Prior YTD	Percent of Total	YTD	Percent of Total	Change	Percent Change
0-12	0	0.0%	0	0.0%	0	-
13-17	1	10.0%	0	0.0%	-1	-100.0%
18-24	4	40.0%	5	50.0%	1	25.0%
25-34	4	40.0%	3	30.0%	-1	-25.0%
35-44	1	10.0%	1	10.0%	0	0.0%
45-54	0	0.0%	0	0.0%	0	-
55-64	0	0.0%	1	10.0%	1	-
65+	0	0.0%	0	0.0%	0	-

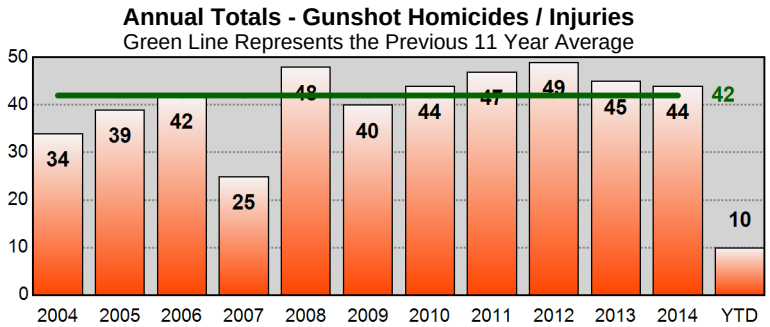

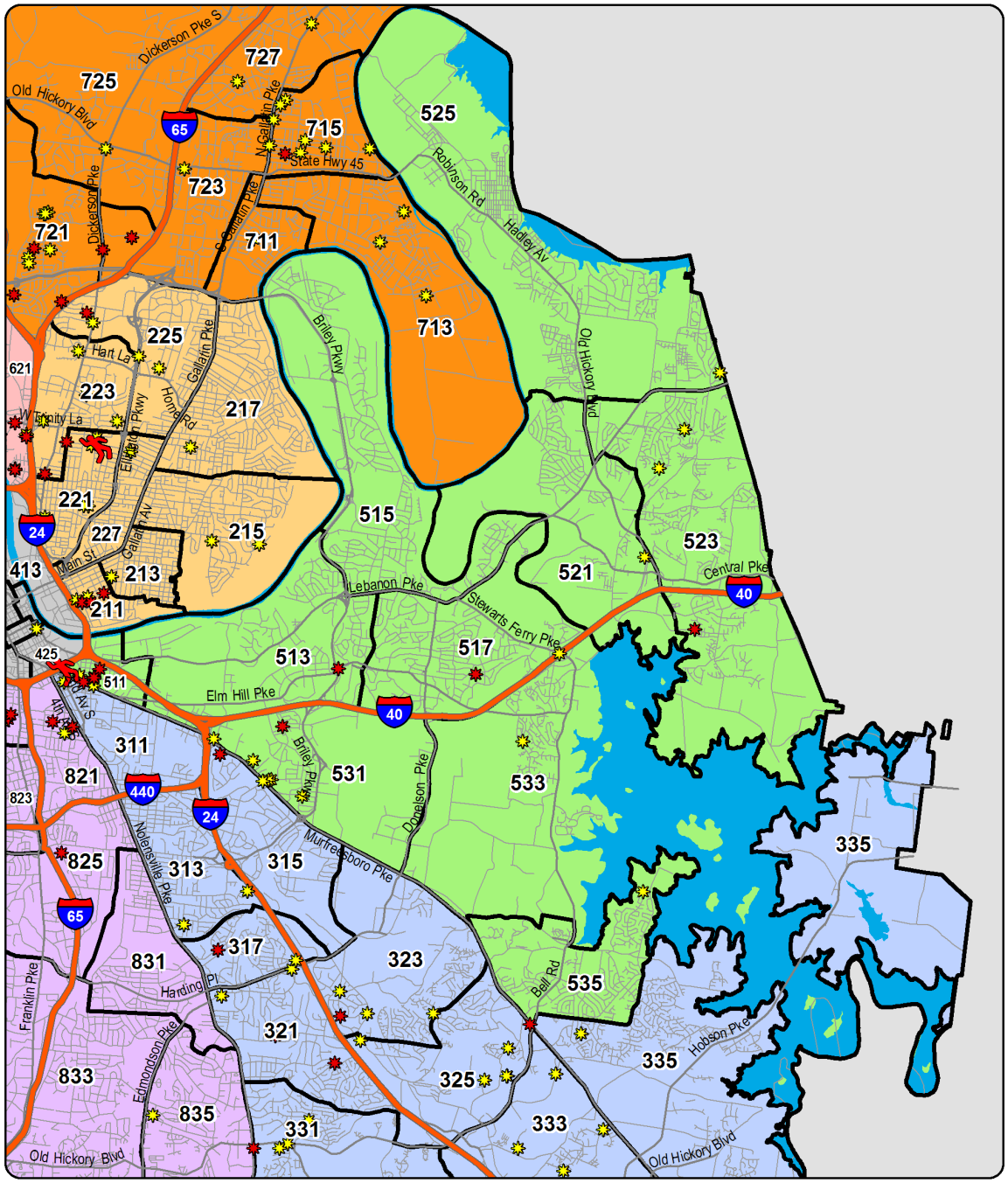

YTD Shootings Gunshot Homicide Gunshot Injury Property Damage Involving Firearm

Sourced from MNPD ARMS on 4/29/2015 10:34:48 AM. The information in this report is sourced from incident reports using UCR definitions and reporting guidelines, based on the date when the crime was reported, and aggregated by incident location. 'Gunshot Homicide / Injury' counts include only violent incidents (homicide, rape, robbery, and aggravated assault) in which one or more victims received a fatal or non-fatal gunshot wound. Suicides, suicide attempts, and accidental shootings are excluded. 'Property Damage' counts include all incidents that (1) include a 'Damage to Property' (NIBRS 290) offense, and (2) list a firearm in the Weapons/Tool' section of the incident report. Unfounded incidents are excluded from these counts.

YTD Gunshot Victims - North Precinct

Gunshot Homicides / Injuries				
Zone	Prior YTD	YTD	Change	Percent Change
611	9	8	-1	-11.1%
613	3	2	-1	-33.3%
615	4	4	0	0.0%
617	2	0	-2	-100.0%
621	4	5	1	25.0%
623	7	2	-5	-71.4%
625	2	0	-2	-100.0%
627	2	1	-1	-50.0%
Total	**33**	**22**	**-11**	**-33.3%**

Property Damage with Firearm				
Zone	Prior YTD	YTD	Change	Percent Change
611	1	3	2	200.0%
613	9	3	-6	-66.7%
615	3	4	1	33.3%
617	3	1	-2	-66.7%
621	8	12	4	50.0%
623	5	5	0	0.0%
625	2	3	1	50.0%
627	3	3	0	0.0%
Total	**34**	**34**	**0**	**0.0%**

Age of Victim - Gunshot Homicides / Injuries						
Age	Prior YTD	Percent of Total	YTD	Percent of Total	Change	Percent Change
0-12	0	0.0%	1	4.5%	1	-
13-17	3	9.1%	1	4.5%	-2	-66.7%
18-24	10	30.3%	7	31.8%	-3	-30.0%
25-34	11	33.3%	7	31.8%	-4	-36.4%
35-44	7	21.2%	1	4.5%	-6	-85.7%
45-54	2	6.1%	0	0.0%	-2	-100.0%
55-64	0	0.0%	3	13.6%	3	-
65+	0	0.0%	2	9.1%	2	-

Annual Totals - Gunshot Homicides / Injuries

Green Line Represents the Previous 11 Year Average

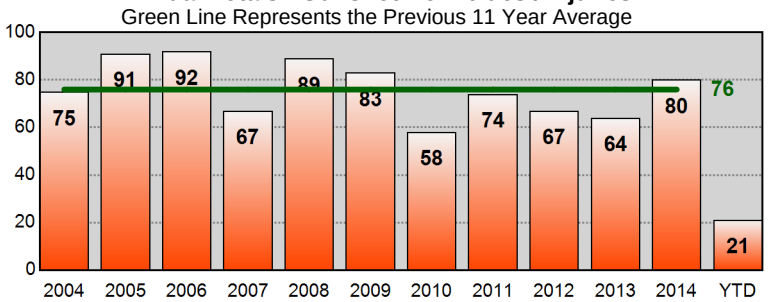

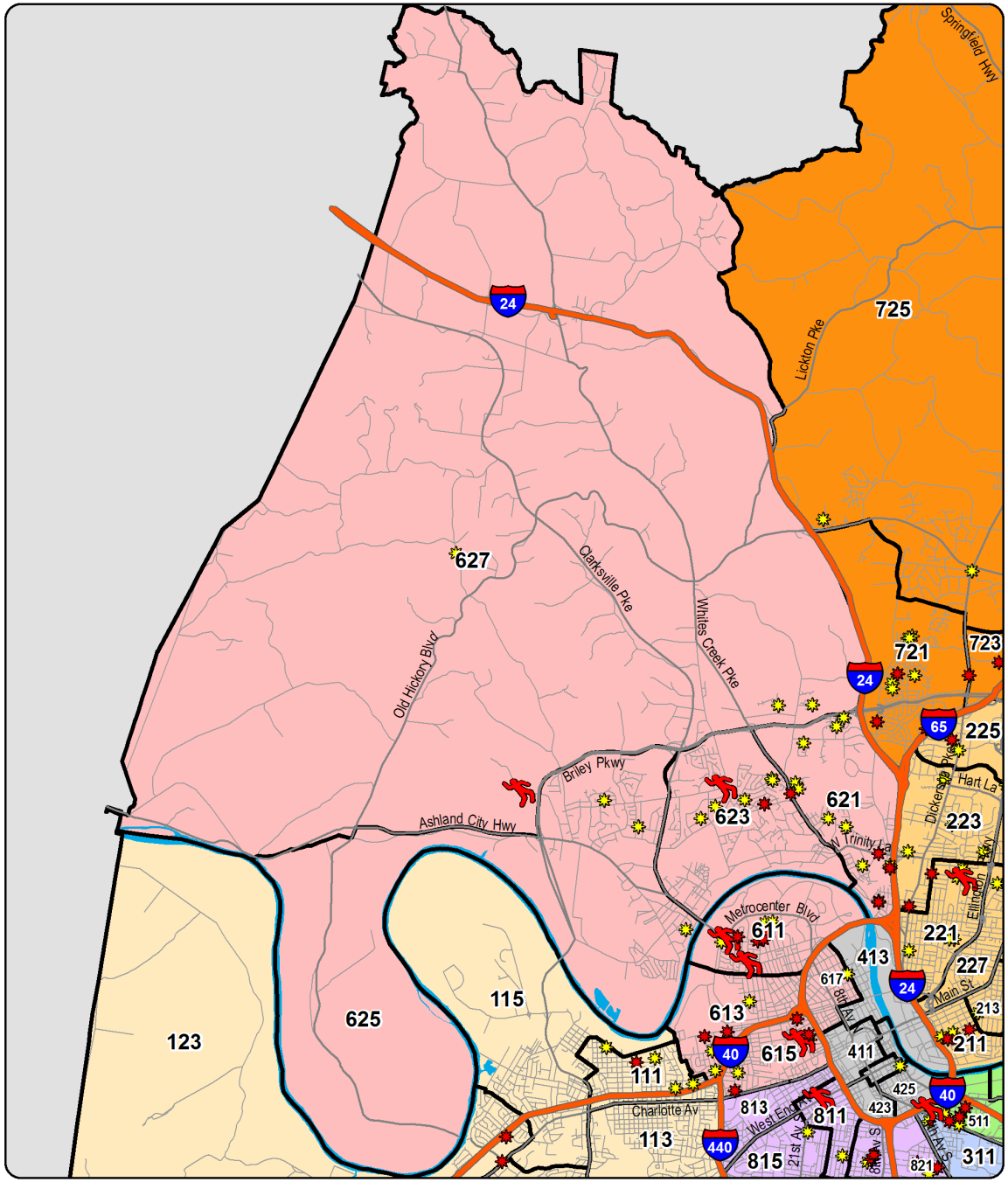

YTD Shootings Gunshot Homicide Gunshot Injury Property Damage Involving Firearm

Sourced from MNPD ARMS on 4/29/2015 10:34:48 AM. The information in this report is sourced from incident reports using UCR definitions and reporting guidelines, based on the date when the crime was reported, and aggregated by incident location. 'Gunshot Homicide / Injury' counts include only violent incidents (homicide, rape, robbery, and aggravated assault) in which one or more victims received a fatal or non-fatal gunshot wound. Suicides, suicide attempts, and accidental shootings are excluded. 'Property Damage' counts include all incidents that (1) include a 'Damage to Property' (NIBRS 290) offense, and (2) list a firearm in the Weapons/Tool' section of the incident report. Unfounded incidents are excluded from these counts.

YTD Gunshot Victims - Madison Precinct

Gunshot Homicides / Injuries

Zone	Prior YTD	YTD	Change	Percent Change
711	0	0	0	-
713	4	0	-4	-100.0%
715	0	1	1	-
721	3	4	1	33.3%
723	2	1	-1	-50.0%
725	1	0	-1	-100.0%
727	1	0	-1	-100.0%
Total	**11**	**6**	**-5**	**-45.5%**

Property Damage with Firearm

Zone	Prior YTD	YTD	Change	Percent Change
711	1	1	0	0.0%
713	0	3	3	-
715	2	8	6	300.0%
721	2	6	4	200.0%
723	1	2	1	100.0%
725	3	2	-1	-33.3%
727	0	2	2	-
Total	**9**	**24**	**15**	**166.7%**

Age of Victim - Gunshot Homicides / Injuries

Age	Prior YTD	Percent of Total	YTD	Percent of Total	Change	Percent Change
0-12	0	0.0%	0	0.0%	0	-
13-17	2	18.2%	0	0.0%	-2	-100.0%
18-24	5	45.5%	3	50.0%	-2	-40.0%
25-34	1	9.1%	2	33.3%	1	100.0%
35-44	2	18.2%	1	16.7%	-1	-50.0%
45-54	0	0.0%	0	0.0%	0	-
55-64	0	0.0%	0	0.0%	0	-
65+	1	9.1%	0	0.0%	-1	-100.0%

Annual Totals - Gunshot Homicides / Injuries

Green Line Represents the Previous 11 Year Average

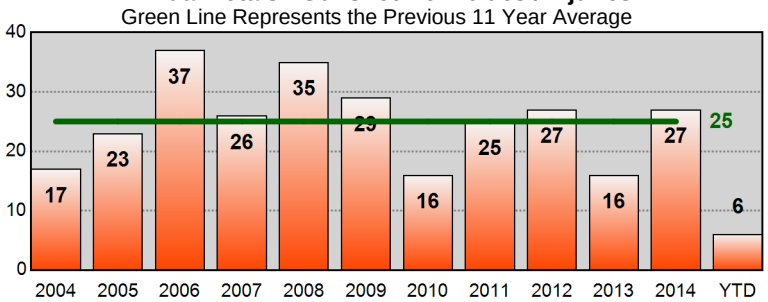

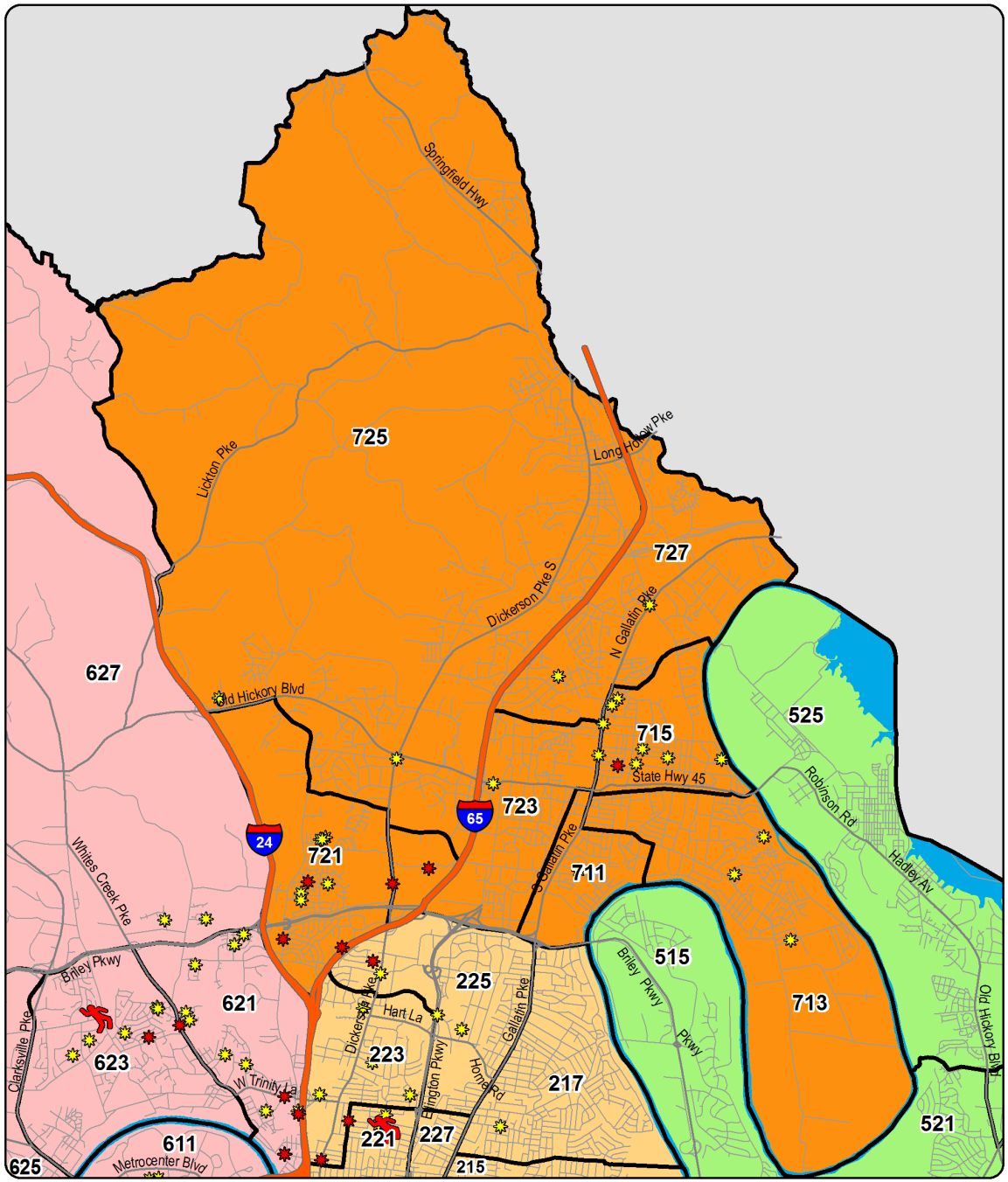

YTD Shootings Gunshot Homicide Gunshot Injury Property Damage Involving Firearm

Sourced from MNPD ARMS on 4/29/2015 10:34:52 AM. The information in this report is sourced from incident reports using UCR definitions and reporting guidelines, based on the date when the crime was reported, and aggregated by incident location. 'Gunshot Homicide / Injury' counts include only violent incidents (homicide, rape, robbery, and aggravated assault) in which one or more victims received a fatal or non-fatal gunshot wound. Suicides, suicide attempts, and accidental shootings are excluded. 'Property Damage' counts include all incidents that (1) include a 'Damage to Property' (NIBRS 290) offense, and (2) list a firearm in the Weapons/Tool' section of the incident report. Unfounded incidents are excluded from these counts.

YTD Gunshot Victims - Midtown Hills Precinct

Gunshot Homicides / Injuries				
Zone	Prior YTD	YTD	Change	Percent Change
811	3	1	-2	-66.7%
813	0	0	0	-
815	0	0	0	-
821	2	5	3	150.0%
823	0	0	0	-
825	0	1	1	-
831	0	0	0	-
833	0	0	0	-
835	1	1	0	0.0%
Total	**6**	**8**	**2**	**33.3%**

Property Damage with Firearm				
Zone	Prior YTD	YTD	Change	Percent Change
811	0	1	1	-
813	0	0	0	-
815	0	1	1	-
821	3	2	-1	-33.3%
823	0	0	0	-
825	0	0	0	-
831	1	0	-1	-100.0%
833	1	0	-1	-100.0%
835	0	1	1	-
Total	**5**	**5**	**0**	**0.0%**

Age of Victim - Gunshot Homicides / Injuries						
Age	Prior YTD	Percent of Total	YTD	Percent of Total	Change	Percent Change
0-12	1	16.7%	0	0.0%	-1	-100.0%
13-17	0	0.0%	1	12.5%	1	-
18-24	1	16.7%	3	37.5%	2	200.0%
25-34	2	33.3%	1	12.5%	-1	-50.0%
35-44	1	16.7%	1	12.5%	0	0.0%
45-54	1	16.7%	1	12.5%	0	0.0%
55-64	0	0.0%	1	12.5%	1	-
65+	0	0.0%	0	0.0%	0	-

Annual Totals - Gunshot Homicides / Injuries
Green Line Represents the Previous 11 Year Average

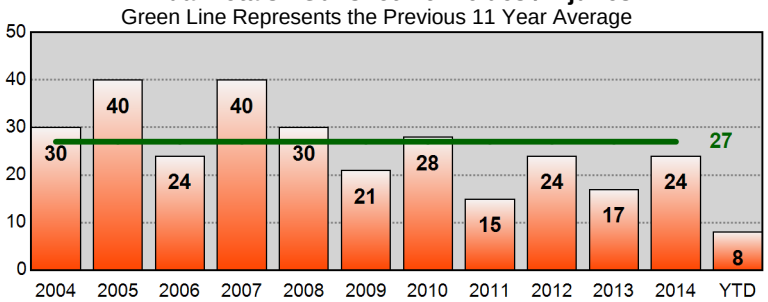

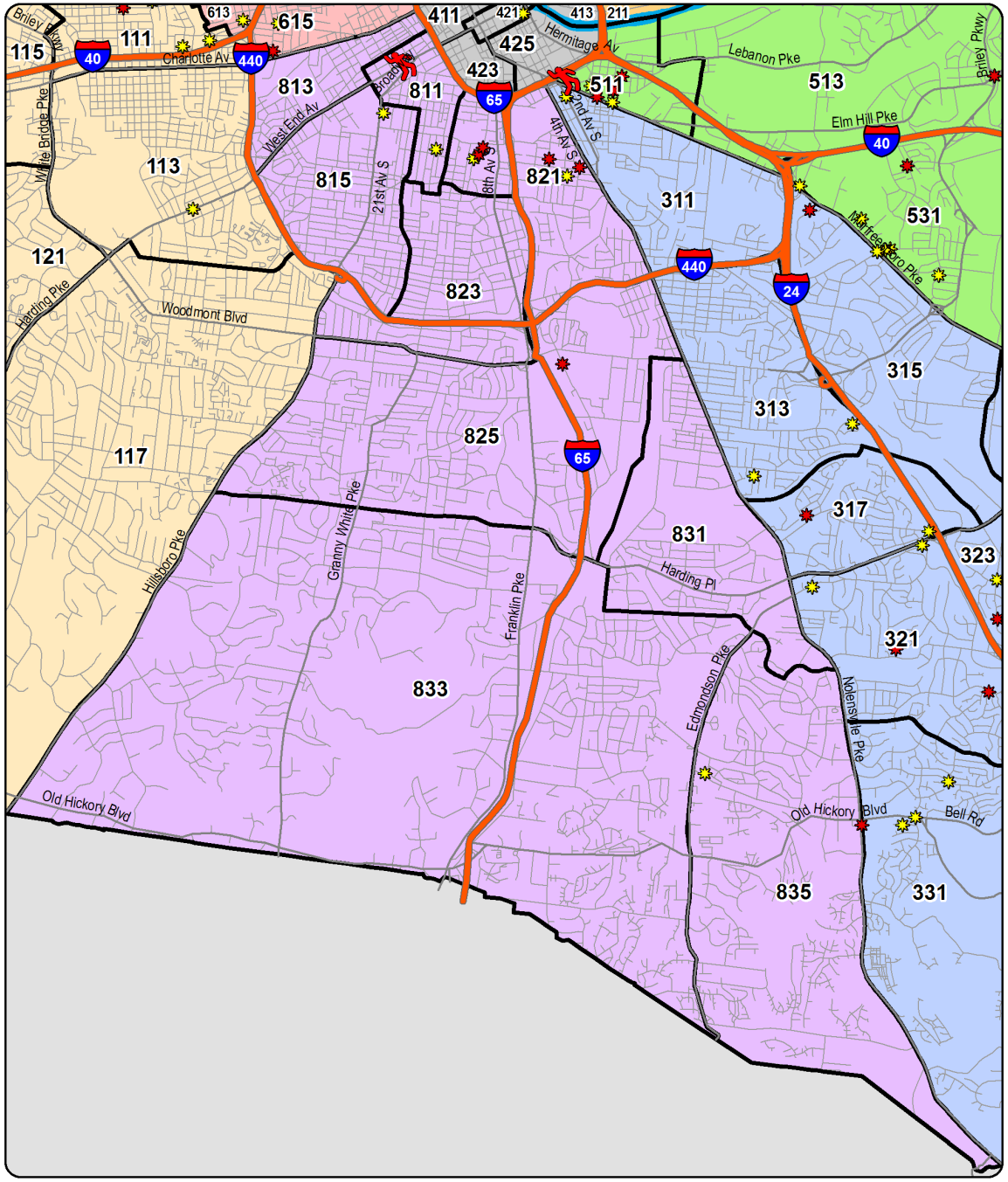

YTD Shootings Gunshot Homicide Gunshot Injury Property Damage Involving Firearm

Sourced from MNPD ARMS on 4/29/2015 10:34:54 AM. The information in this report is sourced from incident reports using UCR definitions and reporting guidelines, based on the date when the crime was reported, and aggregated by incident location. 'Gunshot Homicide / Injury' counts include only violent incidents (homicide, rape, robbery, and aggravated assault) in which one or more victims received a fatal or non-fatal gunshot wound. Suicides, suicide attempts, and accidental shootings are excluded. 'Property Damage' counts include all incidents that (1) include a 'Damage to Property' (NIBRS 290) offense, and (2) list a firearm in the Weapons/Tool' section of the incident report. Unfounded incidents are excluded from these counts.

West Precinct - Burglary and Theft from Vehicle Counts for the Past Two Weeks

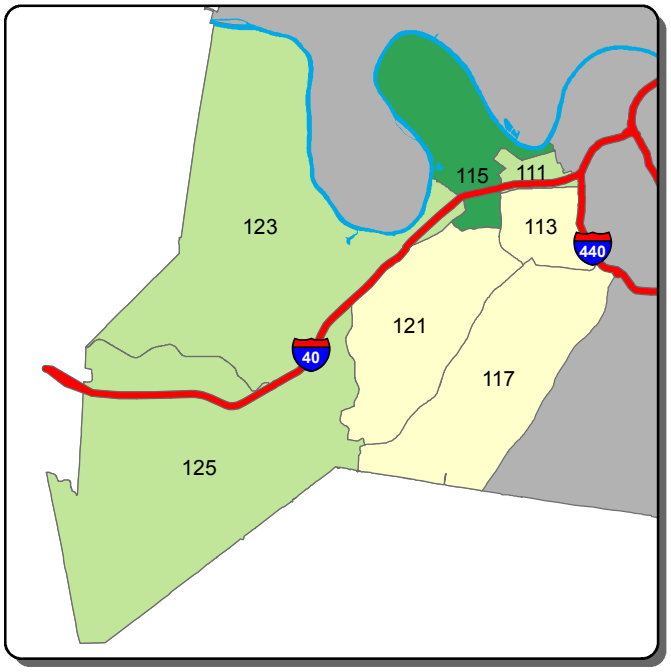

Burglary - A Shift

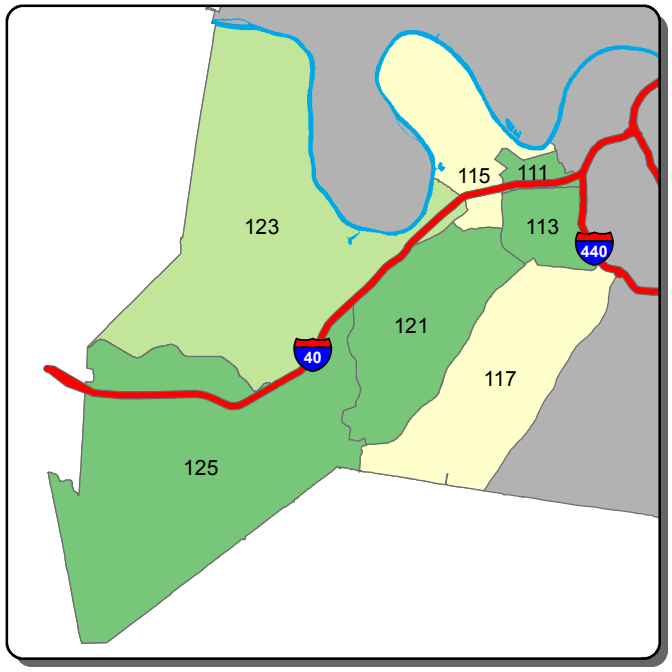

Burglary - B Shift

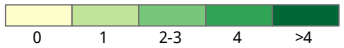

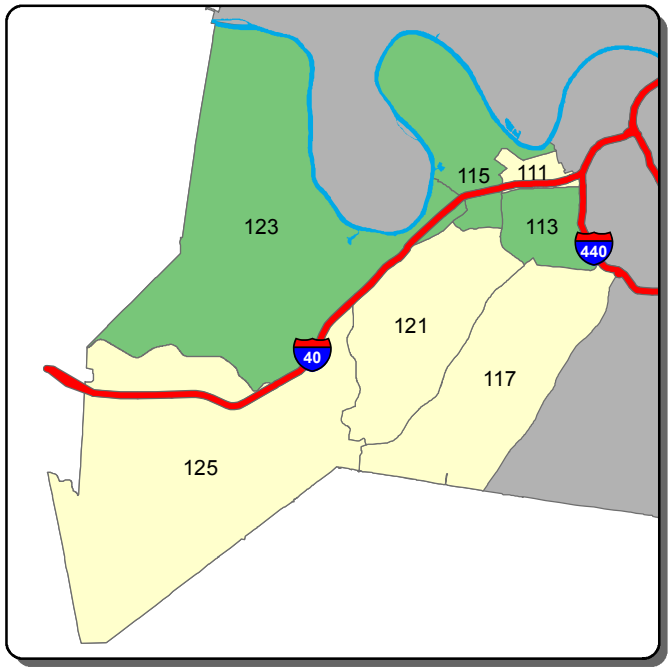

Burglary - C Shift

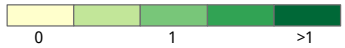

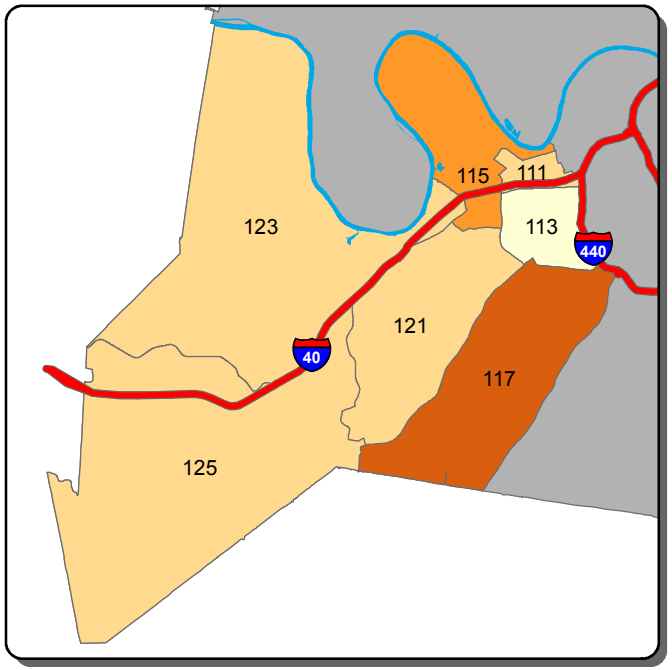

Theft from Vehicle - A Shift

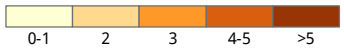

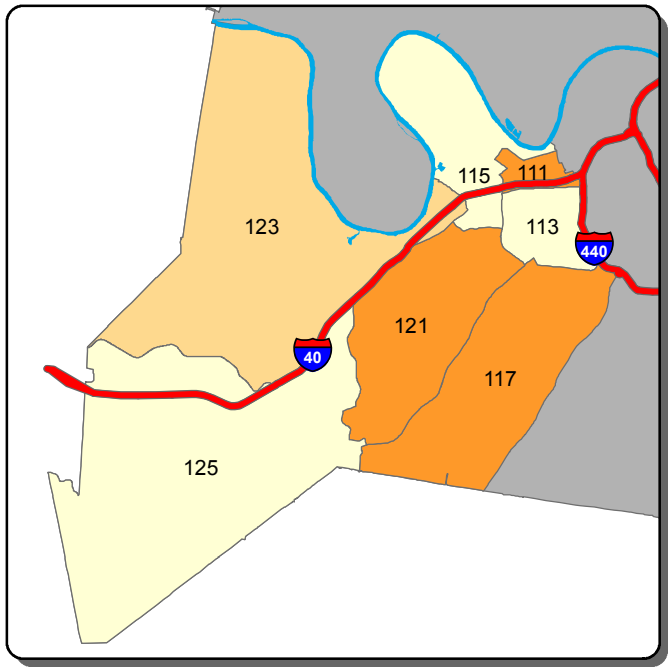

Theft from Vehicle - B Shift

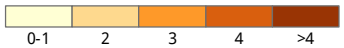

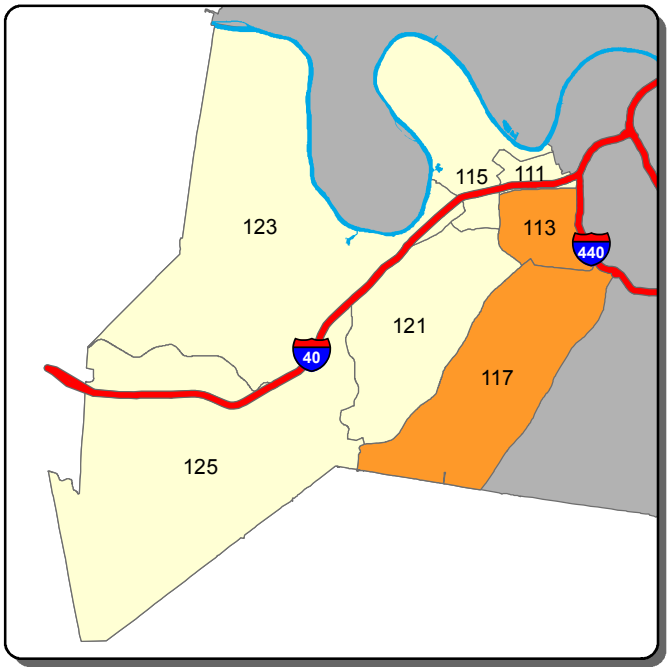

Theft from Vehicle - C Shift

Information summarized for CompStat week ending 4/25/2015

Sourced from MNPD ARMS on 06/23/2014 at 2:01:36 PM. Data taken from incident reports using Uniform Crime Reporting definitions and guidelines, based on the date and time when the inicident was reported. 'A, B, and C Shift' refer to the following time periods: A Shift = 0700 - 1500; B Shift = 1500 - 2300; C Shift = 2300 - 0700.

West Precinct - Aggravated Assault and Self Initiated CAD Counts for the Past Two Weeks

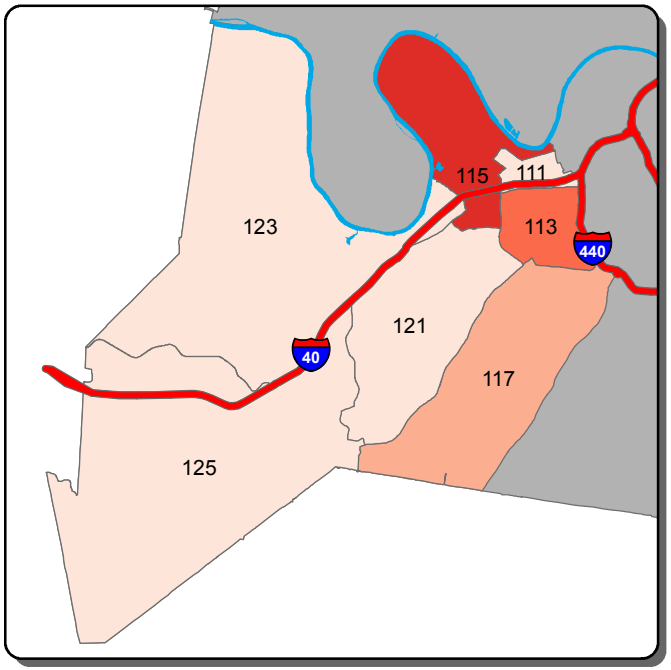

Aggravated Assault - A Shift

0 1 2 3 >3

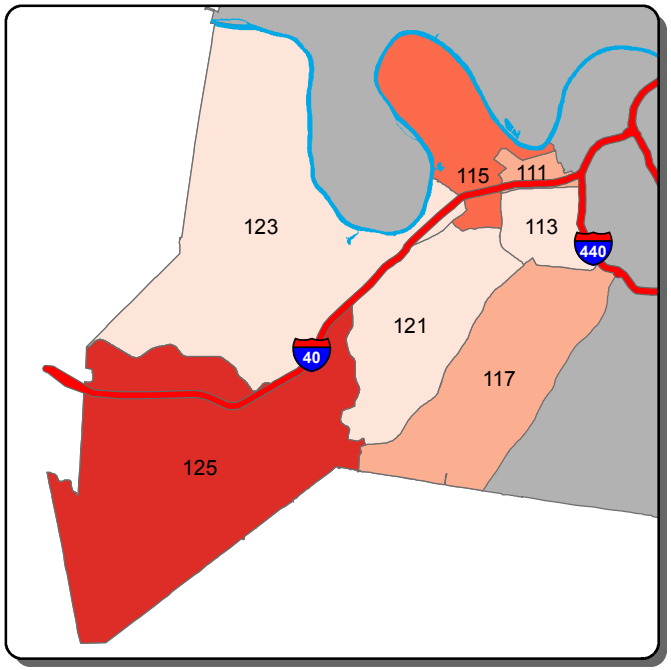

Aggravated Assault - B Shift

0 1 2-3 4 >4

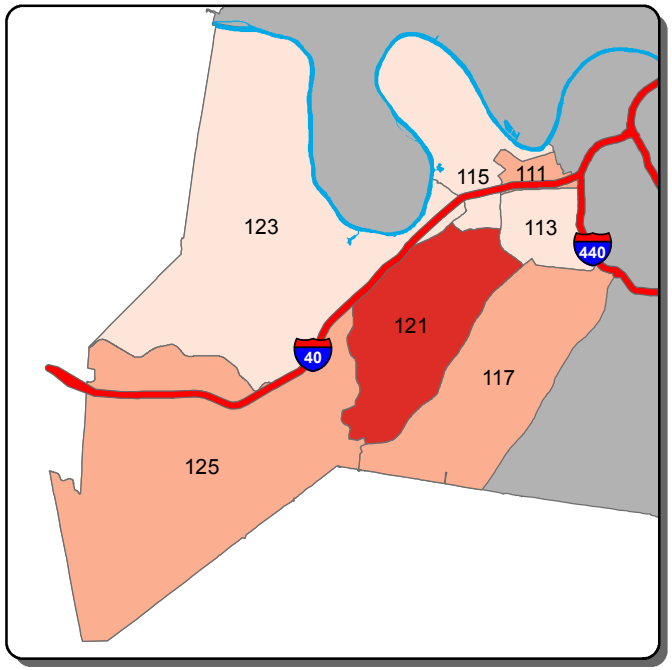

Aggravated Assault - C Shift

0 1 2 >2

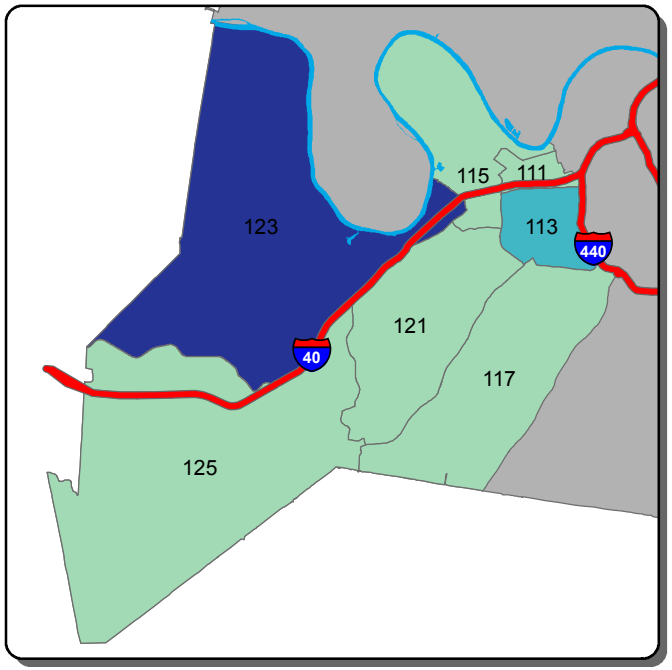

Self Initiated CAD - A Shift

0-112 113-214 215-316 317-418 >418

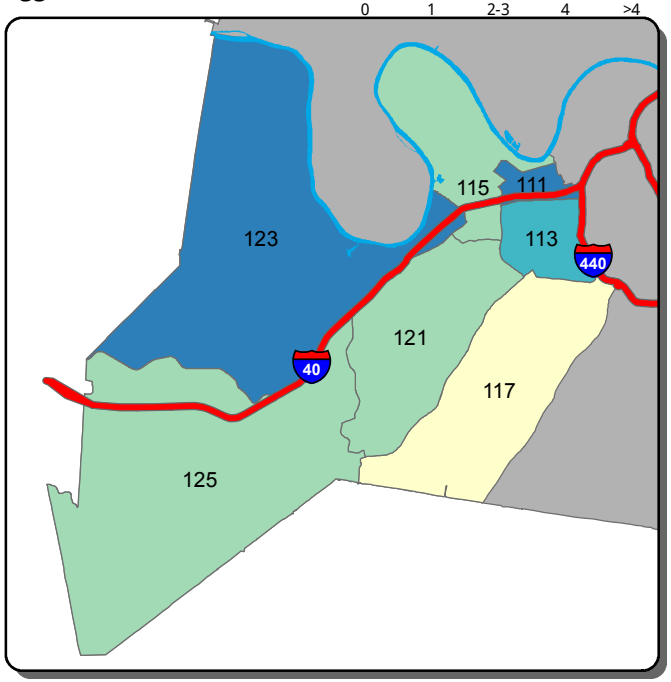

Self Initiated CAD - B Shift

0-102 103-177 178-252 253-327 >327

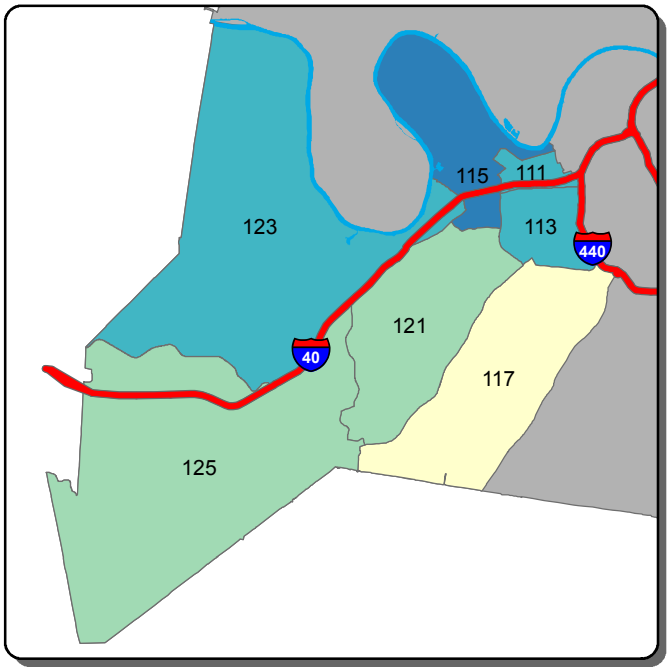

Self Initiated CAD - C Shift

0-125 126-202 203-280 281-357 >357

Information summarized for CompStat week ending 4/25/2015

Sourced from MNPD ARMS on 06/23/2014 at 2:07:05 PM. Data taken from incident reports using Uniform Crime Reporting definitions and guidelines, based on the date and time when the inicident was reported. 'A, B, and C Shift' refer to the following time periods: A Shift = 0700 - 1500; B Shift = 1500 - 2300; C Shift = 2300 - 0700.

East Precinct - Burglary and Theft from Vehicle Counts for the Past Two Weeks

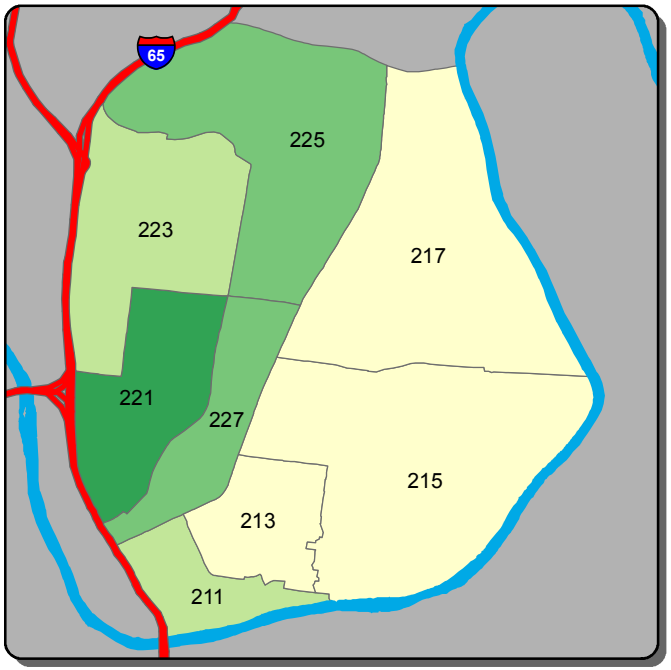

Burglary - A Shift

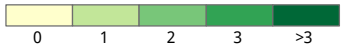

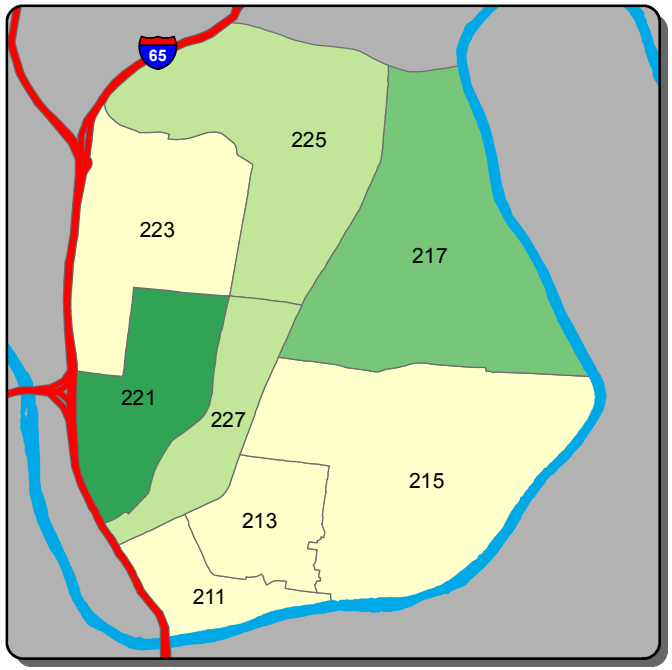

Burglary - B Shift

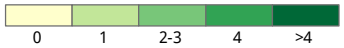

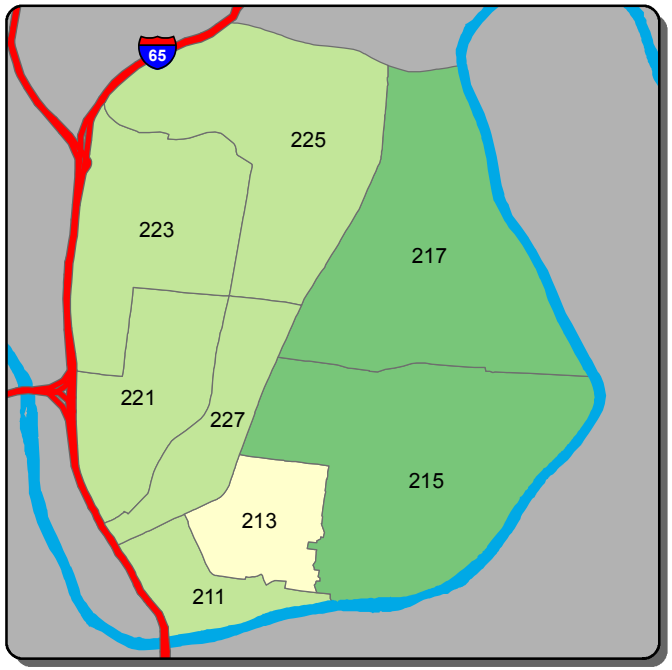

Burglary - C Shift

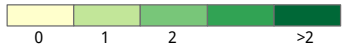

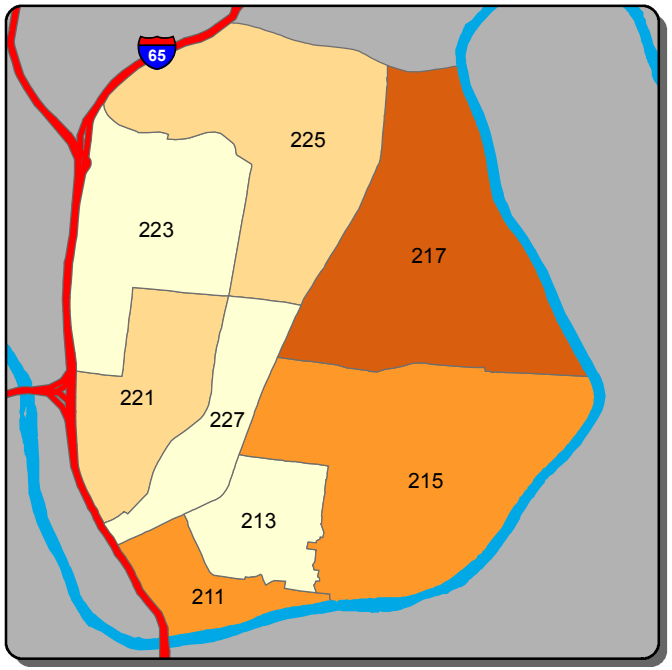

Theft from Vehicle - A Shift

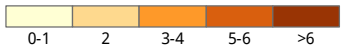

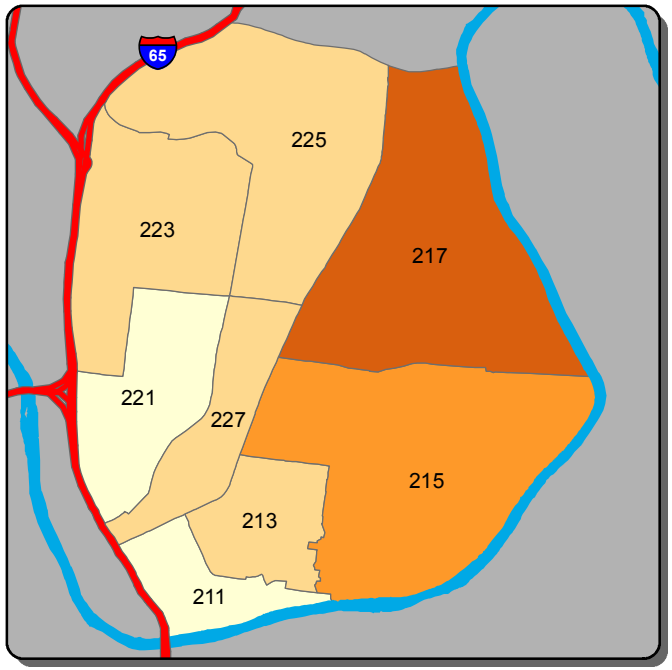

Theft from Vehicle - B Shift

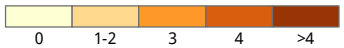

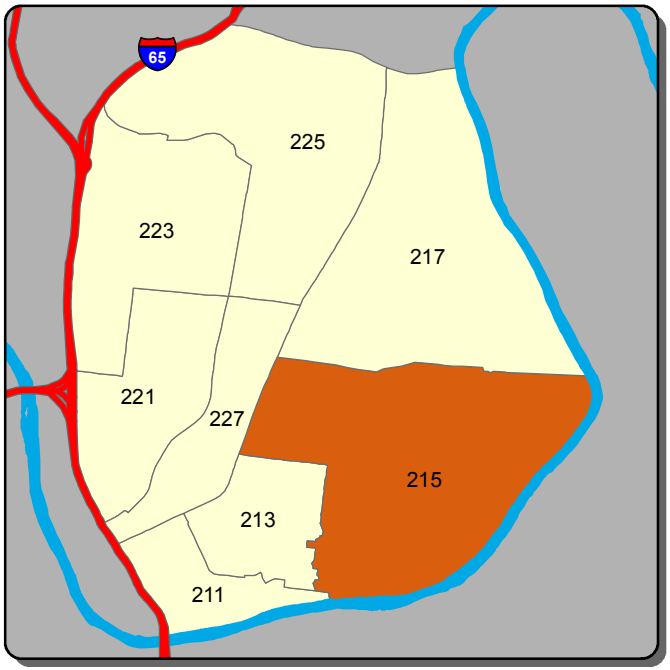

Theft from Vehicle - C Shift

Information summarized for CompStat week ending 4/25/2015

Sourced from MNPD ARMS on 06/23/2014 at 2:01:36 PM. Data taken from incident reports using Uniform Crime Reporting definitions and guidelines, based on the date and time when the inicident was reported. 'A, B, and C Shift' refer to the following time periods: A Shift = 0700 - 1500; B Shift = 1500 - 2300; C Shift = 2300 - 0700.

East Precinct - Aggravated Assault and Self Initiated CAD Counts for the Past Two Weeks

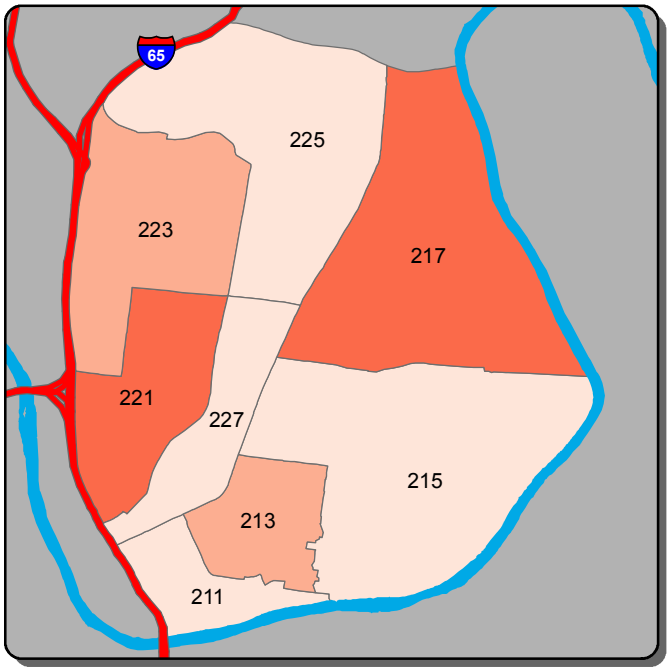

Aggravated Assault - A Shift

0 1 2 3 >3

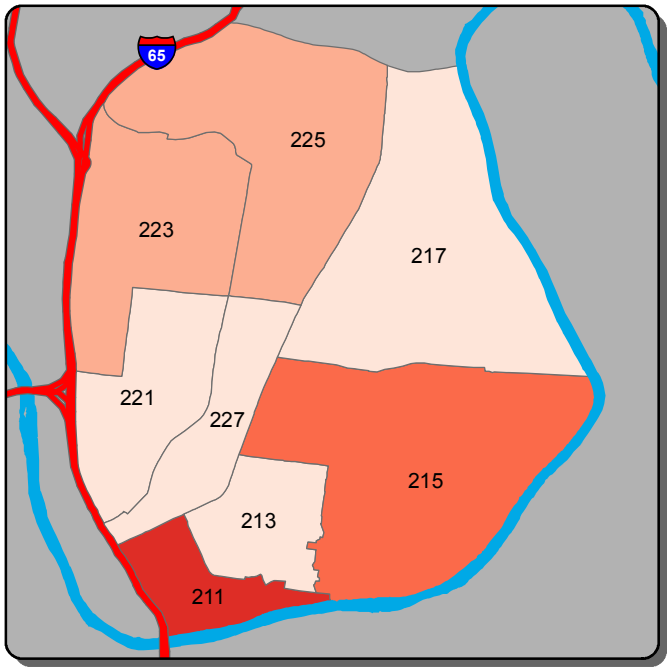

Aggravated Assault - B Shift

0 1 2 3-4 >4

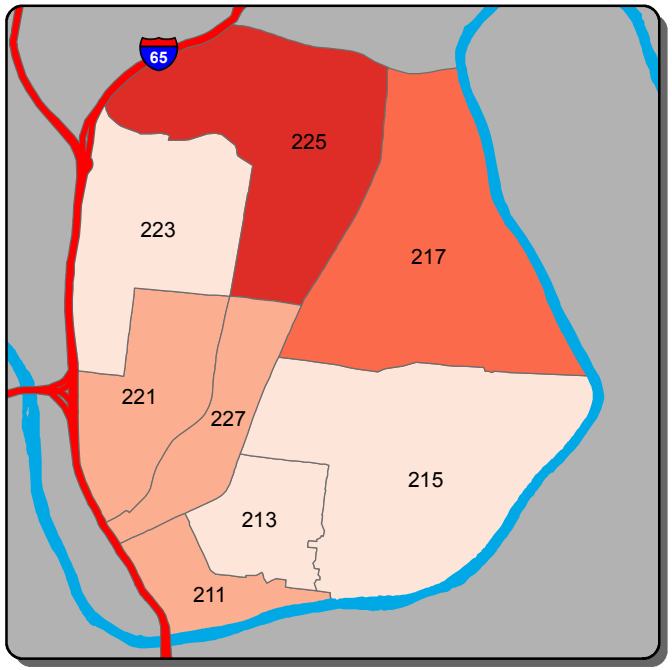

Aggravated Assault - C Shift

0 1-2 3 4-5 >5

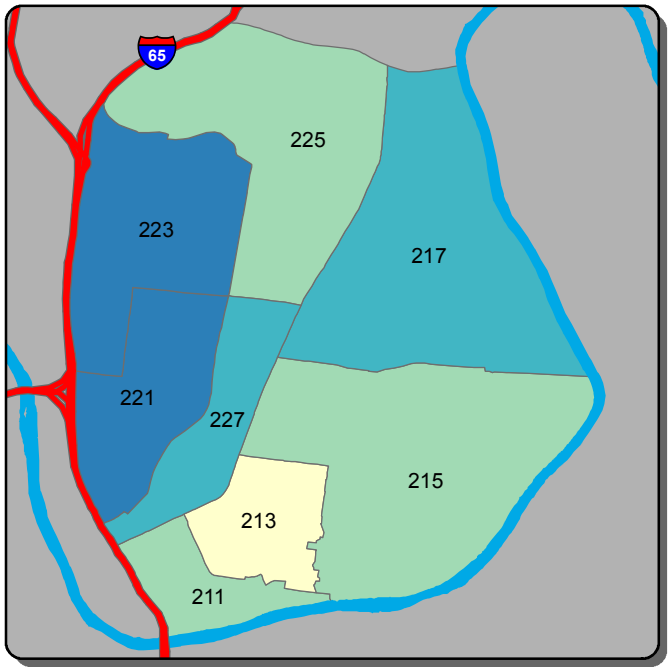

Self Initiated CAD - A Shift

0-79 80-120 121-160 161-200 >200

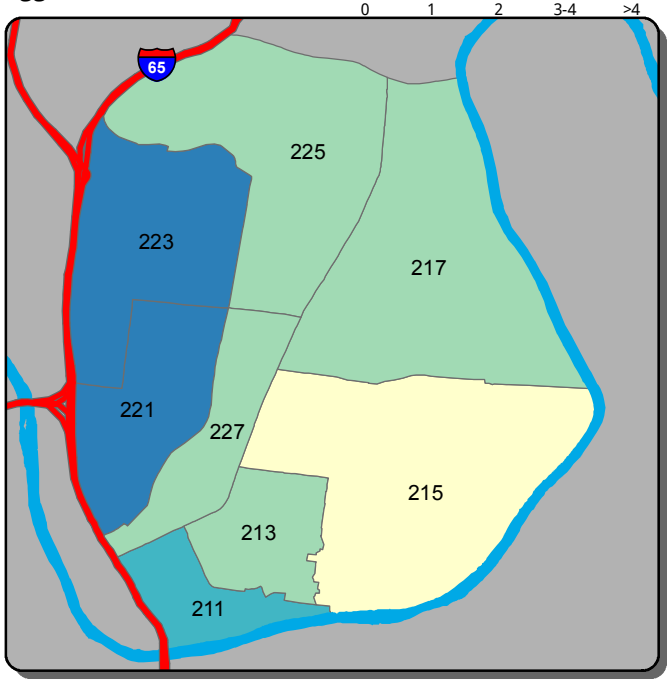

Self Initiated CAD - B Shift

0-74 75-138 139-203 204-268 >268

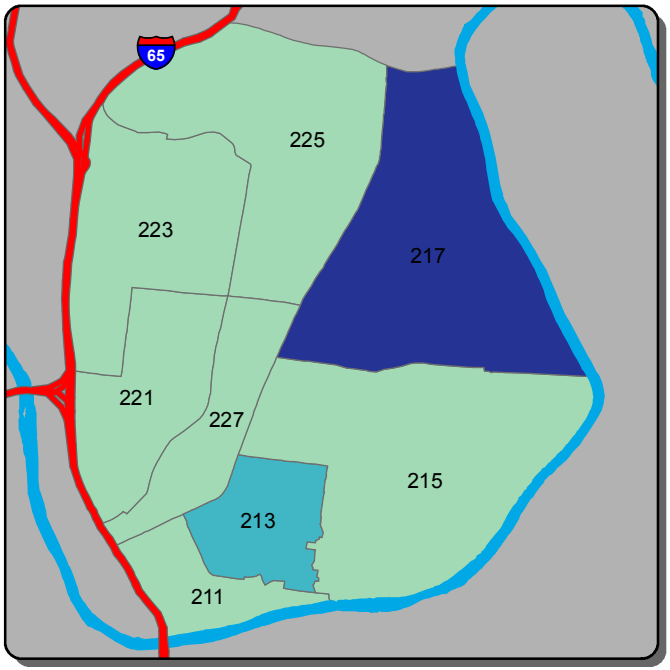

Self Initiated CAD - C Shift

0-85 86-140 141-196 197-251 >251

Information summarized for CompStat week ending 4/25/2015

Sourced from MNPD ARMS on 06/23/2014 at 2:07:05 PM. Data taken from incident reports using Uniform Crime Reporting definitions and guidelines, based on the date and time when the inicident was reported. 'A, B, and C Shift' refer to the following time periods: A Shift = 0700 - 1500; B Shift = 1500 - 2300; C Shift = 2300 - 0700.

South Precinct - Burglary and Theft from Vehicle Counts for the Past Two Weeks

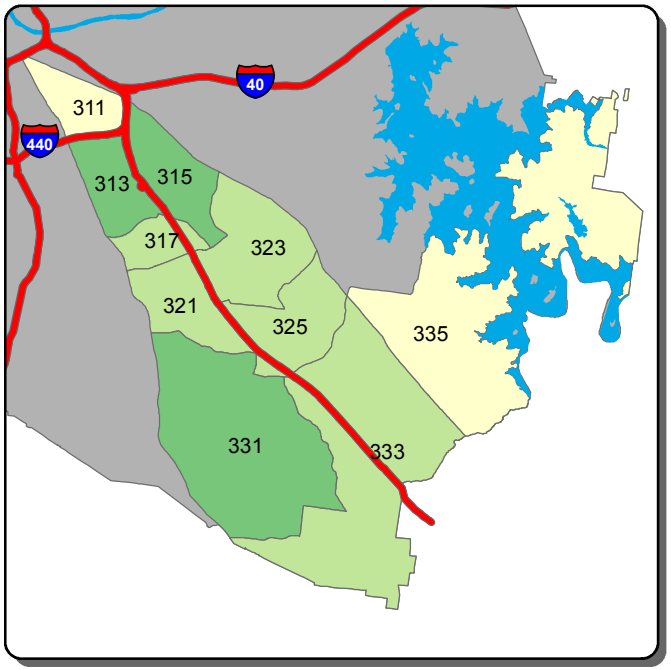

Burglary - A Shift

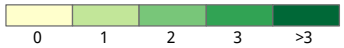

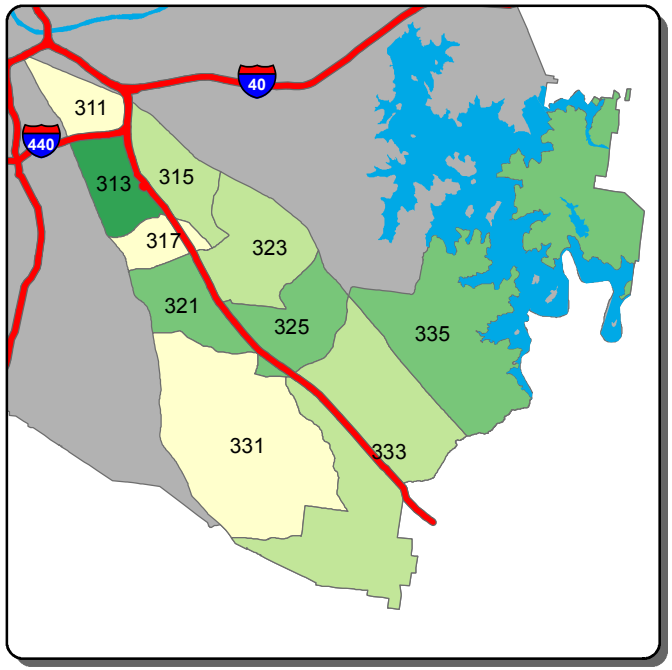

Burglary - B Shift

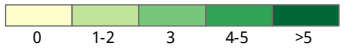

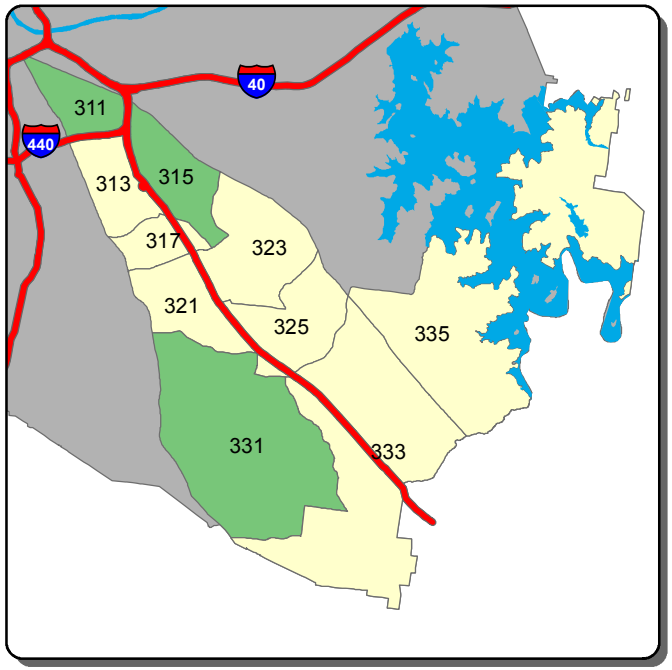

Burglary - C Shift

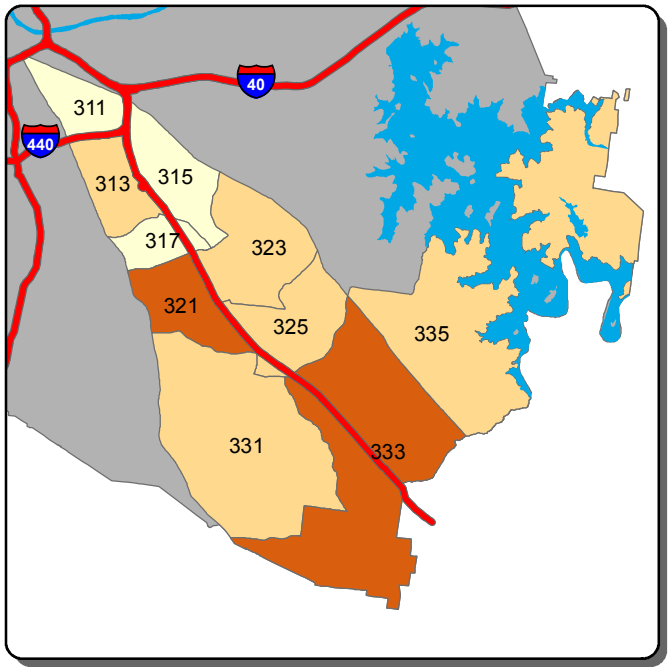

Theft from Vehicle - A Shift

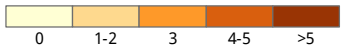

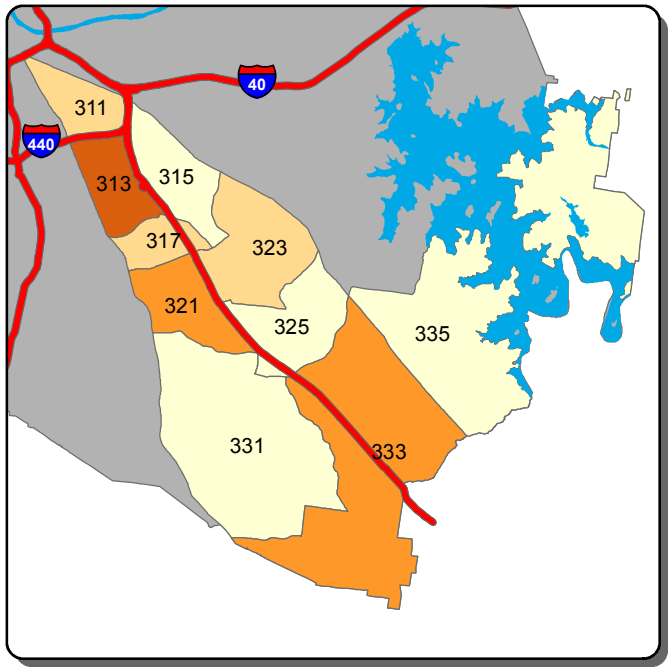

Theft from Vehicle - B Shift

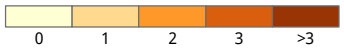

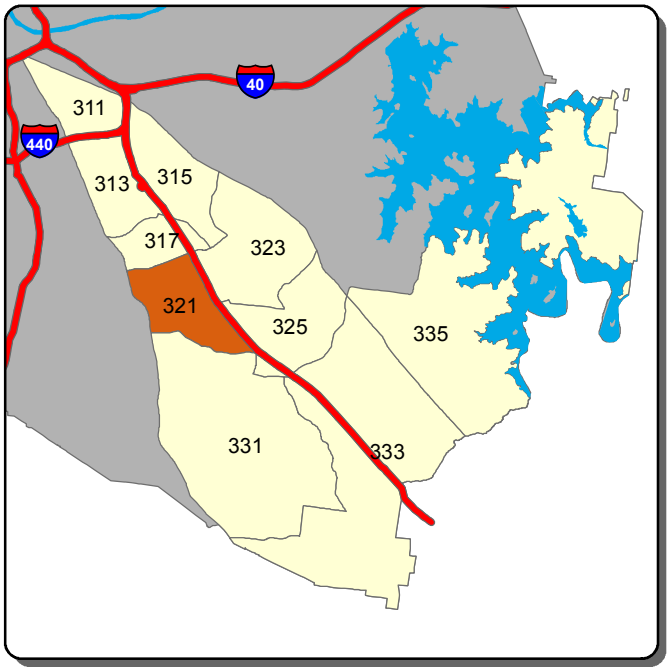

Theft from Vehicle - C Shift

Information summarized for CompStat week ending 4/25/2015

Sourced from MNPD ARMS on 06/23/2014 at 2:01:36 PM. Data taken from incident reports using Uniform Crime Reporting definitions and guidelines, based on the date and time when the inicident was reported. 'A, B, and C Shift' refer to the following time periods: A Shift = 0700 - 1500; B Shift = 1500 - 2300; C Shift = 2300 - 0700.

South Precinct - Aggravated Assault and Self Initiated CAD Counts for the Past Two Weeks

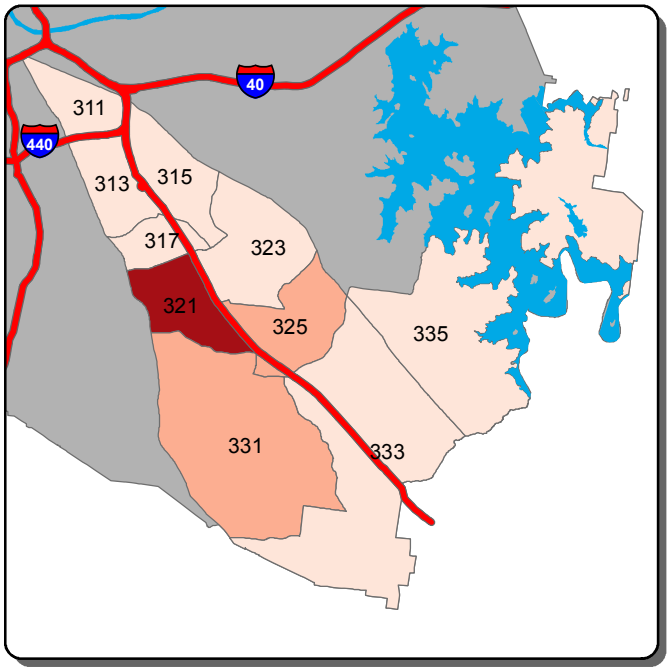

Aggravated Assault - A Shift

0 1 2 >2

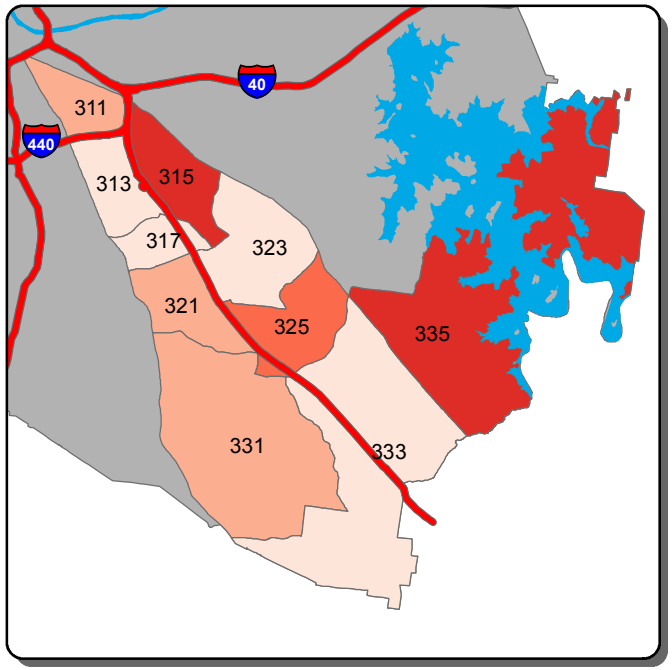

Aggravated Assault - B Shift

0 1 2-3 4 >4

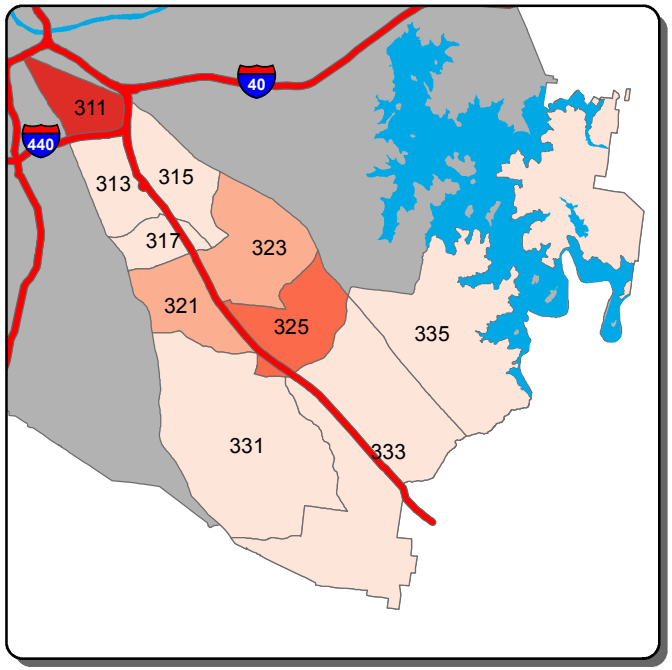

Aggravated Assault - C Shift

0 1 2 3 >3

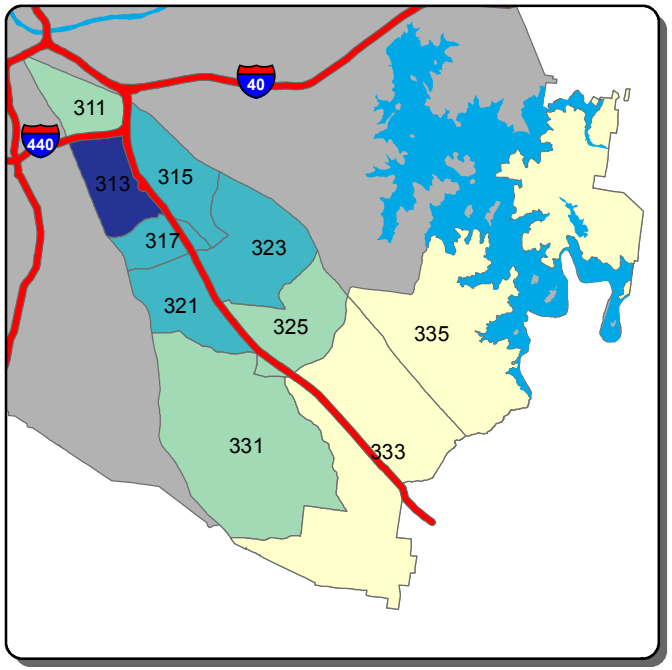

Self Initiated CAD - A Shift

0-68 69-144 145-219 220-295 >295

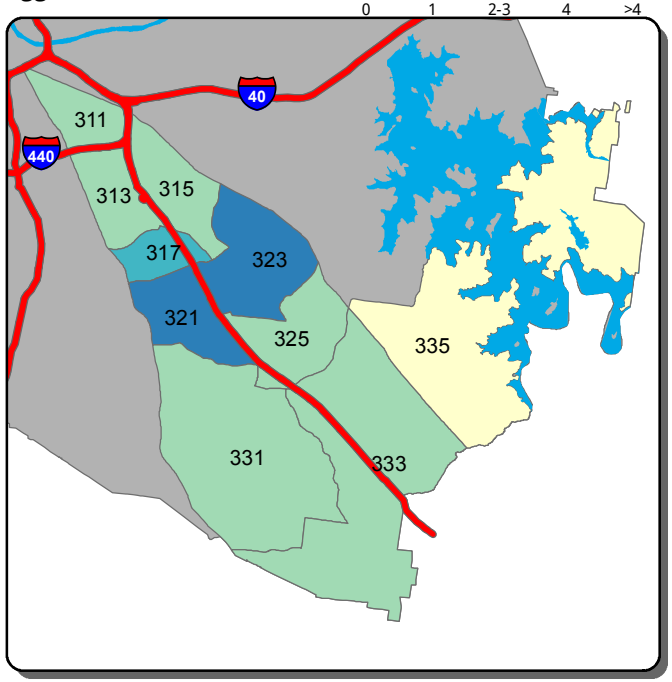

Self Initiated CAD - B Shift

0-101 102-156 157-212 213-267 >267

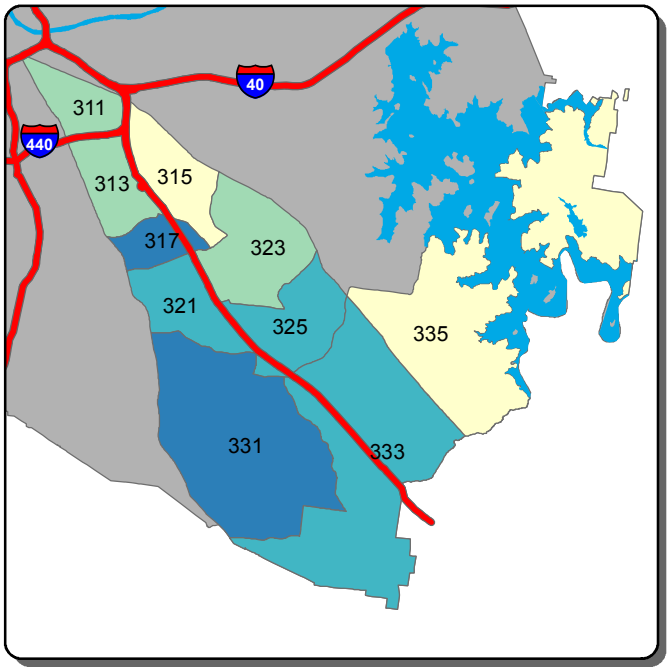

Self Initiated CAD - C Shift

0-67 68-122 123-178 179-233 >233

Information summarized for CompStat week ending 4/25/2015

Sourced from MNPD ARMS on 06/23/2014 at 2:07:05 PM. Data taken from incident reports using Uniform Crime Reporting definitions and guidelines, based on the date and time when the inicident was reported. 'A, B, and C Shift' refer to the following time periods: A Shift = 0700 - 1500; B Shift = 1500 - 2300; C Shift = 2300 - 0700.

Central Precinct - Burglary and Theft from Vehicle Counts for the Past Two Weeks

Burglary - A Shift

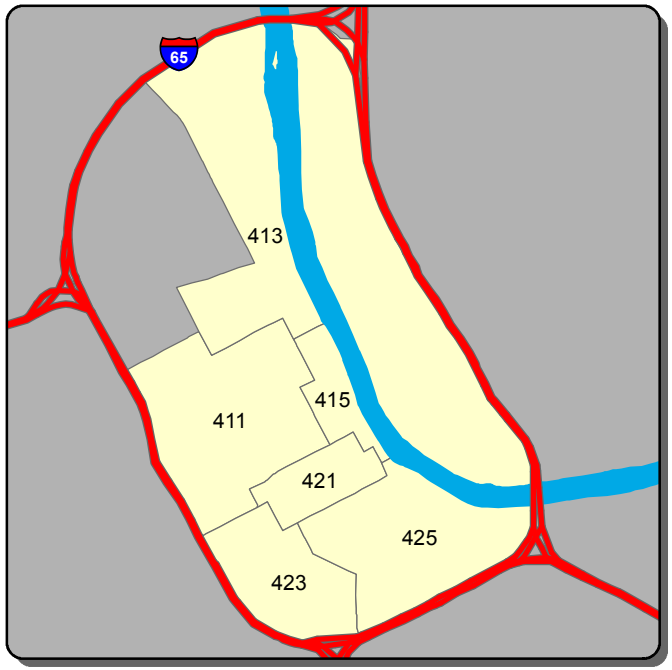

Burglary - B Shift

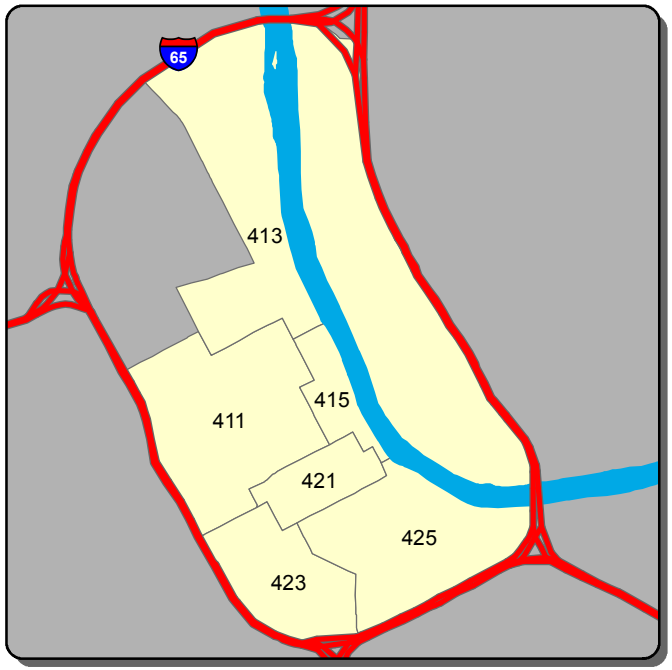

Burglary - C Shift

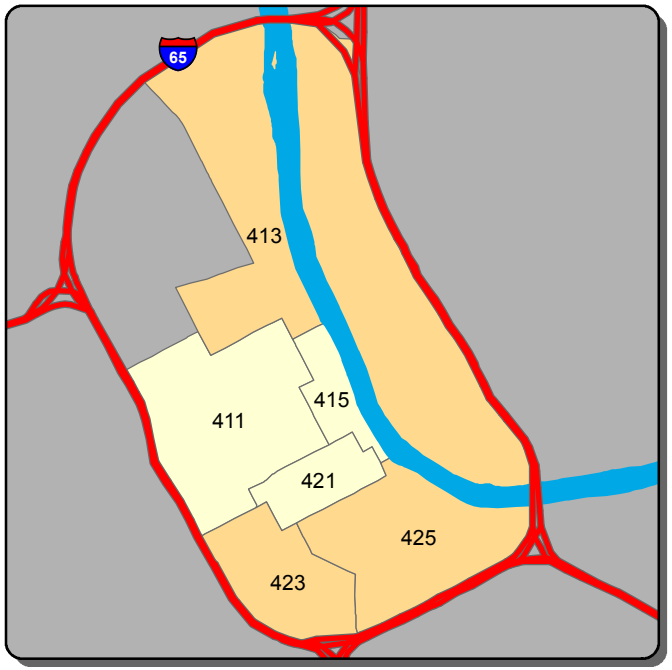

Theft from Vehicle - A Shift

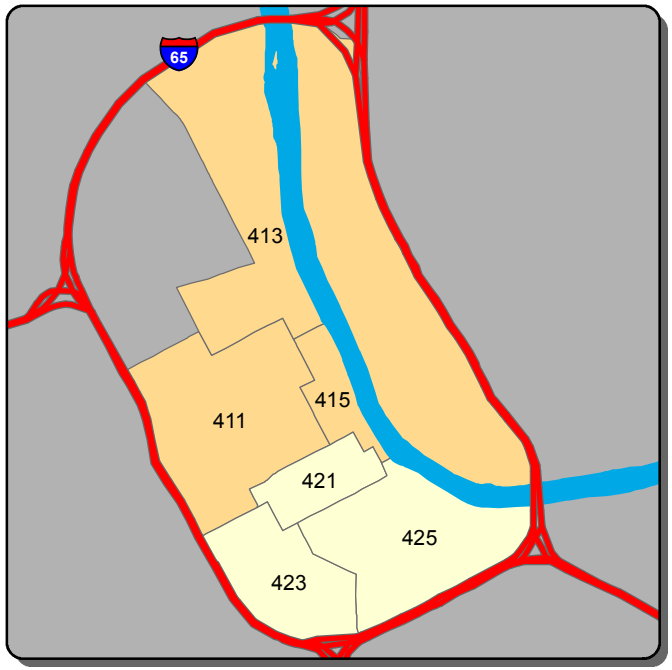

Theft from Vehicle - B Shift

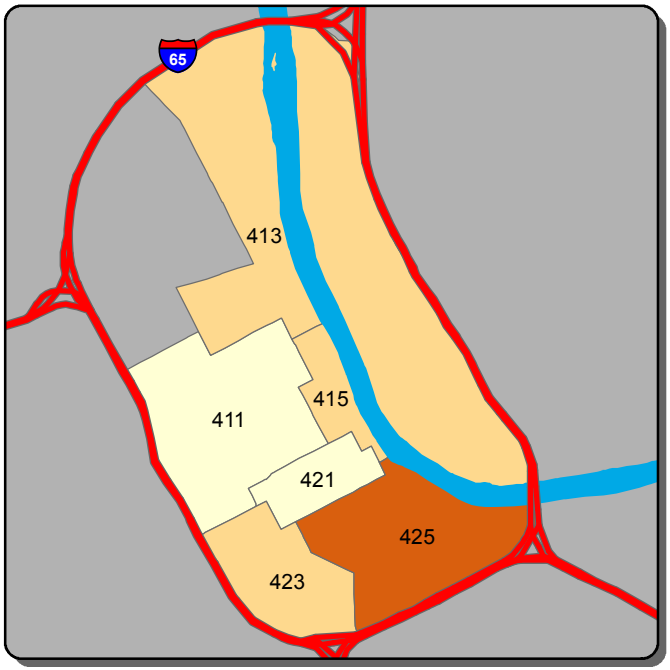

Theft from Vehicle - C Shift

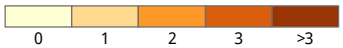

Information summarized for CompStat week ending 4/25/2015

Sourced from MNPD ARMS on 06/23/2014 at 2:01:36 PM. Data taken from incident reports using Uniform Crime Reporting definitions and guidelines, based on the date and time when the inicident was reported. 'A, B, and C Shift' refer to the following time periods: A Shift = 0700 - 1500; B Shift = 1500 - 2300; C Shift = 2300 - 0700.

Central Precinct - Aggravated Assault and Self Initiated CAD Counts for the Past Two Weeks

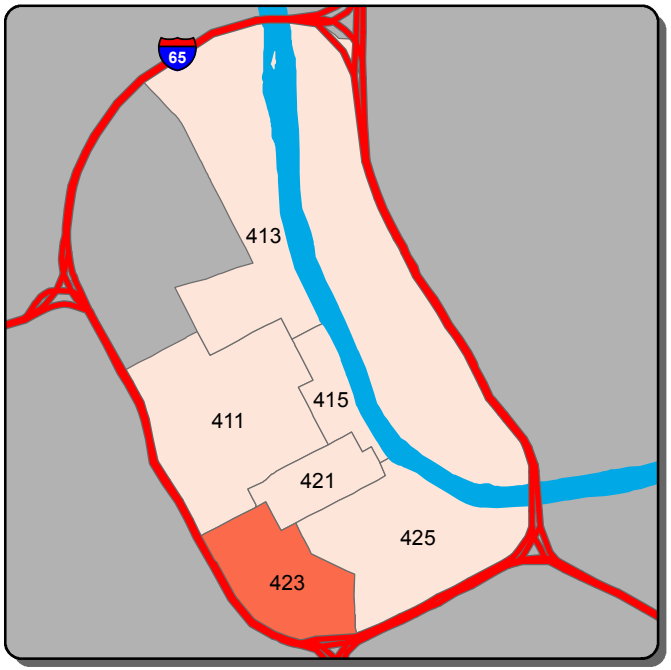

Aggravated Assault - A Shift

0 | 1 | >1

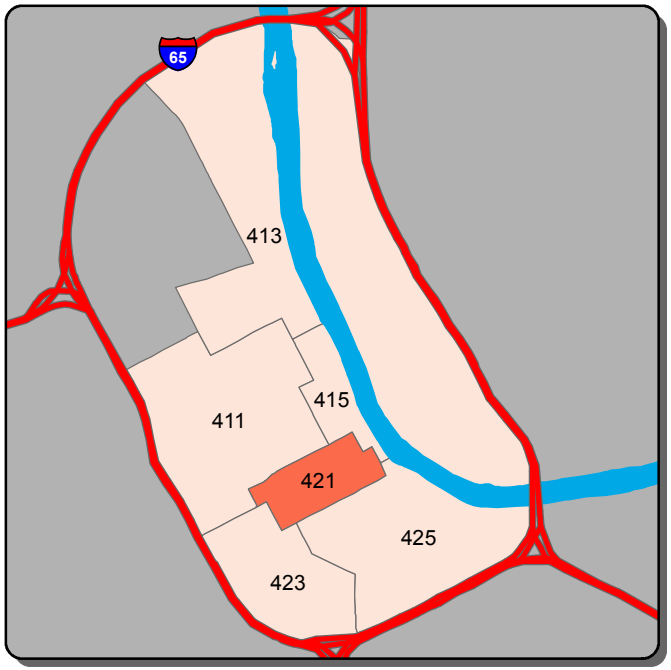

Aggravated Assault - B Shift

0 | 1 | >1

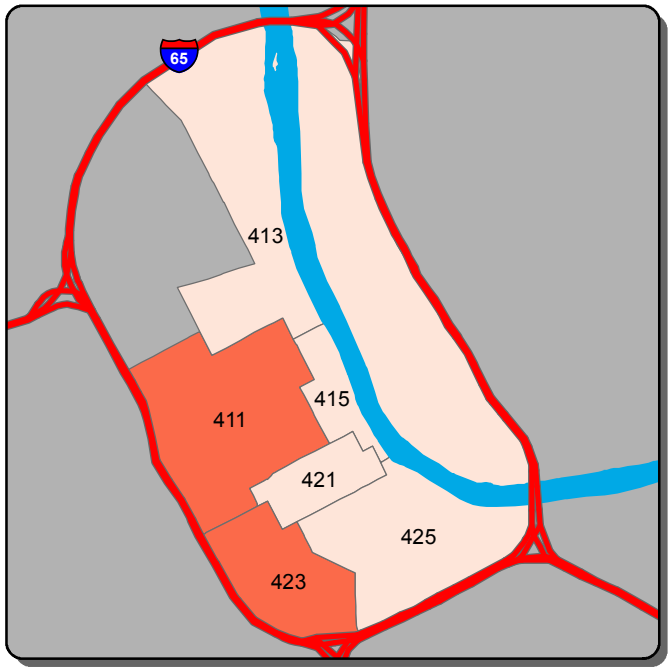

Aggravated Assault - C Shift

0 | 1 | >1

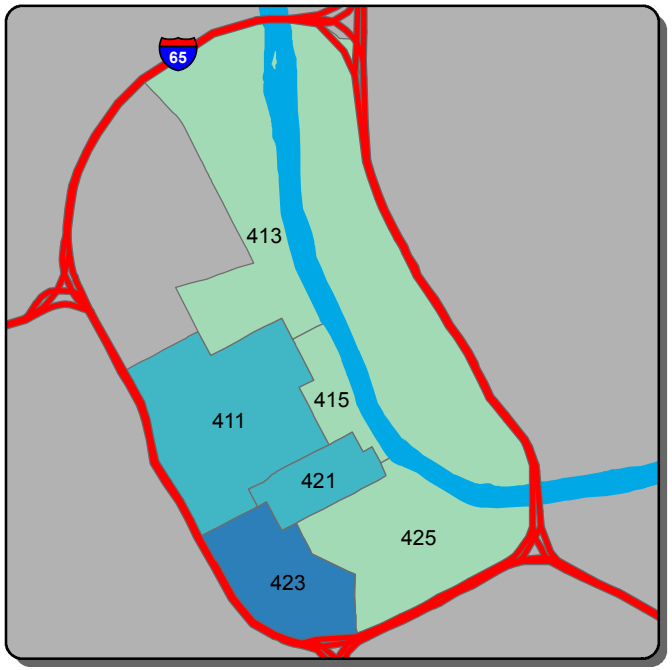

Self Initiated CAD - A Shift

0-116 | 117-158 | 159-200 | 201-241 | >241

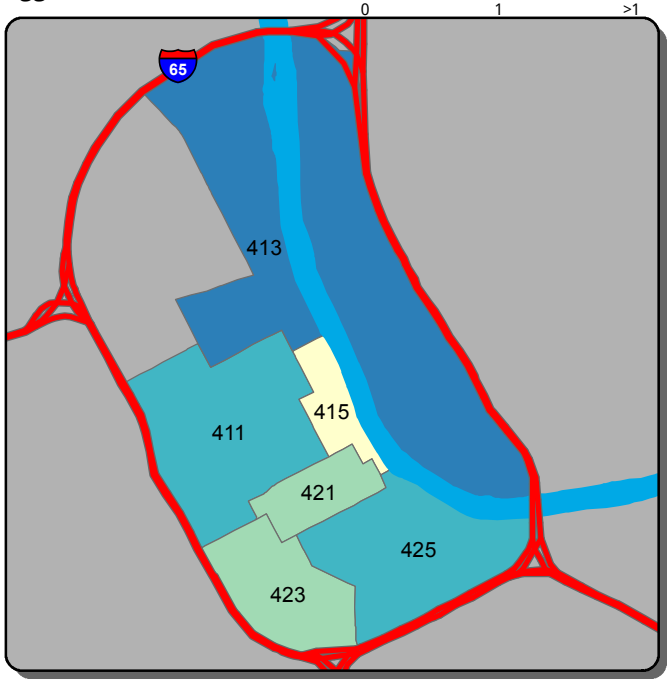

Self Initiated CAD - B Shift

0-162 | 163-273 | 274-384 | 385-494 | >494

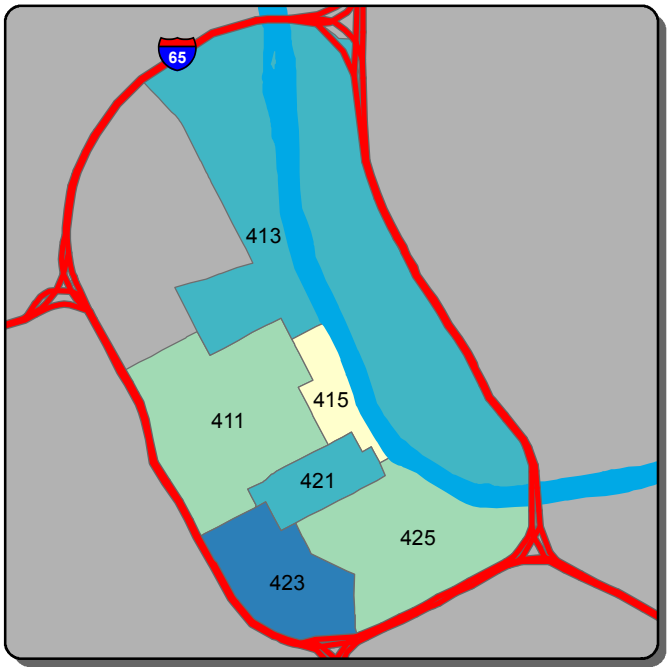

Self Initiated CAD - C Shift

0-95 | 96-147 | 148-199 | 200-251 | >251

Information summarized for CompStat week ending 4/25/2015

Sourced from MNPD ARMS on 06/23/2014 at 2:07:05 PM. Data taken from incident reports using Uniform Crime Reporting definitions and guidelines, based on the date and time when the inicident was reported. 'A, B, and C Shift' refer to the following time periods: A Shift = 0700 - 1500; B Shift = 1500 - 2300; C Shift = 2300 - 0700.

Hermitage Precinct - Burglary and Theft from Vehicle Counts for the Past Two Weeks

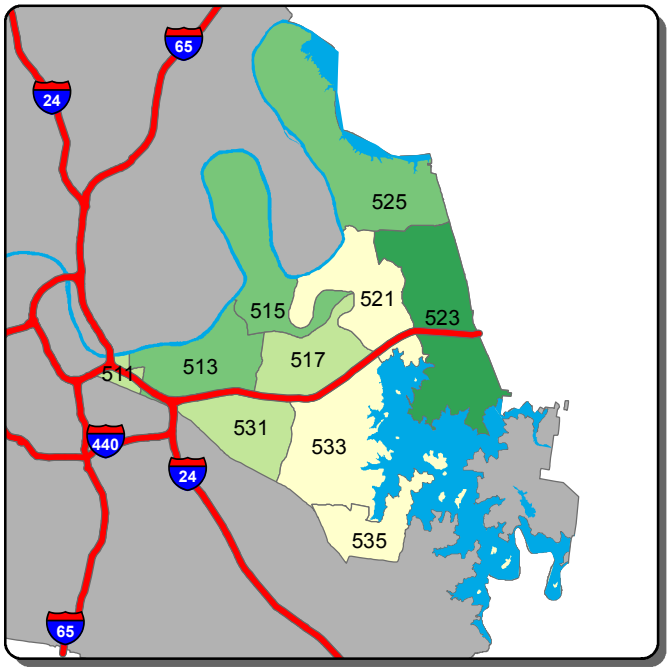

Burglary - A Shift

0 1 2 3 >3

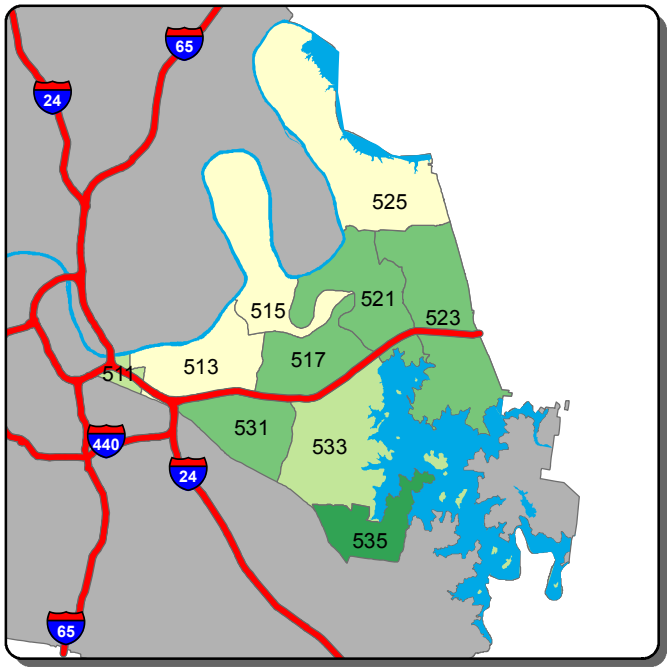

Burglary - B Shift

0 1 2 3 >3

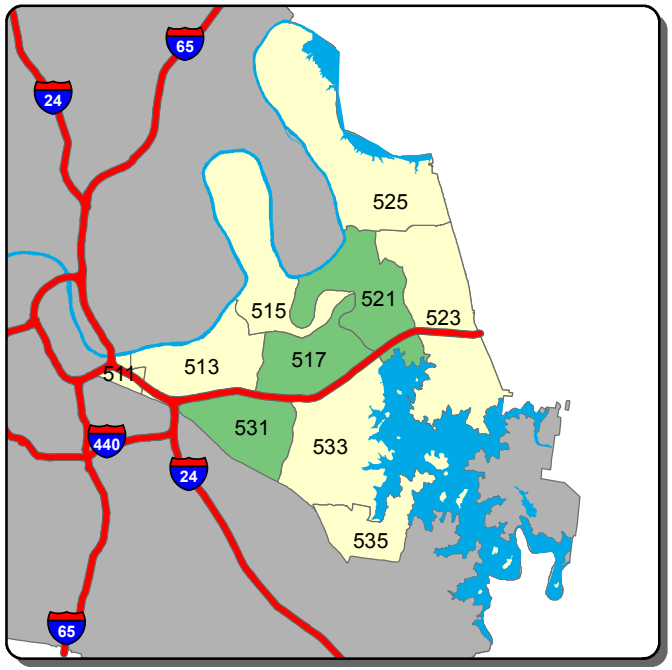

Burglary - C Shift

0 1 >1

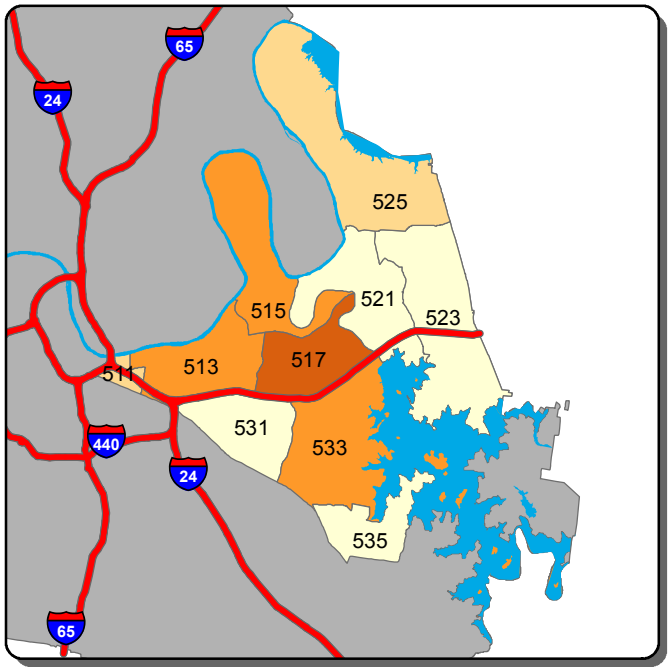

Theft from Vehicle - A Shift

0 1 2-3 4 >4

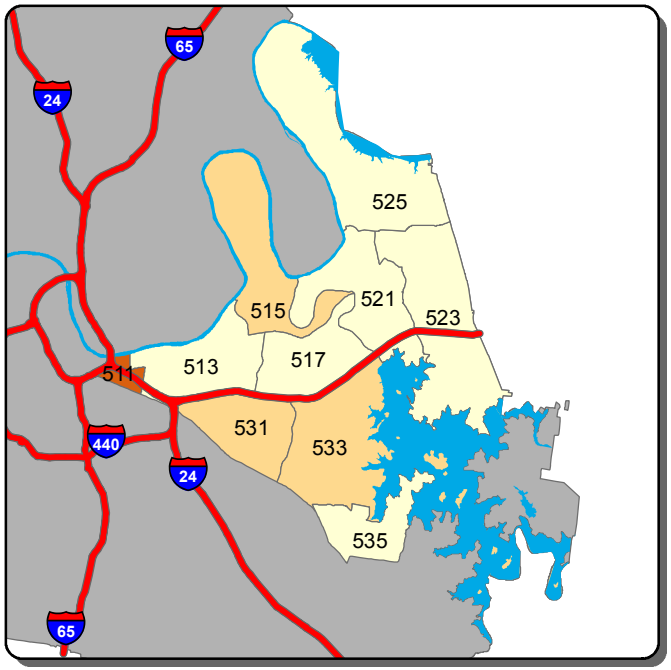

Theft from Vehicle - B Shift

0 1 2 3 >3

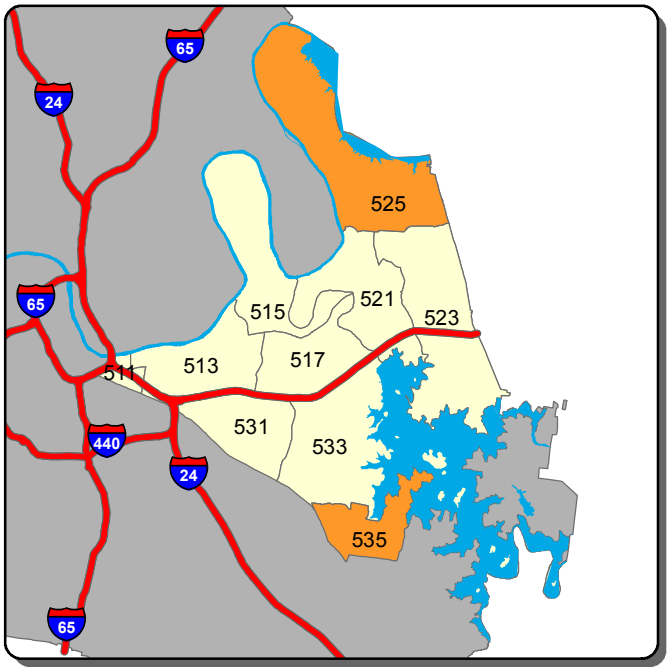

Theft from Vehicle - C Shift

0 1 >1

Information summarized for CompStat week ending 4/25/2015

Sourced from MNPD ARMS on 06/23/2014 at 2:01:36 PM. Data taken from incident reports using Uniform Crime Reporting definitions and guidelines, based on the date and time when the inicident was reported. 'A, B, and C Shift' refer to the following time periods: A Shift = 0700 - 1500; B Shift = 1500 - 2300; C Shift = 2300 - 0700.

Hermitage Precinct - Aggravated Assault and Self Initiated CAD Counts for the Past Two Weeks

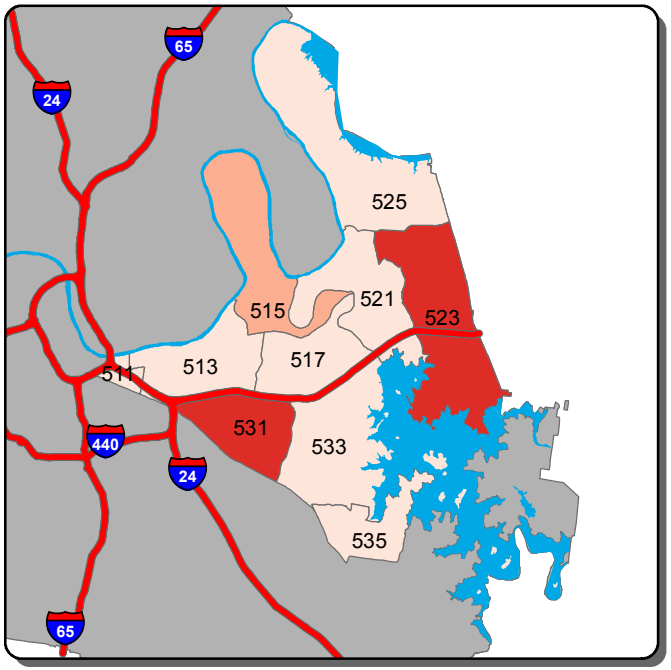

Aggravated Assault - A Shift

0 1 2 >2

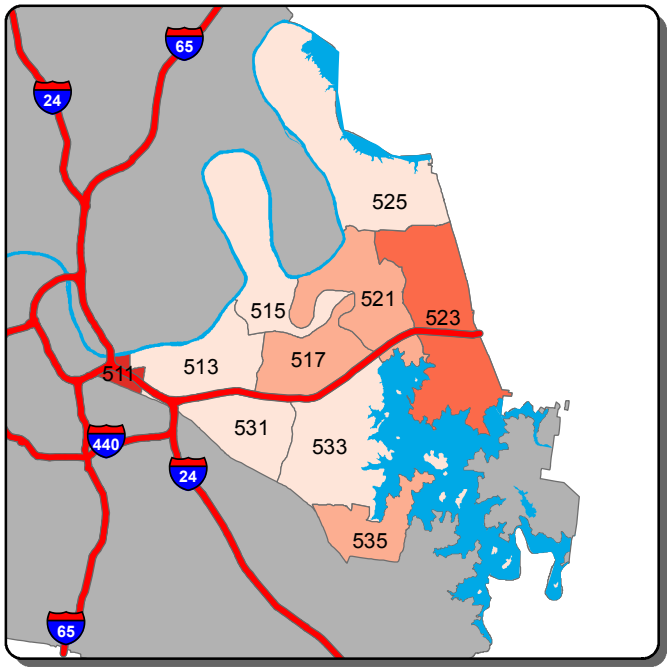

Aggravated Assault - B Shift

0 1 2 3 >3

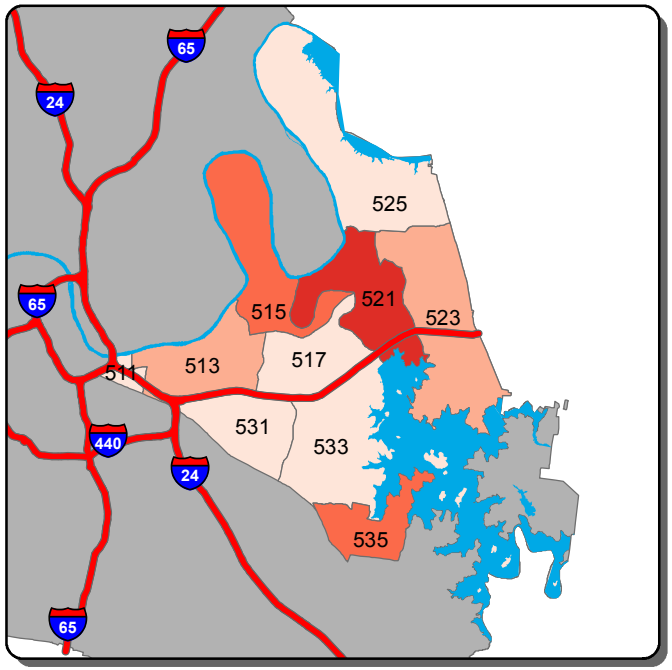

Aggravated Assault - C Shift

0 1 2 3 >3

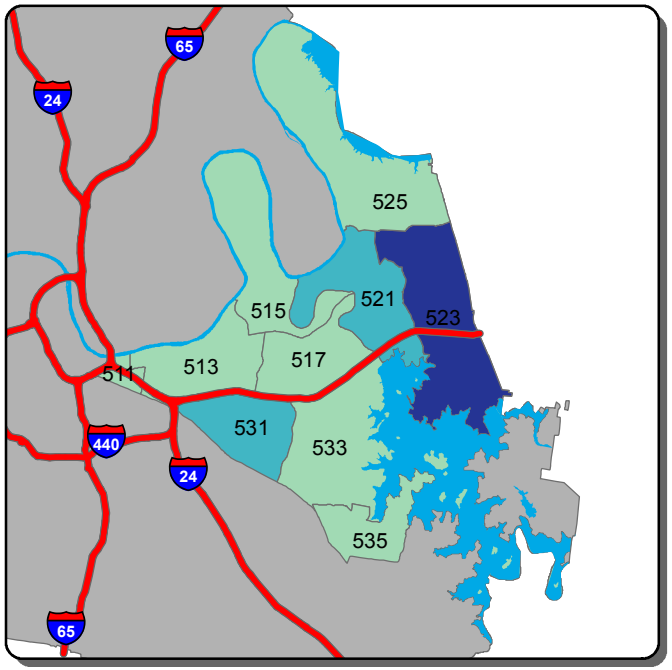

Self Initiated CAD - A Shift

0-20 21-173 174-326 327-478 >478

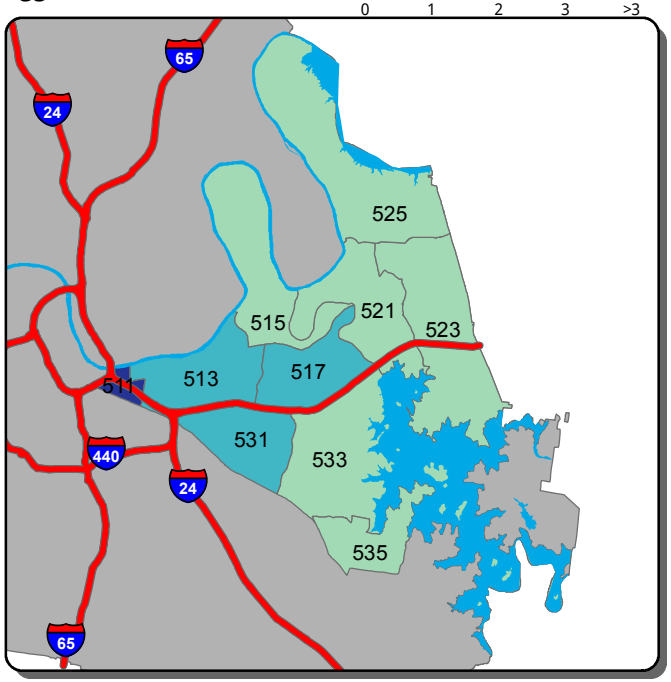

Self Initiated CAD - B Shift

0-56 57-167 168-278 279-389 >389

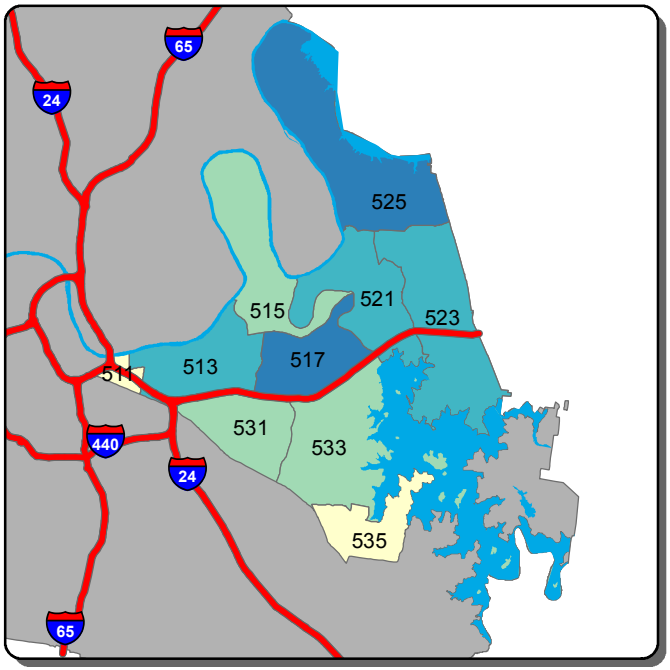

Self Initiated CAD - C Shift

0-94 95-149 150-203 204-258 >258

Information summarized for CompStat week ending 4/25/2015

Sourced from MNPD ARMS on 06/23/2014 at 2:07:05 PM. Data taken from incident reports using Uniform Crime Reporting definitions and guidelines, based on the date and time when the inicident was reported. 'A, B, and C Shift' refer to the following time periods: A Shift = 0700 - 1500; B Shift = 1500 - 2300; C Shift = 2300 - 0700.

North Precinct - Burglary and Theft from Vehicle Counts for the Past Two Weeks

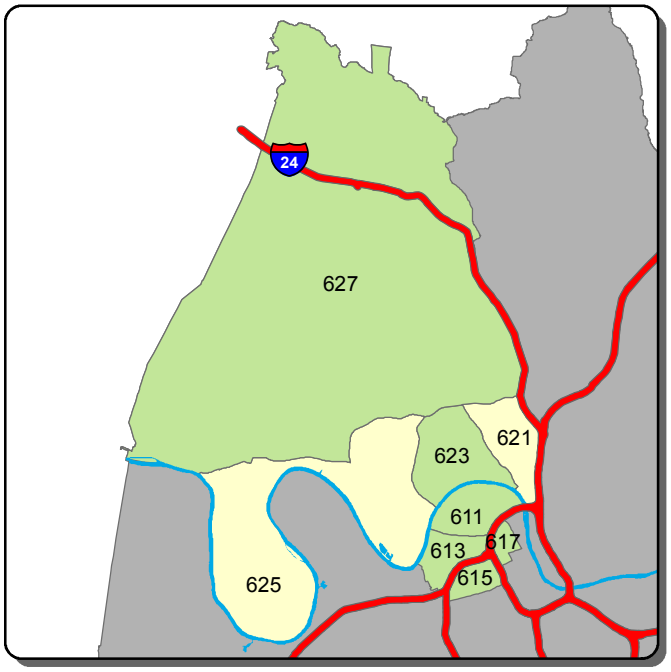

Burglary - A Shift

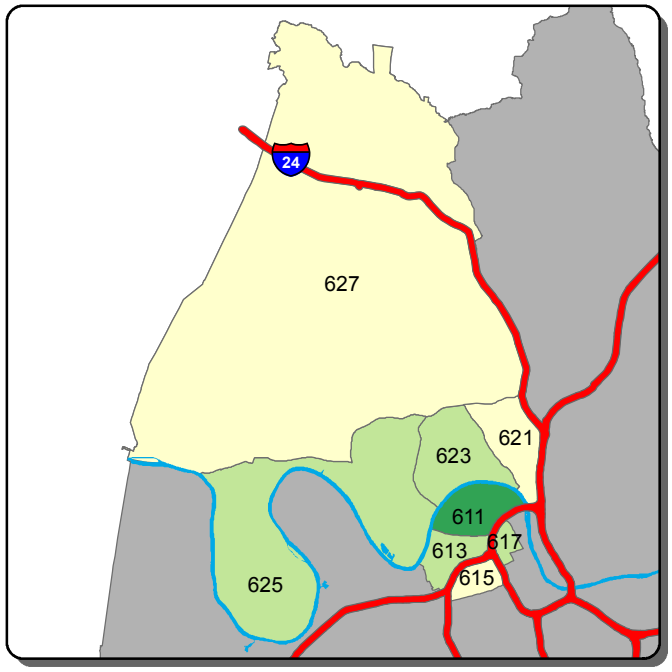

Burglary - B Shift

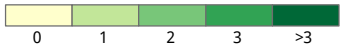

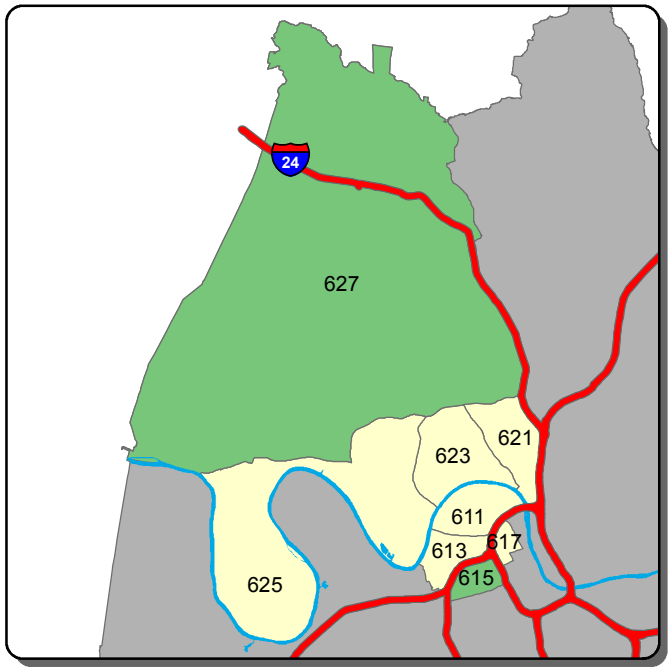

Burglary - C Shift

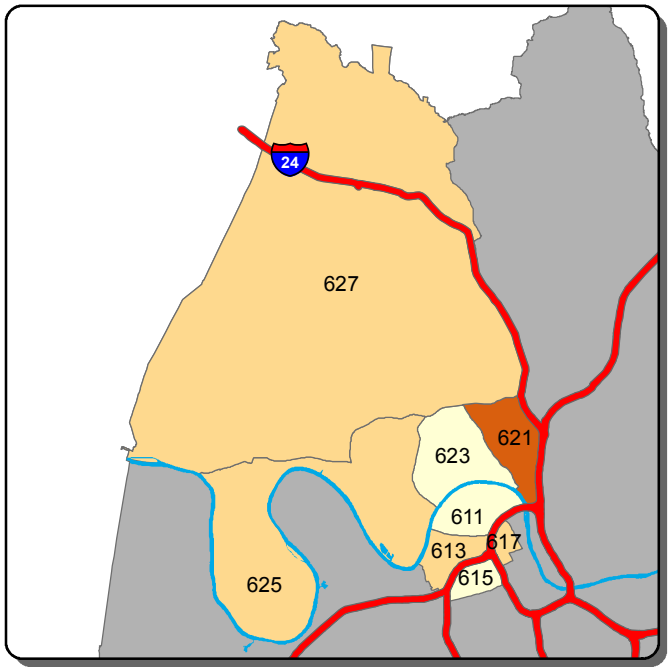

Theft from Vehicle - A Shift

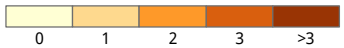

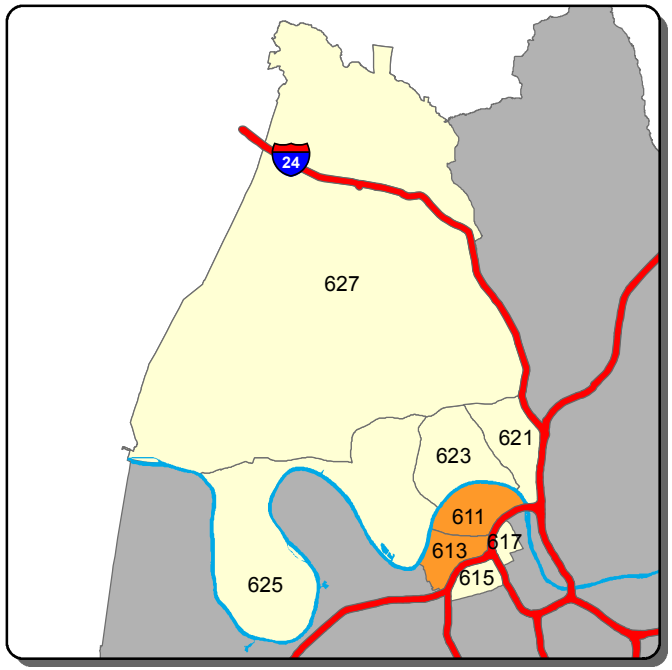

Theft from Vehicle - B Shift

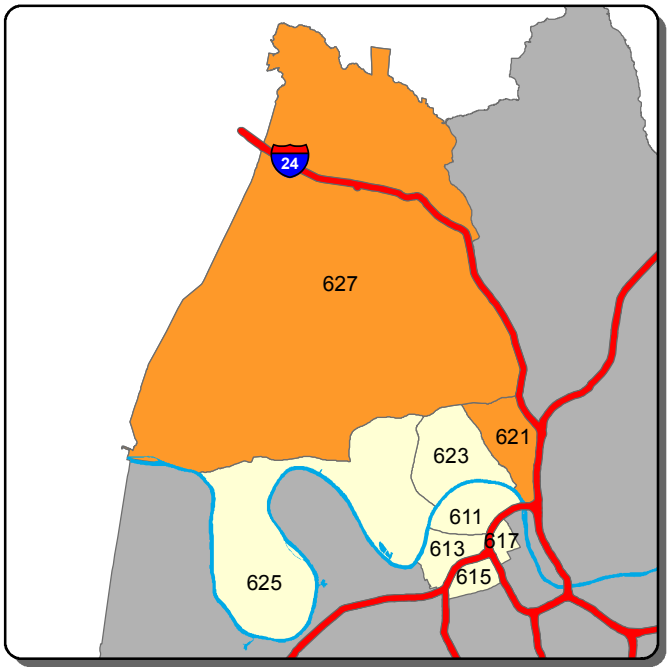

Theft from Vehicle - C Shift

Information summarized for CompStat week ending 4/25/2015

Sourced from MNPD ARMS on 06/23/2014 at 2:01:36 PM. Data taken from incident reports using Uniform Crime Reporting definitions and guidelines, based on the date and time when the inicident was reported. 'A, B, and C Shift' refer to the following time periods: A Shift = 0700 - 1500; B Shift = 1500 - 2300; C Shift = 2300 - 0700.

North Precinct - Aggravated Assault and Self Initiated CAD Counts for the Past Two Weeks

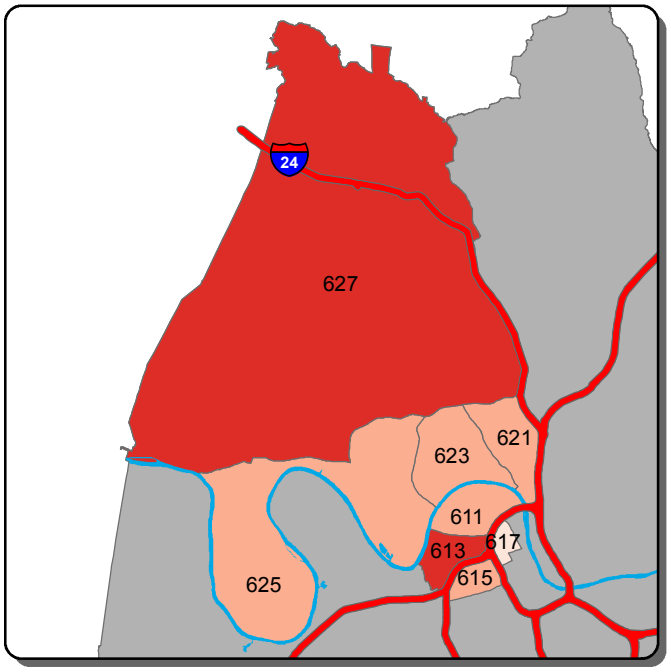

Aggravated Assault - A Shift

0 1 2 3 >3

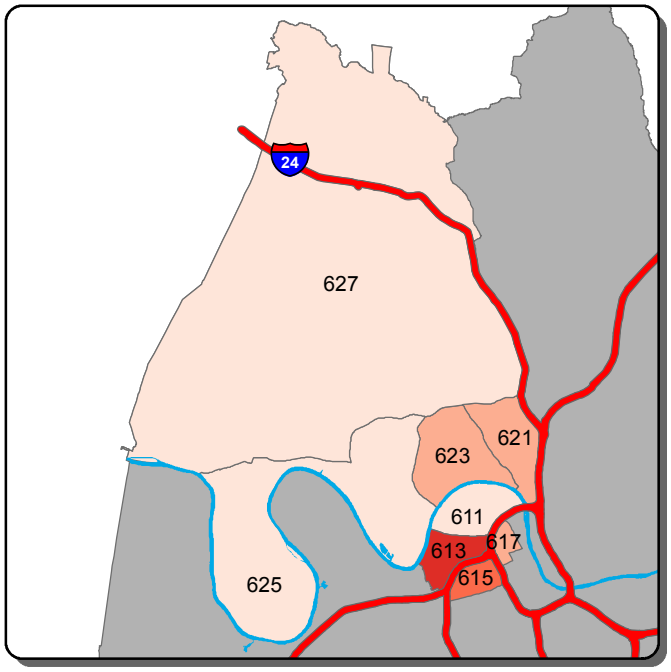

Aggravated Assault - B Shift

0 1-2 3-4 5-6 >6

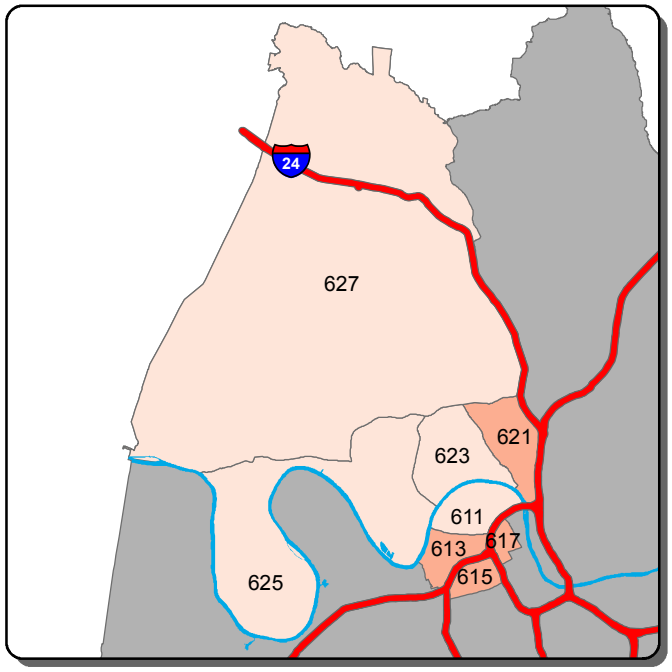

Aggravated Assault - C Shift

0 1 2 >2

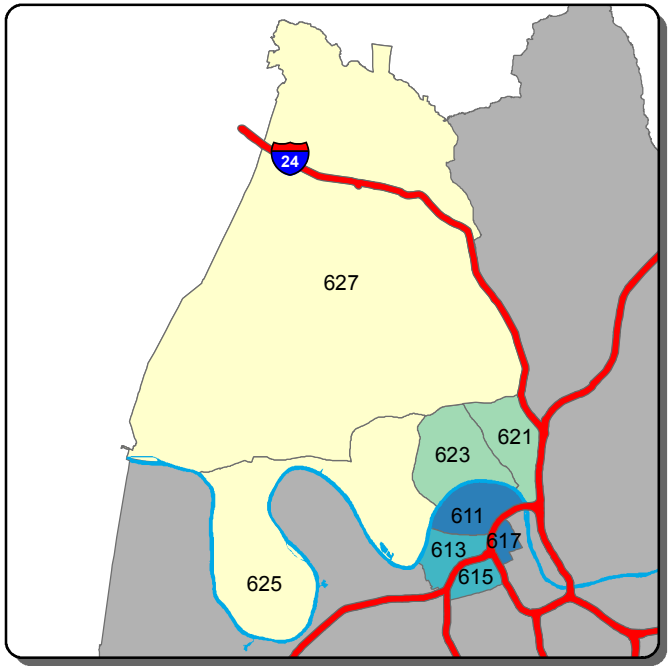

Self Initiated CAD - A Shift

0-83 84-136 137-189 190-242 >242

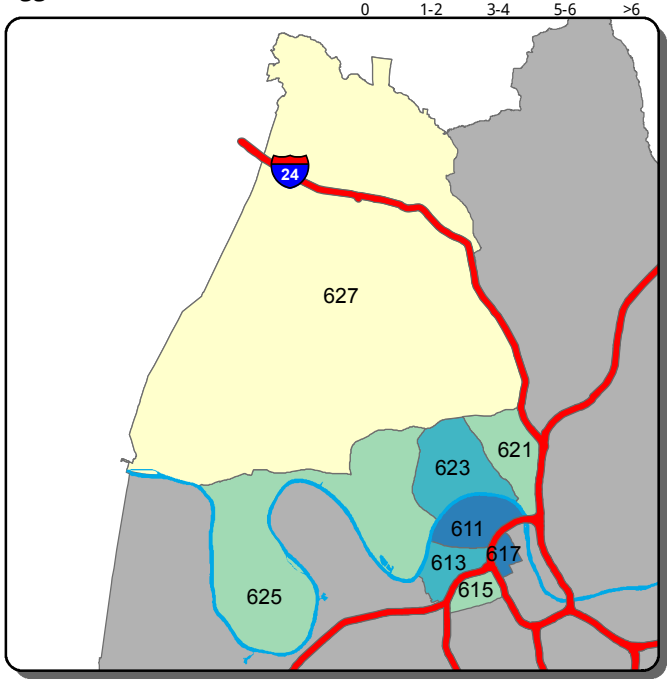

Self Initiated CAD - B Shift

0-68 69-175 176-282 283-390 >390

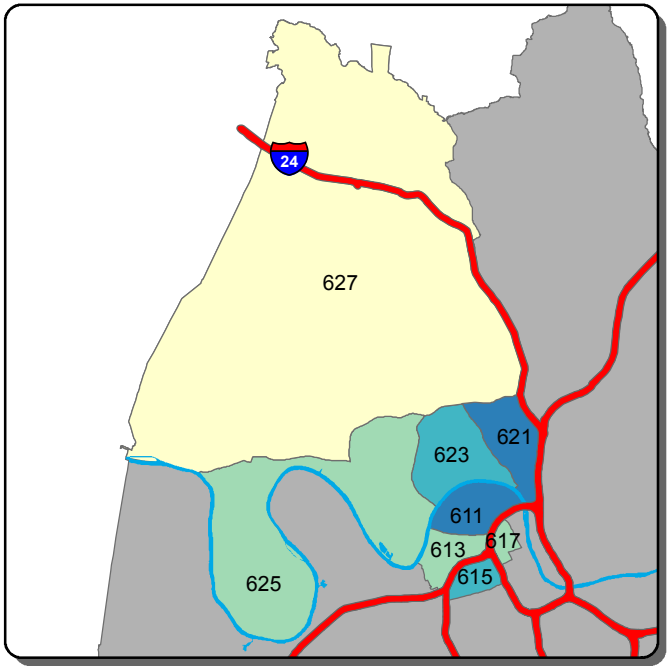

Self Initiated CAD - C Shift

0-86 87-144 145-201 202-259 >259

Information summarized for CompStat week ending 4/25/2015

Sourced from MNPD ARMS on 06/23/2014 at 2:07:05 PM. Data taken from incident reports using Uniform Crime Reporting definitions and guidelines, based on the date and time when the inicident was reported. 'A, B, and C Shift' refer to the following time periods: A Shift = 0700 - 1500; B Shift = 1500 - 2300; C Shift = 2300 - 0700.

Madison Precinct - Burglary and Theft from Vehicle Counts for the Past Two Weeks

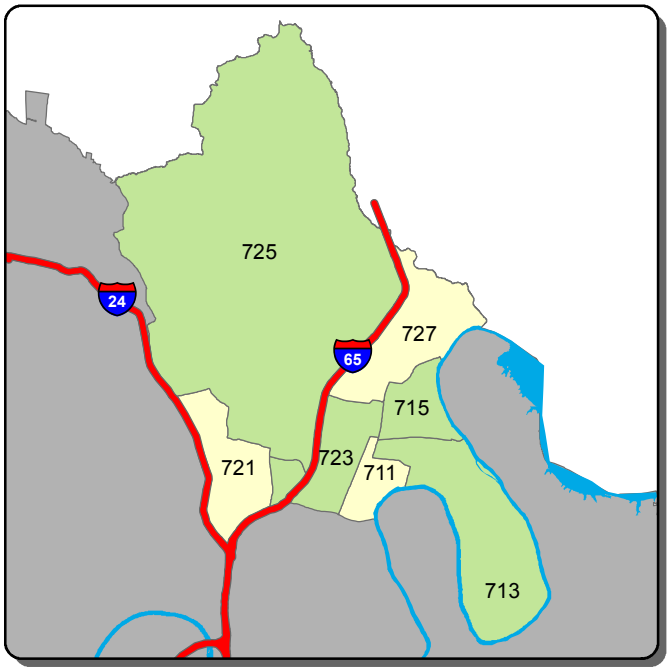

Burglary - A Shift

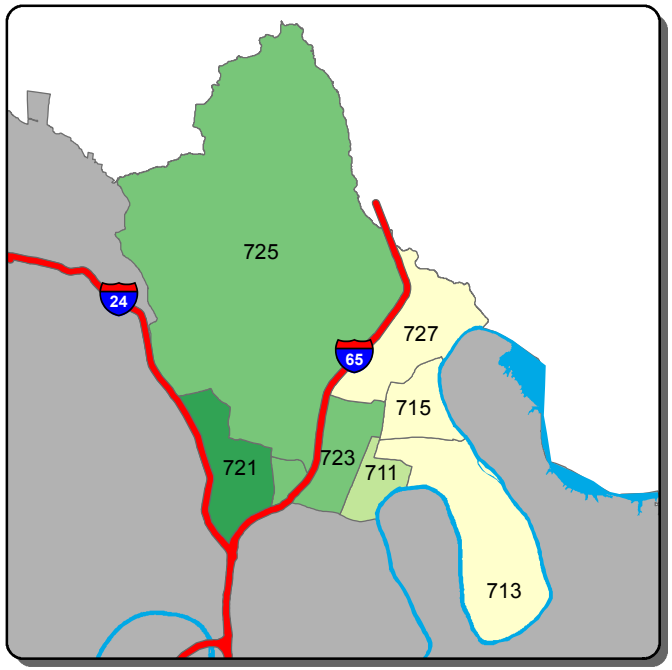

Burglary - B Shift

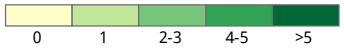

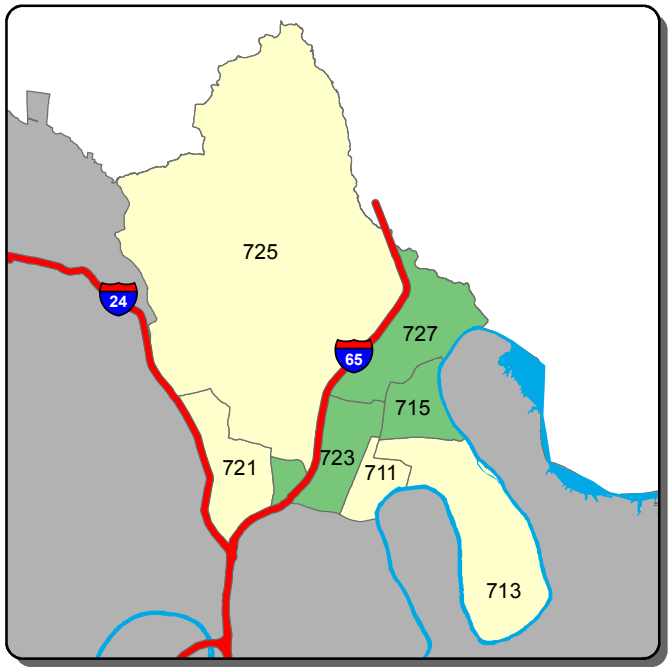

Burglary - C Shift

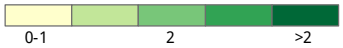

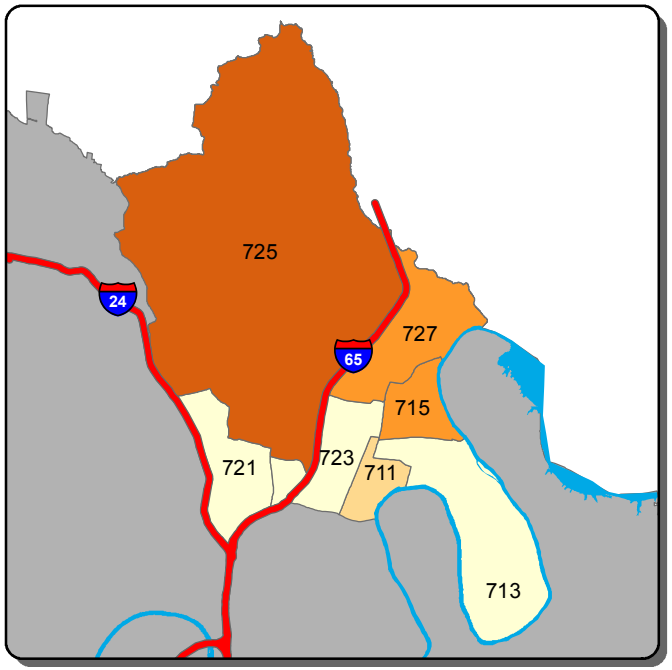

Theft from Vehicle - A Shift

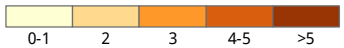

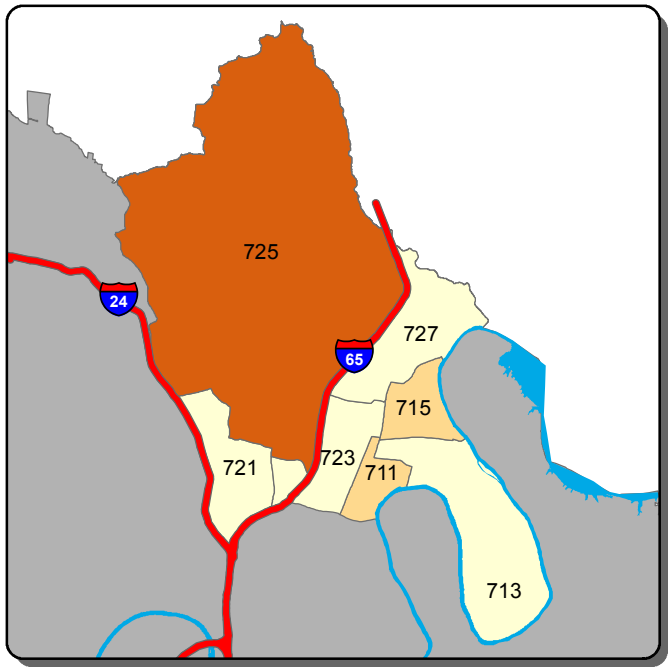

Theft from Vehicle - B Shift

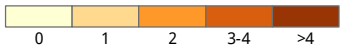

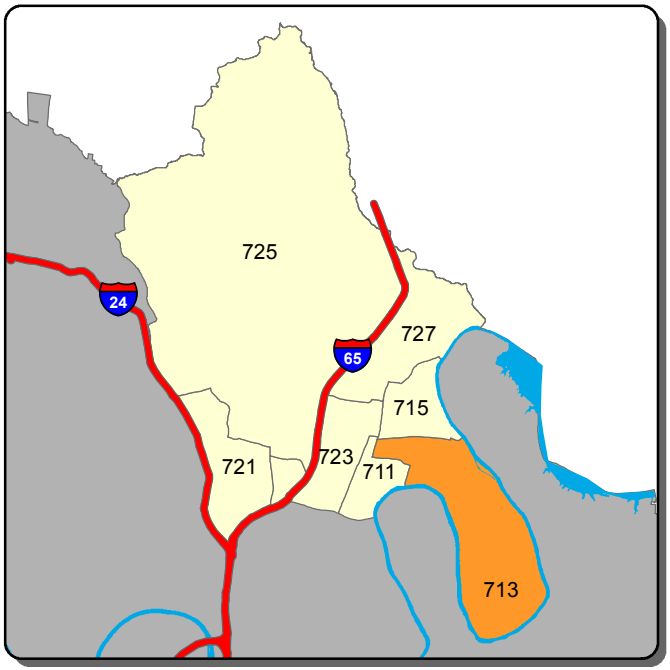

Theft from Vehicle - C Shift

Information summarized for CompStat week ending 4/25/2015

Sourced from MNPD ARMS on 06/23/2014 at 2:01:36 PM. Data taken from incident reports using Uniform Crime Reporting definitions and guidelines, based on the date and time when the inicident was reported. 'A, B, and C Shift' refer to the following time periods: A Shift = 0700 - 1500; B Shift = 1500 - 2300; C Shift = 2300 - 0700.

Madison Precinct - Aggravated Assault and Self Initiated CAD Counts for the Past Two Weeks

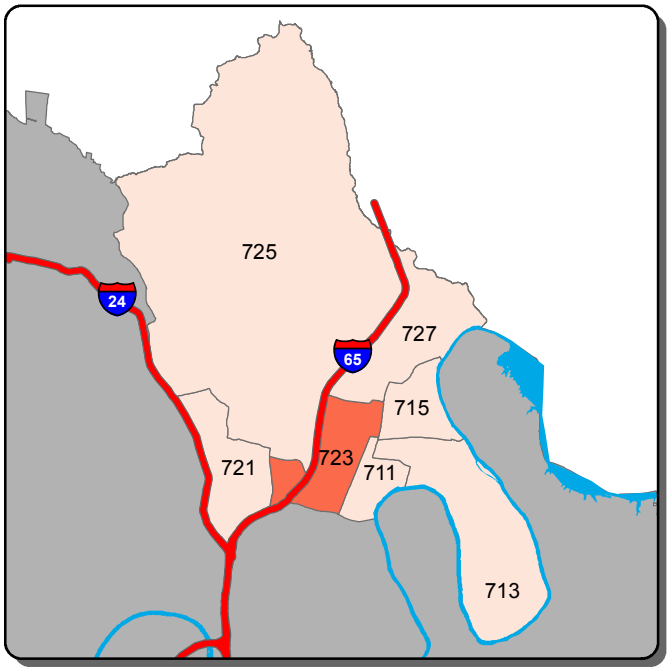

Aggravated Assault - A Shift

0 | 1 | >1

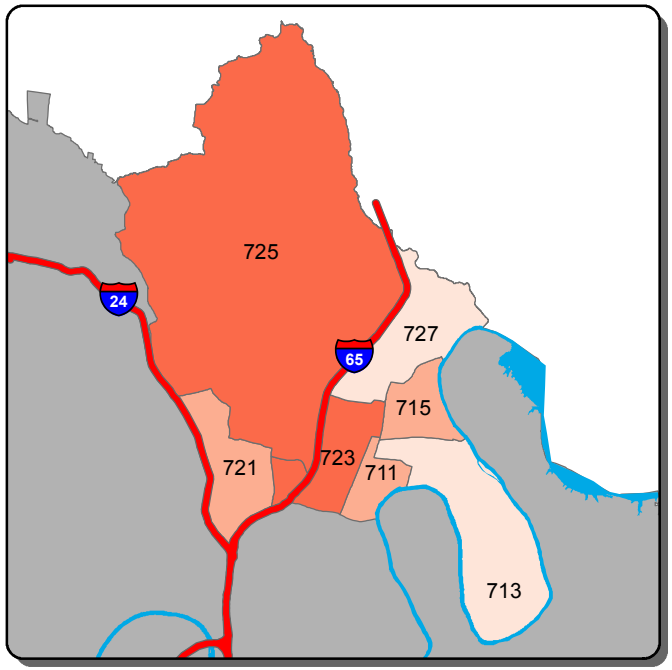

Aggravated Assault - B Shift

0 | 1 | 2 | 3 | >3

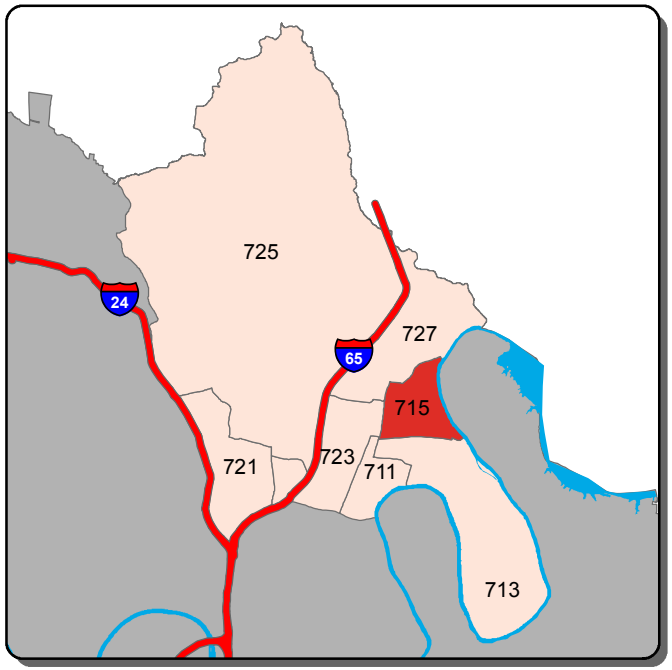

Aggravated Assault - C Shift

0 | 1-2 | 3 | >3

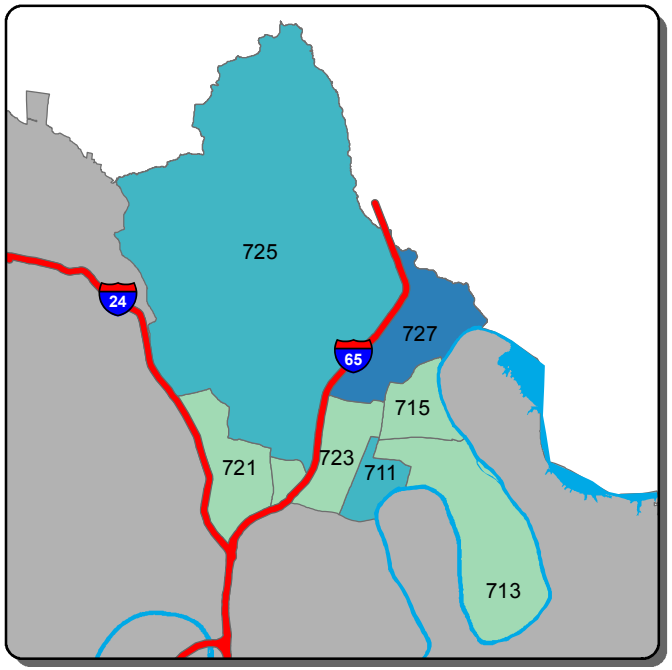

Self Initiated CAD - A Shift

0-64 | 65-100 | 101-137 | 138-173 | >173

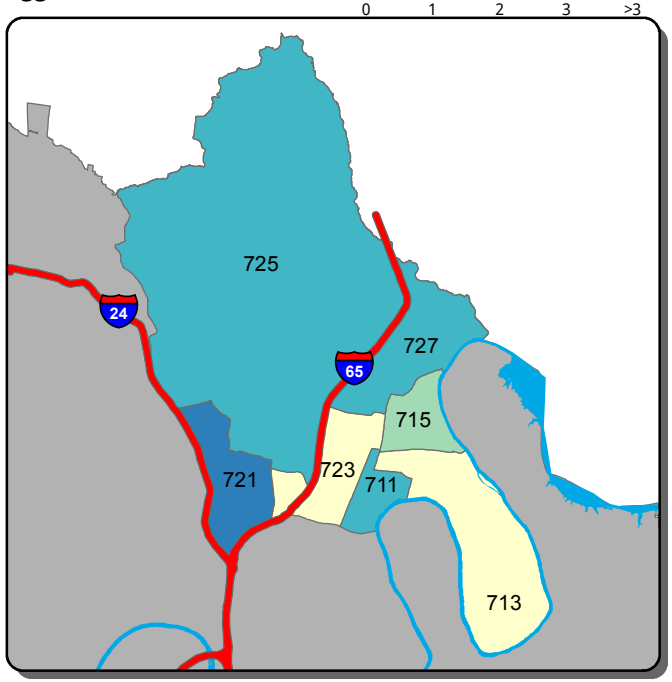

Self Initiated CAD - B Shift

0-106 | 107-160 | 161-213 | 214-267 | >267

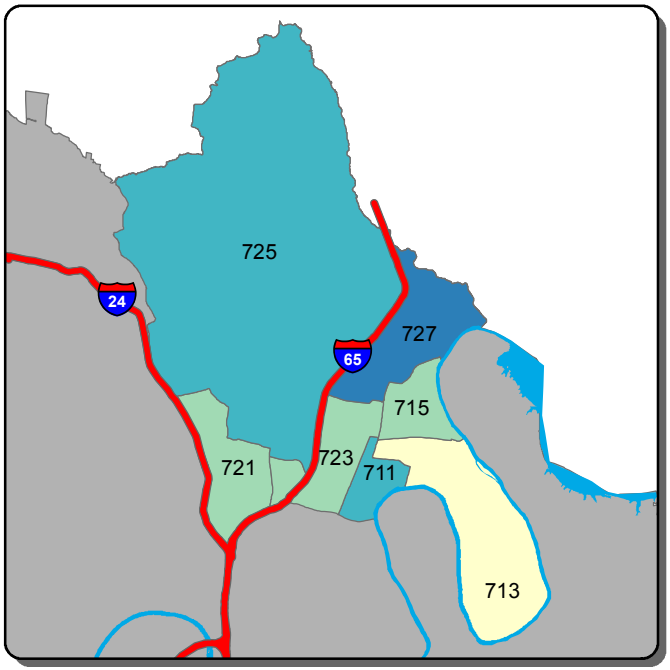

Self Initiated CAD - C Shift

0-67 | 68-117 | 118-167 | 168-217 | >217

Information summarized for CompStat week ending 4/25/2015

Sourced from MNPD ARMS on 06/23/2014 at 2:07:05 PM. Data taken from incident reports using Uniform Crime Reporting definitions and guidelines, based on the date and time when the inicident was reported. 'A, B, and C Shift' refer to the following time periods: A Shift = 0700 - 1500; B Shift = 1500 - 2300; C Shift = 2300 - 0700.

Midtown Hills Precinct - Burglary and Theft from Vehicle Counts for the Past Two Weeks

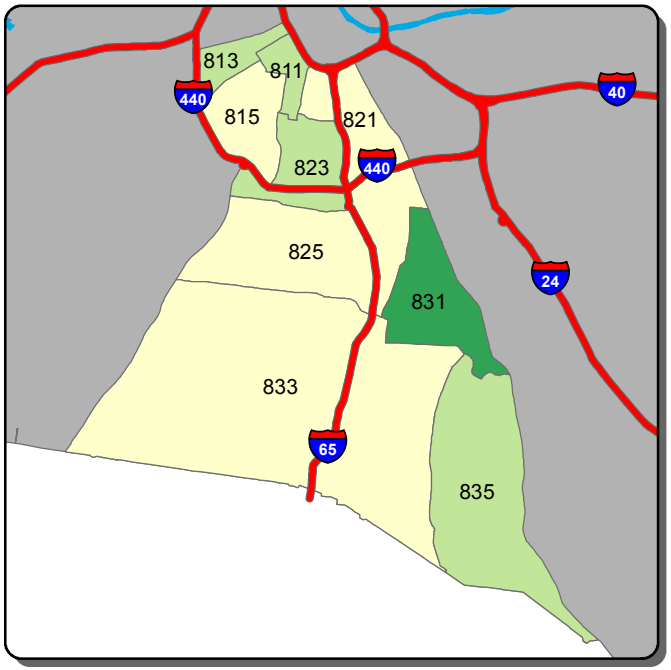

Burglary - A Shift

0 | 1 | 2 | 3 | >3

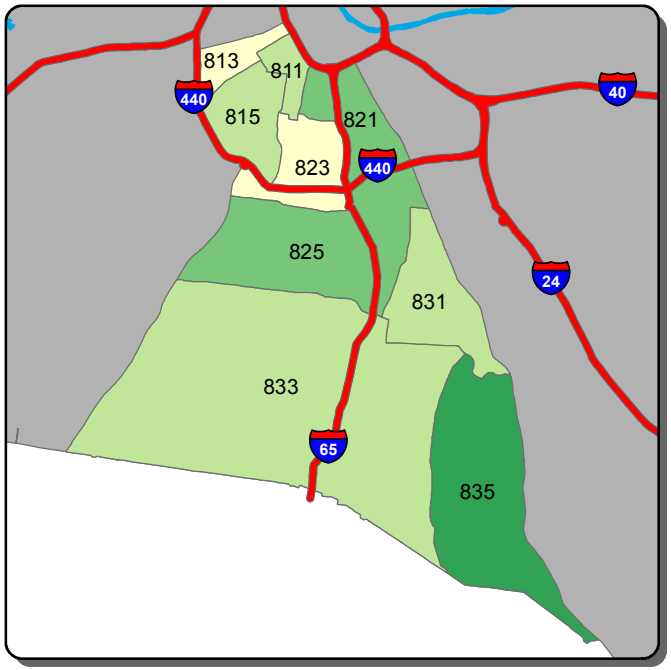

Burglary - B Shift

0 | 1-2 | 3-4 | 5-6 | >6

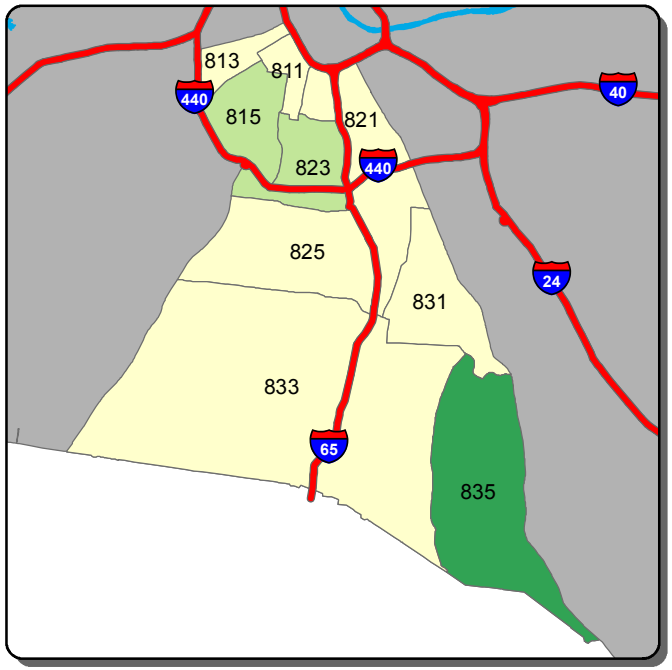

Burglary - C Shift

0 | 1 | 2 | 3 | >3

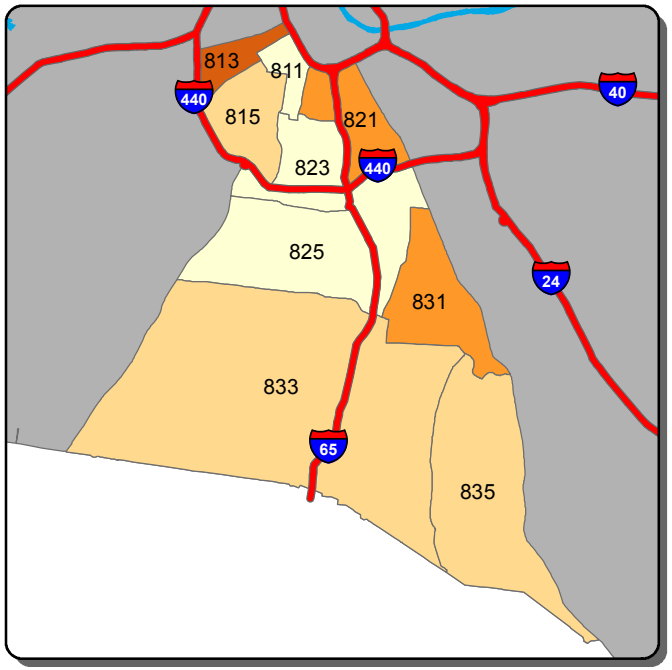

Theft from Vehicle - A Shift

0-1 | 2-3 | 4 | 5-6 | >6

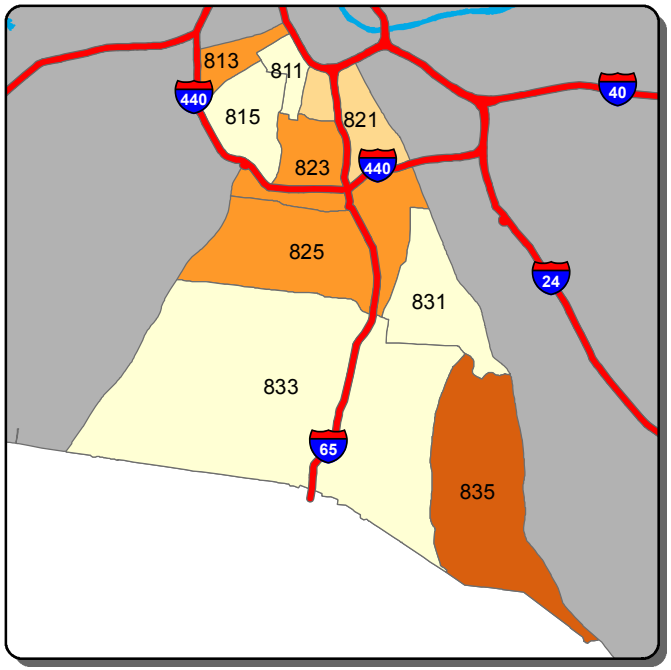

Theft from Vehicle - B Shift

0 | 1 | 2 | 3 | >3

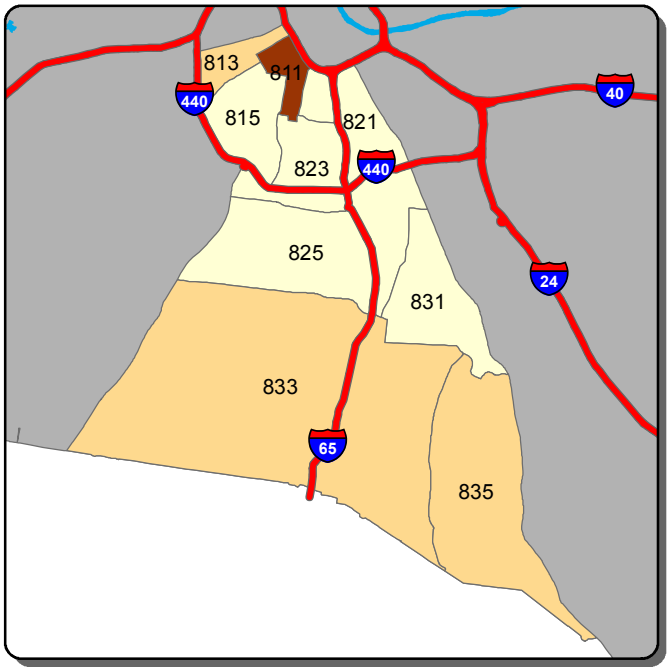

Theft from Vehicle - C Shift

0 | 1 | 2 | 3 | >3

Information summarized for CompStat week ending 4/25/2015

Sourced from MNPD ARMS on 06/23/2014 at 2:01:36 PM. Data taken from incident reports using Uniform Crime Reporting definitions and guidelines, based on the date and time when the inicident was reported. 'A, B, and C Shift' refer to the following time periods: A Shift = 0700 - 1500; B Shift = 1500 - 2300; C Shift = 2300 - 0700.

Midtown Hills Precinct - Aggravated Assault and Self Initiated CAD Counts for the Past Two Weeks

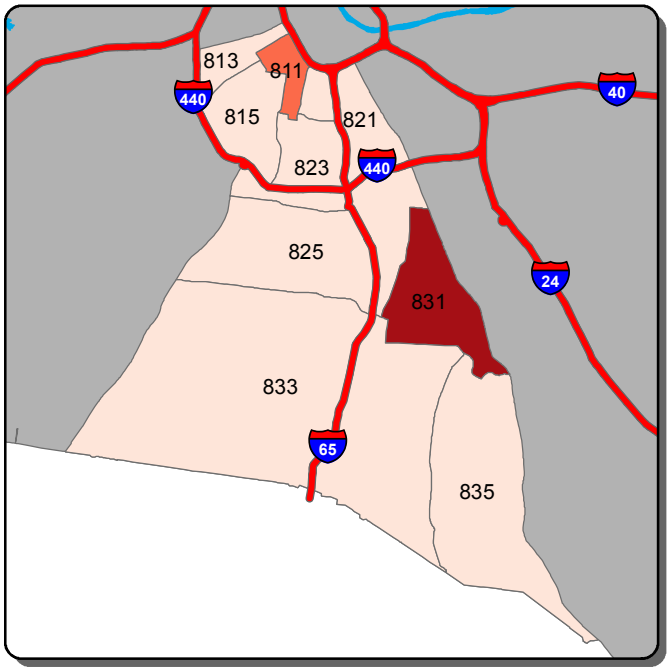

Aggravated Assault - A Shift

0 1 2 >2

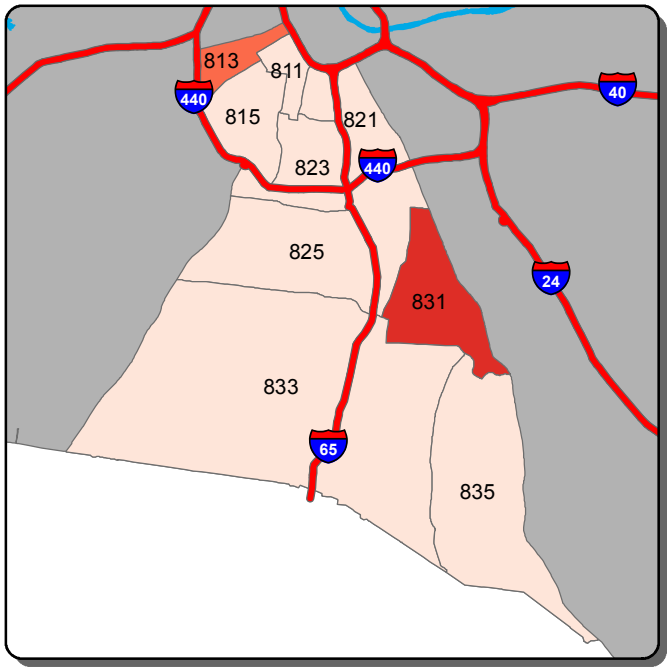

Aggravated Assault - B Shift

0 1 2 >2

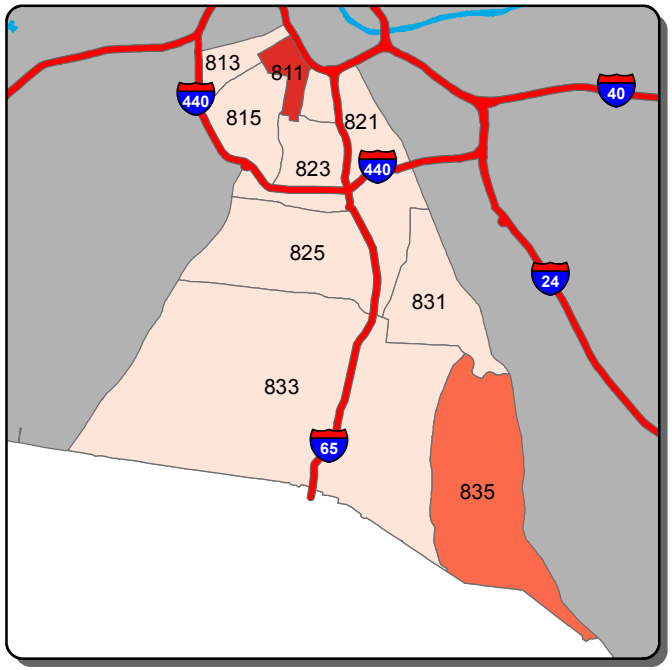

Aggravated Assault - C Shift

0 1 2 >2

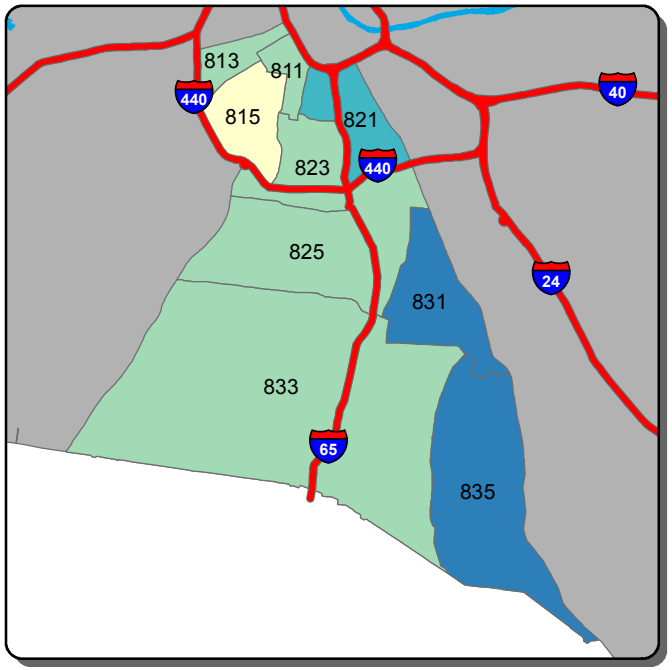

Self Initiated CAD - A Shift

0-101 102-141 142-180 181-219 >219

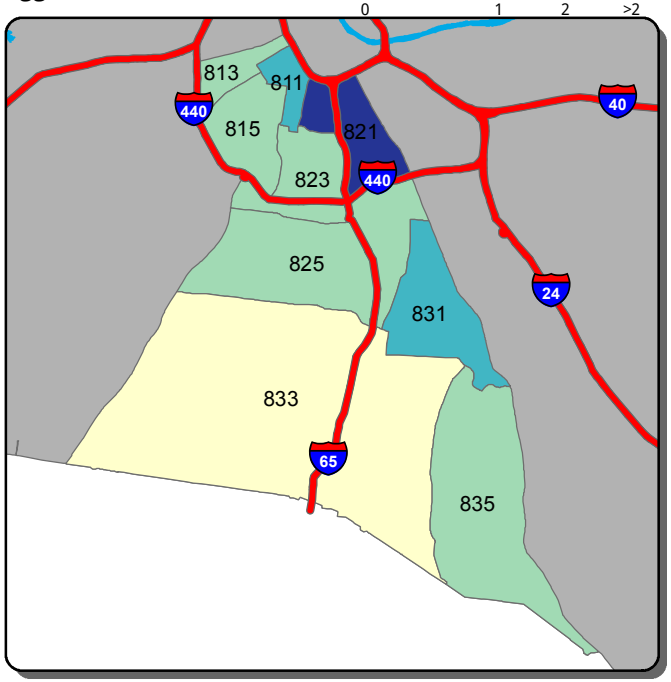

Self Initiated CAD - B Shift

0-137 138-214 215-292 293-369 >369

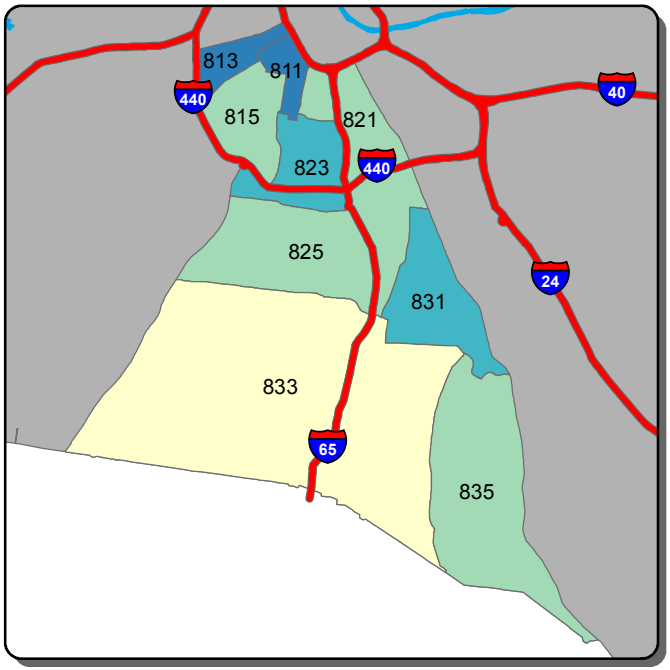

Self Initiated CAD - C Shift

0-113 114-154 155-195 196-236 >236

Information summarized for CompStat week ending 4/25/2015

Sourced from MNPD ARMS on 06/23/2014 at 2:07:05 PM. Data taken from incident reports using Uniform Crime Reporting definitions and guidelines, based on the date and time when the inicident was reported. 'A, B, and C Shift' refer to the following time periods: A Shift = 0700 - 1500; B Shift = 1500 - 2300; C Shift = 2300 - 0700.