CompStat Weekly Analysis

CompStat Weekly Analysis is provided by the Metropolitan Nashville Police Department Crime Analysis Section. This document does not necessarily reflect official UCR counts. It is intended to be a management tool and is for law enforcement use only.

"In any moment of decision, the best thing you can do is the right thing, the next best thing is the wrong thing, and the worst thing you can do is nothing."
- Theodore Roosevelt

Begin Date:	08/23/2015
End Date:	08/29/2015
Week:	35

Table of Contents

Incidents Section **1**
Rolling Two Week Analysis 2
Rolling Weekly Year-to-Year Analysis 3
Rolling Eight Week Analysis 4
Rolling Four Week Year-to-Year Analysis 5
Rolling Sixteen Week Analysis 6
Rolling Eight Week Year-to-Year 7
Year-to-Date Analysis 8
Rolling Twenty-Four Month 9
2 Week, 8 Week, 16 Week, YTD, and 24 Month Summary 10
Incident and Efficiency Report Summary* 11
UCR Incident Charts* 29
UCR Incidents - Annual Totals 38
UCR Incidents - YTD Comparisons: All Incidents 39
UCR Incidents - YTD Comparison Charts* 40
UCR Incidents - Annual Comparison Charts* 49
UCR Incidents - YTD Comparisons* 58
YTD Homicide Report 67
Year-to-Year Weekly Chart* 68

Arrests Section **77**
Physical and Citation Arrests - Adult 78
Arrests: Part I, Weapons Law, Drug-Related, DUI, and All Other 87
Outstanding Warrants: Served 89
Outstanding Warrants: Attempts / Served 90
Crooks With Guns / School Zone Report 95

Juvenile Section **96**
Juvenile Arrests 97
Juvenile Victims - Rolling Two Week Analysis 98
Juvenile Victims - Rolling Eight Week Analysis 99
Juvenile Victims - Year-to-Date Analysis 100
Juvenile Victims 101

Efficiencies Section **102**
Self-Initiated CAD 103
Dispatched Calls for Service 104
Vehicle Stop Analysis (Form 252) 105
Field Interview Report (Form 114) 106
Efficiency Charts* 107

High Crime Intersections and Hot Addresses Section **116**
High Crime Street Intersections* 117
County High Crime Street Intersections - Arrests 126
Hot Addresses* 127

Other Reports **136**
APR Data 137
Case Preparation Division - Case File Inventory 138
Court Attendance - 310s Issued by Month 139
Percentage of Incident Reports Included in CompStat Analysis 140

Map Section **141**
YTD Gunshot Victims - Countywide 142
Gunshot Victims - Countywide (Homicides and Injuries) 143
Gunshot Victims (Homicides, Injuries, and Property Damage) 144
YTD Gunshot Victims** 145
UCR Incident and Self-Initiated CAD Zone Maps** 153

* - Set of countywide and precinct reports
** - Set of precinct reports

Incidents Section

CompStat Weekly Analysis is provided by the Metropolitan Nashville Police Department Crime Analysis Section. This document does not necessarily reflect official UCR counts. It is intended to be a management tool and is for law enforcement use only.

"In any moment of decision, the best thing you can do is the right thing, the next best thing is the wrong thing, and the worst thing you can do is nothing."
- Theodore Roosevelt

Begin Date: 08/23/2015
End Date: 08/29/2015
Week: 35

Rolling Two Week Analysis

METROPOLITAN POLICE DEPARTMENT
of Nashville and Davidson County

Aggregated by precinct (incident location). Based on date when each incident was reported.

		Homicide	Forcible Rape	Commercial Robbery	Street Robbery	Total Robbery	Aggravated Assault	Commercial Burglary	Residential Burglary	Total Burglary	Larceny	Auto Theft	Violent Offenses	Property Offenses	Part I Offenses
West	Prior Week	0	2	2	3	5	8	4	9	13	43	3	15	59	74
	CompStat Week	0	0	2	1	3	4	2	4	6	59	5	7	70	77
	% Change	0.0 %	-100.0 %	0.0 %	-66.7 %	-40.0 %	-50.0 %	-50.0 %	-55.6 %	-53.8 %	37.2 %	66.7 %	-53.3 %	18.6 %	4.1 %
East	Prior Week	0	0	1	8	9	5	4	15	19	40	1	14	60	74
	CompStat Week	1	1	0	7	7	23	1	13	14	31	3	32	48	80
	% Change	Infinity	Infinity	-100.0 %	-12.5 %	-22.2 %	360.0 %	-75.0 %	-13.3 %	-26.3 %	-22.5 %	200.0 %	128.6 %	-20.0 %	8.1 %
South	Prior Week	0	2	1	18	19	22	4	21	25	72	3	43	100	143
	CompStat Week	0	3	0	8	8	22	1	26	27	58	5	33	90	123
	% Change	0.0 %	50.0 %	-100.0 %	-55.6 %	-57.9 %	0.0 %	-75.0 %	23.8 %	8.0 %	-19.4 %	66.7 %	-23.3 %	-10.0 %	-14.0 %
Central	Prior Week	0	3	0	0	0	1	2	0	2	14	2	4	18	22
	CompStat Week	0	1	0	2	2	3	1	0	1	12	2	6	15	21
	% Change	0.0 %	-66.7 %	0.0 %	Infinity	Infinity	200.0 %	-50.0 %	0.0 %	-50.0 %	-14.3 %	0.0 %	50.0 %	-16.7 %	-4.5 %
Hermitage	Prior Week	0	7	0	7	7	23	2	10	12	94	7	37	113	150
	CompStat Week	0	2	2	10	12	21	4	11	15	75	5	35	95	130
	% Change	0.0 %	-71.4 %	Infinity	42.9 %	71.4 %	-8.7 %	100.0 %	10.0 %	25.0 %	-20.2 %	-28.6 %	-5.4 %	-15.9 %	-13.3 %
North	Prior Week	0	3	0	8	8	28	2	11	13	45	6	39	64	103
	CompStat Week	0	3	1	5	6	8	3	8	11	29	1	17	41	58
	% Change	0.0 %	0.0 %	Infinity	-37.5 %	-25.0 %	-71.4 %	50.0 %	-27.3 %	-15.4 %	-35.6 %	-83.3 %	-56.4 %	-35.9 %	-43.7 %
Madison	Prior Week	0	3	0	5	5	7	2	9	11	46	8	15	65	80
	CompStat Week	0	0	3	0	3	4	0	6	6	43	4	7	53	60
	% Change	0.0 %	-100.0 %	Infinity	-100.0 %	-40.0 %	-42.9 %	-100.0 %	-33.3 %	-45.5 %	-6.5 %	-50.0 %	-53.3 %	-18.5 %	-25.0 %
Midtown Hills	Prior Week	0	1	0	4	4	5	11	18	29	52	4	10	85	95
	CompStat Week	0	1	1	2	3	9	8	12	20	48	4	13	72	85
	% Change	0.0 %	0.0 %	Infinity	-50.0 %	-25.0 %	80.0 %	-27.3 %	-33.3 %	-31.0 %	-7.7 %	0.0 %	30.0 %	-15.3 %	-10.5 %
Not Validated	Prior Week	0	0	0	0	0	3	0	0	0	1	0	3	1	4
	CompStat Week	0	0	0	0	0	1	0	3	3	3	0	1	6	7
	% Change	0.0 %	0.0 %	0.0 %	0.0 %	0.0 %	-66.7 %	0.0 %	Infinity	Infinity	200.0 %	0.0 %	-66.7 %	500.0 %	75.0 %
County	Prior Week	0	21	4	53	57	102	31	93	124	407	34	180	565	745
	CompStat Week	1	11	9	35	44	95	20	83	103	358	29	151	490	641
	% Change	Infinity	-47.6 %	125.0 %	-34.0 %	-22.8 %	-6.9 %	-35.5 %	-10.8 %	-16.9 %	-12.0 %	-14.7 %	-16.1 %	-13.3 %	-14.0 %

Prior Week	**Begin Date**	08/16/2015	**End Date**	08/22/2015
CompStat Week	**Begin Date**	08/23/2015	**End Date**	08/29/2015

Sourced from MNPD ARMS on 9/2/2015 7:41:01 AM. The figures above were sourced from incident reports using Uniform Crime Reporting definitions and reporting guidelines, based on the date when the crime was reported. This report is intended to be a management and planning tool and does not reflect the official UCR counts for the department. Incidents where a location is unknown or unspecified are included in the countywide totals. 'Unknown' refers to records in which the address is listed as 'Unknown' on the incident report. 'Not Validated' refers to records that were entered in with an invalid addresses.

Rolling Weekly Year-to-Year Analysis

METROPOLITAN POLICE DEPARTMENT
of Nashville and Davidson County

Aggregated by precinct (incident location). Based on date when each incident was reported.

		Homicide	Forcible Rape	Commercial Robbery	Street Robbery	Total Robbery	Aggravated Assault	Commercial Burglary	Residential Burglary	Total Burglary	Larceny	Auto Theft	Violent Offenses	Property Offenses	Part I Offenses
West	Prior Year	0	1	0	3	3	9	0	10	10	48	4	13	62	75
	Last Week	0	0	2	1	3	4	2	4	6	59	5	7	70	77
	% Change	0.0 %	-100.0 %	Infinity	-66.7 %	0.0 %	-55.6 %	Infinity	-60.0 %	-40.0 %	22.9 %	25.0 %	-46.2 %	12.9 %	2.7 %
East	Prior Year	0	1	0	10	10	15	6	12	18	28	0	26	46	72
	Last Week	1	1	0	7	7	23	1	13	14	31	3	32	48	80
	% Change	Infinity	0.0 %	0.0 %	-30.0 %	-30.0 %	53.3 %	-83.3 %	8.3 %	-22.2 %	10.7 %	Infinity	23.1 %	4.3 %	11.1 %
South	Prior Year	1	3	1	7	8	28	3	15	18	46	3	40	67	107
	Last Week	0	3	0	8	8	22	1	26	27	58	5	33	90	123
	% Change	-100.0 %	0.0 %	-100.0 %	14.3 %	0.0 %	-21.4 %	-66.7 %	73.3 %	50.0 %	26.1 %	66.7 %	-17.5 %	34.3 %	15.0 %
Central	Prior Year	0	2	0	6	6	1	0	1	1	26	0	9	27	36
	Last Week	0	1	0	2	2	3	1	0	1	12	2	6	15	21
	% Change	0.0 %	-50.0 %	0.0 %	-66.7 %	-66.7 %	200.0 %	Infinity	-100.0 %	0.0 %	-53.8 %	Infinity	-33.3 %	-44.4 %	-41.7 %
Hermitage	Prior Year	0	2	1	10	11	19	4	15	19	68	4	32	91	123
	Last Week	0	2	2	10	12	21	4	11	15	75	5	35	95	130
	% Change	0.0 %	0.0 %	100.0 %	0.0 %	9.1 %	10.5 %	0.0 %	-26.7 %	-21.1 %	10.3 %	25.0 %	9.4 %	4.4 %	5.7 %
North	Prior Year	0	1	0	2	2	21	3	15	18	26	5	24	49	73
	Last Week	0	3	1	5	6	8	3	8	11	29	1	17	41	58
	% Change	0.0 %	200.0 %	Infinity	150.0 %	200.0 %	-61.9 %	0.0 %	-46.7 %	-38.9 %	11.5 %	-80.0 %	-29.2 %	-16.3 %	-20.5 %
Madison	Prior Year	0	1	1	0	1	6	0	5	5	50	3	8	58	66
	Last Week	0	0	3	0	3	4	0	6	6	43	4	7	53	60
	% Change	0.0 %	-100.0 %	200.0 %	0.0 %	200.0 %	-33.3 %	0.0 %	20.0 %	20.0 %	-14.0 %	33.3 %	-12.5 %	-8.6 %	-9.1 %
Midtown Hills	Prior Year	0	1	1	5	6	7	6	9	15	47	1	14	63	77
	Last Week	0	1	1	2	3	9	8	12	20	48	4	13	72	85
	% Change	0.0 %	0.0 %	0.0 %	-60.0 %	-50.0 %	28.6 %	33.3 %	33.3 %	33.3 %	2.1 %	300.0 %	-7.1 %	14.3 %	10.4 %
Not Validated	Prior Year	0	0	0	0	0	0	0	0	0	0	0	0	0	0
	Last Week	0	0	0	0	0	1	0	3	3	3	0	1	6	7
	% Change	0.0 %	0.0 %	0.0 %	0.0 %	0.0 %	Infinity	0.0 %	Infinity	Infinity	Infinity	0.0 %	Infinity	Infinity	Infinity
County	Prior Year	1	12	4	43	47	106	22	82	104	339	20	166	463	629
	Last Week	1	11	9	35	44	95	20	83	103	358	29	151	490	641
	% Change	0.0 %	-8.3 %	125.0 %	-18.6 %	-6.4 %	-10.4 %	-9.1 %	1.2 %	-1.0 %	5.6 %	45.0 %	-9.0 %	5.8 %	1.9 %

Prior Year	**Begin Date**	08/24/2014	**End Date**	08/30/2014
Last Week	**Begin Date**	08/23/2015	**End Date**	08/29/2015

Sourced from MNPD ARMS on 9/2/2015 7:41:01 AM. The figures above were sourced from incident reports using Uniform Crime Reporting definitions and reporting guidelines, based on the date when the crime was reported. This report is intended to be a management and planning tool and does not reflect the official UCR counts for the department. Incidents where a location is unknown or unspecified are included in the countywide totals. 'Unknown' refers to records in which the address is listed as 'Unknown' on the incident report. 'Not Validated' refers to records that were entered in with an invalid addresses.

Rolling Eight Week Analysis

METROPOLITAN POLICE DEPARTMENT
of Nashville and Davidson County

Aggregated by precinct (incident location). Based on date when each incident was reported.

		Homicide	Forcible Rape	Commercial Robbery	Street Robbery	Total Robbery	Aggravated Assault	Commercial Burglary	Residential Burglary	Total Burglary	Larceny	Auto Theft	Violent Offenses	Property Offenses	Part I Offenses
West	Prior 4 Weeks	0	2	1	8	9	22	18	18	36	215	10	33	261	294
	Last 4 Weeks	0	4	5	6	11	21	9	21	30	205	14	36	249	285
	% Change	0.0 %	100.0 %	400.0 %	-25.0 %	22.2 %	-4.5 %	-50.0 %	16.7 %	-16.7 %	-4.7 %	40.0 %	9.1 %	-4.6 %	-3.1 %
East	Prior 4 Weeks	0	7	2	21	23	76	5	49	54	190	21	106	265	371
	Last 4 Weeks	1	4	1	20	21	54	7	52	59	165	15	80	239	319
	% Change	Infinity	-42.9 %	-50.0 %	-4.8 %	-8.7 %	-28.9 %	40.0 %	6.1 %	9.3 %	-13.2 %	-28.6 %	-24.5 %	-9.8 %	-14.0 %
South	Prior 4 Weeks	3	17	6	48	54	84	12	82	94	256	24	158	374	532
	Last 4 Weeks	1	12	3	43	46	100	10	106	116	250	17	159	383	542
	% Change	-66.7 %	-29.4 %	-50.0 %	-10.4 %	-14.8 %	19.0 %	-16.7 %	29.3 %	23.4 %	-2.3 %	-29.2 %	0.6 %	2.4 %	1.9 %
Central	Prior 4 Weeks	0	7	0	10	10	18	5	3	8	84	3	35	95	130
	Last 4 Weeks	0	5	0	6	6	19	8	1	9	55	4	30	68	98
	% Change	0.0 %	-28.6 %	0.0 %	-40.0 %	-40.0 %	5.6 %	60.0 %	-66.7 %	12.5 %	-34.5 %	33.3 %	-14.3 %	-28.4 %	-24.6 %
Hermitage	Prior 4 Weeks	2	8	2	18	20	83	12	50	62	333	21	113	416	529
	Last 4 Weeks	0	13	3	27	30	80	11	49	60	345	19	123	424	547
	% Change	-100.0 %	62.5 %	50.0 %	50.0 %	50.0 %	-3.6 %	-8.3 %	-2.0 %	-3.2 %	3.6 %	-9.5 %	8.8 %	1.9 %	3.4 %
North	Prior 4 Weeks	1	6	1	36	37	90	9	41	50	181	26	134	257	391
	Last 4 Weeks	2	15	2	24	26	85	14	48	62	165	19	128	246	374
	% Change	100.0 %	150.0 %	100.0 %	-33.3 %	-29.7 %	-5.6 %	55.6 %	17.1 %	24.0 %	-8.8 %	-26.9 %	-4.5 %	-4.3 %	-4.3 %
Madison	Prior 4 Weeks	0	5	2	9	11	48	10	50	60	196	21	64	277	341
	Last 4 Weeks	0	6	4	13	17	43	7	38	45	176	18	66	239	305
	% Change	0.0 %	20.0 %	100.0 %	44.4 %	54.5 %	-10.4 %	-30.0 %	-24.0 %	-25.0 %	-10.2 %	-14.3 %	3.1 %	-13.7 %	-10.6 %
Midtown Hills	Prior 4 Weeks	0	2	2	18	20	29	14	32	46	199	9	51	254	305
	Last 4 Weeks	2	6	1	14	15	34	31	50	81	225	15	57	321	378
	% Change	Infinity	200.0 %	-50.0 %	-22.2 %	-25.0 %	17.2 %	121.4 %	56.3 %	76.1 %	13.1 %	66.7 %	11.8 %	26.4 %	23.9 %
Not Validated	Prior 4 Weeks	0	0	0	0	0	1	0	0	0	0	0	1	0	1
	Last 4 Weeks	0	0	0	0	0	4	0	3	3	5	0	4	8	12
	% Change	0.0 %	0.0 %	0.0 %	0.0 %	0.0 %	300.0 %	0.0 %	Infinity	Infinity	Infinity	0.0 %	300.0 %	Infinity	1,100.0 %
County	Prior 4 Weeks	6	54	16	168	184	451	85	325	410	1,654	135	695	2,199	2,894
	Last 4 Weeks	6	65	19	153	172	440	97	368	465	1,591	121	683	2,177	2,860
	% Change	0.0 %	20.4 %	18.8 %	-8.9 %	-6.5 %	-2.4 %	14.1 %	13.2 %	13.4 %	-3.8 %	-10.4 %	-1.7 %	-1.0 %	-1.2 %

Prior 4 Weeks	**Begin Date**	07/05/2015	**End Date**	08/01/2015
Last 4 Weeks	**Begin Date**	08/02/2015	**End Date**	08/29/2015

Sourced from MNPD ARMS on 9/2/2015 7:41:01 AM. The figures above were sourced from incident reports using Uniform Crime Reporting definitions and reporting guidelines, based on the date when the crime was reported. This report is intended to be a management and planning tool and does not reflect the official UCR counts for the department. Incidents where a location is unknown or unspecified are included in the countywide totals. 'Unknown' refers to records in which the address is listed as 'Unknown' on the incident report. 'Not Validated' refers to records that were entered in with an invalid addresses.

Rolling Four Week Year-to-Year Analysis

METROPOLITAN POLICE DEPARTMENT
of Nashville and Davidson County

Aggregated by precinct (incident location). Based on date when each incident was reported.

		Homicide	Forcible Rape	Commercial Robbery	Street Robbery	Total Robbery	Aggravated Assault	Commercial Burglary	Residential Burglary	Total Burglary	Larceny	Auto Theft	Violent Offenses	Property Offenses	Part I Offenses
West	Prior Year	0	3	0	6	6	24	0	38	38	195	14	33	247	280
	Last 4 Weeks	0	4	5	6	11	21	9	21	30	205	14	36	249	285
	% Change	0.0 %	33.3 %	Infinity	0.0 %	83.3 %	-12.5 %	Infinity	-44.7 %	-21.1 %	5.1 %	0.0 %	9.1 %	0.8 %	1.8 %
East	Prior Year	0	9	1	28	29	98	10	36	46	120	11	136	177	313
	Last 4 Weeks	1	4	1	20	21	54	7	52	59	165	15	80	239	319
	% Change	Infinity	-55.6 %	0.0 %	-28.6 %	-27.6 %	-44.9 %	-30.0 %	44.4 %	28.3 %	37.5 %	36.4 %	-41.2 %	35.0 %	1.9 %
South	Prior Year	1	10	2	25	27	103	22	61	83	245	21	141	349	490
	Last 4 Weeks	1	12	3	43	46	100	10	106	116	250	17	159	383	542
	% Change	0.0 %	20.0 %	50.0 %	72.0 %	70.4 %	-2.9 %	-54.5 %	73.8 %	39.8 %	2.0 %	-19.0 %	12.8 %	9.7 %	10.6 %
Central	Prior Year	0	4	0	13	13	24	0	3	3	95	1	41	99	140
	Last 4 Weeks	0	5	0	6	6	19	8	1	9	55	4	30	68	98
	% Change	0.0 %	25.0 %	0.0 %	-53.8 %	-53.8 %	-20.8 %	Infinity	-66.7 %	200.0 %	-42.1 %	300.0 %	-26.8 %	-31.3 %	-30.0 %
Hermitage	Prior Year	0	6	2	29	31	79	9	56	65	291	10	116	366	482
	Last 4 Weeks	0	13	3	27	30	80	11	49	60	345	19	123	424	547
	% Change	0.0 %	116.7 %	50.0 %	-6.9 %	-3.2 %	1.3 %	22.2 %	-12.5 %	-7.7 %	18.6 %	90.0 %	6.0 %	15.8 %	13.5 %
North	Prior Year	1	4	1	13	14	84	11	41	52	128	23	103	203	306
	Last 4 Weeks	2	15	2	24	26	85	14	48	62	165	19	128	246	374
	% Change	100.0 %	275.0 %	100.0 %	84.6 %	85.7 %	1.2 %	27.3 %	17.1 %	19.2 %	28.9 %	-17.4 %	24.3 %	21.2 %	22.2 %
Madison	Prior Year	0	6	5	4	9	57	5	39	44	201	7	72	252	324
	Last 4 Weeks	0	6	4	13	17	43	7	38	45	176	18	66	239	305
	% Change	0.0 %	0.0 %	-20.0 %	225.0 %	88.9 %	-24.6 %	40.0 %	-2.6 %	2.3 %	-12.4 %	157.1 %	-8.3 %	-5.2 %	-5.9 %
Midtown Hills	Prior Year	1	4	1	12	13	31	13	54	67	200	12	49	279	328
	Last 4 Weeks	2	6	1	14	15	34	31	50	81	225	15	57	321	378
	% Change	100.0 %	50.0 %	0.0 %	16.7 %	15.4 %	9.7 %	138.5 %	-7.4 %	20.9 %	12.5 %	25.0 %	16.3 %	15.1 %	15.2 %
Not Validated	Prior Year	0	0	0	0	0	0	0	0	0	0	0	0	0	0
	Last 4 Weeks	0	0	0	0	0	4	0	3	3	5	0	4	8	12
	% Change	0.0 %	0.0 %	0.0 %	0.0 %	0.0 %	Infinity	0.0 %	Infinity	Infinity	Infinity	0.0 %	Infinity	Infinity	Infinity
County	Prior Year	3	46	12	130	142	500	70	328	398	1,475	99	691	1,972	2,663
	Last 4 Weeks	6	65	19	153	172	440	97	368	465	1,591	121	683	2,177	2,860
	% Change	100.0 %	41.3 %	58.3 %	17.7 %	21.1 %	-12.0 %	38.6 %	12.2 %	16.8 %	7.9 %	22.2 %	-1.2 %	10.4 %	7.4 %

Prior Year	**Begin Date**	08/03/2014	**End Date**	08/30/2014
Last 4 Weeks	**Begin Date**	08/02/2015	**End Date**	08/29/2015

Sourced from MNPD ARMS on 9/2/2015 7:41:02 AM. The figures above were sourced from incident reports using Uniform Crime Reporting definitions and reporting guidelines, based on the date when the crime was reported. This report is intended to be a management and planning tool and does not reflect the official UCR counts for the department. Incidents where a location is unknown or unspecified are included in the countywide totals. 'Unknown' refers to records in which the address is listed as 'Unknown' on the incident report. 'Not Validated' refers to records that were entered in with an invalid addresses.

Rolling Sixteen Week Analysis

METROPOLITAN POLICE DEPARTMENT
of Nashville and Davidson County

Aggregated by precinct (incident location). Based on date when each incident was reported.

		Homicide	Forcible Rape	Commercial Robbery	Street Robbery	Total Robbery	Aggravated Assault	Commercial Burglary	Residential Burglary	Total Burglary	Larceny	Auto Theft	Violent Offenses	Property Offenses	Part I Offenses
West	Prior 8 Weeks	0	4	5	7	12	51	7	57	64	404	15	67	483	550
	Last 8 Weeks	0	6	6	14	20	43	27	39	66	420	24	69	510	579
	% Change	0.0 %	50.0 %	20.0 %	100.0 %	66.7 %	-15.7 %	285.7 %	-31.6 %	3.1 %	4.0 %	60.0 %	3.0 %	5.6 %	5.3 %
East	Prior 8 Weeks	2	10	5	28	33	133	9	73	82	319	27	178	428	606
	Last 8 Weeks	1	11	3	41	44	130	12	101	113	355	36	186	504	690
	% Change	-50.0 %	10.0 %	-40.0 %	46.4 %	33.3 %	-2.3 %	33.3 %	38.4 %	37.8 %	11.3 %	33.3 %	4.5 %	17.8 %	13.9 %
South	Prior 8 Weeks	3	15	6	54	60	160	30	145	175	488	38	238	701	939
	Last 8 Weeks	4	29	9	91	100	184	22	188	210	506	41	317	757	1,074
	% Change	33.3 %	93.3 %	50.0 %	68.5 %	66.7 %	15.0 %	-26.7 %	29.7 %	20.0 %	3.7 %	7.9 %	33.2 %	8.0 %	14.4 %
Central	Prior 8 Weeks	0	12	0	19	19	52	8	3	11	158	9	83	178	261
	Last 8 Weeks	0	12	0	16	16	37	13	4	17	139	7	65	163	228
	% Change	0.0 %	0.0 %	0.0 %	-15.8 %	-15.8 %	-28.8 %	62.5 %	33.3 %	54.5 %	-12.0 %	-22.2 %	-21.7 %	-8.4 %	-12.6 %
Hermitage	Prior 8 Weeks	1	13	11	53	64	146	20	108	128	622	42	224	792	1,016
	Last 8 Weeks	2	21	5	45	50	163	23	99	122	678	40	236	840	1,076
	% Change	100.0 %	61.5 %	-54.5 %	-15.1 %	-21.9 %	11.6 %	15.0 %	-8.3 %	-4.7 %	9.0 %	-4.8 %	5.4 %	6.1 %	5.9 %
North	Prior 8 Weeks	7	10	5	46	51	160	15	59	74	291	42	228	407	635
	Last 8 Weeks	3	21	3	60	63	175	23	89	112	346	45	262	503	765
	% Change	-57.1 %	110.0 %	-40.0 %	30.4 %	23.5 %	9.4 %	53.3 %	50.8 %	51.4 %	18.9 %	7.1 %	14.9 %	23.6 %	20.5 %
Madison	Prior 8 Weeks	1	9	4	24	28	104	7	84	91	378	42	142	511	653
	Last 8 Weeks	0	11	6	22	28	91	17	88	105	372	39	130	516	646
	% Change	-100.0 %	22.2 %	50.0 %	-8.3 %	0.0 %	-12.5 %	142.9 %	4.8 %	15.4 %	-1.6 %	-7.1 %	-8.5 %	1.0 %	-1.1 %
Midtown Hills	Prior 8 Weeks	0	10	5	23	28	73	15	50	65	375	26	111	466	577
	Last 8 Weeks	2	8	3	32	35	63	45	82	127	424	24	108	575	683
	% Change	Infinity	-20.0 %	-40.0 %	39.1 %	25.0 %	-13.7 %	200.0 %	64.0 %	95.4 %	13.1 %	-7.7 %	-2.7 %	23.4 %	18.4 %
Not Validated	Prior 8 Weeks	0	0	0	0	0	0	0	0	0	1	0	0	1	1
	Last 8 Weeks	0	0	0	0	0	5	0	3	3	5	0	5	8	13
	% Change	0.0 %	0.0 %	0.0 %	0.0 %	0.0 %	Infinity	0.0 %	Infinity	Infinity	400.0 %	0.0 %	Infinity	700.0 %	1,200.0 %
County	Prior 8 Weeks	14	83	41	254	295	879	111	579	690	3,036	241	1,271	3,967	5,238
	Last 8 Weeks	12	119	35	321	356	891	182	693	875	3,245	256	1,378	4,376	5,754
	% Change	-14.3 %	43.4 %	-14.6 %	26.4 %	20.7 %	1.4 %	64.0 %	19.7 %	26.8 %	6.9 %	6.2 %	8.4 %	10.3 %	9.9 %

Prior 8 Weeks	**Begin Date**	05/10/2015	**End Date**	07/04/2015
Last 8 Weeks	**Begin Date**	07/05/2015	**End Date**	08/29/2015

Sourced from MNPD ARMS on 9/2/2015 7:41:02 AM. The figures above were sourced from incident reports using Uniform Crime Reporting definitions and reporting guidelines, based on the date when the crime was reported. This report is intended to be a management and planning tool and does not reflect the official UCR counts for the department. Incidents where a location is unknown or unspecified are included in the countywide totals. 'Unknown' refers to records in which the address is listed as 'Unknown' on the incident report. 'Not Validated' refers to records that were entered in with an invalid addresses.

Rolling Eight Week Year-to-Year Analysis

METROPOLITAN POLICE DEPARTMENT
of Nashville and Davidson County

Aggregated by precinct (incident location). Based on date when each incident was reported.

		Homicide	Forcible Rape	Commercial Robbery	Street Robbery	Total Robbery	Aggravated Assault	Commercial Burglary	Residential Burglary	Total Burglary	Larceny	Auto Theft	Violent Offenses	Property Offenses	Part I Offenses
West	Prior Year	0	6	1	14	15	73	9	73	82	380	24	94	486	580
	Last 8 Weeks	0	6	6	14	20	43	27	39	66	420	24	69	510	579
	% Change	0.0 %	0.0 %	500.0 %	0.0 %	33.3 %	-41.1 %	200.0 %	-46.6 %	-19.5 %	10.5 %	0.0 %	-26.6 %	4.9 %	-0.2 %
East	Prior Year	0	16	1	42	43	168	19	86	105	250	21	227	376	603
	Last 8 Weeks	1	11	3	41	44	130	12	101	113	355	36	186	504	690
	% Change	Infinity	-31.3 %	200.0 %	-2.4 %	2.3 %	-22.6 %	-36.8 %	17.4 %	7.6 %	42.0 %	71.4 %	-18.1 %	34.0 %	14.4 %
South	Prior Year	2	19	4	51	55	179	31	120	151	492	33	255	676	931
	Last 8 Weeks	4	29	9	91	100	184	22	188	210	506	41	317	757	1,074
	% Change	100.0 %	52.6 %	125.0 %	78.4 %	81.8 %	2.8 %	-29.0 %	56.7 %	39.1 %	2.8 %	24.2 %	24.3 %	12.0 %	15.4 %
Central	Prior Year	0	7	0	14	14	38	0	5	5	194	4	59	203	262
	Last 8 Weeks	0	12	0	16	16	37	13	4	17	139	7	65	163	228
	% Change	0.0 %	71.4 %	0.0 %	14.3 %	14.3 %	-2.6 %	Infinity	-20.0 %	240.0 %	-28.4 %	75.0 %	10.2 %	-19.7 %	-13.0 %
Hermitage	Prior Year	1	10	6	50	56	176	28	108	136	637	23	243	796	1,039
	Last 8 Weeks	2	21	5	45	50	163	23	99	122	678	40	236	840	1,076
	% Change	100.0 %	110.0 %	-16.7 %	-10.0 %	-10.7 %	-7.4 %	-17.9 %	-8.3 %	-10.3 %	6.4 %	73.9 %	-2.9 %	5.5 %	3.6 %
North	Prior Year	1	13	3	33	36	158	15	89	104	265	46	208	415	623
	Last 8 Weeks	3	21	3	60	63	175	23	89	112	346	45	262	503	765
	% Change	200.0 %	61.5 %	0.0 %	81.8 %	75.0 %	10.8 %	53.3 %	0.0 %	7.7 %	30.6 %	-2.2 %	26.0 %	21.2 %	22.8 %
Madison	Prior Year	0	9	5	15	20	94	10	81	91	387	16	123	494	617
	Last 8 Weeks	0	11	6	22	28	91	17	88	105	372	39	130	516	646
	% Change	0.0 %	22.2 %	20.0 %	46.7 %	40.0 %	-3.2 %	70.0 %	8.6 %	15.4 %	-3.9 %	143.8 %	5.7 %	4.5 %	4.7 %
Midtown Hills	Prior Year	1	12	2	26	28	77	31	109	140	396	18	118	554	672
	Last 8 Weeks	2	8	3	32	35	63	45	82	127	424	24	108	575	683
	% Change	100.0 %	-33.3 %	50.0 %	23.1 %	25.0 %	-18.2 %	45.2 %	-24.8 %	-9.3 %	7.1 %	33.3 %	-8.5 %	3.8 %	1.6 %
Not Validated	Prior Year	0	0	0	0	0	0	0	0	0	0	0	0	0	0
	Last 8 Weeks	0	0	0	0	0	5	0	3	3	5	0	5	8	13
	% Change	0.0 %	0.0 %	0.0 %	0.0 %	0.0 %	Infinity	0.0 %	Infinity	Infinity	Infinity	0.0 %	Infinity	Infinity	Infinity
County	Prior Year	5	92	22	245	267	963	143	671	814	3,001	185	1,327	4,000	5,327
	Last 8 Weeks	12	119	35	321	356	891	182	693	875	3,245	256	1,378	4,376	5,754
	% Change	140.0 %	29.3 %	59.1 %	31.0 %	33.3 %	-7.5 %	27.3 %	3.3 %	7.5 %	8.1 %	38.4 %	3.8 %	9.4 %	8.0 %

Prior Year	**Begin Date**	07/06/2014	**End Date**	08/30/2014
Last 8 Weeks	**Begin Date**	07/05/2015	**End Date**	08/29/2015

Sourced from MNPD ARMS on 9/2/2015 7:41:02 AM. The figures above were sourced from incident reports using Uniform Crime Reporting definitions and reporting guidelines, based on the date when the crime was reported. This report is intended to be a management and planning tool and does not reflect the official UCR counts for the department. Incidents where a location is unknown or unspecified are included in the countywide totals. 'Unknown' refers to records in which the address is listed as 'Unknown' on the incident report. 'Not Validated' refers to records that were entered in with an invalid addresses.

Year-to-Date Analysis

METROPOLITAN POLICE DEPARTMENT
of Nashville and Davidson County

Aggregated by precinct (incident location). Based on date when each incident was reported.

		Homicide	Forcible Rape	Commercial Robbery	Street Robbery	Total Robbery	Aggravated Assault	Commercial Burglary	Residential Burglary	Total Burglary	Larceny	Auto Theft	Violent Offenses	Property Offenses	Part I Offenses
West	Prior YTD	1	44	10	38	48	237	58	253	311	1,619	75	330	2,005	2,335
	YTD	0	24	20	54	74	194	58	244	302	1,603	82	292	1,987	2,279
	% Change	-100.0 %	-45.5 %	100.0 %	42.1 %	54.2 %	-18.1 %	0.0 %	-3.6 %	-2.9 %	-1.0 %	9.3 %	-11.5 %	-0.9 %	-2.4 %
East	Prior YTD	2	50	9	119	128	595	60	297	357	1,071	79	775	1,507	2,282
	YTD	8	50	27	133	160	512	52	359	411	1,258	122	730	1,791	2,521
	% Change	300.0 %	0.0 %	200.0 %	11.8 %	25.0 %	-13.9 %	-13.3 %	20.9 %	15.1 %	17.5 %	54.4 %	-5.8 %	18.8 %	10.5 %
South	Prior YTD	3	73	29	176	205	661	111	537	648	2,095	131	942	2,874	3,816
	YTD	10	78	29	244	273	613	110	695	805	2,068	153	974	3,026	4,000
	% Change	233.3 %	6.8 %	0.0 %	38.6 %	33.2 %	-7.3 %	-0.9 %	29.4 %	24.2 %	-1.3 %	16.8 %	3.4 %	5.3 %	4.8 %
Central	Prior YTD	0	38	1	47	48	139	21	16	37	625	27	225	689	914
	YTD	0	47	0	62	62	132	37	11	48	593	28	241	669	910
	% Change	0.0 %	23.7 %	-100.0 %	31.9 %	29.2 %	-5.0 %	76.2 %	-31.3 %	29.7 %	-5.1 %	3.7 %	7.1 %	-2.9 %	-0.4 %
Hermitage	Prior YTD	3	49	22	168	190	609	119	494	613	2,292	113	851	3,018	3,869
	YTD	4	76	27	184	211	539	85	417	502	2,328	155	830	2,985	3,815
	% Change	33.3 %	55.1 %	22.7 %	9.5 %	11.1 %	-11.5 %	-28.6 %	-15.6 %	-18.1 %	1.6 %	37.2 %	-2.5 %	-1.1 %	-1.4 %
North	Prior YTD	8	60	6	128	134	713	58	336	394	1,070	125	915	1,589	2,504
	YTD	17	59	13	192	205	669	71	326	397	1,139	156	950	1,692	2,642
	% Change	112.5 %	-1.7 %	116.7 %	50.0 %	53.0 %	-6.2 %	22.4 %	-3.0 %	0.8 %	6.4 %	24.8 %	3.8 %	6.5 %	5.5 %
Madison	Prior YTD	5	41	13	73	86	368	41	319	360	1,364	73	500	1,797	2,297
	YTD	2	34	23	89	112	392	42	340	382	1,451	145	540	1,978	2,518
	% Change	-60.0 %	-17.1 %	76.9 %	21.9 %	30.2 %	6.5 %	2.4 %	6.6 %	6.1 %	6.4 %	98.6 %	8.0 %	10.1 %	9.6 %
Midtown Hills	Prior YTD	2	48	12	69	81	291	120	358	478	1,540	70	422	2,088	2,510
	YTD	4	42	18	84	102	273	99	256	355	1,528	80	421	1,963	2,384
	% Change	100.0 %	-12.5 %	50.0 %	21.7 %	25.9 %	-6.2 %	-17.5 %	-28.5 %	-25.7 %	-0.8 %	14.3 %	-0.2 %	-6.0 %	-5.0 %
Not Validated	Prior YTD	0	0	0	0	0	0	0	0	0	0	0	0	0	0
	YTD	0	0	0	0	0	6	0	3	3	11	0	6	14	20
	% Change	0.0 %	0.0 %	0.0 %	0.0 %	0.0 %	Infinity	0.0 %	Infinity	Infinity	Infinity	0.0 %	Infinity	Infinity	Infinity
County	Prior YTD	24	403	102	818	920	3,613	588	2,610	3,198	11,676	693	4,960	15,567	20,527
	YTD	45	410	157	1,042	1,199	3,330	554	2,651	3,205	11,979	921	4,984	16,105	21,089
	% Change	87.5 %	1.7 %	53.9 %	27.4 %	30.3 %	-7.8 %	-5.8 %	1.6 %	0.2 %	2.6 %	32.9 %	0.5 %	3.5 %	2.7 %

Prior YTD	**Begin Date**	01/01/2014	**End Date**	08/29/2014
YTD	**Begin Date**	01/01/2015	**End Date**	08/29/2015

Sourced from MNPD ARMS on 9/2/2015 7:41:02 AM. The figures above were sourced from incident reports using Uniform Crime Reporting definitions and reporting guidelines, based on the date when the crime was reported. This report is intended to be a management and planning tool and does not reflect the official UCR counts for the department. Incidents where a location is unknown or unspecified are included in the countywide totals. 'Unknown' refers to records in which the address is listed as 'Unknown' on the incident report. 'Not Validated' refers to records that were entered in with an invalid addresses.

Rolling Twenty-Four Month Analysis

METROPOLITAN POLICE DEPARTMENT
of Nashville and Davidson County

Aggregated by precinct (incident location). Based on date when each incident was reported.

		Homicide	Forcible Rape	Commercial Robbery	Street Robbery	Total Robbery	Aggravated Assault	Commercial Burglary	Residential Burglary	Total Burglary	Larceny	Auto Theft	Violent Offenses	Property Offenses	Part I Offenses
West	Prior 52 Weeks	2	61	18	67	85	329	75	461	536	2,320	113	477	2,969	3,446
	Last 52 Weeks	2	41	34	85	119	350	88	355	443	2,464	122	512	3,029	3,541
	% Change	0.0 %	-32.8 %	88.9 %	26.9 %	40.0 %	6.4 %	17.3 %	-23.0 %	-17.4 %	6.2 %	8.0 %	7.3 %	2.0 %	2.8 %
East	Prior 52 Weeks	3	74	15	183	198	850	81	503	584	1,599	126	1,125	2,309	3,434
	Last 52 Weeks	8	70	39	221	260	774	101	586	687	1,854	195	1,112	2,736	3,848
	% Change	166.7 %	-5.4 %	160.0 %	20.8 %	31.3 %	-8.9 %	24.7 %	16.5 %	17.6 %	15.9 %	54.8 %	-1.2 %	18.5 %	12.1 %
South	Prior 52 Weeks	6	108	49	282	331	965	174	855	1,029	2,984	225	1,410	4,238	5,648
	Last 52 Weeks	12	94	45	353	398	877	182	954	1,136	3,166	233	1,381	4,535	5,916
	% Change	100.0 %	-13.0 %	-8.2 %	25.2 %	20.2 %	-9.1 %	4.6 %	11.6 %	10.4 %	6.1 %	3.6 %	-2.1 %	7.0 %	4.7 %
Central	Prior 52 Weeks	1	45	1	64	65	202	39	31	70	921	47	313	1,038	1,351
	Last 52 Weeks	1	74	2	97	99	178	50	14	64	928	42	352	1,034	1,386
	% Change	0.0 %	64.4 %	100.0 %	51.6 %	52.3 %	-11.9 %	28.2 %	-54.8 %	-8.6 %	0.8 %	-10.6 %	12.5 %	-0.4 %	2.6 %
Hermitage	Prior 52 Weeks	3	87	30	243	273	852	164	733	897	3,434	180	1,215	4,511	5,726
	Last 52 Weeks	6	108	44	266	310	831	128	602	730	3,557	214	1,255	4,501	5,756
	% Change	100.0 %	24.1 %	46.7 %	9.5 %	13.6 %	-2.5 %	-22.0 %	-17.9 %	-18.6 %	3.6 %	18.9 %	3.3 %	-0.2 %	0.5 %
North	Prior 52 Weeks	9	80	20	194	214	979	99	511	610	1,609	166	1,282	2,385	3,667
	Last 52 Weeks	23	99	30	271	301	984	127	496	623	1,678	228	1,407	2,529	3,936
	% Change	155.6 %	23.8 %	50.0 %	39.7 %	40.7 %	0.5 %	28.3 %	-2.9 %	2.1 %	4.3 %	37.3 %	9.8 %	6.0 %	7.3 %
Madison	Prior 52 Weeks	6	56	15	107	122	500	70	494	564	1,993	104	684	2,661	3,345
	Last 52 Weeks	3	59	43	126	169	574	83	473	556	2,174	187	805	2,917	3,722
	% Change	-50.0 %	5.4 %	186.7 %	17.8 %	38.5 %	14.8 %	18.6 %	-4.3 %	-1.4 %	9.1 %	79.8 %	17.7 %	9.6 %	11.3 %
Midtown Hills	Prior 52 Weeks	6	67	22	112	134	374	188	589	777	2,342	116	581	3,235	3,816
	Last 52 Weeks	6	62	27	125	152	384	145	382	527	2,338	125	604	2,990	3,594
	% Change	0.0 %	-7.5 %	22.7 %	11.6 %	13.4 %	2.7 %	-22.9 %	-35.1 %	-32.2 %	-0.2 %	7.8 %	4.0 %	-7.6 %	-5.8 %
Not Validated	Prior 52 Weeks	0	0	0	2	2	0	2	0	2	16	0	2	18	20
	Last 52 Weeks	0	0	0	0	0	6	0	3	3	11	0	6	14	20
	% Change	0.0 %	0.0 %	0.0 %	-100.0 %	-100.0 %	Infinity	-100.0 %	Infinity	50.0 %	-31.3 %	0.0 %	200.0 %	-22.2 %	0.0 %
County	Prior 52 Weeks	36	578	170	1,254	1,424	5,051	892	4,177	5,069	17,218	1,077	7,089	23,364	30,453
	Last 52 Weeks	61	607	264	1,544	1,808	4,958	904	3,865	4,769	18,170	1,346	7,434	24,285	31,719
	% Change	69.4 %	5.0 %	55.3 %	23.1 %	27.0 %	-1.8 %	1.3 %	-7.5 %	-5.9 %	5.5 %	25.0 %	4.9 %	3.9 %	4.2 %

Prior 52 Weeks	**Begin Date**	09/01/2013	**End Date**	08/30/2014
Last 52 Weeks	**Begin Date**	08/31/2014	**End Date**	08/29/2015

Sourced from MNPD ARMS on 9/2/2015 7:41:02 AM. The figures above were sourced from incident reports using Uniform Crime Reporting definitions and reporting guidelines, based on the date when the crime was reported. This report is intended to be a management and planning tool and does not reflect the official UCR counts for the department. Incidents where a location is unknown or unspecified are included in the countywide totals. 'Unknown' refers to records in which the address is listed as 'Unknown' on the incident report. 'Not Validated' refers to records that were entered in with an invalid addresses.

2 Week, 8 Week, 16 Week, YTD, and 24 Month Summary

METROPOLITAN POLICE DEPARTMENT
of Nashville and Davidson County

Aggregated by precinct (incident location). Based on date when each incident was reported.

		Rolling Two Week			Rolling Eight Week			Rolling Sixteen Week			YTD			Rolling Twenty-Four Month		
		Last Week to Prior Week			Last 4 Weeks to Prior 4 Weeks			Last 8 Weeks to Prior 8 Weeks			Current YTD to Prior YTD			Last 52 Weeks to Prior 52 Weeks		
		Violent Offenses	Property Offenses	Part I Offenses	Violent Offenses	Property Offenses	Part I Offenses	Violent Offenses	Property Offenses	Part I Offenses	Violent Offenses	Property Offenses	Part I Offenses	Violent Offenses	Property Offenses	Part I Offenses
West	Prior	15	59	74	33	261	294	67	483	550	330	2,005	2,335	477	2,969	3,446
	Last	7	70	77	36	249	285	69	510	579	292	1,987	2,279	512	3,029	3,541
	% Change	-53.3 %	18.6 %	4.1 %	9.1 %	-4.6 %	-3.1 %	3.0 %	5.6 %	5.3 %	-11.5 %	-0.9 %	-2.4 %	7.3 %	2.0 %	2.8 %
East	Prior	14	60	74	106	265	371	178	428	606	775	1,507	2,282	1,125	2,309	3,434
	Last	32	48	80	80	239	319	186	504	690	730	1,791	2,521	1,112	2,736	3,848
	% Change	128.6 %	-20.0 %	8.1 %	-24.5 %	-9.8 %	-14.0 %	4.5 %	17.8 %	13.9 %	-5.8 %	18.8 %	10.5 %	-1.2 %	18.5 %	12.1 %
South	Prior	43	100	143	158	374	532	238	701	939	942	2,874	3,816	1,410	4,238	5,648
	Last	33	90	123	159	383	542	317	757	1,074	974	3,026	4,000	1,381	4,535	5,916
	% Change	-23.3 %	-10.0 %	-14.0 %	0.6 %	2.4 %	1.9 %	33.2 %	8.0 %	14.4 %	3.4 %	5.3 %	4.8 %	-2.1 %	7.0 %	4.7 %
Central	Prior	4	18	22	35	95	130	83	178	261	225	689	914	313	1,038	1,351
	Last	6	15	21	30	68	98	65	163	228	241	669	910	352	1,034	1,386
	% Change	50.0 %	-16.7 %	-4.5 %	-14.3 %	-28.4 %	-24.6 %	-21.7 %	-8.4 %	-12.6 %	7.1 %	-2.9 %	-0.4 %	12.5 %	-0.4 %	2.6 %
Hermitage	Prior	37	113	150	113	416	529	224	792	1,016	851	3,018	3,869	1,215	4,511	5,726
	Last	35	95	130	123	424	547	236	840	1,076	830	2,985	3,815	1,255	4,501	5,756
	% Change	-5.4 %	-15.9 %	-13.3 %	8.8 %	1.9 %	3.4 %	5.4 %	6.1 %	5.9 %	-2.5 %	-1.1 %	-1.4 %	3.3 %	-0.2 %	0.5 %
North	Prior	39	64	103	134	257	391	228	407	635	915	1,589	2,504	1,282	2,385	3,667
	Last	17	41	58	128	246	374	262	503	765	950	1,692	2,642	1,407	2,529	3,936
	% Change	-56.4 %	-35.9 %	-43.7 %	-4.5 %	-4.3 %	-4.3 %	14.9 %	23.6 %	20.5 %	3.8 %	6.5 %	5.5 %	9.8 %	6.0 %	7.3 %
Madison	Prior	15	65	80	64	277	341	142	511	653	500	1,797	2,297	684	2,661	3,345
	Last	7	53	60	66	239	305	130	516	646	540	1,978	2,518	805	2,917	3,722
	% Change	-53.3 %	-18.5 %	-25.0 %	3.1 %	-13.7 %	-10.6 %	-8.5 %	1.0 %	-1.1 %	8.0 %	10.1 %	9.6 %	17.7 %	9.6 %	11.3 %
Midtown Hills	Prior	10	85	95	51	254	305	111	466	577	422	2,088	2,510	581	3,235	3,816
	Last	13	72	85	57	321	378	108	575	683	421	1,963	2,384	604	2,990	3,594
	% Change	30.0 %	-15.3 %	-10.5 %	11.8 %	26.4 %	23.9 %	-2.7 %	23.4 %	18.4 %	-0.2 %	-6.0 %	-5.0 %	4.0 %	-7.6 %	-5.8 %
Not Validated	Prior	3	1	4	1	0	1	0	1	1	0	0	0	2	18	20
	Last	1	6	7	4	8	12	5	8	13	6	14	20	6	14	20
	% Change	-66.7 %	500.0 %	75.0 %	300.0 %	Infinity	1,100.0 %	Infinity	700.0 %	1,200.0 %	Infinity	Infinity	Infinity	200.0 %	-22.2 %	0.0 %
County	Prior	180	565	745	695	2,199	2,894	1,271	3,967	5,238	4,960	15,567	20,527	7,089	23,364	30,453
	Last	151	490	641	683	2,177	2,860	1,378	4,376	5,754	4,984	16,105	21,089	7,434	24,285	31,719
	% Change	-16.1 %	-13.3 %	-14.0 %	-1.7 %	-1.0 %	-1.2 %	8.4 %	10.3 %	9.9 %	0.5 %	3.5 %	2.7 %	4.9 %	3.9 %	4.2 %

Information summarized for CompStat week ending 08/29/2015.

Sourced from MNPD ARMS on 9/2/2015 7:41:02 AM. The figures above were sourced from incident reports using Uniform Crime Reporting definitions and reporting guidelines, based on the date when the crime was reported. This report is intended to be a management and planning tool and does not reflect the official UCR counts for the department. Incidents where a location is unknown or unspecified are included in the countywide totals. 'Unknown' refers to records in which the address is listed as 'Unknown' on the incident report. 'Not Validated' refers to records that were entered in with an invalid addresses.

County Incident Report Summary

METROPOLITAN POLICE DEPARTMENT
of Nashville and Davidson County

Two Week, Eight Week, Sixteen Week, YTD, and 24 Month Analyses

Aggregated by precinct (incident location). Based on date when each incident was reported.

		Homicide	Forcible Rape	Commercial Robbery	Street Robbery	Total Robbery	Aggravated Assault	Commercial Burglary	Residential Burglary	Total Burglary	Larceny	Auto Theft	Violent Offenses	Property Offenses	Part I Offenses
Two Week	Prior Week	0	21	4	53	57	102	31	93	124	407	34	180	565	745
	Last Week	1	11	9	35	44	95	20	83	103	358	29	151	490	641
	% Change	-	-47.6%	125.0%	-34.0%	-22.8%	-6.9%	-35.5%	-10.8%	-16.9%	-12.0%	-14.7%	-16.1%	-13.3%	-14.0%
Eight Week	Prior 4 Weeks	6	54	16	168	184	451	85	325	410	1,654	135	695	2,199	2,894
	Last 4 Weeks	6	65	19	153	172	440	97	368	465	1,591	121	683	2,177	2,860
	% Change	0.0%	20.4%	18.8%	-8.9%	-6.5%	-2.4%	14.1%	13.2%	13.4%	-3.8%	-10.4%	-1.7%	-1.0%	-1.2%
Sixteen Week	Prior 8 Weeks	14	83	41	254	295	879	111	579	690	3,036	241	1,271	3,967	5,238
	Last 8 Weeks	12	119	35	321	356	891	182	693	875	3,245	256	1,378	4,376	5,754
	% Change	-14.3%	43.4%	-14.6%	26.4%	20.7%	1.4%	64.0%	19.7%	26.8%	6.9%	6.2%	8.4%	10.3%	9.9%
YTD	2014 YTD	24	403	102	818	920	3,613	588	2,610	3,198	11,676	693	4,960	15,567	20,527
	2015 YTD	45	410	157	1,042	1,199	3,330	554	2,651	3,205	11,979	921	4,984	16,105	21,089
	% Change	87.5%	1.7%	53.9%	27.4%	30.3%	-7.8%	-5.8%	1.6%	0.2%	2.6%	32.9%	0.5%	3.5%	2.7%
Rolling 24 Month	Prior 52 Weeks	36	578	170	1,254	1,424	5,051	892	4,177	5,069	17,218	1,077	7,089	23,364	30,453
	Last 52 Weeks	61	607	264	1,544	1,808	4,958	904	3,865	4,769	18,170	1,346	7,434	24,285	31,719
	% Change	69.4%	5.0%	55.3%	23.1%	27.0%	-1.8%	1.3%	-7.5%	-5.9%	5.5%	25.0%	4.9%	3.9%	4.2%
YTD 2013	2013 YTD	30	349	156	971	1,127	3,361	584	3,215	3,799	12,497	818	4,867	17,114	21,981
	2015 YTD	45	410	157	1,042	1,199	3,330	554	2,651	3,205	11,979	921	4,984	16,105	21,089
	% Change	50.0%	17.5%	0.6%	7.3%	6.4%	-0.9%	-5.1%	-17.5%	-15.6%	-4.1%	12.6%	2.4%	-5.9%	-4.1%
YTD 2012	2012 YTD	40	383	147	988	1,135	3,659	667	3,102	3,769	12,756	932	5,217	17,457	22,674
	2015 YTD	45	410	157	1,042	1,199	3,330	554	2,651	3,205	11,979	921	4,984	16,105	21,089
	% Change	12.5%	7.0%	6.8%	5.5%	5.6%	-9.0%	-16.9%	-14.5%	-15.0%	-6.1%	-1.2%	-4.5%	-7.7%	-7.0%
YTD 2011	2011 YTD	37	360	188	950	1,138	3,190	720	4,112	4,832	13,479	1,150	4,725	19,461	24,186
	2015 YTD	45	410	157	1,042	1,199	3,330	554	2,651	3,205	11,979	921	4,984	16,105	21,089
	% Change	21.6%	13.9%	-16.5%	9.7%	5.4%	4.4%	-23.1%	-35.5%	-33.7%	-11.1%	-19.9%	5.5%	-17.2%	-12.8%
YTD 2010	2010 YTD	39	354	170	972	1,142	3,131	752	3,930	4,682	13,840	1,019	4,666	19,541	24,207
	2015 YTD	45	410	157	1,042	1,199	3,330	554	2,651	3,205	11,979	921	4,984	16,105	21,089
	% Change	15.4%	15.8%	-7.6%	7.2%	5.0%	6.4%	-26.3%	-32.5%	-31.5%	-13.4%	-9.6%	6.8%	-17.6%	-12.9%

Information summarized for CompStat week ending 08/29/2015.

Sourced from MNPD ARMS on 9/2/2015 7:41:02 AM. The figures above were sourced from incident reports using Uniform Crime Reporting definitions and reporting guidelines, based on the date when the crime was reported. This report is intended to be a management and planning tool and does not reflect the official UCR counts for the department. Incidents where a location is unknown or unspecified are included in the countywide totals.

County Efficiency Report Summary

METROPOLITAN POLICE DEPARTMENT
of Nashville and Davidson County

Two Week, Eight Week, Sixteen Week, YTD, and 24 Month Analyses

Aggregated by component of arresting officer / officer making stop.

		Adults Only				Adults and Juveniles						
		Felony Arrests	Misdemeanor Arrests	Citation Arrests	Total Arrests	Part I Arrests	Weapons Law Violation Arrests	Drug-Related Arrests	DUI Arrests	Warrant Service Attempts	Warrants Served	Vehicle Stops
Two Week	Prior Week	216	471	214	901	191	13	111	31	941	613	6,980
	Last Week	230	501	99	830	183	16	89	37	980	550	6,885
	% Change	6.5%	6.4%	-53.7%	-7.9%	-4.2%	23.1%	-19.8%	19.4%	4.1%	-10.3%	-1.4%
Eight Week	Prior 4 Weeks	757	1,909	2,698	5,364	858	52	714	135	3,675	2,119	25,701
	Last 4 Weeks	840	1,983	1,547	4,370	797	61	586	132	3,697	2,292	26,614
	% Change	11.0%	3.9%	-42.7%	-18.5%	-7.1%	17.3%	-17.9%	-2.2%	0.6%	8.2%	3.6%
Sixteen Week	Prior 8 Weeks	1,567	4,155	6,338	12,060	1,833	109	1,658	326	8,862	4,365	61,527
	Last 8 Weeks	1,597	3,892	4,245	9,734	1,655	113	1,300	267	7,372	4,411	52,315
	% Change	1.9%	-6.3%	-33.0%	-19.3%	-9.7%	3.7%	-21.6%	-18.1%	-16.8%	1.1%	-15.0%
YTD	2014 YTD	7,119	17,148	28,747	53,014	7,443	562	8,025	1,752	38,274	18,357	284,184
	2015 YTD	6,758	17,105	25,058	48,921	7,362	489	7,038	1,453	36,750	18,452	254,855
	% Change	-5.1%	-0.3%	-12.8%	-7.7%	-1.1%	-13.0%	-12.3%	-17.1%	-4.0%	0.5%	-10.3%
Rolling 24 Month	Prior 52 Weeks	10,407	25,234	42,490	78,131	10,907	800	12,032	2,496	58,439	26,772	409,478
	Last 52 Weeks	10,029	25,349	37,649	73,027	10,985	719	10,747	2,324	55,190	27,109	382,953
	% Change	-3.6%	0.5%	-11.4%	-6.5%	0.7%	-10.1%	-10.7%	-6.9%	-5.6%	1.3%	-6.5%
YTD 2013	2013 YTD	7,949	16,861	30,592	55,402	7,308	651	8,815	2,017	43,307	18,330	285,535
	2015 YTD	6,758	17,105	25,058	48,921	7,362	489	7,038	1,453	36,750	18,452	254,855
	% Change	-15.0%	1.4%	-18.1%	-11.7%	0.7%	-24.9%	-20.2%	-28.0%	-15.1%	0.7%	-10.7%
YTD 2012	2012 YTD	8,901	17,563	29,924	56,388	7,801	648	8,724	2,527	45,987	19,640	306,062
	2015 YTD	6,758	17,105	25,058	48,921	7,362	489	7,038	1,453	36,750	18,452	254,855
	% Change	-24.1%	-2.6%	-16.3%	-13.2%	-5.6%	-24.5%	-19.3%	-42.5%	-20.1%	-6.0%	-16.7%
YTD 2011	2011 YTD	7,667	16,961	27,907	52,535	7,590	593	6,968	1,958	0	19,049	262,498
	2015 YTD	6,758	17,105	25,058	48,921	7,362	489	7,038	1,453	36,750	18,452	254,855
	% Change	-11.9%	0.8%	-10.2%	-6.9%	-3.0%	-17.5%	1.0%	-25.8%	-	-3.1%	-2.9%
YTD 2010	2010 YTD	6,804	17,938	29,385	54,127	7,784	664	7,323	2,542	0	16,803	206,883
	2015 YTD	6,758	17,105	25,058	48,921	7,362	489	7,038	1,453	36,750	18,452	254,855
	% Change	-0.7%	-4.6%	-14.7%	-9.6%	-5.4%	-26.4%	-3.9%	-42.8%	-	9.8%	23.2%

Information summarized for CompStat week ending 08/29/2015.

Sourced from MNPD ARMS on 9/2/2015 7:41:02 AM. Arrest summaries are not a count of arrest charges. 1 arrest = 1 body. Warrant Service summary considers 1 count for each service attempt and 1 count for each outstanding warrant served. Vehicle Stop summary sources MNPD's Vehicle Stop (Form 252) Database. Vehicle stop totals count all reports electronically entered via AFR. Hardcopy reports not entered into ARMS will affect accuracy of totals.

West Precinct Incident Report Summary

METROPOLITAN POLICE DEPARTMENT
of Nashville and Davidson County

Two Week, Eight Week, Sixteen Week, YTD, and 24 Month Analyses

Aggregated by precinct (incident location). Based on date when each incident was reported.

		Homicide	Forcible Rape	Commercial Robbery	Street Robbery	Total Robbery	Aggravated Assault	Commercial Burglary	Residential Burglary	Total Burglary	Larceny	Auto Theft	Violent Offenses	Property Offenses	Part I Offenses
Two Week	Prior Week	0	2	2	3	5	8	4	9	13	43	3	15	59	74
	Last Week	0	0	2	1	3	4	2	4	6	59	5	7	70	77
	% Change	-	-100.0%	0.0%	-66.7%	-40.0%	-50.0%	-50.0%	-55.6%	-53.8%	37.2%	66.7%	-53.3%	18.6%	4.1%
Eight Week	Prior 4 Weeks	0	2	1	8	9	22	18	18	36	215	10	33	261	294
	Last 4 Weeks	0	4	5	6	11	21	9	21	30	205	14	36	249	285
	% Change	-	100.0%	400.0%	-25.0%	22.2%	-4.5%	-50.0%	16.7%	-16.7%	-4.7%	40.0%	9.1%	-4.6%	-3.1%
Sixteen Week	Prior 8 Weeks	0	4	5	7	12	51	7	57	64	404	15	67	483	550
	Last 8 Weeks	0	6	6	14	20	43	27	39	66	420	24	69	510	579
	% Change	-	50.0%	20.0%	100.0%	66.7%	-15.7%	285.7%	-31.6%	3.1%	4.0%	60.0%	3.0%	5.6%	5.3%
YTD	2014 YTD	1	44	10	38	48	237	58	253	311	1,619	75	330	2,005	2,335
	2015 YTD	0	24	20	54	74	194	58	244	302	1,603	82	292	1,987	2,279
	% Change	-100.0%	-45.5%	100.0%	42.1%	54.2%	-18.1%	0.0%	-3.6%	-2.9%	-1.0%	9.3%	-11.5%	-0.9%	-2.4%
Rolling 24 Month	Prior 52 Weeks	2	61	18	67	85	329	75	461	536	2,320	113	477	2,969	3,446
	Last 52 Weeks	2	41	34	85	119	350	88	355	443	2,464	122	512	3,029	3,541
	% Change	0.0%	-32.8%	88.9%	26.9%	40.0%	6.4%	17.3%	-23.0%	-17.4%	6.2%	8.0%	7.3%	2.0%	2.8%
YTD 2013	2013 YTD	2	39	20	47	67	234	86	338	424	1,975	81	342	2,480	2,822
	2015 YTD	0	24	20	54	74	194	58	244	302	1,603	82	292	1,987	2,279
	% Change	-100.0%	-38.5%	0.0%	14.9%	10.4%	-17.1%	-32.6%	-27.8%	-28.8%	-18.8%	1.2%	-14.6%	-19.9%	-19.2%
YTD 2012	2012 YTD	4	23	20	43	63	220	66	360	426	1,768	98	310	2,292	2,602
	2015 YTD	0	24	20	54	74	194	58	244	302	1,603	82	292	1,987	2,279
	% Change	-100.0%	4.3%	0.0%	25.6%	17.5%	-11.8%	-12.1%	-32.2%	-29.1%	-9.3%	-16.3%	-5.8%	-13.3%	-12.4%
YTD 2011	2011 YTD	2	24	19	60	79	218	71	406	477	1,561	77	323	2,115	2,438
	2015 YTD	0	24	20	54	74	194	58	244	302	1,603	82	292	1,987	2,279
	% Change	-100.0%	0.0%	5.3%	-10.0%	-6.3%	-11.0%	-18.3%	-39.9%	-36.7%	2.7%	6.5%	-9.6%	-6.1%	-6.5%
YTD 2010	2010 YTD	4	32	26	73	99	251	87	395	482	1,695	95	386	2,272	2,658
	2015 YTD	0	24	20	54	74	194	58	244	302	1,603	82	292	1,987	2,279
	% Change	-100.0%	-25.0%	-23.1%	-26.0%	-25.3%	-22.7%	-33.3%	-38.2%	-37.3%	-5.4%	-13.7%	-24.4%	-12.5%	-14.3%

Information summarized for CompStat week ending 08/29/2015.

Sourced from MNPD ARMS on 9/2/2015 7:41:02 AM. The figures above were sourced from incident reports using Uniform Crime Reporting definitions and reporting guidelines, based on the date when the crime was reported. This report is intended to be a management and planning tool and does not reflect the official UCR counts for the department. Incidents where a location is unknown or unspecified are included in the countywide totals.

West Precinct Efficiency Report Summary

METROPOLITAN POLICE DEPARTMENT
of Nashville and Davidson County

Two Week, Eight Week, Sixteen Week, YTD, and 24 Month Analyses

Aggregated by component of arresting officer / officer making stop.

		Adults Only				Adults and Juveniles						
		Felony Arrests	Misdemeanor Arrests	Citation Arrests	Total Arrests	Part I Arrests	Weapons Law Violation Arrests	Drug-Related Arrests	DUI Arrests	Warrant Service Attempts	Warrants Served	Vehicle Stops
Two Week	Prior Week	13	24	11	48	16	1	5	3	66	42	955
	Last Week	10	39	1	50	14	1	3	3	101	42	758
	% Change	-23.1%	62.5%	-90.9%	4.2%	-12.5%	0.0%	-40.0%	0.0%	53.0%	0.0%	-20.6%
Eight Week	Prior 4 Weeks	45	112	251	408	102	3	46	8	303	116	3,147
	Last 4 Weeks	46	110	127	283	62	5	29	9	341	133	3,345
	% Change	2.2%	-1.8%	-49.4%	-30.6%	-39.2%	66.7%	-37.0%	12.5%	12.5%	14.7%	6.3%
Sixteen Week	Prior 8 Weeks	85	203	593	881	209	5	148	12	955	192	7,970
	Last 8 Weeks	91	222	378	691	164	8	75	17	644	249	6,492
	% Change	7.1%	9.4%	-36.3%	-21.6%	-21.5%	60.0%	-49.3%	41.7%	-32.6%	29.7%	-18.5%
YTD	2014 YTD	630	1,689	3,566	5,885	968	40	1,078	187	5,025	1,381	42,476
	2015 YTD	382	961	2,270	3,613	813	26	532	85	3,443	1,020	30,869
	% Change	-39.4%	-43.1%	-36.3%	-38.6%	-16.0%	-35.0%	-50.6%	-54.5%	-31.5%	-26.1%	-27.3%
Rolling 24 Month	Prior 52 Weeks	902	2,479	5,071	8,452	1,430	55	1,497	309	7,297	1,964	62,746
	Last 52 Weeks	606	1,409	3,379	5,394	1,226	41	906	115	4,934	1,454	44,966
	% Change	-32.8%	-43.2%	-33.4%	-36.2%	-14.3%	-25.5%	-39.5%	-62.8%	-32.4%	-26.0%	-28.3%
YTD 2013	2013 YTD	641	1,621	3,440	5,702	955	46	851	294	5,727	1,295	47,843
	2015 YTD	382	961	2,270	3,613	813	26	532	85	3,443	1,020	30,869
	% Change	-40.4%	-40.7%	-34.0%	-36.6%	-14.9%	-43.5%	-37.5%	-71.1%	-39.9%	-21.2%	-35.5%
YTD 2012	2012 YTD	903	2,144	3,622	6,669	1,172	77	1,131	325	5,585	1,682	47,299
	2015 YTD	382	961	2,270	3,613	813	26	532	85	3,443	1,020	30,869
	% Change	-57.7%	-55.2%	-37.3%	-45.8%	-30.6%	-66.2%	-53.0%	-73.8%	-38.4%	-39.4%	-34.7%
YTD 2011	2011 YTD	820	2,587	4,454	7,861	909	68	1,110	283	0	1,696	52,249
	2015 YTD	382	961	2,270	3,613	813	26	532	85	3,443	1,020	30,869
	% Change	-53.4%	-62.9%	-49.0%	-54.0%	-10.6%	-61.8%	-52.1%	-70.0%	-	-39.9%	-40.9%
YTD 2010	2010 YTD	670	2,580	3,973	7,223	998	81	881	264	0	1,549	37,722
	2015 YTD	382	961	2,270	3,613	813	26	532	85	3,443	1,020	30,869
	% Change	-43.0%	-62.8%	-42.9%	-50.0%	-18.5%	-67.9%	-39.6%	-67.8%	-	-34.2%	-18.2%

Information summarized for CompStat week ending 08/29/2015.

Sourced from MNPD ARMS on 9/2/2015 7:41:02 AM. Arrest summaries are not a count of arrest charges. 1 arrest = 1 body. Warrant Service summary considers 1 count for each service attempt and 1 count for each outstanding warrant served. Vehicle Stop summary sources MNPD's Vehicle Stop (Form 252) Database. Vehicle stop totals count all reports electronically entered via AFR. Hardcopy reports not entered into ARMS will affect accuracy of totals.

East Precinct Incident Report Summary

METROPOLITAN POLICE DEPARTMENT
of Nashville and Davidson County

Two Week, Eight Week, Sixteen Week, YTD, and 24 Month Analyses

Aggregated by precinct (incident location). Based on date when each incident was reported.

		Homicide	Forcible Rape	Commercial Robbery	Street Robbery	Total Robbery	Aggravated Assault	Commercial Burglary	Residential Burglary	Total Burglary	Larceny	Auto Theft	Violent Offenses	Property Offenses	Part I Offenses
Two Week	Prior Week	0	0	1	8	9	5	4	15	19	40	1	14	60	74
	Last Week	1	1	0	7	7	23	1	13	14	31	3	32	48	80
	% Change	-	-	-100.0%	-12.5%	-22.2%	360.0%	-75.0%	-13.3%	-26.3%	-22.5%	200.0%	128.6%	-20.0%	8.1%
Eight Week	Prior 4 Weeks	0	7	2	21	23	76	5	49	54	190	21	106	265	371
	Last 4 Weeks	1	4	1	20	21	54	7	52	59	165	15	80	239	319
	% Change	-	-42.9%	-50.0%	-4.8%	-8.7%	-28.9%	40.0%	6.1%	9.3%	-13.2%	-28.6%	-24.5%	-9.8%	-14.0%
Sixteen Week	Prior 8 Weeks	2	10	5	28	33	133	9	73	82	319	27	178	428	606
	Last 8 Weeks	1	11	3	41	44	130	12	101	113	355	36	186	504	690
	% Change	-50.0%	10.0%	-40.0%	46.4%	33.3%	-2.3%	33.3%	38.4%	37.8%	11.3%	33.3%	4.5%	17.8%	13.9%
YTD	2014 YTD	2	50	9	119	128	595	60	297	357	1,071	79	775	1,507	2,282
	2015 YTD	8	50	27	133	160	512	52	359	411	1,258	122	730	1,791	2,521
	% Change	300.0%	0.0%	200.0%	11.8%	25.0%	-13.9%	-13.3%	20.9%	15.1%	17.5%	54.4%	-5.8%	18.8%	10.5%
Rolling 24 Month	Prior 52 Weeks	3	74	15	183	198	850	81	503	584	1,599	126	1,125	2,309	3,434
	Last 52 Weeks	8	70	39	221	260	774	101	586	687	1,854	195	1,112	2,736	3,848
	% Change	166.7%	-5.4%	160.0%	20.8%	31.3%	-8.9%	24.7%	16.5%	17.6%	15.9%	54.8%	-1.2%	18.5%	12.1%
YTD 2013	2013 YTD	6	50	15	168	183	567	27	469	496	1,217	95	806	1,808	2,614
	2015 YTD	8	50	27	133	160	512	52	359	411	1,258	122	730	1,791	2,521
	% Change	33.3%	0.0%	80.0%	-20.8%	-12.6%	-9.7%	92.6%	-23.5%	-17.1%	3.4%	28.4%	-9.4%	-0.9%	-3.6%
YTD 2012	2012 YTD	5	51	17	177	194	671	74	478	552	1,400	104	921	2,056	2,977
	2015 YTD	8	50	27	133	160	512	52	359	411	1,258	122	730	1,791	2,521
	% Change	60.0%	-2.0%	58.8%	-24.9%	-17.5%	-23.7%	-29.7%	-24.9%	-25.5%	-10.1%	17.3%	-20.7%	-12.9%	-15.3%
YTD 2011	2011 YTD	1	49	28	161	189	525	80	712	792	1,592	149	764	2,533	3,297
	2015 YTD	8	50	27	133	160	512	52	359	411	1,258	122	730	1,791	2,521
	% Change	700.0%	2.0%	-3.6%	-17.4%	-15.3%	-2.5%	-35.0%	-49.6%	-48.1%	-21.0%	-18.1%	-4.5%	-29.3%	-23.5%
YTD 2010	2010 YTD	8	44	16	147	163	534	88	674	762	1,374	144	749	2,280	3,029
	2015 YTD	8	50	27	133	160	512	52	359	411	1,258	122	730	1,791	2,521
	% Change	0.0%	13.6%	68.8%	-9.5%	-1.8%	-4.1%	-40.9%	-46.7%	-46.1%	-8.4%	-15.3%	-2.5%	-21.4%	-16.8%

Information summarized for CompStat week ending 08/29/2015.

Sourced from MNPD ARMS on 9/2/2015 7:41:02 AM. The figures above were sourced from incident reports using Uniform Crime Reporting definitions and reporting guidelines, based on the date when the crime was reported. This report is intended to be a management and planning tool and does not reflect the official UCR counts for the department. Incidents where a location is unknown or unspecified are included in the countywide totals.

East Precinct Efficiency Report Summary

METROPOLITAN POLICE DEPARTMENT
of Nashville and Davidson County

Two Week, Eight Week, Sixteen Week, YTD, and 24 Month Analyses

Aggregated by component of arresting officer / officer making stop.

		Adults Only				Adults and Juveniles						
		Felony Arrests	Misdemeanor Arrests	Citation Arrests	Total Arrests	Part I Arrests	Weapons Law Violation Arrests	Drug-Related Arrests	DUI Arrests	Warrant Service Attempts	Warrants Served	Vehicle Stops
Two Week	Prior Week	30	81	28	139	24	4	20	7	143	71	611
	Last Week	23	68	4	95	24	0	13	6	190	70	574
	% Change	-23.3%	-16.0%	-85.7%	-31.7%	0.0%	-100.0%	-35.0%	-14.3%	32.9%	-1.4%	-6.1%
Eight Week	Prior 4 Weeks	104	258	371	733	108	9	143	22	615	273	2,690
	Last 4 Weeks	108	282	216	606	89	9	122	26	677	262	2,601
	% Change	3.8%	9.3%	-41.8%	-17.3%	-17.6%	0.0%	-14.7%	18.2%	10.1%	-4.0%	-3.3%
Sixteen Week	Prior 8 Weeks	251	587	822	1,660	228	24	287	28	1,414	558	7,165
	Last 8 Weeks	212	540	587	1,339	197	18	265	48	1,292	535	5,291
	% Change	-15.5%	-8.0%	-28.6%	-19.3%	-13.6%	-25.0%	-7.7%	71.4%	-8.6%	-4.1%	-26.2%
YTD	2014 YTD	994	2,212	3,584	6,790	873	95	1,182	132	6,071	2,154	35,492
	2015 YTD	944	2,296	3,283	6,523	882	99	1,152	128	5,755	2,188	26,827
	% Change	-5.0%	3.8%	-8.4%	-3.9%	1.0%	4.2%	-2.5%	-3.0%	-5.2%	1.6%	-24.4%
Rolling 24 Month	Prior 52 Weeks	1,536	3,353	5,461	10,350	1,309	144	1,793	189	9,365	3,241	52,027
	Last 52 Weeks	1,329	3,343	4,873	9,545	1,262	131	1,645	183	8,412	3,130	41,045
	% Change	-13.5%	-0.3%	-10.8%	-7.8%	-3.6%	-9.0%	-8.3%	-3.2%	-10.2%	-3.4%	-21.1%
YTD 2013	2013 YTD	1,235	2,461	4,237	7,933	904	127	1,430	130	6,209	2,310	34,964
	2015 YTD	944	2,296	3,283	6,523	882	99	1,152	128	5,755	2,188	26,827
	% Change	-23.6%	-6.7%	-22.5%	-17.8%	-2.4%	-22.0%	-19.4%	-1.5%	-7.3%	-5.3%	-23.3%
YTD 2012	2012 YTD	1,271	2,512	3,543	7,326	1,093	88	1,213	101	7,534	2,603	37,565
	2015 YTD	944	2,296	3,283	6,523	882	99	1,152	128	5,755	2,188	26,827
	% Change	-25.7%	-8.6%	-7.3%	-11.0%	-19.3%	12.5%	-5.0%	26.7%	-23.6%	-15.9%	-28.6%
YTD 2011	2011 YTD	1,066	1,902	3,088	6,056	1,070	71	916	104	0	2,284	32,522
	2015 YTD	944	2,296	3,283	6,523	882	99	1,152	128	5,755	2,188	26,827
	% Change	-11.4%	20.7%	6.3%	7.7%	-17.6%	39.4%	25.8%	23.1%	-	-4.2%	-17.5%
YTD 2010	2010 YTD	884	1,990	2,942	5,816	996	107	1,089	163	0	1,943	18,960
	2015 YTD	944	2,296	3,283	6,523	882	99	1,152	128	5,755	2,188	26,827
	% Change	6.8%	15.4%	11.6%	12.2%	-11.4%	-7.5%	5.8%	-21.5%	-	12.6%	41.5%

Information summarized for CompStat week ending 08/29/2015.

Sourced from MNPD ARMS on 9/2/2015 7:41:03 AM. Arrest summaries are not a count of arrest charges. 1 arrest = 1 body. Warrant Service summary considers 1 count for each service attempt and 1 count for each outstanding warrant served. Vehicle Stop summary sources MNPD's Vehicle Stop (Form 252) Database. Vehicle stop totals count all reports electronically entered via AFR. Hardcopy reports not entered into ARMS will affect accuracy of totals.

South Precinct Incident Report Summary

METROPOLITAN POLICE DEPARTMENT
of Nashville and Davidson County

Two Week, Eight Week, Sixteen Week, YTD, and 24 Month Analyses

Aggregated by precinct (incident location). Based on date when each incident was reported.

		Homicide	Forcible Rape	Commercial Robbery	Street Robbery	Total Robbery	Aggravated Assault	Commercial Burglary	Residential Burglary	Total Burglary	Larceny	Auto Theft	Violent Offenses	Property Offenses	Part I Offenses
Two Week	Prior Week	0	2	1	18	19	22	4	21	25	72	3	43	100	143
	Last Week	0	3	0	8	8	22	1	26	27	58	5	33	90	123
	% Change	-	50.0%	-100.0%	-55.6%	-57.9%	0.0%	-75.0%	23.8%	8.0%	-19.4%	66.7%	-23.3%	-10.0%	-14.0%
Eight Week	Prior 4 Weeks	3	17	6	48	54	84	12	82	94	256	24	158	374	532
	Last 4 Weeks	1	12	3	43	46	100	10	106	116	250	17	159	383	542
	% Change	-66.7%	-29.4%	-50.0%	-10.4%	-14.8%	19.0%	-16.7%	29.3%	23.4%	-2.3%	-29.2%	0.6%	2.4%	1.9%
Sixteen Week	Prior 8 Weeks	3	15	6	54	60	160	30	145	175	488	38	238	701	939
	Last 8 Weeks	4	29	9	91	100	184	22	188	210	506	41	317	757	1,074
	% Change	33.3%	93.3%	50.0%	68.5%	66.7%	15.0%	-26.7%	29.7%	20.0%	3.7%	7.9%	33.2%	8.0%	14.4%
YTD	2014 YTD	3	73	29	176	205	661	111	537	648	2,095	131	942	2,874	3,816
	2015 YTD	10	78	29	244	273	613	110	695	805	2,068	153	974	3,026	4,000
	% Change	233.3%	6.8%	0.0%	38.6%	33.2%	-7.3%	-0.9%	29.4%	24.2%	-1.3%	16.8%	3.4%	5.3%	4.8%
Rolling 24 Month	Prior 52 Weeks	6	108	49	282	331	965	174	855	1,029	2,984	225	1,410	4,238	5,648
	Last 52 Weeks	12	94	45	353	398	877	182	954	1,136	3,166	233	1,381	4,535	5,916
	% Change	100.0%	-13.0%	-8.2%	25.2%	20.2%	-9.1%	4.6%	11.6%	10.4%	6.1%	3.6%	-2.1%	7.0%	4.7%
YTD 2013	2013 YTD	5	57	18	232	250	655	151	666	817	2,065	171	967	3,053	4,020
	2015 YTD	10	78	29	244	273	613	110	695	805	2,068	153	974	3,026	4,000
	% Change	100.0%	36.8%	61.1%	5.2%	9.2%	-6.4%	-27.2%	4.4%	-1.5%	0.1%	-10.5%	0.7%	-0.9%	-0.5%
YTD 2012	2012 YTD	4	70	28	202	230	651	132	537	669	2,056	216	955	2,941	3,896
	2015 YTD	10	78	29	244	273	613	110	695	805	2,068	153	974	3,026	4,000
	% Change	150.0%	11.4%	3.6%	20.8%	18.7%	-5.8%	-16.7%	29.4%	20.3%	0.6%	-29.2%	2.0%	2.9%	2.7%
YTD 2011	2011 YTD	5	64	47	220	267	587	121	858	979	2,314	262	923	3,555	4,478
	2015 YTD	10	78	29	244	273	613	110	695	805	2,068	153	974	3,026	4,000
	% Change	100.0%	21.9%	-38.3%	10.9%	2.2%	4.4%	-9.1%	-19.0%	-17.8%	-10.6%	-41.6%	5.5%	-14.9%	-10.7%
YTD 2010	2010 YTD	6	62	19	220	239	551	121	758	879	2,416	205	858	3,500	4,358
	2015 YTD	10	78	29	244	273	613	110	695	805	2,068	153	974	3,026	4,000
	% Change	66.7%	25.8%	52.6%	10.9%	14.2%	11.3%	-9.1%	-8.3%	-8.4%	-14.4%	-25.4%	13.5%	-13.5%	-8.2%

Information summarized for CompStat week ending 08/29/2015.

Sourced from MNPD ARMS on 9/2/2015 7:41:03 AM. The figures above were sourced from incident reports using Uniform Crime Reporting definitions and reporting guidelines, based on the date when the crime was reported. This report is intended to be a management and planning tool and does not reflect the official UCR counts for the department. Incidents where a location is unknown or unspecified are included in the countywide totals.

South Precinct Efficiency Report Summary

METROPOLITAN POLICE DEPARTMENT
of Nashville and Davidson County

Two Week, Eight Week, Sixteen Week, YTD, and 24 Month Analyses

Aggregated by component of arresting officer / officer making stop.

		Adults Only				Adults and Juveniles						
		Felony Arrests	Misdemeanor Arrests	Citation Arrests	Total Arrests	Part I Arrests	Weapons Law Violation Arrests	Drug-Related Arrests	DUI Arrests	Warrant Service Attempts	Warrants Served	Vehicle Stops
Two Week	Prior Week	13	31	40	84	27	1	9	3	37	26	913
	Last Week	25	55	38	118	28	1	15	7	70	47	880
	% Change	92.3%	77.4%	-5.0%	40.5%	3.7%	0.0%	66.7%	133.3%	89.2%	80.8%	-3.6%
Eight Week	Prior 4 Weeks	67	159	303	529	129	9	39	15	233	138	3,932
	Last 4 Weeks	73	173	206	452	115	7	54	15	194	155	3,147
	% Change	9.0%	8.8%	-32.0%	-14.6%	-10.9%	-22.2%	38.5%	0.0%	-16.7%	12.3%	-20.0%
Sixteen Week	Prior 8 Weeks	138	325	688	1,151	250	12	99	28	665	304	8,578
	Last 8 Weeks	140	332	509	981	244	16	93	30	427	293	7,079
	% Change	1.4%	2.2%	-26.0%	-14.8%	-2.4%	33.3%	-6.1%	7.1%	-35.8%	-3.6%	-17.5%
YTD	2014 YTD	714	1,821	4,527	7,062	1,450	78	863	166	3,783	1,549	53,782
	2015 YTD	579	1,515	2,694	4,788	1,021	66	522	133	3,430	1,365	35,292
	% Change	-18.9%	-16.8%	-40.5%	-32.2%	-29.6%	-15.4%	-39.5%	-19.9%	-9.3%	-11.9%	-34.4%
Rolling 24 Month	Prior 52 Weeks	1,071	2,706	6,721	10,498	2,066	110	1,292	214	6,360	2,336	77,352
	Last 52 Weeks	828	2,227	4,114	7,169	1,541	80	845	212	5,001	1,937	53,226
	% Change	-22.7%	-17.7%	-38.8%	-31.7%	-25.4%	-27.3%	-34.6%	-0.9%	-21.4%	-17.1%	-31.2%
YTD 2013	2013 YTD	880	1,906	4,718	7,504	1,308	68	1,026	153	6,970	1,888	49,249
	2015 YTD	579	1,515	2,694	4,788	1,021	66	522	133	3,430	1,365	35,292
	% Change	-34.2%	-20.5%	-42.9%	-36.2%	-21.9%	-2.9%	-49.1%	-13.1%	-50.8%	-27.7%	-28.3%
YTD 2012	2012 YTD	1,051	2,213	5,353	8,617	1,304	58	954	198	8,267	2,147	56,605
	2015 YTD	579	1,515	2,694	4,788	1,021	66	522	133	3,430	1,365	35,292
	% Change	-44.9%	-31.5%	-49.7%	-44.4%	-21.7%	13.8%	-45.3%	-32.8%	-58.5%	-36.4%	-37.7%
YTD 2011	2011 YTD	837	2,011	4,733	7,581	1,420	61	645	184	0	1,890	49,237
	2015 YTD	579	1,515	2,694	4,788	1,021	66	522	133	3,430	1,365	35,292
	% Change	-30.8%	-24.7%	-43.1%	-36.8%	-28.1%	8.2%	-19.1%	-27.7%	-	-27.8%	-28.3%
YTD 2010	2010 YTD	726	2,081	5,121	7,928	1,463	77	718	310	0	1,566	36,578
	2015 YTD	579	1,515	2,694	4,788	1,021	66	522	133	3,430	1,365	35,292
	% Change	-20.2%	-27.2%	-47.4%	-39.6%	-30.2%	-14.3%	-27.3%	-57.1%	-	-12.8%	-3.5%

Information summarized for CompStat week ending 08/29/2015.

Sourced from MNPD ARMS on 9/2/2015 7:41:03 AM. Arrest summaries are not a count of arrest charges. 1 arrest = 1 body. Warrant Service summary considers 1 count for each service attempt and 1 count for each outstanding warrant served. Vehicle Stop summary sources MNPD's Vehicle Stop (Form 252) Database. Vehicle stop totals count all reports electronically entered via AFR. Hardcopy reports not entered into ARMS will affect accuracy of totals.

Central Precinct Incident Report Summary

METROPOLITAN POLICE DEPARTMENT
of Nashville and Davidson County

Two Week, Eight Week, Sixteen Week, YTD, and 24 Month Analyses

Aggregated by precinct (incident location). Based on date when each incident was reported.

		Homicide	Forcible Rape	Commercial Robbery	Street Robbery	Total Robbery	Aggravated Assault	Commercial Burglary	Residential Burglary	Total Burglary	Larceny	Auto Theft	Violent Offenses	Property Offenses	Part I Offenses
Two Week	Prior Week	0	3	0	0	0	1	2	0	2	14	2	4	18	22
	Last Week	0	1	0	2	2	3	1	0	1	12	2	6	15	21
	% Change	-	-66.7%	-	-	-	200.0%	-50.0%	-	-50.0%	-14.3%	0.0%	50.0%	-16.7%	-4.5%
Eight Week	Prior 4 Weeks	0	7	0	10	10	18	5	3	8	84	3	35	95	130
	Last 4 Weeks	0	5	0	6	6	19	8	1	9	55	4	30	68	98
	% Change	-	-28.6%	-	-40.0%	-40.0%	5.6%	60.0%	-66.7%	12.5%	-34.5%	33.3%	-14.3%	-28.4%	-24.6%
Sixteen Week	Prior 8 Weeks	0	12	0	19	19	52	8	3	11	158	9	83	178	261
	Last 8 Weeks	0	12	0	16	16	37	13	4	17	139	7	65	163	228
	% Change	-	0.0%	-	-15.8%	-15.8%	-28.8%	62.5%	33.3%	54.5%	-12.0%	-22.2%	-21.7%	-8.4%	-12.6%
YTD	2014 YTD	0	38	1	47	48	139	21	16	37	625	27	225	689	914
	2015 YTD	0	47	0	62	62	132	37	11	48	593	28	241	669	910
	% Change	-	23.7%	-100.0%	31.9%	29.2%	-5.0%	76.2%	-31.3%	29.7%	-5.1%	3.7%	7.1%	-2.9%	-0.4%
Rolling 24 Month	Prior 52 Weeks	1	45	1	64	65	202	39	31	70	921	47	313	1,038	1,351
	Last 52 Weeks	1	74	2	97	99	178	50	14	64	928	42	352	1,034	1,386
	% Change	0.0%	64.4%	100.0%	51.6%	52.3%	-11.9%	28.2%	-54.8%	-8.6%	0.8%	-10.6%	12.5%	-0.4%	2.6%
YTD 2013	2013 YTD	0	29	1	40	41	128	36	15	51	640	23	198	714	912
	2015 YTD	0	47	0	62	62	132	37	11	48	593	28	241	669	910
	% Change	-	62.1%	-100.0%	55.0%	51.2%	3.1%	2.8%	-26.7%	-5.9%	-7.3%	21.7%	21.7%	-6.3%	-0.2%
YTD 2012	2012 YTD	0	40	1	62	63	138	32	17	49	795	45	241	889	1,130
	2015 YTD	0	47	0	62	62	132	37	11	48	593	28	241	669	910
	% Change	-	17.5%	-100.0%	0.0%	-1.6%	-4.3%	15.6%	-35.3%	-2.0%	-25.4%	-37.8%	0.0%	-24.7%	-19.5%
YTD 2011	2011 YTD	1	31	3	73	76	150	38	15	53	801	44	258	898	1,156
	2015 YTD	0	47	0	62	62	132	37	11	48	593	28	241	669	910
	% Change	-100.0%	51.6%	-100.0%	-15.1%	-18.4%	-12.0%	-2.6%	-26.7%	-9.4%	-26.0%	-36.4%	-6.6%	-25.5%	-21.3%
YTD 2010	2010 YTD	1	30	8	71	79	159	27	11	38	653	39	269	730	999
	2015 YTD	0	47	0	62	62	132	37	11	48	593	28	241	669	910
	% Change	-100.0%	56.7%	-100.0%	-12.7%	-21.5%	-17.0%	37.0%	0.0%	26.3%	-9.2%	-28.2%	-10.4%	-8.4%	-8.9%

Information summarized for CompStat week ending 08/29/2015.

Sourced from MNPD ARMS on 9/2/2015 7:41:03 AM. The figures above were sourced from incident reports using Uniform Crime Reporting definitions and reporting guidelines, based on the date when the crime was reported. This report is intended to be a management and planning tool and does not reflect the official UCR counts for the department. Incidents where a location is unknown or unspecified are included in the countywide totals.

Central Precinct Efficiency Report Summary

METROPOLITAN POLICE DEPARTMENT
of Nashville and Davidson County

Two Week, Eight Week, Sixteen Week, YTD, and 24 Month Analyses

Aggregated by component of arresting officer / officer making stop.

		Adults Only				Adults and Juveniles						
		Felony Arrests	Misdemeanor Arrests	Citation Arrests	Total Arrests	Part I Arrests	Weapons Law Violation Arrests	Drug-Related Arrests	DUI Arrests	Warrant Service Attempts	Warrants Served	Vehicle Stops
Two Week	Prior Week	18	95	29	142	5	1	14	3	75	51	754
	Last Week	21	93	23	137	9	3	12	6	46	35	740
	% Change	16.7%	-2.1%	-20.7%	-3.5%	80.0%	200.0%	-14.3%	100.0%	-38.7%	-31.4%	-1.9%
Eight Week	Prior 4 Weeks	60	375	346	781	43	7	58	9	355	164	2,771
	Last 4 Weeks	75	400	186	661	43	5	61	13	224	189	2,785
	% Change	25.0%	6.7%	-46.2%	-15.4%	0.0%	-28.6%	5.2%	44.4%	-36.9%	15.2%	0.5%
Sixteen Week	Prior 8 Weeks	100	721	802	1,623	64	6	148	30	791	385	6,270
	Last 8 Weeks	135	775	532	1,442	86	12	119	22	579	353	5,556
	% Change	35.0%	7.5%	-33.7%	-11.2%	34.4%	100.0%	-19.6%	-26.7%	-26.8%	-8.3%	-11.4%
YTD	2014 YTD	518	2,835	3,112	6,465	438	33	493	127	4,588	1,411	30,456
	2015 YTD	490	2,999	3,089	6,578	355	38	616	135	3,506	1,440	26,851
	% Change	-5.4%	5.8%	-0.7%	1.7%	-18.9%	15.2%	24.9%	6.3%	-23.6%	2.1%	-11.8%
Rolling 24 Month	Prior 52 Weeks	762	4,353	4,637	9,752	673	64	766	167	7,271	2,147	44,795
	Last 52 Weeks	717	4,344	4,370	9,431	557	57	849	219	5,118	2,145	40,537
	% Change	-5.9%	-0.2%	-5.8%	-3.3%	-17.2%	-10.9%	10.8%	31.1%	-29.6%	-0.1%	-9.5%
YTD 2013	2013 YTD	553	3,013	3,257	6,823	438	40	601	92	5,630	1,336	29,737
	2015 YTD	490	2,999	3,089	6,578	355	38	616	135	3,506	1,440	26,851
	% Change	-11.4%	-0.5%	-5.2%	-3.6%	-18.9%	-5.0%	2.5%	46.7%	-37.7%	7.8%	-9.7%
YTD 2012	2012 YTD	606	2,603	2,927	6,136	488	51	598	115	5,715	1,433	26,856
	2015 YTD	490	2,999	3,089	6,578	355	38	616	135	3,506	1,440	26,851
	% Change	-19.1%	15.2%	5.5%	7.2%	-27.3%	-25.5%	3.0%	17.4%	-38.7%	0.5%	0.0%
YTD 2011	2011 YTD	579	2,467	2,745	5,791	479	73	614	91	0	1,399	22,058
	2015 YTD	490	2,999	3,089	6,578	355	38	616	135	3,506	1,440	26,851
	% Change	-15.4%	21.6%	12.5%	13.6%	-25.9%	-47.9%	0.3%	48.4%	-	2.9%	21.7%
YTD 2010	2010 YTD	508	3,081	2,930	6,519	508	57	580	196	0	1,171	17,297
	2015 YTD	490	2,999	3,089	6,578	355	38	616	135	3,506	1,440	26,851
	% Change	-3.5%	-2.7%	5.4%	0.9%	-30.1%	-33.3%	6.2%	-31.1%	-	23.0%	55.2%

Information summarized for CompStat week ending 08/29/2015.

Sourced from MNPD ARMS on 9/2/2015 7:41:03 AM. Arrest summaries are not a count of arrest charges. 1 arrest = 1 body. Warrant Service summary considers 1 count for each service attempt and 1 count for each outstanding warrant served. Vehicle Stop summary sources MNPD's Vehicle Stop (Form 252) Database. Vehicle stop totals count all reports electronically entered via AFR. Hardcopy reports not entered into ARMS will affect accuracy of totals.

Hermitage Precinct Incident Report Summary

METROPOLITAN POLICE DEPARTMENT
of Nashville and Davidson County

Two Week, Eight Week, Sixteen Week, YTD, and 24 Month Analyses

Aggregated by precinct (incident location). Based on date when each incident was reported.

		Homicide	Forcible Rape	Commercial Robbery	Street Robbery	Total Robbery	Aggravated Assault	Commercial Burglary	Residential Burglary	Total Burglary	Larceny	Auto Theft	Violent Offenses	Property Offenses	Part I Offenses
Two Week	Prior Week	0	7	0	7	7	23	2	10	12	94	7	37	113	150
	Last Week	0	2	2	10	12	21	4	11	15	75	5	35	95	130
	% Change	-	-71.4%	-	42.9%	71.4%	-8.7%	100.0%	10.0%	25.0%	-20.2%	-28.6%	-5.4%	-15.9%	-13.3%
Eight Week	Prior 4 Weeks	2	8	2	18	20	83	12	50	62	333	21	113	416	529
	Last 4 Weeks	0	13	3	27	30	80	11	49	60	345	19	123	424	547
	% Change	-100.0%	62.5%	50.0%	50.0%	50.0%	-3.6%	-8.3%	-2.0%	-3.2%	3.6%	-9.5%	8.8%	1.9%	3.4%
Sixteen Week	Prior 8 Weeks	1	13	11	53	64	146	20	108	128	622	42	224	792	1,016
	Last 8 Weeks	2	21	5	45	50	163	23	99	122	678	40	236	840	1,076
	% Change	100.0%	61.5%	-54.5%	-15.1%	-21.9%	11.6%	15.0%	-8.3%	-4.7%	9.0%	-4.8%	5.4%	6.1%	5.9%
YTD	2014 YTD	3	49	22	168	190	609	119	494	613	2,292	113	851	3,018	3,869
	2015 YTD	4	76	27	184	211	539	85	417	502	2,328	155	830	2,985	3,815
	% Change	33.3%	55.1%	22.7%	9.5%	11.1%	-11.5%	-28.6%	-15.6%	-18.1%	1.6%	37.2%	-2.5%	-1.1%	-1.4%
Rolling 24 Month	Prior 52 Weeks	3	87	30	243	273	852	164	733	897	3,434	180	1,215	4,511	5,726
	Last 52 Weeks	6	108	44	266	310	831	128	602	730	3,557	214	1,255	4,501	5,756
	% Change	100.0%	24.1%	46.7%	9.5%	13.6%	-2.5%	-22.0%	-17.9%	-18.6%	3.6%	18.9%	3.3%	-0.2%	0.5%
YTD 2013	2013 YTD	4	55	42	164	206	552	70	528	598	2,473	163	817	3,234	4,051
	2015 YTD	4	76	27	184	211	539	85	417	502	2,328	155	830	2,985	3,815
	% Change	0.0%	38.2%	-35.7%	12.2%	2.4%	-2.4%	21.4%	-21.0%	-16.1%	-5.9%	-4.9%	1.6%	-7.7%	-5.8%
YTD 2012	2012 YTD	11	67	23	140	163	679	126	487	613	2,434	153	920	3,200	4,120
	2015 YTD	4	76	27	184	211	539	85	417	502	2,328	155	830	2,985	3,815
	% Change	-63.6%	13.4%	17.4%	31.4%	29.4%	-20.6%	-32.5%	-14.4%	-18.1%	-4.4%	1.3%	-9.8%	-6.7%	-7.4%
YTD 2011	2011 YTD	5	64	31	136	167	513	116	634	750	2,504	153	749	3,407	4,156
	2015 YTD	4	76	27	184	211	539	85	417	502	2,328	155	830	2,985	3,815
	% Change	-20.0%	18.8%	-12.9%	35.3%	26.3%	5.1%	-26.7%	-34.2%	-33.1%	-7.0%	1.3%	10.8%	-12.4%	-8.2%
YTD 2010	2010 YTD	3	43	32	150	182	472	105	527	632	2,729	204	700	3,565	4,265
	2015 YTD	4	76	27	184	211	539	85	417	502	2,328	155	830	2,985	3,815
	% Change	33.3%	76.7%	-15.6%	22.7%	15.9%	14.2%	-19.0%	-20.9%	-20.6%	-14.7%	-24.0%	18.6%	-16.3%	-10.6%

Information summarized for CompStat week ending 08/29/2015.

Sourced from MNPD ARMS on 9/2/2015 7:41:03 AM. The figures above were sourced from incident reports using Uniform Crime Reporting definitions and reporting guidelines, based on the date when the crime was reported. This report is intended to be a management and planning tool and does not reflect the official UCR counts for the department. Incidents where a location is unknown or unspecified are included in the countywide totals.

Hermitage Precinct Efficiency Report Summary

METROPOLITAN POLICE DEPARTMENT
of Nashville and Davidson County

Two Week, Eight Week, Sixteen Week, YTD, and 24 Month Analyses

Aggregated by component of arresting officer / officer making stop.

		Adults Only				Adults and Juveniles						
		Felony Arrests	Misdemeanor Arrests	Citation Arrests	Total Arrests	Part I Arrests	Weapons Law Violation Arrests	Drug-Related Arrests	DUI Arrests	Warrant Service Attempts	Warrants Served	Vehicle Stops
Two Week	Prior Week	23	39	26	88	23	2	10	2	136	47	943
	Last Week	26	52	2	80	25	4	18	2	198	55	994
	% Change	13.0%	33.3%	-92.3%	-9.1%	8.7%	100.0%	80.0%	0.0%	45.6%	17.0%	5.4%
Eight Week	Prior 4 Weeks	90	204	363	657	128	3	113	11	692	213	3,565
	Last 4 Weeks	92	179	229	500	102	11	86	7	661	218	3,938
	% Change	2.2%	-12.3%	-36.9%	-23.9%	-20.3%	266.7%	-23.9%	-36.4%	-4.5%	2.3%	10.5%
Sixteen Week	Prior 8 Weeks	184	428	968	1,580	257	6	255	30	1,653	488	8,554
	Last 8 Weeks	182	383	592	1,157	230	14	199	18	1,353	431	7,503
	% Change	-1.1%	-10.5%	-38.8%	-26.8%	-10.5%	133.3%	-22.0%	-40.0%	-18.1%	-11.7%	-12.3%
YTD	2014 YTD	900	2,140	4,787	7,827	1,111	85	1,542	146	6,953	2,232	42,115
	2015 YTD	784	1,759	3,762	6,305	1,004	50	1,149	98	6,451	1,986	36,593
	% Change	-12.9%	-17.8%	-21.4%	-19.4%	-9.6%	-41.2%	-25.5%	-32.9%	-7.2%	-11.0%	-13.1%
Rolling 24 Month	Prior 52 Weeks	1,304	3,046	7,081	11,431	1,669	123	2,417	224	9,850	3,200	58,823
	Last 52 Weeks	1,193	2,632	5,677	9,502	1,534	86	1,784	178	9,921	2,972	55,904
	% Change	-8.5%	-13.6%	-19.8%	-16.9%	-8.1%	-30.1%	-26.2%	-20.5%	0.7%	-7.1%	-5.0%
YTD 2013	2013 YTD	910	1,839	5,056	7,805	1,219	104	1,755	150	6,225	1,987	37,445
	2015 YTD	784	1,759	3,762	6,305	1,004	50	1,149	98	6,451	1,986	36,593
	% Change	-13.8%	-4.4%	-25.6%	-19.2%	-17.6%	-51.9%	-34.5%	-34.7%	3.6%	-0.1%	-2.3%
YTD 2012	2012 YTD	1,065	1,863	4,421	7,349	1,180	116	1,706	135	5,168	2,266	38,092
	2015 YTD	784	1,759	3,762	6,305	1,004	50	1,149	98	6,451	1,986	36,593
	% Change	-26.4%	-5.6%	-14.9%	-14.2%	-14.9%	-56.9%	-32.6%	-27.4%	24.8%	-12.4%	-3.9%
YTD 2011	2011 YTD	929	2,002	4,613	7,544	1,177	97	1,405	175	0	2,169	37,090
	2015 YTD	784	1,759	3,762	6,305	1,004	50	1,149	98	6,451	1,986	36,593
	% Change	-15.6%	-12.1%	-18.4%	-16.4%	-14.7%	-48.5%	-18.2%	-44.0%	-	-8.4%	-1.3%
YTD 2010	2010 YTD	850	2,093	4,981	7,924	1,229	115	1,649	221	0	1,800	32,464
	2015 YTD	784	1,759	3,762	6,305	1,004	50	1,149	98	6,451	1,986	36,593
	% Change	-7.8%	-16.0%	-24.5%	-20.4%	-18.3%	-56.5%	-30.3%	-55.7%	-	10.3%	12.7%

Information summarized for CompStat week ending 08/29/2015.

Sourced from MNPD ARMS on 9/2/2015 7:41:03 AM. Arrest summaries are not a count of arrest charges. 1 arrest = 1 body. Warrant Service summary considers 1 count for each service attempt and 1 count for each outstanding warrant served. Vehicle Stop summary sources MNPD's Vehicle Stop (Form 252) Database. Vehicle stop totals count all reports electronically entered via AFR. Hardcopy reports not entered into ARMS will affect accuracy of totals.

North Precinct Incident Report Summary

METROPOLITAN POLICE DEPARTMENT
of Nashville and Davidson County

Two Week, Eight Week, Sixteen Week, YTD, and 24 Month Analyses

Aggregated by precinct (incident location). Based on date when each incident was reported.

		Homicide	Forcible Rape	Commercial Robbery	Street Robbery	Total Robbery	Aggravated Assault	Commercial Burglary	Residential Burglary	Total Burglary	Larceny	Auto Theft	Violent Offenses	Property Offenses	Part I Offenses
Two Week	Prior Week	0	3	0	8	8	28	2	11	13	45	6	39	64	103
	Last Week	0	3	1	5	6	8	3	8	11	29	1	17	41	58
	% Change	-	0.0%	-	-37.5%	-25.0%	-71.4%	50.0%	-27.3%	-15.4%	-35.6%	-83.3%	-56.4%	-35.9%	-43.7%
Eight Week	Prior 4 Weeks	1	6	1	36	37	90	9	41	50	181	26	134	257	391
	Last 4 Weeks	2	15	2	24	26	85	14	48	62	165	19	128	246	374
	% Change	100.0%	150.0%	100.0%	-33.3%	-29.7%	-5.6%	55.6%	17.1%	24.0%	-8.8%	-26.9%	-4.5%	-4.3%	-4.3%
Sixteen Week	Prior 8 Weeks	7	10	5	46	51	160	15	59	74	291	42	228	407	635
	Last 8 Weeks	3	21	3	60	63	175	23	89	112	346	45	262	503	765
	% Change	-57.1%	110.0%	-40.0%	30.4%	23.5%	9.4%	53.3%	50.8%	51.4%	18.9%	7.1%	14.9%	23.6%	20.5%
YTD	2014 YTD	8	60	6	128	134	713	58	336	394	1,070	125	915	1,589	2,504
	2015 YTD	17	59	13	192	205	669	71	326	397	1,139	156	950	1,692	2,642
	% Change	112.5%	-1.7%	116.7%	50.0%	53.0%	-6.2%	22.4%	-3.0%	0.8%	6.4%	24.8%	3.8%	6.5%	5.5%
Rolling 24 Month	Prior 52 Weeks	9	80	20	194	214	979	99	511	610	1,609	166	1,282	2,385	3,667
	Last 52 Weeks	23	99	30	271	301	984	127	496	623	1,678	228	1,407	2,529	3,936
	% Change	155.6%	23.8%	50.0%	39.7%	40.7%	0.5%	28.3%	-2.9%	2.1%	4.3%	37.3%	9.8%	6.0%	7.3%
YTD 2013	2013 YTD	9	40	19	157	176	578	65	497	562	1,208	111	803	1,881	2,684
	2015 YTD	17	59	13	192	205	669	71	326	397	1,139	156	950	1,692	2,642
	% Change	88.9%	47.5%	-31.6%	22.3%	16.5%	15.7%	9.2%	-34.4%	-29.4%	-5.7%	40.5%	18.3%	-10.0%	-1.6%
YTD 2012	2012 YTD	6	53	13	155	168	569	63	429	492	1,202	113	796	1,807	2,603
	2015 YTD	17	59	13	192	205	669	71	326	397	1,139	156	950	1,692	2,642
	% Change	183.3%	11.3%	0.0%	23.9%	22.0%	17.6%	12.7%	-24.0%	-19.3%	-5.2%	38.1%	19.3%	-6.4%	1.5%
YTD 2011	2011 YTD	11	36	22	116	138	555	121	535	656	1,183	132	740	1,971	2,711
	2015 YTD	17	59	13	192	205	669	71	326	397	1,139	156	950	1,692	2,642
	% Change	54.5%	63.9%	-40.9%	65.5%	48.6%	20.5%	-41.3%	-39.1%	-39.5%	-3.7%	18.2%	28.4%	-14.2%	-2.5%
YTD 2010	2010 YTD	10	51	27	131	158	544	88	552	640	1,164	121	763	1,925	2,688
	2015 YTD	17	59	13	192	205	669	71	326	397	1,139	156	950	1,692	2,642
	% Change	70.0%	15.7%	-51.9%	46.6%	29.7%	23.0%	-19.3%	-40.9%	-38.0%	-2.1%	28.9%	24.5%	-12.1%	-1.7%

Information summarized for CompStat week ending 08/29/2015.

Sourced from MNPD ARMS on 9/2/2015 7:41:03 AM. The figures above were sourced from incident reports using Uniform Crime Reporting definitions and reporting guidelines, based on the date when the crime was reported. This report is intended to be a management and planning tool and does not reflect the official UCR counts for the department. Incidents where a location is unknown or unspecified are included in the countywide totals.

North Precinct Efficiency Report Summary

METROPOLITAN POLICE DEPARTMENT
of Nashville and Davidson County

Two Week, Eight Week, Sixteen Week, YTD, and 24 Month Analyses

Aggregated by component of arresting officer / officer making stop.

		Adults Only				Adults and Juveniles						
		Felony Arrests	Misdemeanor Arrests	Citation Arrests	Total Arrests	Part I Arrests	Weapons Law Violation Arrests	Drug-Related Arrests	DUI Arrests	Warrant Service Attempts	Warrants Served	Vehicle Stops
Two Week	Prior Week	25	38	15	78	19	0	18	0	156	43	568
	Last Week	34	48	16	98	23	1	12	2	141	64	525
	% Change	36.0%	26.3%	6.7%	25.6%	21.1%	-	-33.3%	-	-9.6%	48.8%	-7.6%
Eight Week	Prior 4 Weeks	74	154	176	404	82	8	80	4	472	172	1,411
	Last 4 Weeks	105	175	124	404	102	4	68	4	612	248	1,958
	% Change	41.9%	13.6%	-29.5%	0.0%	24.4%	-50.0%	-15.0%	0.0%	29.7%	44.2%	38.8%
Sixteen Week	Prior 8 Weeks	190	431	407	1,028	201	26	186	10	1,314	448	4,357
	Last 8 Weeks	179	329	300	808	184	12	148	8	1,084	420	3,369
	% Change	-5.8%	-23.7%	-26.3%	-21.4%	-8.5%	-53.8%	-20.4%	-20.0%	-17.5%	-6.3%	-22.7%
YTD	2014 YTD	871	1,576	3,332	5,779	739	82	1,001	51	5,206	1,911	26,352
	2015 YTD	768	1,534	2,118	4,420	766	79	893	56	5,619	1,673	19,126
	% Change	-11.8%	-2.7%	-36.4%	-23.5%	3.7%	-3.7%	-10.8%	9.8%	7.9%	-12.5%	-27.4%
Rolling 24 Month	Prior 52 Weeks	1,253	2,313	5,089	8,655	1,085	100	1,527	74	7,571	2,770	39,606
	Last 52 Weeks	1,177	2,276	3,402	6,855	1,140	133	1,343	79	8,510	2,471	28,032
	% Change	-6.1%	-1.6%	-33.1%	-20.8%	5.1%	33.0%	-12.0%	6.8%	12.4%	-10.8%	-29.2%
YTD 2013	2013 YTD	869	1,501	4,033	6,403	736	86	1,181	71	4,356	1,796	30,475
	2015 YTD	768	1,534	2,118	4,420	766	79	893	56	5,619	1,673	19,126
	% Change	-11.6%	2.2%	-47.5%	-31.0%	4.1%	-8.1%	-24.4%	-21.1%	29.0%	-6.8%	-37.2%
YTD 2012	2012 YTD	981	1,284	4,234	6,499	772	97	1,236	68	4,233	1,883	36,684
	2015 YTD	768	1,534	2,118	4,420	766	79	893	56	5,619	1,673	19,126
	% Change	-21.7%	19.5%	-50.0%	-32.0%	-0.8%	-18.6%	-27.8%	-17.6%	32.7%	-11.2%	-47.9%
YTD 2011	2011 YTD	1,291	2,395	5,590	9,276	1,598	122	1,305	157	0	2,888	41,365
	2015 YTD	768	1,534	2,118	4,420	766	79	893	56	5,619	1,673	19,126
	% Change	-40.5%	-35.9%	-62.1%	-52.4%	-52.1%	-35.2%	-31.6%	-64.3%	-	-42.1%	-53.8%
YTD 2010	2010 YTD	1,230	2,470	6,669	10,369	1,667	136	1,530	252	0	2,710	30,250
	2015 YTD	768	1,534	2,118	4,420	766	79	893	56	5,619	1,673	19,126
	% Change	-37.6%	-37.9%	-68.2%	-57.4%	-54.0%	-41.9%	-41.6%	-77.8%	-	-38.3%	-36.8%

Information summarized for CompStat week ending 08/29/2015.

Sourced from MNPD ARMS on 9/2/2015 7:41:03 AM. Arrest summaries are not a count of arrest charges. 1 arrest = 1 body. Warrant Service summary considers 1 count for each service attempt and 1 count for each outstanding warrant served. Vehicle Stop summary sources MNPD's Vehicle Stop (Form 252) Database. Vehicle stop totals count all reports electronically entered via AFR. Hardcopy reports not entered into ARMS will affect accuracy of totals.

Madison Precinct Incident Report Summary

METROPOLITAN POLICE DEPARTMENT
of Nashville and Davidson County

Two Week, Eight Week, Sixteen Week, YTD, and 24 Month Analyses

Aggregated by precinct (incident location). Based on date when each incident was reported.

		Homicide	Forcible Rape	Commercial Robbery	Street Robbery	Total Robbery	Aggravated Assault	Commercial Burglary	Residential Burglary	Total Burglary	Larceny	Auto Theft	Violent Offenses	Property Offenses	Part I Offenses
Two Week	Prior Week	0	3	0	5	5	7	2	9	11	46	8	15	65	80
	Last Week	0	0	3	0	3	4	0	6	6	43	4	7	53	60
	% Change	-	-100.0%	-	-100.0%	-40.0%	-42.9%	-100.0%	-33.3%	-45.5%	-6.5%	-50.0%	-53.3%	-18.5%	-25.0%
Eight Week	Prior 4 Weeks	0	5	2	9	11	48	10	50	60	196	21	64	277	341
	Last 4 Weeks	0	6	4	13	17	43	7	38	45	176	18	66	239	305
	% Change	-	20.0%	100.0%	44.4%	54.5%	-10.4%	-30.0%	-24.0%	-25.0%	-10.2%	-14.3%	3.1%	-13.7%	-10.6%
Sixteen Week	Prior 8 Weeks	1	9	4	24	28	104	7	84	91	378	42	142	511	653
	Last 8 Weeks	0	11	6	22	28	91	17	88	105	372	39	130	516	646
	% Change	-100.0%	22.2%	50.0%	-8.3%	0.0%	-12.5%	142.9%	4.8%	15.4%	-1.6%	-7.1%	-8.5%	1.0%	-1.1%
YTD	2014 YTD	5	41	13	73	86	368	41	319	360	1,364	73	500	1,797	2,297
	2015 YTD	2	34	23	89	112	392	42	340	382	1,451	145	540	1,978	2,518
	% Change	-60.0%	-17.1%	76.9%	21.9%	30.2%	6.5%	2.4%	6.6%	6.1%	6.4%	98.6%	8.0%	10.1%	9.6%
Rolling 24 Month	Prior 52 Weeks	6	56	15	107	122	500	70	494	564	1,993	104	684	2,661	3,345
	Last 52 Weeks	3	59	43	126	169	574	83	473	556	2,174	187	805	2,917	3,722
	% Change	-50.0%	5.4%	186.7%	17.8%	38.5%	14.8%	18.6%	-4.3%	-1.4%	9.1%	79.8%	17.7%	9.6%	11.3%
YTD 2013	2013 YTD	3	34	20	93	113	371	49	323	372	1,260	87	521	1,719	2,240
	2015 YTD	2	34	23	89	112	392	42	340	382	1,451	145	540	1,978	2,518
	% Change	-33.3%	0.0%	15.0%	-4.3%	-0.9%	5.7%	-14.3%	5.3%	2.7%	15.2%	66.7%	3.6%	15.1%	12.4%
YTD 2012	2012 YTD	7	40	17	126	143	424	61	423	484	1,457	96	614	2,037	2,651
	2015 YTD	2	34	23	89	112	392	42	340	382	1,451	145	540	1,978	2,518
	% Change	-71.4%	-15.0%	35.3%	-29.4%	-21.7%	-7.5%	-31.1%	-19.6%	-21.1%	-0.4%	51.0%	-12.1%	-2.9%	-5.0%
YTD 2011	2011 YTD	8	47	17	87	104	368	55	429	484	1,561	174	527	2,219	2,746
	2015 YTD	2	34	23	89	112	392	42	340	382	1,451	145	540	1,978	2,518
	% Change	-75.0%	-27.7%	35.3%	2.3%	7.7%	6.5%	-23.6%	-20.7%	-21.1%	-7.0%	-16.7%	2.5%	-10.9%	-8.3%
YTD 2010	2010 YTD	2	32	15	87	102	324	70	550	620	1,746	102	460	2,468	2,928
	2015 YTD	2	34	23	89	112	392	42	340	382	1,451	145	540	1,978	2,518
	% Change	0.0%	6.3%	53.3%	2.3%	9.8%	21.0%	-40.0%	-38.2%	-38.4%	-16.9%	42.2%	17.4%	-19.9%	-14.0%

Information summarized for CompStat week ending 08/29/2015.

Sourced from MNPD ARMS on 9/2/2015 7:41:03 AM. The figures above were sourced from incident reports using Uniform Crime Reporting definitions and reporting guidelines, based on the date when the crime was reported. This report is intended to be a management and planning tool and does not reflect the official UCR counts for the department. Incidents where a location is unknown or unspecified are included in the countywide totals.

Madison Precinct Efficiency Report Summary

METROPOLITAN POLICE DEPARTMENT
of Nashville and Davidson County

Two Week, Eight Week, Sixteen Week, YTD, and 24 Month Analyses

Aggregated by component of arresting officer / officer making stop.

		Adults Only				Adults and Juveniles						
		Felony Arrests	Misdemeanor Arrests	Citation Arrests	Total Arrests	Part I Arrests	Weapons Law Violation Arrests	Drug-Related Arrests	DUI Arrests	Warrant Service Attempts	Warrants Served	Vehicle Stops
Two Week	Prior Week	16	33	26	75	23	1	11	3	213	63	476
	Last Week	14	38	6	58	23	2	4	3	102	39	491
	% Change	-12.5%	15.2%	-76.9%	-22.7%	0.0%	100.0%	-63.6%	0.0%	-52.1%	-38.1%	3.2%
Eight Week	Prior 4 Weeks	63	163	336	562	118	6	84	15	406	166	1,791
	Last 4 Weeks	69	151	190	410	101	5	50	10	523	194	1,837
	% Change	9.5%	-7.4%	-43.5%	-27.0%	-14.4%	-16.7%	-40.5%	-33.3%	28.8%	16.9%	2.6%
Sixteen Week	Prior 8 Weeks	137	373	776	1,286	286	14	137	39	971	364	4,261
	Last 8 Weeks	132	314	526	972	219	11	134	25	929	360	3,628
	% Change	-3.6%	-15.8%	-32.2%	-24.4%	-23.4%	-21.4%	-2.2%	-35.9%	-4.3%	-1.1%	-14.9%
YTD	2014 YTD	588	1,502	3,333	5,423	989	72	941	112	3,311	1,472	19,816
	2015 YTD	572	1,416	2,971	4,959	1,104	46	651	133	3,903	1,489	17,951
	% Change	-2.7%	-5.7%	-10.9%	-8.6%	11.6%	-36.1%	-30.8%	18.8%	17.9%	1.2%	-9.4%
Rolling 24 Month	Prior 52 Weeks	832	2,158	4,844	7,834	1,434	93	1,411	138	5,624	2,167	28,108
	Last 52 Weeks	833	2,143	4,491	7,467	1,593	66	1,040	211	5,445	2,194	27,149
	% Change	0.1%	-0.7%	-7.3%	-4.7%	11.1%	-29.0%	-26.3%	52.9%	-3.2%	1.2%	-3.4%
YTD 2013	2013 YTD	629	1,223	3,248	5,100	928	55	988	85	4,374	1,407	18,950
	2015 YTD	572	1,416	2,971	4,959	1,104	46	651	133	3,903	1,489	17,951
	% Change	-9.1%	15.8%	-8.5%	-2.8%	19.0%	-16.4%	-34.1%	56.5%	-10.8%	5.8%	-5.3%
YTD 2012	2012 YTD	849	1,289	3,014	5,152	993	59	952	67	5,460	1,622	24,607
	2015 YTD	572	1,416	2,971	4,959	1,104	46	651	133	3,903	1,489	17,951
	% Change	-32.6%	9.9%	-1.4%	-3.7%	11.2%	-22.0%	-31.6%	98.5%	-28.5%	-8.2%	-27.0%
YTD 2011	2011 YTD	0	0	0	0	0	0	0	0	0	0	0
	2015 YTD	572	1,416	2,971	4,959	1,104	46	651	133	3,903	1,489	17,951
	% Change	-	-	-	-	-	-	-	-	-	-	-
YTD 2010	2010 YTD	0	0	0	0	0	0	0	0	0	0	0
	2015 YTD	572	1,416	2,971	4,959	1,104	46	651	133	3,903	1,489	17,951
	% Change	-	-	-	-	-	-	-	-	-	-	-

Information summarized for CompStat week ending 08/29/2015.

Sourced from MNPD ARMS on 9/2/2015 7:41:03 AM. Arrest summaries are not a count of arrest charges. 1 arrest = 1 body. Warrant Service summary considers 1 count for each service attempt and 1 count for each outstanding warrant served. Vehicle Stop summary sources MNPD's Vehicle Stop (Form 252) Database. Vehicle stop totals count all reports electronically entered via AFR. Hardcopy reports not entered into ARMS will affect accuracy of totals.

Midtown Hills Precinct Incident Report Summary

METROPOLITAN POLICE DEPARTMENT
of Nashville and Davidson County

Two Week, Eight Week, Sixteen Week, YTD, and 24 Month Analyses

Aggregated by precinct (incident location). Based on date when each incident was reported.

		Homicide	Forcible Rape	Commercial Robbery	Street Robbery	Total Robbery	Aggravated Assault	Commercial Burglary	Residential Burglary	Total Burglary	Larceny	Auto Theft	Violent Offenses	Property Offenses	Part I Offenses
Two Week	Prior Week	0	1	0	4	4	5	11	18	29	52	4	10	85	95
	Last Week	0	1	1	2	3	9	8	12	20	48	4	13	72	85
	% Change	-	0.0%	-	-50.0%	-25.0%	80.0%	-27.3%	-33.3%	-31.0%	-7.7%	0.0%	30.0%	-15.3%	-10.5%
Eight Week	Prior 4 Weeks	0	2	2	18	20	29	14	32	46	199	9	51	254	305
	Last 4 Weeks	2	6	1	14	15	34	31	50	81	225	15	57	321	378
	% Change	-	200.0%	-50.0%	-22.2%	-25.0%	17.2%	121.4%	56.3%	76.1%	13.1%	66.7%	11.8%	26.4%	23.9%
Sixteen Week	Prior 8 Weeks	0	10	5	23	28	73	15	50	65	375	26	111	466	577
	Last 8 Weeks	2	8	3	32	35	63	45	82	127	424	24	108	575	683
	% Change	-	-20.0%	-40.0%	39.1%	25.0%	-13.7%	200.0%	64.0%	95.4%	13.1%	-7.7%	-2.7%	23.4%	18.4%
YTD	2014 YTD	2	48	12	69	81	291	120	358	478	1,540	70	422	2,088	2,510
	2015 YTD	4	42	18	84	102	273	99	256	355	1,528	80	421	1,963	2,384
	% Change	100.0%	-12.5%	50.0%	21.7%	25.9%	-6.2%	-17.5%	-28.5%	-25.7%	-0.8%	14.3%	-0.2%	-6.0%	-5.0%
Rolling 24 Month	Prior 52 Weeks	6	67	22	112	134	374	188	589	777	2,342	116	581	3,235	3,816
	Last 52 Weeks	6	62	27	125	152	384	145	382	527	2,338	125	604	2,990	3,594
	% Change	0.0%	-7.5%	22.7%	11.6%	13.4%	2.7%	-22.9%	-35.1%	-32.2%	-0.2%	7.8%	4.0%	-7.6%	-5.8%
YTD 2013	2013 YTD	1	45	21	70	91	275	100	379	479	1,653	87	412	2,219	2,631
	2015 YTD	4	42	18	84	102	273	99	256	355	1,528	80	421	1,963	2,384
	% Change	300.0%	-6.7%	-14.3%	20.0%	12.1%	-0.7%	-1.0%	-32.5%	-25.9%	-7.6%	-8.0%	2.2%	-11.5%	-9.4%
YTD 2012	2012 YTD	3	38	28	83	111	307	113	371	484	1,642	107	459	2,233	2,692
	2015 YTD	4	42	18	84	102	273	99	256	355	1,528	80	421	1,963	2,384
	% Change	33.3%	10.5%	-35.7%	1.2%	-8.1%	-11.1%	-12.4%	-31.0%	-26.7%	-6.9%	-25.2%	-8.3%	-12.1%	-11.4%
YTD 2011	2011 YTD	4	45	21	97	118	274	118	523	641	1,963	158	441	2,762	3,203
	2015 YTD	4	42	18	84	102	273	99	256	355	1,528	80	421	1,963	2,384
	% Change	0.0%	-6.7%	-14.3%	-13.4%	-13.6%	-0.4%	-16.1%	-51.1%	-44.6%	-22.2%	-49.4%	-4.5%	-28.9%	-25.6%
YTD 2010	2010 YTD	5	37	27	93	120	296	166	462	628	2,063	109	458	2,800	3,258
	2015 YTD	4	42	18	84	102	273	99	256	355	1,528	80	421	1,963	2,384
	% Change	-20.0%	13.5%	-33.3%	-9.7%	-15.0%	-7.8%	-40.4%	-44.6%	-43.5%	-25.9%	-26.6%	-8.1%	-29.9%	-26.8%

Information summarized for CompStat week ending 08/29/2015.

Sourced from MNPD ARMS on 9/2/2015 7:41:04 AM. The figures above were sourced from incident reports using Uniform Crime Reporting definitions and reporting guidelines, based on the date when the crime was reported. This report is intended to be a management and planning tool and does not reflect the official UCR counts for the department. Incidents where a location is unknown or unspecified are included in the countywide totals.

Midtown Hills Precinct Efficiency Report Summary

METROPOLITAN POLICE DEPARTMENT
of Nashville and Davidson County

Two Week, Eight Week, Sixteen Week, YTD, and 24 Month Analyses

Aggregated by component of arresting officer / officer making stop.

		Adults Only				Adults and Juveniles						
		Felony Arrests	Misdemeanor Arrests	Citation Arrests	Total Arrests	Part I Arrests	Weapons Law Violation Arrests	Drug-Related Arrests	DUI Arrests	Warrant Service Attempts	Warrants Served	Vehicle Stops
Two Week	Prior Week	17	42	35	94	19	0	16	3	66	41	1,015
	Last Week	14	40	7	61	15	0	5	2	70	28	1,015
	% Change	-17.6%	-4.8%	-80.0%	-35.1%	-21.1%	-	-68.8%	-33.3%	6.1%	-31.7%	0.0%
Eight Week	Prior 4 Weeks	47	175	353	575	55	2	90	15	302	150	3,267
	Last 4 Weeks	57	167	190	414	71	3	66	8	268	139	3,729
	% Change	21.3%	-4.6%	-46.2%	-28.0%	29.1%	50.0%	-26.7%	-46.7%	-11.3%	-7.3%	14.1%
Sixteen Week	Prior 8 Weeks	86	395	826	1,307	136	5	221	41	592	244	8,380
	Last 8 Weeks	104	342	543	989	126	5	156	23	570	289	6,996
	% Change	20.9%	-13.4%	-34.3%	-24.3%	-7.4%	0.0%	-29.4%	-43.9%	-3.7%	18.4%	-16.5%
YTD	2014 YTD	31	90	187	308	35	1	47	4	189	86	1,943
	2015 YTD	409	1,591	3,019	5,019	540	30	806	124	2,381	1,075	31,913
	% Change	>1,000%	>1,000%	>1,000%	>1,000%	>1,000%	>1,000%	>1,000%	>1,000%	>1,000%	>1,000%	>1,000%
Rolling 24 Month	Prior 52 Weeks	32	91	201	324	35	2	49	4	192	86	2,104
	Last 52 Weeks	657	2,413	4,603	7,673	804	44	1,250	204	3,931	1,627	49,774
	% Change	>1,000%	>1,000%	>1,000%	>1,000%	>1,000%	>1,000%	>1,000%	>1,000%	>1,000%	>1,000%	>1,000%
YTD 2013	2013 YTD	0	0	0	0	0	0	0	0	0	0	0
	2015 YTD	409	1,591	3,019	5,019	540	30	806	124	2,381	1,075	31,913
	% Change	-	-	-	-	-	-	-	-	-	-	-
YTD 2012	2012 YTD	0	0	0	0	0	0	0	0	0	0	0
	2015 YTD	409	1,591	3,019	5,019	540	30	806	124	2,381	1,075	31,913
	% Change	-	-	-	-	-	-	-	-	-	-	-
YTD 2011	2011 YTD	0	0	0	0	0	0	0	0	0	0	0
	2015 YTD	409	1,591	3,019	5,019	540	30	806	124	2,381	1,075	31,913
	% Change	-	-	-	-	-	-	-	-	-	-	-
YTD 2010	2010 YTD	0	0	0	0	0	0	0	0	0	0	0
	2015 YTD	409	1,591	3,019	5,019	540	30	806	124	2,381	1,075	31,913
	% Change	-	-	-	-	-	-	-	-	-	-	-

Information summarized for CompStat week ending 08/29/2015.

Sourced from MNPD ARMS on 9/2/2015 7:41:04 AM. Arrest summaries are not a count of arrest charges. 1 arrest = 1 body. Warrant Service summary considers 1 count for each service attempt and 1 count for each outstanding warrant served. Vehicle Stop summary sources MNPD's Vehicle Stop (Form 252) Database. Vehicle stop totals count all reports electronically entered via AFR. Hardcopy reports not entered into ARMS will affect accuracy of totals.

County UCR Incident Charts

Aggregated by precinct (incident location).

Summarized by CompStat week for past eight weeks.

METROPOLITAN POLICE DEPARTMENT

of Nashville and Davidson County

All Part 1 Incidents - 52wk Avg: 609

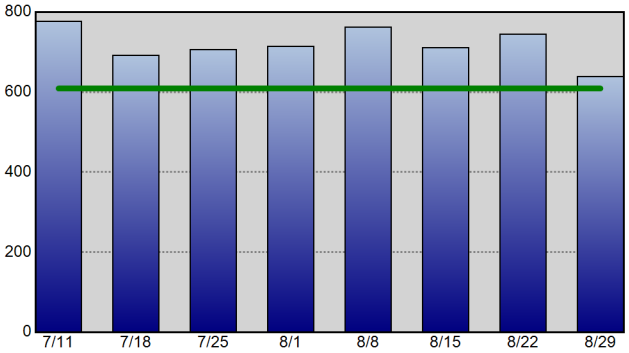

Violent Crime - 52wk Avg: 142

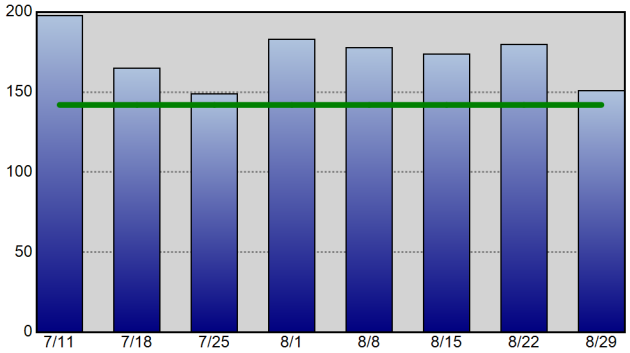

Property Crime - 52wk Avg: 467

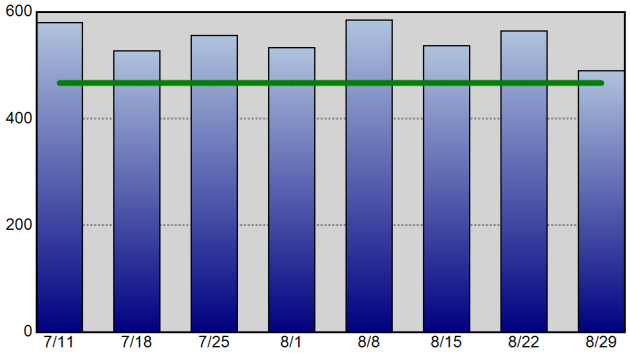

Robbery - 52wk Avg: 34

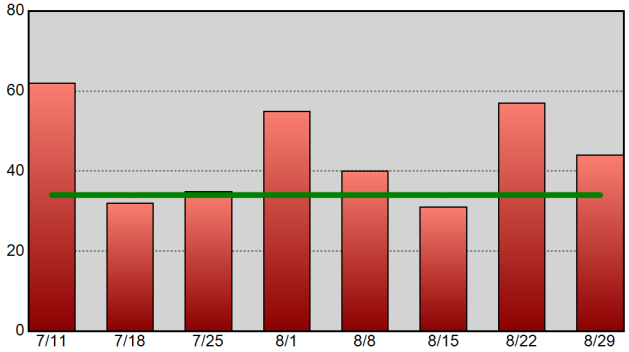

Commercial Burglary - 52wk Avg: 17

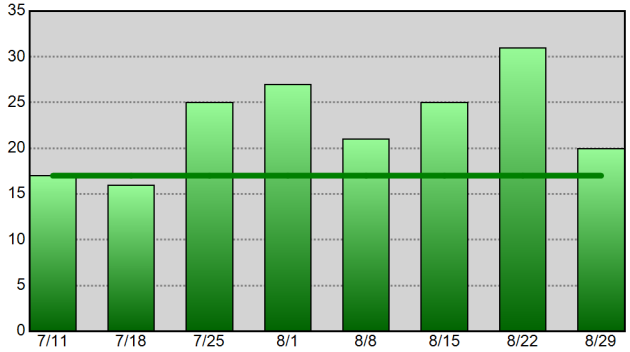

Residential Burglary - 52wk Avg: 74

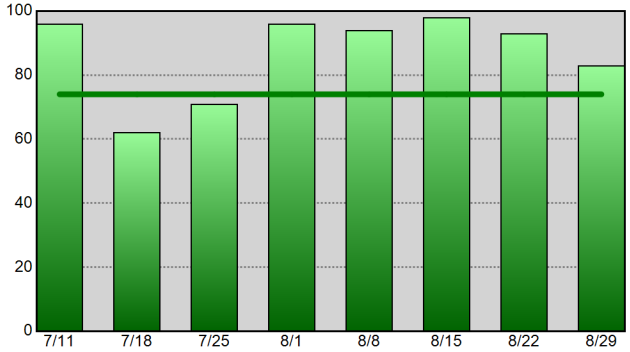

Aggravated Assault - 52wk Avg: 95

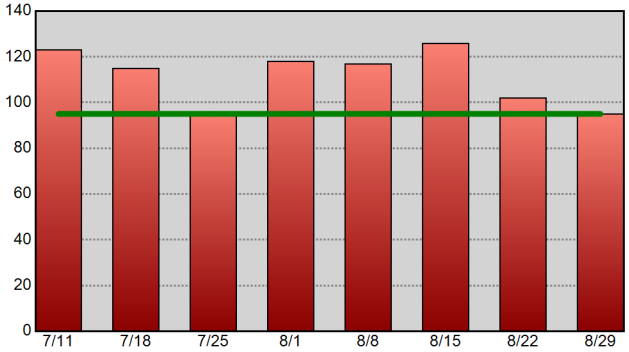

Theft From Vehicle - 52wk Avg: 84

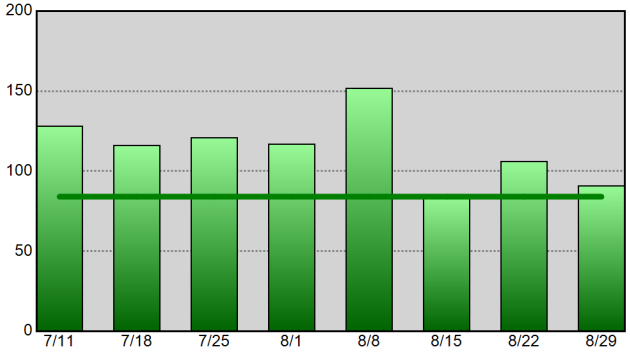

Vehicle Theft - 52wk Avg: 25

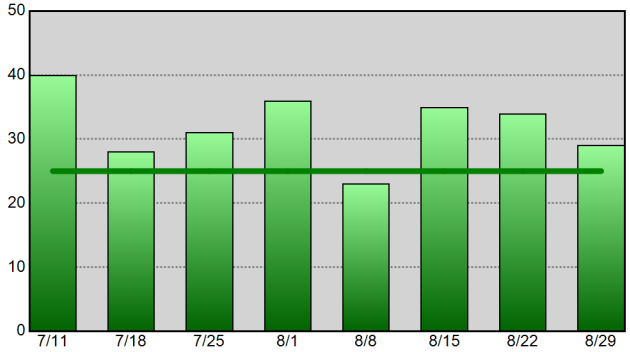

Information summarized for CompStat week ending 08-29-15.
The horizontal line on each chart represents the data set's 52-week weekly average.

Sourced from MNPD ARMS on 9/2/2015 7:41:04 AM. The figures above were sourced from incident reports using Uniform Crime Reporting definitions and reporting guidelines, based on the date when the crime was reported. This report is intended to be a management and planning tool and does not reflect the official UCR counts for the department. Incidents where a location is unknown or unspecified are included in the countywide totals.

West Precinct UCR Incident Charts

Aggregated by precinct (incident location).

Summarized by CompStat week for past eight weeks.

METROPOLITAN POLICE DEPARTMENT

of Nashville and Davidson County

All Part 1 Incidents - 52wk Avg: 68

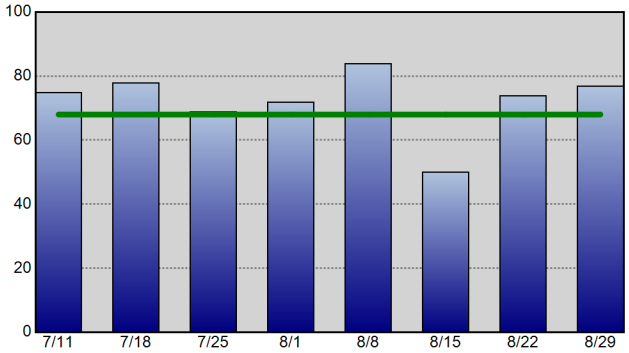

Violent Crime - 52wk Avg: 9

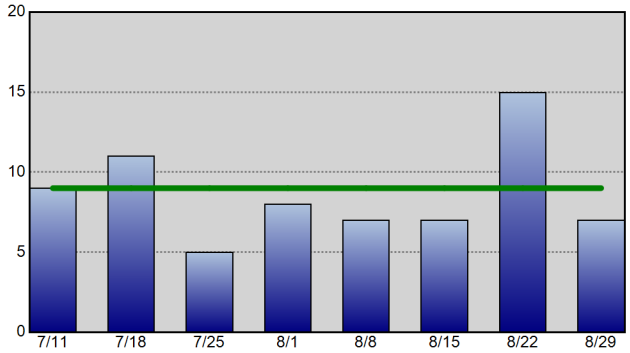

Property Crime - 52wk Avg: 58

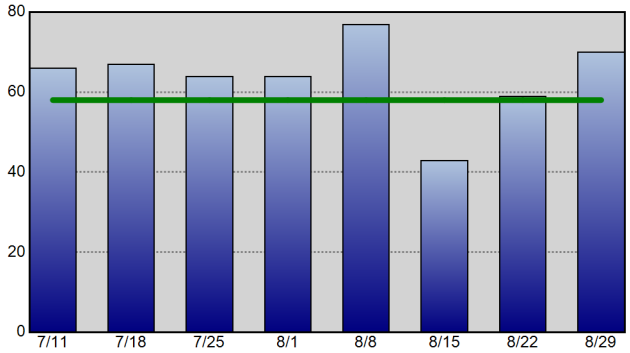

Robbery - 52wk Avg: 2

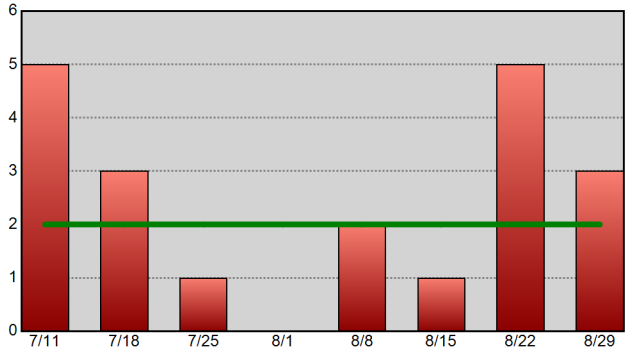

Commercial Burglary - 52wk Avg: 1

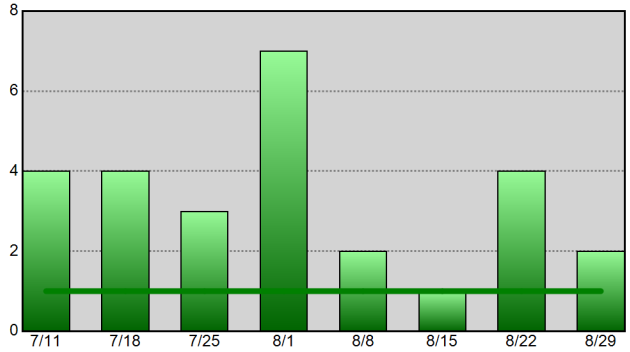

Residential Burglary - 52wk Avg: 6

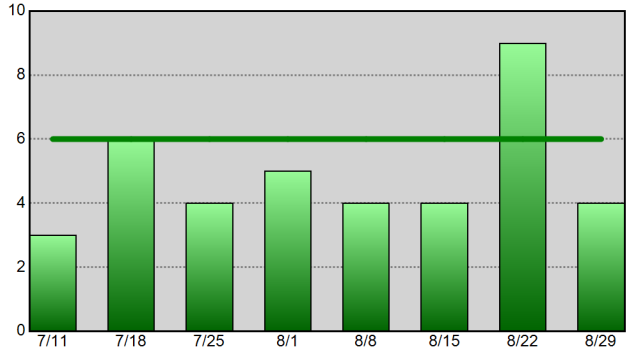

Aggravated Assault - 52wk Avg: 6

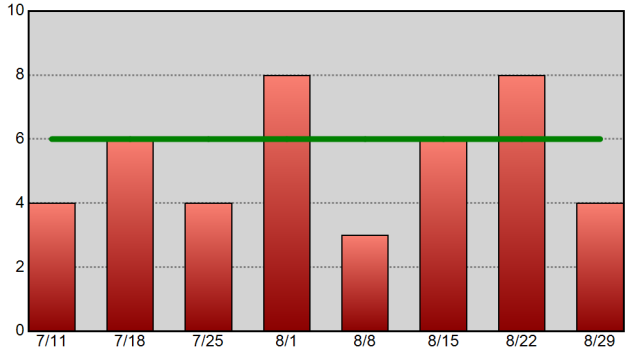

Theft From Vehicle - 52wk Avg: 11

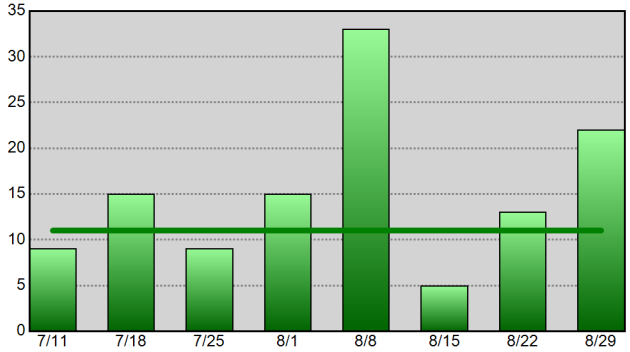

Vehicle Theft - 52wk Avg: 2

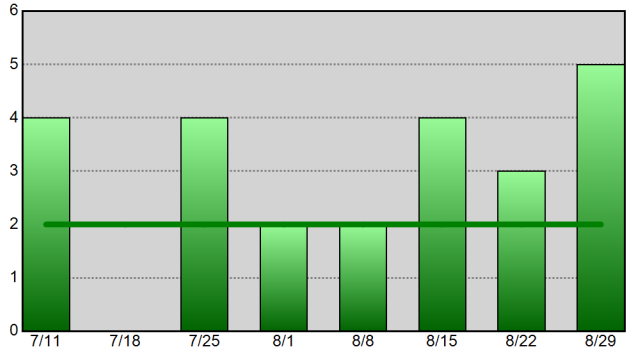

Information summarized for CompStat week ending 08-29-15. The horizontal line on each chart represents the data set's 52-week weekly average.

Sourced from MNPD ARMS on 9/2/2015 7:41:06 AM. The figures above were sourced from incident reports using Uniform Crime Reporting definitions and reporting guidelines, based on the date when the crime was reported. This report is intended to be a management and planning tool and does not reflect the official UCR counts for the department. Incidents where a location is unknown or unspecified are included in the countywide totals.

East Precinct UCR Incident Charts

Aggregated by precinct (incident location).

Summarized by CompStat week for past eight weeks.

METROPOLITAN POLICE DEPARTMENT

of Nashville and Davidson County

All Part 1 Incidents - 52wk Avg: 73

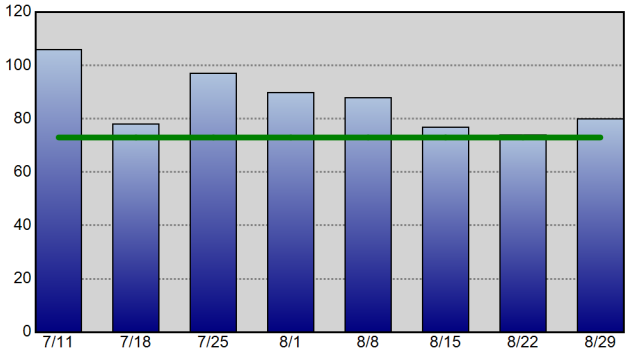

Violent Crime - 52wk Avg: 21

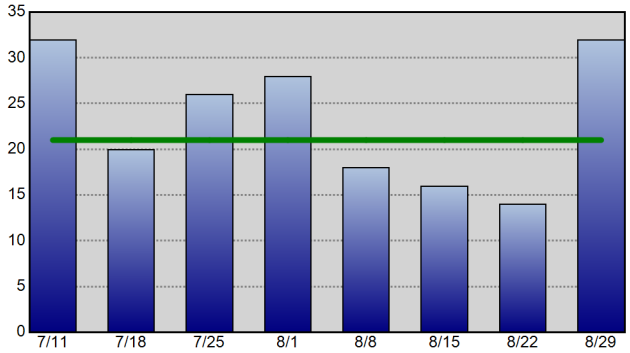

Property Crime - 52wk Avg: 52

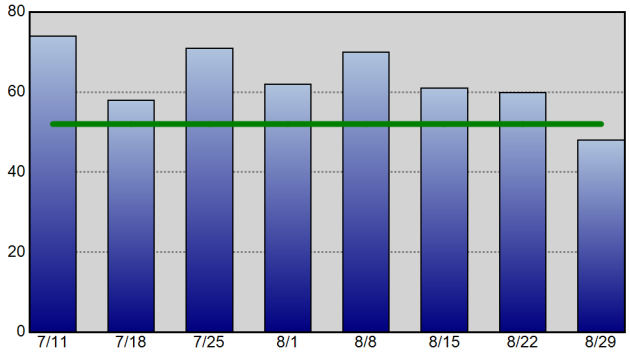

Robbery - 52wk Avg: 5

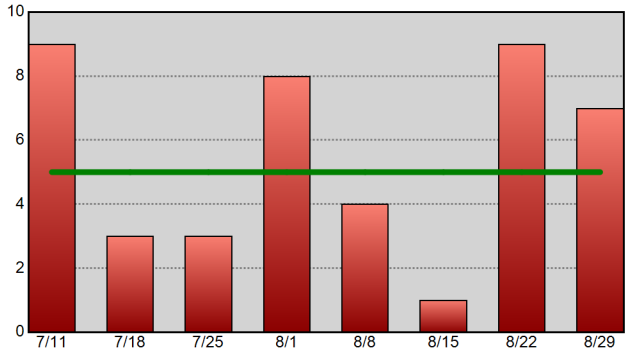

Commercial Burglary - 52wk Avg: 1

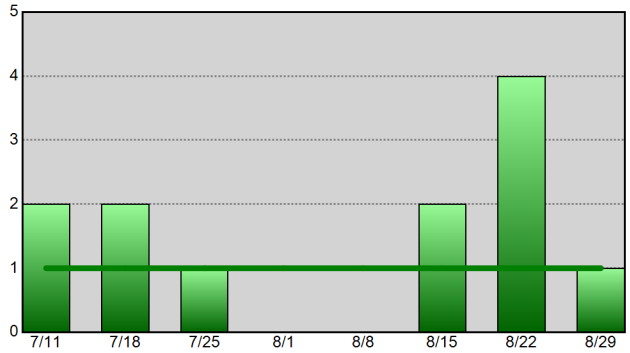

Residential Burglary - 52wk Avg: 11

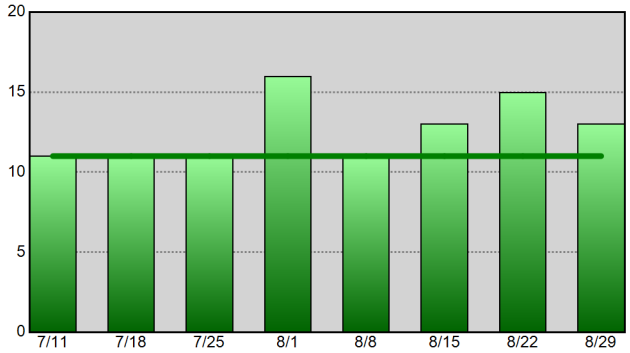

Aggravated Assault - 52wk Avg: 14

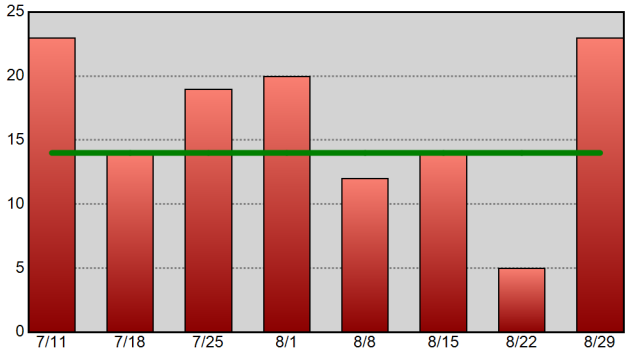

Theft From Vehicle - 52wk Avg: 7

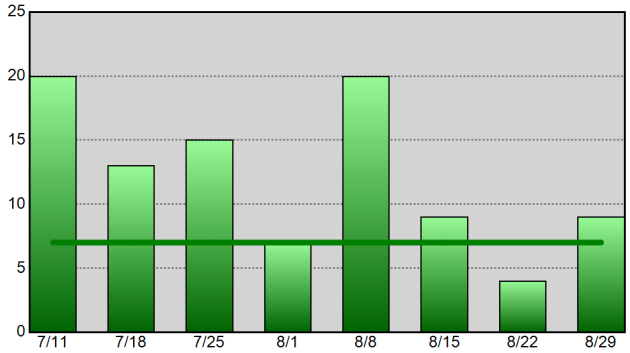

Vehicle Theft - 52wk Avg: 3

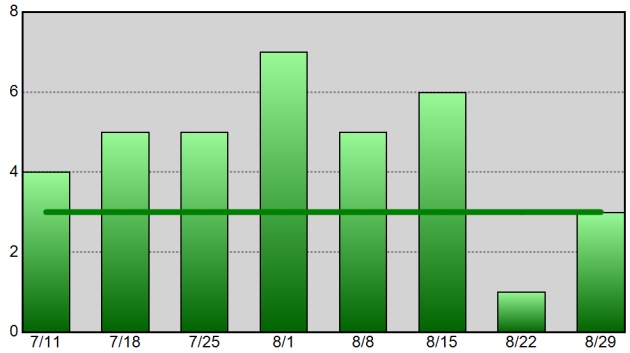

Information summarized for CompStat week ending 08-29-15. The horizontal line on each chart represents the data set's 52-week weekly average.

Sourced from MNPD ARMS on 9/2/2015 7:41:08 AM. The figures above were sourced from incident reports using Uniform Crime Reporting definitions and reporting guidelines, based on the date when the crime was reported. This report is intended to be a management and planning tool and does not reflect the official UCR counts for the department. Incidents where a location is unknown or unspecified are included in the countywide totals.

South Precinct UCR Incident Charts

Aggregated by precinct (incident location).

Summarized by CompStat week for past eight weeks.

METROPOLITAN POLICE DEPARTMENT

of Nashville and Davidson County

All Part 1 Incidents - 52wk Avg: 113

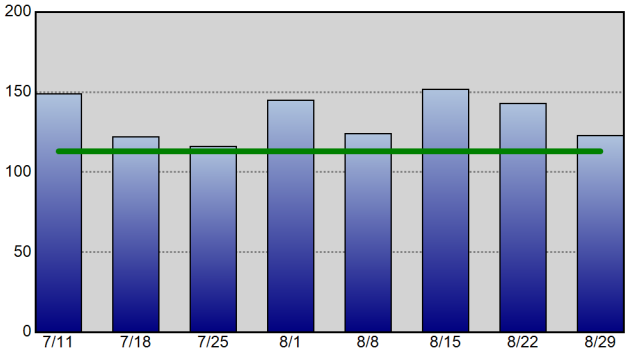

Violent Crime - 52wk Avg: 26

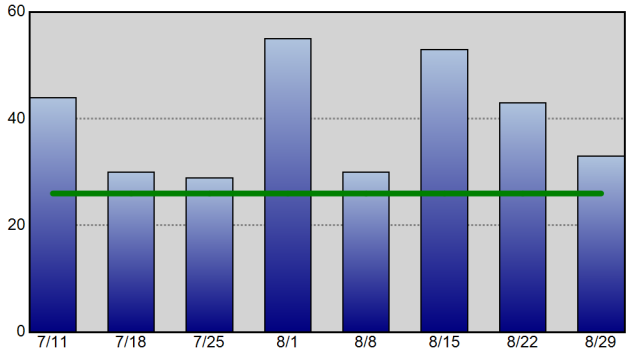

Property Crime - 52wk Avg: 87

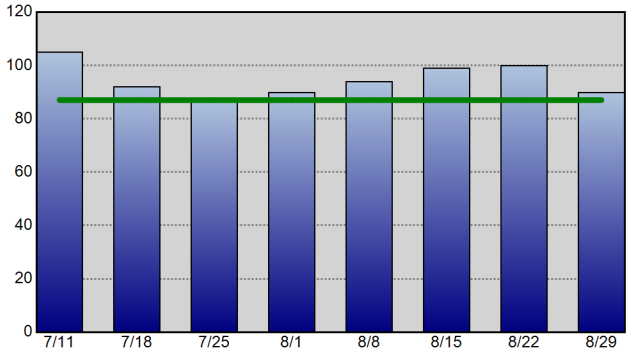

Robbery - 52wk Avg: 7

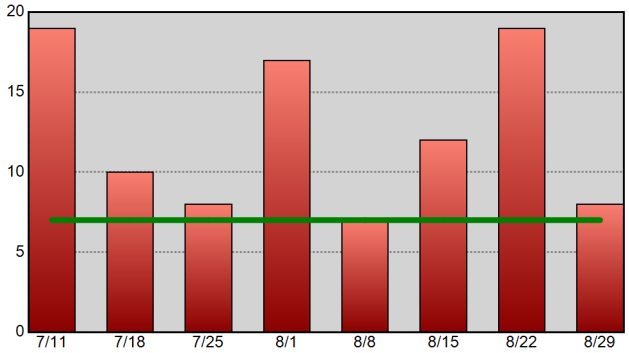

Commercial Burglary - 52wk Avg: 3

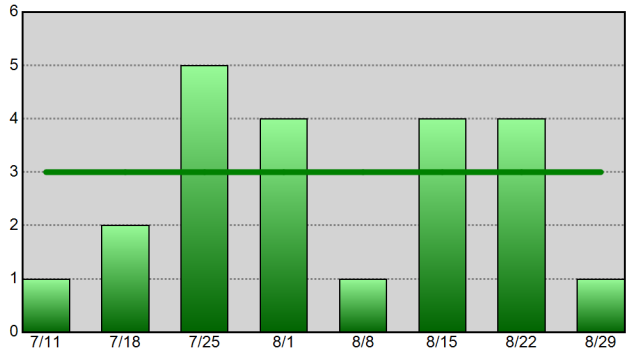

Residential Burglary - 52wk Avg: 18

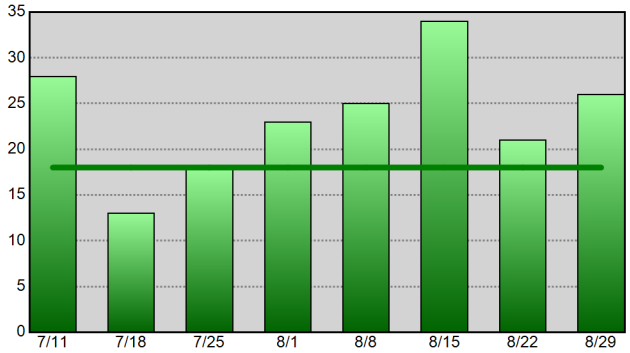

Aggravated Assault - 52wk Avg: 16

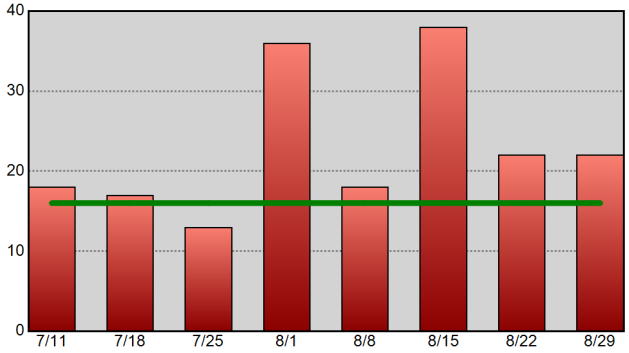

Theft From Vehicle - 52wk Avg: 15

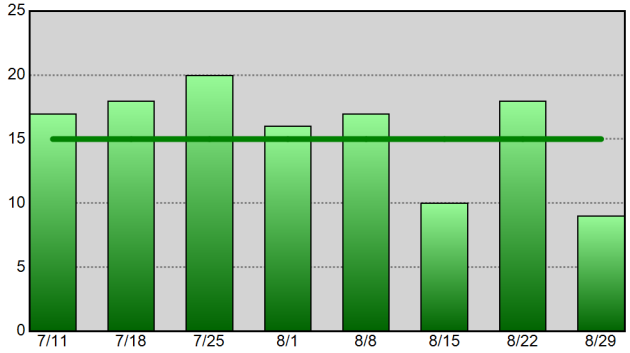

Vehicle Theft - 52wk Avg: 4

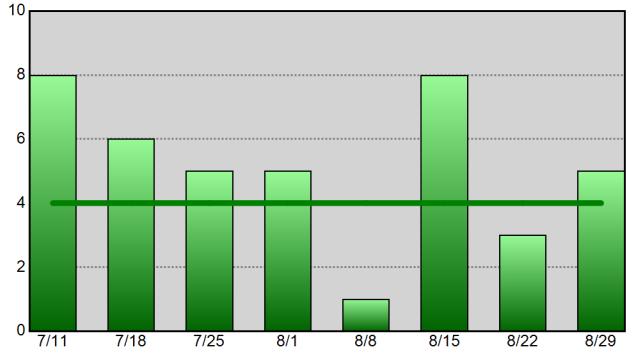

Information summarized for CompStat week ending 08-29-15. The horizontal line on each chart represents the data set's 52-week weekly average.

Sourced from MNPD ARMS on 9/2/2015 7:41:10 AM. The figures above were sourced from incident reports using Uniform Crime Reporting definitions and reporting guidelines, based on the date when the crime was reported. This report is intended to be a management and planning tool and does not reflect the official UCR counts for the department. Incidents where a location is unknown or unspecified are included in the countywide totals.

Central Precinct UCR Incident Charts

Aggregated by precinct (incident location).

Summarized by CompStat week for past eight weeks.

METROPOLITAN POLICE DEPARTMENT

of Nashville and Davidson County

All Part 1 Incidents - 52wk Avg: 26

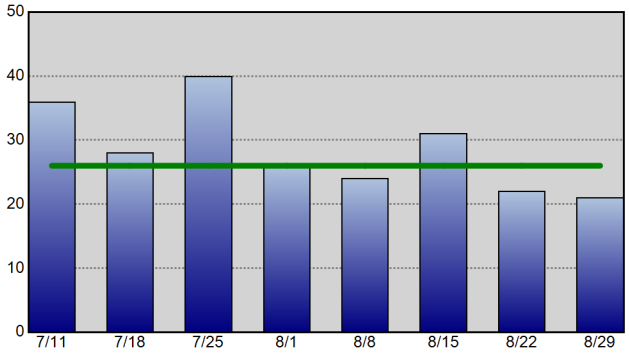

Violent Crime - 52wk Avg: 6

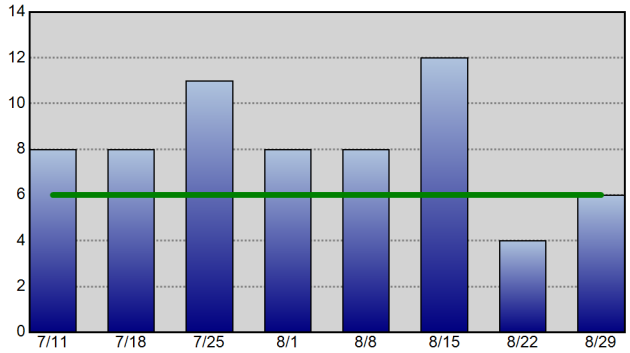

Property Crime - 52wk Avg: 19

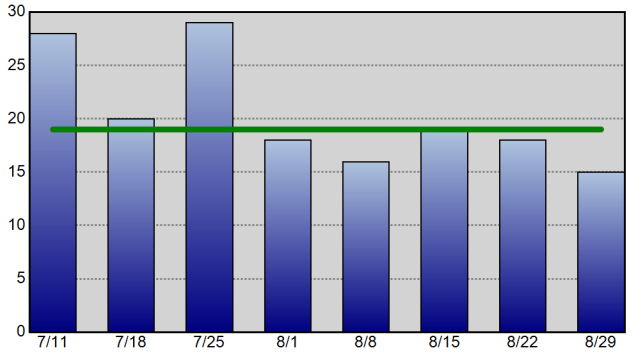

Robbery - 52wk Avg: 1

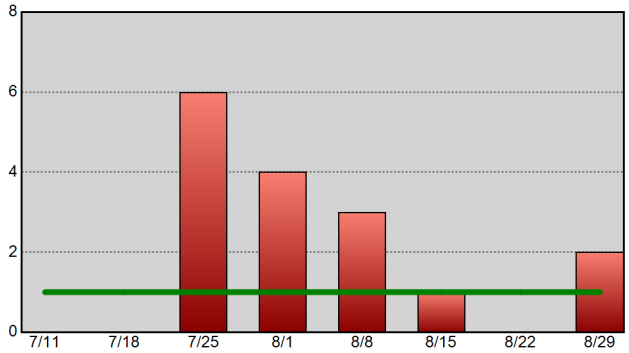

Commercial Burglary - 52wk Avg: 0

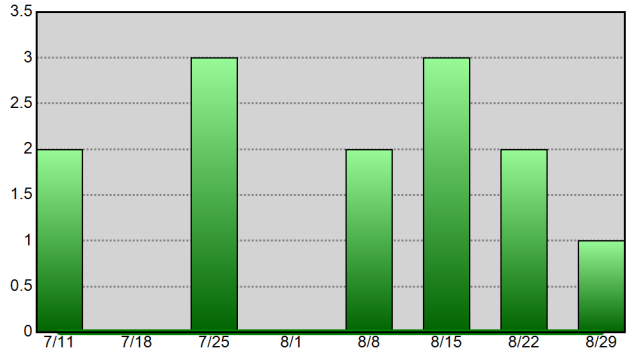

Residential Burglary - 52wk Avg: 0

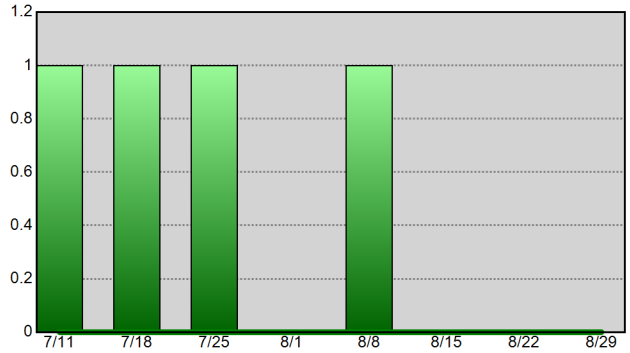

Aggravated Assault - 52wk Avg: 3

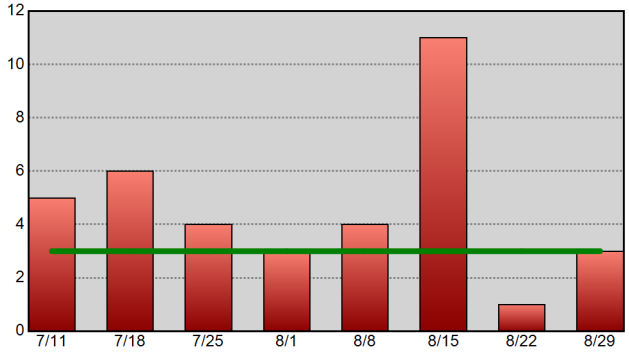

Theft From Vehicle - 52wk Avg: 5

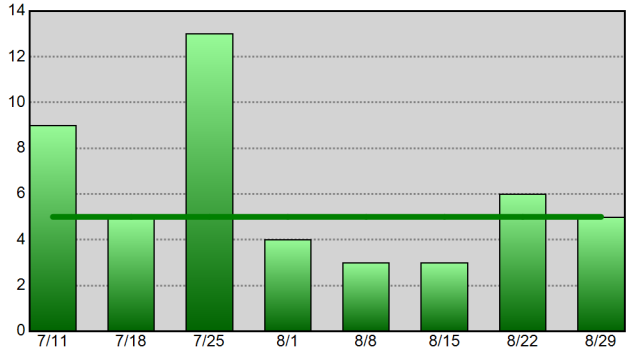

Vehicle Theft - 52wk Avg: 0

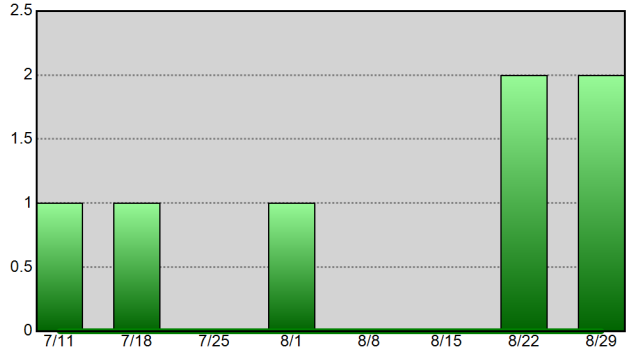

Information summarized for CompStat week ending 08-29-15.
The horizontal line on each chart represents the data set's 52-week weekly average.

Sourced from MNPD ARMS on 9/2/2015 7:41:12 AM. The figures above were sourced from incident reports using Uniform Crime Reporting definitions and reporting guidelines, based on the date when the crime was reported. This report is intended to be a management and planning tool and does not reflect the official UCR counts for the department. Incidents where a location is unknown or unspecified are included in the countywide totals.

Hermitage Precinct UCR Incident Charts

METROPOLITAN POLICE DEPARTMENT
of Nashville and Davidson County

Aggregated by precinct (incident location).
Summarized by CompStat week for past eight weeks.

All Part 1 Incidents - 52wk Avg: 110

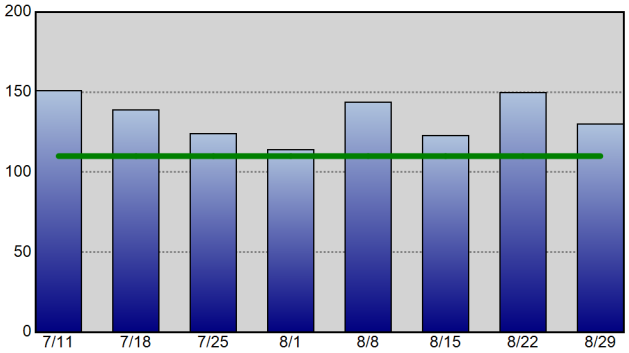

Violent Crime - 52wk Avg: 24

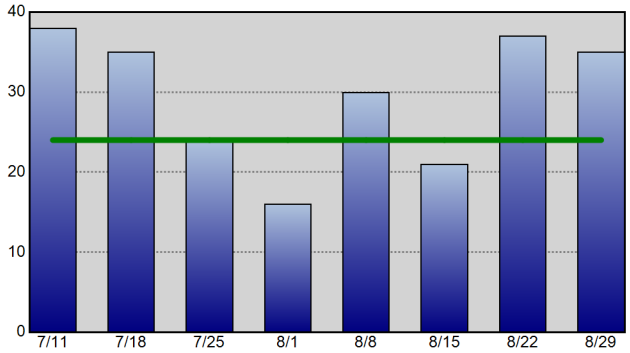

Property Crime - 52wk Avg: 86

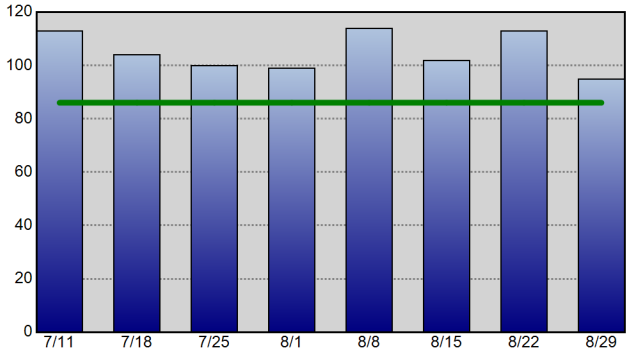

Robbery - 52wk Avg: 5

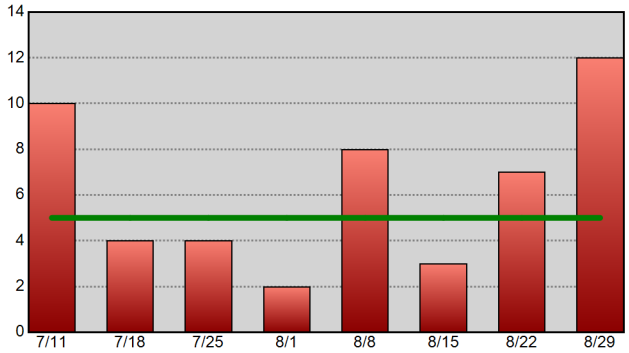

Commercial Burglary - 52wk Avg: 2

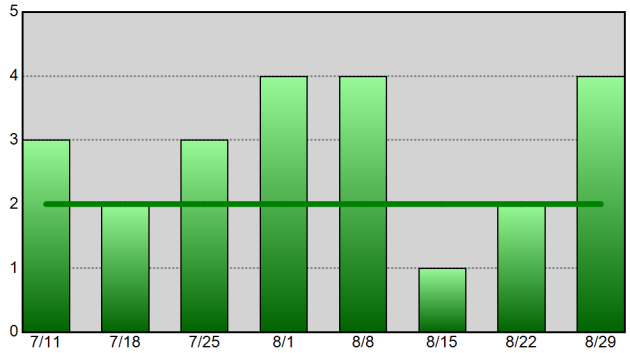

Residential Burglary - 52wk Avg: 11

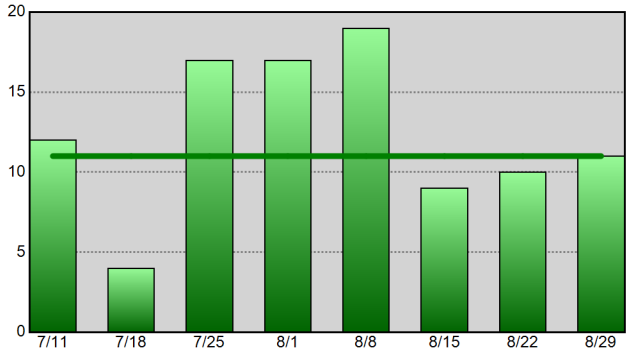

Aggravated Assault - 52wk Avg: 15

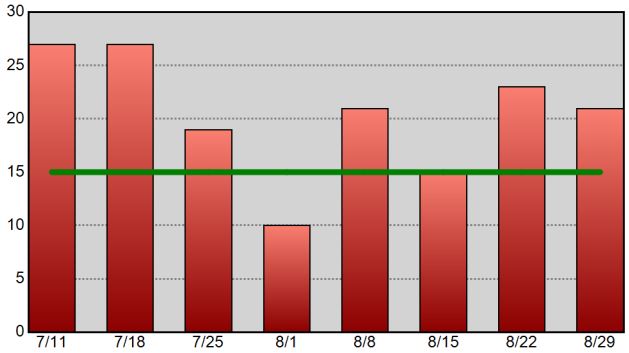

Theft From Vehicle - 52wk Avg: 16

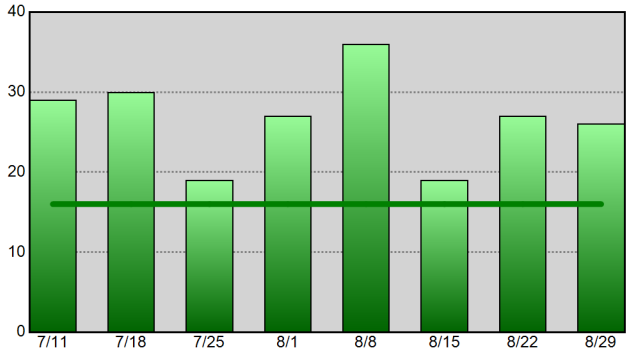

Vehicle Theft - 52wk Avg: 4

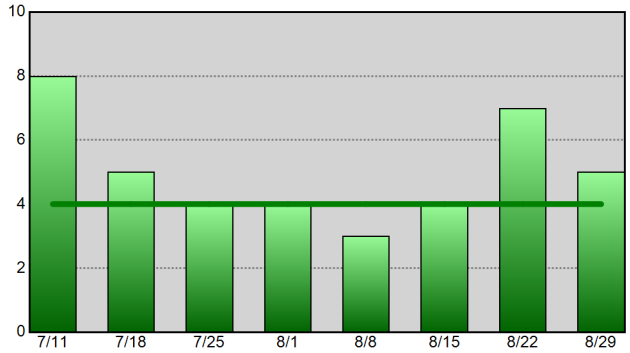

Information summarized for CompStat week ending 08-29-15.
The horizontal line on each chart represents the data set's 52-week weekly average.

Sourced from MNPD ARMS on 9/2/2015 7:41:14 AM. The figures above were sourced from incident reports using Uniform Crime Reporting definitions and reporting guidelines, based on the date when the crime was reported. This report is intended to be a management and planning tool and does not reflect the official UCR counts for the department. Incidents where a location is unknown or unspecified are included in the countywide totals.

North Precinct UCR Incident Charts

Aggregated by precinct (incident location).

Summarized by CompStat week for past eight weeks.

METROPOLITAN POLICE DEPARTMENT

of Nashville and Davidson County

All Part 1 Incidents - 52wk Avg: 75

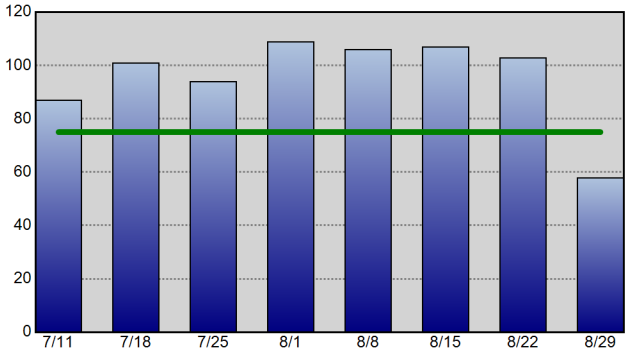

Violent Crime - 52wk Avg: 27

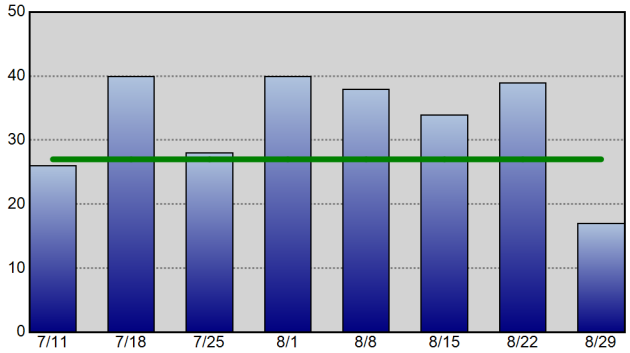

Property Crime - 52wk Avg: 48

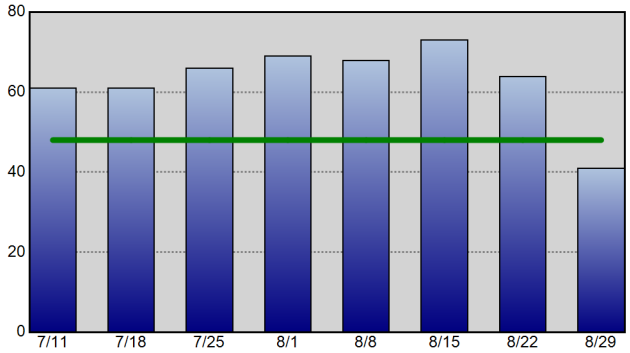

Robbery - 52wk Avg: 5

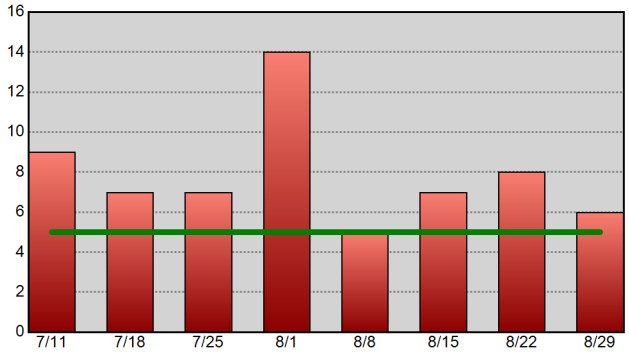

Commercial Burglary - 52wk Avg: 2

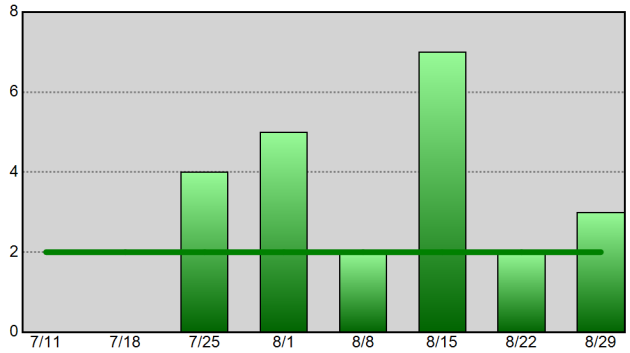

Residential Burglary - 52wk Avg: 9

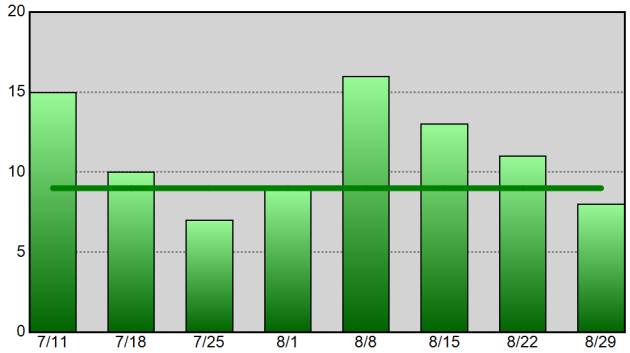

Aggravated Assault - 52wk Avg: 18

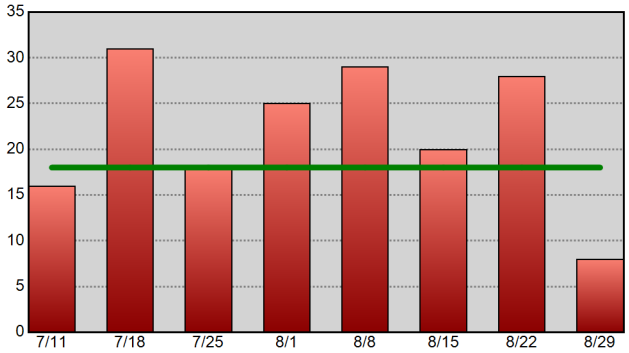

Theft From Vehicle - 52wk Avg: 7

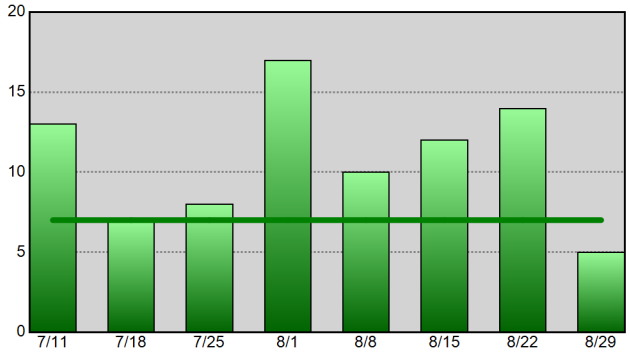

Vehicle Theft - 52wk Avg: 4

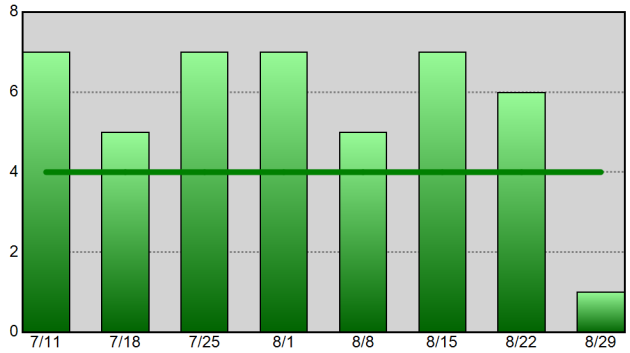

Information summarized for CompStat week ending 08-29-15.
The horizontal line on each chart represents the data set's 52-week weekly average.

Sourced from MNPD ARMS on 9/2/2015 7:41:15 AM. The figures above were sourced from incident reports using Uniform Crime Reporting definitions and reporting guidelines, based on the date when the crime was reported. This report is intended to be a management and planning tool and does not reflect the official UCR counts for the department. Incidents where a location is unknown or unspecified are included in the countywide totals.

Madison Precinct UCR Incident Charts

Aggregated by precinct (incident location).

Summarized by CompStat week for past eight weeks.

METROPOLITAN POLICE DEPARTMENT

of Nashville and Davidson County

All Part 1 Incidents - 52wk Avg: 71

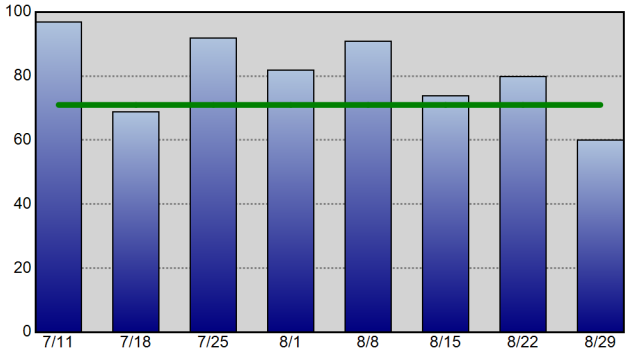

Violent Crime - 52wk Avg: 15

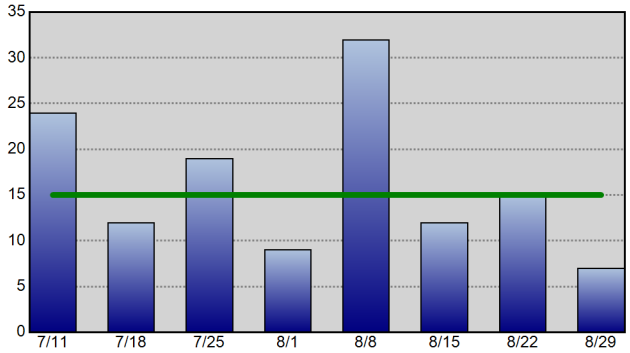

Property Crime - 52wk Avg: 56

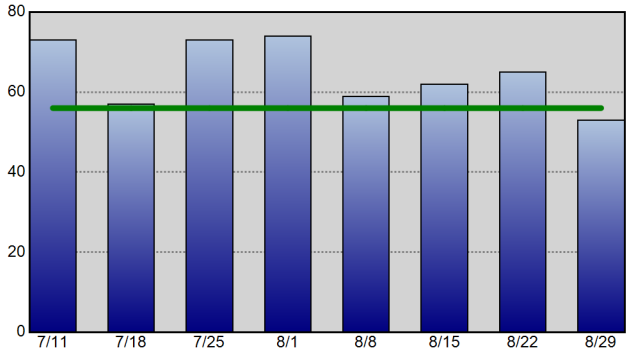

Robbery - 52wk Avg: 3

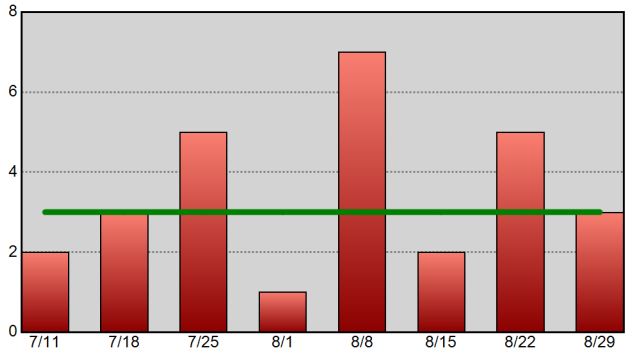

Commercial Burglary - 52wk Avg: 1

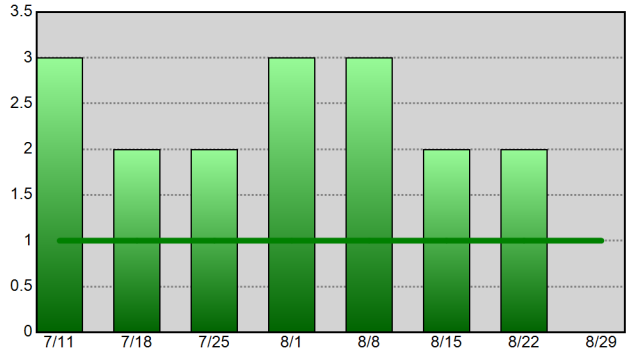

Residential Burglary - 52wk Avg: 9

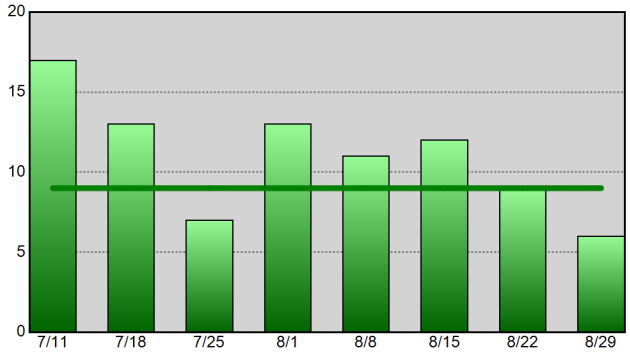

Aggravated Assault - 52wk Avg: 11

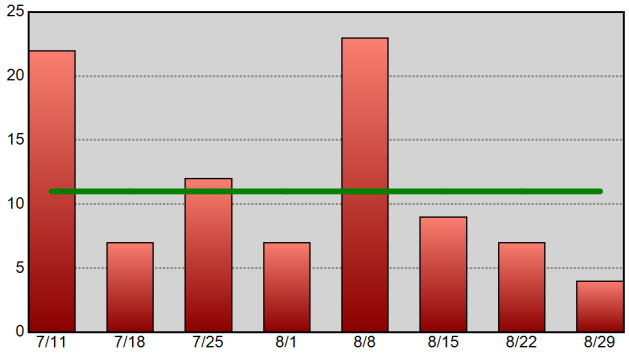

Theft From Vehicle - 52wk Avg: 6

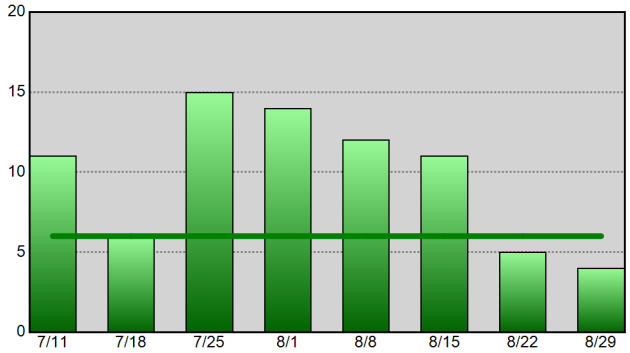

Vehicle Theft - 52wk Avg: 3

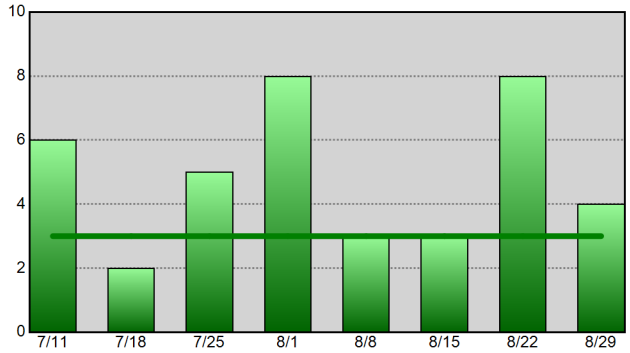

Information summarized for CompStat week ending 08-29-15. The horizontal line on each chart represents the data set's 52-week weekly average.

Sourced from MNPD ARMS on 9/2/2015 7:41:17 AM. The figures above were sourced from incident reports using Uniform Crime Reporting definitions and reporting guidelines, based on the date when the crime was reported. This report is intended to be a management and planning tool and does not reflect the official UCR counts for the department. Incidents where a location is unknown or unspecified are included in the countywide totals.

Midtown Hills Precinct UCR Incident Charts

METROPOLITAN POLICE DEPARTMENT
of Nashville and Davidson County

Aggregated by precinct (incident location).
Summarized by CompStat week for past eight weeks.

All Part 1 Incidents - 52wk Avg: 69

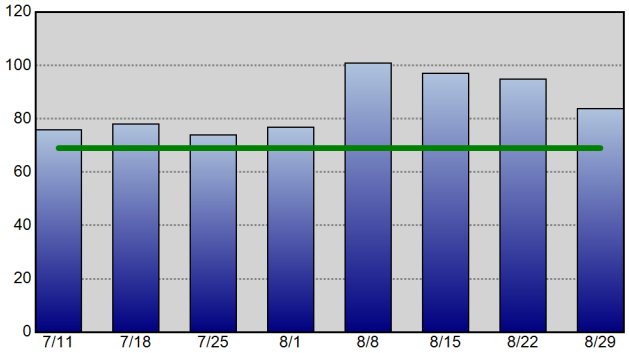

Violent Crime - 52wk Avg: 11

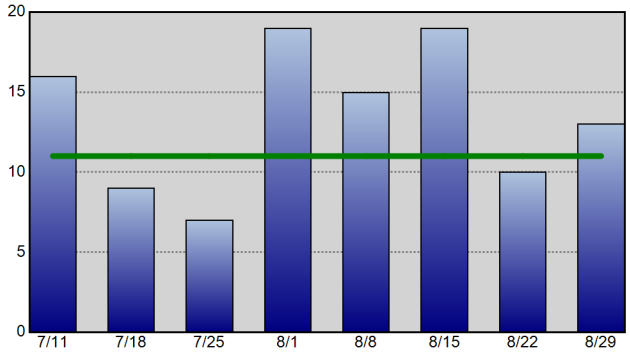

Property Crime - 52wk Avg: 57

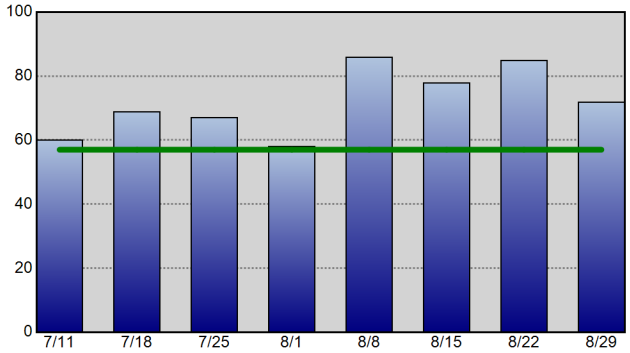

Robbery - 52wk Avg: 2

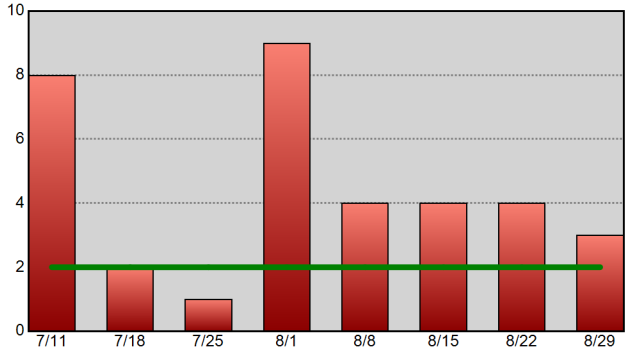

Commercial Burglary - 52wk Avg: 2

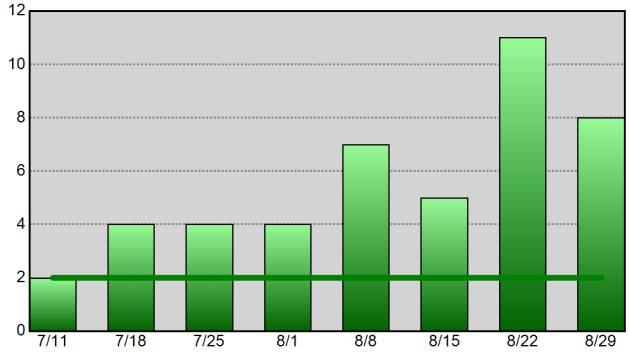

Residential Burglary - 52wk Avg: 7

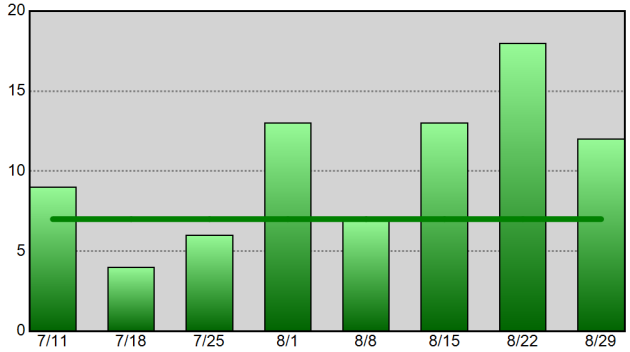

Aggravated Assault - 52wk Avg: 7

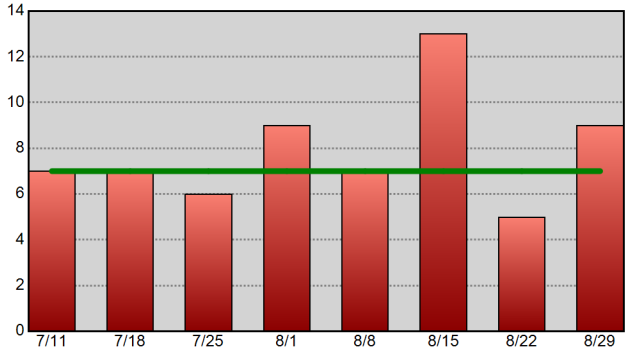

Theft From Vehicle - 52wk Avg: 13

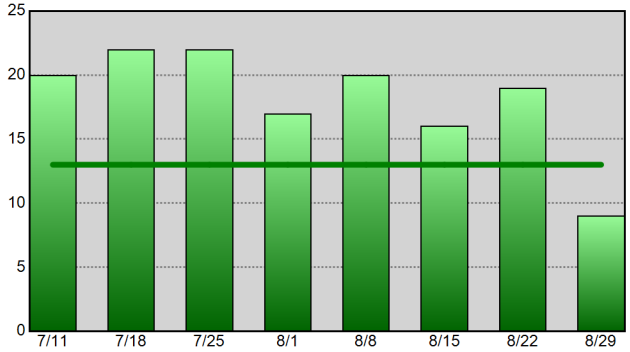

Vehicle Theft - 52wk Avg: 2

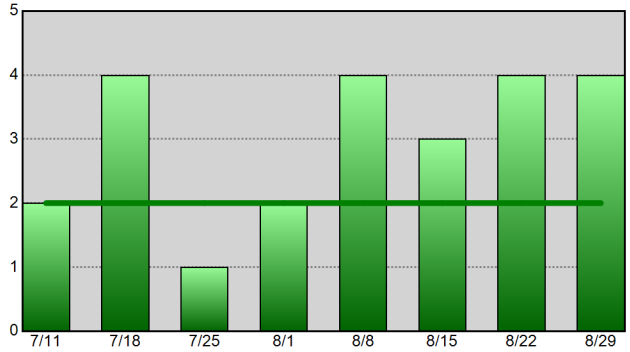

Information summarized for CompStat week ending 08-29-15.
The horizontal line on each chart represents the data set's 52-week weekly average.

Sourced from MNPD ARMS on 9/2/2015 7:41:19 AM. The figures above were sourced from incident reports using Uniform Crime Reporting definitions and reporting guidelines, based on the date when the crime was reported. This report is intended to be a management and planning tool and does not reflect the official UCR counts for the department. Incidents where a location is unknown or unspecified are included in the countywide totals.

UCR Incidents - Annual Totals

Based on date when each incident was reported.

METROPOLITAN POLICE DEPARTMENT

of Nashville and Davidson County

Year End Totals - All Part 1 Incidents (Prior 9 Year Annual Avg: 37,481)

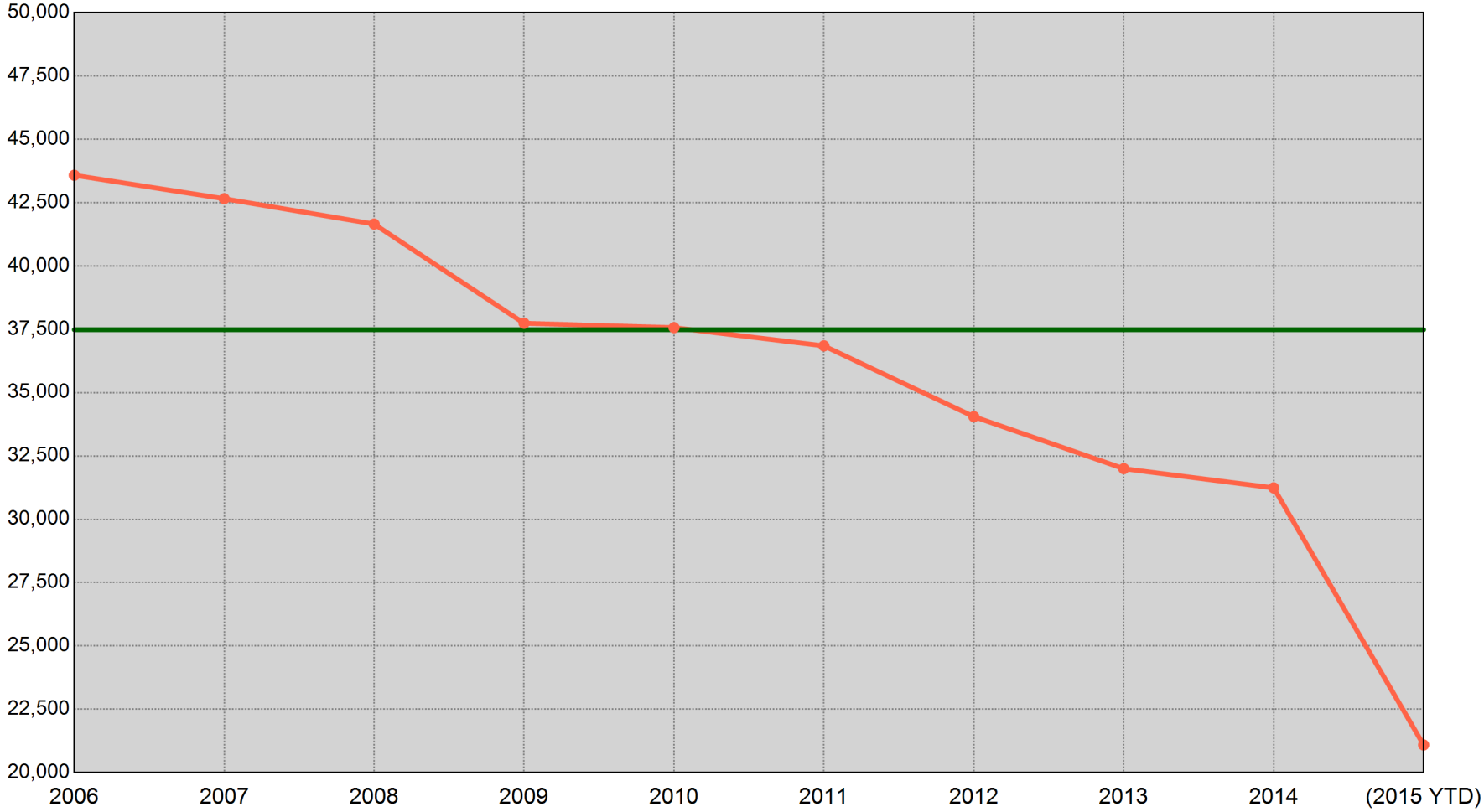

2006	2007	2008	2009	2010	2011	2012	2013	2014	(2015 YTD)
43,582 Incidents	42,656 Incidents	41,655 Incidents	37,738 Incidents	37,565 Incidents	36,846 Incidents	34,052 Incidents	31,998 Incidents	31,240 Incidents	21,089 Incidents

"(2015 YTD)" is a count of UCR incidents reported between 01/01/2015 and 08/29/2015. The green horizontal line represents the average of the nine prior annual totals.

Sourced from MNPD ARMS on 9/2/2015 7:41:21 AM. The figures above were sourced from incident reports using Uniform Crime Reporting definitions and reporting guidelines, based on the date when the crime was reported. This report is intended to be a management and planning tool and does not reflect the official UCR counts for the department. Incidents where a location is unknown or unspecified are included in the countywide totals.

UCR Incidents - YTD Comparisons: All Incidents

METROPOLITAN POLICE DEPARTMENT
of Nashville and Davidson County

Aggregated by precinct (incident location). Based on date when each incident was reported.

		2007 YTD to 2015 YTD	2008 YTD to 2015 YTD	2009 YTD to 2015 YTD	2010 YTD to 2015 YTD	2011 YTD to 2015 YTD	2012 YTD to 2015 YTD	2013 YTD to 2015 YTD	2014 YTD to 2015 YTD	8 YTD Avg to 2015 YTD	5 YTD Avg to 2015 YTD
West	Prior YTD	2,920	2,831	2,551	2,658	2,438	2,602	2,822	2,335	2,644	2,571
	YTD	2,279	2,279	2,279	2,279	2,279	2,279	2,279	2,279	2,279	2,279
	% Change	-22.0%	-19.5%	-10.7%	-14.3%	-6.5%	-12.4%	-19.2%	-2.4%	-13.8%	-11.4%
East	Prior YTD	3,977	3,493	3,147	3,029	3,297	2,977	2,614	2,282	3,102	2,839
	YTD	2,521	2,521	2,521	2,521	2,521	2,521	2,521	2,521	2,521	2,521
	% Change	-36.6%	-27.8%	-19.9%	-16.8%	-23.5%	-15.3%	-3.6%	10.5%	-18.7%	-11.2%
South	Prior YTD	5,088	4,940	4,549	4,358	4,478	3,896	4,020	3,816	4,393	4,113
	YTD	4,000	4,000	4,000	4,000	4,000	4,000	4,000	4,000	4,000	4,000
	% Change	-21.4%	-19.0%	-12.1%	-8.2%	-10.7%	2.7%	-0.5%	4.8%	-8.9%	-2.7%
Central	Prior YTD	1,444	1,458	1,194	999	1,156	1,130	912	914	1,150	1,022
	YTD	910	910	910	910	910	910	910	910	910	910
	% Change	-37.0%	-37.6%	-23.8%	-8.9%	-21.3%	-19.5%	-0.2%	-0.4%	-20.9%	-11.0%
Hermitage	Prior YTD	4,412	4,657	4,255	4,265	4,156	4,120	4,051	3,869	4,223	4,092
	YTD	3,815	3,815	3,815	3,815	3,815	3,815	3,815	3,815	3,815	3,815
	% Change	-13.5%	-18.1%	-10.3%	-10.6%	-8.2%	-7.4%	-5.8%	-1.4%	-9.7%	-6.8%
North	Prior YTD	3,449	3,200	2,883	2,688	2,711	2,603	2,684	2,504	2,840	2,638
	YTD	2,642	2,642	2,642	2,642	2,642	2,642	2,642	2,642	2,642	2,642
	% Change	-23.4%	-17.4%	-8.4%	-1.7%	-2.5%	1.5%	-1.6%	5.5%	-7.0%	0.2%
Madison	Prior YTD	3,161	3,208	2,850	2,928	2,746	2,651	2,240	2,297	2,760	2,572
	YTD	2,518	2,518	2,518	2,518	2,518	2,518	2,518	2,518	2,518	2,518
	% Change	-20.3%	-21.5%	-11.6%	-14.0%	-8.3%	-5.0%	12.4%	9.6%	-8.8%	-2.1%
Midtown Hills	Prior YTD	3,907	3,360	3,212	3,258	3,203	2,692	2,631	2,510	3,096	2,858
	YTD	2,384	2,384	2,384	2,384	2,384	2,384	2,384	2,384	2,384	2,384
	% Change	-39.0%	-29.0%	-25.8%	-26.8%	-25.6%	-11.4%	-9.4%	-5.0%	-23.0%	-16.6%
Not Validated	Prior YTD	135	127	122	24	1	3	7	0	52	7
	YTD	20	20	20	20	20	20	20	20	20	20
	% Change	-85.2%	-84.3%	-83.6%	-16.7%	>1,000%	566.7%	185.7%	-	-61.5%	185.7%
County	Prior YTD	28,493	27,274	24,763	24,207	24,186	22,674	21,981	20,527	24,263	22,715
	YTD	21,089	21,089	21,089	21,089	21,089	21,089	21,089	21,089	21,089	21,089
	% Change	-26.0%	-22.7%	-14.8%	-12.9%	-12.8%	-7.0%	-4.1%	2.7%	-13.1%	-7.2%

Information summarized for CompStat week ending 08/29/2015.

Sourced from MNPD ARMS on 9/2/2015 7:41:23 AM. The figures above were sourced from incident reports using Uniform Crime Reporting definitions and reporting guidelines, based on the date when the crime was reported. This report is intended to be a management and planning tool and does not reflect the official UCR counts for the department. Incidents where a location is unknown or unspecified are included in the countywide totals. 'Unknown' refers to records in which the address is listed as 'Unknown' on the incident report. 'Not Validated' refers to records that were entered in with an invalid addresses.

County UCR Incidents - YTD Comparison Charts

Aggregated by precinct (incident location). Based on date when each incident was reported.

METROPOLITAN POLICE DEPARTMENT
of Nashville and Davidson County

All Part 1 Incidents - Annual YTD Avg: 24,419 (Bar Chart)

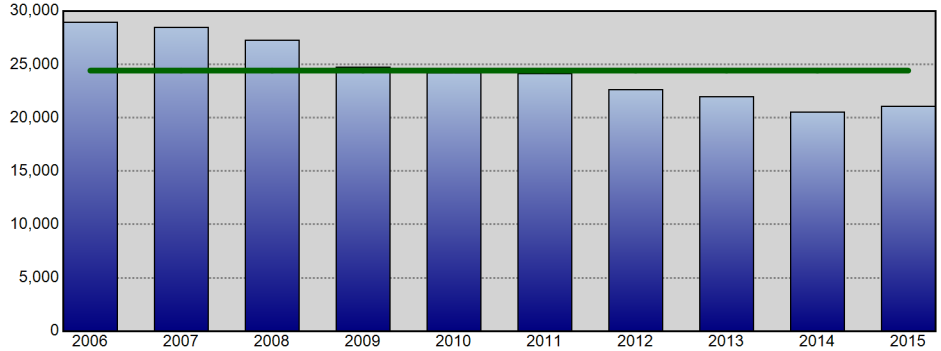

All Part 1 Incidents - Annual YTD Avg: 24,419 (Line Chart)

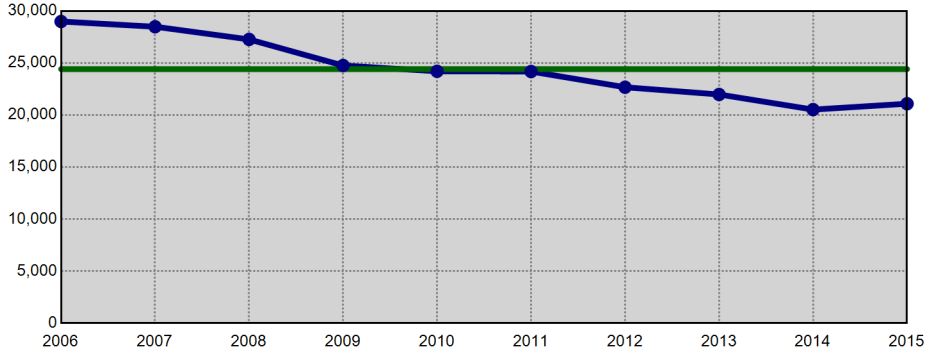

Violent Crime - Annual YTD Avg: 5,264 (Bar Chart)

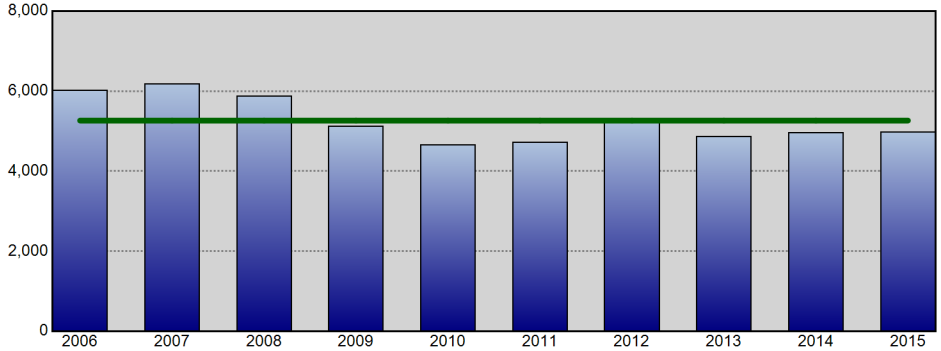

Violent Crime - Annual YTD Avg: 5,264 (Line Chart)

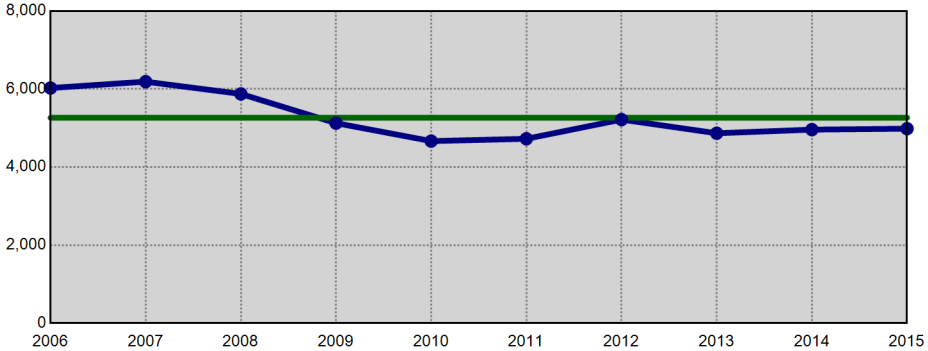

Property Crime - Annual YTD Avg: 19,155 (Bar Chart)

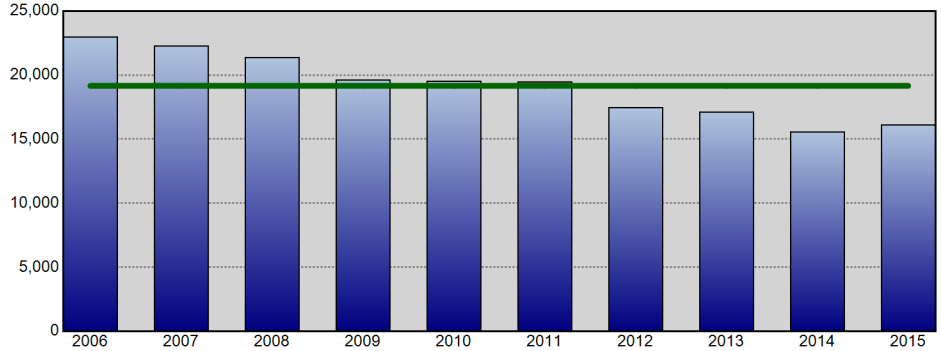

Property Crime - Annual YTD Avg: 19,155 (Line Chart)

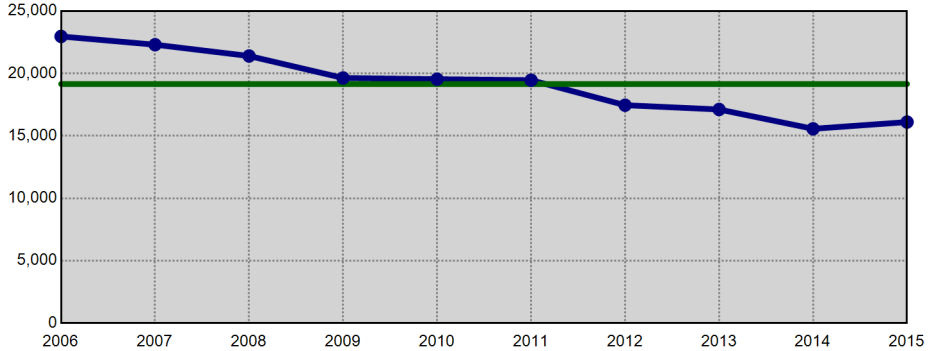

Information summarized for CompStat week ending 08/29/2015. The horizontal line on each chart represents the average of the prior 9 YTD offense totals.

Sourced from MNPD ARMS on 9/2/2015 7:41:23 AM. The figures above were sourced from incident reports using Uniform Crime Reporting definitions and reporting guidelines, based on the date when the crime was reported. This report is intended to be a management and planning tool and does not reflect the official UCR counts for the department. Incidents where a location is unknown or unspecified are included in the countywide totals.

West Precinct UCR Incidents - YTD Comparisons

Aggregated by precinct (incident location). Based on date when each incident was reported.

METROPOLITAN POLICE DEPARTMENT
of Nashville and Davidson County

All Part 1 Incidents - Annual YTD Avg: 2,634 (Bar Chart)

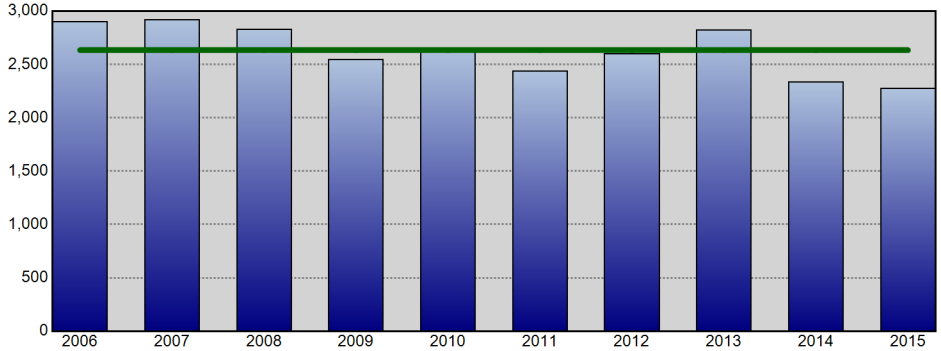

All Part 1 Incidents - Annual YTD Avg: 2,634 (Line Chart)

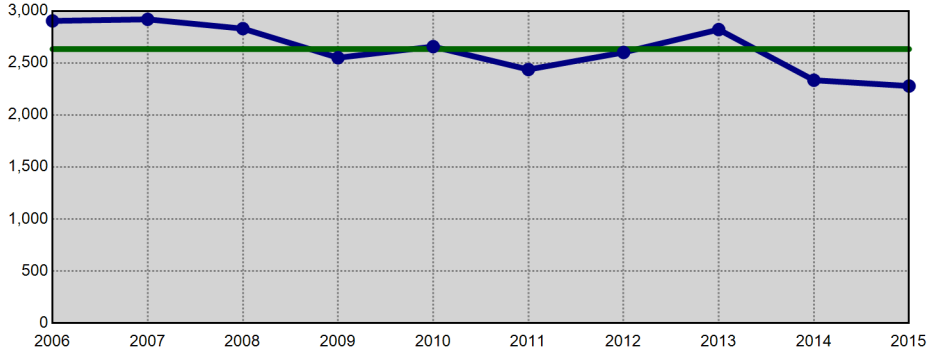

Violent Crime - Annual YTD Avg: 363 (Bar Chart)

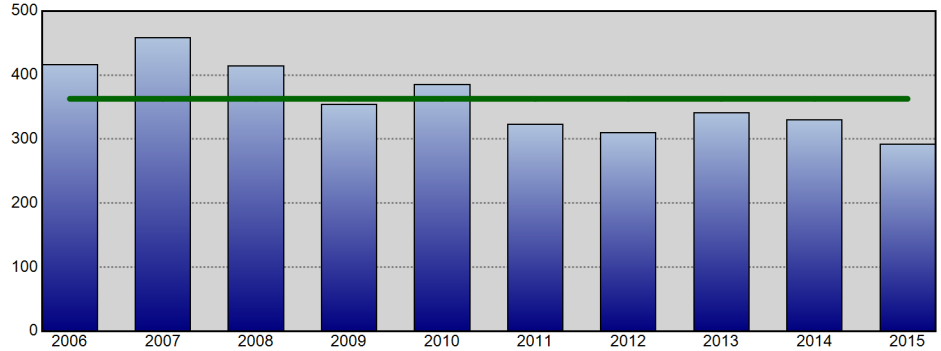

Violent Crime - Annual YTD Avg: 363 (Line Chart)

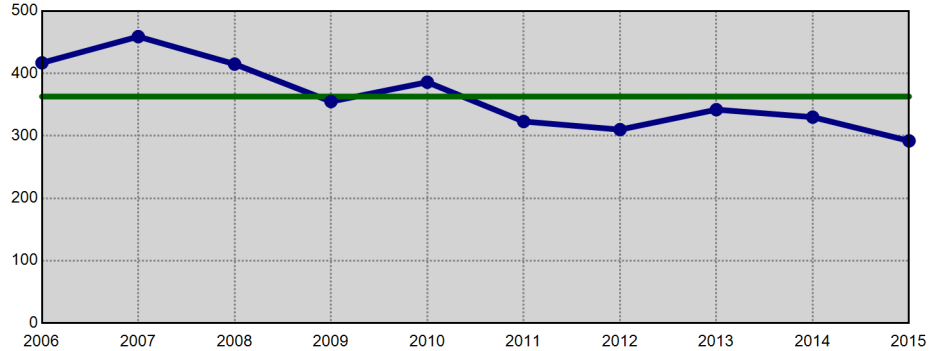

Property Crime - Annual YTD Avg: 2,271 (Bar Chart)

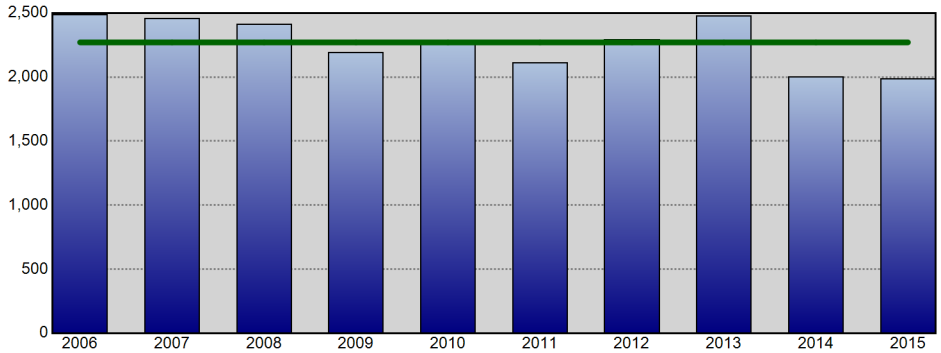

Property Crime - Annual YTD Avg: 2,271 (Line Chart)

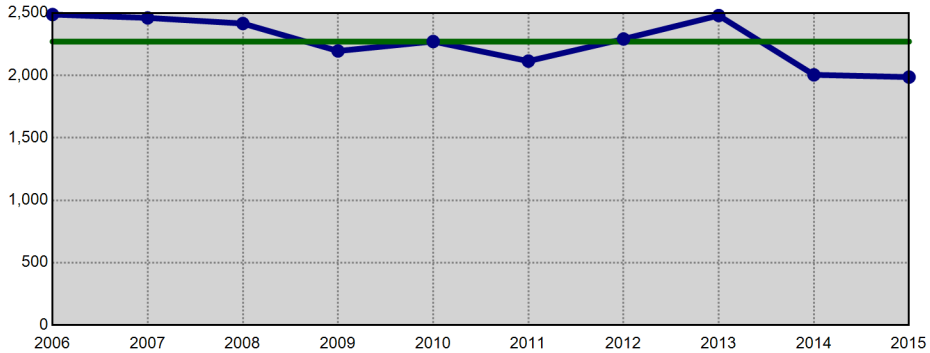

Information summarized for CompStat week ending 08/29/2015. The horizontal line on each chart represents the average of the prior 9 YTD offense totals.

Sourced from MNPD ARMS on 9/2/2015 7:41:25 AM. The figures above were sourced from incident reports using Uniform Crime Reporting definitions and reporting guidelines, based on the date when the crime was reported. This report is intended to be a management and planning tool and does not reflect the official UCR counts for the department. Incidents where a location is unknown or unspecified are included in the countywide totals.

East Precinct UCR Incidents - YTD Comparisons

Aggregated by precinct (incident location). Based on date when each incident was reported.

METROPOLITAN POLICE DEPARTMENT
of Nashville and Davidson County

All Part 1 Incidents - Annual YTD Avg: 3,155 (Bar Chart)

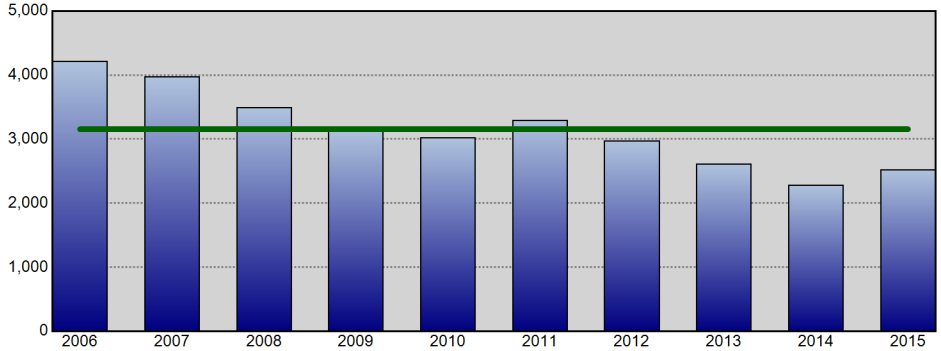

All Part 1 Incidents - Annual YTD Avg: 3,155 (Line Chart)

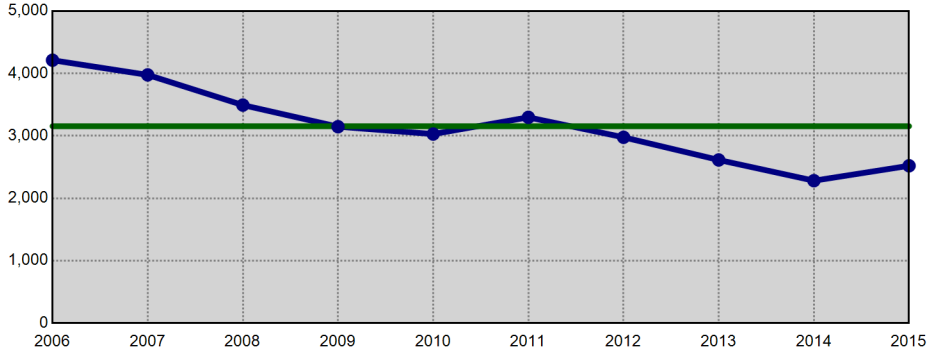

Violent Crime - Annual YTD Avg: 908 (Bar Chart)

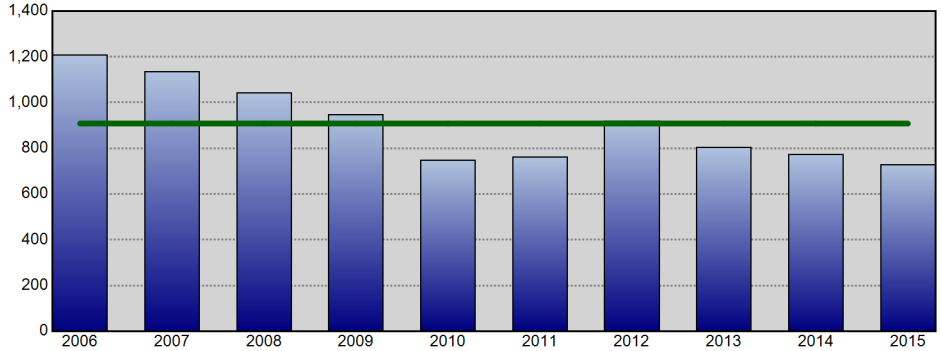

Violent Crime - Annual YTD Avg: 908 (Line Chart)

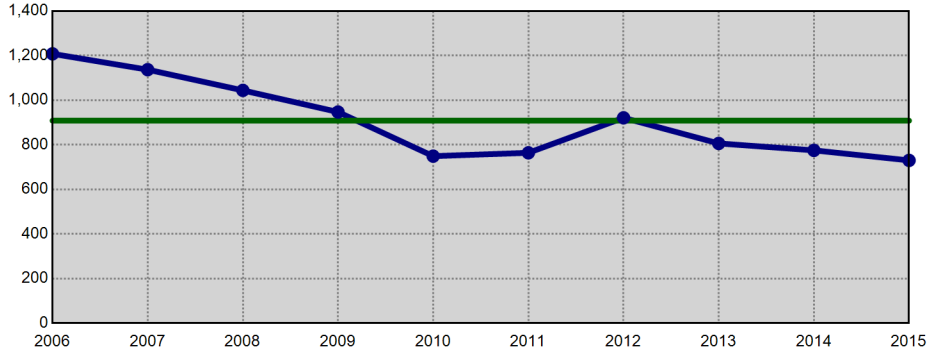

Property Crime - Annual YTD Avg: 2,247 (Bar Chart)

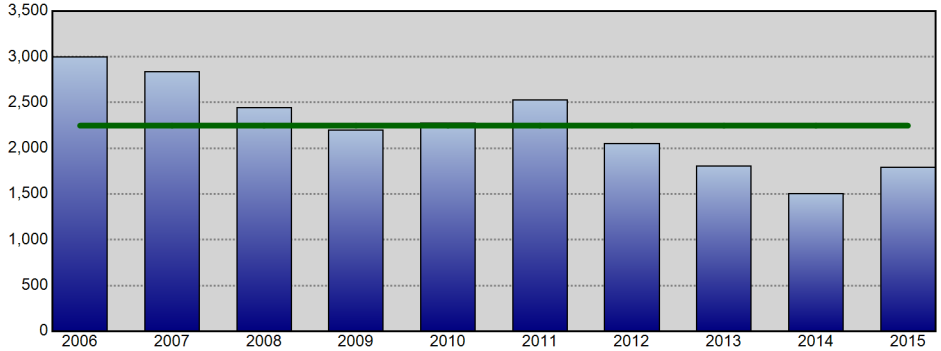

Property Crime - Annual YTD Avg: 2,247 (Line Chart)

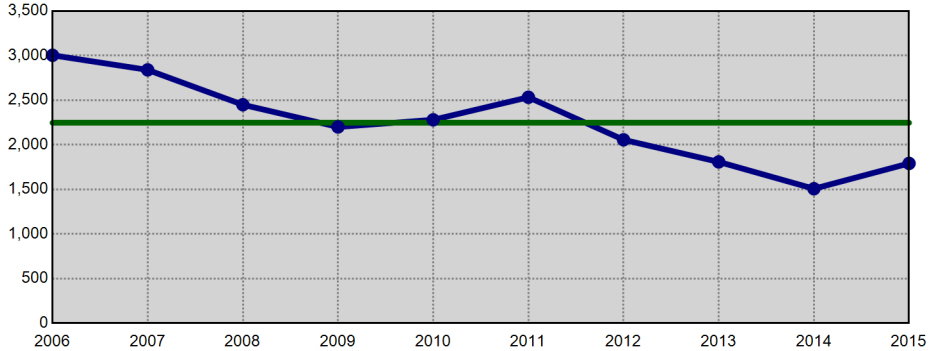

Information summarized for CompStat week ending 08/29/2015. The horizontal line on each chart represents the average of the prior 9 YTD offense totals.

Sourced from MNPD ARMS on 9/2/2015 7:41:27 AM. The figures above were sourced from incident reports using Uniform Crime Reporting definitions and reporting guidelines, based on the date when the crime was reported. This report is intended to be a management and planning tool and does not reflect the official UCR counts for the department. Incidents where a location is unknown or unspecified are included in the countywide totals.

South Precinct UCR Incidents - YTD Comparisons

Aggregated by precinct (incident location). Based on date when each incident was reported.

METROPOLITAN POLICE DEPARTMENT
of Nashville and Davidson County

All Part 1 Incidents - Annual YTD Avg: 4,417 (Bar Chart)

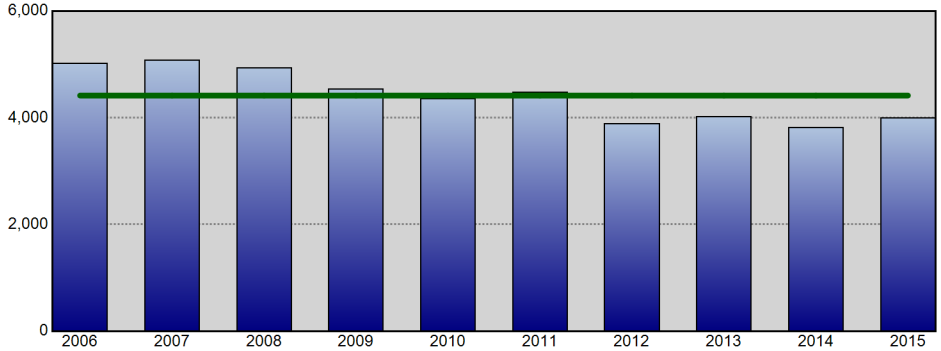

All Part 1 Incidents - Annual YTD Avg: 4,417 (Line Chart)

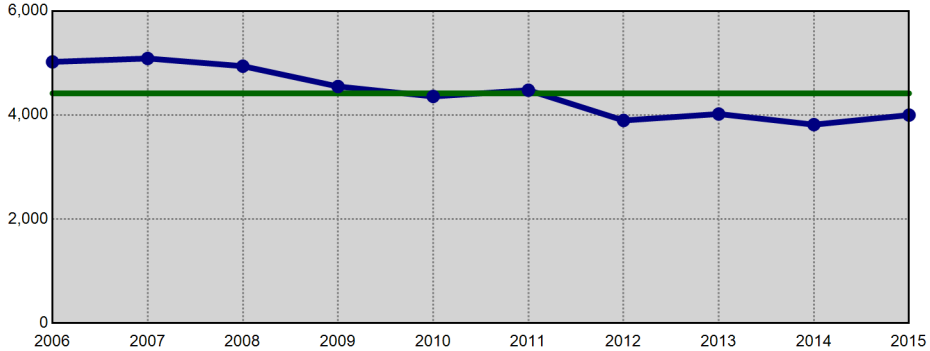

Violent Crime - Annual YTD Avg: 941 (Bar Chart)

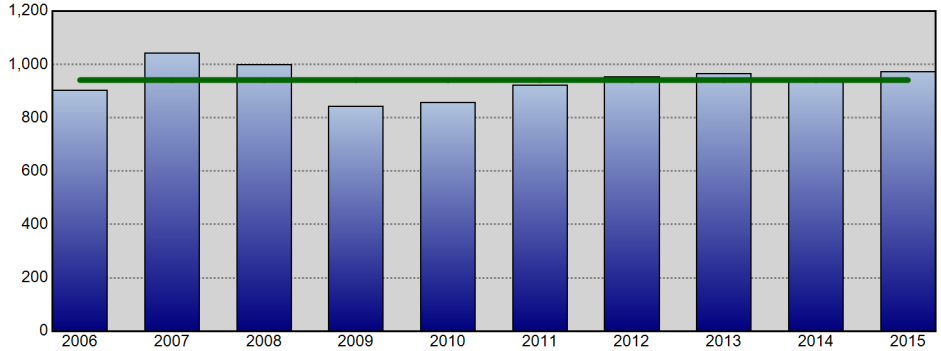

Violent Crime - Annual YTD Avg: 941 (Line Chart)

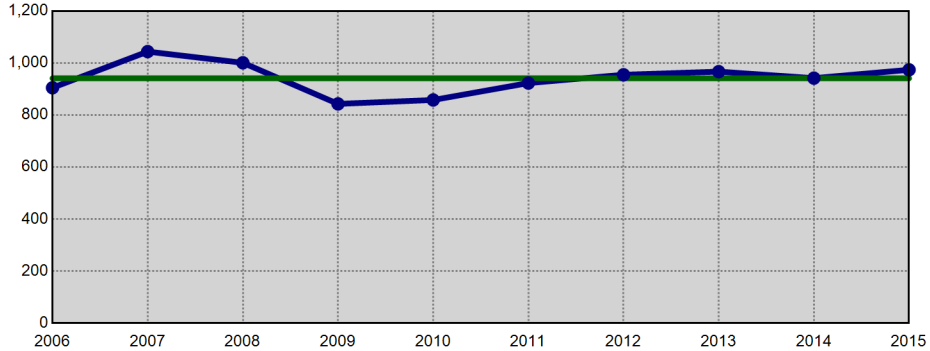

Property Crime - Annual YTD Avg: 3,476 (Bar Chart)

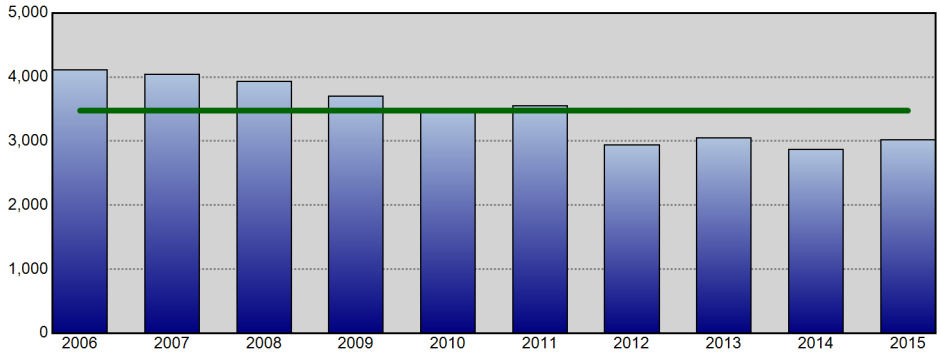

Property Crime - Annual YTD Avg: 3,476 (Line Chart)

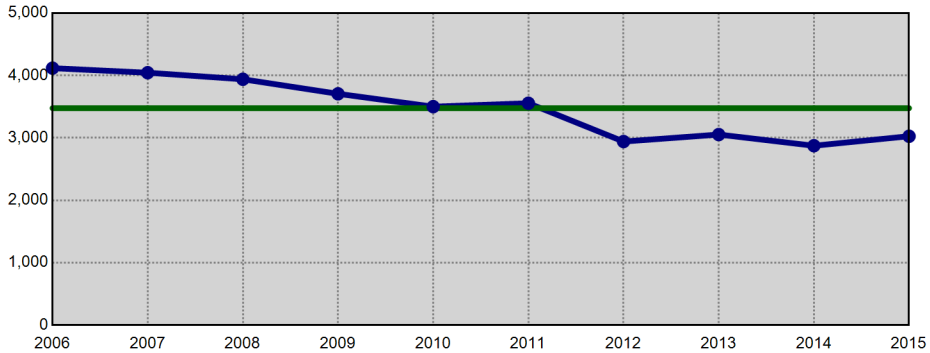

Information summarized for CompStat week ending 08/29/2015. The horizontal line on each chart represents the average of the prior 9 YTD offense totals.

Sourced from MNPD ARMS on 9/2/2015 7:41:29 AM. The figures above were sourced from incident reports using Uniform Crime Reporting definitions and reporting guidelines, based on the date when the crime was reported. This report is intended to be a management and planning tool and does not reflect the official UCR counts for the department. Incidents where a location is unknown or unspecified are included in the countywide totals.

Central Precinct UCR Incidents - YTD Comparisons

Aggregated by precinct (incident location). Based on date when each incident was reported.

METROPOLITAN POLICE DEPARTMENT
of Nashville and Davidson County

All Part 1 Incidents - Annual YTD Avg: 1,160 (Bar Chart)

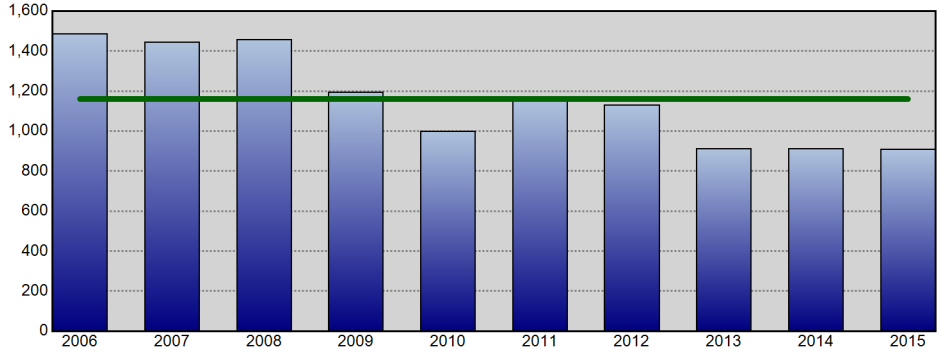

All Part 1 Incidents - Annual YTD Avg: 1,160 (Line Chart)

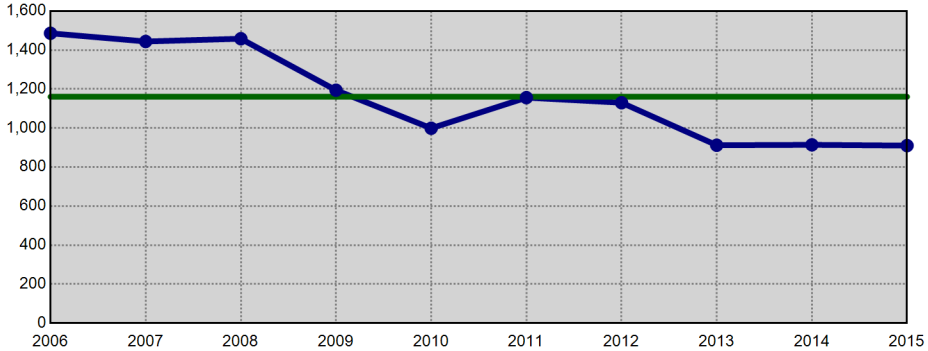

Violent Crime - Annual YTD Avg: 258 (Bar Chart)

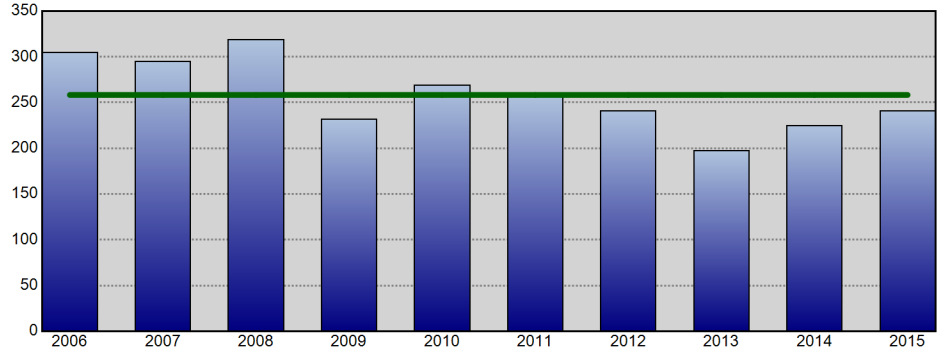

Violent Crime - Annual YTD Avg: 258 (Line Chart)

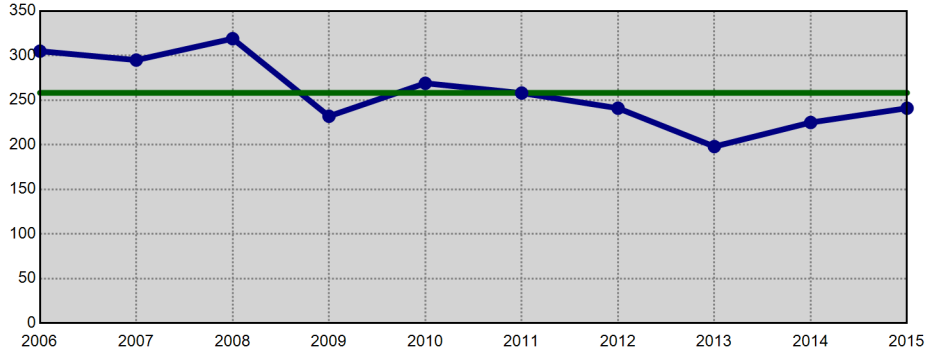

Property Crime - Annual YTD Avg: 902 (Bar Chart)

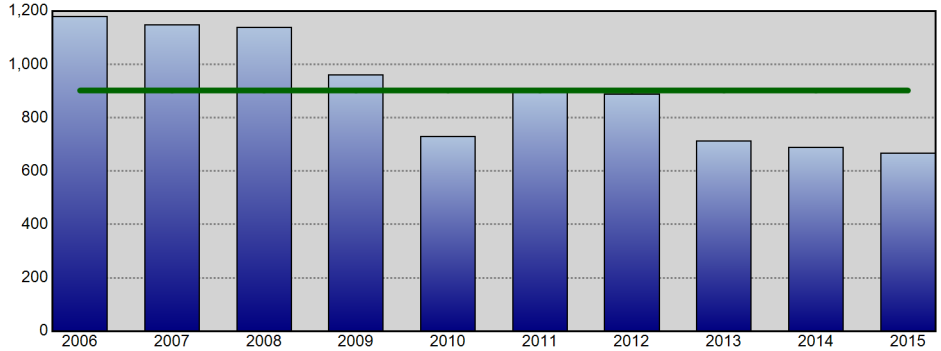

Property Crime - Annual YTD Avg: 902 (Line Chart)

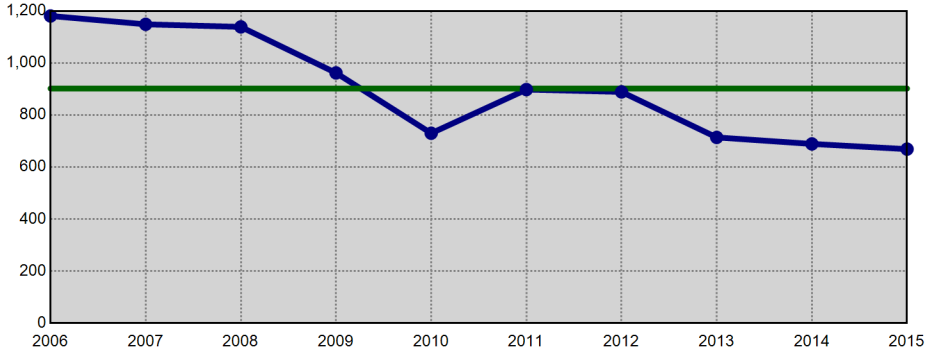

Information summarized for CompStat week ending 08/29/2015. The horizontal line on each chart represents the average of the prior 9 YTD offense totals.

Sourced from MNPD ARMS on 9/2/2015 7:41:31 AM. The figures above were sourced from incident reports using Uniform Crime Reporting definitions and reporting guidelines, based on the date when the crime was reported. This report is intended to be a management and planning tool and does not reflect the official UCR counts for the department. Incidents where a location is unknown or unspecified are included in the countywide totals.

Hermitage Precinct UCR Incidents - YTD Comparisons

METROPOLITAN POLICE DEPARTMENT
of Nashville and Davidson County

Aggregated by precinct (incident location). Based on date when each incident was reported.

All Part 1 Incidents - Annual YTD Avg: 4,230 (Bar Chart)

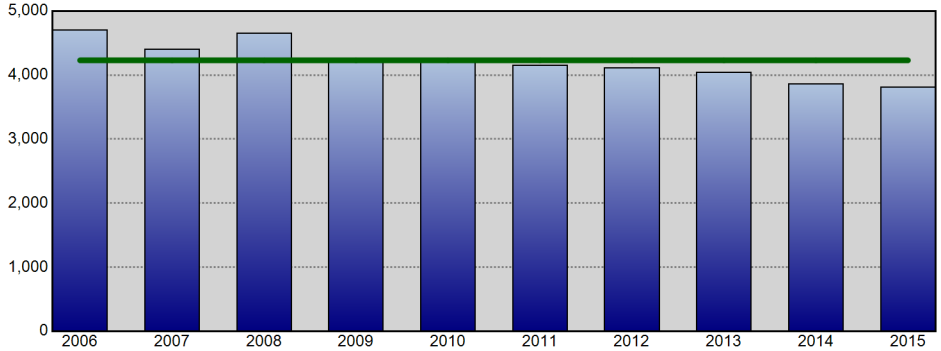

All Part 1 Incidents - Annual YTD Avg: 4,230 (Line Chart)

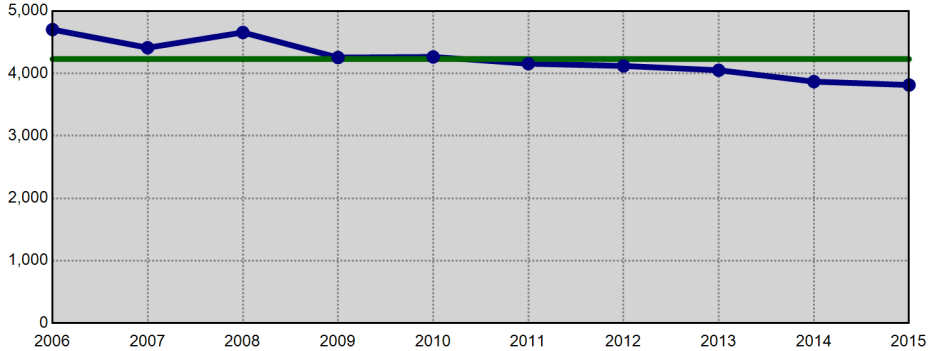

Violent Crime - Annual YTD Avg: 821 (Bar Chart)

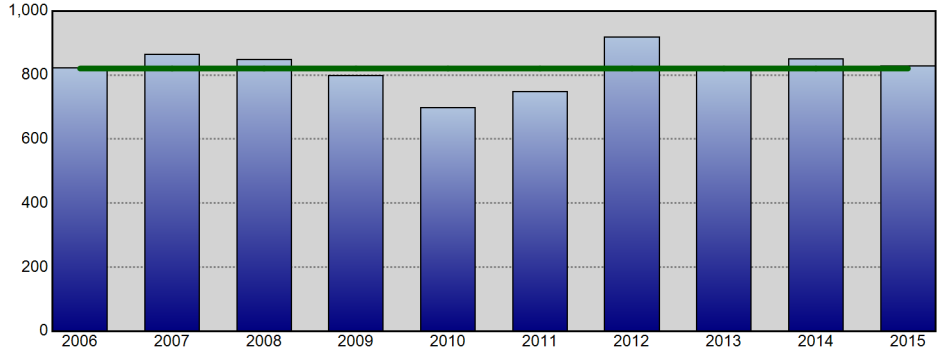

Violent Crime - Annual YTD Avg: 821 (Line Chart)

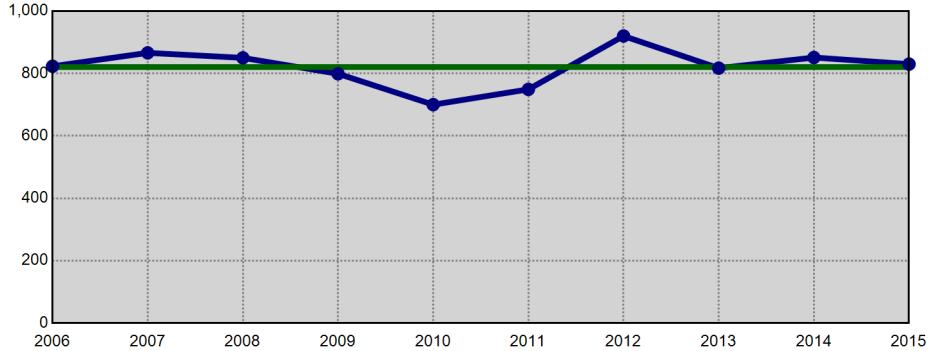

Property Crime - Annual YTD Avg: 3,410 (Bar Chart)

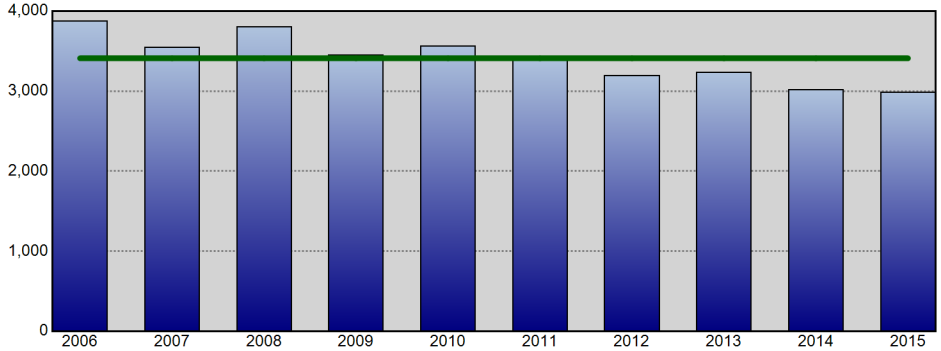

Property Crime - Annual YTD Avg: 3,410 (Line Chart)

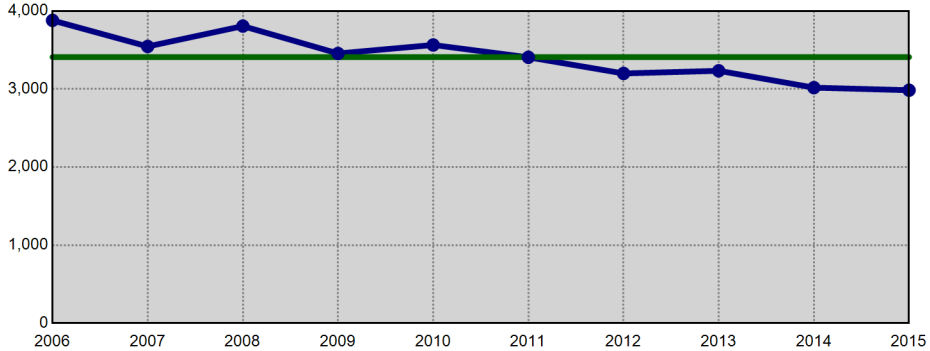

Information summarized for CompStat week ending 08/29/2015. The horizontal line on each chart represents the average of the prior 9 YTD offense totals.

Sourced from MNPD ARMS on 9/2/2015 7:41:33 AM. The figures above were sourced from incident reports using Uniform Crime Reporting definitions and reporting guidelines, based on the date when the crime was reported. This report is intended to be a management and planning tool and does not reflect the official UCR counts for the department. Incidents where a location is unknown or unspecified are included in the countywide totals.

North Precinct UCR Incidents - YTD Comparisons

Aggregated by precinct (incident location). Based on date when each incident was reported.

METROPOLITAN POLICE DEPARTMENT
of Nashville and Davidson County

All Part 1 Incidents - Annual YTD Avg: 2,859 (Bar Chart)

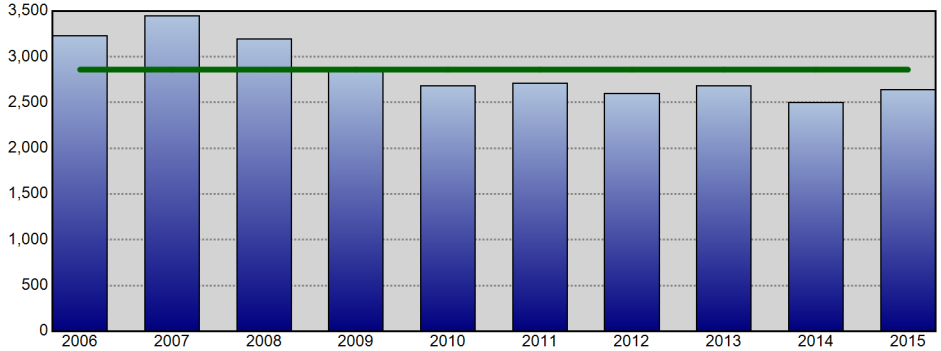

All Part 1 Incidents - Annual YTD Avg: 2,859 (Line Chart)

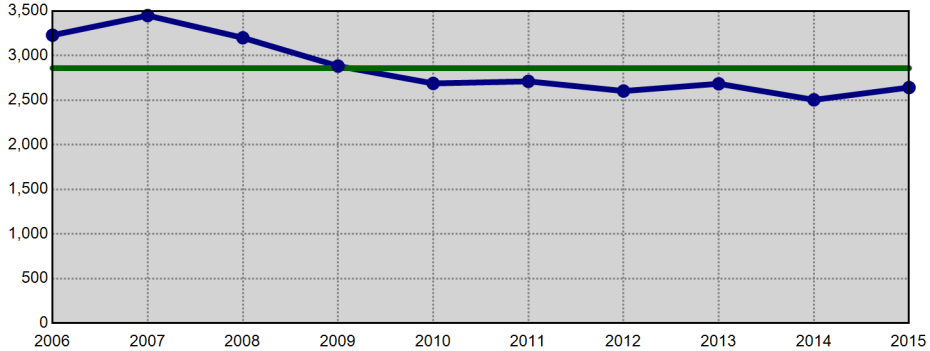

Violent Crime - Annual YTD Avg: 885 (Bar Chart)

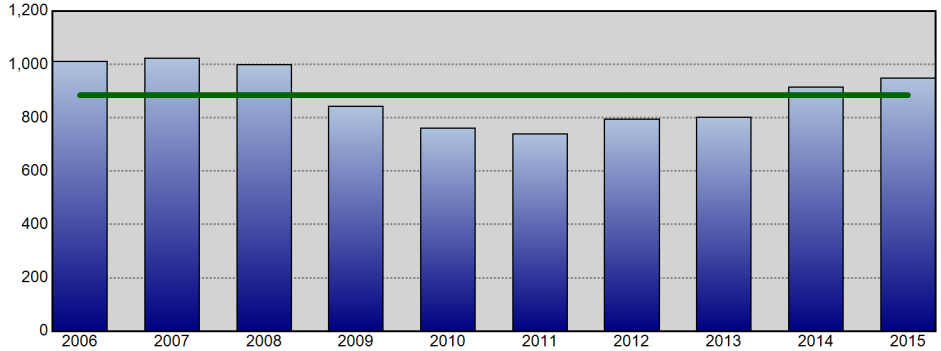

Violent Crime - Annual YTD Avg: 885 (Line Chart)

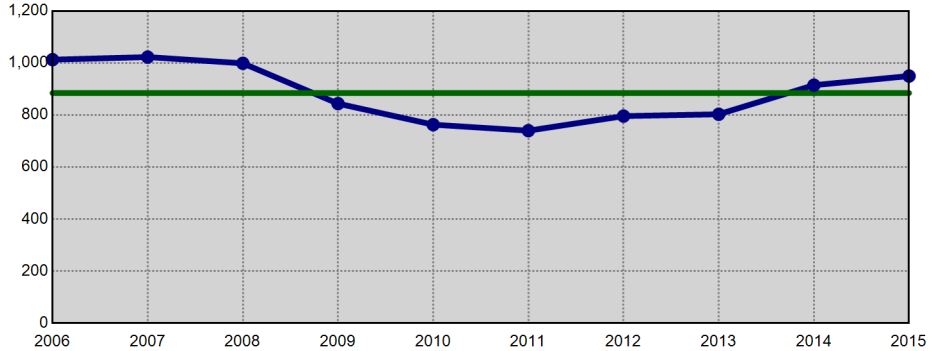

Property Crime - Annual YTD Avg: 1,975 (Bar Chart)

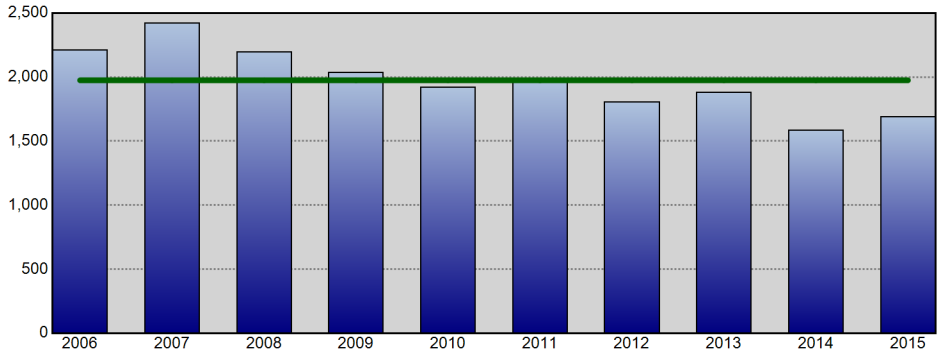

Property Crime - Annual YTD Avg: 1,975 (Line Chart)

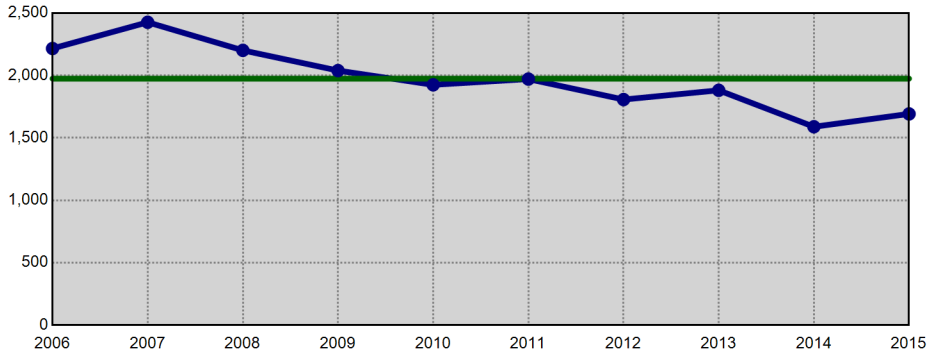

Information summarized for CompStat week ending 08/29/2015. The horizontal line on each chart represents the average of the prior 9 YTD offense totals.

Sourced from MNPD ARMS on 9/2/2015 7:41:36 AM. The figures above were sourced from incident reports using Uniform Crime Reporting definitions and reporting guidelines, based on the date when the crime was reported. This report is intended to be a management and planning tool and does not reflect the official UCR counts for the department. Incidents where a location is unknown or unspecified are included in the countywide totals.

Madison Precinct UCR Incidents - YTD Comparisons

Aggregated by precinct (incident location). Based on date when each incident was reported.

METROPOLITAN POLICE DEPARTMENT
of Nashville and Davidson County

All Part 1 Incidents - Annual YTD Avg: 2,787 (Bar Chart)

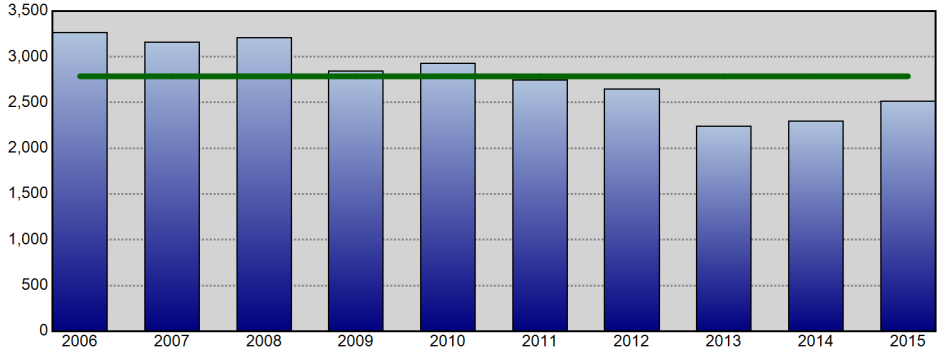

All Part 1 Incidents - Annual YTD Avg: 2,787 (Line Chart)

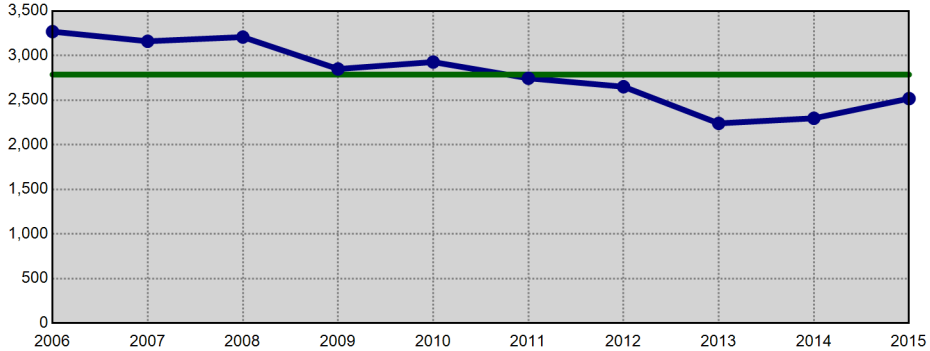

Violent Crime - Annual YTD Avg: 583 (Bar Chart)

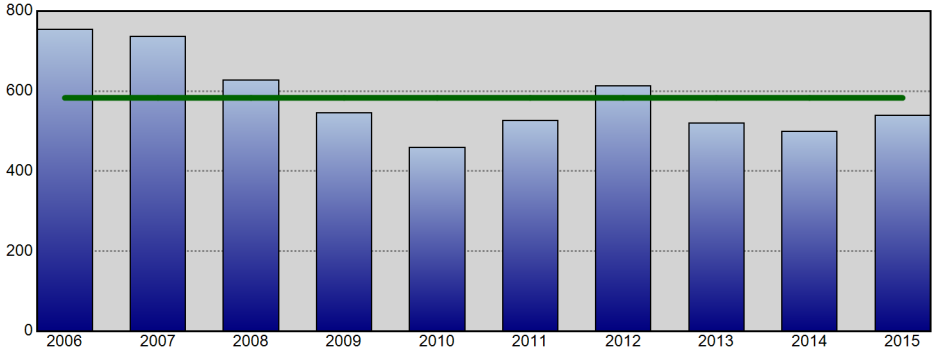

Violent Crime - Annual YTD Avg: 583 (Line Chart)

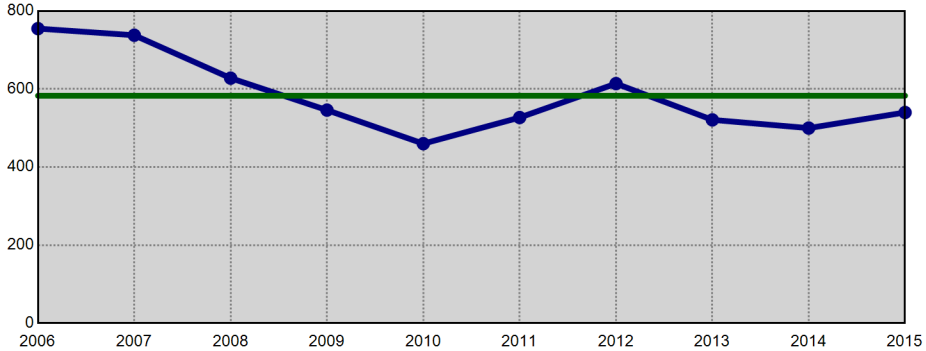

Property Crime - Annual YTD Avg: 2,204 (Bar Chart)

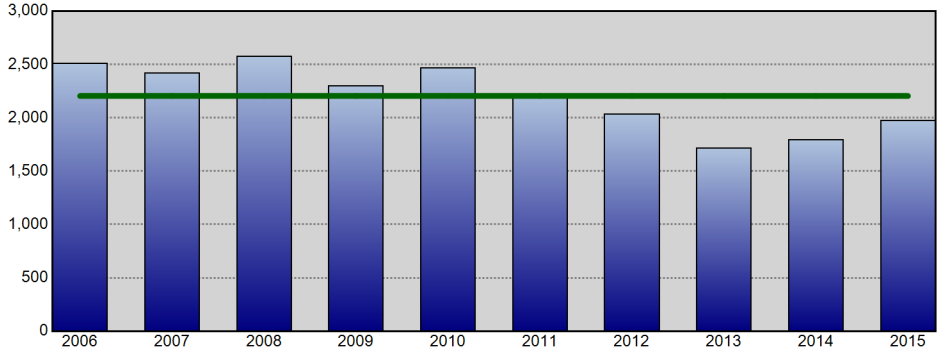

Property Crime - Annual YTD Avg: 2,204 (Line Chart)

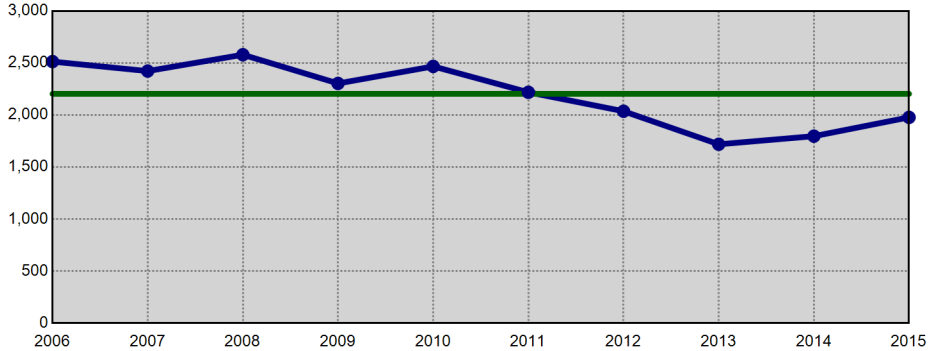

Information summarized for CompStat week ending 08/29/2015. The horizontal line on each chart represents the average of the prior 9 YTD offense totals.

Sourced from MNPD ARMS on 9/2/2015 7:41:38 AM. The figures above were sourced from incident reports using Uniform Crime Reporting definitions and reporting guidelines, based on the date when the crime was reported. This report is intended to be a management and planning tool and does not reflect the official UCR counts for the department. Incidents where a location is unknown or unspecified are included in the countywide totals.

Midtown Hills Precinct UCR Incidents - YTD Comparisons

Aggregated by precinct (incident location). Based on date when each incident was reported.

METROPOLITAN POLICE DEPARTMENT
of Nashville and Davidson County

All Part 1 Incidents - Annual YTD Avg: 3,123 (Bar Chart)

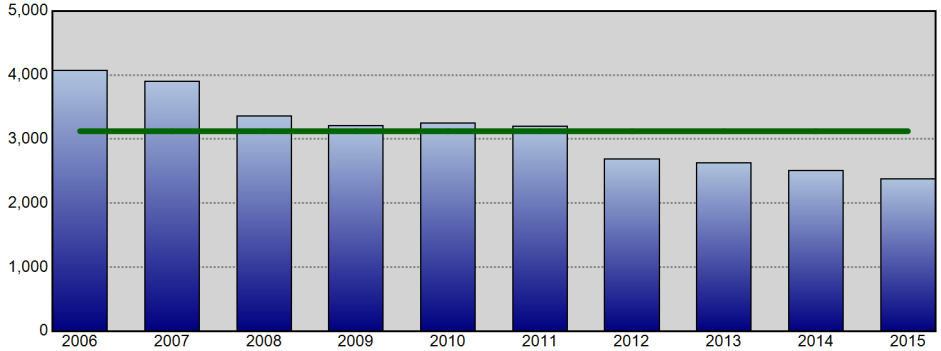

All Part 1 Incidents - Annual YTD Avg: 3,123 (Line Chart)

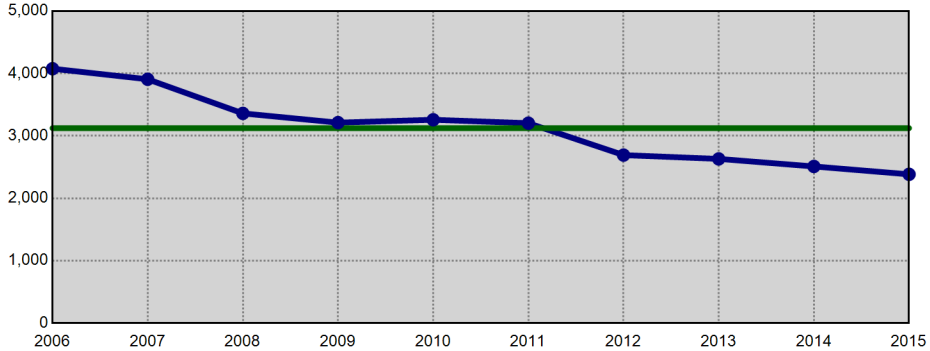

Violent Crime - Annual YTD Avg: 474 (Bar Chart)

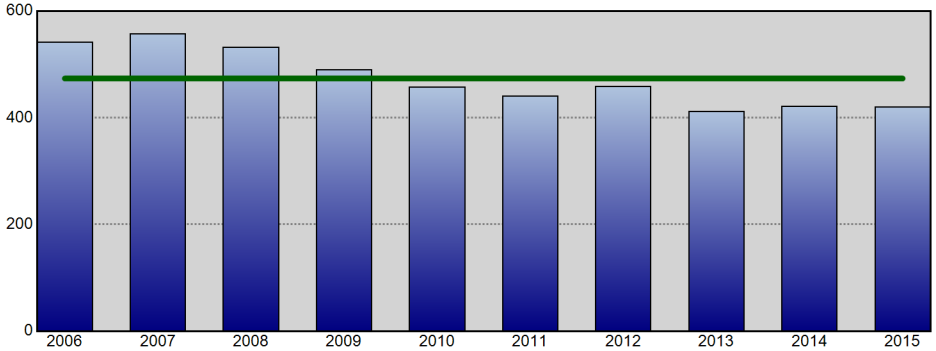

Violent Crime - Annual YTD Avg: 474 (Line Chart)

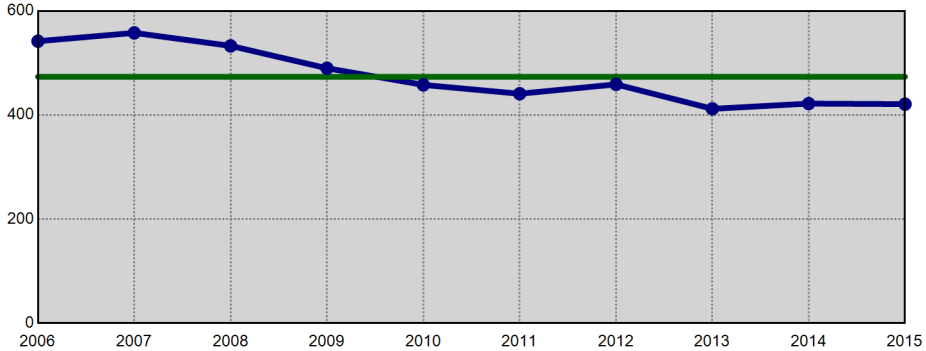

Property Crime - Annual YTD Avg: 2,650 (Bar Chart)

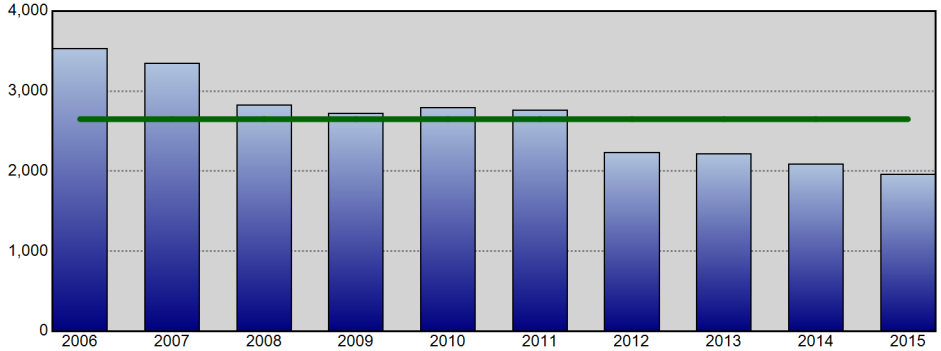

Property Crime - Annual YTD Avg: 2,650 (Line Chart)

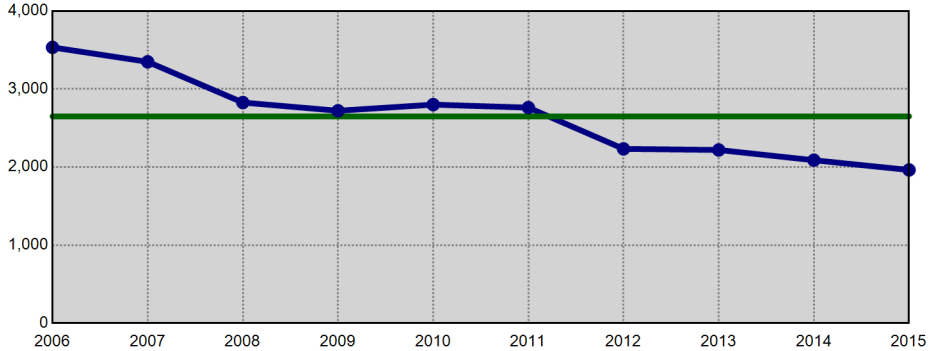

Information summarized for CompStat week ending 08/29/2015. The horizontal line on each chart represents the average of the prior 9 YTD offense totals.

Sourced from MNPD ARMS on 9/2/2015 7:41:40 AM. The figures above were sourced from incident reports using Uniform Crime Reporting definitions and reporting guidelines, based on the date when the crime was reported. This report is intended to be a management and planning tool and does not reflect the official UCR counts for the department. Incidents where a location is unknown or unspecified are included in the countywide totals.

County UCR Incidents - Annual Comparison Charts

Aggregated by precinct (incident location). Based on date when each incident was reported.

METROPOLITAN POLICE DEPARTMENT

of Nashville and Davidson County

Year End Total Part 1 Incidents - Prior 9 Year Annual Avg: 37,481

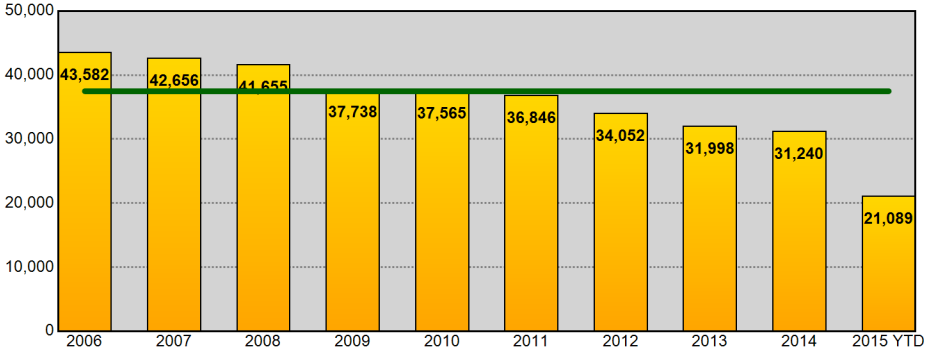

Year End Total Part 1 Incidents - Prior 9 Year Annual Avg: 37,481

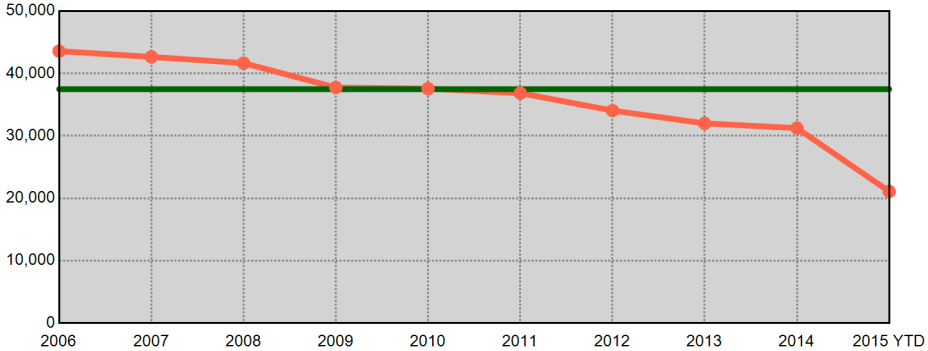

Year End Total Violent Part 1 Incidents - Prior 9 Year Annual Avg: 7,858

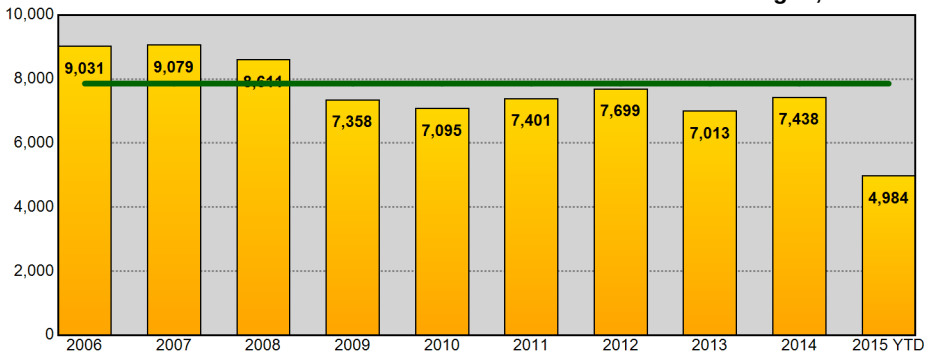

Year End Total Violent Part 1 Incidents - Prior 9 Year Annual Avg: 7,858

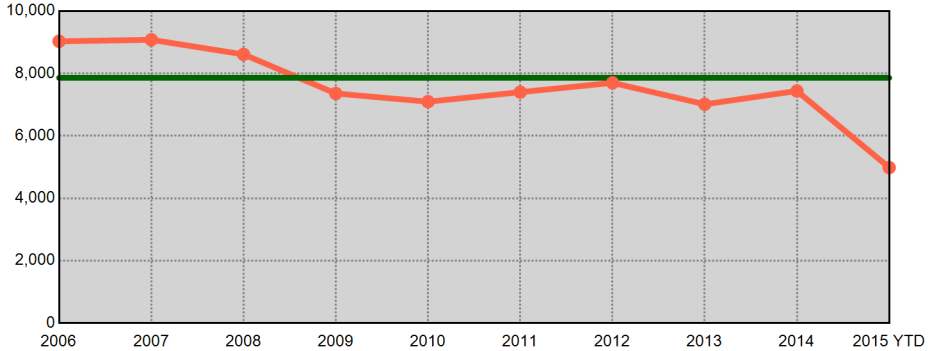

Year End Total Property Part 1 Incidents - Prior 9 Year Annual Avg: 29,623

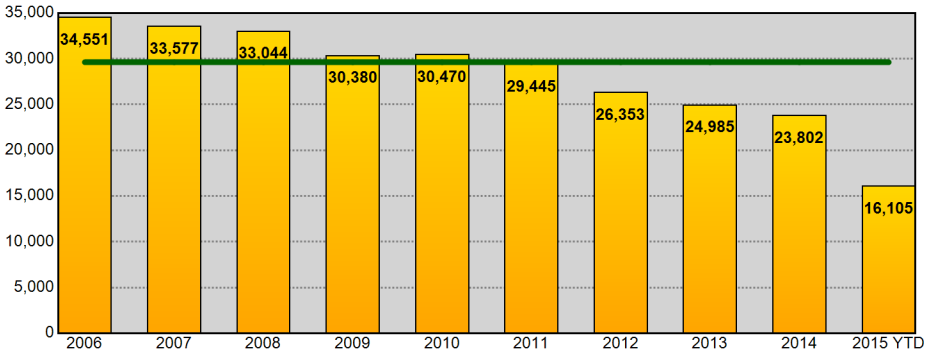

Year End Total Property Part 1 Incidents - Prior 9 Year Annual Avg: 29,623

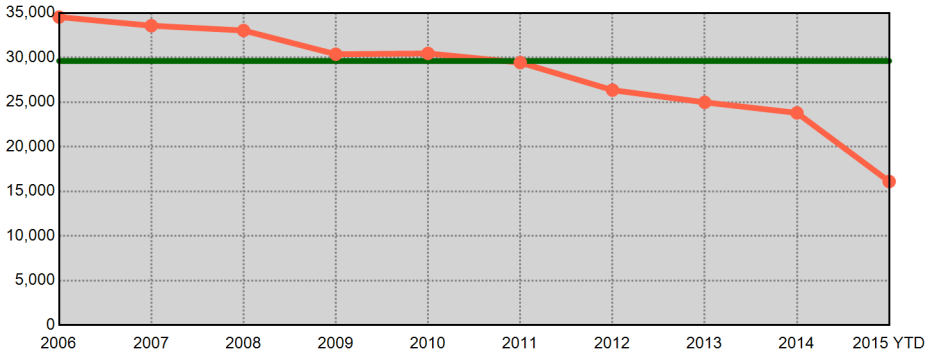

Information summarized for CompStat week ending 08/29/2015. Current year statistics are summarized for 2015 YTD. The horizontal line on each chart represents the average of the prior 9 year end offense totals.

Sourced from MNPD ARMS on 9/2/2015 7:41:42 AM. The figures above were sourced from incident reports using Uniform Crime Reporting definitions and reporting guidelines, based on the date when the crime was reported. This report is intended to be a management and planning tool and does not reflect the official UCR counts for the department. Incidents where a location is unknown or unspecified are included in the countywide totals.

West Precinct UCR Incidents - Annual Comparisons

Aggregated by precinct (incident location). Based on date when each incident was reported.

METROPOLITAN POLICE DEPARTMENT

of Nashville and Davidson County

Year End Total Part 1 Incidents - Prior 9 Year Annual Avg: 4,014

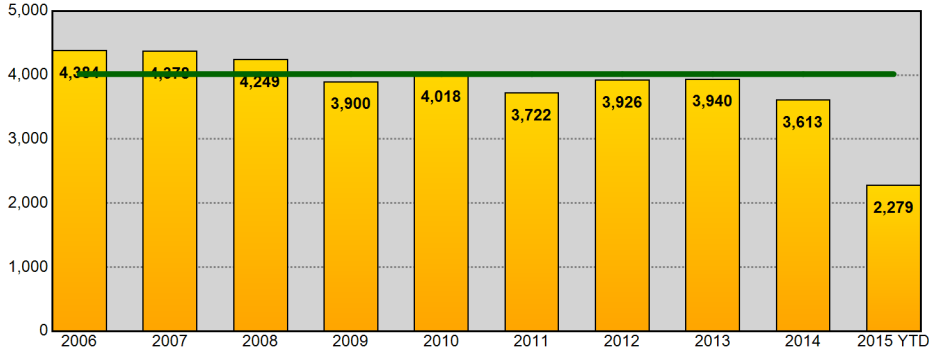

Year End Total Part 1 Incidents - Prior 9 Year Annual Avg: 4,014

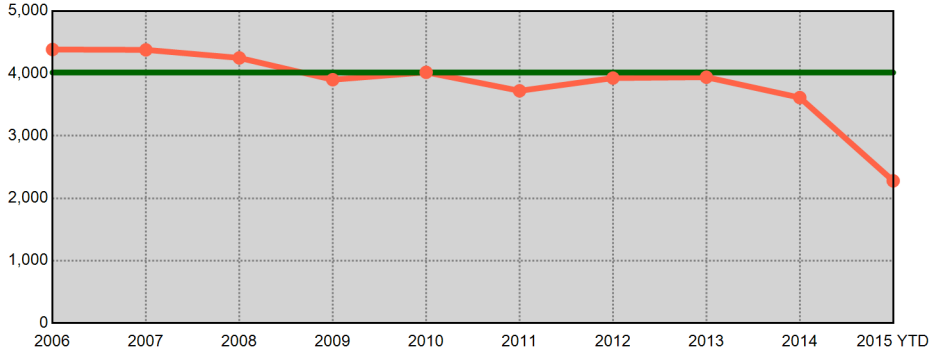

Year End Total Violent Part 1 Incidents - Prior 9 Year Annual Avg: 561

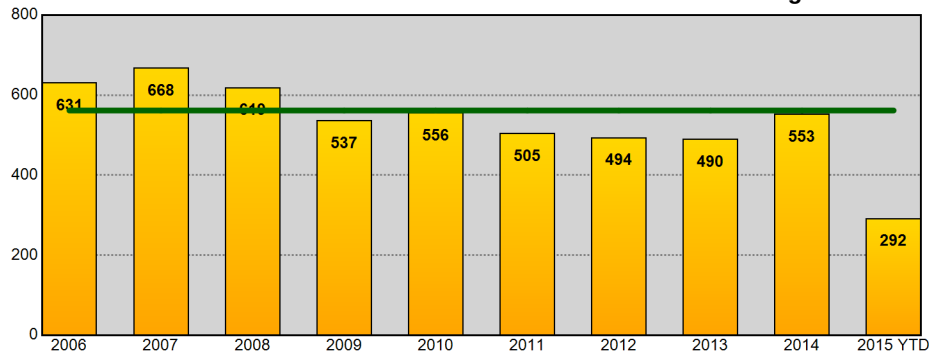

Year End Total Violent Part 1 Incidents - Prior 9 Year Annual Avg: 561

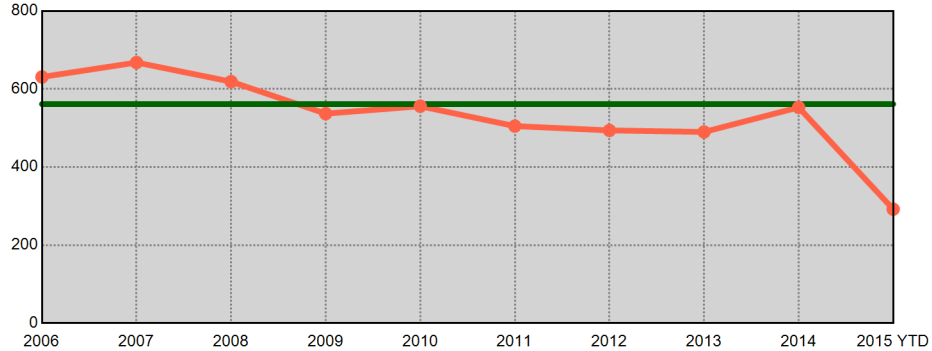

Year End Total Property Part 1 Incidents - Prior 9 Year Annual Avg: 3,453

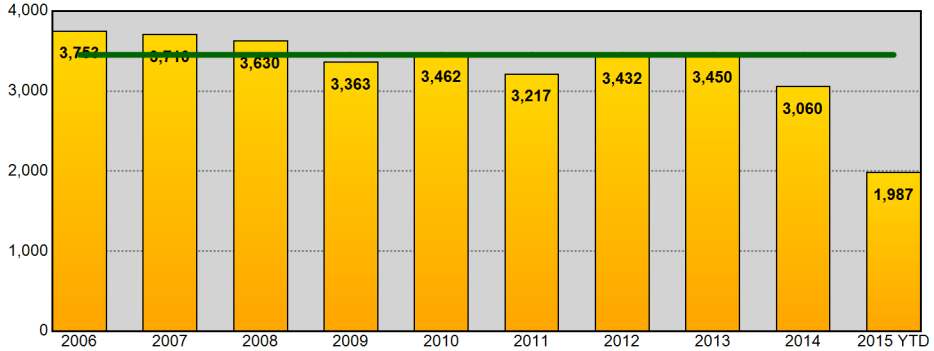

Year End Total Property Part 1 Incidents - Prior 9 Year Annual Avg: 3,453

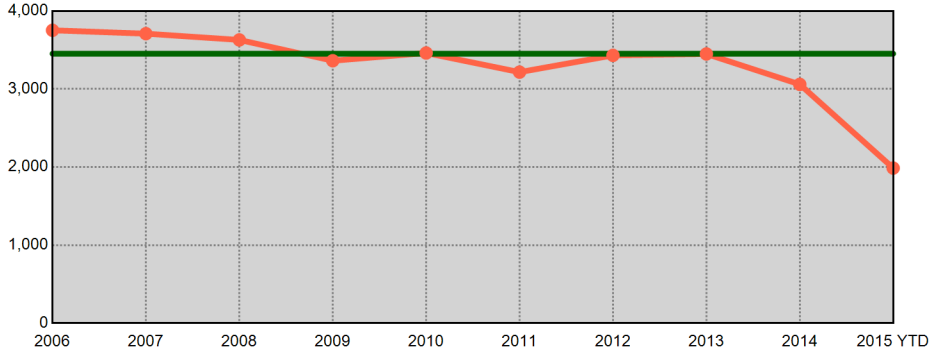

Information summarized for CompStat week ending 08/29/2015. Current year statistics are summarized for 2015 YTD. The horizontal line on each chart represents the average of the prior 9 year end offense totals.

Sourced from MNPD ARMS on 9/2/2015 7:41:44 AM. The figures above were sourced from incident reports using Uniform Crime Reporting definitions and reporting guidelines, based on the date when the crime was reported. This report is intended to be a management and planning tool and does not reflect the official UCR counts for the department. Incidents where a location is unknown or unspecified are included in the countywide totals.

East Precinct UCR Incidents - Annual Comparisons

Aggregated by precinct (incident location). Based on date when each incident was reported.

METROPOLITAN POLICE DEPARTMENT
of Nashville and Davidson County

Year End Total Part 1 Incidents - Prior 9 Year Annual Avg: 4,815

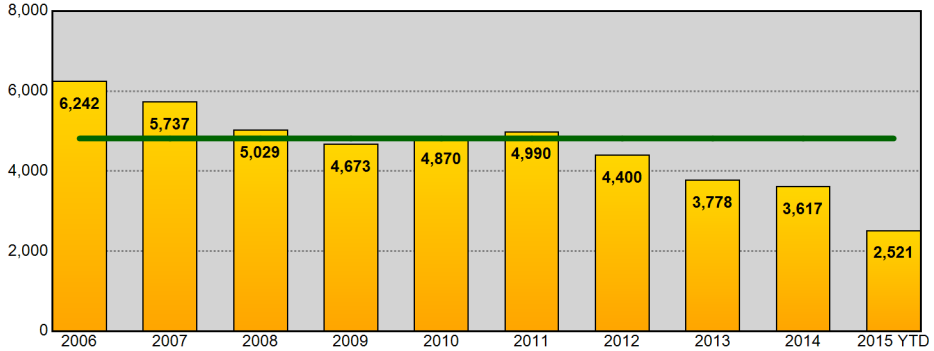

Year End Total Part 1 Incidents - Prior 9 Year Annual Avg: 4,815

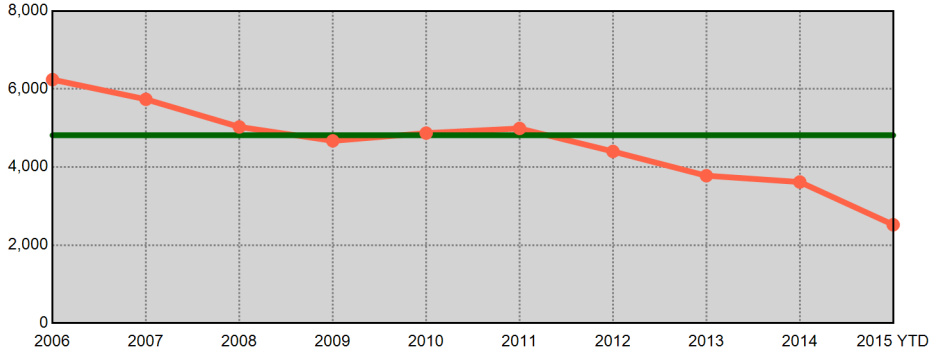

Year End Total Violent Part 1 Incidents - Prior 9 Year Annual Avg: 1,371

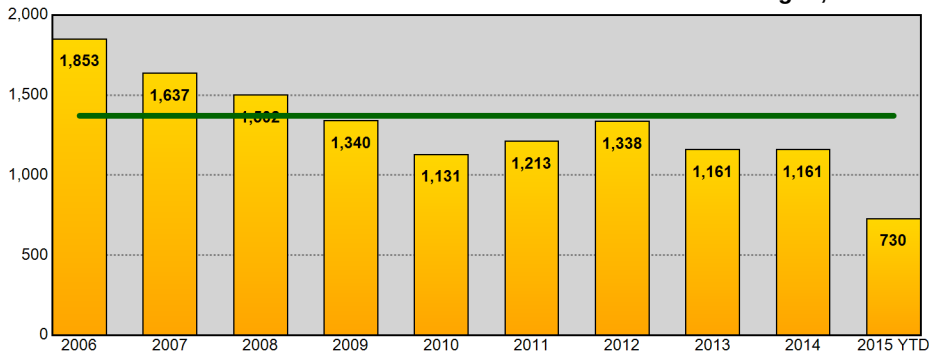

Year End Total Violent Part 1 Incidents - Prior 9 Year Annual Avg: 1,371

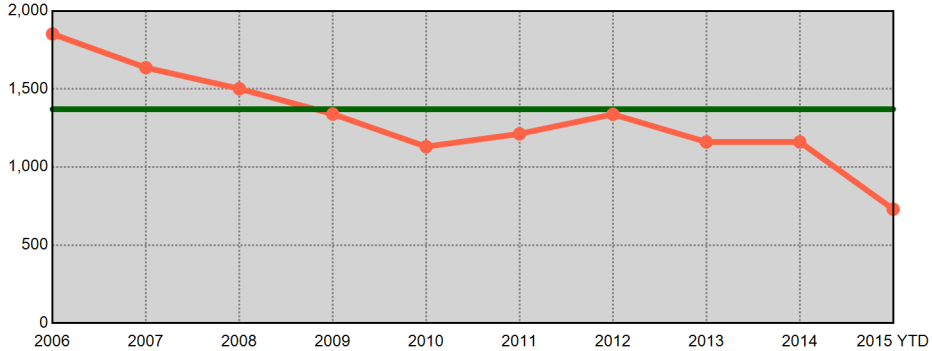

Year End Total Property Part 1 Incidents - Prior 9 Year Annual Avg: 3,444

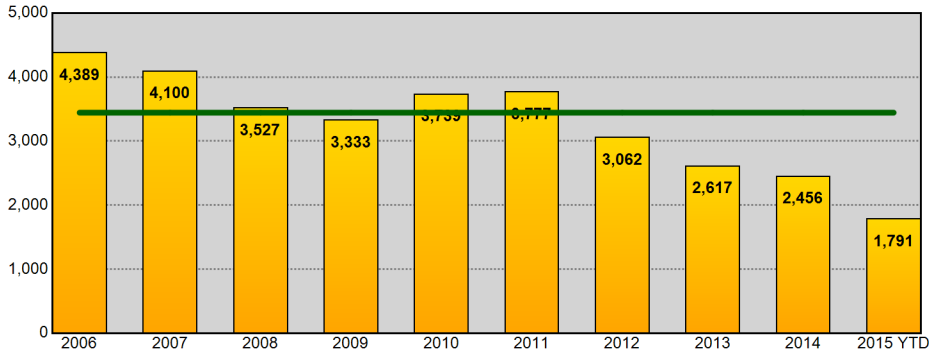

Year End Total Property Part 1 Incidents - Prior 9 Year Annual Avg: 3,444

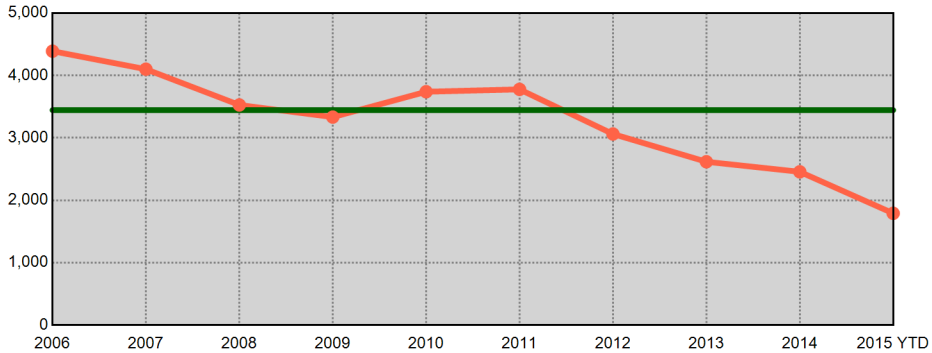

Information summarized for CompStat week ending 08/29/2015. Current year statistics are summarized for 2015 YTD. The horizontal line on each chart represents the average of the prior 9 year end offense totals.

Sourced from MNPD ARMS on 9/2/2015 7:41:45 AM. The figures above were sourced from incident reports using Uniform Crime Reporting definitions and reporting guidelines, based on the date when the crime was reported. This report is intended to be a management and planning tool and does not reflect the official UCR counts for the department. Incidents where a location is unknown or unspecified are included in the countywide totals.

South Precinct UCR Incidents - Annual Comparisons

Aggregated by precinct (incident location). Based on date when each incident was reported.

METROPOLITAN POLICE DEPARTMENT

of Nashville and Davidson County

Year End Total Part 1 Incidents - Prior 9 Year Annual Avg: 6,759

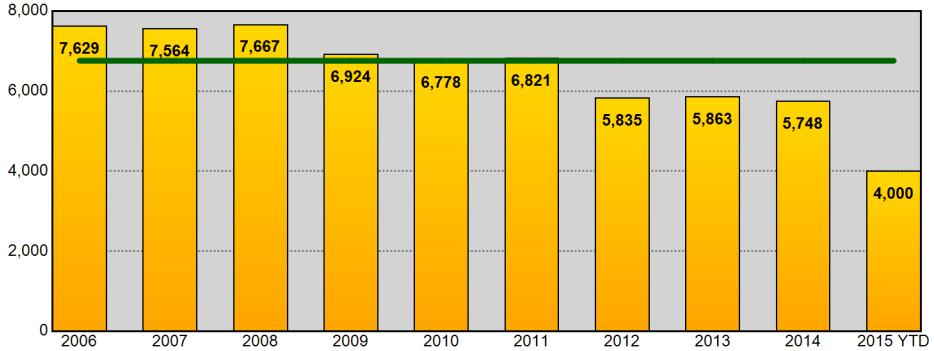

Year End Total Part 1 Incidents - Prior 9 Year Annual Avg: 6,759

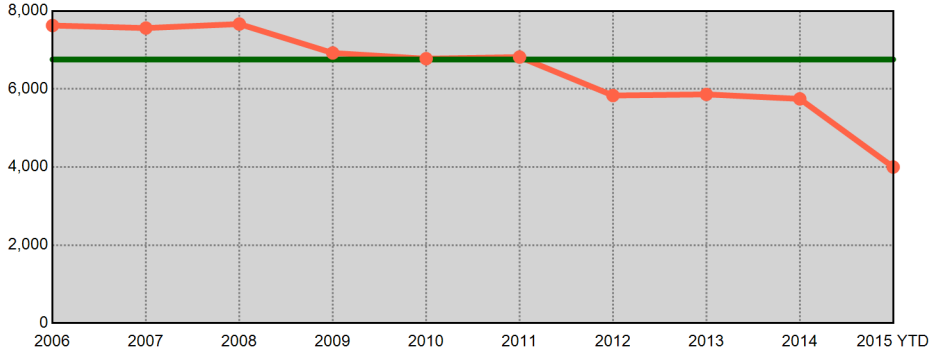

Year End Total Violent Part 1 Incidents - Prior 9 Year Annual Avg: 1,387

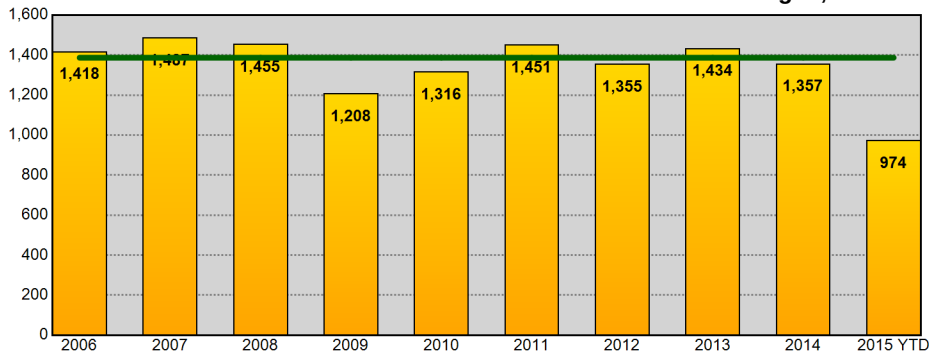

Year End Total Violent Part 1 Incidents - Prior 9 Year Annual Avg: 1,387

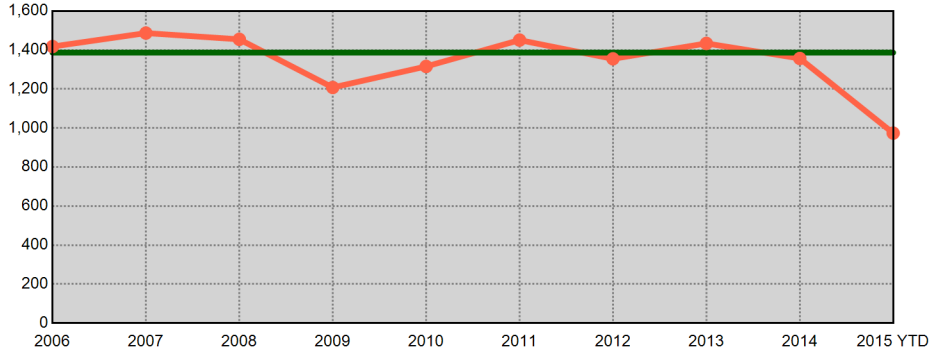

Year End Total Property Part 1 Incidents - Prior 9 Year Annual Avg: 5,372

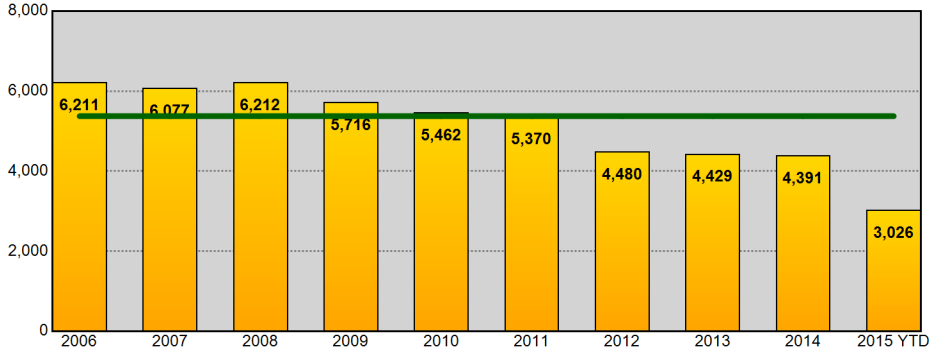

Year End Total Property Part 1 Incidents - Prior 9 Year Annual Avg: 5,372

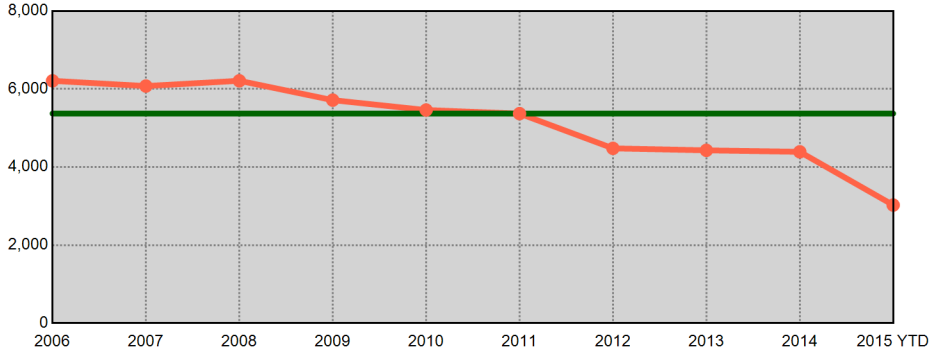

Information summarized for CompStat week ending 08/29/2015. Current year statistics are summarized for 2015 YTD. The horizontal line on each chart represents the average of the prior 9 year end offense totals.

Sourced from MNPD ARMS on 9/2/2015 7:41:47 AM. The figures above were sourced from incident reports using Uniform Crime Reporting definitions and reporting guidelines, based on the date when the crime was reported. This report is intended to be a management and planning tool and does not reflect the official UCR counts for the department. Incidents where a location is unknown or unspecified are included in the countywide totals.

Central Precinct UCR Incidents - Annual Comparisons

METROPOLITAN POLICE DEPARTMENT
of Nashville and Davidson County

Aggregated by precinct (incident location). Based on date when each incident was reported.

Year End Total Part 1 Incidents - Prior 9 Year Annual Avg: 1,801

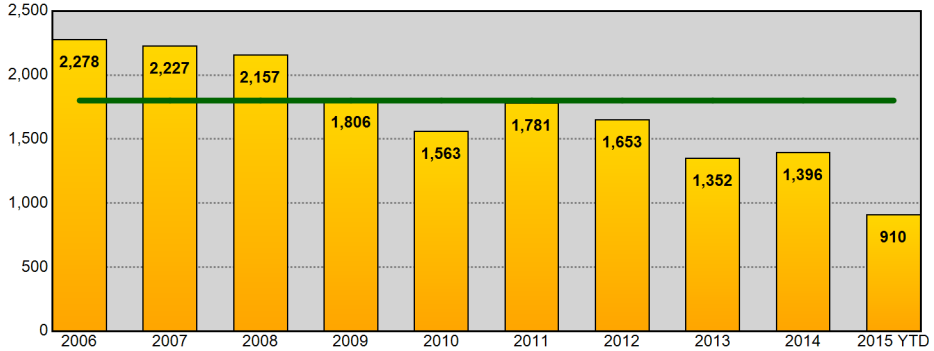

Year End Total Part 1 Incidents - Prior 9 Year Annual Avg: 1,801

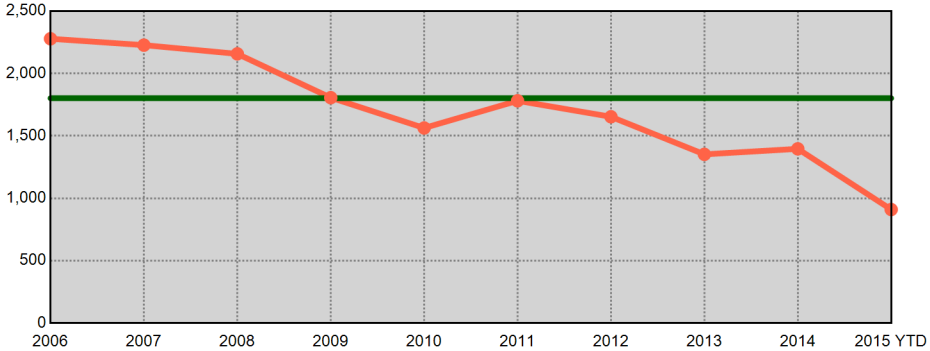

Year End Total Violent Part 1 Incidents - Prior 9 Year Annual Avg: 382

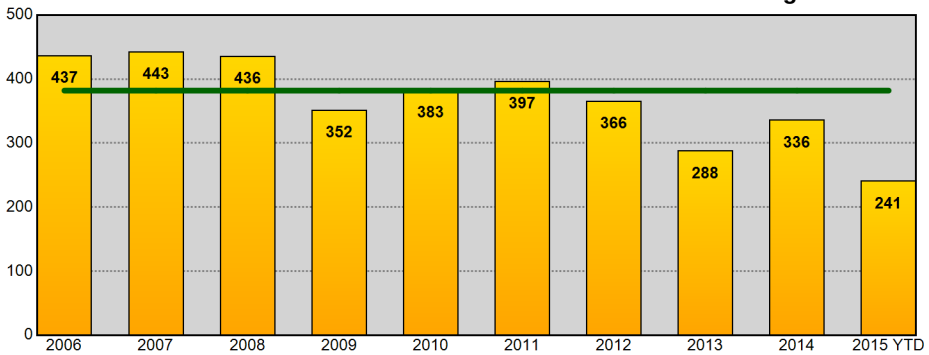

Year End Total Violent Part 1 Incidents - Prior 9 Year Annual Avg: 382

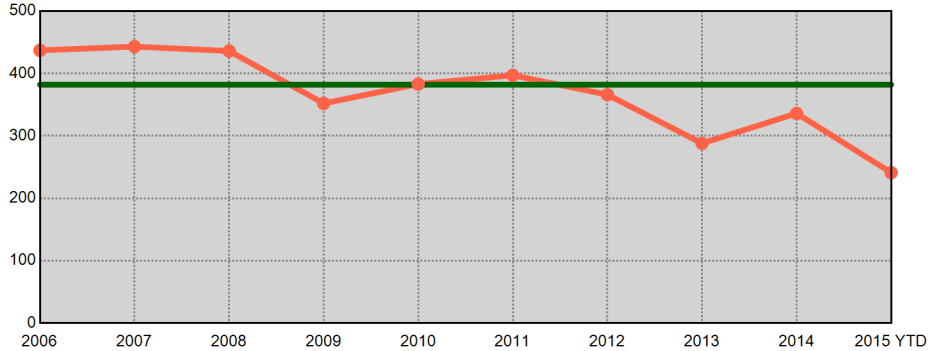

Year End Total Property Part 1 Incidents - Prior 9 Year Annual Avg: 1,419

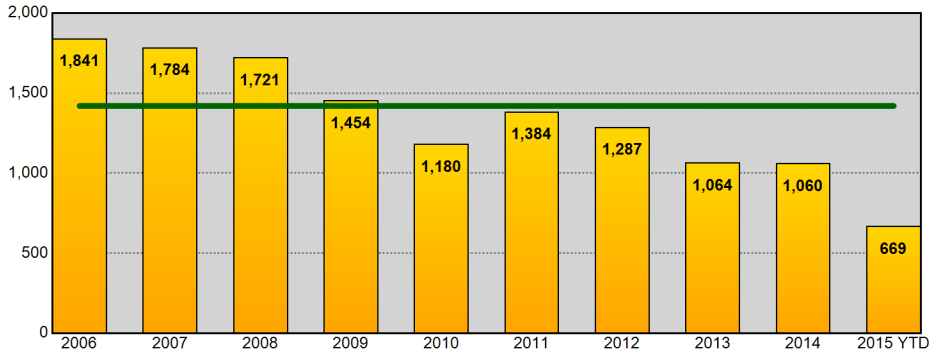

Year End Total Property Part 1 Incidents - Prior 9 Year Annual Avg: 1,419

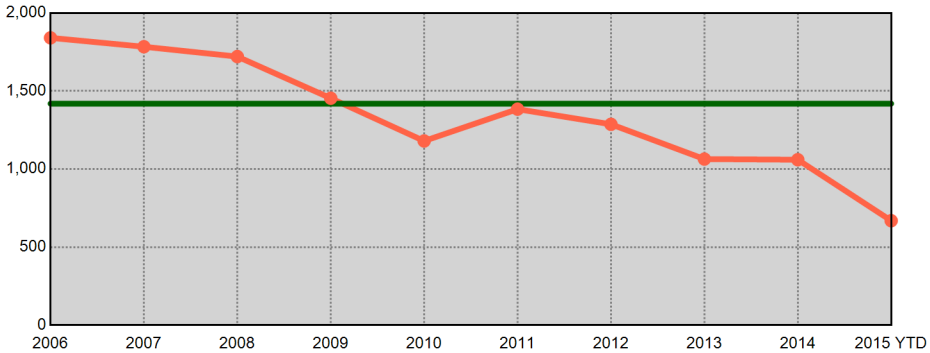

Information summarized for CompStat week ending 08/29/2015. Current year statistics are summarized for 2015 YTD. The horizontal line on each chart represents the average of the prior 9 year end offense totals.

Sourced from MNPD ARMS on 9/2/2015 7:41:49 AM. The figures above were sourced from incident reports using Uniform Crime Reporting definitions and reporting guidelines, based on the date when the crime was reported. This report is intended to be a management and planning tool and does not reflect the official UCR counts for the department. Incidents where a location is unknown or unspecified are included in the countywide totals.

Hermitage Precinct UCR Incidents - Annual Comparisons

METROPOLITAN POLICE DEPARTMENT
of Nashville and Davidson County

Aggregated by precinct (incident location). Based on date when each incident was reported.

Year End Total Part 1 Incidents - Prior 9 Year Annual Avg: 6,455

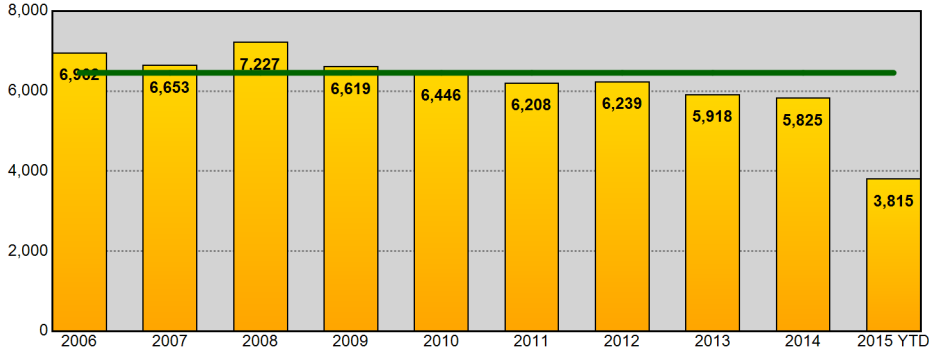

Year End Total Part 1 Incidents - Prior 9 Year Annual Avg: 6,455

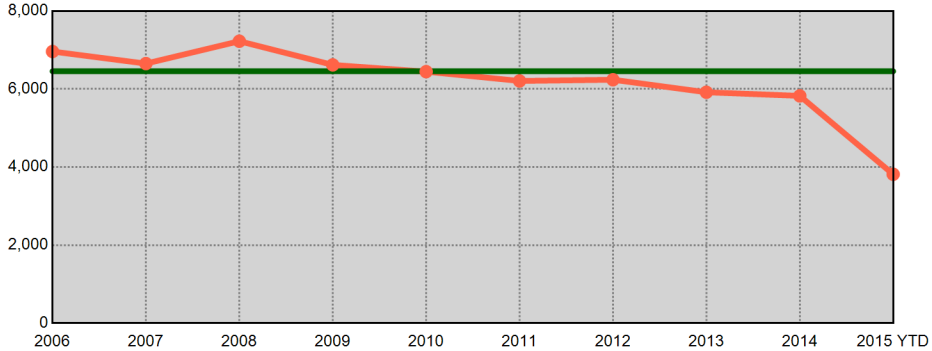

Year End Total Violent Part 1 Incidents - Prior 9 Year Annual Avg: 1,216

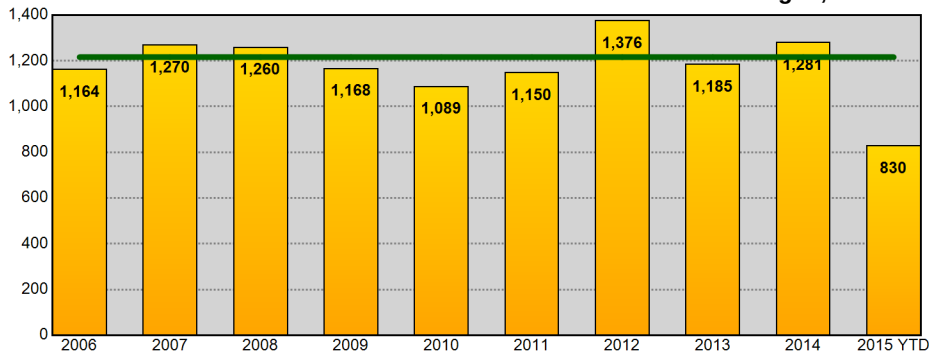

Year End Total Violent Part 1 Incidents - Prior 9 Year Annual Avg: 1,216

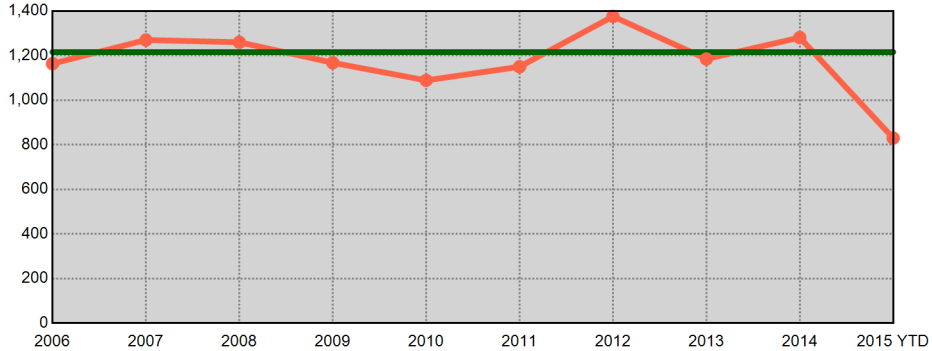

Year End Total Property Part 1 Incidents - Prior 9 Year Annual Avg: 5,239

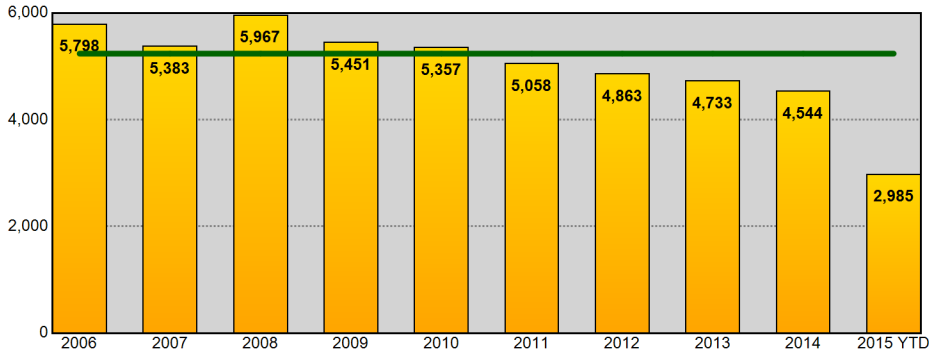

Year End Total Property Part 1 Incidents - Prior 9 Year Annual Avg: 5,239

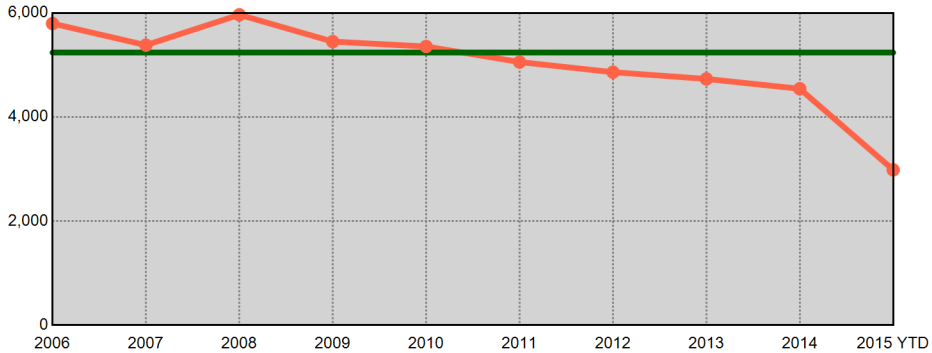

Information summarized for CompStat week ending 08/29/2015. Current year statistics are summarized for 2015 YTD. The horizontal line on each chart represents the average of the prior 9 year end offense totals.

Sourced from MNPD ARMS on 9/2/2015 7:41:51 AM. The figures above were sourced from incident reports using Uniform Crime Reporting definitions and reporting guidelines, based on the date when the crime was reported. This report is intended to be a management and planning tool and does not reflect the official UCR counts for the department. Incidents where a location is unknown or unspecified are included in the countywide totals.

North Precinct UCR Incidents - Annual Comparisons

METROPOLITAN POLICE DEPARTMENT
of Nashville and Davidson County

Aggregated by precinct (incident location). Based on date when each incident was reported.

Year End Total Part 1 Incidents - Prior 9 Year Annual Avg: 4,382

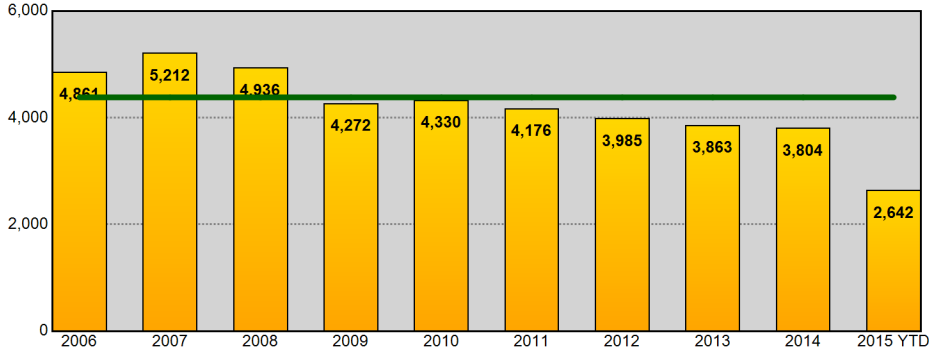

Year End Total Part 1 Incidents - Prior 9 Year Annual Avg: 4,382

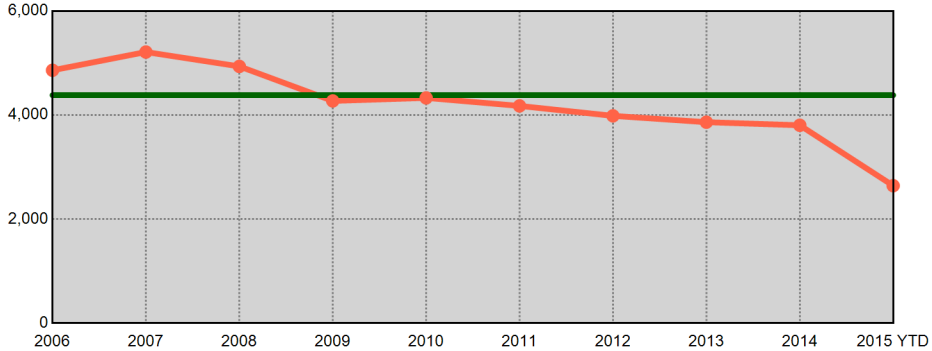

Year End Total Violent Part 1 Incidents - Prior 9 Year Annual Avg: 1,316

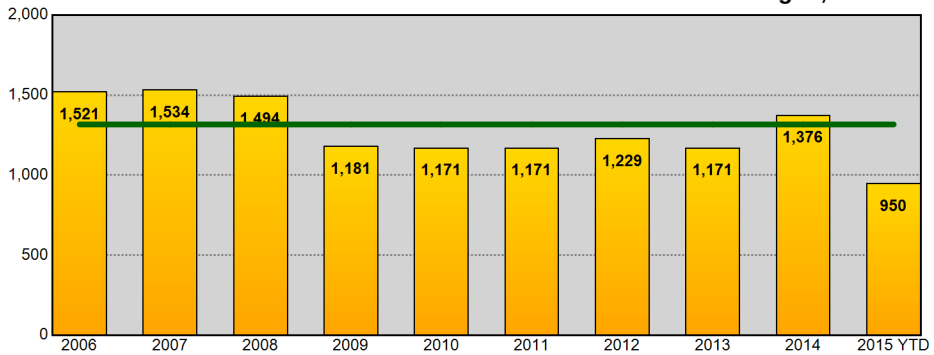

Year End Total Violent Part 1 Incidents - Prior 9 Year Annual Avg: 1,316

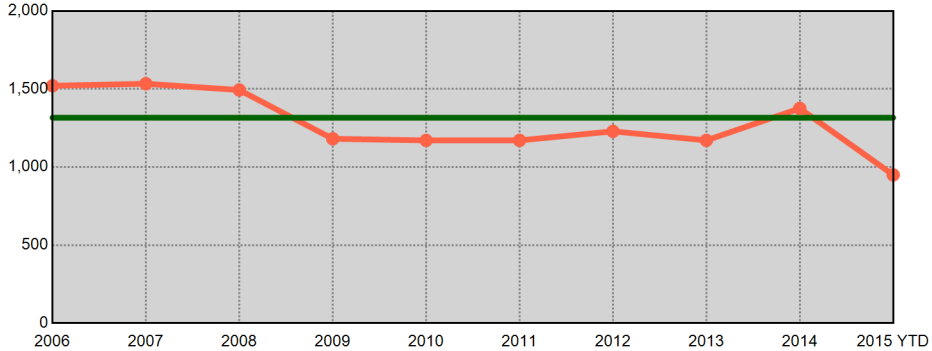

Year End Total Property Part 1 Incidents - Prior 9 Year Annual Avg: 3,066

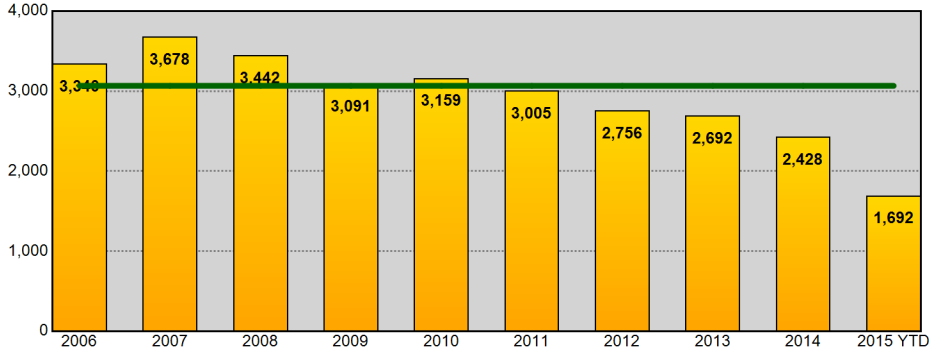

Year End Total Property Part 1 Incidents - Prior 9 Year Annual Avg: 3,066

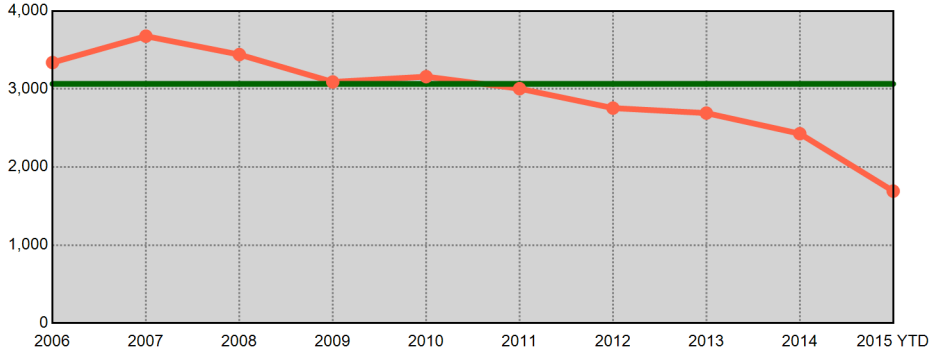

Information summarized for CompStat week ending 08/29/2015. Current year statistics are summarized for 2015 YTD. The horizontal line on each chart represents the average of the prior 9 year end offense totals.

Sourced from MNPD ARMS on 9/2/2015 7:41:54 AM. The figures above were sourced from incident reports using Uniform Crime Reporting definitions and reporting guidelines, based on the date when the crime was reported. This report is intended to be a management and planning tool and does not reflect the official UCR counts for the department. Incidents where a location is unknown or unspecified are included in the countywide totals.

Madison Precinct UCR Incidents - Annual Comparisons

METROPOLITAN POLICE DEPARTMENT
of Nashville and Davidson County

Aggregated by precinct (incident location). Based on date when each incident was reported.

Year End Total Part 1 Incidents - Prior 9 Year Annual Avg: 4,250

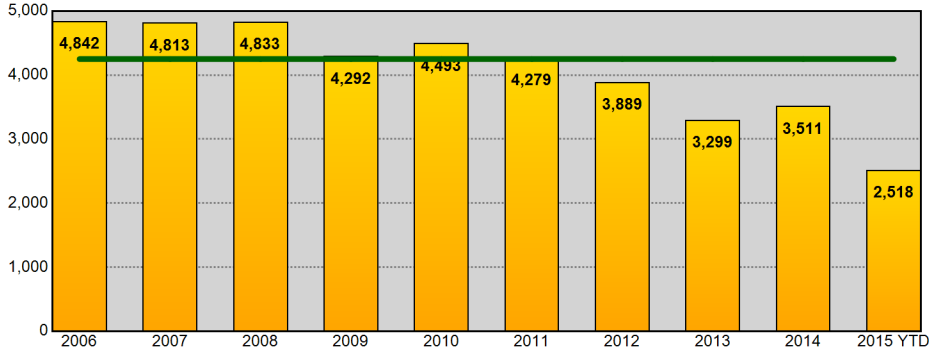

Year End Total Part 1 Incidents - Prior 9 Year Annual Avg: 4,250

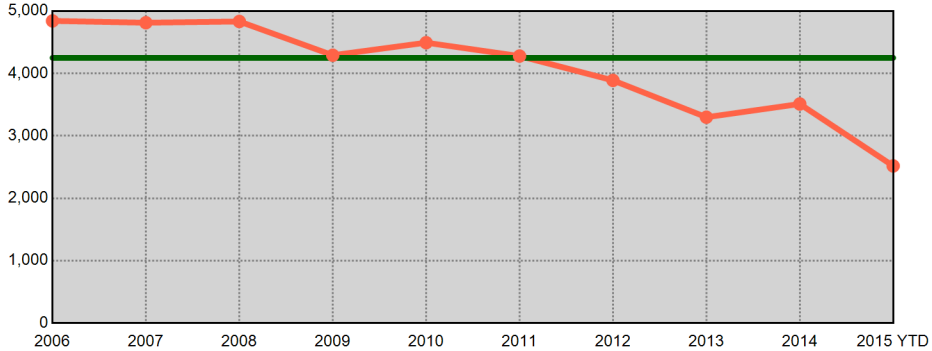

Year End Total Violent Part 1 Incidents - Prior 9 Year Annual Avg: 855

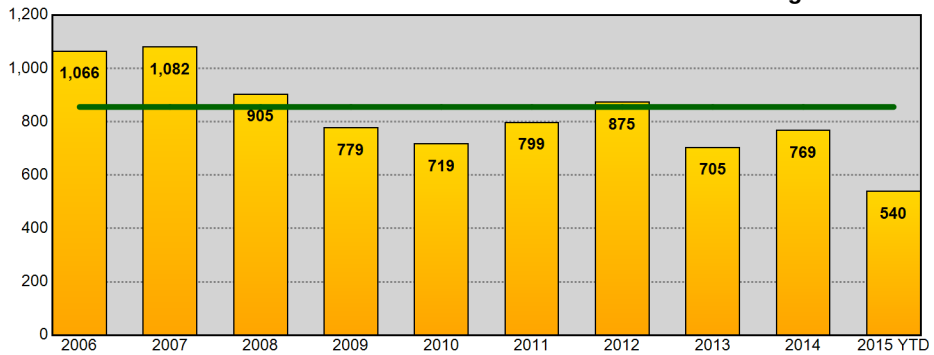

Year End Total Violent Part 1 Incidents - Prior 9 Year Annual Avg: 855

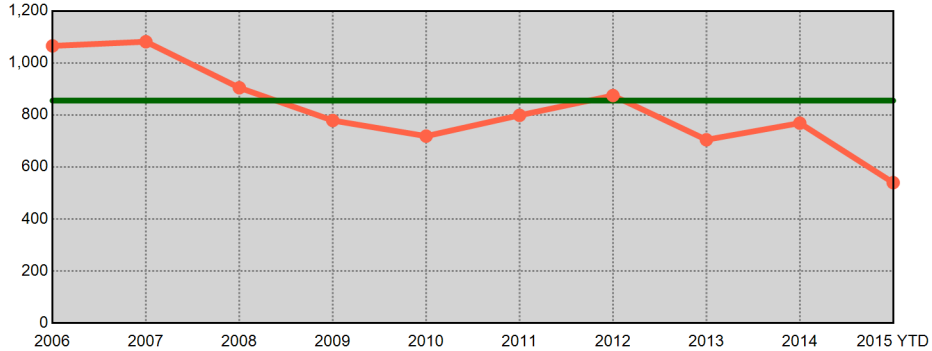

Year End Total Property Part 1 Incidents - Prior 9 Year Annual Avg: 3,395

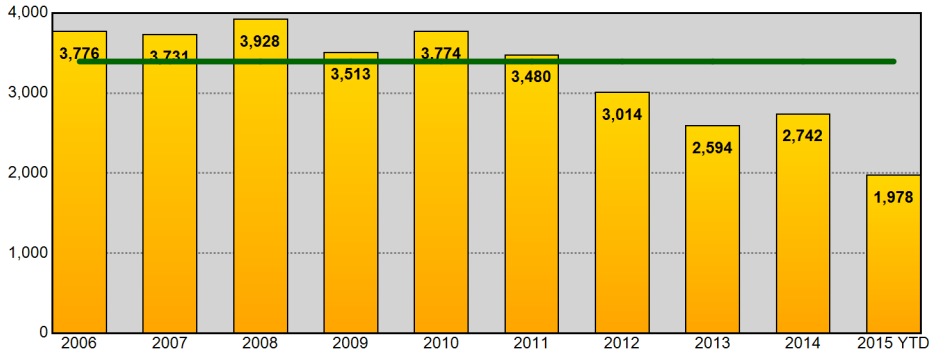

Year End Total Property Part 1 Incidents - Prior 9 Year Annual Avg: 3,395

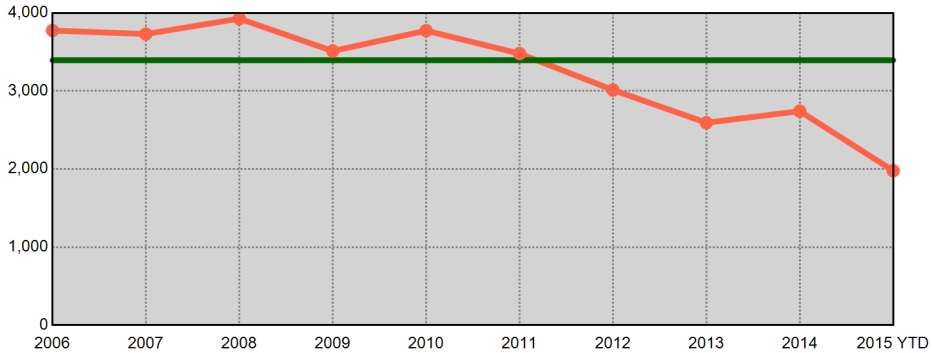

Information summarized for CompStat week ending 08/29/2015. Current year statistics are summarized for 2015 YTD. The horizontal line on each chart represents the average of the prior 9 year end offense totals.

Sourced from MNPD ARMS on 9/2/2015 7:41:56 AM. The figures above were sourced from incident reports using Uniform Crime Reporting definitions and reporting guidelines, based on the date when the crime was reported. This report is intended to be a management and planning tool and does not reflect the official UCR counts for the department. Incidents where a location is unknown or unspecified are included in the countywide totals.

Midtown Hills Precinct UCR Incidents - Annual Comparisons

METROPOLITAN POLICE DEPARTMENT
of Nashville and Davidson County

Aggregated by precinct (incident location). Based on date when each incident was reported.

Year End Total Part 1 Incidents - Prior 9 Year Annual Avg: 4,918

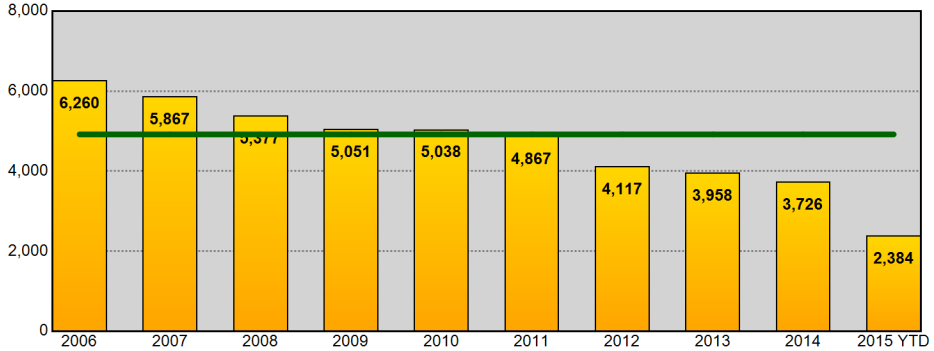

Year End Total Part 1 Incidents - Prior 9 Year Annual Avg: 4,918

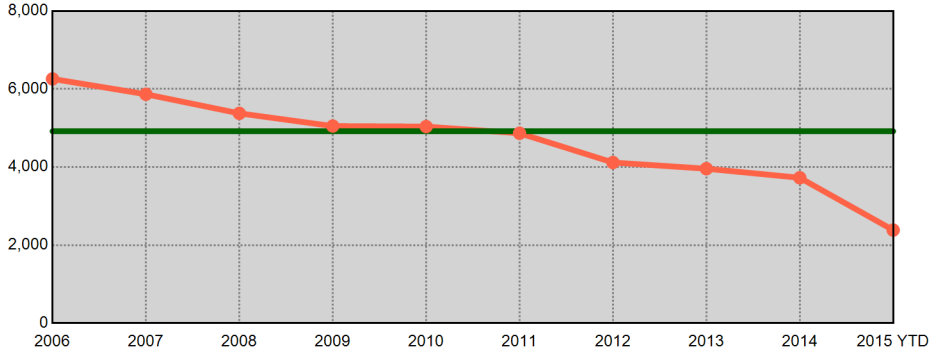

Year End Total Violent Part 1 Incidents - Prior 9 Year Annual Avg: 719

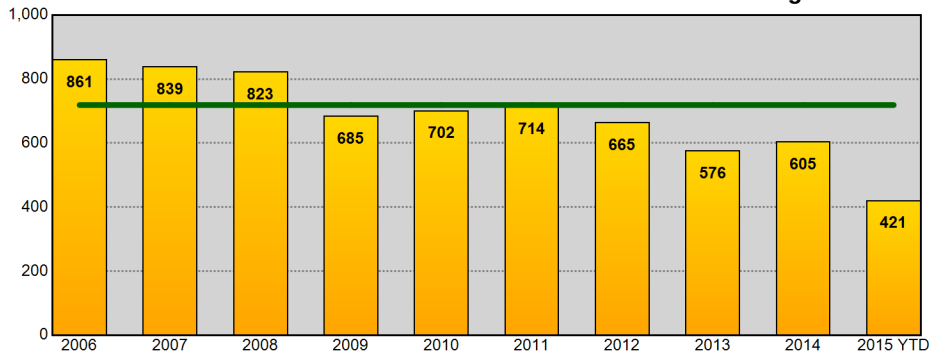

Year End Total Violent Part 1 Incidents - Prior 9 Year Annual Avg: 719

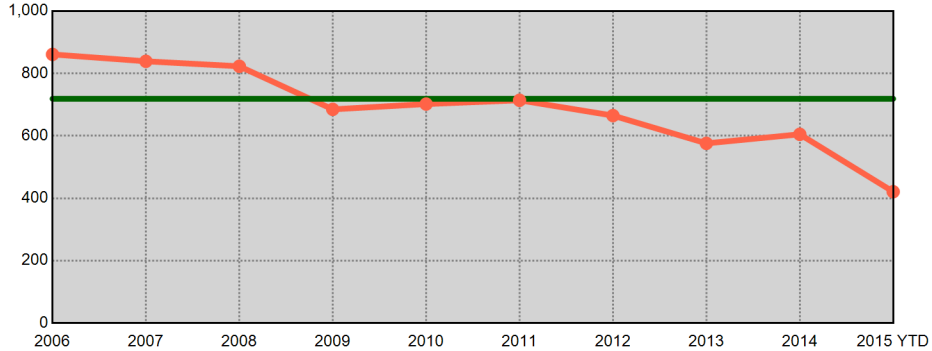

Year End Total Property Part 1 Incidents - Prior 9 Year Annual Avg: 4,199

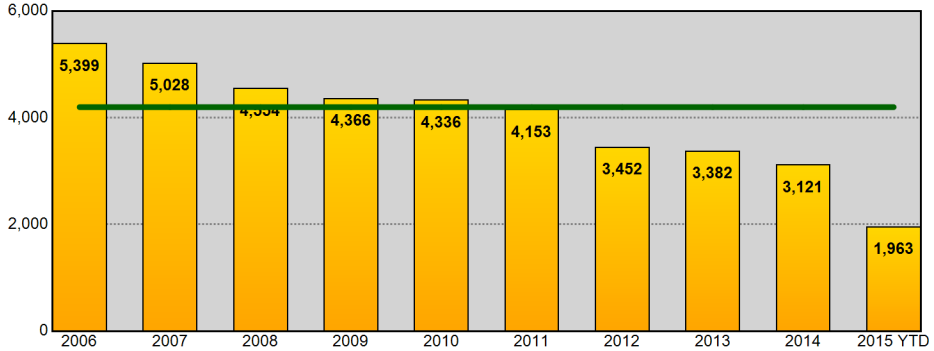

Year End Total Property Part 1 Incidents - Prior 9 Year Annual Avg: 4,199

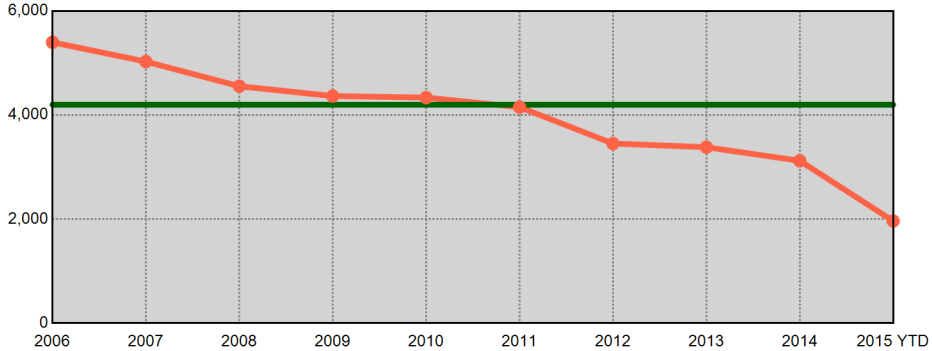

Information summarized for CompStat week ending 08/29/2015. Current year statistics are summarized for 2015 YTD. The horizontal line on each chart represents the average of the prior 9 year end offense totals.

Sourced from MNPD ARMS on 9/2/2015 7:41:58 AM. The figures above were sourced from incident reports using Uniform Crime Reporting definitions and reporting guidelines, based on the date when the crime was reported. This report is intended to be a management and planning tool and does not reflect the official UCR counts for the department. Incidents where a location is unknown or unspecified are included in the countywide totals.

County UCR Incidents - YTD Comparisons

METROPOLITAN POLICE DEPARTMENT
of Nashville and Davidson County

Aggregated by precinct (incident location). Based on date when each incident was reported.

	Homicide	Forcible Rape	Commercial Robbery	Street Robbery	Total Robbery	Aggravated Assault	Commercial Burglary	Residential Burglary	Total Burglary	Larceny	Auto Theft	Violent Offenses	Property Offenses	Part I Offenses
2014 YTD	24	403	102	818	920	3,613	588	2,610	3,198	11,676	693	4,960	15,567	20,527
2015 YTD	45	410	157	1,042	1,199	3,330	554	2,651	3,205	11,979	921	4,984	16,105	21,089
% Change	87.5%	1.7%	53.9%	27.4%	30.3%	-7.8%	-5.8%	1.6%	0.2%	2.6%	32.9%	0.5%	3.5%	2.7%
2013 YTD	30	349	156	971	1,127	3,361	584	3,215	3,799	12,497	818	4,867	17,114	21,981
2015 YTD	45	410	157	1,042	1,199	3,330	554	2,651	3,205	11,979	921	4,984	16,105	21,089
% Change	50.0%	17.5%	0.6%	7.3%	6.4%	-0.9%	-5.1%	-17.5%	-15.6%	-4.1%	12.6%	2.4%	-5.9%	-4.1%
2012 YTD	40	383	147	988	1,135	3,659	667	3,102	3,769	12,756	932	5,217	17,457	22,674
2015 YTD	45	410	157	1,042	1,199	3,330	554	2,651	3,205	11,979	921	4,984	16,105	21,089
% Change	12.5%	7.0%	6.8%	5.5%	5.6%	-9.0%	-16.9%	-14.5%	-15.0%	-6.1%	-1.2%	-4.5%	-7.7%	-7.0%
2011 YTD	37	360	188	950	1,138	3,190	720	4,112	4,832	13,479	1,150	4,725	19,461	24,186
2015 YTD	45	410	157	1,042	1,199	3,330	554	2,651	3,205	11,979	921	4,984	16,105	21,089
% Change	21.6%	13.9%	-16.5%	9.7%	5.4%	4.4%	-23.1%	-35.5%	-33.7%	-11.1%	-19.9%	5.5%	-17.2%	-12.8%
2010 YTD	39	354	170	972	1,142	3,131	752	3,930	4,682	13,840	1,019	4,666	19,541	24,207
2015 YTD	45	410	157	1,042	1,199	3,330	554	2,651	3,205	11,979	921	4,984	16,105	21,089
% Change	15.4%	15.8%	-7.6%	7.2%	5.0%	6.4%	-26.3%	-32.5%	-31.5%	-13.4%	-9.6%	6.8%	-17.6%	-12.9%
2009 YTD	53	328	175	1,189	1,364	3,381	718	3,396	4,114	14,402	1,121	5,126	19,637	24,763
2015 YTD	45	410	157	1,042	1,199	3,330	554	2,651	3,205	11,979	921	4,984	16,105	21,089
% Change	-15.1%	25.0%	-10.3%	-12.4%	-12.1%	-1.5%	-22.8%	-21.9%	-22.1%	-16.8%	-17.8%	-2.8%	-18.0%	-14.8%
2008 YTD	49	350	220	1,298	1,518	3,958	769	3,082	3,851	16,028	1,520	5,875	21,399	27,274
2015 YTD	45	410	157	1,042	1,199	3,330	554	2,651	3,205	11,979	921	4,984	16,105	21,089
% Change	-8.2%	17.1%	-28.6%	-19.7%	-21.0%	-15.9%	-28.0%	-14.0%	-16.8%	-25.3%	-39.4%	-15.2%	-24.7%	-22.7%
2007 YTD	42	340	293	1,400	1,693	4,114	1,057	3,046	4,103	16,190	2,011	6,189	22,304	28,493
2015 YTD	45	410	157	1,042	1,199	3,330	554	2,651	3,205	11,979	921	4,984	16,105	21,089
% Change	7.1%	20.6%	-46.4%	-25.6%	-29.2%	-19.1%	-47.6%	-13.0%	-21.9%	-26.0%	-54.2%	-19.5%	-27.8%	-26.0%
8 YTD Avg	39	358	181	1,073	1,255	3,551	732	3,312	4,044	13,859	1,158	5,203	19,060	24,263
2015 YTD	45	410	157	1,042	1,199	3,330	554	2,651	3,205	11,979	921	4,984	16,105	21,089
% Change	15.4%	14.5%	-13.3%	-2.9%	-4.4%	-6.2%	-24.2%	-19.9%	-20.7%	-13.6%	-20.5%	-4.2%	-15.5%	-13.1%
5 YTD Avg	34	370	153	940	1,092	3,391	662	3,394	4,056	12,850	922	4,887	17,828	22,715
2015 YTD	45	410	157	1,042	1,199	3,330	554	2,651	3,205	11,979	921	4,984	16,105	21,089
% Change	32.4%	11.1%	3.3%	11.0%	9.8%	-1.8%	-16.3%	-21.9%	-21.0%	-6.8%	-0.1%	2.0%	-9.7%	-7.2%

Information summarized for CompStat week ending 08/29/2015.

'8 YTD Avg' refers to the computed 2007 - 2014 YTD average.
'5 YTD Avg' refers to the computed 2010 - 2014 YTD average.

Sourced from MNPD ARMS on 9/2/2015 7:42:00 AM. The figures above were sourced from incident reports using Uniform Crime Reporting definitions and reporting guidelines, based on the date when the crime was reported. This report is intended to be a management and planning tool and does not reflect the official UCR counts for the department. Incidents where a location is unknown or unspecified are included in the countywide totals. 'Unknown' refers to records in which the address is listed as 'Unknown' on the incident report. 'Not Validated' refers to records that were entered in with an invalid addresses.

West Precinct UCR Incidents - YTD Comparisons

METROPOLITAN POLICE DEPARTMENT
of Nashville and Davidson County

Aggregated by precinct (incident location). Based on date when each incident was reported.

	Homicide	Forcible Rape	Commercial Robbery	Street Robbery	Total Robbery	Aggravated Assault	Commercial Burglary	Residential Burglary	Total Burglary	Larceny	Auto Theft	Violent Offenses	Property Offenses	Part I Offenses
2014 YTD	1	44	10	38	48	237	58	253	311	1,619	75	330	2,005	2,335
2015 YTD	0	24	20	54	74	194	58	244	302	1,603	82	292	1,987	2,279
% Change	-100.0%	-45.5%	100.0%	42.1%	54.2%	-18.1%	0.0%	-3.6%	-2.9%	-1.0%	9.3%	-11.5%	-0.9%	-2.4%
2013 YTD	2	39	20	47	67	234	86	338	424	1,975	81	342	2,480	2,822
2015 YTD	0	24	20	54	74	194	58	244	302	1,603	82	292	1,987	2,279
% Change	-100.0%	-38.5%	0.0%	14.9%	10.4%	-17.1%	-32.6%	-27.8%	-28.8%	-18.8%	1.2%	-14.6%	-19.9%	-19.2%
2012 YTD	4	23	20	43	63	220	66	360	426	1,768	98	310	2,292	2,602
2015 YTD	0	24	20	54	74	194	58	244	302	1,603	82	292	1,987	2,279
% Change	-100.0%	4.3%	0.0%	25.6%	17.5%	-11.8%	-12.1%	-32.2%	-29.1%	-9.3%	-16.3%	-5.8%	-13.3%	-12.4%
2011 YTD	2	24	19	60	79	218	71	406	477	1,561	77	323	2,115	2,438
2015 YTD	0	24	20	54	74	194	58	244	302	1,603	82	292	1,987	2,279
% Change	-100.0%	0.0%	5.3%	-10.0%	-6.3%	-11.0%	-18.3%	-39.9%	-36.7%	2.7%	6.5%	-9.6%	-6.1%	-6.5%
2010 YTD	4	32	26	73	99	251	87	395	482	1,695	95	386	2,272	2,658
2015 YTD	0	24	20	54	74	194	58	244	302	1,603	82	292	1,987	2,279
% Change	-100.0%	-25.0%	-23.1%	-26.0%	-25.3%	-22.7%	-33.3%	-38.2%	-37.3%	-5.4%	-13.7%	-24.4%	-12.5%	-14.3%
2009 YTD	3	27	27	79	106	219	77	400	477	1,625	94	355	2,196	2,551
2015 YTD	0	24	20	54	74	194	58	244	302	1,603	82	292	1,987	2,279
% Change	-100.0%	-11.1%	-25.9%	-31.6%	-30.2%	-11.4%	-24.7%	-39.0%	-36.7%	-1.4%	-12.8%	-17.7%	-9.5%	-10.7%
2008 YTD	4	18	18	83	101	292	110	322	432	1,872	112	415	2,416	2,831
2015 YTD	0	24	20	54	74	194	58	244	302	1,603	82	292	1,987	2,279
% Change	-100.0%	33.3%	11.1%	-34.9%	-26.7%	-33.6%	-47.3%	-24.2%	-30.1%	-14.4%	-26.8%	-29.6%	-17.8%	-19.5%
2007 YTD	3	25	34	96	130	301	90	293	383	1,926	152	459	2,461	2,920
2015 YTD	0	24	20	54	74	194	58	244	302	1,603	82	292	1,987	2,279
% Change	-100.0%	-4.0%	-41.2%	-43.8%	-43.1%	-35.5%	-35.6%	-16.7%	-21.1%	-16.8%	-46.1%	-36.4%	-19.3%	-22.0%
8 YTD Avg	3	29	22	65	87	247	81	346	427	1,755	98	365	2,280	2,645
2015 YTD	0	24	20	54	74	194	58	244	302	1,603	82	292	1,987	2,279
% Change	-100.0%	-17.2%	-4.8%	-15.6%	-14.0%	-21.1%	-27.5%	-29.3%	-29.1%	-8.7%	-16.3%	-20.0%	-12.8%	-13.8%
5 YTD Avg	3	32	19	52	71	232	74	350	424	1,724	85	338	2,233	2,571
2015 YTD	0	24	20	54	74	194	58	244	302	1,603	82	292	1,987	2,279
% Change	-100.0%	-25.0%	5.3%	3.8%	4.2%	-16.4%	-20.5%	-30.3%	-28.8%	-7.0%	-3.5%	-13.6%	-11.0%	-11.4%

Information summarized for CompStat week ending 08/29/2015.

'8 YTD Avg' refers to the computed 2007 - 2014 YTD average.
'5 YTD Avg' refers to the computed 2010 - 2014 YTD average.

Sourced from MNPD ARMS on 9/2/2015 7:42:00 AM. The figures above were sourced from incident reports using Uniform Crime Reporting definitions and reporting guidelines, based on the date when the crime was reported. This report is intended to be a management and planning tool and does not reflect the official UCR counts for the department. Incidents where a location is unknown or unspecified are included in the countywide totals. 'Unknown' refers to records in which the address is listed as 'Unknown' on the incident report. 'Not Validated' refers to records that were entered in with an invalid addresses.

East Precinct UCR Incidents - YTD Comparisons

METROPOLITAN POLICE DEPARTMENT
of Nashville and Davidson County

Aggregated by precinct (incident location). Based on date when each incident was reported.

	Homicide	Forcible Rape	Commercial Robbery	Street Robbery	Total Robbery	Aggravated Assault	Commercial Burglary	Residential Burglary	Total Burglary	Larceny	Auto Theft	Violent Offenses	Property Offenses	Part I Offenses
2014 YTD	2	50	9	119	128	595	60	297	357	1,071	79	775	1,507	2,282
2015 YTD	8	50	27	133	160	512	52	359	411	1,258	122	730	1,791	2,521
% Change	300.0%	0.0%	200.0%	11.8%	25.0%	-13.9%	-13.3%	20.9%	15.1%	17.5%	54.4%	-5.8%	18.8%	10.5%
2013 YTD	6	50	15	168	183	567	27	469	496	1,217	95	806	1,808	2,614
2015 YTD	8	50	27	133	160	512	52	359	411	1,258	122	730	1,791	2,521
% Change	33.3%	0.0%	80.0%	-20.8%	-12.6%	-9.7%	92.6%	-23.5%	-17.1%	3.4%	28.4%	-9.4%	-0.9%	-3.6%
2012 YTD	5	51	17	177	194	671	74	478	552	1,400	104	921	2,056	2,977
2015 YTD	8	50	27	133	160	512	52	359	411	1,258	122	730	1,791	2,521
% Change	60.0%	-2.0%	58.8%	-24.9%	-17.5%	-23.7%	-29.7%	-24.9%	-25.5%	-10.1%	17.3%	-20.7%	-12.9%	-15.3%
2011 YTD	1	49	28	161	189	525	80	712	792	1,592	149	764	2,533	3,297
2015 YTD	8	50	27	133	160	512	52	359	411	1,258	122	730	1,791	2,521
% Change	700.0%	2.0%	-3.6%	-17.4%	-15.3%	-2.5%	-35.0%	-49.6%	-48.1%	-21.0%	-18.1%	-4.5%	-29.3%	-23.5%
2010 YTD	8	44	16	147	163	534	88	674	762	1,374	144	749	2,280	3,029
2015 YTD	8	50	27	133	160	512	52	359	411	1,258	122	730	1,791	2,521
% Change	0.0%	13.6%	68.8%	-9.5%	-1.8%	-4.1%	-40.9%	-46.7%	-46.1%	-8.4%	-15.3%	-2.5%	-21.4%	-16.8%
2009 YTD	7	45	33	222	255	640	84	545	629	1,414	157	947	2,200	3,147
2015 YTD	8	50	27	133	160	512	52	359	411	1,258	122	730	1,791	2,521
% Change	14.3%	11.1%	-18.2%	-40.1%	-37.3%	-20.0%	-38.1%	-34.1%	-34.7%	-11.0%	-22.3%	-22.9%	-18.6%	-19.9%
2008 YTD	10	48	34	227	261	725	86	501	587	1,661	201	1,044	2,449	3,493
2015 YTD	8	50	27	133	160	512	52	359	411	1,258	122	730	1,791	2,521
% Change	-20.0%	4.2%	-20.6%	-41.4%	-38.7%	-29.4%	-39.5%	-28.3%	-30.0%	-24.3%	-39.3%	-30.1%	-26.9%	-27.8%
2007 YTD	8	52	47	249	296	781	156	615	771	1,799	270	1,137	2,840	3,977
2015 YTD	8	50	27	133	160	512	52	359	411	1,258	122	730	1,791	2,521
% Change	0.0%	-3.8%	-42.6%	-46.6%	-45.9%	-34.4%	-66.7%	-41.6%	-46.7%	-30.1%	-54.8%	-35.8%	-36.9%	-36.6%
8 YTD Avg	6	49	25	184	209	630	82	536	618	1,441	150	893	2,209	3,102
2015 YTD	8	50	27	133	160	512	52	359	411	1,258	122	730	1,791	2,521
% Change	60.0%	4.2%	12.5%	-27.3%	-23.1%	-18.6%	-35.8%	-33.0%	-33.5%	-12.7%	-18.1%	-18.2%	-18.9%	-18.7%
5 YTD Avg	4	49	17	154	171	578	66	526	592	1,331	114	803	2,037	2,840
2015 YTD	8	50	27	133	160	512	52	359	411	1,258	122	730	1,791	2,521
% Change	100.0%	4.2%	58.8%	-13.6%	-6.4%	-11.4%	-20.0%	-31.7%	-30.5%	-5.4%	7.0%	-9.1%	-12.0%	-11.2%

Information summarized for CompStat week ending 08/29/2015.

'8 YTD Avg' refers to the computed 2007 - 2014 YTD average.
'5 YTD Avg' refers to the computed 2010 - 2014 YTD average.

Sourced from MNPD ARMS on 9/2/2015 7:42:00 AM. The figures above were sourced from incident reports using Uniform Crime Reporting definitions and reporting guidelines, based on the date when the crime was reported. This report is intended to be a management and planning tool and does not reflect the official UCR counts for the department. Incidents where a location is unknown or unspecified are included in the countywide totals. 'Unknown' refers to records in which the address is listed as 'Unknown' on the incident report. 'Not Validated' refers to records that were entered in with an invalid addresses.

South Precinct UCR Incidents - YTD Comparisons

METROPOLITAN POLICE DEPARTMENT
of Nashville and Davidson County

Aggregated by precinct (incident location). Based on date when each incident was reported.

	Homicide	Forcible Rape	Commercial Robbery	Street Robbery	Total Robbery	Aggravated Assault	Commercial Burglary	Residential Burglary	Total Burglary	Larceny	Auto Theft	Violent Offenses	Property Offenses	Part I Offenses
2014 YTD	3	73	29	176	205	661	111	537	648	2,095	131	942	2,874	3,816
2015 YTD	10	78	29	244	273	613	110	695	805	2,068	153	974	3,026	4,000
% Change	233.3%	6.8%	0.0%	38.6%	33.2%	-7.3%	-0.9%	29.4%	24.2%	-1.3%	16.8%	3.4%	5.3%	4.8%
2013 YTD	5	57	18	232	250	655	151	666	817	2,065	171	967	3,053	4,020
2015 YTD	10	78	29	244	273	613	110	695	805	2,068	153	974	3,026	4,000
% Change	100.0%	36.8%	61.1%	5.2%	9.2%	-6.4%	-27.2%	4.4%	-1.5%	0.1%	-10.5%	0.7%	-0.9%	-0.5%
2012 YTD	4	70	28	202	230	651	132	537	669	2,056	216	955	2,941	3,896
2015 YTD	10	78	29	244	273	613	110	695	805	2,068	153	974	3,026	4,000
% Change	150.0%	11.4%	3.6%	20.8%	18.7%	-5.8%	-16.7%	29.4%	20.3%	0.6%	-29.2%	2.0%	2.9%	2.7%
2011 YTD	5	64	47	220	267	587	121	858	979	2,314	262	923	3,555	4,478
2015 YTD	10	78	29	244	273	613	110	695	805	2,068	153	974	3,026	4,000
% Change	100.0%	21.9%	-38.3%	10.9%	2.2%	4.4%	-9.1%	-19.0%	-17.8%	-10.6%	-41.6%	5.5%	-14.9%	-10.7%
2010 YTD	6	62	19	220	239	551	121	758	879	2,416	205	858	3,500	4,358
2015 YTD	10	78	29	244	273	613	110	695	805	2,068	153	974	3,026	4,000
% Change	66.7%	25.8%	52.6%	10.9%	14.2%	11.3%	-9.1%	-8.3%	-8.4%	-14.4%	-25.4%	13.5%	-13.5%	-8.2%
2009 YTD	8	48	32	225	257	530	192	614	806	2,668	232	843	3,706	4,549
2015 YTD	10	78	29	244	273	613	110	695	805	2,068	153	974	3,026	4,000
% Change	25.0%	62.5%	-9.4%	8.4%	6.2%	15.7%	-42.7%	13.2%	-0.1%	-22.5%	-34.1%	15.5%	-18.3%	-12.1%
2008 YTD	8	57	43	328	371	565	150	629	779	2,857	303	1,001	3,939	4,940
2015 YTD	10	78	29	244	273	613	110	695	805	2,068	153	974	3,026	4,000
% Change	25.0%	36.8%	-32.6%	-25.6%	-26.4%	8.5%	-26.7%	10.5%	3.3%	-27.6%	-49.5%	-2.7%	-23.2%	-19.0%
2007 YTD	11	67	60	308	368	598	194	467	661	2,949	434	1,044	4,044	5,088
2015 YTD	10	78	29	244	273	613	110	695	805	2,068	153	974	3,026	4,000
% Change	-9.1%	16.4%	-51.7%	-20.8%	-25.8%	2.5%	-43.3%	48.8%	21.8%	-29.9%	-64.7%	-6.7%	-25.2%	-21.4%
8 YTD Avg	6	62	35	239	273	600	147	633	780	2,428	244	942	3,452	4,393
2015 YTD	10	78	29	244	273	613	110	695	805	2,068	153	974	3,026	4,000
% Change	66.7%	25.8%	-14.7%	2.5%	0.0%	2.3%	-24.7%	9.8%	3.3%	-14.8%	-37.3%	3.5%	-12.3%	-8.9%
5 YTD Avg	5	65	28	210	238	621	127	671	798	2,189	197	929	3,185	4,114
2015 YTD	10	78	29	244	273	613	110	695	805	2,068	153	974	3,026	4,000
% Change	150.0%	20.0%	3.6%	16.2%	14.7%	-1.3%	-13.4%	3.6%	0.9%	-5.5%	-22.3%	4.8%	-5.0%	-2.7%

Information summarized for CompStat week ending 08/29/2015.

'8 YTD Avg' refers to the computed 2007 - 2014 YTD average.
'5 YTD Avg' refers to the computed 2010 - 2014 YTD average.

Sourced from MNPD ARMS on 9/2/2015 7:42:00 AM. The figures above were sourced from incident reports using Uniform Crime Reporting definitions and reporting guidelines, based on the date when the crime was reported. This report is intended to be a management and planning tool and does not reflect the official UCR counts for the department. Incidents where a location is unknown or unspecified are included in the countywide totals. 'Unknown' refers to records in which the address is listed as 'Unknown' on the incident report. 'Not Validated' refers to records that were entered in with an invalid addresses.

Central Precinct UCR Incidents - YTD Comparisons

METROPOLITAN POLICE DEPARTMENT
of Nashville and Davidson County

Aggregated by precinct (incident location). Based on date when each incident was reported.

	Homicide	Forcible Rape	Commercial Robbery	Street Robbery	Total Robbery	Aggravated Assault	Commercial Burglary	Residential Burglary	Total Burglary	Larceny	Auto Theft	Violent Offenses	Property Offenses	Part I Offenses
2014 YTD	0	38	1	47	48	139	21	16	37	625	27	225	689	914
2015 YTD	0	47	0	62	62	132	37	11	48	593	28	241	669	910
% Change	-	23.7%	-100.0%	31.9%	29.2%	-5.0%	76.2%	-31.3%	29.7%	-5.1%	3.7%	7.1%	-2.9%	-0.4%
2013 YTD	0	29	1	40	41	128	36	15	51	640	23	198	714	912
2015 YTD	0	47	0	62	62	132	37	11	48	593	28	241	669	910
% Change	-	62.1%	-100.0%	55.0%	51.2%	3.1%	2.8%	-26.7%	-5.9%	-7.3%	21.7%	21.7%	-6.3%	-0.2%
2012 YTD	0	40	1	62	63	138	32	17	49	795	45	241	889	1,130
2015 YTD	0	47	0	62	62	132	37	11	48	593	28	241	669	910
% Change	-	17.5%	-100.0%	0.0%	-1.6%	-4.3%	15.6%	-35.3%	-2.0%	-25.4%	-37.8%	0.0%	-24.7%	-19.5%
2011 YTD	1	31	3	73	76	150	38	15	53	801	44	258	898	1,156
2015 YTD	0	47	0	62	62	132	37	11	48	593	28	241	669	910
% Change	-100.0%	51.6%	-100.0%	-15.1%	-18.4%	-12.0%	-2.6%	-26.7%	-9.4%	-26.0%	-36.4%	-6.6%	-25.5%	-21.3%
2010 YTD	1	30	8	71	79	159	27	11	38	653	39	269	730	999
2015 YTD	0	47	0	62	62	132	37	11	48	593	28	241	669	910
% Change	-100.0%	56.7%	-100.0%	-12.7%	-21.5%	-17.0%	37.0%	0.0%	26.3%	-9.2%	-28.2%	-10.4%	-8.4%	-8.9%
2009 YTD	1	23	4	53	57	151	24	14	38	877	47	232	962	1,194
2015 YTD	0	47	0	62	62	132	37	11	48	593	28	241	669	910
% Change	-100.0%	104.3%	-100.0%	17.0%	8.8%	-12.6%	54.2%	-21.4%	26.3%	-32.4%	-40.4%	3.9%	-30.5%	-23.8%
2008 YTD	2	24	3	91	94	199	33	2	35	1,021	83	319	1,139	1,458
2015 YTD	0	47	0	62	62	132	37	11	48	593	28	241	669	910
% Change	-100.0%	95.8%	-100.0%	-31.9%	-34.0%	-33.7%	12.1%	450.0%	37.1%	-41.9%	-66.3%	-24.5%	-41.3%	-37.6%
2007 YTD	1	19	2	77	79	196	59	18	77	979	93	295	1,149	1,444
2015 YTD	0	47	0	62	62	132	37	11	48	593	28	241	669	910
% Change	-100.0%	147.4%	-100.0%	-19.5%	-21.5%	-32.7%	-37.3%	-38.9%	-37.7%	-39.4%	-69.9%	-18.3%	-41.8%	-37.0%
8 YTD Avg	1	29	3	64	67	158	34	14	47	799	50	255	896	1,151
2015 YTD	0	47	0	62	62	132	37	11	48	593	28	241	669	910
% Change	-	62.1%	-100.0%	-3.1%	-7.5%	-15.9%	12.1%	-15.4%	2.1%	-25.7%	-44.0%	-5.1%	-25.3%	-20.9%
5 YTD Avg	0	34	3	59	61	143	31	15	46	703	36	238	784	1,022
2015 YTD	0	47	0	62	62	132	37	11	48	593	28	241	669	910
% Change	-	42.4%	-100.0%	6.9%	1.6%	-7.0%	23.3%	-21.4%	6.7%	-15.5%	-20.0%	1.3%	-14.7%	-11.0%

Information summarized for CompStat week ending 08/29/2015.

'8 YTD Avg' refers to the computed 2007 - 2014 YTD average.
'5 YTD Avg' refers to the computed 2010 - 2014 YTD average.

Sourced from MNPD ARMS on 9/2/2015 7:42:00 AM. The figures above were sourced from incident reports using Uniform Crime Reporting definitions and reporting guidelines, based on the date when the crime was reported. This report is intended to be a management and planning tool and does not reflect the official UCR counts for the department. Incidents where a location is unknown or unspecified are included in the countywide totals. 'Unknown' refers to records in which the address is listed as 'Unknown' on the incident report. 'Not Validated' refers to records that were entered in with an invalid addresses.

Hermitage Precinct UCR Incidents - YTD Comparisons

METROPOLITAN POLICE DEPARTMENT
of Nashville and Davidson County

Aggregated by precinct (incident location). Based on date when each incident was reported.

	Homicide	Forcible Rape	Commercial Robbery	Street Robbery	Total Robbery	Aggravated Assault	Commercial Burglary	Residential Burglary	Total Burglary	Larceny	Auto Theft	Violent Offenses	Property Offenses	Part I Offenses
2014 YTD	3	49	22	168	190	609	119	494	613	2,292	113	851	3,018	3,869
2015 YTD	4	76	27	184	211	539	85	417	502	2,328	155	830	2,985	3,815
% Change	33.3%	55.1%	22.7%	9.5%	11.1%	-11.5%	-28.6%	-15.6%	-18.1%	1.6%	37.2%	-2.5%	-1.1%	-1.4%
2013 YTD	4	55	42	164	206	552	70	528	598	2,473	163	817	3,234	4,051
2015 YTD	4	76	27	184	211	539	85	417	502	2,328	155	830	2,985	3,815
% Change	0.0%	38.2%	-35.7%	12.2%	2.4%	-2.4%	21.4%	-21.0%	-16.1%	-5.9%	-4.9%	1.6%	-7.7%	-5.8%
2012 YTD	11	67	23	140	163	679	126	487	613	2,434	153	920	3,200	4,120
2015 YTD	4	76	27	184	211	539	85	417	502	2,328	155	830	2,985	3,815
% Change	-63.6%	13.4%	17.4%	31.4%	29.4%	-20.6%	-32.5%	-14.4%	-18.1%	-4.4%	1.3%	-9.8%	-6.7%	-7.4%
2011 YTD	5	64	31	136	167	513	116	634	750	2,504	153	749	3,407	4,156
2015 YTD	4	76	27	184	211	539	85	417	502	2,328	155	830	2,985	3,815
% Change	-20.0%	18.8%	-12.9%	35.3%	26.3%	5.1%	-26.7%	-34.2%	-33.1%	-7.0%	1.3%	10.8%	-12.4%	-8.2%
2010 YTD	3	43	32	150	182	472	105	527	632	2,729	204	700	3,565	4,265
2015 YTD	4	76	27	184	211	539	85	417	502	2,328	155	830	2,985	3,815
% Change	33.3%	76.7%	-15.6%	22.7%	15.9%	14.2%	-19.0%	-20.9%	-20.6%	-14.7%	-24.0%	18.6%	-16.3%	-10.6%
2009 YTD	7	47	26	176	202	543	100	460	560	2,725	171	799	3,456	4,255
2015 YTD	4	76	27	184	211	539	85	417	502	2,328	155	830	2,985	3,815
% Change	-42.9%	61.7%	3.8%	4.5%	4.5%	-0.7%	-15.0%	-9.3%	-10.4%	-14.6%	-9.4%	3.9%	-13.6%	-10.3%
2008 YTD	7	51	54	171	225	567	85	442	527	3,038	242	850	3,807	4,657
2015 YTD	4	76	27	184	211	539	85	417	502	2,328	155	830	2,985	3,815
% Change	-42.9%	49.0%	-50.0%	7.6%	-6.2%	-4.9%	0.0%	-5.7%	-4.7%	-23.4%	-36.0%	-2.4%	-21.6%	-18.1%
2007 YTD	4	49	56	171	227	586	137	358	495	2,726	325	866	3,546	4,412
2015 YTD	4	76	27	184	211	539	85	417	502	2,328	155	830	2,985	3,815
% Change	0.0%	55.1%	-51.8%	7.6%	-7.0%	-8.0%	-38.0%	16.5%	1.4%	-14.6%	-52.3%	-4.2%	-15.8%	-13.5%
8 YTD Avg	6	53	36	160	195	565	107	491	599	2,615	191	819	3,404	4,223
2015 YTD	4	76	27	184	211	539	85	417	502	2,328	155	830	2,985	3,815
% Change	-20.0%	43.4%	-22.9%	15.7%	8.2%	-4.6%	-20.6%	-15.1%	-16.1%	-11.0%	-18.4%	1.3%	-12.3%	-9.7%
5 YTD Avg	5	56	30	152	182	565	107	534	641	2,486	157	807	3,285	4,092
2015 YTD	4	76	27	184	211	539	85	417	502	2,328	155	830	2,985	3,815
% Change	-20.0%	38.2%	-10.0%	21.9%	16.6%	-4.6%	-20.6%	-21.9%	-21.7%	-6.4%	-1.3%	2.9%	-9.1%	-6.8%

Information summarized for CompStat week ending 08/29/2015.

'8 YTD Avg' refers to the computed 2007 - 2014 YTD average.
'5 YTD Avg' refers to the computed 2010 - 2014 YTD average.

Sourced from MNPD ARMS on 9/2/2015 7:42:00 AM. The figures above were sourced from incident reports using Uniform Crime Reporting definitions and reporting guidelines, based on the date when the crime was reported. This report is intended to be a management and planning tool and does not reflect the official UCR counts for the department. Incidents where a location is unknown or unspecified are included in the countywide totals. 'Unknown' refers to records in which the address is listed as 'Unknown' on the incident report. 'Not Validated' refers to records that were entered in with an invalid addresses.

North Precinct UCR Incidents - YTD Comparisons

METROPOLITAN POLICE DEPARTMENT
of Nashville and Davidson County

Aggregated by precinct (incident location). Based on date when each incident was reported.

	Homicide	Forcible Rape	Commercial Robbery	Street Robbery	Total Robbery	Aggravated Assault	Commercial Burglary	Residential Burglary	Total Burglary	Larceny	Auto Theft	Violent Offenses	Property Offenses	Part I Offenses
2014 YTD	8	60	6	128	134	713	58	336	394	1,070	125	915	1,589	2,504
2015 YTD	17	59	13	192	205	669	71	326	397	1,139	156	950	1,692	2,642
% Change	112.5%	-1.7%	116.7%	50.0%	53.0%	-6.2%	22.4%	-3.0%	0.8%	6.4%	24.8%	3.8%	6.5%	5.5%
2013 YTD	9	40	19	157	176	578	65	497	562	1,208	111	803	1,881	2,684
2015 YTD	17	59	13	192	205	669	71	326	397	1,139	156	950	1,692	2,642
% Change	88.9%	47.5%	-31.6%	22.3%	16.5%	15.7%	9.2%	-34.4%	-29.4%	-5.7%	40.5%	18.3%	-10.0%	-1.6%
2012 YTD	6	53	13	155	168	569	63	429	492	1,202	113	796	1,807	2,603
2015 YTD	17	59	13	192	205	669	71	326	397	1,139	156	950	1,692	2,642
% Change	183.3%	11.3%	0.0%	23.9%	22.0%	17.6%	12.7%	-24.0%	-19.3%	-5.2%	38.1%	19.3%	-6.4%	1.5%
2011 YTD	11	36	22	116	138	555	121	535	656	1,183	132	740	1,971	2,711
2015 YTD	17	59	13	192	205	669	71	326	397	1,139	156	950	1,692	2,642
% Change	54.5%	63.9%	-40.9%	65.5%	48.6%	20.5%	-41.3%	-39.1%	-39.5%	-3.7%	18.2%	28.4%	-14.2%	-2.5%
2010 YTD	10	51	27	131	158	544	88	552	640	1,164	121	763	1,925	2,688
2015 YTD	17	59	13	192	205	669	71	326	397	1,139	156	950	1,692	2,642
% Change	70.0%	15.7%	-51.9%	46.6%	29.7%	23.0%	-19.3%	-40.9%	-38.0%	-2.1%	28.9%	24.5%	-12.1%	-1.7%
2009 YTD	16	42	7	174	181	605	83	514	597	1,285	157	844	2,039	2,883
2015 YTD	17	59	13	192	205	669	71	326	397	1,139	156	950	1,692	2,642
% Change	6.3%	40.5%	85.7%	10.3%	13.3%	10.6%	-14.5%	-36.6%	-33.5%	-11.4%	-0.6%	12.6%	-17.0%	-8.4%
2008 YTD	9	38	10	156	166	786	82	413	495	1,504	202	999	2,201	3,200
2015 YTD	17	59	13	192	205	669	71	326	397	1,139	156	950	1,692	2,642
% Change	88.9%	55.3%	30.0%	23.1%	23.5%	-14.9%	-13.4%	-21.1%	-19.8%	-24.3%	-22.8%	-4.9%	-23.1%	-17.4%
2007 YTD	10	38	26	174	200	775	132	441	573	1,614	239	1,023	2,426	3,449
2015 YTD	17	59	13	192	205	669	71	326	397	1,139	156	950	1,692	2,642
% Change	70.0%	55.3%	-50.0%	10.3%	2.5%	-13.7%	-46.2%	-26.1%	-30.7%	-29.4%	-34.7%	-7.1%	-30.3%	-23.4%
8 YTD Avg	10	45	16	149	165	641	87	465	551	1,279	150	860	1,980	2,840
2015 YTD	17	59	13	192	205	669	71	326	397	1,139	156	950	1,692	2,642
% Change	88.9%	34.1%	-18.8%	29.7%	24.2%	4.5%	-17.4%	-29.7%	-27.9%	-10.9%	4.0%	10.5%	-14.5%	-7.0%
5 YTD Avg	9	48	17	137	155	592	79	470	549	1,165	120	803	1,835	2,638
2015 YTD	17	59	13	192	205	669	71	326	397	1,139	156	950	1,692	2,642
% Change	112.5%	22.9%	-23.5%	40.1%	33.1%	13.2%	-10.1%	-30.5%	-27.6%	-2.2%	30.0%	18.3%	-7.7%	0.2%

Information summarized for CompStat week ending 08/29/2015.

'8 YTD Avg' refers to the computed 2007 - 2014 YTD average.
'5 YTD Avg' refers to the computed 2010 - 2014 YTD average.

Sourced from MNPD ARMS on 9/2/2015 7:42:00 AM. The figures above were sourced from incident reports using Uniform Crime Reporting definitions and reporting guidelines, based on the date when the crime was reported. This report is intended to be a management and planning tool and does not reflect the official UCR counts for the department. Incidents where a location is unknown or unspecified are included in the countywide totals. 'Unknown' refers to records in which the address is listed as 'Unknown' on the incident report. 'Not Validated' refers to records that were entered in with an invalid addresses.

Madison Precinct UCR Incidents - YTD Comparisons

METROPOLITAN POLICE DEPARTMENT
of Nashville and Davidson County

Aggregated by precinct (incident location). Based on date when each incident was reported.

	Homicide	Forcible Rape	Commercial Robbery	Street Robbery	Total Robbery	Aggravated Assault	Commercial Burglary	Residential Burglary	Total Burglary	Larceny	Auto Theft	Violent Offenses	Property Offenses	Part I Offenses
2014 YTD	5	41	13	73	86	368	41	319	360	1,364	73	500	1,797	2,297
2015 YTD	2	34	23	89	112	392	42	340	382	1,451	145	540	1,978	2,518
% Change	-60.0%	-17.1%	76.9%	21.9%	30.2%	6.5%	2.4%	6.6%	6.1%	6.4%	98.6%	8.0%	10.1%	9.6%
2013 YTD	3	34	20	93	113	371	49	323	372	1,260	87	521	1,719	2,240
2015 YTD	2	34	23	89	112	392	42	340	382	1,451	145	540	1,978	2,518
% Change	-33.3%	0.0%	15.0%	-4.3%	-0.9%	5.7%	-14.3%	5.3%	2.7%	15.2%	66.7%	3.6%	15.1%	12.4%
2012 YTD	7	40	17	126	143	424	61	423	484	1,457	96	614	2,037	2,651
2015 YTD	2	34	23	89	112	392	42	340	382	1,451	145	540	1,978	2,518
% Change	-71.4%	-15.0%	35.3%	-29.4%	-21.7%	-7.5%	-31.1%	-19.6%	-21.1%	-0.4%	51.0%	-12.1%	-2.9%	-5.0%
2011 YTD	8	47	17	87	104	368	55	429	484	1,561	174	527	2,219	2,746
2015 YTD	2	34	23	89	112	392	42	340	382	1,451	145	540	1,978	2,518
% Change	-75.0%	-27.7%	35.3%	2.3%	7.7%	6.5%	-23.6%	-20.7%	-21.1%	-7.0%	-16.7%	2.5%	-10.9%	-8.3%
2010 YTD	2	32	15	87	102	324	70	550	620	1,746	102	460	2,468	2,928
2015 YTD	2	34	23	89	112	392	42	340	382	1,451	145	540	1,978	2,518
% Change	0.0%	6.3%	53.3%	2.3%	9.8%	21.0%	-40.0%	-38.2%	-38.4%	-16.9%	42.2%	17.4%	-19.9%	-14.0%
2009 YTD	6	25	15	113	128	387	52	469	521	1,651	132	546	2,304	2,850
2015 YTD	2	34	23	89	112	392	42	340	382	1,451	145	540	1,978	2,518
% Change	-66.7%	36.0%	53.3%	-21.2%	-12.5%	1.3%	-19.2%	-27.5%	-26.7%	-12.1%	9.8%	-1.1%	-14.1%	-11.6%
2008 YTD	5	24	25	109	134	465	84	405	489	1,916	175	628	2,580	3,208
2015 YTD	2	34	23	89	112	392	42	340	382	1,451	145	540	1,978	2,518
% Change	-60.0%	41.7%	-8.0%	-18.3%	-16.4%	-15.7%	-50.0%	-16.0%	-21.9%	-24.3%	-17.1%	-14.0%	-23.3%	-21.5%
2007 YTD	0	33	40	150	190	515	108	412	520	1,687	216	738	2,423	3,161
2015 YTD	2	34	23	89	112	392	42	340	382	1,451	145	540	1,978	2,518
% Change	-	3.0%	-42.5%	-40.7%	-41.1%	-23.9%	-61.1%	-17.5%	-26.5%	-14.0%	-32.9%	-26.8%	-18.4%	-20.3%
8 YTD Avg	5	35	20	105	125	403	65	416	481	1,580	132	567	2,193	2,760
2015 YTD	2	34	23	89	112	392	42	340	382	1,451	145	540	1,978	2,518
% Change	-50.0%	0.0%	15.0%	-14.4%	-10.4%	-2.5%	-35.4%	-18.3%	-20.6%	-8.2%	10.7%	-4.6%	-9.8%	-8.8%
5 YTD Avg	5	39	16	93	110	371	55	409	464	1,478	106	524	2,048	2,572
2015 YTD	2	34	23	89	112	392	42	340	382	1,451	145	540	1,978	2,518
% Change	-60.0%	-10.5%	43.8%	-4.3%	2.8%	5.7%	-23.6%	-16.7%	-17.7%	-1.8%	36.8%	3.1%	-3.4%	-2.1%

Information summarized for CompStat week ending 08/29/2015.

'8 YTD Avg' refers to the computed 2007 - 2014 YTD average.
'5 YTD Avg' refers to the computed 2010 - 2014 YTD average.

Sourced from MNPD ARMS on 9/2/2015 7:42:00 AM. The figures above were sourced from incident reports using Uniform Crime Reporting definitions and reporting guidelines, based on the date when the crime was reported. This report is intended to be a management and planning tool and does not reflect the official UCR counts for the department. Incidents where a location is unknown or unspecified are included in the countywide totals. 'Unknown' refers to records in which the address is listed as 'Unknown' on the incident report. 'Not Validated' refers to records that were entered in with an invalid addresses.

Midtown Hills Precinct UCR Incidents - YTD Comparisons

METROPOLITAN POLICE DEPARTMENT
of Nashville and Davidson County

Aggregated by precinct (incident location). Based on date when each incident was reported.

	Homicide	Forcible Rape	Commercial Robbery	Street Robbery	Total Robbery	Aggravated Assault	Commercial Burglary	Residential Burglary	Total Burglary	Larceny	Auto Theft	Violent Offenses	Property Offenses	Part I Offenses
2014 YTD	2	48	12	69	81	291	120	358	478	1,540	70	422	2,088	2,510
2015 YTD	4	42	18	84	102	273	99	256	355	1,528	80	421	1,963	2,384
% Change	100.0%	-12.5%	50.0%	21.7%	25.9%	-6.2%	-17.5%	-28.5%	-25.7%	-0.8%	14.3%	-0.2%	-6.0%	-5.0%
2013 YTD	1	45	21	70	91	275	100	379	479	1,653	87	412	2,219	2,631
2015 YTD	4	42	18	84	102	273	99	256	355	1,528	80	421	1,963	2,384
% Change	300.0%	-6.7%	-14.3%	20.0%	12.1%	-0.7%	-1.0%	-32.5%	-25.9%	-7.6%	-8.0%	2.2%	-11.5%	-9.4%
2012 YTD	3	38	28	83	111	307	113	371	484	1,642	107	459	2,233	2,692
2015 YTD	4	42	18	84	102	273	99	256	355	1,528	80	421	1,963	2,384
% Change	33.3%	10.5%	-35.7%	1.2%	-8.1%	-11.1%	-12.4%	-31.0%	-26.7%	-6.9%	-25.2%	-8.3%	-12.1%	-11.4%
2011 YTD	4	45	21	97	118	274	118	523	641	1,963	158	441	2,762	3,203
2015 YTD	4	42	18	84	102	273	99	256	355	1,528	80	421	1,963	2,384
% Change	0.0%	-6.7%	-14.3%	-13.4%	-13.6%	-0.4%	-16.1%	-51.1%	-44.6%	-22.2%	-49.4%	-4.5%	-28.9%	-25.6%
2010 YTD	5	37	27	93	120	296	166	462	628	2,063	109	458	2,800	3,258
2015 YTD	4	42	18	84	102	273	99	256	355	1,528	80	421	1,963	2,384
% Change	-20.0%	13.5%	-33.3%	-9.7%	-15.0%	-7.8%	-40.4%	-44.6%	-43.5%	-25.9%	-26.6%	-8.1%	-29.9%	-26.8%
2009 YTD	4	23	31	139	170	293	105	374	479	2,112	131	490	2,722	3,212
2015 YTD	4	42	18	84	102	273	99	256	355	1,528	80	421	1,963	2,384
% Change	0.0%	82.6%	-41.9%	-39.6%	-40.0%	-6.8%	-5.7%	-31.6%	-25.9%	-27.7%	-38.9%	-14.1%	-27.9%	-25.8%
2008 YTD	4	29	33	127	160	340	135	365	500	2,132	195	533	2,827	3,360
2015 YTD	4	42	18	84	102	273	99	256	355	1,528	80	421	1,963	2,384
% Change	0.0%	44.8%	-45.5%	-33.9%	-36.3%	-19.7%	-26.7%	-29.9%	-29.0%	-28.3%	-59.0%	-21.0%	-30.6%	-29.0%
2007 YTD	5	23	28	165	193	337	175	438	613	2,467	269	558	3,349	3,907
2015 YTD	4	42	18	84	102	273	99	256	355	1,528	80	421	1,963	2,384
% Change	-20.0%	82.6%	-35.7%	-49.1%	-47.2%	-19.0%	-43.4%	-41.6%	-42.1%	-38.1%	-70.3%	-24.6%	-41.4%	-39.0%
8 YTD Avg	4	36	25	105	131	302	129	409	538	1,947	141	472	2,625	3,097
2015 YTD	4	42	18	84	102	273	99	256	355	1,528	80	421	1,963	2,384
% Change	33.3%	16.7%	-28.0%	-20.0%	-21.5%	-9.3%	-23.3%	-37.3%	-33.9%	-21.5%	-42.9%	-10.6%	-25.2%	-23.0%
5 YTD Avg	3	43	22	82	104	289	123	419	542	1,772	106	438	2,420	2,859
2015 YTD	4	42	18	84	102	273	99	256	355	1,528	80	421	1,963	2,384
% Change	33.3%	0.0%	-14.3%	2.4%	-1.9%	-5.2%	-19.5%	-38.8%	-34.5%	-13.8%	-24.5%	-3.9%	-18.9%	-16.6%

Information summarized for CompStat week ending 08/29/2015.

'8 YTD Avg' refers to the computed 2007 - 2014 YTD average.
'5 YTD Avg' refers to the computed 2010 - 2014 YTD average.

Sourced from MNPD ARMS on 9/2/2015 7:42:01 AM. The figures above were sourced from incident reports using Uniform Crime Reporting definitions and reporting guidelines, based on the date when the crime was reported. This report is intended to be a management and planning tool and does not reflect the official UCR counts for the department. Incidents where a location is unknown or unspecified are included in the countywide totals. 'Unknown' refers to records in which the address is listed as 'Unknown' on the incident report. 'Not Validated' refers to records that were entered in with an invalid addresses.

YTD Homicide Report

Demographic information for homicide incidents occurring during the current year.

METROPOLITAN POLICE DEPARTMENT
of Nashville and Davidson County

Race of Victim		
Black	34	75.6 %
White	10	22.2 %
Unknown Race	1	2.2 %
Total	45	100.0 %

Ethnicity of Victim		
Non-Hispanic	42	93.3 %
Hispanic	3	6.7 %
Total	45	100.0 %

Gender of Victim		
Male	38	84.4 %
Female	7	15.6 %
Total	45	100.0 %

Age of Victim		
0 to 12	3	6.7 %
13 to 17	5	11.1 %
18 to 24	14	31.1 %
25 to 34	11	24.4 %
35 to 44	4	8.9 %
55 to 64	2	4.4 %
Unk	6	13.3 %
Total	45	100.0 %

Domestic Related		
No	40	88.9 %
Yes	5	11.1 %
Total	45	100.0 %

Race - Ethnicity - Gender of Victim		
Black Non-Hispanic Male	30	66.7 %
White Non-Hispanic Male	5	11.1 %
Black Non-Hispanic Female	4	8.9 %
White Hispanic Male	3	6.7 %
White Non-Hispanic Female	2	4.4 %
Unknown Race Non-Hispanic Female	1	2.2 %
Total	45	100.0 %

Time of Incident		
12:00 am - 3:59 am	8	17.8 %
4:00 am - 7:59 am	12	26.7 %
8:00 am - 11:59 am	4	8.9 %
12:00 pm - 3:59 pm	7	15.6 %
4:00 pm - 7:59 pm	6	13.3 %
8:00 pm - 11:59 pm	8	17.8 %
Total	45	100.0 %

Monthly Homicide Count (Year-to-Year Comparison)

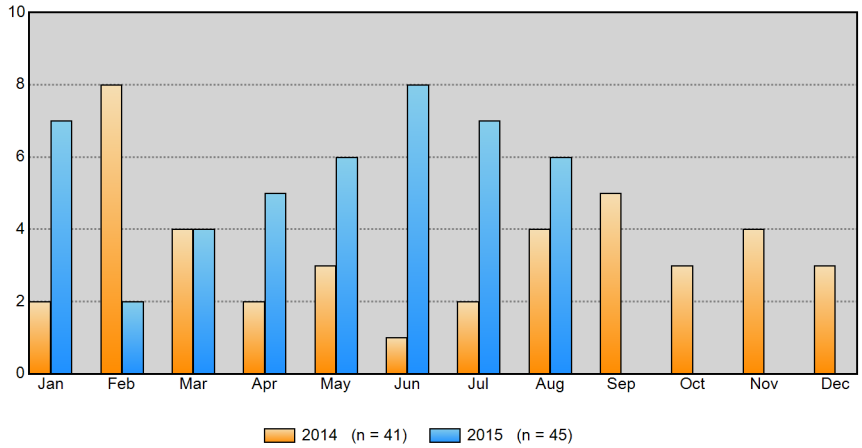

Monthly Homicide Cumulative Count (Year-to-Year Comparison)

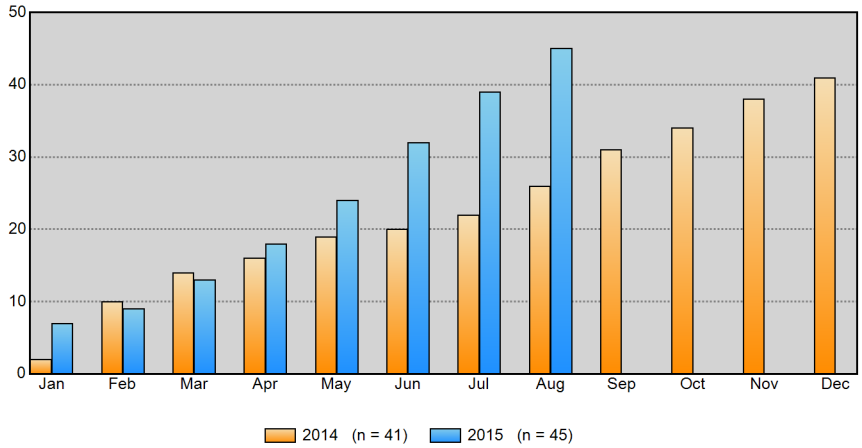

Information summarized for CompStat week ending 8/29/2015.

Sourced from MNPD ARMS on 9/2/2015 7:42:01 AM. The figures above were sourced from incident reports using Uniform Crime Reporting definitions and reporting guidelines, based on the date when the crime was reported. This report is intended to be a management and planning tool and does not reflect the official UCR counts for the department.

County Year-to-Year Weekly Chart

METROPOLITAN POLICE DEPARTMENT
of Nashville and Davidson County

		Homicide	Forcible Rape	Commercial Robbery	Street Robbery	Total Robbery	Aggravated Assault	Commercial Burglary	Residential Burglary	Total Burglary	Larceny	Auto Theft	Violent Offenses	Property Offenses	Part I Offenses
Wk 37	ending 09/13/2014	0	16	1	33	34	106	14	67	81	404	31	156	516	672
	Next Week														
Wk 36	ending 09/06/2014	1	7	8	36	44	101	19	94	113	385	28	153	526	679
	Current Week														
Wk 35	ending 08/30/2014	1	12	4	43	47	106	22	82	104	339	20	166	463	629
	ending 08/29/2015	1	11	9	35	44	95	20	83	103	358	29	151	490	641
	% Change	0.0%	-8.3%	125.0%	-18.6%	-6.4%	-10.4%	-9.1%	1.2%	-1.0%	5.6%	45.0%	-9.0%	5.8%	1.9%
Wk 34	ending 08/23/2014	1	12	4	30	34	137	16	73	89	356	21	184	466	650
	ending 08/22/2015	0	21	4	53	57	102	31	93	124	407	34	180	565	745
	% Change	-100.0%	75.0%	0.0%	76.7%	67.6%	-25.5%	93.8%	27.4%	39.3%	14.3%	61.9%	-2.2%	21.2%	14.6%
Wk 33	ending 08/16/2014	0	11	2	33	35	145	12	82	94	405	31	191	530	721
	ending 08/15/2015	2	15	2	29	31	126	25	98	123	379	35	174	537	711
	% Change	-	36.4%	0.0%	-12.1%	-11.4%	-13.1%	108.3%	19.5%	30.9%	-6.4%	12.9%	-8.9%	1.3%	-1.4%

Part I Incidents - Year-to-Year Weekly Comparisons

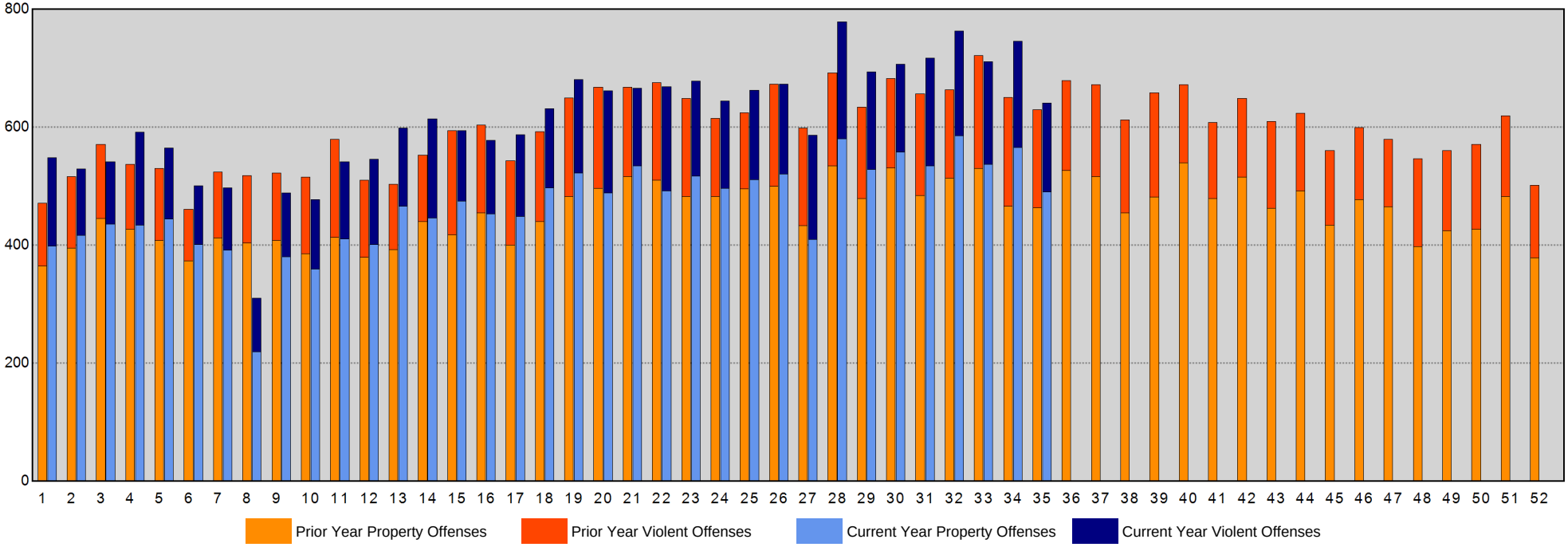

Sourced from MNPD ARMS on 9/2/2015 7:42:02 AM. The figures above were sourced from incident reports using Uniform Crime Reporting definitions and reporting guidelines, based on the date when the crime was reported. This report is intended to be a management and planning tool and does not reflect the official UCR counts for the department. Incidents where a location is unknown or unspecified are included in the countywide totals. 'Unknown' refers to records in which the address is listed as 'Unknown' on the incident report. 'Not Validated' refers to records that were entered in with an invalid addresses.

West Precinct Year-to-Year Weekly Chart

METROPOLITAN POLICE DEPARTMENT
of Nashville and Davidson County

		Homicide	Forcible Rape	Commercial Robbery	Street Robbery	Total Robbery	Aggravated Assault	Commercial Burglary	Residential Burglary	Total Burglary	Larceny	Auto Theft	Violent Offenses	Property Offenses	Part I Offenses
Wk 37	ending 09/13/2014	0	2	0	1	1	18	0	6	6	70	5	21	81	102
	Next Week														
Wk 36	ending 09/06/2014	1	1	1	2	3	10	3	11	14	65	2	15	81	96
	Current Week														
Wk 35	ending 08/30/2014	0	1	0	3	3	9	0	10	10	48	4	13	62	75
	ending 08/29/2015	0	0	2	1	3	4	2	4	6	59	5	7	70	77
	% Change	-	-100.0%	-	-66.7%	0.0%	-55.6%	-	-60.0%	-40.0%	22.9%	25.0%	-46.2%	12.9%	2.7%
Wk 34	ending 08/23/2014	0	2	0	2	2	3	0	9	9	48	3	7	60	67
	ending 08/22/2015	0	2	2	3	5	8	4	9	13	43	3	15	59	74
	% Change	-	0.0%	-	50.0%	150.0%	166.7%	-	0.0%	44.4%	-10.4%	0.0%	114.3%	-1.7%	10.4%
Wk 33	ending 08/16/2014	0	0	0	1	1	7	0	7	7	43	1	8	51	59
	ending 08/15/2015	0	0	0	1	1	6	1	4	5	34	4	7	43	50
	% Change	-	-	-	0.0%	0.0%	-14.3%	-	-42.9%	-28.6%	-20.9%	300.0%	-12.5%	-15.7%	-15.3%

Part I Incidents - Year-to-Year Weekly Comparisons

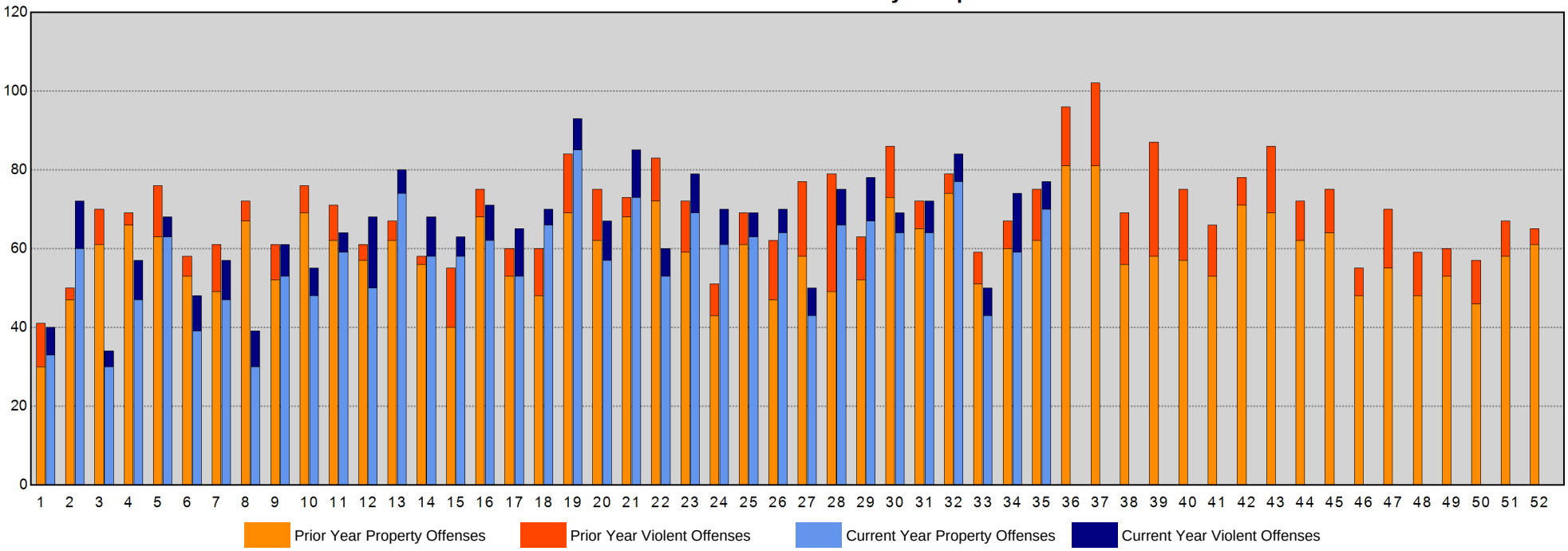

Sourced from MNPD ARMS on 9/2/2015 7:42:03 AM. The figures above were sourced from incident reports using Uniform Crime Reporting definitions and reporting guidelines, based on the date when the crime was reported. This report is intended to be a management and planning tool and does not reflect the official UCR counts for the department. Incidents where a location is unknown or unspecified are included in the countywide totals. 'Unknown' refers to records in which the address is listed as 'Unknown' on the incident report. 'Not Validated' refers to records that were entered in with an invalid addresses.

East Precinct Year-to-Year Weekly Chart

METROPOLITAN POLICE DEPARTMENT
of Nashville and Davidson County

		Homicide	Forcible Rape	Commercial Robbery	Street Robbery	Total Robbery	Aggravated Assault	Commercial Burglary	Residential Burglary	Total Burglary	Larceny	Auto Theft	Violent Offenses	Property Offenses	Part I Offenses
Wk 37	ending 09/13/2014	0	4	0	8	8	28	1	12	13	43	4	40	60	100
	Next Week														
Wk 36	ending 09/06/2014	0	0	1	5	6	7	0	15	15	25	3	13	43	56
	Current Week														
Wk 35	ending 08/30/2014	0	1	0	10	10	15	6	12	18	28	0	26	46	72
	ending 08/29/2015	1	1	0	7	7	23	1	13	14	31	3	32	48	80
	% Change	-	0.0%	-	-30.0%	-30.0%	53.3%	-83.3%	8.3%	-22.2%	10.7%	-	23.1%	4.3%	11.1%
Wk 34	ending 08/23/2014	0	0	1	5	6	27	1	9	10	30	1	33	41	74
	ending 08/22/2015	0	0	1	8	9	5	4	15	19	40	1	14	60	74
	% Change	-	-	0.0%	60.0%	50.0%	-81.5%	300.0%	66.7%	90.0%	33.3%	0.0%	-57.6%	46.3%	0.0%
Wk 33	ending 08/16/2014	0	3	0	8	8	31	1	10	11	34	6	42	51	93
	ending 08/15/2015	0	1	0	1	1	14	2	13	15	40	6	16	61	77
	% Change	-	-66.7%	-	-87.5%	-87.5%	-54.8%	100.0%	30.0%	36.4%	17.6%	0.0%	-61.9%	19.6%	-17.2%

Part I Incidents - Year-to-Year Weekly Comparisons

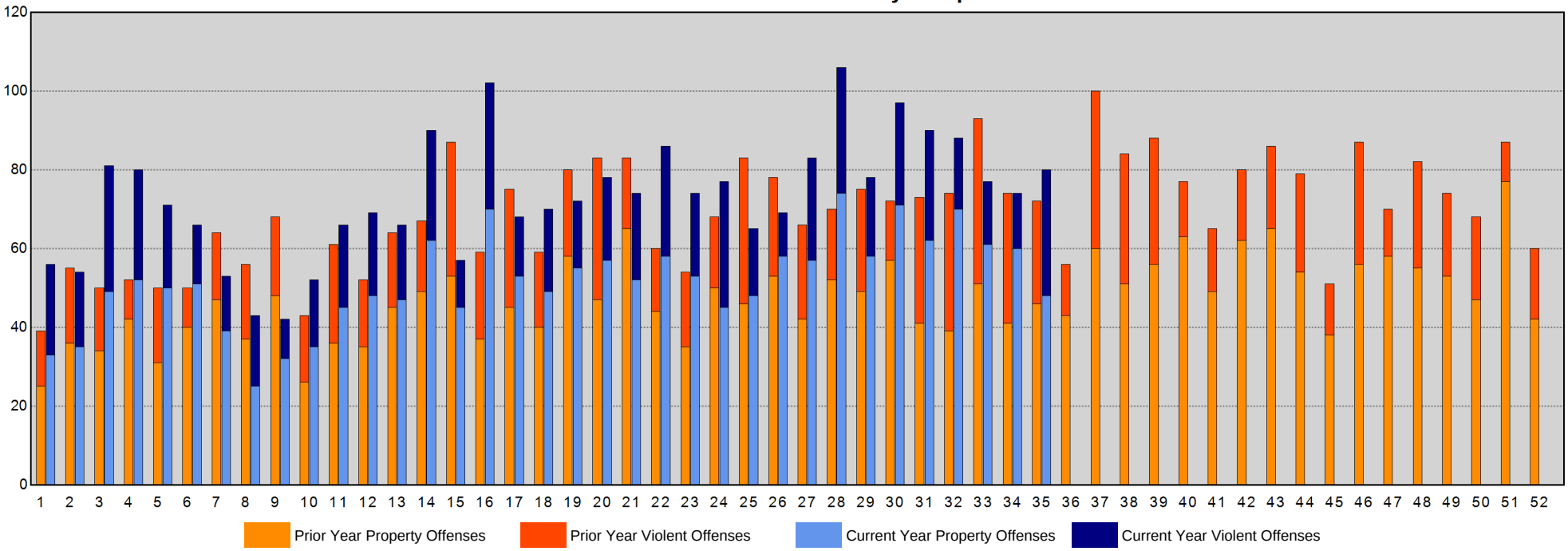

Sourced from MNPD ARMS on 9/2/2015 7:42:04 AM. The figures above were sourced from incident reports using Uniform Crime Reporting definitions and reporting guidelines, based on the date when the crime was reported. This report is intended to be a management and planning tool and does not reflect the official UCR counts for the department. Incidents where a location is unknown or unspecified are included in the countywide totals. 'Unknown' refers to records in which the address is listed as 'Unknown' on the incident report. 'Not Validated' refers to records that were entered in with an invalid addresses.

South Precinct Year-to-Year Weekly Chart

METROPOLITAN POLICE DEPARTMENT
of Nashville and Davidson County

		Homicide	Forcible Rape	Commercial Robbery	Street Robbery	Total Robbery	Aggravated Assault	Commercial Burglary	Residential Burglary	Total Burglary	Larceny	Auto Theft	Violent Offenses	Property Offenses	Part I Offenses
Wk 37	ending 09/13/2014	0	1	0	8	8	17	0	12	12	58	3	26	73	99
	Next Week														
Wk 36	ending 09/06/2014	0	0	3	12	15	22	3	24	27	63	4	37	94	131
	Current Week														
Wk 35	ending 08/30/2014	1	3	1	7	8	28	3	15	18	46	3	40	67	107
	ending 08/29/2015	0	3	0	8	8	22	1	26	27	58	5	33	90	123
	% Change	-100.0%	0.0%	-100.0%	14.3%	0.0%	-21.4%	-66.7%	73.3%	50.0%	26.1%	66.7%	-17.5%	34.3%	15.0%
Wk 34	ending 08/23/2014	0	3	0	6	6	17	5	14	19	59	6	26	84	110
	ending 08/22/2015	0	2	1	18	19	22	4	21	25	72	3	43	100	143
	% Change	-	-33.3%	-	200.0%	216.7%	29.4%	-20.0%	50.0%	31.6%	22.0%	-50.0%	65.4%	19.0%	30.0%
Wk 33	ending 08/16/2014	0	0	0	2	2	33	2	13	15	69	7	35	91	126
	ending 08/15/2015	0	3	1	11	12	38	4	34	38	53	8	53	99	152
	% Change	-	-	-	450.0%	500.0%	15.2%	100.0%	161.5%	153.3%	-23.2%	14.3%	51.4%	8.8%	20.6%

Part I Incidents - Year-to-Year Weekly Comparisons

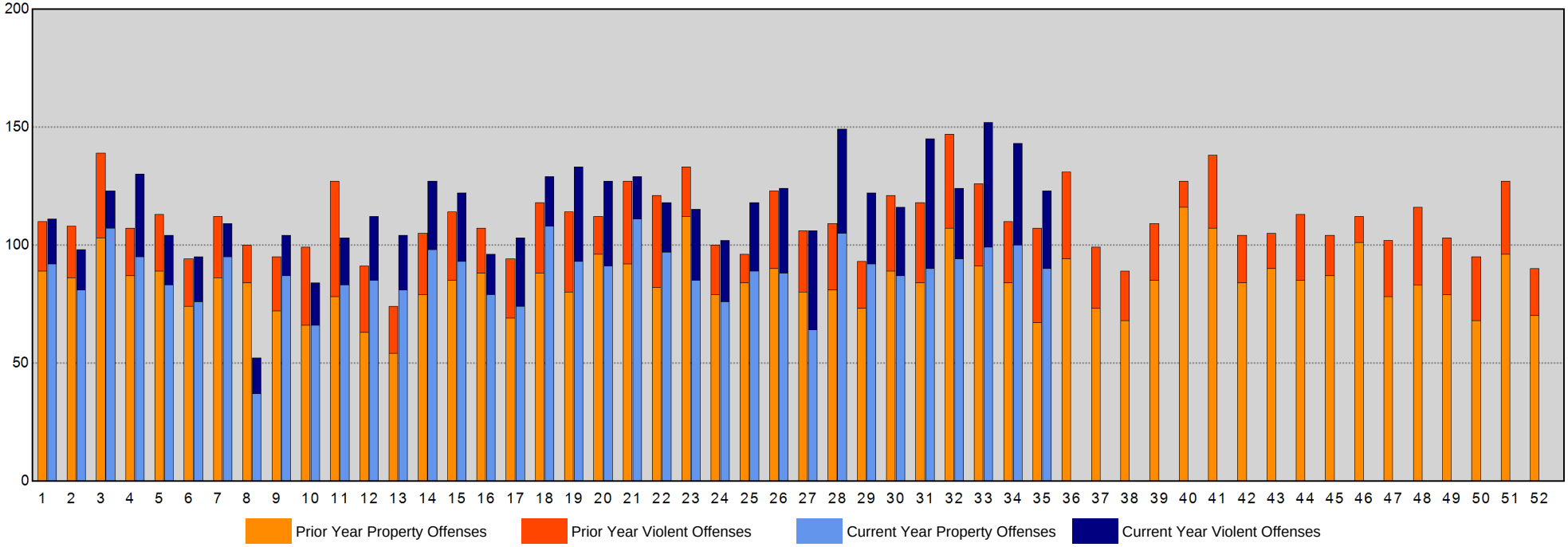

Sourced from MNPD ARMS on 9/2/2015 7:42:06 AM. The figures above were sourced from incident reports using Uniform Crime Reporting definitions and reporting guidelines, based on the date when the crime was reported. This report is intended to be a management and planning tool and does not reflect the official UCR counts for the department. Incidents where a location is unknown or unspecified are included in the countywide totals. 'Unknown' refers to records in which the address is listed as 'Unknown' on the incident report. 'Not Validated' refers to records that were entered in with an invalid addresses.

Central Precinct Year-to-Year Weekly Chart

METROPOLITAN POLICE DEPARTMENT
of Nashville and Davidson County

		Homicide	Forcible Rape	Commercial Robbery	Street Robbery	Total Robbery	Aggravated Assault	Commercial Burglary	Residential Burglary	Total Burglary	Larceny	Auto Theft	Violent Offenses	Property Offenses	Part I Offenses
Wk 37	ending 09/13/2014	0	2	0	1	1	3	0	0	0	23	0	6	23	29
	Next Week														
Wk 36	ending 09/06/2014	0	0	0	2	2	2	1	1	2	13	1	4	16	20
	Current Week														
Wk 35	ending 08/30/2014	0	2	0	6	6	1	0	1	1	26	0	9	27	36
	ending 08/29/2015	0	1	0	2	2	3	1	0	1	12	2	6	15	21
	% Change	-	-50.0%	-	-66.7%	-66.7%	200.0%	-	-100.0%	0.0%	-53.8%	-	-33.3%	-44.4%	-41.7%
Wk 34	ending 08/23/2014	0	1	0	4	4	10	0	0	0	20	0	15	20	35
	ending 08/22/2015	0	3	0	0	0	1	2	0	2	14	2	4	18	22
	% Change	-	200.0%	-	-100.0%	-100.0%	-90.0%	-	-	-	-30.0%	-	-73.3%	-10.0%	-37.1%
Wk 33	ending 08/16/2014	0	1	0	2	2	6	0	1	1	31	0	9	32	41
	ending 08/15/2015	0	0	0	1	1	11	3	0	3	16	0	12	19	31
	% Change	-	-100.0%	-	-50.0%	-50.0%	83.3%	-	-100.0%	200.0%	-48.4%	-	33.3%	-40.6%	-24.4%

Part I Incidents - Year-to-Year Weekly Comparisons

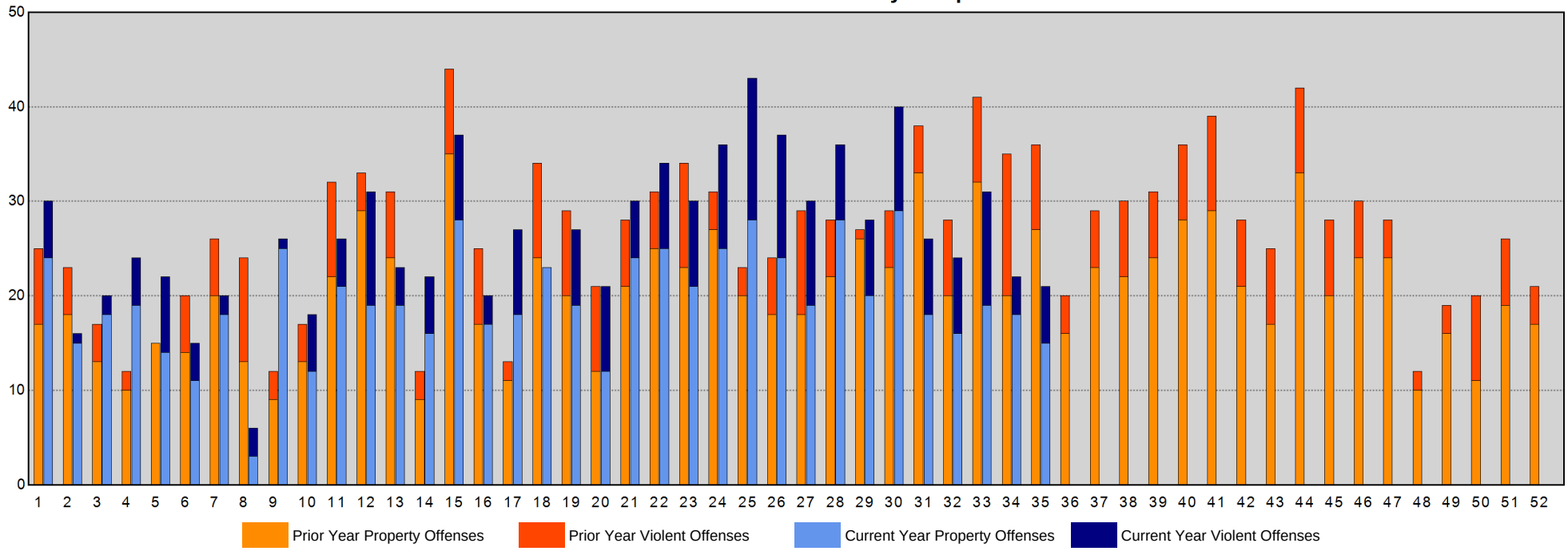

Sourced from MNPD ARMS on 9/2/2015 7:42:07 AM. The figures above were sourced from incident reports using Uniform Crime Reporting definitions and reporting guidelines, based on the date when the crime was reported. This report is intended to be a management and planning tool and does not reflect the official UCR counts for the department. Incidents where a location is unknown or unspecified are included in the countywide totals. 'Unknown' refers to records in which the address is listed as 'Unknown' on the incident report. 'Not Validated' refers to records that were entered in with an invalid addresses.

Hermitage Precinct Year-to-Year Weekly Chart

METROPOLITAN POLICE DEPARTMENT
of Nashville and Davidson County

		Homicide	Forcible Rape	Commercial Robbery	Street Robbery	Total Robbery	Aggravated Assault	Commercial Burglary	Residential Burglary	Total Burglary	Larceny	Auto Theft	Violent Offenses	Property Offenses	Part I Offenses
Wk 37	ending 09/13/2014	0	2	0	5	5	11	3	15	18	61	3	18	82	100
	Next Week														
Wk 36	ending 09/06/2014	0	4	1	6	7	18	0	17	17	83	2	29	102	131
	Current Week														
Wk 35	ending 08/30/2014	0	2	1	10	11	19	4	15	19	68	4	32	91	123
	ending 08/29/2015	0	2	2	10	12	21	4	11	15	75	5	35	95	130
	% Change	-	0.0%	100.0%	0.0%	9.1%	10.5%	0.0%	-26.7%	-21.1%	10.3%	25.0%	9.4%	4.4%	5.7%
Wk 34	ending 08/23/2014	0	2	0	4	4	22	2	11	13	78	1	28	92	120
	ending 08/22/2015	0	7	0	7	7	23	2	10	12	94	7	37	113	150
	% Change	-	250.0%	-	75.0%	75.0%	4.5%	0.0%	-9.1%	-7.7%	20.5%	600.0%	32.1%	22.8%	25.0%
Wk 33	ending 08/16/2014	0	2	1	10	11	20	2	9	11	88	1	33	100	133
	ending 08/15/2015	0	3	0	3	3	15	1	9	10	88	4	21	102	123
	% Change	-	50.0%	-100.0%	-70.0%	-72.7%	-25.0%	-50.0%	0.0%	-9.1%	0.0%	300.0%	-36.4%	2.0%	-7.5%

Part I Incidents - Year-to-Year Weekly Comparisons

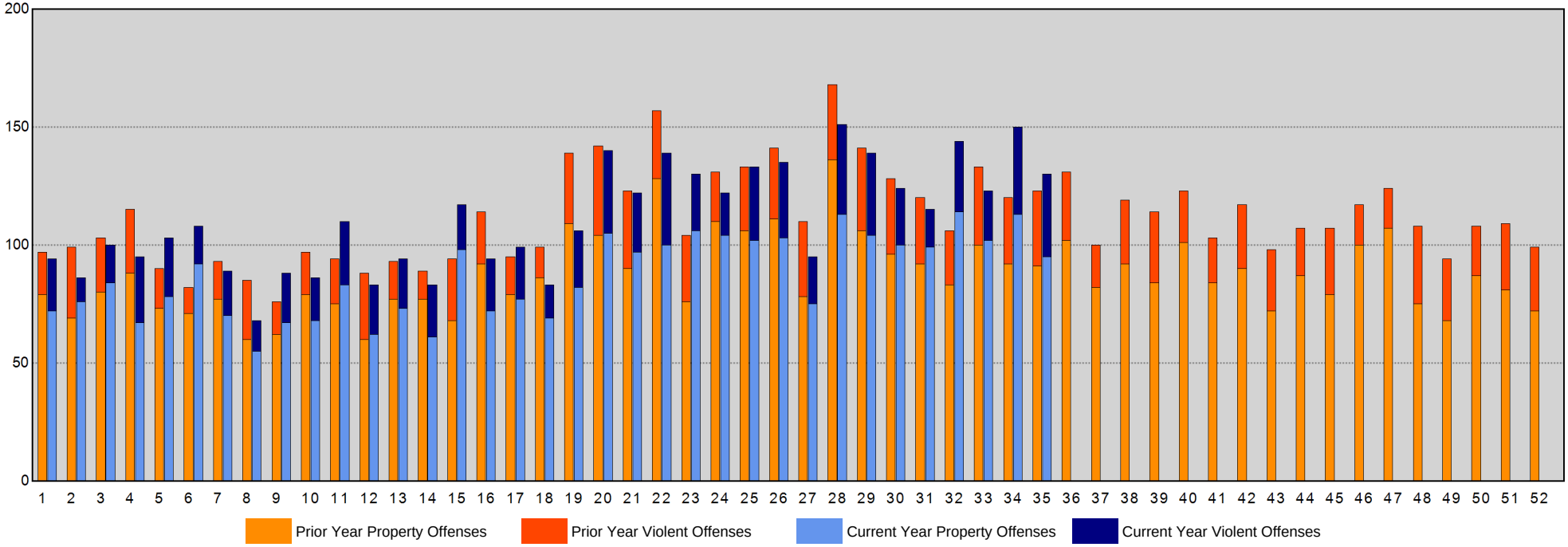

Sourced from MNPD ARMS on 9/2/2015 7:42:07 AM. The figures above were sourced from incident reports using Uniform Crime Reporting definitions and reporting guidelines, based on the date when the crime was reported. This report is intended to be a management and planning tool and does not reflect the official UCR counts for the department. Incidents where a location is unknown or unspecified are included in the countywide totals. 'Unknown' refers to records in which the address is listed as 'Unknown' on the incident report. 'Not Validated' refers to records that were entered in with an invalid addresses.

North Precinct Year-to-Year Weekly Chart

METROPOLITAN POLICE DEPARTMENT
of Nashville and Davidson County

		Homicide	Forcible Rape	Commercial Robbery	Street Robbery	Total Robbery	Aggravated Assault	Commercial Burglary	Residential Burglary	Total Burglary	Larceny	Auto Theft	Violent Offenses	Property Offenses	Part I Offenses
Wk 37	ending 09/13/2014	0	2	0	6	6	14	3	8	11	31	9	22	51	73
	Next Week														
Wk 36	ending 09/06/2014	0	2	0	4	4	25	4	10	14	49	9	31	72	103
	Current Week														
Wk 35	ending 08/30/2014	0	1	0	2	2	21	3	15	18	26	5	24	49	73
	ending 08/29/2015	0	3	1	5	6	8	3	8	11	29	1	17	41	58
	% Change	-	200.0%	-	150.0%	200.0%	-61.9%	0.0%	-46.7%	-38.9%	11.5%	-80.0%	-29.2%	-16.3%	-20.5%
Wk 34	ending 08/23/2014	0	1	1	5	6	20	3	8	11	32	6	27	49	76
	ending 08/22/2015	0	3	0	8	8	28	2	11	13	45	6	39	64	103
	% Change	-	200.0%	-100.0%	60.0%	33.3%	40.0%	-33.3%	37.5%	18.2%	40.6%	0.0%	44.4%	30.6%	35.5%
Wk 33	ending 08/16/2014	0	1	0	5	5	27	2	10	12	37	8	33	57	90
	ending 08/15/2015	1	6	1	6	7	20	7	13	20	46	7	34	73	107
	% Change	-	500.0%	-	20.0%	40.0%	-25.9%	250.0%	30.0%	66.7%	24.3%	-12.5%	3.0%	28.1%	18.9%

Part I Incidents - Year-to-Year Weekly Comparisons

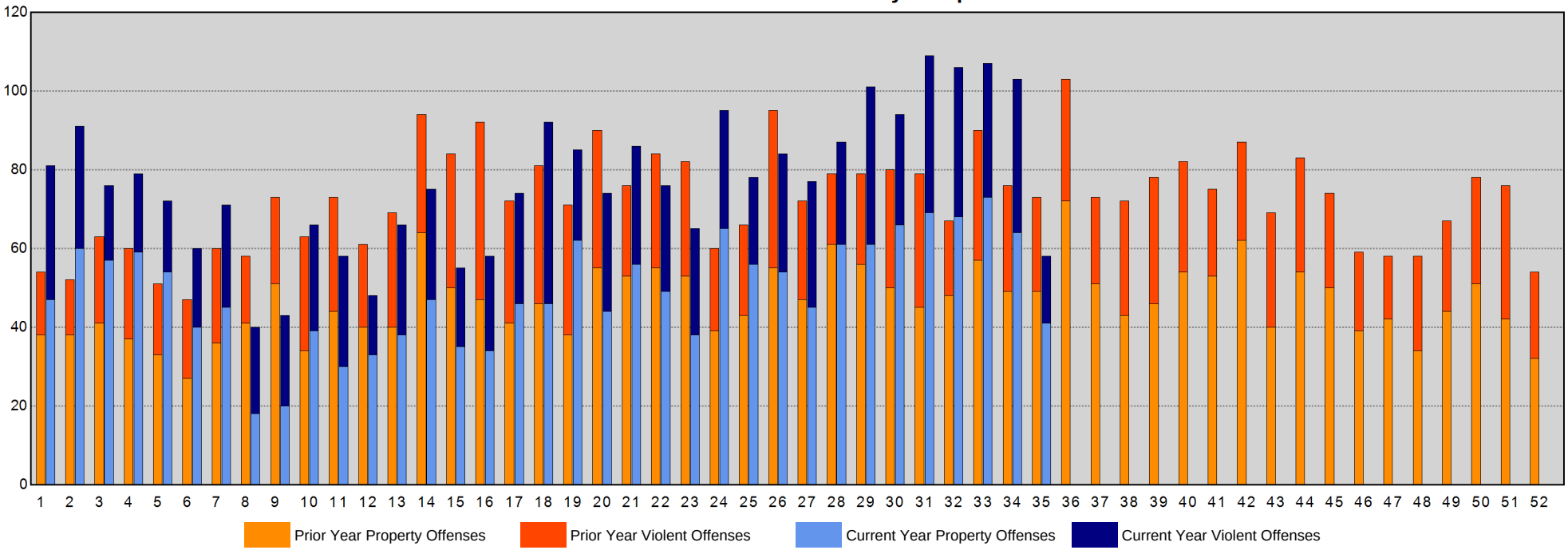

Sourced from MNPD ARMS on 9/2/2015 7:42:09 AM. The figures above were sourced from incident reports using Uniform Crime Reporting definitions and reporting guidelines, based on the date when the crime was reported. This report is intended to be a management and planning tool and does not reflect the official UCR counts for the department. Incidents where a location is unknown or unspecified are included in the countywide totals. 'Unknown' refers to records in which the address is listed as 'Unknown' on the incident report. 'Not Validated' refers to records that were entered in with an invalid addresses.

Madison Precinct Year-to-Year Weekly Chart

METROPOLITAN POLICE DEPARTMENT
of Nashville and Davidson County

		Homicide	Forcible Rape	Commercial Robbery	Street Robbery	Total Robbery	Aggravated Assault	Commercial Burglary	Residential Burglary	Total Burglary	Larceny	Auto Theft	Violent Offenses	Property Offenses	Part I Offenses
Wk 37	ending 09/13/2014	0	0	1	0	1	11	4	7	11	55	3	12	69	81
	Next Week														
Wk 36	ending 09/06/2014	0	0	2	3	5	13	6	6	12	43	5	18	60	78
	Current Week														
Wk 35	ending 08/30/2014	0	1	1	0	1	6	0	5	5	50	3	8	58	66
	ending 08/29/2015	0	0	3	0	3	4	0	6	6	43	4	7	53	60
	% Change	-	-100.0%	200.0%	-	200.0%	-33.3%	-	20.0%	20.0%	-14.0%	33.3%	-12.5%	-8.6%	-9.1%
Wk 34	ending 08/23/2014	0	3	2	0	2	28	2	14	16	50	1	33	67	100
	ending 08/22/2015	0	3	0	5	5	7	2	9	11	46	8	15	65	80
	% Change	-	0.0%	-100.0%	-	150.0%	-75.0%	0.0%	-35.7%	-31.3%	-8.0%	700.0%	-54.5%	-3.0%	-20.0%
Wk 33	ending 08/16/2014	0	2	1	3	4	14	2	11	13	55	2	20	70	90
	ending 08/15/2015	0	1	0	2	2	9	2	12	14	45	3	12	62	74
	% Change	-	-50.0%	-100.0%	-33.3%	-50.0%	-35.7%	0.0%	9.1%	7.7%	-18.2%	50.0%	-40.0%	-11.4%	-17.8%

Part I Incidents - Year-to-Year Weekly Comparisons

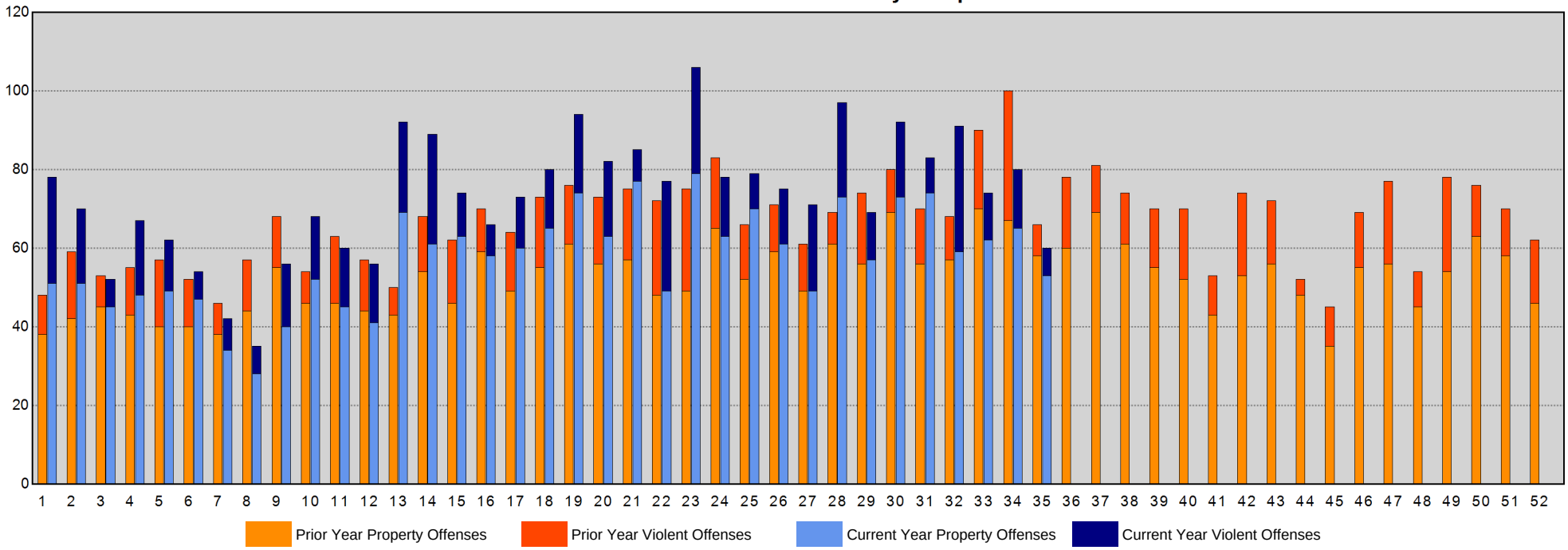

Sourced from MNPD ARMS on 9/2/2015 7:42:10 AM. The figures above were sourced from incident reports using Uniform Crime Reporting definitions and reporting guidelines, based on the date when the crime was reported. This report is intended to be a management and planning tool and does not reflect the official UCR counts for the department. Incidents where a location is unknown or unspecified are included in the countywide totals. 'Unknown' refers to records in which the address is listed as 'Unknown' on the incident report. 'Not Validated' refers to records that were entered in with an invalid addresses.

Midtown Hills Precinct Year-to-Year Weekly Chart

METROPOLITAN POLICE DEPARTMENT
of Nashville and Davidson County

		Homicide	Forcible Rape	Commercial Robbery	Street Robbery	Total Robbery	Aggravated Assault	Commercial Burglary	Residential Burglary	Total Burglary	Larceny	Auto Theft	Violent Offenses	Property Offenses	Part I Offenses
Wk 37	ending 09/13/2014	0	3	0	4	4	4	3	7	10	63	4	11	77	88
	Next Week														
Wk 36	ending 09/06/2014	0	0	0	2	2	4	2	10	12	44	2	6	58	64
	Current Week														
Wk 35	ending 08/30/2014	0	1	1	5	6	7	6	9	15	47	1	14	63	77
	ending 08/29/2015	0	1	1	2	3	9	8	12	20	48	4	13	72	85
	% Change	-	0.0%	0.0%	-60.0%	-50.0%	28.6%	33.3%	33.3%	33.3%	2.1%	300.0%	-7.1%	14.3%	10.4%
Wk 34	ending 08/23/2014	1	0	0	4	4	10	3	8	11	39	3	15	53	68
	ending 08/22/2015	0	1	0	4	4	5	11	18	29	52	4	10	85	95
	% Change	-100.0%	-	-	0.0%	0.0%	-50.0%	266.7%	125.0%	163.6%	33.3%	33.3%	-33.3%	60.4%	39.7%
Wk 33	ending 08/16/2014	0	2	0	2	2	7	3	21	24	48	6	11	78	89
	ending 08/15/2015	1	1	0	4	4	13	5	13	18	57	3	19	78	97
	% Change	-	-50.0%	-	100.0%	100.0%	85.7%	66.7%	-38.1%	-25.0%	18.8%	-50.0%	72.7%	0.0%	9.0%

Part I Incidents - Year-to-Year Weekly Comparisons

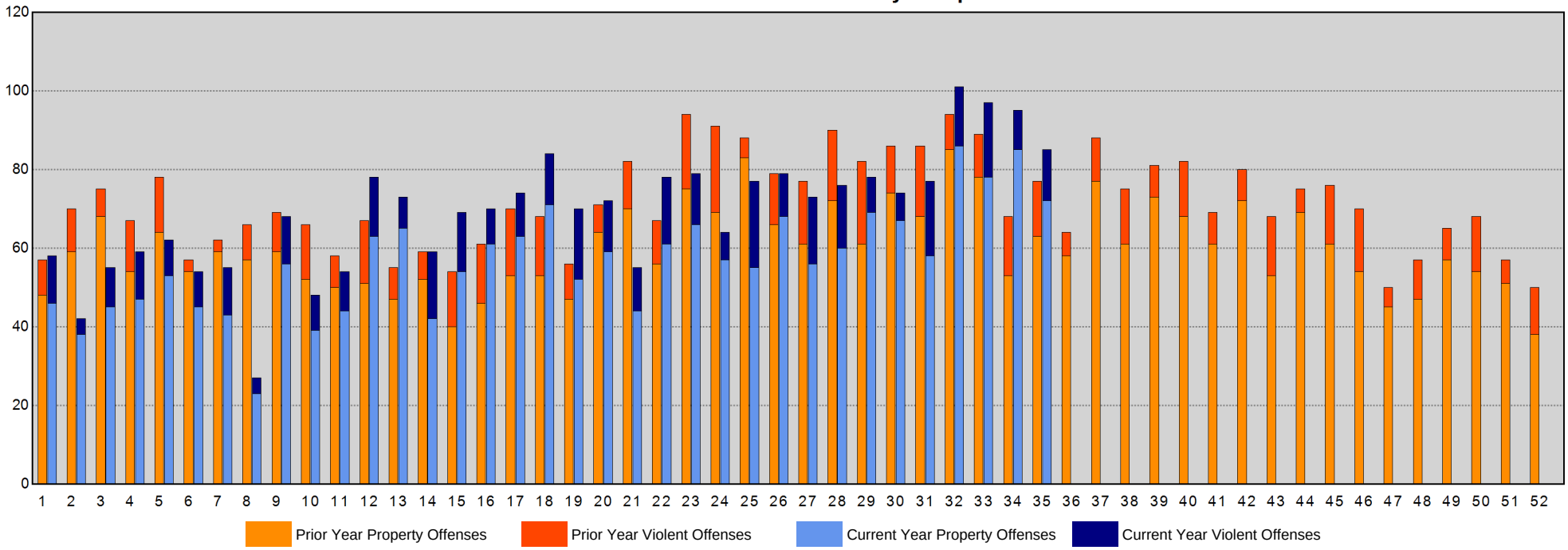

Sourced from MNPD ARMS on 9/2/2015 7:42:12 AM. The figures above were sourced from incident reports using Uniform Crime Reporting definitions and reporting guidelines, based on the date when the crime was reported. This report is intended to be a management and planning tool and does not reflect the official UCR counts for the department. Incidents where a location is unknown or unspecified are included in the countywide totals. 'Unknown' refers to records in which the address is listed as 'Unknown' on the incident report. 'Not Validated' refers to records that were entered in with an invalid addresses.

Arrests Section

CompStat Weekly Analysis is provided by the Metropolitan Nashville Police Department Crime Analysis Section. This document does not necessarily reflect official UCR counts. It is intended to be a management tool and is for law enforcement use only.

"In any moment of decision, the best thing you can do is the right thing, the next best thing is the wrong thing, and the worst thing you can do is nothing."
- Theodore Roosevelt

Begin Date: 08/23/2015
End Date: 08/29/2015
Week: 35

Physical and Citation Arrests - Adult

Aggregated by component of arresting officer.

METROPOLITAN POLICE DEPARTMENT

of Nashville and Davidson County

			Prior Week	Last Week	Change*	Prior 4Wks	Last 4Wks	Change*	Prior YTD	YTD	Change*	Prior 52Wks	Last 52Wks	Change*
West Precinct	Patrol A	Felony	3	1	-66.7%	4	6	50.0%	81	48	-40.7%	120	81	-32.5%
		Misdemeanor	3	7	133.3%	18	14	-22.2%	256	104	-59.4%	353	170	-51.8%
		Citation	1	0	-100.0%	33	17	-48.5%	472	314	-33.5%	712	459	-35.5%
		Subtotal	7	8	14.3%	55	37	-32.7%	809	466	-42.4%	1,185	710	-40.1%
	Patrol B	Felony	2	3	50.0%	14	11	-21.4%	125	94	-24.8%	174	132	-24.1%
		Misdemeanor	9	12	33.3%	32	40	25.0%	391	289	-26.1%	537	399	-25.7%
		Citation	2	0	-100.0%	23	17	-26.1%	559	333	-40.4%	798	499	-37.5%
		Subtotal	13	15	15.4%	69	68	-1.4%	1,075	716	-33.4%	1,509	1,030	-31.7%
	Patrol C	Felony	3	1	-66.7%	4	7	75.0%	156	77	-50.6%	218	120	-45.0%
		Misdemeanor	7	9	28.6%	23	25	8.7%	633	245	-61.3%	979	376	-61.6%
		Citation	1	0	-100.0%	30	23	-23.3%	826	306	-63.0%	1,151	453	-60.6%
		Subtotal	11	10	-9.1%	57	55	-3.5%	1,615	628	-61.1%	2,348	949	-59.6%
	Flex A	Felony	0	0	-	7	3	-57.1%	19	28	47.4%	31	45	45.2%
		Misdemeanor	4	5	25.0%	10	14	40.0%	27	103	281.5%	44	131	197.7%
		Citation	1	0	-100.0%	30	10	-66.7%	48	206	329.2%	61	298	388.5%
		Subtotal	5	5	0.0%	47	27	-42.6%	94	337	258.5%	136	474	248.5%
	Flex B	Felony	5	3	-40.0%	6	15	150.0%	110	83	-24.5%	151	118	-21.9%
		Misdemeanor	1	4	300.0%	12	12	0.0%	134	120	-10.4%	189	179	-5.3%
		Citation	2	1	-50.0%	40	19	-52.5%	736	358	-51.4%	1,019	568	-44.3%
		Subtotal	8	8	0.0%	58	46	-20.7%	980	561	-42.8%	1,359	865	-36.4%
	Flex C	Felony	0	2	-	8	3	-62.5%	67	32	-52.2%	98	56	-42.9%
		Misdemeanor	0	2	-	17	5	-70.6%	214	89	-58.4%	328	130	-60.4%
		Citation	3	0	-100.0%	40	18	-55.0%	539	348	-35.4%	733	468	-36.2%
		Subtotal	3	4	33.3%	65	26	-60.0%	820	469	-42.8%	1,159	654	-43.6%
	CSU	Felony	0	0	-	2	1	-50.0%	70	20	-71.4%	106	54	-49.1%
		Misdemeanor	0	0	-	0	0	-	32	9	-71.9%	45	22	-51.1%
		Citation	1	0	-100.0%	53	21	-60.4%	374	398	6.4%	577	626	8.5%
		Subtotal	1	0	-100.0%	55	22	-60.0%	476	427	-10.3%	728	702	-3.6%
	Other	Felony	0	0	-	0	0	-	2	0	-100.0%	4	0	-100.0%
		Misdemeanor	0	0	-	0	0	-	2	2	0.0%	4	2	-50.0%
		Citation	0	0	-	2	2	0.0%	12	7	-41.7%	20	8	-60.0%
		Subtotal	0	0	-	2	2	0.0%	16	9	-43.8%	28	10	-64.3%
Totals		Felony	13	10	-23.1%	45	46	2.2%	630	382	-39.4%	902	606	-32.8%
		Misdemeanor	24	39	62.5%	112	110	-1.8%	1,689	961	-43.1%	2,479	1,409	-43.2%
		Citation	11	1	-90.9%	251	127	-49.4%	3,566	2,270	-36.3%	5,071	3,379	-33.4%
Precinct Total			48	50	4.2%	408	283	-30.6%	5,885	3,613	-38.6%	8,452	5,394	-36.2%

Physical and Citation Arrests - Adult

Aggregated by component of arresting officer.

METROPOLITAN POLICE DEPARTMENT

of Nashville and Davidson County

			Prior Week	Last Week	Change*	Prior 4Wks	Last 4Wks	Change*	Prior YTD	YTD	Change*	Prior 52Wks	Last 52Wks	Change*
East Precinct	Patrol A	Felony	2	4	100.0%	14	15	7.1%	162	139	-14.2%	233	194	-16.7%
		Misdemeanor	9	17	88.9%	56	43	-23.2%	442	381	-13.8%	681	603	-11.5%
		Citation	5	0	-100.0%	69	37	-46.4%	578	524	-9.3%	897	754	-15.9%
		Subtotal	16	21	31.3%	139	95	-31.7%	1,182	1,044	-11.7%	1,811	1,551	-14.4%
	Patrol B	Felony	0	6	-	20	14	-30.0%	174	162	-6.9%	292	232	-20.5%
		Misdemeanor	20	14	-30.0%	66	63	-4.5%	510	572	12.2%	780	830	6.4%
		Citation	4	1	-75.0%	56	25	-55.4%	600	501	-16.5%	1,069	723	-32.4%
		Subtotal	24	21	-12.5%	142	102	-28.2%	1,284	1,235	-3.8%	2,141	1,785	-16.6%
	Patrol C	Felony	8	5	-37.5%	19	21	10.5%	180	169	-6.1%	265	259	-2.3%
		Misdemeanor	26	19	-26.9%	84	88	4.8%	593	717	20.9%	875	996	13.8%
		Citation	6	0	-100.0%	64	34	-46.9%	531	498	-6.2%	741	806	8.8%
		Subtotal	40	24	-40.0%	167	143	-14.4%	1,304	1,384	6.1%	1,881	2,061	9.6%
	Flex A	Felony	5	4	-20.0%	14	13	-7.1%	128	138	7.8%	197	177	-10.2%
		Misdemeanor	6	7	16.7%	12	37	208.3%	186	197	5.9%	296	274	-7.4%
		Citation	11	2	-81.8%	39	39	0.0%	440	578	31.4%	604	809	33.9%
		Subtotal	22	13	-40.9%	65	89	36.9%	754	913	21.1%	1,097	1,260	14.9%
	Flex B	Felony	4	1	-75.0%	13	15	15.4%	118	110	-6.8%	190	153	-19.5%
		Misdemeanor	13	4	-69.2%	19	23	21.1%	211	219	3.8%	352	337	-4.3%
		Citation	1	0	-100.0%	43	31	-27.9%	597	460	-22.9%	909	729	-19.8%
		Subtotal	18	5	-72.2%	75	69	-8.0%	926	789	-14.8%	1,451	1,219	-16.0%
	Flex C	Felony	5	2	-60.0%	7	17	142.9%	101	100	-1.0%	151	144	-4.6%
		Misdemeanor	6	2	-66.7%	17	18	5.9%	185	134	-27.6%	255	195	-23.5%
		Citation	1	1	0.0%	47	33	-29.8%	484	406	-16.1%	749	594	-20.7%
		Subtotal	12	5	-58.3%	71	68	-4.2%	770	640	-16.9%	1,155	933	-19.2%
	CSU	Felony	6	1	-83.3%	16	13	-18.8%	117	121	3.4%	194	165	-14.9%
		Misdemeanor	1	5	400.0%	4	10	150.0%	75	67	-10.7%	101	97	-4.0%
		Citation	0	0	-	53	17	-67.9%	343	305	-11.1%	479	443	-7.5%
		Subtotal	7	6	-14.3%	73	40	-45.2%	535	493	-7.9%	774	705	-8.9%
	Other	Felony	0	0	-	1	0	-100.0%	14	5	-64.3%	14	5	-64.3%
		Misdemeanor	0	0	-	0	0	-	10	9	-10.0%	13	11	-15.4%
		Citation	0	0	-	0	0	-	11	11	0.0%	13	15	15.4%
		Subtotal	0	0	-	1	0	-100.0%	35	25	-28.6%	40	31	-22.5%
Totals		Felony	30	23	-23.3%	104	108	3.8%	994	944	-5.0%	1,536	1,329	-13.5%
		Misdemeanor	81	68	-16.0%	258	282	9.3%	2,212	2,296	3.8%	3,353	3,343	-0.3%
		Citation	28	4	-85.7%	371	216	-41.8%	3,584	3,283	-8.4%	5,461	4,873	-10.8%
Precinct Total			139	95	-31.7%	733	606	-17.3%	6,790	6,523	-3.9%	10,350	9,545	-7.8%

Physical and Citation Arrests - Adult

Aggregated by component of arresting officer.

METROPOLITAN POLICE DEPARTMENT

of Nashville and Davidson County

			Prior Week	Last Week	Change*	Prior 4Wks	Last 4Wks	Change*	Prior YTD	YTD	Change*	Prior 52Wks	Last 52Wks	Change*
South Precinct	Patrol A	Felony	4	5	25.0%	12	18	50.0%	136	118	-13.2%	211	175	-17.1%
		Misdemeanor	7	13	85.7%	35	36	2.9%	360	337	-6.4%	523	491	-6.1%
		Citation	13	14	7.7%	94	55	-41.5%	1,211	820	-32.3%	1,726	1,262	-26.9%
		Subtotal	24	32	33.3%	141	109	-22.7%	1,707	1,275	-25.3%	2,460	1,928	-21.6%
	Patrol B	Felony	7	5	-28.6%	28	25	-10.7%	238	214	-10.1%	348	297	-14.7%
		Misdemeanor	14	20	42.9%	56	64	14.3%	689	492	-28.6%	1,031	730	-29.2%
		Citation	12	9	-25.0%	102	65	-36.3%	1,149	837	-27.2%	1,733	1,158	-33.2%
		Subtotal	33	34	3.0%	186	154	-17.2%	2,076	1,543	-25.7%	3,112	2,185	-29.8%
	Patrol C	Felony	2	9	350.0%	13	21	61.5%	183	118	-35.5%	288	176	-38.9%
		Misdemeanor	6	12	100.0%	53	46	-13.2%	576	488	-15.3%	874	724	-17.2%
		Citation	2	2	0.0%	17	15	-11.8%	635	218	-65.7%	1,069	430	-59.8%
		Subtotal	10	23	130.0%	83	82	-1.2%	1,394	824	-40.9%	2,231	1,330	-40.4%
	Flex A	Felony	0	0	-	1	0	-100.0%	16	14	-12.5%	25	19	-24.0%
		Misdemeanor	0	1	-	1	1	0.0%	20	16	-20.0%	28	23	-17.9%
		Citation	0	0	-	0	2	-	57	28	-50.9%	108	51	-52.8%
		Subtotal	0	1	-	2	3	50.0%	93	58	-37.6%	161	93	-42.2%
	Flex B	Felony	0	5	-	11	7	-36.4%	84	78	-7.1%	117	108	-7.7%
		Misdemeanor	1	3	200.0%	7	12	71.4%	106	92	-13.2%	151	139	-7.9%
		Citation	6	12	100.0%	48	42	-12.5%	769	394	-48.8%	947	582	-38.5%
		Subtotal	7	20	185.7%	66	61	-7.6%	959	564	-41.2%	1,215	829	-31.8%
	Flex C	Felony	0	1	-	2	2	0.0%	44	25	-43.2%	63	38	-39.7%
		Misdemeanor	3	3	0.0%	7	11	57.1%	36	67	86.1%	63	85	34.9%
		Citation	3	1	-66.7%	30	11	-63.3%	390	208	-46.7%	698	305	-56.3%
		Subtotal	6	5	-16.7%	39	24	-38.5%	470	300	-36.2%	824	428	-48.1%
	CSU	Felony	0	0	-	0	0	-	6	7	16.7%	10	9	-10.0%
		Misdemeanor	0	1	-	0	1	-	2	1	-50.0%	2	1	-50.0%
		Citation	4	0	-100.0%	5	16	220.0%	239	146	-38.9%	347	262	-24.5%
		Subtotal	4	1	-75.0%	5	17	240.0%	247	154	-37.7%	359	272	-24.2%
	Other	Felony	0	0	-	0	0	-	7	5	-28.6%	9	6	-33.3%
		Misdemeanor	0	2	-	0	2	-	32	22	-31.3%	34	34	0.0%
		Citation	0	0	-	7	0	-100.0%	77	43	-44.2%	93	64	-31.2%
		Subtotal	0	2	-	7	2	-71.4%	116	70	-39.7%	136	104	-23.5%
Totals		Felony	13	25	92.3%	67	73	9.0%	714	579	-18.9%	1,071	828	-22.7%
		Misdemeanor	31	55	77.4%	159	173	8.8%	1,821	1,515	-16.8%	2,706	2,227	-17.7%
		Citation	40	38	-5.0%	303	206	-32.0%	4,527	2,694	-40.5%	6,721	4,114	-38.8%
Precinct Total			84	118	40.5%	529	452	-14.6%	7,062	4,788	-32.2%	10,498	7,169	-31.7%

Physical and Citation Arrests - Adult

Aggregated by component of arresting officer.

METROPOLITAN POLICE DEPARTMENT

of Nashville and Davidson County

			Prior Week	Last Week	Change*	Prior 4Wks	Last 4Wks	Change*	Prior YTD	YTD	Change*	Prior 52Wks	Last 52Wks	Change*
Central Precinct	**Patrol A**	Felony	4	1	-75.0%	11	9	-18.2%	74	58	-21.6%	114	81	-28.9%
		Misdemeanor	16	14	-12.5%	74	65	-12.2%	664	455	-31.5%	918	620	-32.5%
		Citation	9	2	-77.8%	32	27	-15.6%	517	433	-16.2%	779	660	-15.3%
		Subtotal	29	17	-41.4%	117	101	-13.7%	1,255	946	-24.6%	1,811	1,361	-24.8%
	Patrol B	Felony	7	3	-57.1%	7	16	128.6%	89	81	-9.0%	141	126	-10.6%
		Misdemeanor	26	22	-15.4%	64	104	62.5%	560	556	-0.7%	933	806	-13.6%
		Citation	3	10	233.3%	94	60	-36.2%	548	654	19.3%	834	900	7.9%
		Subtotal	36	35	-2.8%	165	180	9.1%	1,197	1,291	7.9%	1,908	1,832	-4.0%
	Patrol C	Felony	2	7	250.0%	12	22	83.3%	121	120	-0.8%	176	185	5.1%
		Misdemeanor	22	24	9.1%	73	73	0.0%	723	657	-9.1%	1,134	1,047	-7.7%
		Citation	2	5	150.0%	29	22	-24.1%	307	337	9.8%	529	506	-4.3%
		Subtotal	26	36	38.5%	114	117	2.6%	1,151	1,114	-3.2%	1,839	1,738	-5.5%
	Flex A	Felony	1	1	0.0%	4	4	0.0%	55	36	-34.5%	75	49	-34.7%
		Misdemeanor	1	3	200.0%	17	13	-23.5%	196	149	-24.0%	260	293	12.7%
		Citation	2	1	-50.0%	52	10	-80.8%	623	341	-45.3%	820	506	-38.3%
		Subtotal	4	5	25.0%	73	27	-63.0%	874	526	-39.8%	1,155	848	-26.6%
	Flex B	Felony	3	3	0.0%	12	9	-25.0%	117	98	-16.2%	167	146	-12.6%
		Misdemeanor	17	16	-5.9%	68	81	19.1%	363	686	89.0%	540	889	64.6%
		Citation	8	4	-50.0%	49	35	-28.6%	390	518	32.8%	552	656	18.8%
		Subtotal	28	23	-17.9%	129	125	-3.1%	870	1,302	49.7%	1,259	1,691	34.3%
	Flex C	Felony	1	3	200.0%	6	9	50.0%	51	73	43.1%	72	97	34.7%
		Misdemeanor	9	11	22.2%	74	55	-25.7%	314	452	43.9%	540	623	15.4%
		Citation	5	1	-80.0%	67	19	-71.6%	550	577	4.9%	880	803	-8.8%
		Subtotal	15	15	0.0%	147	83	-43.5%	915	1,102	20.4%	1,492	1,523	2.1%
	CSU	Felony	0	3	-	8	6	-25.0%	10	24	140.0%	15	33	120.0%
		Misdemeanor	4	3	-25.0%	5	9	80.0%	15	44	193.3%	28	66	135.7%
		Citation	0	0	-	23	13	-43.5%	172	223	29.7%	237	331	39.7%
		Subtotal	4	6	50.0%	36	28	-22.2%	197	291	47.7%	280	430	53.6%
	Other	Felony	0	0	-	0	0	-	1	0	-100.0%	2	0	-100.0%
		Citation	0	0	-	0	0	-	5	6	20.0%	6	8	33.3%
		Subtotal	0	0	-	0	0	-	6	6	0.0%	8	8	0.0%
Totals		Felony	18	21	16.7%	60	75	25.0%	518	490	-5.4%	762	717	-5.9%
		Misdemeanor	95	93	-2.1%	375	400	6.7%	2,835	2,999	5.8%	4,353	4,344	-0.2%
		Citation	29	23	-20.7%	346	186	-46.2%	3,112	3,089	-0.7%	4,637	4,370	-5.8%
Precinct Total			142	137	-3.5%	781	661	-15.4%	6,465	6,578	1.7%	9,752	9,431	-3.3%

Physical and Citation Arrests - Adult

Aggregated by component of arresting officer.

METROPOLITAN POLICE DEPARTMENT

of Nashville and Davidson County

			Prior Week	Last Week	Change*	Prior 4Wks	Last 4Wks	Change*	Prior YTD	YTD	Change*	Prior 52Wks	Last 52Wks	Change*
Hermitage Precinct	**Patrol A**	Felony	4	0	-100.0%	15	8	-46.7%	141	111	-21.3%	190	172	-9.5%
		Misdemeanor	5	8	60.0%	35	25	-28.6%	374	291	-22.2%	531	438	-17.5%
		Citation	6	1	-83.3%	45	34	-24.4%	609	508	-16.6%	901	772	-14.3%
		Subtotal	15	9	-40.0%	95	67	-29.5%	1,124	910	-19.0%	1,622	1,382	-14.8%
	Patrol B	Felony	5	10	100.0%	14	24	71.4%	225	179	-20.4%	355	277	-22.0%
		Misdemeanor	7	12	71.4%	63	48	-23.8%	647	561	-13.3%	924	796	-13.9%
		Citation	4	0	-100.0%	82	40	-51.2%	1,082	826	-23.7%	1,623	1,212	-25.3%
		Subtotal	16	22	37.5%	159	112	-29.6%	1,954	1,566	-19.9%	2,902	2,285	-21.3%
	Patrol C	Felony	4	7	75.0%	19	28	47.4%	173	157	-9.2%	260	242	-6.9%
		Misdemeanor	21	19	-9.5%	55	70	27.3%	582	457	-21.5%	884	712	-19.5%
		Citation	4	0	-100.0%	58	51	-12.1%	508	528	3.9%	794	802	1.0%
		Subtotal	29	26	-10.3%	132	149	12.9%	1,263	1,142	-9.6%	1,938	1,756	-9.4%
	Flex A	Felony	1	1	0.0%	4	7	75.0%	58	60	3.4%	74	94	27.0%
		Misdemeanor	0	2	-	9	6	-33.3%	114	98	-14.0%	148	140	-5.4%
		Citation	9	1	-88.9%	60	41	-31.7%	811	664	-18.1%	1,030	996	-3.3%
		Subtotal	10	4	-60.0%	73	54	-26.0%	983	822	-16.4%	1,252	1,230	-1.8%
	Flex B	Felony	4	4	0.0%	18	15	-16.7%	128	135	5.5%	168	184	9.5%
		Misdemeanor	4	7	75.0%	31	21	-32.3%	239	226	-5.4%	310	320	3.2%
		Citation	3	0	-100.0%	56	36	-35.7%	783	496	-36.7%	1,269	760	-40.1%
		Subtotal	11	11	0.0%	105	72	-31.4%	1,150	857	-25.5%	1,747	1,264	-27.6%
	Flex C	Felony	4	0	-100.0%	10	4	-60.0%	120	67	-44.2%	165	115	-30.3%
		Misdemeanor	2	4	100.0%	9	8	-11.1%	148	102	-31.1%	200	181	-9.5%
		Citation	0	0	-	38	11	-71.1%	573	465	-18.8%	783	687	-12.3%
		Subtotal	6	4	-33.3%	57	23	-59.6%	841	634	-24.6%	1,148	983	-14.4%
	CSU	Felony	1	4	300.0%	9	6	-33.3%	49	70	42.9%	85	104	22.4%
		Misdemeanor	0	0	-	1	1	0.0%	22	13	-40.9%	35	31	-11.4%
		Citation	0	0	-	23	16	-30.4%	371	241	-35.0%	612	408	-33.3%
		Subtotal	1	4	300.0%	33	23	-30.3%	442	324	-26.7%	732	543	-25.8%
	Other	Felony	0	0	-	1	0	-100.0%	6	5	-16.7%	7	5	-28.6%
		Misdemeanor	0	0	-	1	0	-100.0%	14	11	-21.4%	14	14	0.0%
		Citation	0	0	-	1	0	-100.0%	50	34	-32.0%	69	40	-42.0%
		Subtotal	0	0	-	3	0	-100.0%	70	50	-28.6%	90	59	-34.4%
Totals		Felony	23	26	13.0%	90	92	2.2%	900	784	-12.9%	1,304	1,193	-8.5%
		Misdemeanor	39	52	33.3%	204	179	-12.3%	2,140	1,759	-17.8%	3,046	2,632	-13.6%
		Citation	26	2	-92.3%	363	229	-36.9%	4,787	3,762	-21.4%	7,081	5,677	-19.8%
Precinct Total			88	80	-9.1%	657	500	-23.9%	7,827	6,305	-19.4%	11,431	9,502	-16.9%

Physical and Citation Arrests - Adult

Aggregated by component of arresting officer.

METROPOLITAN POLICE DEPARTMENT

of Nashville and Davidson County

			Prior Week	Last Week	Change*	Prior 4Wks	Last 4Wks	Change*	Prior YTD	YTD	Change*	Prior 52Wks	Last 52Wks	Change*
North Precinct	**Patrol A**	Felony	5	2	-60.0%	11	19	72.7%	131	139	6.1%	197	220	11.7%
		Misdemeanor	5	8	60.0%	29	36	24.1%	295	364	23.4%	465	554	19.1%
		Citation	7	1	-85.7%	15	16	6.7%	310	298	-3.9%	556	483	-13.1%
		Subtotal	17	11	-35.3%	55	71	29.1%	736	801	8.8%	1,218	1,257	3.2%
	Patrol B	Felony	6	6	0.0%	13	22	69.2%	149	137	-8.1%	234	225	-3.8%
		Misdemeanor	10	10	0.0%	35	34	-2.9%	486	352	-27.6%	696	555	-20.3%
		Citation	6	2	-66.7%	23	28	21.7%	627	360	-42.6%	979	592	-39.5%
		Subtotal	22	18	-18.2%	71	84	18.3%	1,262	849	-32.7%	1,909	1,372	-28.1%
	Patrol C	Felony	2	7	250.0%	11	16	45.5%	169	118	-30.2%	232	176	-24.1%
		Misdemeanor	12	12	0.0%	35	45	28.6%	389	350	-10.0%	557	485	-12.9%
		Citation	0	1	-	14	7	-50.0%	391	206	-47.3%	547	322	-41.1%
		Subtotal	14	20	42.9%	60	68	13.3%	949	674	-29.0%	1,336	983	-26.4%
	Flex A	Felony	0	2	-	4	5	25.0%	67	45	-32.8%	99	82	-17.2%
		Misdemeanor	2	2	0.0%	11	8	-27.3%	84	99	17.9%	142	154	8.5%
		Citation	2	7	250.0%	42	28	-33.3%	589	365	-38.0%	867	594	-31.5%
		Subtotal	4	11	175.0%	57	41	-28.1%	740	509	-31.2%	1,108	830	-25.1%
	Flex B	Felony	2	2	0.0%	8	6	-25.0%	118	57	-51.7%	159	120	-24.5%
		Misdemeanor	5	8	60.0%	25	24	-4.0%	127	140	10.2%	173	220	27.2%
		Citation	0	2	-	23	11	-52.2%	396	266	-32.8%	663	483	-27.1%
		Subtotal	7	12	71.4%	56	41	-26.8%	641	463	-27.8%	995	823	-17.3%
	Flex C	Felony	2	10	400.0%	19	21	10.5%	161	178	10.6%	208	216	3.8%
		Misdemeanor	3	7	133.3%	14	18	28.6%	136	166	22.1%	199	220	10.6%
		Citation	0	3	-	31	20	-35.5%	733	361	-50.8%	1,052	525	-50.1%
		Subtotal	5	20	300.0%	64	59	-7.8%	1,030	705	-31.6%	1,459	961	-34.1%
	CSU	Felony	8	4	-50.0%	8	15	87.5%	73	92	26.0%	120	136	13.3%
		Misdemeanor	1	0	-100.0%	5	8	60.0%	49	44	-10.2%	69	68	-1.4%
		Citation	0	0	-	27	13	-51.9%	240	221	-7.9%	372	345	-7.3%
		Subtotal	9	4	-55.6%	40	36	-10.0%	362	357	-1.4%	561	549	-2.1%
	Other	Felony	0	1	-	0	1	-	3	2	-33.3%	4	2	-50.0%
		Misdemeanor	0	1	-	0	2	-	10	19	90.0%	12	20	66.7%
		Citation	0	0	-	1	1	0.0%	46	41	-10.9%	53	58	9.4%
		Subtotal	0	2	-	1	4	300.0%	59	62	5.1%	69	80	15.9%
Totals		Felony	25	34	36.0%	74	105	41.9%	871	768	-11.8%	1,253	1,177	-6.1%
		Misdemeanor	38	48	26.3%	154	175	13.6%	1,576	1,534	-2.7%	2,313	2,276	-1.6%
		Citation	15	16	6.7%	176	124	-29.5%	3,332	2,118	-36.4%	5,089	3,402	-33.1%
Precinct Total			78	98	25.6%	404	404	0.0%	5,779	4,420	-23.5%	8,655	6,855	-20.8%

Physical and Citation Arrests - Adult

Aggregated by component of arresting officer.

METROPOLITAN POLICE DEPARTMENT

of Nashville and Davidson County

			Prior Week	Last Week	Change*	Prior 4Wks	Last 4Wks	Change*	Prior YTD	YTD	Change*	Prior 52Wks	Last 52Wks	Change*
Madison Precinct	Patrol A	Felony	0	2	-	6	5	-16.7%	66	51	-22.7%	88	81	-8.0%
		Misdemeanor	3	2	-33.3%	26	17	-34.6%	231	148	-35.9%	346	236	-31.8%
		Citation	6	1	-83.3%	36	21	-41.7%	305	280	-8.2%	428	428	0.0%
		Subtotal	9	5	-44.4%	68	43	-36.8%	602	479	-20.4%	862	745	-13.6%
	Patrol B	Felony	4	3	-25.0%	14	14	0.0%	150	104	-30.7%	221	150	-32.1%
		Misdemeanor	6	9	50.0%	34	31	-8.8%	468	321	-31.4%	692	503	-27.3%
		Citation	6	1	-83.3%	61	45	-26.2%	599	519	-13.4%	1,007	783	-22.2%
		Subtotal	16	13	-18.8%	109	90	-17.4%	1,217	944	-22.4%	1,920	1,436	-25.2%
	Patrol C	Felony	3	5	66.7%	21	19	-9.5%	141	201	42.6%	209	280	34.0%
		Misdemeanor	16	20	25.0%	79	73	-7.6%	467	611	30.8%	659	893	35.5%
		Citation	7	1	-85.7%	87	44	-49.4%	581	791	36.1%	814	1,133	39.2%
		Subtotal	26	26	0.0%	187	136	-27.3%	1,189	1,603	34.8%	1,682	2,306	37.1%
	Flex A	Felony	1	2	100.0%	8	5	-37.5%	34	41	20.6%	52	62	19.2%
		Misdemeanor	1	0	-100.0%	6	3	-50.0%	62	46	-25.8%	101	74	-26.7%
		Citation	0	0	-	28	15	-46.4%	129	137	6.2%	182	207	13.7%
		Subtotal	2	2	0.0%	42	23	-45.2%	225	224	-0.4%	335	343	2.4%
	Flex B	Felony	3	1	-66.7%	9	12	33.3%	62	95	53.2%	93	127	36.6%
		Misdemeanor	3	5	66.7%	5	15	200.0%	124	184	48.4%	159	249	56.6%
		Citation	4	0	-100.0%	54	29	-46.3%	535	451	-15.7%	811	637	-21.5%
		Subtotal	10	6	-40.0%	68	56	-17.6%	721	730	1.2%	1,063	1,013	-4.7%
	Flex C	Felony	0	0	-	2	3	50.0%	79	44	-44.3%	95	79	-16.8%
		Misdemeanor	4	2	-50.0%	12	9	-25.0%	99	91	-8.1%	124	151	21.8%
		Citation	0	3	-	43	25	-41.9%	905	545	-39.8%	1,200	939	-21.8%
		Subtotal	4	5	25.0%	57	37	-35.1%	1,083	680	-37.2%	1,419	1,169	-17.6%
	CSU	Felony	5	1	-80.0%	3	11	266.7%	49	36	-26.5%	66	52	-21.2%
		Misdemeanor	0	0	-	1	3	200.0%	33	15	-54.5%	51	26	-49.0%
		Citation	3	0	-100.0%	27	11	-59.3%	258	245	-5.0%	372	349	-6.2%
		Subtotal	8	1	-87.5%	31	25	-19.4%	340	296	-12.9%	489	427	-12.7%
	Other	Felony	0	0	-	0	0	-	7	0	-100.0%	8	2	-75.0%
		Misdemeanor	0	0	-	0	0	-	18	0	-100.0%	26	11	-57.7%
		Citation	0	0	-	0	0	-	21	3	-85.7%	30	15	-50.0%
		Subtotal	0	0	-	0	0	-	46	3	-93.5%	64	28	-56.3%
Totals		Felony	16	14	-12.5%	63	69	9.5%	588	572	-2.7%	832	833	0.1%
		Misdemeanor	33	38	15.2%	163	151	-7.4%	1,502	1,416	-5.7%	2,158	2,143	-0.7%
		Citation	26	6	-76.9%	336	190	-43.5%	3,333	2,971	-10.9%	4,844	4,491	-7.3%
Precinct Total			75	58	-22.7%	562	410	-27.0%	5,423	4,959	-8.6%	7,834	7,467	-4.7%

Physical and Citation Arrests - Adult

Aggregated by component of arresting officer.

METROPOLITAN POLICE DEPARTMENT

of Nashville and Davidson County

			Prior Week	Last Week	Change*	Prior 4Wks	Last 4Wks	Change*	Prior YTD	YTD	Change*	Prior 52Wks	Last 52Wks	Change*
Midtown Hills Precinct	**Patrol A**	Felony	3	2	-33.3%	3	10	233.3%	4	52	>1,000%	4	86	>1,000%
		Misdemeanor	8	5	-37.5%	21	24	14.3%	14	163	>1,000%	14	250	>1,000%
		Citation	2	1	-50.0%	18	16	-11.1%	19	201	957.9%	22	370	>1,000%
		Subtotal	13	8	-38.5%	42	50	19.0%	37	416	>1,000%	40	706	>1,000%
	Patrol B	Felony	3	4	33.3%	9	14	55.6%	4	77	>1,000%	4	120	>1,000%
		Misdemeanor	4	6	50.0%	31	30	-3.2%	17	363	>1,000%	17	518	>1,000%
		Citation	10	1	-90.0%	52	35	-32.7%	28	526	>1,000%	31	803	>1,000%
		Subtotal	17	11	-35.3%	92	79	-14.1%	49	966	>1,000%	52	1,441	>1,000%
	Patrol C	Felony	4	2	-50.0%	17	11	-35.3%	9	118	>1,000%	9	183	>1,000%
		Misdemeanor	21	22	4.8%	81	85	4.9%	36	741	>1,000%	37	1,133	>1,000%
		Citation	6	3	-50.0%	78	64	-17.9%	28	697	>1,000%	32	1,041	>1,000%
		Subtotal	31	27	-12.9%	176	160	-9.1%	73	1,556	>1,000%	78	2,357	>1,000%
	Flex A	Felony	0	2	-	2	3	50.0%	3	27	800.0%	3	48	>1,000%
		Misdemeanor	0	0	-	1	1	0.0%	4	47	>1,000%	4	77	>1,000%
		Citation	3	2	-33.3%	16	11	-31.3%	23	223	869.6%	23	330	>1,000%
		Subtotal	3	4	33.3%	19	15	-21.1%	30	297	890.0%	30	455	>1,000%
	Flex B	Felony	5	2	-60.0%	11	8	-27.3%	6	59	883.3%	7	100	>1,000%
		Misdemeanor	4	4	0.0%	29	11	-62.1%	13	131	907.7%	13	180	>1,000%
		Citation	10	0	-100.0%	93	31	-66.7%	54	668	>1,000%	56	1,055	>1,000%
		Subtotal	19	6	-68.4%	133	50	-62.4%	73	858	>1,000%	76	1,335	>1,000%
	Flex C	Felony	1	0	-100.0%	2	7	250.0%	4	54	>1,000%	4	80	>1,000%
		Misdemeanor	5	3	-40.0%	9	15	66.7%	6	133	>1,000%	6	238	>1,000%
		Citation	4	0	-100.0%	64	23	-64.1%	22	501	>1,000%	24	696	>1,000%
		Subtotal	10	3	-70.0%	75	45	-40.0%	32	688	>1,000%	34	1,014	>1,000%
	CSU	Felony	1	2	100.0%	2	4	100.0%	1	21	>1,000%	1	39	>1,000%
		Misdemeanor	0	0	-	3	1	-66.7%	0	11	-	0	14	-
		Citation	0	0	-	30	10	-66.7%	12	194	>1,000%	12	294	>1,000%
		Subtotal	1	2	100.0%	35	15	-57.1%	13	226	>1,000%	13	347	>1,000%
	Other	Felony	0	0	-	1	0	-100.0%	0	1	-	0	1	-
		Misdemeanor	0	0	-	0	0	-	0	2	-	0	3	-
		Citation	0	0	-	2	0	-100.0%	1	9	800.0%	1	14	>1,000%
		Subtotal	0	0	-	3	0	-100.0%	1	12	>1,000%	1	18	>1,000%
Totals		Felony	17	14	-17.6%	47	57	21.3%	31	409	>1,000%	32	657	>1,000%
		Misdemeanor	42	40	-4.8%	175	167	-4.6%	90	1,591	>1,000%	91	2,413	>1,000%
		Citation	35	7	-80.0%	353	190	-46.2%	187	3,019	>1,000%	201	4,603	>1,000%
Precinct Total			94	61	-35.1%	575	414	-28.0%	308	5,019	>1,000%	324	7,673	>1,000%

Physical and Citation Arrests - Adult

Aggregated by component of arresting officer.

METROPOLITAN POLICE DEPARTMENT

of Nashville and Davidson County

		Prior Week	Last Week	Change*	Prior 4Wks	Last 4Wks	Change*	Prior YTD	YTD	Change*	Prior 52Wks	Last 52Wks	Change*
SID	Felony	4	4	0.0%	10	19	90.0%	244	156	-36.1%	378	238	-37.0%
	Misdemeanor	1	0	-100.0%	5	2	-60.0%	99	53	-46.5%	144	73	-49.3%
	Citation	1	0	-100.0%	75	22	-70.7%	995	738	-25.8%	1,537	1,112	-27.7%
	Division Total	6	4	-33.3%	90	43	-52.2%	1,338	947	-29.2%	2,059	1,423	-30.9%
SOD	Felony	1	0	-100.0%	5	1	-80.0%	54	49	-9.3%	93	75	-19.4%
(Excludes SRT)	Misdemeanor	6	3	-50.0%	42	38	-9.5%	888	625	-29.6%	1,260	1,014	-19.5%
	Citation	0	1	-	94	38	-59.6%	776	729	-6.1%	1,057	1,044	-1.2%
	Division Total	7	4	-42.9%	141	77	-45.4%	1,718	1,403	-18.3%	2,410	2,133	-11.5%
SRT	Felony	1	6	500.0%	13	13	0.0%	157	130	-17.2%	251	193	-23.1%
	Misdemeanor	1	1	0.0%	2	3	50.0%	37	26	-29.7%	83	32	-61.4%
	Citation	0	0	-	1	0	-100.0%	51	10	-80.4%	93	20	-78.5%
	Division Total	2	7	250.0%	16	16	0.0%	245	166	-32.2%	427	245	-42.6%
Warrants	Felony	51	48	-5.9%	169	169	0.0%	1,328	1,399	5.3%	1,866	2,043	9.5%
	Misdemeanor	75	58	-22.7%	240	274	14.2%	2,138	2,194	2.6%	3,074	3,238	5.3%
	Citation	1	0	-100.0%	2	2	0.0%	76	48	-36.8%	107	75	-29.9%
	Division Total	127	106	-16.5%	411	445	8.3%	3,542	3,641	2.8%	5,047	5,356	6.1%
Other	Felony	4	5	25.0%	10	13	30.0%	90	96	6.7%	127	140	10.2%
Components	Misdemeanor	5	6	20.0%	20	29	45.0%	121	136	12.4%	174	205	17.8%
	Citation	2	1	-50.0%	27	17	-37.0%	421	327	-22.3%	591	489	-17.3%
	Division Total	11	12	9.1%	57	59	3.5%	632	559	-11.6%	892	834	-6.5%
All	Felony	216	230	6.5%	757	840	11.0%	7,119	6,758	-5.1%	10,407	10,029	-3.6%
	Misdemeanor	471	501	6.4%	1,909	1,983	3.9%	17,148	17,105	-0.3%	25,234	25,349	0.5%
	Citation	214	99	-53.7%	2,698	1,547	-42.7%	28,747	25,058	-12.8%	42,490	37,649	-11.4%
Grand Total		901	830	-7.9%	5,364	4,370	-18.5%	53,014	48,921	-7.7%	78,131	73,027	-6.5%

Information summarized for CompStat week ending 8/29/2015.

* Change for % Served is the difference in percents. Sourced from MNPD ARMS on 9/2/2015 7:42:13 AM. This report is not a count of arrest charges. 1 arrest = 1 body. Adult arrests only.

Arrests categorized by order of seriousness as follows: If an arrest citation is not issued, and any of the charges are felony charges, count the arrest as a felony arrest; if an arrest citation is not issued, and none of the charges are felony charges, count the arrest as a misdemeanor arrest; count all remaining arrests as a citation arrest. Shift / Detail totals are calculated based upon officer assignment for the date when the arrest was made (i.e. if the arresting officer's primary assignment is 'East CSU' for the date when the arrest was made, it will be counted as 1 'East CSU' arrest). Arrests made by officers working Mission 1 duties are counted toward their primary assignment.

Metro citations are not counted in this report, since they are issued for civil matters (i.e. violations of Davidson County Metropolitan Ordinances).

Arrests: Part I, Weapons Law, Drug-Related, DUI, and All Other

METROPOLITAN POLICE DEPARTMENT
of Nashville and Davidson County

Aggregated by component of arresting officer. Includes adult and juvenile arrests.

		Part I Arrests				Weapons Law Violation Arrests				Drug-Related Arrests				DUI Arrests			
		Week	4 Weeks	YTD	52 Weeks	Week	4 Weeks	YTD	52 Weeks	Week	4 Weeks	YTD	52 Weeks	Week	4 Weeks	YTD	52 Weeks
West	Prior	16	102	968	1,430	1	3	40	55	5	46	1,078	1,497	3	8	187	309
	Last	14	62	813	1,226	1	5	26	41	3	29	532	906	3	9	85	115
	% Change	-12.5 %	-39.2 %	-16.0 %	-14.3 %	0.0 %	66.7 %	-35.0 %	-25.5 %	-40.0 %	-37.0 %	-50.6 %	-39.5 %	0.0 %	12.5 %	-54.5 %	-62.8 %
East	Prior	24	108	873	1,309	4	9	95	144	20	143	1,182	1,793	7	22	132	189
	Last	24	89	882	1,262	0	9	99	131	13	122	1,152	1,645	6	26	128	183
	% Change	0.0 %	-17.6 %	1.0 %	-3.6 %	-100.0 %	0.0 %	4.2 %	-9.0 %	-35.0 %	-14.7 %	-2.5 %	-8.3 %	-14.3 %	18.2 %	-3.0 %	-3.2 %
South	Prior	27	129	1,450	2,066	1	9	78	110	9	39	863	1,292	3	15	166	214
	Last	28	115	1,021	1,541	1	7	66	80	15	54	522	845	7	15	133	212
	% Change	3.7 %	-10.9 %	-29.6 %	-25.4 %	0.0 %	-22.2 %	-15.4 %	-27.3 %	66.7 %	38.5 %	-39.5 %	-34.6 %	133.3 %	0.0 %	-19.9 %	-0.9 %
Central	Prior	5	43	438	673	1	7	33	64	14	58	493	766	3	9	127	167
	Last	9	43	355	557	3	5	38	57	12	61	616	849	6	13	135	219
	% Change	80.0 %	0.0 %	-18.9 %	-17.2 %	200.0 %	-28.6 %	15.2 %	-10.9 %	-14.3 %	5.2 %	24.9 %	10.8 %	100.0 %	44.4 %	6.3 %	31.1 %
Hermitage	Prior	23	128	1,111	1,669	2	3	85	123	10	113	1,542	2,417	2	11	146	224
	Last	25	102	1,004	1,534	4	11	50	86	18	86	1,149	1,784	2	7	98	178
	% Change	8.7 %	-20.3 %	-9.6 %	-8.1 %	100.0 %	266.7 %	-41.2 %	-30.1 %	80.0 %	-23.9 %	-25.5 %	-26.2 %	0.0 %	-36.4 %	-32.9 %	-20.5 %
North	Prior	19	82	739	1,085	0	8	82	100	18	80	1,001	1,527	0	4	51	74
	Last	23	102	766	1,140	1	4	79	133	12	68	893	1,343	2	4	56	79
	% Change	21.1 %	24.4 %	3.7 %	5.1 %	Infinity	-50.0 %	-3.7 %	33.0 %	-33.3 %	-15.0 %	-10.8 %	-12.0 %	Infinity	0.0 %	9.8 %	6.8 %
Madison	Prior	23	118	989	1,434	1	6	72	93	11	84	941	1,411	3	15	112	138
	Last	23	101	1,104	1,593	2	5	46	66	4	50	651	1,040	3	10	133	211
	% Change	0.0 %	-14.4 %	11.6 %	11.1 %	100.0 %	-16.7 %	-36.1 %	-29.0 %	-63.6 %	-40.5 %	-30.8 %	-26.3 %	0.0 %	-33.3 %	18.8 %	52.9 %
Midtown Hills	Prior	19	55	35	35	0	2	1	2	16	90	47	49	3	15	4	4
	Last	15	71	540	804	0	3	30	44	5	66	806	1,250	2	8	124	204
	% Change	-21.1 %	29.1 %	1,442.9 %	2,197.1 %	0.0 %	50.0 %	2,900.0 %	2,100.0 %	-68.8 %	-26.7 %	1,614.9 %	2,451.0 %	-33.3 %	-46.7 %	3,000.0 %	5,000.0 %
Other	Prior	35	93	840	1,206	3	5	76	109	8	61	878	1,280	7	36	827	1,177
	Last	22	112	877	1,328	4	12	55	81	7	50	717	1,085	6	40	561	923
	% Change	-37.1 %	20.4 %	4.4 %	10.1 %	33.3 %	140.0 %	-27.6 %	-25.7 %	-12.5 %	-18.0 %	-18.3 %	-15.2 %	-14.3 %	11.1 %	-32.2 %	-21.6 %
County	Prior	191	858	7,443	10,907	13	52	562	800	111	714	8,025	12,032	31	135	1,752	2,496
	Last	183	797	7,362	10,985	16	61	489	719	89	586	7,038	10,747	37	132	1,453	2,324
	% Change	-4.2 %	-7.1 %	-1.1 %	0.7 %	23.1 %	17.3 %	-13.0 %	-10.1 %	-19.8 %	-17.9 %	-12.3 %	-10.7 %	19.4 %	-2.2 %	-17.1 %	-6.9 %

Information summarized for CompStat week ending 08/29/2015.

Sourced from MNPD ARMS on 9/2/2015 7:42:13 AM. This report is not a count of arrest charges. 1 arrest = 1 body. Includes adult and juvenile arrests. Arrests categorized by order of seriousness as follows: if an arrest includes one or more Part I UCR charges, it is counted as a Part I arrest. If an arrest includes one or weapons law violation charges but no Part I charges, it is counted as a weapons law violation arrest. The same hierarchical categorization is applicable for the remaining arrest categories (drug, DUI, and all other arrests).

Arrests: Part I, Weapons Law, Drug-Related, DUI, and All Other

Aggregated by component of arresting officer. Includes adult and juvenile arrests.

METROPOLITAN POLICE DEPARTMENT
of Nashville and Davidson County

		All Other Arrests				Total Arrests			
		Week	4 Weeks	YTD	52 Weeks	Week	4 Weeks	YTD	52 Weeks
West	Prior	31	282	4,181	6,035	56	441	6,454	9,326
	Last	39	199	2,529	3,714	60	304	3,985	6,002
	% Change	25.8 %	-29.4 %	-39.5 %	-38.5 %	7.1 %	-31.1 %	-38.3 %	-35.6 %
East	Prior	120	523	5,168	7,946	175	805	7,450	11,381
	Last	81	466	5,018	7,406	124	712	7,279	10,627
	% Change	-32.5 %	-10.9 %	-2.9 %	-6.8 %	-29.1 %	-11.6 %	-2.3 %	-6.6 %
South	Prior	55	386	5,177	7,781	95	578	7,734	11,463
	Last	91	335	3,655	5,387	142	526	5,397	8,065
	% Change	65.5 %	-13.2 %	-29.4 %	-30.8 %	49.5 %	-9.0 %	-30.2 %	-29.6 %
Central	Prior	124	682	5,506	8,309	147	799	6,597	9,979
	Last	110	557	5,635	8,048	140	679	6,779	9,730
	% Change	-11.3 %	-18.3 %	2.3 %	-3.1 %	-4.8 %	-15.0 %	2.8 %	-2.5 %
Hermitage	Prior	69	467	5,719	8,141	106	722	8,603	12,574
	Last	65	372	4,656	6,942	114	578	6,957	10,524
	% Change	-5.8 %	-20.3 %	-18.6 %	-14.7 %	7.5 %	-19.9 %	-19.1 %	-16.3 %
North	Prior	47	269	4,315	6,524	84	443	6,188	9,310
	Last	71	261	3,018	4,782	109	439	4,812	7,477
	% Change	51.1 %	-3.0 %	-30.1 %	-26.7 %	29.8 %	-0.9 %	-22.2 %	-19.7 %
Madison	Prior	49	395	3,761	5,434	87	618	5,875	8,510
	Last	38	293	3,512	5,285	70	459	5,446	8,195
	% Change	-22.4 %	-25.8 %	-6.6 %	-2.7 %	-19.5 %	-25.7 %	-7.3 %	-3.7 %
Midtown Hills	Prior	69	448	238	255	107	610	325	345
	Last	50	327	3,930	5,965	72	475	5,430	8,267
	% Change	-27.5 %	-27.0 %	1,551.3 %	2,239.2 %	-32.7 %	-22.1 %	1,570.8 %	2,296.2 %
Other	Prior	103	523	4,932	7,163	156	718	7,553	10,935
	Last	95	437	4,589	6,703	134	651	6,799	10,120
	% Change	-7.8 %	-16.4 %	-7.0 %	-6.4 %	-14.1 %	-9.3 %	-10.0 %	-7.5 %
County	Prior	667	3,975	38,997	57,588	1,013	5,734	56,779	83,823
	Last	640	3,247	36,542	54,232	965	4,823	52,884	79,007
	% Change	-4.0 %	-18.3 %	-6.3 %	-5.8 %	-4.7 %	-15.9 %	-6.9 %	-5.7 %

Information summarized for CompStat week ending 08/29/2015.

Sourced from MNPD ARMS on 9/2/2015 7:42:14 AM. This report is not a count of arrest charges. 1 arrest = 1 body. Includes adult and juvenile arrests. Arrests categorized by order of seriousness as follows: if an arrest includes one or more Part I UCR charges, it is counted as a Part I arrest. If an arrest includes one or weapons law violation charges but no Part I charges, it is counted as a weapons law violation arrest. The same hierarchical categorization is applicable for the remaining arrest categories (drug, DUI, and all other arrests).

Outstanding Warrants: Served

Aggregated by component of arresting officer.

METROPOLITAN POLICE DEPARTMENT

of Nashville and Davidson County

		Rolling Two Week				Rolling Eight Week				YTD				Rolling Twenty-Four Month			
		Prior Week	Last Week	Change	% Change	Prior 4 Weeks	Last 4 Weeks	Change	% Change	Prior YTD	YTD	Change	% Change	Prior 52 Weeks	Last 52 Weeks	Change	% Change
West	Felony	12	6	-6	-50.0%	37	28	-9	-24.3%	389	282	-107	-27.5%	529	395	-134	-25.3%
	Misdemeanor	30	35	5	16.7%	77	103	26	33.8%	979	720	-259	-26.5%	1,408	1,029	-379	-26.9%
	Juvenile	0	1	1	-	2	2	0	0.0%	13	18	5	38.5%	27	30	3	11.1%
	Subtotal	42	42	0	0.0%	116	133	17	14.7%	1,381	1,020	-361	-26.1%	1,964	1,454	-510	-26.0%
East	Felony	21	14	-7	-33.3%	69	60	-9	-13.0%	680	618	-62	-9.1%	1,024	885	-139	-13.6%
	Misdemeanor	48	55	7	14.6%	202	195	-7	-3.5%	1,440	1,525	85	5.9%	2,161	2,191	30	1.4%
	Juvenile	2	1	-1	-50.0%	2	7	5	250.0%	34	45	11	32.4%	56	54	-2	-3.6%
	Subtotal	71	70	-1	-1.4%	273	262	-11	-4.0%	2,154	2,188	34	1.6%	3,241	3,130	-111	-3.4%
South	Felony	9	18	9	100.0%	34	52	18	52.9%	422	328	-94	-22.3%	632	459	-173	-27.4%
	Misdemeanor	16	26	10	62.5%	99	95	-4	-4.0%	1,094	989	-105	-9.6%	1,663	1,411	-252	-15.2%
	Juvenile	1	3	2	200.0%	5	11	6	120.0%	33	48	15	45.5%	41	67	26	63.4%
	Subtotal	26	47	21	80.8%	138	158	20	14.5%	1,549	1,365	-184	-11.9%	2,336	1,937	-399	-17.1%
Central	Felony	9	6	-3	-33.3%	39	61	22	56.4%	380	414	34	8.9%	536	587	51	9.5%
	Misdemeanor	41	29	-12	-29.3%	117	124	7	6.0%	1,003	982	-21	-2.1%	1,556	1,502	-54	-3.5%
	Juvenile	1	0	-1	-100.0%	8	4	-4	-50.0%	28	44	16	57.1%	55	56	1	1.8%
	Subtotal	51	35	-16	-31.4%	164	189	25	15.2%	1,411	1,440	29	2.1%	2,147	2,145	-2	-0.1%
Hermitage	Felony	14	12	-2	-14.3%	43	71	28	65.1%	576	551	-25	-4.3%	824	816	-8	-1.0%
	Misdemeanor	31	40	9	29.0%	166	140	-26	-15.7%	1,598	1,392	-206	-12.9%	2,299	2,088	-211	-9.2%
	Juvenile	2	3	1	50.0%	4	7	3	75.0%	59	43	-16	-27.1%	77	68	-9	-11.7%
	Subtotal	47	55	8	17.0%	213	218	5	2.3%	2,233	1,986	-247	-11.1%	3,200	2,972	-228	-7.1%
North	Felony	11	26	15	136.4%	72	87	15	20.8%	615	523	-92	-15.0%	876	793	-83	-9.5%
	Misdemeanor	32	38	6	18.8%	93	158	65	69.9%	1,241	1,101	-140	-11.3%	1,813	1,600	-213	-11.7%
	Juvenile	0	0	0	-	7	3	-4	-57.1%	55	49	-6	-10.9%	81	78	-3	-3.7%
	Subtotal	43	64	21	48.8%	172	248	76	44.2%	1,911	1,673	-238	-12.5%	2,770	2,471	-299	-10.8%
Madison	Felony	23	12	-11	-47.8%	50	53	3	6.0%	377	404	27	7.2%	580	581	1	0.2%
	Misdemeanor	40	27	-13	-32.5%	114	139	25	21.9%	1,062	1,056	-6	-0.6%	1,546	1,574	28	1.8%
	Juvenile	0	0	0	-	2	2	0	0.0%	33	29	-4	-12.1%	41	39	-2	-4.9%
	Subtotal	63	39	-24	-38.1%	166	194	28	16.9%	1,472	1,489	17	1.2%	2,167	2,194	27	1.2%
Midtown Hills	Felony	10	11	1	10.0%	32	35	3	9.4%	28	251	223	796.4%	28	399	371	>1,000%
	Misdemeanor	31	17	-14	-45.2%	114	101	-13	-11.4%	55	806	751	>1,000%	55	1,208	1,153	>1,000%
	Juvenile	0	0	0	-	4	3	-1	-25.0%	3	18	15	500.0%	3	20	17	566.7%
	Subtotal	41	28	-13	-31.7%	150	139	-11	-7.3%	86	1,075	989	>1,000%	86	1,627	1,541	>1,000%
County	Felony	222	193	-29	-13.1%	696	782	86	12.4%	6,064	5,911	-153	-2.5%	8,729	8,640	-89	-1.0%
	Misdemeanor	385	349	-36	-9.4%	1,389	1,471	82	5.9%	12,021	12,235	214	1.8%	17,643	18,036	393	2.2%
	Juvenile	6	8	2	33.3%	34	39	5	14.7%	270	302	32	11.9%	397	429	32	8.1%
	Total	613	550	-63	-10.3%	2,119	2,292	173	8.2%	18,355	18,448	93	0.5%	26,769	27,105	336	1.3%

Information summarized for CompStat week ending 8/29/2015.

* Countywide totals include outstanding warrants served by all other divisions. Sourced from MNPD ARMS on 9/2/2015 7:42:14 AM.
Statistics provided above consider 1 count for each outstanding warrant served.

Outstanding Warrants: Attempts/Served

Aggregated by component of arresting officer.

METROPOLITAN POLICE DEPARTMENT

of Nashville and Davidson County

			Prior Week	Last Week	Change*	Prior 4Wks	Last 4Wks	Change*	Prior YTD	Current YTD	Change*	Prior 52Wks	Last 52Wks	Change*
West	Patrol-A	Served	5	11	120.0 %	4	18	350.0 %	213	86	-59.6 %	312	157	-49.7 %
		Attempts	2	12	500.0 %	7	16	128.6 %	1,329	308	-76.8 %	1,677	483	-71.2 %
		% Served	250.0 %	91.7 %	-158.3 %	57.1 %	112.5 %	55.4 %	16.0 %	27.9 %	11.9 %	18.6 %	32.5 %	13.9 %
	Patrol-B	Served	9	15	66.7 %	42	42	0.0 %	318	303	-4.7 %	427	381	-10.8 %
		Attempts	37	50	35.1 %	160	208	30.0 %	1,453	1,618	11.4 %	2,411	2,119	-12.1 %
		% Served	24.3 %	30.0 %	5.7 %	26.3 %	20.2 %	-6.1 %	21.9 %	18.7 %	-3.2 %	17.7 %	18.0 %	0.3 %
	Patrol-C	Served	23	6	-73.9 %	17	39	129.4 %	361	246	-31.9 %	507	356	-29.8 %
		Attempts	8	23	187.5 %	61	55	-9.8 %	991	709	-28.5 %	1,343	1,142	-15.0 %
		% Served	287.5 %	26.1 %	-261.4 %	27.9 %	70.9 %	43.0 %	36.4 %	34.7 %	-1.7 %	37.8 %	31.2 %	-6.6 %
	Other	Served	5	10	100.0 %	53	34	-35.8 %	489	385	-21.3 %	718	560	-22.0 %
		Attempts	19	16	-15.8 %	75	62	-17.3 %	1,252	808	-35.5 %	1,866	1,190	-36.2 %
		% Served	26.3 %	62.5 %	36.2 %	70.7 %	54.8 %	-15.8 %	39.1 %	47.6 %	8.6 %	38.5 %	47.1 %	8.6 %
	Totals	**Served**	**42**	**42**	**0.0 %**	**116**	**133**	**14.7 %**	**1,381**	**1,020**	**-26.1 %**	**1,964**	**1,454**	**-26.0 %**
		Attempts	**66**	**101**	**53.0 %**	**303**	**341**	**12.5 %**	**5,025**	**3,443**	**-31.5 %**	**7,297**	**4,934**	**-32.4 %**
		% Served	**63.6 %**	**41.6 %**	**-22.1 %**	**38.3 %**	**39.0 %**	**0.7 %**	**27.5 %**	**29.6 %**	**2.1 %**	**26.9 %**	**29.5 %**	**2.6 %**
East	Patrol-A	Served	8	20	150.0 %	60	43	-28.3 %	424	383	-9.7 %	633	584	-7.7 %
		Attempts	36	62	72.2 %	184	173	-6.0 %	2,340	1,693	-27.6 %	3,443	2,570	-25.4 %
		% Served	22.2 %	32.3 %	10.0 %	32.6 %	24.9 %	-7.8 %	18.1 %	22.6 %	4.5 %	18.4 %	22.7 %	4.3 %
	Patrol-B	Served	9	7	-22.2 %	77	38	-50.6 %	488	456	-6.6 %	741	659	-11.1 %
		Attempts	27	59	118.5 %	209	167	-20.1 %	1,542	1,554	0.8 %	2,227	2,285	2.6 %
		% Served	33.3 %	11.9 %	-21.5 %	36.8 %	22.8 %	-14.1 %	31.6 %	29.3 %	-2.3 %	33.3 %	28.8 %	-4.4 %
	Patrol-C	Served	19	12	-36.8 %	64	64	0.0 %	403	533	32.3 %	578	749	29.6 %
		Attempts	50	44	-12.0 %	145	152	4.8 %	1,221	1,494	22.4 %	1,754	2,207	25.8 %
		% Served	38.0 %	27.3 %	-10.7 %	44.1 %	42.1 %	-2.0 %	33.0 %	35.7 %	2.7 %	33.0 %	33.9 %	1.0 %
	Other	Served	35	31	-11.4 %	72	117	62.5 %	839	816	-2.7 %	1,289	1,138	-11.7 %
		Attempts	30	25	-16.7 %	77	185	140.3 %	968	1,014	4.8 %	1,941	1,350	-30.4 %
		% Served	116.7 %	124.0 %	7.3 %	93.5 %	63.2 %	-30.3 %	86.7 %	80.5 %	-6.2 %	66.4 %	84.3 %	17.9 %
	Totals	**Served**	**71**	**70**	**-1.4 %**	**273**	**262**	**-4.0 %**	**2,154**	**2,188**	**1.6 %**	**3,241**	**3,130**	**-3.4 %**
		Attempts	**143**	**190**	**32.9 %**	**615**	**677**	**10.1 %**	**6,071**	**5,755**	**-5.2 %**	**9,365**	**8,412**	**-10.2 %**
		% Served	**49.7 %**	**36.8 %**	**-12.8 %**	**44.4 %**	**38.7 %**	**-5.7 %**	**35.5 %**	**38.0 %**	**2.5 %**	**34.6 %**	**37.2 %**	**2.6 %**

Outstanding Warrants: Attempts/Served

Aggregated by component of arresting officer.

METROPOLITAN POLICE DEPARTMENT
of Nashville and Davidson County

			Prior Week	Last Week	Change*	Prior 4Wks	Last 4Wks	Change*	Prior YTD	Current YTD	Change*	Prior 52Wks	Last 52Wks	Change*
South	Patrol-A	Served	2	8	300.0 %	31	17	-45.2 %	418	351	-16.0 %	589	512	-13.1 %
		Attempts	8	13	62.5 %	96	43	-55.2 %	1,840	1,732	-5.9 %	3,052	2,680	-12.2 %
		% Served	25.0 %	61.5 %	36.5 %	32.3 %	39.5 %	7.2 %	22.7 %	20.3 %	-2.5 %	19.3 %	19.1 %	-0.2 %
	Patrol-B	Served	19	6	-68.4 %	50	55	10.0 %	443	438	-1.1 %	716	588	-17.9 %
		Attempts	12	19	58.3 %	74	61	-17.6 %	755	769	1.9 %	1,517	1,012	-33.3 %
		% Served	158.3 %	31.6 %	-126.8 %	67.6 %	90.2 %	22.6 %	58.7 %	57.0 %	-1.7 %	47.2 %	58.1 %	10.9 %
	Patrol-C	Served	4	18	350.0 %	27	57	111.1 %	433	344	-20.6 %	682	514	-24.6 %
		Attempts	5	29	480.0 %	36	61	69.4 %	702	593	-15.5 %	1,155	877	-24.1 %
		% Served	80.0 %	62.1 %	-17.9 %	75.0 %	93.4 %	18.4 %	61.7 %	58.0 %	-3.7 %	59.0 %	58.6 %	-0.4 %
	Other	Served	1	15	1,400.0 %	30	26	-13.3 %	255	232	-9.0 %	349	323	-7.4 %
		Attempts	12	9	-25.0 %	27	29	7.4 %	486	336	-30.9 %	636	432	-32.1 %
		% Served	8.3 %	166.7 %	158.3 %	111.1 %	89.7 %	-21.5 %	52.5 %	69.0 %	16.6 %	54.9 %	74.8 %	19.9 %
	Totals	**Served**	**26**	**47**	**80.8 %**	**138**	**155**	**12.3 %**	**1,549**	**1,365**	**-11.9 %**	**2,336**	**1,937**	**-17.1 %**
		Attempts	**37**	**70**	**89.2 %**	**233**	**194**	**-16.7 %**	**3,783**	**3,430**	**-9.3 %**	**6,360**	**5,001**	**-21.4 %**
		% Served	**70.3 %**	**67.1 %**	**-3.1 %**	**59.2 %**	**79.9 %**	**20.7 %**	**40.9 %**	**39.8 %**	**-1.2 %**	**36.7 %**	**38.7 %**	**2.0 %**
Central	Patrol-A	Served	11	2	-81.8 %	21	20	-4.8 %	216	158	-26.9 %	310	217	-30.0 %
		Attempts	25	9	-64.0 %	47	40	-14.9 %	1,198	1,240	3.5 %	2,235	1,372	-38.6 %
		% Served	44.0 %	22.2 %	-21.8 %	44.7 %	50.0 %	5.3 %	18.0 %	12.7 %	-5.3 %	13.9 %	15.8 %	1.9 %
	Patrol-B	Served	15	9	-40.0 %	25	71	184.0 %	286	320	11.9 %	461	431	-6.5 %
		Attempts	23	12	-47.8 %	143	51	-64.3 %	477	662	38.8 %	739	874	18.3 %
		% Served	65.2 %	75.0 %	9.8 %	17.5 %	139.2 %	121.7 %	60.0 %	48.3 %	-11.6 %	62.4 %	49.3 %	-13.1 %
	Patrol-C	Served	8	11	37.5 %	34	37	8.8 %	245	286	16.7 %	360	437	21.4 %
		Attempts	2	8	300.0 %	21	18	-14.3 %	1,871	223	-88.1 %	2,840	412	-85.5 %
		% Served	400.0 %	137.5 %	-262.5 %	161.9 %	205.6 %	43.7 %	13.1 %	128.3 %	115.2 %	12.7 %	106.1 %	93.4 %
	Other	Served	17	13	-23.5 %	84	61	-27.4 %	664	676	1.8 %	1,016	1,060	4.3 %
		Attempts	25	17	-32.0 %	144	115	-20.1 %	1,042	1,381	32.5 %	1,457	2,460	68.8 %
		% Served	68.0 %	76.5 %	8.5 %	58.3 %	53.0 %	-5.3 %	63.7 %	49.0 %	-14.8 %	69.7 %	43.1 %	-26.6 %
	Totals	**Served**	**51**	**35**	**-31.4 %**	**164**	**189**	**15.2 %**	**1,411**	**1,440**	**2.1 %**	**2,147**	**2,145**	**-0.1 %**
		Attempts	**75**	**46**	**-38.7 %**	**355**	**224**	**-36.9 %**	**4,588**	**3,506**	**-23.6 %**	**7,271**	**5,118**	**-29.6 %**
		% Served	**68.0 %**	**76.1 %**	**8.1 %**	**46.2 %**	**84.4 %**	**38.2 %**	**30.8 %**	**41.1 %**	**10.3 %**	**29.5 %**	**41.9 %**	**12.4 %**

Outstanding Warrants: Attempts/Served

Aggregated by component of arresting officer.

METROPOLITAN POLICE DEPARTMENT

of Nashville and Davidson County

			Prior Week	Last Week	Change*	Prior 4Wks	Last 4Wks	Change*	Prior YTD	Current YTD	Change*	Prior 52Wks	Last 52Wks	Change*
Hermitage	Patrol-A	Served	7	5	-28.6 %	51	33	-35.3 %	439	359	-18.2 %	590	520	-11.9 %
		Attempts	51	65	27.5 %	296	213	-28.0 %	2,334	2,267	-2.9 %	3,314	3,475	4.9 %
		% Served	13.7 %	7.7 %	-6.0 %	17.2 %	15.5 %	-1.7 %	18.8 %	15.8 %	-3.0 %	17.8 %	15.0 %	-2.8 %
	Patrol-B	Served	10	15	50.0 %	30	48	60.0 %	598	469	-21.6 %	921	704	-23.6 %
		Attempts	28	28	0.0 %	69	133	92.8 %	1,664	1,264	-24.0 %	2,420	1,899	-21.5 %
		% Served	35.7 %	53.6 %	17.9 %	43.5 %	36.1 %	-7.4 %	35.9 %	37.1 %	1.2 %	38.1 %	37.1 %	-1.0 %
	Patrol-C	Served	16	14	-12.5 %	49	76	55.1 %	376	420	11.7 %	608	629	3.5 %
		Attempts	24	42	75.0 %	138	145	5.1 %	1,133	1,338	18.1 %	1,849	2,261	22.3 %
		% Served	66.7 %	33.3 %	-33.3 %	35.5 %	52.4 %	16.9 %	33.2 %	31.4 %	-1.8 %	32.9 %	27.8 %	-5.1 %
	Other	Served	14	21	50.0 %	83	61	-26.5 %	819	738	-9.9 %	1,081	1,119	3.5 %
		Attempts	33	63	90.9 %	189	170	-10.1 %	1,822	1,582	-13.2 %	2,267	2,286	0.8 %
		% Served	42.4 %	33.3 %	-9.1 %	43.9 %	35.9 %	-8.0 %	45.0 %	46.6 %	1.7 %	47.7 %	49.0 %	1.3 %
	Totals	**Served**	**47**	**55**	**17.0 %**	**213**	**218**	**2.3 %**	**2,232**	**1,986**	**-11.0 %**	**3,200**	**2,972**	**-7.1 %**
		Attempts	**136**	**198**	**45.6 %**	**692**	**661**	**-4.5 %**	**6,953**	**6,451**	**-7.2 %**	**9,850**	**9,921**	**0.7 %**
		% Served	**34.6 %**	**27.8 %**	**-6.8 %**	**30.8 %**	**33.0 %**	**2.2 %**	**32.1 %**	**30.8 %**	**-1.3 %**	**32.5 %**	**30.0 %**	**-2.5 %**
North	Patrol-A	Served	13	8	-38.5 %	35	75	114.3 %	391	450	15.1 %	622	659	5.9 %
		Attempts	86	52	-39.5 %	190	291	53.2 %	2,563	3,209	25.2 %	3,983	5,052	26.8 %
		% Served	15.1 %	15.4 %	0.3 %	18.4 %	25.8 %	7.4 %	15.3 %	14.0 %	-1.2 %	15.6 %	13.0 %	-2.6 %
	Patrol-B	Served	11	12	9.1 %	17	49	188.2 %	362	263	-27.3 %	515	421	-18.3 %
		Attempts	19	12	-36.8 %	56	46	-17.9 %	895	500	-44.1 %	1,221	873	-28.5 %
		% Served	57.9 %	100.0 %	42.1 %	30.4 %	106.5 %	76.2 %	40.4 %	52.6 %	12.2 %	42.2 %	48.2 %	6.0 %
	Patrol-C	Served	4	11	175.0 %	26	33	26.9 %	342	266	-22.2 %	518	367	-29.2 %
		Attempts	15	33	120.0 %	48	97	102.1 %	545	690	26.6 %	818	871	6.5 %
		% Served	26.7 %	33.3 %	6.7 %	54.2 %	34.0 %	-20.1 %	62.8 %	38.6 %	-24.2 %	63.3 %	42.1 %	-21.2 %
	Other	Served	15	33	120.0 %	94	91	-3.2 %	816	694	-15.0 %	1,115	1,024	-8.2 %
		Attempts	36	44	22.2 %	178	178	0.0 %	1,203	1,220	1.4 %	1,549	1,714	10.7 %
		% Served	41.7 %	75.0 %	33.3 %	52.8 %	51.1 %	-1.7 %	67.8 %	56.9 %	-10.9 %	72.0 %	59.7 %	-12.2 %
	Totals	**Served**	**43**	**64**	**48.8 %**	**172**	**248**	**44.2 %**	**1,911**	**1,673**	**-12.5 %**	**2,770**	**2,471**	**-10.8 %**
		Attempts	**156**	**141**	**-9.6 %**	**472**	**612**	**29.7 %**	**5,206**	**5,619**	**7.9 %**	**7,571**	**8,510**	**12.4 %**
		% Served	**27.6 %**	**45.4 %**	**17.8 %**	**36.4 %**	**40.5 %**	**4.1 %**	**36.7 %**	**29.8 %**	**-6.9 %**	**36.6 %**	**29.0 %**	**-7.6 %**

Outstanding Warrants: Attempts/Served

Aggregated by component of arresting officer.

METROPOLITAN POLICE DEPARTMENT

of Nashville and Davidson County

			Prior Week	Last Week	Change*	Prior 4Wks	Last 4Wks	Change*	Prior YTD	Current YTD	Change*	Prior 52Wks	Last 52Wks	Change*
Madison	Patrol-A	Served	1	2	100.0 %	24	6	-75.0 %	191	112	-41.4 %	293	203	-30.7 %
		Attempts	56	11	-80.4 %	54	79	46.3 %	586	499	-14.8 %	1,169	712	-39.1 %
		% Served	1.8 %	18.2 %	16.4 %	44.4 %	7.6 %	-36.8 %	32.6 %	22.4 %	-10.1 %	25.1 %	28.5 %	3.4 %
	Patrol-B	Served	16	5	-68.8 %	19	41	115.8 %	333	249	-25.2 %	481	368	-23.5 %
		Attempts	17	11	-35.3 %	54	40	-25.9 %	582	562	-3.4 %	1,124	784	-30.2 %
		% Served	94.1 %	45.5 %	-48.7 %	35.2 %	102.5 %	67.3 %	57.2 %	44.3 %	-12.9 %	42.8 %	46.9 %	4.1 %
	Patrol-C	Served	14	13	-7.1 %	59	64	8.5 %	445	563	26.5 %	632	811	28.3 %
		Attempts	75	49	-34.7 %	233	246	5.6 %	1,180	1,880	59.3 %	1,702	2,645	55.4 %
		% Served	18.7 %	26.5 %	7.9 %	25.3 %	26.0 %	0.7 %	37.7 %	29.9 %	-7.8 %	37.1 %	30.7 %	-6.5 %
	Other	Served	32	19	-40.6 %	64	83	29.7 %	503	565	12.3 %	761	812	6.7 %
		Attempts	65	31	-52.3 %	65	158	143.1 %	963	962	-0.1 %	1,629	1,304	-20.0 %
		% Served	49.2 %	61.3 %	12.1 %	98.5 %	52.5 %	-45.9 %	52.2 %	58.7 %	6.5 %	46.7 %	62.3 %	15.6 %
	Totals	**Served**	**63**	**39**	**-38.1 %**	**166**	**194**	**16.9 %**	**1,472**	**1,489**	**1.2 %**	**2,167**	**2,194**	**1.2 %**
		Attempts	**213**	**102**	**-52.1 %**	**406**	**523**	**28.8 %**	**3,311**	**3,903**	**17.9 %**	**5,624**	**5,445**	**-3.2 %**
		% Served	**29.6 %**	**38.2 %**	**8.7 %**	**40.9 %**	**37.1 %**	**-3.8 %**	**44.5 %**	**38.2 %**	**-6.3 %**	**38.5 %**	**40.3 %**	**1.8 %**
Midtown Hills	Patrol-A	Served	9	4	-55.6 %	18	34	88.9 %	9	158	1,655.6 %	9	250	2,677.8 %
		Attempts	20	9	-55.0 %	79	62	-21.5 %	23	385	1,573.9 %	25	712	2,748.0 %
		% Served	45.0 %	44.4 %	-0.6 %	22.8 %	54.8 %	32.1 %	39.1 %	41.0 %	1.9 %	36.0 %	35.1 %	-0.9 %
	Patrol-B	Served	6	10	66.7 %	28	27	-3.6 %	10	230	2,200.0 %	10	328	3,180.0 %
		Attempts	13	11	-15.4 %	29	51	75.9 %	23	478	1,978.3 %	24	784	3,166.7 %
		% Served	46.2 %	90.9 %	44.8 %	96.6 %	52.9 %	-43.6 %	43.5 %	48.1 %	4.6 %	41.7 %	41.8 %	0.2 %
	Patrol-C	Served	7	6	-14.3 %	42	31	-26.2 %	22	266	1,109.1 %	22	412	1,772.7 %
		Attempts	13	27	107.7 %	64	83	29.7 %	30	578	1,826.7 %	30	879	2,830.0 %
		% Served	53.8 %	22.2 %	-31.6 %	65.6 %	37.3 %	-28.3 %	73.3 %	46.0 %	-27.3 %	73.3 %	46.9 %	-26.5 %
	Other	Served	19	8	-57.9 %	62	47	-24.2 %	45	421	835.6 %	45	637	1,315.6 %
		Attempts	20	23	15.0 %	130	72	-44.6 %	113	940	731.9 %	113	1,556	1,277.0 %
		% Served	95.0 %	34.8 %	-60.2 %	47.7 %	65.3 %	17.6 %	39.8 %	44.8 %	5.0 %	39.8 %	40.9 %	1.1 %
	Totals	**Served**	**41**	**28**	**-31.7 %**	**150**	**139**	**-7.3 %**	**86**	**1,075**	**1,150.0 %**	**86**	**1,627**	**1,791.9 %**
		Attempts	**66**	**70**	**6.1 %**	**302**	**268**	**-11.3 %**	**189**	**2,381**	**1,159.8 %**	**192**	**3,931**	**1,947.4 %**
		% Served	**62.1 %**	**40.0 %**	**-22.1 %**	**49.7 %**	**51.9 %**	**2.2 %**	**45.5 %**	**45.1 %**	**-0.4 %**	**44.8 %**	**41.4 %**	**-3.4 %**

Outstanding Warrants: Attempts/Served

Aggregated by component of arresting officer.

METROPOLITAN POLICE DEPARTMENT

of Nashville and Davidson County

		Prior Week	Last Week	Change*	Prior 4Wks	Last 4Wks	Change*	Prior YTD	Current YTD	Change*	Prior 52Wks	Last 52Wks	Change*
SID	Served	6	0	-100.0 %	9	13	44.4 %	189	161	-14.8 %	289	226	-21.8 %
	Attempts	6	1	-83.3 %	1	14	1,300.0 %	11	42	281.8 %	18	50	177.8 %
	% Served	100.0 %	0.0 %	-100.0 %	900.0 %	92.9 %	-807.1 %	1,718.2 %	383.3 %	-1,334.8 %	1,605.6 %	452.0 %	-1,153.6 %
SOD	Served	0	0	NaN	5	1	-80.0 %	99	79	-20.2 %	128	114	-10.9 %
	Attempts	0	0	NaN	1	1	0.0 %	30	29	-3.3 %	42	46	9.5 %
	% Served	NaN	NaN	NaN	500.0 %	100.0 %	-400.0 %	330.0 %	272.4 %	-57.6 %	304.8 %	247.8 %	-56.9 %
SRT	Served	2	17	750.0 %	18	44	144.4 %	524	334	-36.3 %	798	569	-28.7 %
	Attempts	0	34	Infinity	49	60	22.4 %	1,657	736	-55.6 %	2,525	1,416	-43.9 %
	% Served	Infinity	50.0 %	-Infinity	36.7 %	73.3 %	36.6 %	31.6 %	45.4 %	13.8 %	31.6 %	40.2 %	8.6 %
Warrants	Served	212	147	-30.7 %	672	672	0.0 %	5,151	5,450	5.8 %	7,347	7,985	8.7 %
	Attempts	37	24	-35.1 %	182	104	-42.9 %	1,164	1,160	-0.3 %	1,940	1,791	-7.7 %
	% Served	573.0 %	612.5 %	39.5 %	369.2 %	646.2 %	276.9 %	442.5 %	469.8 %	27.3 %	378.7 %	445.8 %	67.1 %
Other	Served	9	6	-33.3 %	23	24	4.3 %	198	192	-3.0 %	299	285	-4.7 %
	Attempts	6	3	-50.0 %	64	18	-71.9 %	286	295	3.1 %	384	615	60.2 %
	% Served	150.0 %	200.0 %	50.0 %	35.9 %	133.3 %	97.4 %	69.2 %	65.1 %	-4.1 %	77.9 %	46.3 %	-31.5 %
County Total	**Served**	**613**	**550**	**-10.3 %**	**2,119**	**2,292**	**8.2 %**	**18,357**	**18,452**	**0.5 %**	**26,772**	**27,109**	**1.3 %**
	Attempts	**941**	**980**	**4.1 %**	**3,675**	**3,697**	**0.6 %**	**38,274**	**36,750**	**-4.0 %**	**58,439**	**55,190**	**-5.6 %**
	% Served	**65.1 %**	**56.1 %**	**-9.0 %**	**57.7 %**	**62.0 %**	**4.3 %**	**48.0 %**	**50.2 %**	**2.2 %**	**45.8 %**	**49.1 %**	**3.3 %**

Information summarized for CompStat week ending 8/29/2015.

* Change for % Served is the difference in percents. Sourced from MNPD ARMS on 9/2/2015 7:42:14 AM. Statistics provided above consider 1 count for each outstanding warrant served.

Crooks With Guns / School Zone Report

Aggregated by component of arresting officer.

METROPOLITAN POLICE DEPARTMENT

of Nashville and Davidson County

		Crooks With Guns - Arrests				Drugs in School Zones - Arrests				Drugs in School Zones - Charges			
		YTD	52 Weeks	4 Weeks	Last 4 Wks to Same Period Last Year	YTD	52 Weeks	4 Weeks	Last 4 Wks to Same Period Last Year	YTD	52 Weeks	4 Weeks	Last 4 Wks to Same Period Last Year
West	Prior	8	12	1	0	21	27	0	1	70	77	0	4
	Last	9	13	1	1	8	9	3	3	14	15	4	4
	% Change	12.5 %	8.3 %	0.0 %	Infinity	-61.9 %	-66.7 %	Infinity	200.0 %	-80.0 %	-80.5 %	Infinity	0.0 %
East	Prior	32	35	2	7	31	62	2	1	40	86	2	1
	Last	26	34	1	1	16	31	4	4	20	39	5	5
	% Change	-18.8 %	-2.9 %	-50.0 %	-85.7 %	-48.4 %	-50.0 %	100.0 %	300.0 %	-50.0 %	-54.7 %	150.0 %	400.0 %
South	Prior	19	25	4	0	15	25	0	1	52	63	0	1
	Last	29	36	2	2	2	3	0	0	4	5	0	0
	% Change	52.6 %	44.0 %	-50.0 %	Infinity	-86.7 %	-88.0 %	0.0 %	-100.0 %	-92.3 %	-92.1 %	0.0 %	-100.0 %
Central	Prior	5	6	0	0	5	10	0	0	7	13	0	0
	Last	13	14	2	2	5	10	0	0	8	14	0	0
	% Change	160.0 %	133.3 %	Infinity	Infinity	0.0 %	0.0 %	0.0 %	0.0 %	14.3 %	7.7 %	0.0 %	0.0 %
Hermitage	Prior	24	30	2	1	50	73	2	3	86	119	3	3
	Last	35	44	6	6	21	43	1	1	24	49	2	2
	% Change	45.8 %	46.7 %	200.0 %	500.0 %	-58.0 %	-41.1 %	-50.0 %	-66.7 %	-72.1 %	-58.8 %	-33.3 %	-33.3 %
North	Prior	28	34	5	4	38	75	2	3	49	99	2	3
	Last	36	57	5	5	31	58	4	4	40	74	5	5
	% Change	28.6 %	67.6 %	0.0 %	25.0 %	-18.4 %	-22.7 %	100.0 %	33.3 %	-18.4 %	-25.3 %	150.0 %	66.7 %
Madison	Prior	14	17	4	3	17	22	0	4	24	34	0	5
	Last	18	22	2	2	5	10	0	0	5	10	0	0
	% Change	28.6 %	29.4 %	-50.0 %	-33.3 %	-70.6 %	-54.5 %	0.0 %	-100.0 %	-79.2 %	-70.6 %	0.0 %	-100.0 %
Midtown Hills	Prior	1	1	0	1	1	1	0	1	1	1	0	1
	Last	4	6	1	1	3	9	1	1	4	10	2	2
	% Change	300.0 %	500.0 %	Infinity	0.0 %	200.0 %	800.0 %	Infinity	0.0 %	300.0 %	900.0 %	Infinity	100.0 %
Other	Prior	41	57	0	5	109	156	0	5	279	345	0	6
	Last	28	44	5	5	23	41	6	6	25	47	6	6
	% Change	-31.7 %	-22.8 %	Infinity	0.0 %	-78.9 %	-73.7 %	Infinity	20.0 %	-91.0 %	-86.4 %	Infinity	0.0 %
County	Prior	172	217	18	21	287	451	6	19	608	837	7	24
	Last	198	270	25	25	114	214	19	19	144	263	24	24
	% Change	15.1 %	24.4 %	38.9 %	19.0 %	-60.3 %	-52.5 %	216.7 %	0.0 %	-76.3 %	-68.6 %	242.9 %	0.0 %

Information summarized for CompStat week ending 08/29/2015.

Sourced from MNPD ARMS on 9/2/2015 7:42:14 AM. Arrest totals do not count charges. 1 arrest = 1 body.

Juvenile Section

CompStat Weekly Analysis is provided by the Metropolitan Nashville Police Department Crime Analysis Section. This document does not necessarily reflect official UCR counts. It is intended to be a management tool and is for law enforcement use only.

"In any moment of decision, the best thing you can do is the right thing, the next best thing is the wrong thing, and the worst thing you can do is nothing."
- Theodore Roosevelt

Begin Date: 08/23/2015
End Date: 08/29/2015
Week: 35

Juvenile Arrests

Aggregated by component of arresting officer.

METROPOLITAN POLICE DEPARTMENT

of Nashville and Davidson County

		Rolling 2 Weeks				Rolling 8 Weeks				YTD				Rolling 104 Weeks			
		Prior Week	Last Week	Change	Percent Change	Prior 4 Weeks	Last 4 Weeks	Change	Percent Change	Prior YTD	Current YTD	Change	Percent Change	Prior 52 Weeks	Last 52 Weeks	Change	Percent Change
West	Curfew	0	1	1	Infinity	11	1	-10	-90.9 %	115	72	-43	-37.4 %	143	93	-50	-35.0 %
	Truancy	0	2	2	Infinity	0	2	2	Infinity	22	44	22	100.0 %	63	89	26	41.3 %
	Other	8	7	-1	-12.5 %	22	18	-4	-18.2 %	432	256	-176	-40.7 %	668	426	-242	-36.2 %
	Subtotal	**8**	**10**	**2**	**25.0 %**	**33**	**21**	**-12**	**-36.4 %**	**569**	**372**	**-197**	**-34.6 %**	**874**	**608**	**-266**	**-30.4 %**
East	Curfew	5	3	-2	-40.0 %	40	17	-23	-57.5 %	65	150	85	130.8 %	105	173	68	64.8 %
	Truancy	1	1	0	0.0 %	0	8	8	Infinity	51	38	-13	-25.5 %	81	64	-17	-21.0 %
	Other	30	25	-5	-16.7 %	32	81	49	153.1 %	544	568	24	4.4 %	845	845	0	0.0 %
	Subtotal	**36**	**29**	**-7**	**-19.4 %**	**72**	**106**	**34**	**47.2 %**	**660**	**756**	**96**	**14.5 %**	**1,031**	**1,082**	**51**	**4.9 %**
South	Curfew	0	1	1	Infinity	16	11	-5	-31.3 %	113	94	-19	-16.8 %	154	121	-33	-21.4 %
	Truancy	0	3	3	Infinity	0	3	3	Infinity	20	47	27	135.0 %	44	67	23	52.3 %
	Other	11	20	9	81.8 %	33	60	27	81.8 %	539	468	-71	-13.2 %	767	708	-59	-7.7 %
	Subtotal	**11**	**24**	**13**	**118.2 %**	**49**	**74**	**25**	**51.0 %**	**672**	**609**	**-63**	**-9.4 %**	**965**	**896**	**-69**	**-7.2 %**
Central	Curfew	1	2	1	100.0 %	9	6	-3	-33.3 %	14	60	46	328.6 %	17	69	52	305.9 %
	Truancy	1	1	0	0.0 %	0	5	5	Infinity	11	20	9	81.8 %	25	38	13	52.0 %
	Other	3	0	-3	-100.0 %	9	7	-2	-22.2 %	107	121	14	13.1 %	185	192	7	3.8 %
	Subtotal	**5**	**3**	**-2**	**-40.0 %**	**18**	**18**	**0**	**0.0 %**	**132**	**201**	**69**	**52.3 %**	**227**	**299**	**72**	**31.7 %**
Hermitage	Curfew	0	2	2	Infinity	26	7	-19	-73.1 %	89	78	-11	-12.4 %	160	117	-43	-26.9 %
	Truancy	2	9	7	350.0 %	0	11	11	Infinity	28	80	52	185.7 %	59	131	72	122.0 %
	Other	16	23	7	43.8 %	39	60	21	53.8 %	659	494	-165	-25.0 %	924	774	-150	-16.2 %
	Subtotal	**18**	**34**	**16**	**88.9 %**	**65**	**78**	**13**	**20.0 %**	**776**	**652**	**-124**	**-16.0 %**	**1,143**	**1,022**	**-121**	**-10.6 %**
North	Curfew	0	0	0	NaN	4	1	-3	-75.0 %	36	30	-6	-16.7 %	53	38	-15	-28.3 %
	Truancy	0	1	1	Infinity	0	2	2	Infinity	21	17	-4	-19.0 %	38	34	-4	-10.5 %
	Other	6	10	4	66.7 %	35	32	-3	-8.6 %	352	345	-7	-2.0 %	564	550	-14	-2.5 %
	Subtotal	**6**	**11**	**5**	**83.3 %**	**39**	**35**	**-4**	**-10.3 %**	**409**	**392**	**-17**	**-4.2 %**	**655**	**622**	**-33**	**-5.0 %**
Madison	Curfew	2	0	-2	-100.0 %	25	4	-21	-84.0 %	35	88	53	151.4 %	53	106	53	100.0 %
	Truancy	1	0	-1	-100.0 %	0	2	2	Infinity	20	15	-5	-25.0 %	34	49	15	44.1 %
	Other	9	12	3	33.3 %	31	43	12	38.7 %	397	384	-13	-3.3 %	589	573	-16	-2.7 %
	Subtotal	**12**	**12**	**0**	**0.0 %**	**56**	**49**	**-7**	**-12.5 %**	**452**	**487**	**35**	**7.7 %**	**676**	**728**	**52**	**7.7 %**
Midtown Hills	Curfew	5	2	-3	-60.0 %	22	19	-3	-13.6 %	5	124	119	2,380.0 %	8	157	149	1,862.5 %
	Truancy	3	2	-1	-33.3 %	0	13	13	Infinity	0	27	27	Infinity	0	44	44	Infinity
	Other	5	7	2	40.0 %	13	29	16	123.1 %	12	260	248	2,066.7 %	13	393	380	2,923.1 %
	Subtotal	**13**	**11**	**-2**	**-15.4 %**	**35**	**61**	**26**	**74.3 %**	**17**	**411**	**394**	**2,317.6 %**	**21**	**594**	**573**	**2,728.6 %**
Youth Services	Truancy	0	0	0	NaN	0	0	0	NaN	1	0	-1	-100.0 %	1	0	-1	-100.0 %
	Other	0	0	0	NaN	0	0	0	NaN	10	8	-2	-20.0 %	12	11	-1	-8.3 %
	Subtotal	**0**	**0**	**0**	**NaN**	**0**	**0**	**0**	**NaN**	**11**	**8**	**-3**	**-27.3 %**	**13**	**11**	**-2**	**-15.4 %**
County*	Curfew	14	11	-3	-21.4 %	153	68	-85	-55.6 %	473	699	226	47.8 %	694	879	185	26.7 %
	Truancy	8	19	11	137.5 %	0	46	46	Infinity	181	293	112	61.9 %	353	527	174	49.3 %
	Other	90	105	15	16.7 %	217	339	122	56.2 %	3,111	2,971	-140	-4.5 %	4,645	4,574	-71	-1.5 %
	Total	**112**	**135**	**23**	**20.5 %**	**370**	**453**	**83**	**22.4 %**	**3,765**	**3,963**	**198**	**5.3 %**	**5,692**	**5,980**	**288**	**5.1 %**

Information summarized for CompStat week ending 8/29/2015.

* Countywide totals include arrests made by ALL OTHER DIVISIONS, which are not provided above for the sake of space. Sourced from MNPD ARMS on 9/2/2015 7:42:14 AM. This report does not take into account the number of charges. 1 arrest = 1 body.

Juvenile Victims - Rolling Two Week Analysis

METROPOLITAN POLICE DEPARTMENT
of Nashville and Davidson County

Aggregated by precinct (incident location). Based on date when each incident was reported.

		Homicide	Forcible Rape	Robbery	Aggravated Assault	Burglary	Larceny	Motor Vehicle Theft	All Part I Offenses	Sexual Assault	Statuatory Rape	Simple Assault / Intimidation / Stalking	Other Offenses	All Part II Offenses	All Offenses
West	Prior Week	0	1	0	4	0	0	0	5	0	0	1	0	1	6
	CompStat Week	0	0	0	2	1	0	0	3	0	0	2	2	4	7
	% Change	0.0 %	-100.0 %	0.0 %	-50.0 %	Infinity	0.0 %	0.0 %	-40.0 %	0.0 %	0.0 %	100.0 %	Infinity	300.0 %	16.7 %
East	Prior Week	0	0	1	1	0	1	0	3	1	0	16	3	20	23
	CompStat Week	0	1	0	3	1	1	0	6	1	0	12	2	15	21
	% Change	0.0 %	Infinity	-100.0 %	200.0 %	Infinity	0.0 %	0.0 %	100.0 %	0.0 %	0.0 %	-25.0 %	-33.3 %	-25.0 %	-8.7 %
South	Prior Week	0	1	3	3	0	6	0	13	1	0	13	2	16	29
	CompStat Week	0	1	3	3	0	0	0	7	3	1	15	2	21	28
	% Change	0.0 %	0.0 %	0.0 %	0.0 %	0.0 %	-100.0 %	0.0 %	-46.2 %	200.0 %	Infinity	15.4 %	0.0 %	31.3 %	-3.4 %
Central	Prior Week	0	2	0	0	0	0	0	2	0	0	0	1	1	3
	CompStat Week	0	0	0	0	0	0	0	0	0	0	0	0	0	0
	% Change	0.0 %	-100.0 %	0.0 %	0.0 %	0.0 %	0.0 %	0.0 %	-100.0 %	0.0 %	0.0 %	0.0 %	-100.0 %	-100.0 %	-100.0 %
Hermitage	Prior Week	0	4	0	2	0	4	0	10	2	0	9	4	15	25
	CompStat Week	0	0	0	3	0	0	0	3	0	0	12	0	12	15
	% Change	0.0 %	-100.0 %	0.0 %	50.0 %	0.0 %	-100.0 %	0.0 %	-70.0 %	-100.0 %	0.0 %	33.3 %	-100.0 %	-20.0 %	-40.0 %
North	Prior Week	0	2	0	10	0	2	0	14	1	0	3	1	5	19
	CompStat Week	0	1	0	0	0	7	0	8	0	0	4	1	5	13
	% Change	0.0 %	-50.0 %	0.0 %	-100.0 %	0.0 %	250.0 %	0.0 %	-42.9 %	-100.0 %	0.0 %	33.3 %	0.0 %	0.0 %	-31.6 %
Madison	Prior Week	0	3	1	1	1	0	0	6	2	0	8	6	16	22
	CompStat Week	0	0	0	1	0	0	0	1	1	0	6	3	10	11
	% Change	0.0 %	-100.0 %	-100.0 %	0.0 %	-100.0 %	0.0 %	0.0 %	-83.3 %	-50.0 %	0.0 %	-25.0 %	-50.0 %	-37.5 %	-50.0 %
Midtown Hills	Prior Week	0	0	0	2	0	2	0	4	1	0	4	0	5	9
	CompStat Week	0	0	0	4	0	1	0	5	1	0	4	3	8	13
	% Change	0.0 %	0.0 %	0.0 %	100.0 %	0.0 %	-50.0 %	0.0 %	25.0 %	0.0 %	0.0 %	0.0 %	Infinity	60.0 %	44.4 %
Not Validated	Prior Week	0	0	0	2	0	0	0	2	0	0	0	0	0	2
	CompStat Week	0	0	0	0	0	0	0	0	0	0	1	0	1	1
	% Change	0.0 %	0.0 %	0.0 %	-100.0 %	0.0 %	0.0 %	0.0 %	-100.0 %	0.0 %	0.0 %	Infinity	0.0 %	Infinity	-50.0 %
County	Prior Week	0	13	5	25	1	15	0	59	8	0	54	17	79	138
	CompStat Week	0	3	3	16	2	9	0	33	6	1	56	13	76	109
	% Change	0.0 %	-76.9 %	-40.0 %	-36.0 %	100.0 %	-40.0 %	0.0 %	-44.1 %	-25.0 %	Infinity	3.7 %	-23.5 %	-3.8 %	-21.0 %

Prior Week **Begin Date** 08/16/2015 **End Date** 08/22/2015

CompStat Week **Begin Date** 08/23/2015 **End Date** 08/29/2015

Sourced from MNPD ARMS on 9/2/2015 7:42:14 AM. The figures above were sourced from incident reports using NIBRS definitions and reporting guidelines, based on the date when the crime was reported. This report is intended to be a management and planning tool and does not reflect the official NIBRS counts for the department. Incidents where a location is unknown or unspecified are included in the countywide totals. 'Unknown' refers to records in which the address is listed as 'Unknown' on the incident report. 'Not Validated' refers to records that were entered in with an invalid addresses.

Juvenile Victims - Rolling Eight Week Analysis

METROPOLITAN POLICE DEPARTMENT
of Nashville and Davidson County

Aggregated by precinct (incident location). Based on date when each incident was reported.

		Homicide	Forcible Rape	Robbery	Aggravated Assault	Burglary	Larceny	Motor Vehicle Theft	All Part I Offenses	Sexual Assault	Statuatory Rape	Simple Assault / Intimidation / Stalking	Other Offenses	All Part II Offenses	All Offenses
West	Prior 4 Weeks	0	1	0	2	0	4	0	7	0	0	13	5	18	25
	Last 4 Weeks	0	1	1	6	3	1	0	12	0	1	6	3	10	22
	% Change	0.0 %	0.0 %	Infinity	200.0 %	Infinity	-75.0 %	0.0 %	71.4 %	0.0 %	Infinity	-53.8 %	-40.0 %	-44.4 %	-12.0 %
East	Prior 4 Weeks	0	4	3	13	0	1	0	21	3	0	20	17	40	61
	Last 4 Weeks	0	1	5	6	2	2	0	16	3	0	39	17	59	75
	% Change	0.0 %	-75.0 %	66.7 %	-53.8 %	Infinity	100.0 %	0.0 %	-23.8 %	0.0 %	0.0 %	95.0 %	0.0 %	47.5 %	23.0 %
South	Prior 4 Weeks	0	4	6	8	0	2	0	20	2	0	12	13	27	47
	Last 4 Weeks	0	6	8	10	3	7	0	34	4	1	41	5	51	85
	% Change	0.0 %	50.0 %	33.3 %	25.0 %	Infinity	250.0 %	0.0 %	70.0 %	100.0 %	Infinity	241.7 %	-61.5 %	88.9 %	80.9 %
Central	Prior 4 Weeks	0	2	0	0	0	2	0	4	2	4	2	2	10	14
	Last 4 Weeks	0	2	0	0	0	0	0	2	0	2	0	3	5	7
	% Change	0.0 %	0.0 %	0.0 %	0.0 %	0.0 %	-100.0 %	0.0 %	-50.0 %	-100.0 %	-50.0 %	-100.0 %	50.0 %	-50.0 %	-50.0 %
Hermitage	Prior 4 Weeks	0	3	4	12	0	7	0	26	3	1	16	11	31	57
	Last 4 Weeks	0	6	1	6	0	9	0	22	2	0	34	15	51	73
	% Change	0.0 %	100.0 %	-75.0 %	-50.0 %	0.0 %	28.6 %	0.0 %	-15.4 %	-33.3 %	-100.0 %	112.5 %	36.4 %	64.5 %	28.1 %
North	Prior 4 Weeks	0	1	3	12	0	6	0	22	2	1	30	4	37	59
	Last 4 Weeks	0	7	1	21	0	9	0	38	2	0	16	4	22	60
	% Change	0.0 %	600.0 %	-66.7 %	75.0 %	0.0 %	50.0 %	0.0 %	72.7 %	0.0 %	-100.0 %	-46.7 %	0.0 %	-40.5 %	1.7 %
Madison	Prior 4 Weeks	0	2	3	14	2	3	0	24	1	0	13	3	17	41
	Last 4 Weeks	0	6	1	9	1	4	0	21	3	0	24	14	41	62
	% Change	0.0 %	200.0 %	-66.7 %	-35.7 %	-50.0 %	33.3 %	0.0 %	-12.5 %	200.0 %	0.0 %	84.6 %	366.7 %	141.2 %	51.2 %
Midtown Hills	Prior 4 Weeks	0	0	1	2	0	4	0	7	3	1	7	4	15	22
	Last 4 Weeks	1	0	1	11	0	8	0	21	4	0	15	3	22	43
	% Change	Infinity	0.0 %	0.0 %	450.0 %	0.0 %	100.0 %	0.0 %	200.0 %	33.3 %	-100.0 %	114.3 %	-25.0 %	46.7 %	95.5 %
Not Validated	Prior 4 Weeks	0	0	0	0	0	0	0	0	0	0	0	0	0	0
	Last 4 Weeks	0	0	0	2	0	0	0	2	0	0	1	0	1	3
	% Change	0.0 %	0.0 %	0.0 %	Infinity	0.0 %	0.0 %	0.0 %	Infinity	0.0 %	0.0 %	Infinity	0.0 %	Infinity	Infinity
County	Prior 4 Weeks	0	17	20	63	2	29	0	131	16	7	113	59	195	326
	Last 4 Weeks	1	29	18	71	9	40	0	168	18	4	176	64	262	430
	% Change	Infinity	70.6 %	-10.0 %	12.7 %	350.0 %	37.9 %	0.0 %	28.2 %	12.5 %	-42.9 %	55.8 %	8.5 %	34.4 %	31.9 %

Prior 4 Weeks	**Begin Date**	07/05/2015	**End Date**	08/01/2015
Last 4 Weeks	**Begin Date**	08/02/2015	**End Date**	08/29/2015

Sourced from MNPD ARMS on 9/2/2015 7:42:14 AM. The figures above were sourced from incident reports using NIBRS definitions and reporting guidelines, based on the date when the crime was reported. This report is intended to be a management and planning tool and does not reflect the official NIBRS counts for the department. Incidents where a location is unknown or unspecified are included in the countywide totals. 'Unknown' refers to records in which the address is listed as 'Unknown' on the incident report. 'Not Validated' refers to records that were entered in with an invalid addresses.

Juvenile Victims - Year-to-Date Analysis

METROPOLITAN POLICE DEPARTMENT
of Nashville and Davidson County

Aggregated by precinct (incident location). Based on date when each incident was reported.

		Homicide	Forcible Rape	Robbery	Aggravated Assault	Burglary	Larceny	Motor Vehicle Theft	All Part I Offenses	Sexual Assault	Statuatory Rape	Simple Assault / Intimidation / Stalking	Other Offenses	All Part II Offenses	All Offenses
West	Prior YTD	0	19	3	35	2	33	0	92	13	6	120	47	186	278
	YTD	0	8	4	21	5	15	0	53	17	4	94	64	179	232
	% Change	0.0 %	-57.9 %	33.3 %	-40.0 %	150.0 %	-54.5 %	0.0 %	-42.4 %	30.8 %	-33.3 %	-21.7 %	36.2 %	-3.8 %	-16.5 %
East	Prior YTD	0	26	12	79	21	35	0	173	17	3	301	105	426	599
	YTD	1	25	20	78	14	43	0	181	12	3	244	104	363	544
	% Change	Infinity	-3.8 %	66.7 %	-1.3 %	-33.3 %	22.9 %	0.0 %	4.6 %	-29.4 %	0.0 %	-18.9 %	-1.0 %	-14.8 %	-9.2 %
South	Prior YTD	0	22	26	116	11	62	0	237	33	8	258	140	439	676
	YTD	0	34	34	79	15	52	0	214	32	7	264	123	426	640
	% Change	0.0 %	54.5 %	30.8 %	-31.9 %	36.4 %	-16.1 %	0.0 %	-9.7 %	-3.0 %	-12.5 %	2.3 %	-12.1 %	-3.0 %	-5.3 %
Central	Prior YTD	0	8	0	3	0	8	1	20	7	6	9	17	39	59
	YTD	0	18	1	2	0	13	0	34	17	14	16	20	67	101
	% Change	0.0 %	125.0 %	Infinity	-33.3 %	0.0 %	62.5 %	-100.0 %	70.0 %	142.9 %	133.3 %	77.8 %	17.6 %	71.8 %	71.2 %
Hermitage	Prior YTD	1	17	17	89	6	65	0	195	32	2	274	125	433	628
	YTD	0	33	18	58	8	61	0	178	25	3	265	111	404	582
	% Change	-100.0 %	94.1 %	5.9 %	-34.8 %	33.3 %	-6.2 %	0.0 %	-8.7 %	-21.9 %	50.0 %	-3.3 %	-11.2 %	-6.7 %	-7.3 %
North	Prior YTD	0	24	14	113	5	25	0	181	13	8	242	83	346	527
	YTD	3	20	29	104	4	24	0	184	28	6	202	74	310	494
	% Change	Infinity	-16.7 %	107.1 %	-8.0 %	-20.0 %	-4.0 %	0.0 %	1.7 %	115.4 %	-25.0 %	-16.5 %	-10.8 %	-10.4 %	-6.3 %
Madison	Prior YTD	0	20	10	69	9	36	0	144	29	5	240	62	336	480
	YTD	2	21	10	72	10	22	0	137	18	3	179	80	280	417
	% Change	Infinity	5.0 %	0.0 %	4.3 %	11.1 %	-38.9 %	0.0 %	-4.9 %	-37.9 %	-40.0 %	-25.4 %	29.0 %	-16.7 %	-13.1 %
Midtown Hills	Prior YTD	0	10	9	21	10	42	0	92	15	2	96	54	167	259
	YTD	1	9	11	39	6	44	0	110	23	4	134	28	189	299
	% Change	Infinity	-10.0 %	22.2 %	85.7 %	-40.0 %	4.8 %	0.0 %	19.6 %	53.3 %	100.0 %	39.6 %	-48.1 %	13.2 %	15.4 %
Not Validated	Prior YTD	0	0	0	0	0	0	0	0	0	0	0	0	0	0
	YTD	0	0	0	2	0	0	0	2	0	1	3	2	6	8
	% Change	0.0 %	0.0 %	0.0 %	Infinity	0.0 %	0.0 %	0.0 %	Infinity	0.0 %	Infinity	Infinity	Infinity	Infinity	Infinity
County	Prior YTD	1	146	91	525	64	306	1	1,134	159	40	1,540	633	2,372	3,506
	YTD	7	168	127	455	62	274	0	1,093	172	45	1,401	606	2,224	3,317
	% Change	600.0 %	15.1 %	39.6 %	-13.3 %	-3.1 %	-10.5 %	-100.0 %	-3.6 %	8.2 %	12.5 %	-9.0 %	-4.3 %	-6.2 %	-5.4 %

Prior YTD	**Begin Date**	01/01/2014	**End Date**	08/29/2014
YTD	**Begin Date**	01/01/2015	**End Date**	08/29/2015

Sourced from MNPD ARMS on 9/2/2015 7:42:14 AM. The figures above were sourced from incident reports using NIBRS definitions and reporting guidelines, based on the date when the crime was reported. This report is intended to be a management and planning tool and does not reflect the official NIBRS counts for the department. Incidents where a location is unknown or unspecified are included in the countywide totals. 'Unknown' refers to records in which the address is listed as 'Unknown' on the incident report. 'Not Validated' refers to records that were entered in with an invalid addresses.

Juvenile Victims

METROPOLITAN POLICE DEPARTMENT
of Nashville and Davidson County

Aggregated by precinct (incident location). Based on date when each incident was reported.

		Rolling 2 Weeks				Rolling 8 Weeks				YTD				Rolling 104 Weeks			
		Prior Week	Last Week	Change	Percent Change	Prior 4 Weeks	Last 4 Weeks	Change	Percent Change	Prior YTD	Current YTD	Change	Percent Change	Prior 52 Weeks	Last 52 Weeks	Change	Percent Change
West	Part I-Violent	5	2	-3	-60.0 %	3	8	5	166.7 %	57	33	-24	-42.1 %	77	67	-10	-13.0 %
	Part I-Property	0	1	1	Infinity	4	4	0	0.0 %	35	20	-15	-42.9 %	70	33	-37	-52.9 %
	Part II	1	4	3	300.0 %	18	10	-8	-44.4 %	186	179	-7	-3.8 %	267	270	3	1.1 %
	Subtotal	**6**	**7**	**1**	**16.7 %**	**25**	**22**	**-3**	**-12.0 %**	**278**	**232**	**-46**	**-16.5 %**	**414**	**370**	**-44**	**-10.6 %**
East	Part I-Violent	2	4	2	100.0 %	20	12	-8	-40.0 %	117	124	7	6.0 %	170	186	16	9.4 %
	Part I-Property	1	2	1	100.0 %	1	4	3	300.0 %	56	57	1	1.8 %	85	91	6	7.1 %
	Part II	20	15	-5	-25.0 %	40	59	19	47.5 %	426	363	-63	-14.8 %	638	590	-48	-7.5 %
	Subtotal	**23**	**21**	**-2**	**-8.7 %**	**61**	**75**	**14**	**23.0 %**	**599**	**544**	**-55**	**-9.2 %**	**893**	**867**	**-26**	**-2.9 %**
South	Part I-Violent	7	7	0	0.0 %	18	24	6	33.3 %	164	147	-17	-10.4 %	235	205	-30	-12.8 %
	Part I-Property	6	0	-6	-100.0 %	2	10	8	400.0 %	73	67	-6	-8.2 %	113	119	6	5.3 %
	Part II	16	21	5	31.3 %	27	51	24	88.9 %	439	426	-13	-3.0 %	649	668	19	2.9 %
	Subtotal	**29**	**28**	**-1**	**-3.4 %**	**47**	**85**	**38**	**80.9 %**	**676**	**640**	**-36**	**-5.3 %**	**997**	**992**	**-5**	**-0.5 %**
Central	Part I-Violent	2	0	-2	-100.0 %	2	2	0	0.0 %	11	21	10	90.9 %	19	37	18	94.7 %
	Part I-Property	0	0	0	NaN	2	0	-2	-100.0 %	9	13	4	44.4 %	12	20	8	66.7 %
	Part II	1	0	-1	-100.0 %	10	5	-5	-50.0 %	39	67	28	71.8 %	58	93	35	60.3 %
	Subtotal	**3**	**0**	**-3**	**-100.0 %**	**14**	**7**	**-7**	**-50.0 %**	**59**	**101**	**42**	**71.2 %**	**89**	**150**	**61**	**68.5 %**
Hermitage	Part I-Violent	6	3	-3	-50.0 %	19	13	-6	-31.6 %	124	109	-15	-12.1 %	170	168	-2	-1.2 %
	Part I-Property	4	0	-4	-100.0 %	7	9	2	28.6 %	71	69	-2	-2.8 %	127	139	12	9.4 %
	Part II	15	12	-3	-20.0 %	31	51	20	64.5 %	433	404	-29	-6.7 %	620	647	27	4.4 %
	Subtotal	**25**	**15**	**-10**	**-40.0 %**	**57**	**73**	**16**	**28.1 %**	**628**	**582**	**-46**	**-7.3 %**	**917**	**954**	**37**	**4.0 %**
North	Part I-Violent	12	1	-11	-91.7 %	16	29	13	81.3 %	151	156	5	3.3 %	221	223	2	0.9 %
	Part I-Property	2	7	5	250.0 %	6	9	3	50.0 %	30	28	-2	-6.7 %	53	49	-4	-7.5 %
	Part II	5	5	0	0.0 %	37	22	-15	-40.5 %	346	310	-36	-10.4 %	526	484	-42	-8.0 %
	Subtotal	**19**	**13**	**-6**	**-31.6 %**	**59**	**60**	**1**	**1.7 %**	**527**	**494**	**-33**	**-6.3 %**	**800**	**756**	**-44**	**-5.5 %**
Madison	Part I-Violent	5	1	-4	-80.0 %	19	16	-3	-15.8 %	99	105	6	6.1 %	130	152	22	16.9 %
	Part I-Property	1	0	-1	-100.0 %	5	5	0	0.0 %	45	32	-13	-28.9 %	62	50	-12	-19.4 %
	Part II	16	10	-6	-37.5 %	17	41	24	141.2 %	336	280	-56	-16.7 %	485	392	-93	-19.2 %
	Subtotal	**22**	**11**	**-11**	**-50.0 %**	**41**	**62**	**21**	**51.2 %**	**480**	**417**	**-63**	**-13.1 %**	**677**	**594**	**-83**	**-12.3 %**
Midtown Hills	Part I-Violent	2	4	2	100.0 %	3	13	10	333.3 %	40	60	20	50.0 %	53	76	23	43.4 %
	Part I-Property	2	1	-1	-50.0 %	4	8	4	100.0 %	52	50	-2	-3.8 %	68	89	21	30.9 %
	Part II	5	8	3	60.0 %	15	22	7	46.7 %	167	189	22	13.2 %	257	310	53	20.6 %
	Subtotal	**9**	**13**	**4**	**44.4 %**	**22**	**43**	**21**	**95.5 %**	**259**	**299**	**40**	**15.4 %**	**378**	**475**	**97**	**25.7 %**
County*	Part I-Violent	41	22	-19	-46.3 %	100	117	17	17.0 %	763	755	-8	-1.0 %	1,075	1,114	39	3.6 %
	Part I-Property	16	11	-5	-31.3 %	31	49	18	58.1 %	371	336	-35	-9.4 %	590	590	0	0.0 %
	Part II	79	75	-4	-5.1 %	195	261	66	33.8 %	2,372	2,218	-154	-6.5 %	3,500	3,454	-46	-1.3 %
	Total	**136**	**108**	**-28**	**-20.6 %**	**326**	**427**	**101**	**31.0 %**	**3,506**	**3,309**	**-197**	**-5.6 %**	**5,165**	**5,158**	**-7**	**-0.1 %**

Information summarized for CompStat week ending 08/29/2015.

Sourced from MNPD ARMS on 9/2/2015 7:42:15 AM. The figures above were sourced from incident reports using NIBRS definitions and reporting guidelines, based on the date when the crime was reported. This report is intended to be a management and planning tool and does not reflect the official NIBRS counts for the department. Incidents where a location is unknown or unspecified are included in the countywide totals. 'Unknown' refers to records in which the address is listed as 'Unknown' on the incident report. 'Not Validated' refers to records that were entered in with an invalid addresses.

Efficiencies Section

CompStat Weekly Analysis is provided by the Metropolitan Nashville Police Department Crime Analysis Section. This document does not necessarily reflect official UCR counts. It is intended to be a management tool and is for law enforcement use only.

"In any moment of decision, the best thing you can do is the right thing, the next best thing is the wrong thing, and the worst thing you can do is nothing."
- Theodore Roosevelt

Begin Date: 08/23/2015
End Date: 08/29/2015
Week: 35

Self Initiated CAD

Aggregated by component of officer initiating call.

METROPOLITAN POLICE DEPARTMENT

of Nashville and Davidson County

		Rolling Two Week				Rolling Eight Week				YTD				Rolling Twenty-Four Month			
		Prior Week	Last Week	Change	Percent Change	Prior 4 Weeks	Last 4 Weeks	Change	Percent Change	Prior YTD	Current YTD	Change	Percent Change	Prior 52 Weeks	Last 52 Weeks	Change	Percent Change
West	Vehicle Stop	780	662	-118	-15.1 %	2,501	2,793	292	11.7 %	40,104	26,054	-14,050	-35.0 %	58,175	38,063	-20,112	-34.6 %
	Business Check	648	543	-105	-16.2 %	1,951	2,162	211	10.8 %	19,163	23,278	4,115	21.5 %	29,293	31,454	2,161	7.4 %
	All Other SI	222	268	46	20.7 %	1,071	1,027	-44	-4.1 %	17,025	12,118	-4,907	-28.8 %	25,816	17,389	-8,427	-32.6 %
	Subtotal	**1,650**	**1,473**	**-177**	**-10.7 %**	**5,523**	**5,982**	**459**	**8.3 %**	**76,292**	**61,450**	**-14,842**	**-19.5 %**	**113,284**	**86,906**	**-26,378**	**-23.3 %**
East	Vehicle Stop	568	559	-9	-1.6 %	2,641	2,478	-163	-6.2 %	33,213	27,535	-5,678	-17.1 %	48,902	41,672	-7,230	-14.8 %
	Business Check	207	193	-14	-6.8 %	829	751	-78	-9.4 %	9,380	9,016	-364	-3.9 %	15,081	12,889	-2,192	-14.5 %
	All Other SI	304	289	-15	-4.9 %	1,248	1,264	16	1.3 %	12,103	11,035	-1,068	-8.8 %	19,009	16,268	-2,741	-14.4 %
	Subtotal	**1,079**	**1,041**	**-38**	**-3.5 %**	**4,718**	**4,493**	**-225**	**-4.8 %**	**54,696**	**47,586**	**-7,110**	**-13.0 %**	**82,992**	**70,829**	**-12,163**	**-14.7 %**
South	Vehicle Stop	807	762	-45	-5.6 %	3,292	2,874	-418	-12.7 %	46,099	31,426	-14,673	-31.8 %	67,121	47,243	-19,878	-29.6 %
	Business Check	269	206	-63	-23.4 %	1,042	793	-249	-23.9 %	18,488	10,793	-7,695	-41.6 %	28,978	16,845	-12,133	-41.9 %
	All Other SI	215	225	10	4.7 %	974	830	-144	-14.8 %	10,925	9,651	-1,274	-11.7 %	16,383	14,008	-2,375	-14.5 %
	Subtotal	**1,291**	**1,193**	**-98**	**-7.6 %**	**5,308**	**4,497**	**-811**	**-15.3 %**	**75,512**	**51,870**	**-23,642**	**-31.3 %**	**112,482**	**78,096**	**-34,386**	**-30.6 %**
Central	Vehicle Stop	768	706	-62	-8.1 %	2,717	2,710	-7	-0.3 %	29,016	26,040	-2,976	-10.3 %	42,080	38,497	-3,583	-8.5 %
	Business Check	340	262	-78	-22.9 %	1,112	1,116	4	0.4 %	19,119	12,019	-7,100	-37.1 %	28,765	18,001	-10,764	-37.4 %
	All Other SI	449	353	-96	-21.4 %	1,730	1,708	-22	-1.3 %	14,755	14,246	-509	-3.4 %	21,011	21,015	4	0.0 %
	Subtotal	**1,557**	**1,321**	**-236**	**-15.2 %**	**5,559**	**5,534**	**-25**	**-0.4 %**	**62,890**	**52,305**	**-10,585**	**-16.8 %**	**91,856**	**77,513**	**-14,343**	**-15.6 %**
Hermitage	Vehicle Stop	935	1,005	70	7.5 %	3,611	4,010	399	11.0 %	43,433	36,968	-6,465	-14.9 %	60,690	56,456	-4,234	-7.0 %
	Business Check	557	429	-128	-23.0 %	1,681	2,263	582	34.6 %	24,445	20,082	-4,363	-17.8 %	35,702	32,498	-3,204	-9.0 %
	All Other SI	363	402	39	10.7 %	1,439	1,605	166	11.5 %	14,267	12,891	-1,376	-9.6 %	20,544	19,175	-1,369	-6.7 %
	Subtotal	**1,855**	**1,836**	**-19**	**-1.0 %**	**6,731**	**7,878**	**1,147**	**17.0 %**	**82,145**	**69,941**	**-12,204**	**-14.9 %**	**116,936**	**108,129**	**-8,807**	**-7.5 %**
North	Vehicle Stop	492	446	-46	-9.3 %	1,236	1,643	407	32.9 %	25,370	17,727	-7,643	-30.1 %	38,870	26,182	-12,688	-32.6 %
	Business Check	310	297	-13	-4.2 %	683	1,064	381	55.8 %	15,380	13,247	-2,133	-13.9 %	22,956	21,390	-1,566	-6.8 %
	All Other SI	336	326	-10	-3.0 %	933	1,306	373	40.0 %	12,022	11,046	-976	-8.1 %	17,373	16,978	-395	-2.3 %
	Subtotal	**1,138**	**1,069**	**-69**	**-6.1 %**	**2,852**	**4,013**	**1,161**	**40.7 %**	**52,772**	**42,020**	**-10,752**	**-20.4 %**	**79,199**	**64,550**	**-14,649**	**-18.5 %**
Madison	Vehicle Stop	487	465	-22	-4.5 %	1,667	1,789	122	7.3 %	19,223	17,227	-1,996	-10.4 %	27,495	26,122	-1,373	-5.0 %
	Business Check	816	911	95	11.6 %	2,515	2,945	430	17.1 %	22,786	25,494	2,708	11.9 %	34,900	36,133	1,233	3.5 %
	All Other SI	278	303	25	9.0 %	962	1,115	153	15.9 %	9,821	9,161	-660	-6.7 %	14,745	13,738	-1,007	-6.8 %
	Subtotal	**1,581**	**1,679**	**98**	**6.2 %**	**5,144**	**5,849**	**705**	**13.7 %**	**51,830**	**51,882**	**52**	**0.1 %**	**77,140**	**75,993**	**-1,147**	**-1.5 %**
Midtown Hills	Vehicle Stop	928	932	4	0.4 %	2,992	3,406	414	13.8 %	1,961	31,145	29,184	1,488.2 %	2,134	48,496	46,362	2,172.5 %
	Business Check	524	499	-25	-4.8 %	1,874	1,955	81	4.3 %	860	18,643	17,783	2,067.8 %	951	28,006	27,055	2,844.9 %
	All Other SI	440	477	37	8.4 %	1,488	1,748	260	17.5 %	725	14,427	13,702	1,889.9 %	788	21,611	20,823	2,642.5 %
	Subtotal	**1,892**	**1,908**	**16**	**0.8 %**	**6,354**	**7,109**	**755**	**11.9 %**	**3,546**	**64,215**	**60,669**	**1,710.9 %**	**3,873**	**98,113**	**94,240**	**2,433.3 %**
County*	Vehicle Stop	6,169	5,978	-191	-3.1 %	22,099	23,322	1,223	5.5 %	255,423	229,621	-25,802	-10.1 %	369,814	344,745	-25,069	-6.8 %
	Business Check	3,799	3,422	-377	-9.9 %	12,140	13,481	1,341	11.0 %	133,990	136,913	2,923	2.2 %	202,913	203,293	380	0.2 %
	All Other SI	3,368	3,345	-23	-0.7 %	12,697	13,427	730	5.7 %	118,663	121,636	2,973	2.5 %	175,566	179,566	4,000	2.3 %
	Total	**13,336**	**12,745**	**-591**	**-4.4 %**	**46,936**	**50,230**	**3,294**	**7.0 %**	**508,076**	**488,170**	**-19,906**	**-3.9 %**	**748,293**	**727,604**	**-20,689**	**-2.8 %**

Information summarized for CompStat week ending 8/29/2015.

* Countywide totals include CFS with unknown locations. Sourced from MNPD ARMS on 9/2/2015 7:42:15 AM. 'Vehicle Stops' refer to 10-93 calls. 'Business Checks' refer to 10-96 calls. Only includes calls initiated by an officer (call type 2 or 3). Excludes CFS with a disposition code of 6 or 11.

Dispatched Calls for Service

Aggregated by component of officer responding to call.

METROPOLITAN POLICE DEPARTMENT

of Nashville and Davidson County

		Rolling 2 Weeks				Rolling 8 Weeks				YTD				Rolling 104 Weeks			
		Prior Week	Last Week	Change	Percent Change	Prior 4 Weeks	Last 4 Weeks	Change	Percent Change	Prior YTD	Current YTD	Change	Percent Change	Prior 52 Weeks	Last 52 Weeks	Change	Percent Change
West	Part I	94	120	26	27.7 %	468	418	-50	-10.7 %	6,583	3,364	-3,219	-48.9 %	10,194	5,130	-5,064	-49.7 %
	Vehicle Crash	56	50	-6	-10.7 %	162	216	54	33.3 %	3,281	1,648	-1,633	-49.8 %	5,320	2,536	-2,784	-52.3 %
	All Other CFS	225	238	13	5.8 %	954	945	-9	-0.9 %	13,129	7,528	-5,601	-42.7 %	19,937	11,191	-8,746	-43.9 %
	Subtotal	**375**	**408**	**33**	**8.8 %**	**1,584**	**1,579**	**-5**	**-0.3 %**	**22,993**	**12,540**	**-10,453**	**-45.5 %**	**35,451**	**18,857**	**-16,594**	**-46.8 %**
East	Part I	110	138	28	25.5 %	507	498	-9	-1.8 %	3,610	3,707	97	2.7 %	5,429	5,555	126	2.3 %
	Vehicle Crash	48	38	-10	-20.8 %	178	164	-14	-7.9 %	1,132	1,312	180	15.9 %	1,713	1,924	211	12.3 %
	All Other CFS	369	329	-40	-10.8 %	1,268	1,287	19	1.5 %	9,585	10,092	507	5.3 %	13,941	14,636	695	5.0 %
	Subtotal	**527**	**505**	**-22**	**-4.2 %**	**1,953**	**1,949**	**-4**	**-0.2 %**	**14,327**	**15,111**	**784**	**5.5 %**	**21,083**	**22,115**	**1,032**	**4.9 %**
South	Part I	183	196	13	7.1 %	840	751	-89	-10.6 %	7,251	6,151	-1,100	-15.2 %	11,033	9,306	-1,727	-15.7 %
	Vehicle Crash	117	97	-20	-17.1 %	357	412	55	15.4 %	3,782	3,325	-457	-12.1 %	5,887	4,910	-977	-16.6 %
	All Other CFS	418	472	54	12.9 %	1,948	1,779	-169	-8.7 %	17,018	14,627	-2,391	-14.0 %	25,117	21,578	-3,539	-14.1 %
	Subtotal	**718**	**765**	**47**	**6.5 %**	**3,145**	**2,942**	**-203**	**-6.5 %**	**28,051**	**24,103**	**-3,948**	**-14.1 %**	**42,037**	**35,794**	**-6,243**	**-14.9 %**
Central	Part I	52	58	6	11.5 %	264	228	-36	-13.6 %	2,188	1,890	-298	-13.6 %	3,309	2,747	-562	-17.0 %
	Vehicle Crash	28	41	13	46.4 %	165	133	-32	-19.4 %	1,158	1,245	87	7.5 %	1,766	1,811	45	2.5 %
	All Other CFS	158	225	67	42.4 %	806	765	-41	-5.1 %	6,165	6,130	-35	-0.6 %	9,140	8,671	-469	-5.1 %
	Subtotal	**238**	**324**	**86**	**36.1 %**	**1,235**	**1,126**	**-109**	**-8.8 %**	**9,511**	**9,265**	**-246**	**-2.6 %**	**14,215**	**13,229**	**-986**	**-6.9 %**
Hermitage	Part I	162	155	-7	-4.3 %	729	623	-106	-14.5 %	6,116	5,001	-1,115	-18.2 %	9,178	7,655	-1,523	-16.6 %
	Vehicle Crash	88	92	4	4.5 %	345	343	-2	-0.6 %	2,737	2,638	-99	-3.6 %	4,246	3,991	-255	-6.0 %
	All Other CFS	450	432	-18	-4.0 %	1,869	1,766	-103	-5.5 %	15,217	14,226	-991	-6.5 %	22,355	20,757	-1,598	-7.1 %
	Subtotal	**700**	**679**	**-21**	**-3.0 %**	**2,943**	**2,732**	**-211**	**-7.2 %**	**24,070**	**21,865**	**-2,205**	**-9.2 %**	**35,779**	**32,403**	**-3,376**	**-9.4 %**
North	Part I	111	104	-7	-6.3 %	583	470	-113	-19.4 %	3,698	3,922	224	6.1 %	5,371	5,928	557	10.4 %
	Vehicle Crash	37	59	22	59.5 %	188	196	8	4.3 %	1,189	1,552	363	30.5 %	1,803	2,245	442	24.5 %
	All Other CFS	315	331	16	5.1 %	1,421	1,307	-114	-8.0 %	8,899	10,603	1,704	19.1 %	13,102	15,365	2,263	17.3 %
	Subtotal	**463**	**494**	**31**	**6.7 %**	**2,192**	**1,973**	**-219**	**-10.0 %**	**13,786**	**16,077**	**2,291**	**16.6 %**	**20,276**	**23,538**	**3,262**	**16.1 %**
Madison	Part I	108	90	-18	-16.7 %	446	408	-38	-8.5 %	3,317	3,244	-73	-2.2 %	5,047	4,861	-186	-3.7 %
	Vehicle Crash	62	49	-13	-21.0 %	167	207	40	24.0 %	1,219	1,470	251	20.6 %	1,866	2,190	324	17.4 %
	All Other CFS	280	261	-19	-6.8 %	1,089	1,046	-43	-3.9 %	8,519	8,890	371	4.4 %	12,419	13,088	669	5.4 %
	Subtotal	**450**	**400**	**-50**	**-11.1 %**	**1,702**	**1,661**	**-41**	**-2.4 %**	**13,055**	**13,604**	**549**	**4.2 %**	**19,332**	**20,139**	**807**	**4.2 %**
Midtown Hills	Part I	158	122	-36	-22.8 %	638	571	-67	-10.5 %	335	4,715	4,380	1,307.5 %	361	7,241	6,880	1,905.8 %
	Vehicle Crash	123	77	-46	-37.4 %	364	395	31	8.5 %	195	3,218	3,023	1,550.3 %	205	4,915	4,710	2,297.6 %
	All Other CFS	350	363	13	3.7 %	1,319	1,360	41	3.1 %	672	10,573	9,901	1,473.4 %	705	15,570	14,865	2,108.5 %
	Subtotal	**631**	**562**	**-69**	**-10.9 %**	**2,321**	**2,326**	**5**	**0.2 %**	**1,202**	**18,506**	**17,304**	**1,439.6 %**	**1,271**	**27,726**	**26,455**	**2,081.4 %**
County*	Part I	1,147	1,105	-42	-3.7 %	5,138	4,595	-543	-10.6 %	35,596	36,966	1,370	3.8 %	53,211	55,229	2,018	3.8 %
	Vehicle Crash	575	520	-55	-9.6 %	1,975	2,130	155	7.8 %	15,019	16,939	1,920	12.8 %	23,306	25,212	1,906	8.2 %
	All Other CFS	2,853	2,870	17	0.6 %	11,735	11,198	-537	-4.6 %	83,334	91,082	7,748	9.3 %	122,213	131,914	9,701	7.9 %
	Total	**4,575**	**4,495**	**-80**	**-1.7 %**	**18,848**	**17,923**	**-925**	**-4.9 %**	**133,949**	**144,987**	**11,038**	**8.2 %**	**198,730**	**212,355**	**13,625**	**6.9 %**

Information summarized for CompStat week ending 8/29/2015.

* Countywide totals include CFS with unknown locations. 'Part I CFS' refer to dispatched CAD calls with a ten code of 50, 51, 52, 53, 54, 57, 70, 71, 72, 67, or 1000. 'Vehicle Crash CFS' refer to dispatched CAD calls with a ten code of 45 or 46. Only includes calls initiated by the citizenry (call type 0 or 1). Report only includes CFS with ten codes 10 through 89 and all thousand codes. Excludes CFS with a disposition code of 6 or 11.

Vehicle Stop Analysis (Form 252)

Aggregated by component of officer making stop.

METROPOLITAN POLICE DEPARTMENT

of Nashville and Davidson County

		Rolling Two Week				Rolling Eight Week				YTD				Rolling Twenty-Four Month			
		Prior Week	Last Week	Change	% Change	Prior 4 Weeks	Last 4 Weeks	Change	% Change	Prior YTD	YTD	Change	% Change	Prior 52 Weeks	Last 52 Weeks	Change	% Change
West	Vehicle Stops	955	758	-197	-20.6%	3,147	3,345	198	6.3%	42,476	30,869	-11,607	-27.3%	62,746	44,966	-17,780	-28.3%
	Warnings Issued	82.9 %	85.4 %	2.4 %		83.9 %	84.6 %	0.8 %		86.0 %	85.0 %	-1.0 %		85.1 %	84.0 %	-1.0 %	
	Arrests Made	56	39	-17	-30.4%	162	165	3	1.9%	2,485	1,662	-823	-33.1%	3,638	2,391	-1,247	-34.3%
East	Vehicle Stops	611	574	-37	-6.1%	2,690	2,601	-89	-3.3%	35,492	26,827	-8,665	-24.4%	52,027	41,045	-10,982	-21.1%
	Warnings Issued	77.1 %	76.1 %	-1.0 %		83.6 %	79.7 %	-3.9 %		85.7 %	85.9 %	0.1 %		85.4 %	86.3 %	1.0 %	
	Arrests Made	77	75	-2	-2.6%	251	287	36	14.3%	2,877	2,641	-236	-8.2%	4,321	3,920	-401	-9.3%
South	Vehicle Stops	913	880	-33	-3.6%	3,932	3,147	-785	-20.0%	53,782	35,292	-18,490	-34.4%	77,352	53,226	-24,126	-31.2%
	Warnings Issued	84.4 %	85.7 %	1.2 %		87.5 %	86.1 %	-1.4 %		86.4 %	87.4 %	1.0 %		85.9 %	87.3 %	1.4 %	
	Arrests Made	53	64	11	20.8%	182	199	17	9.3%	3,023	1,711	-1,312	-43.4%	4,455	2,558	-1,897	-42.6%
Central	Vehicle Stops	754	740	-14	-1.9%	2,771	2,785	14	0.5%	30,456	26,851	-3,605	-11.8%	44,795	40,537	-4,258	-9.5%
	Warnings Issued	70.0 %	64.7 %	-5.3 %		69.5 %	70.9 %	1.4 %		67.4 %	71.7 %	4.4 %		68.0 %	71.6 %	3.6 %	
	Arrests Made	59	59	0	0.0%	148	186	38	25.7%	1,775	1,704	-71	-4.0%	2,587	2,378	-209	-8.1%
Hermitage	Vehicle Stops	943	994	51	5.4%	3,565	3,938	373	10.5%	42,115	36,593	-5,522	-13.1%	58,823	55,904	-2,919	-5.0%
	Warnings Issued	86.6 %	81.5 %	-5.1 %		85.7 %	85.2 %	-0.5 %		81.8 %	84.8 %	3.0 %		80.3 %	84.2 %	3.9 %	
	Arrests Made	71	69	-2	-2.8%	261	283	22	8.4%	3,312	2,865	-447	-13.5%	4,716	4,211	-505	-10.7%
North	Vehicle Stops	568	525	-43	-7.6%	1,411	1,958	547	38.8%	26,352	19,126	-7,226	-27.4%	39,606	28,032	-11,574	-29.2%
	Warnings Issued	82.4 %	82.9 %	0.5 %		80.3 %	79.9 %	-0.4 %		79.3 %	81.8 %	2.5 %		79.3 %	80.9 %	1.6 %	
	Arrests Made	28	39	11	39.3%	124	134	10	8.1%	2,369	1,418	-951	-40.1%	3,665	2,175	-1,490	-40.7%
Madison	Vehicle Stops	476	491	15	3.2%	1,791	1,837	46	2.6%	19,816	17,951	-1,865	-9.4%	28,108	27,149	-959	-3.4%
	Warnings Issued	78.6 %	74.5 %	-4.0 %		75.7 %	76.3 %	0.6 %		79.2 %	78.5 %	-0.8 %		79.3 %	78.8 %	-0.6 %	
	Arrests Made	43	56	13	30.2%	241	205	-36	-14.9%	2,180	2,096	-84	-3.9%	3,039	3,187	148	4.9%
Midtown Hills	Vehicle Stops	1,015	1,015	0	0.0%	3,267	3,729	462	14.1%	1,943	31,913	29,970	>1,000%	2,104	49,774	47,670	>1,000%
	Warnings Issued	83.1 %	81.8 %	-1.3 %		82.1 %	81.6 %	-0.4 %		88.1 %	80.9 %	-7.2 %		88.5 %	81.7 %	-6.8 %	
	Arrests Made	76	78	2	2.6%	254	274	20	7.9%	131	2,329	2,198	>1,000%	138	3,448	3,310	>1,000%
SOD	Vehicle Stops	554	659	105	19.0%	2,351	2,362	11	0.5%	23,940	22,272	-1,668	-7.0%	32,242	32,139	-103	-0.3%
	Warnings Issued	41.2 %	38.2 %	-2.9 %		30.7 %	39.2 %	8.6 %		45.6 %	43.8 %	-1.8 %		45.4 %	44.4 %	-1.0 %	
	Arrests Made	19	18	-1	-5.3%	94	75	-19	-20.2%	868	787	-81	-9.3%	1,143	1,148	5	0.4%
Other	Vehicle Stops	191	249	58	30.4%	776	912	136	17.5%	7,812	7,161	-651	-8.3%	11,675	10,181	-1,494	-12.8%
	Warnings Issued	96.3 %	96.0 %	-0.4 %		94.7 %	95.1 %	0.3 %		91.1 %	93.4 %	2.3 %		90.6 %	92.7 %	2.1 %	
	Arrests Made	6	9	3	50.0%	32	32	0	0.0%	586	388	-198	-33.8%	927	595	-332	-35.8%
Total	Vehicle Stops	6,980	6,885	-95	-1.4%	25,701	26,614	913	3.6%	284,184	254,855	-29,329	-10.3%	409,478	382,953	-26,525	-6.5%
	Warnings Issued	78.5 %	76.2 %	-2.2 %		77.6 %	78.0 %	0.4 %		79.1 %	79.4 %	0.3 %		78.8 %	79.4 %	0.6 %	
	Arrests Made	488	506	18	3.7%	1,749	1,840	91	5.2%	19,606	17,601	-2,005	-10.2%	28,629	26,011	-2,618	-9.1%

Information summarized for CompStat week ending 08/29/2015.

Sourced from MNPD ARMS on 9/2/2015 7:42:15 AM. The figures above were sourced from MNPD's Vehicle Stop (Form 252) Database. Vehicle stop totals count all reports electronically entered via AFR. Hardcopy reports not entered into ARMS will affect accuracy of totals. This report is intended to be a management and planning tool and does not reflect the official vehicle stop counts for the department.

Field Interview Report (Form 114)

Aggregated by component of officer conducting interview.

METROPOLITAN POLICE DEPARTMENT

of Nashville and Davidson County

		Rolling Two Week				Rolling Eight Week				YTD				Rolling Twenty-Four Month			
		Prior Week	Last Week	Change	% Change	Prior 4 Weeks	Last 4 Weeks	Change	% Change	Prior YTD	YTD	Change	% Change	Prior 52 Weeks	Last 52 Weeks	Change	% Change
West	Field Interview	23	32	9	39.1%	162	109	-53	-32.7%	2,315	1,328	-987	-42.6%	3,348	1,981	-1,367	-40.8%
	Arrest Made	3	4	1	33.3%	37	22	-15	-40.5%	565	308	-257	-45.5%	809	447	-362	-44.7%
East	Field Interview	96	70	-26	-27.1%	289	304	15	5.2%	2,431	2,143	-288	-11.8%	3,311	3,120	-191	-5.8%
	Arrest Made	17	7	-10	-58.8%	62	54	-8	-12.9%	367	384	17	4.6%	499	542	43	8.6%
South	Field Interview	46	50	4	8.7%	205	184	-21	-10.2%	2,362	1,778	-584	-24.7%	3,402	2,673	-729	-21.4%
	Arrest Made	5	7	2	40.0%	30	37	7	23.3%	409	284	-125	-30.6%	597	433	-164	-27.5%
Central	Field Interview	59	48	-11	-18.6%	251	266	15	6.0%	1,717	1,568	-149	-8.7%	2,516	2,128	-388	-15.4%
	Arrest Made	8	6	-2	-25.0%	33	50	17	51.5%	275	310	35	12.7%	468	389	-79	-16.9%
Hermitage	Field Interview	80	50	-30	-37.5%	257	269	12	4.7%	2,608	2,423	-185	-7.1%	3,753	3,548	-205	-5.5%
	Arrest Made	8	6	-2	-25.0%	42	35	-7	-16.7%	536	377	-159	-29.7%	748	573	-175	-23.4%
North	Field Interview	20	19	-1	-5.0%	83	82	-1	-1.2%	1,150	906	-244	-21.2%	1,561	1,490	-71	-4.5%
	Arrest Made	1	1	0	0.0%	10	9	-1	-10.0%	205	118	-87	-42.4%	282	200	-82	-29.1%
Madison	Field Interview	29	30	1	3.4%	148	128	-20	-13.5%	1,613	1,686	73	4.5%	1,993	2,668	675	33.9%
	Arrest Made	5	8	3	60.0%	54	31	-23	-42.6%	570	761	191	33.5%	667	1,227	560	84.0%
Midtown	Field Interview	90	72	-18	-20.0%	227	279	52	22.9%	129	1,936	1,807	>1,000%	135	3,108	2,973	>1,000%
Hills	Arrest Made	7	5	-2	-28.6%	48	37	-11	-22.9%	9	379	370	>1,000%	12	595	583	>1,000%
SID	Field Interview	6	7	1	16.7%	12	18	6	50.0%	132	216	84	63.6%	224	280	56	25.0%
	Arrest Made	1	0	-1	-100.0%	8	3	-5	-62.5%	43	71	28	65.1%	65	93	28	43.1%
SOD	Field Interview	0	0	0	-	1	2	1	100.0%	27	16	-11	-40.7%	33	23	-10	-30.3%
	Arrest Made	0	0	0	-	0	0	0	-	2	1	-1	-50.0%	3	1	-2	-66.7%
Other	Field Interview	1	2	1	100.0%	23	17	-6	-26.1%	105	131	26	24.8%	122	183	61	50.0%
	Arrest Made	0	1	1	-	7	2	-5	-71.4%	18	41	23	127.8%	23	52	29	126.1%
County	Field Interview	450	380	-70	-15.6%	1,658	1,658	0	0.0%	14,589	14,131	-458	-3.1%	20,398	21,202	804	3.9%
	Arrest Made	55	45	-10	-18.2%	331	280	-51	-15.4%	2,999	3,034	35	1.2%	4,173	4,552	379	9.1%

Information summarized for CompStat week ending 08/29/2015.

Sourced from MNPD ARMS on 9/2/2015 7:42:15 AM. The numbers above are sourced from MNPD's Field Interview (Form 114) Database. This report includes all FI types (field interviews, terry stops, and homeless welfare checks). "Arrest Made" indicates that an individual in the FI database was also arrested. For an arrest to be counted, the Form 114 complaint number must match a Form 106 Arrest Report, Form 106A State Misdemeanor Citation Report, or Form 219 Juvenile Citation incident number and the master name record must match in each as well. This report is intended to be a management and planning tool and does not reflect official counts for the department.

County Efficiency Charts

METROPOLITAN POLICE DEPARTMENT
of Nashville and Davidson County

Summarized by CompStat week for past eight weeks.
Aggregated by component of officer initiating call / arresting officer.

All Self-Initiated CAD - 52wk Avg: 13,992

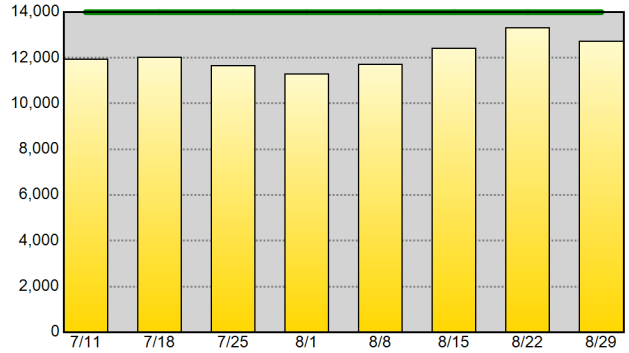

Self-Initiated Terry Stops - 52wk Avg: 402

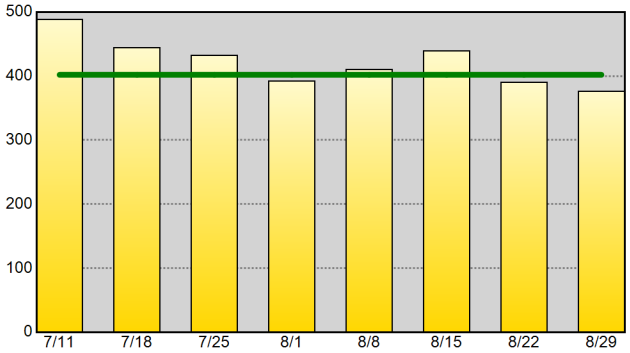

Self-Initiated Vehicle Stops (10-93) - 52wk Avg: 6,629

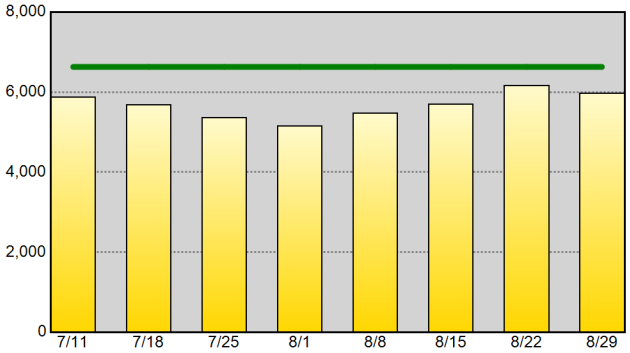

Self-Initiated Business Checks (10-96) - 52wk Avg: 3,909

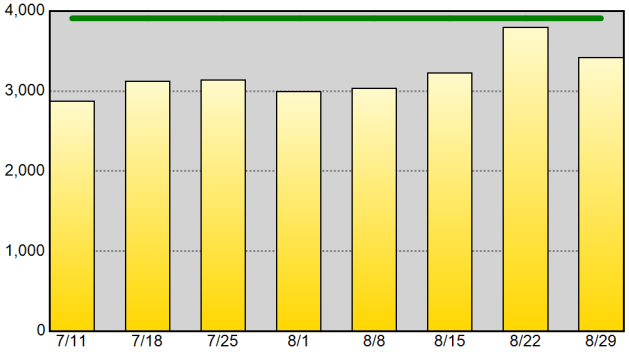

Self-Initiated Community Policing (10-15) - 52wk Avg: 1,011

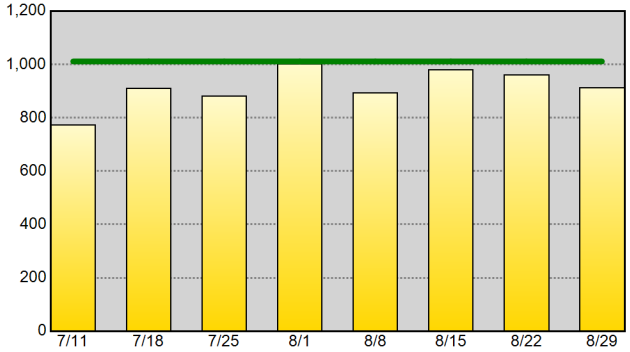

Self-Initiated Criminal Vice Activity (10-78) - 52wk Avg: 57

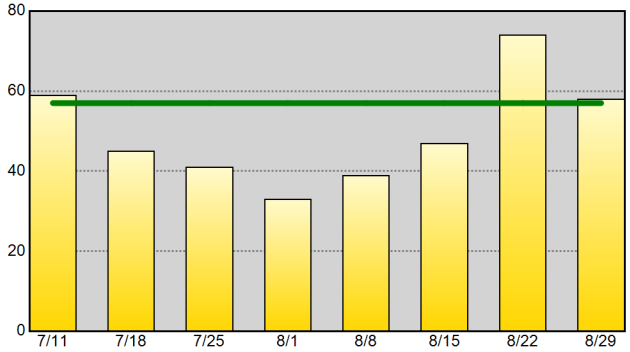

Part I Arrests - 52wk Avg: 211

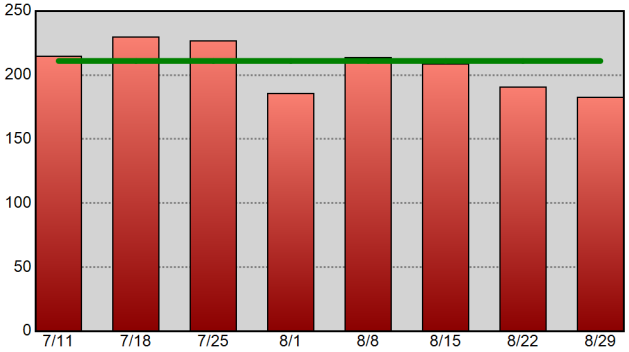

Drug-Related Arrests - 52wk Avg: 214

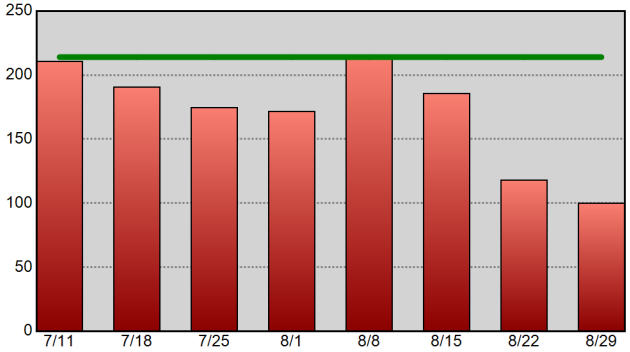

Warrants Served - 52wk Avg: 513

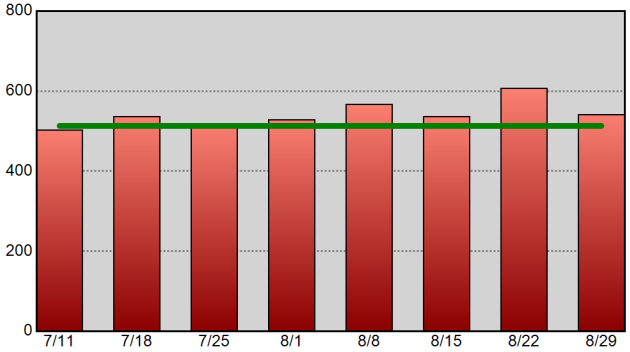

Information summarized for CompStat week ending 8/29/2015. The horizontal line on each chart represents the data set's 52-week weekly average.

Sourced from MNPD ARMS on 9/2/2015 7:42:15 AM. CAD reports only include calls initiated by an officer (call type 2 or 3). Excludes CFS with a disposition code of 6 or 11. Arrest reports do not take into account the number of charges. 1 arrest = 1 body.

West Precinct Precinct Efficiency Charts

METROPOLITAN POLICE DEPARTMENT
of Nashville and Davidson County

Summarized by CompStat week for past eight weeks.
Aggregated by component of officer initiating call / arresting officer.

All Self-Initiated CAD - 52wk Avg: 1,671

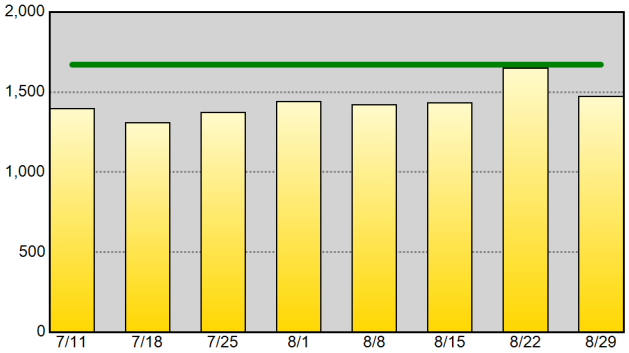

Self-Initiated Terry Stops - 52wk Avg: 24

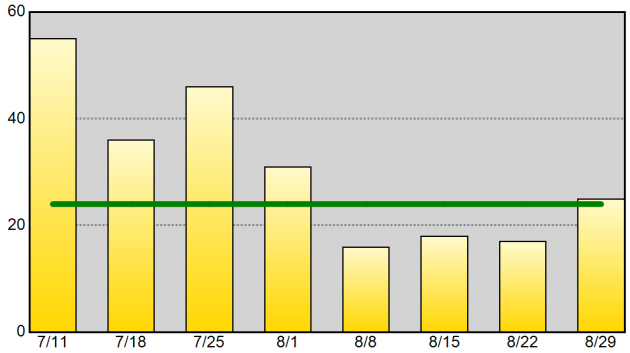

Self-Initiated Vehicle Stops (10-93) - 52wk Avg: 731

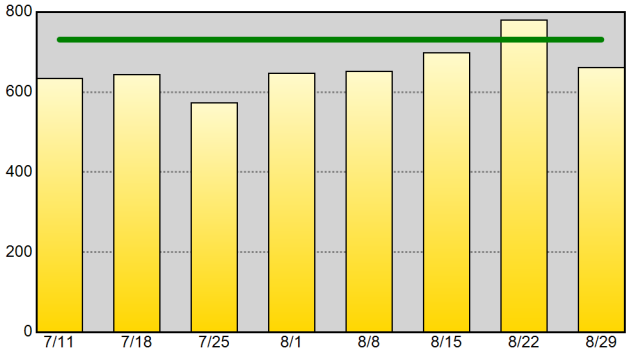

Self-Initiated Business Checks (10-96) - 52wk Avg: 604

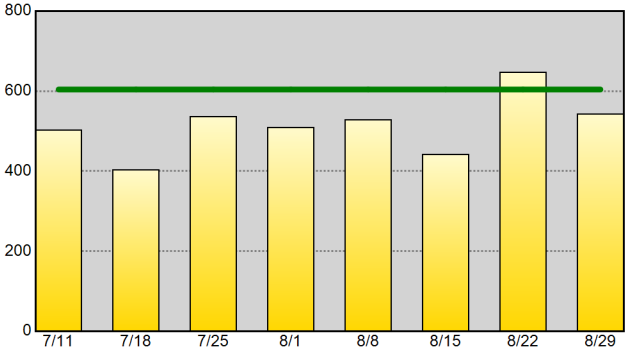

Self-Initiated Community Policing (10-15) - 52wk Avg: 188

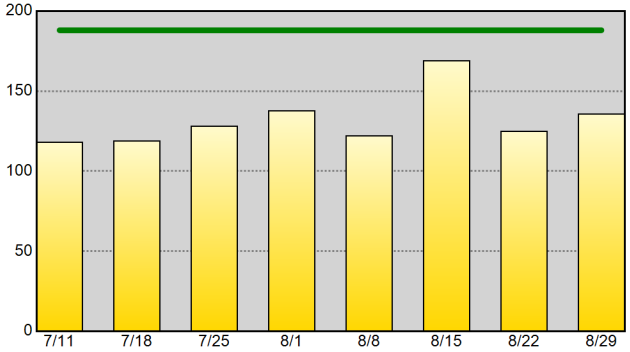

Self-Initiated Criminal Vice Activity (10-78) - 52wk Avg: 1

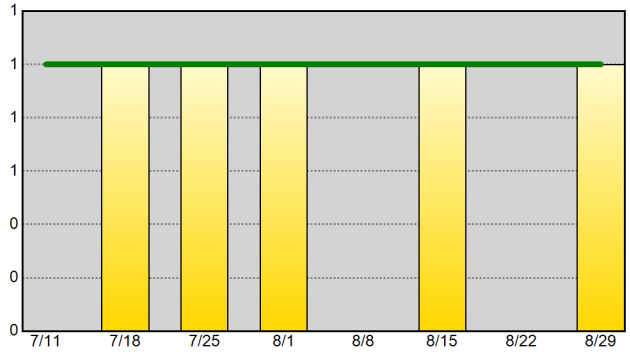

Part I Arrests - 52wk Avg: 23

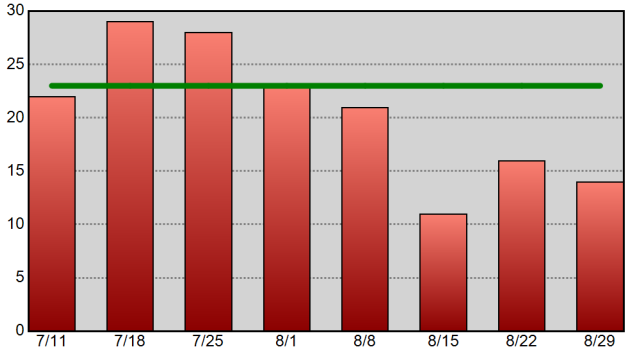

Drug-Related Arrests - 52wk Avg: 17

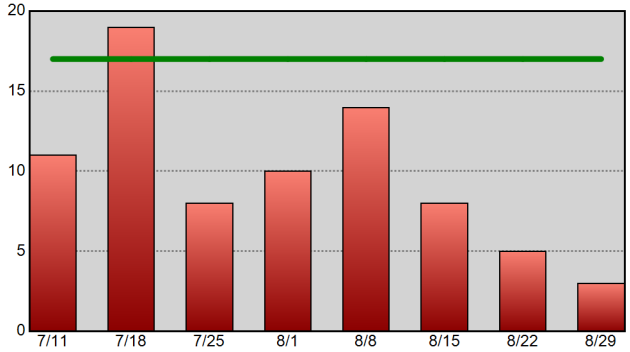

Warrants Served - 52wk Avg: 27

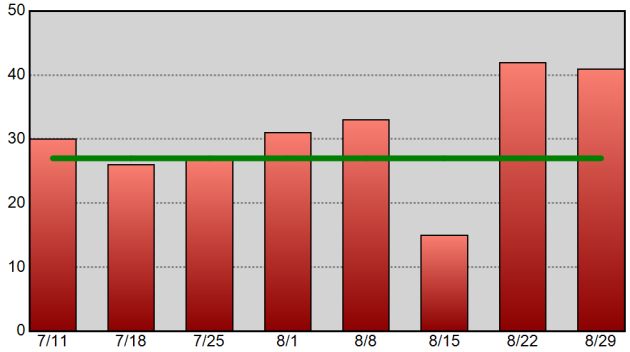

Information summarized for CompStat week ending 8/29/2015. The horizontal line on each chart represents the data set's 52-week weekly average.

Sourced from MNPD ARMS on 9/2/2015 7:42:17 AM. CAD reports only include calls initiated by an officer (call type 2 or 3). Excludes CFS with a disposition code of 6 or 11. Arrest reports do not take into account the number of charges. 1 arrest = 1 body.

East Precinct Precinct Efficiency Charts

METROPOLITAN POLICE DEPARTMENT
of Nashville and Davidson County

Summarized by CompStat week for past eight weeks.
Aggregated by component of officer initiating call / arresting officer.

All Self-Initiated CAD - 52wk Avg: 1,362

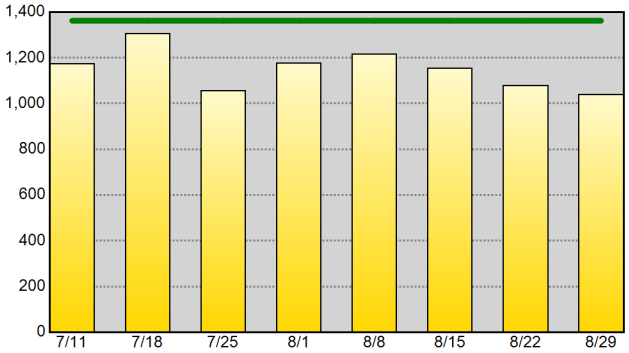

Self-Initiated Terry Stops - 52wk Avg: 69

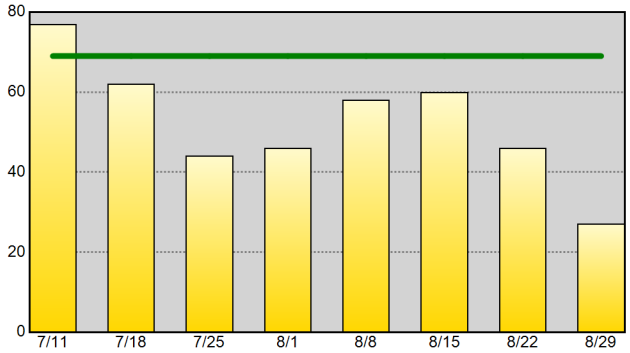

Self-Initiated Vehicle Stops (10-93) - 52wk Avg: 801

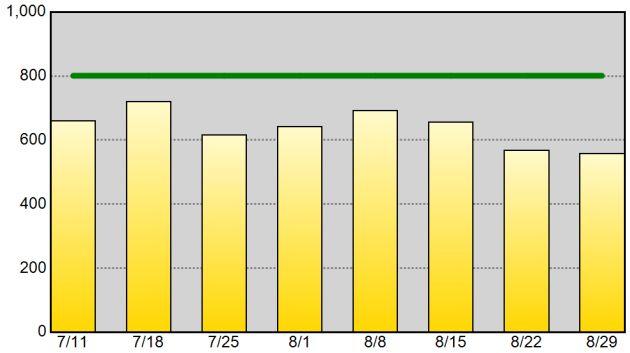

Self-Initiated Business Checks (10-96) - 52wk Avg: 247

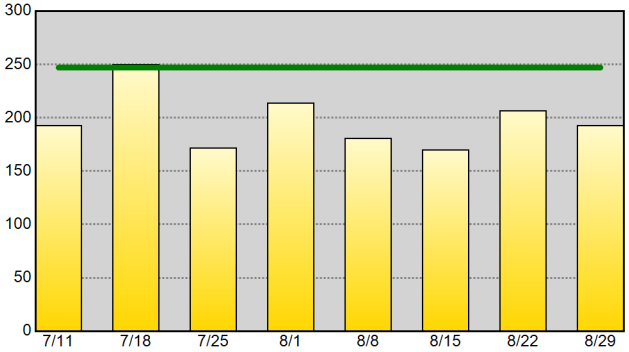

Self-Initiated Community Policing (10-15) - 52wk Avg: 46

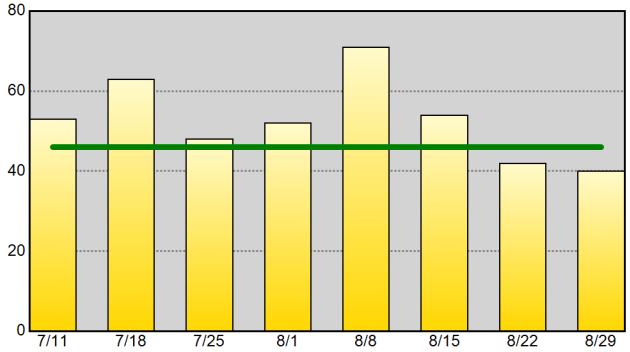

Self-Initiated Criminal Vice Activity (10-78) - 52wk Avg: 2

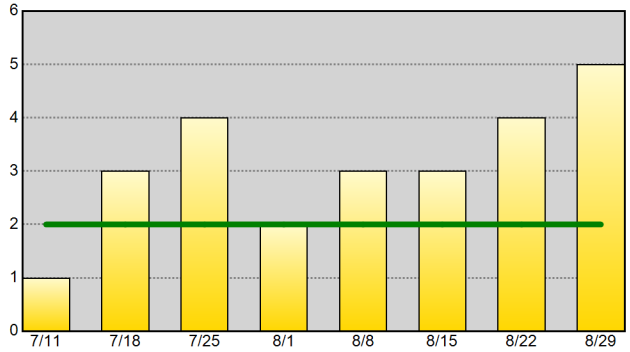

Part I Arrests - 52wk Avg: 24

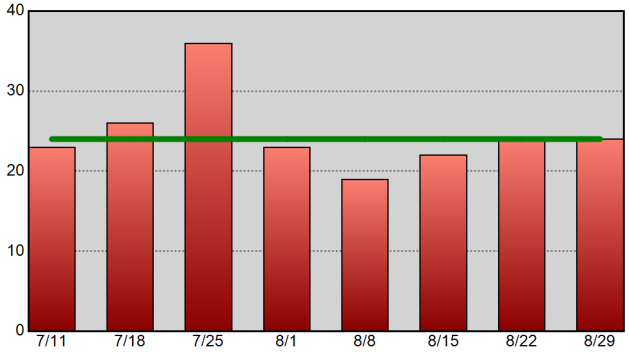

Drug-Related Arrests - 52wk Avg: 33

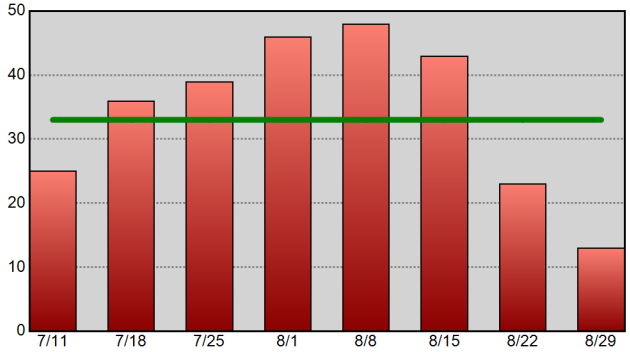

Warrants Served - 52wk Avg: 59

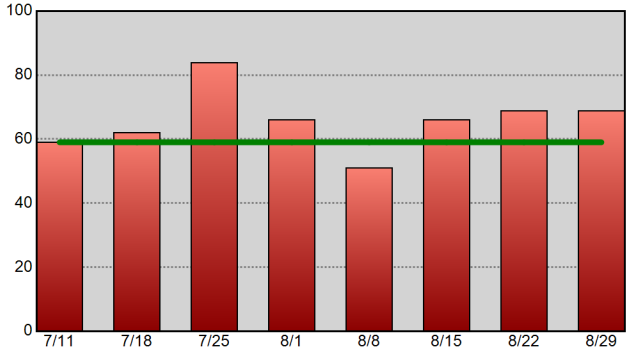

Information summarized for CompStat week ending 8/29/2015. The horizontal line on each chart represents the data set's 52-week weekly average.

Sourced from MNPD ARMS on 9/2/2015 7:42:18 AM. CAD reports only include calls initiated by an officer (call type 2 or 3). Excludes CFS with a disposition code of 6 or 11. Arrest reports do not take into account the number of charges. 1 arrest = 1 body.

South Precinct Precinct Efficiency Charts

METROPOLITAN POLICE DEPARTMENT
of Nashville and Davidson County

Summarized by CompStat week for past eight weeks.
Aggregated by component of officer initiating call / arresting officer.

All Self-Initiated CAD - 52wk Avg: 1,501

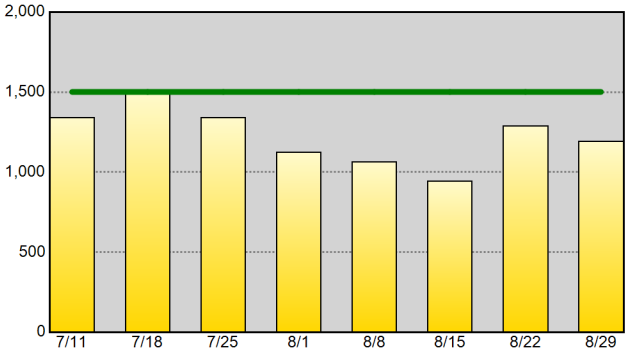

Self-Initiated Terry Stops - 52wk Avg: 25

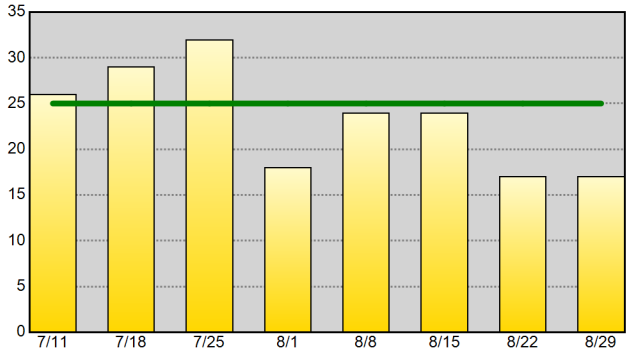

Self-Initiated Vehicle Stops (10-93) - 52wk Avg: 908

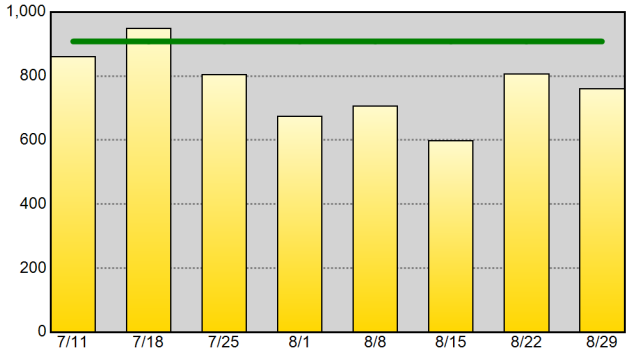

Self-Initiated Business Checks (10-96) - 52wk Avg: 323

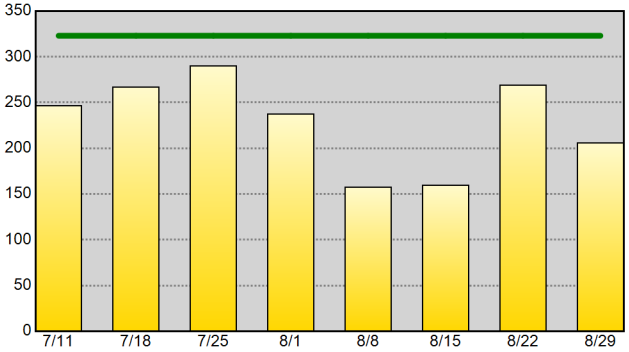

Self-Initiated Community Policing (10-15) - 52wk Avg: 40

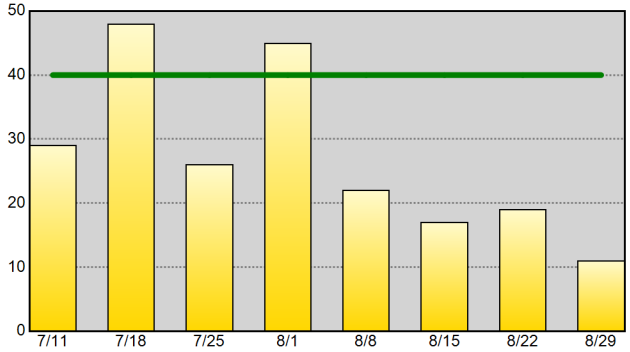

Self-Initiated Criminal Vice Activity (10-78) - 52wk Avg: 2

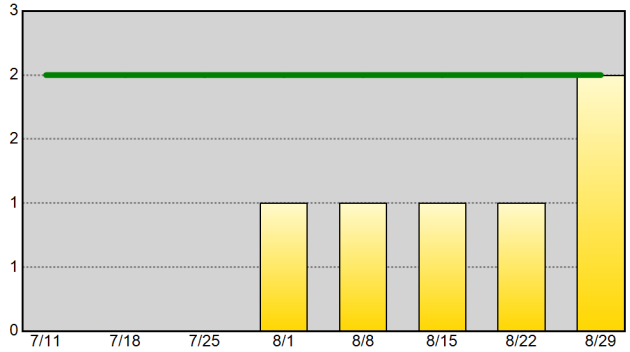

Part I Arrests - 52wk Avg: 29

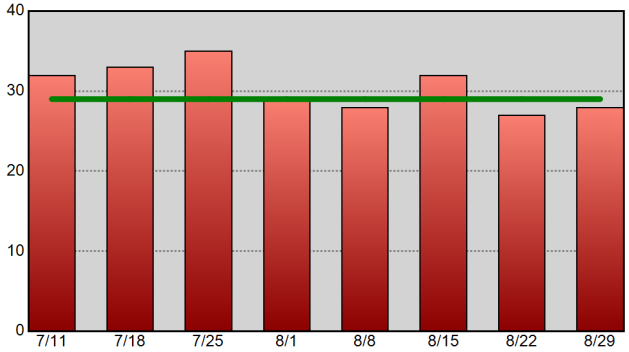

Drug-Related Arrests - 52wk Avg: 17

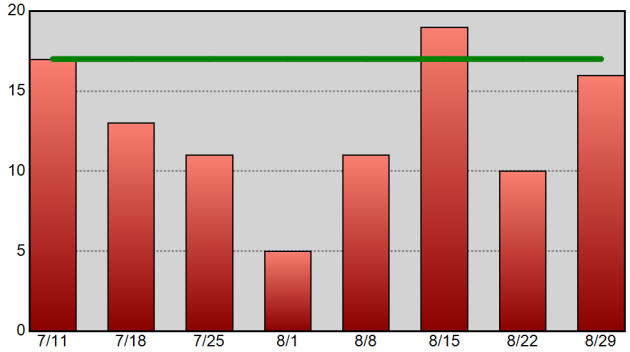

Warrants Served - 52wk Avg: 35

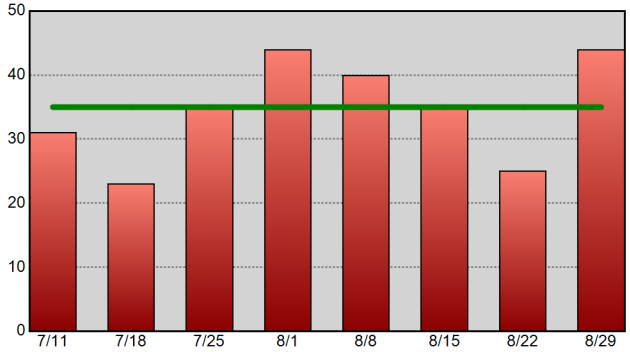

Information summarized for CompStat week ending 8/29/2015. The horizontal line on each chart represents the data set's 52-week weekly average.

Sourced from MNPD ARMS on 9/2/2015 7:42:20 AM. CAD reports only include calls initiated by an officer (call type 2 or 3). Excludes CFS with a disposition code of 6 or 11. Arrest reports do not take into account the number of charges. 1 arrest = 1 body.

Central Precinct Precinct Efficiency Charts

METROPOLITAN POLICE DEPARTMENT
of Nashville and Davidson County

Summarized by CompStat week for past eight weeks.
Aggregated by component of officer initiating call / arresting officer.

All Self-Initiated CAD - 52wk Avg: 1,490

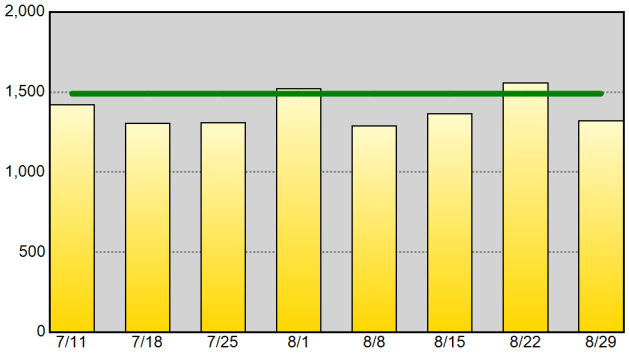

Self-Initiated Terry Stops - 52wk Avg: 108

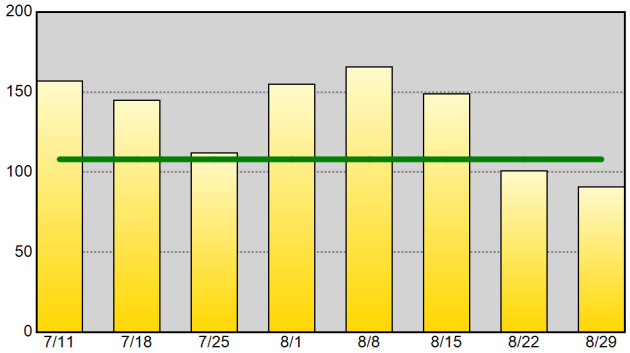

Self-Initiated Vehicle Stops (10-93) - 52wk Avg: 740

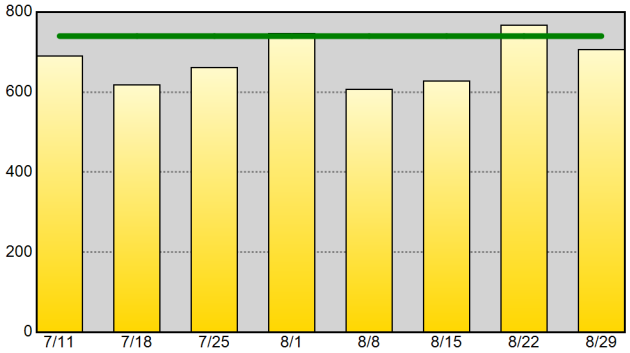

Self-Initiated Business Checks (10-96) - 52wk Avg: 346

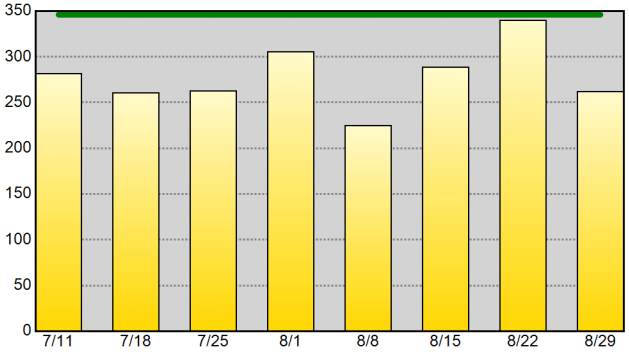

Self-Initiated Community Policing (10-15) - 52wk Avg: 53

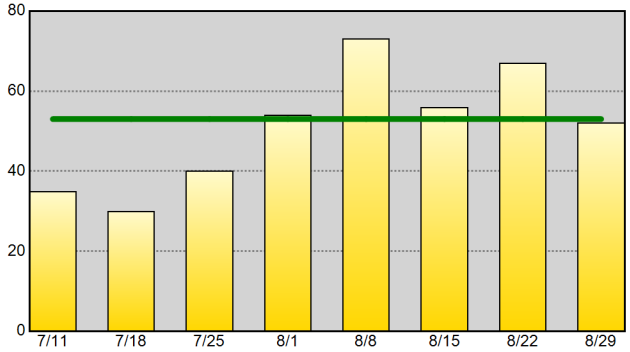

Self-Initiated Criminal Vice Activity (10-78) - 52wk Avg: 1

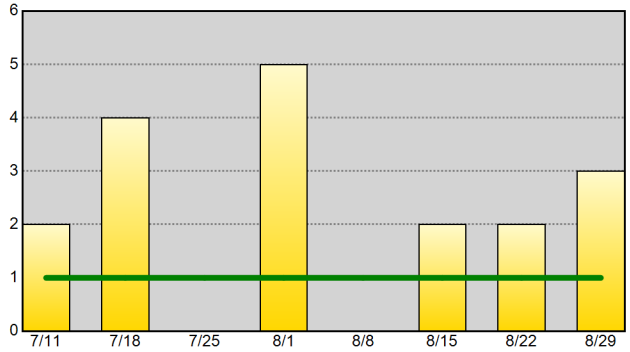

Part I Arrests - 52wk Avg: 10

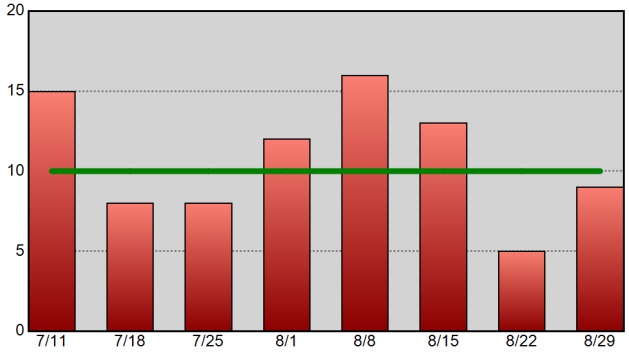

Drug-Related Arrests - 52wk Avg: 16

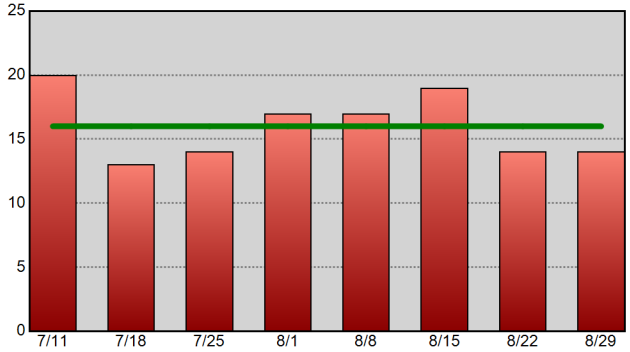

Warrants Served - 52wk Avg: 40

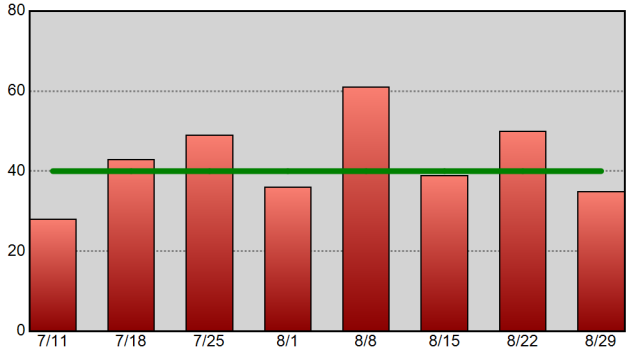

Information summarized for CompStat week ending 8/29/2015. The horizontal line on each chart represents the data set's 52-week weekly average.

Sourced from MNPD ARMS on 9/2/2015 7:42:22 AM. CAD reports only include calls initiated by an officer (call type 2 or 3). Excludes CFS with a disposition code of 6 or 11. Arrest reports do not take into account the number of charges. 1 arrest = 1 body.

Hermitage Precinct Precinct Efficiency Charts

METROPOLITAN POLICE DEPARTMENT
of Nashville and Davidson County

Summarized by CompStat week for past eight weeks.

Aggregated by component of officer initiating call / arresting officer.

All Self-Initiated CAD - 52wk Avg: 2,079

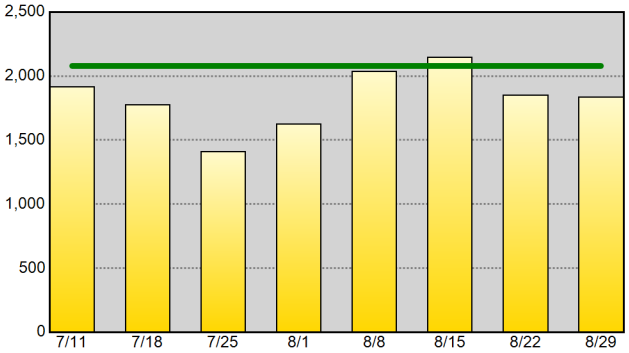

Self-Initiated Terry Stops - 52wk Avg: 40

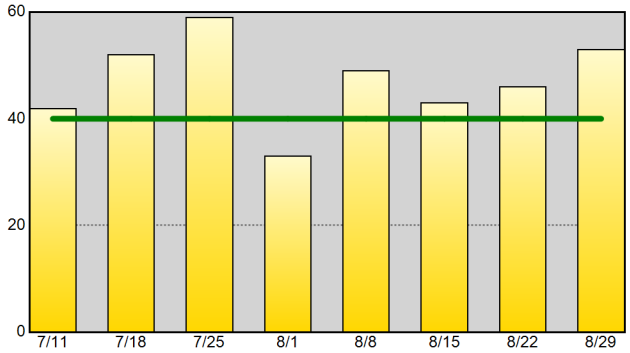

Self-Initiated Vehicle Stops (10-93) - 52wk Avg: 1,085

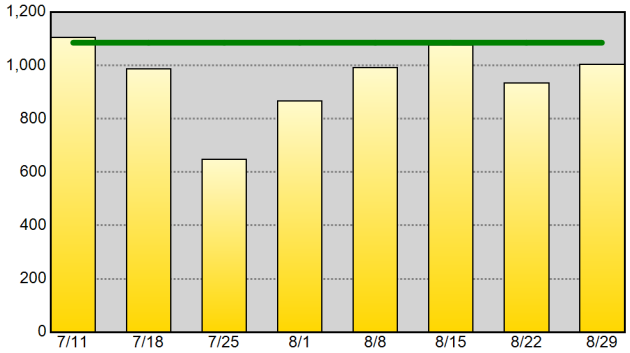

Self-Initiated Business Checks (10-96) - 52wk Avg: 624

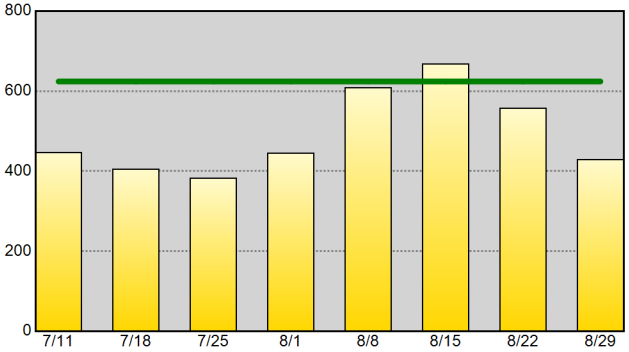

Self-Initiated Community Policing (10-15) - 52wk Avg: 68

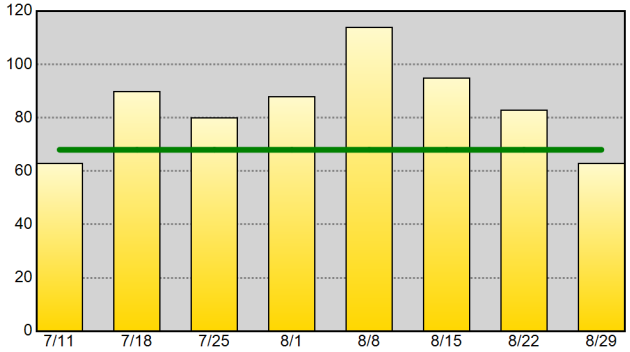

Self-Initiated Criminal Vice Activity (10-78) - 52wk Avg: 2

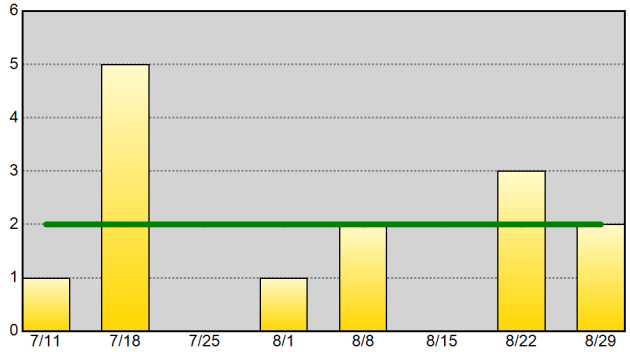

Part I Arrests - 52wk Avg: 29

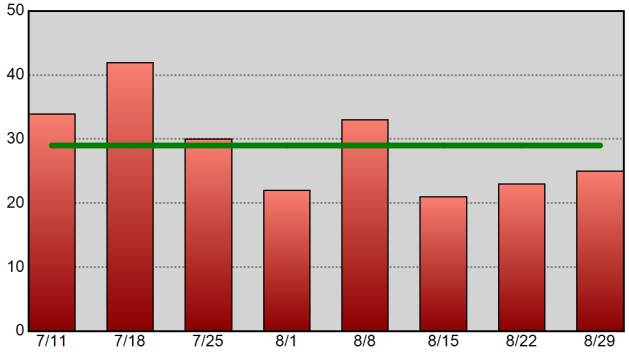

Drug-Related Arrests - 52wk Avg: 35

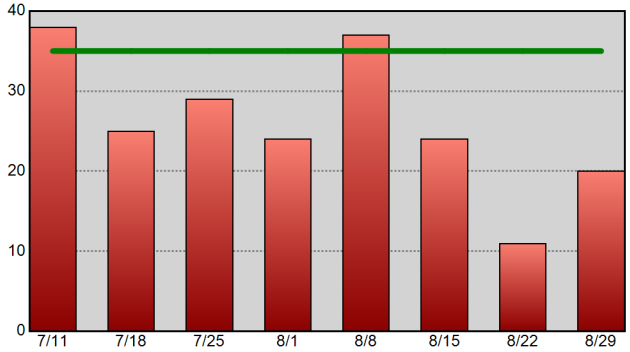

Warrants Served - 52wk Avg: 55

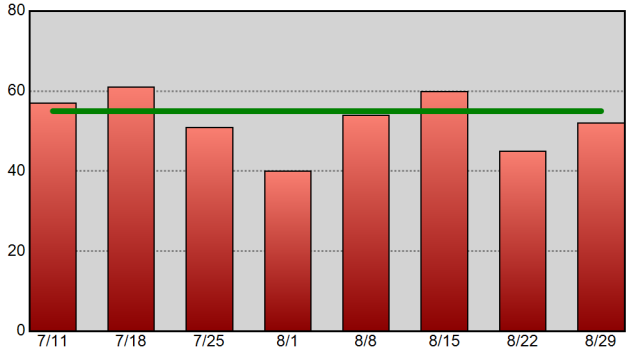

Information summarized for CompStat week ending 8/29/2015. The horizontal line on each chart represents the data set's 52-week weekly average.

Sourced from MNPD ARMS on 9/2/2015 7:42:24 AM. CAD reports only include calls initiated by an officer (call type 2 or 3). Excludes CFS with a disposition code of 6 or 11. Arrest reports do not take into account the number of charges. 1 arrest = 1 body.

North Precinct Precinct Efficiency Charts

METROPOLITAN POLICE DEPARTMENT
of Nashville and Davidson County

Summarized by CompStat week for past eight weeks.
Aggregated by component of officer initiating call / arresting officer.

All Self-Initiated CAD - 52wk Avg: 1,241

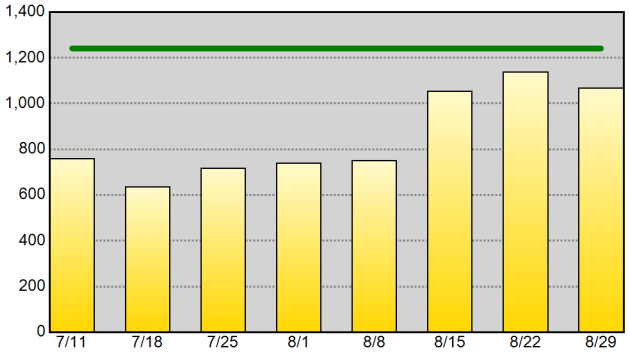

Self-Initiated Terry Stops - 52wk Avg: 49

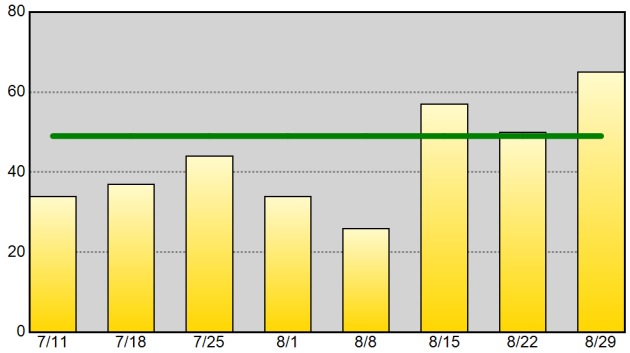

Self-Initiated Vehicle Stops (10-93) - 52wk Avg: 503

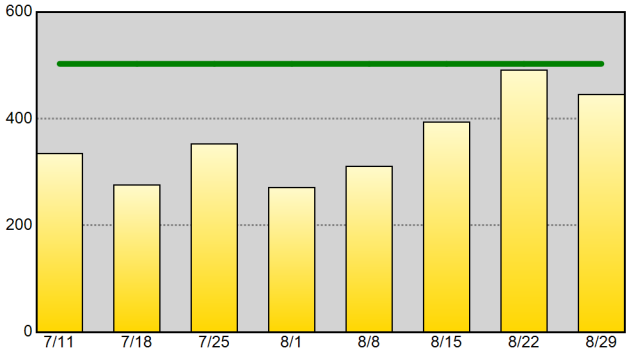

Self-Initiated Business Checks (10-96) - 52wk Avg: 411

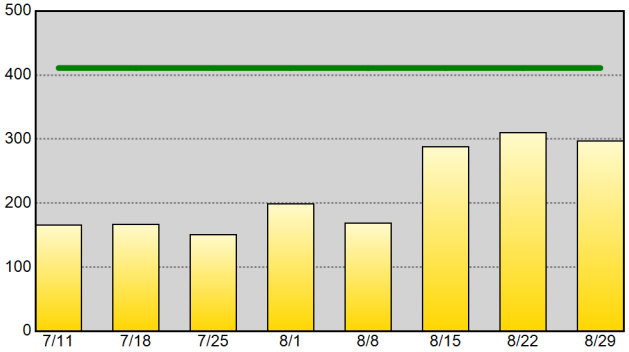

Self-Initiated Community Policing (10-15) - 52wk Avg: 32

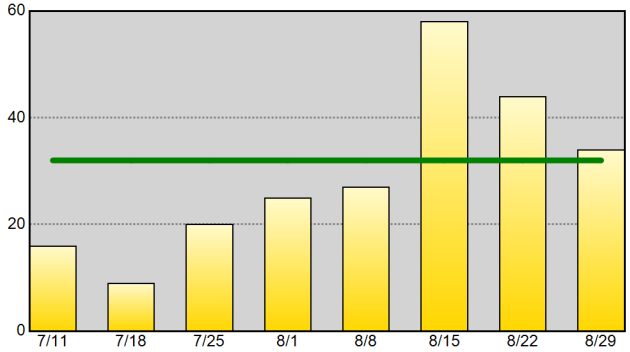

Self-Initiated Criminal Vice Activity (10-78) - 52wk Avg: 2

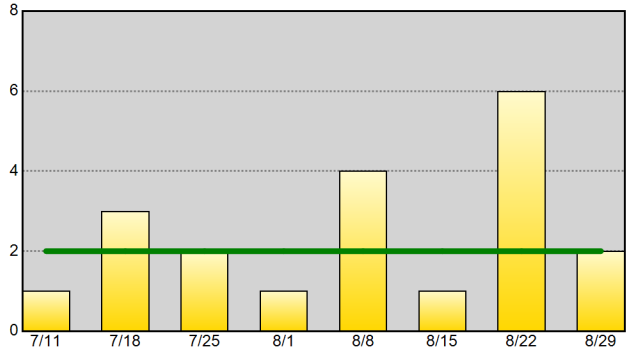

Part I Arrests - 52wk Avg: 21

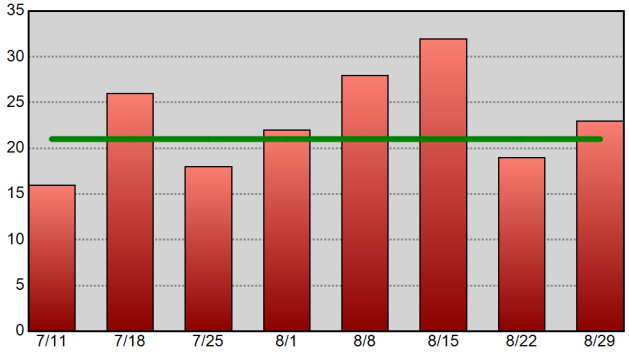

Drug-Related Arrests - 52wk Avg: 27

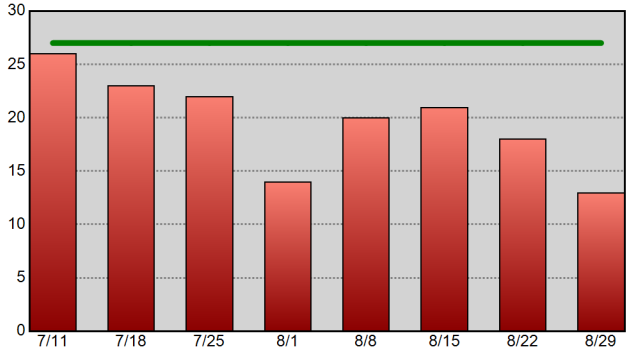

Warrants Served - 52wk Avg: 46

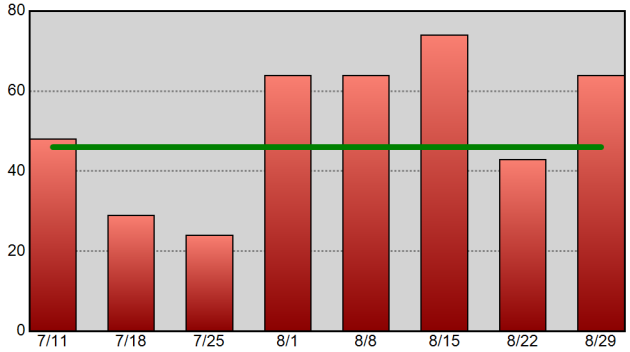

Information summarized for CompStat week ending 8/29/2015. The horizontal line on each chart represents the data set's 52-week weekly average.

Sourced from MNPD ARMS on 9/2/2015 7:42:26 AM. CAD reports only include calls initiated by an officer (call type 2 or 3). Excludes CFS with a disposition code of 6 or 11. Arrest reports do not take into account the number of charges. 1 arrest = 1 body.

Madison Precinct Precinct Efficiency Charts

METROPOLITAN POLICE DEPARTMENT
of Nashville and Davidson County

Summarized by CompStat week for past eight weeks.
Aggregated by component of officer initiating call / arresting officer.

All Self-Initiated CAD - 52wk Avg: 1,461

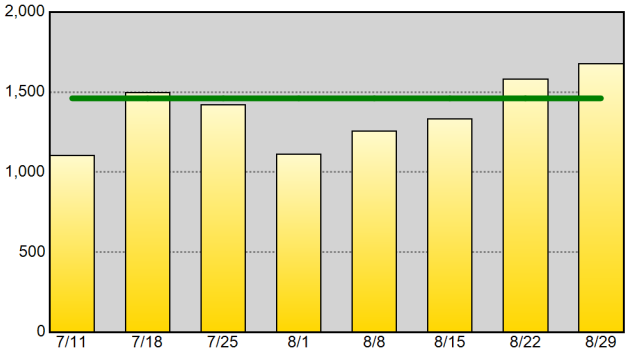

Self-Initiated Terry Stops - 52wk Avg: 20

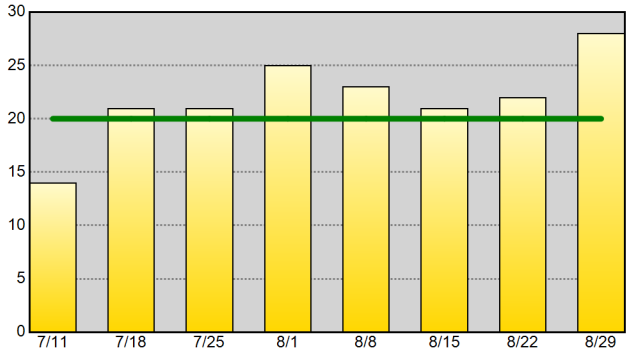

Self-Initiated Vehicle Stops (10-93) - 52wk Avg: 502

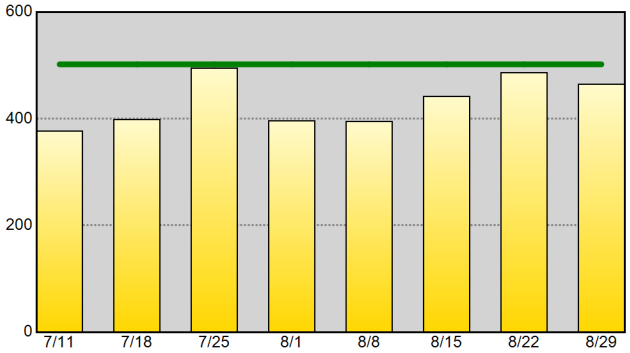

Self-Initiated Business Checks (10-96) - 52wk Avg: 694

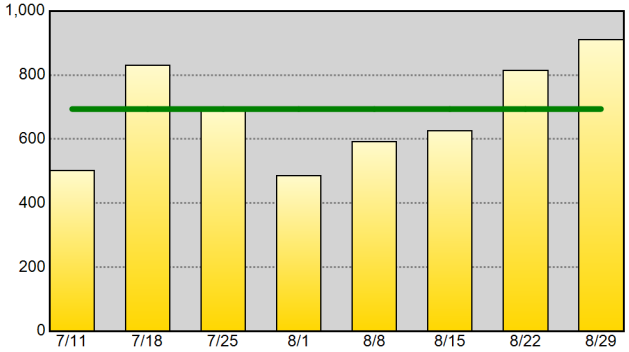

Self-Initiated Community Policing (10-15) - 52wk Avg: 55

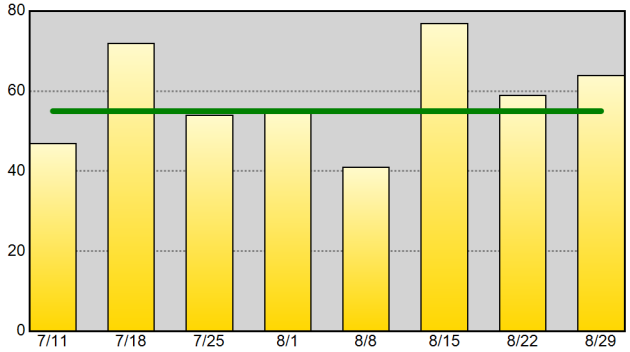

Self-Initiated Criminal Vice Activity (10-78) - 52wk Avg: 1

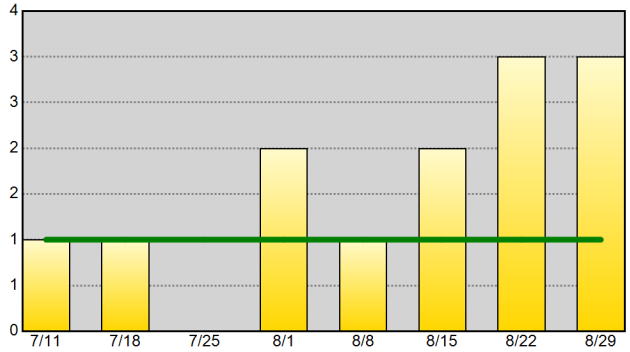

Part I Arrests - 52wk Avg: 30

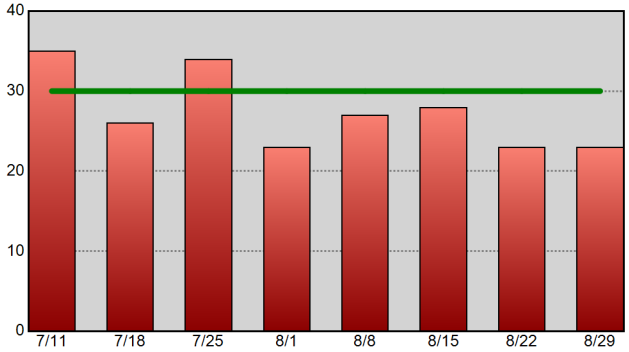

Drug-Related Arrests - 52wk Avg: 20

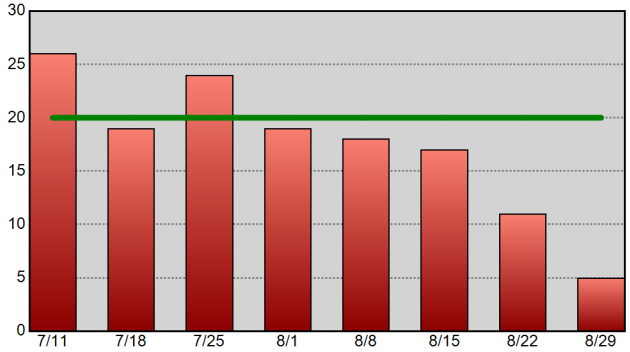

Warrants Served - 52wk Avg: 41

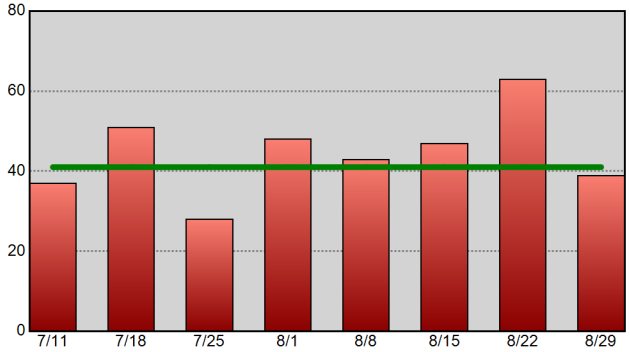

Information summarized for CompStat week ending 8/29/2015. The horizontal line on each chart represents the data set's 52-week weekly average.

Sourced from MNPD ARMS on 9/2/2015 7:42:27 AM. CAD reports only include calls initiated by an officer (call type 2 or 3). Excludes CFS with a disposition code of 6 or 11. Arrest reports do not take into account the number of charges. 1 arrest = 1 body.

Midtown Hills Precinct Precinct Efficiency Charts

METROPOLITAN POLICE DEPARTMENT
of Nashville and Davidson County

Summarized by CompStat week for past eight weeks.
Aggregated by component of officer initiating call / arresting officer.

All Self-Initiated CAD - 52wk Avg: 1,886

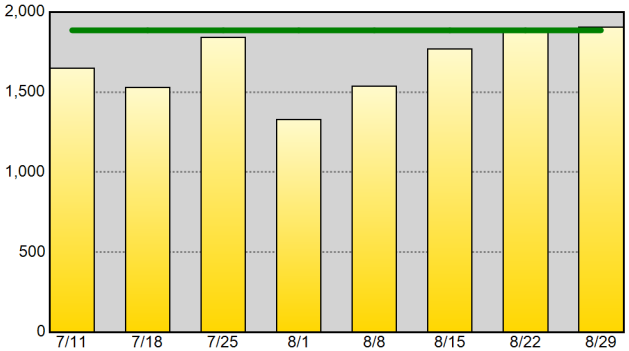

Self-Initiated Terry Stops - 52wk Avg: 52

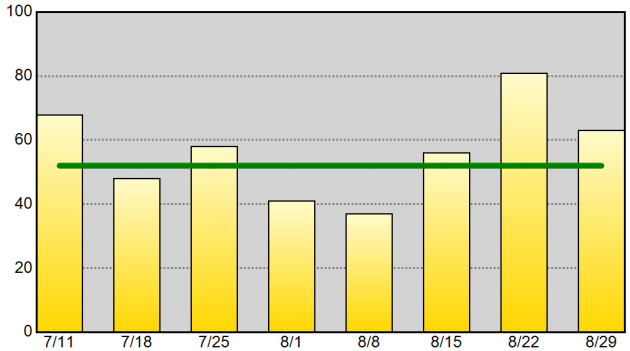

Self-Initiated Vehicle Stops (10-93) - 52wk Avg: 932

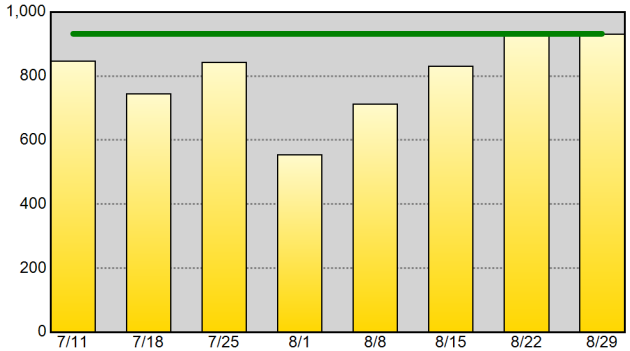

Self-Initiated Business Checks (10-96) - 52wk Avg: 538

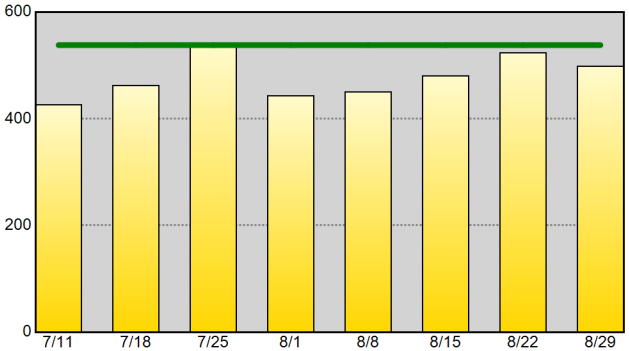

Self-Initiated Community Policing (10-15) - 52wk Avg: 113

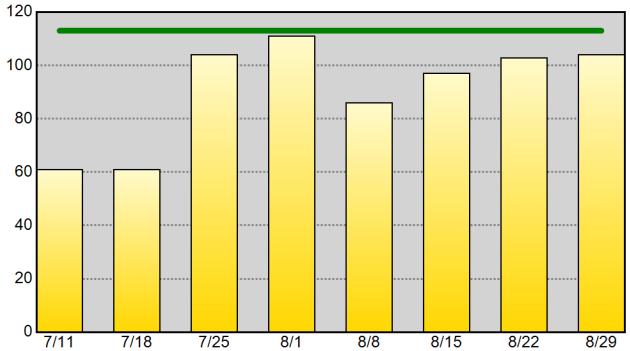

Self-Initiated Criminal Vice Activity (10-78) - 52wk Avg: 1

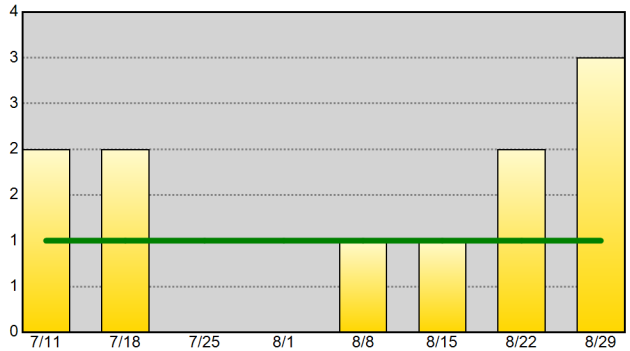

Part I Arrests - 52wk Avg: 15

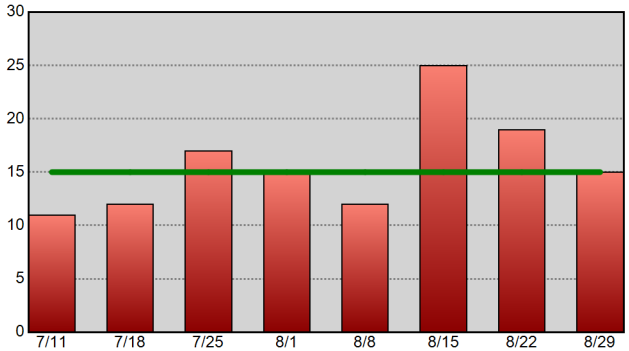

Drug-Related Arrests - 52wk Avg: 24

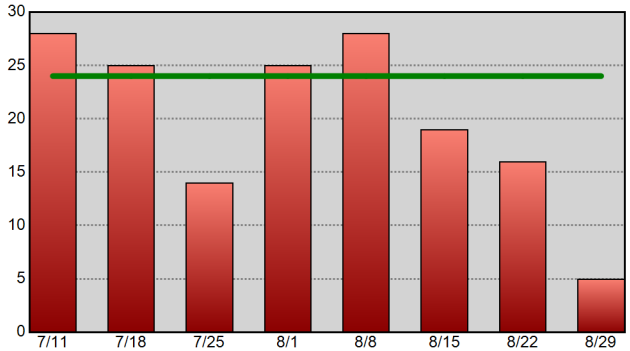

Warrants Served - 52wk Avg: 30

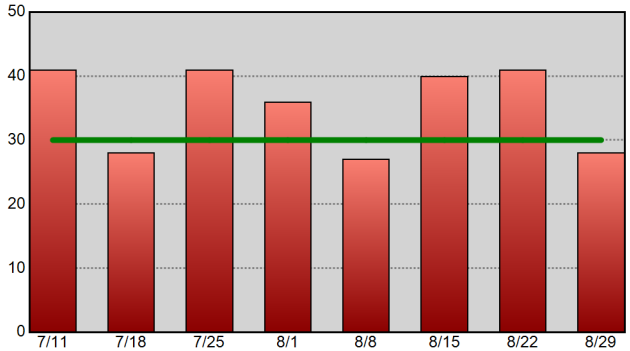

Information summarized for CompStat week ending 8/29/2015. The horizontal line on each chart represents the data set's 52-week weekly average.

Sourced from MNPD ARMS on 9/2/2015 7:42:29 AM. CAD reports only include calls initiated by an officer (call type 2 or 3). Excludes CFS with a disposition code of 6 or 11. Arrest reports do not take into account the number of charges. 1 arrest = 1 body.

High Crime Intersections and Hot Addresses Section

CompStat Weekly Analysis is provided by the Metropolitan Nashville Police Department Crime Analysis Section. This document does not necessarily reflect official UCR counts. It is intended to be a management tool and is for law enforcement use only.

"In any moment of decision, the best thing you can do is the right thing, the next best thing is the wrong thing, and the worst thing you can do is nothing."
- Theodore Roosevelt

Begin Date: 08/23/2015
End Date: 08/29/2015
Week: 35

County High Crime Intersections

Intersections with the highest concentrations of crime & traffic crashes - past 12 weeks.

METROPOLITAN POLICE DEPARTMENT
of Nashville and Davidson County

Violent Crime

Rank	Intersection	Precinct	ZIP	Count
1	CHRIS ST & OLD MATTHEWS RD	North	37207	16
2	CARROLL ST & UNIVERSITY CT	Hermitage	37210	13
3	2ND AV N & JAMES ROBERTSON PKWY	Central	37201	12
3	MCKENNELL DR & PORTER RD	East	37206	12
5	DEW ST & S 7TH ST	East	37206	10
6	3RD AV S & BROADWAY	Central	37201	9
6	W TRINITY LN & HAMPTON ST	North	37207	9
6	NOLENSVILLE PKE & WELSHWOOD DR	South	37211	9
9	CANNON ST & CLAIBORNE ST	Hermitage	37210	8
9	ROBERTSON ST & LEWIS ST	Hermitage	37210	8
9	REVELS DR & WHITES CREEK PKE	North	37207	8
9	GILLESPIE DR & GILLESPIE CT	South	37013	8
13	I24 E & I24 E ENT RAMP	South	37211	7

Property Crime

Rank	Intersection	Precinct	ZIP	Count
1	CHARLOTTE PKE & BROOKMEADE GRNWY ACCESS RD	West	37209	129
2	OPRY MILLS DR & OPRYLAND DR	Hermitage	37214	89
3	NOLENSVILLE PKE & WELSHWOOD DR	South	37211	78
4	SKYLINE MEMORIAL CT & DICKERSON PKE	Madison	37115	62
5	N GALLATIN PKE & NORTHSIDE DR	Madison	37115	50
6	JOYCE LN & GRINSTEAD PL	East	37216	36
7	BANDYWOOD DR & ABBOTT MARTIN RD	West	37215	32
8	POWELL AV & BRANSFORD AV	Midtown	37204	31
8	RIVERS EDGE DR & JACKSON DOWNS BLVD	Hermitage	37214	31
10	TWIN HILLS DR & N GALLATIN PKE	Madison	37072	29
11	CHARLOTTE PKE & OLD CHARLOTTE PKE	West	37209	27
12	SHUTE LN & LEBANON PKE	Hermitage	37076	24
13	3RD AV S & BROADWAY	Central	37201	23

Traffic Crashes - Personal Injury

Rank	Intersection	Precinct	ZIP	Count
1	MADISON BLVD & S GALLATIN PKE	Madison	37115	4
1	I65 S EXIT RAMP & BRILEY PKWY W ENT RAMP	Madison	37115	4
1	HARDING PKE & WOODLAWN DR	West	37205	4
1	MURFREESBORO PKE & UNA ANTIOCH PKE	Hermitage	37013	4
5	BELL RD & MT VIEW RD	South	37013	3
5	NOLENSVILLE PKE & OCALA DR	South	37211	3
5	I24 E & OLD HICKORY BLVD	South	37013	3
5	DONELSON PKE & MURFREESBORO PKE	South	37217	3
5	HARDING PL & NOLENSVILLE PKE	South	37211	3
5	BROOKRIDGE TR & WALLACE RD	South	37211	3
5	I24 E & ARLINGTON AV	Hermitage	37210	3
5	THOMPSON LN & NOLENSVILLE PKE	Midtown	37211	3
5	CHARLOTTE PKE & WHITE BRIDGE PKE	West	37209	3

Traffic Crashes - Non-Injury

Rank	Intersection	Precinct	ZIP	Count
1	OLD HICKORY BLVD & FRANKLIN PIKE CIR	Midtown	37027	20
2	HARDING PL & NOLENSVILLE PKE	South	37211	16
3	HARDING PL & TROUSDALE DR	Midtown	37211	14
3	LEBANON PKE & OLD HICKORY BLVD	Hermitage	37076	14
5	DONELSON PKE & MURFREESBORO PKE	South	37217	12
5	HARDING PL & METROPLEX DR	South	37211	12
5	BELL RD & MURFREESBORO PKE	South	37013	12
5	POWELL AV & POWELL PL	Midtown	37204	12
5	SKYLINE MEMORIAL CT & DICKERSON PKE	Madison	37115	12
5	ROSA L PARKS BLVD & DOMINICAN DR	North	37228	12
11	OLD HICKORY BLVD & NOLENSVILLE PKE	South	37211	11
11	THOMPSON LN & EAST THOMPSON LN	South	37211	11
11	BLACKWOOD DR & BELL RD	Hermitage	37214	11

Information summarized for CompStat week ending 08-29-15. (past 12 weeks of data). For each report, point data were plotted in a GIS and assigned to the nearest street intersection. Summary counts were then calculated for each intersection.

Sourced from MNPD ARMS on 9/2/2015 7:42:31 AM. Violent and property crime information sourced from incident reports using Uniform Crime Reporting definitions and reporting guidelines, based on the date when the crime was reported. Personal injury traffic crashes (10-46) and non-injury traffic crashes (10-45) retrieved from MNPD's CAD database. Excludes CFS with a disposition code of 6 or 11. For each incident or CAD record, the incident or dispatch location was assigned to the nearest street intersection.

West Precinct High Crime Intersections

Intersections with the highest concentrations of crime & traffic crashes - past 12 weeks.

METROPOLITAN POLICE DEPARTMENT
of Nashville and Davidson County

Violent Crime

Rank	Intersection	Precinct	ZIP	Count
1	TENNESSEE AV & 44TH AV N	West	37209	5
2	SUSANNAH DR & SUSANNAH CT	West	37209	4
3	DAKOTA AV & 39TH AV N	West	37209	3
3	CHARLOTTE PKE & OLD CHARLOTTE PKE	West	37209	3
3	41ST AV N & INDIANA AV	West	37209	3
3	INDIANA AV & 40TH AV N	West	37209	3
3	TENNESSEE AV & 48TH AV N	West	37209	3
3	JAMES AV & 23RD ST	West	37209	3
3	OLD HICKORY BLVD & HIGHWAY 70 S	West	37221	3
3	BELLE FOREST PVT DR &	West	37221	3
11	OLD HICKORY BLVD &	West	37221	2
11	CARL PL & 57TH AV N	West	37209	2
11	BASSWOOD AV & EDSEL DR	West	37209	2

Property Crime

Rank	Intersection	Precinct	ZIP	Count
1	CHARLOTTE PKE & BROOKMEADE GRNWY ACCESS RD	West	37209	129
2	BANDYWOOD DR & ABBOTT MARTIN RD	West	37215	32
3	CHARLOTTE PKE & OLD CHARLOTTE PKE	West	37209	27
4	OLD HICKORY BLVD & HIGHWAY 70 S	West	37221	13
5	ANNEX AV & CHARLOTTE PKE	West	37209	11
6	HILLSBORO PKE & GREEN HILLS VILLAGE DR	West	37215	9
7	POST RD & WHITE BRIDGE PKE	West	37205	7
8	WHITE BRIDGE PKE & NES ACCESS RD	West	37205	6
8	HIGHWAY 70 S & ERIN LN	West	37221	6
8	CHARLOTTE PKE & CEDAR CREST DR	West	37209	6
8	ALBION ST & 44TH AV N	West	37209	6
8	HILLSBORO PKE & WARFIELD DR	West	37215	6
8	HILLSBORO DR & HILLSBORO PKE	West	37215	6

Traffic Crashes - Personal Injury

Rank	Intersection	Precinct	ZIP	Count
1	HARDING PKE & WOODLAWN DR	West	37205	4
2	CHARLOTTE PKE & WHITE BRIDGE PKE	West	37209	3
3	OLD HICKORY BLVD & HIGHWAY 70 S	West	37221	2
3	OLD HICKORY BLVD & HIGHWAY 100	West	37221	2
3	HOBBS RD & HILLSBORO PKE	West	37215	2
3	HILLSBORO PKE & GLEN ECHO RD	West	37215	2
7	HILLSBORO PKE & RICHARD JONES RD	West	37215	1
7	HIGHWAY 100 & ALTON RD	West	37205	1
7	HILLSBORO CIR & HOBBS RD	West	37215	1
7	VAUGHNS GAP RD & HIGHWAY 100	West	37221	1
7	HILLSBORO PKE & SHARONDALE DR / LOMBARDY AV	West	37215	1
7	WHITLAND AV & BOWLING AV	West	37205	1
7	I440 E & HILLSBORO PKE	West	37215	1

Traffic Crashes - Non-Injury

Rank	Intersection	Precinct	ZIP	Count
1	CHARLOTTE PKE & WHITE BRIDGE PKE	West	37209	7
2	WHITE BRIDGE PKE & I40 E	West	37209	6
2	HARDING PKE & WHITE BRIDGE PKE	West	37205	6
2	HILLSBORO PKE & WOODMONT BLVD	West	37215	6
2	CABOT DR & CHARLOTTE PKE	West	37205	6
6	HILLSBORO DR & HILLSBORO PKE	West	37215	5
6	HARDING PL & HILLSBORO PKE	West	37215	5
8	HILLSBORO PKE & CRESTMOOR RD	West	37215	4
8	VAUGHN RD & OLD HICKORY BLVD	West	37221	4
8	POST RD & WHITE BRIDGE PKE	West	37205	4
8	ANNEX AV & CHARLOTTE PKE	West	37209	4
8	I40 E & SAWYER BROWN RD	West	37221	4
8	HIGHWAY 100 & OLD HARDING PKE	West	37221	4

Information summarized for CompStat week ending 08-29-15. (past 12 weeks of data). For each report, point data were plotted in a GIS and assigned to the nearest street intersection. Summary counts were then calculated for each intersection.

Sourced from MNPD ARMS on 9/2/2015 7:42:31 AM. Violent and property crime information sourced from incident reports using Uniform Crime Reporting definitions and reporting guidelines, based on the date when the crime was reported. Personal injury traffic crashes (10-46) and non-injury traffic crashes (10-45) retrieved from MNPD's CAD database. Excludes CFS with a disposition code of 6 or 11. For each incident or CAD record, the incident or dispatch location was assigned to the nearest street intersection.

East Precinct High Crime Intersections

Intersections with the highest concentrations of crime & traffic crashes - past 12 weeks.

METROPOLITAN POLICE DEPARTMENT
of Nashville and Davidson County

Violent Crime

Rank	Intersection	Precinct	ZIP	Count
1	MCKENNELL DR & PORTER RD	East	37206	12
2	DEW ST & S 7TH ST	East	37206	10
3	S 6TH ST & SUMMER PL	East	37206	7
3	GORDON TER & GERALD ST	East	37207	7
5	I24 W & SUMMER PL	East	37206	6
5	S 7TH ST & SYLVAN ST	East	37206	6
7	SYLVAN ST & S 6TH ST	East	37206	4
7	MORNINGSIDE DR & SUNSET DR	East	37207	4
7	RICHARDSON AV & STOCKELL ST	East	37207	4
7	DICKERSON PKE & DUKE ST	East	37207	4
7	GALLATIN PKE & LITTON AV	East	37216	4
7	GALLATIN PKE & BURCHWOOD AV	East	37216	4
7	GALLATIN AV & CHESTER AV / MCCLURKAN AV	East	37206	4

Property Crime

Rank	Intersection	Precinct	ZIP	Count
1	JOYCE LN & GRINSTEAD PL	East	37216	36
2	MCKENNIE AV & GALLATIN AV	East	37206	14
3	HOME RD & GALLATIN PKE	East	37216	13
4	DICKERSON PKE & RICHARDSON AV	East	37207	12
5	GALLATIN AV & CHICAMAUGA AV	East	37206	9
6	S 7TH ST & SYLVAN ST	East	37206	8
6	DICKERSON PKE & HANCOCK ST	East	37207	8
8	SHELBY AV & S 6TH ST	East	37206	7
8	MAPLEWOOD LN & LEMONT DR	East	37216	7
8	DICKERSON PKE & EWING DR	East	37207	7
8	CAROLYN AV & GALLATIN AV	East	37216	7
12	DELMAS AV & GALLATIN PKE	East	37216	6
12	DICKERSON PKE & OAK VALLEY DR	East	37207	6

Traffic Crashes - Personal Injury

Rank	Intersection	Precinct	ZIP	Count
1	S 4TH ST & I24 W ENT RAMP	East	37206	2
1	I65 N & W TRINITY LN	East	37207	2
1	I65 N ENT RAMP & W TRINITY LN	East	37207	2
1	DICKERSON PKE & EWING DR	East	37207	2
1	KIRKLAND AV & GALLATIN PKE	East	37216	2
6	I65 N & DICKERSON PKE	East	37207	1
6	DICKERSON PKE & DELLWAY VILLA RD	East	37207	1
6	GALLATIN PKE & ARDEE AV	East	37216	1
6	LEMONT DR & BROADMOOR DR	East	37216	1
6	GALLATIN PKE & LITTON AV	East	37216	1
6	GRINSTEAD PL & BROADMOOR DR	East	37216	1
6	TRINITY LN & DICKERSON PKE	East	37207	1
6	GALLATIN AV & CALVIN AV	East	37206	1

Traffic Crashes - Non-Injury

Rank	Intersection	Precinct	ZIP	Count
1	DICKERSON PKE & EWING DR	East	37207	10
2	W TRINITY LN & LUCAS LN	East	37207	8
3	DICKERSON PKE & MAPLEWOOD TRC	East	37207	7
3	MAIN ST & S 5TH ST	East	37207	7
3	EASTLAND AV & GALLATIN AV	East	37206	7
6	S 5TH ST & SHELBY AV	East	37206	6
6	I65 N & W TRINITY LN	East	37207	6
6	I65 S EXIT RAMP & I65 S	East	37207	6
9	GALLATIN PKE & JOYCE LN	East	37216	5
9	TRINITY LN & DICKERSON PKE	East	37207	5
9	CLEVELAND ST & ELLINGTON PKWY	East	37207	5
12	I65 N & I24 W	East	37207	4
12	DICKERSON PKE & HILLHURST DR	East	37207	4

Information summarized for CompStat week ending 08-29-15. (past 12 weeks of data). For each report, point data were plotted in a GIS and assigned to the nearest street intersection. Summary counts were then calculated for each intersection.

Sourced from MNPD ARMS on 9/2/2015 7:42:31 AM. Violent and property crime information sourced from incident reports using Uniform Crime Reporting definitions and reporting guidelines, based on the date when the crime was reported. Personal injury traffic crashes (10-46) and non-injury traffic crashes (10-45) retrieved from MNPD's CAD database. Excludes CFS with a disposition code of 6 or 11. For each incident or CAD record, the incident or dispatch location was assigned to the nearest street intersection.

South Precinct High Crime Intersections

Intersections with the highest concentrations of crime & traffic crashes - past 12 weeks.

METROPOLITAN POLICE DEPARTMENT
of Nashville and Davidson County

Violent Crime

Rank	Intersection	Precinct	ZIP	Count
1	NOLENSVILLE PKE & WELSHWOOD DR	South	37211	9
2	GILLESPIE DR & GILLESPIE CT	South	37013	8
3	I24 E & I24 E ENT RAMP	South	37211	7
3	MURFREESBORO PKE & JUPITER DR	South	37217	7
3	LAKE TOWNE DR & MAPLE TIMBER DR	South	37013	7
3	HARDING PL & NOLENSVILLE PKE	South	37211	7
3	PARAGON MILLS RD & SUNLIGHT DR	South	37211	7
8	EAST THOMPSON LN & MURFREESBORO PKE	South	37211	6
9	RICE RD & RURAL HILL RD	South	37013	5
9	PACKARD DR & PANAMINT DR	South	37211	5
9	ANTON DR & ANTON CT	South	37211	5
9	APACHE TR & CIMARRON WAY	South	37013	5
9	WALLACE RD & LINBAR DR	South	37211	5

Property Crime

Rank	Intersection	Precinct	ZIP	Count
1	NOLENSVILLE PKE & WELSHWOOD DR	South	37211	78
2	CANE RIDGE RD & BELL RD	South	37013	19
3	WALLACE RD & LINBAR DR	South	37211	16
4	MURFREESBORO PKE & HAMILTON CHURCH RD	South	37013	14
5	EAST THOMPSON LN & MURFREESBORO PKE	South	37211	10
5	NOLENSVILLE PKE & HICKORYVIEW DR	South	37211	10
5	NOLENSVILLE PKE & ZOO RD	South	37211	10
8	PLUS PARK BLVD & PAVILION BLVD	South	37217	8
8	DONELSON PKE & AIRPARK CENTER DR	South	37217	8
8	BELL RD & HICKORY HIGHLANDS DR	South	37013	8
8	RICE RD & RURAL HILL RD	South	37013	8
8	HICKORY CLUB DR &	South	37013	8
8	WELCH RD & TRAVIS DR	South	37211	8

Traffic Crashes - Personal Injury

Rank	Intersection	Precinct	ZIP	Count
1	BROOKRIDGE TR & WALLACE RD	South	37211	3
1	HARDING PL & NOLENSVILLE PKE	South	37211	3
1	NOLENSVILLE PKE & OCALA DR	South	37211	3
1	I24 E & OLD HICKORY BLVD	South	37013	3
1	DONELSON PKE & MURFREESBORO PKE	South	37217	3
1	BELL RD & MT VIEW RD	South	37013	3
7	HICKORY HOLLOW PKWY & HICKORY HOLLOW LN	South	37013	2
7	EAST THOMPSON LN & MURFREESBORO PKE	South	37211	2
7	FRANKLIN LIMESTONE RD & ANTIOCH PKE	South	37013	2
7	I24 W & I24 W EXIT RAMP	South	37211	2
7	OLD HICKORY BLVD & CEDARMONT DR	South	37211	2
7	I24 W EXIT RAMP & I24 W	South	37211	2
7	OCALA DR & TUSCULUM CT	South	37211	2

Traffic Crashes - Non-Injury

Rank	Intersection	Precinct	ZIP	Count
1	HARDING PL & NOLENSVILLE PKE	South	37211	16
2	BELL RD & MURFREESBORO PKE	South	37013	12
2	DONELSON PKE & MURFREESBORO PKE	South	37217	12
2	HARDING PL & METROPLEX DR	South	37211	12
5	THOMPSON LN & EAST THOMPSON LN	South	37211	11
5	OLD HICKORY BLVD & NOLENSVILLE PKE	South	37211	11
7	CANE RIDGE RD & BELL RD	South	37013	10
7	I24 W & OLD HICKORY BLVD	South	37013	10
7	EAST THOMPSON LN & MURFREESBORO PKE	South	37211	10
10	HICKORY HOLLOW PKWY & BELL RD	South	37013	9
10	ANTIOCH PKE & HARDING PL	South	37211	9
10	I24 W & I24 W EXIT RAMP	South	37211	9
10	BELL RD & I24 E	South	37013	9

Information summarized for CompStat week ending 08-29-15. (past 12 weeks of data). For each report, point data were plotted in a GIS and assigned to the nearest street intersection. Summary counts were then calculated for each intersection.

Sourced from MNPD ARMS on 9/2/2015 7:42:32 AM. Violent and property crime information sourced from incident reports using Uniform Crime Reporting definitions and reporting guidelines, based on the date when the crime was reported. Personal injury traffic crashes (10-46) and non-injury traffic crashes (10-45) retrieved from MNPD's CAD database. Excludes CFS with a disposition code of 6 or 11. For each incident or CAD record, the incident or dispatch location was assigned to the nearest street intersection.

Central Precinct High Crime Intersections

Intersections with the highest concentrations of crime & traffic crashes - past 12 weeks.

METROPOLITAN POLICE DEPARTMENT
of Nashville and Davidson County

Violent Crime

Rank	Intersection	Precinct	ZIP	Count
1	2ND AV N & JAMES ROBERTSON PKWY	Central	37201	12
2	3RD AV S & BROADWAY	Central	37201	9
3	LAFAYETTE ST & LEA AV	Central	37203	6
4	4TH AV N & COMMERCE ST	Central	37219	4
5	4TH AV N & BROADWAY	Central	37219	3
5	2ND AV S & SHELBY ST PEDESTRIAN BRIDGE	Central	37201	3
5	DEMONBREUN ST & 3RD AV S	Central	37201	3
5	SPRING ST & N 1ST ST	Central	37207	3
9	I24 E ENT RAMP & SPRING ST	Central	37207	2
9	N 1ST ST & OLDHAM ST	Central	37213	2
9	DEMONBREUN ST & 8TH AV S	Central	37203	2
9	KOREAN VETERANS BLVD & 2ND AV S	Central	37201	2
9	2ND AV N & COMMERCE ST	Central	37201	2

Property Crime

Rank	Intersection	Precinct	ZIP	Count
1	3RD AV S & BROADWAY	Central	37201	23
2	ROSA L PARKS BLVD & JEFFERSON ST	Central	37208	17
3	DEMONBREUN ST & 5TH AV S	Central	37203	12
4	MCGAVOCK ST & 8TH AV S	Central	37203	11
5	2ND AV N & BROADWAY	Central	37201	10
6	4TH AV N & BROADWAY	Central	37219	9
7	4TH AV N & COMMERCE ST	Central	37219	8
7	CHARLOTTE AV & 4TH AV N	Central	37219	8
9	3RD AV N & COMMERCE ST	Central	37201	6
10	COMMERCE ST & 6TH AV N	Central	37219	5
10	BROADWAY & OPRY PL	Central	37203	5
10	4TH AV N & CHURCH ST	Central	37219	5
10	6TH AV N & UNION ST	Central	37219	5

Traffic Crashes - Personal Injury

Rank	Intersection	Precinct	ZIP	Count
1	3RD AV S & BROADWAY	Central	37201	2
1	I65 N & ROSA L PARKS BLVD	Central	37208	2
3	JEFFERSON ST & 3RD AV N	Central	37208	1
3	CHURCH ST & 12TH AV N	Central	37203	1
3	10TH AV N & CHARLOTTE AV	Central	37203	1
3	HARRISON ST & ROSA L PARKS BLVD	Central	37203	1
3	9TH AV N & CHURCH ST	Central	37203	1
3	I40 W ENT RAMP & CHARLOTTE AV	Central	37203	1
3	CHARLOTTE AV & ROSA L PARKS AV	Central	37219	1
3	3RD AV N & UNION ST	Central	37201	1
3	ROSA L PARKS BLVD & 10TH CIR N	Central	37203	1
3	1ST AV N &	Central	37201	1
3	I40 W ENT RAMP & BROADWAY	Central	37203	1

Traffic Crashes - Non-Injury

Rank	Intersection	Precinct	ZIP	Count
1	8TH AV S & LAFAYETTE ST	Central	37203	8
1	BROADWAY & OPRY PL	Central	37203	8
3	4TH AV N & BROADWAY	Central	37219	7
3	SHELBY AV & I24 E ENT RAMP	Central	37213	7
5	I24 E & SHELBY AV	Central	37213	6
5	S 1ST ST & WOODLAND ST	Central	37213	6
5	FRANKLIN ST & 5TH AV S	Central	37203	6
5	1ST AV S & KOREAN VETERANS BLVD	Central	37201	6
5	2ND AV S & LINDSLEY AV	Central	37210	6
5	8TH AV S & BROADWAY	Central	37203	6
5	2ND AV N & JAMES ROBERTSON PKWY	Central	37201	6
12	I40 W ENT RAMP & I40 W EXIT RAMP	Central	37203	5
12	JAMES ROBERTSON PKWY & 3RD AV N	Central	37201	5

Information summarized for CompStat week ending 08-29-15. (past 12 weeks of data). For each report, point data were plotted in a GIS and assigned to the nearest street intersection. Summary counts were then calculated for each intersection.

Sourced from MNPD ARMS on 9/2/2015 7:42:32 AM. Violent and property crime information sourced from incident reports using Uniform Crime Reporting definitions and reporting guidelines, based on the date when the crime was reported. Personal injury traffic crashes (10-46) and non-injury traffic crashes (10-45) retrieved from MNPD's CAD database. Excludes CFS with a disposition code of 6 or 11. For each incident or CAD record, the incident or dispatch location was assigned to the nearest street intersection.

Hermitage Precinct High Crime Intersections

Intersections with the highest concentrations of crime & traffic crashes - past 12 weeks.

METROPOLITAN POLICE DEPARTMENT
of Nashville and Davidson County

Violent Crime

Rank	Intersection	Precinct	ZIP	Count
1	CARROLL ST & UNIVERSITY CT	Hermitage	37210	13
2	CANNON ST & CLAIBORNE ST	Hermitage	37210	8
2	ROBERTSON ST & LEWIS ST	Hermitage	37210	8
4	MILLWOOD DR & MURFREESBORO PKE	Hermitage	37217	6
5	PATRICIA DR & THOMPSON PL	Hermitage	37217	5
5	BURNING TREE DR & CENTRAL PKE	Hermitage	37076	5
5	TYLER DR & LEBANON PKE	Hermitage	37076	5
5	CHARLES E DAVIS BLVD & CANNON ST	Hermitage	37210	5
9	OLD HICKORY BLVD & HERMITAGE WOODS DR	Hermitage	37076	4
9	MURFREESBORO PKE & MURFREESBORO ENT RAMP	Hermitage	37217	4
9	MASSMAN DR & PATRICIA DR	Hermitage	37217	4
9	HARBOUR VIEW DR & RUNABOUT DR	Hermitage	37217	4
9	MURFREESBORO PKE & UNA ANTIOCH PKE	Hermitage	37013	4

Property Crime

Rank	Intersection	Precinct	ZIP	Count
1	OPRY MILLS DR & OPRYLAND DR	Hermitage	37214	89
2	RIVERS EDGE DR & JACKSON DOWNS BLVD	Hermitage	37214	31
3	SHUTE LN & LEBANON PKE	Hermitage	37076	24
4	JUAREZ DR & OLD HICKORY BLVD	Hermitage	37076	21
4	MURFREESBORO PKE & UNA ANTIOCH PKE	Hermitage	37013	21
6	VULTEE BLVD &	Hermitage	37217	16
7	PATRICIA DR & THOMPSON PL	Hermitage	37217	14
7	ROYAL PKWY & DONELSON PKE	Hermitage	37214	14
9	OPRY MILLS DR & OPRY MILLS	Hermitage	37214	13
9	NASHBORO BLVD & VILLAGE GREEN DR	Hermitage	37217	13
11	BELL RD &	Hermitage	37214	12
12	JACKSON DOWNS BLVD & LEBANON PKE	Hermitage	37214	11
13	OPRYLAND DR &	Hermitage	37214	10

Traffic Crashes - Personal Injury

Rank	Intersection	Precinct	ZIP	Count
1	MURFREESBORO PKE & UNA ANTIOCH PKE	Hermitage	37013	4
2	I24 E & ARLINGTON AV	Hermitage	37210	3
2	FAIRCLOTH LN & OLD MURFREESBORO PKE	Hermitage	37217	3
2	HERMITAGE AV & FAIRFIELD AV	Hermitage	37210	3
2	PITTS AV & LAKESHORE DR	Hermitage	37138	3
2	ANDREW JACKSON PKWY & LEBANON PKE	Hermitage	37076	3
7	DODSON CHAPEL RD & OLD HICKORY BLVD	Hermitage	37076	2
7	MERRITT ST & ROBINSON RD	Hermitage	37138	2
7	BRILEY PKWY N & LEBANON PKE	Hermitage	37214	2
7	TWO RIVERS PKWY & BRILEY PKWY N	Hermitage	37214	2
7	DONELSON HILLS DR & DEARBORN DR	Hermitage	37214	2
7	LEBANON PKE & STEWARTS FERRY PKE	Hermitage	37214	2
7	LEBANON PKE & DOWNEYMEADE DR	Hermitage	37214	2

Traffic Crashes - Non-Injury

Rank	Intersection	Precinct	ZIP	Count
1	LEBANON PKE & OLD HICKORY BLVD	Hermitage	37076	14
2	BLACKWOOD DR & BELL RD	Hermitage	37214	11
3	MURFREESBORO PKE & UNA ANTIOCH PKE	Hermitage	37013	10
3	CENTRAL PKE & OLD HICKORY BLVD	Hermitage	37076	10
5	OPRY MILLS DR & OPRYLAND DR	Hermitage	37214	9
5	SPENCE LN & MURFREESBORO PKE	Hermitage	37210	9
7	FAIRWAY DR & LEBANON PKE	Hermitage	37214	8
7	ANDREW JACKSON PKWY & LEBANON PKE	Hermitage	37076	8
9	DODSON CHAPEL RD & OLD HICKORY BLVD	Hermitage	37076	7
9	I40 W & FESSLERS LN	Hermitage	37210	7
9	I40 W & I40 W EXIT RAMP	Hermitage	37210	7
9	LEBANON PKE & DONELSON PKE	Hermitage	37214	7
9	ELM HILL PKE & FESSLERS LN	Hermitage	37210	7

Information summarized for CompStat week ending 08-29-15. (past 12 weeks of data). For each report, point data were plotted in a GIS and assigned to the nearest street intersection. Summary counts were then calculated for each intersection.

Sourced from MNPD ARMS on 9/2/2015 7:42:32 AM. Violent and property crime information sourced from incident reports using Uniform Crime Reporting definitions and reporting guidelines, based on the date when the crime was reported. Personal injury traffic crashes (10-46) and non-injury traffic crashes (10-45) retrieved from MNPD's CAD database. Excludes CFS with a disposition code of 6 or 11. For each incident or CAD record, the incident or dispatch location was assigned to the nearest street intersection.

North Precinct High Crime Intersections

Intersections with the highest concentrations of crime & traffic crashes - past 12 weeks.

METROPOLITAN POLICE DEPARTMENT
of Nashville and Davidson County

Violent Crime

Rank	Intersection	Precinct	ZIP	Count
1	CHRIS ST & OLD MATTHEWS RD	North	37207	16
2	W TRINITY LN & HAMPTON ST	North	37207	9
3	REVELS DR & WHITES CREEK PKE	North	37207	8
4	BUENA VISTA PKE & TRINITY LN	North	37218	6
4	BUCHANAN ST & 15TH AV N	North	37208	6
6	16TH AV N & BUCHANAN ST	North	37208	5
6	26TH AV N & 25TH AV N	North	37208	5
6	DOVE PL & TUCKER RD	North	37218	5
6	KINGS LN & PHIPPS DR	North	37218	5
6	28TH AV N & JOHN A MERRITT BLVD	North	37209	5
11	14TH AV N & HERMAN ST	North	37208	4
11	26TH AV N & ALBION ST	North	37208	4
11	ALBION ST & DR D B TODD JR BLVD	North	37208	4

Property Crime

Rank	Intersection	Precinct	ZIP	Count
1	ROSA L PARKS BLVD & MONROE ST	North	37208	20
2	W TRINITY LN & HAMPTON ST	North	37207	14
2	S HAMILTON RD & BUENA VISTA PKE	North	37218	14
4	W HAMILTON RD & CLARKSVILLE PKE	North	37218	9
5	BLUE BERRY HILL RD & OLD HICKORY BLVD	North	37015	8
6	W TRINITY LN & SCRUGGS LN	North	37207	7
7	BUENA VISTA PKE & TRINITY LN	North	37218	6
7	ROSA L PARKS BLVD & DOMINICAN DR	North	37228	6
7	COCKRILL ST & 12TH AV N	North	37208	6
7	DR DB TODD JR BLVD & JEFFERSON ST	North	37208	6
7	ALBION ST & DR D B TODD JR BLVD	North	37208	6
12	MEHARRY BLVD & DR D B TODD JR BLVD	North	37208	5
12	21ST AV N & JEFFERSON ST	North	37208	5

Traffic Crashes - Personal Injury

Rank	Intersection	Precinct	ZIP	Count
1	GARFIELD ST & ROSA L PARKS BLVD	North	37208	3
2	I24 E &	North	37189	2
2	W TRINITY LN & BRICK CHURCH PKE	North	37207	2
2	I65 S & ROSA L PARKS BLVD	North	37208	2
5	GARFIELD ST & 7TH AV N	North	37208	1
5	DR D B TODD JR BLVD & ST LOUIS ST	North	37208	1
5	HUME ST & 4TH AV N	North	37208	1
5	VANTAGE WAY & FRENCH LANDING DR	North	37208	1
5	ROSA L PARKS BLVD & DOMINICAN DR	North	37228	1
5	SCHRADER LN & ED TEMPLE BLVD	North	37209	1
5	I40 W EXIT RAMP & 28TH AV N	North	37209	1
5	DOWLAN ST & 26TH AV N	North	37208	1
5	CLARKSVILLE PKE & ROSA L PARKS BLVD	North	37208	1

Traffic Crashes - Non-Injury

Rank	Intersection	Precinct	ZIP	Count
1	ROSA L PARKS BLVD & DOMINICAN DR	North	37228	12
2	S HAMILTON RD & BUENA VISTA PKE	North	37218	8
3	WHITES CREEK PKE & MOORMANS ARM RD	North	37207	6
3	I65 N & I24 E	North	37207	6
3	28TH AV N & JOHN A MERRITT BLVD	North	37209	6
6	GARFIELD ST & ROSA L PARKS BLVD	North	37208	5
6	KNIGHT DR & WHITES CREEK PKE	North	37207	5
6	W TRINITY LN & HAMPTON ST	North	37207	5
6	W TRINITY LN & BRICK CHURCH PKE	North	37207	5
10	READ AV & BRICK CHURCH PKE	North	37207	4
10	BRICK CHURCH PKE & I65 S EXIT RAMP	North	37207	4
10	I65 N EXIT RAMP & ROSA L PARKS BLVD	North	37208	4
10	I65 S & ROSA L PARKS BLVD	North	37208	4

Information summarized for CompStat week ending 08-29-15. (past 12 weeks of data). For each report, point data were plotted in a GIS and assigned to the nearest street intersection. Summary counts were then calculated for each intersection.

Sourced from MNPD ARMS on 9/2/2015 7:42:32 AM. Violent and property crime information sourced from incident reports using Uniform Crime Reporting definitions and reporting guidelines, based on the date when the crime was reported. Personal injury traffic crashes (10-46) and non-injury traffic crashes (10-45) retrieved from MNPD's CAD database. Excludes CFS with a disposition code of 6 or 11. For each incident or CAD record, the incident or dispatch location was assigned to the nearest street intersection.

Madison Precinct High Crime Intersections

Intersections with the highest concentrations of crime & traffic crashes - past 12 weeks.

METROPOLITAN POLICE DEPARTMENT
of Nashville and Davidson County

Violent Crime

Rank	Intersection	Precinct	ZIP	Count
1	N DUPONT AV & ARCHWOOD PL	Madison	37115	5
1	SKYLINE MEMORIAL CT & DICKERSON PKE	Madison	37115	5
1	CHESAPEAKE DR & CHESAPEAKE CIR	Madison	37207	5
1	WESTCHESTER DR & BROOKWAY DR	Madison	37207	5
5	SUSSEX DR & STILTON DR	Madison	37207	4
5	OLD HICKORY BLVD W & BEVERLY DR	Madison	37115	4
5	BUBBLING WELL RD & WYCHEWOOD CV	Madison	37115	4
5	E PALESTINE AV & ARGLE AV	Madison	37115	4
9	E MAPLE ST & FOREST PARK RD	Madison	37115	3
9	FOREST PARK RD & ELM ST	Madison	37115	3
9	DOUGLAS ST & OLD HICKORY BLVD W	Madison	37115	3
9	TRADITION CT & SIXPENCE PL	Madison	37115	3
9	WESTCHESTER DR & WILLOW CREEK RD	Madison	37207	3

Property Crime

Rank	Intersection	Precinct	ZIP	Count
1	SKYLINE MEMORIAL CT & DICKERSON PKE	Madison	37115	62
2	N GALLATIN PKE & NORTHSIDE DR	Madison	37115	50
3	TWIN HILLS DR & N GALLATIN PKE	Madison	37072	29
4	ALTA LOMA RD & N GALLATIN PKE	Madison	37115	21
5	N GALLATIN PKE & RIVERCHASE BLVD	Madison	37115	17
6	E PALESTINE AV & ARGLE AV	Madison	37115	14
7	ONE MILE PKWY & E CAMPBELL RD	Madison	37115	10
8	MYATT DR & SPRING BRANCH DR	Madison	37115	8
8	N DUPONT AV &	Madison	37115	8
8	DICKERSON PKE & DARBYTOWN DR	Madison	37207	8
11	DUE WEST AV N & OLD DUE WEST AV	Madison	37115	7
11	ROOSEVELT AV & MYATT DR	Madison	37115	7
11	MYATT DR & RIVERGATE PKWY	Madison	37115	7

Traffic Crashes - Personal Injury

Rank	Intersection	Precinct	ZIP	Count
1	MADISON BLVD & S GALLATIN PKE	Madison	37115	4
1	I65 S EXIT RAMP & BRILEY PKWY W ENT RAMP	Madison	37115	4
3	DOUGLAS ST & OLD HICKORY BLVD W	Madison	37115	3
3	MYATT DR & RIVERGATE PKWY	Madison	37115	3
5	N DUPONT AV & MYATT DR	Madison	37115	2
5	N GALLATIN PKE & ANDERSON LN	Madison	37115	2
5	E OLD HICKORY BLVD & RIO VISTA DR	Madison	37115	2
5	3RD AV & MAPLE ST	Madison	37115	2
5	N GALLATIN PKE & ONE MILE PKWY	Madison	37115	2
5	E PALESTINE AV & S GALLATIN PKE	Madison	37115	2
5	S GALLATIN PKE & WALTON LN	Madison	37115	2
5	BRICK CHURCH PKE & BRILEY PKWY E	Madison	37207	2
5	VILLAGE TR & STANDING STONE DR	Madison	37207	2

Traffic Crashes - Non-Injury

Rank	Intersection	Precinct	ZIP	Count
1	SKYLINE MEMORIAL CT & DICKERSON PKE	Madison	37115	12
2	DICKERSON PKE & OLD HICKORY BLVD	Madison	37207	10
3	OLD HICKORY BLVD W & GALLATIN PKE	Madison	37115	9
4	N GALLATIN PKE & RIVERCHASE BLVD	Madison	37115	7
4	S GALLATIN PKE & HARRIS ST	Madison	37115	7
4	NEELYS BEND RD & S GALLATIN PKE	Madison	37115	7
4	E PALESTINE AV & S GALLATIN PKE	Madison	37115	7
8	DUE WEST AV E & S GALLATIN PKE	Madison	37115	6
8	CONFERENCE DR & N GALLATIN PKE	Madison	37072	6
10	I65 N & I65 N EXIT RAMP	Madison	37115	5
10	OLD HICKORY BLVD W & I65 N	Madison	37207	5
10	ALTA LOMA RD & N GALLATIN PKE	Madison	37115	5
10	E OLD HICKORY BLVD & RIO VISTA DR	Madison	37115	5

Information summarized for CompStat week ending 08-29-15. (past 12 weeks of data). For each report, point data were plotted in a GIS and assigned to the nearest street intersection. Summary counts were then calculated for each intersection.

Sourced from MNPD ARMS on 9/2/2015 7:42:32 AM. Violent and property crime information sourced from incident reports using Uniform Crime Reporting definitions and reporting guidelines, based on the date when the crime was reported. Personal injury traffic crashes (10-46) and non-injury traffic crashes (10-45) retrieved from MNPD's CAD database. Excludes CFS with a disposition code of 6 or 11. For each incident or CAD record, the incident or dispatch location was assigned to the nearest street intersection.

Midtown Hills Precinct High Crime Intersections

Intersections with the highest concentrations of crime & traffic crashes - past 12 weeks.

METROPOLITAN POLICE DEPARTMENT
of Nashville and Davidson County

Violent Crime

Rank	Intersection	Precinct	ZIP	Count
1	OLD HICKORY BLVD & HICKORY TRACE DR	Midtown	37211	7
2	HILLSIDE AV & VERNON AV	Midtown	37203	6
3	ELLISTON PL & LOUISE AV	Midtown	37203	5
4	EDGEHILL AV & 11TH AV S	Midtown	37203	4
4	MOORE AV & RAINS AV	Midtown	37203	4
4	VINE HILL RD & HONEYSUCKLE RD	Midtown	37204	4
7	WEDGEWOOD AV & 8TH AV S	Midtown	37203	3
7	WEST END AV & 23RD AV N	Midtown	37203	3
7	16TH AV N & CHURCH ST	Midtown	37203	3
7	NORTHCREST DR & LEEANNE DR	Midtown	37211	3
11	NOLENSVILLE PKE & TUSCULUM RD	Midtown	37211	2
11	17TH AV N & HAYES ST	Midtown	37203	2
11	CHARLOTTE AV & FISK ST	Midtown	37203	2

Property Crime

Rank	Intersection	Precinct	ZIP	Count
1	POWELL AV & BRANSFORD AV	Midtown	37204	31
2	NOLENSVILLE PKE & SWISS AV	Midtown	37211	18
3	WEST END AV & 17TH AV N	Midtown	37203	10
4	8TH AV S & ROYCROFT PL	Midtown	37204	9
5	BRADFORD AV & GLEN AV	Midtown	37204	8
6	WEDGEWOOD AV & 8TH AV S	Midtown	37203	6
6	LINDEN AV & 21ST AV S	Midtown	37212	6
6	HAYES ST & 21ST AV N	Midtown	37203	6
6	MURPHY AV & 22ND AV N	Midtown	37203	6
6	MURPHY RD & WEST END AV	Midtown	37203	6
6	FRANKLIN PKE & KIRKWOOD AV	Midtown	37204	6
6	BENTON AV & THURMAN ST	Midtown	37204	6
6	20TH AV N & CHURCH ST	Midtown	37203	6

Traffic Crashes - Personal Injury

Rank	Intersection	Precinct	ZIP	Count
1	THOMPSON LN & NOLENSVILLE PKE	Midtown	37211	3
2	FRANKLIN PKE & LAKEMONT DR	Midtown	37027	2
2	CAMERON ST & 4TH AV S	Midtown	37203	2
2	I40 E & I65 S ENT RAMP	Midtown	37203	2
2	OLD HICKORY BLVD & RIVER OAKS RD	Midtown	37215	2
2	CHARLOTTE AV & FISK ST	Midtown	37203	2
2	CHARLOTTE AV & JO JOHNSTON AV	Midtown	37203	2
2	19TH AV S & 19TH AV N	Midtown	37203	2
2	BROADWAY / WEST END & 16TH AV S	Midtown	37203	2
2	THOMPSON LN & I65 N	Midtown	37204	2
2	HARDING PL & TROUSDALE DR	Midtown	37211	2
2	OLD HICKORY BLVD & BRENTWOOD COMMONS WAY	Midtown	37027	2
2	OLD HICKORY BLVD & I65 N EXIT RAMP	Midtown	37027	2

Traffic Crashes - Non-Injury

Rank	Intersection	Precinct	ZIP	Count
1	OLD HICKORY BLVD & FRANKLIN PIKE CIR	Midtown	37027	20
2	HARDING PL & TROUSDALE DR	Midtown	37211	14
3	POWELL AV & POWELL PL	Midtown	37204	12
4	MEDICAL CENTER DR & VANDERBILT HOSPITAL	Midtown	37212	10
5	THOMPSON LN & NOLENSVILLE PKE	Midtown	37211	9
6	I65 N & HARDING PL	Midtown	37220	8
6	OLD HICKORY BLVD & EDMONDSON PKE	Midtown	37211	8
6	BRENTWOOD EAST DR & OLD HICKORY BLVD	Midtown	37211	8
6	21ST AV S & PIERCE AV	Midtown	37212	8
10	WEDGEWOOD AV & 8TH AV S	Midtown	37203	7
10	PIERCE AV & VANDERBILT HOSPITAL	Midtown	37240	7
10	HARDING PL & I65 N ENT RAMP	Midtown	37204	7
13	CLOVERLAND DR & JONES PKWY	Midtown	37027	6

Information summarized for CompStat week ending 08-29-15. (past 12 weeks of data). For each report, point data were plotted in a GIS and assigned to the nearest street intersection. Summary counts were then calculated for each intersection.

Sourced from MNPD ARMS on 9/2/2015 7:42:32 AM. Violent and property crime information sourced from incident reports using Uniform Crime Reporting definitions and reporting guidelines, based on the date when the crime was reported. Personal injury traffic crashes (10-46) and non-injury traffic crashes (10-45) retrieved from MNPD's CAD database. Excludes CFS with a disposition code of 6 or 11. For each incident or CAD record, the incident or dispatch location was assigned to the nearest street intersection.

County High Crime Intersections - Arrests

Intersections with the highest concentrations of arrests - past 12 weeks.

METROPOLITAN POLICE DEPARTMENT
of Nashville and Davidson County

DUI Arrests

Rank	Intersection	Precinct	ZIP	Count
1	BRILEY PKWY E EXT RAMP & DICKERSON PKE	Madison	37207	9
2	MYATT DR & ANDERSON LN	Madison	37115	5
2	MEDICAL CENTER DR & VANDERBILT HOSPITAL	Midtown	37212	5
2	NOLENSVILLE PKE & EDMONDSON PKE	South	37211	5
5	HARDING PL & TROUSDALE DR	Midtown	37211	4
5	THOMPSON LN & NOLENSVILLE PKE	Midtown	37211	4
5	CANE RIDGE RD & BELL RD	South	37013	4
5	BLACKWOOD DR & BELL RD	Hermitage	37214	4
5	12TH AV N & BROADWAY	Central	37203	4
10	I40 W ENT RAMP & BROADWAY	Central	37203	3
10	2ND AV N & JAMES ROBERTSON PKWY	Central	37201	3
10	WEST END AV & 20TH AV S	Midtown	37203	3
10	OLD HICKORY BLVD & HIGHWAY 70 S	West	37221	3

Drug-Related Arrests

Rank	Intersection	Precinct	ZIP	Count
1	W TRINITY LN & HAMPTON ST	North	37207	21
2	MCKENNELL DR & PORTER RD	East	37206	16
3	W TRINITY LN & SCRUGGS LN	North	37207	14
4	GAY ST & 2ND AV N	Central	37201	13
4	2ND AV N & JAMES ROBERTSON PKWY	Central	37201	13
4	UNIVERSITY CT & 1ST AV S	Hermitage	37210	13
7	16TH AV N & BUCHANAN ST	North	37208	12
8	HOMELAND DR & ECHO LN	North	37218	11
8	NOLENSVILLE PKE & WELSHWOOD DR	South	37211	11
10	MURFREESBORO PKE & PARRIS AV	South	37210	10
10	ROBERTSON ST & LEWIS ST	Hermitage	37210	10
10	ROBERTSON ST & FAIRFIELD AV	Hermitage	37210	10
10	DEW ST & S 7TH ST	East	37206	10

Felony Arrests

Rank	Intersection	Precinct	ZIP	Count
1	2ND AV N & JAMES ROBERTSON PKWY	Central	37201	243
2	GAY ST & 2ND AV N	Central	37201	110
3	LEA AV & 7TH AV S	Central	37203	26
4	CHARLOTTE PKE & BROOKMEADE GRNWY ACCESS RD	West	37209	13
4	NOLENSVILLE PKE & WELSHWOOD DR	South	37211	13
6	HILL AV & BLANTON AV	South	37210	12
6	MURFREESBORO PKE & PAVILION BLVD	Hermitage	37217	12
6	ALBION ST & DR D B TODD JR BLVD	North	37208	12
9	DEW ST & S 7TH ST	East	37206	11
9	BRILEY PKWY E EXT RAMP & DICKERSON PKE	Madison	37207	11
11	MCKENNELL DR & PORTER RD	East	37206	9
11	16TH AV N & BUCHANAN ST	North	37208	9
13	W TRINITY LN & HAMPTON ST	North	37207	8

Weapons Law Violation Arrests

Rank	Intersection	Precinct	ZIP	Count
1	SYLVAN ST & S 6TH ST	East	37206	6
1	SPRING ST & N 1ST ST	Central	37207	6
3	ELBERTA ST & MILLER ST	South	37210	4
3	KAREN DR & LAURINDA DR	Hermitage	37217	4
5	ALBION ST & 24TH AV N	North	37208	3
6	HERMAN ST & BLANK ST	North	37208	2
6	LAFAYETTE ST & FAIRFIELD AV	South	37210	2
6	BROADWAY & 7TH AV N	Central	37203	2
6	GARFIELD ST & DELTA AV	North	37208	2
6	JEWEL ST & ONEIDA AV	East	37207	2
6	SPRING ST & DICKERSON PKE	East	37207	2
6	DICKERSON PKE & ROCK ST	East	37207	2
6	SULTANA AV & E TRINITY LN	East	37207	2

Information summarized for CompStat week ending 08-29-15. (past 12 weeks of data). For each report, point data were plotted in a GIS and assigned to the nearest street intersection. Summary counts were then calculated for each intersection.

Sourced from MNPD ARMS on 9/2/2015 7:42:32 AM. For each arrest, the arrest location was assigned to the nearest street intersection. This report does not take into account the number of charges. 1 arrest = 1 body.

County Hot Addresses
Multiple CFS / Arrests at the Same Location, Past 12 Weeks

METROPOLITAN POLICE DEPARTMENT
of Nashville and Davidson County

CFS Location / Nearby Business	Count	Counts - Top Ten Codes
200 JAMES ROBERTSON PKWY ***MNPD Central Precinct***	**195**	63 - Want Officer for Investigation / Assistance (10-43) 45 - Domestic Disturbance (10-41) 35 - Theft (10-50)
639 LAFAYETTE ST ***Nashville Rescue Mission***	**134**	60 - Want Officer for Investigation / Assistance (10-43) 35 - Disorderly Person (10-44) 13 - Suicidal Person (10-63)
391 WALLACE RD ***Southern Hills Medical Center***	**94**	29 - Transport Prisoner / Suspect (10-16) 18 - Want Officer for Investigation / Assistance (10-43) 14 - Fight / Assault (10-57)
4040 NOLENSVILLE PIKE ***Walmart***	**94**	31 - Theft (10-50) 21 - Want Officer for Investigation / Assistance (10-43) 18 - Transport Prisoner / Suspect (10-16)
1818 ALBION ST ***Nashville General Hospital School***	**88**	27 - Transport Prisoner / Suspect (10-16) 14 - Want Officer for Investigation / Assistance (10-43) 10 - Rape (10-67)
709 5TH AV S ***Greyhound***	**87**	37 - Want Officer for Investigation / Assistance (10-43) 30 - Disorderly Person (10-44) 4 - Suicidal Person (10-63)
448 2ND AV N ***Criminal Justice Center***	**85**	29 - Want Officer for Investigation / Assistance (10-43) 23 - Domestic Disturbance (10-41) 11 - Disorderly Person (10-44)
24 LAFAYETTE ST ***Z Mart***	**76**	40 - Disorderly Person (10-44) 9 - Want Officer for Investigation / Assistance (10-43) 5 - Fight / Assault (10-57)
3441 DICKERSON PIKE ***Skyline Medical Center***	**73**	24 - Transport Prisoner / Suspect (10-16) 12 - Want Officer for Investigation / Assistance (10-43) 11 - Domestic Disturbance (10-41)
5655 FRIST BLVD ***Summit Medical Center***	**70**	34 - Transport Prisoner / Suspect (10-16) 10 - Fight / Assault (10-57) 7 - Domestic Disturbance (10-41)
5101 HARDING PL ***MNPD South Precinct***	**66**	26 - Want Officer for Investigation / Assistance (10-43) 13 - Domestic Disturbance (10-41) 8 - Theft (10-50)
433 OPRY MILLS DR ***Opry Mills***	**66**	14 - Theft (10-50) 13 - Want Officer for Investigation / Assistance (10-43) 12 - Vehicle Accident - Property Damage (10-45)
2300 PATTERSON ST ***Centennial Medical Center***	**64**	29 - Transport Prisoner / Suspect (10-16) 11 - Want Officer for Investigation / Assistance (10-43) 4 - Domestic Disturbance (10-41)
2000 CHURCH ST ***Baptist Hospital***	**63**	19 - Transport Prisoner / Suspect (10-16) 10 - Want Officer for Investigation / Assistance (10-43) 9 - Domestic Disturbance (10-41)
3458 DICKERSON PIKE ***Walmart Supercenter***	**62**	16 - Theft (10-50) 12 - Transport Prisoner / Suspect (10-16) 8 - Want Officer for Investigation / Assistance (10-43)

Arrest Location	Count	Counts - Top Charges
200 JAMES ROBERTSON PKWY	**409**	109 - Failure to appear- class b or c misd. 86 - Probation violation- misdemeanor 55 - Probation violation- felony
448 2ND AVE N	**353**	83 - Probation violation- misdemeanor 73 - Failure to appear- class b or c misd. 46 - Probation violation- felony
408 2ND AVE N	**239**	72 - Probation violation- misdemeanor 42 - Probation violation- felony 37 - Failure to appear- class b or c misd.
7044 CHARLOTTE PIKE	**139**	115 - Theft of merchandise - $500 or less 20 - Criminal trespass 9 - Contributing - delinquency of a minor
639 LAFAYETTE ST	**101**	31 - Failure to be booked (state citation) 20 - Criminal trespass 17 - Failure to appear- class b or c misd.
1 TITANS WAY	**86**	32 - Alcohol- under 21, consumption 29 - Public intoxication 8 - Alcohol- under 21, possession
4040 NOLENSVILLE PIKE	**77**	49 - Theft of merchandise - $500 or less 18 - Criminal trespass 6 - Driv. lic. - no d/l
400 CHARLOTTE AVE	**64**	35 - Public intoxication 19 - Criminal trespass 7 - Disorderly conduct
3458 DICKERSON PIKE	**61**	38 - Theft of merchandise - $500 or less 8 - Theft of property- $500 or less 4 - Criminal trespass
2232 N GALLATIN PIKE	**52**	44 - Theft of merchandise - $500 or less 14 - Criminal trespass 5 - Failure to be booked (state citation)
20 LAFAYETTE ST	**48**	23 - Criminal trespass 10 - Public intoxication 7 - Failure to be booked (state citation)
3RD AVE N & BROADWAY	**48**	34 - Public intoxication 5 - Disorderly conduct 2 - Driving- suspended license
1818 ALBION ST	**43**	7 - Assault, domestic bodily injury 5 - Assault, domestic offensive/provocative conduct 5 - Evading arrest- misdemeaner
3441 DICKERSON PIKE	**39**	7 - Driving under the influence 5 - Failure to appear- class b or c misd. 5 - Assault, aggravated - deadly weapon - int/kn
1101 BROADWAY	**36**	22 - Criminal trespass 7 - Public intoxication 1 - Theft of merchandise - $500 or less

Sourced from MNPD ARMS on 9/2/2015 7:42:32 AM. CAD calls retrieved from Metropolitan Emergency Communications Center's Computer Aided Dispatch system. Includes only calls where an officer response was made. Disposition codes 6 (Backup) and 11 (Signal 9) are excluded. Self-initiated calls are excluded. Calls dispatched to interstate RPAs and intersections are excluded. Teleserve calls are excluded. Arrest information retrieved from the MNPD RMS warrants / arrests database. 1 arrest = 1 body. Includes adult and juvenile arrests. 'Nearby Business' refers to a business establishment in close proximity of the address listed, and is provided for informational purposes only. There is no guarantee that all calls were dispatched to the business listed, because in some cases, multiple business establishments have the same address (e.g. a discount store that also contains a pharmacy). Due to the unique nature of apartment-based reporting, individual unit numbers and the address of the main office for a complex may sometimes both appear in this report.

West Precinct Hot Addresses
Multiple CFS / Arrests at the Same Location, Past 12 Weeks

METROPOLITAN POLICE DEPARTMENT
of Nashville and Davidson County

CFS Location / Nearby Business	Count	Counts - Top Ten Codes
5500 CHARLOTTE PIKE ***MNPD West Precinct***	**53**	26 - Want Officer for Investigation / Assistance (10-43) 9 - Domestic Disturbance (10-41) 7 - Theft (10-50)
7044 CHARLOTTE PIKE ***Walmart Supercenter***	**51**	15 - Transport Prisoner / Suspect (10-16) 11 - Theft (10-50) 7 - Disorderly Person (10-44)
4220 HARDING PIKE ***St Thomas Hospital***	**50**	19 - Transport Prisoner / Suspect (10-16) 7 - Want Officer for Investigation / Assistance (10-43) 4 - Theft (10-50)
2126 ABBOTT MARTIN RD ***Green Hills Mall***	**32**	8 - Theft (10-50) 7 - Want Officer for Investigation / Assistance (10-43) 4 - Transport Prisoner / Suspect (10-16)
6814 CHARLOTTE PIKE ***Target***	**19**	5 - Theft (10-50) 4 - Disorderly Person (10-44) 3 - Transport Prisoner / Suspect (10-16)
6670 CHARLOTTE PIKE	**13**	4 - Want Officer for Investigation / Assistance (10-43) 3 - Burglary - Non-Residence (10-71) 2 - Dangerous / Injured Animal (10-65)
5705 CHARLOTTE PIKE ***Kroger***	**13**	3 - Vehicle Accident - Property Damage (10-45) 2 - Disorderly Person (10-44) 2 - Theft (10-50)
26 WHITE BRIDGE PIKE ***Target***	**13**	4 - Theft (10-50) 3 - Disorderly Person (10-44) 2 - Vehicle Accident - Property Damage (10-45)
7034 CHARLOTTE PIKE	**13**	8 - Theft (10-50) 2 - Suspicious Person (10-40) 1 - Transport Prisoner / Suspect (10-16)
7856 MCCRORY LN	**13**	9 - Disorderly Person (10-44) 3 - Burglary - Non-Residence (10-71) 1 - Want Officer for Investigation / Assistance (10-43)
7102 CHARLOTTE PIKE	**12**	2 - Disorderly Person (10-44) 2 - Vehicle Accident - Property Damage (10-45) 2 - Fight / Assault (10-57)
6317 CHARLOTTE PIKE	**12**	7 - Disorderly Person (10-44) 2 - Fight / Assault (10-57) 1 - Vehicle Accident - Property Damage (10-45)
5311 HARDING PIKE	**11**	11 - Burglary - Non-Residence (10-71)
4700 CHARLOTTE AV ***Richland Park***	**11**	4 - Holdup / Robbery (10-53) 3 - Disorderly Person (10-44) 2 - Burglary - Non-Residence (10-71)
2131 ABBOTT MARTIN RD ***Kroger***	**11**	4 - Want Officer for Investigation / Assistance (10-43) 2 - Transport Prisoner / Suspect (10-16) 2 - Theft (10-50)

Arrest Location	Count	Counts - Top Charges
7044 CHARLOTTE PIKE	**139**	115 - Theft of merchandise - $500 or less 20 - Criminal trespass 9 - Contributing - delinquency of a minor
CHARLOTTE PIKE & WHITE BRIDGE PIKE	**17**	5 - Driving- suspended license 3 - Driving- revoked license 3 - Juvenile, curfew
111 OLD HICKORY BLVD	**16**	4 - Vandalism- $500 or less 2 - Poss. or casual exchange-cont.sub. 2 - Juvenile, tobacco product- purchase by minor
I 40 E & WHITE BRIDGE PIKE	**14**	7 - Driv. lic. - no d/l 3 - Driving- suspended license 2 - Driving- revoked license, 2nd offense
7475 COCKRILL BEND BLVD	**12**	6 - Failure to be booked (state citation) 6 - Failure to appear- class b or c misd. 2 - Theft of property- $1,000 or > but < $10,000
7856 MCCRORY LN	**12**	12 - Criminal trespass
CABOT DR & CHARLOTTE PIKE	**12**	4 - Driv. lic. - no d/l 3 - Driving- suspended license 2 - Driving- revoked license
39TH AVE N & CLIFTON AVE	**12**	6 - Driving- revoked license 3 - Driving- suspended license 1 - Driving- revoked license, 2nd offense
2126 ABBOTT MARTIN RD	**11**	10 - Theft of merchandise - $500 or less 2 - Theft of merchandise- > $500 but < $1,000 2 - Contraband in penal institution-possession
6814 CHARLOTTE PIKE	**11**	8 - Theft of merchandise - $500 or less 3 - Theft of merchandise- > $500 but < $1,000 1 - Theft of merchandise- $1,000 or > but < $10,000
40TH AVE N & CLIFTON AVE	**10**	4 - Driving- suspended license 1 - Failure to appear- class b or c misd. 1 - Driving- revoked license
47TH AVE N & DELAWARE AVE	**9**	4 - Driving- suspended license 1 - Drug paraphernalia- unlawful use 1 - Driv. lic. - no d/l
46TH AVE N & CHARLOTTE AVE	**8**	6 - Poss. or casual exchange-cont.sub. 3 - Drug paraphernalia- unlawful use 1 - Driving- suspended license
40TH AVE N & DELAWARE AVE	**8**	3 - Poss. or casual exchange-cont.sub. 2 - Poss. or casual exchange-cont.sub.- prior conv. 2 - Driving- revoked license
4220 HARDING PIKE	**8**	1 - Criminal trespass 1 - Assault, domestic bodily injury 1 - Drug paraphernalia- unlawful use

Sourced from MNPD ARMS on 9/2/2015 7:42:32 AM. CAD calls retrieved from Metropolitan Emergency Communications Center's Computer Aided Dispatch system. Includes only calls where an officer response was made. Disposition codes 6 (Backup) and 11 (Signal 9) are excluded. Self-initiated calls are excluded. Calls dispatched to interstate RPAs and intersections are excluded. Teleserve calls are excluded. Arrest information retrieved from the MNPD RMS warrants / arrests database. 1 arrest = 1 body. Includes adult and juvenile arrests. 'Nearby Business' refers to a business establishment in close proximity of the address listed, and is provided for informational purposes only. There is no guarantee that all calls were dispatched to the business listed, because in some cases, multiple business establishments have the same address (e.g. a discount store that also contains a pharmacy). Due to the unique nature of apartment-based reporting, individual unit numbers and the address of the main office for a complex may sometimes both appear in this report.

East Precinct Hot Addresses
Multiple CFS / Arrests at the Same Location, Past 12 Weeks

METROPOLITAN POLICE DEPARTMENT
of Nashville and Davidson County

CFS Location / Nearby Business	Count	Counts - Top Ten Codes
936 E TRINITY LN ***MNPD East Precinct***	**54**	20 - Want Officer for Investigation / Assistance (10-43) 16 - Domestic Disturbance (10-41) 5 - Theft (10-50)
500 MAIN ST	**37**	22 - Disorderly Person (10-44) 6 - Want Officer for Investigation / Assistance (10-43) 3 - Vehicle Accident - Property Damage (10-45)
1220 GALLATIN AV ***Walmart Neighborhood Market***	**29**	9 - Theft (10-50) 8 - Disorderly Person (10-44) 6 - Want Officer for Investigation / Assistance (10-43)
3410 GALLATIN PIKE ***Kroger***	**29**	7 - Want Officer for Investigation / Assistance (10-43) 4 - Disorderly Person (10-44) 4 - Theft (10-50)
130 W TRINITY LN ***Love's Truck Stop***	**28**	10 - Vehicle Accident - Property Damage (10-45) 6 - Disorderly Person (10-44) 3 - Want Officer for Investigation / Assistance (10-43)
1500 PORTER RD ***Berkshire Place Apartments***	**27**	5 - Shots Fired (10-83) 4 - Person with Weapon (10-54) 4 - Want Officer for Investigation / Assistance (10-43)
345 DELLWAY VILLA RD ***Dellway Villa Apartments***	**26**	6 - Fight / Assault (10-57) 5 - Disorderly Person (10-44) 5 - Want Officer for Investigation / Assistance (10-43)
1015 JOYCE LN	**20**	11 - Theft (10-50) 4 - Vehicle Accident - Property Damage (10-45) 2 - Disorderly Person (10-44)
711 GALLATIN AV ***Kroger***	**20**	5 - Theft (10-50) 4 - Vehicle Accident - Property Damage (10-45) 3 - Disorderly Person (10-44)
824 MAIN ST ***Weiss Liquors Inc***	**20**	9 - Disorderly Person (10-44) 4 - Want Officer for Investigation / Assistance (10-43) 1 - Domestic Disturbance (10-41)
SHELBY PARK	**19**	4 - Want Officer for Investigation / Assistance (10-43) 3 - Theft (10-50) 3 - Safety Hazard (10-87)
600 SHELBY AV	**18**	6 - Disorderly Person (10-44) 3 - Theft (10-50) 2 - Fight / Assault (10-57)
511 S 8TH ST	**16**	6 - Intoxicated Person (10-42) 5 - Disorderly Person (10-44) 2 - Want Officer for Investigation / Assistance (10-43)
1107 BOSCOBEL ST	**16**	7 - Want Officer for Investigation / Assistance (10-43) 4 - Domestic Disturbance (10-41) 2 - Disorderly Person (10-44)
1120 LITTON AV	**15**	9 - Disorderly Person (10-44) 1 - Domestic Disturbance (10-41) 1 - Want Officer for Investigation / Assistance (10-43)

Arrest Location	Count	Counts - Top Charges
401 WALTON LN	**21**	12 - Disorderly conduct 3 - Assault 2 - Assault, domestic bodily injury
1500 PORTER RD	**19**	4 - Poss. or casual exchange-cont.sub. 3 - Theft of property- $500 or less 3 - Driving- suspended license
S 5TH ST & SHELBY AVE	**18**	4 - Driving- suspended license 4 - Driv. lic. - no d/l 2 - Driving- revoked license
S 5TH ST & WOODLAND ST	**17**	4 - Criminal trespass 3 - Public intoxication 3 - Juvenile, curfew
W TRINITY LN & DICKERSON PIKE	**16**	4 - Driv. lic. - no d/l 4 - Driving- suspended license 2 - Poss. or casual exchange-cont.sub.
GALLATIN PIKE & LITTON AVE	**16**	5 - Public intoxication 4 - Accident - leaving scene involving property damage 2 - Driv. lic. - poss. of revoked, susp. or altered
1120 LITTON AVE	**16**	4 - Poss. or casual exchange-cont.sub. 3 - Public intoxication 3 - Vandalism- $500 or less
BRILEY PKWY E & GALLATIN PIKE	**15**	5 - Driving- revoked license 4 - Driv. lic. - no d/l 3 - Driving- suspended license
E TRINITY LN & ELLINGTON PKWY N	**14**	5 - Poss. or casual exchange-cont.sub. 4 - Drug paraphernalia- unlawful use 3 - Driving- suspended license
S 7TH ST & SHELBY AVE	**14**	7 - Driving- suspended license 4 - Driving- revoked license 2 - Driv. lic. - no d/l
150 W TRINITY LN	**14**	3 - Drug paraphernalia- unlawful use 3 - Driving- revoked license 2 - Criminal impersonation
S 4TH ST & SHELBY AVE	**13**	3 - Poss. or casual exchange-cont.sub. 3 - Driving- revoked license 2 - Driving- suspended license
DOUGLAS AVE & ELLINGTON PKWY N	**13**	4 - Driving- suspended license 3 - Poss. or casual exchange-cont.sub. 2 - Driving- revoked license
DICKERSON PIKE & SPRING ST	**12**	4 - Driving- revoked license 4 - Failure to appear- class b or c misd. 3 - Driving- suspended license
E TRINITY LN & GALLATIN PIKE	**12**	4 - Driv. lic. - no d/l 3 - Driving- revoked license 2 - Driving- suspended license

Sourced from MNPD ARMS on 9/2/2015 7:42:32 AM. CAD calls retrieved from Metropolitan Emergency Communications Center's Computer Aided Dispatch system. Includes only calls where an officer response was made. Disposition codes 6 (Backup) and 11 (Signal 9) are excluded. Self-initiated calls are excluded. Calls dispatched to interstate RPAs and intersections are excluded. Teleserve calls are excluded. Arrest information retrieved from the MNPD RMS warrants / arrests database. 1 arrest = 1 body. Includes adult and juvenile arrests. 'Nearby Business' refers to a business establishment in close proximity of the address listed, and is provided for informational purposes only. There is no guarantee that all calls were dispatched to the business listed, because in some cases, multiple business establishments have the same address (e.g. a discount store that also contains a pharmacy). Due to the unique nature of apartment-based reporting, individual unit numbers and the address of the main office for a complex may sometimes both appear in this report.

South Precinct Hot Addresses
Multiple CFS / Arrests at the Same Location, Past 12 Weeks

METROPOLITAN POLICE DEPARTMENT
of Nashville and Davidson County

CFS Location / Nearby Business	Count	Counts - Top Ten Codes
391 WALLACE RD ***Southern Hills Medical Center***	**94**	29 - Transport Prisoner / Suspect (10-16) 18 - Want Officer for Investigation / Assistance (10-43) 14 - Fight / Assault (10-57)
4040 NOLENSVILLE PIKE ***Walmart***	**94**	31 - Theft (10-50) 21 - Want Officer for Investigation / Assistance (10-43) 18 - Transport Prisoner / Suspect (10-16)
5101 HARDING PL ***MNPD South Precinct***	**66**	26 - Want Officer for Investigation / Assistance (10-43) 13 - Domestic Disturbance (10-41) 8 - Theft (10-50)
5824 NOLENSVILLE PIKE ***Walmart***	**39**	10 - Want Officer for Investigation / Assistance (10-43) 8 - Disorderly Person (10-44) 7 - Transport Prisoner / Suspect (10-16)
3035 HAMILTON CHURCH RD ***Walmart***	**35**	6 - Want Officer for Investigation / Assistance (10-43) 6 - Domestic Disturbance (10-41) 6 - Disorderly Person (10-44)
13011 OLD HICKORY BLVD ***BP***	**33**	10 - Vehicle Accident - Property Damage (10-45) 8 - Disorderly Person (10-44) 4 - Domestic Disturbance (10-41)
61 EAST THOMPSON LN ***Kroger***	**26**	7 - Want Officer for Investigation / Assistance (10-43) 3 - Disorderly Person (10-44) 3 - Theft (10-50)
411 MURFREESBORO PIKE ***Mercury Courts***	**25**	8 - Disorderly Person (10-44) 5 - Want Officer for Investigation / Assistance (10-43) 3 - Intoxicated Person (10-42)
180 WALLACE RD ***Nob Hill Villa Apartments***	**18**	5 - Disorderly Person (10-44) 4 - Want Officer for Investigation / Assistance (10-43) 2 - Suspicious Person (10-40)
270 TAMPA DR	**18**	5 - Disorderly Person (10-44) 5 - Want Officer for Investigation / Assistance (10-43) 2 - Suspicious Person (10-40)
5319 MT VIEW RD ***Kroger***	**17**	6 - Disorderly Person (10-44) 3 - Vehicle Accident - Property Damage (10-45) 2 - Domestic Disturbance (10-41)
301 EAST THOMPSON LN	**16**	6 - Disorderly Person (10-44) 4 - Want Officer for Investigation / Assistance (10-43) 2 - Burglary - Non-Residence (10-71)
1101 BELL RD	**16**	7 - Disorderly Person (10-44) 3 - Want Officer for Investigation / Assistance (10-43) 3 - Theft (10-50)
320 WELCH RD ***Pagoda Condos***	**15**	8 - Disorderly Person (10-44) 1 - Domestic Disturbance (10-41) 1 - Want Officer for Investigation / Assistance (10-43)
200 PARAGON MILLS RD	**14**	3 - Shots Fired (10-83) 2 - Disorderly Person (10-44) 2 - Want Officer for Investigation / Assistance (10-43)

Arrest Location	Count	Counts - Top Charges
4040 NOLENSVILLE PIKE	**77**	49 - Theft of merchandise - $500 or less 18 - Criminal trespass 6 - Driv. lic. - no d/l
2ND AVE S & LAFAYETTE ST	**33**	6 - Failure to be booked (state citation) 6 - Driving- revoked license 4 - Drug paraphernalia- unlawful use
1ST AVE S & LAFAYETTE ST	**26**	5 - Poss. or casual exchange-cont.sub. 5 - Driv. lic. - no d/l 4 - Juvenile, curfew
HARDING PL & NOLENSVILLE PIKE	**26**	12 - Driv. lic. - no d/l 4 - Public intoxication 2 - Poss. or casual exchange-cont.sub.
MURFREESBORO PIKE & THOMPSON PL	**22**	12 - Driv. lic. - no d/l 5 - Driving- suspended license 2 - Driving- revoked license
MCGAVOCK PIKE & MURFREESBORO PIKE	**19**	7 - Driving- suspended license 4 - Driv. lic. - no d/l 4 - Poss. or casual exchange-cont.sub.
CHARLES E DAVIS BLVD & LAFAYETTE ST	**19**	7 - Driv. lic. - no d/l 5 - Driving- suspended license 2 - Driv. lic. - poss. of revoked, susp. or altered
391 WALLACE RD	**17**	4 - Assault - reckless endangerment - weapon (motor vehicle) 3 - Driv. lic. - no d/l
1417 MURFREESBORO PIKE	**15**	11 - Accident - failure to report 2 - Accident - leaving scene involving personal injury 2 - Accident - leaving scene involving property damage
220 BLANTON AVE	**15**	9 - Probation violation- felony 4 - Sex offender registration violation - 1st offense 2 - Community superv. viol. by non-criminal off
NOLENSVILLE PIKE & THOMPSON LN	**15**	4 - Poss. or casual exchange-cont.sub. 4 - Driving- revoked license 3 - Driving- suspended license
BRILEY PKWY N & MURFREESBORO PIKE	**14**	4 - Driving- revoked license 4 - Driv. lic. - no d/l 2 - Driving- suspended license
270 TAMPA DR	**14**	9 - Failure to appear- class b or c misd. 3 - Driv. lic. - no d/l 2 - Assault, aggravated - deadly weapon - int/kn
419 MURFREESBORO PIKE	**13**	4 - Criminal trespass 2 - Failure to be booked (state citation) 2 - Prostitution- patronizing
CEDAR HILL RD & PACKARD DR	**13**	8 - Driv. lic. - no d/l 2 - Driving- revoked license 1 - Driving- suspended license

Sourced from MNPD ARMS on 9/2/2015 7:42:32 AM. CAD calls retrieved from Metropolitan Emergency Communications Center's Computer Aided Dispatch system. Includes only calls where an officer response was made. Disposition codes 6 (Backup) and 11 (Signal 9) are excluded. Self-initiated calls are excluded. Calls dispatched to interstate RPAs and intersections are excluded. Teleserve calls are excluded. Arrest information retrieved from the MNPD RMS warrants / arrests database. 1 arrest = 1 body. Includes adult and juvenile arrests. 'Nearby Business' refers to a business establishment in close proximity of the address listed, and is provided for informational purposes only. There is no guarantee that all calls were dispatched to the business listed, because in some cases, multiple business establishments have the same address (e.g. a discount store that also contains a pharmacy). Due to the unique nature of apartment-based reporting, individual unit numbers and the address of the main office for a complex may sometimes both appear in this report.

Central Precinct Hot Addresses
Multiple CFS / Arrests at the Same Location, Past 12 Weeks

METROPOLITAN POLICE DEPARTMENT
of Nashville and Davidson County

CFS Location / Nearby Business	Count	Counts - Top Ten Codes
200 JAMES ROBERTSON PKWY ***MNPD Central Precinct***	**194**	63 - Want Officer for Investigation / Assistance (10-43) 44 - Domestic Disturbance (10-41) 35 - Theft (10-50)
639 LAFAYETTE ST ***Nashville Rescue Mission***	**134**	60 - Want Officer for Investigation / Assistance (10-43) 35 - Disorderly Person (10-44) 13 - Suicidal Person (10-63)
709 5TH AV S ***Greyhound***	**87**	37 - Want Officer for Investigation / Assistance (10-43) 30 - Disorderly Person (10-44) 4 - Criminal Vice Activity (10-78)
448 2ND AV N ***Criminal Justice Center***	**85**	29 - Want Officer for Investigation / Assistance (10-43) 23 - Domestic Disturbance (10-41) 11 - Disorderly Person (10-44)
705 DREXEL ST ***Room In the Inn***	**58**	38 - Want Officer for Investigation / Assistance (10-43) 9 - Disorderly Person (10-44) 2 - Theft (10-50)
400 CHARLOTTE AV ***Tennessee Public Transportation Association***	**48**	22 - Want Officer for Investigation / Assistance (10-43) 8 - Disorderly Person (10-44) 6 - Intoxicated Person (10-42)
227 SHELBY AV ***Exxon***	**40**	17 - Disorderly Person (10-44) 7 - Want Officer for Investigation / Assistance (10-43) 6 - Vehicle Accident - Property Damage (10-45)
111 N 1ST ST ***Travel Centers of America***	**40**	9 - Disorderly Person (10-44) 8 - Want Officer for Investigation / Assistance (10-43) 5 - Domestic Disturbance (10-41)
601 KOREAN VETERANS BLVD	**38**	23 - Want Officer for Investigation / Assistance (10-43) 6 - Theft (10-50) 4 - Domestic Disturbance (10-41)
9 HERMITAGE AV	**36**	17 - Disorderly Person (10-44) 6 - Want Officer for Investigation / Assistance (10-43) 5 - Theft (10-50)
100 WOODLAND ST ***Davidson County Juvenile Detention***	**28**	7 - Want Officer for Investigation / Assistance (10-43) 5 - Domestic Disturbance (10-41) 5 - Missing Person (10-75)
250 5TH AV S	**27**	8 - Disorderly Person (10-44) 6 - Want Officer for Investigation / Assistance (10-43) 3 - Vehicle Accident - Property Damage (10-45)
329 BROADWAY	**26**	7 - Theft (10-50) 6 - Want Officer for Investigation / Assistance (10-43) 6 - Disorderly Person (10-44)
1201 BROADWAY	**26**	11 - Disorderly Person (10-44) 4 - Want Officer for Investigation / Assistance (10-43) 3 - Intoxicated Person (10-42)
201 5TH AV S	**24**	11 - Disorderly Person (10-44) 6 - Want Officer for Investigation / Assistance (10-43) 4 - Theft (10-50)

Arrest Location	Count	Counts - Top Charges
448 2ND AVE N	**344**	82 - Probation violation- misdemeanor 72 - Failure to appear- class b or c misd. 45 - Probation violation- felony
200 JAMES ROBERTSON PKWY	**193**	59 - Failure to appear- class b or c misd. 31 - Probation violation- misdemeanor 27 - Probation violation- felony
408 2ND AVE N	**118**	36 - Probation violation- misdemeanor 20 - Probation violation- felony 18 - Failure to appear- class b or c misd.
639 LAFAYETTE ST	**101**	31 - Failure to be booked (state citation) 20 - Criminal trespass 17 - Failure to appear- class b or c misd.
1 TITANS WAY	**86**	32 - Alcohol- under 21, consumption 29 - Public intoxication 8 - Alcohol- under 21, possession
400 CHARLOTTE AVE	**64**	35 - Public intoxication 19 - Criminal trespass 7 - Disorderly conduct
3RD AVE N & BROADWAY	**48**	34 - Public intoxication 5 - Disorderly conduct 2 - Driving- suspended license
1101 BROADWAY	**36**	22 - Criminal trespass 7 - Public intoxication 1 - Poss. or casual exchange-cont.sub.
227 SHELBY AVE	**30**	12 - Criminal trespass 9 - Public intoxication 3 - Driving- suspended license
400 2ND AVE N	**30**	20 - Driv. lic. - no d/l 5 - Driving- suspended license 2 - Driv. lic. - poss. of revoked, susp. or altered
N 1ST ST & SPRING ST	**29**	7 - Poss. or casual exchange-cont.sub. 6 - Alteration of identification numbers 6 - Driving- revoked license
4TH AVE S & LAFAYETTE ST	**24**	4 - Driving- revoked license 4 - Driv. lic. - no d/l 4 - Criminal trespass
617 MIDDLETON ST	**22**	15 - Criminal trespass 4 - Drug paraphernalia- unlawful use 4 - Poss. or casual exchange-cont.sub.
CJC	**21**	6 - Poss. or casual exchange-cont.sub. 5 - Driving- revoked license 5 - Driv. lic. - no d/l
10 INTERSTATE DR	**21**	12 - Probation violation- community corrections viol. 5 - Assault, domestic bodily injury 4 - Probation violation- misdemeanor

Sourced from MNPD ARMS on 9/2/2015 7:42:32 AM. CAD calls retrieved from Metropolitan Emergency Communications Center's Computer Aided Dispatch system. Includes only calls where an officer response was made. Disposition codes 6 (Backup) and 11 (Signal 9) are excluded. Self-initiated calls are excluded. Calls dispatched to interstate RPAs and intersections are excluded. Teleserve calls are excluded. Arrest information retrieved from the MNPD RMS warrants / arrests database. 1 arrest = 1 body. Includes adult and juvenile arrests. 'Nearby Business' refers to a business establishment in close proximity of the address listed, and is provided for informational purposes only. There is no guarantee that all calls were dispatched to the business listed, because in some cases, multiple business establishments have the same address (e.g. a discount store that also contains a pharmacy). Due to the unique nature of apartment-based reporting, individual unit numbers and the address of the main office for a complex may sometimes both appear in this report.

Hermitage Precinct Hot Addresses
Multiple CFS / Arrests at the Same Location, Past 12 Weeks

METROPOLITAN POLICE DEPARTMENT
of Nashville and Davidson County

CFS Location / Nearby Business	Count	Counts - Top Ten Codes
24 LAFAYETTE ST ***Z Mart***	**76**	40 - Disorderly Person (10-44) 9 - Want Officer for Investigation / Assistance (10-43) 5 - Fight / Assault (10-57)
5655 FRIST BLVD ***Summit Medical Center***	**70**	34 - Transport Prisoner / Suspect (10-16) 10 - Fight / Assault (10-57) 7 - Domestic Disturbance (10-41)
433 OPRY MILLS DR ***Opry Mills***	**66**	14 - Theft (10-50) 13 - Want Officer for Investigation / Assistance (10-43) 12 - Vehicle Accident - Property Damage (10-45)
3701 JAMES KAY LN ***MNPD Hermitage Precinct***	**53**	21 - Want Officer for Investigation / Assistance (10-43) 12 - Domestic Disturbance (10-41) 7 - Theft (10-50)
5544 OLD HICKORY BLVD ***Kroger***	**36**	8 - Disorderly Person (10-44) 7 - Want Officer for Investigation / Assistance (10-43) 4 - Transport Prisoner / Suspect (10-16)
1 TERMINAL DR	**36**	18 - Investigate 911 Hang-Up Call (10-88) 5 - Want Officer for Investigation / Assistance (10-43) 2 - Domestic Disturbance (10-41)
4424 LEBANON PIKE ***Walmart Supercenter***	**35**	8 - Disorderly Person (10-44) 5 - Want Officer for Investigation / Assistance (10-43) 5 - Dangerous / Injured Animal (10-65)
4001 BELL RD	**31**	9 - Theft (10-50) 7 - Want Officer for Investigation / Assistance (10-43) 3 - Disorderly Person (10-44)
143 MCGAVOCK PIKE ***Kroger***	**22**	14 - Disorderly Person (10-44) 3 - Vehicle Accident - Property Damage (10-45) 3 - Theft (10-50)
2284 MURFREESBORO PIKE ***Kroger***	**22**	8 - Want Officer for Investigation / Assistance (10-43) 5 - Disorderly Person (10-44) 3 - Transport Prisoner / Suspect (10-16)
2330 JACKSON DOWNS BLVD ***Kohl's***	**21**	12 - Theft (10-50) 6 - Transport Prisoner / Suspect (10-16) 2 - Vehicle Accident - Property Damage (10-45)
5010 OLD HICKORY BLVD ***Home Depot***	**21**	8 - Transport Prisoner / Suspect (10-16) 3 - Theft (10-50) 2 - Vehicle Accident - Property Damage (10-45)
601 FESSLERS LN ***Dunkin' Donuts***	**19**	5 - Disorderly Person (10-44) 4 - Theft (10-50) 3 - Want Officer for Investigation / Assistance (10-43)
2800 OPRYLAND DR ***Gaylord Opryland Resort and Convention Center***	**19**	7 - Theft (10-50) 4 - Want Officer for Investigation / Assistance (10-43) 4 - Disorderly Person (10-44)
5800 OLD HICKORY BLVD	**18**	7 - Want Officer for Investigation / Assistance (10-43) 6 - Disorderly Person (10-44) 2 - Vehicle Accident - Property Damage (10-45)

Arrest Location	Count	Counts - Top Charges
20 LAFAYETTE ST	**48**	23 - Criminal trespass 10 - Public intoxication 7 - Failure to be booked (state citation)
24 LAFAYETTE ST	**26**	7 - Poss. or casual exchange-cont.sub. 5 - Drug paraphernalia- unlawful use 4 - Driving- revoked license
2330 JACKSON DOWNS BLVD	**21**	13 - Theft of merchandise - $500 or less 4 - Theft of merchandise- > $500 but < $1,000 3 - Theft of property- $500 or less
433 OPRY MILLS DR	**21**	38 - Theft of merchandise - $500 or less 11 - Criminal trespass 4 - Theft of property- $500 or less
FAIRFIELD AVE & HERMITAGE AVE	**18**	7 - Driving- suspended license 3 - Driving- revoked license 3 - Drug paraphernalia- unlawful use
FAIRFIELD AVE & LAFAYETTE ST	**18**	4 - Driving- suspended license 3 - Drug paraphernalia- unlawful use 3 - Driv. lic. - no d/l
CENTRAL PIKE & OLD HICKORY BLVD	**17**	5 - Driving- revoked license 4 - Driving- suspended license 3 - Driving under the influence
5655 FRIST BLVD	**17**	3 - Probation violation- misdemeanor 2 - Poss. or casual exchange-cont.sub. 2 - Theft of property- $500 or less
MILLWOOD DR & MURFREESBORO PIKE	**16**	4 - Driving- suspended license 3 - Driv. lic. - no d/l 2 - Assault, agg serious bodily injury- int/kn
LAFAYETTE ST & LEWIS ST	**14**	4 - Driving- suspended license 2 - Drug paraphernalia- unlawful use 2 - Driving- revoked license, 2nd offense
FAIRFIELD AVE & ROBERTSON ST	**14**	4 - Poss. or casual exchange-cont.sub. 3 - Probation violation- misdemeanor 3 - Failure to appear- class b or c misd.
816 MURFREESBORO PIKE	**14**	9 - Driv. lic. - no d/l 2 - Driving- suspended license, 2nd offense 1 - Driving- revoked license
ANDREW JACKSON WAY & OLD HICKORY BLVD	**13**	3 - Driv. lic. - no d/l 3 - Driving- suspended license 2 - Driving- revoked license
LEWIS ST & ROBERTSON ST	**13**	3 - Drug paraphernalia- unlawful use 2 - Criminal trespass 2 - Failure to be booked (state citation)
5010 OLD HICKORY BLVD	**13**	9 - Theft of merchandise - $500 or less 3 - Theft of property- $500 or less 1 - Poss.w/int-cont.sub.- sch. iv

Sourced from MNPD ARMS on 9/2/2015 7:42:32 AM. CAD calls retrieved from Metropolitan Emergency Communications Center's Computer Aided Dispatch system. Includes only calls where an officer response was made. Disposition codes 6 (Backup) and 11 (Signal 9) are excluded. Self-initiated calls are excluded. Calls dispatched to interstate RPAs and intersections are excluded. Teleserve calls are excluded. Arrest information retrieved from the MNPD RMS warrants / arrests database. 1 arrest = 1 body. Includes adult and juvenile arrests. 'Nearby Business' refers to a business establishment in close proximity of the address listed, and is provided for informational purposes only. There is no guarantee that all calls were dispatched to the business listed, because in some cases, multiple business establishments have the same address (e.g. a discount store that also contains a pharmacy). Due to the unique nature of apartment-based reporting, individual unit numbers and the address of the main office for a complex may sometimes both appear in this report.

North Precinct Hot Addresses
Multiple CFS / Arrests at the Same Location, Past 12 Weeks

METROPOLITAN POLICE DEPARTMENT
of Nashville and Davidson County

CFS Location / Nearby Business	Count	Counts - Top Ten Codes
1818 ALBION ST ***Nashville General Hospital School***	**88**	27 - Transport Prisoner / Suspect (10-16) 14 - Want Officer for Investigation / Assistance (10-43) 10 - Rape (10-67)
1716 ROSA L PARKS BLVD ***Nashville Rescue Mission***	**55**	23 - Want Officer for Investigation / Assistance (10-43) 11 - Disorderly Person (10-44) 5 - Suicidal Person (10-63)
800 MONROE ST ***Kroger***	**54**	16 - Disorderly Person (10-44) 9 - Want Officer for Investigation / Assistance (10-43) 8 - Theft (10-50)
2200 BRICK CHURCH PIKE ***Exxon***	**34**	16 - Disorderly Person (10-44) 5 - Theft (10-50) 4 - Vehicle Accident - Property Damage (10-45)
303 W TRINITY LN	**34**	24 - Disorderly Person (10-44) 4 - Burglary - Non-Residence (10-71) 3 - Want Officer for Investigation / Assistance (10-43)
237 CUMBERLAND BND	**32**	26 - Transport Prisoner / Suspect (10-16) 3 - Want Officer for Investigation / Assistance (10-43) 2 - Disorderly Person (10-44)
2231 26TH AV N ***MNPD North Precinct***	**30**	14 - Want Officer for Investigation / Assistance (10-43) 4 - Domestic Disturbance (10-41) 4 - Theft (10-50)
1360 BRICK CHURCH PIKE	**29**	15 - Disorderly Person (10-44) 3 - Want Officer for Investigation / Assistance (10-43) 2 - Investigate 911 Hang-Up Call (10-88)
234 W TRINITY LN	**27**	10 - Disorderly Person (10-44) 6 - Theft (10-50) 3 - Vehicle Accident - Property Damage (10-45)
275 CUMBERLAND BND #237	**26**	12 - Transport Prisoner / Suspect (10-16) 9 - Disorderly Person (10-44) 3 - Want Officer for Investigation / Assistance (10-43)
2012 S HAMILTON RD ***Bordeaux Shopping Center***	**22**	15 - Disorderly Person (10-44) 3 - Theft (10-50) 2 - Suspicious Person (10-40)
1601 BUCHANAN ST ***Bud's Corner Market***	**20**	10 - Disorderly Person (10-44) 3 - Theft (10-50) 2 - Fight / Assault (10-57)
1804 CHARLOTTE AV ***Walgreens Pharmacies***	**20**	7 - Disorderly Person (10-44) 5 - Want Officer for Investigation / Assistance (10-43) 4 - Theft (10-50)
3930 CLARKSVILLE PIKE ***Kroger***	**20**	8 - Disorderly Person (10-44) 3 - Want Officer for Investigation / Assistance (10-43) 3 - Vehicle Accident - Property Damage (10-45)
2022 ROSA L PARKS BLVD ***Exxon***	**18**	5 - Disorderly Person (10-44) 3 - Want Officer for Investigation / Assistance (10-43) 3 - Theft (10-50)

Arrest Location	Count	Counts - Top Charges
1818 ALBION ST	**43**	7 - Assault, domestic bodily injury 5 - Assault, domestic offensive/provocative conduct 5 - Disorderly conduct
1360 BRICK CHURCH PIKE	**21**	7 - Drug paraphernalia- unlawful use 4 - Failure to appear- class b or c misd. 4 - Prostitution
234 W TRINITY LN	**21**	15 - Criminal trespass 4 - Poss. or casual exchange-cont.sub. 3 - Drug paraphernalia- unlawful use
2400 BUENA VISTA PIKE	**20**	7 - Failure to appear- class b or c misd. 3 - Poss. or casual exchange-cont.sub. 3 - Disorderly conduct
303 W TRINITY LN	**19**	12 - Failure to appear- class b or c misd. 5 - Drug paraphernalia- unlawful use 4 - Poss. or casual exchange-cont.sub.
16TH AVE N & BUCHANAN ST	**17**	4 - Drug paraphernalia- unlawful use 4 - Public intoxication 2 - Failure to appear- class b or c misd.
DELTA AVE & GARFIELD ST	**17**	5 - Criminal trespass 4 - Driving- suspended license 3 - Poss. or casual exchange-cont.sub.
BRICK CHURCH PIKE & W TRINITY LN	**13**	5 - Poss. or casual exchange-cont.sub. 2 - Driving- revoked license 2 - Driv. lic. - no d/l
2200 BRICK CHURCH PIKE	**13**	2 - Driving- suspended license 2 - Alcohol- under 21, possession 2 - Contributing - delinquency of a minor
1504 HAMPTON ST	**11**	5 - Criminal trespass 2 - Drug paraphernalia- unlawful use 1 - Failure to appear- class b or c misd.
3704 HOMELAND DR	**11**	9 - Poss. or casual exchange-cont.sub. 2 - Drug paraphernalia- unlawful use
800 MONROE ST	**10**	5 - Theft of merchandise - $500 or less 2 - Public intoxication 2 - Criminal trespass
BRICK CHURCH PIKE & FERN AVE	**8**	3 - Driving- revoked license 2 - Driving- suspended license 1 - Driv. lic. - poss. of revoked, susp. or altered
CLARKSVILLE PIKE & ROSA L PARKS BLVD	**8**	2 - Driving- revoked license 2 - Driv. lic. - no d/l 1 - Driving- suspended license
CLARKSVILLE PIKE & S HAMILTON RD	**8**	4 - Driving- suspended license 2 - Driving- revoked license 1 - Driv. lic. - poss. of revoked, susp. or altered

Sourced from MNPD ARMS on 9/2/2015 7:42:32 AM. CAD calls retrieved from Metropolitan Emergency Communications Center's Computer Aided Dispatch system. Includes only calls where an officer response was made. Disposition codes 6 (Backup) and 11 (Signal 9) are excluded. Self-initiated calls are excluded. Calls dispatched to interstate RPAs and intersections are excluded. Teleserve calls are excluded. Arrest information retrieved from the MNPD RMS warrants / arrests database. 1 arrest = 1 body. Includes adult and juvenile arrests. 'Nearby Business' refers to a business establishment in close proximity of the address listed, and is provided for informational purposes only. There is no guarantee that all calls were dispatched to the business listed, because in some cases, multiple business establishments have the same address (e.g. a discount store that also contains a pharmacy). Due to the unique nature of apartment-based reporting, individual unit numbers and the address of the main office for a complex may sometimes both appear in this report.

Madison Precinct Hot Addresses
Multiple CFS / Arrests at the Same Location, Past 12 Weeks

METROPOLITAN POLICE DEPARTMENT
of Nashville and Davidson County

CFS Location / Nearby Business	Count	Counts - Top Ten Codes
3441 DICKERSON PIKE ***Skyline Medical Center***	**72**	24 - Transport Prisoner / Suspect (10-16) 11 - Domestic Disturbance (10-41) 11 - Want Officer for Investigation / Assistance (10-43)
3458 DICKERSON PIKE ***Walmart Supercenter***	**62**	16 - Theft (10-50) 12 - Transport Prisoner / Suspect (10-16) 8 - Want Officer for Investigation / Assistance (10-43)
2232 GALLATIN PIKE N	**59**	18 - Transport Prisoner / Suspect (10-16) 14 - Theft (10-50) 10 - Want Officer for Investigation / Assistance (10-43)
400 MYATT DR ***Madison Police Precinct***	**46**	21 - Want Officer for Investigation / Assistance (10-43) 11 - Domestic Disturbance (10-41) 6 - Theft (10-50)
200 GALLATIN PIKE S	**39**	21 - Disorderly Person (10-44) 6 - Want Officer for Investigation / Assistance (10-43) 2 - Domestic Disturbance (10-41)
2050 GALLATIN PIKE N	**19**	7 - Theft (10-50) 3 - Transport Prisoner / Suspect (10-16) 3 - Vehicle Accident - Property Damage (10-45)
1584 GALLATIN PIKE N	**19**	6 - Want Officer for Investigation / Assistance (10-43) 4 - Theft (10-50) 3 - Vehicle Accident - Property Damage (10-45)
109 GALLATIN PIKE N	**18**	4 - Disorderly Person (10-44) 4 - Vehicle Accident - Property Damage (10-45) 3 - Theft (10-50)
500 HOSPITAL DR ***Skyline Madison Campus***	**16**	9 - Transport Prisoner / Suspect (10-16) 2 - Investigate 911 Hang-Up Call (10-88) 2 - Disorderly Person (10-44)
3220 VAILVIEW DR ***Parkwood Recreation Center***	**16**	9 - Suspicious Person (10-40) 3 - Want Officer for Investigation / Assistance (10-43) 2 - Investigate 911 Hang-Up Call (10-88)
335 FOREST PARK RD ***Dads Wrecking Services***	**16**	4 - Want Officer for Investigation / Assistance (10-43) 3 - Fight / Assault (10-57) 2 - Investigate 911 Hang-Up Call (10-88)
860 OLD HICKORY BLVD W ***Cedar Hill Park Maintenance***	**16**	5 - Want Officer for Investigation / Assistance (10-43) 2 - Disorderly Person (10-44) 2 - Investigate 911 Hang-Up Call (10-88)
606 CHURCHILL CRSG	**15**	9 - Want Officer for Investigation / Assistance (10-43) 3 - Burglary - Residence (10-70) 3 - Theft (10-50)
333 RIO VISTA DR ***Charter Village Apartments***	**14**	5 - Disorderly Person (10-44) 4 - Investigate 911 Hang-Up Call (10-88) 3 - Want Officer for Investigation / Assistance (10-43)
1508 GALLATIN PIKE S	**13**	5 - Want Officer for Investigation / Assistance (10-43) 4 - Theft (10-50) 2 - Disorderly Person (10-44)

Arrest Location	Count	Counts - Top Charges
3458 DICKERSON PIKE	**61**	38 - Theft of merchandise - $500 or less 8 - Theft of property- $500 or less 4 - Criminal trespass
2232 N GALLATIN PIKE	**52**	44 - Theft of merchandise - $500 or less 14 - Criminal trespass 5 - Failure to be booked (state citation)
3441 DICKERSON PIKE	**39**	7 - Driving under the influence 5 - Failure to appear- class b or c misd. 5 - Assault, aggravated - deadly weapon - int/kn
S GALLATIN PIKE & E OLD HICKORY BLVD	**18**	6 - Driving- revoked license 3 - Driv. lic. - no d/l 3 - Driving- suspended license
BRICK CHURCH PIKE & BRILEY PKWY W	**17**	6 - Driving- suspended license 5 - Driving- revoked license 2 - Driv. lic. - no d/l
BRICK CHURCH PIKE & EWING LN	**16**	5 - Driving- suspended license 5 - Driving- suspended license, 2nd offense 4 - Driv. lic. - poss. of revoked, susp. or altered
333 RIO VISTA DR	**16**	6 - Assault, domestic bodily injury 4 - Poss. or casual exchange-cont.sub. 3 - Vandalism- $500 or less
2050 N GALLATIN PIKE	**15**	14 - Theft of merchandise - $500 or less 1 - Theft of merchandise- > $500 but < $1,000 1 - Theft of property- $500 or less
118 EMMITT AVE	**15**	3 - Drug paraphernalia- unlawful use 2 - Failure to appear- class b or c misd. 2 - Legend drug poss. w/out prescription
E OLD HICKORY BLVD & S GALLATIN PIKE	**15**	4 - Drug paraphernalia- unlawful use 4 - Poss. or casual exchange-cont.sub. 3 - Driving- revoked license
DICKERSON PIKE & DOVERSIDE DR	**14**	5 - Driving- suspended license 3 - Failure to appear- class b or c misd. 2 - Driving- revoked license, 2nd offense
S GALLATIN PIKE & DUE WEST AVE E	**13**	4 - Driv. lic. - no d/l 2 - Driving- revoked license 2 - Driving- suspended license
2424 N GALLATIN PIKE	**13**	5 - Failure to appear- class b or c misd. 4 - Probation violation- misdemeanor 2 - Poss.w/int-cont.sub.- sch. iv
860 OLD HICKORY BLVD W	**13**	7 - Criminal trespass 4 - Juvenile, curfew 2 - Failure to appear- class b or c misd.
N GALLATIN PIKE & RIVERGATE PKWY	**12**	6 - Public intoxication 3 - Pedestrian sol. ride or business 3 - Driving- revoked license

Sourced from MNPD ARMS on 9/2/2015 7:42:32 AM. CAD calls retrieved from Metropolitan Emergency Communications Center's Computer Aided Dispatch system. Includes only calls where an officer response was made. Disposition codes 6 (Backup) and 11 (Signal 9) are excluded. Self-initiated calls are excluded. Calls dispatched to interstate RPAs and intersections are excluded. Teleserve calls are excluded. Arrest information retrieved from the MNPD RMS warrants / arrests database. 1 arrest = 1 body. Includes adult and juvenile arrests. 'Nearby Business' refers to a business establishment in close proximity of the address listed, and is provided for informational purposes only. There is no guarantee that all calls were dispatched to the business listed, because in some cases, multiple business establishments have the same address (e.g. a discount store that also contains a pharmacy). Due to the unique nature of apartment-based reporting, individual unit numbers and the address of the main office for a complex may sometimes both appear in this report.

Midtown Hills Precinct Hot Addresses
Multiple CFS / Arrests at the Same Location, Past 12 Weeks

METROPOLITAN POLICE DEPARTMENT
of Nashville and Davidson County

CFS Location / Nearby Business	Count	Counts - Top Ten Codes
2300 PATTERSON ST ***Centennial Medical Center***	**64**	29 - Transport Prisoner / Suspect (10-16) 11 - Want Officer for Investigation / Assistance (10-43) 4 - Domestic Disturbance (10-41)
2000 CHURCH ST ***Baptist Hospital***	**63**	19 - Transport Prisoner / Suspect (10-16) 10 - Want Officer for Investigation / Assistance (10-43) 9 - Domestic Disturbance (10-41)
2421 POWELL AV ***Walmart***	**50**	12 - Disorderly Person (10-44) 11 - Want Officer for Investigation / Assistance (10-43) 11 - Theft (10-50)
2500 WEST END AV ***Centennial Park***	**43**	12 - Want Officer for Investigation / Assistance (10-43) 6 - Disorderly Person (10-44) 4 - Vehicle Accident - Property Damage (10-45)
1211 MEDICAL CENTER DR ***Vanderbilt University Medical Center***	**36**	13 - Want Officer for Investigation / Assistance (10-43) 6 - Domestic Disturbance (10-41) 4 - Rape (10-67)
719 THOMPSON LN ***100 Oaks***	**24**	5 - Want Officer for Investigation / Assistance (10-43) 3 - Disorderly Person (10-44) 3 - Burglary - Non-Residence (10-71)
2001 8TH AV S ***Exxon***	**20**	8 - Disorderly Person (10-44) 5 - Theft (10-50) 3 - Want Officer for Investigation / Assistance (10-43)
4041 NOLENSVILLE PIKE ***McDonald's***	**18**	6 - Want Officer for Investigation / Assistance (10-43) 3 - Disorderly Person (10-44) 2 - Fight / Assault (10-57)
2615 FRANKLIN PIKE ***Kroger***	**17**	3 - Transport Prisoner / Suspect (10-16) 3 - Want Officer for Investigation / Assistance (10-43) 2 - Suspicious Person (10-40)
2200 CHILDRENS WAY ***Vanderbilt Children's Hospital***	**16**	4 - Want Officer for Investigation / Assistance (10-43) 3 - Child Abuse (10-80) 2 - Domestic Disturbance (10-41)
1441 12TH AV S ***Midtown Hills Police Precinct***	**16**	9 - Want Officer for Investigation / Assistance (10-43) 2 - Fight / Assault (10-57) 1 - Person Indecently Exposed (10-59)
1702 WEST END AV ***Shell Gas Station***	**14**	5 - Theft (10-50) 5 - Disorderly Person (10-44) 1 - Want Officer for Investigation / Assistance (10-43)
780 OLD HICKORY BLVD ***Target***	**14**	4 - Theft (10-50) 4 - Vehicle Accident - Property Damage (10-45) 2 - Disorderly Person (10-44)
1404 BROADWAY ***White Castle***	**13**	7 - Want Officer for Investigation / Assistance (10-43) 3 - Disorderly Person (10-44) 2 - Vehicle Accident - Property Damage (10-45)
1 CLUB DR	**13**	9 - Burglary - Non-Residence (10-71) 3 - Want Officer for Investigation / Assistance (10-43) 1 - Investigate 911 Hang-Up Call (10-88)

Arrest Location	Count	Counts - Top Charges
2500 WEST END AVE	**32**	11 - Criminal trespass 10 - Juvenile, curfew 4 - Contributing - delinquency of a minor
EDMONDSON PIKE & NOLENSVILLE PIKE	**21**	12 - Driv. lic. - no d/l 3 - Poss. or casual exchange-cont.sub. 2 - Juvenile, curfew
8TH AVE S & WEDGEWOOD AVE	**19**	3 - Driv. lic. - no d/l 3 - Driving- suspended license 2 - Criminal trespass
2421 POWELL AVE	**18**	9 - Theft of merchandise - $500 or less 4 - Juvenile, curfew 1 - Pedestrian sol. ride or business
NOLENSVILLE PIKE & OLD HICKORY BLVD	**17**	7 - Driving- suspended license 4 - Driving- revoked license 4 - Driv. lic. - no d/l
1000 CLAYTON AVE	**16**	16 - Criminal trespass 3 - Juvenile, curfew 1 - Alcohol- under 21, consumption
1211 MEDICAL CENTER DR	**16**	5 - Driving under the influence 3 - Probation violation- felony 2 - Implied consent - criminal
NOLENSVILLE PIKE & ZOO RD	**14**	8 - Driv. lic. - no d/l 2 - Driving- suspended license, 2nd offense 2 - Juvenile, curfew
12TH AVE S & WEDGEWOOD AVE	**13**	4 - Driving- suspended license 2 - Driv. lic. - no d/l 2 - Poss. or casual exchange-cont.sub.
ELYSIAN FIELDS RD & NOLENSVILLE PIKE	**13**	6 - Driv. lic. - no d/l 3 - Driving- revoked license 2 - Drag racing
2001 8TH AVE S	**12**	5 - Criminal trespass 1 - Driving- revoked license 1 - Assault, domestic bodily injury
NOLENSVILLE PIKE & PARAGON MILLS RD	**12**	5 - Driv. lic. - no d/l 3 - Juvenile, curfew 1 - Intimidation
NOLENSVILLE PIKE & TUSCULUM RD	**11**	7 - Driv. lic. - no d/l 1 - Driving- suspended license 1 - Driving- revoked license
2000 CHURCH ST	**11**	3 - Disorderly conduct 1 - Poss. or casual exchange-cont.sub. 1 - Intimidation
2535 POWELL AVE	**11**	6 - Theft of merchandise - $500 or less 3 - Theft of merchandise- > $500 but < $1,000 2 - Theft of property- $500 or less

Sourced from MNPD ARMS on 9/2/2015 7:42:32 AM. CAD calls retrieved from Metropolitan Emergency Communications Center's Computer Aided Dispatch system. Includes only calls where an officer response was made. Disposition codes 6 (Backup) and 11 (Signal 9) are excluded. Self-initiated calls are excluded. Calls dispatched to interstate RPAs and intersections are excluded. Teleserve calls are excluded. Arrest information retrieved from the MNPD RMS warrants / arrests database. 1 arrest = 1 body. Includes adult and juvenile arrests. 'Nearby Business' refers to a business establishment in close proximity of the address listed, and is provided for informational purposes only. There is no guarantee that all calls were dispatched to the business listed, because in some cases, multiple business establishments have the same address (e.g. a discount store that also contains a pharmacy). Due to the unique nature of apartment-based reporting, individual unit numbers and the address of the main office for a complex may sometimes both appear in this report.

Other Reports

CompStat Weekly Analysis is provided by the Metropolitan Nashville Police Department Crime Analysis Section. This document does not necessarily reflect official UCR counts. It is intended to be a management tool and is for law enforcement use only.

"In any moment of decision, the best thing you can do is the right thing, the next best thing is the wrong thing, and the worst thing you can do is nothing."
- Theodore Roosevelt

Begin Date: 08/23/2015
End Date: 08/29/2015
Week: 35

APR Data

Location of CFS	YTD	Last Week
West	123	0
East	153	7
South	335	2
Central	18	0
Hermitage	217	5
North	156	0
Madison	16	0
Midtown Hills	0	0
County	**1,018**	**14**

APR Initiated by	YTD	Last Week
dispatched	464	15
referred by field supervisor	6	0
self initiated	90	4
walk in	501	5

Criteria	YTD	Last Week
met apr criteria	1,037	24
pending less than 30 minutes	8	0
pending over 30 minutes	16	0

Result	YTD	Last Week
complainant gone	181	6
complainant waiting	120	4
no answer at call back	7	0
requested officer respond	13	0
reviewed text of call with complainant	740	14

Action Taken	YTD	Last Week
extra patrol broadcast request	12	0
incident report completed	1,009	23
no police response required	17	0
sent back to pending	23	1

Percent of CFS by Location (YTD)

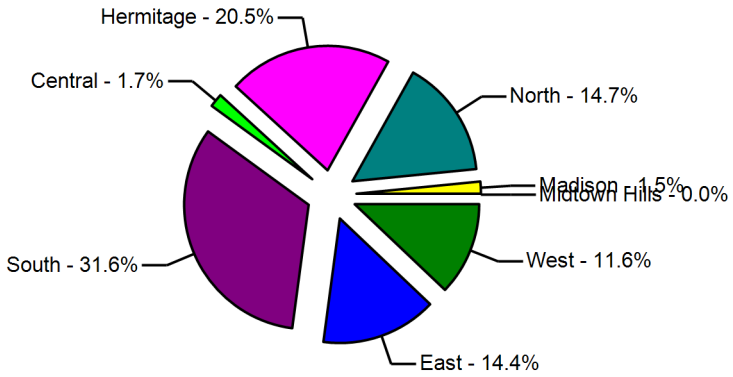

Action Taken (YTD)

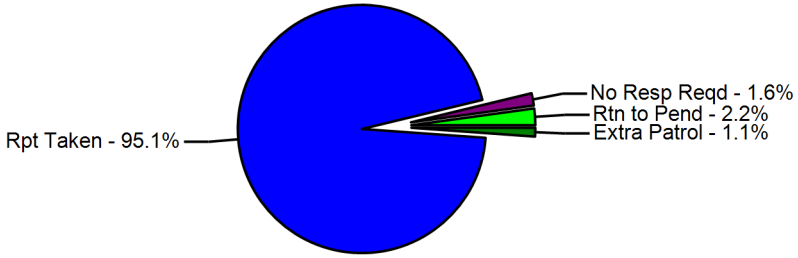

Sourced from data entered at each precinct.

Case Preparation Division - Case File Inventory

METROPOLITAN POLICE DEPARTMENT
of Nashville and Davidson County

Status	Prior Week	Compstat Week	Change	Same Week Last Year	Compstat Week	Change
Case Backlog	59	84	29.8 %	193	84	-56.5 %
Average Number of Days to Complete	10	10	0	15	10	-5

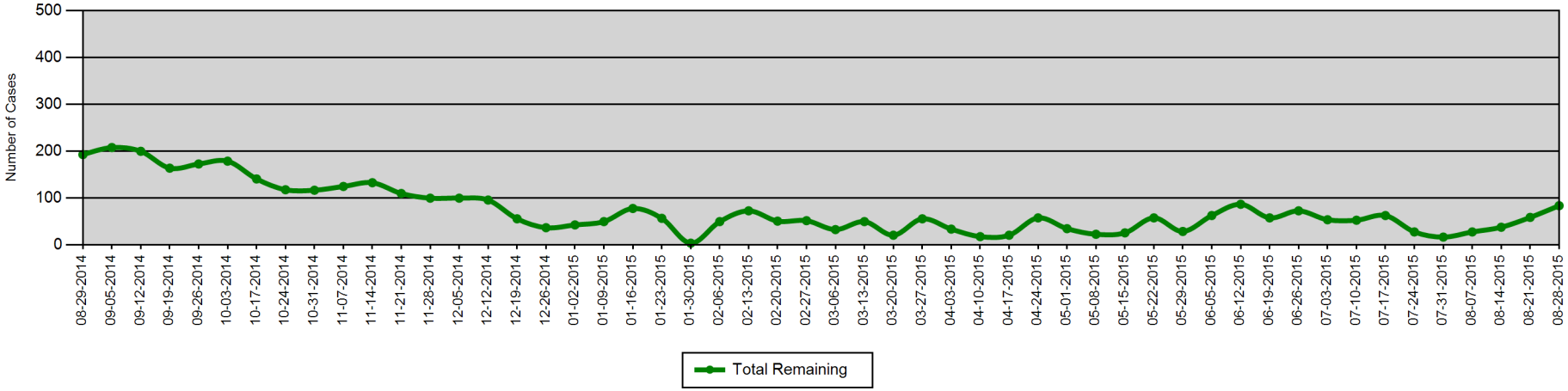

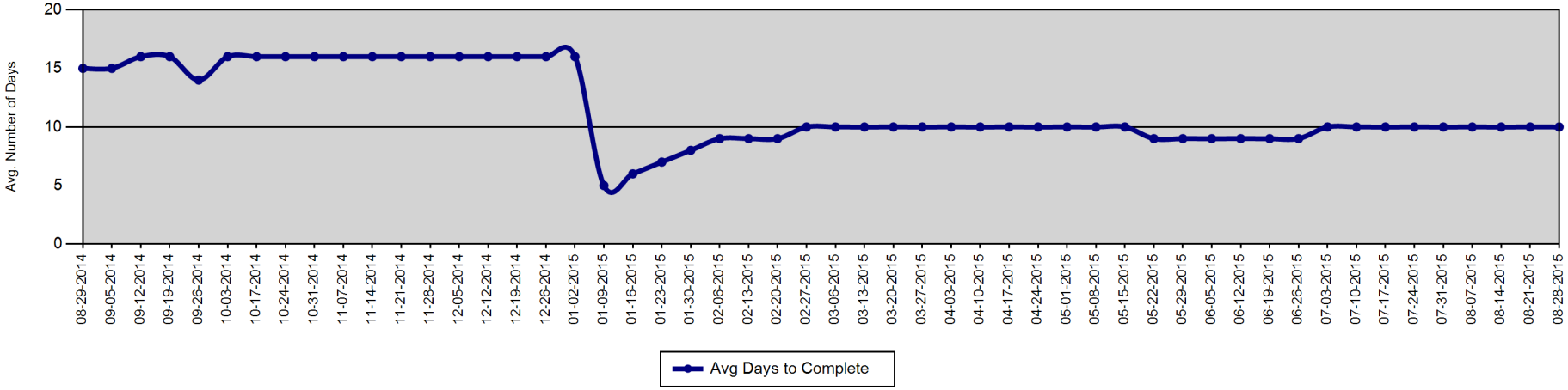

Report created on 9/2/2015 7:42:33 AM. Sources information provided by Case Preparation Division. This report is intended to be a management and planning tool and is not an exact representation of workload.

Court Attendance - 310s Issued by Month

METROPOLITAN POLICE DEPARTMENT
of Nashville and Davidson County

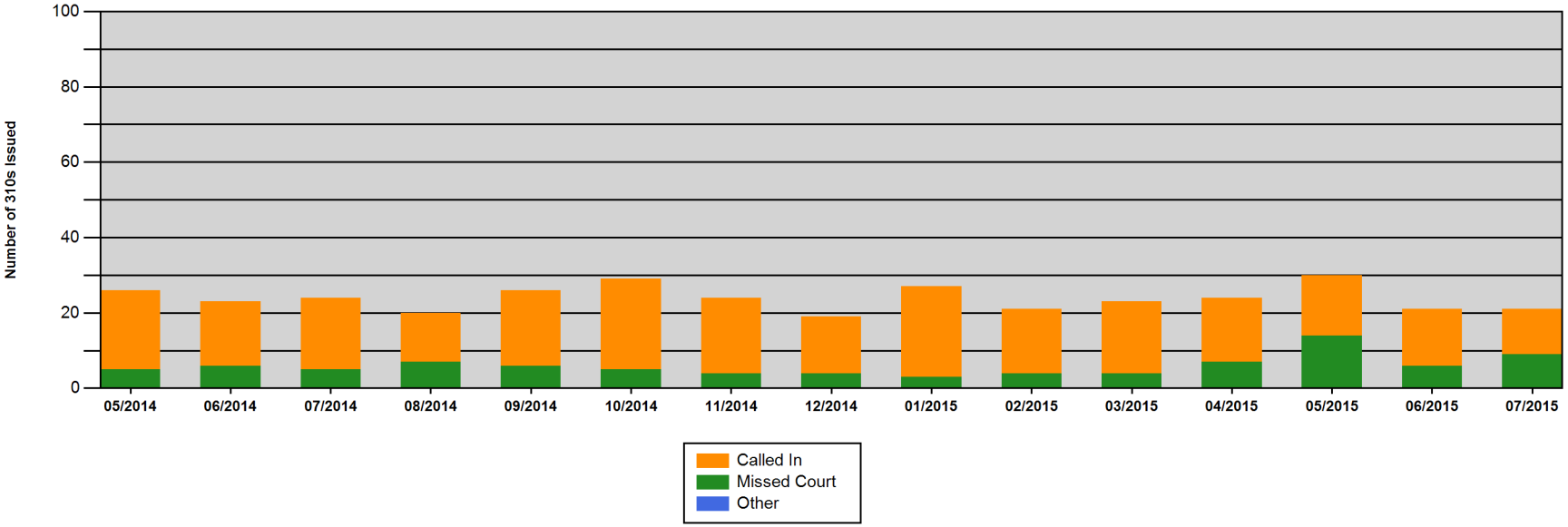

	05/2014	06/2014	07/2014	08/2014	09/2014	10/2014	11/2014	12/2014	01/2015	02/2015	03/2015	04/2015	05/2015	06/2015	07/2015
Called In	21	17	19	13	20	24	20	15	24	17	19	17	16	15	12
Missed Court	5	6	5	7	6	5	4	4	3	4	4	7	14	6	9
Other	0	0	0	0	0	0	0	0	0	0	0	0	0	0	0
Total	**26**	**23**	**24**	**20**	**26**	**29**	**24**	**19**	**27**	**21**	**23**	**24**	**30**	**21**	**21**

Report created on 9/2/2015 7:42:35 AM. MNPD Form 310 is a Notification of Violation of Court Appearance Procedures.

Violations include 'improperly dressed,' 'failed to appear,' 'clocked in, but didn't go to court,' 'late for court,' and 'called with excuse.'

Percentage of Incident Reports Included in CompStat Analysis

METROPOLITAN POLICE DEPARTMENT
of Nashville and Davidson County

Percentage of incident reports entered into ARMS by the following wednesday of each week.

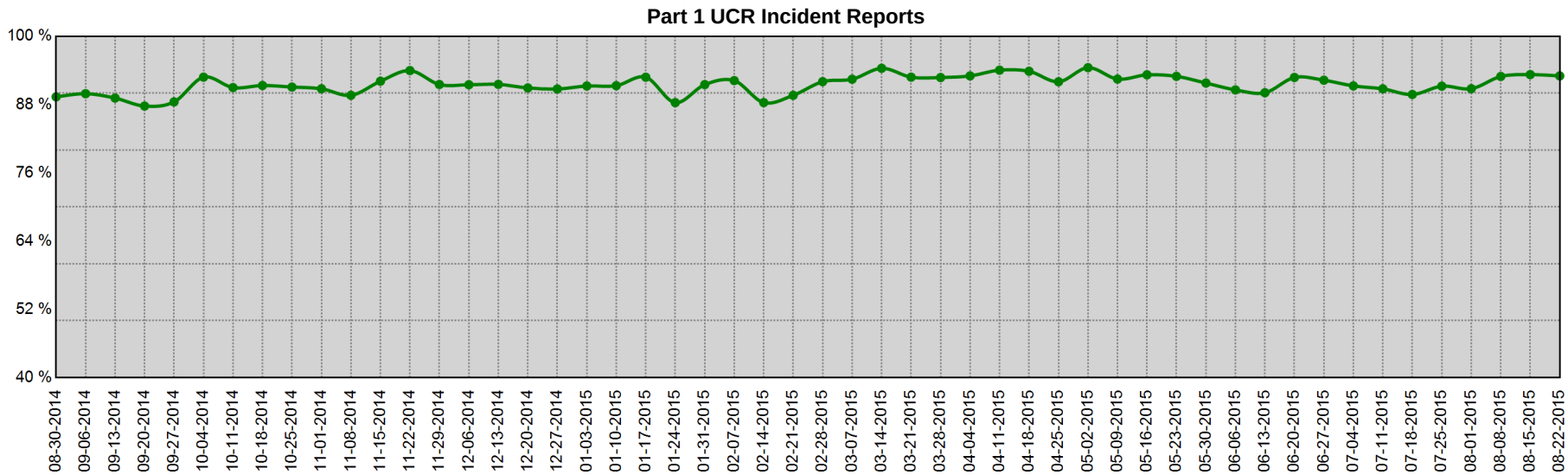

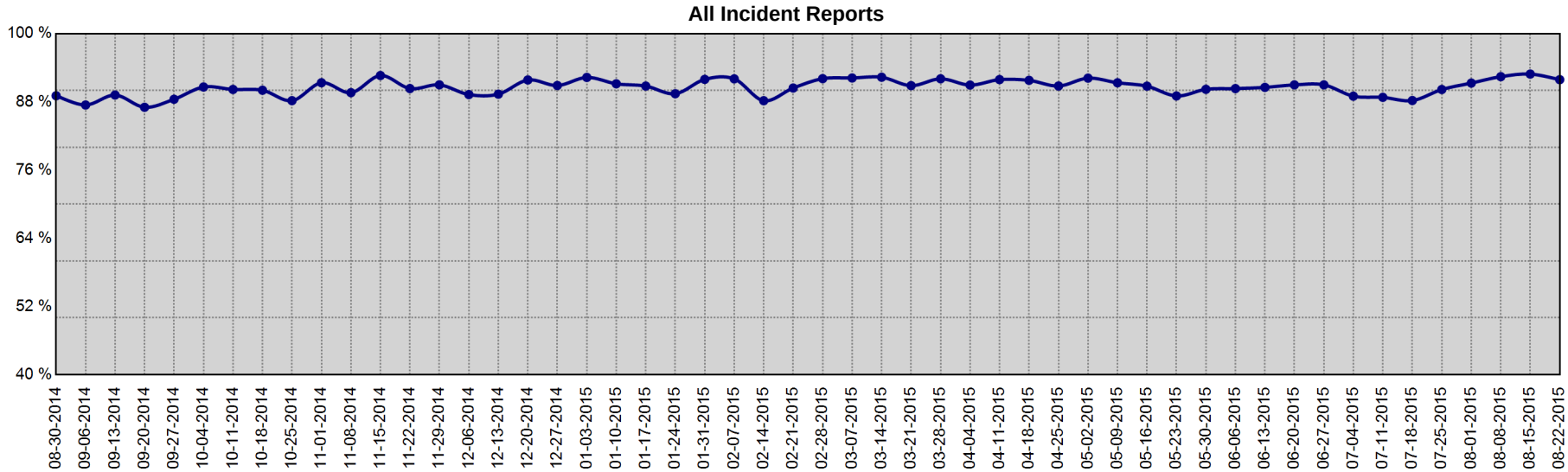

Date Range	Part I UCR Incident Reports			All Incident Reports		
	Min	Max	Mean	Min	Max	Mean
8-24-2014 to 8-22-2015	87.7 %	94.5 %	91.5 %	87.0 %	92.9 %	90.5 %

Information summarized for CompStat week ending 8/29/2015

Sourced from MNPD ARMS on 9/2/2015 7:42:35 AM. The figures above were sourced from incident reports using Uniform Crime Reporting definitions and reporting guidelines, based on the date when the crime was reported. This report is intended to be a management and planning tool and does not reflect the official UCR counts for the department.

Map Section

CompStat Weekly Analysis is provided by the Metropolitan Nashville Police Department Crime Analysis Section. This document does not necessarily reflect official UCR counts. It is intended to be a management tool and is for law enforcement use only.

"In any moment of decision, the best thing you can do is the right thing, the next best thing is the wrong thing, and the worst thing you can do is nothing."
- Theodore Roosevelt

Begin Date: 08/23/2015
End Date: 08/29/2015
Week: 35

YTD Gunshot Victims - Countywide

Gunshot Homicides / Injuries

Zone	Prior YTD	YTD	Change	Percent Change
111	8	4	-4	-50.0%
113	0	1	1	-
115	2	0	-2	-100.0%
117	0	0	0	-
121	0	0	0	-
123	1	3	2	200.0%
125	0	2	2	-
211	17	13	-4	-23.5%
213	0	0	0	-
215	0	2	2	-
217	0	3	3	-
221	5	4	-1	-20.0%
223	1	2	1	100.0%
225	4	2	-2	-50.0%
227	0	2	2	-
311	2	0	-2	-100.0%
313	0	2	2	-
315	3	5	2	66.7%
317	2	5	3	150.0%
321	4	4	0	0.0%
323	0	1	1	-
325	6	5	-1	-16.7%
331	0	1	1	-
333	2	2	0	0.0%
335	1	2	1	100.0%
411	0	0	0	-
413	0	0	0	-
415	0	0	0	-
421	0	1	1	-
423	1	0	-1	-100.0%
425	0	0	0	-
511	14	16	2	14.3%
513	0	1	1	-

Zone	Prior YTD	YTD	Change	Percent Change
515	2	0	-2	-100.0%
517	1	2	1	100.0%
521	0	1	1	-
523	2	3	1	50.0%
525	1	0	-1	-100.0%
531	3	3	0	0.0%
533	2	1	-1	-50.0%
535	3	0	-3	-100.0%
611	15	13	-2	-13.3%
613	11	9	-2	-18.2%
615	4	8	4	100.0%
617	6	3	-3	-50.0%
621	9	10	1	11.1%
623	7	10	3	42.9%
625	5	2	-3	-60.0%
627	3	1	-2	-66.7%
711	0	2	2	-
713	4	1	-3	-75.0%
715	4	1	-3	-75.0%
721	5	8	3	60.0%
723	2	4	2	100.0%
725	1	0	-1	-100.0%
727	2	0	-2	-100.0%
811	9	2	-7	-77.8%
813	2	0	-2	-100.0%
815	0	0	0	-
821	4	10	6	150.0%
823	0	0	0	-
825	0	1	1	-
831	0	1	1	-
833	0	0	0	-
835	2	2	0	0.0%
Total	**182**	**181**	**-1**	**-0.5%**

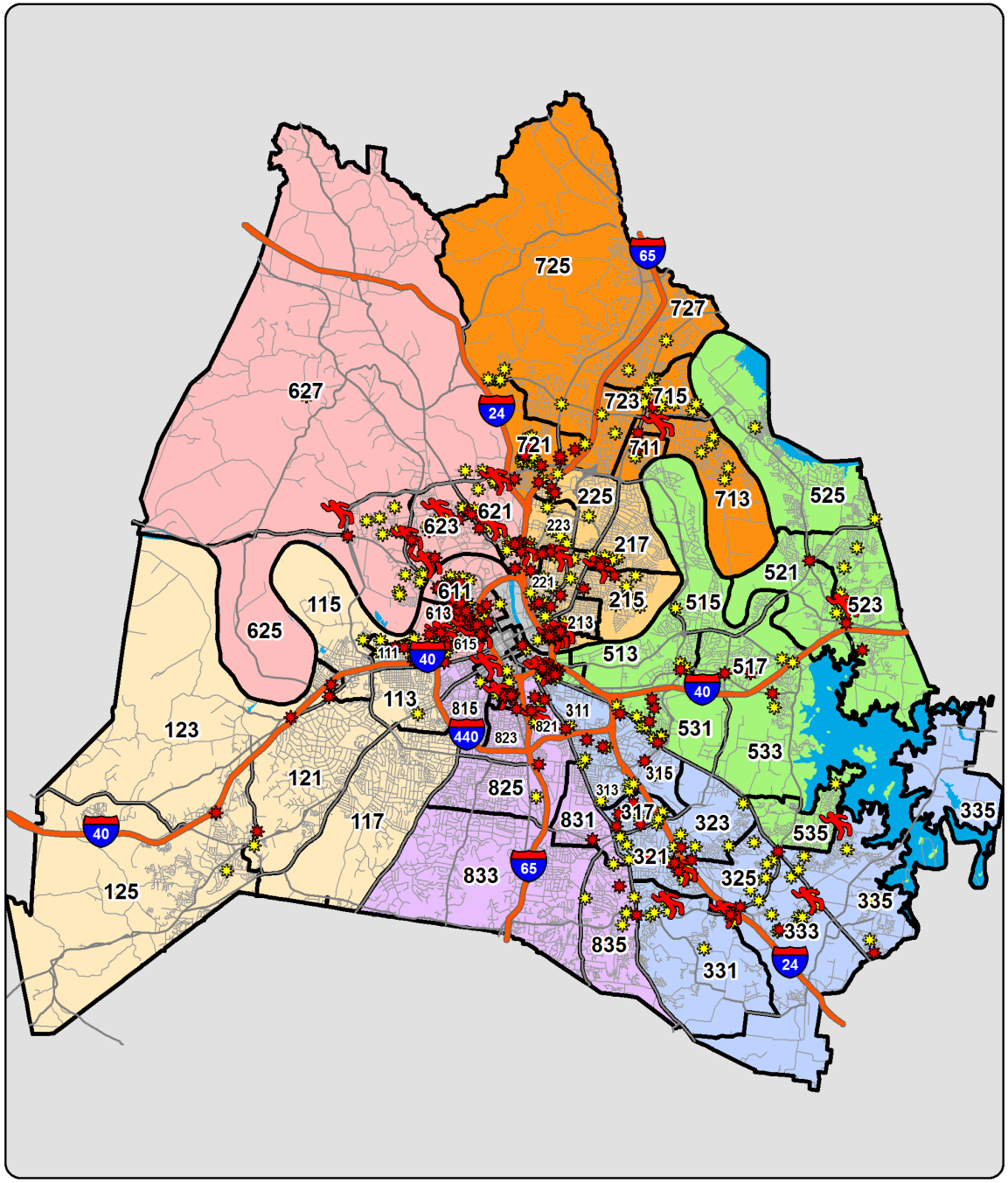

YTD Shootings Gunshot Homicide Gunshot Injury Property Damage Involving Firearm

100% of YTD gunshot homicides and injuries have occurred in 129 MNPD RPA's. The total incident involved area for these RPA's is 36.4 square miles, or 6.9% of the total area of Davidson County (525.5 square miles). 75% of YTD gunshot homicides and injuries have occurred in 84 RPA's, an area that covers 1.4% of the total area of Davidson County.

Sourced from MNPD ARMS on 9/2/2015 7:42:37 AM. The information in this report is sourced from incident reports using UCR definitions and reporting guidelines, based on the date when the crime was reported, and aggregated by incident location. 'Gunshot Homicide / Injury' counts include only violent incidents (homicide, rape, robbery, and aggravated assault) in which one or more victims received a fatal or non-fatal gunshot wound. Suicides, suicide attempts, and accidental shootings are excluded. 'Property Damage' counts include all incidents that (1) include a 'Damage to Property' (NIBRS 290) offense, and (2) list a firearm in the Weapons/Tool' section of the incident report. Unfounded incidents are excluded from these counts. MNPD splits the geography of Davidson County into 1,500+ Reporting Areas (RPA's), ranging in size from 0.003 square miles to 14.9 square miles. The average RPA size is 0.34 square miles.

Gunshot Victims - Countywide (Homicides and Injuries)

Based on date when each incident was reported.

METROPOLITAN POLICE DEPARTMENT
of Nashville and Davidson County

Gunshot Victims (Homicides and Injuries), Annual Totals - Green Line Represents the Previous 11 Year Average

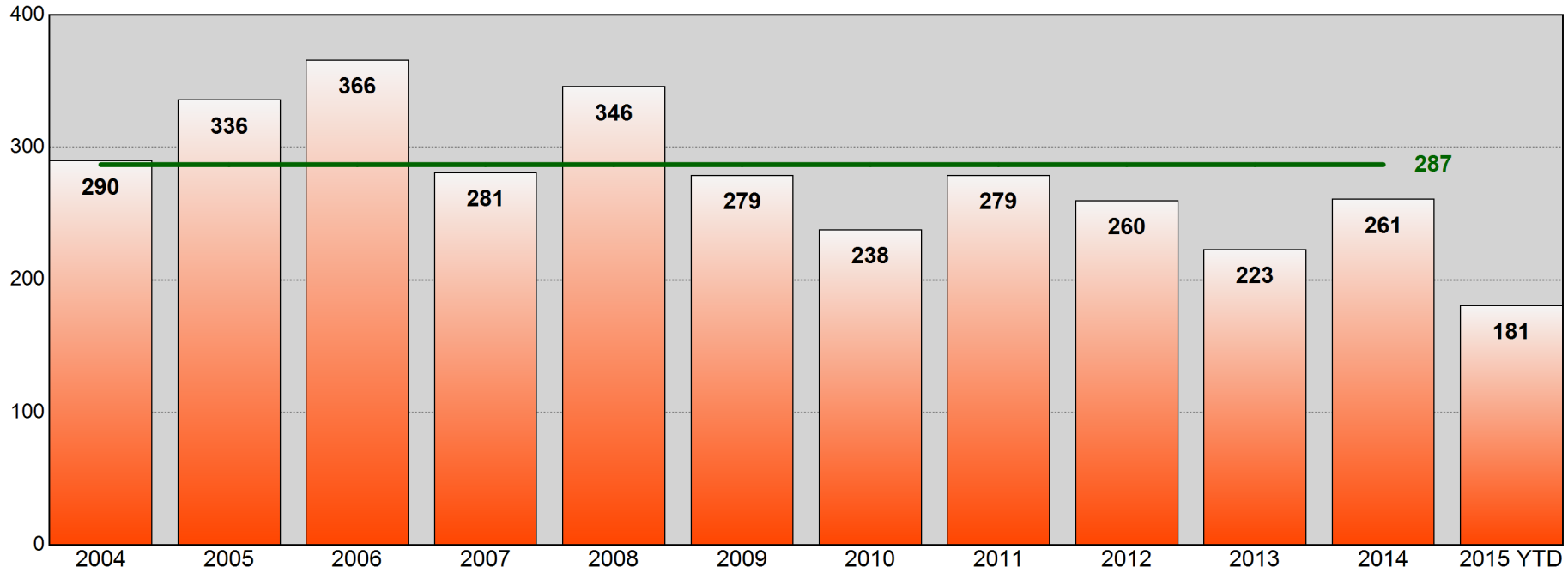

Age of Gunshot Victim
Annual Totals, Past 5 Years

Age	2010	Percent of Total	2011	Percent of Total	2012	Percent of Total	2013	Percent of Total	2014	Percent of Total
0-12	1	0.4%	1	0.4%	6	2.3%	1	0.4%	2	0.8%
13-17	29	12.2%	26	9.3%	16	6.2%	17	7.6%	19	7.3%
18-24	93	39.1%	121	43.4%	116	44.6%	84	37.7%	98	37.5%
25-34	65	27.3%	85	30.5%	76	29.2%	77	34.5%	78	29.9%
35-44	25	10.5%	24	8.6%	23	8.8%	27	12.1%	38	14.6%
45-54	16	6.7%	13	4.7%	17	6.5%	12	5.4%	18	6.9%
55-64	4	1.7%	4	1.4%	4	1.5%	3	1.3%	1	0.4%
65+	2	0.8%	2	0.7%	2	0.8%	1	0.4%	3	1.1%
Unk	3	1.3%	3	1.1%	0	0.0%	1	0.4%	4	1.5%

Age of Gunshot Victim
YTD Comparison

Age	Prior YTD	Percent of Total	YTD	Percent of Total	Change	Percent Change
0-12	2	1.1%	2	1.1%	0	0.0%
13-17	12	6.6%	23	12.7%	11	91.7%
18-24	69	37.9%	72	39.8%	3	4.3%
25-34	52	28.6%	45	24.9%	-7	-13.5%
35-44	31	17.0%	19	10.5%	-12	-38.7%
45-54	10	5.5%	8	4.4%	-2	-20.0%
55-64	1	0.5%	9	5.0%	8	800.0%
65+	3	1.6%	2	1.1%	-1	-33.3%
Unk	2	1.1%	1	0.6%	-1	-50.0%

Information summarized for CompStat week ending 08/29/2015.

Sourced from MNPD ARMS on 9/2/2015 7:42:39 AM. The information in this report is sourced from incident reports using UCR definitions and reporting guidelines, based on report date, aggregated by incident location. Only includes violent incidents (homicide, rape, robbery, and aggravated assault) in which one or more victims received a fatal or non-fatal gunshot wound. Suicides, suicide attempts, and accidental shootings are excluded.

Gunshot Victims (Homicides, Injuries, and Property Damage)

METROPOLITAN POLICE DEPARTMENT
of Nashville and Davidson County

Aggregated by precinct (incident location). Based on date when each incident was reported.

		Rolling Two Week				Rolling Eight Week				YTD				Rolling Twenty-Four Month			
		Prior Week	Last Week	Change	% Change	Prior 4 Weeks	Last 4 Weeks	Change	% Change	Prior YTD	YTD	Change	% Change	Prior 52 Weeks	Last 52 Weeks	Change	% Change
West	Gunshot Homicide	0	0	0	-	0	0	0	-	1	0	-1	-100.0%	1	2	1	100.0%
	Gunshot Injury	1	1	0	0.0%	0	3	3	-	10	10	0	0.0%	13	15	2	15.4%
	Property Damage	0	1	1	-	1	1	0	0.0%	13	13	0	0.0%	17	25	8	47.1%
	Subtotal	1	2	1	100.0%	1	4	3	300.0%	24	23	-1	-4.2%	31	42	11	35.5%
East	Gunshot Homicide	0	1	1	-	0	1	1	-	2	4	2	100.0%	3	4	1	33.3%
	Gunshot Injury	2	2	0	0.0%	5	5	0	0.0%	25	24	-1	-4.0%	36	36	0	0.0%
	Property Damage	0	1	1	-	4	4	0	0.0%	40	48	8	20.0%	67	68	1	1.5%
	Subtotal	2	4	2	100.0%	9	10	1	11.1%	67	76	9	13.4%	106	108	2	1.9%
South	Gunshot Homicide	0	0	0	-	3	0	-3	-100.0%	3	5	2	66.7%	3	7	4	133.3%
	Gunshot Injury	1	3	2	200.0%	0	7	7	-	17	22	5	29.4%	29	30	1	3.4%
	Property Damage	3	1	-2	-66.7%	5	6	1	20.0%	49	65	16	32.7%	64	87	23	35.9%
	Subtotal	4	4	0	0.0%	8	13	5	62.5%	69	92	23	33.3%	96	124	28	29.2%
Central	Gunshot Homicide	0	0	0	-	0	0	0	-	0	0	0	-	1	0	-1	-100.0%
	Gunshot Injury	0	0	0	-	0	0	0	-	1	1	0	0.0%	1	2	1	100.0%
	Property Damage	0	0	0	-	1	0	-1	-100.0%	2	3	1	50.0%	4	5	1	25.0%
	Subtotal	0	0	0	-	1	0	-1	-100.0%	3	4	1	33.3%	6	7	1	16.7%
Hermitage	Gunshot Homicide	0	0	0	-	2	0	-2	-100.0%	3	3	0	0.0%	3	5	2	66.7%
	Gunshot Injury	1	1	0	0.0%	5	3	-2	-40.0%	25	24	-1	-4.0%	40	39	-1	-2.5%
	Property Damage	1	0	-1	-100.0%	6	2	-4	-66.7%	47	39	-8	-17.0%	61	58	-3	-4.9%
	Subtotal	2	1	-1	-50.0%	13	5	-8	-61.5%	75	66	-9	-12.0%	104	102	-2	-1.9%
North	Gunshot Homicide	0	0	0	-	1	0	-1	-100.0%	4	13	9	225.0%	5	18	13	260.0%
	Gunshot Injury	0	2	2	-	9	2	-7	-77.8%	56	43	-13	-23.2%	70	56	-14	-20.0%
	Property Damage	5	2	-3	-60.0%	10	11	1	10.0%	67	80	13	19.4%	90	126	36	40.0%
	Subtotal	5	4	-1	-20.0%	20	13	-7	-35.0%	127	136	9	7.1%	165	200	35	21.2%
Madison	Gunshot Homicide	0	0	0	-	0	0	0	-	4	1	-3	-75.0%	4	2	-2	-50.0%
	Gunshot Injury	0	0	0	-	3	0	-3	-100.0%	14	15	1	7.1%	20	22	2	10.0%
	Property Damage	0	0	0	-	9	2	-7	-77.8%	28	44	16	57.1%	39	65	26	66.7%
	Subtotal	0	0	0	-	12	2	-10	-83.3%	46	60	14	30.4%	63	89	26	41.3%
Midtown Hills	Gunshot Homicide	0	0	0	-	0	1	1	-	1	3	2	200.0%	4	5	1	25.0%
	Gunshot Injury	0	1	1	-	1	2	1	100.0%	16	13	-3	-18.8%	19	17	-2	-10.5%
	Property Damage	1	0	-1	-100.0%	4	4	0	0.0%	11	16	5	45.5%	19	25	6	31.6%
	Subtotal	1	1	0	0.0%	5	7	2	40.0%	28	32	4	14.3%	42	47	5	11.9%
County	Gunshot Homicide	0	1	1	-	6	2	-4	-66.7%	18	29	11	61.1%	24	43	19	79.2%
	Gunshot Injury	5	10	5	100.0%	23	22	-1	-4.3%	164	152	-12	-7.3%	228	217	-11	-4.8%
	Property Damage	10	5	-5	-50.0%	40	30	-10	-25.0%	257	308	51	19.8%	361	459	98	27.1%
	Total	15	16	1	6.7%	69	54	-15	-21.7%	439	489	50	11.4%	613	719	106	17.3%

Information summarized for CompStat week ending 08/29/2015.

Sourced from MNPD ARMS on 9/2/2015 7:42:39 AM. The information in this report is sourced from incident reports using UCR definitions and reporting guidelines, based on report date, aggregated by incident location. Only includes violent incidents (homicide, rape, robbery, and aggravated assault) in which one or more victims received a fatal or non-fatal gunshot wound. Suicides, suicide attempts, and accidental shootings are excluded.

YTD Gunshot Victims - West Precinct

Gunshot Homicides / Injuries				
Zone	Prior YTD	YTD	Change	Percent Change
111	8	4	-4	-50.0%
113	0	1	1	-
115	2	0	-2	-100.0%
117	0	0	0	-
121	0	0	0	-
123	1	3	2	200.0%
125	0	2	2	-
Total	**11**	**10**	**-1**	**-9.1%**

Property Damage with Firearm				
Zone	Prior YTD	YTD	Change	Percent Change
111	8	9	1	12.5%
113	1	1	0	0.0%
115	0	1	1	-
117	0	0	0	-
121	0	1	1	-
123	2	0	-2	-100.0%
125	2	1	-1	-50.0%
Total	**13**	**13**	**0**	**0.0%**

Age of Victim - Gunshot Homicides / Injuries						
Age	Prior YTD	Percent of Total	YTD	Percent of Total	Change	Percent Change
0-12	0	0.0%	0	0.0%	0	-
13-17	0	0.0%	1	10.0%	1	-
18-24	2	18.2%	4	40.0%	2	100.0%
25-34	4	36.4%	4	40.0%	0	0.0%
35-44	4	36.4%	0	0.0%	-4	-100.0%
45-54	1	9.1%	0	0.0%	-1	-100.0%
55-64	0	0.0%	1	10.0%	1	-
65+	0	0.0%	0	0.0%	0	-

Annual Totals - Gunshot Homicides / Injuries

Green Line Represents the Previous 11 Year Average

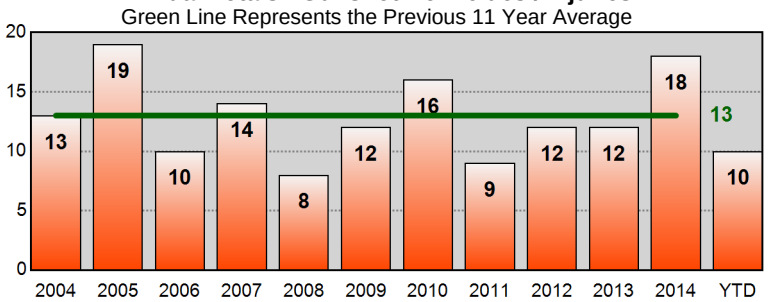

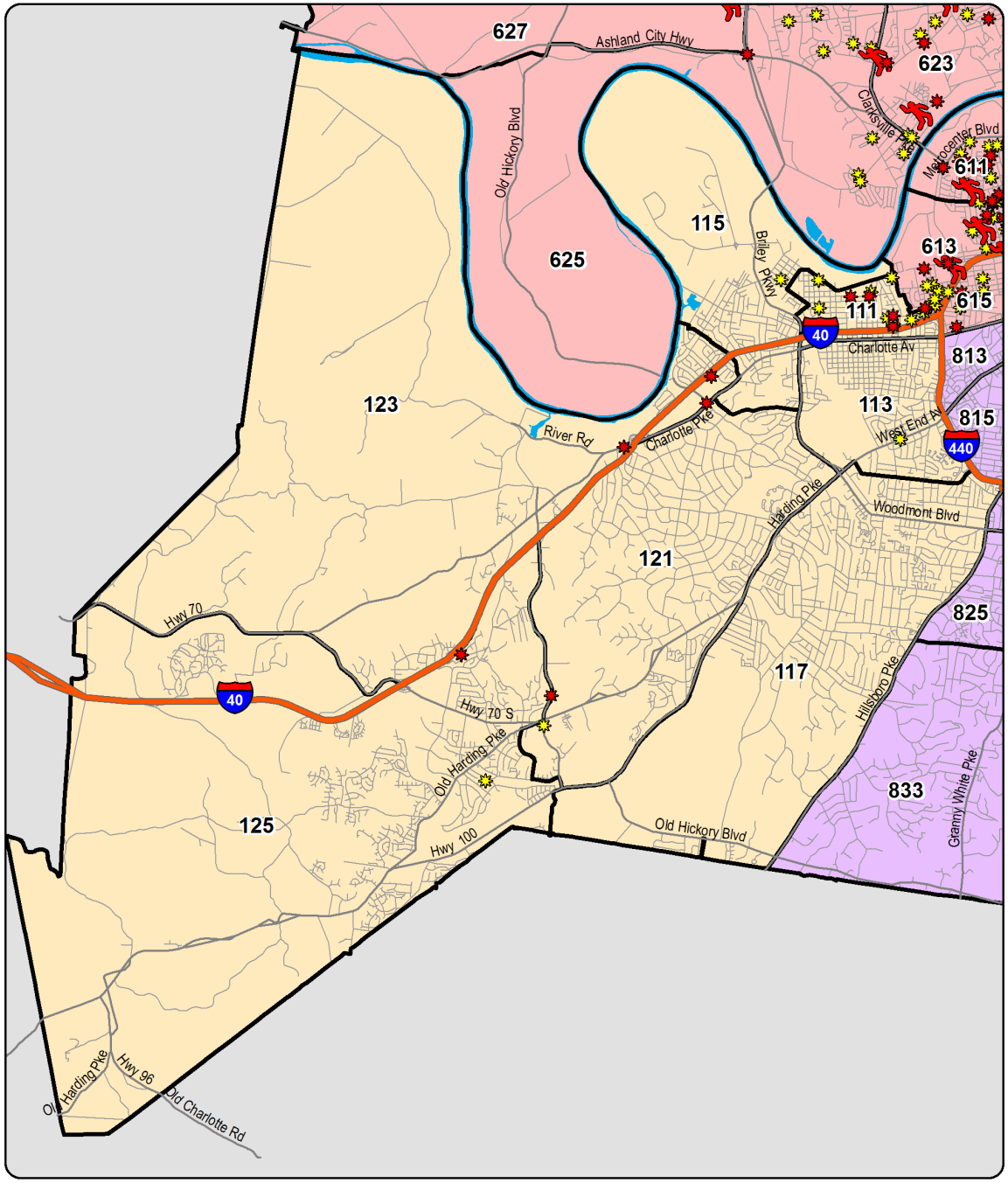

YTD Shootings Gunshot Homicide Gunshot Injury Property Damage Involving Firearm

Sourced from MNPD ARMS on 9/2/2015 7:42:40 AM. The information in this report is sourced from incident reports using UCR definitions and reporting guidelines, based on the date when the crime was reported, and aggregated by incident location. 'Gunshot Homicide / Injury' counts include only violent incidents (homicide, rape, robbery, and aggravated assault) in which one or more victims received a fatal or non-fatal gunshot wound. Suicides, suicide attempts, and accidental shootings are excluded. 'Property Damage' counts include all incidents that (1) include a 'Damage to Property' (NIBRS 290) offense, and (2) list a firearm in the Weapons/Tool' section of the incident report. Unfounded incidents are excluded from these counts.

YTD Gunshot Victims - East Precinct

Gunshot Homicides / Injuries				
Zone	Prior YTD	YTD	Change	Percent Change
211	17	13	-4	-23.5%
213	0	0	0	-
215	0	2	2	-
217	0	3	3	-
221	5	4	-1	-20.0%
223	1	2	1	100.0%
225	4	2	-2	-50.0%
227	0	2	2	-
Total	**27**	**28**	**1**	**3.7%**

Property Damage with Firearm				
Zone	Prior YTD	YTD	Change	Percent Change
211	14	13	-1	-7.1%
213	1	2	1	100.0%
215	4	8	4	100.0%
217	2	5	3	150.0%
221	7	9	2	28.6%
223	7	5	-2	-28.6%
225	2	3	1	50.0%
227	3	3	0	0.0%
Total	**40**	**48**	**8**	**20.0%**

Age of Victim - Gunshot Homicides / Injuries						
Age	Prior YTD	Percent of Total	YTD	Percent of Total	Change	Percent Change
0-12	0	0.0%	0	0.0%	0	-
13-17	0	0.0%	5	17.9%	5	-
18-24	13	48.1%	12	42.9%	-1	-7.7%
25-34	9	33.3%	5	17.9%	-4	-44.4%
35-44	3	11.1%	3	10.7%	0	0.0%
45-54	2	7.4%	1	3.6%	-1	-50.0%
55-64	0	0.0%	1	3.6%	1	-
65+	0	0.0%	0	0.0%	0	-
Unk	0	0.0%	1	3.6%	1	-

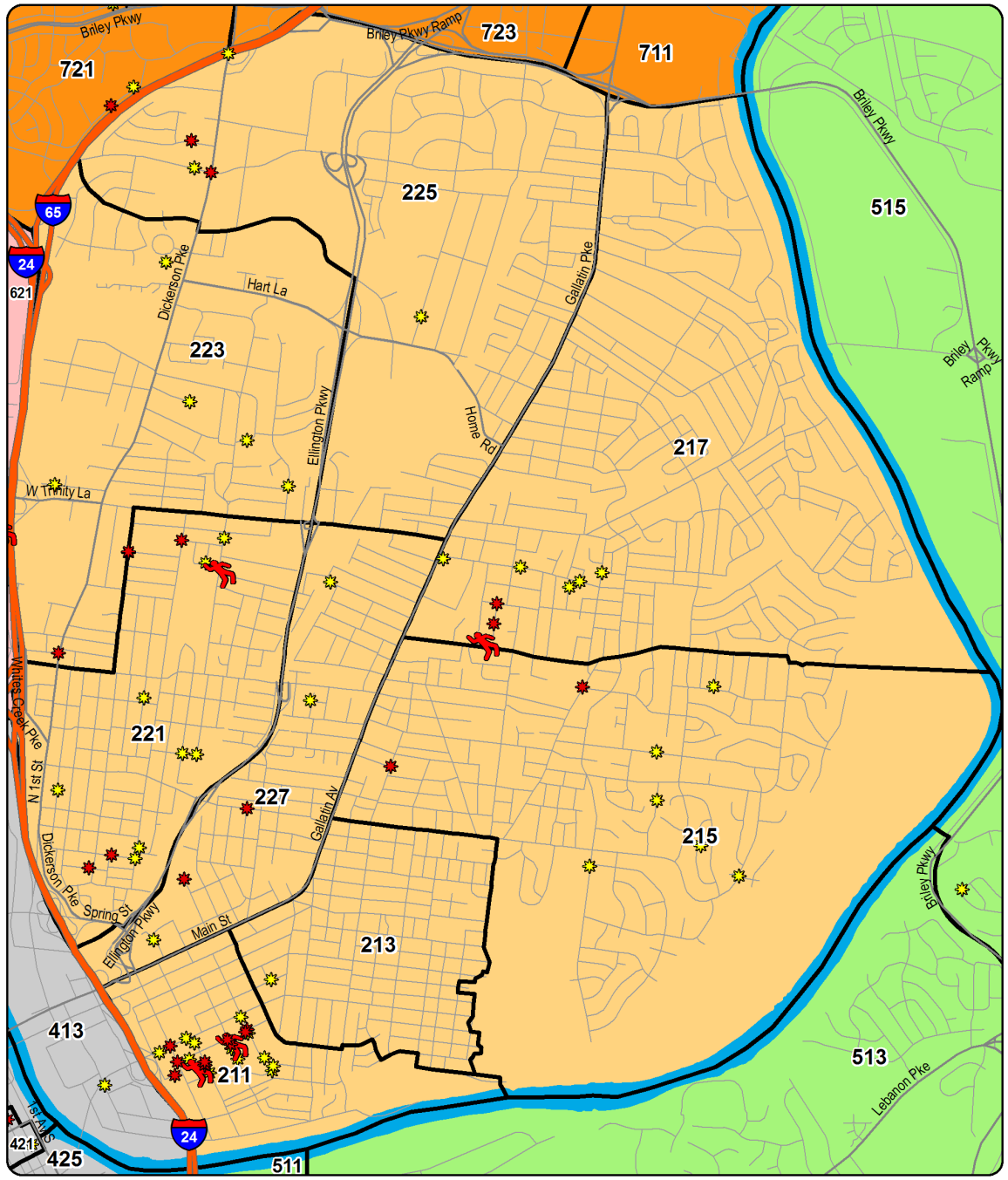

YTD Shootings Gunshot Homicide Gunshot Injury Property Damage Involving Firearm

Annual Totals - Gunshot Homicides / Injuries

Green Line Represents the Previous 11 Year Average

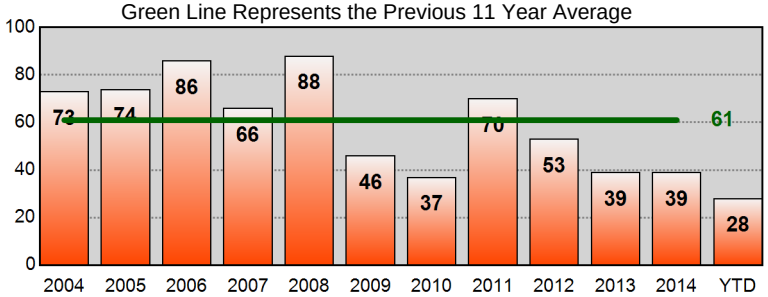

Sourced from MNPD ARMS on 9/2/2015 7:42:42 AM. The information in this report is sourced from incident reports using UCR definitions and reporting guidelines, based on the date when the crime was reported, and aggregated by incident location. 'Gunshot Homicide / Injury' counts include only violent incidents (homicide, rape, robbery, and aggravated assault) in which one or more victims received a fatal or non-fatal gunshot wound. Suicides, suicide attempts, and accidental shootings are excluded. 'Property Damage' counts include all incidents that (1) include a 'Damage to Property' (NIBRS 290) offense, and (2) list a firearm in the Weapons/Tool' section of the incident report. Unfounded incidents are excluded from these counts.

YTD Gunshot Victims - South Precinct

Gunshot Homicides / Injuries				
Zone	Prior YTD	YTD	Change	Percent Change
311	2	0	-2	-100.0%
313	0	2	2	-
315	3	5	2	66.7%
317	2	5	3	150.0%
321	4	4	0	0.0%
323	0	1	1	-
325	6	5	-1	-16.7%
331	0	1	1	-
333	2	2	0	0.0%
335	1	2	1	100.0%
Total	**20**	**27**	**7**	**35.0%**

Property Damage with Firearm				
Zone	Prior YTD	YTD	Change	Percent Change
311	2	2	0	0.0%
313	4	9	5	125.0%
315	4	2	-2	-50.0%
317	4	5	1	25.0%
321	10	10	0	0.0%
323	6	4	-2	-33.3%
325	7	11	4	57.1%
331	2	6	4	200.0%
333	3	10	7	233.3%
335	7	6	-1	-14.3%
Total	**49**	**65**	**16**	**32.7%**

Age of Victim - Gunshot Homicides / Injuries						
Age	Prior YTD	Percent of Total	YTD	Percent of Total	Change	Percent Change
0-12	0	0.0%	0	0.0%	0	-
13-17	1	5.0%	4	14.8%	3	300.0%
18-24	9	45.0%	10	37.0%	1	11.1%
25-34	5	25.0%	7	25.9%	2	40.0%
35-44	3	15.0%	4	14.8%	1	33.3%
45-54	0	0.0%	2	7.4%	2	-
55-64	0	0.0%	0	0.0%	0	-
65+	1	5.0%	0	0.0%	-1	-100.0%
Unk	1	5.0%	0	0.0%	-1	-100.0%

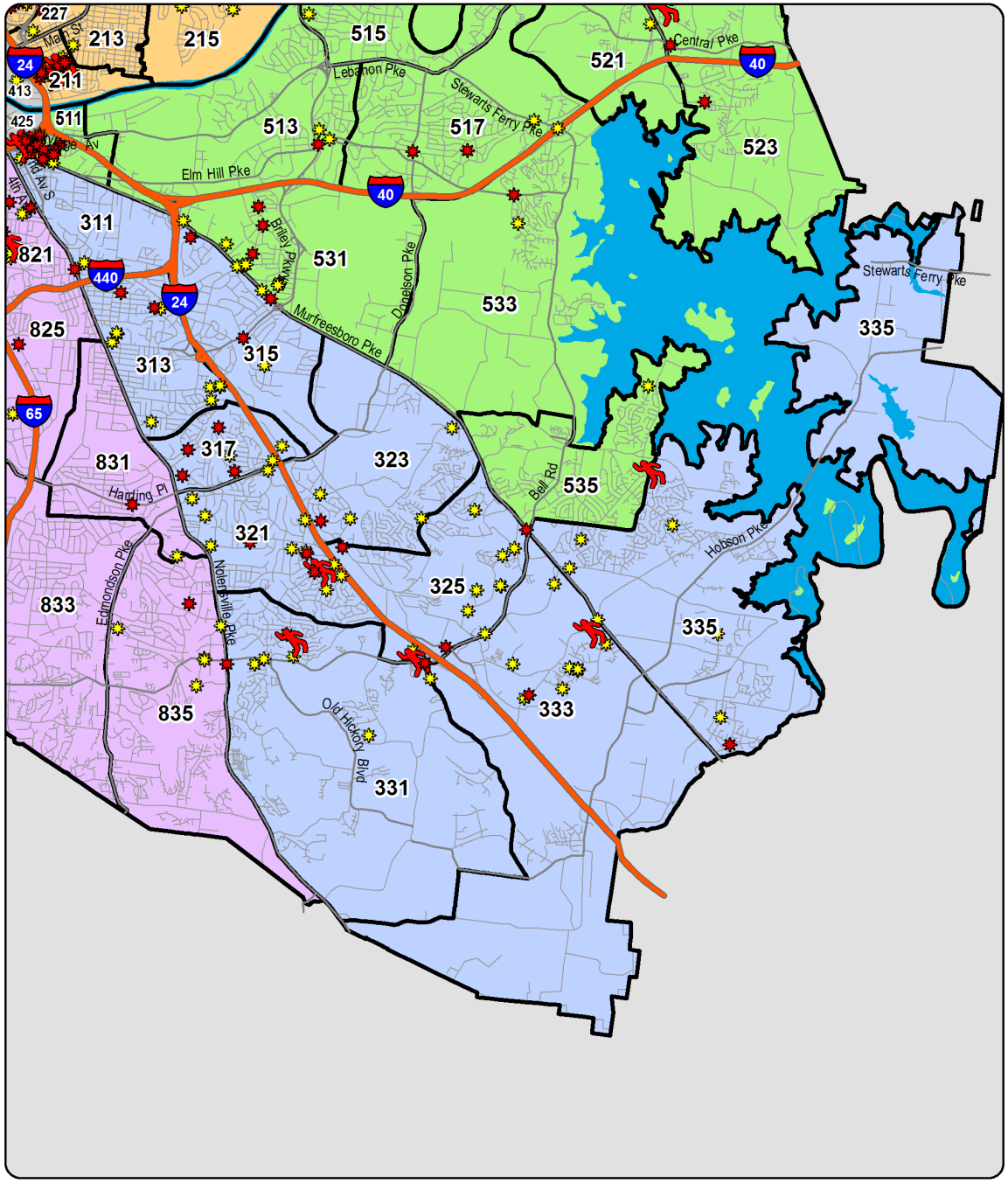

YTD Shootings Gunshot Homicide Gunshot Injury Property Damage Involving Firearm

Annual Totals - Gunshot Homicides / Injuries

Green Line Represents the Previous 11 Year Average

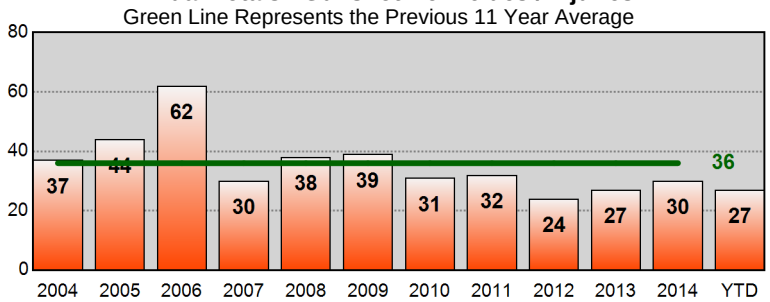

Sourced from MNPD ARMS on 9/2/2015 7:42:44 AM. The information in this report is sourced from incident reports using UCR definitions and reporting guidelines, based on the date when the crime was reported, and aggregated by incident location. 'Gunshot Homicide / Injury' counts include only violent incidents (homicide, rape, robbery, and aggravated assault) in which one or more victims received a fatal or non-fatal gunshot wound. Suicides, suicide attempts, and accidental shootings are excluded. 'Property Damage' counts include all incidents that (1) include a 'Damage to Property' (NIBRS 290) offense, and (2) list a firearm in the Weapons/Tool' section of the incident report. Unfounded incidents are excluded from these counts.

YTD Gunshot Victims - Central Precinct

Gunshot Homicides / Injuries				
Zone	Prior YTD	YTD	Change	Percent Change
411	0	0	0	-
413	0	0	0	-
415	0	0	0	-
421	0	1	1	-
423	1	0	-1	-100.0%
425	0	0	0	-
Total	**1**	**1**	**0**	**0.0%**

Property Damage with Firearm				
Zone	Prior YTD	YTD	Change	Percent Change
411	0	0	0	-
413	1	1	0	0.0%
415	0	0	0	-
421	0	1	1	-
423	1	1	0	0.0%
425	0	0	0	-
Total	**2**	**3**	**1**	**50.0%**

Age of Victim - Gunshot Homicides / Injuries						
Age	Prior YTD	Percent of Total	YTD	Percent of Total	Change	Percent Change
0-12	0	0.0%	0	0.0%	0	-
13-17	0	0.0%	0	0.0%	0	-
18-24	0	0.0%	0	0.0%	0	-
25-34	0	0.0%	0	0.0%	0	-
35-44	1	100.0%	1	100.0%	0	0.0%
45-54	0	0.0%	0	0.0%	0	-
55-64	0	0.0%	0	0.0%	0	-
65+	0	0.0%	0	0.0%	0	-

Annual Totals - Gunshot Homicides / Injuries

Green Line Represents the Previous 11 Year Average

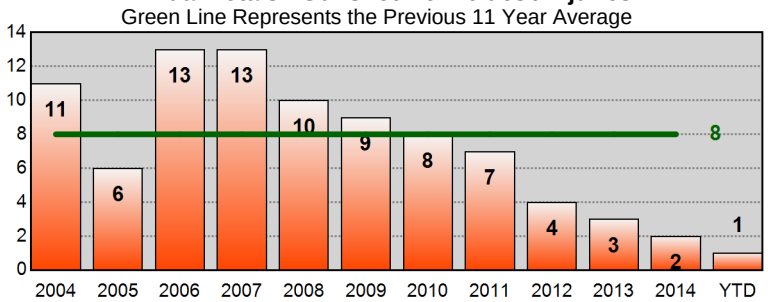

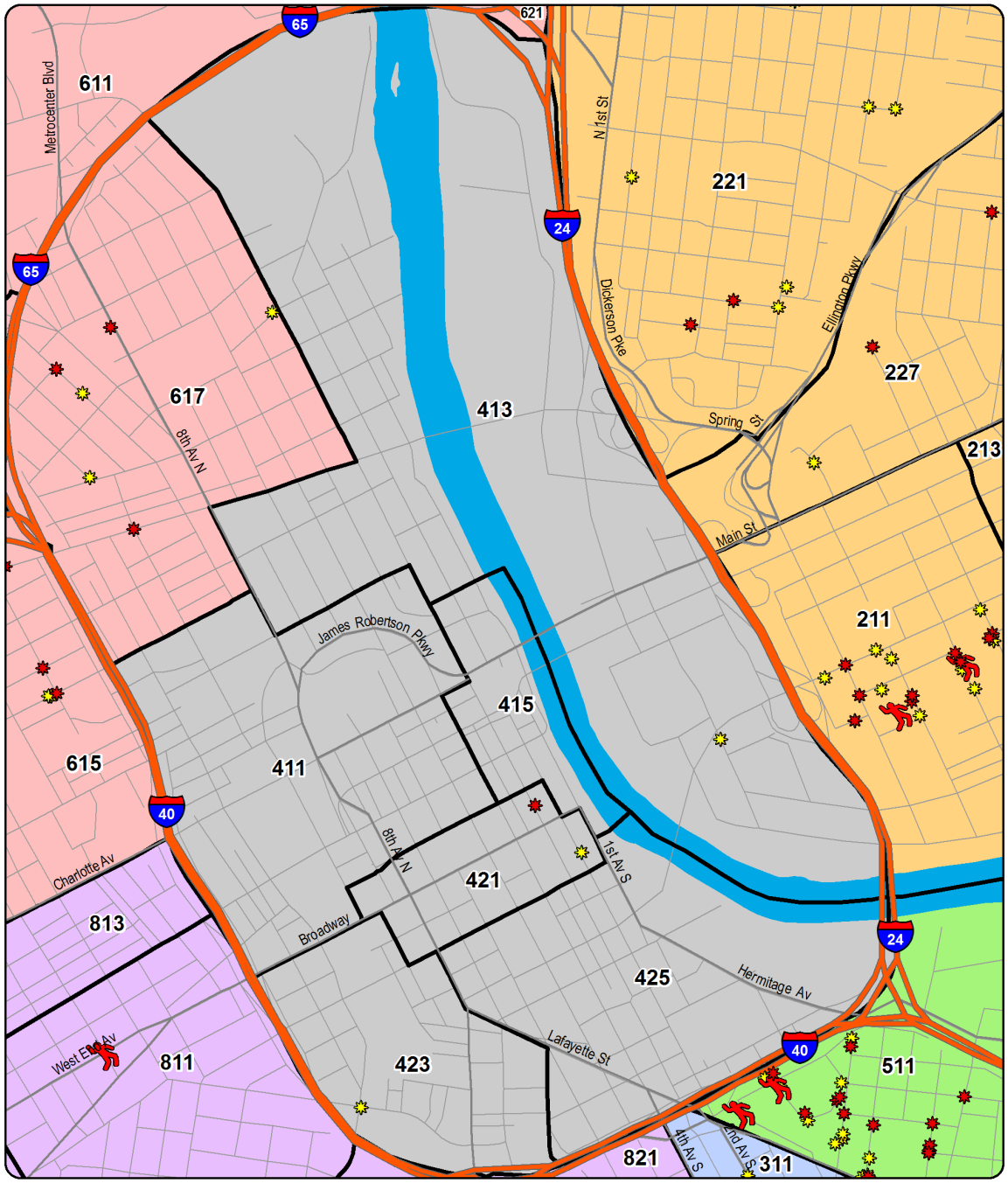

YTD Shootings Gunshot Homicide Gunshot Injury Property Damage Involving Firearm

Sourced from MNPD ARMS on 9/2/2015 7:42:46 AM. The information in this report is sourced from incident reports using UCR definitions and reporting guidelines, based on the date when the crime was reported, and aggregated by incident location. 'Gunshot Homicide / Injury' counts include only violent incidents (homicide, rape, robbery, and aggravated assault) in which one or more victims received a fatal or non-fatal gunshot wound. Suicides, suicide attempts, and accidental shootings are excluded. 'Property Damage' counts include all incidents that (1) include a 'Damage to Property' (NIBRS 290) offense, and (2) list a firearm in the Weapons/Tool' section of the incident report. Unfounded incidents are excluded from these counts.

YTD Gunshot Victims - Hermitage Precinct

Gunshot Homicides / Injuries

Zone	Prior YTD	YTD	Change	Percent Change
511	14	16	2	14.3%
513	0	1	1	-
515	2	0	-2	-100.0%
517	1	2	1	100.0%
521	0	1	1	-
523	2	3	1	50.0%
525	1	0	-1	-100.0%
531	3	3	0	0.0%
533	2	1	-1	-50.0%
535	3	0	-3	-100.0%
Total	**28**	**27**	**-1**	**-3.6%**

Property Damage with Firearm

Zone	Prior YTD	YTD	Change	Percent Change
511	11	17	6	54.5%
513	2	2	0	0.0%
515	1	1	0	0.0%
517	1	3	2	200.0%
521	5	0	-5	-100.0%
523	7	3	-4	-57.1%
525	3	2	-1	-33.3%
531	2	9	7	350.0%
533	1	1	0	0.0%
535	14	1	-13	-92.9%
Total	**47**	**39**	**-8**	**-17.0%**

Age of Victim - Gunshot Homicides / Injuries

Age	Prior YTD	Percent of Total	YTD	Percent of Total	Change	Percent Change
0-12	1	3.6%	0	0.0%	-1	-100.0%
13-17	4	14.3%	2	7.4%	-2	-50.0%
18-24	11	39.3%	13	48.1%	2	18.2%
25-34	8	28.6%	8	29.6%	0	0.0%
35-44	3	10.7%	3	11.1%	0	0.0%
45-54	1	3.6%	0	0.0%	-1	-100.0%
55-64	0	0.0%	1	3.7%	1	-
65+	0	0.0%	0	0.0%	0	-

Annual Totals - Gunshot Homicides / Injuries

Green Line Represents the Previous 11 Year Average

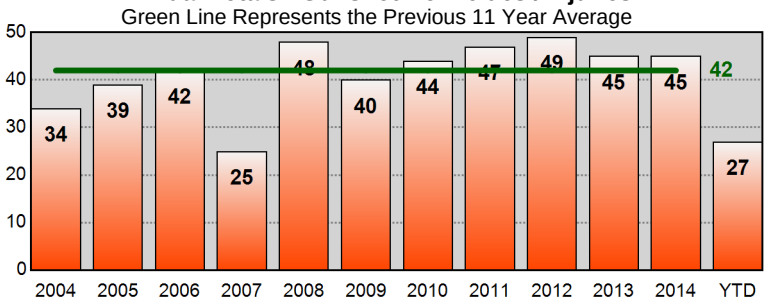

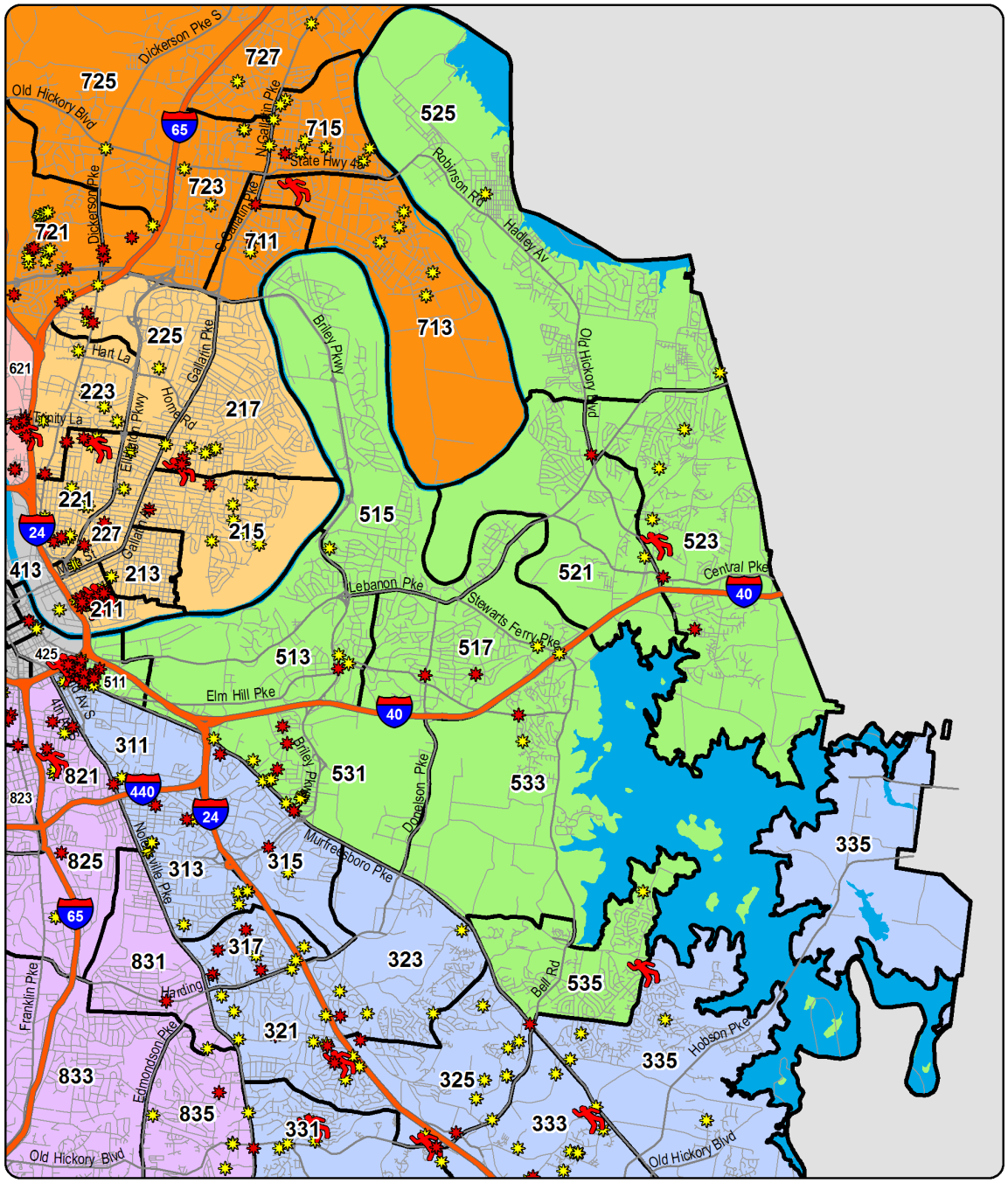

YTD Shootings Gunshot Homicide Gunshot Injury Property Damage Involving Firearm

Sourced from MNPD ARMS on 9/2/2015 7:42:48 AM. The information in this report is sourced from incident reports using UCR definitions and reporting guidelines, based on the date when the crime was reported, and aggregated by incident location. 'Gunshot Homicide / Injury' counts include only violent incidents (homicide, rape, robbery, and aggravated assault) in which one or more victims received a fatal or non-fatal gunshot wound. Suicides, suicide attempts, and accidental shootings are excluded. 'Property Damage' counts include all incidents that (1) include a 'Damage to Property' (NIBRS 290) offense, and (2) list a firearm in the Weapons/Tool' section of the incident report. Unfounded incidents are excluded from these counts.

YTD Gunshot Victims - North Precinct

Gunshot Homicides / Injuries				
Zone	Prior YTD	YTD	Change	Percent Change
611	15	13	-2	-13.3%
613	11	9	-2	-18.2%
615	4	8	4	100.0%
617	6	3	-3	-50.0%
621	9	10	1	11.1%
623	7	10	3	42.9%
625	5	2	-3	-60.0%
627	3	1	-2	-66.7%
Total	**60**	**56**	**-4**	**-6.7%**

Property Damage with Firearm				
Zone	Prior YTD	YTD	Change	Percent Change
611	8	15	7	87.5%
613	14	15	1	7.1%
615	9	7	-2	-22.2%
617	3	3	0	0.0%
621	15	19	4	26.7%
623	10	8	-2	-20.0%
625	5	10	5	100.0%
627	3	1	-2	-66.7%
Total	**67**	**80**	**13**	**19.4%**

Age of Victim - Gunshot Homicides / Injuries						
Age	Prior YTD	Percent of Total	YTD	Percent of Total	Change	Percent Change
0-12	0	0.0%	2	3.6%	2	-
13-17	3	5.0%	7	12.5%	4	133.3%
18-24	21	35.0%	19	33.9%	-2	-9.5%
25-34	17	28.3%	14	25.0%	-3	-17.6%
35-44	13	21.7%	5	8.9%	-8	-61.5%
45-54	4	6.7%	3	5.4%	-1	-25.0%
55-64	1	1.7%	4	7.1%	3	300.0%
65+	1	1.7%	2	3.6%	1	100.0%

Annual Totals - Gunshot Homicides / Injuries

Green Line Represents the Previous 11 Year Average

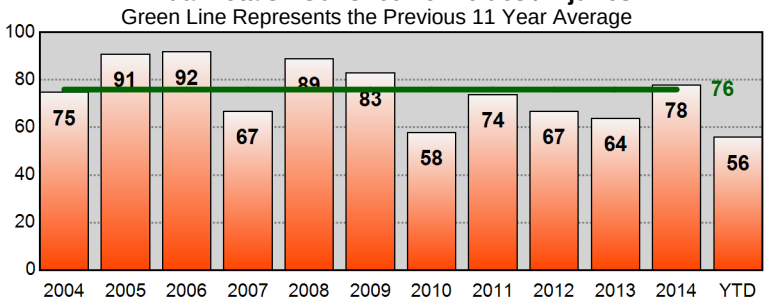

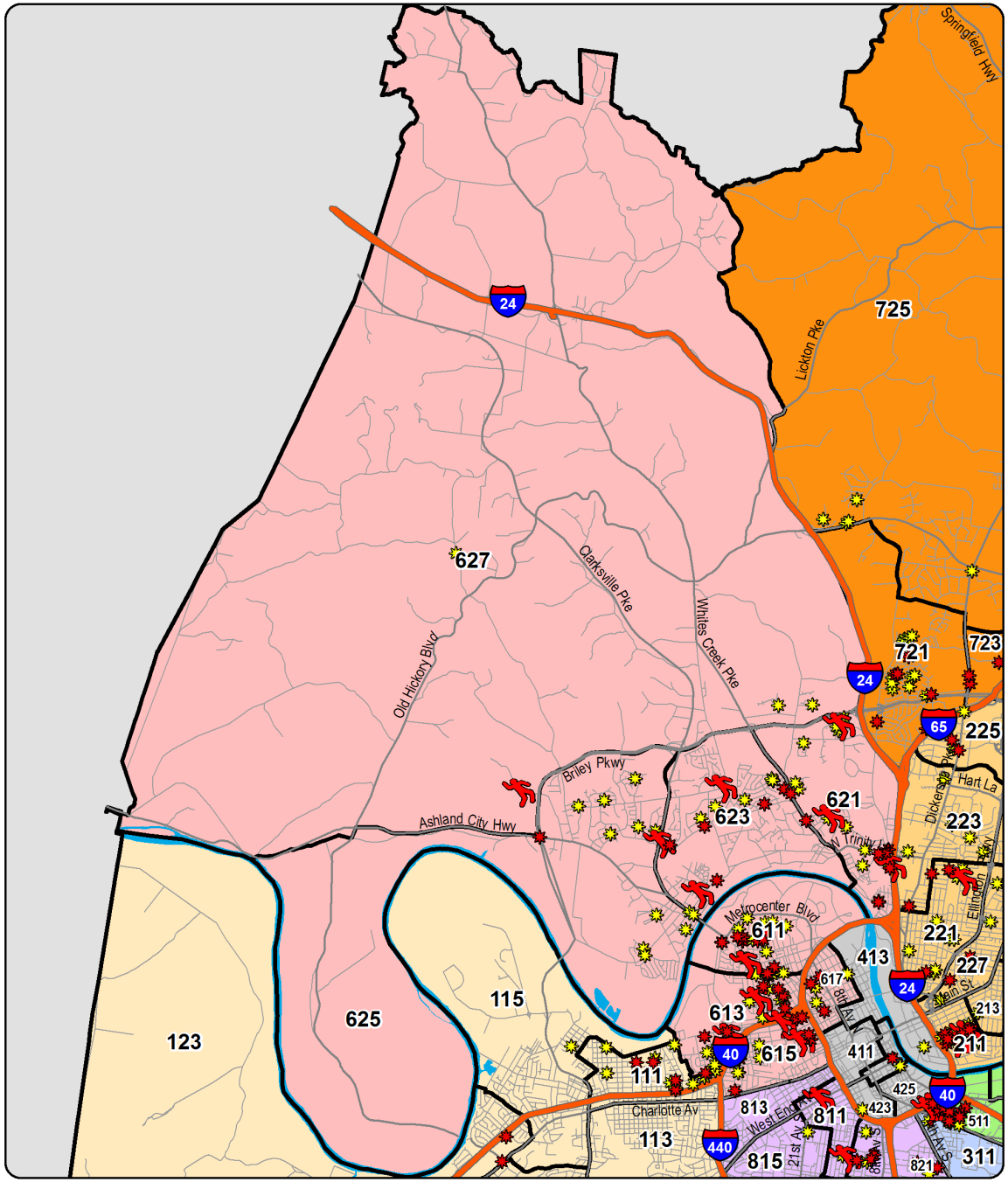

YTD Shootings Gunshot Homicide Gunshot Injury Property Damage Involving Firearm

Sourced from MNPD ARMS on 9/2/2015 7:42:48 AM. The information in this report is sourced from incident reports using UCR definitions and reporting guidelines, based on the date when the crime was reported, and aggregated by incident location. 'Gunshot Homicide / Injury' counts include only violent incidents (homicide, rape, robbery, and aggravated assault) in which one or more victims received a fatal or non-fatal gunshot wound. Suicides, suicide attempts, and accidental shootings are excluded. 'Property Damage' counts include all incidents that (1) include a 'Damage to Property' (NIBRS 290) offense, and (2) list a firearm in the Weapons/Tool' section of the incident report. Unfounded incidents are excluded from these counts.

YTD Gunshot Victims - Madison Precinct

Gunshot Homicides / Injuries

Zone	Prior YTD	YTD	Change	Percent Change
711	0	2	2	-
713	4	1	-3	-75.0%
715	4	1	-3	-75.0%
721	5	8	3	60.0%
723	2	4	2	100.0%
725	1	0	-1	-100.0%
727	2	0	-2	-100.0%
Total	**18**	**16**	**-2**	**-11.1%**

Property Damage with Firearm

Zone	Prior YTD	YTD	Change	Percent Change
711	2	2	0	0.0%
713	6	5	-1	-16.7%
715	6	10	4	66.7%
721	5	14	9	180.0%
723	2	6	4	200.0%
725	5	5	0	0.0%
727	2	2	0	0.0%
Total	**28**	**44**	**16**	**57.1%**

Age of Victim - Gunshot Homicides / Injuries

Age	Prior YTD	Percent of Total	YTD	Percent of Total	Change	Percent Change
0-12	0	0.0%	0	0.0%	0	-
13-17	4	22.2%	3	18.8%	-1	-25.0%
18-24	7	38.9%	8	50.0%	1	14.3%
25-34	2	11.1%	3	18.8%	1	50.0%
35-44	4	22.2%	1	6.3%	-3	-75.0%
45-54	0	0.0%	0	0.0%	0	-
55-64	0	0.0%	1	6.3%	1	-
65+	1	5.6%	0	0.0%	-1	-100.0%

Annual Totals - Gunshot Homicides / Injuries

Green Line Represents the Previous 11 Year Average

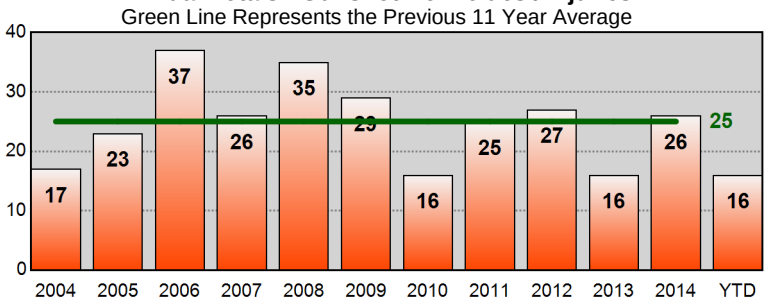

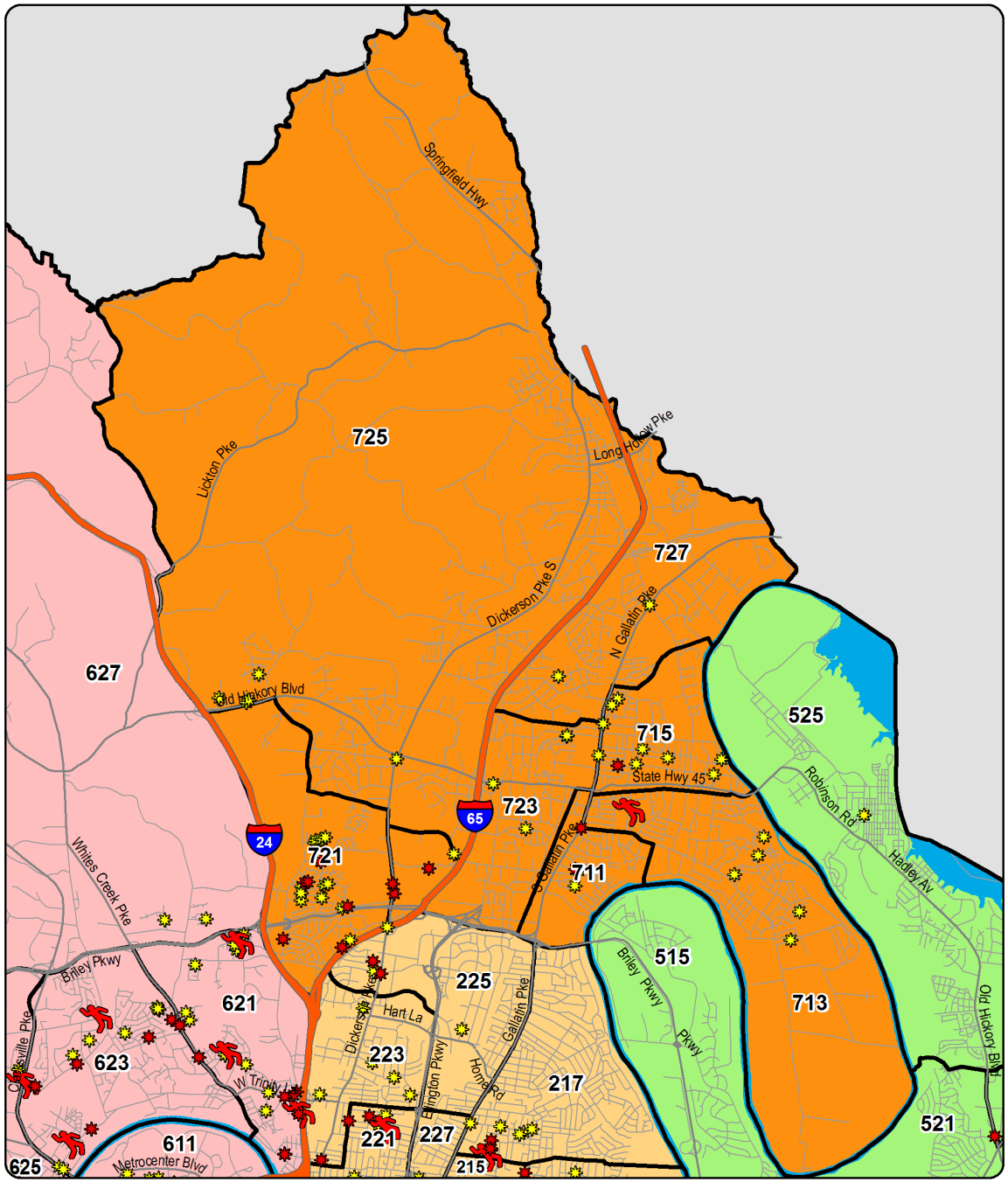

YTD Shootings Gunshot Homicide Gunshot Injury Property Damage Involving Firearm

Sourced from MNPD ARMS on 9/2/2015 7:42:52 AM. The information in this report is sourced from incident reports using UCR definitions and reporting guidelines, based on the date when the crime was reported, and aggregated by incident location. 'Gunshot Homicide / Injury' counts include only violent incidents (homicide, rape, robbery, and aggravated assault) in which one or more victims received a fatal or non-fatal gunshot wound. Suicides, suicide attempts, and accidental shootings are excluded. 'Property Damage' counts include all incidents that (1) include a 'Damage to Property' (NIBRS 290) offense, and (2) list a firearm in the Weapons/Tool' section of the incident report. Unfounded incidents are excluded from these counts.

YTD Gunshot Victims - Midtown Hills Precinct

Gunshot Homicides / Injuries				
Zone	Prior YTD	YTD	Change	Percent Change
811	9	2	-7	-77.8%
813	2	0	-2	-100.0%
815	0	0	0	-
821	4	10	6	150.0%
823	0	0	0	-
825	0	1	1	-
831	0	1	1	-
833	0	0	0	-
835	2	2	0	0.0%
Total	**17**	**16**	**-1**	**-5.9%**

Property Damage with Firearm				
Zone	Prior YTD	YTD	Change	Percent Change
811	0	1	1	-
813	1	0	-1	-100.0%
815	0	1	1	-
821	6	5	-1	-16.7%
823	2	0	-2	-100.0%
825	0	1	1	-
831	1	1	0	0.0%
833	1	0	-1	-100.0%
835	0	7	7	-
Total	**11**	**16**	**5**	**45.5%**

Age of Victim - Gunshot Homicides / Injuries						
Age	Prior YTD	Percent of Total	YTD	Percent of Total	Change	Percent Change
0-12	1	5.9%	0	0.0%	-1	-100.0%
13-17	0	0.0%	1	6.3%	1	-
18-24	6	35.3%	6	37.5%	0	0.0%
25-34	7	41.2%	4	25.0%	-3	-42.9%
35-44	0	0.0%	2	12.5%	2	-
45-54	2	11.8%	2	12.5%	0	0.0%
55-64	0	0.0%	1	6.3%	1	-
65+	0	0.0%	0	0.0%	0	-
Unk	1	5.9%	0	0.0%	-1	-100.0%

Annual Totals - Gunshot Homicides / Injuries

Green Line Represents the Previous 11 Year Average

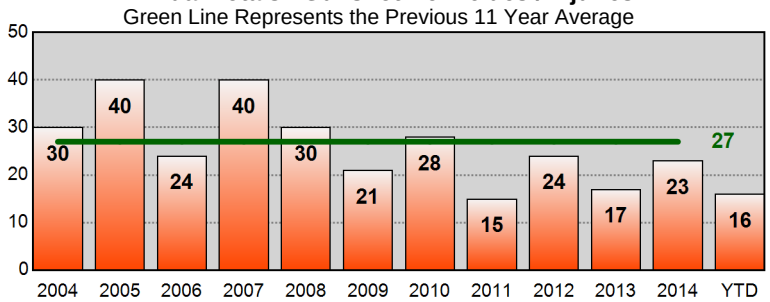

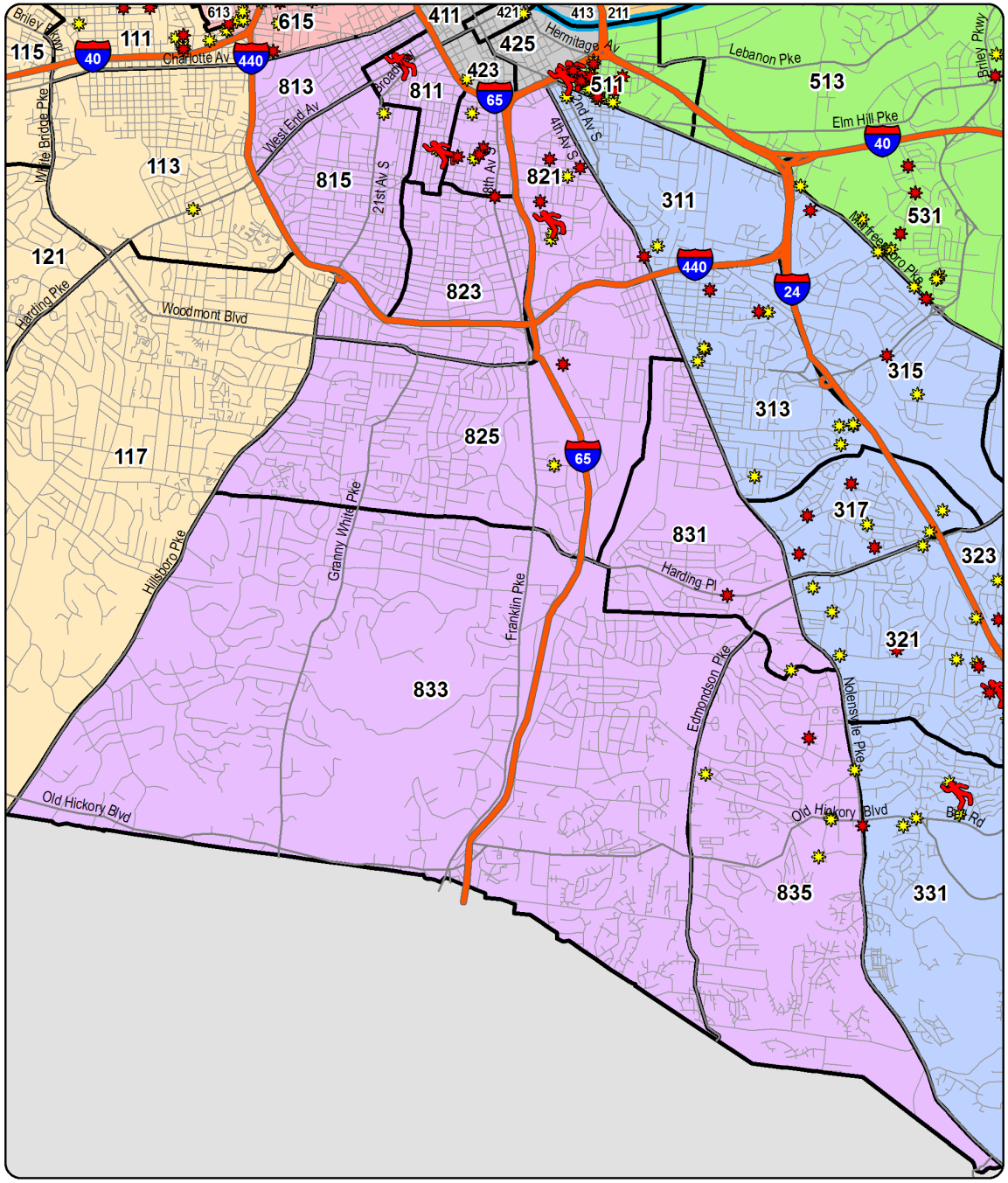

YTD Shootings Gunshot Homicide Gunshot Injury Property Damage Involving Firearm

Sourced from MNPD ARMS on 9/2/2015 7:42:54 AM. The information in this report is sourced from incident reports using UCR definitions and reporting guidelines, based on the date when the crime was reported, and aggregated by incident location. 'Gunshot Homicide / Injury' counts include only violent incidents (homicide, rape, robbery, and aggravated assault) in which one or more victims received a fatal or non-fatal gunshot wound. Suicides, suicide attempts, and accidental shootings are excluded. 'Property Damage' counts include all incidents that (1) include a 'Damage to Property' (NIBRS 290) offense, and (2) list a firearm in the Weapons/Tool' section of the incident report. Unfounded incidents are excluded from these counts.

West Precinct - Burglary and Theft from Vehicle Counts for the Past Two Weeks

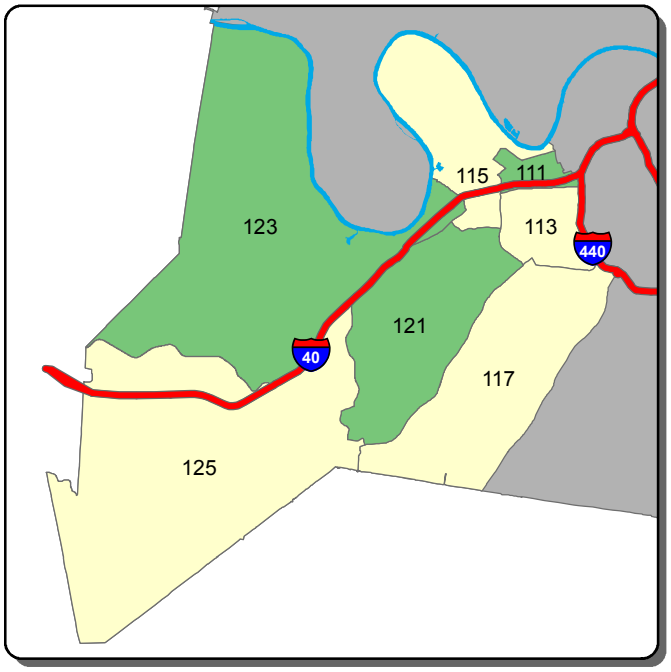

Burglary - A Shift

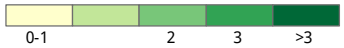

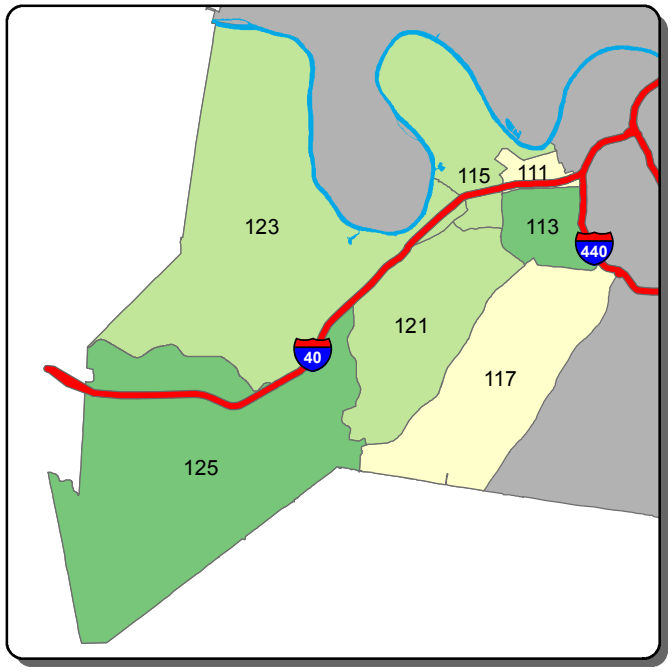

Burglary - B Shift

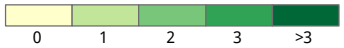

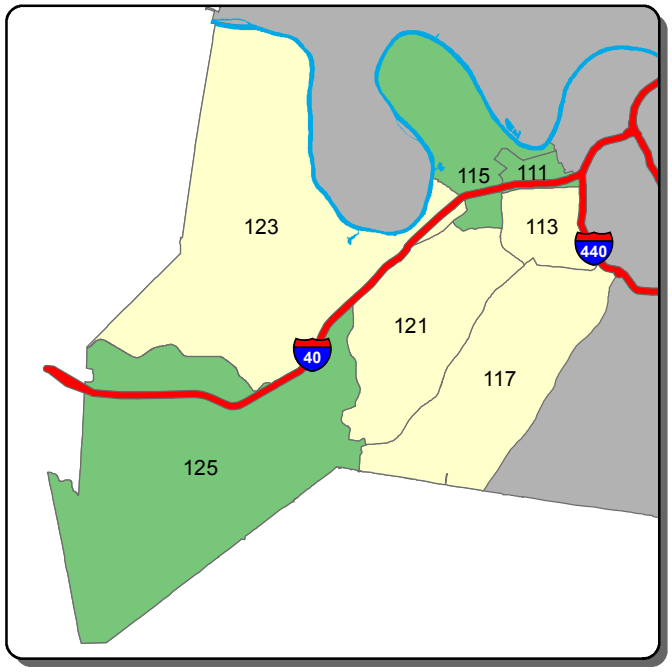

Burglary - C Shift

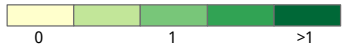

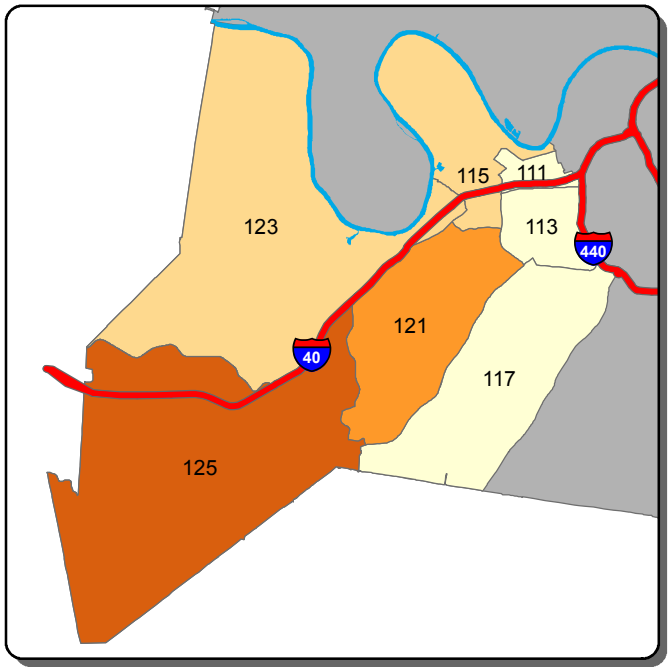

Theft from Vehicle - A Shift

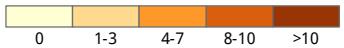

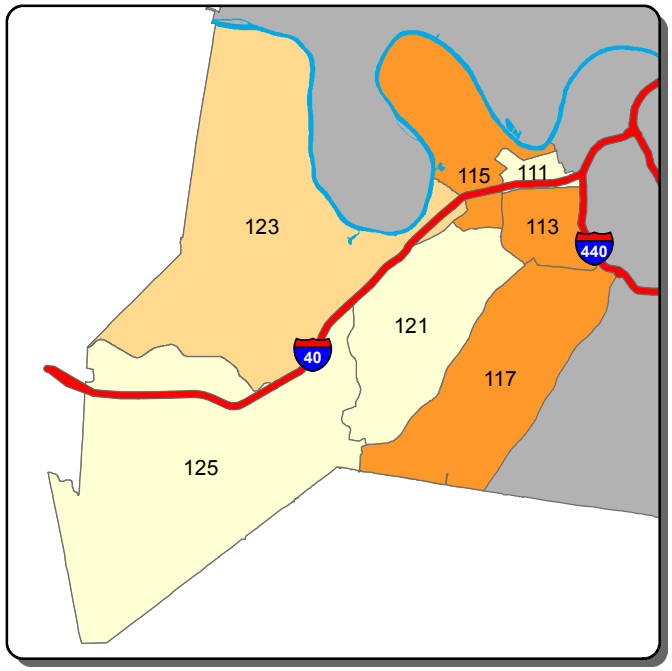

Theft from Vehicle - B Shift

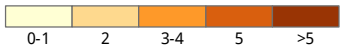

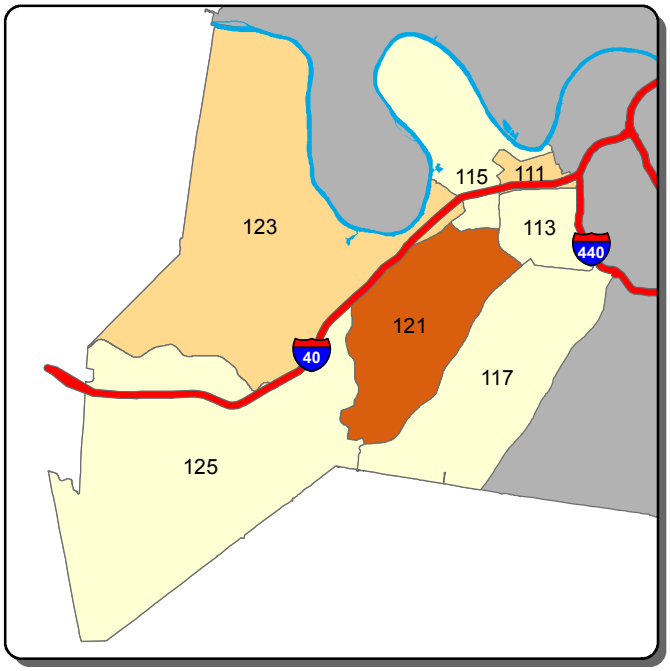

Theft from Vehicle - C Shift

Information summarized for CompStat week ending 8/29/2015

Sourced from MNPD ARMS on 9/2/2015. Data taken from incident reports using Uniform Crime Reporting definitions and guidelines, based on the date and time when the inicident was reported. 'A, B, and C Shift' refer to the following time periods: A Shift = 0700 - 1500; B Shift = 1500 - 2300; C Shift = 2300 - 0700.

West Precinct - Aggravated Assault and Self Initiated CAD Counts for the Past Two Weeks

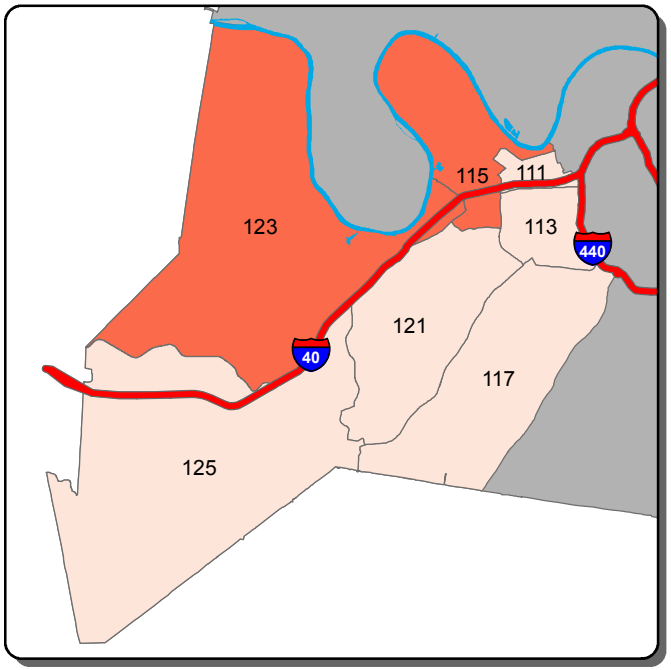

Aggravated Assault - A Shift

0 | 1 | >1

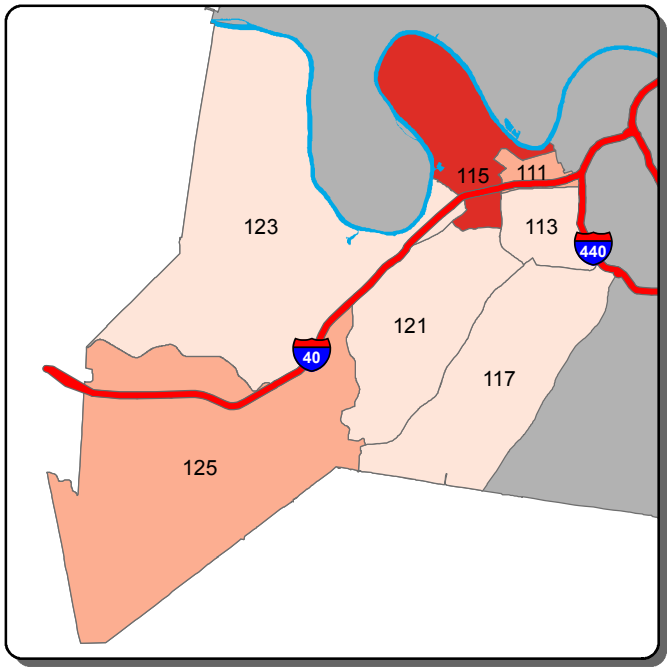

Aggravated Assault - B Shift

0 | 1 | 2 | 3 | >3

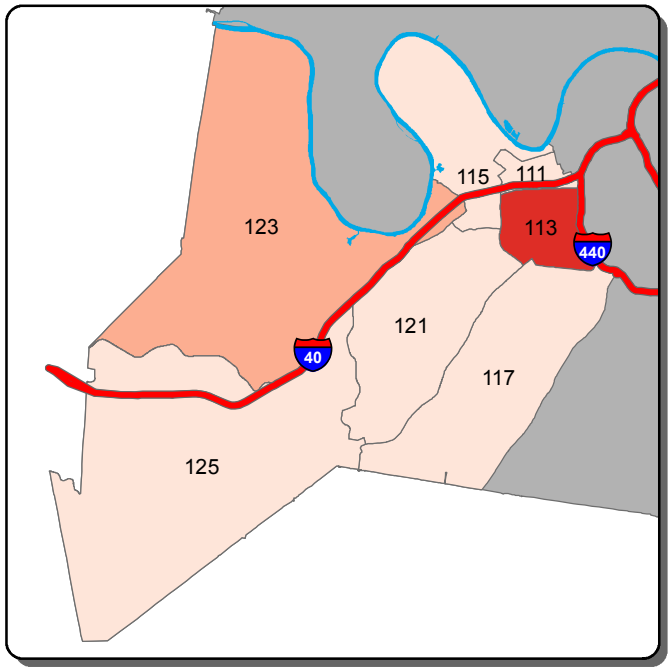

Aggravated Assault - C Shift

0 | 1 | 2 | 3-4 | >4

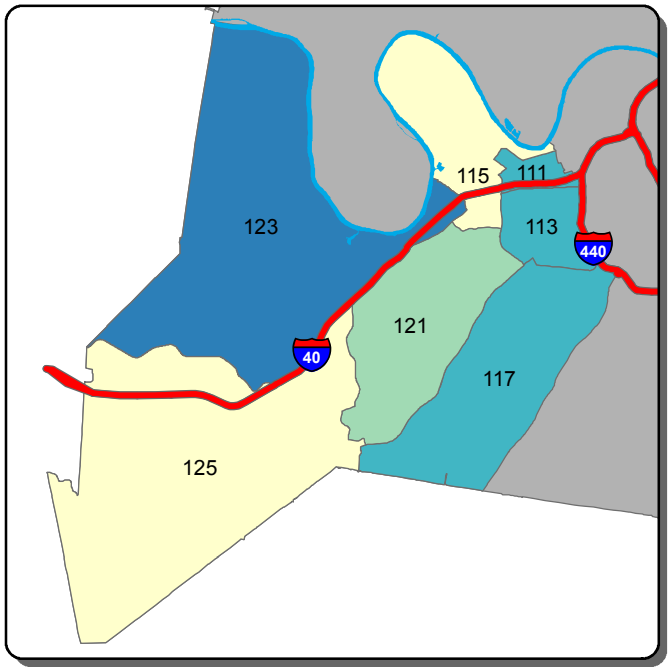

Self Initiated CAD - A Shift

0-123 | 124-177 | 178-231 | 232-284 | >284

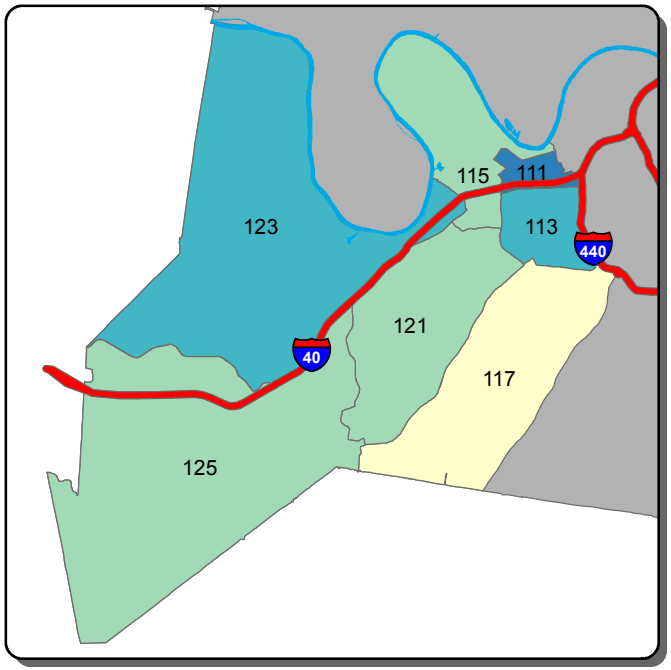

Self Initiated CAD - B Shift

0-87 | 88-173 | 174-260 | 261-346 | >346

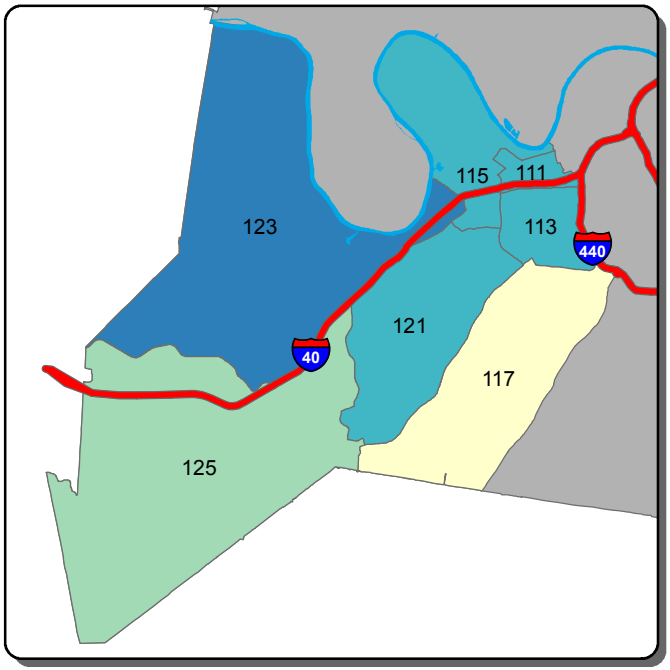

Self Initiated CAD - C Shift

0-167 | 168-248 | 249-329 | 330-411 | >411

Information summarized for CompStat week ending 8/29/2015

Sourced from MNPD ARMS on 9/2/2015. Data taken from incident reports using Uniform Crime Reporting definitions and guidelines, based on the date and time when the inicident was reported. 'A, B, and C Shift' refer to the following time periods: A Shift = 0700 - 1500; B Shift = 1500 - 2300; C Shift = 2300 - 0700.

East Precinct - Burglary and Theft from Vehicle Counts for the Past Two Weeks

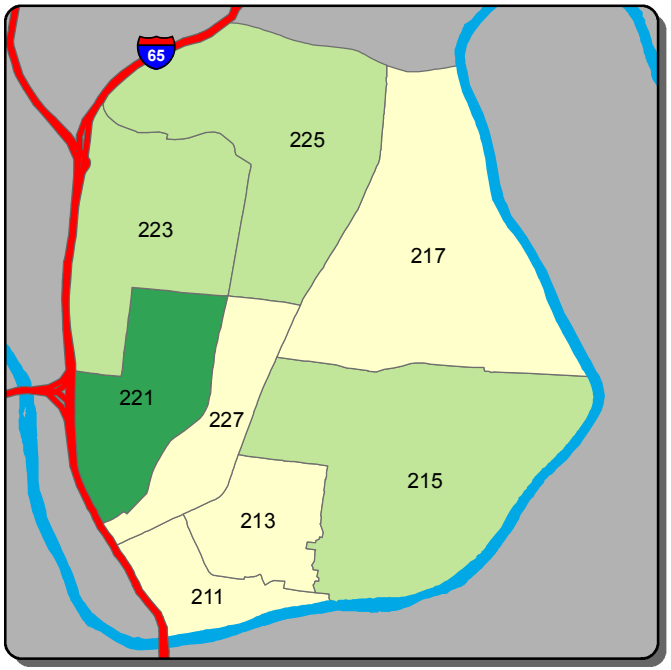

Burglary - A Shift

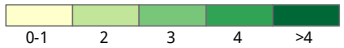

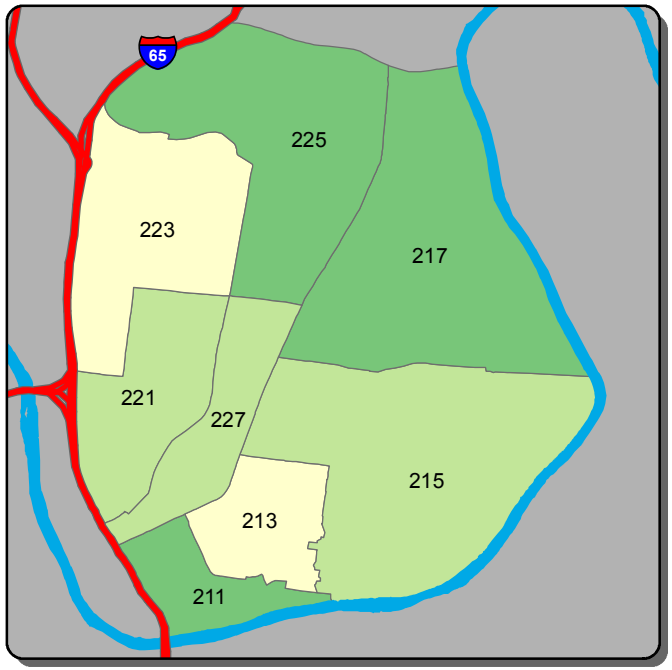

Burglary - B Shift

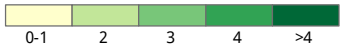

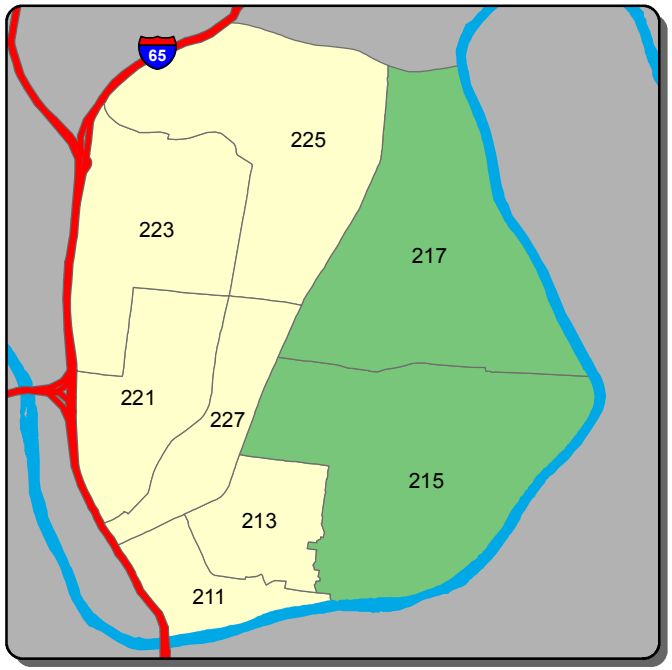

Burglary - C Shift

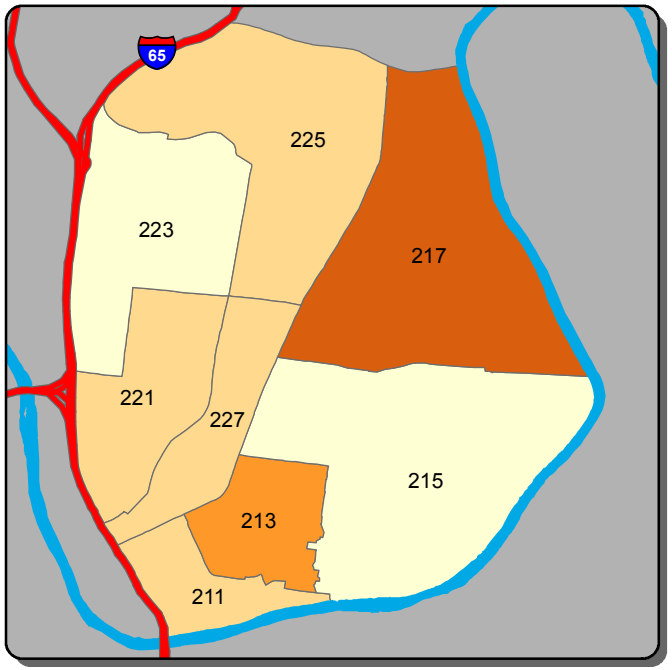

Theft from Vehicle - A Shift

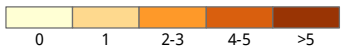

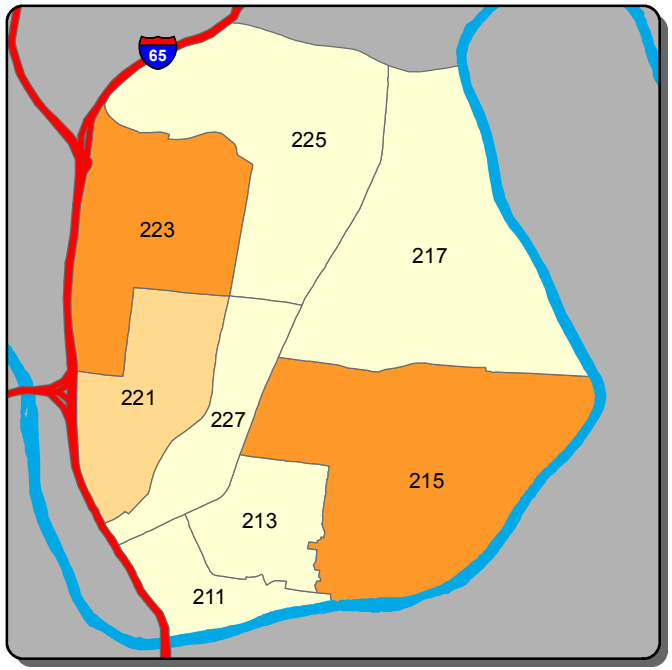

Theft from Vehicle - B Shift

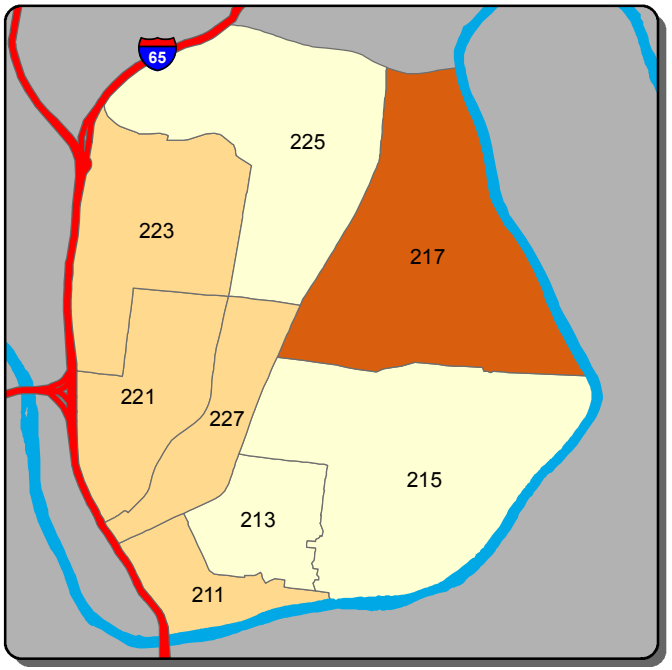

Theft from Vehicle - C Shift

Information summarized for CompStat week ending 8/29/2015

Sourced from MNPD ARMS on 9/2/2015. Data taken from incident reports using Uniform Crime Reporting definitions and guidelines, based on the date and time when the inicident was reported. 'A, B, and C Shift' refer to the following time periods: A Shift = 0700 - 1500; B Shift = 1500 - 2300; C Shift = 2300 - 0700.

East Precinct - Aggravated Assault and Self Initiated CAD Counts for the Past Two Weeks

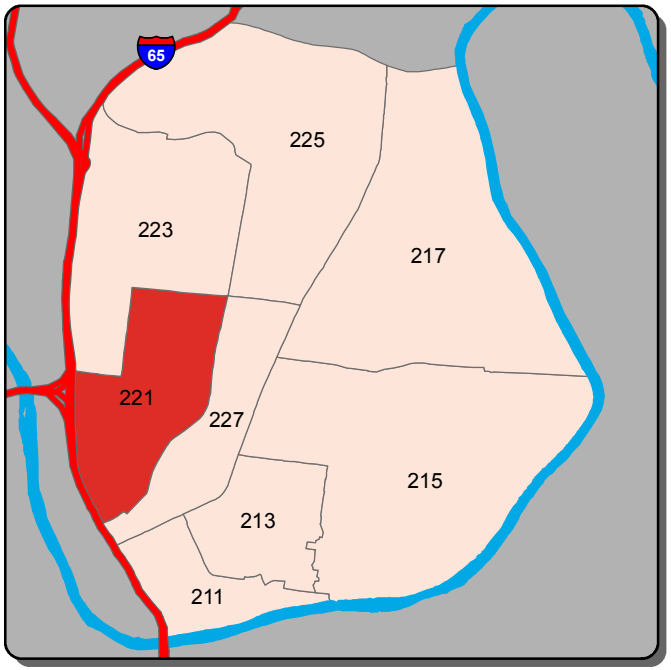

Aggravated Assault - A Shift

0-1 | 2 | >2

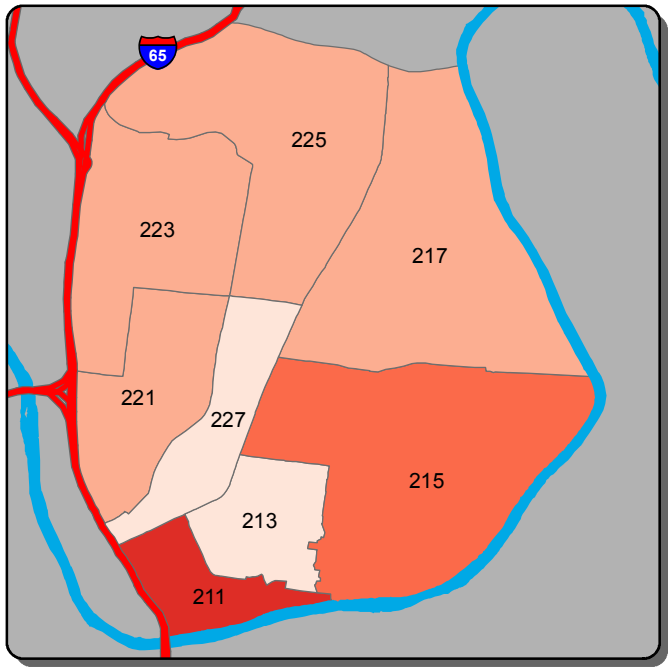

Aggravated Assault - B Shift

0 | 1-2 | 3 | 4 | >4

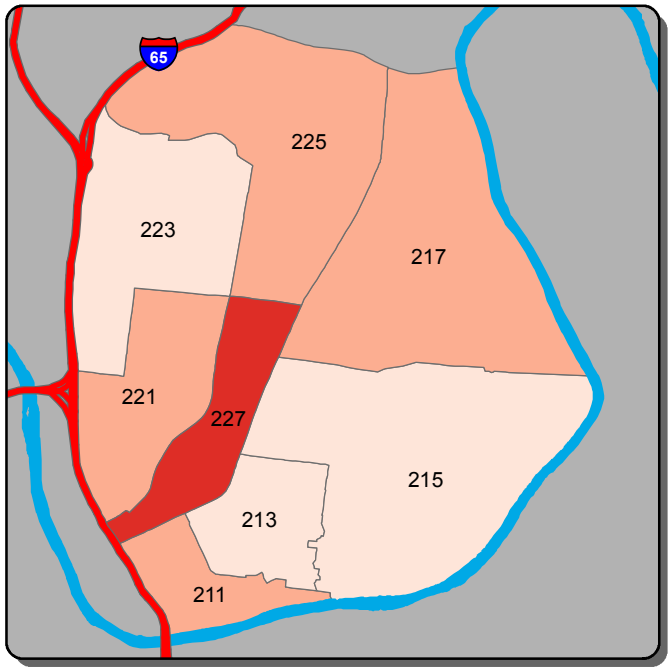

Aggravated Assault - C Shift

0 | 1 | 2 | >2

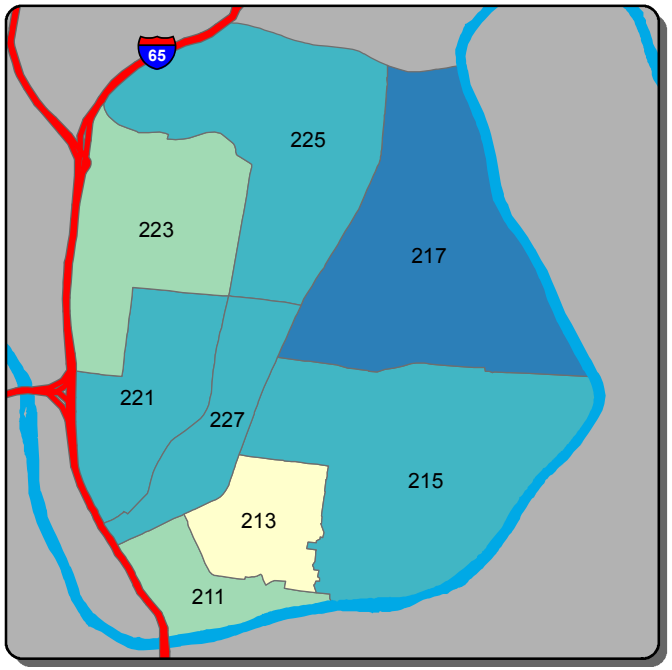

Self Initiated CAD - A Shift

0-62 | 63-94 | 95-126 | 127-159 | >159

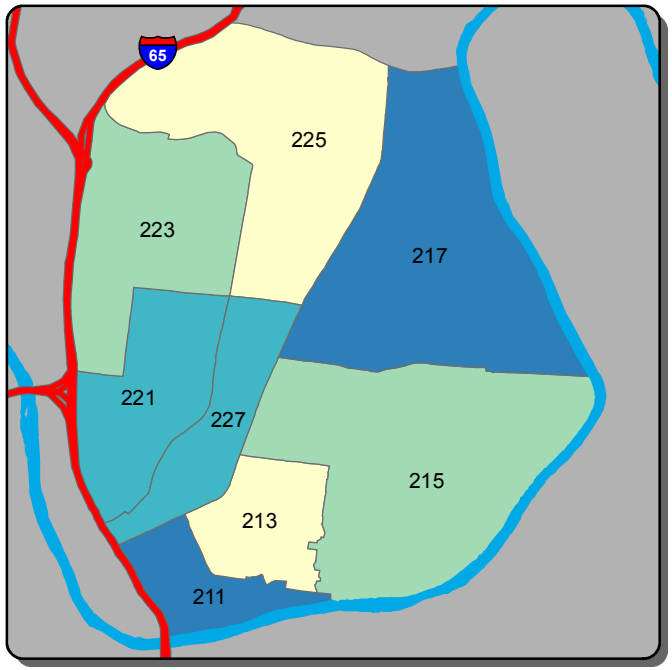

Self Initiated CAD - B Shift

0-60 | 61-97 | 98-134 | 135-172 | >172

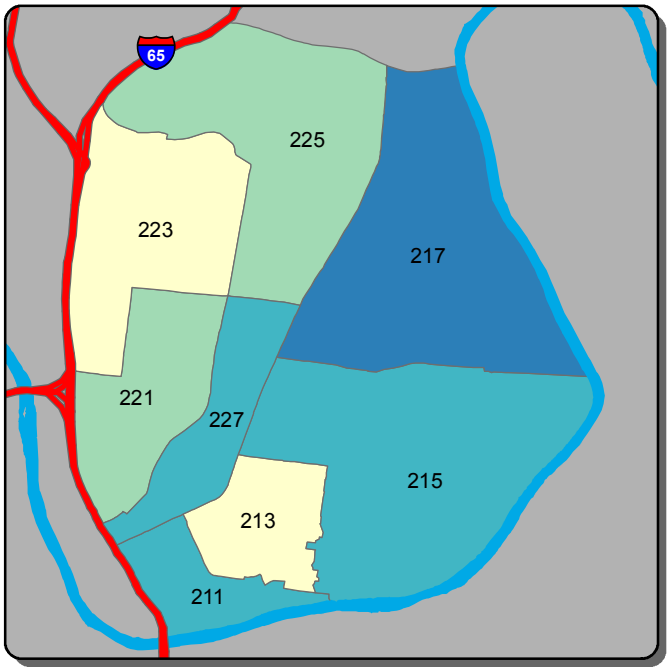

Self Initiated CAD - C Shift

0-92 | 93-113 | 114-135 | 136-156 | >156

Information summarized for CompStat week ending 8/29/2015

Sourced from MNPD ARMS on 9/2/2015. Data taken from incident reports using Uniform Crime Reporting definitions and guidelines, based on the date and time when the inicident was reported. 'A, B, and C Shift' refer to the following time periods: A Shift = 0700 - 1500; B Shift = 1500 - 2300; C Shift = 2300 - 0700.

South Precinct - Burglary and Theft from Vehicle Counts for the Past Two Weeks

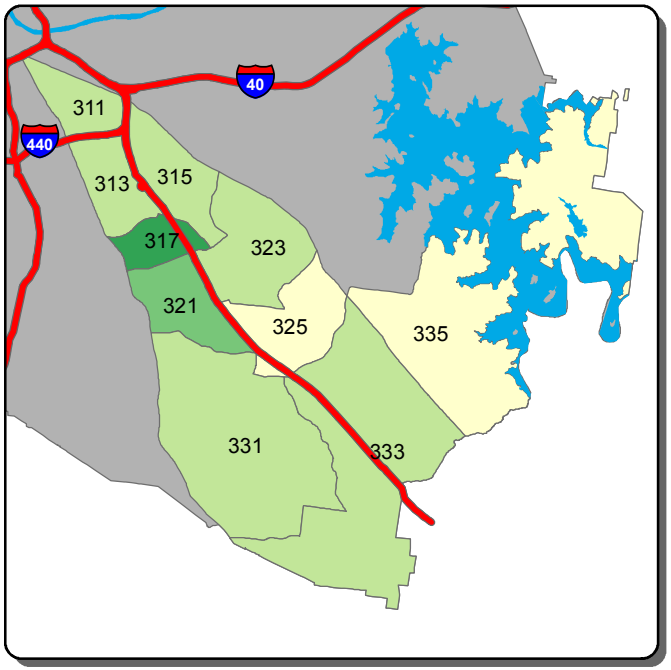

Burglary - A Shift

0-1 | 2 | 3-4 | 5 | >5

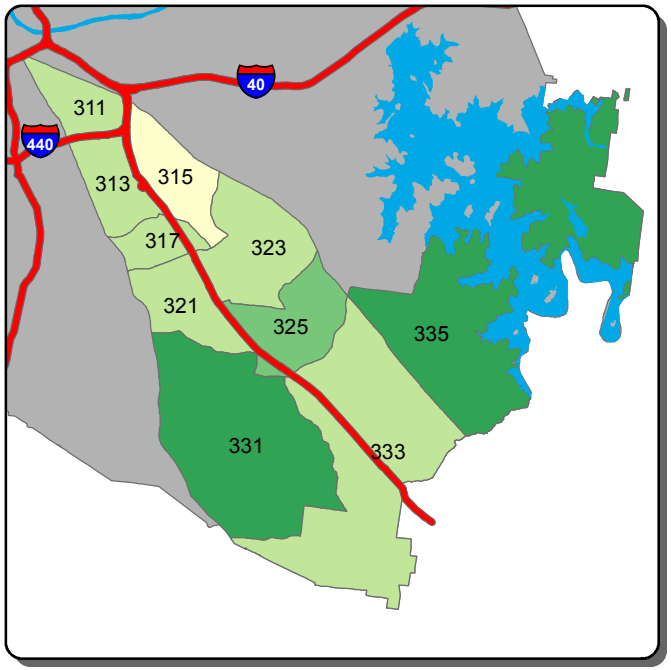

Burglary - B Shift

0 | 1-2 | 3-4 | 5-7 | >7

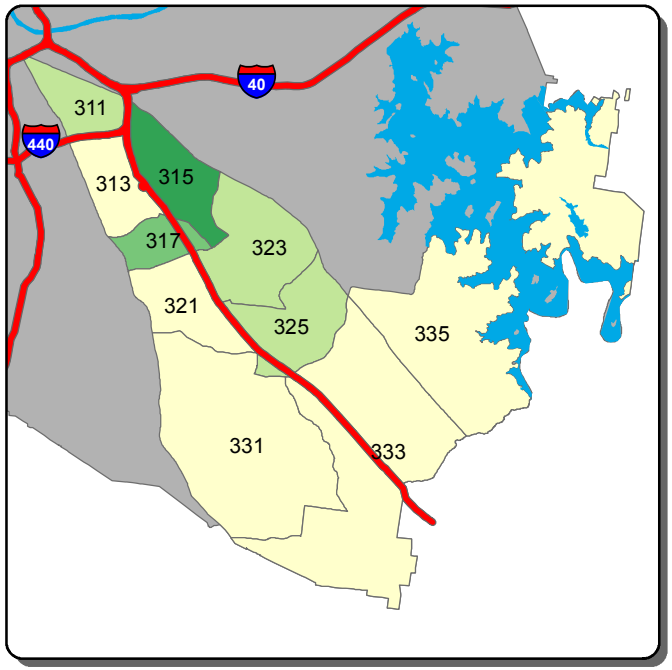

Burglary - C Shift

0 | 1 | 2 | 3 | >3

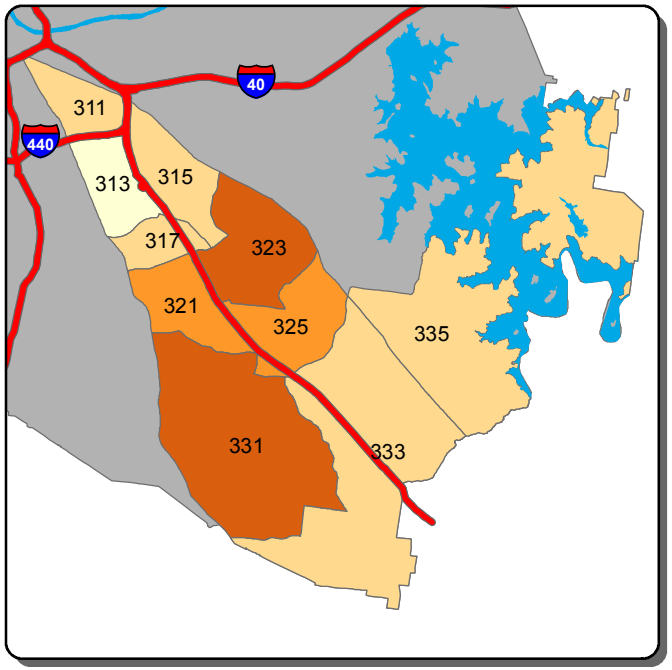

Theft from Vehicle - A Shift

0-1 | 2-3 | 4-5 | 6-7 | >7

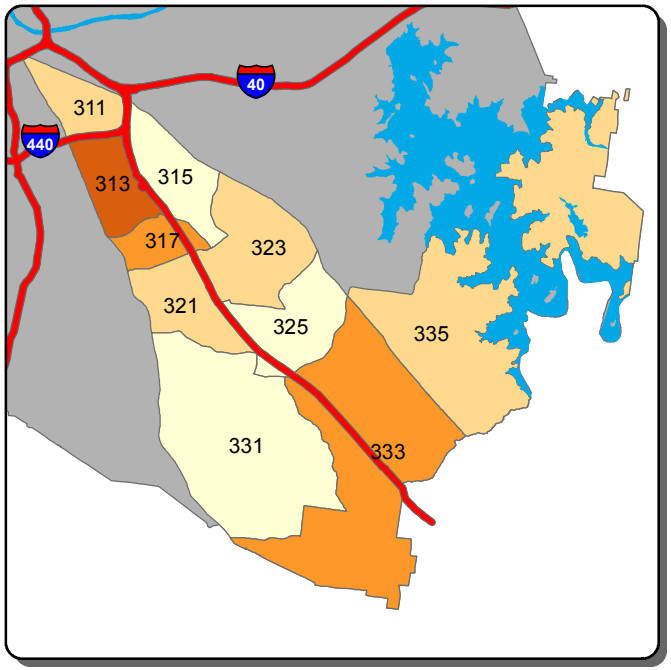

Theft from Vehicle - B Shift

0 | 1 | 2-3 | 4 | >4

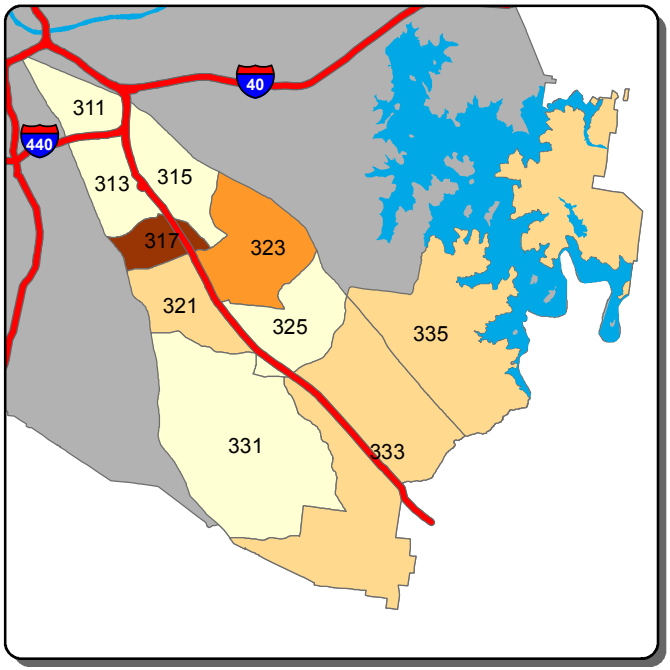

Theft from Vehicle - C Shift

0 | 1 | 2 | 3 | >3

Information summarized for CompStat week ending 8/29/2015

Sourced from MNPD ARMS on 9/2/2015. Data taken from incident reports using Uniform Crime Reporting definitions and guidelines, based on the date and time when the inicident was reported. 'A, B, and C Shift' refer to the following time periods: A Shift = 0700 - 1500; B Shift = 1500 - 2300; C Shift = 2300 - 0700.

South Precinct - Aggravated Assault and Self Initiated CAD Counts for the Past Two Weeks

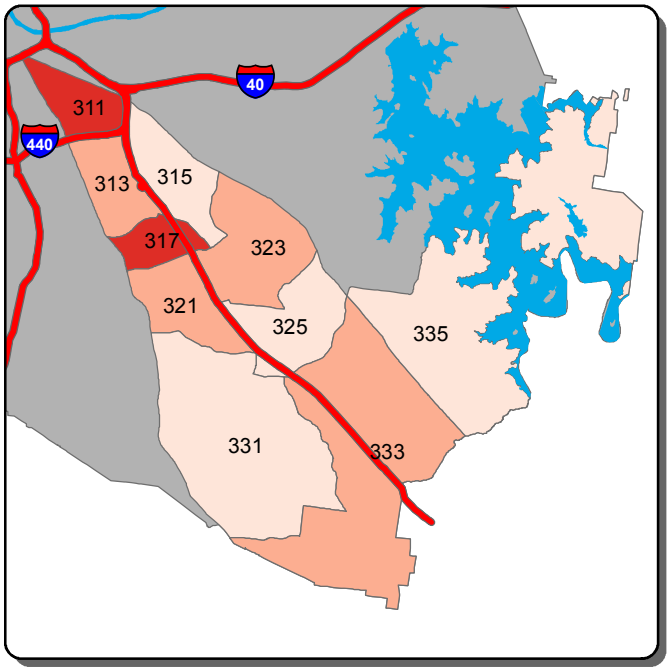

Aggravated Assault - A Shift

0 | 1 | 2 | 3 | >3

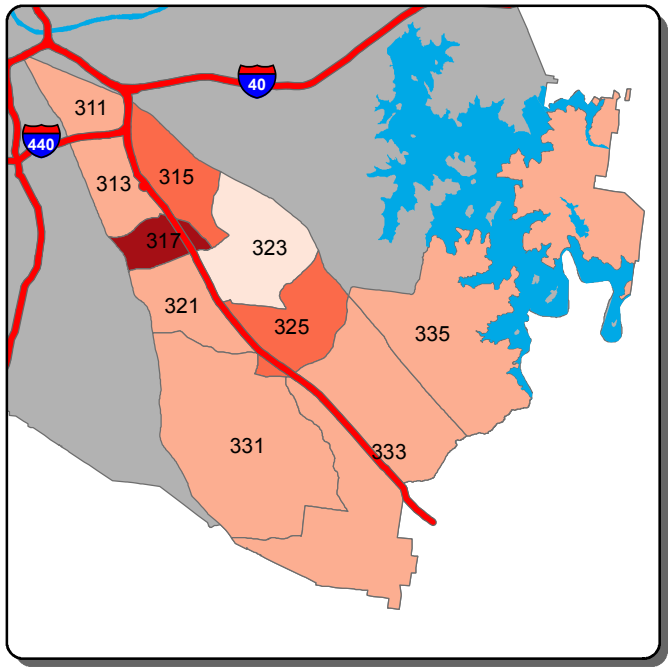

Aggravated Assault - B Shift

0 | 1-2 | 3-4 | 5-6 | >6

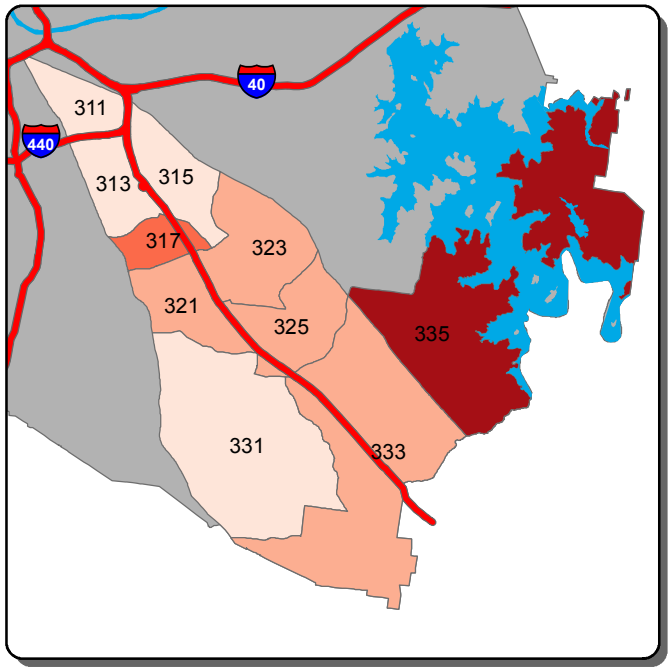

Aggravated Assault - C Shift

0 | 1 | 2-3 | 4 | >4

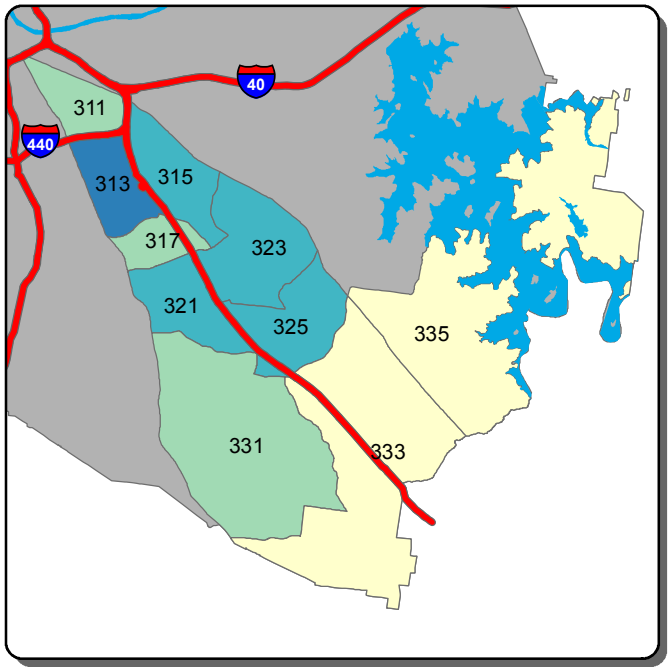

Self Initiated CAD - A Shift

0-55 | 56-84 | 85-112 | 113-141 | >141

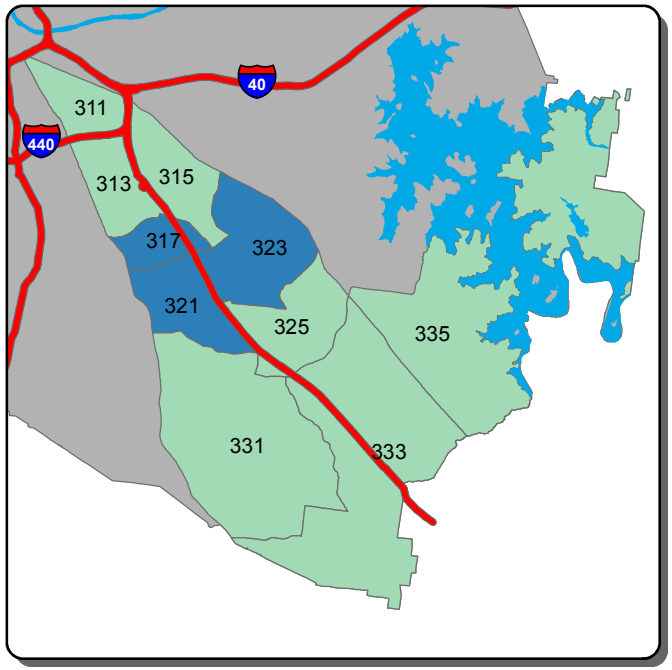

Self Initiated CAD - B Shift

0-66 | 67-123 | 124-179 | 180-236 | >236

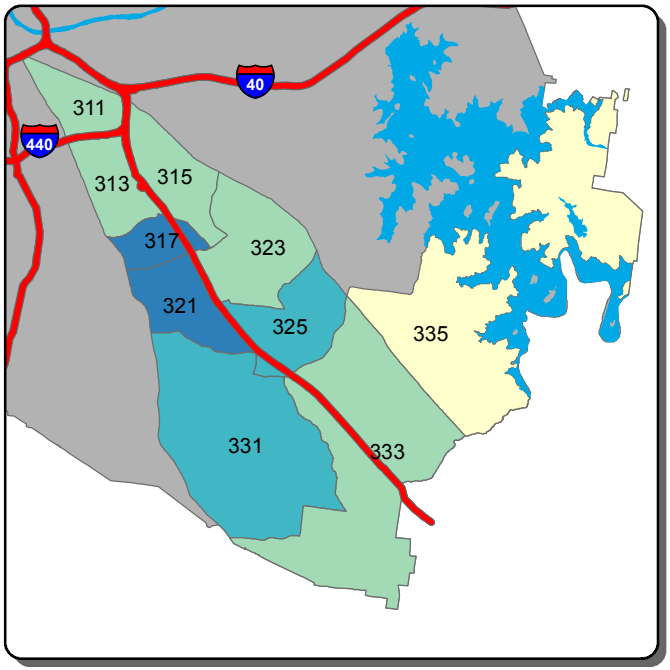

Self Initiated CAD - C Shift

0-62 | 63-96 | 97-130 | 131-164 | >164

Information summarized for CompStat week ending 8/29/2015

Sourced from MNPD ARMS on 9/2/2015. Data taken from incident reports using Uniform Crime Reporting definitions and guidelines, based on the date and time when the inicident was reported. 'A, B, and C Shift' refer to the following time periods: A Shift = 0700 - 1500; B Shift = 1500 - 2300; C Shift = 2300 - 0700.

Central Precinct - Burglary and Theft from Vehicle Counts for the Past Two Weeks

Burglary - A Shift

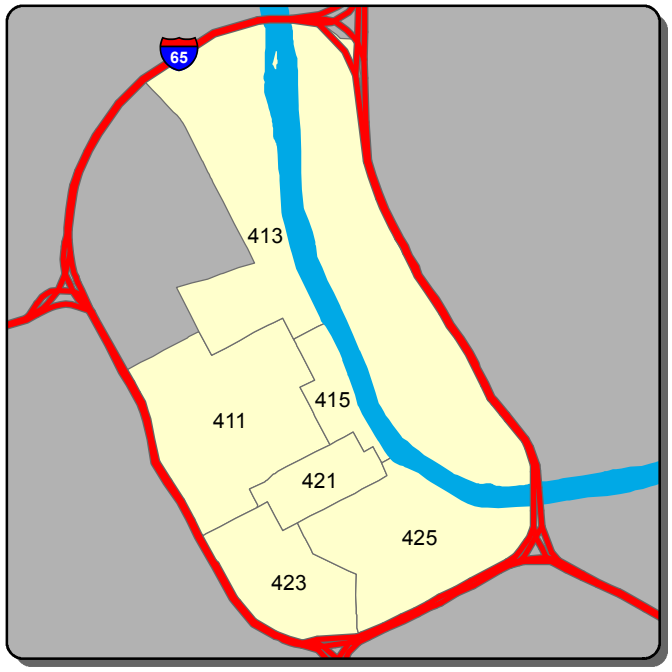

Burglary - B Shift

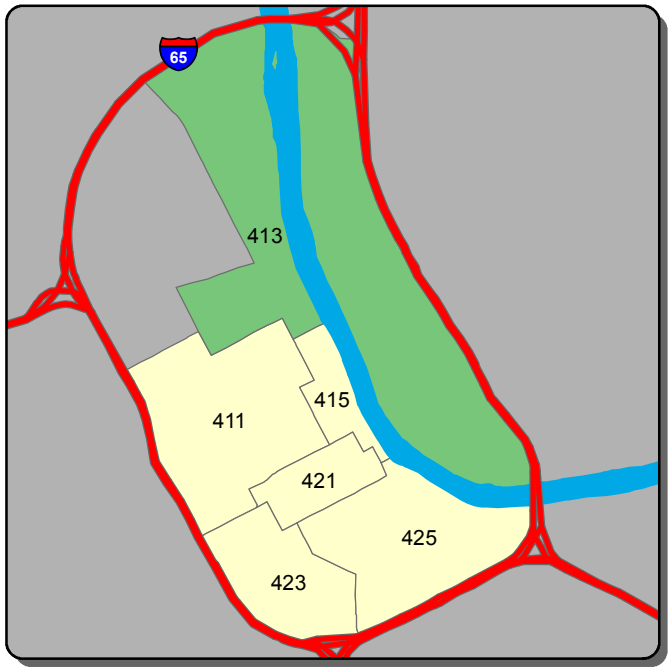

Burglary - C Shift

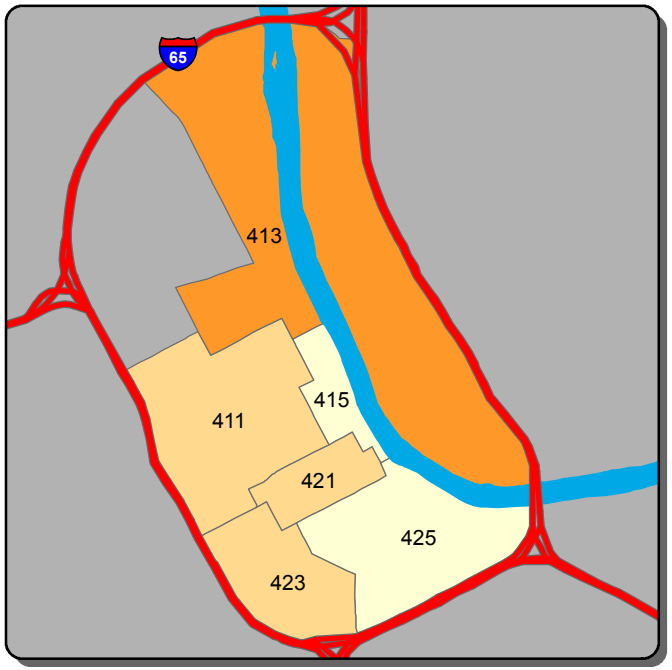

Theft from Vehicle - A Shift

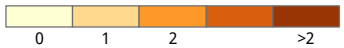

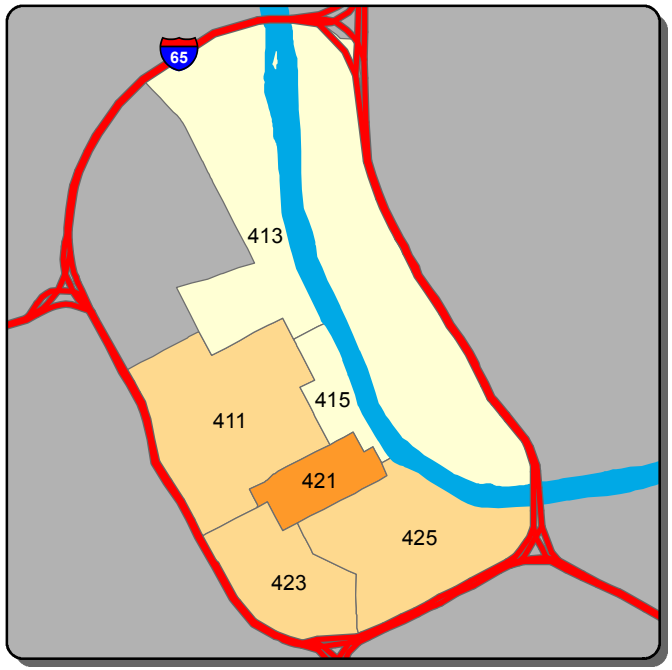

Theft from Vehicle - B Shift

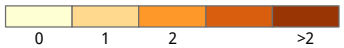

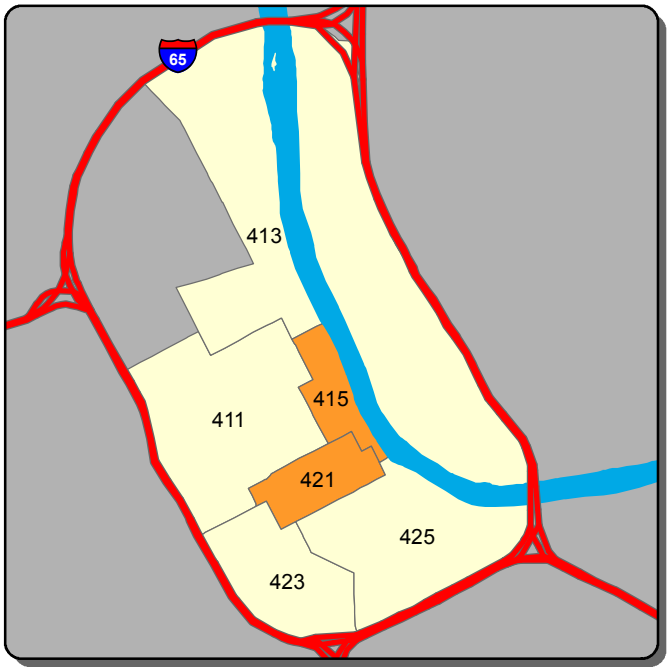

Theft from Vehicle - C Shift

Information summarized for CompStat week ending 8/29/2015

Sourced from MNPD ARMS on 9/2/2015. Data taken from incident reports using Uniform Crime Reporting definitions and guidelines, based on the date and time when the inicident was reported. 'A, B, and C Shift' refer to the following time periods: A Shift = 0700 - 1500; B Shift = 1500 - 2300; C Shift = 2300 - 0700.

Central Precinct - Aggravated Assault and Self Initiated CAD Counts for the Past Two Weeks

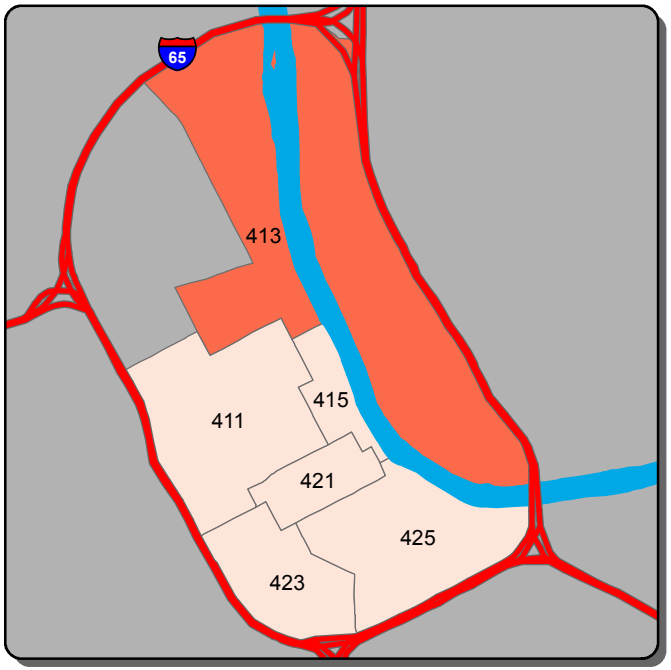

Aggravated Assault - A Shift

0 1 >1

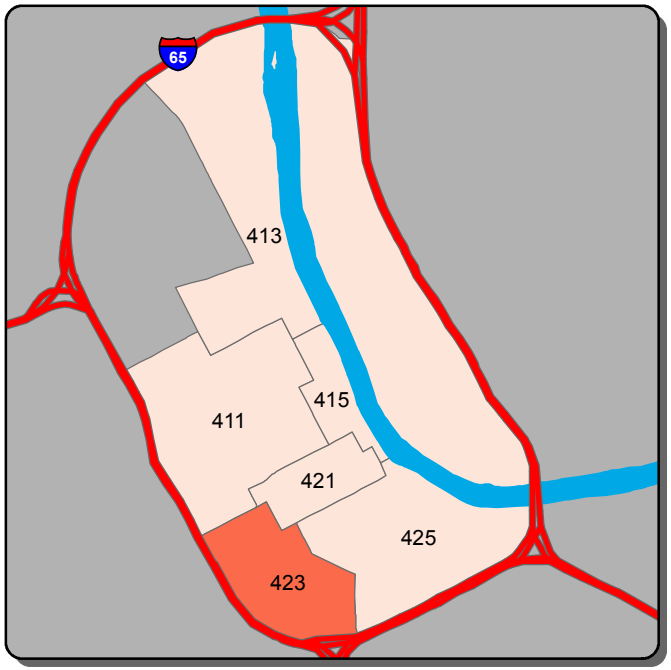

Aggravated Assault - B Shift

0 1 >1

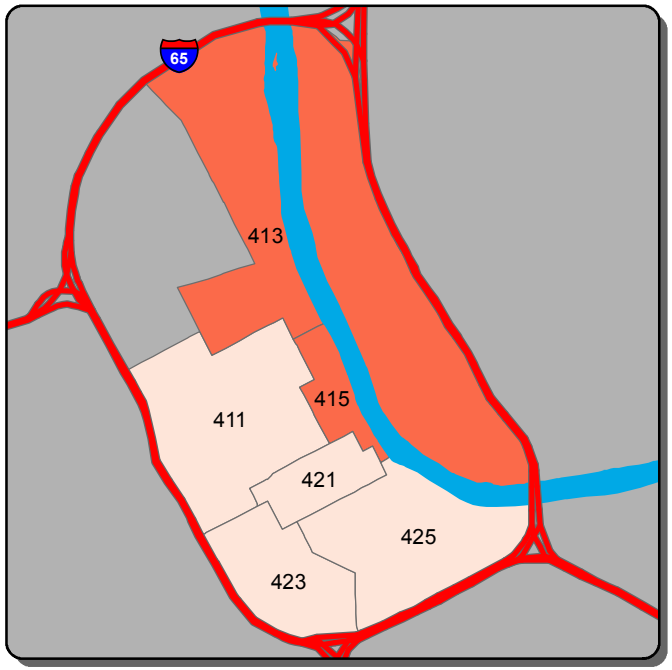

Aggravated Assault - C Shift

0 1 >1

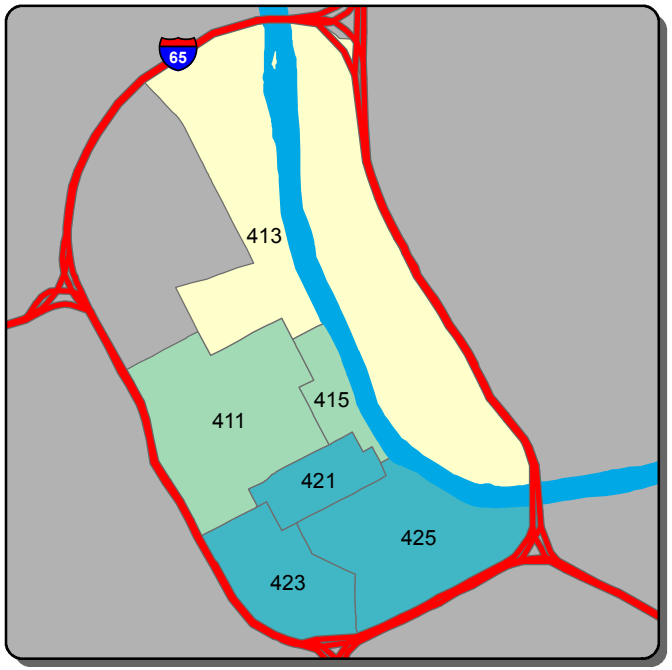

Self Initiated CAD - A Shift

0-100 101-140 141-179 180-218 >218

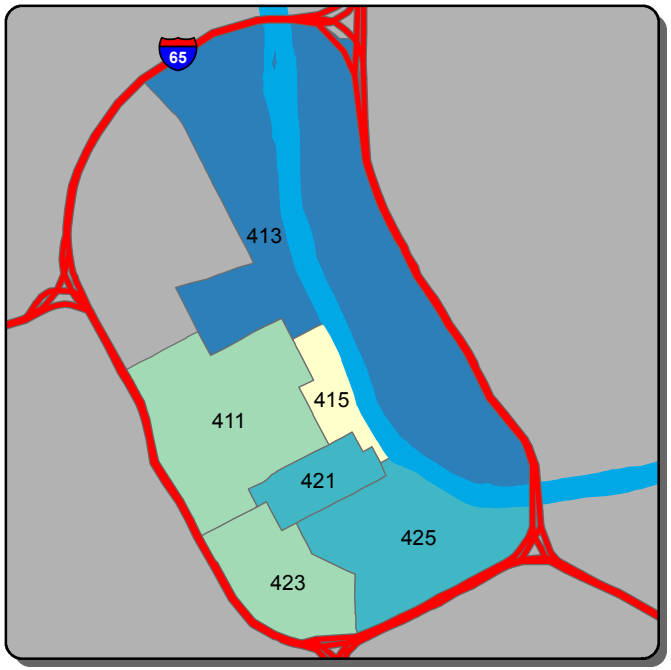

Self Initiated CAD - B Shift

0-153 154-275 276-397 398-519 >519

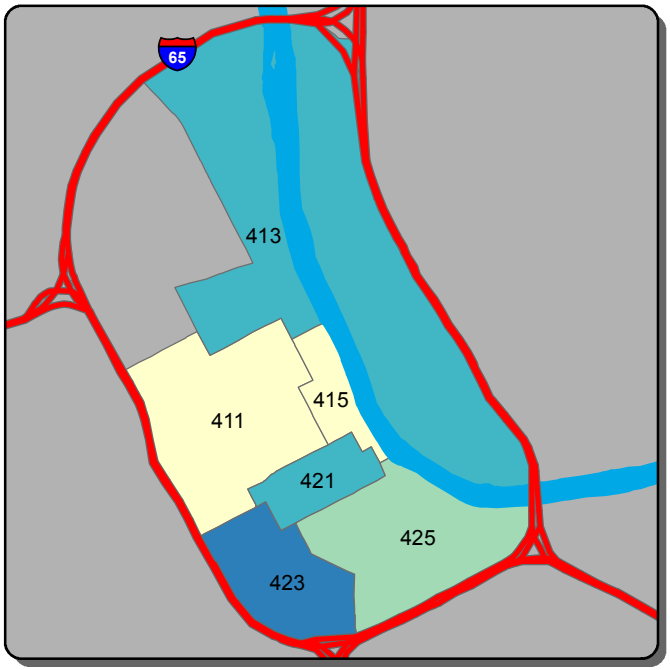

Self Initiated CAD - C Shift

0-66 67-130 131-195 196-259 >259

Information summarized for CompStat week ending 8/29/2015

Sourced from MNPD ARMS on 9/2/2015. Data taken from incident reports using Uniform Crime Reporting definitions and guidelines, based on the date and time when the inicident was reported. 'A, B, and C Shift' refer to the following time periods: A Shift = 0700 - 1500; B Shift = 1500 - 2300; C Shift = 2300 - 0700.

Hermitage Precinct - Burglary and Theft from Vehicle Counts for the Past Two Weeks

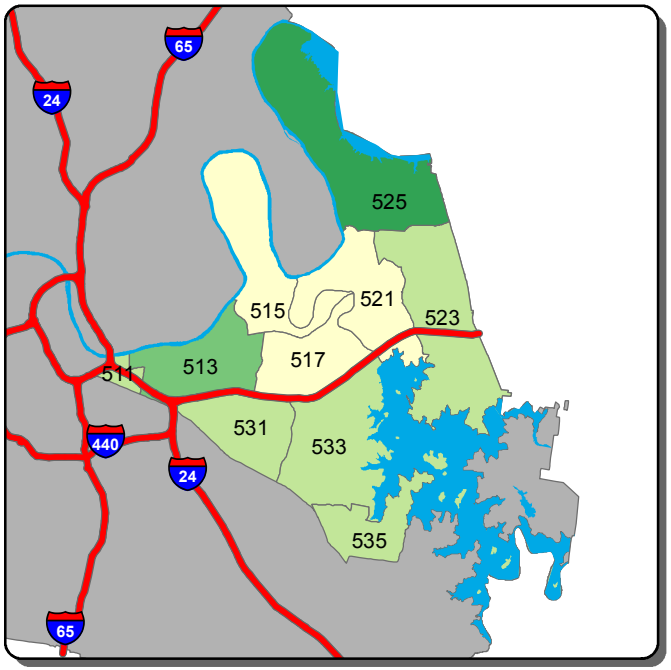

Burglary - A Shift

0 1 2 3 >3

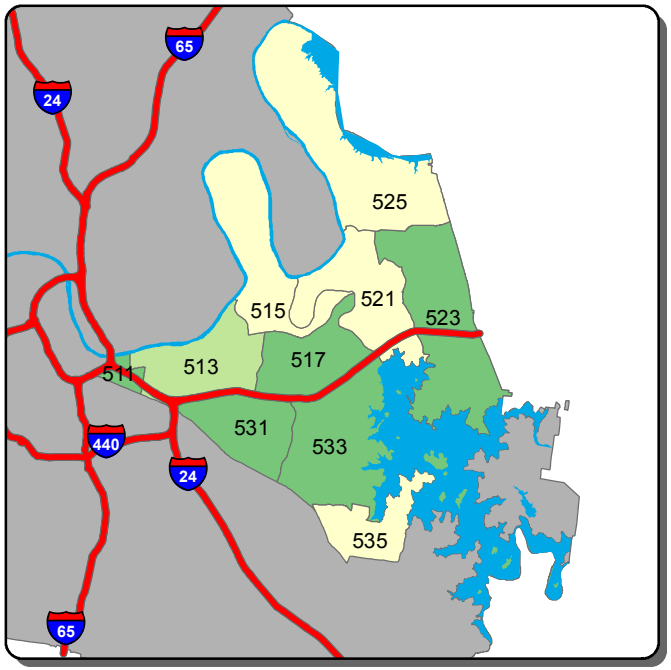

Burglary - B Shift

0 1 2-3 4 >4

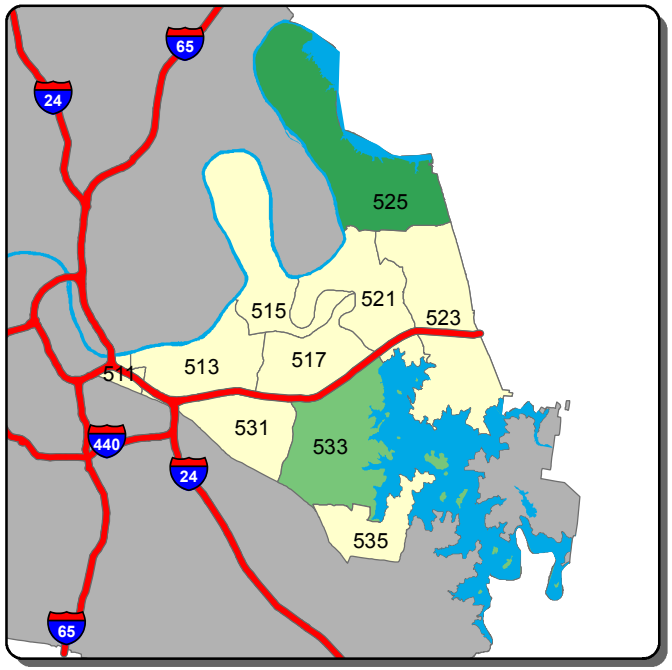

Burglary - C Shift

0 1 2 >2

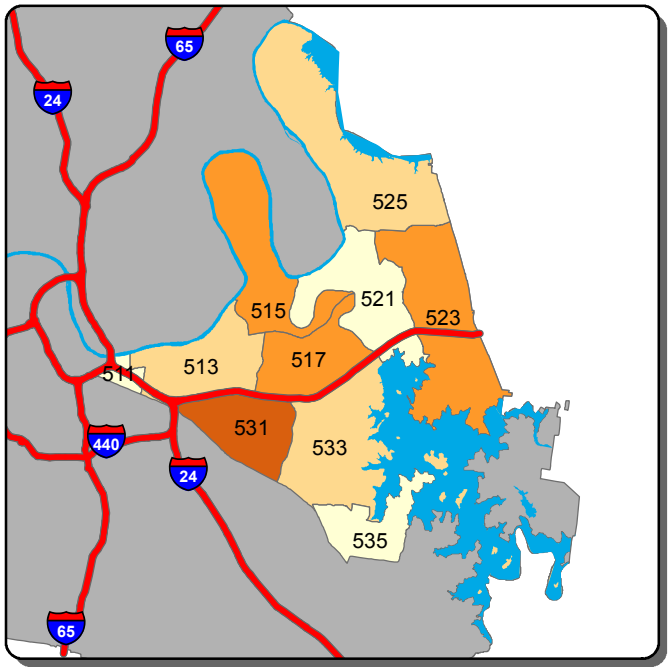

Theft from Vehicle - A Shift

0-1 2-4 5-8 9-11 >11

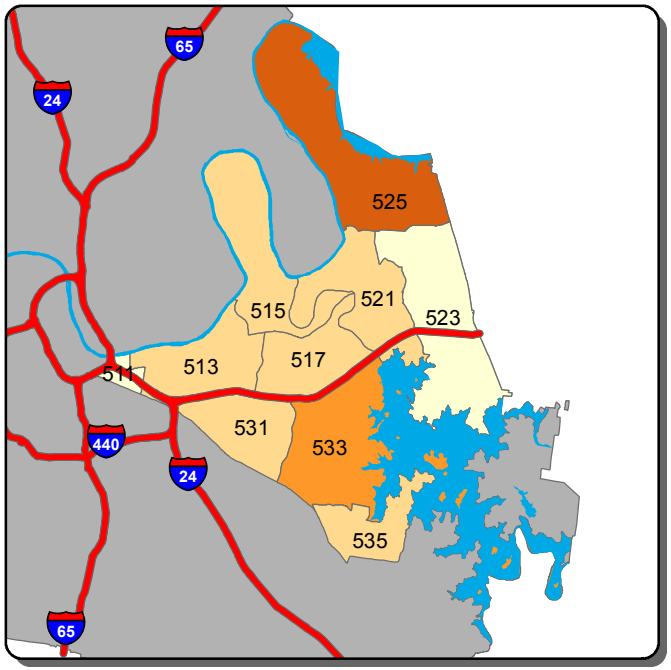

Theft from Vehicle - B Shift

0 1-2 3 4 >4

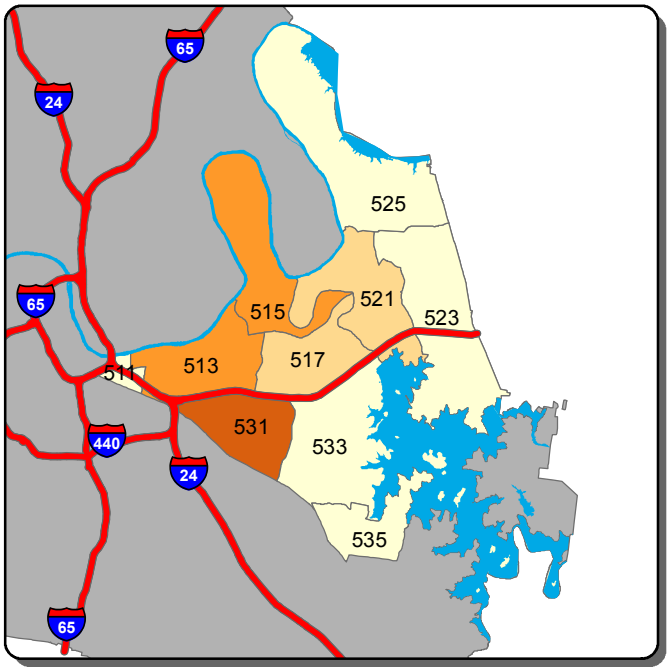

Theft from Vehicle - C Shift

0 1 2 3-4 >4

Information summarized for CompStat week ending 8/29/2015

Sourced from MNPD ARMS on 9/2/2015. Data taken from incident reports using Uniform Crime Reporting definitions and guidelines, based on the date and time when the inicident was reported. 'A, B, and C Shift' refer to the following time periods: A Shift = 0700 - 1500; B Shift = 1500 - 2300; C Shift = 2300 - 0700.

Hermitage Precinct - Aggravated Assault and Self Initiated CAD Counts for the Past Two Weeks

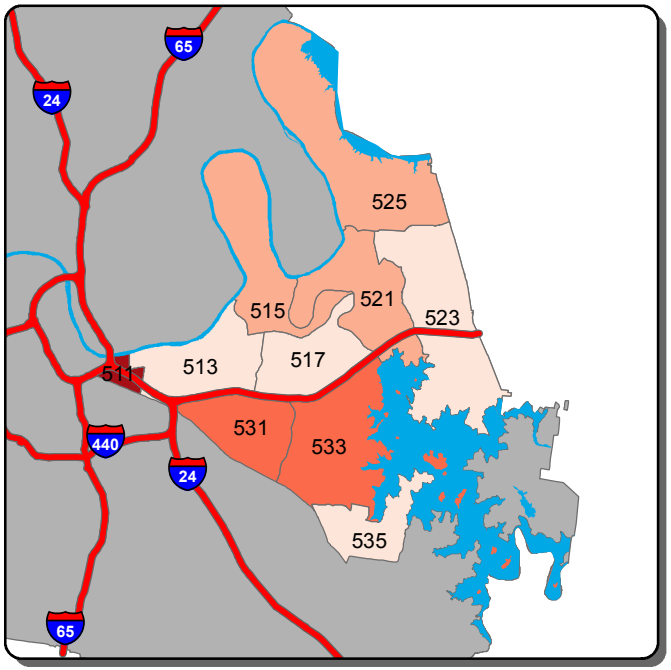

Aggravated Assault - A Shift

0	1	2-3	4	>4

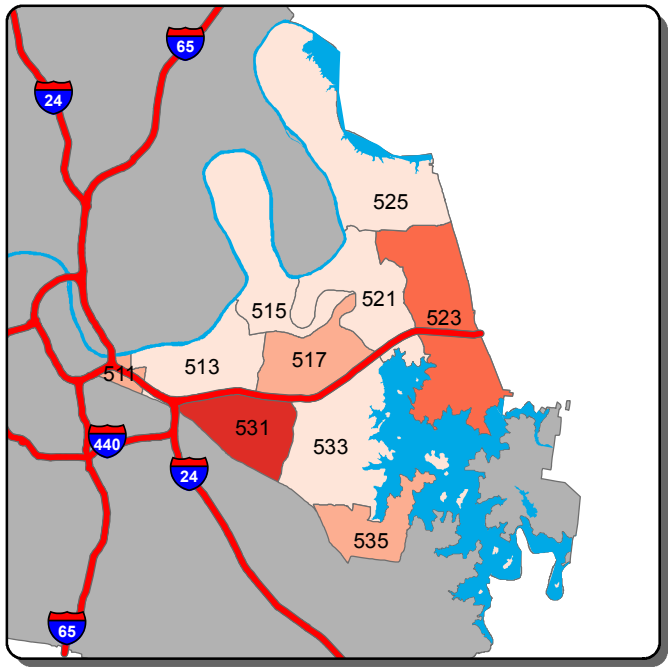

Aggravated Assault - B Shift

0-1	2	3	4	>4

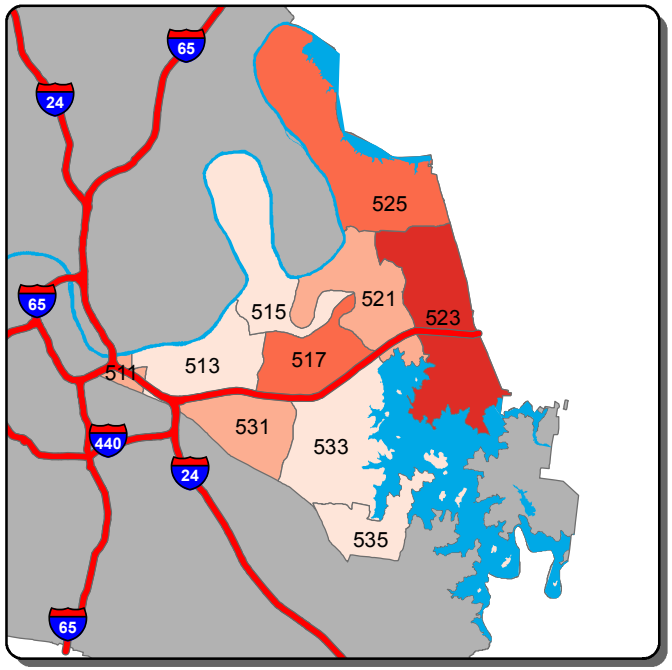

Aggravated Assault - C Shift

0	1-2	3	4-5	>5

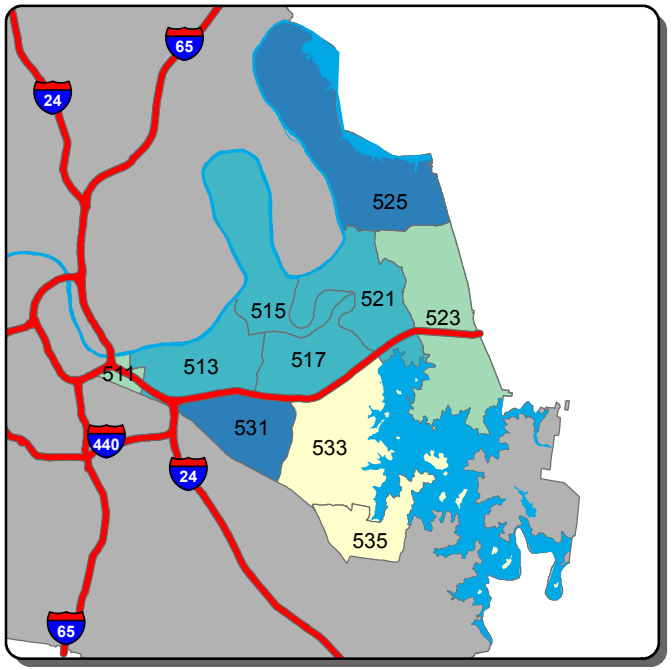

Self Initiated CAD - A Shift

0-81	82-145	146-209	210-273	>273

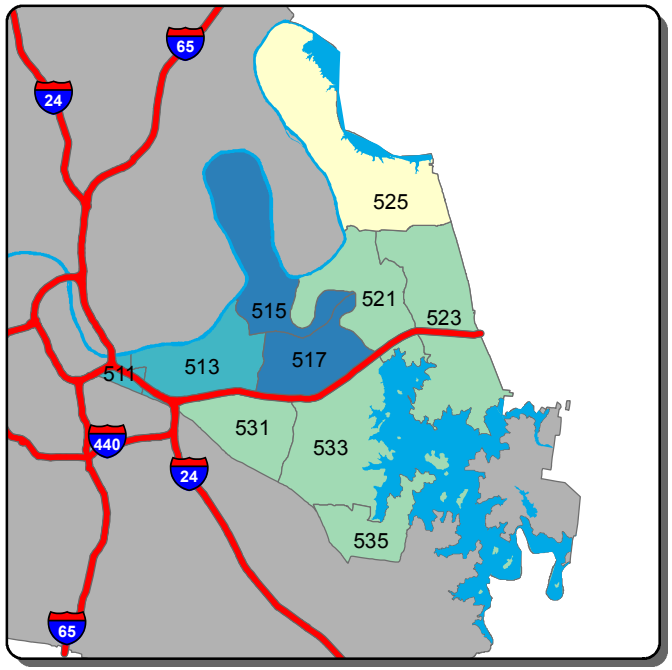

Self Initiated CAD - B Shift

0-60	61-147	148-233	234-319	>319

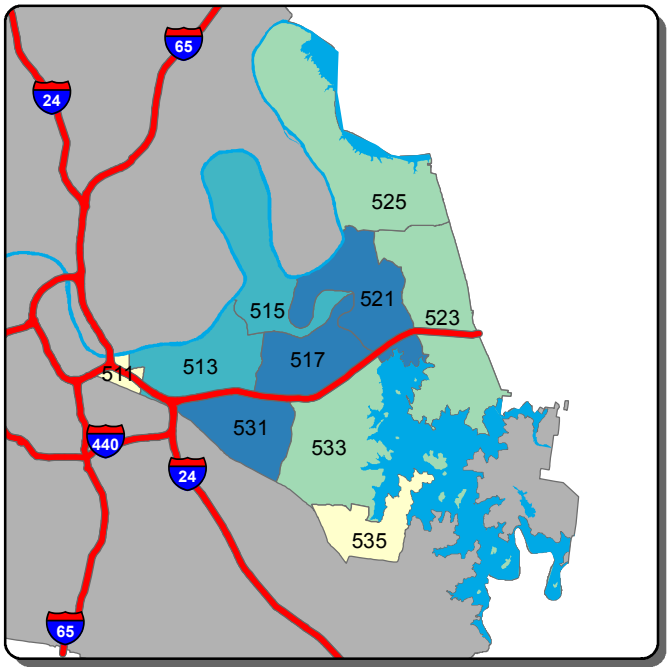

Self Initiated CAD - C Shift

0-89	90-129	130-169	170-209	>209

Information summarized for CompStat week ending 8/29/2015

Sourced from MNPD ARMS on 9/2/2015. Data taken from incident reports using Uniform Crime Reporting definitions and guidelines, based on the date and time when the inicident was reported. 'A, B, and C Shift' refer to the following time periods: A Shift = 0700 - 1500; B Shift = 1500 - 2300; C Shift = 2300 - 0700.

North Precinct - Burglary and Theft from Vehicle Counts for the Past Two Weeks

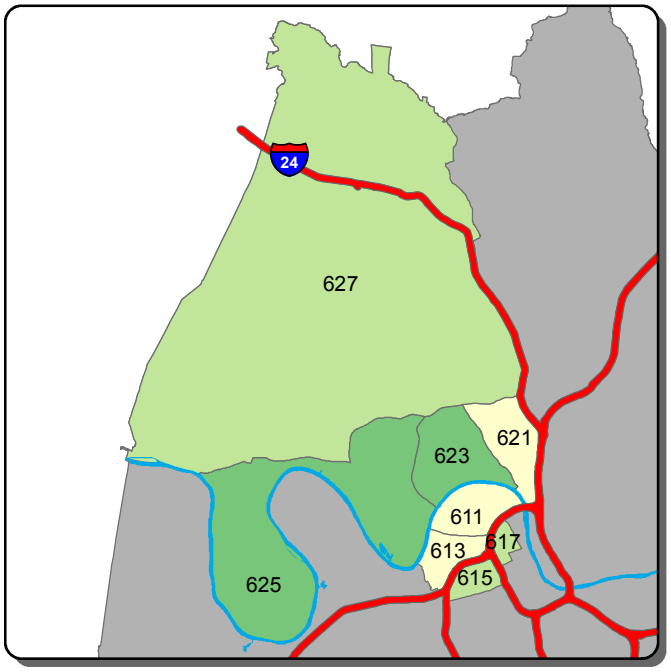

Burglary - A Shift

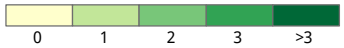

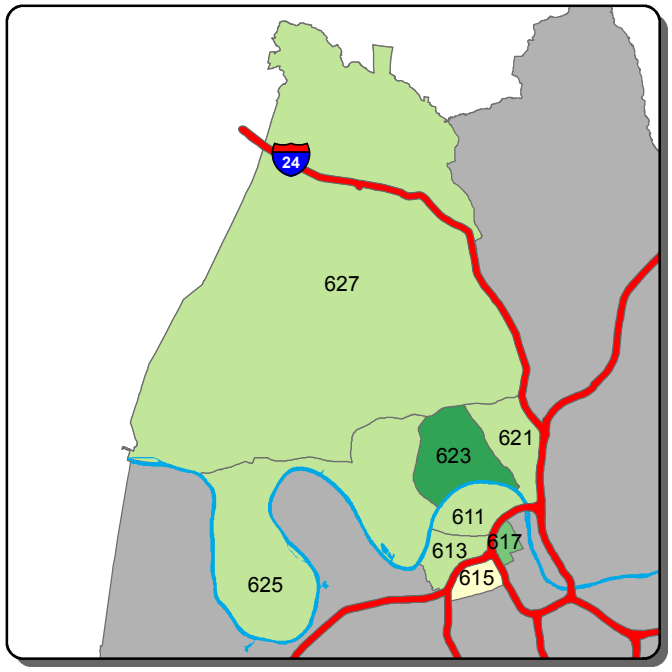

Burglary - B Shift

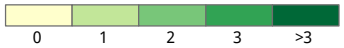

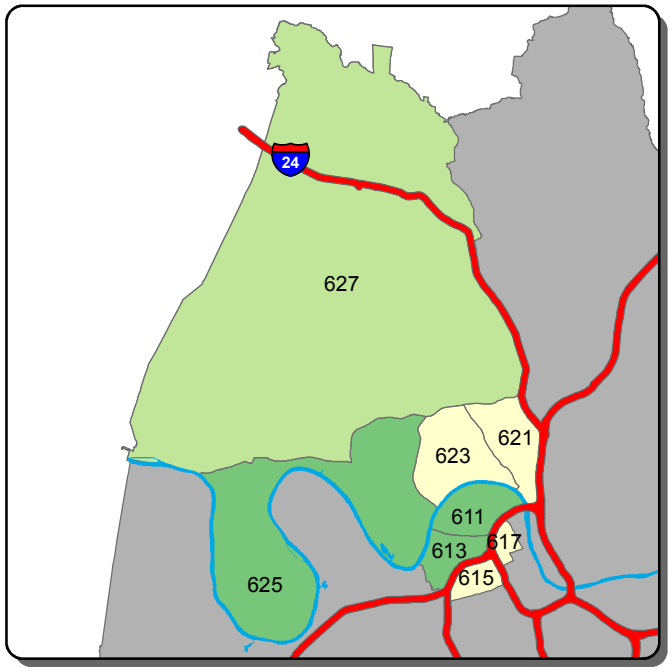

Burglary - C Shift

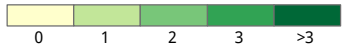

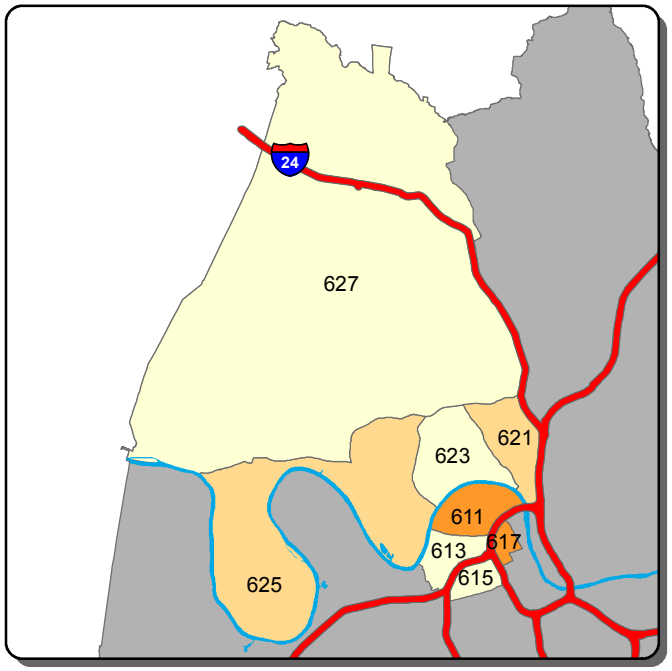

Theft from Vehicle - A Shift

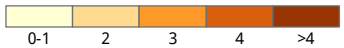

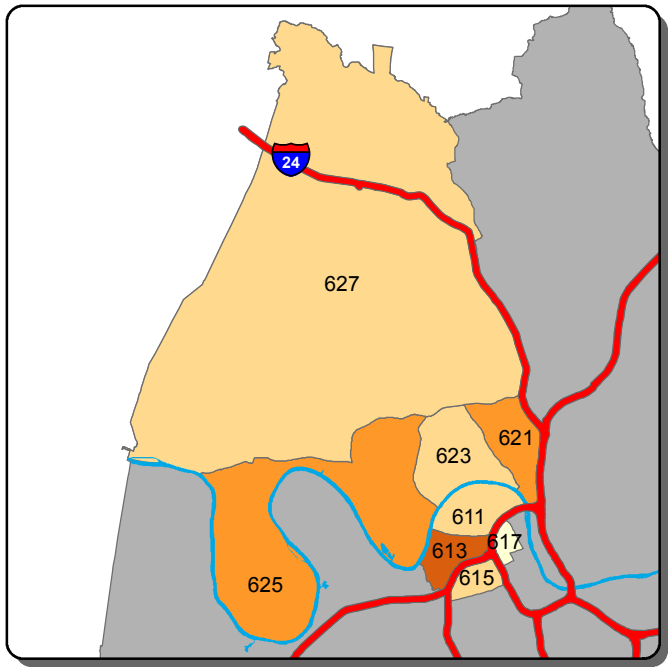

Theft from Vehicle - B Shift

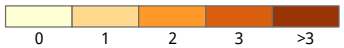

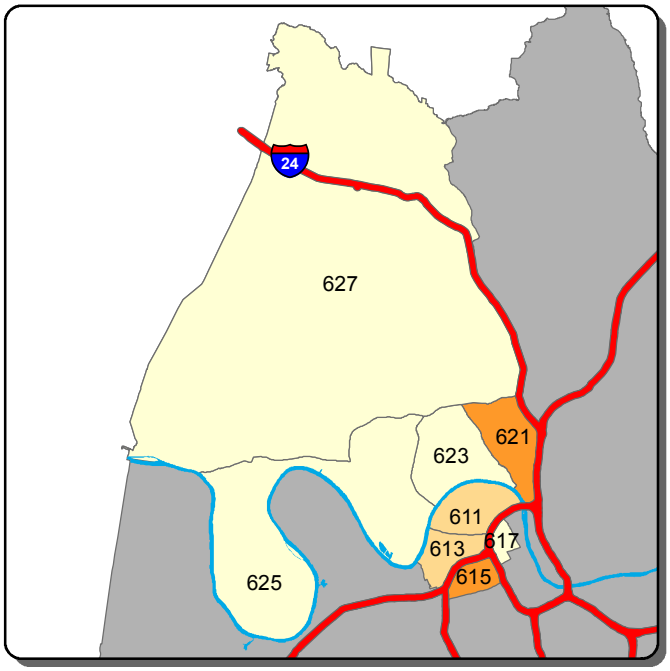

Theft from Vehicle - C Shift

Information summarized for CompStat week ending 8/29/2015

Sourced from MNPD ARMS on 9/2/2015. Data taken from incident reports using Uniform Crime Reporting definitions and guidelines, based on the date and time when the inicident was reported. 'A, B, and C Shift' refer to the following time periods: A Shift = 0700 - 1500; B Shift = 1500 - 2300; C Shift = 2300 - 0700.

North Precinct - Aggravated Assault and Self Initiated CAD Counts for the Past Two Weeks

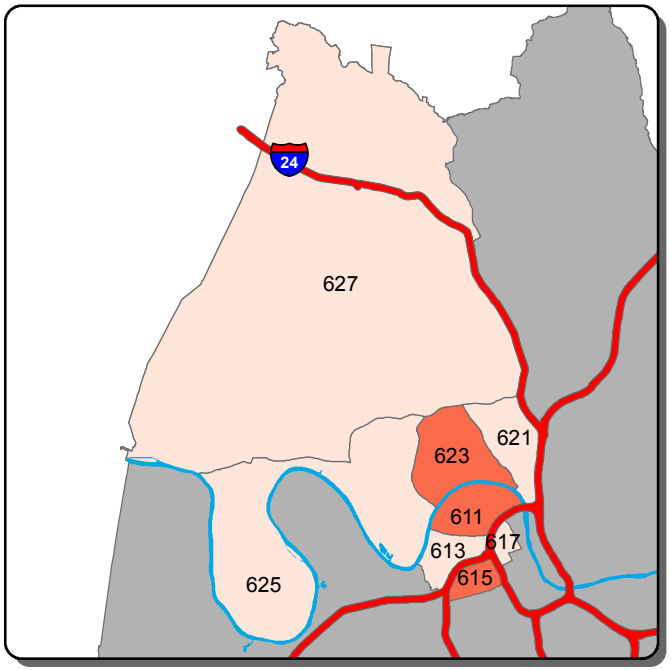

Aggravated Assault - A Shift

0 | 1 | >1

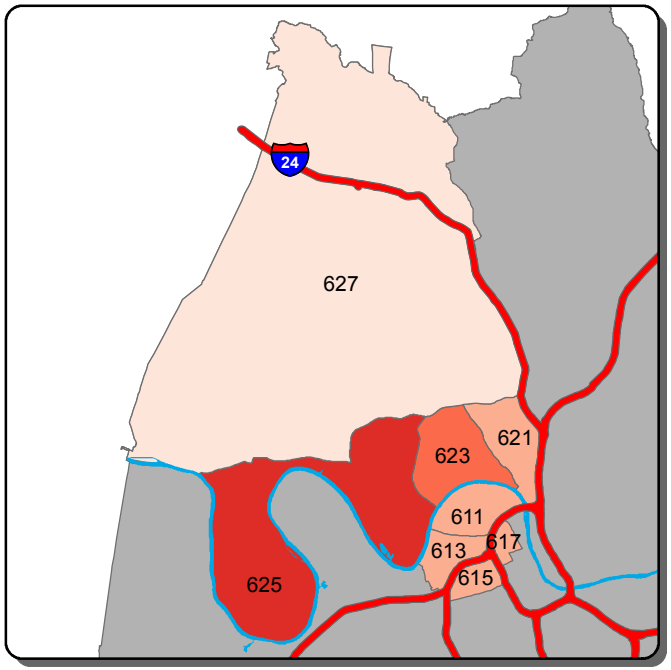

Aggravated Assault - B Shift

0 | 1-3 | 4-5 | 6-7 | >7

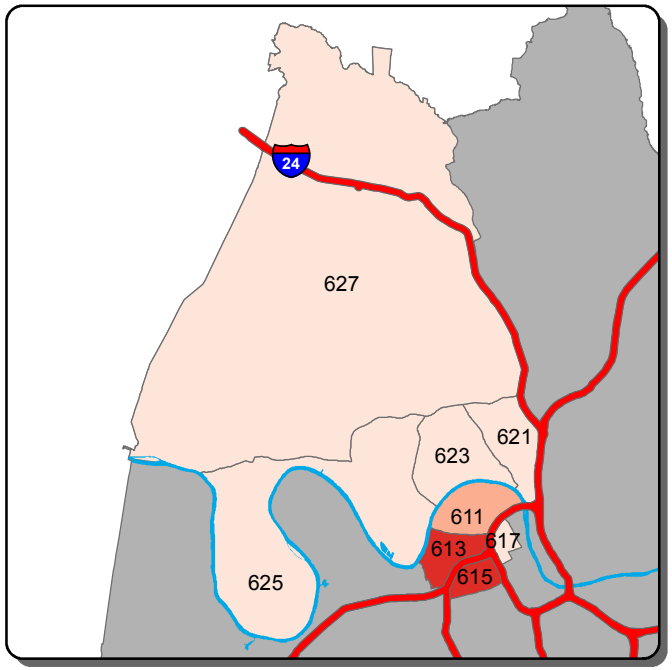

Aggravated Assault - C Shift

0 | 1-2 | 3-4 | 5-7 | >7

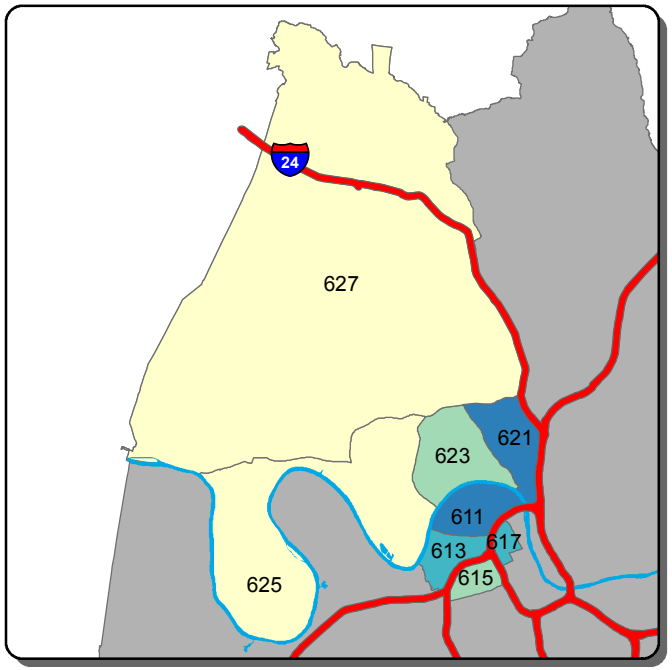

Self Initiated CAD - A Shift

0-68 | 69-111 | 112-155 | 156-199 | >199

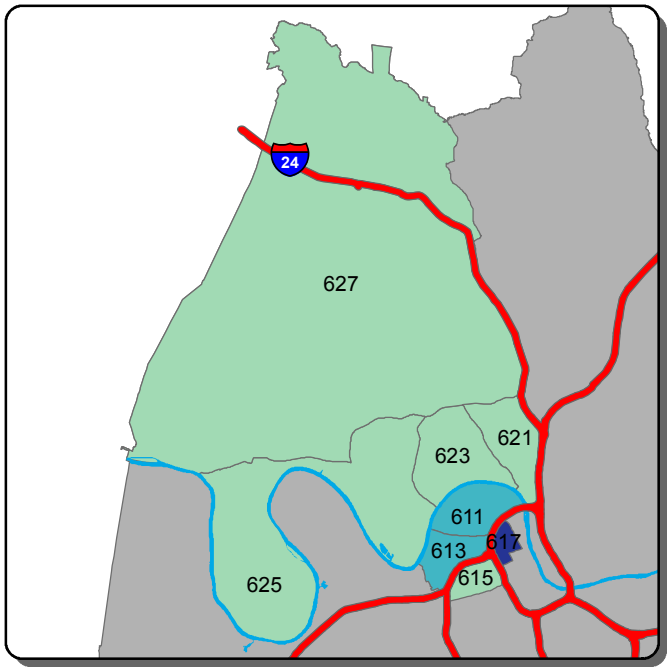

Self Initiated CAD - B Shift

0-45 | 46-143 | 144-242 | 243-340 | >340

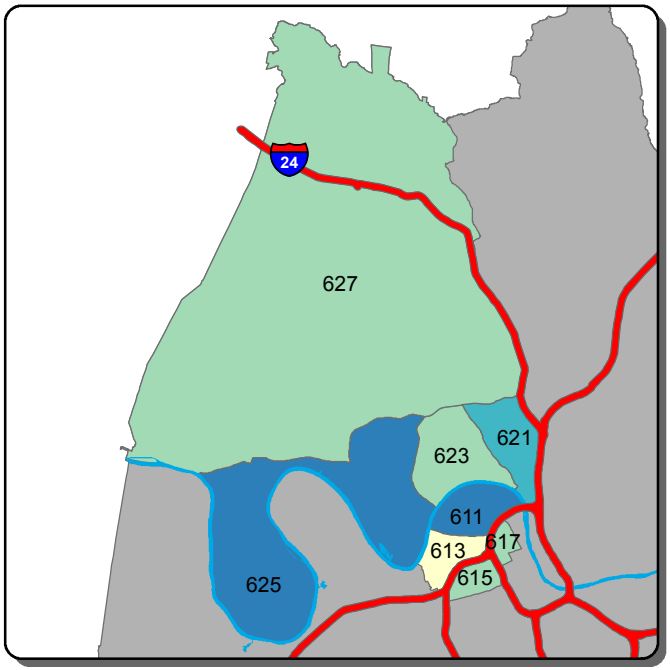

Self Initiated CAD - C Shift

0-51 | 52-93 | 94-135 | 136-178 | >178

Information summarized for CompStat week ending 8/29/2015

Sourced from MNPD ARMS on 9/2/2015. Data taken from incident reports using Uniform Crime Reporting definitions and guidelines, based on the date and time when the inicident was reported. 'A, B, and C Shift' refer to the following time periods: A Shift = 0700 - 1500; B Shift = 1500 - 2300; C Shift = 2300 - 0700.

Madison Precinct - Burglary and Theft from Vehicle Counts for the Past Two Weeks

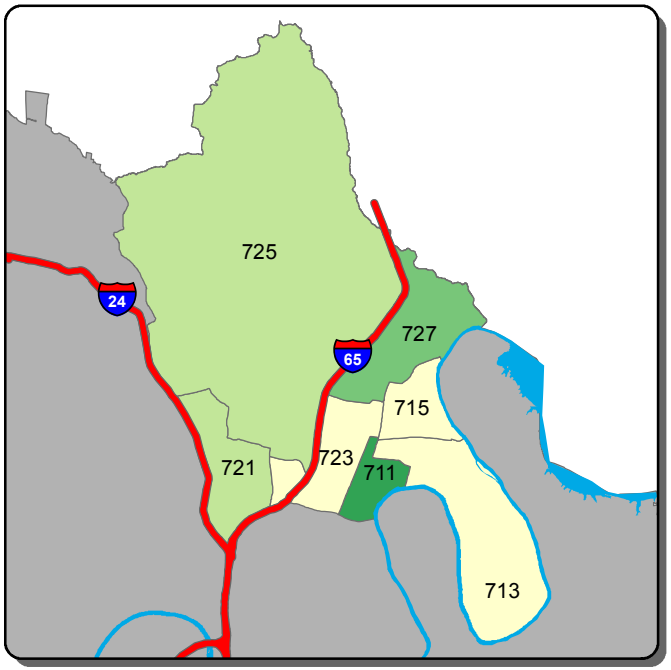

Burglary - A Shift

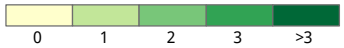

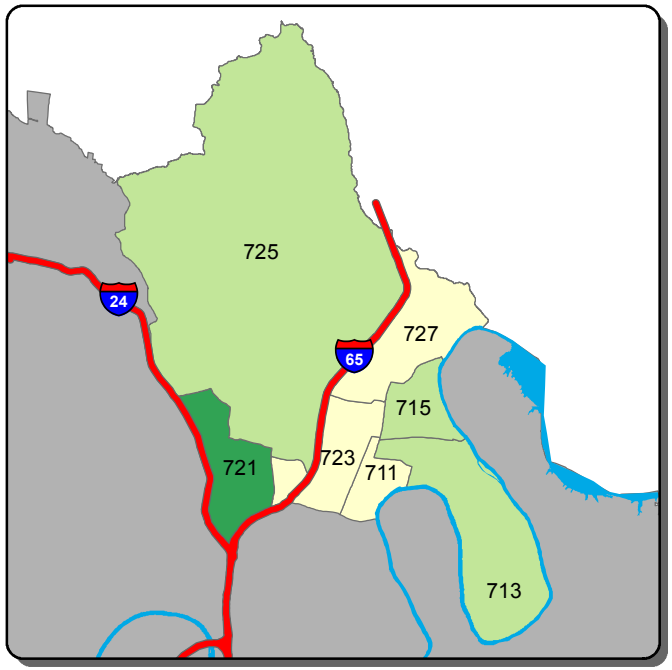

Burglary - B Shift

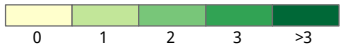

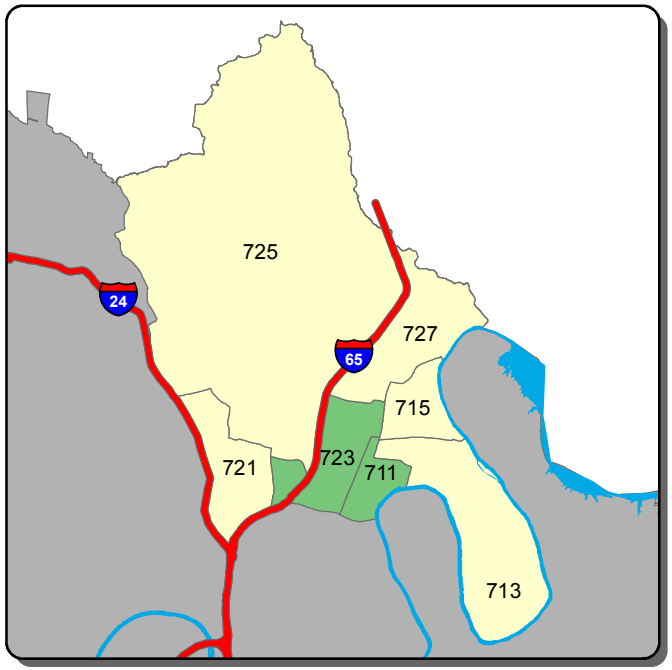

Burglary - C Shift

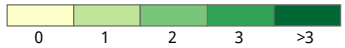

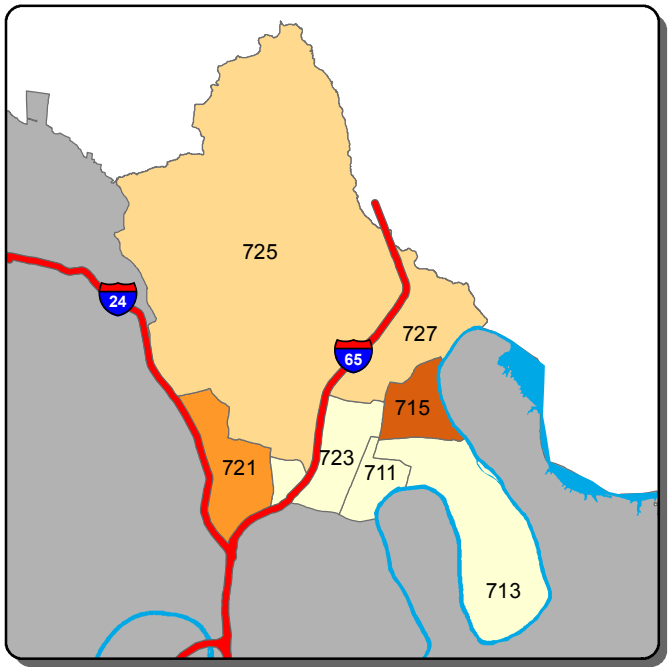

Theft from Vehicle - A Shift

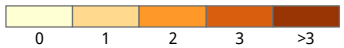

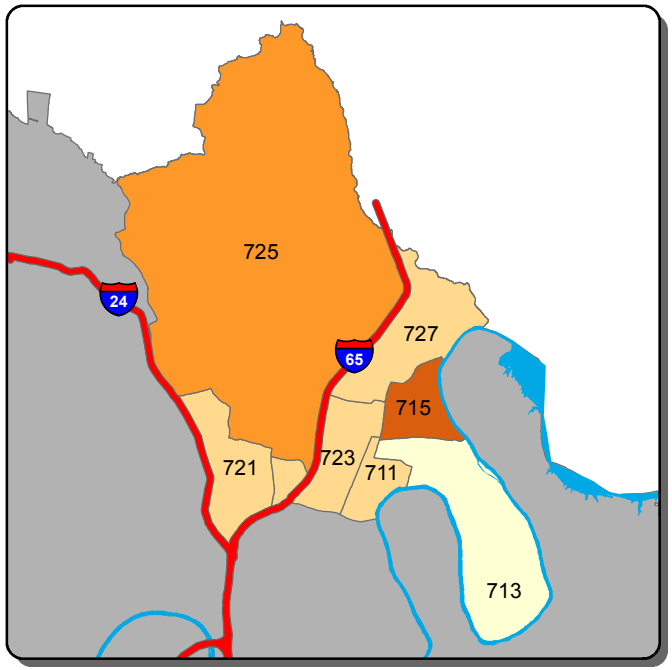

Theft from Vehicle - B Shift

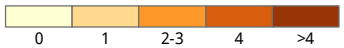

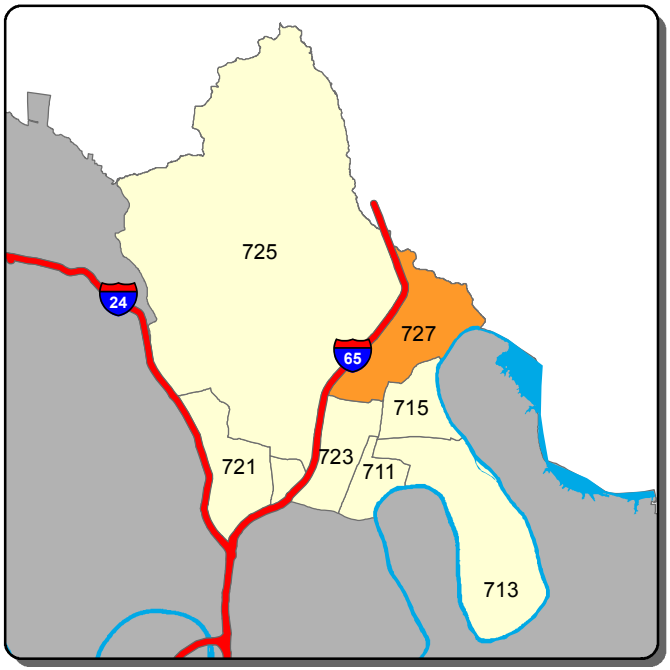

Theft from Vehicle - C Shift

Information summarized for CompStat week ending 8/29/2015

Sourced from MNPD ARMS on 9/2/2015. Data taken from incident reports using Uniform Crime Reporting definitions and guidelines, based on the date and time when the inicident was reported. 'A, B, and C Shift' refer to the following time periods: A Shift = 0700 - 1500; B Shift = 1500 - 2300; C Shift = 2300 - 0700.

Madison Precinct - Aggravated Assault and Self Initiated CAD Counts for the Past Two Weeks

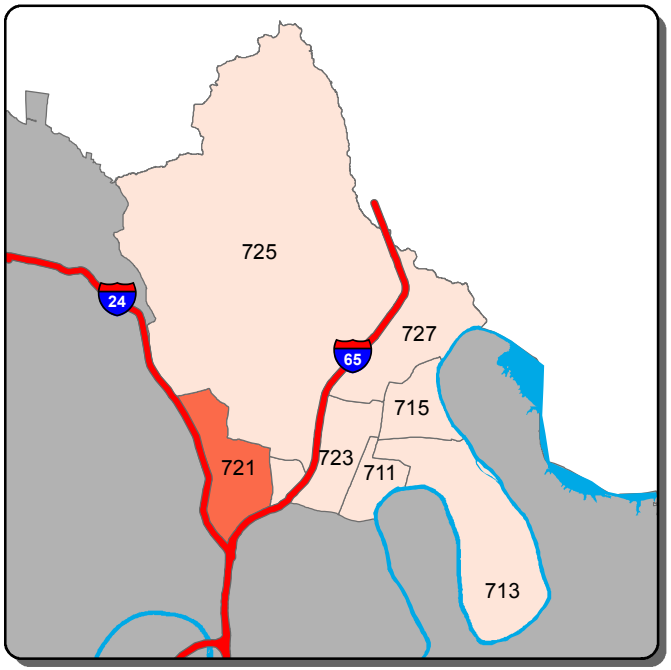

Aggravated Assault - A Shift

0 1 >1

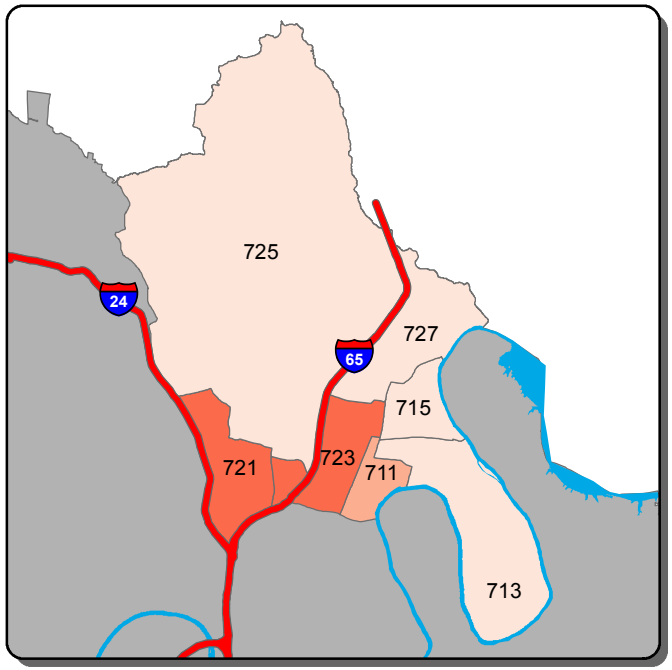

Aggravated Assault - B Shift

0 1 2 3 >3

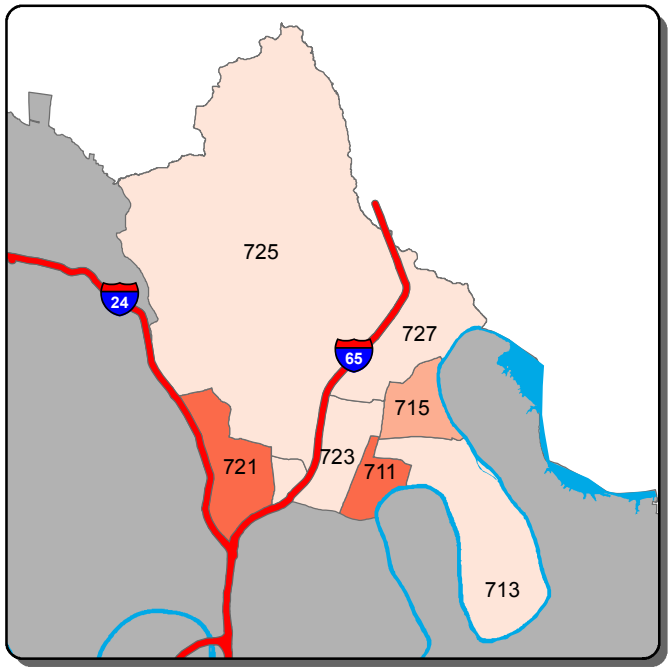

Aggravated Assault - C Shift

0 1 2 3 >3

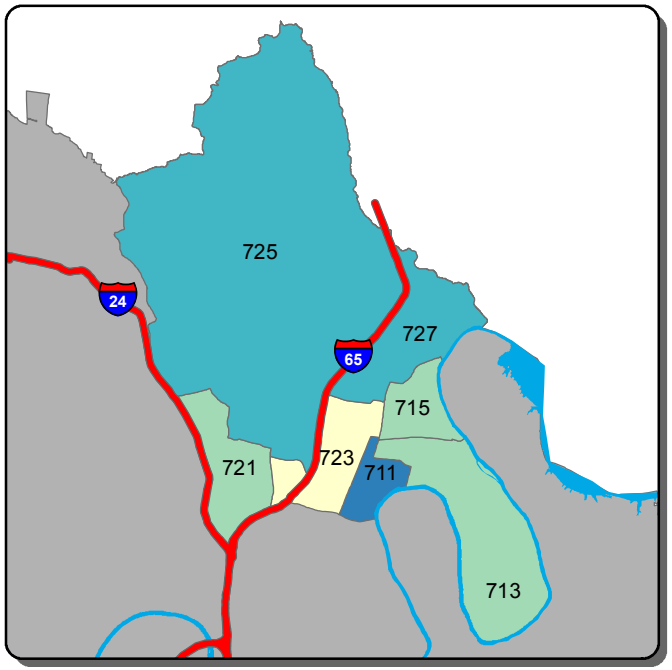

Self Initiated CAD - A Shift

0-93 94-129 130-165 166-200 >200

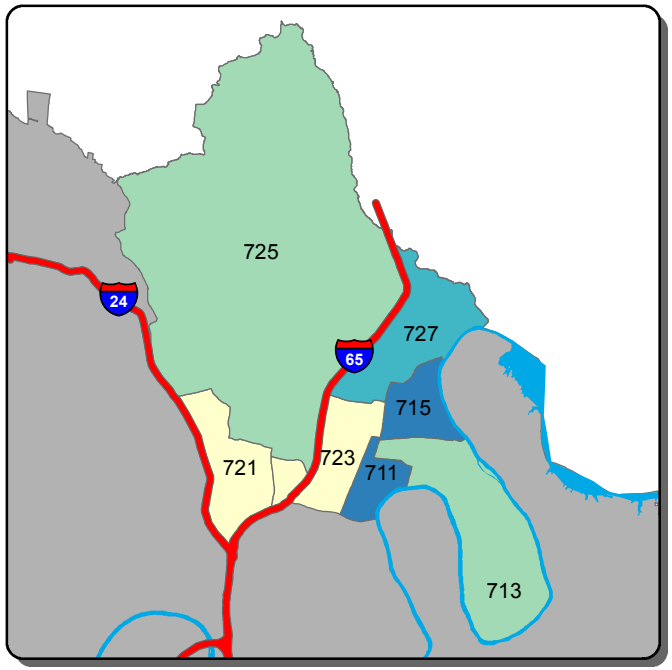

Self Initiated CAD - B Shift

0-96 97-148 149-199 200-251 >251

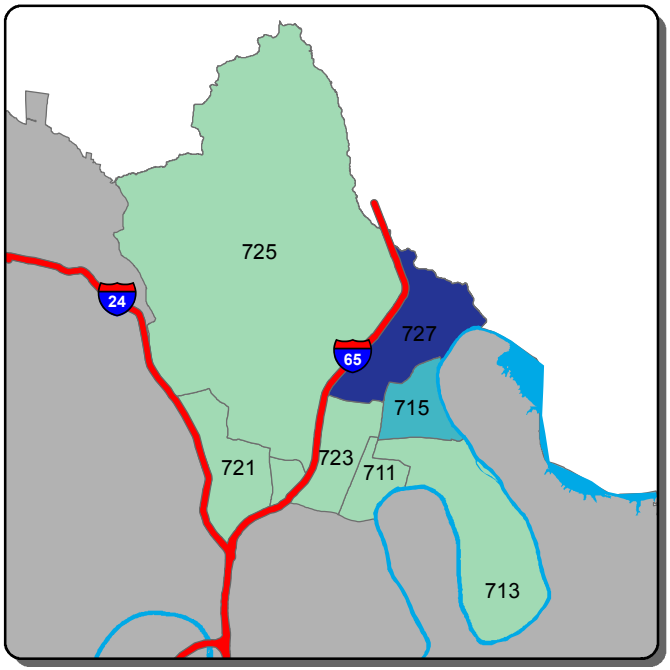

Self Initiated CAD - C Shift

0-45 46-190 191-335 336-481 >481

Information summarized for CompStat week ending 8/29/2015

Sourced from MNPD ARMS on 9/2/2015. Data taken from incident reports using Uniform Crime Reporting definitions and guidelines, based on the date and time when the inicident was reported. 'A, B, and C Shift' refer to the following time periods: A Shift = 0700 - 1500; B Shift = 1500 - 2300; C Shift = 2300 - 0700.

Midtown Hills Precinct - Burglary and Theft from Vehicle Counts for the Past Two Weeks

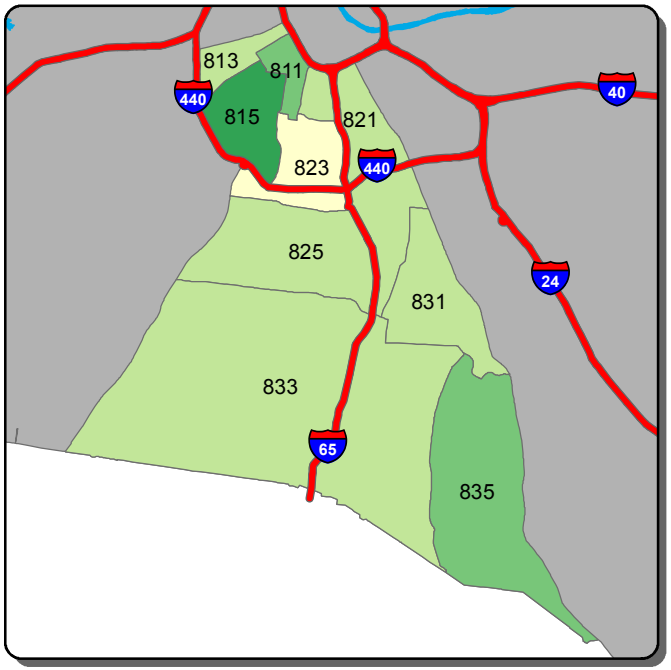

Burglary - A Shift

0 | 1-2 | 3-4 | 5-6 | >6

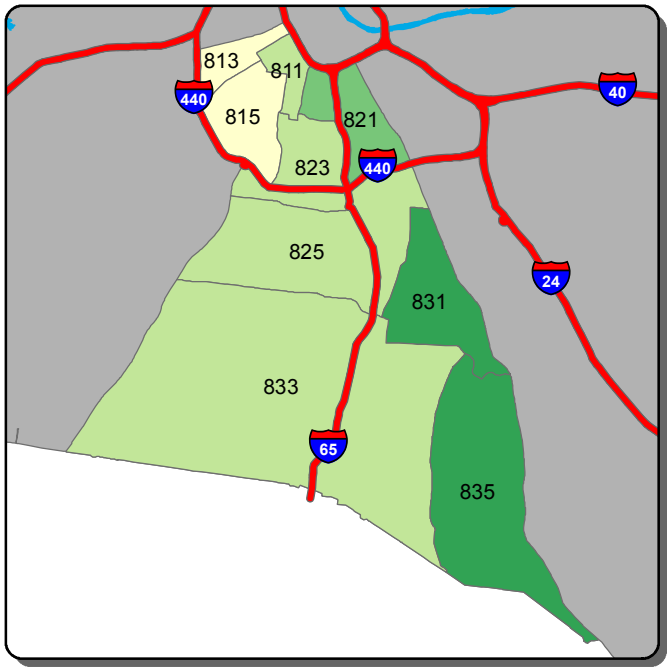

Burglary - B Shift

0 | 1-2 | 3-4 | 5-7 | >7

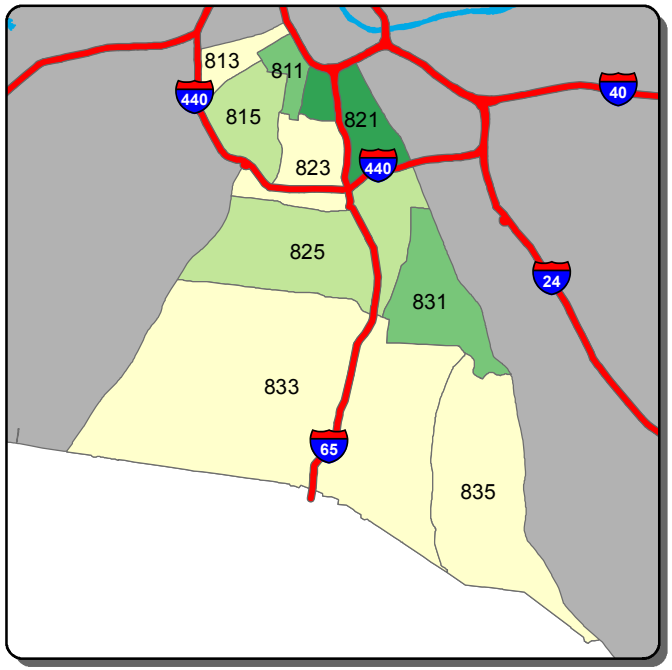

Burglary - C Shift

0 | 1 | 2 | 3 | >3

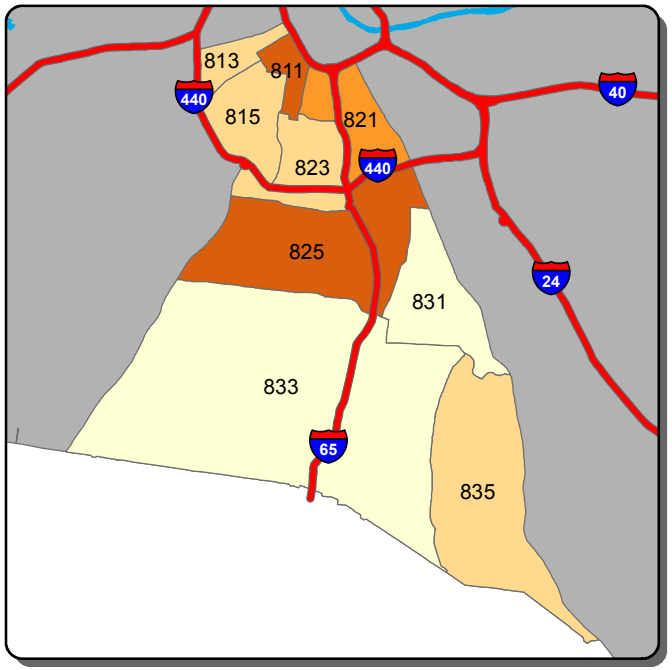

Theft from Vehicle - A Shift

0-1 | 2-3 | 4 | 5-6 | >6

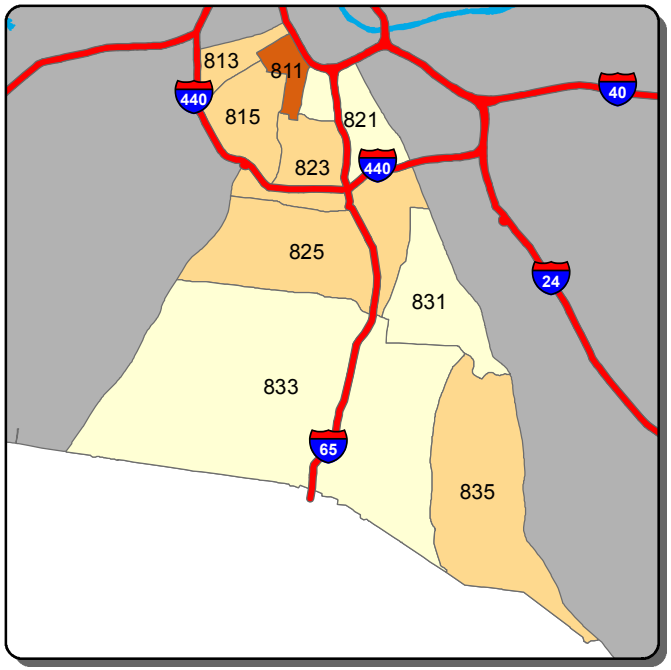

Theft from Vehicle - B Shift

0 | 1 | 2 | >2

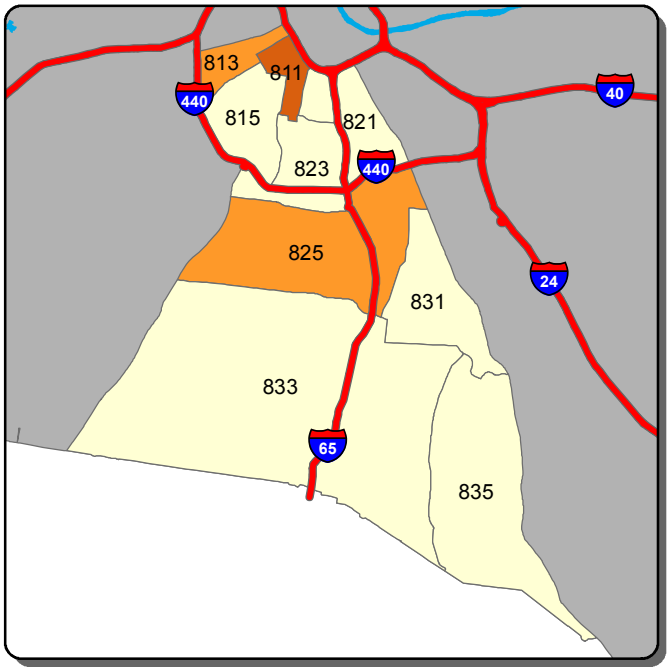

Theft from Vehicle - C Shift

0 | 1 | 2 | >2

Information summarized for CompStat week ending 8/29/2015

Sourced from MNPD ARMS on 9/2/2015. Data taken from incident reports using Uniform Crime Reporting definitions and guidelines, based on the date and time when the inicident was reported. 'A, B, and C Shift' refer to the following time periods: A Shift = 0700 - 1500; B Shift = 1500 - 2300; C Shift = 2300 - 0700.

Midtown Hills Precinct - Aggravated Assault and Self Initiated CAD Counts for the Past Two Weeks

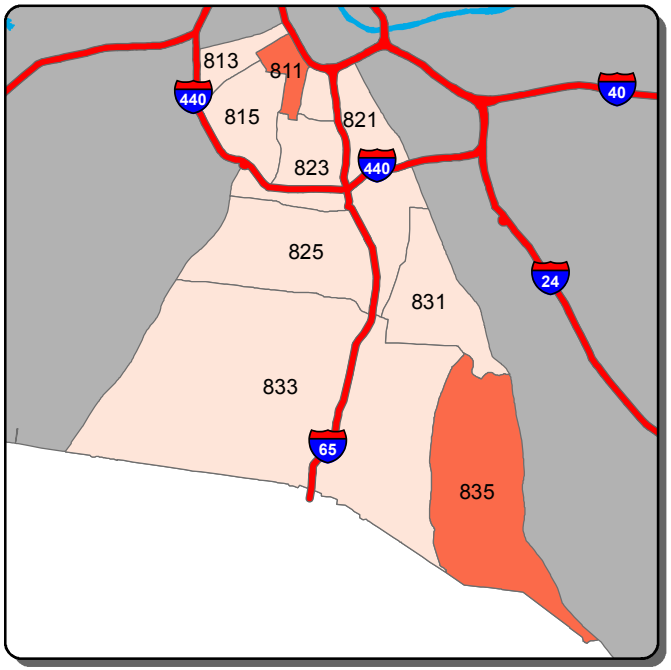

Aggravated Assault - A Shift

0 | 1 | >1

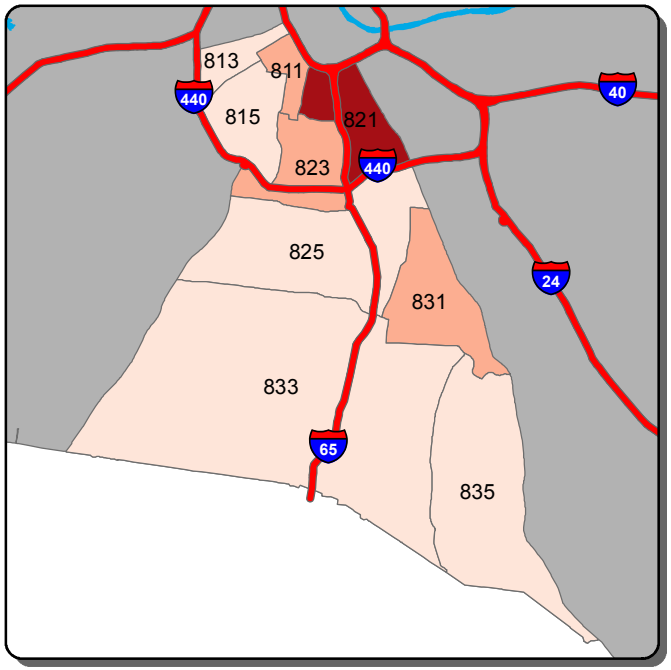

Aggravated Assault - B Shift

0 | 1 | 2-3 | 4 | >4

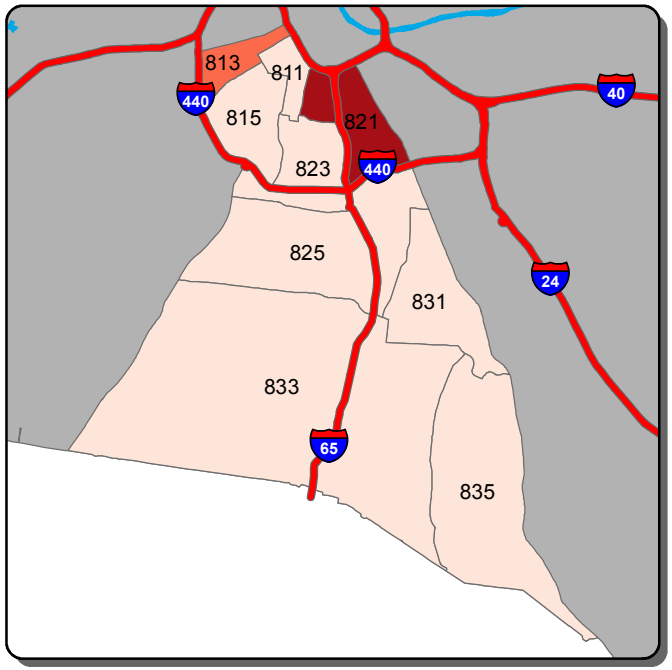

Aggravated Assault - C Shift

0 | 1 | 2 | >2

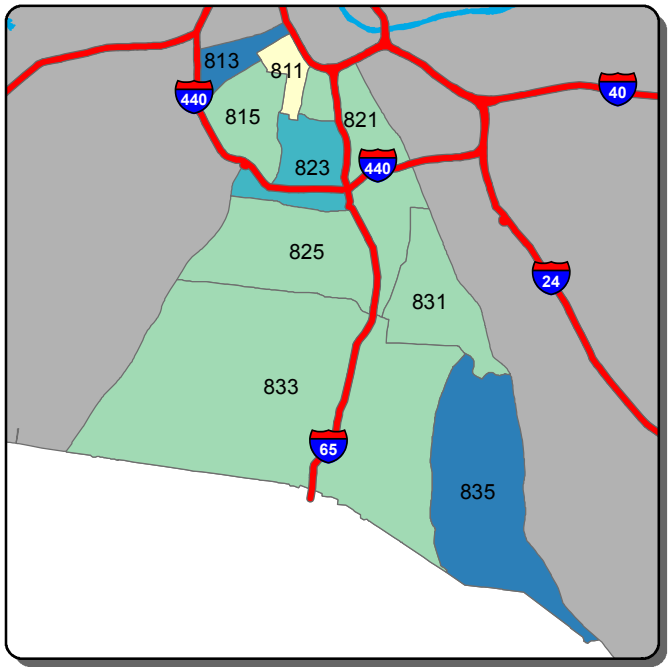

Self Initiated CAD - A Shift

0-60 | 61-98 | 99-136 | 137-175 | >175

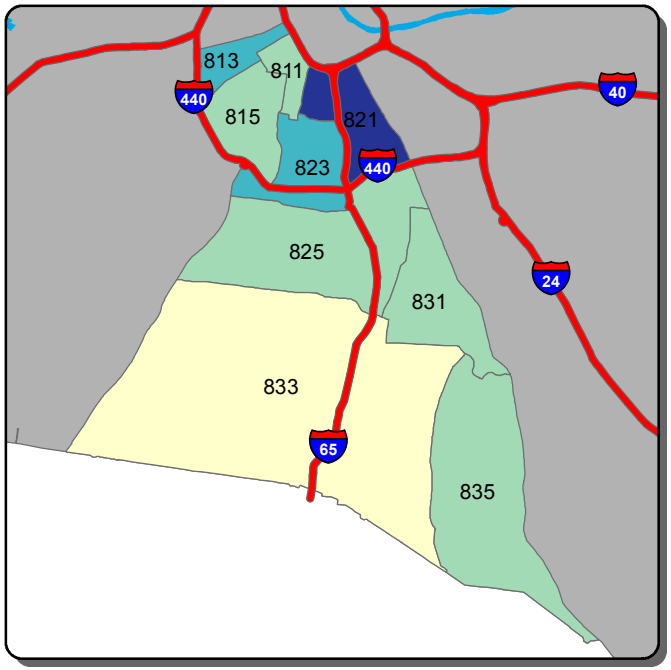

Self Initiated CAD - B Shift

0-126 | 127-198 | 199-271 | 272-343 | >343

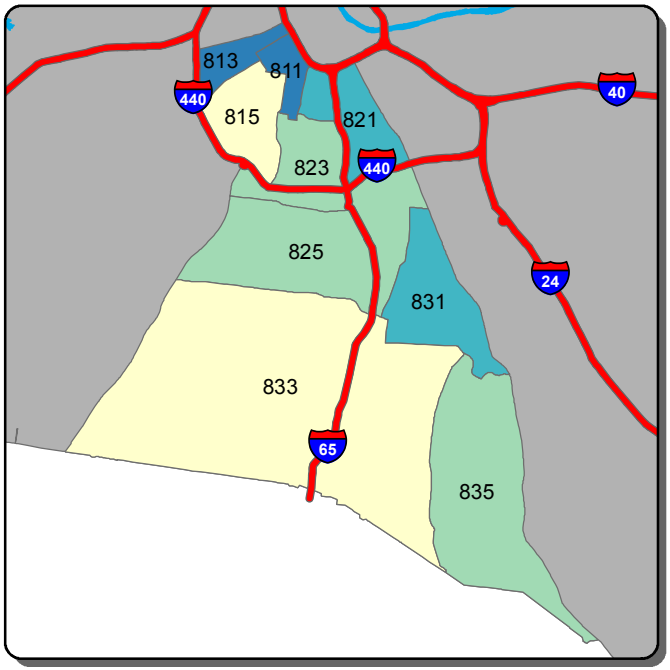

Self Initiated CAD - C Shift

0-142 | 143-190 | 191-239 | 240-287 | >287

Information summarized for CompStat week ending 8/29/2015

Sourced from MNPD ARMS on 9/2/2015. Data taken from incident reports using Uniform Crime Reporting definitions and guidelines, based on the date and time when the inicident was reported. 'A, B, and C Shift' refer to the following time periods: A Shift = 0700 - 1500; B Shift = 1500 - 2300; C Shift = 2300 - 0700.