CompStat Weekly Analysis

CompStat Weekly Analysis is provided by the Metropolitan Nashville Police Department Crime Analysis Section. This document does not necessarily reflect official UCR counts. It is intended to be a management tool and is for law enforcement use only.

"Far better is it to dare mighty things, to win glorious triumphs, even though checkered by failure... than to rank with those poor spirits who neither enjoy nor suffer much, because they live in a gray twilight that knows not victory nor defeat."
- Theodore Roosevelt

Begin Date:	09/13/2015
End Date:	09/19/2015
Week:	38

Table of Contents

Incidents Section **1**
Rolling Two Week Analysis 2
Rolling Weekly Year-to-Year Analysis 3
Rolling Eight Week Analysis 4
Rolling Four Week Year-to-Year Analysis 5
Rolling Sixteen Week Analysis 6
Rolling Eight Week Year-to-Year 7
Year-to-Date Analysis 8
Rolling Twenty-Four Month 9
2 Week, 8 Week, 16 Week, YTD, and 24 Month Summary 10
Incident and Efficiency Report Summary* 11
UCR Incident Charts* 29
UCR Incidents - Annual Totals 38
UCR Incidents - YTD Comparisons: All Incidents 39
UCR Incidents - YTD Comparison Charts* 40
UCR Incidents - Annual Comparison Charts* 49
UCR Incidents - YTD Comparisons* 58
YTD Homicide Report 67
Year-to-Year Weekly Chart* 68

Arrests Section **77**
Physical and Citation Arrests - Adult 78
Arrests: Part I, Weapons Law, Drug-Related, DUI, and All Other 87
Outstanding Warrants: Served 89
Outstanding Warrants: Attempts / Served 90
Crooks With Guns / School Zone Report 95

Juvenile Section **96**
Juvenile Arrests 97
Juvenile Victims - Rolling Two Week Analysis 98
Juvenile Victims - Rolling Eight Week Analysis 99
Juvenile Victims - Year-to-Date Analysis 100
Juvenile Victims 101

Efficiencies Section **102**
Self-Initiated CAD 103
Dispatched Calls for Service 104
Vehicle Stop Analysis (Form 252) 105
Field Interview Report (Form 114) 106
Efficiency Charts* 107

High Crime Intersections and Hot Addresses Section **116**
High Crime Street Intersections* 117
County High Crime Street Intersections - Arrests 126
Hot Addresses* 127

Other Reports **136**
APR Data 137
Case Preparation Division - Case File Inventory 138
Court Attendance - 310s Issued by Month 139
Percentage of Incident Reports Included in CompStat Analysis 140

Map Section **141**
YTD Gunshot Victims - Countywide 142
Gunshot Victims - Countywide (Homicides and Injuries) 143
Gunshot Victims (Homicides, Injuries, and Property Damage) 144
YTD Gunshot Victims** 145
UCR Incident and Self-Initiated CAD Zone Maps** 153

* - Set of countywide and precinct reports
** - Set of precinct reports

Incidents Section

CompStat Weekly Analysis is provided by the Metropolitan Nashville Police Department Crime Analysis Section. This document does not necessarily reflect official UCR counts. It is intended to be a management tool and is for law enforcement use only.

"Far better is it to dare mighty things, to win glorious triumphs, even though checkered by failure... than to rank with those poor spirits who neither enjoy nor suffer much, because they live in a gray twilight that knows not victory nor defeat."
- Theodore Roosevelt

Begin Date:	09/13/2015
End Date:	09/19/2015
Week:	38

Rolling Two Week Analysis

METROPOLITAN POLICE DEPARTMENT
of Nashville and Davidson County

Aggregated by precinct (incident location). Based on date when each incident was reported.

		Homicide	Forcible Rape	Commercial Robbery	Street Robbery	Total Robbery	Aggravated Assault	Commercial Burglary	Residential Burglary	Total Burglary	Larceny	Auto Theft	Violent Offenses	Property Offenses	Part I Offenses
West	Prior Week	0	0	0	0	0	6	1	15	16	49	0	6	65	71
	CompStat Week	0	0	2	0	2	7	0	8	8	46	3	9	57	66
	% Change	0.0 %	0.0 %	Infinity	0.0 %	Infinity	16.7 %	-100.0 %	-46.7 %	-50.0 %	-6.1 %	Infinity	50.0 %	-12.3 %	-7.0 %
East	Prior Week	0	2	0	3	3	3	4	16	20	47	4	8	71	79
	CompStat Week	0	3	1	5	6	16	3	14	17	41	4	25	62	87
	% Change	0.0 %	50.0 %	Infinity	66.7 %	100.0 %	433.3 %	-25.0 %	-12.5 %	-15.0 %	-12.8 %	0.0 %	212.5 %	-12.7 %	10.1 %
South	Prior Week	0	2	0	12	12	24	6	23	29	65	5	38	99	137
	CompStat Week	0	2	2	7	9	12	2	14	16	67	3	23	86	109
	% Change	0.0 %	0.0 %	Infinity	-41.7 %	-25.0 %	-50.0 %	-66.7 %	-39.1 %	-44.8 %	3.1 %	-40.0 %	-39.5 %	-13.1 %	-20.4 %
Central	Prior Week	0	2	0	1	1	4	0	0	0	26	0	7	26	33
	CompStat Week	0	0	0	2	2	2	0	0	0	20	2	4	22	26
	% Change	0.0 %	-100.0 %	0.0 %	100.0 %	100.0 %	-50.0 %	0.0 %	0.0 %	0.0 %	-23.1 %	Infinity	-42.9 %	-15.4 %	-21.2 %
Hermitage	Prior Week	0	0	2	5	7	14	0	12	12	69	3	21	84	105
	CompStat Week	0	3	2	5	7	13	2	4	6	64	4	23	74	97
	% Change	0.0 %	Infinity	0.0 %	0.0 %	0.0 %	-7.1 %	Infinity	-66.7 %	-50.0 %	-7.2 %	33.3 %	9.5 %	-11.9 %	-7.6 %
North	Prior Week	0	1	0	9	9	28	3	17	20	38	2	38	60	98
	CompStat Week	0	2	0	6	6	39	1	9	10	29	5	47	44	91
	% Change	0.0 %	100.0 %	0.0 %	-33.3 %	-33.3 %	39.3 %	-66.7 %	-47.1 %	-50.0 %	-23.7 %	150.0 %	23.7 %	-26.7 %	-7.1 %
Madison	Prior Week	0	2	1	2	3	9	2	13	15	37	1	14	53	67
	CompStat Week	0	0	1	4	5	12	1	6	7	51	4	17	62	79
	% Change	0.0 %	-100.0 %	0.0 %	100.0 %	66.7 %	33.3 %	-50.0 %	-53.8 %	-53.3 %	37.8 %	300.0 %	21.4 %	17.0 %	17.9 %
Midtown Hills	Prior Week	1	1	0	2	2	12	3	12	15	69	2	16	86	102
	CompStat Week	0	2	0	3	3	6	0	3	3	58	3	11	64	75
	% Change	-100.0 %	100.0 %	0.0 %	50.0 %	50.0 %	-50.0 %	-100.0 %	-75.0 %	-80.0 %	-15.9 %	50.0 %	-31.3 %	-25.6 %	-26.5 %
Not Validated	Prior Week	0	0	0	0	0	0	0	0	0	0	0	0	0	0
	CompStat Week	0	0	0	0	0	1	0	0	0	3	0	1	3	4
	% Change	0.0 %	0.0 %	0.0 %	0.0 %	0.0 %	Infinity	0.0 %	0.0 %	0.0 %	Infinity	0.0 %	Infinity	Infinity	Infinity
County	Prior Week	1	10	3	34	37	100	19	108	127	400	17	148	544	692
	CompStat Week	0	12	8	32	40	108	9	58	67	379	28	160	474	634
	% Change	-100.0 %	20.0 %	166.7 %	-5.9 %	8.1 %	8.0 %	-52.6 %	-46.3 %	-47.2 %	-5.3 %	64.7 %	8.1 %	-12.9 %	-8.4 %

Prior Week	**Begin Date**	09/06/2015	**End Date**	09/12/2015
CompStat Week	**Begin Date**	09/13/2015	**End Date**	09/19/2015

Sourced from MNPD ARMS on 9/23/2015 7:28:31 AM. The figures above were sourced from incident reports using Uniform Crime Reporting definitions and reporting guidelines, based on the date when the crime was reported. This report is intended to be a management and planning tool and does not reflect the official UCR counts for the department. Incidents where a location is unknown or unspecified are included in the countywide totals. 'Unknown' refers to records in which the address is listed as 'Unknown' on the incident report. 'Not Validated' refers to records that were entered in with an invalid addresses.

Rolling Weekly Year-to-Year Analysis

METROPOLITAN POLICE DEPARTMENT
of Nashville and Davidson County

Aggregated by precinct (incident location). Based on date when each incident was reported.

		Homicide	Forcible Rape	Commercial Robbery	Street Robbery	Total Robbery	Aggravated Assault	Commercial Burglary	Residential Burglary	Total Burglary	Larceny	Auto Theft	Violent Offenses	Property Offenses	Part I Offenses
West	Prior Year	0	1	1	3	4	8	5	12	17	38	1	13	56	69
	Last Week	0	0	2	0	2	7	0	8	8	46	3	9	57	66
	% Change	0.0 %	-100.0 %	100.0 %	-100.0 %	-50.0 %	-12.5 %	-100.0 %	-33.3 %	-52.9 %	21.1 %	200.0 %	-30.8 %	1.8 %	-4.3 %
East	Prior Year	0	4	1	9	10	19	2	9	11	35	5	33	51	84
	Last Week	0	3	1	5	6	16	3	14	17	41	4	25	62	87
	% Change	0.0 %	-25.0 %	0.0 %	-44.4 %	-40.0 %	-15.8 %	50.0 %	55.6 %	54.5 %	17.1 %	-20.0 %	-24.2 %	21.6 %	3.6 %
South	Prior Year	0	1	0	5	5	14	1	19	20	43	5	20	68	88
	Last Week	0	2	2	7	9	12	2	14	16	67	3	23	86	109
	% Change	0.0 %	100.0 %	Infinity	40.0 %	80.0 %	-14.3 %	100.0 %	-26.3 %	-20.0 %	55.8 %	-40.0 %	15.0 %	26.5 %	23.9 %
Central	Prior Year	0	2	0	5	5	1	1	0	1	20	1	8	22	30
	Last Week	0	0	0	2	2	2	0	0	0	20	2	4	22	26
	% Change	0.0 %	-100.0 %	0.0 %	-60.0 %	-60.0 %	100.0 %	-100.0 %	0.0 %	-100.0 %	0.0 %	100.0 %	-50.0 %	0.0 %	-13.3 %
Hermitage	Prior Year	0	0	0	6	6	21	2	8	10	79	3	27	92	119
	Last Week	0	3	2	5	7	13	2	4	6	64	4	23	74	97
	% Change	0.0 %	Infinity	Infinity	-16.7 %	16.7 %	-38.1 %	0.0 %	-50.0 %	-40.0 %	-19.0 %	33.3 %	-14.8 %	-19.6 %	-18.5 %
North	Prior Year	1	1	1	2	3	24	2	6	8	33	2	29	43	72
	Last Week	0	2	0	6	6	39	1	9	10	29	5	47	44	91
	% Change	-100.0 %	100.0 %	-100.0 %	200.0 %	100.0 %	62.5 %	-50.0 %	50.0 %	25.0 %	-12.1 %	150.0 %	62.1 %	2.3 %	26.4 %
Madison	Prior Year	0	2	1	3	4	7	2	9	11	50	0	13	61	74
	Last Week	0	0	1	4	5	12	1	6	7	51	4	17	62	79
	% Change	0.0 %	-100.0 %	0.0 %	33.3 %	25.0 %	71.4 %	-50.0 %	-33.3 %	-36.4 %	2.0 %	Infinity	30.8 %	1.6 %	6.8 %
Midtown Hills	Prior Year	0	4	0	4	4	7	2	7	9	49	3	15	61	76
	Last Week	0	2	0	3	3	6	0	3	3	58	3	11	64	75
	% Change	0.0 %	-50.0 %	0.0 %	-25.0 %	-25.0 %	-14.3 %	-100.0 %	-57.1 %	-66.7 %	18.4 %	0.0 %	-26.7 %	4.9 %	-1.3 %
Not Validated	Prior Year	0	0	0	0	0	0	0	0	0	0	0	0	0	0
	Last Week	0	0	0	0	0	1	0	0	0	3	0	1	3	4
	% Change	0.0 %	0.0 %	0.0 %	0.0 %	0.0 %	Infinity	0.0 %	0.0 %	0.0 %	Infinity	0.0 %	Infinity	Infinity	Infinity
County	Prior Year	1	15	4	37	41	101	17	70	87	347	20	158	454	612
	Last Week	0	12	8	32	40	108	9	58	67	379	28	160	474	634
	% Change	-100.0 %	-20.0 %	100.0 %	-13.5 %	-2.4 %	6.9 %	-47.1 %	-17.1 %	-23.0 %	9.2 %	40.0 %	1.3 %	4.4 %	3.6 %

Prior Year	**Begin Date**	09/14/2014	**End Date**	09/20/2014
Last Week	**Begin Date**	09/13/2015	**End Date**	09/19/2015

Sourced from MNPD ARMS on 9/23/2015 7:28:31 AM. The figures above were sourced from incident reports using Uniform Crime Reporting definitions and reporting guidelines, based on the date when the crime was reported. This report is intended to be a management and planning tool and does not reflect the official UCR counts for the department. Incidents where a location is unknown or unspecified are included in the countywide totals. 'Unknown' refers to records in which the address is listed as 'Unknown' on the incident report. 'Not Validated' refers to records that were entered in with an invalid addresses.

Rolling Eight Week Analysis

METROPOLITAN POLICE DEPARTMENT
of Nashville and Davidson County

Aggregated by precinct (incident location). Based on date when each incident was reported.

		Homicide	Forcible Rape	Commercial Robbery	Street Robbery	Total Robbery	Aggravated Assault	Commercial Burglary	Residential Burglary	Total Burglary	Larceny	Auto Theft	Violent Offenses	Property Offenses	Part I Offenses
West	Prior 4 Weeks	0	4	3	5	8	24	14	22	36	195	11	36	242	278
	Last 4 Weeks	0	1	4	2	6	22	4	34	38	224	14	29	276	305
	% Change	0.0 %	-75.0 %	33.3 %	-60.0 %	-25.0 %	-8.3 %	-71.4 %	54.5 %	5.6 %	14.9 %	27.3 %	-19.4 %	14.0 %	9.7 %
East	Prior 4 Weeks	0	3	1	22	23	51	7	55	62	177	19	77	258	335
	Last 4 Weeks	2	6	3	21	24	56	8	59	67	152	14	88	233	321
	% Change	Infinity	100.0 %	200.0 %	-4.5 %	4.3 %	9.8 %	14.3 %	7.3 %	8.1 %	-14.1 %	-26.3 %	14.3 %	-9.7 %	-4.2 %
South	Prior 4 Weeks	2	10	6	50	56	118	14	102	116	248	18	186	382	568
	Last 4 Weeks	1	12	2	40	42	77	16	82	98	260	26	132	384	516
	% Change	-50.0 %	20.0 %	-66.7 %	-20.0 %	-25.0 %	-34.7 %	14.3 %	-19.6 %	-15.5 %	4.8 %	44.4 %	-29.0 %	0.5 %	-9.2 %
Central	Prior 4 Weeks	0	5	0	8	8	19	7	1	8	60	2	32	70	102
	Last 4 Weeks	0	4	0	6	6	10	2	0	2	85	5	20	92	112
	% Change	0.0 %	-20.0 %	0.0 %	-25.0 %	-25.0 %	-47.4 %	-71.4 %	-100.0 %	-75.0 %	41.7 %	150.0 %	-37.5 %	31.4 %	9.8 %
Hermitage	Prior 4 Weeks	0	15	1	19	20	70	11	55	66	347	18	105	431	536
	Last 4 Weeks	1	8	7	26	33	67	8	43	51	280	21	109	352	461
	% Change	Infinity	-46.7 %	600.0 %	36.8 %	65.0 %	-4.3 %	-27.3 %	-21.8 %	-22.7 %	-19.3 %	16.7 %	3.8 %	-18.3 %	-14.0 %
North	Prior 4 Weeks	2	13	2	32	34	103	16	50	66	187	26	152	279	431
	Last 4 Weeks	0	10	3	26	29	122	7	43	50	136	13	161	199	360
	% Change	-100.0 %	-23.1 %	50.0 %	-18.8 %	-14.7 %	18.4 %	-56.3 %	-14.0 %	-24.2 %	-27.3 %	-50.0 %	5.9 %	-28.7 %	-16.5 %
Madison	Prior 4 Weeks	0	7	1	14	15	45	10	46	56	184	22	67	262	329
	Last 4 Weeks	0	4	8	11	19	48	3	35	38	171	14	71	223	294
	% Change	0.0 %	-42.9 %	700.0 %	-21.4 %	26.7 %	6.7 %	-70.0 %	-23.9 %	-32.1 %	-7.1 %	-36.4 %	6.0 %	-14.9 %	-10.6 %
Midtown Hills	Prior 4 Weeks	2	6	1	19	20	34	28	50	78	220	12	62	310	372
	Last 4 Weeks	1	5	2	10	12	33	13	39	52	223	12	51	287	338
	% Change	-50.0 %	-16.7 %	100.0 %	-47.4 %	-40.0 %	-2.9 %	-53.6 %	-22.0 %	-33.3 %	1.4 %	0.0 %	-17.7 %	-7.4 %	-9.1 %
Not Validated	Prior 4 Weeks	0	0	0	0	0	0	0	0	0	1	0	0	1	1
	Last 4 Weeks	0	0	0	0	0	2	0	0	0	3	0	2	3	5
	% Change	0.0 %	0.0 %	0.0 %	0.0 %	0.0 %	Infinity	0.0 %	0.0 %	0.0 %	200.0 %	0.0 %	Infinity	200.0 %	400.0 %
County	Prior 4 Weeks	6	63	15	169	184	464	107	381	488	1,619	128	717	2,235	2,952
	Last 4 Weeks	5	50	29	142	171	437	61	335	396	1,534	119	663	2,049	2,712
	% Change	-16.7 %	-20.6 %	93.3 %	-16.0 %	-7.1 %	-5.8 %	-43.0 %	-12.1 %	-18.9 %	-5.3 %	-7.0 %	-7.5 %	-8.3 %	-8.1 %

Prior 4 Weeks	**Begin Date**	07/26/2015	**End Date**	08/22/2015
Last 4 Weeks	**Begin Date**	08/23/2015	**End Date**	09/19/2015

Sourced from MNPD ARMS on 9/23/2015 7:28:31 AM. The figures above were sourced from incident reports using Uniform Crime Reporting definitions and reporting guidelines, based on the date when the crime was reported. This report is intended to be a management and planning tool and does not reflect the official UCR counts for the department. Incidents where a location is unknown or unspecified are included in the countywide totals. 'Unknown' refers to records in which the address is listed as 'Unknown' on the incident report. 'Not Validated' refers to records that were entered in with an invalid addresses.

Rolling Four Week Year-to-Year Analysis

METROPOLITAN POLICE DEPARTMENT
of Nashville and Davidson County

Aggregated by precinct (incident location). Based on date when each incident was reported.

		Homicide	Forcible Rape	Commercial Robbery	Street Robbery	Total Robbery	Aggravated Assault	Commercial Burglary	Residential Burglary	Total Burglary	Larceny	Auto Theft	Violent Offenses	Property Offenses	Part I Offenses
West	Prior Year	1	5	2	9	11	45	8	39	47	221	12	62	280	342
	Last 4 Weeks	0	1	4	2	6	22	4	34	38	224	14	29	276	305
	% Change	-100.0 %	-80.0 %	100.0 %	-77.8 %	-45.5 %	-51.1 %	-50.0 %	-12.8 %	-19.1 %	1.4 %	16.7 %	-53.2 %	-1.4 %	-10.8 %
East	Prior Year	0	9	2	32	34	69	9	48	57	131	12	112	200	312
	Last 4 Weeks	2	6	3	21	24	56	8	59	67	152	14	88	233	321
	% Change	Infinity	-33.3 %	50.0 %	-34.4 %	-29.4 %	-18.8 %	-11.1 %	22.9 %	17.5 %	16.0 %	16.7 %	-21.4 %	16.5 %	2.9 %
South	Prior Year	1	5	4	32	36	81	7	70	77	210	15	123	302	425
	Last 4 Weeks	1	12	2	40	42	77	16	82	98	260	26	132	384	516
	% Change	0.0 %	140.0 %	-50.0 %	25.0 %	16.7 %	-4.9 %	128.6 %	17.1 %	27.3 %	23.8 %	73.3 %	7.3 %	27.2 %	21.4 %
Central	Prior Year	0	6	0	14	14	7	2	2	4	82	2	27	88	115
	Last 4 Weeks	0	4	0	6	6	10	2	0	2	85	5	20	92	112
	% Change	0.0 %	-33.3 %	0.0 %	-57.1 %	-57.1 %	42.9 %	0.0 %	-100.0 %	-50.0 %	3.7 %	150.0 %	-25.9 %	4.5 %	-2.6 %
Hermitage	Prior Year	0	8	2	27	29	69	9	55	64	291	12	106	367	473
	Last 4 Weeks	1	8	7	26	33	67	8	43	51	280	21	109	352	461
	% Change	Infinity	0.0 %	250.0 %	-3.7 %	13.8 %	-2.9 %	-11.1 %	-21.8 %	-20.3 %	-3.8 %	75.0 %	2.8 %	-4.1 %	-2.5 %
North	Prior Year	1	6	1	14	15	84	12	39	51	139	25	106	215	321
	Last 4 Weeks	0	10	3	26	29	122	7	43	50	136	13	161	199	360
	% Change	-100.0 %	66.7 %	200.0 %	85.7 %	93.3 %	45.2 %	-41.7 %	10.3 %	-2.0 %	-2.2 %	-48.0 %	51.9 %	-7.4 %	12.1 %
Madison	Prior Year	0	3	5	6	11	37	12	27	39	198	11	51	248	299
	Last 4 Weeks	0	4	8	11	19	48	3	35	38	171	14	71	223	294
	% Change	0.0 %	33.3 %	60.0 %	83.3 %	72.7 %	29.7 %	-75.0 %	29.6 %	-2.6 %	-13.6 %	27.3 %	39.2 %	-10.1 %	-1.7 %
Midtown Hills	Prior Year	0	8	1	15	16	22	13	33	46	203	10	46	259	305
	Last 4 Weeks	1	5	2	10	12	33	13	39	52	223	12	51	287	338
	% Change	Infinity	-37.5 %	100.0 %	-33.3 %	-25.0 %	50.0 %	0.0 %	18.2 %	13.0 %	9.9 %	20.0 %	10.9 %	10.8 %	10.8 %
Not Validated	Prior Year	0	0	0	0	0	0	0	0	0	0	0	0	0	0
	Last 4 Weeks	0	0	0	0	0	2	0	0	0	3	0	2	3	5
	% Change	0.0 %	0.0 %	0.0 %	0.0 %	0.0 %	Infinity	0.0 %	0.0 %	0.0 %	Infinity	0.0 %	Infinity	Infinity	Infinity
County	Prior Year	3	50	17	149	166	414	72	313	385	1,475	99	633	1,959	2,592
	Last 4 Weeks	5	50	29	142	171	437	61	335	396	1,534	119	663	2,049	2,712
	% Change	66.7 %	0.0 %	70.6 %	-4.7 %	3.0 %	5.6 %	-15.3 %	7.0 %	2.9 %	4.0 %	20.2 %	4.7 %	4.6 %	4.6 %

Prior Year	**Begin Date**	08/24/2014	**End Date**	09/20/2014
Last 4 Weeks	**Begin Date**	08/23/2015	**End Date**	09/19/2015

Sourced from MNPD ARMS on 9/23/2015 7:28:31 AM. The figures above were sourced from incident reports using Uniform Crime Reporting definitions and reporting guidelines, based on the date when the crime was reported. This report is intended to be a management and planning tool and does not reflect the official UCR counts for the department. Incidents where a location is unknown or unspecified are included in the countywide totals. 'Unknown' refers to records in which the address is listed as 'Unknown' on the incident report. 'Not Validated' refers to records that were entered in with an invalid addresses.

Rolling Sixteen Week Analysis

METROPOLITAN POLICE DEPARTMENT
of Nashville and Davidson County

Aggregated by precinct (incident location). Based on date when each incident was reported.

		Homicide	Forcible Rape	Commercial Robbery	Street Robbery	Total Robbery	Aggravated Assault	Commercial Burglary	Residential Burglary	Total Burglary	Larceny	Auto Theft	Violent Offenses	Property Offenses	Part I Offenses
West	Prior 8 Weeks	0	5	2	13	15	43	14	48	62	417	18	63	497	560
	Last 8 Weeks	0	5	7	7	14	46	18	56	74	419	25	65	518	583
	% Change	0.0 %	0.0 %	250.0 %	-46.2 %	-6.7 %	7.0 %	28.6 %	16.7 %	19.4 %	0.5 %	38.9 %	3.2 %	4.2 %	4.1 %
East	Prior 8 Weeks	1	14	6	31	37	135	12	78	90	344	30	187	464	651
	Last 8 Weeks	2	9	4	43	47	107	15	114	129	329	33	165	491	656
	% Change	100.0 %	-35.7 %	-33.3 %	38.7 %	27.0 %	-20.7 %	25.0 %	46.2 %	43.3 %	-4.4 %	10.0 %	-11.8 %	5.8 %	0.8 %
South	Prior 8 Weeks	4	28	7	71	78	155	23	142	165	481	40	265	686	951
	Last 8 Weeks	3	22	8	90	98	195	30	184	214	508	44	318	766	1,084
	% Change	-25.0 %	-21.4 %	14.3 %	26.8 %	25.6 %	25.8 %	30.4 %	29.6 %	29.7 %	5.6 %	10.0 %	20.0 %	11.7 %	14.0 %
Central	Prior 8 Weeks	0	13	0	19	19	54	9	5	14	172	8	86	194	280
	Last 8 Weeks	0	9	0	14	14	29	9	1	10	145	7	52	162	214
	% Change	0.0 %	-30.8 %	0.0 %	-26.3 %	-26.3 %	-46.3 %	0.0 %	-80.0 %	-28.6 %	-15.7 %	-12.5 %	-39.5 %	-16.5 %	-23.6 %
Hermitage	Prior 8 Weeks	3	8	10	46	56	155	20	101	121	639	48	222	808	1,030
	Last 8 Weeks	1	23	8	45	53	137	19	98	117	627	39	214	783	997
	% Change	-66.7 %	187.5 %	-20.0 %	-2.2 %	-5.4 %	-11.6 %	-5.0 %	-3.0 %	-3.3 %	-1.9 %	-18.8 %	-3.6 %	-3.1 %	-3.2 %
North	Prior 8 Weeks	6	12	2	49	51	165	15	69	84	323	43	234	450	684
	Last 8 Weeks	2	23	5	58	63	225	23	93	116	323	39	313	478	791
	% Change	-66.7 %	91.7 %	150.0 %	18.4 %	23.5 %	36.4 %	53.3 %	34.8 %	38.1 %	0.0 %	-9.3 %	33.8 %	6.2 %	15.6 %
Madison	Prior 8 Weeks	1	9	6	20	26	105	10	86	96	392	37	141	525	666
	Last 8 Weeks	0	11	9	25	34	93	13	81	94	355	36	138	485	623
	% Change	-100.0 %	22.2 %	50.0 %	25.0 %	30.8 %	-11.4 %	30.0 %	-5.8 %	-2.1 %	-9.4 %	-2.7 %	-2.1 %	-7.6 %	-6.5 %
Midtown Hills	Prior 8 Weeks	0	8	5	26	31	63	19	52	71	406	20	102	497	599
	Last 8 Weeks	3	11	3	29	32	67	41	89	130	443	24	113	597	710
	% Change	Infinity	37.5 %	-40.0 %	11.5 %	3.2 %	6.3 %	115.8 %	71.2 %	83.1 %	9.1 %	20.0 %	10.8 %	20.1 %	18.5 %
Not Validated	Prior 8 Weeks	0	0	0	0	0	1	0	0	0	1	0	1	1	2
	Last 8 Weeks	0	0	0	0	0	2	0	0	0	4	0	2	4	6
	% Change	0.0 %	0.0 %	0.0 %	0.0 %	0.0 %	100.0 %	0.0 %	0.0 %	0.0 %	300.0 %	0.0 %	100.0 %	300.0 %	200.0 %
County	Prior 8 Weeks	15	97	38	275	313	876	122	581	703	3,175	244	1,301	4,122	5,423
	Last 8 Weeks	11	113	44	311	355	901	168	716	884	3,153	247	1,380	4,284	5,664
	% Change	-26.7 %	16.5 %	15.8 %	13.1 %	13.4 %	2.9 %	37.7 %	23.2 %	25.7 %	-0.7 %	1.2 %	6.1 %	3.9 %	4.4 %

Prior 8 Weeks	**Begin Date**	05/31/2015	**End Date**	07/25/2015
Last 8 Weeks	**Begin Date**	07/26/2015	**End Date**	09/19/2015

Sourced from MNPD ARMS on 9/23/2015 7:28:31 AM. The figures above were sourced from incident reports using Uniform Crime Reporting definitions and reporting guidelines, based on the date when the crime was reported. This report is intended to be a management and planning tool and does not reflect the official UCR counts for the department. Incidents where a location is unknown or unspecified are included in the countywide totals. 'Unknown' refers to records in which the address is listed as 'Unknown' on the incident report. 'Not Validated' refers to records that were entered in with an invalid addresses.

Rolling Eight Week Year-to-Year Analysis

METROPOLITAN POLICE DEPARTMENT
of Nashville and Davidson County

Aggregated by precinct (incident location). Based on date when each incident was reported.

		Homicide	Forcible Rape	Commercial Robbery	Street Robbery	Total Robbery	Aggravated Assault	Commercial Burglary	Residential Burglary	Total Burglary	Larceny	Auto Theft	Violent Offenses	Property Offenses	Part I Offenses
West	Prior Year	1	8	2	14	16	64	9	72	81	425	24	89	530	619
	Last 8 Weeks	0	5	7	7	14	46	18	56	74	419	25	65	518	583
	% Change	-100.0 %	-37.5 %	250.0 %	-50.0 %	-12.5 %	-28.1 %	100.0 %	-22.2 %	-8.6 %	-1.4 %	4.2 %	-27.0 %	-2.3 %	-5.8 %
East	Prior Year	0	20	3	56	59	175	16	84	100	246	26	254	372	626
	Last 8 Weeks	2	9	4	43	47	107	15	114	129	329	33	165	491	656
	% Change	Infinity	-55.0 %	33.3 %	-23.2 %	-20.3 %	-38.9 %	-6.3 %	35.7 %	29.0 %	33.7 %	26.9 %	-35.0 %	32.0 %	4.8 %
South	Prior Year	1	13	5	57	62	182	28	137	165	468	35	258	668	926
	Last 8 Weeks	3	22	8	90	98	195	30	184	214	508	44	318	766	1,084
	% Change	200.0 %	69.2 %	60.0 %	57.9 %	58.1 %	7.1 %	7.1 %	34.3 %	29.7 %	8.5 %	25.7 %	23.3 %	14.7 %	17.1 %
Central	Prior Year	0	8	0	22	22	34	2	6	8	182	3	64	193	257
	Last 8 Weeks	0	9	0	14	14	29	9	1	10	145	7	52	162	214
	% Change	0.0 %	12.5 %	0.0 %	-36.4 %	-36.4 %	-14.7 %	350.0 %	-83.3 %	25.0 %	-20.3 %	133.3 %	-18.8 %	-16.1 %	-16.7 %
Hermitage	Prior Year	1	14	5	53	58	145	18	107	125	585	24	218	734	952
	Last 8 Weeks	1	23	8	45	53	137	19	98	117	627	39	214	783	997
	% Change	0.0 %	64.3 %	60.0 %	-15.1 %	-8.6 %	-5.5 %	5.6 %	-8.4 %	-6.4 %	7.2 %	62.5 %	-1.8 %	6.7 %	4.7 %
North	Prior Year	2	12	3	30	33	172	22	73	95	269	50	219	414	633
	Last 8 Weeks	2	23	5	58	63	225	23	93	116	323	39	313	478	791
	% Change	0.0 %	91.7 %	66.7 %	93.3 %	90.9 %	30.8 %	4.5 %	27.4 %	22.1 %	20.1 %	-22.0 %	42.9 %	15.5 %	25.0 %
Madison	Prior Year	0	9	9	11	20	100	18	73	91	390	17	129	498	627
	Last 8 Weeks	0	11	9	25	34	93	13	81	94	355	36	138	485	623
	% Change	0.0 %	22.2 %	0.0 %	127.3 %	70.0 %	-7.0 %	-27.8 %	11.0 %	3.3 %	-9.0 %	111.8 %	7.0 %	-2.6 %	-0.6 %
Midtown Hills	Prior Year	1	14	2	28	30	54	21	94	115	406	22	99	543	642
	Last 8 Weeks	3	11	3	29	32	67	41	89	130	443	24	113	597	710
	% Change	200.0 %	-21.4 %	50.0 %	3.6 %	6.7 %	24.1 %	95.2 %	-5.3 %	13.0 %	9.1 %	9.1 %	14.1 %	9.9 %	10.6 %
Not Validated	Prior Year	0	0	0	0	0	0	0	0	0	0	0	0	0	0
	Last 8 Weeks	0	0	0	0	0	2	0	0	0	4	0	2	4	6
	% Change	0.0 %	0.0 %	0.0 %	0.0 %	0.0 %	Infinity	0.0 %	0.0 %	0.0 %	Infinity	0.0 %	Infinity	Infinity	Infinity
County	Prior Year	6	98	29	271	300	926	134	646	780	2,971	201	1,330	3,952	5,282
	Last 8 Weeks	11	113	44	311	355	901	168	716	884	3,153	247	1,380	4,284	5,664
	% Change	83.3 %	15.3 %	51.7 %	14.8 %	18.3 %	-2.7 %	25.4 %	10.8 %	13.3 %	6.1 %	22.9 %	3.8 %	8.4 %	7.2 %

Prior Year	**Begin Date**	07/27/2014	**End Date**	09/20/2014
Last 8 Weeks	**Begin Date**	07/26/2015	**End Date**	09/19/2015

Sourced from MNPD ARMS on 9/23/2015 7:28:32 AM. The figures above were sourced from incident reports using Uniform Crime Reporting definitions and reporting guidelines, based on the date when the crime was reported. This report is intended to be a management and planning tool and does not reflect the official UCR counts for the department. Incidents where a location is unknown or unspecified are included in the countywide totals. 'Unknown' refers to records in which the address is listed as 'Unknown' on the incident report. 'Not Validated' refers to records that were entered in with an invalid addresses.

Year-to-Date Analysis

METROPOLITAN POLICE DEPARTMENT
of Nashville and Davidson County

Aggregated by precinct (incident location). Based on date when each incident was reported.

		Homicide	Forcible Rape	Commercial Robbery	Street Robbery	Total Robbery	Aggravated Assault	Commercial Burglary	Residential Burglary	Total Burglary	Larceny	Auto Theft	Violent Offenses	Property Offenses	Part I Offenses
West	Prior YTD	2	48	12	46	58	271	65	284	349	1,800	84	379	2,233	2,612
	YTD	0	25	22	55	77	211	60	274	334	1,766	91	313	2,191	2,504
	% Change	-100.0 %	-47.9 %	83.3 %	19.6 %	32.8 %	-22.1 %	-7.7 %	-3.5 %	-4.3 %	-1.9 %	8.3 %	-17.4 %	-1.9 %	-4.1 %
East	Prior YTD	2	59	11	137	148	642	63	334	397	1,167	91	851	1,655	2,506
	YTD	9	55	30	149	179	546	60	405	465	1,384	133	789	1,982	2,771
	% Change	350.0 %	-6.8 %	172.7 %	8.8 %	20.9 %	-15.0 %	-4.8 %	21.3 %	17.1 %	18.6 %	46.2 %	-7.3 %	19.8 %	10.6 %
South	Prior YTD	4	75	32	200	232	721	115	593	708	2,258	143	1,032	3,109	4,141
	YTD	11	87	31	277	308	671	126	750	876	2,268	175	1,077	3,319	4,396
	% Change	175.0 %	16.0 %	-3.1 %	38.5 %	32.8 %	-6.9 %	9.6 %	26.5 %	23.7 %	0.4 %	22.4 %	4.4 %	6.8 %	6.2 %
Central	Prior YTD	0	42	1	55	56	145	23	18	41	684	29	243	754	997
	YTD	0	50	0	66	66	139	38	11	49	666	30	255	745	1,000
	% Change	0.0 %	19.0 %	-100.0 %	20.0 %	17.9 %	-4.1 %	65.2 %	-38.9 %	19.5 %	-2.6 %	3.4 %	4.9 %	-1.2 %	0.3 %
Hermitage	Prior YTD	3	55	23	187	210	660	125	535	660	2,513	121	928	3,294	4,222
	YTD	5	82	32	200	232	586	89	449	538	2,537	171	905	3,246	4,151
	% Change	66.7 %	49.1 %	39.1 %	7.0 %	10.5 %	-11.2 %	-28.8 %	-16.1 %	-18.5 %	1.0 %	41.3 %	-2.5 %	-1.5 %	-1.7 %
North	Prior YTD	9	65	7	138	145	777	66	361	427	1,179	144	996	1,750	2,746
	YTD	17	65	15	213	228	784	76	363	439	1,251	169	1,094	1,859	2,953
	% Change	88.9 %	0.0 %	114.3 %	54.3 %	57.2 %	0.9 %	15.2 %	0.6 %	2.8 %	6.1 %	17.4 %	9.8 %	6.2 %	7.5 %
Madison	Prior YTD	5	44	16	79	95	399	53	341	394	1,513	81	543	1,988	2,531
	YTD	2	37	28	100	128	435	45	370	415	1,580	155	602	2,150	2,752
	% Change	-60.0 %	-15.9 %	75.0 %	26.6 %	34.7 %	9.0 %	-15.1 %	8.5 %	5.3 %	4.4 %	91.4 %	10.9 %	8.1 %	8.7 %
Midtown Hills	Prior YTD	2	54	12	77	89	302	127	380	507	1,696	78	447	2,281	2,728
	YTD	5	46	19	91	110	297	105	282	387	1,706	87	458	2,180	2,638
	% Change	150.0 %	-14.8 %	58.3 %	18.2 %	23.6 %	-1.7 %	-17.3 %	-25.8 %	-23.7 %	0.6 %	11.5 %	2.5 %	-4.4 %	-3.3 %
Not Validated	Prior YTD	0	0	0	0	0	0	0	0	0	0	0	0	0	0
	YTD	0	0	0	0	0	4	0	0	0	10	0	4	10	14
	% Change	0.0 %	0.0 %	0.0 %	0.0 %	0.0 %	Infinity	0.0 %	0.0 %	0.0 %	Infinity	0.0 %	Infinity	Infinity	Infinity
County	Prior YTD	27	442	114	919	1,033	3,917	637	2,846	3,483	12,810	771	5,419	17,064	22,483
	YTD	49	447	177	1,151	1,328	3,673	599	2,904	3,503	13,168	1,011	5,497	17,682	23,179
	% Change	81.5 %	1.1 %	55.3 %	25.2 %	28.6 %	-6.2 %	-6.0 %	2.0 %	0.6 %	2.8 %	31.1 %	1.4 %	3.6 %	3.1 %

Prior YTD	**Begin Date**	01/01/2014	**End Date**	09/19/2014
YTD	**Begin Date**	01/01/2015	**End Date**	09/19/2015

Sourced from MNPD ARMS on 9/23/2015 7:28:32 AM. The figures above were sourced from incident reports using Uniform Crime Reporting definitions and reporting guidelines, based on the date when the crime was reported. This report is intended to be a management and planning tool and does not reflect the official UCR counts for the department. Incidents where a location is unknown or unspecified are included in the countywide totals. 'Unknown' refers to records in which the address is listed as 'Unknown' on the incident report. 'Not Validated' refers to records that were entered in with an invalid addresses.

Rolling Twenty-Four Month Analysis

METROPOLITAN POLICE DEPARTMENT
of Nashville and Davidson County

Aggregated by precinct (incident location). Based on date when each incident was reported.

		Homicide	Forcible Rape	Commercial Robbery	Street Robbery	Total Robbery	Aggravated Assault	Commercial Burglary	Residential Burglary	Total Burglary	Larceny	Auto Theft	Violent Offenses	Property Offenses	Part I Offenses
West	Prior 52 Weeks	2	62	19	68	87	341	82	457	539	2,362	116	492	3,017	3,509
	Last 52 Weeks	1	38	34	80	114	331	82	356	438	2,454	123	484	3,015	3,499
	% Change	-50.0 %	-38.7 %	78.9 %	17.6 %	31.0 %	-2.9 %	0.0 %	-22.1 %	-18.7 %	3.9 %	6.0 %	-1.6 %	-0.1 %	-0.3 %
East	Prior 52 Weeks	3	78	17	195	212	855	82	519	601	1,603	135	1,148	2,339	3,487
	Last 52 Weeks	9	67	40	215	255	754	106	596	702	1,877	194	1,085	2,773	3,858
	% Change	200.0 %	-14.1 %	135.3 %	10.3 %	20.3 %	-11.8 %	29.3 %	14.8 %	16.8 %	17.1 %	43.7 %	-5.5 %	18.6 %	10.6 %
South	Prior 52 Weeks	6	105	52	288	340	973	164	851	1,015	2,982	221	1,424	4,218	5,642
	Last 52 Weeks	13	101	44	360	404	882	194	954	1,148	3,202	243	1,400	4,593	5,993
	% Change	116.7 %	-3.8 %	-15.4 %	25.0 %	18.8 %	-9.4 %	18.3 %	12.1 %	13.1 %	7.4 %	10.0 %	-1.7 %	8.9 %	6.2 %
Central	Prior 52 Weeks	1	49	1	69	70	191	40	28	68	915	42	311	1,025	1,336
	Last 52 Weeks	1	73	2	93	95	179	49	13	62	945	42	348	1,049	1,397
	% Change	0.0 %	49.0 %	100.0 %	34.8 %	35.7 %	-6.3 %	22.5 %	-53.6 %	-8.8 %	3.3 %	0.0 %	11.9 %	2.3 %	4.6 %
Hermitage	Prior 52 Weeks	3	86	30	243	273	849	163	741	904	3,461	176	1,211	4,541	5,752
	Last 52 Weeks	7	108	48	265	313	828	127	594	721	3,543	222	1,256	4,486	5,742
	% Change	133.3 %	25.6 %	60.0 %	9.1 %	14.7 %	-2.5 %	-22.1 %	-19.8 %	-20.2 %	2.4 %	26.1 %	3.7 %	-1.2 %	-0.2 %
North	Prior 52 Weeks	10	83	18	190	208	982	101	498	599	1,630	181	1,283	2,410	3,693
	Last 52 Weeks	22	100	31	280	311	1,036	123	509	632	1,677	221	1,469	2,530	3,999
	% Change	120.0 %	20.5 %	72.2 %	47.4 %	49.5 %	5.5 %	21.8 %	2.2 %	5.5 %	2.9 %	22.1 %	14.5 %	5.0 %	8.3 %
Madison	Prior 52 Weeks	6	55	19	105	124	503	79	492	571	2,036	107	688	2,714	3,402
	Last 52 Weeks	3	60	44	131	175	586	74	481	555	2,155	189	824	2,899	3,723
	% Change	-50.0 %	9.1 %	131.6 %	24.8 %	41.1 %	16.5 %	-6.3 %	-2.2 %	-2.8 %	5.8 %	76.6 %	19.8 %	6.8 %	9.4 %
Midtown Hills	Prior 52 Weeks	5	73	22	118	140	372	184	573	757	2,349	111	590	3,217	3,807
	Last 52 Weeks	7	59	28	123	151	393	144	384	528	2,360	123	610	3,011	3,621
	% Change	40.0 %	-19.2 %	27.3 %	4.2 %	7.9 %	5.6 %	-21.7 %	-33.0 %	-30.3 %	0.5 %	10.8 %	3.4 %	-6.4 %	-4.9 %
Not Validated	Prior 52 Weeks	0	0	0	1	1	0	1	0	1	15	0	1	16	17
	Last 52 Weeks	0	0	0	0	0	4	0	0	0	10	0	4	10	14
	% Change	0.0 %	0.0 %	0.0 %	-100.0 %	-100.0 %	Infinity	-100.0 %	0.0 %	-100.0 %	-33.3 %	0.0 %	300.0 %	-37.5 %	-17.6 %
County	Prior 52 Weeks	36	591	178	1,277	1,455	5,066	896	4,159	5,055	17,353	1,089	7,148	23,497	30,645
	Last 52 Weeks	63	606	271	1,547	1,818	4,993	899	3,887	4,786	18,223	1,357	7,480	24,366	31,846
	% Change	75.0 %	2.5 %	52.2 %	21.1 %	24.9 %	-1.4 %	0.3 %	-6.5 %	-5.3 %	5.0 %	24.6 %	4.6 %	3.7 %	3.9 %

Prior 52 Weeks	**Begin Date**	09/22/2013	**End Date**	09/20/2014
Last 52 Weeks	**Begin Date**	09/21/2014	**End Date**	09/19/2015

Sourced from MNPD ARMS on 9/23/2015 7:28:32 AM. The figures above were sourced from incident reports using Uniform Crime Reporting definitions and reporting guidelines, based on the date when the crime was reported. This report is intended to be a management and planning tool and does not reflect the official UCR counts for the department. Incidents where a location is unknown or unspecified are included in the countywide totals. 'Unknown' refers to records in which the address is listed as 'Unknown' on the incident report. 'Not Validated' refers to records that were entered in with an invalid addresses.

2 Week, 8 Week, 16 Week, YTD, and 24 Month Summary

METROPOLITAN POLICE DEPARTMENT
of Nashville and Davidson County

Aggregated by precinct (incident location). Based on date when each incident was reported.

		Rolling Two Week			Rolling Eight Week			Rolling Sixteen Week			YTD			Rolling Twenty-Four Month		
		Last Week to Prior Week			Last 4 Weeks to Prior 4 Weeks			Last 8 Weeks to Prior 8 Weeks			Current YTD to Prior YTD			Last 52 Weeks to Prior 52 Weeks		
		Violent Offenses	Property Offenses	Part I Offenses	Violent Offenses	Property Offenses	Part I Offenses	Violent Offenses	Property Offenses	Part I Offenses	Violent Offenses	Property Offenses	Part I Offenses	Violent Offenses	Property Offenses	Part I Offenses
West	Prior	6	65	71	36	242	278	63	497	560	379	2,233	2,612	492	3,017	3,509
	Last	9	57	66	29	276	305	65	518	583	313	2,191	2,504	484	3,015	3,499
	% Change	50.0 %	-12.3 %	-7.0 %	-19.4 %	14.0 %	9.7 %	3.2 %	4.2 %	4.1 %	-17.4 %	-1.9 %	-4.1 %	-1.6 %	-0.1 %	-0.3 %
East	Prior	8	71	79	77	258	335	187	464	651	851	1,655	2,506	1,148	2,339	3,487
	Last	25	62	87	88	233	321	165	491	656	789	1,982	2,771	1,085	2,773	3,858
	% Change	212.5 %	-12.7 %	10.1 %	14.3 %	-9.7 %	-4.2 %	-11.8 %	5.8 %	0.8 %	-7.3 %	19.8 %	10.6 %	-5.5 %	18.6 %	10.6 %
South	Prior	38	99	137	186	382	568	265	686	951	1,032	3,109	4,141	1,424	4,218	5,642
	Last	23	86	109	132	384	516	318	766	1,084	1,077	3,319	4,396	1,400	4,593	5,993
	% Change	-39.5 %	-13.1 %	-20.4 %	-29.0 %	0.5 %	-9.2 %	20.0 %	11.7 %	14.0 %	4.4 %	6.8 %	6.2 %	-1.7 %	8.9 %	6.2 %
Central	Prior	7	26	33	32	70	102	86	194	280	243	754	997	311	1,025	1,336
	Last	4	22	26	20	92	112	52	162	214	255	745	1,000	348	1,049	1,397
	% Change	-42.9 %	-15.4 %	-21.2 %	-37.5 %	31.4 %	9.8 %	-39.5 %	-16.5 %	-23.6 %	4.9 %	-1.2 %	0.3 %	11.9 %	2.3 %	4.6 %
Hermitage	Prior	21	84	105	105	431	536	222	808	1,030	928	3,294	4,222	1,211	4,541	5,752
	Last	23	74	97	109	352	461	214	783	997	905	3,246	4,151	1,256	4,486	5,742
	% Change	9.5 %	-11.9 %	-7.6 %	3.8 %	-18.3 %	-14.0 %	-3.6 %	-3.1 %	-3.2 %	-2.5 %	-1.5 %	-1.7 %	3.7 %	-1.2 %	-0.2 %
North	Prior	38	60	98	152	279	431	234	450	684	996	1,750	2,746	1,283	2,410	3,693
	Last	47	44	91	161	199	360	313	478	791	1,094	1,859	2,953	1,469	2,530	3,999
	% Change	23.7 %	-26.7 %	-7.1 %	5.9 %	-28.7 %	-16.5 %	33.8 %	6.2 %	15.6 %	9.8 %	6.2 %	7.5 %	14.5 %	5.0 %	8.3 %
Madison	Prior	14	53	67	67	262	329	141	525	666	543	1,988	2,531	688	2,714	3,402
	Last	17	62	79	71	223	294	138	485	623	602	2,150	2,752	824	2,899	3,723
	% Change	21.4 %	17.0 %	17.9 %	6.0 %	-14.9 %	-10.6 %	-2.1 %	-7.6 %	-6.5 %	10.9 %	8.1 %	8.7 %	19.8 %	6.8 %	9.4 %
Midtown Hills	Prior	16	86	102	62	310	372	102	497	599	447	2,281	2,728	590	3,217	3,807
	Last	11	64	75	51	287	338	113	597	710	458	2,180	2,638	610	3,011	3,621
	% Change	-31.3 %	-25.6 %	-26.5 %	-17.7 %	-7.4 %	-9.1 %	10.8 %	20.1 %	18.5 %	2.5 %	-4.4 %	-3.3 %	3.4 %	-6.4 %	-4.9 %
Not Validated	Prior	0	0	0	0	1	1	1	1	2	0	0	0	1	16	17
	Last	1	3	4	2	3	5	2	4	6	4	10	14	4	10	14
	% Change	Infinity	Infinity	Infinity	Infinity	200.0 %	400.0 %	100.0 %	300.0 %	200.0 %	Infinity	Infinity	Infinity	300.0 %	-37.5 %	-17.6 %
County	Prior	148	544	692	717	2,235	2,952	1,301	4,122	5,423	5,419	17,064	22,483	7,148	23,497	30,645
	Last	160	474	634	663	2,049	2,712	1,380	4,284	5,664	5,497	17,682	23,179	7,480	24,366	31,846
	% Change	8.1 %	-12.9 %	-8.4 %	-7.5 %	-8.3 %	-8.1 %	6.1 %	3.9 %	4.4 %	1.4 %	3.6 %	3.1 %	4.6 %	3.7 %	3.9 %

Information summarized for CompStat week ending 09/19/2015.

Sourced from MNPD ARMS on 9/23/2015 7:28:32 AM. The figures above were sourced from incident reports using Uniform Crime Reporting definitions and reporting guidelines, based on the date when the crime was reported. This report is intended to be a management and planning tool and does not reflect the official UCR counts for the department. Incidents where a location is unknown or unspecified are included in the countywide totals. 'Unknown' refers to records in which the address is listed as 'Unknown' on the incident report. 'Not Validated' refers to records that were entered in with an invalid addresses.

County Incident Report Summary

METROPOLITAN POLICE DEPARTMENT
of Nashville and Davidson County

Two Week, Eight Week, Sixteen Week, YTD, and 24 Month Analyses

Aggregated by precinct (incident location). Based on date when each incident was reported.

		Homicide	Forcible Rape	Commercial Robbery	Street Robbery	Total Robbery	Aggravated Assault	Commercial Burglary	Residential Burglary	Total Burglary	Larceny	Auto Theft	Violent Offenses	Property Offenses	Part I Offenses
Two Week	Prior Week	1	10	3	34	37	100	19	108	127	400	17	148	544	692
	Last Week	0	12	8	32	40	108	9	58	67	379	28	160	474	634
	% Change	-100.0%	20.0%	166.7%	-5.9%	8.1%	8.0%	-52.6%	-46.3%	-47.2%	-5.3%	64.7%	8.1%	-12.9%	-8.4%
Eight Week	Prior 4 Weeks	6	63	15	169	184	464	107	381	488	1,619	128	717	2,235	2,952
	Last 4 Weeks	5	50	29	142	171	437	61	335	396	1,534	119	663	2,049	2,712
	% Change	-16.7%	-20.6%	93.3%	-16.0%	-7.1%	-5.8%	-43.0%	-12.1%	-18.9%	-5.3%	-7.0%	-7.5%	-8.3%	-8.1%
Sixteen Week	Prior 8 Weeks	15	97	38	275	313	876	122	581	703	3,175	244	1,301	4,122	5,423
	Last 8 Weeks	11	113	44	311	355	901	168	716	884	3,153	247	1,380	4,284	5,664
	% Change	-26.7%	16.5%	15.8%	13.1%	13.4%	2.9%	37.7%	23.2%	25.7%	-0.7%	1.2%	6.1%	3.9%	4.4%
YTD	2014 YTD	27	442	114	919	1,033	3,917	637	2,846	3,483	12,810	771	5,419	17,064	22,483
	2015 YTD	49	447	177	1,151	1,328	3,673	599	2,904	3,503	13,168	1,011	5,497	17,682	23,179
	% Change	81.5%	1.1%	55.3%	25.2%	28.6%	-6.2%	-6.0%	2.0%	0.6%	2.8%	31.1%	1.4%	3.6%	3.1%
Rolling 24 Month	Prior 52 Weeks	36	591	178	1,277	1,455	5,066	896	4,159	5,055	17,353	1,089	7,148	23,497	30,645
	Last 52 Weeks	63	606	271	1,547	1,818	4,993	899	3,887	4,786	18,223	1,357	7,480	24,366	31,846
	% Change	75.0%	2.5%	52.2%	21.1%	24.9%	-1.4%	0.3%	-6.5%	-5.3%	5.0%	24.6%	4.6%	3.7%	3.9%
YTD 2013	2013 YTD	33	379	162	1,053	1,215	3,651	629	3,458	4,087	13,512	882	5,278	18,481	23,759
	2015 YTD	49	447	177	1,151	1,328	3,673	599	2,904	3,503	13,168	1,011	5,497	17,682	23,179
	% Change	48.5%	17.9%	9.3%	9.3%	9.3%	0.6%	-4.8%	-16.0%	-14.3%	-2.5%	14.6%	4.1%	-4.3%	-2.4%
YTD 2012	2012 YTD	46	413	159	1,073	1,232	3,997	727	3,352	4,079	13,864	1,013	5,688	18,956	24,644
	2015 YTD	49	447	177	1,151	1,328	3,673	599	2,904	3,503	13,168	1,011	5,497	17,682	23,179
	% Change	6.5%	8.2%	11.3%	7.3%	7.8%	-8.1%	-17.6%	-13.4%	-14.1%	-5.0%	-0.2%	-3.4%	-6.7%	-5.9%
YTD 2011	2011 YTD	38	402	208	1,057	1,265	3,514	799	4,441	5,240	14,630	1,245	5,219	21,115	26,334
	2015 YTD	49	447	177	1,151	1,328	3,673	599	2,904	3,503	13,168	1,011	5,497	17,682	23,179
	% Change	28.9%	11.2%	-14.9%	8.9%	5.0%	4.5%	-25.0%	-34.6%	-33.1%	-10.0%	-18.8%	5.3%	-16.3%	-12.0%
YTD 2010	2010 YTD	45	387	185	1,077	1,262	3,493	827	4,403	5,230	15,074	1,102	5,187	21,406	26,593
	2015 YTD	49	447	177	1,151	1,328	3,673	599	2,904	3,503	13,168	1,011	5,497	17,682	23,179
	% Change	8.9%	15.5%	-4.3%	6.9%	5.2%	5.2%	-27.6%	-34.0%	-33.0%	-12.6%	-8.3%	6.0%	-17.4%	-12.8%

Information summarized for CompStat week ending 09/19/2015.

Sourced from MNPD ARMS on 9/23/2015 7:28:32 AM. The figures above were sourced from incident reports using Uniform Crime Reporting definitions and reporting guidelines, based on the date when the crime was reported. This report is intended to be a management and planning tool and does not reflect the official UCR counts for the department. Incidents where a location is unknown or unspecified are included in the countywide totals.

County Efficiency Report Summary

METROPOLITAN POLICE DEPARTMENT
of Nashville and Davidson County

Two Week, Eight Week, Sixteen Week, YTD, and 24 Month Analyses

Aggregated by component of arresting officer / officer making stop.

		Adults Only				Adults and Juveniles						
		Felony Arrests	Misdemeanor Arrests	Citation Arrests	Total Arrests	Part I Arrests	Weapons Law Violation Arrests	Drug-Related Arrests	DUI Arrests	Warrant Service Attempts	Warrants Served	Vehicle Stops
Two Week	Prior Week	195	442	494	1,131	229	9	137	30	923	490	5,841
	Last Week	217	499	309	1,025	220	9	130	51	968	618	6,420
	% Change	11.3%	12.9%	-37.4%	-9.4%	-3.9%	0.0%	-5.1%	70.0%	4.9%	26.1%	9.9%
Eight Week	Prior 4 Weeks	814	1,937	2,651	5,402	827	59	788	129	3,638	2,279	25,735
	Last 4 Weeks	857	1,983	2,153	4,993	894	51	642	167	3,854	2,322	25,819
	% Change	5.3%	2.4%	-18.8%	-7.6%	8.1%	-13.6%	-18.5%	29.5%	5.9%	1.9%	0.3%
Sixteen Week	Prior 8 Weeks	1,516	4,070	6,027	11,613	1,778	108	1,568	293	8,252	4,235	58,662
	Last 8 Weeks	1,671	3,920	4,804	10,395	1,721	110	1,430	296	7,492	4,601	51,554
	% Change	10.2%	-3.7%	-20.3%	-10.5%	-3.2%	1.9%	-8.8%	1.0%	-9.2%	8.6%	-12.1%
YTD	2014 YTD	7,699	18,641	31,011	57,351	8,110	605	8,663	1,900	41,783	19,914	307,073
	2015 YTD	7,387	18,585	27,735	53,707	8,103	531	7,712	1,585	39,624	20,227	273,834
	% Change	-4.1%	-0.3%	-10.6%	-6.4%	-0.1%	-12.2%	-11.0%	-16.6%	-5.2%	1.6%	-10.8%
Rolling 24 Month	Prior 52 Weeks	10,380	25,236	42,306	77,922	10,948	806	11,946	2,512	58,417	26,828	410,947
	Last 52 Weeks	10,083	25,341	38,069	73,493	11,072	721	10,775	2,307	54,549	27,333	378,952
	% Change	-2.9%	0.4%	-10.0%	-5.7%	1.1%	-10.5%	-9.8%	-8.2%	-6.6%	1.9%	-7.8%
YTD 2013	2013 YTD	8,573	18,358	33,023	59,954	7,929	686	9,561	2,148	46,847	19,828	306,955
	2015 YTD	7,387	18,585	27,735	53,707	8,103	531	7,712	1,585	39,624	20,227	273,834
	% Change	-13.8%	1.2%	-16.0%	-10.4%	2.2%	-22.6%	-19.3%	-26.2%	-15.4%	2.0%	-10.8%
YTD 2012	2012 YTD	9,620	19,065	32,261	60,946	8,485	688	9,415	2,749	49,296	21,167	329,801
	2015 YTD	7,387	18,585	27,735	53,707	8,103	531	7,712	1,585	39,624	20,227	273,834
	% Change	-23.2%	-2.5%	-14.0%	-11.9%	-4.5%	-22.8%	-18.1%	-42.3%	-19.6%	-4.4%	-17.0%
YTD 2011	2011 YTD	8,366	18,489	30,256	57,111	8,280	647	7,519	2,175	0	20,679	286,080
	2015 YTD	7,387	18,585	27,735	53,707	8,103	531	7,712	1,585	39,624	20,227	273,834
	% Change	-11.7%	0.5%	-8.3%	-6.0%	-2.1%	-17.9%	2.6%	-27.1%	-	-2.2%	-4.3%
YTD 2010	2010 YTD	7,426	19,545	31,784	58,755	8,490	711	7,956	2,759	0	18,362	225,519
	2015 YTD	7,387	18,585	27,735	53,707	8,103	531	7,712	1,585	39,624	20,227	273,834
	% Change	-0.5%	-4.9%	-12.7%	-8.6%	-4.6%	-25.3%	-3.1%	-42.6%	-	10.2%	21.4%

Information summarized for CompStat week ending 09/19/2015.

Sourced from MNPD ARMS on 9/23/2015 7:28:32 AM. Arrest summaries are not a count of arrest charges. 1 arrest = 1 body. Warrant Service summary considers 1 count for each service attempt and 1 count for each outstanding warrant served. Vehicle Stop summary sources MNPD's Vehicle Stop (Form 252) Database. Vehicle stop totals count all reports electronically entered via AFR. Hardcopy reports not entered into ARMS will affect accuracy of totals.

West Precinct Incident Report Summary

METROPOLITAN POLICE DEPARTMENT
of Nashville and Davidson County

Two Week, Eight Week, Sixteen Week, YTD, and 24 Month Analyses

Aggregated by precinct (incident location). Based on date when each incident was reported.

		Homicide	Forcible Rape	Commercial Robbery	Street Robbery	Total Robbery	Aggravated Assault	Commercial Burglary	Residential Burglary	Total Burglary	Larceny	Auto Theft	Violent Offenses	Property Offenses	Part I Offenses
Two Week	Prior Week	0	0	0	0	0	6	1	15	16	49	0	6	65	71
	Last Week	0	0	2	0	2	7	0	8	8	46	3	9	57	66
	% Change	-	-	-	-	-	16.7%	-100.0%	-46.7%	-50.0%	-6.1%	-	50.0%	-12.3%	-7.0%
Eight Week	Prior 4 Weeks	0	4	3	5	8	24	14	22	36	195	11	36	242	278
	Last 4 Weeks	0	1	4	2	6	22	4	34	38	224	14	29	276	305
	% Change	-	-75.0%	33.3%	-60.0%	-25.0%	-8.3%	-71.4%	54.5%	5.6%	14.9%	27.3%	-19.4%	14.0%	9.7%
Sixteen Week	Prior 8 Weeks	0	5	2	13	15	43	14	48	62	417	18	63	497	560
	Last 8 Weeks	0	5	7	7	14	46	18	56	74	419	25	65	518	583
	% Change	-	0.0%	250.0%	-46.2%	-6.7%	7.0%	28.6%	16.7%	19.4%	0.5%	38.9%	3.2%	4.2%	4.1%
YTD	2014 YTD	2	48	12	46	58	271	65	284	349	1,800	84	379	2,233	2,612
	2015 YTD	0	25	22	55	77	211	60	274	334	1,766	91	313	2,191	2,504
	% Change	-100.0%	-47.9%	83.3%	19.6%	32.8%	-22.1%	-7.7%	-3.5%	-4.3%	-1.9%	8.3%	-17.4%	-1.9%	-4.1%
Rolling 24 Month	Prior 52 Weeks	2	62	19	68	87	341	82	457	539	2,362	116	492	3,017	3,509
	Last 52 Weeks	1	38	34	80	114	331	82	356	438	2,454	123	484	3,015	3,499
	% Change	-50.0%	-38.7%	78.9%	17.6%	31.0%	-2.9%	0.0%	-22.1%	-18.7%	3.9%	6.0%	-1.6%	-0.1%	-0.3%
YTD 2013	2013 YTD	3	42	22	51	73	256	87	371	458	2,111	86	374	2,655	3,029
	2015 YTD	0	25	22	55	77	211	60	274	334	1,766	91	313	2,191	2,504
	% Change	-100.0%	-40.5%	0.0%	7.8%	5.5%	-17.6%	-31.0%	-26.1%	-27.1%	-16.3%	5.8%	-16.3%	-17.5%	-17.3%
YTD 2012	2012 YTD	7	26	20	52	72	238	78	384	462	1,916	111	343	2,489	2,832
	2015 YTD	0	25	22	55	77	211	60	274	334	1,766	91	313	2,191	2,504
	% Change	-100.0%	-3.8%	10.0%	5.8%	6.9%	-11.3%	-23.1%	-28.6%	-27.7%	-7.8%	-18.0%	-8.7%	-12.0%	-11.6%
YTD 2011	2011 YTD	2	27	19	64	83	245	81	448	529	1,692	87	357	2,308	2,665
	2015 YTD	0	25	22	55	77	211	60	274	334	1,766	91	313	2,191	2,504
	% Change	-100.0%	-7.4%	15.8%	-14.1%	-7.2%	-13.9%	-25.9%	-38.8%	-36.9%	4.4%	4.6%	-12.3%	-5.1%	-6.0%
YTD 2010	2010 YTD	5	32	29	77	106	269	99	446	545	1,836	103	412	2,484	2,896
	2015 YTD	0	25	22	55	77	211	60	274	334	1,766	91	313	2,191	2,504
	% Change	-100.0%	-21.9%	-24.1%	-28.6%	-27.4%	-21.6%	-39.4%	-38.6%	-38.7%	-3.8%	-11.7%	-24.0%	-11.8%	-13.5%

Information summarized for CompStat week ending 09/19/2015.

Sourced from MNPD ARMS on 9/23/2015 7:28:32 AM. The figures above were sourced from incident reports using Uniform Crime Reporting definitions and reporting guidelines, based on the date when the crime was reported. This report is intended to be a management and planning tool and does not reflect the official UCR counts for the department. Incidents where a location is unknown or unspecified are included in the countywide totals.

West Precinct Efficiency Report Summary

METROPOLITAN POLICE DEPARTMENT
of Nashville and Davidson County

Two Week, Eight Week, Sixteen Week, YTD, and 24 Month Analyses

Aggregated by component of arresting officer / officer making stop.

		Adults Only				Adults and Juveniles						
		Felony Arrests	Misdemeanor Arrests	Citation Arrests	Total Arrests	Part I Arrests	Weapons Law Violation Arrests	Drug-Related Arrests	DUI Arrests	Warrant Service Attempts	Warrants Served	Vehicle Stops
Two Week	Prior Week	16	19	39	74	22	1	6	1	73	22	671
	Last Week	14	21	25	60	17	0	10	1	74	25	668
	% Change	-12.5%	10.5%	-35.9%	-18.9%	-22.7%	-100.0%	66.7%	0.0%	1.4%	13.6%	-0.4%
Eight Week	Prior 4 Weeks	54	94	254	402	75	5	49	8	327	125	3,408
	Last 4 Weeks	55	103	154	312	96	4	37	7	360	115	2,828
	% Change	1.9%	9.6%	-39.4%	-22.4%	28.0%	-20.0%	-24.5%	-12.5%	10.1%	-8.0%	-17.0%
Sixteen Week	Prior 8 Weeks	81	203	594	878	206	5	133	16	730	183	7,399
	Last 8 Weeks	109	197	408	714	171	9	86	15	687	240	6,236
	% Change	34.6%	-3.0%	-31.3%	-18.7%	-17.0%	80.0%	-35.3%	-6.3%	-5.9%	31.1%	-15.7%
YTD	2014 YTD	675	1,780	3,789	6,244	1,060	44	1,158	195	5,341	1,475	44,859
	2015 YTD	427	1,025	2,498	3,950	899	29	580	90	3,702	1,096	32,939
	% Change	-36.7%	-42.4%	-34.1%	-36.7%	-15.2%	-34.1%	-49.9%	-53.8%	-30.7%	-25.7%	-26.6%
Rolling 24 Month	Prior 52 Weeks	904	2,404	5,013	8,321	1,437	58	1,495	294	7,132	1,956	61,539
	Last 52 Weeks	606	1,384	3,384	5,374	1,227	40	871	112	4,877	1,435	44,634
	% Change	-33.0%	-42.4%	-32.5%	-35.4%	-14.6%	-31.0%	-41.7%	-61.9%	-31.6%	-26.6%	-27.5%
YTD 2013	2013 YTD	688	1,786	3,738	6,212	1,036	47	940	318	6,204	1,401	51,505
	2015 YTD	427	1,025	2,498	3,950	899	29	580	90	3,702	1,096	32,939
	% Change	-37.9%	-42.6%	-33.2%	-36.4%	-13.2%	-38.3%	-38.3%	-71.7%	-40.3%	-21.8%	-36.0%
YTD 2012	2012 YTD	973	2,317	3,880	7,170	1,281	83	1,194	362	5,932	1,787	50,824
	2015 YTD	427	1,025	2,498	3,950	899	29	580	90	3,702	1,096	32,939
	% Change	-56.1%	-55.8%	-35.6%	-44.9%	-29.8%	-65.1%	-51.4%	-75.1%	-37.6%	-38.7%	-35.2%
YTD 2011	2011 YTD	911	2,811	4,810	8,532	1,007	72	1,185	307	0	1,879	56,619
	2015 YTD	427	1,025	2,498	3,950	899	29	580	90	3,702	1,096	32,939
	% Change	-53.1%	-63.5%	-48.1%	-53.7%	-10.7%	-59.7%	-51.1%	-70.7%	-	-41.7%	-41.8%
YTD 2010	2010 YTD	751	2,809	4,328	7,888	1,086	88	988	290	0	1,733	41,527
	2015 YTD	427	1,025	2,498	3,950	899	29	580	90	3,702	1,096	32,939
	% Change	-43.1%	-63.5%	-42.3%	-49.9%	-17.2%	-67.0%	-41.3%	-69.0%	-	-36.8%	-20.7%

Information summarized for CompStat week ending 09/19/2015.

Sourced from MNPD ARMS on 9/23/2015 7:28:32 AM. Arrest summaries are not a count of arrest charges. 1 arrest = 1 body. Warrant Service summary considers 1 count for each service attempt and 1 count for each outstanding warrant served. Vehicle Stop summary sources MNPD's Vehicle Stop (Form 252) Database. Vehicle stop totals count all reports electronically entered via AFR. Hardcopy reports not entered into ARMS will affect accuracy of totals.

East Precinct Incident Report Summary

METROPOLITAN POLICE DEPARTMENT
of Nashville and Davidson County

Two Week, Eight Week, Sixteen Week, YTD, and 24 Month Analyses

Aggregated by precinct (incident location). Based on date when each incident was reported.

		Homicide	Forcible Rape	Commercial Robbery	Street Robbery	Total Robbery	Aggravated Assault	Commercial Burglary	Residential Burglary	Total Burglary	Larceny	Auto Theft	Violent Offenses	Property Offenses	Part I Offenses
Two Week	Prior Week	0	2	0	3	3	3	4	16	20	47	4	8	71	79
	Last Week	0	3	1	5	6	16	3	14	17	41	4	25	62	87
	% Change	-	50.0%	-	66.7%	100.0%	433.3%	-25.0%	-12.5%	-15.0%	-12.8%	0.0%	212.5%	-12.7%	10.1%
Eight Week	Prior 4 Weeks	0	3	1	22	23	51	7	55	62	177	19	77	258	335
	Last 4 Weeks	2	6	3	21	24	56	8	59	67	152	14	88	233	321
	% Change	-	100.0%	200.0%	-4.5%	4.3%	9.8%	14.3%	7.3%	8.1%	-14.1%	-26.3%	14.3%	-9.7%	-4.2%
Sixteen Week	Prior 8 Weeks	1	14	6	31	37	135	12	78	90	344	30	187	464	651
	Last 8 Weeks	2	9	4	43	47	107	15	114	129	329	33	165	491	656
	% Change	100.0%	-35.7%	-33.3%	38.7%	27.0%	-20.7%	25.0%	46.2%	43.3%	-4.4%	10.0%	-11.8%	5.8%	0.8%
YTD	2014 YTD	2	59	11	137	148	642	63	334	397	1,167	91	851	1,655	2,506
	2015 YTD	9	55	30	149	179	546	60	405	465	1,384	133	789	1,982	2,771
	% Change	350.0%	-6.8%	172.7%	8.8%	20.9%	-15.0%	-4.8%	21.3%	17.1%	18.6%	46.2%	-7.3%	19.8%	10.6%
Rolling 24 Month	Prior 52 Weeks	3	78	17	195	212	855	82	519	601	1,603	135	1,148	2,339	3,487
	Last 52 Weeks	9	67	40	215	255	754	106	596	702	1,877	194	1,085	2,773	3,858
	% Change	200.0%	-14.1%	135.3%	10.3%	20.3%	-11.8%	29.3%	14.8%	16.8%	17.1%	43.7%	-5.5%	18.6%	10.6%
YTD 2013	2013 YTD	6	55	15	180	195	617	29	483	512	1,316	98	873	1,926	2,799
	2015 YTD	9	55	30	149	179	546	60	405	465	1,384	133	789	1,982	2,771
	% Change	50.0%	0.0%	100.0%	-17.2%	-8.2%	-11.5%	106.9%	-16.1%	-9.2%	5.2%	35.7%	-9.6%	2.9%	-1.0%
YTD 2012	2012 YTD	5	54	21	191	212	740	84	517	601	1,518	113	1,011	2,232	3,243
	2015 YTD	9	55	30	149	179	546	60	405	465	1,384	133	789	1,982	2,771
	% Change	80.0%	1.9%	42.9%	-22.0%	-15.6%	-26.2%	-28.6%	-21.7%	-22.6%	-8.8%	17.7%	-22.0%	-11.2%	-14.6%
YTD 2011	2011 YTD	1	53	29	174	203	589	88	769	857	1,728	158	846	2,743	3,589
	2015 YTD	9	55	30	149	179	546	60	405	465	1,384	133	789	1,982	2,771
	% Change	800.0%	3.8%	3.4%	-14.4%	-11.8%	-7.3%	-31.8%	-47.3%	-45.7%	-19.9%	-15.8%	-6.7%	-27.7%	-22.8%
YTD 2010	2010 YTD	9	46	19	170	189	605	95	745	840	1,520	159	849	2,519	3,368
	2015 YTD	9	55	30	149	179	546	60	405	465	1,384	133	789	1,982	2,771
	% Change	0.0%	19.6%	57.9%	-12.4%	-5.3%	-9.8%	-36.8%	-45.6%	-44.6%	-8.9%	-16.4%	-7.1%	-21.3%	-17.7%

Information summarized for CompStat week ending 09/19/2015.

Sourced from MNPD ARMS on 9/23/2015 7:28:32 AM. The figures above were sourced from incident reports using Uniform Crime Reporting definitions and reporting guidelines, based on the date when the crime was reported. This report is intended to be a management and planning tool and does not reflect the official UCR counts for the department. Incidents where a location is unknown or unspecified are included in the countywide totals.

East Precinct Efficiency Report Summary

METROPOLITAN POLICE DEPARTMENT
of Nashville and Davidson County

Two Week, Eight Week, Sixteen Week, YTD, and 24 Month Analyses

Aggregated by component of arresting officer / officer making stop.

		Adults Only				Adults and Juveniles						
		Felony Arrests	Misdemeanor Arrests	Citation Arrests	Total Arrests	Part I Arrests	Weapons Law Violation Arrests	Drug-Related Arrests	DUI Arrests	Warrant Service Attempts	Warrants Served	Vehicle Stops
Two Week	Prior Week	27	65	59	151	33	0	27	6	169	39	663
	Last Week	30	64	57	151	27	2	36	8	121	49	590
	% Change	11.1%	-1.5%	-3.4%	0.0%	-18.2%	-	33.3%	33.3%	-28.4%	25.6%	-11.0%
Eight Week	Prior 4 Weeks	107	272	395	774	90	10	170	26	648	258	2,691
	Last 4 Weeks	104	276	294	674	103	7	134	28	649	227	2,581
	% Change	-2.8%	1.5%	-25.6%	-12.9%	14.4%	-30.0%	-21.2%	7.7%	0.2%	-12.0%	-4.1%
Sixteen Week	Prior 8 Weeks	233	579	779	1,591	228	23	282	36	1,310	523	6,677
	Last 8 Weeks	211	548	689	1,448	193	17	304	54	1,297	485	5,272
	% Change	-9.4%	-5.4%	-11.6%	-9.0%	-15.4%	-26.1%	7.8%	50.0%	-1.0%	-7.3%	-21.0%
YTD	2014 YTD	1,067	2,409	3,870	7,346	934	99	1,271	143	6,473	2,305	37,948
	2015 YTD	1,025	2,504	3,645	7,174	963	107	1,287	150	6,214	2,345	28,834
	% Change	-3.9%	3.9%	-5.8%	-2.3%	3.1%	8.1%	1.3%	4.9%	-4.0%	1.7%	-24.0%
Rolling 24 Month	Prior 52 Weeks	1,502	3,356	5,396	10,254	1,301	139	1,780	190	9,252	3,222	51,516
	Last 52 Weeks	1,337	3,351	4,951	9,639	1,282	135	1,691	192	8,457	3,123	40,634
	% Change	-11.0%	-0.1%	-8.2%	-6.0%	-1.5%	-2.9%	-5.0%	1.1%	-8.6%	-3.1%	-21.1%
YTD 2013	2013 YTD	1,342	2,663	4,593	8,598	975	134	1,529	143	6,760	2,498	37,963
	2015 YTD	1,025	2,504	3,645	7,174	963	107	1,287	150	6,214	2,345	28,834
	% Change	-23.6%	-6.0%	-20.6%	-16.6%	-1.2%	-20.1%	-15.8%	4.9%	-8.1%	-6.1%	-24.0%
YTD 2012	2012 YTD	1,382	2,731	3,801	7,914	1,186	90	1,317	110	8,107	2,823	40,152
	2015 YTD	1,025	2,504	3,645	7,174	963	107	1,287	150	6,214	2,345	28,834
	% Change	-25.8%	-8.3%	-4.1%	-9.4%	-18.8%	18.9%	-2.3%	36.4%	-23.4%	-16.9%	-28.2%
YTD 2011	2011 YTD	1,156	2,085	3,359	6,600	1,168	78	984	111	0	2,478	35,425
	2015 YTD	1,025	2,504	3,645	7,174	963	107	1,287	150	6,214	2,345	28,834
	% Change	-11.3%	20.1%	8.5%	8.7%	-17.6%	37.2%	30.8%	35.1%	-	-5.4%	-18.6%
YTD 2010	2010 YTD	973	2,155	3,124	6,252	1,102	113	1,146	173	0	2,108	20,642
	2015 YTD	1,025	2,504	3,645	7,174	963	107	1,287	150	6,214	2,345	28,834
	% Change	5.3%	16.2%	16.7%	14.7%	-12.6%	-5.3%	12.3%	-13.3%	-	11.2%	39.7%

Information summarized for CompStat week ending 09/19/2015.

Sourced from MNPD ARMS on 9/23/2015 7:28:32 AM. Arrest summaries are not a count of arrest charges. 1 arrest = 1 body. Warrant Service summary considers 1 count for each service attempt and 1 count for each outstanding warrant served. Vehicle Stop summary sources MNPD's Vehicle Stop (Form 252) Database. Vehicle stop totals count all reports electronically entered via AFR. Hardcopy reports not entered into ARMS will affect accuracy of totals.

South Precinct Incident Report Summary

METROPOLITAN POLICE DEPARTMENT
of Nashville and Davidson County

Two Week, Eight Week, Sixteen Week, YTD, and 24 Month Analyses

Aggregated by precinct (incident location). Based on date when each incident was reported.

		Homicide	Forcible Rape	Commercial Robbery	Street Robbery	Total Robbery	Aggravated Assault	Commercial Burglary	Residential Burglary	Total Burglary	Larceny	Auto Theft	Violent Offenses	Property Offenses	Part I Offenses
Two Week	Prior Week	0	2	0	12	12	24	6	23	29	65	5	38	99	137
	Last Week	0	2	2	7	9	12	2	14	16	67	3	23	86	109
	% Change	-	0.0%	-	-41.7%	-25.0%	-50.0%	-66.7%	-39.1%	-44.8%	3.1%	-40.0%	-39.5%	-13.1%	-20.4%
Eight Week	Prior 4 Weeks	2	10	6	50	56	118	14	102	116	248	18	186	382	568
	Last 4 Weeks	1	12	2	40	42	77	16	82	98	260	26	132	384	516
	% Change	-50.0%	20.0%	-66.7%	-20.0%	-25.0%	-34.7%	14.3%	-19.6%	-15.5%	4.8%	44.4%	-29.0%	0.5%	-9.2%
Sixteen Week	Prior 8 Weeks	4	28	7	71	78	155	23	142	165	481	40	265	686	951
	Last 8 Weeks	3	22	8	90	98	195	30	184	214	508	44	318	766	1,084
	% Change	-25.0%	-21.4%	14.3%	26.8%	25.6%	25.8%	30.4%	29.6%	29.7%	5.6%	10.0%	20.0%	11.7%	14.0%
YTD	2014 YTD	4	75	32	200	232	721	115	593	708	2,258	143	1,032	3,109	4,141
	2015 YTD	11	87	31	277	308	671	126	750	876	2,268	175	1,077	3,319	4,396
	% Change	175.0%	16.0%	-3.1%	38.5%	32.8%	-6.9%	9.6%	26.5%	23.7%	0.4%	22.4%	4.4%	6.8%	6.2%
Rolling 24 Month	Prior 52 Weeks	6	105	52	288	340	973	164	851	1,015	2,982	221	1,424	4,218	5,642
	Last 52 Weeks	13	101	44	360	404	882	194	954	1,148	3,202	243	1,400	4,593	5,993
	% Change	116.7%	-3.8%	-15.4%	25.0%	18.8%	-9.4%	18.3%	12.1%	13.1%	7.4%	10.0%	-1.7%	8.9%	6.2%
YTD 2013	2013 YTD	6	64	18	251	269	697	164	725	889	2,227	186	1,036	3,302	4,338
	2015 YTD	11	87	31	277	308	671	126	750	876	2,268	175	1,077	3,319	4,396
	% Change	83.3%	35.9%	72.2%	10.4%	14.5%	-3.7%	-23.2%	3.4%	-1.5%	1.8%	-5.9%	4.0%	0.5%	1.3%
YTD 2012	2012 YTD	5	73	30	221	251	688	146	581	727	2,227	235	1,017	3,189	4,206
	2015 YTD	11	87	31	277	308	671	126	750	876	2,268	175	1,077	3,319	4,396
	% Change	120.0%	19.2%	3.3%	25.3%	22.7%	-2.5%	-13.7%	29.1%	20.5%	1.8%	-25.5%	5.9%	4.1%	4.5%
YTD 2011	2011 YTD	5	67	53	254	307	644	134	908	1,042	2,529	290	1,023	3,861	4,884
	2015 YTD	11	87	31	277	308	671	126	750	876	2,268	175	1,077	3,319	4,396
	% Change	120.0%	29.9%	-41.5%	9.1%	0.3%	4.2%	-6.0%	-17.4%	-15.9%	-10.3%	-39.7%	5.3%	-14.0%	-10.0%
YTD 2010	2010 YTD	7	68	22	238	260	604	130	850	980	2,612	220	939	3,812	4,751
	2015 YTD	11	87	31	277	308	671	126	750	876	2,268	175	1,077	3,319	4,396
	% Change	57.1%	27.9%	40.9%	16.4%	18.5%	11.1%	-3.1%	-11.8%	-10.6%	-13.2%	-20.5%	14.7%	-12.9%	-7.5%

Information summarized for CompStat week ending 09/19/2015.

Sourced from MNPD ARMS on 9/23/2015 7:28:33 AM. The figures above were sourced from incident reports using Uniform Crime Reporting definitions and reporting guidelines, based on the date when the crime was reported. This report is intended to be a management and planning tool and does not reflect the official UCR counts for the department. Incidents where a location is unknown or unspecified are included in the countywide totals.

South Precinct Efficiency Report Summary

METROPOLITAN POLICE DEPARTMENT
of Nashville and Davidson County

Two Week, Eight Week, Sixteen Week, YTD, and 24 Month Analyses

Aggregated by component of arresting officer / officer making stop.

		Adults Only				Adults and Juveniles						
		Felony Arrests	Misdemeanor Arrests	Citation Arrests	Total Arrests	Part I Arrests	Weapons Law Violation Arrests	Drug-Related Arrests	DUI Arrests	Warrant Service Attempts	Warrants Served	Vehicle Stops
Two Week	Prior Week	11	44	61	116	30	1	12	7	63	37	739
	Last Week	7	49	46	102	33	1	5	12	58	32	911
	% Change	-36.4%	11.4%	-24.6%	-12.1%	10.0%	0.0%	-58.3%	71.4%	-7.9%	-13.5%	23.3%
Eight Week	Prior 4 Weeks	69	152	276	497	119	7	51	13	192	154	3,114
	Last 4 Weeks	61	199	246	506	125	4	47	38	238	152	3,453
	% Change	-11.6%	30.9%	-10.9%	1.8%	5.0%	-42.9%	-7.8%	192.3%	24.0%	-1.3%	10.9%
Sixteen Week	Prior 8 Weeks	131	338	682	1,151	254	13	91	30	607	281	9,050
	Last 8 Weeks	130	351	522	1,003	244	11	98	51	430	306	6,567
	% Change	-0.8%	3.8%	-23.5%	-12.9%	-3.9%	-15.4%	7.7%	70.0%	-29.2%	8.9%	-27.4%
YTD	2014 YTD	765	1,951	4,798	7,514	1,547	80	908	180	4,025	1,643	57,385
	2015 YTD	615	1,659	2,957	5,231	1,121	69	561	165	3,598	1,470	37,865
	% Change	-19.6%	-15.0%	-38.4%	-30.4%	-27.5%	-13.8%	-38.2%	-8.3%	-10.6%	-10.5%	-34.0%
Rolling 24 Month	Prior 52 Weeks	1,053	2,662	6,624	10,339	2,052	107	1,249	220	6,113	2,304	77,219
	Last 52 Weeks	816	2,242	4,106	7,164	1,549	81	838	230	4,922	1,948	52,172
	% Change	-22.5%	-15.8%	-38.0%	-30.7%	-24.5%	-24.3%	-32.9%	4.5%	-19.5%	-15.5%	-32.4%
YTD 2013	2013 YTD	956	2,075	5,079	8,110	1,418	73	1,116	163	7,473	2,019	52,930
	2015 YTD	615	1,659	2,957	5,231	1,121	69	561	165	3,598	1,470	37,865
	% Change	-35.7%	-20.0%	-41.8%	-35.5%	-20.9%	-5.5%	-49.7%	1.2%	-51.9%	-27.2%	-28.5%
YTD 2012	2012 YTD	1,120	2,410	5,778	9,308	1,428	60	1,032	215	8,943	2,344	61,350
	2015 YTD	615	1,659	2,957	5,231	1,121	69	561	165	3,598	1,470	37,865
	% Change	-45.1%	-31.2%	-48.8%	-43.8%	-21.5%	15.0%	-45.6%	-23.3%	-59.8%	-37.3%	-38.3%
YTD 2011	2011 YTD	913	2,168	5,126	8,207	1,531	72	716	197	0	2,043	53,364
	2015 YTD	615	1,659	2,957	5,231	1,121	69	561	165	3,598	1,470	37,865
	% Change	-32.6%	-23.5%	-42.3%	-36.3%	-26.8%	-4.2%	-21.6%	-16.2%	-	-28.0%	-29.0%
YTD 2010	2010 YTD	781	2,250	5,559	8,590	1,556	80	758	336	0	1,688	40,215
	2015 YTD	615	1,659	2,957	5,231	1,121	69	561	165	3,598	1,470	37,865
	% Change	-21.3%	-26.3%	-46.8%	-39.1%	-28.0%	-13.8%	-26.0%	-50.9%	-	-12.9%	-5.8%

Information summarized for CompStat week ending 09/19/2015.

Sourced from MNPD ARMS on 9/23/2015 7:28:33 AM. Arrest summaries are not a count of arrest charges. 1 arrest = 1 body. Warrant Service summary considers 1 count for each service attempt and 1 count for each outstanding warrant served. Vehicle Stop summary sources MNPD's Vehicle Stop (Form 252) Database. Vehicle stop totals count all reports electronically entered via AFR. Hardcopy reports not entered into ARMS will affect accuracy of totals.

Central Precinct Incident Report Summary

METROPOLITAN POLICE DEPARTMENT
of Nashville and Davidson County

Two Week, Eight Week, Sixteen Week, YTD, and 24 Month Analyses

Aggregated by precinct (incident location). Based on date when each incident was reported.

		Homicide	Forcible Rape	Commercial Robbery	Street Robbery	Total Robbery	Aggravated Assault	Commercial Burglary	Residential Burglary	Total Burglary	Larceny	Auto Theft	Violent Offenses	Property Offenses	Part I Offenses
Two Week	Prior Week	0	2	0	1	1	4	0	0	0	26	0	7	26	33
	Last Week	0	0	0	2	2	2	0	0	0	20	2	4	22	26
	% Change	-	-100.0%	-	100.0%	100.0%	-50.0%	-	-	-	-23.1%	-	-42.9%	-15.4%	-21.2%
Eight Week	Prior 4 Weeks	0	5	0	8	8	19	7	1	8	60	2	32	70	102
	Last 4 Weeks	0	4	0	6	6	10	2	0	2	85	5	20	92	112
	% Change	-	-20.0%	-	-25.0%	-25.0%	-47.4%	-71.4%	-100.0%	-75.0%	41.7%	150.0%	-37.5%	31.4%	9.8%
Sixteen Week	Prior 8 Weeks	0	13	0	19	19	54	9	5	14	172	8	86	194	280
	Last 8 Weeks	0	9	0	14	14	29	9	1	10	145	7	52	162	214
	% Change	-	-30.8%	-	-26.3%	-26.3%	-46.3%	0.0%	-80.0%	-28.6%	-15.7%	-12.5%	-39.5%	-16.5%	-23.6%
YTD	2014 YTD	0	42	1	55	56	145	23	18	41	684	29	243	754	997
	2015 YTD	0	50	0	66	66	139	38	11	49	666	30	255	745	1,000
	% Change	-	19.0%	-100.0%	20.0%	17.9%	-4.1%	65.2%	-38.9%	19.5%	-2.6%	3.4%	4.9%	-1.2%	0.3%
Rolling 24 Month	Prior 52 Weeks	1	49	1	69	70	191	40	28	68	915	42	311	1,025	1,336
	Last 52 Weeks	1	73	2	93	95	179	49	13	62	945	42	348	1,049	1,397
	% Change	0.0%	49.0%	100.0%	34.8%	35.7%	-6.3%	22.5%	-53.6%	-8.8%	3.3%	0.0%	11.9%	2.3%	4.6%
YTD 2013	2013 YTD	0	29	1	44	45	141	38	19	57	703	29	215	789	1,004
	2015 YTD	0	50	0	66	66	139	38	11	49	666	30	255	745	1,000
	% Change	-	72.4%	-100.0%	50.0%	46.7%	-1.4%	0.0%	-42.1%	-14.0%	-5.3%	3.4%	18.6%	-5.6%	-0.4%
YTD 2012	2012 YTD	0	45	1	66	67	151	34	20	54	863	47	263	964	1,227
	2015 YTD	0	50	0	66	66	139	38	11	49	666	30	255	745	1,000
	% Change	-	11.1%	-100.0%	0.0%	-1.5%	-7.9%	11.8%	-45.0%	-9.3%	-22.8%	-36.2%	-3.0%	-22.7%	-18.5%
YTD 2011	2011 YTD	1	37	4	79	83	169	42	17	59	870	46	290	975	1,265
	2015 YTD	0	50	0	66	66	139	38	11	49	666	30	255	745	1,000
	% Change	-100.0%	35.1%	-100.0%	-16.5%	-20.5%	-17.8%	-9.5%	-35.3%	-16.9%	-23.4%	-34.8%	-12.1%	-23.6%	-20.9%
YTD 2010	2010 YTD	1	34	8	78	86	180	35	16	51	729	43	301	823	1,124
	2015 YTD	0	50	0	66	66	139	38	11	49	666	30	255	745	1,000
	% Change	-100.0%	47.1%	-100.0%	-15.4%	-23.3%	-22.8%	8.6%	-31.3%	-3.9%	-8.6%	-30.2%	-15.3%	-9.5%	-11.0%

Information summarized for CompStat week ending 09/19/2015.

Sourced from MNPD ARMS on 9/23/2015 7:28:33 AM. The figures above were sourced from incident reports using Uniform Crime Reporting definitions and reporting guidelines, based on the date when the crime was reported. This report is intended to be a management and planning tool and does not reflect the official UCR counts for the department. Incidents where a location is unknown or unspecified are included in the countywide totals.

Central Precinct Efficiency Report Summary

METROPOLITAN POLICE DEPARTMENT
of Nashville and Davidson County

Two Week, Eight Week, Sixteen Week, YTD, and 24 Month Analyses

Aggregated by component of arresting officer / officer making stop.

		Adults Only				Adults and Juveniles						
		Felony Arrests	Misdemeanor Arrests	Citation Arrests	Total Arrests	Part I Arrests	Weapons Law Violation Arrests	Drug-Related Arrests	DUI Arrests	Warrant Service Attempts	Warrants Served	Vehicle Stops
Two Week	Prior Week	6	79	63	148	9	1	13	2	49	29	539
	Last Week	13	78	51	142	13	1	15	3	45	25	684
	% Change	116.7%	-1.3%	-19.0%	-4.1%	44.4%	0.0%	15.4%	50.0%	-8.2%	-13.8%	26.9%
Eight Week	Prior 4 Weeks	71	402	310	783	46	4	72	10	285	191	2,826
	Last 4 Weeks	52	354	297	703	51	6	68	14	223	130	2,706
	% Change	-26.8%	-11.9%	-4.2%	-10.2%	10.9%	50.0%	-5.6%	40.0%	-21.8%	-31.9%	-4.2%
Sixteen Week	Prior 8 Weeks	105	743	727	1,575	65	8	128	19	704	385	5,834
	Last 8 Weeks	123	756	607	1,486	97	10	140	24	508	321	5,532
	% Change	17.1%	1.7%	-16.5%	-5.7%	49.2%	25.0%	9.4%	26.3%	-27.8%	-16.6%	-5.2%
YTD	2014 YTD	556	3,108	3,355	7,019	474	38	526	142	4,856	1,560	32,957
	2015 YTD	522	3,259	3,432	7,213	397	42	679	143	3,683	1,535	28,851
	% Change	-6.1%	4.9%	2.3%	2.8%	-16.2%	10.5%	29.1%	0.7%	-24.2%	-1.6%	-12.5%
Rolling 24 Month	Prior 52 Weeks	757	4,316	4,610	9,683	663	65	746	171	7,091	2,157	44,822
	Last 52 Weeks	712	4,340	4,473	9,525	564	57	879	213	5,031	2,095	39,983
	% Change	-5.9%	0.6%	-3.0%	-1.6%	-14.9%	-12.3%	17.8%	24.6%	-29.1%	-2.9%	-10.8%
YTD 2013	2013 YTD	594	3,323	3,519	7,436	478	42	660	99	6,063	1,464	32,299
	2015 YTD	522	3,259	3,432	7,213	397	42	679	143	3,683	1,535	28,851
	% Change	-12.1%	-1.9%	-2.5%	-3.0%	-16.9%	0.0%	2.9%	44.4%	-39.3%	4.8%	-10.7%
YTD 2012	2012 YTD	658	2,834	3,191	6,683	527	56	645	119	6,108	1,537	29,478
	2015 YTD	522	3,259	3,432	7,213	397	42	679	143	3,683	1,535	28,851
	% Change	-20.7%	15.0%	7.6%	7.9%	-24.7%	-25.0%	5.3%	20.2%	-39.7%	-0.1%	-2.1%
YTD 2011	2011 YTD	641	2,716	3,004	6,361	531	83	673	93	0	1,525	23,998
	2015 YTD	522	3,259	3,432	7,213	397	42	679	143	3,683	1,535	28,851
	% Change	-18.6%	20.0%	14.2%	13.4%	-25.2%	-49.4%	0.9%	53.8%	-	0.7%	20.2%
YTD 2010	2010 YTD	563	3,318	3,203	7,084	556	64	648	206	0	1,300	18,884
	2015 YTD	522	3,259	3,432	7,213	397	42	679	143	3,683	1,535	28,851
	% Change	-7.3%	-1.8%	7.1%	1.8%	-28.6%	-34.4%	4.8%	-30.6%	-	18.1%	52.8%

Information summarized for CompStat week ending 09/19/2015.

Sourced from MNPD ARMS on 9/23/2015 7:28:33 AM. Arrest summaries are not a count of arrest charges. 1 arrest = 1 body. Warrant Service summary considers 1 count for each service attempt and 1 count for each outstanding warrant served. Vehicle Stop summary sources MNPD's Vehicle Stop (Form 252) Database. Vehicle stop totals count all reports electronically entered via AFR. Hardcopy reports not entered into ARMS will affect accuracy of totals.

Hermitage Precinct Incident Report Summary

METROPOLITAN POLICE DEPARTMENT
of Nashville and Davidson County

Two Week, Eight Week, Sixteen Week, YTD, and 24 Month Analyses

Aggregated by precinct (incident location). Based on date when each incident was reported.

		Homicide	Forcible Rape	Commercial Robbery	Street Robbery	Total Robbery	Aggravated Assault	Commercial Burglary	Residential Burglary	Total Burglary	Larceny	Auto Theft	Violent Offenses	Property Offenses	Part I Offenses
Two Week	Prior Week	0	0	2	5	7	14	0	12	12	69	3	21	84	105
	Last Week	0	3	2	5	7	13	2	4	6	64	4	23	74	97
	% Change	-	-	0.0%	0.0%	0.0%	-7.1%	-	-66.7%	-50.0%	-7.2%	33.3%	9.5%	-11.9%	-7.6%
Eight Week	Prior 4 Weeks	0	15	1	19	20	70	11	55	66	347	18	105	431	536
	Last 4 Weeks	1	8	7	26	33	67	8	43	51	280	21	109	352	461
	% Change	-	-46.7%	600.0%	36.8%	65.0%	-4.3%	-27.3%	-21.8%	-22.7%	-19.3%	16.7%	3.8%	-18.3%	-14.0%
Sixteen Week	Prior 8 Weeks	3	8	10	46	56	155	20	101	121	639	48	222	808	1,030
	Last 8 Weeks	1	23	8	45	53	137	19	98	117	627	39	214	783	997
	% Change	-66.7%	187.5%	-20.0%	-2.2%	-5.4%	-11.6%	-5.0%	-3.0%	-3.3%	-1.9%	-18.8%	-3.6%	-3.1%	-3.2%
YTD	2014 YTD	3	55	23	187	210	660	125	535	660	2,513	121	928	3,294	4,222
	2015 YTD	5	82	32	200	232	586	89	449	538	2,537	171	905	3,246	4,151
	% Change	66.7%	49.1%	39.1%	7.0%	10.5%	-11.2%	-28.8%	-16.1%	-18.5%	1.0%	41.3%	-2.5%	-1.5%	-1.7%
Rolling 24 Month	Prior 52 Weeks	3	86	30	243	273	849	163	741	904	3,461	176	1,211	4,541	5,752
	Last 52 Weeks	7	108	48	265	313	828	127	594	721	3,543	222	1,256	4,486	5,742
	% Change	133.3%	25.6%	60.0%	9.1%	14.7%	-2.5%	-22.1%	-19.8%	-20.2%	2.4%	26.1%	3.7%	-1.2%	-0.2%
YTD 2013	2013 YTD	4	62	43	181	224	609	75	558	633	2,665	175	899	3,473	4,372
	2015 YTD	5	82	32	200	232	586	89	449	538	2,537	171	905	3,246	4,151
	% Change	25.0%	32.3%	-25.6%	10.5%	3.6%	-3.8%	18.7%	-19.5%	-15.0%	-4.8%	-2.3%	0.7%	-6.5%	-5.1%
YTD 2012	2012 YTD	11	68	25	153	178	743	133	529	662	2,615	164	1,000	3,441	4,441
	2015 YTD	5	82	32	200	232	586	89	449	538	2,537	171	905	3,246	4,151
	% Change	-54.5%	20.6%	28.0%	30.7%	30.3%	-21.1%	-33.1%	-15.1%	-18.7%	-3.0%	4.3%	-9.5%	-5.7%	-6.5%
YTD 2011	2011 YTD	5	70	37	151	188	555	129	688	817	2,684	171	818	3,672	4,490
	2015 YTD	5	82	32	200	232	586	89	449	538	2,537	171	905	3,246	4,151
	% Change	0.0%	17.1%	-13.5%	32.5%	23.4%	5.6%	-31.0%	-34.7%	-34.1%	-5.5%	0.0%	10.6%	-11.6%	-7.6%
YTD 2010	2010 YTD	4	50	32	164	196	525	120	593	713	2,946	219	775	3,878	4,653
	2015 YTD	5	82	32	200	232	586	89	449	538	2,537	171	905	3,246	4,151
	% Change	25.0%	64.0%	0.0%	22.0%	18.4%	11.6%	-25.8%	-24.3%	-24.5%	-13.9%	-21.9%	16.8%	-16.3%	-10.8%

Information summarized for CompStat week ending 09/19/2015.

Sourced from MNPD ARMS on 9/23/2015 7:28:33 AM. The figures above were sourced from incident reports using Uniform Crime Reporting definitions and reporting guidelines, based on the date when the crime was reported. This report is intended to be a management and planning tool and does not reflect the official UCR counts for the department. Incidents where a location is unknown or unspecified are included in the countywide totals.

Hermitage Precinct Efficiency Report Summary

METROPOLITAN POLICE DEPARTMENT
of Nashville and Davidson County

Two Week, Eight Week, Sixteen Week, YTD, and 24 Month Analyses

Aggregated by component of arresting officer / officer making stop.

		Adults Only				Adults and Juveniles						
		Felony Arrests	Misdemeanor Arrests	Citation Arrests	Total Arrests	Part I Arrests	Weapons Law Violation Arrests	Drug-Related Arrests	DUI Arrests	Warrant Service Attempts	Warrants Served	Vehicle Stops
Two Week	Prior Week	32	42	58	132	37	0	29	1	159	44	927
	Last Week	26	49	42	117	25	1	25	7	195	44	1,031
	% Change	-18.8%	16.7%	-27.6%	-11.4%	-32.4%	-	-13.8%	600.0%	22.6%	0.0%	11.2%
Eight Week	Prior 4 Weeks	88	174	393	655	109	8	114	6	617	204	3,797
	Last 4 Weeks	104	188	265	557	114	9	112	12	687	206	3,802
	% Change	18.2%	8.0%	-32.6%	-15.0%	4.6%	12.5%	-1.8%	100.0%	11.3%	1.0%	0.1%
Sixteen Week	Prior 8 Weeks	182	420	882	1,484	262	7	253	27	1,670	485	8,129
	Last 8 Weeks	192	362	658	1,212	223	17	226	18	1,304	410	7,599
	% Change	5.5%	-13.8%	-25.4%	-18.3%	-14.9%	142.9%	-10.7%	-33.3%	-21.9%	-15.5%	-6.5%
YTD	2014 YTD	969	2,302	5,120	8,391	1,202	91	1,661	160	7,548	2,417	45,452
	2015 YTD	862	1,895	4,123	6,880	1,103	55	1,267	108	6,940	2,137	39,403
	% Change	-11.0%	-17.7%	-19.5%	-18.0%	-8.2%	-39.6%	-23.7%	-32.5%	-8.1%	-11.6%	-13.3%
Rolling 24 Month	Prior 52 Weeks	1,290	3,051	7,022	11,363	1,653	125	2,391	224	9,977	3,213	59,314
	Last 52 Weeks	1,202	2,602	5,698	9,502	1,538	85	1,782	174	9,807	2,936	55,380
	% Change	-6.8%	-14.7%	-18.9%	-16.4%	-7.0%	-32.0%	-25.5%	-22.3%	-1.7%	-8.6%	-6.6%
YTD 2013	2013 YTD	999	1,995	5,446	8,440	1,330	110	1,901	162	6,706	2,148	40,237
	2015 YTD	862	1,895	4,123	6,880	1,103	55	1,267	108	6,940	2,137	39,403
	% Change	-13.7%	-5.0%	-24.3%	-18.5%	-17.1%	-50.0%	-33.4%	-33.3%	3.5%	-0.5%	-2.1%
YTD 2012	2012 YTD	1,151	2,028	4,785	7,964	1,278	123	1,868	150	5,576	2,445	40,849
	2015 YTD	862	1,895	4,123	6,880	1,103	55	1,267	108	6,940	2,137	39,403
	% Change	-25.1%	-6.6%	-13.8%	-13.6%	-13.7%	-55.3%	-32.2%	-28.0%	24.5%	-12.6%	-3.5%
YTD 2011	2011 YTD	1,030	2,161	4,974	8,165	1,273	108	1,525	184	0	2,381	40,262
	2015 YTD	862	1,895	4,123	6,880	1,103	55	1,267	108	6,940	2,137	39,403
	% Change	-16.3%	-12.3%	-17.1%	-15.7%	-13.4%	-49.1%	-16.9%	-41.3%	-	-10.2%	-2.1%
YTD 2010	2010 YTD	922	2,297	5,445	8,664	1,319	123	1,821	239	0	1,967	35,890
	2015 YTD	862	1,895	4,123	6,880	1,103	55	1,267	108	6,940	2,137	39,403
	% Change	-6.5%	-17.5%	-24.3%	-20.6%	-16.4%	-55.3%	-30.4%	-54.8%	-	8.6%	9.8%

Information summarized for CompStat week ending 09/19/2015.

Sourced from MNPD ARMS on 9/23/2015 7:28:33 AM. Arrest summaries are not a count of arrest charges. 1 arrest = 1 body. Warrant Service summary considers 1 count for each service attempt and 1 count for each outstanding warrant served. Vehicle Stop summary sources MNPD's Vehicle Stop (Form 252) Database. Vehicle stop totals count all reports electronically entered via AFR. Hardcopy reports not entered into ARMS will affect accuracy of totals.

North Precinct Incident Report Summary

METROPOLITAN POLICE DEPARTMENT
of Nashville and Davidson County

Two Week, Eight Week, Sixteen Week, YTD, and 24 Month Analyses

Aggregated by precinct (incident location). Based on date when each incident was reported.

		Homicide	Forcible Rape	Commercial Robbery	Street Robbery	Total Robbery	Aggravated Assault	Commercial Burglary	Residential Burglary	Total Burglary	Larceny	Auto Theft	Violent Offenses	Property Offenses	Part I Offenses
Two Week	Prior Week	0	1	0	9	9	28	3	17	20	38	2	38	60	98
	Last Week	0	2	0	6	6	39	1	9	10	29	5	47	44	91
	% Change	-	100.0%	-	-33.3%	-33.3%	39.3%	-66.7%	-47.1%	-50.0%	-23.7%	150.0%	23.7%	-26.7%	-7.1%
Eight Week	Prior 4 Weeks	2	13	2	32	34	103	16	50	66	187	26	152	279	431
	Last 4 Weeks	0	10	3	26	29	122	7	43	50	136	13	161	199	360
	% Change	-100.0%	-23.1%	50.0%	-18.8%	-14.7%	18.4%	-56.3%	-14.0%	-24.2%	-27.3%	-50.0%	5.9%	-28.7%	-16.5%
Sixteen Week	Prior 8 Weeks	6	12	2	49	51	165	15	69	84	323	43	234	450	684
	Last 8 Weeks	2	23	5	58	63	225	23	93	116	323	39	313	478	791
	% Change	-66.7%	91.7%	150.0%	18.4%	23.5%	36.4%	53.3%	34.8%	38.1%	0.0%	-9.3%	33.8%	6.2%	15.6%
YTD	2014 YTD	9	65	7	138	145	777	66	361	427	1,179	144	996	1,750	2,746
	2015 YTD	17	65	15	213	228	784	76	363	439	1,251	169	1,094	1,859	2,953
	% Change	88.9%	0.0%	114.3%	54.3%	57.2%	0.9%	15.2%	0.6%	2.8%	6.1%	17.4%	9.8%	6.2%	7.5%
Rolling 24 Month	Prior 52 Weeks	10	83	18	190	208	982	101	498	599	1,630	181	1,283	2,410	3,693
	Last 52 Weeks	22	100	31	280	311	1,036	123	509	632	1,677	221	1,469	2,530	3,999
	% Change	120.0%	20.5%	72.2%	47.4%	49.5%	5.5%	21.8%	2.2%	5.5%	2.9%	22.1%	14.5%	5.0%	8.3%
YTD 2013	2013 YTD	9	43	22	170	192	634	72	536	608	1,306	116	878	2,030	2,908
	2015 YTD	17	65	15	213	228	784	76	363	439	1,251	169	1,094	1,859	2,953
	% Change	88.9%	51.2%	-31.8%	25.3%	18.8%	23.7%	5.6%	-32.3%	-27.8%	-4.2%	45.7%	24.6%	-8.4%	1.5%
YTD 2012	2012 YTD	8	55	16	166	182	630	64	467	531	1,297	126	875	1,954	2,829
	2015 YTD	17	65	15	213	228	784	76	363	439	1,251	169	1,094	1,859	2,953
	% Change	112.5%	18.2%	-6.3%	28.3%	25.3%	24.4%	18.8%	-22.3%	-17.3%	-3.5%	34.1%	25.0%	-4.9%	4.4%
YTD 2011	2011 YTD	12	43	25	131	156	608	135	572	707	1,287	139	819	2,133	2,952
	2015 YTD	17	65	15	213	228	784	76	363	439	1,251	169	1,094	1,859	2,953
	% Change	41.7%	51.2%	-40.0%	62.6%	46.2%	28.9%	-43.7%	-36.5%	-37.9%	-2.8%	21.6%	33.6%	-12.8%	0.0%
YTD 2010	2010 YTD	11	56	28	152	180	607	96	630	726	1,283	133	854	2,142	2,996
	2015 YTD	17	65	15	213	228	784	76	363	439	1,251	169	1,094	1,859	2,953
	% Change	54.5%	16.1%	-46.4%	40.1%	26.7%	29.2%	-20.8%	-42.4%	-39.5%	-2.5%	27.1%	28.1%	-13.2%	-1.4%

Information summarized for CompStat week ending 09/19/2015.

Sourced from MNPD ARMS on 9/23/2015 7:28:33 AM. The figures above were sourced from incident reports using Uniform Crime Reporting definitions and reporting guidelines, based on the date when the crime was reported. This report is intended to be a management and planning tool and does not reflect the official UCR counts for the department. Incidents where a location is unknown or unspecified are included in the countywide totals.

North Precinct Efficiency Report Summary

METROPOLITAN POLICE DEPARTMENT
of Nashville and Davidson County

Two Week, Eight Week, Sixteen Week, YTD, and 24 Month Analyses

Aggregated by component of arresting officer / officer making stop.

		Adults Only				Adults and Juveniles						
		Felony Arrests	Misdemeanor Arrests	Citation Arrests	Total Arrests	Part I Arrests	Weapons Law Violation Arrests	Drug-Related Arrests	DUI Arrests	Warrant Service Attempts	Warrants Served	Vehicle Stops
Two Week	Prior Week	20	47	43	110	21	0	13	0	114	42	379
	Last Week	23	28	24	75	15	2	13	1	135	47	340
	% Change	15.0%	-40.4%	-44.2%	-31.8%	-28.6%	-	0.0%	-	18.4%	11.9%	-10.3%
Eight Week	Prior 4 Weeks	99	167	166	432	102	8	75	4	632	248	1,740
	Last 4 Weeks	108	176	160	444	89	3	62	5	513	234	1,649
	% Change	9.1%	5.4%	-3.6%	2.8%	-12.7%	-62.5%	-17.3%	25.0%	-18.8%	-5.6%	-5.2%
Sixteen Week	Prior 8 Weeks	169	406	412	987	183	21	201	8	1,112	399	3,966
	Last 8 Weeks	207	343	326	876	191	11	137	9	1,145	482	3,389
	% Change	22.5%	-15.5%	-20.9%	-11.2%	4.4%	-47.6%	-31.8%	12.5%	3.0%	20.8%	-14.5%
YTD	2014 YTD	956	1,701	3,522	6,179	809	90	1,073	52	5,715	2,087	27,555
	2015 YTD	842	1,662	2,291	4,795	833	82	951	59	5,991	1,843	20,250
	% Change	-11.9%	-2.3%	-35.0%	-22.4%	3.0%	-8.9%	-11.4%	13.5%	4.8%	-11.7%	-26.5%
Rolling 24 Month	Prior 52 Weeks	1,270	2,287	4,955	8,512	1,094	104	1,482	70	7,651	2,760	38,814
	Last 52 Weeks	1,169	2,279	3,390	6,838	1,139	128	1,330	81	8,379	2,471	27,926
	% Change	-8.0%	-0.3%	-31.6%	-19.7%	4.1%	23.1%	-10.3%	15.7%	9.5%	-10.5%	-28.1%
YTD 2013	2013 YTD	930	1,646	4,356	6,932	791	90	1,299	76	4,740	1,958	32,444
	2015 YTD	842	1,662	2,291	4,795	833	82	951	59	5,991	1,843	20,250
	% Change	-9.5%	1.0%	-47.4%	-30.8%	5.3%	-8.9%	-26.8%	-22.4%	26.4%	-5.9%	-37.6%
YTD 2012	2012 YTD	1,055	1,387	4,530	6,972	846	103	1,322	69	4,515	2,015	39,242
	2015 YTD	842	1,662	2,291	4,795	833	82	951	59	5,991	1,843	20,250
	% Change	-20.2%	19.8%	-49.4%	-31.2%	-1.5%	-20.4%	-28.1%	-14.5%	32.7%	-8.5%	-48.4%
YTD 2011	2011 YTD	1,401	2,600	6,067	10,068	1,758	127	1,401	172	0	3,143	45,763
	2015 YTD	842	1,662	2,291	4,795	833	82	951	59	5,991	1,843	20,250
	% Change	-39.9%	-36.1%	-62.2%	-52.4%	-52.6%	-35.4%	-32.1%	-65.7%	-	-41.4%	-55.8%
YTD 2010	2010 YTD	1,340	2,753	7,110	11,203	1,848	146	1,641	288	0	2,983	32,386
	2015 YTD	842	1,662	2,291	4,795	833	82	951	59	5,991	1,843	20,250
	% Change	-37.2%	-39.6%	-67.8%	-57.2%	-54.9%	-43.8%	-42.0%	-79.5%	-	-38.2%	-37.5%

Information summarized for CompStat week ending 09/19/2015.

Sourced from MNPD ARMS on 9/23/2015 7:28:34 AM. Arrest summaries are not a count of arrest charges. 1 arrest = 1 body. Warrant Service summary considers 1 count for each service attempt and 1 count for each outstanding warrant served. Vehicle Stop summary sources MNPD's Vehicle Stop (Form 252) Database. Vehicle stop totals count all reports electronically entered via AFR. Hardcopy reports not entered into ARMS will affect accuracy of totals.

Madison Precinct Incident Report Summary

METROPOLITAN POLICE DEPARTMENT
of Nashville and Davidson County

Two Week, Eight Week, Sixteen Week, YTD, and 24 Month Analyses

Aggregated by precinct (incident location). Based on date when each incident was reported.

		Homicide	Forcible Rape	Commercial Robbery	Street Robbery	Total Robbery	Aggravated Assault	Commercial Burglary	Residential Burglary	Total Burglary	Larceny	Auto Theft	Violent Offenses	Property Offenses	Part I Offenses
Two Week	Prior Week	0	2	1	2	3	9	2	13	15	37	1	14	53	67
	Last Week	0	0	1	4	5	12	1	6	7	51	4	17	62	79
	% Change	-	-100.0%	0.0%	100.0%	66.7%	33.3%	-50.0%	-53.8%	-53.3%	37.8%	300.0%	21.4%	17.0%	17.9%
Eight Week	Prior 4 Weeks	0	7	1	14	15	45	10	46	56	184	22	67	262	329
	Last 4 Weeks	0	4	8	11	19	48	3	35	38	171	14	71	223	294
	% Change	-	-42.9%	700.0%	-21.4%	26.7%	6.7%	-70.0%	-23.9%	-32.1%	-7.1%	-36.4%	6.0%	-14.9%	-10.6%
Sixteen Week	Prior 8 Weeks	1	9	6	20	26	105	10	86	96	392	37	141	525	666
	Last 8 Weeks	0	11	9	25	34	93	13	81	94	355	36	138	485	623
	% Change	-100.0%	22.2%	50.0%	25.0%	30.8%	-11.4%	30.0%	-5.8%	-2.1%	-9.4%	-2.7%	-2.1%	-7.6%	-6.5%
YTD	2014 YTD	5	44	16	79	95	399	53	341	394	1,513	81	543	1,988	2,531
	2015 YTD	2	37	28	100	128	435	45	370	415	1,580	155	602	2,150	2,752
	% Change	-60.0%	-15.9%	75.0%	26.6%	34.7%	9.0%	-15.1%	8.5%	5.3%	4.4%	91.4%	10.9%	8.1%	8.7%
Rolling 24 Month	Prior 52 Weeks	6	55	19	105	124	503	79	492	571	2,036	107	688	2,714	3,402
	Last 52 Weeks	3	60	44	131	175	586	74	481	555	2,155	189	824	2,899	3,723
	% Change	-50.0%	9.1%	131.6%	24.8%	41.1%	16.5%	-6.3%	-2.2%	-2.8%	5.8%	76.6%	19.8%	6.8%	9.4%
YTD 2013	2013 YTD	3	37	20	101	121	399	53	347	400	1,371	91	560	1,862	2,422
	2015 YTD	2	37	28	100	128	435	45	370	415	1,580	155	602	2,150	2,752
	% Change	-33.3%	0.0%	40.0%	-1.0%	5.8%	9.0%	-15.1%	6.6%	3.8%	15.2%	70.3%	7.5%	15.5%	13.6%
YTD 2012	2012 YTD	7	44	17	133	150	473	64	453	517	1,599	100	674	2,216	2,890
	2015 YTD	2	37	28	100	128	435	45	370	415	1,580	155	602	2,150	2,752
	% Change	-71.4%	-15.9%	64.7%	-24.8%	-14.7%	-8.0%	-29.7%	-18.3%	-19.7%	-1.2%	55.0%	-10.7%	-3.0%	-4.8%
YTD 2011	2011 YTD	8	55	17	96	113	402	60	469	529	1,714	182	578	2,425	3,003
	2015 YTD	2	37	28	100	128	435	45	370	415	1,580	155	602	2,150	2,752
	% Change	-75.0%	-32.7%	64.7%	4.2%	13.3%	8.2%	-25.0%	-21.1%	-21.6%	-7.8%	-14.8%	4.2%	-11.3%	-8.4%
YTD 2010	2010 YTD	2	37	17	94	111	366	75	609	684	1,902	110	516	2,696	3,212
	2015 YTD	2	37	28	100	128	435	45	370	415	1,580	155	602	2,150	2,752
	% Change	0.0%	0.0%	64.7%	6.4%	15.3%	18.9%	-40.0%	-39.2%	-39.3%	-16.9%	40.9%	16.7%	-20.3%	-14.3%

Information summarized for CompStat week ending 09/19/2015.

Sourced from MNPD ARMS on 9/23/2015 7:28:34 AM. The figures above were sourced from incident reports using Uniform Crime Reporting definitions and reporting guidelines, based on the date when the crime was reported. This report is intended to be a management and planning tool and does not reflect the official UCR counts for the department. Incidents where a location is unknown or unspecified are included in the countywide totals.

Madison Precinct Efficiency Report Summary

METROPOLITAN POLICE DEPARTMENT
of Nashville and Davidson County

Two Week, Eight Week, Sixteen Week, YTD, and 24 Month Analyses

Aggregated by component of arresting officer / officer making stop.

		Adults Only				Adults and Juveniles						
		Felony Arrests	Misdemeanor Arrests	Citation Arrests	Total Arrests	Part I Arrests	Weapons Law Violation Arrests	Drug-Related Arrests	DUI Arrests	Warrant Service Attempts	Warrants Served	Vehicle Stops
Two Week	Prior Week	20	41	57	118	32	3	16	2	171	48	353
	Last Week	22	44	43	109	43	0	7	3	128	66	439
	% Change	10.0%	7.3%	-24.6%	-7.6%	34.4%	-100.0%	-56.3%	50.0%	-25.1%	37.5%	24.4%
Eight Week	Prior 4 Weeks	70	148	307	525	104	5	77	8	518	204	1,782
	Last 4 Weeks	70	173	256	499	136	5	55	15	521	213	1,648
	% Change	0.0%	16.9%	-16.6%	-5.0%	30.8%	0.0%	-28.6%	87.5%	0.6%	4.4%	-7.5%
Sixteen Week	Prior 8 Weeks	130	366	756	1,252	252	14	143	40	961	335	4,096
	Last 8 Weeks	140	321	563	1,024	240	10	132	23	1,039	417	3,430
	% Change	7.7%	-12.3%	-25.5%	-18.2%	-4.8%	-28.6%	-7.7%	-42.5%	8.1%	24.5%	-16.3%
YTD	2014 YTD	638	1,636	3,604	5,878	1,087	74	1,023	127	3,604	1,612	21,409
	2015 YTD	629	1,550	3,277	5,456	1,222	49	715	145	4,322	1,663	19,109
	% Change	-1.4%	-5.3%	-9.1%	-7.2%	12.4%	-33.8%	-30.1%	14.2%	19.9%	3.2%	-10.7%
Rolling 24 Month	Prior 52 Weeks	833	2,196	4,833	7,862	1,456	94	1,415	148	5,451	2,192	28,192
	Last 52 Weeks	840	2,146	4,527	7,513	1,615	67	1,020	209	5,587	2,233	26,712
	% Change	0.8%	-2.3%	-6.3%	-4.4%	10.9%	-28.7%	-27.9%	41.2%	2.5%	1.9%	-5.2%
YTD 2013	2013 YTD	683	1,327	3,515	5,525	1,008	58	1,074	90	4,835	1,533	20,414
	2015 YTD	629	1,550	3,277	5,456	1,222	49	715	145	4,322	1,663	19,109
	% Change	-7.9%	16.8%	-6.8%	-1.2%	21.2%	-15.5%	-33.4%	61.1%	-10.6%	8.5%	-6.4%
YTD 2012	2012 YTD	914	1,379	3,254	5,547	1,081	65	1,014	72	5,749	1,741	26,212
	2015 YTD	629	1,550	3,277	5,456	1,222	49	715	145	4,322	1,663	19,109
	% Change	-31.2%	12.4%	0.7%	-1.6%	13.0%	-24.6%	-29.5%	101.4%	-24.8%	-4.5%	-27.1%
YTD 2011	2011 YTD	0	0	0	0	0	0	0	0	0	0	0
	2015 YTD	629	1,550	3,277	5,456	1,222	49	715	145	4,322	1,663	19,109
	% Change	-	-	-	-	-	-	-	-	-	-	-
YTD 2010	2010 YTD	0	0	0	0	0	0	0	0	0	0	0
	2015 YTD	629	1,550	3,277	5,456	1,222	49	715	145	4,322	1,663	19,109
	% Change	-	-	-	-	-	-	-	-	-	-	-

Information summarized for CompStat week ending 09/19/2015.

Sourced from MNPD ARMS on 9/23/2015 7:28:34 AM. Arrest summaries are not a count of arrest charges. 1 arrest = 1 body. Warrant Service summary considers 1 count for each service attempt and 1 count for each outstanding warrant served. Vehicle Stop summary sources MNPD's Vehicle Stop (Form 252) Database. Vehicle stop totals count all reports electronically entered via AFR. Hardcopy reports not entered into ARMS will affect accuracy of totals.

Midtown Hills Precinct Incident Report Summary

METROPOLITAN POLICE DEPARTMENT
of Nashville and Davidson County

Two Week, Eight Week, Sixteen Week, YTD, and 24 Month Analyses

Aggregated by precinct (incident location). Based on date when each incident was reported.

		Homicide	Forcible Rape	Commercial Robbery	Street Robbery	Total Robbery	Aggravated Assault	Commercial Burglary	Residential Burglary	Total Burglary	Larceny	Auto Theft	Violent Offenses	Property Offenses	Part I Offenses
Two Week	Prior Week	1	1	0	2	2	12	3	12	15	69	2	16	86	102
	Last Week	0	2	0	3	3	6	0	3	3	58	3	11	64	75
	% Change	-100.0%	100.0%	-	50.0%	50.0%	-50.0%	-100.0%	-75.0%	-80.0%	-15.9%	50.0%	-31.3%	-25.6%	-26.5%
Eight Week	Prior 4 Weeks	2	6	1	19	20	34	28	50	78	220	12	62	310	372
	Last 4 Weeks	1	5	2	10	12	33	13	39	52	223	12	51	287	338
	% Change	-50.0%	-16.7%	100.0%	-47.4%	-40.0%	-2.9%	-53.6%	-22.0%	-33.3%	1.4%	0.0%	-17.7%	-7.4%	-9.1%
Sixteen Week	Prior 8 Weeks	0	8	5	26	31	63	19	52	71	406	20	102	497	599
	Last 8 Weeks	3	11	3	29	32	67	41	89	130	443	24	113	597	710
	% Change	-	37.5%	-40.0%	11.5%	3.2%	6.3%	115.8%	71.2%	83.1%	9.1%	20.0%	10.8%	20.1%	18.5%
YTD	2014 YTD	2	54	12	77	89	302	127	380	507	1,696	78	447	2,281	2,728
	2015 YTD	5	46	19	91	110	297	105	282	387	1,706	87	458	2,180	2,638
	% Change	150.0%	-14.8%	58.3%	18.2%	23.6%	-1.7%	-17.3%	-25.8%	-23.7%	0.6%	11.5%	2.5%	-4.4%	-3.3%
Rolling 24 Month	Prior 52 Weeks	5	73	22	118	140	372	184	573	757	2,349	111	590	3,217	3,807
	Last 52 Weeks	7	59	28	123	151	393	144	384	528	2,360	123	610	3,011	3,621
	% Change	40.0%	-19.2%	27.3%	4.2%	7.9%	5.6%	-21.7%	-33.0%	-30.3%	0.5%	10.8%	3.4%	-6.4%	-4.9%
YTD 2013	2013 YTD	2	47	21	74	95	297	111	419	530	1,806	101	441	2,437	2,878
	2015 YTD	5	46	19	91	110	297	105	282	387	1,706	87	458	2,180	2,638
	% Change	150.0%	-2.1%	-9.5%	23.0%	15.8%	0.0%	-5.4%	-32.7%	-27.0%	-5.5%	-13.9%	3.9%	-10.5%	-8.3%
YTD 2012	2012 YTD	3	47	29	91	120	334	124	401	525	1,827	117	504	2,469	2,973
	2015 YTD	5	46	19	91	110	297	105	282	387	1,706	87	458	2,180	2,638
	% Change	66.7%	-2.1%	-34.5%	0.0%	-8.3%	-11.1%	-15.3%	-29.7%	-26.3%	-6.6%	-25.6%	-9.1%	-11.7%	-11.3%
YTD 2011	2011 YTD	4	50	24	108	132	302	130	570	700	2,126	171	488	2,997	3,485
	2015 YTD	5	46	19	91	110	297	105	282	387	1,706	87	458	2,180	2,638
	% Change	25.0%	-8.0%	-20.8%	-15.7%	-16.7%	-1.7%	-19.2%	-50.5%	-44.7%	-19.8%	-49.1%	-6.1%	-27.3%	-24.3%
YTD 2010	2010 YTD	6	40	30	104	134	337	177	513	690	2,246	115	517	3,051	3,568
	2015 YTD	5	46	19	91	110	297	105	282	387	1,706	87	458	2,180	2,638
	% Change	-16.7%	15.0%	-36.7%	-12.5%	-17.9%	-11.9%	-40.7%	-45.0%	-43.9%	-24.0%	-24.3%	-11.4%	-28.5%	-26.1%

Information summarized for CompStat week ending 09/19/2015.

Sourced from MNPD ARMS on 9/23/2015 7:28:35 AM. The figures above were sourced from incident reports using Uniform Crime Reporting definitions and reporting guidelines, based on the date when the crime was reported. This report is intended to be a management and planning tool and does not reflect the official UCR counts for the department. Incidents where a location is unknown or unspecified are included in the countywide totals.

Midtown Hills Precinct Efficiency Report Summary

METROPOLITAN POLICE DEPARTMENT
of Nashville and Davidson County

Two Week, Eight Week, Sixteen Week, YTD, and 24 Month Analyses

Aggregated by component of arresting officer / officer making stop.

		Adults Only				Adults and Juveniles						
		Felony Arrests	Misdemeanor Arrests	Citation Arrests	Total Arrests	Part I Arrests	Weapons Law Violation Arrests	Drug-Related Arrests	DUI Arrests	Warrant Service Attempts	Warrants Served	Vehicle Stops
Two Week	Prior Week	10	37	99	146	15	0	16	1	51	37	868
	Last Week	19	39	13	71	19	1	10	5	43	44	945
	% Change	90.0%	5.4%	-86.9%	-51.4%	26.7%	-	-37.5%	400.0%	-15.7%	18.9%	8.9%
Eight Week	Prior 4 Weeks	55	178	366	599	73	3	108	10	243	147	3,307
	Last 4 Weeks	51	170	359	580	73	4	82	9	245	143	3,968
	% Change	-7.3%	-4.5%	-1.9%	-3.2%	0.0%	33.3%	-24.1%	-10.0%	0.8%	-2.7%	20.0%
Sixteen Week	Prior 8 Weeks	91	351	738	1,180	126	5	182	32	655	265	7,537
	Last 8 Weeks	106	348	725	1,179	146	7	190	19	488	290	7,275
	% Change	16.5%	-0.9%	-1.8%	-0.1%	15.9%	40.0%	4.4%	-40.6%	-25.5%	9.4%	-3.5%
YTD	2014 YTD	69	213	444	726	85	4	103	11	524	192	5,007
	2015 YTD	446	1,721	3,472	5,639	600	34	905	131	2,556	1,190	34,868
	% Change	546.4%	708.0%	682.0%	676.7%	605.9%	750.0%	778.6%	>1,000%	387.8%	519.8%	596.4%
Rolling 24 Month	Prior 52 Weeks	73	220	458	751	89	4	110	12	533	197	5,120
	Last 52 Weeks	653	2,414	4,799	7,866	810	46	1,288	203	3,765	1,631	49,713
	% Change	794.5%	997.3%	947.8%	947.4%	810.1%	>1,000%	>1,000%	>1,000%	606.4%	727.9%	871.0%
YTD 2013	2013 YTD	0	0	0	0	0	0	0	0	0	0	0
	2015 YTD	446	1,721	3,472	5,639	600	34	905	131	2,556	1,190	34,868
	% Change	-	-	-	-	-	-	-	-	-	-	-
YTD 2012	2012 YTD	0	0	0	0	0	0	0	0	0	0	0
	2015 YTD	446	1,721	3,472	5,639	600	34	905	131	2,556	1,190	34,868
	% Change	-	-	-	-	-	-	-	-	-	-	-
YTD 2011	2011 YTD	0	0	0	0	0	0	0	0	0	0	0
	2015 YTD	446	1,721	3,472	5,639	600	34	905	131	2,556	1,190	34,868
	% Change	-	-	-	-	-	-	-	-	-	-	-
YTD 2010	2010 YTD	0	0	0	0	0	0	0	0	0	0	0
	2015 YTD	446	1,721	3,472	5,639	600	34	905	131	2,556	1,190	34,868
	% Change	-	-	-	-	-	-	-	-	-	-	-

Information summarized for CompStat week ending 09/19/2015.

Sourced from MNPD ARMS on 9/23/2015 7:28:35 AM. Arrest summaries are not a count of arrest charges. 1 arrest = 1 body. Warrant Service summary considers 1 count for each service attempt and 1 count for each outstanding warrant served. Vehicle Stop summary sources MNPD's Vehicle Stop (Form 252) Database. Vehicle stop totals count all reports electronically entered via AFR. Hardcopy reports not entered into ARMS will affect accuracy of totals.

County UCR Incident Charts

Aggregated by precinct (incident location).

Summarized by CompStat week for past eight weeks.

METROPOLITAN POLICE DEPARTMENT

of Nashville and Davidson County

All Part 1 Incidents - 52wk Avg: 612

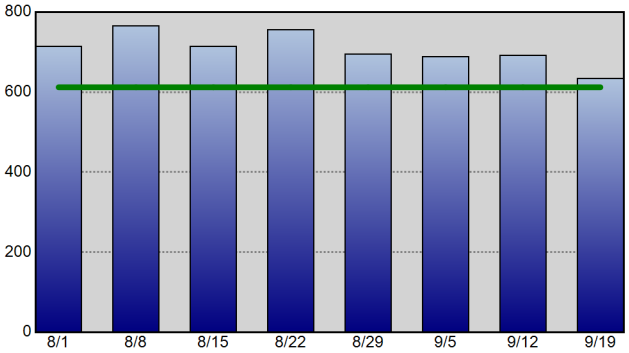

Violent Crime - 52wk Avg: 143

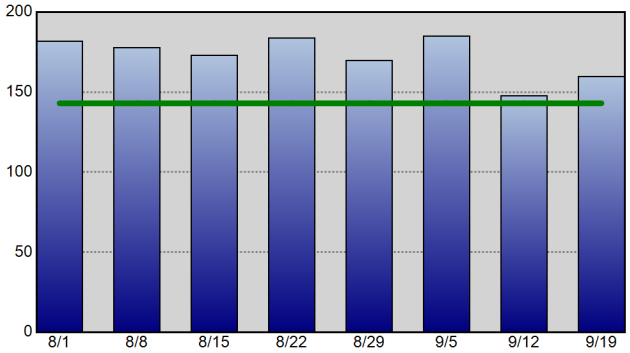

Property Crime - 52wk Avg: 468

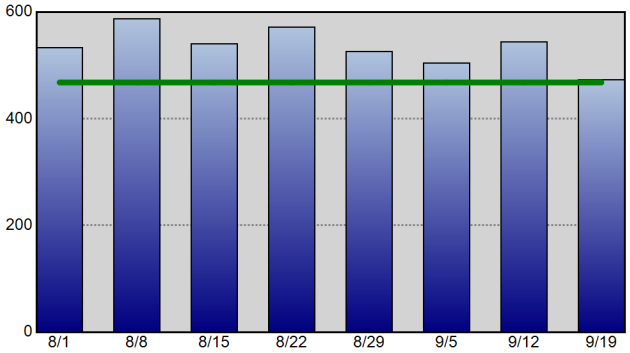

Robbery - 52wk Avg: 34

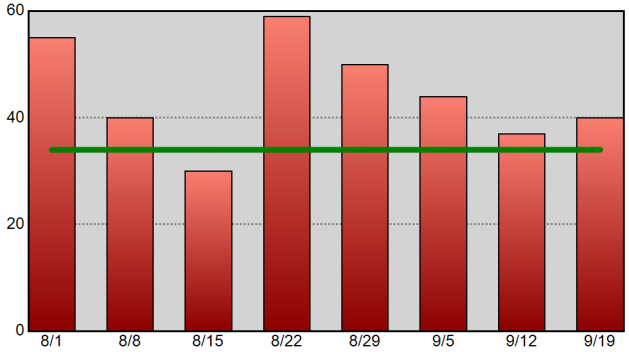

Commercial Burglary - 52wk Avg: 17

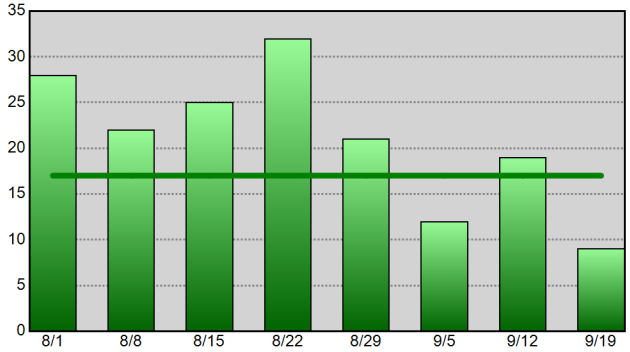

Residential Burglary - 52wk Avg: 74

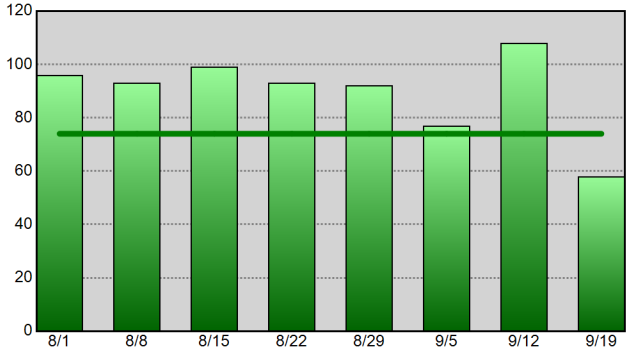

Aggravated Assault - 52wk Avg: 96

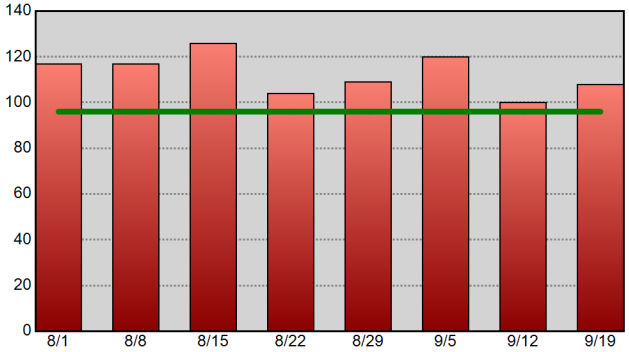

Theft From Vehicle - 52wk Avg: 85

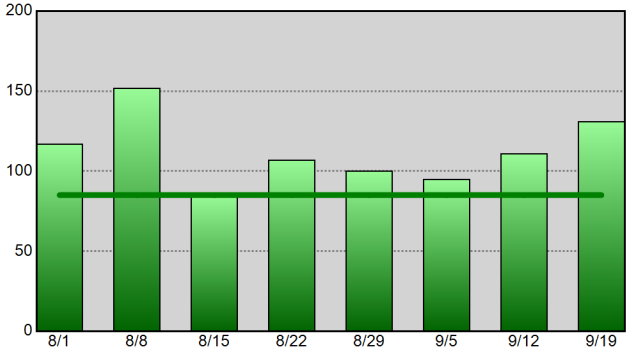

Vehicle Theft - 52wk Avg: 26

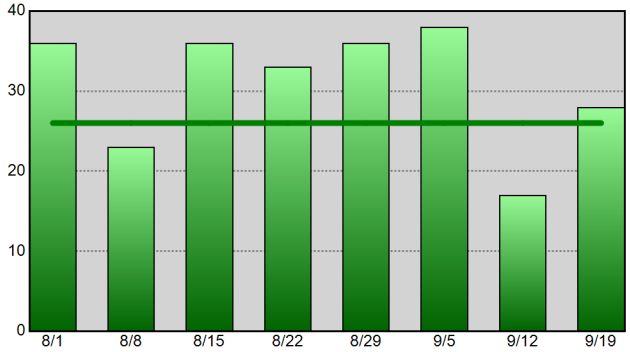

Information summarized for CompStat week ending 09-19-15.
The horizontal line on each chart represents the data set's 52-week weekly average.

Sourced from MNPD ARMS on 9/23/2015 7:28:35 AM. The figures above were sourced from incident reports using Uniform Crime Reporting definitions and reporting guidelines, based on the date when the crime was reported. This report is intended to be a management and planning tool and does not reflect the official UCR counts for the department. Incidents where a location is unknown or unspecified are included in the countywide totals.

West Precinct UCR Incident Charts

Aggregated by precinct (incident location).

Summarized by CompStat week for past eight weeks.

METROPOLITAN POLICE DEPARTMENT

of Nashville and Davidson County

All Part 1 Incidents - 52wk Avg: 67

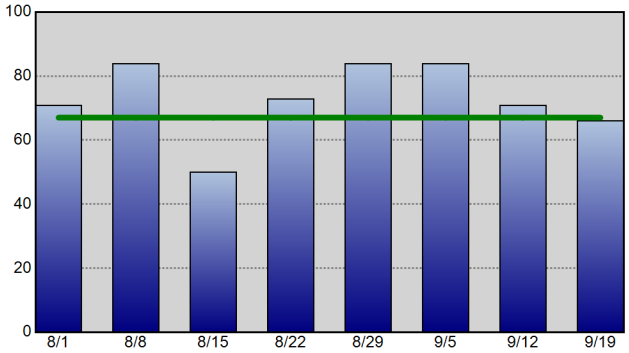

Violent Crime - 52wk Avg: 9

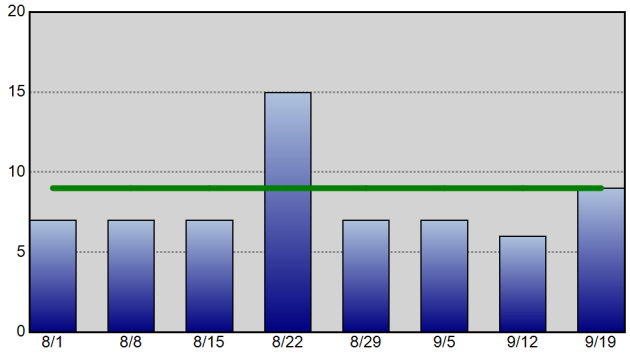

Property Crime - 52wk Avg: 57

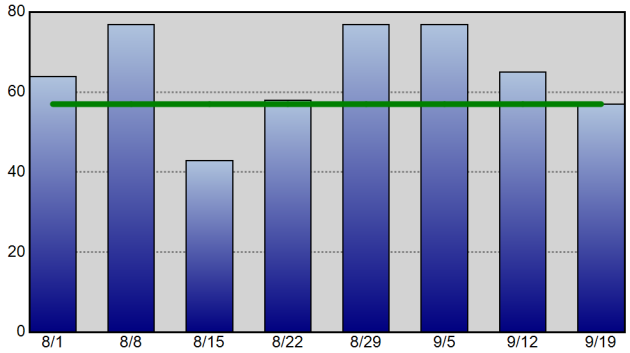

Robbery - 52wk Avg: 2

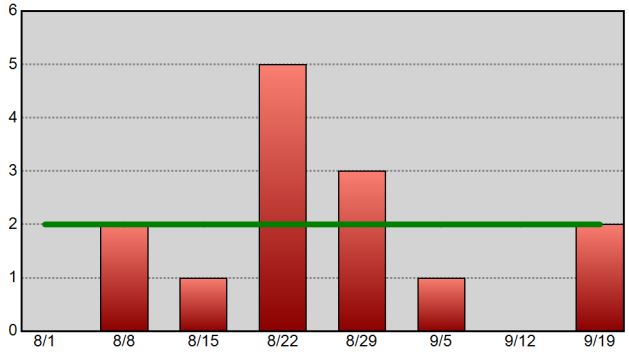

Commercial Burglary - 52wk Avg: 1

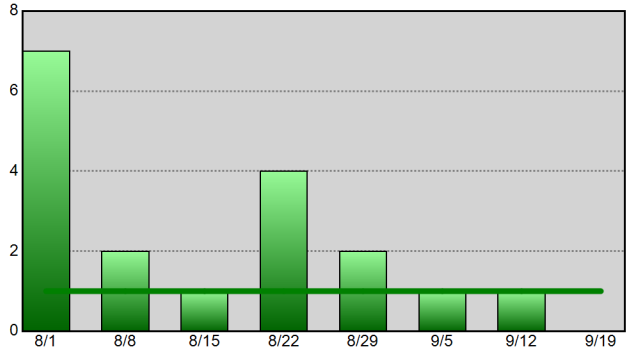

Residential Burglary - 52wk Avg: 6

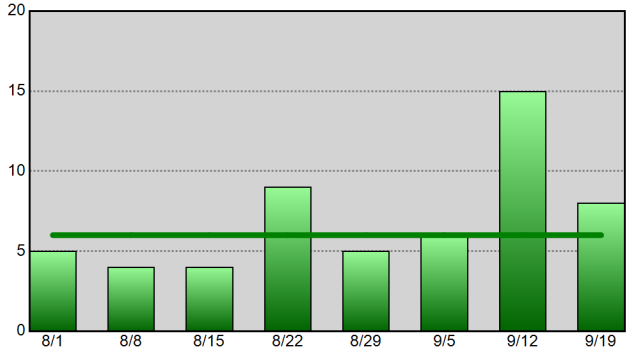

Aggravated Assault - 52wk Avg: 6

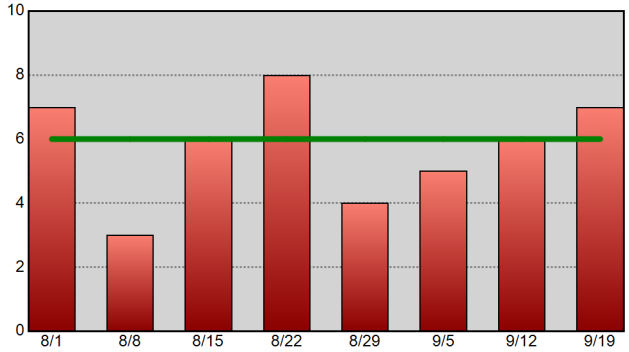

Theft From Vehicle - 52wk Avg: 11

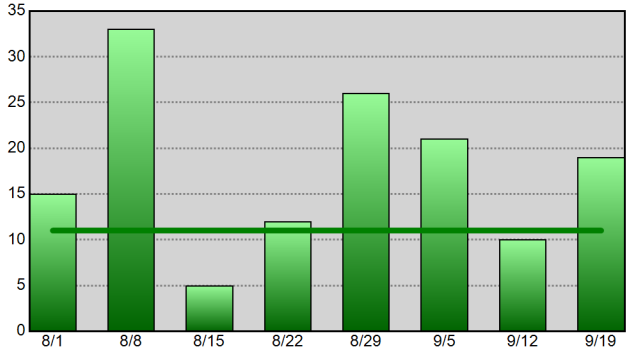

Vehicle Theft - 52wk Avg: 2

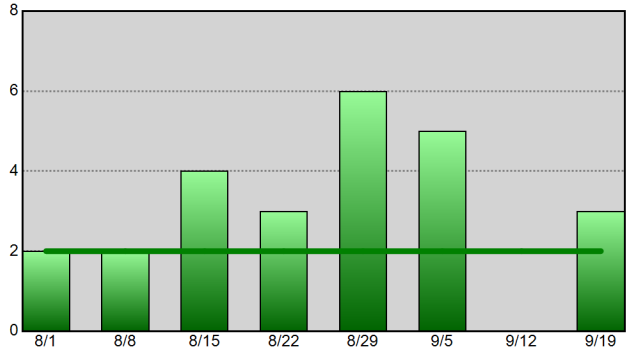

Information summarized for CompStat week ending 09-19-15.
The horizontal line on each chart represents the data set's 52-week weekly average.

Sourced from MNPD ARMS on 9/23/2015 7:28:38 AM. The figures above were sourced from incident reports using Uniform Crime Reporting definitions and reporting guidelines, based on the date when the crime was reported. This report is intended to be a management and planning tool and does not reflect the official UCR counts for the department. Incidents where a location is unknown or unspecified are included in the countywide totals.

East Precinct UCR Incident Charts

Aggregated by precinct (incident location).

Summarized by CompStat week for past eight weeks.

METROPOLITAN POLICE DEPARTMENT

of Nashville and Davidson County

All Part 1 Incidents - 52wk Avg: 73

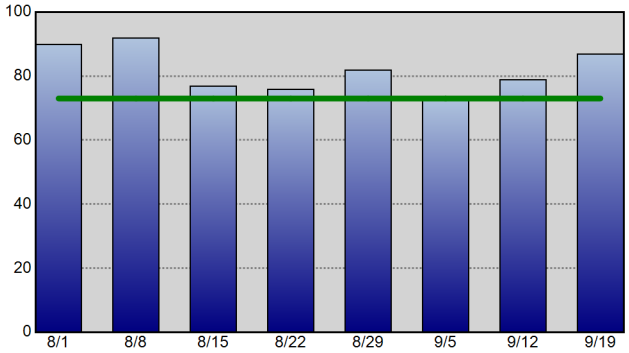

Violent Crime - 52wk Avg: 20

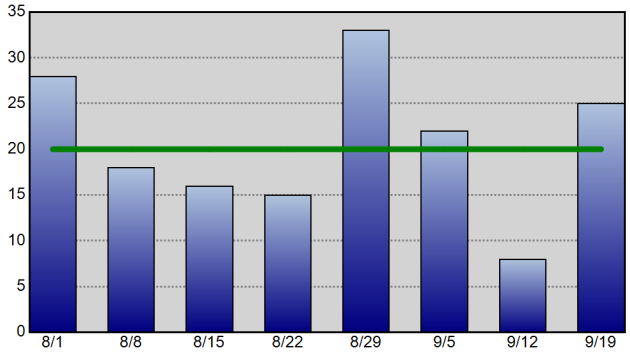

Property Crime - 52wk Avg: 53

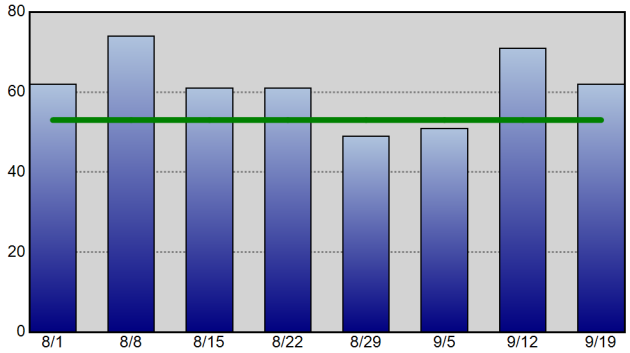

Robbery - 52wk Avg: 4

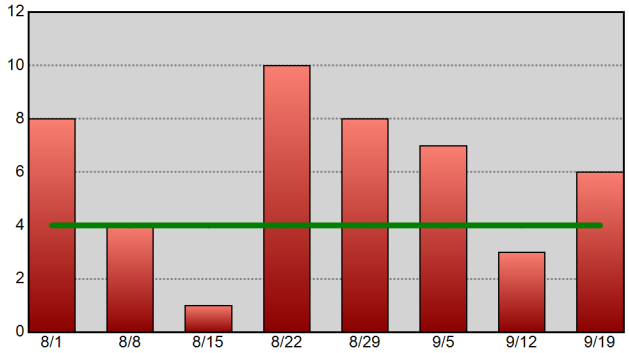

Commercial Burglary - 52wk Avg: 2

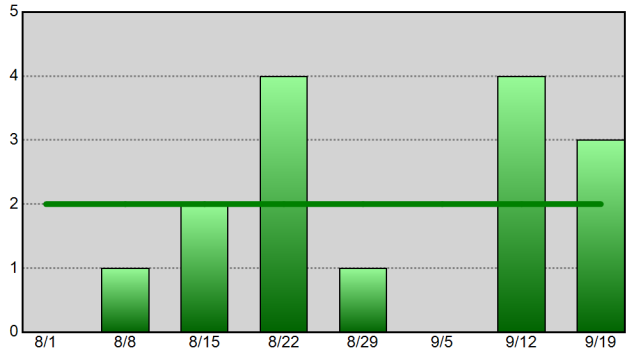

Residential Burglary - 52wk Avg: 11

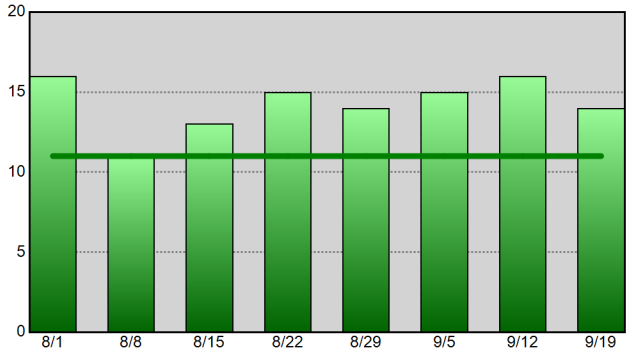

Aggravated Assault - 52wk Avg: 14

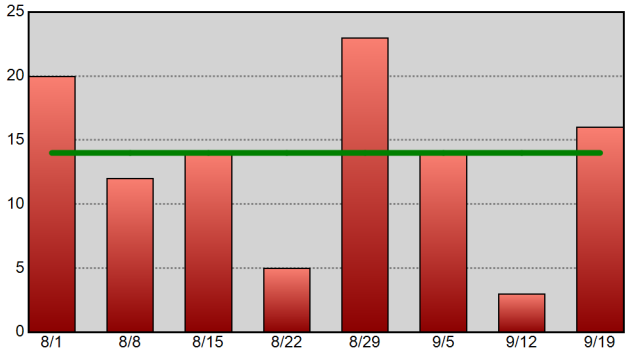

Theft From Vehicle - 52wk Avg: 8

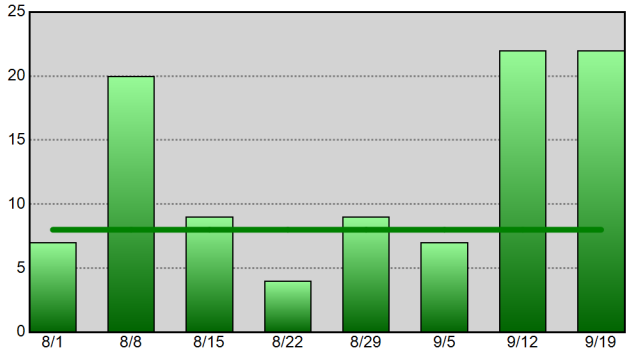

Vehicle Theft - 52wk Avg: 3

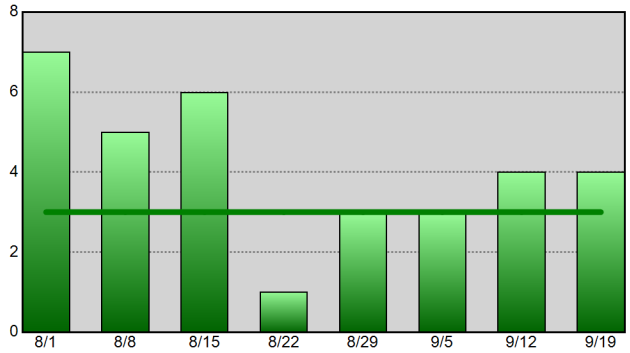

Information summarized for CompStat week ending 09-19-15.
The horizontal line on each chart represents the data set's 52-week weekly average.

Sourced from MNPD ARMS on 9/23/2015 7:28:39 AM. The figures above were sourced from incident reports using Uniform Crime Reporting definitions and reporting guidelines, based on the date when the crime was reported. This report is intended to be a management and planning tool and does not reflect the official UCR counts for the department. Incidents where a location is unknown or unspecified are included in the countywide totals.

South Precinct UCR Incident Charts

METROPOLITAN POLICE DEPARTMENT
of Nashville and Davidson County

Aggregated by precinct (incident location).
Summarized by CompStat week for past eight weeks.

All Part 1 Incidents - 52wk Avg: 115

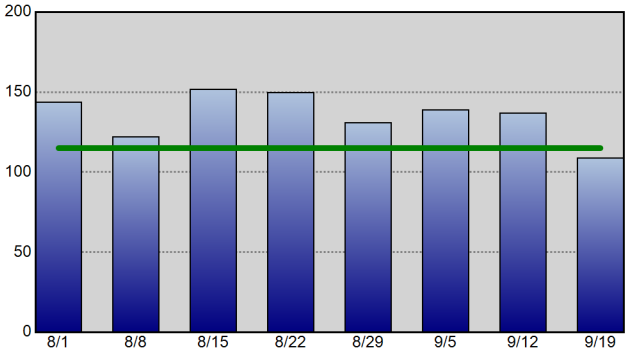

Violent Crime - 52wk Avg: 26

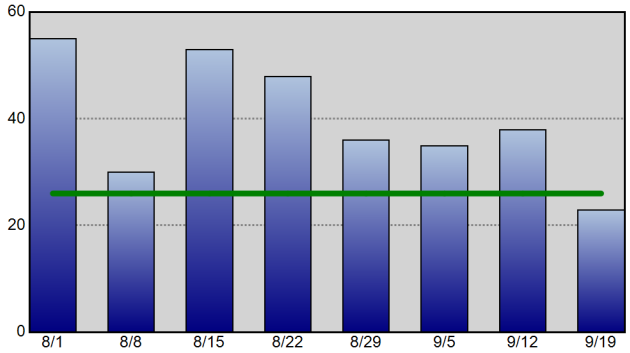

Property Crime - 52wk Avg: 88

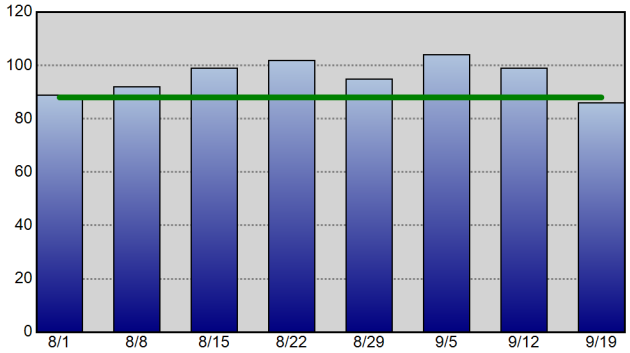

Robbery - 52wk Avg: 7

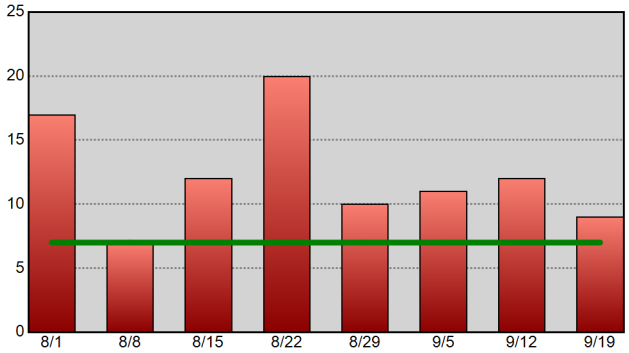

Commercial Burglary - 52wk Avg: 3

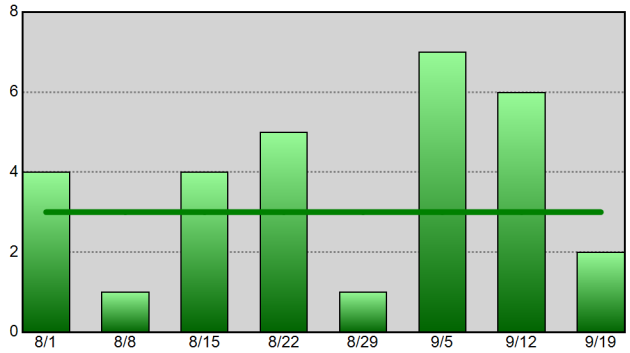

Residential Burglary - 52wk Avg: 18

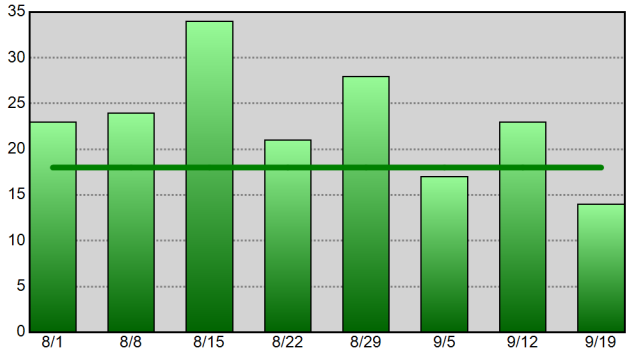

Aggravated Assault - 52wk Avg: 16

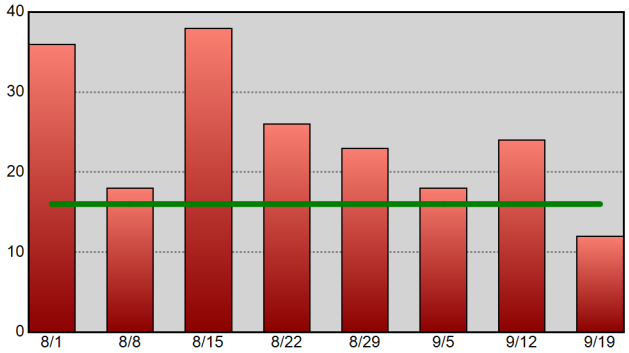

Theft From Vehicle - 52wk Avg: 15

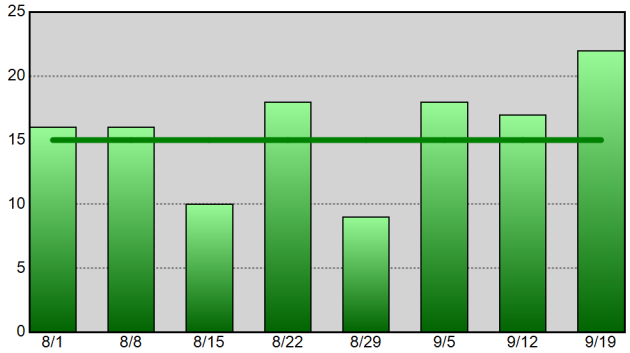

Vehicle Theft - 52wk Avg: 4

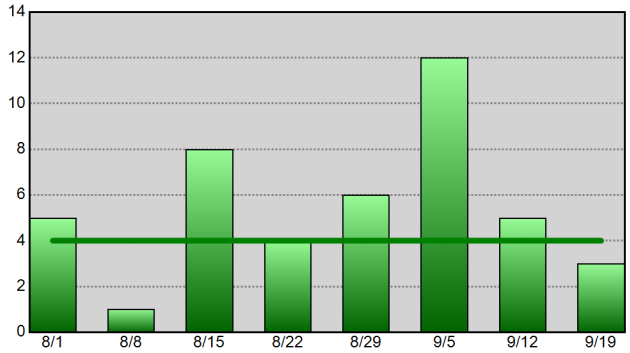

Information summarized for CompStat week ending 09-19-15.
The horizontal line on each chart represents the data set's 52-week weekly average.

Sourced from MNPD ARMS on 9/23/2015 7:28:42 AM. The figures above were sourced from incident reports using Uniform Crime Reporting definitions and reporting guidelines, based on the date when the crime was reported. This report is intended to be a management and planning tool and does not reflect the official UCR counts for the department. Incidents where a location is unknown or unspecified are included in the countywide totals.

Central Precinct UCR Incident Charts

METROPOLITAN POLICE DEPARTMENT
of Nashville and Davidson County

Aggregated by precinct (incident location).
Summarized by CompStat week for past eight weeks.

All Part 1 Incidents - 52wk Avg: 26

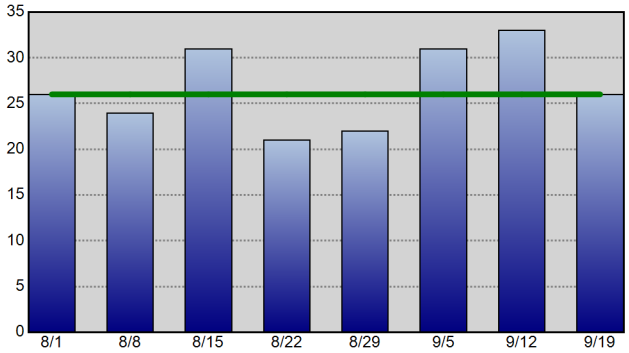

Violent Crime - 52wk Avg: 6

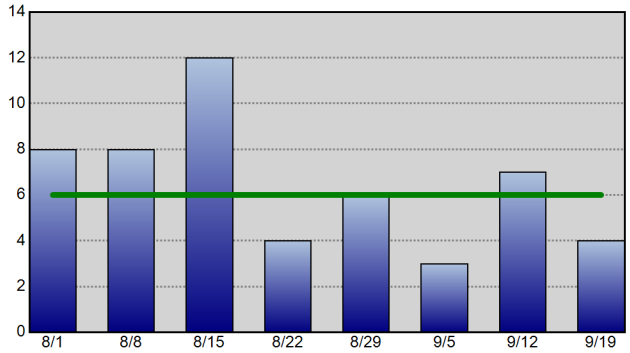

Property Crime - 52wk Avg: 20

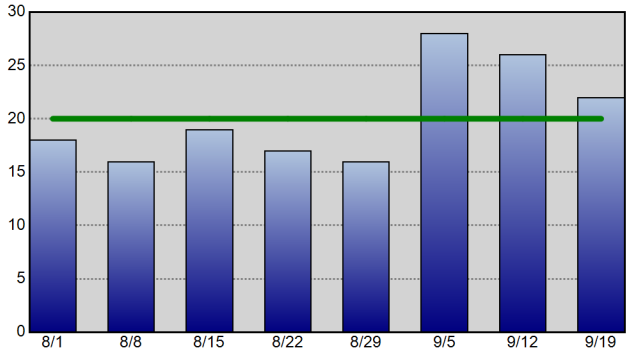

Robbery - 52wk Avg: 1

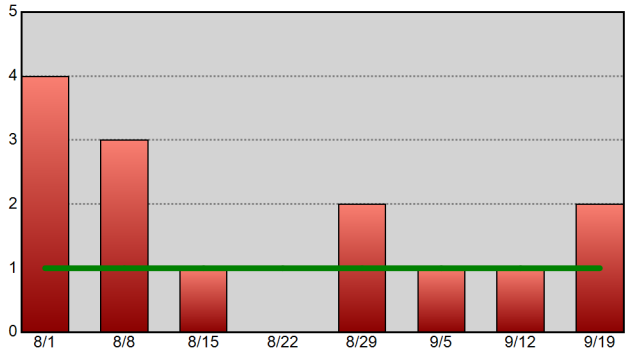

Commercial Burglary - 52wk Avg: 0

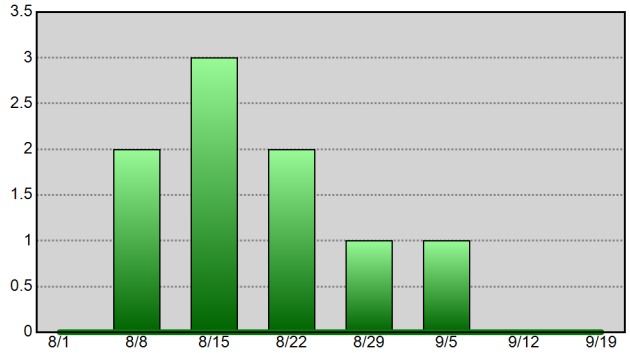

Residential Burglary - 52wk Avg: 0

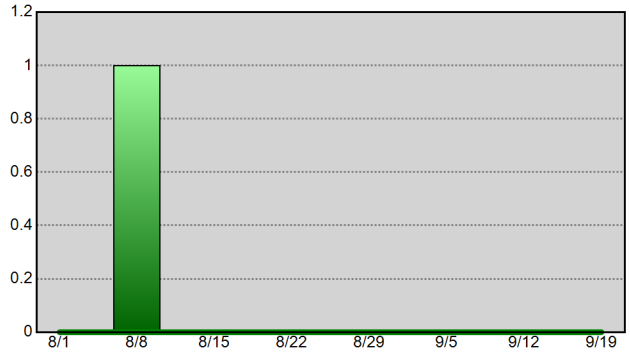

Aggravated Assault - 52wk Avg: 3

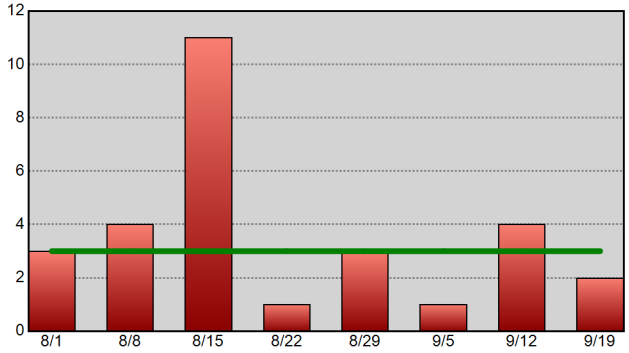

Theft From Vehicle - 52wk Avg: 5

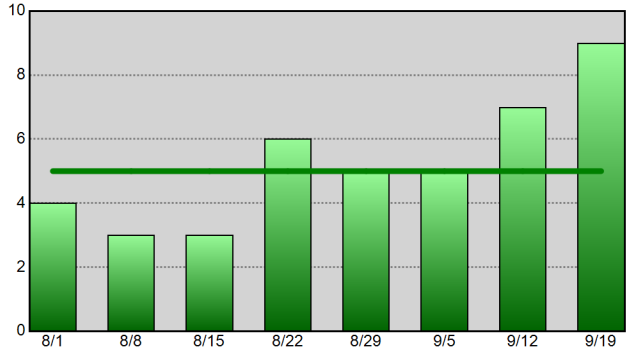

Vehicle Theft - 52wk Avg: 0

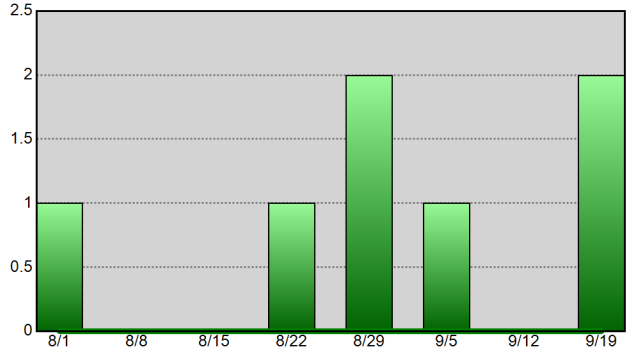

Information summarized for CompStat week ending 09-19-15.
The horizontal line on each chart represents the data set's 52-week weekly average.

Sourced from MNPD ARMS on 9/23/2015 7:28:44 AM. The figures above were sourced from incident reports using Uniform Crime Reporting definitions and reporting guidelines, based on the date when the crime was reported. This report is intended to be a management and planning tool and does not reflect the official UCR counts for the department. Incidents where a location is unknown or unspecified are included in the countywide totals.

Hermitage Precinct UCR Incident Charts

METROPOLITAN POLICE DEPARTMENT
of Nashville and Davidson County

Aggregated by precinct (incident location).
Summarized by CompStat week for past eight weeks.

All Part 1 Incidents - 52wk Avg: 110

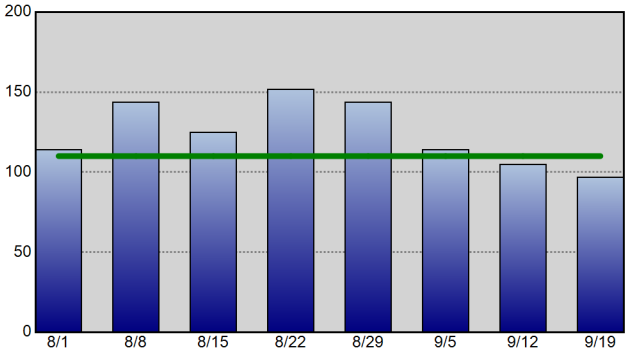

Violent Crime - 52wk Avg: 24

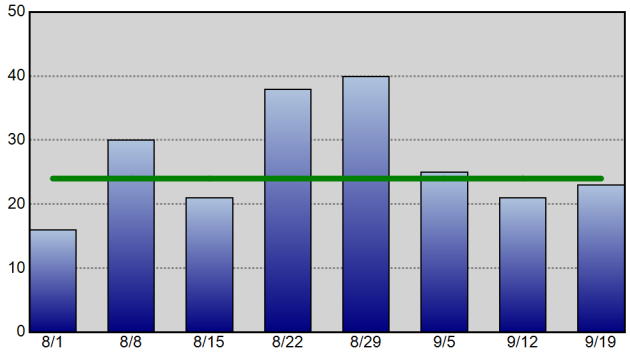

Property Crime - 52wk Avg: 86

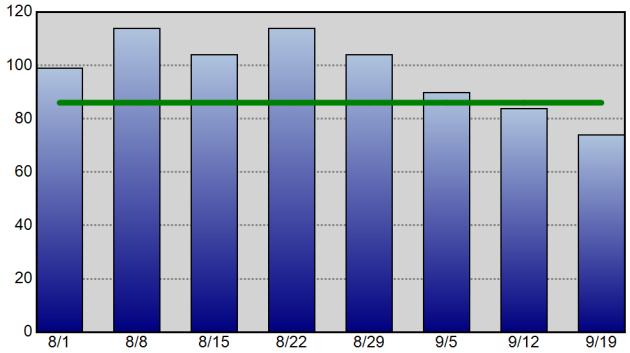

Robbery - 52wk Avg: 6

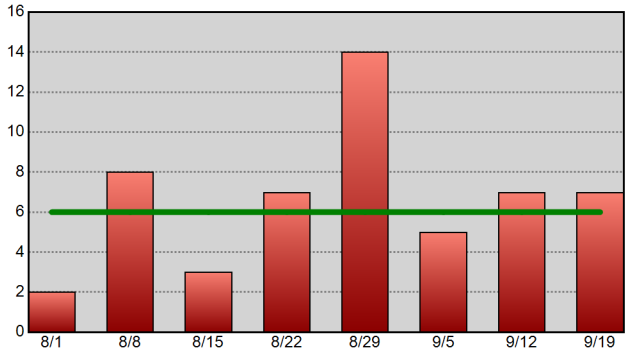

Commercial Burglary - 52wk Avg: 2

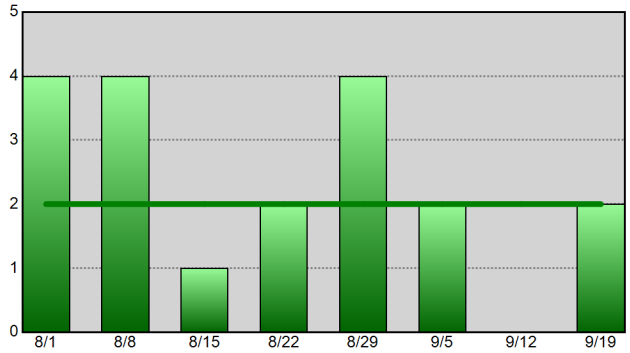

Residential Burglary - 52wk Avg: 11

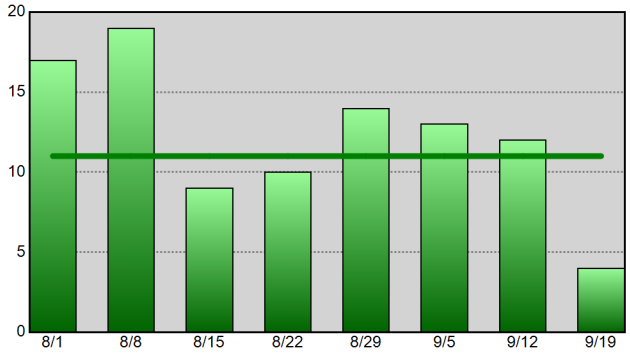

Aggravated Assault - 52wk Avg: 15

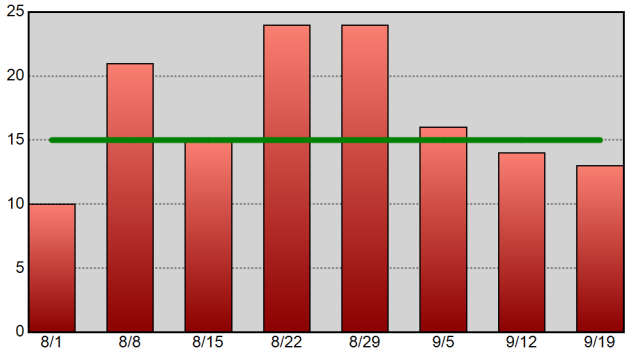

Theft From Vehicle - 52wk Avg: 16

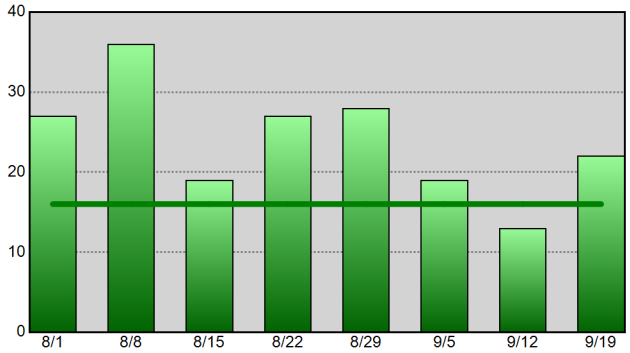

Vehicle Theft - 52wk Avg: 4

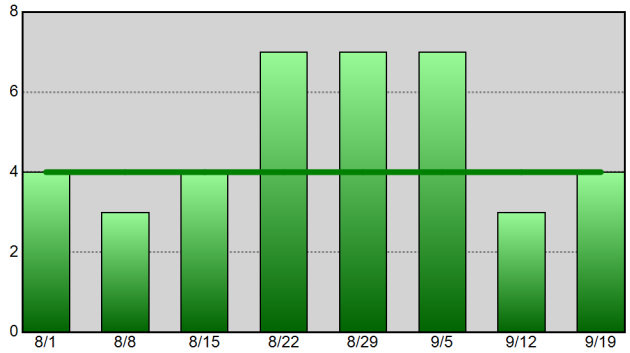

Information summarized for CompStat week ending 09-19-15.
The horizontal line on each chart represents the data set's 52-week weekly average.

Sourced from MNPD ARMS on 9/23/2015 7:28:46 AM. The figures above were sourced from incident reports using Uniform Crime Reporting definitions and reporting guidelines, based on the date when the crime was reported. This report is intended to be a management and planning tool and does not reflect the official UCR counts for the department. Incidents where a location is unknown or unspecified are included in the countywide totals.

North Precinct UCR Incident Charts

METROPOLITAN POLICE DEPARTMENT
of Nashville and Davidson County

Aggregated by precinct (incident location).
Summarized by CompStat week for past eight weeks.

All Part 1 Incidents - 52wk Avg: 76

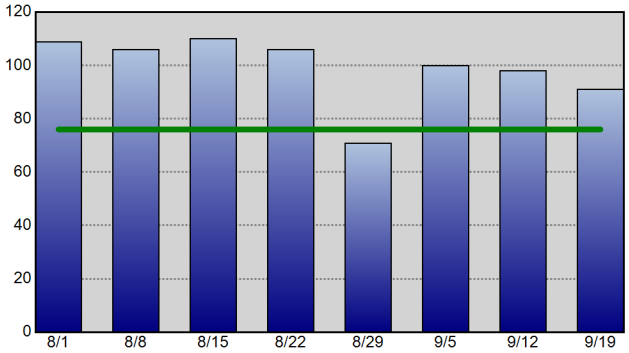

Violent Crime - 52wk Avg: 28

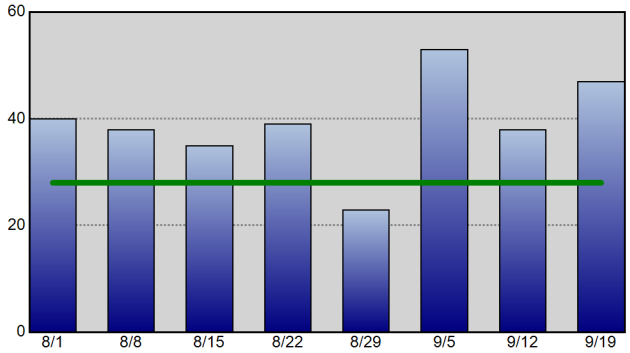

Property Crime - 52wk Avg: 48

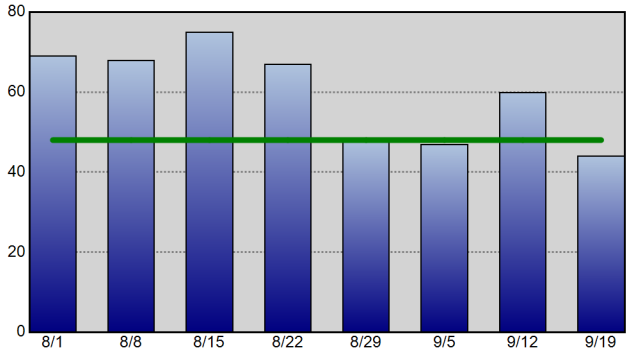

Robbery - 52wk Avg: 5

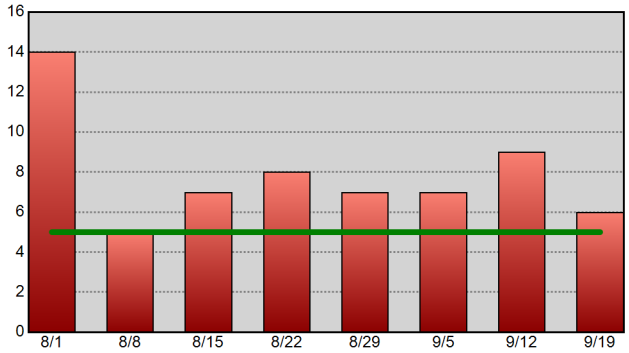

Commercial Burglary - 52wk Avg: 2

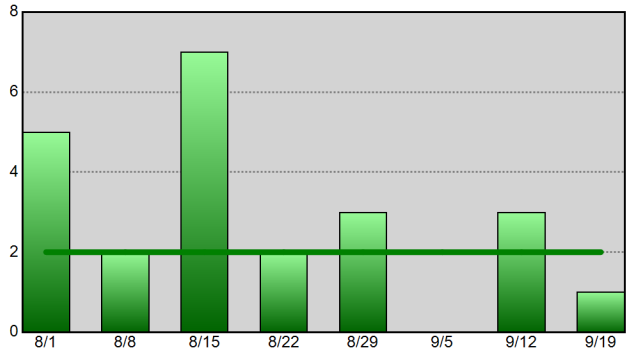

Residential Burglary - 52wk Avg: 9

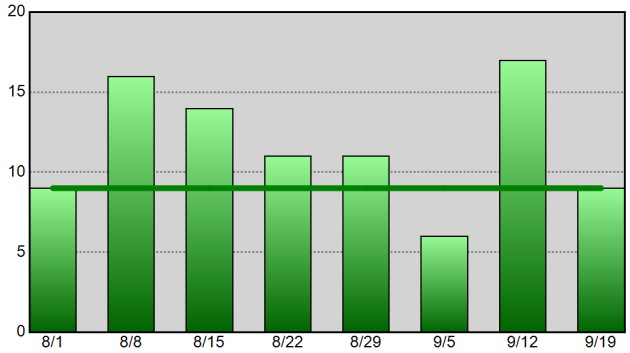

Aggravated Assault - 52wk Avg: 19

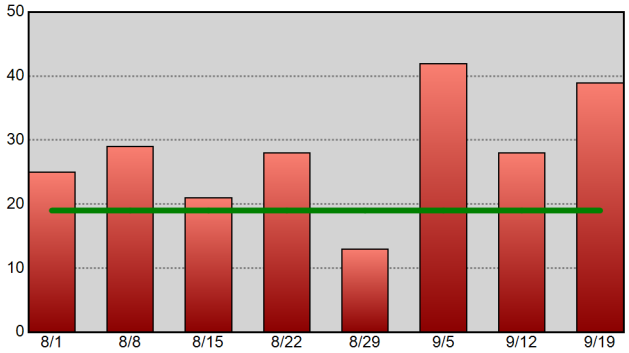

Theft From Vehicle - 52wk Avg: 7

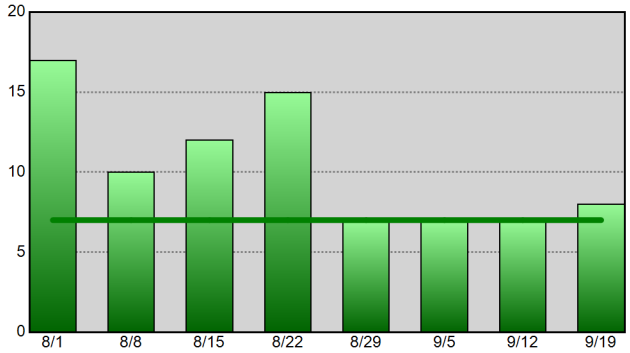

Vehicle Theft - 52wk Avg: 4

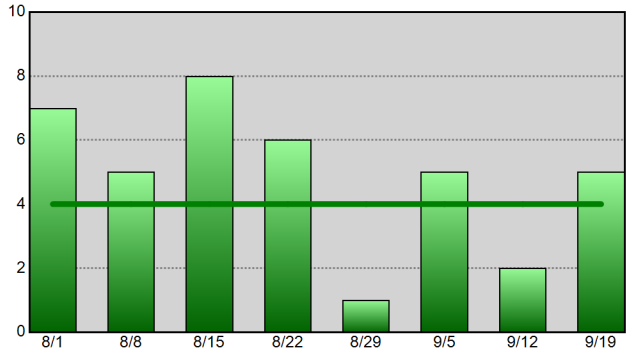

Information summarized for CompStat week ending 09-19-15.
The horizontal line on each chart represents the data set's 52-week weekly average.

Sourced from MNPD ARMS on 9/23/2015 7:28:48 AM. The figures above were sourced from incident reports using Uniform Crime Reporting definitions and reporting guidelines, based on the date when the crime was reported. This report is intended to be a management and planning tool and does not reflect the official UCR counts for the department. Incidents where a location is unknown or unspecified are included in the countywide totals.

Madison Precinct UCR Incident Charts

Aggregated by precinct (incident location).

Summarized by CompStat week for past eight weeks.

METROPOLITAN POLICE DEPARTMENT

of Nashville and Davidson County

All Part 1 Incidents - 52wk Avg: 71

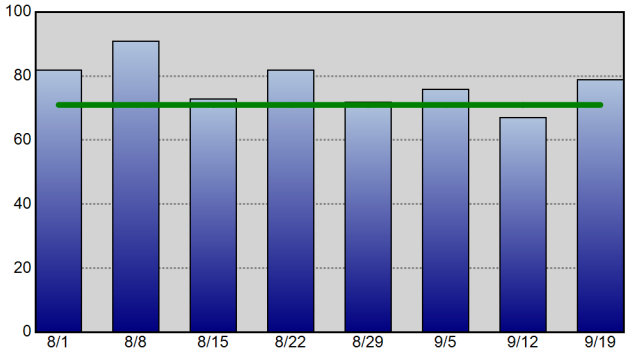

Violent Crime - 52wk Avg: 15

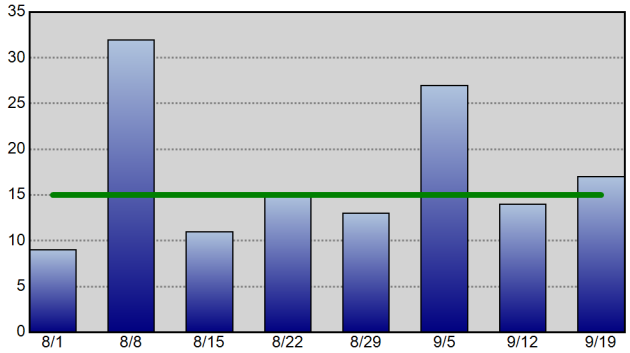

Property Crime - 52wk Avg: 55

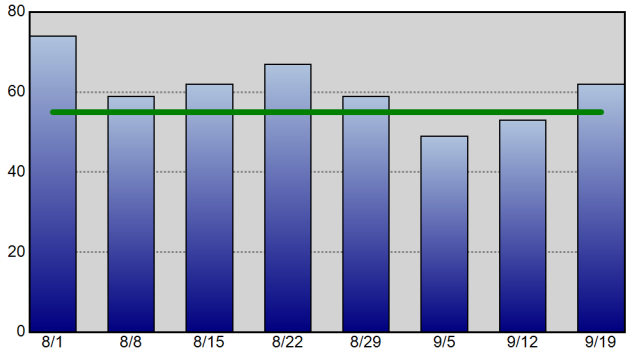

Robbery - 52wk Avg: 3

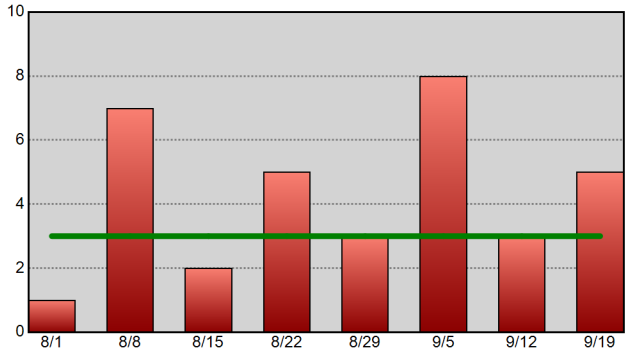

Commercial Burglary - 52wk Avg: 1

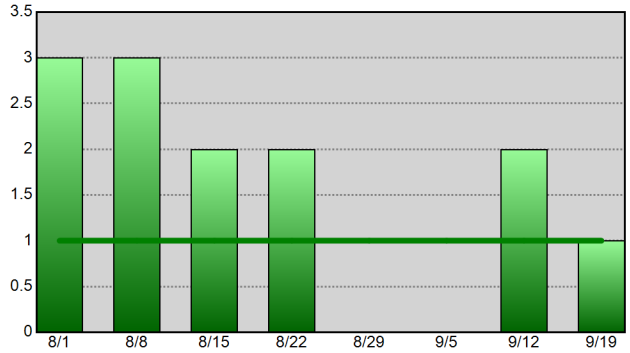

Residential Burglary - 52wk Avg: 9

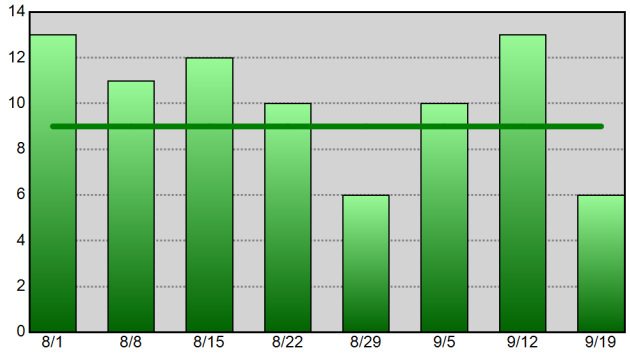

Aggravated Assault - 52wk Avg: 11

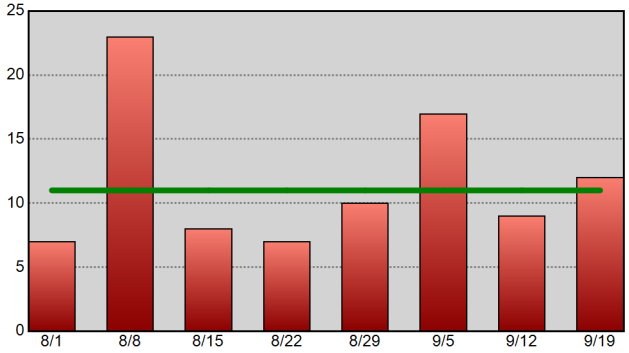

Theft From Vehicle - 52wk Avg: 6

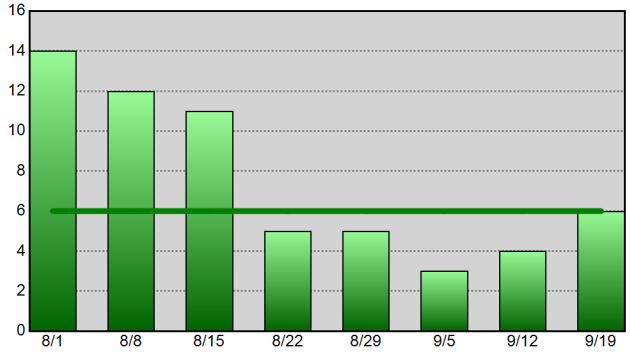

Vehicle Theft - 52wk Avg: 3

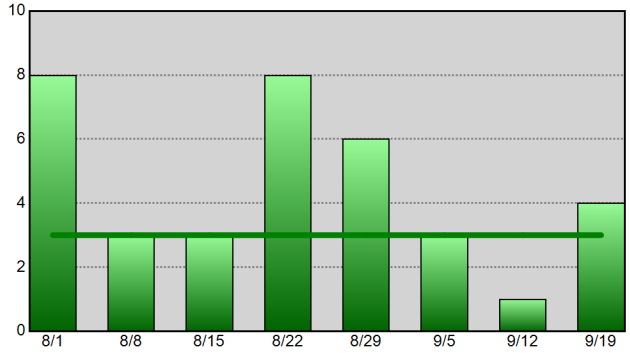

Information summarized for CompStat week ending 09-19-15.
The horizontal line on each chart represents the data set's 52-week weekly average.

Sourced from MNPD ARMS on 9/23/2015 7:28:50 AM. The figures above were sourced from incident reports using Uniform Crime Reporting definitions and reporting guidelines, based on the date when the crime was reported. This report is intended to be a management and planning tool and does not reflect the official UCR counts for the department. Incidents where a location is unknown or unspecified are included in the countywide totals.

Midtown Hills Precinct UCR Incident Charts

METROPOLITAN POLICE DEPARTMENT
of Nashville and Davidson County

Aggregated by precinct (incident location).
Summarized by CompStat week for past eight weeks.

All Part 1 Incidents - 52wk Avg: 69

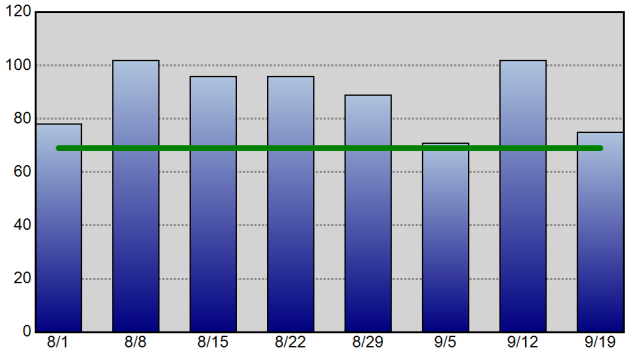

Violent Crime - 52wk Avg: 11

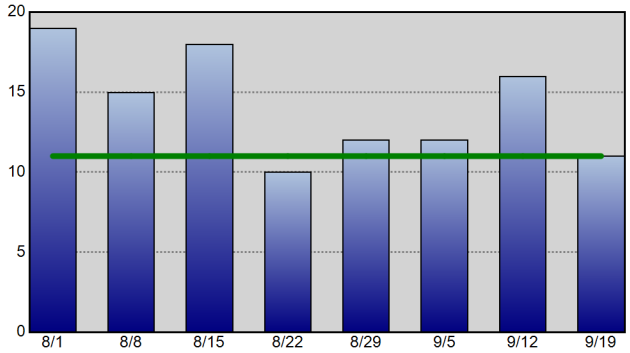

Property Crime - 52wk Avg: 57

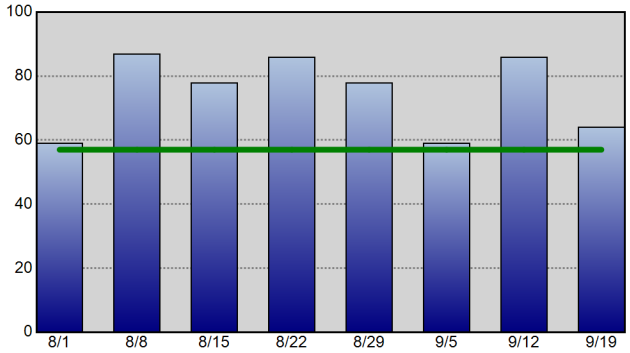

Robbery - 52wk Avg: 2

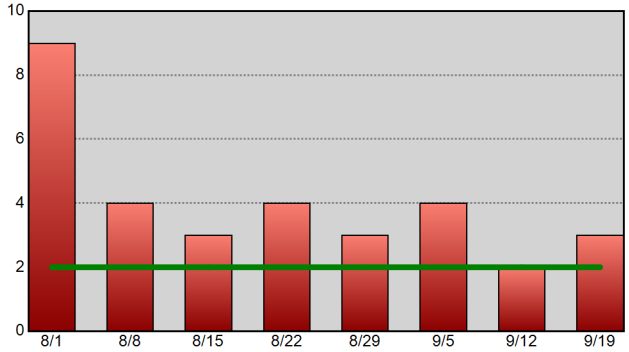

Commercial Burglary - 52wk Avg: 2

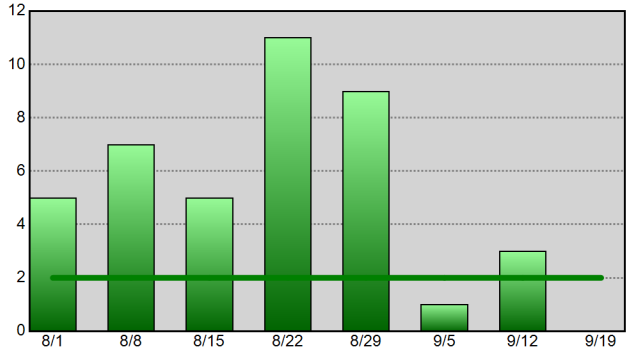

Residential Burglary - 52wk Avg: 7

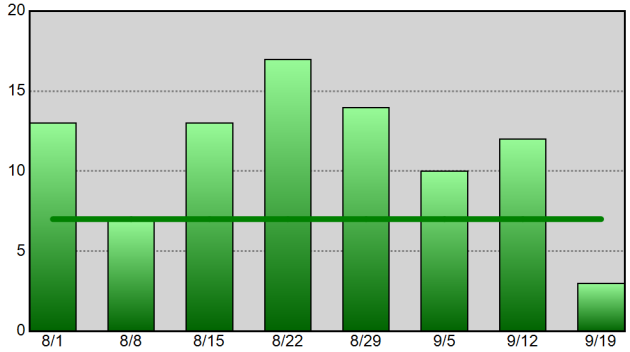

Aggravated Assault - 52wk Avg: 7

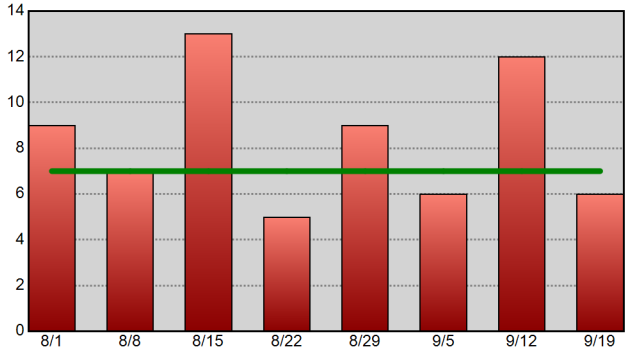

Theft From Vehicle - 52wk Avg: 14

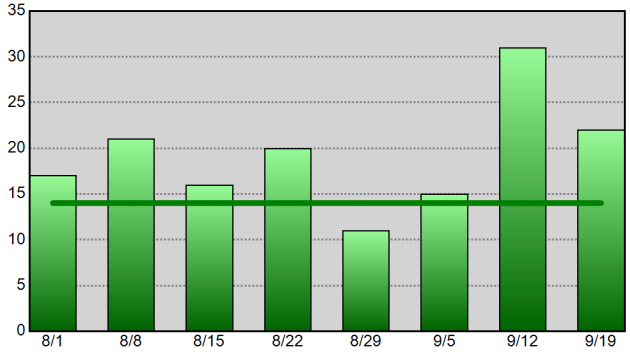

Vehicle Theft - 52wk Avg: 2

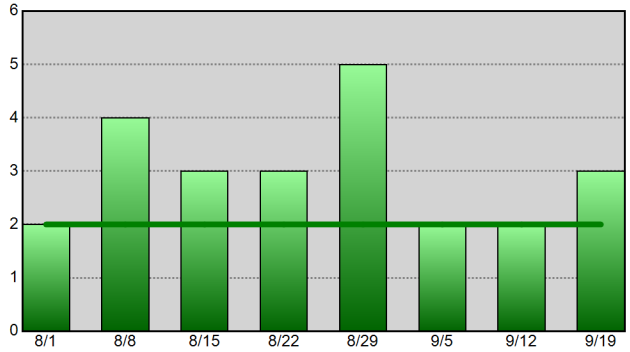

Information summarized for CompStat week ending 09-19-15.
The horizontal line on each chart represents the data set's 52-week weekly average.

Sourced from MNPD ARMS on 9/23/2015 7:28:53 AM. The figures above were sourced from incident reports using Uniform Crime Reporting definitions and reporting guidelines, based on the date when the crime was reported. This report is intended to be a management and planning tool and does not reflect the official UCR counts for the department. Incidents where a location is unknown or unspecified are included in the countywide totals.

UCR Incidents - Annual Totals

Based on date when each incident was reported.

METROPOLITAN POLICE DEPARTMENT

of Nashville and Davidson County

Year End Totals - All Part 1 Incidents (Prior 9 Year Annual Avg: 37,481)

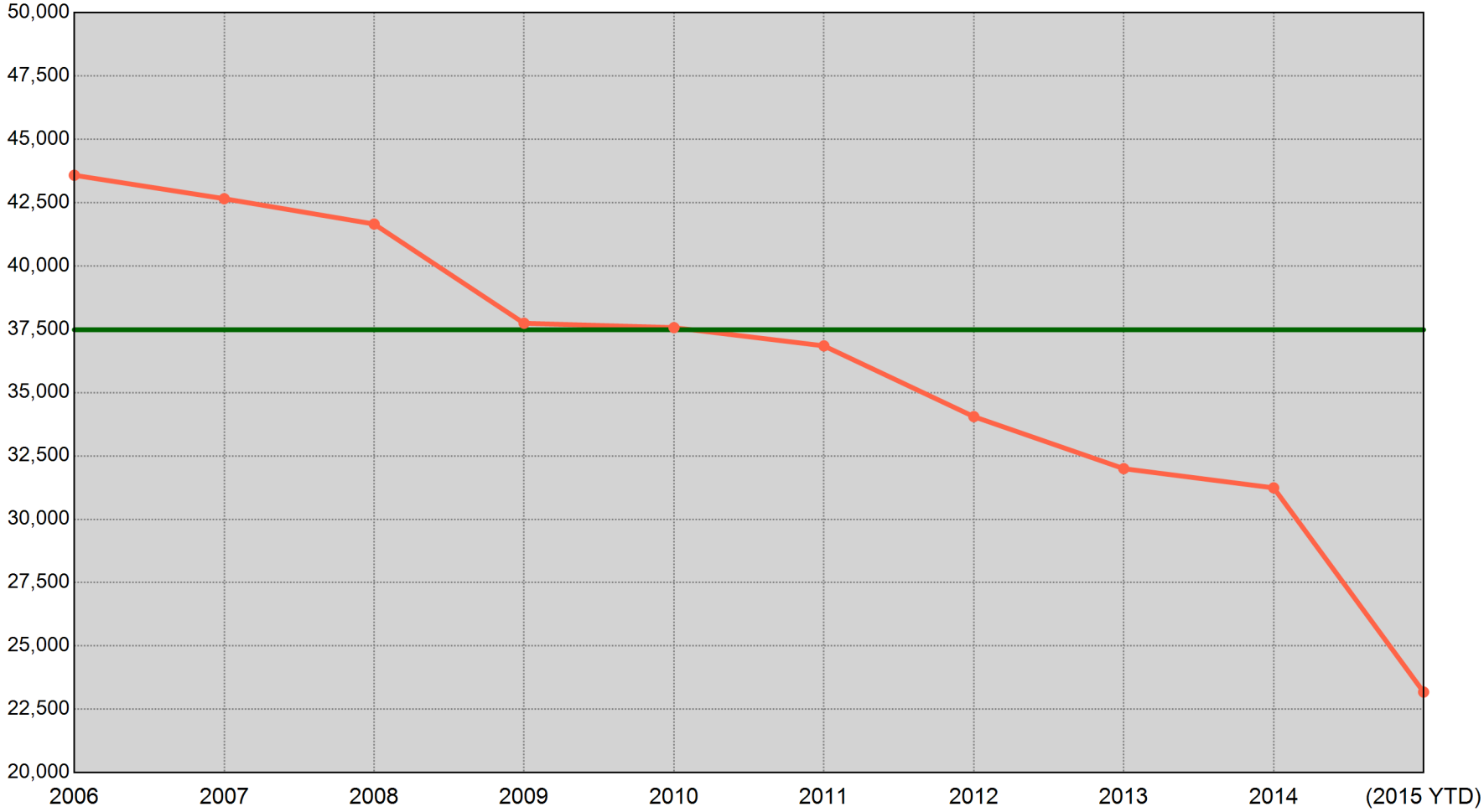

2006	2007	2008	2009	2010	2011	2012	2013	2014	(2015 YTD)
43,582 Incidents	42,656 Incidents	41,655 Incidents	37,738 Incidents	37,565 Incidents	36,846 Incidents	34,052 Incidents	31,998 Incidents	31,240 Incidents	23,179 Incidents

"(2015 YTD)" is a count of UCR incidents reported between 01/01/2015 and 09/19/2015. The green horizontal line represents the average of the nine prior annual totals.

Sourced from MNPD ARMS on 9/23/2015 7:28:55 AM. The figures above were sourced from incident reports using Uniform Crime Reporting definitions and reporting guidelines, based on the date when the crime was reported. This report is intended to be a management and planning tool and does not reflect the official UCR counts for the department. Incidents where a location is unknown or unspecified are included in the countywide totals.

UCR Incidents - YTD Comparisons: All Incidents

METROPOLITAN POLICE DEPARTMENT
of Nashville and Davidson County

Aggregated by precinct (incident location). Based on date when each incident was reported.

		2007 YTD to 2015 YTD	2008 YTD to 2015 YTD	2009 YTD to 2015 YTD	2010 YTD to 2015 YTD	2011 YTD to 2015 YTD	2012 YTD to 2015 YTD	2013 YTD to 2015 YTD	2014 YTD to 2015 YTD	8 YTD Avg to 2015 YTD	5 YTD Avg to 2015 YTD
West	Prior YTD	3,163	3,108	2,793	2,896	2,665	2,832	3,029	2,612	2,887	2,806
	YTD	2,504	2,504	2,504	2,504	2,504	2,504	2,504	2,504	2,504	2,504
	% Change	-20.8%	-19.4%	-10.3%	-13.5%	-6.0%	-11.6%	-17.3%	-4.1%	-13.3%	-10.8%
East	Prior YTD	4,318	3,784	3,471	3,368	3,589	3,243	2,799	2,506	3,384	3,101
	YTD	2,771	2,771	2,771	2,771	2,771	2,771	2,771	2,771	2,771	2,771
	% Change	-35.8%	-26.8%	-20.2%	-17.7%	-22.8%	-14.6%	-1.0%	10.6%	-18.1%	-10.6%
South	Prior YTD	5,539	5,475	4,939	4,751	4,884	4,206	4,338	4,141	4,784	4,464
	YTD	4,396	4,396	4,396	4,396	4,396	4,396	4,396	4,396	4,396	4,396
	% Change	-20.6%	-19.7%	-11.0%	-7.5%	-10.0%	4.5%	1.3%	6.2%	-8.1%	-1.5%
Central	Prior YTD	1,600	1,585	1,293	1,124	1,265	1,227	1,004	997	1,261	1,123
	YTD	1,000	1,000	1,000	1,000	1,000	1,000	1,000	1,000	1,000	1,000
	% Change	-37.5%	-36.9%	-22.7%	-11.0%	-20.9%	-18.5%	-0.4%	0.3%	-20.7%	-11.0%
Hermitage	Prior YTD	4,816	5,110	4,619	4,653	4,490	4,441	4,372	4,222	4,590	4,435
	YTD	4,151	4,151	4,151	4,151	4,151	4,151	4,151	4,151	4,151	4,151
	% Change	-13.8%	-18.8%	-10.1%	-10.8%	-7.6%	-6.5%	-5.1%	-1.7%	-9.6%	-6.4%
North	Prior YTD	3,793	3,556	3,159	2,996	2,952	2,829	2,908	2,746	3,117	2,886
	YTD	2,953	2,953	2,953	2,953	2,953	2,953	2,953	2,953	2,953	2,953
	% Change	-22.1%	-17.0%	-6.5%	-1.4%	0.0%	4.4%	1.5%	7.5%	-5.3%	2.3%
Madison	Prior YTD	3,439	3,504	3,095	3,212	3,003	2,890	2,422	2,531	3,012	2,811
	YTD	2,752	2,752	2,752	2,752	2,752	2,752	2,752	2,752	2,752	2,752
	% Change	-20.0%	-21.5%	-11.1%	-14.3%	-8.4%	-4.8%	13.6%	8.7%	-8.6%	-2.1%
Midtown Hills	Prior YTD	4,276	3,703	3,516	3,568	3,485	2,973	2,878	2,728	3,390	3,126
	YTD	2,638	2,638	2,638	2,638	2,638	2,638	2,638	2,638	2,638	2,638
	% Change	-38.3%	-28.8%	-25.0%	-26.1%	-24.3%	-11.3%	-8.3%	-3.3%	-22.2%	-15.6%
Not Validated	Prior YTD	145	141	138	25	1	3	9	0	57	7
	YTD	14	14	14	14	14	14	14	14	14	14
	% Change	-90.3%	-90.1%	-89.9%	-44.0%	>1,000%	366.7%	55.6%	-	-75.4%	100.0%
County	Prior YTD	31,089	29,966	27,023	26,593	26,334	24,644	23,759	22,483	26,486	24,762
	YTD	23,179	23,179	23,179	23,179	23,179	23,179	23,179	23,179	23,179	23,179
	% Change	-25.4%	-22.6%	-14.2%	-12.8%	-12.0%	-5.9%	-2.4%	3.1%	-12.5%	-6.4%

Information summarized for CompStat week ending 09/19/2015.

Sourced from MNPD ARMS on 9/23/2015 7:28:57 AM. The figures above were sourced from incident reports using Uniform Crime Reporting definitions and reporting guidelines, based on the date when the crime was reported. This report is intended to be a management and planning tool and does not reflect the official UCR counts for the department. Incidents where a location is unknown or unspecified are included in the countywide totals. 'Unknown' refers to records in which the address is listed as 'Unknown' on the incident report. 'Not Validated' refers to records that were entered in with an invalid addresses.

County UCR Incidents - YTD Comparison Charts

Aggregated by precinct (incident location). Based on date when each incident was reported.

METROPOLITAN POLICE DEPARTMENT
of Nashville and Davidson County

All Part 1 Incidents - Annual YTD Avg: 26,663 (Bar Chart)

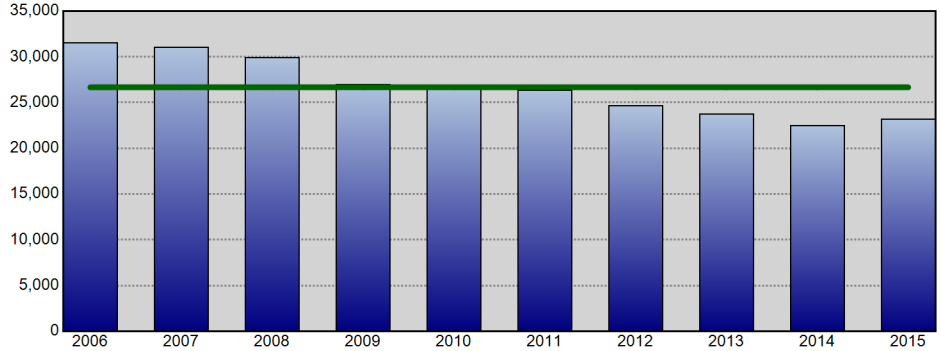

All Part 1 Incidents - Annual YTD Avg: 26,663 (Line Chart)

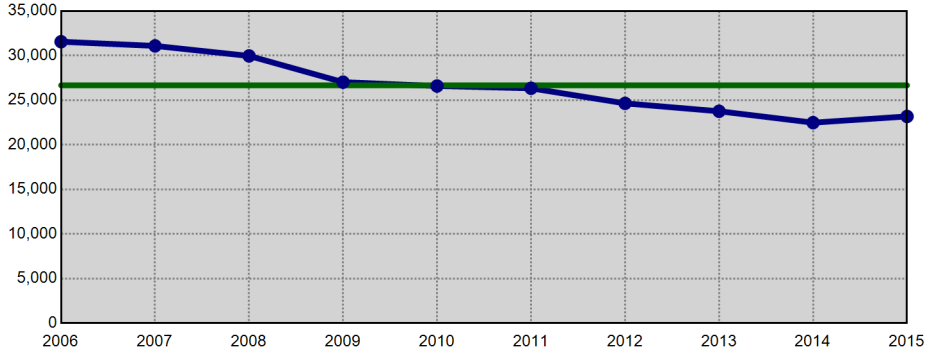

Violent Crime - Annual YTD Avg: 5,767 (Bar Chart)

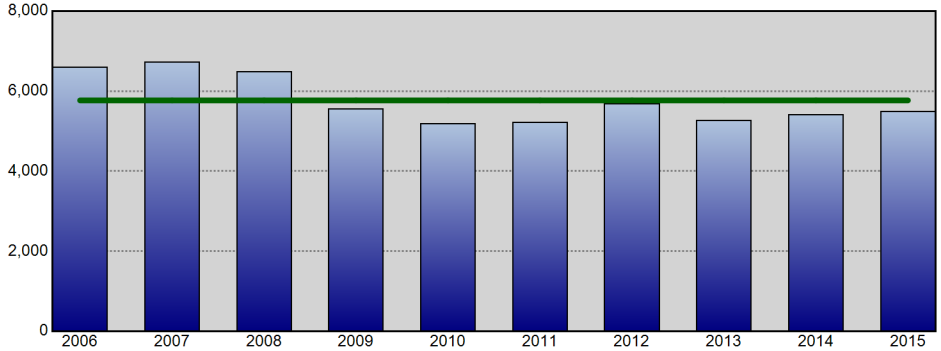

Violent Crime - Annual YTD Avg: 5,767 (Line Chart)

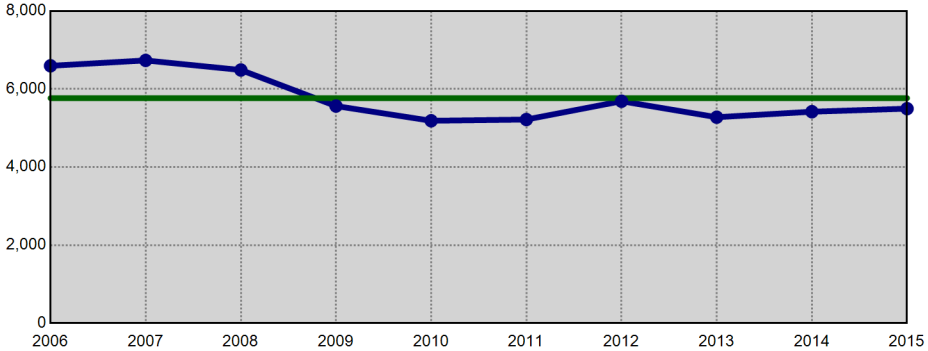

Property Crime - Annual YTD Avg: 20,896 (Bar Chart)

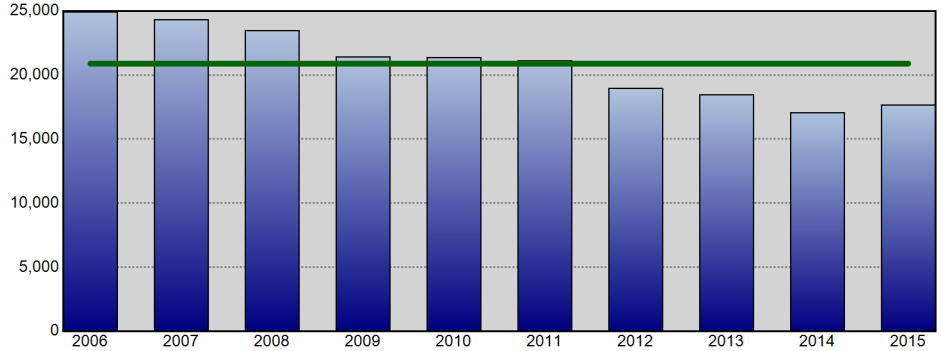

Property Crime - Annual YTD Avg: 20,896 (Line Chart)

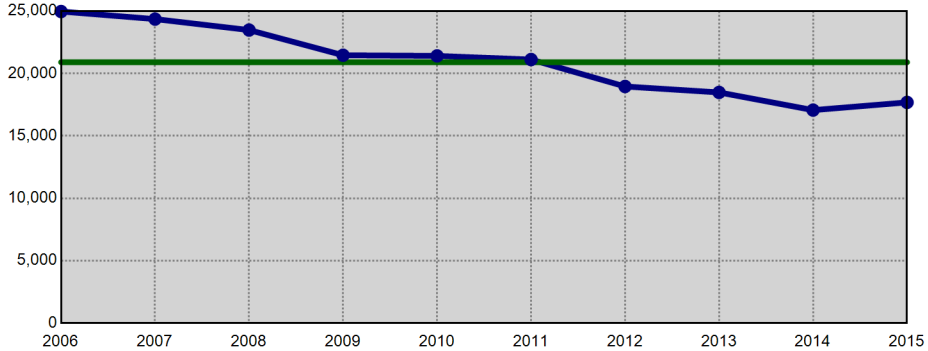

Information summarized for CompStat week ending 09/19/2015. The horizontal line on each chart represents the average of the prior 9 YTD offense totals.

Sourced from MNPD ARMS on 9/23/2015 7:28:57 AM. The figures above were sourced from incident reports using Uniform Crime Reporting definitions and reporting guidelines, based on the date when the crime was reported. This report is intended to be a management and planning tool and does not reflect the official UCR counts for the department. Incidents where a location is unknown or unspecified are included in the countywide totals.

West Precinct UCR Incidents - YTD Comparisons

Aggregated by precinct (incident location). Based on date when each incident was reported.

METROPOLITAN POLICE DEPARTMENT
of Nashville and Davidson County

All Part 1 Incidents - Annual YTD Avg: 2,873 (Bar Chart)

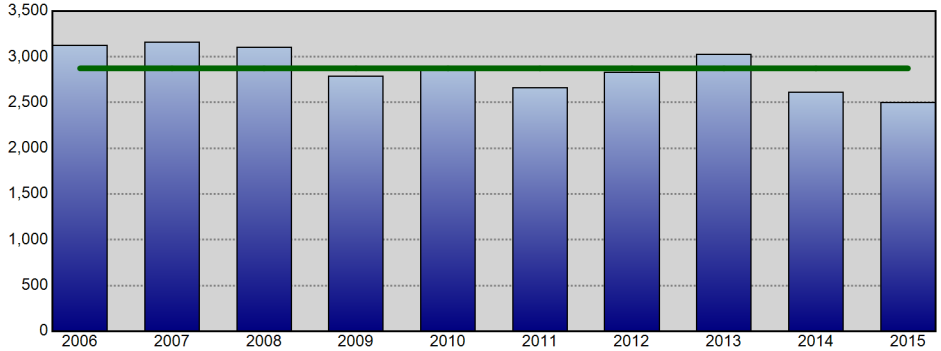

All Part 1 Incidents - Annual YTD Avg: 2,873 (Line Chart)

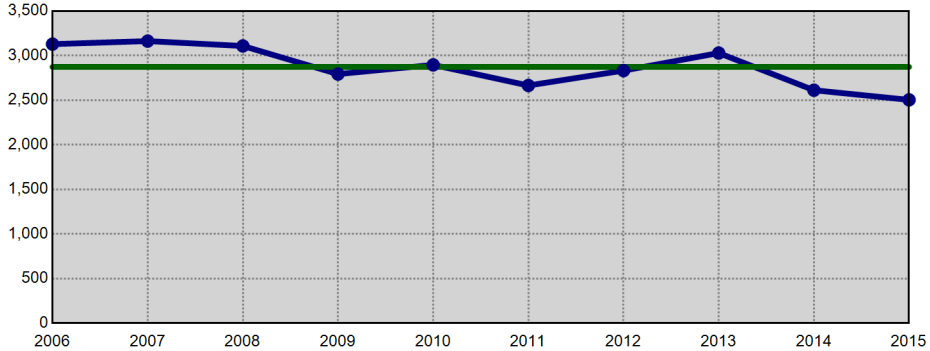

Violent Crime - Annual YTD Avg: 398 (Bar Chart)

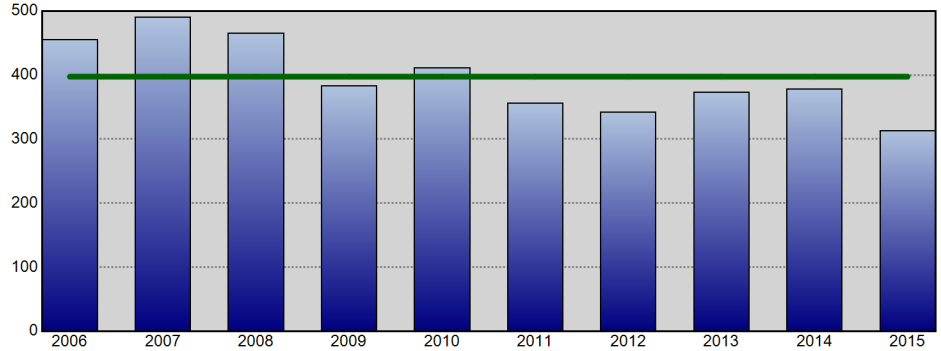

Violent Crime - Annual YTD Avg: 398 (Line Chart)

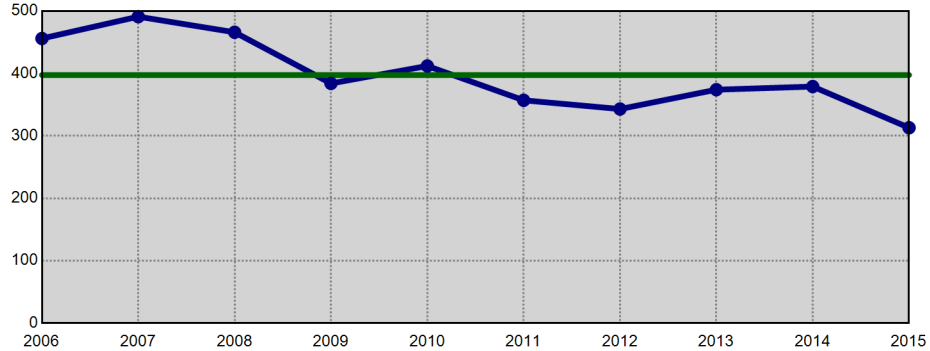

Property Crime - Annual YTD Avg: 2,476 (Bar Chart)

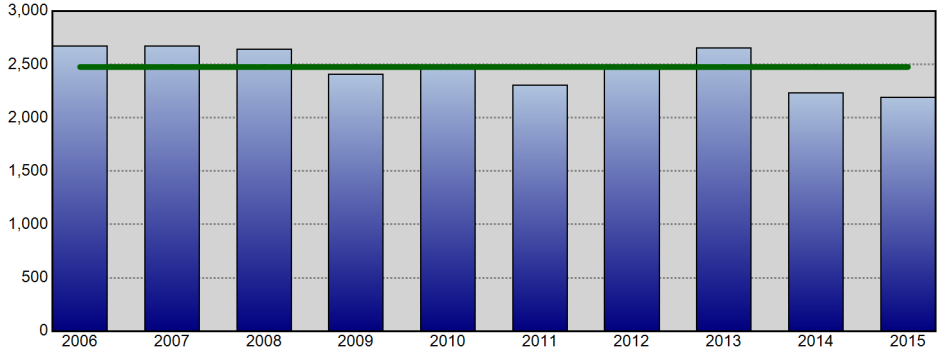

Property Crime - Annual YTD Avg: 2,476 (Line Chart)

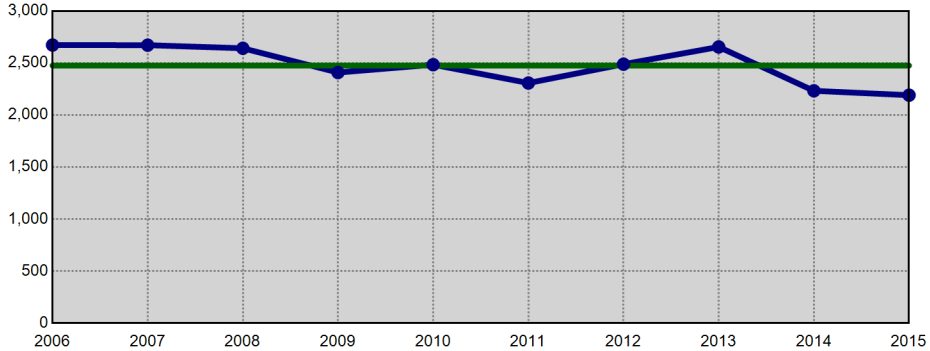

Information summarized for CompStat week ending 09/19/2015. The horizontal line on each chart represents the average of the prior 9 YTD offense totals.

Sourced from MNPD ARMS on 9/23/2015 7:29:00 AM. The figures above were sourced from incident reports using Uniform Crime Reporting definitions and reporting guidelines, based on the date when the crime was reported. This report is intended to be a management and planning tool and does not reflect the official UCR counts for the department. Incidents where a location is unknown or unspecified are included in the countywide totals.

East Precinct UCR Incidents - YTD Comparisons

Aggregated by precinct (incident location). Based on date when each incident was reported.

METROPOLITAN POLICE DEPARTMENT
of Nashville and Davidson County

All Part 1 Incidents - Annual YTD Avg: 3,444 (Bar Chart)

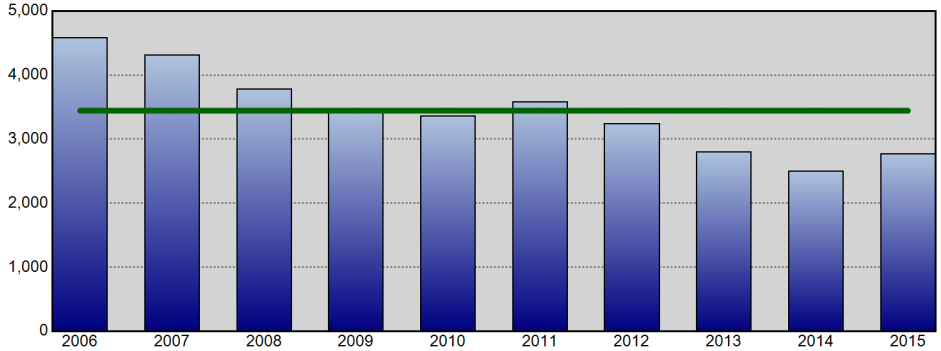

All Part 1 Incidents - Annual YTD Avg: 3,444 (Line Chart)

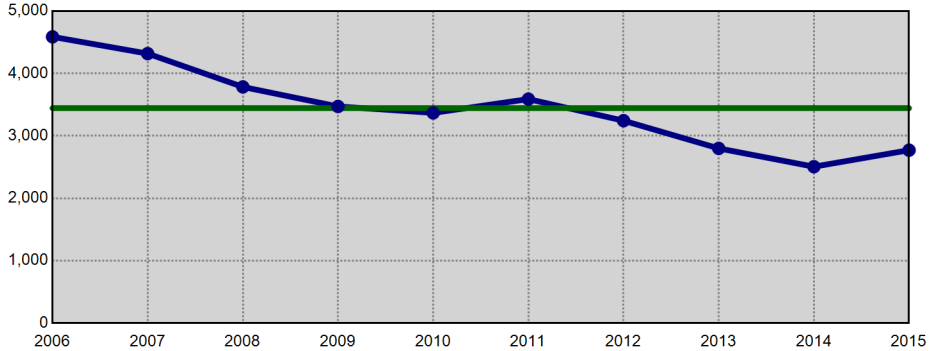

Violent Crime - Annual YTD Avg: 994 (Bar Chart)

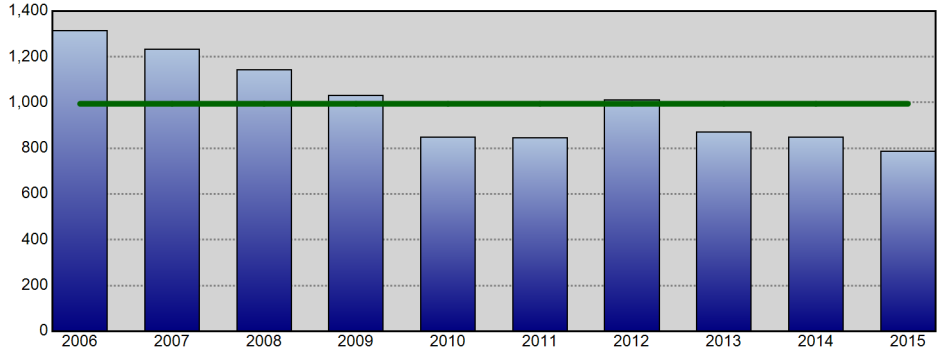

Violent Crime - Annual YTD Avg: 994 (Line Chart)

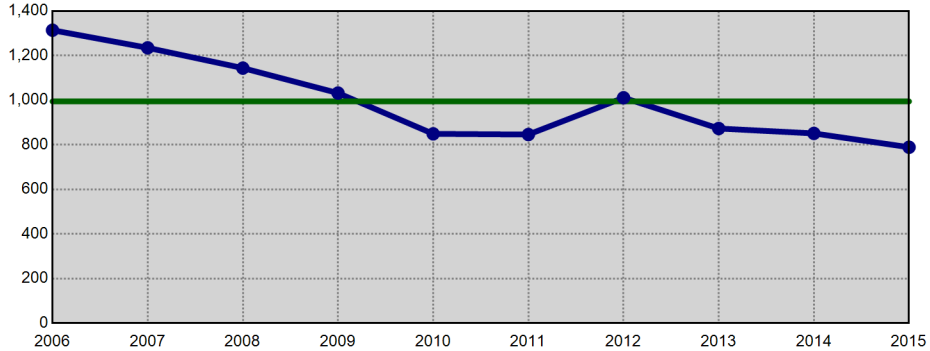

Property Crime - Annual YTD Avg: 2,449 (Bar Chart)

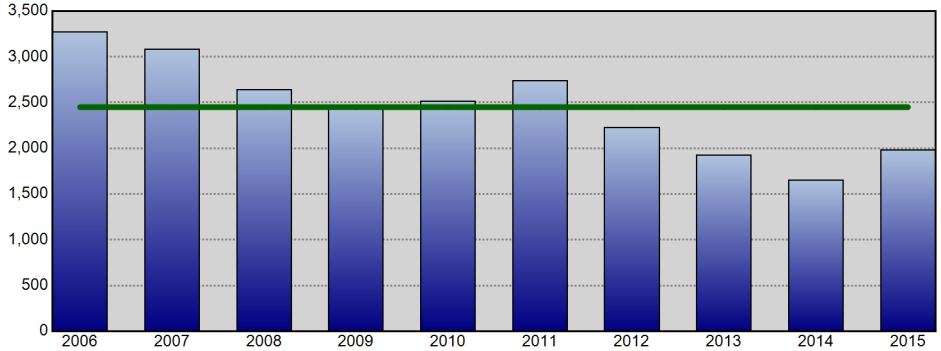

Property Crime - Annual YTD Avg: 2,449 (Line Chart)

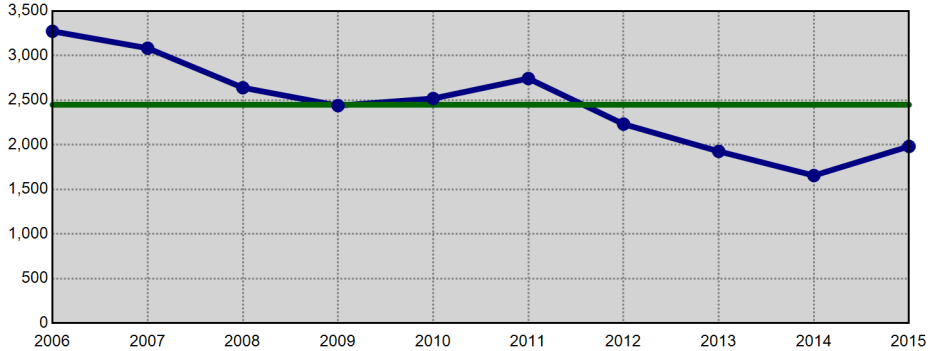

Information summarized for CompStat week ending 09/19/2015. The horizontal line on each chart represents the average of the prior 9 YTD offense totals.

Sourced from MNPD ARMS on 9/23/2015 7:29:02 AM. The figures above were sourced from incident reports using Uniform Crime Reporting definitions and reporting guidelines, based on the date when the crime was reported. This report is intended to be a management and planning tool and does not reflect the official UCR counts for the department. Incidents where a location is unknown or unspecified are included in the countywide totals.

South Precinct UCR Incidents - YTD Comparisons

Aggregated by precinct (incident location). Based on date when each incident was reported.

METROPOLITAN POLICE DEPARTMENT
of Nashville and Davidson County

All Part 1 Incidents - Annual YTD Avg: 4,815 (Bar Chart)

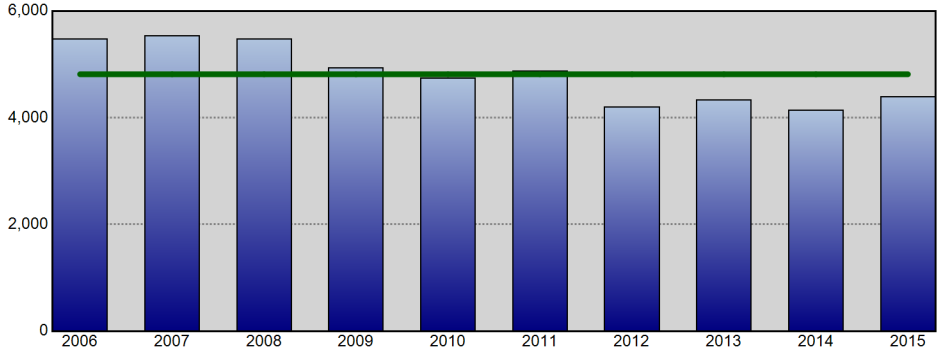

All Part 1 Incidents - Annual YTD Avg: 4,815 (Line Chart)

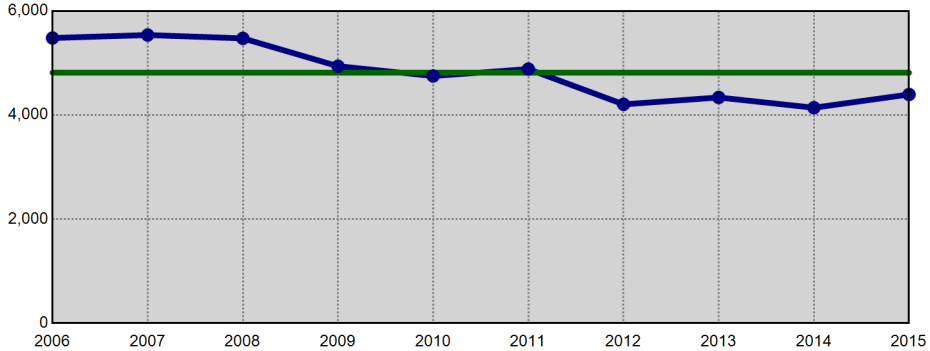

Violent Crime - Annual YTD Avg: 1,032 (Bar Chart)

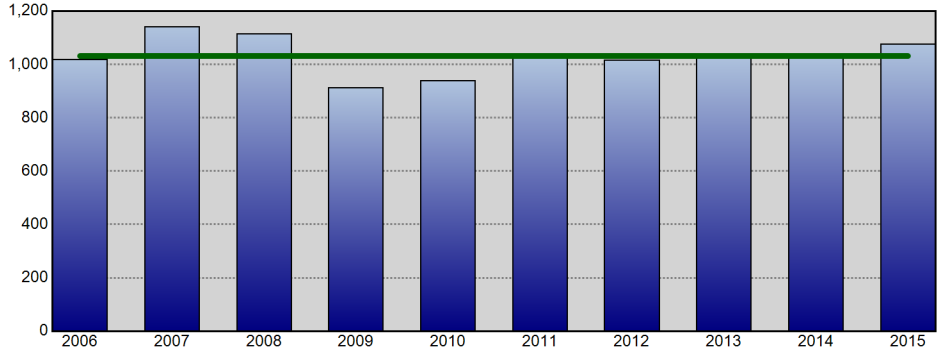

Violent Crime - Annual YTD Avg: 1,032 (Line Chart)

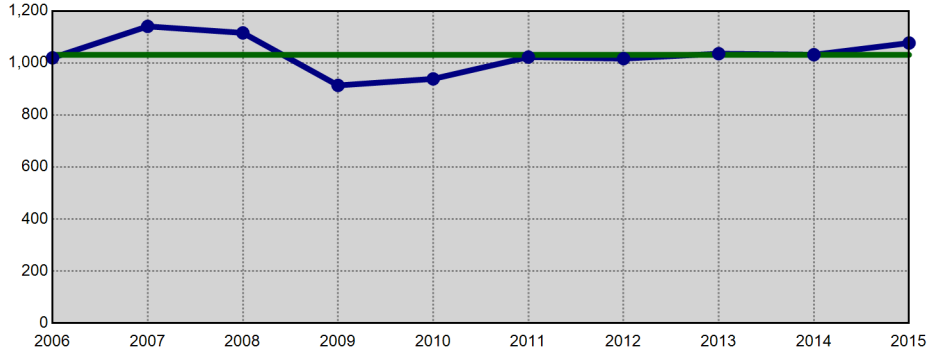

Property Crime - Annual YTD Avg: 3,784 (Bar Chart)

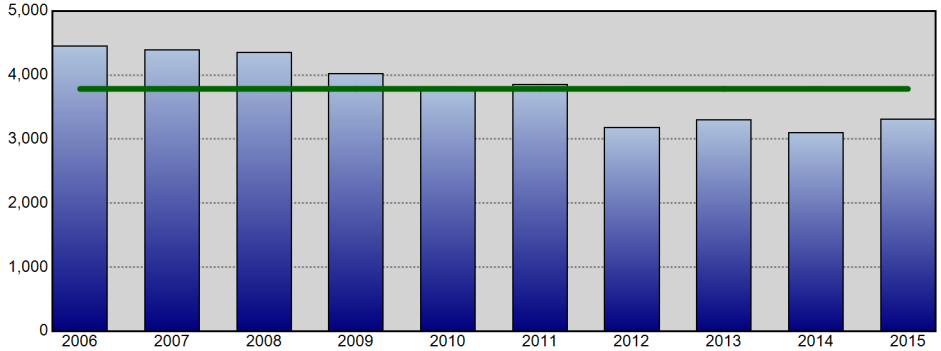

Property Crime - Annual YTD Avg: 3,784 (Line Chart)

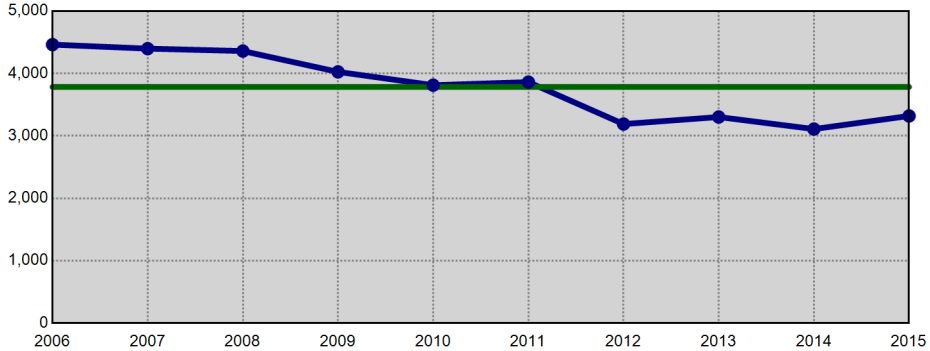

Information summarized for CompStat week ending 09/19/2015. The horizontal line on each chart represents the average of the prior 9 YTD offense totals.

Sourced from MNPD ARMS on 9/23/2015 7:29:04 AM. The figures above were sourced from incident reports using Uniform Crime Reporting definitions and reporting guidelines, based on the date when the crime was reported. This report is intended to be a management and planning tool and does not reflect the official UCR counts for the department. Incidents where a location is unknown or unspecified are included in the countywide totals.

Central Precinct UCR Incidents - YTD Comparisons

Aggregated by precinct (incident location). Based on date when each incident was reported.

METROPOLITAN POLICE DEPARTMENT
of Nashville and Davidson County

All Part 1 Incidents - Annual YTD Avg: 1,275 (Bar Chart)

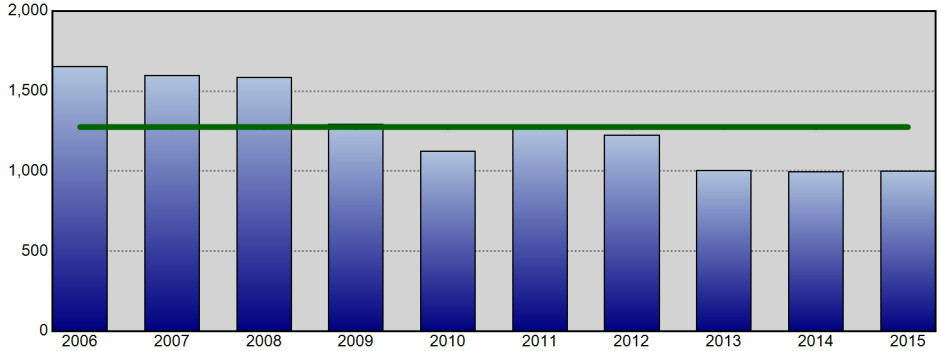

All Part 1 Incidents - Annual YTD Avg: 1,275 (Line Chart)

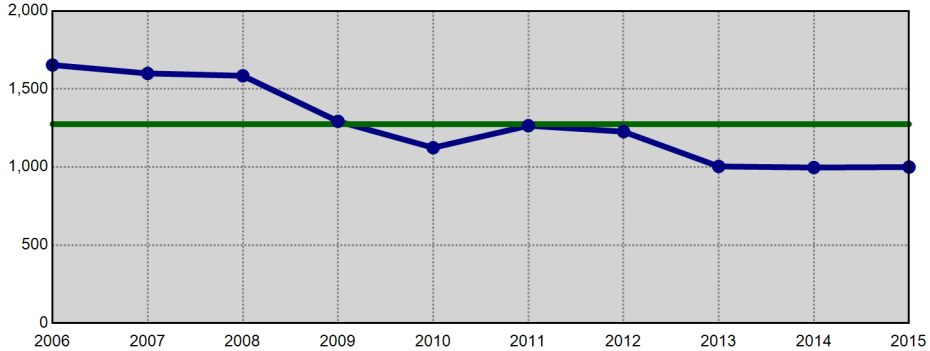

Violent Crime - Annual YTD Avg: 282 (Bar Chart)

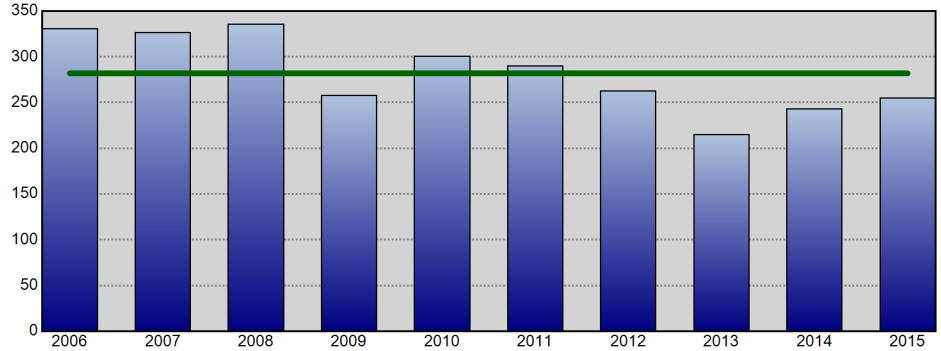

Violent Crime - Annual YTD Avg: 282 (Line Chart)

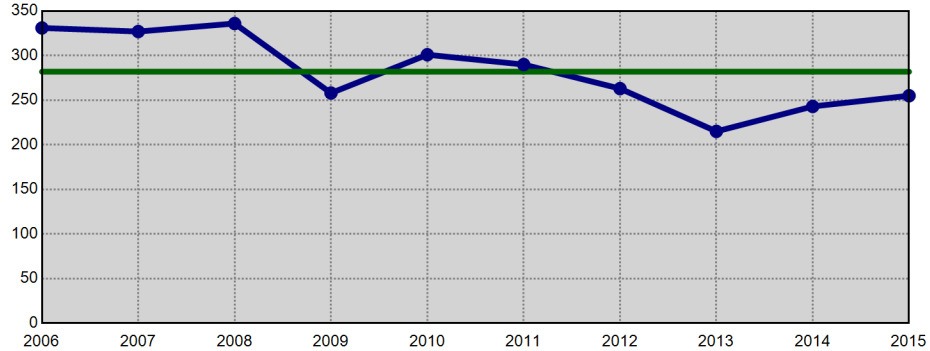

Property Crime - Annual YTD Avg: 993 (Bar Chart)

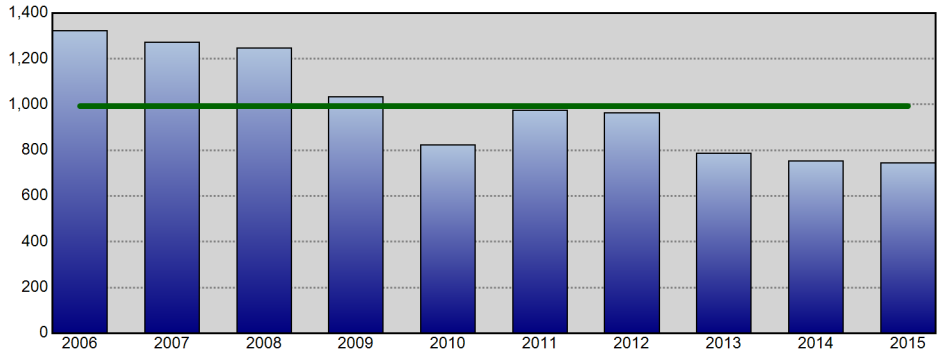

Property Crime - Annual YTD Avg: 993 (Line Chart)

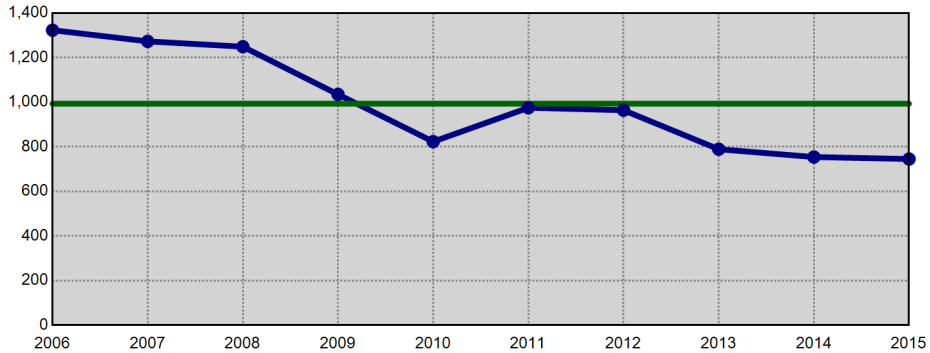

Information summarized for CompStat week ending 09/19/2015. The horizontal line on each chart represents the average of the prior 9 YTD offense totals.

Sourced from MNPD ARMS on 9/23/2015 7:29:06 AM. The figures above were sourced from incident reports using Uniform Crime Reporting definitions and reporting guidelines, based on the date when the crime was reported. This report is intended to be a management and planning tool and does not reflect the official UCR counts for the department. Incidents where a location is unknown or unspecified are included in the countywide totals.

Hermitage Precinct UCR Incidents - YTD Comparisons

METROPOLITAN POLICE DEPARTMENT
of Nashville and Davidson County

Aggregated by precinct (incident location). Based on date when each incident was reported.

All Part 1 Incidents - Annual YTD Avg: 4,599 (Bar Chart)

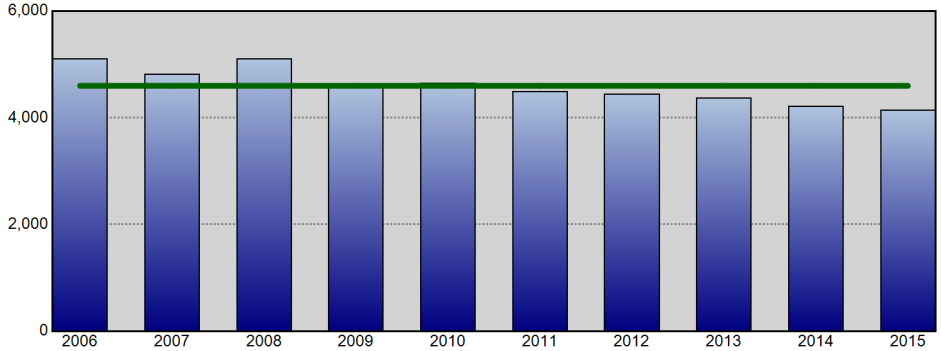

All Part 1 Incidents - Annual YTD Avg: 4,599 (Line Chart)

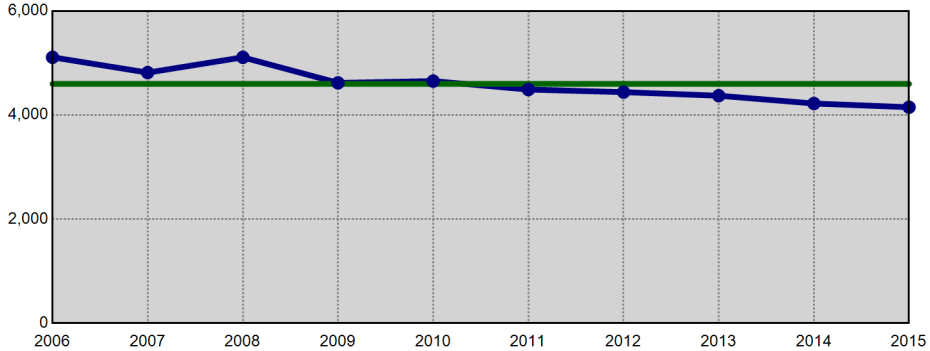

Violent Crime - Annual YTD Avg: 897 (Bar Chart)

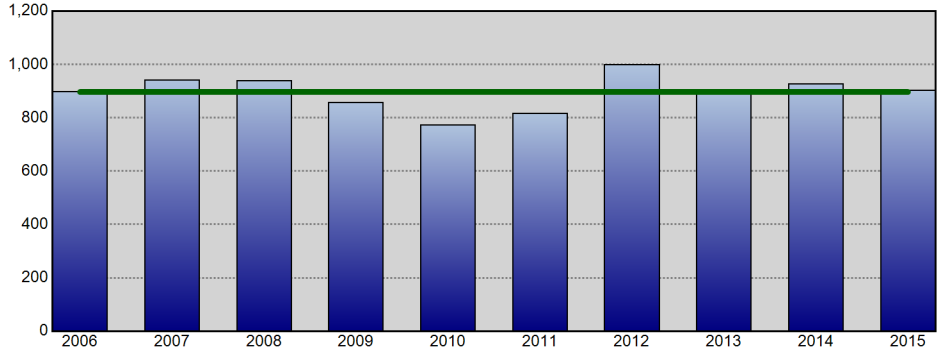

Violent Crime - Annual YTD Avg: 897 (Line Chart)

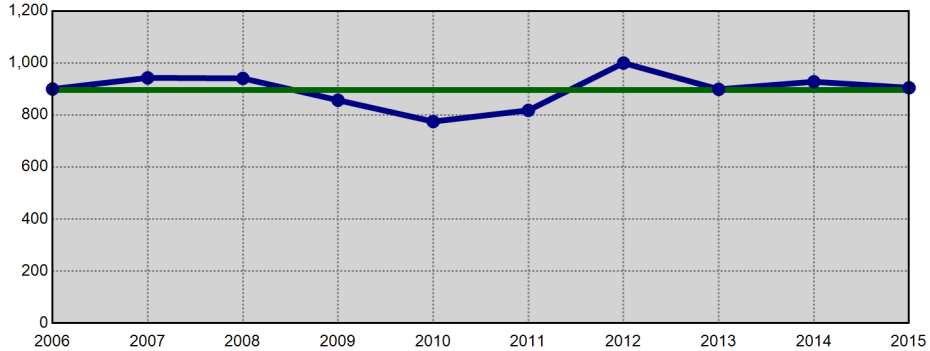

Property Crime - Annual YTD Avg: 3,702 (Bar Chart)

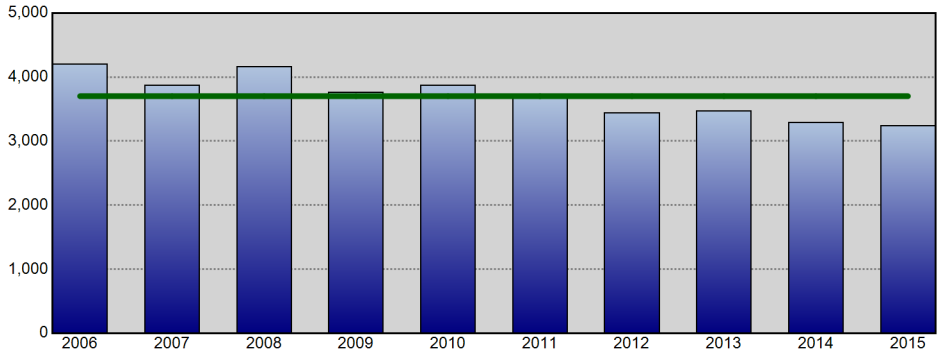

Property Crime - Annual YTD Avg: 3,702 (Line Chart)

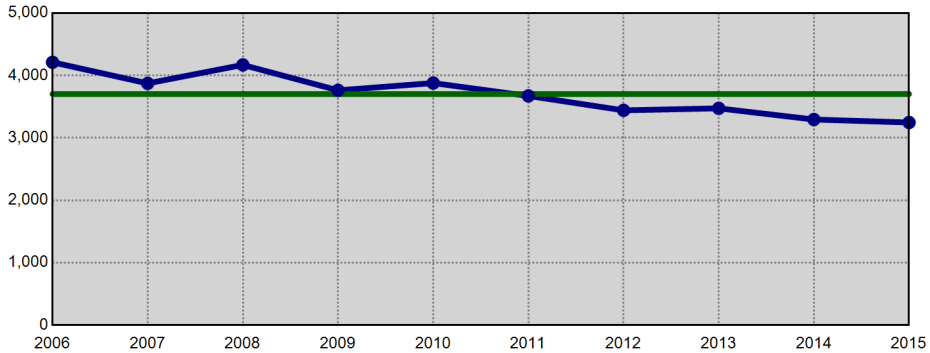

Information summarized for CompStat week ending 09/19/2015. The horizontal line on each chart represents the average of the prior 9 YTD offense totals.

Sourced from MNPD ARMS on 9/23/2015 7:29:08 AM. The figures above were sourced from incident reports using Uniform Crime Reporting definitions and reporting guidelines, based on the date when the crime was reported. This report is intended to be a management and planning tool and does not reflect the official UCR counts for the department. Incidents where a location is unknown or unspecified are included in the countywide totals.

North Precinct UCR Incidents - YTD Comparisons

Aggregated by precinct (incident location). Based on date when each incident was reported.

METROPOLITAN POLICE DEPARTMENT
of Nashville and Davidson County

All Part 1 Incidents - Annual YTD Avg: 3,143 (Bar Chart)

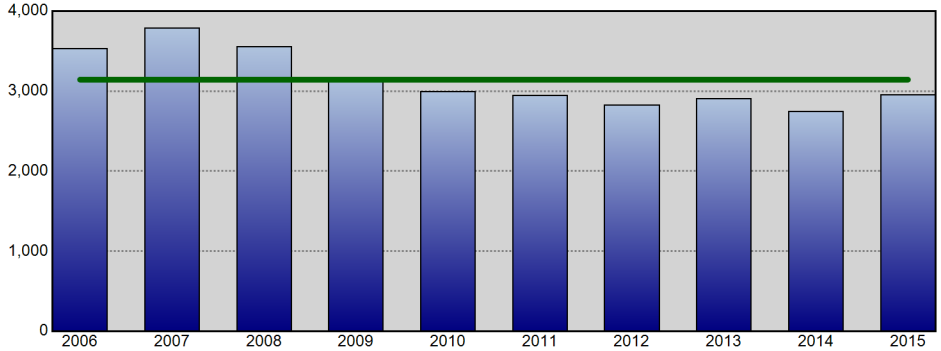

All Part 1 Incidents - Annual YTD Avg: 3,143 (Line Chart)

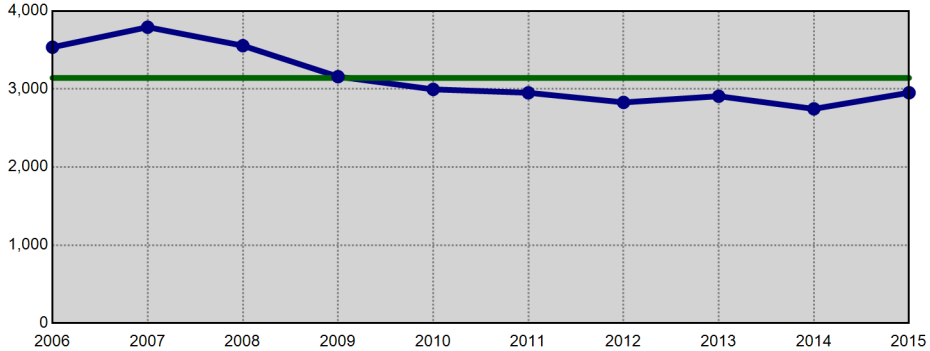

Violent Crime - Annual YTD Avg: 975 (Bar Chart)

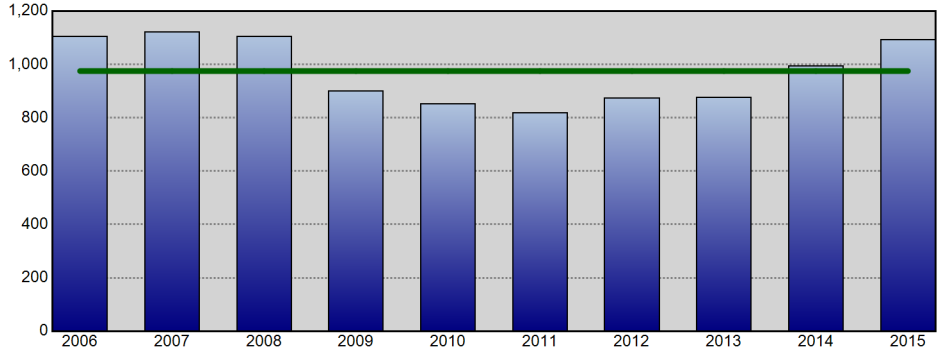

Violent Crime - Annual YTD Avg: 975 (Line Chart)

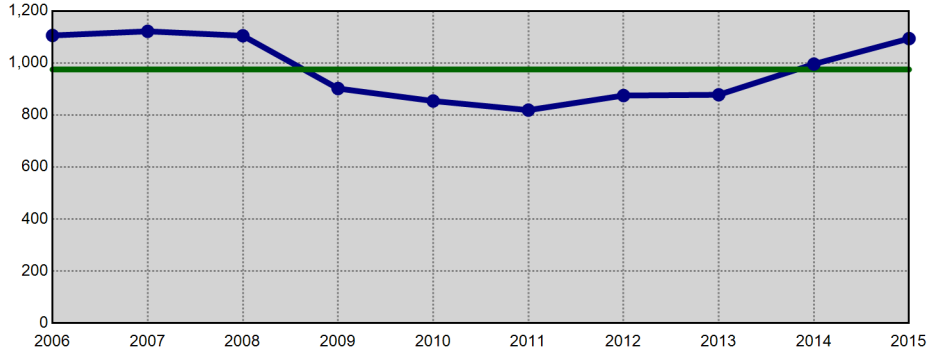

Property Crime - Annual YTD Avg: 2,168 (Bar Chart)

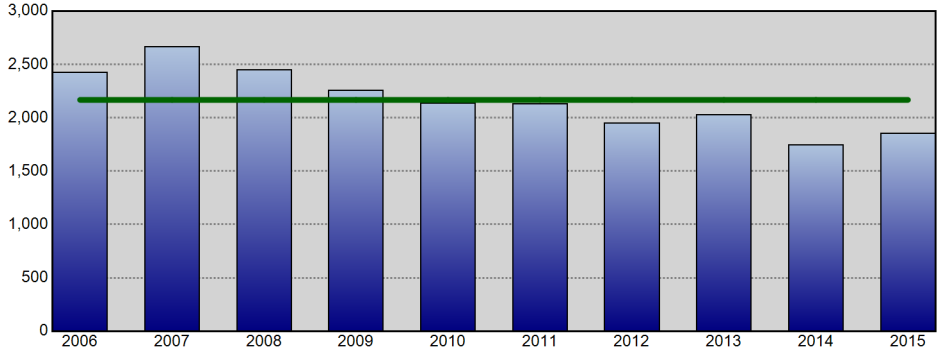

Property Crime - Annual YTD Avg: 2,168 (Line Chart)

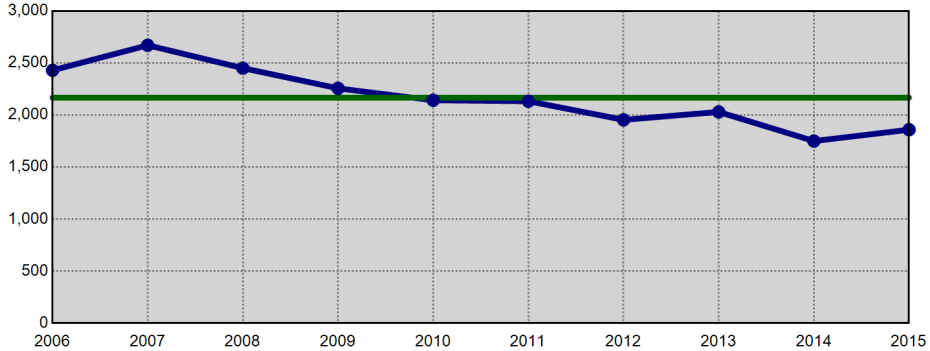

Information summarized for CompStat week ending 09/19/2015. The horizontal line on each chart represents the average of the prior 9 YTD offense totals.

Sourced from MNPD ARMS on 9/23/2015 7:29:10 AM. The figures above were sourced from incident reports using Uniform Crime Reporting definitions and reporting guidelines, based on the date when the crime was reported. This report is intended to be a management and planning tool and does not reflect the official UCR counts for the department. Incidents where a location is unknown or unspecified are included in the countywide totals.

Madison Precinct UCR Incidents - YTD Comparisons

METROPOLITAN POLICE DEPARTMENT
of Nashville and Davidson County

Aggregated by precinct (incident location). Based on date when each incident was reported.

All Part 1 Incidents - Annual YTD Avg: 3,038 (Bar Chart)

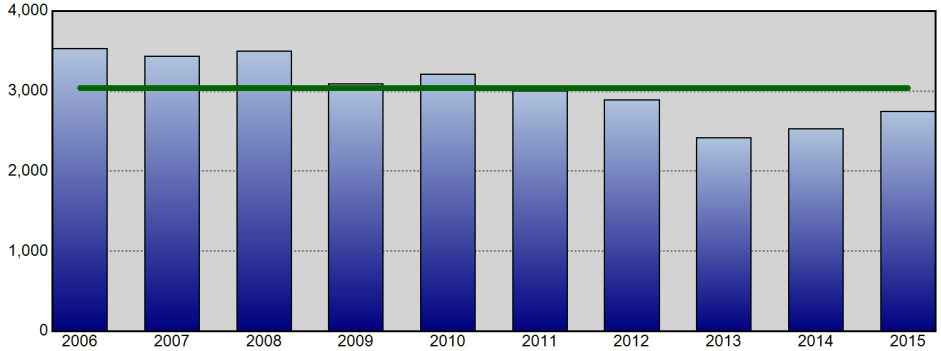

All Part 1 Incidents - Annual YTD Avg: 3,038 (Line Chart)

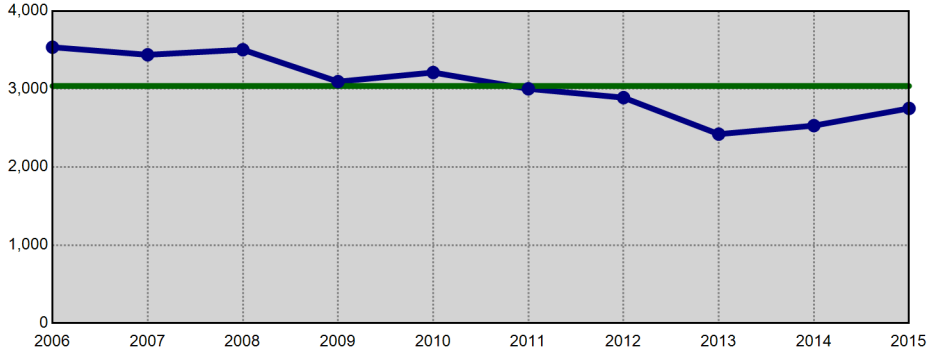

Violent Crime - Annual YTD Avg: 636 (Bar Chart)

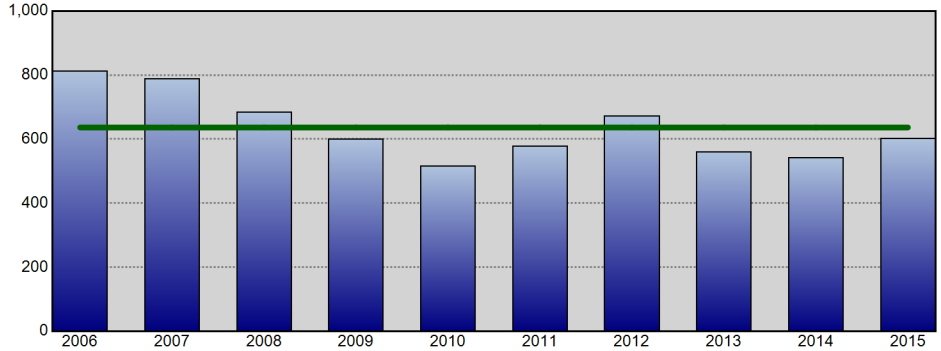

Violent Crime - Annual YTD Avg: 636 (Line Chart)

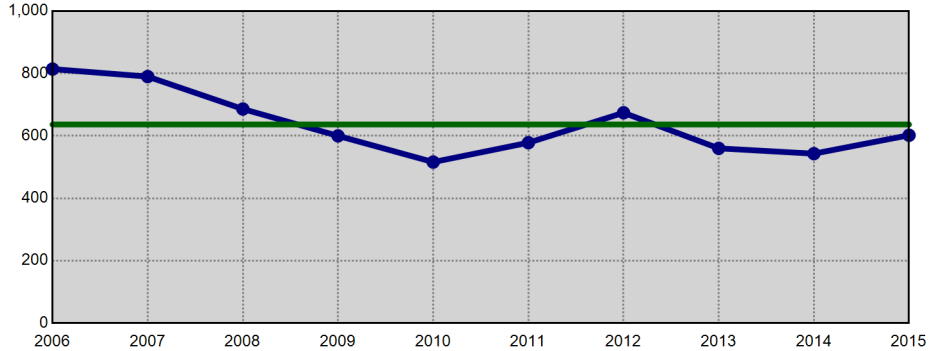

Property Crime - Annual YTD Avg: 2,402 (Bar Chart)

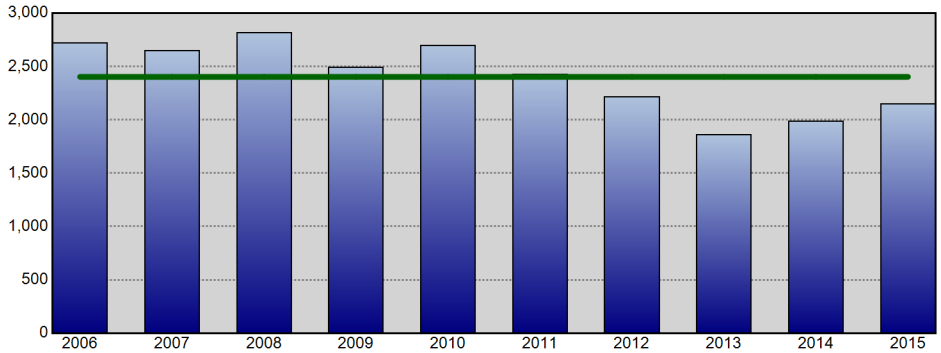

Property Crime - Annual YTD Avg: 2,402 (Line Chart)

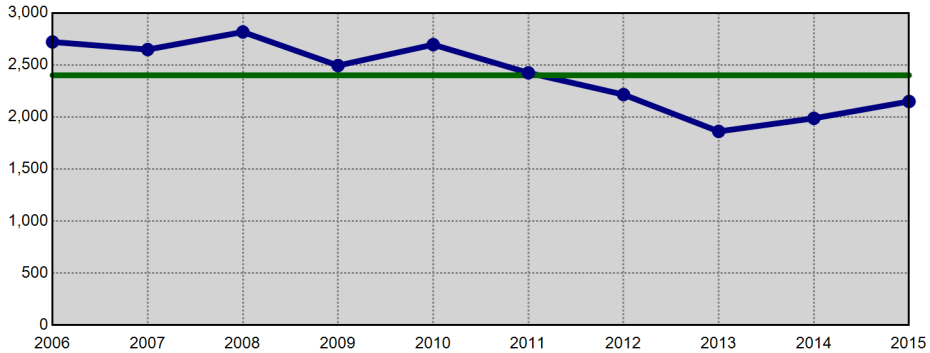

Information summarized for CompStat week ending 09/19/2015. The horizontal line on each chart represents the average of the prior 9 YTD offense totals.

Sourced from MNPD ARMS on 9/23/2015 7:29:13 AM. The figures above were sourced from incident reports using Uniform Crime Reporting definitions and reporting guidelines, based on the date when the crime was reported. This report is intended to be a management and planning tool and does not reflect the official UCR counts for the department. Incidents where a location is unknown or unspecified are included in the countywide totals.

Midtown Hills Precinct UCR Incidents - YTD Comparisons

Aggregated by precinct (incident location). Based on date when each incident was reported.

METROPOLITAN POLICE DEPARTMENT
of Nashville and Davidson County

All Part 1 Incidents - Annual YTD Avg: 3,419 (Bar Chart)

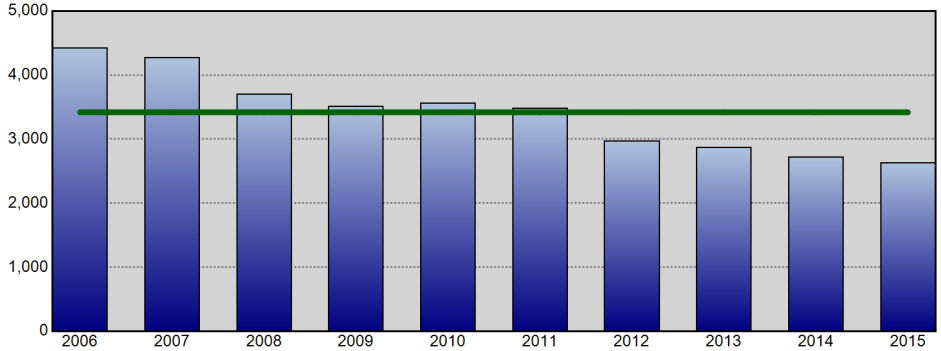

All Part 1 Incidents - Annual YTD Avg: 3,419 (Line Chart)

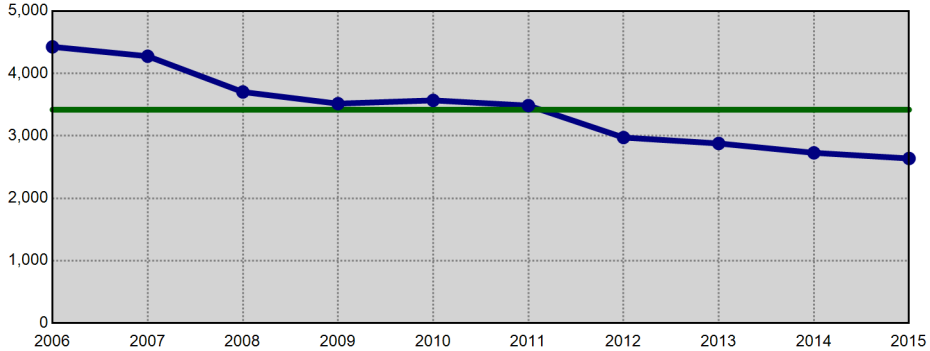

Violent Crime - Annual YTD Avg: 520 (Bar Chart)

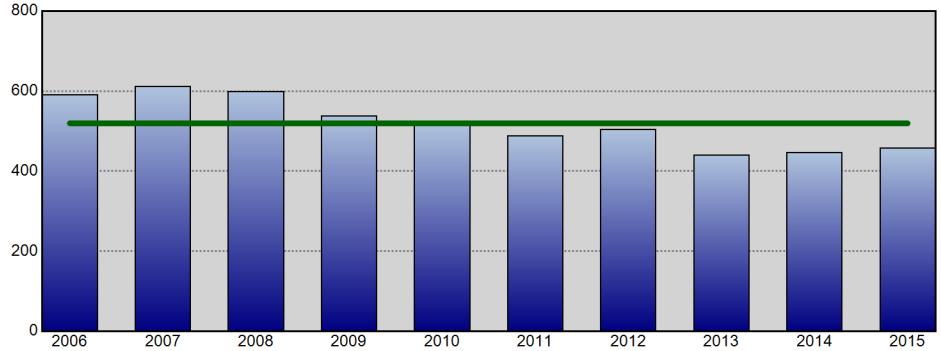

Violent Crime - Annual YTD Avg: 520 (Line Chart)

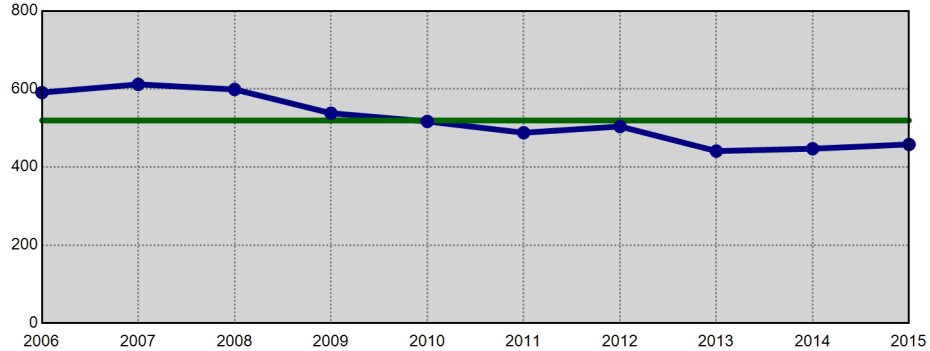

Property Crime - Annual YTD Avg: 2,900 (Bar Chart)

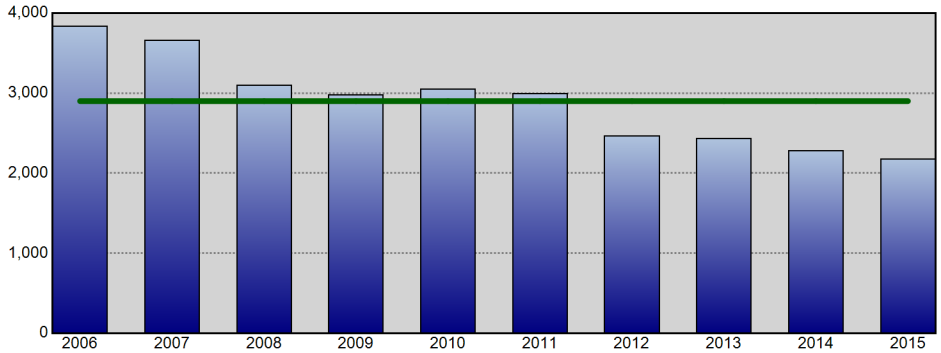

Property Crime - Annual YTD Avg: 2,900 (Line Chart)

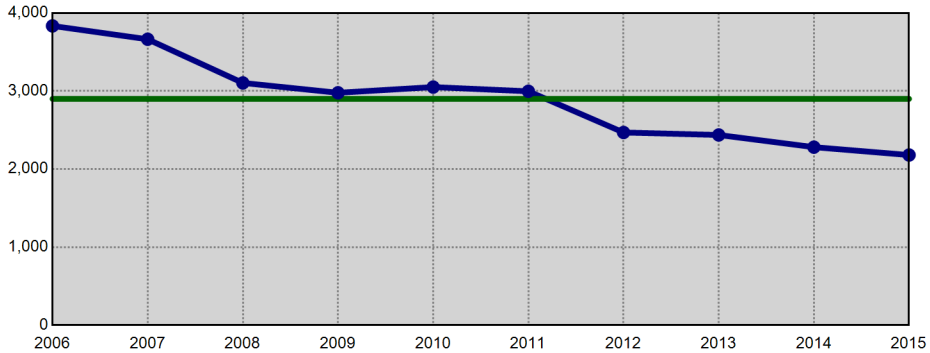

Information summarized for CompStat week ending 09/19/2015. The horizontal line on each chart represents the average of the prior 9 YTD offense totals.

Sourced from MNPD ARMS on 9/23/2015 7:29:15 AM. The figures above were sourced from incident reports using Uniform Crime Reporting definitions and reporting guidelines, based on the date when the crime was reported. This report is intended to be a management and planning tool and does not reflect the official UCR counts for the department. Incidents where a location is unknown or unspecified are included in the countywide totals.

County UCR Incidents - Annual Comparison Charts

METROPOLITAN POLICE DEPARTMENT
of Nashville and Davidson County

Aggregated by precinct (incident location). Based on date when each incident was reported.

Year End Total Part 1 Incidents - Prior 9 Year Annual Avg: 37,481

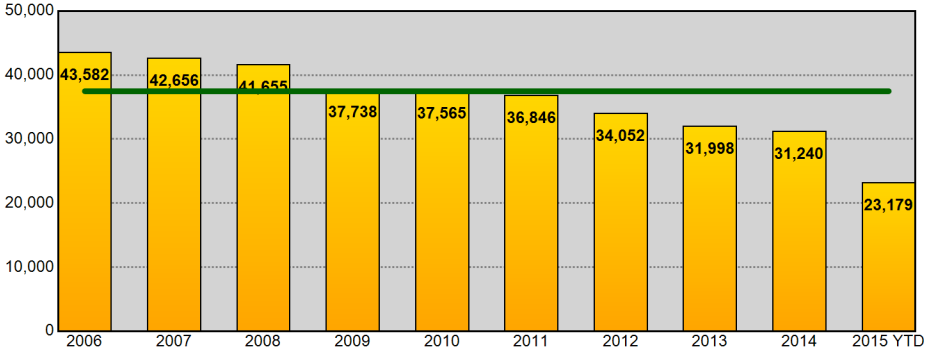

Year End Total Part 1 Incidents - Prior 9 Year Annual Avg: 37,481

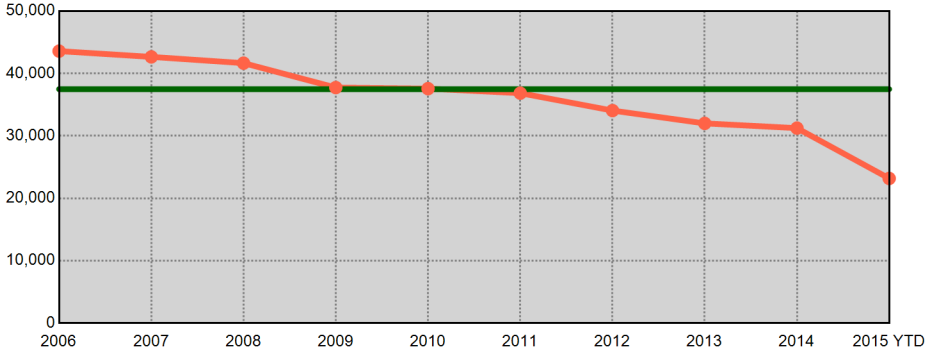

Year End Total Violent Part 1 Incidents - Prior 9 Year Annual Avg: 7,858

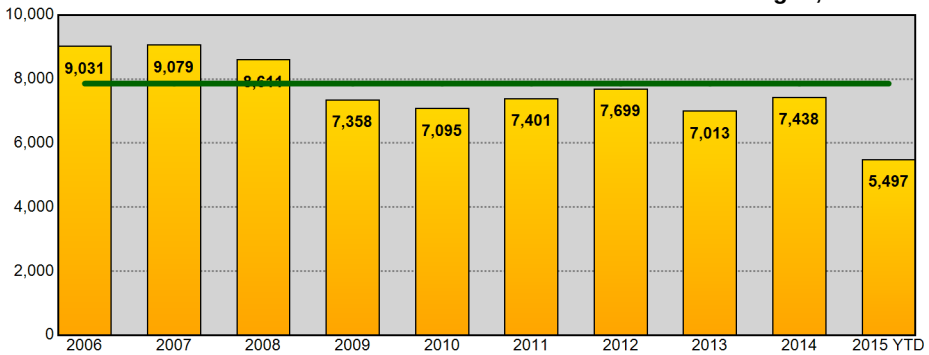

Year End Total Violent Part 1 Incidents - Prior 9 Year Annual Avg: 7,858

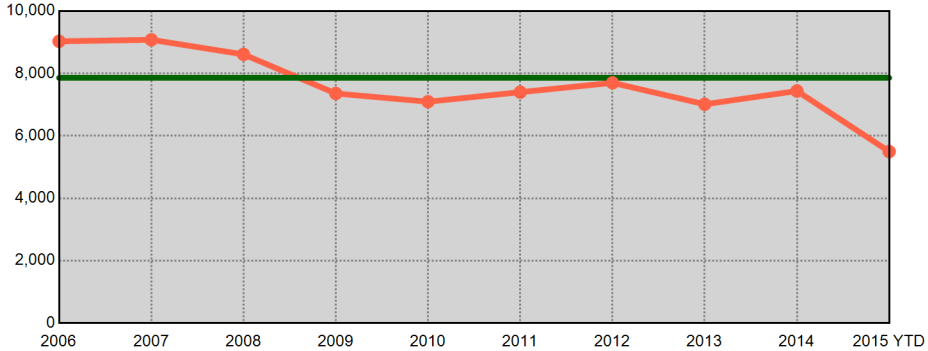

Year End Total Property Part 1 Incidents - Prior 9 Year Annual Avg: 29,623

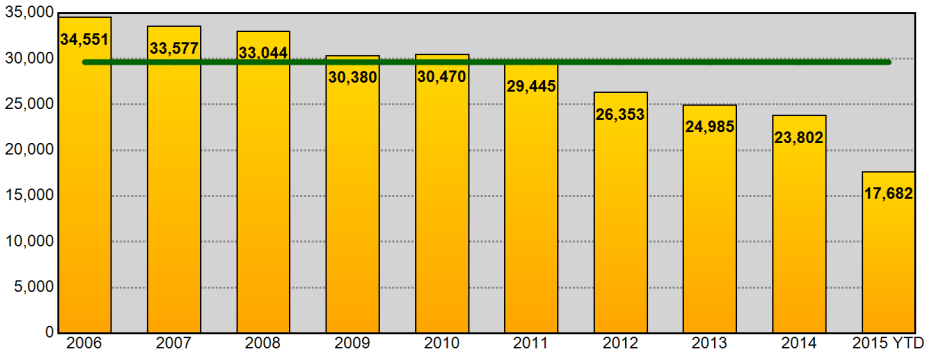

Year End Total Property Part 1 Incidents - Prior 9 Year Annual Avg: 29,623

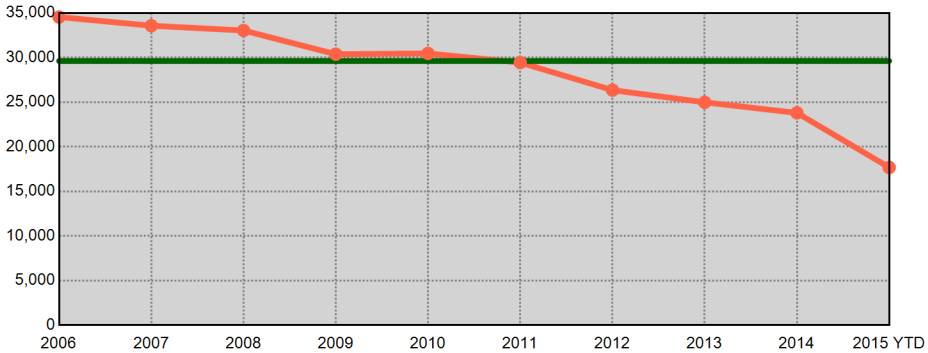

Information summarized for CompStat week ending 09/19/2015. Current year statistics are summarized for 2015 YTD. The horizontal line on each chart represents the average of the prior 9 year end offense totals.

Sourced from MNPD ARMS on 9/23/2015 7:29:17 AM. The figures above were sourced from incident reports using Uniform Crime Reporting definitions and reporting guidelines, based on the date when the crime was reported. This report is intended to be a management and planning tool and does not reflect the official UCR counts for the department. Incidents where a location is unknown or unspecified are included in the countywide totals.

West Precinct UCR Incidents - Annual Comparisons

Aggregated by precinct (incident location). Based on date when each incident was reported.

METROPOLITAN POLICE DEPARTMENT
of Nashville and Davidson County

Year End Total Part 1 Incidents - Prior 9 Year Annual Avg: 4,014

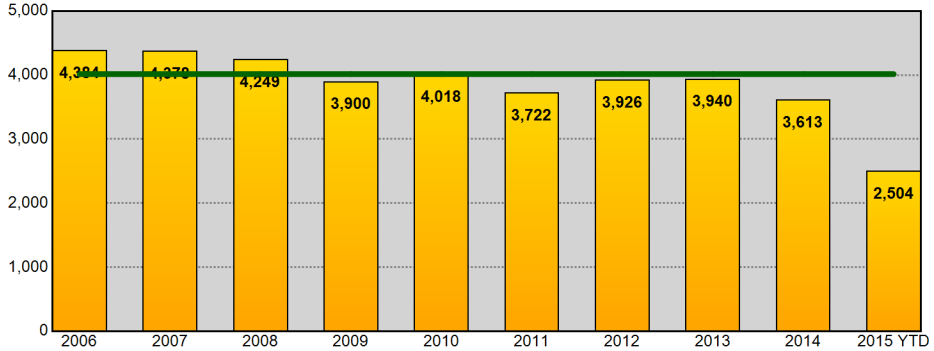

Year End Total Part 1 Incidents - Prior 9 Year Annual Avg: 4,014

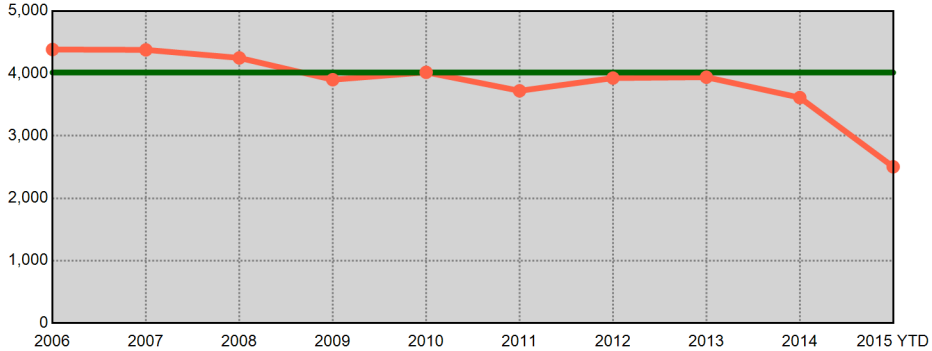

Year End Total Violent Part 1 Incidents - Prior 9 Year Annual Avg: 561

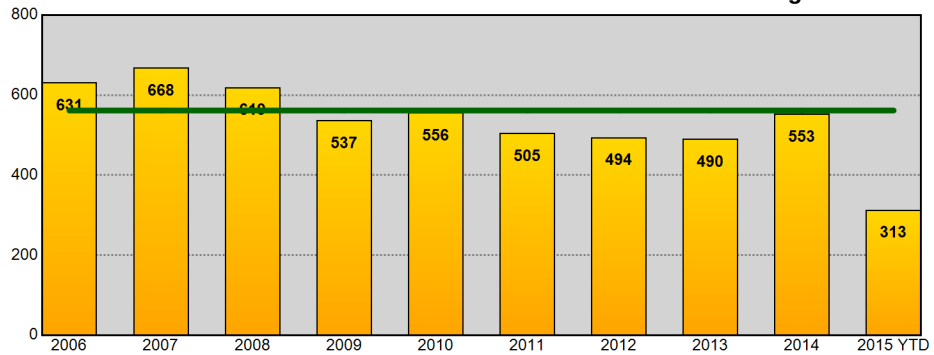

Year End Total Violent Part 1 Incidents - Prior 9 Year Annual Avg: 561

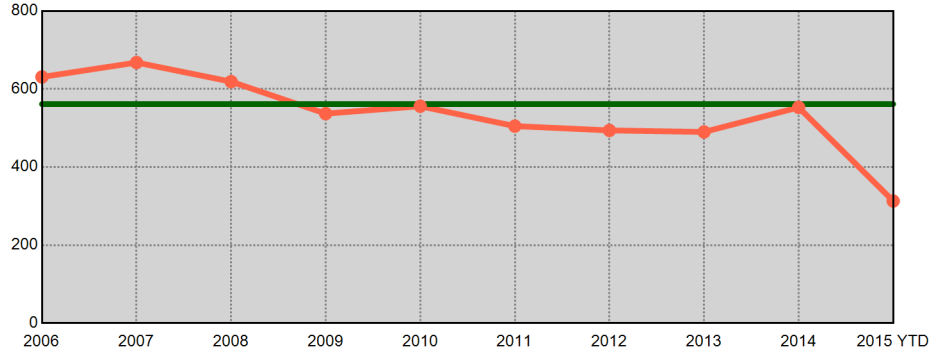

Year End Total Property Part 1 Incidents - Prior 9 Year Annual Avg: 3,453

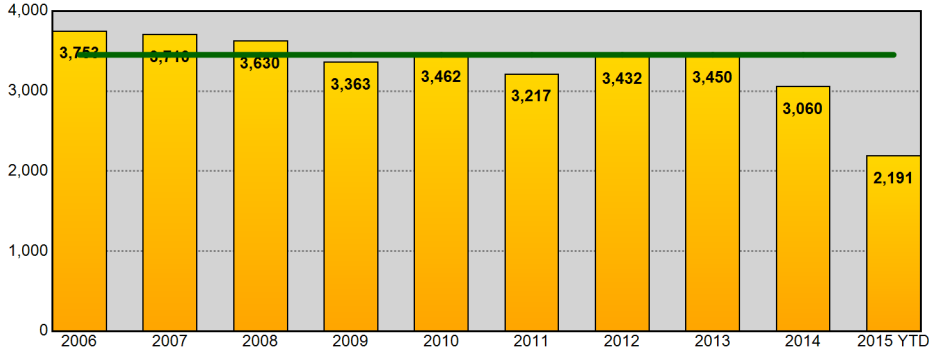

Year End Total Property Part 1 Incidents - Prior 9 Year Annual Avg: 3,453

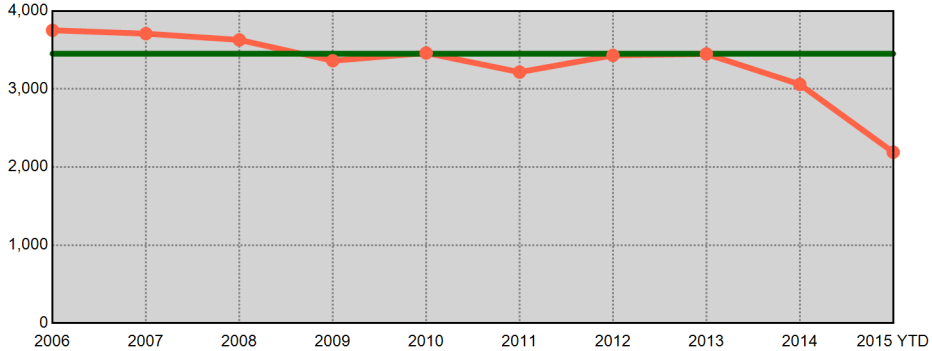

Information summarized for CompStat week ending 09/19/2015. Current year statistics are summarized for 2015 YTD. The horizontal line on each chart represents the average of the prior 9 year end offense totals.

Sourced from MNPD ARMS on 9/23/2015 7:29:19 AM. The figures above were sourced from incident reports using Uniform Crime Reporting definitions and reporting guidelines, based on the date when the crime was reported. This report is intended to be a management and planning tool and does not reflect the official UCR counts for the department. Incidents where a location is unknown or unspecified are included in the countywide totals.

East Precinct UCR Incidents - Annual Comparisons

Aggregated by precinct (incident location). Based on date when each incident was reported.

METROPOLITAN POLICE DEPARTMENT
of Nashville and Davidson County

Year End Total Part 1 Incidents - Prior 9 Year Annual Avg: 4,815

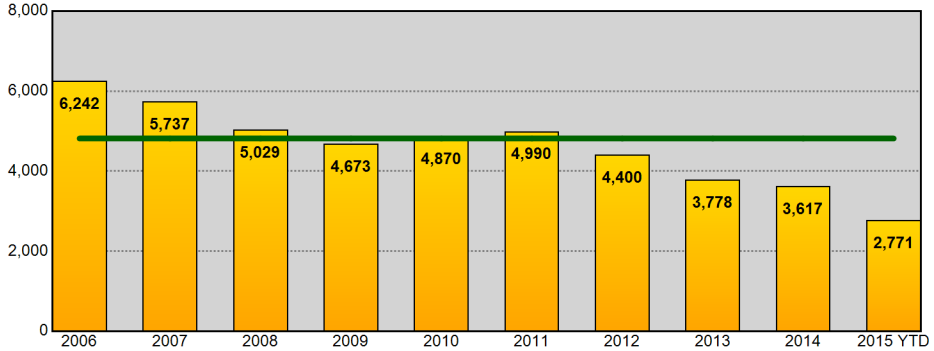

Year End Total Part 1 Incidents - Prior 9 Year Annual Avg: 4,815

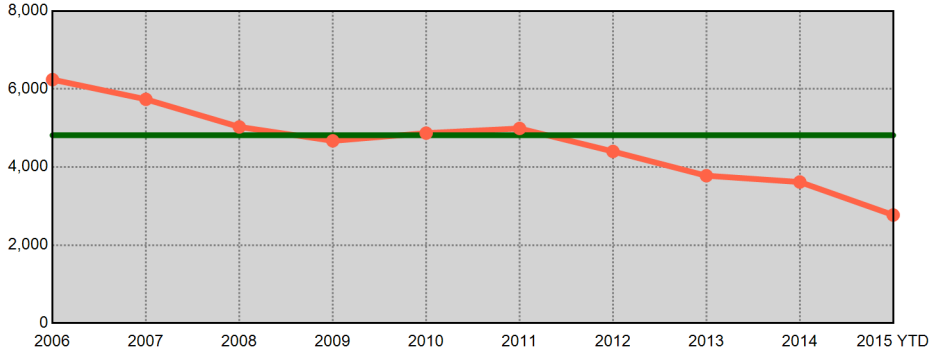

Year End Total Violent Part 1 Incidents - Prior 9 Year Annual Avg: 1,371

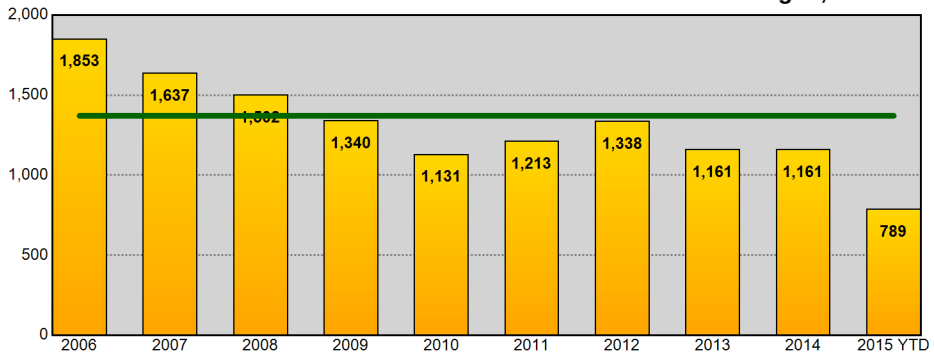

Year End Total Violent Part 1 Incidents - Prior 9 Year Annual Avg: 1,371

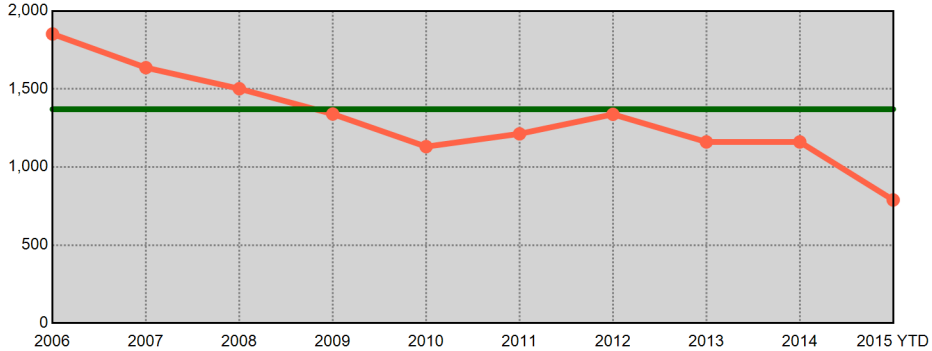

Year End Total Property Part 1 Incidents - Prior 9 Year Annual Avg: 3,444

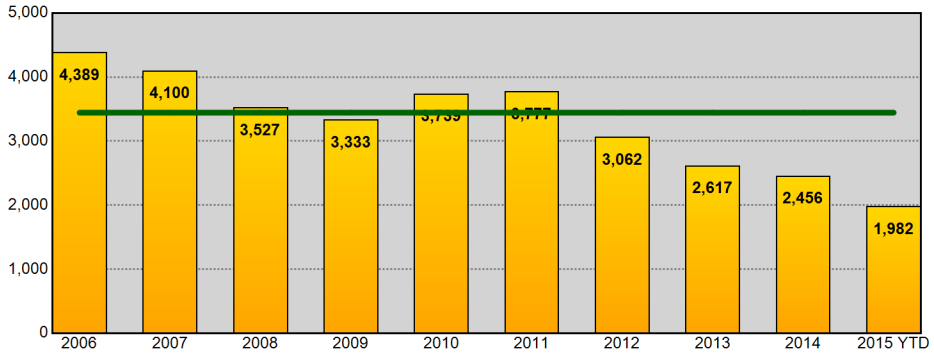

Year End Total Property Part 1 Incidents - Prior 9 Year Annual Avg: 3,444

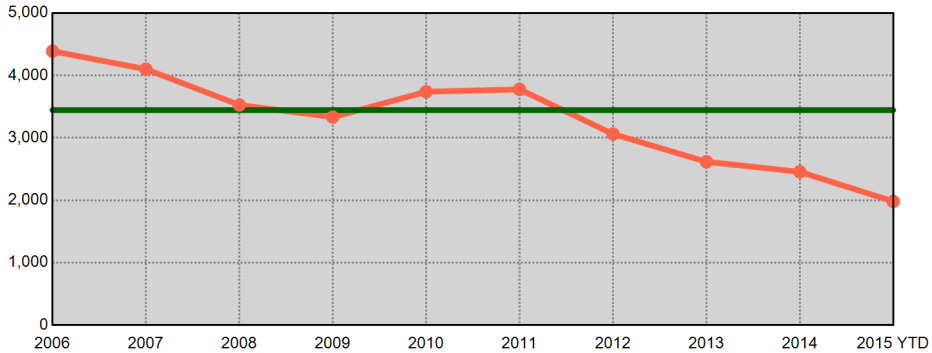

Information summarized for CompStat week ending 09/19/2015. Current year statistics are summarized for 2015 YTD. The horizontal line on each chart represents the average of the prior 9 year end offense totals.

Sourced from MNPD ARMS on 9/23/2015 7:29:21 AM. The figures above were sourced from incident reports using Uniform Crime Reporting definitions and reporting guidelines, based on the date when the crime was reported. This report is intended to be a management and planning tool and does not reflect the official UCR counts for the department. Incidents where a location is unknown or unspecified are included in the countywide totals.

South Precinct UCR Incidents - Annual Comparisons

METROPOLITAN POLICE DEPARTMENT
of Nashville and Davidson County

Aggregated by precinct (incident location). Based on date when each incident was reported.

Year End Total Part 1 Incidents - Prior 9 Year Annual Avg: 6,758

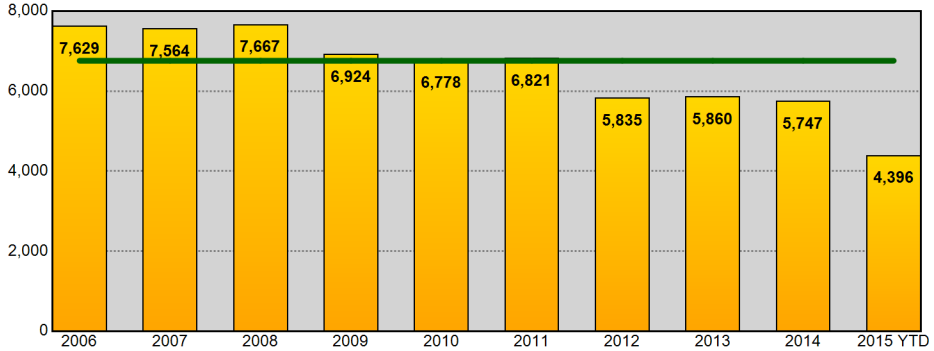

Year End Total Part 1 Incidents - Prior 9 Year Annual Avg: 6,758

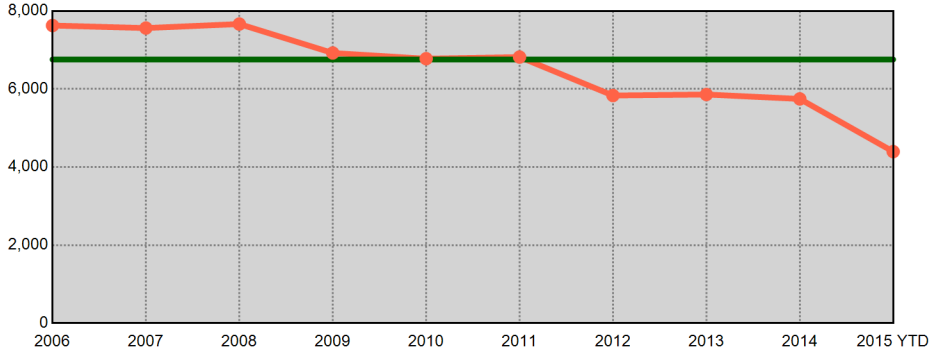

Year End Total Violent Part 1 Incidents - Prior 9 Year Annual Avg: 1,386

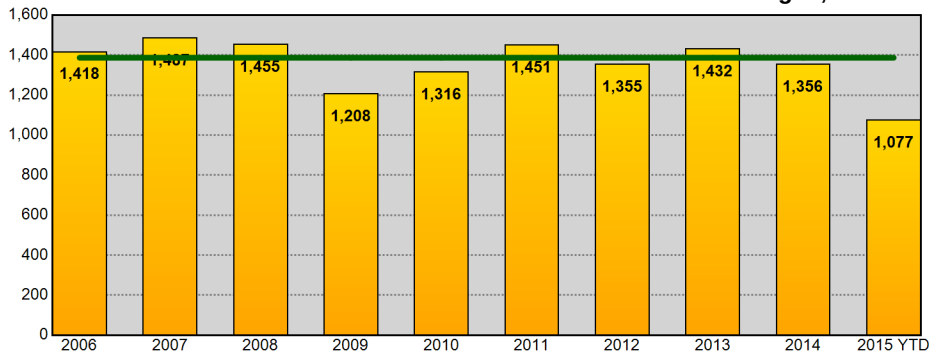

Year End Total Violent Part 1 Incidents - Prior 9 Year Annual Avg: 1,386

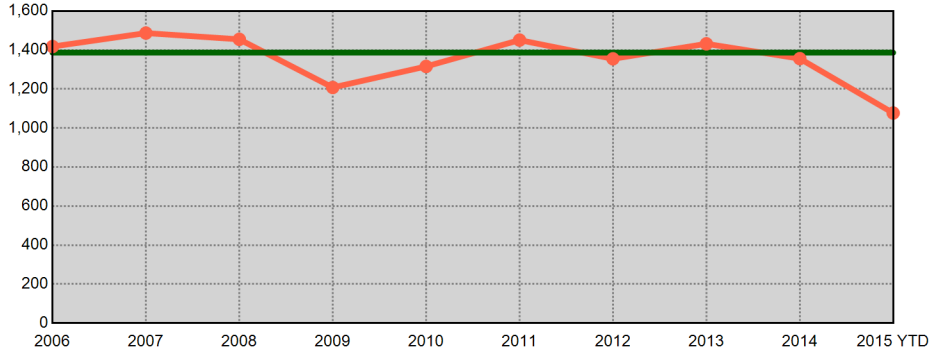

Year End Total Property Part 1 Incidents - Prior 9 Year Annual Avg: 5,372

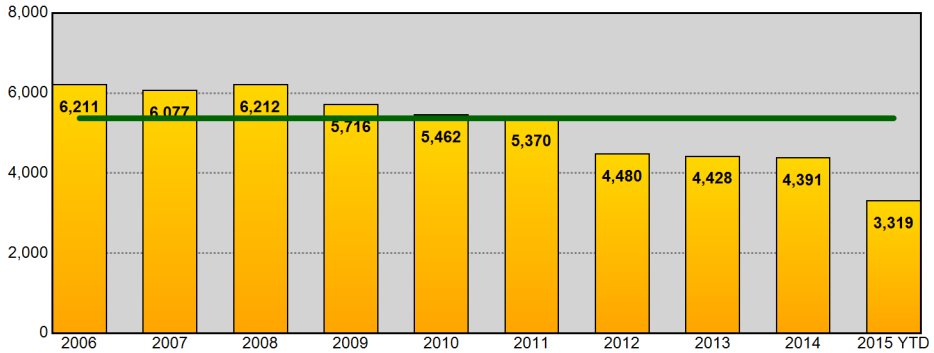

Year End Total Property Part 1 Incidents - Prior 9 Year Annual Avg: 5,372

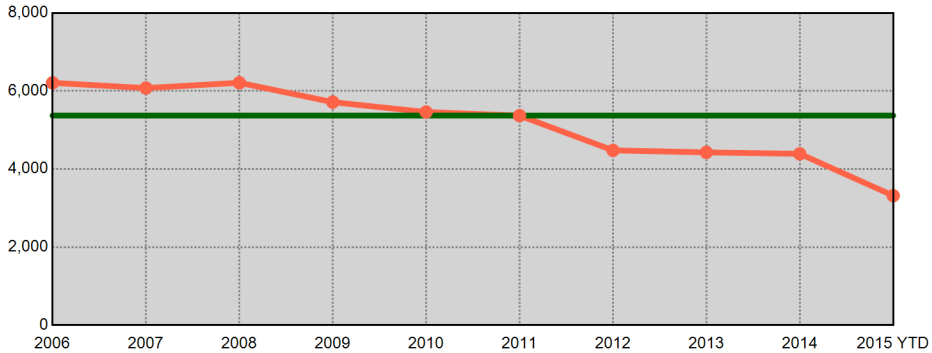

Information summarized for CompStat week ending 09/19/2015. Current year statistics are summarized for 2015 YTD. The horizontal line on each chart represents the average of the prior 9 year end offense totals.

Sourced from MNPD ARMS on 9/23/2015 7:29:23 AM. The figures above were sourced from incident reports using Uniform Crime Reporting definitions and reporting guidelines, based on the date when the crime was reported. This report is intended to be a management and planning tool and does not reflect the official UCR counts for the department. Incidents where a location is unknown or unspecified are included in the countywide totals.

Central Precinct UCR Incidents - Annual Comparisons

METROPOLITAN POLICE DEPARTMENT
of Nashville and Davidson County

Aggregated by precinct (incident location). Based on date when each incident was reported.

Year End Total Part 1 Incidents - Prior 9 Year Annual Avg: 1,801

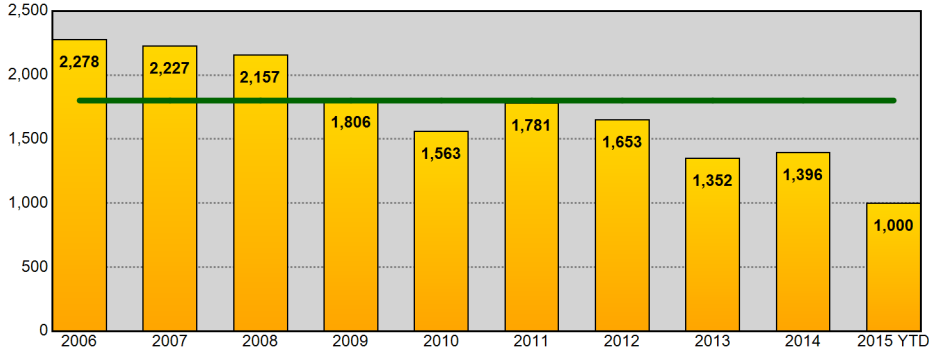

Year End Total Part 1 Incidents - Prior 9 Year Annual Avg: 1,801

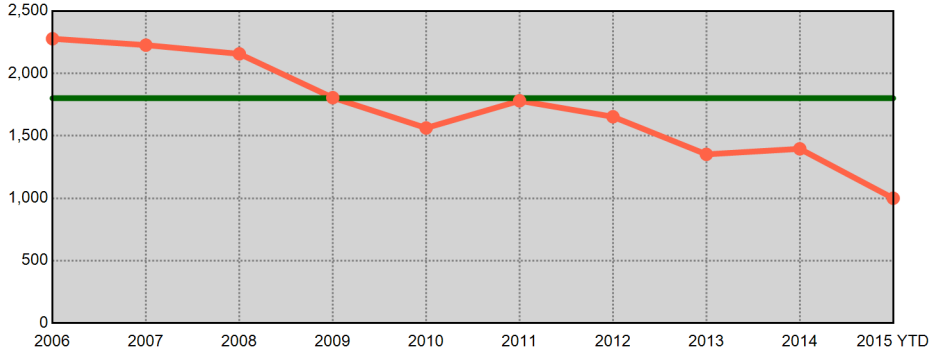

Year End Total Violent Part 1 Incidents - Prior 9 Year Annual Avg: 382

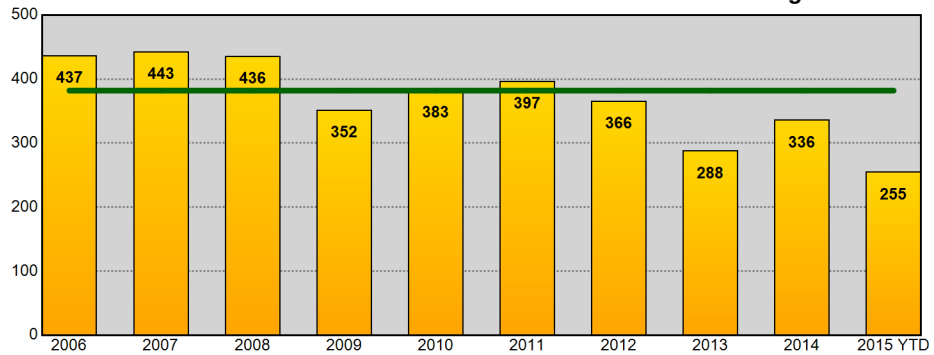

Year End Total Violent Part 1 Incidents - Prior 9 Year Annual Avg: 382

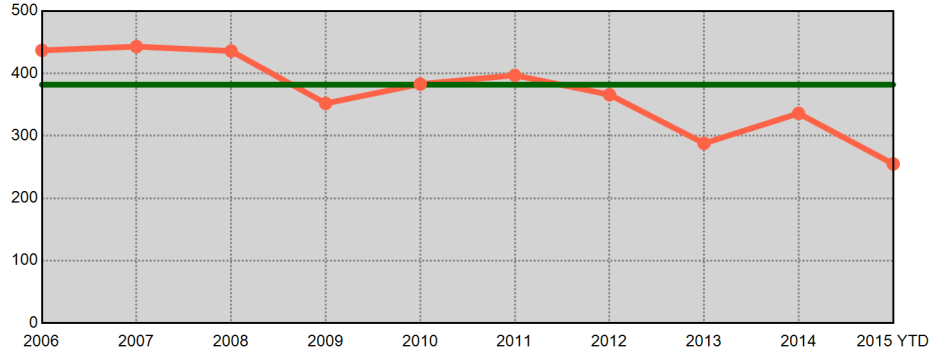

Year End Total Property Part 1 Incidents - Prior 9 Year Annual Avg: 1,419

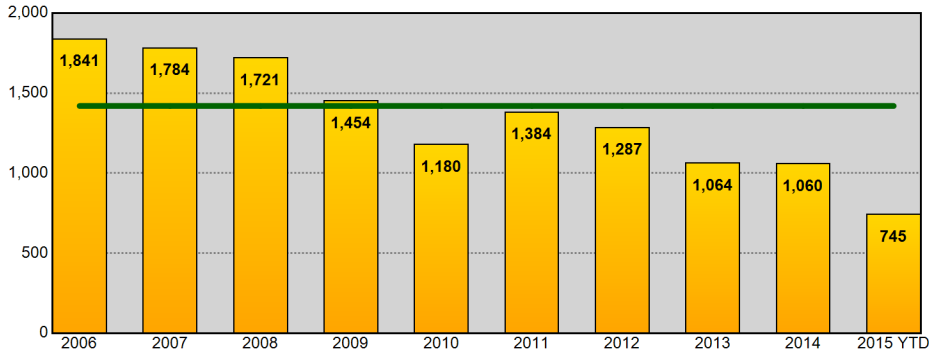

Year End Total Property Part 1 Incidents - Prior 9 Year Annual Avg: 1,419

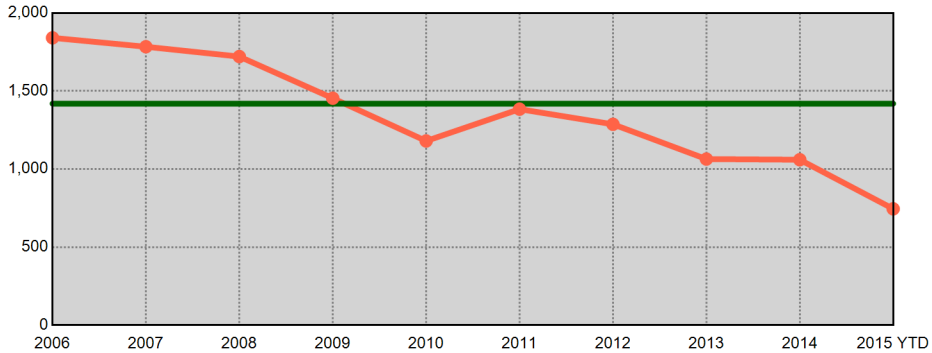

Information summarized for CompStat week ending 09/19/2015. Current year statistics are summarized for 2015 YTD. The horizontal line on each chart represents the average of the prior 9 year end offense totals.

Sourced from MNPD ARMS on 9/23/2015 7:29:24 AM. The figures above were sourced from incident reports using Uniform Crime Reporting definitions and reporting guidelines, based on the date when the crime was reported. This report is intended to be a management and planning tool and does not reflect the official UCR counts for the department. Incidents where a location is unknown or unspecified are included in the countywide totals.

Hermitage Precinct UCR Incidents - Annual Comparisons

METROPOLITAN POLICE DEPARTMENT
of Nashville and Davidson County

Aggregated by precinct (incident location). Based on date when each incident was reported.

Year End Total Part 1 Incidents - Prior 9 Year Annual Avg: 6,455

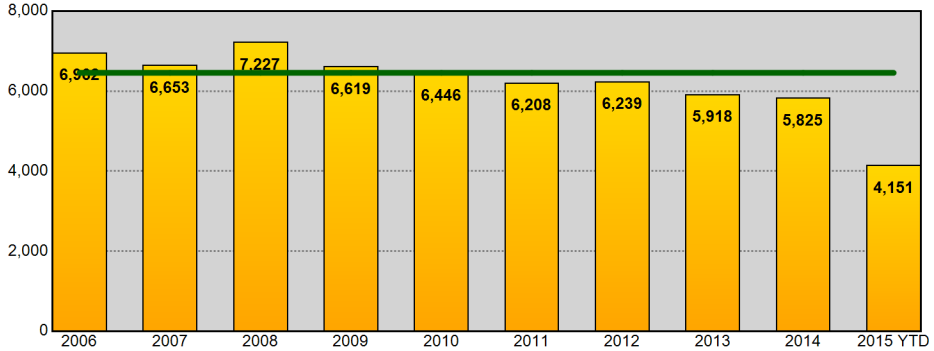

Year End Total Part 1 Incidents - Prior 9 Year Annual Avg: 6,455

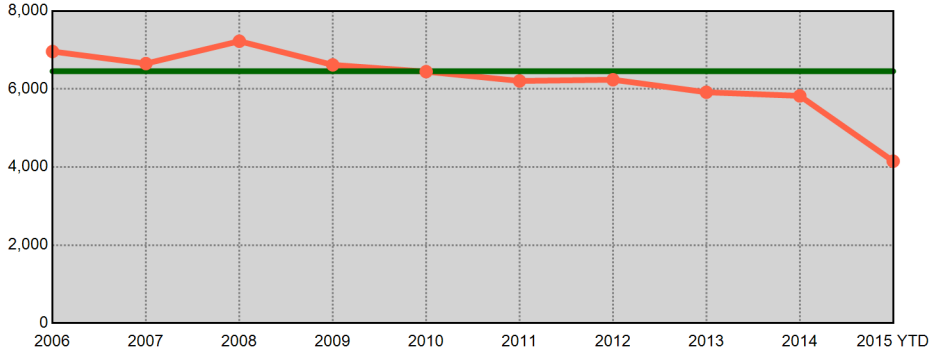

Year End Total Violent Part 1 Incidents - Prior 9 Year Annual Avg: 1,216

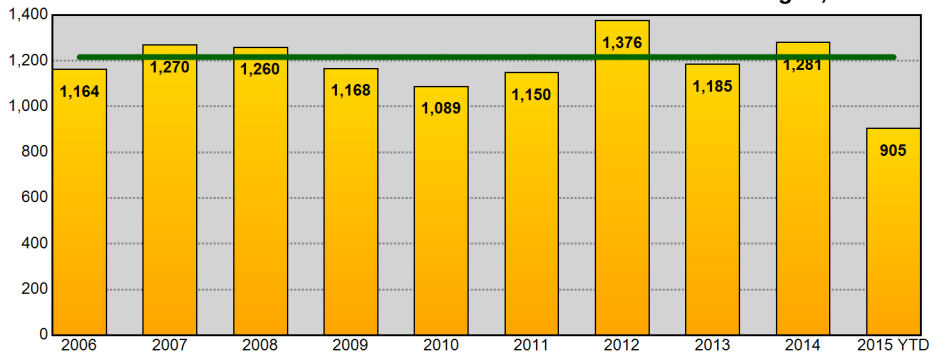

Year End Total Violent Part 1 Incidents - Prior 9 Year Annual Avg: 1,216

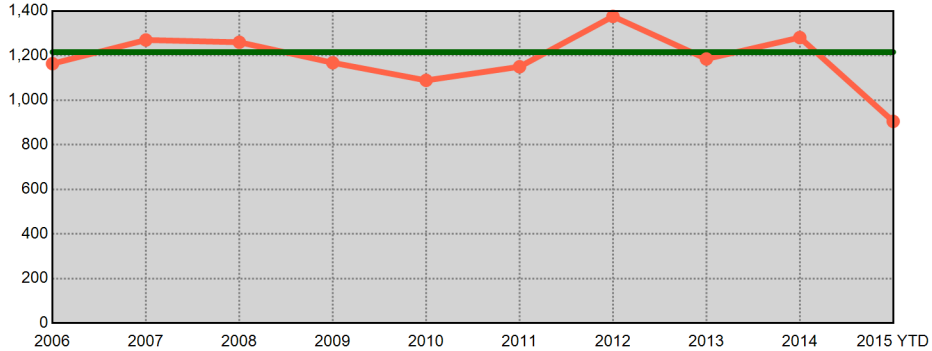

Year End Total Property Part 1 Incidents - Prior 9 Year Annual Avg: 5,239

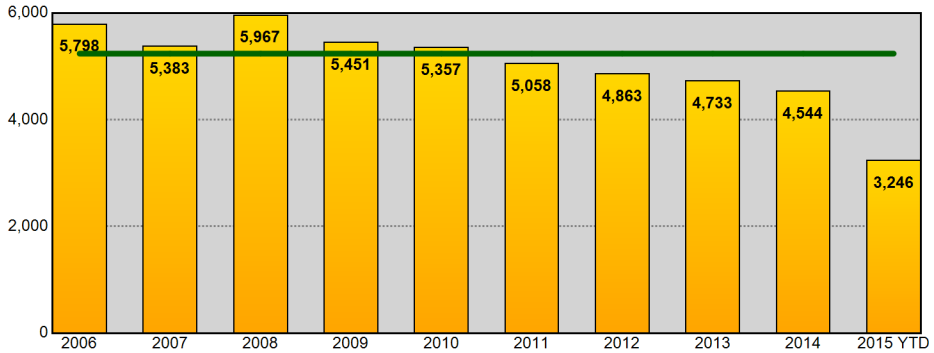

Year End Total Property Part 1 Incidents - Prior 9 Year Annual Avg: 5,239

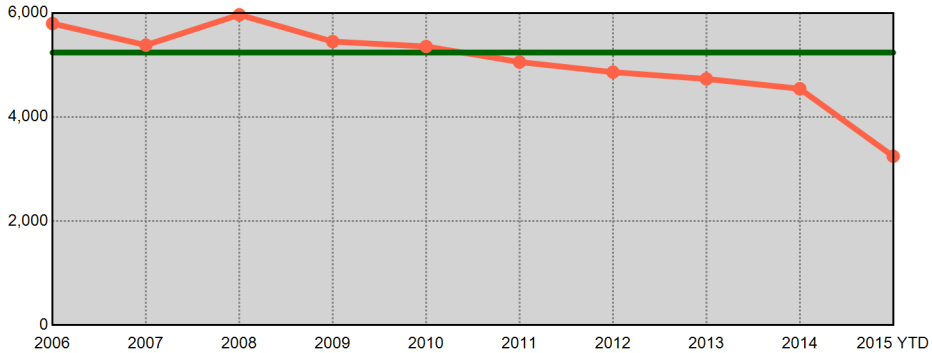

Information summarized for CompStat week ending 09/19/2015. Current year statistics are summarized for 2015 YTD. The horizontal line on each chart represents the average of the prior 9 year end offense totals.

Sourced from MNPD ARMS on 9/23/2015 7:29:26 AM. The figures above were sourced from incident reports using Uniform Crime Reporting definitions and reporting guidelines, based on the date when the crime was reported. This report is intended to be a management and planning tool and does not reflect the official UCR counts for the department. Incidents where a location is unknown or unspecified are included in the countywide totals.

North Precinct UCR Incidents - Annual Comparisons

METROPOLITAN POLICE DEPARTMENT
of Nashville and Davidson County

Aggregated by precinct (incident location). Based on date when each incident was reported.

Year End Total Part 1 Incidents - Prior 9 Year Annual Avg: 4,382

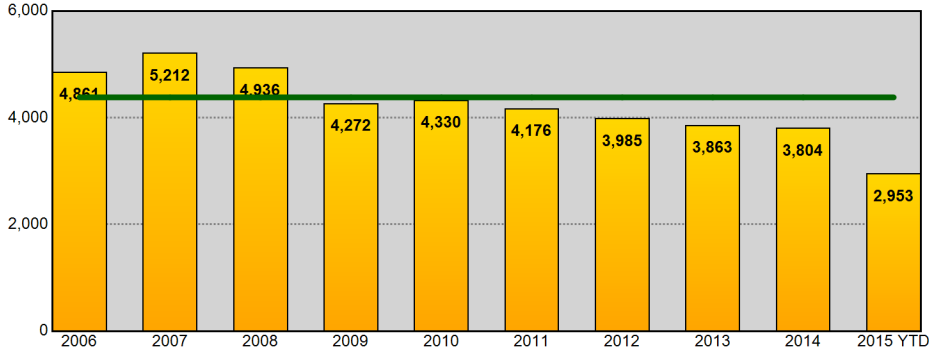

Year End Total Part 1 Incidents - Prior 9 Year Annual Avg: 4,382

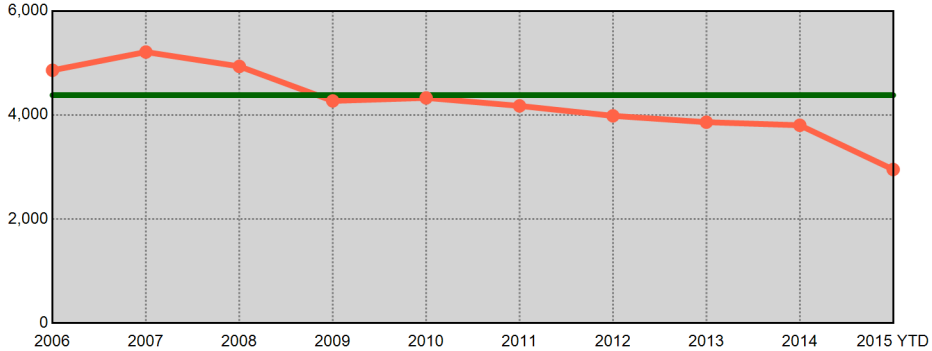

Year End Total Violent Part 1 Incidents - Prior 9 Year Annual Avg: 1,316

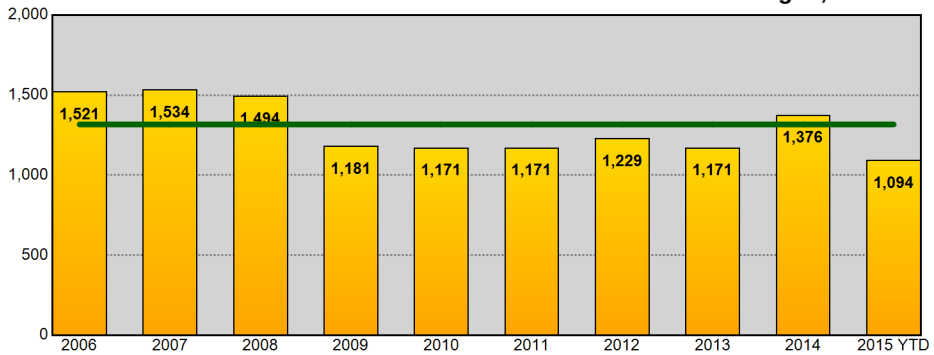

Year End Total Violent Part 1 Incidents - Prior 9 Year Annual Avg: 1,316

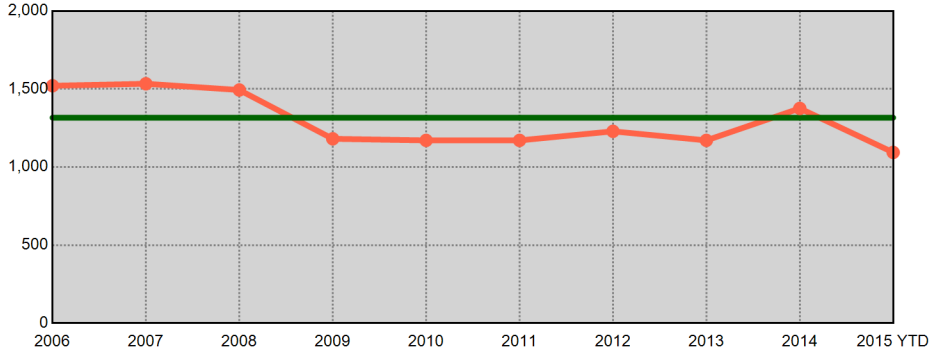

Year End Total Property Part 1 Incidents - Prior 9 Year Annual Avg: 3,066

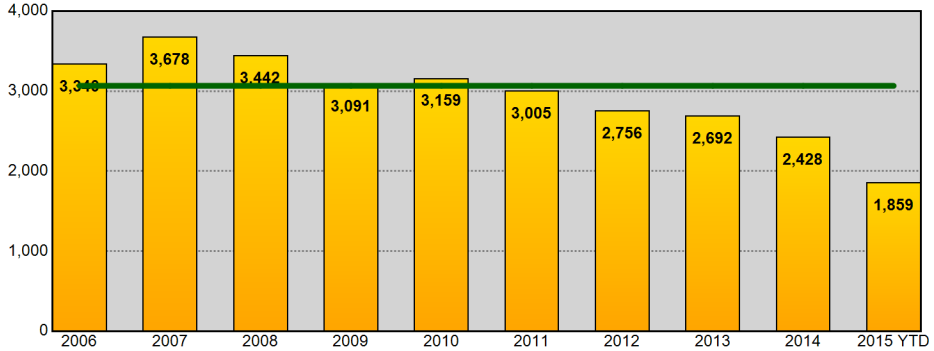

Year End Total Property Part 1 Incidents - Prior 9 Year Annual Avg: 3,066

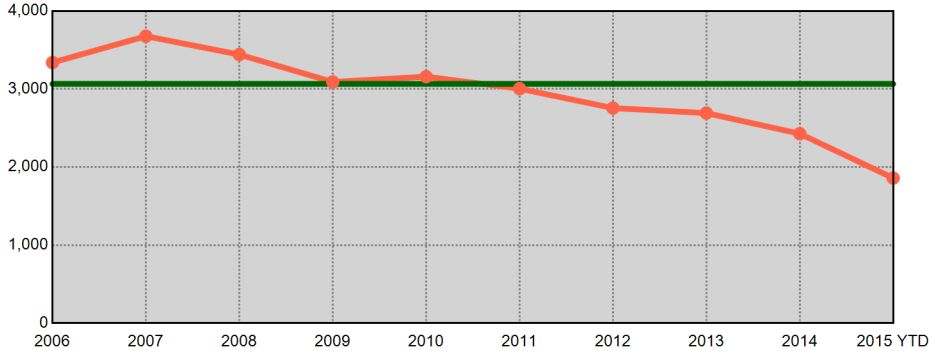

Information summarized for CompStat week ending 09/19/2015. Current year statistics are summarized for 2015 YTD. The horizontal line on each chart represents the average of the prior 9 year end offense totals.

Sourced from MNPD ARMS on 9/23/2015 7:29:28 AM. The figures above were sourced from incident reports using Uniform Crime Reporting definitions and reporting guidelines, based on the date when the crime was reported. This report is intended to be a management and planning tool and does not reflect the official UCR counts for the department. Incidents where a location is unknown or unspecified are included in the countywide totals.

Madison Precinct UCR Incidents - Annual Comparisons

METROPOLITAN POLICE DEPARTMENT
of Nashville and Davidson County

Aggregated by precinct (incident location). Based on date when each incident was reported.

Year End Total Part 1 Incidents - Prior 9 Year Annual Avg: 4,250

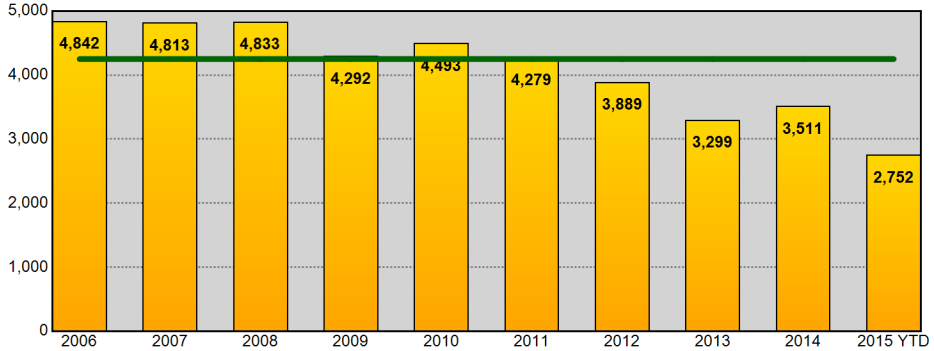

Year End Total Part 1 Incidents - Prior 9 Year Annual Avg: 4,250

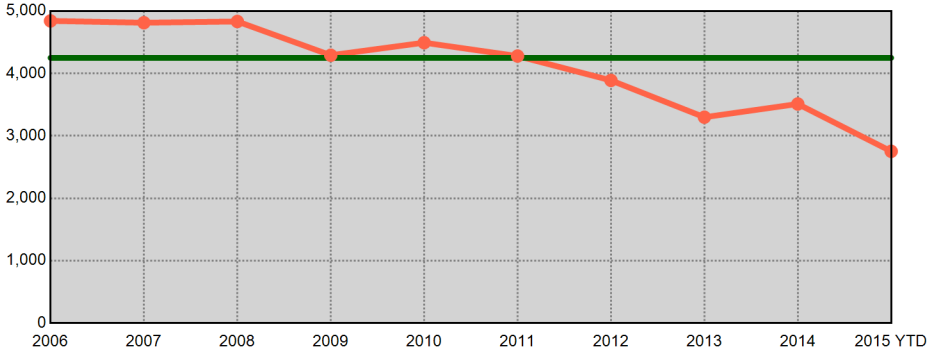

Year End Total Violent Part 1 Incidents - Prior 9 Year Annual Avg: 855

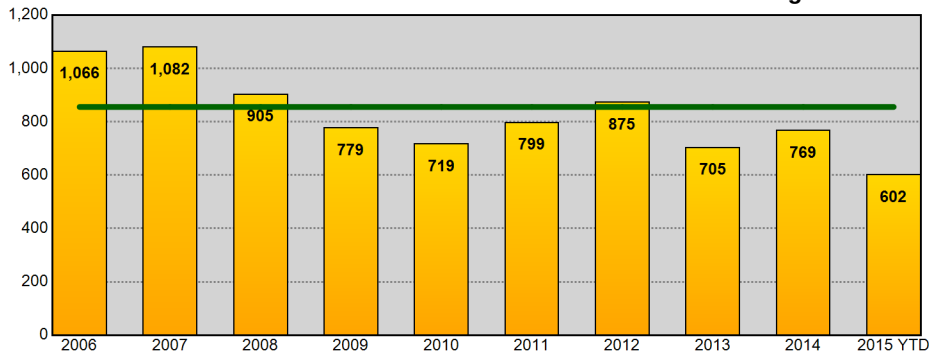

Year End Total Violent Part 1 Incidents - Prior 9 Year Annual Avg: 855

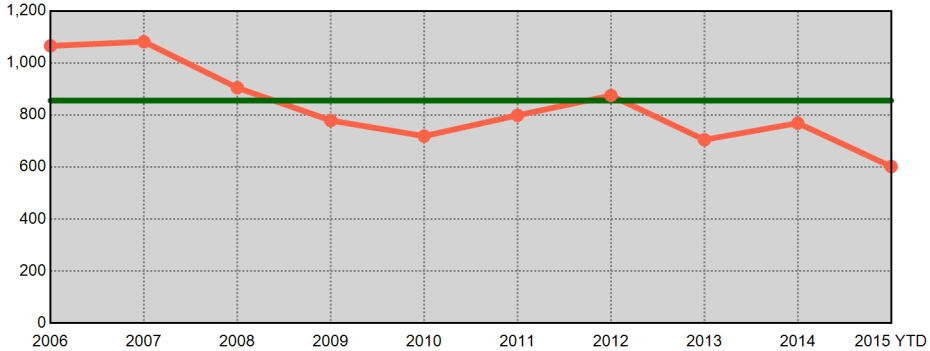

Year End Total Property Part 1 Incidents - Prior 9 Year Annual Avg: 3,395

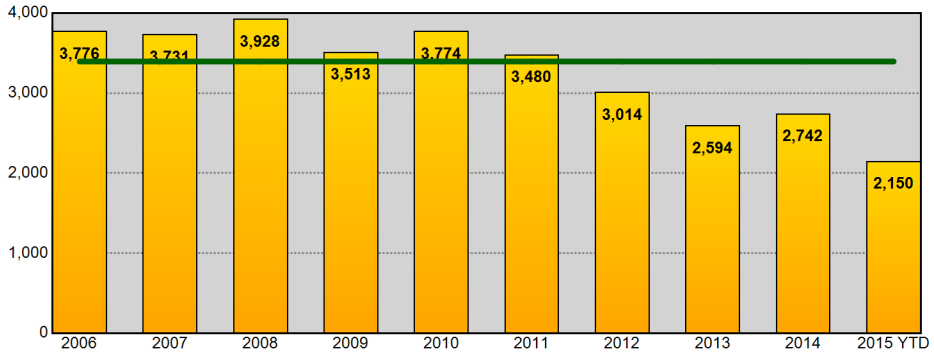

Year End Total Property Part 1 Incidents - Prior 9 Year Annual Avg: 3,395

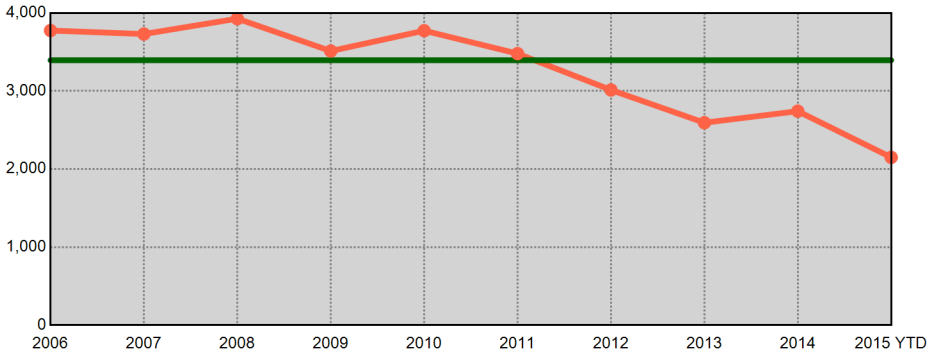

Information summarized for CompStat week ending 09/19/2015. Current year statistics are summarized for 2015 YTD. The horizontal line on each chart represents the average of the prior 9 year end offense totals.

Sourced from MNPD ARMS on 9/23/2015 7:29:30 AM. The figures above were sourced from incident reports using Uniform Crime Reporting definitions and reporting guidelines, based on the date when the crime was reported. This report is intended to be a management and planning tool and does not reflect the official UCR counts for the department. Incidents where a location is unknown or unspecified are included in the countywide totals.

Midtown Hills Precinct UCR Incidents - Annual Comparisons

METROPOLITAN POLICE DEPARTMENT
of Nashville and Davidson County

Aggregated by precinct (incident location). Based on date when each incident was reported.

Year End Total Part 1 Incidents - Prior 9 Year Annual Avg: 4,918

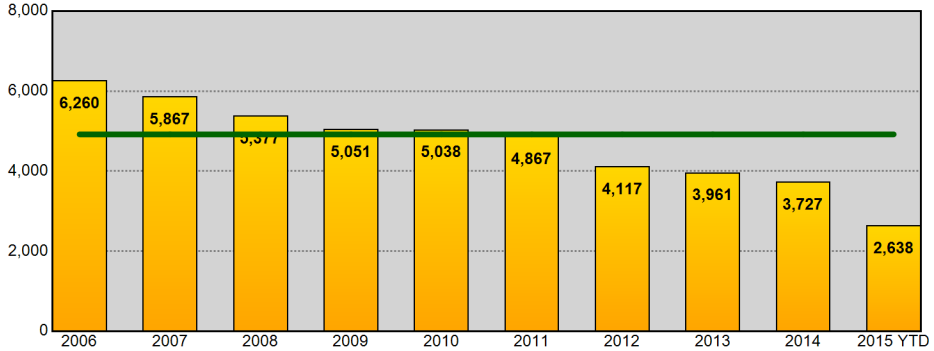

Year End Total Part 1 Incidents - Prior 9 Year Annual Avg: 4,918

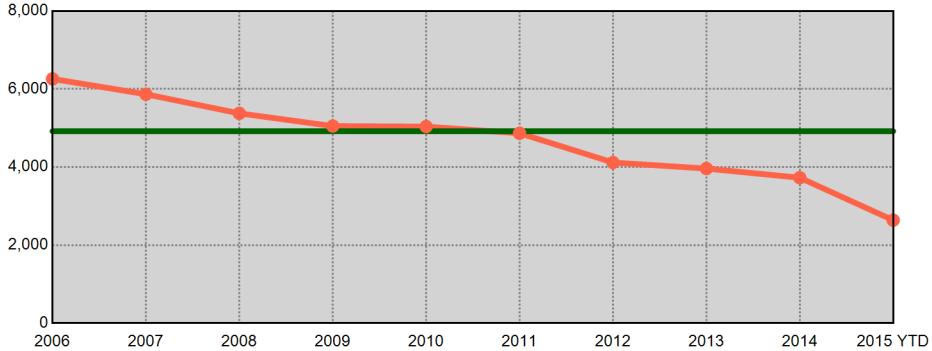

Year End Total Violent Part 1 Incidents - Prior 9 Year Annual Avg: 719

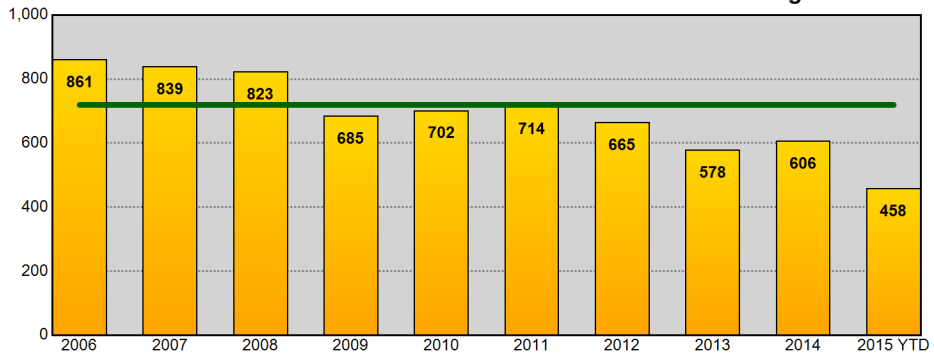

Year End Total Violent Part 1 Incidents - Prior 9 Year Annual Avg: 719

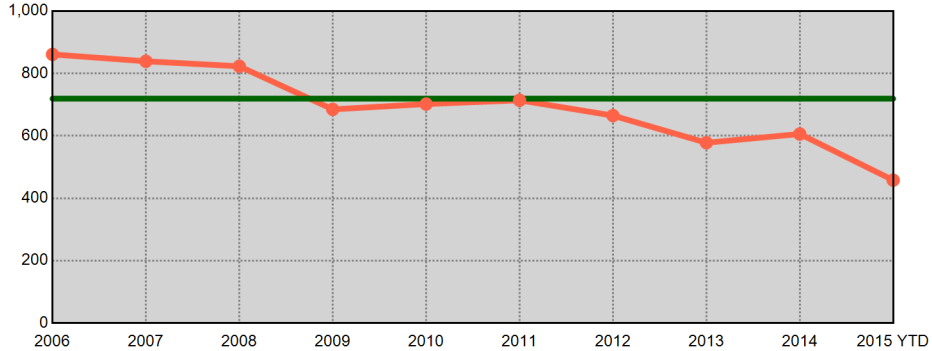

Year End Total Property Part 1 Incidents - Prior 9 Year Annual Avg: 4,199

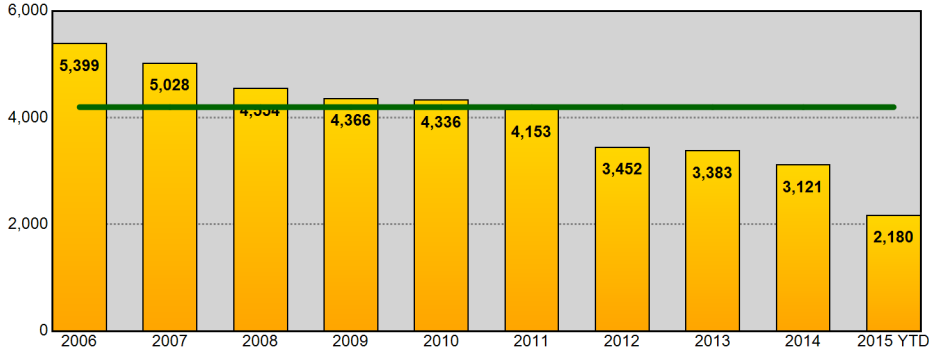

Year End Total Property Part 1 Incidents - Prior 9 Year Annual Avg: 4,199

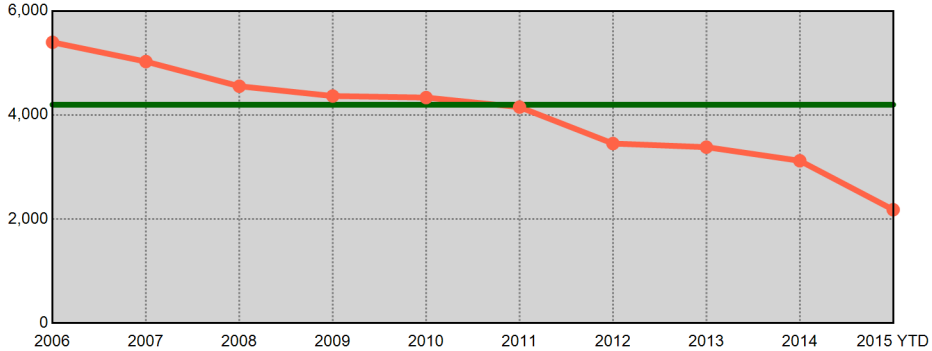

Information summarized for CompStat week ending 09/19/2015. Current year statistics are summarized for 2015 YTD. The horizontal line on each chart represents the average of the prior 9 year end offense totals.

Sourced from MNPD ARMS on 9/23/2015 7:29:32 AM. The figures above were sourced from incident reports using Uniform Crime Reporting definitions and reporting guidelines, based on the date when the crime was reported. This report is intended to be a management and planning tool and does not reflect the official UCR counts for the department. Incidents where a location is unknown or unspecified are included in the countywide totals.

County UCR Incidents - YTD Comparisons

METROPOLITAN POLICE DEPARTMENT
of Nashville and Davidson County

Aggregated by precinct (incident location). Based on date when each incident was reported.

	Homicide	Forcible Rape	Commercial Robbery	Street Robbery	Total Robbery	Aggravated Assault	Commercial Burglary	Residential Burglary	Total Burglary	Larceny	Auto Theft	Violent Offenses	Property Offenses	Part I Offenses
2014 YTD	27	442	114	919	1,033	3,917	637	2,846	3,483	12,810	771	5,419	17,064	22,483
2015 YTD	49	447	177	1,151	1,328	3,673	599	2,904	3,503	13,168	1,011	5,497	17,682	23,179
% Change	81.5%	1.1%	55.3%	25.2%	28.6%	-6.2%	-6.0%	2.0%	0.6%	2.8%	31.1%	1.4%	3.6%	3.1%
2013 YTD	33	379	162	1,053	1,215	3,651	629	3,458	4,087	13,512	882	5,278	18,481	23,759
2015 YTD	49	447	177	1,151	1,328	3,673	599	2,904	3,503	13,168	1,011	5,497	17,682	23,179
% Change	48.5%	17.9%	9.3%	9.3%	9.3%	0.6%	-4.8%	-16.0%	-14.3%	-2.5%	14.6%	4.1%	-4.3%	-2.4%
2012 YTD	46	413	159	1,073	1,232	3,997	727	3,352	4,079	13,864	1,013	5,688	18,956	24,644
2015 YTD	49	447	177	1,151	1,328	3,673	599	2,904	3,503	13,168	1,011	5,497	17,682	23,179
% Change	6.5%	8.2%	11.3%	7.3%	7.8%	-8.1%	-17.6%	-13.4%	-14.1%	-5.0%	-0.2%	-3.4%	-6.7%	-5.9%
2011 YTD	38	402	208	1,057	1,265	3,514	799	4,441	5,240	14,630	1,245	5,219	21,115	26,334
2015 YTD	49	447	177	1,151	1,328	3,673	599	2,904	3,503	13,168	1,011	5,497	17,682	23,179
% Change	28.9%	11.2%	-14.9%	8.9%	5.0%	4.5%	-25.0%	-34.6%	-33.1%	-10.0%	-18.8%	5.3%	-16.3%	-12.0%
2010 YTD	45	387	185	1,077	1,262	3,493	827	4,403	5,230	15,074	1,102	5,187	21,406	26,593
2015 YTD	49	447	177	1,151	1,328	3,673	599	2,904	3,503	13,168	1,011	5,497	17,682	23,179
% Change	8.9%	15.5%	-4.3%	6.9%	5.2%	5.2%	-27.6%	-34.0%	-33.0%	-12.6%	-8.3%	6.0%	-17.4%	-12.8%
2009 YTD	59	364	193	1,272	1,465	3,676	783	3,767	4,550	15,676	1,233	5,564	21,459	27,023
2015 YTD	49	447	177	1,151	1,328	3,673	599	2,904	3,503	13,168	1,011	5,497	17,682	23,179
% Change	-16.9%	22.8%	-8.3%	-9.5%	-9.4%	-0.1%	-23.5%	-22.9%	-23.0%	-16.0%	-18.0%	-1.2%	-17.6%	-14.2%
2008 YTD	51	380	243	1,459	1,702	4,356	864	3,375	4,239	17,571	1,667	6,489	23,477	29,966
2015 YTD	49	447	177	1,151	1,328	3,673	599	2,904	3,503	13,168	1,011	5,497	17,682	23,179
% Change	-3.9%	17.6%	-27.2%	-21.1%	-22.0%	-15.7%	-30.7%	-14.0%	-17.4%	-25.1%	-39.4%	-15.3%	-24.7%	-22.6%
2007 YTD	44	376	314	1,530	1,844	4,470	1,151	3,340	4,491	17,702	2,162	6,734	24,355	31,089
2015 YTD	49	447	177	1,151	1,328	3,673	599	2,904	3,503	13,168	1,011	5,497	17,682	23,179
% Change	11.4%	18.9%	-43.6%	-24.8%	-28.0%	-17.8%	-48.0%	-13.1%	-22.0%	-25.6%	-53.2%	-18.4%	-27.4%	-25.4%
8 YTD Avg	43	393	197	1,180	1,377	3,884	802	3,623	4,425	15,105	1,259	5,697	20,789	26,486
2015 YTD	49	447	177	1,151	1,328	3,673	599	2,904	3,503	13,168	1,011	5,497	17,682	23,179
% Change	16.7%	14.0%	-10.2%	-2.5%	-3.6%	-5.4%	-25.3%	-19.8%	-20.8%	-12.8%	-19.7%	-3.5%	-14.9%	-12.5%
5 YTD Avg	38	405	166	1,036	1,201	3,714	724	3,700	4,424	13,978	1,003	5,358	19,404	24,763
2015 YTD	49	447	177	1,151	1,328	3,673	599	2,904	3,503	13,168	1,011	5,497	17,682	23,179
% Change	32.4%	10.6%	7.3%	11.2%	10.6%	-1.1%	-17.2%	-21.5%	-20.8%	-5.8%	0.9%	2.6%	-8.9%	-6.4%

Information summarized for CompStat week ending 09/19/2015.

'8 YTD Avg' refers to the computed 2007 - 2014 YTD average.
'5 YTD Avg' refers to the computed 2010 - 2014 YTD average.

Sourced from MNPD ARMS on 9/23/2015 7:29:34 AM. The figures above were sourced from incident reports using Uniform Crime Reporting definitions and reporting guidelines, based on the date when the crime was reported. This report is intended to be a management and planning tool and does not reflect the official UCR counts for the department. Incidents where a location is unknown or unspecified are included in the countywide totals. 'Unknown' refers to records in which the address is listed as 'Unknown' on the incident report. 'Not Validated' refers to records that were entered in with an invalid addresses.

West Precinct UCR Incidents - YTD Comparisons

METROPOLITAN POLICE DEPARTMENT
of Nashville and Davidson County

Aggregated by precinct (incident location). Based on date when each incident was reported.

	Homicide	Forcible Rape	Commercial Robbery	Street Robbery	Total Robbery	Aggravated Assault	Commercial Burglary	Residential Burglary	Total Burglary	Larceny	Auto Theft	Violent Offenses	Property Offenses	Part I Offenses
2014 YTD	2	48	12	46	58	271	65	284	349	1,800	84	379	2,233	2,612
2015 YTD	0	25	22	55	77	211	60	274	334	1,766	91	313	2,191	2,504
% Change	-100.0%	-47.9%	83.3%	19.6%	32.8%	-22.1%	-7.7%	-3.5%	-4.3%	-1.9%	8.3%	-17.4%	-1.9%	-4.1%
2013 YTD	3	42	22	51	73	256	87	371	458	2,111	86	374	2,655	3,029
2015 YTD	0	25	22	55	77	211	60	274	334	1,766	91	313	2,191	2,504
% Change	-100.0%	-40.5%	0.0%	7.8%	5.5%	-17.6%	-31.0%	-26.1%	-27.1%	-16.3%	5.8%	-16.3%	-17.5%	-17.3%
2012 YTD	7	26	20	52	72	238	78	384	462	1,916	111	343	2,489	2,832
2015 YTD	0	25	22	55	77	211	60	274	334	1,766	91	313	2,191	2,504
% Change	-100.0%	-3.8%	10.0%	5.8%	6.9%	-11.3%	-23.1%	-28.6%	-27.7%	-7.8%	-18.0%	-8.7%	-12.0%	-11.6%
2011 YTD	2	27	19	64	83	245	81	448	529	1,692	87	357	2,308	2,665
2015 YTD	0	25	22	55	77	211	60	274	334	1,766	91	313	2,191	2,504
% Change	-100.0%	-7.4%	15.8%	-14.1%	-7.2%	-13.9%	-25.9%	-38.8%	-36.9%	4.4%	4.6%	-12.3%	-5.1%	-6.0%
2010 YTD	5	32	29	77	106	269	99	446	545	1,836	103	412	2,484	2,896
2015 YTD	0	25	22	55	77	211	60	274	334	1,766	91	313	2,191	2,504
% Change	-100.0%	-21.9%	-24.1%	-28.6%	-27.4%	-21.6%	-39.4%	-38.6%	-38.7%	-3.8%	-11.7%	-24.0%	-11.8%	-13.5%
2009 YTD	3	29	27	86	113	239	85	444	529	1,778	102	384	2,409	2,793
2015 YTD	0	25	22	55	77	211	60	274	334	1,766	91	313	2,191	2,504
% Change	-100.0%	-13.8%	-18.5%	-36.0%	-31.9%	-11.7%	-29.4%	-38.3%	-36.9%	-0.7%	-10.8%	-18.5%	-9.0%	-10.3%
2008 YTD	4	18	23	93	116	328	123	352	475	2,044	123	466	2,642	3,108
2015 YTD	0	25	22	55	77	211	60	274	334	1,766	91	313	2,191	2,504
% Change	-100.0%	38.9%	-4.3%	-40.9%	-33.6%	-35.7%	-51.2%	-22.2%	-29.7%	-13.6%	-26.0%	-32.8%	-17.1%	-19.4%
2007 YTD	3	26	37	105	142	320	99	318	417	2,086	169	491	2,672	3,163
2015 YTD	0	25	22	55	77	211	60	274	334	1,766	91	313	2,191	2,504
% Change	-100.0%	-3.8%	-40.5%	-47.6%	-45.8%	-34.1%	-39.4%	-13.8%	-19.9%	-15.3%	-46.2%	-36.3%	-18.0%	-20.8%
8 YTD Avg	4	31	24	72	95	271	90	381	471	1,908	108	401	2,487	2,887
2015 YTD	0	25	22	55	77	211	60	274	334	1,766	91	313	2,191	2,504
% Change	-100.0%	-19.4%	-4.3%	-22.5%	-18.9%	-21.9%	-32.6%	-27.9%	-28.9%	-7.4%	-15.7%	-21.8%	-11.9%	-13.3%
5 YTD Avg	4	35	20	58	78	256	82	387	469	1,871	94	373	2,434	2,807
2015 YTD	0	25	22	55	77	211	60	274	334	1,766	91	313	2,191	2,504
% Change	-100.0%	-28.6%	10.0%	-5.2%	-1.3%	-17.3%	-26.8%	-29.0%	-28.6%	-5.6%	-3.2%	-16.1%	-9.9%	-10.8%

Information summarized for CompStat week ending 09/19/2015.

'8 YTD Avg' refers to the computed 2007 - 2014 YTD average.
'5 YTD Avg' refers to the computed 2010 - 2014 YTD average.

Sourced from MNPD ARMS on 9/23/2015 7:29:34 AM. The figures above were sourced from incident reports using Uniform Crime Reporting definitions and reporting guidelines, based on the date when the crime was reported. This report is intended to be a management and planning tool and does not reflect the official UCR counts for the department. Incidents where a location is unknown or unspecified are included in the countywide totals. 'Unknown' refers to records in which the address is listed as 'Unknown' on the incident report. 'Not Validated' refers to records that were entered in with an invalid addresses.

East Precinct UCR Incidents - YTD Comparisons

METROPOLITAN POLICE DEPARTMENT
of Nashville and Davidson County

Aggregated by precinct (incident location). Based on date when each incident was reported.

	Homicide	Forcible Rape	Commercial Robbery	Street Robbery	Total Robbery	Aggravated Assault	Commercial Burglary	Residential Burglary	Total Burglary	Larceny	Auto Theft	Violent Offenses	Property Offenses	Part I Offenses
2014 YTD	2	59	11	137	148	642	63	334	397	1,167	91	851	1,655	2,506
2015 YTD	9	55	30	149	179	546	60	405	465	1,384	133	789	1,982	2,771
% Change	350.0%	-6.8%	172.7%	8.8%	20.9%	-15.0%	-4.8%	21.3%	17.1%	18.6%	46.2%	-7.3%	19.8%	10.6%
2013 YTD	6	55	15	180	195	617	29	483	512	1,316	98	873	1,926	2,799
2015 YTD	9	55	30	149	179	546	60	405	465	1,384	133	789	1,982	2,771
% Change	50.0%	0.0%	100.0%	-17.2%	-8.2%	-11.5%	106.9%	-16.1%	-9.2%	5.2%	35.7%	-9.6%	2.9%	-1.0%
2012 YTD	5	54	21	191	212	740	84	517	601	1,518	113	1,011	2,232	3,243
2015 YTD	9	55	30	149	179	546	60	405	465	1,384	133	789	1,982	2,771
% Change	80.0%	1.9%	42.9%	-22.0%	-15.6%	-26.2%	-28.6%	-21.7%	-22.6%	-8.8%	17.7%	-22.0%	-11.2%	-14.6%
2011 YTD	1	53	29	174	203	589	88	769	857	1,728	158	846	2,743	3,589
2015 YTD	9	55	30	149	179	546	60	405	465	1,384	133	789	1,982	2,771
% Change	800.0%	3.8%	3.4%	-14.4%	-11.8%	-7.3%	-31.8%	-47.3%	-45.7%	-19.9%	-15.8%	-6.7%	-27.7%	-22.8%
2010 YTD	9	46	19	170	189	605	95	745	840	1,520	159	849	2,519	3,368
2015 YTD	9	55	30	149	179	546	60	405	465	1,384	133	789	1,982	2,771
% Change	0.0%	19.6%	57.9%	-12.4%	-5.3%	-9.8%	-36.8%	-45.6%	-44.6%	-8.9%	-16.4%	-7.1%	-21.3%	-17.7%
2009 YTD	9	47	36	242	278	698	91	634	725	1,545	169	1,032	2,439	3,471
2015 YTD	9	55	30	149	179	546	60	405	465	1,384	133	789	1,982	2,771
% Change	0.0%	17.0%	-16.7%	-38.4%	-35.6%	-21.8%	-34.1%	-36.1%	-35.9%	-10.4%	-21.3%	-23.5%	-18.7%	-20.2%
2008 YTD	10	50	38	262	300	784	94	536	630	1,791	219	1,144	2,640	3,784
2015 YTD	9	55	30	149	179	546	60	405	465	1,384	133	789	1,982	2,771
% Change	-10.0%	10.0%	-21.1%	-43.1%	-40.3%	-30.4%	-36.2%	-24.4%	-26.2%	-22.7%	-39.3%	-31.0%	-24.9%	-26.8%
2007 YTD	9	54	49	267	316	856	169	670	839	1,953	291	1,235	3,083	4,318
2015 YTD	9	55	30	149	179	546	60	405	465	1,384	133	789	1,982	2,771
% Change	0.0%	1.9%	-38.8%	-44.2%	-43.4%	-36.2%	-64.5%	-39.6%	-44.6%	-29.1%	-54.3%	-36.1%	-35.7%	-35.8%
8 YTD Avg	6	52	27	203	230	691	89	586	675	1,567	162	980	2,405	3,385
2015 YTD	9	55	30	149	179	546	60	405	465	1,384	133	789	1,982	2,771
% Change	50.0%	5.8%	11.1%	-26.2%	-22.2%	-21.0%	-32.6%	-30.9%	-31.1%	-11.7%	-17.9%	-19.5%	-17.6%	-18.1%
5 YTD Avg	5	53	19	170	189	639	72	570	641	1,450	124	886	2,215	3,101
2015 YTD	9	55	30	149	179	546	60	405	465	1,384	133	789	1,982	2,771
% Change	125.0%	3.8%	57.9%	-12.4%	-5.3%	-14.4%	-15.5%	-28.8%	-27.5%	-4.5%	8.1%	-10.9%	-10.5%	-10.6%

Information summarized for CompStat week ending 09/19/2015.

'8 YTD Avg' refers to the computed 2007 - 2014 YTD average.
'5 YTD Avg' refers to the computed 2010 - 2014 YTD average.

Sourced from MNPD ARMS on 9/23/2015 7:29:34 AM. The figures above were sourced from incident reports using Uniform Crime Reporting definitions and reporting guidelines, based on the date when the crime was reported. This report is intended to be a management and planning tool and does not reflect the official UCR counts for the department. Incidents where a location is unknown or unspecified are included in the countywide totals. 'Unknown' refers to records in which the address is listed as 'Unknown' on the incident report. 'Not Validated' refers to records that were entered in with an invalid addresses.

South Precinct UCR Incidents - YTD Comparisons

METROPOLITAN POLICE DEPARTMENT
of Nashville and Davidson County

Aggregated by precinct (incident location). Based on date when each incident was reported.

	Homicide	Forcible Rape	Commercial Robbery	Street Robbery	Total Robbery	Aggravated Assault	Commercial Burglary	Residential Burglary	Total Burglary	Larceny	Auto Theft	Violent Offenses	Property Offenses	Part I Offenses
2014 YTD	4	75	32	200	232	721	115	593	708	2,258	143	1,032	3,109	4,141
2015 YTD	11	87	31	277	308	671	126	750	876	2,268	175	1,077	3,319	4,396
% Change	175.0%	16.0%	-3.1%	38.5%	32.8%	-6.9%	9.6%	26.5%	23.7%	0.4%	22.4%	4.4%	6.8%	6.2%
2013 YTD	6	64	18	251	269	697	164	725	889	2,227	186	1,036	3,302	4,338
2015 YTD	11	87	31	277	308	671	126	750	876	2,268	175	1,077	3,319	4,396
% Change	83.3%	35.9%	72.2%	10.4%	14.5%	-3.7%	-23.2%	3.4%	-1.5%	1.8%	-5.9%	4.0%	0.5%	1.3%
2012 YTD	5	73	30	221	251	688	146	581	727	2,227	235	1,017	3,189	4,206
2015 YTD	11	87	31	277	308	671	126	750	876	2,268	175	1,077	3,319	4,396
% Change	120.0%	19.2%	3.3%	25.3%	22.7%	-2.5%	-13.7%	29.1%	20.5%	1.8%	-25.5%	5.9%	4.1%	4.5%
2011 YTD	5	67	53	254	307	644	134	908	1,042	2,529	290	1,023	3,861	4,884
2015 YTD	11	87	31	277	308	671	126	750	876	2,268	175	1,077	3,319	4,396
% Change	120.0%	29.9%	-41.5%	9.1%	0.3%	4.2%	-6.0%	-17.4%	-15.9%	-10.3%	-39.7%	5.3%	-14.0%	-10.0%
2010 YTD	7	68	22	238	260	604	130	850	980	2,612	220	939	3,812	4,751
2015 YTD	11	87	31	277	308	671	126	750	876	2,268	175	1,077	3,319	4,396
% Change	57.1%	27.9%	40.9%	16.4%	18.5%	11.1%	-3.1%	-11.8%	-10.6%	-13.2%	-20.5%	14.7%	-12.9%	-7.5%
2009 YTD	9	57	39	236	275	573	198	666	864	2,903	258	914	4,025	4,939
2015 YTD	11	87	31	277	308	671	126	750	876	2,268	175	1,077	3,319	4,396
% Change	22.2%	52.6%	-20.5%	17.4%	12.0%	17.1%	-36.4%	12.6%	1.4%	-21.9%	-32.2%	17.8%	-17.5%	-11.0%
2008 YTD	9	65	48	359	407	635	164	683	847	3,173	339	1,116	4,359	5,475
2015 YTD	11	87	31	277	308	671	126	750	876	2,268	175	1,077	3,319	4,396
% Change	22.2%	33.8%	-35.4%	-22.8%	-24.3%	5.7%	-23.2%	9.8%	3.4%	-28.5%	-48.4%	-3.5%	-23.9%	-19.7%
2007 YTD	12	79	65	328	393	657	207	531	738	3,200	460	1,141	4,398	5,539
2015 YTD	11	87	31	277	308	671	126	750	876	2,268	175	1,077	3,319	4,396
% Change	-8.3%	10.1%	-52.3%	-15.5%	-21.6%	2.1%	-39.1%	41.2%	18.7%	-29.1%	-62.0%	-5.6%	-24.5%	-20.6%
8 YTD Avg	7	69	38	261	299	652	157	692	849	2,641	266	1,027	3,757	4,784
2015 YTD	11	87	31	277	308	671	126	750	876	2,268	175	1,077	3,319	4,396
% Change	57.1%	27.9%	-18.4%	6.5%	3.0%	2.9%	-19.7%	8.4%	3.2%	-14.1%	-34.2%	4.9%	-11.6%	-8.1%
5 YTD Avg	5	69	31	233	264	671	138	731	869	2,371	215	1,009	3,455	4,464
2015 YTD	11	87	31	277	308	671	126	750	876	2,268	175	1,077	3,319	4,396
% Change	120.0%	26.1%	0.0%	19.4%	17.1%	0.1%	-8.0%	2.6%	0.8%	-4.3%	-18.2%	6.7%	-3.9%	-1.5%

Information summarized for CompStat week ending 09/19/2015.

'8 YTD Avg' refers to the computed 2007 - 2014 YTD average.
'5 YTD Avg' refers to the computed 2010 - 2014 YTD average.

Sourced from MNPD ARMS on 9/23/2015 7:29:34 AM. The figures above were sourced from incident reports using Uniform Crime Reporting definitions and reporting guidelines, based on the date when the crime was reported. This report is intended to be a management and planning tool and does not reflect the official UCR counts for the department. Incidents where a location is unknown or unspecified are included in the countywide totals. 'Unknown' refers to records in which the address is listed as 'Unknown' on the incident report. 'Not Validated' refers to records that were entered in with an invalid addresses.

Central Precinct UCR Incidents - YTD Comparisons

METROPOLITAN POLICE DEPARTMENT
of Nashville and Davidson County

Aggregated by precinct (incident location). Based on date when each incident was reported.

	Homicide	Forcible Rape	Commercial Robbery	Street Robbery	Total Robbery	Aggravated Assault	Commercial Burglary	Residential Burglary	Total Burglary	Larceny	Auto Theft	Violent Offenses	Property Offenses	Part I Offenses
2014 YTD	0	42	1	55	56	145	23	18	41	684	29	243	754	997
2015 YTD	0	50	0	66	66	139	38	11	49	666	30	255	745	1,000
% Change	-	19.0%	-100.0%	20.0%	17.9%	-4.1%	65.2%	-38.9%	19.5%	-2.6%	3.4%	4.9%	-1.2%	0.3%
2013 YTD	0	29	1	44	45	141	38	19	57	703	29	215	789	1,004
2015 YTD	0	50	0	66	66	139	38	11	49	666	30	255	745	1,000
% Change	-	72.4%	-100.0%	50.0%	46.7%	-1.4%	0.0%	-42.1%	-14.0%	-5.3%	3.4%	18.6%	-5.6%	-0.4%
2012 YTD	0	45	1	66	67	151	34	20	54	863	47	263	964	1,227
2015 YTD	0	50	0	66	66	139	38	11	49	666	30	255	745	1,000
% Change	-	11.1%	-100.0%	0.0%	-1.5%	-7.9%	11.8%	-45.0%	-9.3%	-22.8%	-36.2%	-3.0%	-22.7%	-18.5%
2011 YTD	1	37	4	79	83	169	42	17	59	870	46	290	975	1,265
2015 YTD	0	50	0	66	66	139	38	11	49	666	30	255	745	1,000
% Change	-100.0%	35.1%	-100.0%	-16.5%	-20.5%	-17.8%	-9.5%	-35.3%	-16.9%	-23.4%	-34.8%	-12.1%	-23.6%	-20.9%
2010 YTD	1	34	8	78	86	180	35	16	51	729	43	301	823	1,124
2015 YTD	0	50	0	66	66	139	38	11	49	666	30	255	745	1,000
% Change	-100.0%	47.1%	-100.0%	-15.4%	-23.3%	-22.8%	8.6%	-31.3%	-3.9%	-8.6%	-30.2%	-15.3%	-9.5%	-11.0%
2009 YTD	1	25	4	59	63	169	31	16	47	933	55	258	1,035	1,293
2015 YTD	0	50	0	66	66	139	38	11	49	666	30	255	745	1,000
% Change	-100.0%	100.0%	-100.0%	11.9%	4.8%	-17.8%	22.6%	-31.3%	4.3%	-28.6%	-45.5%	-1.2%	-28.0%	-22.7%
2008 YTD	2	25	3	94	97	212	36	3	39	1,115	95	336	1,249	1,585
2015 YTD	0	50	0	66	66	139	38	11	49	666	30	255	745	1,000
% Change	-100.0%	100.0%	-100.0%	-29.8%	-32.0%	-34.4%	5.6%	266.7%	25.6%	-40.3%	-68.4%	-24.1%	-40.4%	-36.9%
2007 YTD	1	25	2	84	86	215	61	18	79	1,093	101	327	1,273	1,600
2015 YTD	0	50	0	66	66	139	38	11	49	666	30	255	745	1,000
% Change	-100.0%	100.0%	-100.0%	-21.4%	-23.3%	-35.3%	-37.7%	-38.9%	-38.0%	-39.1%	-70.3%	-22.0%	-41.5%	-37.5%
8 YTD Avg	1	33	3	70	73	173	38	16	53	874	56	279	983	1,262
2015 YTD	0	50	0	66	66	139	38	11	49	666	30	255	745	1,000
% Change	-	56.3%	-100.0%	-4.3%	-8.3%	-19.2%	2.7%	-26.7%	-7.5%	-23.7%	-45.5%	-8.6%	-24.1%	-20.7%
5 YTD Avg	0	37	3	64	67	157	34	18	52	770	39	262	861	1,123
2015 YTD	0	50	0	66	66	139	38	11	49	666	30	255	745	1,000
% Change	-	35.1%	-100.0%	3.1%	-1.5%	-11.5%	11.8%	-38.9%	-5.8%	-13.4%	-21.1%	-2.7%	-13.5%	-11.0%

Information summarized for CompStat week ending 09/19/2015.

'8 YTD Avg' refers to the computed 2007 - 2014 YTD average.
'5 YTD Avg' refers to the computed 2010 - 2014 YTD average.

Sourced from MNPD ARMS on 9/23/2015 7:29:34 AM. The figures above were sourced from incident reports using Uniform Crime Reporting definitions and reporting guidelines, based on the date when the crime was reported. This report is intended to be a management and planning tool and does not reflect the official UCR counts for the department. Incidents where a location is unknown or unspecified are included in the countywide totals. 'Unknown' refers to records in which the address is listed as 'Unknown' on the incident report. 'Not Validated' refers to records that were entered in with an invalid addresses.

Hermitage Precinct UCR Incidents - YTD Comparisons

METROPOLITAN POLICE DEPARTMENT
of Nashville and Davidson County

Aggregated by precinct (incident location). Based on date when each incident was reported.

	Homicide	Forcible Rape	Commercial Robbery	Street Robbery	Total Robbery	Aggravated Assault	Commercial Burglary	Residential Burglary	Total Burglary	Larceny	Auto Theft	Violent Offenses	Property Offenses	Part I Offenses
2014 YTD	3	55	23	187	210	660	125	535	660	2,513	121	928	3,294	4,222
2015 YTD	5	82	32	200	232	586	89	449	538	2,537	171	905	3,246	4,151
% Change	66.7%	49.1%	39.1%	7.0%	10.5%	-11.2%	-28.8%	-16.1%	-18.5%	1.0%	41.3%	-2.5%	-1.5%	-1.7%
2013 YTD	4	62	43	181	224	609	75	558	633	2,665	175	899	3,473	4,372
2015 YTD	5	82	32	200	232	586	89	449	538	2,537	171	905	3,246	4,151
% Change	25.0%	32.3%	-25.6%	10.5%	3.6%	-3.8%	18.7%	-19.5%	-15.0%	-4.8%	-2.3%	0.7%	-6.5%	-5.1%
2012 YTD	11	68	25	153	178	743	133	529	662	2,615	164	1,000	3,441	4,441
2015 YTD	5	82	32	200	232	586	89	449	538	2,537	171	905	3,246	4,151
% Change	-54.5%	20.6%	28.0%	30.7%	30.3%	-21.1%	-33.1%	-15.1%	-18.7%	-3.0%	4.3%	-9.5%	-5.7%	-6.5%
2011 YTD	5	70	37	151	188	555	129	688	817	2,684	171	818	3,672	4,490
2015 YTD	5	82	32	200	232	586	89	449	538	2,537	171	905	3,246	4,151
% Change	0.0%	17.1%	-13.5%	32.5%	23.4%	5.6%	-31.0%	-34.7%	-34.1%	-5.5%	0.0%	10.6%	-11.6%	-7.6%
2010 YTD	4	50	32	164	196	525	120	593	713	2,946	219	775	3,878	4,653
2015 YTD	5	82	32	200	232	586	89	449	538	2,537	171	905	3,246	4,151
% Change	25.0%	64.0%	0.0%	22.0%	18.4%	11.6%	-25.8%	-24.3%	-24.5%	-13.9%	-21.9%	16.8%	-16.3%	-10.8%
2009 YTD	7	53	31	182	213	584	109	509	618	2,960	184	857	3,762	4,619
2015 YTD	5	82	32	200	232	586	89	449	538	2,537	171	905	3,246	4,151
% Change	-28.6%	54.7%	3.2%	9.9%	8.9%	0.3%	-18.3%	-11.8%	-12.9%	-14.3%	-7.1%	5.6%	-13.7%	-10.1%
2008 YTD	7	54	55	194	249	631	102	491	593	3,323	253	941	4,169	5,110
2015 YTD	5	82	32	200	232	586	89	449	538	2,537	171	905	3,246	4,151
% Change	-28.6%	51.9%	-41.8%	3.1%	-6.8%	-7.1%	-12.7%	-8.6%	-9.3%	-23.7%	-32.4%	-3.8%	-22.1%	-18.8%
2007 YTD	4	52	59	184	243	644	145	396	541	2,987	345	943	3,873	4,816
2015 YTD	5	82	32	200	232	586	89	449	538	2,537	171	905	3,246	4,151
% Change	25.0%	57.7%	-45.8%	8.7%	-4.5%	-9.0%	-38.6%	13.4%	-0.6%	-15.1%	-50.4%	-4.0%	-16.2%	-13.8%
8 YTD Avg	6	58	38	175	213	619	117	537	655	2,837	204	895	3,695	4,590
2015 YTD	5	82	32	200	232	586	89	449	538	2,537	171	905	3,246	4,151
% Change	0.0%	41.4%	-15.8%	14.9%	9.4%	-5.2%	-23.9%	-16.4%	-17.7%	-10.5%	-16.2%	1.1%	-12.2%	-9.6%
5 YTD Avg	5	61	32	167	199	618	116	581	697	2,685	170	884	3,552	4,436
2015 YTD	5	82	32	200	232	586	89	449	538	2,537	171	905	3,246	4,151
% Change	0.0%	34.4%	0.0%	19.8%	16.6%	-5.2%	-23.3%	-22.6%	-22.8%	-5.5%	0.6%	2.4%	-8.6%	-6.4%

Information summarized for CompStat week ending 09/19/2015.

'8 YTD Avg' refers to the computed 2007 - 2014 YTD average.
'5 YTD Avg' refers to the computed 2010 - 2014 YTD average.

Sourced from MNPD ARMS on 9/23/2015 7:29:34 AM. The figures above were sourced from incident reports using Uniform Crime Reporting definitions and reporting guidelines, based on the date when the crime was reported. This report is intended to be a management and planning tool and does not reflect the official UCR counts for the department. Incidents where a location is unknown or unspecified are included in the countywide totals. 'Unknown' refers to records in which the address is listed as 'Unknown' on the incident report. 'Not Validated' refers to records that were entered in with an invalid addresses.

North Precinct UCR Incidents - YTD Comparisons

METROPOLITAN POLICE DEPARTMENT
of Nashville and Davidson County

Aggregated by precinct (incident location). Based on date when each incident was reported.

	Homicide	Forcible Rape	Commercial Robbery	Street Robbery	Total Robbery	Aggravated Assault	Commercial Burglary	Residential Burglary	Total Burglary	Larceny	Auto Theft	Violent Offenses	Property Offenses	Part I Offenses
2014 YTD	9	65	7	138	145	777	66	361	427	1,179	144	996	1,750	2,746
2015 YTD	17	65	15	213	228	784	76	363	439	1,251	169	1,094	1,859	2,953
% Change	88.9%	0.0%	114.3%	54.3%	57.2%	0.9%	15.2%	0.6%	2.8%	6.1%	17.4%	9.8%	6.2%	7.5%
2013 YTD	9	43	22	170	192	634	72	536	608	1,306	116	878	2,030	2,908
2015 YTD	17	65	15	213	228	784	76	363	439	1,251	169	1,094	1,859	2,953
% Change	88.9%	51.2%	-31.8%	25.3%	18.8%	23.7%	5.6%	-32.3%	-27.8%	-4.2%	45.7%	24.6%	-8.4%	1.5%
2012 YTD	8	55	16	166	182	630	64	467	531	1,297	126	875	1,954	2,829
2015 YTD	17	65	15	213	228	784	76	363	439	1,251	169	1,094	1,859	2,953
% Change	112.5%	18.2%	-6.3%	28.3%	25.3%	24.4%	18.8%	-22.3%	-17.3%	-3.5%	34.1%	25.0%	-4.9%	4.4%
2011 YTD	12	43	25	131	156	608	135	572	707	1,287	139	819	2,133	2,952
2015 YTD	17	65	15	213	228	784	76	363	439	1,251	169	1,094	1,859	2,953
% Change	41.7%	51.2%	-40.0%	62.6%	46.2%	28.9%	-43.7%	-36.5%	-37.9%	-2.8%	21.6%	33.6%	-12.8%	0.0%
2010 YTD	11	56	28	152	180	607	96	630	726	1,283	133	854	2,142	2,996
2015 YTD	17	65	15	213	228	784	76	363	439	1,251	169	1,094	1,859	2,953
% Change	54.5%	16.1%	-46.4%	40.1%	26.7%	29.2%	-20.8%	-42.4%	-39.5%	-2.5%	27.1%	28.1%	-13.2%	-1.4%
2009 YTD	17	45	7	184	191	649	93	558	651	1,429	177	902	2,257	3,159
2015 YTD	17	65	15	213	228	784	76	363	439	1,251	169	1,094	1,859	2,953
% Change	0.0%	44.4%	114.3%	15.8%	19.4%	20.8%	-18.3%	-34.9%	-32.6%	-12.5%	-4.5%	21.3%	-17.6%	-6.5%
2008 YTD	9	42	14	176	190	864	98	462	560	1,667	224	1,105	2,451	3,556
2015 YTD	17	65	15	213	228	784	76	363	439	1,251	169	1,094	1,859	2,953
% Change	88.9%	54.8%	7.1%	21.0%	20.0%	-9.3%	-22.4%	-21.4%	-21.6%	-25.0%	-24.6%	-1.0%	-24.2%	-17.0%
2007 YTD	10	43	29	190	219	850	149	484	633	1,775	263	1,122	2,671	3,793
2015 YTD	17	65	15	213	228	784	76	363	439	1,251	169	1,094	1,859	2,953
% Change	70.0%	51.2%	-48.3%	12.1%	4.1%	-7.8%	-49.0%	-25.0%	-30.6%	-29.5%	-35.7%	-2.5%	-30.4%	-22.1%
8 YTD Avg	11	49	19	163	182	702	97	509	605	1,403	165	944	2,174	3,117
2015 YTD	17	65	15	213	228	784	76	363	439	1,251	169	1,094	1,859	2,953
% Change	70.0%	32.7%	-16.7%	30.7%	26.0%	11.7%	-20.8%	-28.5%	-27.4%	-10.8%	2.4%	16.0%	-14.5%	-5.3%
5 YTD Avg	10	52	20	151	171	651	87	513	600	1,270	132	884	2,002	2,886
2015 YTD	17	65	15	213	228	784	76	363	439	1,251	169	1,094	1,859	2,953
% Change	88.9%	25.0%	-21.1%	41.1%	33.3%	20.4%	-11.6%	-29.2%	-26.7%	-1.5%	29.0%	23.8%	-7.1%	2.3%

Information summarized for CompStat week ending 09/19/2015.

'8 YTD Avg' refers to the computed 2007 - 2014 YTD average.
'5 YTD Avg' refers to the computed 2010 - 2014 YTD average.

Sourced from MNPD ARMS on 9/23/2015 7:29:34 AM. The figures above were sourced from incident reports using Uniform Crime Reporting definitions and reporting guidelines, based on the date when the crime was reported. This report is intended to be a management and planning tool and does not reflect the official UCR counts for the department. Incidents where a location is unknown or unspecified are included in the countywide totals. 'Unknown' refers to records in which the address is listed as 'Unknown' on the incident report. 'Not Validated' refers to records that were entered in with an invalid addresses.

Madison Precinct UCR Incidents - YTD Comparisons

METROPOLITAN POLICE DEPARTMENT
of Nashville and Davidson County

Aggregated by precinct (incident location). Based on date when each incident was reported.

	Homicide	Forcible Rape	Commercial Robbery	Street Robbery	Total Robbery	Aggravated Assault	Commercial Burglary	Residential Burglary	Total Burglary	Larceny	Auto Theft	Violent Offenses	Property Offenses	Part I Offenses
2014 YTD	5	44	16	79	95	399	53	341	394	1,513	81	543	1,988	2,531
2015 YTD	2	37	28	100	128	435	45	370	415	1,580	155	602	2,150	2,752
% Change	-60.0%	-15.9%	75.0%	26.6%	34.7%	9.0%	-15.1%	8.5%	5.3%	4.4%	91.4%	10.9%	8.1%	8.7%
2013 YTD	3	37	20	101	121	399	53	347	400	1,371	91	560	1,862	2,422
2015 YTD	2	37	28	100	128	435	45	370	415	1,580	155	602	2,150	2,752
% Change	-33.3%	0.0%	40.0%	-1.0%	5.8%	9.0%	-15.1%	6.6%	3.8%	15.2%	70.3%	7.5%	15.5%	13.6%
2012 YTD	7	44	17	133	150	473	64	453	517	1,599	100	674	2,216	2,890
2015 YTD	2	37	28	100	128	435	45	370	415	1,580	155	602	2,150	2,752
% Change	-71.4%	-15.9%	64.7%	-24.8%	-14.7%	-8.0%	-29.7%	-18.3%	-19.7%	-1.2%	55.0%	-10.7%	-3.0%	-4.8%
2011 YTD	8	55	17	96	113	402	60	469	529	1,714	182	578	2,425	3,003
2015 YTD	2	37	28	100	128	435	45	370	415	1,580	155	602	2,150	2,752
% Change	-75.0%	-32.7%	64.7%	4.2%	13.3%	8.2%	-25.0%	-21.1%	-21.6%	-7.8%	-14.8%	4.2%	-11.3%	-8.4%
2010 YTD	2	37	17	94	111	366	75	609	684	1,902	110	516	2,696	3,212
2015 YTD	2	37	28	100	128	435	45	370	415	1,580	155	602	2,150	2,752
% Change	0.0%	0.0%	64.7%	6.4%	15.3%	18.9%	-40.0%	-39.2%	-39.3%	-16.9%	40.9%	16.7%	-20.3%	-14.3%
2009 YTD	8	26	16	124	140	426	58	518	576	1,777	142	600	2,495	3,095
2015 YTD	2	37	28	100	128	435	45	370	415	1,580	155	602	2,150	2,752
% Change	-75.0%	42.3%	75.0%	-19.4%	-8.6%	2.1%	-22.4%	-28.6%	-28.0%	-11.1%	9.2%	0.3%	-13.8%	-11.1%
2008 YTD	5	25	27	131	158	498	93	445	538	2,087	193	686	2,818	3,504
2015 YTD	2	37	28	100	128	435	45	370	415	1,580	155	602	2,150	2,752
% Change	-60.0%	48.0%	3.7%	-23.7%	-19.0%	-12.7%	-51.6%	-16.9%	-22.9%	-24.3%	-19.7%	-12.2%	-23.7%	-21.5%
2007 YTD	0	34	43	175	218	538	121	452	573	1,847	229	790	2,649	3,439
2015 YTD	2	37	28	100	128	435	45	370	415	1,580	155	602	2,150	2,752
% Change	-	8.8%	-34.9%	-42.9%	-41.3%	-19.1%	-62.8%	-18.1%	-27.6%	-14.5%	-32.3%	-23.8%	-18.8%	-20.0%
8 YTD Avg	5	38	22	117	138	438	72	454	526	1,726	141	618	2,394	3,012
2015 YTD	2	37	28	100	128	435	45	370	415	1,580	155	602	2,150	2,752
% Change	-50.0%	0.0%	33.3%	-13.8%	-7.2%	-0.5%	-37.5%	-18.5%	-21.1%	-8.5%	9.9%	-2.6%	-10.2%	-8.6%
5 YTD Avg	5	43	17	101	118	408	61	444	505	1,620	113	574	2,237	2,812
2015 YTD	2	37	28	100	128	435	45	370	415	1,580	155	602	2,150	2,752
% Change	-60.0%	-14.0%	64.7%	0.0%	8.5%	6.9%	-26.2%	-16.5%	-17.7%	-2.4%	38.4%	4.9%	-3.9%	-2.1%

Information summarized for CompStat week ending 09/19/2015.

'8 YTD Avg' refers to the computed 2007 - 2014 YTD average.
'5 YTD Avg' refers to the computed 2010 - 2014 YTD average.

Sourced from MNPD ARMS on 9/23/2015 7:29:34 AM. The figures above were sourced from incident reports using Uniform Crime Reporting definitions and reporting guidelines, based on the date when the crime was reported. This report is intended to be a management and planning tool and does not reflect the official UCR counts for the department. Incidents where a location is unknown or unspecified are included in the countywide totals. 'Unknown' refers to records in which the address is listed as 'Unknown' on the incident report. 'Not Validated' refers to records that were entered in with an invalid addresses.

Midtown Hills Precinct UCR Incidents - YTD Comparisons

METROPOLITAN POLICE DEPARTMENT
of Nashville and Davidson County

Aggregated by precinct (incident location). Based on date when each incident was reported.

	Homicide	Forcible Rape	Commercial Robbery	Street Robbery	Total Robbery	Aggravated Assault	Commercial Burglary	Residential Burglary	Total Burglary	Larceny	Auto Theft	Violent Offenses	Property Offenses	Part I Offenses
2014 YTD	2	54	12	77	89	302	127	380	507	1,696	78	447	2,281	2,728
2015 YTD	5	46	19	91	110	297	105	282	387	1,706	87	458	2,180	2,638
% Change	150.0%	-14.8%	58.3%	18.2%	23.6%	-1.7%	-17.3%	-25.8%	-23.7%	0.6%	11.5%	2.5%	-4.4%	-3.3%
2013 YTD	2	47	21	74	95	297	111	419	530	1,806	101	441	2,437	2,878
2015 YTD	5	46	19	91	110	297	105	282	387	1,706	87	458	2,180	2,638
% Change	150.0%	-2.1%	-9.5%	23.0%	15.8%	0.0%	-5.4%	-32.7%	-27.0%	-5.5%	-13.9%	3.9%	-10.5%	-8.3%
2012 YTD	3	47	29	91	120	334	124	401	525	1,827	117	504	2,469	2,973
2015 YTD	5	46	19	91	110	297	105	282	387	1,706	87	458	2,180	2,638
% Change	66.7%	-2.1%	-34.5%	0.0%	-8.3%	-11.1%	-15.3%	-29.7%	-26.3%	-6.6%	-25.6%	-9.1%	-11.7%	-11.3%
2011 YTD	4	50	24	108	132	302	130	570	700	2,126	171	488	2,997	3,485
2015 YTD	5	46	19	91	110	297	105	282	387	1,706	87	458	2,180	2,638
% Change	25.0%	-8.0%	-20.8%	-15.7%	-16.7%	-1.7%	-19.2%	-50.5%	-44.7%	-19.8%	-49.1%	-6.1%	-27.3%	-24.3%
2010 YTD	6	40	30	104	134	337	177	513	690	2,246	115	517	3,051	3,568
2015 YTD	5	46	19	91	110	297	105	282	387	1,706	87	458	2,180	2,638
% Change	-16.7%	15.0%	-36.7%	-12.5%	-17.9%	-11.9%	-40.7%	-45.0%	-43.9%	-24.0%	-24.3%	-11.4%	-28.5%	-26.1%
2009 YTD	4	27	33	149	182	325	117	416	533	2,299	146	538	2,978	3,516
2015 YTD	5	46	19	91	110	297	105	282	387	1,706	87	458	2,180	2,638
% Change	25.0%	70.4%	-42.4%	-38.9%	-39.6%	-8.6%	-10.3%	-32.2%	-27.4%	-25.8%	-40.4%	-14.9%	-26.8%	-25.0%
2008 YTD	5	31	35	143	178	385	150	400	550	2,340	214	599	3,104	3,703
2015 YTD	5	46	19	91	110	297	105	282	387	1,706	87	458	2,180	2,638
% Change	0.0%	48.4%	-45.7%	-36.4%	-38.2%	-22.9%	-30.0%	-29.5%	-29.6%	-27.1%	-59.3%	-23.5%	-29.8%	-28.8%
2007 YTD	5	26	30	187	217	364	194	466	660	2,713	291	612	3,664	4,276
2015 YTD	5	46	19	91	110	297	105	282	387	1,706	87	458	2,180	2,638
% Change	0.0%	76.9%	-36.7%	-51.3%	-49.3%	-18.4%	-45.9%	-39.5%	-41.4%	-37.1%	-70.1%	-25.2%	-40.5%	-38.3%
8 YTD Avg	4	40	27	117	143	331	141	446	587	2,132	154	518	2,873	3,391
2015 YTD	5	46	19	91	110	297	105	282	387	1,706	87	458	2,180	2,638
% Change	66.7%	15.0%	-26.9%	-21.6%	-23.1%	-10.0%	-25.5%	-36.6%	-34.0%	-19.9%	-43.5%	-11.6%	-24.1%	-22.2%
5 YTD Avg	3	48	23	91	114	314	134	457	590	1,940	116	479	2,647	3,126
2015 YTD	5	46	19	91	110	297	105	282	387	1,706	87	458	2,180	2,638
% Change	66.7%	-2.1%	-17.4%	1.1%	-3.5%	-5.4%	-21.1%	-38.2%	-34.4%	-12.1%	-25.0%	-4.4%	-17.6%	-15.6%

Information summarized for CompStat week ending 09/19/2015.

'8 YTD Avg' refers to the computed 2007 - 2014 YTD average.
'5 YTD Avg' refers to the computed 2010 - 2014 YTD average.

Sourced from MNPD ARMS on 9/23/2015 7:29:35 AM. The figures above were sourced from incident reports using Uniform Crime Reporting definitions and reporting guidelines, based on the date when the crime was reported. This report is intended to be a management and planning tool and does not reflect the official UCR counts for the department. Incidents where a location is unknown or unspecified are included in the countywide totals. 'Unknown' refers to records in which the address is listed as 'Unknown' on the incident report. 'Not Validated' refers to records that were entered in with an invalid addresses.

YTD Homicide Report

Demographic information for homicide incidents occurring during the current year.

METROPOLITAN POLICE DEPARTMENT
of Nashville and Davidson County

Race of Victim		
Black	37	75.5 %
White	11	22.4 %
Unknown Race	1	2.0 %
Total	49	100.0 %

Ethnicity of Victim		
Non-Hispanic	45	91.8 %
Hispanic	4	8.2 %
Total	49	100.0 %

Gender of Victim		
Male	42	85.7 %
Female	7	14.3 %
Total	49	100.0 %

Age of Victim		
0 to 12	3	6.1 %
13 to 17	6	12.2 %
18 to 24	16	32.7 %
25 to 34	12	24.5 %
35 to 44	4	8.2 %
55 to 64	2	4.1 %
Unk	6	12.2 %
Total	49	100.0 %

Domestic Related		
No	44	89.8 %
Yes	5	10.2 %
Total	49	100.0 %

Race - Ethnicity - Gender of Victim		
Black Non-Hispanic Male	33	67.3 %
White Non-Hispanic Male	5	10.2 %
Black Non-Hispanic Female	4	8.2 %
White Hispanic Male	4	8.2 %
White Non-Hispanic Female	2	4.1 %
Unknown Race Non-Hispanic Female	1	2.0 %
Total	49	100.0 %

Time of Incident		
12:00 am - 3:59 am	9	18.4 %
4:00 am - 7:59 am	12	24.5 %
8:00 am - 11:59 am	4	8.2 %
12:00 pm - 3:59 pm	8	16.3 %
4:00 pm - 7:59 pm	6	12.2 %
8:00 pm - 11:59 pm	10	20.4 %
Total	49	100.0 %

Monthly Homicide Count (Year-to-Year Comparison)

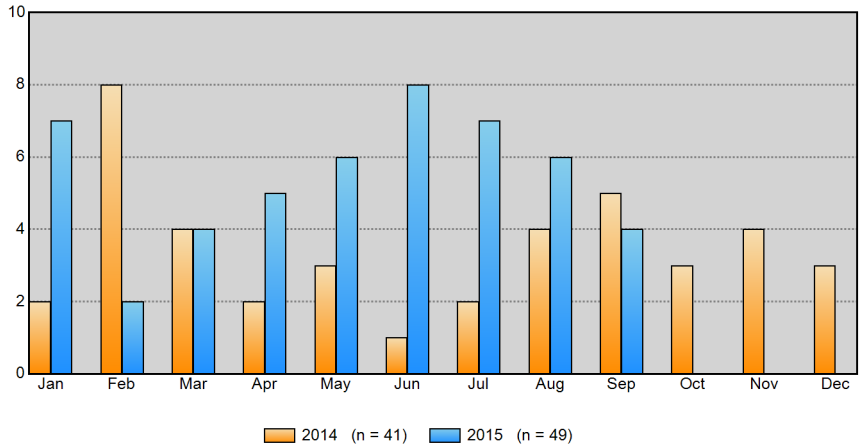

Monthly Homicide Cumulative Count (Year-to-Year Comparison)

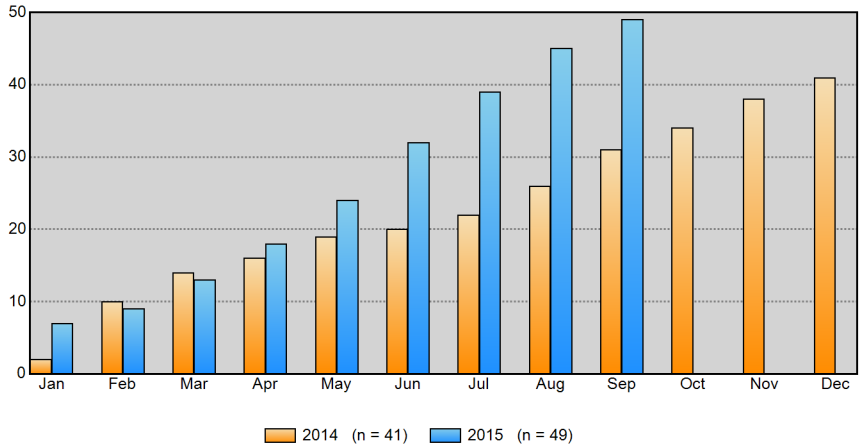

Information summarized for CompStat week ending 9/19/2015.

Sourced from MNPD ARMS on 9/23/2015 7:29:35 AM. The figures above were sourced from incident reports using Uniform Crime Reporting definitions and reporting guidelines, based on the date when the crime was reported. This report is intended to be a management and planning tool and does not reflect the official UCR counts for the department.

County Year-to-Year Weekly Chart

METROPOLITAN POLICE DEPARTMENT
of Nashville and Davidson County

		Homicide	Forcible Rape	Commercial Robbery	Street Robbery	Total Robbery	Aggravated Assault	Commercial Burglary	Residential Burglary	Total Burglary	Larceny	Auto Theft	Violent Offenses	Property Offenses	Part I Offenses
Wk 40	ending 10/04/2014	1	13	1	30	31	88	27	68	95	423	21	133	539	672
	Next Week														
Wk 39	ending 09/27/2014	4	13	4	30	34	126	10	84	94	366	21	177	481	658
	Current Week														
Wk 38	ending 09/20/2014	1	15	4	37	41	101	17	70	87	347	20	158	454	612
	ending 09/19/2015	0	12	8	32	40	108	9	58	67	379	28	160	474	634
	% Change	-100.0%	-20.0%	100.0%	-13.5%	-2.4%	6.9%	-47.1%	-17.1%	-23.0%	9.2%	40.0%	1.3%	4.4%	3.6%
Wk 37	ending 09/13/2014	0	16	1	33	34	106	14	67	81	404	31	156	516	672
	ending 09/12/2015	1	10	3	34	37	100	19	108	127	400	17	148	544	692
	% Change	-	-37.5%	200.0%	3.0%	8.8%	-5.7%	35.7%	61.2%	56.8%	-1.0%	-45.2%	-5.1%	5.4%	3.0%
Wk 36	ending 09/06/2014	1	7	8	36	44	101	19	94	113	385	28	153	526	679
	ending 09/05/2015	3	18	8	36	44	120	12	77	89	378	38	185	505	690
	% Change	200.0%	157.1%	0.0%	0.0%	0.0%	18.8%	-36.8%	-18.1%	-21.2%	-1.8%	35.7%	20.9%	-4.0%	1.6%

Part I Incidents - Year-to-Year Weekly Comparisons

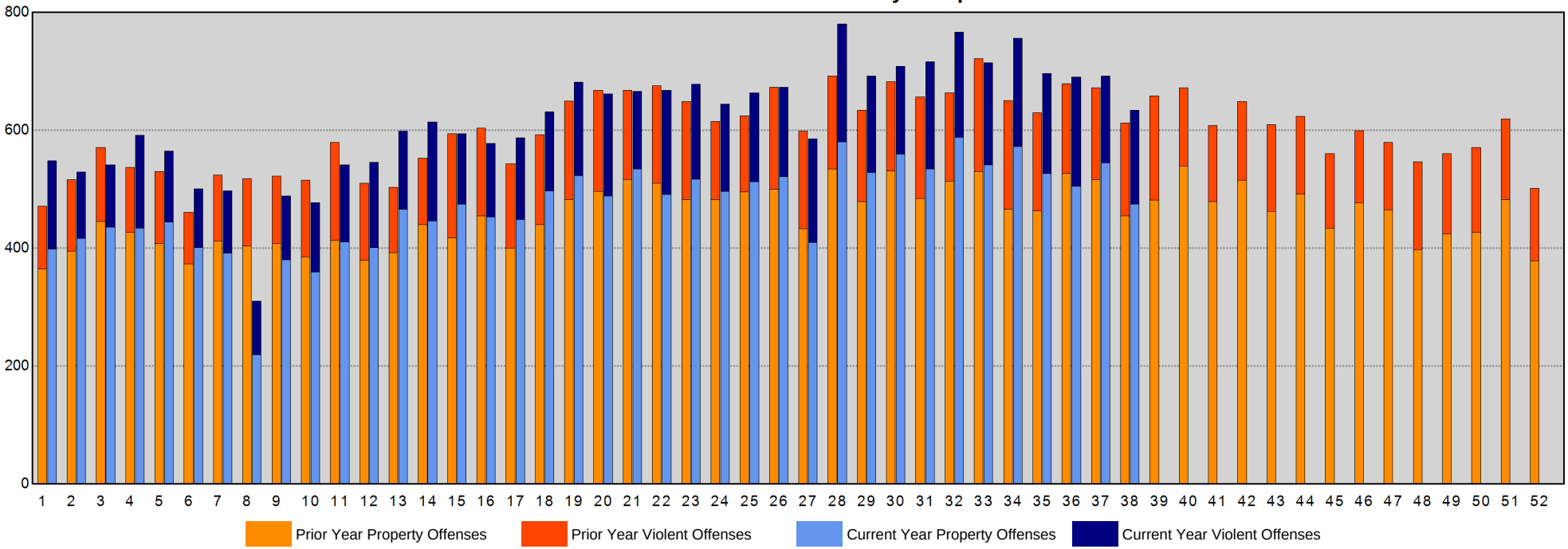

Sourced from MNPD ARMS on 9/23/2015 7:29:36 AM. The figures above were sourced from incident reports using Uniform Crime Reporting definitions and reporting guidelines, based on the date when the crime was reported. This report is intended to be a management and planning tool and does not reflect the official UCR counts for the department. Incidents where a location is unknown or unspecified are included in the countywide totals. 'Unknown' refers to records in which the address is listed as 'Unknown' on the incident report. 'Not Validated' refers to records that were entered in with an invalid addresses.

West Precinct Year-to-Year Weekly Chart

METROPOLITAN POLICE DEPARTMENT
of Nashville and Davidson County

		Homicide	Forcible Rape	Commercial Robbery	Street Robbery	Total Robbery	Aggravated Assault	Commercial Burglary	Residential Burglary	Total Burglary	Larceny	Auto Theft	Violent Offenses	Property Offenses	Part I Offenses
Wk 40	ending 10/04/2014	0	2	0	2	2	14	0	3	3	52	2	18	57	75
	Next Week														
Wk 39	ending 09/27/2014	1	1	0	3	3	24	0	7	7	50	1	29	58	87
	Current Week														
Wk 38	ending 09/20/2014	0	1	1	3	4	8	5	12	17	38	1	13	56	69
	ending 09/19/2015	0	0	2	0	2	7	0	8	8	46	3	9	57	66
	% Change	-	-100.0%	100.0%	-100.0%	-50.0%	-12.5%	-100.0%	-33.3%	-52.9%	21.1%	200.0%	-30.8%	1.8%	-4.3%
Wk 37	ending 09/13/2014	0	2	0	1	1	18	0	6	6	70	5	21	81	102
	ending 09/12/2015	0	0	0	0	0	6	1	15	16	49	0	6	65	71
	% Change	-	-100.0%	-	-100.0%	-100.0%	-66.7%	-	150.0%	166.7%	-30.0%	-100.0%	-71.4%	-19.8%	-30.4%
Wk 36	ending 09/06/2014	1	1	1	2	3	10	3	11	14	65	2	15	81	96
	ending 09/05/2015	0	1	0	1	1	5	1	6	7	65	5	7	77	84
	% Change	-100.0%	0.0%	-100.0%	-50.0%	-66.7%	-50.0%	-66.7%	-45.5%	-50.0%	0.0%	150.0%	-53.3%	-4.9%	-12.5%

Part I Incidents - Year-to-Year Weekly Comparisons

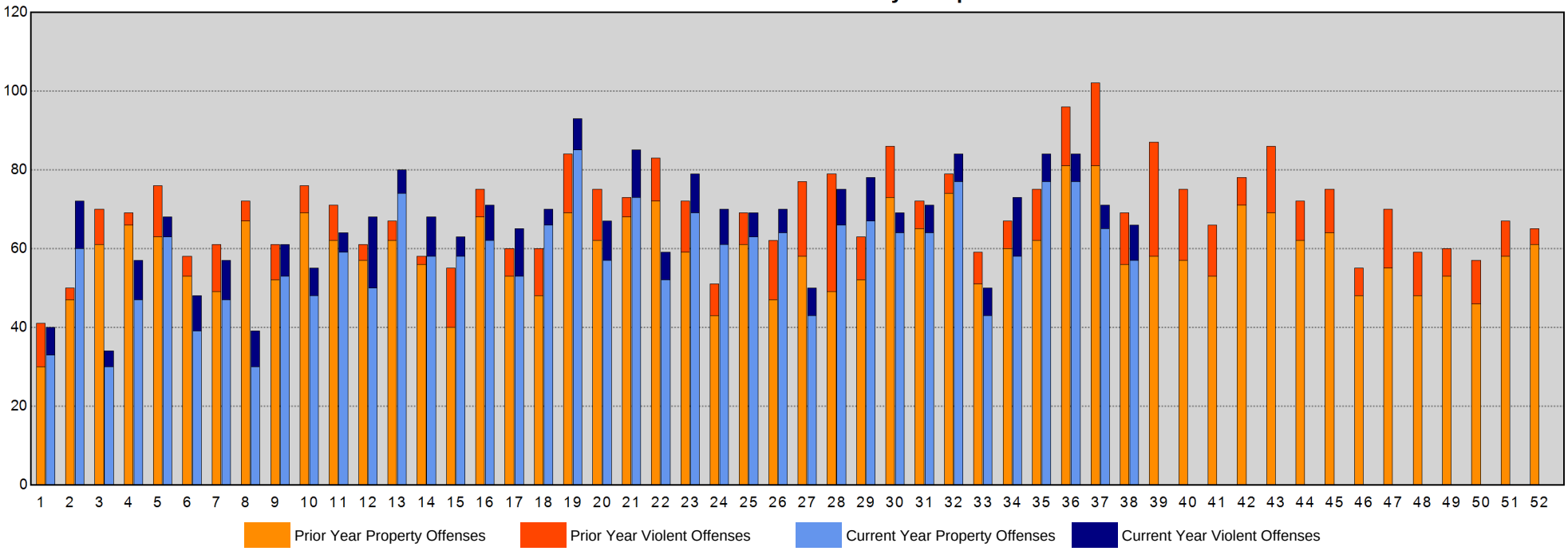

Sourced from MNPD ARMS on 9/23/2015 7:29:37 AM. The figures above were sourced from incident reports using Uniform Crime Reporting definitions and reporting guidelines, based on the date when the crime was reported. This report is intended to be a management and planning tool and does not reflect the official UCR counts for the department. Incidents where a location is unknown or unspecified are included in the countywide totals. 'Unknown' refers to records in which the address is listed as 'Unknown' on the incident report. 'Not Validated' refers to records that were entered in with an invalid addresses.

East Precinct Year-to-Year Weekly Chart

METROPOLITAN POLICE DEPARTMENT
of Nashville and Davidson County

		Homicide	Forcible Rape	Commercial Robbery	Street Robbery	Total Robbery	Aggravated Assault	Commercial Burglary	Residential Burglary	Total Burglary	Larceny	Auto Theft	Violent Offenses	Property Offenses	Part I Offenses
Wk 40	ending 10/04/2014	0	1	0	4	4	9	5	13	18	41	4	14	63	77
	Next Week														
Wk 39	ending 09/27/2014	0	1	0	5	5	26	0	10	10	41	5	32	56	88
	Current Week														
Wk 38	ending 09/20/2014	0	4	1	9	10	19	2	9	11	35	5	33	51	84
	ending 09/19/2015	0	3	1	5	6	16	3	14	17	41	4	25	62	87
	% Change	-	-25.0%	0.0%	-44.4%	-40.0%	-15.8%	50.0%	55.6%	54.5%	17.1%	-20.0%	-24.2%	21.6%	3.6%
Wk 37	ending 09/13/2014	0	4	0	8	8	28	1	12	13	43	4	40	60	100
	ending 09/12/2015	0	2	0	3	3	3	4	16	20	47	4	8	71	79
	% Change	-	-50.0%	-	-62.5%	-62.5%	-89.3%	300.0%	33.3%	53.8%	9.3%	0.0%	-80.0%	18.3%	-21.0%
Wk 36	ending 09/06/2014	0	0	1	5	6	7	0	15	15	25	3	13	43	56
	ending 09/05/2015	1	0	2	5	7	14	0	15	15	33	3	22	51	73
	% Change	-	-	100.0%	0.0%	16.7%	100.0%	-	0.0%	0.0%	32.0%	0.0%	69.2%	18.6%	30.4%

Part I Incidents - Year-to-Year Weekly Comparisons

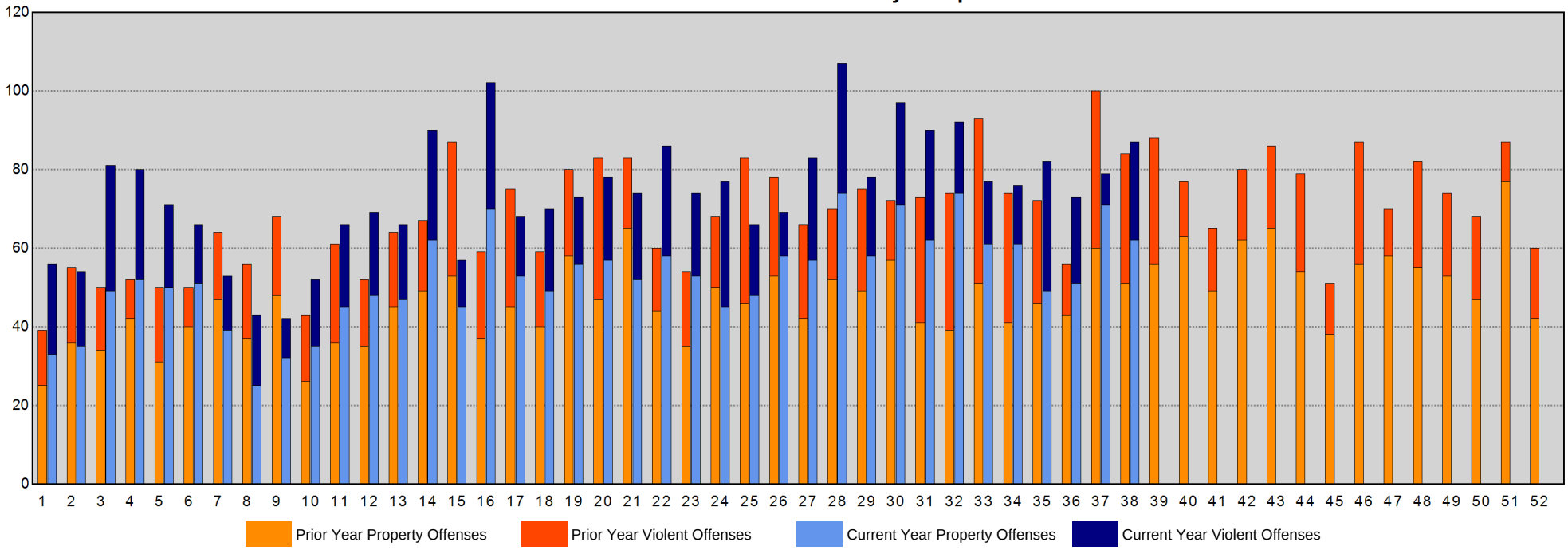

Sourced from MNPD ARMS on 9/23/2015 7:29:38 AM. The figures above were sourced from incident reports using Uniform Crime Reporting definitions and reporting guidelines, based on the date when the crime was reported. This report is intended to be a management and planning tool and does not reflect the official UCR counts for the department. Incidents where a location is unknown or unspecified are included in the countywide totals. 'Unknown' refers to records in which the address is listed as 'Unknown' on the incident report. 'Not Validated' refers to records that were entered in with an invalid addresses.

South Precinct Year-to-Year Weekly Chart

METROPOLITAN POLICE DEPARTMENT
of Nashville and Davidson County

		Homicide	Forcible Rape	Commercial Robbery	Street Robbery	Total Robbery	Aggravated Assault	Commercial Burglary	Residential Burglary	Total Burglary	Larceny	Auto Theft	Violent Offenses	Property Offenses	Part I Offenses
Wk 40	ending 10/04/2014	0	0	0	3	3	8	8	11	19	95	2	11	116	127
	Next Week														
Wk 39	ending 09/27/2014	0	2	1	6	7	15	1	12	13	69	3	24	85	109
	Current Week														
Wk 38	ending 09/20/2014	0	1	0	5	5	14	1	19	20	43	5	20	68	88
	ending 09/19/2015	0	2	2	7	9	12	2	14	16	67	3	23	86	109
	% Change	-	100.0%	-	40.0%	80.0%	-14.3%	100.0%	-26.3%	-20.0%	55.8%	-40.0%	15.0%	26.5%	23.9%
Wk 37	ending 09/13/2014	0	1	0	8	8	17	0	12	12	58	3	26	73	99
	ending 09/12/2015	0	2	0	12	12	24	6	23	29	65	5	38	99	137
	% Change	-	100.0%	-	50.0%	50.0%	41.2%	-	91.7%	141.7%	12.1%	66.7%	46.2%	35.6%	38.4%
Wk 36	ending 09/06/2014	0	0	3	12	15	22	3	24	27	63	4	37	94	131
	ending 09/05/2015	1	5	0	11	11	18	7	17	24	68	12	35	104	139
	% Change	-	-	-100.0%	-8.3%	-26.7%	-18.2%	133.3%	-29.2%	-11.1%	7.9%	200.0%	-5.4%	10.6%	6.1%

Part I Incidents - Year-to-Year Weekly Comparisons

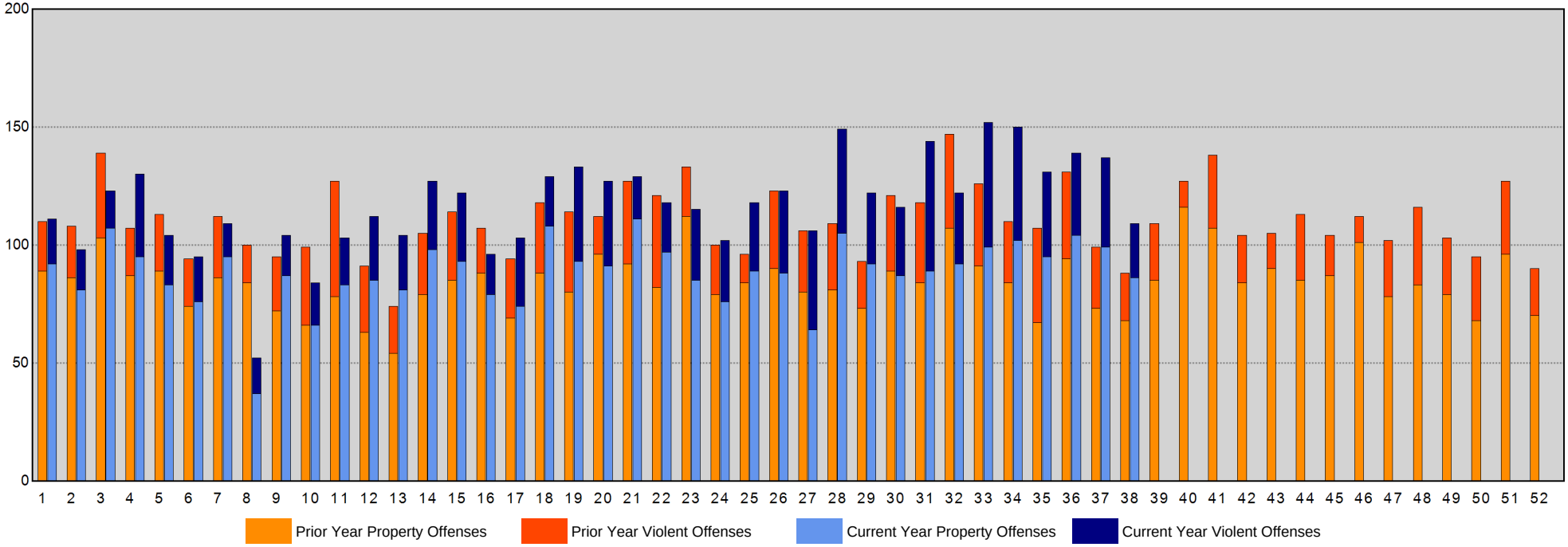

Sourced from MNPD ARMS on 9/23/2015 7:29:40 AM. The figures above were sourced from incident reports using Uniform Crime Reporting definitions and reporting guidelines, based on the date when the crime was reported. This report is intended to be a management and planning tool and does not reflect the official UCR counts for the department. Incidents where a location is unknown or unspecified are included in the countywide totals. 'Unknown' refers to records in which the address is listed as 'Unknown' on the incident report. 'Not Validated' refers to records that were entered in with an invalid addresses.

Central Precinct Year-to-Year Weekly Chart

METROPOLITAN POLICE DEPARTMENT
of Nashville and Davidson County

		Homicide	Forcible Rape	Commercial Robbery	Street Robbery	Total Robbery	Aggravated Assault	Commercial Burglary	Residential Burglary	Total Burglary	Larceny	Auto Theft	Violent Offenses	Property Offenses	Part I Offenses
Wk 40	ending 10/04/2014	0	1	0	4	4	3	1	0	1	26	1	8	28	36
	Next Week														
Wk 39	ending 09/27/2014	0	1	0	3	3	3	1	1	2	20	2	7	24	31
	Current Week														
Wk 38	ending 09/20/2014	0	2	0	5	5	1	1	0	1	20	1	8	22	30
	ending 09/19/2015	0	0	0	2	2	2	0	0	0	20	2	4	22	26
	% Change	-	-100.0%	-	-60.0%	-60.0%	100.0%	-100.0%	-	-100.0%	0.0%	100.0%	-50.0%	0.0%	-13.3%
Wk 37	ending 09/13/2014	0	2	0	1	1	3	0	0	0	23	0	6	23	29
	ending 09/12/2015	0	2	0	1	1	4	0	0	0	26	0	7	26	33
	% Change	-	0.0%	-	0.0%	0.0%	33.3%	-	-	-	13.0%	-	16.7%	13.0%	13.8%
Wk 36	ending 09/06/2014	0	0	0	2	2	2	1	1	2	13	1	4	16	20
	ending 09/05/2015	0	1	0	1	1	1	1	0	1	26	1	3	28	31
	% Change	-	-	-	-50.0%	-50.0%	-50.0%	0.0%	-100.0%	-50.0%	100.0%	0.0%	-25.0%	75.0%	55.0%

Part I Incidents - Year-to-Year Weekly Comparisons

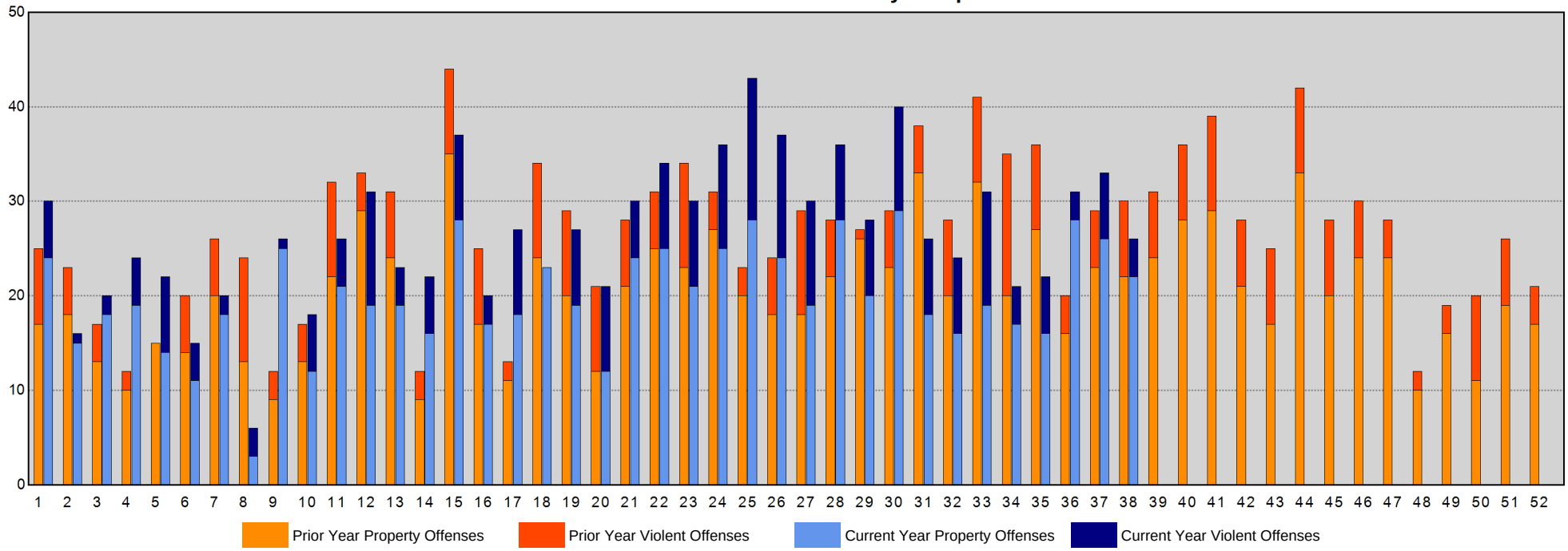

Sourced from MNPD ARMS on 9/23/2015 7:29:41 AM. The figures above were sourced from incident reports using Uniform Crime Reporting definitions and reporting guidelines, based on the date when the crime was reported. This report is intended to be a management and planning tool and does not reflect the official UCR counts for the department. Incidents where a location is unknown or unspecified are included in the countywide totals. 'Unknown' refers to records in which the address is listed as 'Unknown' on the incident report. 'Not Validated' refers to records that were entered in with an invalid addresses.

Hermitage Precinct Year-to-Year Weekly Chart

METROPOLITAN POLICE DEPARTMENT
of Nashville and Davidson County

		Homicide	Forcible Rape	Commercial Robbery	Street Robbery	Total Robbery	Aggravated Assault	Commercial Burglary	Residential Burglary	Total Burglary	Larceny	Auto Theft	Violent Offenses	Property Offenses	Part I Offenses
Wk 40	ending 10/04/2014	0	2	0	5	5	15	6	8	14	82	5	22	101	123
	Next Week														
Wk 39	ending 09/27/2014	0	1	1	3	4	25	1	12	13	66	5	30	84	114
	Current Week														
Wk 38	ending 09/20/2014	0	0	0	6	6	21	2	8	10	79	3	27	92	119
	ending 09/19/2015	0	3	2	5	7	13	2	4	6	64	4	23	74	97
	% Change	-	-	-	-16.7%	16.7%	-38.1%	0.0%	-50.0%	-40.0%	-19.0%	33.3%	-14.8%	-19.6%	-18.5%
Wk 37	ending 09/13/2014	0	2	0	5	5	11	3	15	18	61	3	18	82	100
	ending 09/12/2015	0	0	2	5	7	14	0	12	12	69	3	21	84	105
	% Change	-	-100.0%	-	0.0%	40.0%	27.3%	-100.0%	-20.0%	-33.3%	13.1%	0.0%	16.7%	2.4%	5.0%
Wk 36	ending 09/06/2014	0	4	1	6	7	18	0	17	17	83	2	29	102	131
	ending 09/05/2015	1	3	1	4	5	16	2	13	15	68	7	25	90	115
	% Change	-	-25.0%	0.0%	-33.3%	-28.6%	-11.1%	-	-23.5%	-11.8%	-18.1%	250.0%	-13.8%	-11.8%	-12.2%

Part I Incidents - Year-to-Year Weekly Comparisons

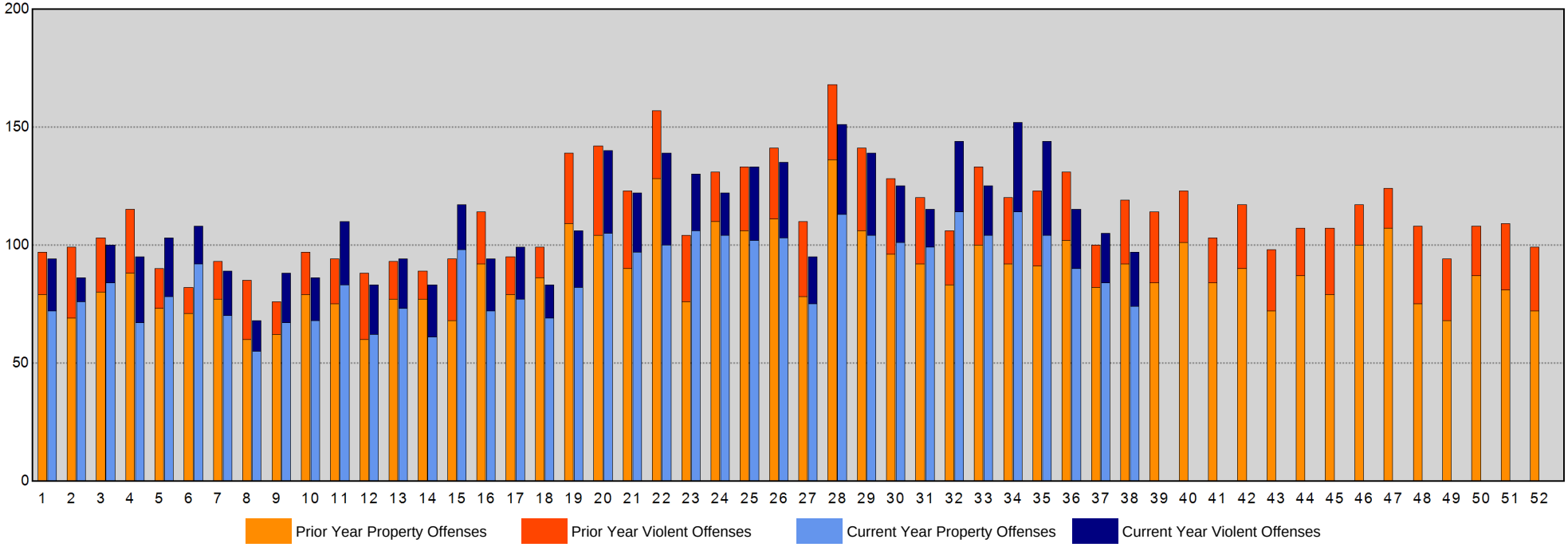

Sourced from MNPD ARMS on 9/23/2015 7:29:41 AM. The figures above were sourced from incident reports using Uniform Crime Reporting definitions and reporting guidelines, based on the date when the crime was reported. This report is intended to be a management and planning tool and does not reflect the official UCR counts for the department. Incidents where a location is unknown or unspecified are included in the countywide totals. 'Unknown' refers to records in which the address is listed as 'Unknown' on the incident report. 'Not Validated' refers to records that were entered in with an invalid addresses.

North Precinct Year-to-Year Weekly Chart

METROPOLITAN POLICE DEPARTMENT
of Nashville and Davidson County

		Homicide	Forcible Rape	Commercial Robbery	Street Robbery	Total Robbery	Aggravated Assault	Commercial Burglary	Residential Burglary	Total Burglary	Larceny	Auto Theft	Violent Offenses	Property Offenses	Part I Offenses
Wk 40	ending 10/04/2014	1	3	0	6	6	18	2	17	19	31	4	28	54	82
	Next Week														
Wk 39	ending 09/27/2014	1	3	1	5	6	22	4	11	15	27	4	32	46	78
	Current Week														
Wk 38	ending 09/20/2014	1	1	1	2	3	24	2	6	8	33	2	29	43	72
	ending 09/19/2015	0	2	0	6	6	39	1	9	10	29	5	47	44	91
	% Change	-100.0%	100.0%	-100.0%	200.0%	100.0%	62.5%	-50.0%	50.0%	25.0%	-12.1%	150.0%	62.1%	2.3%	26.4%
Wk 37	ending 09/13/2014	0	2	0	6	6	14	3	8	11	31	9	22	51	73
	ending 09/12/2015	0	1	0	9	9	28	3	17	20	38	2	38	60	98
	% Change	-	-50.0%	-	50.0%	50.0%	100.0%	0.0%	112.5%	81.8%	22.6%	-77.8%	72.7%	17.6%	34.2%
Wk 36	ending 09/06/2014	0	2	0	4	4	25	4	10	14	49	9	31	72	103
	ending 09/05/2015	0	4	1	6	7	42	0	6	6	36	5	53	47	100
	% Change	-	100.0%	-	50.0%	75.0%	68.0%	-100.0%	-40.0%	-57.1%	-26.5%	-44.4%	71.0%	-34.7%	-2.9%

Part I Incidents - Year-to-Year Weekly Comparisons

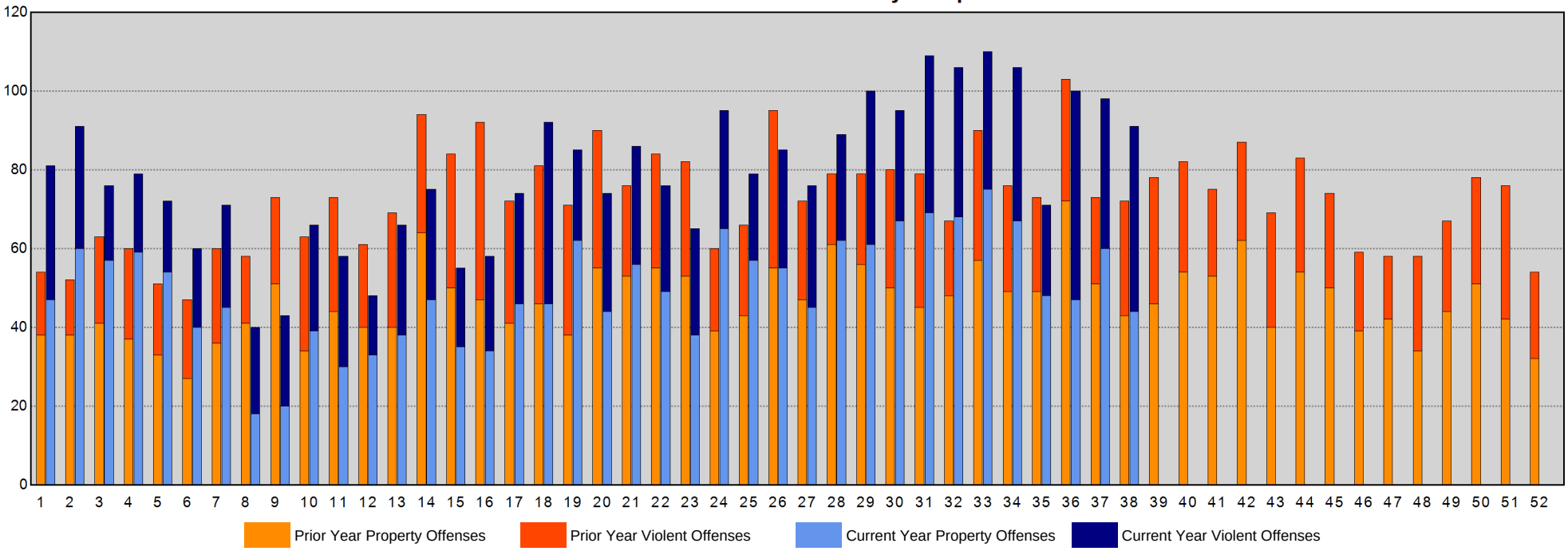

Sourced from MNPD ARMS on 9/23/2015 7:29:44 AM. The figures above were sourced from incident reports using Uniform Crime Reporting definitions and reporting guidelines, based on the date when the crime was reported. This report is intended to be a management and planning tool and does not reflect the official UCR counts for the department. Incidents where a location is unknown or unspecified are included in the countywide totals. 'Unknown' refers to records in which the address is listed as 'Unknown' on the incident report. 'Not Validated' refers to records that were entered in with an invalid addresses.

Madison Precinct Year-to-Year Weekly Chart

METROPOLITAN POLICE DEPARTMENT
of Nashville and Davidson County

		Homicide	Forcible Rape	Commercial Robbery	Street Robbery	Total Robbery	Aggravated Assault	Commercial Burglary	Residential Burglary	Total Burglary	Larceny	Auto Theft	Violent Offenses	Property Offenses	Part I Offenses
Wk 40	ending 10/04/2014	0	1	0	3	3	14	0	7	7	44	1	18	52	70
	Next Week														
Wk 39	ending 09/27/2014	0	2	1	3	4	9	1	11	12	43	0	15	55	70
	Current Week														
Wk 38	ending 09/20/2014	0	2	1	3	4	7	2	9	11	50	0	13	61	74
	ending 09/19/2015	0	0	1	4	5	12	1	6	7	51	4	17	62	79
	% Change	-	-100.0%	0.0%	33.3%	25.0%	71.4%	-50.0%	-33.3%	-36.4%	2.0%	-	30.8%	1.6%	6.8%
Wk 37	ending 09/13/2014	0	0	1	0	1	11	4	7	11	55	3	12	69	81
	ending 09/12/2015	0	2	1	2	3	9	2	13	15	37	1	14	53	67
	% Change	-	-	0.0%	-	200.0%	-18.2%	-50.0%	85.7%	36.4%	-32.7%	-66.7%	16.7%	-23.2%	-17.3%
Wk 36	ending 09/06/2014	0	0	2	3	5	13	6	6	12	43	5	18	60	78
	ending 09/05/2015	0	2	3	5	8	17	0	10	10	36	3	27	49	76
	% Change	-	-	50.0%	66.7%	60.0%	30.8%	-100.0%	66.7%	-16.7%	-16.3%	-40.0%	50.0%	-18.3%	-2.6%

Part I Incidents - Year-to-Year Weekly Comparisons

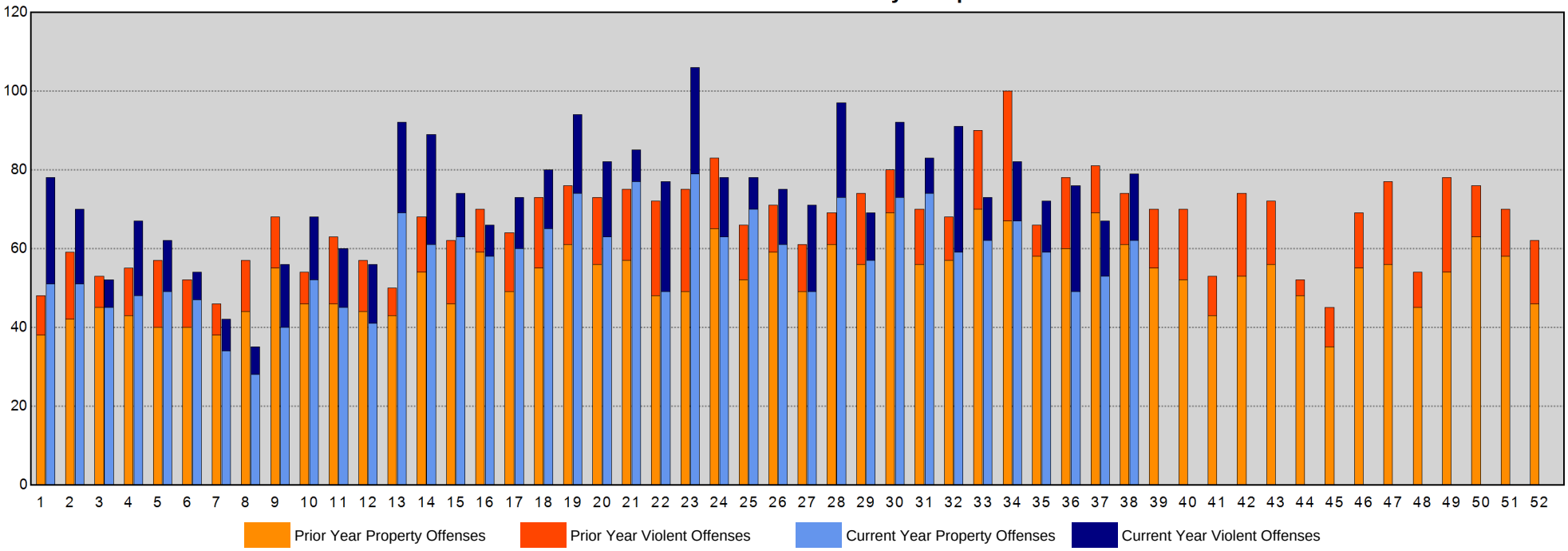

Sourced from MNPD ARMS on 9/23/2015 7:29:45 AM. The figures above were sourced from incident reports using Uniform Crime Reporting definitions and reporting guidelines, based on the date when the crime was reported. This report is intended to be a management and planning tool and does not reflect the official UCR counts for the department. Incidents where a location is unknown or unspecified are included in the countywide totals. 'Unknown' refers to records in which the address is listed as 'Unknown' on the incident report. 'Not Validated' refers to records that were entered in with an invalid addresses.

Midtown Hills Precinct Year-to-Year Weekly Chart

METROPOLITAN POLICE DEPARTMENT
of Nashville and Davidson County

		Homicide	Forcible Rape	Commercial Robbery	Street Robbery	Total Robbery	Aggravated Assault	Commercial Burglary	Residential Burglary	Total Burglary	Larceny	Auto Theft	Violent Offenses	Property Offenses	Part I Offenses
Wk 40	ending 10/04/2014	0	3	1	3	4	7	5	9	14	52	2	14	68	82
	Next Week														
Wk 39	ending 09/27/2014	2	2	0	2	2	2	2	20	22	50	1	8	73	81
	Current Week														
Wk 38	ending 09/20/2014	0	4	0	4	4	7	2	7	9	49	3	15	61	76
	ending 09/19/2015	0	2	0	3	3	6	0	3	3	58	3	11	64	75
	% Change	-	-50.0%	-	-25.0%	-25.0%	-14.3%	-100.0%	-57.1%	-66.7%	18.4%	0.0%	-26.7%	4.9%	-1.3%
Wk 37	ending 09/13/2014	0	3	0	4	4	4	3	7	10	63	4	11	77	88
	ending 09/12/2015	1	1	0	2	2	12	3	12	15	69	2	16	86	102
	% Change	-	-66.7%	-	-50.0%	-50.0%	200.0%	0.0%	71.4%	50.0%	9.5%	-50.0%	45.5%	11.7%	15.9%
Wk 36	ending 09/06/2014	0	0	0	2	2	4	2	10	12	44	2	6	58	64
	ending 09/05/2015	0	2	1	3	4	6	1	10	11	46	2	12	59	71
	% Change	-	-	-	50.0%	100.0%	50.0%	-50.0%	0.0%	-8.3%	4.5%	0.0%	100.0%	1.7%	10.9%

Part I Incidents - Year-to-Year Weekly Comparisons

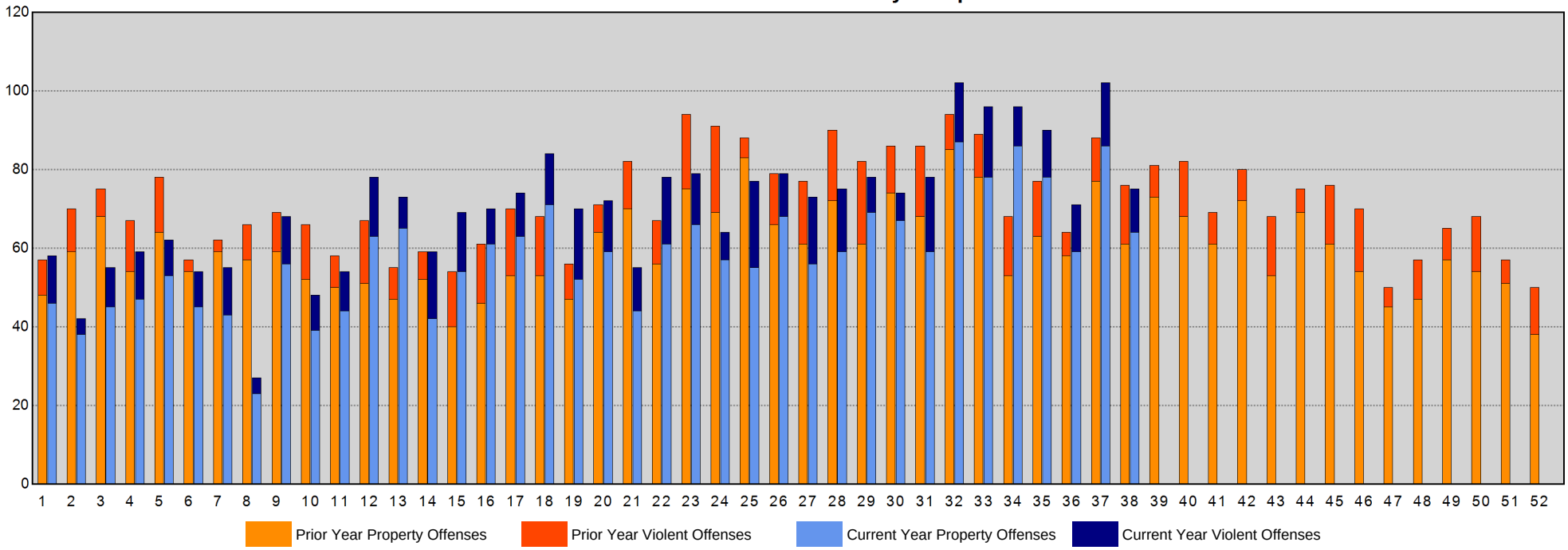

Sourced from MNPD ARMS on 9/23/2015 7:29:47 AM. The figures above were sourced from incident reports using Uniform Crime Reporting definitions and reporting guidelines, based on the date when the crime was reported. This report is intended to be a management and planning tool and does not reflect the official UCR counts for the department. Incidents where a location is unknown or unspecified are included in the countywide totals. 'Unknown' refers to records in which the address is listed as 'Unknown' on the incident report. 'Not Validated' refers to records that were entered in with an invalid addresses.

Arrests Section

CompStat Weekly Analysis is provided by the Metropolitan Nashville Police Department Crime Analysis Section. This document does not necessarily reflect official UCR counts. It is intended to be a management tool and is for law enforcement use only.

"Far better is it to dare mighty things, to win glorious triumphs, even though checkered by failure... than to rank with those poor spirits who neither enjoy nor suffer much, because they live in a gray twilight that knows not victory nor defeat."
- Theodore Roosevelt

Begin Date: 09/13/2015
End Date: 09/19/2015
Week: 38

Physical and Citation Arrests - Adult

Aggregated by component of arresting officer.

METROPOLITAN POLICE DEPARTMENT

of Nashville and Davidson County

			Prior Week	Last Week	Change*	Prior 4Wks	Last 4Wks	Change*	Prior YTD	YTD	Change*	Prior 52Wks	Last 52Wks	Change*
West Precinct	Patrol A	Felony	1	1	0.0%	6	4	-33.3%	86	51	-40.7%	118	80	-32.2%
		Misdemeanor	3	1	-66.7%	13	17	30.8%	274	114	-58.4%	350	162	-53.7%
		Citation	9	5	-44.4%	35	24	-31.4%	494	352	-28.7%	701	473	-32.5%
		Subtotal	13	7	-46.2%	54	45	-16.7%	854	517	-39.5%	1,169	715	-38.8%
	Patrol B	Felony	5	3	-40.0%	14	19	35.7%	136	110	-19.1%	180	137	-23.9%
		Misdemeanor	7	4	-42.9%	35	29	-17.1%	411	306	-25.5%	525	396	-24.6%
		Citation	5	4	-20.0%	35	20	-42.9%	581	364	-37.3%	780	506	-35.1%
		Subtotal	17	11	-35.3%	84	68	-19.0%	1,128	780	-30.9%	1,485	1,039	-30.0%
	Patrol C	Felony	4	2	-50.0%	7	8	14.3%	162	84	-48.1%	213	121	-43.2%
		Misdemeanor	4	7	75.0%	19	25	31.6%	663	261	-60.6%	940	363	-61.4%
		Citation	6	0	-100.0%	41	14	-65.9%	854	327	-61.7%	1,107	445	-59.8%
		Subtotal	14	9	-35.7%	67	47	-29.9%	1,679	672	-60.0%	2,260	929	-58.9%
	Flex A	Felony	1	2	100.0%	5	4	-20.0%	23	32	39.1%	34	44	29.4%
		Misdemeanor	0	4	-	13	9	-30.8%	31	107	245.2%	43	131	204.7%
		Citation	6	5	-16.7%	23	22	-4.3%	68	233	242.6%	81	304	275.3%
		Subtotal	7	11	57.1%	41	35	-14.6%	122	372	204.9%	158	479	203.2%
	Flex B	Felony	2	4	100.0%	15	11	-26.7%	119	91	-23.5%	151	117	-22.5%
		Misdemeanor	4	3	-25.0%	10	16	60.0%	142	132	-7.0%	184	183	-0.5%
		Citation	6	8	33.3%	36	31	-13.9%	792	398	-49.7%	1,000	558	-44.2%
		Subtotal	12	15	25.0%	61	58	-4.9%	1,053	621	-41.0%	1,335	858	-35.7%
	Flex C	Felony	1	2	100.0%	5	7	40.0%	73	37	-49.3%	99	55	-44.4%
		Misdemeanor	1	2	100.0%	4	7	75.0%	224	94	-58.0%	313	126	-59.7%
		Citation	7	2	-71.4%	36	29	-19.4%	563	391	-30.6%	730	487	-33.3%
		Subtotal	9	6	-33.3%	45	43	-4.4%	860	522	-39.3%	1,142	668	-41.5%
	CSU	Felony	2	0	-100.0%	2	2	0.0%	74	22	-70.3%	105	52	-50.5%
		Misdemeanor	0	0	-	0	0	-	33	9	-72.7%	45	21	-53.3%
		Citation	0	1	-	46	14	-69.6%	424	426	0.5%	595	604	1.5%
		Subtotal	2	1	-50.0%	48	16	-66.7%	531	457	-13.9%	745	677	-9.1%
	Other	Felony	0	0	-	0	0	-	2	0	-100.0%	4	0	-100.0%
		Misdemeanor	0	0	-	0	0	-	2	2	0.0%	4	2	-50.0%
		Citation	0	0	-	2	0	-100.0%	13	7	-46.2%	19	7	-63.2%
		Subtotal	0	0	-	2	0	-100.0%	17	9	-47.1%	27	9	-66.7%
Totals		Felony	16	14	-12.5%	54	55	1.9%	675	427	-36.7%	904	606	-33.0%
		Misdemeanor	19	21	10.5%	94	103	9.6%	1,780	1,025	-42.4%	2,404	1,384	-42.4%
		Citation	39	25	-35.9%	254	154	-39.4%	3,789	2,498	-34.1%	5,013	3,384	-32.5%
Precinct Total			74	60	-18.9%	402	312	-22.4%	6,244	3,950	-36.7%	8,321	5,374	-35.4%

Physical and Citation Arrests - Adult

Aggregated by component of arresting officer.

METROPOLITAN POLICE DEPARTMENT
of Nashville and Davidson County

			Prior Week	Last Week	Change*	Prior 4Wks	Last 4Wks	Change*	Prior YTD	YTD	Change*	Prior 52Wks	Last 52Wks	Change*
East Precinct	Patrol A	Felony	4	5	25.0%	16	15	-6.3%	175	150	-14.3%	236	192	-18.6%
		Misdemeanor	14	12	-14.3%	35	54	54.3%	474	418	-11.8%	676	606	-10.4%
		Citation	13	15	15.4%	71	64	-9.9%	618	609	-1.5%	879	799	-9.1%
		Subtotal	31	32	3.2%	122	133	9.0%	1,267	1,177	-7.1%	1,791	1,597	-10.8%
	Patrol B	Felony	5	5	0.0%	11	18	63.6%	186	174	-6.5%	279	232	-16.8%
		Misdemeanor	18	13	-27.8%	63	77	22.2%	562	635	13.0%	796	838	5.3%
		Citation	9	9	0.0%	43	41	-4.7%	631	548	-13.2%	1,022	738	-27.8%
		Subtotal	32	27	-15.6%	117	136	16.2%	1,379	1,357	-1.6%	2,097	1,808	-13.8%
	Patrol C	Felony	3	1	-66.7%	18	17	-5.6%	195	181	-7.2%	265	256	-3.4%
		Misdemeanor	18	16	-11.1%	90	73	-18.9%	648	771	19.0%	888	996	12.2%
		Citation	9	11	22.2%	68	50	-26.5%	606	561	-7.4%	789	797	1.0%
		Subtotal	30	28	-6.7%	176	140	-20.5%	1,449	1,513	4.4%	1,942	2,049	5.5%
	Flex A	Felony	1	6	500.0%	12	14	16.7%	133	148	11.3%	188	182	-3.2%
		Misdemeanor	2	8	300.0%	32	25	-21.9%	209	215	2.9%	290	269	-7.2%
		Citation	7	9	28.6%	57	40	-29.8%	479	624	30.3%	611	817	33.7%
		Subtotal	10	23	130.0%	101	79	-21.8%	821	987	20.2%	1,089	1,268	16.4%
	Flex B	Felony	7	3	-57.1%	15	11	-26.7%	127	120	-5.5%	181	154	-14.9%
		Misdemeanor	6	7	16.7%	26	20	-23.1%	229	235	2.6%	339	335	-1.2%
		Citation	15	7	-53.3%	59	45	-23.7%	636	515	-19.0%	876	745	-15.0%
		Subtotal	28	17	-39.3%	100	76	-24.0%	992	870	-12.3%	1,396	1,234	-11.6%
	Flex C	Felony	7	6	-14.3%	17	16	-5.9%	114	114	0.0%	156	145	-7.1%
		Misdemeanor	3	5	66.7%	20	15	-25.0%	195	147	-24.6%	252	198	-21.4%
		Citation	5	6	20.0%	57	37	-35.1%	516	450	-12.8%	718	606	-15.6%
		Subtotal	15	17	13.3%	94	68	-27.7%	825	711	-13.8%	1,126	949	-15.7%
	CSU	Felony	0	4	-	18	13	-27.8%	123	133	8.1%	183	171	-6.6%
		Misdemeanor	3	3	0.0%	6	11	83.3%	82	73	-11.0%	102	97	-4.9%
		Citation	0	0	-	40	16	-60.0%	372	326	-12.4%	487	434	-10.9%
		Subtotal	3	7	133.3%	64	40	-37.5%	577	532	-7.8%	772	702	-9.1%
	Other	Felony	0	0	-	0	0	-	14	5	-64.3%	14	5	-64.3%
		Misdemeanor	1	0	-100.0%	0	1	-	10	10	0.0%	13	12	-7.7%
		Citation	1	0	-100.0%	0	1	-	12	12	0.0%	14	15	7.1%
		Subtotal	2	0	-100.0%	0	2	-	36	27	-25.0%	41	32	-22.0%
Totals		Felony	27	30	11.1%	107	104	-2.8%	1,067	1,025	-3.9%	1,502	1,337	-11.0%
		Misdemeanor	65	64	-1.5%	272	276	1.5%	2,409	2,504	3.9%	3,356	3,351	-0.1%
		Citation	59	57	-3.4%	395	294	-25.6%	3,870	3,645	-5.8%	5,396	4,951	-8.2%
Precinct Total			151	151	0.0%	774	674	-12.9%	7,346	7,174	-2.3%	10,254	9,639	-6.0%

Physical and Citation Arrests - Adult

Aggregated by component of arresting officer.

METROPOLITAN POLICE DEPARTMENT

of Nashville and Davidson County

			Prior Week	Last Week	Change*	Prior 4Wks	Last 4Wks	Change*	Prior YTD	YTD	Change*	Prior 52Wks	Last 52Wks	Change*
South Precinct	Patrol A	Felony	1	1	0.0%	18	9	-50.0%	150	122	-18.7%	212	165	-22.2%
		Misdemeanor	13	15	15.4%	30	54	80.0%	398	378	-5.0%	532	496	-6.8%
		Citation	25	18	-28.0%	77	94	22.1%	1,307	913	-30.1%	1,752	1,257	-28.3%
		Subtotal	39	34	-12.8%	125	157	25.6%	1,855	1,413	-23.8%	2,496	1,918	-23.2%
	Patrol B	Felony	5	4	-20.0%	28	17	-39.3%	251	226	-10.0%	339	296	-12.7%
		Misdemeanor	13	10	-23.1%	58	59	1.7%	733	531	-27.6%	1,008	725	-28.1%
		Citation	18	19	5.6%	87	76	-12.6%	1,201	922	-23.2%	1,689	1,195	-29.2%
		Subtotal	36	33	-8.3%	173	152	-12.1%	2,185	1,679	-23.2%	3,036	2,216	-27.0%
	Patrol C	Felony	4	1	-75.0%	16	21	31.3%	197	130	-34.0%	283	175	-38.2%
		Misdemeanor	15	19	26.7%	43	57	32.6%	611	533	-12.8%	857	732	-14.6%
		Citation	8	5	-37.5%	18	24	33.3%	671	244	-63.6%	1,021	420	-58.9%
		Subtotal	27	25	-7.4%	77	102	32.5%	1,479	907	-38.7%	2,161	1,327	-38.6%
	Flex A	Felony	0	0	-	0	2	-	18	16	-11.1%	22	19	-13.6%
		Misdemeanor	0	1	-	0	3	-	21	18	-14.3%	28	24	-14.3%
		Citation	0	0	-	2	0	-100.0%	67	28	-58.2%	109	41	-62.4%
		Subtotal	0	1	-	2	5	150.0%	106	62	-41.5%	159	84	-47.2%
	Flex B	Felony	0	1	-	5	6	20.0%	86	79	-8.1%	115	107	-7.0%
		Misdemeanor	0	0	-	10	8	-20.0%	112	97	-13.4%	139	138	-0.7%
		Citation	8	3	-62.5%	51	39	-23.5%	801	433	-45.9%	950	590	-37.9%
		Subtotal	8	4	-50.0%	66	53	-19.7%	999	609	-39.0%	1,204	835	-30.6%
	Flex C	Felony	0	0	-	2	5	150.0%	49	29	-40.8%	62	39	-37.1%
		Misdemeanor	1	3	200.0%	11	11	0.0%	39	75	92.3%	61	90	47.5%
		Citation	2	1	-50.0%	16	9	-43.8%	406	218	-46.3%	665	297	-55.3%
		Subtotal	3	4	33.3%	29	25	-13.8%	494	322	-34.8%	788	426	-45.9%
	CSU	Felony	1	0	-100.0%	0	1	-	7	8	14.3%	11	9	-18.2%
		Misdemeanor	1	0	-100.0%	0	2	-	2	2	0.0%	2	2	0.0%
		Citation	0	0	-	22	4	-81.8%	264	156	-40.9%	345	247	-28.4%
		Subtotal	2	0	-100.0%	22	7	-68.2%	273	166	-39.2%	358	258	-27.9%
	Other	Felony	0	0	-	0	0	-	7	5	-28.6%	9	6	-33.3%
		Misdemeanor	1	1	0.0%	0	5	-	35	25	-28.6%	35	35	0.0%
		Citation	0	0	-	3	0	-100.0%	81	43	-46.9%	93	59	-36.6%
		Subtotal	1	1	0.0%	3	5	66.7%	123	73	-40.7%	137	100	-27.0%
Totals		Felony	11	7	-36.4%	69	61	-11.6%	765	615	-19.6%	1,053	816	-22.5%
		Misdemeanor	44	49	11.4%	152	199	30.9%	1,951	1,659	-15.0%	2,662	2,242	-15.8%
		Citation	61	46	-24.6%	276	246	-10.9%	4,798	2,957	-38.4%	6,624	4,106	-38.0%
Precinct Total			116	102	-12.1%	497	506	1.8%	7,514	5,231	-30.4%	10,339	7,164	-30.7%

Physical and Citation Arrests - Adult

Aggregated by component of arresting officer.

METROPOLITAN POLICE DEPARTMENT

of Nashville and Davidson County

			Prior Week	Last Week	Change*	Prior 4Wks	Last 4Wks	Change*	Prior YTD	YTD	Change*	Prior 52Wks	Last 52Wks	Change*
Central Precinct	**Patrol A**	Felony	1	0	-100.0%	14	3	-78.6%	76	60	-21.1%	110	82	-25.5%
		Misdemeanor	10	16	60.0%	66	60	-9.1%	709	501	-29.3%	896	621	-30.7%
		Citation	9	4	-55.6%	39	39	0.0%	574	478	-16.7%	798	648	-18.8%
		Subtotal	20	20	0.0%	119	102	-14.3%	1,359	1,039	-23.5%	1,804	1,351	-25.1%
	Patrol B	Felony	1	2	100.0%	16	7	-56.3%	96	85	-11.5%	133	123	-7.5%
		Misdemeanor	18	11	-38.9%	100	80	-20.0%	600	614	2.3%	901	827	-8.2%
		Citation	10	9	-10.0%	84	69	-17.9%	586	727	24.1%	828	936	13.0%
		Subtotal	29	22	-24.1%	200	156	-22.0%	1,282	1,426	11.2%	1,862	1,886	1.3%
	Patrol C	Felony	2	2	0.0%	18	15	-16.7%	132	128	-3.0%	179	182	1.7%
		Misdemeanor	18	14	-22.2%	68	72	5.9%	815	705	-13.5%	1,146	1,009	-12.0%
		Citation	2	2	0.0%	35	19	-45.7%	343	361	5.2%	517	495	-4.3%
		Subtotal	22	18	-18.2%	121	106	-12.4%	1,290	1,194	-7.4%	1,842	1,686	-8.5%
	Flex A	Felony	1	2	100.0%	4	8	100.0%	60	44	-26.7%	77	52	-32.5%
		Misdemeanor	2	2	0.0%	15	16	6.7%	222	161	-27.5%	266	280	5.3%
		Citation	6	3	-50.0%	32	26	-18.8%	649	380	-41.4%	792	519	-34.5%
		Subtotal	9	7	-22.2%	51	50	-2.0%	931	585	-37.2%	1,135	851	-25.0%
	Flex B	Felony	0	2	-	9	7	-22.2%	126	102	-19.0%	169	141	-16.6%
		Misdemeanor	18	21	16.7%	84	68	-19.0%	397	738	85.9%	546	907	66.1%
		Citation	13	13	0.0%	54	57	5.6%	413	581	40.7%	566	697	23.1%
		Subtotal	31	36	16.1%	147	132	-10.2%	936	1,421	51.8%	1,281	1,745	36.2%
	Flex C	Felony	0	2	-	6	5	-16.7%	54	75	38.9%	71	96	35.2%
		Misdemeanor	12	11	-8.3%	61	49	-19.7%	350	490	40.0%	534	624	16.9%
		Citation	23	17	-26.1%	36	62	72.2%	600	640	6.7%	866	816	-5.8%
		Subtotal	35	30	-14.3%	103	116	12.6%	1,004	1,205	20.0%	1,471	1,536	4.4%
	CSU	Felony	1	3	200.0%	4	7	75.0%	11	28	154.5%	16	36	125.0%
		Misdemeanor	1	3	200.0%	8	9	12.5%	15	50	233.3%	27	72	166.7%
		Citation	0	3	-	30	25	-16.7%	185	259	40.0%	237	354	49.4%
		Subtotal	2	9	350.0%	42	41	-2.4%	211	337	59.7%	280	462	65.0%
	Other	Felony	0	0	-	0	0	-	1	0	-100.0%	2	0	-100.0%
		Citation	0	0	-	0	0	-	5	6	20.0%	6	8	33.3%
		Subtotal	0	0	-	0	0	-	6	6	0.0%	8	8	0.0%
Totals		Felony	6	13	116.7%	71	52	-26.8%	556	522	-6.1%	757	712	-5.9%
		Misdemeanor	79	78	-1.3%	402	354	-11.9%	3,108	3,259	4.9%	4,316	4,340	0.6%
		Citation	63	51	-19.0%	310	297	-4.2%	3,355	3,432	2.3%	4,610	4,473	-3.0%
Precinct Total			148	142	-4.1%	783	703	-10.2%	7,019	7,213	2.8%	9,683	9,525	-1.6%

Physical and Citation Arrests - Adult

Aggregated by component of arresting officer.

METROPOLITAN POLICE DEPARTMENT

of Nashville and Davidson County

			Prior Week	Last Week	Change*	Prior 4Wks	Last 4Wks	Change*	Prior YTD	YTD	Change*	Prior 52Wks	Last 52Wks	Change*
Hermitage Precinct	**Patrol A**	Felony	6	5	-16.7%	12	16	33.3%	147	127	-13.6%	187	182	-2.7%
		Misdemeanor	9	9	0.0%	25	35	40.0%	396	318	-19.7%	531	438	-17.5%
		Citation	13	13	0.0%	56	54	-3.6%	651	575	-11.7%	887	795	-10.4%
		Subtotal	28	27	-3.6%	93	105	12.9%	1,194	1,020	-14.6%	1,605	1,415	-11.8%
	Patrol B	Felony	7	3	-57.1%	16	24	50.0%	243	193	-20.6%	348	274	-21.3%
		Misdemeanor	9	10	11.1%	49	45	-8.2%	687	594	-13.5%	919	789	-14.1%
		Citation	12	5	-58.3%	71	38	-46.5%	1,156	878	-24.0%	1,617	1,188	-26.5%
		Subtotal	28	18	-35.7%	136	107	-21.3%	2,086	1,665	-20.2%	2,884	2,251	-21.9%
	Patrol C	Felony	10	5	-50.0%	24	28	16.7%	186	178	-4.3%	259	249	-3.9%
		Misdemeanor	15	22	46.7%	67	70	4.5%	630	508	-19.4%	885	716	-19.1%
		Citation	10	7	-30.0%	75	46	-38.7%	547	583	6.6%	789	817	3.5%
		Subtotal	35	34	-2.9%	166	144	-13.3%	1,363	1,269	-6.9%	1,933	1,782	-7.8%
	Flex A	Felony	2	1	-50.0%	9	5	-44.4%	64	64	0.0%	76	92	21.1%
		Misdemeanor	2	1	-50.0%	7	6	-14.3%	124	102	-17.7%	148	134	-9.5%
		Citation	9	6	-33.3%	58	55	-5.2%	878	726	-17.3%	1,063	990	-6.9%
		Subtotal	13	8	-38.5%	74	66	-10.8%	1,066	892	-16.3%	1,287	1,216	-5.5%
	Flex B	Felony	4	4	0.0%	16	15	-6.3%	138	146	5.8%	167	185	10.8%
		Misdemeanor	3	6	100.0%	17	20	17.6%	254	239	-5.9%	314	318	1.3%
		Citation	14	10	-28.6%	56	43	-23.2%	821	553	-32.6%	1,206	778	-35.5%
		Subtotal	21	20	-4.8%	89	78	-12.4%	1,213	938	-22.7%	1,687	1,281	-24.1%
	Flex C	Felony	1	4	300.0%	7	6	-14.3%	130	73	-43.8%	163	111	-31.9%
		Misdemeanor	4	1	-75.0%	7	12	71.4%	172	110	-36.0%	207	165	-20.3%
		Citation	0	0	-	41	21	-48.8%	617	509	-17.5%	793	687	-13.4%
		Subtotal	5	5	0.0%	55	39	-29.1%	919	692	-24.7%	1,163	963	-17.2%
	CSU	Felony	2	4	100.0%	4	10	150.0%	55	76	38.2%	83	104	25.3%
		Misdemeanor	0	0	-	1	0	-100.0%	24	13	-45.8%	32	29	-9.4%
		Citation	0	0	-	36	7	-80.6%	400	264	-34.0%	600	402	-33.0%
		Subtotal	2	4	100.0%	41	17	-58.5%	479	353	-26.3%	715	535	-25.2%
	Other	Felony	0	0	-	0	0	-	6	5	-16.7%	7	5	-28.6%
		Misdemeanor	0	0	-	1	0	-100.0%	15	11	-26.7%	15	13	-13.3%
		Citation	0	1	-	0	1	-	50	35	-30.0%	67	41	-38.8%
		Subtotal	0	1	-	1	1	0.0%	71	51	-28.2%	89	59	-33.7%
Totals		Felony	32	26	-18.8%	88	104	18.2%	969	862	-11.0%	1,290	1,202	-6.8%
		Misdemeanor	42	49	16.7%	174	188	8.0%	2,302	1,895	-17.7%	3,051	2,602	-14.7%
		Citation	58	42	-27.6%	393	265	-32.6%	5,120	4,123	-19.5%	7,022	5,698	-18.9%
Precinct Total			132	117	-11.4%	655	557	-15.0%	8,391	6,880	-18.0%	11,363	9,502	-16.4%

Physical and Citation Arrests - Adult

Aggregated by component of arresting officer.

METROPOLITAN POLICE DEPARTMENT

of Nashville and Davidson County

			Prior Week	Last Week	Change*	Prior 4Wks	Last 4Wks	Change*	Prior YTD	YTD	Change*	Prior 52Wks	Last 52Wks	Change*
North Precinct	Patrol A	Felony	3	6	100.0%	19	16	-15.8%	147	153	4.1%	199	218	9.5%
		Misdemeanor	8	9	12.5%	39	37	-5.1%	323	393	21.7%	466	553	18.7%
		Citation	4	3	-25.0%	24	16	-33.3%	339	318	-6.2%	541	474	-12.4%
		Subtotal	15	18	20.0%	82	69	-15.9%	809	864	6.8%	1,206	1,245	3.2%
	Patrol B	Felony	1	5	400.0%	22	14	-36.4%	164	145	-11.6%	231	218	-5.6%
		Misdemeanor	11	5	-54.5%	31	37	19.4%	517	379	-26.7%	678	552	-18.6%
		Citation	6	7	16.7%	39	28	-28.2%	651	398	-38.9%	942	606	-35.7%
		Subtotal	18	17	-5.6%	92	79	-14.1%	1,332	922	-30.8%	1,851	1,376	-25.7%
	Patrol C	Felony	5	5	0.0%	15	25	66.7%	182	136	-25.3%	236	182	-22.9%
		Misdemeanor	8	6	-25.0%	41	38	-7.3%	406	376	-7.4%	539	493	-8.5%
		Citation	1	4	300.0%	13	14	7.7%	406	222	-45.3%	535	325	-39.3%
		Subtotal	14	15	7.1%	69	77	11.6%	994	734	-26.2%	1,310	1,000	-23.7%
	Flex A	Felony	1	2	100.0%	5	7	40.0%	74	50	-32.4%	101	82	-18.8%
		Misdemeanor	3	3	0.0%	8	13	62.5%	97	110	13.4%	141	154	9.2%
		Citation	8	4	-50.0%	33	30	-9.1%	624	391	-37.3%	838	588	-29.8%
		Subtotal	12	9	-25.0%	46	50	8.7%	795	551	-30.7%	1,080	824	-23.7%
	Flex B	Felony	5	1	-80.0%	7	13	85.7%	129	68	-47.3%	162	120	-25.9%
		Misdemeanor	7	3	-57.1%	25	26	4.0%	144	158	9.7%	183	221	20.8%
		Citation	12	2	-83.3%	13	36	176.9%	423	301	-28.8%	637	491	-22.9%
		Subtotal	24	6	-75.0%	45	75	66.7%	696	527	-24.3%	982	832	-15.3%
	Flex C	Felony	4	4	0.0%	19	25	31.6%	175	193	10.3%	217	217	0.0%
		Misdemeanor	9	0	-100.0%	13	20	53.8%	150	179	19.3%	194	219	12.9%
		Citation	12	4	-66.7%	20	26	30.0%	769	386	-49.8%	1,037	514	-50.4%
		Subtotal	25	8	-68.0%	52	71	36.5%	1,094	758	-30.7%	1,448	950	-34.4%
	CSU	Felony	1	0	-100.0%	12	7	-41.7%	82	95	15.9%	120	130	8.3%
		Misdemeanor	1	2	100.0%	9	3	-66.7%	54	47	-13.0%	74	66	-10.8%
		Citation	0	0	-	23	10	-56.5%	261	234	-10.3%	369	337	-8.7%
		Subtotal	2	2	0.0%	44	20	-54.5%	397	376	-5.3%	563	533	-5.3%
	Other	Felony	0	0	-	0	1	-	3	2	-33.3%	4	2	-50.0%
		Misdemeanor	0	0	-	1	2	100.0%	10	20	100.0%	12	21	75.0%
		Citation	0	0	-	1	0	-100.0%	49	41	-16.3%	56	55	-1.8%
		Subtotal	0	0	-	2	3	50.0%	62	63	1.6%	72	78	8.3%
Totals		Felony	20	23	15.0%	99	108	9.1%	956	842	-11.9%	1,270	1,169	-8.0%
		Misdemeanor	47	28	-40.4%	167	176	5.4%	1,701	1,662	-2.3%	2,287	2,279	-0.3%
		Citation	43	24	-44.2%	166	160	-3.6%	3,522	2,291	-35.0%	4,955	3,390	-31.6%
Precinct Total			110	75	-31.8%	432	444	2.8%	6,179	4,795	-22.4%	8,512	6,838	-19.7%

Physical and Citation Arrests - Adult

Aggregated by component of arresting officer.

METROPOLITAN POLICE DEPARTMENT

of Nashville and Davidson County

			Prior Week	Last Week	Change*	Prior 4Wks	Last 4Wks	Change*	Prior YTD	YTD	Change*	Prior 52Wks	Last 52Wks	Change*
Madison Precinct	Patrol A	Felony	3	2	-33.3%	4	8	100.0%	73	58	-20.5%	93	80	-14.0%
		Misdemeanor	9	5	-44.4%	20	25	25.0%	249	170	-31.7%	342	241	-29.5%
		Citation	13	4	-69.2%	31	37	19.4%	334	322	-3.6%	433	440	1.6%
		Subtotal	25	11	-56.0%	55	70	27.3%	656	550	-16.2%	868	761	-12.3%
	Patrol B	Felony	4	9	125.0%	11	23	109.1%	162	124	-23.5%	222	158	-28.8%
		Misdemeanor	11	15	36.4%	33	51	54.5%	495	363	-26.7%	688	517	-24.9%
		Citation	11	14	27.3%	64	55	-14.1%	645	586	-9.1%	977	806	-17.5%
		Subtotal	26	38	46.2%	108	129	19.4%	1,302	1,073	-17.6%	1,887	1,481	-21.5%
	Patrol C	Felony	7	5	-28.6%	21	19	-9.5%	154	215	39.6%	208	281	35.1%
		Misdemeanor	12	13	8.3%	66	57	-13.6%	520	648	24.6%	688	879	27.8%
		Citation	8	11	37.5%	65	54	-16.9%	619	855	38.1%	816	1,159	42.0%
		Subtotal	27	29	7.4%	152	130	-14.5%	1,293	1,718	32.9%	1,712	2,319	35.5%
	Flex A	Felony	1	1	0.0%	6	6	0.0%	35	45	28.6%	47	65	38.3%
		Misdemeanor	2	0	-100.0%	3	3	0.0%	66	49	-25.8%	100	73	-27.0%
		Citation	3	3	0.0%	28	20	-28.6%	151	160	6.0%	197	208	5.6%
		Subtotal	6	4	-33.3%	37	29	-21.6%	252	254	0.8%	344	346	0.6%
	Flex B	Felony	1	3	200.0%	14	7	-50.0%	68	101	48.5%	95	127	33.7%
		Misdemeanor	0	5	-	11	12	9.1%	139	191	37.4%	167	241	44.3%
		Citation	8	5	-37.5%	52	30	-42.3%	577	484	-16.1%	777	628	-19.2%
		Subtotal	9	13	44.4%	77	49	-36.4%	784	776	-1.0%	1,039	996	-4.1%
	Flex C	Felony	4	1	-75.0%	3	5	66.7%	88	49	-44.3%	96	76	-20.8%
		Misdemeanor	7	6	-14.3%	12	25	108.3%	111	114	2.7%	132	162	22.7%
		Citation	14	6	-57.1%	43	47	9.3%	990	601	-39.3%	1,244	910	-26.8%
		Subtotal	25	13	-48.0%	58	77	32.8%	1,189	764	-35.7%	1,472	1,148	-22.0%
	CSU	Felony	0	1	-	11	2	-81.8%	51	37	-27.5%	64	51	-20.3%
		Misdemeanor	0	0	-	3	0	-100.0%	35	15	-57.1%	52	24	-53.8%
		Citation	0	0	-	24	12	-50.0%	267	265	-0.7%	360	360	0.0%
		Subtotal	0	1	-	38	14	-63.2%	353	317	-10.2%	476	435	-8.6%
	Other	Felony	0	0	-	0	0	-	7	0	-100.0%	8	2	-75.0%
		Misdemeanor	0	0	-	0	0	-	21	0	-100.0%	27	9	-66.7%
		Citation	0	0	-	0	1	-	21	4	-81.0%	29	16	-44.8%
		Subtotal	0	0	-	0	1	-	49	4	-91.8%	64	27	-57.8%
Totals		Felony	20	22	10.0%	70	70	0.0%	638	629	-1.4%	833	840	0.8%
		Misdemeanor	41	44	7.3%	148	173	16.9%	1,636	1,550	-5.3%	2,196	2,146	-2.3%
		Citation	57	43	-24.6%	307	256	-16.6%	3,604	3,277	-9.1%	4,833	4,527	-6.3%
Precinct Total			118	109	-7.6%	525	499	-5.0%	5,878	5,456	-7.2%	7,862	7,513	-4.4%

Physical and Citation Arrests - Adult

Aggregated by component of arresting officer.

METROPOLITAN POLICE DEPARTMENT

of Nashville and Davidson County

			Prior Week	Last Week	Change*	Prior 4Wks	Last 4Wks	Change*	Prior YTD	YTD	Change*	Prior 52Wks	Last 52Wks	Change*
Midtown Hills Precinct	**Patrol A**	Felony	0	5	-	9	9	0.0%	9	59	555.6%	9	88	877.8%
		Misdemeanor	4	5	25.0%	28	29	3.6%	28	187	567.9%	30	258	760.0%
		Citation	9	5	-44.4%	24	35	45.8%	59	237	301.7%	59	369	525.4%
		Subtotal	13	15	15.4%	61	73	19.7%	96	483	403.1%	98	715	629.6%
	Patrol B	Felony	1	2	100.0%	11	9	-18.2%	8	82	925.0%	9	120	>1,000%
		Misdemeanor	9	8	-11.1%	34	32	-5.9%	33	389	>1,000%	34	527	>1,000%
		Citation	18	1	-94.4%	71	61	-14.1%	82	611	645.1%	83	836	907.2%
		Subtotal	28	11	-60.7%	116	102	-12.1%	123	1,082	779.7%	126	1,483	>1,000%
	Patrol C	Felony	3	5	66.7%	15	13	-13.3%	20	129	545.0%	20	183	815.0%
		Misdemeanor	21	23	9.5%	86	85	-1.2%	107	804	651.4%	111	1,122	910.8%
		Citation	30	0	-100.0%	104	85	-18.3%	79	807	921.5%	82	1,101	>1,000%
		Subtotal	54	28	-48.1%	205	183	-10.7%	206	1,740	744.7%	213	2,406	>1,000%
	Flex A	Felony	2	2	0.0%	2	7	250.0%	8	32	300.0%	10	46	360.0%
		Misdemeanor	1	1	0.0%	1	3	200.0%	9	50	455.6%	9	75	733.3%
		Citation	7	1	-85.7%	13	13	0.0%	39	234	500.0%	39	325	733.3%
		Subtotal	10	4	-60.0%	16	23	43.8%	56	316	464.3%	58	446	669.0%
	Flex B	Felony	1	1	0.0%	8	4	-50.0%	16	61	281.3%	16	93	481.3%
		Misdemeanor	1	0	-100.0%	13	7	-46.2%	23	134	482.6%	23	173	652.2%
		Citation	9	1	-88.9%	62	75	21.0%	101	759	651.5%	109	1,093	902.8%
		Subtotal	11	2	-81.8%	83	86	3.6%	140	954	581.4%	148	1,359	818.2%
	Flex C	Felony	3	3	0.0%	7	6	-14.3%	5	60	>1,000%	6	84	>1,000%
		Misdemeanor	1	2	100.0%	15	14	-6.7%	13	144	>1,000%	13	242	>1,000%
		Citation	25	5	-80.0%	57	79	38.6%	49	595	>1,000%	51	763	>1,000%
		Subtotal	29	10	-65.5%	79	99	25.3%	67	799	>1,000%	70	1,089	>1,000%
	CSU	Felony	0	1	-	2	3	50.0%	3	22	633.3%	3	38	>1,000%
		Misdemeanor	0	0	-	1	0	-100.0%	0	11	-	0	14	-
		Citation	1	0	-100.0%	35	10	-71.4%	31	219	606.5%	31	300	867.7%
		Subtotal	1	1	0.0%	38	13	-65.8%	34	252	641.2%	34	352	935.3%
	Other	Felony	0	0	-	1	0	-100.0%	0	1	-	0	1	-
		Misdemeanor	0	0	-	0	0	-	0	2	-	0	3	-
		Citation	0	0	-	0	1	-	4	10	150.0%	4	12	200.0%
		Subtotal	0	0	-	1	1	0.0%	4	13	225.0%	4	16	300.0%
Totals		Felony	10	19	90.0%	55	51	-7.3%	69	446	546.4%	73	653	794.5%
		Misdemeanor	37	39	5.4%	178	170	-4.5%	213	1,721	708.0%	220	2,414	997.3%
		Citation	99	13	-86.9%	366	359	-1.9%	444	3,472	682.0%	458	4,799	947.8%
Precinct Total			146	71	-51.4%	599	580	-3.2%	726	5,639	676.7%	751	7,866	947.4%

Physical and Citation Arrests - Adult

Aggregated by component of arresting officer.

METROPOLITAN POLICE DEPARTMENT

of Nashville and Davidson County

		Prior Week	Last Week	Change*	Prior 4Wks	Last 4Wks	Change*	Prior YTD	YTD	Change*	Prior 52Wks	Last 52Wks	Change*
SID	Felony	3	3	0.0%	15	16	6.7%	261	168	-35.6%	375	234	-37.6%
	Misdemeanor	0	2	-	2	2	0.0%	100	55	-45.0%	136	74	-45.6%
	Citation	1	0	-100.0%	74	31	-58.1%	1,074	802	-25.3%	1,519	1,101	-27.5%
	Division Total	4	5	25.0%	91	49	-46.2%	1,435	1,025	-28.6%	2,030	1,409	-30.6%
SOD	Felony	0	1	-	1	1	0.0%	58	50	-13.8%	95	71	-25.3%
(Excludes SRT)	Misdemeanor	9	13	44.4%	45	37	-17.8%	949	659	-30.6%	1,264	988	-21.8%
	Citation	11	6	-45.5%	76	64	-15.8%	846	816	-3.5%	1,089	1,060	-2.7%
	Division Total	20	20	0.0%	122	102	-16.4%	1,853	1,525	-17.7%	2,448	2,119	-13.4%
SRT	Felony	8	0	-100.0%	7	22	214.3%	168	146	-13.1%	240	199	-17.1%
	Misdemeanor	0	0	-	2	3	50.0%	38	28	-26.3%	79	33	-58.2%
	Citation	0	0	-	0	0	-	54	10	-81.5%	87	17	-80.5%
	Division Total	8	0	-100.0%	9	25	177.8%	260	184	-29.2%	406	249	-38.7%
Warrants	Felony	40	42	5.0%	164	186	13.4%	1,415	1,537	8.6%	1,856	2,094	12.8%
	Misdemeanor	54	47	-13.0%	272	220	-19.1%	2,313	2,356	1.9%	3,089	3,225	4.4%
	Citation	2	0	-100.0%	7	2	-71.4%	83	54	-34.9%	110	75	-31.8%
	Division Total	96	89	-7.3%	443	408	-7.9%	3,811	3,947	3.6%	5,055	5,394	6.7%
Other	Felony	2	17	750.0%	14	27	92.9%	102	118	15.7%	132	150	13.6%
Components	Misdemeanor	5	65	>1,000%	29	82	182.8%	141	212	50.4%	176	263	49.4%
	Citation	1	2	100.0%	27	25	-7.4%	452	358	-20.8%	590	488	-17.3%
	Division Total	8	84	950.0%	70	134	91.4%	695	688	-1.0%	898	901	0.3%
All	Felony	195	217	11.3%	814	857	5.3%	7,699	7,387	-4.1%	10,380	10,083	-2.9%
	Misdemeanor	442	499	12.9%	1,937	1,983	2.4%	18,641	18,585	-0.3%	25,236	25,341	0.4%
	Citation	494	309	-37.4%	2,651	2,153	-18.8%	31,011	27,735	-10.6%	42,306	38,069	-10.0%
Grand Total		1,131	1,025	-9.4%	5,402	4,993	-7.6%	57,351	53,707	-6.4%	77,922	73,493	-5.7%

Information summarized for CompStat week ending 9/19/2015.

* Change for % Served is the difference in percents. Sourced from MNPD ARMS on 9/23/2015 7:29:48 AM. This report is not a count of arrest charges. 1 arrest = 1 body. Adult arrests only.

Arrests categorized by order of seriousness as follows: If an arrest citation is not issued, and any of the charges are felony charges, count the arrest as a felony arrest; if an arrest citation is not issued, and none of the charges are felony charges, count the arrest as a misdemeanor arrest; count all remaining arrests as a citation arrest. Shift / Detail totals are calculated based upon officer assignment for the date when the arrest was made (i.e. if the arresting officer's primary assignment is 'East CSU' for the date when the arrest was made, it will be counted as 1 'East CSU' arrest). Arrests made by officers working Mission 1 duties are counted toward their primary assignment.

Metro citations are not counted in this report, since they are issued for civil matters (i.e. violations of Davidson County Metropolitan Ordinances).

Arrests: Part I, Weapons Law, Drug-Related, DUI, and All Other

METROPOLITAN POLICE DEPARTMENT
of Nashville and Davidson County

Aggregated by component of arresting officer. Includes adult and juvenile arrests.

		Part I Arrests				Weapons Law Violation Arrests				Drug-Related Arrests				DUI Arrests			
		Week	4 Weeks	YTD	52 Weeks	Week	4 Weeks	YTD	52 Weeks	Week	4 Weeks	YTD	52 Weeks	Week	4 Weeks	YTD	52 Weeks
West	Prior	22	75	1,060	1,437	1	5	44	58	6	49	1,158	1,495	1	8	195	294
	Last	17	96	899	1,227	0	4	29	40	10	37	580	871	1	7	90	112
	% Change	-22.7 %	28.0 %	-15.2 %	-14.6 %	-100.0 %	-20.0 %	-34.1 %	-31.0 %	66.7 %	-24.5 %	-49.9 %	-41.7 %	0.0 %	-12.5 %	-53.8 %	-61.9 %
East	Prior	33	90	934	1,301	0	10	99	139	27	170	1,271	1,780	6	26	143	190
	Last	27	103	963	1,282	2	7	107	135	36	134	1,287	1,691	8	28	150	192
	% Change	-18.2 %	14.4 %	3.1 %	-1.5 %	Infinity	-30.0 %	8.1 %	-2.9 %	33.3 %	-21.2 %	1.3 %	-5.0 %	33.3 %	7.7 %	4.9 %	1.1 %
South	Prior	30	119	1,547	2,052	1	7	80	107	12	51	908	1,249	7	13	180	220
	Last	33	125	1,121	1,549	1	4	69	81	5	47	561	838	12	38	165	230
	% Change	10.0 %	5.0 %	-27.5 %	-24.5 %	0.0 %	-42.9 %	-13.8 %	-24.3 %	-58.3 %	-7.8 %	-38.2 %	-32.9 %	71.4 %	192.3 %	-8.3 %	4.5 %
Central	Prior	9	46	474	663	1	4	38	65	13	72	526	746	2	10	142	171
	Last	13	51	397	564	1	6	42	57	15	68	679	879	3	14	143	213
	% Change	44.4 %	10.9 %	-16.2 %	-14.9 %	0.0 %	50.0 %	10.5 %	-12.3 %	15.4 %	-5.6 %	29.1 %	17.8 %	50.0 %	40.0 %	0.7 %	24.6 %
Hermitage	Prior	37	109	1,202	1,653	0	8	91	125	29	114	1,661	2,391	1	6	160	224
	Last	25	114	1,103	1,538	1	9	55	85	25	112	1,267	1,782	7	12	108	174
	% Change	-32.4 %	4.6 %	-8.2 %	-7.0 %	Infinity	12.5 %	-39.6 %	-32.0 %	-13.8 %	-1.8 %	-23.7 %	-25.5 %	600.0 %	100.0 %	-32.5 %	-22.3 %
North	Prior	21	102	809	1,094	0	8	90	104	13	75	1,073	1,482	0	4	52	70
	Last	15	89	833	1,139	2	3	82	128	13	62	951	1,330	1	5	59	81
	% Change	-28.6 %	-12.7 %	3.0 %	4.1 %	Infinity	-62.5 %	-8.9 %	23.1 %	0.0 %	-17.3 %	-11.4 %	-10.3 %	Infinity	25.0 %	13.5 %	15.7 %
Madison	Prior	32	104	1,087	1,456	3	5	74	94	16	77	1,023	1,415	2	8	127	148
	Last	43	136	1,222	1,615	0	5	49	67	7	55	715	1,020	3	15	145	209
	% Change	34.4 %	30.8 %	12.4 %	10.9 %	-100.0 %	0.0 %	-33.8 %	-28.7 %	-56.3 %	-28.6 %	-30.1 %	-27.9 %	50.0 %	87.5 %	14.2 %	41.2 %
Midtown Hills	Prior	15	73	85	89	0	3	4	4	16	108	103	110	1	10	11	12
	Last	19	73	600	810	1	4	34	46	10	82	905	1,288	5	9	131	203
	% Change	26.7 %	0.0 %	605.9 %	810.1 %	Infinity	33.3 %	750.0 %	1,050.0 %	-37.5 %	-24.1 %	778.6 %	1,070.9 %	400.0 %	-10.0 %	1,090.9 %	1,591.7 %
Other	Prior	30	109	912	1,203	3	9	85	110	5	72	940	1,278	10	44	890	1,183
	Last	28	107	965	1,348	1	9	64	82	9	45	767	1,076	11	39	594	893
	% Change	-6.7 %	-1.8 %	5.8 %	12.1 %	-66.7 %	0.0 %	-24.7 %	-25.5 %	80.0 %	-37.5 %	-18.4 %	-15.8 %	10.0 %	-11.4 %	-33.3 %	-24.5 %
County	Prior	229	827	8,110	10,948	9	59	605	806	137	788	8,663	11,946	30	129	1,900	2,512
	Last	220	894	8,103	11,072	9	51	531	721	130	642	7,712	10,775	51	167	1,585	2,307
	% Change	-3.9 %	8.1 %	-0.1 %	1.1 %	0.0 %	-13.6 %	-12.2 %	-10.5 %	-5.1 %	-18.5 %	-11.0 %	-9.8 %	70.0 %	29.5 %	-16.6 %	-8.2 %

Information summarized for CompStat week ending 09/19/2015.

Sourced from MNPD ARMS on 9/23/2015 7:29:49 AM. This report is not a count of arrest charges. 1 arrest = 1 body. Includes adult and juvenile arrests. Arrests categorized by order of seriousness as follows: if an arrest includes one or more Part I UCR charges, it is counted as a Part I arrest. If an arrest includes one or weapons law violation charges but no Part I charges, it is counted as a weapons law violation arrest. The same hierarchical categorization is applicable for the remaining arrest categories (drug, DUI, and all other arrests).

Arrests: Part I, Weapons Law, Drug-Related, DUI, and All Other

Aggregated by component of arresting officer. Includes adult and juvenile arrests.

METROPOLITAN POLICE DEPARTMENT
of Nashville and Davidson County

		All Other Arrests				Total Arrests			
		Week	4 Weeks	YTD	52 Weeks	Week	4 Weeks	YTD	52 Weeks
West	Prior	53	288	4,397	5,859	83	425	6,854	9,143
	Last	43	230	2,776	3,743	71	374	4,374	5,993
	% Change	-18.9 %	-20.1 %	-36.9 %	-36.1 %	-14.5 %	-12.0 %	-36.2 %	-34.5 %
East	Prior	100	571	5,607	7,856	166	867	8,054	11,266
	Last	107	484	5,476	7,428	180	756	7,983	10,728
	% Change	7.0 %	-15.2 %	-2.3 %	-5.4 %	8.4 %	-12.8 %	-0.9 %	-4.8 %
South	Prior	92	365	5,528	7,675	142	555	8,243	11,303
	Last	65	387	3,995	5,380	116	601	5,911	8,078
	% Change	-29.3 %	6.0 %	-27.7 %	-29.9 %	-18.3 %	8.3 %	-28.3 %	-28.5 %
Central	Prior	129	670	5,987	8,257	154	802	7,167	9,902
	Last	115	584	6,170	8,111	147	723	7,431	9,824
	% Change	-10.9 %	-12.8 %	3.1 %	-1.8 %	-4.5 %	-9.9 %	3.7 %	-0.8 %
Hermitage	Prior	79	477	6,119	8,106	146	714	9,233	12,499
	Last	83	402	5,056	6,933	141	649	7,589	10,512
	% Change	5.1 %	-15.7 %	-17.4 %	-14.5 %	-3.4 %	-9.1 %	-17.8 %	-15.9 %
North	Prior	89	273	4,629	6,413	123	462	6,653	9,163
	Last	55	330	3,296	4,751	86	489	5,221	7,429
	% Change	-38.2 %	20.9 %	-28.8 %	-25.9 %	-30.1 %	5.8 %	-21.5 %	-18.9 %
Madison	Prior	77	388	4,064	5,418	130	582	6,375	8,531
	Last	71	348	3,860	5,330	124	559	5,991	8,241
	% Change	-7.8 %	-10.3 %	-5.0 %	-1.6 %	-4.6 %	-4.0 %	-6.0 %	-3.4 %
Midtown Hills	Prior	122	467	579	592	154	661	782	807
	Last	46	462	4,422	6,120	81	630	6,092	8,467
	% Change	-62.3 %	-1.1 %	663.7 %	933.8 %	-47.4 %	-4.7 %	679.0 %	949.2 %
Other	Prior	89	511	5,315	7,172	137	745	8,142	10,946
	Last	149	523	5,066	6,796	198	723	7,456	10,195
	% Change	67.4 %	2.3 %	-4.7 %	-5.2 %	44.5 %	-3.0 %	-8.4 %	-6.9 %
County	Prior	830	4,010	42,225	57,348	1,235	5,813	61,503	83,560
	Last	734	3,750	40,117	54,592	1,144	5,504	58,048	79,467
	% Change	-11.6 %	-6.5 %	-5.0 %	-4.8 %	-7.4 %	-5.3 %	-5.6 %	-4.9 %

Information summarized for CompStat week ending 09/19/2015.

Sourced from MNPD ARMS on 9/23/2015 7:29:49 AM. This report is not a count of arrest charges. 1 arrest = 1 body. Includes adult and juvenile arrests. Arrests categorized by order of seriousness as follows: if an arrest includes one or more Part I UCR charges, it is counted as a Part I arrest. If an arrest includes one or weapons law violation charges but no Part I charges, it is counted as a weapons law violation arrest. The same hierarchical categorization is applicable for the remaining arrest categories (drug, DUI, and all other arrests).

Outstanding Warrants: Served

Aggregated by component of arresting officer.

METROPOLITAN POLICE DEPARTMENT

of Nashville and Davidson County

		Rolling Two Week				Rolling Eight Week				YTD				Rolling Twenty-Four Month			
		Prior Week	Last Week	Change	% Change	Prior 4 Weeks	Last 4 Weeks	Change	% Change	Prior YTD	YTD	Change	% Change	Prior 52 Weeks	Last 52 Weeks	Change	% Change
West	Felony	12	6	-6	-50.0%	39	29	-10	-25.6%	412	305	-107	-26.0%	536	392	-144	-26.9%
	Misdemeanor	10	18	8	80.0%	85	84	-1	-1.2%	1,046	772	-274	-26.2%	1,394	1,016	-378	-27.1%
	Juvenile	0	1	1	-	1	2	1	100.0%	17	19	2	11.8%	26	27	1	3.8%
	Subtotal	22	25	3	13.6%	125	115	-10	-8.0%	1,475	1,096	-379	-25.7%	1,956	1,435	-521	-26.6%
East	Felony	9	3	-6	-66.7%	62	49	-13	-21.0%	719	653	-66	-9.2%	1,010	878	-132	-13.1%
	Misdemeanor	30	46	16	53.3%	190	177	-13	-6.8%	1,552	1,647	95	6.1%	2,161	2,191	30	1.4%
	Juvenile	0	0	0	-	6	1	-5	-83.3%	34	45	11	32.4%	51	54	3	5.9%
	Subtotal	39	49	10	25.6%	258	227	-31	-12.0%	2,305	2,345	40	1.7%	3,222	3,123	-99	-3.1%
South	Felony	8	2	-6	-75.0%	49	38	-11	-22.4%	448	348	-100	-22.3%	620	453	-167	-26.9%
	Misdemeanor	29	30	1	3.4%	98	111	13	13.3%	1,160	1,074	-86	-7.4%	1,644	1,430	-214	-13.0%
	Juvenile	0	0	0	-	10	3	-7	-70.0%	35	48	13	37.1%	40	65	25	62.5%
	Subtotal	37	32	-5	-13.5%	157	152	-5	-3.2%	1,643	1,470	-173	-10.5%	2,304	1,948	-356	-15.5%
Central	Felony	6	3	-3	-50.0%	64	20	-44	-68.8%	422	428	6	1.4%	547	559	12	2.2%
	Misdemeanor	23	22	-1	-4.3%	122	109	-13	-10.7%	1,106	1,062	-44	-4.0%	1,561	1,482	-79	-5.1%
	Juvenile	1	0	-1	-100.0%	5	2	-3	-60.0%	31	46	15	48.4%	48	55	7	14.6%
	Subtotal	30	25	-5	-16.7%	191	131	-60	-31.4%	1,559	1,536	-23	-1.5%	2,156	2,096	-60	-2.8%
Hermitage	Felony	12	13	1	8.3%	66	59	-7	-10.6%	635	598	-37	-5.8%	836	803	-33	-3.9%
	Misdemeanor	29	30	1	3.4%	133	138	5	3.8%	1,719	1,490	-229	-13.3%	2,300	2,063	-237	-10.3%
	Juvenile	3	1	-2	-66.7%	5	9	4	80.0%	63	49	-14	-22.2%	77	70	-7	-9.1%
	Subtotal	44	44	0	0.0%	204	206	2	1.0%	2,417	2,137	-280	-11.6%	3,213	2,936	-277	-8.6%
North	Felony	14	22	8	57.1%	100	91	-9	-9.0%	673	588	-85	-12.6%	886	801	-85	-9.6%
	Misdemeanor	27	25	-2	-7.4%	145	139	-6	-4.1%	1,352	1,202	-150	-11.1%	1,797	1,595	-202	-11.2%
	Juvenile	0	0	0	-	3	3	0	0.0%	62	52	-10	-16.1%	77	74	-3	-3.9%
	Subtotal	41	47	6	14.6%	248	233	-15	-6.0%	2,087	1,842	-245	-11.7%	2,760	2,470	-290	-10.5%
Madison	Felony	17	8	-9	-52.9%	65	56	-9	-13.8%	414	448	34	8.2%	586	589	3	0.5%
	Misdemeanor	31	40	9	29.0%	136	138	2	1.5%	1,161	1,167	6	0.5%	1,562	1,590	28	1.8%
	Juvenile	0	18	18	-	3	19	16	533.3%	37	48	11	29.7%	44	54	10	22.7%
	Subtotal	48	66	18	37.5%	204	213	9	4.4%	1,612	1,663	51	3.2%	2,192	2,233	41	1.9%
Midtown Hills	Felony	14	15	1	7.1%	28	51	23	82.1%	65	291	226	347.7%	66	401	335	507.6%
	Misdemeanor	23	29	6	26.1%	116	92	-24	-20.7%	124	881	757	610.5%	128	1,210	1,082	845.3%
	Juvenile	0	0	0	-	3	0	-3	-100.0%	3	18	15	500.0%	3	20	17	566.7%
	Subtotal	37	44	7	18.9%	147	143	-4	-2.7%	192	1,190	998	519.8%	197	1,631	1,434	727.9%
County	Felony	192	166	-26	-13.5%	789	809	20	2.5%	6,544	6,527	-17	-0.3%	8,736	8,780	44	0.5%
	Misdemeanor	294	432	138	46.9%	1,454	1,472	18	1.2%	13,071	13,361	290	2.2%	17,705	18,113	408	2.3%
	Juvenile	4	20	16	400.0%	36	41	5	13.9%	296	335	39	13.2%	384	436	52	13.5%
	Total	490	618	128	26.1%	2,279	2,322	43	1.9%	19,911	20,223	312	1.6%	26,825	27,329	504	1.9%

Information summarized for CompStat week ending 9/19/2015.

* Countywide totals include outstanding warrants served by all other divisions. Sourced from MNPD ARMS on 9/23/2015 7:29:49 AM.
Statistics provided above consider 1 count for each outstanding warrant served.

Outstanding Warrants: Attempts/Served

Aggregated by component of arresting officer.

METROPOLITAN POLICE DEPARTMENT

of Nashville and Davidson County

			Prior Week	Last Week	Change*	Prior 4Wks	Last 4Wks	Change*	Prior YTD	Current YTD	Change*	Prior 52Wks	Last 52Wks	Change*
West	Patrol-A	Served	1	2	100.0 %	8	20	150.0 %	234	95	-59.4 %	314	144	-54.1 %
		Attempts	5	10	100.0 %	5	40	700.0 %	1,387	336	-75.8 %	1,669	451	-73.0 %
		% Served	20.0 %	20.0 %	0.0 %	160.0 %	50.0 %	-110.0 %	16.9 %	28.3 %	11.4 %	18.8 %	31.9 %	13.1 %
	Patrol-B	Served	8	5	-37.5 %	42	36	-14.3 %	340	324	-4.7 %	430	381	-11.4 %
		Attempts	28	32	14.3 %	198	166	-16.2 %	1,542	1,734	12.5 %	2,282	2,142	-6.1 %
		% Served	28.6 %	15.6 %	-12.9 %	21.2 %	21.7 %	0.5 %	22.0 %	18.7 %	-3.4 %	18.8 %	17.8 %	-1.1 %
	Patrol-C	Served	5	3	-40.0 %	38	21	-44.7 %	385	264	-31.4 %	501	351	-29.9 %
		Attempts	19	23	21.1 %	46	85	84.8 %	1,063	771	-27.5 %	1,357	1,132	-16.6 %
		% Served	26.3 %	13.0 %	-13.3 %	82.6 %	24.7 %	-57.9 %	36.2 %	34.2 %	-2.0 %	36.9 %	31.0 %	-5.9 %
	Other	Served	8	15	87.5 %	37	38	2.7 %	516	413	-20.0 %	711	559	-21.4 %
		Attempts	21	9	-57.1 %	78	69	-11.5 %	1,349	861	-36.2 %	1,824	1,152	-36.8 %
		% Served	38.1 %	166.7 %	128.6 %	47.4 %	55.1 %	7.6 %	38.3 %	48.0 %	9.7 %	39.0 %	48.5 %	9.5 %
	Totals	**Served**	**22**	**25**	**13.6 %**	**125**	**115**	**-8.0 %**	**1,475**	**1,096**	**-25.7 %**	**1,956**	**1,435**	**-26.6 %**
		Attempts	**73**	**74**	**1.4 %**	**327**	**360**	**10.1 %**	**5,341**	**3,702**	**-30.7 %**	**7,132**	**4,877**	**-31.6 %**
		% Served	**30.1 %**	**33.8 %**	**3.6 %**	**38.2 %**	**31.9 %**	**-6.3 %**	**27.6 %**	**29.6 %**	**2.0 %**	**27.4 %**	**29.4 %**	**2.0 %**
East	Patrol-A	Served	12	9	-25.0 %	41	50	22.0 %	456	413	-9.4 %	636	577	-9.3 %
		Attempts	63	37	-41.3 %	151	217	43.7 %	2,465	1,848	-25.0 %	3,429	2,606	-24.0 %
		% Served	19.0 %	24.3 %	5.3 %	27.2 %	23.0 %	-4.1 %	18.5 %	22.3 %	3.8 %	18.5 %	22.1 %	3.6 %
	Patrol-B	Served	6	5	-16.7 %	56	40	-28.6 %	511	489	-4.3 %	729	662	-9.2 %
		Attempts	57	27	-52.6 %	165	202	22.4 %	1,625	1,697	4.4 %	2,206	2,331	5.7 %
		% Served	10.5 %	18.5 %	8.0 %	33.9 %	19.8 %	-14.1 %	31.4 %	28.8 %	-2.6 %	33.0 %	28.4 %	-4.6 %
	Patrol-C	Served	9	10	11.1 %	64	52	-18.8 %	433	573	32.3 %	582	758	30.2 %
		Attempts	33	30	-9.1 %	149	148	-0.7 %	1,337	1,598	19.5 %	1,810	2,189	20.9 %
		% Served	27.3 %	33.3 %	6.1 %	43.0 %	35.1 %	-7.8 %	32.4 %	35.9 %	3.5 %	32.2 %	34.6 %	2.5 %
	Other	Served	12	25	108.3 %	97	85	-12.4 %	905	870	-3.9 %	1,275	1,126	-11.7 %
		Attempts	16	27	68.8 %	183	82	-55.2 %	1,046	1,071	2.4 %	1,807	1,331	-26.3 %
		% Served	75.0 %	92.6 %	17.6 %	53.0 %	103.7 %	50.7 %	86.5 %	81.2 %	-5.3 %	70.6 %	84.6 %	14.0 %
	Totals	**Served**	**39**	**49**	**25.6 %**	**258**	**227**	**-12.0 %**	**2,305**	**2,345**	**1.7 %**	**3,222**	**3,123**	**-3.1 %**
		Attempts	**169**	**121**	**-28.4 %**	**648**	**649**	**0.2 %**	**6,473**	**6,214**	**-4.0 %**	**9,252**	**8,457**	**-8.6 %**
		% Served	**23.1 %**	**40.5 %**	**17.4 %**	**39.8 %**	**35.0 %**	**-4.8 %**	**35.6 %**	**37.7 %**	**2.1 %**	**34.8 %**	**36.9 %**	**2.1 %**

Outstanding Warrants: Attempts/Served

Aggregated by component of arresting officer.

METROPOLITAN POLICE DEPARTMENT

of Nashville and Davidson County

			Prior Week	Last Week	Change*	Prior 4Wks	Last 4Wks	Change*	Prior YTD	Current YTD	Change*	Prior 52Wks	Last 52Wks	Change*
South	Patrol-A	Served	4	11	175.0 %	18	24	33.3 %	452	367	-18.8 %	601	494	-17.8 %
		Attempts	12	18	50.0 %	72	47	-34.7 %	1,984	1,766	-11.0 %	2,970	2,570	-13.5 %
		% Served	33.3 %	61.1 %	27.8 %	25.0 %	51.1 %	26.1 %	22.8 %	20.8 %	-2.0 %	20.2 %	19.2 %	-1.0 %
	Patrol-B	Served	14	5	-64.3 %	65	33	-49.2 %	467	465	-0.4 %	700	591	-15.6 %
		Attempts	32	14	-56.3 %	49	75	53.1 %	801	825	3.0 %	1,421	1,017	-28.4 %
		% Served	43.8 %	35.7 %	-8.0 %	132.7 %	44.0 %	-88.7 %	58.3 %	56.4 %	-1.9 %	49.3 %	58.1 %	8.9 %
	Patrol-C	Served	18	14	-22.2 %	43	63	46.5 %	452	389	-13.9 %	665	540	-18.8 %
		Attempts	18	19	5.6 %	32	86	168.8 %	744	650	-12.6 %	1,124	892	-20.6 %
		% Served	100.0 %	73.7 %	-26.3 %	134.4 %	73.3 %	-61.1 %	60.8 %	59.8 %	-0.9 %	59.2 %	60.5 %	1.4 %
	Other	Served	1	2	100.0 %	28	32	14.3 %	272	249	-8.5 %	338	323	-4.4 %
		Attempts	1	7	600.0 %	39	30	-23.1 %	496	357	-28.0 %	598	443	-25.9 %
		% Served	100.0 %	28.6 %	-71.4 %	71.8 %	106.7 %	34.9 %	54.8 %	69.7 %	14.9 %	56.5 %	72.9 %	16.4 %
	Totals	**Served**	**37**	**32**	**-13.5 %**	**154**	**152**	**-1.3 %**	**1,643**	**1,470**	**-10.5 %**	**2,304**	**1,948**	**-15.5 %**
		Attempts	**63**	**58**	**-7.9 %**	**192**	**238**	**24.0 %**	**4,025**	**3,598**	**-10.6 %**	**6,113**	**4,922**	**-19.5 %**
		% Served	**58.7 %**	**55.2 %**	**-3.6 %**	**80.2 %**	**63.9 %**	**-16.3 %**	**40.8 %**	**40.9 %**	**0.0 %**	**37.7 %**	**39.6 %**	**1.9 %**
Central	Patrol-A	Served	2	4	100.0 %	21	15	-28.6 %	226	171	-24.3 %	300	220	-26.7 %
		Attempts	2	0	-100.0 %	34	18	-47.1 %	1,260	1,249	-0.9 %	2,134	1,319	-38.2 %
		% Served	100.0 %	Infinity	Infinity	61.8 %	83.3 %	21.6 %	17.9 %	13.7 %	-4.2 %	14.1 %	16.7 %	2.6 %
	Patrol-B	Served	8	3	-62.5 %	68	27	-60.3 %	307	338	10.1 %	427	429	0.5 %
		Attempts	14	4	-71.4 %	111	70	-36.9 %	491	720	46.6 %	688	918	33.4 %
		% Served	57.1 %	75.0 %	17.9 %	61.3 %	38.6 %	-22.7 %	62.5 %	46.9 %	-15.6 %	62.1 %	46.7 %	-15.3 %
	Patrol-C	Served	9	4	-55.6 %	36	39	8.3 %	274	314	14.6 %	378	435	15.1 %
		Attempts	4	1	-75.0 %	14	15	7.1 %	1,912	230	-88.0 %	2,737	377	-86.2 %
		% Served	225.0 %	400.0 %	175.0 %	257.1 %	260.0 %	2.9 %	14.3 %	136.5 %	122.2 %	13.8 %	115.4 %	101.6 %
	Other	Served	10	14	40.0 %	66	49	-25.8 %	753	712	-5.4 %	1,052	1,011	-3.9 %
		Attempts	29	40	37.9 %	126	120	-4.8 %	1,193	1,484	24.4 %	1,532	2,417	57.8 %
		% Served	34.5 %	35.0 %	0.5 %	52.4 %	40.8 %	-11.5 %	63.1 %	48.0 %	-15.1 %	68.7 %	41.8 %	-26.8 %
	Totals	**Served**	**29**	**25**	**-13.8 %**	**191**	**130**	**-31.9 %**	**1,560**	**1,535**	**-1.6 %**	**2,157**	**2,095**	**-2.9 %**
		Attempts	**49**	**45**	**-8.2 %**	**285**	**223**	**-21.8 %**	**4,856**	**3,683**	**-24.2 %**	**7,091**	**5,031**	**-29.1 %**
		% Served	**59.2 %**	**55.6 %**	**-3.6 %**	**67.0 %**	**58.3 %**	**-8.7 %**	**32.1 %**	**41.7 %**	**9.6 %**	**30.4 %**	**41.6 %**	**11.2 %**

Outstanding Warrants: Attempts/Served

Aggregated by component of arresting officer.

METROPOLITAN POLICE DEPARTMENT
of Nashville and Davidson County

			Prior Week	Last Week	Change*	Prior 4Wks	Last 4Wks	Change*	Prior YTD	Current YTD	Change*	Prior 52Wks	Last 52Wks	Change*
Hermitage	Patrol-A	Served	9	9	0.0 %	38	38	0.0 %	468	392	-16.2 %	598	522	-12.7 %
		Attempts	58	61	5.2 %	206	206	0.0 %	2,524	2,408	-4.6 %	3,340	3,418	2.3 %
		% Served	15.5 %	14.8 %	-0.8 %	18.4 %	18.4 %	0.0 %	18.5 %	16.3 %	-2.3 %	17.9 %	15.3 %	-2.6 %
	Patrol-B	Served	12	4	-66.7 %	40	39	-2.5 %	646	493	-23.7 %	923	680	-26.3 %
		Attempts	23	17	-26.1 %	127	84	-33.9 %	1,770	1,320	-25.4 %	2,399	1,849	-22.9 %
		% Served	52.2 %	23.5 %	-28.6 %	31.5 %	46.4 %	14.9 %	36.5 %	37.3 %	0.9 %	38.5 %	36.8 %	-1.7 %
	Patrol-C	Served	9	12	33.3 %	76	62	-18.4 %	419	468	11.7 %	608	634	4.3 %
		Attempts	43	56	30.2 %	140	215	53.6 %	1,309	1,511	15.4 %	1,917	2,258	17.8 %
		% Served	20.9 %	21.4 %	0.5 %	54.3 %	28.8 %	-25.4 %	32.0 %	31.0 %	-1.0 %	31.7 %	28.1 %	-3.6 %
	Other	Served	14	19	35.7 %	50	67	34.0 %	884	784	-11.3 %	1,084	1,100	1.5 %
		Attempts	35	61	74.3 %	144	182	26.4 %	1,945	1,701	-12.5 %	2,321	2,282	-1.7 %
		% Served	40.0 %	31.1 %	-8.9 %	34.7 %	36.8 %	2.1 %	45.4 %	46.1 %	0.6 %	46.7 %	48.2 %	1.5 %
	Totals	**Served**	**44**	**44**	**0.0 %**	**204**	**206**	**1.0 %**	**2,417**	**2,137**	**-11.6 %**	**3,213**	**2,936**	**-8.6 %**
		Attempts	**159**	**195**	**22.6 %**	**617**	**687**	**11.3 %**	**7,548**	**6,940**	**-8.1 %**	**9,977**	**9,807**	**-1.7 %**
		% Served	**27.7 %**	**22.6 %**	**-5.1 %**	**33.1 %**	**30.0 %**	**-3.1 %**	**32.0 %**	**30.8 %**	**-1.2 %**	**32.2 %**	**29.9 %**	**-2.3 %**
North	Patrol-A	Served	7	14	100.0 %	82	50	-39.0 %	432	492	13.9 %	605	660	9.1 %
		Attempts	41	54	31.7 %	301	204	-32.2 %	2,827	3,361	18.9 %	4,003	4,942	23.5 %
		% Served	17.1 %	25.9 %	8.9 %	27.2 %	24.5 %	-2.7 %	15.3 %	14.6 %	-0.6 %	15.1 %	13.4 %	-1.8 %
	Patrol-B	Served	5	2	-60.0 %	39	27	-30.8 %	395	278	-29.6 %	518	403	-22.2 %
		Attempts	3	14	366.7 %	67	31	-53.7 %	946	519	-45.1 %	1,233	840	-31.9 %
		% Served	166.7 %	14.3 %	-152.4 %	58.2 %	87.1 %	28.9 %	41.8 %	53.6 %	11.8 %	42.0 %	48.0 %	6.0 %
	Patrol-C	Served	2	15	650.0 %	27	41	51.9 %	359	296	-17.5 %	501	377	-24.8 %
		Attempts	12	24	100.0 %	78	74	-5.1 %	600	731	21.8 %	828	855	3.3 %
		% Served	16.7 %	62.5 %	45.8 %	34.6 %	55.4 %	20.8 %	59.8 %	40.5 %	-19.3 %	60.5 %	44.1 %	-16.4 %
	Other	Served	28	16	-42.9 %	100	116	16.0 %	901	777	-13.8 %	1,136	1,031	-9.2 %
		Attempts	58	43	-25.9 %	186	204	9.7 %	1,342	1,380	2.8 %	1,587	1,742	9.8 %
		% Served	48.3 %	37.2 %	-11.1 %	53.8 %	56.9 %	3.1 %	67.1 %	56.3 %	-10.8 %	71.6 %	59.2 %	-12.4 %
	Totals	**Served**	**42**	**47**	**11.9 %**	**248**	**234**	**-5.6 %**	**2,087**	**1,843**	**-11.7 %**	**2,760**	**2,471**	**-10.5 %**
		Attempts	**114**	**135**	**18.4 %**	**632**	**513**	**-18.8 %**	**5,715**	**5,991**	**4.8 %**	**7,651**	**8,379**	**9.5 %**
		% Served	**36.8 %**	**34.8 %**	**-2.0 %**	**39.2 %**	**45.6 %**	**6.4 %**	**36.5 %**	**30.8 %**	**-5.8 %**	**36.1 %**	**29.5 %**	**-6.6 %**

Outstanding Warrants: Attempts/Served

Aggregated by component of arresting officer.

METROPOLITAN POLICE DEPARTMENT

of Nashville and Davidson County

			Prior Week	Last Week	Change*	Prior 4Wks	Last 4Wks	Change*	Prior YTD	Current YTD	Change*	Prior 52Wks	Last 52Wks	Change*
Madison	Patrol-A	Served	11	1	-90.9 %	7	22	214.3 %	209	132	-36.8 %	293	209	-28.7 %
		Attempts	44	25	-43.2 %	86	88	2.3 %	637	576	-9.6 %	1,059	752	-29.0 %
		% Served	25.0 %	4.0 %	-21.0 %	8.1 %	25.0 %	16.9 %	32.8 %	22.9 %	-9.9 %	27.7 %	27.8 %	0.1 %
	Patrol-B	Served	8	31	287.5 %	40	66	65.0 %	356	310	-12.9 %	479	406	-15.2 %
		Attempts	7	12	71.4 %	44	43	-2.3 %	623	594	-4.7 %	1,034	780	-24.6 %
		% Served	114.3 %	258.3 %	144.0 %	90.9 %	153.5 %	62.6 %	57.1 %	52.2 %	-5.0 %	46.3 %	52.1 %	5.7 %
	Patrol-C	Served	13	15	15.4 %	62	52	-16.1 %	487	602	23.6 %	647	806	24.6 %
		Attempts	69	61	-11.6 %	240	247	2.9 %	1,291	2,078	61.0 %	1,755	2,726	55.3 %
		% Served	18.8 %	24.6 %	5.7 %	25.8 %	21.1 %	-4.8 %	37.7 %	29.0 %	-8.8 %	36.9 %	29.6 %	-7.3 %
	Other	Served	16	19	18.8 %	95	73	-23.2 %	560	619	10.5 %	773	812	5.0 %
		Attempts	51	30	-41.2 %	148	143	-3.4 %	1,053	1,074	2.0 %	1,603	1,329	-17.1 %
		% Served	31.4 %	63.3 %	32.0 %	64.2 %	51.0 %	-13.1 %	53.2 %	57.6 %	4.5 %	48.2 %	61.1 %	12.9 %
	Totals	**Served**	**48**	**66**	**37.5 %**	**204**	**213**	**4.4 %**	**1,612**	**1,663**	**3.2 %**	**2,192**	**2,233**	**1.9 %**
		Attempts	**171**	**128**	**-25.1 %**	**518**	**521**	**0.6 %**	**3,604**	**4,322**	**19.9 %**	**5,451**	**5,587**	**2.5 %**
		% Served	**28.1 %**	**51.6 %**	**23.5 %**	**39.4 %**	**40.9 %**	**1.5 %**	**44.7 %**	**38.5 %**	**-6.3 %**	**40.2 %**	**40.0 %**	**-0.2 %**
Midtown Hills	Patrol-A	Served	3	11	266.7 %	39	31	-20.5 %	27	185	585.2 %	29	257	786.2 %
		Attempts	8	12	50.0 %	64	52	-18.8 %	102	428	319.6 %	104	676	550.0 %
		% Served	37.5 %	91.7 %	54.2 %	60.9 %	59.6 %	-1.3 %	26.5 %	43.2 %	16.8 %	27.9 %	38.0 %	10.1 %
	Patrol-B	Served	2	6	200.0 %	25	23	-8.0 %	24	243	912.5 %	25	326	1,204.0 %
		Attempts	5	8	60.0 %	51	31	-39.2 %	64	498	678.1 %	64	764	1,093.8 %
		% Served	40.0 %	75.0 %	35.0 %	49.0 %	74.2 %	25.2 %	37.5 %	48.8 %	11.3 %	39.1 %	42.7 %	3.6 %
	Patrol-C	Served	9	12	33.3 %	35	32	-8.6 %	54	292	440.7 %	56	404	621.4 %
		Attempts	13	13	0.0 %	67	76	13.4 %	95	627	560.0 %	99	859	767.7 %
		% Served	69.2 %	92.3 %	23.1 %	52.2 %	42.1 %	-10.1 %	56.8 %	46.6 %	-10.3 %	56.6 %	47.0 %	-9.5 %
	Other	Served	23	15	-34.8 %	48	57	18.8 %	87	470	440.2 %	87	644	640.2 %
		Attempts	25	10	-60.0 %	61	86	41.0 %	263	1,003	281.4 %	266	1,466	451.1 %
		% Served	92.0 %	150.0 %	58.0 %	78.7 %	66.3 %	-12.4 %	33.1 %	46.9 %	13.8 %	32.7 %	43.9 %	11.2 %
	Totals	**Served**	**37**	**44**	**18.9 %**	**147**	**143**	**-2.7 %**	**192**	**1,190**	**519.8 %**	**197**	**1,631**	**727.9 %**
		Attempts	**51**	**43**	**-15.7 %**	**243**	**245**	**0.8 %**	**524**	**2,556**	**387.8 %**	**533**	**3,765**	**606.4 %**
		% Served	**72.5 %**	**102.3 %**	**29.8 %**	**60.5 %**	**58.4 %**	**-2.1 %**	**36.6 %**	**46.6 %**	**9.9 %**	**37.0 %**	**43.3 %**	**6.4 %**

Outstanding Warrants: Attempts/Served

Aggregated by component of arresting officer.

METROPOLITAN POLICE DEPARTMENT

of Nashville and Davidson County

		Prior Week	Last Week	Change*	Prior 4Wks	Last 4Wks	Change*	Prior YTD	Current YTD	Change*	Prior 52Wks	Last 52Wks	Change*
SID	Served	0	10	Infinity	13	26	100.0 %	205	187	-8.8 %	290	241	-16.9 %
	Attempts	1	6	500.0 %	13	23	76.9 %	12	64	433.3 %	19	71	273.7 %
	% Served	0.0 %	166.7 %	166.7 %	100.0 %	113.0 %	13.0 %	1,708.3 %	292.2 %	-1,416.1 %	1,526.3 %	339.4 %	-1,186.9 %
SOD	Served	1	3	200.0 %	1	6	500.0 %	104	85	-18.3 %	137	110	-19.7 %
	Attempts	0	0	NaN	1	0	-100.0 %	33	29	-12.1 %	49	38	-22.4 %
	% Served	Infinity	Infinity	NaN	100.0 %	Infinity	Infinity	315.2 %	293.1 %	-22.0 %	279.6 %	289.5 %	9.9 %
SRT	Served	17	0	-100.0 %	27	83	207.4 %	574	400	-30.3 %	795	591	-25.7 %
	Attempts	23	0	-100.0 %	27	113	318.5 %	1,932	815	-57.8 %	2,681	1,220	-54.5 %
	% Served	73.9 %	NaN	NaN	100.0 %	73.5 %	-26.5 %	29.7 %	49.1 %	19.4 %	29.7 %	48.4 %	18.8 %
Warrants	Served	169	146	-13.6 %	682	644	-5.6 %	5,508	5,947	8.0 %	7,295	8,127	11.4 %
	Attempts	46	42	-8.7 %	114	146	28.1 %	1,319	1,282	-2.8 %	1,988	1,762	-11.4 %
	% Served	367.4 %	347.6 %	-19.8 %	598.2 %	441.1 %	-157.1 %	417.6 %	463.9 %	46.3 %	367.0 %	461.2 %	94.3 %
Other	Served	5	127	2,440.0 %	25	143	472.0 %	232	329	41.8 %	310	392	26.5 %
	Attempts	4	121	2,925.0 %	21	136	547.6 %	401	428	6.7 %	480	633	31.9 %
	% Served	125.0 %	105.0 %	-20.0 %	119.0 %	105.1 %	-13.9 %	57.9 %	76.9 %	19.0 %	64.6 %	61.9 %	-2.7 %
County Total	**Served**	**490**	**618**	**26.1 %**	**2,279**	**2,322**	**1.9 %**	**19,914**	**20,227**	**1.6 %**	**26,828**	**27,333**	**1.9 %**
	Attempts	**923**	**968**	**4.9 %**	**3,638**	**3,854**	**5.9 %**	**41,783**	**39,624**	**-5.2 %**	**58,417**	**54,549**	**-6.6 %**
	% Served	**53.1 %**	**63.8 %**	**10.8 %**	**62.6 %**	**60.2 %**	**-2.4 %**	**47.7 %**	**51.0 %**	**3.4 %**	**45.9 %**	**50.1 %**	**4.2 %**

Information summarized for CompStat week ending 9/19/2015.

* Change for % Served is the difference in percents. Sourced from MNPD ARMS on 9/23/2015 7:29:49 AM. Statistics provided above consider 1 count for each outstanding warrant served.

Crooks With Guns / School Zone Report

Aggregated by component of arresting officer.

METROPOLITAN POLICE DEPARTMENT

of Nashville and Davidson County

		Crooks With Guns - Arrests				Drugs in School Zones - Arrests				Drugs in School Zones - Charges			
		YTD	52 Weeks	4 Weeks	Last 4 Wks to Same Period Last Year	YTD	52 Weeks	4 Weeks	Last 4 Wks to Same Period Last Year	YTD	52 Weeks	4 Weeks	Last 4 Wks to Same Period Last Year
West	Prior	9	13	2	1	21	26	3	0	70	76	4	0
	Last	10	13	1	1	8	9	0	0	14	15	0	0
	% Change	11.1 %	0.0 %	-50.0 %	0.0 %	-61.9 %	-65.4 %	-100.0 %	0.0 %	-80.0 %	-80.3 %	-100.0 %	0.0 %
East	Prior	33	35	1	1	32	57	5	1	41	80	6	1
	Last	28	35	0	0	19	33	3	3	23	41	3	3
	% Change	-15.2 %	0.0 %	-100.0 %	-100.0 %	-40.6 %	-42.1 %	-40.0 %	200.0 %	-43.9 %	-48.8 %	-50.0 %	200.0 %
South	Prior	19	25	2	0	15	20	0	0	52	58	0	0
	Last	29	36	0	0	2	3	0	0	4	5	0	0
	% Change	52.6 %	44.0 %	-100.0 %	0.0 %	-86.7 %	-85.0 %	0.0 %	0.0 %	-92.3 %	-91.4 %	0.0 %	0.0 %
Central	Prior	6	7	0	1	6	10	0	1	8	13	0	1
	Last	13	13	2	2	5	9	0	0	8	13	0	0
	% Change	116.7 %	85.7 %	Infinity	100.0 %	-16.7 %	-10.0 %	0.0 %	-100.0 %	0.0 %	0.0 %	0.0 %	-100.0 %
Hermitage	Prior	29	34	5	5	55	75	1	6	92	122	2	7
	Last	36	41	2	2	25	42	4	4	28	47	4	4
	% Change	24.1 %	20.6 %	-60.0 %	-60.0 %	-54.5 %	-44.0 %	300.0 %	-33.3 %	-69.6 %	-61.5 %	100.0 %	-42.9 %
North	Prior	33	36	9	5	41	68	6	4	52	89	7	4
	Last	36	53	1	1	33	57	2	2	43	74	3	3
	% Change	9.1 %	47.2 %	-88.9 %	-80.0 %	-19.5 %	-16.2 %	-66.7 %	-50.0 %	-17.3 %	-16.9 %	-57.1 %	-25.0 %
Madison	Prior	15	18	2	2	18	22	0	2	25	34	0	3
	Last	20	23	3	3	5	9	0	0	5	9	0	0
	% Change	33.3 %	27.8 %	50.0 %	50.0 %	-72.2 %	-59.1 %	0.0 %	-100.0 %	-80.0 %	-73.5 %	0.0 %	-100.0 %
Midtown Hills	Prior	1	1	1	1	1	1	1	0	1	1	2	0
	Last	6	8	2	2	3	9	0	0	4	10	0	0
	% Change	500.0 %	700.0 %	100.0 %	100.0 %	200.0 %	800.0 %	-100.0 %	0.0 %	300.0 %	900.0 %	-100.0 %	0.0 %
Other	Prior	46	57	2	6	113	158	3	6	286	350	3	9
	Last	33	45	6	6	24	39	4	4	26	43	4	4
	% Change	-28.3 %	-21.1 %	200.0 %	0.0 %	-78.8 %	-75.3 %	33.3 %	-33.3 %	-90.9 %	-87.7 %	33.3 %	-55.6 %
County	Prior	191	226	24	22	302	437	19	20	627	823	24	25
	Last	211	267	17	17	124	210	13	13	155	257	14	14
	% Change	10.5 %	18.1 %	-29.2 %	-22.7 %	-58.9 %	-51.9 %	-31.6 %	-35.0 %	-75.3 %	-68.8 %	-41.7 %	-44.0 %

Information summarized for CompStat week ending 09/19/2015.

Sourced from MNPD ARMS on 9/23/2015 7:29:49 AM. Arrest totals do not count charges. 1 arrest = 1 body.

Juvenile Section

CompStat Weekly Analysis is provided by the Metropolitan Nashville Police Department Crime Analysis Section. This document does not necessarily reflect official UCR counts. It is intended to be a management tool and is for law enforcement use only.

"Far better is it to dare mighty things, to win glorious triumphs, even though checkered by failure... than to rank with those poor spirits who neither enjoy nor suffer much, because they live in a gray twilight that knows not victory nor defeat."
- Theodore Roosevelt

Begin Date: 09/13/2015
End Date: 09/19/2015
Week: 38

Juvenile Arrests

Aggregated by component of arresting officer.

METROPOLITAN POLICE DEPARTMENT

of Nashville and Davidson County

		Rolling 2 Weeks				Rolling 8 Weeks				YTD				Rolling 104 Weeks			
		Prior Week	Last Week	Change	Percent Change	Prior 4 Weeks	Last 4 Weeks	Change	Percent Change	Prior YTD	Current YTD	Change	Percent Change	Prior 52 Weeks	Last 52 Weeks	Change	Percent Change
West	Curfew	3	2	-1	-33.3 %	3	6	3	100.0 %	118	77	-41	-34.7 %	136	95	-41	-30.1 %
	Truancy	0	3	3	Infinity	0	12	12	Infinity	29	54	25	86.2 %	45	92	47	104.4 %
	Other	6	6	0	0.0 %	20	44	24	120.0 %	463	293	-170	-36.7 %	641	432	-209	-32.6 %
	Subtotal	**9**	**11**	**2**	**22.2 %**	**23**	**62**	**39**	**169.6 %**	**610**	**424**	**-186**	**-30.5 %**	**822**	**619**	**-203**	**-24.7 %**
East	Curfew	3	2	-1	-33.3 %	21	8	-13	-61.9 %	67	155	88	131.3 %	101	176	75	74.3 %
	Truancy	2	4	2	100.0 %	7	10	3	42.9 %	56	47	-9	-16.1 %	83	68	-15	-18.1 %
	Other	10	23	13	130.0 %	65	64	-1	-1.5 %	585	607	22	3.8 %	828	845	17	2.1 %
	Subtotal	**15**	**29**	**14**	**93.3 %**	**93**	**82**	**-11**	**-11.8 %**	**708**	**809**	**101**	**14.3 %**	**1,012**	**1,089**	**77**	**7.6 %**
South	Curfew	3	2	-1	-33.3 %	11	11	0	0.0 %	120	104	-16	-13.3 %	148	127	-21	-14.2 %
	Truancy	1	1	0	0.0 %	0	7	7	Infinity	23	51	28	121.7 %	40	68	28	70.0 %
	Other	22	11	-11	-50.0 %	47	77	30	63.8 %	586	525	-61	-10.4 %	776	719	-57	-7.3 %
	Subtotal	**26**	**14**	**-12**	**-46.2 %**	**58**	**95**	**37**	**63.8 %**	**729**	**680**	**-49**	**-6.7 %**	**964**	**914**	**-50**	**-5.2 %**
Central	Curfew	4	4	0	0.0 %	5	10	5	100.0 %	17	68	51	300.0 %	20	74	54	270.0 %
	Truancy	0	0	0	NaN	4	1	-3	-75.0 %	14	20	6	42.9 %	22	35	13	59.1 %
	Other	2	1	-1	-50.0 %	10	9	-1	-10.0 %	117	130	13	11.1 %	177	190	13	7.3 %
	Subtotal	**6**	**5**	**-1**	**-16.7 %**	**19**	**20**	**1**	**5.3 %**	**148**	**218**	**70**	**47.3 %**	**219**	**299**	**80**	**36.5 %**
Hermitage	Curfew	0	2	2	Infinity	10	4	-6	-60.0 %	95	80	-15	-15.8 %	153	113	-40	-26.1 %
	Truancy	1	3	2	200.0 %	2	17	15	750.0 %	34	88	54	158.8 %	55	133	78	141.8 %
	Other	13	19	6	46.2 %	47	71	24	51.1 %	713	541	-172	-24.1 %	928	764	-164	-17.7 %
	Subtotal	**14**	**24**	**10**	**71.4 %**	**59**	**92**	**33**	**55.9 %**	**842**	**709**	**-133**	**-15.8 %**	**1,136**	**1,010**	**-126**	**-11.1 %**
North	Curfew	7	3	-4	-57.1 %	1	14	13	1,300.0 %	37	44	7	18.9 %	50	51	1	2.0 %
	Truancy	1	5	4	400.0 %	1	8	7	700.0 %	27	24	-3	-11.1 %	37	35	-2	-5.4 %
	Other	5	3	-2	-40.0 %	28	23	-5	-17.9 %	410	358	-52	-12.7 %	564	505	-59	-10.5 %
	Subtotal	**13**	**11**	**-2**	**-15.4 %**	**30**	**45**	**15**	**50.0 %**	**474**	**426**	**-48**	**-10.1 %**	**651**	**591**	**-60**	**-9.2 %**
Madison	Curfew	0	0	0	NaN	8	4	-4	-50.0 %	38	92	54	142.1 %	54	107	53	98.1 %
	Truancy	0	0	0	NaN	2	3	1	50.0 %	27	18	-9	-33.3 %	40	45	5	12.5 %
	Other	12	15	3	25.0 %	47	53	6	12.8 %	432	425	-7	-1.6 %	575	576	1	0.2 %
	Subtotal	**12**	**15**	**3**	**25.0 %**	**57**	**60**	**3**	**5.3 %**	**497**	**535**	**38**	**7.6 %**	**669**	**728**	**59**	**8.8 %**
Midtown Hills	Curfew	3	2	-1	-33.3 %	23	17	-6	-26.1 %	12	139	127	1,058.3 %	12	168	156	1,300.0 %
	Truancy	0	0	0	NaN	11	8	-3	-27.3 %	7	33	26	371.4 %	7	43	36	514.3 %
	Other	5	8	3	60.0 %	28	25	-3	-10.7 %	37	281	244	659.5 %	37	390	353	954.1 %
	Subtotal	**8**	**10**	**2**	**25.0 %**	**62**	**50**	**-12**	**-19.4 %**	**56**	**453**	**397**	**708.9 %**	**56**	**601**	**545**	**973.2 %**
Youth Services	Truancy	0	0	0	NaN	0	0	0	NaN	1	0	-1	-100.0 %	1	0	-1	-100.0 %
	Other	0	0	0	NaN	0	0	0	NaN	11	8	-3	-27.3 %	13	10	-3	-23.1 %
	Subtotal	**0**	**0**	**0**	**NaN**	**0**	**0**	**0**	**NaN**	**12**	**8**	**-4**	**-33.3 %**	**14**	**10**	**-4**	**-28.6 %**
County*	Curfew	23	17	-6	-26.1 %	84	74	-10	-11.9 %	507	762	255	50.3 %	677	914	237	35.0 %
	Truancy	5	16	11	220.0 %	27	68	41	151.9 %	226	342	116	51.3 %	339	531	192	56.6 %
	Other	76	86	10	13.2 %	300	369	69	23.0 %	3,419	3,237	-182	-5.3 %	4,622	4,529	-93	-2.0 %
	Total	**104**	**119**	**15**	**14.4 %**	**411**	**511**	**100**	**24.3 %**	**4,152**	**4,341**	**189**	**4.6 %**	**5,638**	**5,974**	**336**	**6.0 %**

Information summarized for CompStat week ending 9/19/2015.

* Countywide totals include arrests made by ALL OTHER DIVISIONS, which are not provided above for the sake of space. Sourced from MNPD ARMS on 9/23/2015 7:29:50 AM. This report does not take into account the number of charges. 1 arrest = 1 body.

Juvenile Victims - Rolling Two Week Analysis

METROPOLITAN POLICE DEPARTMENT
of Nashville and Davidson County

Aggregated by precinct (incident location). Based on date when each incident was reported.

		Homicide	Forcible Rape	Robbery	Aggravated Assault	Burglary	Larceny	Motor Vehicle Theft	All Part I Offenses	Sexual Assault	Statuatory Rape	Simple Assault / Intimidation / Stalking	Other Offenses	All Part II Offenses	All Offenses
West	Prior Week	0	0	0	1	1	0	0	2	0	0	4	4	8	10
	CompStat Week	0	0	0	0	0	2	0	2	0	0	1	0	1	3
	% Change	0.0 %	0.0 %	0.0 %	-100.0 %	-100.0 %	Infinity	0.0 %	0.0 %	0.0 %	0.0 %	-75.0 %	-100.0 %	-87.5 %	-70.0 %
East	Prior Week	0	0	1	1	0	2	0	4	0	0	4	1	5	9
	CompStat Week	0	2	1	5	0	3	0	11	0	0	16	4	20	31
	% Change	0.0 %	Infinity	0.0 %	400.0 %	0.0 %	50.0 %	0.0 %	175.0 %	0.0 %	0.0 %	300.0 %	300.0 %	300.0 %	244.4 %
South	Prior Week	0	0	3	5	1	0	0	9	1	1	18	3	23	32
	CompStat Week	0	0	0	1	0	1	0	2	6	0	13	0	19	21
	% Change	0.0 %	0.0 %	-100.0 %	-80.0 %	-100.0 %	Infinity	0.0 %	-77.8 %	500.0 %	-100.0 %	-27.8 %	-100.0 %	-17.4 %	-34.4 %
Central	Prior Week	0	0	0	0	0	0	0	0	0	0	1	0	1	1
	CompStat Week	0	0	0	0	0	0	0	0	0	0	0	1	1	1
	% Change	0.0 %	0.0 %	0.0 %	0.0 %	0.0 %	0.0 %	0.0 %	0.0 %	0.0 %	0.0 %	-100.0 %	Infinity	0.0 %	0.0 %
Hermitage	Prior Week	0	0	0	3	0	2	0	5	0	0	4	2	6	11
	CompStat Week	0	1	1	0	0	0	0	2	0	0	11	3	14	16
	% Change	0.0 %	Infinity	Infinity	-100.0 %	0.0 %	-100.0 %	0.0 %	-60.0 %	0.0 %	0.0 %	175.0 %	50.0 %	133.3 %	45.5 %
North	Prior Week	0	0	1	4	0	1	0	6	1	0	11	2	14	20
	CompStat Week	0	0	0	12	0	2	0	14	0	0	6	4	10	24
	% Change	0.0 %	0.0 %	-100.0 %	200.0 %	0.0 %	100.0 %	0.0 %	133.3 %	-100.0 %	0.0 %	-45.5 %	100.0 %	-28.6 %	20.0 %
Madison	Prior Week	0	0	0	2	0	0	0	2	0	0	5	0	5	7
	CompStat Week	0	0	0	2	0	2	0	4	1	1	13	3	18	22
	% Change	0.0 %	0.0 %	0.0 %	0.0 %	0.0 %	Infinity	0.0 %	100.0 %	Infinity	Infinity	160.0 %	Infinity	260.0 %	214.3 %
Midtown Hills	Prior Week	0	0	0	1	0	2	0	3	1	0	4	1	6	9
	CompStat Week	0	0	0	1	0	5	0	6	0	0	2	2	4	10
	% Change	0.0 %	0.0 %	0.0 %	0.0 %	0.0 %	150.0 %	0.0 %	100.0 %	-100.0 %	0.0 %	-50.0 %	100.0 %	-33.3 %	11.1 %
Not Validated	Prior Week	0	0	0	0	0	0	0	0	0	0	0	2	2	2
	CompStat Week	0	0	0	0	0	0	0	0	0	0	0	0	0	0
	% Change	0.0 %	0.0 %	0.0 %	0.0 %	0.0 %	0.0 %	0.0 %	0.0 %	0.0 %	0.0 %	0.0 %	-100.0 %	-100.0 %	-100.0 %
County	Prior Week	0	0	5	17	2	7	0	31	3	1	51	15	70	101
	CompStat Week	0	3	2	21	0	15	0	41	7	1	62	17	87	128
	% Change	0.0 %	Infinity	-60.0 %	23.5 %	-100.0 %	114.3 %	0.0 %	32.3 %	133.3 %	0.0 %	21.6 %	13.3 %	24.3 %	26.7 %

Prior Week	**Begin Date**	09/06/2015	**End Date**	09/12/2015
CompStat Week	**Begin Date**	09/13/2015	**End Date**	09/19/2015

Sourced from MNPD ARMS on 9/23/2015 7:29:50 AM. The figures above were sourced from incident reports using NIBRS definitions and reporting guidelines, based on the date when the crime was reported. This report is intended to be a management and planning tool and does not reflect the official NIBRS counts for the department. Incidents where a location is unknown or unspecified are included in the countywide totals. 'Unknown' refers to records in which the address is listed as 'Unknown' on the incident report. 'Not Validated' refers to records that were entered in with an invalid addresses.

Juvenile Victims - Rolling Eight Week Analysis

METROPOLITAN POLICE DEPARTMENT
of Nashville and Davidson County

Aggregated by precinct (incident location). Based on date when each incident was reported.

		Homicide	Forcible Rape	Robbery	Aggravated Assault	Burglary	Larceny	Motor Vehicle Theft	All Part I Offenses	Sexual Assault	Statuatory Rape	Simple Assault / Intimidation / Stalking	Other Offenses	All Part II Offenses	All Offenses
West	Prior 4 Weeks	0	1	1	4	2	2	0	10	0	1	7	1	9	19
	Last 4 Weeks	0	0	0	3	2	3	0	8	2	0	13	6	21	29
	% Change	0.0 %	-100.0 %	-100.0 %	-25.0 %	0.0 %	50.0 %	0.0 %	-20.0 %	Infinity	-100.0 %	85.7 %	500.0 %	133.3 %	52.6 %
East	Prior 4 Weeks	0	0	7	6	1	2	0	16	3	0	29	21	53	69
	Last 4 Weeks	0	3	3	12	1	8	0	27	3	0	39	9	51	78
	% Change	0.0 %	Infinity	-57.1 %	100.0 %	0.0 %	300.0 %	0.0 %	68.8 %	0.0 %	0.0 %	34.5 %	-57.1 %	-3.8 %	13.0 %
South	Prior 4 Weeks	0	5	8	13	3	7	0	36	1	0	33	5	39	75
	Last 4 Weeks	1	4	7	10	1	10	0	33	11	2	58	13	84	117
	% Change	Infinity	-20.0 %	-12.5 %	-23.1 %	-66.7 %	42.9 %	0.0 %	-8.3 %	1,000.0 %	Infinity	75.8 %	160.0 %	115.4 %	56.0 %
Central	Prior 4 Weeks	0	2	0	0	0	1	0	3	0	4	0	2	6	9
	Last 4 Weeks	0	0	0	0	0	1	0	1	0	0	6	2	8	9
	% Change	0.0 %	-100.0 %	0.0 %	0.0 %	0.0 %	0.0 %	0.0 %	-66.7 %	0.0 %	-100.0 %	Infinity	0.0 %	33.3 %	0.0 %
Hermitage	Prior 4 Weeks	0	7	1	4	0	10	0	22	3	0	26	18	47	69
	Last 4 Weeks	0	2	4	6	2	5	0	19	2	0	35	10	47	66
	% Change	0.0 %	-71.4 %	300.0 %	50.0 %	Infinity	-50.0 %	0.0 %	-13.6 %	-33.3 %	0.0 %	34.6 %	-44.4 %	0.0 %	-4.3 %
North	Prior 4 Weeks	0	6	1	24	0	6	0	37	2	0	20	3	25	62
	Last 4 Weeks	0	3	2	19	0	12	0	36	1	1	30	10	42	78
	% Change	0.0 %	-50.0 %	100.0 %	-20.8 %	0.0 %	100.0 %	0.0 %	-2.7 %	-50.0 %	Infinity	50.0 %	233.3 %	68.0 %	25.8 %
Madison	Prior 4 Weeks	0	6	1	10	1	4	0	22	2	0	25	11	38	60
	Last 4 Weeks	0	1	1	12	0	4	0	18	5	1	27	11	44	62
	% Change	0.0 %	-83.3 %	0.0 %	20.0 %	-100.0 %	0.0 %	0.0 %	-18.2 %	150.0 %	Infinity	8.0 %	0.0 %	15.8 %	3.3 %
Midtown Hills	Prior 4 Weeks	1	0	1	8	0	8	0	18	3	0	13	0	16	34
	Last 4 Weeks	0	0	0	7	0	9	0	16	4	0	18	9	31	47
	% Change	-100.0 %	0.0 %	-100.0 %	-12.5 %	0.0 %	12.5 %	0.0 %	-11.1 %	33.3 %	0.0 %	38.5 %	Infinity	93.8 %	38.2 %
Not Validated	Prior 4 Weeks	0	0	0	0	0	0	0	0	0	0	1	1	2	2
	Last 4 Weeks	0	0	0	0	0	0	0	0	0	0	0	2	2	2
	% Change	0.0 %	0.0 %	0.0 %	0.0 %	0.0 %	0.0 %	0.0 %	0.0 %	0.0 %	0.0 %	-100.0 %	100.0 %	0.0 %	0.0 %
County	Prior 4 Weeks	1	27	20	69	7	40	0	164	14	5	154	62	235	399
	Last 4 Weeks	1	13	17	69	6	52	0	158	28	4	226	72	330	488
	% Change	0.0 %	-51.9 %	-15.0 %	0.0 %	-14.3 %	30.0 %	0.0 %	-3.7 %	100.0 %	-20.0 %	46.8 %	16.1 %	40.4 %	22.3 %

Prior 4 Weeks	**Begin Date**	07/26/2015	**End Date**	08/22/2015
Last 4 Weeks	**Begin Date**	08/23/2015	**End Date**	09/19/2015

Sourced from MNPD ARMS on 9/23/2015 7:29:50 AM. The figures above were sourced from incident reports using NIBRS definitions and reporting guidelines, based on the date when the crime was reported. This report is intended to be a management and planning tool and does not reflect the official NIBRS counts for the department. Incidents where a location is unknown or unspecified are included in the countywide totals. 'Unknown' refers to records in which the address is listed as 'Unknown' on the incident report. 'Not Validated' refers to records that were entered in with an invalid addresses.

Juvenile Victims - Year-to-Date Analysis

METROPOLITAN POLICE DEPARTMENT
of Nashville and Davidson County

Aggregated by precinct (incident location). Based on date when each incident was reported.

		Homicide	Forcible Rape	Robbery	Aggravated Assault	Burglary	Larceny	Motor Vehicle Theft	All Part I Offenses	Sexual Assault	Statuatory Rape	Simple Assault / Intimidation / Stalking	Other Offenses	All Part II Offenses	All Offenses
West	Prior YTD	0	20	3	38	2	35	0	98	14	6	132	54	206	304
	YTD	0	8	4	22	6	18	0	58	19	4	105	66	194	252
	% Change	0.0 %	-60.0 %	33.3 %	-42.1 %	200.0 %	-48.6 %	0.0 %	-40.8 %	35.7 %	-33.3 %	-20.5 %	22.2 %	-5.8 %	-17.1 %
East	Prior YTD	0	31	16	87	21	40	0	195	23	3	337	115	478	673
	YTD	1	27	24	86	14	50	0	202	14	3	270	107	394	596
	% Change	Infinity	-12.9 %	50.0 %	-1.1 %	-33.3 %	25.0 %	0.0 %	3.6 %	-39.1 %	0.0 %	-19.9 %	-7.0 %	-17.6 %	-11.4 %
South	Prior YTD	0	22	27	132	11	70	0	262	36	8	298	158	500	762
	YTD	1	37	38	87	16	62	0	241	40	8	303	129	480	721
	% Change	Infinity	68.2 %	40.7 %	-34.1 %	45.5 %	-11.4 %	0.0 %	-8.0 %	11.1 %	0.0 %	1.7 %	-18.4 %	-4.0 %	-5.4 %
Central	Prior YTD	0	9	0	3	0	11	1	24	7	6	10	17	40	64
	YTD	0	18	1	2	0	14	0	35	17	14	21	19	71	106
	% Change	0.0 %	100.0 %	Infinity	-33.3 %	0.0 %	27.3 %	-100.0 %	45.8 %	142.9 %	133.3 %	110.0 %	11.8 %	77.5 %	65.6 %
Hermitage	Prior YTD	1	22	19	98	6	79	0	225	34	3	303	131	471	696
	YTD	0	35	22	61	10	66	0	194	26	3	287	118	434	628
	% Change	-100.0 %	59.1 %	15.8 %	-37.8 %	66.7 %	-16.5 %	0.0 %	-13.8 %	-23.5 %	0.0 %	-5.3 %	-9.9 %	-7.9 %	-9.8 %
North	Prior YTD	0	24	14	118	5	30	0	191	14	8	274	87	383	574
	YTD	3	21	31	124	4	29	0	212	29	7	228	82	346	558
	% Change	Infinity	-12.5 %	121.4 %	5.1 %	-20.0 %	-3.3 %	0.0 %	11.0 %	107.1 %	-12.5 %	-16.8 %	-5.7 %	-9.7 %	-2.8 %
Madison	Prior YTD	0	21	11	71	9	40	0	152	30	6	248	70	354	506
	YTD	2	21	11	83	10	26	0	153	23	4	199	85	311	464
	% Change	Infinity	0.0 %	0.0 %	16.9 %	11.1 %	-35.0 %	0.0 %	0.7 %	-23.3 %	-33.3 %	-19.8 %	21.4 %	-12.1 %	-8.3 %
Midtown Hills	Prior YTD	0	14	10	22	10	53	0	109	17	2	122	56	197	306
	YTD	1	9	10	42	6	52	0	120	26	4	149	34	213	333
	% Change	Infinity	-35.7 %	0.0 %	90.9 %	-40.0 %	-1.9 %	0.0 %	10.1 %	52.9 %	100.0 %	22.1 %	-39.3 %	8.1 %	8.8 %
Not Validated	Prior YTD	0	0	0	0	0	0	0	0	0	0	0	0	0	0
	YTD	0	0	0	0	0	0	0	0	0	1	3	5	9	9
	% Change	0.0 %	0.0 %	0.0 %	0.0 %	0.0 %	0.0 %	0.0 %	0.0 %	0.0 %	Infinity	Infinity	Infinity	Infinity	Infinity
County	Prior YTD	1	163	100	569	64	358	1	1,256	175	42	1,724	688	2,629	3,885
	YTD	8	176	141	507	66	317	0	1,215	194	48	1,565	645	2,452	3,667
	% Change	700.0 %	8.0 %	41.0 %	-10.9 %	3.1 %	-11.5 %	-100.0 %	-3.3 %	10.9 %	14.3 %	-9.2 %	-6.3 %	-6.7 %	-5.6 %

Prior YTD	**Begin Date**	01/01/2014	**End Date**	09/19/2014
YTD	**Begin Date**	01/01/2015	**End Date**	09/19/2015

Sourced from MNPD ARMS on 9/23/2015 7:29:50 AM. The figures above were sourced from incident reports using NIBRS definitions and reporting guidelines, based on the date when the crime was reported. This report is intended to be a management and planning tool and does not reflect the official NIBRS counts for the department. Incidents where a location is unknown or unspecified are included in the countywide totals. 'Unknown' refers to records in which the address is listed as 'Unknown' on the incident report. 'Not Validated' refers to records that were entered in with an invalid addresses.

Juvenile Victims

METROPOLITAN POLICE DEPARTMENT
of Nashville and Davidson County

Aggregated by precinct (incident location). Based on date when each incident was reported.

		Rolling 2 Weeks				Rolling 8 Weeks				YTD				Rolling 104 Weeks			
		Prior Week	Last Week	Change	Percent Change	Prior 4 Weeks	Last 4 Weeks	Change	Percent Change	Prior YTD	Current YTD	Change	Percent Change	Prior 52 Weeks	Last 52 Weeks	Change	Percent Change
West	Part I-Violent	1	0	-1	-100.0 %	6	3	-3	-50.0 %	61	34	-27	-44.3 %	81	64	-17	-21.0 %
	Part I-Property	1	2	1	100.0 %	4	5	1	25.0 %	37	24	-13	-35.1 %	61	35	-26	-42.6 %
	Part II	8	1	-7	-87.5 %	9	21	12	133.3 %	206	194	-12	-5.8 %	271	265	-6	-2.2 %
	Subtotal	**10**	**3**	**-7**	**-70.0 %**	**19**	**29**	**10**	**52.6 %**	**304**	**252**	**-52**	**-17.1 %**	**413**	**364**	**-49**	**-11.9 %**
East	Part I-Violent	2	8	6	300.0 %	13	18	5	38.5 %	134	138	4	3.0 %	178	183	5	2.8 %
	Part I-Property	2	3	1	50.0 %	3	9	6	200.0 %	61	64	3	4.9 %	85	92	7	8.2 %
	Part II	5	20	15	300.0 %	53	51	-2	-3.8 %	478	394	-84	-17.6 %	648	569	-79	-12.2 %
	Subtotal	**9**	**31**	**22**	**244.4 %**	**69**	**78**	**9**	**13.0 %**	**673**	**596**	**-77**	**-11.4 %**	**911**	**844**	**-67**	**-7.4 %**
South	Part I-Violent	8	1	-7	-87.5 %	26	22	-4	-15.4 %	181	163	-18	-9.9 %	239	207	-32	-13.4 %
	Part I-Property	1	1	0	0.0 %	10	11	1	10.0 %	81	78	-3	-3.7 %	116	122	6	5.2 %
	Part II	23	19	-4	-17.4 %	39	84	45	115.4 %	500	480	-20	-4.0 %	663	661	-2	-0.3 %
	Subtotal	**32**	**21**	**-11**	**-34.4 %**	**75**	**117**	**42**	**56.0 %**	**762**	**721**	**-41**	**-5.4 %**	**1,018**	**990**	**-28**	**-2.8 %**
Central	Part I-Violent	0	0	0	NaN	2	0	-2	-100.0 %	12	21	9	75.0 %	20	36	16	80.0 %
	Part I-Property	0	0	0	NaN	1	1	0	0.0 %	12	14	2	16.7 %	14	19	5	35.7 %
	Part II	1	1	0	0.0 %	6	8	2	33.3 %	40	71	31	77.5 %	57	96	39	68.4 %
	Subtotal	**1**	**1**	**0**	**0.0 %**	**9**	**9**	**0**	**0.0 %**	**64**	**106**	**42**	**65.6 %**	**91**	**151**	**60**	**65.9 %**
Hermitage	Part I-Violent	3	2	-1	-33.3 %	12	12	0	0.0 %	140	118	-22	-15.7 %	179	159	-20	-11.2 %
	Part I-Property	2	0	-2	-100.0 %	10	7	-3	-30.0 %	85	76	-9	-10.6 %	128	131	3	2.3 %
	Part II	6	14	8	133.3 %	47	47	0	0.0 %	471	434	-37	-7.9 %	611	637	26	4.3 %
	Subtotal	**11**	**16**	**5**	**45.5 %**	**69**	**66**	**-3**	**-4.3 %**	**696**	**628**	**-68**	**-9.8 %**	**918**	**927**	**9**	**1.0 %**
North	Part I-Violent	5	12	7	140.0 %	31	24	-7	-22.6 %	156	179	23	14.7 %	213	240	27	12.7 %
	Part I-Property	1	2	1	100.0 %	6	12	6	100.0 %	35	33	-2	-5.7 %	52	49	-3	-5.8 %
	Part II	14	10	-4	-28.6 %	25	42	17	68.0 %	383	346	-37	-9.7 %	524	483	-41	-7.8 %
	Subtotal	**20**	**24**	**4**	**20.0 %**	**62**	**78**	**16**	**25.8 %**	**574**	**558**	**-16**	**-2.8 %**	**789**	**772**	**-17**	**-2.2 %**
Madison	Part I-Violent	2	2	0	0.0 %	17	14	-3	-17.6 %	103	117	14	13.6 %	124	160	36	29.0 %
	Part I-Property	0	2	2	Infinity	5	4	-1	-20.0 %	49	36	-13	-26.5 %	65	49	-16	-24.6 %
	Part II	5	18	13	260.0 %	38	44	6	15.8 %	354	311	-43	-12.1 %	474	403	-71	-15.0 %
	Subtotal	**7**	**22**	**15**	**214.3 %**	**60**	**62**	**2**	**3.3 %**	**506**	**464**	**-42**	**-8.3 %**	**663**	**612**	**-51**	**-7.7 %**
Midtown Hills	Part I-Violent	1	1	0	0.0 %	10	7	-3	-30.0 %	46	62	16	34.8 %	58	71	13	22.4 %
	Part I-Property	2	5	3	150.0 %	8	9	1	12.5 %	63	58	-5	-7.9 %	76	86	10	13.2 %
	Part II	6	4	-2	-33.3 %	16	31	15	93.8 %	197	213	16	8.1 %	268	304	36	13.4 %
	Subtotal	**9**	**10**	**1**	**11.1 %**	**34**	**47**	**13**	**38.2 %**	**306**	**333**	**27**	**8.8 %**	**402**	**461**	**59**	**14.7 %**
County*	Part I-Violent	22	26	4	18.2 %	117	100	-17	-14.5 %	833	832	-1	-0.1 %	1,092	1,120	28	2.6 %
	Part I-Property	9	15	6	66.7 %	47	58	11	23.4 %	423	383	-40	-9.5 %	597	583	-14	-2.3 %
	Part II	68	87	19	27.9 %	233	328	95	40.8 %	2,629	2,443	-186	-7.1 %	3,516	3,418	-98	-2.8 %
	Total	**99**	**128**	**29**	**29.3 %**	**397**	**486**	**89**	**22.4 %**	**3,885**	**3,658**	**-227**	**-5.8 %**	**5,205**	**5,121**	**-84**	**-1.6 %**

Information summarized for CompStat week ending 09/19/2015.

Sourced from MNPD ARMS on 9/23/2015 7:29:50 AM. The figures above were sourced from incident reports using NIBRS definitions and reporting guidelines, based on the date when the crime was reported. This report is intended to be a management and planning tool and does not reflect the official NIBRS counts for the department. Incidents where a location is unknown or unspecified are included in the countywide totals. 'Unknown' refers to records in which the address is listed as 'Unknown' on the incident report. 'Not Validated' refers to records that were entered in with an invalid addresses.

Efficiencies Section

CompStat Weekly Analysis is provided by the Metropolitan Nashville Police Department Crime Analysis Section. This document does not necessarily reflect official UCR counts. It is intended to be a management tool and is for law enforcement use only.

"Far better is it to dare mighty things, to win glorious triumphs, even though checkered by failure... than to rank with those poor spirits who neither enjoy nor suffer much, because they live in a gray twilight that knows not victory nor defeat."
- Theodore Roosevelt

Begin Date: 09/13/2015
End Date: 09/19/2015
Week: 38

Self Initiated CAD

Aggregated by component of officer initiating call.

METROPOLITAN POLICE DEPARTMENT

of Nashville and Davidson County

		Rolling Two Week				Rolling Eight Week				YTD				Rolling Twenty-Four Month			
		Prior Week	Last Week	Change	Percent Change	Prior 4 Weeks	Last 4 Weeks	Change	Percent Change	Prior YTD	Current YTD	Change	Percent Change	Prior 52 Weeks	Last 52 Weeks	Change	Percent Change
West	Vehicle Stop	490	579	89	18.2 %	2,779	2,306	-473	-17.0 %	42,039	27,698	-14,341	-34.1 %	56,847	37,754	-19,093	-33.6 %
	Business Check	491	434	-57	-11.6 %	2,128	1,852	-276	-13.0 %	20,218	24,587	4,369	21.6 %	28,504	31,743	3,239	11.4 %
	All Other SI	212	271	59	27.8 %	1,043	1,014	-29	-2.8 %	17,899	12,864	-5,035	-28.1 %	25,177	17,271	-7,906	-31.4 %
	Subtotal	**1,193**	**1,284**	**91**	**7.6 %**	**5,950**	**5,172**	**-778**	**-13.1 %**	**80,156**	**65,149**	**-15,007**	**-18.7 %**	**110,528**	**86,768**	**-23,760**	**-21.5 %**
East	Vehicle Stop	654	569	-85	-13.0 %	2,561	2,511	-50	-2.0 %	35,653	29,487	-6,166	-17.3 %	48,527	41,224	-7,303	-15.0 %
	Business Check	208	176	-32	-15.4 %	772	772	0	0.0 %	10,033	9,595	-438	-4.4 %	14,918	12,830	-2,088	-14.0 %
	All Other SI	298	269	-29	-9.7 %	1,297	1,204	-93	-7.2 %	12,976	11,950	-1,026	-7.9 %	18,547	16,306	-2,241	-12.1 %
	Subtotal	**1,160**	**1,014**	**-146**	**-12.6 %**	**4,630**	**4,487**	**-143**	**-3.1 %**	**58,662**	**51,032**	**-7,630**	**-13.0 %**	**81,992**	**70,360**	**-11,632**	**-14.2 %**
South	Vehicle Stop	606	792	186	30.7 %	2,787	2,928	141	5.1 %	49,274	33,592	-15,682	-31.8 %	66,927	46,201	-20,726	-31.0 %
	Business Check	231	243	12	5.2 %	825	896	71	8.6 %	19,415	11,483	-7,932	-40.9 %	28,322	16,604	-11,718	-41.4 %
	All Other SI	197	202	5	2.5 %	825	869	44	5.3 %	11,630	10,301	-1,329	-11.4 %	16,101	13,943	-2,158	-13.4 %
	Subtotal	**1,034**	**1,237**	**203**	**19.6 %**	**4,437**	**4,693**	**256**	**5.8 %**	**80,319**	**55,376**	**-24,943**	**-31.1 %**	**111,350**	**76,748**	**-34,602**	**-31.1 %**
Central	Vehicle Stop	555	725	170	30.6 %	2,751	2,697	-54	-2.0 %	31,069	28,031	-3,038	-9.8 %	41,948	38,380	-3,568	-8.5 %
	Business Check	265	229	-36	-13.6 %	1,160	1,027	-133	-11.5 %	20,098	12,784	-7,314	-36.4 %	28,122	17,798	-10,324	-36.7 %
	All Other SI	349	362	13	3.7 %	1,824	1,511	-313	-17.2 %	16,095	15,404	-691	-4.3 %	21,160	20,832	-328	-1.6 %
	Subtotal	**1,169**	**1,316**	**147**	**12.6 %**	**5,735**	**5,235**	**-500**	**-8.7 %**	**67,262**	**56,219**	**-11,043**	**-16.4 %**	**91,230**	**77,010**	**-14,220**	**-15.6 %**
Hermitage	Vehicle Stop	948	1,047	99	10.4 %	3,873	3,880	7	0.2 %	46,805	39,843	-6,962	-14.9 %	61,076	55,961	-5,115	-8.4 %
	Business Check	633	454	-179	-28.3 %	2,279	2,011	-268	-11.8 %	25,985	21,664	-4,321	-16.6 %	35,821	32,547	-3,274	-9.1 %
	All Other SI	323	382	59	18.3 %	1,516	1,486	-30	-2.0 %	15,288	13,975	-1,313	-8.6 %	20,519	19,241	-1,278	-6.2 %
	Subtotal	**1,904**	**1,883**	**-21**	**-1.1 %**	**7,668**	**7,377**	**-291**	**-3.8 %**	**88,078**	**75,482**	**-12,596**	**-14.3 %**	**117,416**	**107,749**	**-9,667**	**-8.2 %**
North	Vehicle Stop	346	273	-73	-21.1 %	1,469	1,399	-70	-4.8 %	26,535	18,680	-7,855	-29.6 %	37,909	25,943	-11,966	-31.6 %
	Business Check	205	160	-45	-22.0 %	966	869	-97	-10.0 %	16,580	13,819	-2,761	-16.7 %	22,990	20,720	-2,270	-9.9 %
	All Other SI	280	310	30	10.7 %	1,248	1,251	3	0.2 %	13,064	11,971	-1,093	-8.4 %	17,481	16,867	-614	-3.5 %
	Subtotal	**831**	**743**	**-88**	**-10.6 %**	**3,683**	**3,519**	**-164**	**-4.5 %**	**56,179**	**44,470**	**-11,709**	**-20.8 %**	**78,380**	**63,530**	**-14,850**	**-18.9 %**
Madison	Vehicle Stop	372	442	70	18.8 %	1,720	1,606	-114	-6.6 %	20,840	18,368	-2,472	-11.9 %	27,545	25,651	-1,894	-6.9 %
	Business Check	545	886	341	62.6 %	2,520	2,804	284	11.3 %	24,318	27,387	3,069	12.6 %	34,554	36,508	1,954	5.7 %
	All Other SI	254	262	8	3.1 %	1,045	1,051	6	0.6 %	10,717	9,909	-808	-7.5 %	14,834	13,593	-1,241	-8.4 %
	Subtotal	**1,171**	**1,590**	**419**	**35.8 %**	**5,285**	**5,461**	**176**	**3.3 %**	**55,875**	**55,664**	**-211**	**-0.4 %**	**76,933**	**75,752**	**-1,181**	**-1.5 %**
Midtown Hills	Vehicle Stop	839	885	46	5.5 %	3,028	3,716	688	22.7 %	5,112	33,929	28,817	563.7 %	5,227	48,187	42,960	821.9 %
	Business Check	478	532	54	11.3 %	1,900	2,115	215	11.3 %	2,232	20,259	18,027	807.7 %	2,282	28,291	26,009	1,139.7 %
	All Other SI	343	402	59	17.2 %	1,603	1,633	30	1.9 %	1,920	15,583	13,663	711.6 %	1,974	21,581	19,607	993.3 %
	Subtotal	**1,660**	**1,819**	**159**	**9.6 %**	**6,531**	**7,464**	**933**	**14.3 %**	**9,264**	**69,771**	**60,507**	**653.1 %**	**9,483**	**98,059**	**88,576**	**934.1 %**
County*	Vehicle Stop	5,172	5,638	466	9.0 %	22,502	22,573	71	0.3 %	275,613	246,216	-29,397	-10.7 %	370,245	341,092	-29,153	-7.9 %
	Business Check	3,160	3,220	60	1.9 %	13,053	12,708	-345	-2.6 %	143,507	146,199	2,692	1.9 %	201,690	203,157	1,467	0.7 %
	All Other SI	2,885	3,229	344	11.9 %	13,218	12,855	-363	-2.7 %	128,780	131,146	2,366	1.8 %	175,481	178,990	3,509	2.0 %
	Total	**11,217**	**12,087**	**870**	**7.8 %**	**48,773**	**48,136**	**-637**	**-1.3 %**	**547,900**	**523,561**	**-24,339**	**-4.4 %**	**747,416**	**723,239**	**-24,177**	**-3.2 %**

Information summarized for CompStat week ending 9/19/2015.

* Countywide totals include CFS with unknown locations. Sourced from MNPD ARMS on 9/23/2015 7:29:50 AM. 'Vehicle Stops' refer to 10-93 calls. 'Business Checks' refer to 10-96 calls. Only includes calls initiated by an officer (call type 2 or 3). Excludes CFS with a disposition code of 6 or 11.

Dispatched Calls for Service

Aggregated by component of officer responding to call.

METROPOLITAN POLICE DEPARTMENT

of Nashville and Davidson County

		Rolling 2 Weeks				Rolling 8 Weeks				YTD				Rolling 104 Weeks			
		Prior Week	Last Week	Change	Percent Change	Prior 4 Weeks	Last 4 Weeks	Change	Percent Change	Prior YTD	Current YTD	Change	Percent Change	Prior 52 Weeks	Last 52 Weeks	Change	Percent Change
West	Part I	109	116	7	6.4 %	417	462	45	10.8 %	6,960	3,706	-3,254	-46.8 %	9,985	5,096	-4,889	-49.0 %
	Vehicle Crash	49	71	22	44.9 %	210	229	19	9.0 %	3,416	1,827	-1,589	-46.5 %	5,089	2,583	-2,506	-49.2 %
	All Other CFS	257	223	-34	-13.2 %	937	953	16	1.7 %	13,910	8,243	-5,667	-40.7 %	19,434	11,123	-8,311	-42.8 %
	Subtotal	**415**	**410**	**-5**	**-1.2 %**	**1,564**	**1,644**	**80**	**5.1 %**	**24,286**	**13,776**	**-10,510**	**-43.3 %**	**34,508**	**18,802**	**-15,706**	**-45.5 %**
East	Part I	110	133	23	20.9 %	492	495	3	0.6 %	3,964	4,064	100	2.5 %	5,472	5,549	77	1.4 %
	Vehicle Crash	40	46	6	15.0 %	179	173	-6	-3.4 %	1,230	1,447	217	17.6 %	1,702	1,961	259	15.2 %
	All Other CFS	321	319	-2	-0.6 %	1,302	1,305	3	0.2 %	10,472	11,068	596	5.7 %	14,050	14,718	668	4.8 %
	Subtotal	**471**	**498**	**27**	**5.7 %**	**1,973**	**1,973**	**0**	**0.0 %**	**15,666**	**16,579**	**913**	**5.8 %**	**21,224**	**22,228**	**1,004**	**4.7 %**
South	Part I	197	173	-24	-12.2 %	758	767	9	1.2 %	7,817	6,724	-1,093	-14.0 %	10,974	9,313	-1,661	-15.1 %
	Vehicle Crash	99	98	-1	-1.0 %	415	394	-21	-5.1 %	4,011	3,622	-389	-9.7 %	5,749	4,977	-772	-13.4 %
	All Other CFS	497	410	-87	-17.5 %	1,856	1,834	-22	-1.2 %	18,294	16,008	-2,286	-12.5 %	24,952	21,676	-3,276	-13.1 %
	Subtotal	**793**	**681**	**-112**	**-14.1 %**	**3,029**	**2,995**	**-34**	**-1.1 %**	**30,122**	**26,354**	**-3,768**	**-12.5 %**	**41,675**	**35,966**	**-5,709**	**-13.7 %**
Central	Part I	67	56	-11	-16.4 %	224	257	33	14.7 %	2,338	2,089	-249	-10.7 %	3,254	2,802	-452	-13.9 %
	Vehicle Crash	45	45	0	0.0 %	127	174	47	37.0 %	1,246	1,378	132	10.6 %	1,752	1,851	99	5.7 %
	All Other CFS	223	182	-41	-18.4 %	735	858	123	16.7 %	6,611	6,763	152	2.3 %	9,037	8,862	-175	-1.9 %
	Subtotal	**335**	**283**	**-52**	**-15.5 %**	**1,086**	**1,289**	**203**	**18.7 %**	**10,195**	**10,230**	**35**	**0.3 %**	**14,043**	**13,515**	**-528**	**-3.8 %**
Hermitage	Part I	133	141	8	6.0 %	648	603	-45	-6.9 %	6,636	5,449	-1,187	-17.9 %	9,166	7,573	-1,593	-17.4 %
	Vehicle Crash	75	82	7	9.3 %	346	338	-8	-2.3 %	2,948	2,884	-64	-2.2 %	4,200	4,025	-175	-4.2 %
	All Other CFS	441	429	-12	-2.7 %	1,785	1,778	-7	-0.4 %	16,410	15,572	-838	-5.1 %	22,211	20,897	-1,314	-5.9 %
	Subtotal	**649**	**652**	**3**	**0.5 %**	**2,779**	**2,719**	**-60**	**-2.2 %**	**25,994**	**23,905**	**-2,089**	**-8.0 %**	**35,577**	**32,495**	**-3,082**	**-8.7 %**
North	Part I	137	123	-14	-10.2 %	521	473	-48	-9.2 %	4,077	4,291	214	5.2 %	5,484	5,907	423	7.7 %
	Vehicle Crash	44	48	4	9.1 %	179	206	27	15.1 %	1,346	1,699	353	26.2 %	1,858	2,240	382	20.6 %
	All Other CFS	341	336	-5	-1.5 %	1,339	1,366	27	2.0 %	9,815	11,638	1,823	18.6 %	13,257	15,489	2,232	16.8 %
	Subtotal	**522**	**507**	**-15**	**-2.9 %**	**2,039**	**2,045**	**6**	**0.3 %**	**15,238**	**17,628**	**2,390**	**15.7 %**	**20,599**	**23,636**	**3,037**	**14.7 %**
Madison	Part I	99	105	6	6.1 %	436	401	-35	-8.0 %	3,630	3,555	-75	-2.1 %	5,080	4,855	-225	-4.4 %
	Vehicle Crash	42	44	2	4.8 %	209	196	-13	-6.2 %	1,337	1,617	280	20.9 %	1,896	2,214	318	16.8 %
	All Other CFS	276	256	-20	-7.2 %	1,067	1,128	61	5.7 %	9,288	9,757	469	5.0 %	12,469	13,194	725	5.8 %
	Subtotal	**417**	**405**	**-12**	**-2.9 %**	**1,712**	**1,725**	**13**	**0.8 %**	**14,255**	**14,929**	**674**	**4.7 %**	**19,445**	**20,263**	**818**	**4.2 %**
Midtown Hills	Part I	175	145	-30	-17.1 %	636	582	-54	-8.5 %	820	5,175	4,355	531.1 %	855	7,207	6,352	742.9 %
	Vehicle Crash	121	102	-19	-15.7 %	415	410	-5	-1.2 %	476	3,551	3,075	646.0 %	486	4,967	4,481	922.0 %
	All Other CFS	302	300	-2	-0.7 %	1,320	1,262	-58	-4.4 %	1,618	11,472	9,854	609.0 %	1,677	15,497	13,820	824.1 %
	Subtotal	**598**	**547**	**-51**	**-8.5 %**	**2,371**	**2,254**	**-117**	**-4.9 %**	**2,914**	**20,198**	**17,284**	**593.1 %**	**3,018**	**27,671**	**24,653**	**816.9 %**
County*	Part I	1,158	1,150	-8	-0.7 %	4,809	4,566	-243	-5.1 %	38,921	40,427	1,506	3.9 %	53,505	55,324	1,819	3.4 %
	Vehicle Crash	530	547	17	3.2 %	2,136	2,184	48	2.2 %	16,368	18,603	2,235	13.7 %	23,240	25,521	2,281	9.8 %
	All Other CFS	2,855	2,694	-161	-5.6 %	11,269	11,376	107	0.9 %	90,846	99,588	8,742	9.6 %	122,531	132,863	10,332	8.4 %
	Total	**4,543**	**4,391**	**-152**	**-3.3 %**	**18,214**	**18,126**	**-88**	**-0.5 %**	**146,135**	**158,618**	**12,483**	**8.5 %**	**199,276**	**213,708**	**14,432**	**7.2 %**

Information summarized for CompStat week ending 9/19/2015.

* Countywide totals include CFS with unknown locations. 'Part I CFS' refer to dispatched CAD calls with a ten code of 50, 51, 52, 53, 54, 57, 70, 71, 72, 67, or 1000. 'Vehicle Crash CFS' refer to dispatched CAD calls with a ten code of 45 or 46. Only includes calls initiated by the citizenry (call type 0 or 1). Report only includes CFS with ten codes 10 through 89 and all thousand codes. Excludes CFS with a disposition code of 6 or 11.

Vehicle Stop Analysis (Form 252)

Aggregated by component of officer making stop.

METROPOLITAN POLICE DEPARTMENT

of Nashville and Davidson County

		Rolling Two Week				Rolling Eight Week				YTD				Rolling Twenty-Four Month			
		Prior Week	Last Week	Change	% Change	Prior 4 Weeks	Last 4 Weeks	Change	% Change	Prior YTD	YTD	Change	% Change	Prior 52 Weeks	Last 52 Weeks	Change	% Change
West	Vehicle Stops	671	668	-3	-0.4%	3,408	2,828	-580	-17.0%	44,859	32,939	-11,920	-26.6%	61,539	44,634	-16,905	-27.5%
	Warnings Issued	76.8 %	85.8 %	9.0 %		84.7 %	82.5 %	-2.2 %		85.7 %	84.8 %	-0.9 %		85.0 %	84.2 %	-0.8 %	
	Arrests Made	36	31	-5	-13.9%	167	143	-24	-14.4%	2,628	1,766	-862	-32.8%	3,554	2,353	-1,201	-33.8%
East	Vehicle Stops	663	590	-73	-11.0%	2,691	2,581	-110	-4.1%	37,948	28,834	-9,114	-24.0%	51,516	40,634	-10,882	-21.1%
	Warnings Issued	85.4 %	83.9 %	-1.5 %		81.0 %	82.3 %	1.2 %		85.7 %	85.7 %	0.0 %		85.5 %	86.3 %	0.8 %	
	Arrests Made	51	60	9	17.6%	287	254	-33	-11.5%	3,128	2,820	-308	-9.8%	4,284	3,853	-431	-10.1%
South	Vehicle Stops	739	911	172	23.3%	3,114	3,453	339	10.9%	57,385	37,865	-19,520	-34.0%	77,219	52,172	-25,047	-32.4%
	Warnings Issued	83.9 %	86.8 %	2.9 %		86.4 %	84.7 %	-1.7 %		86.5 %	87.2 %	0.7 %		86.1 %	87.1 %	0.9 %	
	Arrests Made	36	43	7	19.4%	170	186	16	9.4%	3,198	1,833	-1,365	-42.7%	4,405	2,502	-1,903	-43.2%
Central	Vehicle Stops	539	684	145	26.9%	2,826	2,706	-120	-4.2%	32,957	28,851	-4,106	-12.5%	44,822	39,983	-4,839	-10.8%
	Warnings Issued	76.8 %	74.0 %	-2.8 %		73.1 %	71.0 %	-2.1 %		67.1 %	71.8 %	4.7 %		67.9 %	72.1 %	4.3 %	
	Arrests Made	31	42	11	35.5%	159	171	12	7.5%	1,877	1,816	-61	-3.2%	2,577	2,387	-190	-7.4%
Hermitage	Vehicle Stops	927	1,031	104	11.2%	3,797	3,802	5	0.1%	45,452	39,403	-6,049	-13.3%	59,314	55,380	-3,934	-6.6%
	Warnings Issued	84.0 %	82.5 %	-1.5 %		86.2 %	83.3 %	-3.0 %		81.7 %	84.8 %	3.0 %		80.5 %	84.4 %	3.9 %	
	Arrests Made	60	72	12	20.0%	270	267	-3	-1.1%	3,549	3,064	-485	-13.7%	4,694	4,170	-524	-11.2%
North	Vehicle Stops	379	340	-39	-10.3%	1,740	1,649	-91	-5.2%	27,555	20,250	-7,305	-26.5%	38,814	27,926	-10,888	-28.1%
	Warnings Issued	75.2 %	75.6 %	0.4 %		79.2 %	77.2 %	-2.0 %		79.4 %	81.4 %	1.9 %		79.5 %	80.5 %	1.1 %	
	Arrests Made	37	21	-16	-43.2%	121	131	10	8.3%	2,476	1,510	-966	-39.0%	3,538	2,161	-1,377	-38.9%
Madison	Vehicle Stops	353	439	86	24.4%	1,782	1,648	-134	-7.5%	21,409	19,109	-2,300	-10.7%	28,192	26,712	-1,480	-5.2%
	Warnings Issued	74.8 %	79.5 %	4.7 %		75.8 %	75.6 %	-0.2 %		79.3 %	78.3 %	-1.0 %		79.5 %	78.5 %	-0.9 %	
	Arrests Made	42	48	6	14.3%	203	202	-1	-0.5%	2,362	2,242	-120	-5.1%	3,058	3,152	94	3.1%
Midtown Hills	Vehicle Stops	868	945	77	8.9%	3,307	3,968	661	20.0%	5,007	34,868	29,861	596.4%	5,120	49,713	44,593	871.0%
	Warnings Issued	81.6 %	81.5 %	-0.1 %		81.9 %	82.1 %	0.1 %		87.3 %	81.0 %	-6.4 %		87.3 %	81.4 %	-6.0 %	
	Arrests Made	86	57	-29	-33.7%	255	318	63	24.7%	309	2,569	2,260	731.4%	320	3,506	3,186	995.6%
SOD	Vehicle Stops	555	661	106	19.1%	2,192	2,402	210	9.6%	26,113	24,016	-2,097	-8.0%	32,831	31,682	-1,149	-3.5%
	Warnings Issued	35.1 %	27.8 %	-7.3 %		36.4 %	33.6 %	-2.8 %		45.2 %	43.0 %	-2.3 %		45.1 %	43.9 %	-1.1 %	
	Arrests Made	18	28	10	55.6%	70	85	15	21.4%	943	855	-88	-9.3%	1,176	1,143	-33	-2.8%
Other	Vehicle Stops	147	151	4	2.7%	878	782	-96	-10.9%	8,388	7,699	-689	-8.2%	11,580	10,116	-1,464	-12.6%
	Warnings Issued	94.6 %	92.7 %	-1.8 %		94.3 %	95.4 %	1.1 %		91.1 %	93.5 %	2.4 %		90.6 %	92.9 %	2.2 %	
	Arrests Made	5	9	4	80.0%	35	28	-7	-20.0%	628	407	-221	-35.2%	913	574	-339	-37.1%
Total	Vehicle Stops	5,841	6,420	579	9.9%	25,735	25,819	84	0.3%	307,073	273,834	-33,239	-10.8%	410,947	378,952	-31,995	-7.8%
	Warnings Issued	76.8 %	76.6 %	-0.2 %		78.3 %	76.7 %	-1.7 %		79.0 %	79.2 %	0.2 %		78.8 %	79.4 %	0.6 %	
	Arrests Made	402	411	9	2.2%	1,737	1,785	48	2.8%	21,098	18,882	-2,216	-10.5%	28,519	25,801	-2,718	-9.5%

Information summarized for CompStat week ending 09/19/2015.

Sourced from MNPD ARMS on 9/23/2015 7:29:51 AM. The figures above were sourced from MNPD's Vehicle Stop (Form 252) Database. Vehicle stop totals count all reports electronically entered via AFR. Hardcopy reports not entered into ARMS will affect accuracy of totals. This report is intended to be a management and planning tool and does not reflect the official vehicle stop counts for the department.

Field Interview Report (Form 114)

Aggregated by component of officer conducting interview.

METROPOLITAN POLICE DEPARTMENT

of Nashville and Davidson County

		Rolling Two Week				Rolling Eight Week				YTD				Rolling Twenty-Four Month			
		Prior Week	Last Week	Change	% Change	Prior 4 Weeks	Last 4 Weeks	Change	% Change	Prior YTD	YTD	Change	% Change	Prior 52 Weeks	Last 52 Weeks	Change	% Change
West	Field Interview	34	44	10	29.4%	112	163	51	45.5%	2,496	1,459	-1,037	-41.5%	3,367	1,929	-1,438	-42.7%
	Arrest Made	8	5	-3	-37.5%	31	29	-2	-6.5%	607	337	-270	-44.5%	814	435	-379	-46.6%
East	Field Interview	86	90	4	4.7%	301	341	40	13.3%	2,584	2,414	-170	-6.6%	3,271	3,243	-28	-0.9%
	Arrest Made	17	11	-6	-35.3%	67	58	-9	-13.4%	392	443	51	13.0%	496	577	81	16.3%
South	Field Interview	43	40	-3	-7.0%	173	168	-5	-2.9%	2,573	1,896	-677	-26.3%	3,401	2,571	-830	-24.4%
	Arrest Made	2	4	2	100.0%	44	16	-28	-63.6%	457	298	-159	-34.8%	594	399	-195	-32.8%
Central	Field Interview	28	66	38	135.7%	296	182	-114	-38.5%	1,820	1,702	-118	-6.5%	2,468	2,155	-313	-12.7%
	Arrest Made	4	15	11	275.0%	57	35	-22	-38.6%	293	345	52	17.7%	457	406	-51	-11.2%
Hermitage	Field Interview	66	51	-15	-22.7%	275	232	-43	-15.6%	2,799	2,611	-188	-6.7%	3,721	3,551	-170	-4.6%
	Arrest Made	14	11	-3	-21.4%	45	43	-2	-4.4%	561	420	-141	-25.1%	725	590	-135	-18.6%
North	Field Interview	22	27	5	22.7%	86	100	14	16.3%	1,221	987	-234	-19.2%	1,549	1,501	-48	-3.1%
	Arrest Made	1	2	1	100.0%	9	13	4	44.4%	214	131	-83	-38.8%	279	206	-73	-26.2%
Madison	Field Interview	32	36	4	12.5%	134	128	-6	-4.5%	1,807	1,784	-23	-1.3%	2,121	2,568	447	21.1%
	Arrest Made	7	10	3	42.9%	42	36	-6	-14.3%	644	803	159	24.7%	716	1,197	481	67.2%
Midtown	Field Interview	50	50	0	0.0%	249	242	-7	-2.8%	346	2,106	1,760	508.7%	350	3,063	2,713	775.1%
Hills	Arrest Made	14	5	-9	-64.3%	57	38	-19	-33.3%	47	425	378	804.3%	47	606	559	>1,000%
SID	Field Interview	8	14	6	75.0%	12	34	22	183.3%	148	243	95	64.2%	239	288	49	20.5%
	Arrest Made	2	2	0	0.0%	7	7	0	0.0%	46	83	37	80.4%	66	103	37	56.1%
SOD	Field Interview	0	0	0	-	2	0	-2	-100.0%	28	16	-12	-42.9%	34	22	-12	-35.3%
	Arrest Made	0	0	0	-	0	0	0	-	2	1	-1	-50.0%	3	1	-2	-66.7%
Other	Field Interview	3	1	-2	-66.7%	23	7	-16	-69.6%	113	136	23	20.4%	124	180	56	45.2%
	Arrest Made	0	0	0	-	2	2	0	0.0%	18	42	24	133.3%	22	53	31	140.9%
County	Field Interview	372	419	47	12.6%	1,663	1,597	-66	-4.0%	15,935	15,354	-581	-3.6%	20,645	21,071	426	2.1%
	Arrest Made	69	65	-4	-5.8%	361	277	-84	-23.3%	3,281	3,328	47	1.4%	4,219	4,573	354	8.4%

Information summarized for CompStat week ending 09/19/2015.

Sourced from MNPD ARMS on 9/23/2015 7:29:51 AM. The numbers above are sourced from MNPD's Field Interview (Form 114) Database. This report includes all FI types (field interviews, terry stops, and homeless welfare checks). "Arrest Made" indicates that an individual in the FI database was also arrested. For an arrest to be counted, the Form 114 complaint number must match a Form 106 Arrest Report, Form 106A State Misdemeanor Citation Report, or Form 219 Juvenile Citation incident number and the master name record must match in each as well. This report is intended to be a management and planning tool and does not reflect official counts for the department.

County Efficiency Charts

METROPOLITAN POLICE DEPARTMENT
of Nashville and Davidson County

Summarized by CompStat week for past eight weeks.
Aggregated by component of officer initiating call / arresting officer.

All Self-Initiated CAD - 52wk Avg: 13,908

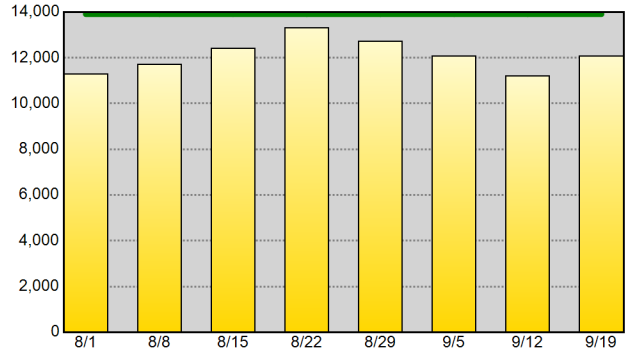

Self-Initiated Terry Stops - 52wk Avg: 395

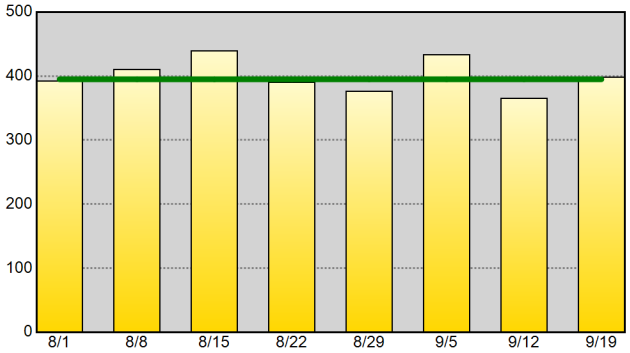

Self-Initiated Vehicle Stops (10-93) - 52wk Avg: 6,559

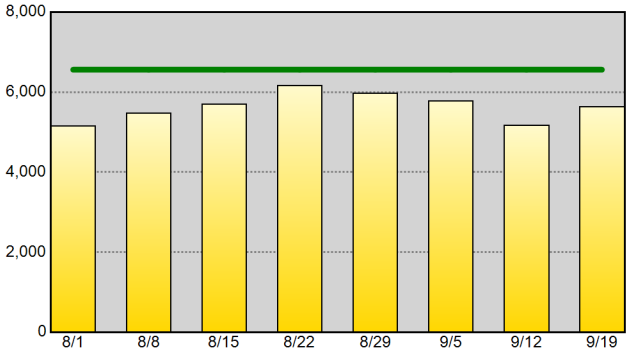

Self-Initiated Business Checks (10-96) - 52wk Avg: 3,906

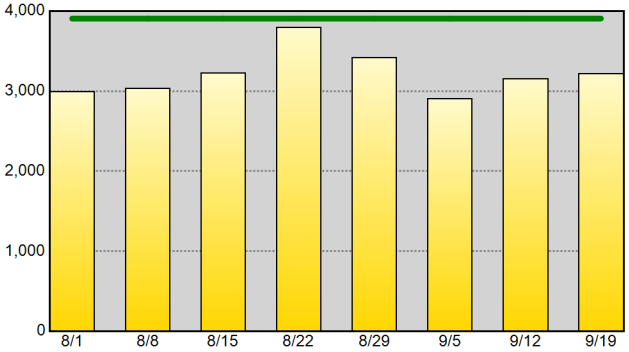

Self-Initiated Community Policing (10-15) - 52wk Avg: 1,008

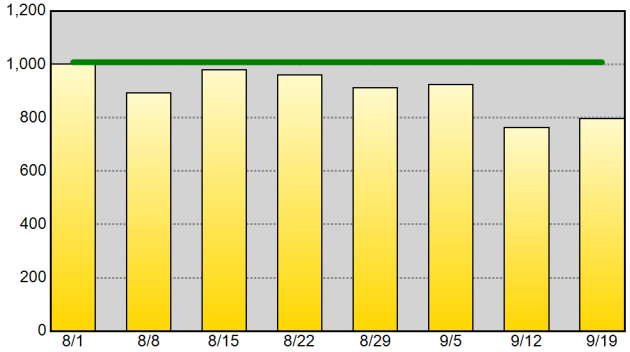

Self-Initiated Criminal Vice Activity (10-78) - 52wk Avg: 55

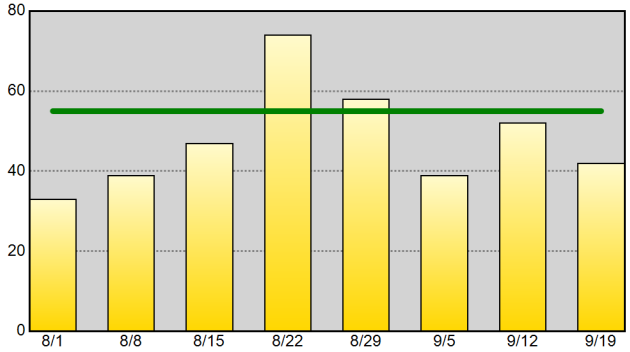

Part I Arrests - 52wk Avg: 212

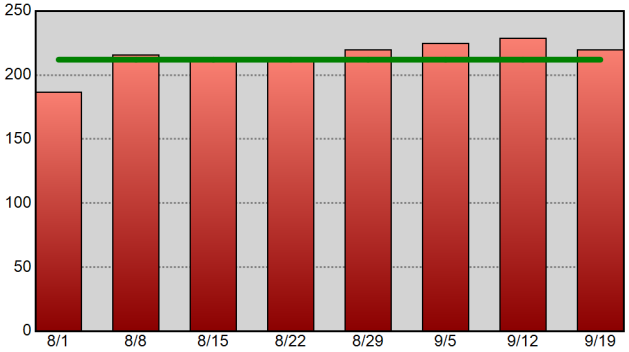

Drug-Related Arrests - 52wk Avg: 215

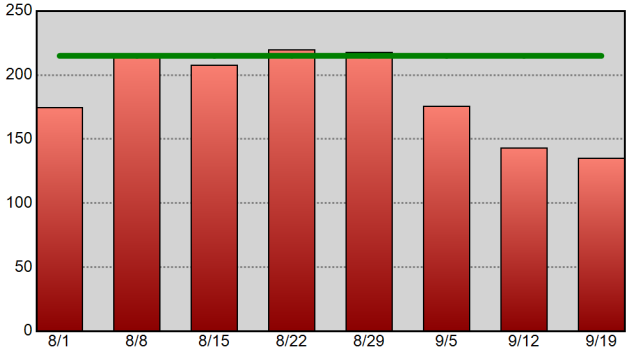

Warrants Served - 52wk Avg: 517

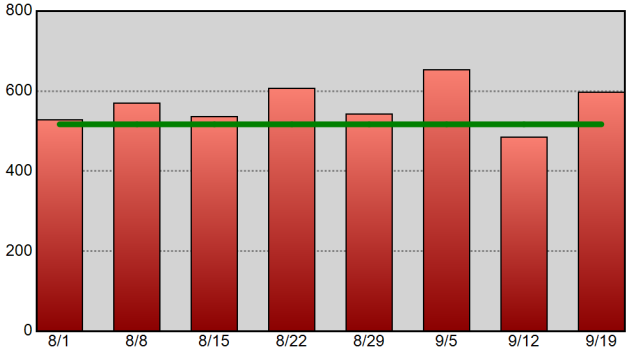

Information summarized for CompStat week ending 9/19/2015. The horizontal line on each chart represents the data set's 52-week weekly average.

Sourced from MNPD ARMS on 9/23/2015 7:29:51 AM. CAD reports only include calls initiated by an officer (call type 2 or 3). Excludes CFS with a disposition code of 6 or 11. Arrest reports do not take into account the number of charges. 1 arrest = 1 body.

West Precinct Precinct Efficiency Charts

METROPOLITAN POLICE DEPARTMENT
of Nashville and Davidson County

Summarized by CompStat week for past eight weeks.
Aggregated by component of officer initiating call / arresting officer.

All Self-Initiated CAD - 52wk Avg: 1,668

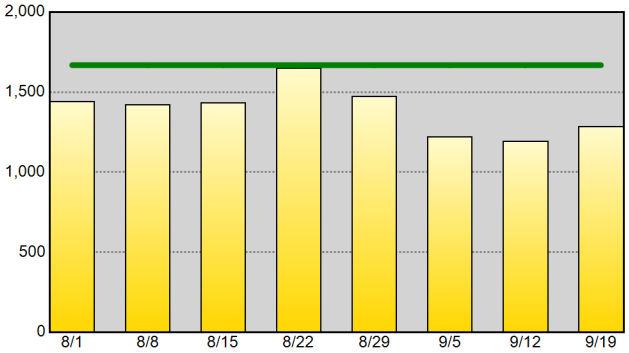

Self-Initiated Terry Stops - 52wk Avg: 24

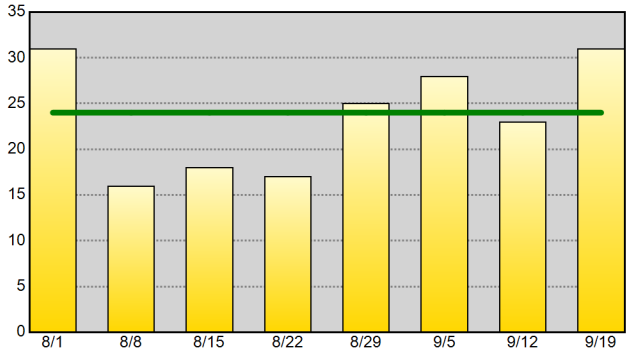

Self-Initiated Vehicle Stops (10-93) - 52wk Avg: 726

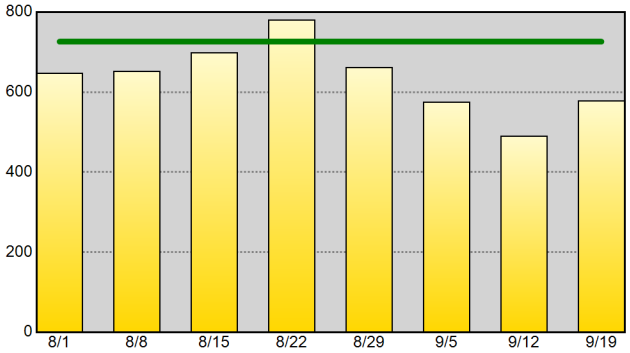

Self-Initiated Business Checks (10-96) - 52wk Avg: 610

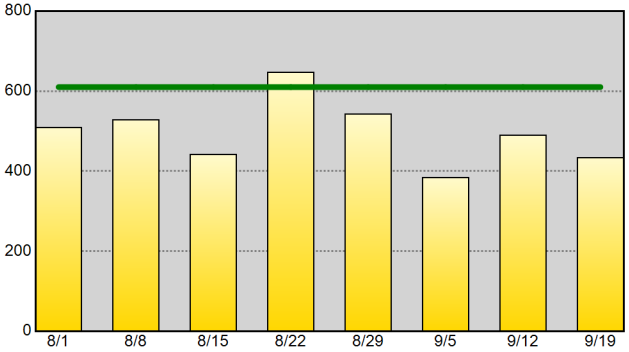

Self-Initiated Community Policing (10-15) - 52wk Avg: 187

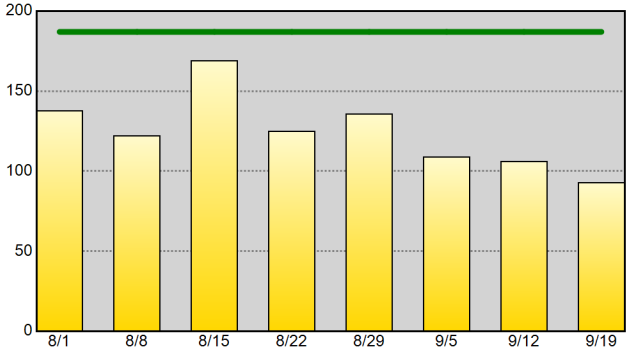

Self-Initiated Criminal Vice Activity (10-78) - 52wk Avg: 1

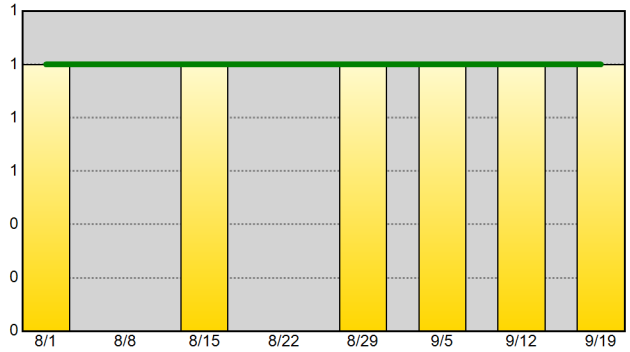

Part I Arrests - 52wk Avg: 23

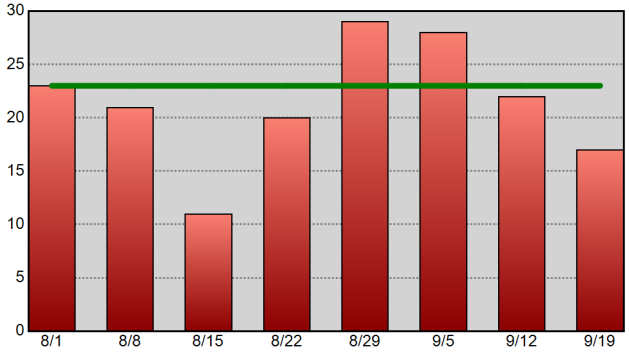

Drug-Related Arrests - 52wk Avg: 17

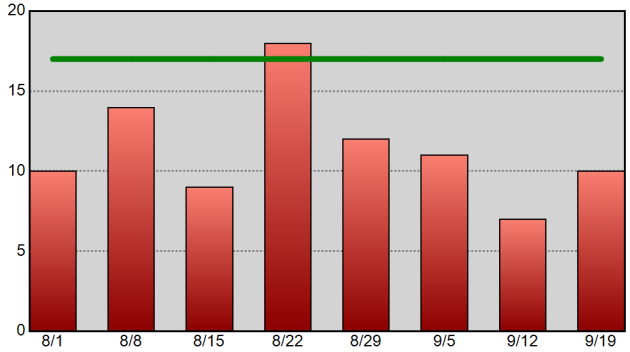

Warrants Served - 52wk Avg: 27

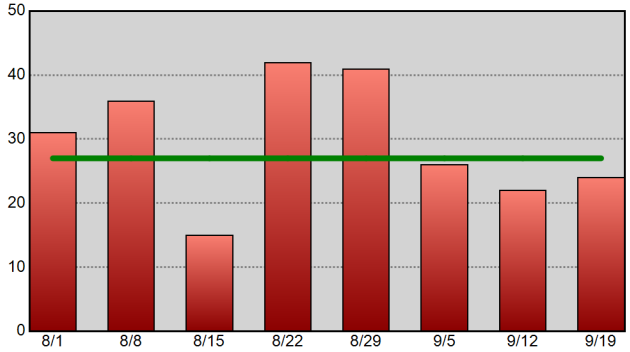

Information summarized for CompStat week ending 9/19/2015. The horizontal line on each chart represents the data set's 52-week weekly average.

Sourced from MNPD ARMS on 9/23/2015 7:29:53 AM. CAD reports only include calls initiated by an officer (call type 2 or 3). Excludes CFS with a disposition code of 6 or 11. Arrest reports do not take into account the number of charges. 1 arrest = 1 body.

East Precinct Precinct Efficiency Charts

METROPOLITAN POLICE DEPARTMENT
of Nashville and Davidson County

Summarized by CompStat week for past eight weeks.
Aggregated by component of officer initiating call / arresting officer.

All Self-Initiated CAD - 52wk Avg: 1,353

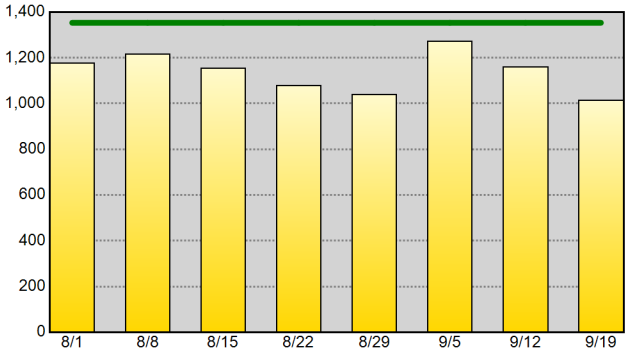

Self-Initiated Terry Stops - 52wk Avg: 68

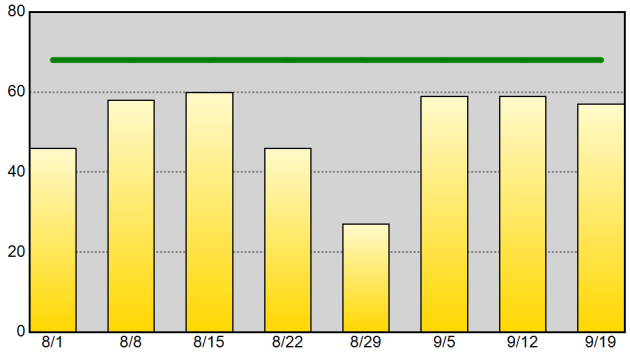

Self-Initiated Vehicle Stops (10-93) - 52wk Avg: 792

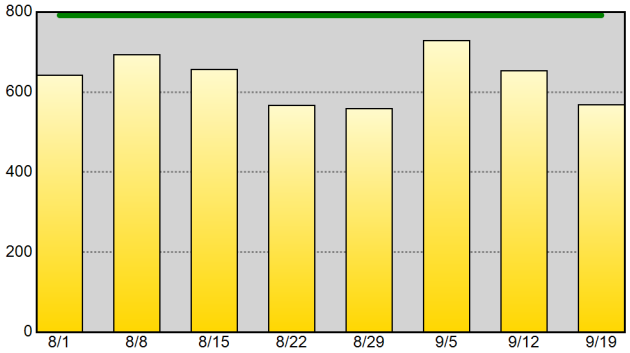

Self-Initiated Business Checks (10-96) - 52wk Avg: 246

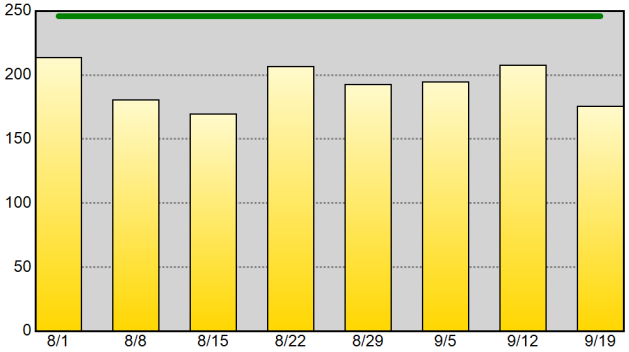

Self-Initiated Community Policing (10-15) - 52wk Avg: 47

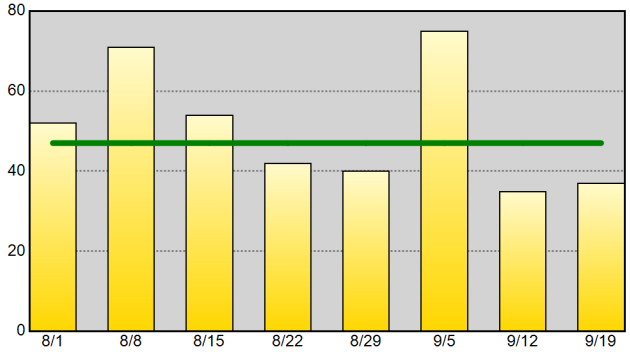

Self-Initiated Criminal Vice Activity (10-78) - 52wk Avg: 2

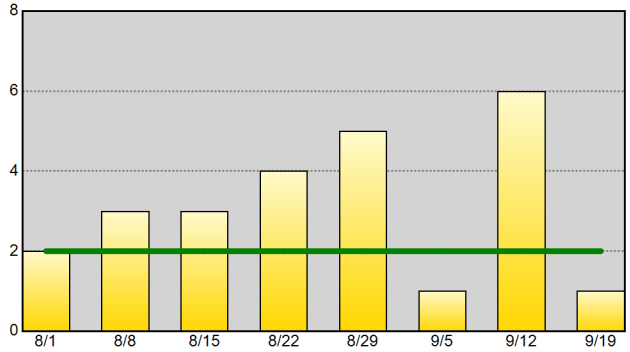

Part I Arrests - 52wk Avg: 24

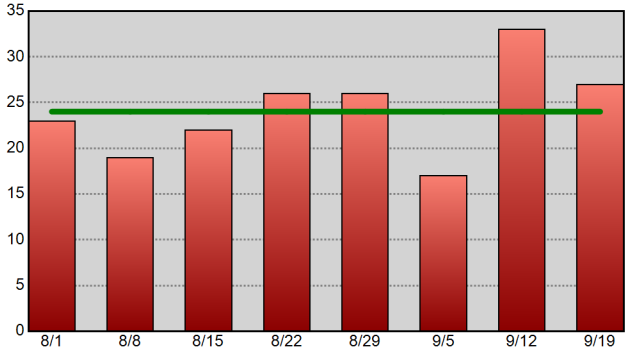

Drug-Related Arrests - 52wk Avg: 33

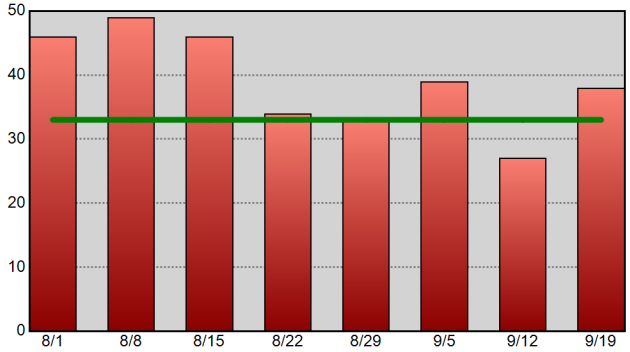

Warrants Served - 52wk Avg: 59

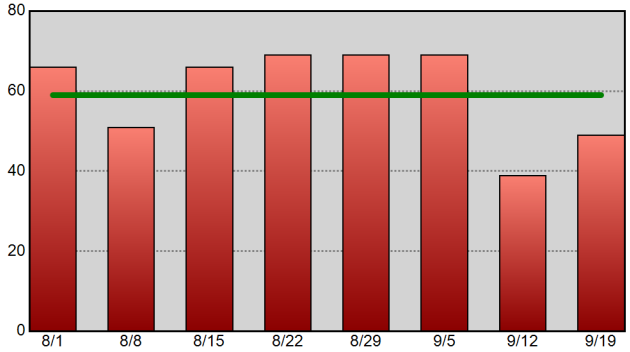

Information summarized for CompStat week ending 9/19/2015. The horizontal line on each chart represents the data set's 52-week weekly average.

Sourced from MNPD ARMS on 9/23/2015 7:29:54 AM. CAD reports only include calls initiated by an officer (call type 2 or 3). Excludes CFS with a disposition code of 6 or 11. Arrest reports do not take into account the number of charges. 1 arrest = 1 body.

South Precinct Precinct Efficiency Charts

METROPOLITAN POLICE DEPARTMENT
of Nashville and Davidson County

Summarized by CompStat week for past eight weeks.
Aggregated by component of officer initiating call / arresting officer.

All Self-Initiated CAD - 52wk Avg: 1,475

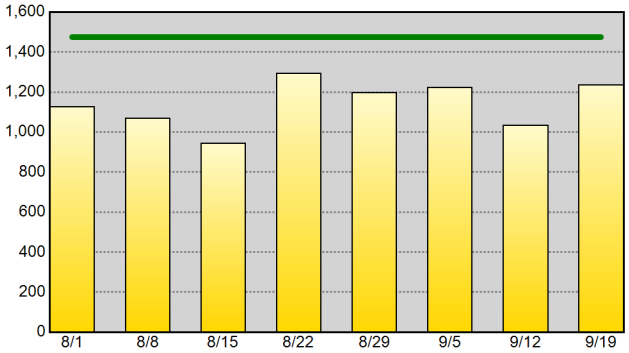

Self-Initiated Terry Stops - 52wk Avg: 25

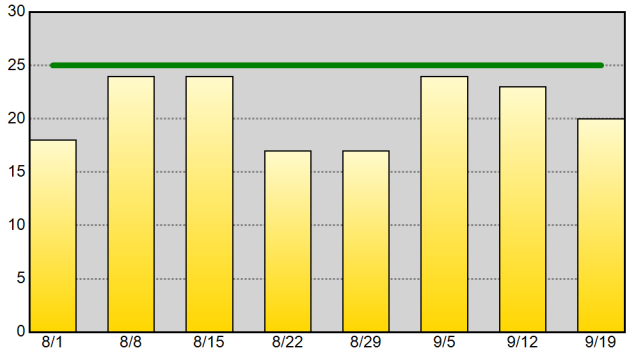

Self-Initiated Vehicle Stops (10-93) - 52wk Avg: 888

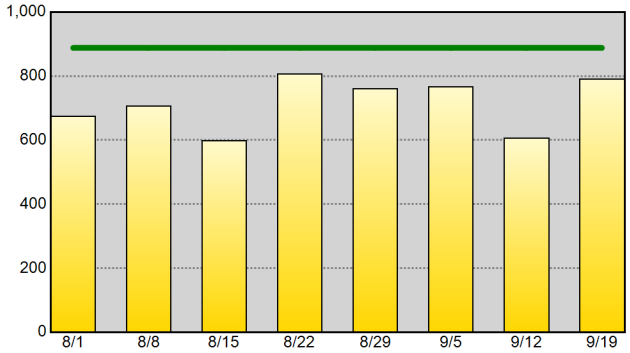

Self-Initiated Business Checks (10-96) - 52wk Avg: 319

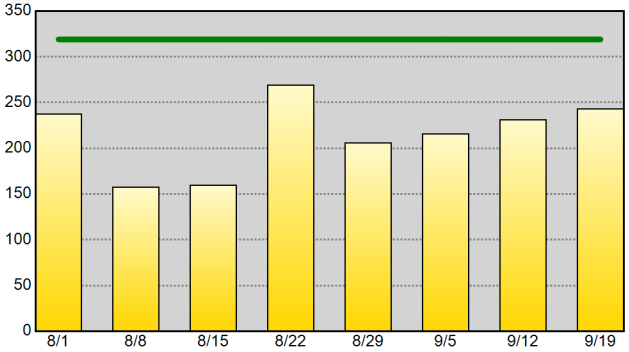

Self-Initiated Community Policing (10-15) - 52wk Avg: 39

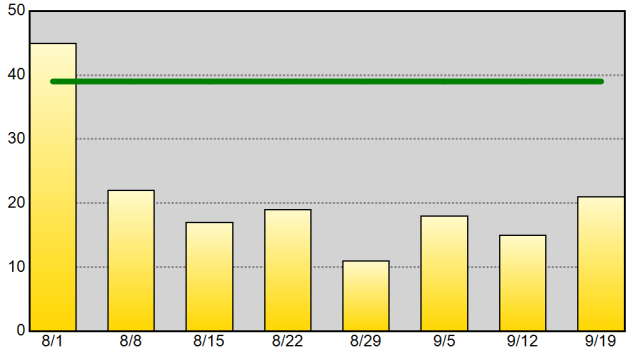

Self-Initiated Criminal Vice Activity (10-78) - 52wk Avg: 2

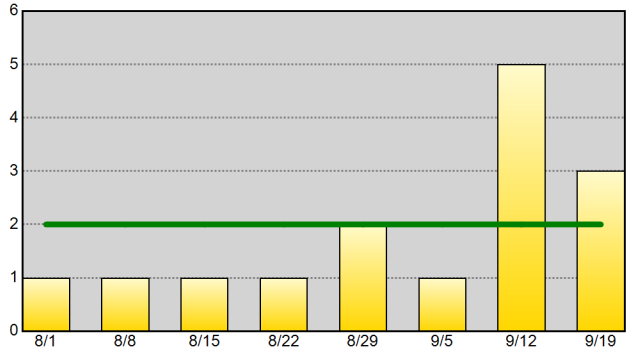

Part I Arrests - 52wk Avg: 29

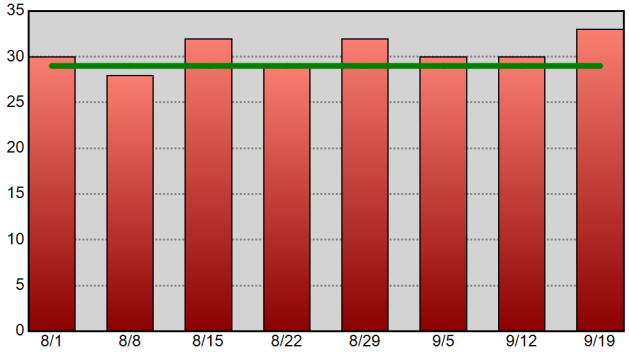

Drug-Related Arrests - 52wk Avg: 17

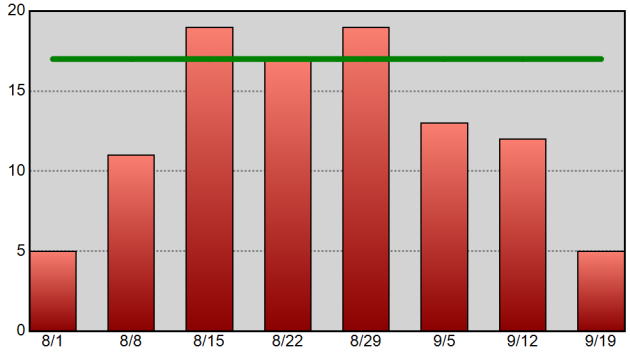

Warrants Served - 52wk Avg: 36

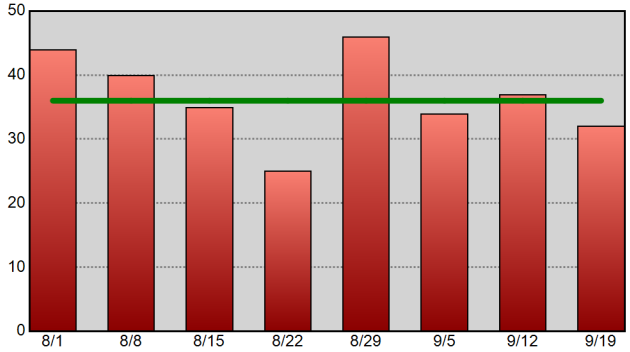

Information summarized for CompStat week ending 9/19/2015. The horizontal line on each chart represents the data set's 52-week weekly average.

Sourced from MNPD ARMS on 9/23/2015 7:29:56 AM. CAD reports only include calls initiated by an officer (call type 2 or 3). Excludes CFS with a disposition code of 6 or 11. Arrest reports do not take into account the number of charges. 1 arrest = 1 body.

Central Precinct Precinct Efficiency Charts

METROPOLITAN POLICE DEPARTMENT
of Nashville and Davidson County

Summarized by CompStat week for past eight weeks.
Aggregated by component of officer initiating call / arresting officer.

All Self-Initiated CAD - 52wk Avg: 1,480

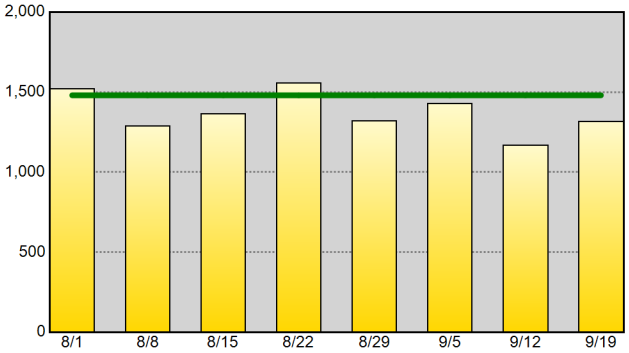

Self-Initiated Terry Stops - 52wk Avg: 104

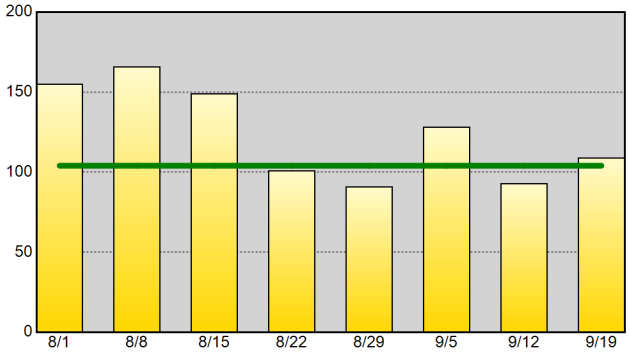

Self-Initiated Vehicle Stops (10-93) - 52wk Avg: 738

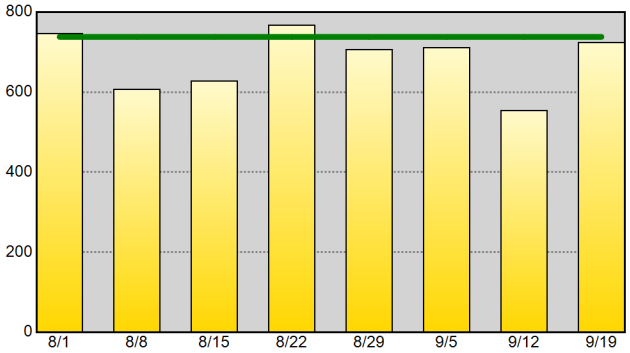

Self-Initiated Business Checks (10-96) - 52wk Avg: 342

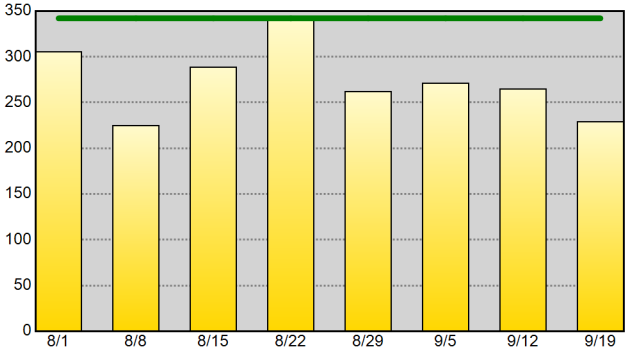

Self-Initiated Community Policing (10-15) - 52wk Avg: 52

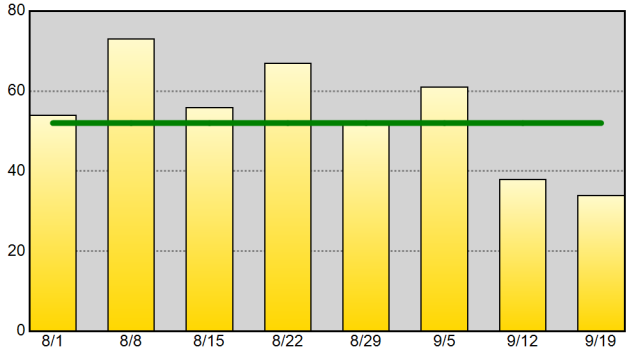

Self-Initiated Criminal Vice Activity (10-78) - 52wk Avg: 1

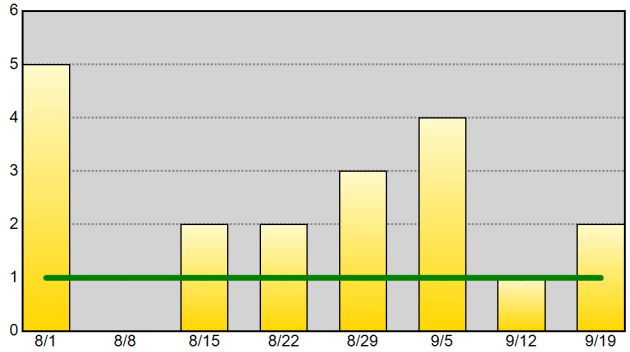

Part I Arrests - 52wk Avg: 10

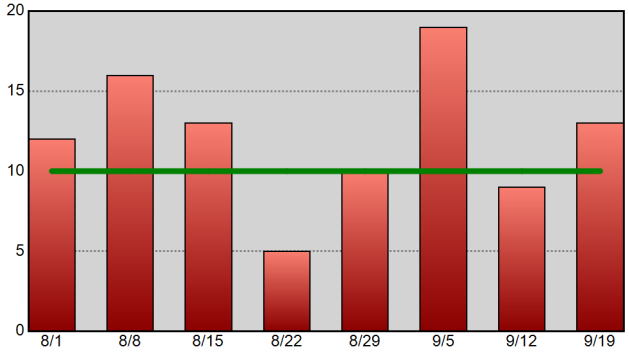

Drug-Related Arrests - 52wk Avg: 17

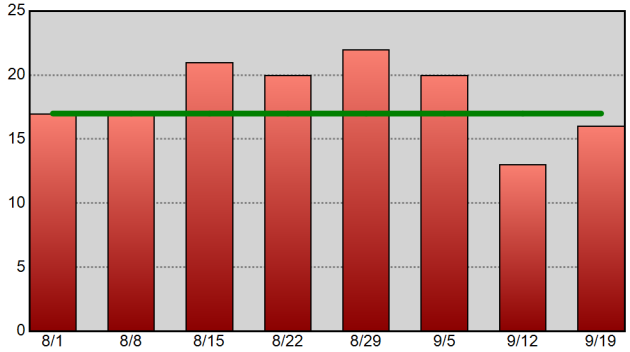

Warrants Served - 52wk Avg: 39

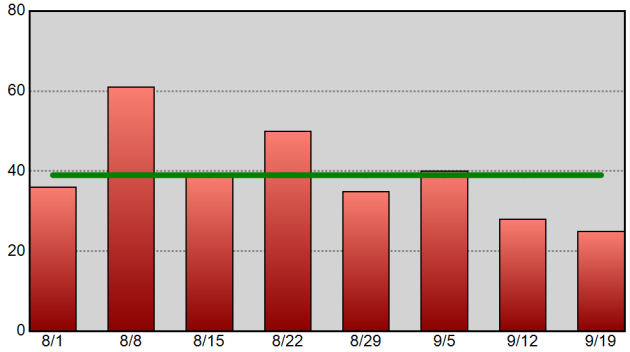

Information summarized for CompStat week ending 9/19/2015. The horizontal line on each chart represents the data set's 52-week weekly average.

Sourced from MNPD ARMS on 9/23/2015 7:29:59 AM. CAD reports only include calls initiated by an officer (call type 2 or 3). Excludes CFS with a disposition code of 6 or 11. Arrest reports do not take into account the number of charges. 1 arrest = 1 body.

Hermitage Precinct Precinct Efficiency Charts

METROPOLITAN POLICE DEPARTMENT
of Nashville and Davidson County

Summarized by CompStat week for past eight weeks.
Aggregated by component of officer initiating call / arresting officer.

All Self-Initiated CAD - 52wk Avg: 2,072

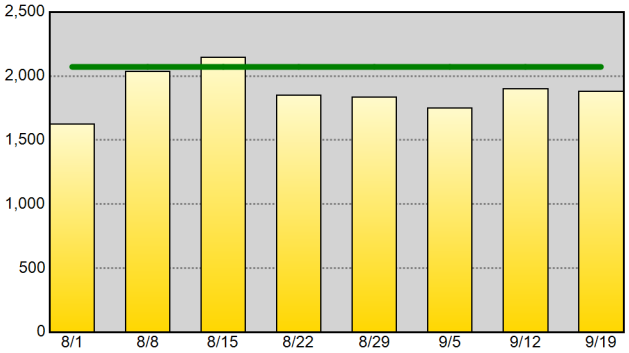

Self-Initiated Terry Stops - 52wk Avg: 40

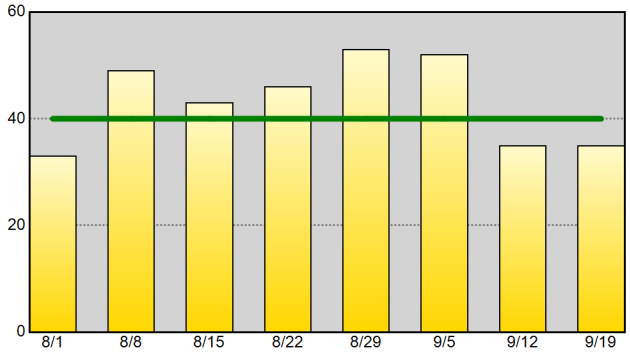

Self-Initiated Vehicle Stops (10-93) - 52wk Avg: 1,076

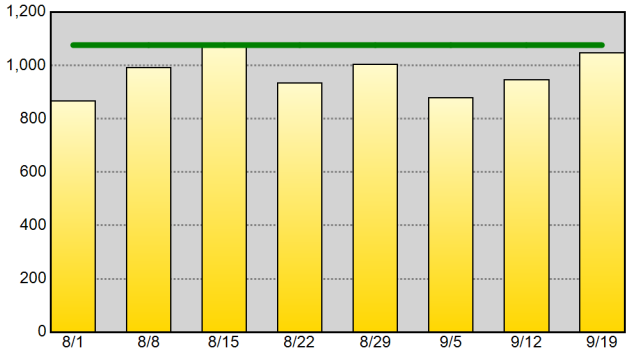

Self-Initiated Business Checks (10-96) - 52wk Avg: 625

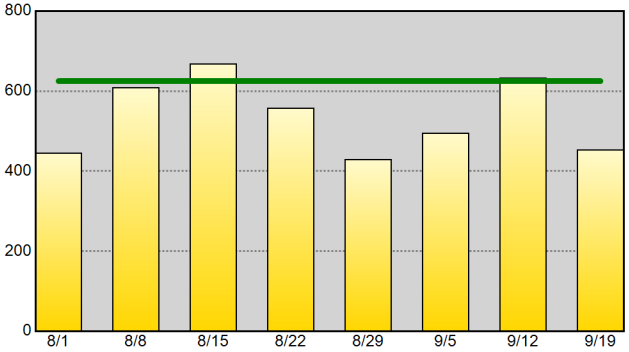

Self-Initiated Community Policing (10-15) - 52wk Avg: 69

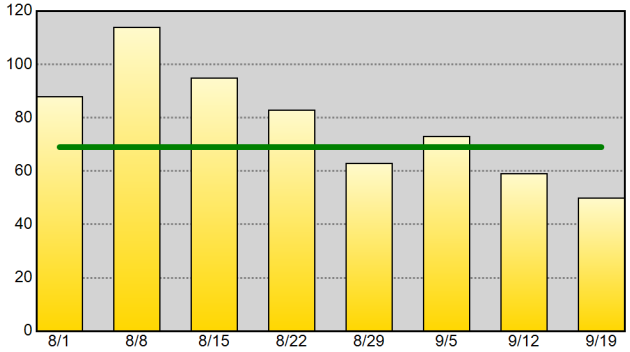

Self-Initiated Criminal Vice Activity (10-78) - 52wk Avg: 2

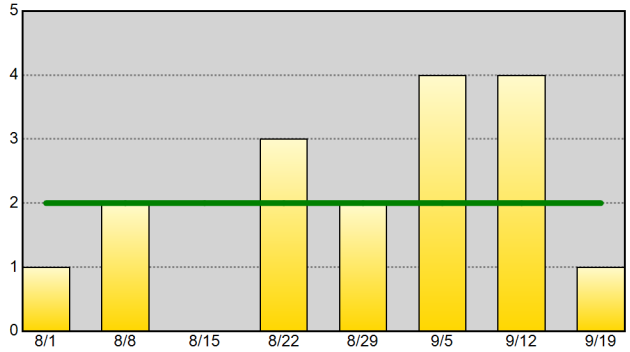

Part I Arrests - 52wk Avg: 29

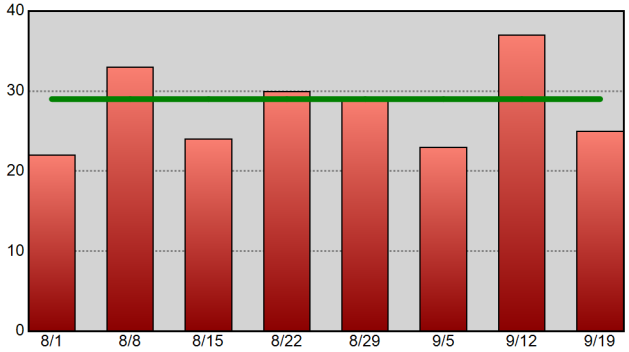

Drug-Related Arrests - 52wk Avg: 35

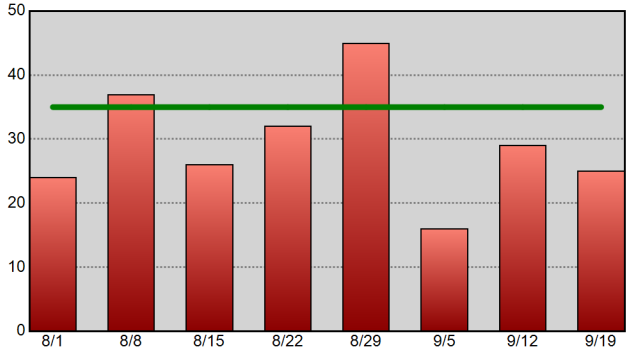

Warrants Served - 52wk Avg: 55

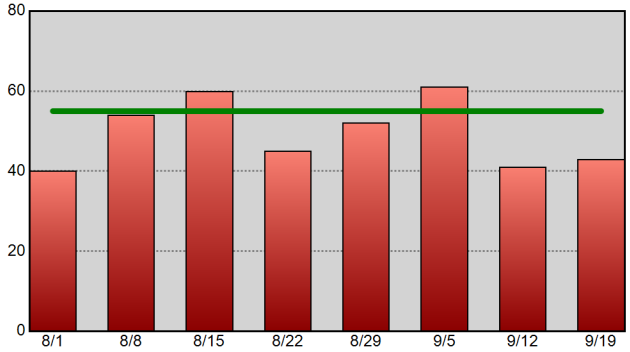

Information summarized for CompStat week ending 9/19/2015. The horizontal line on each chart represents the data set's 52-week weekly average.

Sourced from MNPD ARMS on 9/23/2015 7:30:01 AM. CAD reports only include calls initiated by an officer (call type 2 or 3). Excludes CFS with a disposition code of 6 or 11. Arrest reports do not take into account the number of charges. 1 arrest = 1 body.

North Precinct Precinct Efficiency Charts

METROPOLITAN POLICE DEPARTMENT
of Nashville and Davidson County

Summarized by CompStat week for past eight weeks.
Aggregated by component of officer initiating call / arresting officer.

All Self-Initiated CAD - 52wk Avg: 1,221

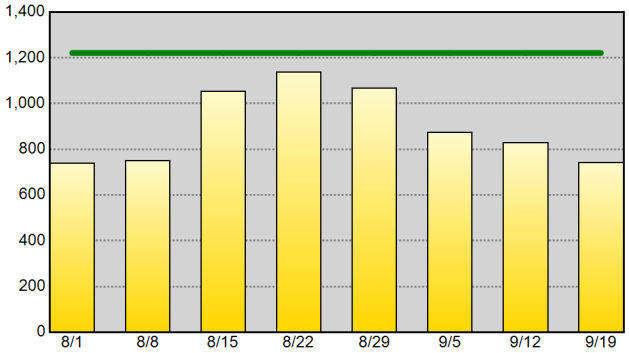

Self-Initiated Terry Stops - 52wk Avg: 49

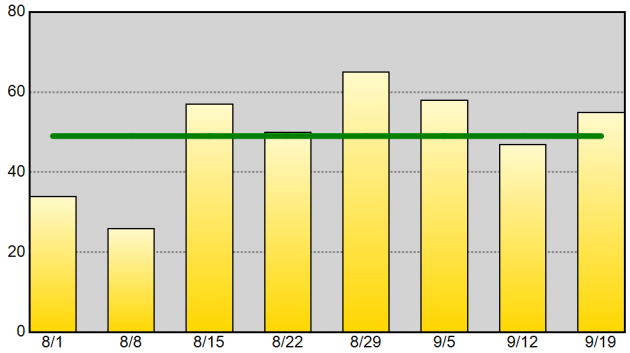

Self-Initiated Vehicle Stops (10-93) - 52wk Avg: 498

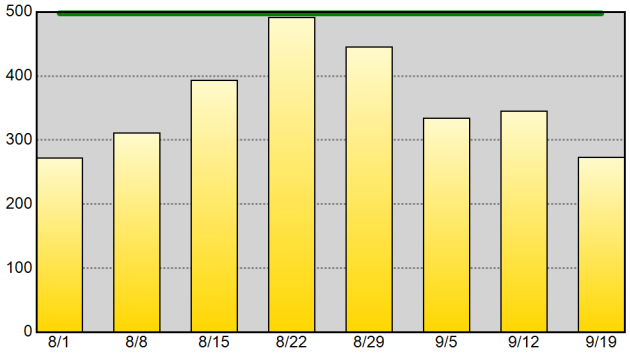

Self-Initiated Business Checks (10-96) - 52wk Avg: 398

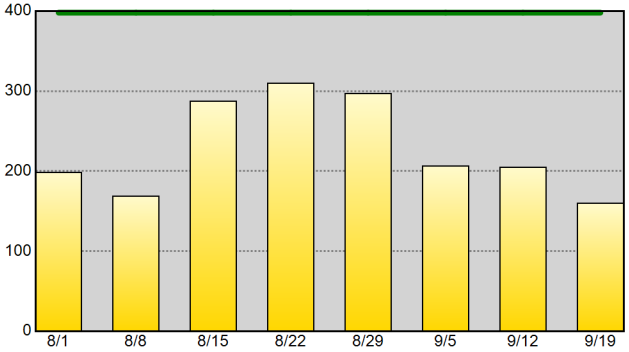

Self-Initiated Community Policing (10-15) - 52wk Avg: 34

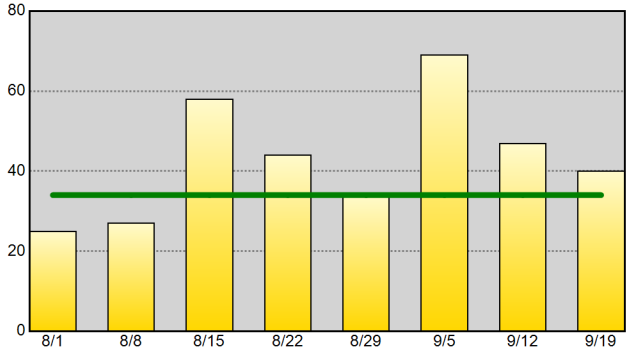

Self-Initiated Criminal Vice Activity (10-78) - 52wk Avg: 2

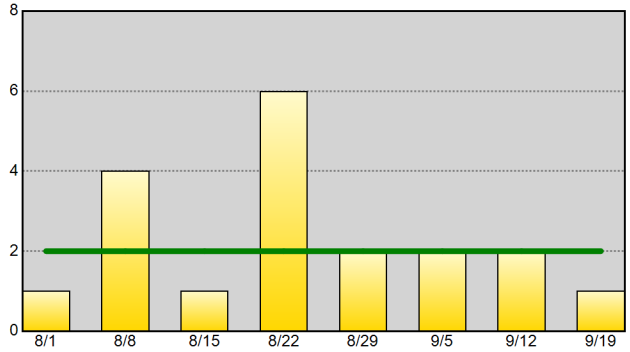

Part I Arrests - 52wk Avg: 21

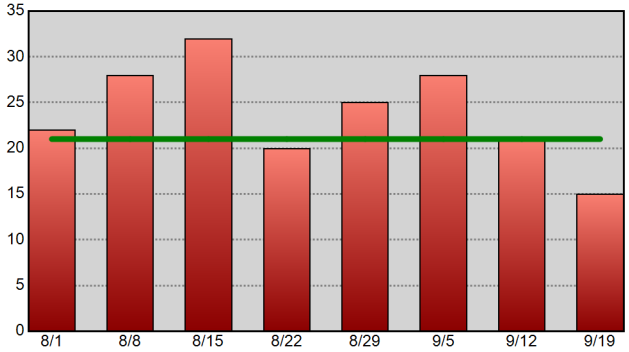

Drug-Related Arrests - 52wk Avg: 27

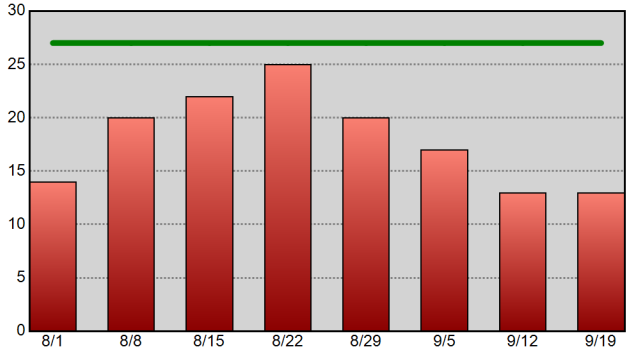

Warrants Served - 52wk Avg: 46

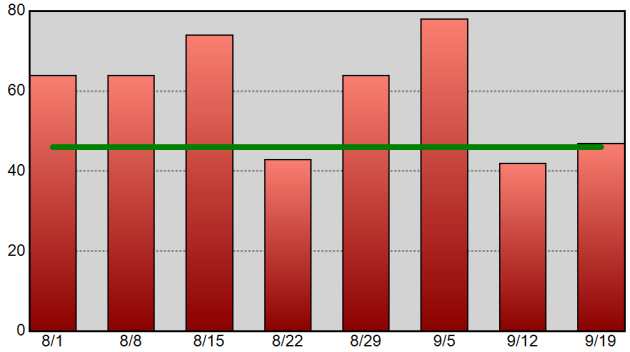

Information summarized for CompStat week ending 9/19/2015. The horizontal line on each chart represents the data set's 52-week weekly average.

Sourced from MNPD ARMS on 9/23/2015 7:30:03 AM. CAD reports only include calls initiated by an officer (call type 2 or 3). Excludes CFS with a disposition code of 6 or 11. Arrest reports do not take into account the number of charges. 1 arrest = 1 body.

Madison Precinct Precinct Efficiency Charts

METROPOLITAN POLICE DEPARTMENT
of Nashville and Davidson County

Summarized by CompStat week for past eight weeks.
Aggregated by component of officer initiating call / arresting officer.

All Self-Initiated CAD - 52wk Avg: 1,456

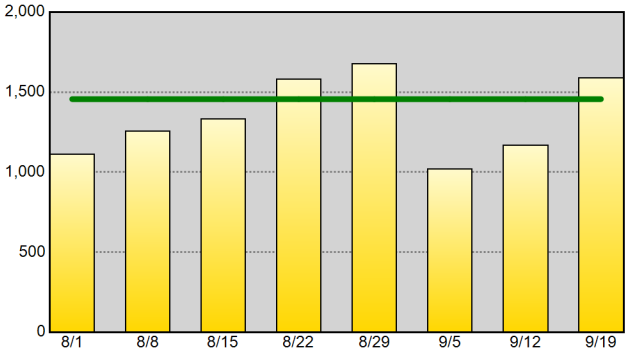

Self-Initiated Terry Stops - 52wk Avg: 20

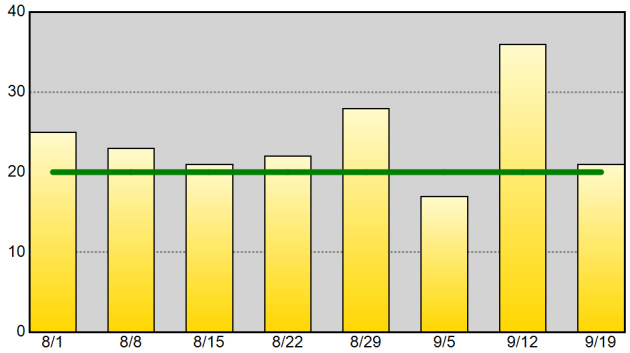

Self-Initiated Vehicle Stops (10-93) - 52wk Avg: 493

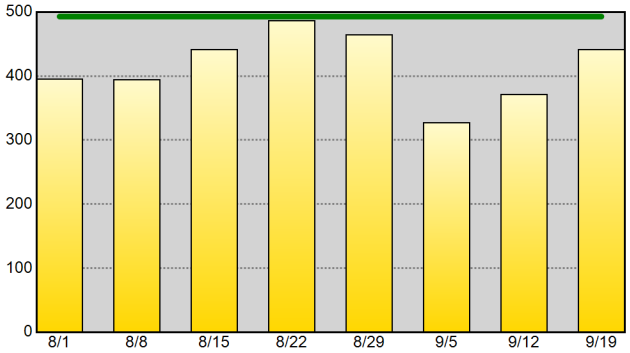

Self-Initiated Business Checks (10-96) - 52wk Avg: 702

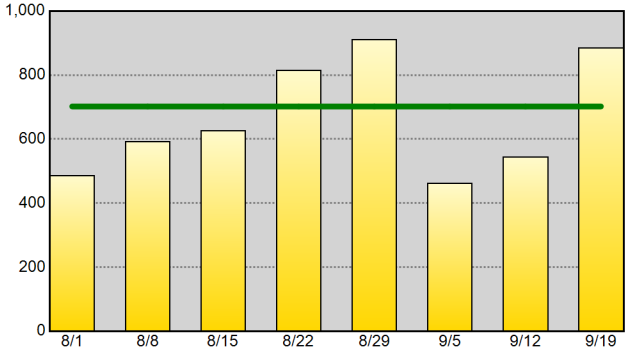

Self-Initiated Community Policing (10-15) - 52wk Avg: 52

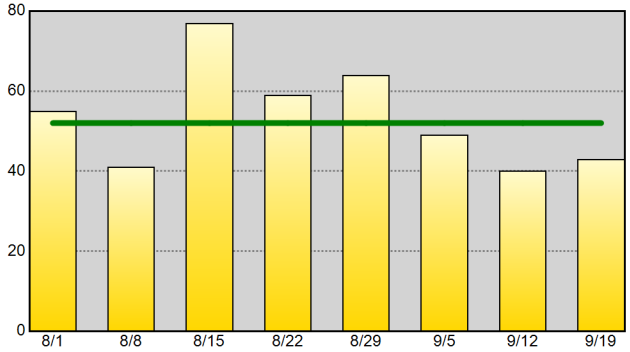

Self-Initiated Criminal Vice Activity (10-78) - 52wk Avg: 1

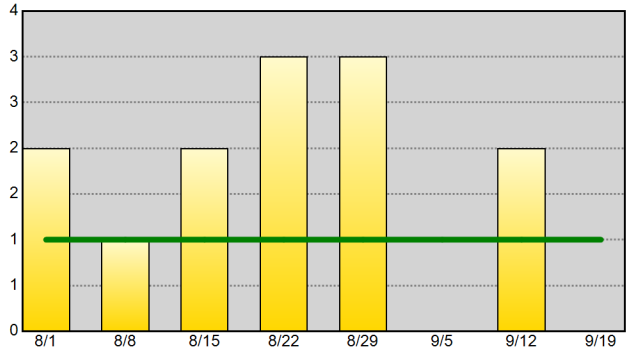

Part I Arrests - 52wk Avg: 31

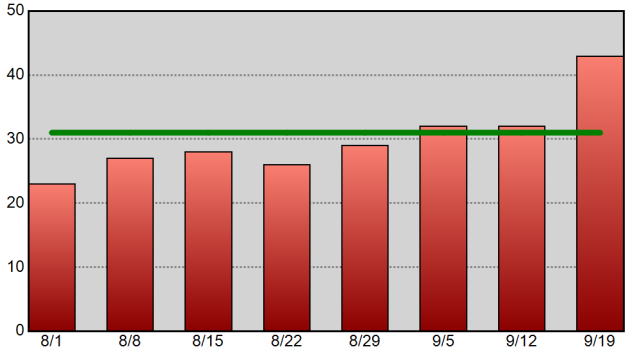

Drug-Related Arrests - 52wk Avg: 20

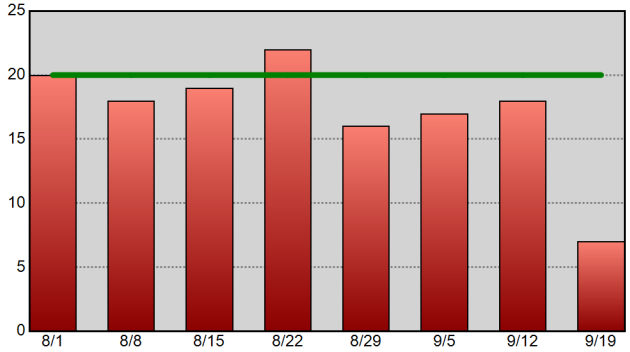

Warrants Served - 52wk Avg: 41

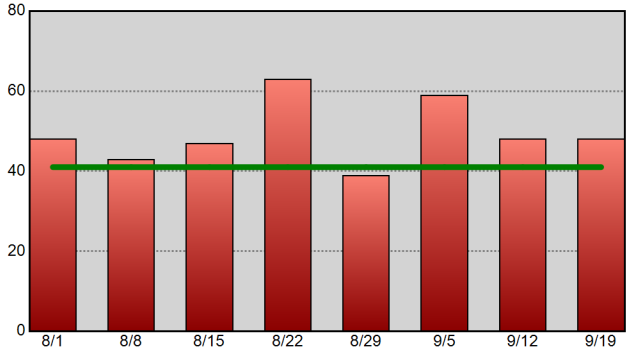

Information summarized for CompStat week ending 9/19/2015. The horizontal line on each chart represents the data set's 52-week weekly average.

Sourced from MNPD ARMS on 9/23/2015 7:30:06 AM. CAD reports only include calls initiated by an officer (call type 2 or 3). Excludes CFS with a disposition code of 6 or 11. Arrest reports do not take into account the number of charges. 1 arrest = 1 body.

Midtown Hills Precinct Precinct Efficiency Charts

METROPOLITAN POLICE DEPARTMENT
of Nashville and Davidson County

Summarized by CompStat week for past eight weeks.
Aggregated by component of officer initiating call / arresting officer.

All Self-Initiated CAD - 52wk Avg: 1,885

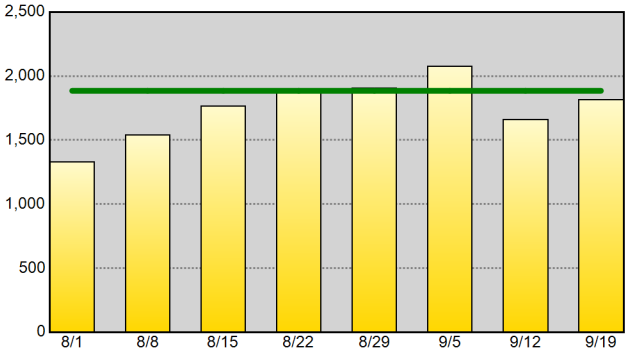

Self-Initiated Terry Stops - 52wk Avg: 51

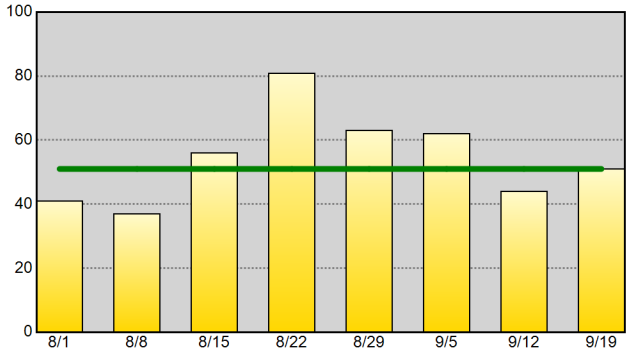

Self-Initiated Vehicle Stops (10-93) - 52wk Avg: 926

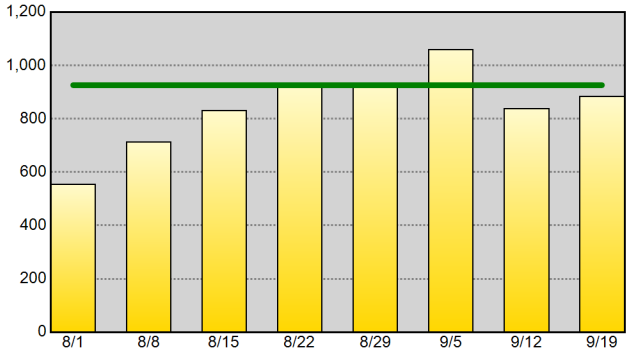

Self-Initiated Business Checks (10-96) - 52wk Avg: 544

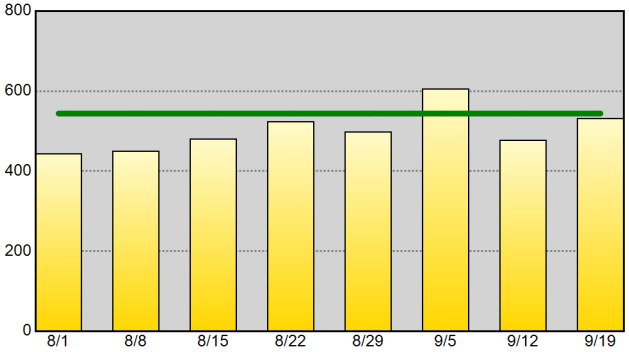

Self-Initiated Community Policing (10-15) - 52wk Avg: 111

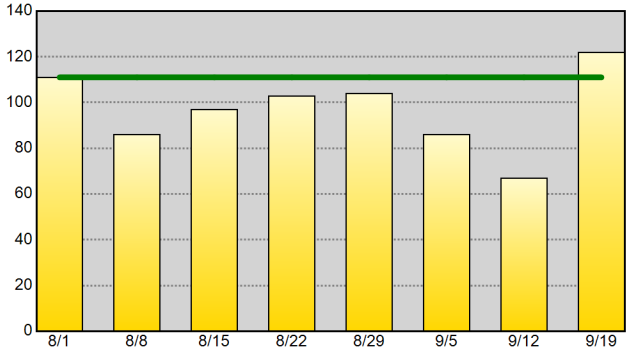

Self-Initiated Criminal Vice Activity (10-78) - 52wk Avg: 1

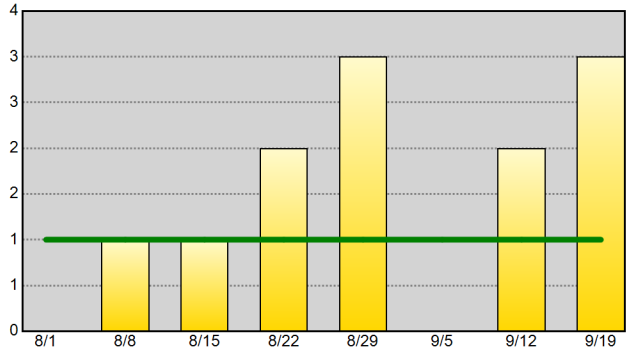

Part I Arrests - 52wk Avg: 15

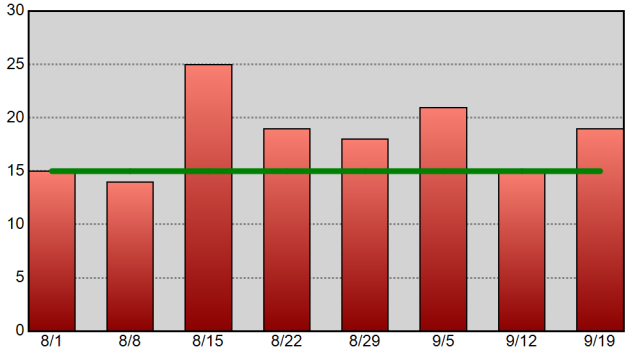

Drug-Related Arrests - 52wk Avg: 25

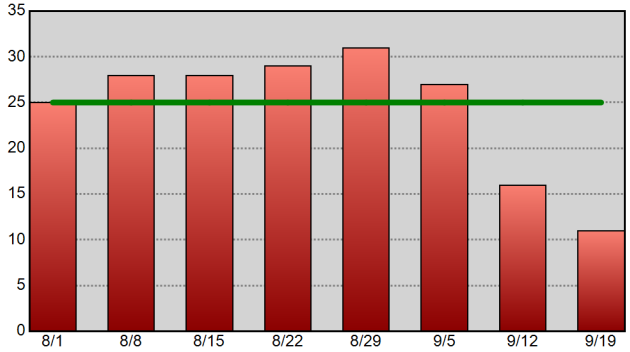

Warrants Served - 52wk Avg: 30

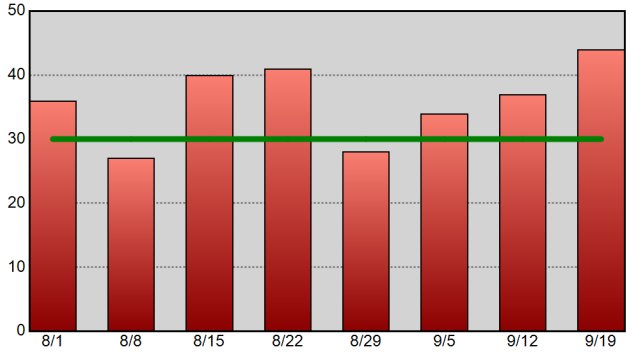

Information summarized for CompStat week ending 9/19/2015. The horizontal line on each chart represents the data set's 52-week weekly average.

Sourced from MNPD ARMS on 9/23/2015 7:30:08 AM. CAD reports only include calls initiated by an officer (call type 2 or 3). Excludes CFS with a disposition code of 6 or 11. Arrest reports do not take into account the number of charges. 1 arrest = 1 body.

High Crime Intersections and Hot Addresses Section

CompStat Weekly Analysis is provided by the Metropolitan Nashville Police Department Crime Analysis Section. This document does not necessarily reflect official UCR counts. It is intended to be a management tool and is for law enforcement use only.

"Far better is it to dare mighty things, to win glorious triumphs, even though checkered by failure... than to rank with those poor spirits who neither enjoy nor suffer much, because they live in a gray twilight that knows not victory nor defeat."
- Theodore Roosevelt

Begin Date: 09/13/2015
End Date: 09/19/2015
Week: 38

County High Crime Intersections

Intersections with the highest concentrations of crime & traffic crashes - past 12 weeks.

METROPOLITAN POLICE DEPARTMENT
of Nashville and Davidson County

Violent Crime

Rank	Intersection	Precinct	ZIP	Count
1	CHRIS ST & OLD MATTHEWS RD	North	37207	16
2	23RD AV N & FORMOSA ST	North	37208	14
3	DEW ST & S 7TH ST	East	37206	12
3	MCKENNELL DR & PORTER RD	East	37206	12
5	BUENA VISTA PKE & TRINITY LN	North	37218	11
6	2ND AV N & JAMES ROBERTSON PKWY	Central	37201	10
6	CARROLL ST & UNIVERSITY CT	Hermitage	37210	10
6	NOLENSVILLE PKE & WELSHWOOD DR	South	37211	10
9	3RD AV S & BROADWAY	Central	37201	9
9	FAIRVIEW DR & CLARKSVILLE PKE	North	37218	9
9	GILLESPIE DR & GILLESPIE CT	South	37013	9
12	DOVE PL & TUCKER RD	North	37218	8
12	WESTCHESTER DR & BROOKDALE DR	Madison	37207	8

Property Crime

Rank	Intersection	Precinct	ZIP	Count
1	CHARLOTTE PKE & BROOKMEADE GRNWY ACCESS RD	West	37209	122
2	OPRY MILLS DR & OPRYLAND DR	Hermitage	37214	97
3	NOLENSVILLE PKE & WELSHWOOD DR	South	37211	92
4	SKYLINE MEMORIAL CT & DICKERSON PKE	Madison	37115	57
5	N GALLATIN PKE & NORTHSIDE DR	Madison	37115	41
6	JOYCE LN & GRINSTEAD PL	East	37216	37
7	POWELL AV & BRANSFORD AV	Midtown	37204	35
8	RIVERS EDGE DR & JACKSON DOWNS BLVD	Hermitage	37214	30
9	BANDYWOOD DR & ABBOTT MARTIN RD	West	37215	28
10	CHARLOTTE PKE & OLD CHARLOTTE PKE	West	37209	25
10	TWIN HILLS DR & N GALLATIN PKE	Madison	37072	25
10	ALTA LOMA RD & N GALLATIN PKE	Madison	37115	25
13	ROSA L PARKS BLVD & MONROE ST	North	37208	24

Traffic Crashes - Personal Injury

Rank	Intersection	Precinct	ZIP	Count
1	I65 S EXIT RAMP & BRILEY PKWY W ENT RAMP	Madison	37115	6
2	N GALLATIN PKE & LIBERTY LN	Madison	37072	5
3	DOUGLAS ST & OLD HICKORY BLVD W	Madison	37115	4
3	MADISON BLVD & S GALLATIN PKE	Madison	37115	4
3	W TRINITY LN & BRICK CHURCH PKE	North	37207	4
3	CHARLOTTE PKE & WHITE BRIDGE PKE	West	37209	4
3	HARDING PKE & WOODLAWN DR	West	37205	4
3	CANE RIDGE RD & BELL RD	South	37013	4
3	I24 E & OLD FRANKLIN RD	South	37013	4
3	EAST THOMPSON LN & MURFREESBORO PKE	South	37211	4
3	MURFREESBORO PKE & UNA ANTIOCH PKE	Hermitage	37013	4
12	BELL RD & MURFREESBORO PKE	South	37013	3
12	BELL RD & MT VIEW RD	South	37013	3

Traffic Crashes - Non-Injury

Rank	Intersection	Precinct	ZIP	Count
1	HARDING PL & NOLENSVILLE PKE	South	37211	19
2	OLD HICKORY BLVD & FRANKLIN PIKE CIR	Midtown	37027	17
3	HARDING PL & TROUSDALE DR	Midtown	37211	16
3	ROSA L PARKS BLVD & DOMINICAN DR	North	37228	16
3	CANE RIDGE RD & BELL RD	South	37013	16
3	BLACKWOOD DR & BELL RD	Hermitage	37214	16
7	DONELSON PKE & MURFREESBORO PKE	South	37217	15
7	LEBANON PKE & OLD HICKORY BLVD	Hermitage	37076	15
7	OLD HICKORY BLVD & NOLENSVILLE PKE	South	37211	15
10	DICKERSON PKE & EWING DR	East	37207	14
10	SKYLINE MEMORIAL CT & DICKERSON PKE	Madison	37115	14
12	OLD HICKORY BLVD & EDMONDSON PKE	Midtown	37211	13
12	THOMPSON LN & EAST THOMPSON LN	South	37211	13

Information summarized for CompStat week ending 09-19-15. (past 12 weeks of data). For each report, point data were plotted in a GIS and assigned to the nearest street intersection. Summary counts were then calculated for each intersection.

Sourced from MNPD ARMS on 9/23/2015 7:30:11 AM. Violent and property crime information sourced from incident reports using Uniform Crime Reporting definitions and reporting guidelines, based on the date when the crime was reported. Personal injury traffic crashes (10-46) and non-injury traffic crashes (10-45) retrieved from MNPD's CAD database. Excludes CFS with a disposition code of 6 or 11. For each incident or CAD record, the incident or dispatch location was assigned to the nearest street intersection.

West Precinct High Crime Intersections

Intersections with the highest concentrations of crime & traffic crashes - past 12 weeks.

METROPOLITAN POLICE DEPARTMENT
of Nashville and Davidson County

Violent Crime

Rank	Intersection	Precinct	ZIP	Count
1	SUSANNAH DR & SUSANNAH CT	West	37209	4
1	INDIANA AV & 40TH AV N	West	37209	4
3	TENNESSEE AV & 44TH AV N	West	37209	3
3	JAMES AV & 23RD ST	West	37209	3
3	OLD HICKORY BLVD &	West	37221	3
3	BELLE FOREST PVT DR &	West	37221	3
3	ANNEX AV & CHARLOTTE PKE	West	37209	3
8	MAUDINA AV & DEMOSS RD	West	37209	2
8	CHARLOTTE PKE & OLD CHARLOTTE PKE	West	37209	2
8	WILLIAM HOWARD PL & CROLEY DR	West	37209	2
8	BASSWOOD AV & EDSEL DR	West	37209	2
8	CARL PL & 57TH AV N	West	37209	2
8	TENNESSEE AV & 48TH AV N	West	37209	2

Property Crime

Rank	Intersection	Precinct	ZIP	Count
1	CHARLOTTE PKE & BROOKMEADE GRNWY ACCESS RD	West	37209	122
2	BANDYWOOD DR & ABBOTT MARTIN RD	West	37215	28
3	CHARLOTTE PKE & OLD CHARLOTTE PKE	West	37209	25
4	OLD HICKORY BLVD & HIGHWAY 70 S	West	37221	13
4	HILLSBORO PKE & GREEN HILLS VILLAGE DR	West	37215	13
6	ANNEX AV & CHARLOTTE PKE	West	37209	12
6	WHITE BRIDGE PKE & NES ACCESS RD	West	37205	12
8	CABOT DR & CHARLOTTE PKE	West	37205	7
8	VAUGHN RD & HICKS RD ACCESS RD	West	37221	7
10	HILLSBORO PKE & WARFIELD DR	West	37215	6
10	CHARLOTTE PKE & CEDAR CREST DR	West	37209	6
10	POST RD & WHITE BRIDGE PKE	West	37205	6
10	OLD HICKORY BLVD & RIDGELAKE PKWY	West	37209	6

Traffic Crashes - Personal Injury

Rank	Intersection	Precinct	ZIP	Count
1	HARDING PKE & WOODLAWN DR	West	37205	4
1	CHARLOTTE PKE & WHITE BRIDGE PKE	West	37209	4
3	OLD HICKORY BLVD & HIGHWAY 70 S	West	37221	3
3	CHARLOTTE PKE & OLD CHARLOTTE PKE	West	37209	3
3	HARDING PL & HILLSBORO PKE	West	37215	3
6	WOODLAWN DR & WILSON BLVD S	West	37205	2
6	HILLSBORO PKE & WOODMONT BLVD	West	37215	2
6	OLD HICKORY BLVD & HIGHWAY 100	West	37221	2
6	I40 E EXIT RAMP & I40 E	West	37221	2
10	CHARLOTTE PKE & CHARLOTTE PKE ACCESS RD	West	37221	1
10	GLOUCESTER LN & SCARCROFT LN	West	37221	1
10	HIGHWAY 70 S & WATERFORD CIR	West	37221	1
10	MORTON MILL RD & NORTHRIDGE DR	West	37221	1

Traffic Crashes - Non-Injury

Rank	Intersection	Precinct	ZIP	Count
1	CHARLOTTE PKE & WHITE BRIDGE PKE	West	37209	13
2	HARDING PKE & WHITE BRIDGE PKE	West	37205	9
3	CABOT DR & CHARLOTTE PKE	West	37205	8
3	OLD HICKORY BLVD & HIGHWAY 70 S	West	37221	8
5	HILLSBORO PKE & WOODMONT BLVD	West	37215	7
6	HILLSBORO PKE & ABBOTT MARTIN RD	West	37215	6
6	POST RD & WHITE BRIDGE PKE	West	37205	6
6	WHITE BRIDGE PKE & I40 E	West	37209	6
6	ANNEX AV & CHARLOTTE PKE	West	37209	6
6	HARDING PKE & WOODLAWN DR	West	37205	6
11	51ST AV N & CHARLOTTE AV	West	37209	5
11	CHARLOTTE PKE & WESTBORO DR	West	37209	5
11	OLD HICKORY BLVD & HIGHWAY 100	West	37221	5

Information summarized for CompStat week ending 09-19-15. (past 12 weeks of data). For each report, point data were plotted in a GIS and assigned to the nearest street intersection. Summary counts were then calculated for each intersection.

Sourced from MNPD ARMS on 9/23/2015 7:30:11 AM. Violent and property crime information sourced from incident reports using Uniform Crime Reporting definitions and reporting guidelines, based on the date when the crime was reported. Personal injury traffic crashes (10-46) and non-injury traffic crashes (10-45) retrieved from MNPD's CAD database. Excludes CFS with a disposition code of 6 or 11. For each incident or CAD record, the incident or dispatch location was assigned to the nearest street intersection.

East Precinct High Crime Intersections

Intersections with the highest concentrations of crime & traffic crashes - past 12 weeks.

METROPOLITAN POLICE DEPARTMENT
of Nashville and Davidson County

Violent Crime

Rank	Intersection	Precinct	ZIP	Count
1	DEW ST & S 7TH ST	East	37206	12
1	MCKENNELL DR & PORTER RD	East	37206	12
3	GORDON TER & GERALD ST	East	37207	8
4	S 6TH ST & SUMMER PL	East	37206	6
5	S 7TH ST & SYLVAN ST	East	37206	5
6	MORNINGSIDE DR & SUNSET DR	East	37207	4
6	RICHARDSON AV & STOCKELL ST	East	37207	4
6	DONALD ST & DICKERSON PKE	East	37207	4
6	GALLATIN PKE & BURCHWOOD AV	East	37216	4
10	TRINITY LN & DICKERSON PKE	East	37207	3
10	GALLATIN PKE & LITTON AV	East	37216	3
10	TREVECCA AV & STROUSE AV	East	37206	3
10	CLEVELAND ST & ELLINGTON PKWY	East	37207	3

Property Crime

Rank	Intersection	Precinct	ZIP	Count
1	JOYCE LN & GRINSTEAD PL	East	37216	37
2	DICKERSON PKE & RICHARDSON AV	East	37207	13
2	MCKENNIE AV & GALLATIN AV	East	37206	13
4	HOME RD & GALLATIN PKE	East	37216	12
5	DICKERSON PKE & HILLHURST DR	East	37207	8
5	SHELBY AV & S 6TH ST	East	37206	8
7	GALLATIN AV & CHICAMAUGA AV	East	37206	7
7	DICKERSON PKE & EWING DR	East	37207	7
7	MAPLEWOOD LN & LEMONT DR	East	37216	7
7	CAROLYN AV & GALLATIN AV	East	37216	7
7	GALLATIN PKE & LITTON AV	East	37216	7
12	LELAND AV & GALLATIN PKE	East	37216	6
12	S 7TH ST & SYLVAN ST	East	37206	6

Traffic Crashes - Personal Injury

Rank	Intersection	Precinct	ZIP	Count
1	EASTLAND AV & GALLATIN AV	East	37206	3
2	S 4TH ST & I24 W ENT RAMP	East	37206	2
2	GALLATIN AV & DOUGLAS AV	East	37206	2
2	TRINITY LN & DICKERSON PKE	East	37207	2
2	I65 N & W TRINITY LN	East	37207	2
2	DICKERSON PKE & EWING DR	East	37207	2
7	DICKERSON PKE & HILLHURST DR	East	37207	1
7	GALLATIN PKE & ARDEE AV	East	37216	1
7	GALLATIN PKE & GREENLAND AV	East	37216	1
7	I65 N & W TRINITY LN	East	37207	1
7	I65 N ENT RAMP & W TRINITY LN	East	37207	1
7	DICKERSON PKE & DELLWAY VILLA RD	East	37207	1
7	GALLATIN PKE & E TRINITY LN	East	37216	1

Traffic Crashes - Non-Injury

Rank	Intersection	Precinct	ZIP	Count
1	DICKERSON PKE & EWING DR	East	37207	14
2	MAIN ST & S 5TH ST	East	37207	9
3	I65 N & W TRINITY LN	East	37207	8
3	W TRINITY LN & LUCAS LN	East	37207	8
5	TRINITY LN & DICKERSON PKE	East	37207	7
5	I65 S EXIT RAMP & I65 S	East	37207	7
7	DICKERSON PKE & MAPLEWOOD TRC	East	37207	5
7	DICKERSON PKE & GRACE ST	East	37207	5
7	EASTLAND AV & GALLATIN AV	East	37206	5
10	WOODLAND ST & 11TH ST (5 POINTS)	East	37206	4
10	S 5TH ST & WOODLAND ST	East	37206	4
10	S 7TH ST & SHELBY AV	East	37206	4
10	GALLATIN AV & W EASTLAND AV	East	37206	4

Information summarized for CompStat week ending 09-19-15. (past 12 weeks of data). For each report, point data were plotted in a GIS and assigned to the nearest street intersection. Summary counts were then calculated for each intersection.

Sourced from MNPD ARMS on 9/23/2015 7:30:11 AM. Violent and property crime information sourced from incident reports using Uniform Crime Reporting definitions and reporting guidelines, based on the date when the crime was reported. Personal injury traffic crashes (10-46) and non-injury traffic crashes (10-45) retrieved from MNPD's CAD database. Excludes CFS with a disposition code of 6 or 11. For each incident or CAD record, the incident or dispatch location was assigned to the nearest street intersection.

South Precinct High Crime Intersections

Intersections with the highest concentrations of crime & traffic crashes - past 12 weeks.

METROPOLITAN POLICE DEPARTMENT
of Nashville and Davidson County

Violent Crime

Rank	Intersection	Precinct	ZIP	Count
1	NOLENSVILLE PKE & WELSHWOOD DR	South	37211	10
2	GILLESPIE DR & GILLESPIE CT	South	37013	9
3	HARDING PL & NOLENSVILLE PKE	South	37211	8
4	EAST THOMPSON LN & MURFREESBORO PKE	South	37211	7
4	LAKE TOWNE DR & MAPLE TIMBER DR	South	37013	7
6	ANTON DR & ANTON CT	South	37211	6
6	PARAGON MILLS RD & SUNLIGHT DR	South	37211	6
8	2ND AV S & MCCANN ST	South	37210	5
8	MURFREESBORO PKE & PARRIS AV	South	37210	5
8	POLK AV & MURFREESBORO PKE	South	37210	5
8	PACKARD DR & PANAMINT DR	South	37211	5
8	I24 E & I24 E ENT RAMP	South	37211	5
8	APACHE TR & CIMARRON WAY	South	37013	5

Property Crime

Rank	Intersection	Precinct	ZIP	Count
1	NOLENSVILLE PKE & WELSHWOOD DR	South	37211	92
2	CANE RIDGE RD & BELL RD	South	37013	18
3	WALLACE RD & LINBAR DR	South	37211	11
3	MURFREESBORO PKE & HAMILTON CHURCH RD	South	37013	11
5	PARAGON MILLS RD & SUNLIGHT DR	South	37211	10
5	BELL RD & HICKORY HIGHLANDS DR	South	37013	10
7	EAST THOMPSON LN & MURFREESBORO PKE	South	37211	9
7	DONELSON PKE & AIRPARK CENTER DR	South	37217	9
7	PLUS PARK BLVD & PAVILION BLVD	South	37217	9
10	METROPLEX DR & PARAGON MILLS RD	South	37211	8
10	BELL RD & MT VIEW RD	South	37013	8
10	HICKORY CLUB DR &	South	37013	8
13	ARBOR PL & ARBOR RIDGE DR	South	37013	7

Traffic Crashes - Personal Injury

Rank	Intersection	Precinct	ZIP	Count
1	CANE RIDGE RD & BELL RD	South	37013	4
1	I24 E & OLD FRANKLIN RD	South	37013	4
1	EAST THOMPSON LN & MURFREESBORO PKE	South	37211	4
4	BELL RD & MURFREESBORO PKE	South	37013	3
4	BELL RD & MT VIEW RD	South	37013	3
4	BELL RD & I24 E	South	37013	3
4	APACHE TR & CIMARRON WAY	South	37013	3
4	NOLENSVILLE PKE & OCALA DR	South	37211	3
4	BROOKRIDGE TR & WALLACE RD	South	37211	3
4	HARDING PL & JONQUIL DR	South	37211	3
4	FOSTER AV & MURFREESBORO PKE	South	37210	3
12	I24 E & I440 W ENT RAMP	South	37210	2
12	I24 E & I24 E ENT RAMP	South	37210	2

Traffic Crashes - Non-Injury

Rank	Intersection	Precinct	ZIP	Count
1	HARDING PL & NOLENSVILLE PKE	South	37211	19
2	CANE RIDGE RD & BELL RD	South	37013	16
3	DONELSON PKE & MURFREESBORO PKE	South	37217	15
3	OLD HICKORY BLVD & NOLENSVILLE PKE	South	37211	15
5	THOMPSON LN & EAST THOMPSON LN	South	37211	13
5	I440 E & NOLENSVILLE PKE	South	37210	13
5	HARDING PL & METROPLEX DR	South	37211	13
8	MURFREESBORO PKE & HAMILTON CHURCH RD	South	37013	12
9	I24 W & I24 W EXIT RAMP	South	37211	11
10	ANTIOCH PKE & HARDING PL	South	37211	10
10	I24 E EXIT RAMP & I24 E	South	37013	10
10	EAST THOMPSON LN & MURFREESBORO PKE	South	37211	10
10	I24 W & OLD HICKORY BLVD	South	37013	10

Information summarized for CompStat week ending 09-19-15. (past 12 weeks of data). For each report, point data were plotted in a GIS and assigned to the nearest street intersection. Summary counts were then calculated for each intersection.

Sourced from MNPD ARMS on 9/23/2015 7:30:11 AM. Violent and property crime information sourced from incident reports using Uniform Crime Reporting definitions and reporting guidelines, based on the date when the crime was reported. Personal injury traffic crashes (10-46) and non-injury traffic crashes (10-45) retrieved from MNPD's CAD database. Excludes CFS with a disposition code of 6 or 11. For each incident or CAD record, the incident or dispatch location was assigned to the nearest street intersection.

Central Precinct High Crime Intersections

Intersections with the highest concentrations of crime & traffic crashes - past 12 weeks.

METROPOLITAN POLICE DEPARTMENT
of Nashville and Davidson County

Violent Crime

Rank	Intersection	Precinct	ZIP	Count
1	2ND AV N & JAMES ROBERTSON PKWY	Central	37201	10
2	3RD AV S & BROADWAY	Central	37201	9
3	LAFAYETTE ST & LEA AV	Central	37203	5
4	HERMITAGE AV & PEABODY ST	Central	37201	4
5	4TH AV N & BROADWAY	Central	37219	3
5	DREXEL ST & 7TH AV S	Central	37203	3
5	11TH AV N & BROADWAY	Central	37203	3
8	DEMONBREUN ST & 3RD AV S	Central	37201	2
8	DEMONBREUN ST & 8TH AV S	Central	37203	2
8	KOREAN VETERANS BLVD & 2ND AV S	Central	37201	2
8	1ST AV S &	Central	37201	2
8	ROSA L PARKS BLVD &	Central	37219	2
8	GAY ST & 2ND AV N	Central	37201	2

Property Crime

Rank	Intersection	Precinct	ZIP	Count
1	3RD AV S & BROADWAY	Central	37201	20
2	ROSA L PARKS BLVD & JEFFERSON ST	Central	37208	14
3	3RD AV N & COMMERCE ST	Central	37201	11
4	DEMONBREUN ST & 5TH AV S	Central	37203	9
5	4TH AV N & BROADWAY	Central	37219	8
5	2ND AV N & BROADWAY	Central	37201	8
5	LAFAYETTE ST & LEA AV	Central	37203	8
8	MCGAVOCK ST & 8TH AV S	Central	37203	7
8	CHARLOTTE AV & 4TH AV N	Central	37219	7
8	2ND AV N & JAMES ROBERTSON PKWY	Central	37201	7
11	4TH AV N & CHURCH ST	Central	37219	6
11	5TH AV N & CHURCH ST	Central	37219	6
11	CAPITOL BLVD & CHURCH ST	Central	37219	6

Traffic Crashes - Personal Injury

Rank	Intersection	Precinct	ZIP	Count
1	SPRING ST & N 1ST ST	Central	37207	3
2	INTERSTATE DR & HOWERTON AV	Central	37213	2
2	I24 E & I24 E ENT RAMP	Central	37207	2
2	INTERSTATE DR & JAMES ROBERTSON PKWY	Central	37213	2
2	N 1ST ST & MAIN ST	Central	37213	2
2	I40 W & 2ND AV S	Central	37210	2
2	8TH AV S & LAFAYETTE ST	Central	37203	2
2	3RD AV S & BROADWAY	Central	37201	2
2	I40 W ENT RAMP & I40 W EXIT RAMP	Central	37203	2
2	CHARLOTTE AV & GEORGE L DAVIS BLVD	Central	37203	2
2	I65 N & 3RD AV N	Central	37208	2
2	I65 N & ROSA L PARKS BLVD	Central	37208	2
13	CHARLOTTE AV & 4TH AV N	Central	37219	1

Traffic Crashes - Non-Injury

Rank	Intersection	Precinct	ZIP	Count
1	BROADWAY & OPRY PL	Central	37203	10
2	4TH AV N & BROADWAY	Central	37219	9
2	2ND AV S & LINDSLEY AV	Central	37210	9
4	8TH AV S & LAFAYETTE ST	Central	37203	7
4	8TH AV S & BROADWAY	Central	37203	7
4	I40 W ENT RAMP & BROADWAY	Central	37203	7
4	ROSA L PARKS BLVD & JEFFERSON ST	Central	37208	7
4	SHELBY AV & I24 E ENT RAMP	Central	37213	7
9	INTERSTATE DR & JAMES ROBERTSON PKWY	Central	37213	6
9	DOWNTOWN GRNWY & CEMENT PLANT RD	Central	37208	6
9	4TH AV N & COMMERCE ST	Central	37219	6
9	LAFAYETTE ST & 4TH AV S	Central	37203	6
13	2ND AV S & ASH ST	Central	37210	5

Information summarized for CompStat week ending 09-19-15. (past 12 weeks of data). For each report, point data were plotted in a GIS and assigned to the nearest street intersection. Summary counts were then calculated for each intersection.

Sourced from MNPD ARMS on 9/23/2015 7:30:11 AM. Violent and property crime information sourced from incident reports using Uniform Crime Reporting definitions and reporting guidelines, based on the date when the crime was reported. Personal injury traffic crashes (10-46) and non-injury traffic crashes (10-45) retrieved from MNPD's CAD database. Excludes CFS with a disposition code of 6 or 11. For each incident or CAD record, the incident or dispatch location was assigned to the nearest street intersection.

Hermitage Precinct High Crime Intersections

Intersections with the highest concentrations of crime & traffic crashes - past 12 weeks.

METROPOLITAN POLICE DEPARTMENT
of Nashville and Davidson County

Violent Crime

Rank	Intersection	Precinct	ZIP	Count
1	CARROLL ST & UNIVERSITY CT	Hermitage	37210	10
2	CANNON ST & CLAIBORNE ST	Hermitage	37210	8
3	MILLWOOD DR & MURFREESBORO PKE	Hermitage	37217	7
4	ROBERTSON ST & LEWIS ST	Hermitage	37210	6
5	FAIN ST & CHARLES E DAVIS BLVD	Hermitage	37210	5
5	PATRICIA DR & THOMPSON PL	Hermitage	37217	5
5	MURFREESBORO PKE & UNA ANTIOCH PKE	Hermitage	37013	5
8	NASHBORO BLVD & VILLAGE GREEN DR	Hermitage	37217	4
8	HARBOUR VIEW DR & RUNABOUT DR	Hermitage	37217	4
8	FRANKLIN LIMESTONE RD & MURFREESBORO PKE	Hermitage	37217	4
8	BURNING TREE DR & CENTRAL PKE	Hermitage	37076	4
8	32ND ST & ELLIOTT DR	Hermitage	37138	4
8	TYLER DR & LEBANON PKE	Hermitage	37076	4

Property Crime

Rank	Intersection	Precinct	ZIP	Count
1	OPRY MILLS DR & OPRYLAND DR	Hermitage	37214	97
2	RIVERS EDGE DR & JACKSON DOWNS BLVD	Hermitage	37214	30
3	SHUTE LN & LEBANON PKE	Hermitage	37076	21
4	MURFREESBORO PKE & UNA ANTIOCH PKE	Hermitage	37013	17
5	JUAREZ DR & OLD HICKORY BLVD	Hermitage	37076	14
6	BELL RD &	Hermitage	37214	13
7	MCGAVOCK PKE &	Hermitage	37214	12
8	ROYAL PKWY & DONELSON PKE	Hermitage	37214	11
9	LARIMORE DR & ADAIR RD	Hermitage	37214	10
9	OPRY MILLS DR & OPRY MILLS	Hermitage	37214	10
9	AIRPORT CENTER DR & ROYAL PKWY	Hermitage	37214	10
9	PATRICIA DR & THOMPSON PL	Hermitage	37217	10
13	GLASTONBURY RD & SOUTHWOOD PARK PL	Hermitage	37217	9

Traffic Crashes - Personal Injury

Rank	Intersection	Precinct	ZIP	Count
1	MURFREESBORO PKE & UNA ANTIOCH PKE	Hermitage	37013	4
2	I40 E &	Hermitage	37210	3
3	FAIRFIELD AV & GREEN ST	Hermitage	37210	2
3	MURFREESBORO PKE & MURFREESBORO ENT RAMP	Hermitage	37217	2
3	I40 E ENT RAMP & MURFREESBORO PKE	Hermitage	37210	2
3	I40 E & I40 E ENT RAMP	Hermitage	37210	2
3	I40 E & I40 E EXIT RAMP	Hermitage	37210	2
3	MURFREESBORO PKE & OLD MURFREESBORO PKE	Hermitage	37217	2
3	BELL RD & SMITH SPRINGS RD	Hermitage	37217	2
3	FRANKLIN LIMESTONE RD & MURFREESBORO PKE	Hermitage	37217	2
3	FAIRCLOTH LN & OLD MURFREESBORO PKE	Hermitage	37217	2
3	STEWARTS FERRY PKE & I40 E	Hermitage	37214	2
3	HERMITAGE AV & FAIRFIELD AV	Hermitage	37210	2

Traffic Crashes - Non-Injury

Rank	Intersection	Precinct	ZIP	Count
1	BLACKWOOD DR & BELL RD	Hermitage	37214	16
2	LEBANON PKE & OLD HICKORY BLVD	Hermitage	37076	15
3	OPRY MILLS DR & OPRYLAND DR	Hermitage	37214	13
4	MURFREESBORO PKE & UNA ANTIOCH PKE	Hermitage	37013	12
4	ANDREW JACKSON PKWY & LEBANON PKE	Hermitage	37076	12
6	LEBANON PKE & MCGAVOCK PKE	Hermitage	37214	11
7	CENTRAL PKE & OLD HICKORY BLVD	Hermitage	37076	10
7	DODSON CHAPEL RD & OLD HICKORY BLVD	Hermitage	37076	10
9	I40 W & I40 W EXIT RAMP	Hermitage	37210	9
9	LEBANON PKE & DONELSON PKE	Hermitage	37214	9
9	SPENCE LN & MURFREESBORO PKE	Hermitage	37210	9
12	BRILEY PKWY N & ELM HILL PKE	Hermitage	37214	8
12	DONELSON PKE & I40 W ENT RAMP	Hermitage	37214	8

Information summarized for CompStat week ending 09-19-15. (past 12 weeks of data). For each report, point data were plotted in a GIS and assigned to the nearest street intersection. Summary counts were then calculated for each intersection.

Sourced from MNPD ARMS on 9/23/2015 7:30:11 AM. Violent and property crime information sourced from incident reports using Uniform Crime Reporting definitions and reporting guidelines, based on the date when the crime was reported. Personal injury traffic crashes (10-46) and non-injury traffic crashes (10-45) retrieved from MNPD's CAD database. Excludes CFS with a disposition code of 6 or 11. For each incident or CAD record, the incident or dispatch location was assigned to the nearest street intersection.

North Precinct High Crime Intersections

Intersections with the highest concentrations of crime & traffic crashes - past 12 weeks.

METROPOLITAN POLICE DEPARTMENT
of Nashville and Davidson County

Violent Crime

Rank	Intersection	Precinct	ZIP	Count
1	CHRIS ST & OLD MATTHEWS RD	North	37207	16
2	23RD AV N & FORMOSA ST	North	37208	14
3	BUENA VISTA PKE & TRINITY LN	North	37218	11
4	FAIRVIEW DR & CLARKSVILLE PKE	North	37218	9
5	DOVE PL & TUCKER RD	North	37218	8
5	28TH AV N & JOHN A MERRITT BLVD	North	37209	8
7	W TRINITY LN & HAMPTON ST	North	37207	7
7	OSAGE ST & 23RD AV N	North	37208	7
7	DOWLAN ST & 26TH AV N	North	37208	7
10	26TH AV N & 25TH AV N	North	37208	5
10	BUCHANAN ST & 15TH AV N	North	37208	5
10	S HAMILTON RD & BUENA VISTA PKE	North	37218	5
10	BRICK CHURCH PKE & AVONDALE CIR	North	37207	5

Property Crime

Rank	Intersection	Precinct	ZIP	Count
1	ROSA L PARKS BLVD & MONROE ST	North	37208	24
2	S HAMILTON RD & BUENA VISTA PKE	North	37218	13
3	W TRINITY LN & HAMPTON ST	North	37207	11
4	W TRINITY LN & SCRUGGS LN	North	37207	9
4	W HAMILTON RD & CLARKSVILLE PKE	North	37218	9
6	BLUE BERRY HILL RD & OLD HICKORY BLVD	North	37015	8
7	REVELS DR & WHITES CREEK PKE	North	37207	6
8	ASHTON AV & CLARKSVILLE PKE	North	37218	5
8	CHRIS ST & OLD MATTHEWS RD	North	37207	5
8	21ST AV N & JEFFERSON ST	North	37208	5
8	ROSA L PARKS BLVD & DOMINICAN DR	North	37228	5
8	COFFEE ST & 11TH AV N	North	37208	5
8	JANE ST & 10TH AV N	North	37208	5

Traffic Crashes - Personal Injury

Rank	Intersection	Precinct	ZIP	Count
1	W TRINITY LN & BRICK CHURCH PKE	North	37207	4
2	WHITES CREEK PKE & BRILEY PKWY E	North	37207	3
2	ALBION ST & DR D B TODD JR BLVD	North	37208	3
4	BRILEY PKWY N EXT RAMP & BRILEY PKWY N	North	37218	2
4	DRAKES BRANCH RD & BRILEY PKWY E	North	37218	2
4	GARFIELD ST & ROSA L PARKS BLVD	North	37208	2
4	GARFIELD ST & 7TH AV N	North	37208	2
4	I65 S & ROSA L PARKS BLVD	North	37208	2
4	CLARKSVILLE PKE & ROSA L PARKS BLVD	North	37208	2
10	GREAT CIRCLE RD & ATHENS WAY	North	37228	1
10	DR D B TODD JR BLVD & ST LOUIS ST	North	37208	1
10	JOHN A MERRITT BLVD & 33RD AV N	North	37209	1
10	I40 W EXIT RAMP & 28TH AV N	North	37209	1

Traffic Crashes - Non-Injury

Rank	Intersection	Precinct	ZIP	Count
1	ROSA L PARKS BLVD & DOMINICAN DR	North	37228	16
2	28TH AV N & JOHN A MERRITT BLVD	North	37209	11
3	S HAMILTON RD & BUENA VISTA PKE	North	37218	10
4	W TRINITY LN & BRICK CHURCH PKE	North	37207	9
5	I65 S & W TRINITY LN	North	37207	8
6	I65 S & ROSA L PARKS BLVD	North	37208	6
7	I65 N EXIT RAMP & ROSA L PARKS BLVD	North	37208	5
7	VANTAGE WAY & ROSA L PARKS BLVD	North	37208	5
7	CLARKSVILLE PKE & ROSA L PARKS BLVD	North	37208	5
7	WHITES CREEK PKE & MOORMANS ARM RD	North	37207	5
7	CLIFF DR & CLARKSVILLE PKE	North	37218	5
7	I65 N & I24 E	North	37207	5
7	WHITES CREEK PKE & I24 E	North	37080	5

Information summarized for CompStat week ending 09-19-15. (past 12 weeks of data). For each report, point data were plotted in a GIS and assigned to the nearest street intersection. Summary counts were then calculated for each intersection.

Sourced from MNPD ARMS on 9/23/2015 7:30:11 AM. Violent and property crime information sourced from incident reports using Uniform Crime Reporting definitions and reporting guidelines, based on the date when the crime was reported. Personal injury traffic crashes (10-46) and non-injury traffic crashes (10-45) retrieved from MNPD's CAD database. Excludes CFS with a disposition code of 6 or 11. For each incident or CAD record, the incident or dispatch location was assigned to the nearest street intersection.

Madison Precinct High Crime Intersections

Intersections with the highest concentrations of crime & traffic crashes - past 12 weeks.

METROPOLITAN POLICE DEPARTMENT
of Nashville and Davidson County

Violent Crime

Rank	Intersection	Precinct	ZIP	Count
1	WESTCHESTER DR & BROOKDALE DR	Madison	37207	8
2	SKYLINE MEMORIAL CT & DICKERSON PKE	Madison	37115	7
3	E PALESTINE AV & ARGLE AV	Madison	37115	6
4	DOUGLAS ST & OLD HICKORY BLVD W	Madison	37115	5
4	WESTCHESTER DR & BROOKWAY DR	Madison	37207	5
6	SUSSEX DR & STILTON DR	Madison	37207	4
6	OLD HICKORY BLVD W & BEVERLY DR	Madison	37115	4
6	BUBBLING WELL RD & WYCHEWOOD CV	Madison	37115	4
6	N DUPONT AV & ARCHWOOD PL	Madison	37115	4
10	MYATT DR & RIVERGATE PKWY	Madison	37115	3
10	CIRCLE AV & ELMORE AV	Madison	37115	3
10	TRADITION CT & SIXPENCE PL	Madison	37115	3
10	LIBERTY CIR & BRINK HAVEN AV	Madison	37115	3

Property Crime

Rank	Intersection	Precinct	ZIP	Count
1	SKYLINE MEMORIAL CT & DICKERSON PKE	Madison	37115	57
2	N GALLATIN PKE & NORTHSIDE DR	Madison	37115	41
3	TWIN HILLS DR & N GALLATIN PKE	Madison	37072	25
3	ALTA LOMA RD & N GALLATIN PKE	Madison	37115	25
5	E PALESTINE AV & ARGLE AV	Madison	37115	15
6	N GALLATIN PKE & RIVERCHASE BLVD	Madison	37115	13
7	S GALLATIN PKE & GALLATIN PKE	Madison	37216	10
7	DUE WEST AV N & OLD DUE WEST AV	Madison	37115	10
9	N GALLATIN PKE & ANDERSON LN	Madison	37115	8
9	N GALLATIN PKE & LIBERTY LN	Madison	37072	8
9	ONE MILE PKWY & E CAMPBELL RD	Madison	37115	8
9	N DUPONT AV &	Madison	37115	8
13	MYATT DR & SPRING BRANCH DR	Madison	37115	7

Traffic Crashes - Personal Injury

Rank	Intersection	Precinct	ZIP	Count
1	I65 S EXIT RAMP & BRILEY PKWY W ENT RAMP	Madison	37115	6
2	N GALLATIN PKE & LIBERTY LN	Madison	37072	5
3	DOUGLAS ST & OLD HICKORY BLVD W	Madison	37115	4
3	MADISON BLVD & S GALLATIN PKE	Madison	37115	4
5	N GALLATIN PKE & ANDERSON LN	Madison	37115	3
5	BRICK CHURCH PKE & WESTCHESTER DR	Madison	37207	3
7	VILLAGE TR & STANDING STONE DR	Madison	37207	2
7	RHINE DR & PORT DR	Madison	37115	2
7	BRICK CHURCH PKE &	Madison	37072	2
7	MYATT DR & RIVERGATE PKWY	Madison	37115	2
7	N GALLATIN PKE & ONE MILE PKWY	Madison	37115	2
7	E CAMPBELL RD & HIGHLAND CIR	Madison	37115	2
7	VIETNAM VETERANS BLVD N & CONFERENCE DR	Madison	37072	2

Traffic Crashes - Non-Injury

Rank	Intersection	Precinct	ZIP	Count
1	SKYLINE MEMORIAL CT & DICKERSON PKE	Madison	37115	14
2	OLD HICKORY BLVD W & GALLATIN PKE	Madison	37115	10
2	MYATT DR & RIVERGATE PKWY	Madison	37115	10
4	CONFERENCE DR & N GALLATIN PKE	Madison	37072	9
4	S GALLATIN PKE & HARRIS ST	Madison	37115	9
4	DICKERSON PKE & OLD HICKORY BLVD	Madison	37207	9
7	E PALESTINE AV & S GALLATIN PKE	Madison	37115	8
7	NEELYS BEND RD & S GALLATIN PKE	Madison	37115	8
9	N GALLATIN PKE & RIVERCHASE BLVD	Madison	37115	7
10	N GALLATIN PKE & LIBERTY LN	Madison	37072	6
10	I65 N & I65 N EXIT RAMP	Madison	37115	6
10	MYATT DR & ANDERSON LN	Madison	37115	6
10	E OLD HICKORY BLVD & RIO VISTA DR	Madison	37115	6

Information summarized for CompStat week ending 09-19-15. (past 12 weeks of data). For each report, point data were plotted in a GIS and assigned to the nearest street intersection. Summary counts were then calculated for each intersection.

Sourced from MNPD ARMS on 9/23/2015 7:30:11 AM. Violent and property crime information sourced from incident reports using Uniform Crime Reporting definitions and reporting guidelines, based on the date when the crime was reported. Personal injury traffic crashes (10-46) and non-injury traffic crashes (10-45) retrieved from MNPD's CAD database. Excludes CFS with a disposition code of 6 or 11. For each incident or CAD record, the incident or dispatch location was assigned to the nearest street intersection.

Midtown Hills Precinct High Crime Intersections

Intersections with the highest concentrations of crime & traffic crashes - past 12 weeks.

METROPOLITAN POLICE DEPARTMENT
of Nashville and Davidson County

Violent Crime

Rank	Intersection	Precinct	ZIP	Count
1	HILLSIDE AV & VERNON AV	Midtown	37203	5
1	ELLISTON PL & LOUISE AV	Midtown	37203	5
3	EDGEHILL AV & 11TH AV S	Midtown	37203	4
3	WEDGEWOOD AV & 8TH AV S	Midtown	37203	4
3	VINE HILL RD & HONEYSUCKLE RD	Midtown	37204	4
3	OLD HICKORY BLVD & HICKORY TRACE DR	Midtown	37211	4
7	EDMONDSON PKE &	Midtown	37211	3
7	WEST END AV & 23RD AV N	Midtown	37203	3
7	NORTHCREST DR & LEEANNE DR	Midtown	37211	3
10	NOLENSVILLE PKE & TUSCULUM RD	Midtown	37211	2
10	MUSIC SQ & GRAND AV	Midtown	37212	2
10	EDGEHILL AV &	Midtown	37203	2
10	EDGEHILL AV & 12TH AV S	Midtown	37212	2

Property Crime

Rank	Intersection	Precinct	ZIP	Count
1	POWELL AV & BRANSFORD AV	Midtown	37204	35
2	NOLENSVILLE PKE & SWISS AV	Midtown	37211	17
3	FRANKLIN PKE & KIRKWOOD AV	Midtown	37204	10
4	8TH AV S & ROYCROFT PL	Midtown	37204	9
5	MURPHY RD & WEST END AV	Midtown	37203	8
6	20TH AV N & CHURCH ST	Midtown	37203	7
6	HARDING PL & SHADESCREST DR	Midtown	37211	7
8	WILLIAMSON CO LINE & CHURCH ST E	Midtown	37027	6
8	NOLENSVILLE PKE & LENOX VILLAGE DR	Midtown	37211	6
8	14TH AV S & DEMONBREUN ST	Midtown	37203	6
8	WEST END AV & 17TH AV N	Midtown	37203	6
8	WEST END AV & 25TH AV N	Midtown	37203	6
8	25TH AV N & BRANDAU PL	Midtown	37203	6

Traffic Crashes - Personal Injury

Rank	Intersection	Precinct	ZIP	Count
1	CAMERON ST & 4TH AV S	Midtown	37203	3
1	FRANKLIN PKE & OTTER CREEK RD	Midtown	37220	3
1	CHARLOTTE AV & 17TH AV N	Midtown	37203	3
1	4TH AV S & MILDRED SHUTE AV	Midtown	37210	3
5	THOMPSON LN & NOLENSVILLE PKE	Midtown	37211	2
5	THOMPSON LN & I65 N	Midtown	37204	2
5	HARDING PL & TROUSDALE DR	Midtown	37211	2
5	OLD HICKORY BLVD & EDMONDSON PKE	Midtown	37211	2
5	I65 N & OLD HICKORY BLVD	Midtown	37027	2
5	OLD HICKORY BLVD & I65 N EXIT RAMP	Midtown	37027	2
5	AMALIE DR & HUNTINGTON PKWY	Midtown	37211	2
5	NOLENSVILLE PKE & NORTHCREST DR	Midtown	37211	2
5	CHARLOTTE AV & JO JOHNSTON AV	Midtown	37203	2

Traffic Crashes - Non-Injury

Rank	Intersection	Precinct	ZIP	Count
1	OLD HICKORY BLVD & FRANKLIN PIKE CIR	Midtown	37027	17
2	HARDING PL & TROUSDALE DR	Midtown	37211	16
3	OLD HICKORY BLVD & EDMONDSON PKE	Midtown	37211	13
4	I65 N & HARDING PL	Midtown	37220	12
4	I40 E EXIT RAMP & BROADWAY	Midtown	37203	12
4	PIERCE AV & VANDERBILT HOSPITAL	Midtown	37240	12
7	HIGHLAND AV & 25TH AV S	Midtown	37212	11
7	HARDING PL & I65 N ENT RAMP	Midtown	37204	11
7	POWELL AV & POWELL PL	Midtown	37204	11
7	OLD HICKORY BLVD & FRANKLIN PKE	Midtown	37027	11
11	WEDGEWOOD AV & 8TH AV S	Midtown	37203	10
12	MEDICAL CENTER DR & VANDERBILT HOSPITAL	Midtown	37212	9
13	I440 E & I65 N	Midtown	37204	8

Information summarized for CompStat week ending 09-19-15. (past 12 weeks of data). For each report, point data were plotted in a GIS and assigned to the nearest street intersection. Summary counts were then calculated for each intersection.

Sourced from MNPD ARMS on 9/23/2015 7:30:11 AM. Violent and property crime information sourced from incident reports using Uniform Crime Reporting definitions and reporting guidelines, based on the date when the crime was reported. Personal injury traffic crashes (10-46) and non-injury traffic crashes (10-45) retrieved from MNPD's CAD database. Excludes CFS with a disposition code of 6 or 11. For each incident or CAD record, the incident or dispatch location was assigned to the nearest street intersection.

County High Crime Intersections - Arrests

Intersections with the highest concentrations of arrests - past 12 weeks.

METROPOLITAN POLICE DEPARTMENT
of Nashville and Davidson County

DUI Arrests

Rank	Intersection	Precinct	ZIP	Count
1	BRILEY PKWY E EXT RAMP & DICKERSON PKE	Madison	37207	8
2	MEDICAL CENTER DR & VANDERBILT HOSPITAL	Midtown	37212	6
2	NOLENSVILLE PKE & EDMONDSON PKE	South	37211	6
4	MYATT DR & ANDERSON LN	Madison	37115	4
5	I440 E & HILLSBORO PKE	West	37215	3
5	OLD HICKORY BLVD & HIGHWAY 70 S	West	37221	3
5	ALBION ST & DR D B TODD JR BLVD	North	37208	3
5	WEST END AV & 20TH AV S	Midtown	37203	3
5	12TH AV N & BROADWAY	Central	37203	3
5	2ND AV N & JAMES ROBERTSON PKWY	Central	37201	3
5	BELL RD & BLUE HOLE RD	South	37013	3
5	CENTRAL PKE & OLD HICKORY BLVD	Hermitage	37076	3
13	I40 E EXIT RAMP & OLD HICKORY BLVD	Hermitage	37076	2

Drug-Related Arrests

Rank	Intersection	Precinct	ZIP	Count
1	2ND AV N & JAMES ROBERTSON PKWY	Central	37201	16
1	GAY ST & 2ND AV N	Central	37201	16
3	MCKENNELL DR & PORTER RD	East	37206	15
4	W TRINITY LN & HAMPTON ST	North	37207	14
5	ROBERTSON ST & FAIRFIELD AV	Hermitage	37210	13
6	W TRINITY LN & SCRUGGS LN	North	37207	12
7	HOMELAND DR & ECHO LN	North	37218	11
7	ROBERTSON ST & LEWIS ST	Hermitage	37210	11
9	NOLENSVILLE PKE & WELSHWOOD DR	South	37211	10
9	2ND AV S & MCCANN ST	South	37210	10
9	UNIVERSITY CT & 1ST AV S	Hermitage	37210	10
9	WEST END AV & 25TH AV S	Midtown	37203	10
9	I65 S & I65 S ENT RAMP	North	37207	10

Felony Arrests

Rank	Intersection	Precinct	ZIP	Count
1	2ND AV N & JAMES ROBERTSON PKWY	Central	37201	260
2	GAY ST & 2ND AV N	Central	37201	112
3	LEA AV & 7TH AV S	Central	37203	22
4	HILL AV & BLANTON AV	South	37210	17
5	ALBION ST & DR D B TODD JR BLVD	North	37208	15
6	21ST AV N & HERMAN ST	North	37208	13
6	CHARLOTTE PKE & BROOKMEADE GRNWY ACCESS RD	West	37209	13
8	DEW ST & S 7TH ST	East	37206	11
8	NOLENSVILLE PKE & WELSHWOOD DR	South	37211	11
10	ROBERTSON ST & FAIRFIELD AV	Hermitage	37210	10
10	MURFREESBORO PKE & PAVILION BLVD	Hermitage	37217	10
12	DICKERSON PKE & ROCK ST	East	37207	9
12	MEDICAL CENTER DR & VANDERBILT HOSPITAL	Midtown	37212	9

Weapons Law Violation Arrests

Rank	Intersection	Precinct	ZIP	Count
1	SPRING ST & N 1ST ST	Central	37207	6
2	ELBERTA ST & MILLER ST	South	37210	4
2	KAREN DR & LAURINDA DR	Hermitage	37217	4
4	SYLVAN ST & S 6TH ST	East	37206	3
4	S 4TH ST & I24 W ENT RAMP	East	37206	3
4	GAY ST & 2ND AV N	Central	37201	3
7	BROADWAY & 7TH AV N	Central	37203	2
7	GARFIELD ST & DELTA AV	North	37208	2
7	COCKRILL ST & 16TH AV N	North	37208	2
7	ALBION ST & DR D B TODD JR BLVD	North	37208	2
7	HERMAN ST & BLANK ST	North	37208	2
7	S 1ST ST & WOODLAND ST	Central	37213	2
7	SULTANA AV & E TRINITY LN	East	37207	2

Information summarized for CompStat week ending 09-19-15. (past 12 weeks of data). For each report, point data were plotted in a GIS and assigned to the nearest street intersection. Summary counts were then calculated for each intersection.

Sourced from MNPD ARMS on 9/23/2015 7:30:11 AM. For each arrest, the arrest location was assigned to the nearest street intersection. This report does not take into account the number of charges. 1 arrest = 1 body.

County Hot Addresses
Multiple CFS / Arrests at the Same Location, Past 12 Weeks

METROPOLITAN POLICE DEPARTMENT
of Nashville and Davidson County

CFS Location / Nearby Business	Count	Counts - Top Ten Codes
200 JAMES ROBERTSON PKWY ***MNPD Central Precinct***	**207**	64 - Want Officer for Investigation / Assistance (10-43) 48 - Domestic Disturbance (10-41) 32 - Theft (10-50)
639 LAFAYETTE ST ***Nashville Rescue Mission***	**131**	58 - Want Officer for Investigation / Assistance (10-43) 34 - Disorderly Person (10-44) 12 - Suicidal Person (10-63)
391 WALLACE RD ***Southern Hills Medical Center***	**100**	32 - Transport Prisoner / Suspect (10-16) 20 - Want Officer for Investigation / Assistance (10-43) 13 - Fight / Assault (10-57)
4040 NOLENSVILLE PIKE ***Walmart***	**89**	27 - Theft (10-50) 24 - Want Officer for Investigation / Assistance (10-43) 17 - Transport Prisoner / Suspect (10-16)
709 5TH AV S ***Greyhound***	**89**	38 - Want Officer for Investigation / Assistance (10-43) 31 - Disorderly Person (10-44) 5 - Suicidal Person (10-63)
1818 ALBION ST ***Nashville General Hospital School***	**88**	24 - Transport Prisoner / Suspect (10-16) 16 - Want Officer for Investigation / Assistance (10-43) 11 - Fight / Assault (10-57)
448 2ND AV N ***Criminal Justice Center***	**80**	30 - Want Officer for Investigation / Assistance (10-43) 24 - Domestic Disturbance (10-41) 13 - Disorderly Person (10-44)
3441 DICKERSON PIKE ***Skyline Medical Center***	**76**	21 - Transport Prisoner / Suspect (10-16) 14 - Want Officer for Investigation / Assistance (10-43) 8 - Domestic Disturbance (10-41)
5655 FRIST BLVD ***Summit Medical Center***	**76**	35 - Transport Prisoner / Suspect (10-16) 13 - Fight / Assault (10-57) 9 - Want Officer for Investigation / Assistance (10-43)
2000 CHURCH ST ***Baptist Hospital***	**73**	20 - Transport Prisoner / Suspect (10-16) 12 - Want Officer for Investigation / Assistance (10-43) 9 - Domestic Disturbance (10-41)
5101 HARDING PL ***MNPD South Precinct***	**68**	27 - Want Officer for Investigation / Assistance (10-43) 13 - Domestic Disturbance (10-41) 10 - Theft (10-50)
24 LAFAYETTE ST ***Z Mart***	**67**	36 - Disorderly Person (10-44) 7 - Want Officer for Investigation / Assistance (10-43) 6 - Theft (10-50)
3458 DICKERSON PIKE ***Walmart Supercenter***	**66**	20 - Transport Prisoner / Suspect (10-16) 15 - Theft (10-50) 10 - Disorderly Person (10-44)
2300 PATTERSON ST ***Centennial Medical Center***	**65**	30 - Transport Prisoner / Suspect (10-16) 12 - Want Officer for Investigation / Assistance (10-43) 5 - Domestic Disturbance (10-41)
433 OPRY MILLS DR ***Opry Mills***	**63**	13 - Theft (10-50) 12 - Want Officer for Investigation / Assistance (10-43) 9 - Disorderly Person (10-44)

Arrest Location	Count	Counts - Top Charges
200 JAMES ROBERTSON PKWY	**432**	118 - Failure to appear- class b or c misd. 79 - Probation violation- misdemeanor 54 - Probation violation- felony
448 2ND AVE N	**350**	77 - Probation violation- misdemeanor 74 - Failure to appear- class b or c misd. 44 - Failure to be booked (state citation)
408 2ND AVE N	**225**	58 - Probation violation- misdemeanor 40 - Probation violation- felony 31 - Failure to appear- class b or c misd.
7044 CHARLOTTE PIKE	**143**	119 - Theft of merchandise - $500 or less 21 - Criminal trespass 7 - Failure to be booked (state citation)
639 LAFAYETTE ST	**95**	28 - Failure to be booked (state citation) 20 - Criminal trespass 15 - Public intoxication
4040 NOLENSVILLE PIKE	**88**	63 - Theft of merchandise - $500 or less 26 - Criminal trespass 6 - Driv. lic. - no d/l
400 CHARLOTTE AVE	**67**	32 - Public intoxication 19 - Criminal trespass 9 - Disorderly conduct
3458 DICKERSON PIKE	**55**	36 - Theft of merchandise - $500 or less 7 - Theft of property- $500 or less 4 - Criminal trespass
2021 HERMAN ST	**54**	34 - Failure to appear- class b or c misd. 18 - Failure to be booked (state citation) 17 - Probation violation- misdemeanor
2232 N GALLATIN PIKE	**44**	37 - Theft of merchandise - $500 or less 9 - Criminal trespass 2 - Failure to be booked (state citation)
3RD AVE N & BROADWAY	**43**	33 - Public intoxication 7 - Disorderly conduct 3 - Criminal trespass
1818 ALBION ST	**41**	7 - Assault, domestic bodily injury 6 - Evading arrest- misdemeaner 4 - Disorderly conduct
227 SHELBY AVE	**39**	17 - Criminal trespass 15 - Public intoxication 2 - Theft of merchandise - $500 or less
20 LAFAYETTE ST	**38**	17 - Criminal trespass 10 - Public intoxication 6 - Failure to be booked (state citation)
3441 DICKERSON PIKE	**38**	7 - Driving under the influence 5 - Failure to appear- class b or c misd. 5 - Driv. lic. - no d/l

Sourced from MNPD ARMS on 9/23/2015 7:30:11 AM. CAD calls retrieved from Metropolitan Emergency Communications Center's Computer Aided Dispatch system. Includes only calls where an officer response was made. Disposition codes 6 (Backup) and 11 (Signal 9) are excluded. Self-initiated calls are excluded. Calls dispatched to interstate RPAs and intersections are excluded. Teleserve calls are excluded. Arrest information retrieved from the MNPD RMS warrants / arrests database. 1 arrest = 1 body. Includes adult and juvenile arrests. 'Nearby Business' refers to a business establishment in close proximity of the address listed, and is provided for informational purposes only. There is no guarantee that all calls were dispatched to the business listed, because in some cases, multiple business establishments have the same address (e.g. a discount store that also contains a pharmacy). Due to the unique nature of apartment-based reporting, individual unit numbers and the address of the main office for a complex may sometimes both appear in this report.

West Precinct Hot Addresses
Multiple CFS / Arrests at the Same Location, Past 12 Weeks

METROPOLITAN POLICE DEPARTMENT
of Nashville and Davidson County

CFS Location / Nearby Business	Count	Counts - Top Ten Codes
5500 CHARLOTTE PIKE ***MNPD West Precinct***	**60**	26 - Want Officer for Investigation / Assistance (10-43) 10 - Domestic Disturbance (10-41) 9 - Theft (10-50)
4220 HARDING PIKE ***St Thomas Hospital***	**57**	21 - Transport Prisoner / Suspect (10-16) 8 - Want Officer for Investigation / Assistance (10-43) 5 - Theft (10-50)
7044 CHARLOTTE PIKE ***Walmart Supercenter***	**56**	16 - Transport Prisoner / Suspect (10-16) 9 - Theft (10-50) 9 - Disorderly Person (10-44)
2126 ABBOTT MARTIN RD ***Green Hills Mall***	**24**	7 - Theft (10-50) 4 - Want Officer for Investigation / Assistance (10-43) 3 - Transport Prisoner / Suspect (10-16)
6814 CHARLOTTE PIKE ***Target***	**16**	4 - Transport Prisoner / Suspect (10-16) 3 - Theft (10-50) 3 - Disorderly Person (10-44)
26 WHITE BRIDGE PIKE ***Target***	**15**	5 - Theft (10-50) 3 - Disorderly Person (10-44) 3 - Want Officer for Investigation / Assistance (10-43)
7034 CHARLOTTE PIKE	**14**	8 - Theft (10-50) 3 - Suspicious Person (10-40) 1 - Transport Prisoner / Suspect (10-16)
6317 CHARLOTTE PIKE	**13**	7 - Disorderly Person (10-44) 2 - Fight / Assault (10-57) 1 - Holdup / Robbery (10-53)
6670 CHARLOTTE PIKE	**12**	4 - Want Officer for Investigation / Assistance (10-43) 3 - Burglary - Non-Residence (10-71) 1 - Dangerous / Injured Animal (10-65)
7102 CHARLOTTE PIKE	**12**	3 - Disorderly Person (10-44) 2 - Vehicle Accident - Property Damage (10-45) 2 - Theft (10-50)
7856 MCCRORY LN	**11**	9 - Disorderly Person (10-44) 1 - Want Officer for Investigation / Assistance (10-43) 1 - Burglary - Non-Residence (10-71)
6216 LAREDO AV	**11**	8 - Missing Person (10-75) 2 - Domestic Disturbance (10-41) 1 - Disorderly Person (10-44)
5311 HARDING PIKE	**11**	11 - Burglary - Non-Residence (10-71)
2500 OLD HICKORY BLVD ***Warner Park***	**11**	3 - Want Officer for Investigation / Assistance (10-43) 3 - Theft (10-50) 2 - Suspicious Person (10-40)
4560 HARDING PIKE	**10**	3 - Vehicle Accident - Property Damage (10-45) 1 - Disorderly Person (10-44) 1 - Theft (10-50)

Arrest Location	Count	Counts - Top Charges
7044 CHARLOTTE PIKE	**143**	119 - Theft of merchandise - $500 or less 21 - Criminal trespass 7 - Failure to be booked (state citation)
CABOT DR & CHARLOTTE PIKE	**16**	5 - Driv. lic. - no d/l 4 - Driving- revoked license 3 - Driving- suspended license
6814 CHARLOTTE PIKE	**15**	12 - Theft of merchandise - $500 or less 3 - Theft of merchandise- > $500 but < $1,000 1 - Theft of property- $500 or less
400 DAVIDSON RD	**15**	17 - Disorderly conduct 2 - Resisting stop, frisk, halt, arrest, or search 1 - Juvenile, runaway
39TH AVE N & CLIFTON AVE	**14**	5 - Driving- revoked license 4 - Driving- suspended license 2 - Resisting stop, frisk, halt, arrest, or search
111 OLD HICKORY BLVD	**13**	3 - Vandalism- $500 or less 2 - Probation violation- misdemeanor 2 - Driving- suspended license
CHARLOTTE PIKE & WHITE BRIDGE PIKE	**13**	4 - Driving- suspended license 3 - Juvenile, curfew 2 - Driving- revoked license
I 40 E & WHITE BRIDGE PIKE	**13**	6 - Driv. lic. - no d/l 2 - Driving- revoked license 2 - Driving- revoked license, 2nd offense
7475 COCKRILL BEND BLVD	**12**	6 - Failure to appear- class b or c misd. 6 - Failure to be booked (state citation) 2 - Theft of property- $1,000 or > but < $10,000
7856 MCCRORY LN	**12**	12 - Criminal trespass
40TH AVE N & CHARLOTTE AVE	**10**	4 - Driving- revoked license 2 - Driving- suspended license 1 - Drug paraphernalia- unlawful use
40TH AVE N & CLIFTON AVE	**10**	3 - Driving- suspended license 1 - Driving- revoked license, 2nd offense 1 - Failure to appear- class b or c misd.
7848 MCCRORY LN	**9**	9 - Criminal trespass
COLICE JEANNE RD & HWY 70 S	**8**	7 - Criminal trespass 5 - Juvenile, curfew 4 - Alcohol- under 21, possession
2126 ABBOTT MARTIN RD	**8**	7 - Theft of merchandise - $500 or less 2 - Contraband in penal institution-possession 1 - Criminal trespass

Sourced from MNPD ARMS on 9/23/2015 7:30:11 AM. CAD calls retrieved from Metropolitan Emergency Communications Center's Computer Aided Dispatch system. Includes only calls where an officer response was made. Disposition codes 6 (Backup) and 11 (Signal 9) are excluded. Self-initiated calls are excluded. Calls dispatched to interstate RPAs and intersections are excluded. Teleserve calls are excluded. Arrest information retrieved from the MNPD RMS warrants / arrests database. 1 arrest = 1 body. Includes adult and juvenile arrests. 'Nearby Business' refers to a business establishment in close proximity of the address listed, and is provided for informational purposes only. There is no guarantee that all calls were dispatched to the business listed, because in some cases, multiple business establishments have the same address (e.g. a discount store that also contains a pharmacy). Due to the unique nature of apartment-based reporting, individual unit numbers and the address of the main office for a complex may sometimes both appear in this report.

East Precinct Hot Addresses
Multiple CFS / Arrests at the Same Location, Past 12 Weeks

METROPOLITAN POLICE DEPARTMENT
of Nashville and Davidson County

CFS Location / Nearby Business	Count	Counts - Top Ten Codes
936 E TRINITY LN ***MNPD East Precinct***	**63**	23 - Want Officer for Investigation / Assistance (10-43) 15 - Domestic Disturbance (10-41) 7 - Theft (10-50)
500 MAIN ST	**36**	19 - Disorderly Person (10-44) 7 - Want Officer for Investigation / Assistance (10-43) 3 - Vehicle Accident - Property Damage (10-45)
1220 GALLATIN AV ***Walmart Neighborhood Market***	**34**	11 - Disorderly Person (10-44) 9 - Theft (10-50) 7 - Want Officer for Investigation / Assistance (10-43)
3410 GALLATIN PIKE ***Kroger***	**28**	7 - Want Officer for Investigation / Assistance (10-43) 5 - Transport Prisoner / Suspect (10-16) 4 - Dangerous / Injured Animal (10-65)
1500 PORTER RD ***Berkshire Place Apartments***	**27**	4 - Person with Weapon (10-54) 4 - Fight / Assault (10-57) 4 - Investigate 911 Hang-Up Call (10-88)
130 W TRINITY LN ***Love's Truck Stop***	**24**	9 - Vehicle Accident - Property Damage (10-45) 4 - Disorderly Person (10-44) 3 - Domestic Disturbance (10-41)
1015 JOYCE LN	**24**	9 - Theft (10-50) 4 - Vehicle Accident - Property Damage (10-45) 3 - Want Officer for Investigation / Assistance (10-43)
345 DELLWAY VILLA RD ***Dellway Villa Apartments***	**19**	4 - Fight / Assault (10-57) 4 - Want Officer for Investigation / Assistance (10-43) 4 - Disorderly Person (10-44)
SHELBY PARK	**19**	4 - Want Officer for Investigation / Assistance (10-43) 3 - Theft (10-50) 3 - Suspicious Person (10-40)
600 SHELBY AV	**18**	7 - Disorderly Person (10-44) 4 - Theft (10-50) 2 - Want Officer for Investigation / Assistance (10-43)
711 GALLATIN AV ***Kroger***	**18**	5 - Want Officer for Investigation / Assistance (10-43) 5 - Theft (10-50) 3 - Vehicle Accident - Property Damage (10-45)
824 MAIN ST ***Weiss Liquors Inc***	**17**	9 - Disorderly Person (10-44) 3 - Want Officer for Investigation / Assistance (10-43) 1 - Domestic Disturbance (10-41)
511 S 8TH ST	**17**	6 - Disorderly Person (10-44) 6 - Intoxicated Person (10-42) 2 - Want Officer for Investigation / Assistance (10-43)
1120 LITTON AV	**17**	9 - Disorderly Person (10-44) 3 - Domestic Disturbance (10-41) 2 - Fight / Assault (10-57)
1107 BOSCOBEL ST	**16**	6 - Want Officer for Investigation / Assistance (10-43) 5 - Domestic Disturbance (10-41) 3 - Disorderly Person (10-44)

Arrest Location	Count	Counts - Top Charges
401 WALTON LN	**28**	15 - Disorderly conduct 3 - Assault- simple - bodily injury 3 - Assault
S 5TH ST & SHELBY AVE	**25**	9 - Driving- suspended license 5 - Driv. lic. - no d/l 3 - Driving- revoked license
1500 PORTER RD	**22**	7 - Poss. or casual exchange-cont.sub. 4 - Theft of property- $500 or less 2 - Failure to be booked (state citation)
150 W TRINITY LN	**19**	6 - Drug paraphernalia- unlawful use 4 - Driving- revoked license 3 - Prostitution
E TRINITY LN & ELLINGTON PKWY N	**18**	6 - Driving- revoked license 3 - Driving- suspended license 3 - Drug paraphernalia- unlawful use
S 4TH ST & SHELBY AVE	**17**	5 - Poss. or casual exchange-cont.sub. 5 - Driving- revoked license 5 - Driving- suspended license
S 5TH ST & WOODLAND ST	**17**	4 - Public intoxication 3 - Juvenile, curfew 3 - Driving- revoked license
BRILEY PKWY E & GALLATIN PIKE	**16**	5 - Driv. lic. - no d/l 4 - Driving- revoked license 4 - Driving- suspended license
DICKERSON PIKE & SPRING ST	**16**	7 - Driving- revoked license 5 - Driving- suspended license 3 - Driv. lic. - no d/l
DOUGLAS AVE & ELLINGTON PKWY N	**15**	8 - Poss. or casual exchange-cont.sub. 4 - Poss. or casual exchange-cont.sub.- prior conv. 4 - Drug paraphernalia- unlawful use
W TRINITY LN & DICKERSON PIKE	**15**	3 - Poss. or casual exchange-cont.sub. 3 - Driv. lic. - no d/l 3 - Driving- suspended license
S 7TH ST & SHELBY AVE	**14**	4 - Driving- revoked license 4 - Driving- suspended license 3 - Driv. lic. - no d/l
S 5TH ST & SUMMER PL	**14**	4 - Driving- suspended license 3 - Driving- revoked license 2 - Driv. lic. - no d/l
CLEVELAND ST & DICKERSON PIKE	**14**	7 - Driving- suspended license 3 - Poss. or casual exchange-cont.sub. 2 - Driv. lic. - no d/l
1120 LITTON AVE	**14**	4 - Vandalism- $500 or less 3 - Public intoxication 3 - Assault, domestic bodily injury

Sourced from MNPD ARMS on 9/23/2015 7:30:11 AM. CAD calls retrieved from Metropolitan Emergency Communications Center's Computer Aided Dispatch system. Includes only calls where an officer response was made. Disposition codes 6 (Backup) and 11 (Signal 9) are excluded. Self-initiated calls are excluded. Calls dispatched to interstate RPAs and intersections are excluded. Teleserve calls are excluded. Arrest information retrieved from the MNPD RMS warrants / arrests database. 1 arrest = 1 body. Includes adult and juvenile arrests. 'Nearby Business' refers to a business establishment in close proximity of the address listed, and is provided for informational purposes only. There is no guarantee that all calls were dispatched to the business listed, because in some cases, multiple business establishments have the same address (e.g. a discount store that also contains a pharmacy). Due to the unique nature of apartment-based reporting, individual unit numbers and the address of the main office for a complex may sometimes both appear in this report.

South Precinct Hot Addresses
Multiple CFS / Arrests at the Same Location, Past 12 Weeks

METROPOLITAN POLICE DEPARTMENT
of Nashville and Davidson County

CFS Location / Nearby Business	Count	Counts - Top Ten Codes
391 WALLACE RD ***Southern Hills Medical Center***	**100**	32 - Transport Prisoner / Suspect (10-16) 20 - Want Officer for Investigation / Assistance (10-43) 13 - Fight / Assault (10-57)
4040 NOLENSVILLE PIKE ***Walmart***	**89**	27 - Theft (10-50) 24 - Want Officer for Investigation / Assistance (10-43) 17 - Transport Prisoner / Suspect (10-16)
5101 HARDING PL ***MNPD South Precinct***	**68**	27 - Want Officer for Investigation / Assistance (10-43) 13 - Domestic Disturbance (10-41) 10 - Theft (10-50)
5824 NOLENSVILLE PIKE ***Walmart***	**37**	9 - Want Officer for Investigation / Assistance (10-43) 8 - Disorderly Person (10-44) 7 - Theft (10-50)
13011 OLD HICKORY BLVD ***BP***	**34**	11 - Disorderly Person (10-44) 7 - Vehicle Accident - Property Damage (10-45) 6 - Want Officer for Investigation / Assistance (10-43)
3035 HAMILTON CHURCH RD ***Walmart***	**31**	6 - Want Officer for Investigation / Assistance (10-43) 6 - Disorderly Person (10-44) 5 - Transport Prisoner / Suspect (10-16)
61 EAST THOMPSON LN ***Kroger***	**28**	8 - Want Officer for Investigation / Assistance (10-43) 5 - Disorderly Person (10-44) 3 - Theft (10-50)
5319 MT VIEW RD ***Kroger***	**22**	6 - Disorderly Person (10-44) 3 - Domestic Disturbance (10-41) 3 - Want Officer for Investigation / Assistance (10-43)
411 MURFREESBORO PIKE ***Mercury Courts***	**20**	7 - Disorderly Person (10-44) 5 - Want Officer for Investigation / Assistance (10-43) 3 - Intoxicated Person (10-42)
180 WALLACE RD ***Nob Hill Villa Apartments***	**20**	6 - Disorderly Person (10-44) 6 - Want Officer for Investigation / Assistance (10-43) 3 - Suspicious Person (10-40)
5099 LINBAR DR	**18**	11 - Burglary - Non-Residence (10-71) 3 - Want Officer for Investigation / Assistance (10-43) 2 - Disorderly Person (10-44)
95 WALLACE RD	**18**	6 - Disorderly Person (10-44) 3 - Want Officer for Investigation / Assistance (10-43) 2 - Domestic Disturbance (10-41)
1101 BELL RD	**17**	7 - Disorderly Person (10-44) 3 - Want Officer for Investigation / Assistance (10-43) 3 - Theft (10-50)
320 WELCH RD ***Pagoda Condos***	**16**	8 - Disorderly Person (10-44) 2 - Want Officer for Investigation / Assistance (10-43) 1 - Domestic Disturbance (10-41)
200 PARAGON MILLS RD	**15**	3 - Shots Fired (10-83) 3 - Disorderly Person (10-44) 2 - Want Officer for Investigation / Assistance (10-43)

Arrest Location	Count	Counts - Top Charges
4040 NOLENSVILLE PIKE	**88**	63 - Theft of merchandise - $500 or less 26 - Criminal trespass 6 - Driv. lic. - no d/l
HARDING PL & NOLENSVILLE PIKE	**34**	14 - Driv. lic. - no d/l 5 - Driving- revoked license 5 - Public intoxication
2ND AVE S & LAFAYETTE ST	**30**	5 - Public intoxication 5 - Criminal trespass 4 - Driving- suspended license
MURFREESBORO PIKE & THOMPSON PL	**27**	16 - Driv. lic. - no d/l 5 - Juvenile, loitering during school hours 3 - Poss. or casual exchange-cont.sub.
1ST AVE S & LAFAYETTE ST	**23**	4 - Driv. lic. - no d/l 4 - Juvenile, curfew 3 - Poss. or casual exchange-cont.sub.
NOLENSVILLE PIKE & THOMPSON LN	**21**	6 - Poss. or casual exchange-cont.sub. 6 - Driv. lic. - no d/l 5 - Driving- revoked license
CHARLES E DAVIS BLVD & LAFAYETTE ST	**20**	9 - Driv. lic. - no d/l 5 - Driving- suspended license 3 - Driv. lic. - poss. of revoked, susp. or altered
1900 HOBSON PIKE	**20**	12 - Disorderly conduct 2 - Intimidation 2 - Juvenile, runaway
1417 MURFREESBORO PIKE	**19**	12 - Accident - failure to report 4 - Accident - leaving scene involving property damage 2 - Accident - leaving scene involving personal injury
220 BLANTON AVE	**19**	14 - Probation violation- felony 4 - Sex offender registration violation - 1st offense 3 - Community superv. viol. by felony off.
391 WALLACE RD	**19**	4 - Failure to be booked (state citation) 3 - Driving- revoked license 3 - Driving under the influence
HAYWOOD LN & NOLENSVILLE PIKE	**17**	10 - Driv. lic. - no d/l 4 - Driving- suspended license 1 - Driving- suspended license, 2nd offense
BRILEY PKWY N & MURFREESBORO PIKE	**14**	7 - Driv. lic. - no d/l 3 - Driving- revoked license 3 - Driving- suspended license
5824 NOLENSVILLE PIKE	**14**	10 - Theft of merchandise - $500 or less 3 - Theft of merchandise- > $500 but < $1,000 2 - Theft of property- $500 or less
5101 HARDING PL	**13**	10 - Assault 5 - Robbery- agg.- weapon or object 2 - Kidnapping- esp. agg.- deadly weapon/object

Sourced from MNPD ARMS on 9/23/2015 7:30:11 AM. CAD calls retrieved from Metropolitan Emergency Communications Center's Computer Aided Dispatch system. Includes only calls where an officer response was made. Disposition codes 6 (Backup) and 11 (Signal 9) are excluded. Self-initiated calls are excluded. Calls dispatched to interstate RPAs and intersections are excluded. Teleserve calls are excluded. Arrest information retrieved from the MNPD RMS warrants / arrests database. 1 arrest = 1 body. Includes adult and juvenile arrests. 'Nearby Business' refers to a business establishment in close proximity of the address listed, and is provided for informational purposes only. There is no guarantee that all calls were dispatched to the business listed, because in some cases, multiple business establishments have the same address (e.g. a discount store that also contains a pharmacy). Due to the unique nature of apartment-based reporting, individual unit numbers and the address of the main office for a complex may sometimes both appear in this report.

Central Precinct Hot Addresses
Multiple CFS / Arrests at the Same Location, Past 12 Weeks

METROPOLITAN POLICE DEPARTMENT
of Nashville and Davidson County

CFS Location / Nearby Business	Count	Counts - Top Ten Codes
200 JAMES ROBERTSON PKWY ***MNPD Central Precinct***	**206**	64 - Want Officer for Investigation / Assistance (10-43) 47 - Domestic Disturbance (10-41) 32 - Theft (10-50)
639 LAFAYETTE ST ***Nashville Rescue Mission***	**131**	58 - Want Officer for Investigation / Assistance (10-43) 34 - Disorderly Person (10-44) 12 - Suicidal Person (10-63)
709 5TH AV S ***Greyhound***	**89**	38 - Want Officer for Investigation / Assistance (10-43) 31 - Disorderly Person (10-44) 5 - Suicidal Person (10-63)
448 2ND AV N ***Criminal Justice Center***	**80**	30 - Want Officer for Investigation / Assistance (10-43) 24 - Domestic Disturbance (10-41) 13 - Disorderly Person (10-44)
705 DREXEL ST ***Room In the Inn***	**60**	39 - Want Officer for Investigation / Assistance (10-43) 7 - Disorderly Person (10-44) 2 - Domestic Disturbance (10-41)
227 SHELBY AV ***Exxon***	**56**	25 - Disorderly Person (10-44) 7 - Want Officer for Investigation / Assistance (10-43) 7 - Vehicle Accident - Property Damage (10-45)
400 CHARLOTTE AV ***Tennessee Public Transportation Association***	**47**	20 - Want Officer for Investigation / Assistance (10-43) 10 - Disorderly Person (10-44) 5 - Intoxicated Person (10-42)
601 KOREAN VETERANS BLVD	**46**	26 - Want Officer for Investigation / Assistance (10-43) 7 - Theft (10-50) 6 - Domestic Disturbance (10-41)
111 N 1ST ST ***Travel Centers of America***	**40**	9 - Want Officer for Investigation / Assistance (10-43) 8 - Disorderly Person (10-44) 4 - Vehicle Accident - Property Damage (10-45)
9 HERMITAGE AV	**35**	18 - Disorderly Person (10-44) 6 - Want Officer for Investigation / Assistance (10-43) 5 - Theft (10-50)
1201 BROADWAY	**24**	9 - Disorderly Person (10-44) 5 - Want Officer for Investigation / Assistance (10-43) 3 - Theft (10-50)
100 WOODLAND ST ***Davidson County Juvenile Detention***	**24**	5 - Want Officer for Investigation / Assistance (10-43) 5 - Domestic Disturbance (10-41) 4 - Missing Person (10-75)
329 BROADWAY	**23**	7 - Disorderly Person (10-44) 6 - Fight / Assault (10-57) 4 - Theft (10-50)
250 5TH AV S	**22**	8 - Disorderly Person (10-44) 5 - Want Officer for Investigation / Assistance (10-43) 2 - Vehicle Accident - Property Damage (10-45)
10 INTERSTATE DR ***Stadium Hotel***	**20**	5 - Disorderly Person (10-44) 4 - Fight / Assault (10-57) 3 - Vehicle Accident - Property Damage (10-45)

Arrest Location	Count	Counts - Top Charges
448 2ND AVE N	**340**	76 - Probation violation- misdemeanor 73 - Failure to appear- class b or c misd. 43 - Failure to be booked (state citation)
200 JAMES ROBERTSON PKWY	**305**	93 - Failure to appear- class b or c misd. 44 - Probation violation- misdemeanor 39 - Probation violation- felony
408 2ND AVE N	**162**	40 - Probation violation- misdemeanor 24 - Probation violation- felony 23 - Failure to appear- class b or c misd.
639 LAFAYETTE ST	**95**	28 - Failure to be booked (state citation) 20 - Criminal trespass 15 - Public intoxication
400 CHARLOTTE AVE	**67**	32 - Public intoxication 19 - Criminal trespass 9 - Disorderly conduct
3RD AVE N & BROADWAY	**43**	33 - Public intoxication 7 - Disorderly conduct 3 - Criminal trespass
227 SHELBY AVE	**39**	17 - Criminal trespass 15 - Public intoxication 2 - Theft of merchandise - $500 or less
1 TITANS WAY	**35**	17 - Public intoxication 7 - Disorderly conduct 5 - Criminal trespass
N 1ST ST & SPRING ST	**31**	9 - Driv. lic. - no d/l 8 - Poss. or casual exchange-cont.sub. 6 - Alteration of identification numbers
1101 BROADWAY	**30**	18 - Criminal trespass 7 - Public intoxication 1 - Theft of merchandise - $500 or less
CJC	**25**	7 - Driv. lic. - no d/l 7 - Poss. or casual exchange-cont.sub. 5 - Driving- revoked license
400 2ND AVE N	**24**	12 - Driv. lic. - no d/l 5 - Driving- suspended license 3 - Driving- suspended license, 2nd offense
617 MIDDLETON ST	**23**	16 - Criminal trespass 4 - Drug paraphernalia- unlawful use 4 - Poss. or casual exchange-cont.sub.
2ND AVE N & CHURCH ST	**19**	8 - Public intoxication 2 - Criminal trespass 2 - Juvenile, curfew
4TH AVE N & BROADWAY	**18**	13 - Public intoxication 2 - Resisting stop, frisk, halt, arrest, or search 1 - Probation violation- felony

Sourced from MNPD ARMS on 9/23/2015 7:30:12 AM. CAD calls retrieved from Metropolitan Emergency Communications Center's Computer Aided Dispatch system. Includes only calls where an officer response was made. Disposition codes 6 (Backup) and 11 (Signal 9) are excluded. Self-initiated calls are excluded. Calls dispatched to interstate RPAs and intersections are excluded. Teleserve calls are excluded. Arrest information retrieved from the MNPD RMS warrants / arrests database. 1 arrest = 1 body. Includes adult and juvenile arrests. 'Nearby Business' refers to a business establishment in close proximity of the address listed, and is provided for informational purposes only. There is no guarantee that all calls were dispatched to the business listed, because in some cases, multiple business establishments have the same address (e.g. a discount store that also contains a pharmacy). Due to the unique nature of apartment-based reporting, individual unit numbers and the address of the main office for a complex may sometimes both appear in this report.

Hermitage Precinct Hot Addresses
Multiple CFS / Arrests at the Same Location, Past 12 Weeks

METROPOLITAN POLICE DEPARTMENT
of Nashville and Davidson County

CFS Location / Nearby Business	Count	Counts - Top Ten Codes
5655 FRIST BLVD ***Summit Medical Center***	**76**	35 - Transport Prisoner / Suspect (10-16) 13 - Fight / Assault (10-57) 9 - Want Officer for Investigation / Assistance (10-43)
24 LAFAYETTE ST ***Z Mart***	**67**	36 - Disorderly Person (10-44) 7 - Want Officer for Investigation / Assistance (10-43) 6 - Theft (10-50)
433 OPRY MILLS DR ***Opry Mills***	**63**	13 - Theft (10-50) 12 - Want Officer for Investigation / Assistance (10-43) 9 - Disorderly Person (10-44)
3701 JAMES KAY LN ***MNPD Hermitage Precinct***	**54**	22 - Want Officer for Investigation / Assistance (10-43) 12 - Domestic Disturbance (10-41) 6 - Theft (10-50)
5544 OLD HICKORY BLVD ***Kroger***	**35**	8 - Disorderly Person (10-44) 5 - Want Officer for Investigation / Assistance (10-43) 4 - Transport Prisoner / Suspect (10-16)
4424 LEBANON PIKE ***Walmart Supercenter***	**31**	9 - Disorderly Person (10-44) 5 - Want Officer for Investigation / Assistance (10-43) 4 - Dangerous / Injured Animal (10-65)
1 TERMINAL DR	**30**	13 - Investigate 911 Hang-Up Call (10-88) 3 - Theft (10-50) 3 - Vehicle Accident - Property Damage (10-45)
2284 MURFREESBORO PIKE ***Kroger***	**28**	10 - Want Officer for Investigation / Assistance (10-43) 6 - Disorderly Person (10-44) 4 - Theft (10-50)
910 MASSMAN DR	**28**	26 - Want Officer for Investigation / Assistance (10-43) 1 - Burglary - Residence (10-70) 1 - Theft (10-50)
3150 MCGAVOCK PIKE	**23**	9 - Investigate 911 Hang-Up Call (10-88) 3 - Theft (10-50) 3 - Want Officer for Investigation / Assistance (10-43)
2330 JACKSON DOWNS BLVD ***Kohl's***	**23**	11 - Theft (10-50) 8 - Transport Prisoner / Suspect (10-16) 2 - Vehicle Accident - Property Damage (10-45)
4001 BELL RD	**21**	7 - Theft (10-50) 4 - Want Officer for Investigation / Assistance (10-43) 2 - Vehicle Accident - Property Damage (10-45)
5800 OLD HICKORY BLVD	**20**	7 - Want Officer for Investigation / Assistance (10-43) 6 - Disorderly Person (10-44) 3 - Vehicle Accident - Property Damage (10-45)
601 FESSLERS LN ***Dunkin' Donuts***	**19**	5 - Disorderly Person (10-44) 5 - Theft (10-50) 2 - Vehicle Accident - Property Damage (10-45)
143 MCGAVOCK PIKE ***Kroger***	**19**	11 - Disorderly Person (10-44) 3 - Theft (10-50) 2 - Vehicle Accident - Property Damage (10-45)

Arrest Location	Count	Counts - Top Charges
20 LAFAYETTE ST	**38**	17 - Criminal trespass 10 - Public intoxication 6 - Failure to be booked (state citation)
433 OPRY MILLS DR	**33**	43 - Theft of merchandise - $500 or less 18 - Criminal trespass 11 - Theft of property- $500 or less
3150 MCGAVOCK PIKE	**30**	17 - Disorderly conduct 5 - Poss. or casual exchange-cont.sub. 2 - Indecent exposure
2330 JACKSON DOWNS BLVD	**27**	22 - Theft of merchandise - $500 or less 4 - Theft of merchandise- > $500 but < $1,000 2 - Resisting stop, frisk, halt, arrest, or search
FAIRFIELD AVE & LAFAYETTE ST	**21**	5 - Driv. lic. - no d/l 3 - Drug paraphernalia- unlawful use 3 - Driving- revoked license
MILLWOOD DR & MURFREESBORO PIKE	**19**	5 - Driv. lic. - no d/l 4 - Driving- suspended license 3 - Failure to appear- class b or c misd.
24 LAFAYETTE ST	**19**	4 - Poss. or casual exchange-cont.sub. 3 - Failure to be booked (state citation) 3 - Criminal trespass
5655 FRIST BLVD	**18**	3 - Driv. lic. - no d/l 3 - Probation violation- misdemeanor 2 - Theft of property- $500 or less
LAFAYETTE ST & LEWIS ST	**17**	5 - Failure to appear- class b or c misd. 4 - Driving- suspended license 2 - Driving- revoked license, 2nd offense
FAIRFIELD AVE & ROBERTSON ST	**15**	4 - Poss. or casual exchange-cont.sub. 3 - Failure to appear- class b or c misd. 3 - Probation violation- misdemeanor
2420 MUSIC VALLEY DR	**15**	12 - Prostitution- patronizing 3 - Prostitution
4424 LEBANON PIKE	**14**	4 - Theft of merchandise - $500 or less 3 - Theft of property- $500 or less 2 - Failure to appear- class b or c misd.
BRILEY PKWY N & MCGAVOCK PIKE	**14**	5 - Driving- suspended license 4 - Driv. lic. - no d/l 3 - Poss. or casual exchange-cont.sub.
CENTRAL PIKE & OLD HICKORY BLVD	**14**	3 - Driving under the influence 3 - Driving- suspended license 3 - Driving- revoked license
ANDREW JACKSON WAY & OLD HICKORY BLVD	**13**	4 - Driving- suspended license 3 - Driv. lic. - no d/l 2 - Driving- revoked license

Sourced from MNPD ARMS on 9/23/2015 7:30:12 AM. CAD calls retrieved from Metropolitan Emergency Communications Center's Computer Aided Dispatch system. Includes only calls where an officer response was made. Disposition codes 6 (Backup) and 11 (Signal 9) are excluded. Self-initiated calls are excluded. Calls dispatched to interstate RPAs and intersections are excluded. Teleserve calls are excluded. Arrest information retrieved from the MNPD RMS warrants / arrests database. 1 arrest = 1 body. Includes adult and juvenile arrests. 'Nearby Business' refers to a business establishment in close proximity of the address listed, and is provided for informational purposes only. There is no guarantee that all calls were dispatched to the business listed, because in some cases, multiple business establishments have the same address (e.g. a discount store that also contains a pharmacy). Due to the unique nature of apartment-based reporting, individual unit numbers and the address of the main office for a complex may sometimes both appear in this report.

North Precinct Hot Addresses
Multiple CFS / Arrests at the Same Location, Past 12 Weeks

METROPOLITAN POLICE DEPARTMENT
of Nashville and Davidson County

CFS Location / Nearby Business	Count	Counts - Top Ten Codes
1818 ALBION ST ***Nashville General Hospital School***	**88**	24 - Transport Prisoner / Suspect (10-16) 16 - Want Officer for Investigation / Assistance (10-43) 11 - Fight / Assault (10-57)
1716 ROSA L PARKS BLVD ***Nashville Rescue Mission***	**55**	16 - Disorderly Person (10-44) 16 - Want Officer for Investigation / Assistance (10-43) 5 - Fight / Assault (10-57)
800 MONROE ST ***Kroger***	**53**	12 - Disorderly Person (10-44) 10 - Want Officer for Investigation / Assistance (10-43) 8 - Transport Prisoner / Suspect (10-16)
303 W TRINITY LN	**47**	27 - Disorderly Person (10-44) 8 - Want Officer for Investigation / Assistance (10-43) 5 - Burglary - Non-Residence (10-71)
2200 BRICK CHURCH PIKE ***Exxon***	**44**	23 - Disorderly Person (10-44) 6 - Theft (10-50) 3 - Vehicle Accident - Property Damage (10-45)
2231 26TH AV N ***MNPD North Precinct***	**42**	15 - Want Officer for Investigation / Assistance (10-43) 10 - Theft (10-50) 6 - Disorderly Person (10-44)
237 CUMBERLAND BND	**34**	27 - Transport Prisoner / Suspect (10-16) 3 - Disorderly Person (10-44) 2 - Want Officer for Investigation / Assistance (10-43)
1360 BRICK CHURCH PIKE	**23**	11 - Disorderly Person (10-44) 3 - Want Officer for Investigation / Assistance (10-43) 2 - Suspicious Person (10-40)
275 CUMBERLAND BND #237	**22**	12 - Transport Prisoner / Suspect (10-16) 7 - Disorderly Person (10-44) 1 - Want Officer for Investigation / Assistance (10-43)
2012 S HAMILTON RD ***Bordeaux Shopping Center***	**20**	14 - Disorderly Person (10-44) 2 - Suspicious Person (10-40) 2 - Theft (10-50)
1804 CHARLOTTE AV ***Walgreens Pharmacies***	**20**	8 - Disorderly Person (10-44) 5 - Want Officer for Investigation / Assistance (10-43) 4 - Theft (10-50)
3930 CLARKSVILLE PIKE ***Kroger***	**20**	9 - Disorderly Person (10-44) 3 - Vehicle Accident - Property Damage (10-45) 2 - Transport Prisoner / Suspect (10-16)
1811 UNDERWOOD ST	**19**	6 - Want Officer for Investigation / Assistance (10-43) 3 - Disorderly Person (10-44) 3 - Missing Person (10-75)
2022 ROSA L PARKS BLVD ***Exxon***	**19**	5 - Disorderly Person (10-44) 4 - Vehicle Accident - Property Damage (10-45) 3 - Theft (10-50)
234 W TRINITY LN	**17**	4 - Disorderly Person (10-44) 3 - Vehicle Accident - Property Damage (10-45) 3 - Theft (10-50)

Arrest Location	Count	Counts - Top Charges
2021 HERMAN ST	**54**	34 - Failure to appear- class b or c misd. 18 - Failure to be booked (state citation) 17 - Probation violation- misdemeanor
1818 ALBION ST	**41**	7 - Assault, domestic bodily injury 6 - Evading arrest- misdemeaner 4 - Disorderly conduct
2120 HERMAN ST	**28**	14 - Failure to appear- class b or c misd. 7 - Probation violation- misdemeanor 6 - Failure to be booked (state citation)
303 W TRINITY LN	**20**	13 - Failure to appear- class b or c misd. 5 - Drug paraphernalia- unlawful use 4 - Poss. or casual exchange-cont.sub.
234 W TRINITY LN	**19**	8 - Criminal trespass 4 - Poss. or casual exchange-cont.sub. 3 - Juvenile, curfew
DELTA AVE & GARFIELD ST	**18**	5 - Criminal trespass 5 - Driving- suspended license 3 - Poss. or casual exchange-cont.sub.
2400 BUENA VISTA PIKE	**17**	8 - Failure to appear- class b or c misd. 3 - Theft of merchandise - $500 or less 1 - Robbery- esp. agg.
1360 BRICK CHURCH PIKE	**17**	8 - Drug paraphernalia- unlawful use 3 - Criminal trespass 2 - Assault, domestic bodily injury
16TH AVE N & BUCHANAN ST	**15**	5 - Drug paraphernalia- unlawful use 3 - Driving- suspended license 3 - Public intoxication
2200 BRICK CHURCH PIKE	**13**	3 - Driving- suspended license 2 - Juvenile, curfew 2 - Contributing - delinquency of a minor
AVONDALE CIR & BRICK CHURCH PIKE	**12**	4 - Driving- suspended license 3 - Driving- revoked license 2 - Driv. lic. - no d/l
BRICK CHURCH PIKE & W TRINITY LN	**11**	2 - Driving- suspended license 1 - Driving- revoked license, 2nd offense 1 - Driving under the influence
3704 HOMELAND DR	**11**	9 - Poss. or casual exchange-cont.sub. 2 - Drug paraphernalia- unlawful use
800 MONROE ST	**9**	6 - Theft of merchandise - $500 or less 2 - Public intoxication 2 - Drug paraphernalia- unlawful use
CLARKSVILLE PIKE & S HAMILTON RD	**9**	4 - Driving- suspended license 3 - Driving- revoked license, 2nd offense 2 - Driv. lic. - poss. of revoked, susp. or altered

Sourced from MNPD ARMS on 9/23/2015 7:30:12 AM. CAD calls retrieved from Metropolitan Emergency Communications Center's Computer Aided Dispatch system. Includes only calls where an officer response was made. Disposition codes 6 (Backup) and 11 (Signal 9) are excluded. Self-initiated calls are excluded. Calls dispatched to interstate RPAs and intersections are excluded. Teleserve calls are excluded. Arrest information retrieved from the MNPD RMS warrants / arrests database. 1 arrest = 1 body. Includes adult and juvenile arrests. 'Nearby Business' refers to a business establishment in close proximity of the address listed, and is provided for informational purposes only. There is no guarantee that all calls were dispatched to the business listed, because in some cases, multiple business establishments have the same address (e.g. a discount store that also contains a pharmacy). Due to the unique nature of apartment-based reporting, individual unit numbers and the address of the main office for a complex may sometimes both appear in this report.

Madison Precinct Hot Addresses
Multiple CFS / Arrests at the Same Location, Past 12 Weeks

METROPOLITAN POLICE DEPARTMENT
of Nashville and Davidson County

CFS Location / Nearby Business	Count	Counts - Top Ten Codes
3441 DICKERSON PIKE ***Skyline Medical Center***	**75**	21 - Transport Prisoner / Suspect (10-16) 13 - Want Officer for Investigation / Assistance (10-43) 8 - Domestic Disturbance (10-41)
3458 DICKERSON PIKE ***Walmart Supercenter***	**66**	20 - Transport Prisoner / Suspect (10-16) 15 - Theft (10-50) 10 - Disorderly Person (10-44)
2232 GALLATIN PIKE N	**57**	17 - Transport Prisoner / Suspect (10-16) 13 - Theft (10-50) 11 - Want Officer for Investigation / Assistance (10-43)
400 MYATT DR ***Madison Police Precinct***	**48**	18 - Want Officer for Investigation / Assistance (10-43) 9 - Theft (10-50) 8 - Domestic Disturbance (10-41)
200 GALLATIN PIKE S	**44**	24 - Disorderly Person (10-44) 8 - Want Officer for Investigation / Assistance (10-43) 3 - Suspicious Person (10-40)
1584 GALLATIN PIKE N	**23**	9 - Theft (10-50) 6 - Want Officer for Investigation / Assistance (10-43) 3 - Transport Prisoner / Suspect (10-16)
2050 GALLATIN PIKE N	**20**	8 - Theft (10-50) 3 - Transport Prisoner / Suspect (10-16) 3 - Disorderly Person (10-44)
109 GALLATIN PIKE N	**20**	5 - Disorderly Person (10-44) 4 - Vehicle Accident - Property Damage (10-45) 3 - Theft (10-50)
3220 VAILVIEW DR ***Parkwood Recreation Center***	**18**	8 - Suspicious Person (10-40) 3 - Want Officer for Investigation / Assistance (10-43) 3 - Investigate 911 Hang-Up Call (10-88)
860 OLD HICKORY BLVD W ***Cedar Hill Park Maintenance***	**16**	4 - Want Officer for Investigation / Assistance (10-43) 2 - Suspicious Person (10-40) 2 - Disorderly Person (10-44)
3301 CREEKWOOD DR ***Knoll Crest Apartments***	**15**	4 - Disorderly Person (10-44) 3 - Want Officer for Investigation / Assistance (10-43) 3 - Shots Fired (10-83)
500 HOSPITAL DR ***Skyline Madison Campus***	**15**	8 - Transport Prisoner / Suspect (10-16) 4 - Disorderly Person (10-44) 1 - Domestic Disturbance (10-41)
1508 GALLATIN PIKE S	**15**	5 - Want Officer for Investigation / Assistance (10-43) 3 - Theft (10-50) 2 - Domestic Disturbance (10-41)
1789 GALLATIN PIKE N	**14**	5 - Want Officer for Investigation / Assistance (10-43) 3 - Vehicle Accident - Property Damage (10-45) 2 - Disorderly Person (10-44)
2101 GALLATIN PIKE N	**13**	2 - Theft (10-50) 2 - Burglary - Non-Residence (10-71) 2 - Criminal Vice Activity (10-78)

Arrest Location	Count	Counts - Top Charges
3458 DICKERSON PIKE	**55**	36 - Theft of merchandise - $500 or less 7 - Theft of property- $500 or less 4 - Criminal trespass
2232 N GALLATIN PIKE	**44**	37 - Theft of merchandise - $500 or less 9 - Criminal trespass 2 - Failure to be booked (state citation)
3441 DICKERSON PIKE	**38**	7 - Driving under the influence 5 - Failure to appear- class b or c misd. 5 - Driv. lic. - no d/l
2050 N GALLATIN PIKE	**24**	18 - Theft of merchandise - $500 or less 3 - Theft of property- $500 or less 3 - Theft of merchandise- $1,000 or > but < $10,000
118 EMMITT AVE	**18**	5 - Drug paraphernalia- unlawful use 4 - Failure to appear- class b or c misd. 3 - Sale - cont.sub.-sch. i
BRICK CHURCH PIKE & BRILEY PKWY W	**18**	6 - Driving- revoked license 4 - Driving- suspended license 2 - Failure to appear- class b or c misd.
BRICK CHURCH PIKE & EWING LN	**16**	5 - Driving- suspended license 4 - Driving- suspended license, 2nd offense 3 - Driv. lic. - poss. of revoked, susp. or altered
E OLD HICKORY BLVD & S GALLATIN PIKE	**16**	4 - Driving- revoked license 4 - Drug paraphernalia- unlawful use 2 - Driv. lic. - no d/l
333 RIO VISTA DR	**15**	5 - Assault, domestic bodily injury 4 - Poss. or casual exchange-cont.sub. 3 - Failure to appear- class b or c misd.
DICKERSON PIKE & DOVERSIDE DR	**14**	6 - Driving- suspended license 3 - Failure to appear- class b or c misd. 2 - Drug paraphernalia- unlawful use
S GALLATIN PIKE & DUE WEST AVE E	**14**	4 - Driv. lic. - no d/l 3 - Driving- suspended license 2 - Driving under the influence
DUE WEST AVE E & S GALLATIN PIKE	**13**	4 - Driv. lic. - no d/l 4 - Poss. or casual exchange-cont.sub. 3 - Driving- revoked license
860 OLD HICKORY BLVD W	**13**	4 - Criminal trespass 2 - Driving- revoked license 2 - Drug paraphernalia- unlawful use
S GALLATIN PIKE & E OLD HICKORY BLVD	**12**	4 - Driv. lic. - no d/l 3 - Driving- revoked license 2 - Drug paraphernalia- unlawful use
N GALLATIN PIKE & RIVERGATE PKWY	**11**	6 - Public intoxication 3 - Pedestrian sol. ride or business 2 - Driving- revoked license

Sourced from MNPD ARMS on 9/23/2015 7:30:12 AM. CAD calls retrieved from Metropolitan Emergency Communications Center's Computer Aided Dispatch system. Includes only calls where an officer response was made. Disposition codes 6 (Backup) and 11 (Signal 9) are excluded. Self-initiated calls are excluded. Calls dispatched to interstate RPAs and intersections are excluded. Teleserve calls are excluded. Arrest information retrieved from the MNPD RMS warrants / arrests database. 1 arrest = 1 body. Includes adult and juvenile arrests. 'Nearby Business' refers to a business establishment in close proximity of the address listed, and is provided for informational purposes only. There is no guarantee that all calls were dispatched to the business listed, because in some cases, multiple business establishments have the same address (e.g. a discount store that also contains a pharmacy). Due to the unique nature of apartment-based reporting, individual unit numbers and the address of the main office for a complex may sometimes both appear in this report.

Midtown Hills Precinct Hot Addresses
Multiple CFS / Arrests at the Same Location, Past 12 Weeks

METROPOLITAN POLICE DEPARTMENT
of Nashville and Davidson County

CFS Location / Nearby Business	Count	Counts - Top Ten Codes
2000 CHURCH ST ***Baptist Hospital***	**73**	20 - Transport Prisoner / Suspect (10-16) 12 - Want Officer for Investigation / Assistance (10-43) 9 - Domestic Disturbance (10-41)
2300 PATTERSON ST ***Centennial Medical Center***	**65**	30 - Transport Prisoner / Suspect (10-16) 12 - Want Officer for Investigation / Assistance (10-43) 5 - Domestic Disturbance (10-41)
2421 POWELL AV ***Walmart***	**49**	13 - Want Officer for Investigation / Assistance (10-43) 11 - Disorderly Person (10-44) 8 - Theft (10-50)
2500 WEST END AV ***Centennial Park***	**44**	11 - Want Officer for Investigation / Assistance (10-43) 5 - Disorderly Person (10-44) 4 - Vehicle Accident - Property Damage (10-45)
1211 MEDICAL CENTER DR ***Vanderbilt University Medical Center***	**33**	9 - Want Officer for Investigation / Assistance (10-43) 5 - Domestic Disturbance (10-41) 5 - Fight / Assault (10-57)
719 THOMPSON LN ***100 Oaks***	**22**	4 - Want Officer for Investigation / Assistance (10-43) 4 - Burglary - Non-Residence (10-71) 3 - Disorderly Person (10-44)
2615 FRANKLIN PIKE ***Kroger***	**20**	6 - Transport Prisoner / Suspect (10-16) 3 - Want Officer for Investigation / Assistance (10-43) 2 - Suspicious Person (10-40)
4041 NOLENSVILLE PIKE ***McDonald's***	**18**	6 - Want Officer for Investigation / Assistance (10-43) 3 - Disorderly Person (10-44) 2 - Fight / Assault (10-57)
2109 ACKLEN AV	**18**	16 - Vehicle Blocking Right of Way (10-49) 2 - Want Officer for Investigation / Assistance (10-43)
2535 POWELL AV ***Home Depot***	**17**	8 - Theft (10-50) 4 - Vehicle Accident - Property Damage (10-45) 1 - Transport Prisoner / Suspect (10-16)
2200 CHILDRENS WAY ***Vanderbilt Children's Hospital***	**17**	5 - Child Abuse (10-80) 3 - Want Officer for Investigation / Assistance (10-43) 2 - Domestic Disturbance (10-41)
1702 WEST END AV ***Shell Gas Station***	**17**	7 - Disorderly Person (10-44) 5 - Theft (10-50) 1 - Vehicle Accident - Property Damage (10-45)
2001 8TH AV S ***Exxon***	**16**	4 - Want Officer for Investigation / Assistance (10-43) 4 - Disorderly Person (10-44) 4 - Theft (10-50)
1441 12TH AV S ***Midtown Hills Police Precinct***	**15**	8 - Want Officer for Investigation / Assistance (10-43) 3 - Disorderly Person (10-44) 2 - Fight / Assault (10-57)
1220 8TH AV S ***Hermitage Hall***	**15**	5 - Suicidal Person (10-63) 3 - Fight / Assault (10-57) 2 - Theft (10-50)

Arrest Location	Count	Counts - Top Charges
2500 WEST END AVE	**34**	9 - Criminal trespass 8 - Juvenile, curfew 7 - Poss. or casual exchange-cont.sub.
8TH AVE S & WEDGEWOOD AVE	**23**	6 - Driving- suspended license 4 - Driving- revoked license 4 - Driv. lic. - no d/l
1000 CLAYTON AVE	**21**	19 - Criminal trespass 5 - Juvenile, curfew 2 - Alcohol- under 21, consumption
EDMONDSON PIKE & NOLENSVILLE PIKE	**21**	10 - Driv. lic. - no d/l 7 - Juvenile, curfew 5 - Driving- suspended license
NOLENSVILLE PIKE & OLD HICKORY BLVD	**20**	8 - Driving- suspended license 4 - Driving- revoked license 4 - Driv. lic. - no d/l
12TH AVE S & WEDGEWOOD AVE	**19**	6 - Driving- revoked license 3 - Driving- suspended license 3 - Drug paraphernalia- unlawful use
1211 MEDICAL CENTER DR	**18**	6 - Driving under the influence 3 - Implied consent - criminal 3 - Probation violation- felony
ELYSIAN FIELDS RD & NOLENSVILLE PIKE	**18**	8 - Driv. lic. - no d/l 4 - Driving- revoked license 2 - Drag racing
NOLENSVILLE PIKE & TUSCULUM RD	**18**	8 - Driv. lic. - no d/l 3 - Driving- suspended license 2 - Driving- revoked license
NOLENSVILLE PIKE & PARAGON MILLS RD	**16**	5 - Driv. lic. - no d/l 4 - Driving- suspended license 3 - Juvenile, curfew
2421 POWELL AVE	**16**	12 - Theft of merchandise - $500 or less 2 - Juvenile, curfew 1 - Intimidation
12TH AVE S & EDGEHILL AVE	**15**	7 - Driving- suspended license 3 - Driving- revoked license 2 - Juvenile, curfew
2000 CHURCH ST	**14**	3 - Poss. or casual exchange-cont.sub. 3 - Disorderly conduct 3 - Criminal trespass
EDMONDSON PIKE & OLD HICKORY BLVD	**14**	4 - Driv. lic. - no d/l 3 - Driving- suspended license 1 - Driving- revoked license
NOLENSVILLE PIKE & ZOO RD	**12**	5 - Driv. lic. - no d/l 3 - Driving- revoked license 2 - Juvenile, curfew

Sourced from MNPD ARMS on 9/23/2015 7:30:12 AM. CAD calls retrieved from Metropolitan Emergency Communications Center's Computer Aided Dispatch system. Includes only calls where an officer response was made. Disposition codes 6 (Backup) and 11 (Signal 9) are excluded. Self-initiated calls are excluded. Calls dispatched to interstate RPAs and intersections are excluded. Teleserve calls are excluded. Arrest information retrieved from the MNPD RMS warrants / arrests database. 1 arrest = 1 body. Includes adult and juvenile arrests. 'Nearby Business' refers to a business establishment in close proximity of the address listed, and is provided for informational purposes only. There is no guarantee that all calls were dispatched to the business listed, because in some cases, multiple business establishments have the same address (e.g. a discount store that also contains a pharmacy). Due to the unique nature of apartment-based reporting, individual unit numbers and the address of the main office for a complex may sometimes both appear in this report.

Other Reports

CompStat Weekly Analysis is provided by the Metropolitan Nashville Police Department Crime Analysis Section. This document does not necessarily reflect official UCR counts. It is intended to be a management tool and is for law enforcement use only.

"Far better is it to dare mighty things, to win glorious triumphs, even though checkered by failure... than to rank with those poor spirits who neither enjoy nor suffer much, because they live in a gray twilight that knows not victory nor defeat."
- Theodore Roosevelt

Begin Date: 09/13/2015
End Date: 09/19/2015
Week: 38

APR Data

Location of CFS	YTD	Last Week
West	124	0
East	160	2
South	337	0
Central	22	1
Hermitage	249	14
North	159	1
Madison	19	0
Midtown Hills	0	0
County	**1,070**	**18**

APR Initiated by	YTD	Last Week
dispatched	515	23
referred by field supervisor	8	0
self initiated	100	3
walk in	538	13

Criteria	YTD	Last Week
met apr criteria	1,137	39
pending less than 30 minutes	8	0
pending over 30 minutes	16	0

Result	YTD	Last Week
complainant gone	196	3
complainant waiting	147	12
no answer at call back	9	1
requested officer respond	13	0
reviewed text of call with complainant	796	23

Action Taken	YTD	Last Week
extra patrol broadcast request	12	0
incident report completed	1,099	33
no police response required	22	3
sent back to pending	28	3

Percent of CFS by Location (YTD)

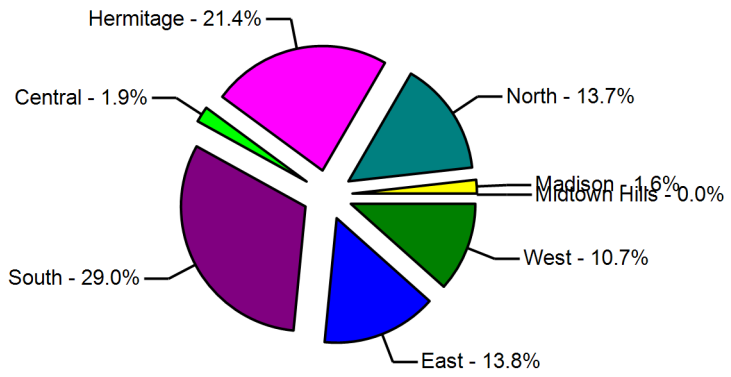

Action Taken (YTD)

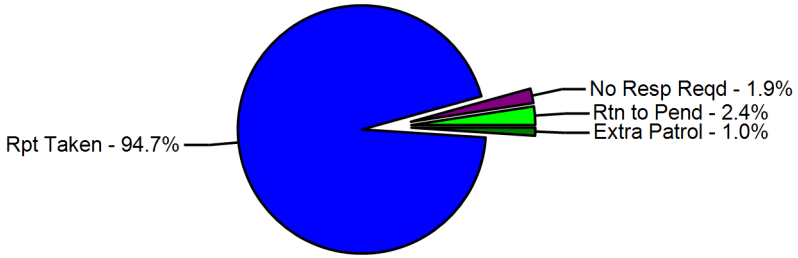

Sourced from data entered at each precinct.

Case Preparation Division - Case File Inventory

METROPOLITAN POLICE DEPARTMENT
of Nashville and Davidson County

Status	Prior Week	Compstat Week	Change	Same Week Last Year	Compstat Week	Change
Case Backlog	77	89	13.5 %	164	89	-45.7 %
Average Number of Days to Complete	10	10	0	16	10	-6

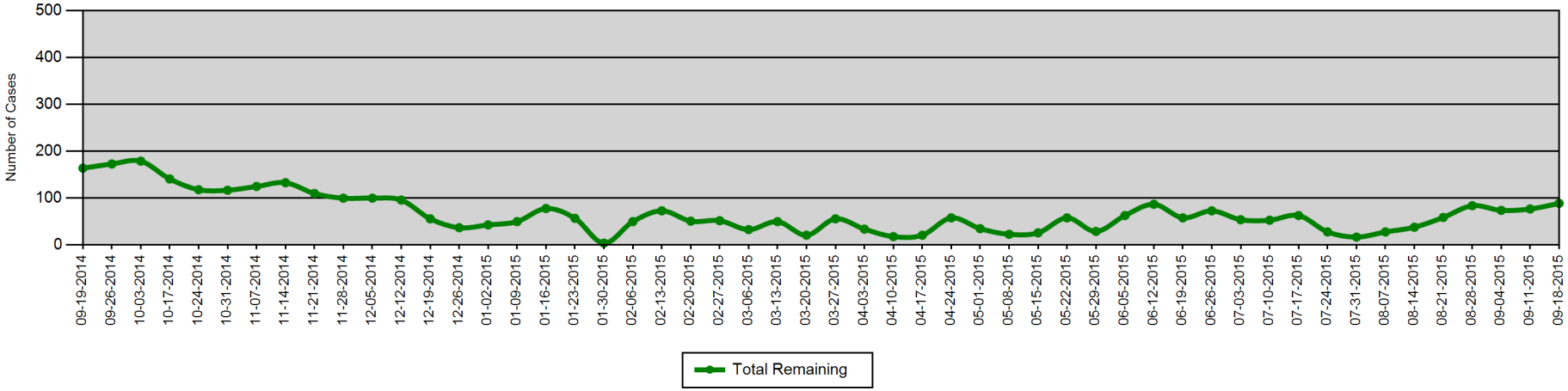

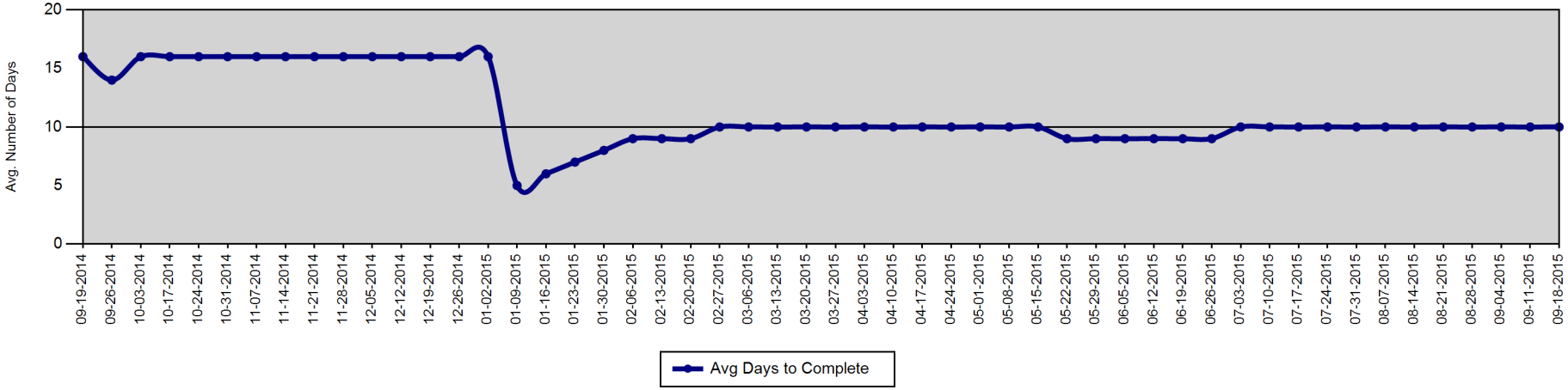

Report created on 9/23/2015 7:30:13 AM. Sources information provided by Case Preparation Division. This report is intended to be a management and planning tool and is not an exact representation of workload.

Court Attendance - 310s Issued by Month

METROPOLITAN POLICE DEPARTMENT
of Nashville and Davidson County

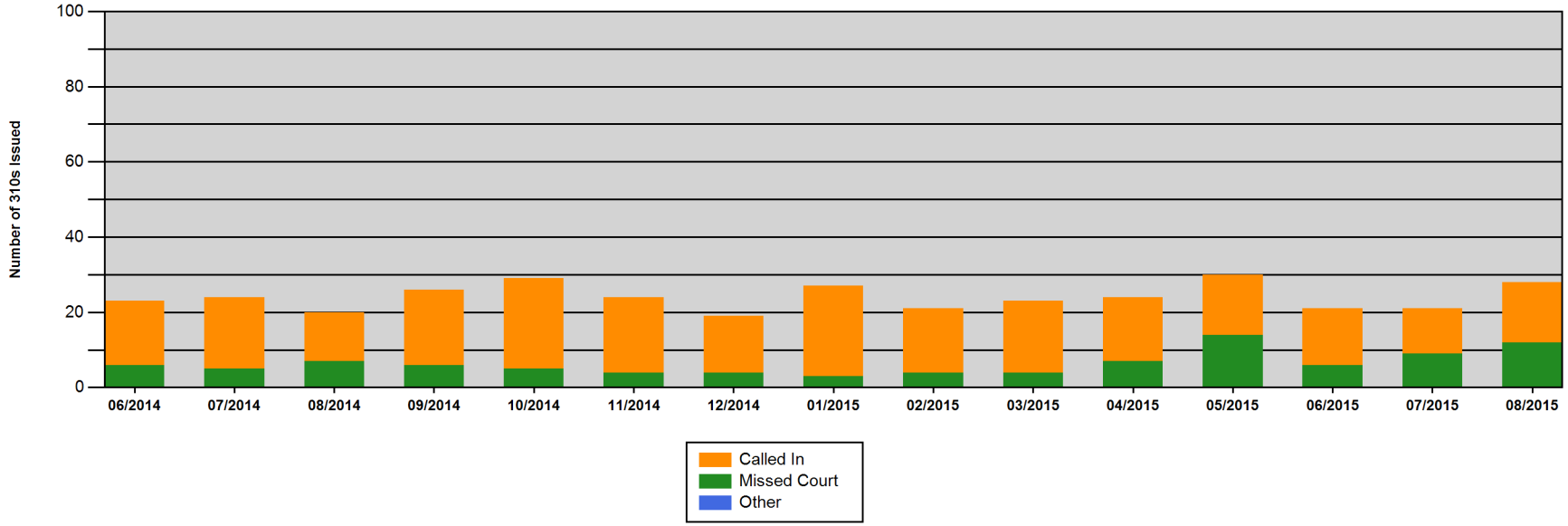

	06/2014	07/2014	08/2014	09/2014	10/2014	11/2014	12/2014	01/2015	02/2015	03/2015	04/2015	05/2015	06/2015	07/2015	08/2015
Called In	17	19	13	20	24	20	15	24	17	19	17	16	15	12	16
Missed Court	6	5	7	6	5	4	4	3	4	4	7	14	6	9	12
Other	0	0	0	0	0	0	0	0	0	0	0	0	0	0	0
Total	**23**	**24**	**20**	**26**	**29**	**24**	**19**	**27**	**21**	**23**	**24**	**30**	**21**	**21**	**28**

Report created on 9/23/2015 7:30:14 AM. MNPD Form 310 is a Notification of Violation of Court Appearance Procedures.

Violations include 'improperly dressed,' 'failed to appear,' 'clocked in, but didn't go to court,' 'late for court,' and 'called with excuse.'

Percentage of Incident Reports Included in CompStat Analysis

Percentage of incident reports entered into ARMS by the following wednesday of each week.

METROPOLITAN POLICE DEPARTMENT
of Nashville and Davidson County

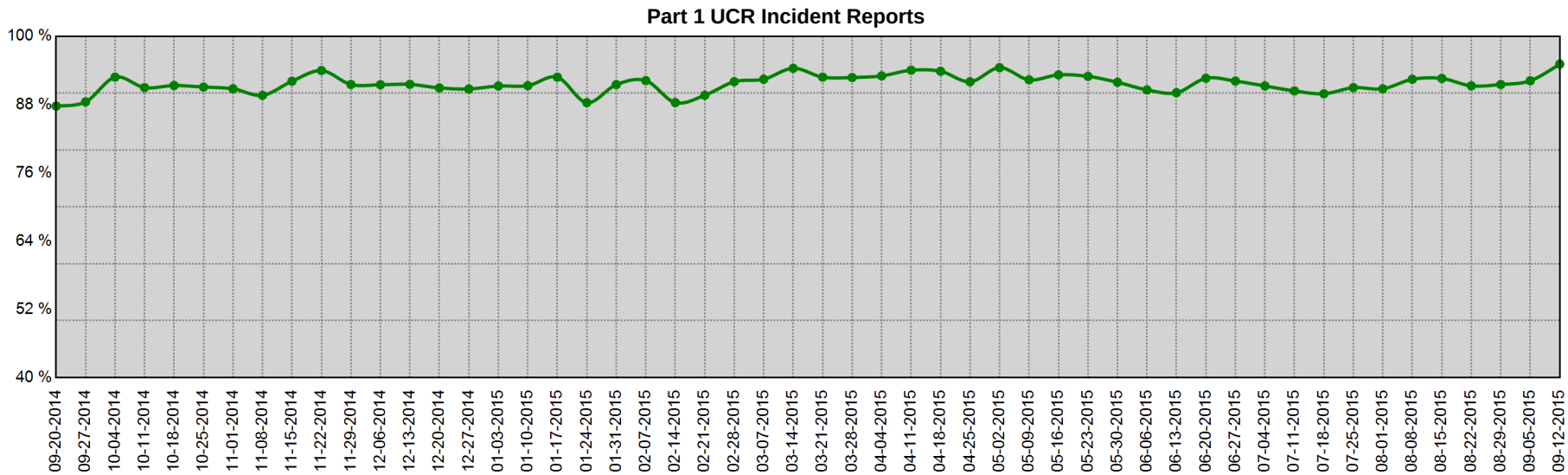

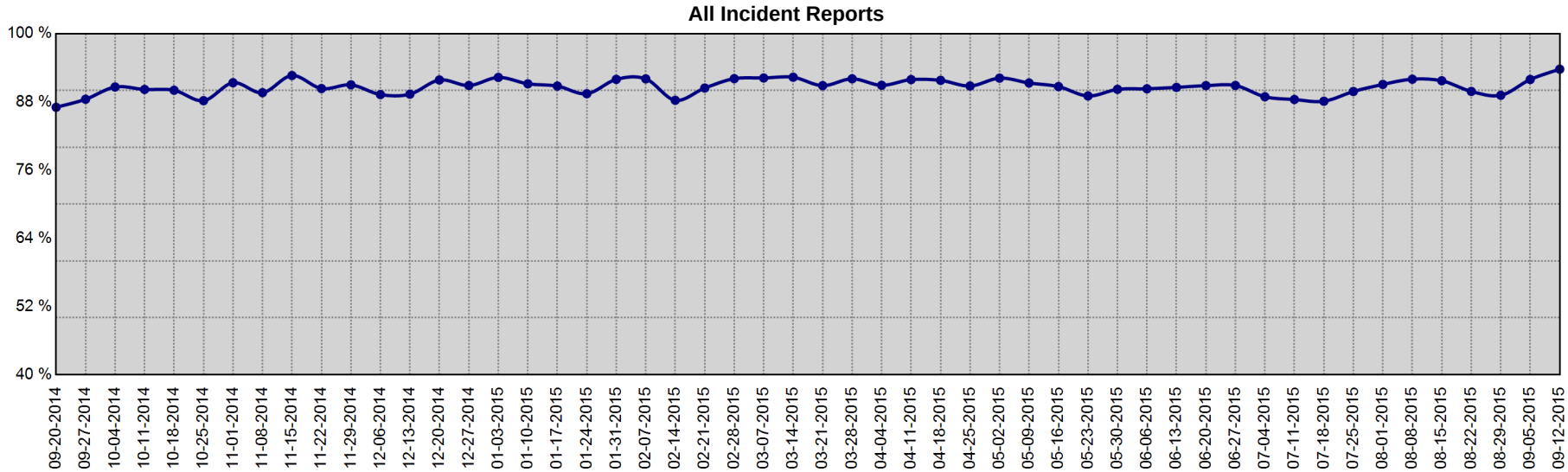

Date Range	Part I UCR Incident Reports			All Incident Reports		
	Min	Max	Mean	Min	Max	Mean
9-14-2014 to 9-12-2015	87.7 %	95.1 %	91.7 %	87.0 %	93.7 %	90.6 %

Information summarized for CompStat week ending 9/19/2015

Sourced from MNPD ARMS on 9/23/2015 7:30:15 AM. The figures above were sourced from incident reports using Uniform Crime Reporting definitions and reporting guidelines, based on the date when the crime was reported. This report is intended to be a management and planning tool and does not reflect the official UCR counts for the department.

Map Section

CompStat Weekly Analysis is provided by the Metropolitan Nashville Police Department Crime Analysis Section. This document does not necessarily reflect official UCR counts. It is intended to be a management tool and is for law enforcement use only.

"Far better is it to dare mighty things, to win glorious triumphs, even though checkered by failure... than to rank with those poor spirits who neither enjoy nor suffer much, because they live in a gray twilight that knows not victory nor defeat."
- Theodore Roosevelt

Begin Date: 09/13/2015
End Date: 09/19/2015
Week: 38

YTD Gunshot Victims - Countywide

Gunshot Homicides / Injuries

Zone	Prior YTD	YTD	Change	Percent Change
111	8	6	-2	-25.0%
113	0	1	1	-
115	2	0	-2	-100.0%
117	0	0	0	-
121	3	0	-3	-100.0%
123	1	3	2	200.0%
125	1	2	1	100.0%
211	18	13	-5	-27.8%
213	0	0	0	-
215	0	3	3	-
217	0	3	3	-
221	6	4	-2	-33.3%
223	2	3	1	50.0%
225	4	2	-2	-50.0%
227	0	3	3	-
311	2	0	-2	-100.0%
313	0	2	2	-
315	3	5	2	66.7%
317	2	5	3	150.0%
321	4	4	0	0.0%
323	0	1	1	-
325	6	5	-1	-16.7%
331	1	0	-1	-100.0%
333	2	3	1	50.0%
335	2	2	0	0.0%
411	0	0	0	-
413	0	0	0	-
415	0	0	0	-
421	0	1	1	-
423	1	0	-1	-100.0%
425	0	0	0	-
511	14	16	2	14.3%
513	0	2	2	-

Zone	Prior YTD	YTD	Change	Percent Change
515	2	0	-2	-100.0%
517	1	2	1	100.0%
521	0	1	1	-
523	2	4	2	100.0%
525	1	0	-1	-100.0%
531	3	3	0	0.0%
533	2	1	-1	-50.0%
535	4	0	-4	-100.0%
611	16	13	-3	-18.8%
613	11	10	-1	-9.1%
615	6	8	2	33.3%
617	6	3	-3	-50.0%
621	9	10	1	11.1%
623	7	14	7	100.0%
625	5	2	-3	-60.0%
627	4	1	-3	-75.0%
711	2	2	0	0.0%
713	4	1	-3	-75.0%
715	4	2	-2	-50.0%
721	5	10	5	100.0%
723	2	4	2	100.0%
725	1	0	-1	-100.0%
727	2	0	-2	-100.0%
811	9	2	-7	-77.8%
813	2	0	-2	-100.0%
815	0	0	0	-
821	4	11	7	175.0%
823	0	0	0	-
825	0	1	1	-
831	0	1	1	-
833	0	0	0	-
835	2	2	0	0.0%
Total	**198**	**197**	**-1**	**-0.5%**

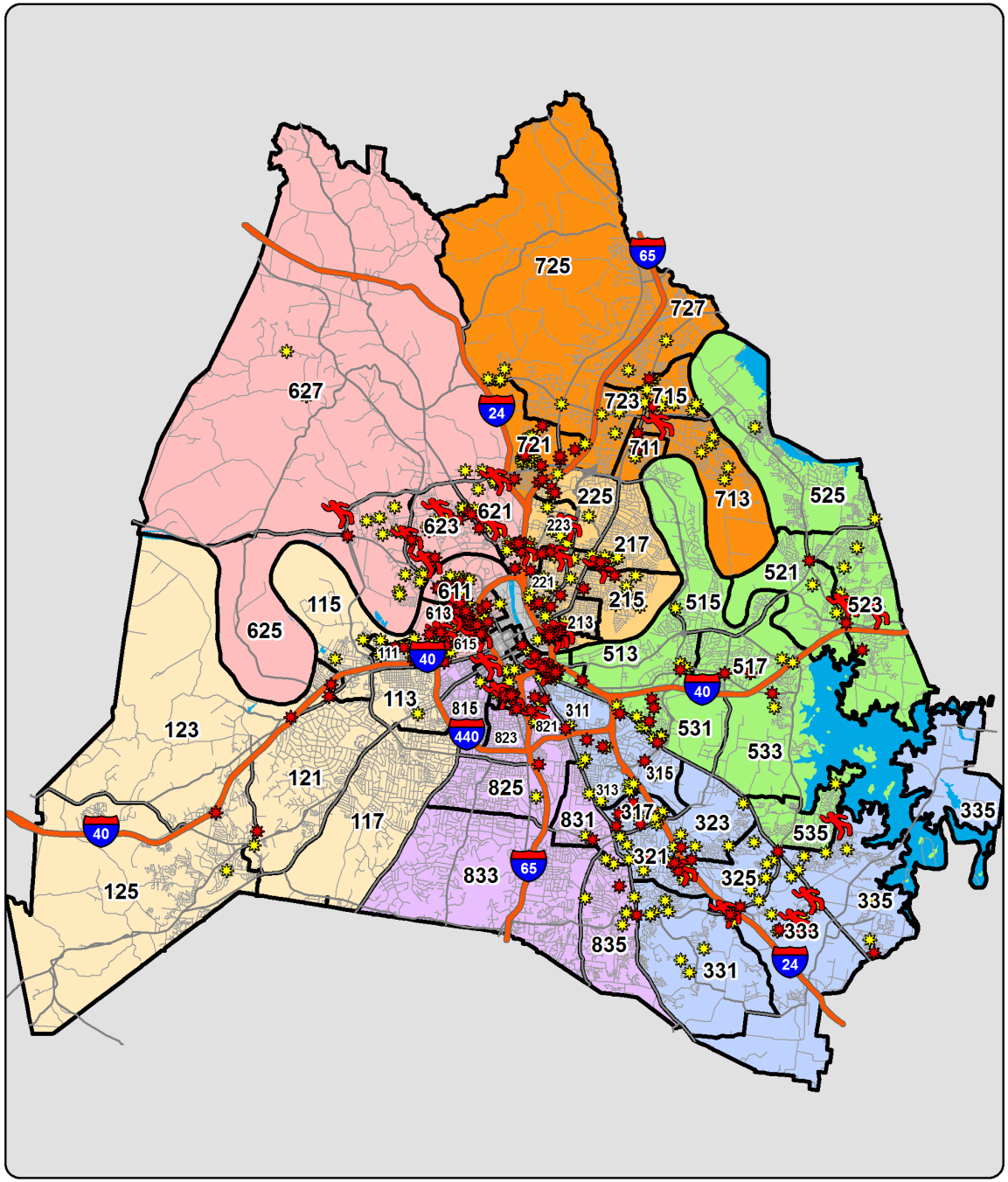

YTD Shootings Gunshot Homicide Gunshot Injury Property Damage Involving Firearm

100% of YTD gunshot homicides and injuries have occurred in 136 MNPD RPA's. The total incident involved area for these RPA's is 37.0 square miles, or 7.0% of the total area of Davidson County (525.5 square miles). 75% of YTD gunshot homicides and injuries have occurred in 87 RPA's, an area that covers 1.9% of the total area of Davidson County.

Sourced from MNPD ARMS on 9/23/2015 7:30:17 AM. The information in this report is sourced from incident reports using UCR definitions and reporting guidelines, based on the date when the crime was reported, and aggregated by incident location. 'Gunshot Homicide / Injury' counts include only violent incidents (homicide, rape, robbery, and aggravated assault) in which one or more victims received a fatal or non-fatal gunshot wound. Suicides, suicide attempts, and accidental shootings are excluded. 'Property Damage' counts include all incidents that (1) include a 'Damage to Property' (NIBRS 290) offense, and (2) list a firearm in the Weapons/Tool' section of the incident report. Unfounded incidents are excluded from these counts. MNPD splits the geography of Davidson County into 1,500+ Reporting Areas (RPA's), ranging in size from 0.003 square miles to 14.9 square miles. The average RPA size is 0.34 square miles.

Gunshot Victims - Countywide (Homicides and Injuries)

Based on date when each incident was reported.

METROPOLITAN POLICE DEPARTMENT
of Nashville and Davidson County

Gunshot Victims (Homicides and Injuries), Annual Totals - Green Line Represents the Previous 11 Year Average

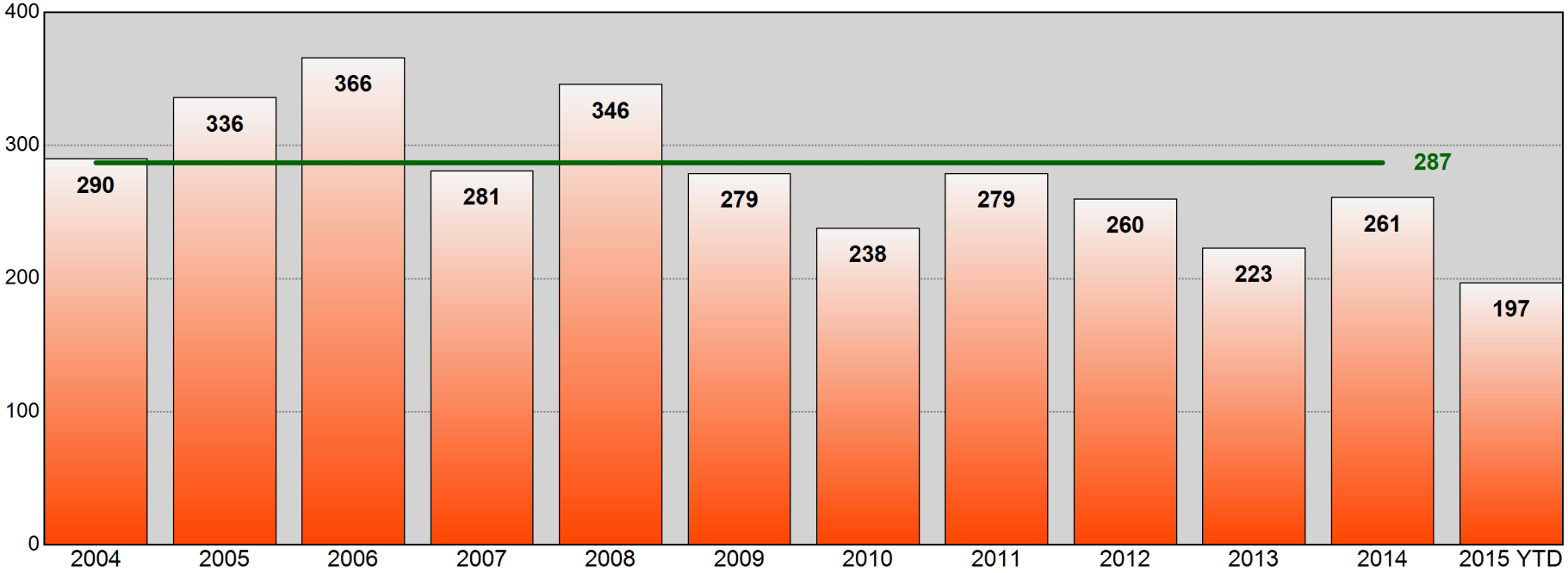

Age of Gunshot Victim
Annual Totals, Past 5 Years

Age	2010	Percent of Total	2011	Percent of Total	2012	Percent of Total	2013	Percent of Total	2014	Percent of Total
0-12	1	0.4%	1	0.4%	6	2.3%	1	0.4%	2	0.8%
13-17	29	12.2%	26	9.3%	16	6.2%	17	7.6%	19	7.3%
18-24	93	39.1%	121	43.4%	116	44.6%	84	37.7%	98	37.5%
25-34	65	27.3%	85	30.5%	76	29.2%	77	34.5%	78	29.9%
35-44	25	10.5%	24	8.6%	23	8.8%	27	12.1%	39	14.9%
45-54	16	6.7%	13	4.7%	17	6.5%	12	5.4%	18	6.9%
55-64	4	1.7%	4	1.4%	4	1.5%	3	1.3%	1	0.4%
65+	2	0.8%	2	0.7%	2	0.8%	1	0.4%	3	1.1%
Unk	3	1.3%	3	1.1%	0	0.0%	1	0.4%	3	1.1%

Age of Gunshot Victim
YTD Comparison

Age	Prior YTD	Percent of Total	YTD	Percent of Total	Change	Percent Change
0-12	2	1.0%	2	1.0%	0	0.0%
13-17	14	7.1%	24	12.2%	10	71.4%
18-24	76	38.4%	78	39.6%	2	2.6%
25-34	58	29.3%	50	25.4%	-8	-13.8%
35-44	31	15.7%	21	10.7%	-10	-32.3%
45-54	11	5.6%	9	4.6%	-2	-18.2%
55-64	1	0.5%	10	5.1%	9	900.0%
65+	3	1.5%	2	1.0%	-1	-33.3%
Unk	2	1.0%	1	0.5%	-1	-50.0%

Information summarized for CompStat week ending 09/19/2015.

Sourced from MNPD ARMS on 9/23/2015 7:30:19 AM. The information in this report is sourced from incident reports using UCR definitions and reporting guidelines, based on report date, aggregated by incident location. Only includes violent incidents (homicide, rape, robbery, and aggravated assault) in which one or more victims received a fatal or non-fatal gunshot wound. Suicides, suicide attempts, and accidental shootings are excluded.

Gunshot Victims (Homicides, Injuries, and Property Damage)

METROPOLITAN POLICE DEPARTMENT
of Nashville and Davidson County

Aggregated by precinct (incident location). Based on date when each incident was reported.

		Rolling Two Week				Rolling Eight Week				YTD				Rolling Twenty-Four Month			
		Prior Week	Last Week	Change	% Change	Prior 4 Weeks	Last 4 Weeks	Change	% Change	Prior YTD	YTD	Change	% Change	Prior 52 Weeks	Last 52 Weeks	Change	% Change
West	Gunshot Homicide	0	0	0	-	0	0	0	-	2	0	-2	-100.0%	2	1	-1	-50.0%
	Gunshot Injury	0	1	1	-	2	3	1	50.0%	13	12	-1	-7.7%	16	13	-3	-18.8%
	Property Damage	1	1	0	0.0%	0	3	3	-	17	15	-2	-11.8%	20	22	2	10.0%
	Subtotal	1	2	1	100.0%	2	6	4	200.0%	32	27	-5	-15.6%	38	36	-2	-5.3%
East	Gunshot Homicide	0	0	0	-	0	2	2	-	2	5	3	150.0%	3	5	2	66.7%
	Gunshot Injury	1	0	-1	-100.0%	4	4	0	0.0%	28	26	-2	-7.1%	37	35	-2	-5.4%
	Property Damage	0	0	0	-	4	4	0	0.0%	43	51	8	18.6%	67	67	0	0.0%
	Subtotal	1	0	-1	-100.0%	8	10	2	25.0%	73	82	9	12.3%	107	107	0	0.0%
South	Gunshot Homicide	0	0	0	-	1	1	0	0.0%	3	5	2	66.7%	3	7	4	133.3%
	Gunshot Injury	0	0	0	-	4	3	-1	-25.0%	19	22	3	15.8%	30	28	-2	-6.7%
	Property Damage	3	3	0	0.0%	6	8	2	33.3%	56	72	16	28.6%	68	87	19	27.9%
	Subtotal	3	3	0	0.0%	11	12	1	9.1%	78	99	21	26.9%	101	122	21	20.8%
Central	Gunshot Homicide	0	0	0	-	0	0	0	-	0	0	0	-	1	0	-1	-100.0%
	Gunshot Injury	0	0	0	-	0	0	0	-	1	1	0	0.0%	1	2	1	100.0%
	Property Damage	1	0	-1	-100.0%	0	2	2	-	2	5	3	150.0%	4	7	3	75.0%
	Subtotal	1	0	-1	-100.0%	0	2	2	-	3	6	3	100.0%	6	9	3	50.0%
Hermitage	Gunshot Homicide	0	0	0	-	0	1	1	-	3	4	1	33.3%	3	6	3	100.0%
	Gunshot Injury	0	0	0	-	3	2	-1	-33.3%	26	25	-1	-3.8%	38	39	1	2.6%
	Property Damage	1	0	-1	-100.0%	2	2	0	0.0%	48	41	-7	-14.6%	58	59	1	1.7%
	Subtotal	1	0	-1	-100.0%	5	5	0	0.0%	77	70	-7	-9.1%	99	104	5	5.1%
North	Gunshot Homicide	0	0	0	-	0	0	0	-	5	13	8	160.0%	6	17	11	183.3%
	Gunshot Injury	3	0	-3	-100.0%	6	7	1	16.7%	59	48	-11	-18.6%	70	58	-12	-17.1%
	Property Damage	1	3	2	200.0%	11	10	-1	-9.1%	75	88	13	17.3%	96	125	29	30.2%
	Subtotal	4	3	-1	-25.0%	17	17	0	0.0%	139	149	10	7.2%	172	200	28	16.3%
Madison	Gunshot Homicide	0	0	0	-	0	0	0	-	4	1	-3	-75.0%	4	2	-2	-50.0%
	Gunshot Injury	2	0	-2	-100.0%	0	3	3	-	16	18	2	12.5%	20	23	3	15.0%
	Property Damage	1	0	-1	-100.0%	4	3	-1	-25.0%	33	47	14	42.4%	44	63	19	43.2%
	Subtotal	3	0	-3	-100.0%	4	6	2	50.0%	53	66	13	24.5%	68	88	20	29.4%
Midtown Hills	Gunshot Homicide	1	0	-1	-100.0%	1	1	0	0.0%	1	4	3	300.0%	3	6	3	100.0%
	Gunshot Injury	0	0	0	-	2	1	-1	-50.0%	16	13	-3	-18.8%	18	17	-1	-5.6%
	Property Damage	2	0	-2	-100.0%	5	3	-2	-40.0%	13	19	6	46.2%	19	26	7	36.8%
	Subtotal	3	0	-3	-100.0%	8	5	-3	-37.5%	30	36	6	20.0%	40	49	9	22.5%
County	Gunshot Homicide	1	0	-1	-100.0%	2	5	3	150.0%	20	32	12	60.0%	25	44	19	76.0%
	Gunshot Injury	6	1	-5	-83.3%	21	23	2	9.5%	178	165	-13	-7.3%	230	215	-15	-6.5%
	Property Damage	10	7	-3	-30.0%	32	35	3	9.4%	287	338	51	17.8%	376	456	80	21.3%
	Total	17	8	-9	-52.9%	55	63	8	14.5%	485	535	50	10.3%	631	715	84	13.3%

Information summarized for CompStat week ending 09/19/2015.

Sourced from MNPD ARMS on 9/23/2015 7:30:19 AM. The information in this report is sourced from incident reports using UCR definitions and reporting guidelines, based on report date, aggregated by incident location. Only includes violent incidents (homicide, rape, robbery, and aggravated assault) in which one or more victims received a fatal or non-fatal gunshot wound. Suicides, suicide attempts, and accidental shootings are excluded.

YTD Gunshot Victims - West Precinct

Gunshot Homicides / Injuries				
Zone	Prior YTD	YTD	Change	Percent Change
111	8	6	-2	-25.0%
113	0	1	1	-
115	2	0	-2	-100.0%
117	0	0	0	-
121	3	0	-3	-100.0%
123	1	3	2	200.0%
125	1	2	1	100.0%
Total	**15**	**12**	**-3**	**-20.0%**

Property Damage with Firearm				
Zone	Prior YTD	YTD	Change	Percent Change
111	8	10	2	25.0%
113	2	1	-1	-50.0%
115	2	2	0	0.0%
117	0	0	0	-
121	0	1	1	-
123	3	0	-3	-100.0%
125	2	1	-1	-50.0%
Total	**17**	**15**	**-2**	**-11.8%**

Age of Victim - Gunshot Homicides / Injuries						
Age	Prior YTD	Percent of Total	YTD	Percent of Total	Change	Percent Change
0-12	0	0.0%	0	0.0%	0	-
13-17	0	0.0%	1	8.3%	1	-
18-24	5	33.3%	4	33.3%	-1	-20.0%
25-34	5	33.3%	5	41.7%	0	0.0%
35-44	4	26.7%	1	8.3%	-3	-75.0%
45-54	1	6.7%	0	0.0%	-1	-100.0%
55-64	0	0.0%	1	8.3%	1	-
65+	0	0.0%	0	0.0%	0	-

Annual Totals - Gunshot Homicides / Injuries

Green Line Represents the Previous 11 Year Average

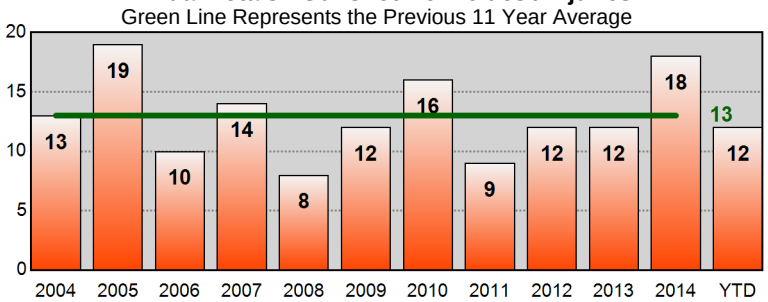

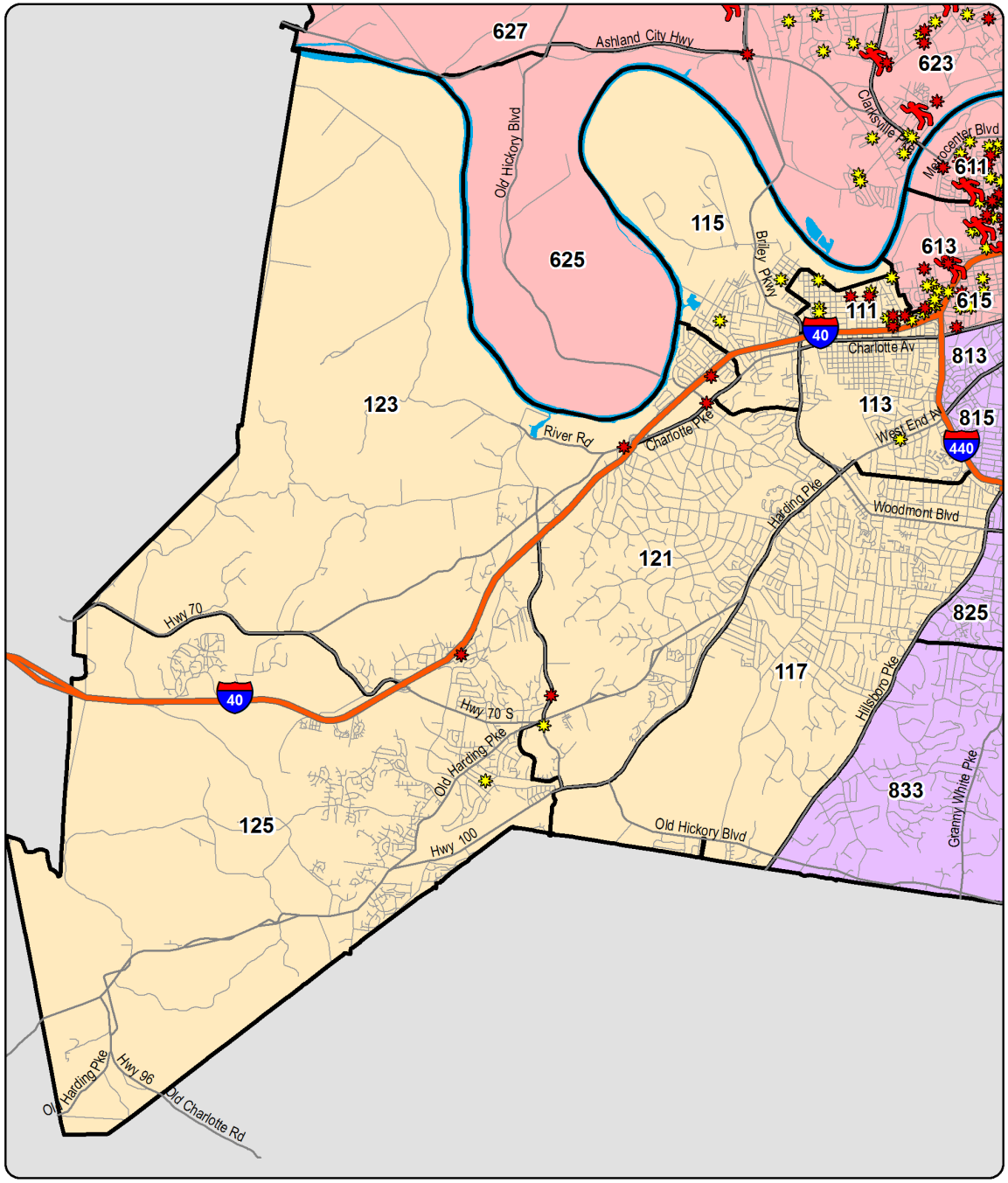

YTD Shootings Gunshot Homicide Gunshot Injury Property Damage Involving Firearm

Sourced from MNPD ARMS on 9/23/2015 7:30:20 AM. The information in this report is sourced from incident reports using UCR definitions and reporting guidelines, based on the date when the crime was reported, and aggregated by incident location. 'Gunshot Homicide / Injury' counts include only violent incidents (homicide, rape, robbery, and aggravated assault) in which one or more victims received a fatal or non-fatal gunshot wound. Suicides, suicide attempts, and accidental shootings are excluded. 'Property Damage' counts include all incidents that (1) include a 'Damage to Property' (NIBRS 290) offense, and (2) list a firearm in the Weapons/Tool' section of the incident report. Unfounded incidents are excluded from these counts.

YTD Gunshot Victims - East Precinct

Gunshot Homicides / Injuries				
Zone	Prior YTD	YTD	Change	Percent Change
211	18	13	-5	-27.8%
213	0	0	0	-
215	0	3	3	-
217	0	3	3	-
221	6	4	-2	-33.3%
223	2	3	1	50.0%
225	4	2	-2	-50.0%
227	0	3	3	-
Total	**30**	**31**	**1**	**3.3%**

Property Damage with Firearm				
Zone	Prior YTD	YTD	Change	Percent Change
211	14	15	1	7.1%
213	1	2	1	100.0%
215	4	8	4	100.0%
217	3	5	2	66.7%
221	9	10	1	11.1%
223	7	5	-2	-28.6%
225	2	3	1	50.0%
227	3	3	0	0.0%
Total	**43**	**51**	**8**	**18.6%**

Age of Victim - Gunshot Homicides / Injuries						
Age	Prior YTD	Percent of Total	YTD	Percent of Total	Change	Percent Change
0-12	0	0.0%	0	0.0%	0	-
13-17	1	3.3%	5	16.1%	4	400.0%
18-24	15	50.0%	14	45.2%	-1	-6.7%
25-34	9	30.0%	5	16.1%	-4	-44.4%
35-44	3	10.0%	3	9.7%	0	0.0%
45-54	2	6.7%	2	6.5%	0	0.0%
55-64	0	0.0%	1	3.2%	1	-
65+	0	0.0%	0	0.0%	0	-
Unk	0	0.0%	1	3.2%	1	-

Annual Totals - Gunshot Homicides / Injuries

Green Line Represents the Previous 11 Year Average

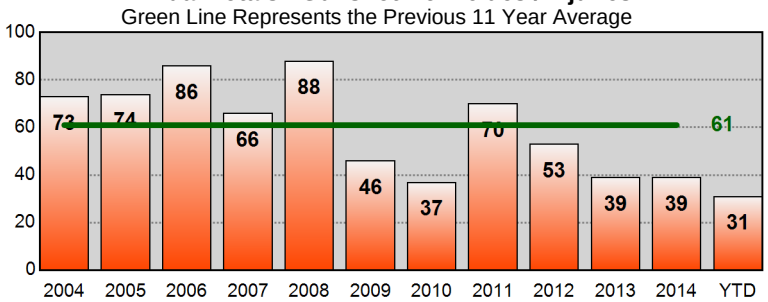

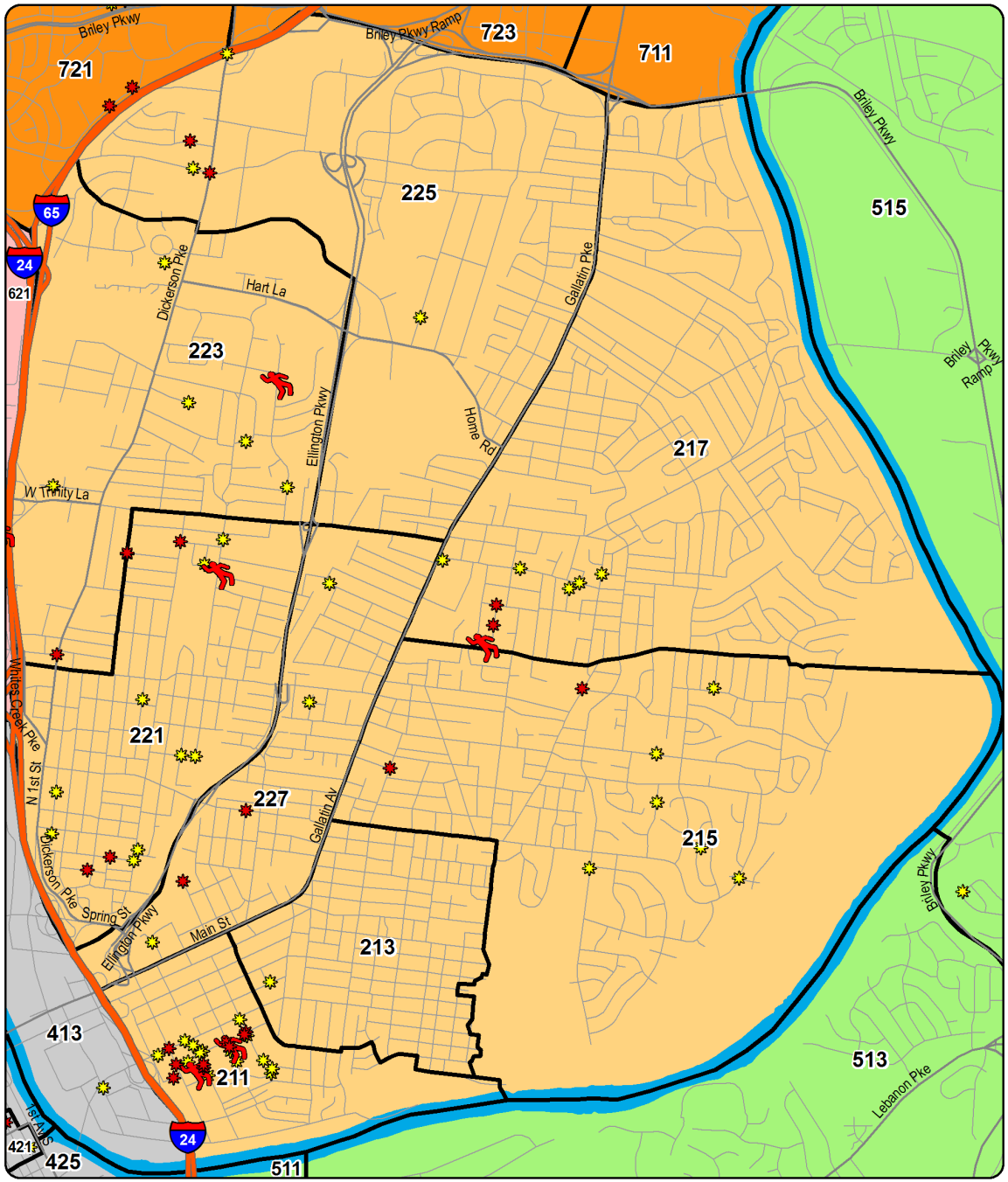

YTD Shootings Gunshot Homicide Gunshot Injury Property Damage Involving Firearm

Sourced from MNPD ARMS on 9/23/2015 7:30:22 AM. The information in this report is sourced from incident reports using UCR definitions and reporting guidelines, based on the date when the crime was reported, and aggregated by incident location. 'Gunshot Homicide / Injury' counts include only violent incidents (homicide, rape, robbery, and aggravated assault) in which one or more victims received a fatal or non-fatal gunshot wound. Suicides, suicide attempts, and accidental shootings are excluded. 'Property Damage' counts include all incidents that (1) include a 'Damage to Property' (NIBRS 290) offense, and (2) list a firearm in the Weapons/Tool' section of the incident report. Unfounded incidents are excluded from these counts.

YTD Gunshot Victims - South Precinct

Gunshot Homicides / Injuries				
Zone	Prior YTD	YTD	Change	Percent Change
311	2	0	-2	-100.0%
313	0	2	2	-
315	3	5	2	66.7%
317	2	5	3	150.0%
321	4	4	0	0.0%
323	0	1	1	-
325	6	5	-1	-16.7%
331	1	0	-1	-100.0%
333	2	3	1	50.0%
335	2	2	0	0.0%
Total	**22**	**27**	**5**	**22.7%**

Property Damage with Firearm				
Zone	Prior YTD	YTD	Change	Percent Change
311	2	2	0	0.0%
313	4	9	5	125.0%
315	4	2	-2	-50.0%
317	4	6	2	50.0%
321	13	11	-2	-15.4%
323	7	4	-3	-42.9%
325	7	11	4	57.1%
331	4	10	6	150.0%
333	3	10	7	233.3%
335	8	7	-1	-12.5%
Total	**56**	**72**	**16**	**28.6%**

Age of Victim - Gunshot Homicides / Injuries						
Age	Prior YTD	Percent of Total	YTD	Percent of Total	Change	Percent Change
0-12	0	0.0%	0	0.0%	0	-
13-17	2	9.1%	5	18.5%	3	150.0%
18-24	9	40.9%	9	33.3%	0	0.0%
25-34	6	27.3%	7	25.9%	1	16.7%
35-44	3	13.6%	4	14.8%	1	33.3%
45-54	0	0.0%	2	7.4%	2	-
55-64	0	0.0%	0	0.0%	0	-
65+	1	4.5%	0	0.0%	-1	-100.0%
Unk	1	4.5%	0	0.0%	-1	-100.0%

Annual Totals - Gunshot Homicides / Injuries
Green Line Represents the Previous 11 Year Average

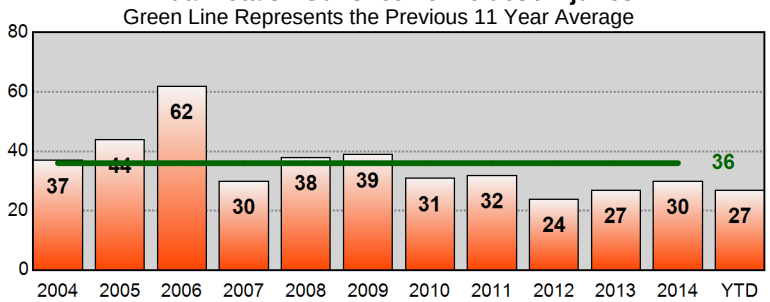

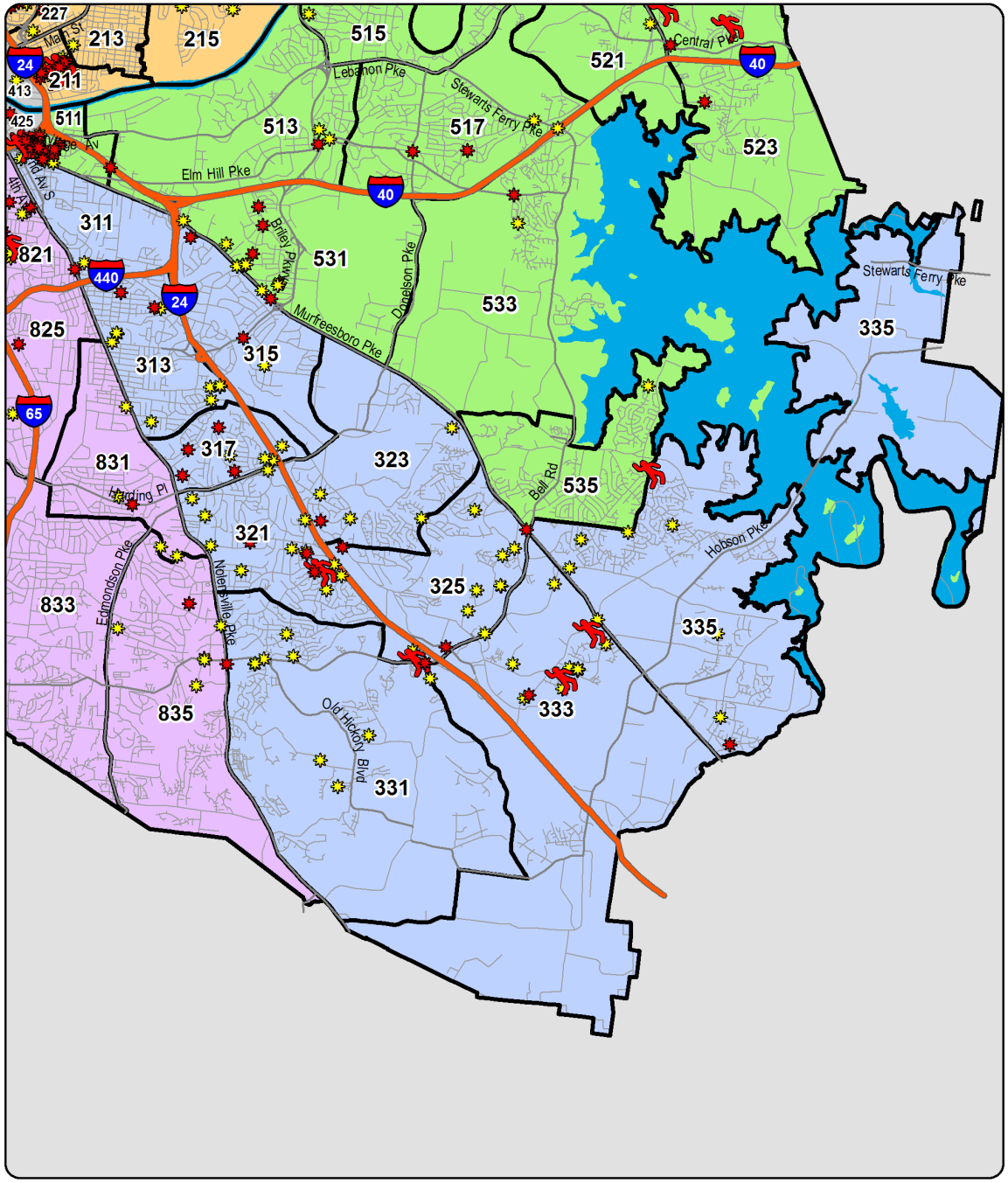

YTD Shootings Gunshot Homicide Gunshot Injury Property Damage Involving Firearm

Sourced from MNPD ARMS on 9/23/2015 7:30:24 AM. The information in this report is sourced from incident reports using UCR definitions and reporting guidelines, based on the date when the crime was reported, and aggregated by incident location. 'Gunshot Homicide / Injury' counts include only violent incidents (homicide, rape, robbery, and aggravated assault) in which one or more victims received a fatal or non-fatal gunshot wound. Suicides, suicide attempts, and accidental shootings are excluded. 'Property Damage' counts include all incidents that (1) include a 'Damage to Property' (NIBRS 290) offense, and (2) list a firearm in the Weapons/Tool' section of the incident report. Unfounded incidents are excluded from these counts.

YTD Gunshot Victims - Central Precinct

Gunshot Homicides / Injuries				
Zone	Prior YTD	YTD	Change	Percent Change
411	0	0	0	-
413	0	0	0	-
415	0	0	0	-
421	0	1	1	-
423	1	0	-1	-100.0%
425	0	0	0	-
Total	**1**	**1**	**0**	**0.0%**

Property Damage with Firearm				
Zone	Prior YTD	YTD	Change	Percent Change
411	0	0	0	-
413	1	1	0	0.0%
415	0	0	0	-
421	0	1	1	-
423	1	3	2	200.0%
425	0	0	0	-
Total	**2**	**5**	**3**	**150.0%**

Age of Victim - Gunshot Homicides / Injuries						
Age	Prior YTD	Percent of Total	YTD	Percent of Total	Change	Percent Change
0-12	0	0.0%	0	0.0%	0	-
13-17	0	0.0%	0	0.0%	0	-
18-24	0	0.0%	0	0.0%	0	-
25-34	0	0.0%	0	0.0%	0	-
35-44	1	100.0%	1	100.0%	0	0.0%
45-54	0	0.0%	0	0.0%	0	-
55-64	0	0.0%	0	0.0%	0	-
65+	0	0.0%	0	0.0%	0	-

Annual Totals - Gunshot Homicides / Injuries

Green Line Represents the Previous 11 Year Average

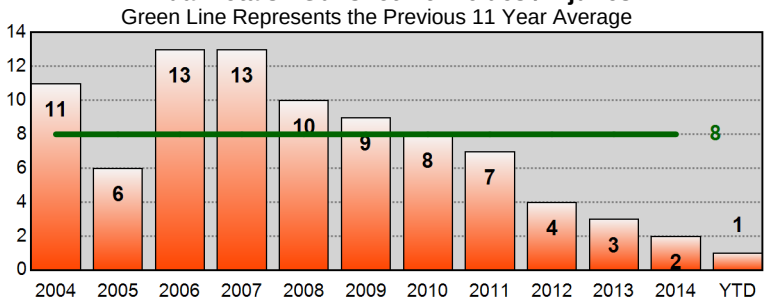

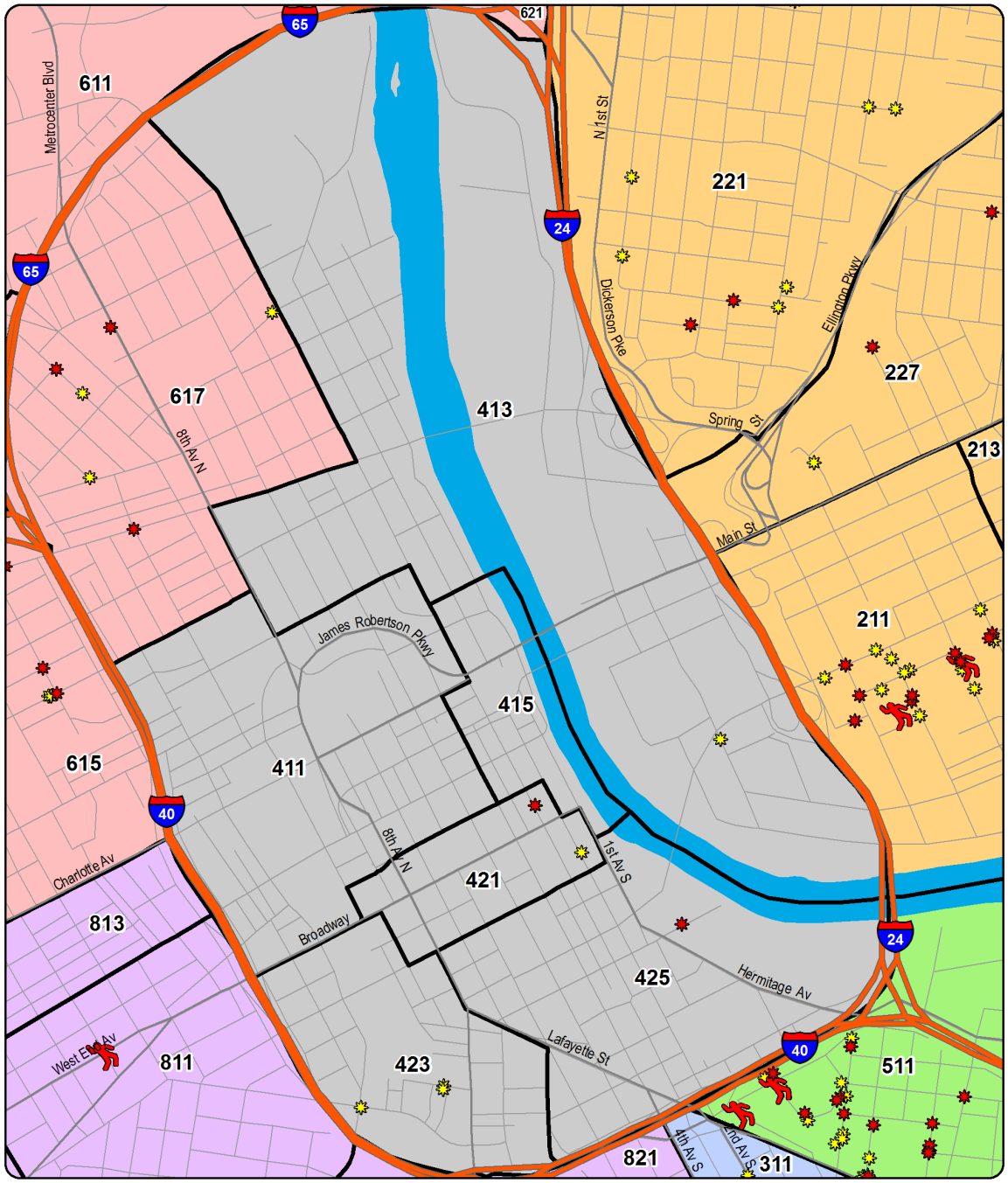

YTD Shootings Gunshot Homicide Gunshot Injury Property Damage Involving Firearm

Sourced from MNPD ARMS on 9/23/2015 7:30:26 AM. The information in this report is sourced from incident reports using UCR definitions and reporting guidelines, based on the date when the crime was reported, and aggregated by incident location. 'Gunshot Homicide / Injury' counts include only violent incidents (homicide, rape, robbery, and aggravated assault) in which one or more victims received a fatal or non-fatal gunshot wound. Suicides, suicide attempts, and accidental shootings are excluded. 'Property Damage' counts include all incidents that (1) include a 'Damage to Property' (NIBRS 290) offense, and (2) list a firearm in the Weapons/Tool' section of the incident report. Unfounded incidents are excluded from these counts.

YTD Gunshot Victims - Hermitage Precinct

Gunshot Homicides / Injuries

Zone	Prior YTD	YTD	Change	Percent Change
511	14	16	2	14.3%
513	0	2	2	-
515	2	0	-2	-100.0%
517	1	2	1	100.0%
521	0	1	1	-
523	2	4	2	100.0%
525	1	0	-1	-100.0%
531	3	3	0	0.0%
533	2	1	-1	-50.0%
535	4	0	-4	-100.0%
Total	**29**	**29**	**0**	**0.0%**

Property Damage with Firearm

Zone	Prior YTD	YTD	Change	Percent Change
511	12	18	6	50.0%
513	2	2	0	0.0%
515	1	1	0	0.0%
517	1	3	2	200.0%
521	5	1	-4	-80.0%
523	7	3	-4	-57.1%
525	3	2	-1	-33.3%
531	2	9	7	350.0%
533	1	1	0	0.0%
535	14	1	-13	-92.9%
Total	**48**	**41**	**-7**	**-14.6%**

Age of Victim - Gunshot Homicides / Injuries

Age	Prior YTD	Percent of Total	YTD	Percent of Total	Change	Percent Change
0-12	1	3.4%	0	0.0%	-1	-100.0%
13-17	4	13.8%	2	6.9%	-2	-50.0%
18-24	11	37.9%	14	48.3%	3	27.3%
25-34	8	27.6%	8	27.6%	0	0.0%
35-44	3	10.3%	4	13.8%	1	33.3%
45-54	2	6.9%	0	0.0%	-2	-100.0%
55-64	0	0.0%	1	3.4%	1	-
65+	0	0.0%	0	0.0%	0	-

Annual Totals - Gunshot Homicides / Injuries

Green Line Represents the Previous 11 Year Average

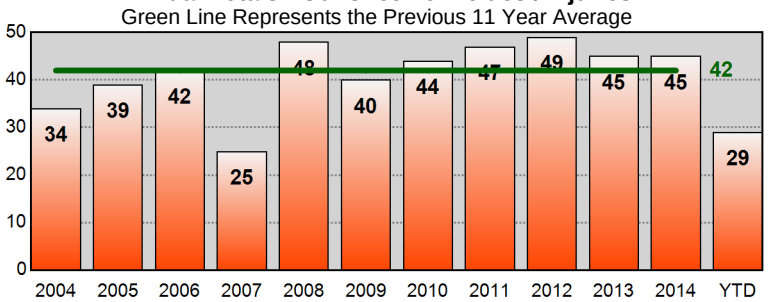

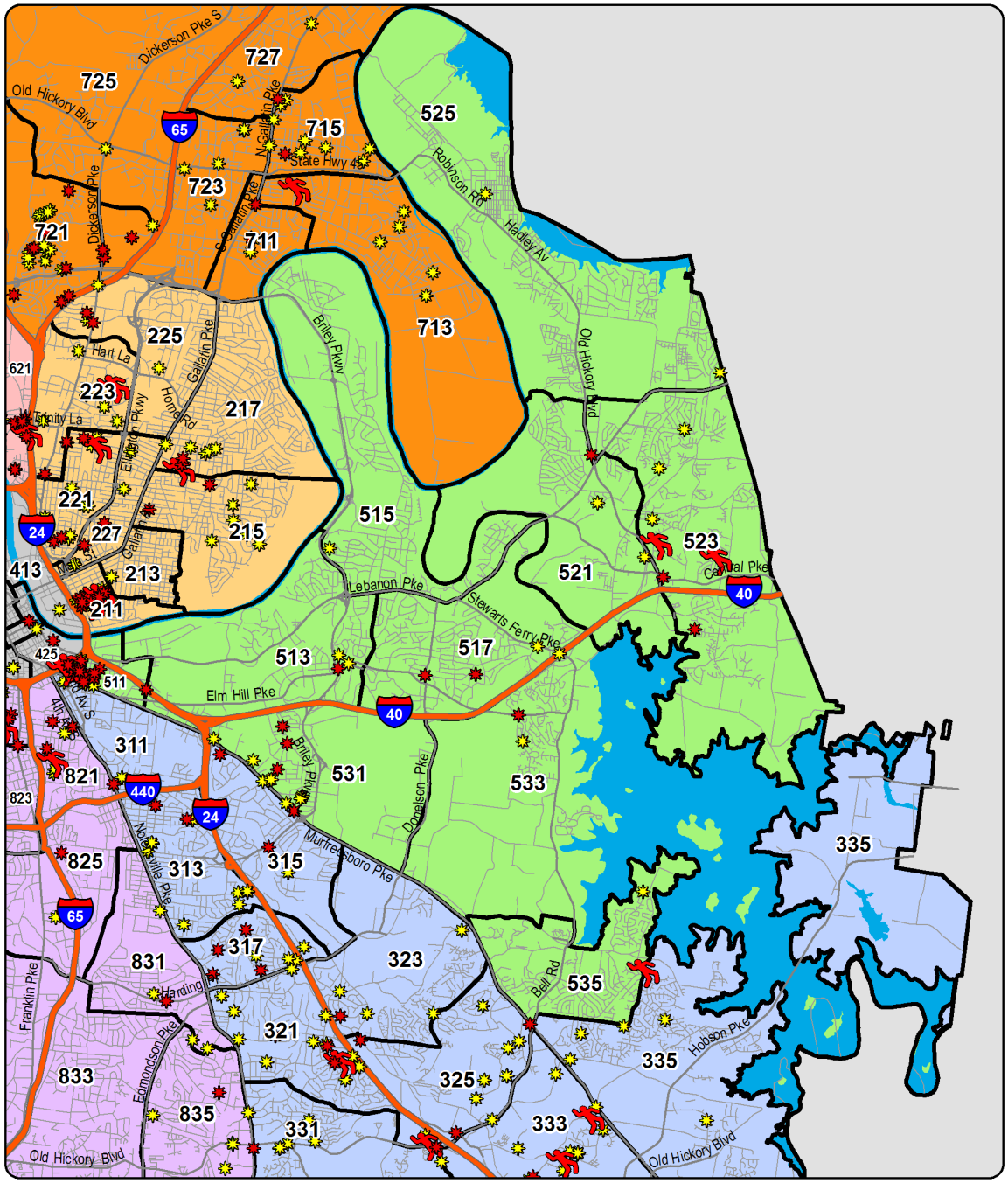

YTD Shootings Gunshot Homicide Gunshot Injury Property Damage Involving Firearm

Sourced from MNPD ARMS on 9/23/2015 7:30:27 AM. The information in this report is sourced from incident reports using UCR definitions and reporting guidelines, based on the date when the crime was reported, and aggregated by incident location. 'Gunshot Homicide / Injury' counts include only violent incidents (homicide, rape, robbery, and aggravated assault) in which one or more victims received a fatal or non-fatal gunshot wound. Suicides, suicide attempts, and accidental shootings are excluded. 'Property Damage' counts include all incidents that (1) include a 'Damage to Property' (NIBRS 290) offense, and (2) list a firearm in the Weapons/Tool' section of the incident report. Unfounded incidents are excluded from these counts.

YTD Gunshot Victims - North Precinct

Gunshot Homicides / Injuries				
Zone	Prior YTD	YTD	Change	Percent Change
611	16	13	-3	-18.8%
613	11	10	-1	-9.1%
615	6	8	2	33.3%
617	6	3	-3	-50.0%
621	9	10	1	11.1%
623	7	14	7	100.0%
625	5	2	-3	-60.0%
627	4	1	-3	-75.0%
Total	**64**	**61**	**-3**	**-4.7%**

Property Damage with Firearm				
Zone	Prior YTD	YTD	Change	Percent Change
611	9	19	10	111.1%
613	17	17	0	0.0%
615	10	8	-2	-20.0%
617	3	3	0	0.0%
621	17	19	2	11.8%
623	11	8	-3	-27.3%
625	5	10	5	100.0%
627	3	4	1	33.3%
Total	**75**	**88**	**13**	**17.3%**

Age of Victim - Gunshot Homicides / Injuries						
Age	Prior YTD	Percent of Total	YTD	Percent of Total	Change	Percent Change
0-12	0	0.0%	2	3.3%	2	-
13-17	3	4.7%	7	11.5%	4	133.3%
18-24	23	35.9%	21	34.4%	-2	-8.7%
25-34	19	29.7%	16	26.2%	-3	-15.8%
35-44	13	20.3%	5	8.2%	-8	-61.5%
45-54	4	6.3%	3	4.9%	-1	-25.0%
55-64	1	1.6%	5	8.2%	4	400.0%
65+	1	1.6%	2	3.3%	1	100.0%

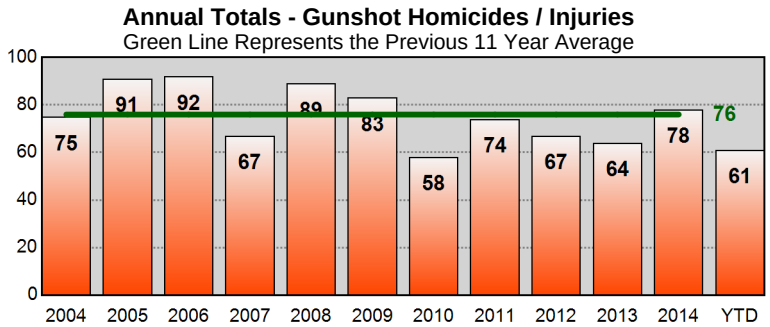

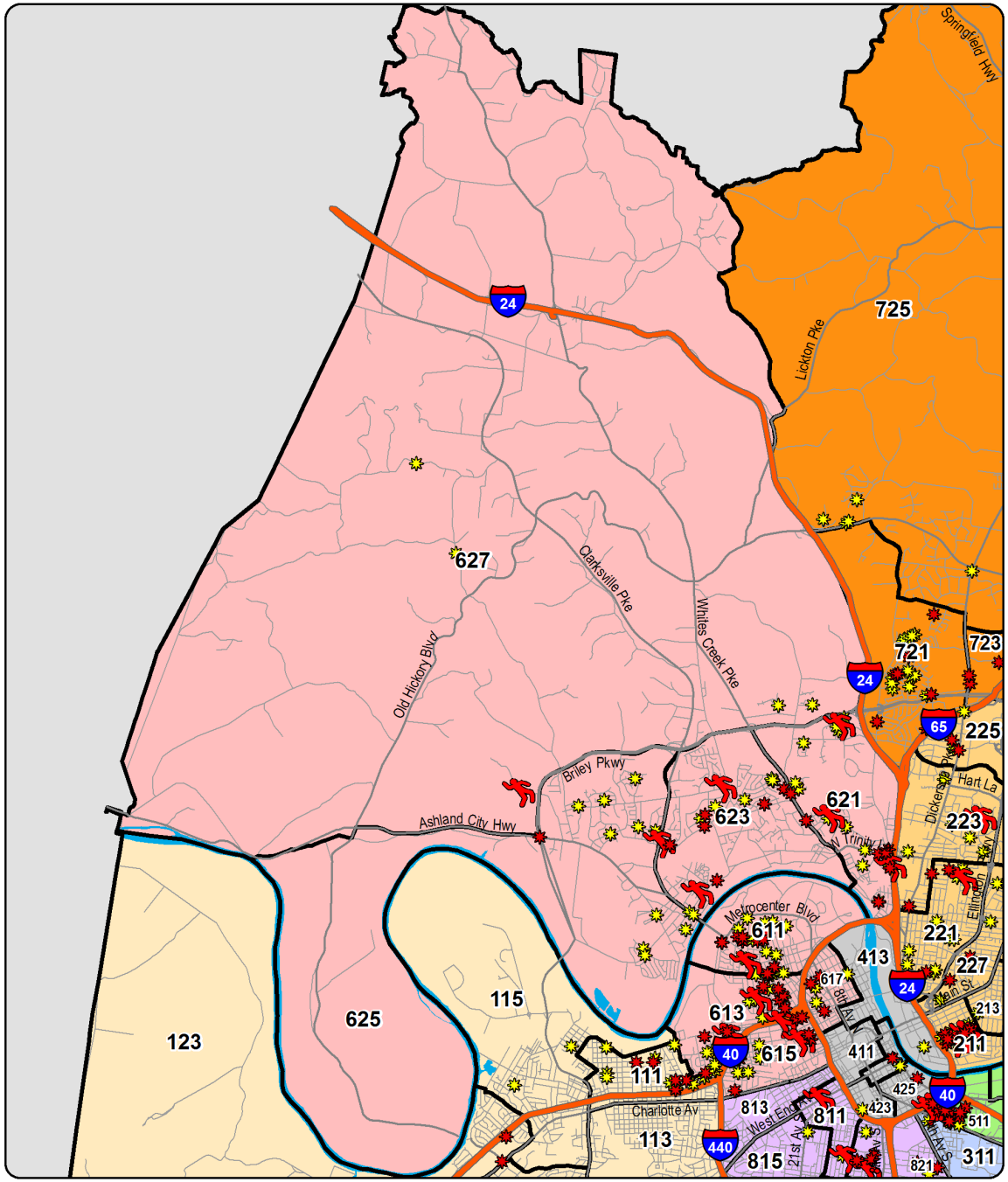

YTD Shootings Gunshot Homicide Gunshot Injury Property Damage Involving Firearm

Sourced from MNPD ARMS on 9/23/2015 7:30:27 AM. The information in this report is sourced from incident reports using UCR definitions and reporting guidelines, based on the date when the crime was reported, and aggregated by incident location. 'Gunshot Homicide / Injury' counts include only violent incidents (homicide, rape, robbery, and aggravated assault) in which one or more victims received a fatal or non-fatal gunshot wound. Suicides, suicide attempts, and accidental shootings are excluded. 'Property Damage' counts include all incidents that (1) include a 'Damage to Property' (NIBRS 290) offense, and (2) list a firearm in the Weapons/Tool' section of the incident report. Unfounded incidents are excluded from these counts.

YTD Gunshot Victims - Madison Precinct

Gunshot Homicides / Injuries

Zone	Prior YTD	YTD	Change	Percent Change
711	2	2	0	0.0%
713	4	1	-3	-75.0%
715	4	2	-2	-50.0%
721	5	10	5	100.0%
723	2	4	2	100.0%
725	1	0	-1	-100.0%
727	2	0	-2	-100.0%
Total	**20**	**19**	**-1**	**-5.0%**

Property Damage with Firearm

Zone	Prior YTD	YTD	Change	Percent Change
711	2	2	0	0.0%
713	7	5	-2	-28.6%
715	7	10	3	42.9%
721	7	16	9	128.6%
723	3	7	4	133.3%
725	5	5	0	0.0%
727	2	2	0	0.0%
Total	**33**	**47**	**14**	**42.4%**

Age of Victim - Gunshot Homicides / Injuries

Age	Prior YTD	Percent of Total	YTD	Percent of Total	Change	Percent Change
0-12	0	0.0%	0	0.0%	0	-
13-17	4	20.0%	3	15.8%	-1	-25.0%
18-24	7	35.0%	10	52.6%	3	42.9%
25-34	4	20.0%	4	21.1%	0	0.0%
35-44	4	20.0%	1	5.3%	-3	-75.0%
45-54	0	0.0%	0	0.0%	0	-
55-64	0	0.0%	1	5.3%	1	-
65+	1	5.0%	0	0.0%	-1	-100.0%

Annual Totals - Gunshot Homicides / Injuries

Green Line Represents the Previous 11 Year Average

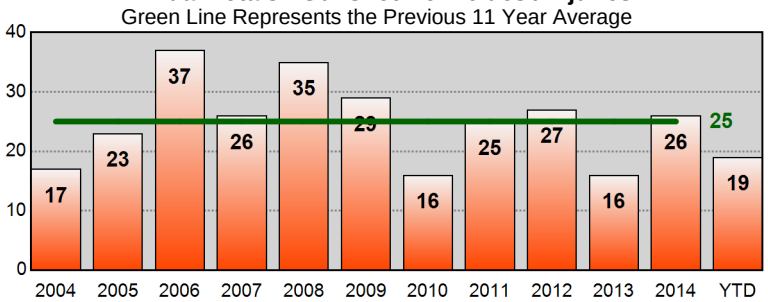

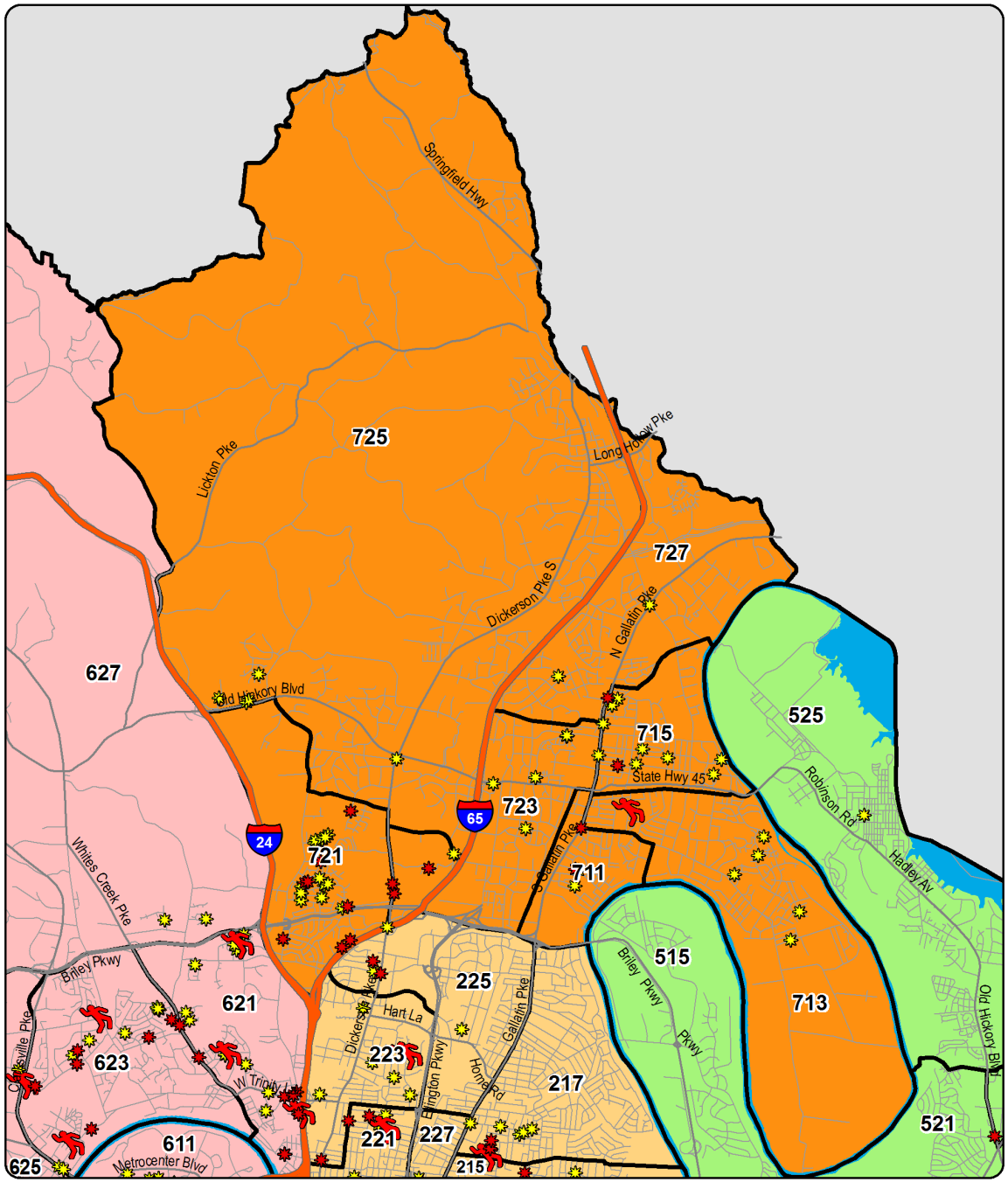

YTD Shootings Gunshot Homicide Gunshot Injury Property Damage Involving Firearm

Sourced from MNPD ARMS on 9/23/2015 7:30:31 AM. The information in this report is sourced from incident reports using UCR definitions and reporting guidelines, based on the date when the crime was reported, and aggregated by incident location. 'Gunshot Homicide / Injury' counts include only violent incidents (homicide, rape, robbery, and aggravated assault) in which one or more victims received a fatal or non-fatal gunshot wound. Suicides, suicide attempts, and accidental shootings are excluded. 'Property Damage' counts include all incidents that (1) include a 'Damage to Property' (NIBRS 290) offense, and (2) list a firearm in the Weapons/Tool' section of the incident report. Unfounded incidents are excluded from these counts.

YTD Gunshot Victims - Midtown Hills Precinct

Gunshot Homicides / Injuries				
Zone	Prior YTD	YTD	Change	Percent Change
811	9	2	-7	-77.8%
813	2	0	-2	-100.0%
815	0	0	0	-
821	4	11	7	175.0%
823	0	0	0	-
825	0	1	1	-
831	0	1	1	-
833	0	0	0	-
835	2	2	0	0.0%
Total	**17**	**17**	**0**	**0.0%**

Property Damage with Firearm				
Zone	Prior YTD	YTD	Change	Percent Change
811	0	1	1	-
813	1	0	-1	-100.0%
815	0	1	1	-
821	7	5	-2	-28.6%
823	2	0	-2	-100.0%
825	0	1	1	-
831	1	3	2	200.0%
833	1	0	-1	-100.0%
835	1	8	7	700.0%
Total	**13**	**19**	**6**	**46.2%**

Age of Victim - Gunshot Homicides / Injuries						
Age	Prior YTD	Percent of Total	YTD	Percent of Total	Change	Percent Change
0-12	1	5.9%	0	0.0%	-1	-100.0%
13-17	0	0.0%	1	5.9%	1	-
18-24	6	35.3%	6	35.3%	0	0.0%
25-34	7	41.2%	5	29.4%	-2	-28.6%
35-44	0	0.0%	2	11.8%	2	-
45-54	2	11.8%	2	11.8%	0	0.0%
55-64	0	0.0%	1	5.9%	1	-
65+	0	0.0%	0	0.0%	0	-
Unk	1	5.9%	0	0.0%	-1	-100.0%

Annual Totals - Gunshot Homicides / Injuries

Green Line Represents the Previous 11 Year Average

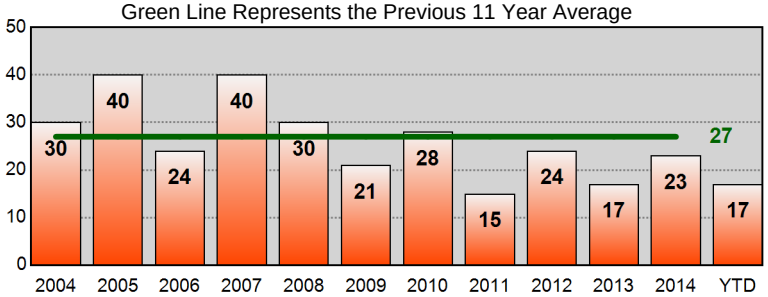

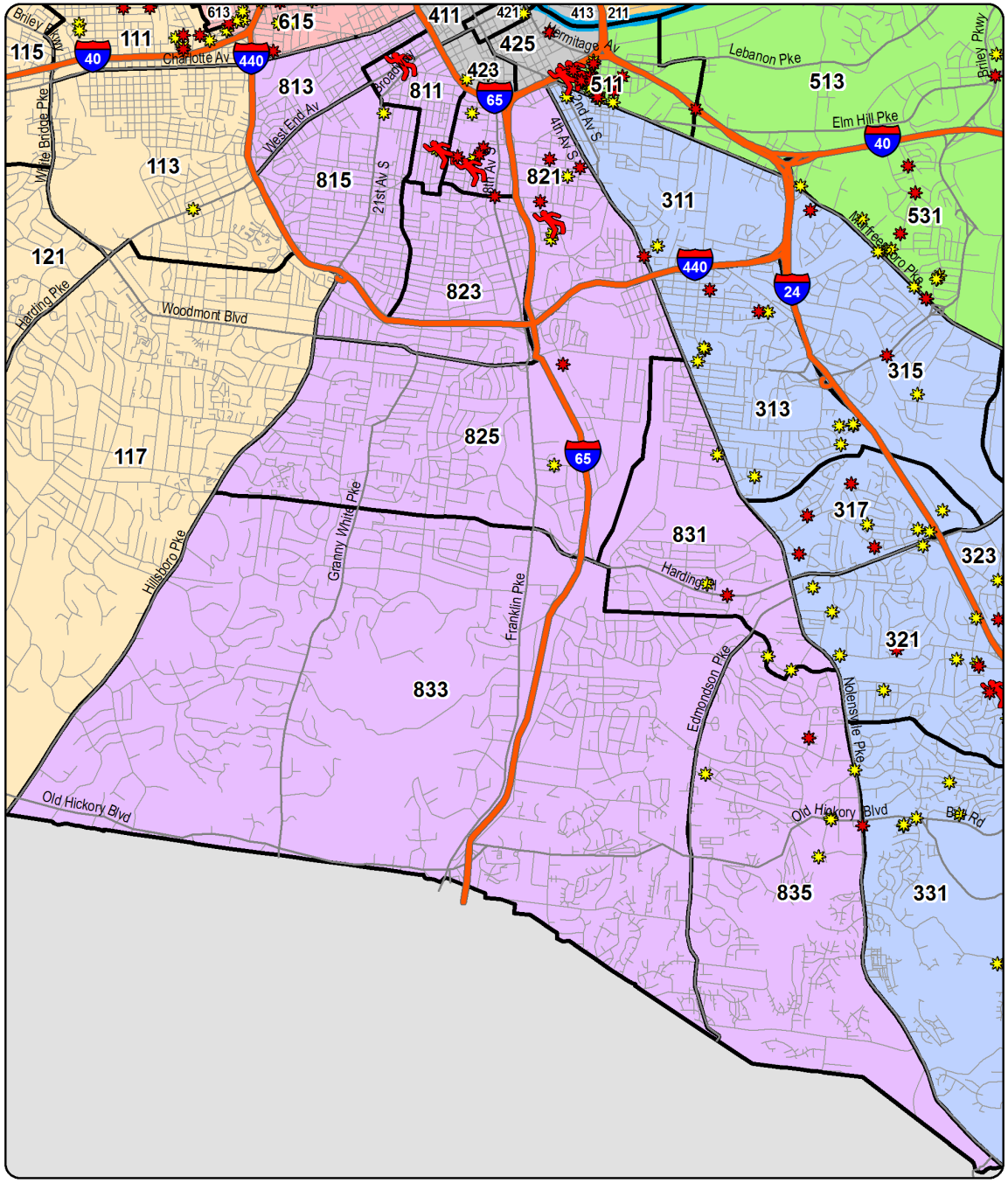

YTD Shootings Gunshot Homicide Gunshot Injury Property Damage Involving Firearm

Sourced from MNPD ARMS on 9/23/2015 7:30:33 AM. The information in this report is sourced from incident reports using UCR definitions and reporting guidelines, based on the date when the crime was reported, and aggregated by incident location. 'Gunshot Homicide / Injury' counts include only violent incidents (homicide, rape, robbery, and aggravated assault) in which one or more victims received a fatal or non-fatal gunshot wound. Suicides, suicide attempts, and accidental shootings are excluded. 'Property Damage' counts include all incidents that (1) include a 'Damage to Property' (NIBRS 290) offense, and (2) list a firearm in the Weapons/Tool' section of the incident report. Unfounded incidents are excluded from these counts.

West Precinct - Burglary and Theft from Vehicle Counts for the Past Two Weeks

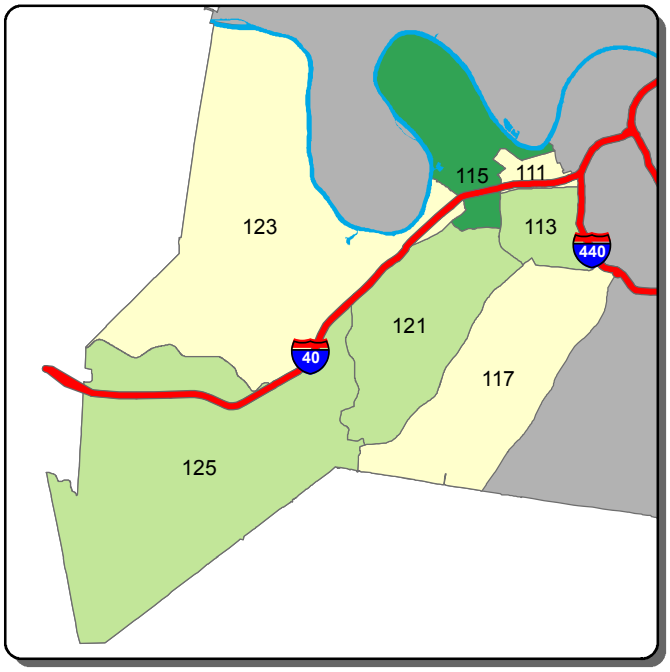

Burglary - A Shift

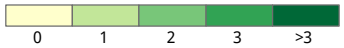

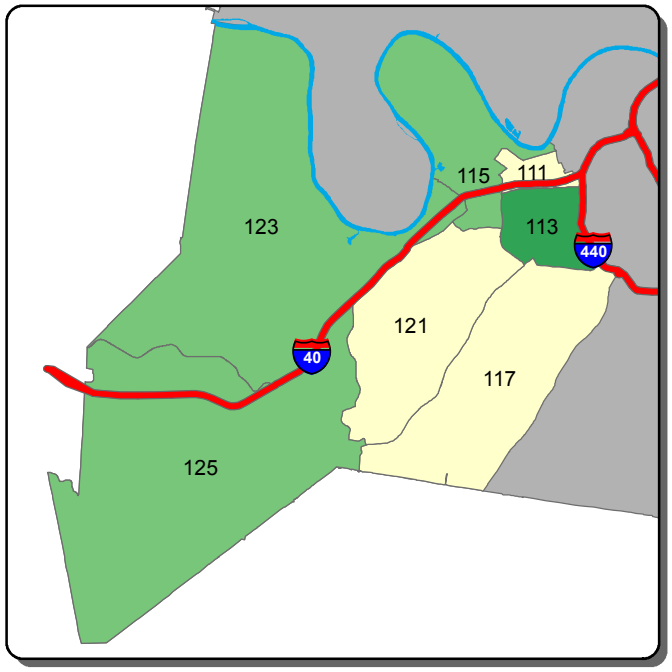

Burglary - B Shift



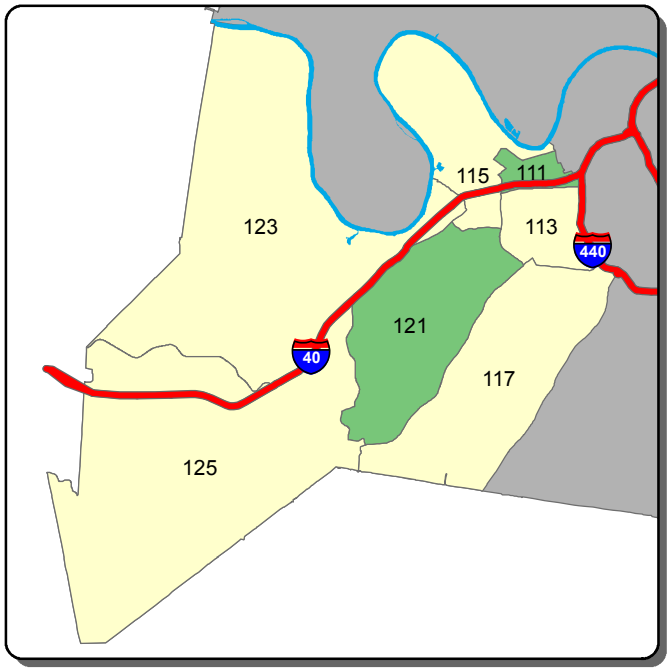

Burglary - C Shift

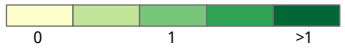

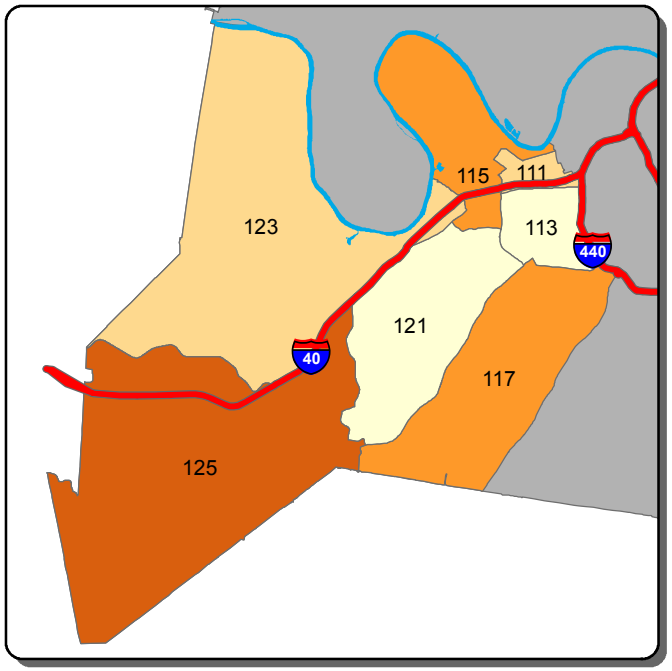

Theft from Vehicle - A Shift

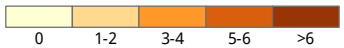

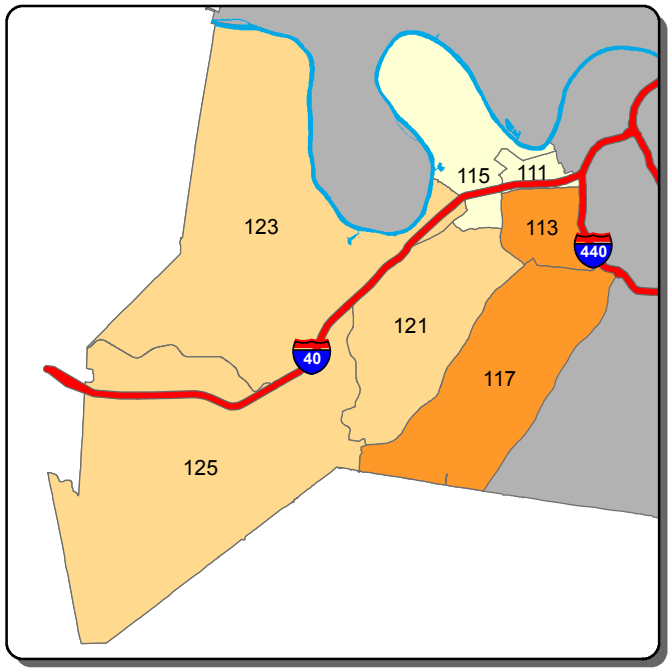

Theft from Vehicle - B Shift

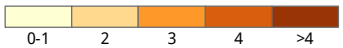

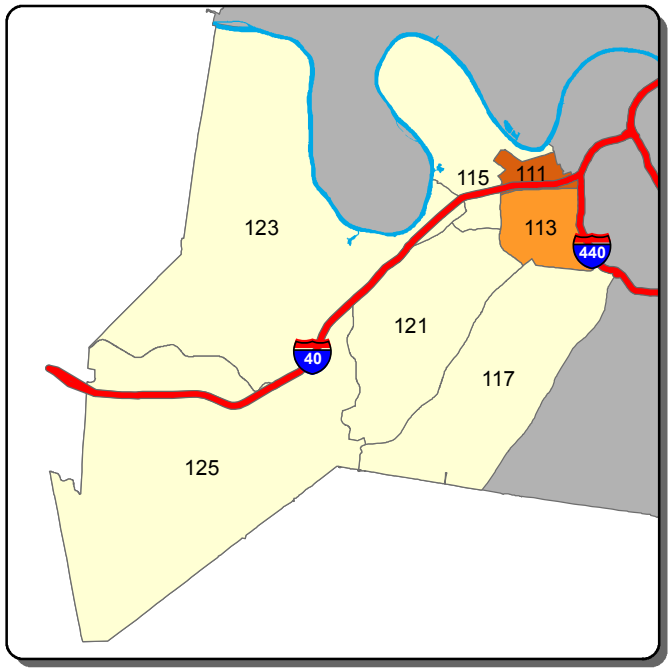

Theft from Vehicle - C Shift

Information summarized for CompStat week ending 9/19/2015

Sourced from MNPD ARMS on 9/23/2015. Data taken from incident reports using Uniform Crime Reporting definitions and guidelines, based on the date and time when the inicident was reported. 'A, B, and C Shift' refer to the following time periods: A Shift = 0700 - 1500; B Shift = 1500 - 2300; C Shift = 2300 - 0700.

West Precinct - Aggravated Assault and Self Initiated CAD Counts for the Past Two Weeks

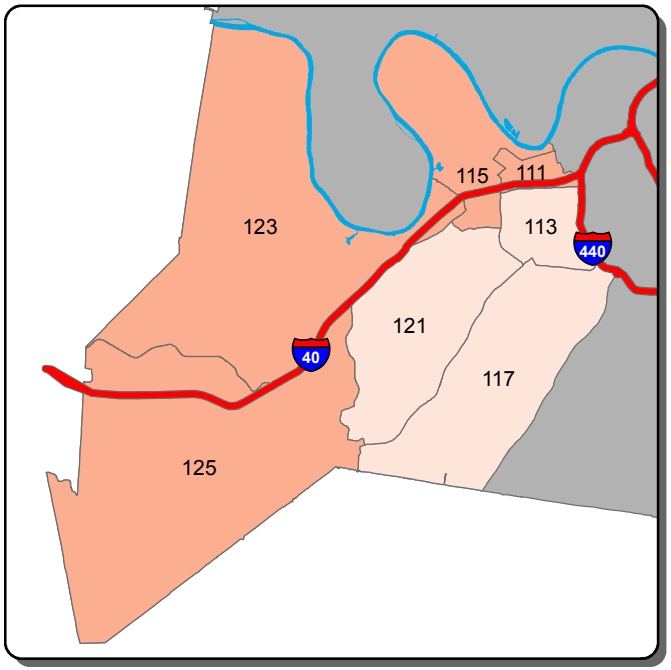

Aggravated Assault - A Shift

0 1 2 >2

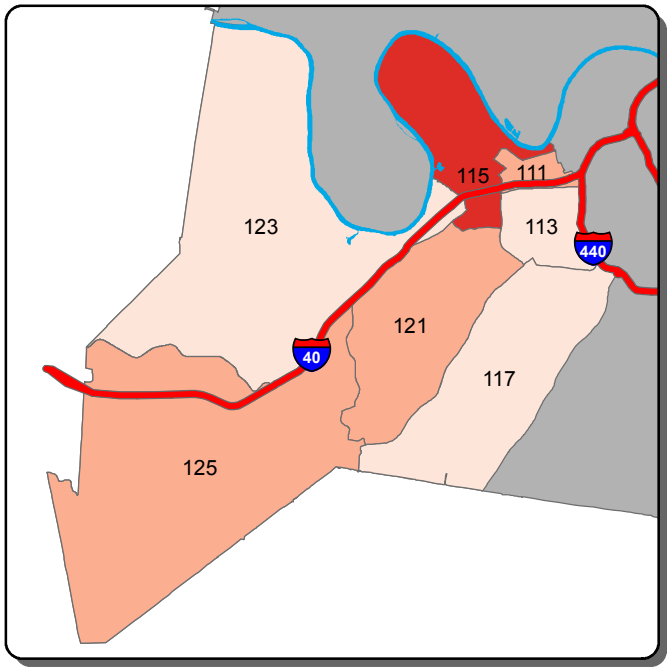

Aggravated Assault - B Shift

0 1 2 3 >3

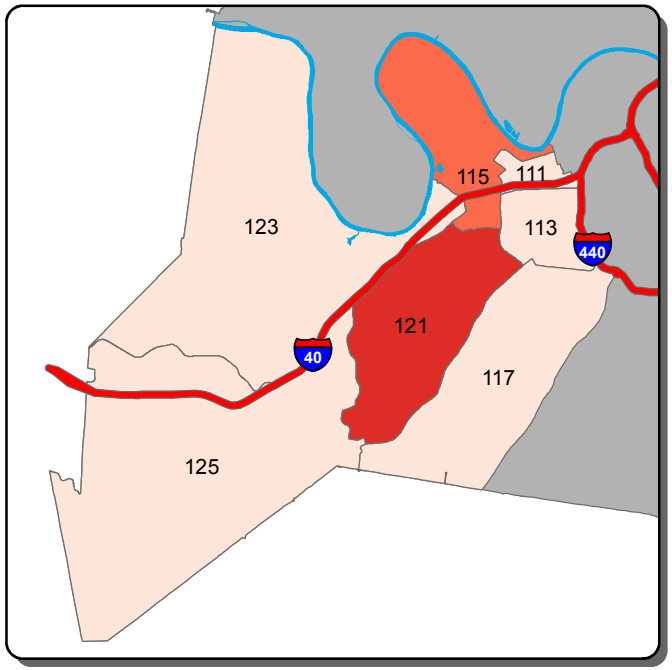

Aggravated Assault - C Shift

0 1 2 >2

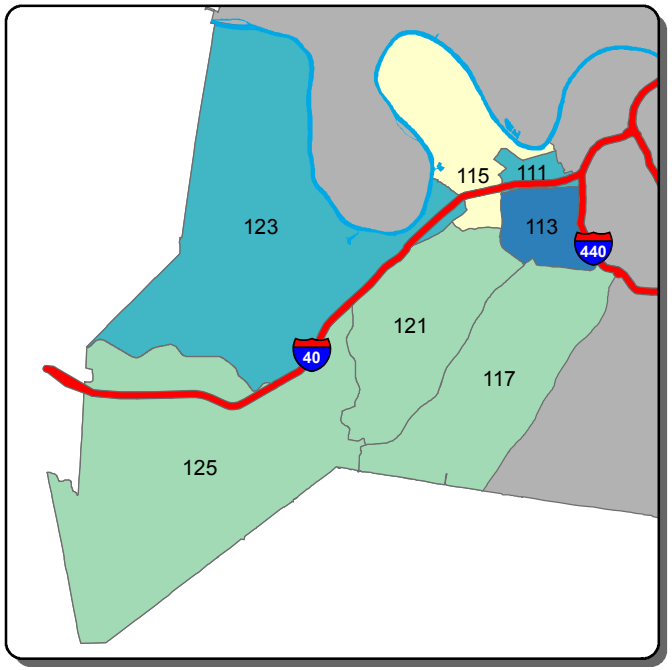

Self Initiated CAD - A Shift

0-116 117-158 159-200 201-242 >242

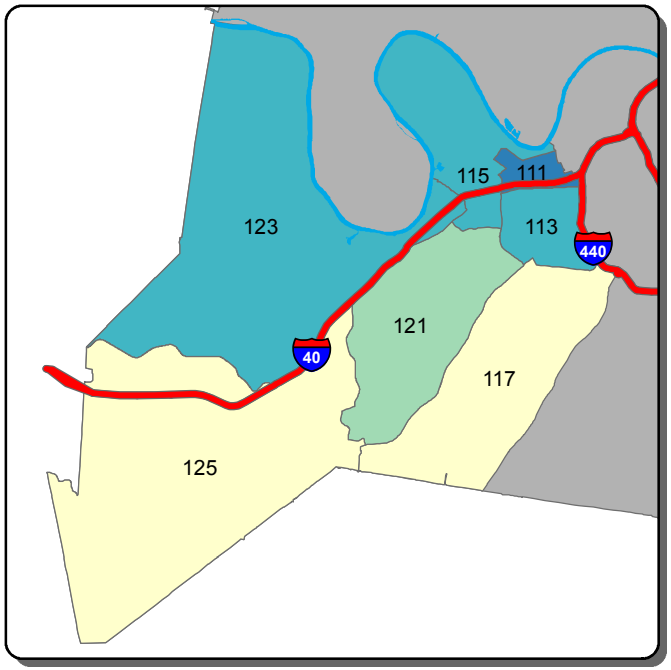

Self Initiated CAD - B Shift

0-72 73-143 144-214 215-285 >285

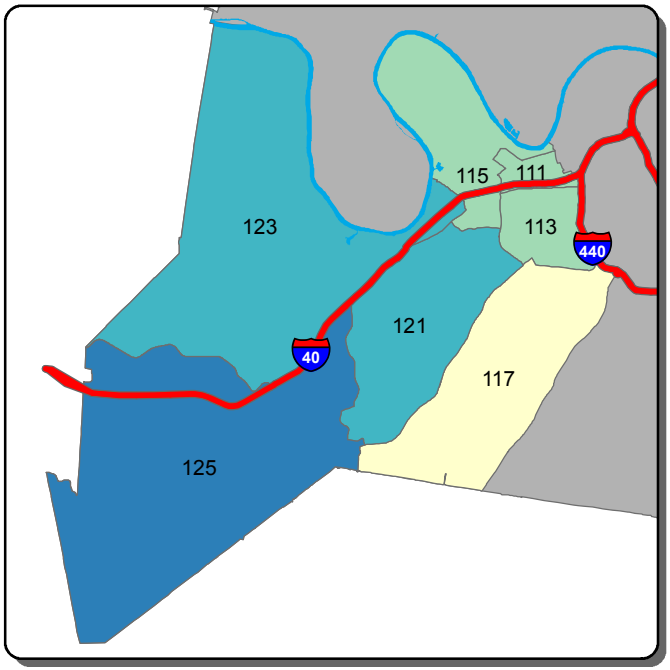

Self Initiated CAD - C Shift

0-126 127-212 213-298 299-384 >384

Information summarized for CompStat week ending 9/19/2015

Sourced from MNPD ARMS on 9/23/2015. Data taken from incident reports using Uniform Crime Reporting definitions and guidelines, based on the date and time when the inicident was reported. 'A, B, and C Shift' refer to the following time periods: A Shift = 0700 - 1500; B Shift = 1500 - 2300; C Shift = 2300 - 0700.

East Precinct - Burglary and Theft from Vehicle Counts for the Past Two Weeks

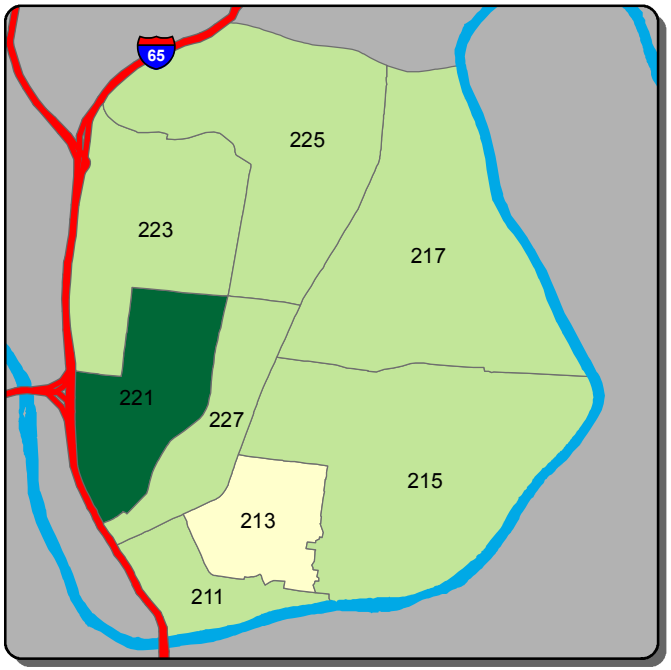

Burglary - A Shift

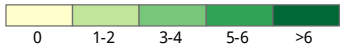

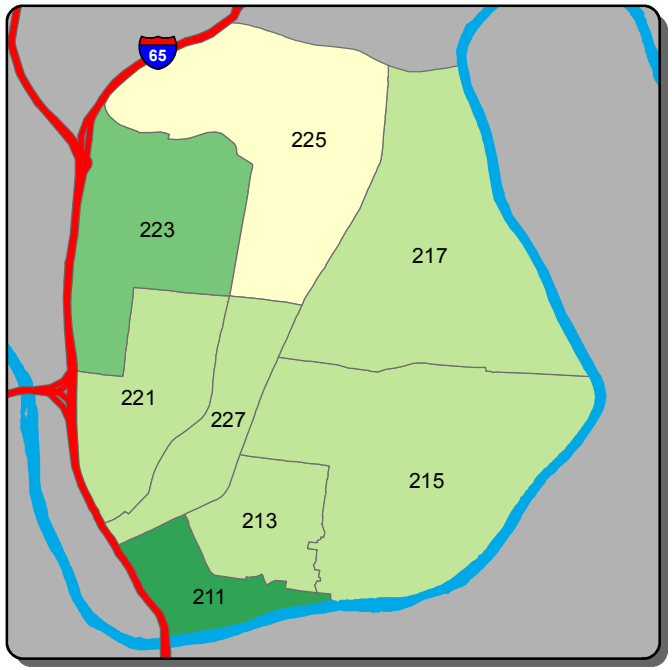

Burglary - B Shift

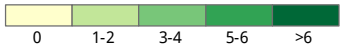

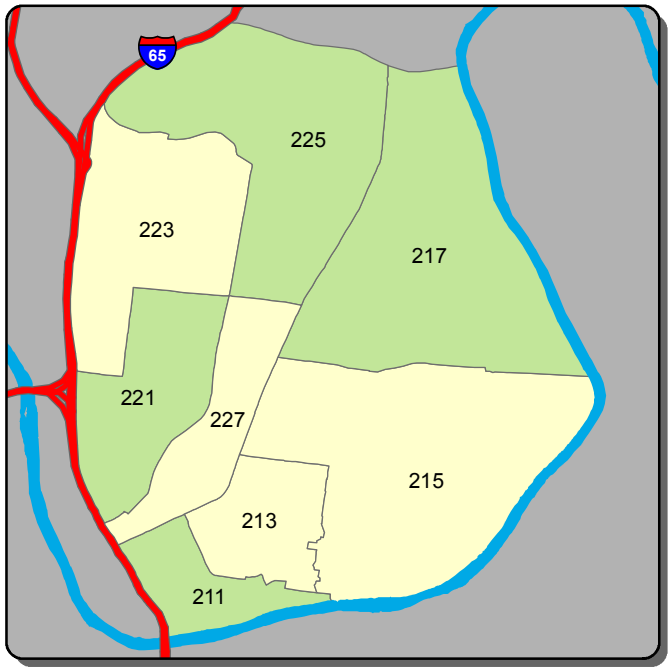

Burglary - C Shift

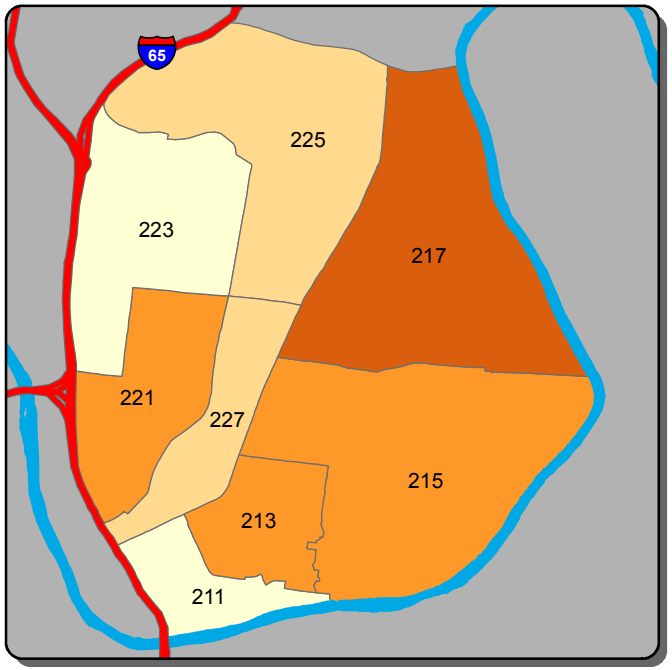

Theft from Vehicle - A Shift

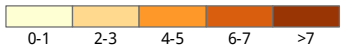

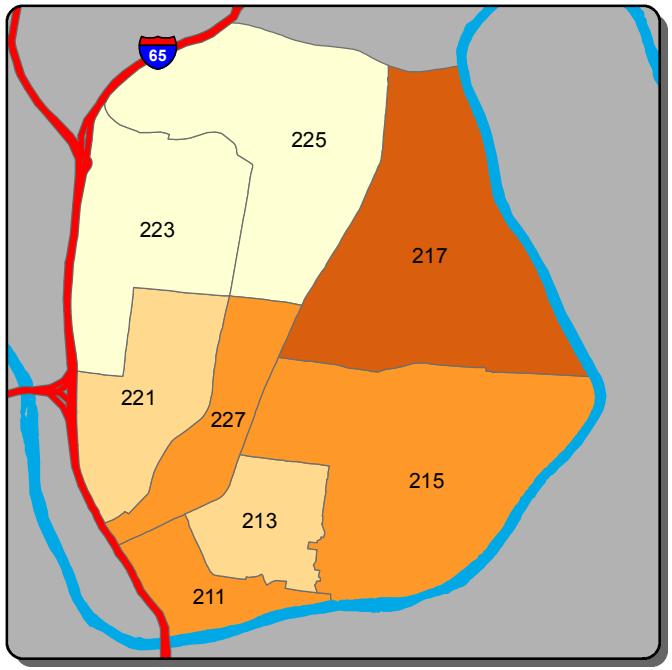

Theft from Vehicle - B Shift

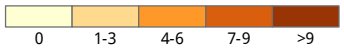

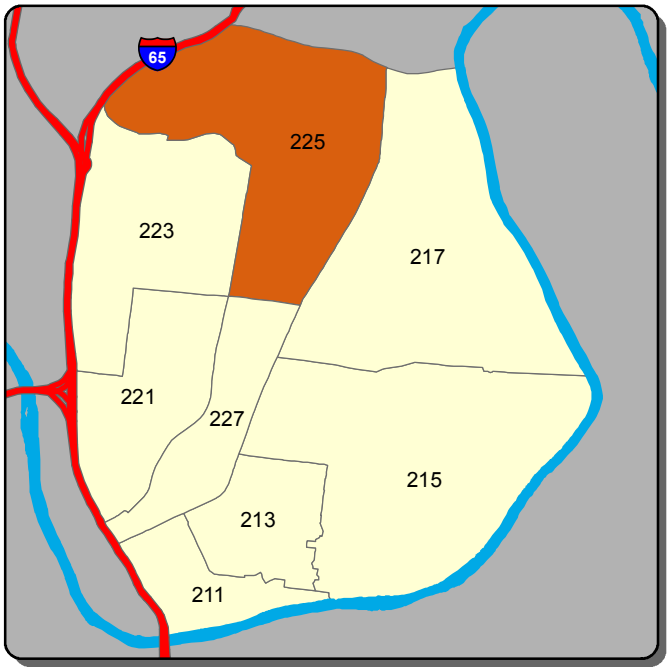

Theft from Vehicle - C Shift

Information summarized for CompStat week ending 9/19/2015

Sourced from MNPD ARMS on 9/23/2015. Data taken from incident reports using Uniform Crime Reporting definitions and guidelines, based on the date and time when the inicident was reported. 'A, B, and C Shift' refer to the following time periods: A Shift = 0700 - 1500; B Shift = 1500 - 2300; C Shift = 2300 - 0700.

East Precinct - Aggravated Assault and Self Initiated CAD Counts for the Past Two Weeks

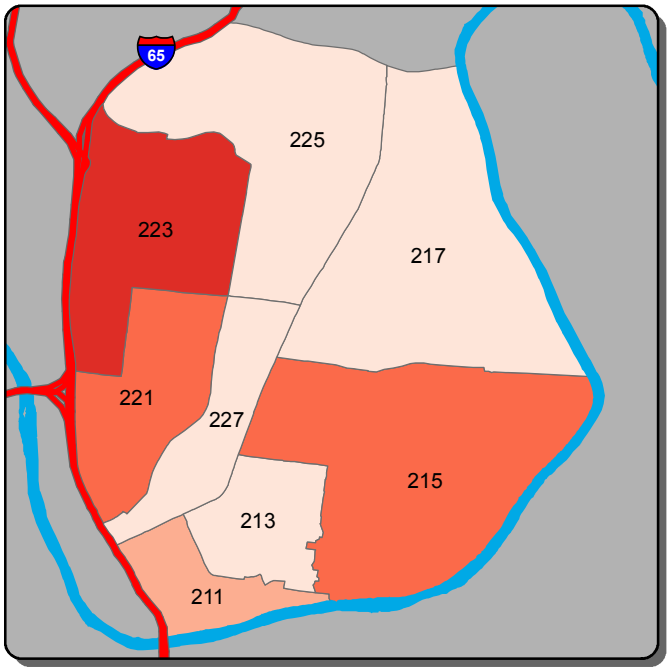

Aggravated Assault - A Shift

0 | 1 | 2-3 | 4-6 | >6

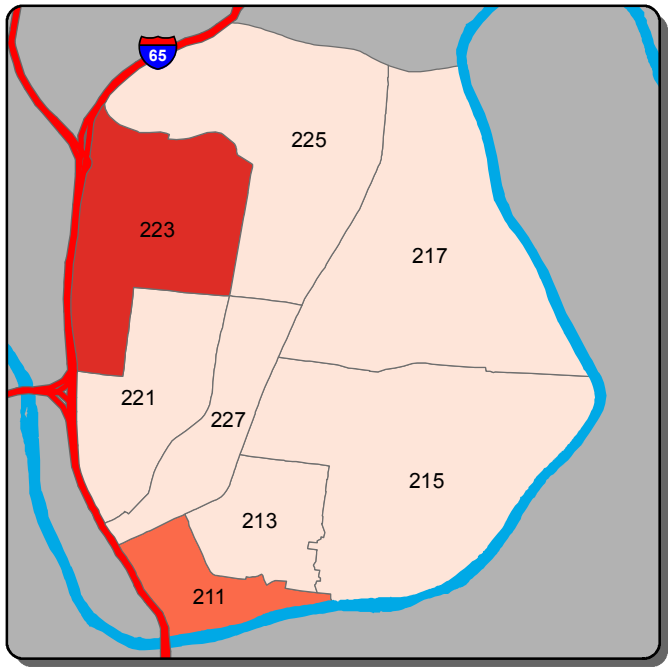

Aggravated Assault - B Shift

0 | 1 | 2 | 3 | >3

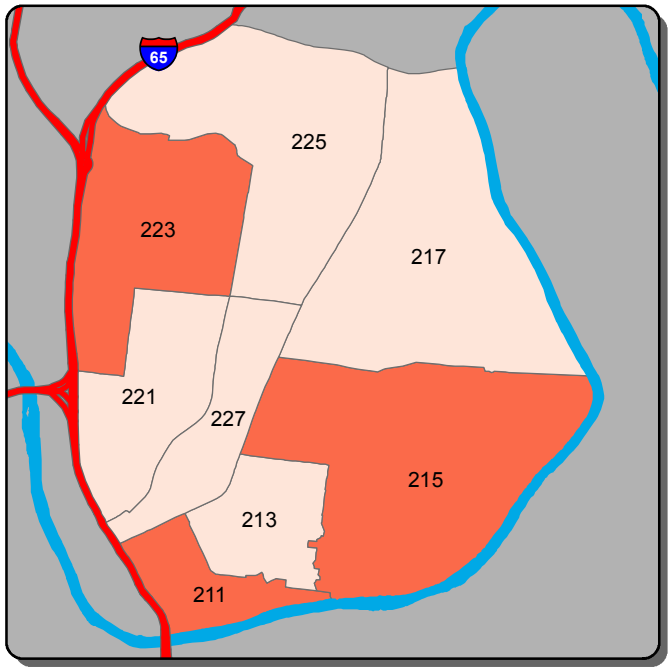

Aggravated Assault - C Shift

0 | 1 | >1

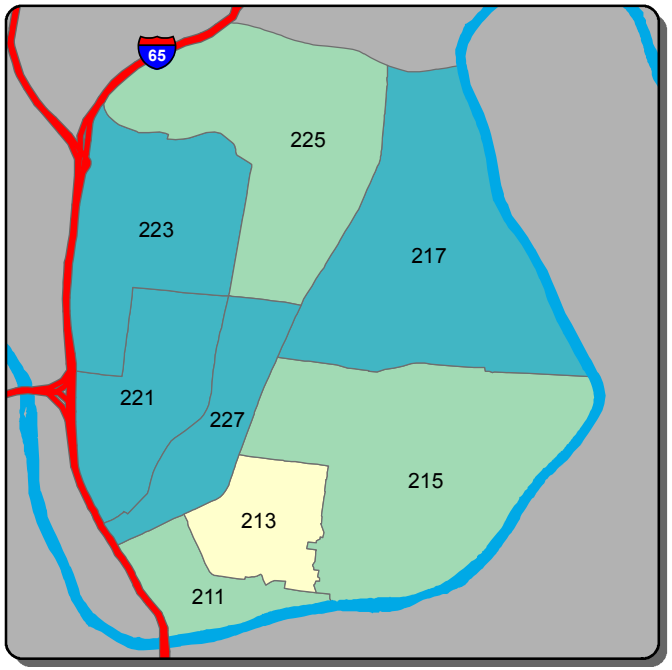

Self Initiated CAD - A Shift

0-66 | 67-98 | 99-131 | 132-163 | >163

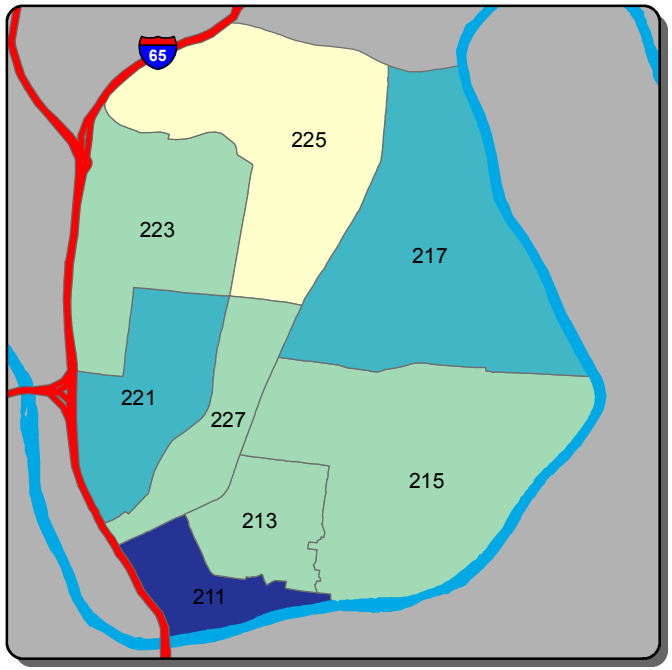

Self Initiated CAD - B Shift

0-42 | 43-108 | 109-174 | 175-240 | >240

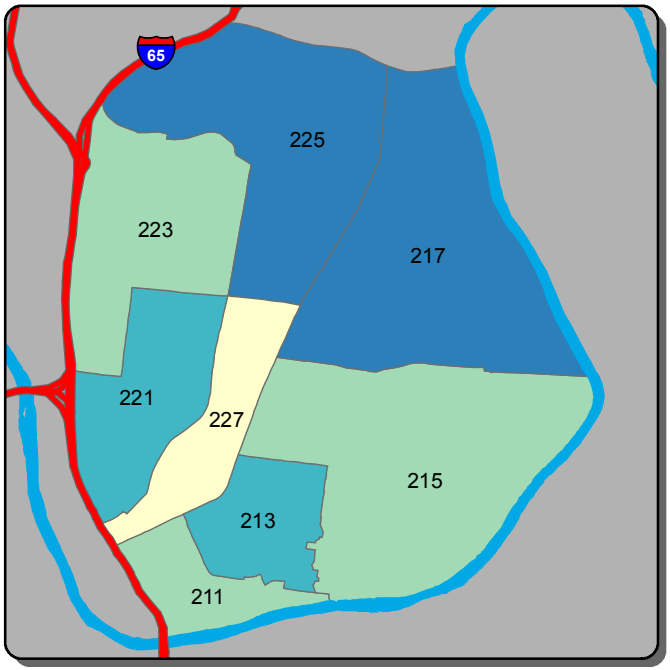

Self Initiated CAD - C Shift

0-79 | 80-104 | 105-128 | 129-153 | >153

Information summarized for CompStat week ending 9/19/2015

Sourced from MNPD ARMS on 9/23/2015. Data taken from incident reports using Uniform Crime Reporting definitions and guidelines, based on the date and time when the inicident was reported. 'A, B, and C Shift' refer to the following time periods: A Shift = 0700 - 1500; B Shift = 1500 - 2300; C Shift = 2300 - 0700.

South Precinct - Burglary and Theft from Vehicle Counts for the Past Two Weeks

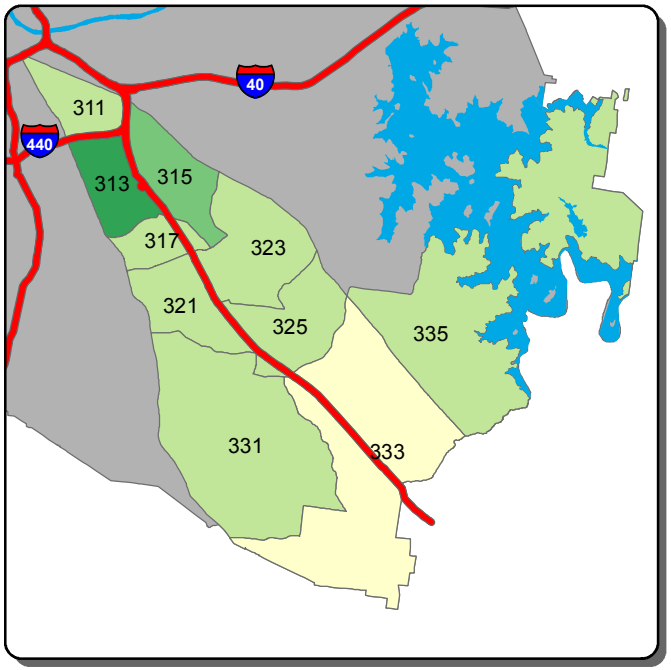

Burglary - A Shift

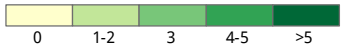

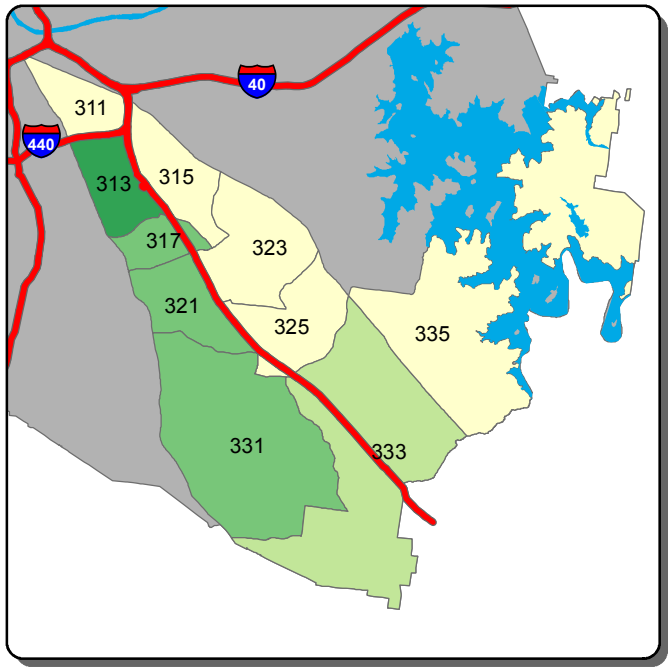

Burglary - B Shift

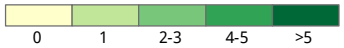

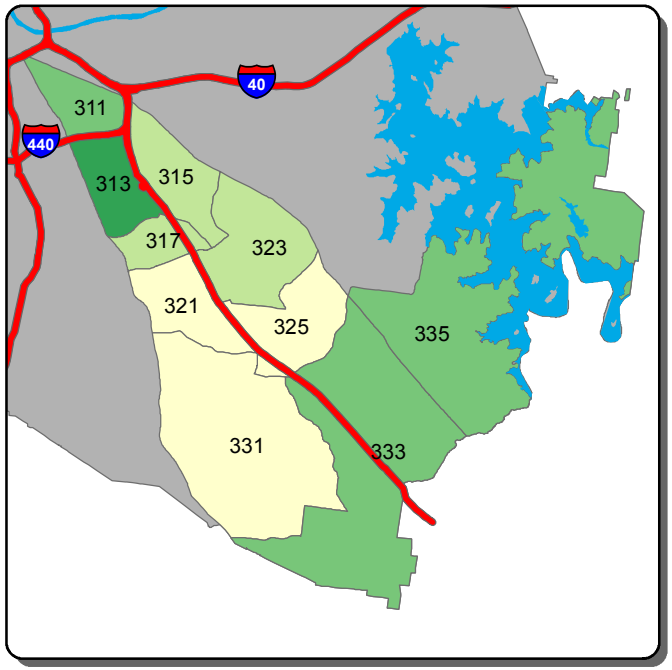

Burglary - C Shift

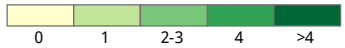

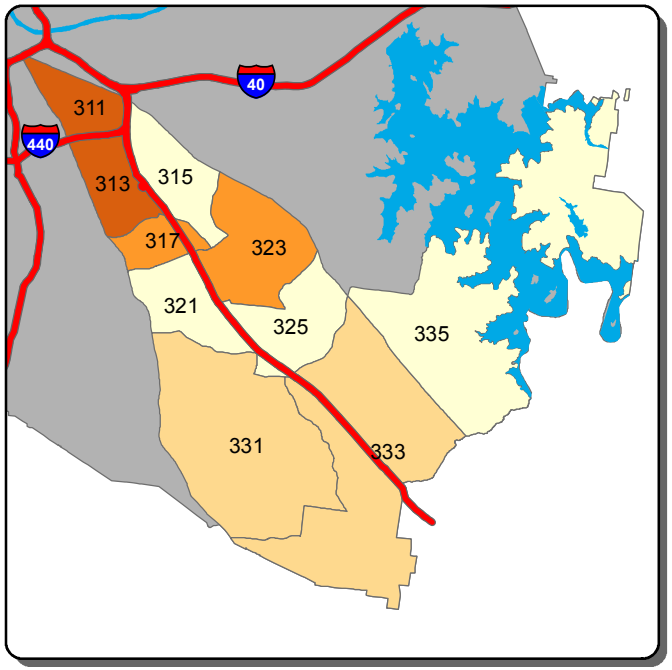

Theft from Vehicle - A Shift

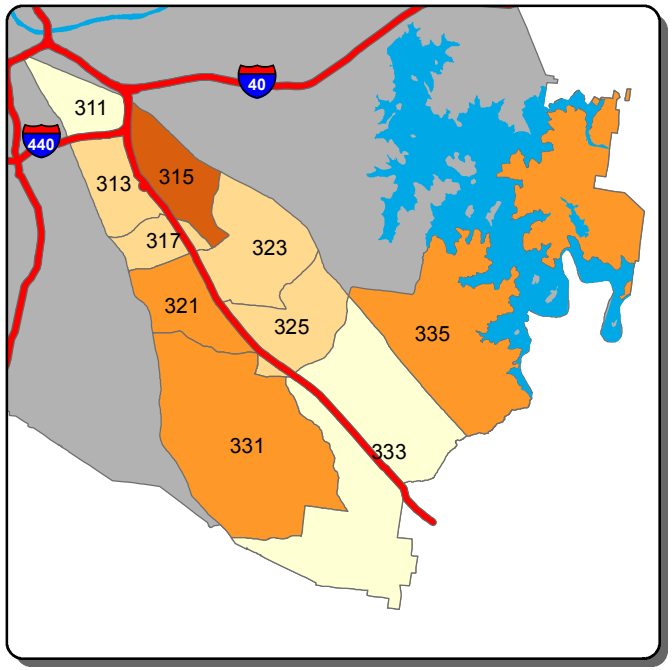

Theft from Vehicle - B Shift

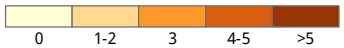

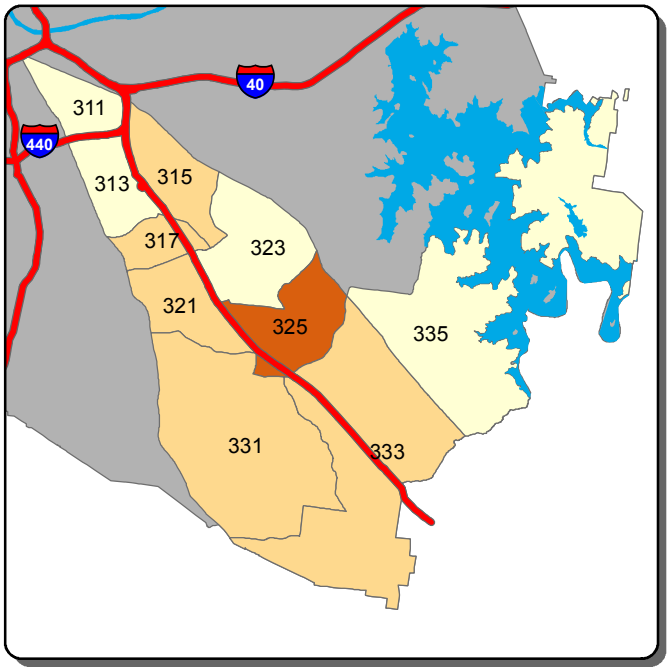

Theft from Vehicle - C Shift

Information summarized for CompStat week ending 9/19/2015

Sourced from MNPD ARMS on 9/23/2015. Data taken from incident reports using Uniform Crime Reporting definitions and guidelines, based on the date and time when the inicident was reported. 'A, B, and C Shift' refer to the following time periods: A Shift = 0700 - 1500; B Shift = 1500 - 2300; C Shift = 2300 - 0700.

South Precinct - Aggravated Assault and Self Initiated CAD Counts for the Past Two Weeks

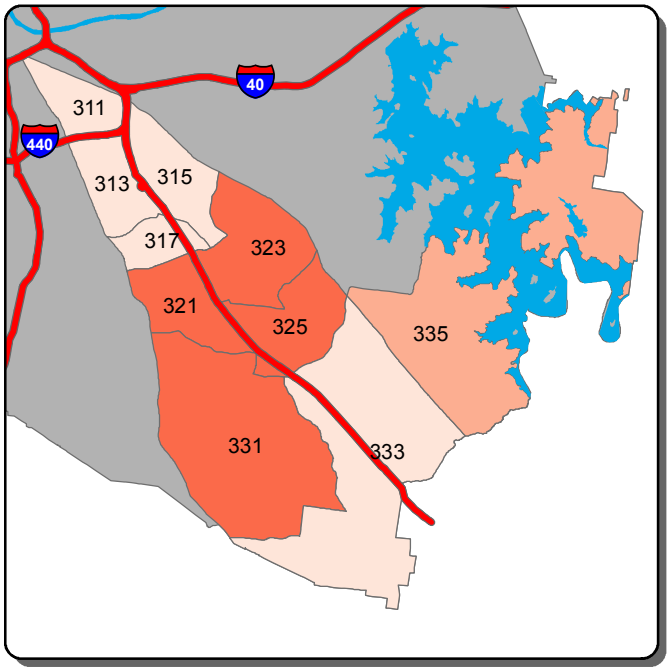

Aggravated Assault - A Shift

0 | 1 | 2 | 3 | >3

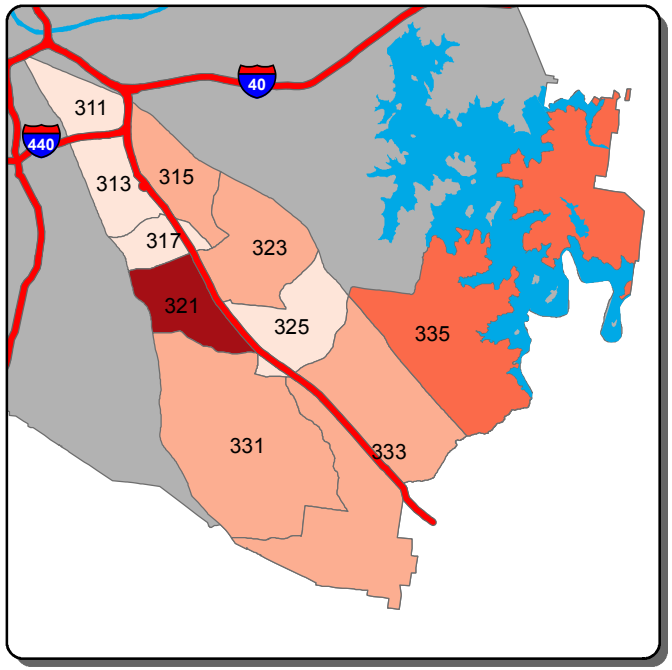

Aggravated Assault - B Shift

0 | 1-2 | 3-4 | 5-7 | >7

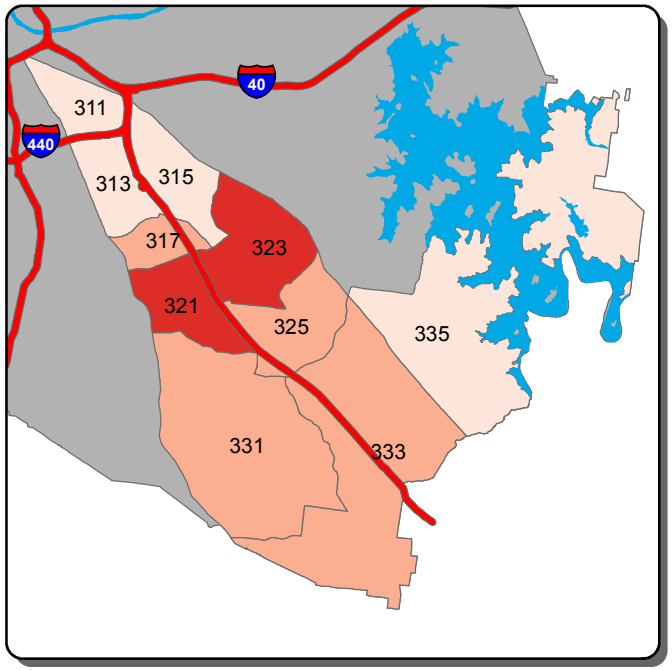

Aggravated Assault - C Shift

0 | 1 | 2 | 3-4 | >4

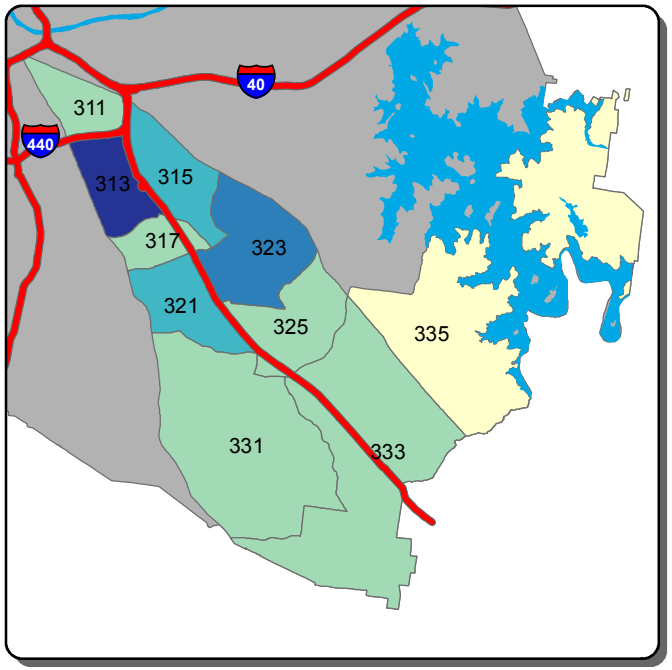

Self Initiated CAD - A Shift

0-46 | 47-102 | 103-157 | 158-213 | >213

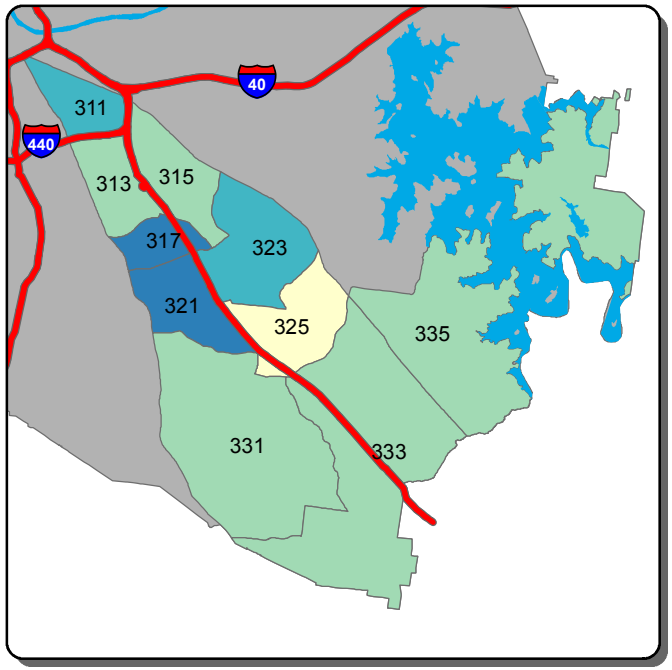

Self Initiated CAD - B Shift

0-79 | 80-107 | 108-135 | 136-163 | >163

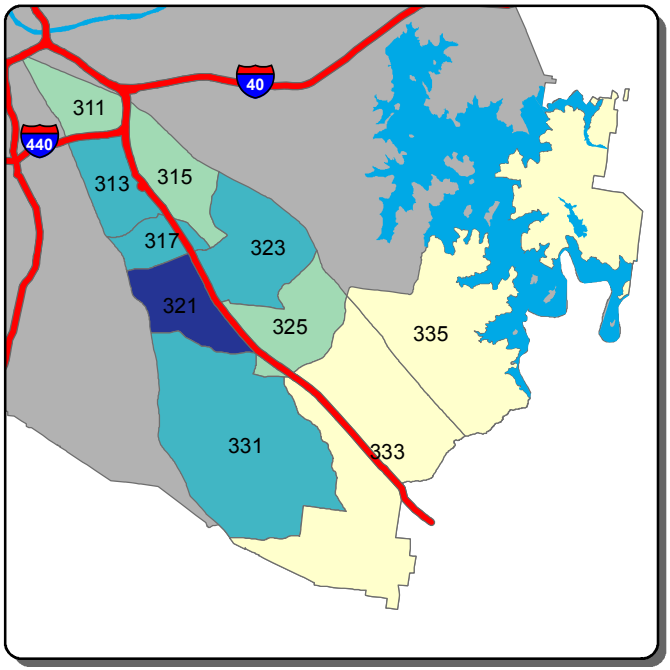

Self Initiated CAD - C Shift

0-49 | 50-77 | 78-105 | 106-133 | >133

Information summarized for CompStat week ending 9/19/2015

Sourced from MNPD ARMS on 9/23/2015. Data taken from incident reports using Uniform Crime Reporting definitions and guidelines, based on the date and time when the inicident was reported. 'A, B, and C Shift' refer to the following time periods: A Shift = 0700 - 1500; B Shift = 1500 - 2300; C Shift = 2300 - 0700.

Central Precinct - Burglary and Theft from Vehicle Counts for the Past Two Weeks

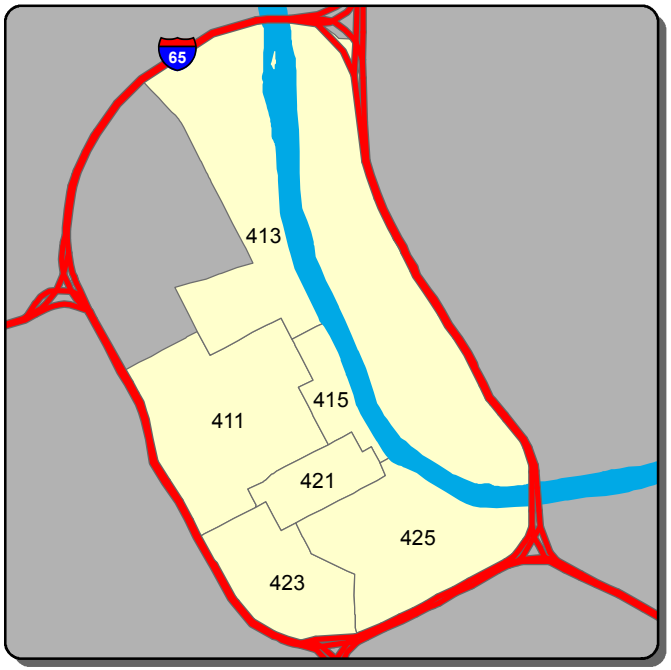

Burglary - A Shift

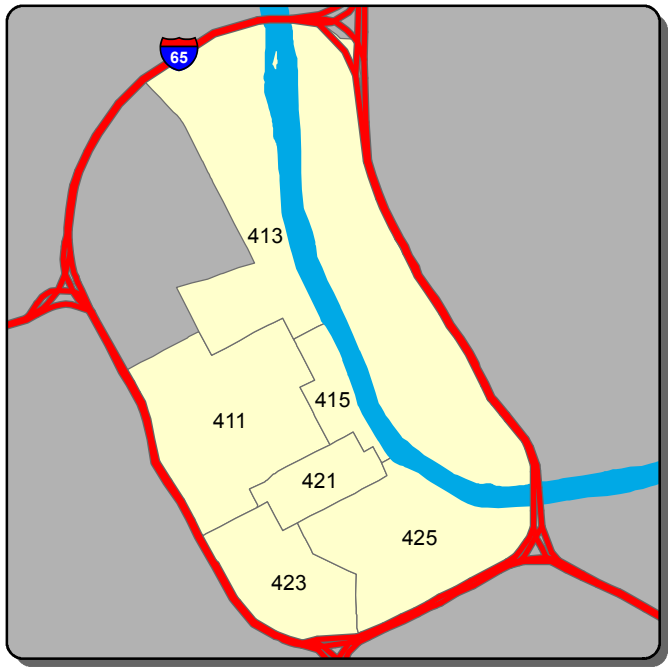

Burglary - B Shift

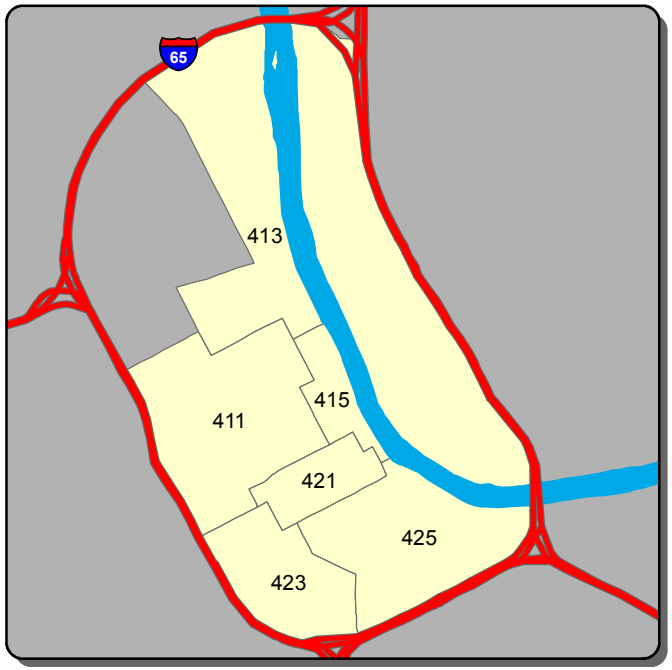

Burglary - C Shift

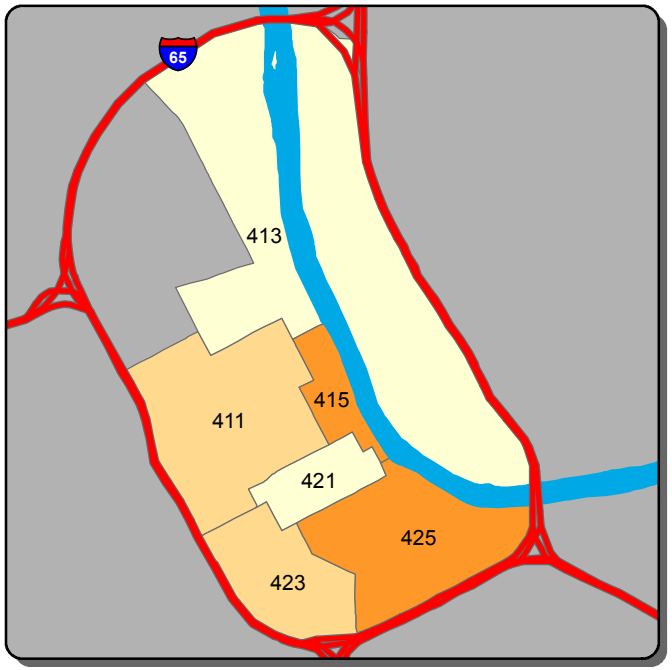

Theft from Vehicle - A Shift

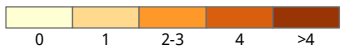

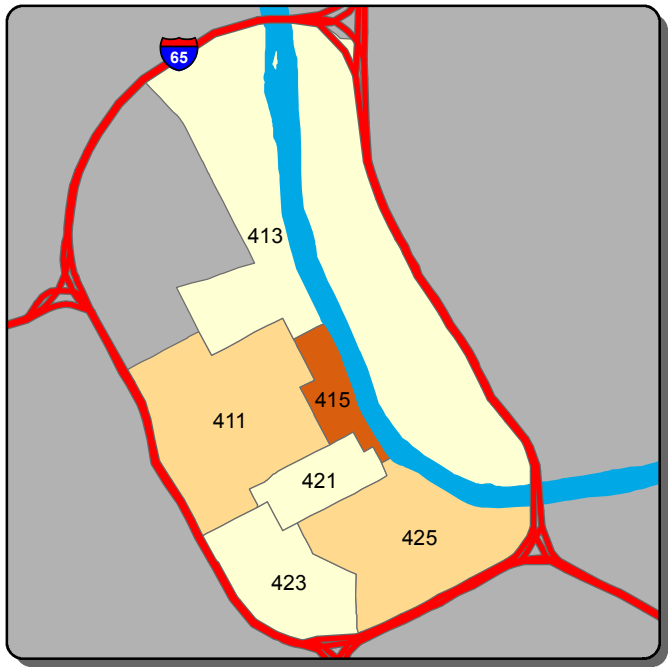

Theft from Vehicle - B Shift

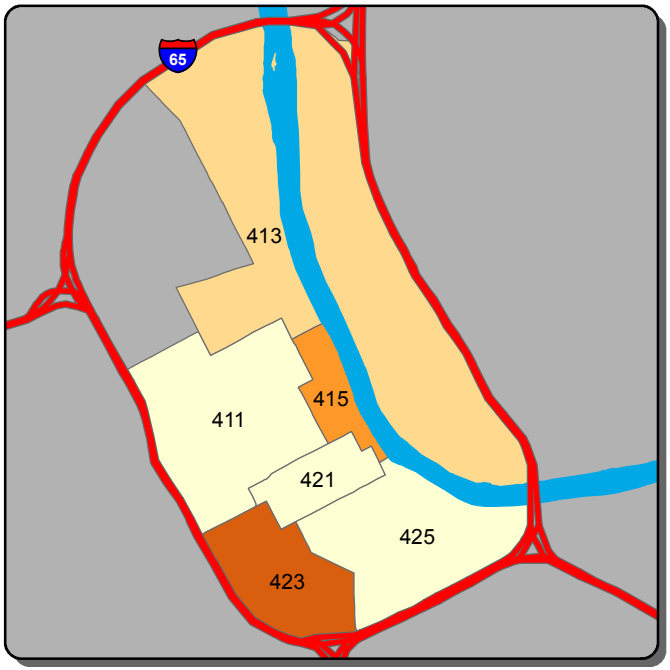

Theft from Vehicle - C Shift

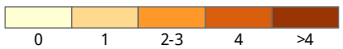

Information summarized for CompStat week ending 9/19/2015

Sourced from MNPD ARMS on 9/23/2015. Data taken from incident reports using Uniform Crime Reporting definitions and guidelines, based on the date and time when the inicident was reported. 'A, B, and C Shift' refer to the following time periods: A Shift = 0700 - 1500; B Shift = 1500 - 2300; C Shift = 2300 - 0700.

Central Precinct - Aggravated Assault and Self Initiated CAD Counts for the Past Two Weeks

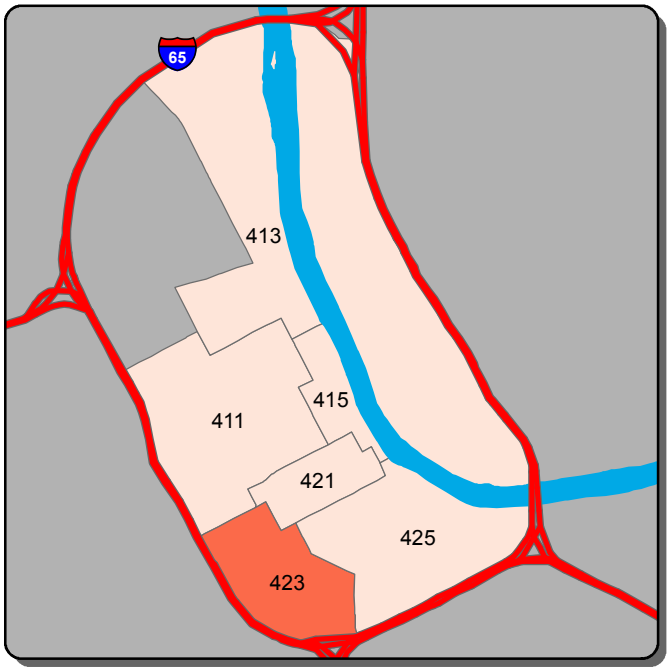

Aggravated Assault - A Shift

0 | 1 | >1

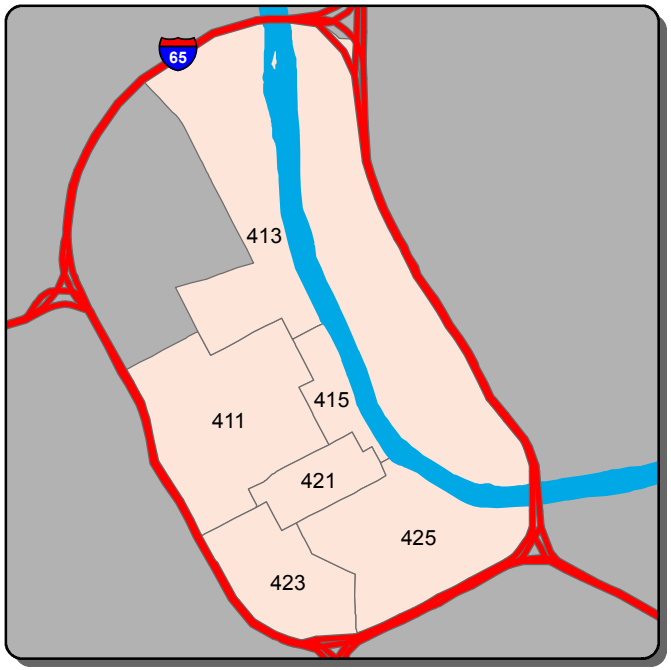

Aggravated Assault - B Shift

0 | >0

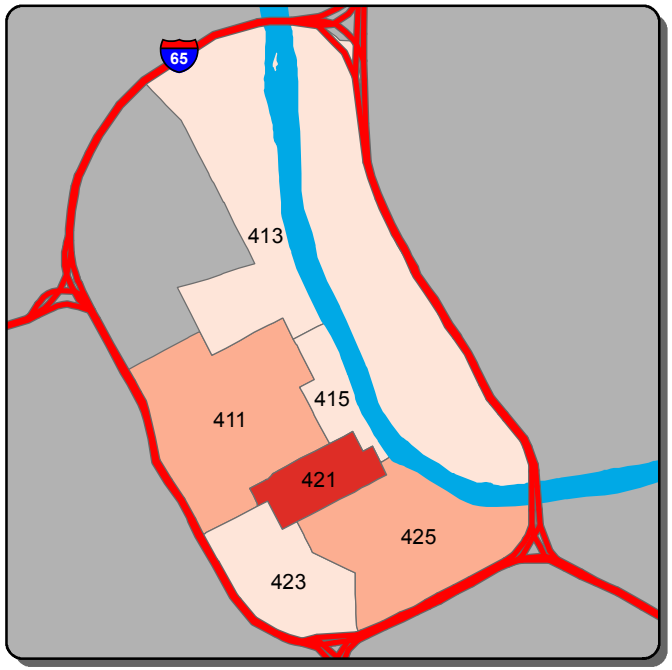

Aggravated Assault - C Shift

0 | 1 | 2 | 3 | >3

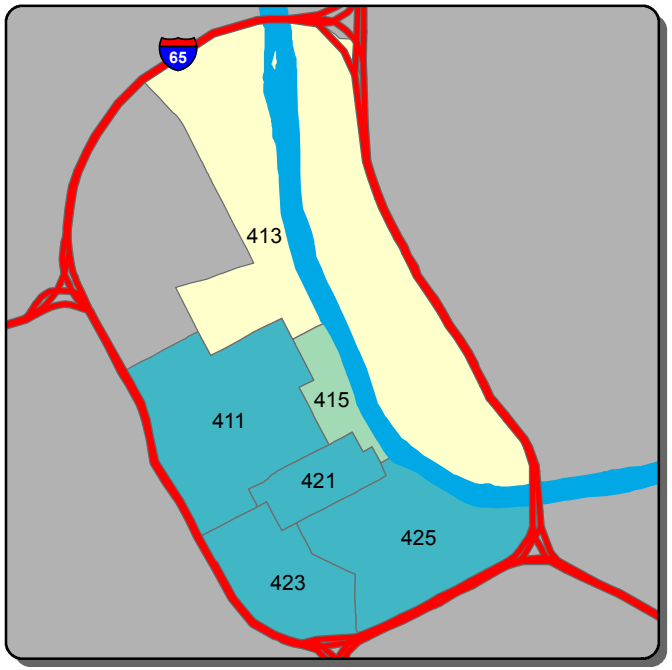

Self Initiated CAD - A Shift

0-91 | 92-123 | 124-156 | 157-188 | >188

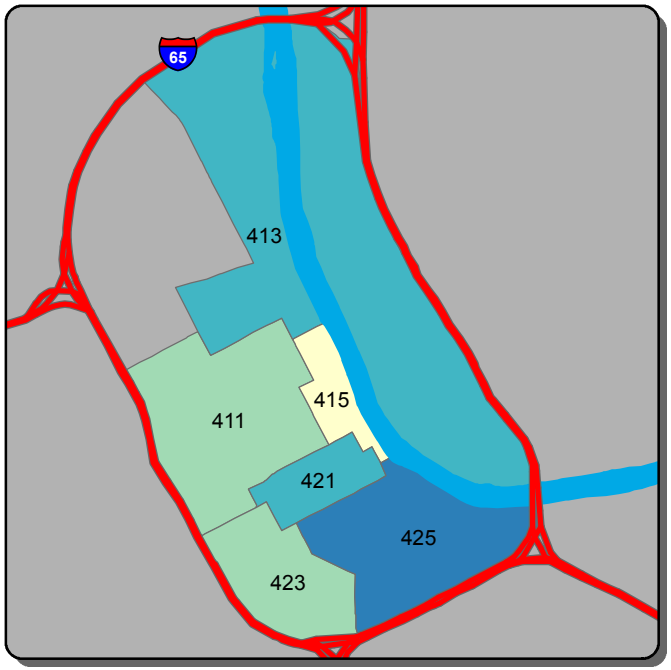

Self Initiated CAD - B Shift

0-116 | 117-218 | 219-319 | 320-421 | >421

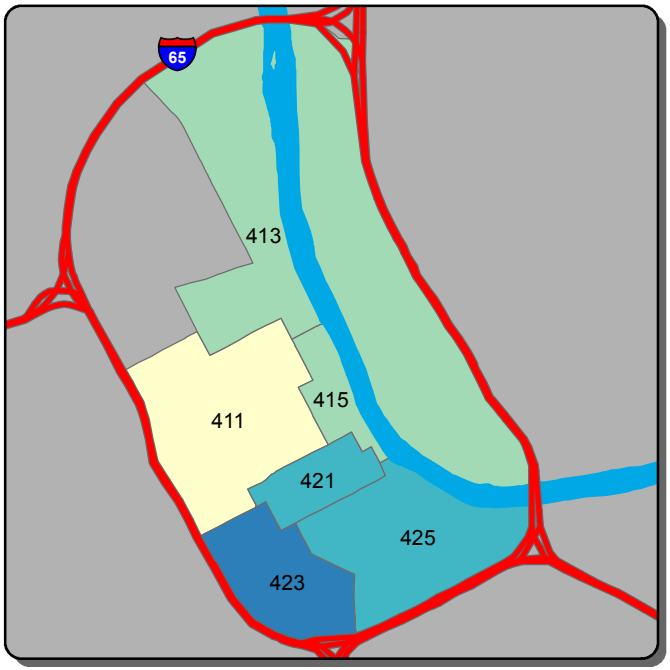

Self Initiated CAD - C Shift

0-62 | 63-112 | 113-162 | 163-212 | >212

Information summarized for CompStat week ending 9/19/2015

Sourced from MNPD ARMS on 9/23/2015. Data taken from incident reports using Uniform Crime Reporting definitions and guidelines, based on the date and time when the inicident was reported. 'A, B, and C Shift' refer to the following time periods: A Shift = 0700 - 1500; B Shift = 1500 - 2300; C Shift = 2300 - 0700.

Hermitage Precinct - Burglary and Theft from Vehicle Counts for the Past Two Weeks

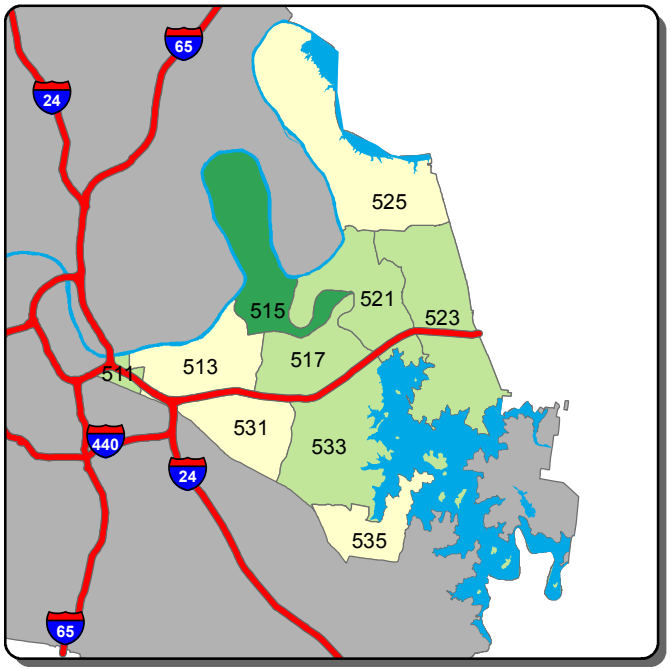

Burglary - A Shift

0 1 2 >2

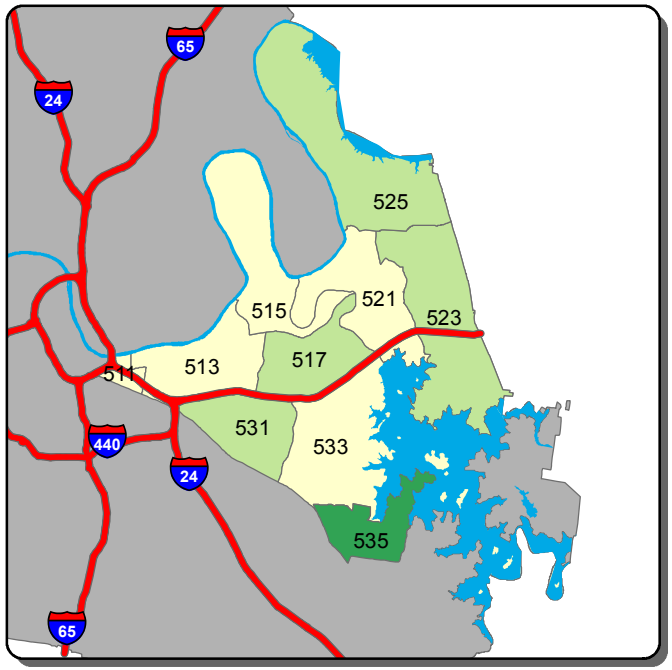

Burglary - B Shift

0 1 2 >2

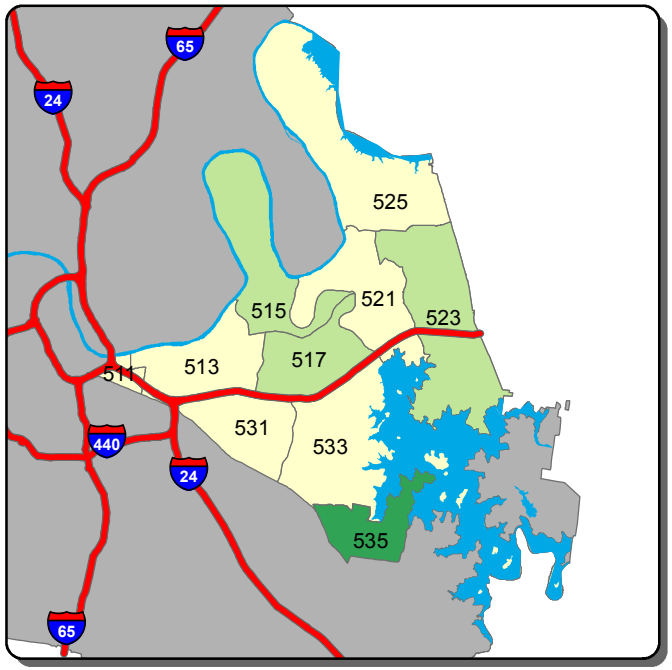

Burglary - C Shift

0 1 2 >2

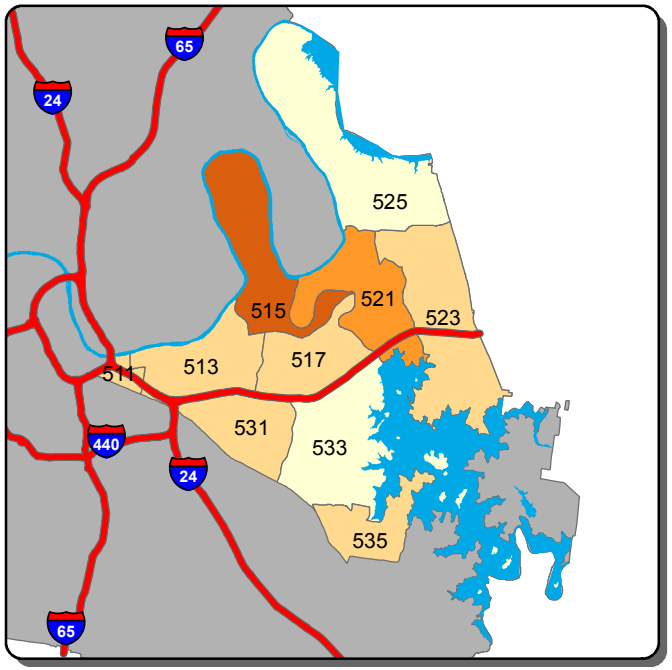

Theft from Vehicle - A Shift

0-1 2-3 4 5 >5

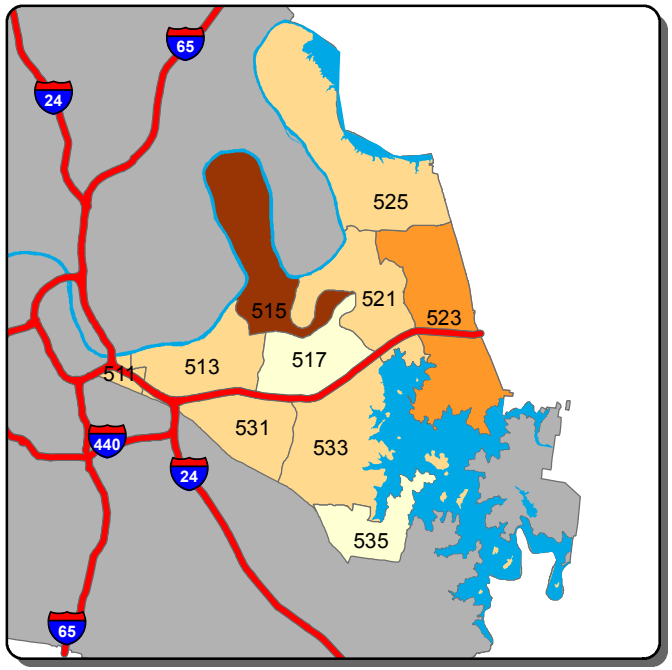

Theft from Vehicle - B Shift

0 1-2 3-4 5-7 >7

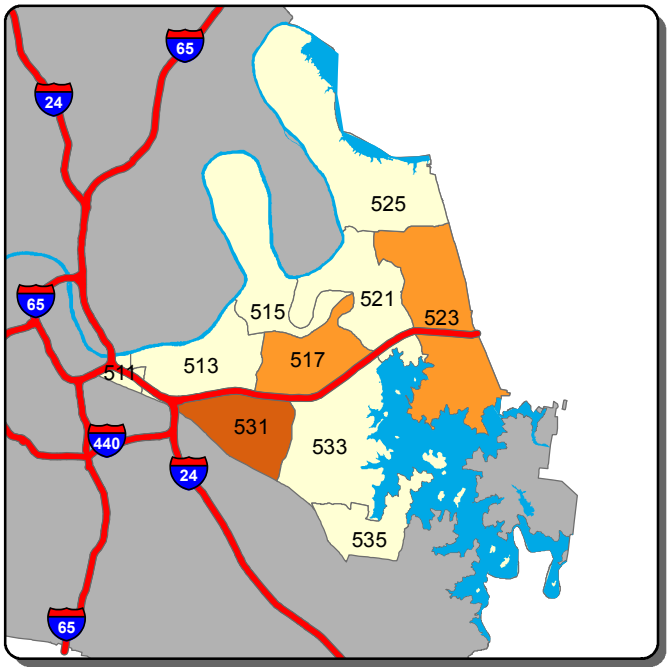

Theft from Vehicle - C Shift

0 1 2 >2

Information summarized for CompStat week ending 9/19/2015

Sourced from MNPD ARMS on 9/23/2015. Data taken from incident reports using Uniform Crime Reporting definitions and guidelines, based on the date and time when the inicident was reported. 'A, B, and C Shift' refer to the following time periods: A Shift = 0700 - 1500; B Shift = 1500 - 2300; C Shift = 2300 - 0700.

Hermitage Precinct - Aggravated Assault and Self Initiated CAD Counts for the Past Two Weeks

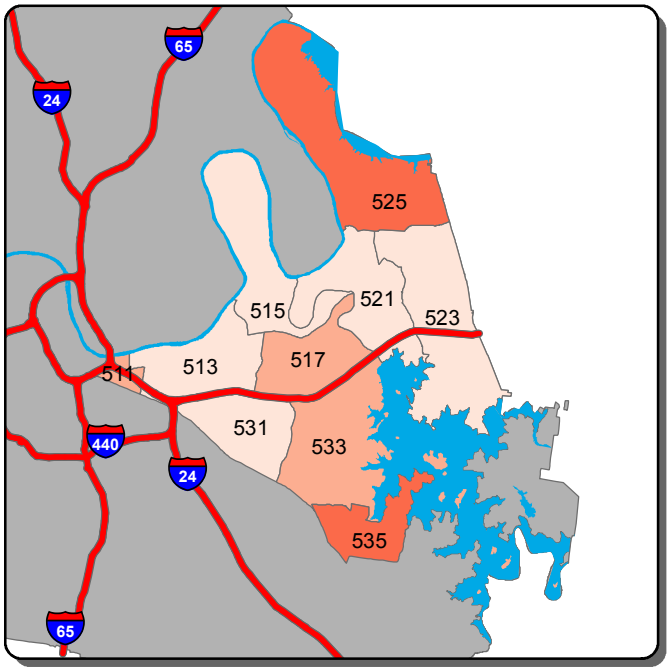

Aggravated Assault - A Shift

0 1 2 >2

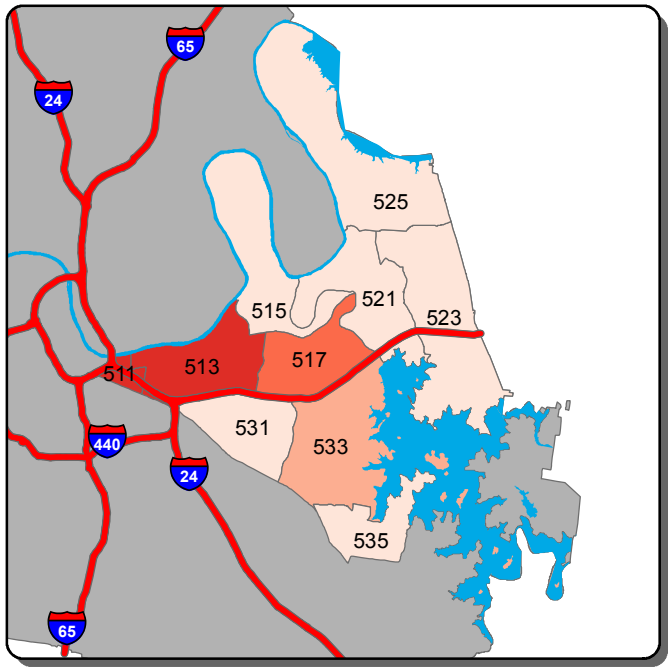

Aggravated Assault - B Shift

0 1 2 3 >3

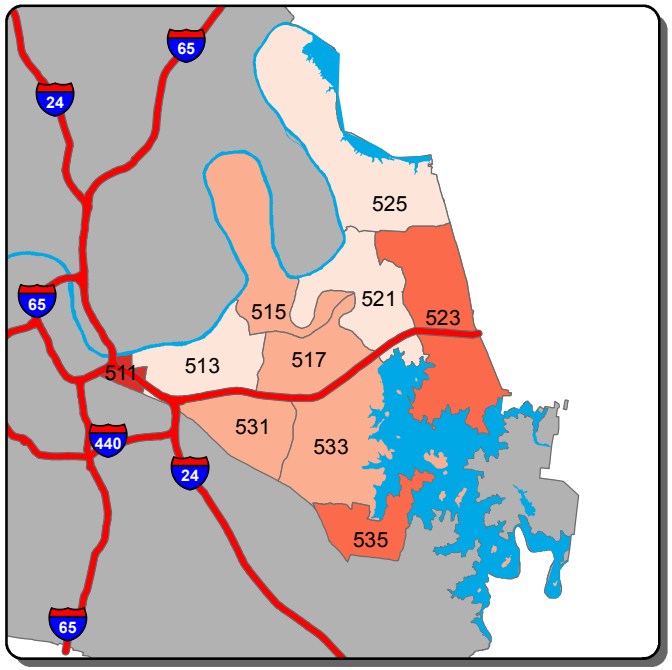

Aggravated Assault - C Shift

0 1 2 3 >3

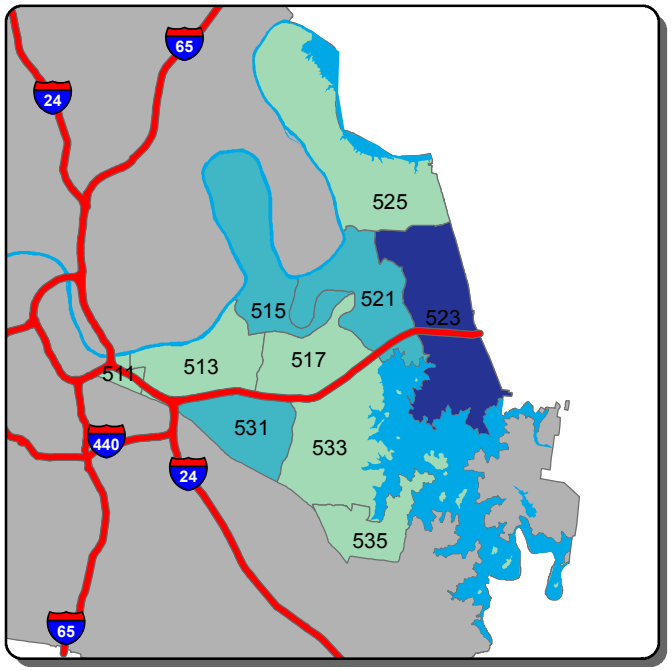

Self Initiated CAD - A Shift

0-67 68-132 133-196 197-261 >261

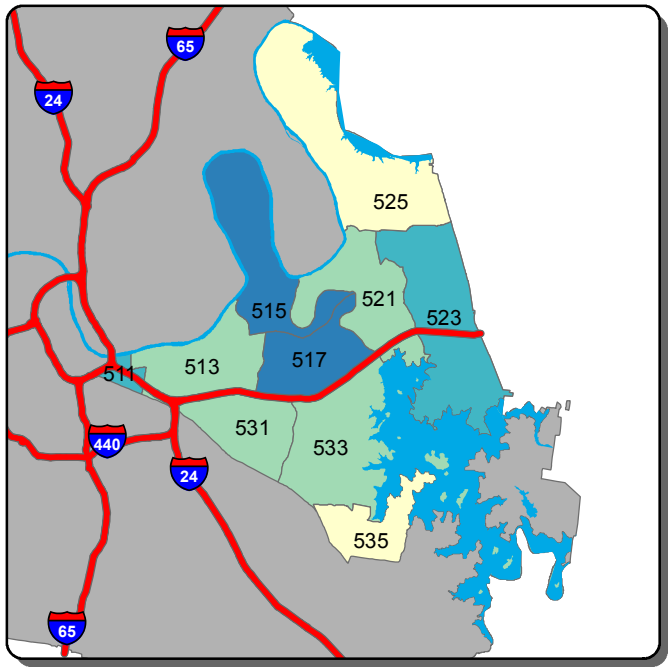

Self Initiated CAD - B Shift

0-71 72-155 156-238 239-321 >321

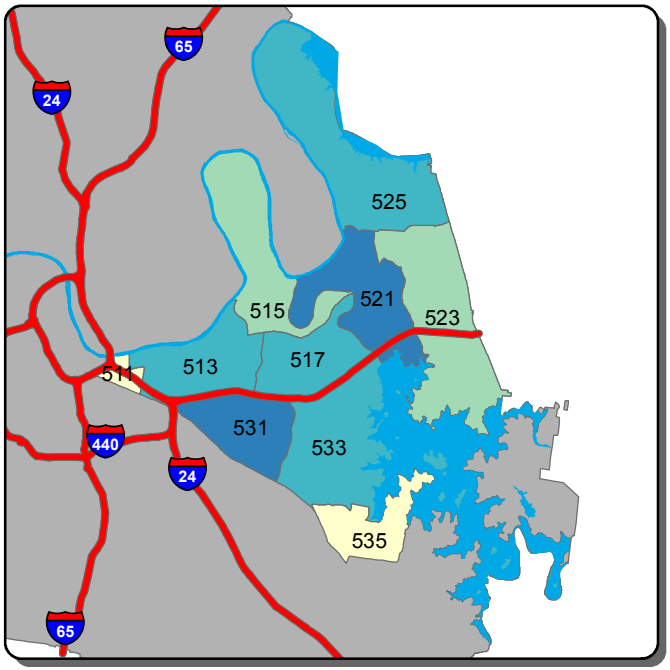

Self Initiated CAD - C Shift

0-91 92-141 142-190 191-239 >239

Information summarized for CompStat week ending 9/19/2015

Sourced from MNPD ARMS on 9/23/2015. Data taken from incident reports using Uniform Crime Reporting definitions and guidelines, based on the date and time when the inicident was reported. 'A, B, and C Shift' refer to the following time periods: A Shift = 0700 - 1500; B Shift = 1500 - 2300; C Shift = 2300 - 0700.

North Precinct - Burglary and Theft from Vehicle Counts for the Past Two Weeks

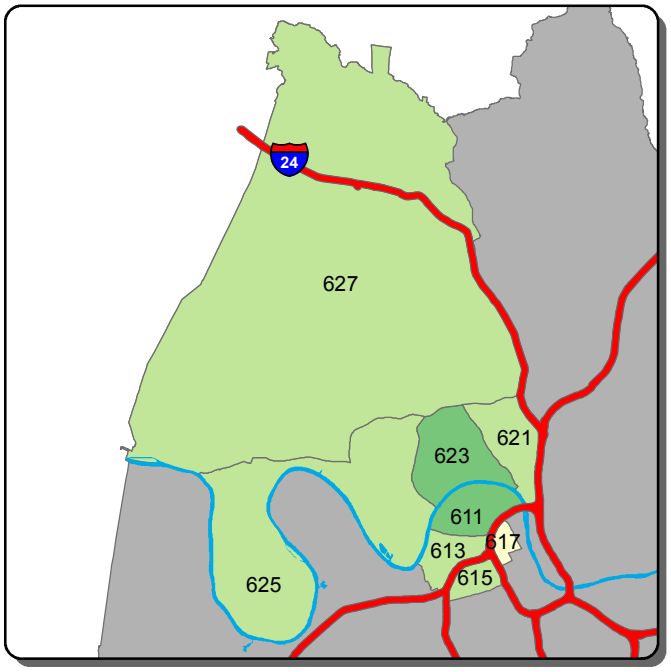

Burglary - A Shift

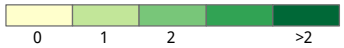

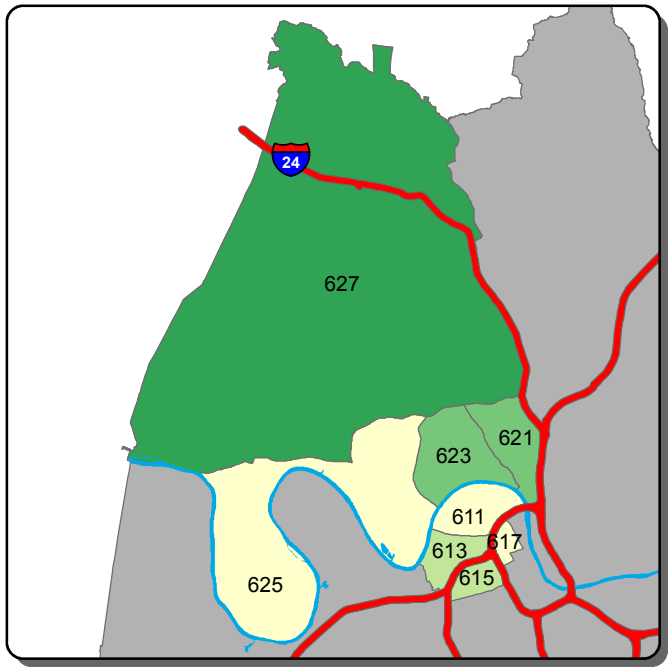

Burglary - B Shift

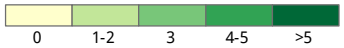

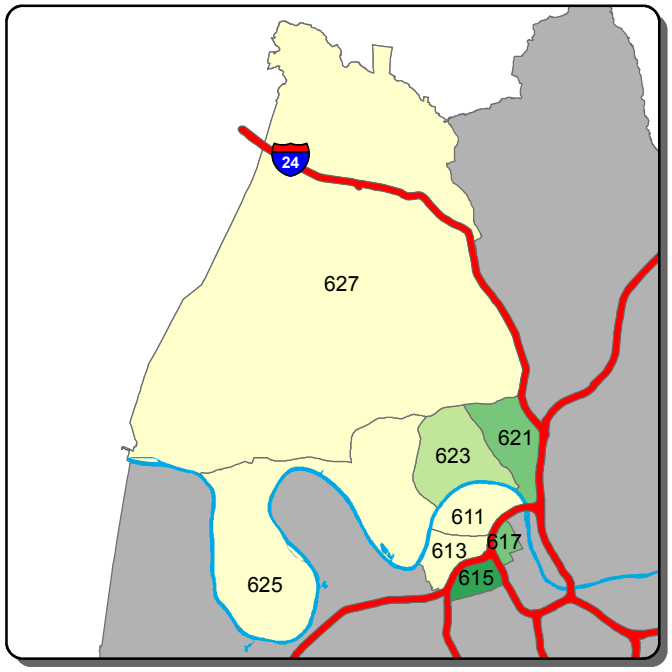

Burglary - C Shift

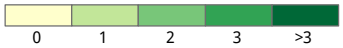

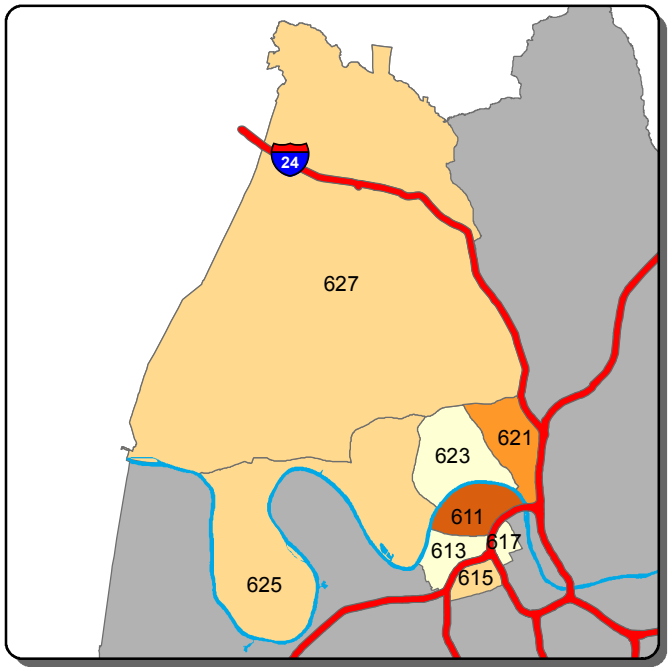

Theft from Vehicle - A Shift

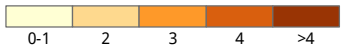

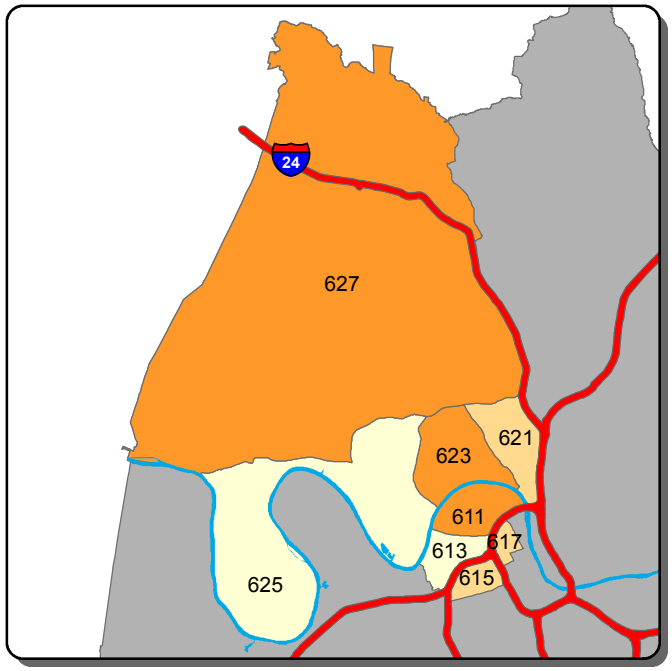

Theft from Vehicle - B Shift

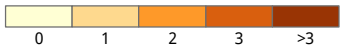

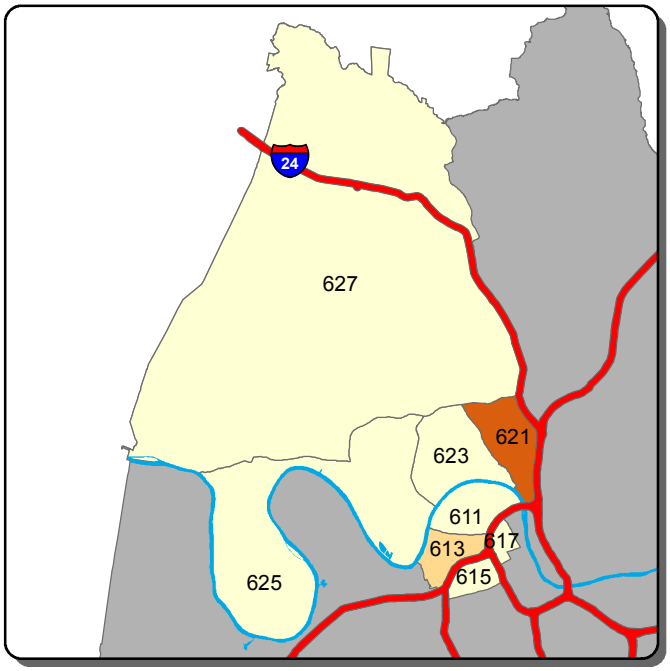

Theft from Vehicle - C Shift

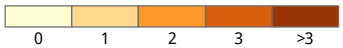

Information summarized for CompStat week ending 9/19/2015

Sourced from MNPD ARMS on 9/23/2015. Data taken from incident reports using Uniform Crime Reporting definitions and guidelines, based on the date and time when the inicident was reported. 'A, B, and C Shift' refer to the following time periods: A Shift = 0700 - 1500; B Shift = 1500 - 2300; C Shift = 2300 - 0700.

North Precinct - Aggravated Assault and Self Initiated CAD Counts for the Past Two Weeks

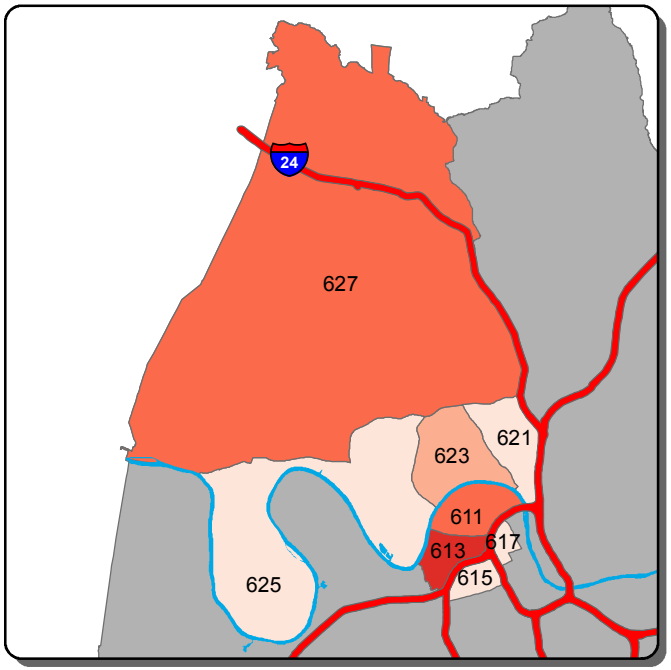

Aggravated Assault - A Shift

0	1	2-3	4	>4

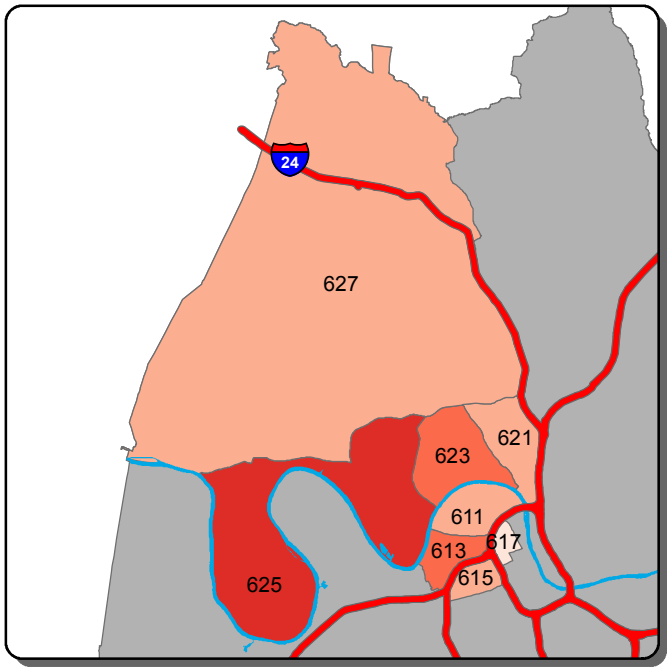

Aggravated Assault - B Shift

0	1-4	5-7	8-10	>10

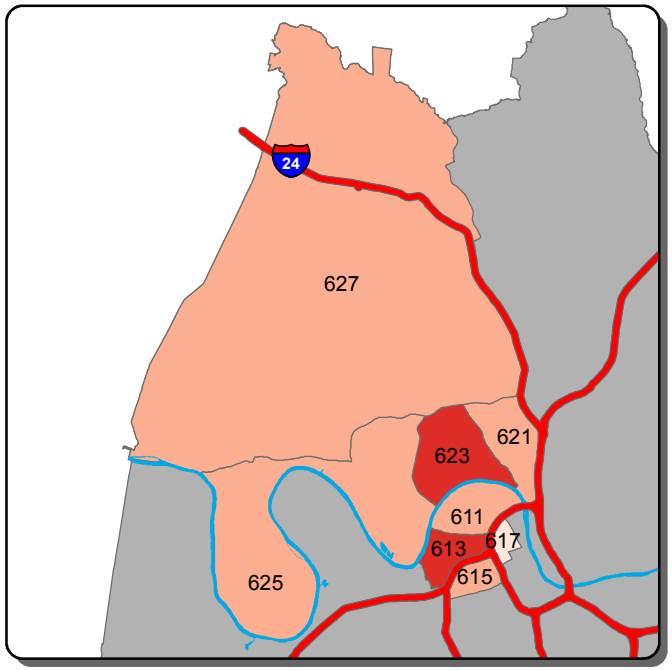

Aggravated Assault - C Shift

0	1-4	5-7	8-11	>11

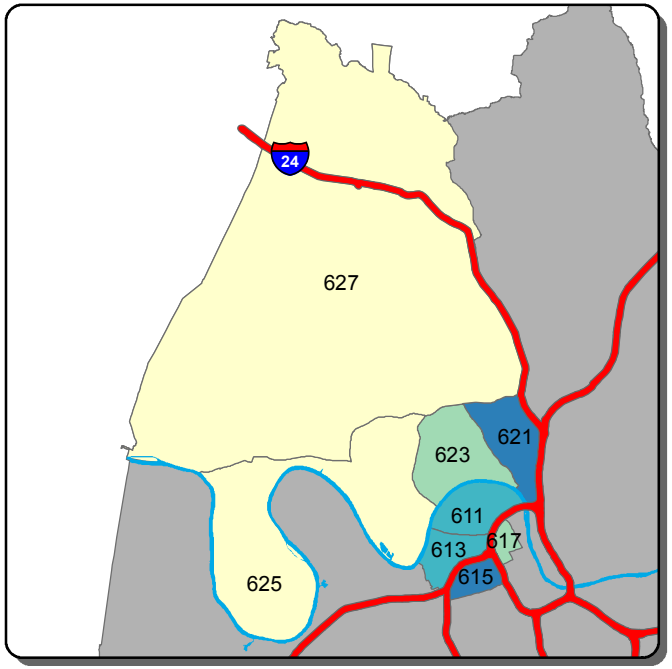

Self Initiated CAD - A Shift

0-53	54-89	90-125	126-161	>161

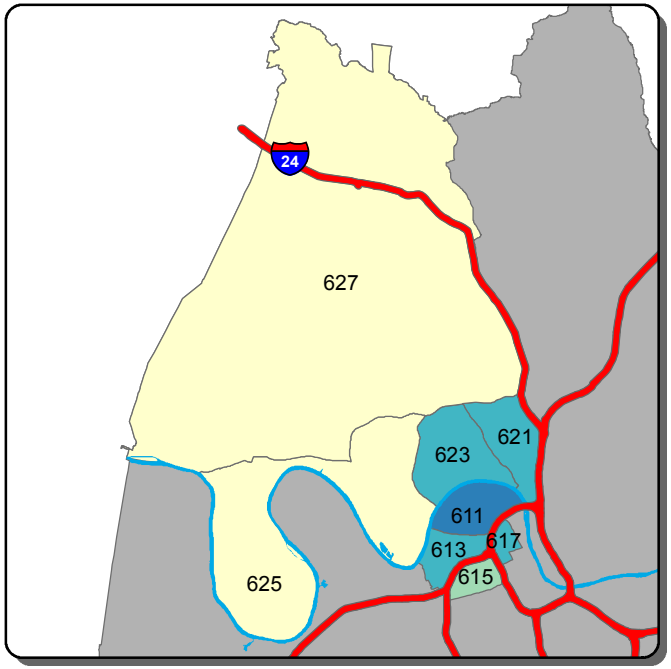

Self Initiated CAD - B Shift

0-55	56-94	95-133	134-172	>172

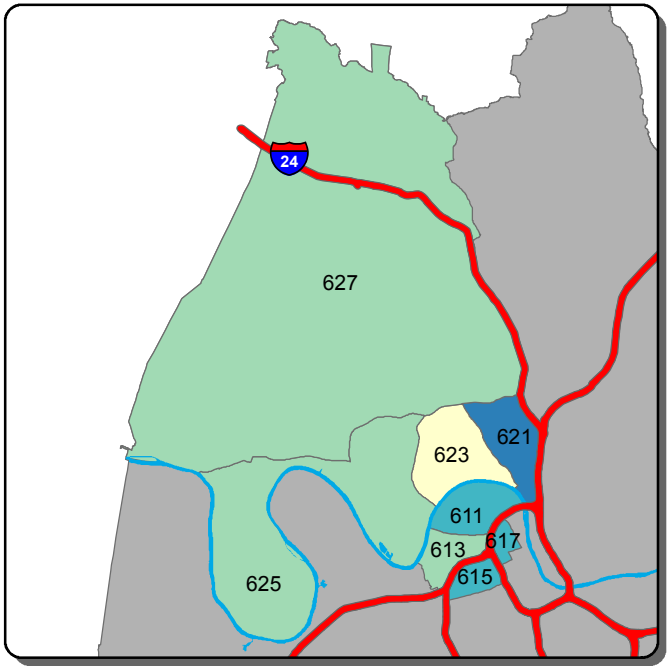

Self Initiated CAD - C Shift

0-51	52-65	66-79	80-93	>93

Information summarized for CompStat week ending 9/19/2015

Sourced from MNPD ARMS on 9/23/2015. Data taken from incident reports using Uniform Crime Reporting definitions and guidelines, based on the date and time when the inicident was reported. 'A, B, and C Shift' refer to the following time periods: A Shift = 0700 - 1500; B Shift = 1500 - 2300; C Shift = 2300 - 0700.

Madison Precinct - Burglary and Theft from Vehicle Counts for the Past Two Weeks

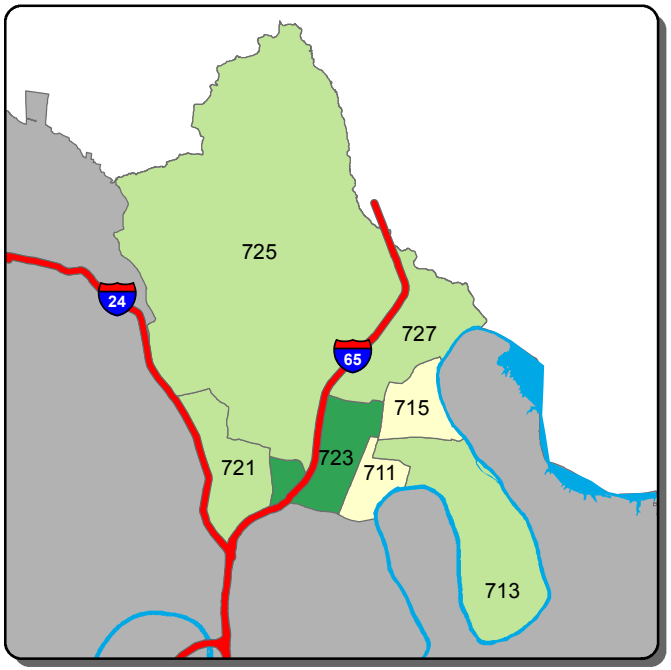

Burglary - A Shift

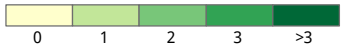

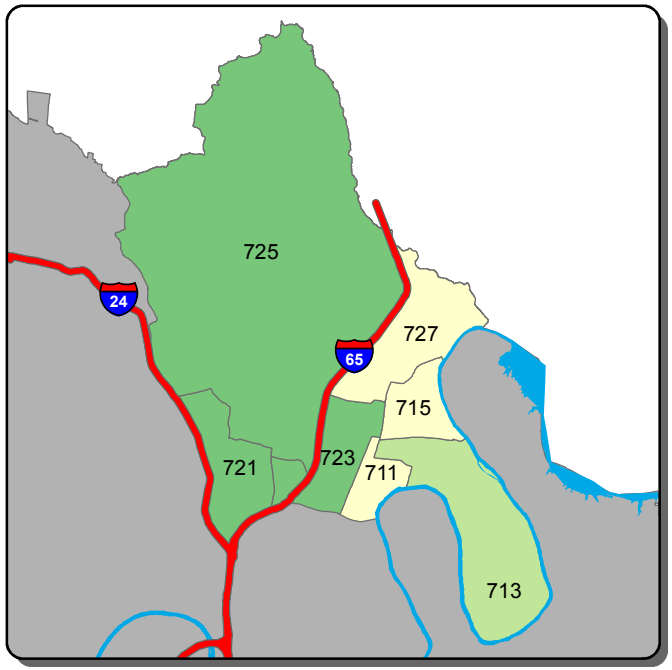

Burglary - B Shift

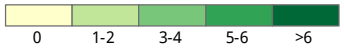

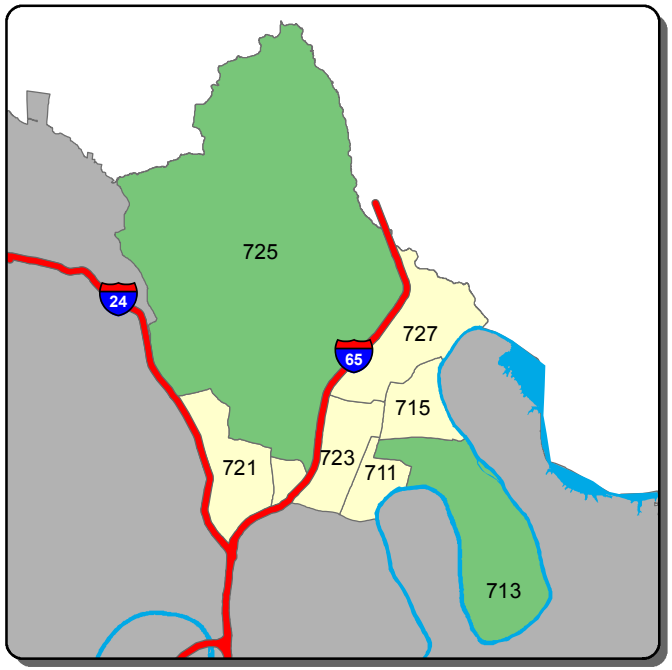

Burglary - C Shift

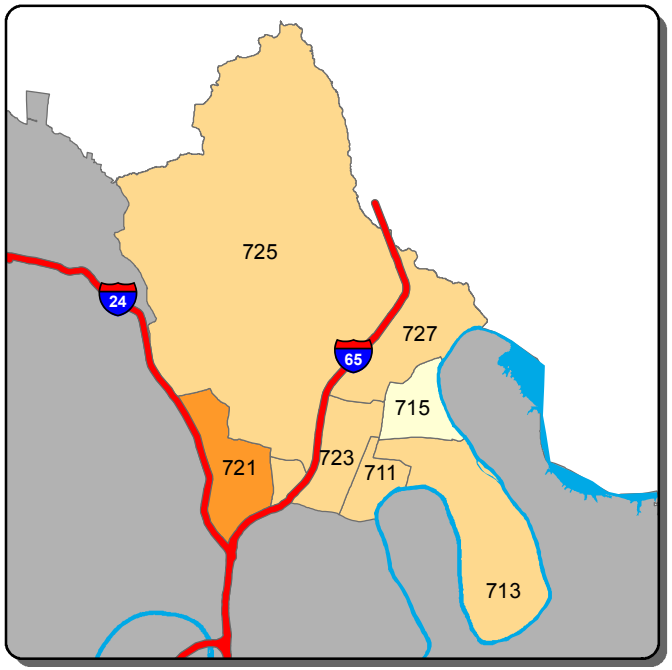

Theft from Vehicle - A Shift

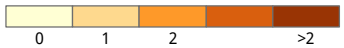

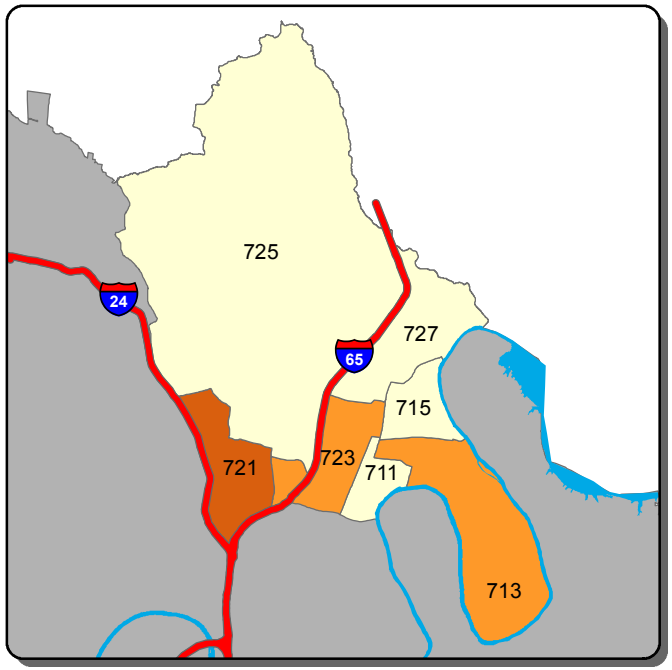

Theft from Vehicle - B Shift

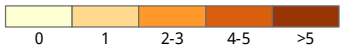

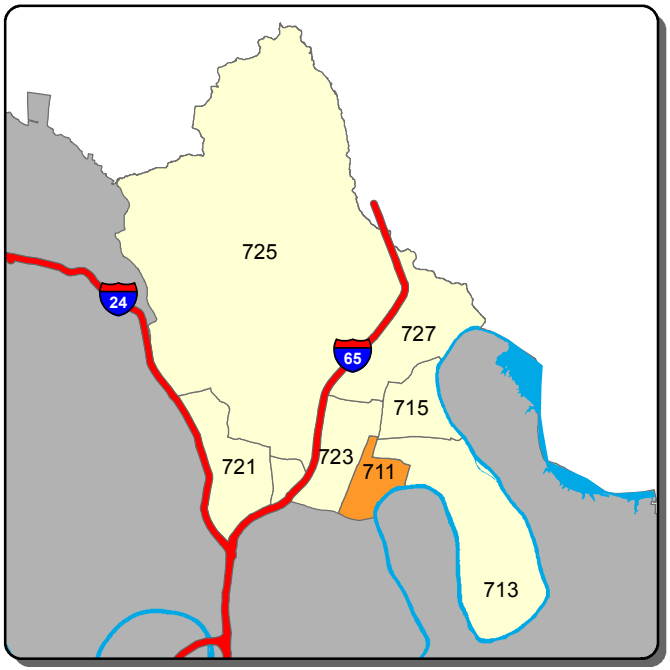

Theft from Vehicle - C Shift

Information summarized for CompStat week ending 9/19/2015

Sourced from MNPD ARMS on 9/23/2015. Data taken from incident reports using Uniform Crime Reporting definitions and guidelines, based on the date and time when the inicident was reported. 'A, B, and C Shift' refer to the following time periods: A Shift = 0700 - 1500; B Shift = 1500 - 2300; C Shift = 2300 - 0700.

Madison Precinct - Aggravated Assault and Self Initiated CAD Counts for the Past Two Weeks

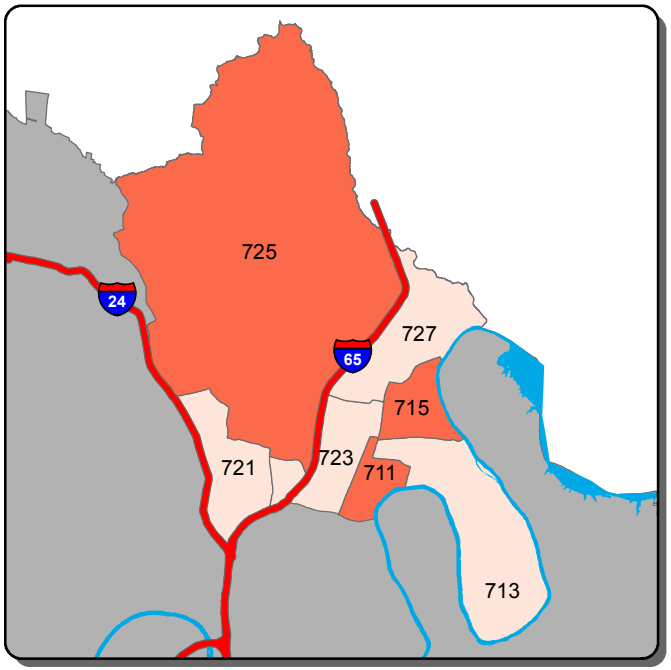

Aggravated Assault - A Shift

0 | 1 | >1

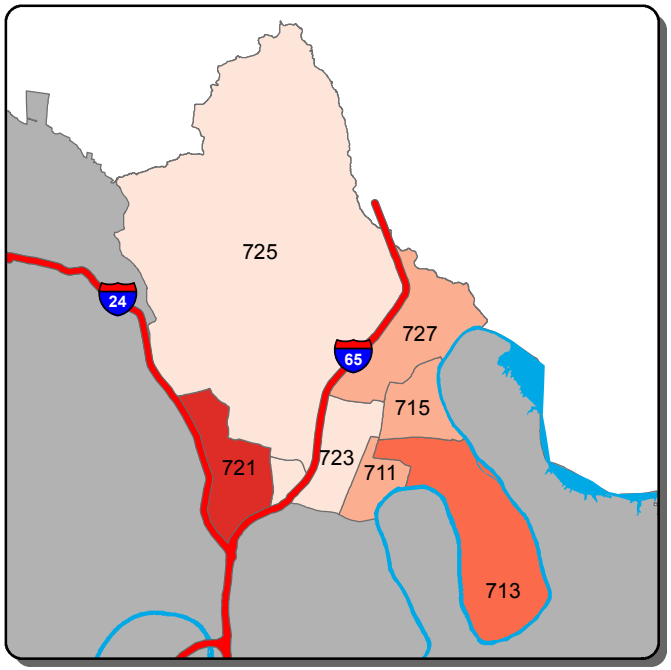

Aggravated Assault - B Shift

0 | 1-2 | 3-4 | 5 | >5

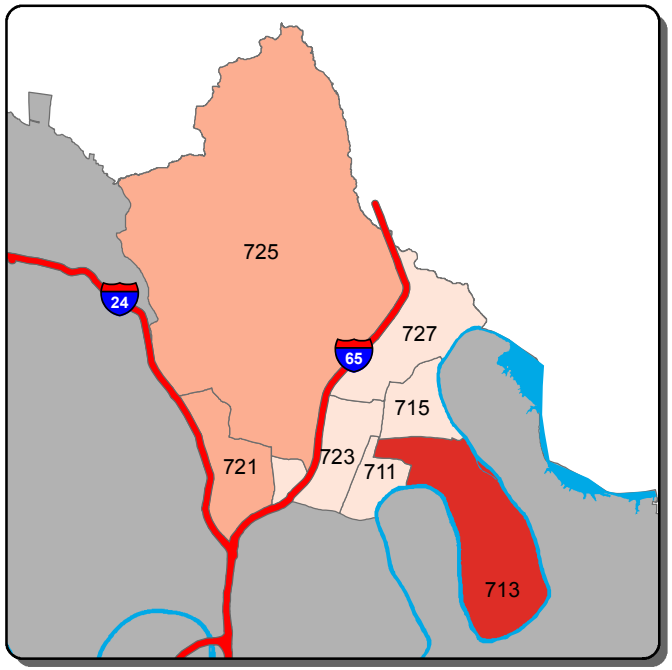

Aggravated Assault - C Shift

0 | 1 | 2 | 3-4 | >4

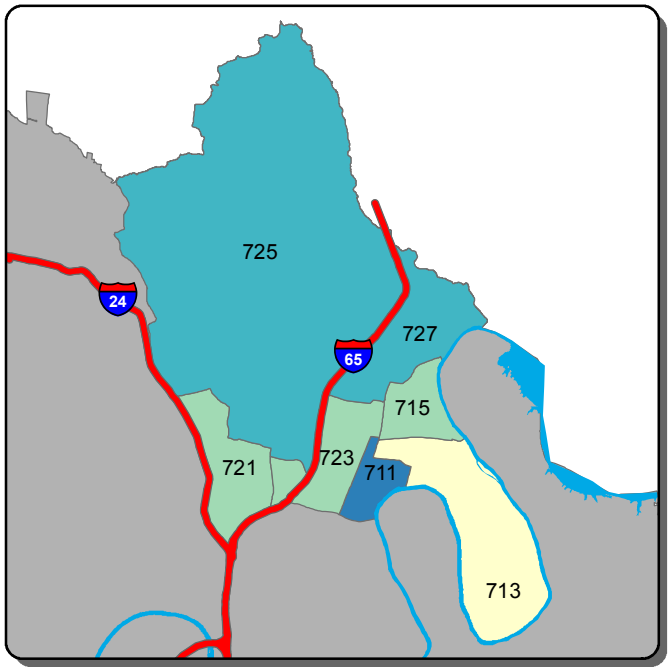

Self Initiated CAD - A Shift

0-85 | 86-139 | 140-192 | 193-246 | >246

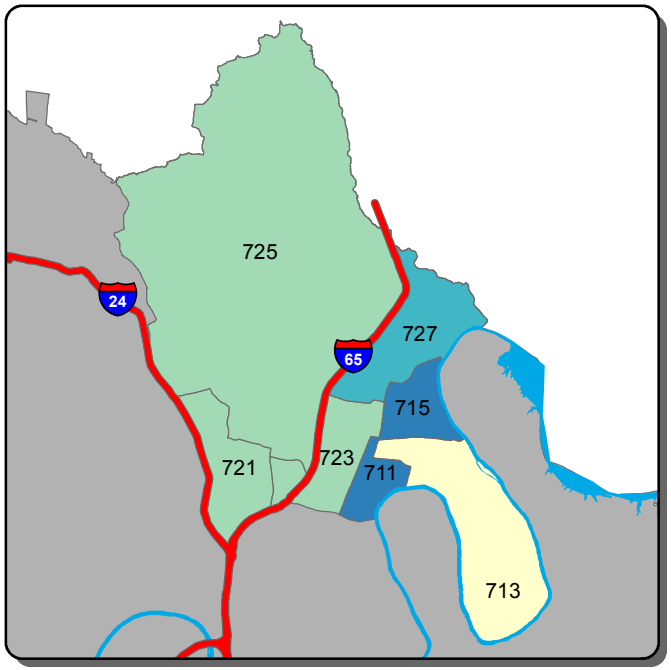

Self Initiated CAD - B Shift

0-77 | 78-103 | 104-128 | 129-154 | >154

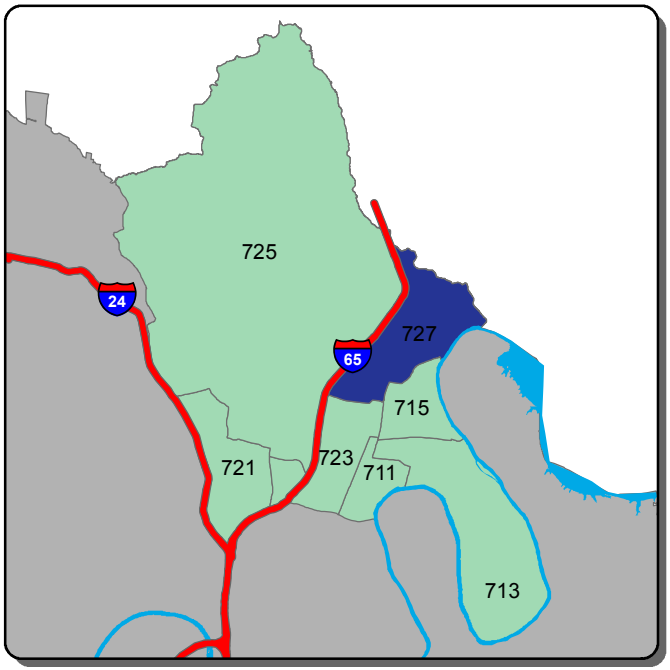

Self Initiated CAD - C Shift

0-49 | 50-157 | 158-266 | 267-374 | >374

Information summarized for CompStat week ending 9/19/2015

Sourced from MNPD ARMS on 9/23/2015. Data taken from incident reports using Uniform Crime Reporting definitions and guidelines, based on the date and time when the inicident was reported. 'A, B, and C Shift' refer to the following time periods: A Shift = 0700 - 1500; B Shift = 1500 - 2300; C Shift = 2300 - 0700.

Midtown Hills Precinct - Burglary and Theft from Vehicle Counts for the Past Two Weeks

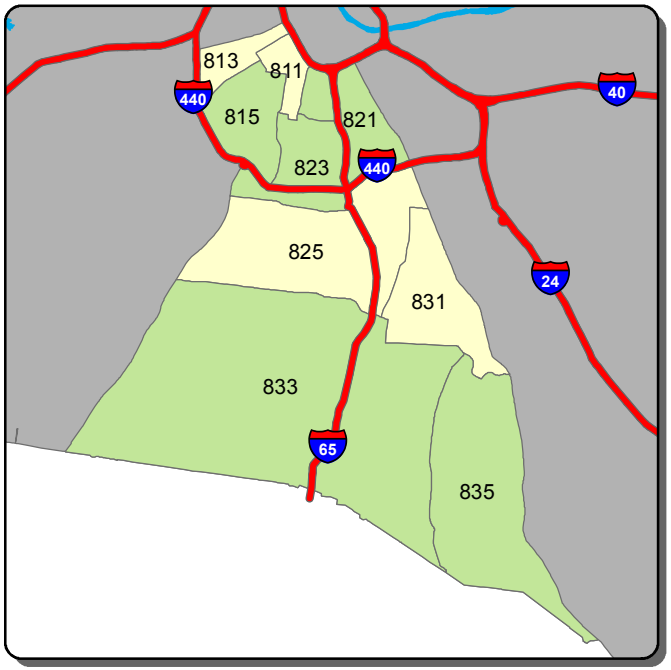

Burglary - A Shift

0 | 1 | 2 | >2

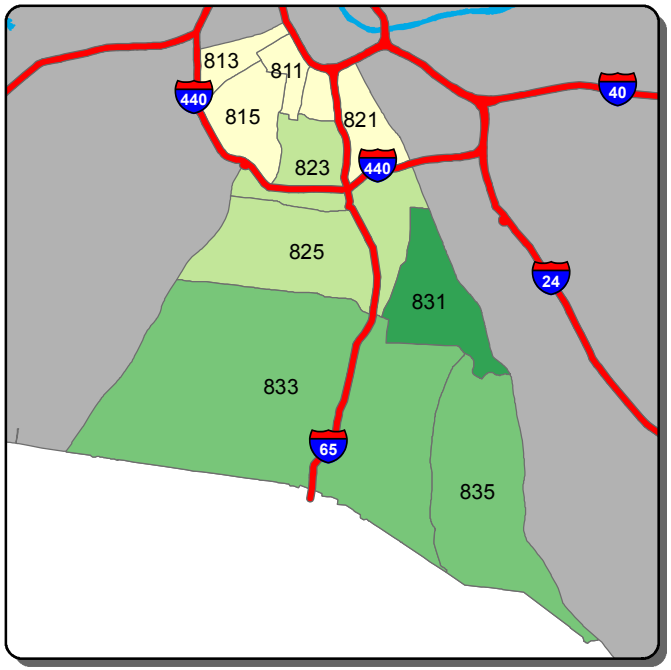

Burglary - B Shift

0 | 1 | 2-3 | 4 | >4

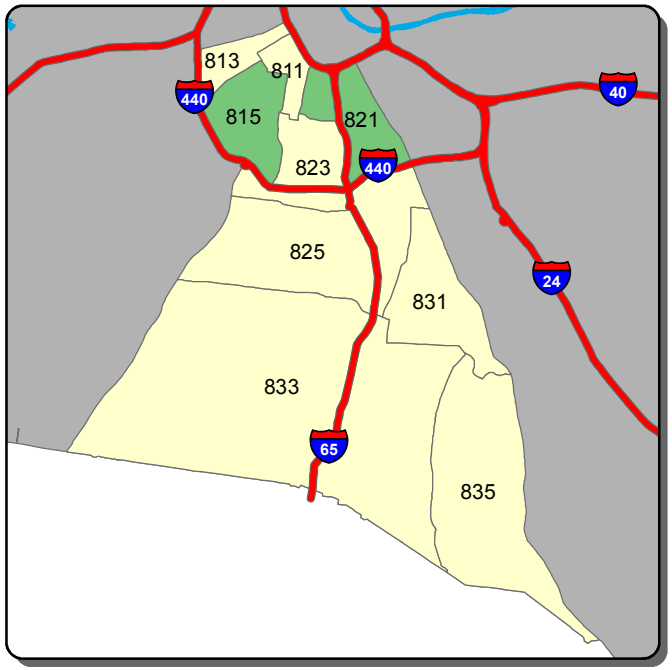

Burglary - C Shift

0 | 1 | >1

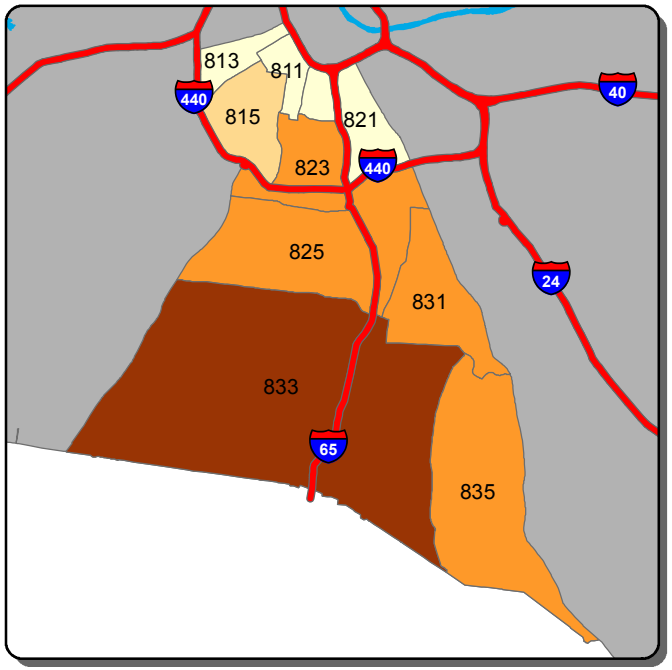

Theft from Vehicle - A Shift

0 | 1-4 | 5-10 | 11-16 | >16

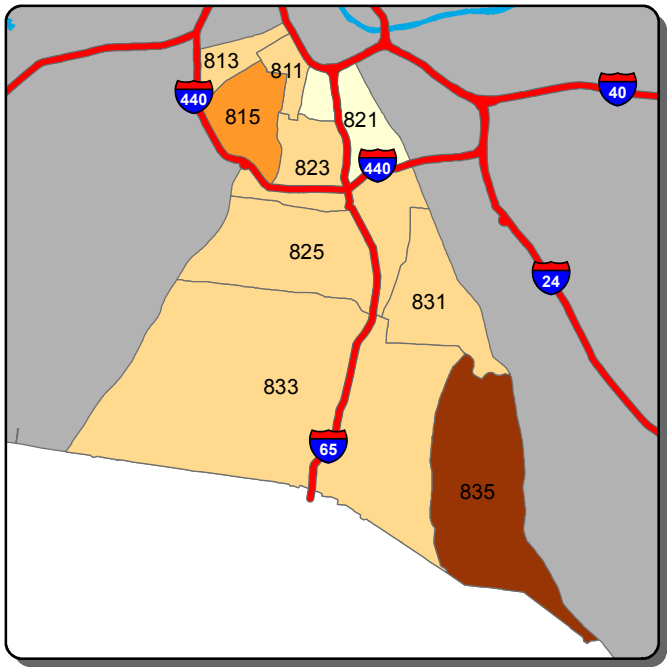

Theft from Vehicle - B Shift

0 | 1-2 | 3-4 | 5 | >5

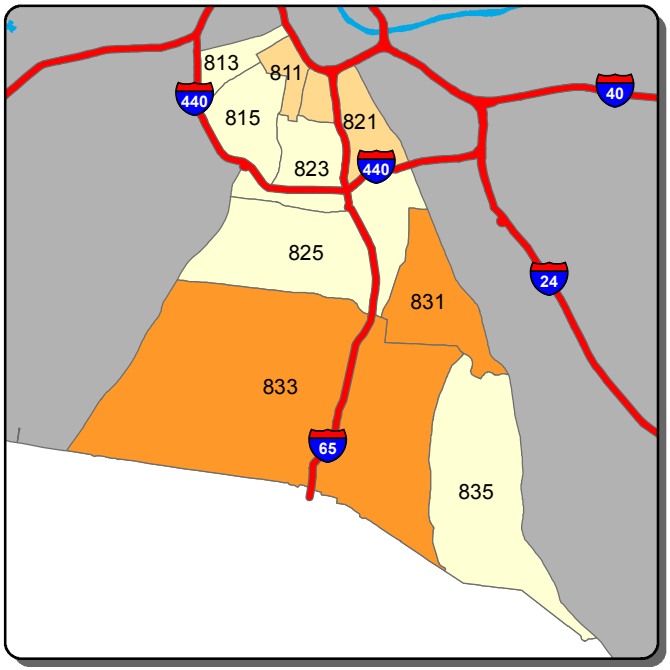

Theft from Vehicle - C Shift

0 | 1 | 2 | >2

Information summarized for CompStat week ending 9/19/2015

Sourced from MNPD ARMS on 9/23/2015. Data taken from incident reports using Uniform Crime Reporting definitions and guidelines, based on the date and time when the inicident was reported. 'A, B, and C Shift' refer to the following time periods: A Shift = 0700 - 1500; B Shift = 1500 - 2300; C Shift = 2300 - 0700.

Midtown Hills Precinct - Aggravated Assault and Self Initiated CAD Counts for the Past Two Weeks

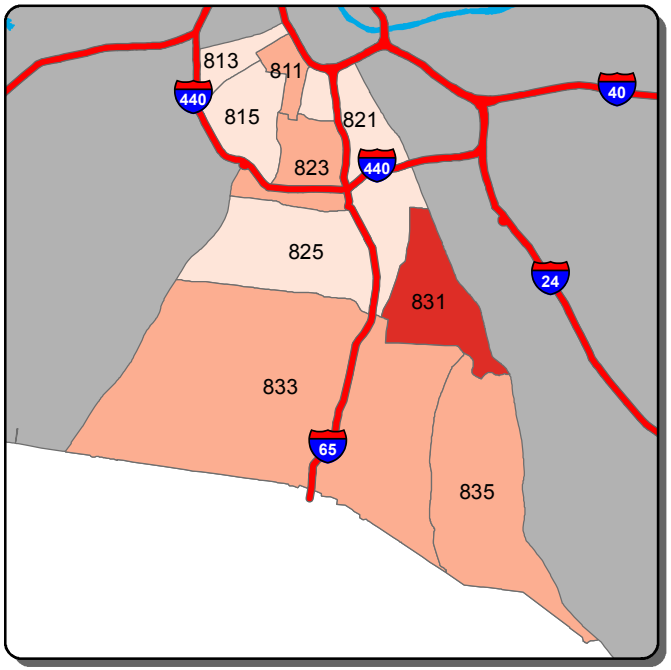

Aggravated Assault - A Shift

0 1 2 >2

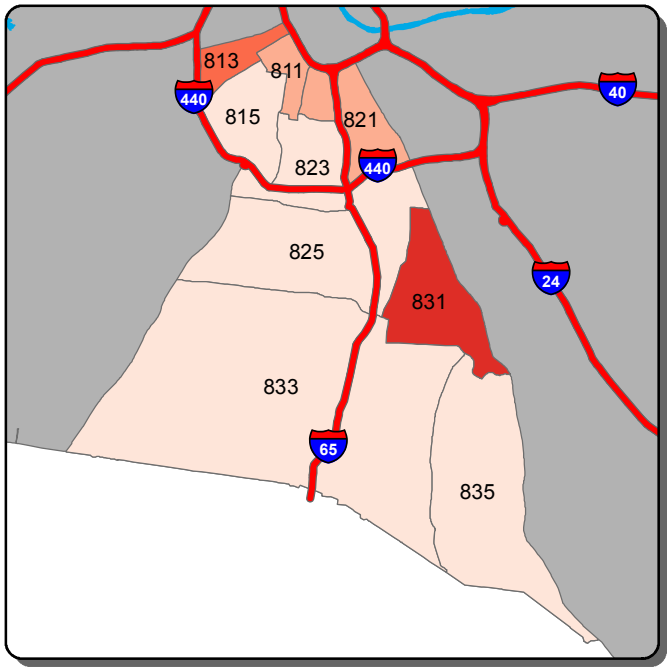

Aggravated Assault - B Shift

0 1 2 3-4 >4

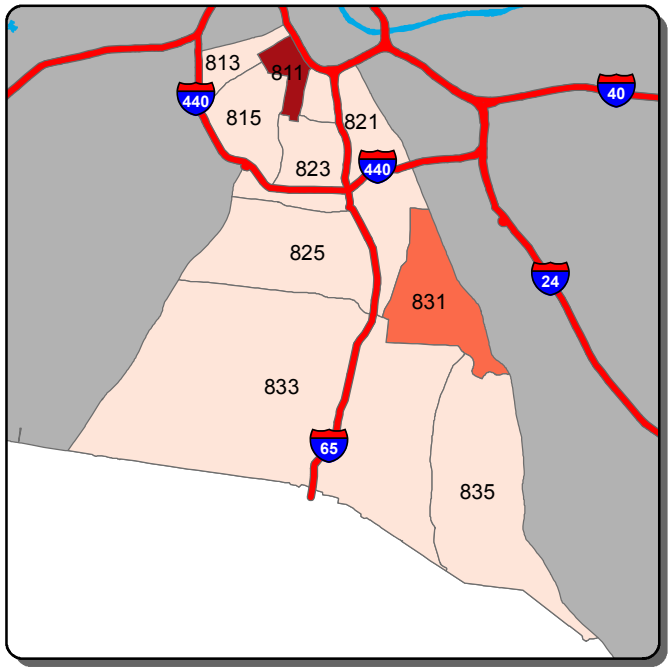

Aggravated Assault - C Shift

0 1 2 >2

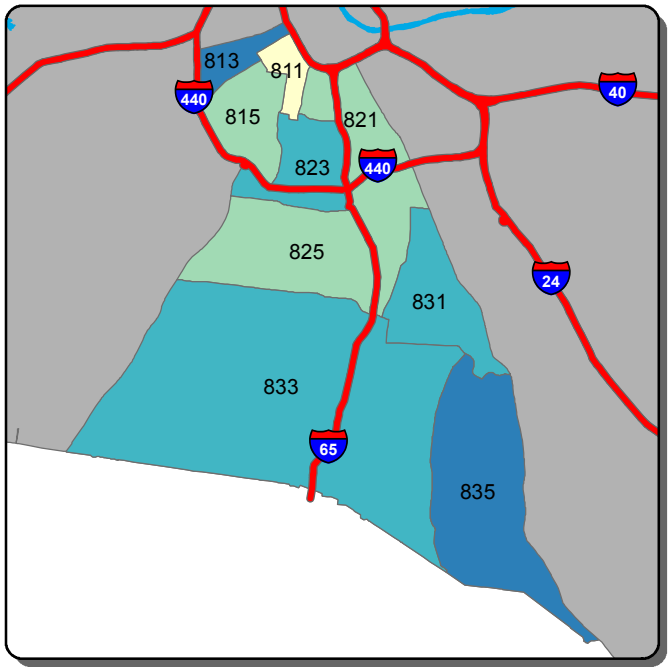

Self Initiated CAD - A Shift

0-93 94-129 130-165 166-201 >201

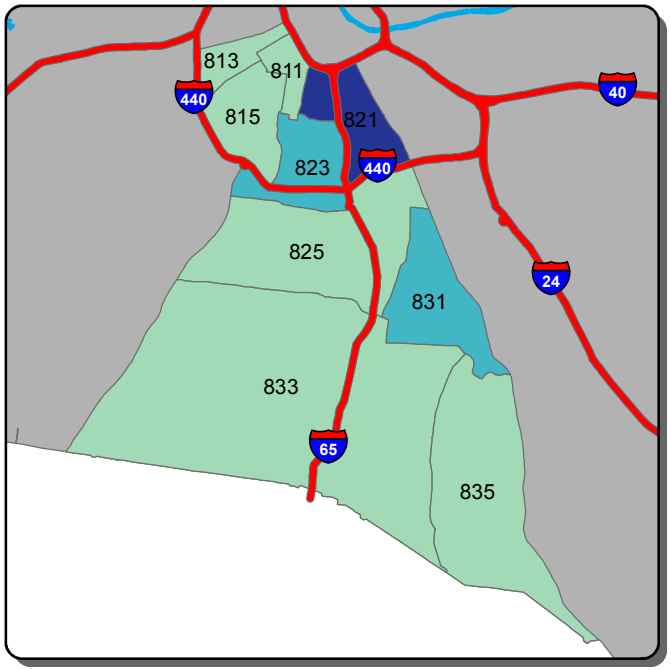

Self Initiated CAD - B Shift

0-110 111-170 171-230 231-290 >290

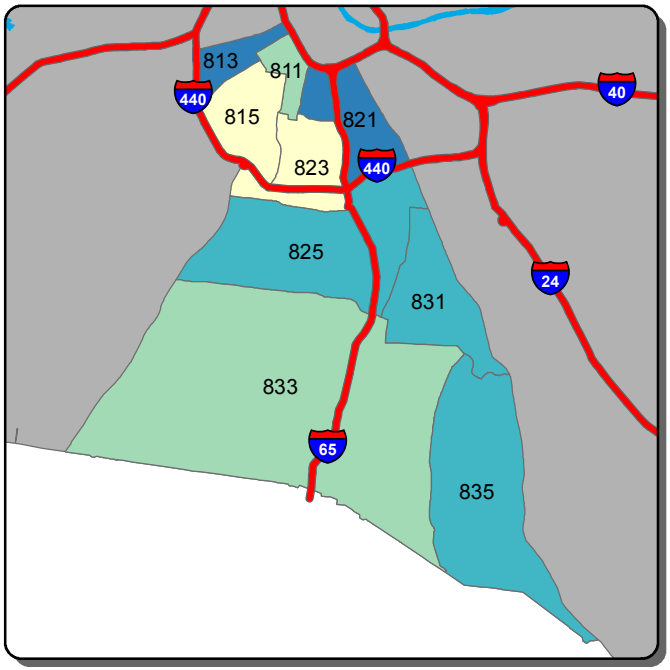

Self Initiated CAD - C Shift

0-116 117-152 153-188 189-224 >224

Information summarized for CompStat week ending 9/19/2015

Sourced from MNPD ARMS on 9/23/2015. Data taken from incident reports using Uniform Crime Reporting definitions and guidelines, based on the date and time when the inicident was reported. 'A, B, and C Shift' refer to the following time periods: A Shift = 0700 - 1500; B Shift = 1500 - 2300; C Shift = 2300 - 0700.