CompStat Weekly Analysis

CompStat Weekly Analysis is provided by the Metropolitan Nashville Police Department Crime Analysis Section. This document does not necessarily reflect official UCR counts. It is intended to be a management tool and is for law enforcement use only.

"Far and away the best prize that life has to offer is the chance to work hard at work worth doing."
- Theodore Roosevelt

Begin Date: 01/10/2016
End Date: 01/16/2016
Week: 2

Table of Contents

Incidents Section **1**
Rolling Two Week Analysis 2
Rolling Weekly Year-to-Year Analysis 3
Rolling Eight Week Analysis 4
Rolling Four Week Year-to-Year Analysis 5
Rolling Sixteen Week Analysis 6
Rolling Eight Week Year-to-Year 7
Year-to-Date Analysis 8
Rolling Twenty-Four Month 9
2 Week, 8 Week, 16 Week, YTD, and 24 Month Summary 10
Incident and Efficiency Report Summary* 11
UCR Incident Charts* 30
UCR Incidents - Annual Totals 39
UCR Incidents - YTD Comparisons: All Incidents 40
UCR Incidents - YTD Comparison Charts* 41
UCR Incidents - Calendar Year to Calendar Year Comparison 50
UCR Incidents - Annual Comparison Charts* 51
UCR Incidents - YTD Comparisons* 60
YTD Homicide Report 69
Year-to-Year Weekly Chart* 70

Arrests Section **79**
Physical and Citation Arrests - Adult 80
Arrests: Part I, Weapons Law, Drug-Related, DUI, and All Other 89
Outstanding Warrants: Served 91
Outstanding Warrants: Attempts / Served 92
Crooks With Guns / School Zone Report 97

Juvenile Section **98**
Juvenile Arrests 99
Juvenile Victims - Rolling Two Week Analysis 100
Juvenile Victims - Rolling Eight Week Analysis 101
Juvenile Victims - Year-to-Date Analysis 102
Juvenile Victims 103

Efficiencies Section **104**
Self-Initiated CAD 105
Dispatched Calls for Service 106
Vehicle Stop Analysis (Form 252) 107
Field Interview Report (Form 114) 108
Efficiency Charts* 109

High Crime Intersections and Hot Addresses Section **118**
High Crime Street Intersections* 119
County High Crime Street Intersections - Arrests 128
Hot Addresses* 129

Other Reports **138**
APR Data 139
Case Preparation Division - Case File Inventory 140
Court Attendance - 310s Issued by Month 141
Percentage of Incident Reports Included in CompStat Analysis 142

Map Section **143**
YTD Gunshot Victims - Countywide 144
Gunshot Victims - Countywide (Homicides and Injuries) 145
Gunshot Victims (Homicides, Injuries, and Property Damage) 146
YTD Gunshot Victims** 147
UCR Incident and Self-Initiated CAD Zone Maps** 155

* - Set of countywide and precinct reports
** - Set of precinct reports

Incidents Section

CompStat Weekly Analysis is provided by the Metropolitan Nashville Police Department Crime Analysis Section. This document does not necessarily reflect official UCR counts. It is intended to be a management tool and is for law enforcement use only.

"Far and away the best prize that life has to offer is the chance to work hard at work worth doing."
- Theodore Roosevelt

Begin Date: 01/10/2016
End Date: 01/16/2016
Week: 2

Rolling Two Week Analysis

METROPOLITAN POLICE DEPARTMENT
of Nashville and Davidson County

Aggregated by precinct (incident location). Based on date when each incident was reported.

		Homicide	Forcible Rape	Commercial Robbery	Street Robbery	Total Robbery	Aggravated Assault	Commercial Burglary	Residential Burglary	Total Burglary	Larceny	Auto Theft	Violent Offenses	Property Offenses	Part I Offenses
West	Prior Week	0	1	1	1	2	3	2	12	14	45	2	6	61	67
	CompStat Week	0	0	0	0	0	1	1	1	2	43	3	1	48	49
	% Change	0.0 %	-100.0 %	-100.0 %	-100.0 %	-100.0 %	-66.7 %	-50.0 %	-91.7 %	-85.7 %	-4.4 %	50.0 %	-83.3 %	-21.3 %	-26.9 %
East	Prior Week	0	1	0	3	3	12	3	6	9	33	9	16	51	67
	CompStat Week	0	4	0	3	3	10	3	11	14	26	6	17	46	63
	% Change	0.0 %	300.0 %	0.0 %	0.0 %	0.0 %	-16.7 %	0.0 %	83.3 %	55.6 %	-21.2 %	-33.3 %	6.3 %	-9.8 %	-6.0 %
South	Prior Week	0	2	3	6	9	13	2	28	30	75	11	24	116	140
	CompStat Week	0	4	0	8	8	28	3	26	29	56	17	40	102	142
	% Change	0.0 %	100.0 %	-100.0 %	33.3 %	-11.1 %	115.4 %	50.0 %	-7.1 %	-3.3 %	-25.3 %	54.5 %	66.7 %	-12.1 %	1.4 %
Central	Prior Week	0	1	0	3	3	3	0	0	0	16	2	7	18	25
	CompStat Week	0	0	0	0	0	0	0	0	0	12	1	0	13	13
	% Change	0.0 %	-100.0 %	0.0 %	-100.0 %	-100.0 %	-100.0 %	0.0 %	0.0 %	0.0 %	-25.0 %	-50.0 %	-100.0 %	-27.8 %	-48.0 %
Hermitage	Prior Week	0	1	3	5	8	16	1	21	22	71	2	25	95	120
	CompStat Week	0	2	1	2	3	9	2	17	19	60	3	14	82	96
	% Change	0.0 %	100.0 %	-66.7 %	-60.0 %	-62.5 %	-43.8 %	100.0 %	-19.0 %	-13.6 %	-15.5 %	50.0 %	-44.0 %	-13.7 %	-20.0 %
North	Prior Week	0	2	0	4	4	9	4	5	9	28	7	15	44	59
	CompStat Week	0	1	0	3	3	13	1	7	8	29	4	17	41	58
	% Change	0.0 %	-50.0 %	0.0 %	-25.0 %	-25.0 %	44.4 %	-75.0 %	40.0 %	-11.1 %	3.6 %	-42.9 %	13.3 %	-6.8 %	-1.7 %
Madison	Prior Week	0	4	0	6	6	6	1	7	8	39	3	16	50	66
	CompStat Week	0	0	2	2	4	15	1	6	7	34	1	19	42	61
	% Change	0.0 %	-100.0 %	Infinity	-66.7 %	-33.3 %	150.0 %	0.0 %	-14.3 %	-12.5 %	-12.8 %	-66.7 %	18.8 %	-16.0 %	-7.6 %
Midtown Hills	Prior Week	0	0	1	0	1	2	1	8	9	40	3	3	52	55
	CompStat Week	0	0	0	1	1	4	2	9	11	31	4	5	46	51
	% Change	0.0 %	0.0 %	-100.0 %	Infinity	0.0 %	100.0 %	100.0 %	12.5 %	22.2 %	-22.5 %	33.3 %	66.7 %	-11.5 %	-7.3 %
Not Validated	Prior Week	1	0	0	0	0	0	0	2	2	2	0	1	4	5
	CompStat Week	0	0	0	0	0	0	0	3	3	5	1	0	9	9
	% Change	-100.0 %	0.0 %	0.0 %	0.0 %	0.0 %	0.0 %	0.0 %	50.0 %	50.0 %	150.0 %	Infinity	-100.0 %	125.0 %	80.0 %
County	Prior Week	1	12	8	28	36	64	14	89	103	349	39	113	491	604
	CompStat Week	0	11	3	19	22	80	13	80	93	296	40	113	429	542
	% Change	-100.0 %	-8.3 %	-62.5 %	-32.1 %	-38.9 %	25.0 %	-7.1 %	-10.1 %	-9.7 %	-15.2 %	2.6 %	0.0 %	-12.6 %	-10.3 %

Prior Week	**Begin Date**	01/03/2016	**End Date**	01/09/2016
CompStat Week	**Begin Date**	01/10/2016	**End Date**	01/16/2016

Sourced from MNPD ARMS on 1/20/2016 11:01:20 AM. The figures above were sourced from incident reports using Uniform Crime Reporting definitions and reporting guidelines, based on the date when the crime was reported. This report is intended to be a management and planning tool and does not reflect the official UCR counts for the department. Incidents where a location is unknown or unspecified are included in the countywide totals. 'Unknown' refers to records in which the address is listed as 'Unknown' on the incident report. 'Not Validated' refers to records that were entered in with an invalid addresses.

Rolling Weekly Year-to-Year Analysis

METROPOLITAN POLICE DEPARTMENT
of Nashville and Davidson County

Aggregated by precinct (incident location). Based on date when each incident was reported.

		Homicide	Forcible Rape	Commercial Robbery	Street Robbery	Total Robbery	Aggravated Assault	Commercial Burglary	Residential Burglary	Total Burglary	Larceny	Auto Theft	Violent Offenses	Property Offenses	Part I Offenses
West	Prior Year	0	0	0	1	1	3	2	6	8	19	3	4	30	34
	Last Week	0	0	0	0	0	1	1	1	2	43	3	1	48	49
	% Change	0.0 %	0.0 %	0.0 %	-100.0 %	-100.0 %	-66.7 %	-50.0 %	-83.3 %	-75.0 %	126.3 %	0.0 %	-75.0 %	60.0 %	44.1 %
East	Prior Year	0	2	0	5	5	25	0	9	9	38	2	32	49	81
	Last Week	0	4	0	3	3	10	3	11	14	26	6	17	46	63
	% Change	0.0 %	100.0 %	0.0 %	-40.0 %	-40.0 %	-60.0 %	Infinity	22.2 %	55.6 %	-31.6 %	200.0 %	-46.9 %	-6.1 %	-22.2 %
South	Prior Year	0	0	0	10	10	6	4	25	29	71	7	16	107	123
	Last Week	0	4	0	8	8	28	3	26	29	56	17	40	102	142
	% Change	0.0 %	Infinity	0.0 %	-20.0 %	-20.0 %	366.7 %	-25.0 %	4.0 %	0.0 %	-21.1 %	142.9 %	150.0 %	-4.7 %	15.4 %
Central	Prior Year	0	0	0	2	2	0	1	0	1	17	0	2	18	20
	Last Week	0	0	0	0	0	0	0	0	0	12	1	0	13	13
	% Change	0.0 %	0.0 %	0.0 %	-100.0 %	-100.0 %	0.0 %	-100.0 %	0.0 %	-100.0 %	-29.4 %	Infinity	-100.0 %	-27.8 %	-35.0 %
Hermitage	Prior Year	0	1	0	5	5	10	1	15	16	62	6	16	84	100
	Last Week	0	2	1	2	3	9	2	17	19	60	3	14	82	96
	% Change	0.0 %	100.0 %	Infinity	-60.0 %	-40.0 %	-10.0 %	100.0 %	13.3 %	18.8 %	-3.2 %	-50.0 %	-12.5 %	-2.4 %	-4.0 %
North	Prior Year	2	1	1	8	9	7	4	19	23	25	9	19	57	76
	Last Week	0	1	0	3	3	13	1	7	8	29	4	17	41	58
	% Change	-100.0 %	0.0 %	-100.0 %	-62.5 %	-66.7 %	85.7 %	-75.0 %	-63.2 %	-65.2 %	16.0 %	-55.6 %	-10.5 %	-28.1 %	-23.7 %
Madison	Prior Year	0	0	0	3	3	4	0	9	9	30	6	7	45	52
	Last Week	0	0	2	2	4	15	1	6	7	34	1	19	42	61
	% Change	0.0 %	0.0 %	Infinity	-33.3 %	33.3 %	275.0 %	Infinity	-33.3 %	-22.2 %	13.3 %	-83.3 %	171.4 %	-6.7 %	17.3 %
Midtown Hills	Prior Year	0	2	2	2	4	5	1	5	6	37	2	11	45	56
	Last Week	0	0	0	1	1	4	2	9	11	31	4	5	46	51
	% Change	0.0 %	-100.0 %	-100.0 %	-50.0 %	-75.0 %	-20.0 %	100.0 %	80.0 %	83.3 %	-16.2 %	100.0 %	-54.5 %	2.2 %	-8.9 %
Not Validated	Prior Year	0	0	0	0	0	0	0	0	0	0	0	0	0	0
	Last Week	0	0	0	0	0	0	0	3	3	5	1	0	9	9
	% Change	0.0 %	0.0 %	0.0 %	0.0 %	0.0 %	0.0 %	0.0 %	Infinity	Infinity	Infinity	Infinity	0.0 %	Infinity	Infinity
County	Prior Year	2	6	3	36	39	60	13	88	101	299	35	107	435	542
	Last Week	0	11	3	19	22	80	13	80	93	296	40	113	429	542
	% Change	-100.0 %	83.3 %	0.0 %	-47.2 %	-43.6 %	33.3 %	0.0 %	-9.1 %	-7.9 %	-1.0 %	14.3 %	5.6 %	-1.4 %	0.0 %

Prior Year	**Begin Date**	01/11/2015	**End Date**	01/17/2015
Last Week	**Begin Date**	01/10/2016	**End Date**	01/16/2016

Sourced from MNPD ARMS on 1/20/2016 11:01:20 AM. The figures above were sourced from incident reports using Uniform Crime Reporting definitions and reporting guidelines, based on the date when the crime was reported. This report is intended to be a management and planning tool and does not reflect the official UCR counts for the department. Incidents where a location is unknown or unspecified are included in the countywide totals. 'Unknown' refers to records in which the address is listed as 'Unknown' on the incident report. 'Not Validated' refers to records that were entered in with an invalid addresses.

Rolling Eight Week Analysis

METROPOLITAN POLICE DEPARTMENT
of Nashville and Davidson County

Aggregated by precinct (incident location). Based on date when each incident was reported.

		Homicide	Forcible Rape	Commercial Robbery	Street Robbery	Total Robbery	Aggravated Assault	Commercial Burglary	Residential Burglary	Total Burglary	Larceny	Auto Theft	Violent Offenses	Property Offenses	Part I Offenses
West	Prior 4 Weeks	0	3	3	11	14	25	11	37	48	218	13	42	279	321
	Last 4 Weeks	1	2	4	6	10	19	6	24	30	169	10	32	209	241
	% Change	Infinity	-33.3 %	33.3 %	-45.5 %	-28.6 %	-24.0 %	-45.5 %	-35.1 %	-37.5 %	-22.5 %	-23.1 %	-23.8 %	-25.1 %	-24.9 %
East	Prior 4 Weeks	2	1	3	23	26	52	2	53	55	180	19	81	254	335
	Last 4 Weeks	2	10	0	13	13	41	6	52	58	121	20	66	199	265
	% Change	0.0 %	900.0 %	-100.0 %	-43.5 %	-50.0 %	-21.2 %	200.0 %	-1.9 %	5.5 %	-32.8 %	5.3 %	-18.5 %	-21.7 %	-20.9 %
South	Prior 4 Weeks	0	9	3	34	37	53	11	85	96	245	16	99	357	456
	Last 4 Weeks	0	6	3	33	36	66	9	82	91	257	37	108	385	493
	% Change	0.0 %	-33.3 %	0.0 %	-2.9 %	-2.7 %	24.5 %	-18.2 %	-3.5 %	-5.2 %	4.9 %	131.3 %	9.1 %	7.8 %	8.1 %
Central	Prior 4 Weeks	0	7	0	8	8	13	0	0	0	75	10	28	85	113
	Last 4 Weeks	0	3	0	9	9	9	1	1	2	53	3	21	58	79
	% Change	0.0 %	-57.1 %	0.0 %	12.5 %	12.5 %	-30.8 %	Infinity	Infinity	Infinity	-29.3 %	-70.0 %	-25.0 %	-31.8 %	-30.1 %
Hermitage	Prior 4 Weeks	1	6	2	26	28	42	22	57	79	271	22	77	372	449
	Last 4 Weeks	0	5	6	14	20	61	15	66	81	280	15	86	376	462
	% Change	-100.0 %	-16.7 %	200.0 %	-46.2 %	-28.6 %	45.2 %	-31.8 %	15.8 %	2.5 %	3.3 %	-31.8 %	11.7 %	1.1 %	2.9 %
North	Prior 4 Weeks	1	2	4	21	25	57	16	47	63	157	24	85	244	329
	Last 4 Weeks	3	5	1	18	19	54	10	35	45	116	18	81	179	260
	% Change	200.0 %	150.0 %	-75.0 %	-14.3 %	-24.0 %	-5.3 %	-37.5 %	-25.5 %	-28.6 %	-26.1 %	-25.0 %	-4.7 %	-26.6 %	-21.0 %
Madison	Prior 4 Weeks	0	9	6	12	18	40	4	58	62	162	9	67	233	300
	Last 4 Weeks	0	7	3	15	18	50	4	23	27	144	5	75	176	251
	% Change	0.0 %	-22.2 %	-50.0 %	25.0 %	0.0 %	25.0 %	0.0 %	-60.3 %	-56.5 %	-11.1 %	-44.4 %	11.9 %	-24.5 %	-16.3 %
Midtown Hills	Prior 4 Weeks	0	3	1	11	12	27	18	45	63	166	17	42	246	288
	Last 4 Weeks	0	3	2	4	6	22	9	39	48	130	13	31	191	222
	% Change	0.0 %	0.0 %	100.0 %	-63.6 %	-50.0 %	-18.5 %	-50.0 %	-13.3 %	-23.8 %	-21.7 %	-23.5 %	-26.2 %	-22.4 %	-22.9 %
Not Validated	Prior 4 Weeks	0	0	0	0	0	1	0	1	1	1	0	1	2	3
	Last 4 Weeks	1	0	0	0	0	1	1	7	8	15	2	2	25	27
	% Change	Infinity	0.0 %	0.0 %	0.0 %	0.0 %	0.0 %	Infinity	600.0 %	700.0 %	1,400.0 %	Infinity	100.0 %	1,150.0 %	800.0 %
County	Prior 4 Weeks	4	40	22	146	168	310	84	383	467	1,475	130	522	2,072	2,594
	Last 4 Weeks	7	41	19	112	131	323	61	329	390	1,285	123	502	1,798	2,300
	% Change	75.0 %	2.5 %	-13.6 %	-23.3 %	-22.0 %	4.2 %	-27.4 %	-14.1 %	-16.5 %	-12.9 %	-5.4 %	-3.8 %	-13.2 %	-11.3 %

Prior 4 Weeks	**Begin Date**	11/22/2015	**End Date**	12/19/2015
Last 4 Weeks	**Begin Date**	12/20/2015	**End Date**	01/16/2016

Sourced from MNPD ARMS on 1/20/2016 11:01:20 AM. The figures above were sourced from incident reports using Uniform Crime Reporting definitions and reporting guidelines, based on the date when the crime was reported. This report is intended to be a management and planning tool and does not reflect the official UCR counts for the department. Incidents where a location is unknown or unspecified are included in the countywide totals. 'Unknown' refers to records in which the address is listed as 'Unknown' on the incident report. 'Not Validated' refers to records that were entered in with an invalid addresses.

Rolling Four Week Year-to-Year Analysis

METROPOLITAN POLICE DEPARTMENT
of Nashville and Davidson County

Aggregated by precinct (incident location). Based on date when each incident was reported.

		Homicide	Forcible Rape	Commercial Robbery	Street Robbery	Total Robbery	Aggravated Assault	Commercial Burglary	Residential Burglary	Total Burglary	Larceny	Auto Theft	Violent Offenses	Property Offenses	Part I Offenses
West	Prior Year	0	2	1	6	7	18	6	24	30	143	11	27	184	211
	Last 4 Weeks	1	2	4	6	10	19	6	24	30	169	10	32	209	241
	% Change	Infinity	0.0 %	300.0 %	0.0 %	42.9 %	5.6 %	0.0 %	0.0 %	0.0 %	18.2 %	-9.1 %	18.5 %	13.6 %	14.2 %
East	Prior Year	0	6	11	15	26	60	4	37	41	110	8	92	159	251
	Last 4 Weeks	2	10	0	13	13	41	6	52	58	121	20	66	199	265
	% Change	Infinity	66.7 %	-100.0 %	-13.3 %	-50.0 %	-31.7 %	50.0 %	40.5 %	41.5 %	10.0 %	150.0 %	-28.3 %	25.2 %	5.6 %
South	Prior Year	0	3	4	22	26	43	7	64	71	268	12	72	351	423
	Last 4 Weeks	0	6	3	33	36	66	9	82	91	257	37	108	385	493
	% Change	0.0 %	100.0 %	-25.0 %	50.0 %	38.5 %	53.5 %	28.6 %	28.1 %	28.2 %	-4.1 %	208.3 %	50.0 %	9.7 %	16.5 %
Central	Prior Year	0	3	0	5	5	5	2	0	2	71	1	13	74	87
	Last 4 Weeks	0	3	0	9	9	9	1	1	2	53	3	21	58	79
	% Change	0.0 %	0.0 %	0.0 %	80.0 %	80.0 %	80.0 %	-50.0 %	Infinity	0.0 %	-25.4 %	200.0 %	61.5 %	-21.6 %	-9.2 %
Hermitage	Prior Year	0	6	1	19	20	49	10	60	70	222	12	75	304	379
	Last 4 Weeks	0	5	6	14	20	61	15	66	81	280	15	86	376	462
	% Change	0.0 %	-16.7 %	500.0 %	-26.3 %	0.0 %	24.5 %	50.0 %	10.0 %	15.7 %	26.1 %	25.0 %	14.7 %	23.7 %	21.9 %
North	Prior Year	3	6	2	25	27	69	17	51	68	107	21	105	196	301
	Last 4 Weeks	3	5	1	18	19	54	10	35	45	116	18	81	179	260
	% Change	0.0 %	-16.7 %	-50.0 %	-28.0 %	-29.6 %	-21.7 %	-41.2 %	-31.4 %	-33.8 %	8.4 %	-14.3 %	-22.9 %	-8.7 %	-13.6 %
Madison	Prior Year	0	6	4	7	11	52	8	30	38	139	16	69	193	262
	Last 4 Weeks	0	7	3	15	18	50	4	23	27	144	5	75	176	251
	% Change	0.0 %	16.7 %	-25.0 %	114.3 %	63.6 %	-3.8 %	-50.0 %	-23.3 %	-28.9 %	3.6 %	-68.8 %	8.7 %	-8.8 %	-4.2 %
Midtown Hills	Prior Year	0	5	2	5	7	27	9	21	30	131	6	39	167	206
	Last 4 Weeks	0	3	2	4	6	22	9	39	48	130	13	31	191	222
	% Change	0.0 %	-40.0 %	0.0 %	-20.0 %	-14.3 %	-18.5 %	0.0 %	85.7 %	60.0 %	-0.8 %	116.7 %	-20.5 %	14.4 %	7.8 %
Not Validated	Prior Year	0	0	0	0	0	0	0	0	0	0	0	0	0	0
	Last 4 Weeks	1	0	0	0	0	1	1	7	8	15	2	2	25	27
	% Change	Infinity	0.0 %	0.0 %	0.0 %	0.0 %	Infinity	Infinity	Infinity	Infinity	Infinity	Infinity	Infinity	Infinity	Infinity
County	Prior Year	3	37	25	104	129	323	63	287	350	1,191	87	492	1,628	2,120
	Last 4 Weeks	7	41	19	112	131	323	61	329	390	1,285	123	502	1,798	2,300
	% Change	133.3 %	10.8 %	-24.0 %	7.7 %	1.6 %	0.0 %	-3.2 %	14.6 %	11.4 %	7.9 %	41.4 %	2.0 %	10.4 %	8.5 %

Prior Year	**Begin Date**	12/21/2014	**End Date**	01/17/2015
Last 4 Weeks	**Begin Date**	12/20/2015	**End Date**	01/16/2016

Sourced from MNPD ARMS on 1/20/2016 11:01:20 AM. The figures above were sourced from incident reports using Uniform Crime Reporting definitions and reporting guidelines, based on the date when the crime was reported. This report is intended to be a management and planning tool and does not reflect the official UCR counts for the department. Incidents where a location is unknown or unspecified are included in the countywide totals. 'Unknown' refers to records in which the address is listed as 'Unknown' on the incident report. 'Not Validated' refers to records that were entered in with an invalid addresses.

Rolling Sixteen Week Analysis

METROPOLITAN POLICE DEPARTMENT
of Nashville and Davidson County

Aggregated by precinct (incident location). Based on date when each incident was reported.

		Homicide	Forcible Rape	Commercial Robbery	Street Robbery	Total Robbery	Aggravated Assault	Commercial Burglary	Residential Burglary	Total Burglary	Larceny	Auto Theft	Violent Offenses	Property Offenses	Part I Offenses
West	Prior 8 Weeks	0	12	3	11	14	45	25	87	112	397	28	71	537	608
	Last 8 Weeks	1	5	7	17	24	44	17	61	78	387	23	74	488	562
	% Change	Infinity	-58.3 %	133.3 %	54.5 %	71.4 %	-2.2 %	-32.0 %	-29.9 %	-30.4 %	-2.5 %	-17.9 %	4.2 %	-9.1 %	-7.6 %
East	Prior 8 Weeks	5	13	5	46	51	100	11	98	109	328	37	169	474	643
	Last 8 Weeks	4	11	3	36	39	93	8	105	113	301	39	147	453	600
	% Change	-20.0 %	-15.4 %	-40.0 %	-21.7 %	-23.5 %	-7.0 %	-27.3 %	7.1 %	3.7 %	-8.2 %	5.4 %	-13.0 %	-4.4 %	-6.7 %
South	Prior 8 Weeks	3	15	7	66	73	141	43	142	185	592	43	232	820	1,052
	Last 8 Weeks	0	15	6	67	73	119	20	167	187	502	53	207	742	949
	% Change	-100.0 %	0.0 %	-14.3 %	1.5 %	0.0 %	-15.6 %	-53.5 %	17.6 %	1.1 %	-15.2 %	23.3 %	-10.8 %	-9.5 %	-9.8 %
Central	Prior 8 Weeks	0	10	0	20	20	36	5	6	11	199	12	66	222	288
	Last 8 Weeks	0	10	0	17	17	22	1	1	2	128	13	49	143	192
	% Change	0.0 %	0.0 %	0.0 %	-15.0 %	-15.0 %	-38.9 %	-80.0 %	-83.3 %	-81.8 %	-35.7 %	8.3 %	-25.8 %	-35.6 %	-33.3 %
Hermitage	Prior 8 Weeks	3	10	9	32	41	112	23	100	123	602	42	166	767	933
	Last 8 Weeks	1	11	8	40	48	103	37	123	160	551	37	163	748	911
	% Change	-66.7 %	10.0 %	-11.1 %	25.0 %	17.1 %	-8.0 %	60.9 %	23.0 %	30.1 %	-8.5 %	-11.9 %	-1.8 %	-2.5 %	-2.4 %
North	Prior 8 Weeks	6	14	5	43	48	131	20	101	121	298	33	199	452	651
	Last 8 Weeks	4	7	5	39	44	111	26	82	108	273	42	166	423	589
	% Change	-33.3 %	-50.0 %	0.0 %	-9.3 %	-8.3 %	-15.3 %	30.0 %	-18.8 %	-10.7 %	-8.4 %	27.3 %	-16.6 %	-6.4 %	-9.5 %
Madison	Prior 8 Weeks	0	11	6	25	31	97	12	81	93	315	21	139	429	568
	Last 8 Weeks	0	16	9	27	36	90	8	81	89	306	14	142	409	551
	% Change	0.0 %	45.5 %	50.0 %	8.0 %	16.1 %	-7.2 %	-33.3 %	0.0 %	-4.3 %	-2.9 %	-33.3 %	2.2 %	-4.7 %	-3.0 %
Midtown Hills	Prior 8 Weeks	0	6	5	21	26	72	23	67	90	383	25	104	498	602
	Last 8 Weeks	0	6	3	15	18	49	27	84	111	296	30	73	437	510
	% Change	0.0 %	0.0 %	-40.0 %	-28.6 %	-30.8 %	-31.9 %	17.4 %	25.4 %	23.3 %	-22.7 %	20.0 %	-29.8 %	-12.2 %	-15.3 %
Not Validated	Prior 8 Weeks	0	0	0	0	0	0	0	0	0	4	0	0	4	4
	Last 8 Weeks	1	0	0	0	0	2	1	8	9	16	2	3	27	30
	% Change	Infinity	0.0 %	0.0 %	0.0 %	0.0 %	Infinity	Infinity	Infinity	Infinity	300.0 %	Infinity	Infinity	575.0 %	650.0 %
County	Prior 8 Weeks	17	91	40	264	304	734	162	682	844	3,118	241	1,146	4,203	5,349
	Last 8 Weeks	11	81	41	258	299	633	145	712	857	2,760	253	1,024	3,870	4,894
	% Change	-35.3 %	-11.0 %	2.5 %	-2.3 %	-1.6 %	-13.8 %	-10.5 %	4.4 %	1.5 %	-11.5 %	5.0 %	-10.6 %	-7.9 %	-8.5 %

Prior 8 Weeks	**Begin Date**	09/27/2015	**End Date**	11/21/2015
Last 8 Weeks	**Begin Date**	11/22/2015	**End Date**	01/16/2016

Sourced from MNPD ARMS on 1/20/2016 11:01:21 AM. The figures above were sourced from incident reports using Uniform Crime Reporting definitions and reporting guidelines, based on the date when the crime was reported. This report is intended to be a management and planning tool and does not reflect the official UCR counts for the department. Incidents where a location is unknown or unspecified are included in the countywide totals. 'Unknown' refers to records in which the address is listed as 'Unknown' on the incident report. 'Not Validated' refers to records that were entered in with an invalid addresses.

Rolling Eight Week Year-to-Year Analysis

METROPOLITAN POLICE DEPARTMENT
of Nashville and Davidson County

Aggregated by precinct (incident location). Based on date when each incident was reported.

		Homicide	Forcible Rape	Commercial Robbery	Street Robbery	Total Robbery	Aggravated Assault	Commercial Burglary	Residential Burglary	Total Burglary	Larceny	Auto Theft	Violent Offenses	Property Offenses	Part I Offenses
West	Prior Year	0	3	7	12	19	43	16	44	60	314	15	65	389	454
	Last 8 Weeks	1	5	7	17	24	44	17	61	78	387	23	74	488	562
	% Change	Infinity	66.7 %	0.0 %	41.7 %	26.3 %	2.3 %	6.3 %	38.6 %	30.0 %	23.2 %	53.3 %	13.8 %	25.4 %	23.8 %
East	Prior Year	0	7	14	44	58	106	20	96	116	237	38	171	391	562
	Last 8 Weeks	4	11	3	36	39	93	8	105	113	301	39	147	453	600
	% Change	Infinity	57.1 %	-78.6 %	-18.2 %	-32.8 %	-12.3 %	-60.0 %	9.4 %	-2.6 %	27.0 %	2.6 %	-14.0 %	15.9 %	6.8 %
South	Prior Year	1	4	8	56	64	118	34	120	154	489	34	187	677	864
	Last 8 Weeks	0	15	6	67	73	119	20	167	187	502	53	207	742	949
	% Change	-100.0 %	275.0 %	-25.0 %	19.6 %	14.1 %	0.8 %	-41.2 %	39.2 %	21.4 %	2.7 %	55.9 %	10.7 %	9.6 %	9.8 %
Central	Prior Year	0	6	1	11	12	16	5	0	5	123	2	34	130	164
	Last 8 Weeks	0	10	0	17	17	22	1	1	2	128	13	49	143	192
	% Change	0.0 %	66.7 %	-100.0 %	54.5 %	41.7 %	37.5 %	-80.0 %	Infinity	-60.0 %	4.1 %	550.0 %	44.1 %	10.0 %	17.1 %
Hermitage	Prior Year	2	16	10	42	52	113	18	98	116	477	22	183	615	798
	Last 8 Weeks	1	11	8	40	48	103	37	123	160	551	37	163	748	911
	% Change	-50.0 %	-31.3 %	-20.0 %	-4.8 %	-7.7 %	-8.8 %	105.6 %	25.5 %	37.9 %	15.5 %	68.2 %	-10.9 %	21.6 %	14.2 %
North	Prior Year	4	18	10	48	58	133	32	83	115	220	32	213	367	580
	Last 8 Weeks	4	7	5	39	44	111	26	82	108	273	42	166	423	589
	% Change	0.0 %	-61.1 %	-50.0 %	-18.8 %	-24.1 %	-16.5 %	-18.8 %	-1.2 %	-6.1 %	24.1 %	31.3 %	-22.1 %	15.3 %	1.6 %
Madison	Prior Year	0	9	8	15	23	95	18	61	79	308	26	127	413	540
	Last 8 Weeks	0	16	9	27	36	90	8	81	89	306	14	142	409	551
	% Change	0.0 %	77.8 %	12.5 %	80.0 %	56.5 %	-5.3 %	-55.6 %	32.8 %	12.7 %	-0.6 %	-46.2 %	11.8 %	-1.0 %	2.0 %
Midtown Hills	Prior Year	0	6	7	16	23	48	13	47	60	303	13	77	376	453
	Last 8 Weeks	0	6	3	15	18	49	27	84	111	296	30	73	437	510
	% Change	0.0 %	0.0 %	-57.1 %	-6.3 %	-21.7 %	2.1 %	107.7 %	78.7 %	85.0 %	-2.3 %	130.8 %	-5.2 %	16.2 %	12.6 %
Not Validated	Prior Year	0	0	0	0	0	0	0	0	0	0	0	0	0	0
	Last 8 Weeks	1	0	0	0	0	2	1	8	9	16	2	3	27	30
	% Change	Infinity	0.0 %	0.0 %	0.0 %	0.0 %	Infinity	Infinity	Infinity	Infinity	Infinity	Infinity	Infinity	Infinity	Infinity
County	Prior Year	7	69	65	244	309	672	156	549	705	2,471	182	1,057	3,358	4,415
	Last 8 Weeks	11	81	41	258	299	633	145	712	857	2,760	253	1,024	3,870	4,894
	% Change	57.1 %	17.4 %	-36.9 %	5.7 %	-3.2 %	-5.8 %	-7.1 %	29.7 %	21.6 %	11.7 %	39.0 %	-3.1 %	15.2 %	10.8 %

Prior Year	**Begin Date**	11/23/2014	**End Date**	01/17/2015
Last 8 Weeks	**Begin Date**	11/22/2015	**End Date**	01/16/2016

Sourced from MNPD ARMS on 1/20/2016 11:01:21 AM. The figures above were sourced from incident reports using Uniform Crime Reporting definitions and reporting guidelines, based on the date when the crime was reported. This report is intended to be a management and planning tool and does not reflect the official UCR counts for the department. Incidents where a location is unknown or unspecified are included in the countywide totals. 'Unknown' refers to records in which the address is listed as 'Unknown' on the incident report. 'Not Validated' refers to records that were entered in with an invalid addresses.

Year-to-Date Analysis

METROPOLITAN POLICE DEPARTMENT
of Nashville and Davidson County

Aggregated by precinct (incident location). Based on date when each incident was reported.

		Homicide	Forcible Rape	Commercial Robbery	Street Robbery	Total Robbery	Aggravated Assault	Commercial Burglary	Residential Burglary	Total Burglary	Larceny	Auto Theft	Violent Offenses	Property Offenses	Part I Offenses
West	Prior YTD	0	2	0	4	4	14	3	14	17	74	4	20	95	115
	YTD	0	1	1	3	4	9	3	14	17	94	6	14	117	131
	% Change	0.0 %	-50.0 %	Infinity	-25.0 %	0.0 %	-35.7 %	0.0 %	0.0 %	0.0 %	27.0 %	50.0 %	-30.0 %	23.2 %	13.9 %
East	Prior YTD	0	5	7	8	15	33	1	16	17	72	6	53	95	148
	YTD	0	7	0	7	7	24	6	22	28	68	19	38	115	153
	% Change	0.0 %	40.0 %	-100.0 %	-12.5 %	-53.3 %	-27.3 %	500.0 %	37.5 %	64.7 %	-5.6 %	216.7 %	-28.3 %	21.1 %	3.4 %
South	Prior YTD	0	2	2	11	13	25	4	49	53	167	8	40	228	268
	YTD	0	6	3	17	20	46	5	60	65	147	29	72	241	313
	% Change	0.0 %	200.0 %	50.0 %	54.5 %	53.8 %	84.0 %	25.0 %	22.4 %	22.6 %	-12.0 %	262.5 %	80.0 %	5.7 %	16.8 %
Central	Prior YTD	0	1	0	1	1	5	0	0	0	42	0	7	42	49
	YTD	0	1	0	6	6	3	0	0	0	34	3	10	37	47
	% Change	0.0 %	0.0 %	0.0 %	500.0 %	500.0 %	-40.0 %	0.0 %	0.0 %	0.0 %	-19.0 %	Infinity	42.9 %	-11.9 %	-4.1 %
Hermitage	Prior YTD	0	3	0	9	9	24	2	34	36	127	7	36	170	206
	YTD	0	3	4	7	11	29	3	40	43	151	6	43	200	243
	% Change	0.0 %	0.0 %	Infinity	-22.2 %	22.2 %	20.8 %	50.0 %	17.6 %	19.4 %	18.9 %	-14.3 %	19.4 %	17.6 %	18.0 %
North	Prior YTD	2	4	2	16	18	37	10	37	47	66	20	61	133	194
	YTD	0	4	0	8	8	30	5	13	18	62	11	42	91	133
	% Change	-100.0 %	0.0 %	-100.0 %	-50.0 %	-55.6 %	-18.9 %	-50.0 %	-64.9 %	-61.7 %	-6.1 %	-45.0 %	-31.1 %	-31.6 %	-31.4 %
Madison	Prior YTD	0	3	2	5	7	23	3	16	19	77	12	33	108	141
	YTD	0	5	2	8	10	22	2	13	15	82	4	37	101	138
	% Change	0.0 %	66.7 %	0.0 %	60.0 %	42.9 %	-4.3 %	-33.3 %	-18.8 %	-21.1 %	6.5 %	-66.7 %	12.1 %	-6.5 %	-2.1 %
Midtown Hills	Prior YTD	0	4	2	3	5	7	6	13	19	73	2	16	94	110
	YTD	0	1	2	2	4	9	3	20	23	78	7	14	108	122
	% Change	0.0 %	-75.0 %	0.0 %	-33.3 %	-20.0 %	28.6 %	-50.0 %	53.8 %	21.1 %	6.8 %	250.0 %	-12.5 %	14.9 %	10.9 %
Not Validated	Prior YTD	0	0	0	0	0	0	0	0	0	0	0	0	0	0
	YTD	1	0	0	0	0	0	0	5	5	7	1	1	13	14
	% Change	Infinity	0.0 %	0.0 %	0.0 %	0.0 %	0.0 %	0.0 %	Infinity	Infinity	Infinity	Infinity	Infinity	Infinity	Infinity
County	Prior YTD	2	24	15	57	72	168	29	179	208	698	59	266	965	1,231
	YTD	1	28	12	58	70	172	27	187	214	723	86	271	1,023	1,294
	% Change	-50.0 %	16.7 %	-20.0 %	1.8 %	-2.8 %	2.4 %	-6.9 %	4.5 %	2.9 %	3.6 %	45.8 %	1.9 %	6.0 %	5.1 %

Prior YTD	**Begin Date**	01/01/2015	**End Date**	01/16/2015
YTD	**Begin Date**	01/01/2016	**End Date**	01/16/2016

Sourced from MNPD ARMS on 1/20/2016 11:01:21 AM. The figures above were sourced from incident reports using Uniform Crime Reporting definitions and reporting guidelines, based on the date when the crime was reported. This report is intended to be a management and planning tool and does not reflect the official UCR counts for the department. Incidents where a location is unknown or unspecified are included in the countywide totals. 'Unknown' refers to records in which the address is listed as 'Unknown' on the incident report. 'Not Validated' refers to records that were entered in with an invalid addresses.

Rolling Twenty-Four Month Analysis

METROPOLITAN POLICE DEPARTMENT
of Nashville and Davidson County

Aggregated by precinct (incident location). Based on date when each incident was reported.

		Homicide	Forcible Rape	Commercial Robbery	Street Robbery	Total Robbery	Aggravated Assault	Commercial Burglary	Residential Burglary	Total Burglary	Larceny	Auto Theft	Violent Offenses	Property Offenses	Part I Offenses
West	Prior 52 Weeks	4	60	23	70	93	398	86	367	453	2,468	113	555	3,034	3,589
	Last 52 Weeks	1	42	32	80	112	289	101	413	514	2,523	139	444	3,176	3,620
	% Change	-75.0 %	-30.0 %	39.1 %	14.3 %	20.4 %	-27.4 %	17.4 %	12.5 %	13.5 %	2.2 %	23.0 %	-20.0 %	4.7 %	0.9 %
East	Prior 52 Weeks	2	75	25	207	232	870	103	525	628	1,694	155	1,179	2,477	3,656
	Last 52 Weeks	18	76	31	229	260	708	81	609	690	1,972	205	1,062	2,867	3,929
	% Change	800.0 %	1.3 %	24.0 %	10.6 %	12.1 %	-18.6 %	-21.4 %	16.0 %	9.9 %	16.4 %	32.3 %	-9.9 %	15.7 %	7.5 %
South	Prior 52 Weeks	6	86	41	285	326	916	177	801	978	3,188	212	1,334	4,378	5,712
	Last 52 Weeks	14	113	42	407	449	915	190	1,021	1,211	3,293	267	1,491	4,771	6,262
	% Change	133.3 %	31.4 %	2.4 %	42.8 %	37.7 %	-0.1 %	7.3 %	27.5 %	23.8 %	3.3 %	25.9 %	11.8 %	9.0 %	9.6 %
Central	Prior 52 Weeks	1	65	3	79	82	181	34	16	50	975	38	329	1,063	1,392
	Last 52 Weeks	0	71	0	100	100	200	43	19	62	983	56	371	1,101	1,472
	% Change	-100.0 %	9.2 %	-100.0 %	26.6 %	22.0 %	10.5 %	26.5 %	18.8 %	24.0 %	0.8 %	47.4 %	12.8 %	3.6 %	5.7 %
Hermitage	Prior 52 Weeks	5	82	37	251	288	879	154	683	837	3,517	173	1,254	4,527	5,781
	Last 52 Weeks	10	102	50	267	317	791	149	652	801	3,630	247	1,220	4,678	5,898
	% Change	100.0 %	24.4 %	35.1 %	6.4 %	10.1 %	-10.0 %	-3.2 %	-4.5 %	-4.3 %	3.2 %	42.8 %	-2.7 %	3.3 %	2.0 %
North	Prior 52 Weeks	17	99	25	219	244	1,034	122	523	645	1,603	213	1,394	2,461	3,855
	Last 52 Weeks	27	85	26	284	310	1,005	118	530	648	1,801	227	1,427	2,676	4,103
	% Change	58.8 %	-14.1 %	4.0 %	29.7 %	27.0 %	-2.8 %	-3.3 %	1.3 %	0.5 %	12.4 %	6.6 %	2.4 %	8.7 %	6.4 %
Madison	Prior 52 Weeks	6	68	33	109	142	557	82	455	537	2,089	122	773	2,748	3,521
	Last 52 Weeks	2	63	42	148	190	605	67	525	592	2,162	177	860	2,931	3,791
	% Change	-66.7 %	-7.4 %	27.3 %	35.8 %	33.8 %	8.6 %	-18.3 %	15.4 %	10.2 %	3.5 %	45.1 %	11.3 %	6.7 %	7.7 %
Midtown Hills	Prior 52 Weeks	4	68	22	107	129	402	164	463	627	2,325	113	603	3,065	3,668
	Last 52 Weeks	5	56	25	127	152	408	152	427	579	2,381	139	621	3,099	3,720
	% Change	25.0 %	-17.6 %	13.6 %	18.7 %	17.8 %	1.5 %	-7.3 %	-7.8 %	-7.7 %	2.4 %	23.0 %	3.0 %	1.1 %	1.4 %
Not Validated	Prior 52 Weeks	0	0	0	0	0	0	0	0	0	0	0	0	0	0
	Last 52 Weeks	1	0	0	0	0	4	1	9	10	27	2	5	39	44
	% Change	Infinity	0.0 %	0.0 %	0.0 %	0.0 %	Infinity	Infinity	Infinity	Infinity	Infinity	Infinity	Infinity	Infinity	Infinity
County	Prior 52 Weeks	45	603	209	1,327	1,536	5,237	922	3,833	4,755	17,859	1,139	7,421	23,753	31,174
	Last 52 Weeks	78	608	248	1,642	1,890	4,925	902	4,205	5,107	18,772	1,459	7,501	25,338	32,839
	% Change	73.3 %	0.8 %	18.7 %	23.7 %	23.0 %	-6.0 %	-2.2 %	9.7 %	7.4 %	5.1 %	28.1 %	1.1 %	6.7 %	5.3 %

Prior 52 Weeks	**Begin Date**	01/19/2014	**End Date**	01/17/2015
Last 52 Weeks	**Begin Date**	01/18/2015	**End Date**	01/16/2016

Sourced from MNPD ARMS on 1/20/2016 11:01:21 AM. The figures above were sourced from incident reports using Uniform Crime Reporting definitions and reporting guidelines, based on the date when the crime was reported. This report is intended to be a management and planning tool and does not reflect the official UCR counts for the department. Incidents where a location is unknown or unspecified are included in the countywide totals. 'Unknown' refers to records in which the address is listed as 'Unknown' on the incident report. 'Not Validated' refers to records that were entered in with an invalid addresses.

2 Week, 8 Week, 16 Week, YTD, and 24 Month Summary

METROPOLITAN POLICE DEPARTMENT
of Nashville and Davidson County

Aggregated by precinct (incident location). Based on date when each incident was reported.

		Rolling Two Week			Rolling Eight Week			Rolling Sixteen Week			YTD			Rolling Twenty-Four Month		
		Last Week to Prior Week			Last 4 Weeks to Prior 4 Weeks			Last 8 Weeks to Prior 8 Weeks			Current YTD to Prior YTD			Last 52 Weeks to Prior 52 Weeks		
		Violent Offenses	Property Offenses	Part I Offenses	Violent Offenses	Property Offenses	Part I Offenses	Violent Offenses	Property Offenses	Part I Offenses	Violent Offenses	Property Offenses	Part I Offenses	Violent Offenses	Property Offenses	Part I Offenses
West	Prior	6	61	67	42	279	321	71	537	608	20	95	115	555	3,034	3,589
	Last	1	48	49	32	209	241	74	488	562	14	117	131	444	3,176	3,620
	% Change	-83.3 %	-21.3 %	-26.9 %	-23.8 %	-25.1 %	-24.9 %	4.2 %	-9.1 %	-7.6 %	-30.0 %	23.2 %	13.9 %	-20.0 %	4.7 %	0.9 %
East	Prior	16	51	67	81	254	335	169	474	643	53	95	148	1,179	2,477	3,656
	Last	17	46	63	66	199	265	147	453	600	38	115	153	1,062	2,867	3,929
	% Change	6.3 %	-9.8 %	-6.0 %	-18.5 %	-21.7 %	-20.9 %	-13.0 %	-4.4 %	-6.7 %	-28.3 %	21.1 %	3.4 %	-9.9 %	15.7 %	7.5 %
South	Prior	24	116	140	99	357	456	232	820	1,052	40	228	268	1,334	4,378	5,712
	Last	40	102	142	108	385	493	207	742	949	72	241	313	1,491	4,771	6,262
	% Change	66.7 %	-12.1 %	1.4 %	9.1 %	7.8 %	8.1 %	-10.8 %	-9.5 %	-9.8 %	80.0 %	5.7 %	16.8 %	11.8 %	9.0 %	9.6 %
Central	Prior	7	18	25	28	85	113	66	222	288	7	42	49	329	1,063	1,392
	Last	0	13	13	21	58	79	49	143	192	10	37	47	371	1,101	1,472
	% Change	-100.0 %	-27.8 %	-48.0 %	-25.0 %	-31.8 %	-30.1 %	-25.8 %	-35.6 %	-33.3 %	42.9 %	-11.9 %	-4.1 %	12.8 %	3.6 %	5.7 %
Hermitage	Prior	25	95	120	77	372	449	166	767	933	36	170	206	1,254	4,527	5,781
	Last	14	82	96	86	376	462	163	748	911	43	200	243	1,220	4,678	5,898
	% Change	-44.0 %	-13.7 %	-20.0 %	11.7 %	1.1 %	2.9 %	-1.8 %	-2.5 %	-2.4 %	19.4 %	17.6 %	18.0 %	-2.7 %	3.3 %	2.0 %
North	Prior	15	44	59	85	244	329	199	452	651	61	133	194	1,394	2,461	3,855
	Last	17	41	58	81	179	260	166	423	589	42	91	133	1,427	2,676	4,103
	% Change	13.3 %	-6.8 %	-1.7 %	-4.7 %	-26.6 %	-21.0 %	-16.6 %	-6.4 %	-9.5 %	-31.1 %	-31.6 %	-31.4 %	2.4 %	8.7 %	6.4 %
Madison	Prior	16	50	66	67	233	300	139	429	568	33	108	141	773	2,748	3,521
	Last	19	42	61	75	176	251	142	409	551	37	101	138	860	2,931	3,791
	% Change	18.8 %	-16.0 %	-7.6 %	11.9 %	-24.5 %	-16.3 %	2.2 %	-4.7 %	-3.0 %	12.1 %	-6.5 %	-2.1 %	11.3 %	6.7 %	7.7 %
Midtown Hills	Prior	3	52	55	42	246	288	104	498	602	16	94	110	603	3,065	3,668
	Last	5	46	51	31	191	222	73	437	510	14	108	122	621	3,099	3,720
	% Change	66.7 %	-11.5 %	-7.3 %	-26.2 %	-22.4 %	-22.9 %	-29.8 %	-12.2 %	-15.3 %	-12.5 %	14.9 %	10.9 %	3.0 %	1.1 %	1.4 %
Not Validated	Prior	1	4	5	1	2	3	0	4	4	0	0	0	0	0	0
	Last	0	9	9	2	25	27	3	27	30	1	13	14	5	39	44
	% Change	-100.0 %	125.0 %	80.0 %	100.0 %	1,150.0 %	800.0 %	Infinity	575.0 %	650.0 %	Infinity	Infinity	Infinity	Infinity	Infinity	Infinity
County	Prior	113	491	604	522	2,072	2,594	1,146	4,203	5,349	266	965	1,231	7,421	23,753	31,174
	Last	113	429	542	502	1,798	2,300	1,024	3,870	4,894	271	1,023	1,294	7,501	25,338	32,839
	% Change	0.0 %	-12.6 %	-10.3 %	-3.8 %	-13.2 %	-11.3 %	-10.6 %	-7.9 %	-8.5 %	1.9 %	6.0 %	5.1 %	1.1 %	6.7 %	5.3 %

Information summarized for CompStat week ending 01/16/2016.

Sourced from MNPD ARMS on 1/20/2016 11:01:21 AM. The figures above were sourced from incident reports using Uniform Crime Reporting definitions and reporting guidelines, based on the date when the crime was reported. This report is intended to be a management and planning tool and does not reflect the official UCR counts for the department. Incidents where a location is unknown or unspecified are included in the countywide totals. 'Unknown' refers to records in which the address is listed as 'Unknown' on the incident report. 'Not Validated' refers to records that were entered in with an invalid addresses.

County Incident Report Summary

METROPOLITAN POLICE DEPARTMENT
of Nashville and Davidson County

Two Week, Eight Week, Sixteen Week, YTD, and 24 Month Analyses

Aggregated by precinct (incident location). Based on date when each incident was reported.

		Homicide	Forcible Rape	Commercial Robbery	Street Robbery	Total Robbery	Aggravated Assault	Commercial Burglary	Residential Burglary	Total Burglary	Larceny	Auto Theft	Violent Offenses	Property Offenses	Part I Offenses
Two Week	Prior Week	1	12	8	28	36	64	14	89	103	349	39	113	491	604
	Last Week	0	11	3	19	22	80	13	80	93	296	40	113	429	542
	% Change	-100.0%	-8.3%	-62.5%	-32.1%	-38.9%	25.0%	-7.1%	-10.1%	-9.7%	-15.2%	2.6%	0.0%	-12.6%	-10.3%
Eight Week	Prior 4 Weeks	4	40	22	146	168	310	84	383	467	1,475	130	522	2,072	2,594
	Last 4 Weeks	7	41	19	112	131	323	61	329	390	1,285	123	502	1,798	2,300
	% Change	75.0%	2.5%	-13.6%	-23.3%	-22.0%	4.2%	-27.4%	-14.1%	-16.5%	-12.9%	-5.4%	-3.8%	-13.2%	-11.3%
Sixteen Week	Prior 8 Weeks	17	91	40	264	304	734	162	682	844	3,118	241	1,146	4,203	5,349
	Last 8 Weeks	11	81	41	258	299	633	145	712	857	2,760	253	1,024	3,870	4,894
	% Change	-35.3%	-11.0%	2.5%	-2.3%	-1.6%	-13.8%	-10.5%	4.4%	1.5%	-11.5%	5.0%	-10.6%	-7.9%	-8.5%
YTD 2015	2015 YTD	2	24	15	57	72	168	29	179	208	698	59	266	965	1,231
	2016 YTD	1	28	12	58	70	172	27	187	214	723	86	271	1,023	1,294
	% Change	-50.0%	16.7%	-20.0%	1.8%	-2.8%	2.4%	-6.9%	4.5%	2.9%	3.6%	45.8%	1.9%	6.0%	5.1%
Rolling 24 Month	Prior 52 Weeks	45	603	209	1,327	1,536	5,237	922	3,833	4,755	17,859	1,139	7,421	23,753	31,174
	Last 52 Weeks	78	608	248	1,642	1,890	4,925	902	4,205	5,107	18,772	1,459	7,501	25,338	32,839
	% Change	73.3%	0.8%	18.7%	23.7%	23.0%	-6.0%	-2.2%	9.7%	7.4%	5.1%	28.1%	1.1%	6.7%	5.3%
YTD 2014	2014 YTD	0	18	15	60	75	178	42	171	213	694	39	271	946	1,217
	2016 YTD	1	28	12	58	70	172	27	187	214	723	86	271	1,023	1,294
	% Change	-	55.6%	-20.0%	-3.3%	-6.7%	-3.4%	-35.7%	9.4%	0.5%	4.2%	120.5%	0.0%	8.1%	6.3%
YTD 2013	2013 YTD	4	16	10	59	69	212	50	222	272	823	50	301	1,145	1,446
	2016 YTD	1	28	12	58	70	172	27	187	214	723	86	271	1,023	1,294
	% Change	-75.0%	75.0%	20.0%	-1.7%	1.4%	-18.9%	-46.0%	-15.8%	-21.3%	-12.2%	72.0%	-10.0%	-10.7%	-10.5%
YTD 2012	2012 YTD	6	19	12	68	80	203	55	254	309	818	67	308	1,194	1,502
	2016 YTD	1	28	12	58	70	172	27	187	214	723	86	271	1,023	1,294
	% Change	-83.3%	47.4%	0.0%	-14.7%	-12.5%	-15.3%	-50.9%	-26.4%	-30.7%	-11.6%	28.4%	-12.0%	-14.3%	-13.8%
YTD 2011	2011 YTD	1	19	14	59	73	174	48	295	343	789	88	267	1,220	1,487
	2016 YTD	1	28	12	58	70	172	27	187	214	723	86	271	1,023	1,294
	% Change	0.0%	47.4%	-14.3%	-1.7%	-4.1%	-1.1%	-43.8%	-36.6%	-37.6%	-8.4%	-2.3%	1.5%	-16.1%	-13.0%

Information summarized for CompStat week ending 01/16/2016.

Sourced from MNPD ARMS on 1/20/2016 11:01:21 AM. The figures above were sourced from incident reports using Uniform Crime Reporting definitions and reporting guidelines, based on the date when the crime was reported. This report is intended to be a management and planning tool and does not reflect the official UCR counts for the department. Incidents where a location is unknown or unspecified are included in the countywide totals.

County Incident Report Summary

METROPOLITAN POLICE DEPARTMENT
of Nashville and Davidson County

Additional YTD Analyses

Aggregated by precinct (incident location). Based on date when each incident was reported.

		Homicide	Forcible Rape	Commercial Robbery	Street Robbery	Total Robbery	Aggravated Assault	Commercial Burglary	Residential Burglary	Total Burglary	Larceny	Auto Theft	Violent Offenses	Property Offenses	Part I Offenses
YTD	2010 YTD	4	26	20	59	79	151	44	230	274	732	82	260	1,088	1,348
2010	2016 YTD	1	28	12	58	70	172	27	187	214	723	86	271	1,023	1,294
	% Change	-75.0%	7.7%	-40.0%	-1.7%	-11.4%	13.9%	-38.6%	-18.7%	-21.9%	-1.2%	4.9%	4.2%	-6.0%	-4.0%
YTD	2009 YTD	2	17	14	83	97	175	59	227	286	946	82	291	1,314	1,605
2009	2016 YTD	1	28	12	58	70	172	27	187	214	723	86	271	1,023	1,294
	% Change	-50.0%	64.7%	-14.3%	-30.1%	-27.8%	-1.7%	-54.2%	-17.6%	-25.2%	-23.6%	4.9%	-6.9%	-22.1%	-19.4%
YTD	2008 YTD	2	12	21	89	110	212	60	236	296	976	81	336	1,353	1,689
2008	2016 YTD	1	28	12	58	70	172	27	187	214	723	86	271	1,023	1,294
	% Change	-50.0%	133.3%	-42.9%	-34.8%	-36.4%	-18.9%	-55.0%	-20.8%	-27.7%	-25.9%	6.2%	-19.3%	-24.4%	-23.4%
YTD	2007 YTD	5	21	22	91	113	275	89	190	279	996	149	414	1,424	1,838
2007	2016 YTD	1	28	12	58	70	172	27	187	214	723	86	271	1,023	1,294
	% Change	-80.0%	33.3%	-45.5%	-36.3%	-38.1%	-37.5%	-69.7%	-1.6%	-23.3%	-27.4%	-42.3%	-34.5%	-28.2%	-29.6%
YTD	2006 YTD	4	12	27	88	115	244	81	185	266	1,036	111	375	1,413	1,788
2006	2016 YTD	1	28	12	58	70	172	27	187	214	723	86	271	1,023	1,294
	% Change	-75.0%	133.3%	-55.6%	-34.1%	-39.1%	-29.5%	-66.7%	1.1%	-19.5%	-30.2%	-22.5%	-27.7%	-27.6%	-27.6%
YTD	2005 YTD	4	24	17	82	99	248	89	201	290	1,113	199	375	1,602	1,977
2005	2016 YTD	1	28	12	58	70	172	27	187	214	723	86	271	1,023	1,294
	% Change	-75.0%	16.7%	-29.4%	-29.3%	-29.3%	-30.6%	-69.7%	-7.0%	-26.2%	-35.0%	-56.8%	-27.7%	-36.1%	-34.5%
YTD	2004 YTD	3	17	20	74	94	255	69	235	304	1,158	219	369	1,681	2,050
2004	2016 YTD	1	28	12	58	70	172	27	187	214	723	86	271	1,023	1,294
	% Change	-66.7%	64.7%	-40.0%	-21.6%	-25.5%	-32.5%	-60.9%	-20.4%	-29.6%	-37.6%	-60.7%	-26.6%	-39.1%	-36.9%
YTD	2003 YTD	1	30	25	78	103	250	65	190	255	959	204	384	1,418	1,802
2003	2016 YTD	1	28	12	58	70	172	27	187	214	723	86	271	1,023	1,294
	% Change	0.0%	-6.7%	-52.0%	-25.6%	-32.0%	-31.2%	-58.5%	-1.6%	-16.1%	-24.6%	-57.8%	-29.4%	-27.9%	-28.2%
YTD	2002 YTD	3	22	23	73	96	284	77	256	333	1,004	199	405	1,536	1,941
2002	2016 YTD	1	28	12	58	70	172	27	187	214	723	86	271	1,023	1,294
	% Change	-66.7%	27.3%	-47.8%	-20.5%	-27.1%	-39.4%	-64.9%	-27.0%	-35.7%	-28.0%	-56.8%	-33.1%	-33.4%	-33.3%
YTD	2001 YTD	2	11	24	88	112	228	102	250	352	1,209	257	353	1,818	2,171
2001	2016 YTD	1	28	12	58	70	172	27	187	214	723	86	271	1,023	1,294
	% Change	-50.0%	154.5%	-50.0%	-34.1%	-37.5%	-24.6%	-73.5%	-25.2%	-39.2%	-40.2%	-66.5%	-23.2%	-43.7%	-40.4%

Information summarized for CompStat week ending 01/16/2016.

Sourced from MNPD ARMS on 1/20/2016 11:01:21 AM. The figures above were sourced from incident reports using Uniform Crime Reporting definitions and reporting guidelines, based on the date when the crime was reported. This report is intended to be a management and planning tool and does not reflect the official UCR counts for the department. Incidents where a location is unknown or unspecified are included in the countywide totals..

County Efficiency Report Summary

METROPOLITAN POLICE DEPARTMENT
of Nashville and Davidson County

Two Week, Eight Week, Sixteen Week, YTD, and 24 Month Analyses

Aggregated by component of arresting officer / officer making stop.

		Adults Only				Adults and Juveniles						
		Felony Arrests	Misdemeanor Arrests	Citation Arrests	Total Arrests	Part I Arrests	Weapons Law Violation Arrests	Drug-Related Arrests	DUI Arrests	Warrant Service Attempts	Warrants Served	Vehicle Stops
Two Week	Prior Week	212	485	820	1,517	216	25	250	39	1,068	587	8,365
	Last Week	211	477	655	1,343	199	16	189	34	1,227	595	8,057
	% Change	-0.5%	-1.6%	-20.1%	-11.5%	-7.9%	-36.0%	-24.4%	-12.8%	14.9%	1.4%	-3.7%
Eight Week	Prior 4 Weeks	707	1,630	2,596	4,933	776	59	800	163	3,633	1,905	22,350
	Last 4 Weeks	675	1,693	2,313	4,681	819	69	698	158	3,720	1,893	24,082
	% Change	-4.5%	3.9%	-10.9%	-5.1%	5.5%	16.9%	-12.8%	-3.1%	2.4%	-0.6%	7.7%
Sixteen Week	Prior 8 Weeks	1,587	3,643	5,848	11,078	1,740	150	1,840	323	8,384	4,225	47,963
	Last 8 Weeks	1,382	3,323	4,909	9,614	1,595	128	1,498	321	7,353	3,798	46,432
	% Change	-12.9%	-8.8%	-16.1%	-13.2%	-8.3%	-14.7%	-18.6%	-0.6%	-12.3%	-10.1%	-3.2%
YTD	2015 YTD	465	1,038	1,900	3,403	438	42	518	100	2,633	1,257	20,270
	2016 YTD	451	1,102	1,598	3,151	473	45	461	94	2,448	1,261	17,577
	% Change	-3.0%	6.2%	-15.9%	-7.4%	8.0%	7.1%	-11.0%	-6.0%	-7.0%	0.3%	-13.3%
Rolling 24 Month	Prior 52 Weeks	10,384	25,290	40,998	76,672	11,054	795	11,604	2,609	56,218	27,144	410,454
	Last 52 Weeks	10,071	24,897	38,001	72,969	11,219	789	10,910	2,144	53,495	27,498	353,641
	% Change	-3.0%	-1.6%	-7.3%	-4.8%	1.5%	-0.8%	-6.0%	-17.8%	-4.8%	1.3%	-13.8%
YTD 2014	2014 YTD	458	1,109	2,133	3,700	464	37	612	116	2,897	1,094	20,877
	2016 YTD	451	1,102	1,598	3,151	473	45	461	94	2,448	1,261	17,577
	% Change	-1.5%	-0.6%	-25.1%	-14.8%	1.9%	21.6%	-24.7%	-19.0%	-15.5%	15.3%	-15.8%
YTD 2013	2013 YTD	507	1,166	2,241	3,914	468	60	626	160	2,844	1,152	21,338
	2016 YTD	451	1,102	1,598	3,151	473	45	461	94	2,448	1,261	17,577
	% Change	-11.0%	-5.5%	-28.7%	-19.5%	1.1%	-25.0%	-26.4%	-41.3%	-13.9%	9.5%	-17.6%
YTD 2012	2012 YTD	545	1,096	1,968	3,609	482	46	535	168	3,410	1,213	21,393
	2016 YTD	451	1,102	1,598	3,151	473	45	461	94	2,448	1,261	17,577
	% Change	-17.2%	0.5%	-18.8%	-12.7%	-1.9%	-2.2%	-13.8%	-44.0%	-28.2%	4.0%	-17.8%
YTD 2011	2011 YTD	449	1,020	1,708	3,177	483	47	420	121	0	1,121	15,283
	2016 YTD	451	1,102	1,598	3,151	473	45	461	94	2,448	1,261	17,577
	% Change	0.4%	8.0%	-6.4%	-0.8%	-2.1%	-4.3%	9.8%	-22.3%	-	12.5%	15.0%

Information summarized for CompStat week ending 01/16/2016.

Sourced from MNPD ARMS on 1/20/2016 11:01:21 AM. Arrest summaries are not a count of arrest charges. 1 arrest = 1 body. Warrant Service summary considers 1 count for each service attempt and 1 count for each outstanding warrant served. Vehicle Stop summary sources MNPD's Vehicle Stop (Form 252) Database. Vehicle stop totals count all reports electronically entered via AFR. Hardcopy reports not entered into ARMS will affect accuracy of totals.

West Precinct Incident Report Summary

METROPOLITAN POLICE DEPARTMENT
of Nashville and Davidson County

Two Week, Eight Week, Sixteen Week, YTD, and 24 Month Analyses

Aggregated by precinct (incident location). Based on date when each incident was reported.

		Homicide	Forcible Rape	Commercial Robbery	Street Robbery	Total Robbery	Aggravated Assault	Commercial Burglary	Residential Burglary	Total Burglary	Larceny	Auto Theft	Violent Offenses	Property Offenses	Part I Offenses
Two Week	Prior Week	0	1	1	1	2	3	2	12	14	45	2	6	61	67
	Last Week	0	0	0	0	0	1	1	1	2	43	3	1	48	49
	% Change	-	-100.0%	-100.0%	-100.0%	-100.0%	-66.7%	-50.0%	-91.7%	-85.7%	-4.4%	50.0%	-83.3%	-21.3%	-26.9%
Eight Week	Prior 4 Weeks	0	3	3	11	14	25	11	37	48	218	13	42	279	321
	Last 4 Weeks	1	2	4	6	10	19	6	24	30	169	10	32	209	241
	% Change	-	-33.3%	33.3%	-45.5%	-28.6%	-24.0%	-45.5%	-35.1%	-37.5%	-22.5%	-23.1%	-23.8%	-25.1%	-24.9%
Sixteen Week	Prior 8 Weeks	0	12	3	11	14	45	25	87	112	397	28	71	537	608
	Last 8 Weeks	1	5	7	17	24	44	17	61	78	387	23	74	488	562
	% Change	-	-58.3%	133.3%	54.5%	71.4%	-2.2%	-32.0%	-29.9%	-30.4%	-2.5%	-17.9%	4.2%	-9.1%	-7.6%
YTD 2015	2015 YTD	0	2	0	4	4	14	3	14	17	74	4	20	95	115
	2016 YTD	0	1	1	3	4	9	3	14	17	94	6	14	117	131
	% Change	-	-50.0%	-	-25.0%	0.0%	-35.7%	0.0%	0.0%	0.0%	27.0%	50.0%	-30.0%	23.2%	13.9%
Rolling 24 Month	Prior 52 Weeks	4	60	23	70	93	398	86	367	453	2,468	113	555	3,034	3,589
	Last 52 Weeks	1	42	32	80	112	289	101	413	514	2,523	139	444	3,176	3,620
	% Change	-75.0%	-30.0%	39.1%	14.3%	20.4%	-27.4%	17.4%	12.5%	13.5%	2.2%	23.0%	-20.0%	4.7%	0.9%
YTD 2014	2014 YTD	0	2	1	4	5	9	6	13	19	86	7	16	112	128
	2016 YTD	0	1	1	3	4	9	3	14	17	94	6	14	117	131
	% Change	-	-50.0%	0.0%	-25.0%	-20.0%	0.0%	-50.0%	7.7%	-10.5%	9.3%	-14.3%	-12.5%	4.5%	2.3%
YTD 2013	2013 YTD	1	1	3	2	5	19	6	31	37	124	6	26	167	193
	2016 YTD	0	1	1	3	4	9	3	14	17	94	6	14	117	131
	% Change	-100.0%	0.0%	-66.7%	50.0%	-20.0%	-52.6%	-50.0%	-54.8%	-54.1%	-24.2%	0.0%	-46.2%	-29.9%	-32.1%
YTD 2012	2012 YTD	0	2	1	1	2	12	2	19	21	86	5	16	112	128
	2016 YTD	0	1	1	3	4	9	3	14	17	94	6	14	117	131
	% Change	-	-50.0%	0.0%	200.0%	100.0%	-25.0%	50.0%	-26.3%	-19.0%	9.3%	20.0%	-12.5%	4.5%	2.3%
YTD 2011	2011 YTD	0	1	2	4	6	2	7	20	27	91	9	9	127	136
	2016 YTD	0	1	1	3	4	9	3	14	17	94	6	14	117	131
	% Change	-	0.0%	-50.0%	-25.0%	-33.3%	350.0%	-57.1%	-30.0%	-37.0%	3.3%	-33.3%	55.6%	-7.9%	-3.7%

Information summarized for CompStat week ending 01/16/2016.

Sourced from MNPD ARMS on 1/20/2016 11:01:22 AM. The figures above were sourced from incident reports using Uniform Crime Reporting definitions and reporting guidelines, based on the date when the crime was reported. This report is intended to be a management and planning tool and does not reflect the official UCR counts for the department. Incidents where a location is unknown or unspecified are included in the countywide totals.

West Precinct Efficiency Report Summary

METROPOLITAN POLICE DEPARTMENT
of Nashville and Davidson County

Two Week, Eight Week, Sixteen Week, YTD, and 24 Month Analyses

Aggregated by component of arresting officer / officer making stop.

		Adults Only				Adults and Juveniles						
		Felony Arrests	Misdemeanor Arrests	Citation Arrests	Total Arrests	Part I Arrests	Weapons Law Violation Arrests	Drug-Related Arrests	DUI Arrests	Warrant Service Attempts	Warrants Served	Vehicle Stops
Two Week	Prior Week	5	22	47	74	23	1	16	0	74	23	801
	Last Week	7	32	50	89	23	1	12	5	105	43	923
	% Change	40.0%	45.5%	6.4%	20.3%	0.0%	0.0%	-25.0%	-	41.9%	87.0%	15.2%
Eight Week	Prior 4 Weeks	54	89	213	356	120	3	52	5	358	112	2,470
	Last 4 Weeks	29	95	156	280	105	3	39	10	272	105	2,407
	% Change	-46.3%	6.7%	-26.8%	-21.3%	-12.5%	0.0%	-25.0%	100.0%	-24.0%	-6.3%	-2.6%
Sixteen Week	Prior 8 Weeks	86	190	444	720	183	5	125	17	753	171	5,538
	Last 8 Weeks	83	184	369	636	225	6	91	15	630	217	4,877
	% Change	-3.5%	-3.2%	-16.9%	-11.7%	23.0%	20.0%	-27.2%	-11.8%	-16.3%	26.9%	-11.9%
YTD	2015 YTD	20	52	143	215	41	0	37	7	203	55	2,242
	2016 YTD	15	62	102	179	51	2	28	7	198	70	1,804
	% Change	-25.0%	19.2%	-28.7%	-16.7%	24.4%	-	-24.3%	0.0%	-2.5%	27.3%	-19.5%
Rolling 24 Month	Prior 52 Weeks	823	2,059	4,534	7,416	1,361	48	1,405	209	6,258	1,748	54,778
	Last 52 Weeks	581	1,377	3,296	5,254	1,299	41	792	116	4,949	1,448	41,766
	% Change	-29.4%	-33.1%	-27.3%	-29.2%	-4.6%	-14.6%	-43.6%	-44.5%	-20.9%	-17.2%	-23.8%
YTD 2014	2014 YTD	48	121	269	438	62	5	79	15	439	123	3,723
	2016 YTD	15	62	102	179	51	2	28	7	198	70	1,804
	% Change	-68.8%	-48.8%	-62.1%	-59.1%	-17.7%	-60.0%	-64.6%	-53.3%	-54.9%	-43.1%	-51.5%
YTD 2013	2013 YTD	45	111	232	388	53	4	61	18	264	87	2,741
	2016 YTD	15	62	102	179	51	2	28	7	198	70	1,804
	% Change	-66.7%	-44.1%	-56.0%	-53.9%	-3.8%	-50.0%	-54.1%	-61.1%	-25.0%	-19.5%	-34.2%
YTD 2012	2012 YTD	58	145	237	440	55	2	68	21	527	125	3,797
	2016 YTD	15	62	102	179	51	2	28	7	198	70	1,804
	% Change	-74.1%	-57.2%	-57.0%	-59.3%	-7.3%	0.0%	-58.8%	-66.7%	-62.4%	-44.0%	-52.5%
YTD 2011	2011 YTD	60	171	311	542	70	3	86	27	0	126	3,236
	2016 YTD	15	62	102	179	51	2	28	7	198	70	1,804
	% Change	-75.0%	-63.7%	-67.2%	-67.0%	-27.1%	-33.3%	-67.4%	-74.1%	-	-44.4%	-44.3%

Information summarized for CompStat week ending 01/16/2016.

Sourced from MNPD ARMS on 1/20/2016 11:01:22 AM. Arrest summaries are not a count of arrest charges. 1 arrest = 1 body. Warrant Service summary considers 1 count for each service attempt and 1 count for each outstanding warrant served. Vehicle Stop summary sources MNPD's Vehicle Stop (Form 252) Database. Vehicle stop totals count all reports electronically entered via AFR. Hardcopy reports not entered into ARMS will affect accuracy of totals.

East Precinct Incident Report Summary

METROPOLITAN POLICE DEPARTMENT
of Nashville and Davidson County

Two Week, Eight Week, Sixteen Week, YTD, and 24 Month Analyses

Aggregated by precinct (incident location). Based on date when each incident was reported.

		Homicide	Forcible Rape	Commercial Robbery	Street Robbery	Total Robbery	Aggravated Assault	Commercial Burglary	Residential Burglary	Total Burglary	Larceny	Auto Theft	Violent Offenses	Property Offenses	Part I Offenses
Two Week	Prior Week	0	1	0	3	3	12	3	6	9	33	9	16	51	67
	Last Week	0	4	0	3	3	10	3	11	14	26	6	17	46	63
	% Change	-	300.0%	-	0.0%	0.0%	-16.7%	0.0%	83.3%	55.6%	-21.2%	-33.3%	6.3%	-9.8%	-6.0%
Eight Week	Prior 4 Weeks	2	1	3	23	26	52	2	53	55	180	19	81	254	335
	Last 4 Weeks	2	10	0	13	13	41	6	52	58	121	20	66	199	265
	% Change	0.0%	900.0%	-100.0%	-43.5%	-50.0%	-21.2%	200.0%	-1.9%	5.5%	-32.8%	5.3%	-18.5%	-21.7%	-20.9%
Sixteen Week	Prior 8 Weeks	5	13	5	46	51	100	11	98	109	328	37	169	474	643
	Last 8 Weeks	4	11	3	36	39	93	8	105	113	301	39	147	453	600
	% Change	-20.0%	-15.4%	-40.0%	-21.7%	-23.5%	-7.0%	-27.3%	7.1%	3.7%	-8.2%	5.4%	-13.0%	-4.4%	-6.7%
YTD 2015	2015 YTD	0	5	7	8	15	33	1	16	17	72	6	53	95	148
	2016 YTD	0	7	0	7	7	24	6	22	28	68	19	38	115	153
	% Change	-	40.0%	-100.0%	-12.5%	-53.3%	-27.3%	500.0%	37.5%	64.7%	-5.6%	216.7%	-28.3%	21.1%	3.4%
Rolling 24 Month	Prior 52 Weeks	2	75	25	207	232	870	103	525	628	1,694	155	1,179	2,477	3,656
	Last 52 Weeks	18	76	31	229	260	708	81	609	690	1,972	205	1,062	2,867	3,929
	% Change	800.0%	1.3%	24.0%	10.6%	12.1%	-18.6%	-21.4%	16.0%	9.9%	16.4%	32.3%	-9.9%	15.7%	7.5%
YTD 2014	2014 YTD	0	0	3	9	12	24	6	19	25	49	3	36	77	113
	2016 YTD	0	7	0	7	7	24	6	22	28	68	19	38	115	153
	% Change	-	-	-100.0%	-22.2%	-41.7%	0.0%	0.0%	15.8%	12.0%	38.8%	533.3%	5.6%	49.4%	35.4%
YTD 2013	2013 YTD	1	2	1	6	7	35	2	36	38	83	2	45	123	168
	2016 YTD	0	7	0	7	7	24	6	22	28	68	19	38	115	153
	% Change	-100.0%	250.0%	-100.0%	16.7%	0.0%	-31.4%	200.0%	-38.9%	-26.3%	-18.1%	850.0%	-15.6%	-6.5%	-8.9%
YTD 2012	2012 YTD	1	2	1	12	13	34	3	45	48	93	11	50	152	202
	2016 YTD	0	7	0	7	7	24	6	22	28	68	19	38	115	153
	% Change	-100.0%	250.0%	-100.0%	-41.7%	-46.2%	-29.4%	100.0%	-51.1%	-41.7%	-26.9%	72.7%	-24.0%	-24.3%	-24.3%
YTD 2011	2011 YTD	0	2	3	12	15	32	5	55	60	101	17	49	178	227
	2016 YTD	0	7	0	7	7	24	6	22	28	68	19	38	115	153
	% Change	-	250.0%	-100.0%	-41.7%	-53.3%	-25.0%	20.0%	-60.0%	-53.3%	-32.7%	11.8%	-22.4%	-35.4%	-32.6%

Information summarized for CompStat week ending 01/16/2016.

Sourced from MNPD ARMS on 1/20/2016 11:01:22 AM. The figures above were sourced from incident reports using Uniform Crime Reporting definitions and reporting guidelines, based on the date when the crime was reported. This report is intended to be a management and planning tool and does not reflect the official UCR counts for the department. Incidents where a location is unknown or unspecified are included in the countywide totals.

East Precinct Efficiency Report Summary

METROPOLITAN POLICE DEPARTMENT
of Nashville and Davidson County

Two Week, Eight Week, Sixteen Week, YTD, and 24 Month Analyses

Aggregated by component of arresting officer / officer making stop.

		Adults Only				Adults and Juveniles						
		Felony Arrests	Misdemeanor Arrests	Citation Arrests	Total Arrests	Part I Arrests	Weapons Law Violation Arrests	Drug-Related Arrests	DUI Arrests	Warrant Service Attempts	Warrants Served	Vehicle Stops
Two Week	Prior Week	33	69	105	207	24	7	48	8	266	90	955
	Last Week	26	67	101	194	23	3	38	4	218	55	1,069
	% Change	-21.2%	-2.9%	-3.8%	-6.3%	-4.2%	-57.1%	-20.8%	-50.0%	-18.0%	-38.9%	11.9%
Eight Week	Prior 4 Weeks	89	207	347	643	88	9	112	23	663	208	2,808
	Last 4 Weeks	91	202	295	588	100	13	105	23	727	242	3,016
	% Change	2.2%	-2.4%	-15.0%	-8.6%	13.6%	44.4%	-6.3%	0.0%	9.7%	16.3%	7.4%
Sixteen Week	Prior 8 Weeks	196	503	699	1,398	201	20	266	49	1,298	474	5,558
	Last 8 Weeks	180	409	642	1,231	188	22	217	46	1,390	450	5,824
	% Change	-8.2%	-18.7%	-8.2%	-11.9%	-6.5%	10.0%	-18.4%	-6.1%	7.1%	-5.1%	4.8%
YTD	2015 YTD	54	115	219	388	51	6	67	8	372	152	1,976
	2016 YTD	64	145	220	429	54	11	86	14	527	154	2,166
	% Change	18.5%	26.1%	0.5%	10.6%	5.9%	83.3%	28.4%	75.0%	41.7%	1.3%	9.6%
Rolling 24 Month	Prior 52 Weeks	1,366	3,248	5,127	9,741	1,264	123	1,634	187	8,658	3,135	49,003
	Last 52 Weeks	1,373	3,354	4,930	9,657	1,317	149	1,757	244	8,652	3,193	38,866
	% Change	0.5%	3.3%	-3.8%	-0.9%	4.2%	21.1%	7.5%	30.5%	-0.1%	1.9%	-20.7%
YTD 2014	2014 YTD	67	126	258	451	47	9	102	6	388	111	2,587
	2016 YTD	64	145	220	429	54	11	86	14	527	154	2,166
	% Change	-4.5%	15.1%	-14.7%	-4.9%	14.9%	22.2%	-15.7%	133.3%	35.8%	38.7%	-16.3%
YTD 2013	2013 YTD	76	173	309	558	68	12	93	7	363	136	2,623
	2016 YTD	64	145	220	429	54	11	86	14	527	154	2,166
	% Change	-15.8%	-16.2%	-28.8%	-23.1%	-20.6%	-8.3%	-7.5%	100.0%	45.2%	13.2%	-17.4%
YTD 2012	2012 YTD	69	170	267	506	61	9	93	3	547	141	2,603
	2016 YTD	64	145	220	429	54	11	86	14	527	154	2,166
	% Change	-7.2%	-14.7%	-17.6%	-15.2%	-11.5%	22.2%	-7.5%	366.7%	-3.7%	9.2%	-16.8%
YTD 2011	2011 YTD	60	114	166	340	69	2	50	5	0	114	1,670
	2016 YTD	64	145	220	429	54	11	86	14	527	154	2,166
	% Change	6.7%	27.2%	32.5%	26.2%	-21.7%	450.0%	72.0%	180.0%	-	35.1%	29.7%

Information summarized for CompStat week ending 01/16/2016.

Sourced from MNPD ARMS on 1/20/2016 11:01:22 AM. Arrest summaries are not a count of arrest charges. 1 arrest = 1 body. Warrant Service summary considers 1 count for each service attempt and 1 count for each outstanding warrant served. Vehicle Stop summary sources MNPD's Vehicle Stop (Form 252) Database. Vehicle stop totals count all reports electronically entered via AFR. Hardcopy reports not entered into ARMS will affect accuracy of totals.

South Precinct Incident Report Summary

METROPOLITAN POLICE DEPARTMENT
of Nashville and Davidson County

Two Week, Eight Week, Sixteen Week, YTD, and 24 Month Analyses

Aggregated by precinct (incident location). Based on date when each incident was reported.

		Homicide	Forcible Rape	Commercial Robbery	Street Robbery	Total Robbery	Aggravated Assault	Commercial Burglary	Residential Burglary	Total Burglary	Larceny	Auto Theft	Violent Offenses	Property Offenses	Part I Offenses
Two Week	Prior Week	0	2	3	6	9	13	2	28	30	75	11	24	116	140
	Last Week	0	4	0	8	8	28	3	26	29	56	17	40	102	142
	% Change	-	100.0%	-100.0%	33.3%	-11.1%	115.4%	50.0%	-7.1%	-3.3%	-25.3%	54.5%	66.7%	-12.1%	1.4%
Eight Week	Prior 4 Weeks	0	9	3	34	37	53	11	85	96	245	16	99	357	456
	Last 4 Weeks	0	6	3	33	36	66	9	82	91	257	37	108	385	493
	% Change	-	-33.3%	0.0%	-2.9%	-2.7%	24.5%	-18.2%	-3.5%	-5.2%	4.9%	131.3%	9.1%	7.8%	8.1%
Sixteen Week	Prior 8 Weeks	3	15	7	66	73	141	43	142	185	592	43	232	820	1,052
	Last 8 Weeks	0	15	6	67	73	119	20	167	187	502	53	207	742	949
	% Change	-100.0%	0.0%	-14.3%	1.5%	0.0%	-15.6%	-53.5%	17.6%	1.1%	-15.2%	23.3%	-10.8%	-9.5%	-9.8%
YTD 2015	2015 YTD	0	2	2	11	13	25	4	49	53	167	8	40	228	268
	2016 YTD	0	6	3	17	20	46	5	60	65	147	29	72	241	313
	% Change	-	200.0%	50.0%	54.5%	53.8%	84.0%	25.0%	22.4%	22.6%	-12.0%	262.5%	80.0%	5.7%	16.8%
Rolling 24 Month	Prior 52 Weeks	6	86	41	285	326	916	177	801	978	3,188	212	1,334	4,378	5,712
	Last 52 Weeks	14	113	42	407	449	915	190	1,021	1,211	3,293	267	1,491	4,771	6,262
	% Change	133.3%	31.4%	2.4%	42.8%	37.7%	-0.1%	7.3%	27.5%	23.8%	3.3%	25.9%	11.8%	9.0%	9.6%
YTD 2014	2014 YTD	0	5	6	13	19	33	8	45	53	162	6	57	221	278
	2016 YTD	0	6	3	17	20	46	5	60	65	147	29	72	241	313
	% Change	-	20.0%	-50.0%	30.8%	5.3%	39.4%	-37.5%	33.3%	22.6%	-9.3%	383.3%	26.3%	9.0%	12.6%
YTD 2013	2013 YTD	1	4	1	18	19	45	15	45	60	139	12	69	211	280
	2016 YTD	0	6	3	17	20	46	5	60	65	147	29	72	241	313
	% Change	-100.0%	50.0%	200.0%	-5.6%	5.3%	2.2%	-66.7%	33.3%	8.3%	5.8%	141.7%	4.3%	14.2%	11.8%
YTD 2012	2012 YTD	0	2	3	16	19	46	14	31	45	150	17	67	212	279
	2016 YTD	0	6	3	17	20	46	5	60	65	147	29	72	241	313
	% Change	-	200.0%	0.0%	6.3%	5.3%	0.0%	-64.3%	93.5%	44.4%	-2.0%	70.6%	7.5%	13.7%	12.2%
YTD 2011	2011 YTD	1	6	2	16	18	30	8	69	77	137	19	55	233	288
	2016 YTD	0	6	3	17	20	46	5	60	65	147	29	72	241	313
	% Change	-100.0%	0.0%	50.0%	6.3%	11.1%	53.3%	-37.5%	-13.0%	-15.6%	7.3%	52.6%	30.9%	3.4%	8.7%

Information summarized for CompStat week ending 01/16/2016.

Sourced from MNPD ARMS on 1/20/2016 11:01:22 AM. The figures above were sourced from incident reports using Uniform Crime Reporting definitions and reporting guidelines, based on the date when the crime was reported. This report is intended to be a management and planning tool and does not reflect the official UCR counts for the department. Incidents where a location is unknown or unspecified are included in the countywide totals.

South Precinct Efficiency Report Summary

METROPOLITAN POLICE DEPARTMENT
of Nashville and Davidson County

Two Week, Eight Week, Sixteen Week, YTD, and 24 Month Analyses

Aggregated by component of arresting officer / officer making stop.

		Adults Only				Adults and Juveniles						
		Felony Arrests	Misdemeanor Arrests	Citation Arrests	Total Arrests	Part I Arrests	Weapons Law Violation Arrests	Drug-Related Arrests	DUI Arrests	Warrant Service Attempts	Warrants Served	Vehicle Stops
Two Week	Prior Week	18	51	103	172	32	0	27	4	62	42	1,322
	Last Week	15	38	97	150	26	3	12	4	111	41	1,288
	% Change	-16.7%	-25.5%	-5.8%	-12.8%	-18.8%	-	-55.6%	0.0%	79.0%	-2.4%	-2.6%
Eight Week	Prior 4 Weeks	66	167	358	591	115	7	82	29	307	171	3,658
	Last 4 Weeks	57	157	349	563	110	11	84	17	299	122	4,196
	% Change	-13.6%	-6.0%	-2.5%	-4.7%	-4.3%	57.1%	2.4%	-41.4%	-2.6%	-28.7%	14.7%
Sixteen Week	Prior 8 Weeks	156	325	722	1,203	265	24	171	43	670	323	7,249
	Last 8 Weeks	123	324	707	1,154	225	18	166	46	606	293	7,854
	% Change	-21.2%	-0.3%	-2.1%	-4.1%	-15.1%	-25.0%	-2.9%	7.0%	-9.6%	-9.3%	8.3%
YTD	2015 YTD	51	93	187	331	72	7	31	5	328	127	2,824
	2016 YTD	35	103	227	365	67	3	42	12	186	87	2,833
	% Change	-31.4%	10.8%	21.4%	10.3%	-6.9%	-57.1%	35.5%	140.0%	-43.3%	-31.5%	0.3%
Rolling 24 Month	Prior 52 Weeks	957	2,515	5,698	9,170	1,938	96	1,148	240	5,404	2,156	70,349
	Last 52 Weeks	857	2,244	4,360	7,461	1,565	106	905	251	4,564	1,984	50,939
	% Change	-10.4%	-10.8%	-23.5%	-18.6%	-19.2%	10.4%	-21.2%	4.6%	-15.5%	-8.0%	-27.6%
YTD 2014	2014 YTD	56	108	382	546	105	2	62	9	261	92	3,819
	2016 YTD	35	103	227	365	67	3	42	12	186	87	2,833
	% Change	-37.5%	-4.6%	-40.6%	-33.2%	-36.2%	50.0%	-32.3%	33.3%	-28.7%	-5.4%	-25.8%
YTD 2013	2013 YTD	62	134	369	565	89	2	78	16	674	140	3,854
	2016 YTD	35	103	227	365	67	3	42	12	186	87	2,833
	% Change	-43.5%	-23.1%	-38.5%	-35.4%	-24.7%	50.0%	-46.2%	-25.0%	-72.4%	-37.9%	-26.5%
YTD 2012	2012 YTD	60	113	337	510	87	4	47	15	514	99	3,908
	2016 YTD	35	103	227	365	67	3	42	12	186	87	2,833
	% Change	-41.7%	-8.8%	-32.6%	-28.4%	-23.0%	-25.0%	-10.6%	-20.0%	-63.8%	-12.1%	-27.5%
YTD 2011	2011 YTD	46	125	303	474	94	6	34	8	0	114	3,165
	2016 YTD	35	103	227	365	67	3	42	12	186	87	2,833
	% Change	-23.9%	-17.6%	-25.1%	-23.0%	-28.7%	-50.0%	23.5%	50.0%	-	-23.7%	-10.5%

Information summarized for CompStat week ending 01/16/2016.

Sourced from MNPD ARMS on 1/20/2016 11:01:22 AM. Arrest summaries are not a count of arrest charges. 1 arrest = 1 body. Warrant Service summary considers 1 count for each service attempt and 1 count for each outstanding warrant served. Vehicle Stop summary sources MNPD's Vehicle Stop (Form 252) Database. Vehicle stop totals count all reports electronically entered via AFR. Hardcopy reports not entered into ARMS will affect accuracy of totals.

Central Precinct Incident Report Summary

METROPOLITAN POLICE DEPARTMENT
of Nashville and Davidson County

Two Week, Eight Week, Sixteen Week, YTD, and 24 Month Analyses

Aggregated by precinct (incident location). Based on date when each incident was reported.

		Homicide	Forcible Rape	Commercial Robbery	Street Robbery	Total Robbery	Aggravated Assault	Commercial Burglary	Residential Burglary	Total Burglary	Larceny	Auto Theft	Violent Offenses	Property Offenses	Part I Offenses
Two Week	Prior Week	0	1	0	3	3	3	0	0	0	16	2	7	18	25
	Last Week	0	0	0	0	0	0	0	0	0	12	1	0	13	13
	% Change	-	-100.0%	-	-100.0%	-100.0%	-100.0%	-	-	-	-25.0%	-50.0%	-100.0%	-27.8%	-48.0%
Eight Week	Prior 4 Weeks	0	7	0	8	8	13	0	0	0	75	10	28	85	113
	Last 4 Weeks	0	3	0	9	9	9	1	1	2	53	3	21	58	79
	% Change	-	-57.1%	-	12.5%	12.5%	-30.8%	-	-	-	-29.3%	-70.0%	-25.0%	-31.8%	-30.1%
Sixteen Week	Prior 8 Weeks	0	10	0	20	20	36	5	6	11	199	12	66	222	288
	Last 8 Weeks	0	10	0	17	17	22	1	1	2	128	13	49	143	192
	% Change	-	0.0%	-	-15.0%	-15.0%	-38.9%	-80.0%	-83.3%	-81.8%	-35.7%	8.3%	-25.8%	-35.6%	-33.3%
YTD 2015	2015 YTD	0	1	0	1	1	5	0	0	0	42	0	7	42	49
	2016 YTD	0	1	0	6	6	3	0	0	0	34	3	10	37	47
	% Change	-	0.0%	-	500.0%	500.0%	-40.0%	-	-	-	-19.0%	-	42.9%	-11.9%	-4.1%
Rolling 24 Month	Prior 52 Weeks	1	65	3	79	82	181	34	16	50	975	38	329	1,063	1,392
	Last 52 Weeks	0	71	0	100	100	200	43	19	62	983	56	371	1,101	1,472
	% Change	-100.0%	9.2%	-100.0%	26.6%	22.0%	10.5%	26.5%	18.8%	24.0%	0.8%	47.4%	12.8%	3.6%	5.7%
YTD 2014	2014 YTD	0	0	0	5	5	9	1	2	3	35	2	14	40	54
	2016 YTD	0	1	0	6	6	3	0	0	0	34	3	10	37	47
	% Change	-	-	-	20.0%	20.0%	-66.7%	-100.0%	-100.0%	-100.0%	-2.9%	50.0%	-28.6%	-7.5%	-13.0%
YTD 2013	2013 YTD	0	1	0	2	2	10	3	0	3	44	0	13	47	60
	2016 YTD	0	1	0	6	6	3	0	0	0	34	3	10	37	47
	% Change	-	0.0%	-	200.0%	200.0%	-70.0%	-100.0%	-	-100.0%	-22.7%	-	-23.1%	-21.3%	-21.7%
YTD 2012	2012 YTD	0	0	0	8	8	5	4	1	5	54	1	13	60	73
	2016 YTD	0	1	0	6	6	3	0	0	0	34	3	10	37	47
	% Change	-	-	-	-25.0%	-25.0%	-40.0%	-100.0%	-100.0%	-100.0%	-37.0%	200.0%	-23.1%	-38.3%	-35.6%
YTD 2011	2011 YTD	0	2	0	6	6	6	1	0	1	59	3	14	63	77
	2016 YTD	0	1	0	6	6	3	0	0	0	34	3	10	37	47
	% Change	-	-50.0%	-	0.0%	0.0%	-50.0%	-100.0%	-	-100.0%	-42.4%	0.0%	-28.6%	-41.3%	-39.0%

Information summarized for CompStat week ending 01/16/2016.

Sourced from MNPD ARMS on 1/20/2016 11:01:22 AM. The figures above were sourced from incident reports using Uniform Crime Reporting definitions and reporting guidelines, based on the date when the crime was reported. This report is intended to be a management and planning tool and does not reflect the official UCR counts for the department. Incidents where a location is unknown or unspecified are included in the countywide totals.

Central Precinct Efficiency Report Summary

METROPOLITAN POLICE DEPARTMENT
of Nashville and Davidson County

Two Week, Eight Week, Sixteen Week, YTD, and 24 Month Analyses

Aggregated by component of arresting officer / officer making stop.

		Adults Only				Adults and Juveniles						
		Felony Arrests	Misdemeanor Arrests	Citation Arrests	Total Arrests	Part I Arrests	Weapons Law Violation Arrests	Drug-Related Arrests	DUI Arrests	Warrant Service Attempts	Warrants Served	Vehicle Stops
Two Week	Prior Week	14	74	88	176	10	1	8	0	28	39	739
	Last Week	12	57	48	117	6	1	18	0	110	37	562
	% Change	-14.3%	-23.0%	-45.5%	-33.5%	-40.0%	0.0%	125.0%	-	292.9%	-5.1%	-24.0%
Eight Week	Prior 4 Weeks	49	250	259	558	28	5	58	9	198	128	2,231
	Last 4 Weeks	41	268	231	540	40	3	52	8	204	144	2,058
	% Change	-16.3%	7.2%	-10.8%	-3.2%	42.9%	-40.0%	-10.3%	-11.1%	3.0%	12.5%	-7.8%
Sixteen Week	Prior 8 Weeks	96	611	681	1,388	96	15	119	20	597	322	4,550
	Last 8 Weeks	90	518	490	1,098	68	8	110	17	402	272	4,289
	% Change	-6.3%	-15.2%	-28.0%	-20.9%	-29.2%	-46.7%	-7.6%	-15.0%	-32.7%	-15.5%	-5.7%
YTD	2015 YTD	24	160	268	452	15	4	45	9	188	80	2,509
	2016 YTD	28	156	156	340	22	2	31	1	138	84	1,422
	% Change	16.7%	-2.5%	-41.8%	-24.8%	46.7%	-50.0%	-31.1%	-88.9%	-26.6%	5.0%	-43.3%
Rolling 24 Month	Prior 52 Weeks	744	4,181	4,460	9,385	636	55	740	216	5,853	2,130	44,434
	Last 52 Weeks	692	4,272	4,465	9,429	554	62	885	171	4,503	2,066	35,752
	% Change	-7.0%	2.2%	0.1%	0.5%	-12.9%	12.7%	19.6%	-20.8%	-23.1%	-3.0%	-19.5%
YTD 2014	2014 YTD	27	168	194	389	22	2	30	6	491	70	2,128
	2016 YTD	28	156	156	340	22	2	31	1	138	84	1,422
	% Change	3.7%	-7.1%	-19.6%	-12.6%	0.0%	0.0%	3.3%	-83.3%	-71.9%	20.0%	-33.2%
YTD 2013	2013 YTD	24	196	195	415	16	6	49	5	380	60	2,298
	2016 YTD	28	156	156	340	22	2	31	1	138	84	1,422
	% Change	16.7%	-20.4%	-20.0%	-18.1%	37.5%	-66.7%	-36.7%	-80.0%	-63.7%	40.0%	-38.1%
YTD 2012	2012 YTD	50	146	173	369	42	3	39	3	467	118	1,872
	2016 YTD	28	156	156	340	22	2	31	1	138	84	1,422
	% Change	-44.0%	6.8%	-9.8%	-7.9%	-47.6%	-33.3%	-20.5%	-66.7%	-70.4%	-28.8%	-24.0%
YTD 2011	2011 YTD	38	138	153	329	33	3	33	5	0	102	992
	2016 YTD	28	156	156	340	22	2	31	1	138	84	1,422
	% Change	-26.3%	13.0%	2.0%	3.3%	-33.3%	-33.3%	-6.1%	-80.0%	-	-17.6%	43.3%

Information summarized for CompStat week ending 01/16/2016.

Sourced from MNPD ARMS on 1/20/2016 11:01:22 AM. Arrest summaries are not a count of arrest charges. 1 arrest = 1 body. Warrant Service summary considers 1 count for each service attempt and 1 count for each outstanding warrant served. Vehicle Stop summary sources MNPD's Vehicle Stop (Form 252) Database. Vehicle stop totals count all reports electronically entered via AFR. Hardcopy reports not entered into ARMS will affect accuracy of totals.

Hermitage Precinct Incident Report Summary

METROPOLITAN POLICE DEPARTMENT
of Nashville and Davidson County

Two Week, Eight Week, Sixteen Week, YTD, and 24 Month Analyses

Aggregated by precinct (incident location). Based on date when each incident was reported.

		Homicide	Forcible Rape	Commercial Robbery	Street Robbery	Total Robbery	Aggravated Assault	Commercial Burglary	Residential Burglary	Total Burglary	Larceny	Auto Theft	Violent Offenses	Property Offenses	Part I Offenses
Two Week	Prior Week	0	1	3	5	8	16	1	21	22	71	2	25	95	120
	Last Week	0	2	1	2	3	9	2	17	19	60	3	14	82	96
	% Change	-	100.0%	-66.7%	-60.0%	-62.5%	-43.8%	100.0%	-19.0%	-13.6%	-15.5%	50.0%	-44.0%	-13.7%	-20.0%
Eight Week	Prior 4 Weeks	1	6	2	26	28	42	22	57	79	271	22	77	372	449
	Last 4 Weeks	0	5	6	14	20	61	15	66	81	280	15	86	376	462
	% Change	-100.0%	-16.7%	200.0%	-46.2%	-28.6%	45.2%	-31.8%	15.8%	2.5%	3.3%	-31.8%	11.7%	1.1%	2.9%
Sixteen Week	Prior 8 Weeks	3	10	9	32	41	112	23	100	123	602	42	166	767	933
	Last 8 Weeks	1	11	8	40	48	103	37	123	160	551	37	163	748	911
	% Change	-66.7%	10.0%	-11.1%	25.0%	17.1%	-8.0%	60.9%	23.0%	30.1%	-8.5%	-11.9%	-1.8%	-2.5%	-2.4%
YTD 2015	2015 YTD	0	3	0	9	9	24	2	34	36	127	7	36	170	206
	2016 YTD	0	3	4	7	11	29	3	40	43	151	6	43	200	243
	% Change	-	0.0%	-	-22.2%	22.2%	20.8%	50.0%	17.6%	19.4%	18.9%	-14.3%	19.4%	17.6%	18.0%
Rolling 24 Month	Prior 52 Weeks	5	82	37	251	288	879	154	683	837	3,517	173	1,254	4,527	5,781
	Last 52 Weeks	10	102	50	267	317	791	149	652	801	3,630	247	1,220	4,678	5,898
	% Change	100.0%	24.4%	35.1%	6.4%	10.1%	-10.0%	-3.2%	-4.5%	-4.3%	3.2%	42.8%	-2.7%	3.3%	2.0%
YTD 2014	2014 YTD	0	1	2	10	12	41	10	31	41	120	7	54	168	222
	2016 YTD	0	3	4	7	11	29	3	40	43	151	6	43	200	243
	% Change	-	200.0%	100.0%	-30.0%	-8.3%	-29.3%	-70.0%	29.0%	4.9%	25.8%	-14.3%	-20.4%	19.0%	9.5%
YTD 2013	2013 YTD	0	1	4	10	14	29	5	27	32	194	9	44	235	279
	2016 YTD	0	3	4	7	11	29	3	40	43	151	6	43	200	243
	% Change	-	200.0%	0.0%	-30.0%	-21.4%	0.0%	-40.0%	48.1%	34.4%	-22.2%	-33.3%	-2.3%	-14.9%	-12.9%
YTD 2012	2012 YTD	2	6	1	8	9	30	10	43	53	144	10	47	207	254
	2016 YTD	0	3	4	7	11	29	3	40	43	151	6	43	200	243
	% Change	-100.0%	-50.0%	300.0%	-12.5%	22.2%	-3.3%	-70.0%	-7.0%	-18.9%	4.9%	-40.0%	-8.5%	-3.4%	-4.3%
YTD 2011	2011 YTD	0	2	3	8	11	32	10	47	57	135	9	45	201	246
	2016 YTD	0	3	4	7	11	29	3	40	43	151	6	43	200	243
	% Change	-	50.0%	33.3%	-12.5%	0.0%	-9.4%	-70.0%	-14.9%	-24.6%	11.9%	-33.3%	-4.4%	-0.5%	-1.2%

Information summarized for CompStat week ending 01/16/2016.

Sourced from MNPD ARMS on 1/20/2016 11:01:22 AM. The figures above were sourced from incident reports using Uniform Crime Reporting definitions and reporting guidelines, based on the date when the crime was reported. This report is intended to be a management and planning tool and does not reflect the official UCR counts for the department. Incidents where a location is unknown or unspecified are included in the countywide totals.

Hermitage Precinct Efficiency Report Summary

METROPOLITAN POLICE DEPARTMENT
of Nashville and Davidson County

Two Week, Eight Week, Sixteen Week, YTD, and 24 Month Analyses

Aggregated by component of arresting officer / officer making stop.

		Adults Only				Adults and Juveniles						
		Felony Arrests	Misdemeanor Arrests	Citation Arrests	Total Arrests	Part I Arrests	Weapons Law Violation Arrests	Drug-Related Arrests	DUI Arrests	Warrant Service Attempts	Warrants Served	Vehicle Stops
Two Week	Prior Week	29	57	134	220	32	2	50	3	242	64	1,256
	Last Week	27	58	96	181	30	1	31	3	175	58	1,210
	% Change	-6.9%	1.8%	-28.4%	-17.7%	-6.3%	-50.0%	-38.0%	0.0%	-27.7%	-9.4%	-3.7%
Eight Week	Prior 4 Weeks	76	168	363	607	110	8	142	18	778	215	3,367
	Last 4 Weeks	100	203	351	654	129	9	136	15	832	211	3,518
	% Change	31.6%	20.8%	-3.3%	7.7%	17.3%	12.5%	-4.2%	-16.7%	6.9%	-1.9%	4.5%
Sixteen Week	Prior 8 Weeks	193	380	857	1,430	253	18	311	23	1,296	442	6,633
	Last 8 Weeks	176	371	714	1,261	239	17	278	33	1,610	426	6,885
	% Change	-8.8%	-2.4%	-16.7%	-11.8%	-5.5%	-5.6%	-10.6%	43.5%	24.2%	-3.6%	3.8%
YTD	2015 YTD	49	114	295	458	51	6	105	3	504	150	3,062
	2016 YTD	61	134	246	441	74	5	83	7	446	131	2,663
	% Change	24.5%	17.5%	-16.6%	-3.7%	45.1%	-16.7%	-21.0%	133.3%	-11.5%	-12.7%	-13.0%
Rolling 24 Month	Prior 52 Weeks	1,295	2,970	6,623	10,888	1,617	121	2,131	221	10,353	3,207	61,214
	Last 52 Weeks	1,201	2,579	5,614	9,394	1,568	85	1,835	163	9,525	2,908	50,689
	% Change	-7.3%	-13.2%	-15.2%	-13.7%	-3.0%	-29.8%	-13.9%	-26.2%	-8.0%	-9.3%	-17.2%
YTD 2014	2014 YTD	58	153	347	558	76	6	132	9	534	152	3,028
	2016 YTD	61	134	246	441	74	5	83	7	446	131	2,663
	% Change	5.2%	-12.4%	-29.1%	-21.0%	-2.6%	-16.7%	-37.1%	-22.2%	-16.5%	-13.8%	-12.1%
YTD 2013	2013 YTD	57	117	394	568	75	10	159	11	343	124	3,135
	2016 YTD	61	134	246	441	74	5	83	7	446	131	2,663
	% Change	7.0%	14.5%	-37.6%	-22.4%	-1.3%	-50.0%	-47.8%	-36.4%	30.0%	5.6%	-15.1%
YTD 2012	2012 YTD	71	127	293	491	65	7	108	10	463	147	2,805
	2016 YTD	61	134	246	441	74	5	83	7	446	131	2,663
	% Change	-14.1%	5.5%	-16.0%	-10.2%	13.8%	-28.6%	-23.1%	-30.0%	-3.7%	-10.9%	-5.1%
YTD 2011	2011 YTD	47	134	323	504	60	10	96	8	0	135	2,365
	2016 YTD	61	134	246	441	74	5	83	7	446	131	2,663
	% Change	29.8%	0.0%	-23.8%	-12.5%	23.3%	-50.0%	-13.5%	-12.5%	-	-3.0%	12.6%

Information summarized for CompStat week ending 01/16/2016.

Sourced from MNPD ARMS on 1/20/2016 11:01:22 AM. Arrest summaries are not a count of arrest charges. 1 arrest = 1 body. Warrant Service summary considers 1 count for each service attempt and 1 count for each outstanding warrant served. Vehicle Stop summary sources MNPD's Vehicle Stop (Form 252) Database. Vehicle stop totals count all reports electronically entered via AFR. Hardcopy reports not entered into ARMS will affect accuracy of totals.

North Precinct Incident Report Summary

METROPOLITAN POLICE DEPARTMENT
of Nashville and Davidson County

Two Week, Eight Week, Sixteen Week, YTD, and 24 Month Analyses

Aggregated by precinct (incident location). Based on date when each incident was reported.

		Homicide	Forcible Rape	Commercial Robbery	Street Robbery	Total Robbery	Aggravated Assault	Commercial Burglary	Residential Burglary	Total Burglary	Larceny	Auto Theft	Violent Offenses	Property Offenses	Part I Offenses
Two Week	Prior Week	0	2	0	4	4	9	4	5	9	28	7	15	44	59
	Last Week	0	1	0	3	3	13	1	7	8	29	4	17	41	58
	% Change	-	-50.0%	-	-25.0%	-25.0%	44.4%	-75.0%	40.0%	-11.1%	3.6%	-42.9%	13.3%	-6.8%	-1.7%
Eight Week	Prior 4 Weeks	1	2	4	21	25	57	16	47	63	157	24	85	244	329
	Last 4 Weeks	3	5	1	18	19	54	10	35	45	116	18	81	179	260
	% Change	200.0%	150.0%	-75.0%	-14.3%	-24.0%	-5.3%	-37.5%	-25.5%	-28.6%	-26.1%	-25.0%	-4.7%	-26.6%	-21.0%
Sixteen Week	Prior 8 Weeks	6	14	5	43	48	131	20	101	121	298	33	199	452	651
	Last 8 Weeks	4	7	5	39	44	111	26	82	108	273	42	166	423	589
	% Change	-33.3%	-50.0%	0.0%	-9.3%	-8.3%	-15.3%	30.0%	-18.8%	-10.7%	-8.4%	27.3%	-16.6%	-6.4%	-9.5%
YTD 2015	2015 YTD	2	4	2	16	18	37	10	37	47	66	20	61	133	194
	2016 YTD	0	4	0	8	8	30	5	13	18	62	11	42	91	133
	% Change	-100.0%	0.0%	-100.0%	-50.0%	-55.6%	-18.9%	-50.0%	-64.9%	-61.7%	-6.1%	-45.0%	-31.1%	-31.6%	-31.4%
Rolling 24 Month	Prior 52 Weeks	17	99	25	219	244	1,034	122	523	645	1,603	213	1,394	2,461	3,855
	Last 52 Weeks	27	85	26	284	310	1,005	118	530	648	1,801	227	1,427	2,676	4,103
	% Change	58.8%	-14.1%	4.0%	29.7%	27.0%	-2.8%	-3.3%	1.3%	0.5%	12.4%	6.6%	2.4%	8.7%	6.4%
YTD 2014	2014 YTD	0	4	0	5	5	33	2	22	24	71	3	42	98	140
	2016 YTD	0	4	0	8	8	30	5	13	18	62	11	42	91	133
	% Change	-	0.0%	-	60.0%	60.0%	-9.1%	150.0%	-40.9%	-25.0%	-12.7%	266.7%	0.0%	-7.1%	-5.0%
YTD 2013	2013 YTD	1	1	0	11	11	29	8	41	49	56	6	42	111	153
	2016 YTD	0	4	0	8	8	30	5	13	18	62	11	42	91	133
	% Change	-100.0%	300.0%	-	-27.3%	-27.3%	3.4%	-37.5%	-68.3%	-63.3%	10.7%	83.3%	0.0%	-18.0%	-13.1%
YTD 2012	2012 YTD	2	2	0	10	10	25	4	35	39	67	7	39	113	152
	2016 YTD	0	4	0	8	8	30	5	13	18	62	11	42	91	133
	% Change	-100.0%	100.0%	-	-20.0%	-20.0%	20.0%	25.0%	-62.9%	-53.8%	-7.5%	57.1%	7.7%	-19.5%	-12.5%
YTD 2011	2011 YTD	0	3	4	3	7	23	9	35	44	62	7	33	113	146
	2016 YTD	0	4	0	8	8	30	5	13	18	62	11	42	91	133
	% Change	-	33.3%	-100.0%	166.7%	14.3%	30.4%	-44.4%	-62.9%	-59.1%	0.0%	57.1%	27.3%	-19.5%	-8.9%

Information summarized for CompStat week ending 01/16/2016.

Sourced from MNPD ARMS on 1/20/2016 11:01:22 AM. The figures above were sourced from incident reports using Uniform Crime Reporting definitions and reporting guidelines, based on the date when the crime was reported. This report is intended to be a management and planning tool and does not reflect the official UCR counts for the department. Incidents where a location is unknown or unspecified are included in the countywide totals.

North Precinct Efficiency Report Summary

METROPOLITAN POLICE DEPARTMENT
of Nashville and Davidson County

Two Week, Eight Week, Sixteen Week, YTD, and 24 Month Analyses

Aggregated by component of arresting officer / officer making stop.

		Adults Only				Adults and Juveniles						
		Felony Arrests	Misdemeanor Arrests	Citation Arrests	Total Arrests	Part I Arrests	Weapons Law Violation Arrests	Drug-Related Arrests	DUI Arrests	Warrant Service Attempts	Warrants Served	Vehicle Stops
Two Week	Prior Week	32	43	98	173	35	6	27	0	169	45	667
	Last Week	31	63	79	173	26	4	23	2	210	77	675
	% Change	-3.1%	46.5%	-19.4%	0.0%	-25.7%	-33.3%	-14.8%	-	24.3%	71.1%	1.2%
Eight Week	Prior 4 Weeks	82	178	242	502	80	14	116	10	389	170	1,436
	Last 4 Weeks	102	188	260	550	102	12	85	9	561	217	1,879
	% Change	24.4%	5.6%	7.4%	9.6%	27.5%	-14.3%	-26.7%	-10.0%	44.2%	27.6%	30.8%
Sixteen Week	Prior 8 Weeks	175	323	532	1,030	170	23	255	17	1,044	374	3,343
	Last 8 Weeks	184	366	502	1,052	182	26	201	19	950	387	3,315
	% Change	5.1%	13.3%	-5.6%	2.1%	7.1%	13.0%	-21.2%	11.8%	-9.0%	3.5%	-0.8%
YTD	2015 YTD	51	77	198	326	57	7	69	3	402	87	1,511
	2016 YTD	67	119	189	375	67	10	54	4	397	125	1,427
	% Change	31.4%	54.5%	-4.5%	15.0%	17.5%	42.9%	-21.7%	33.3%	-1.2%	43.7%	-5.6%
Rolling 24 Month	Prior 52 Weeks	1,272	2,285	4,522	8,079	1,131	140	1,438	76	8,142	2,667	34,389
	Last 52 Weeks	1,180	2,310	3,231	6,721	1,157	128	1,373	91	7,702	2,574	25,815
	% Change	-7.2%	1.1%	-28.5%	-16.8%	2.3%	-8.6%	-4.5%	19.7%	-5.4%	-3.5%	-24.9%
YTD 2014	2014 YTD	58	103	287	448	35	2	86	2	342	127	2,230
	2016 YTD	67	119	189	375	67	10	54	4	397	125	1,427
	% Change	15.5%	15.5%	-34.1%	-16.3%	91.4%	400.0%	-37.2%	100.0%	16.1%	-1.6%	-36.0%
YTD 2013	2013 YTD	50	93	344	487	48	7	86	5	275	108	2,389
	2016 YTD	67	119	189	375	67	10	54	4	397	125	1,427
	% Change	34.0%	28.0%	-45.1%	-23.0%	39.6%	42.9%	-37.2%	-20.0%	44.4%	15.7%	-40.3%
YTD 2012	2012 YTD	62	74	272	408	51	13	76	4	338	115	2,248
	2016 YTD	67	119	189	375	67	10	54	4	397	125	1,427
	% Change	8.1%	60.8%	-30.5%	-8.1%	31.4%	-23.1%	-28.9%	0.0%	17.5%	8.7%	-36.5%
YTD 2011	2011 YTD	79	149	320	548	103	12	71	5	0	157	2,497
	2016 YTD	67	119	189	375	67	10	54	4	397	125	1,427
	% Change	-15.2%	-20.1%	-40.9%	-31.6%	-35.0%	-16.7%	-23.9%	-20.0%	-	-20.4%	-42.9%

Information summarized for CompStat week ending 01/16/2016.

Sourced from MNPD ARMS on 1/20/2016 11:01:22 AM. Arrest summaries are not a count of arrest charges. 1 arrest = 1 body. Warrant Service summary considers 1 count for each service attempt and 1 count for each outstanding warrant served. Vehicle Stop summary sources MNPD's Vehicle Stop (Form 252) Database. Vehicle stop totals count all reports electronically entered via AFR. Hardcopy reports not entered into ARMS will affect accuracy of totals.

Madison Precinct Incident Report Summary

METROPOLITAN POLICE DEPARTMENT
of Nashville and Davidson County

Two Week, Eight Week, Sixteen Week, YTD, and 24 Month Analyses

Aggregated by precinct (incident location). Based on date when each incident was reported.

		Homicide	Forcible Rape	Commercial Robbery	Street Robbery	Total Robbery	Aggravated Assault	Commercial Burglary	Residential Burglary	Total Burglary	Larceny	Auto Theft	Violent Offenses	Property Offenses	Part I Offenses
Two Week	Prior Week	0	4	0	6	6	6	1	7	8	39	3	16	50	66
	Last Week	0	0	2	2	4	15	1	6	7	34	1	19	42	61
	% Change	-	-100.0%	-	-66.7%	-33.3%	150.0%	0.0%	-14.3%	-12.5%	-12.8%	-66.7%	18.8%	-16.0%	-7.6%
Eight Week	Prior 4 Weeks	0	9	6	12	18	40	4	58	62	162	9	67	233	300
	Last 4 Weeks	0	7	3	15	18	50	4	23	27	144	5	75	176	251
	% Change	-	-22.2%	-50.0%	25.0%	0.0%	25.0%	0.0%	-60.3%	-56.5%	-11.1%	-44.4%	11.9%	-24.5%	-16.3%
Sixteen Week	Prior 8 Weeks	0	11	6	25	31	97	12	81	93	315	21	139	429	568
	Last 8 Weeks	0	16	9	27	36	90	8	81	89	306	14	142	409	551
	% Change	-	45.5%	50.0%	8.0%	16.1%	-7.2%	-33.3%	0.0%	-4.3%	-2.9%	-33.3%	2.2%	-4.7%	-3.0%
YTD 2015	2015 YTD	0	3	2	5	7	23	3	16	19	77	12	33	108	141
	2016 YTD	0	5	2	8	10	22	2	13	15	82	4	37	101	138
	% Change	-	66.7%	0.0%	60.0%	42.9%	-4.3%	-33.3%	-18.8%	-21.1%	6.5%	-66.7%	12.1%	-6.5%	-2.1%
Rolling 24 Month	Prior 52 Weeks	6	68	33	109	142	557	82	455	537	2,089	122	773	2,748	3,521
	Last 52 Weeks	2	63	42	148	190	605	67	525	592	2,162	177	860	2,931	3,791
	% Change	-66.7%	-7.4%	27.3%	35.8%	33.8%	8.6%	-18.3%	15.4%	10.2%	3.5%	45.1%	11.3%	6.7%	7.7%
YTD 2014	2014 YTD	0	2	2	6	8	20	2	12	14	75	7	30	96	126
	2016 YTD	0	5	2	8	10	22	2	13	15	82	4	37	101	138
	% Change	-	150.0%	0.0%	33.3%	25.0%	10.0%	0.0%	8.3%	7.1%	9.3%	-42.9%	23.3%	5.2%	9.5%
YTD 2013	2013 YTD	0	2	1	9	10	26	7	18	25	87	8	38	120	158
	2016 YTD	0	5	2	8	10	22	2	13	15	82	4	37	101	138
	% Change	-	150.0%	100.0%	-11.1%	0.0%	-15.4%	-71.4%	-27.8%	-40.0%	-5.7%	-50.0%	-2.6%	-15.8%	-12.7%
YTD 2012	2012 YTD	1	1	0	4	4	23	5	52	57	118	12	29	187	216
	2016 YTD	0	5	2	8	10	22	2	13	15	82	4	37	101	138
	% Change	-100.0%	400.0%	-	100.0%	150.0%	-4.3%	-60.0%	-75.0%	-73.7%	-30.5%	-66.7%	27.6%	-46.0%	-36.1%
YTD 2011	2011 YTD	0	1	0	3	3	34	4	26	30	86	10	38	126	164
	2016 YTD	0	5	2	8	10	22	2	13	15	82	4	37	101	138
	% Change	-	400.0%	-	166.7%	233.3%	-35.3%	-50.0%	-50.0%	-50.0%	-4.7%	-60.0%	-2.6%	-19.8%	-15.9%

Information summarized for CompStat week ending 01/16/2016.

Sourced from MNPD ARMS on 1/20/2016 11:01:23 AM. The figures above were sourced from incident reports using Uniform Crime Reporting definitions and reporting guidelines, based on the date when the crime was reported. This report is intended to be a management and planning tool and does not reflect the official UCR counts for the department. Incidents where a location is unknown or unspecified are included in the countywide totals.

Madison Precinct Efficiency Report Summary

METROPOLITAN POLICE DEPARTMENT
of Nashville and Davidson County

Two Week, Eight Week, Sixteen Week, YTD, and 24 Month Analyses

Aggregated by component of arresting officer / officer making stop.

		Adults Only				Adults and Juveniles						
		Felony Arrests	Misdemeanor Arrests	Citation Arrests	Total Arrests	Part I Arrests	Weapons Law Violation Arrests	Drug-Related Arrests	DUI Arrests	Warrant Service Attempts	Warrants Served	Vehicle Stops
Two Week	Prior Week	16	41	88	145	27	3	22	0	118	46	573
	Last Week	13	42	61	116	29	1	12	1	123	47	427
	% Change	-18.8%	2.4%	-30.7%	-20.0%	7.4%	-66.7%	-45.5%	-	4.2%	2.2%	-25.5%
Eight Week	Prior 4 Weeks	57	142	318	517	110	6	51	12	411	155	1,502
	Last 4 Weeks	51	147	234	432	102	8	53	12	383	143	1,444
	% Change	-10.5%	3.5%	-26.4%	-16.4%	-7.3%	33.3%	3.9%	0.0%	-6.8%	-7.7%	-3.9%
Sixteen Week	Prior 8 Weeks	148	301	606	1,055	214	11	166	36	1,226	330	3,074
	Last 8 Weeks	108	289	552	949	212	14	104	24	794	298	2,946
	% Change	-27.0%	-4.0%	-8.9%	-10.0%	-0.9%	27.3%	-37.3%	-33.3%	-35.2%	-9.7%	-4.2%
YTD	2015 YTD	41	90	228	359	59	2	61	7	264	100	1,613
	2016 YTD	29	100	159	288	61	4	35	5	261	101	1,086
	% Change	-29.3%	11.1%	-30.3%	-19.8%	3.4%	100.0%	-42.6%	-28.6%	-1.1%	1.0%	-32.7%
Rolling 24 Month	Prior 52 Weeks	857	2,229	4,846	7,932	1,481	88	1,316	194	4,907	2,204	29,127
	Last 52 Weeks	858	2,093	4,337	7,288	1,614	72	969	196	6,207	2,226	23,891
	% Change	0.1%	-6.1%	-10.5%	-8.1%	9.0%	-18.2%	-26.4%	1.0%	26.5%	1.0%	-18.0%
YTD 2014	2014 YTD	32	88	233	353	59	6	74	8	201	72	1,476
	2016 YTD	29	100	159	288	61	4	35	5	261	101	1,086
	% Change	-9.4%	13.6%	-31.8%	-18.4%	3.4%	-33.3%	-52.7%	-37.5%	29.9%	40.3%	-26.4%
YTD 2013	2013 YTD	43	80	235	358	73	3	50	5	301	77	1,538
	2016 YTD	29	100	159	288	61	4	35	5	261	101	1,086
	% Change	-32.6%	25.0%	-32.3%	-19.6%	-16.4%	33.3%	-30.0%	0.0%	-13.3%	31.2%	-29.4%
YTD 2012	2012 YTD	39	90	214	343	69	5	52	2	203	85	1,798
	2016 YTD	29	100	159	288	61	4	35	5	261	101	1,086
	% Change	-25.6%	11.1%	-25.7%	-16.0%	-11.6%	-20.0%	-32.7%	150.0%	28.6%	18.8%	-39.6%
YTD 2011	2011 YTD	0	0	0	0	0	0	0	0	0	0	0
	2016 YTD	29	100	159	288	61	4	35	5	261	101	1,086
	% Change	-	-	-	-	-	-	-	-	-	-	-

Information summarized for CompStat week ending 01/16/2016.

Sourced from MNPD ARMS on 1/20/2016 11:01:23 AM. Arrest summaries are not a count of arrest charges. 1 arrest = 1 body. Warrant Service summary considers 1 count for each service attempt and 1 count for each outstanding warrant served. Vehicle Stop summary sources MNPD's Vehicle Stop (Form 252) Database. Vehicle stop totals count all reports electronically entered via AFR. Hardcopy reports not entered into ARMS will affect accuracy of totals.

Midtown Hills Precinct Incident Report Summary

METROPOLITAN POLICE DEPARTMENT
of Nashville and Davidson County

Two Week, Eight Week, Sixteen Week, YTD, and 24 Month Analyses

Aggregated by precinct (incident location). Based on date when each incident was reported.

		Homicide	Forcible Rape	Commercial Robbery	Street Robbery	Total Robbery	Aggravated Assault	Commercial Burglary	Residential Burglary	Total Burglary	Larceny	Auto Theft	Violent Offenses	Property Offenses	Part I Offenses
Two Week	Prior Week	0	0	1	0	1	2	1	8	9	40	3	3	52	55
	Last Week	0	0	0	1	1	4	2	9	11	31	4	5	46	51
	% Change	-	-	-100.0%	-	0.0%	100.0%	100.0%	12.5%	22.2%	-22.5%	33.3%	66.7%	-11.5%	-7.3%
Eight Week	Prior 4 Weeks	0	3	1	11	12	27	18	45	63	166	17	42	246	288
	Last 4 Weeks	0	3	2	4	6	22	9	39	48	130	13	31	191	222
	% Change	-	0.0%	100.0%	-63.6%	-50.0%	-18.5%	-50.0%	-13.3%	-23.8%	-21.7%	-23.5%	-26.2%	-22.4%	-22.9%
Sixteen Week	Prior 8 Weeks	0	6	5	21	26	72	23	67	90	383	25	104	498	602
	Last 8 Weeks	0	6	3	15	18	49	27	84	111	296	30	73	437	510
	% Change	-	0.0%	-40.0%	-28.6%	-30.8%	-31.9%	17.4%	25.4%	23.3%	-22.7%	20.0%	-29.8%	-12.2%	-15.3%
YTD 2015	2015 YTD	0	4	2	3	5	7	6	13	19	73	2	16	94	110
	2016 YTD	0	1	2	2	4	9	3	20	23	78	7	14	108	122
	% Change	-	-75.0%	0.0%	-33.3%	-20.0%	28.6%	-50.0%	53.8%	21.1%	6.8%	250.0%	-12.5%	14.9%	10.9%
Rolling 24 Month	Prior 52 Weeks	4	68	22	107	129	402	164	463	627	2,325	113	603	3,065	3,668
	Last 52 Weeks	5	56	25	127	152	408	152	427	579	2,381	139	621	3,099	3,720
	% Change	25.0%	-17.6%	13.6%	18.7%	17.8%	1.5%	-7.3%	-7.8%	-7.7%	2.4%	23.0%	3.0%	1.1%	1.4%
YTD 2014	2014 YTD	0	4	1	8	9	9	7	27	34	96	4	22	134	156
	2016 YTD	0	1	2	2	4	9	3	20	23	78	7	14	108	122
	% Change	-	-75.0%	100.0%	-75.0%	-55.6%	0.0%	-57.1%	-25.9%	-32.4%	-18.8%	75.0%	-36.4%	-19.4%	-21.8%
YTD 2013	2013 YTD	0	4	0	1	1	19	4	24	28	96	7	24	131	155
	2016 YTD	0	1	2	2	4	9	3	20	23	78	7	14	108	122
	% Change	-	-75.0%	-	100.0%	300.0%	-52.6%	-25.0%	-16.7%	-17.9%	-18.8%	0.0%	-41.7%	-17.6%	-21.3%
YTD 2012	2012 YTD	0	4	6	9	15	28	13	28	41	106	4	47	151	198
	2016 YTD	0	1	2	2	4	9	3	20	23	78	7	14	108	122
	% Change	-	-75.0%	-66.7%	-77.8%	-73.3%	-67.9%	-76.9%	-28.6%	-43.9%	-26.4%	75.0%	-70.2%	-28.5%	-38.4%
YTD 2011	2011 YTD	0	2	0	7	7	15	4	43	47	118	14	24	179	203
	2016 YTD	0	1	2	2	4	9	3	20	23	78	7	14	108	122
	% Change	-	-50.0%	-	-71.4%	-42.9%	-40.0%	-25.0%	-53.5%	-51.1%	-33.9%	-50.0%	-41.7%	-39.7%	-39.9%

Information summarized for CompStat week ending 01/16/2016.

Sourced from MNPD ARMS on 1/20/2016 11:01:23 AM. The figures above were sourced from incident reports using Uniform Crime Reporting definitions and reporting guidelines, based on the date when the crime was reported. This report is intended to be a management and planning tool and does not reflect the official UCR counts for the department. Incidents where a location is unknown or unspecified are included in the countywide totals.

Midtown Hills Precinct Efficiency Report Summary

METROPOLITAN POLICE DEPARTMENT
of Nashville and Davidson County

Two Week, Eight Week, Sixteen Week, YTD, and 24 Month Analyses

Aggregated by component of arresting officer / officer making stop.

		Adults Only				Adults and Juveniles						
		Felony Arrests	Misdemeanor Arrests	Citation Arrests	Total Arrests	Part I Arrests	Weapons Law Violation Arrests	Drug-Related Arrests	DUI Arrests	Warrant Service Attempts	Warrants Served	Vehicle Stops
Two Week	Prior Week	11	39	89	139	8	2	22	7	36	20	1,061
	Last Week	11	35	91	137	11	1	26	5	83	25	1,000
	% Change	0.0%	-10.3%	2.2%	-1.4%	37.5%	-50.0%	18.2%	-28.6%	130.6%	25.0%	-5.7%
Eight Week	Prior 4 Weeks	36	153	332	521	50	3	107	15	284	83	2,784
	Last 4 Weeks	40	155	280	475	54	5	81	20	183	97	3,062
	% Change	11.1%	1.3%	-15.7%	-8.8%	8.0%	66.7%	-24.3%	33.3%	-35.6%	16.9%	10.0%
Sixteen Week	Prior 8 Weeks	101	335	818	1,254	137	8	229	24	637	275	6,044
	Last 8 Weeks	76	308	612	996	104	8	188	35	467	180	5,846
	% Change	-24.8%	-8.1%	-25.2%	-20.6%	-24.1%	0.0%	-17.9%	45.8%	-26.7%	-34.5%	-3.3%
YTD	2015 YTD	24	118	197	339	28	3	52	6	196	91	2,440
	2016 YTD	24	89	194	307	24	3	55	13	130	57	2,252
	% Change	0.0%	-24.6%	-1.5%	-9.4%	-14.3%	0.0%	5.8%	116.7%	-33.7%	-37.4%	-7.7%
Rolling 24 Month	Prior 52 Weeks	305	1,036	2,002	3,343	329	19	549	90	1,940	731	22,552
	Last 52 Weeks	610	2,286	4,927	7,823	837	51	1,310	187	3,515	1,585	45,019
	% Change	100.0%	120.7%	146.1%	134.0%	154.4%	168.4%	138.6%	107.8%	81.2%	116.8%	99.6%
YTD 2014	2014 YTD	0	0	0	0	0	0	0	0	0	0	0
	2016 YTD	24	89	194	307	24	3	55	13	130	57	2,252
	% Change	-	-	-	-	-	-	-	-	-	-	-
YTD 2013	2013 YTD	0	0	0	0	0	0	0	0	0	0	0
	2016 YTD	24	89	194	307	24	3	55	13	130	57	2,252
	% Change	-	-	-	-	-	-	-	-	-	-	-
YTD 2012	2012 YTD	0	0	0	0	0	0	0	0	0	0	0
	2016 YTD	24	89	194	307	24	3	55	13	130	57	2,252
	% Change	-	-	-	-	-	-	-	-	-	-	-
YTD 2011	2011 YTD	0	0	0	0	0	0	0	0	0	0	0
	2016 YTD	24	89	194	307	24	3	55	13	130	57	2,252
	% Change	-	-	-	-	-	-	-	-	-	-	-

Information summarized for CompStat week ending 01/16/2016.

Sourced from MNPD ARMS on 1/20/2016 11:01:23 AM. Arrest summaries are not a count of arrest charges. 1 arrest = 1 body. Warrant Service summary considers 1 count for each service attempt and 1 count for each outstanding warrant served. Vehicle Stop summary sources MNPD's Vehicle Stop (Form 252) Database. Vehicle stop totals count all reports electronically entered via AFR. Hardcopy reports not entered into ARMS will affect accuracy of totals.

County UCR Incident Charts

Aggregated by precinct (incident location).

Summarized by CompStat week for past eight weeks.

METROPOLITAN POLICE DEPARTMENT

of Nashville and Davidson County

All Part 1 Incidents - 52wk Avg: 631

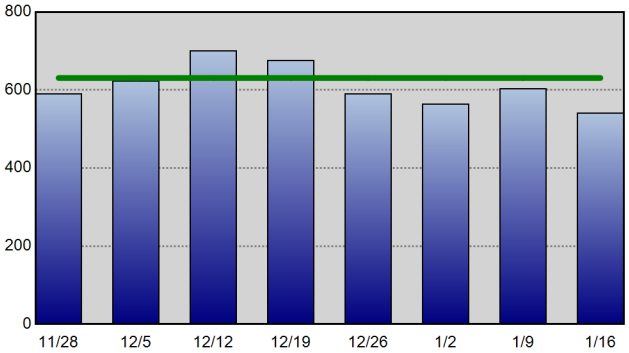

Violent Crime - 52wk Avg: 144

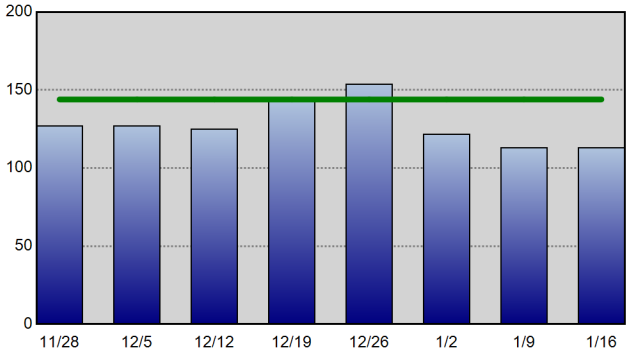

Property Crime - 52wk Avg: 487

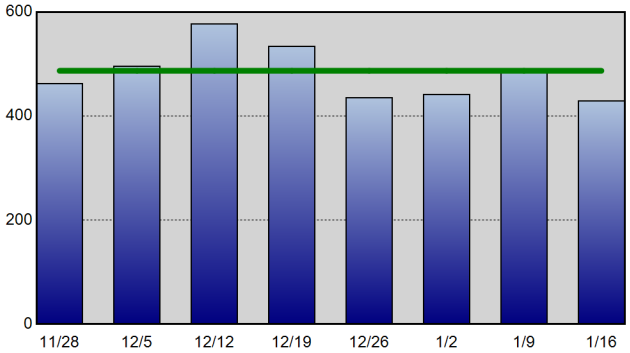

Robbery - 52wk Avg: 36

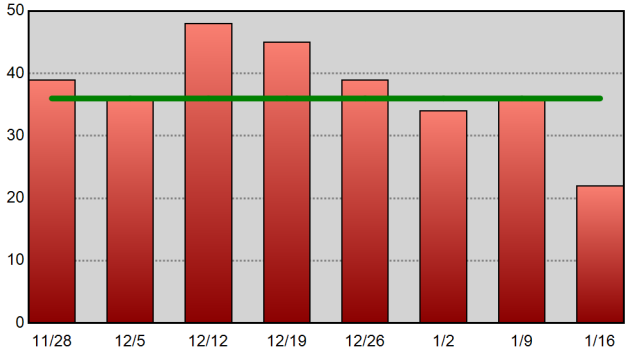

Commercial Burglary - 52wk Avg: 17

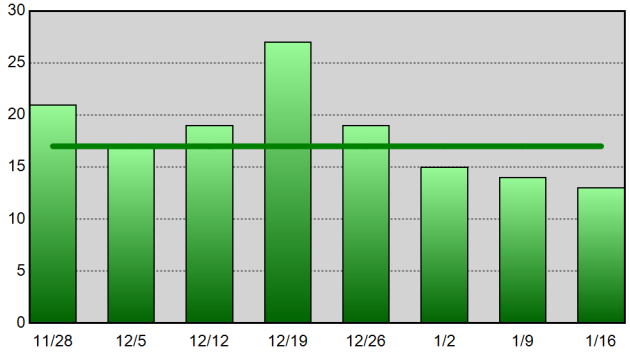

Residential Burglary - 52wk Avg: 80

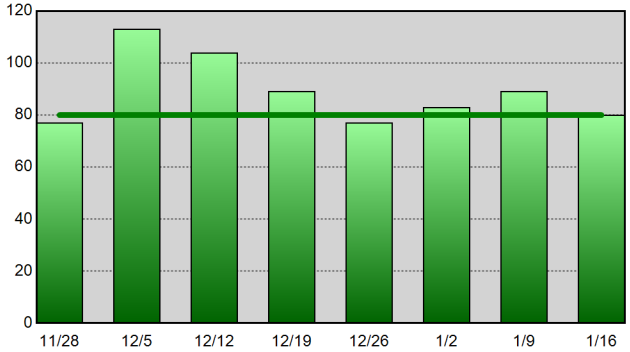

Aggravated Assault - 52wk Avg: 94

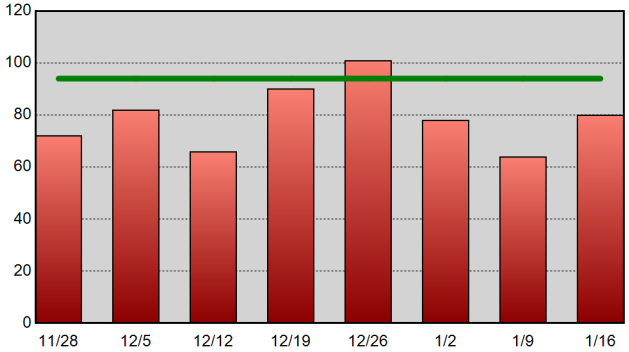

Theft From Vehicle - 52wk Avg: 94

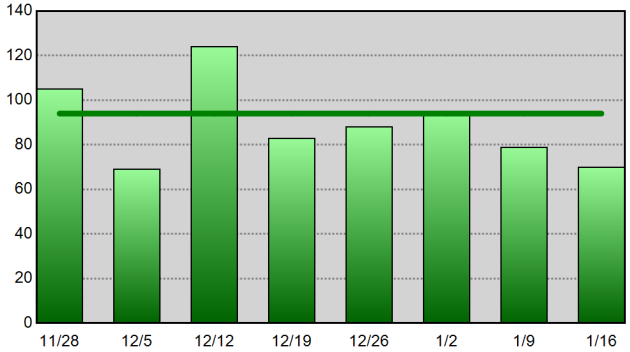

Vehicle Theft - 52wk Avg: 28

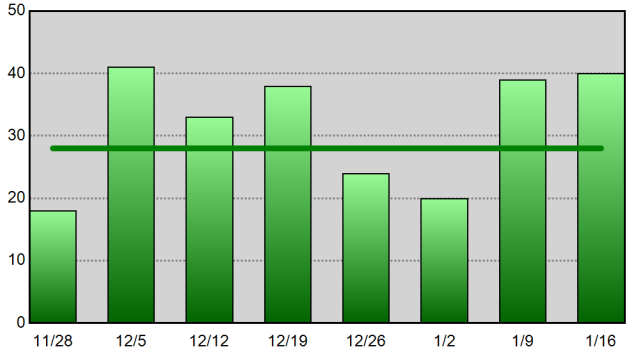

Information summarized for CompStat week ending 01-16-16. The horizontal line on each chart represents the data set's 52-week weekly average.

Sourced from MNPD ARMS on 1/20/2016 11:01:23 AM. The figures above were sourced from incident reports using Uniform Crime Reporting definitions and reporting guidelines, based on the date when the crime was reported. This report is intended to be a management and planning tool and does not reflect the official UCR counts for the department. Incidents where a location is unknown or unspecified are included in the countywide totals.

West Precinct UCR Incident Charts

Aggregated by precinct (incident location).

Summarized by CompStat week for past eight weeks.

METROPOLITAN POLICE DEPARTMENT

of Nashville and Davidson County

All Part 1 Incidents - 52wk Avg: 69

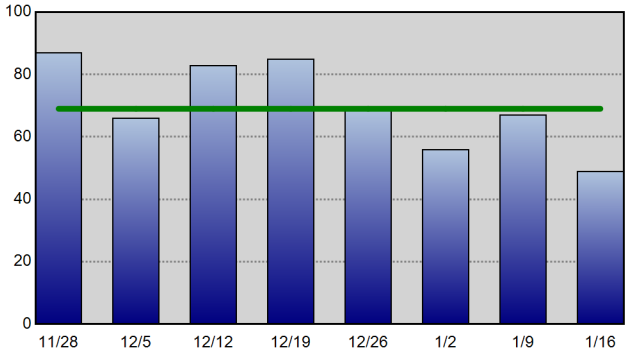

Violent Crime - 52wk Avg: 8

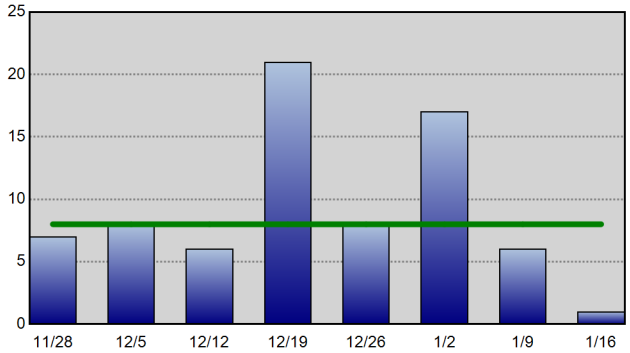

Property Crime - 52wk Avg: 61

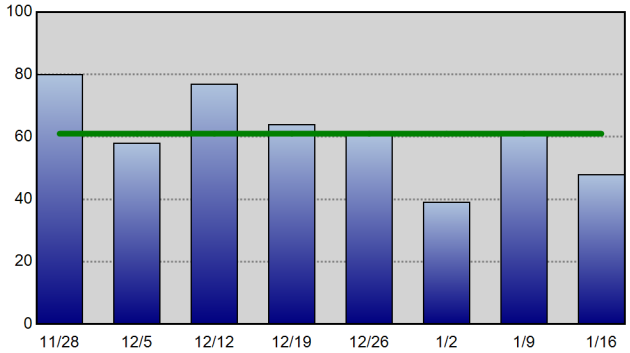

Robbery - 52wk Avg: 2

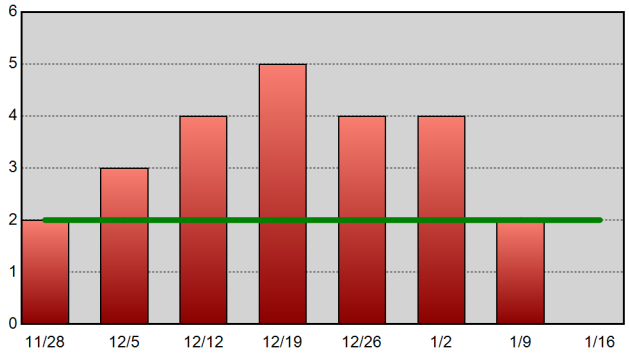

Commercial Burglary - 52wk Avg: 1

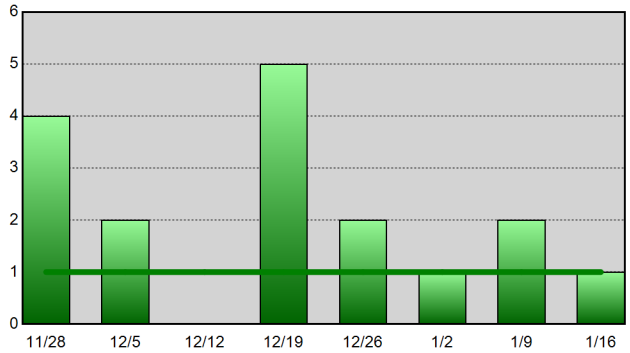

Residential Burglary - 52wk Avg: 7

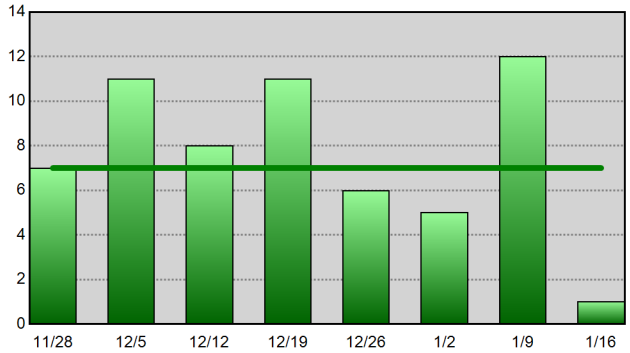

Aggravated Assault - 52wk Avg: 5

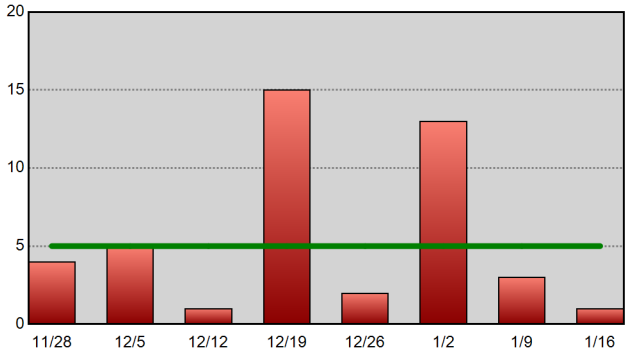

Theft From Vehicle - 52wk Avg: 12

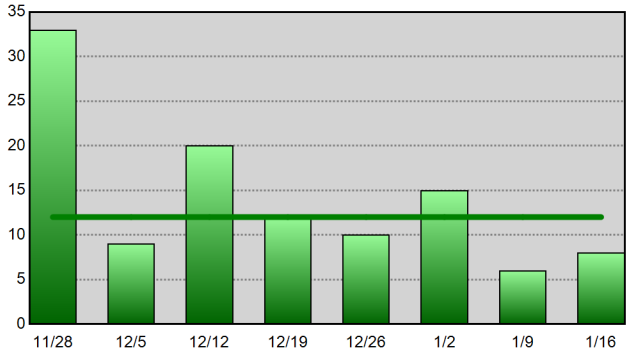

Vehicle Theft - 52wk Avg: 2

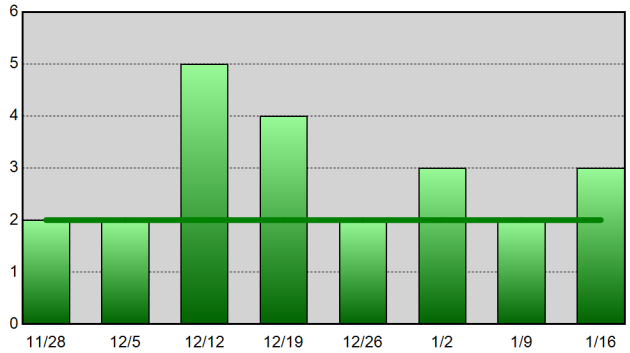

Information summarized for CompStat week ending 01-16-16. The horizontal line on each chart represents the data set's 52-week weekly average.

Sourced from MNPD ARMS on 1/20/2016 11:01:25 AM. The figures above were sourced from incident reports using Uniform Crime Reporting definitions and reporting guidelines, based on the date when the crime was reported. This report is intended to be a management and planning tool and does not reflect the official UCR counts for the department. Incidents where a location is unknown or unspecified are included in the countywide totals.

East Precinct UCR Incident Charts

Aggregated by precinct (incident location).

Summarized by CompStat week for past eight weeks.

METROPOLITAN POLICE DEPARTMENT

of Nashville and Davidson County

All Part 1 Incidents - 52wk Avg: 75

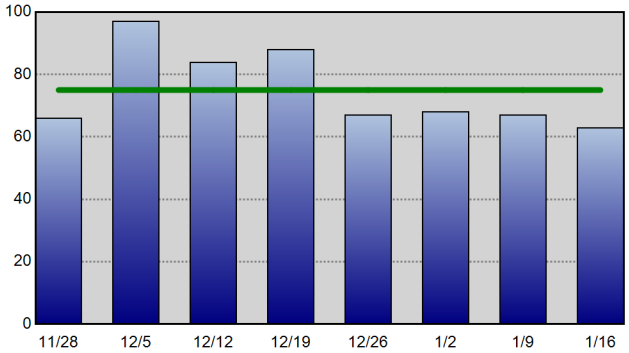

Violent Crime - 52wk Avg: 20

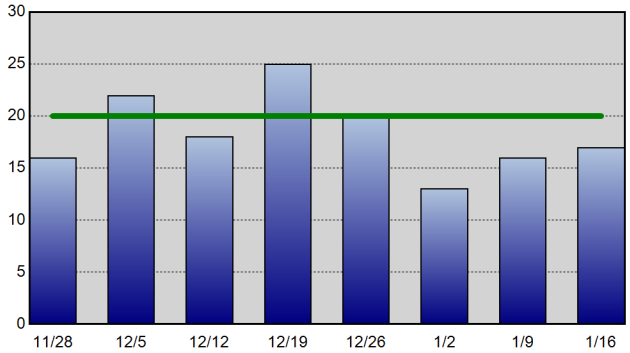

Property Crime - 52wk Avg: 55

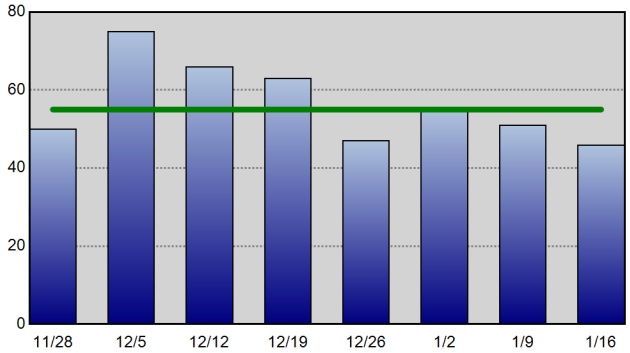

Robbery - 52wk Avg: 5

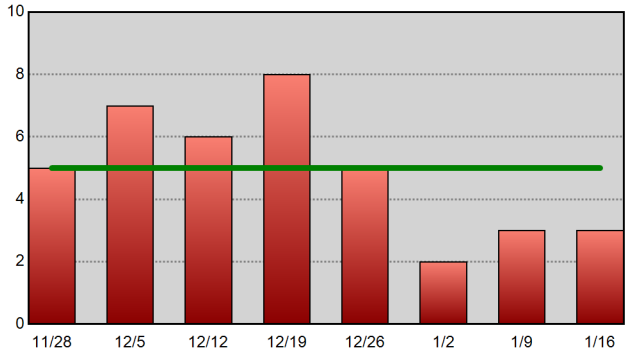

Commercial Burglary - 52wk Avg: 1

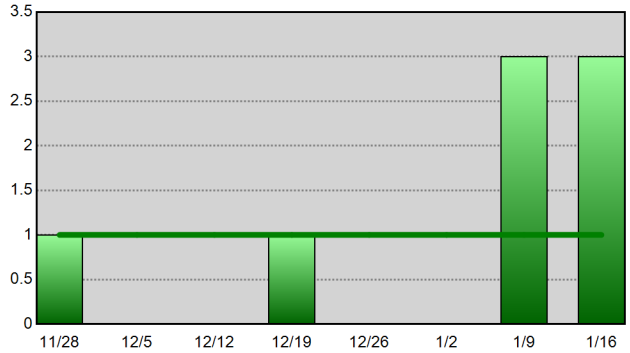

Residential Burglary - 52wk Avg: 11

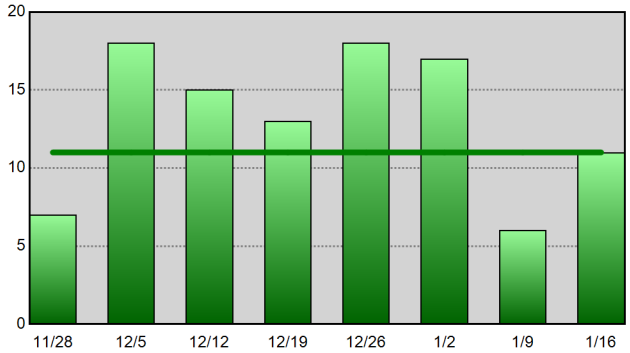

Aggravated Assault - 52wk Avg: 13

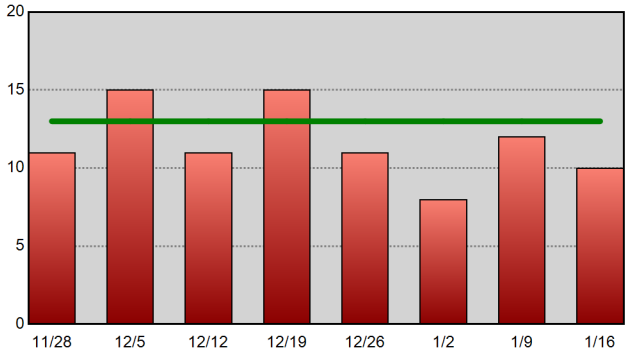

Theft From Vehicle - 52wk Avg: 9

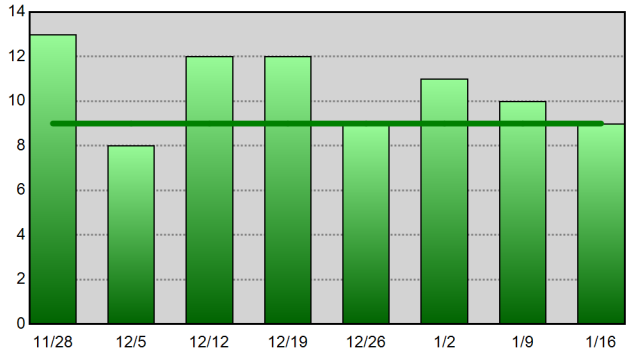

Vehicle Theft - 52wk Avg: 3

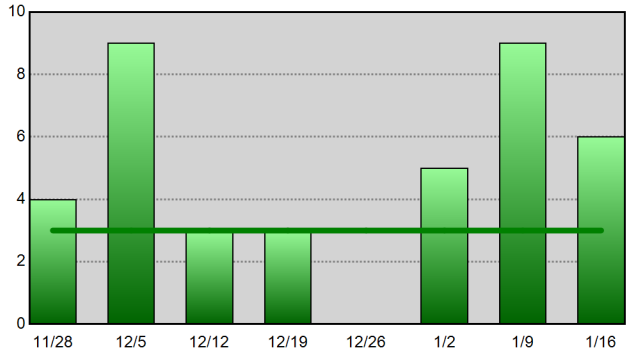

Information summarized for CompStat week ending 01-16-16. The horizontal line on each chart represents the data set's 52-week weekly average.

Sourced from MNPD ARMS on 1/20/2016 11:01:27 AM. The figures above were sourced from incident reports using Uniform Crime Reporting definitions and reporting guidelines, based on the date when the crime was reported. This report is intended to be a management and planning tool and does not reflect the official UCR counts for the department. Incidents where a location is unknown or unspecified are included in the countywide totals.

South Precinct UCR Incident Charts

Aggregated by precinct (incident location).

Summarized by CompStat week for past eight weeks.

METROPOLITAN POLICE DEPARTMENT

of Nashville and Davidson County

All Part 1 Incidents - 52wk Avg: 120

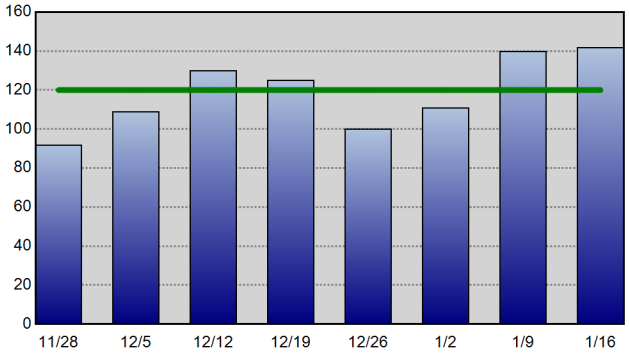

Violent Crime - 52wk Avg: 28

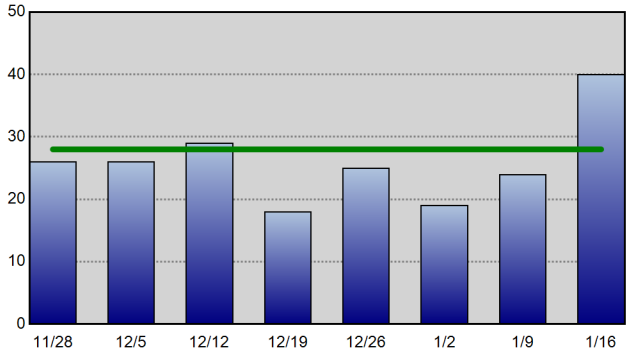

Property Crime - 52wk Avg: 91

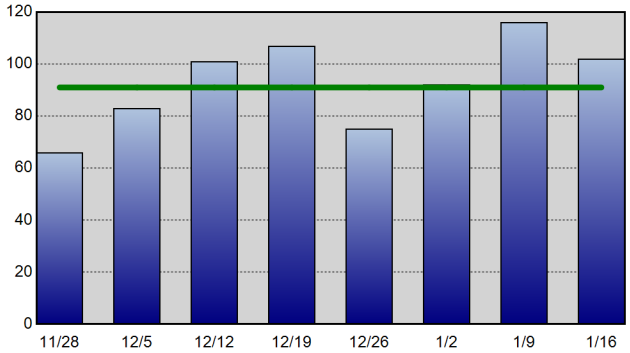

Robbery - 52wk Avg: 8

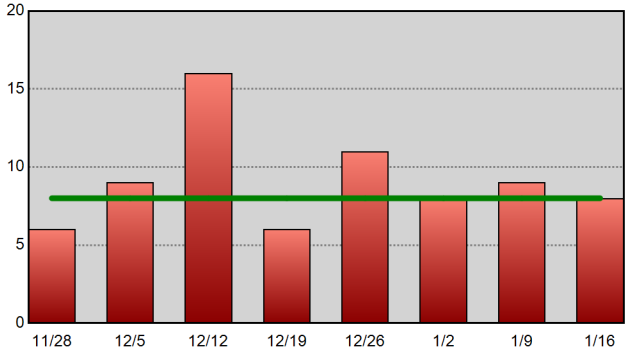

Commercial Burglary - 52wk Avg: 3

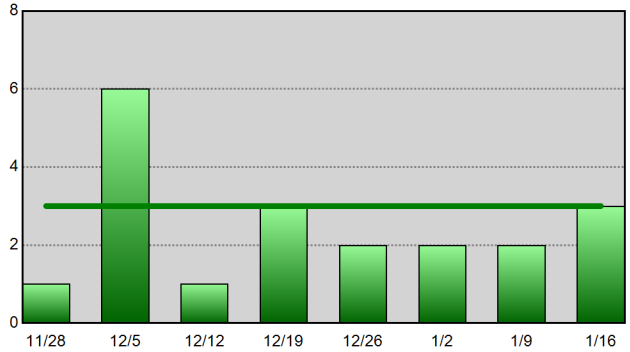

Residential Burglary - 52wk Avg: 19

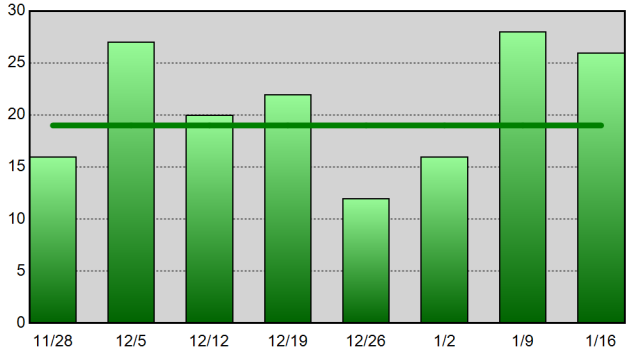

Aggravated Assault - 52wk Avg: 17

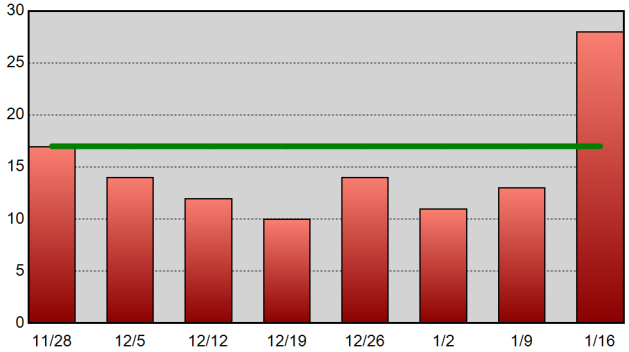

Theft From Vehicle - 52wk Avg: 17

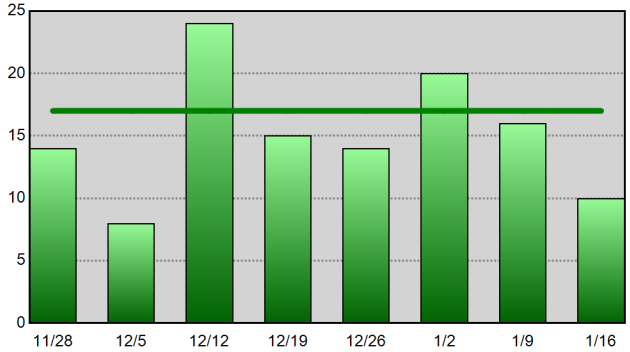

Vehicle Theft - 52wk Avg: 5

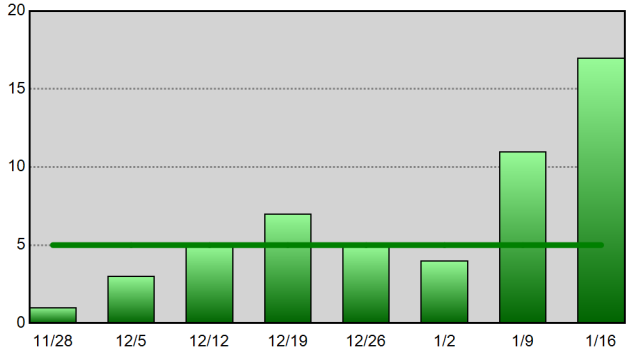

Information summarized for CompStat week ending 01-16-16. The horizontal line on each chart represents the data set's 52-week weekly average.

Sourced from MNPD ARMS on 1/20/2016 11:01:28 AM. The figures above were sourced from incident reports using Uniform Crime Reporting definitions and reporting guidelines, based on the date when the crime was reported. This report is intended to be a management and planning tool and does not reflect the official UCR counts for the department. Incidents where a location is unknown or unspecified are included in the countywide totals.

Central Precinct UCR Incident Charts

METROPOLITAN POLICE DEPARTMENT
of Nashville and Davidson County

Aggregated by precinct (incident location).
Summarized by CompStat week for past eight weeks.

All Part 1 Incidents - 52wk Avg: 28

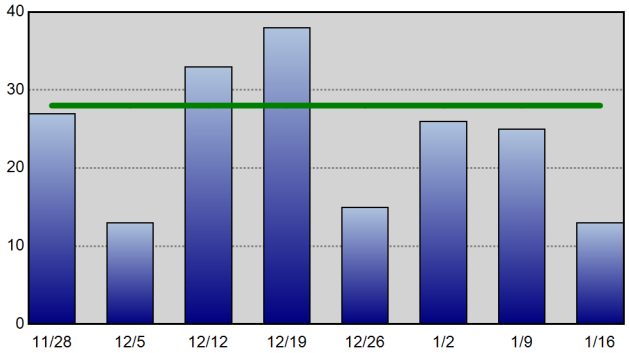

Violent Crime - 52wk Avg: 7

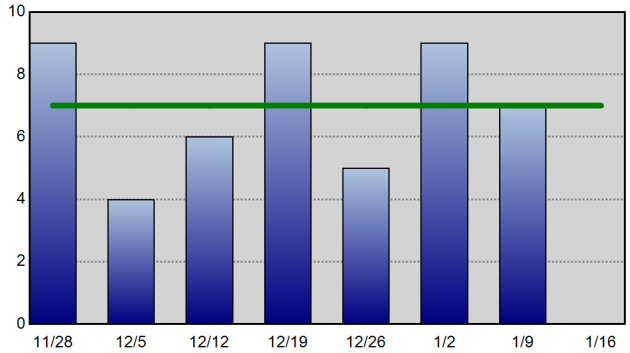

Property Crime - 52wk Avg: 21

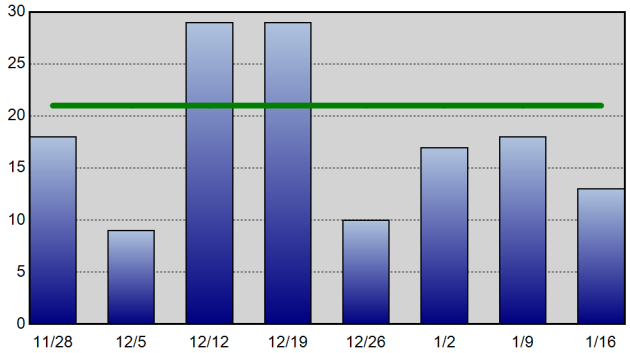

Robbery - 52wk Avg: 1

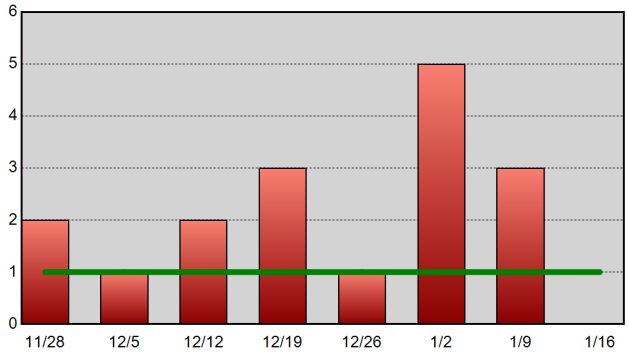

Commercial Burglary - 52wk Avg: 0

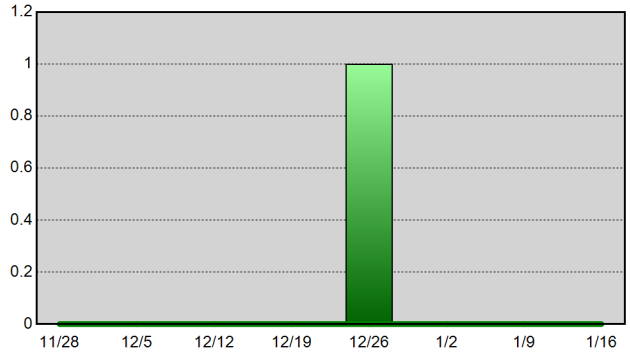

Residential Burglary - 52wk Avg: 0

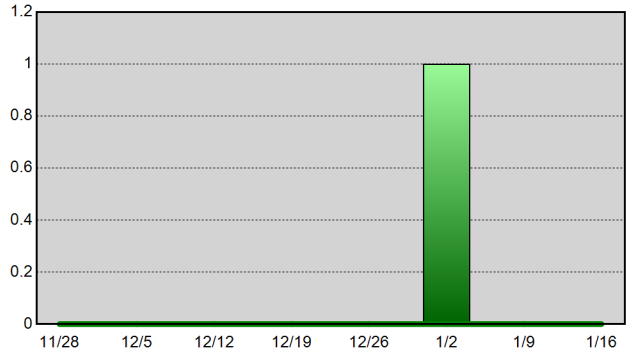

Aggravated Assault - 52wk Avg: 3

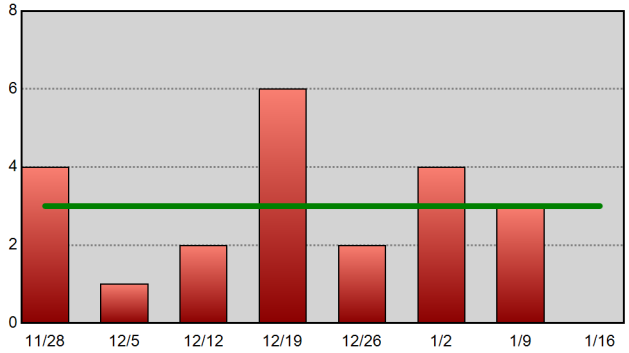

Theft From Vehicle - 52wk Avg: 6

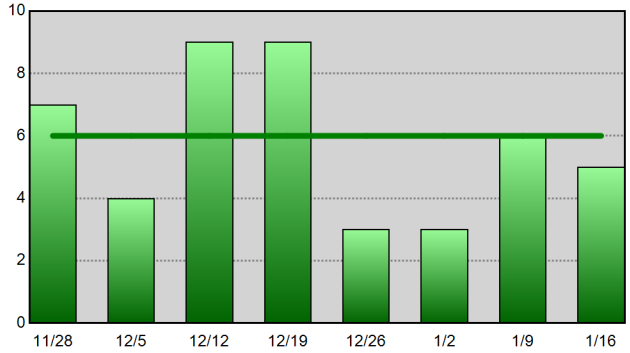

Vehicle Theft - 52wk Avg: 1

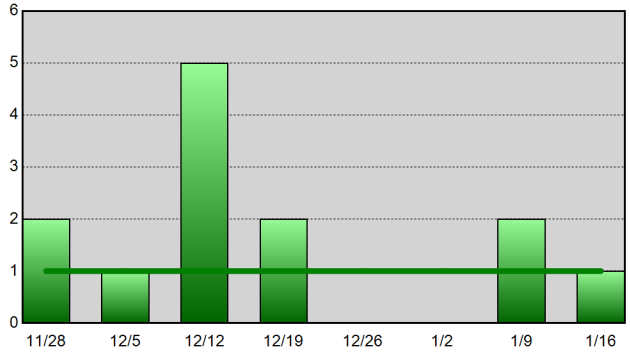

Information summarized for CompStat week ending 01-16-16.
The horizontal line on each chart represents the data set's 52-week weekly average.

Sourced from MNPD ARMS on 1/20/2016 11:01:30 AM. The figures above were sourced from incident reports using Uniform Crime Reporting definitions and reporting guidelines, based on the date when the crime was reported. This report is intended to be a management and planning tool and does not reflect the official UCR counts for the department. Incidents where a location is unknown or unspecified are included in the countywide totals.

Hermitage Precinct UCR Incident Charts

METROPOLITAN POLICE DEPARTMENT
of Nashville and Davidson County

Aggregated by precinct (incident location).
Summarized by CompStat week for past eight weeks.

All Part 1 Incidents - 52wk Avg: 113

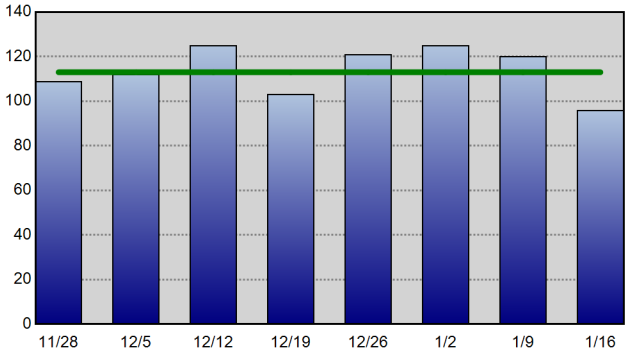

Violent Crime - 52wk Avg: 23

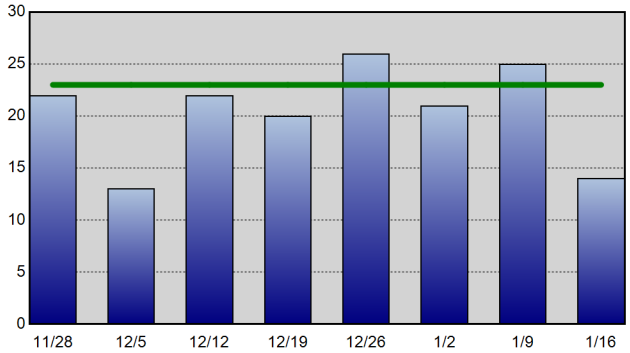

Property Crime - 52wk Avg: 89

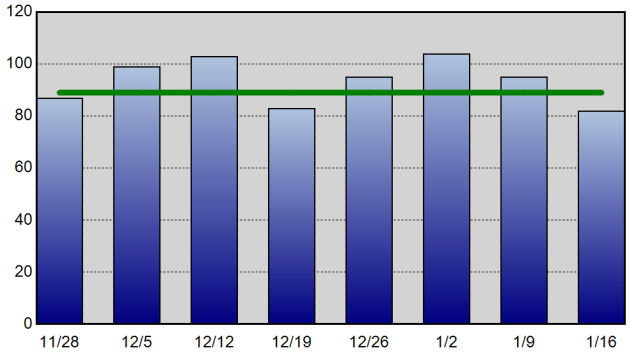

Robbery - 52wk Avg: 6

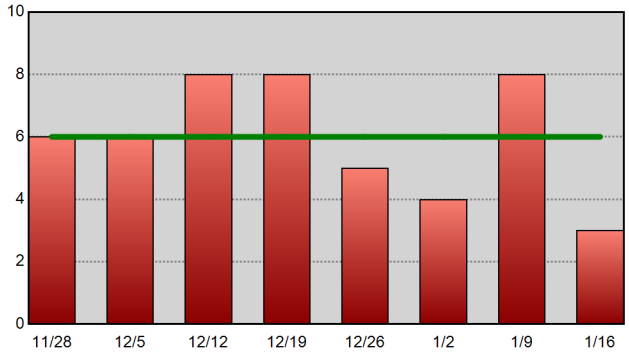

Commercial Burglary - 52wk Avg: 2

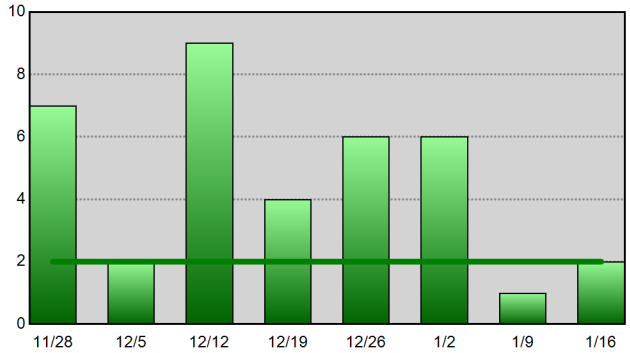

Residential Burglary - 52wk Avg: 12

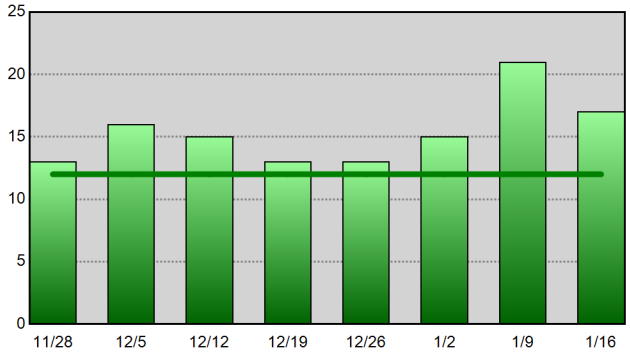

Aggravated Assault - 52wk Avg: 15

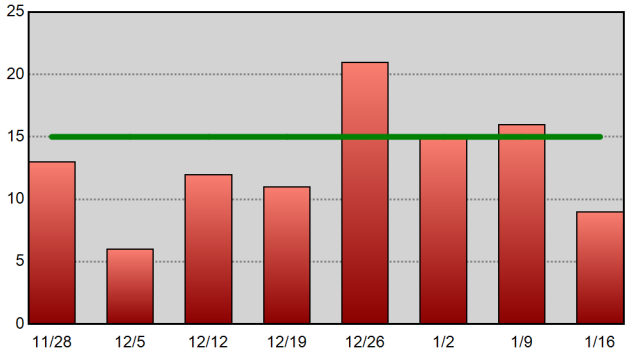

Theft From Vehicle - 52wk Avg: 17

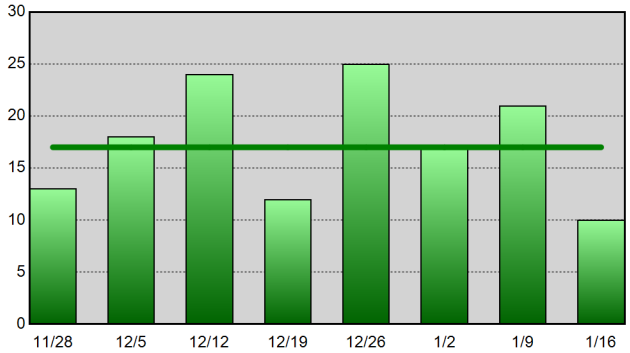

Vehicle Theft - 52wk Avg: 4

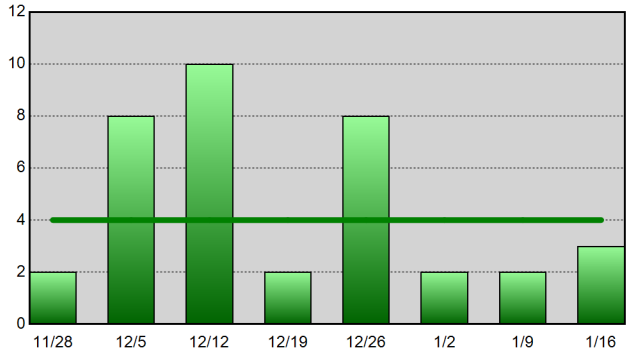

Information summarized for CompStat week ending 01-16-16.
The horizontal line on each chart represents the data set's 52-week weekly average.

Sourced from MNPD ARMS on 1/20/2016 11:01:32 AM. The figures above were sourced from incident reports using Uniform Crime Reporting definitions and reporting guidelines, based on the date when the crime was reported. This report is intended to be a management and planning tool and does not reflect the official UCR counts for the department. Incidents where a location is unknown or unspecified are included in the countywide totals.

North Precinct UCR Incident Charts

Aggregated by precinct (incident location).

Summarized by CompStat week for past eight weeks.

METROPOLITAN POLICE DEPARTMENT

of Nashville and Davidson County

All Part 1 Incidents - 52wk Avg: 78

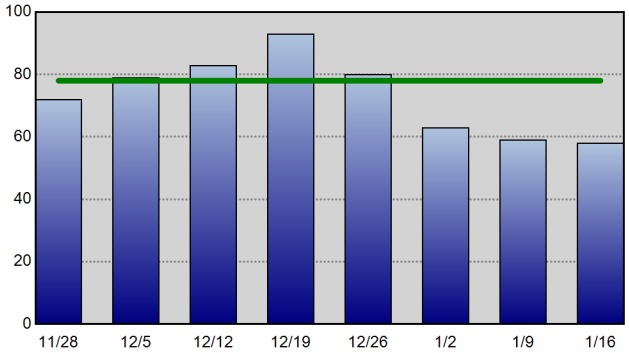

Violent Crime - 52wk Avg: 27

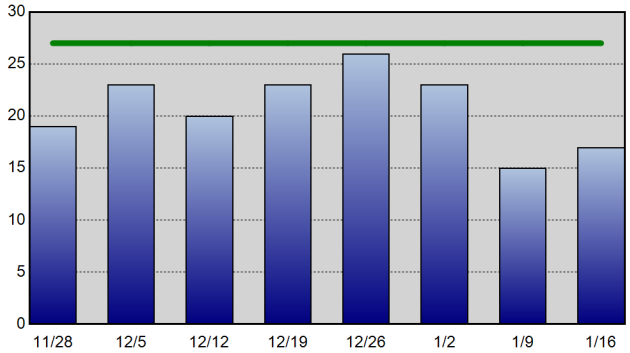

Property Crime - 52wk Avg: 51

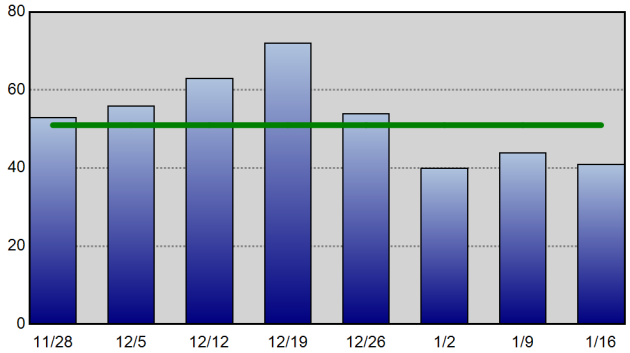

Robbery - 52wk Avg: 5

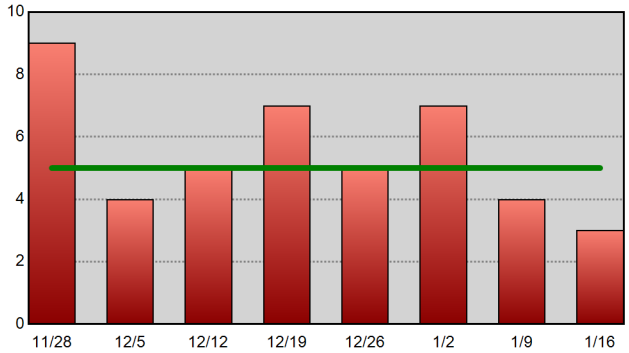

Commercial Burglary - 52wk Avg: 2

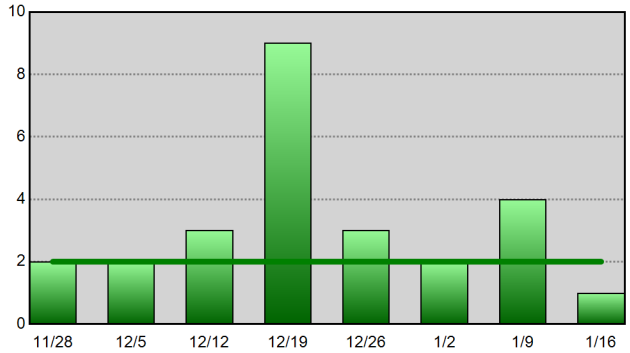

Residential Burglary - 52wk Avg: 10

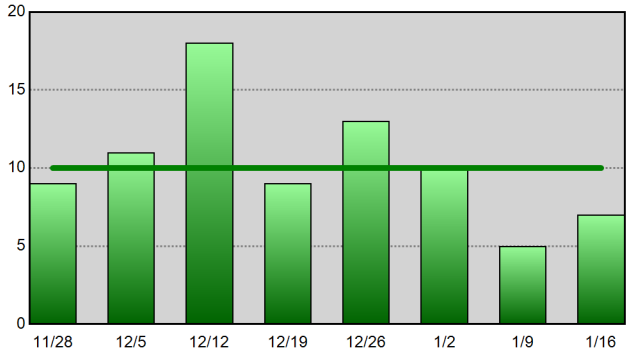

Aggravated Assault - 52wk Avg: 19

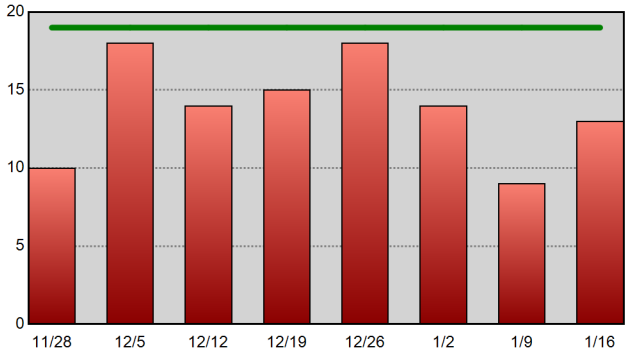

Theft From Vehicle - 52wk Avg: 8

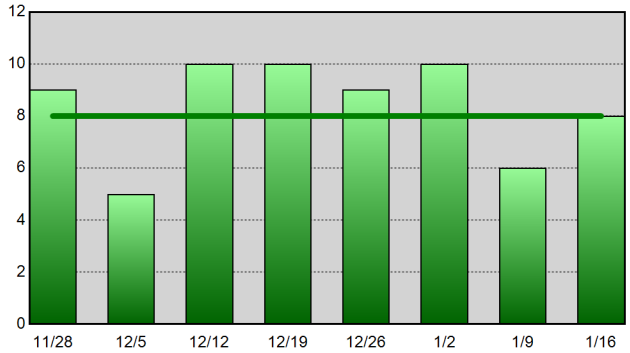

Vehicle Theft - 52wk Avg: 4

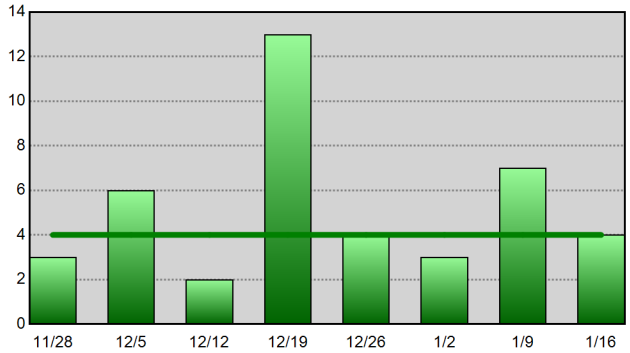

Information summarized for CompStat week ending 01-16-16. The horizontal line on each chart represents the data set's 52-week weekly average.

Sourced from MNPD ARMS on 1/20/2016 11:01:34 AM. The figures above were sourced from incident reports using Uniform Crime Reporting definitions and reporting guidelines, based on the date when the crime was reported. This report is intended to be a management and planning tool and does not reflect the official UCR counts for the department. Incidents where a location is unknown or unspecified are included in the countywide totals.

Madison Precinct UCR Incident Charts

METROPOLITAN POLICE DEPARTMENT
of Nashville and Davidson County

Aggregated by precinct (incident location).
Summarized by CompStat week for past eight weeks.

All Part 1 Incidents - 52wk Avg: 72

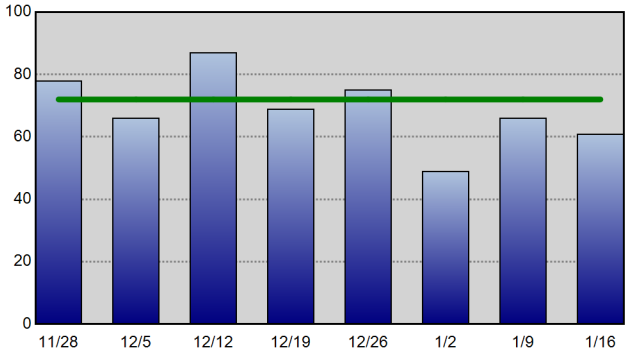

Violent Crime - 52wk Avg: 16

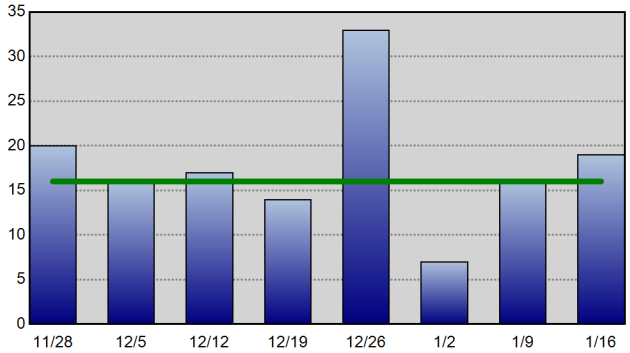

Property Crime - 52wk Avg: 56

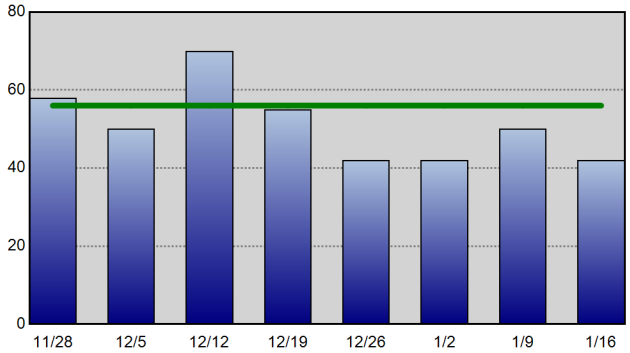

Robbery - 52wk Avg: 3

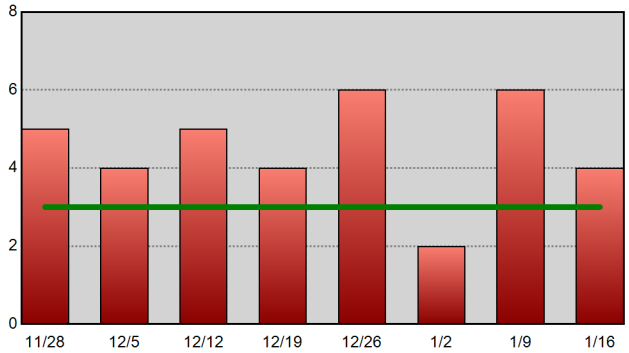

Commercial Burglary - 52wk Avg: 1

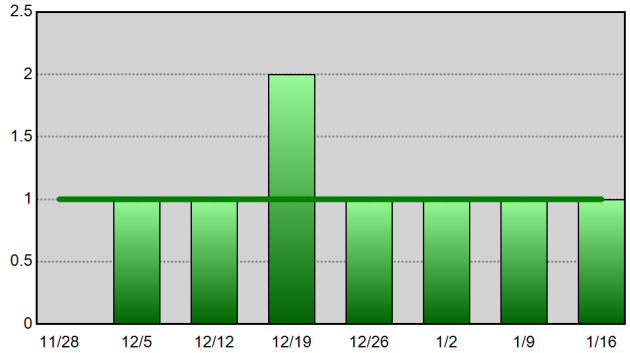

Residential Burglary - 52wk Avg: 10

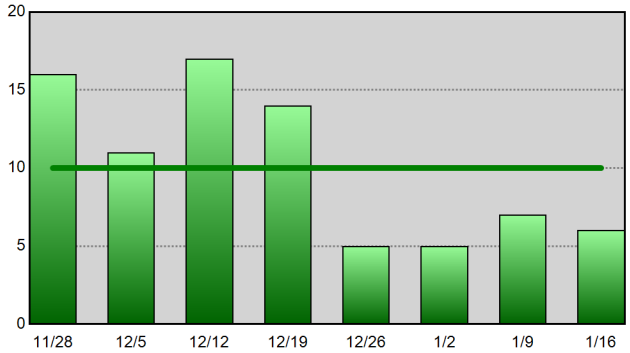

Aggravated Assault - 52wk Avg: 11

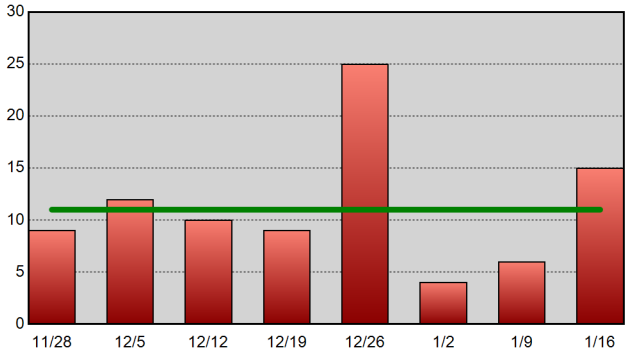

Theft From Vehicle - 52wk Avg: 6

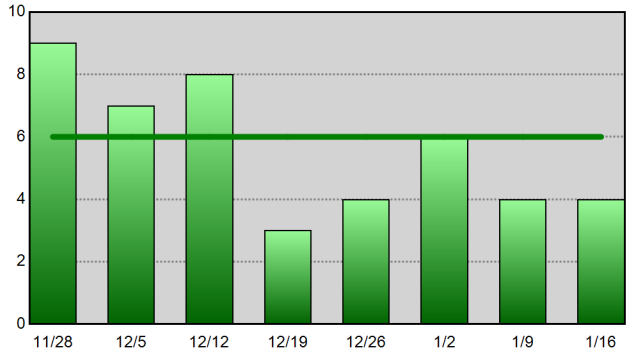

Vehicle Theft - 52wk Avg: 3

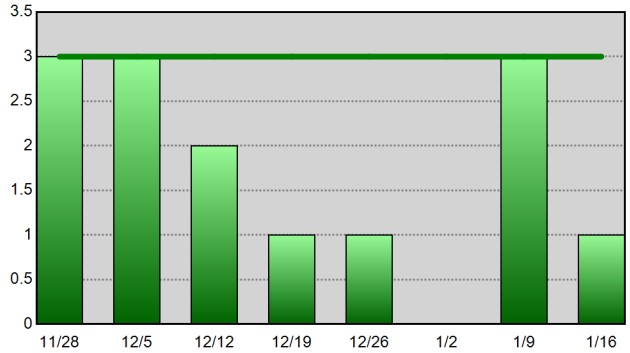

Information summarized for CompStat week ending 01-16-16.
The horizontal line on each chart represents the data set's 52-week weekly average.

Sourced from MNPD ARMS on 1/20/2016 11:01:36 AM. The figures above were sourced from incident reports using Uniform Crime Reporting definitions and reporting guidelines, based on the date when the crime was reported. This report is intended to be a management and planning tool and does not reflect the official UCR counts for the department. Incidents where a location is unknown or unspecified are included in the countywide totals.

Midtown Hills Precinct UCR Incident Charts

METROPOLITAN POLICE DEPARTMENT
of Nashville and Davidson County

Aggregated by precinct (incident location).
Summarized by CompStat week for past eight weeks.

All Part 1 Incidents - 52wk Avg: 71

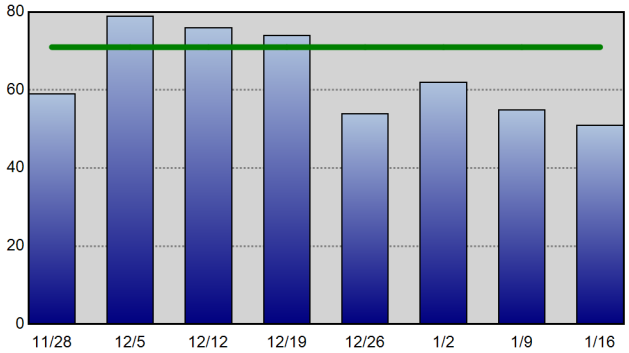

Violent Crime - 52wk Avg: 11

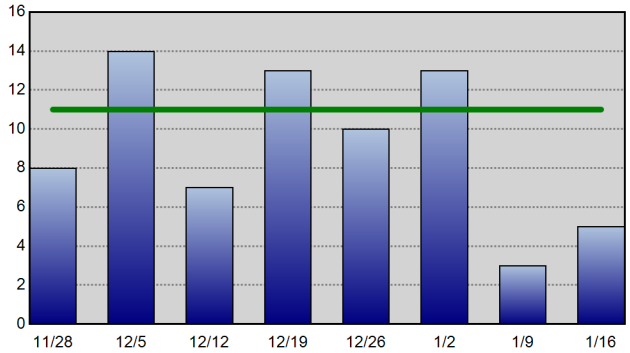

Property Crime - 52wk Avg: 59

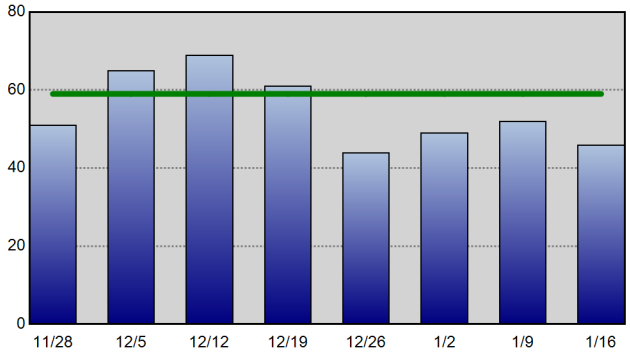

Robbery - 52wk Avg: 2

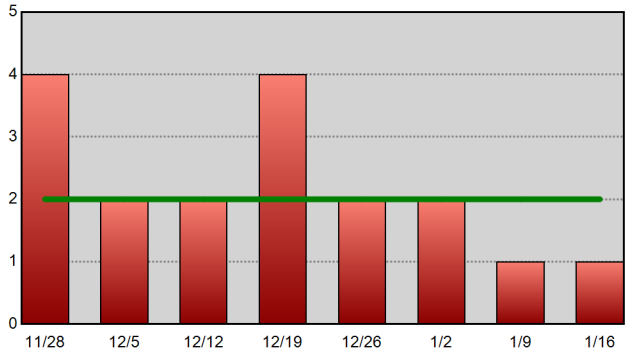

Commercial Burglary - 52wk Avg: 2

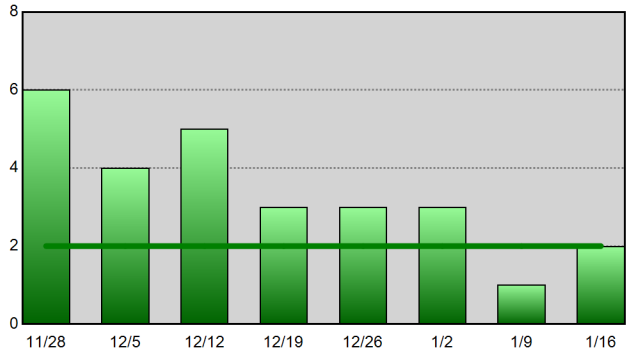

Residential Burglary - 52wk Avg: 8

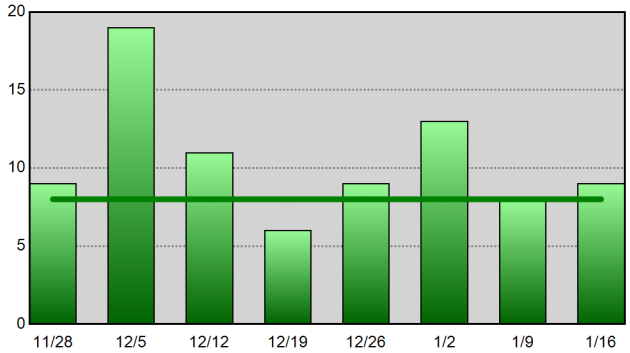

Aggravated Assault - 52wk Avg: 7

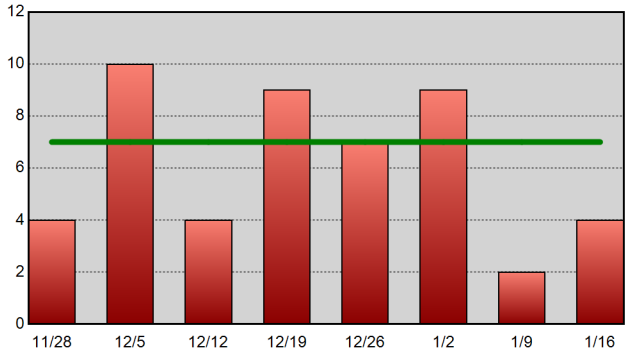

Theft From Vehicle - 52wk Avg: 15

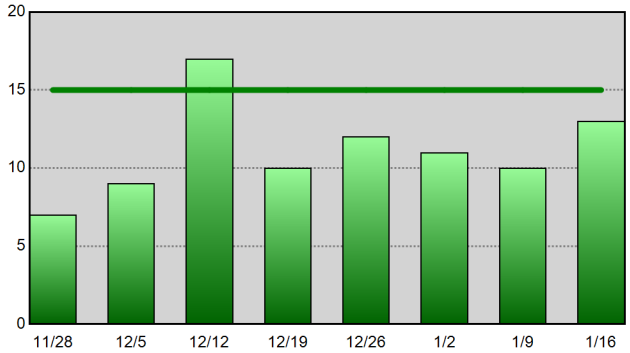

Vehicle Theft - 52wk Avg: 2

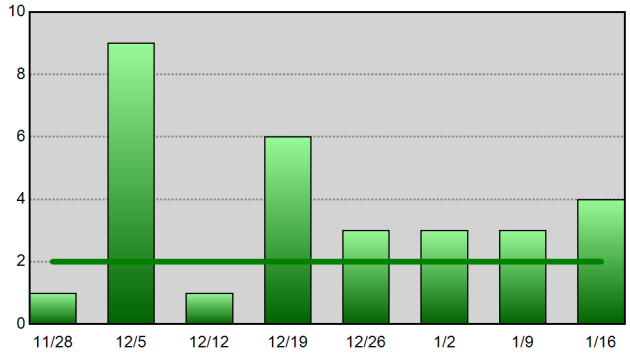

Information summarized for CompStat week ending 01-16-16.
The horizontal line on each chart represents the data set's 52-week weekly average.

Sourced from MNPD ARMS on 1/20/2016 11:01:38 AM. The figures above were sourced from incident reports using Uniform Crime Reporting definitions and reporting guidelines, based on the date when the crime was reported. This report is intended to be a management and planning tool and does not reflect the official UCR counts for the department. Incidents where a location is unknown or unspecified are included in the countywide totals.

UCR Incidents - Annual Totals

Based on date when each incident was reported.

METROPOLITAN POLICE DEPARTMENT

of Nashville and Davidson County

Year End Totals - All Part 1 Incidents (Prior 9 Year Annual Avg: 36,290)

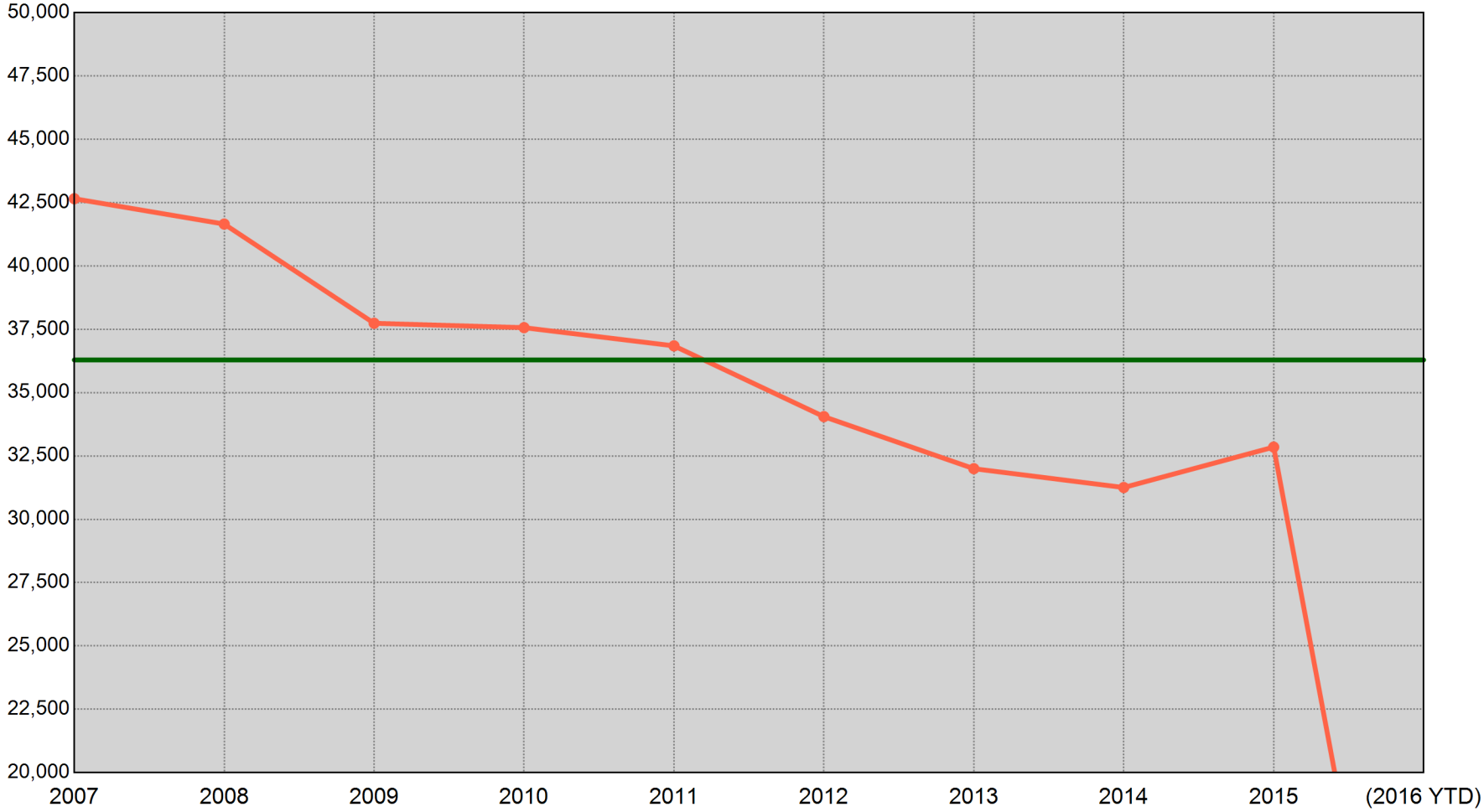

2007	2008	2009	2010	2011	2012	2013	2014	2015	(2016 YTD)
42,656 Incidents	41,655 Incidents	37,738 Incidents	37,565 Incidents	36,846 Incidents	34,052 Incidents	31,997 Incidents	31,254 Incidents	32,850 Incidents	1,294 Incidents

"(2016 YTD)" is a count of UCR incidents reported between 01/01/2016 and 01/16/2016. The green horizontal line represents the average of the nine prior annual totals.

Sourced from MNPD ARMS on 1/20/2016 11:01:40 AM. The figures above were sourced from incident reports using Uniform Crime Reporting definitions and reporting guidelines, based on the date when the crime was reported. This report is intended to be a management and planning tool and does not reflect the official UCR counts for the department. Incidents where a location is unknown or unspecified are included in the countywide totals.

UCR Incidents - YTD Comparisons: All Incidents

METROPOLITAN POLICE DEPARTMENT
of Nashville and Davidson County

Aggregated by precinct (incident location). Based on date when each incident was reported.

		2008 YTD to 2016 YTD	2009 YTD to 2016 YTD	2010 YTD to 2016 YTD	2011 YTD to 2016 YTD	2012 YTD to 2016 YTD	2013 YTD to 2016 YTD	2014 YTD to 2016 YTD	2015 YTD to 2016 YTD	8 YTD Avg to 2016 YTD	5 YTD Avg to 2016 YTD
West	Prior YTD	174	155	141	136	128	193	128	115	146	140
	YTD	131	131	131	131	131	131	131	131	131	131
	% Change	-24.7%	-15.5%	-7.1%	-3.7%	2.3%	-32.1%	2.3%	13.9%	-10.3%	-6.4%
East	Prior YTD	227	145	162	227	202	168	113	148	174	171
	YTD	153	153	153	153	153	153	153	153	153	153
	% Change	-32.6%	5.5%	-5.6%	-32.6%	-24.3%	-8.9%	35.4%	3.4%	-12.1%	-10.5%
South	Prior YTD	302	336	229	288	279	280	278	268	282	278
	YTD	313	313	313	313	313	313	313	313	313	313
	% Change	3.6%	-6.8%	36.7%	8.7%	12.2%	11.8%	12.6%	16.8%	11.0%	12.6%
Central	Prior YTD	104	64	53	77	73	60	54	49	66	62
	YTD	47	47	47	47	47	47	47	47	47	47
	% Change	-54.8%	-26.6%	-11.3%	-39.0%	-35.6%	-21.7%	-13.0%	-4.1%	-28.8%	-24.2%
Hermitage	Prior YTD	300	275	257	246	254	279	222	206	254	241
	YTD	243	243	243	243	243	243	243	243	243	243
	% Change	-19.0%	-11.6%	-5.4%	-1.2%	-4.3%	-12.9%	9.5%	18.0%	-4.3%	0.8%
North	Prior YTD	207	189	124	146	152	153	140	194	163	157
	YTD	133	133	133	133	133	133	133	133	133	133
	% Change	-35.7%	-29.6%	7.3%	-8.9%	-12.5%	-13.1%	-5.0%	-31.4%	-18.4%	-15.3%
Madison	Prior YTD	190	191	163	164	216	158	126	141	168	161
	YTD	138	138	138	138	138	138	138	138	138	138
	% Change	-27.4%	-27.7%	-15.3%	-15.9%	-36.1%	-12.7%	9.5%	-2.1%	-17.9%	-14.3%
Midtown Hills	Prior YTD	182	240	214	203	198	155	156	110	182	164
	YTD	122	122	122	122	122	122	122	122	122	122
	% Change	-33.0%	-49.2%	-43.0%	-39.9%	-38.4%	-21.3%	-21.8%	10.9%	-33.0%	-25.6%
Not Validated	Prior YTD	3	10	5	0	0	0	0	0	2	0
	YTD	14	14	14	14	14	14	14	14	14	14
	% Change	366.7%	40.0%	180.0%	-	-	-	-	-	600.0%	-
County	Prior YTD	1,689	1,605	1,348	1,487	1,502	1,446	1,217	1,231	1,440	1,376
	YTD	1,294	1,294	1,294	1,294	1,294	1,294	1,294	1,294	1,294	1,294
	% Change	-23.4%	-19.4%	-4.0%	-13.0%	-13.8%	-10.5%	6.3%	5.1%	-10.1%	-6.0%

Information summarized for CompStat week ending 01/16/2016.

Sourced from MNPD ARMS on 1/20/2016 11:01:42 AM. The figures above were sourced from incident reports using Uniform Crime Reporting definitions and reporting guidelines, based on the date when the crime was reported. This report is intended to be a management and planning tool and does not reflect the official UCR counts for the department. Incidents where a location is unknown or unspecified are included in the countywide totals. 'Unknown' refers to records in which the address is listed as 'Unknown' on the incident report. 'Not Validated' refers to records that were entered in with an invalid addresses.

County UCR Incidents - YTD Comparison Charts

Aggregated by precinct (incident location). Based on date when each incident was reported.

METROPOLITAN POLICE DEPARTMENT
of Nashville and Davidson County

All Part 1 Incidents - Annual YTD Avg: 1,466 (Bar Chart)

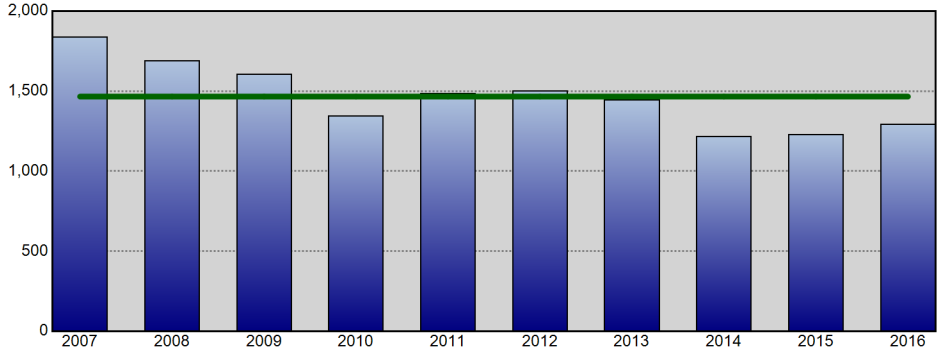

All Part 1 Incidents - Annual YTD Avg: 1,466 (Line Chart)

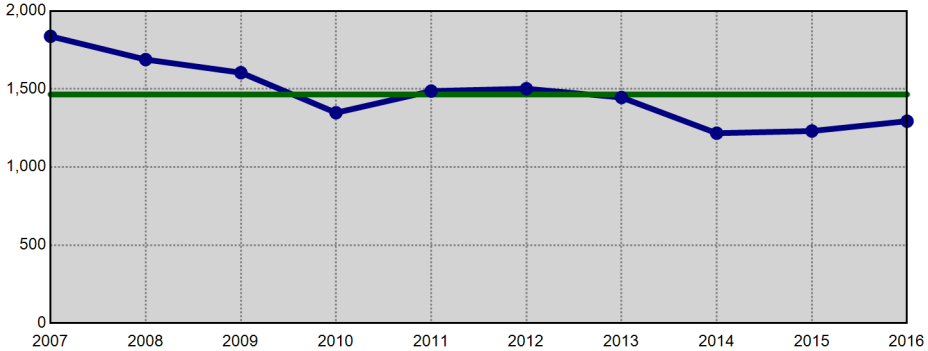

Violent Crime - Annual YTD Avg: 299 (Bar Chart)

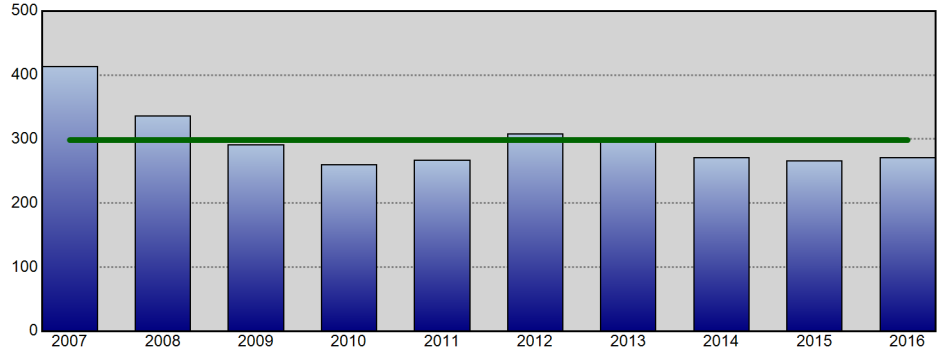

Violent Crime - Annual YTD Avg: 299 (Line Chart)

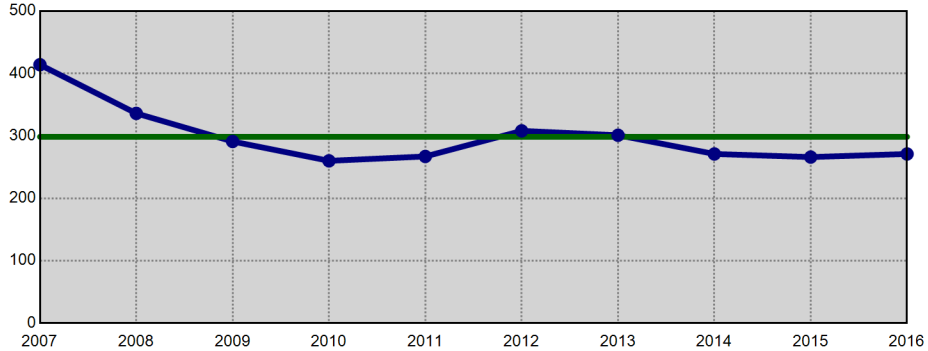

Property Crime - Annual YTD Avg: 1,167 (Bar Chart)

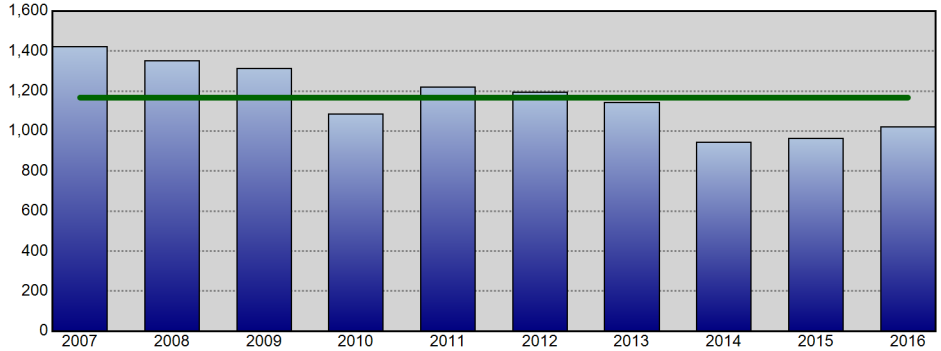

Property Crime - Annual YTD Avg: 1,167 (Line Chart)

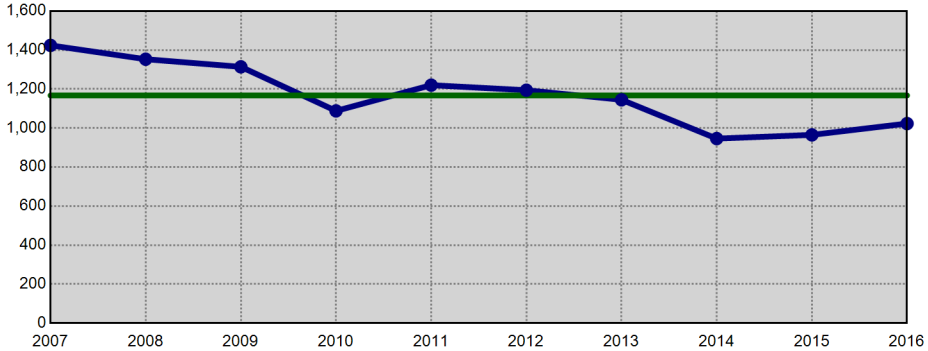

Information summarized for CompStat week ending 01/16/2016. The horizontal line on each chart represents the average of the prior 9 YTD offense totals.

Sourced from MNPD ARMS on 1/20/2016 11:01:42 AM. The figures above were sourced from incident reports using Uniform Crime Reporting definitions and reporting guidelines, based on the date when the crime was reported. This report is intended to be a management and planning tool and does not reflect the official UCR counts for the department. Incidents where a location is unknown or unspecified are included in the countywide totals.

West Precinct UCR Incidents - YTD Comparisons

METROPOLITAN POLICE DEPARTMENT
of Nashville and Davidson County

Aggregated by precinct (incident location). Based on date when each incident was reported.

All Part 1 Incidents - Annual YTD Avg: 145 (Bar Chart)

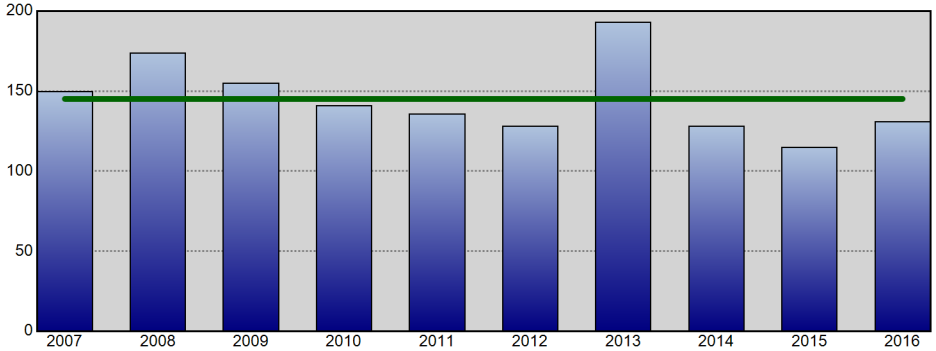

All Part 1 Incidents - Annual YTD Avg: 145 (Line Chart)

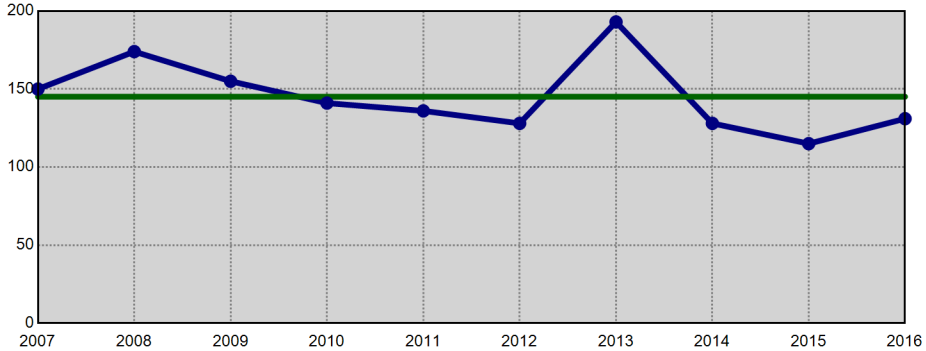

Violent Crime - Annual YTD Avg: 20 (Bar Chart)

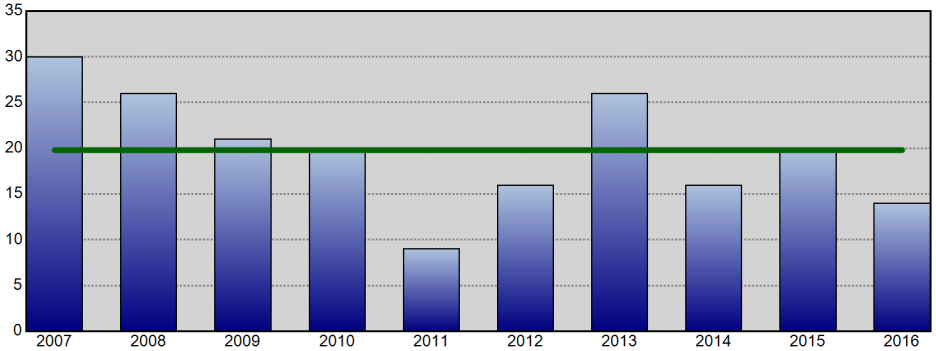

Violent Crime - Annual YTD Avg: 20 (Line Chart)

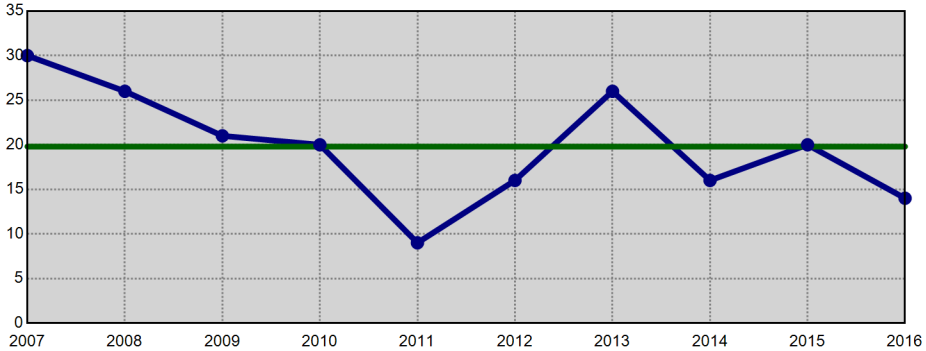

Property Crime - Annual YTD Avg: 125 (Bar Chart)

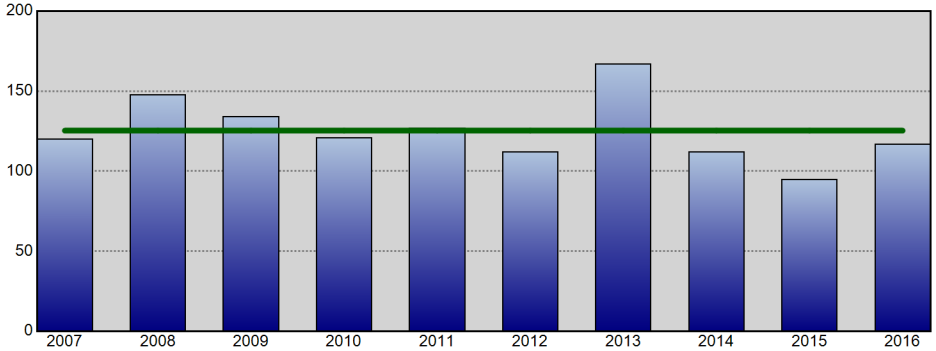

Property Crime - Annual YTD Avg: 125 (Line Chart)

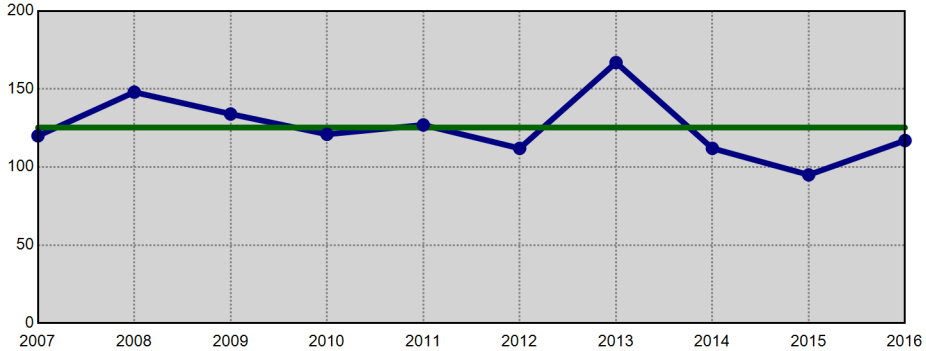

Information summarized for CompStat week ending 01/16/2016. The horizontal line on each chart represents the average of the prior 9 YTD offense totals.

Sourced from MNPD ARMS on 1/20/2016 11:01:44 AM. The figures above were sourced from incident reports using Uniform Crime Reporting definitions and reporting guidelines, based on the date when the crime was reported. This report is intended to be a management and planning tool and does not reflect the official UCR counts for the department. Incidents where a location is unknown or unspecified are included in the countywide totals.

East Precinct UCR Incidents - YTD Comparisons

Aggregated by precinct (incident location). Based on date when each incident was reported.

METROPOLITAN POLICE DEPARTMENT
of Nashville and Davidson County

All Part 1 Incidents - Annual YTD Avg: 180 (Bar Chart)

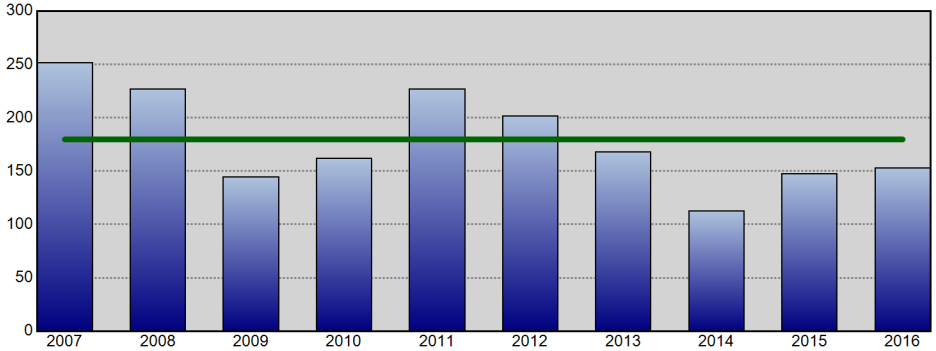

All Part 1 Incidents - Annual YTD Avg: 180 (Line Chart)

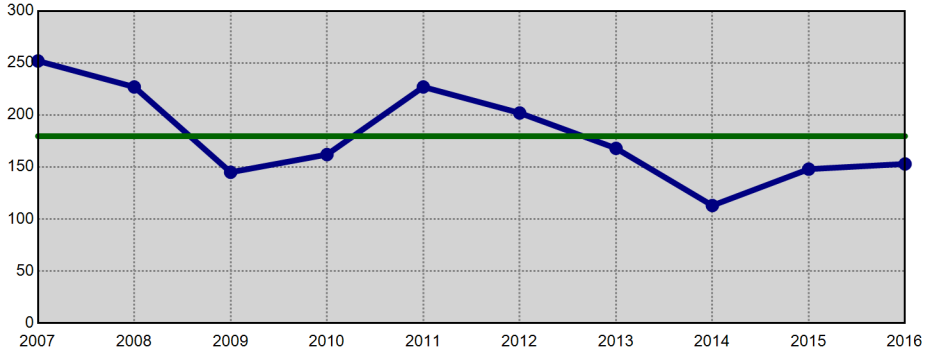

Violent Crime - Annual YTD Avg: 47 (Bar Chart)

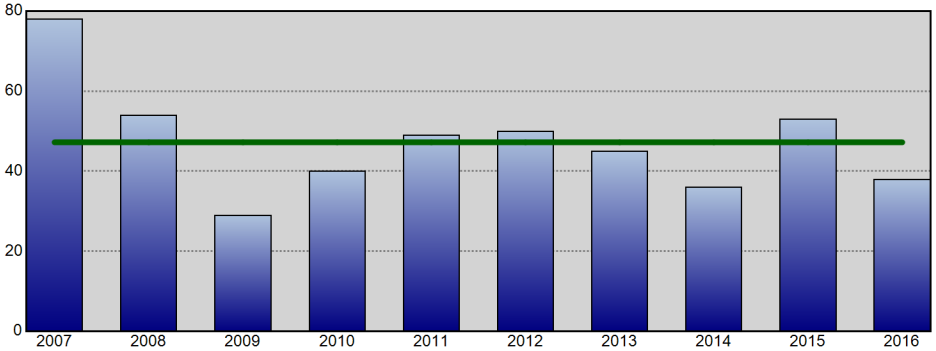

Violent Crime - Annual YTD Avg: 47 (Line Chart)

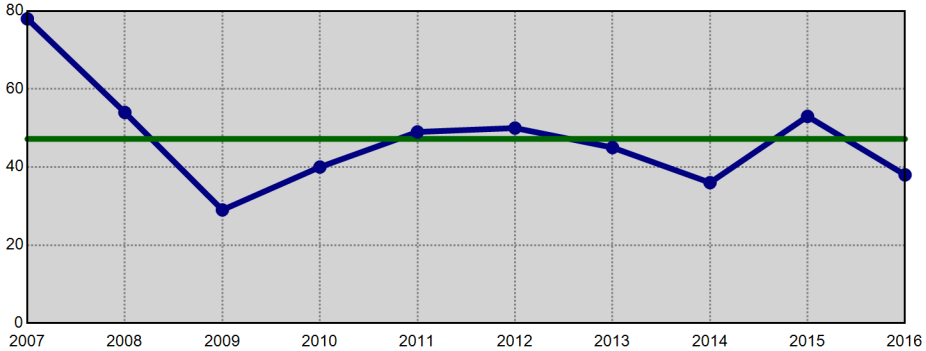

Property Crime - Annual YTD Avg: 133 (Bar Chart)

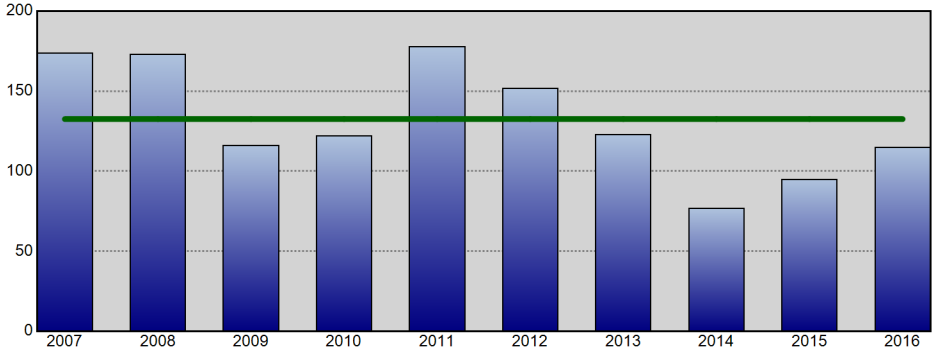

Property Crime - Annual YTD Avg: 133 (Line Chart)

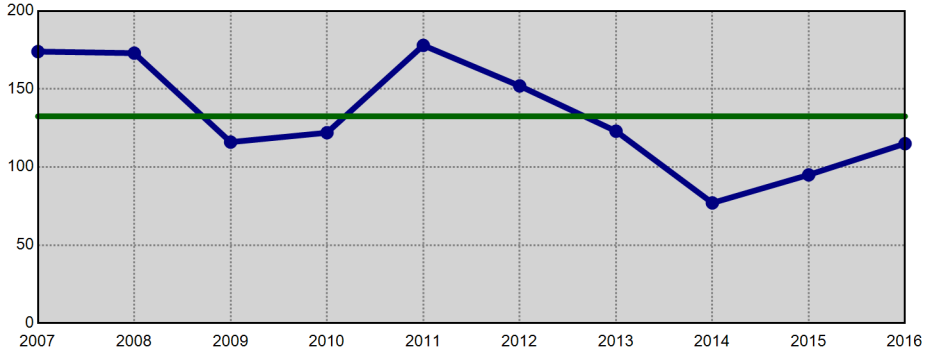

Information summarized for CompStat week ending 01/16/2016. The horizontal line on each chart represents the average of the prior 9 YTD offense totals.

Sourced from MNPD ARMS on 1/20/2016 11:01:46 AM. The figures above were sourced from incident reports using Uniform Crime Reporting definitions and reporting guidelines, based on the date when the crime was reported. This report is intended to be a management and planning tool and does not reflect the official UCR counts for the department. Incidents where a location is unknown or unspecified are included in the countywide totals.

South Precinct UCR Incidents - YTD Comparisons

Aggregated by precinct (incident location). Based on date when each incident was reported.

METROPOLITAN POLICE DEPARTMENT
of Nashville and Davidson County

All Part 1 Incidents - Annual YTD Avg: 295 (Bar Chart)

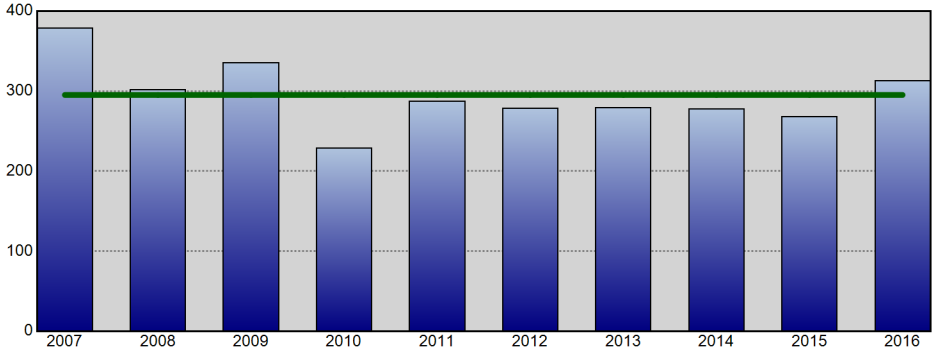

All Part 1 Incidents - Annual YTD Avg: 295 (Line Chart)

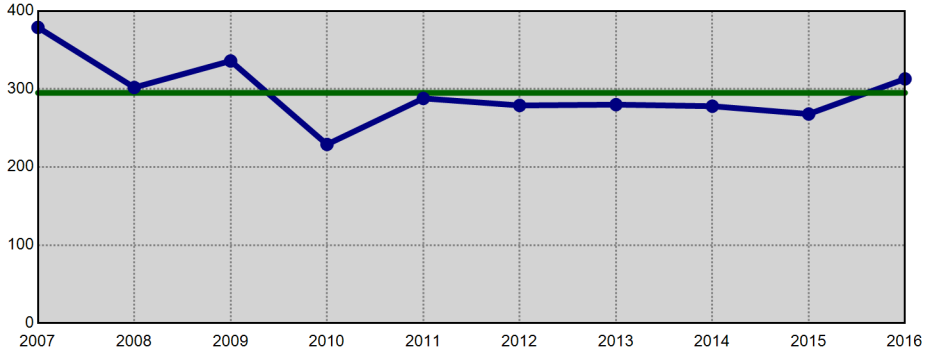

Violent Crime - Annual YTD Avg: 59 (Bar Chart)

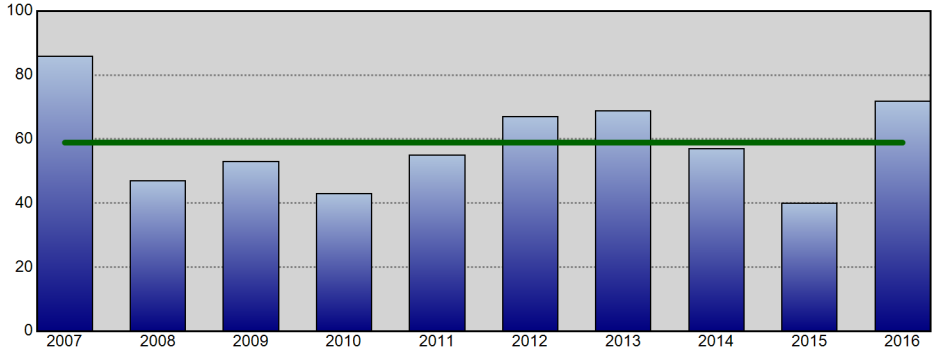

Violent Crime - Annual YTD Avg: 59 (Line Chart)

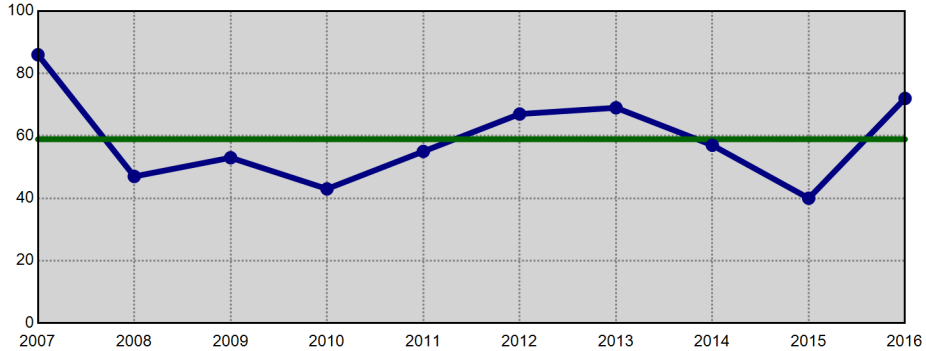

Property Crime - Annual YTD Avg: 236 (Bar Chart)

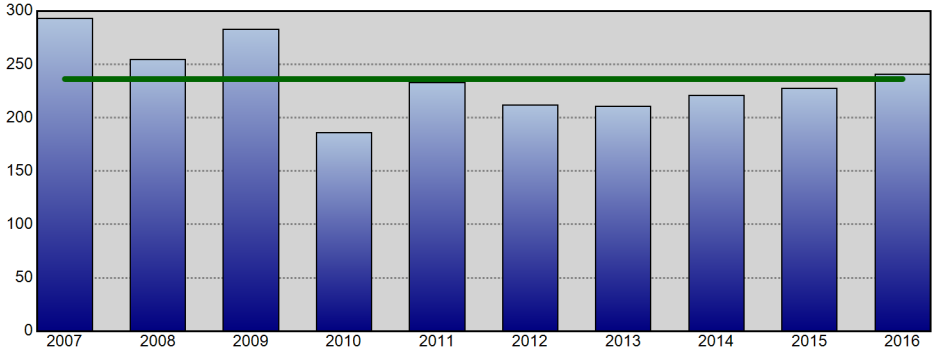

Property Crime - Annual YTD Avg: 236 (Line Chart)

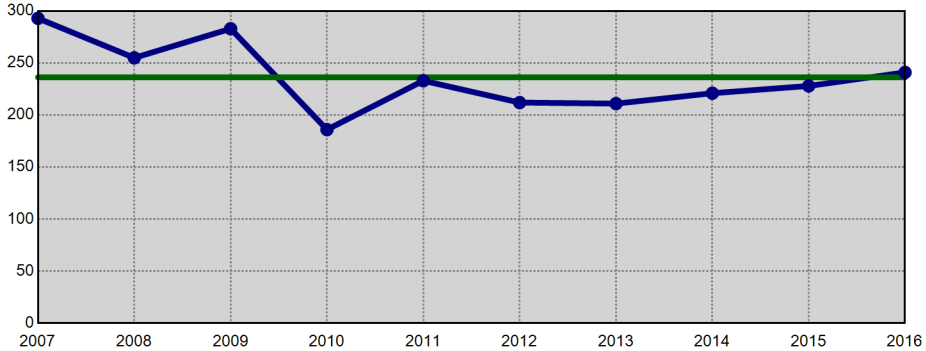

Information summarized for CompStat week ending 01/16/2016. The horizontal line on each chart represents the average of the prior 9 YTD offense totals.

Sourced from MNPD ARMS on 1/20/2016 11:01:48 AM. The figures above were sourced from incident reports using Uniform Crime Reporting definitions and reporting guidelines, based on the date when the crime was reported. This report is intended to be a management and planning tool and does not reflect the official UCR counts for the department. Incidents where a location is unknown or unspecified are included in the countywide totals.

Central Precinct UCR Incidents - YTD Comparisons

METROPOLITAN POLICE DEPARTMENT
of Nashville and Davidson County

Aggregated by precinct (incident location). Based on date when each incident was reported.

All Part 1 Incidents - Annual YTD Avg: 67 (Bar Chart)

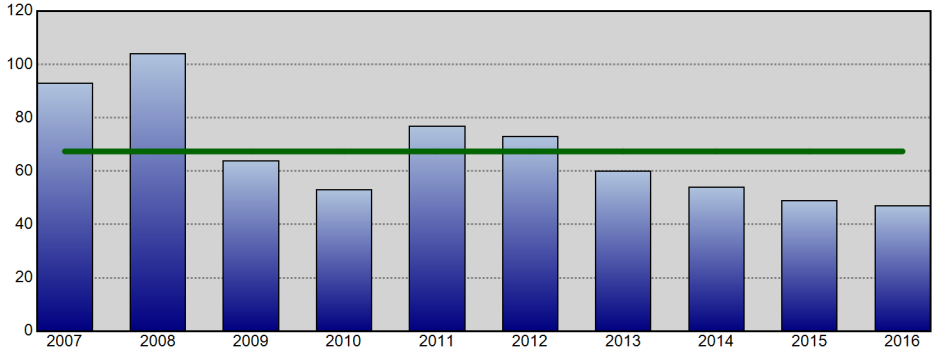

All Part 1 Incidents - Annual YTD Avg: 67 (Line Chart)

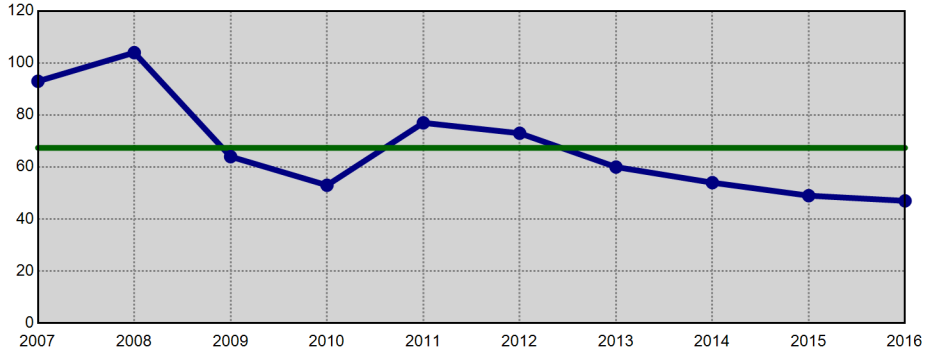

Violent Crime - Annual YTD Avg: 13 (Bar Chart)

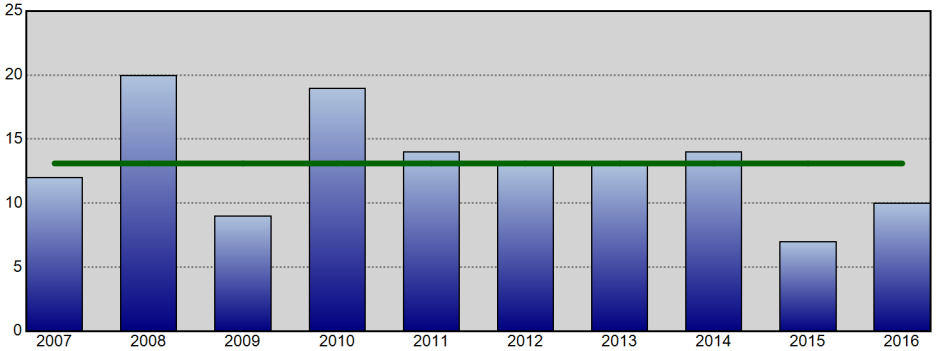

Violent Crime - Annual YTD Avg: 13 (Line Chart)

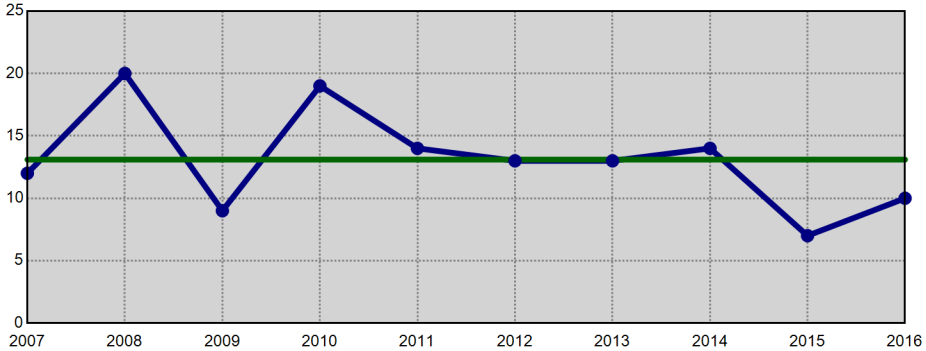

Property Crime - Annual YTD Avg: 54 (Bar Chart)

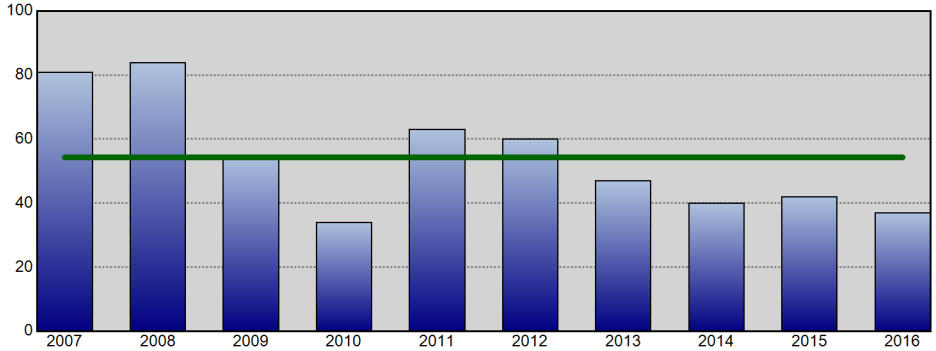

Property Crime - Annual YTD Avg: 54 (Line Chart)

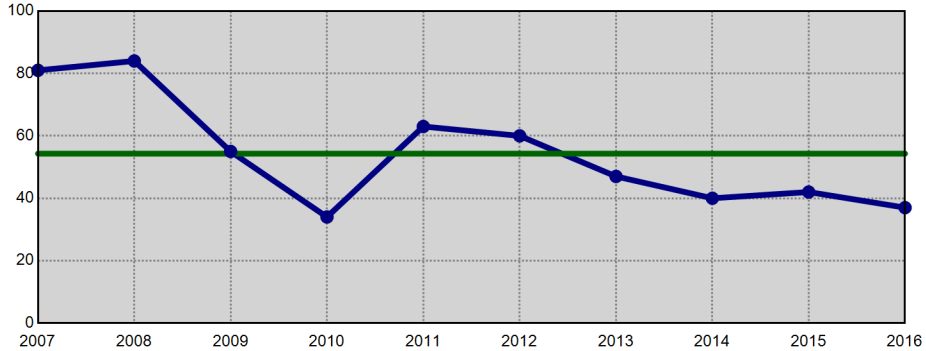

Information summarized for CompStat week ending 01/16/2016. The horizontal line on each chart represents the average of the prior 9 YTD offense totals.

Sourced from MNPD ARMS on 1/20/2016 11:01:50 AM. The figures above were sourced from incident reports using Uniform Crime Reporting definitions and reporting guidelines, based on the date when the crime was reported. This report is intended to be a management and planning tool and does not reflect the official UCR counts for the department. Incidents where a location is unknown or unspecified are included in the countywide totals.

Hermitage Precinct UCR Incidents - YTD Comparisons

Aggregated by precinct (incident location). Based on date when each incident was reported.

METROPOLITAN POLICE DEPARTMENT
of Nashville and Davidson County

All Part 1 Incidents - Annual YTD Avg: 254 (Bar Chart)

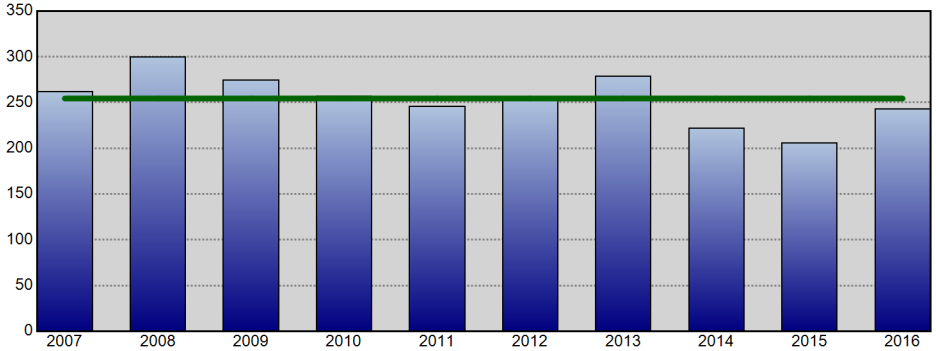

All Part 1 Incidents - Annual YTD Avg: 254 (Line Chart)

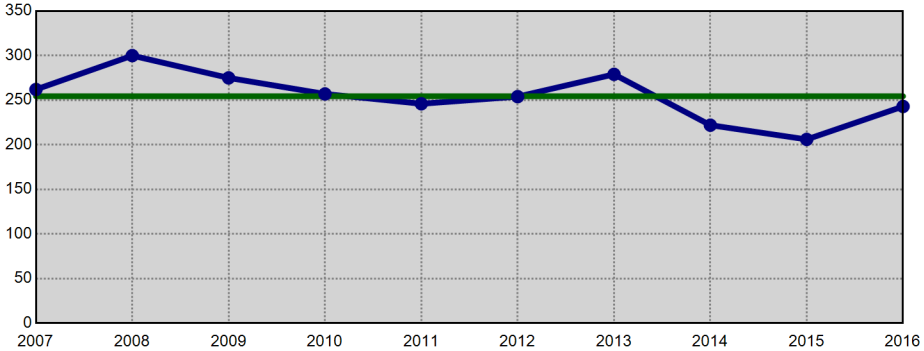

Violent Crime - Annual YTD Avg: 49 (Bar Chart)

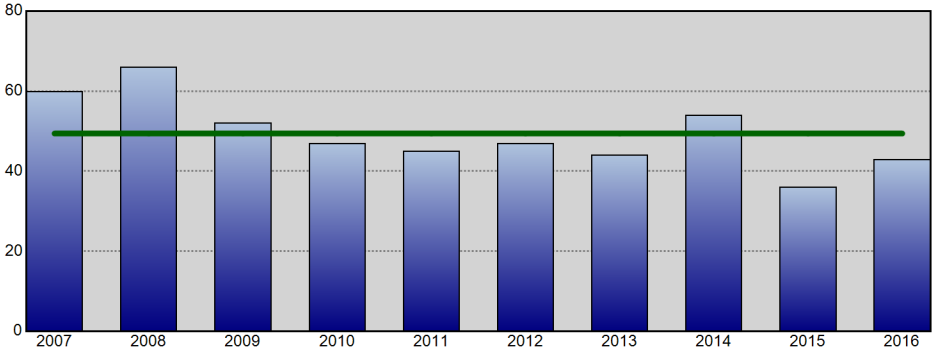

Violent Crime - Annual YTD Avg: 49 (Line Chart)

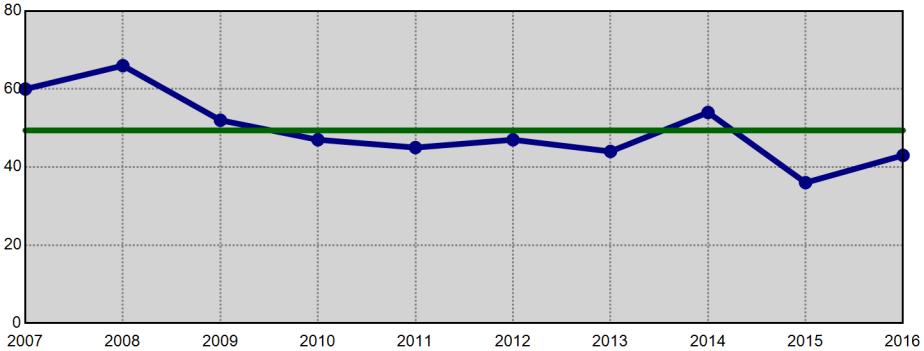

Property Crime - Annual YTD Avg: 205 (Bar Chart)

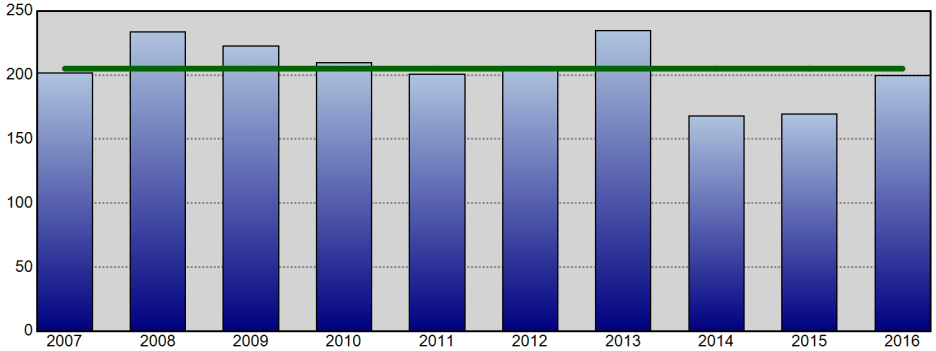

Property Crime - Annual YTD Avg: 205 (Line Chart)

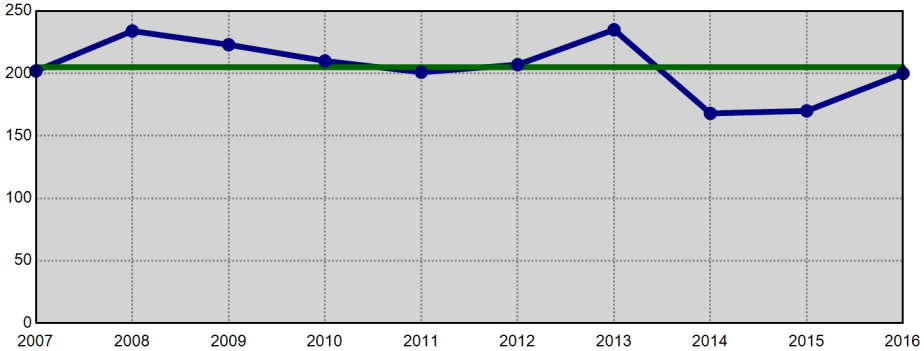

Information summarized for CompStat week ending 01/16/2016. The horizontal line on each chart represents the average of the prior 9 YTD offense totals.

Sourced from MNPD ARMS on 1/20/2016 11:01:52 AM. The figures above were sourced from incident reports using Uniform Crime Reporting definitions and reporting guidelines, based on the date when the crime was reported. This report is intended to be a management and planning tool and does not reflect the official UCR counts for the department. Incidents where a location is unknown or unspecified are included in the countywide totals.

North Precinct UCR Incidents - YTD Comparisons

METROPOLITAN POLICE DEPARTMENT
of Nashville and Davidson County

Aggregated by precinct (incident location). Based on date when each incident was reported.

All Part 1 Incidents - Annual YTD Avg: 164 (Bar Chart)

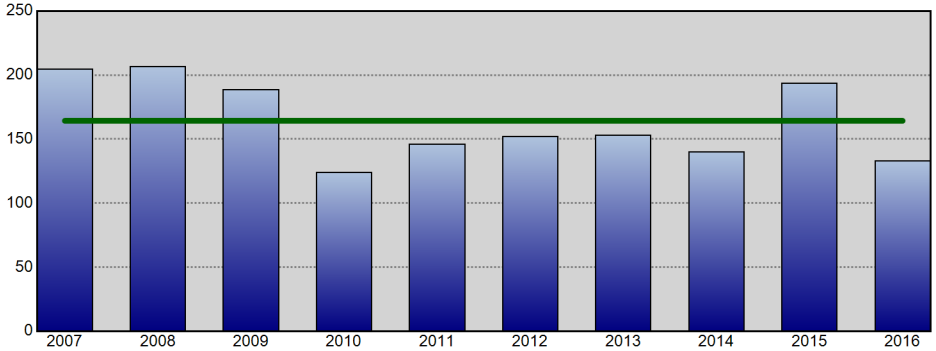

All Part 1 Incidents - Annual YTD Avg: 164 (Line Chart)

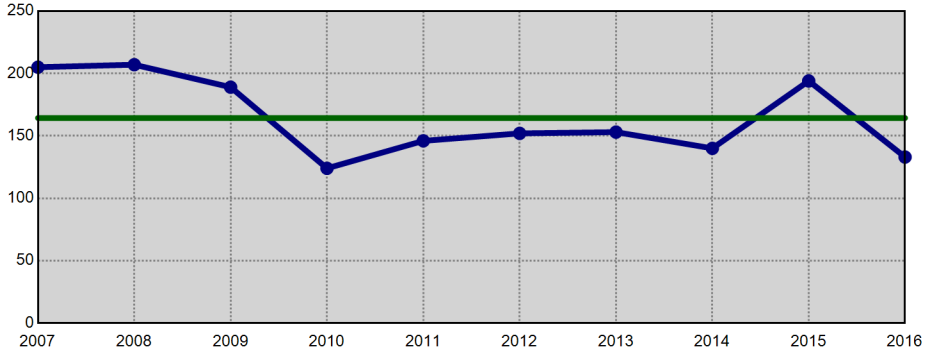

Violent Crime - Annual YTD Avg: 48 (Bar Chart)

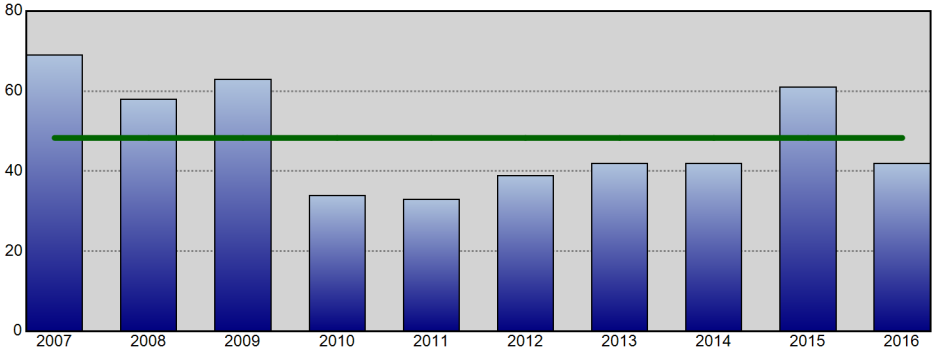

Violent Crime - Annual YTD Avg: 48 (Line Chart)

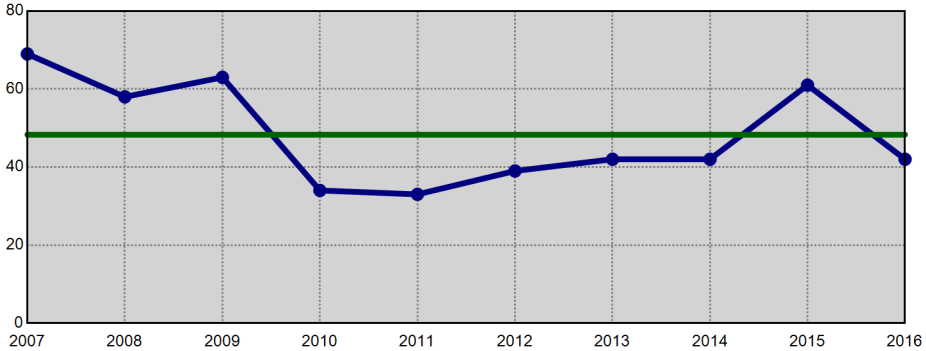

Property Crime - Annual YTD Avg: 116 (Bar Chart)

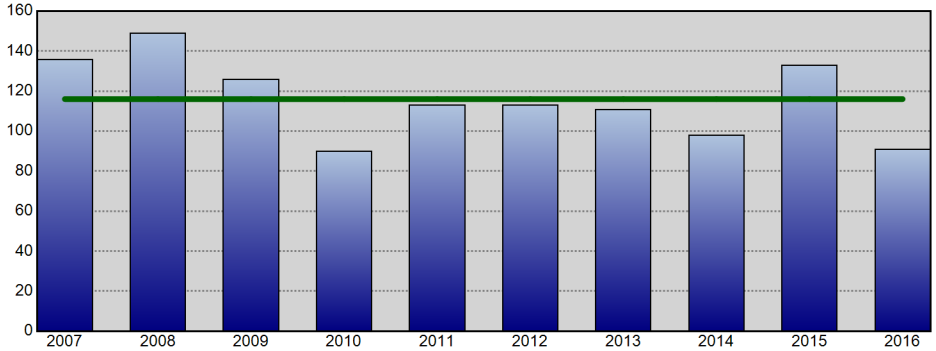

Property Crime - Annual YTD Avg: 116 (Line Chart)

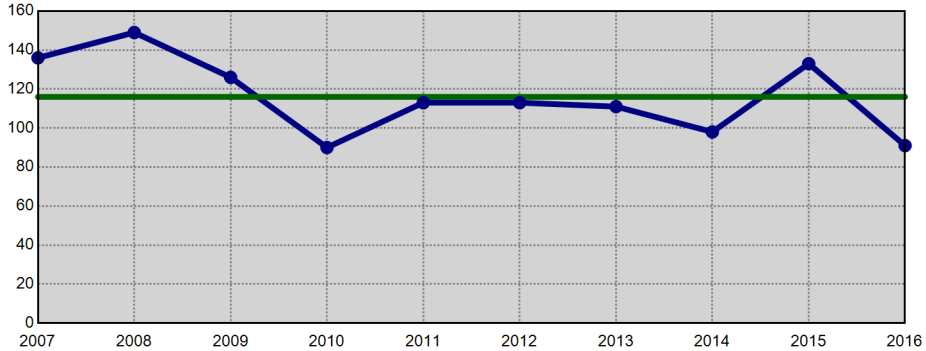

Information summarized for CompStat week ending 01/16/2016. The horizontal line on each chart represents the average of the prior 9 YTD offense totals.

Sourced from MNPD ARMS on 1/20/2016 11:01:55 AM. The figures above were sourced from incident reports using Uniform Crime Reporting definitions and reporting guidelines, based on the date when the crime was reported. This report is intended to be a management and planning tool and does not reflect the official UCR counts for the department. Incidents where a location is unknown or unspecified are included in the countywide totals.

Madison Precinct UCR Incidents - YTD Comparisons

Aggregated by precinct (incident location). Based on date when each incident was reported.

METROPOLITAN POLICE DEPARTMENT
of Nashville and Davidson County

All Part 1 Incidents - Annual YTD Avg: 171 (Bar Chart)

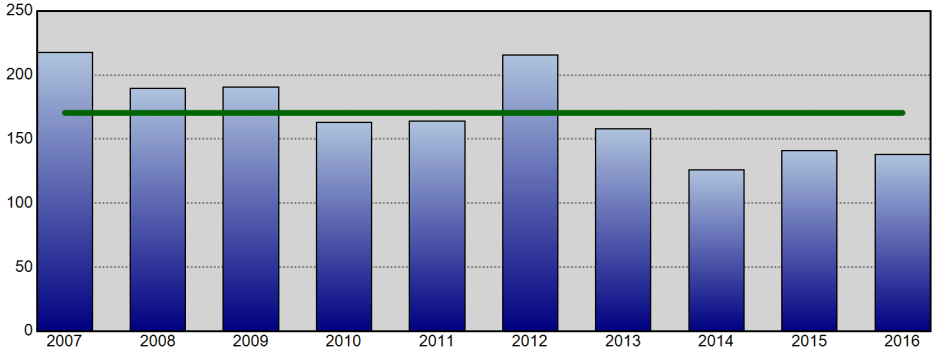

All Part 1 Incidents - Annual YTD Avg: 171 (Line Chart)

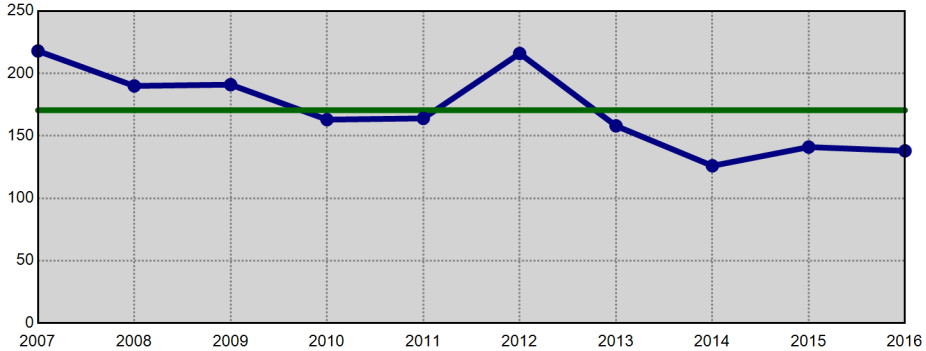

Violent Crime - Annual YTD Avg: 34 (Bar Chart)

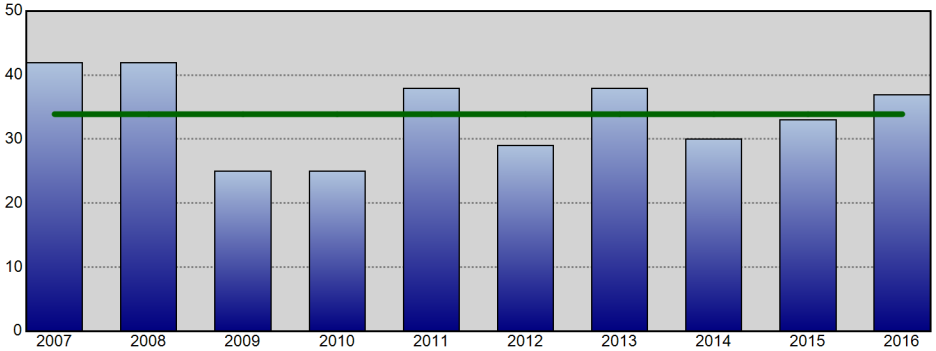

Violent Crime - Annual YTD Avg: 34 (Line Chart)

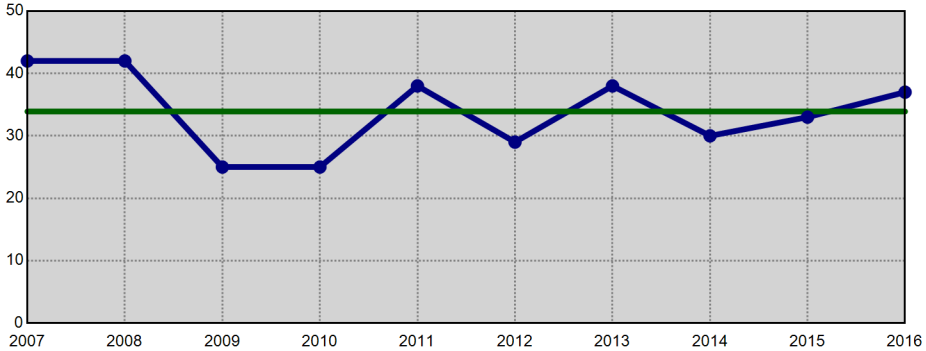

Property Crime - Annual YTD Avg: 137 (Bar Chart)

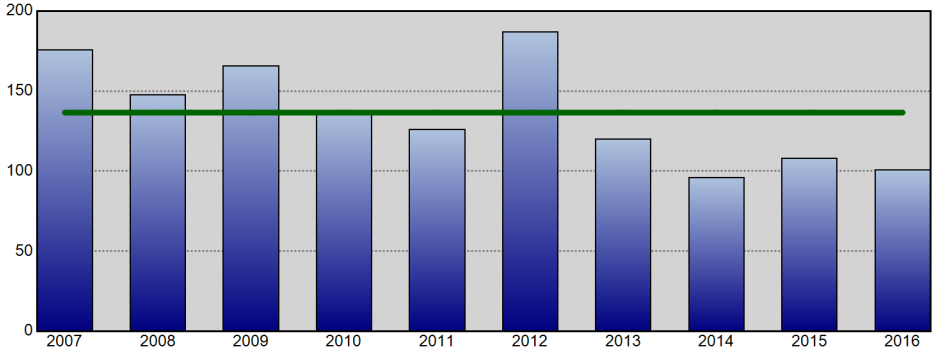

Property Crime - Annual YTD Avg: 137 (Line Chart)

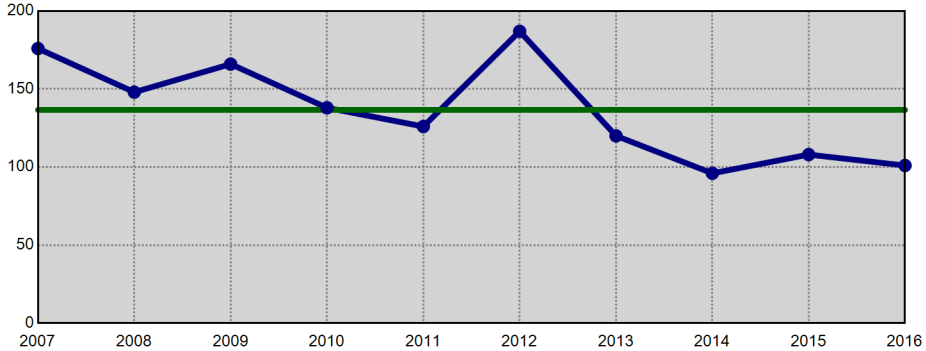

Information summarized for CompStat week ending 01/16/2016. The horizontal line on each chart represents the average of the prior 9 YTD offense totals.

Sourced from MNPD ARMS on 1/20/2016 11:01:57 AM. The figures above were sourced from incident reports using Uniform Crime Reporting definitions and reporting guidelines, based on the date when the crime was reported. This report is intended to be a management and planning tool and does not reflect the official UCR counts for the department. Incidents where a location is unknown or unspecified are included in the countywide totals.

Midtown Hills Precinct UCR Incidents - YTD Comparisons

Aggregated by precinct (incident location). Based on date when each incident was reported.

METROPOLITAN POLICE DEPARTMENT
of Nashville and Davidson County

All Part 1 Incidents - Annual YTD Avg: 185 (Bar Chart)

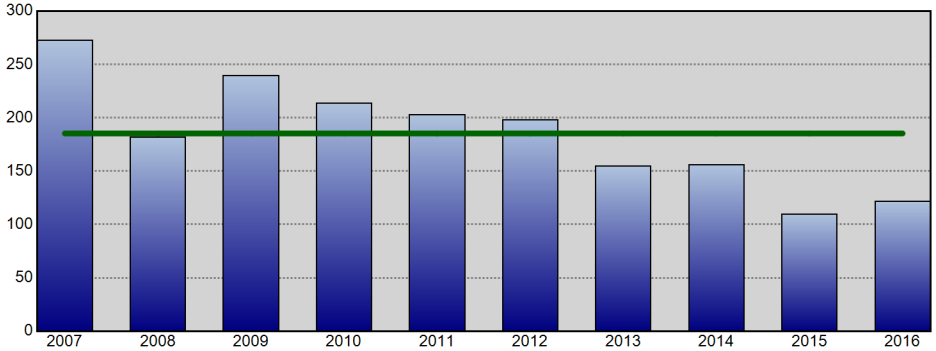

All Part 1 Incidents - Annual YTD Avg: 185 (Line Chart)

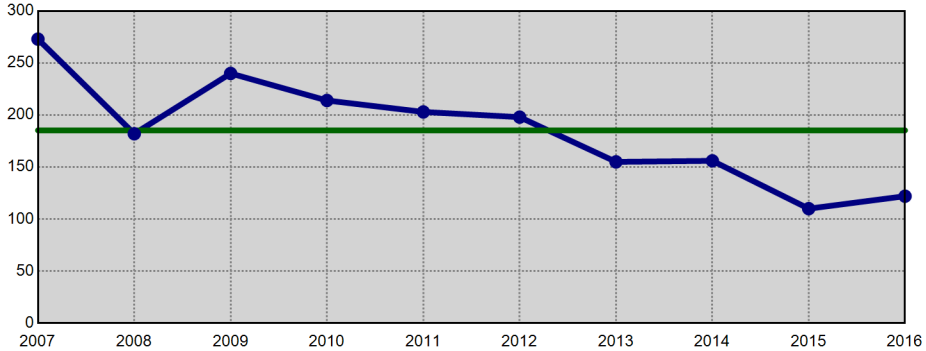

Violent Crime - Annual YTD Avg: 27 (Bar Chart)

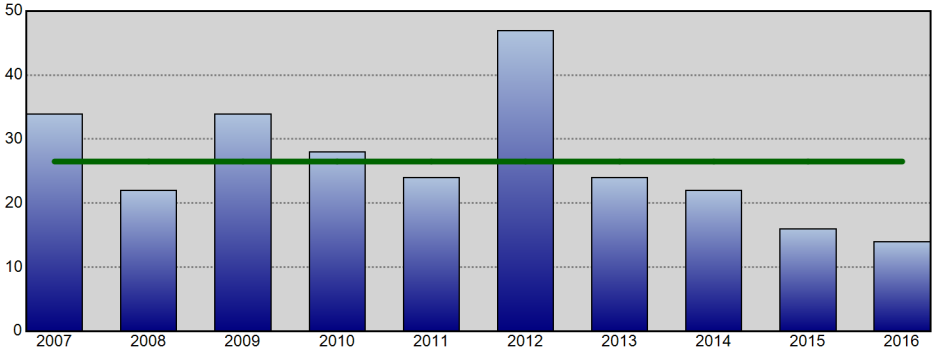

Violent Crime - Annual YTD Avg: 27 (Line Chart)

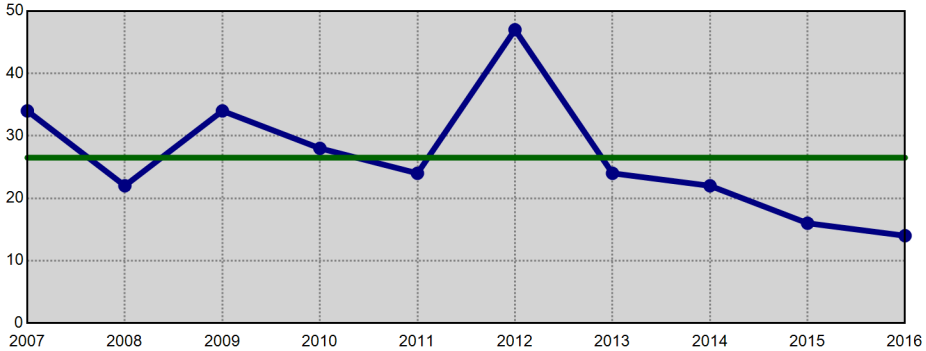

Property Crime - Annual YTD Avg: 159 (Bar Chart)

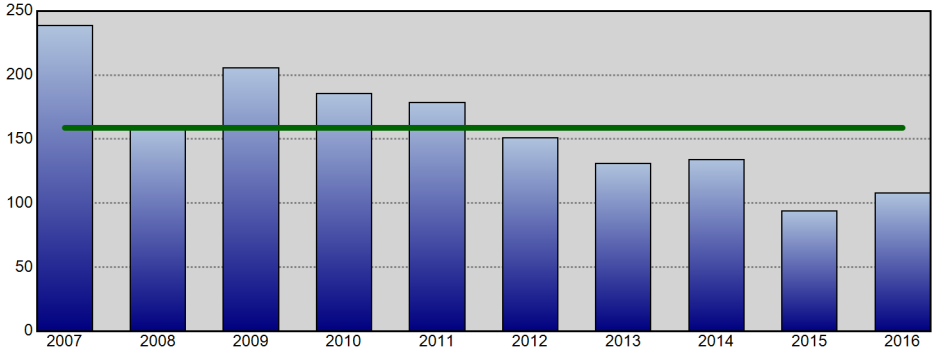

Property Crime - Annual YTD Avg: 159 (Line Chart)

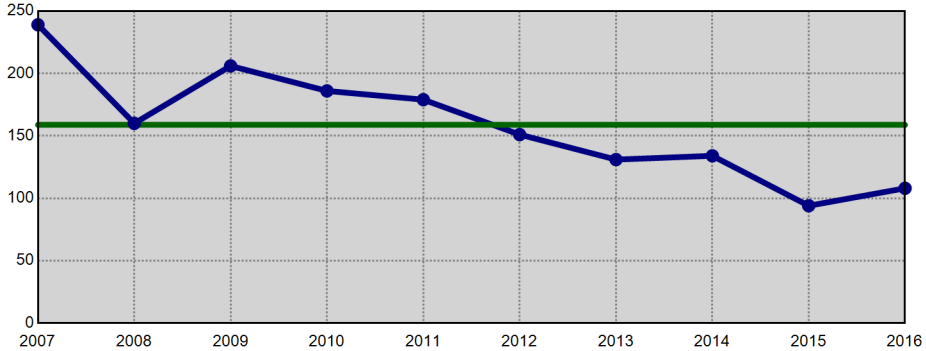

Information summarized for CompStat week ending 01/16/2016. The horizontal line on each chart represents the average of the prior 9 YTD offense totals.

Sourced from MNPD ARMS on 1/20/2016 11:02:00 AM. The figures above were sourced from incident reports using Uniform Crime Reporting definitions and reporting guidelines, based on the date when the crime was reported. This report is intended to be a management and planning tool and does not reflect the official UCR counts for the department. Incidents where a location is unknown or unspecified are included in the countywide totals.

County Calendar Year to Calendar Year Comparison

METROPOLITAN POLICE DEPARTMENT
of Nashville and Davidson County

Comparisons of Annual Totals for the Past Ten Years

Aggregated by precinct (incident location). Based on date when each incident was reported.

		Homicide	Forcible Rape	Commercial Robbery	Street Robbery	Total Robbery	Aggravated Assault	Commercial Burglary	Residential Burglary	Total Burglary	Larceny	Auto Theft	Violent Offenses	Property Offenses	Part I Offenses
2013 to	2013	42	529	225	1,409	1,634	4,808	890	4,788	5,678	18,103	1,203	7,013	24,984	31,997
2014	2014	42	601	209	1,329	1,538	5,262	939	3,838	4,777	17,915	1,119	7,443	23,811	31,254
	% Change	0.0%	13.6%	-7.1%	-5.7%	-5.9%	9.4%	5.5%	-19.8%	-15.9%	-1.0%	-7.0%	6.1%	-4.7%	-2.3%
2012 to	2012	62	545	237	1,480	1,717	5,375	1,012	4,733	5,745	19,221	1,387	7,699	26,353	34,052
2014	2014	42	601	209	1,329	1,538	5,262	939	3,838	4,777	17,915	1,119	7,443	23,811	31,254
	% Change	-32.3%	10.3%	-11.8%	-10.2%	-10.4%	-2.1%	-7.2%	-18.9%	-16.8%	-6.8%	-19.3%	-3.3%	-9.6%	-8.2%
2011 to	2011	51	550	290	1,589	1,879	4,921	1,118	6,302	7,420	20,254	1,771	7,401	29,445	36,846
2014	2014	42	601	209	1,329	1,538	5,262	939	3,838	4,777	17,915	1,119	7,443	23,811	31,254
	% Change	-17.6%	9.3%	-27.9%	-16.4%	-18.1%	6.9%	-16.0%	-39.1%	-35.6%	-11.5%	-36.8%	0.6%	-19.1%	-15.2%
2010 to	2010	60	494	298	1,506	1,804	4,737	1,157	6,663	7,820	21,020	1,630	7,095	30,470	37,565
2014	2014	42	601	209	1,329	1,538	5,262	939	3,838	4,777	17,915	1,119	7,443	23,811	31,254
	% Change	-30.0%	21.7%	-29.9%	-11.8%	-14.7%	11.1%	-18.8%	-42.4%	-38.9%	-14.8%	-31.3%	4.9%	-21.9%	-16.8%
2009 to	2009	80	499	304	1,721	2,025	4,754	1,185	5,592	6,777	21,856	1,747	7,358	30,380	37,738
2014	2014	42	601	209	1,329	1,538	5,262	939	3,838	4,777	17,915	1,119	7,443	23,811	31,254
	% Change	-47.5%	20.4%	-31.3%	-22.8%	-24.0%	10.7%	-20.8%	-31.4%	-29.5%	-18.0%	-35.9%	1.2%	-21.6%	-17.2%
2008 to	2008	74	485	353	2,043	2,396	5,656	1,308	4,963	6,271	24,482	2,291	8,611	33,044	41,655
2014	2014	42	601	209	1,329	1,538	5,262	939	3,838	4,777	17,915	1,119	7,443	23,811	31,254
	% Change	-43.2%	23.9%	-40.8%	-34.9%	-35.8%	-7.0%	-28.2%	-22.7%	-23.8%	-26.8%	-51.2%	-13.6%	-27.9%	-25.0%
2007 to	2007	72	523	456	2,145	2,601	5,883	1,551	4,680	6,231	24,540	2,806	9,079	33,577	42,656
2014	2014	42	601	209	1,329	1,538	5,262	939	3,838	4,777	17,915	1,119	7,443	23,811	31,254
	% Change	-41.7%	14.9%	-54.2%	-38.0%	-40.9%	-10.6%	-39.5%	-18.0%	-23.3%	-27.0%	-60.1%	-18.0%	-29.1%	-26.7%
2006 to	2006	81	501	450	2,052	2,502	5,947	2,000	4,580	6,580	24,810	3,161	9,031	34,551	43,582
2014	2014	42	601	209	1,329	1,538	5,262	939	3,838	4,777	17,915	1,119	7,443	23,811	31,254
	% Change	-48.1%	20.0%	-53.6%	-35.2%	-38.5%	-11.5%	-53.1%	-16.2%	-27.4%	-27.8%	-64.6%	-17.6%	-31.1%	-28.3%
2005 to	2005	97	532	558	1,851	2,409	6,114	1,772	4,610	6,382	26,193	3,449	9,152	36,024	45,176
2014	2014	42	601	209	1,329	1,538	5,262	939	3,838	4,777	17,915	1,119	7,443	23,811	31,254
	% Change	-56.7%	13.0%	-62.5%	-28.2%	-36.2%	-13.9%	-47.0%	-16.7%	-25.1%	-31.6%	-67.6%	-18.7%	-33.9%	-30.8%
2004 to	2004	58	532	362	1,736	2,098	6,177	1,615	5,197	6,812	26,026	4,302	8,865	37,140	46,005
2014	2014	42	601	209	1,329	1,538	5,262	939	3,838	4,777	17,915	1,119	7,443	23,811	31,254
	% Change	-27.6%	13.0%	-42.3%	-23.4%	-26.7%	-14.8%	-41.9%	-26.1%	-29.9%	-31.2%	-74.0%	-16.0%	-35.9%	-32.1%

Information summarized for CompStat week ending 01/16/2016.

Sourced from MNPD ARMS on 1/20/2016 11:02:02 AM. The figures above were sourced from incident reports using Uniform Crime Reporting definitions and reporting guidelines, based on the date when the crime was reported. This report is intended to be a management and planning tool and does not reflect the official UCR counts for the department. Incidents where a location is unknown or unspecified are included in the countywide totals..

County UCR Incidents - Annual Comparison Charts

Aggregated by precinct (incident location). Based on date when each incident was reported.

METROPOLITAN POLICE DEPARTMENT

of Nashville and Davidson County

Year End Total Part 1 Incidents - Prior 9 Year Annual Avg: 36,290

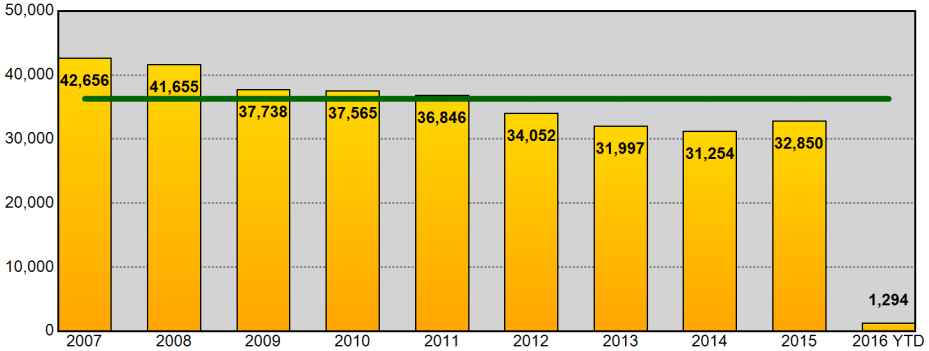

Year End Total Part 1 Incidents - Prior 9 Year Annual Avg: 36,290

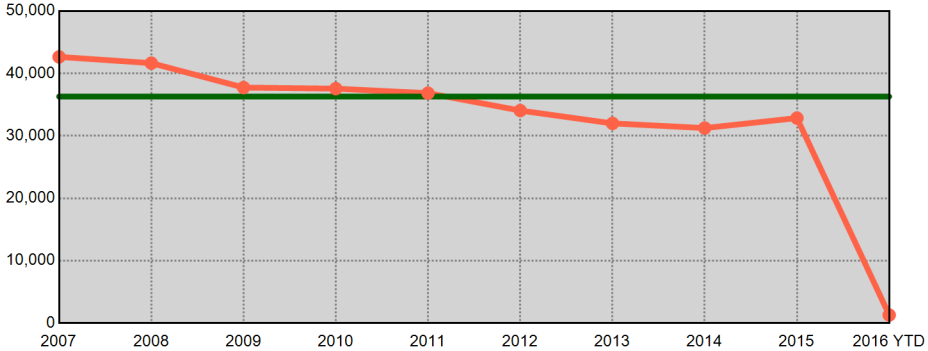

Year End Total Violent Part 1 Incidents - Prior 9 Year Annual Avg: 7,691

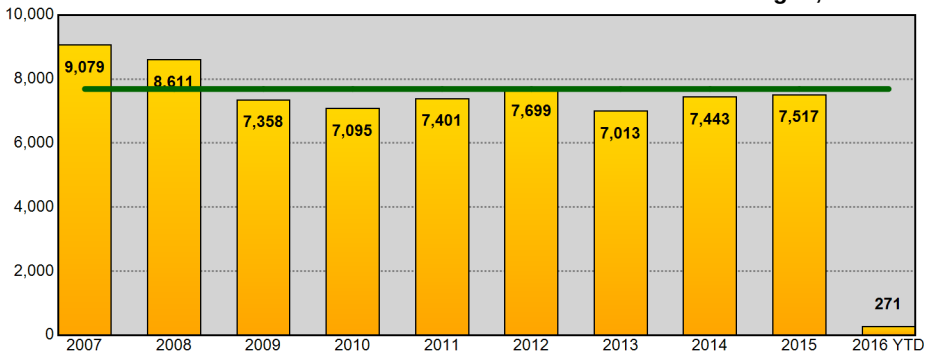

Year End Total Violent Part 1 Incidents - Prior 9 Year Annual Avg: 7,691

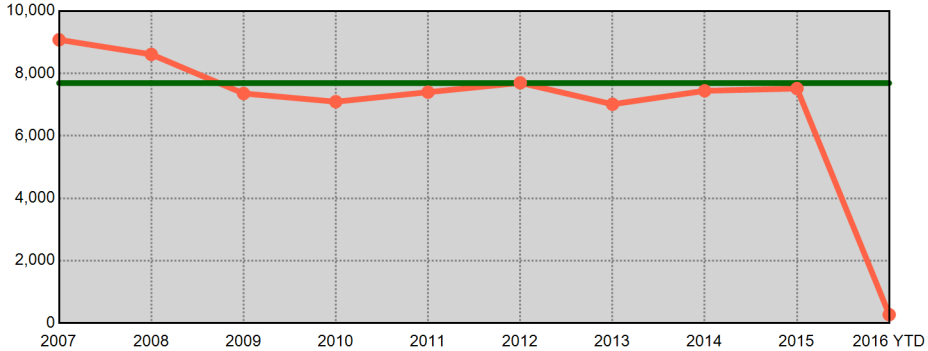

Year End Total Property Part 1 Incidents - Prior 9 Year Annual Avg: 28,600

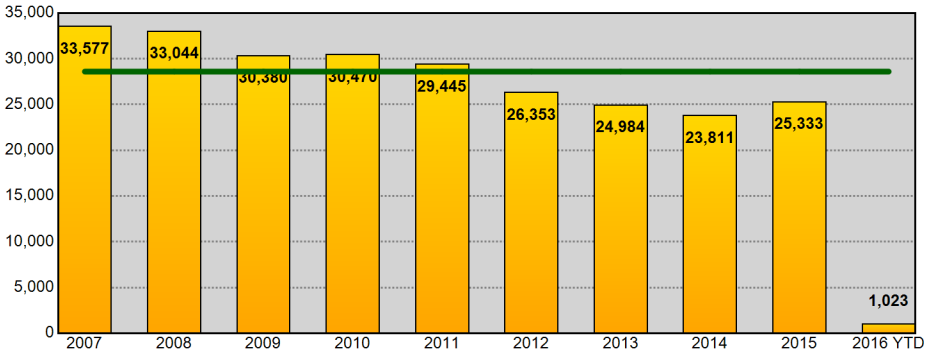

Year End Total Property Part 1 Incidents - Prior 9 Year Annual Avg: 28,600

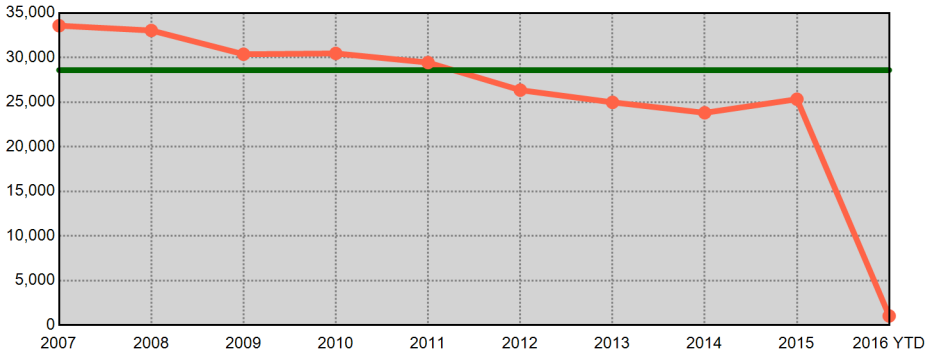

Information summarized for CompStat week ending 01/16/2016. Current year statistics are summarized for 2016 YTD. The horizontal line on each chart represents the average of the prior 9 year end offense totals.

Sourced from MNPD ARMS on 1/20/2016 11:02:02 AM. The figures above were sourced from incident reports using Uniform Crime Reporting definitions and reporting guidelines, based on the date when the crime was reported. This report is intended to be a management and planning tool and does not reflect the official UCR counts for the department. Incidents where a location is unknown or unspecified are included in the countywide totals.

West Precinct UCR Incidents - Annual Comparisons

Aggregated by precinct (incident location). Based on date when each incident was reported.

METROPOLITAN POLICE DEPARTMENT
of Nashville and Davidson County

Year End Total Part 1 Incidents - Prior 9 Year Annual Avg: 3,928

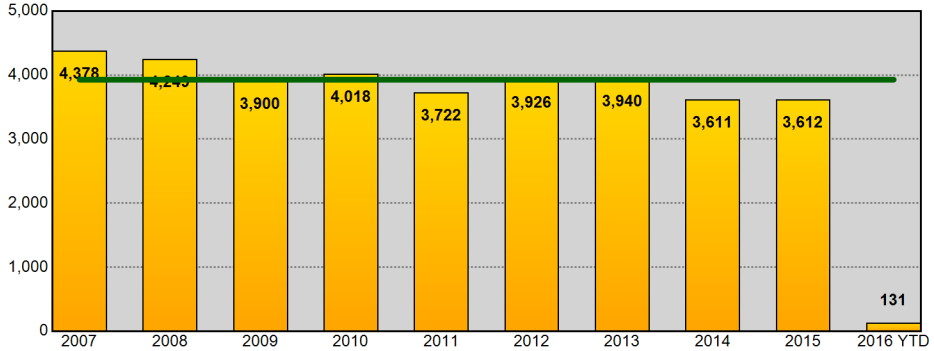

Year End Total Part 1 Incidents - Prior 9 Year Annual Avg: 3,928

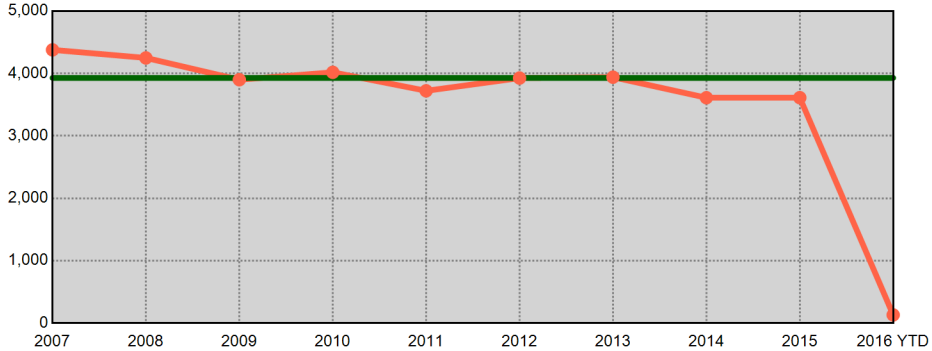

Year End Total Violent Part 1 Incidents - Prior 9 Year Annual Avg: 541

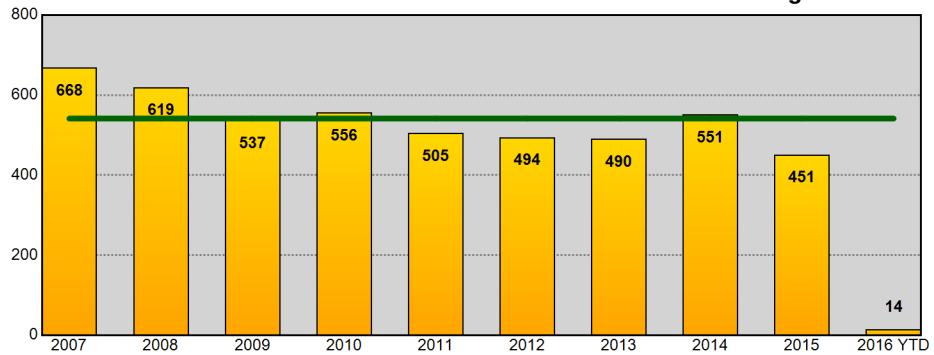

Year End Total Violent Part 1 Incidents - Prior 9 Year Annual Avg: 541

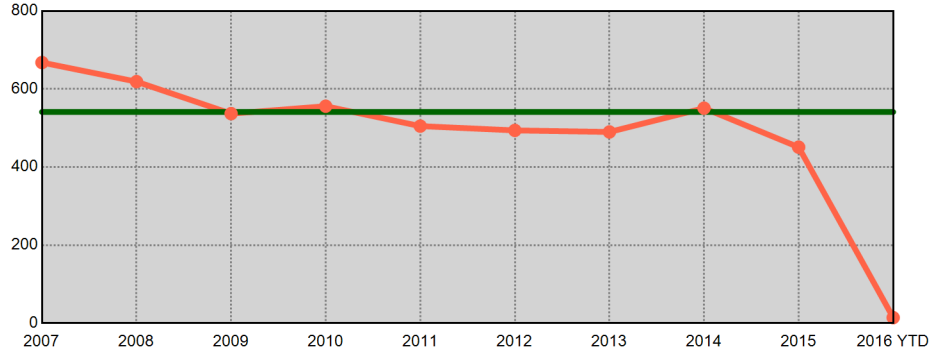

Year End Total Property Part 1 Incidents - Prior 9 Year Annual Avg: 3,387

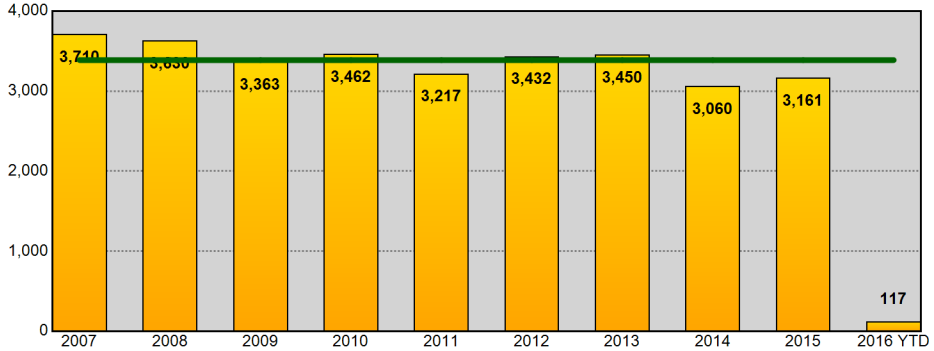

Year End Total Property Part 1 Incidents - Prior 9 Year Annual Avg: 3,387

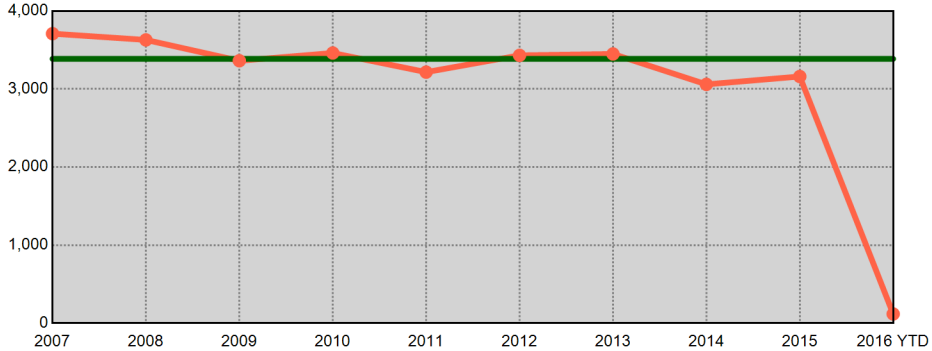

Information summarized for CompStat week ending 01/16/2016. Current year statistics are summarized for 2016 YTD. The horizontal line on each chart represents the average of the prior 9 year end offense totals.

Sourced from MNPD ARMS on 1/20/2016 11:02:04 AM. The figures above were sourced from incident reports using Uniform Crime Reporting definitions and reporting guidelines, based on the date when the crime was reported. This report is intended to be a management and planning tool and does not reflect the official UCR counts for the department. Incidents where a location is unknown or unspecified are included in the countywide totals.

East Precinct UCR Incidents - Annual Comparisons

Aggregated by precinct (incident location). Based on date when each incident was reported.

METROPOLITAN POLICE DEPARTMENT
of Nashville and Davidson County

Year End Total Part 1 Incidents - Prior 9 Year Annual Avg: 4,559

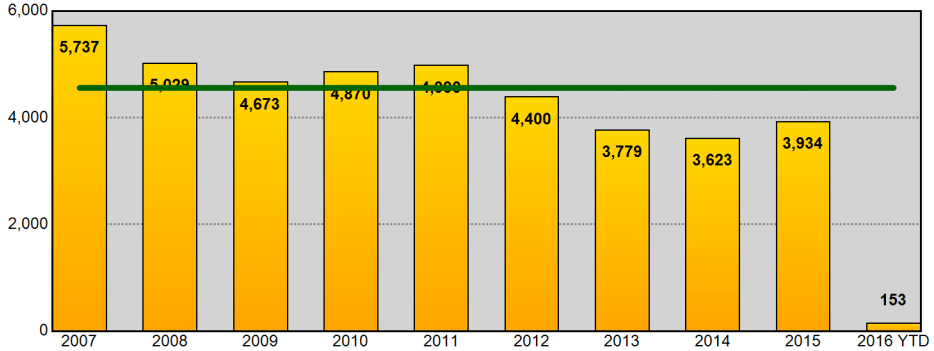

Year End Total Part 1 Incidents - Prior 9 Year Annual Avg: 4,559

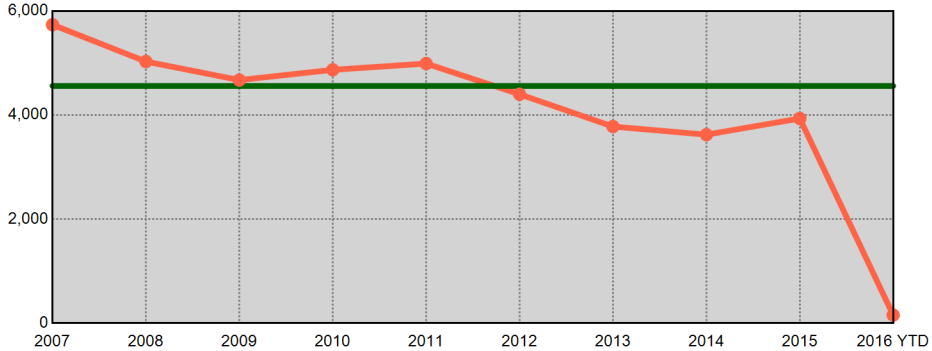

Year End Total Violent Part 1 Incidents - Prior 9 Year Annual Avg: 1,285

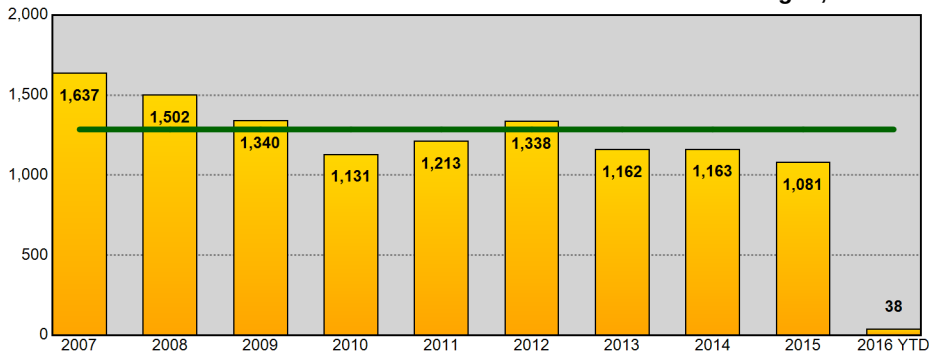

Year End Total Violent Part 1 Incidents - Prior 9 Year Annual Avg: 1,285

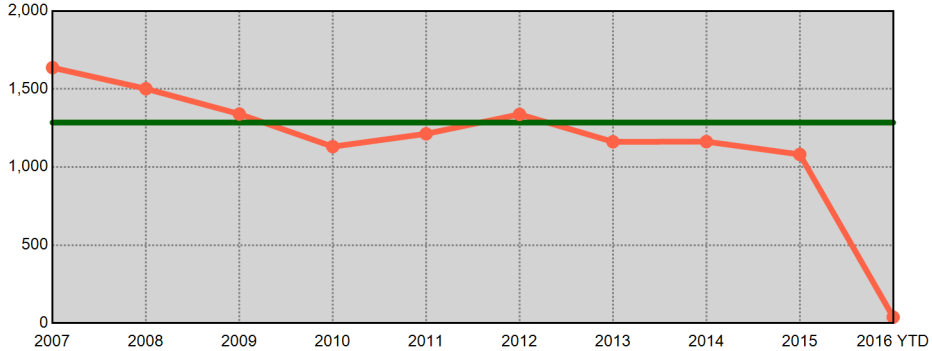

Year End Total Property Part 1 Incidents - Prior 9 Year Annual Avg: 3,274

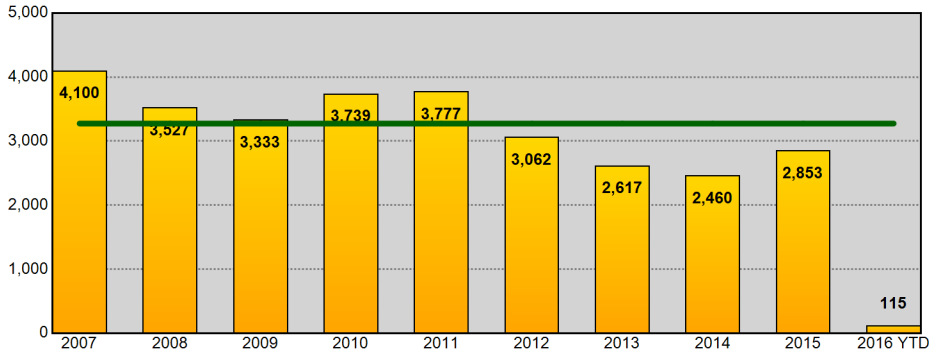

Year End Total Property Part 1 Incidents - Prior 9 Year Annual Avg: 3,274

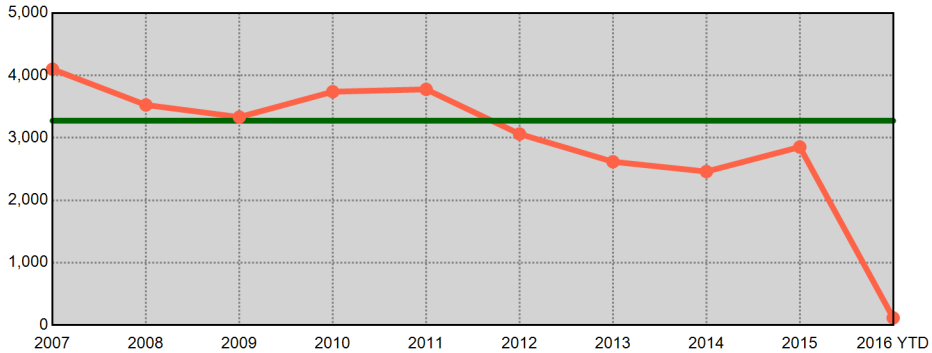

Information summarized for CompStat week ending 01/16/2016. Current year statistics are summarized for 2016 YTD. The horizontal line on each chart represents the average of the prior 9 year end offense totals.

Sourced from MNPD ARMS on 1/20/2016 11:02:06 AM. The figures above were sourced from incident reports using Uniform Crime Reporting definitions and reporting guidelines, based on the date when the crime was reported. This report is intended to be a management and planning tool and does not reflect the official UCR counts for the department. Incidents where a location is unknown or unspecified are included in the countywide totals.

South Precinct UCR Incidents - Annual Comparisons

Aggregated by precinct (incident location). Based on date when each incident was reported.

METROPOLITAN POLICE DEPARTMENT
of Nashville and Davidson County

Year End Total Part 1 Incidents - Prior 9 Year Annual Avg: 6,603

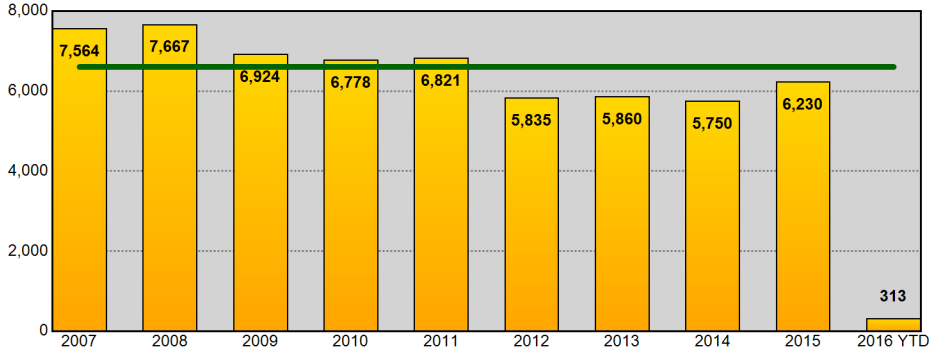

Year End Total Part 1 Incidents - Prior 9 Year Annual Avg: 6,603

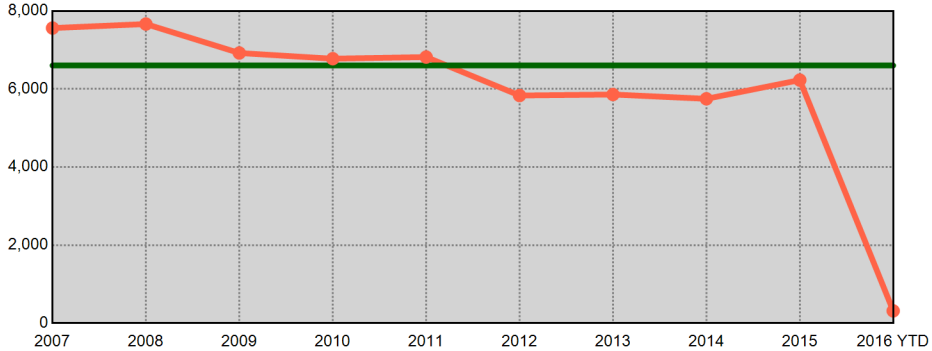

Year End Total Violent Part 1 Incidents - Prior 9 Year Annual Avg: 1,392

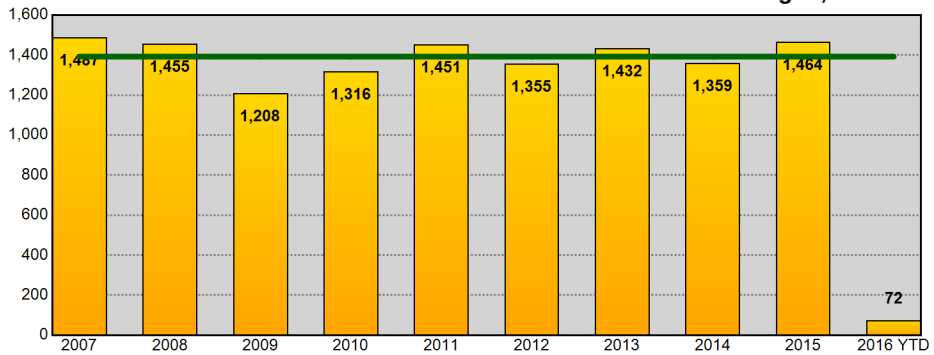

Year End Total Violent Part 1 Incidents - Prior 9 Year Annual Avg: 1,392

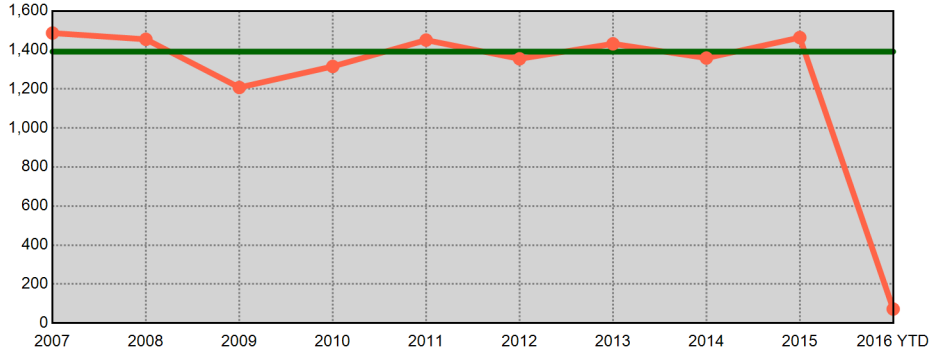

Year End Total Property Part 1 Incidents - Prior 9 Year Annual Avg: 5,211

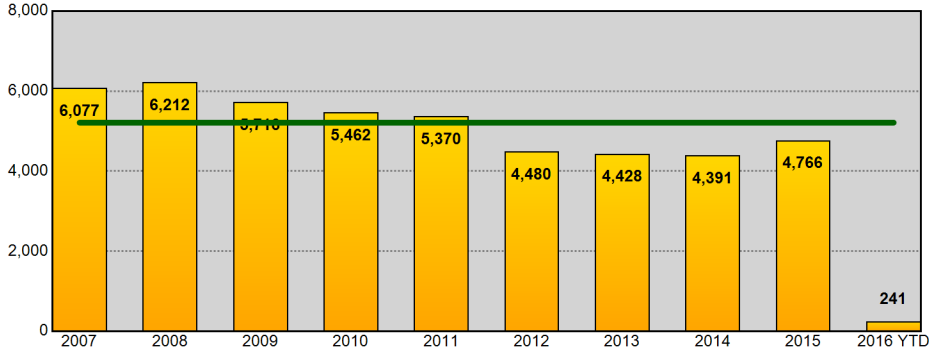

Year End Total Property Part 1 Incidents - Prior 9 Year Annual Avg: 5,211

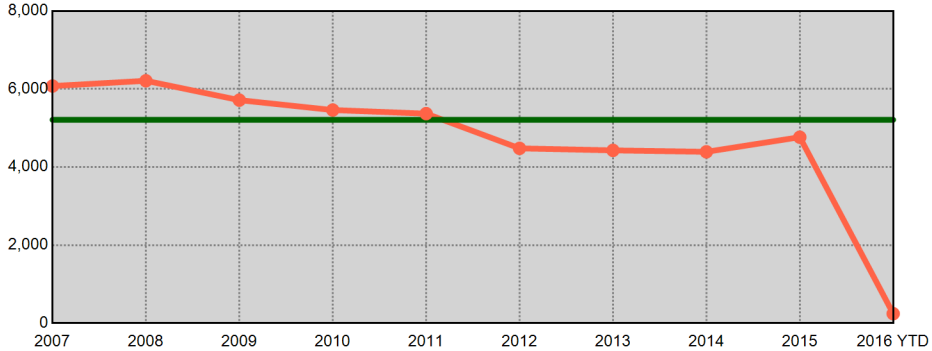

Information summarized for CompStat week ending 01/16/2016. Current year statistics are summarized for 2016 YTD. The horizontal line on each chart represents the average of the prior 9 year end offense totals.

Sourced from MNPD ARMS on 1/20/2016 11:02:08 AM. The figures above were sourced from incident reports using Uniform Crime Reporting definitions and reporting guidelines, based on the date when the crime was reported. This report is intended to be a management and planning tool and does not reflect the official UCR counts for the department. Incidents where a location is unknown or unspecified are included in the countywide totals.

Central Precinct UCR Incidents - Annual Comparisons

METROPOLITAN POLICE DEPARTMENT
of Nashville and Davidson County

Aggregated by precinct (incident location). Based on date when each incident was reported.

Year End Total Part 1 Incidents - Prior 9 Year Annual Avg: 1,713

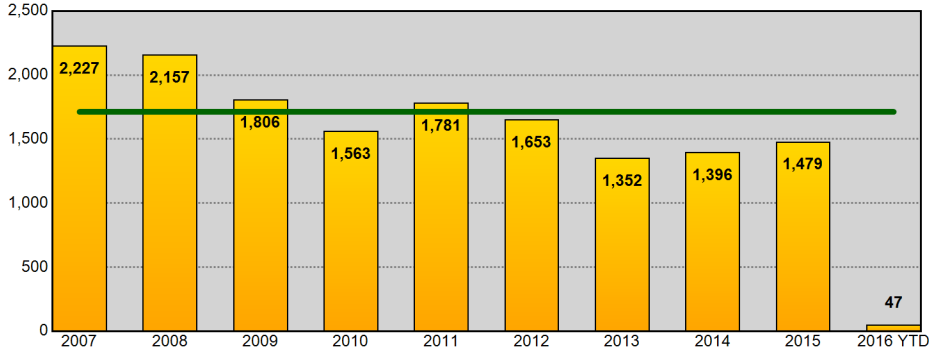

Year End Total Part 1 Incidents - Prior 9 Year Annual Avg: 1,713

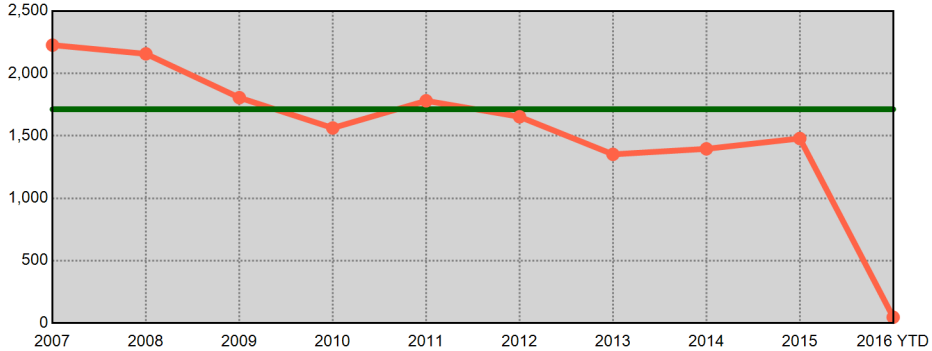

Year End Total Violent Part 1 Incidents - Prior 9 Year Annual Avg: 374

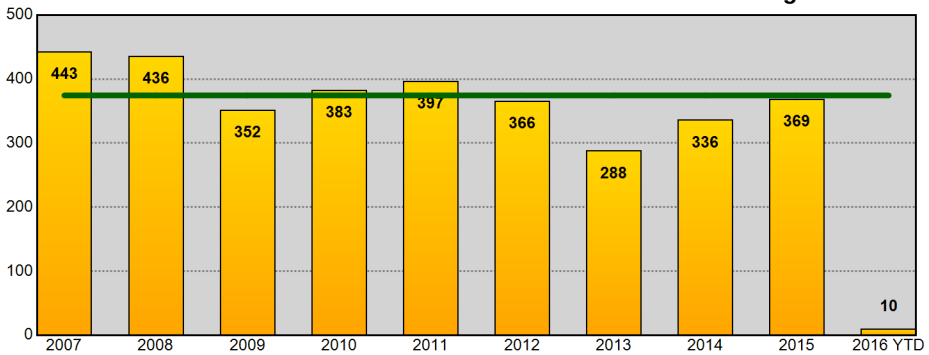

Year End Total Violent Part 1 Incidents - Prior 9 Year Annual Avg: 374

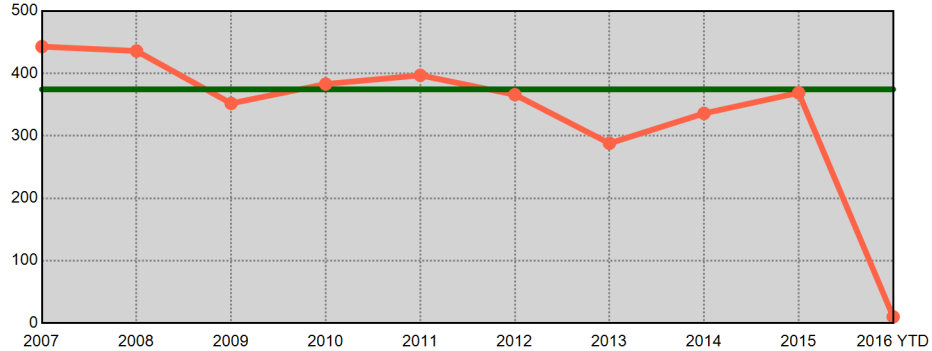

Year End Total Property Part 1 Incidents - Prior 9 Year Annual Avg: 1,338

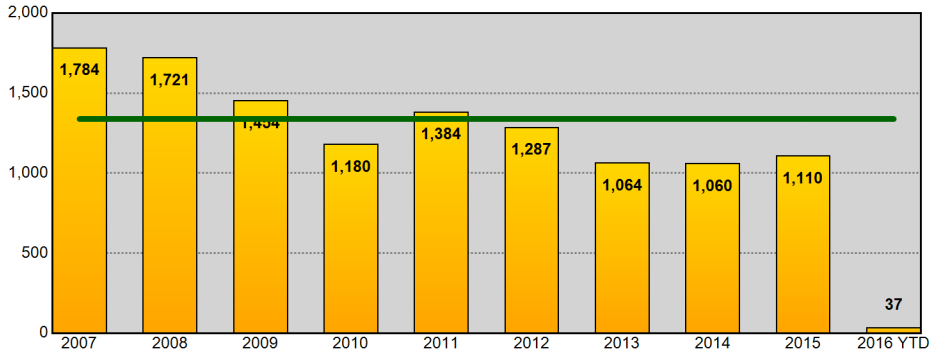

Year End Total Property Part 1 Incidents - Prior 9 Year Annual Avg: 1,338

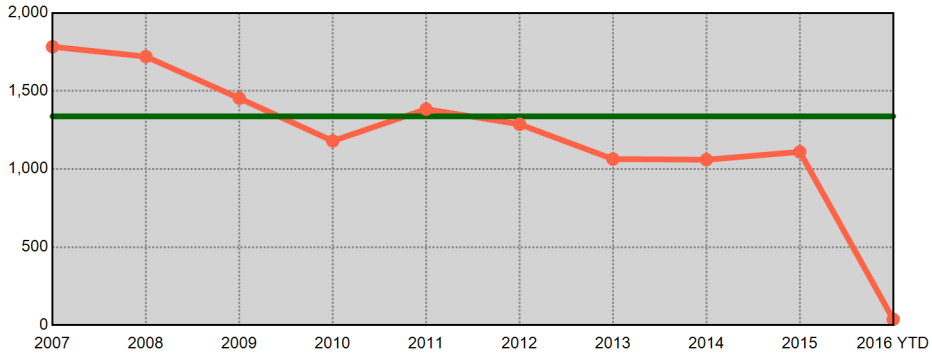

Information summarized for CompStat week ending 01/16/2016. Current year statistics are summarized for 2016 YTD. The horizontal line on each chart represents the average of the prior 9 year end offense totals.

Sourced from MNPD ARMS on 1/20/2016 11:02:10 AM. The figures above were sourced from incident reports using Uniform Crime Reporting definitions and reporting guidelines, based on the date when the crime was reported. This report is intended to be a management and planning tool and does not reflect the official UCR counts for the department. Incidents where a location is unknown or unspecified are included in the countywide totals.

Hermitage Precinct UCR Incidents - Annual Comparisons

METROPOLITAN POLICE DEPARTMENT
of Nashville and Davidson County

Aggregated by precinct (incident location). Based on date when each incident was reported.

Year End Total Part 1 Incidents - Prior 9 Year Annual Avg: 6,334

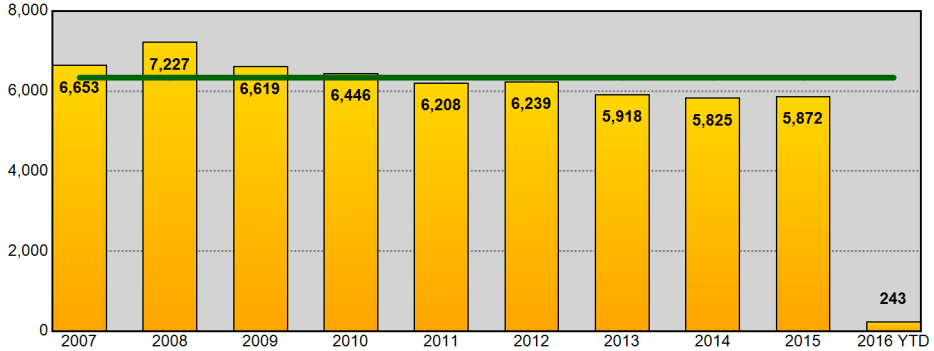

Year End Total Part 1 Incidents - Prior 9 Year Annual Avg: 6,334

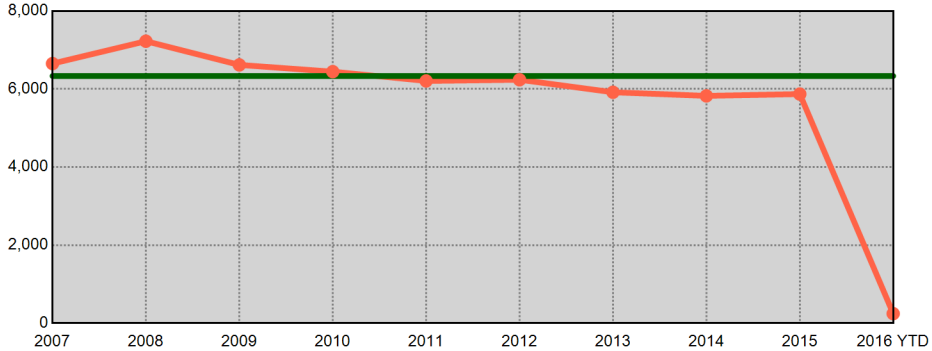

Year End Total Violent Part 1 Incidents - Prior 9 Year Annual Avg: 1,222

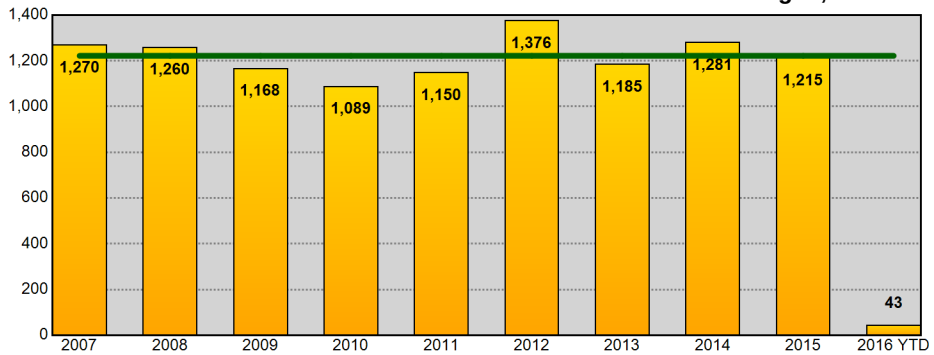

Year End Total Violent Part 1 Incidents - Prior 9 Year Annual Avg: 1,222

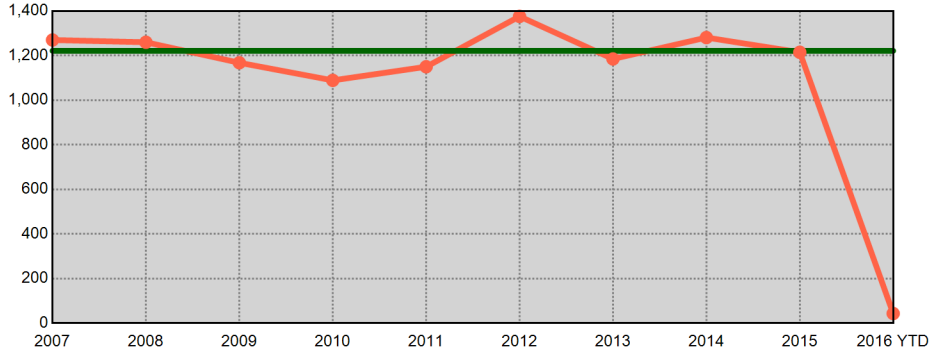

Year End Total Property Part 1 Incidents - Prior 9 Year Annual Avg: 5,113

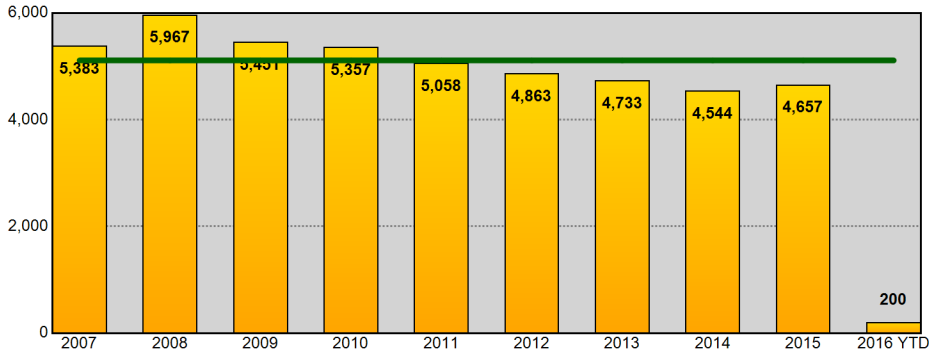

Year End Total Property Part 1 Incidents - Prior 9 Year Annual Avg: 5,113

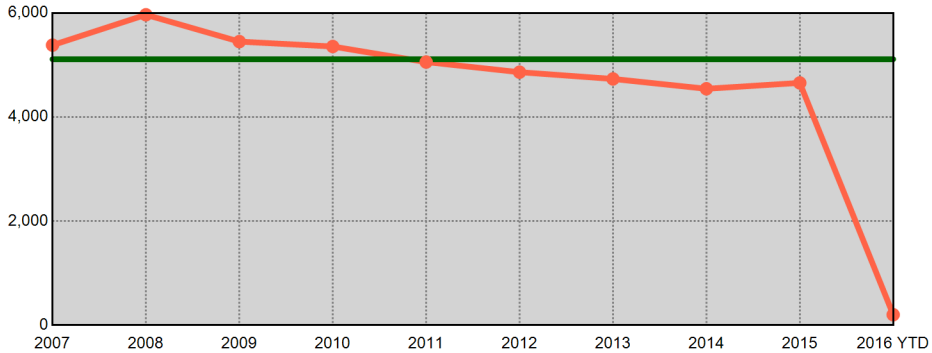

Information summarized for CompStat week ending 01/16/2016. Current year statistics are summarized for 2016 YTD. The horizontal line on each chart represents the average of the prior 9 year end offense totals.

Sourced from MNPD ARMS on 1/20/2016 11:02:13 AM. The figures above were sourced from incident reports using Uniform Crime Reporting definitions and reporting guidelines, based on the date when the crime was reported. This report is intended to be a management and planning tool and does not reflect the official UCR counts for the department. Incidents where a location is unknown or unspecified are included in the countywide totals.

North Precinct UCR Incidents - Annual Comparisons

Aggregated by precinct (incident location). Based on date when each incident was reported.

METROPOLITAN POLICE DEPARTMENT
of Nashville and Davidson County

Year End Total Part 1 Incidents - Prior 9 Year Annual Avg: 4,306

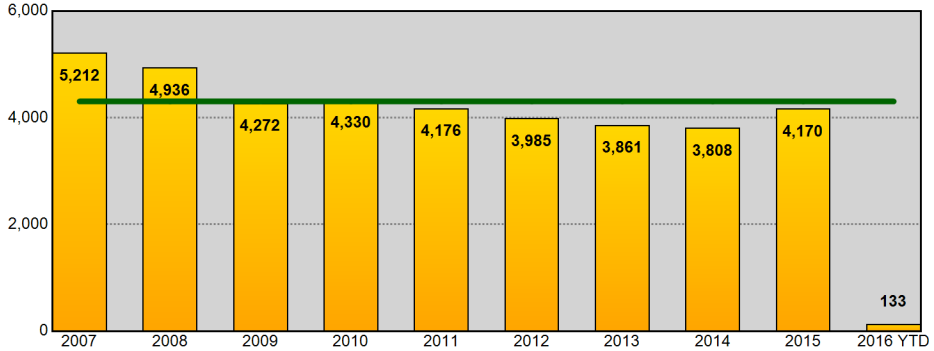

Year End Total Part 1 Incidents - Prior 9 Year Annual Avg: 4,306

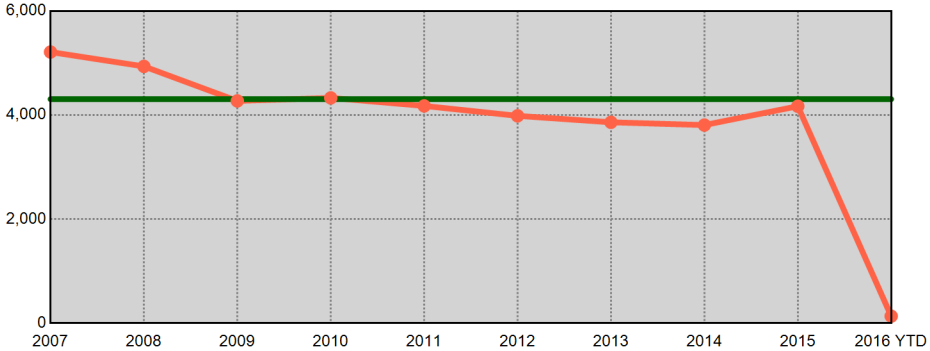

Year End Total Violent Part 1 Incidents - Prior 9 Year Annual Avg: 1,308

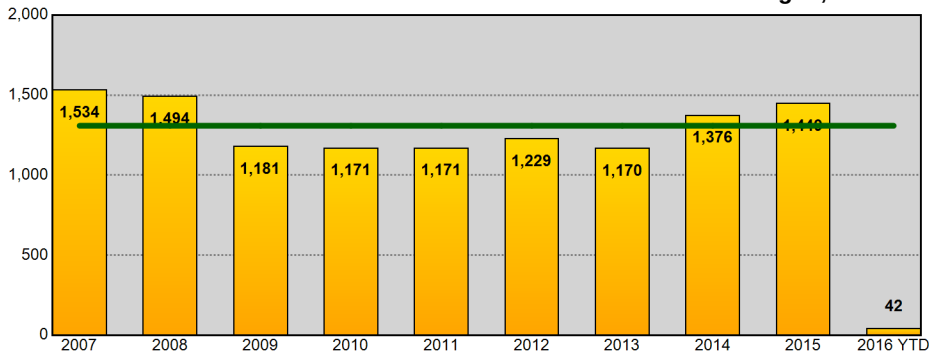

Year End Total Violent Part 1 Incidents - Prior 9 Year Annual Avg: 1,308

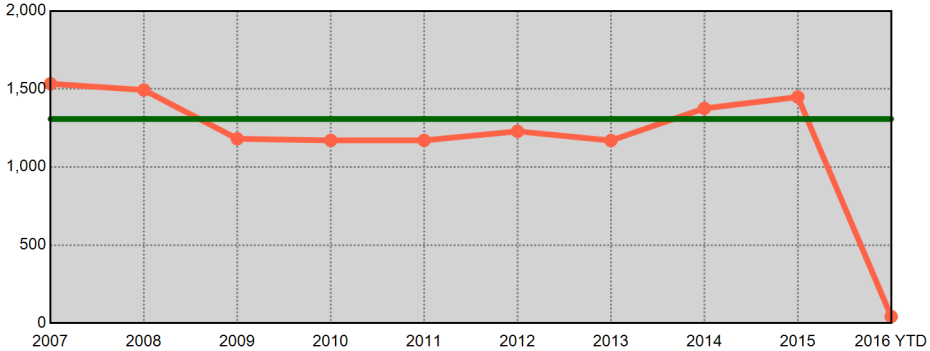

Year End Total Property Part 1 Incidents - Prior 9 Year Annual Avg: 2,997

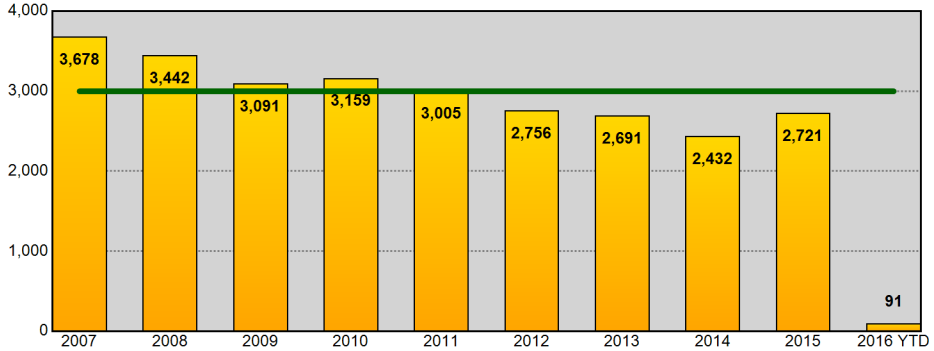

Year End Total Property Part 1 Incidents - Prior 9 Year Annual Avg: 2,997

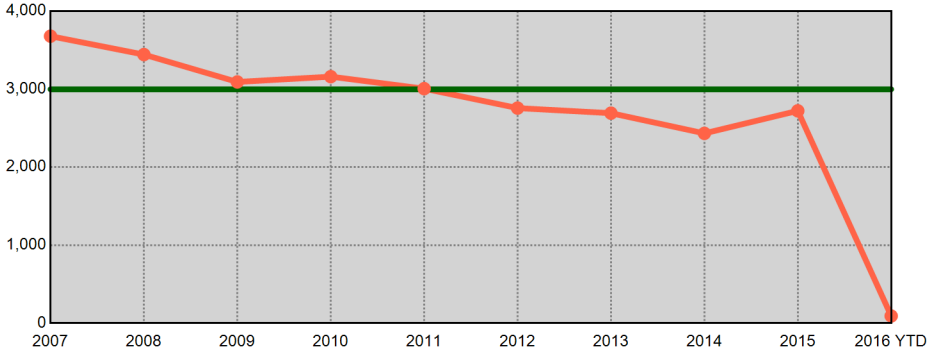

Information summarized for CompStat week ending 01/16/2016. Current year statistics are summarized for 2016 YTD. The horizontal line on each chart represents the average of the prior 9 year end offense totals.

Sourced from MNPD ARMS on 1/20/2016 11:02:15 AM. The figures above were sourced from incident reports using Uniform Crime Reporting definitions and reporting guidelines, based on the date when the crime was reported. This report is intended to be a management and planning tool and does not reflect the official UCR counts for the department. Incidents where a location is unknown or unspecified are included in the countywide totals.

Madison Precinct UCR Incidents - Annual Comparisons

METROPOLITAN POLICE DEPARTMENT
of Nashville and Davidson County

Aggregated by precinct (incident location). Based on date when each incident was reported.

Year End Total Part 1 Incidents - Prior 9 Year Annual Avg: 4,135

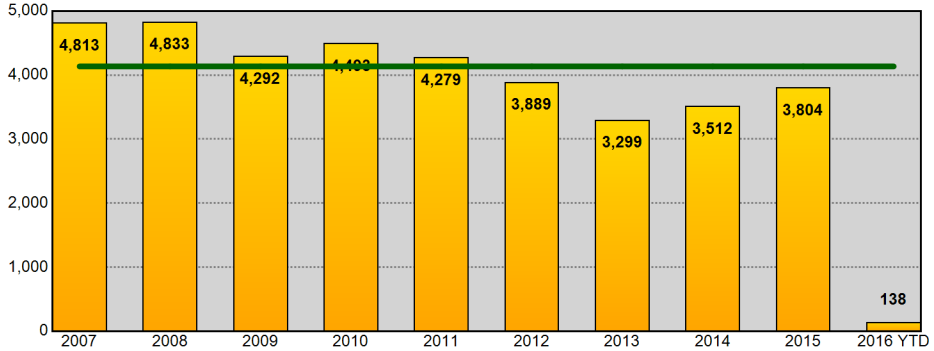

Year End Total Part 1 Incidents - Prior 9 Year Annual Avg: 4,135

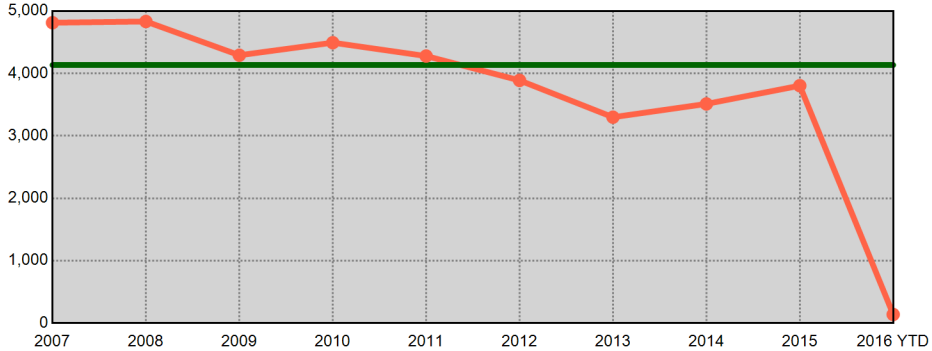

Year End Total Violent Part 1 Incidents - Prior 9 Year Annual Avg: 832

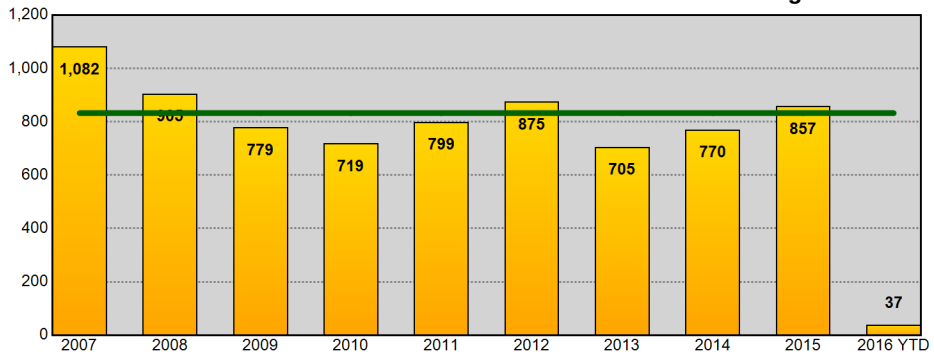

Year End Total Violent Part 1 Incidents - Prior 9 Year Annual Avg: 832

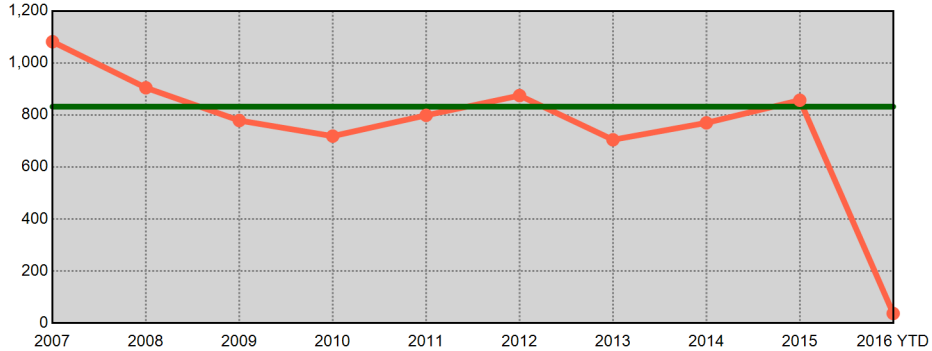

Year End Total Property Part 1 Incidents - Prior 9 Year Annual Avg: 3,303

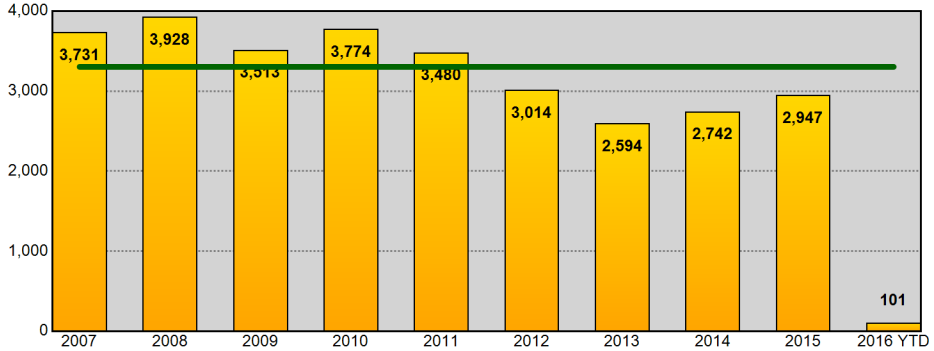

Year End Total Property Part 1 Incidents - Prior 9 Year Annual Avg: 3,303

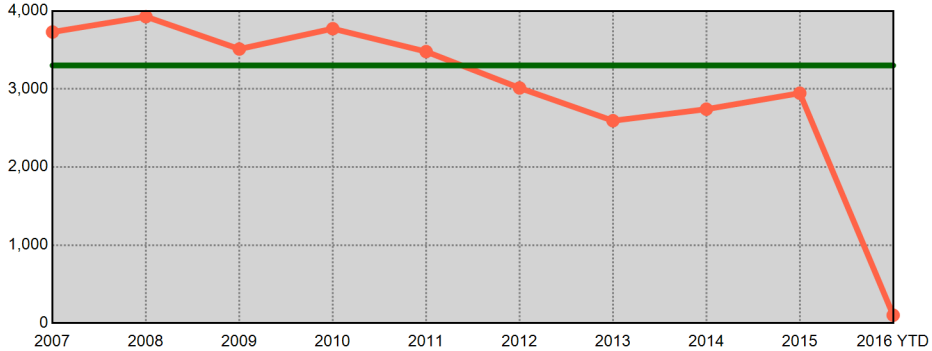

Information summarized for CompStat week ending 01/16/2016. Current year statistics are summarized for 2016 YTD. The horizontal line on each chart represents the average of the prior 9 year end offense totals.

Sourced from MNPD ARMS on 1/20/2016 11:02:17 AM. The figures above were sourced from incident reports using Uniform Crime Reporting definitions and reporting guidelines, based on the date when the crime was reported. This report is intended to be a management and planning tool and does not reflect the official UCR counts for the department. Incidents where a location is unknown or unspecified are included in the countywide totals.

Midtown Hills Precinct UCR Incidents - Annual Comparisons

METROPOLITAN POLICE DEPARTMENT
of Nashville and Davidson County

Aggregated by precinct (incident location). Based on date when each incident was reported.

Year End Total Part 1 Incidents - Prior 9 Year Annual Avg: 4,636

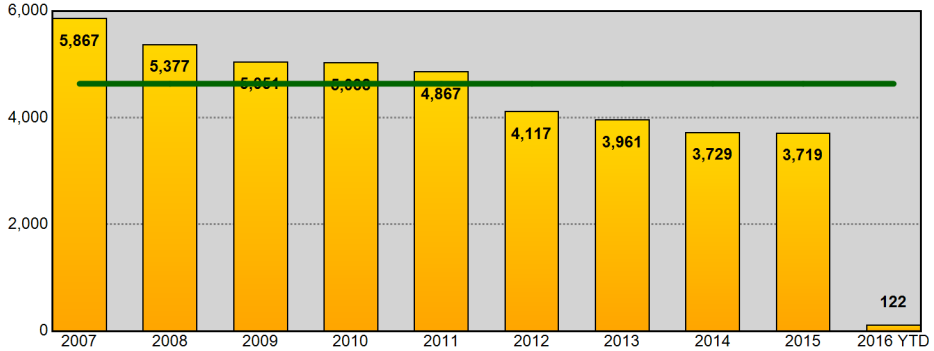

Year End Total Part 1 Incidents - Prior 9 Year Annual Avg: 4,636

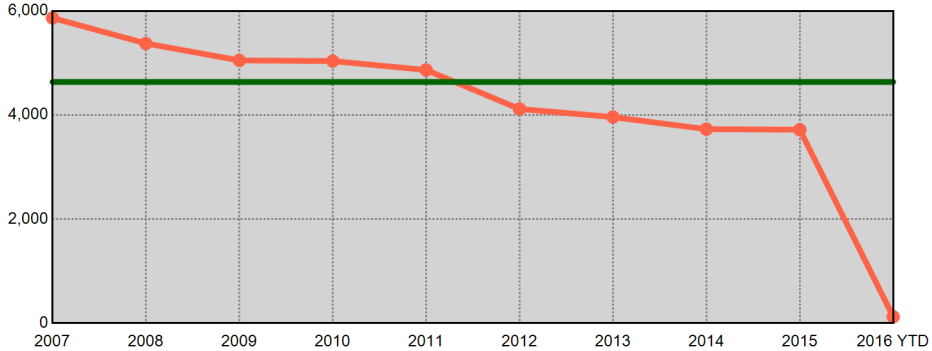

Year End Total Violent Part 1 Incidents - Prior 9 Year Annual Avg: 693

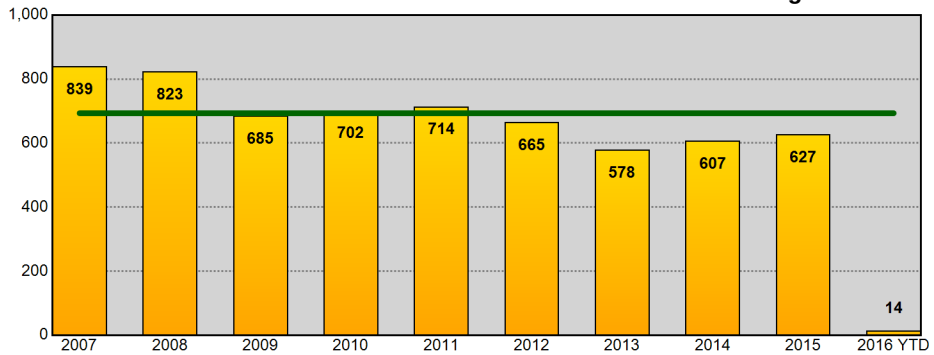

Year End Total Violent Part 1 Incidents - Prior 9 Year Annual Avg: 693

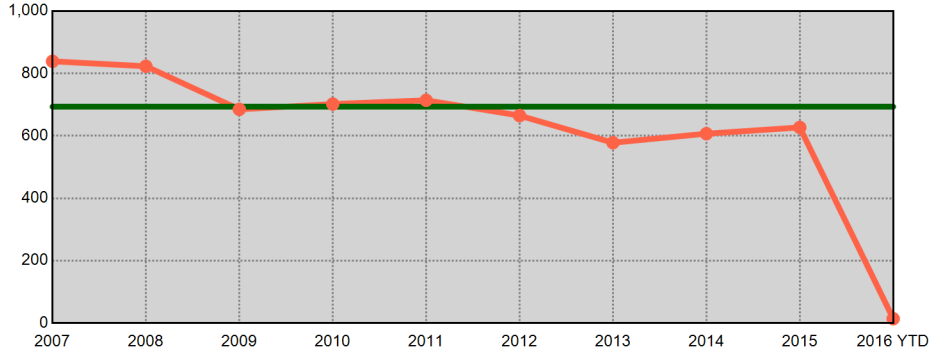

Year End Total Property Part 1 Incidents - Prior 9 Year Annual Avg: 3,943

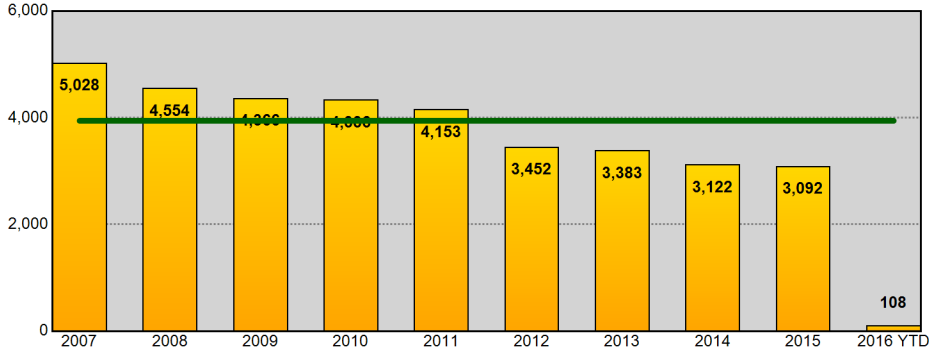

Year End Total Property Part 1 Incidents - Prior 9 Year Annual Avg: 3,943

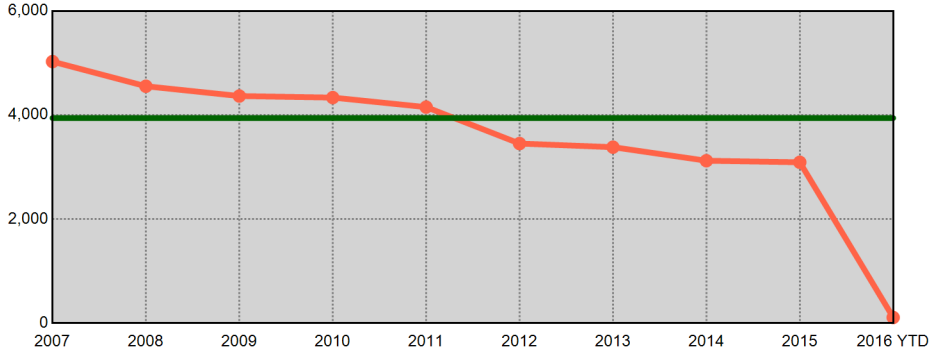

Information summarized for CompStat week ending 01/16/2016. Current year statistics are summarized for 2016 YTD. The horizontal line on each chart represents the average of the prior 9 year end offense totals.

Sourced from MNPD ARMS on 1/20/2016 11:02:18 AM. The figures above were sourced from incident reports using Uniform Crime Reporting definitions and reporting guidelines, based on the date when the crime was reported. This report is intended to be a management and planning tool and does not reflect the official UCR counts for the department. Incidents where a location is unknown or unspecified are included in the countywide totals.

County UCR Incidents - YTD Comparisons

METROPOLITAN POLICE DEPARTMENT
of Nashville and Davidson County

Aggregated by precinct (incident location). Based on date when each incident was reported.

	Homicide	Forcible Rape	Commercial Robbery	Street Robbery	Total Robbery	Aggravated Assault	Commercial Burglary	Residential Burglary	Total Burglary	Larceny	Auto Theft	Violent Offenses	Property Offenses	Part I Offenses
2015 YTD	2	24	15	57	72	168	29	179	208	698	59	266	965	1,231
2016 YTD	1	28	12	58	70	172	27	187	214	723	86	271	1,023	1,294
% Change	-50.0%	16.7%	-20.0%	1.8%	-2.8%	2.4%	-6.9%	4.5%	2.9%	3.6%	45.8%	1.9%	6.0%	5.1%
2014 YTD	0	18	15	60	75	178	42	171	213	694	39	271	946	1,217
2016 YTD	1	28	12	58	70	172	27	187	214	723	86	271	1,023	1,294
% Change	-	55.6%	-20.0%	-3.3%	-6.7%	-3.4%	-35.7%	9.4%	0.5%	4.2%	120.5%	0.0%	8.1%	6.3%
2013 YTD	4	16	10	59	69	212	50	222	272	823	50	301	1,145	1,446
2016 YTD	1	28	12	58	70	172	27	187	214	723	86	271	1,023	1,294
% Change	-75.0%	75.0%	20.0%	-1.7%	1.4%	-18.9%	-46.0%	-15.8%	-21.3%	-12.2%	72.0%	-10.0%	-10.7%	-10.5%
2012 YTD	6	19	12	68	80	203	55	254	309	818	67	308	1,194	1,502
2016 YTD	1	28	12	58	70	172	27	187	214	723	86	271	1,023	1,294
% Change	-83.3%	47.4%	0.0%	-14.7%	-12.5%	-15.3%	-50.9%	-26.4%	-30.7%	-11.6%	28.4%	-12.0%	-14.3%	-13.8%
2011 YTD	1	19	14	59	73	174	48	295	343	789	88	267	1,220	1,487
2016 YTD	1	28	12	58	70	172	27	187	214	723	86	271	1,023	1,294
% Change	0.0%	47.4%	-14.3%	-1.7%	-4.1%	-1.1%	-43.8%	-36.6%	-37.6%	-8.4%	-2.3%	1.5%	-16.1%	-13.0%
2010 YTD	4	26	20	59	79	151	44	230	274	732	82	260	1,088	1,348
2016 YTD	1	28	12	58	70	172	27	187	214	723	86	271	1,023	1,294
% Change	-75.0%	7.7%	-40.0%	-1.7%	-11.4%	13.9%	-38.6%	-18.7%	-21.9%	-1.2%	4.9%	4.2%	-6.0%	-4.0%
2009 YTD	2	17	14	83	97	175	59	227	286	946	82	291	1,314	1,605
2016 YTD	1	28	12	58	70	172	27	187	214	723	86	271	1,023	1,294
% Change	-50.0%	64.7%	-14.3%	-30.1%	-27.8%	-1.7%	-54.2%	-17.6%	-25.2%	-23.6%	4.9%	-6.9%	-22.1%	-19.4%
2008 YTD	2	12	21	89	110	212	60	236	296	976	81	336	1,353	1,689
2016 YTD	1	28	12	58	70	172	27	187	214	723	86	271	1,023	1,294
% Change	-50.0%	133.3%	-42.9%	-34.8%	-36.4%	-18.9%	-55.0%	-20.8%	-27.7%	-25.9%	6.2%	-19.3%	-24.4%	-23.4%
8 YTD Avg	3	19	15	67	82	184	48	227	275	810	69	288	1,153	1,441
2016 YTD	1	28	12	58	70	172	27	187	214	723	86	271	1,023	1,294
% Change	-50.0%	55.6%	-20.0%	-12.1%	-13.6%	-6.5%	-43.8%	-17.3%	-22.2%	-10.6%	26.5%	-5.6%	-11.3%	-10.1%
5 YTD Avg	3	19	13	61	74	187	45	224	269	764	61	283	1,094	1,377
2016 YTD	1	28	12	58	70	172	27	187	214	723	86	271	1,023	1,294
% Change	-50.0%	47.4%	-7.7%	-3.3%	-4.1%	-8.0%	-38.6%	-16.5%	-20.4%	-5.4%	43.3%	-3.9%	-6.5%	-6.0%

Information summarized for CompStat week ending 01/16/2016.

'8 YTD Avg' refers to the computed 2008 - 2015 YTD average.
'5 YTD Avg' refers to the computed 2011 - 2015 YTD average.

Sourced from MNPD ARMS on 1/20/2016 11:02:21 AM. The figures above were sourced from incident reports using Uniform Crime Reporting definitions and reporting guidelines, based on the date when the crime was reported. This report is intended to be a management and planning tool and does not reflect the official UCR counts for the department. Incidents where a location is unknown or unspecified are included in the countywide totals. 'Unknown' refers to records in which the address is listed as 'Unknown' on the incident report. 'Not Validated' refers to records that were entered in with an invalid addresses.

West Precinct UCR Incidents - YTD Comparisons

METROPOLITAN POLICE DEPARTMENT
of Nashville and Davidson County

Aggregated by precinct (incident location). Based on date when each incident was reported.

	Homicide	Forcible Rape	Commercial Robbery	Street Robbery	Total Robbery	Aggravated Assault	Commercial Burglary	Residential Burglary	Total Burglary	Larceny	Auto Theft	Violent Offenses	Property Offenses	Part I Offenses
2015 YTD	0	2	0	4	4	14	3	14	17	74	4	20	95	115
2016 YTD	0	1	1	3	4	9	3	14	17	94	6	14	117	131
% Change	-	-50.0%	-	-25.0%	0.0%	-35.7%	0.0%	0.0%	0.0%	27.0%	50.0%	-30.0%	23.2%	13.9%
2014 YTD	0	2	1	4	5	9	6	13	19	86	7	16	112	128
2016 YTD	0	1	1	3	4	9	3	14	17	94	6	14	117	131
% Change	-	-50.0%	0.0%	-25.0%	-20.0%	0.0%	-50.0%	7.7%	-10.5%	9.3%	-14.3%	-12.5%	4.5%	2.3%
2013 YTD	1	1	3	2	5	19	6	31	37	124	6	26	167	193
2016 YTD	0	1	1	3	4	9	3	14	17	94	6	14	117	131
% Change	-100.0%	0.0%	-66.7%	50.0%	-20.0%	-52.6%	-50.0%	-54.8%	-54.1%	-24.2%	0.0%	-46.2%	-29.9%	-32.1%
2012 YTD	0	2	1	1	2	12	2	19	21	86	5	16	112	128
2016 YTD	0	1	1	3	4	9	3	14	17	94	6	14	117	131
% Change	-	-50.0%	0.0%	200.0%	100.0%	-25.0%	50.0%	-26.3%	-19.0%	9.3%	20.0%	-12.5%	4.5%	2.3%
2011 YTD	0	1	2	4	6	2	7	20	27	91	9	9	127	136
2016 YTD	0	1	1	3	4	9	3	14	17	94	6	14	117	131
% Change	-	0.0%	-50.0%	-25.0%	-33.3%	350.0%	-57.1%	-30.0%	-37.0%	3.3%	-33.3%	55.6%	-7.9%	-3.7%
2010 YTD	0	1	1	4	5	14	6	31	37	74	10	20	121	141
2016 YTD	0	1	1	3	4	9	3	14	17	94	6	14	117	131
% Change	-	0.0%	0.0%	-25.0%	-20.0%	-35.7%	-50.0%	-54.8%	-54.1%	27.0%	-40.0%	-30.0%	-3.3%	-7.1%
2009 YTD	1	2	0	9	9	9	5	26	31	99	4	21	134	155
2016 YTD	0	1	1	3	4	9	3	14	17	94	6	14	117	131
% Change	-100.0%	-50.0%	-	-66.7%	-55.6%	0.0%	-40.0%	-46.2%	-45.2%	-5.1%	50.0%	-33.3%	-12.7%	-15.5%
2008 YTD	0	1	0	4	4	21	12	26	38	106	4	26	148	174
2016 YTD	0	1	1	3	4	9	3	14	17	94	6	14	117	131
% Change	-	0.0%	-	-25.0%	0.0%	-57.1%	-75.0%	-46.2%	-55.3%	-11.3%	50.0%	-46.2%	-20.9%	-24.7%
8 YTD Avg	0	2	1	4	5	13	6	23	28	93	6	19	127	146
2016 YTD	0	1	1	3	4	9	3	14	17	94	6	14	117	131
% Change	-	0.0%	0.0%	-25.0%	-20.0%	-25.0%	-40.0%	-36.4%	-39.3%	2.2%	0.0%	-26.3%	-7.9%	-10.3%
5 YTD Avg	0	2	1	3	4	11	5	19	24	92	6	17	123	140
2016 YTD	0	1	1	3	4	9	3	14	17	94	6	14	117	131
% Change	-	0.0%	0.0%	0.0%	0.0%	-18.2%	-25.0%	-26.3%	-29.2%	2.2%	0.0%	-17.6%	-4.1%	-6.4%

Information summarized for CompStat week ending 01/16/2016.

'8 YTD Avg' refers to the computed 2008 - 2015 YTD average.
'5 YTD Avg' refers to the computed 2011 - 2015 YTD average.

Sourced from MNPD ARMS on 1/20/2016 11:02:21 AM. The figures above were sourced from incident reports using Uniform Crime Reporting definitions and reporting guidelines, based on the date when the crime was reported. This report is intended to be a management and planning tool and does not reflect the official UCR counts for the department. Incidents where a location is unknown or unspecified are included in the countywide totals. 'Unknown' refers to records in which the address is listed as 'Unknown' on the incident report. 'Not Validated' refers to records that were entered in with an invalid addresses.

East Precinct UCR Incidents - YTD Comparisons

METROPOLITAN POLICE DEPARTMENT
of Nashville and Davidson County

Aggregated by precinct (incident location). Based on date when each incident was reported.

	Homicide	Forcible Rape	Commercial Robbery	Street Robbery	Total Robbery	Aggravated Assault	Commercial Burglary	Residential Burglary	Total Burglary	Larceny	Auto Theft	Violent Offenses	Property Offenses	Part I Offenses
2015 YTD	0	5	7	8	15	33	1	16	17	72	6	53	95	148
2016 YTD	0	7	0	7	7	24	6	22	28	68	19	38	115	153
% Change	-	40.0%	-100.0%	-12.5%	-53.3%	-27.3%	500.0%	37.5%	64.7%	-5.6%	216.7%	-28.3%	21.1%	3.4%
2014 YTD	0	0	3	9	12	24	6	19	25	49	3	36	77	113
2016 YTD	0	7	0	7	7	24	6	22	28	68	19	38	115	153
% Change	-	-	-100.0%	-22.2%	-41.7%	0.0%	0.0%	15.8%	12.0%	38.8%	533.3%	5.6%	49.4%	35.4%
2013 YTD	1	2	1	6	7	35	2	36	38	83	2	45	123	168
2016 YTD	0	7	0	7	7	24	6	22	28	68	19	38	115	153
% Change	-100.0%	250.0%	-100.0%	16.7%	0.0%	-31.4%	200.0%	-38.9%	-26.3%	-18.1%	850.0%	-15.6%	-6.5%	-8.9%
2012 YTD	1	2	1	12	13	34	3	45	48	93	11	50	152	202
2016 YTD	0	7	0	7	7	24	6	22	28	68	19	38	115	153
% Change	-100.0%	250.0%	-100.0%	-41.7%	-46.2%	-29.4%	100.0%	-51.1%	-41.7%	-26.9%	72.7%	-24.0%	-24.3%	-24.3%
2011 YTD	0	2	3	12	15	32	5	55	60	101	17	49	178	227
2016 YTD	0	7	0	7	7	24	6	22	28	68	19	38	115	153
% Change	-	250.0%	-100.0%	-41.7%	-53.3%	-25.0%	20.0%	-60.0%	-53.3%	-32.7%	11.8%	-22.4%	-35.4%	-32.6%
2010 YTD	0	7	2	10	12	21	5	26	31	76	15	40	122	162
2016 YTD	0	7	0	7	7	24	6	22	28	68	19	38	115	153
% Change	-	0.0%	-100.0%	-30.0%	-41.7%	14.3%	20.0%	-15.4%	-9.7%	-10.5%	26.7%	-5.0%	-5.7%	-5.6%
2009 YTD	1	3	1	8	9	16	6	27	33	76	7	29	116	145
2016 YTD	0	7	0	7	7	24	6	22	28	68	19	38	115	153
% Change	-100.0%	133.3%	-100.0%	-12.5%	-22.2%	50.0%	0.0%	-18.5%	-15.2%	-10.5%	171.4%	31.0%	-0.9%	5.5%
2008 YTD	0	2	2	17	19	33	10	45	55	106	12	54	173	227
2016 YTD	0	7	0	7	7	24	6	22	28	68	19	38	115	153
% Change	-	250.0%	-100.0%	-58.8%	-63.2%	-27.3%	-40.0%	-51.1%	-49.1%	-35.8%	58.3%	-29.6%	-33.5%	-32.6%
8 YTD Avg	0	3	3	10	13	29	5	34	38	82	9	45	130	174
2016 YTD	0	7	0	7	7	24	6	22	28	68	19	38	115	153
% Change	-	250.0%	-100.0%	-30.0%	-41.7%	-14.3%	50.0%	-33.3%	-26.3%	-17.1%	111.1%	-13.6%	-10.9%	-12.1%
5 YTD Avg	0	2	3	9	12	32	3	34	38	80	8	47	125	172
2016 YTD	0	7	0	7	7	24	6	22	28	68	19	38	115	153
% Change	-	250.0%	-100.0%	-22.2%	-41.7%	-22.6%	100.0%	-35.3%	-24.3%	-13.9%	171.4%	-17.4%	-8.0%	-10.5%

Information summarized for CompStat week ending 01/16/2016.

'8 YTD Avg' refers to the computed 2008 - 2015 YTD average.
'5 YTD Avg' refers to the computed 2011 - 2015 YTD average.

Sourced from MNPD ARMS on 1/20/2016 11:02:21 AM. The figures above were sourced from incident reports using Uniform Crime Reporting definitions and reporting guidelines, based on the date when the crime was reported. This report is intended to be a management and planning tool and does not reflect the official UCR counts for the department. Incidents where a location is unknown or unspecified are included in the countywide totals. 'Unknown' refers to records in which the address is listed as 'Unknown' on the incident report. 'Not Validated' refers to records that were entered in with an invalid addresses.

South Precinct UCR Incidents - YTD Comparisons

METROPOLITAN POLICE DEPARTMENT
of Nashville and Davidson County

Aggregated by precinct (incident location). Based on date when each incident was reported.

	Homicide	Forcible Rape	Commercial Robbery	Street Robbery	Total Robbery	Aggravated Assault	Commercial Burglary	Residential Burglary	Total Burglary	Larceny	Auto Theft	Violent Offenses	Property Offenses	Part I Offenses
2015 YTD	0	2	2	11	13	25	4	49	53	167	8	40	228	268
2016 YTD	0	6	3	17	20	46	5	60	65	147	29	72	241	313
% Change	-	200.0%	50.0%	54.5%	53.8%	84.0%	25.0%	22.4%	22.6%	-12.0%	262.5%	80.0%	5.7%	16.8%
2014 YTD	0	5	6	13	19	33	8	45	53	162	6	57	221	278
2016 YTD	0	6	3	17	20	46	5	60	65	147	29	72	241	313
% Change	-	20.0%	-50.0%	30.8%	5.3%	39.4%	-37.5%	33.3%	22.6%	-9.3%	383.3%	26.3%	9.0%	12.6%
2013 YTD	1	4	1	18	19	45	15	45	60	139	12	69	211	280
2016 YTD	0	6	3	17	20	46	5	60	65	147	29	72	241	313
% Change	-100.0%	50.0%	200.0%	-5.6%	5.3%	2.2%	-66.7%	33.3%	8.3%	5.8%	141.7%	4.3%	14.2%	11.8%
2012 YTD	0	2	3	16	19	46	14	31	45	150	17	67	212	279
2016 YTD	0	6	3	17	20	46	5	60	65	147	29	72	241	313
% Change	-	200.0%	0.0%	6.3%	5.3%	0.0%	-64.3%	93.5%	44.4%	-2.0%	70.6%	7.5%	13.7%	12.2%
2011 YTD	1	6	2	16	18	30	8	69	77	137	19	55	233	288
2016 YTD	0	6	3	17	20	46	5	60	65	147	29	72	241	313
% Change	-100.0%	0.0%	50.0%	6.3%	11.1%	53.3%	-37.5%	-13.0%	-15.6%	7.3%	52.6%	30.9%	3.4%	8.7%
2010 YTD	1	3	5	15	20	19	7	42	49	117	20	43	186	229
2016 YTD	0	6	3	17	20	46	5	60	65	147	29	72	241	313
% Change	-100.0%	100.0%	-40.0%	13.3%	0.0%	142.1%	-28.6%	42.9%	32.7%	25.6%	45.0%	67.4%	29.6%	36.7%
2009 YTD	0	1	4	23	27	25	13	50	63	202	18	53	283	336
2016 YTD	0	6	3	17	20	46	5	60	65	147	29	72	241	313
% Change	-	500.0%	-25.0%	-26.1%	-25.9%	84.0%	-61.5%	20.0%	3.2%	-27.2%	61.1%	35.8%	-14.8%	-6.8%
2008 YTD	1	4	6	12	18	24	8	42	50	187	18	47	255	302
2016 YTD	0	6	3	17	20	46	5	60	65	147	29	72	241	313
% Change	-100.0%	50.0%	-50.0%	41.7%	11.1%	91.7%	-37.5%	42.9%	30.0%	-21.4%	61.1%	53.2%	-5.5%	3.6%
8 YTD Avg	1	3	4	16	19	31	10	47	56	158	15	54	229	283
2016 YTD	0	6	3	17	20	46	5	60	65	147	29	72	241	313
% Change	-	100.0%	0.0%	13.3%	5.3%	53.3%	-44.4%	30.4%	16.1%	-6.4%	107.1%	35.8%	5.7%	11.0%
5 YTD Avg	0	4	3	15	18	36	10	48	58	151	12	58	221	279
2016 YTD	0	6	3	17	20	46	5	60	65	147	29	72	241	313
% Change	-	100.0%	50.0%	21.4%	17.6%	31.4%	-44.4%	27.7%	14.0%	-2.6%	141.7%	26.3%	9.0%	12.6%

Information summarized for CompStat week ending 01/16/2016.

'8 YTD Avg' refers to the computed 2008 - 2015 YTD average.
'5 YTD Avg' refers to the computed 2011 - 2015 YTD average.

Sourced from MNPD ARMS on 1/20/2016 11:02:21 AM. The figures above were sourced from incident reports using Uniform Crime Reporting definitions and reporting guidelines, based on the date when the crime was reported. This report is intended to be a management and planning tool and does not reflect the official UCR counts for the department. Incidents where a location is unknown or unspecified are included in the countywide totals. 'Unknown' refers to records in which the address is listed as 'Unknown' on the incident report. 'Not Validated' refers to records that were entered in with an invalid addresses.

Central Precinct UCR Incidents - YTD Comparisons

METROPOLITAN POLICE DEPARTMENT
of Nashville and Davidson County

Aggregated by precinct (incident location). Based on date when each incident was reported.

	Homicide	Forcible Rape	Commercial Robbery	Street Robbery	Total Robbery	Aggravated Assault	Commercial Burglary	Residential Burglary	Total Burglary	Larceny	Auto Theft	Violent Offenses	Property Offenses	Part I Offenses
2015 YTD	0	1	0	1	1	5	0	0	0	42	0	7	42	49
2016 YTD	0	1	0	6	6	3	0	0	0	34	3	10	37	47
% Change	-	0.0%	-	500.0%	500.0%	-40.0%	-	-	-	-19.0%	-	42.9%	-11.9%	-4.1%
2014 YTD	0	0	0	5	5	9	1	2	3	35	2	14	40	54
2016 YTD	0	1	0	6	6	3	0	0	0	34	3	10	37	47
% Change	-	-	-	20.0%	20.0%	-66.7%	-100.0%	-100.0%	-100.0%	-2.9%	50.0%	-28.6%	-7.5%	-13.0%
2013 YTD	0	1	0	2	2	10	3	0	3	44	0	13	47	60
2016 YTD	0	1	0	6	6	3	0	0	0	34	3	10	37	47
% Change	-	0.0%	-	200.0%	200.0%	-70.0%	-100.0%	-	-100.0%	-22.7%	-	-23.1%	-21.3%	-21.7%
2012 YTD	0	0	0	8	8	5	4	1	5	54	1	13	60	73
2016 YTD	0	1	0	6	6	3	0	0	0	34	3	10	37	47
% Change	-	-	-	-25.0%	-25.0%	-40.0%	-100.0%	-100.0%	-100.0%	-37.0%	200.0%	-23.1%	-38.3%	-35.6%
2011 YTD	0	2	0	6	6	6	1	0	1	59	3	14	63	77
2016 YTD	0	1	0	6	6	3	0	0	0	34	3	10	37	47
% Change	-	-50.0%	-	0.0%	0.0%	-50.0%	-100.0%	-	-100.0%	-42.4%	0.0%	-28.6%	-41.3%	-39.0%
2010 YTD	1	3	0	5	5	10	0	0	0	34	0	19	34	53
2016 YTD	0	1	0	6	6	3	0	0	0	34	3	10	37	47
% Change	-100.0%	-66.7%	-	20.0%	20.0%	-70.0%	-	-	-	0.0%	-	-47.4%	8.8%	-11.3%
2009 YTD	0	2	0	0	0	7	1	1	2	45	8	9	55	64
2016 YTD	0	1	0	6	6	3	0	0	0	34	3	10	37	47
% Change	-	-50.0%	-	-	-	-57.1%	-100.0%	-100.0%	-100.0%	-24.4%	-62.5%	11.1%	-32.7%	-26.6%
2008 YTD	0	1	0	7	7	12	4	0	4	74	6	20	84	104
2016 YTD	0	1	0	6	6	3	0	0	0	34	3	10	37	47
% Change	-	0.0%	-	-14.3%	-14.3%	-75.0%	-100.0%	-	-100.0%	-54.1%	-50.0%	-50.0%	-56.0%	-54.8%
8 YTD Avg	0	1	0	4	4	8	2	1	2	48	3	14	53	67
2016 YTD	0	1	0	6	6	3	0	0	0	34	3	10	37	47
% Change	-	0.0%	-	50.0%	50.0%	-62.5%	-100.0%	-	-100.0%	-29.2%	50.0%	-23.1%	-30.2%	-28.8%
5 YTD Avg	0	1	0	4	4	7	2	1	2	47	1	12	50	63
2016 YTD	0	1	0	6	6	3	0	0	0	34	3	10	37	47
% Change	-	-	-	50.0%	50.0%	-57.1%	-100.0%	-	-100.0%	-26.1%	200.0%	-16.7%	-26.0%	-24.2%

Information summarized for CompStat week ending 01/16/2016.

'8 YTD Avg' refers to the computed 2008 - 2015 YTD average.
'5 YTD Avg' refers to the computed 2011 - 2015 YTD average.

Sourced from MNPD ARMS on 1/20/2016 11:02:21 AM. The figures above were sourced from incident reports using Uniform Crime Reporting definitions and reporting guidelines, based on the date when the crime was reported. This report is intended to be a management and planning tool and does not reflect the official UCR counts for the department. Incidents where a location is unknown or unspecified are included in the countywide totals. 'Unknown' refers to records in which the address is listed as 'Unknown' on the incident report. 'Not Validated' refers to records that were entered in with an invalid addresses.

Hermitage Precinct UCR Incidents - YTD Comparisons

METROPOLITAN POLICE DEPARTMENT
of Nashville and Davidson County

Aggregated by precinct (incident location). Based on date when each incident was reported.

	Homicide	Forcible Rape	Commercial Robbery	Street Robbery	Total Robbery	Aggravated Assault	Commercial Burglary	Residential Burglary	Total Burglary	Larceny	Auto Theft	Violent Offenses	Property Offenses	Part I Offenses
2015 YTD	0	3	0	9	9	24	2	34	36	127	7	36	170	206
2016 YTD	0	3	4	7	11	29	3	40	43	151	6	43	200	243
% Change	-	0.0%	-	-22.2%	22.2%	20.8%	50.0%	17.6%	19.4%	18.9%	-14.3%	19.4%	17.6%	18.0%
2014 YTD	0	1	2	10	12	41	10	31	41	120	7	54	168	222
2016 YTD	0	3	4	7	11	29	3	40	43	151	6	43	200	243
% Change	-	200.0%	100.0%	-30.0%	-8.3%	-29.3%	-70.0%	29.0%	4.9%	25.8%	-14.3%	-20.4%	19.0%	9.5%
2013 YTD	0	1	4	10	14	29	5	27	32	194	9	44	235	279
2016 YTD	0	3	4	7	11	29	3	40	43	151	6	43	200	243
% Change	-	200.0%	0.0%	-30.0%	-21.4%	0.0%	-40.0%	48.1%	34.4%	-22.2%	-33.3%	-2.3%	-14.9%	-12.9%
2012 YTD	2	6	1	8	9	30	10	43	53	144	10	47	207	254
2016 YTD	0	3	4	7	11	29	3	40	43	151	6	43	200	243
% Change	-100.0%	-50.0%	300.0%	-12.5%	22.2%	-3.3%	-70.0%	-7.0%	-18.9%	4.9%	-40.0%	-8.5%	-3.4%	-4.3%
2011 YTD	0	2	3	8	11	32	10	47	57	135	9	45	201	246
2016 YTD	0	3	4	7	11	29	3	40	43	151	6	43	200	243
% Change	-	50.0%	33.3%	-12.5%	0.0%	-9.4%	-70.0%	-14.9%	-24.6%	11.9%	-33.3%	-4.4%	-0.5%	-1.2%
2010 YTD	1	4	4	10	14	28	6	28	34	163	13	47	210	257
2016 YTD	0	3	4	7	11	29	3	40	43	151	6	43	200	243
% Change	-100.0%	-25.0%	0.0%	-30.0%	-21.4%	3.6%	-50.0%	42.9%	26.5%	-7.4%	-53.8%	-8.5%	-4.8%	-5.4%
2009 YTD	0	1	1	7	8	43	11	25	36	175	12	52	223	275
2016 YTD	0	3	4	7	11	29	3	40	43	151	6	43	200	243
% Change	-	200.0%	300.0%	0.0%	37.5%	-32.6%	-72.7%	60.0%	19.4%	-13.7%	-50.0%	-17.3%	-10.3%	-11.6%
2008 YTD	0	1	7	15	22	43	7	42	49	175	10	66	234	300
2016 YTD	0	3	4	7	11	29	3	40	43	151	6	43	200	243
% Change	-	200.0%	-42.9%	-53.3%	-50.0%	-32.6%	-57.1%	-4.8%	-12.2%	-13.7%	-40.0%	-34.8%	-14.5%	-19.0%
8 YTD Avg	0	2	3	10	12	34	8	35	42	154	10	49	206	255
2016 YTD	0	3	4	7	11	29	3	40	43	151	6	43	200	243
% Change	-	50.0%	100.0%	-22.2%	-8.3%	-12.1%	-57.1%	17.6%	2.4%	-1.9%	-33.3%	-10.4%	-2.9%	-4.3%
5 YTD Avg	0	3	2	9	11	31	7	36	44	144	8	45	196	241
2016 YTD	0	3	4	7	11	29	3	40	43	151	6	43	200	243
% Change	-	50.0%	100.0%	-22.2%	0.0%	-6.5%	-57.1%	11.1%	0.0%	4.9%	-25.0%	-4.4%	2.0%	0.8%

Information summarized for CompStat week ending 01/16/2016.

'8 YTD Avg' refers to the computed 2008 - 2015 YTD average.
'5 YTD Avg' refers to the computed 2011 - 2015 YTD average.

Sourced from MNPD ARMS on 1/20/2016 11:02:21 AM. The figures above were sourced from incident reports using Uniform Crime Reporting definitions and reporting guidelines, based on the date when the crime was reported. This report is intended to be a management and planning tool and does not reflect the official UCR counts for the department. Incidents where a location is unknown or unspecified are included in the countywide totals. 'Unknown' refers to records in which the address is listed as 'Unknown' on the incident report. 'Not Validated' refers to records that were entered in with an invalid addresses.

North Precinct UCR Incidents - YTD Comparisons

METROPOLITAN POLICE DEPARTMENT
of Nashville and Davidson County

Aggregated by precinct (incident location). Based on date when each incident was reported.

	Homicide	Forcible Rape	Commercial Robbery	Street Robbery	Total Robbery	Aggravated Assault	Commercial Burglary	Residential Burglary	Total Burglary	Larceny	Auto Theft	Violent Offenses	Property Offenses	Part I Offenses
2015 YTD	2	4	2	16	18	37	10	37	47	66	20	61	133	194
2016 YTD	0	4	0	8	8	30	5	13	18	62	11	42	91	133
% Change	-100.0%	0.0%	-100.0%	-50.0%	-55.6%	-18.9%	-50.0%	-64.9%	-61.7%	-6.1%	-45.0%	-31.1%	-31.6%	-31.4%
2014 YTD	0	4	0	5	5	33	2	22	24	71	3	42	98	140
2016 YTD	0	4	0	8	8	30	5	13	18	62	11	42	91	133
% Change	-	0.0%	-	60.0%	60.0%	-9.1%	150.0%	-40.9%	-25.0%	-12.7%	266.7%	0.0%	-7.1%	-5.0%
2013 YTD	1	1	0	11	11	29	8	41	49	56	6	42	111	153
2016 YTD	0	4	0	8	8	30	5	13	18	62	11	42	91	133
% Change	-100.0%	300.0%	-	-27.3%	-27.3%	3.4%	-37.5%	-68.3%	-63.3%	10.7%	83.3%	0.0%	-18.0%	-13.1%
2012 YTD	2	2	0	10	10	25	4	35	39	67	7	39	113	152
2016 YTD	0	4	0	8	8	30	5	13	18	62	11	42	91	133
% Change	-100.0%	100.0%	-	-20.0%	-20.0%	20.0%	25.0%	-62.9%	-53.8%	-7.5%	57.1%	7.7%	-19.5%	-12.5%
2011 YTD	0	3	4	3	7	23	9	35	44	62	7	33	113	146
2016 YTD	0	4	0	8	8	30	5	13	18	62	11	42	91	133
% Change	-	33.3%	-100.0%	166.7%	14.3%	30.4%	-44.4%	-62.9%	-59.1%	0.0%	57.1%	27.3%	-19.5%	-8.9%
2010 YTD	1	1	3	6	9	23	5	22	27	56	7	34	90	124
2016 YTD	0	4	0	8	8	30	5	13	18	62	11	42	91	133
% Change	-100.0%	300.0%	-100.0%	33.3%	-11.1%	30.4%	0.0%	-40.9%	-33.3%	10.7%	57.1%	23.5%	1.1%	7.3%
2009 YTD	0	3	1	11	12	48	8	29	37	76	13	63	126	189
2016 YTD	0	4	0	8	8	30	5	13	18	62	11	42	91	133
% Change	-	33.3%	-100.0%	-27.3%	-33.3%	-37.5%	-37.5%	-55.2%	-51.4%	-18.4%	-15.4%	-33.3%	-27.8%	-29.6%
2008 YTD	0	2	0	15	15	41	6	34	40	97	12	58	149	207
2016 YTD	0	4	0	8	8	30	5	13	18	62	11	42	91	133
% Change	-	100.0%	-	-46.7%	-46.7%	-26.8%	-16.7%	-61.8%	-55.0%	-36.1%	-8.3%	-27.6%	-38.9%	-35.7%
8 YTD Avg	1	3	1	10	11	32	7	32	38	69	9	47	117	163
2016 YTD	0	4	0	8	8	30	5	13	18	62	11	42	91	133
% Change	-	100.0%	-100.0%	-11.1%	-20.0%	-6.3%	-16.7%	-58.1%	-52.6%	-8.8%	22.2%	-8.7%	-21.6%	-18.4%
5 YTD Avg	1	3	1	9	10	29	7	34	41	64	9	43	114	157
2016 YTD	0	4	0	8	8	30	5	13	18	62	11	42	91	133
% Change	-100.0%	100.0%	-100.0%	-11.1%	-20.0%	3.4%	-16.7%	-61.8%	-55.0%	-3.1%	37.5%	-2.3%	-19.5%	-15.3%

Information summarized for CompStat week ending 01/16/2016.

'8 YTD Avg' refers to the computed 2008 - 2015 YTD average.
'5 YTD Avg' refers to the computed 2011 - 2015 YTD average.

Sourced from MNPD ARMS on 1/20/2016 11:02:21 AM. The figures above were sourced from incident reports using Uniform Crime Reporting definitions and reporting guidelines, based on the date when the crime was reported. This report is intended to be a management and planning tool and does not reflect the official UCR counts for the department. Incidents where a location is unknown or unspecified are included in the countywide totals. 'Unknown' refers to records in which the address is listed as 'Unknown' on the incident report. 'Not Validated' refers to records that were entered in with an invalid addresses.

Madison Precinct UCR Incidents - YTD Comparisons

METROPOLITAN POLICE DEPARTMENT
of Nashville and Davidson County

Aggregated by precinct (incident location). Based on date when each incident was reported.

	Homicide	Forcible Rape	Commercial Robbery	Street Robbery	Total Robbery	Aggravated Assault	Commercial Burglary	Residential Burglary	Total Burglary	Larceny	Auto Theft	Violent Offenses	Property Offenses	Part I Offenses
2015 YTD	0	3	2	5	7	23	3	16	19	77	12	33	108	141
2016 YTD	0	5	2	8	10	22	2	13	15	82	4	37	101	138
% Change	-	66.7%	0.0%	60.0%	42.9%	-4.3%	-33.3%	-18.8%	-21.1%	6.5%	-66.7%	12.1%	-6.5%	-2.1%
2014 YTD	0	2	2	6	8	20	2	12	14	75	7	30	96	126
2016 YTD	0	5	2	8	10	22	2	13	15	82	4	37	101	138
% Change	-	150.0%	0.0%	33.3%	25.0%	10.0%	0.0%	8.3%	7.1%	9.3%	-42.9%	23.3%	5.2%	9.5%
2013 YTD	0	2	1	9	10	26	7	18	25	87	8	38	120	158
2016 YTD	0	5	2	8	10	22	2	13	15	82	4	37	101	138
% Change	-	150.0%	100.0%	-11.1%	0.0%	-15.4%	-71.4%	-27.8%	-40.0%	-5.7%	-50.0%	-2.6%	-15.8%	-12.7%
2012 YTD	1	1	0	4	4	23	5	52	57	118	12	29	187	216
2016 YTD	0	5	2	8	10	22	2	13	15	82	4	37	101	138
% Change	-100.0%	400.0%	-	100.0%	150.0%	-4.3%	-60.0%	-75.0%	-73.7%	-30.5%	-66.7%	27.6%	-46.0%	-36.1%
2011 YTD	0	1	0	3	3	34	4	26	30	86	10	38	126	164
2016 YTD	0	5	2	8	10	22	2	13	15	82	4	37	101	138
% Change	-	400.0%	-	166.7%	233.3%	-35.3%	-50.0%	-50.0%	-50.0%	-4.7%	-60.0%	-2.6%	-19.8%	-15.9%
2010 YTD	0	1	2	3	5	19	2	36	38	92	8	25	138	163
2016 YTD	0	5	2	8	10	22	2	13	15	82	4	37	101	138
% Change	-	400.0%	0.0%	166.7%	100.0%	15.8%	0.0%	-63.9%	-60.5%	-10.9%	-50.0%	48.0%	-26.8%	-15.3%
2009 YTD	0	0	1	9	10	15	2	45	47	108	11	25	166	191
2016 YTD	0	5	2	8	10	22	2	13	15	82	4	37	101	138
% Change	-	-	100.0%	-11.1%	0.0%	46.7%	0.0%	-71.1%	-68.1%	-24.1%	-63.6%	48.0%	-39.2%	-27.7%
2008 YTD	1	1	4	11	15	25	3	27	30	111	7	42	148	190
2016 YTD	0	5	2	8	10	22	2	13	15	82	4	37	101	138
% Change	-100.0%	400.0%	-50.0%	-27.3%	-33.3%	-12.0%	-33.3%	-51.9%	-50.0%	-26.1%	-42.9%	-11.9%	-31.8%	-27.4%
8 YTD Avg	0	1	2	6	8	23	4	29	33	94	9	33	136	169
2016 YTD	0	5	2	8	10	22	2	13	15	82	4	37	101	138
% Change	-	400.0%	100.0%	33.3%	42.9%	-4.3%	-33.3%	-55.2%	-53.1%	-12.8%	-55.6%	15.6%	-25.7%	-17.9%
5 YTD Avg	0	2	1	5	6	25	4	25	29	89	10	34	127	161
2016 YTD	0	5	2	8	10	22	2	13	15	82	4	37	101	138
% Change	-	400.0%	100.0%	60.0%	66.7%	-12.0%	-50.0%	-45.8%	-48.3%	-6.8%	-55.6%	12.1%	-20.5%	-14.3%

Information summarized for CompStat week ending 01/16/2016.

'8 YTD Avg' refers to the computed 2008 - 2015 YTD average.
'5 YTD Avg' refers to the computed 2011 - 2015 YTD average.

Sourced from MNPD ARMS on 1/20/2016 11:02:22 AM. The figures above were sourced from incident reports using Uniform Crime Reporting definitions and reporting guidelines, based on the date when the crime was reported. This report is intended to be a management and planning tool and does not reflect the official UCR counts for the department. Incidents where a location is unknown or unspecified are included in the countywide totals. 'Unknown' refers to records in which the address is listed as 'Unknown' on the incident report. 'Not Validated' refers to records that were entered in with an invalid addresses.

Midtown Hills Precinct UCR Incidents - YTD Comparisons

METROPOLITAN POLICE DEPARTMENT
of Nashville and Davidson County

Aggregated by precinct (incident location). Based on date when each incident was reported.

	Homicide	Forcible Rape	Commercial Robbery	Street Robbery	Total Robbery	Aggravated Assault	Commercial Burglary	Residential Burglary	Total Burglary	Larceny	Auto Theft	Violent Offenses	Property Offenses	Part I Offenses
2015 YTD	0	4	2	3	5	7	6	13	19	73	2	16	94	110
2016 YTD	0	1	2	2	4	9	3	20	23	78	7	14	108	122
% Change	-	-75.0%	0.0%	-33.3%	-20.0%	28.6%	-50.0%	53.8%	21.1%	6.8%	250.0%	-12.5%	14.9%	10.9%
2014 YTD	0	4	1	8	9	9	7	27	34	96	4	22	134	156
2016 YTD	0	1	2	2	4	9	3	20	23	78	7	14	108	122
% Change	-	-75.0%	100.0%	-75.0%	-55.6%	0.0%	-57.1%	-25.9%	-32.4%	-18.8%	75.0%	-36.4%	-19.4%	-21.8%
2013 YTD	0	4	0	1	1	19	4	24	28	96	7	24	131	155
2016 YTD	0	1	2	2	4	9	3	20	23	78	7	14	108	122
% Change	-	-75.0%	-	100.0%	300.0%	-52.6%	-25.0%	-16.7%	-17.9%	-18.8%	0.0%	-41.7%	-17.6%	-21.3%
2012 YTD	0	4	6	9	15	28	13	28	41	106	4	47	151	198
2016 YTD	0	1	2	2	4	9	3	20	23	78	7	14	108	122
% Change	-	-75.0%	-66.7%	-77.8%	-73.3%	-67.9%	-76.9%	-28.6%	-43.9%	-26.4%	75.0%	-70.2%	-28.5%	-38.4%
2011 YTD	0	2	0	7	7	15	4	43	47	118	14	24	179	203
2016 YTD	0	1	2	2	4	9	3	20	23	78	7	14	108	122
% Change	-	-50.0%	-	-71.4%	-42.9%	-40.0%	-25.0%	-53.5%	-51.1%	-33.9%	-50.0%	-41.7%	-39.7%	-39.9%
2010 YTD	0	2	3	6	9	17	13	44	57	120	9	28	186	214
2016 YTD	0	1	2	2	4	9	3	20	23	78	7	14	108	122
% Change	-	-50.0%	-33.3%	-66.7%	-55.6%	-47.1%	-76.9%	-54.5%	-59.6%	-35.0%	-22.2%	-50.0%	-41.9%	-43.0%
2009 YTD	0	1	6	16	22	11	13	23	36	161	9	34	206	240
2016 YTD	0	1	2	2	4	9	3	20	23	78	7	14	108	122
% Change	-	0.0%	-66.7%	-87.5%	-81.8%	-18.2%	-76.9%	-13.0%	-36.1%	-51.6%	-22.2%	-58.8%	-47.6%	-49.2%
2008 YTD	0	0	2	8	10	12	10	20	30	118	12	22	160	182
2016 YTD	0	1	2	2	4	9	3	20	23	78	7	14	108	122
% Change	-	-	0.0%	-75.0%	-60.0%	-25.0%	-70.0%	0.0%	-23.3%	-33.9%	-41.7%	-36.4%	-32.5%	-33.0%
8 YTD Avg	0	3	3	7	10	15	9	28	37	111	8	27	155	182
2016 YTD	0	1	2	2	4	9	3	20	23	78	7	14	108	122
% Change	-	-50.0%	0.0%	-71.4%	-55.6%	-35.7%	-62.5%	-25.9%	-36.1%	-29.7%	0.0%	-48.1%	-30.3%	-33.0%
5 YTD Avg	0	4	2	6	7	16	7	27	34	98	6	27	138	164
2016 YTD	0	1	2	2	4	9	3	20	23	78	7	14	108	122
% Change	-	-66.7%	100.0%	-60.0%	-42.9%	-40.0%	-50.0%	-25.9%	-30.3%	-19.6%	16.7%	-46.2%	-21.2%	-25.6%

Information summarized for CompStat week ending 01/16/2016.

'8 YTD Avg' refers to the computed 2008 - 2015 YTD average.
'5 YTD Avg' refers to the computed 2011 - 2015 YTD average.

Sourced from MNPD ARMS on 1/20/2016 11:02:22 AM. The figures above were sourced from incident reports using Uniform Crime Reporting definitions and reporting guidelines, based on the date when the crime was reported. This report is intended to be a management and planning tool and does not reflect the official UCR counts for the department. Incidents where a location is unknown or unspecified are included in the countywide totals. 'Unknown' refers to records in which the address is listed as 'Unknown' on the incident report. 'Not Validated' refers to records that were entered in with an invalid addresses.

YTD Homicide Report

Demographic information for homicide incidents occurring during the current year.

METROPOLITAN POLICE DEPARTMENT
of Nashville and Davidson County

Race of Victim		
Black	1	100.0 %
Total	1	100.0 %

Age of Victim		
18 to 24	1	100.0 %
Total	1	100.0 %

Race - Ethnicity - Gender of Victim		
Black Non-Hispanic Male	1	100.0 %
Total	1	100.0 %

Time of Incident		
12:00 pm - 3:59 pm	1	100.0 %
Total	1	100.0 %

Ethnicity of Victim		
Non-Hispanic	1	100.0 %
Total	1	100.0 %

Gender of Victim		
Male	1	100.0 %
Total	1	100.0 %

Domestic Related		
No	1	100.0 %
Total	1	100.0 %

Monthly Homicide Count (Year-to-Year Comparison)

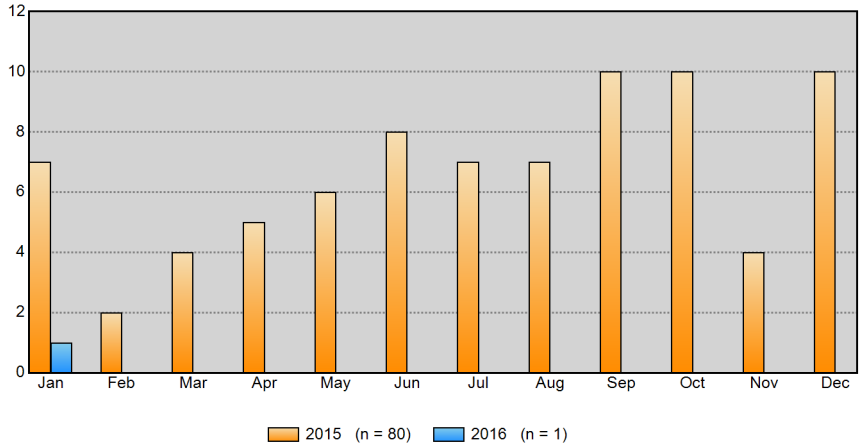

Monthly Homicide Cumulative Count (Year-to-Year Comparison)

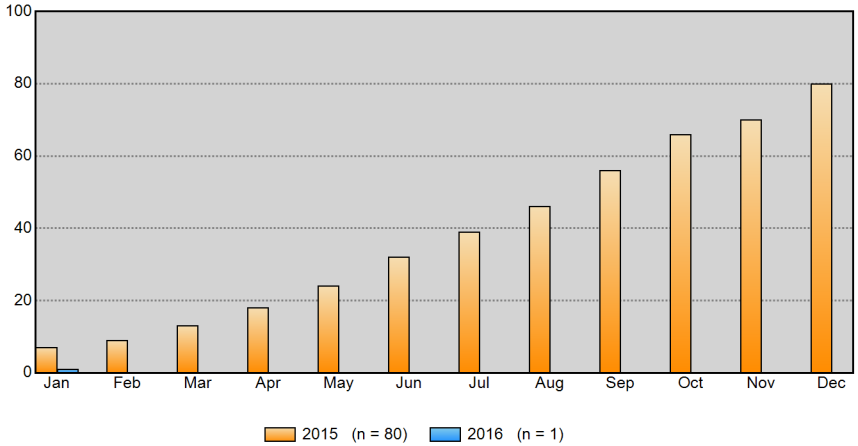

Information summarized for CompStat week ending 1/16/2016.

Sourced from MNPD ARMS on 1/20/2016 11:02:22 AM. The figures above were sourced from incident reports using Uniform Crime Reporting definitions and reporting guidelines, based on the date when the crime was reported. This report is intended to be a management and planning tool and does not reflect the official UCR counts for the department.

County Year-to-Year Weekly Chart

METROPOLITAN POLICE DEPARTMENT
of Nashville and Davidson County

	Homicide	Forcible Rape	Commercial Robbery	Street Robbery	Total Robbery	Aggravated Assault	Commercial Burglary	Residential Burglary	Total Burglary	Larceny	Auto Theft	Violent Offenses	Property Offenses	Part I Offenses
ending 01/31/2015 Next Week	1	11	8	26	34	73	16	80	96	321	27	119	444	563
ending 01/24/2015 Current Week	3	7	13	38	51	96	23	79	102	314	18	157	434	591
ending 01/17/2015	2	6	3	36	39	60	13	88	101	299	35	107	435	542
ending 01/16/2016	0	11	3	19	22	80	13	80	93	296	40	113	429	542
% Change	-100.0%	83.3%	0.0%	-47.2%	-43.6%	33.3%	0.0%	-9.1%	-7.9%	-1.0%	14.3%	5.6%	-1.4%	0.0%
ending 01/10/2015	1	13	10	16	26	73	14	77	91	303	22	113	416	529
ending 01/09/2016	1	12	8	28	36	64	14	89	103	349	39	113	491	604
% Change	0.0%	-7.7%	-20.0%	75.0%	38.5%	-12.3%	0.0%	15.6%	13.2%	15.2%	77.3%	0.0%	18.0%	14.2%
ending 01/03/2015	0	13	6	28	34	102	9	64	73	308	18	149	399	548
ending 01/02/2016	1	9	4	30	34	78	15	83	98	324	20	122	442	564
% Change	-	-30.8%	-33.3%	7.1%	0.0%	-23.5%	66.7%	29.7%	34.2%	5.2%	11.1%	-18.1%	10.8%	2.9%

Part I Incidents - Year-to-Year Weekly Comparisons

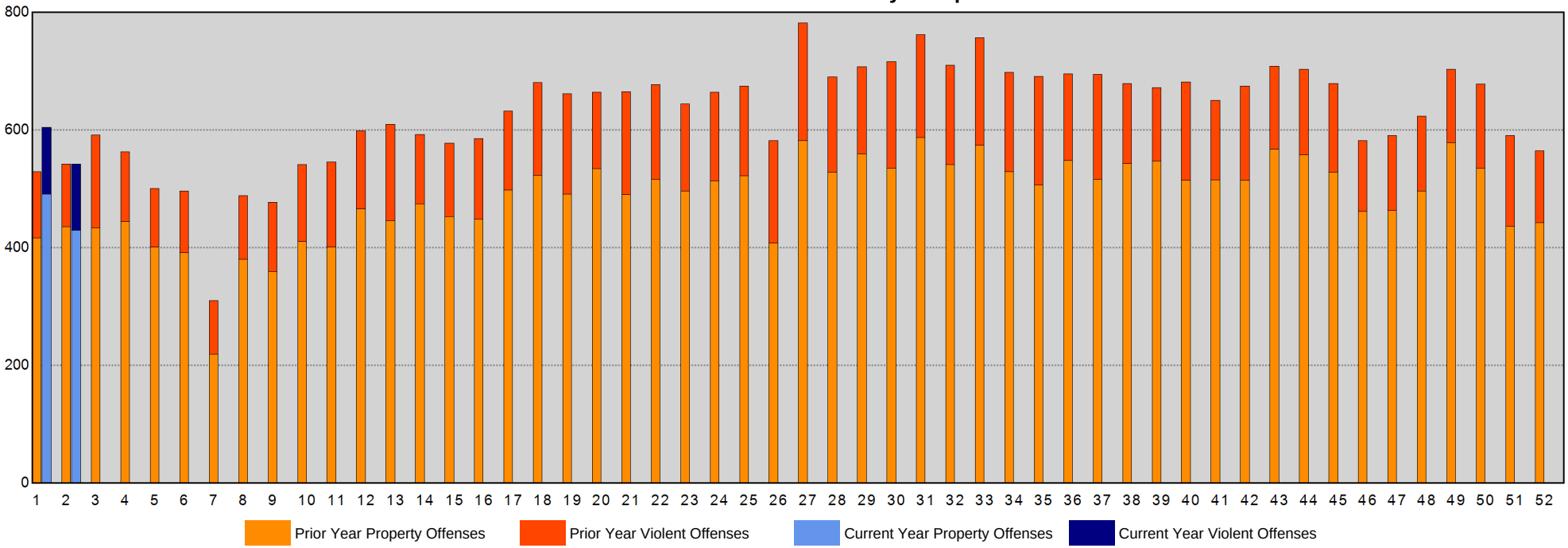

Sourced from MNPD ARMS on 1/20/2016 11:02:23 AM. The figures above were sourced from incident reports using Uniform Crime Reporting definitions and reporting guidelines, based on the date when the crime was reported. This report is intended to be a management and planning tool and does not reflect the official UCR counts for the department. Incidents where a location is unknown or unspecified are included in the countywide totals. 'Unknown' refers to records in which the address is listed as 'Unknown' on the incident report. 'Not Validated' refers to records that were entered in with an invalid addresses.

West Precinct Year-to-Year Weekly Chart

METROPOLITAN POLICE DEPARTMENT
of Nashville and Davidson County

	Homicide	Forcible Rape	Commercial Robbery	Street Robbery	Total Robbery	Aggravated Assault	Commercial Burglary	Residential Burglary	Total Burglary	Larceny	Auto Theft	Violent Offenses	Property Offenses	Part I Offenses
ending 01/31/2015 Next Week	0	0	2	0	2	3	3	12	15	41	7	5	63	68
ending 01/24/2015 Current Week	0	0	2	6	8	2	3	12	15	28	4	10	47	57
ending 01/17/2015	0	0	0	1	1	3	2	6	8	19	3	4	30	34
ending 01/16/2016	0	0	0	0	0	1	1	1	2	43	3	1	48	49
% Change	-	-	-	-100.0%	-100.0%	-66.7%	-50.0%	-83.3%	-75.0%	126.3%	0.0%	-75.0%	60.0%	44.1%
ending 01/10/2015	0	2	0	1	1	9	2	8	10	49	1	12	60	72
ending 01/09/2016	0	1	1	1	2	3	2	12	14	45	2	6	61	67
% Change	-	-50.0%	-	0.0%	100.0%	-66.7%	0.0%	50.0%	40.0%	-8.2%	100.0%	-50.0%	1.7%	-6.9%
ending 01/03/2015	0	0	1	3	4	3	0	4	4	25	4	7	33	40
ending 01/02/2016	0	0	1	3	4	13	1	5	6	30	3	17	39	56
% Change	-	-	0.0%	0.0%	0.0%	333.3%	-	25.0%	50.0%	20.0%	-25.0%	142.9%	18.2%	40.0%

Part I Incidents - Year-to-Year Weekly Comparisons

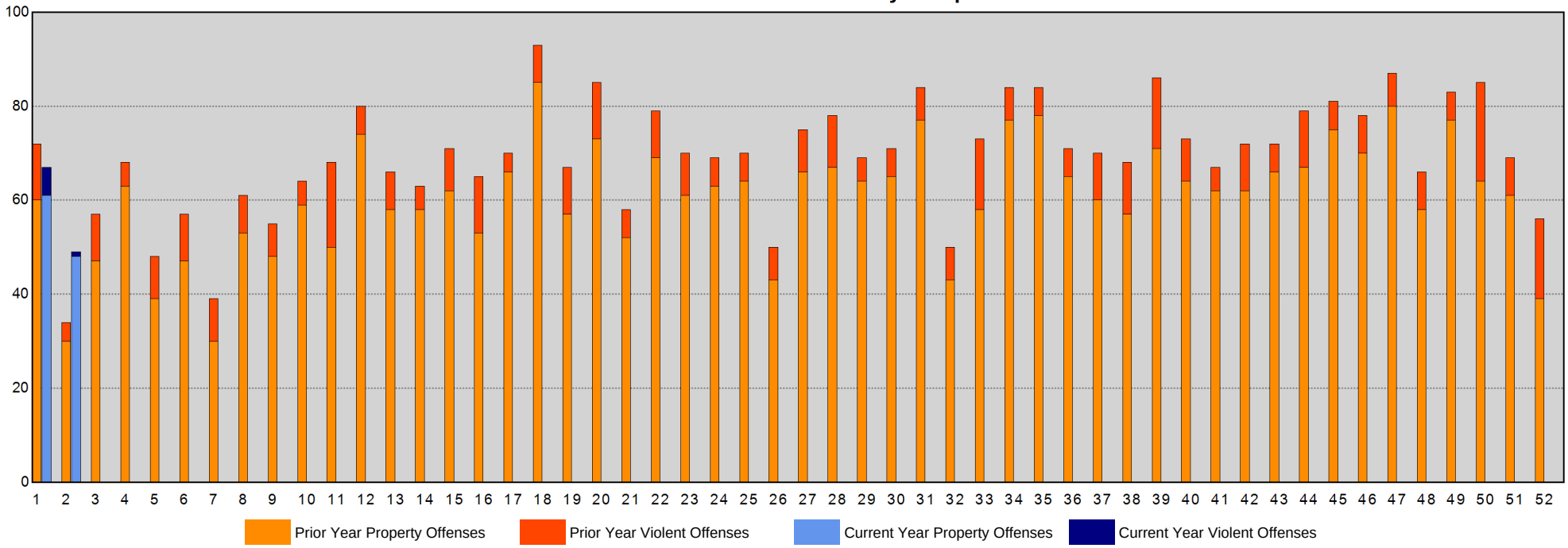

Sourced from MNPD ARMS on 1/20/2016 11:02:24 AM. The figures above were sourced from incident reports using Uniform Crime Reporting definitions and reporting guidelines, based on the date when the crime was reported. This report is intended to be a management and planning tool and does not reflect the official UCR counts for the department. Incidents where a location is unknown or unspecified are included in the countywide totals. 'Unknown' refers to records in which the address is listed as 'Unknown' on the incident report. 'Not Validated' refers to records that were entered in with an invalid addresses.

East Precinct Year-to-Year Weekly Chart

METROPOLITAN POLICE DEPARTMENT
of Nashville and Davidson County

	Homicide	Forcible Rape	Commercial Robbery	Street Robbery	Total Robbery	Aggravated Assault	Commercial Burglary	Residential Burglary	Total Burglary	Larceny	Auto Theft	Violent Offenses	Property Offenses	Part I Offenses
ending 01/31/2015 Next Week	0	3	2	3	5	13	2	10	12	36	2	21	50	71
ending 01/24/2015 Current Week	0	1	0	5	5	22	2	10	12	38	2	28	52	80
ending 01/17/2015	0	2	0	5	5	25	0	9	9	38	2	32	49	81
ending 01/16/2016	0	4	0	3	3	10	3	11	14	26	6	17	46	63
% Change	-	100.0%	-	-40.0%	-40.0%	-60.0%	-	22.2%	55.6%	-31.6%	200.0%	-46.9%	-6.1%	-22.2%
ending 01/10/2015	0	3	6	1	7	9	1	4	5	27	3	19	35	54
ending 01/09/2016	0	1	0	3	3	12	3	6	9	33	9	16	51	67
% Change	-	-66.7%	-100.0%	200.0%	-57.1%	33.3%	200.0%	50.0%	80.0%	22.2%	200.0%	-15.8%	45.7%	24.1%
ending 01/03/2015	0	0	2	5	7	16	0	5	5	26	2	23	33	56
ending 01/02/2016	0	3	0	2	2	8	0	17	17	33	5	13	55	68
% Change	-	-	-100.0%	-60.0%	-71.4%	-50.0%	-	240.0%	240.0%	26.9%	150.0%	-43.5%	66.7%	21.4%

Part I Incidents - Year-to-Year Weekly Comparisons

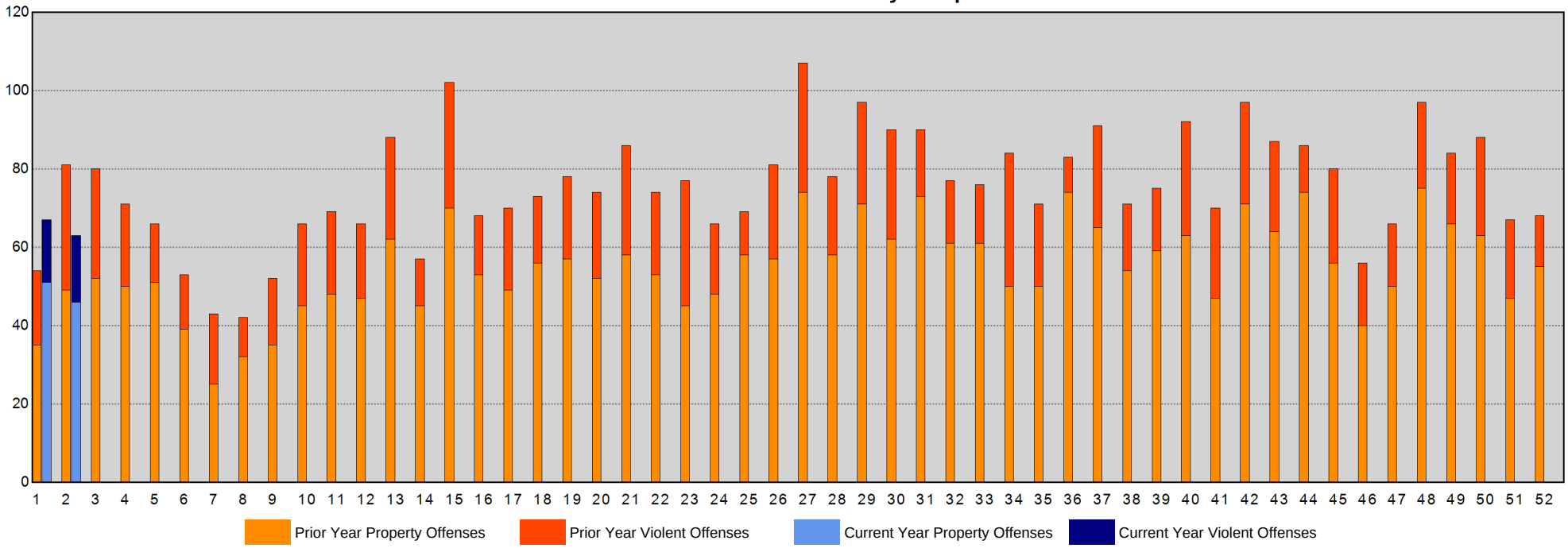

Sourced from MNPD ARMS on 1/20/2016 11:02:26 AM. The figures above were sourced from incident reports using Uniform Crime Reporting definitions and reporting guidelines, based on the date when the crime was reported. This report is intended to be a management and planning tool and does not reflect the official UCR counts for the department. Incidents where a location is unknown or unspecified are included in the countywide totals. 'Unknown' refers to records in which the address is listed as 'Unknown' on the incident report. 'Not Validated' refers to records that were entered in with an invalid addresses.

South Precinct Year-to-Year Weekly Chart

METROPOLITAN POLICE DEPARTMENT
of Nashville and Davidson County

	Homicide	Forcible Rape	Commercial Robbery	Street Robbery	Total Robbery	Aggravated Assault	Commercial Burglary	Residential Burglary	Total Burglary	Larceny	Auto Theft	Violent Offenses	Property Offenses	Part I Offenses
ending 01/31/2015 Next Week	0	2	1	6	7	12	3	17	20	61	2	21	83	104
ending 01/24/2015 Current Week	2	0	4	8	12	21	8	24	32	60	3	35	95	130
ending 01/17/2015	0	0	0	10	10	6	4	25	29	71	7	16	107	123
ending 01/16/2016	0	4	0	8	8	28	3	26	29	56	17	40	102	142
% Change	-	-	-	-20.0%	-20.0%	366.7%	-25.0%	4.0%	0.0%	-21.1%	142.9%	150.0%	-4.7%	15.4%
ending 01/10/2015	0	1	2	3	5	11	0	20	20	60	1	17	81	98
ending 01/09/2016	0	2	3	6	9	13	2	28	30	75	11	24	116	140
% Change	-	100.0%	50.0%	100.0%	80.0%	18.2%	-	40.0%	50.0%	25.0%	>1,000%	41.2%	43.2%	42.9%
ending 01/03/2015	0	2	0	5	5	12	2	13	15	76	2	19	93	112
ending 01/02/2016	0	0	0	8	8	11	2	16	18	70	4	19	92	111
% Change	-	-100.0%	-	60.0%	60.0%	-8.3%	0.0%	23.1%	20.0%	-7.9%	100.0%	0.0%	-1.1%	-0.9%

Part I Incidents - Year-to-Year Weekly Comparisons

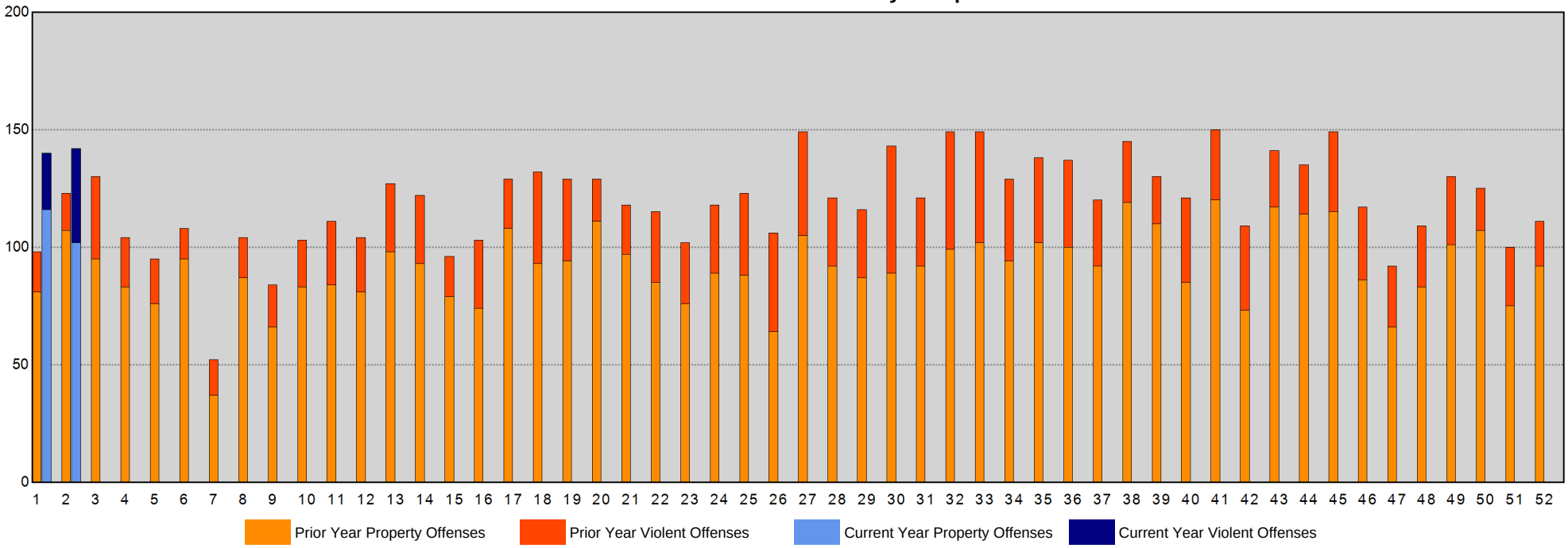

Sourced from MNPD ARMS on 1/20/2016 11:02:27 AM. The figures above were sourced from incident reports using Uniform Crime Reporting definitions and reporting guidelines, based on the date when the crime was reported. This report is intended to be a management and planning tool and does not reflect the official UCR counts for the department. Incidents where a location is unknown or unspecified are included in the countywide totals. 'Unknown' refers to records in which the address is listed as 'Unknown' on the incident report. 'Not Validated' refers to records that were entered in with an invalid addresses.

Central Precinct Year-to-Year Weekly Chart

METROPOLITAN POLICE DEPARTMENT
of Nashville and Davidson County

	Homicide	Forcible Rape	Commercial Robbery	Street Robbery	Total Robbery	Aggravated Assault	Commercial Burglary	Residential Burglary	Total Burglary	Larceny	Auto Theft	Violent Offenses	Property Offenses	Part I Offenses
ending 01/31/2015 Next Week	0	0	0	1	1	7	2	0	2	12	0	8	14	22
ending 01/24/2015 Current Week	0	1	0	3	3	1	0	0	0	18	1	5	19	24
ending 01/17/2015	0	0	0	2	2	0	1	0	1	17	0	2	18	20
ending 01/16/2016	0	0	0	0	0	0	0	0	0	12	1	0	13	13
% Change	-	-	-	-100.0%	-100.0%	-	-100.0%	-	-100.0%	-29.4%	-	-100.0%	-27.8%	-35.0%
ending 01/10/2015	0	1	0	0	0	0	0	0	0	15	0	1	15	16
ending 01/09/2016	0	1	0	3	3	3	0	0	0	16	2	7	18	25
% Change	-	0.0%	-	-	-	-	-	-	-	6.7%	-	600.0%	20.0%	56.3%
ending 01/03/2015	0	0	0	1	1	5	0	0	0	24	0	6	24	30
ending 01/02/2016	0	0	0	5	5	4	0	1	1	16	0	9	17	26
% Change	-	-	-	400.0%	400.0%	-20.0%	-	-	-	-33.3%	-	50.0%	-29.2%	-13.3%

Part I Incidents - Year-to-Year Weekly Comparisons

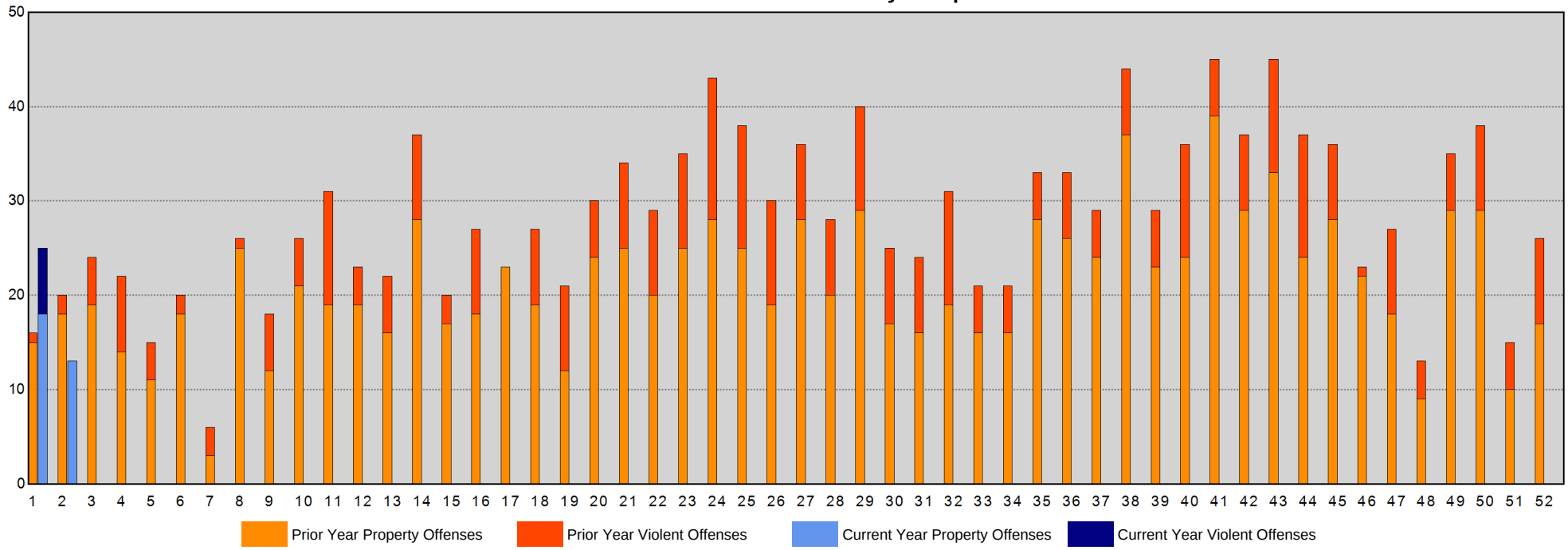

Sourced from MNPD ARMS on 1/20/2016 11:02:29 AM. The figures above were sourced from incident reports using Uniform Crime Reporting definitions and reporting guidelines, based on the date when the crime was reported. This report is intended to be a management and planning tool and does not reflect the official UCR counts for the department. Incidents where a location is unknown or unspecified are included in the countywide totals. 'Unknown' refers to records in which the address is listed as 'Unknown' on the incident report. 'Not Validated' refers to records that were entered in with an invalid addresses.

Hermitage Precinct Year-to-Year Weekly Chart

METROPOLITAN POLICE DEPARTMENT
of Nashville and Davidson County

	Homicide	Forcible Rape	Commercial Robbery	Street Robbery	Total Robbery	Aggravated Assault	Commercial Burglary	Residential Burglary	Total Burglary	Larceny	Auto Theft	Violent Offenses	Property Offenses	Part I Offenses
ending 01/31/2015 Next Week	0	3	0	10	10	12	5	14	19	53	6	25	78	103
ending 01/24/2015 Current Week	0	1	4	3	7	20	4	5	9	55	3	28	67	95
ending 01/17/2015	0	1	0	5	5	10	1	15	16	62	6	16	84	100
ending 01/16/2016	0	2	1	2	3	9	2	17	19	60	3	14	82	96
% Change	-	100.0%	-	-60.0%	-40.0%	-10.0%	100.0%	13.3%	18.8%	-3.2%	-50.0%	-12.5%	-2.4%	-4.0%
ending 01/10/2015	0	1	0	2	2	7	1	16	17	57	2	10	76	86
ending 01/09/2016	0	1	3	5	8	16	1	21	22	71	2	25	95	120
% Change	-	0.0%	-	150.0%	300.0%	128.6%	0.0%	31.3%	29.4%	24.6%	0.0%	150.0%	25.0%	39.5%
ending 01/03/2015	0	3	0	6	6	13	0	17	17	52	3	22	72	94
ending 01/02/2016	0	2	0	4	4	15	6	15	21	81	2	21	104	125
% Change	-	-33.3%	-	-33.3%	-33.3%	15.4%	-	-11.8%	23.5%	55.8%	-33.3%	-4.5%	44.4%	33.0%

Part I Incidents - Year-to-Year Weekly Comparisons

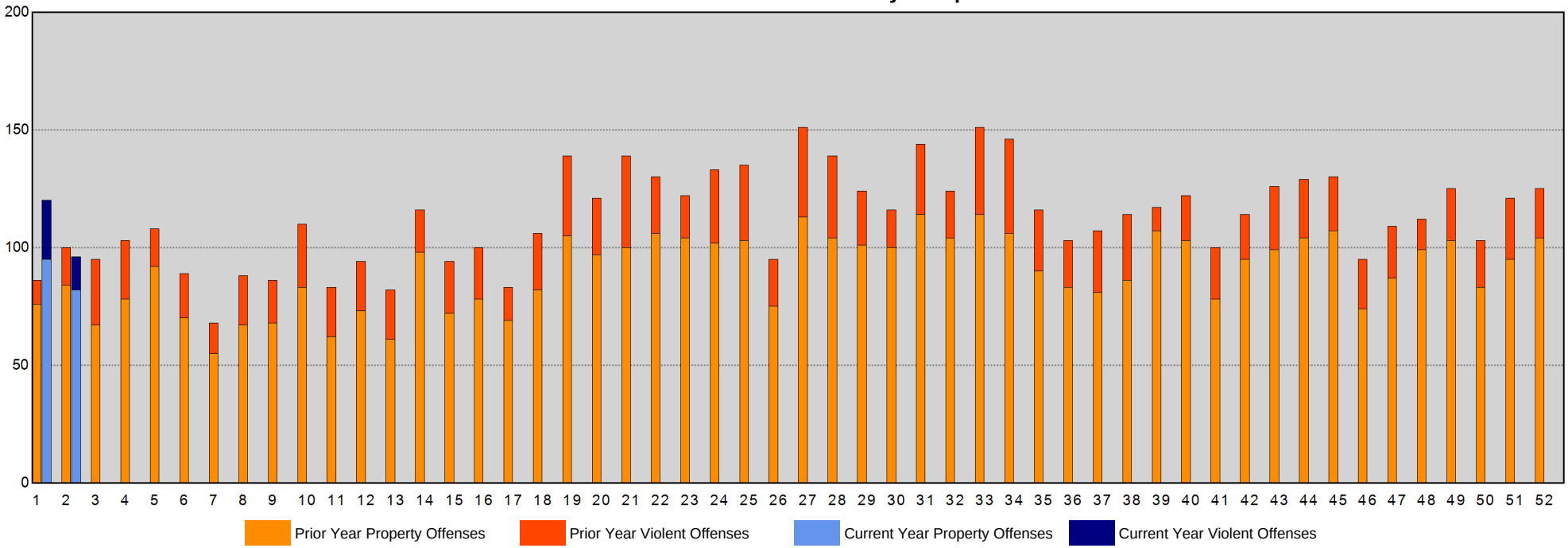

Sourced from MNPD ARMS on 1/20/2016 11:02:29 AM. The figures above were sourced from incident reports using Uniform Crime Reporting definitions and reporting guidelines, based on the date when the crime was reported. This report is intended to be a management and planning tool and does not reflect the official UCR counts for the department. Incidents where a location is unknown or unspecified are included in the countywide totals. 'Unknown' refers to records in which the address is listed as 'Unknown' on the incident report. 'Not Validated' refers to records that were entered in with an invalid addresses.

North Precinct Year-to-Year Weekly Chart

METROPOLITAN POLICE DEPARTMENT
of Nashville and Davidson County

	Homicide	Forcible Rape	Commercial Robbery	Street Robbery	Total Robbery	Aggravated Assault	Commercial Burglary	Residential Burglary	Total Burglary	Larceny	Auto Theft	Violent Offenses	Property Offenses	Part I Offenses
ending 01/31/2015 Next Week	1	1	0	2	2	14	0	13	13	33	8	18	54	72
ending 01/24/2015 Current Week	0	0	1	9	10	10	4	13	17	39	3	20	59	79
ending 01/17/2015	2	1	1	8	9	7	4	19	23	25	9	19	57	76
ending 01/16/2016	0	1	0	3	3	13	1	7	8	29	4	17	41	58
% Change	-100.0%	0.0%	-100.0%	-62.5%	-66.7%	85.7%	-75.0%	-63.2%	-65.2%	16.0%	-55.6%	-10.5%	-28.1%	-23.7%
ending 01/10/2015	1	3	0	6	6	21	3	15	18	33	9	31	60	91
ending 01/09/2016	0	2	0	4	4	9	4	5	9	28	7	15	44	59
% Change	-100.0%	-33.3%	-	-33.3%	-33.3%	-57.1%	33.3%	-66.7%	-50.0%	-15.2%	-22.2%	-51.6%	-26.7%	-35.2%
ending 01/03/2015	0	1	1	7	8	24	4	13	17	28	2	33	47	80
ending 01/02/2016	1	1	1	6	7	14	2	10	12	25	3	23	40	63
% Change	-	0.0%	0.0%	-14.3%	-12.5%	-41.7%	-50.0%	-23.1%	-29.4%	-10.7%	50.0%	-30.3%	-14.9%	-21.3%

Part I Incidents - Year-to-Year Weekly Comparisons

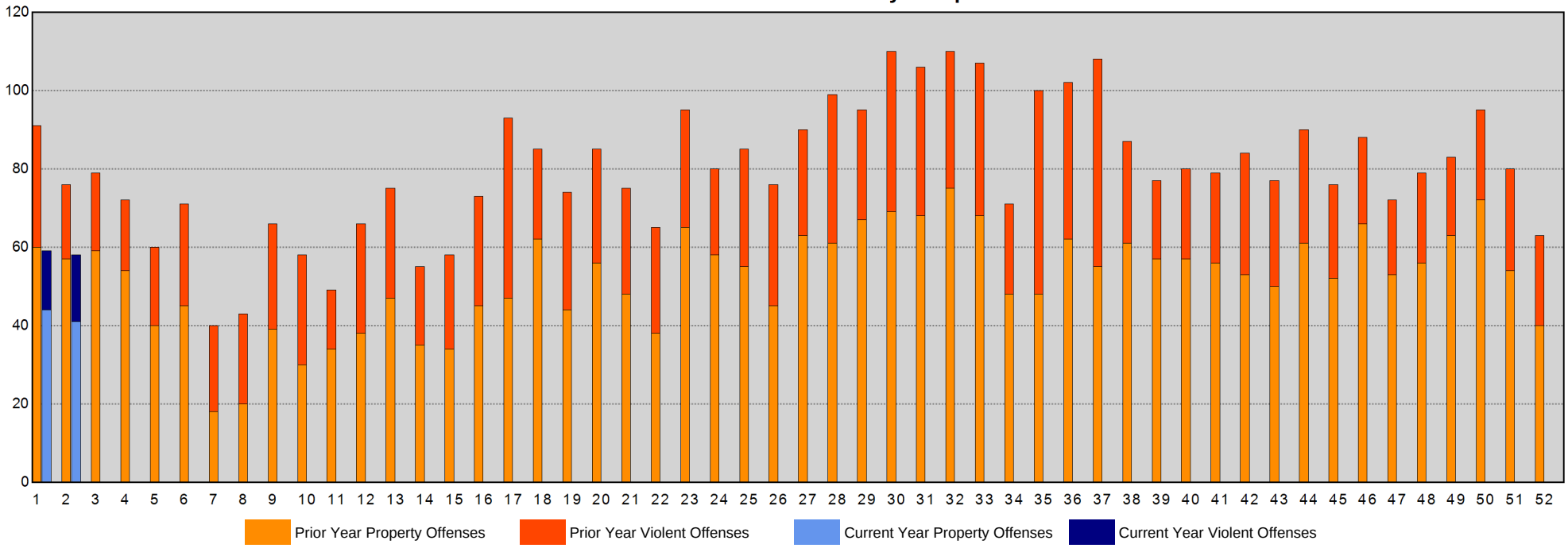

Sourced from MNPD ARMS on 1/20/2016 11:02:32 AM. The figures above were sourced from incident reports using Uniform Crime Reporting definitions and reporting guidelines, based on the date when the crime was reported. This report is intended to be a management and planning tool and does not reflect the official UCR counts for the department. Incidents where a location is unknown or unspecified are included in the countywide totals. 'Unknown' refers to records in which the address is listed as 'Unknown' on the incident report. 'Not Validated' refers to records that were entered in with an invalid addresses.

Madison Precinct Year-to-Year Weekly Chart

METROPOLITAN POLICE DEPARTMENT
of Nashville and Davidson County

	Homicide	Forcible Rape	Commercial Robbery	Street Robbery	Total Robbery	Aggravated Assault	Commercial Burglary	Residential Burglary	Total Burglary	Larceny	Auto Theft	Violent Offenses	Property Offenses	Part I Offenses
ending 01/31/2015 Next Week	0	1	1	3	4	8	1	10	11	37	1	13	49	62
ending 01/24/2015 Current Week	1	3	1	2	3	12	2	12	14	34	0	19	48	67
ending 01/17/2015	0	0	0	3	3	4	0	9	9	30	6	7	45	52
ending 01/16/2016	0	0	2	2	4	15	1	6	7	34	1	19	42	61
% Change	-	-	-	-33.3%	33.3%	275.0%	-	-33.3%	-22.2%	13.3%	-83.3%	171.4%	-6.7%	17.3%
ending 01/10/2015	0	1	2	2	4	14	2	8	10	35	6	19	51	70
ending 01/09/2016	0	4	0	6	6	6	1	7	8	39	3	16	50	66
% Change	-	300.0%	-100.0%	200.0%	50.0%	-57.1%	-50.0%	-12.5%	-20.0%	11.4%	-50.0%	-15.8%	-2.0%	-5.7%
ending 01/03/2015	0	5	2	0	2	20	2	7	9	40	2	27	51	78
ending 01/02/2016	0	1	1	1	2	4	1	5	6	36	0	7	42	49
% Change	-	-80.0%	-50.0%	-	0.0%	-80.0%	-50.0%	-28.6%	-33.3%	-10.0%	-100.0%	-74.1%	-17.6%	-37.2%

Part I Incidents - Year-to-Year Weekly Comparisons

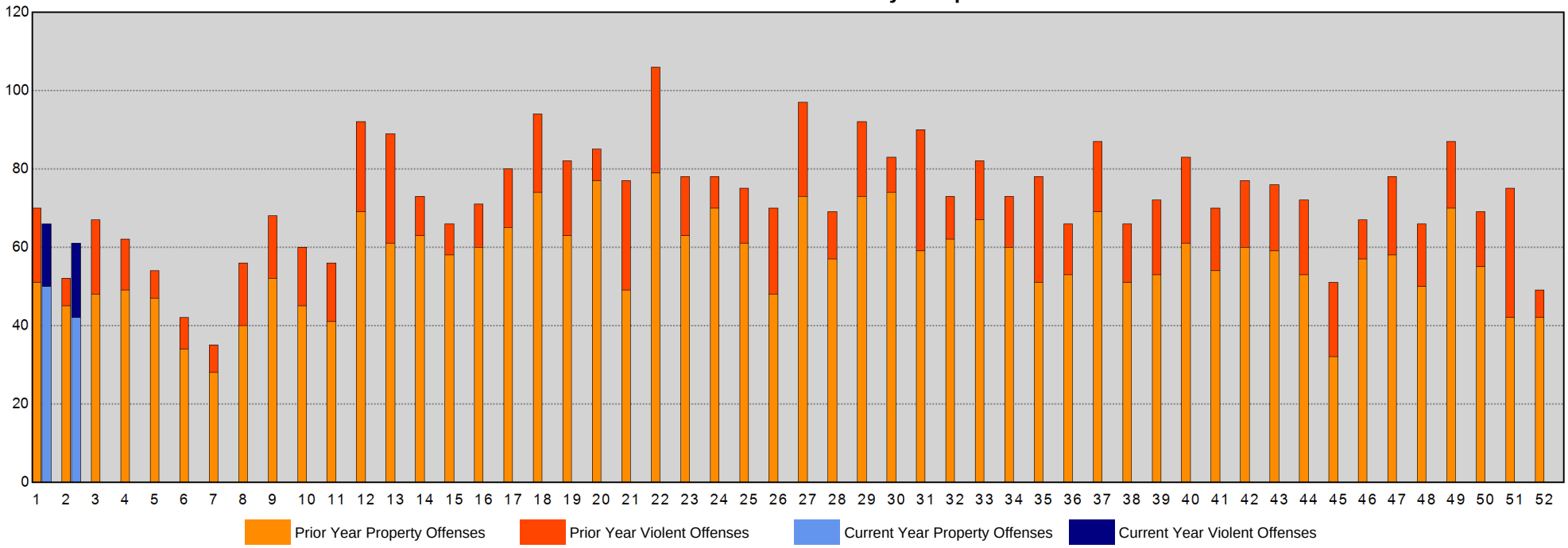

Sourced from MNPD ARMS on 1/20/2016 11:02:33 AM. The figures above were sourced from incident reports using Uniform Crime Reporting definitions and reporting guidelines, based on the date when the crime was reported. This report is intended to be a management and planning tool and does not reflect the official UCR counts for the department. Incidents where a location is unknown or unspecified are included in the countywide totals. 'Unknown' refers to records in which the address is listed as 'Unknown' on the incident report. 'Not Validated' refers to records that were entered in with an invalid addresses.

Midtown Hills Precinct Year-to-Year Weekly Chart

METROPOLITAN POLICE DEPARTMENT
of Nashville and Davidson County

	Homicide	Forcible Rape	Commercial Robbery	Street Robbery	Total Robbery	Aggravated Assault	Commercial Burglary	Residential Burglary	Total Burglary	Larceny	Auto Theft	Violent Offenses	Property Offenses	Part I Offenses
ending 01/31/2015 Next Week	0	1	2	1	3	4	0	4	4	48	1	8	53	61
ending 01/24/2015 Current Week	0	1	1	2	3	8	0	3	3	42	2	12	47	59
ending 01/17/2015	0	2	2	2	4	5	1	5	6	37	2	11	45	56
ending 01/16/2016	0	0	0	1	1	4	2	9	11	31	4	5	46	51
% Change	-	-100.0%	-100.0%	-50.0%	-75.0%	-20.0%	100.0%	80.0%	83.3%	-16.2%	100.0%	-54.5%	2.2%	-8.9%
ending 01/10/2015	0	1	0	1	1	2	5	6	11	27	0	4	38	42
ending 01/09/2016	0	0	1	0	1	2	1	8	9	40	3	3	52	55
% Change	-	-100.0%	-	-100.0%	0.0%	0.0%	-80.0%	33.3%	-18.2%	48.1%	-	-25.0%	36.8%	31.0%
ending 01/03/2015	0	2	0	1	1	9	1	5	6	37	3	12	46	58
ending 01/02/2016	0	2	1	1	2	9	3	13	16	30	3	13	49	62
% Change	-	0.0%	-	0.0%	100.0%	0.0%	200.0%	160.0%	166.7%	-18.9%	0.0%	8.3%	6.5%	6.9%

Part I Incidents - Year-to-Year Weekly Comparisons

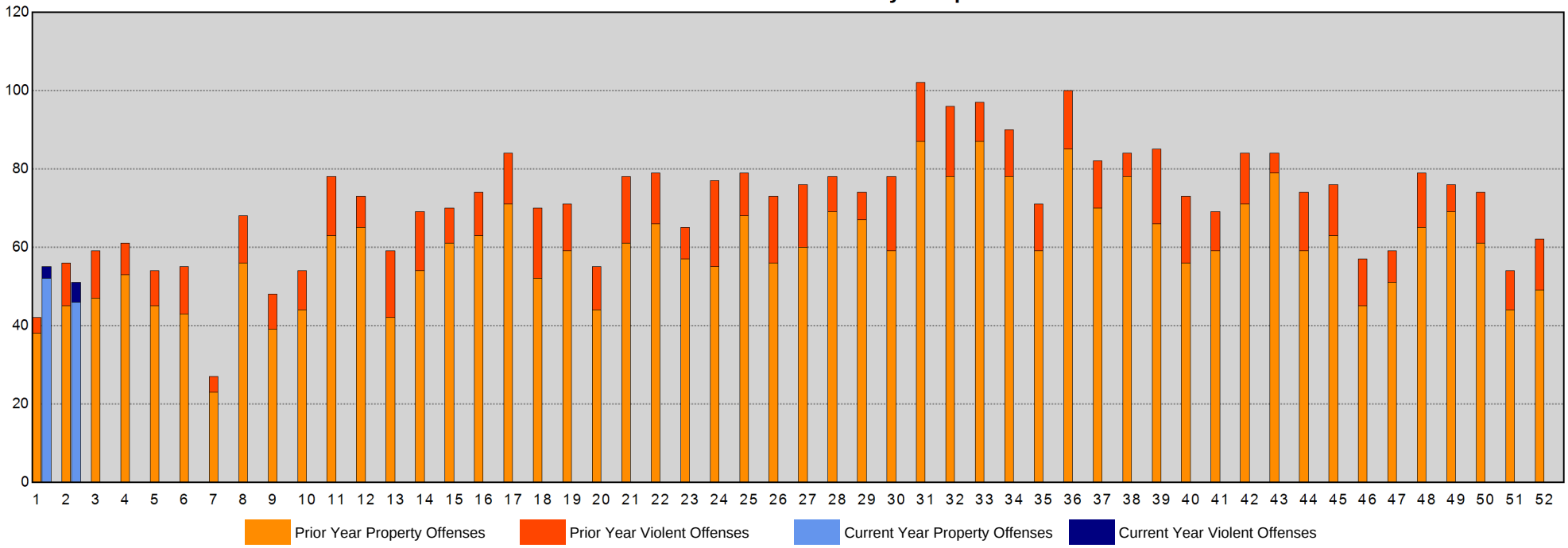

Sourced from MNPD ARMS on 1/20/2016 11:02:35 AM. The figures above were sourced from incident reports using Uniform Crime Reporting definitions and reporting guidelines, based on the date when the crime was reported. This report is intended to be a management and planning tool and does not reflect the official UCR counts for the department. Incidents where a location is unknown or unspecified are included in the countywide totals. 'Unknown' refers to records in which the address is listed as 'Unknown' on the incident report. 'Not Validated' refers to records that were entered in with an invalid addresses.

Arrests Section

CompStat Weekly Analysis is provided by the Metropolitan Nashville Police Department Crime Analysis Section. This document does not necessarily reflect official UCR counts. It is intended to be a management tool and is for law enforcement use only.

"Far and away the best prize that life has to offer is the chance to work hard at work worth doing."
- Theodore Roosevelt

Begin Date: 01/10/2016
End Date: 01/16/2016
Week: 2

Physical and Citation Arrests - Adult

Aggregated by component of arresting officer.

METROPOLITAN POLICE DEPARTMENT

of Nashville and Davidson County

			Prior Week	Last Week	Change*	Prior 4Wks	Last 4Wks	Change*	Prior YTD	YTD	Change*	Prior 52Wks	Last 52Wks	Change*
West Precinct	Patrol A	Felony	0	1	-	2	6	200.0%	2	3	50.0%	112	66	-41.1%
		Misdemeanor	6	6	0.0%	8	17	112.5%	3	13	333.3%	310	161	-48.1%
		Citation	8	9	12.5%	31	26	-16.1%	20	18	-10.0%	591	454	-23.2%
		Subtotal	14	16	14.3%	41	49	19.5%	25	34	36.0%	1,013	681	-32.8%
	Patrol B	Felony	1	2	100.0%	12	6	-50.0%	4	3	-25.0%	160	141	-11.9%
		Misdemeanor	7	5	-28.6%	44	30	-31.8%	12	13	8.3%	477	432	-9.4%
		Citation	8	12	50.0%	40	35	-12.5%	27	22	-18.5%	704	504	-28.4%
		Subtotal	16	19	18.8%	96	71	-26.0%	43	38	-11.6%	1,341	1,077	-19.7%
	Patrol C	Felony	0	2	-	10	7	-30.0%	5	3	-40.0%	190	107	-43.7%
		Misdemeanor	3	9	200.0%	23	24	4.3%	18	18	0.0%	735	342	-53.5%
		Citation	8	8	0.0%	27	23	-14.8%	16	18	12.5%	936	402	-57.1%
		Subtotal	11	19	72.7%	60	54	-10.0%	39	39	0.0%	1,861	851	-54.3%
	Flex A	Felony	1	0	-100.0%	10	3	-70.0%	3	1	-66.7%	39	55	41.0%
		Misdemeanor	1	2	100.0%	2	3	50.0%	2	3	50.0%	55	131	138.2%
		Citation	3	7	133.3%	18	13	-27.8%	9	10	11.1%	149	313	110.1%
		Subtotal	5	9	80.0%	30	19	-36.7%	14	14	0.0%	243	499	105.3%
	Flex B	Felony	2	2	0.0%	12	6	-50.0%	3	4	33.3%	139	135	-2.9%
		Misdemeanor	4	4	0.0%	6	13	116.7%	7	8	14.3%	189	190	0.5%
		Citation	10	6	-40.0%	38	33	-13.2%	22	16	-27.3%	912	557	-38.9%
		Subtotal	16	12	-25.0%	56	52	-7.1%	32	28	-12.5%	1,240	882	-28.9%
	Flex C	Felony	1	0	-100.0%	7	1	-85.7%	2	1	-50.0%	83	54	-34.9%
		Misdemeanor	1	6	500.0%	6	8	33.3%	9	7	-22.2%	248	114	-54.0%
		Citation	2	8	300.0%	27	13	-51.9%	25	10	-60.0%	629	482	-23.4%
		Subtotal	4	14	250.0%	40	22	-45.0%	36	18	-50.0%	960	650	-32.3%
	CSU	Felony	0	0	-	0	0	-	1	0	-100.0%	99	22	-77.8%
		Misdemeanor	0	0	-	0	0	-	1	0	-100.0%	43	5	-88.4%
		Citation	8	0	-100.0%	31	13	-58.1%	24	8	-66.7%	600	575	-4.2%
		Subtotal	8	0	-100.0%	31	13	-58.1%	26	8	-69.2%	742	602	-18.9%
	Other	Felony	0	0	-	1	0	-100.0%	0	0	-	1	1	0.0%
		Misdemeanor	0	0	-	0	0	-	0	0	-	2	2	0.0%
		Citation	0	0	-	1	0	-100.0%	0	0	-	13	9	-30.8%
		Subtotal	0	0	-	2	0	-100.0%	0	0	-	16	12	-25.0%
Totals		Felony	5	7	40.0%	54	29	-46.3%	20	15	-25.0%	823	581	-29.4%
		Misdemeanor	22	32	45.5%	89	95	6.7%	52	62	19.2%	2,059	1,377	-33.1%
		Citation	47	50	6.4%	213	156	-26.8%	143	102	-28.7%	4,534	3,296	-27.3%
Precinct Total			74	89	20.3%	356	280	-21.3%	215	179	-16.7%	7,416	5,254	-29.2%

Physical and Citation Arrests - Adult

Aggregated by component of arresting officer.

METROPOLITAN POLICE DEPARTMENT

of Nashville and Davidson County

			Prior Week	Last Week	Change*	Prior 4Wks	Last 4Wks	Change*	Prior YTD	YTD	Change*	Prior 52Wks	Last 52Wks	Change*
East Precinct	Patrol A	Felony	3	6	100.0%	15	17	13.3%	7	10	42.9%	211	210	-0.5%
		Misdemeanor	13	9	-30.8%	46	39	-15.2%	18	25	38.9%	665	576	-13.4%
		Citation	22	15	-31.8%	75	63	-16.0%	32	42	31.3%	814	873	7.2%
		Subtotal	38	30	-21.1%	136	119	-12.5%	57	77	35.1%	1,690	1,659	-1.8%
	Patrol B	Felony	6	3	-50.0%	13	20	53.8%	13	11	-15.4%	249	234	-6.0%
		Misdemeanor	16	15	-6.3%	58	54	-6.9%	24	35	45.8%	759	878	15.7%
		Citation	9	7	-22.2%	52	31	-40.4%	26	17	-34.6%	791	716	-9.5%
		Subtotal	31	25	-19.4%	123	105	-14.6%	63	63	0.0%	1,799	1,828	1.6%
	Patrol C	Felony	7	6	-14.3%	14	19	35.7%	11	15	36.4%	273	241	-11.7%
		Misdemeanor	20	23	15.0%	52	62	19.2%	46	45	-2.2%	895	1,001	11.8%
		Citation	29	38	31.0%	50	86	72.0%	48	74	54.2%	855	795	-7.0%
		Subtotal	56	67	19.6%	116	167	44.0%	105	134	27.6%	2,023	2,037	0.7%
	Flex A	Felony	5	3	-40.0%	11	12	9.1%	6	8	33.3%	154	192	24.7%
		Misdemeanor	7	8	14.3%	17	20	17.6%	5	15	200.0%	248	293	18.1%
		Citation	17	15	-11.8%	59	44	-25.4%	30	32	6.7%	661	837	26.6%
		Subtotal	29	26	-10.3%	87	76	-12.6%	41	55	34.1%	1,063	1,322	24.4%
	Flex B	Felony	4	4	0.0%	15	11	-26.7%	7	8	14.3%	160	170	6.3%
		Misdemeanor	7	4	-42.9%	20	12	-40.0%	12	11	-8.3%	324	302	-6.8%
		Citation	9	12	33.3%	43	29	-32.6%	35	21	-40.0%	842	653	-22.4%
		Subtotal	20	20	0.0%	78	52	-33.3%	54	40	-25.9%	1,326	1,125	-15.2%
	Flex C	Felony	4	4	0.0%	7	8	14.3%	4	8	100.0%	143	150	4.9%
		Misdemeanor	4	4	0.0%	11	8	-27.3%	8	8	0.0%	239	184	-23.0%
		Citation	11	14	27.3%	38	32	-15.8%	24	26	8.3%	670	594	-11.3%
		Subtotal	19	22	15.8%	56	48	-14.3%	36	42	16.7%	1,052	928	-11.8%
	CSU	Felony	4	0	-100.0%	14	4	-71.4%	6	4	-33.3%	162	171	5.6%
		Misdemeanor	2	4	100.0%	2	6	200.0%	1	6	500.0%	105	105	0.0%
		Citation	8	0	-100.0%	29	10	-65.5%	24	8	-66.7%	479	446	-6.9%
		Subtotal	14	4	-71.4%	45	20	-55.6%	31	18	-41.9%	746	722	-3.2%
	Other	Felony	0	0	-	0	0	-	0	0	-	14	5	-64.3%
		Misdemeanor	0	0	-	1	1	0.0%	1	0	-100.0%	13	15	15.4%
		Citation	0	0	-	1	0	-100.0%	0	0	-	15	16	6.7%
		Subtotal	0	0	-	2	1	-50.0%	1	0	-100.0%	42	36	-14.3%
Totals		Felony	33	26	-21.2%	89	91	2.2%	54	64	18.5%	1,366	1,373	0.5%
		Misdemeanor	69	67	-2.9%	207	202	-2.4%	115	145	26.1%	3,248	3,354	3.3%
		Citation	105	101	-3.8%	347	295	-15.0%	219	220	0.5%	5,127	4,930	-3.8%
Precinct Total			207	194	-6.3%	643	588	-8.6%	388	429	10.6%	9,741	9,657	-0.9%

Physical and Citation Arrests - Adult

Aggregated by component of arresting officer.

METROPOLITAN POLICE DEPARTMENT

of Nashville and Davidson County

			Prior Week	Last Week	Change*	Prior 4Wks	Last 4Wks	Change*	Prior YTD	YTD	Change*	Prior 52Wks	Last 52Wks	Change*
South Precinct	Patrol A	Felony	5	1	-80.0%	14	7	-50.0%	14	7	-50.0%	199	158	-20.6%
		Misdemeanor	11	6	-45.5%	34	36	5.9%	14	20	42.9%	513	507	-1.2%
		Citation	32	33	3.1%	99	107	8.1%	41	73	78.0%	1,602	1,301	-18.8%
		Subtotal	48	40	-16.7%	147	150	2.0%	69	100	44.9%	2,314	1,966	-15.0%
	Patrol B	Felony	5	6	20.0%	19	20	5.3%	24	11	-54.2%	322	293	-9.0%
		Misdemeanor	18	12	-33.3%	57	47	-17.5%	33	35	6.1%	914	712	-22.1%
		Citation	18	18	0.0%	82	64	-22.0%	60	42	-30.0%	1,409	1,307	-7.2%
		Subtotal	41	36	-12.2%	158	131	-17.1%	117	88	-24.8%	2,645	2,312	-12.6%
	Patrol C	Felony	4	4	0.0%	15	12	-20.0%	9	9	0.0%	234	191	-18.4%
		Misdemeanor	17	15	-11.8%	51	55	7.8%	32	37	15.6%	800	728	-9.0%
		Citation	19	18	-5.3%	23	61	165.2%	23	42	82.6%	822	383	-53.4%
		Subtotal	40	37	-7.5%	89	128	43.8%	64	88	37.5%	1,856	1,302	-29.8%
	Flex A	Felony	0	2	-	0	3	-	0	2	-	18	25	38.9%
		Misdemeanor	0	2	-	4	2	-50.0%	0	2	-	26	30	15.4%
		Citation	1	3	200.0%	4	4	0.0%	2	4	100.0%	78	43	-44.9%
		Subtotal	1	7	600.0%	8	9	12.5%	2	8	300.0%	122	98	-19.7%
	Flex B	Felony	3	0	-100.0%	6	9	50.0%	3	3	0.0%	110	103	-6.4%
		Misdemeanor	5	1	-80.0%	7	12	71.4%	6	6	0.0%	155	133	-14.2%
		Citation	16	15	-6.3%	77	57	-26.0%	34	39	14.7%	897	653	-27.2%
		Subtotal	24	16	-33.3%	90	78	-13.3%	43	48	11.6%	1,162	889	-23.5%
	Flex C	Felony	1	0	-100.0%	4	4	0.0%	1	1	0.0%	58	45	-22.4%
		Misdemeanor	0	2	-	9	3	-66.7%	7	2	-71.4%	60	94	56.7%
		Citation	12	10	-16.7%	40	35	-12.5%	16	22	37.5%	450	349	-22.4%
		Subtotal	13	12	-7.7%	53	42	-20.8%	24	25	4.2%	568	488	-14.1%
	CSU	Felony	0	2	-	8	2	-75.0%	0	2	-	8	37	362.5%
		Misdemeanor	0	0	-	5	1	-80.0%	0	0	-	1	14	>1,000%
		Citation	3	0	-100.0%	31	12	-61.3%	9	3	-66.7%	347	266	-23.3%
		Subtotal	3	2	-33.3%	44	15	-65.9%	9	5	-44.4%	356	317	-11.0%
	Other	Felony	0	0	-	0	0	-	0	0	-	8	5	-37.5%
		Misdemeanor	0	0	-	0	1	-	1	1	0.0%	46	26	-43.5%
		Citation	2	0	-100.0%	2	9	350.0%	2	2	0.0%	93	58	-37.6%
		Subtotal	2	0	-100.0%	2	10	400.0%	3	3	0.0%	147	89	-39.5%
Totals		Felony	18	15	-16.7%	66	57	-13.6%	51	35	-31.4%	957	857	-10.4%
		Misdemeanor	51	38	-25.5%	167	157	-6.0%	93	103	10.8%	2,515	2,244	-10.8%
		Citation	103	97	-5.8%	358	349	-2.5%	187	227	21.4%	5,698	4,360	-23.5%
Precinct Total			172	150	-12.8%	591	563	-4.7%	331	365	10.3%	9,170	7,461	-18.6%

Physical and Citation Arrests - Adult

Aggregated by component of arresting officer.

METROPOLITAN POLICE DEPARTMENT
of Nashville and Davidson County

			Prior Week	Last Week	Change*	Prior 4Wks	Last 4Wks	Change*	Prior YTD	YTD	Change*	Prior 52Wks	Last 52Wks	Change*
Central Precinct	**Patrol A**	Felony	1	2	100.0%	7	8	14.3%	3	4	33.3%	97	80	-17.5%
		Misdemeanor	10	5	-50.0%	38	38	0.0%	18	18	0.0%	803	687	-14.4%
		Citation	22	3	-86.4%	40	41	2.5%	22	26	18.2%	738	690	-6.5%
		Subtotal	33	10	-69.7%	85	87	2.4%	43	48	11.6%	1,638	1,457	-11.1%
	Patrol B	Felony	1	1	0.0%	7	5	-28.6%	8	3	-62.5%	136	112	-17.6%
		Misdemeanor	9	24	166.7%	49	68	38.8%	34	38	11.8%	822	793	-3.5%
		Citation	15	5	-66.7%	25	31	24.0%	51	24	-52.9%	807	877	8.7%
		Subtotal	25	30	20.0%	81	104	28.4%	93	65	-30.1%	1,765	1,782	1.0%
	Patrol C	Felony	4	1	-75.0%	13	8	-38.5%	4	5	25.0%	187	171	-8.6%
		Misdemeanor	20	14	-30.0%	50	66	32.0%	40	40	0.0%	1,117	916	-18.0%
		Citation	12	10	-16.7%	21	38	81.0%	33	26	-21.2%	499	438	-12.2%
		Subtotal	36	25	-30.6%	84	112	33.3%	77	71	-7.8%	1,803	1,525	-15.4%
	Flex A	Felony	1	2	100.0%	2	3	50.0%	2	3	50.0%	66	59	-10.6%
		Misdemeanor	1	3	200.0%	15	18	20.0%	12	9	-25.0%	339	225	-33.6%
		Citation	7	1	-85.7%	41	24	-41.5%	34	8	-76.5%	778	517	-33.5%
		Subtotal	9	6	-33.3%	58	45	-22.4%	48	20	-58.3%	1,183	801	-32.3%
	Flex B	Felony	3	1	-66.7%	9	7	-22.2%	4	4	0.0%	164	132	-19.5%
		Misdemeanor	15	4	-73.3%	53	36	-32.1%	41	22	-46.3%	580	910	56.9%
		Citation	15	12	-20.0%	51	39	-23.5%	55	33	-40.0%	548	723	31.9%
		Subtotal	33	17	-48.5%	113	82	-27.4%	100	59	-41.0%	1,292	1,765	36.6%
	Flex C	Felony	2	5	150.0%	5	8	60.0%	2	7	250.0%	74	98	32.4%
		Misdemeanor	18	6	-66.7%	40	40	0.0%	14	27	92.9%	483	673	39.3%
		Citation	17	17	0.0%	63	51	-19.0%	54	39	-27.8%	803	886	10.3%
		Subtotal	37	28	-24.3%	108	99	-8.3%	70	73	4.3%	1,360	1,657	21.8%
	CSU	Felony	2	0	-100.0%	6	2	-66.7%	1	2	100.0%	19	40	110.5%
		Misdemeanor	1	1	0.0%	5	2	-60.0%	1	2	100.0%	37	68	83.8%
		Citation	0	0	-	18	7	-61.1%	18	0	-100.0%	279	326	16.8%
		Subtotal	3	1	-66.7%	29	11	-62.1%	20	4	-80.0%	335	434	29.6%
	Other	Felony	0	0	-	0	0	-	0	0	-	1	0	-100.0%
		Citation	0	0	-	0	0	-	1	0	-100.0%	8	8	0.0%
		Subtotal	0	0	-	0	0	-	1	0	-100.0%	9	8	-11.1%
Totals		Felony	14	12	-14.3%	49	41	-16.3%	24	28	16.7%	744	692	-7.0%
		Misdemeanor	74	57	-23.0%	250	268	7.2%	160	156	-2.5%	4,181	4,272	2.2%
		Citation	88	48	-45.5%	259	231	-10.8%	268	156	-41.8%	4,460	4,465	0.1%
Precinct Total			176	117	-33.5%	558	540	-3.2%	452	340	-24.8%	9,385	9,429	0.5%

Physical and Citation Arrests - Adult

Aggregated by component of arresting officer.

METROPOLITAN POLICE DEPARTMENT

of Nashville and Davidson County

			Prior Week	Last Week	Change*	Prior 4Wks	Last 4Wks	Change*	Prior YTD	YTD	Change*	Prior 52Wks	Last 52Wks	Change*
Hermitage Precinct	**Patrol A**	Felony	0	1	-	9	11	22.2%	3	3	0.0%	196	178	-9.2%
		Misdemeanor	12	14	16.7%	44	41	-6.8%	16	31	93.8%	516	470	-8.9%
		Citation	13	17	30.8%	72	44	-38.9%	38	33	-13.2%	872	817	-6.3%
		Subtotal	25	32	28.0%	125	96	-23.2%	57	67	17.5%	1,584	1,465	-7.5%
	Patrol B	Felony	6	7	16.7%	15	31	106.7%	14	16	14.3%	319	264	-17.2%
		Misdemeanor	17	15	-11.8%	46	63	37.0%	39	43	10.3%	876	772	-11.9%
		Citation	29	14	-51.7%	73	77	5.5%	64	52	-18.8%	1,443	1,143	-20.8%
		Subtotal	52	36	-30.8%	134	171	27.6%	117	111	-5.1%	2,638	2,179	-17.4%
	Patrol C	Felony	13	6	-53.8%	23	22	-4.3%	10	19	90.0%	254	261	2.8%
		Misdemeanor	16	12	-25.0%	45	57	26.7%	30	31	3.3%	825	723	-12.4%
		Citation	19	11	-42.1%	45	51	13.3%	48	34	-29.2%	793	796	0.4%
		Subtotal	48	29	-39.6%	113	130	15.0%	88	84	-4.5%	1,872	1,780	-4.9%
	Flex A	Felony	2	0	-100.0%	3	4	33.3%	1	2	100.0%	92	82	-10.9%
		Misdemeanor	4	4	0.0%	6	10	66.7%	3	8	166.7%	153	126	-17.6%
		Citation	16	15	-6.3%	60	36	-40.0%	46	31	-32.6%	1,130	938	-17.0%
		Subtotal	22	19	-13.6%	69	50	-27.5%	50	41	-18.0%	1,375	1,146	-16.7%
	Flex B	Felony	4	6	50.0%	13	15	15.4%	7	10	42.9%	176	213	21.0%
		Misdemeanor	7	8	14.3%	19	24	26.3%	19	15	-21.1%	329	320	-2.7%
		Citation	25	32	28.0%	47	72	53.2%	45	57	26.7%	1,004	782	-22.1%
		Subtotal	36	46	27.8%	79	111	40.5%	71	82	15.5%	1,509	1,315	-12.9%
	Flex C	Felony	2	0	-100.0%	6	3	-50.0%	6	2	-66.7%	167	87	-47.9%
		Misdemeanor	1	5	400.0%	8	7	-12.5%	6	6	0.0%	216	139	-35.6%
		Citation	19	6	-68.4%	33	37	12.1%	25	25	0.0%	781	695	-11.0%
		Subtotal	22	11	-50.0%	47	47	0.0%	37	33	-10.8%	1,164	921	-20.9%
	CSU	Felony	2	7	250.0%	7	13	85.7%	8	9	12.5%	85	110	29.4%
		Misdemeanor	0	0	-	0	1	-	0	0	-	37	19	-48.6%
		Citation	10	0	-100.0%	27	30	11.1%	27	10	-63.0%	542	392	-27.7%
		Subtotal	12	7	-41.7%	34	44	29.4%	35	19	-45.7%	664	521	-21.5%
	Other	Felony	0	0	-	0	1	-	0	0	-	6	6	0.0%
		Misdemeanor	0	0	-	0	0	-	1	0	-100.0%	18	10	-44.4%
		Citation	3	1	-66.7%	6	4	-33.3%	2	4	100.0%	58	51	-12.1%
		Subtotal	3	1	-66.7%	6	5	-16.7%	3	4	33.3%	82	67	-18.3%
Totals		Felony	29	27	-6.9%	76	100	31.6%	49	61	24.5%	1,295	1,201	-7.3%
		Misdemeanor	57	58	1.8%	168	203	20.8%	114	134	17.5%	2,970	2,579	-13.2%
		Citation	134	96	-28.4%	363	351	-3.3%	295	246	-16.6%	6,623	5,614	-15.2%
Precinct Total			220	181	-17.7%	607	654	7.7%	458	441	-3.7%	10,888	9,394	-13.7%

Physical and Citation Arrests - Adult

Aggregated by component of arresting officer.

METROPOLITAN POLICE DEPARTMENT

of Nashville and Davidson County

			Prior Week	Last Week	Change*	Prior 4Wks	Last 4Wks	Change*	Prior YTD	YTD	Change*	Prior 52Wks	Last 52Wks	Change*
North Precinct	Patrol A	Felony	6	4	-33.3%	7	17	142.9%	12	12	0.0%	221	196	-11.3%
		Misdemeanor	11	13	18.2%	41	33	-19.5%	16	24	50.0%	479	526	9.8%
		Citation	17	9	-47.1%	32	36	12.5%	36	29	-19.4%	494	423	-14.4%
		Subtotal	34	26	-23.5%	80	86	7.5%	64	65	1.6%	1,194	1,145	-4.1%
	Patrol B	Felony	6	8	33.3%	20	21	5.0%	9	15	66.7%	230	205	-10.9%
		Misdemeanor	11	21	90.9%	39	61	56.4%	16	38	137.5%	670	549	-18.1%
		Citation	19	27	42.1%	31	68	119.4%	36	52	44.4%	845	568	-32.8%
		Subtotal	36	56	55.6%	90	150	66.7%	61	105	72.1%	1,745	1,322	-24.2%
	Patrol C	Felony	3	2	-33.3%	15	8	-46.7%	6	6	0.0%	218	200	-8.3%
		Misdemeanor	8	9	12.5%	40	45	12.5%	22	23	4.5%	519	515	-0.8%
		Citation	16	12	-25.0%	29	43	48.3%	24	29	20.8%	514	335	-34.8%
		Subtotal	27	23	-14.8%	84	96	14.3%	52	58	11.5%	1,251	1,050	-16.1%
	Flex A	Felony	2	2	0.0%	6	10	66.7%	2	4	100.0%	99	92	-7.1%
		Misdemeanor	2	0	-100.0%	13	4	-69.2%	6	2	-66.7%	141	150	6.4%
		Citation	7	9	28.6%	39	23	-41.0%	33	16	-51.5%	789	496	-37.1%
		Subtotal	11	11	0.0%	58	37	-36.2%	41	22	-46.3%	1,029	738	-28.3%
	Flex B	Felony	5	6	20.0%	6	17	183.3%	4	11	175.0%	180	103	-42.8%
		Misdemeanor	3	5	66.7%	19	11	-42.1%	7	8	14.3%	210	222	5.7%
		Citation	13	11	-15.4%	48	29	-39.6%	23	24	4.3%	598	457	-23.6%
		Subtotal	21	22	4.8%	73	57	-21.9%	34	43	26.5%	988	782	-20.9%
	Flex C	Felony	10	6	-40.0%	18	25	38.9%	11	16	45.5%	198	264	33.3%
		Misdemeanor	6	13	116.7%	16	27	68.8%	6	20	233.3%	183	250	36.6%
		Citation	16	11	-31.3%	37	37	0.0%	29	29	0.0%	853	541	-36.6%
		Subtotal	32	30	-6.3%	71	89	25.4%	46	65	41.3%	1,234	1,055	-14.5%
	CSU	Felony	0	3	-	10	4	-60.0%	7	3	-57.1%	123	117	-4.9%
		Misdemeanor	2	1	-50.0%	6	6	0.0%	4	3	-25.0%	73	67	-8.2%
		Citation	10	0	-100.0%	23	23	0.0%	10	10	0.0%	360	360	0.0%
		Subtotal	12	4	-66.7%	39	33	-15.4%	21	16	-23.8%	556	544	-2.2%
	Other	Felony	0	0	-	0	0	-	0	0	-	3	3	0.0%
		Misdemeanor	0	1	-	4	1	-75.0%	0	1	-	10	31	210.0%
		Citation	0	0	-	3	1	-66.7%	7	0	-100.0%	69	51	-26.1%
		Subtotal	0	1	-	7	2	-71.4%	7	1	-85.7%	82	85	3.7%
Totals		Felony	32	31	-3.1%	82	102	24.4%	51	67	31.4%	1,272	1,180	-7.2%
		Misdemeanor	43	63	46.5%	178	188	5.6%	77	119	54.5%	2,285	2,310	1.1%
		Citation	98	79	-19.4%	242	260	7.4%	198	189	-4.5%	4,522	3,231	-28.5%
Precinct Total			173	173	0.0%	502	550	9.6%	326	375	15.0%	8,079	6,721	-16.8%

Physical and Citation Arrests - Adult

Aggregated by component of arresting officer.

METROPOLITAN POLICE DEPARTMENT

of Nashville and Davidson County

			Prior Week	Last Week	Change*	Prior 4Wks	Last 4Wks	Change*	Prior YTD	YTD	Change*	Prior 52Wks	Last 52Wks	Change*
Madison Precinct	**Patrol A**	Felony	0	3	-	6	7	16.7%	5	3	-40.0%	99	76	-23.2%
		Misdemeanor	8	5	-37.5%	20	16	-20.0%	13	16	23.1%	317	236	-25.6%
		Citation	17	4	-76.5%	55	30	-45.5%	11	21	90.9%	431	479	11.1%
		Subtotal	25	12	-52.0%	81	53	-34.6%	29	40	37.9%	847	791	-6.6%
	Patrol B	Felony	4	4	0.0%	13	14	7.7%	6	8	33.3%	195	179	-8.2%
		Misdemeanor	6	11	83.3%	39	47	20.5%	28	22	-21.4%	643	517	-19.6%
		Citation	20	17	-15.0%	66	63	-4.5%	45	40	-11.1%	831	828	-0.4%
		Subtotal	30	32	6.7%	118	124	5.1%	79	70	-11.4%	1,669	1,524	-8.7%
	Patrol C	Felony	6	4	-33.3%	14	19	35.7%	15	10	-33.3%	229	286	24.9%
		Misdemeanor	18	14	-22.2%	61	61	0.0%	27	41	51.9%	749	891	19.0%
		Citation	16	10	-37.5%	94	56	-40.4%	52	33	-36.5%	958	1,150	20.0%
		Subtotal	40	28	-30.0%	169	136	-19.5%	94	84	-10.6%	1,936	2,327	20.2%
	Flex A	Felony	0	1	-	4	2	-50.0%	1	1	0.0%	55	63	14.5%
		Misdemeanor	3	3	0.0%	6	6	0.0%	1	6	500.0%	90	67	-25.6%
		Citation	2	2	0.0%	3	6	100.0%	8	4	-50.0%	201	189	-6.0%
		Subtotal	5	6	20.0%	13	14	7.7%	10	11	10.0%	346	319	-7.8%
	Flex B	Felony	5	1	-80.0%	10	7	-30.0%	2	6	200.0%	91	140	53.8%
		Misdemeanor	4	8	100.0%	10	13	30.0%	11	12	9.1%	194	231	19.1%
		Citation	13	17	30.8%	35	40	14.3%	24	30	25.0%	704	612	-13.1%
		Subtotal	22	26	18.2%	55	60	9.1%	37	48	29.7%	989	983	-0.6%
	Flex C	Felony	1	0	-100.0%	9	2	-77.8%	6	1	-83.3%	111	68	-38.7%
		Misdemeanor	2	1	-50.0%	6	4	-33.3%	9	3	-66.7%	164	133	-18.9%
		Citation	20	11	-45.0%	41	38	-7.3%	75	31	-58.7%	1,331	735	-44.8%
		Subtotal	23	12	-47.8%	56	44	-21.4%	90	35	-61.1%	1,606	936	-41.7%
	CSU	Felony	0	0	-	1	0	-100.0%	6	0	-100.0%	68	46	-32.4%
		Misdemeanor	0	0	-	0	0	-	1	0	-100.0%	44	18	-59.1%
		Citation	0	0	-	24	0	-100.0%	13	0	-100.0%	359	338	-5.8%
		Subtotal	0	0	-	25	0	-100.0%	20	0	-100.0%	471	402	-14.6%
	Other	Felony	0	0	-	0	0	-	0	0	-	9	0	-100.0%
		Misdemeanor	0	0	-	0	0	-	0	0	-	28	0	-100.0%
		Citation	0	0	-	0	1	-	0	0	-	31	6	-80.6%
		Subtotal	0	0	-	0	1	-	0	0	-	68	6	-91.2%
Totals		Felony	16	13	-18.8%	57	51	-10.5%	41	29	-29.3%	857	858	0.1%
		Misdemeanor	41	42	2.4%	142	147	3.5%	90	100	11.1%	2,229	2,093	-6.1%
		Citation	88	61	-30.7%	318	234	-26.4%	228	159	-30.3%	4,846	4,337	-10.5%
Precinct Total			145	116	-20.0%	517	432	-16.4%	359	288	-19.8%	7,932	7,288	-8.1%

Physical and Citation Arrests - Adult

Aggregated by component of arresting officer.

METROPOLITAN POLICE DEPARTMENT

of Nashville and Davidson County

			Prior Week	Last Week	Change*	Prior 4Wks	Last 4Wks	Change*	Prior YTD	YTD	Change*	Prior 52Wks	Last 52Wks	Change*
Midtown Hills Precinct	**Patrol A**	Felony	0	1	-	4	6	50.0%	2	2	0.0%	40	91	127.5%
		Misdemeanor	4	3	-25.0%	26	24	-7.7%	7	10	42.9%	108	295	173.1%
		Citation	11	14	27.3%	59	47	-20.3%	13	27	107.7%	207	460	122.2%
		Subtotal	15	18	20.0%	89	77	-13.5%	22	39	77.3%	355	846	138.3%
	Patrol B	Felony	0	1	-	4	5	25.0%	2	1	-50.0%	49	109	122.4%
		Misdemeanor	14	13	-7.1%	25	50	100.0%	28	34	21.4%	202	495	145.0%
		Citation	20	10	-50.0%	54	45	-16.7%	38	32	-15.8%	351	808	130.2%
		Subtotal	34	24	-29.4%	83	100	20.5%	68	67	-1.5%	602	1,412	134.6%
	Patrol C	Felony	2	6	200.0%	16	14	-12.5%	5	9	80.0%	79	185	134.2%
		Misdemeanor	15	10	-33.3%	80	57	-28.8%	40	29	-27.5%	470	1,080	129.8%
		Citation	22	26	18.2%	62	71	14.5%	43	52	20.9%	420	1,102	162.4%
		Subtotal	39	42	7.7%	158	142	-10.1%	88	90	2.3%	969	2,367	144.3%
	Flex A	Felony	0	0	-	3	0	-100.0%	3	0	-100.0%	27	43	59.3%
		Misdemeanor	0	1	-	1	1	0.0%	9	1	-88.9%	43	51	18.6%
		Citation	4	6	50.0%	14	16	14.3%	14	10	-28.6%	144	302	109.7%
		Subtotal	4	7	75.0%	18	17	-5.6%	26	11	-57.7%	214	396	85.0%
	Flex B	Felony	2	1	-50.0%	4	4	0.0%	6	3	-50.0%	54	71	31.5%
		Misdemeanor	3	3	0.0%	14	9	-35.7%	15	6	-60.0%	78	165	111.5%
		Citation	13	5	-61.5%	43	33	-23.3%	43	24	-44.2%	490	982	100.4%
		Subtotal	18	9	-50.0%	61	46	-24.6%	64	33	-48.4%	622	1,218	95.8%
	Flex C	Felony	5	1	-80.0%	2	7	250.0%	6	6	0.0%	37	77	108.1%
		Misdemeanor	3	4	33.3%	5	13	160.0%	17	8	-52.9%	129	182	41.1%
		Citation	12	24	100.0%	55	47	-14.5%	36	36	0.0%	261	879	236.8%
		Subtotal	20	29	45.0%	62	67	8.1%	59	50	-15.3%	427	1,138	166.5%
	CSU	Felony	2	1	-50.0%	3	4	33.3%	0	3	-	19	33	73.7%
		Misdemeanor	0	0	-	1	0	-100.0%	2	0	-100.0%	5	14	180.0%
		Citation	7	6	-14.3%	44	21	-52.3%	10	13	30.0%	122	383	213.9%
		Subtotal	9	7	-22.2%	48	25	-47.9%	12	16	33.3%	146	430	194.5%
	Other	Felony	0	0	-	0	0	-	0	0	-	0	1	-
		Misdemeanor	0	1	-	1	1	0.0%	0	1	-	1	4	300.0%
		Citation	0	0	-	1	0	-100.0%	0	0	-	7	11	57.1%
		Subtotal	0	1	-	2	1	-50.0%	0	1	-	8	16	100.0%
Totals		Felony	11	11	0.0%	36	40	11.1%	24	24	0.0%	305	610	100.0%
		Misdemeanor	39	35	-10.3%	153	155	1.3%	118	89	-24.6%	1,036	2,286	120.7%
		Citation	89	91	2.2%	332	280	-15.7%	197	194	-1.5%	2,002	4,927	146.1%
Precinct Total			139	137	-1.4%	521	475	-8.8%	339	307	-9.4%	3,343	7,823	134.0%

Physical and Citation Arrests - Adult

Aggregated by component of arresting officer.

METROPOLITAN POLICE DEPARTMENT
of Nashville and Davidson County

		Prior Week	Last Week	Change*	Prior 4Wks	Last 4Wks	Change*	Prior YTD	YTD	Change*	Prior 52Wks	Last 52Wks	Change*
SID	Felony	2	2	0.0%	17	4	-76.5%	13	4	-69.2%	326	227	-30.4%
	Misdemeanor	3	1	-66.7%	2	4	100.0%	5	4	-20.0%	114	66	-42.1%
	Citation	27	7	-74.1%	47	50	6.4%	70	34	-51.4%	1,366	1,115	-18.4%
	Division Total	32	10	-68.8%	66	58	-12.1%	88	42	-52.3%	1,806	1,408	-22.0%
SOD	Felony	0	1	-	9	4	-55.6%	7	3	-57.1%	86	69	-19.8%
(Excludes SRT)	Misdemeanor	19	13	-31.6%	41	62	51.2%	57	40	-29.8%	1,251	815	-34.9%
	Citation	30	17	-43.3%	79	70	-11.4%	53	51	-3.8%	1,077	1,164	8.1%
	Division Total	49	31	-36.7%	129	136	5.4%	117	94	-19.7%	2,414	2,048	-15.2%
SRT	Felony	2	4	100.0%	5	8	60.0%	11	6	-45.5%	214	171	-20.1%
	Misdemeanor	0	0	-	0	0	-	3	0	-100.0%	41	34	-17.1%
	Citation	0	0	-	0	0	-	0	0	-	56	12	-78.6%
	Division Total	2	4	100.0%	5	8	60.0%	14	6	-57.1%	311	217	-30.2%
Warrants	Felony	48	59	22.9%	158	142	-10.1%	112	110	-1.8%	2,004	2,107	5.1%
	Misdemeanor	64	67	4.7%	215	196	-8.8%	146	142	-2.7%	3,178	3,193	0.5%
	Citation	1	0	-100.0%	9	6	-33.3%	9	2	-77.8%	108	83	-23.1%
	Division Total	113	126	11.5%	382	344	-9.9%	267	254	-4.9%	5,290	5,383	1.8%
Other	Felony	2	3	50.0%	9	6	-33.3%	8	5	-37.5%	135	145	7.4%
Components	Misdemeanor	3	4	33.3%	18	16	-11.1%	8	8	0.0%	183	274	49.7%
	Citation	10	8	-20.0%	29	31	6.9%	33	18	-45.5%	579	467	-19.3%
	Division Total	15	15	0.0%	56	53	-5.4%	49	31	-36.7%	897	886	-1.2%
All	Felony	212	211	-0.5%	707	675	-4.5%	465	451	-3.0%	10,384	10,071	-3.0%
	Misdemeanor	485	477	-1.6%	1,630	1,693	3.9%	1,038	1,102	6.2%	25,290	24,897	-1.6%
	Citation	820	655	-20.1%	2,596	2,313	-10.9%	1,900	1,598	-15.9%	40,998	38,001	-7.3%
Grand Total		1,517	1,343	-11.5%	4,933	4,681	-5.1%	3,403	3,151	-7.4%	76,672	72,969	-4.8%

Information summarized for CompStat week ending 1/16/2016.

* Change for % Served is the difference in percents. Sourced from MNPD ARMS on 1/20/2016 11:02:36 AM. This report is not a count of arrest charges. 1 arrest = 1 body. Adult arrests only.

Arrests categorized by order of seriousness as follows: If an arrest citation is not issued, and any of the charges are felony charges, count the arrest as a felony arrest; if an arrest citation is not issued, and none of the charges are felony charges, count the arrest as a misdemeanor arrest; count all remaining arrests as a citation arrest. Shift / Detail totals are calculated based upon officer assignment for the date when the arrest was made (i.e. if the arresting officer's primary assignment is 'East CSU' for the date when the arrest was made, it will be counted as 1 'East CSU' arrest). Arrests made by officers working Mission 1 duties are counted toward their primary assignment.

Metro citations are not counted in this report, since they are issued for civil matters (i.e. violations of Davidson County Metropolitan Ordinances).

Arrests: Part I, Weapons Law, Drug-Related, DUI, and All Other

METROPOLITAN POLICE DEPARTMENT
of Nashville and Davidson County

Aggregated by component of arresting officer. Includes adult and juvenile arrests.

		Part I Arrests				Weapons Law Violation Arrests				Drug-Related Arrests				DUI Arrests			
		Week	4 Weeks	YTD	52 Weeks	Week	4 Weeks	YTD	52 Weeks	Week	4 Weeks	YTD	52 Weeks	Week	4 Weeks	YTD	52 Weeks
West	Prior	23	120	41	1,361	1	3	0	48	16	52	37	1,405	0	5	7	209
	Last	23	105	51	1,299	1	3	2	41	12	39	28	792	5	10	7	116
	% Change	0.0 %	-12.5 %	24.4 %	-4.6 %	0.0 %	0.0 %	Infinity	-14.6 %	-25.0 %	-25.0 %	-24.3 %	-43.6 %	Infinity	100.0 %	0.0 %	-44.5 %
East	Prior	24	88	51	1,264	7	9	6	123	48	112	67	1,634	8	23	8	187
	Last	23	100	54	1,317	3	13	11	149	38	105	86	1,757	4	23	14	244
	% Change	-4.2 %	13.6 %	5.9 %	4.2 %	-57.1 %	44.4 %	83.3 %	21.1 %	-20.8 %	-6.3 %	28.4 %	7.5 %	-50.0 %	0.0 %	75.0 %	30.5 %
South	Prior	32	115	72	1,938	0	7	7	96	27	82	31	1,148	4	29	5	240
	Last	26	110	67	1,565	3	11	3	106	12	84	42	905	4	17	12	251
	% Change	-18.8 %	-4.3 %	-6.9 %	-19.2 %	Infinity	57.1 %	-57.1 %	10.4 %	-55.6 %	2.4 %	35.5 %	-21.2 %	0.0 %	-41.4 %	140.0 %	4.6 %
Central	Prior	10	28	15	636	1	5	4	55	8	58	45	740	0	9	9	216
	Last	6	40	22	554	1	3	2	62	18	52	31	885	0	8	1	171
	% Change	-40.0 %	42.9 %	46.7 %	-12.9 %	0.0 %	-40.0 %	-50.0 %	12.7 %	125.0 %	-10.3 %	-31.1 %	19.6 %	0.0 %	-11.1 %	-88.9 %	-20.8 %
Hermitage	Prior	32	110	51	1,617	2	8	6	121	50	142	105	2,131	3	18	3	221
	Last	30	129	74	1,568	1	9	5	85	31	136	83	1,835	3	15	7	163
	% Change	-6.3 %	17.3 %	45.1 %	-3.0 %	-50.0 %	12.5 %	-16.7 %	-29.8 %	-38.0 %	-4.2 %	-21.0 %	-13.9 %	0.0 %	-16.7 %	133.3 %	-26.2 %
North	Prior	35	80	57	1,131	6	14	7	140	27	116	69	1,438	0	10	3	76
	Last	26	102	67	1,157	4	12	10	128	23	85	54	1,373	2	9	4	91
	% Change	-25.7 %	27.5 %	17.5 %	2.3 %	-33.3 %	-14.3 %	42.9 %	-8.6 %	-14.8 %	-26.7 %	-21.7 %	-4.5 %	Infinity	-10.0 %	33.3 %	19.7 %
Madison	Prior	27	110	59	1,481	3	6	2	88	22	51	61	1,316	0	12	7	194
	Last	29	102	61	1,614	1	8	4	72	12	53	35	969	1	12	5	196
	% Change	7.4 %	-7.3 %	3.4 %	9.0 %	-66.7 %	33.3 %	100.0 %	-18.2 %	-45.5 %	3.9 %	-42.6 %	-26.4 %	Infinity	0.0 %	-28.6 %	1.0 %
Midtown Hills	Prior	8	50	28	329	2	3	3	19	22	107	52	549	7	15	6	90
	Last	11	54	24	837	1	5	3	51	26	81	55	1,310	5	20	13	187
	% Change	37.5 %	8.0 %	-14.3 %	154.4 %	-50.0 %	66.7 %	0.0 %	168.4 %	18.2 %	-24.3 %	5.8 %	138.6 %	-28.6 %	33.3 %	116.7 %	107.8 %
Other	Prior	25	75	64	1,297	3	4	7	105	30	80	51	1,243	17	42	52	1,176
	Last	25	77	53	1,308	1	5	5	95	17	63	47	1,084	10	44	31	725
	% Change	0.0 %	2.7 %	-17.2 %	0.8 %	-66.7 %	25.0 %	-28.6 %	-9.5 %	-43.3 %	-21.3 %	-7.8 %	-12.8 %	-41.2 %	4.8 %	-40.4 %	-38.4 %
County	Prior	216	776	438	11,054	25	59	42	795	250	800	518	11,604	39	163	100	2,609
	Last	199	819	473	11,219	16	69	45	789	189	698	461	10,910	34	158	94	2,144
	% Change	-7.9 %	5.5 %	8.0 %	1.5 %	-36.0 %	16.9 %	7.1 %	-0.8 %	-24.4 %	-12.8 %	-11.0 %	-6.0 %	-12.8 %	-3.1 %	-6.0 %	-17.8 %

Information summarized for CompStat week ending 01/16/2016.

Sourced from MNPD ARMS on 1/20/2016 11:02:37 AM. This report is not a count of arrest charges. 1 arrest = 1 body. Includes adult and juvenile arrests. Arrests categorized by order of seriousness as follows: if an arrest includes one or more Part I UCR charges, it is counted as a Part I arrest. If an arrest includes one or weapons law violation charges but no Part I charges, it is counted as a weapons law violation arrest. The same hierarchical categorization is applicable for the remaining arrest categories (drug, DUI, and all other arrests).

Arrests: Part I, Weapons Law, Drug-Related, DUI, and All Other

Aggregated by component of arresting officer. Includes adult and juvenile arrests.

METROPOLITAN POLICE DEPARTMENT

of Nashville and Davidson County

		All Other Arrests				Total Arrests			
		Week	4 Weeks	YTD	52 Weeks	Week	4 Weeks	YTD	52 Weeks
West	Prior	51	246	152	5,189	91	426	237	8,212
	Last	58	173	119	3,622	99	330	207	5,870
	% Change	13.7 %	-29.7 %	-21.7 %	-30.2 %	8.8 %	-22.5 %	-12.7 %	-28.5 %
East	Prior	140	504	308	7,520	227	736	440	10,728
	Last	148	406	306	7,301	216	647	471	10,768
	% Change	5.7 %	-19.4 %	-0.6 %	-2.9 %	-4.8 %	-12.1 %	7.0 %	0.4 %
South	Prior	127	415	240	6,700	190	648	355	10,122
	Last	119	415	279	5,626	164	637	403	8,453
	% Change	-6.3 %	0.0 %	16.3 %	-16.0 %	-13.7 %	-1.7 %	13.5 %	-16.5 %
Central	Prior	160	480	397	7,978	179	580	470	9,625
	Last	99	460	305	8,041	124	563	361	9,713
	% Change	-38.1 %	-4.2 %	-23.2 %	0.8 %	-30.7 %	-2.9 %	-23.2 %	0.9 %
Hermitage	Prior	148	393	341	7,932	235	671	506	12,022
	Last	132	413	306	6,708	197	702	475	10,359
	% Change	-10.8 %	5.1 %	-10.3 %	-15.4 %	-16.2 %	4.6 %	-6.1 %	-13.8 %
North	Prior	132	326	221	5,938	200	546	357	8,723
	Last	132	396	282	4,583	187	604	417	7,332
	% Change	0.0 %	21.5 %	27.6 %	-22.8 %	-6.5 %	10.6 %	16.8 %	-15.9 %
Madison	Prior	102	379	254	5,538	154	558	383	8,617
	Last	90	294	209	5,135	133	469	314	7,986
	% Change	-11.8 %	-22.4 %	-17.7 %	-7.3 %	-13.6 %	-15.9 %	-18.0 %	-7.3 %
Midtown Hills	Prior	102	369	289	2,600	141	544	378	3,587
	Last	102	339	225	6,019	145	499	320	8,404
	% Change	0.0 %	-8.1 %	-22.1 %	131.5 %	2.8 %	-8.3 %	-15.3 %	134.3 %
Other	Prior	140	442	364	7,021	215	643	538	10,842
	Last	134	423	299	6,854	187	612	435	10,066
	% Change	-4.3 %	-4.3 %	-17.9 %	-2.4 %	-13.0 %	-4.8 %	-19.1 %	-7.2 %
County	Prior	1,102	3,554	2,566	56,416	1,632	5,352	3,664	82,478
	Last	1,014	3,319	2,330	53,889	1,452	5,063	3,403	78,951
	% Change	-8.0 %	-6.6 %	-9.2 %	-4.5 %	-11.0 %	-5.4 %	-7.1 %	-4.3 %

Information summarized for CompStat week ending 01/16/2016.

Sourced from MNPD ARMS on 1/20/2016 11:02:37 AM. This report is not a count of arrest charges. 1 arrest = 1 body. Includes adult and juvenile arrests. Arrests categorized by order of seriousness as follows: if an arrest includes one or more Part I UCR charges, it is counted as a Part I arrest. If an arrest includes one or weapons law violation charges but no Part I charges, it is counted as a weapons law violation arrest. The same hierarchical categorization is applicable for the remaining arrest categories (drug, DUI, and all other arrests).

Outstanding Warrants: Served

Aggregated by component of arresting officer.

METROPOLITAN POLICE DEPARTMENT

of Nashville and Davidson County

		Rolling Two Week				Rolling Eight Week				YTD				Rolling Twenty-Four Month			
		Prior Week	Last Week	Change	% Change	Prior 4 Weeks	Last 4 Weeks	Change	% Change	Prior YTD	YTD	Change	% Change	Prior 52 Weeks	Last 52 Weeks	Change	% Change
West	Felony	2	5	3	150.0%	34	18	-16	-47.1%	11	9	-2	-18.2%	476	394	-82	-17.2%
	Misdemeanor	21	38	17	81.0%	78	87	9	11.5%	44	61	17	38.6%	1,248	1,035	-213	-17.1%
	Juvenile	0	0	0	-	0	0	0	-	0	0	0	-	24	19	-5	-20.8%
	Subtotal	23	43	20	87.0%	112	105	-7	-6.3%	55	70	15	27.3%	1,748	1,448	-300	-17.2%
East	Felony	22	13	-9	-40.9%	72	80	8	11.1%	47	39	-8	-17.0%	950	898	-52	-5.5%
	Misdemeanor	68	42	-26	-38.2%	134	161	27	20.1%	100	115	15	15.0%	2,140	2,246	106	5.0%
	Juvenile	0	0	0	-	2	1	-1	-50.0%	5	0	-5	-100.0%	45	49	4	8.9%
	Subtotal	90	55	-35	-38.9%	208	242	34	16.3%	152	154	2	1.3%	3,135	3,193	58	1.9%
South	Felony	13	9	-4	-30.8%	52	31	-21	-40.4%	44	22	-22	-50.0%	565	471	-94	-16.6%
	Misdemeanor	27	32	5	18.5%	118	88	-30	-25.4%	82	63	-19	-23.2%	1,539	1,459	-80	-5.2%
	Juvenile	2	0	-2	-100.0%	1	3	2	200.0%	1	2	1	100.0%	52	54	2	3.8%
	Subtotal	42	41	-1	-2.4%	171	122	-49	-28.7%	127	87	-40	-31.5%	2,156	1,984	-172	-8.0%
Central	Felony	15	12	-3	-20.0%	35	40	5	14.3%	13	28	15	115.4%	555	554	-1	-0.2%
	Misdemeanor	23	24	1	4.3%	91	102	11	12.1%	64	54	-10	-15.6%	1,531	1,466	-65	-4.2%
	Juvenile	1	1	0	0.0%	2	2	0	0.0%	3	2	-1	-33.3%	43	47	4	9.3%
	Subtotal	39	37	-2	-5.1%	128	144	16	12.5%	80	84	4	5.0%	2,129	2,067	-62	-2.9%
Hermitage	Felony	19	9	-10	-52.6%	47	49	2	4.3%	49	29	-20	-40.8%	845	770	-75	-8.9%
	Misdemeanor	45	48	3	6.7%	162	159	-3	-1.9%	98	101	3	3.1%	2,278	2,078	-200	-8.8%
	Juvenile	0	1	1	-	6	3	-3	-50.0%	3	1	-2	-66.7%	84	60	-24	-28.6%
	Subtotal	64	58	-6	-9.4%	215	211	-4	-1.9%	150	131	-19	-12.7%	3,207	2,908	-299	-9.3%
North	Felony	21	31	10	47.6%	53	90	37	69.8%	32	52	20	62.5%	884	852	-32	-3.6%
	Misdemeanor	23	45	22	95.7%	117	124	7	6.0%	53	71	18	34.0%	1,701	1,650	-51	-3.0%
	Juvenile	1	1	0	0.0%	0	3	3	-	2	2	0	0.0%	82	71	-11	-13.4%
	Subtotal	45	77	32	71.1%	170	217	47	27.6%	87	125	38	43.7%	2,667	2,573	-94	-3.5%
Madison	Felony	7	10	3	42.9%	45	30	-15	-33.3%	31	17	-14	-45.2%	575	604	29	5.0%
	Misdemeanor	39	33	-6	-15.4%	110	108	-2	-1.8%	68	80	12	17.6%	1,589	1,567	-22	-1.4%
	Juvenile	0	4	4	-	0	5	5	-	1	4	3	300.0%	40	55	15	37.5%
	Subtotal	46	47	1	2.2%	155	143	-12	-7.7%	100	101	1	1.0%	2,204	2,226	22	1.0%
Midtown Hills	Felony	6	5	-1	-16.7%	16	24	8	50.0%	16	12	-4	-25.0%	193	383	190	98.4%
	Misdemeanor	14	20	6	42.9%	66	73	7	10.6%	73	45	-28	-38.4%	531	1,183	652	122.8%
	Juvenile	0	0	0	-	1	0	-1	-100.0%	2	0	-2	-100.0%	7	19	12	171.4%
	Subtotal	20	25	5	25.0%	83	97	14	16.9%	91	57	-34	-37.4%	731	1,585	854	116.8%
County	Felony	219	198	-21	-9.6%	635	648	13	2.0%	419	430	11	2.6%	8,849	8,900	51	0.6%
	Misdemeanor	364	390	26	7.1%	1,258	1,228	-30	-2.4%	820	820	0	0.0%	17,893	18,210	317	1.8%
	Juvenile	4	7	3	75.0%	12	17	5	41.7%	18	11	-7	-38.9%	399	384	-15	-3.8%
	Total	587	595	8	1.4%	1,905	1,893	-12	-0.6%	1,257	1,261	4	0.3%	27,141	27,494	353	1.3%

Information summarized for CompStat week ending 1/16/2016.

* Countywide totals include outstanding warrants served by all other divisions. Sourced from MNPD ARMS on 1/20/2016 11:02:37 AM.
Statistics provided above consider 1 count for each outstanding warrant served.

Outstanding Warrants: Attempts/Served

Aggregated by component of arresting officer.

METROPOLITAN POLICE DEPARTMENT
of Nashville and Davidson County

			Prior Week	Last Week	Change*	Prior 4Wks	Last 4Wks	Change*	Prior YTD	Current YTD	Change*	Prior 52Wks	Last 52Wks	Change*
West	Patrol-A	Served	3	10	233.3 %	3	19	533.3 %	3	16	433.3 %	273	124	-54.6 %
		Attempts	16	35	118.8 %	20	81	305.0 %	24	65	170.8 %	1,364	517	-62.1 %
		% Served	18.8 %	28.6 %	9.8 %	15.0 %	23.5 %	8.5 %	12.5 %	24.6 %	12.1 %	20.0 %	24.0 %	4.0 %
	Patrol-B	Served	7	10	42.9 %	44	32	-27.3 %	14	17	21.4 %	391	432	10.5 %
		Attempts	25	14	-44.0 %	142	77	-45.8 %	91	43	-52.7 %	1,955	2,220	13.6 %
		% Served	28.0 %	71.4 %	43.4 %	31.0 %	41.6 %	10.6 %	15.4 %	39.5 %	24.2 %	20.0 %	19.5 %	-0.5 %
	Patrol-C	Served	3	11	266.7 %	21	25	19.0 %	19	15	-21.1 %	449	324	-27.8 %
		Attempts	7	15	114.3 %	74	34	-54.1 %	39	23	-41.0 %	1,371	972	-29.1 %
		% Served	42.9 %	73.3 %	30.5 %	28.4 %	73.5 %	45.2 %	48.7 %	65.2 %	16.5 %	32.7 %	33.3 %	0.6 %
	Other	Served	10	12	20.0 %	44	29	-34.1 %	19	22	15.8 %	635	568	-10.6 %
		Attempts	26	41	57.7 %	122	80	-34.4 %	49	67	36.7 %	1,568	1,240	-20.9 %
		% Served	38.5 %	29.3 %	-9.2 %	36.1 %	36.3 %	0.2 %	38.8 %	32.8 %	-5.9 %	40.5 %	45.8 %	5.3 %
	Totals	**Served**	**23**	**43**	**87.0 %**	**112**	**105**	**-6.3 %**	**55**	**70**	**27.3 %**	**1,748**	**1,448**	**-17.2 %**
		Attempts	**74**	**105**	**41.9 %**	**358**	**272**	**-24.0 %**	**203**	**198**	**-2.5 %**	**6,258**	**4,949**	**-20.9 %**
		% Served	**31.1 %**	**41.0 %**	**9.9 %**	**31.3 %**	**38.6 %**	**7.3 %**	**27.1 %**	**35.4 %**	**8.3 %**	**27.9 %**	**29.3 %**	**1.3 %**
East	Patrol-A	Served	8	15	87.5 %	48	58	20.8 %	11	23	109.1 %	611	601	-1.6 %
		Attempts	57	60	5.3 %	215	232	7.9 %	105	121	15.2 %	3,156	2,520	-20.2 %
		% Served	14.0 %	25.0 %	11.0 %	22.3 %	25.0 %	2.7 %	10.5 %	19.0 %	8.5 %	19.4 %	23.8 %	4.5 %
	Patrol-B	Served	26	12	-53.8 %	30	58	93.3 %	53	42	-20.8 %	730	650	-11.0 %
		Attempts	55	68	23.6 %	201	200	-0.5 %	82	152	85.4 %	2,236	2,407	7.6 %
		% Served	47.3 %	17.6 %	-29.6 %	14.9 %	29.0 %	14.1 %	64.6 %	27.6 %	-37.0 %	32.6 %	27.0 %	-5.6 %
	Patrol-C	Served	30	13	-56.7 %	41	70	70.7 %	43	48	11.6 %	646	790	22.3 %
		Attempts	118	59	-50.0 %	175	209	19.4 %	111	187	68.5 %	1,943	2,323	19.6 %
		% Served	25.4 %	22.0 %	-3.4 %	23.4 %	33.5 %	10.1 %	38.7 %	25.7 %	-13.1 %	33.2 %	34.0 %	0.8 %
	Other	Served	26	15	-42.3 %	89	56	-37.1 %	45	41	-8.9 %	1,148	1,152	0.3 %
		Attempts	36	31	-13.9 %	72	86	19.4 %	74	67	-9.5 %	1,323	1,402	6.0 %
		% Served	72.2 %	48.4 %	-23.8 %	123.6 %	65.1 %	-58.5 %	60.8 %	61.2 %	0.4 %	86.8 %	82.2 %	-4.6 %
	Totals	**Served**	**90**	**55**	**-38.9 %**	**208**	**242**	**16.3 %**	**152**	**154**	**1.3 %**	**3,135**	**3,193**	**1.9 %**
		Attempts	**266**	**218**	**-18.0 %**	**663**	**727**	**9.7 %**	**372**	**527**	**41.7 %**	**8,658**	**8,652**	**-0.1 %**
		% Served	**33.8 %**	**25.2 %**	**-8.6 %**	**31.4 %**	**33.3 %**	**1.9 %**	**40.9 %**	**29.2 %**	**-11.6 %**	**36.2 %**	**36.9 %**	**0.7 %**

Outstanding Warrants: Attempts/Served

Aggregated by component of arresting officer.

METROPOLITAN POLICE DEPARTMENT

of Nashville and Davidson County

			Prior Week	Last Week	Change*	Prior 4Wks	Last 4Wks	Change*	Prior YTD	Current YTD	Change*	Prior 52Wks	Last 52Wks	Change*
South	Patrol-A	Served	17	5	-70.6 %	25	29	16.0 %	37	23	-37.8 %	592	471	-20.4 %
		Attempts	23	23	0.0 %	119	116	-2.5 %	181	52	-71.3 %	2,880	1,993	-30.8 %
		% Served	73.9 %	21.7 %	-52.2 %	21.0 %	25.0 %	4.0 %	20.4 %	44.2 %	23.8 %	20.6 %	23.6 %	3.1 %
	Patrol-B	Served	6	20	233.3 %	58	43	-25.9 %	50	28	-44.0 %	618	598	-3.2 %
		Attempts	11	58	427.3 %	77	91	18.2 %	59	71	20.3 %	990	1,116	12.7 %
		% Served	54.5 %	34.5 %	-20.1 %	75.3 %	47.3 %	-28.1 %	84.7 %	39.4 %	-45.3 %	62.4 %	53.6 %	-8.8 %
	Patrol-C	Served	10	13	30.0 %	29	29	0.0 %	27	24	-11.1 %	596	517	-13.3 %
		Attempts	22	29	31.8 %	59	70	18.6 %	61	56	-8.2 %	1,009	873	-13.5 %
		% Served	45.5 %	44.8 %	-0.6 %	49.2 %	41.4 %	-7.7 %	44.3 %	42.9 %	-1.4 %	59.1 %	59.2 %	0.2 %
	Other	Served	9	3	-66.7 %	59	21	-64.4 %	13	12	-7.7 %	350	398	13.7 %
		Attempts	6	1	-83.3 %	52	22	-57.7 %	27	7	-74.1 %	525	582	10.9 %
		% Served	150.0 %	300.0 %	150.0 %	113.5 %	95.5 %	-18.0 %	48.1 %	171.4 %	123.3 %	66.7 %	68.4 %	1.7 %
	Totals	**Served**	**42**	**41**	**-2.4 %**	**171**	**122**	**-28.7 %**	**127**	**87**	**-31.5 %**	**2,156**	**1,984**	**-8.0 %**
		Attempts	**62**	**111**	**79.0 %**	**307**	**299**	**-2.6 %**	**328**	**186**	**-43.3 %**	**5,404**	**4,564**	**-15.5 %**
		% Served	**67.7 %**	**36.9 %**	**-30.8 %**	**55.7 %**	**40.8 %**	**-14.9 %**	**38.7 %**	**46.8 %**	**8.1 %**	**39.9 %**	**43.5 %**	**3.6 %**
Central	Patrol-A	Served	3	10	233.3 %	16	31	93.8 %	5	15	200.0 %	270	254	-5.9 %
		Attempts	4	40	900.0 %	41	51	24.4 %	5	44	780.0 %	1,135	1,423	25.4 %
		% Served	75.0 %	25.0 %	-50.0 %	39.0 %	60.8 %	21.8 %	100.0 %	34.1 %	-65.9 %	23.8 %	17.8 %	-5.9 %
	Patrol-B	Served	6	5	-16.7 %	27	28	3.7 %	22	11	-50.0 %	404	433	7.2 %
		Attempts	4	3	-25.0 %	86	37	-57.0 %	55	7	-87.3 %	723	922	27.5 %
		% Served	150.0 %	166.7 %	16.7 %	31.4 %	75.7 %	44.3 %	40.0 %	157.1 %	117.1 %	55.9 %	47.0 %	-8.9 %
	Patrol-C	Served	8	6	-25.0 %	35	36	2.9 %	14	19	35.7 %	397	449	13.1 %
		Attempts	2	23	1,050.0 %	12	35	191.7 %	28	25	-10.7 %	1,830	295	-83.9 %
		% Served	400.0 %	26.1 %	-373.9 %	291.7 %	102.9 %	-188.8 %	50.0 %	76.0 %	26.0 %	21.7 %	152.2 %	130.5 %
	Other	Served	22	16	-27.3 %	50	49	-2.0 %	39	39	0.0 %	1,059	930	-12.2 %
		Attempts	18	44	144.4 %	59	81	37.3 %	100	62	-38.0 %	2,165	1,863	-13.9 %
		% Served	122.2 %	36.4 %	-85.9 %	84.7 %	60.5 %	-24.3 %	39.0 %	62.9 %	23.9 %	48.9 %	49.9 %	1.0 %
	Totals	**Served**	**39**	**37**	**-5.1 %**	**128**	**144**	**12.5 %**	**80**	**84**	**5.0 %**	**2,130**	**2,066**	**-3.0 %**
		Attempts	**28**	**110**	**292.9 %**	**198**	**204**	**3.0 %**	**188**	**138**	**-26.6 %**	**5,853**	**4,503**	**-23.1 %**
		% Served	**139.3 %**	**33.6 %**	**-105.6 %**	**64.6 %**	**70.6 %**	**5.9 %**	**42.6 %**	**60.9 %**	**18.3 %**	**36.4 %**	**45.9 %**	**9.5 %**

Outstanding Warrants: Attempts/Served

Aggregated by component of arresting officer.

METROPOLITAN POLICE DEPARTMENT

of Nashville and Davidson County

			Prior Week	Last Week	Change*	Prior 4Wks	Last 4Wks	Change*	Prior YTD	Current YTD	Change*	Prior 52Wks	Last 52Wks	Change*
Hermitage	Patrol-A	Served	4	10	150.0 %	37	24	-35.1 %	25	14	-44.0 %	596	528	-11.4 %
		Attempts	43	59	37.2 %	200	186	-7.0 %	150	110	-26.7 %	3,506	3,081	-12.1 %
		% Served	9.3 %	16.9 %	7.6 %	18.5 %	12.9 %	-5.6 %	16.7 %	12.7 %	-3.9 %	17.0 %	17.1 %	0.1 %
	Patrol-B	Served	13	11	-15.4 %	36	49	36.1 %	63	33	-47.6 %	855	597	-30.2 %
		Attempts	45	31	-31.1 %	158	199	25.9 %	133	94	-29.3 %	2,244	1,727	-23.0 %
		% Served	28.9 %	35.5 %	6.6 %	22.8 %	24.6 %	1.8 %	47.4 %	35.1 %	-12.3 %	38.1 %	34.6 %	-3.5 %
	Patrol-C	Served	27	15	-44.4 %	63	76	20.6 %	20	42	110.0 %	574	732	27.5 %
		Attempts	85	44	-48.2 %	158	287	81.6 %	103	132	28.2 %	2,053	2,271	10.6 %
		% Served	31.8 %	34.1 %	2.3 %	39.9 %	26.5 %	-13.4 %	19.4 %	31.8 %	12.4 %	28.0 %	32.2 %	4.3 %
	Other	Served	20	22	10.0 %	79	62	-21.5 %	42	42	0.0 %	1,182	1,051	-11.1 %
		Attempts	69	41	-40.6 %	262	160	-38.9 %	118	110	-6.8 %	2,550	2,446	-4.1 %
		% Served	29.0 %	53.7 %	24.7 %	30.2 %	38.8 %	8.6 %	35.6 %	38.2 %	2.6 %	46.4 %	43.0 %	-3.4 %
	Totals	**Served**	**64**	**58**	**-9.4 %**	**215**	**211**	**-1.9 %**	**150**	**131**	**-12.7 %**	**3,207**	**2,908**	**-9.3 %**
		Attempts	**242**	**175**	**-27.7 %**	**778**	**832**	**6.9 %**	**504**	**446**	**-11.5 %**	**10,353**	**9,525**	**-8.0 %**
		% Served	**26.4 %**	**33.1 %**	**6.7 %**	**27.6 %**	**25.4 %**	**-2.3 %**	**29.8 %**	**29.4 %**	**-0.4 %**	**31.0 %**	**30.5 %**	**-0.4 %**
North	Patrol-A	Served	9	10	11.1 %	33	35	6.1 %	22	19	-13.6 %	595	633	6.4 %
		Attempts	63	48	-23.8 %	182	179	-1.6 %	278	121	-56.5 %	4,499	3,985	-11.4 %
		% Served	14.3 %	20.8 %	6.5 %	18.1 %	19.6 %	1.4 %	7.9 %	15.7 %	7.8 %	13.2 %	15.9 %	2.7 %
	Patrol-B	Served	8	15	87.5 %	39	49	25.6 %	16	26	62.5 %	505	413	-18.2 %
		Attempts	13	43	230.8 %	50	84	68.0 %	26	62	138.5 %	1,202	735	-38.9 %
		% Served	61.5 %	34.9 %	-26.7 %	78.0 %	58.3 %	-19.7 %	61.5 %	41.9 %	-19.6 %	42.0 %	56.2 %	14.2 %
	Patrol-C	Served	5	8	60.0 %	23	25	8.7 %	14	13	-7.1 %	429	422	-1.6 %
		Attempts	53	57	7.5 %	64	158	146.9 %	52	112	115.4 %	737	1,138	54.4 %
		% Served	9.4 %	14.0 %	4.6 %	35.9 %	15.8 %	-20.1 %	26.9 %	11.6 %	-15.3 %	58.2 %	37.1 %	-21.1 %
	Other	Served	23	44	91.3 %	75	108	44.0 %	35	67	91.4 %	1,138	1,106	-2.8 %
		Attempts	40	62	55.0 %	93	140	50.5 %	46	102	121.7 %	1,704	1,844	8.2 %
		% Served	57.5 %	71.0 %	13.5 %	80.6 %	77.1 %	-3.5 %	76.1 %	65.7 %	-10.4 %	66.8 %	60.0 %	-6.8 %
	Totals	**Served**	**45**	**77**	**71.1 %**	**170**	**217**	**27.6 %**	**87**	**125**	**43.7 %**	**2,667**	**2,574**	**-3.5 %**
		Attempts	**169**	**210**	**24.3 %**	**389**	**561**	**44.2 %**	**402**	**397**	**-1.2 %**	**8,142**	**7,702**	**-5.4 %**
		% Served	**26.6 %**	**36.7 %**	**10.0 %**	**43.7 %**	**38.7 %**	**-5.0 %**	**21.6 %**	**31.5 %**	**9.8 %**	**32.8 %**	**33.4 %**	**0.7 %**

Outstanding Warrants: Attempts/Served

Aggregated by component of arresting officer.

METROPOLITAN POLICE DEPARTMENT

of Nashville and Davidson County

			Prior Week	Last Week	Change*	Prior 4Wks	Last 4Wks	Change*	Prior YTD	Current YTD	Change*	Prior 52Wks	Last 52Wks	Change*
Madison	Patrol-A	Served	7	5	-28.6 %	27	22	-18.5 %	11	15	36.4 %	294	199	-32.3 %
		Attempts	29	9	-69.0 %	72	59	-18.1 %	37	41	10.8 %	795	829	4.3 %
		% Served	24.1 %	55.6 %	31.4 %	37.5 %	37.3 %	-0.2 %	29.7 %	36.6 %	6.9 %	37.0 %	24.0 %	-13.0 %
	Patrol-B	Served	6	8	33.3 %	19	28	47.4 %	19	16	-15.8 %	446	396	-11.2 %
		Attempts	7	12	71.4 %	24	38	58.3 %	71	22	-69.0 %	827	663	-19.8 %
		% Served	85.7 %	66.7 %	-19.0 %	79.2 %	73.7 %	-5.5 %	26.8 %	72.7 %	46.0 %	53.9 %	59.7 %	5.8 %
	Patrol-C	Served	14	18	28.6 %	62	51	-17.7 %	32	35	9.4 %	702	843	20.1 %
		Attempts	57	57	0.0 %	226	188	-16.8 %	89	128	43.8 %	1,965	3,142	59.9 %
		% Served	24.6 %	31.6 %	7.0 %	27.4 %	27.1 %	-0.3 %	36.0 %	27.3 %	-8.6 %	35.7 %	26.8 %	-8.9 %
	Other	Served	19	16	-15.8 %	47	42	-10.6 %	38	35	-7.9 %	762	788	3.4 %
		Attempts	25	45	80.0 %	89	98	10.1 %	67	70	4.5 %	1,320	1,573	19.2 %
		% Served	76.0 %	35.6 %	-40.4 %	52.8 %	42.9 %	-10.0 %	56.7 %	50.0 %	-6.7 %	57.7 %	50.1 %	-7.6 %
	Totals	**Served**	**46**	**47**	**2.2 %**	**155**	**143**	**-7.7 %**	**100**	**101**	**1.0 %**	**2,204**	**2,226**	**1.0 %**
		Attempts	**118**	**123**	**4.2 %**	**411**	**383**	**-6.8 %**	**264**	**261**	**-1.1 %**	**4,907**	**6,207**	**26.5 %**
		% Served	**39.0 %**	**38.2 %**	**-0.8 %**	**37.7 %**	**37.3 %**	**-0.4 %**	**37.9 %**	**38.7 %**	**0.8 %**	**44.9 %**	**35.9 %**	**-9.1 %**
Midtown Hills	Patrol-A	Served	3	3	0.0 %	18	21	16.7 %	5	11	120.0 %	106	297	180.2 %
		Attempts	3	11	266.7 %	85	22	-74.1 %	16	16	0.0 %	368	756	105.4 %
		% Served	100.0 %	27.3 %	-72.7 %	21.2 %	95.5 %	74.3 %	31.3 %	68.8 %	37.5 %	28.8 %	39.3 %	10.5 %
	Patrol-B	Served	2	6	200.0 %	4	18	350.0 %	18	11	-38.9 %	127	288	126.8 %
		Attempts	7	36	414.3 %	28	64	128.6 %	60	49	-18.3 %	392	608	55.1 %
		% Served	28.6 %	16.7 %	-11.9 %	14.3 %	28.1 %	13.8 %	30.0 %	22.4 %	-7.6 %	32.4 %	47.4 %	15.0 %
	Patrol-C	Served	4	10	150.0 %	39	31	-20.5 %	24	16	-33.3 %	192	428	122.9 %
		Attempts	11	16	45.5 %	89	44	-50.6 %	44	27	-38.6 %	375	873	132.8 %
		% Served	36.4 %	62.5 %	26.1 %	43.8 %	70.5 %	26.6 %	54.5 %	59.3 %	4.7 %	51.2 %	49.0 %	-2.2 %
	Other	Served	11	6	-45.5 %	22	27	22.7 %	44	19	-56.8 %	306	572	86.9 %
		Attempts	15	20	33.3 %	82	53	-35.4 %	76	38	-50.0 %	805	1,278	58.8 %
		% Served	73.3 %	30.0 %	-43.3 %	26.8 %	50.9 %	24.1 %	57.9 %	50.0 %	-7.9 %	38.0 %	44.8 %	6.7 %
	Totals	**Served**	**20**	**25**	**25.0 %**	**83**	**97**	**16.9 %**	**91**	**57**	**-37.4 %**	**731**	**1,585**	**116.8 %**
		Attempts	**36**	**83**	**130.6 %**	**284**	**183**	**-35.6 %**	**196**	**130**	**-33.7 %**	**1,940**	**3,515**	**81.2 %**
		% Served	**55.6 %**	**30.1 %**	**-25.4 %**	**29.2 %**	**53.0 %**	**23.8 %**	**46.4 %**	**43.8 %**	**-2.6 %**	**37.7 %**	**45.1 %**	**7.4 %**

Outstanding Warrants: Attempts/Served

Aggregated by component of arresting officer.

METROPOLITAN POLICE DEPARTMENT

of Nashville and Davidson County

		Prior Week	Last Week	Change*	Prior 4Wks	Last 4Wks	Change*	Prior YTD	Current YTD	Change*	Prior 52Wks	Last 52Wks	Change*
SID	Served	3	4	33.3 %	11	7	-36.4 %	11	7	-36.4 %	257	230	-10.5 %
	Attempts	0	11	Infinity	10	11	10.0 %	7	11	57.1 %	26	90	246.2 %
	% Served	Infinity	36.4 %	-Infinity	110.0 %	63.6 %	-46.4 %	157.1 %	63.6 %	-93.5 %	988.5 %	255.6 %	-732.9 %
SOD	Served	2	3	50.0 %	16	7	-56.3 %	12	5	-58.3 %	137	111	-19.0 %
	Attempts	1	1	0.0 %	1	7	600.0 %	6	2	-66.7 %	51	36	-29.4 %
	% Served	200.0 %	300.0 %	100.0 %	1,600.0 %	100.0 %	-1,500.0 %	200.0 %	250.0 %	50.0 %	268.6 %	308.3 %	39.7 %
SRT	Served	3	12	300.0 %	8	23	187.5 %	26	15	-42.3 %	735	489	-33.5 %
	Attempts	26	13	-50.0 %	15	47	213.3 %	73	39	-46.6 %	2,257	1,154	-48.9 %
	% Served	11.5 %	92.3 %	80.8 %	53.3 %	48.9 %	-4.4 %	35.6 %	38.5 %	2.8 %	32.6 %	42.4 %	9.8 %
Warrants	Served	200	189	-5.5 %	616	556	-9.7 %	357	411	15.1 %	7,750	8,293	7.0 %
	Attempts	37	49	32.4 %	178	147	-17.4 %	73	86	17.8 %	1,771	2,016	13.8 %
	% Served	540.5 %	385.7 %	-154.8 %	346.1 %	378.2 %	32.2 %	489.0 %	477.9 %	-11.1 %	437.6 %	411.4 %	-26.2 %
Other	Served	10	4	-60.0 %	12	19	58.3 %	9	14	55.6 %	287	391	36.2 %
	Attempts	9	18	100.0 %	41	47	14.6 %	17	27	58.8 %	598	582	-2.7 %
	% Served	111.1 %	22.2 %	-88.9 %	29.3 %	40.4 %	11.2 %	52.9 %	51.9 %	-1.1 %	48.0 %	67.2 %	19.2 %
County Total	**Served**	**587**	**595**	**1.4 %**	**1,905**	**1,893**	**-0.6 %**	**1,257**	**1,261**	**0.3 %**	**27,144**	**27,498**	**1.3 %**
	Attempts	**1,068**	**1,227**	**14.9 %**	**3,633**	**3,720**	**2.4 %**	**2,633**	**2,448**	**-7.0 %**	**56,218**	**53,495**	**-4.8 %**
	% Served	**55.0 %**	**48.5 %**	**-6.5 %**	**52.4 %**	**50.9 %**	**-1.5 %**	**47.7 %**	**51.5 %**	**3.8 %**	**48.3 %**	**51.4 %**	**3.1 %**

Information summarized for CompStat week ending 1/16/2016.

* Change for % Served is the difference in percents. Sourced from MNPD ARMS on 1/20/2016 11:02:37 AM. Statistics provided above consider 1 count for each outstanding warrant served.

Crooks With Guns / School Zone Report

Aggregated by component of arresting officer.

METROPOLITAN POLICE DEPARTMENT
of Nashville and Davidson County

		Crooks With Guns - Arrests				Drugs in School Zones - Arrests				Drugs in School Zones - Charges			
		YTD	52 Weeks	4 Weeks	Last 4 Wks to Same Period Last Year	YTD	52 Weeks	4 Weeks	Last 4 Wks to Same Period Last Year	YTD	52 Weeks	4 Weeks	Last 4 Wks to Same Period Last Year
West	Prior	0	11	3	0	0	21	0	1	0	69	0	1
	Last	0	14	0	0	2	9	2	2	2	15	2	2
	% Change	0.0 %	27.3 %	-100.0 %	0.0 %	Infinity	-57.1 %	Infinity	100.0 %	Infinity	-78.3 %	Infinity	100.0 %
East	Prior	2	41	5	2	0	45	1	0	0	55	1	0
	Last	1	46	2	2	0	26	1	1	0	32	1	1
	% Change	-50.0 %	12.2 %	-60.0 %	0.0 %	0.0 %	-42.2 %	0.0 %	Infinity	0.0 %	-41.8 %	0.0 %	Infinity
South	Prior	5	29	5	5	1	17	1	1	3	56	1	3
	Last	1	41	3	3	2	12	2	2	2	39	2	2
	% Change	-80.0 %	41.4 %	-40.0 %	-40.0 %	100.0 %	-29.4 %	100.0 %	100.0 %	-33.3 %	-30.4 %	100.0 %	-33.3 %
Central	Prior	0	6	0	0	0	9	0	0	0	12	0	0
	Last	0	15	0	0	0	6	0	0	0	9	0	0
	% Change	0.0 %	150.0 %	0.0 %	0.0 %	0.0 %	-33.3 %	0.0 %	0.0 %	0.0 %	-25.0 %	0.0 %	0.0 %
Hermitage	Prior	2	34	4	3	0	68	0	0	0	104	0	0
	Last	6	55	9	9	0	33	0	0	0	36	0	0
	% Change	200.0 %	61.8 %	125.0 %	200.0 %	0.0 %	-51.5 %	0.0 %	0.0 %	0.0 %	-65.4 %	0.0 %	0.0 %
North	Prior	1	51	4	3	0	60	4	1	0	78	5	1
	Last	2	55	4	4	2	52	2	2	2	71	2	2
	% Change	100.0 %	7.8 %	0.0 %	33.3 %	Infinity	-13.3 %	-50.0 %	100.0 %	Infinity	-9.0 %	-60.0 %	100.0 %
Madison	Prior	1	17	0	1	1	20	1	1	1	27	1	1
	Last	0	26	0	0	0	5	0	0	0	5	0	0
	% Change	-100.0 %	52.9 %	0.0 %	-100.0 %	-100.0 %	-75.0 %	-100.0 %	-100.0 %	-100.0 %	-81.5 %	-100.0 %	-100.0 %
Midtown Hills	Prior	0	3	0	0	1	8	1	1	1	8	2	1
	Last	0	9	1	1	1	5	1	1	1	7	1	1
	% Change	0.0 %	200.0 %	Infinity	Infinity	0.0 %	-37.5 %	0.0 %	0.0 %	0.0 %	-12.5 %	-50.0 %	0.0 %
Other	Prior	4	56	1	4	1	124	6	2	1	292	7	2
	Last	1	44	1	1	1	31	1	1	1	34	1	1
	% Change	-75.0 %	-21.4 %	0.0 %	-75.0 %	0.0 %	-75.0 %	-83.3 %	-50.0 %	0.0 %	-88.4 %	-85.7 %	-50.0 %
County	Prior	15	248	22	18	4	372	14	7	6	701	17	9
	Last	11	305	20	20	8	179	9	9	8	248	9	9
	% Change	-26.7 %	23.0 %	-9.1 %	11.1 %	100.0 %	-51.9 %	-35.7 %	28.6 %	33.3 %	-64.6 %	-47.1 %	0.0 %

Information summarized for CompStat week ending 01/16/2016.

Sourced from MNPD ARMS on 1/20/2016 11:02:38 AM. Arrest totals do not count charges. 1 arrest = 1 body.

Juvenile Section

CompStat Weekly Analysis is provided by the Metropolitan Nashville Police Department Crime Analysis Section. This document does not necessarily reflect official UCR counts. It is intended to be a management tool and is for law enforcement use only.

"Far and away the best prize that life has to offer is the chance to work hard at work worth doing."
- Theodore Roosevelt

Begin Date: 01/10/2016
End Date: 01/16/2016
Week: 2

Juvenile Arrests

Aggregated by component of arresting officer.

METROPOLITAN POLICE DEPARTMENT

of Nashville and Davidson County

		Rolling 2 Weeks				Rolling 8 Weeks				YTD				Rolling 104 Weeks			
		Prior Week	Last Week	Change	Percent Change	Prior 4 Weeks	Last 4 Weeks	Change	Percent Change	Prior YTD	Current YTD	Change	Percent Change	Prior 52 Weeks	Last 52 Weeks	Change	Percent Change
West	Curfew	0	0	0	NaN	10	2	-8	-80.0 %	2	1	-1	-50.0 %	135	97	-38	-28.1 %
	Truancy	1	0	-1	-100.0 %	4	1	-3	-75.0 %	1	1	0	0.0 %	68	68	0	0.0 %
	Other	16	10	-6	-37.5 %	56	47	-9	-16.1 %	19	26	7	36.8 %	593	451	-142	-23.9 %
	Subtotal	**17**	**10**	**-7**	**-41.2 %**	**70**	**50**	**-20**	**-28.6 %**	**22**	**28**	**6**	**27.3 %**	**796**	**616**	**-180**	**-22.6 %**
East	Curfew	1	3	2	200.0 %	4	6	2	50.0 %	9	4	-5	-55.6 %	91	179	88	96.7 %
	Truancy	2	2	0	0.0 %	20	4	-16	-80.0 %	5	4	-1	-20.0 %	78	84	6	7.7 %
	Other	17	17	0	0.0 %	69	49	-20	-29.0 %	38	34	-4	-10.5 %	818	848	30	3.7 %
	Subtotal	**20**	**22**	**2**	**10.0 %**	**93**	**59**	**-34**	**-36.6 %**	**52**	**42**	**-10**	**-19.2 %**	**987**	**1,111**	**124**	**12.6 %**
South	Curfew	3	5	2	66.7 %	4	32	28	700.0 %	4	10	6	150.0 %	140	168	28	20.0 %
	Truancy	0	0	0	NaN	4	0	-4	-100.0 %	0	0	0	NaN	40	85	45	112.5 %
	Other	15	9	-6	-40.0 %	49	42	-7	-14.3 %	20	28	8	40.0 %	772	739	-33	-4.3 %
	Subtotal	**18**	**14**	**-4**	**-22.2 %**	**57**	**74**	**17**	**29.8 %**	**24**	**38**	**14**	**58.3 %**	**952**	**992**	**40**	**4.2 %**
Central	Curfew	1	2	1	100.0 %	4	15	11	275.0 %	5	14	9	180.0 %	25	88	63	252.0 %
	Truancy	0	0	0	NaN	2	0	-2	-100.0 %	1	0	-1	-100.0 %	30	24	-6	-20.0 %
	Other	2	5	3	150.0 %	16	8	-8	-50.0 %	12	7	-5	-41.7 %	185	172	-13	-7.0 %
	Subtotal	**3**	**7**	**4**	**133.3 %**	**22**	**23**	**1**	**4.5 %**	**18**	**21**	**3**	**16.7 %**	**240**	**284**	**44**	**18.3 %**
Hermitage	Curfew	2	2	0	0.0 %	2	5	3	150.0 %	5	4	-1	-20.0 %	128	99	-29	-22.7 %
	Truancy	0	1	1	Infinity	4	1	-3	-75.0 %	4	1	-3	-75.0 %	80	120	40	50.0 %
	Other	13	13	0	0.0 %	58	42	-16	-27.6 %	39	29	-10	-25.6 %	926	746	-180	-19.4 %
	Subtotal	**15**	**16**	**1**	**6.7 %**	**64**	**48**	**-16**	**-25.0 %**	**48**	**34**	**-14**	**-29.2 %**	**1,134**	**965**	**-169**	**-14.9 %**
North	Curfew	5	1	-4	-80.0 %	4	11	7	175.0 %	0	6	6	Infinity	40	67	27	67.5 %
	Truancy	4	6	2	50.0 %	2	10	8	400.0 %	0	10	10	Infinity	34	56	22	64.7 %
	Other	18	7	-11	-61.1 %	38	33	-5	-13.2 %	31	26	-5	-16.1 %	570	488	-82	-14.4 %
	Subtotal	**27**	**14**	**-13**	**-48.1 %**	**44**	**54**	**10**	**22.7 %**	**31**	**42**	**11**	**35.5 %**	**644**	**611**	**-33**	**-5.1 %**
Madison	Curfew	1	1	0	0.0 %	7	3	-4	-57.1 %	3	2	-1	-33.3 %	54	112	58	107.4 %
	Truancy	4	1	-3	-75.0 %	2	5	3	150.0 %	0	5	5	Infinity	53	28	-25	-47.2 %
	Other	4	15	11	275.0 %	32	29	-3	-9.4 %	21	19	-2	-9.5 %	578	558	-20	-3.5 %
	Subtotal	**9**	**17**	**8**	**88.9 %**	**41**	**37**	**-4**	**-9.8 %**	**24**	**26**	**2**	**8.3 %**	**685**	**698**	**13**	**1.9 %**
Midtown Hills	Curfew	0	0	0	NaN	4	1	-3	-75.0 %	5	0	-5	-100.0 %	46	153	107	232.6 %
	Truancy	0	1	1	Infinity	1	1	0	0.0 %	6	1	-5	-83.3 %	23	54	31	134.8 %
	Other	2	7	5	250.0 %	18	22	4	22.2 %	28	12	-16	-57.1 %	175	374	199	113.7 %
	Subtotal	**2**	**8**	**6**	**300.0 %**	**23**	**24**	**1**	**4.3 %**	**39**	**13**	**-26**	**-66.7 %**	**244**	**581**	**337**	**138.1 %**
Youth Services	Truancy	0	0	0	NaN	0	0	0	NaN	0	0	0	NaN	1	0	-1	-100.0 %
	Other	0	0	0	NaN	0	0	0	NaN	0	0	0	NaN	12	8	-4	-33.3 %
	Subtotal	**0**	**0**	**0**	**NaN**	**0**	**0**	**0**	**NaN**	**0**	**0**	**0**	**NaN**	**13**	**8**	**-5**	**-38.5 %**
County*	Curfew	13	14	1	7.7 %	41	81	40	97.6 %	33	44	11	33.3 %	663	974	311	46.9 %
	Truancy	11	11	0	0.0 %	39	22	-17	-43.6 %	17	22	5	29.4 %	420	531	111	26.4 %
	Other	91	84	-7	-7.7 %	339	279	-60	-17.7 %	211	186	-25	-11.8 %	4,723	4,477	-246	-5.2 %
	Total	**115**	**109**	**-6**	**-5.2 %**	**419**	**382**	**-37**	**-8.8 %**	**261**	**252**	**-9**	**-3.4 %**	**5,806**	**5,982**	**176**	**3.0 %**

Information summarized for CompStat week ending 1/16/2016.

* Countywide totals include arrests made by ALL OTHER DIVISIONS, which are not provided above for the sake of space. Sourced from MNPD ARMS on 1/20/2016 11:02:38 AM. This report does not take into account the number of charges. 1 arrest = 1 body.

Juvenile Victims - Rolling Two Week Analysis

METROPOLITAN POLICE DEPARTMENT
of Nashville and Davidson County

Aggregated by precinct (incident location). Based on date when each incident was reported.

		Homicide	Forcible Rape	Robbery	Aggravated Assault	Burglary	Larceny	Motor Vehicle Theft	All Part I Offenses	Sexual Assault	Statuatory Rape	Simple Assault / Intimidation / Stalking	Other Offenses	All Part II Offenses	All Offenses
West	Prior Week	0	1	0	1	3	0	0	5	0	0	2	2	4	9
	CompStat Week	0	0	0	0	0	0	0	0	0	0	8	1	9	9
	% Change	0.0 %	-100.0 %	0.0 %	-100.0 %	-100.0 %	0.0 %	0.0 %	-100.0 %	0.0 %	0.0 %	300.0 %	-50.0 %	125.0 %	0.0 %
East	Prior Week	0	0	0	0	0	0	0	0	1	0	2	0	3	3
	CompStat Week	0	3	0	1	0	1	0	5	0	0	7	3	10	15
	% Change	0.0 %	Infinity	0.0 %	Infinity	0.0 %	Infinity	0.0 %	Infinity	-100.0 %	0.0 %	250.0 %	Infinity	233.3 %	400.0 %
South	Prior Week	0	1	2	0	5	0	0	8	1	0	3	4	8	16
	CompStat Week	0	1	0	21	0	0	0	22	1	0	4	3	8	30
	% Change	0.0 %	0.0 %	-100.0 %	Infinity	-100.0 %	0.0 %	0.0 %	175.0 %	0.0 %	0.0 %	33.3 %	-25.0 %	0.0 %	87.5 %
Central	Prior Week	0	0	0	0	0	0	0	0	0	0	1	1	2	2
	CompStat Week	0	0	0	0	0	0	0	0	0	0	0	1	1	1
	% Change	0.0 %	0.0 %	0.0 %	0.0 %	0.0 %	0.0 %	0.0 %	0.0 %	0.0 %	0.0 %	-100.0 %	0.0 %	-50.0 %	-50.0 %
Hermitage	Prior Week	0	0	0	0	1	2	0	3	1	0	2	3	6	9
	CompStat Week	0	1	0	0	0	4	0	5	1	0	8	4	13	18
	% Change	0.0 %	Infinity	0.0 %	0.0 %	-100.0 %	100.0 %	0.0 %	66.7 %	0.0 %	0.0 %	300.0 %	33.3 %	116.7 %	100.0 %
North	Prior Week	0	2	0	2	0	0	0	4	0	0	8	2	10	14
	CompStat Week	0	0	0	2	0	0	0	2	0	0	5	2	7	9
	% Change	0.0 %	-100.0 %	0.0 %	0.0 %	0.0 %	0.0 %	0.0 %	-50.0 %	0.0 %	0.0 %	-37.5 %	0.0 %	-30.0 %	-35.7 %
Madison	Prior Week	0	2	0	2	0	0	0	4	1	2	4	1	8	12
	CompStat Week	0	0	0	5	0	0	0	5	0	1	4	3	8	13
	% Change	0.0 %	-100.0 %	0.0 %	150.0 %	0.0 %	0.0 %	0.0 %	25.0 %	-100.0 %	-50.0 %	0.0 %	200.0 %	0.0 %	8.3 %
Midtown Hills	Prior Week	0	0	0	1	0	1	0	2	0	0	3	2	5	7
	CompStat Week	0	0	0	0	0	0	0	0	0	0	4	0	4	4
	% Change	0.0 %	0.0 %	0.0 %	-100.0 %	0.0 %	-100.0 %	0.0 %	-100.0 %	0.0 %	0.0 %	33.3 %	-100.0 %	-20.0 %	-42.9 %
Not Validated	Prior Week	0	0	0	0	0	0	0	0	0	0	0	0	0	0
	CompStat Week	0	0	0	0	0	0	1	1	0	0	0	0	0	1
	% Change	0.0 %	0.0 %	0.0 %	0.0 %	0.0 %	0.0 %	Infinity	Infinity	0.0 %	0.0 %	0.0 %	0.0 %	0.0 %	Infinity
County	Prior Week	0	6	2	6	9	3	0	26	4	2	25	15	46	72
	CompStat Week	0	5	0	29	0	5	1	40	2	1	40	17	60	100
	% Change	0.0 %	-16.7 %	-100.0 %	383.3 %	-100.0 %	66.7 %	Infinity	53.8 %	-50.0 %	-50.0 %	60.0 %	13.3 %	30.4 %	38.9 %

Prior Week **Begin Date** 01/03/2016 **End Date** 01/09/2016

CompStat Week **Begin Date** 01/10/2016 **End Date** 01/16/2016

Sourced from MNPD ARMS on 1/20/2016 11:02:38 AM. The figures above were sourced from incident reports using NIBRS definitions and reporting guidelines, based on the date when the crime was reported. This report is intended to be a management and planning tool and does not reflect the official NIBRS counts for the department. Incidents where a location is unknown or unspecified are included in the countywide totals. 'Unknown' refers to records in which the address is listed as 'Unknown' on the incident report. 'Not Validated' refers to records that were entered in with an invalid addresses.

Juvenile Victims - Rolling Eight Week Analysis

METROPOLITAN POLICE DEPARTMENT
of Nashville and Davidson County

Aggregated by precinct (incident location). Based on date when each incident was reported.

		Homicide	Forcible Rape	Robbery	Aggravated Assault	Burglary	Larceny	Motor Vehicle Theft	All Part I Offenses	Sexual Assault	Statuatory Rape	Simple Assault / Intimidation / Stalking	Other Offenses	All Part II Offenses	All Offenses
West	Prior 4 Weeks	0	1	4	5	1	13	0	24	2	0	9	3	14	38
	Last 4 Weeks	1	1	2	1	3	0	0	8	0	0	13	9	22	30
	% Change	Infinity	0.0 %	-50.0 %	-80.0 %	200.0 %	-100.0 %	0.0 %	-66.7 %	-100.0 %	0.0 %	44.4 %	200.0 %	57.1 %	-21.1 %
East	Prior 4 Weeks	0	0	2	3	1	11	0	17	0	0	39	6	45	62
	Last 4 Weeks	0	4	0	3	1	1	0	9	1	0	17	4	22	31
	% Change	0.0 %	Infinity	-100.0 %	0.0 %	0.0 %	-90.9 %	0.0 %	-47.1 %	Infinity	0.0 %	-56.4 %	-33.3 %	-51.1 %	-50.0 %
South	Prior 4 Weeks	0	1	3	7	0	8	0	19	6	0	25	14	45	64
	Last 4 Weeks	0	2	3	24	6	2	0	37	4	0	10	17	31	68
	% Change	0.0 %	100.0 %	0.0 %	242.9 %	Infinity	-75.0 %	0.0 %	94.7 %	-33.3 %	0.0 %	-60.0 %	21.4 %	-31.1 %	6.3 %
Central	Prior 4 Weeks	0	1	0	1	0	3	0	5	2	0	9	2	13	18
	Last 4 Weeks	0	0	0	0	0	0	0	0	0	0	1	3	4	4
	% Change	0.0 %	-100.0 %	0.0 %	-100.0 %	0.0 %	-100.0 %	0.0 %	-100.0 %	-100.0 %	0.0 %	-88.9 %	50.0 %	-69.2 %	-77.8 %
Hermitage	Prior 4 Weeks	0	1	1	5	0	6	1	14	2	1	22	17	42	56
	Last 4 Weeks	0	1	2	3	1	11	0	18	2	1	17	13	33	51
	% Change	0.0 %	0.0 %	100.0 %	-40.0 %	Infinity	83.3 %	-100.0 %	28.6 %	0.0 %	0.0 %	-22.7 %	-23.5 %	-21.4 %	-8.9 %
North	Prior 4 Weeks	0	1	1	3	0	6	0	11	2	0	21	10	33	44
	Last 4 Weeks	0	2	3	8	0	4	0	17	0	0	20	7	27	44
	% Change	0.0 %	100.0 %	200.0 %	166.7 %	0.0 %	-33.3 %	0.0 %	54.5 %	-100.0 %	0.0 %	-4.8 %	-30.0 %	-18.2 %	0.0 %
Madison	Prior 4 Weeks	0	3	2	9	0	3	0	17	1	0	23	21	45	62
	Last 4 Weeks	0	4	1	14	0	1	0	20	3	4	15	5	27	47
	% Change	0.0 %	33.3 %	-50.0 %	55.6 %	0.0 %	-66.7 %	0.0 %	17.6 %	200.0 %	Infinity	-34.8 %	-76.2 %	-40.0 %	-24.2 %
Midtown Hills	Prior 4 Weeks	0	1	1	7	0	3	0	12	2	0	22	0	24	36
	Last 4 Weeks	0	0	2	4	0	1	0	7	0	0	9	4	13	20
	% Change	0.0 %	-100.0 %	100.0 %	-42.9 %	0.0 %	-66.7 %	0.0 %	-41.7 %	-100.0 %	0.0 %	-59.1 %	Infinity	-45.8 %	-44.4 %
Not Validated	Prior 4 Weeks	0	0	0	0	0	0	0	0	0	0	0	0	0	0
	Last 4 Weeks	0	0	0	0	0	0	1	1	0	0	0	1	1	2
	% Change	0.0 %	0.0 %	0.0 %	0.0 %	0.0 %	0.0 %	Infinity	Infinity	0.0 %	0.0 %	0.0 %	Infinity	Infinity	Infinity
County	Prior 4 Weeks	0	9	14	40	2	53	1	119	17	1	170	73	261	380
	Last 4 Weeks	1	14	13	57	11	20	1	117	10	5	102	63	180	297
	% Change	Infinity	55.6 %	-7.1 %	42.5 %	450.0 %	-62.3 %	0.0 %	-1.7 %	-41.2 %	400.0 %	-40.0 %	-13.7 %	-31.0 %	-21.8 %

Prior 4 Weeks	**Begin Date**	11/22/2015	**End Date**	12/19/2015
Last 4 Weeks	**Begin Date**	12/20/2015	**End Date**	01/16/2016

Sourced from MNPD ARMS on 1/20/2016 11:02:38 AM. The figures above were sourced from incident reports using NIBRS definitions and reporting guidelines, based on the date when the crime was reported. This report is intended to be a management and planning tool and does not reflect the official NIBRS counts for the department. Incidents where a location is unknown or unspecified are included in the countywide totals. 'Unknown' refers to records in which the address is listed as 'Unknown' on the incident report. 'Not Validated' refers to records that were entered in with an invalid addresses.

Juvenile Victims - Year-to-Date Analysis

METROPOLITAN POLICE DEPARTMENT
of Nashville and Davidson County

Aggregated by precinct (incident location). Based on date when each incident was reported.

		Homicide	Forcible Rape	Robbery	Aggravated Assault	Burglary	Larceny	Motor Vehicle Theft	All Part I Offenses	Sexual Assault	Statuatory Rape	Simple Assault / Intimidation / Stalking	Other Offenses	All Part II Offenses	All Offenses
West	Prior YTD	0	0	0	0	0	0	0	0	0	0	1	6	7	7
	YTD	0	1	0	1	3	0	0	5	0	0	10	8	18	23
	% Change	0.0 %	Infinity	0.0 %	Infinity	Infinity	0.0 %	0.0 %	Infinity	0.0 %	0.0 %	900.0 %	33.3 %	157.1 %	228.6 %
East	Prior YTD	0	2	3	6	0	7	0	18	1	0	12	1	14	32
	YTD	0	4	0	2	0	1	0	7	1	0	9	4	14	21
	% Change	0.0 %	100.0 %	-100.0 %	-66.7 %	0.0 %	-85.7 %	0.0 %	-61.1 %	0.0 %	0.0 %	-25.0 %	300.0 %	0.0 %	-34.4 %
South	Prior YTD	0	2	0	2	0	2	0	6	0	1	18	4	23	29
	YTD	0	2	2	21	5	1	0	31	2	0	7	7	16	47
	% Change	0.0 %	0.0 %	Infinity	950.0 %	Infinity	-50.0 %	0.0 %	416.7 %	Infinity	-100.0 %	-61.1 %	75.0 %	-30.4 %	62.1 %
Central	Prior YTD	0	0	0	0	0	6	0	6	2	1	3	2	8	14
	YTD	0	0	0	0	0	0	0	0	0	0	1	2	3	3
	% Change	0.0 %	0.0 %	0.0 %	0.0 %	0.0 %	-100.0 %	0.0 %	-100.0 %	-100.0 %	-100.0 %	-66.7 %	0.0 %	-62.5 %	-78.6 %
Hermitage	Prior YTD	0	2	0	2	0	4	0	8	3	0	14	7	24	32
	YTD	0	1	0	0	1	7	0	9	2	0	11	7	20	29
	% Change	0.0 %	-50.0 %	0.0 %	-100.0 %	Infinity	75.0 %	0.0 %	12.5 %	-33.3 %	0.0 %	-21.4 %	0.0 %	-16.7 %	-9.4 %
North	Prior YTD	0	1	1	9	0	0	0	11	1	0	7	5	13	24
	YTD	0	2	0	5	0	0	0	7	0	0	14	4	18	25
	% Change	0.0 %	100.0 %	-100.0 %	-44.4 %	0.0 %	0.0 %	0.0 %	-36.4 %	-100.0 %	0.0 %	100.0 %	-20.0 %	38.5 %	4.2 %
Madison	Prior YTD	0	2	0	2	1	5	0	10	0	1	11	5	17	27
	YTD	0	2	0	7	0	0	0	9	2	3	8	4	17	26
	% Change	0.0 %	0.0 %	0.0 %	250.0 %	-100.0 %	-100.0 %	0.0 %	-10.0 %	Infinity	200.0 %	-27.3 %	-20.0 %	0.0 %	-3.7 %
Midtown Hills	Prior YTD	0	1	1	0	0	9	0	11	2	0	6	1	9	20
	YTD	0	0	0	1	0	1	0	2	0	0	7	2	9	11
	% Change	0.0 %	-100.0 %	-100.0 %	Infinity	0.0 %	-88.9 %	0.0 %	-81.8 %	-100.0 %	0.0 %	16.7 %	100.0 %	0.0 %	-45.0 %
Not Validated	Prior YTD	0	0	0	0	0	0	0	0	0	0	0	0	0	0
	YTD	0	0	0	0	0	0	1	1	0	0	0	0	0	1
	% Change	0.0 %	0.0 %	0.0 %	0.0 %	0.0 %	0.0 %	Infinity	Infinity	0.0 %	0.0 %	0.0 %	0.0 %	0.0 %	Infinity
County	Prior YTD	0	10	5	21	1	33	0	70	9	3	72	31	115	185
	YTD	0	12	2	37	9	10	1	71	7	3	67	38	115	186
	% Change	0.0 %	20.0 %	-60.0 %	76.2 %	800.0 %	-69.7 %	Infinity	1.4 %	-22.2 %	0.0 %	-6.9 %	22.6 %	0.0 %	0.5 %

Prior YTD	**Begin Date**	01/01/2015	**End Date**	01/16/2015
YTD	**Begin Date**	01/01/2016	**End Date**	01/16/2016

Sourced from MNPD ARMS on 1/20/2016 11:02:38 AM. The figures above were sourced from incident reports using NIBRS definitions and reporting guidelines, based on the date when the crime was reported. This report is intended to be a management and planning tool and does not reflect the official NIBRS counts for the department. Incidents where a location is unknown or unspecified are included in the countywide totals. 'Unknown' refers to records in which the address is listed as 'Unknown' on the incident report. 'Not Validated' refers to records that were entered in with an invalid addresses.

Juvenile Victims

METROPOLITAN POLICE DEPARTMENT
of Nashville and Davidson County

Aggregated by precinct (incident location). Based on date when each incident was reported.

		Rolling 2 Weeks				Rolling 8 Weeks				YTD				Rolling 104 Weeks			
		Prior Week	Last Week	Change	Percent Change	Prior 4 Weeks	Last 4 Weeks	Change	Percent Change	Prior YTD	Current YTD	Change	Percent Change	Prior 52 Weeks	Last 52 Weeks	Change	Percent Change
West	Part I-Violent	2	0	-2	-100.0 %	10	5	-5	-50.0 %	0	2	2	Infinity	87	63	-24	-27.6 %
	Part I-Property	3	0	-3	-100.0 %	14	3	-11	-78.6 %	0	3	3	Infinity	43	46	3	7.0 %
	Part II	4	9	5	125.0 %	14	22	8	57.1 %	7	18	11	157.1 %	278	262	-16	-5.8 %
	Subtotal	**9**	**9**	**0**	**0.0 %**	**38**	**30**	**-8**	**-21.1 %**	**7**	**23**	**16**	**228.6 %**	**408**	**371**	**-37**	**-9.1 %**
East	Part I-Violent	0	4	4	Infinity	5	7	2	40.0 %	11	6	-5	-45.5 %	185	157	-28	-15.1 %
	Part I-Property	0	1	1	Infinity	12	2	-10	-83.3 %	7	1	-6	-85.7 %	94	96	2	2.1 %
	Part II	3	10	7	233.3 %	45	22	-23	-51.1 %	14	14	0	0.0 %	650	557	-93	-14.3 %
	Subtotal	**3**	**15**	**12**	**400.0 %**	**62**	**31**	**-31**	**-50.0 %**	**32**	**21**	**-11**	**-34.4 %**	**929**	**810**	**-119**	**-12.8 %**
South	Part I-Violent	3	22	19	633.3 %	11	29	18	163.6 %	4	25	21	525.0 %	226	222	-4	-1.8 %
	Part I-Property	5	0	-5	-100.0 %	8	8	0	0.0 %	2	6	4	200.0 %	122	120	-2	-1.6 %
	Part II	8	8	0	0.0 %	45	31	-14	-31.1 %	23	16	-7	-30.4 %	691	630	-61	-8.8 %
	Subtotal	**16**	**30**	**14**	**87.5 %**	**64**	**68**	**4**	**6.3 %**	**29**	**47**	**18**	**62.1 %**	**1,039**	**972**	**-67**	**-6.4 %**
Central	Part I-Violent	0	0	0	NaN	2	0	-2	-100.0 %	0	0	0	NaN	27	31	4	14.8 %
	Part I-Property	0	0	0	NaN	3	0	-3	-100.0 %	6	0	-6	-100.0 %	23	16	-7	-30.4 %
	Part II	2	1	-1	-50.0 %	13	4	-9	-69.2 %	8	3	-5	-62.5 %	72	101	29	40.3 %
	Subtotal	**2**	**1**	**-1**	**-50.0 %**	**18**	**4**	**-14**	**-77.8 %**	**14**	**3**	**-11**	**-78.6 %**	**122**	**148**	**26**	**21.3 %**
Hermitage	Part I-Violent	0	1	1	Infinity	7	6	-1	-14.3 %	4	1	-3	-75.0 %	181	144	-37	-20.4 %
	Part I-Property	3	4	1	33.3 %	7	12	5	71.4 %	4	8	4	100.0 %	140	126	-14	-10.0 %
	Part II	6	13	7	116.7 %	42	33	-9	-21.4 %	24	20	-4	-16.7 %	683	585	-98	-14.3 %
	Subtotal	**9**	**18**	**9**	**100.0 %**	**56**	**51**	**-5**	**-8.9 %**	**32**	**29**	**-3**	**-9.4 %**	**1,004**	**855**	**-149**	**-14.8 %**
North	Part I-Violent	4	2	-2	-50.0 %	5	13	8	160.0 %	11	7	-4	-36.4 %	224	216	-8	-3.6 %
	Part I-Property	0	0	0	NaN	6	4	-2	-33.3 %	0	0	0	NaN	49	55	6	12.2 %
	Part II	10	7	-3	-30.0 %	33	27	-6	-18.2 %	13	18	5	38.5 %	523	460	-63	-12.0 %
	Subtotal	**14**	**9**	**-5**	**-35.7 %**	**44**	**44**	**0**	**0.0 %**	**24**	**25**	**1**	**4.2 %**	**796**	**731**	**-65**	**-8.2 %**
Madison	Part I-Violent	4	5	1	25.0 %	14	19	5	35.7 %	4	9	5	125.0 %	145	169	24	16.6 %
	Part I-Property	0	0	0	NaN	3	1	-2	-66.7 %	6	0	-6	-100.0 %	65	40	-25	-38.5 %
	Part II	8	8	0	0.0 %	45	27	-18	-40.0 %	17	17	0	0.0 %	454	454	0	0.0 %
	Subtotal	**12**	**13**	**1**	**8.3 %**	**62**	**47**	**-15**	**-24.2 %**	**27**	**26**	**-1**	**-3.7 %**	**664**	**663**	**-1**	**-0.2 %**
Midtown Hills	Part I-Violent	1	0	-1	-100.0 %	9	6	-3	-33.3 %	2	1	-1	-50.0 %	56	84	28	50.0 %
	Part I-Property	1	0	-1	-100.0 %	3	1	-2	-66.7 %	9	1	-8	-88.9 %	96	66	-30	-31.3 %
	Part II	5	4	-1	-20.0 %	24	13	-11	-45.8 %	9	9	0	0.0 %	290	299	9	3.1 %
	Subtotal	**7**	**4**	**-3**	**-42.9 %**	**36**	**20**	**-16**	**-44.4 %**	**20**	**11**	**-9**	**-45.0 %**	**442**	**449**	**7**	**1.6 %**
County*	Part I-Violent	14	34	20	142.9 %	63	85	22	34.9 %	36	51	15	41.7 %	1,131	1,086	-45	-4.0 %
	Part I-Property	12	5	-7	-58.3 %	56	31	-25	-44.6 %	34	19	-15	-44.1 %	632	565	-67	-10.6 %
	Part II	46	60	14	30.4 %	261	179	-82	-31.4 %	115	115	0	0.0 %	3,641	3,348	-293	-8.0 %
	Total	**72**	**99**	**27**	**37.5 %**	**380**	**295**	**-85**	**-22.4 %**	**185**	**185**	**0**	**0.0 %**	**5,404**	**4,999**	**-405**	**-7.5 %**

Information summarized for CompStat week ending 01/16/2016.

Sourced from MNPD ARMS on 1/20/2016 11:02:38 AM. The figures above were sourced from incident reports using NIBRS definitions and reporting guidelines, based on the date when the crime was reported. This report is intended to be a management and planning tool and does not reflect the official NIBRS counts for the department. Incidents where a location is unknown or unspecified are included in the countywide totals. 'Unknown' refers to records in which the address is listed as 'Unknown' on the incident report. 'Not Validated' refers to records that were entered in with an invalid addresses.

Efficiencies Section

CompStat Weekly Analysis is provided by the Metropolitan Nashville Police Department Crime Analysis Section. This document does not necessarily reflect official UCR counts. It is intended to be a management tool and is for law enforcement use only.

"Far and away the best prize that life has to offer is the chance to work hard at work worth doing."
- Theodore Roosevelt

Begin Date: 01/10/2016
End Date: 01/16/2016
Week: 2

Self Initiated CAD

Aggregated by component of officer initiating call.

METROPOLITAN POLICE DEPARTMENT

of Nashville and Davidson County

		Rolling Two Week				Rolling Eight Week				YTD				Rolling Twenty-Four Month			
		Prior Week	Last Week	Change	Percent Change	Prior 4 Weeks	Last 4 Weeks	Change	Percent Change	Prior YTD	Current YTD	Change	Percent Change	Prior 52 Weeks	Last 52 Weeks	Change	Percent Change
West	Vehicle Stop	661	753	92	13.9 %	2,004	2,047	43	2.1 %	1,895	1,493	-402	-21.2 %	50,212	34,893	-15,319	-30.5 %
	Business Check	494	668	174	35.2 %	2,737	1,922	-815	-29.8 %	1,644	1,232	-412	-25.1 %	27,327	31,528	4,201	15.4 %
	All Other SI	234	299	65	27.8 %	1,105	820	-285	-25.8 %	772	558	-214	-27.7 %	21,708	16,056	-5,652	-26.0 %
	Subtotal	**1,389**	**1,720**	**331**	**23.8 %**	**5,846**	**4,789**	**-1,057**	**-18.1 %**	**4,311**	**3,283**	**-1,028**	**-23.8 %**	**99,247**	**82,477**	**-16,770**	**-16.9 %**
East	Vehicle Stop	886	993	107	12.1 %	2,870	2,836	-34	-1.2 %	1,961	2,012	51	2.6 %	46,825	39,417	-7,408	-15.8 %
	Business Check	342	342	0	0.0 %	1,194	1,183	-11	-0.9 %	708	732	24	3.4 %	13,167	13,416	249	1.9 %
	All Other SI	330	339	9	2.7 %	1,055	1,053	-2	-0.2 %	640	708	68	10.6 %	17,115	16,010	-1,105	-6.5 %
	Subtotal	**1,558**	**1,674**	**116**	**7.4 %**	**5,119**	**5,072**	**-47**	**-0.9 %**	**3,309**	**3,452**	**143**	**4.3 %**	**77,107**	**68,843**	**-8,264**	**-10.7 %**
South	Vehicle Stop	1,117	1,113	-4	-0.4 %	3,024	3,693	669	22.1 %	2,521	2,466	-55	-2.2 %	60,518	44,801	-15,717	-26.0 %
	Business Check	495	421	-74	-14.9 %	1,231	1,488	257	20.9 %	867	1,030	163	18.8 %	23,801	15,461	-8,340	-35.0 %
	All Other SI	301	323	22	7.3 %	1,066	1,080	14	1.3 %	795	682	-113	-14.2 %	15,255	13,981	-1,274	-8.4 %
	Subtotal	**1,913**	**1,857**	**-56**	**-2.9 %**	**5,321**	**6,261**	**940**	**17.7 %**	**4,183**	**4,178**	**-5**	**-0.1 %**	**99,574**	**74,243**	**-25,331**	**-25.4 %**
Central	Vehicle Stop	704	541	-163	-23.2 %	2,164	1,962	-202	-9.3 %	2,334	1,371	-963	-41.3 %	41,547	34,936	-6,611	-15.9 %
	Business Check	525	527	2	0.4 %	1,692	1,806	114	6.7 %	1,086	1,131	45	4.1 %	23,901	18,073	-5,828	-24.4 %
	All Other SI	381	388	7	1.8 %	1,399	1,310	-89	-6.4 %	828	832	4	0.5 %	21,059	20,555	-504	-2.4 %
	Subtotal	**1,610**	**1,456**	**-154**	**-9.6 %**	**5,255**	**5,078**	**-177**	**-3.4 %**	**4,248**	**3,334**	**-914**	**-21.5 %**	**86,507**	**73,564**	**-12,943**	**-15.0 %**
Hermitage	Vehicle Stop	1,297	1,255	-42	-3.2 %	3,450	3,644	194	5.6 %	3,036	2,754	-282	-9.3 %	62,456	51,511	-10,945	-17.5 %
	Business Check	682	667	-15	-2.2 %	2,358	2,450	92	3.9 %	1,914	1,537	-377	-19.7 %	36,700	28,676	-8,024	-21.9 %
	All Other SI	463	503	40	8.6 %	1,567	1,553	-14	-0.9 %	840	1,036	196	23.3 %	20,323	19,463	-860	-4.2 %
	Subtotal	**2,442**	**2,425**	**-17**	**-0.7 %**	**7,375**	**7,647**	**272**	**3.7 %**	**5,790**	**5,327**	**-463**	**-8.0 %**	**119,479**	**99,650**	**-19,829**	**-16.6 %**
North	Vehicle Stop	665	643	-22	-3.3 %	1,249	1,832	583	46.7 %	1,429	1,390	-39	-2.7 %	32,783	23,548	-9,235	-28.2 %
	Business Check	481	430	-51	-10.6 %	1,605	1,712	107	6.7 %	1,227	1,013	-214	-17.4 %	23,445	18,744	-4,701	-20.1 %
	All Other SI	310	375	65	21.0 %	1,072	1,092	20	1.9 %	733	736	3	0.4 %	17,816	16,251	-1,565	-8.8 %
	Subtotal	**1,456**	**1,448**	**-8**	**-0.5 %**	**3,926**	**4,636**	**710**	**18.1 %**	**3,389**	**3,139**	**-250**	**-7.4 %**	**74,044**	**58,543**	**-15,501**	**-20.9 %**
Madison	Vehicle Stop	577	475	-102	-17.7 %	1,488	1,514	26	1.7 %	1,452	1,145	-307	-21.1 %	28,060	23,386	-4,674	-16.7 %
	Business Check	698	549	-149	-21.3 %	3,358	2,314	-1,044	-31.1 %	1,446	1,339	-107	-7.4 %	33,213	37,633	4,420	13.3 %
	All Other SI	271	249	-22	-8.1 %	1,075	911	-164	-15.3 %	747	555	-192	-25.7 %	14,458	13,387	-1,071	-7.4 %
	Subtotal	**1,546**	**1,273**	**-273**	**-17.7 %**	**5,921**	**4,739**	**-1,182**	**-20.0 %**	**3,645**	**3,039**	**-606**	**-16.6 %**	**75,731**	**74,406**	**-1,325**	**-1.7 %**
Midtown Hills	Vehicle Stop	973	903	-70	-7.2 %	2,436	2,796	360	14.8 %	2,384	2,060	-324	-13.6 %	22,006	42,979	20,973	95.3 %
	Business Check	640	615	-25	-3.9 %	2,201	2,243	42	1.9 %	1,193	1,361	168	14.1 %	11,563	27,677	16,114	139.4 %
	All Other SI	461	466	5	1.1 %	1,677	1,583	-94	-5.6 %	849	985	136	16.0 %	8,877	21,444	12,567	141.6 %
	Subtotal	**2,074**	**1,984**	**-90**	**-4.3 %**	**6,314**	**6,622**	**308**	**4.9 %**	**4,426**	**4,406**	**-20**	**-0.5 %**	**42,446**	**92,100**	**49,654**	**117.0 %**
County*	Vehicle Stop	7,406	7,136	-270	-3.6 %	19,757	21,638	1,881	9.5 %	18,286	15,719	-2,567	-14.0 %	367,633	316,098	-51,535	-14.0 %
	Business Check	4,513	4,332	-181	-4.0 %	16,754	15,576	-1,178	-7.0 %	10,348	9,668	-680	-6.6 %	199,174	197,307	-1,867	-0.9 %
	All Other SI	3,552	3,662	110	3.1 %	12,946	12,094	-852	-6.6 %	8,078	7,739	-339	-4.2 %	175,872	177,166	1,294	0.7 %
	Total	**15,471**	**15,130**	**-341**	**-2.2 %**	**49,457**	**49,308**	**-149**	**-0.3 %**	**36,712**	**33,126**	**-3,586**	**-9.8 %**	**742,679**	**690,571**	**-52,108**	**-7.0 %**

Information summarized for CompStat week ending 1/16/2016.

* Countywide totals include CFS with unknown locations. Sourced from MNPD ARMS on 1/20/2016 11:02:39 AM. 'Vehicle Stops' refer to 10-93 calls. 'Business Checks' refer to 10-96 calls. Only includes calls initiated by an officer (call type 2 or 3). Excludes CFS with a disposition code of 6 or 11.

Dispatched Calls for Service

Aggregated by component of officer responding to call.

METROPOLITAN POLICE DEPARTMENT

of Nashville and Davidson County

		Rolling 2 Weeks				Rolling 8 Weeks				YTD				Rolling 104 Weeks			
		Prior Week	Last Week	Change	Percent Change	Prior 4 Weeks	Last 4 Weeks	Change	Percent Change	Prior YTD	Current YTD	Change	Percent Change	Prior 52 Weeks	Last 52 Weeks	Change	Percent Change
West	Part I	120	106	-14	-11.7 %	487	451	-36	-7.4 %	194	261	67	34.5 %	8,089	5,522	-2,567	-31.7 %
	Vehicle Crash	56	55	-1	-1.8 %	261	191	-70	-26.8 %	105	122	17	16.2 %	4,025	2,712	-1,313	-32.6 %
	All Other CFS	203	213	10	4.9 %	871	830	-41	-4.7 %	402	476	74	18.4 %	16,335	11,570	-4,765	-29.2 %
	Subtotal	**379**	**374**	**-5**	**-1.3 %**	**1,619**	**1,472**	**-147**	**-9.1 %**	**701**	**859**	**158**	**22.5 %**	**28,449**	**19,804**	**-8,645**	**-30.4 %**
East	Part I	111	114	3	2.7 %	448	470	22	4.9 %	209	261	52	24.9 %	5,470	5,746	276	5.0 %
	Vehicle Crash	41	36	-5	-12.2 %	142	120	-22	-15.5 %	83	83	0	0.0 %	1,771	2,003	232	13.1 %
	All Other CFS	249	246	-3	-1.2 %	1,044	1,057	13	1.2 %	525	584	59	11.2 %	14,143	15,249	1,106	7.8 %
	Subtotal	**401**	**396**	**-5**	**-1.2 %**	**1,634**	**1,647**	**13**	**0.8 %**	**817**	**928**	**111**	**13.6 %**	**21,384**	**22,998**	**1,614**	**7.5 %**
South	Part I	206	167	-39	-18.9 %	733	783	50	6.8 %	375	425	50	13.3 %	10,224	9,619	-605	-5.9 %
	Vehicle Crash	101	105	4	4.0 %	462	388	-74	-16.0 %	167	235	68	40.7 %	5,250	5,328	78	1.5 %
	All Other CFS	410	364	-46	-11.2 %	1,681	1,664	-17	-1.0 %	782	898	116	14.8 %	23,684	22,466	-1,218	-5.1 %
	Subtotal	**717**	**636**	**-81**	**-11.3 %**	**2,876**	**2,835**	**-41**	**-1.4 %**	**1,324**	**1,558**	**234**	**17.7 %**	**39,158**	**37,413**	**-1,745**	**-4.5 %**
Central	Part I	48	64	16	33.3 %	224	223	-1	-0.4 %	110	139	29	26.4 %	3,042	3,025	-17	-0.6 %
	Vehicle Crash	32	33	1	3.1 %	136	119	-17	-12.5 %	70	72	2	2.9 %	1,733	1,964	231	13.3 %
	All Other CFS	152	156	4	2.6 %	723	612	-111	-15.4 %	287	372	85	29.6 %	8,665	9,601	936	10.8 %
	Subtotal	**232**	**253**	**21**	**9.1 %**	**1,083**	**954**	**-129**	**-11.9 %**	**467**	**583**	**116**	**24.8 %**	**13,440**	**14,590**	**1,150**	**8.6 %**
Hermitage	Part I	117	145	28	23.9 %	612	592	-20	-3.3 %	255	307	52	20.4 %	8,623	7,787	-836	-9.7 %
	Vehicle Crash	69	75	6	8.7 %	387	279	-108	-27.9 %	137	157	20	14.6 %	4,087	4,224	137	3.4 %
	All Other CFS	385	374	-11	-2.9 %	1,652	1,609	-43	-2.6 %	753	863	110	14.6 %	21,617	21,482	-135	-0.6 %
	Subtotal	**571**	**594**	**23**	**4.0 %**	**2,651**	**2,480**	**-171**	**-6.5 %**	**1,145**	**1,327**	**182**	**15.9 %**	**34,327**	**33,493**	**-834**	**-2.4 %**
North	Part I	116	116	0	0.0 %	445	454	9	2.0 %	277	265	-12	-4.3 %	5,758	6,015	257	4.5 %
	Vehicle Crash	41	45	4	9.8 %	188	155	-33	-17.6 %	85	100	15	17.6 %	1,908	2,448	540	28.3 %
	All Other CFS	287	296	9	3.1 %	1,211	1,204	-7	-0.6 %	561	676	115	20.5 %	13,716	16,318	2,602	19.0 %
	Subtotal	**444**	**457**	**13**	**2.9 %**	**1,844**	**1,813**	**-31**	**-1.7 %**	**923**	**1,041**	**118**	**12.8 %**	**21,382**	**24,781**	**3,399**	**15.9 %**
Madison	Part I	83	110	27	32.5 %	441	393	-48	-10.9 %	219	225	6	2.7 %	4,983	5,027	44	0.9 %
	Vehicle Crash	32	45	13	40.6 %	207	168	-39	-18.8 %	88	88	0	0.0 %	1,950	2,353	403	20.7 %
	All Other CFS	255	230	-25	-9.8 %	967	1,014	47	4.9 %	519	568	49	9.4 %	12,781	13,306	525	4.1 %
	Subtotal	**370**	**385**	**15**	**4.1 %**	**1,615**	**1,575**	**-40**	**-2.5 %**	**826**	**881**	**55**	**6.7 %**	**19,714**	**20,686**	**972**	**4.9 %**
Midtown Hills	Part I	120	114	-6	-5.0 %	670	546	-124	-18.5 %	256	276	20	7.8 %	3,161	7,391	4,230	133.8 %
	Vehicle Crash	88	123	35	39.8 %	430	349	-81	-18.8 %	192	221	29	15.1 %	2,101	5,207	3,106	147.8 %
	All Other CFS	269	264	-5	-1.9 %	1,188	1,027	-161	-13.6 %	576	599	23	4.0 %	6,321	15,771	9,450	149.5 %
	Subtotal	**477**	**501**	**24**	**5.0 %**	**2,288**	**1,922**	**-366**	**-16.0 %**	**1,024**	**1,096**	**72**	**7.0 %**	**11,583**	**28,369**	**16,786**	**144.9 %**
County*	Part I	1,004	1,013	9	0.9 %	4,438	4,209	-229	-5.2 %	2,182	2,339	157	7.2 %	53,893	56,944	3,051	5.7 %
	Vehicle Crash	469	529	60	12.8 %	2,265	1,803	-462	-20.4 %	962	1,100	138	14.3 %	23,318	26,993	3,675	15.8 %
	All Other CFS	2,392	2,268	-124	-5.2 %	9,956	9,533	-423	-4.2 %	4,844	5,375	531	11.0 %	124,308	137,233	12,925	10.4 %
	Total	**3,865**	**3,810**	**-55**	**-1.4 %**	**16,659**	**15,545**	**-1,114**	**-6.7 %**	**7,988**	**8,814**	**826**	**10.3 %**	**201,519**	**221,170**	**19,651**	**9.8 %**

Information summarized for CompStat week ending 1/16/2016.

* Countywide totals include CFS with unknown locations. 'Part I CFS' refer to dispatched CAD calls with a ten code of 50, 51, 52, 53, 54, 57, 70, 71, 72, 67, or 1000. 'Vehicle Crash CFS' refer to dispatched CAD calls with a ten code of 45 or 46. Only includes calls initiated by the citizenry (call type 0 or 1). Report only includes CFS with ten codes 10 through 89 and all thousand codes. Excludes CFS with a disposition code of 6 or 11.

Vehicle Stop Analysis (Form 252)

Aggregated by component of officer making stop.

METROPOLITAN POLICE DEPARTMENT

of Nashville and Davidson County

		Rolling Two Week				Rolling Eight Week				YTD				Rolling Twenty-Four Month			
		Prior Week	Last Week	Change	% Change	Prior 4 Weeks	Last 4 Weeks	Change	% Change	Prior YTD	YTD	Change	% Change	Prior 52 Weeks	Last 52 Weeks	Change	% Change
West	Vehicle Stops	801	923	122	15.2%	2,470	2,407	-63	-2.6%	2,242	1,804	-438	-19.5%	54,778	41,766	-13,012	-23.8%
	Warnings Issued	84.0 %	84.2 %	0.2 %		83.6 %	86.0 %	2.3 %		84.7 %	84.4 %	-0.3 %		84.9 %	84.7 %	-0.2 %	
	Arrests Made	32	44	12	37.5%	125	102	-23	-18.4%	106	81	-25	-23.6%	3,075	2,191	-884	-28.7%
East	Vehicle Stops	955	1,069	114	11.9%	2,808	3,016	208	7.4%	1,976	2,166	190	9.6%	49,003	38,866	-10,137	-20.7%
	Warnings Issued	82.8 %	82.0 %	-0.8 %		84.9 %	83.8 %	-1.1 %		87.1 %	82.5 %	-4.6 %		86.2 %	85.1 %	-1.1 %	
	Arrests Made	102	115	13	12.7%	281	292	11	3.9%	180	233	53	29.4%	4,138	3,838	-300	-7.2%
South	Vehicle Stops	1,322	1,288	-34	-2.6%	3,658	4,196	538	14.7%	2,824	2,833	9	0.3%	70,349	50,939	-19,410	-27.6%
	Warnings Issued	86.9 %	86.6 %	-0.3 %		86.5 %	87.4 %	1.0 %		88.9 %	86.8 %	-2.1 %		86.7 %	86.9 %	0.1 %	
	Arrests Made	83	77	-6	-7.2%	223	250	27	12.1%	132	176	44	33.3%	3,714	2,617	-1,097	-29.5%
Central	Vehicle Stops	739	562	-177	-24.0%	2,231	2,058	-173	-7.8%	2,509	1,422	-1,087	-43.3%	44,434	35,752	-8,682	-19.5%
	Warnings Issued	69.3 %	69.6 %	0.3 %		76.4 %	72.2 %	-4.3 %		76.6 %	70.7 %	-6.0 %		68.7 %	71.6 %	2.9 %	
	Arrests Made	71	46	-25	-35.2%	125	173	48	38.4%	196	134	-62	-31.6%	2,504	2,272	-232	-9.3%
Hermitage	Vehicle Stops	1,256	1,210	-46	-3.7%	3,367	3,518	151	4.5%	3,062	2,663	-399	-13.0%	61,214	50,689	-10,525	-17.2%
	Warnings Issued	85.5 %	85.0 %	-0.5 %		87.7 %	85.4 %	-2.3 %		83.9 %	85.6 %	1.8 %		82.2 %	85.1 %	2.8 %	
	Arrests Made	107	87	-20	-18.7%	222	253	31	14.0%	231	204	-27	-11.7%	4,611	3,886	-725	-15.7%
North	Vehicle Stops	667	675	8	1.2%	1,436	1,879	443	30.8%	1,511	1,427	-84	-5.6%	34,389	25,815	-8,574	-24.9%
	Warnings Issued	79.6 %	77.6 %	-2.0 %		75.0 %	78.0 %	3.0 %		84.2 %	79.5 %	-4.7 %		79.5 %	79.8 %	0.4 %	
	Arrests Made	74	72	-2	-2.7%	152	201	49	32.2%	124	151	27	21.8%	3,020	2,096	-924	-30.6%
Madison	Vehicle Stops	573	427	-146	-25.5%	1,502	1,444	-58	-3.9%	1,613	1,086	-527	-32.7%	29,127	23,891	-5,236	-18.0%
	Warnings Issued	78.0 %	81.0 %	3.0 %		79.0 %	79.7 %	0.7 %		80.2 %	79.7 %	-0.6 %		79.1 %	77.9 %	-1.2 %	
	Arrests Made	71	64	-7	-9.9%	215	188	-27	-12.6%	166	144	-22	-13.3%	3,282	2,930	-352	-10.7%
Midtown Hills	Vehicle Stops	1,061	1,000	-61	-5.7%	2,784	3,062	278	10.0%	2,440	2,252	-188	-7.7%	22,552	45,019	22,467	99.6%
	Warnings Issued	86.9 %	87.1 %	0.2 %		81.3 %	86.8 %	5.6 %		81.1 %	87.2 %	6.1 %		83.3 %	81.6 %	-1.8 %	
	Arrests Made	81	64	-17	-21.0%	208	221	13	6.3%	166	161	-5	-3.0%	1,439	3,375	1,936	134.5%
SOD	Vehicle Stops	781	694	-87	-11.1%	1,672	2,039	367	21.9%	1,508	1,504	-4	-0.3%	33,846	31,287	-2,559	-7.6%
	Warnings Issued	32.9 %	37.6 %	4.7 %		36.3 %	38.9 %	2.6 %		59.4 %	35.9 %	-23.4 %		46.2 %	40.9 %	-5.3 %	
	Arrests Made	34	27	-7	-20.6%	71	82	11	15.5%	56	64	8	14.3%	1,185	1,137	-48	-4.1%
Other	Vehicle Stops	210	209	-1	-0.5%	422	463	41	9.7%	585	420	-165	-28.2%	10,762	9,617	-1,145	-10.6%
	Warnings Issued	91.4 %	90.4 %	-1.0 %		92.2 %	90.3 %	-1.9 %		90.9 %	91.0 %	0.0 %		91.1 %	93.2 %	2.1 %	
	Arrests Made	15	15	0	0.0%	27	36	9	33.3%	46	30	-16	-34.8%	781	526	-255	-32.7%
Total	Vehicle Stops	8,365	8,057	-308	-3.7%	22,350	24,082	1,732	7.7%	20,270	17,577	-2,693	-13.3%	410,454	353,641	-56,813	-13.8%
	Warnings Issued	78.3 %	79.2 %	0.9 %		79.6 %	79.9 %	0.3 %		81.9 %	79.3 %	-2.6 %		79.2 %	78.9 %	-0.3 %	
	Arrests Made	670	611	-59	-8.8%	1,649	1,798	149	9.0%	1,403	1,378	-25	-1.8%	27,749	24,868	-2,881	-10.4%

Information summarized for CompStat week ending 01/16/2016.

Sourced from MNPD ARMS on 1/20/2016 11:02:39 AM. The figures above were sourced from MNPD's Vehicle Stop (Form 252) Database. Vehicle stop totals count all reports electronically entered via AFR. Hardcopy reports not entered into ARMS will affect accuracy of totals. This report is intended to be a management and planning tool and does not reflect the official vehicle stop counts for the department.

Field Interview Report (Form 114)

Aggregated by component of officer conducting interview.

METROPOLITAN POLICE DEPARTMENT

of Nashville and Davidson County

		Rolling Two Week				Rolling Eight Week				YTD				Rolling Twenty-Four Month			
		Prior Week	Last Week	Change	% Change	Prior 4 Weeks	Last 4 Weeks	Change	% Change	Prior YTD	YTD	Change	% Change	Prior 52 Weeks	Last 52 Weeks	Change	% Change
West	Field Interview	36	53	17	47.2%	128	204	76	59.4%	83	97	14	16.9%	2,877	1,952	-925	-32.2%
	Arrest Made	7	10	3	42.9%	25	32	7	28.0%	18	18	0	0.0%	675	451	-224	-33.2%
East	Field Interview	80	61	-19	-23.8%	195	277	82	42.1%	88	147	59	67.0%	3,347	3,480	133	4.0%
	Arrest Made	16	17	1	6.3%	44	62	18	40.9%	25	33	8	32.0%	521	683	162	31.1%
South	Field Interview	83	60	-23	-27.7%	159	222	63	39.6%	89	155	66	74.2%	3,197	2,578	-619	-19.4%
	Arrest Made	8	9	1	12.5%	28	34	6	21.4%	10	18	8	80.0%	547	413	-134	-24.5%
Central	Field Interview	45	58	13	28.9%	129	150	21	16.3%	75	107	32	42.7%	2,168	2,293	125	5.8%
	Arrest Made	6	4	-2	-33.3%	21	19	-2	-9.5%	15	10	-5	-33.3%	347	473	126	36.3%
Hermitage	Field Interview	80	74	-6	-7.5%	175	242	67	38.3%	173	173	0	0.0%	3,754	3,427	-327	-8.7%
	Arrest Made	10	10	0	0.0%	29	34	5	17.2%	18	23	5	27.8%	720	583	-137	-19.0%
North	Field Interview	35	40	5	14.3%	70	118	48	68.6%	68	82	14	20.6%	1,716	1,328	-388	-22.6%
	Arrest Made	7	5	-2	-28.6%	17	20	3	17.6%	8	12	4	50.0%	276	199	-77	-27.9%
Madison	Field Interview	43	20	-23	-53.5%	95	98	3	3.2%	124	68	-56	-45.2%	2,672	2,109	-563	-21.1%
	Arrest Made	15	3	-12	-80.0%	33	31	-2	-6.1%	52	20	-32	-61.5%	1,087	935	-152	-14.0%
Midtown	Field Interview	37	56	19	51.4%	105	144	39	37.1%	97	98	1	1.0%	1,413	2,615	1,202	85.1%
Hills	Arrest Made	6	7	1	16.7%	22	20	-2	-9.1%	24	14	-10	-41.7%	255	552	297	116.5%
SID	Field Interview	16	11	-5	-31.3%	9	30	21	233.3%	23	27	4	17.4%	205	320	115	56.1%
	Arrest Made	6	3	-3	-50.0%	4	10	6	150.0%	6	9	3	50.0%	68	117	49	72.1%
SOD	Field Interview	0	0	0	-	0	0	0	-	0	0	0	-	33	18	-15	-45.5%
	Arrest Made	0	0	0	-	0	0	0	-	0	0	0	-	2	1	-1	-50.0%
Other	Field Interview	9	6	-3	-33.3%	16	18	2	12.5%	12	15	3	25.0%	165	182	17	10.3%
	Arrest Made	5	3	-2	-40.0%	7	10	3	42.9%	4	8	4	100.0%	32	71	39	121.9%
County	Field Interview	464	439	-25	-5.4%	1,081	1,503	422	39.0%	832	969	137	16.5%	21,547	20,302	-1,245	-5.8%
	Arrest Made	86	71	-15	-17.4%	230	272	42	18.3%	180	165	-15	-8.3%	4,530	4,478	-52	-1.1%

Information summarized for CompStat week ending 01/16/2016.

Sourced from MNPD ARMS on 1/20/2016 11:02:39 AM. The numbers above are sourced from MNPD's Field Interview (Form 114) Database. This report includes all FI types (field interviews, terry stops, and homeless welfare checks). "Arrest Made" indicates that an individual in the FI database was also arrested. For an arrest to be counted, the Form 114 complaint number must match a Form 106 Arrest Report, Form 106A State Misdemeanor Citation Report, or Form 219 Juvenile Citation incident number and the master name record must match in each as well. This report is intended to be a management and planning tool and does not reflect official counts for the department.

County Efficiency Charts

METROPOLITAN POLICE DEPARTMENT
of Nashville and Davidson County

Summarized by CompStat week for past eight weeks.
Aggregated by component of officer initiating call / arresting officer.

All Self-Initiated CAD - 52wk Avg: 13,280

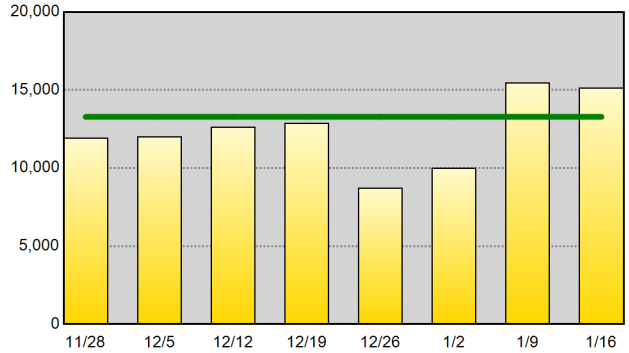

Self-Initiated Terry Stops - 52wk Avg: 369

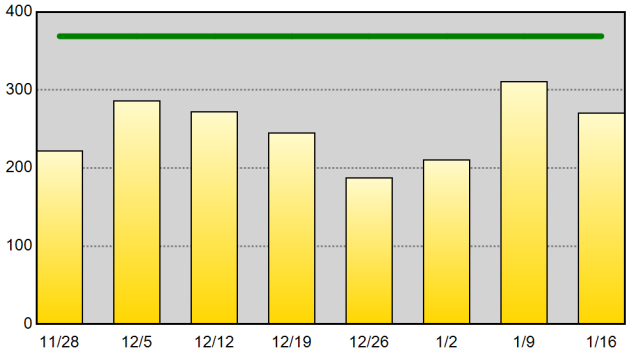

Self-Initiated Vehicle Stops (10-93) - 52wk Avg: 6,078

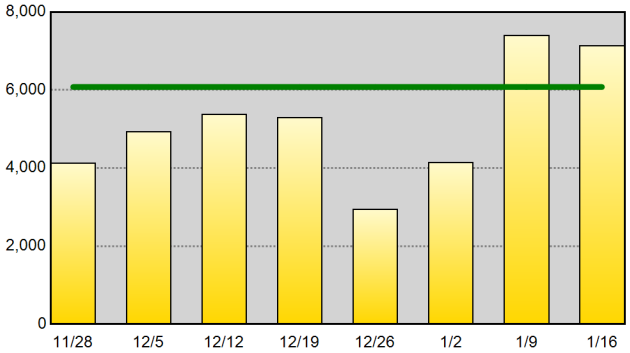

Self-Initiated Business Checks (10-96) - 52wk Avg: 3,794

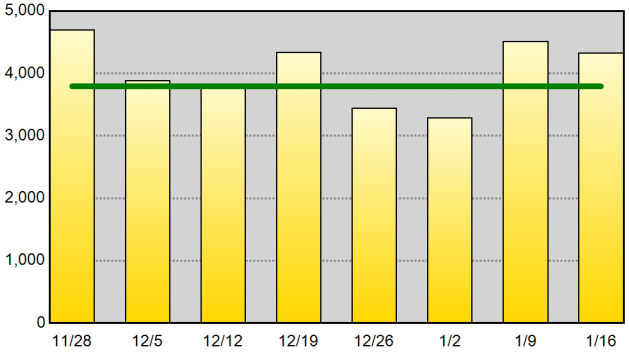

Self-Initiated Community Policing (10-15) - 52wk Avg: 1,006

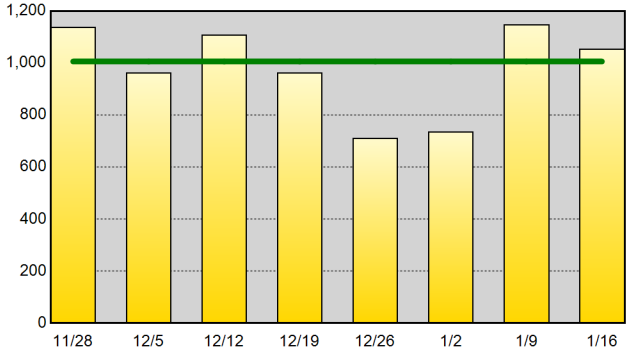

Self-Initiated Criminal Vice Activity (10-78) - 52wk Avg: 53

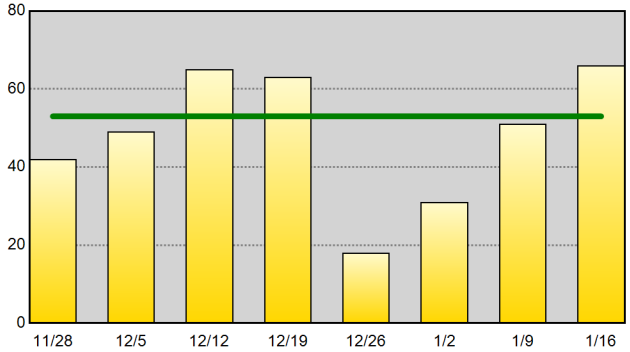

Part I Arrests - 52wk Avg: 215

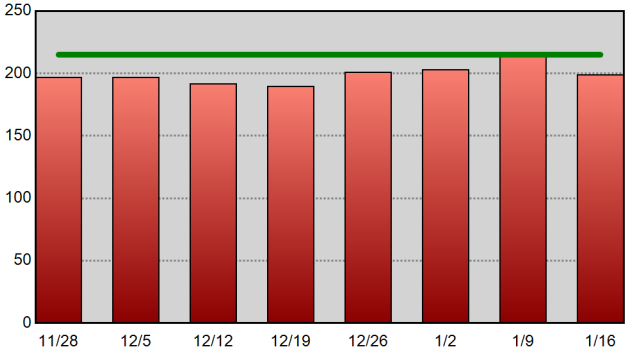

Drug-Related Arrests - 52wk Avg: 218

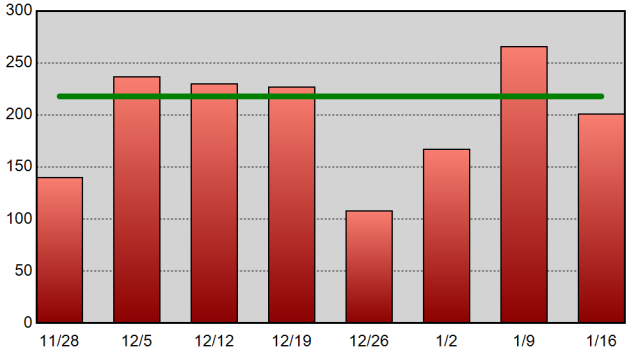

Warrants Served - 52wk Avg: 521

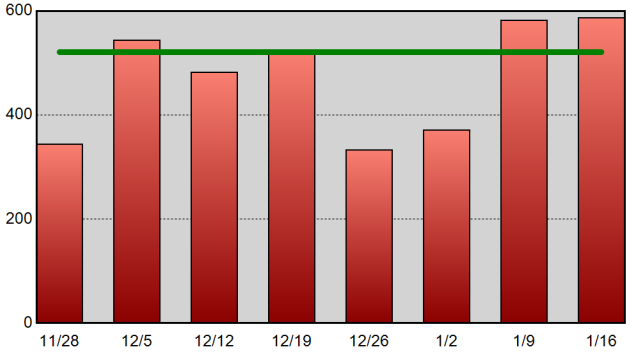

Information summarized for CompStat week ending 1/16/2016. The horizontal line on each chart represents the data set's 52-week weekly average.

Sourced from MNPD ARMS on 1/20/2016 11:02:39 AM. CAD reports only include calls initiated by an officer (call type 2 or 3). Excludes CFS with a disposition code of 6 or 11. Arrest reports do not take into account the number of charges. 1 arrest = 1 body.

West Precinct Precinct Efficiency Charts

METROPOLITAN POLICE DEPARTMENT
of Nashville and Davidson County

Summarized by CompStat week for past eight weeks.
Aggregated by component of officer initiating call / arresting officer.

All Self-Initiated CAD - 52wk Avg: 1,586

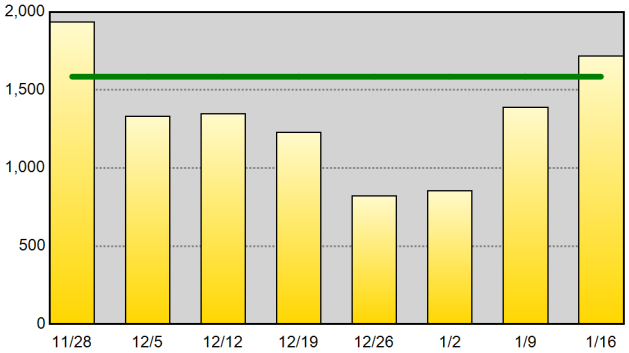

Self-Initiated Terry Stops - 52wk Avg: 25

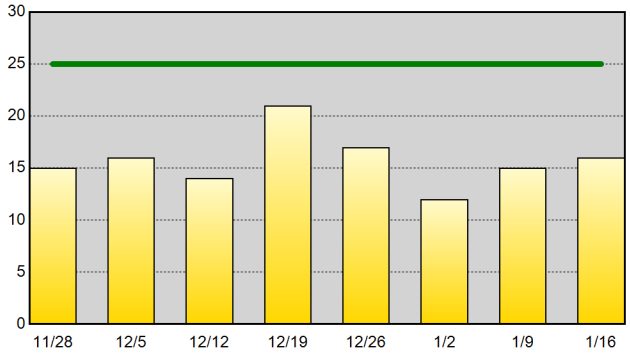

Self-Initiated Vehicle Stops (10-93) - 52wk Avg: 671

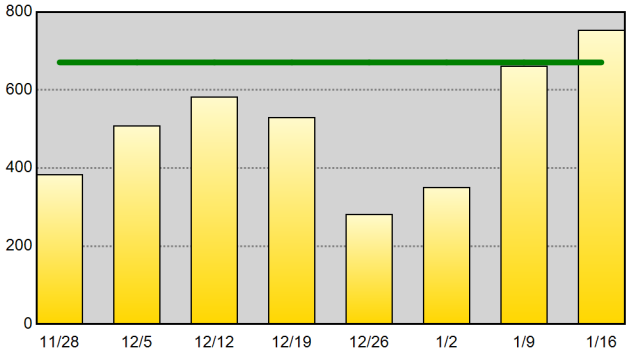

Self-Initiated Business Checks (10-96) - 52wk Avg: 606

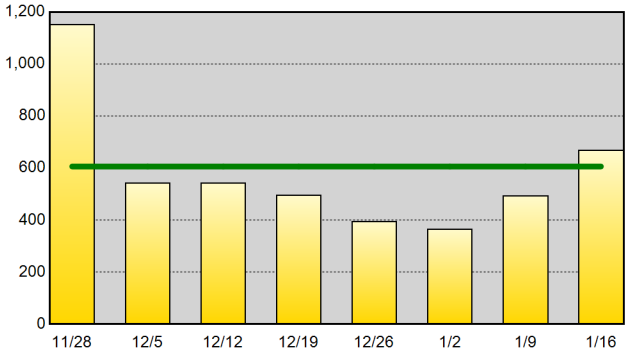

Self-Initiated Community Policing (10-15) - 52wk Avg: 172

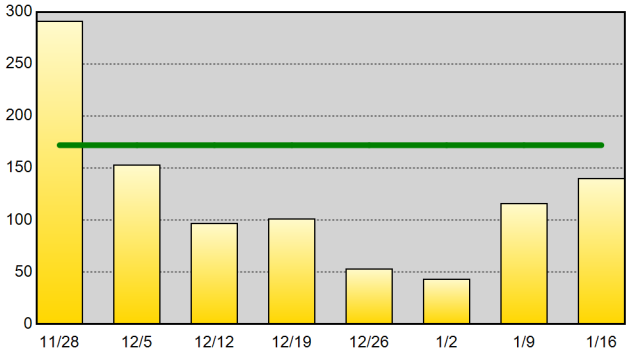

Self-Initiated Criminal Vice Activity (10-78) - 52wk Avg:

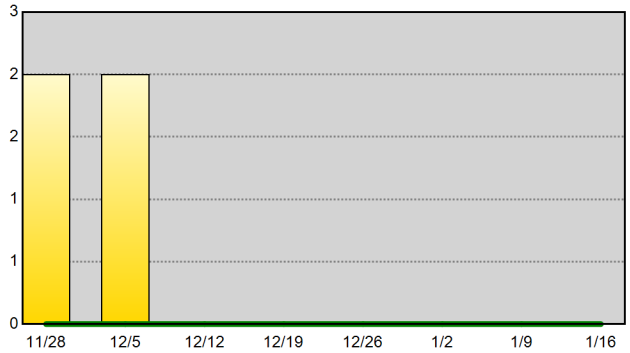

Part I Arrests - 52wk Avg: 24

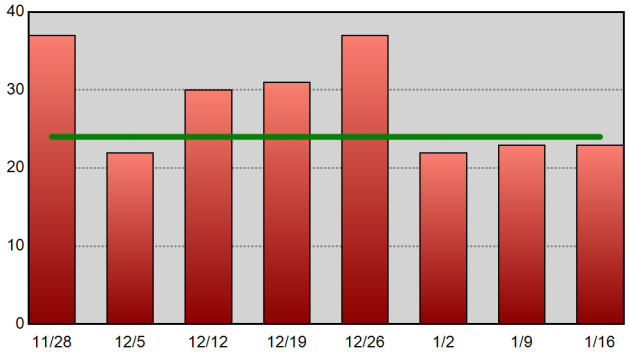

Drug-Related Arrests - 52wk Avg: 15

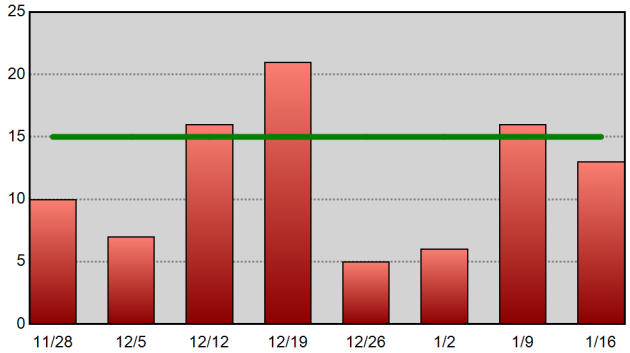

Warrants Served - 52wk Avg: 27

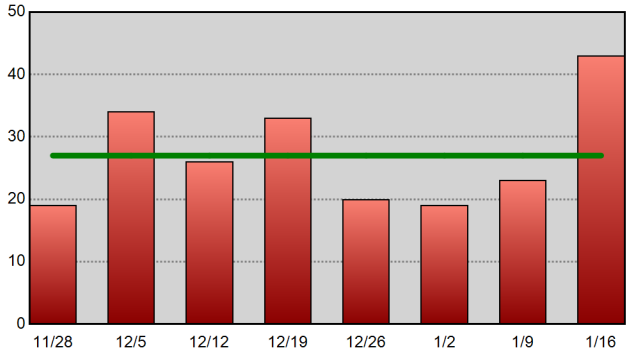

Information summarized for CompStat week ending 1/16/2016. The horizontal line on each chart represents the data set's 52-week weekly average.

Sourced from MNPD ARMS on 1/20/2016 11:02:41 AM. CAD reports only include calls initiated by an officer (call type 2 or 3). Excludes CFS with a disposition code of 6 or 11. Arrest reports do not take into account the number of charges. 1 arrest = 1 body.

East Precinct Precinct Efficiency Charts

METROPOLITAN POLICE DEPARTMENT
of Nashville and Davidson County

Summarized by CompStat week for past eight weeks.
Aggregated by component of officer initiating call / arresting officer.

All Self-Initiated CAD - 52wk Avg: 1,323

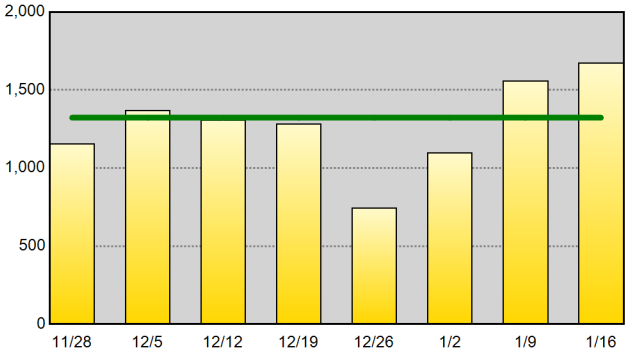

Self-Initiated Terry Stops - 52wk Avg: 60

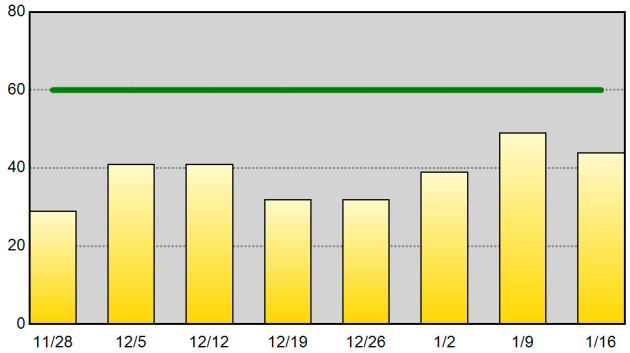

Self-Initiated Vehicle Stops (10-93) - 52wk Avg: 758

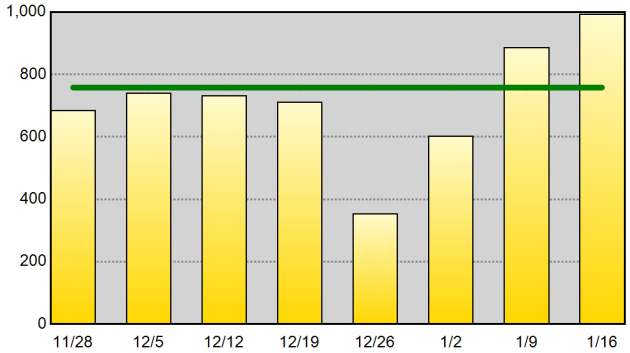

Self-Initiated Business Checks (10-96) - 52wk Avg: 258

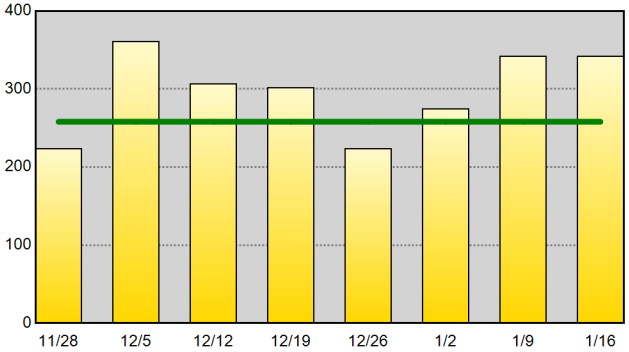

Self-Initiated Community Policing (10-15) - 52wk Avg: 48

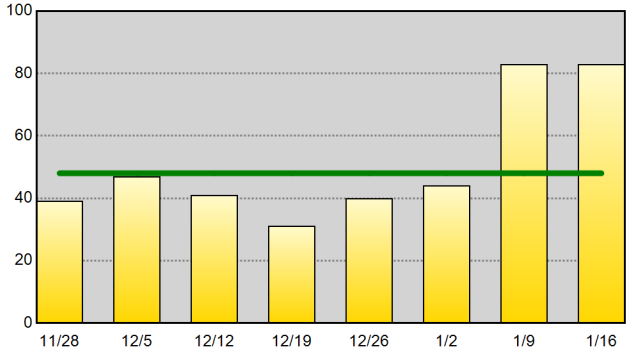

Self-Initiated Criminal Vice Activity (10-78) - 52wk Avg: 3

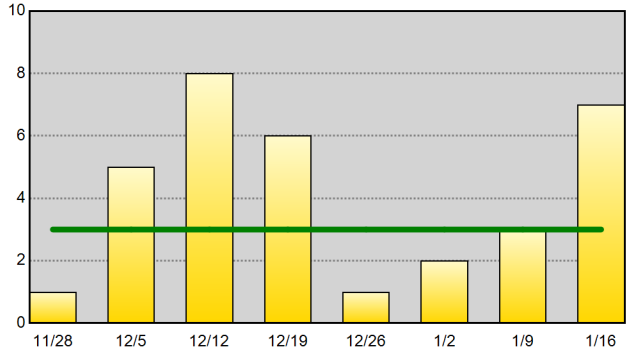

Part I Arrests - 52wk Avg: 25

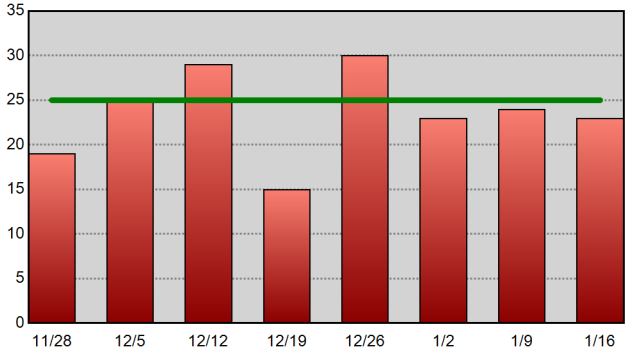

Drug-Related Arrests - 52wk Avg: 35

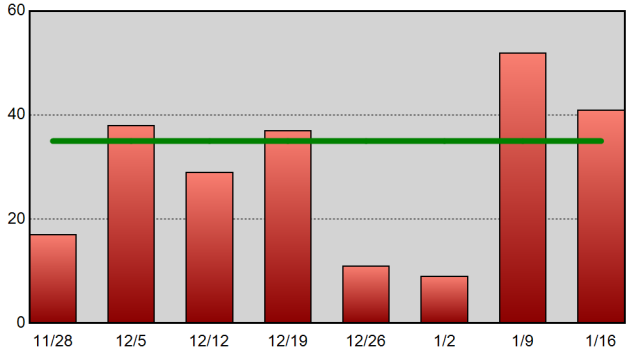

Warrants Served - 52wk Avg: 60

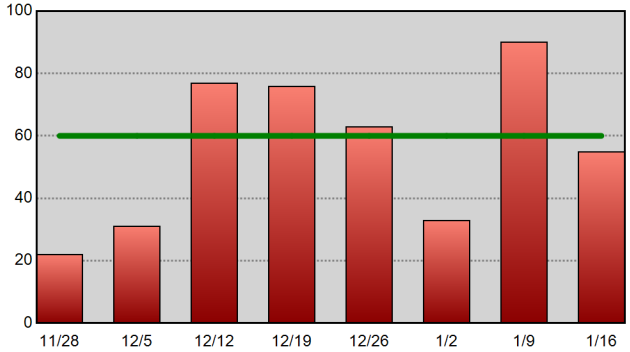

Information summarized for CompStat week ending 1/16/2016. The horizontal line on each chart represents the data set's 52-week weekly average.

Sourced from MNPD ARMS on 1/20/2016 11:02:43 AM. CAD reports only include calls initiated by an officer (call type 2 or 3). Excludes CFS with a disposition code of 6 or 11. Arrest reports do not take into account the number of charges. 1 arrest = 1 body.

South Precinct Precinct Efficiency Charts

METROPOLITAN POLICE DEPARTMENT
of Nashville and Davidson County

Summarized by CompStat week for past eight weeks.
Aggregated by component of officer initiating call / arresting officer.

All Self-Initiated CAD - 52wk Avg: 1,427

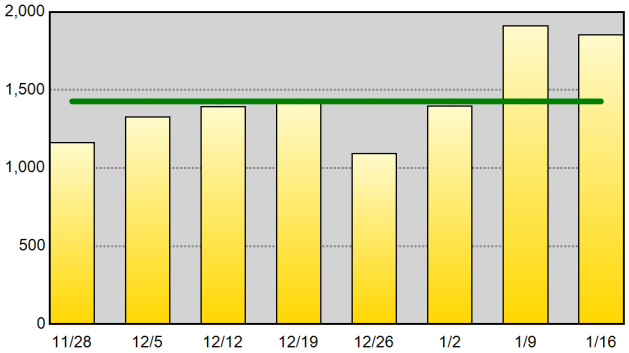

Self-Initiated Terry Stops - 52wk Avg: 24

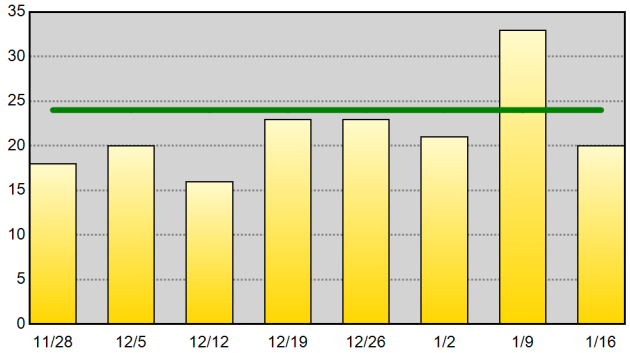

Self-Initiated Vehicle Stops (10-93) - 52wk Avg: 861

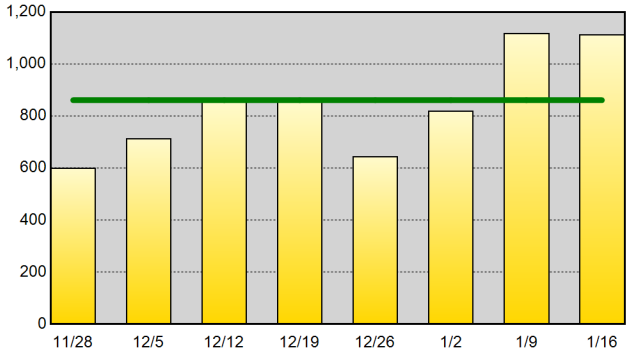

Self-Initiated Business Checks (10-96) - 52wk Avg: 297

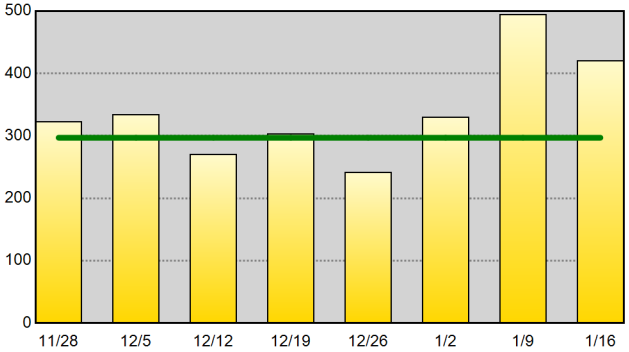

Self-Initiated Community Policing (10-15) - 52wk Avg: 38

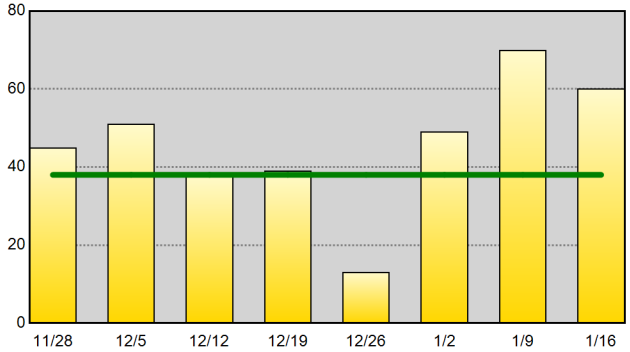

Self-Initiated Criminal Vice Activity (10-78) - 52wk Avg: 2

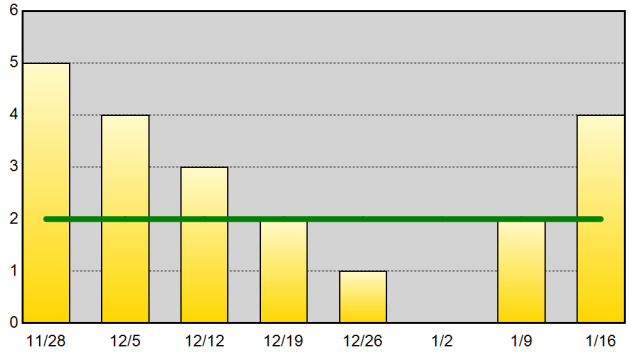

Part I Arrests - 52wk Avg: 30

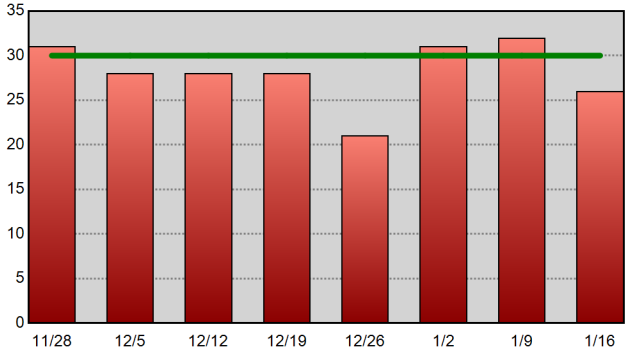

Drug-Related Arrests - 52wk Avg: 18

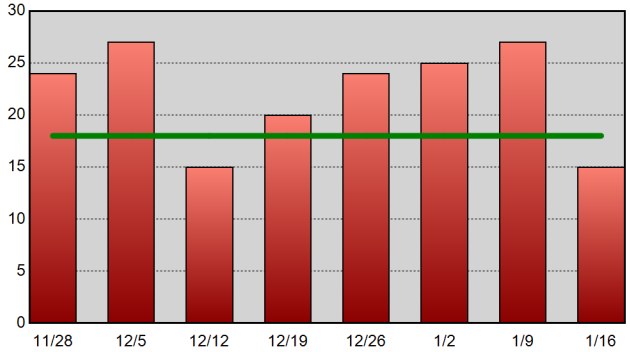

Warrants Served - 52wk Avg: 37

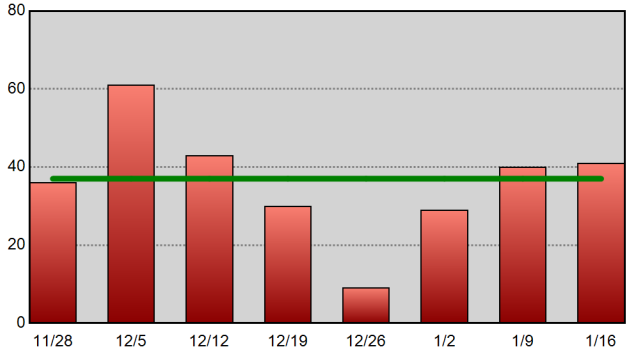

Information summarized for CompStat week ending 1/16/2016. The horizontal line on each chart represents the data set's 52-week weekly average.

Sourced from MNPD ARMS on 1/20/2016 11:02:44 AM. CAD reports only include calls initiated by an officer (call type 2 or 3). Excludes CFS with a disposition code of 6 or 11. Arrest reports do not take into account the number of charges. 1 arrest = 1 body.

Central Precinct Precinct Efficiency Charts

METROPOLITAN POLICE DEPARTMENT
of Nashville and Davidson County

Summarized by CompStat week for past eight weeks.
Aggregated by component of officer initiating call / arresting officer.

All Self-Initiated CAD - 52wk Avg: 1,414

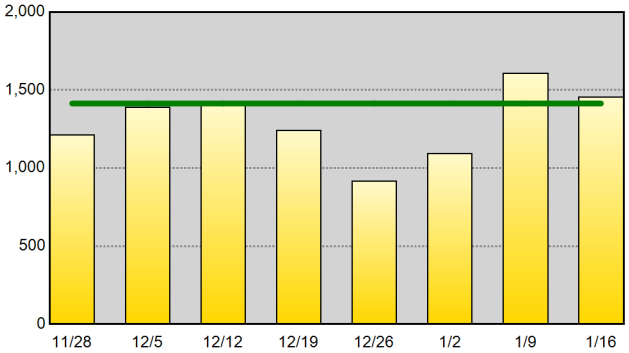

Self-Initiated Terry Stops - 52wk Avg: 99

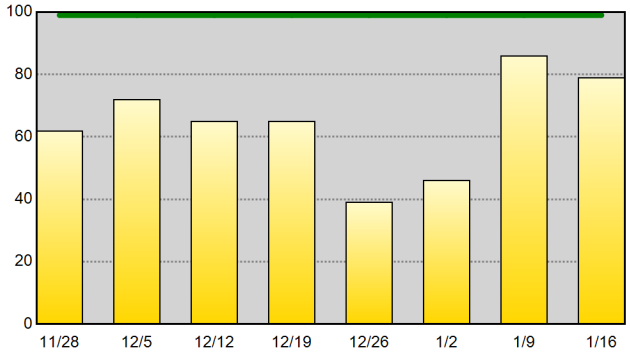

Self-Initiated Vehicle Stops (10-93) - 52wk Avg: 671

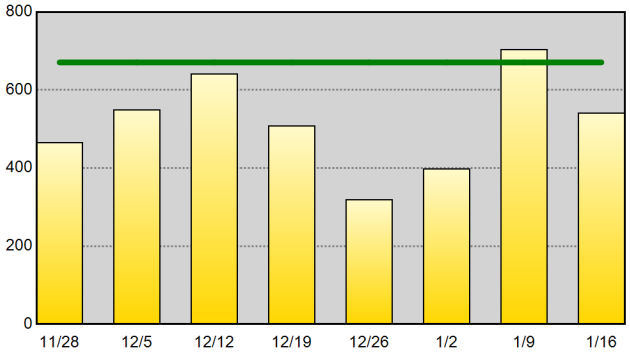

Self-Initiated Business Checks (10-96) - 52wk Avg: 347

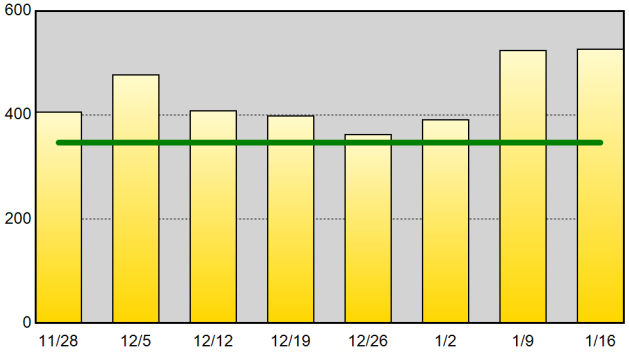

Self-Initiated Community Policing (10-15) - 52wk Avg: 49

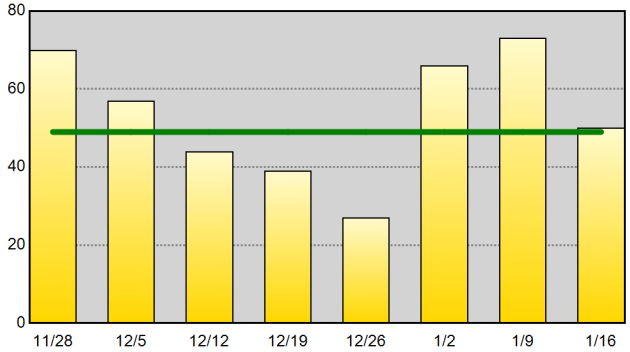

Self-Initiated Criminal Vice Activity (10-78) - 52wk Avg: 1

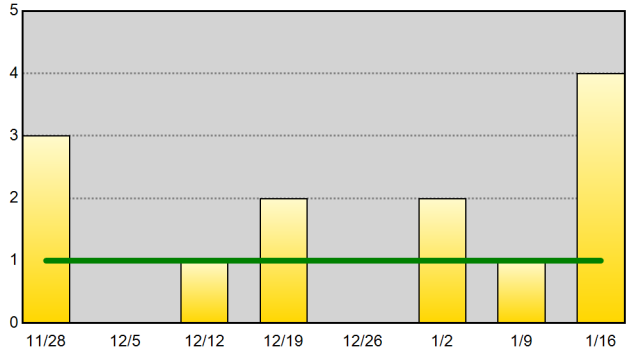

Part I Arrests - 52wk Avg: 10

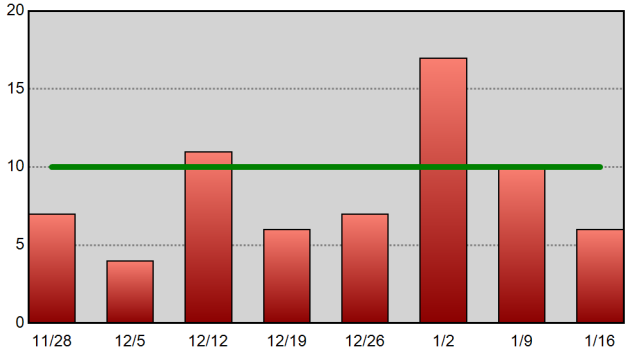

Drug-Related Arrests - 52wk Avg: 17

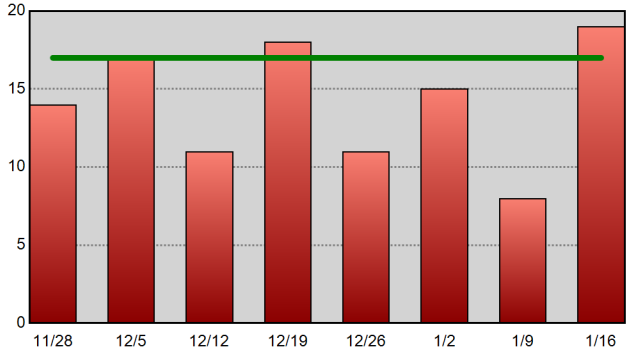

Warrants Served - 52wk Avg: 38

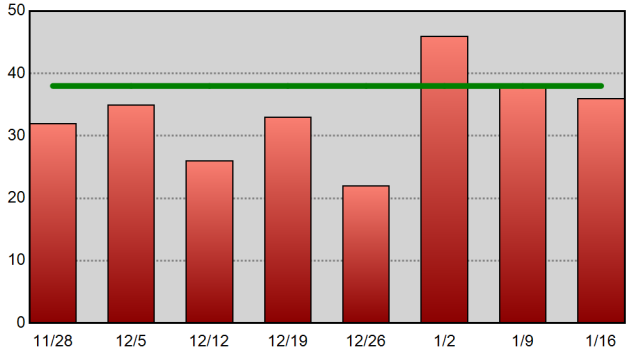

Information summarized for CompStat week ending 1/16/2016. The horizontal line on each chart represents the data set's 52-week weekly average.

Sourced from MNPD ARMS on 1/20/2016 11:02:46 AM. CAD reports only include calls initiated by an officer (call type 2 or 3). Excludes CFS with a disposition code of 6 or 11. Arrest reports do not take into account the number of charges. 1 arrest = 1 body.

Hermitage Precinct Precinct Efficiency Charts

METROPOLITAN POLICE DEPARTMENT
of Nashville and Davidson County

Summarized by CompStat week for past eight weeks.

Aggregated by component of officer initiating call / arresting officer.

All Self-Initiated CAD - 52wk Avg: 1,916

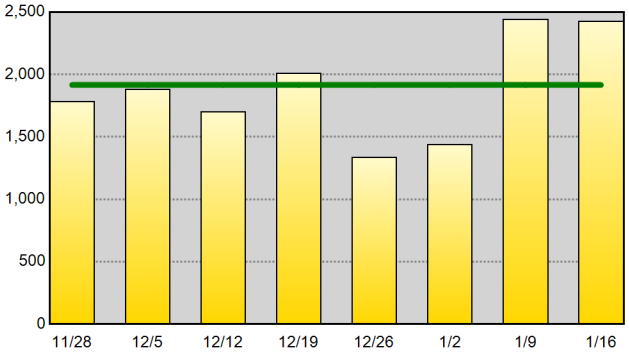

Self-Initiated Terry Stops - 52wk Avg: 38

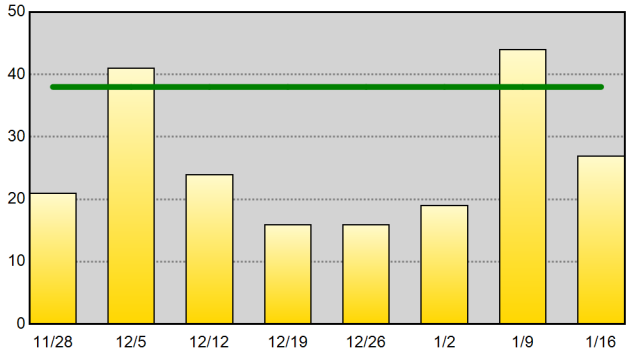

Self-Initiated Vehicle Stops (10-93) - 52wk Avg: 990

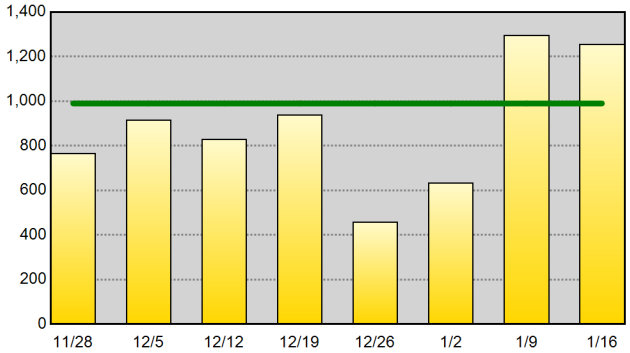

Self-Initiated Business Checks (10-96) - 52wk Avg: 551

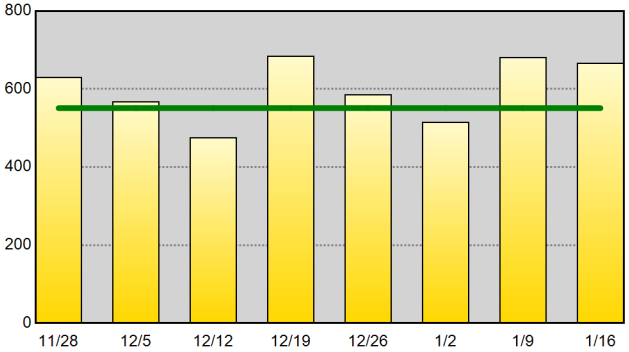

Self-Initiated Community Policing (10-15) - 52wk Avg: 71

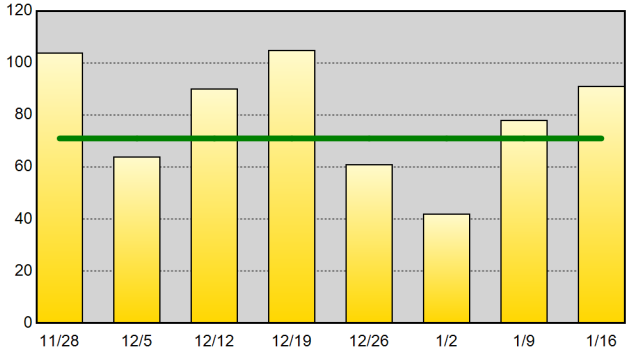

Self-Initiated Criminal Vice Activity (10-78) - 52wk Avg: 1

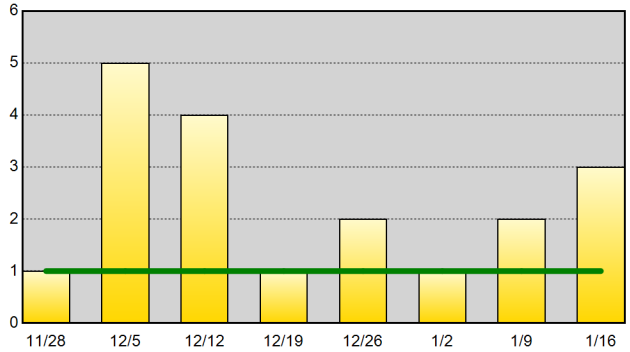

Part I Arrests - 52wk Avg: 30

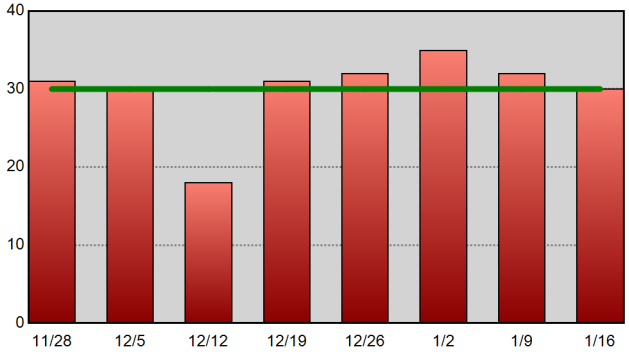

Drug-Related Arrests - 52wk Avg: 36

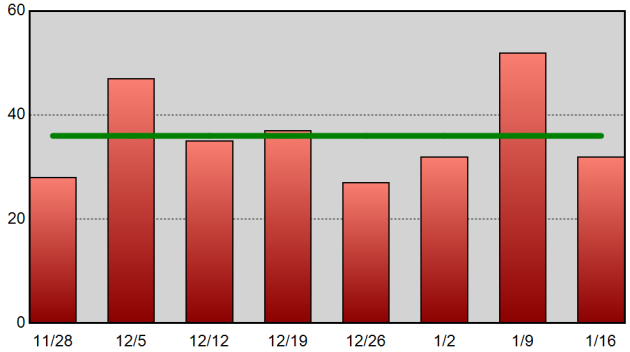

Warrants Served - 52wk Avg: 54

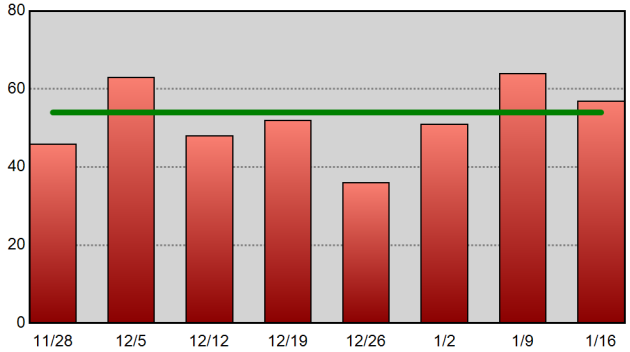

Information summarized for CompStat week ending 1/16/2016. The horizontal line on each chart represents the data set's 52-week weekly average.

Sourced from MNPD ARMS on 1/20/2016 11:02:48 AM. CAD reports only include calls initiated by an officer (call type 2 or 3). Excludes CFS with a disposition code of 6 or 11. Arrest reports do not take into account the number of charges. 1 arrest = 1 body.

North Precinct Precinct Efficiency Charts

METROPOLITAN POLICE DEPARTMENT
of Nashville and Davidson County

Summarized by CompStat week for past eight weeks.
Aggregated by component of officer initiating call / arresting officer.

All Self-Initiated CAD - 52wk Avg: 1,125

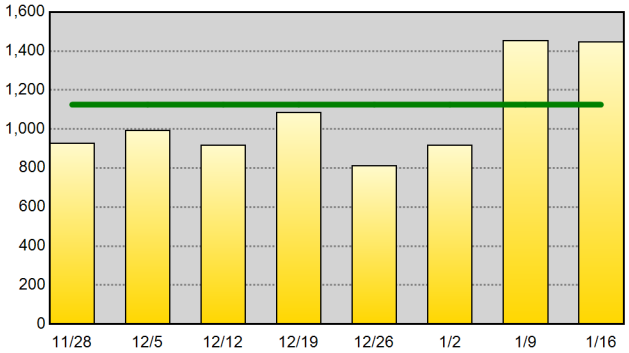

Self-Initiated Terry Stops - 52wk Avg: 43

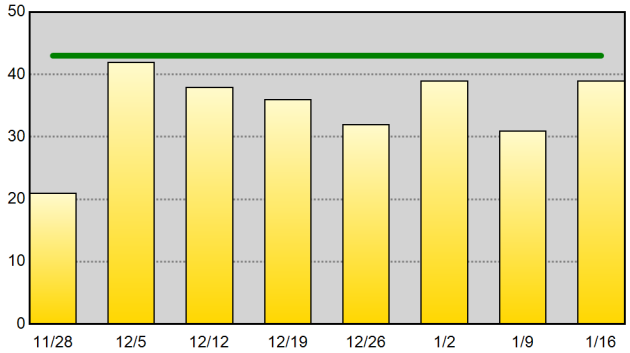

Self-Initiated Vehicle Stops (10-93) - 52wk Avg: 452

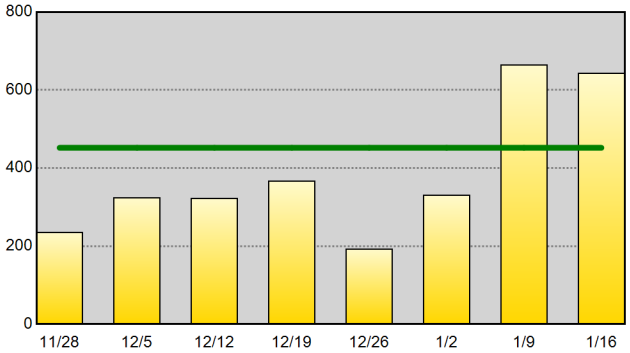

Self-Initiated Business Checks (10-96) - 52wk Avg: 360

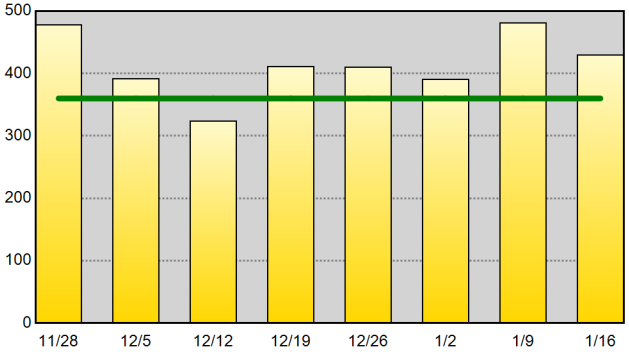

Self-Initiated Community Policing (10-15) - 52wk Avg: 40

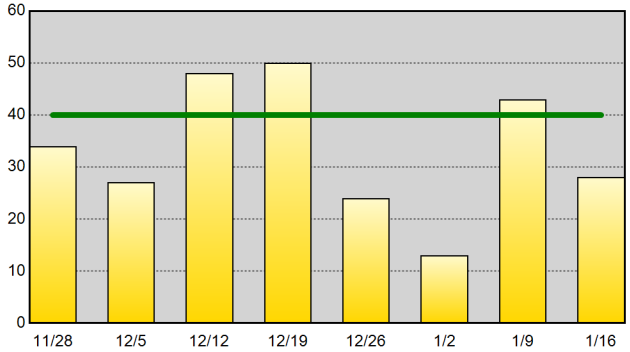

Self-Initiated Criminal Vice Activity (10-78) - 52wk Avg: 3

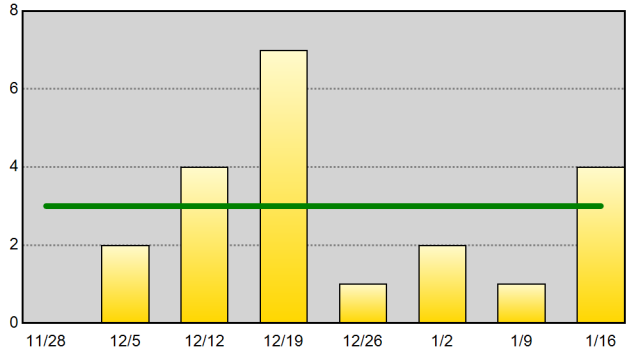

Part I Arrests - 52wk Avg: 22

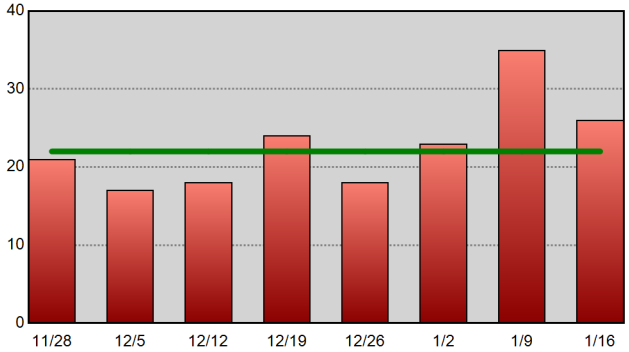

Drug-Related Arrests - 52wk Avg: 27

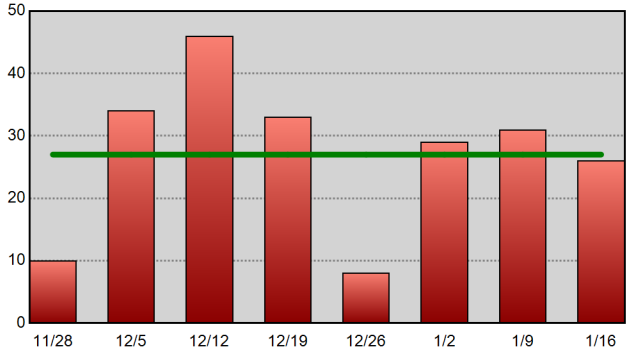

Warrants Served - 52wk Avg: 48

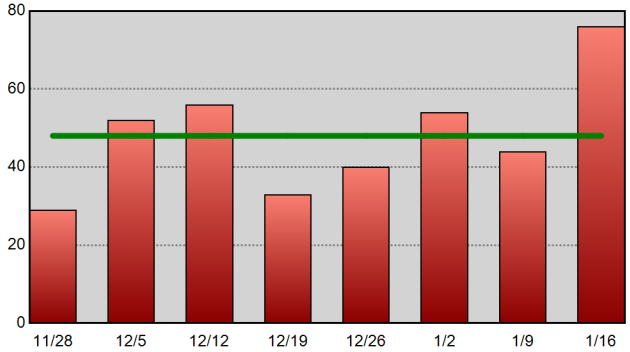

Information summarized for CompStat week ending 1/16/2016. The horizontal line on each chart represents the data set's 52-week weekly average.

Sourced from MNPD ARMS on 1/20/2016 11:02:50 AM. CAD reports only include calls initiated by an officer (call type 2 or 3). Excludes CFS with a disposition code of 6 or 11. Arrest reports do not take into account the number of charges. 1 arrest = 1 body.

Madison Precinct Precinct Efficiency Charts

METROPOLITAN POLICE DEPARTMENT
of Nashville and Davidson County

Summarized by CompStat week for past eight weeks.
Aggregated by component of officer initiating call / arresting officer.

All Self-Initiated CAD - 52wk Avg: 1,430

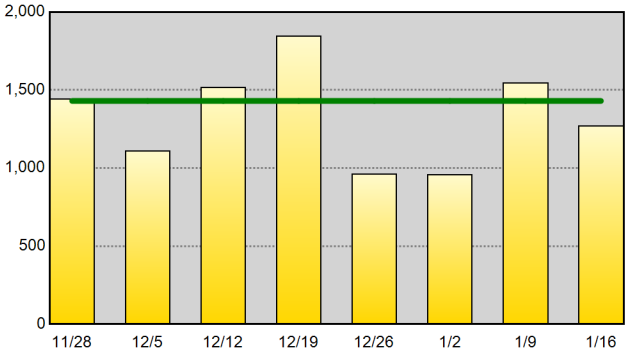

Self-Initiated Terry Stops - 52wk Avg: 21

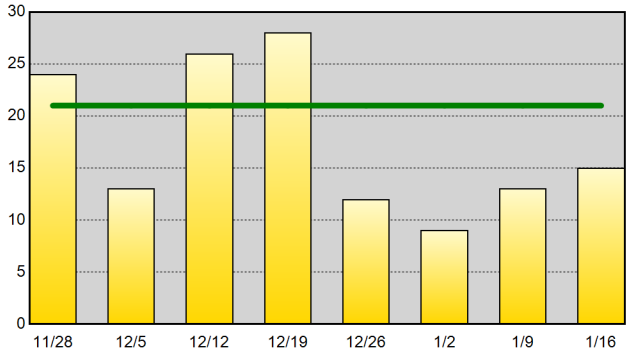

Self-Initiated Vehicle Stops (10-93) - 52wk Avg: 449

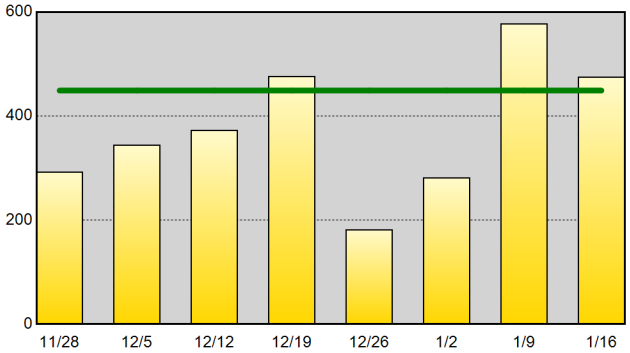

Self-Initiated Business Checks (10-96) - 52wk Avg: 723

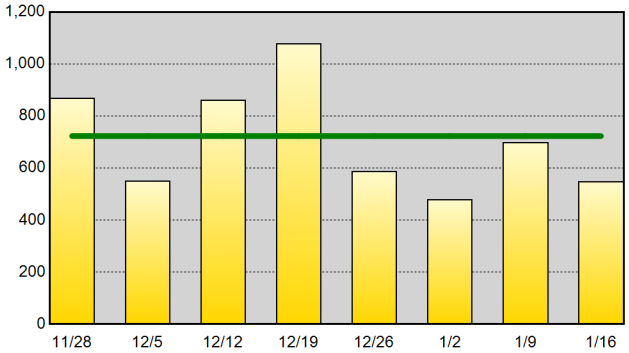

Self-Initiated Community Policing (10-15) - 52wk Avg: 51

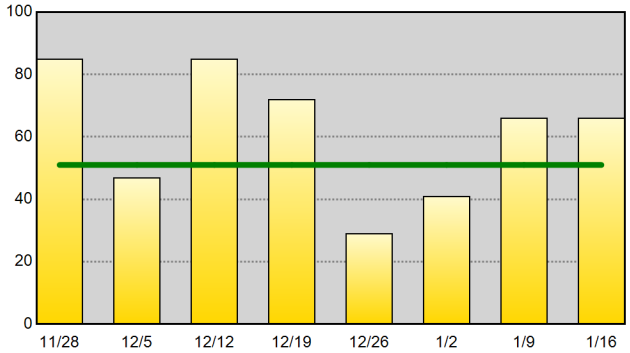

Self-Initiated Criminal Vice Activity (10-78) - 52wk Avg: 1

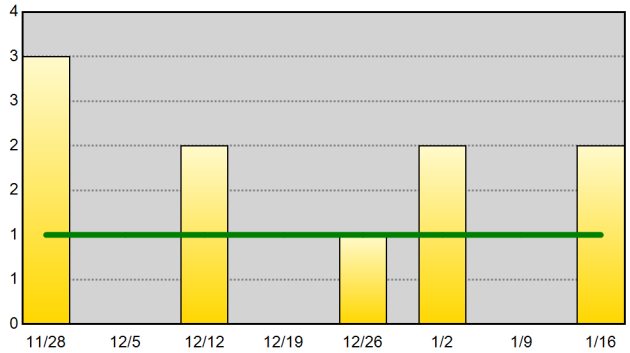

Part I Arrests - 52wk Avg: 31

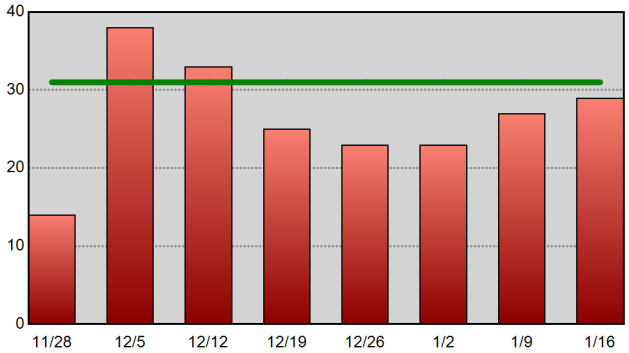

Drug-Related Arrests - 52wk Avg: 19

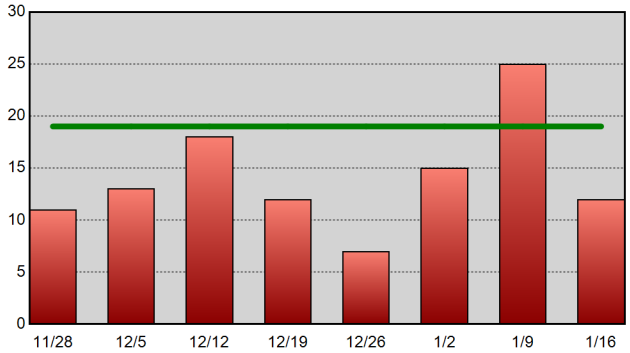

Warrants Served - 52wk Avg: 41

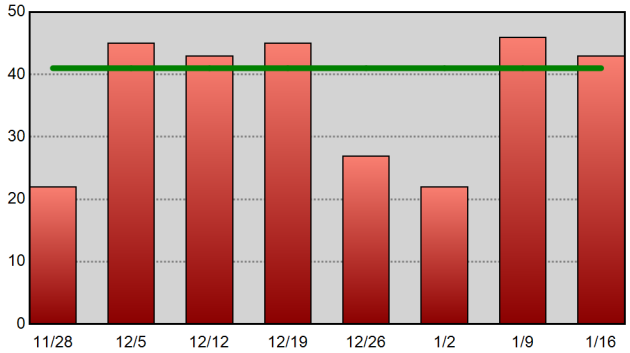

Information summarized for CompStat week ending 1/16/2016. The horizontal line on each chart represents the data set's 52-week weekly average.

Sourced from MNPD ARMS on 1/20/2016 11:02:52 AM. CAD reports only include calls initiated by an officer (call type 2 or 3). Excludes CFS with a disposition code of 6 or 11. Arrest reports do not take into account the number of charges. 1 arrest = 1 body.

Midtown Hills Precinct Precinct Efficiency Charts

METROPOLITAN POLICE DEPARTMENT
of Nashville and Davidson County

Summarized by CompStat week for past eight weeks.
Aggregated by component of officer initiating call / arresting officer.

All Self-Initiated CAD - 52wk Avg: 1,771

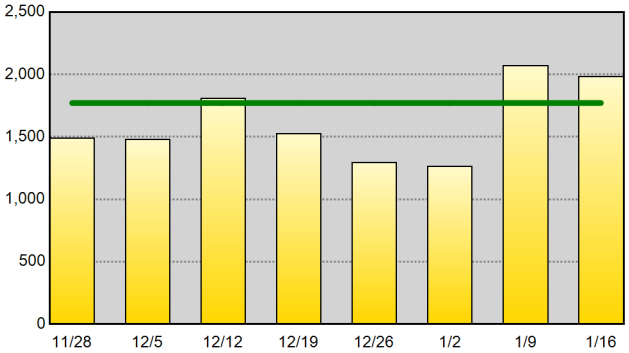

Self-Initiated Terry Stops - 52wk Avg: 44

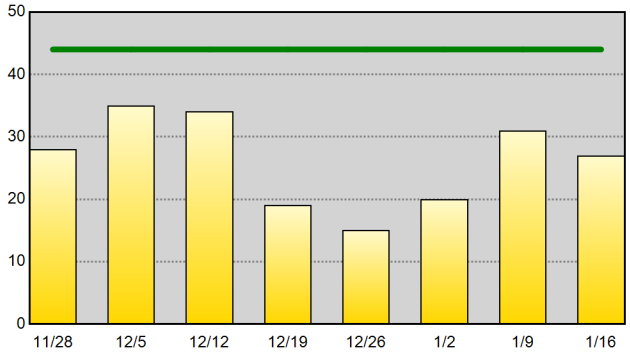

Self-Initiated Vehicle Stops (10-93) - 52wk Avg: 826

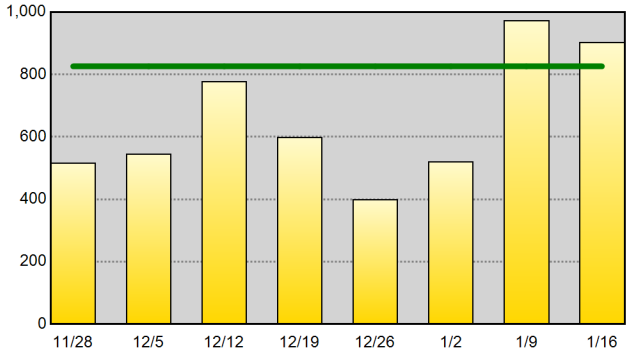

Self-Initiated Business Checks (10-96) - 52wk Avg: 532

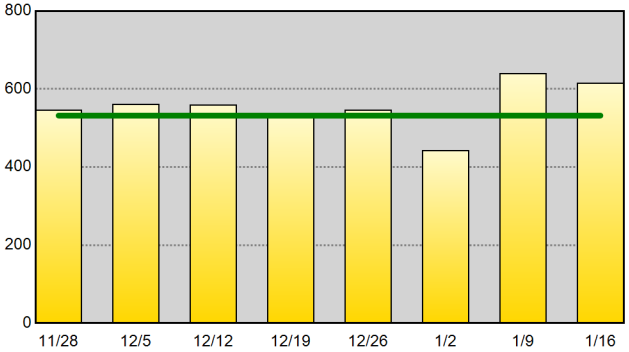

Self-Initiated Community Policing (10-15) - 52wk Avg: 106

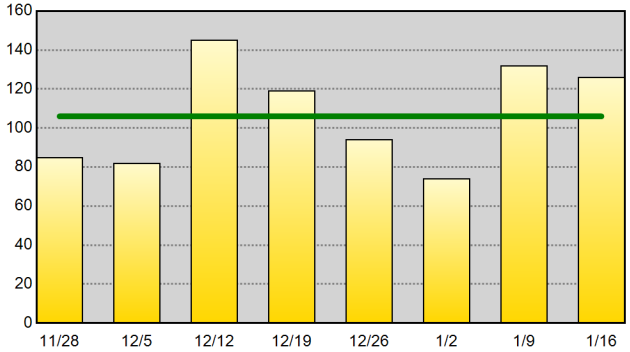

Self-Initiated Criminal Vice Activity (10-78) - 52wk Avg: 1

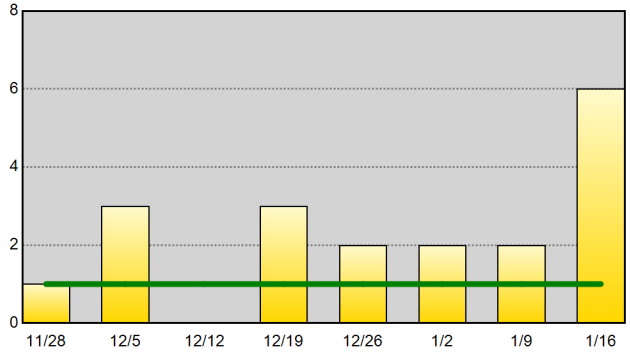

Part I Arrests - 52wk Avg: 16

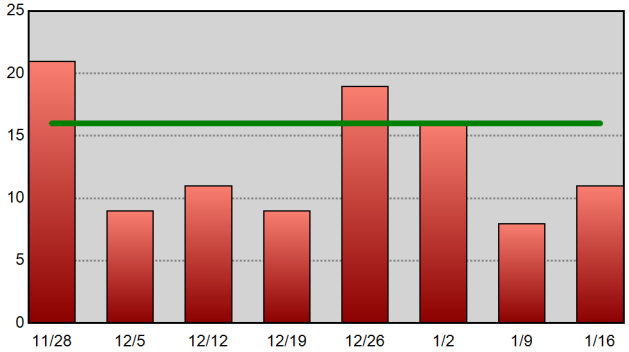

Drug-Related Arrests - 52wk Avg: 25

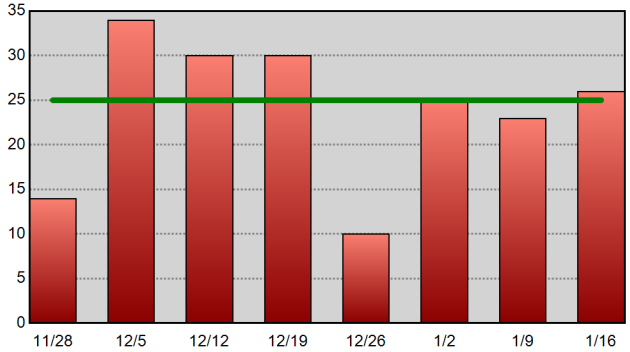

Warrants Served - 52wk Avg: 30

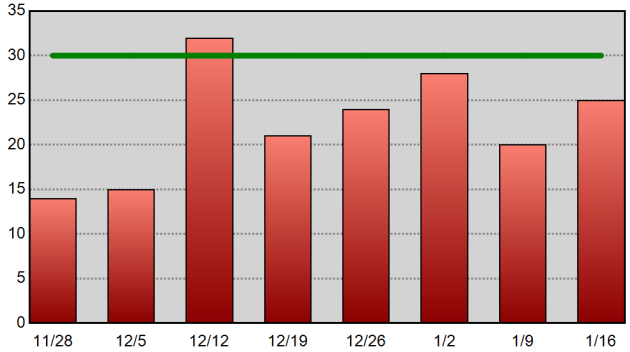

Information summarized for CompStat week ending 1/16/2016. The horizontal line on each chart represents the data set's 52-week weekly average.

Sourced from MNPD ARMS on 1/20/2016 11:02:53 AM. CAD reports only include calls initiated by an officer (call type 2 or 3). Excludes CFS with a disposition code of 6 or 11. Arrest reports do not take into account the number of charges. 1 arrest = 1 body.

High Crime Intersections and Hot Addresses Section

CompStat Weekly Analysis is provided by the Metropolitan Nashville Police Department Crime Analysis Section. This document does not necessarily reflect official UCR counts. It is intended to be a management tool and is for law enforcement use only.

"Far and away the best prize that life has to offer is the chance to work hard at work worth doing."
- Theodore Roosevelt

Begin Date: 01/10/2016
End Date: 01/16/2016
Week: 2

County High Crime Intersections

Intersections with the highest concentrations of crime & traffic crashes - past 12 weeks.

METROPOLITAN POLICE DEPARTMENT
of Nashville and Davidson County

Violent Crime

Rank	Intersection	Precinct	ZIP	Count
1	SHIHMEN DR & PENNY BRINK DR	South	37013	20
2	ROCKWOOD DR & TULIP GROVE RD	Hermitage	37076	11
2	CHEYENNE BLVD & SANDHURST DR	Madison	37115	11
4	2ND AV N & JAMES ROBERTSON PKWY	Central	37201	10
5	EAST THOMPSON LN & MURFREESBORO PKE	South	37211	9
6	NEELYS BEND RD & FOREST PARK RD	Madison	37115	8
6	2ND AV S & MCCANN ST	South	37210	8
8	DICKERSON PKE & OAK VALLEY DR	East	37207	7
9	FOREST PARK RD & ELM ST	Madison	37115	6
9	E PALESTINE AV & ARGLE AV	Madison	37115	6
9	SHELBY AV & S 6TH ST	East	37206	6
9	4TH AV N & BROADWAY	Central	37219	6
9	MURFREESBORO PKE & PARRIS AV	South	37210	6

Property Crime

Rank	Intersection	Precinct	ZIP	Count
1	CHARLOTTE PKE & BROOKMEADE GRNWY ACCESS RD	West	37209	106
2	NOLENSVILLE PKE & WELSHWOOD DR	South	37211	104
3	OPRY MILLS DR & OPRYLAND DR	Hermitage	37214	99
4	SKYLINE MEMORIAL CT & DICKERSON PKE	Madison	37115	84
5	SHUTE LN & LEBANON PKE	Hermitage	37076	48
6	N GALLATIN PKE & NORTHSIDE DR	Madison	37115	47
7	POWELL AV & BRANSFORD AV	Midtown	37204	42
8	BANDYWOOD DR & ABBOTT MARTIN RD	West	37215	36
9	NOLENSVILLE PKE & SWISS AV	Midtown	37211	34
10	HILLSBORO PKE & GREEN HILLS VILLAGE DR	West	37215	32
11	RIVERS EDGE DR & JACKSON DOWNS BLVD	Hermitage	37214	25
12	TWIN HILLS DR & N GALLATIN PKE	Madison	37072	24
13	MCGAVOCK PKE &	Hermitage	37214	21

Traffic Crashes - Personal Injury

Rank	Intersection	Precinct	ZIP	Count
1	MURFREESBORO PKE & HAMILTON CHURCH RD	South	37013	8
2	I24 E & I24 E ENT RAMP	South	37210	7
3	HARDING PL & I24 E	South	37211	6
4	OLD HICKORY BLVD & NOLENSVILLE PKE	South	37211	5
4	I65 S & OLD HICKORY BLVD	Midtown	37027	5
4	OLD HICKORY BLVD & FRANKLIN PKE	Midtown	37027	5
4	BELL RD & MURFREESBORO PKE	South	37013	5
4	CENTRAL PKE & FRIST BLVD	Hermitage	37076	5
9	20TH AV N & STATE ST	Midtown	37203	4
9	HARDING PL & NOLENSVILLE PKE	South	37211	4
9	HARDING PL & I65 N ENT RAMP	Midtown	37204	4
9	I65 N & W TRINITY LN	East	37207	4
9	OLD HICKORY BLVD & HIGHWAY 70 S	West	37221	4

Traffic Crashes - Non-Injury

Rank	Intersection	Precinct	ZIP	Count
1	POWELL AV & POWELL PL	Midtown	37204	28
2	HARDING PL & NOLENSVILLE PKE	South	37211	26
3	BELL RD & BLUE HOLE RD	South	37013	24
4	OLD HICKORY BLVD & NOLENSVILLE PKE	South	37211	23
5	S HAMILTON RD & BUENA VISTA PKE	North	37218	21
6	OLD HICKORY BLVD & FRANKLIN PIKE CIR	Midtown	37027	20
7	I24 E & I24 E ENT RAMP	South	37210	19
7	OLD HICKORY BLVD & HIGHWAY 70 S	West	37221	19
7	CENTRAL PKE & OLD HICKORY BLVD	Hermitage	37076	19
10	CANE RIDGE RD & BELL RD	South	37013	18
11	MURFREESBORO PKE & HAMILTON CHURCH RD	South	37013	17
11	HARDING PL & I24 E	South	37211	17
11	I65 S & W TRINITY LN	North	37207	17

Information summarized for CompStat week ending 01-16-16. (past 12 weeks of data). For each report, point data were plotted in a GIS and assigned to the nearest street intersection. Summary counts were then calculated for each intersection.

Sourced from MNPD ARMS on 1/20/2016 11:02:55 AM. Violent and property crime information sourced from incident reports using Uniform Crime Reporting definitions and reporting guidelines, based on the date when the crime was reported. Personal injury traffic crashes (10-46) and non-injury traffic crashes (10-45) retrieved from MNPD's CAD database. Excludes CFS with a disposition code of 6 or 11. For each incident or CAD record, the incident or dispatch location was assigned to the nearest street intersection.

West Precinct High Crime Intersections

Intersections with the highest concentrations of crime & traffic crashes - past 12 weeks.

METROPOLITAN POLICE DEPARTMENT
of Nashville and Davidson County

Violent Crime

Rank	Intersection	Precinct	ZIP	Count
1	40TH AV N & DELAWARE AV	West	37209	6
2	OLD HICKORY BLVD &	West	37221	4
3	CLIFTON AV & ALAMEDA ST	West	37209	3
4	41ST AV N & DELAWARE AV	West	37209	2
4	41ST AV N & INDIANA AV	West	37209	2
4	TENNESSEE AV & 44TH AV N	West	37209	2
4	MAXON AV & NICHOL RD	West	37209	2
4	MAXON AV & ELAINE AV	West	37209	2
4	39TH AV N & ALABAMA AV	West	37209	2
4	37TH AV N & PARK AV	West	37209	2
4	CHARLOTTE PKE & OLD CHARLOTTE PKE	West	37209	2
4	MAUDINA AV & DEMOSS RD	West	37209	2
4	HARDING PKE & WHITE BRIDGE PKE	West	37205	2

Property Crime

Rank	Intersection	Precinct	ZIP	Count
1	CHARLOTTE PKE & BROOKMEADE GRNWY ACCESS RD	West	37209	106
2	BANDYWOOD DR & ABBOTT MARTIN RD	West	37215	36
3	HILLSBORO PKE & GREEN HILLS VILLAGE DR	West	37215	32
4	CHARLOTTE PKE & OLD CHARLOTTE PKE	West	37209	14
5	MAUDINA AV & DEMOSS RD	West	37209	10
5	VAUGHN RD & HICKS RD ACCESS RD	West	37221	10
7	OLD HICKORY BLVD &	West	37221	9
8	DAVIDSON RD & ROBIN HILL RD	West	37205	8
8	HILLSBORO PKE & WARFIELD DR	West	37215	8
10	CHARLOTTE PKE &	West	37205	7
11	HARDING PKE & VINE CT	West	37205	6
12	POST RD & WHITE BRIDGE PKE	West	37205	5
12	PREMIER DR & WILCLAY DR	West	37209	5

Traffic Crashes - Personal Injury

Rank	Intersection	Precinct	ZIP	Count
1	OLD HICKORY BLVD & HIGHWAY 70 S	West	37221	4
2	MCCRORY LN & RUSSELL RD	West	37221	3
3	CHARLOTTE ROAD CIR & CHARLOTTE PKE	West	37209	2
3	WHITE BRIDGE PKE & OBRIEN AV	West	37209	2
3	37TH AV N & MURPHY RD	West	37209	2
3	KENNER AV N &	West	37205	2
3	ROBERTSON AV & BRILEY PKWY	West	37209	2
3	I40 E EXIT RAMP & I40 E	West	37221	2
3	HIGHWAY 70 S & COLEY DAVIS RD	West	37221	2
10	HIGHWAY 100 & TRACESIDE DR	West	37221	1
10	OLD HARDING PKE & HIGHWAY 100	West	37221	1
10	HIGHWAY 70 & HIGHWAY 70 S	West	37221	1
10	SAWYER BROWN RD & GEN GEORGE PATTON RD	West	37221	1

Traffic Crashes - Non-Injury

Rank	Intersection	Precinct	ZIP	Count
1	OLD HICKORY BLVD & HIGHWAY 70 S	West	37221	19
2	CHARLOTTE PKE & WHITE BRIDGE PKE	West	37209	11
3	HARDING PKE & WHITE BRIDGE PKE	West	37205	10
3	HARDING PL & HILLSBORO PKE	West	37215	10
5	BANDYWOOD DR & ABBOTT MARTIN RD	West	37215	8
5	HIGHWAY 70 S & COLEY DAVIS RD	West	37221	8
5	CABOT DR & CHARLOTTE PKE	West	37205	8
8	LELLYETT ST & CHARLOTTE PKE	West	37209	7
8	HARDING PKE & WOODLAWN DR	West	37205	7
8	HILLSBORO PKE & ABBOTT MARTIN RD	West	37215	7
11	HILLSBORO PKE & WOODMONT BLVD	West	37215	6
11	CHARLOTTE AV & MORROW RD	West	37209	6
11	POST RD & WHITE BRIDGE PKE	West	37205	6

Information summarized for CompStat week ending 01-16-16. (past 12 weeks of data). For each report, point data were plotted in a GIS and assigned to the nearest street intersection. Summary counts were then calculated for each intersection.

Sourced from MNPD ARMS on 1/20/2016 11:02:55 AM. Violent and property crime information sourced from incident reports using Uniform Crime Reporting definitions and reporting guidelines, based on the date when the crime was reported. Personal injury traffic crashes (10-46) and non-injury traffic crashes (10-45) retrieved from MNPD's CAD database. Excludes CFS with a disposition code of 6 or 11. For each incident or CAD record, the incident or dispatch location was assigned to the nearest street intersection.

East Precinct High Crime Intersections

Intersections with the highest concentrations of crime & traffic crashes - past 12 weeks.

METROPOLITAN POLICE DEPARTMENT
of Nashville and Davidson County

Violent Crime

Rank	Intersection	Precinct	ZIP	Count
1	DICKERSON PKE & OAK VALLEY DR	East	37207	7
2	SHELBY AV & S 6TH ST	East	37206	6
3	SYLVAN ST & S 6TH ST	East	37206	5
3	DICKERSON PKE & ROCK ST	East	37207	5
5	FAIRWIN AV & GALLATIN PKE	East	37216	4
5	VAUGHN ST & PENNOCK AV	East	37207	4
5	SYLVAN ST & S 8TH ST	East	37206	4
5	MCKENNELL DR & PORTER RD	East	37206	4
9	STRAIGHTWAY AV &	East	37206	3
9	LITTON AV & PENNINGTON AV	East	37216	3
9	WELCOME LN & FORREST GREEN DR	East	37216	3
9	LENORE ST & S 6TH ST	East	37206	3
9	DEW ST & S 7TH ST	East	37206	3

Property Crime

Rank	Intersection	Precinct	ZIP	Count
1	HOME RD & GALLATIN PKE	East	37216	15
2	JOYCE LN & GRINSTEAD PL	East	37216	12
2	DICKERSON PKE & HILLHURST DR	East	37207	12
4	DICKERSON PKE & OAK VALLEY DR	East	37207	10
5	MAPLEWOOD TRC & WALTON LN	East	37216	8
5	DEW ST & S 7TH ST	East	37206	8
5	DICKERSON PKE & HANCOCK ST	East	37207	8
5	MCKENNIE AV & GALLATIN AV	East	37206	8
9	SHELBY AV & S 6TH ST	East	37206	7
9	WOODLAND ST & S 10TH ST	East	37206	7
9	E TRINITY LN & PITTWAY DR	East	37207	7
9	TRINITY LN & DICKERSON PKE	East	37207	7
9	I65 N & W TRINITY LN	East	37207	7

Traffic Crashes - Personal Injury

Rank	Intersection	Precinct	ZIP	Count
1	I65 N & W TRINITY LN	East	37207	4
2	I65 N & W TRINITY LN	East	37207	3
2	I65 S EXIT RAMP & BRILEY PKWY	East	37115	3
4	DICKERSON PKE & EWING DR	East	37207	2
4	GALLATIN PKE & E TRINITY LN	East	37216	2
4	JONES AV & E TRINITY LN	East	37207	2
4	S 5TH ST & WOODLAND ST	East	37206	2
4	SPRING ST & I24 W	East	37207	2
9	N 14TH ST & ORDWAY PL	East	37206	1
9	WOODLAND ST & 11TH ST (5 POINTS)	East	37206	1
9	N 15TH ST & EASTLAND AV	East	37206	1
9	GARTLAND AV & N 11TH ST	East	37206	1
9	S 4TH ST & I24 W ENT RAMP	East	37206	1

Traffic Crashes - Non-Injury

Rank	Intersection	Precinct	ZIP	Count
1	DICKERSON PKE & EWING DR	East	37207	14
2	DICKERSON PKE & GRIZZARD AV	East	37207	7
2	CAROLYN AV & GALLATIN AV	East	37216	7
2	I65 S EXIT RAMP & I65 S	East	37207	7
5	TRINITY LN & DICKERSON PKE	East	37207	6
5	DICKERSON PKE & I65 N EXIT RAMP	East	37207	6
7	W TRINITY LN & LUCAS LN	East	37207	5
7	I65 N & W TRINITY LN	East	37207	5
7	I65 N & I24 E	East	37207	5
7	DELMAS AV & GALLATIN PKE	East	37216	5
7	MAIN ST & S 5TH ST	East	37207	5
7	I24 W & JAMES ROBERTSON PKWY	East	37207	5
7	EASTLAND AV & GALLATIN AV	East	37206	5

Information summarized for CompStat week ending 01-16-16. (past 12 weeks of data). For each report, point data were plotted in a GIS and assigned to the nearest street intersection. Summary counts were then calculated for each intersection.

Sourced from MNPD ARMS on 1/20/2016 11:02:56 AM. Violent and property crime information sourced from incident reports using Uniform Crime Reporting definitions and reporting guidelines, based on the date when the crime was reported. Personal injury traffic crashes (10-46) and non-injury traffic crashes (10-45) retrieved from MNPD's CAD database. Excludes CFS with a disposition code of 6 or 11. For each incident or CAD record, the incident or dispatch location was assigned to the nearest street intersection.

South Precinct High Crime Intersections

Intersections with the highest concentrations of crime & traffic crashes - past 12 weeks.

METROPOLITAN POLICE DEPARTMENT
of Nashville and Davidson County

Violent Crime

Rank	Intersection	Precinct	ZIP	Count
1	SHIHMEN DR & PENNY BRINK DR	South	37013	20
2	EAST THOMPSON LN & MURFREESBORO PKE	South	37211	9
3	2ND AV S & MCCANN ST	South	37210	8
4	MURFREESBORO PKE & PARRIS AV	South	37210	6
4	BELL RD & MT VIEW RD	South	37013	6
4	I24 E & HAYWOOD LN	South	37211	6
7	APACHE TR & HAYWOOD LN	South	37211	5
7	NOLENSVILLE PKE & EDMONDSON PKE	South	37211	5
7	HARDING PL & METROPLEX DR	South	37211	5
10	LORI DR & RICHARDS RD	South	37013	4
10	PACKARD DR & APACHE TR	South	37211	4
10	NOLENSVILLE PKE & WELSHWOOD DR	South	37211	4
10	MURFREESBORO PKE & PHILFRE CT	South	37211	4

Property Crime

Rank	Intersection	Precinct	ZIP	Count
1	NOLENSVILLE PKE & WELSHWOOD DR	South	37211	104
2	MT VIEW RD & BELL FORGE LN E	South	37013	18
3	MURFREESBORO PKE & HAMILTON CHURCH RD	South	37013	17
4	OLD HICKORY BLVD & NOLENSVILLE PKE	South	37211	13
4	CANE RIDGE RD & BELL RD	South	37013	13
4	NOLENSVILLE PKE & EDMONDSON PKE	South	37211	13
7	ANTON DR & ANTON CT	South	37211	12
8	BELL RD & BELL FORGE LN E	South	37013	11
9	EAST THOMPSON LN & MURFREESBORO PKE	South	37211	10
10	BELL RD & HICKORY HOLLOW PL	South	37013	8
10	NOLENSVILLE PKE & HICKORYVIEW DR	South	37211	8
10	NOLENSVILLE PKE & OCALA DR	South	37211	8
10	NOLENSVILLE PKE & HAYWOOD LN	South	37211	8

Traffic Crashes - Personal Injury

Rank	Intersection	Precinct	ZIP	Count
1	MURFREESBORO PKE & HAMILTON CHURCH RD	South	37013	8
2	I24 E & I24 E ENT RAMP	South	37210	7
3	HARDING PL & I24 E	South	37211	6
4	OLD HICKORY BLVD & NOLENSVILLE PKE	South	37211	5
4	BELL RD & MURFREESBORO PKE	South	37013	5
6	HARDING PL & NOLENSVILLE PKE	South	37211	4
7	NOLENSVILLE PKE & ELYSIAN FIELDS CT	South	37211	3
7	THOMPSON LN & EAST THOMPSON LN	South	37211	3
7	I440 W ENT RAMP & I440 W	South	37210	3
7	NOLENSVILLE PKE & EDMONDSON PKE	South	37211	3
7	BROOKRIDGE TR & WALLACE RD	South	37211	3
7	I24 E EXIT RAMP & I24 E	South	37013	3
7	I24 E & OLD FRANKLIN RD	South	37013	3

Traffic Crashes - Non-Injury

Rank	Intersection	Precinct	ZIP	Count
1	HARDING PL & NOLENSVILLE PKE	South	37211	26
2	BELL RD & BLUE HOLE RD	South	37013	24
3	OLD HICKORY BLVD & NOLENSVILLE PKE	South	37211	23
4	I24 E & I24 E ENT RAMP	South	37210	19
5	CANE RIDGE RD & BELL RD	South	37013	18
6	MURFREESBORO PKE & HAMILTON CHURCH RD	South	37013	17
6	HARDING PL & I24 E	South	37211	17
8	HARDING PL & TAMPA DR	South	37211	15
8	NOLENSVILLE PKE & EDMONDSON PKE	South	37211	15
8	APACHE TR & HAYWOOD LN	South	37211	15
8	EAST THOMPSON LN & MURFREESBORO PKE	South	37211	15
12	BELL RD & MURFREESBORO PKE	South	37013	14
13	NOLENSVILLE PKE & HAYWOOD LN	South	37211	13

Information summarized for CompStat week ending 01-16-16. (past 12 weeks of data). For each report, point data were plotted in a GIS and assigned to the nearest street intersection. Summary counts were then calculated for each intersection.

Sourced from MNPD ARMS on 1/20/2016 11:02:56 AM. Violent and property crime information sourced from incident reports using Uniform Crime Reporting definitions and reporting guidelines, based on the date when the crime was reported. Personal injury traffic crashes (10-46) and non-injury traffic crashes (10-45) retrieved from MNPD's CAD database. Excludes CFS with a disposition code of 6 or 11. For each incident or CAD record, the incident or dispatch location was assigned to the nearest street intersection.

Central Precinct High Crime Intersections

Intersections with the highest concentrations of crime & traffic crashes - past 12 weeks.

METROPOLITAN POLICE DEPARTMENT
of Nashville and Davidson County

Violent Crime

Rank	Intersection	Precinct	ZIP	Count
1	2ND AV N & JAMES ROBERTSON PKWY	Central	37201	10
2	4TH AV N & BROADWAY	Central	37219	6
3	3RD AV S & BROADWAY	Central	37201	5
3	CHARLOTTE AV & 4TH AV N	Central	37219	5
5	LAFAYETTE ST & 4TH AV S	Central	37203	4
6	2ND AV N & BROADWAY	Central	37201	3
6	COMMERCE ST & 6TH AV N	Central	37219	3
8	2ND AV N & COMMERCE ST	Central	37201	2
8	CHURCH ST & PRINTERS ALY	Central	37201	2
8	BROADWAY & 1ST AV S	Central	37201	2
8	12TH AV N & BROADWAY	Central	37203	2
8	LAFAYETTE ST & LEA AV	Central	37203	2
8	4TH AV S & LEA AV	Central	37203	2

Property Crime

Rank	Intersection	Precinct	ZIP	Count
1	3RD AV S & BROADWAY	Central	37201	16
2	4TH AV N & BROADWAY	Central	37219	11
2	TITANS WAY & RUSSELL ST	Central	37213	11
4	ROSA L PARKS BLVD & JEFFERSON ST	Central	37208	9
5	2ND AV N & BROADWAY	Central	37201	8
5	9TH AV S & BROADWAY	Central	37203	8
7	DIVISION ST & 10TH AV S	Central	37203	6
7	HERMITAGE AV & PEABODY ST	Central	37201	6
7	CHARLOTTE AV & 4TH AV N	Central	37219	6
7	UNION ST & 3RD AV N	Central	37201	6
7	2ND AV N & JAMES ROBERTSON PKWY	Central	37201	6
12	LAFAYETTE ST & LEA AV	Central	37203	5
12	CAPITOL BLVD & CHURCH ST	Central	37219	5

Traffic Crashes - Personal Injury

Rank	Intersection	Precinct	ZIP	Count
1	SHELBY AV & I24 E ENT RAMP	Central	37213	2
1	SPRING ST & N 1ST ST	Central	37207	2
1	ROSA L PARKS BLVD & CHURCH ST	Central	37203	2
1	ROSA L PARKS BLVD & JEFFERSON ST	Central	37208	2
1	I65 N & ROSA L PARKS BLVD	Central	37208	2
6	CHARLOTTE AV & ROSA L PARKS AV	Central	37219	1
6	DOWNTOWN GRNWY & CEMENT PLANT RD	Central	37208	1
6	JEFFERSON ST &	Central	37207	1
6	CHURCH ST & YMCA WAY	Central	37203	1
6	10TH AV N & CHARLOTTE AV	Central	37203	1
6	12TH AV N & CHARLOTTE AV	Central	37203	1
6	CHARLOTTE AV & 4TH AV N	Central	37219	1
6	2ND AV N & JAMES ROBERTSON PKWY	Central	37201	1

Traffic Crashes - Non-Injury

Rank	Intersection	Precinct	ZIP	Count
1	8TH AV S & LAFAYETTE ST	Central	37203	16
2	SPRING ST & N 1ST ST	Central	37207	14
3	12TH AV S & DEMONBREUN ST	Central	37203	9
4	4TH AV N & BROADWAY	Central	37219	8
4	2ND AV N & JAMES ROBERTSON PKWY	Central	37201	8
4	2ND AV S & LINDSLEY AV	Central	37210	8
7	BROADWAY & OPRY PL	Central	37203	7
7	I40 W ENT RAMP & BROADWAY	Central	37203	7
7	12TH AV N & BROADWAY	Central	37203	7
10	DEMONBREUN ST & 8TH AV S	Central	37203	6
10	I40 W ENT RAMP & I40 W EXIT RAMP	Central	37203	6
10	ROSA L PARKS BLVD & JEFFERSON ST	Central	37208	6
10	I24 E & I24 E EXIT RAMP	Central	37213	6

Information summarized for CompStat week ending 01-16-16. (past 12 weeks of data). For each report, point data were plotted in a GIS and assigned to the nearest street intersection. Summary counts were then calculated for each intersection.

Sourced from MNPD ARMS on 1/20/2016 11:02:56 AM. Violent and property crime information sourced from incident reports using Uniform Crime Reporting definitions and reporting guidelines, based on the date when the crime was reported. Personal injury traffic crashes (10-46) and non-injury traffic crashes (10-45) retrieved from MNPD's CAD database. Excludes CFS with a disposition code of 6 or 11. For each incident or CAD record, the incident or dispatch location was assigned to the nearest street intersection.

Hermitage Precinct High Crime Intersections

Intersections with the highest concentrations of crime & traffic crashes - past 12 weeks.

METROPOLITAN POLICE DEPARTMENT
of Nashville and Davidson County

Violent Crime

Rank	Intersection	Precinct	ZIP	Count
1	ROCKWOOD DR & TULIP GROVE RD	Hermitage	37076	11
2	OLD HICKORY BLVD & HERMITAGE WOODS DR	Hermitage	37076	6
2	MILLWOOD DR & MURFREESBORO PKE	Hermitage	37217	6
4	PATRICIA DR & THOMPSON PL	Hermitage	37217	5
4	LONGHUNTER LN &	Hermitage	37217	5
4	RURAL HILL RD & MURFREESBORO PKE	Hermitage	37217	5
4	CHARLES E DAVIS BLVD & LAFAYETTE ST	Hermitage	37210	5
8	CHARLES E DAVIS BLVD & CANNON ST	Hermitage	37210	4
8	UNIVERSITY CT &	Hermitage	37210	4
8	CARROLL ST & UNIVERSITY CT	Hermitage	37210	4
8	CARROLL ST & UNIVERSITY CT	Hermitage	37210	4
8	MASSMAN DR & MASSMAN MANOR DR	Hermitage	37217	4
13	PLUS PARK BLVD & MURFREESBORO PKE	Hermitage	37217	3

Property Crime

Rank	Intersection	Precinct	ZIP	Count
1	OPRY MILLS DR & OPRYLAND DR	Hermitage	37214	99
2	SHUTE LN & LEBANON PKE	Hermitage	37076	48
3	RIVERS EDGE DR & JACKSON DOWNS BLVD	Hermitage	37214	25
4	MCGAVOCK PKE &	Hermitage	37214	21
5	MURFREESBORO PKE & UNA ANTIOCH PKE	Hermitage	37013	20
6	OPRYLAND DR &	Hermitage	37214	12
6	WANDA DR & ELM HILL PKE	Hermitage	37210	12
8	LEBANON PKE & DOWNEYMEADE DR	Hermitage	37214	10
8	LINCOYA CREEK DR & LINCOYA BAY DR	Hermitage	37214	10
8	MILLWOOD DR & MURFREESBORO PKE	Hermitage	37217	10
11	MURFREESBORO PKE & PAVILION BLVD	Hermitage	37217	9
11	RURAL HILL RD & MURFREESBORO PKE	Hermitage	37217	9
13	ROCKWOOD DR & TULIP GROVE RD	Hermitage	37076	8

Traffic Crashes - Personal Injury

Rank	Intersection	Precinct	ZIP	Count
1	CENTRAL PKE & FRIST BLVD	Hermitage	37076	5
2	CENTRAL PKE & S NEW HOPE RD	Hermitage	37076	3
2	DODSON CHAPEL RD & OLD HICKORY BLVD	Hermitage	37076	3
2	ANDREW JACKSON PKWY & LEBANON PKE	Hermitage	37076	3
2	ELM HILL PKE & DONELSON PKE	Hermitage	37214	3
2	MURFREESBORO PKE & UNA ANTIOCH PKE	Hermitage	37013	3
2	I40 W & I40 W EXIT RAMP	Hermitage	37210	3
2	I40 W & FESSLERS LN	Hermitage	37210	3
9	BELL RD & DAVENPORT DR	Hermitage	37217	2
9	MURFREESBORO PKE & RANSOM PL	Hermitage	37217	2
9	MURFREESBORO PKE & EDGE O LAKE DR	Hermitage	37013	2
9	RURAL HILL RD & MURFREESBORO PKE	Hermitage	37217	2
9	TOWN PARK DR & MURFREESBORO PKE	Hermitage	37217	2

Traffic Crashes - Non-Injury

Rank	Intersection	Precinct	ZIP	Count
1	CENTRAL PKE & OLD HICKORY BLVD	Hermitage	37076	19
2	DODSON CHAPEL RD & OLD HICKORY BLVD	Hermitage	37076	15
2	MURFREESBORO PKE & UNA ANTIOCH PKE	Hermitage	37013	15
2	ELM HILL PKE & DONELSON PKE	Hermitage	37214	15
5	BELL RD & SMITH SPRINGS RD	Hermitage	37217	13
6	MURFREESBORO PKE & DOVER GLEN DR	Hermitage	37217	10
7	DONELSON PKE & I40 W ENT RAMP	Hermitage	37214	9
7	OPRY MILLS DR & OPRYLAND DR	Hermitage	37214	9
7	ANDREW JACKSON PKWY & LEBANON PKE	Hermitage	37076	9
7	LEBANON PKE & OLD HICKORY BLVD	Hermitage	37076	9
7	I40 E & FESSLERS LN	Hermitage	37210	9
12	LEBANON PKE & DOWNEYMEADE DR	Hermitage	37214	8
12	OLD HICKORY BLVD & I40 E	Hermitage	37076	8

Information summarized for CompStat week ending 01-16-16. (past 12 weeks of data). For each report, point data were plotted in a GIS and assigned to the nearest street intersection. Summary counts were then calculated for each intersection.

Sourced from MNPD ARMS on 1/20/2016 11:02:56 AM. Violent and property crime information sourced from incident reports using Uniform Crime Reporting definitions and reporting guidelines, based on the date when the crime was reported. Personal injury traffic crashes (10-46) and non-injury traffic crashes (10-45) retrieved from MNPD's CAD database. Excludes CFS with a disposition code of 6 or 11. For each incident or CAD record, the incident or dispatch location was assigned to the nearest street intersection.

North Precinct High Crime Intersections

METROPOLITAN POLICE DEPARTMENT
of Nashville and Davidson County

Intersections with the highest concentrations of crime & traffic crashes - past 12 weeks.

Violent Crime

Rank	Intersection	Precinct	ZIP	Count
1	VIKING RD & BRIARWICK DR	North	37218	5
2	ROSA L PARKS BLVD & MONROE ST	North	37208	4
2	BUENA VISTA PKE & TRINITY LN	North	37218	4
4	REVELS DR & WHITES CREEK PKE	North	37207	3
4	PHIPPS DR & LUNN DR	North	37218	3
4	W HAMILTON RD & CLARKSVILLE PKE	North	37218	3
4	I65 S & I65 S ENT RAMP	North	37207	3
4	W TRINITY LN & SCRUGGS LN	North	37207	3
4	WEAKLEY AV & ALINE AV	North	37207	3
4	CENTURY ST & 17TH AV N	North	37208	3
4	17TH AV N & COCKRILL ST	North	37208	3
4	UNDERWOOD ST & DR D B TODD JR BLVD	North	37208	3
4	JACKSON ST & BLANK ST	North	37208	3

Property Crime

Rank	Intersection	Precinct	ZIP	Count
1	S HAMILTON RD & BUENA VISTA PKE	North	37218	17
2	26TH AV N & JEFFERSON ST	North	37208	14
3	DR D B TODD JR BLVD & SEIFRIED ST	North	37208	12
4	W HAMILTON RD & CLARKSVILLE PKE	North	37218	11
5	REVELS DR & WHITES CREEK PKE	North	37207	10
6	FAIRVIEW DR & CLARKSVILLE PKE	North	37218	8
7	ROSA L PARKS BLVD & MONROE ST	North	37208	7
8	GREEN LN & KNIGHT DR	North		6
8	25TH AV N & DELK AV	North	37208	6
8	COCKRILL ST & 16TH AV N	North	37208	6
8	JACKSON ST & 17TH AV N	North	37208	6
12	17TH AV N &	North	37203	5
12	UNDERWOOD ST & DR D B TODD JR BLVD	North	37208	5

Traffic Crashes - Personal Injury

Rank	Intersection	Precinct	ZIP	Count
1	S HAMILTON RD & BUENA VISTA PKE	North	37218	3
2	MACLAURIN CT & OLD MATTHEWS RD	North	37207	2
2	BRICK CHURCH PKE & WEAKLEY AV	North	37207	2
2	I40 E & I40 E EXIT RAMP	North	37203	2
5	16TH AV N & HERMAN ST	North	37208	1
5	ALBION ST & DR D B TODD JR BLVD	North	37208	1
5	I40 E ENT RAMP & CLIFTON AV	North	37209	1
5	CLIFTON AV & I40 E	North	37209	1
5	28TH AV N & DELAWARE AV	North	37209	1
5	CLIFTON AV &	North	37208	1
5	JEFFERSON ST & I40 E EXIT RAMP	North	37208	1
5	21ST AV N & JEFFERSON ST	North	37208	1
5	DR DB TODD JR BLVD & JEFFERSON ST	North	37208	1

Traffic Crashes - Non-Injury

Rank	Intersection	Precinct	ZIP	Count
1	S HAMILTON RD & BUENA VISTA PKE	North	37218	21
2	I65 S & W TRINITY LN	North	37207	17
3	28TH AV N & JOHN A MERRITT BLVD	North	37209	10
4	VANTAGE WAY & ROSA L PARKS BLVD	North	37208	7
4	W TRINITY LN & BRICK CHURCH PKE	North	37207	7
4	I65 S & I24 E	North	37207	7
7	I65 N & I24 E	North	37207	6
7	ROSA L PARKS BLVD & DOMINICAN DR	North	37228	6
7	ATHENS WAY & ROSA L PARKS BLVD	North	37228	6
7	DR DB TODD JR BLVD & JEFFERSON ST	North	37208	6
11	FISK ST & JO JOHNSTON AV	North	37203	5
11	21ST AV N & JEFFERSON ST	North	37208	5
11	I65 S & ROSA L PARKS BLVD	North	37208	5

Information summarized for CompStat week ending 01-16-16. (past 12 weeks of data). For each report, point data were plotted in a GIS and assigned to the nearest street intersection. Summary counts were then calculated for each intersection.

Sourced from MNPD ARMS on 1/20/2016 11:02:56 AM. Violent and property crime information sourced from incident reports using Uniform Crime Reporting definitions and reporting guidelines, based on the date when the crime was reported. Personal injury traffic crashes (10-46) and non-injury traffic crashes (10-45) retrieved from MNPD's CAD database. Excludes CFS with a disposition code of 6 or 11. For each incident or CAD record, the incident or dispatch location was assigned to the nearest street intersection.

Madison Precinct High Crime Intersections

Intersections with the highest concentrations of crime & traffic crashes - past 12 weeks.

METROPOLITAN POLICE DEPARTMENT
of Nashville and Davidson County

Violent Crime

Rank	Intersection	Precinct	ZIP	Count
1	CHEYENNE BLVD & SANDHURST DR	Madison	37115	11
2	NEELYS BEND RD & FOREST PARK RD	Madison	37115	8
3	E PALESTINE AV & ARGLE AV	Madison	37115	6
3	FOREST PARK RD & ELM ST	Madison	37115	6
5	DULING AV & N GALLATIN PKE	Madison	37115	5
5	ARCHWOOD DR & ROOSEVELT AV	Madison	37115	5
5	MYATT DR & SPRING BRANCH DR	Madison	37115	5
5	SKYLINE MEMORIAL CT & DICKERSON PKE	Madison	37115	5
5	DUE WEST AV N & OLD DUE WEST AV	Madison	37115	5
10	E PALESTINE AV & E WEBSTER ST	Madison	37115	4
11	E OLD HICKORY BLVD & LARKIN SPRINGS RD	Madison	37115	3
11	QUEEN ANNE DR & BUBBLING WELL RD	Madison	37115	3
11	N GALLATIN PKE & MCKINLEY ST	Madison	37115	3

Property Crime

Rank	Intersection	Precinct	ZIP	Count
1	SKYLINE MEMORIAL CT & DICKERSON PKE	Madison	37115	84
2	N GALLATIN PKE & NORTHSIDE DR	Madison	37115	47
3	TWIN HILLS DR & N GALLATIN PKE	Madison	37072	24
4	OLD HICKORY BLVD W & GALLATIN PKE	Madison	37115	17
5	ALTA LOMA RD & N GALLATIN PKE	Madison	37115	10
6	N GALLATIN PKE & RIVERCHASE BLVD	Madison	37115	8
7	S GALLATIN PKE RAMP & S GALLATIN PKE	Madison	37115	7
7	FOREST PARK RD & ELM ST	Madison	37115	7
7	DICKERSON PKE & DARBYTOWN DR	Madison	37207	7
10	BELL GRIMES LN & DICKERSON PKE	Madison	37207	6
10	S GALLATIN PKE & MAPLE ST	Madison	37115	6
10	S GALLATIN PKE & GALLATIN PKE	Madison	37216	6
10	N GALLATIN PKE & ANDERSON LN	Madison	37115	6

Traffic Crashes - Personal Injury

Rank	Intersection	Precinct	ZIP	Count
1	E PALESTINE AV & S GALLATIN PKE	Madison	37115	3
1	S GALLATIN PKE & MAPLE ST	Madison	37115	3
1	I65 S EXIT RAMP & BRILEY PKWY W ENT RAMP	Madison	37115	3
4	SKYLINE MEMORIAL CT & DICKERSON PKE	Madison	37115	2
4	I65 S & I24 W ENT RAMP	Madison	37207	2
4	BRILEY PKWY W & MOOREWOOD DR	Madison	37207	2
4	I65 N & VIETNAM VETERANS BLVD N	Madison	37072	2
4	SPERO RD & FAIRBANKS RD	Madison	37072	2
4	DICKERSON PKE S & DRY CREEK LN	Madison	37072	2
4	STATE RT 45 & RIO VISTA DR	Madison	37115	2
4	CONFERENCE DR & VIETNAM VETERANS BLVD EXT	Madison	37072	2
4	CONFERENCE DR & N GALLATIN PKE	Madison	37072	2
4	FALCON DR & N SUMMERFIELD DR	Madison	37115	2

Traffic Crashes - Non-Injury

Rank	Intersection	Precinct	ZIP	Count
1	MYATT DR & RIVERGATE PKWY	Madison	37115	16
1	CONFERENCE DR & N GALLATIN PKE	Madison	37072	16
3	OLD HICKORY BLVD W & GALLATIN PKE	Madison	37115	12
4	BRICK CHURCH PKE & I24 W	Madison	37207	11
5	OLD HICKORY BLVD W & I65 N	Madison	37207	10
6	NEELYS BEND RD & S GALLATIN PKE	Madison	37115	9
6	DICKERSON PKE & OLD HICKORY BLVD	Madison	37207	9
8	S GALLATIN PKE & MAPLE ST	Madison	37115	8
8	N GALLATIN PKE & ONE MILE PKWY	Madison	37115	8
10	MYATT DR & ANDERSON LN	Madison	37115	7
10	N GALLATIN PKE & CUDE LN	Madison	37072	7
10	DICKERSON PKE & I65 S	Madison	37207	7
10	EWING DR & BRICK CHURCH PKE	Madison	37207	7

Information summarized for CompStat week ending 01-16-16. (past 12 weeks of data). For each report, point data were plotted in a GIS and assigned to the nearest street intersection. Summary counts were then calculated for each intersection.

Sourced from MNPD ARMS on 1/20/2016 11:02:56 AM. Violent and property crime information sourced from incident reports using Uniform Crime Reporting definitions and reporting guidelines, based on the date when the crime was reported. Personal injury traffic crashes (10-46) and non-injury traffic crashes (10-45) retrieved from MNPD's CAD database. Excludes CFS with a disposition code of 6 or 11. For each incident or CAD record, the incident or dispatch location was assigned to the nearest street intersection.

Midtown Hills Precinct High Crime Intersections

Intersections with the highest concentrations of crime & traffic crashes - past 12 weeks.

METROPOLITAN POLICE DEPARTMENT
of Nashville and Davidson County

Violent Crime

Rank	Intersection	Precinct	ZIP	Count
1	LYNWOOD AV & RIDLEY BLVD	Midtown	37203	6
2	MCMURRAY DR & WILKERSON DR	Midtown	37211	4
3	KNOLLS PL &	Midtown	37211	3
3	FRANKLIN PKE & ROBERTSON ACADEMY RD	Midtown	37220	3
3	14TH AV S & DEMONBREUN ST	Midtown	37203	3
3	CHURCH ST & I40 E ENT RAMP	Midtown	37203	3
3	WEST END AV & 20TH AV S	Midtown	37203	3
8	19TH AV S & 19TH AV N	Midtown	37203	2
8	18TH AV N & CHURCH ST	Midtown	37203	2
8	21ST AV N & CHARLOTTE AV	Midtown	37203	2
8	16TH AV N & PATTERSON ST	Midtown	37203	2
8	BENTON AV & THURMAN ST	Midtown	37204	2
8	MCNAIRY LN & SUTTON HILL RD	Midtown	37204	2

Property Crime

Rank	Intersection	Precinct	ZIP	Count
1	POWELL AV & BRANSFORD AV	Midtown	37204	42
2	NOLENSVILLE PKE & SWISS AV	Midtown	37211	34
3	WEST END AV & 17TH AV N	Midtown	37203	11
4	14TH AV S & DEMONBREUN ST	Midtown	37203	9
4	8TH AV S & ROYCROFT PL	Midtown	37204	9
6	20TH AV N & CHURCH ST	Midtown	37203	8
7	HARDING PL &	Midtown	37220	7
8	ELLINGTON CIR & EDMONDSON PKE	Midtown	37211	6
8	CHARLOTTE AV &	Midtown	37203	6
10	ACKLEN AV & LOVE CIR	Midtown	37212	5
11	MURPHY RD & WEST END AV	Midtown	37203	4
11	WEST END AV & 25TH AV N	Midtown	37203	4
11	8TH AV S & SOUTH DOUGLAS AV	Midtown	37204	4

Traffic Crashes - Personal Injury

Rank	Intersection	Precinct	ZIP	Count
1	I65 S & OLD HICKORY BLVD	Midtown	37027	5
1	OLD HICKORY BLVD & FRANKLIN PKE	Midtown	37027	5
3	20TH AV N & STATE ST	Midtown	37203	4
3	HARDING PL & I65 N ENT RAMP	Midtown	37204	4
5	OLD HICKORY BLVD & CLOVERLAND DR	Midtown	37027	3
6	OLD HICKORY BLVD & EDMONDSON PKE	Midtown	37211	2
6	I65 N & I440 ENT RAMP	Midtown	37204	2
6	HARDING PL & TROUSDALE DR	Midtown	37211	2
6	BLACKMAN RD & BRIARWOOD DR	Midtown	37211	2
6	NOLENSVILLE PKE & MELROSE AV / PEACHTREE ST	Midtown	37211	2
6	I440 E & I65 N	Midtown	37204	2
6	THOMPSON LN & NOLENSVILLE PKE	Midtown	37211	2
6	I65 N & OLD HICKORY BLVD	Midtown	37027	2

Traffic Crashes - Non-Injury

Rank	Intersection	Precinct	ZIP	Count
1	POWELL AV & POWELL PL	Midtown	37204	28
2	OLD HICKORY BLVD & FRANKLIN PIKE CIR	Midtown	37027	20
3	OLD HICKORY BLVD & FRANKLIN PKE	Midtown	37027	15
4	HARDING PL & TROUSDALE DR	Midtown	37211	13
5	I440 E & I440 ENT RAMP	Midtown	37204	11
5	WEDGEWOOD AV & 8TH AV S	Midtown	37203	11
5	MEDICAL CENTER DR & VANDERBILT HOSPITAL	Midtown	37212	11
8	I40 E EXIT RAMP & BROADWAY	Midtown	37203	10
8	HARDING PL & I65 N ENT RAMP	Midtown	37204	10
8	I65 N & OLD HICKORY BLVD	Midtown	37027	10
11	I65 S & OLD HICKORY BLVD	Midtown	37027	9
11	WEST END AV & 24TH AV S	Midtown	37203	9
13	OLD HICKORY BLVD & EDMONDSON PKE	Midtown	37211	8

Information summarized for CompStat week ending 01-16-16. (past 12 weeks of data). For each report, point data were plotted in a GIS and assigned to the nearest street intersection. Summary counts were then calculated for each intersection.

Sourced from MNPD ARMS on 1/20/2016 11:02:56 AM. Violent and property crime information sourced from incident reports using Uniform Crime Reporting definitions and reporting guidelines, based on the date when the crime was reported. Personal injury traffic crashes (10-46) and non-injury traffic crashes (10-45) retrieved from MNPD's CAD database. Excludes CFS with a disposition code of 6 or 11. For each incident or CAD record, the incident or dispatch location was assigned to the nearest street intersection.

County High Crime Intersections - Arrests

Intersections with the highest concentrations of arrests - past 12 weeks.

METROPOLITAN POLICE DEPARTMENT
of Nashville and Davidson County

DUI Arrests

Rank	Intersection	Precinct	ZIP	Count
1	GAY ST & 2ND AV N	Central	37201	10
1	ALBION ST & DR D B TODD JR BLVD	North	37208	10
3	BRILEY PKWY E EXT RAMP & DICKERSON PKE	Madison	37207	9
4	MEDICAL CENTER DR & VANDERBILT HOSPITAL	Midtown	37212	8
5	HARDING PL & NOLENSVILLE PKE	South	37211	5
6	NOLENSVILLE PKE & EDMONDSON PKE	South	37211	4
6	CHANDLER RD & OAKCREST LN	Hermitage	37076	4
6	W TRINITY LN & HAMPTON ST	North	37207	4
9	N 1ST ST & OLDHAM ST	Central	37213	3
9	19TH AV S & 19TH AV N	Midtown	37203	3
9	HARDING PKE & VINE CT	West	37205	3
9	LEBANON PKE & BRILEY PKWY S	Hermitage	37214	3
9	FRIST BLVD & OLD HICKORY BLVD	Hermitage	37076	3

Drug-Related Arrests

Rank	Intersection	Precinct	ZIP	Count
1	JOHN A MERRITT BLVD & 33RD AV N	North	37209	38
2	2ND AV N & JAMES ROBERTSON PKWY	Central	37201	23
3	W TRINITY LN & HAMPTON ST	North	37207	22
4	ROBERTSON ST & LEWIS ST	Hermitage	37210	20
5	2ND AV S & MCCANN ST	South	37210	19
6	GAY ST & 2ND AV N	Central	37201	17
7	NOLENSVILLE PKE & EDMONDSON PKE	South	37211	16
8	MURFREESBORO PKE & PARRIS AV	South	37210	13
9	BRICK CHURCH PKE & AVONDALE CIR	North	37207	11
9	CLEVES ST & 14TH ST	Hermitage	37138	11
11	PACKARD DR & CEDAR HILL RD	South	37211	10
11	MURFREESBORO PKE & PAVILION BLVD	Hermitage	37217	10
11	GALLATIN PKE & LITTON AV	East	37216	10

Felony Arrests

Rank	Intersection	Precinct	ZIP	Count
1	2ND AV N & JAMES ROBERTSON PKWY	Central	37201	186
2	GAY ST & 2ND AV N	Central	37201	156
3	LEA AV & 7TH AV S	Central	37203	15
4	COUNTY HOSPITAL RD & CAMILLA CALDWELL LN	North	37218	14
5	S 7TH ST & SYLVAN ST	East	37206	13
6	W TRINITY LN & HAMPTON ST	North	37207	12
7	ALBION ST & DR D B TODD JR BLVD	North	37208	11
7	HILL AV & BLANTON AV	South	37210	11
9	NOLENSVILLE PKE & WELSHWOOD DR	South	37211	10
9	PACKARD DR & CEDAR HILL RD	South	37211	10
9	OPRY MILLS DR & OPRYLAND DR	Hermitage	37214	10
9	MURFREESBORO PKE & PARRIS AV	South	37210	10
13	OLD HICKORY BLVD & PRINCETON PL	Hermitage	37076	9

Weapons Law Violation Arrests

Rank	Intersection	Precinct	ZIP	Count
1	PACKARD DR & CEDAR HILL RD	South	37211	9
2	2ND AV N & JAMES ROBERTSON PKWY	Central	37201	4
2	GAY ST & 2ND AV N	Central	37201	4
2	GARFIELD ST & 9TH AV N	North	37208	4
2	CLIFTON AV & 31ST AV N	North	37209	4
6	MURFREESBORO PKE & PARRIS AV	South	37210	3
6	CLARKSVILLE PKE & 23RD AV N	North	37208	3
6	S 7TH ST & SYLVAN ST	East	37206	3
6	SHELBY AV & S 9TH ST	East	37206	3
6	BRILEY PKWY N & AVERITT EXPRESS DR	South	37211	3
6	BELL RD & HICKORY HOLLOW PL	South	37013	3
6	MCGAVOCK PKE &	Hermitage	37214	3
13	OPRY MILLS DR & OPRYLAND DR	Hermitage	37214	2

Information summarized for CompStat week ending 01-16-16. (past 12 weeks of data). For each report, point data were plotted in a GIS and assigned to the nearest street intersection. Summary counts were then calculated for each intersection.

Sourced from MNPD ARMS on 1/20/2016 11:02:56 AM. For each arrest, the arrest location was assigned to the nearest street intersection. This report does not take into account the number of charges. 1 arrest = 1 body.

County Hot Addresses
Multiple CFS / Arrests at the Same Location, Past 12 Weeks

METROPOLITAN POLICE DEPARTMENT
of Nashville and Davidson County

CFS Location / Nearby Business	Count	Counts - Top Ten Codes
200 JAMES ROBERTSON PKWY ***MNPD Central Precinct***	**217**	95 - Want Officer for Investigation / Assistance (10-43) 38 - Theft (10-50) 33 - Domestic Disturbance (10-41)
639 LAFAYETTE ST ***Nashville Rescue Mission***	**163**	58 - Want Officer for Investigation / Assistance (10-43) 56 - Disorderly Person (10-44) 15 - Fight / Assault (10-57)
709 5TH AV S ***Greyhound***	**103**	44 - Want Officer for Investigation / Assistance (10-43) 38 - Disorderly Person (10-44) 5 - Criminal Vice Activity (10-78)
3458 DICKERSON PIKE ***Walmart Supercenter***	**85**	28 - Transport Prisoner / Suspect (10-16) 22 - Theft (10-50) 14 - Want Officer for Investigation / Assistance (10-43)
1818 ALBION ST ***Nashville General Hospital School***	**83**	22 - Want Officer for Investigation / Assistance (10-43) 20 - Transport Prisoner / Suspect (10-16) 11 - Fight / Assault (10-57)
4040 NOLENSVILLE PIKE ***Walmart***	**82**	24 - Transport Prisoner / Suspect (10-16) 16 - Disorderly Person (10-44) 12 - Theft (10-50)
448 2ND AV N ***Criminal Justice Center***	**80**	28 - Want Officer for Investigation / Assistance (10-43) 14 - Domestic Disturbance (10-41) 10 - Theft (10-50)
391 WALLACE RD ***Southern Hills Medical Center***	**77**	35 - Transport Prisoner / Suspect (10-16) 12 - Fight / Assault (10-57) 5 - Want Officer for Investigation / Assistance (10-43)
705 DREXEL ST ***Room In the Inn***	**76**	29 - Want Officer for Investigation / Assistance (10-43) 24 - Disorderly Person (10-44) 7 - Fight / Assault (10-57)
5101 HARDING PL ***MNPD South Precinct***	**72**	25 - Want Officer for Investigation / Assistance (10-43) 17 - Domestic Disturbance (10-41) 9 - Disorderly Person (10-44)
7044 CHARLOTTE PIKE ***Walmart Supercenter***	**70**	26 - Transport Prisoner / Suspect (10-16) 15 - Theft (10-50) 12 - Want Officer for Investigation / Assistance (10-43)
2000 CHURCH ST ***Baptist Hospital***	**61**	15 - Want Officer for Investigation / Assistance (10-43) 12 - Transport Prisoner / Suspect (10-16) 7 - Disorderly Person (10-44)
433 OPRY MILLS DR ***Opry Mills***	**55**	16 - Theft (10-50) 9 - Vehicle Accident - Property Damage (10-45) 8 - Want Officer for Investigation / Assistance (10-43)
5500 CHARLOTTE PIKE ***MNPD West Precinct***	**55**	24 - Want Officer for Investigation / Assistance (10-43) 12 - Theft (10-50) 6 - Domestic Disturbance (10-41)
3441 DICKERSON PIKE ***Skyline Medical Center***	**54**	13 - Transport Prisoner / Suspect (10-16) 8 - Want Officer for Investigation / Assistance (10-43) 7 - Domestic Disturbance (10-41)

Arrest Location	Count	Counts - Top Charges
448 2ND AVE N	**438**	97 - Probation violation- misdemeanor 81 - Failure to appear- class b or c misd. 58 - Probation violation- felony
200 JAMES ROBERTSON PKWY	**291**	80 - Failure to appear- class b or c misd. 63 - Probation violation- misdemeanor 35 - Probation violation- felony
408 2ND AVE N	**221**	39 - Probation violation- misdemeanor 36 - Failure to appear- class b or c misd. 21 - Failure to be booked (state citation)
7044 CHARLOTTE PIKE	**136**	111 - Theft of merchandise - $500 or less 11 - Criminal trespass 6 - Vandalism- $500 or less
4040 NOLENSVILLE PIKE	**96**	77 - Theft of merchandise - $500 or less 19 - Criminal trespass 8 - Failure to be booked (state citation)
639 LAFAYETTE ST	**92**	36 - Failure to be booked (state citation) 22 - Criminal trespass 13 - Public intoxication
3458 DICKERSON PIKE	**81**	50 - Theft of merchandise - $500 or less 17 - Theft of property- $500 or less 7 - Theft of merchandise- > $500 but < $1,000
400 CHARLOTTE AVE	**79**	26 - Public intoxication 19 - Criminal trespass 17 - Disorderly conduct
2232 N GALLATIN PIKE	**48**	39 - Theft of merchandise - $500 or less 7 - Criminal trespass 3 - Child neglect, child 9-17
1 TITANS WAY	**43**	23 - Public intoxication 19 - Criminal trespass 4 - Drug paraphernalia- unlawful use
4424 LEBANON PIKE	**42**	25 - Theft of merchandise - $500 or less 5 - Theft of property- $500 or less 5 - Poss. or casual exchange-cont.sub.
3500 JOHN A MERRITT BLVD	**40**	35 - Poss. or casual exchange-cont.sub. 13 - Drug paraphernalia- unlawful use 2 - Failure to be booked (state citation)
401 WALTON LN	**37**	13 - Disorderly conduct 4 - Juvenile, loitering during school hours 3 - Poss. or casual exchange-cont.sub.
433 OPRY MILLS DR	**37**	18 - Theft of merchandise - $500 or less 6 - Drug paraphernalia- unlawful use 4 - Criminal trespass
1818 ALBION ST	**37**	10 - Driving under the influence 7 - Assault, domestic bodily injury 4 - Assault of officer - offensive contact

Sourced from MNPD ARMS on 1/20/2016 11:02:56 AM. CAD calls retrieved from Metropolitan Emergency Communications Center's Computer Aided Dispatch system. Includes only calls where an officer response was made. Disposition codes 6 (Backup) and 11 (Signal 9) are excluded. Self-initiated calls are excluded. Calls dispatched to interstate RPAs and intersections are excluded. Teleserve calls are excluded. Arrest information retrieved from the MNPD RMS warrants / arrests database. 1 arrest = 1 body. Includes adult and juvenile arrests. 'Nearby Business' refers to a business establishment in close proximity of the address listed, and is provided for informational purposes only. There is no guarantee that all calls were dispatched to the business listed, because in some cases, multiple business establishments have the same address (e.g. a discount store that also contains a pharmacy). Due to the unique nature of apartment-based reporting, individual unit numbers and the address of the main office for a complex may sometimes both appear in this report.

West Precinct Hot Addresses
Multiple CFS / Arrests at the Same Location, Past 12 Weeks

METROPOLITAN POLICE DEPARTMENT
of Nashville and Davidson County

CFS Location / Nearby Business	Count	Counts - Top Ten Codes
7044 CHARLOTTE PIKE ***Walmart Supercenter***	**70**	26 - Transport Prisoner / Suspect (10-16) 15 - Theft (10-50) 12 - Want Officer for Investigation / Assistance (10-43)
5500 CHARLOTTE PIKE ***MNPD West Precinct***	**55**	24 - Want Officer for Investigation / Assistance (10-43) 12 - Theft (10-50) 6 - Domestic Disturbance (10-41)
2126 ABBOTT MARTIN RD ***Green Hills Mall***	**29**	10 - Theft (10-50) 6 - Vehicle Accident - Property Damage (10-45) 5 - Transport Prisoner / Suspect (10-16)
4220 HARDING PIKE ***St Thomas Hospital***	**29**	11 - Want Officer for Investigation / Assistance (10-43) 7 - Transport Prisoner / Suspect (10-16) 3 - Investigate 911 Hang-Up Call (10-88)
3813 HILLSBORO PIKE ***Green Hills Mall***	**19**	11 - Transport Prisoner / Suspect (10-16) 6 - Theft (10-50) 2 - Disorderly Person (10-44)
7034 CHARLOTTE PIKE	**18**	12 - Theft (10-50) 2 - Disorderly Person (10-44) 2 - Want Officer for Investigation / Assistance (10-43)
6418 CENTENNIAL BLVD	**14**	4 - Theft (10-50) 3 - Vehicle Accident - Property Damage (10-45) 2 - Disorderly Person (10-44)
26 WHITE BRIDGE PIKE ***Target***	**14**	6 - Want Officer for Investigation / Assistance (10-43) 3 - Vehicle Accident - Property Damage (10-45) 1 - Transport Prisoner / Suspect (10-16)
205 ASPENWOOD LN	**13**	6 - Burglary - Residence (10-70) 4 - Want Officer for Investigation / Assistance (10-43) 3 - Mentally ILL Person (10-35)
4700 CHARLOTTE AV ***Richland Park***	**13**	6 - Want Officer for Investigation / Assistance (10-43) 2 - Holdup / Robbery (10-53) 1 - Fight / Assault (10-57)
4601 ALABAMA AV ***Daily's***	**12**	6 - Disorderly Person (10-44) 3 - Vehicle Accident - Property Damage (10-45) 1 - Suspicious Person (10-40)
7102 CHARLOTTE PIKE	**12**	3 - Disorderly Person (10-44) 3 - Vehicle Accident - Property Damage (10-45) 3 - Want Officer for Investigation / Assistance (10-43)
7087 HIGHWAY 70 S ***Kroger***	**11**	3 - Disorderly Person (10-44) 1 - Suspicious Person (10-40) 1 - Vehicle Accident - Property Damage (10-45)
50 VAUGHN RD ***Warner Park***	**11**	5 - Theft (10-50) 3 - Burglary - Non-Residence (10-71) 2 - Suspicious Person (10-40)
5800 MAUDINA AV ***Richland Hills Apartments***	**10**	2 - Theft (10-50) 2 - Criminal Vice Activity (10-78) 2 - Vehicle Accident - Property Damage (10-45)

Arrest Location	Count	Counts - Top Charges
7044 CHARLOTTE PIKE	**136**	111 - Theft of merchandise - $500 or less 11 - Criminal trespass 6 - Vandalism- $500 or less
400 DAVIDSON RD	**23**	10 - Disorderly conduct 6 - Assault, reckless endangerment- no weapon 3 - Harassment- cause emotional distress, intimidate,
3813 HILLSBORO PIKE	**21**	19 - Theft of merchandise - $500 or less 3 - Vandalism- $500 or less 2 - Failure to be booked (state citation)
CABOT DR & CHARLOTTE PIKE	**15**	5 - Driving- suspended license 5 - Driving- revoked license 3 - Poss. or casual exchange-cont.sub.
CHARLOTTE PIKE & DAVIDSON DR	**14**	3 - Driving- suspended license 3 - Driv. lic. - no d/l 3 - Driving- revoked license
6814 CHARLOTTE PIKE	**14**	10 - Theft of merchandise - $500 or less 4 - Theft of merchandise- > $500 but < $1,000 3 - Failure to appear- class b or c misd.
2126 ABBOTT MARTIN RD	**11**	9 - Theft of merchandise - $500 or less 3 - Theft of merchandise- > $500 but < $1,000 1 - Theft of property- > $500 but < $1,000
I 40 W & BRILEY PKWY	**10**	4 - Driving- revoked license 2 - Driving under the influence - 2nd offense 2 - Probation violation- community corrections viol.
I 40 E & WHITE BRIDGE PIKE	**9**	4 - Driv. lic. - no d/l 3 - Driving- suspended license 1 - Driv. lic. - poss. of revoked, susp. or altered
6921 HWY 100	**9**	8 - Poss. or casual exchange-cont.sub. 2 - Drug paraphernalia- unlawful use 1 - Alcohol- under 21, consumption
AMERICAN RD & CHARLOTTE PIKE	**8**	5 - Driv. lic. - no d/l 1 - Driving- revoked license 1 - Driving- suspended license
51ST AVE N & GEORGIA AVE	**8**	6 - Poss. or casual exchange-cont.sub. 4 - Drug paraphernalia- unlawful use 2 - Driving- suspended license
5800 MAUDINA AVE	**7**	3 - Theft of merchandise- $1,000 or > but < $10,000 2 - Criminal trespass 2 - Failure to appear- class b or c misd.
111 OLD HICKORY BLVD	**7**	2 - Failure to appear- class b or c misd. 2 - Assault, domestic bodily injury 1 - Assault, domestic fear of bodily injury
39TH AVE N & CLIFTON AVE	**7**	4 - Drug paraphernalia- unlawful use 3 - Driving- revoked license 3 - Poss. or casual exchange-cont.sub.

Sourced from MNPD ARMS on 1/20/2016 11:02:56 AM. CAD calls retrieved from Metropolitan Emergency Communications Center's Computer Aided Dispatch system. Includes only calls where an officer response was made. Disposition codes 6 (Backup) and 11 (Signal 9) are excluded. Self-initiated calls are excluded. Calls dispatched to interstate RPAs and intersections are excluded. Teleserve calls are excluded. Arrest information retrieved from the MNPD RMS warrants / arrests database. 1 arrest = 1 body. Includes adult and juvenile arrests. 'Nearby Business' refers to a business establishment in close proximity of the address listed, and is provided for informational purposes only. There is no guarantee that all calls were dispatched to the business listed, because in some cases, multiple business establishments have the same address (e.g. a discount store that also contains a pharmacy). Due to the unique nature of apartment-based reporting, individual unit numbers and the address of the main office for a complex may sometimes both appear in this report.

East Precinct Hot Addresses
Multiple CFS / Arrests at the Same Location, Past 12 Weeks

METROPOLITAN POLICE DEPARTMENT
of Nashville and Davidson County

CFS Location / Nearby Business	Count	Counts - Top Ten Codes
936 E TRINITY LN ***MNPD East Precinct***	**53**	23 - Want Officer for Investigation / Assistance (10-43) 8 - Domestic Disturbance (10-41) 7 - Theft (10-50)
600 SHELBY AV	**50**	28 - Disorderly Person (10-44) 8 - Want Officer for Investigation / Assistance (10-43) 6 - Theft (10-50)
500 MAIN ST	**35**	22 - Disorderly Person (10-44) 4 - Want Officer for Investigation / Assistance (10-43) 2 - Domestic Disturbance (10-41)
130 W TRINITY LN ***Love's Truck Stop***	**34**	8 - Want Officer for Investigation / Assistance (10-43) 7 - Vehicle Accident - Property Damage (10-45) 5 - Theft (10-50)
3410 GALLATIN PIKE ***Kroger***	**32**	13 - Disorderly Person (10-44) 8 - Want Officer for Investigation / Assistance (10-43) 5 - Theft (10-50)
711 GALLATIN AV ***Kroger***	**24**	6 - Theft (10-50) 6 - Want Officer for Investigation / Assistance (10-43) 4 - Disorderly Person (10-44)
1220 GALLATIN AV ***Walmart Neighborhood Market***	**21**	6 - Disorderly Person (10-44) 5 - Want Officer for Investigation / Assistance (10-43) 4 - Theft (10-50)
2806 GALLATIN PIKE ***McDonald's***	**18**	6 - Want Officer for Investigation / Assistance (10-43) 3 - Intoxicated Person (10-42) 2 - Disorderly Person (10-44)
3006 GALLATIN PIKE	**15**	8 - Theft (10-50) 6 - Disorderly Person (10-44) 1 - Want Officer for Investigation / Assistance (10-43)
701 DICKERSON PIKE	**15**	8 - Disorderly Person (10-44) 3 - Want Officer for Investigation / Assistance (10-43) 1 - Intoxicated Person (10-42)
2600 GALLATIN PIKE	**14**	5 - Theft (10-50) 4 - Want Officer for Investigation / Assistance (10-43) 2 - Suspicious Person (10-40)
2600 GALLATIN AV	**13**	4 - Disorderly Person (10-44) 3 - Theft (10-50) 2 - Domestic Disturbance (10-41)
1015 JOYCE LN	**13**	7 - Theft (10-50) 2 - Disorderly Person (10-44) 1 - Domestic Disturbance (10-41)
1500 PORTER RD ***Berkshire Place Apartments***	**12**	5 - Shots Fired (10-83) 2 - Disorderly Person (10-44) 1 - Suspicious Person (10-40)
3049 DICKERSON PIKE ***Family Dollar***	**12**	7 - Theft (10-50) 3 - Want Officer for Investigation / Assistance (10-43) 1 - Domestic Disturbance (10-41)

Arrest Location	Count	Counts - Top Charges
401 WALTON LN	**37**	13 - Disorderly conduct 4 - Juvenile, loitering during school hours 3 - Poss. or casual exchange-cont.sub.
S 7TH ST & SYLVAN ST	**28**	6 - Poss. or casual exchange-cont.sub. 5 - Driving- suspended license 5 - Driving- revoked license
1500 PORTER RD	**22**	5 - Criminal trespass 3 - Assault, domestic bodily injury 3 - Poss. or casual exchange-cont.sub.- prior conv.
S 5TH ST & SHELBY AVE	**20**	7 - Driving- suspended license 6 - Driving- revoked license 3 - Poss. or casual exchange-cont.sub.
S 6TH ST & SHELBY AVE	**19**	9 - Driving- suspended license 4 - Driv. lic. - poss. of revoked, susp. or altered 4 - Driving- revoked license
S 4TH ST & SHELBY AVE	**19**	7 - Poss. or casual exchange-cont.sub. 4 - Probation violation- community corrections viol. 4 - Driving- suspended license
DICKERSON PIKE & HART LN	**17**	8 - Driving- suspended license 4 - Driv. lic. - no d/l 3 - Driving- revoked license
S 5TH ST & WOODLAND ST	**16**	2 - Public intoxication 2 - Poss. or casual exchange-cont.sub. 2 - Failure to be booked (state citation)
BROADMOOR DR & HILLSIDE RD	**16**	7 - Driving- suspended license 6 - Driving- revoked license 3 - Poss. or casual exchange-cont.sub.
S 7TH ST & SHELBY AVE	**15**	8 - Poss. or casual exchange-cont.sub. 4 - Driving- revoked license 4 - Driv. lic. - no d/l
DICKERSON PIKE & SPRING ST	**14**	3 - Poss. or casual exchange-cont.sub. 2 - Driving- suspended license 2 - Driving- revoked license
ELLINGTON PKWY N & HART LN	**14**	5 - Driving- suspended license 5 - Poss. or casual exchange-cont.sub. 4 - Drug paraphernalia- unlawful use
BROADMOOR DR & DICKERSON PIKE	**14**	4 - Driv. lic. - no d/l 3 - Driving- revoked license 3 - Driving- suspended license
130 W TRINITY LN	**14**	2 - Public intoxication 2 - Theft of merchandise - $500 or less 2 - Robbery- agg.- weapon or object
2000 GREENWOOD AVE	**13**	11 - Disorderly conduct 2 - Resisting stop, frisk, halt, arrest, or search 1 - Juvenile, runaway

Sourced from MNPD ARMS on 1/20/2016 11:02:56 AM. CAD calls retrieved from Metropolitan Emergency Communications Center's Computer Aided Dispatch system. Includes only calls where an officer response was made. Disposition codes 6 (Backup) and 11 (Signal 9) are excluded. Self-initiated calls are excluded. Calls dispatched to interstate RPAs and intersections are excluded. Teleserve calls are excluded. Arrest information retrieved from the MNPD RMS warrants / arrests database. 1 arrest = 1 body. Includes adult and juvenile arrests. 'Nearby Business' refers to a business establishment in close proximity of the address listed, and is provided for informational purposes only. There is no guarantee that all calls were dispatched to the business listed, because in some cases, multiple business establishments have the same address (e.g. a discount store that also contains a pharmacy). Due to the unique nature of apartment-based reporting, individual unit numbers and the address of the main office for a complex may sometimes both appear in this report.

South Precinct Hot Addresses
Multiple CFS / Arrests at the Same Location, Past 12 Weeks

METROPOLITAN POLICE DEPARTMENT
of Nashville and Davidson County

CFS Location / Nearby Business	Count	Counts - Top Ten Codes
4040 NOLENSVILLE PIKE ***Walmart***	**82**	24 - Transport Prisoner / Suspect (10-16) 16 - Disorderly Person (10-44) 12 - Theft (10-50)
391 WALLACE RD ***Southern Hills Medical Center***	**77**	35 - Transport Prisoner / Suspect (10-16) 12 - Fight / Assault (10-57) 5 - Want Officer for Investigation / Assistance (10-43)
5101 HARDING PL ***MNPD South Precinct***	**72**	25 - Want Officer for Investigation / Assistance (10-43) 17 - Domestic Disturbance (10-41) 9 - Disorderly Person (10-44)
5824 NOLENSVILLE PIKE ***Walmart***	**52**	21 - Transport Prisoner / Suspect (10-16) 9 - Theft (10-50) 8 - Want Officer for Investigation / Assistance (10-43)
3035 HAMILTON CHURCH RD ***Walmart***	**44**	10 - Want Officer for Investigation / Assistance (10-43) 10 - Transport Prisoner / Suspect (10-16) 6 - Theft (10-50)
823 HAMILTON CROSSINGS	**34**	28 - Burglary - Non-Residence (10-71) 4 - Disorderly Person (10-44) 1 - Theft (10-50)
5319 MT VIEW RD ***Kroger***	**27**	10 - Disorderly Person (10-44) 6 - Vehicle Accident - Property Damage (10-45) 5 - Theft (10-50)
13011 OLD HICKORY BLVD ***BP***	**23**	6 - Vehicle Accident - Property Damage (10-45) 4 - Want Officer for Investigation / Assistance (10-43) 3 - Disorderly Person (10-44)
5272 CANE RIDGE RD	**19**	12 - Theft (10-50) 3 - Want Officer for Investigation / Assistance (10-43) 2 - Disorderly Person (10-44)
411 MURFREESBORO PIKE ***Mercury Courts***	**18**	7 - Want Officer for Investigation / Assistance (10-43) 3 - Disorderly Person (10-44) 2 - Burglary - Non-Residence (10-71)
4190 NOLENSVILLE PIKE	**16**	4 - Want Officer for Investigation / Assistance (10-43) 3 - Disorderly Person (10-44) 3 - Vehicle Accident - Property Damage (10-45)
1191 MURFREESBORO PIKE	**16**	6 - Disorderly Person (10-44) 4 - Theft (10-50) 2 - Vehicle Accident - Property Damage (10-45)
1018 2ND AV S	**16**	13 - Criminal Vice Activity (10-78) 2 - Disorderly Person (10-44) 1 - Prowler (10-58)
125 LAFAYETTE ST	**15**	12 - Burglary - Non-Residence (10-71) 1 - Holdup / Robbery (10-53) 1 - Theft (10-50)
198 HAYWOOD LN	**14**	6 - Vehicle Accident - Property Damage (10-45) 4 - Want Officer for Investigation / Assistance (10-43) 1 - Domestic Disturbance (10-41)

Arrest Location	Count	Counts - Top Charges
4040 NOLENSVILLE PIKE	**96**	77 - Theft of merchandise - $500 or less 19 - Criminal trespass 8 - Failure to be booked (state citation)
HARDING PL & NOLENSVILLE PIKE	**36**	11 - Driv. lic. - no d/l 8 - Driving- suspended license 6 - Driving- revoked license
391 WALLACE RD	**32**	5 - Drug paraphernalia- unlawful use 4 - Burglary 4 - Failure to appear- class b or c misd.
5824 NOLENSVILLE PIKE	**32**	25 - Theft of merchandise - $500 or less 5 - Criminal trespass 3 - Theft of property- $500 or less
HAYWOOD LN & NOLENSVILLE PIKE	**31**	19 - Driv. lic. - no d/l 6 - Drug paraphernalia- unlawful use 5 - Poss. or casual exchange-cont.sub.
212 PAVILION BLVD	**28**	9 - Poss. or casual exchange-cont.sub. 5 - Driving- suspended license 4 - Driving- revoked license
LINBAR DR & WALLACE RD	**25**	11 - Driv. lic. - no d/l 9 - Driving- suspended license 4 - Drug paraphernalia- unlawful use
13 LAFAYETTE ST	**23**	10 - Drug paraphernalia- unlawful use 4 - Failure to be booked (state citation) 3 - Poss. or casual exchange-cont.sub.
1417 MURFREESBORO PIKE	**21**	17 - Accident - failure to report 2 - Driving- revoked license 1 - Accident - leaving scene involving personal injury
2ND AVE S & LAFAYETTE ST	**20**	4 - Poss. or casual exchange-cont.sub. 3 - Driving- suspended license 3 - Driving- revoked license
MURFREESBORO PIKE & THOMPSON PL	**20**	10 - Driv. lic. - no d/l 4 - Driving- suspended license 3 - Driving- revoked license
BRILEY PKWY N & MURFREESBORO PIKE	**19**	6 - Driving- suspended license 5 - Driv. lic. - no d/l 4 - Driv. lic. - poss. of revoked, susp. or altered
160 ANTIOCH PIKE	**18**	7 - Disorderly conduct 4 - Poss. or casual exchange-cont.sub. 1 - Juvenile, runaway
198 HAYWOOD LN	**18**	6 - Driv. lic. - no d/l 4 - Driving- suspended license 3 - Driving- revoked license
ANTIOCH PIKE & RICHARDS RD	**16**	9 - Driv. lic. - no d/l 2 - Driving- suspended license 1 - Driving- revoked license

Sourced from MNPD ARMS on 1/20/2016 11:02:56 AM. CAD calls retrieved from Metropolitan Emergency Communications Center's Computer Aided Dispatch system. Includes only calls where an officer response was made. Disposition codes 6 (Backup) and 11 (Signal 9) are excluded. Self-initiated calls are excluded. Calls dispatched to interstate RPAs and intersections are excluded. Teleserve calls are excluded. Arrest information retrieved from the MNPD RMS warrants / arrests database. 1 arrest = 1 body. Includes adult and juvenile arrests. 'Nearby Business' refers to a business establishment in close proximity of the address listed, and is provided for informational purposes only. There is no guarantee that all calls were dispatched to the business listed, because in some cases, multiple business establishments have the same address (e.g. a discount store that also contains a pharmacy). Due to the unique nature of apartment-based reporting, individual unit numbers and the address of the main office for a complex may sometimes both appear in this report.

Central Precinct Hot Addresses
Multiple CFS / Arrests at the Same Location, Past 12 Weeks

METROPOLITAN POLICE DEPARTMENT
of Nashville and Davidson County

CFS Location / Nearby Business	Count	Counts - Top Ten Codes
200 JAMES ROBERTSON PKWY ***MNPD Central Precinct***	**217**	95 - Want Officer for Investigation / Assistance (10-43) 38 - Theft (10-50) 33 - Domestic Disturbance (10-41)
639 LAFAYETTE ST ***Nashville Rescue Mission***	**162**	57 - Want Officer for Investigation / Assistance (10-43) 56 - Disorderly Person (10-44) 15 - Fight / Assault (10-57)
709 5TH AV S ***Greyhound***	**103**	44 - Want Officer for Investigation / Assistance (10-43) 38 - Disorderly Person (10-44) 5 - Criminal Vice Activity (10-78)
448 2ND AV N ***Criminal Justice Center***	**80**	28 - Want Officer for Investigation / Assistance (10-43) 14 - Domestic Disturbance (10-41) 10 - Theft (10-50)
705 DREXEL ST ***Room In the Inn***	**76**	29 - Want Officer for Investigation / Assistance (10-43) 24 - Disorderly Person (10-44) 7 - Fight / Assault (10-57)
400 CHARLOTTE AV ***Tennessee Public Transportation Association***	**52**	19 - Want Officer for Investigation / Assistance (10-43) 10 - Transport Prisoner / Suspect (10-16) 5 - Disorderly Person (10-44)
227 SHELBY AV ***Exxon***	**42**	20 - Disorderly Person (10-44) 6 - Want Officer for Investigation / Assistance (10-43) 5 - Theft (10-50)
1201 BROADWAY	**41**	21 - Disorderly Person (10-44) 4 - Want Officer for Investigation / Assistance (10-43) 4 - Intoxicated Person (10-42)
111 N 1ST ST ***Travel Centers of America***	**34**	12 - Disorderly Person (10-44) 10 - Want Officer for Investigation / Assistance (10-43) 3 - Vehicle Accident - Property Damage (10-45)
9 HERMITAGE AV	**33**	23 - Disorderly Person (10-44) 5 - Theft (10-50) 1 - Fight / Assault (10-57)
121 4TH AV S ***Hilton Nashville Downtown***	**29**	16 - Disorderly Person (10-44) 5 - Want Officer for Investigation / Assistance (10-43) 4 - Theft (10-50)
601 KOREAN VETERANS BLVD	**27**	19 - Want Officer for Investigation / Assistance (10-43) 6 - Theft (10-50) 1 - Fight / Assault (10-57)
329 BROADWAY	**26**	10 - Disorderly Person (10-44) 7 - Want Officer for Investigation / Assistance (10-43) 3 - Vehicle Blocking Right of Way (10-49)
100 WOODLAND ST ***Davidson County Juvenile Detention***	**23**	7 - Want Officer for Investigation / Assistance (10-43) 7 - Missing Person (10-75) 2 - Transport Prisoner / Suspect (10-16)
250 5TH AV S	**19**	7 - Want Officer for Investigation / Assistance (10-43) 6 - Disorderly Person (10-44) 2 - Theft (10-50)

Arrest Location	Count	Counts - Top Charges
448 2ND AVE N	**427**	96 - Probation violation- misdemeanor 78 - Failure to appear- class b or c misd. 54 - Probation violation- felony
200 JAMES ROBERTSON PKWY	**291**	80 - Failure to appear- class b or c misd. 63 - Probation violation- misdemeanor 35 - Probation violation- felony
408 2ND AVE N	**221**	39 - Probation violation- misdemeanor 36 - Failure to appear- class b or c misd. 21 - Failure to be booked (state citation)
639 LAFAYETTE ST	**92**	36 - Failure to be booked (state citation) 22 - Criminal trespass 13 - Public intoxication
400 CHARLOTTE AVE	**78**	25 - Public intoxication 19 - Criminal trespass 17 - Disorderly conduct
1 TITANS WAY	**43**	23 - Public intoxication 19 - Criminal trespass 4 - Drug paraphernalia- unlawful use
CJC	**29**	7 - Driv. lic. - no d/l 5 - Driving- suspended license 4 - Driving- revoked license
4TH AVE S & LAFAYETTE ST	**28**	13 - Criminal trespass 8 - Driving- revoked license 3 - Public intoxication
227 SHELBY AVE	**26**	8 - Public intoxication 5 - Criminal trespass 5 - Driving- suspended license
514 8TH AVE S	**25**	23 - Criminal trespass 2 - Poss. or casual exchange-cont.sub. 1 - Driving- revoked license
705 DREXEL ST	**20**	5 - Failure to be booked (state citation) 5 - Criminal trespass 2 - Disorderly conduct
3RD AVE N & BROADWAY	**20**	17 - Public intoxication 3 - Disorderly conduct 1 - Driv. lic. - no d/l
9 HERMITAGE AVE	**20**	7 - Public intoxication 4 - Criminal trespass 2 - Burglary- motor vehicle
N 1ST ST & SPRING ST	**20**	7 - Driving- suspended license 4 - Driv. lic. - no d/l 2 - Driving- revoked license, 2nd offense
4TH AVE N & BROADWAY	**19**	11 - Public intoxication 3 - Disorderly conduct 2 - Evading arrest- misdemeaner

Sourced from MNPD ARMS on 1/20/2016 11:02:56 AM. CAD calls retrieved from Metropolitan Emergency Communications Center's Computer Aided Dispatch system. Includes only calls where an officer response was made. Disposition codes 6 (Backup) and 11 (Signal 9) are excluded. Self-initiated calls are excluded. Calls dispatched to interstate RPAs and intersections are excluded. Teleserve calls are excluded. Arrest information retrieved from the MNPD RMS warrants / arrests database. 1 arrest = 1 body. Includes adult and juvenile arrests. 'Nearby Business' refers to a business establishment in close proximity of the address listed, and is provided for informational purposes only. There is no guarantee that all calls were dispatched to the business listed, because in some cases, multiple business establishments have the same address (e.g. a discount store that also contains a pharmacy). Due to the unique nature of apartment-based reporting, individual unit numbers and the address of the main office for a complex may sometimes both appear in this report.

Hermitage Precinct Hot Addresses
Multiple CFS / Arrests at the Same Location, Past 12 Weeks

METROPOLITAN POLICE DEPARTMENT
of Nashville and Davidson County

CFS Location / Nearby Business	Count	Counts - Top Ten Codes
433 OPRY MILLS DR ***Opry Mills***	**55**	16 - Theft (10-50) 9 - Vehicle Accident - Property Damage (10-45) 8 - Want Officer for Investigation / Assistance (10-43)
5655 FRIST BLVD ***Summit Medical Center***	**52**	18 - Transport Prisoner / Suspect (10-16) 7 - Want Officer for Investigation / Assistance (10-43) 5 - Domestic Disturbance (10-41)
4424 LEBANON PIKE ***Walmart Supercenter***	**51**	9 - Transport Prisoner / Suspect (10-16) 9 - Want Officer for Investigation / Assistance (10-43) 8 - Disorderly Person (10-44)
24 LAFAYETTE ST ***Z Mart***	**48**	21 - Disorderly Person (10-44) 9 - Theft (10-50) 5 - Fight / Assault (10-57)
3701 JAMES KAY LN ***MNPD Hermitage Precinct***	**35**	17 - Want Officer for Investigation / Assistance (10-43) 9 - Domestic Disturbance (10-41) 3 - Vehicle Accident - Property Damage (10-45)
601 FESSLERS LN ***Dunkin' Donuts***	**34**	18 - Disorderly Person (10-44) 5 - Want Officer for Investigation / Assistance (10-43) 4 - Vehicle Accident - Property Damage (10-45)
2284 MURFREESBORO PIKE ***Kroger***	**34**	8 - Disorderly Person (10-44) 8 - Want Officer for Investigation / Assistance (10-43) 5 - Transport Prisoner / Suspect (10-16)
3150 MCGAVOCK PIKE	**25**	11 - Theft (10-50) 4 - Investigate 911 Hang-Up Call (10-88) 2 - Dangerous / Injured Animal (10-65)
143 MCGAVOCK PIKE ***Kroger***	**23**	9 - Theft (10-50) 5 - Disorderly Person (10-44) 3 - Want Officer for Investigation / Assistance (10-43)
2800 OPRYLAND DR ***Gaylord Opryland Resort and Convention Center***	**21**	6 - Want Officer for Investigation / Assistance (10-43) 5 - Theft (10-50) 4 - Disorderly Person (10-44)
5544 OLD HICKORY BLVD ***Kroger***	**21**	6 - Want Officer for Investigation / Assistance (10-43) 5 - Theft (10-50) 2 - Vehicle Accident - Property Damage (10-45)
4001 CENTRAL PIKE	**18**	4 - Want Officer for Investigation / Assistance (10-43) 4 - Suspicious Person (10-40) 4 - Theft (10-50)
2330 JACKSON DOWNS BLVD ***Kohl's***	**17**	9 - Theft (10-50) 5 - Transport Prisoner / Suspect (10-16) 2 - Suspicious Person (10-40)
930 INDUSTRIAL DR #1113	**16**	12 - Want Officer for Investigation / Assistance (10-43) 2 - Mentally ILL Person (10-35) 1 - Person Screaming (10-62)
1120 WAGGONER CT W	**15**	15 - Burglary - Residence (10-70)

Arrest Location	Count	Counts - Top Charges
4424 LEBANON PIKE	**42**	25 - Theft of merchandise - $500 or less 5 - Theft of property- $500 or less 5 - Poss. or casual exchange-cont.sub.
433 OPRY MILLS DR	**37**	18 - Theft of merchandise - $500 or less 6 - Drug paraphernalia- unlawful use 4 - Criminal trespass
3150 MCGAVOCK PIKE	**28**	9 - Disorderly conduct 5 - Juvenile, loitering during school hours 2 - Intimidation
MILLWOOD DR & MURFREESBORO PIKE	**25**	9 - Driv. lic. - no d/l 4 - Driving- suspended license 2 - Driving- revoked license
BRILEY PKWY N & MCGAVOCK PIKE	**24**	9 - Driving- suspended license 5 - Driving- revoked license 3 - Driving- revoked license, 2nd offense
CENTRAL PIKE & OLD HICKORY BLVD	**23**	10 - Driving- suspended license 3 - Poss. or casual exchange-cont.sub. 2 - Failure to appear- class b or c misd.
2330 JACKSON DOWNS BLVD	**21**	16 - Theft of merchandise - $500 or less 4 - Theft of merchandise- > $500 but < $1,000 2 - Resisting stop, frisk, halt, arrest, or search
20 LAFAYETTE ST	**20**	10 - Criminal trespass 4 - Drug paraphernalia- unlawful use 4 - Public intoxication
860 MURFREESBORO PIKE	**19**	4 - Driv. lic. - no d/l 2 - Contributing - delinquency of a minor 2 - Assault, domestic bodily injury
2284 MURFREESBORO PIKE	**16**	8 - Theft of merchandise - $500 or less 3 - Criminal trespass 2 - Assault, domestic bodily injury
24 LAFAYETTE ST	**15**	4 - Failure to be booked (state citation) 3 - Poss. or casual exchange-cont.sub.- prior conv. 3 - Driving- revoked license
ANDREW JACKSON WAY & OLD HICKORY BLVD	**15**	3 - Driving- revoked license 3 - Driving under the influence 2 - Driv. lic. - no d/l
DONELSON PIKE & ELM HILL PIKE	**14**	8 - Burglary 5 - Evading arrest- misdemeaner 5 - Juvenile, loitering during school hours
LEWIS ST & ROBERTSON ST	**14**	9 - Drug paraphernalia- unlawful use 4 - Poss. or casual exchange-cont.sub. 2 - Poss. or casual exchange-cont.sub.- prior conv.
3125 IRONWOOD DR	**14**	8 - Disorderly conduct 3 - Assault 2 - Burglary- motor vehicle

Sourced from MNPD ARMS on 1/20/2016 11:02:57 AM. CAD calls retrieved from Metropolitan Emergency Communications Center's Computer Aided Dispatch system. Includes only calls where an officer response was made. Disposition codes 6 (Backup) and 11 (Signal 9) are excluded. Self-initiated calls are excluded. Calls dispatched to interstate RPAs and intersections are excluded. Teleserve calls are excluded. Arrest information retrieved from the MNPD RMS warrants / arrests database. 1 arrest = 1 body. Includes adult and juvenile arrests. 'Nearby Business' refers to a business establishment in close proximity of the address listed, and is provided for informational purposes only. There is no guarantee that all calls were dispatched to the business listed, because in some cases, multiple business establishments have the same address (e.g. a discount store that also contains a pharmacy). Due to the unique nature of apartment-based reporting, individual unit numbers and the address of the main office for a complex may sometimes both appear in this report.

North Precinct Hot Addresses
Multiple CFS / Arrests at the Same Location, Past 12 Weeks

METROPOLITAN POLICE DEPARTMENT
of Nashville and Davidson County

CFS Location / Nearby Business	Count	Counts - Top Ten Codes
1818 ALBION ST ***Nashville General Hospital School***	**83**	22 - Want Officer for Investigation / Assistance (10-43) 20 - Transport Prisoner / Suspect (10-16) 11 - Fight / Assault (10-57)
1716 ROSA L PARKS BLVD ***Nashville Rescue Mission***	**48**	20 - Want Officer for Investigation / Assistance (10-43) 16 - Disorderly Person (10-44) 3 - Theft (10-50)
2231 26TH AV N ***MNPD North Precinct***	**42**	28 - Want Officer for Investigation / Assistance (10-43) 8 - Theft (10-50) 2 - Fight / Assault (10-57)
800 MONROE ST ***Kroger***	**37**	7 - Disorderly Person (10-44) 7 - Want Officer for Investigation / Assistance (10-43) 4 - Vehicle Accident - Property Damage (10-45)
2200 BRICK CHURCH PIKE ***Exxon***	**35**	20 - Disorderly Person (10-44) 7 - Want Officer for Investigation / Assistance (10-43) 2 - Vehicle Accident - Property Damage (10-45)
303 W TRINITY LN	**31**	22 - Disorderly Person (10-44) 4 - Want Officer for Investigation / Assistance (10-43) 4 - Burglary - Non-Residence (10-71)
237 CUMBERLAND BND	**30**	23 - Transport Prisoner / Suspect (10-16) 3 - Want Officer for Investigation / Assistance (10-43) 1 - Suspicious Person (10-40)
2012 S HAMILTON RD ***Bordeaux Shopping Center***	**26**	24 - Disorderly Person (10-44) 1 - Suspicious Person (10-40) 1 - Fight / Assault (10-57)
2801 JOHN A MERRITT BLVD ***BP***	**24**	17 - Disorderly Person (10-44) 2 - Vehicle Accident - Property Damage (10-45) 2 - Want Officer for Investigation / Assistance (10-43)
810 JEFFERSON ST	**24**	14 - Disorderly Person (10-44) 2 - Want Officer for Investigation / Assistance (10-43) 2 - Suspicious Person (10-40)
2624 JORDAN RIDGE DR	**23**	17 - Burglary - Residence (10-70) 5 - Want Officer for Investigation / Assistance (10-43) 1 - Mentally ILL Person (10-35)
3930 CLARKSVILLE PIKE ***Kroger***	**22**	10 - Disorderly Person (10-44) 2 - Want Officer for Investigation / Assistance (10-43) 2 - Suspicious Person (10-40)
2600 JEFFERSON ST	**21**	12 - Theft (10-50) 4 - Disorderly Person (10-44) 2 - Want Officer for Investigation / Assistance (10-43)
3130 CLARKSVILLE PIKE ***Walgreens Pharmacies***	**21**	6 - Theft (10-50) 5 - Transport Prisoner / Suspect (10-16) 4 - Vehicle Accident - Property Damage (10-45)
1918 DR D B TODD JR BLVD ***Shell***	**20**	9 - Disorderly Person (10-44) 5 - Theft (10-50) 2 - Burglary - Non-Residence (10-71)

Arrest Location	Count	Counts - Top Charges
3500 JOHN A MERRITT BLVD	**40**	35 - Poss. or casual exchange-cont.sub. 13 - Drug paraphernalia- unlawful use 2 - Failure to be booked (state citation)
1818 ALBION ST	**37**	10 - Driving under the influence 7 - Assault, domestic bodily injury 4 - Assault of officer - offensive contact
2200 BRICK CHURCH PIKE	**27**	7 - Driving- suspended license 3 - Driv. lic. - no d/l 3 - Driv. lic. - poss. of revoked, susp. or altered
AVONDALE CIR & BRICK CHURCH PIKE	**20**	6 - Driving- revoked license 3 - Drug paraphernalia- unlawful use 2 - Driving- suspended license
BRICK CHURCH PIKE & W TRINITY LN	**20**	4 - Driving- suspended license 4 - Drug paraphernalia- unlawful use 4 - Failure to appear- class b or c misd.
CLARKSVILLE PIKE & ED TEMPLE BLVD	**18**	6 - Driving- suspended license 5 - Driv. lic. - no d/l 4 - Driving- revoked license
303 W TRINITY LN	**17**	10 - Criminal trespass 3 - Public intoxication 2 - Criminal impersonation
1406 COUNTY HOSPITAL RD	**14**	17 - Probation violation- community corrections viol. 6 - Probation violation- felony
1360 BRICK CHURCH PIKE	**13**	4 - Criminal trespass 4 - Drug paraphernalia- unlawful use 3 - Poss. or casual exchange-cont.sub.
2612 W HEIMAN ST	**13**	10 - Poss. or casual exchange-cont.sub. 10 - Drug paraphernalia- unlawful use 5 - Criminal trespass
CLARKSVILLE PIKE & CLIFF DR	**13**	5 - Driving- suspended license 2 - Drug paraphernalia- unlawful use 2 - Driving- suspended license, 2nd offense
800 MONROE ST	**13**	6 - Theft of merchandise - $500 or less 2 - Juvenile, runaway 2 - Intimidation
DELTA AVE & GARFIELD ST	**12**	4 - Drug paraphernalia- unlawful use 4 - Poss. or casual exchange-cont.sub. 3 - Criminal trespass
W TRINITY LN & WHITES CREEK PIKE	**12**	4 - Driving- revoked license 3 - Poss. or casual exchange-cont.sub. 2 - Drug paraphernalia- unlawful use
2400 BUENA VISTA PIKE	**12**	4 - Criminal trespass 3 - Assault, reckless endangerment- weapon 3 - Failure to be booked (state citation)

Sourced from MNPD ARMS on 1/20/2016 11:02:57 AM. CAD calls retrieved from Metropolitan Emergency Communications Center's Computer Aided Dispatch system. Includes only calls where an officer response was made. Disposition codes 6 (Backup) and 11 (Signal 9) are excluded. Self-initiated calls are excluded. Calls dispatched to interstate RPAs and intersections are excluded. Teleserve calls are excluded. Arrest information retrieved from the MNPD RMS warrants / arrests database. 1 arrest = 1 body. Includes adult and juvenile arrests. 'Nearby Business' refers to a business establishment in close proximity of the address listed, and is provided for informational purposes only. There is no guarantee that all calls were dispatched to the business listed, because in some cases, multiple business establishments have the same address (e.g. a discount store that also contains a pharmacy). Due to the unique nature of apartment-based reporting, individual unit numbers and the address of the main office for a complex may sometimes both appear in this report.

Madison Precinct Hot Addresses
Multiple CFS / Arrests at the Same Location, Past 12 Weeks

METROPOLITAN POLICE DEPARTMENT
of Nashville and Davidson County

CFS Location / Nearby Business	Count	Counts - Top Ten Codes
3458 DICKERSON PIKE ***Walmart Supercenter***	**85**	28 - Transport Prisoner / Suspect (10-16) 22 - Theft (10-50) 14 - Want Officer for Investigation / Assistance (10-43)
3441 DICKERSON PIKE ***Skyline Medical Center***	**54**	13 - Transport Prisoner / Suspect (10-16) 8 - Want Officer for Investigation / Assistance (10-43) 7 - Domestic Disturbance (10-41)
2232 GALLATIN PIKE N	**52**	20 - Transport Prisoner / Suspect (10-16) 7 - Theft (10-50) 6 - Disorderly Person (10-44)
200 GALLATIN PIKE S	**42**	14 - Disorderly Person (10-44) 9 - Want Officer for Investigation / Assistance (10-43) 5 - Theft (10-50)
400 MYATT DR ***Madison Police Precinct***	**35**	14 - Want Officer for Investigation / Assistance (10-43) 9 - Domestic Disturbance (10-41) 3 - Vehicle Accident - Property Damage (10-45)
627 GALLATIN PIKE S	**25**	6 - Disorderly Person (10-44) 5 - Theft (10-50) 4 - Vehicle Accident - Property Damage (10-45)
109 DUE WEST AV E	**23**	19 - Want Officer for Investigation / Assistance (10-43) 3 - Disorderly Person (10-44) 1 - Fight / Assault (10-57)
2050 GALLATIN PIKE N	**21**	9 - Transport Prisoner / Suspect (10-16) 5 - Theft (10-50) 3 - Vehicle Accident - Property Damage (10-45)
615 GALLATIN PIKE N	**18**	16 - Burglary - Non-Residence (10-71) 1 - Want Officer for Investigation / Assistance (10-43) 1 - Vehicle Accident - Personal Injury (10-46)
1310 CORELAND DR #519	**17**	8 - Want Officer for Investigation / Assistance (10-43) 3 - Burglary - Residence (10-70) 2 - Disorderly Person (10-44)
109 GALLATIN PIKE N	**16**	5 - Theft (10-50) 3 - Want Officer for Investigation / Assistance (10-43) 2 - Disorderly Person (10-44)
2101 GALLATIN PIKE N	**15**	6 - Want Officer for Investigation / Assistance (10-43) 5 - Disorderly Person (10-44) 2 - Theft (10-50)
1515 GALLATIN PIKE N	**15**	14 - Burglary - Non-Residence (10-71) 1 - Want Officer for Investigation / Assistance (10-43)
1584 GALLATIN PIKE N	**15**	4 - Disorderly Person (10-44) 3 - Want Officer for Investigation / Assistance (10-43) 3 - Transport Prisoner / Suspect (10-16)
819 GALLATIN PIKE S	**15**	8 - Theft (10-50) 2 - Suspicious Person (10-40) 2 - Want Officer for Investigation / Assistance (10-43)

Arrest Location	Count	Counts - Top Charges
3458 DICKERSON PIKE	**81**	50 - Theft of merchandise - $500 or less 17 - Theft of property- $500 or less 7 - Theft of merchandise- > $500 but < $1,000
2232 N GALLATIN PIKE	**48**	39 - Theft of merchandise - $500 or less 7 - Criminal trespass 3 - Child neglect, child 9-17
3441 DICKERSON PIKE	**33**	8 - Driving under the influence 6 - Driv. lic. - no d/l 4 - Driving- suspended license
2050 N GALLATIN PIKE	**22**	16 - Theft of merchandise - $500 or less 5 - Theft of property- $500 or less 2 - Theft of merchandise- > $500 but < $1,000
333 S GALLATIN PIKE	**17**	8 - Prostitution- patronizing 5 - Poss. or casual exchange-cont.sub. 4 - Drug paraphernalia- unlawful use
200 S GALLATIN PIKE	**13**	3 - Driv. lic. - no d/l 3 - Theft of merchandise - $500 or less 2 - Driving under the influence
BRICK CHURCH PIKE & BRILEY PKWY W	**12**	3 - Driving- revoked license 2 - Driv. lic. - no d/l 2 - Driving- revoked license, 2nd offense
DICKERSON PIKE & DOVERSIDE DR	**12**	4 - Driving- revoked license 3 - Driving- suspended license 2 - Drug paraphernalia- unlawful use
DUE WEST AVE W & FREDA VILLA	**12**	5 - Driving- suspended license 4 - Driving- revoked license, 2nd offense 2 - Driv. lic. - no d/l
665 MYATT DR	**11**	4 - Poss. or casual exchange-cont.sub. 4 - Drug paraphernalia- unlawful use 2 - Driving- revoked license
N GALLATIN PIKE & ONE MILE PKWY	**10**	4 - Driv. lic. - no d/l 3 - Poss. or casual exchange-cont.sub. 2 - Driving- revoked license
DUE WEST AVE W & GIBSON DR	**9**	3 - Driving- revoked license 2 - Driv. lic. - no d/l 2 - Driving- revoked license, 2nd offense
DUE WEST AVE W & SAUNDERS AVE	**9**	3 - Driving- revoked license, 2nd offense 2 - Driving- suspended license, 2nd offense 2 - Driv. lic. - poss. of revoked, susp. or altered
1150 HUNTERS LN	**9**	6 - Juvenile, runaway 4 - Assault 1 - Assault, aggravated - serious bodily injury - reckless
333 RIO VISTA DR	**9**	4 - Drug paraphernalia- unlawful use 3 - Poss. or casual exchange-cont.sub. 2 - Evidence- tampering

Sourced from MNPD ARMS on 1/20/2016 11:02:57 AM. CAD calls retrieved from Metropolitan Emergency Communications Center's Computer Aided Dispatch system. Includes only calls where an officer response was made. Disposition codes 6 (Backup) and 11 (Signal 9) are excluded. Self-initiated calls are excluded. Calls dispatched to interstate RPAs and intersections are excluded. Teleserve calls are excluded. Arrest information retrieved from the MNPD RMS warrants / arrests database. 1 arrest = 1 body. Includes adult and juvenile arrests. 'Nearby Business' refers to a business establishment in close proximity of the address listed, and is provided for informational purposes only. There is no guarantee that all calls were dispatched to the business listed, because in some cases, multiple business establishments have the same address (e.g. a discount store that also contains a pharmacy). Due to the unique nature of apartment-based reporting, individual unit numbers and the address of the main office for a complex may sometimes both appear in this report.

Midtown Hills Precinct Hot Addresses
Multiple CFS / Arrests at the Same Location, Past 12 Weeks

METROPOLITAN POLICE DEPARTMENT
of Nashville and Davidson County

CFS Location / Nearby Business	Count	Counts - Top Ten Codes
2000 CHURCH ST ***Baptist Hospital***	**61**	15 - Want Officer for Investigation / Assistance (10-43) 12 - Transport Prisoner / Suspect (10-16) 7 - Disorderly Person (10-44)
2300 PATTERSON ST ***Centennial Medical Center***	**54**	27 - Transport Prisoner / Suspect (10-16) 9 - Want Officer for Investigation / Assistance (10-43) 5 - Fight / Assault (10-57)
1211 MEDICAL CENTER DR ***Vanderbilt University Medical Center***	**44**	9 - Want Officer for Investigation / Assistance (10-43) 8 - Transport Prisoner / Suspect (10-16) 8 - Fight / Assault (10-57)
2421 POWELL AV ***Walmart***	**32**	10 - Transport Prisoner / Suspect (10-16) 7 - Want Officer for Investigation / Assistance (10-43) 5 - Theft (10-50)
2535 POWELL AV ***Home Depot***	**24**	11 - Theft (10-50) 5 - Burglary - Non-Residence (10-71) 3 - Transport Prisoner / Suspect (10-16)
2322 WEST END AV	**20**	14 - Burglary - Non-Residence (10-71) 3 - Disorderly Person (10-44) 2 - Vehicle Accident - Property Damage (10-45)
2109 ACKLEN AV	**18**	14 - Vehicle Blocking Right of Way (10-49) 4 - Want Officer for Investigation / Assistance (10-43)
2500 WEST END AV ***Centennial Park***	**17**	8 - Want Officer for Investigation / Assistance (10-43) 2 - Disorderly Person (10-44) 2 - Fight / Assault (10-57)
1401 CHARLOTTE AV ***Exxon***	**17**	5 - Disorderly Person (10-44) 4 - Theft (10-50) 3 - Vehicle Accident - Property Damage (10-45)
1441 12TH AV S ***Midtown Hills Police Precinct***	**16**	9 - Want Officer for Investigation / Assistance (10-43) 3 - Domestic Disturbance (10-41) 1 - Disorderly Person (10-44)
2200 CHILDRENS WAY ***Vanderbilt Children's Hospital***	**16**	4 - Want Officer for Investigation / Assistance (10-43) 3 - Child Abuse (10-80) 2 - Domestic Disturbance (10-41)
2700 WEST END AV ***McDonald's***	**15**	5 - Want Officer for Investigation / Assistance (10-43) 4 - Disorderly Person (10-44) 2 - Suspicious Person (10-40)
5771 NOLENSVILLE PIKE ***Kroger***	**14**	3 - Theft (10-50) 2 - Disorderly Person (10-44) 1 - Vehicle Blocking Right of Way (10-49)
2803 BLAIR BLVD	**13**	7 - Want Officer for Investigation / Assistance (10-43) 6 - Theft (10-50)
2615 FRANKLIN PIKE ***Kroger***	**13**	5 - Disorderly Person (10-44) 3 - Want Officer for Investigation / Assistance (10-43) 2 - Suspicious Person (10-40)

Arrest Location	Count	Counts - Top Charges
NOLENSVILLE PIKE & OLD HICKORY BLVD	**36**	16 - Driv. lic. - no d/l 5 - Driving- revoked license 5 - Juvenile, curfew
1211 MEDICAL CENTER DR	**24**	7 - Driving under the influence 6 - Driving- suspended license 4 - Poss. or casual exchange-cont.sub.
EDMONDSON PIKE & NOLENSVILLE PIKE	**22**	8 - Poss. or casual exchange-cont.sub. 6 - Driv. lic. - no d/l 4 - Driving- suspended license
EDMONDSON PIKE & OLD HICKORY BLVD	**21**	7 - Poss. or casual exchange-cont.sub. 6 - Drug paraphernalia- unlawful use 4 - Driving- suspended license
2421 POWELL AVE	**20**	11 - Theft of merchandise - $500 or less 3 - Theft of merchandise- $1,000 or > but < $10,000 3 - Theft of property- $500 or less
2500 WEST END AVE	**17**	8 - Poss. or casual exchange-cont.sub. 7 - Drug paraphernalia- unlawful use 6 - Criminal trespass
3812 HILLSBORO PIKE	**17**	5 - Resisting stop, frisk, halt, arrest, or search 3 - Juvenile, loitering during school hours 3 - Poss. or casual exchange-cont.sub.
5242 EDMONDSON PIKE	**17**	7 - Criminal trespass 3 - Failure to be booked (state citation) 2 - Drug paraphernalia- unlawful use
NOLENSVILLE PIKE & ZOO RD	**17**	7 - Driv. lic. - no d/l 5 - Drug paraphernalia- unlawful use 5 - Poss. or casual exchange-cont.sub.
2000 CHURCH ST	**15**	4 - Criminal trespass 2 - Public intoxication 1 - Probation violation- misdemeanor
1000 CLAYTON AVE	**14**	13 - Criminal trespass 1 - Trespass by motor vehicle
1538 DEMONBREUN ST	**14**	14 - Alcohol- under 21, consumption 8 - Beer - under 21 - use false id to purchase
NOLENSVILLE PIKE & TUSCULUM RD	**13**	6 - Driv. lic. - no d/l 3 - Drug paraphernalia- unlawful use 2 - Driving- revoked license
ELYSIAN FIELDS RD & NOLENSVILLE PIKE	**12**	8 - Driv. lic. - no d/l 2 - Drug paraphernalia- unlawful use 2 - Probation violation- misdemeanor
FAIRLANE DR & NOLENSVILLE PIKE	**12**	9 - Driv. lic. - no d/l 2 - Poss. or casual exchange-cont.sub. 1 - Drug paraphernalia- unlawful use

Sourced from MNPD ARMS on 1/20/2016 11:02:57 AM. CAD calls retrieved from Metropolitan Emergency Communications Center's Computer Aided Dispatch system. Includes only calls where an officer response was made. Disposition codes 6 (Backup) and 11 (Signal 9) are excluded. Self-initiated calls are excluded. Calls dispatched to interstate RPAs and intersections are excluded. Teleserve calls are excluded. Arrest information retrieved from the MNPD RMS warrants / arrests database. 1 arrest = 1 body. Includes adult and juvenile arrests. 'Nearby Business' refers to a business establishment in close proximity of the address listed, and is provided for informational purposes only. There is no guarantee that all calls were dispatched to the business listed, because in some cases, multiple business establishments have the same address (e.g. a discount store that also contains a pharmacy). Due to the unique nature of apartment-based reporting, individual unit numbers and the address of the main office for a complex may sometimes both appear in this report.

Other Reports

CompStat Weekly Analysis is provided by the Metropolitan Nashville Police Department Crime Analysis Section. This document does not necessarily reflect official UCR counts. It is intended to be a management tool and is for law enforcement use only.

"Far and away the best prize that life has to offer is the chance to work hard at work worth doing."
- Theodore Roosevelt

Begin Date: 01/10/2016
End Date: 01/16/2016
Week: 2

APR Data

Precinct Assignment	YTD	Last Week
West	2	2
East	0	0
South	1	1
Central	12	9
Hermitage	29	11
North	0	0
Madison	22	0
Midtown Hills	9	2
County	**75**	**25**

APR Initiated by	YTD	Last Week
Dispatched	44	11
Self Initiated	7	4
Walk In	24	10

Criteria	YTD	Last Week
Met APR Criteria	74	24
Pending Over 30 Minutes	1	1

Result	YTD	Last Week
Complainant Gone	5	1
Complainant Waiting	28	12
No Answer at Call Back	1	0
Requested Officer Respond	1	0
Reviewed Text of Call With Complainant	40	12

Action Taken	YTD	Last Week
Incident Report Completed	72	25
No Police Action Required	2	0
Sent Back to Pending	1	0

Percent of CFS by Precinct Assignment (YTD)

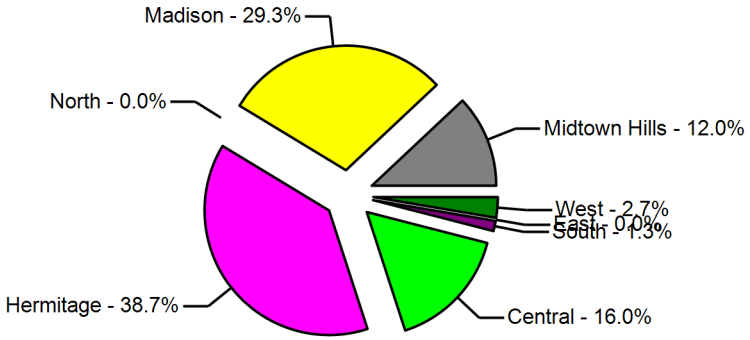

Action Taken (YTD)



Sourced from data entered at each precinct.

Case Preparation Division - Case File Inventory

METROPOLITAN POLICE DEPARTMENT
of Nashville and Davidson County

Status	Prior Week	Compstat Week	Change	Same Week Last Year	Compstat Week	Change
Case Backlog	77	82	6.1 %	78	82	5.1 %
Average Number of Days to Complete	11	5	-6	6	5	-1

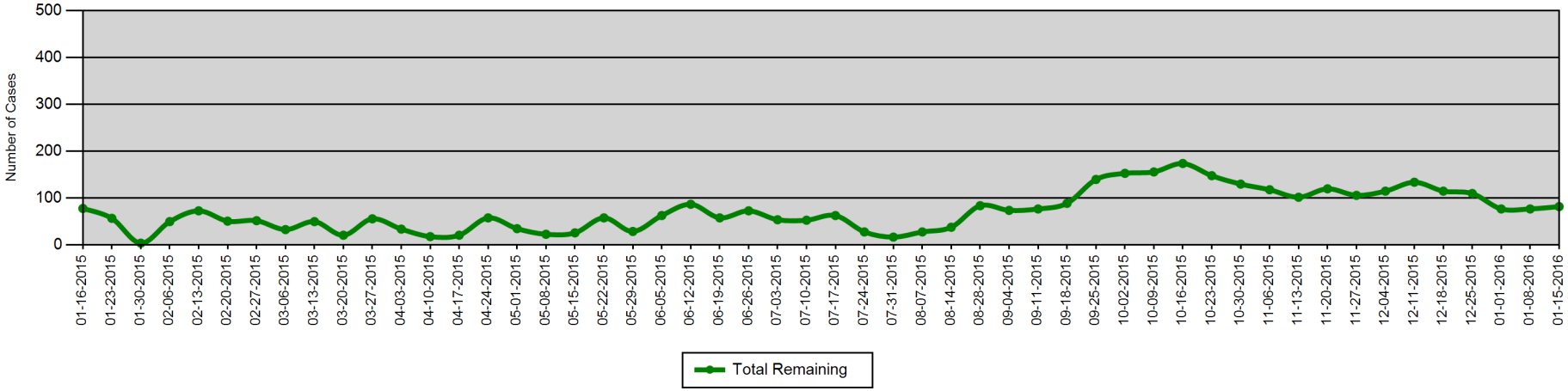

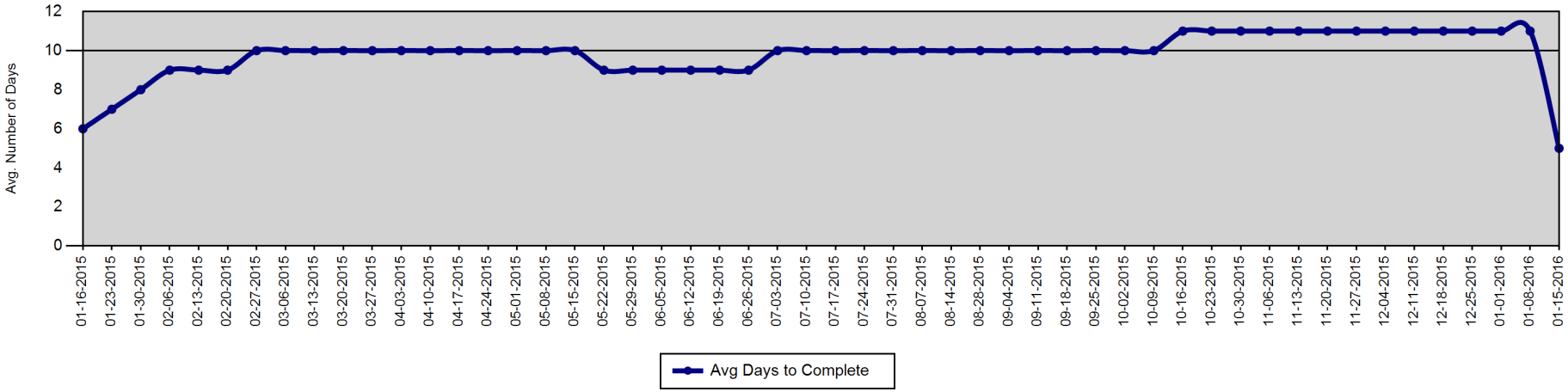

Report created on 1/20/2016 11:02:58 AM. Sources information provided by Case Preparation Division. This report is intended to be a management and planning tool and is not an exact representation of workload.

Court Attendance - 310s Issued by Month

METROPOLITAN POLICE DEPARTMENT
of Nashville and Davidson County

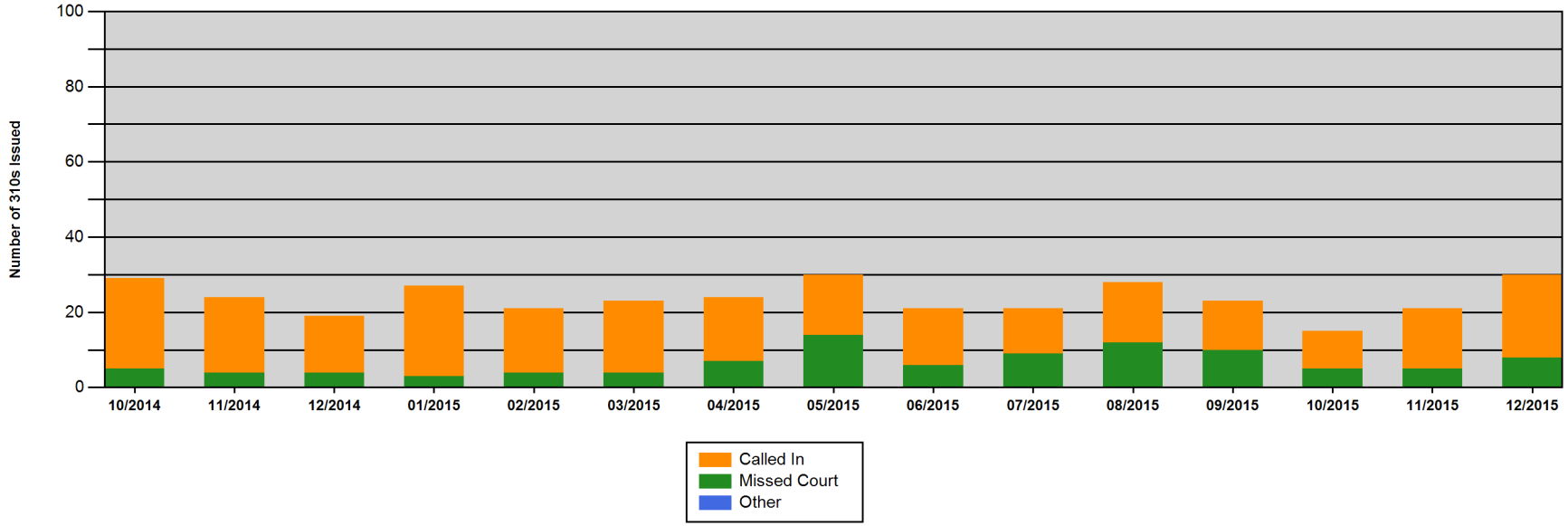

	10/2014	11/2014	12/2014	01/2015	02/2015	03/2015	04/2015	05/2015	06/2015	07/2015	08/2015	09/2015	10/2015	11/2015	12/2015
Called In	24	20	15	24	17	19	17	16	15	12	16	13	10	16	22
Missed Court	5	4	4	3	4	4	7	14	6	9	12	10	5	5	8
Other	0	0	0	0	0	0	0	0	0	0	0	0	0	0	0
Total	**29**	**24**	**19**	**27**	**21**	**23**	**24**	**30**	**21**	**21**	**28**	**23**	**15**	**21**	**30**

Report created on 1/20/2016 11:03:00 AM. MNPD Form 310 is a Notification of Violation of Court Appearance Procedures.

Violations include 'improperly dressed,' 'failed to appear,' 'clocked in, but didn't go to court,' 'late for court,' and 'called with excuse.'

Percentage of Incident Reports Included in CompStat Analysis

Percentage of incident reports entered into ARMS by the following wednesday of each week.

METROPOLITAN POLICE DEPARTMENT
of Nashville and Davidson County

Part 1 UCR Incident Reports

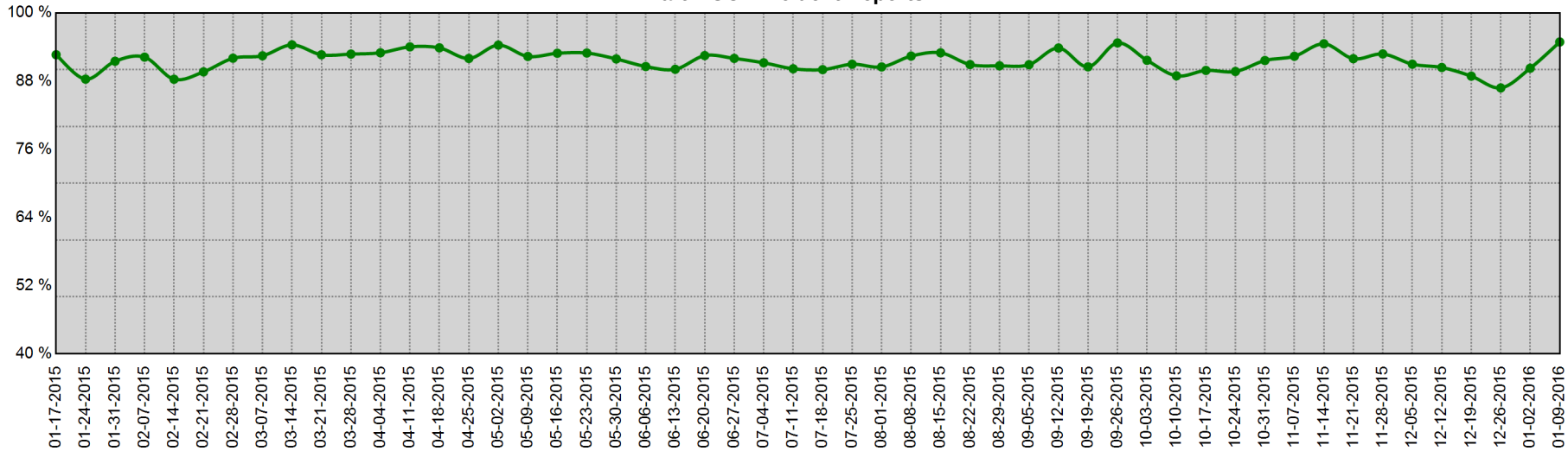

All Incident Reports

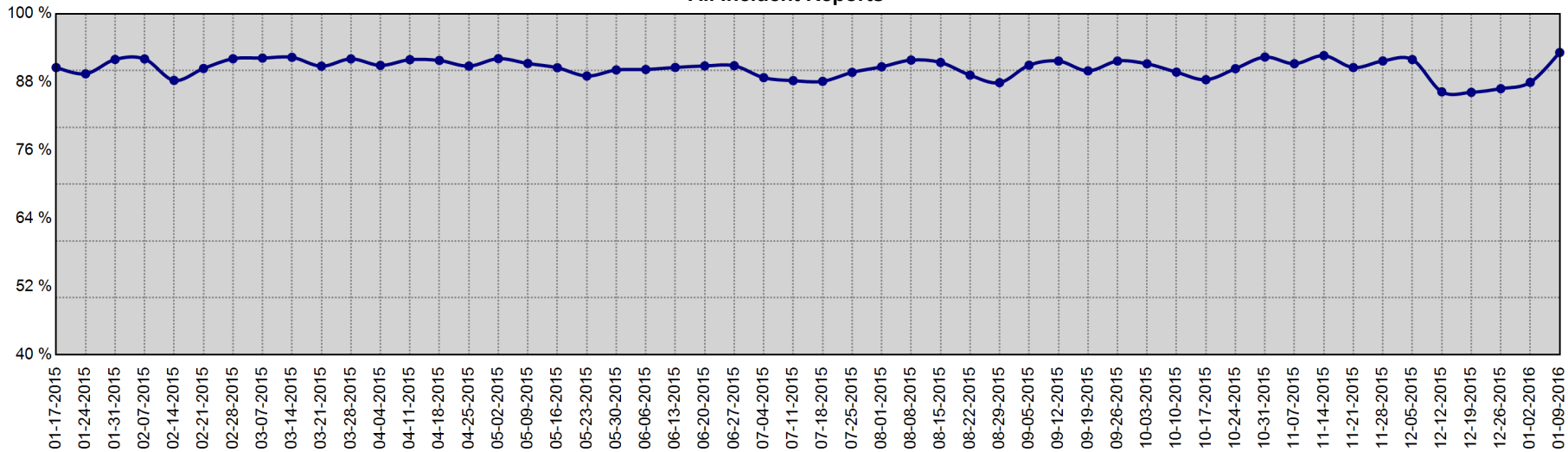

Date Range	Part I UCR Incident Reports			All Incident Reports		
	Min	Max	Mean	Min	Max	Mean
1-11-2015 to 1-9-2016	86.8 %	94.9 %	91.6 %	86.2 %	93.2 %	90.4 %

Information summarized for CompStat week ending 1/16/2016

Sourced from MNPD ARMS on 1/20/2016 11:03:00 AM. The figures above were sourced from incident reports using Uniform Crime Reporting definitions and reporting guidelines, based on the date when the crime was reported. This report is intended to be a management and planning tool and does not reflect the official UCR counts for the department.

Map Section

CompStat Weekly Analysis is provided by the Metropolitan Nashville Police Department Crime Analysis Section. This document does not necessarily reflect official UCR counts. It is intended to be a management tool and is for law enforcement use only.

"Far and away the best prize that life has to offer is the chance to work hard at work worth doing."
- Theodore Roosevelt

Begin Date: 01/10/2016
End Date: 01/16/2016
Week: 2

YTD Gunshot Victims - Countywide

Gunshot Homicides / Injuries

Zone	Prior YTD	YTD	Change	Percent Change
111	0	0	0	-
113	0	0	0	-
115	0	0	0	-
117	0	0	0	-
121	0	0	0	-
123	0	0	0	-
125	0	0	0	-
211	0	1	1	-
213	0	0	0	-
215	0	2	2	-
217	0	0	0	-
221	0	0	0	-
223	1	0	-1	-100.0%
225	0	0	0	-
227	0	0	0	-
311	0	1	1	-
313	0	0	0	-
315	0	0	0	-
317	0	0	0	-
321	1	0	-1	-100.0%
323	0	0	0	-
325	0	0	0	-
331	0	0	0	-
333	0	0	0	-
335	0	0	0	-
411	0	0	0	-
413	0	0	0	-
415	0	0	0	-
421	0	0	0	-
423	0	0	0	-
425	0	0	0	-
511	2	0	-2	-100.0%
513	0	0	0	-

Zone	Prior YTD	YTD	Change	Percent Change
515	0	0	0	-
517	1	0	-1	-100.0%
521	0	0	0	-
523	0	0	0	-
525	0	0	0	-
531	0	0	0	-
533	0	0	0	-
535	0	0	0	-
611	1	0	-1	-100.0%
613	0	1	1	-
615	1	1	0	0.0%
617	0	0	0	-
621	0	0	0	-
623	1	1	0	0.0%
625	0	0	0	-
627	0	0	0	-
711	0	0	0	-
713	0	0	0	-
715	0	0	0	-
721	0	0	0	-
723	1	0	-1	-100.0%
725	0	0	0	-
727	0	0	0	-
811	0	0	0	-
813	0	0	0	-
815	0	0	0	-
821	0	0	0	-
823	0	0	0	-
825	0	0	0	-
831	0	0	0	-
833	0	0	0	-
835	0	0	0	-
Total	**9**	**7**	**-2**	**-22.2%**

YTD, 85.7% of all gunshot homicides and injuries have occurred in 5 MNPD zones, an area that covers 2.2% of the total area of Davidson County.

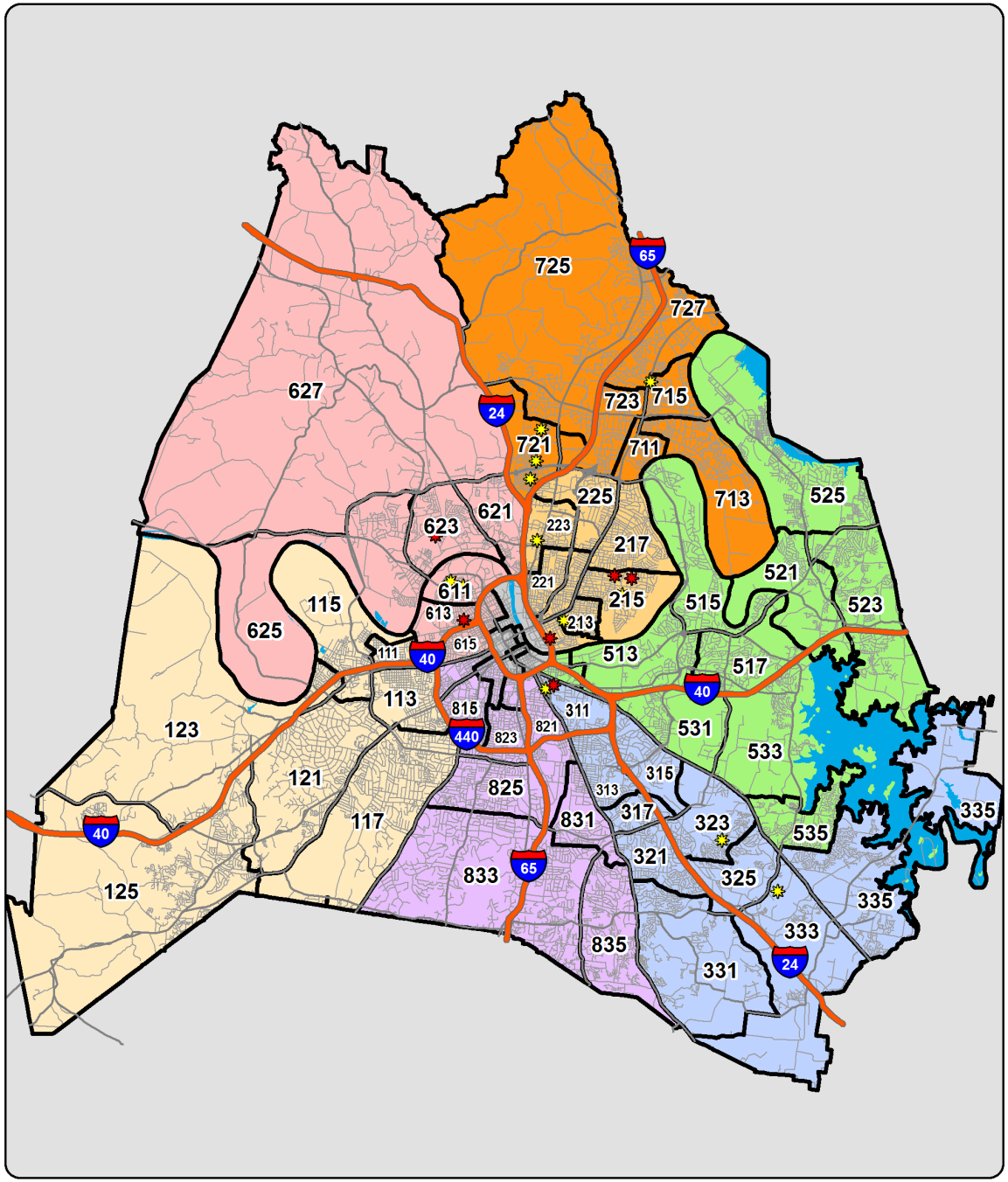

YTD Shootings Gunshot Homicide Gunshot Injury Property Damage Involving Firearm

Sourced from MNPD ARMS on 1/20/2016 11:03:03 AM. The information in this report is sourced from incident reports using UCR definitions and reporting guidelines, based on the date when the crime was reported, and aggregated by incident location. 'Gunshot Homicide / Injury' counts include only violent incidents (homicide, rape, robbery, and aggravated assault) in which one or more victims received a fatal or non-fatal gunshot wound. Suicides, suicide attempts, and accidental shootings are excluded. 'Property Damage' counts include all incidents that (1) include a 'Damage to Property' (NIBRS 290) offense, and (2) list a firearm in the Weapons/Tool' section of the incident report. Unfounded incidents are excluded from these counts. MNPD splits the geography of Davidson County into 1,500+ Reporting Areas (RPA's), ranging in size from 0.003 square miles to 14.9 square miles. The average RPA size is 0.34 square miles.

Gunshot Victims - Countywide (Homicides and Injuries)

Based on date when each incident was reported.

METROPOLITAN POLICE DEPARTMENT
of Nashville and Davidson County

Gunshot Victims (Homicides and Injuries), Annual Totals - Green Line Represents the Previous 12 Year Average

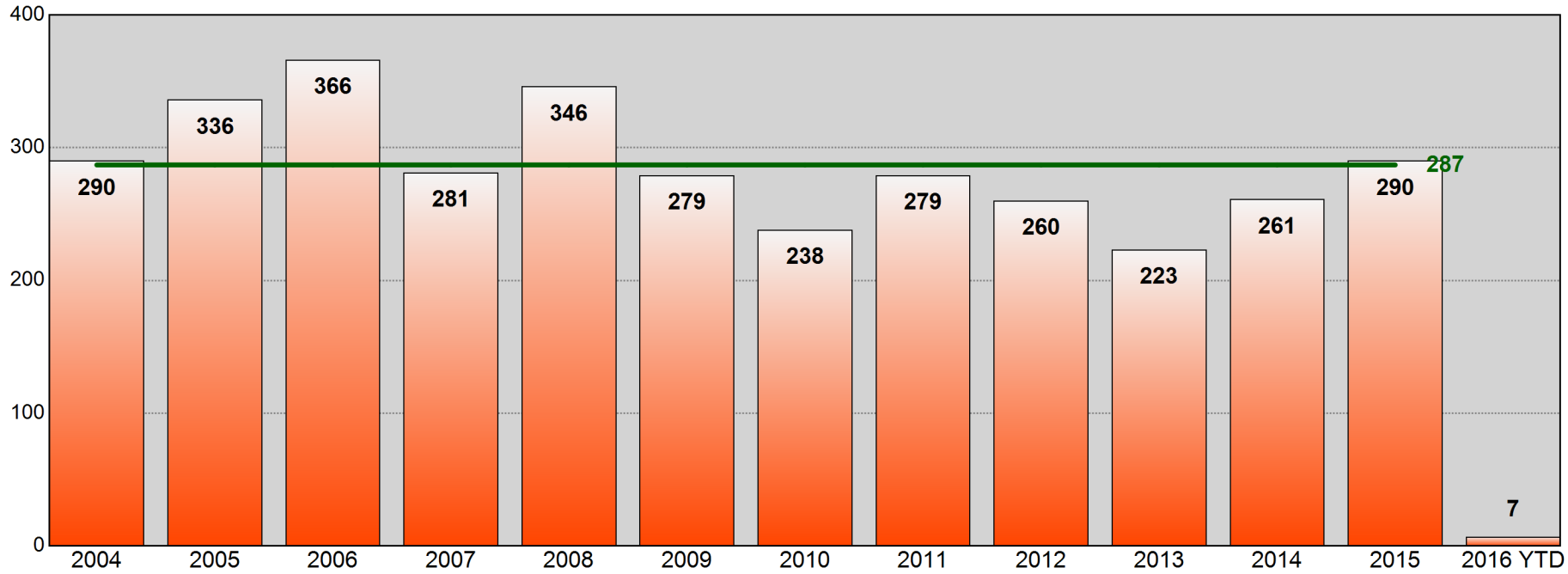

Age of Gunshot Victim
Annual Totals, Past 5 Years

Age	2011	Percent of Total	2012	Percent of Total	2013	Percent of Total	2014	Percent of Total	2015	Percent of Total
0-12	1	0.4%	6	2.3%	1	0.4%	2	0.8%	2	0.7%
13-17	26	9.3%	16	6.2%	17	7.6%	19	7.3%	32	11.0%
18-24	121	43.4%	116	44.6%	84	37.7%	98	37.5%	116	40.0%
25-34	85	30.5%	76	29.2%	78	35.0%	79	30.3%	81	27.9%
35-44	24	8.6%	23	8.8%	26	11.7%	38	14.6%	30	10.3%
45-54	13	4.7%	17	6.5%	12	5.4%	18	6.9%	13	4.5%
55-64	4	1.4%	4	1.5%	3	1.3%	1	0.4%	13	4.5%
65+	2	0.7%	2	0.8%	1	0.4%	3	1.1%	2	0.7%
Unk	3	1.1%	0	0.0%	1	0.4%	3	1.1%	1	0.3%

Age of Gunshot Victim
YTD Comparison

Age	Prior YTD	Percent of Total	YTD	Percent of Total	Change	Percent Change
0-12	0	0.0%	0	0.0%	0	-
13-17	0	0.0%	2	28.6%	2	-
18-24	4	44.4%	1	14.3%	-3	-75.0%
25-34	2	22.2%	3	42.9%	1	50.0%
35-44	1	11.1%	0	0.0%	-1	-100.0%
45-54	0	0.0%	1	14.3%	1	-
55-64	2	22.2%	0	0.0%	-2	-100.0%
65+	0	0.0%	0	0.0%	0	-

Information summarized for CompStat week ending 01/16/2016.

Sourced from MNPD ARMS on 1/20/2016 11:03:05 AM. The information in this report is sourced from incident reports using UCR definitions and reporting guidelines, based on report date, aggregated by incident location. Only includes violent incidents (homicide, rape, robbery, and aggravated assault) in which one or more victims received a fatal or non-fatal gunshot wound. Suicides, suicide attempts, and accidental shootings are excluded.

Gunshot Victims (Homicides, Injuries, and Property Damage)

METROPOLITAN POLICE DEPARTMENT
of Nashville and Davidson County

Aggregated by precinct (incident location). Based on date when each incident was reported.

		Rolling Two Week				Rolling Eight Week				YTD				Rolling Twenty-Four Month			
		Prior Week	Last Week	Change	% Change	Prior 4 Weeks	Last 4 Weeks	Change	% Change	Prior YTD	YTD	Change	% Change	Prior 52 Weeks	Last 52 Weeks	Change	% Change
West	Gunshot Homicide	0	0	0	-	0	1	1	-	0	0	0	-	4	1	-3	-75.0%
	Gunshot Injury	0	0	0	-	1	1	0	0.0%	0	0	0	-	14	16	2	14.3%
	Property Damage	0	0	0	-	2	2	0	0.0%	3	0	-3	-100.0%	27	18	-9	-33.3%
	Subtotal	0	0	0	-	3	4	1	33.3%	3	0	-3	-100.0%	45	35	-10	-22.2%
East	Gunshot Homicide	0	0	0	-	2	1	-1	-50.0%	0	0	0	-	2	10	8	400.0%
	Gunshot Injury	2	0	-2	-100.0%	0	3	3	-	1	3	2	200.0%	37	34	-3	-8.1%
	Property Damage	3	1	-2	-66.7%	2	8	6	300.0%	2	6	4	200.0%	61	64	3	4.9%
	Subtotal	5	1	-4	-80.0%	4	12	8	200.0%	3	9	6	200.0%	100	108	8	8.0%
South	Gunshot Homicide	0	0	0	-	0	0	0	-	0	0	0	-	5	7	2	40.0%
	Gunshot Injury	1	0	-1	-100.0%	5	1	-4	-80.0%	1	1	0	0.0%	26	34	8	30.8%
	Property Damage	1	0	-1	-100.0%	6	5	-1	-16.7%	2	3	1	50.0%	67	104	37	55.2%
	Subtotal	2	0	-2	-100.0%	11	6	-5	-45.5%	3	4	1	33.3%	98	145	47	48.0%
Central	Gunshot Homicide	0	0	0	-	0	0	0	-	0	0	0	-	0	0	0	-
	Gunshot Injury	0	0	0	-	0	0	0	-	0	0	0	-	2	2	0	0.0%
	Property Damage	0	0	0	-	1	0	-1	-100.0%	1	0	-1	-100.0%	4	6	2	50.0%
	Subtotal	0	0	0	-	1	0	-1	-100.0%	1	0	-1	-100.0%	6	8	2	33.3%
Hermitage	Gunshot Homicide	0	0	0	-	1	0	-1	-100.0%	0	0	0	-	5	7	2	40.0%
	Gunshot Injury	0	0	0	-	4	1	-3	-75.0%	3	0	-3	-100.0%	42	34	-8	-19.0%
	Property Damage	0	0	0	-	7	3	-4	-57.1%	1	0	-1	-100.0%	66	57	-9	-13.6%
	Subtotal	0	0	0	-	12	4	-8	-66.7%	4	0	-4	-100.0%	113	98	-15	-13.3%
North	Gunshot Homicide	0	0	0	-	0	3	3	-	2	0	-2	-100.0%	12	21	9	75.0%
	Gunshot Injury	1	2	1	100.0%	2	7	5	250.0%	1	3	2	200.0%	67	70	3	4.5%
	Property Damage	0	1	1	-	15	6	-9	-60.0%	8	2	-6	-75.0%	116	130	14	12.1%
	Subtotal	1	3	2	200.0%	17	16	-1	-5.9%	11	5	-6	-54.5%	195	221	26	13.3%
Madison	Gunshot Homicide	0	0	0	-	0	0	0	-	0	0	0	-	5	1	-4	-80.0%
	Gunshot Injury	0	0	0	-	4	1	-3	-75.0%	1	0	-1	-100.0%	22	27	5	22.7%
	Property Damage	1	1	0	0.0%	7	6	-1	-14.3%	6	4	-2	-33.3%	50	62	12	24.0%
	Subtotal	1	1	0	0.0%	11	7	-4	-36.4%	7	4	-3	-42.9%	77	90	13	16.9%
Midtown Hills	Gunshot Homicide	0	0	0	-	0	0	0	-	0	0	0	-	3	4	1	33.3%
	Gunshot Injury	0	0	0	-	2	0	-2	-100.0%	0	0	0	-	22	14	-8	-36.4%
	Property Damage	0	0	0	-	2	0	-2	-100.0%	2	0	-2	-100.0%	21	20	-1	-4.8%
	Subtotal	0	0	0	-	4	0	-4	-100.0%	2	0	-2	-100.0%	46	38	-8	-17.4%
County	Gunshot Homicide	0	0	0	-	3	5	2	66.7%	2	0	-2	-100.0%	36	51	15	41.7%
	Gunshot Injury	4	2	-2	-50.0%	18	14	-4	-22.2%	7	7	0	0.0%	232	231	-1	-0.4%
	Property Damage	5	3	-2	-40.0%	42	30	-12	-28.6%	25	15	-10	-40.0%	412	461	49	11.9%
	Total	9	5	-4	-44.4%	63	49	-14	-22.2%	34	22	-12	-35.3%	680	743	63	9.3%

Information summarized for CompStat week ending 01/16/2016.

Sourced from MNPD ARMS on 1/20/2016 11:03:05 AM. The information in this report is sourced from incident reports using UCR definitions and reporting guidelines, based on report date, aggregated by incident location. Only includes violent incidents (homicide, rape, robbery, and aggravated assault) in which one or more victims received a fatal or non-fatal gunshot wound. Suicides, suicide attempts, and accidental shootings are excluded.

YTD Gunshot Victims - West Precinct

Gunshot Homicides / Injuries				
Zone	Prior YTD	YTD	Change	Percent Change
111	0	0	0	-
113	0	0	0	-
115	0	0	0	-
117	0	0	0	-
121	0	0	0	-
123	0	0	0	-
125	0	0	0	-
Total	**0**	**0**	**0**	**-**

Property Damage with Firearm				
Zone	Prior YTD	YTD	Change	Percent Change
111	2	0	-2	-100.0%
113	0	0	0	-
115	0	0	0	-
117	0	0	0	-
121	0	0	0	-
123	0	0	0	-
125	1	0	-1	-100.0%
Total	**3**	**0**	**-3**	**-100.0%**

Age of Victim - Gunshot Homicides / Injuries						
Age	Prior YTD	Percent of Total	YTD	Percent of Total	Change	Percent Change
0-12	0	-	0	-	0	-
13-17	0	-	0	-	0	-
18-24	0	-	0	-	0	-
25-34	0	-	0	-	0	-
35-44	0	-	0	-	0	-
45-54	0	-	0	-	0	-
55-64	0	-	0	-	0	-
65+	0	-	0	-	0	-

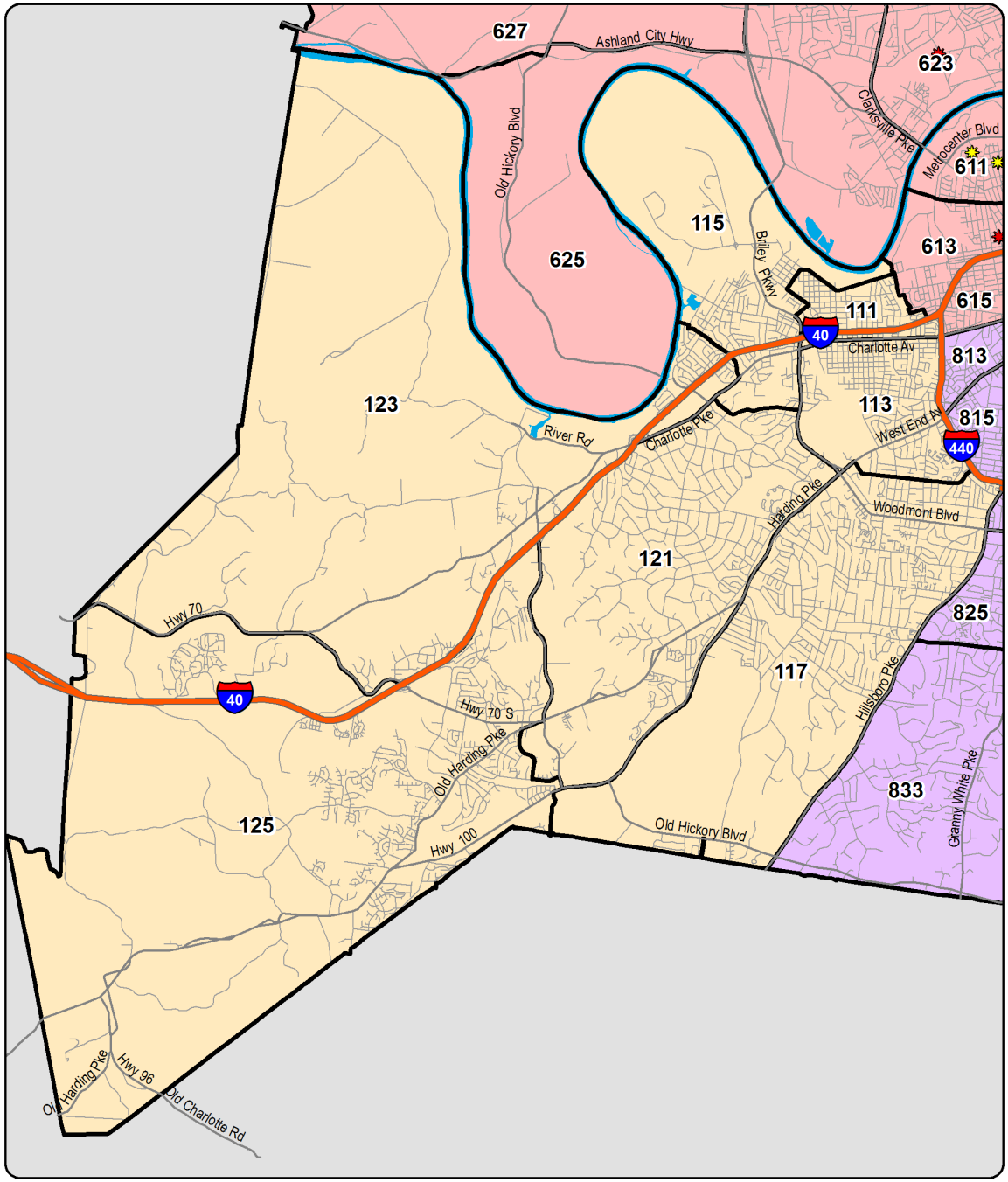

YTD Shootings Gunshot Homicide Gunshot Injury Property Damage Involving Firearm

Annual Totals - Gunshot Homicides / Injuries

Green Line Represents the Previous 12 Year Average

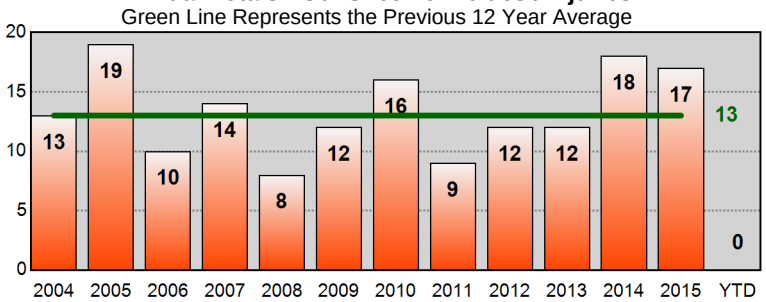

Sourced from MNPD ARMS on 1/20/2016 11:03:06 AM. The information in this report is sourced from incident reports using UCR definitions and reporting guidelines, based on the date when the crime was reported, and aggregated by incident location. 'Gunshot Homicide / Injury' counts include only violent incidents (homicide, rape, robbery, and aggravated assault) in which one or more victims received a fatal or non-fatal gunshot wound. Suicides, suicide attempts, and accidental shootings are excluded. 'Property Damage' counts include all incidents that (1) include a 'Damage to Property' (NIBRS 290) offense, and (2) list a firearm in the Weapons/Tool' section of the incident report. Unfounded incidents are excluded from these counts.

YTD Gunshot Victims - East Precinct

Gunshot Homicides / Injuries				
Zone	Prior YTD	YTD	Change	Percent Change
211	0	1	1	-
213	0	0	0	-
215	0	2	2	-
217	0	0	0	-
221	0	0	0	-
223	1	0	-1	-100.0%
225	0	0	0	-
227	0	0	0	-
Total	**1**	**3**	**2**	**200.0%**

Property Damage with Firearm				
Zone	Prior YTD	YTD	Change	Percent Change
211	0	0	0	-
213	0	2	2	-
215	1	3	2	200.0%
217	0	0	0	-
221	0	0	0	-
223	1	1	0	0.0%
225	0	0	0	-
227	0	0	0	-
Total	**2**	**6**	**4**	**200.0%**

Age of Victim - Gunshot Homicides / Injuries						
Age	Prior YTD	Percent of Total	YTD	Percent of Total	Change	Percent Change
0-12	0	0.0%	0	0.0%	0	-
13-17	0	0.0%	0	0.0%	0	-
18-24	1	100.0%	0	0.0%	-1	-100.0%
25-34	0	0.0%	2	66.7%	2	-
35-44	0	0.0%	0	0.0%	0	-
45-54	0	0.0%	1	33.3%	1	-
55-64	0	0.0%	0	0.0%	0	-
65+	0	0.0%	0	0.0%	0	-

Annual Totals - Gunshot Homicides / Injuries

Green Line Represents the Previous 12 Year Average

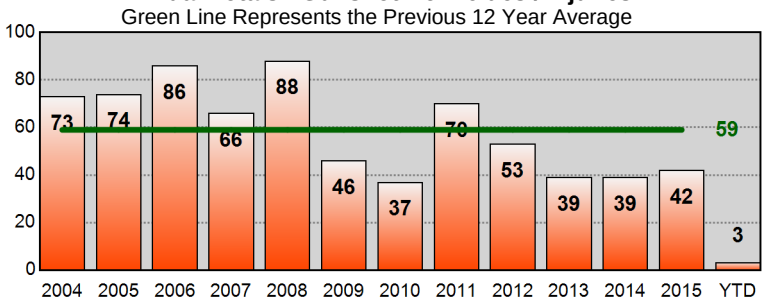

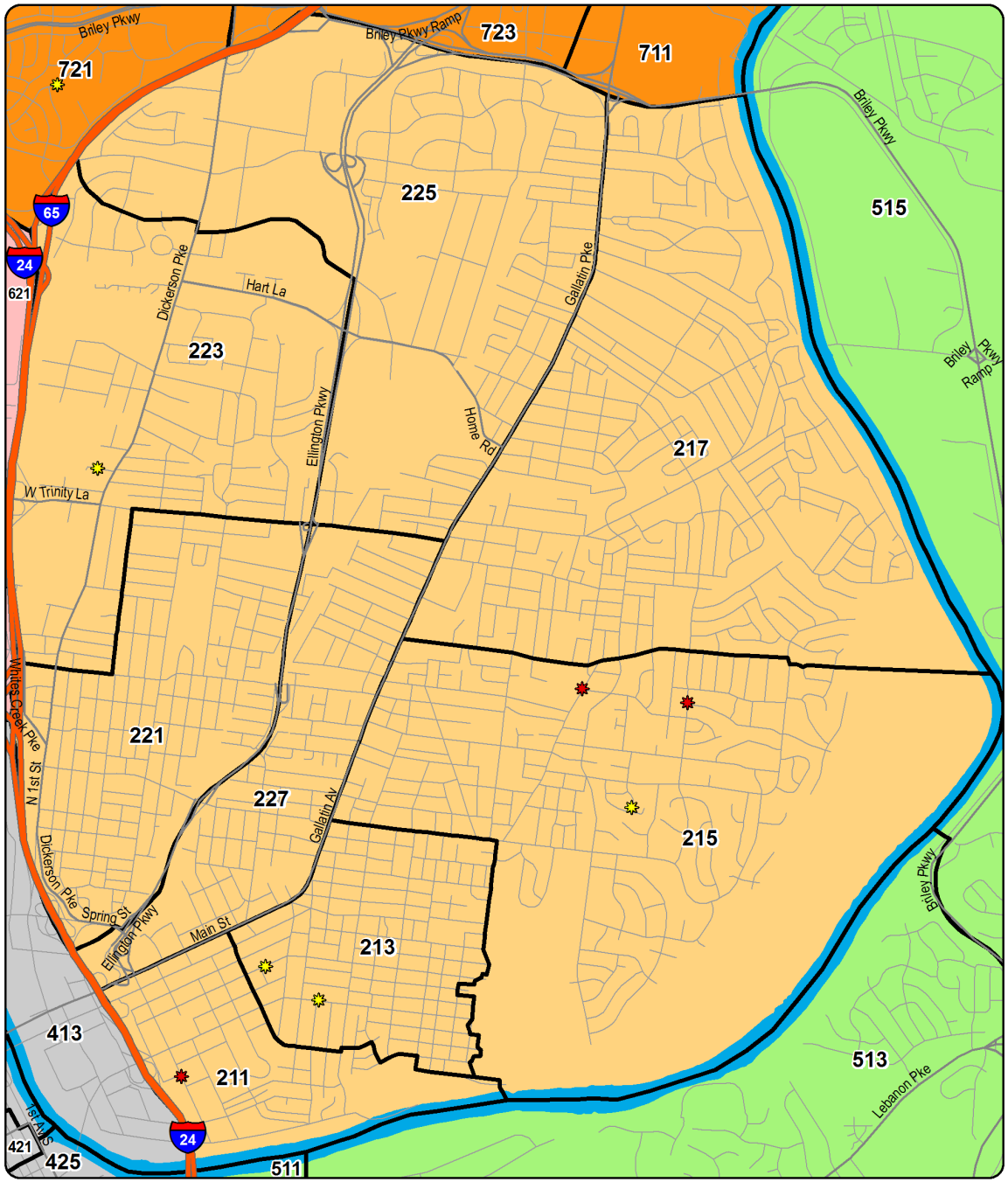

YTD Shootings Gunshot Homicide Gunshot Injury Property Damage Involving Firearm

Sourced from MNPD ARMS on 1/20/2016 11:03:09 AM. The information in this report is sourced from incident reports using UCR definitions and reporting guidelines, based on the date when the crime was reported, and aggregated by incident location. 'Gunshot Homicide / Injury' counts include only violent incidents (homicide, rape, robbery, and aggravated assault) in which one or more victims received a fatal or non-fatal gunshot wound. Suicides, suicide attempts, and accidental shootings are excluded. 'Property Damage' counts include all incidents that (1) include a 'Damage to Property' (NIBRS 290) offense, and (2) list a firearm in the Weapons/Tool' section of the incident report. Unfounded incidents are excluded from these counts.

YTD Gunshot Victims - South Precinct

Gunshot Homicides / Injuries				
Zone	Prior YTD	YTD	Change	Percent Change
311	0	1	1	-
313	0	0	0	-
315	0	0	0	-
317	0	0	0	-
321	1	0	-1	-100.0%
323	0	0	0	-
325	0	0	0	-
331	0	0	0	-
333	0	0	0	-
335	0	0	0	-
Total	**1**	**1**	**0**	**0.0%**

Property Damage with Firearm				
Zone	Prior YTD	YTD	Change	Percent Change
311	0	1	1	-
313	0	0	0	-
315	0	0	0	-
317	0	0	0	-
321	0	0	0	-
323	0	1	1	-
325	1	0	-1	-100.0%
331	1	0	-1	-100.0%
333	0	1	1	-
335	0	0	0	-
Total	**2**	**3**	**1**	**50.0%**

Age of Victim - Gunshot Homicides / Injuries						
Age	Prior YTD	Percent of Total	YTD	Percent of Total	Change	Percent Change
0-12	0	0.0%	0	0.0%	0	-
13-17	0	0.0%	0	0.0%	0	-
18-24	1	100.0%	1	100.0%	0	0.0%
25-34	0	0.0%	0	0.0%	0	-
35-44	0	0.0%	0	0.0%	0	-
45-54	0	0.0%	0	0.0%	0	-
55-64	0	0.0%	0	0.0%	0	-
65+	0	0.0%	0	0.0%	0	-

Annual Totals - Gunshot Homicides / Injuries

Green Line Represents the Previous 12 Year Average

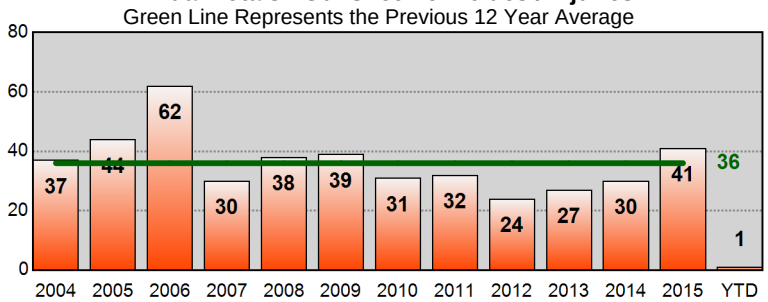

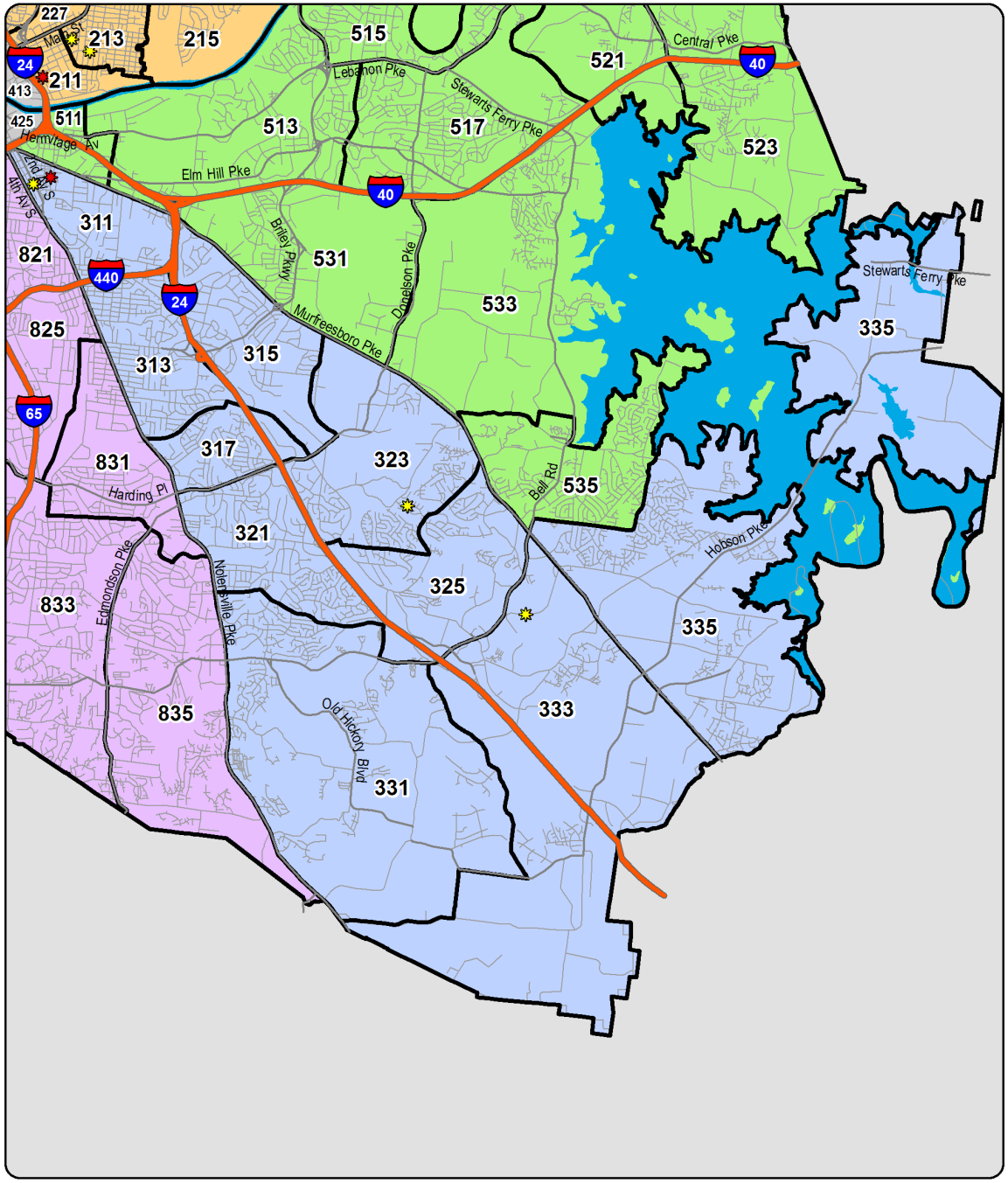

YTD Shootings Gunshot Homicide Gunshot Injury Property Damage Involving Firearm

Sourced from MNPD ARMS on 1/20/2016 11:03:11 AM. The information in this report is sourced from incident reports using UCR definitions and reporting guidelines, based on the date when the crime was reported, and aggregated by incident location. 'Gunshot Homicide / Injury' counts include only violent incidents (homicide, rape, robbery, and aggravated assault) in which one or more victims received a fatal or non-fatal gunshot wound. Suicides, suicide attempts, and accidental shootings are excluded. 'Property Damage' counts include all incidents that (1) include a 'Damage to Property' (NIBRS 290) offense, and (2) list a firearm in the Weapons/Tool' section of the incident report. Unfounded incidents are excluded from these counts.

YTD Gunshot Victims - Central Precinct

Gunshot Homicides / Injuries				
Zone	Prior YTD	YTD	Change	Percent Change
411	0	0	0	-
413	0	0	0	-
415	0	0	0	-
421	0	0	0	-
423	0	0	0	-
425	0	0	0	-
Total	**0**	**0**	**0**	**-**

Property Damage with Firearm				
Zone	Prior YTD	YTD	Change	Percent Change
411	0	0	0	-
413	0	0	0	-
415	0	0	0	-
421	1	0	-1	-100.0%
423	0	0	0	-
425	0	0	0	-
Total	**1**	**0**	**-1**	**-100.0%**

Age of Victim - Gunshot Homicides / Injuries						
Age	Prior YTD	Percent of Total	YTD	Percent of Total	Change	Percent Change
0-12	0	-	0	-	0	-
13-17	0	-	0	-	0	-
18-24	0	-	0	-	0	-
25-34	0	-	0	-	0	-
35-44	0	-	0	-	0	-
45-54	0	-	0	-	0	-
55-64	0	-	0	-	0	-
65+	0	-	0	-	0	-

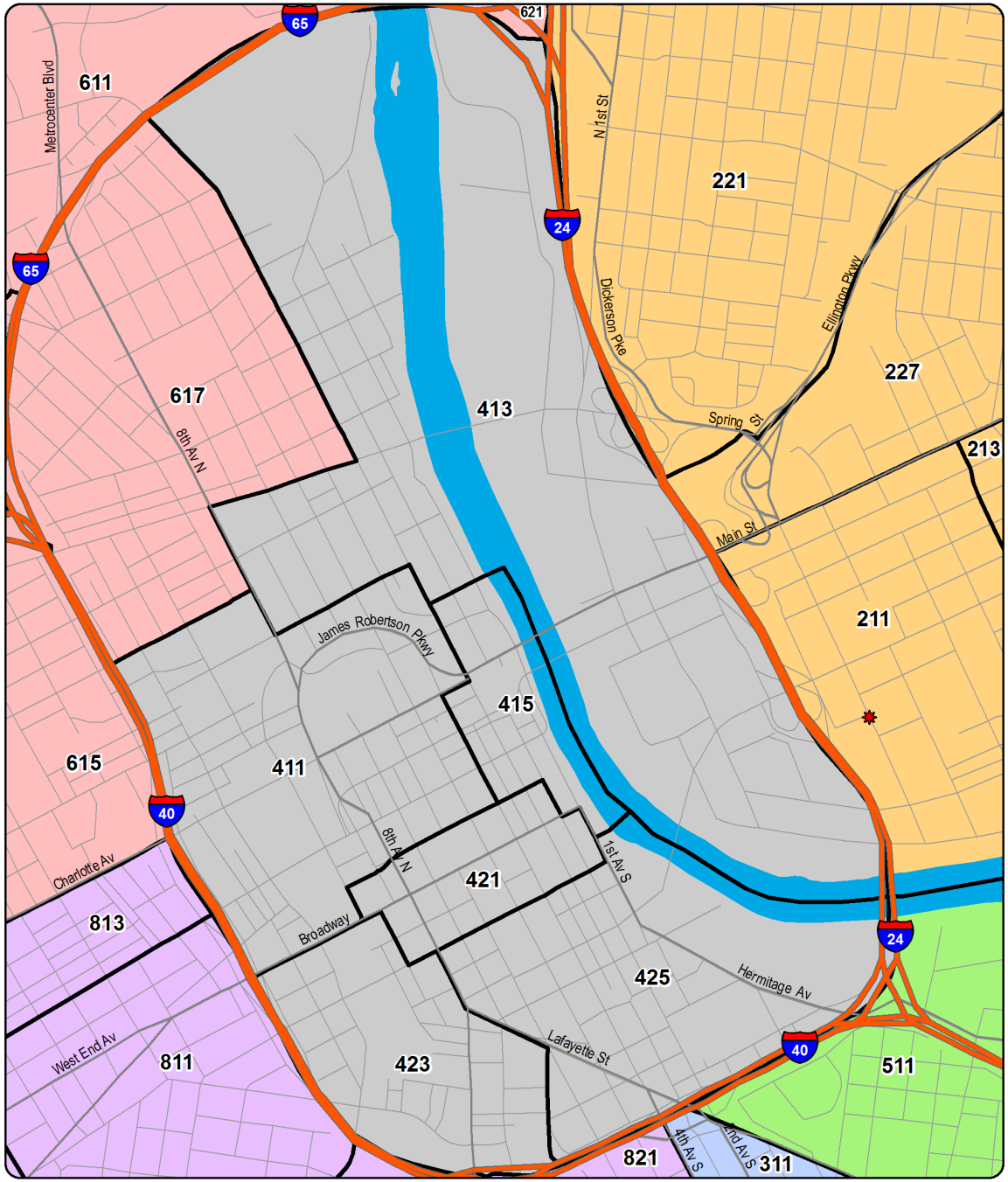

Annual Totals - Gunshot Homicides / Injuries

Green Line Represents the Previous 12 Year Average

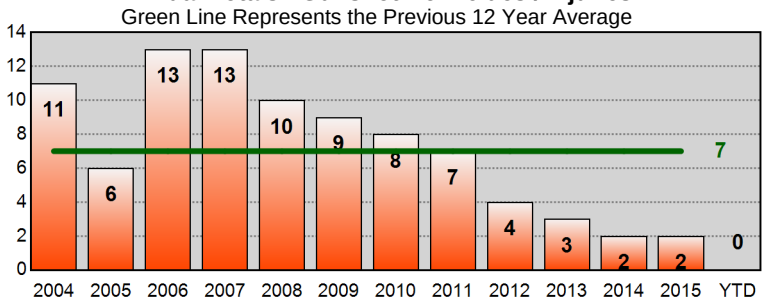

Sourced from MNPD ARMS on 1/20/2016 11:03:13 AM. The information in this report is sourced from incident reports using UCR definitions and reporting guidelines, based on the date when the crime was reported, and aggregated by incident location. 'Gunshot Homicide / Injury' counts include only violent incidents (homicide, rape, robbery, and aggravated assault) in which one or more victims received a fatal or non-fatal gunshot wound. Suicides, suicide attempts, and accidental shootings are excluded. 'Property Damage' counts include all incidents that (1) include a 'Damage to Property' (NIBRS 290) offense, and (2) list a firearm in the Weapons/Tool' section of the incident report. Unfounded incidents are excluded from these counts.

YTD Gunshot Victims - Hermitage Precinct

Gunshot Homicides / Injuries				
Zone	Prior YTD	YTD	Change	Percent Change
511	2	0	-2	-100.0%
513	0	0	0	-
515	0	0	0	-
517	1	0	-1	-100.0%
521	0	0	0	-
523	0	0	0	-
525	0	0	0	-
531	0	0	0	-
533	0	0	0	-
535	0	0	0	-
Total	**3**	**0**	**-3**	**-100.0%**

Property Damage with Firearm				
Zone	Prior YTD	YTD	Change	Percent Change
511	1	0	-1	-100.0%
513	0	0	0	-
515	0	0	0	-
517	0	0	0	-
521	0	0	0	-
523	0	0	0	-
525	0	0	0	-
531	0	0	0	-
533	0	0	0	-
535	0	0	0	-
Total	**1**	**0**	**-1**	**-100.0%**

Age of Victim - Gunshot Homicides / Injuries						
Age	Prior YTD	Percent of Total	YTD	Percent of Total	Change	Percent Change
0-12	0	0.0%	0	-	0	-
13-17	0	0.0%	0	-	0	-
18-24	1	33.3%	0	-	-1	-100.0%
25-34	1	33.3%	0	-	-1	-100.0%
35-44	1	33.3%	0	-	-1	-100.0%
45-54	0	0.0%	0	-	0	-
55-64	0	0.0%	0	-	0	-
65+	0	0.0%	0	-	0	-

Annual Totals - Gunshot Homicides / Injuries

Green Line Represents the Previous 12 Year Average

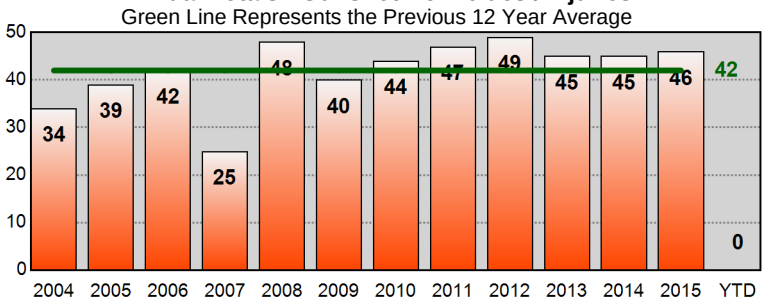

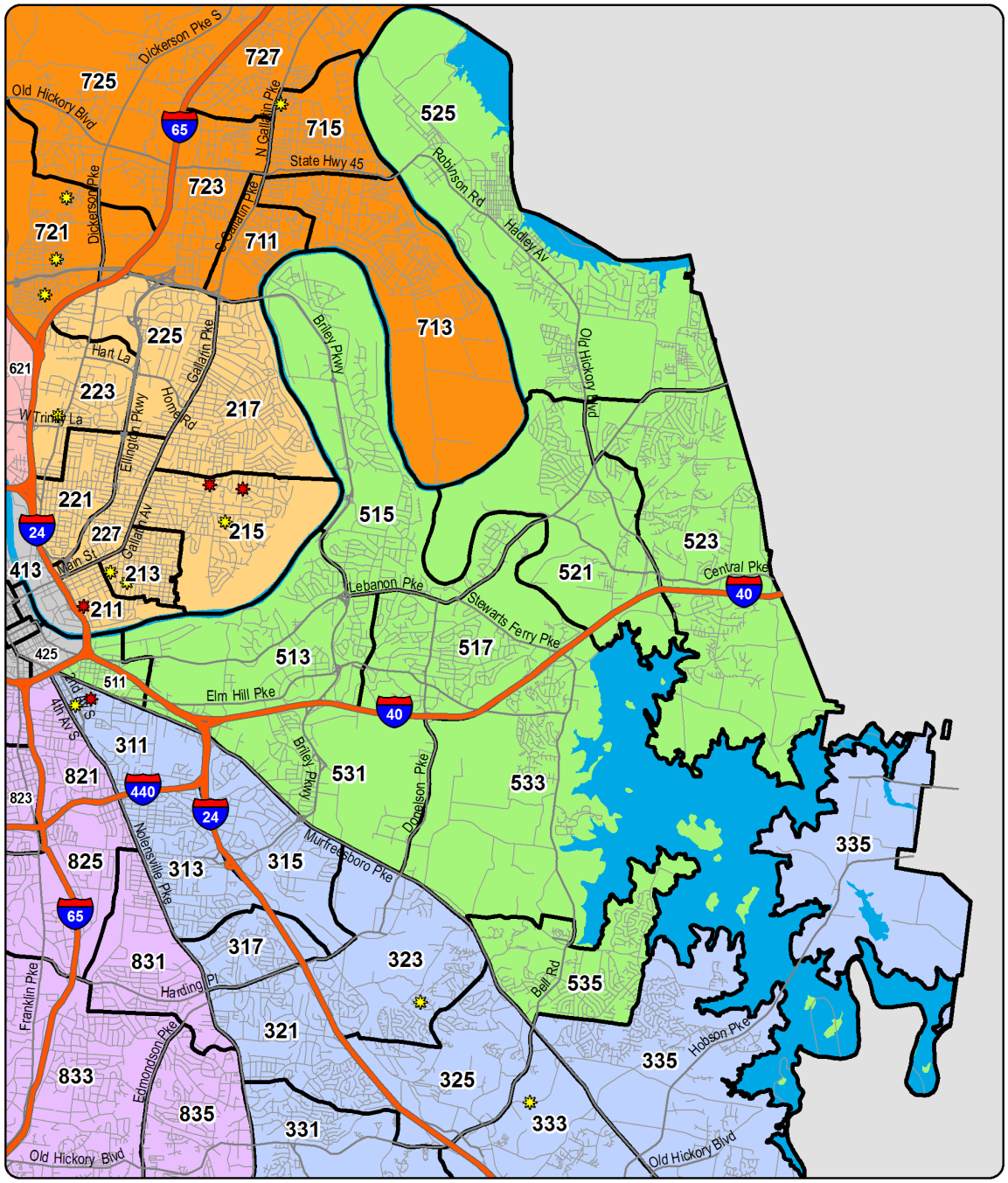

YTD Shootings Gunshot Homicide Gunshot Injury Property Damage Involving Firearm

Sourced from MNPD ARMS on 1/20/2016 11:03:15 AM. The information in this report is sourced from incident reports using UCR definitions and reporting guidelines, based on the date when the crime was reported, and aggregated by incident location. 'Gunshot Homicide / Injury' counts include only violent incidents (homicide, rape, robbery, and aggravated assault) in which one or more victims received a fatal or non-fatal gunshot wound. Suicides, suicide attempts, and accidental shootings are excluded. 'Property Damage' counts include all incidents that (1) include a 'Damage to Property' (NIBRS 290) offense, and (2) list a firearm in the Weapons/Tool' section of the incident report. Unfounded incidents are excluded from these counts.

YTD Gunshot Victims - North Precinct

Gunshot Homicides / Injuries				
Zone	Prior YTD	YTD	Change	Percent Change
611	1	0	-1	-100.0%
613	0	1	1	-
615	1	1	0	0.0%
617	0	0	0	-
621	0	0	0	-
623	1	1	0	0.0%
625	0	0	0	-
627	0	0	0	-
Total	**3**	**3**	**0**	**0.0%**

Property Damage with Firearm				
Zone	Prior YTD	YTD	Change	Percent Change
611	1	2	1	100.0%
613	1	0	-1	-100.0%
615	2	0	-2	-100.0%
617	0	0	0	-
621	3	0	-3	-100.0%
623	1	0	-1	-100.0%
625	0	0	0	-
627	0	0	0	-
Total	**8**	**2**	**-6**	**-75.0%**

Age of Victim - Gunshot Homicides / Injuries						
Age	Prior YTD	Percent of Total	YTD	Percent of Total	Change	Percent Change
0-12	0	0.0%	0	0.0%	0	-
13-17	0	0.0%	2	66.7%	2	-
18-24	0	0.0%	0	0.0%	0	-
25-34	1	33.3%	1	33.3%	0	0.0%
35-44	0	0.0%	0	0.0%	0	-
45-54	0	0.0%	0	0.0%	0	-
55-64	2	66.7%	0	0.0%	-2	-100.0%
65+	0	0.0%	0	0.0%	0	-

Annual Totals - Gunshot Homicides / Injuries

Green Line Represents the Previous 12 Year Average

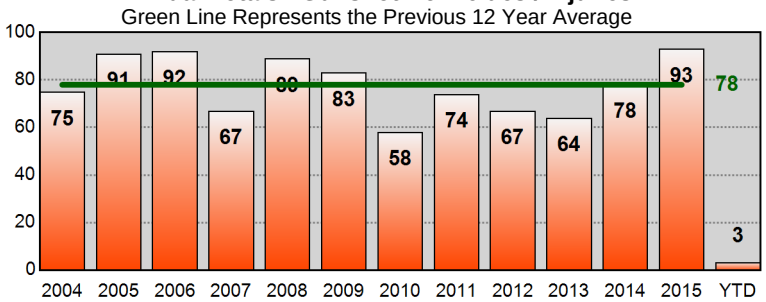

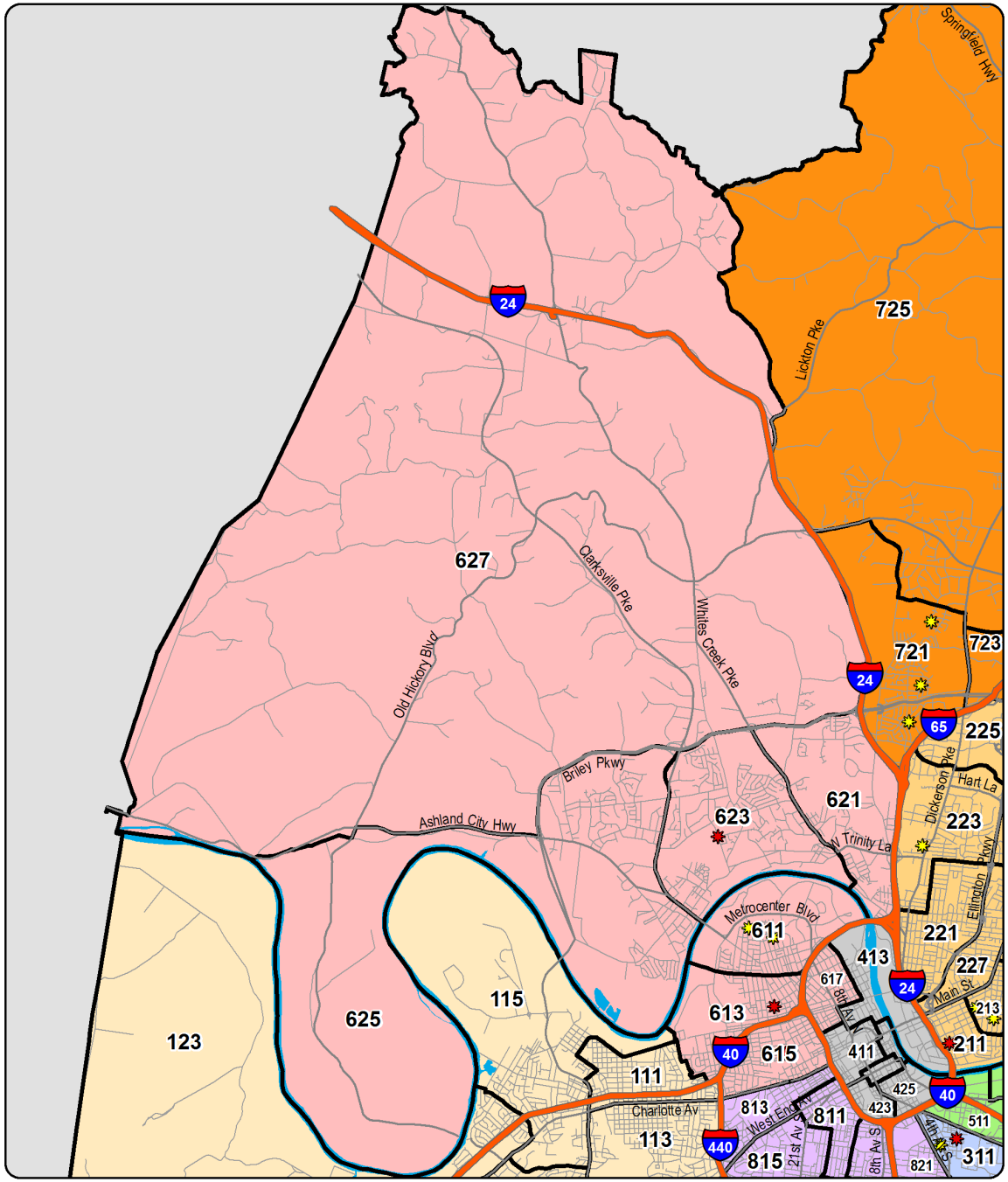

YTD Shootings Gunshot Homicide Gunshot Injury Property Damage Involving Firearm

Sourced from MNPD ARMS on 1/20/2016 11:03:15 AM. The information in this report is sourced from incident reports using UCR definitions and reporting guidelines, based on the date when the crime was reported, and aggregated by incident location. 'Gunshot Homicide / Injury' counts include only violent incidents (homicide, rape, robbery, and aggravated assault) in which one or more victims received a fatal or non-fatal gunshot wound. Suicides, suicide attempts, and accidental shootings are excluded. 'Property Damage' counts include all incidents that (1) include a 'Damage to Property' (NIBRS 290) offense, and (2) list a firearm in the Weapons/Tool' section of the incident report. Unfounded incidents are excluded from these counts.

YTD Gunshot Victims - Madison Precinct

Gunshot Homicides / Injuries

Zone	Prior YTD	YTD	Change	Percent Change
711	0	0	0	-
713	0	0	0	-
715	0	0	0	-
721	0	0	0	-
723	1	0	-1	-100.0%
725	0	0	0	-
727	0	0	0	-
Total	**1**	**0**	**-1**	**-100.0%**

Property Damage with Firearm

Zone	Prior YTD	YTD	Change	Percent Change
711	0	0	0	-
713	0	0	0	-
715	3	1	-2	-66.7%
721	3	3	0	0.0%
723	0	0	0	-
725	0	0	0	-
727	0	0	0	-
Total	**6**	**4**	**-2**	**-33.3%**

Age of Victim - Gunshot Homicides / Injuries

Age	Prior YTD	Percent of Total	YTD	Percent of Total	Change	Percent Change
0-12	0	0.0%	0	-	0	-
13-17	0	0.0%	0	-	0	-
18-24	1	100.0%	0	-	-1	-100.0%
25-34	0	0.0%	0	-	0	-
35-44	0	0.0%	0	-	0	-
45-54	0	0.0%	0	-	0	-
55-64	0	0.0%	0	-	0	-
65+	0	0.0%	0	-	0	-

Annual Totals - Gunshot Homicides / Injuries

Green Line Represents the Previous 12 Year Average

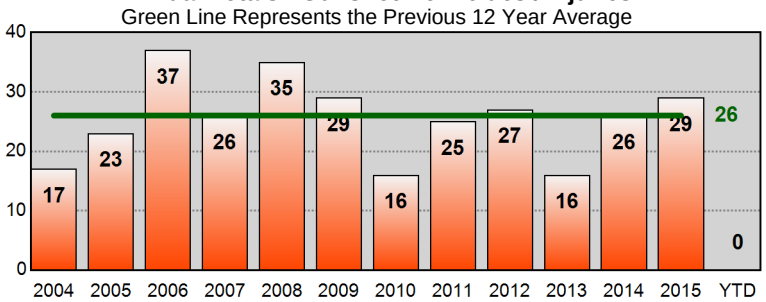

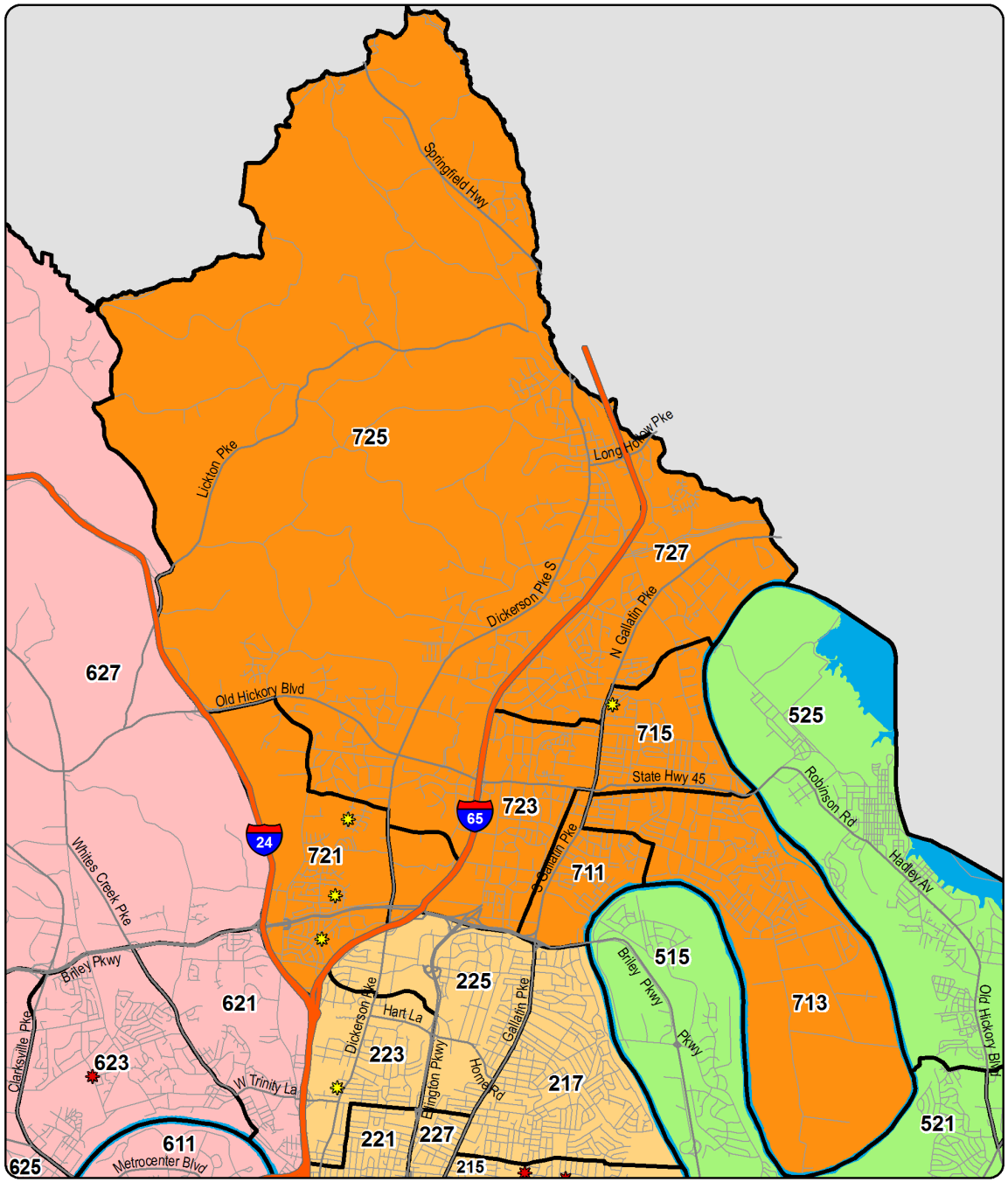

YTD Shootings Gunshot Homicide Gunshot Injury Property Damage Involving Firearm

Sourced from MNPD ARMS on 1/20/2016 11:03:19 AM. The information in this report is sourced from incident reports using UCR definitions and reporting guidelines, based on the date when the crime was reported, and aggregated by incident location. 'Gunshot Homicide / Injury' counts include only violent incidents (homicide, rape, robbery, and aggravated assault) in which one or more victims received a fatal or non-fatal gunshot wound. Suicides, suicide attempts, and accidental shootings are excluded. 'Property Damage' counts include all incidents that (1) include a 'Damage to Property' (NIBRS 290) offense, and (2) list a firearm in the Weapons/Tool' section of the incident report. Unfounded incidents are excluded from these counts.

YTD Gunshot Victims - Midtown Hills Precinct

Gunshot Homicides / Injuries				
Zone	Prior YTD	YTD	Change	Percent Change
811	0	0	0	-
813	0	0	0	-
815	0	0	0	-
821	0	0	0	-
823	0	0	0	-
825	0	0	0	-
831	0	0	0	-
833	0	0	0	-
835	0	0	0	-
Total	**0**	**0**	**0**	**-**

Property Damage with Firearm				
Zone	Prior YTD	YTD	Change	Percent Change
811	0	0	0	-
813	0	0	0	-
815	0	0	0	-
821	2	0	-2	-100.0%
823	0	0	0	-
825	0	0	0	-
831	0	0	0	-
833	0	0	0	-
835	0	0	0	-
Total	**2**	**0**	**-2**	**-100.0%**

Age of Victim - Gunshot Homicides / Injuries						
Age	Prior YTD	Percent of Total	YTD	Percent of Total	Change	Percent Change
0-12	0	-	0	-	0	-
13-17	0	-	0	-	0	-
18-24	0	-	0	-	0	-
25-34	0	-	0	-	0	-
35-44	0	-	0	-	0	-
45-54	0	-	0	-	0	-
55-64	0	-	0	-	0	-
65+	0	-	0	-	0	-

Annual Totals - Gunshot Homicides / Injuries

Green Line Represents the Previous 12 Year Average

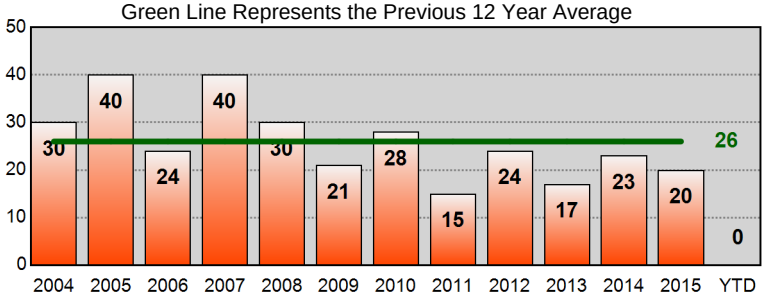

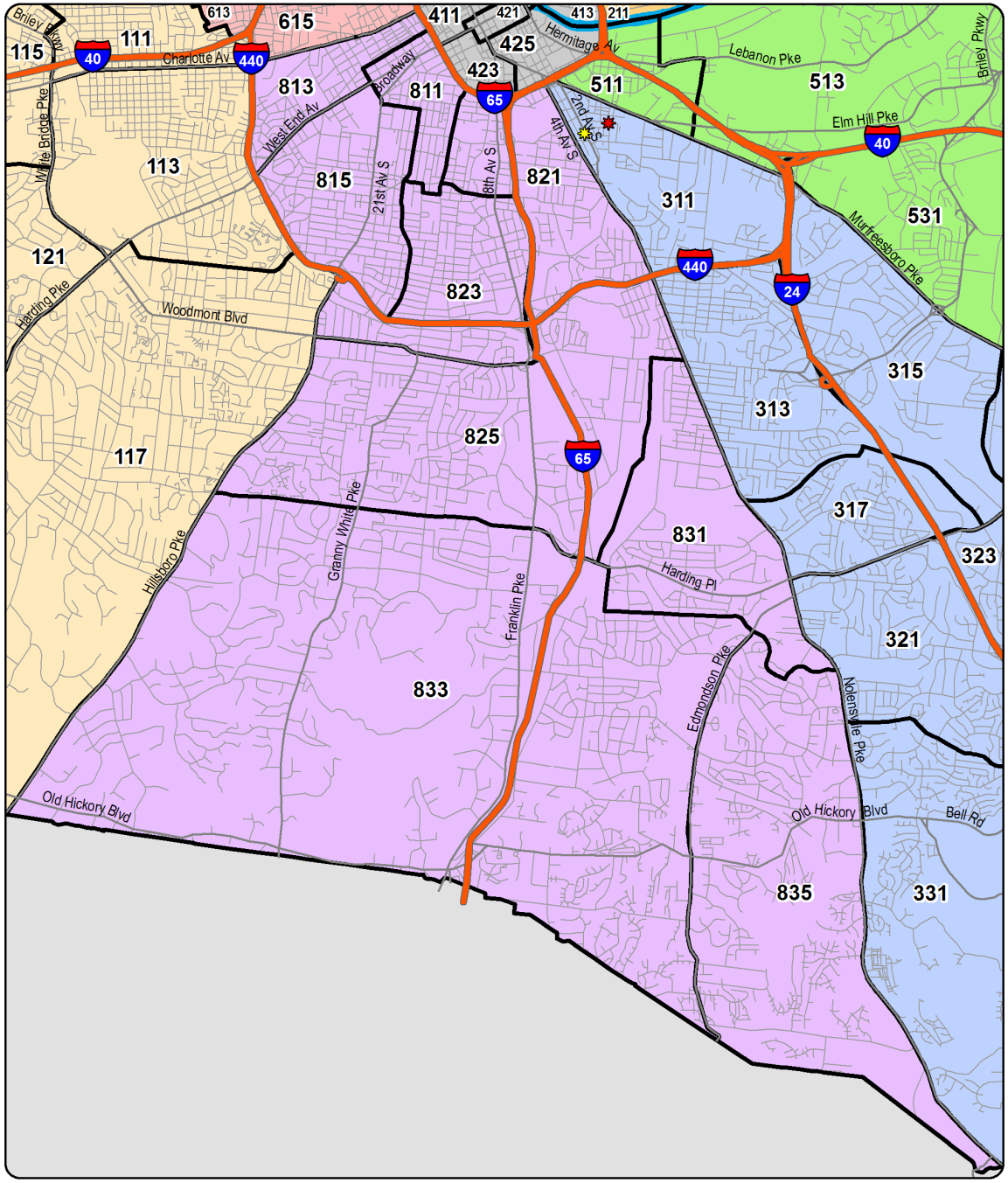

YTD Shootings Gunshot Homicide Gunshot Injury Property Damage Involving Firearm

Sourced from MNPD ARMS on 1/20/2016 11:03:22 AM. The information in this report is sourced from incident reports using UCR definitions and reporting guidelines, based on the date when the crime was reported, and aggregated by incident location. 'Gunshot Homicide / Injury' counts include only violent incidents (homicide, rape, robbery, and aggravated assault) in which one or more victims received a fatal or non-fatal gunshot wound. Suicides, suicide attempts, and accidental shootings are excluded. 'Property Damage' counts include all incidents that (1) include a 'Damage to Property' (NIBRS 290) offense, and (2) list a firearm in the Weapons/Tool' section of the incident report. Unfounded incidents are excluded from these counts.

West Precinct - Burglary and Theft from Vehicle Counts for the Past Two Weeks

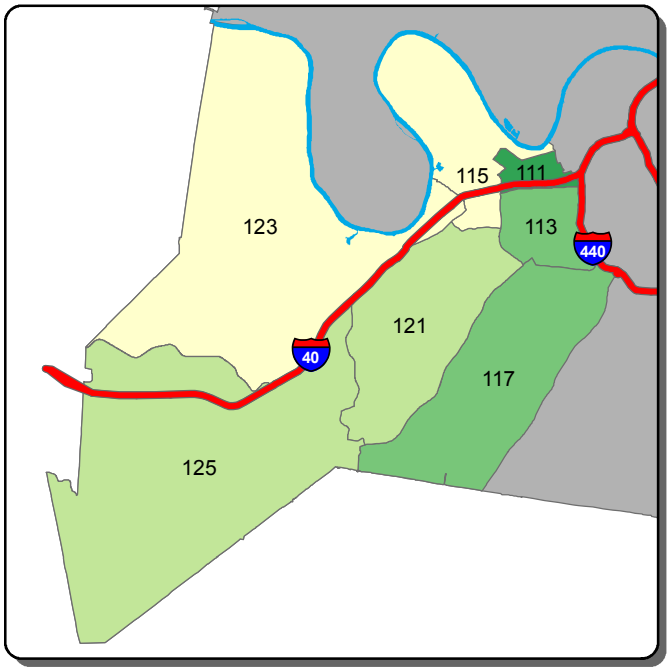

Burglary - A Shift

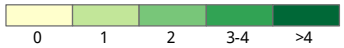

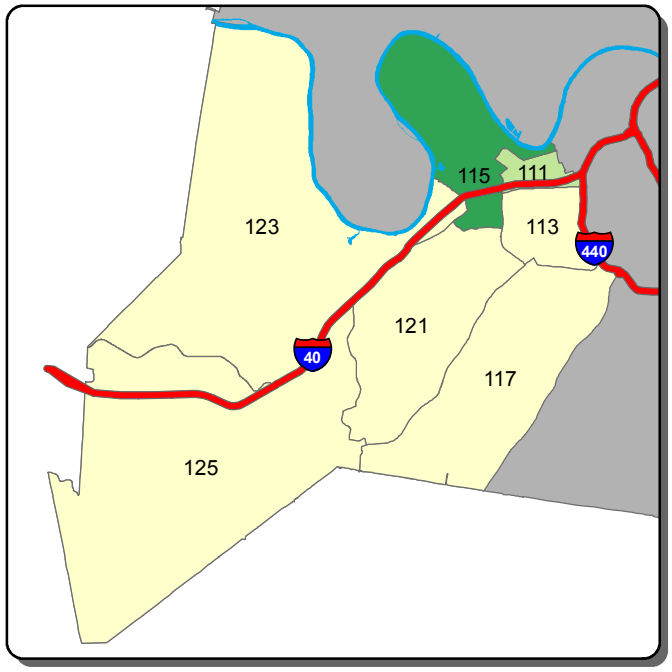

Burglary - B Shift

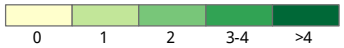

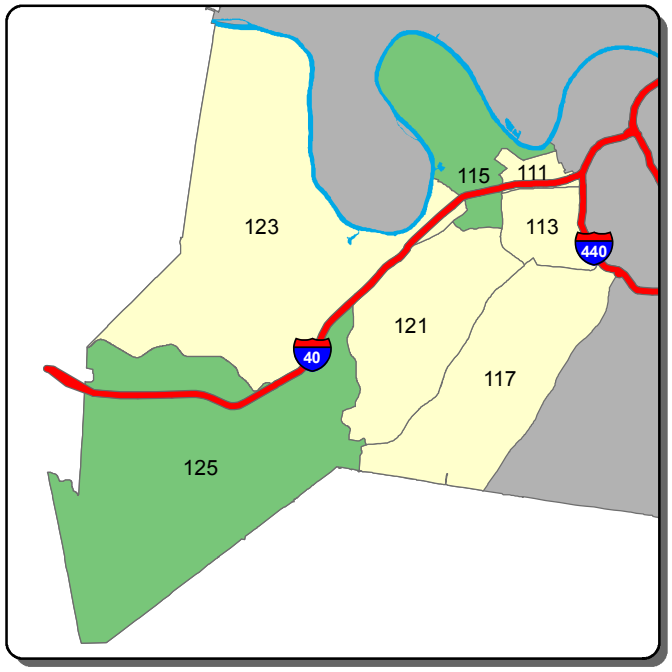

Burglary - C Shift

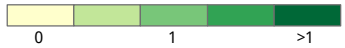

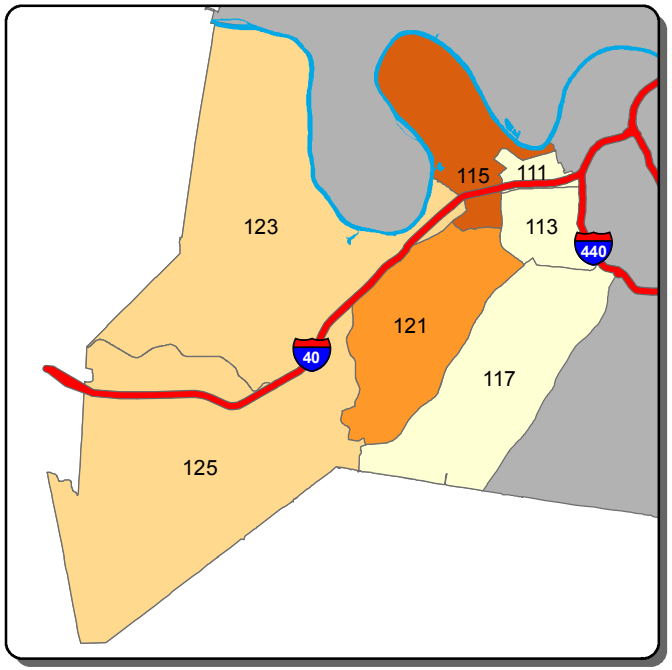

Theft from Vehicle - A Shift

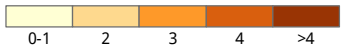

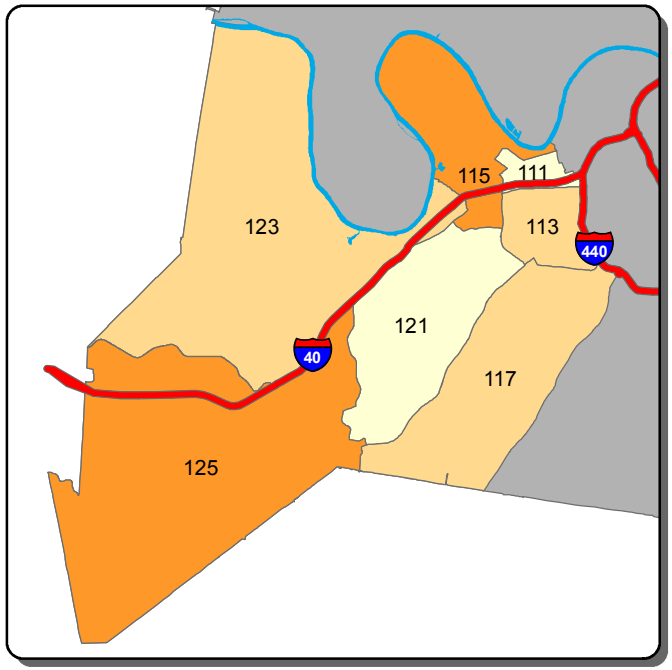

Theft from Vehicle - B Shift

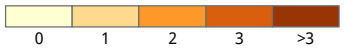

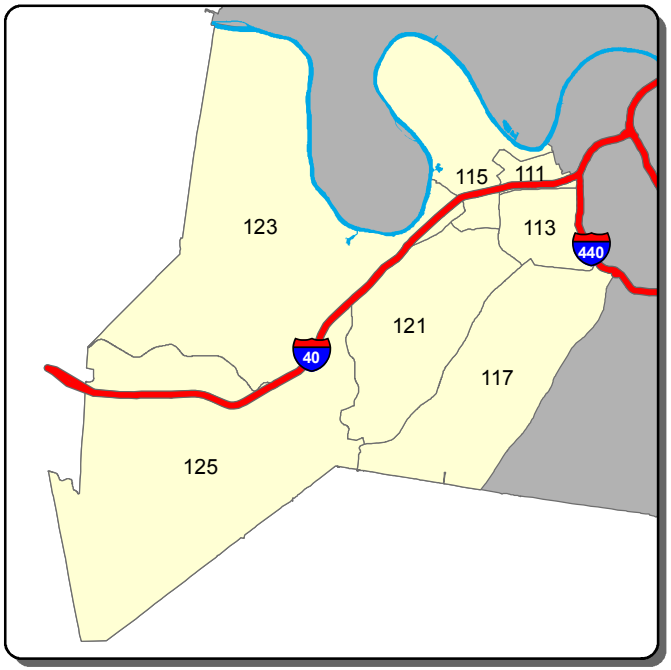

Theft from Vehicle - C Shift

Information summarized for CompStat week ending 1/16/2016

Sourced from MNPD ARMS on 1/20/2016. Data taken from incident reports using Uniform Crime Reporting definitions and guidelines, based on the date and time when the inicident was reported. 'A, B, and C Shift' refer to the following time periods: A Shift = 0700 - 1500; B Shift = 1500 - 2300; C Shift = 2300 - 0700.

West Precinct - Aggravated Assault and Self Initiated CAD Counts for the Past Two Weeks

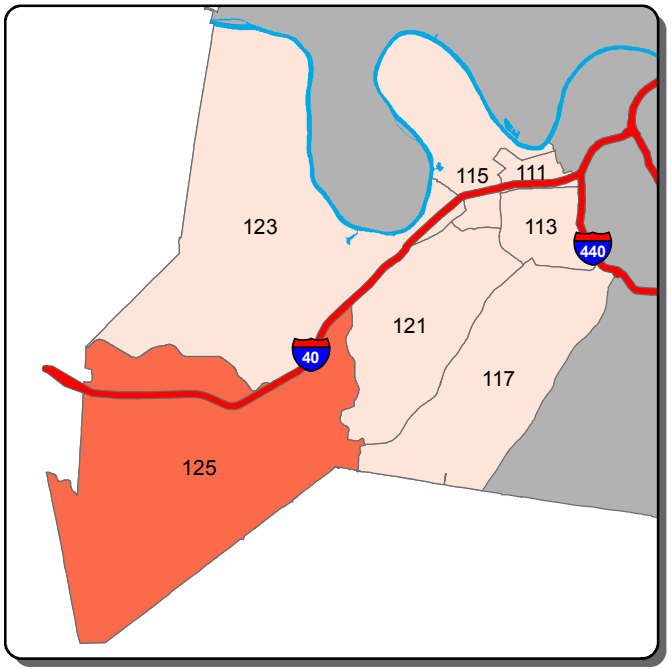

Aggravated Assault - A Shift

0 | 1 | >1

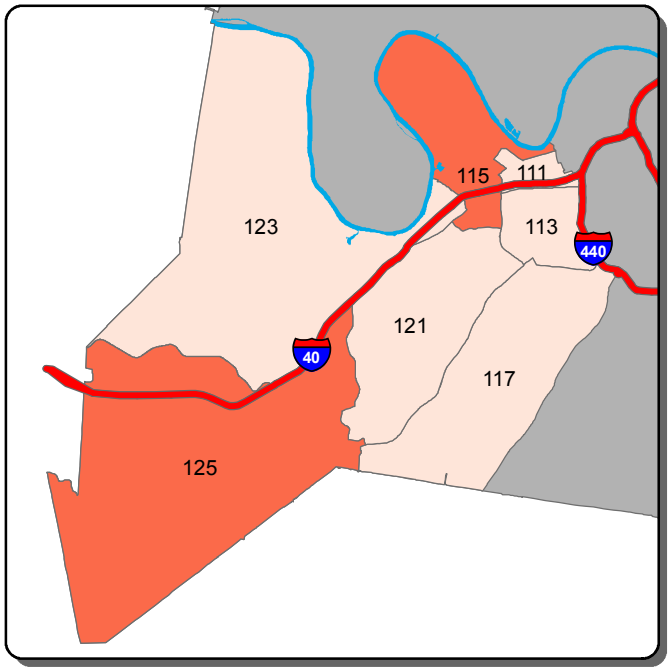

Aggravated Assault - B Shift

0 | 1 | >1

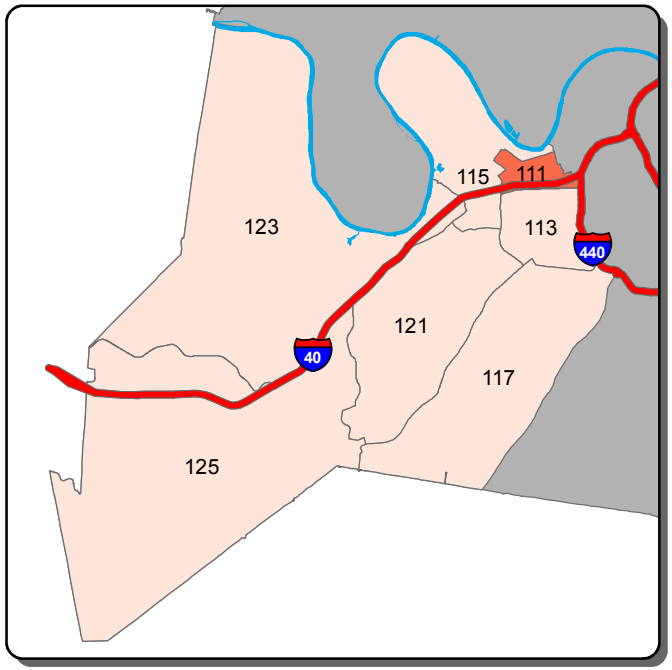

Aggravated Assault - C Shift

0 | 1 | >1

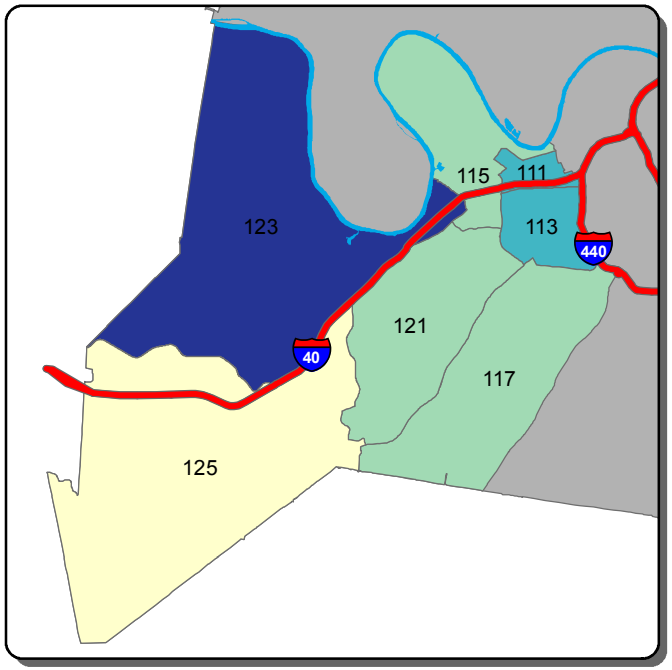

Self Initiated CAD - A Shift

0-117 | 118-238 | 239-359 | 360-480 | >480

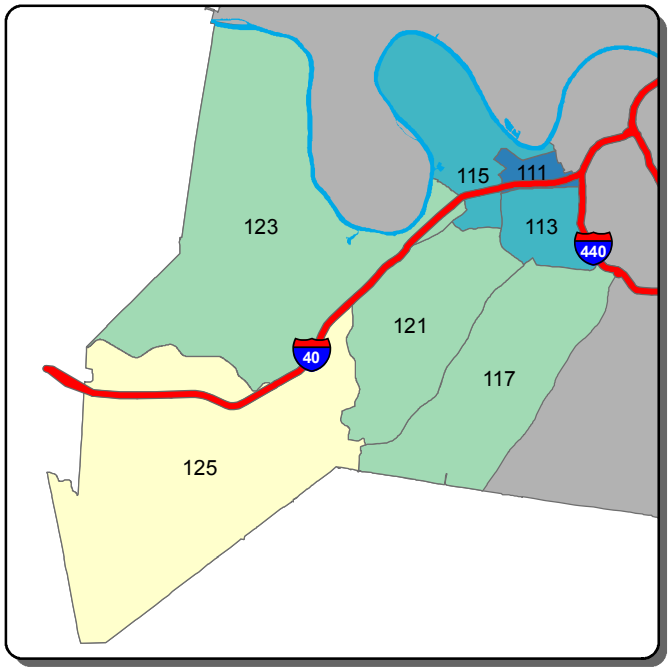

Self Initiated CAD - B Shift

0-81 | 82-150 | 151-218 | 219-286 | >286

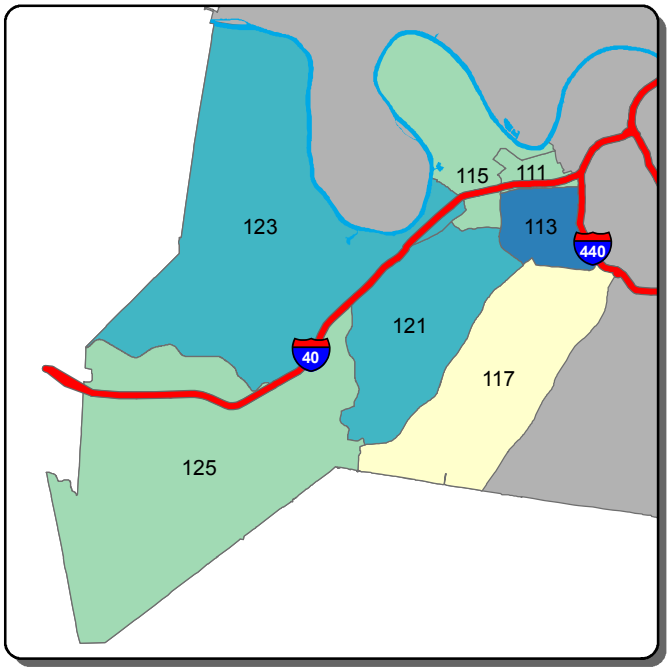

Self Initiated CAD - C Shift

0-131 | 132-188 | 189-246 | 247-304 | >304

Information summarized for CompStat week ending 1/16/2016

Sourced from MNPD ARMS on 1/20/2016. Data taken from incident reports using Uniform Crime Reporting definitions and guidelines, based on the date and time when the inicident was reported. 'A, B, and C Shift' refer to the following time periods: A Shift = 0700 - 1500; B Shift = 1500 - 2300; C Shift = 2300 - 0700.

East Precinct - Burglary and Theft from Vehicle Counts for the Past Two Weeks

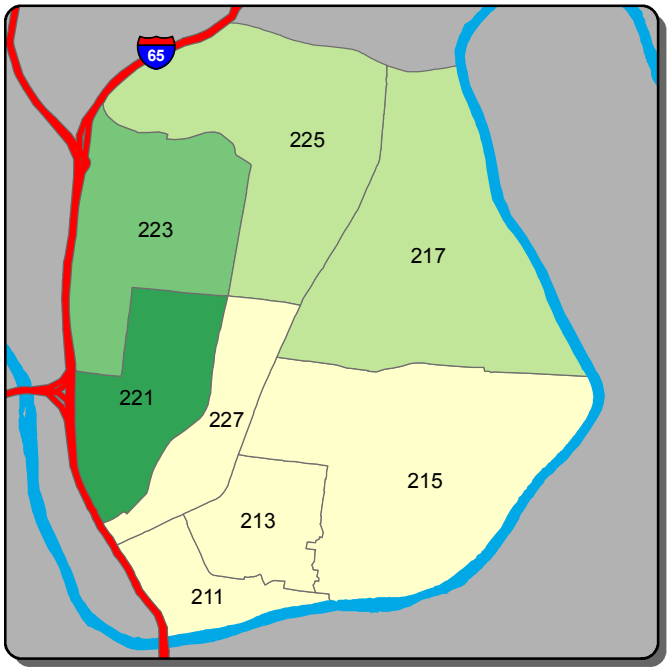

Burglary - A Shift

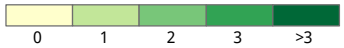

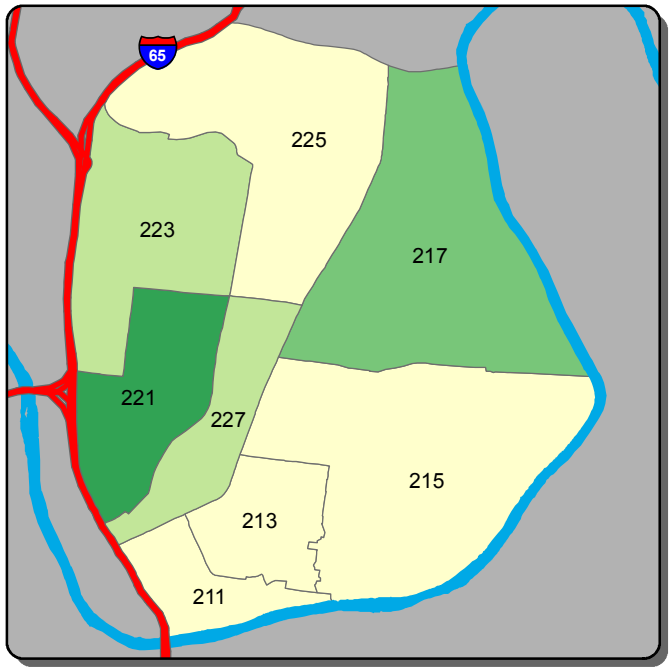

Burglary - B Shift

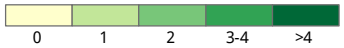

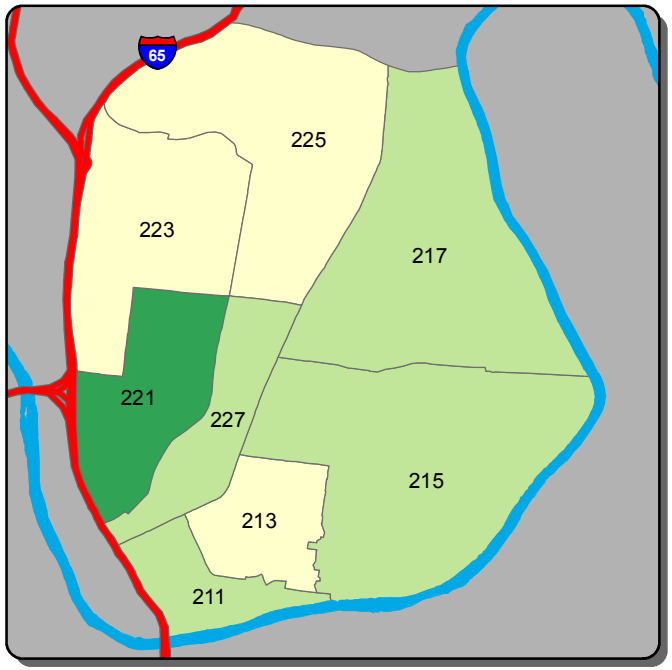

Burglary - C Shift

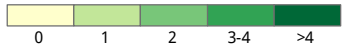

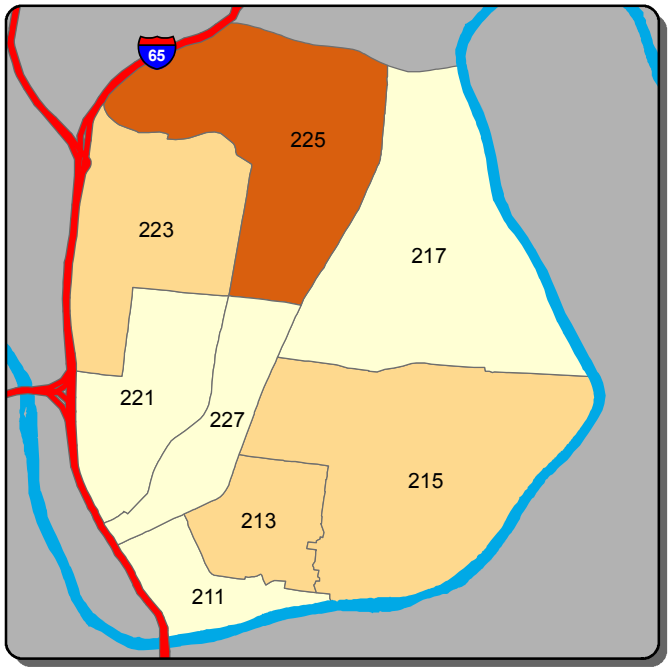

Theft from Vehicle - A Shift

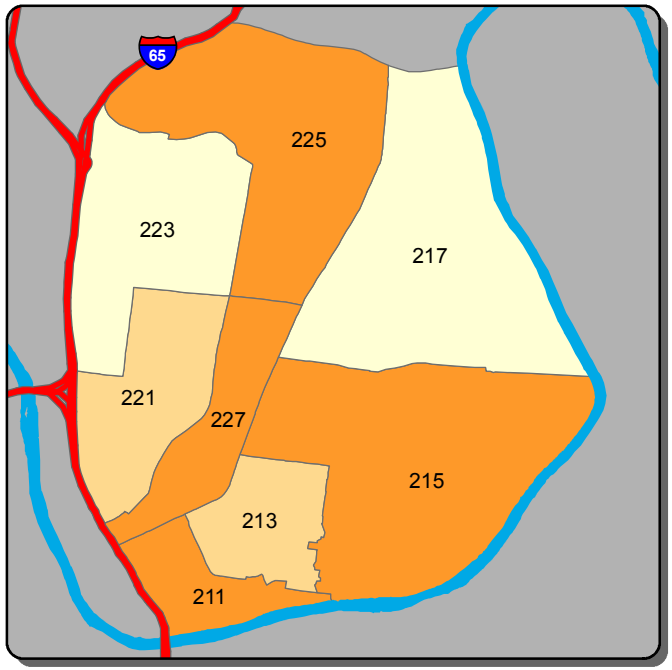

Theft from Vehicle - B Shift

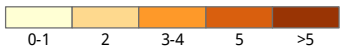

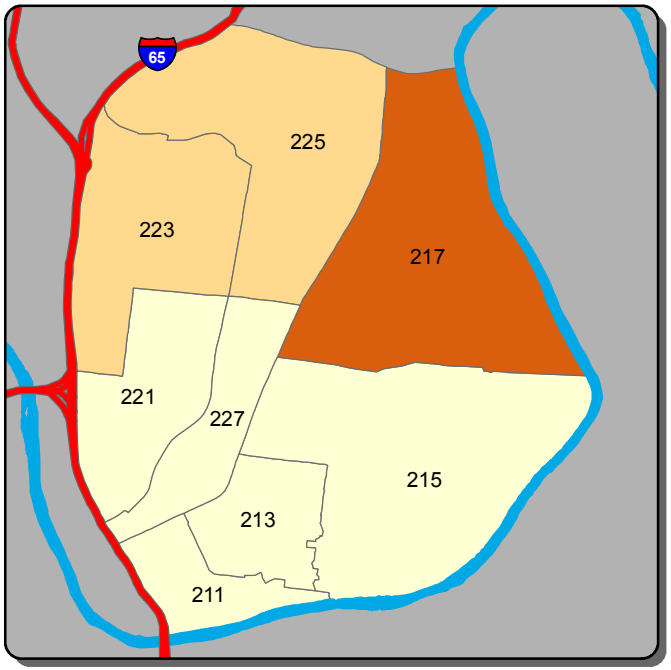

Theft from Vehicle - C Shift

Information summarized for CompStat week ending 1/16/2016

Sourced from MNPD ARMS on 1/20/2016. Data taken from incident reports using Uniform Crime Reporting definitions and guidelines, based on the date and time when the inicident was reported. 'A, B, and C Shift' refer to the following time periods: A Shift = 0700 - 1500; B Shift = 1500 - 2300; C Shift = 2300 - 0700.

East Precinct - Aggravated Assault and Self Initiated CAD Counts for the Past Two Weeks

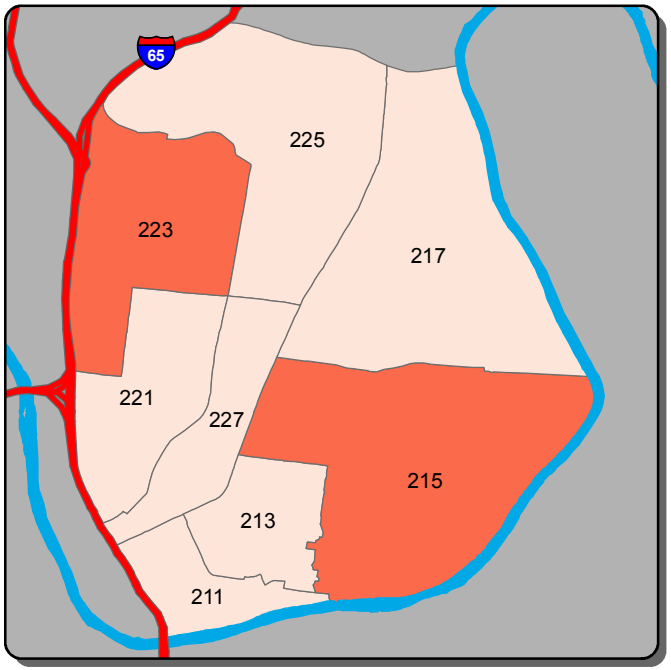

Aggravated Assault - A Shift

0 | 1 | >1

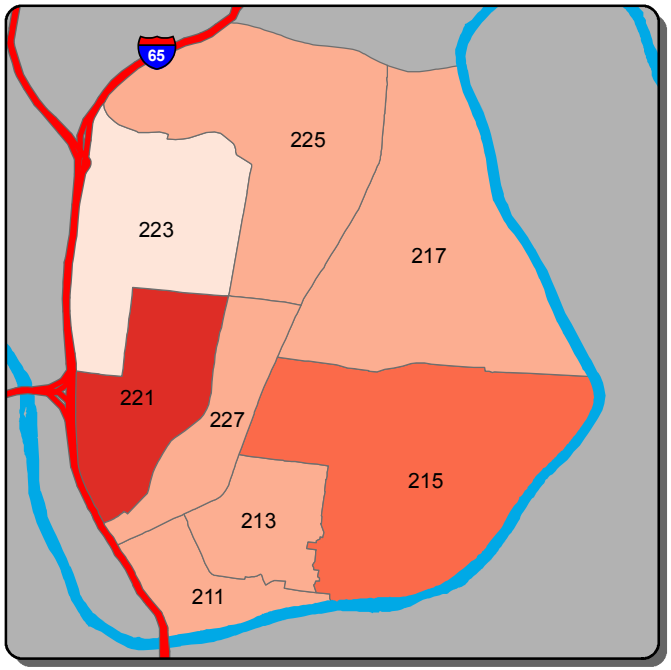

Aggravated Assault - B Shift

0 | 1-2 | 3 | 4 | >4

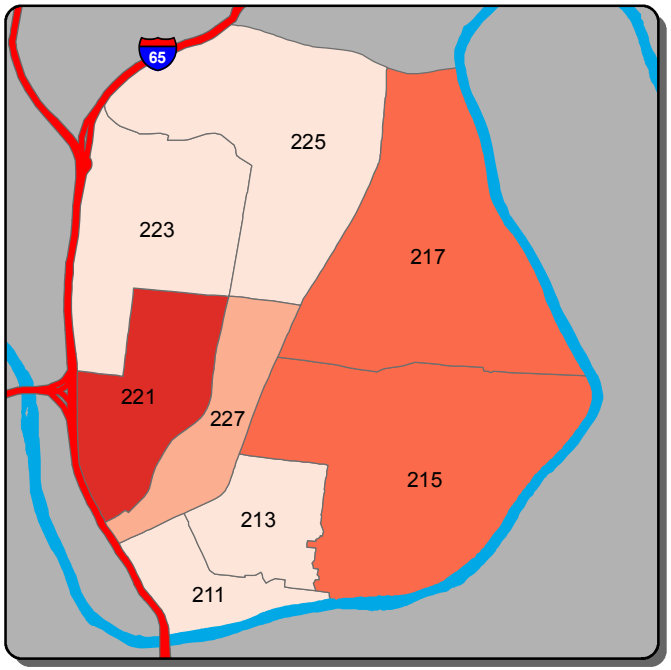

Aggravated Assault - C Shift

0 | 1 | 2 | 3 | >3

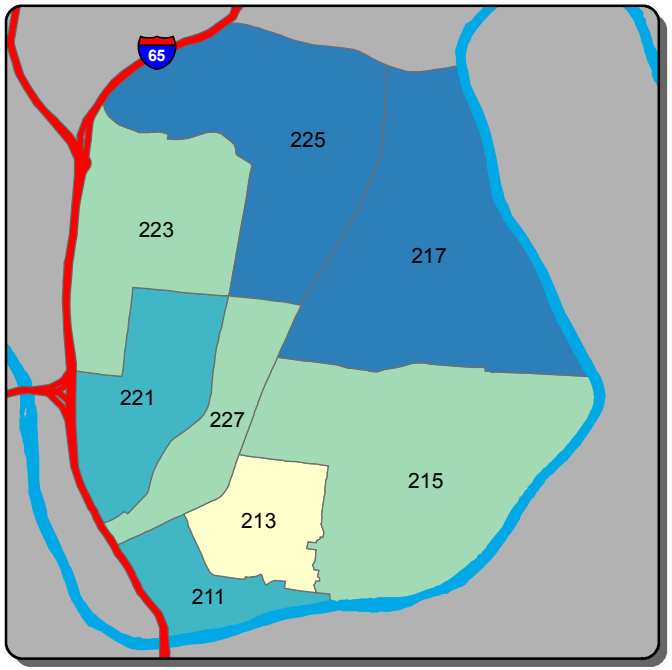

Self Initiated CAD - A Shift

0-78 | 79-124 | 125-171 | 172-217 | >217

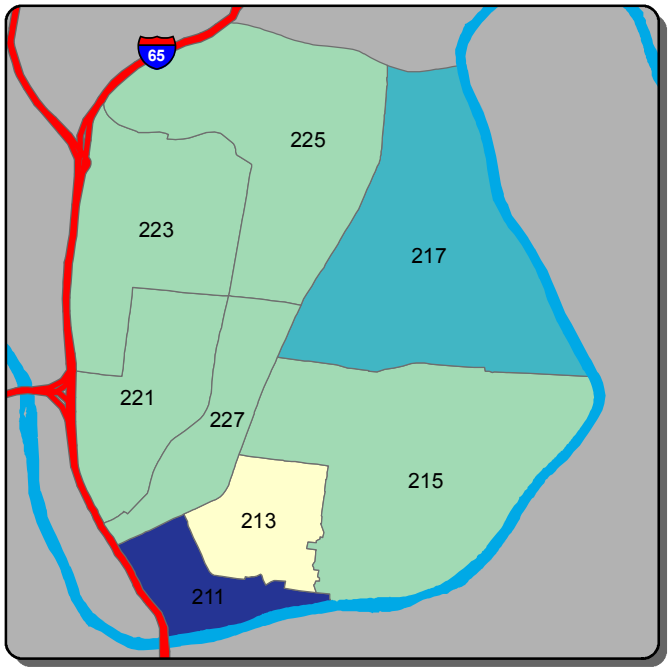

Self Initiated CAD - B Shift

0-100 | 101-146 | 147-191 | 192-237 | >237

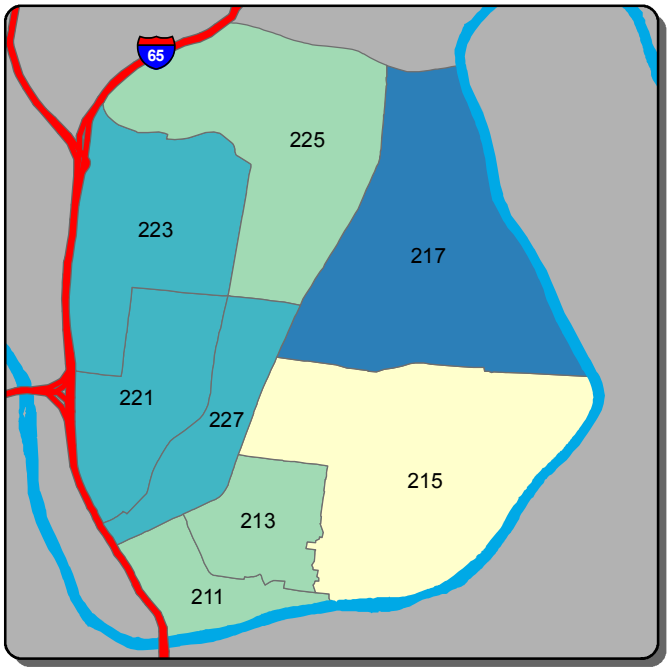

Self Initiated CAD - C Shift

0-121 | 122-180 | 181-238 | 239-297 | >297

Information summarized for CompStat week ending 1/16/2016

Sourced from MNPD ARMS on 1/20/2016. Data taken from incident reports using Uniform Crime Reporting definitions and guidelines, based on the date and time when the inicident was reported. 'A, B, and C Shift' refer to the following time periods: A Shift = 0700 - 1500; B Shift = 1500 - 2300; C Shift = 2300 - 0700.

South Precinct - Burglary and Theft from Vehicle Counts for the Past Two Weeks

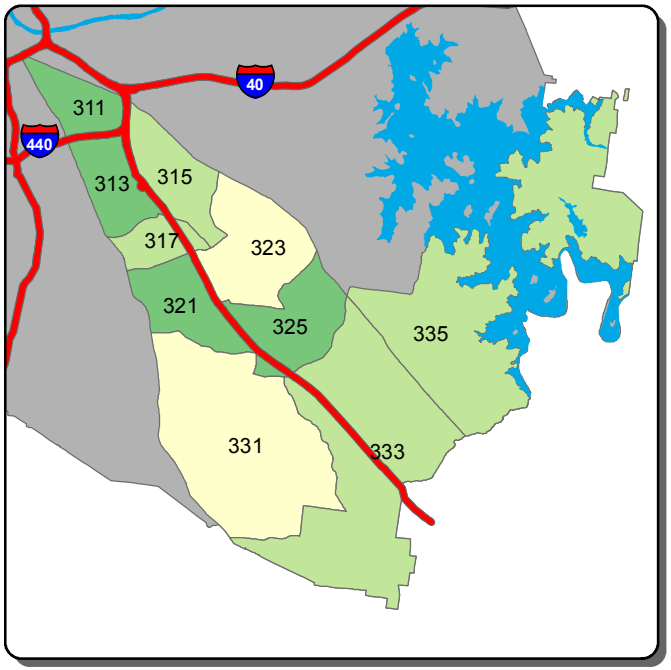

Burglary - A Shift

0-1 | 2 | 3-4 | 5 | >5

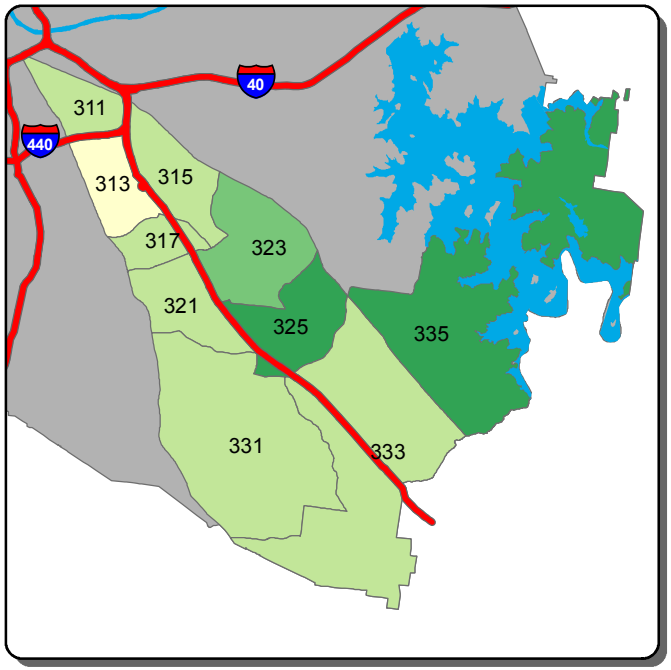

Burglary - B Shift

0 | 1-2 | 3-4 | 5-6 | >6

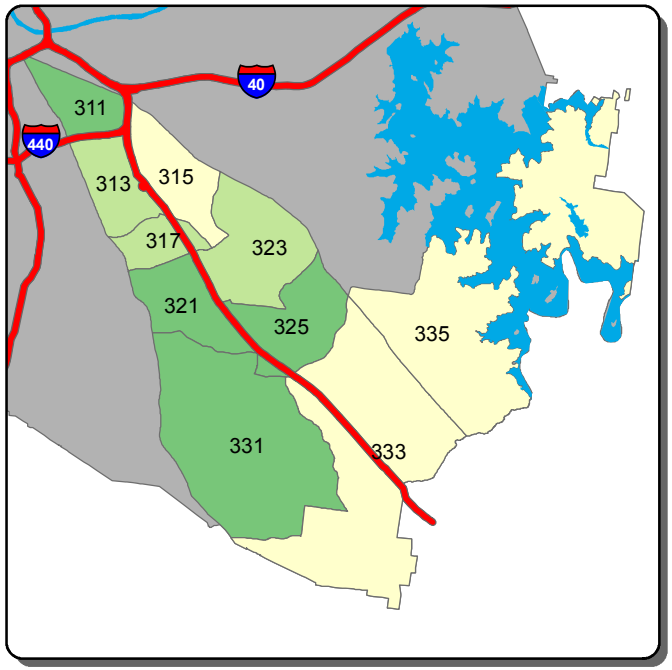

Burglary - C Shift

0 | 1 | 2-3 | 4 | >4

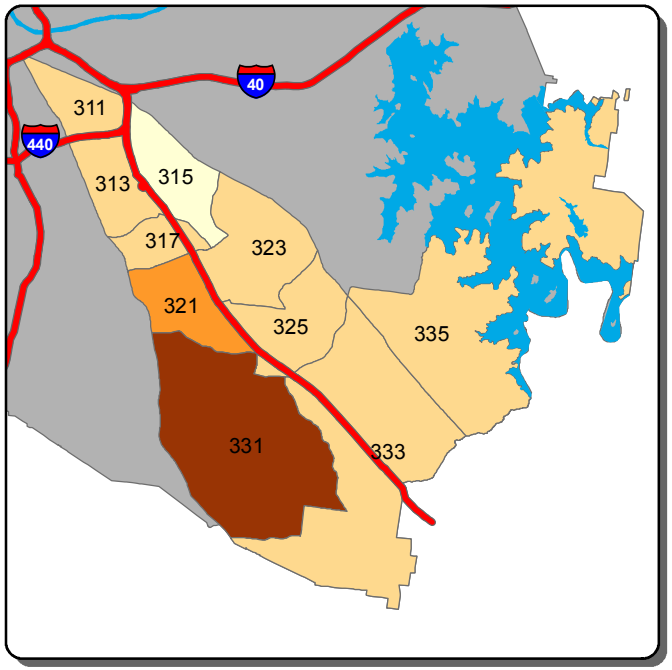

Theft from Vehicle - A Shift

0 | 1-2 | 3-4 | 5-7 | >7

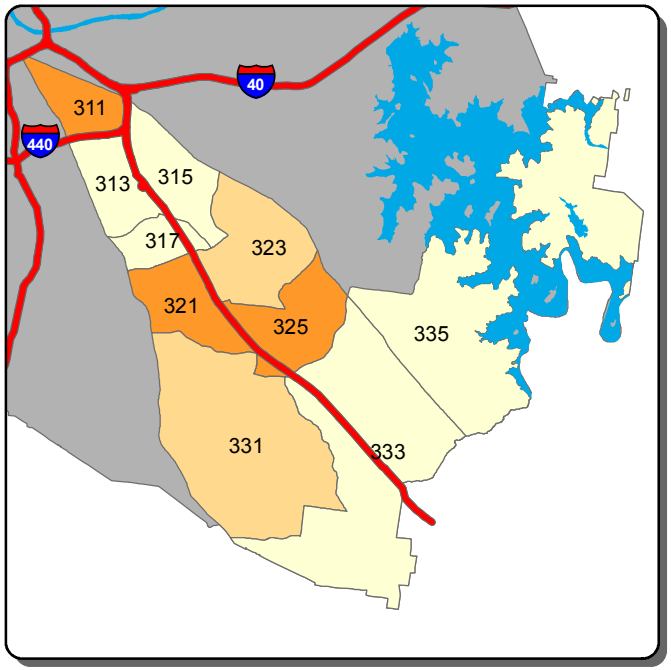

Theft from Vehicle - B Shift

0-1 | 2 | 3 | 4 | >4

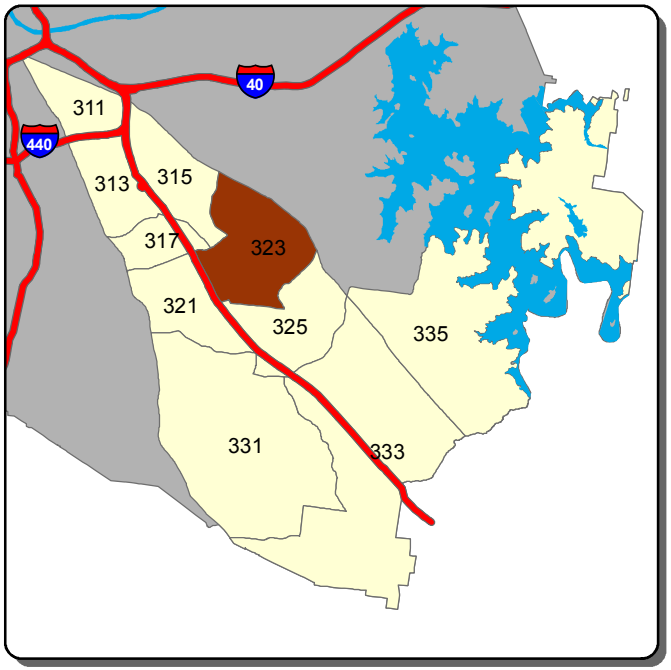

Theft from Vehicle - C Shift

0 | 1 | 2 | >2

Information summarized for CompStat week ending 1/16/2016

Sourced from MNPD ARMS on 1/20/2016. Data taken from incident reports using Uniform Crime Reporting definitions and guidelines, based on the date and time when the inicident was reported. 'A, B, and C Shift' refer to the following time periods: A Shift = 0700 - 1500; B Shift = 1500 - 2300; C Shift = 2300 - 0700.

South Precinct - Aggravated Assault and Self Initiated CAD Counts for the Past Two Weeks

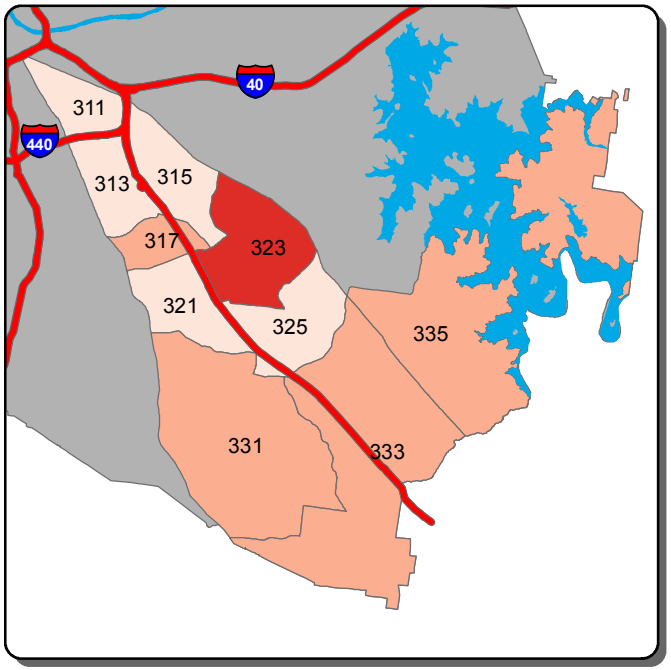

Aggravated Assault - A Shift

0 | 1 | 2 | >2

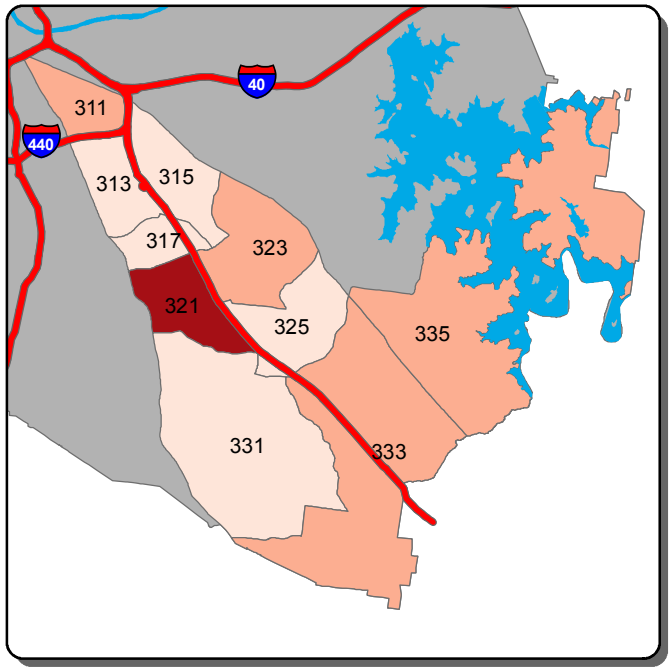

Aggravated Assault - B Shift

0 | 1-3 | 4-9 | 10-15 | >15

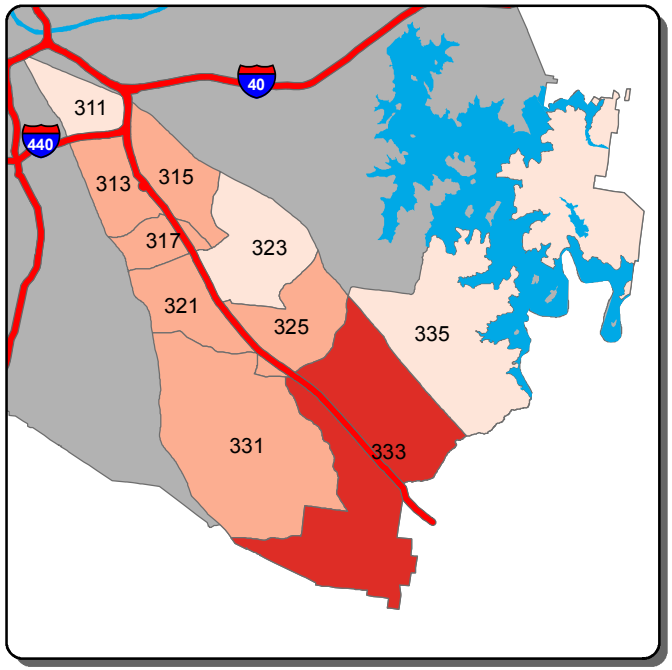

Aggravated Assault - C Shift

0 | 1 | 2 | >2

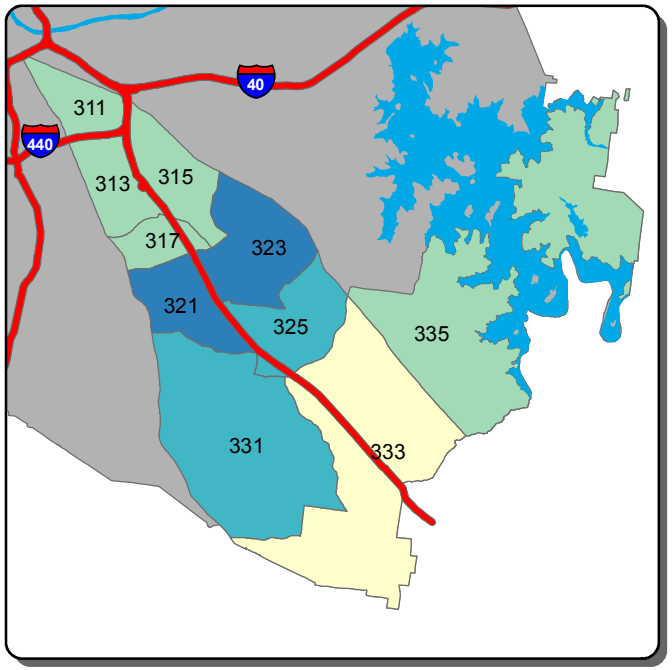

Self Initiated CAD - A Shift

0-82 | 83-152 | 153-222 | 223-293 | >293

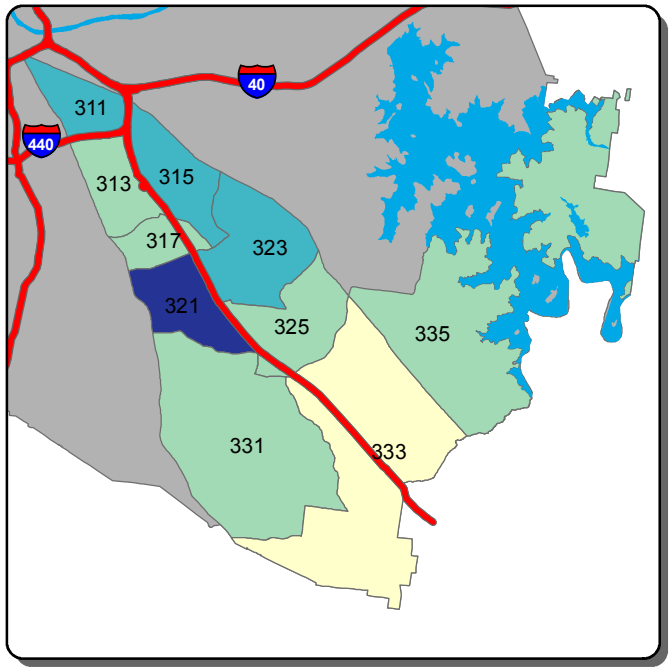

Self Initiated CAD - B Shift

0-71 | 72-143 | 144-216 | 217-288 | >288

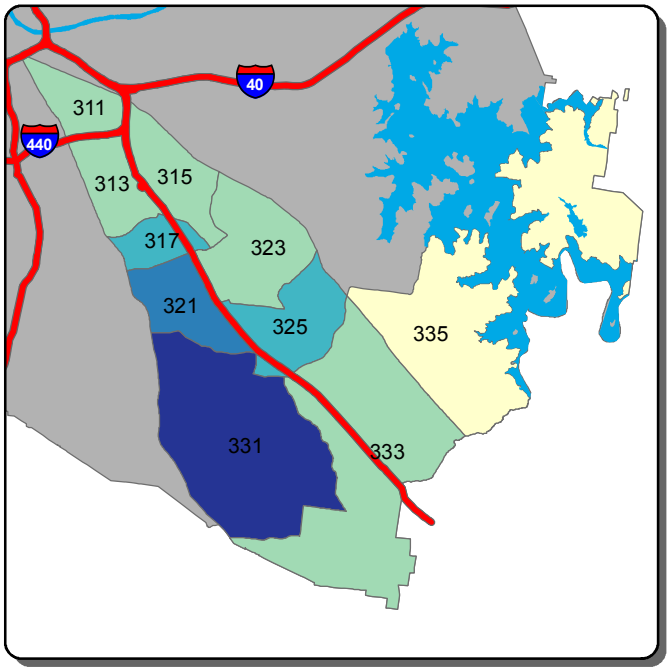

Self Initiated CAD - C Shift

0-88 | 89-141 | 142-194 | 195-247 | >247

Information summarized for CompStat week ending 1/16/2016

Sourced from MNPD ARMS on 1/20/2016. Data taken from incident reports using Uniform Crime Reporting definitions and guidelines, based on the date and time when the inicident was reported. 'A, B, and C Shift' refer to the following time periods: A Shift = 0700 - 1500; B Shift = 1500 - 2300; C Shift = 2300 - 0700.

Central Precinct - Burglary and Theft from Vehicle Counts for the Past Two Weeks

Burglary - A Shift

Burglary - B Shift

Burglary - C Shift

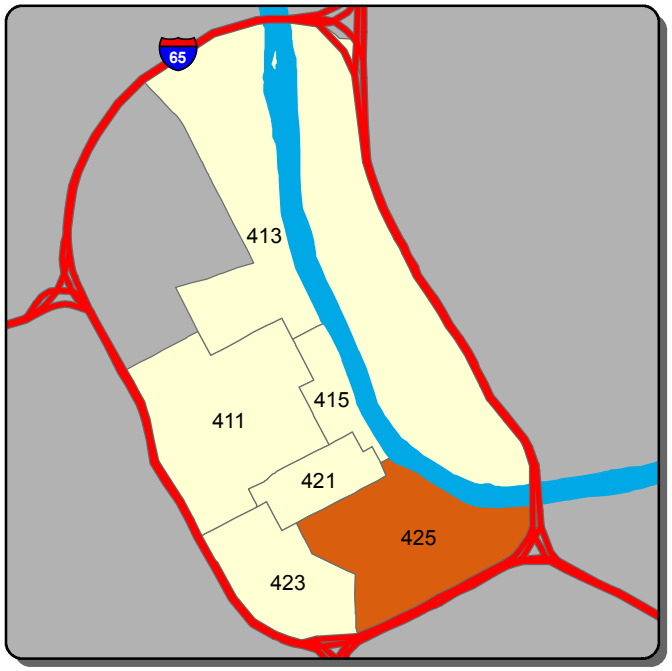

Theft from Vehicle - A Shift

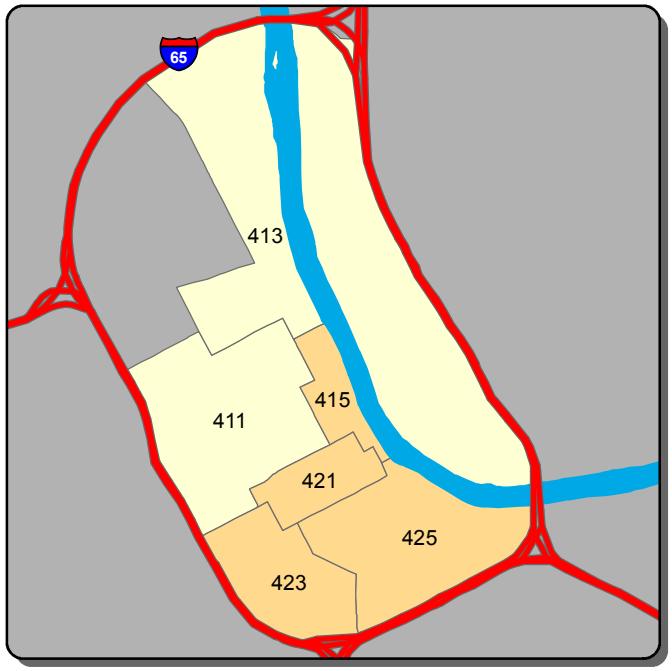

Theft from Vehicle - B Shift

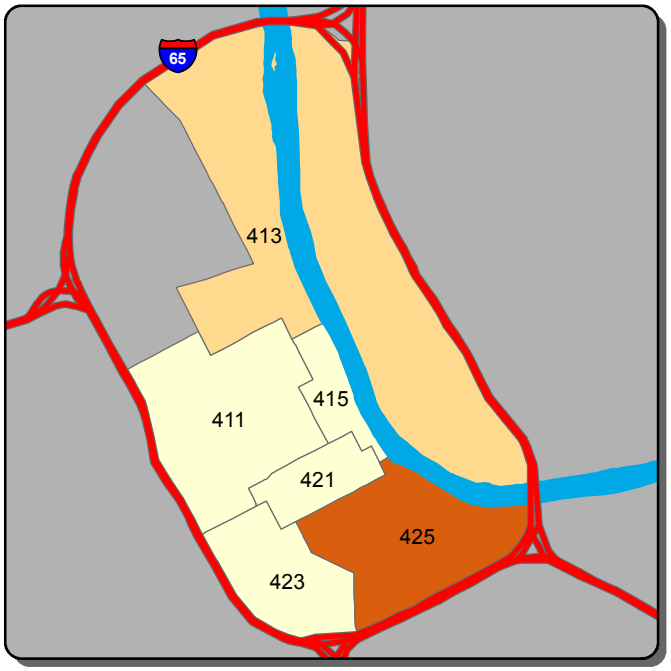

Theft from Vehicle - C Shift

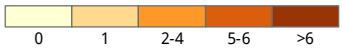

Information summarized for CompStat week ending 1/16/2016

Sourced from MNPD ARMS on 1/20/2016. Data taken from incident reports using Uniform Crime Reporting definitions and guidelines, based on the date and time when the inicident was reported. 'A, B, and C Shift' refer to the following time periods: A Shift = 0700 - 1500; B Shift = 1500 - 2300; C Shift = 2300 - 0700.

Central Precinct - Aggravated Assault and Self Initiated CAD Counts for the Past Two Weeks

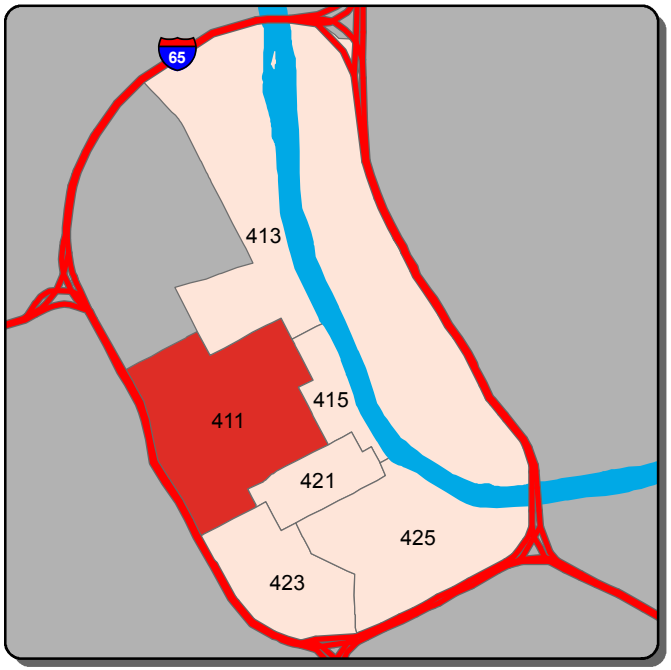

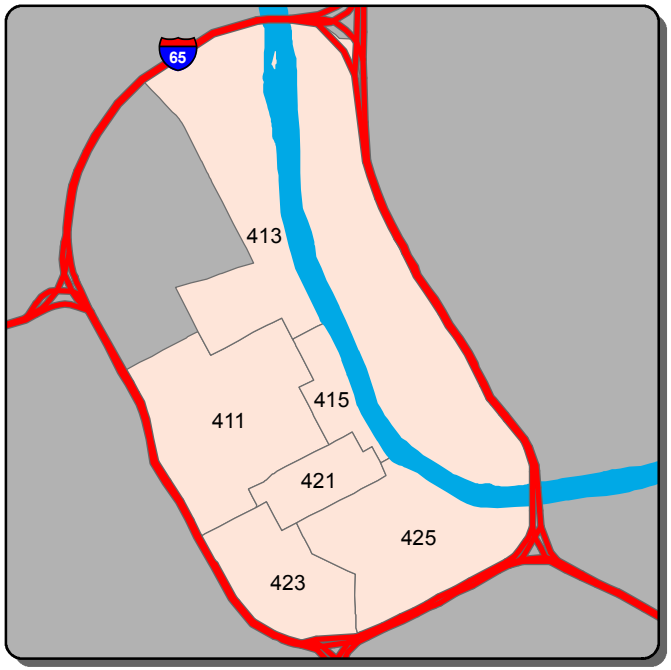

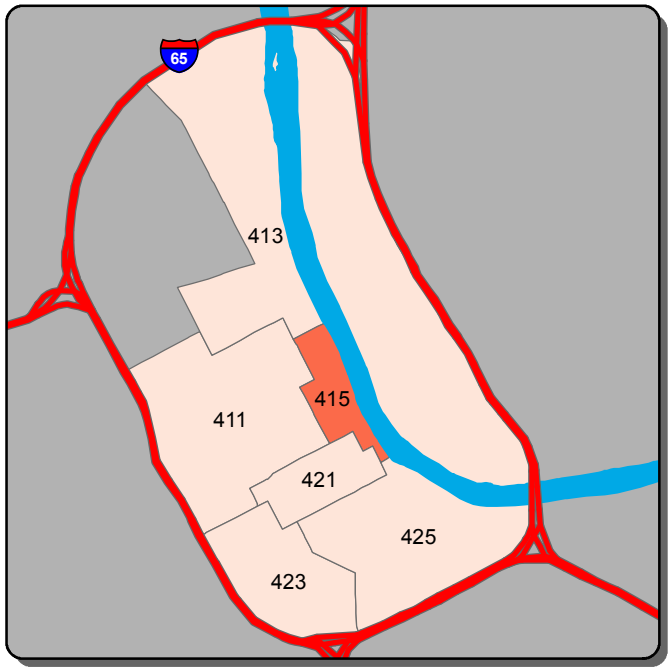

Aggravated Assault - A Shift 0 1 2 >2

Aggravated Assault - B Shift 0 >0

Aggravated Assault - C Shift 0 1 >1

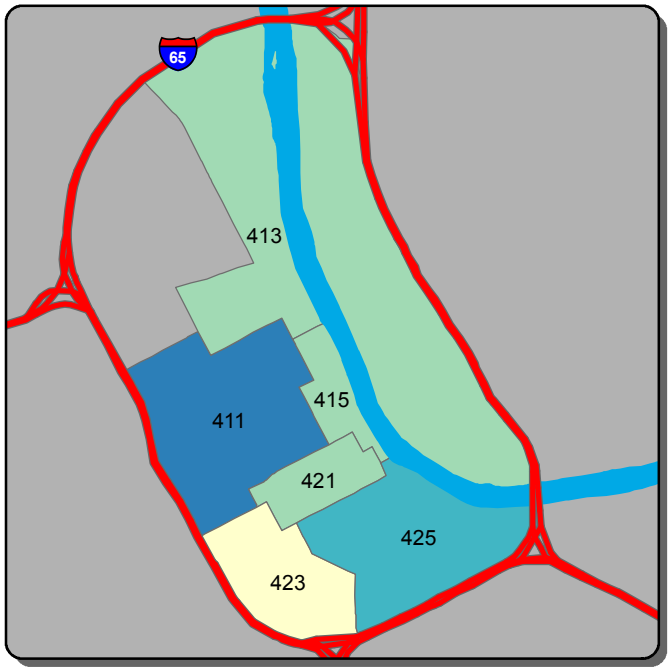

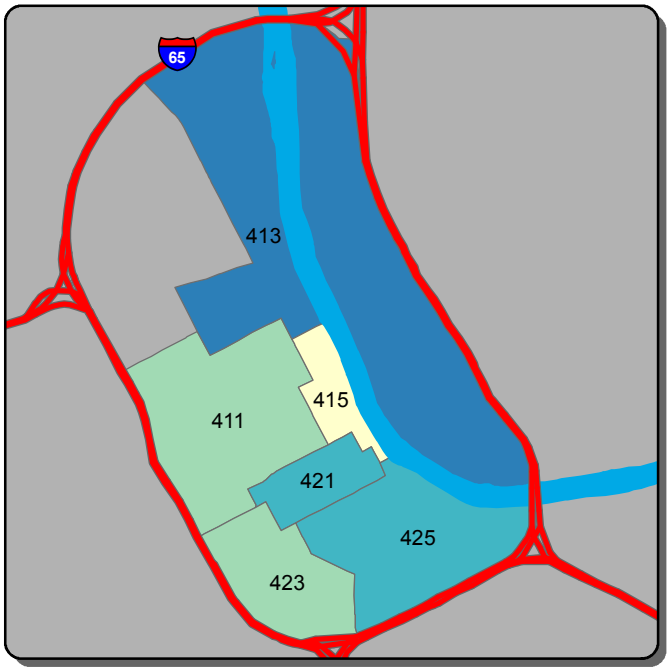

Self Initiated CAD - A Shift 0-138 139-204 205-271 272-337 >337

Self Initiated CAD - B Shift 0-110 111-233 234-355 356-477 >477

Self Initiated CAD - C Shift 0-95 96-154 155-213 214-272 >272

Information summarized for CompStat week ending 1/16/2016

Sourced from MNPD ARMS on 1/20/2016. Data taken from incident reports using Uniform Crime Reporting definitions and guidelines, based on the date and time when the inicident was reported. 'A, B, and C Shift' refer to the following time periods: A Shift = 0700 - 1500; B Shift = 1500 - 2300; C Shift = 2300 - 0700.

Hermitage Precinct - Burglary and Theft from Vehicle Counts for the Past Two Weeks

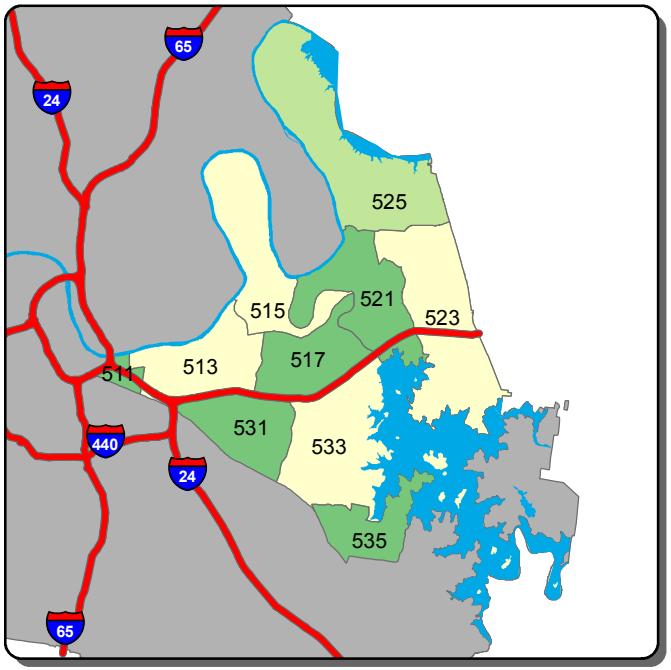

Burglary - A Shift

0 | 1 | 2-3 | 4 | >4

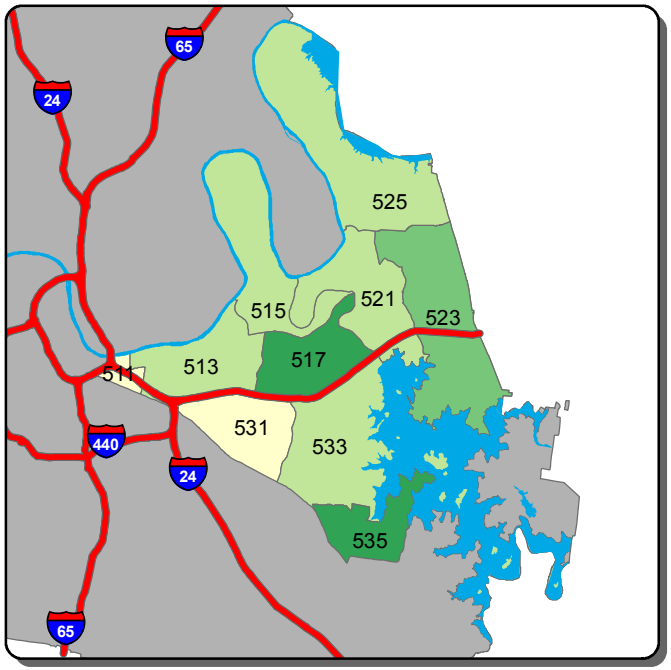

Burglary - B Shift

0 | 1-2 | 3 | 4-5 | >5

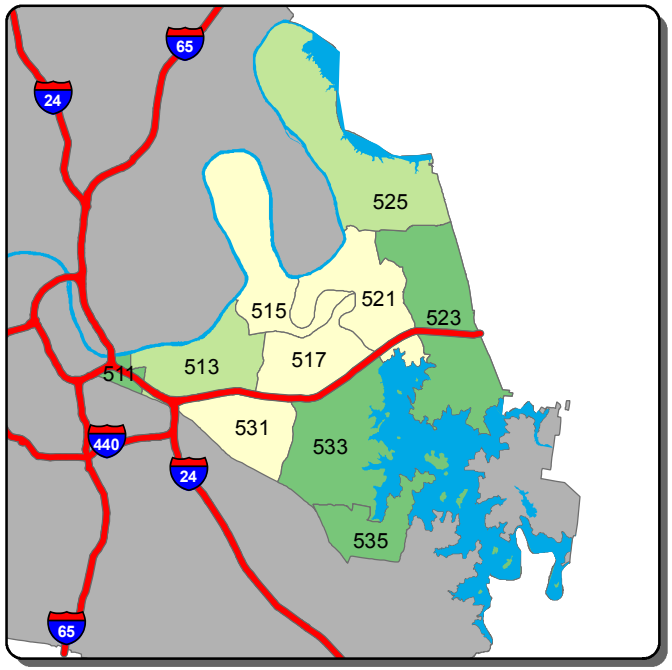

Burglary - C Shift

0 | 1 | 2 | 3 | >3

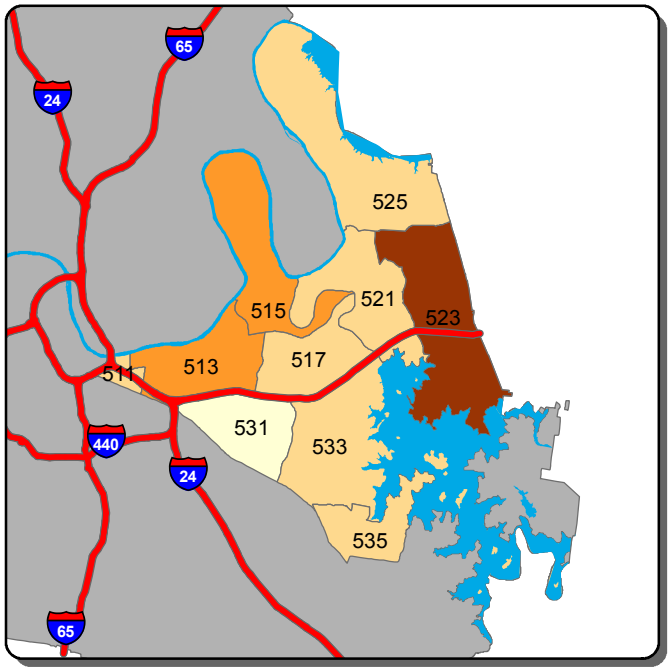

Theft from Vehicle - A Shift

0 | 1-2 | 3-4 | 5-6 | >6

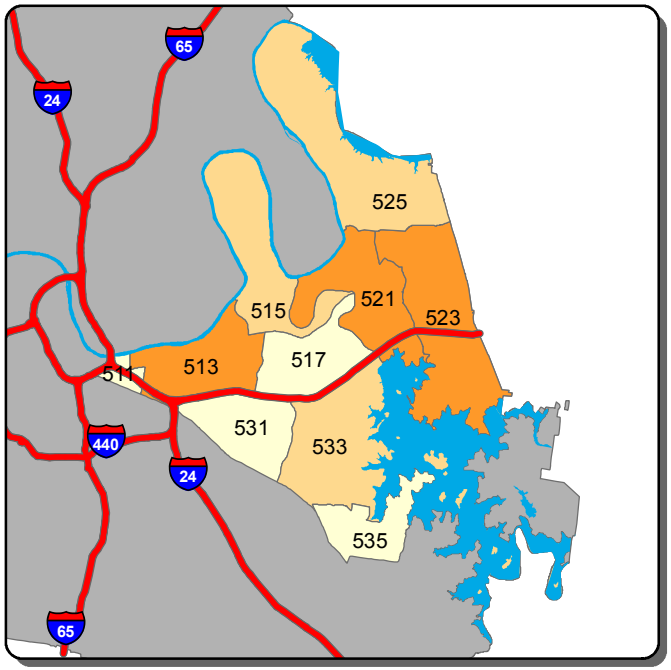

Theft from Vehicle - B Shift

0-1 | 2 | 3 | 4 | >4

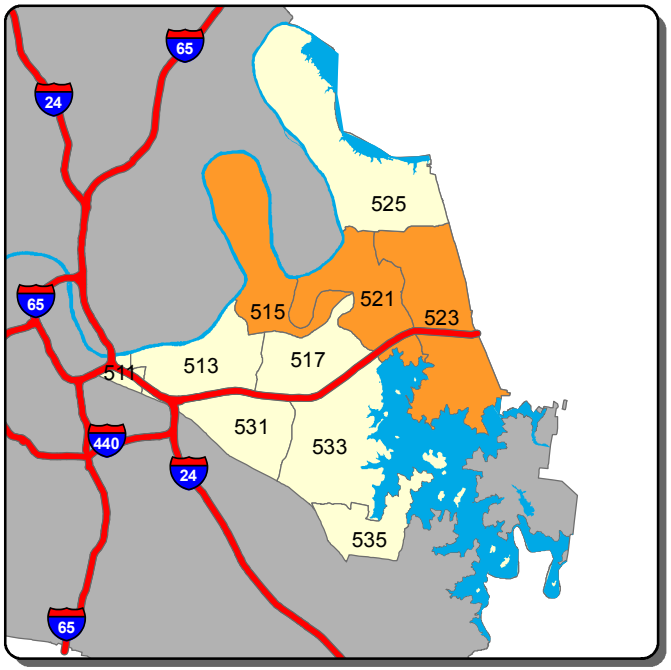

Theft from Vehicle - C Shift

0 | 1 | >1

Information summarized for CompStat week ending 1/16/2016

Sourced from MNPD ARMS on 1/20/2016. Data taken from incident reports using Uniform Crime Reporting definitions and guidelines, based on the date and time when the inicident was reported. 'A, B, and C Shift' refer to the following time periods: A Shift = 0700 - 1500; B Shift = 1500 - 2300; C Shift = 2300 - 0700.

Hermitage Precinct - Aggravated Assault and Self Initiated CAD Counts for the Past Two Weeks

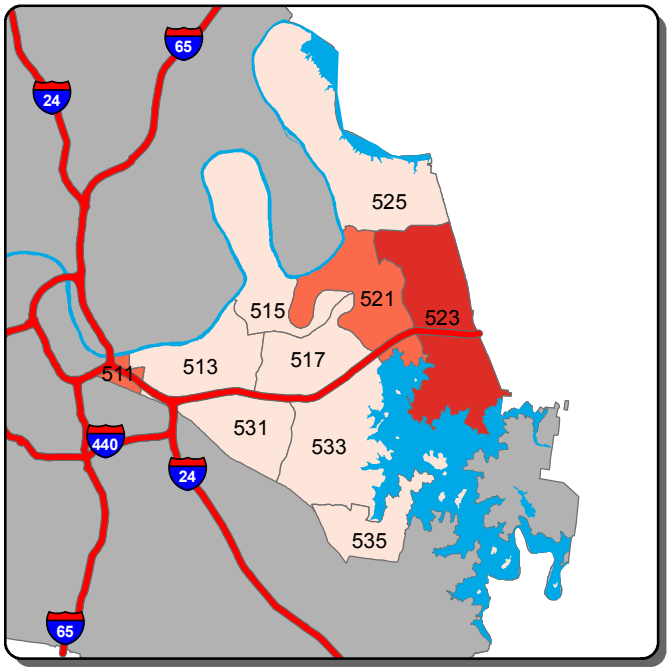

Aggravated Assault - A Shift

0 | 1 | 2 | >2

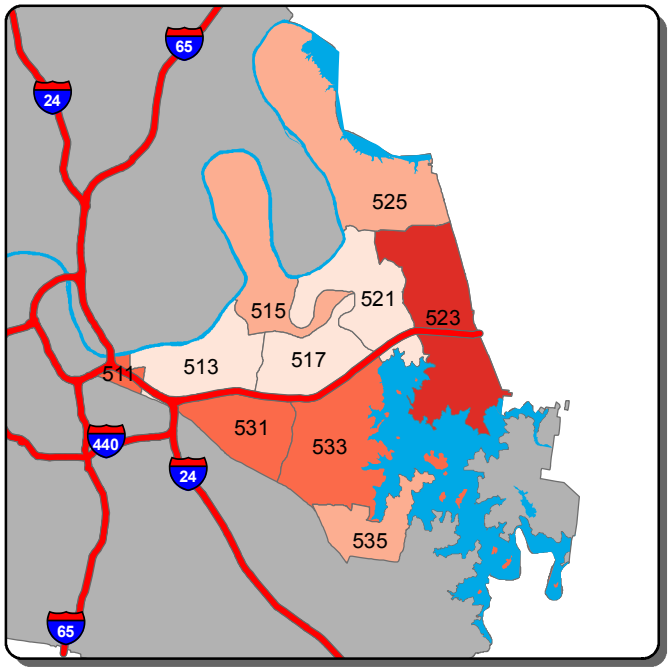

Aggravated Assault - B Shift

0 | 1 | 2-3 | 4 | >4

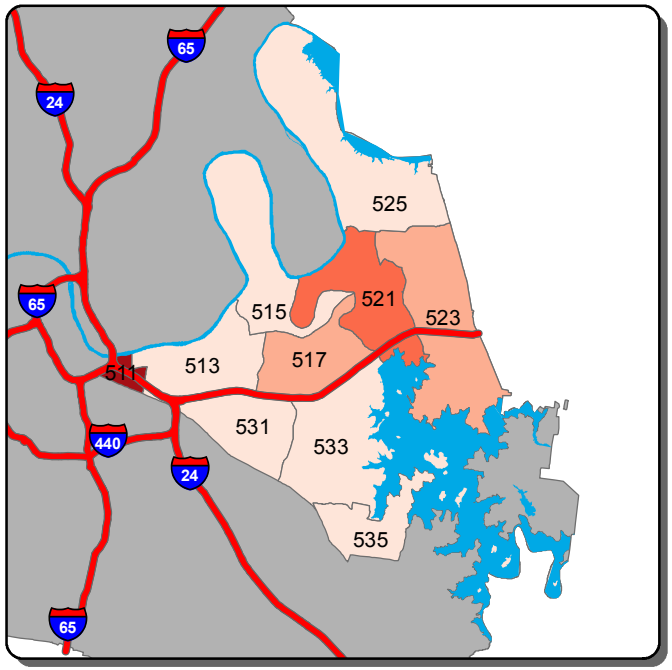

Aggravated Assault - C Shift

0 | 1 | 2 | 3 | >3

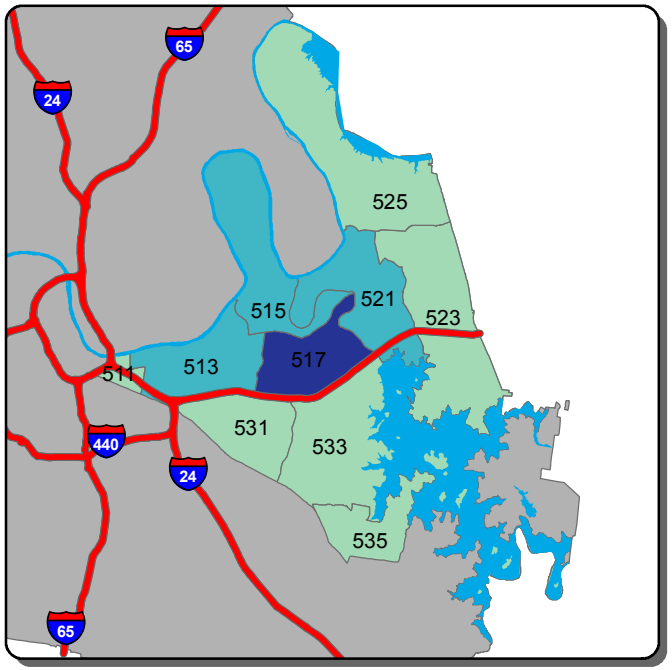

Self Initiated CAD - A Shift

0-89 | 90-161 | 162-233 | 234-305 | >305

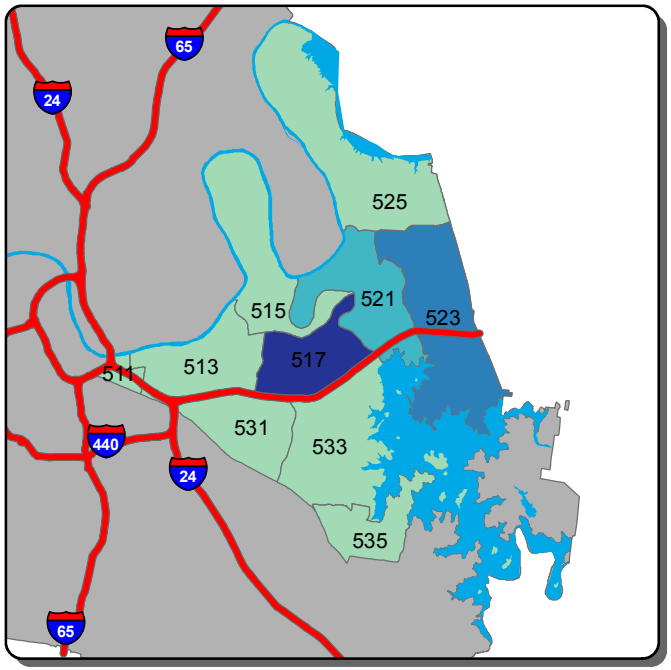

Self Initiated CAD - B Shift

0-133 | 134-212 | 213-292 | 293-371 | >371

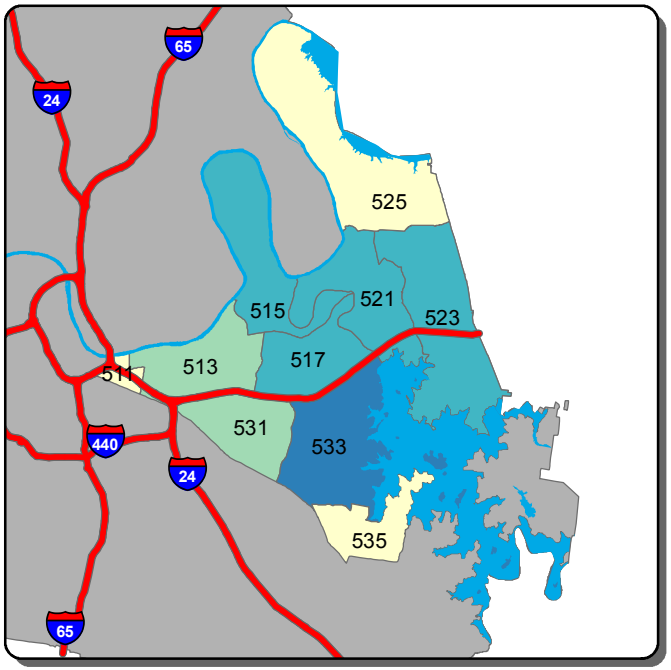

Self Initiated CAD - C Shift

0-99 | 100-163 | 164-227 | 228-291 | >291

Information summarized for CompStat week ending 1/16/2016

Sourced from MNPD ARMS on 1/20/2016. Data taken from incident reports using Uniform Crime Reporting definitions and guidelines, based on the date and time when the inicident was reported. 'A, B, and C Shift' refer to the following time periods: A Shift = 0700 - 1500; B Shift = 1500 - 2300; C Shift = 2300 - 0700.

North Precinct - Burglary and Theft from Vehicle Counts for the Past Two Weeks

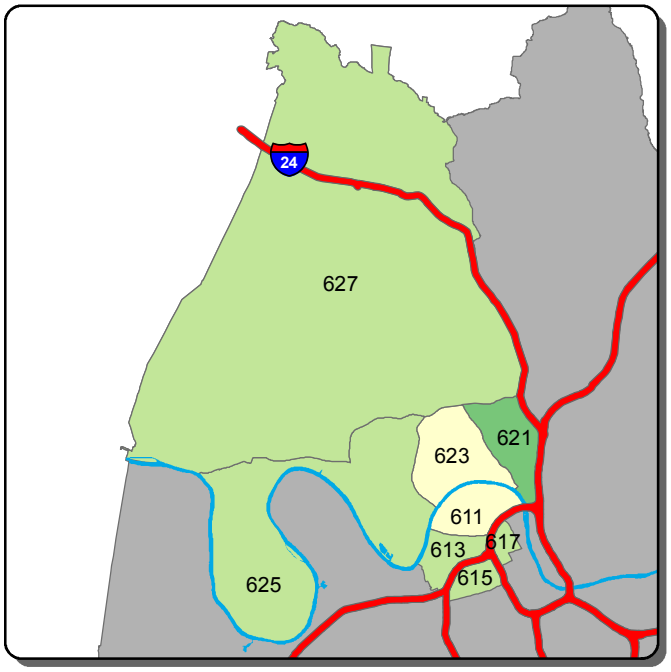

Burglary - A Shift

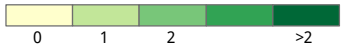

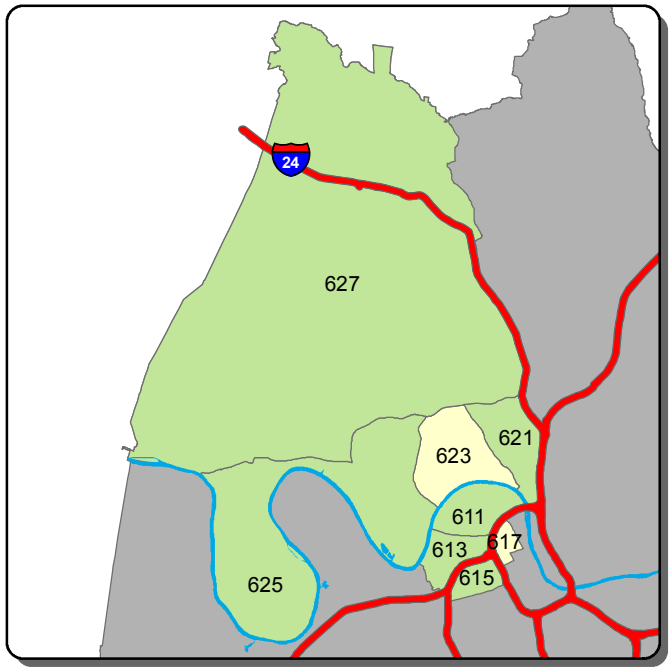

Burglary - B Shift

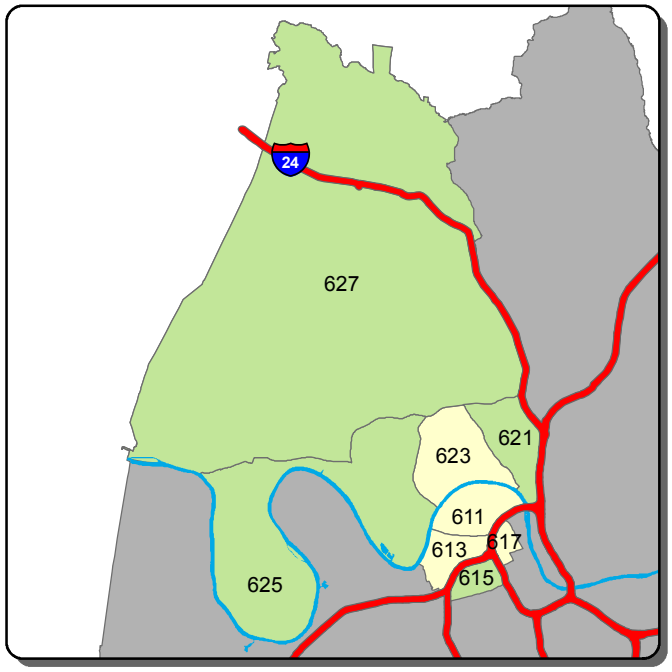

Burglary - C Shift

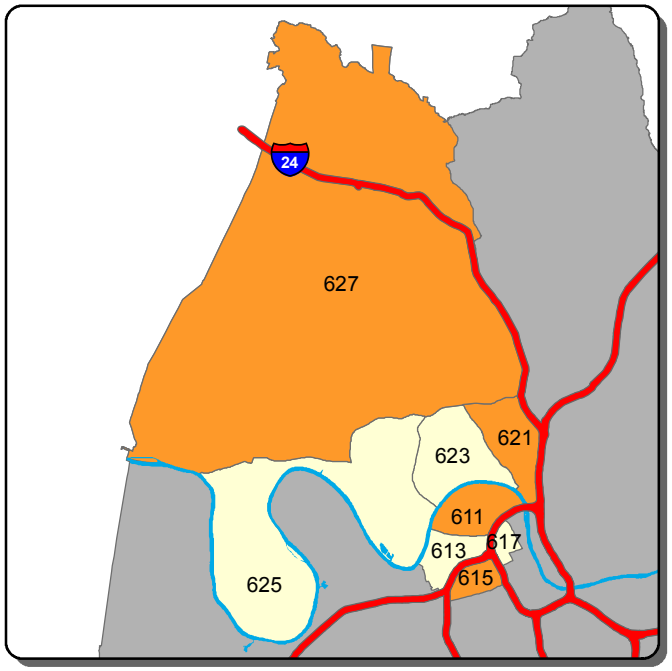

Theft from Vehicle - A Shift

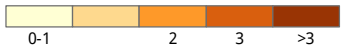

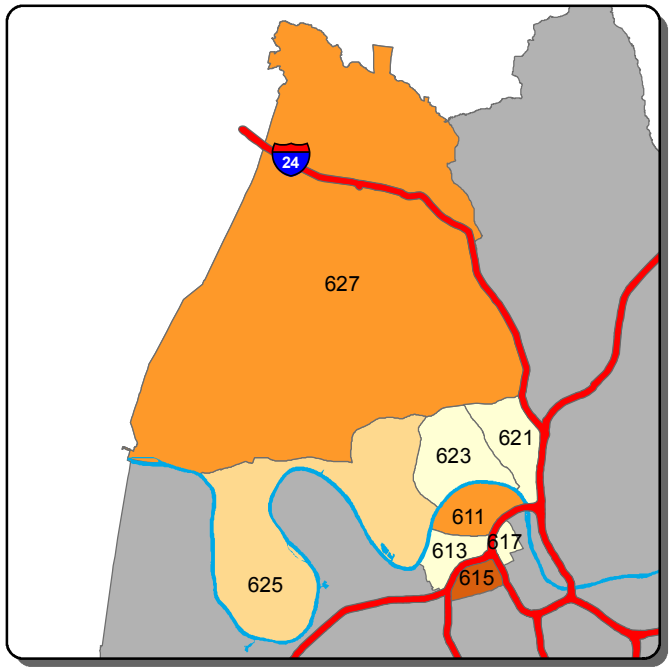

Theft from Vehicle - B Shift

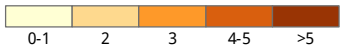

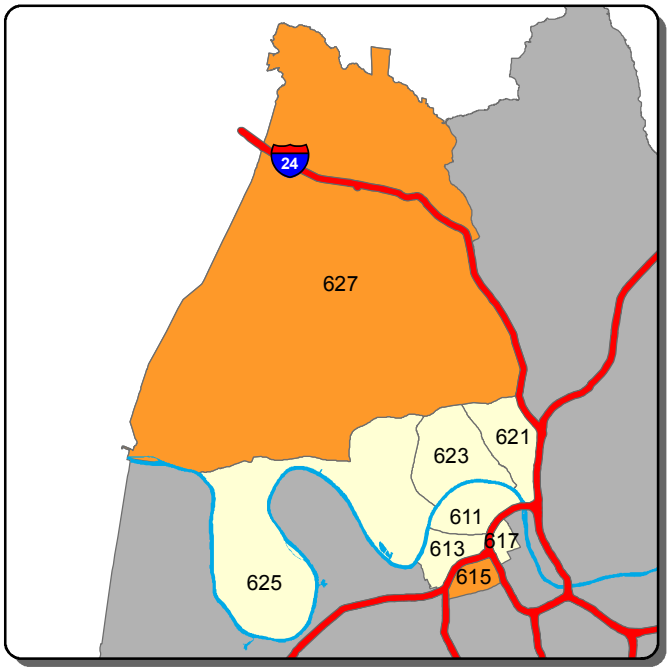

Theft from Vehicle - C Shift

Information summarized for CompStat week ending 1/16/2016

Sourced from MNPD ARMS on 1/20/2016. Data taken from incident reports using Uniform Crime Reporting definitions and guidelines, based on the date and time when the inicident was reported. 'A, B, and C Shift' refer to the following time periods: A Shift = 0700 - 1500; B Shift = 1500 - 2300; C Shift = 2300 - 0700.

North Precinct - Aggravated Assault and Self Initiated CAD Counts for the Past Two Weeks

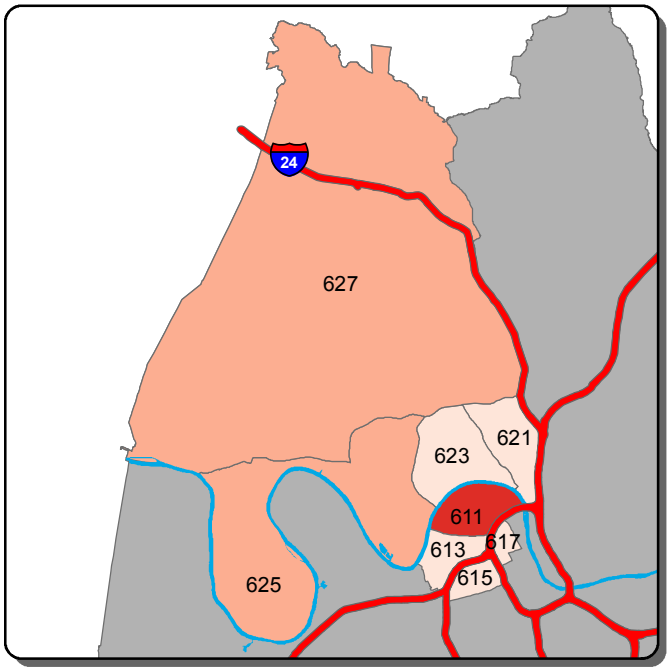

Aggravated Assault - A Shift

0	1	2	3-4	>4

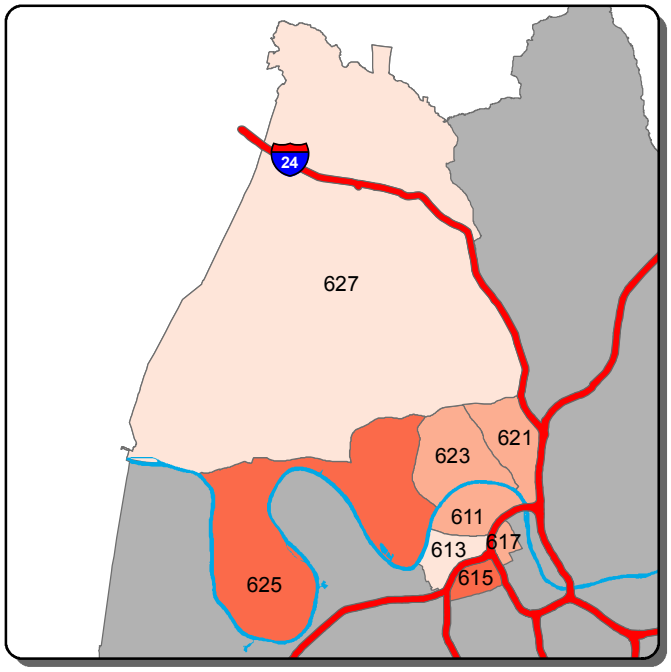

Aggravated Assault - B Shift

0	1-2	3	4	>4

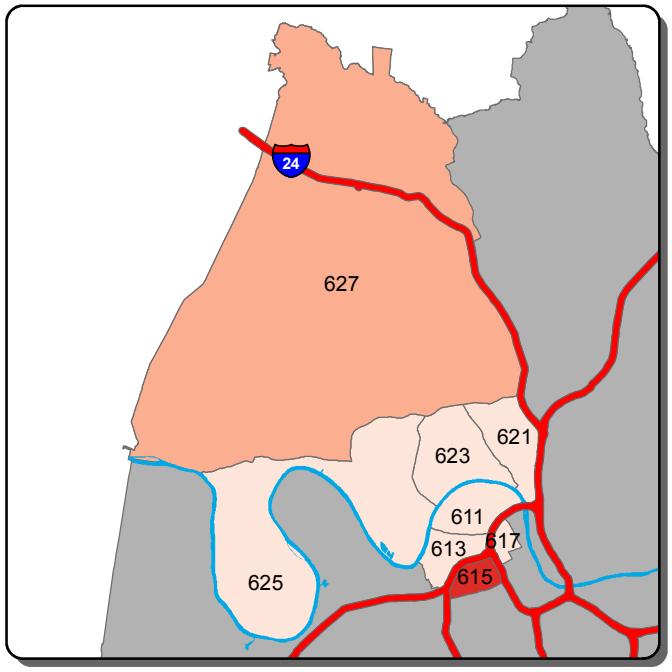

Aggravated Assault - C Shift

0	1	2	3	>3

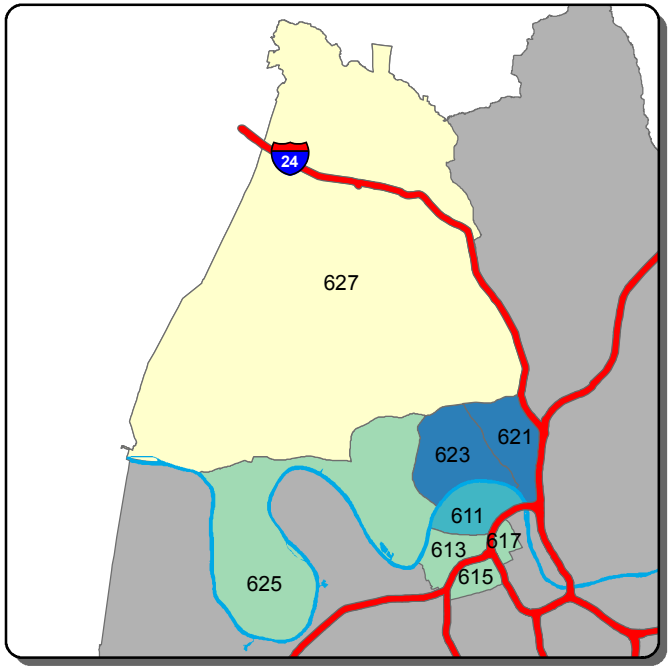

Self Initiated CAD - A Shift

0-77	78-117	118-157	158-198	>198

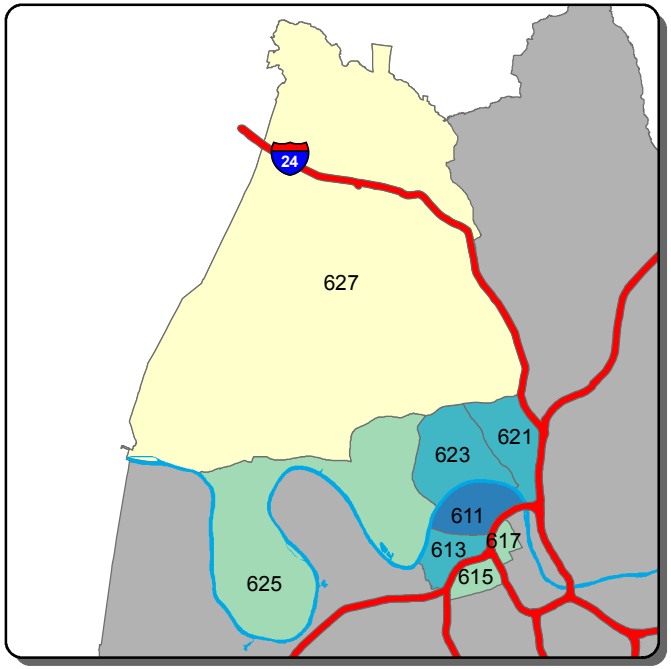

Self Initiated CAD - B Shift

0-93	94-164	165-235	236-307	>307

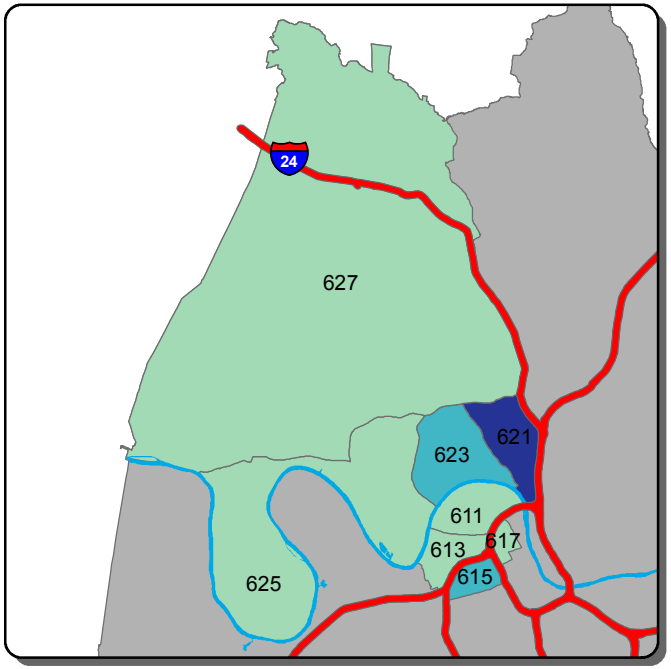

Self Initiated CAD - C Shift

0-76	77-143	144-209	210-275	>275

Information summarized for CompStat week ending 1/16/2016

Sourced from MNPD ARMS on 1/20/2016. Data taken from incident reports using Uniform Crime Reporting definitions and guidelines, based on the date and time when the inicident was reported. 'A, B, and C Shift' refer to the following time periods: A Shift = 0700 - 1500; B Shift = 1500 - 2300; C Shift = 2300 - 0700.

Madison Precinct - Burglary and Theft from Vehicle Counts for the Past Two Weeks

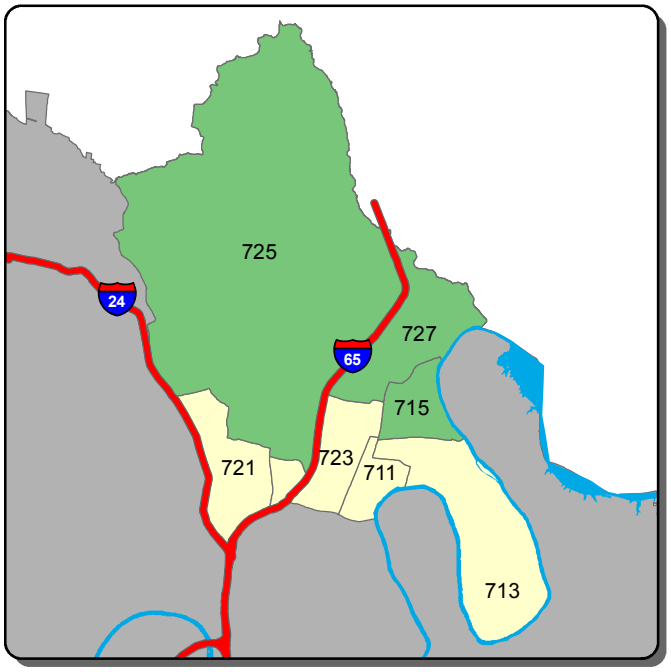

Burglary - A Shift

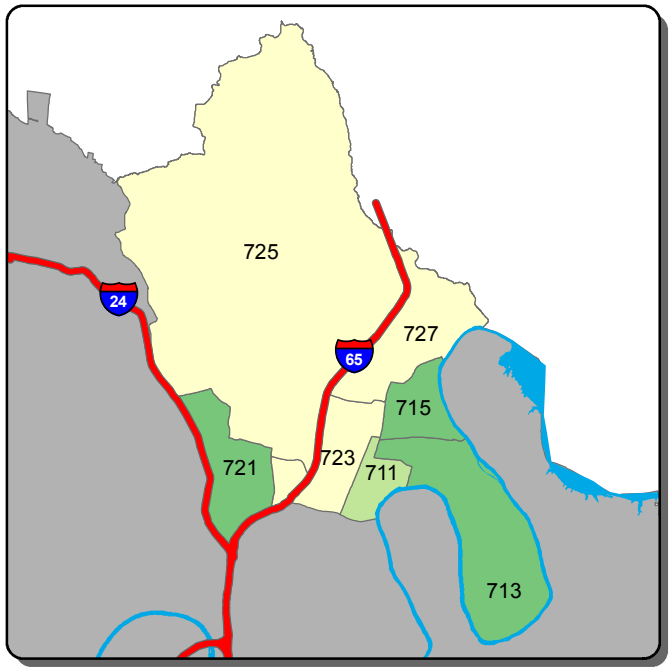

Burglary - B Shift

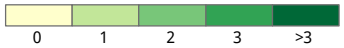

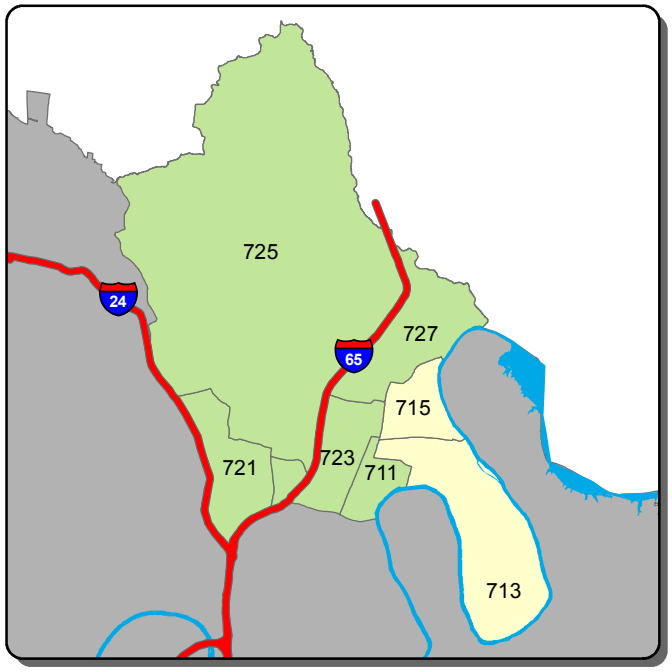

Burglary - C Shift

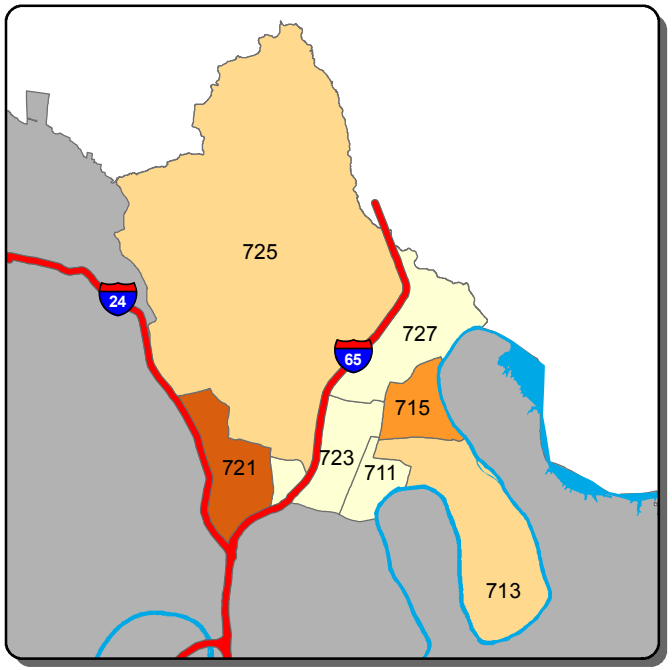

Theft from Vehicle - A Shift

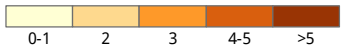

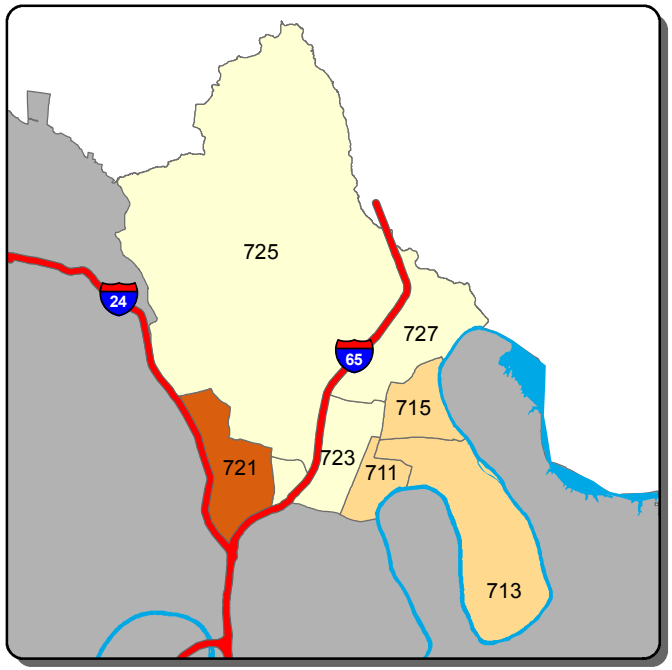

Theft from Vehicle - B Shift

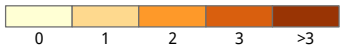

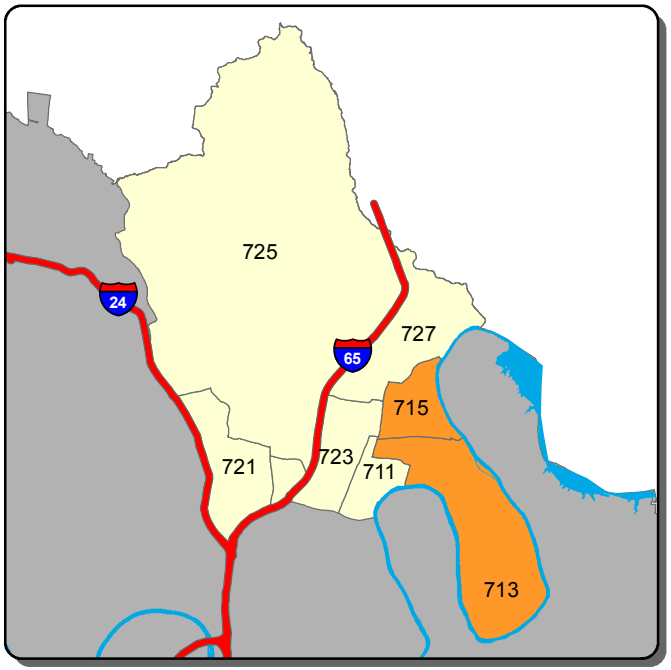

Theft from Vehicle - C Shift

Information summarized for CompStat week ending 1/16/2016

Sourced from MNPD ARMS on 1/20/2016. Data taken from incident reports using Uniform Crime Reporting definitions and guidelines, based on the date and time when the inicident was reported. 'A, B, and C Shift' refer to the following time periods: A Shift = 0700 - 1500; B Shift = 1500 - 2300; C Shift = 2300 - 0700.

Madison Precinct - Aggravated Assault and Self Initiated CAD Counts for the Past Two Weeks

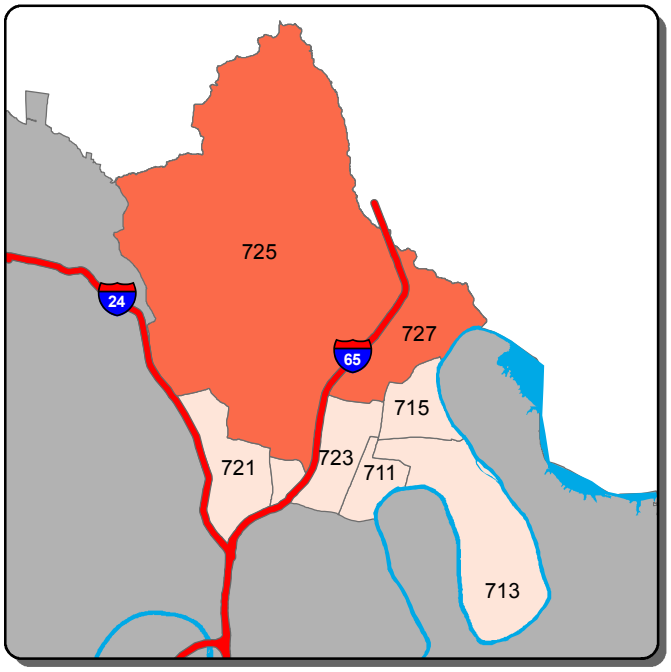

Aggravated Assault - A Shift

0 | 1 | >1

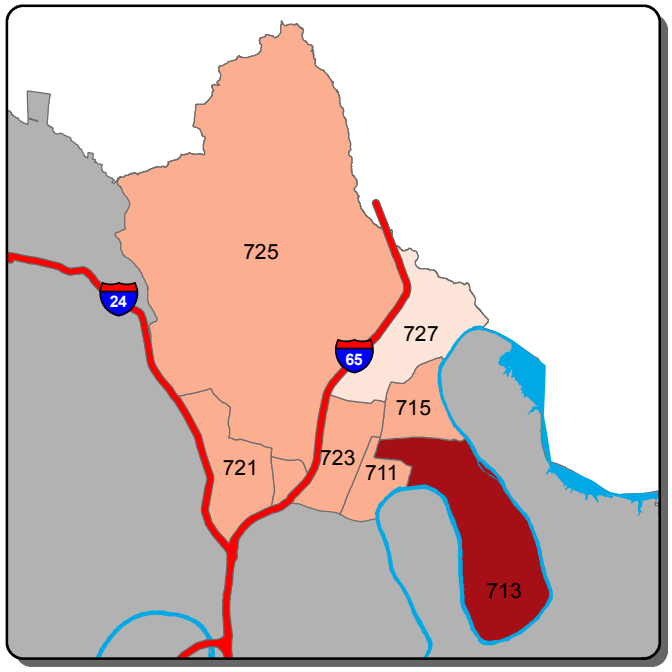

Aggravated Assault - B Shift

0 | 1-2 | 3-5 | 6-7 | >7

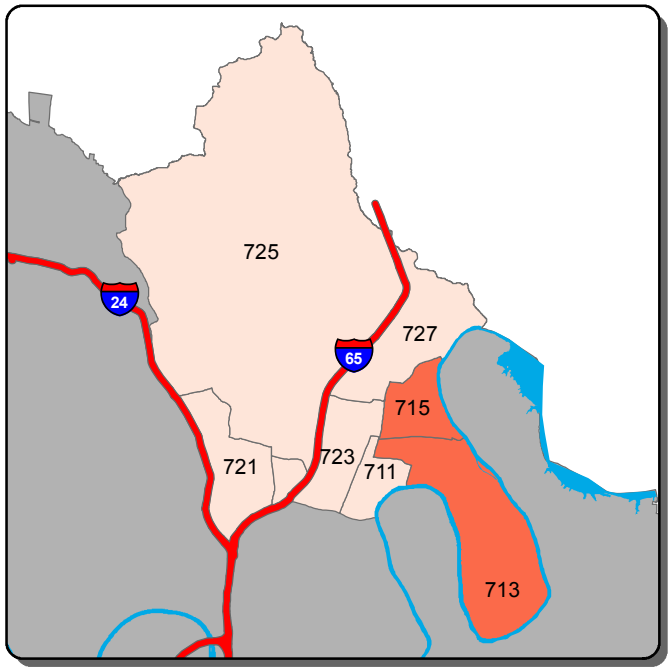

Aggravated Assault - C Shift

0 | 1 | 2 | 3 | >3

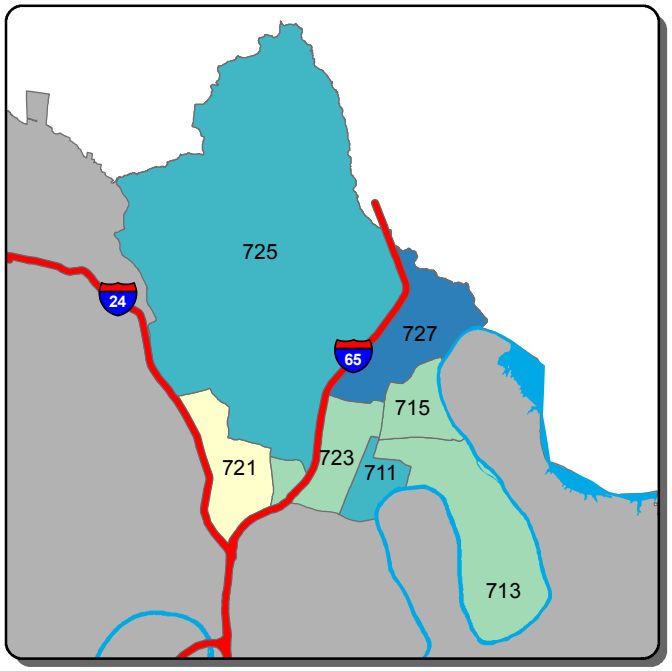

Self Initiated CAD - A Shift

0-91 | 92-129 | 130-167 | 168-205 | >205

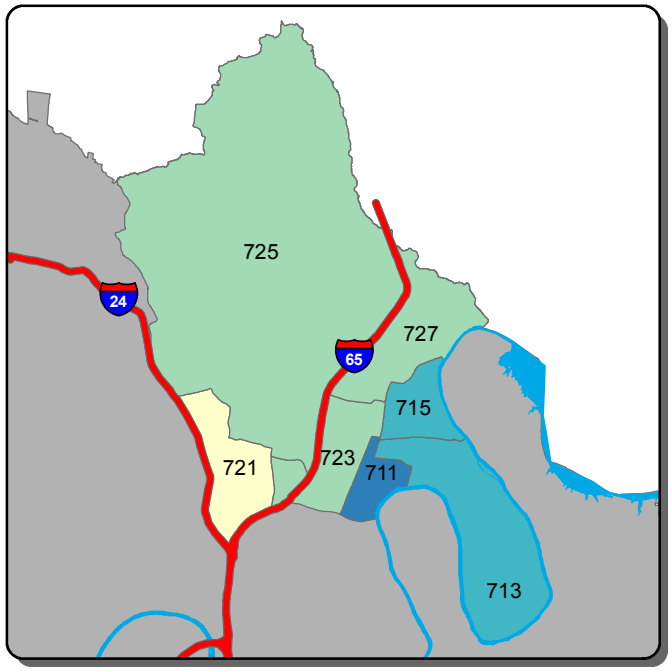

Self Initiated CAD - B Shift

0-92 | 93-135 | 136-178 | 179-220 | >220

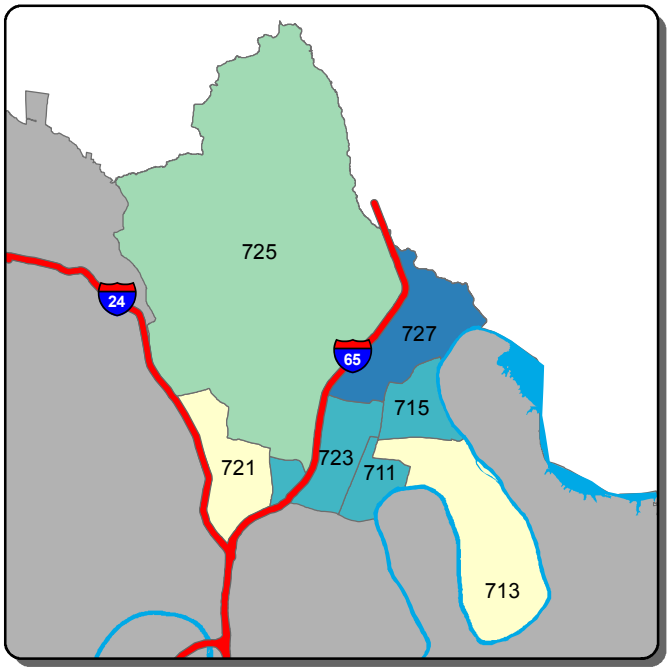

Self Initiated CAD - C Shift

0-98 | 99-155 | 156-211 | 212-267 | >267

Information summarized for CompStat week ending 1/16/2016

Sourced from MNPD ARMS on 1/20/2016. Data taken from incident reports using Uniform Crime Reporting definitions and guidelines, based on the date and time when the inicident was reported. 'A, B, and C Shift' refer to the following time periods: A Shift = 0700 - 1500; B Shift = 1500 - 2300; C Shift = 2300 - 0700.

Midtown Hills Precinct - Burglary and Theft from Vehicle Counts for the Past Two Weeks

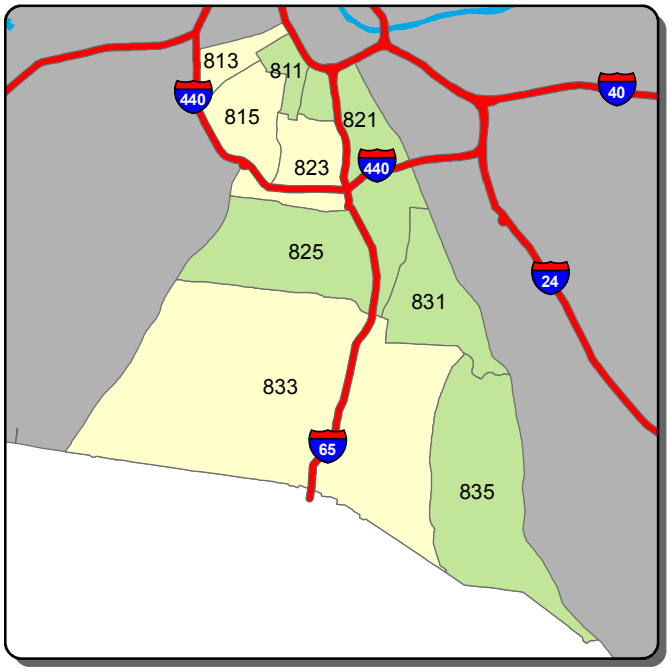

Burglary - A Shift

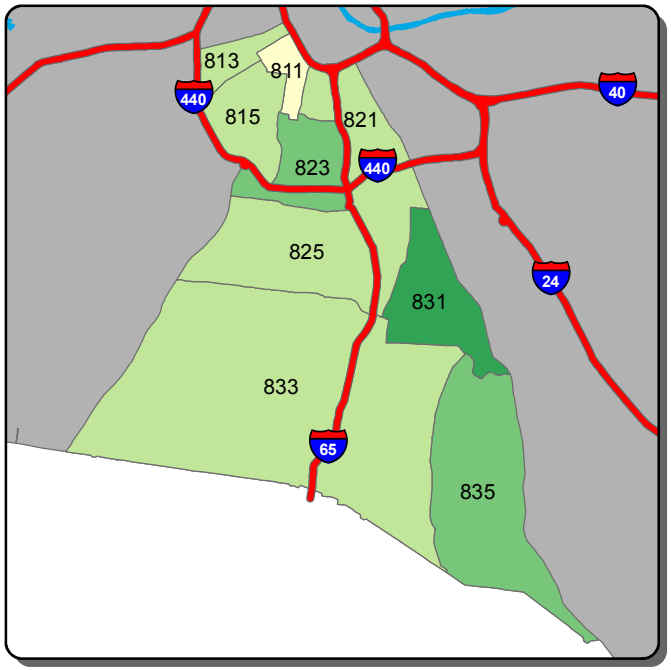

Burglary - B Shift

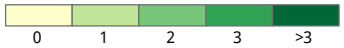

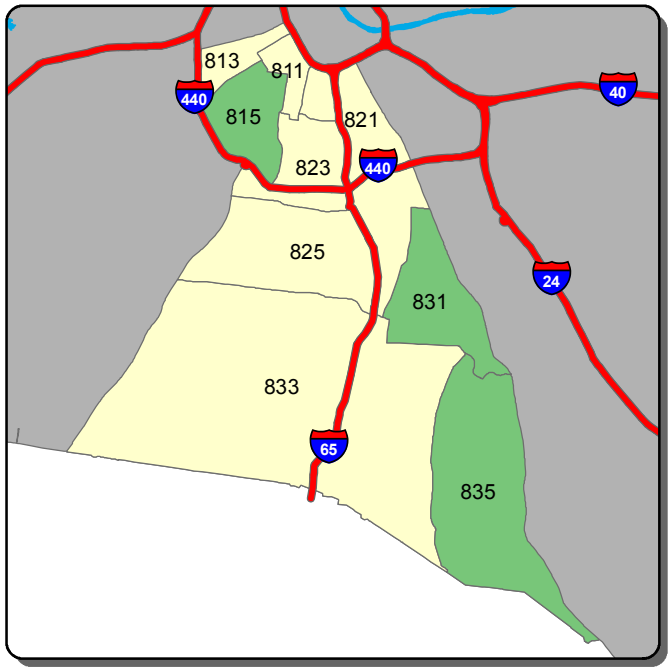

Burglary - C Shift

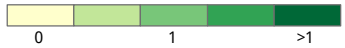

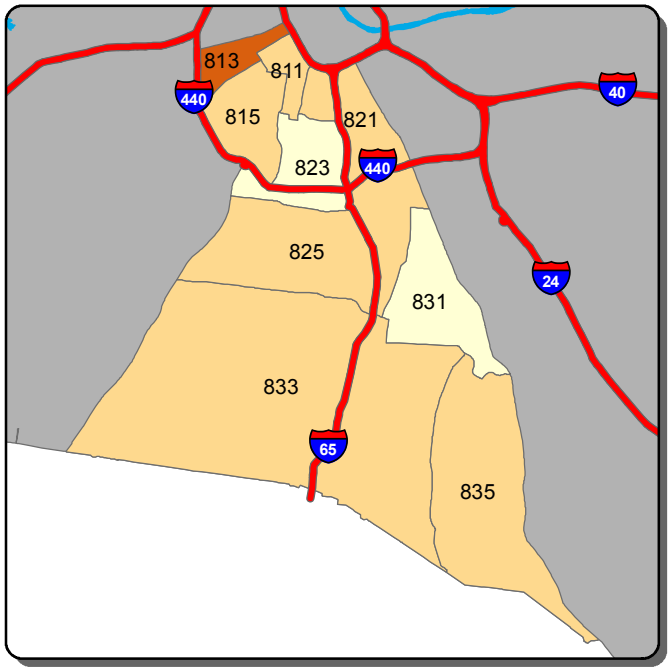

Theft from Vehicle - A Shift

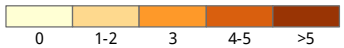

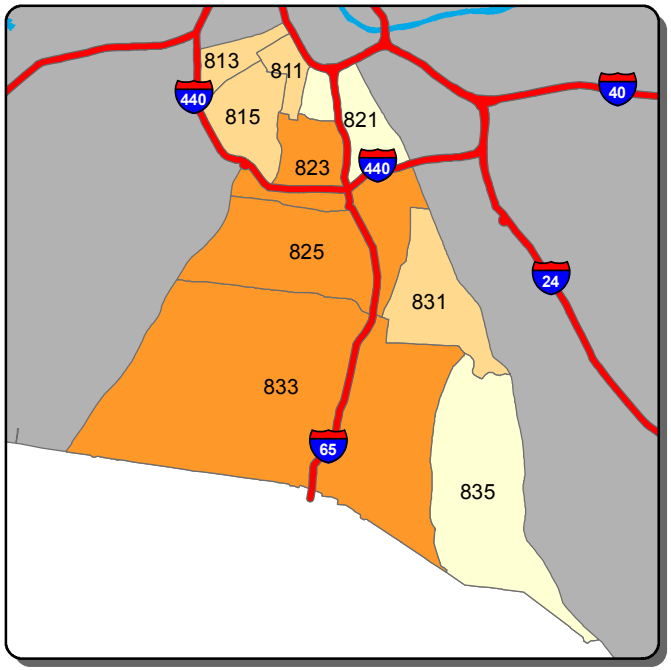

Theft from Vehicle - B Shift

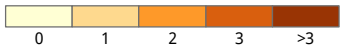

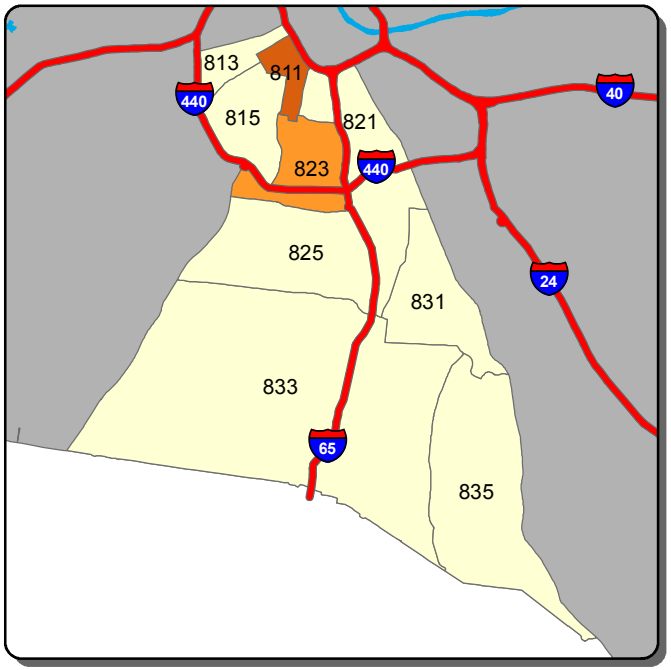

Theft from Vehicle - C Shift

Information summarized for CompStat week ending 1/16/2016

Sourced from MNPD ARMS on 1/20/2016. Data taken from incident reports using Uniform Crime Reporting definitions and guidelines, based on the date and time when the inicident was reported. 'A, B, and C Shift' refer to the following time periods: A Shift = 0700 - 1500; B Shift = 1500 - 2300; C Shift = 2300 - 0700.

Midtown Hills Precinct - Aggravated Assault and Self Initiated CAD Counts for the Past Two Weeks

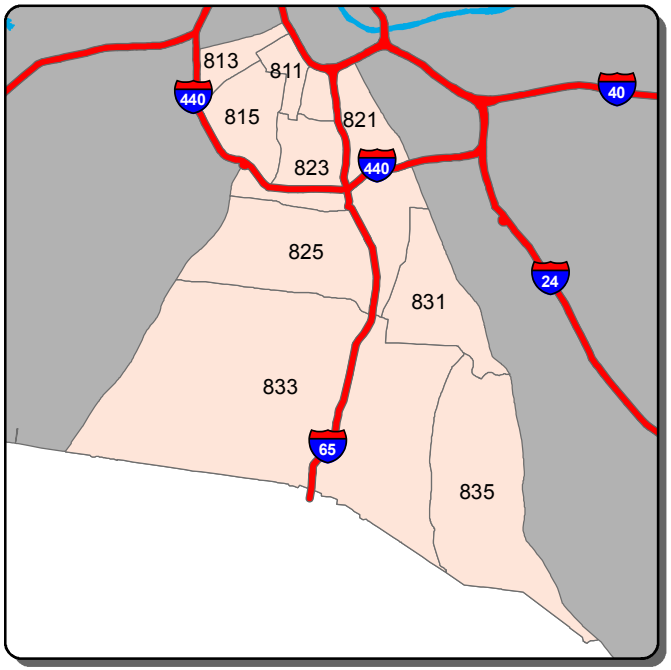

Aggravated Assault - A Shift

0 | >0

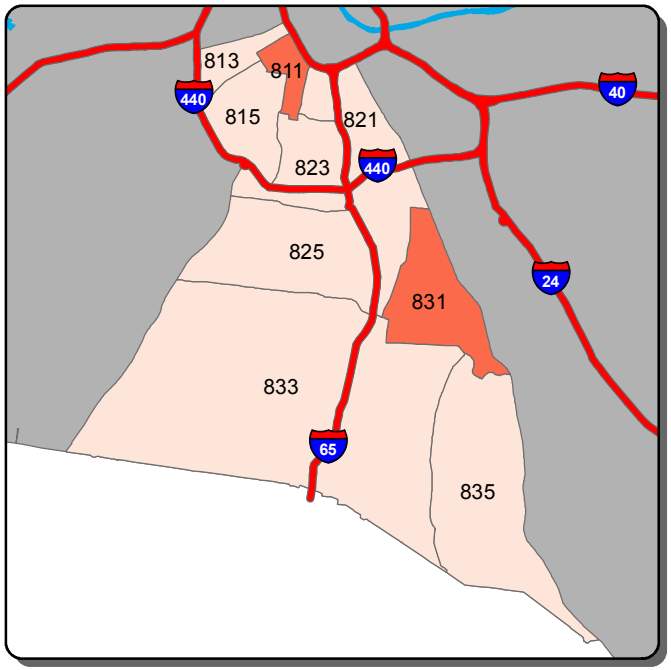

Aggravated Assault - B Shift

0 | 1 | >1

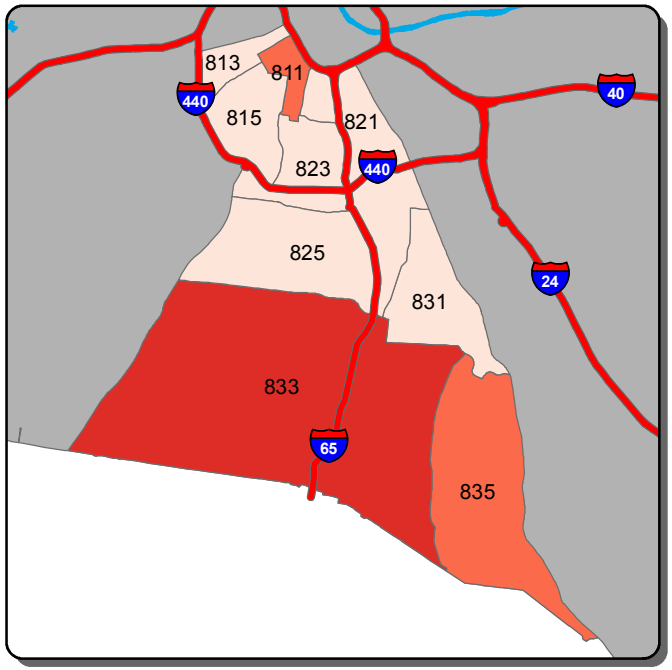

Aggravated Assault - C Shift

0 | 1 | 2 | >2

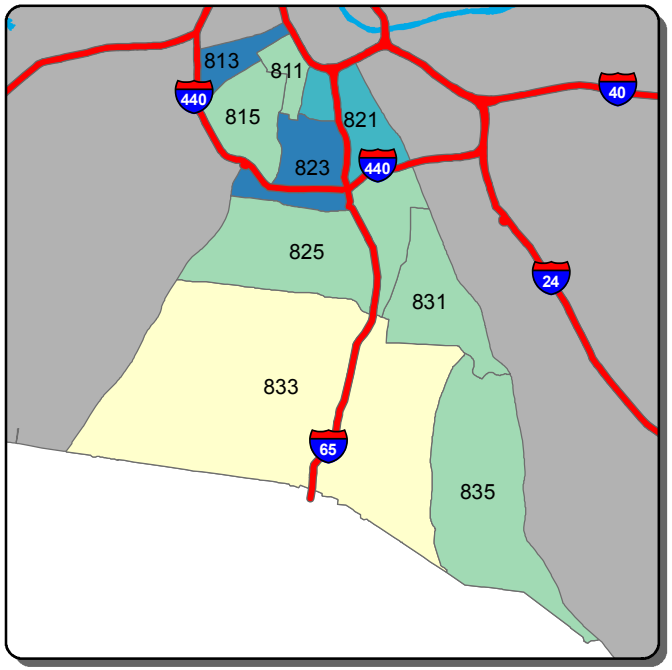

Self Initiated CAD - A Shift

0-82 | 83-141 | 142-200 | 201-260 | >260

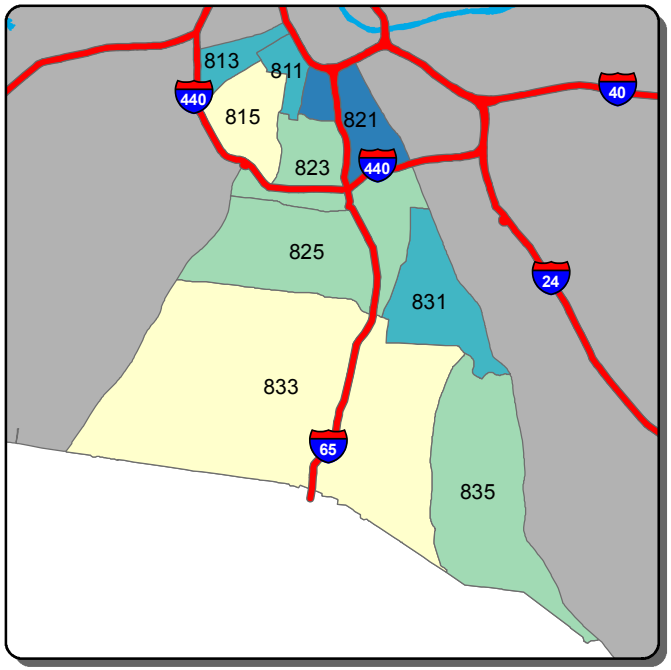

Self Initiated CAD - B Shift

0-122 | 123-175 | 176-228 | 229-281 | >281

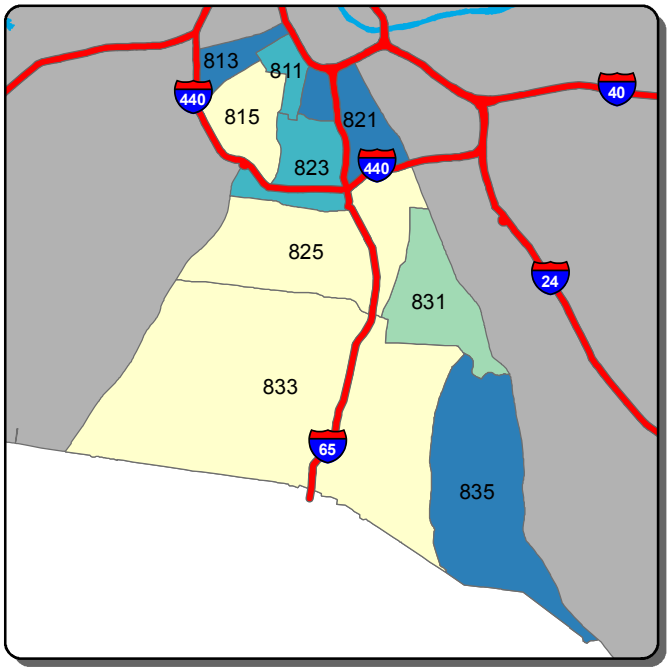

Self Initiated CAD - C Shift

0-173 | 174-207 | 208-241 | 242-275 | >275

Information summarized for CompStat week ending 1/16/2016

Sourced from MNPD ARMS on 1/20/2016. Data taken from incident reports using Uniform Crime Reporting definitions and guidelines, based on the date and time when the inicident was reported. 'A, B, and C Shift' refer to the following time periods: A Shift = 0700 - 1500; B Shift = 1500 - 2300; C Shift = 2300 - 0700.