CompStat Weekly Analysis

CompStat Weekly Analysis is provided by the Metropolitan Nashville Police Department Crime Analysis Section. This document does not necessarily reflect official UCR counts. It is intended to be a management tool and is for law enforcement use only.

"Freedom from effort in the present merely means that there has been effort stored up in the past."
- Theodore Roosevelt

Begin Date: 02/14/2016
End Date: 02/20/2016
Week: 7

Table of Contents

Incidents Section **1**
Rolling Two Week Analysis 2
Rolling Weekly Year-to-Year Analysis 3
Rolling Eight Week Analysis 4
Rolling Four Week Year-to-Year Analysis 5
Rolling Sixteen Week Analysis 6
Rolling Eight Week Year-to-Year 7
Year-to-Date Analysis 8
Rolling Twenty-Four Month 9
2 Week, 8 Week, 16 Week, YTD, and 24 Month Summary 10
Incident and Efficiency Report Summary* 11
UCR Incident Charts* 30
UCR Incidents - Annual Totals 39
UCR Incidents - YTD Comparisons: All Incidents 40
UCR Incidents - YTD Comparison Charts* 41
UCR Incidents - Calendar Year to Calendar Year Comparison 50
UCR Incidents - Annual Comparison Charts* 51
UCR Incidents - YTD Comparisons* 60
YTD Homicide Report 69
Year-to-Year Weekly Chart* 70

Arrests Section **79**
Physical and Citation Arrests - Adult 80
Arrests: Part I, Weapons Law, Drug-Related, DUI, and All Other 89
Outstanding Warrants: Served 91
Outstanding Warrants: Attempts / Served 92
Crooks With Guns / School Zone Report 97

Juvenile Section **98**
Juvenile Arrests 99
Juvenile Victims - Rolling Two Week Analysis 100
Juvenile Victims - Rolling Eight Week Analysis 101
Juvenile Victims - Year-to-Date Analysis 102
Juvenile Victims 103

Efficiencies Section **104**
Self-Initiated CAD 105
Dispatched Calls for Service 106
Vehicle Stop Analysis (Form 252) 107
Field Interview Report (Form 114) 108
Efficiency Charts* 109

High Crime Intersections and Hot Addresses Section **118**
High Crime Street Intersections* 119
County High Crime Street Intersections - Arrests 128
Hot Addresses* 129

Other Reports **138**
APR Data 139
Case Preparation Division - Case File Inventory 140
Court Attendance - 310s Issued by Month 141
Percentage of Incident Reports Included in CompStat Analysis 142

Map Section **143**
YTD Gunshot Victims - Countywide 144
Gunshot Victims - Countywide (Homicides and Injuries) 145
Gunshot Victims (Homicides, Injuries, and Property Damage) 146
YTD Gunshot Victims** 147
UCR Incident and Self-Initiated CAD Zone Maps** 155

* - Set of countywide and precinct reports
** - Set of precinct reports

Incidents Section

CompStat Weekly Analysis is provided by the Metropolitan Nashville Police Department Crime Analysis Section. This document does not necessarily reflect official UCR counts. It is intended to be a management tool and is for law enforcement use only.

"Freedom from effort in the present merely means that there has been effort stored up in the past."
- Theodore Roosevelt

Begin Date: 02/14/2016
End Date: 02/20/2016
Week: 7

Rolling Two Week Analysis

METROPOLITAN POLICE DEPARTMENT
of Nashville and Davidson County

Aggregated by precinct (incident location). Based on date when each incident was reported.

		Homicide	Forcible Rape	Commercial Robbery	Street Robbery	Total Robbery	Aggravated Assault	Commercial Burglary	Residential Burglary	Total Burglary	Larceny	Auto Theft	Violent Offenses	Property Offenses	Part I Offenses
West	Prior Week	0	1	0	0	0	5	2	8	10	45	3	6	58	64
	CompStat Week	0	0	0	0	0	9	2	9	11	46	2	9	59	68
	% Change	0.0 %	-100.0 %	0.0 %	0.0 %	0.0 %	80.0 %	0.0 %	12.5 %	10.0 %	2.2 %	-33.3 %	50.0 %	1.7 %	6.3 %
East	Prior Week	1	1	0	1	1	8	2	2	4	27	3	11	34	45
	CompStat Week	0	0	0	4	4	13	3	7	10	28	4	17	42	59
	% Change	-100.0 %	-100.0 %	0.0 %	300.0 %	300.0 %	62.5 %	50.0 %	250.0 %	150.0 %	3.7 %	33.3 %	54.5 %	23.5 %	31.1 %
South	Prior Week	1	1	0	11	11	17	0	19	19	45	6	30	70	100
	CompStat Week	1	1	0	5	5	6	2	21	23	43	4	13	70	83
	% Change	0.0 %	0.0 %	0.0 %	-54.5 %	-54.5 %	-64.7 %	Infinity	10.5 %	21.1 %	-4.4 %	-33.3 %	-56.7 %	0.0 %	-17.0 %
Central	Prior Week	0	3	0	2	2	1	1	1	2	8	1	6	11	17
	CompStat Week	0	1	0	2	2	3	0	1	1	10	1	6	12	18
	% Change	0.0 %	-66.7 %	0.0 %	0.0 %	0.0 %	200.0 %	-100.0 %	0.0 %	-50.0 %	25.0 %	0.0 %	0.0 %	9.1 %	5.9 %
Hermitage	Prior Week	1	6	0	8	8	17	4	8	12	53	4	32	69	101
	CompStat Week	0	1	1	8	9	20	4	12	16	59	6	30	81	111
	% Change	-100.0 %	-83.3 %	Infinity	0.0 %	12.5 %	17.6 %	0.0 %	50.0 %	33.3 %	11.3 %	50.0 %	-6.3 %	17.4 %	9.9 %
North	Prior Week	1	0	1	3	4	16	0	7	7	26	6	21	39	60
	CompStat Week	0	0	2	6	8	22	0	9	9	24	1	30	34	64
	% Change	-100.0 %	0.0 %	100.0 %	100.0 %	100.0 %	37.5 %	0.0 %	28.6 %	28.6 %	-7.7 %	-83.3 %	42.9 %	-12.8 %	6.7 %
Madison	Prior Week	0	4	1	1	2	5	1	10	11	31	3	11	45	56
	CompStat Week	1	1	0	3	3	8	1	7	8	38	3	13	49	62
	% Change	Infinity	-75.0 %	-100.0 %	200.0 %	50.0 %	60.0 %	0.0 %	-30.0 %	-27.3 %	22.6 %	0.0 %	18.2 %	8.9 %	10.7 %
Midtown Hills	Prior Week	0	0	1	4	5	5	3	10	13	23	3	10	39	49
	CompStat Week	0	0	0	1	1	6	7	5	12	43	7	7	62	69
	% Change	0.0 %	0.0 %	-100.0 %	-75.0 %	-80.0 %	20.0 %	133.3 %	-50.0 %	-7.7 %	87.0 %	133.3 %	-30.0 %	59.0 %	40.8 %
Not Validated	Prior Week	0	0	0	0	0	0	0	0	0	1	0	0	1	1
	CompStat Week	0	0	0	0	0	0	0	0	0	0	0	0	0	0
	% Change	0.0 %	0.0 %	0.0 %	0.0 %	0.0 %	0.0 %	0.0 %	0.0 %	0.0 %	-100.0 %	0.0 %	0.0 %	-100.0 %	-100.0 %
County	Prior Week	4	16	3	30	33	74	13	65	78	259	29	127	366	493
	CompStat Week	2	4	3	29	32	87	19	71	90	291	28	125	409	534
	% Change	-50.0 %	-75.0 %	0.0 %	-3.3 %	-3.0 %	17.6 %	46.2 %	9.2 %	15.4 %	12.4 %	-3.4 %	-1.6 %	11.7 %	8.3 %

Prior Week	**Begin Date**	02/07/2016	**End Date**	02/13/2016
CompStat Week	**Begin Date**	02/14/2016	**End Date**	02/20/2016

Sourced from MNPD ARMS on 2/24/2016 8:19:13 AM. The figures above were sourced from incident reports using Uniform Crime Reporting definitions and reporting guidelines, based on the date when the crime was reported. This report is intended to be a management and planning tool and does not reflect the official UCR counts for the department. Incidents where a location is unknown or unspecified are included in the countywide totals. 'Unknown' refers to records in which the address is listed as 'Unknown' on the incident report. 'Not Validated' refers to records that were entered in with an invalid addresses.

Rolling Weekly Year-to-Year Analysis

METROPOLITAN POLICE DEPARTMENT
of Nashville and Davidson County

Aggregated by precinct (incident location). Based on date when each incident was reported.

		Homicide	Forcible Rape	Commercial Robbery	Street Robbery	Total Robbery	Aggravated Assault	Commercial Burglary	Residential Burglary	Total Burglary	Larceny	Auto Theft	Violent Offenses	Property Offenses	Part I Offenses
West	Prior Year	0	0	0	1	1	8	1	6	7	22	1	9	30	39
	Last Week	0	0	0	0	0	9	2	9	11	46	2	9	59	68
	% Change	0.0 %	0.0 %	0.0 %	-100.0 %	-100.0 %	12.5 %	100.0 %	50.0 %	57.1 %	109.1 %	100.0 %	0.0 %	96.7 %	74.4 %
East	Prior Year	0	1	0	2	2	15	2	3	5	19	1	18	25	43
	Last Week	0	0	0	4	4	13	3	7	10	28	4	17	42	59
	% Change	0.0 %	-100.0 %	0.0 %	100.0 %	100.0 %	-13.3 %	50.0 %	133.3 %	100.0 %	47.4 %	300.0 %	-5.6 %	68.0 %	37.2 %
South	Prior Year	0	1	0	3	3	11	5	6	11	23	3	15	37	52
	Last Week	1	1	0	5	5	6	2	21	23	43	4	13	70	83
	% Change	Infinity	0.0 %	0.0 %	66.7 %	66.7 %	-45.5 %	-60.0 %	250.0 %	109.1 %	87.0 %	33.3 %	-13.3 %	89.2 %	59.6 %
Central	Prior Year	0	2	0	0	0	1	0	0	0	3	0	3	3	6
	Last Week	0	1	0	2	2	3	0	1	1	10	1	6	12	18
	% Change	0.0 %	-50.0 %	0.0 %	Infinity	Infinity	200.0 %	0.0 %	Infinity	Infinity	233.3 %	Infinity	100.0 %	300.0 %	200.0 %
Hermitage	Prior Year	0	4	0	3	3	6	3	12	15	36	4	13	55	68
	Last Week	0	1	1	8	9	20	4	12	16	59	6	30	81	111
	% Change	0.0 %	-75.0 %	Infinity	166.7 %	200.0 %	233.3 %	33.3 %	0.0 %	6.7 %	63.9 %	50.0 %	130.8 %	47.3 %	63.2 %
North	Prior Year	0	0	0	2	2	20	2	3	5	12	1	22	18	40
	Last Week	0	0	2	6	8	22	0	9	9	24	1	30	34	64
	% Change	0.0 %	0.0 %	Infinity	200.0 %	300.0 %	10.0 %	-100.0 %	200.0 %	80.0 %	100.0 %	0.0 %	36.4 %	88.9 %	60.0 %
Madison	Prior Year	0	0	0	1	1	6	0	10	10	17	1	7	28	35
	Last Week	1	1	0	3	3	8	1	7	8	38	3	13	49	62
	% Change	Infinity	Infinity	0.0 %	200.0 %	200.0 %	33.3 %	Infinity	-30.0 %	-20.0 %	123.5 %	200.0 %	85.7 %	75.0 %	77.1 %
Midtown Hills	Prior Year	0	0	0	0	0	4	1	6	7	15	1	4	23	27
	Last Week	0	0	0	1	1	6	7	5	12	43	7	7	62	69
	% Change	0.0 %	0.0 %	0.0 %	Infinity	Infinity	50.0 %	600.0 %	-16.7 %	71.4 %	186.7 %	600.0 %	75.0 %	169.6 %	155.6 %
County	Prior Year	0	8	0	12	12	71	14	46	60	147	12	91	219	310
	Last Week	2	4	3	29	32	87	19	71	90	291	28	125	409	534
	% Change	Infinity	-50.0 %	Infinity	141.7 %	166.7 %	22.5 %	35.7 %	54.3 %	50.0 %	98.0 %	133.3 %	37.4 %	86.8 %	72.3 %

Prior Year	**Begin Date**	02/15/2015	**End Date**	02/21/2015
Last Week	**Begin Date**	02/14/2016	**End Date**	02/20/2016

Sourced from MNPD ARMS on 2/24/2016 8:19:13 AM. The figures above were sourced from incident reports using Uniform Crime Reporting definitions and reporting guidelines, based on the date when the crime was reported. This report is intended to be a management and planning tool and does not reflect the official UCR counts for the department. Incidents where a location is unknown or unspecified are included in the countywide totals. 'Unknown' refers to records in which the address is listed as 'Unknown' on the incident report. 'Not Validated' refers to records that were entered in with an invalid addresses.

Rolling Eight Week Analysis

METROPOLITAN POLICE DEPARTMENT
of Nashville and Davidson County

Aggregated by precinct (incident location). Based on date when each incident was reported.

		Homicide	Forcible Rape	Commercial Robbery	Street Robbery	Total Robbery	Aggravated Assault	Commercial Burglary	Residential Burglary	Total Burglary	Larceny	Auto Theft	Violent Offenses	Property Offenses	Part I Offenses
West	Prior 4 Weeks	1	2	3	4	7	23	4	26	30	148	11	33	189	222
	Last 4 Weeks	0	2	1	1	2	24	9	34	43	198	18	28	259	287
	% Change	-100.0 %	0.0 %	-66.7 %	-75.0 %	-71.4 %	4.3 %	125.0 %	30.8 %	43.3 %	33.8 %	63.6 %	-15.2 %	37.0 %	29.3 %
East	Prior 4 Weeks	0	9	0	10	10	37	8	40	48	121	28	56	197	253
	Last 4 Weeks	2	1	1	14	15	41	6	33	39	141	10	59	190	249
	% Change	Infinity	-88.9 %	Infinity	40.0 %	50.0 %	10.8 %	-25.0 %	-17.5 %	-18.8 %	16.5 %	-64.3 %	5.4 %	-3.6 %	-1.6 %
South	Prior 4 Weeks	1	7	4	31	35	64	10	90	100	269	42	107	411	518
	Last 4 Weeks	4	5	7	36	43	63	5	91	96	207	22	115	325	440
	% Change	300.0 %	-28.6 %	75.0 %	16.1 %	22.9 %	-1.6 %	-50.0 %	1.1 %	-4.0 %	-23.0 %	-47.6 %	7.5 %	-20.9 %	-15.1 %
Central	Prior 4 Weeks	0	2	0	11	11	9	0	2	2	57	2	22	61	83
	Last 4 Weeks	0	5	0	6	6	8	1	2	3	49	4	19	56	75
	% Change	0.0 %	150.0 %	0.0 %	-45.5 %	-45.5 %	-11.1 %	Infinity	0.0 %	50.0 %	-14.0 %	100.0 %	-13.6 %	-8.2 %	-9.6 %
Hermitage	Prior 4 Weeks	2	5	4	14	18	57	13	62	75	266	10	82	351	433
	Last 4 Weeks	1	9	10	20	30	58	13	52	65	263	21	98	349	447
	% Change	-50.0 %	80.0 %	150.0 %	42.9 %	66.7 %	1.8 %	0.0 %	-16.1 %	-13.3 %	-1.1 %	110.0 %	19.5 %	-0.6 %	3.2 %
North	Prior 4 Weeks	1	3	1	19	20	45	9	32	41	106	25	69	172	241
	Last 4 Weeks	2	8	5	24	29	58	2	33	35	111	16	97	162	259
	% Change	100.0 %	166.7 %	400.0 %	26.3 %	45.0 %	28.9 %	-77.8 %	3.1 %	-14.6 %	4.7 %	-36.0 %	40.6 %	-5.8 %	7.5 %
Madison	Prior 4 Weeks	0	6	3	10	13	46	3	22	25	142	5	65	172	237
	Last 4 Weeks	1	7	3	9	12	28	4	34	38	154	12	48	204	252
	% Change	Infinity	16.7 %	0.0 %	-10.0 %	-7.7 %	-39.1 %	33.3 %	54.5 %	52.0 %	8.5 %	140.0 %	-26.2 %	18.6 %	6.3 %
Midtown Hills	Prior 4 Weeks	0	5	4	8	12	23	9	40	49	148	14	40	211	251
	Last 4 Weeks	0	1	2	9	11	27	11	31	42	155	15	39	212	251
	% Change	0.0 %	-80.0 %	-50.0 %	12.5 %	-8.3 %	17.4 %	22.2 %	-22.5 %	-14.3 %	4.7 %	7.1 %	-2.5 %	0.5 %	0.0 %
Not Validated	Prior 4 Weeks	0	0	0	0	0	0	0	1	1	2	0	0	3	3
	Last 4 Weeks	0	0	0	0	0	0	0	0	0	2	0	0	2	2
	% Change	0.0 %	0.0 %	0.0 %	0.0 %	0.0 %	0.0 %	0.0 %	-100.0 %	-100.0 %	0.0 %	0.0 %	0.0 %	-33.3 %	-33.3 %
County	Prior 4 Weeks	5	39	19	107	126	304	56	315	371	1,259	137	474	1,767	2,241
	Last 4 Weeks	10	38	29	119	148	307	51	310	361	1,280	118	503	1,759	2,262
	% Change	100.0 %	-2.6 %	52.6 %	11.2 %	17.5 %	1.0 %	-8.9 %	-1.6 %	-2.7 %	1.7 %	-13.9 %	6.1 %	-0.5 %	0.9 %

Prior 4 Weeks	**Begin Date**	12/27/2015	**End Date**	01/23/2016
Last 4 Weeks	**Begin Date**	01/24/2016	**End Date**	02/20/2016

Sourced from MNPD ARMS on 2/24/2016 8:19:13 AM. The figures above were sourced from incident reports using Uniform Crime Reporting definitions and reporting guidelines, based on the date when the crime was reported. This report is intended to be a management and planning tool and does not reflect the official UCR counts for the department. Incidents where a location is unknown or unspecified are included in the countywide totals. 'Unknown' refers to records in which the address is listed as 'Unknown' on the incident report. 'Not Validated' refers to records that were entered in with an invalid addresses.

Rolling Four Week Year-to-Year Analysis

METROPOLITAN POLICE DEPARTMENT
of Nashville and Davidson County

Aggregated by precinct (incident location). Based on date when each incident was reported.

		Homicide	Forcible Rape	Commercial Robbery	Street Robbery	Total Robbery	Aggravated Assault	Commercial Burglary	Residential Burglary	Total Burglary	Larceny	Auto Theft	Violent Offenses	Property Offenses	Part I Offenses
West	Prior Year	0	4	2	7	9	20	5	32	37	133	9	33	179	212
	Last 4 Weeks	0	2	1	1	2	24	9	34	43	198	18	28	259	287
	% Change	0.0 %	-50.0 %	-50.0 %	-85.7 %	-77.8 %	20.0 %	80.0 %	6.3 %	16.2 %	48.9 %	100.0 %	-15.2 %	44.7 %	35.4 %
East	Prior Year	1	7	4	10	14	46	8	37	45	106	14	68	165	233
	Last 4 Weeks	2	1	1	14	15	41	6	33	39	141	10	59	190	249
	% Change	100.0 %	-85.7 %	-75.0 %	40.0 %	7.1 %	-10.9 %	-25.0 %	-10.8 %	-13.3 %	33.0 %	-28.6 %	-13.2 %	15.2 %	6.9 %
South	Prior Year	0	4	4	19	23	41	19	81	100	181	10	68	291	359
	Last 4 Weeks	4	5	7	36	43	63	5	91	96	207	22	115	325	440
	% Change	Infinity	25.0 %	75.0 %	89.5 %	87.0 %	53.7 %	-73.7 %	12.3 %	-4.0 %	14.4 %	120.0 %	69.1 %	11.7 %	22.6 %
Central	Prior Year	0	4	0	2	2	11	4	2	6	40	0	17	46	63
	Last 4 Weeks	0	5	0	6	6	8	1	2	3	49	4	19	56	75
	% Change	0.0 %	25.0 %	0.0 %	200.0 %	200.0 %	-27.3 %	-75.0 %	0.0 %	-50.0 %	22.5 %	Infinity	11.8 %	21.7 %	19.0 %
Hermitage	Prior Year	1	9	2	26	28	35	17	53	70	206	19	73	295	368
	Last 4 Weeks	1	9	10	20	30	58	13	52	65	263	21	98	349	447
	% Change	0.0 %	0.0 %	400.0 %	-23.1 %	7.1 %	65.7 %	-23.5 %	-1.9 %	-7.1 %	27.7 %	10.5 %	34.2 %	18.3 %	21.5 %
North	Prior Year	1	4	0	15	15	65	5	35	40	101	16	85	157	242
	Last 4 Weeks	2	8	5	24	29	58	2	33	35	111	16	97	162	259
	% Change	100.0 %	100.0 %	Infinity	60.0 %	93.3 %	-10.8 %	-60.0 %	-5.7 %	-12.5 %	9.9 %	0.0 %	14.1 %	3.2 %	7.0 %
Madison	Prior Year	0	1	1	5	6	28	3	31	34	121	3	35	158	193
	Last 4 Weeks	1	7	3	9	12	28	4	34	38	154	12	48	204	252
	% Change	Infinity	600.0 %	200.0 %	80.0 %	100.0 %	0.0 %	33.3 %	9.7 %	11.8 %	27.3 %	300.0 %	37.1 %	29.1 %	30.6 %
Midtown Hills	Prior Year	0	3	3	3	6	24	3	25	28	134	2	33	164	197
	Last 4 Weeks	0	1	2	9	11	27	11	31	42	155	15	39	212	251
	% Change	0.0 %	-66.7 %	-33.3 %	200.0 %	83.3 %	12.5 %	266.7 %	24.0 %	50.0 %	15.7 %	650.0 %	18.2 %	29.3 %	27.4 %
Not Validated	Prior Year	0	0	0	0	0	1	0	0	0	0	0	1	0	1
	Last 4 Weeks	0	0	0	0	0	0	0	0	0	2	0	0	2	2
	% Change	0.0 %	0.0 %	0.0 %	0.0 %	0.0 %	-100.0 %	0.0 %	0.0 %	0.0 %	Infinity	0.0 %	-100.0 %	Infinity	100.0 %
County	Prior Year	3	36	16	87	103	271	64	296	360	1,022	73	413	1,455	1,868
	Last 4 Weeks	10	38	29	119	148	307	51	310	361	1,280	118	503	1,759	2,262
	% Change	233.3 %	5.6 %	81.3 %	36.8 %	43.7 %	13.3 %	-20.3 %	4.7 %	0.3 %	25.2 %	61.6 %	21.8 %	20.9 %	21.1 %

Prior Year	**Begin Date**	01/25/2015	**End Date**	02/21/2015
Last 4 Weeks	**Begin Date**	01/24/2016	**End Date**	02/20/2016

Sourced from MNPD ARMS on 2/24/2016 8:19:13 AM. The figures above were sourced from incident reports using Uniform Crime Reporting definitions and reporting guidelines, based on the date when the crime was reported. This report is intended to be a management and planning tool and does not reflect the official UCR counts for the department. Incidents where a location is unknown or unspecified are included in the countywide totals. 'Unknown' refers to records in which the address is listed as 'Unknown' on the incident report. 'Not Validated' refers to records that were entered in with an invalid addresses.

Rolling Sixteen Week Analysis

METROPOLITAN POLICE DEPARTMENT
of Nashville and Davidson County

Aggregated by precinct (incident location). Based on date when each incident was reported.

		Homicide	Forcible Rape	Commercial Robbery	Street Robbery	Total Robbery	Aggravated Assault	Commercial Burglary	Residential Burglary	Total Burglary	Larceny	Auto Theft	Violent Offenses	Property Offenses	Part I Offenses
West	Prior 8 Weeks	1	9	6	18	24	42	21	78	99	429	24	76	552	628
	Last 8 Weeks	1	4	4	5	9	47	13	60	73	346	29	61	448	509
	% Change	0.0 %	-55.6 %	-33.3 %	-72.2 %	-62.5 %	11.9 %	-38.1 %	-23.1 %	-26.3 %	-19.3 %	20.8 %	-19.7 %	-18.8 %	-18.9 %
East	Prior 8 Weeks	5	6	4	40	44	99	3	104	107	334	31	154	472	626
	Last 8 Weeks	2	10	1	24	25	78	14	73	87	262	38	115	387	502
	% Change	-60.0 %	66.7 %	-75.0 %	-40.0 %	-43.2 %	-21.2 %	366.7 %	-29.8 %	-18.7 %	-21.6 %	22.6 %	-25.3 %	-18.0 %	-19.8 %
South	Prior 8 Weeks	1	15	6	74	80	115	22	150	172	534	41	211	747	958
	Last 8 Weeks	5	12	11	67	78	127	15	181	196	476	64	222	736	958
	% Change	400.0 %	-20.0 %	83.3 %	-9.5 %	-2.5 %	10.4 %	-31.8 %	20.7 %	14.0 %	-10.9 %	56.1 %	5.2 %	-1.5 %	0.0 %
Central	Prior 8 Weeks	0	13	0	15	15	27	4	1	5	153	12	55	170	225
	Last 8 Weeks	0	7	0	17	17	17	1	4	5	106	6	41	117	158
	% Change	0.0 %	-46.2 %	0.0 %	13.3 %	13.3 %	-37.0 %	-75.0 %	300.0 %	0.0 %	-30.7 %	-50.0 %	-25.5 %	-31.2 %	-29.8 %
Hermitage	Prior 8 Weeks	3	10	7	42	49	109	39	98	137	578	45	171	760	931
	Last 8 Weeks	3	14	14	34	48	115	26	114	140	529	31	180	700	880
	% Change	0.0 %	40.0 %	100.0 %	-19.0 %	-2.0 %	5.5 %	-33.3 %	16.3 %	2.2 %	-8.5 %	-31.1 %	5.3 %	-7.9 %	-5.5 %
North	Prior 8 Weeks	5	9	4	42	46	124	27	105	132	307	40	184	479	663
	Last 8 Weeks	3	11	6	43	49	103	11	65	76	217	41	166	334	500
	% Change	-40.0 %	22.2 %	50.0 %	2.4 %	6.5 %	-16.9 %	-59.3 %	-38.1 %	-42.4 %	-29.3 %	2.5 %	-9.8 %	-30.3 %	-24.6 %
Madison	Prior 8 Weeks	0	17	7	24	31	100	8	91	99	301	18	148	418	566
	Last 8 Weeks	1	13	6	19	25	74	7	56	63	296	17	113	376	489
	% Change	Infinity	-23.5 %	-14.3 %	-20.8 %	-19.4 %	-26.0 %	-12.5 %	-38.5 %	-36.4 %	-1.7 %	-5.6 %	-23.6 %	-10.0 %	-13.6 %
Midtown Hills	Prior 8 Weeks	0	9	2	22	24	56	25	78	103	323	28	89	454	543
	Last 8 Weeks	0	6	6	17	23	50	20	71	91	303	29	79	423	502
	% Change	0.0 %	-33.3 %	200.0 %	-22.7 %	-4.2 %	-10.7 %	-20.0 %	-9.0 %	-11.7 %	-6.2 %	3.6 %	-11.2 %	-6.8 %	-7.6 %
Not Validated	Prior 8 Weeks	0	0	0	0	0	2	1	2	3	8	1	2	12	14
	Last 8 Weeks	0	0	0	0	0	0	0	1	1	4	0	0	5	5
	% Change	0.0 %	0.0 %	0.0 %	0.0 %	0.0 %	-100.0 %	-100.0 %	-50.0 %	-66.7 %	-50.0 %	-100.0 %	-100.0 %	-58.3 %	-64.3 %
County	Prior 8 Weeks	15	88	36	277	313	674	150	707	857	2,967	240	1,090	4,064	5,154
	Last 8 Weeks	15	77	48	226	274	611	107	625	732	2,539	255	977	3,526	4,503
	% Change	0.0 %	-12.5 %	33.3 %	-18.4 %	-12.5 %	-9.3 %	-28.7 %	-11.6 %	-14.6 %	-14.4 %	6.3 %	-10.4 %	-13.2 %	-12.6 %

Prior 8 Weeks	**Begin Date**	11/01/2015	**End Date**	12/26/2015
Last 8 Weeks	**Begin Date**	12/27/2015	**End Date**	02/20/2016

Sourced from MNPD ARMS on 2/24/2016 8:19:13 AM. The figures above were sourced from incident reports using Uniform Crime Reporting definitions and reporting guidelines, based on the date when the crime was reported. This report is intended to be a management and planning tool and does not reflect the official UCR counts for the department. Incidents where a location is unknown or unspecified are included in the countywide totals. 'Unknown' refers to records in which the address is listed as 'Unknown' on the incident report. 'Not Validated' refers to records that were entered in with an invalid addresses.

Rolling Eight Week Year-to-Year Analysis

METROPOLITAN POLICE DEPARTMENT
of Nashville and Davidson County

Aggregated by precinct (incident location). Based on date when each incident was reported.

		Homicide	Forcible Rape	Commercial Robbery	Street Robbery	Total Robbery	Aggravated Assault	Commercial Burglary	Residential Burglary	Total Burglary	Larceny	Auto Theft	Violent Offenses	Property Offenses	Part I Offenses
West	Prior Year	0	6	5	18	23	37	12	62	74	254	21	66	349	415
	Last 8 Weeks	1	4	4	5	9	47	13	60	73	346	29	61	448	509
	% Change	Infinity	-33.3 %	-20.0 %	-72.2 %	-60.9 %	27.0 %	8.3 %	-3.2 %	-1.4 %	36.2 %	38.1 %	-7.6 %	28.4 %	22.7 %
East	Prior Year	1	13	12	26	38	118	11	65	76	235	23	170	334	504
	Last 8 Weeks	2	10	1	24	25	78	14	73	87	262	38	115	387	502
	% Change	100.0 %	-23.1 %	-91.7 %	-7.7 %	-34.2 %	-33.9 %	27.3 %	12.3 %	14.5 %	11.5 %	65.2 %	-32.4 %	15.9 %	-0.4 %
South	Prior Year	2	7	10	45	55	91	33	163	196	448	23	155	667	822
	Last 8 Weeks	5	12	11	67	78	127	15	181	196	476	64	222	736	958
	% Change	150.0 %	71.4 %	10.0 %	48.9 %	41.8 %	39.6 %	-54.5 %	11.0 %	0.0 %	6.3 %	178.3 %	43.2 %	10.3 %	16.5 %
Central	Prior Year	0	6	0	8	8	17	5	2	7	114	1	31	122	153
	Last 8 Weeks	0	7	0	17	17	17	1	4	5	106	6	41	117	158
	% Change	0.0 %	16.7 %	0.0 %	112.5 %	112.5 %	0.0 %	-80.0 %	100.0 %	-28.6 %	-7.0 %	500.0 %	32.3 %	-4.1 %	3.3 %
Hermitage	Prior Year	1	15	6	42	48	85	23	106	129	432	33	149	594	743
	Last 8 Weeks	3	14	14	34	48	115	26	114	140	529	31	180	700	880
	% Change	200.0 %	-6.7 %	133.3 %	-19.0 %	0.0 %	35.3 %	13.0 %	7.5 %	8.5 %	22.5 %	-6.1 %	20.8 %	17.8 %	18.4 %
North	Prior Year	4	9	3	45	48	127	20	95	115	226	39	188	380	568
	Last 8 Weeks	3	11	6	43	49	103	11	65	76	217	41	166	334	500
	% Change	-25.0 %	22.2 %	100.0 %	-4.4 %	2.1 %	-18.9 %	-45.0 %	-31.6 %	-33.9 %	-4.0 %	5.1 %	-11.7 %	-12.1 %	-12.0 %
Madison	Prior Year	1	10	6	12	18	78	9	67	76	260	17	107	353	460
	Last 8 Weeks	1	13	6	19	25	74	7	56	63	296	17	113	376	489
	% Change	0.0 %	30.0 %	0.0 %	58.3 %	38.9 %	-5.1 %	-22.2 %	-16.4 %	-17.1 %	13.8 %	0.0 %	5.6 %	6.5 %	6.3 %
Midtown Hills	Prior Year	0	9	6	9	15	48	10	45	55	276	9	72	340	412
	Last 8 Weeks	0	6	6	17	23	50	20	71	91	303	29	79	423	502
	% Change	0.0 %	-33.3 %	0.0 %	88.9 %	53.3 %	4.2 %	100.0 %	57.8 %	65.5 %	9.8 %	222.2 %	9.7 %	24.4 %	21.8 %
Not Validated	Prior Year	0	0	0	0	0	1	0	0	0	0	0	1	0	1
	Last 8 Weeks	0	0	0	0	0	0	0	1	1	4	0	0	5	5
	% Change	0.0 %	0.0 %	0.0 %	0.0 %	0.0 %	-100.0 %	0.0 %	Infinity	Infinity	Infinity	0.0 %	-100.0 %	Infinity	400.0 %
County	Prior Year	9	75	48	205	253	602	123	605	728	2,245	166	939	3,139	4,078
	Last 8 Weeks	15	77	48	226	274	611	107	625	732	2,539	255	977	3,526	4,503
	% Change	66.7 %	2.7 %	0.0 %	10.2 %	8.3 %	1.5 %	-13.0 %	3.3 %	0.5 %	13.1 %	53.6 %	4.0 %	12.3 %	10.4 %

Prior Year	**Begin Date**	12/28/2014	**End Date**	02/21/2015
Last 8 Weeks	**Begin Date**	12/27/2015	**End Date**	02/20/2016

Sourced from MNPD ARMS on 2/24/2016 8:19:13 AM. The figures above were sourced from incident reports using Uniform Crime Reporting definitions and reporting guidelines, based on the date when the crime was reported. This report is intended to be a management and planning tool and does not reflect the official UCR counts for the department. Incidents where a location is unknown or unspecified are included in the countywide totals. 'Unknown' refers to records in which the address is listed as 'Unknown' on the incident report. 'Not Validated' refers to records that were entered in with an invalid addresses.

Year-to-Date Analysis

METROPOLITAN POLICE DEPARTMENT
of Nashville and Davidson County

Aggregated by precinct (incident location). Based on date when each incident was reported.

		Homicide	Forcible Rape	Commercial Robbery	Street Robbery	Total Robbery	Aggravated Assault	Commercial Burglary	Residential Burglary	Total Burglary	Larceny	Auto Theft	Violent Offenses	Property Offenses	Part I Offenses
West	Prior YTD	0	6	4	16	20	36	11	58	69	236	17	62	322	384
	YTD	1	4	3	4	7	38	12	56	68	322	27	50	417	467
	% Change	Infinity	-33.3 %	-25.0 %	-75.0 %	-65.0 %	5.6 %	9.1 %	-3.4 %	-1.4 %	36.4 %	58.8 %	-19.4 %	29.5 %	21.6 %
East	Prior YTD	1	13	11	23	34	104	11	62	73	219	21	152	313	465
	YTD	2	9	1	23	24	72	14	61	75	238	37	107	350	457
	% Change	100.0 %	-30.8 %	-90.9 %	0.0 %	-29.4 %	-30.8 %	27.3 %	-1.6 %	2.7 %	8.7 %	76.2 %	-29.6 %	11.8 %	-1.7 %
South	Prior YTD	2	6	10	43	53	84	31	154	185	409	22	145	616	761
	YTD	5	12	11	62	73	122	13	171	184	420	61	212	665	877
	% Change	150.0 %	100.0 %	10.0 %	44.2 %	37.7 %	45.2 %	-58.1 %	11.0 %	-0.5 %	2.7 %	177.3 %	46.2 %	8.0 %	15.2 %
Central	Prior YTD	0	6	0	7	7	17	5	2	7	103	1	30	111	141
	YTD	0	7	0	14	14	13	1	3	4	96	6	34	106	140
	% Change	0.0 %	16.7 %	0.0 %	100.0 %	100.0 %	-23.5 %	-80.0 %	50.0 %	-42.9 %	-6.8 %	500.0 %	13.3 %	-4.5 %	-0.7 %
Hermitage	Prior YTD	1	13	6	39	45	80	23	92	115	389	30	139	534	673
	YTD	3	12	14	30	44	102	20	101	121	468	30	161	619	780
	% Change	200.0 %	-7.7 %	133.3 %	-23.1 %	-2.2 %	27.5 %	-13.0 %	9.8 %	5.2 %	20.3 %	0.0 %	15.8 %	15.9 %	15.9 %
North	Prior YTD	4	8	3	41	44	111	19	86	105	203	39	167	347	514
	YTD	2	11	5	38	43	97	9	56	65	197	37	153	299	452
	% Change	-50.0 %	37.5 %	66.7 %	-7.3 %	-2.3 %	-12.6 %	-52.6 %	-34.9 %	-38.1 %	-3.0 %	-5.1 %	-8.4 %	-13.8 %	-12.1 %
Madison	Prior YTD	1	7	4	12	16	62	8	60	68	235	17	86	320	406
	YTD	1	13	5	18	23	71	6	51	57	269	17	108	343	451
	% Change	0.0 %	85.7 %	25.0 %	50.0 %	43.8 %	14.5 %	-25.0 %	-15.0 %	-16.2 %	14.5 %	0.0 %	25.6 %	7.2 %	11.1 %
Midtown Hills	Prior YTD	0	8	6	8	14	42	10	41	51	249	7	64	307	371
	YTD	0	5	6	17	23	44	17	61	78	279	26	72	383	455
	% Change	0.0 %	-37.5 %	0.0 %	112.5 %	64.3 %	4.8 %	70.0 %	48.8 %	52.9 %	12.0 %	271.4 %	12.5 %	24.8 %	22.6 %
Not Validated	Prior YTD	0	0	0	0	0	1	0	0	0	0	0	1	0	1
	YTD	0	0	0	0	0	0	0	0	0	2	0	0	2	2
	% Change	0.0 %	0.0 %	0.0 %	0.0 %	0.0 %	-100.0 %	0.0 %	0.0 %	0.0 %	Infinity	0.0 %	-100.0 %	Infinity	100.0 %
County	Prior YTD	9	67	44	189	233	537	118	555	673	2,043	154	846	2,870	3,716
	YTD	14	73	45	206	251	559	92	560	652	2,291	241	897	3,184	4,081
	% Change	55.6 %	9.0 %	2.3 %	9.0 %	7.7 %	4.1 %	-22.0 %	0.9 %	-3.1 %	12.1 %	56.5 %	6.0 %	10.9 %	9.8 %

Prior YTD	**Begin Date**	01/01/2015	**End Date**	02/20/2015
YTD	**Begin Date**	01/01/2016	**End Date**	02/20/2016

Sourced from MNPD ARMS on 2/24/2016 8:19:13 AM. The figures above were sourced from incident reports using Uniform Crime Reporting definitions and reporting guidelines, based on the date when the crime was reported. This report is intended to be a management and planning tool and does not reflect the official UCR counts for the department. Incidents where a location is unknown or unspecified are included in the countywide totals. 'Unknown' refers to records in which the address is listed as 'Unknown' on the incident report. 'Not Validated' refers to records that were entered in with an invalid addresses.

Rolling Twenty-Four Month Analysis

METROPOLITAN POLICE DEPARTMENT
of Nashville and Davidson County

Aggregated by precinct (incident location). Based on date when each incident was reported.

		Homicide	Forcible Rape	Commercial Robbery	Street Robbery	Total Robbery	Aggravated Assault	Commercial Burglary	Residential Burglary	Total Burglary	Larceny	Auto Theft	Violent Offenses	Property Offenses	Part I Offenses
West	Prior 52 Weeks	4	61	26	81	107	389	86	382	468	2,375	119	561	2,962	3,523
	Last 52 Weeks	2	41	30	68	98	300	103	411	514	2,590	147	441	3,251	3,692
	% Change	-50.0 %	-32.8 %	15.4 %	-16.0 %	-8.4 %	-22.9 %	19.8 %	7.6 %	9.8 %	9.1 %	23.5 %	-21.4 %	9.8 %	4.8 %
East	Prior 52 Weeks	2	76	29	207	236	886	109	532	641	1,697	159	1,200	2,497	3,697
	Last 52 Weeks	20	70	28	230	258	687	79	601	680	1,998	208	1,035	2,886	3,921
	% Change	900.0 %	-7.9 %	-3.4 %	11.1 %	9.3 %	-22.5 %	-27.5 %	13.0 %	6.1 %	17.7 %	30.8 %	-13.8 %	15.6 %	6.1 %
South	Prior 52 Weeks	7	81	45	289	334	909	187	834	1,021	3,119	203	1,331	4,343	5,674
	Last 52 Weeks	18	115	42	425	467	929	171	1,028	1,199	3,326	286	1,529	4,811	6,340
	% Change	157.1 %	42.0 %	-6.7 %	47.1 %	39.8 %	2.2 %	-8.6 %	23.3 %	17.4 %	6.6 %	40.9 %	14.9 %	10.8 %	11.7 %
Central	Prior 52 Weeks	1	63	3	80	83	179	37	17	54	965	37	326	1,056	1,382
	Last 52 Weeks	0	73	0	103	103	198	40	20	60	987	58	374	1,105	1,479
	% Change	-100.0 %	15.9 %	-100.0 %	28.8 %	24.1 %	10.6 %	8.1 %	17.6 %	11.1 %	2.3 %	56.8 %	14.7 %	4.6 %	7.0 %
Hermitage	Prior 52 Weeks	6	87	40	257	297	870	158	679	837	3,517	166	1,260	4,520	5,780
	Last 52 Weeks	11	101	54	261	315	811	145	655	800	3,694	249	1,238	4,743	5,981
	% Change	83.3 %	16.1 %	35.0 %	1.6 %	6.1 %	-6.8 %	-8.2 %	-3.5 %	-4.4 %	5.0 %	50.0 %	-1.7 %	4.9 %	3.5 %
North	Prior 52 Weeks	15	94	26	229	255	1,033	130	539	669	1,616	219	1,397	2,504	3,901
	Last 52 Weeks	29	88	30	290	320	990	113	525	638	1,794	238	1,427	2,670	4,097
	% Change	93.3 %	-6.4 %	15.4 %	26.6 %	25.5 %	-4.2 %	-13.1 %	-2.6 %	-4.6 %	11.0 %	8.7 %	2.1 %	6.6 %	5.0 %
Madison	Prior 52 Weeks	6	66	35	112	147	546	86	465	551	2,082	116	765	2,749	3,514
	Last 52 Weeks	3	67	43	151	194	614	66	521	587	2,194	187	878	2,968	3,846
	% Change	-50.0 %	1.5 %	22.9 %	34.8 %	32.0 %	12.5 %	-23.3 %	12.0 %	6.5 %	5.4 %	61.2 %	14.8 %	8.0 %	9.4 %
Midtown Hills	Prior 52 Weeks	4	63	22	106	128	411	150	457	607	2,272	109	606	2,988	3,594
	Last 52 Weeks	4	56	25	136	161	409	163	440	603	2,405	154	630	3,162	3,792
	% Change	0.0 %	-11.1 %	13.6 %	28.3 %	25.8 %	-0.5 %	8.7 %	-3.7 %	-0.7 %	5.9 %	41.3 %	4.0 %	5.8 %	5.5 %
Not Validated	Prior 52 Weeks	0	0	0	0	0	1	0	0	0	0	0	1	0	1
	Last 52 Weeks	0	0	0	0	0	3	1	4	5	22	1	3	28	31
	% Change	0.0 %	0.0 %	0.0 %	0.0 %	0.0 %	200.0 %	Infinity	Infinity	Infinity	Infinity	Infinity	200.0 %	Infinity	3,000.0 %
County	Prior 52 Weeks	45	591	226	1,361	1,587	5,224	943	3,905	4,848	17,643	1,128	7,447	23,619	31,066
	Last 52 Weeks	87	611	252	1,664	1,916	4,941	881	4,205	5,086	19,010	1,528	7,555	25,624	33,179
	% Change	93.3 %	3.4 %	11.5 %	22.3 %	20.7 %	-5.4 %	-6.6 %	7.7 %	4.9 %	7.7 %	35.5 %	1.5 %	8.5 %	6.8 %

Prior 52 Weeks	**Begin Date**	02/23/2014	**End Date**	02/21/2015
Last 52 Weeks	**Begin Date**	02/22/2015	**End Date**	02/20/2016

Sourced from MNPD ARMS on 2/24/2016 8:19:13 AM. The figures above were sourced from incident reports using Uniform Crime Reporting definitions and reporting guidelines, based on the date when the crime was reported. This report is intended to be a management and planning tool and does not reflect the official UCR counts for the department. Incidents where a location is unknown or unspecified are included in the countywide totals. 'Unknown' refers to records in which the address is listed as 'Unknown' on the incident report. 'Not Validated' refers to records that were entered in with an invalid addresses.

2 Week, 8 Week, 16 Week, YTD, and 24 Month Summary

METROPOLITAN POLICE DEPARTMENT
of Nashville and Davidson County

Aggregated by precinct (incident location). Based on date when each incident was reported.

		Rolling Two Week			Rolling Eight Week			Rolling Sixteen Week			YTD			Rolling Twenty-Four Month		
		Last Week to Prior Week			Last 4 Weeks to Prior 4 Weeks			Last 8 Weeks to Prior 8 Weeks			Current YTD to Prior YTD			Last 52 Weeks to Prior 52 Weeks		
		Violent Offenses	Property Offenses	Part I Offenses	Violent Offenses	Property Offenses	Part I Offenses	Violent Offenses	Property Offenses	Part I Offenses	Violent Offenses	Property Offenses	Part I Offenses	Violent Offenses	Property Offenses	Part I Offenses
West	Prior	6	58	64	33	189	222	76	552	628	62	322	384	561	2,962	3,523
	Last	9	59	68	28	259	287	61	448	509	50	417	467	441	3,251	3,692
	% Change	50.0 %	1.7 %	6.3 %	-15.2 %	37.0 %	29.3 %	-19.7 %	-18.8 %	-18.9 %	-19.4 %	29.5 %	21.6 %	-21.4 %	9.8 %	4.8 %
East	Prior	11	34	45	56	197	253	154	472	626	152	313	465	1,200	2,497	3,697
	Last	17	42	59	59	190	249	115	387	502	107	350	457	1,035	2,886	3,921
	% Change	54.5 %	23.5 %	31.1 %	5.4 %	-3.6 %	-1.6 %	-25.3 %	-18.0 %	-19.8 %	-29.6 %	11.8 %	-1.7 %	-13.8 %	15.6 %	6.1 %
South	Prior	30	70	100	107	411	518	211	747	958	145	616	761	1,331	4,343	5,674
	Last	13	70	83	115	325	440	222	736	958	212	665	877	1,529	4,811	6,340
	% Change	-56.7 %	0.0 %	-17.0 %	7.5 %	-20.9 %	-15.1 %	5.2 %	-1.5 %	0.0 %	46.2 %	8.0 %	15.2 %	14.9 %	10.8 %	11.7 %
Central	Prior	6	11	17	22	61	83	55	170	225	30	111	141	326	1,056	1,382
	Last	6	12	18	19	56	75	41	117	158	34	106	140	374	1,105	1,479
	% Change	0.0 %	9.1 %	5.9 %	-13.6 %	-8.2 %	-9.6 %	-25.5 %	-31.2 %	-29.8 %	13.3 %	-4.5 %	-0.7 %	14.7 %	4.6 %	7.0 %
Hermitage	Prior	32	69	101	82	351	433	171	760	931	139	534	673	1,260	4,520	5,780
	Last	30	81	111	98	349	447	180	700	880	161	619	780	1,238	4,743	5,981
	% Change	-6.3 %	17.4 %	9.9 %	19.5 %	-0.6 %	3.2 %	5.3 %	-7.9 %	-5.5 %	15.8 %	15.9 %	15.9 %	-1.7 %	4.9 %	3.5 %
North	Prior	21	39	60	69	172	241	184	479	663	167	347	514	1,397	2,504	3,901
	Last	30	34	64	97	162	259	166	334	500	153	299	452	1,427	2,670	4,097
	% Change	42.9 %	-12.8 %	6.7 %	40.6 %	-5.8 %	7.5 %	-9.8 %	-30.3 %	-24.6 %	-8.4 %	-13.8 %	-12.1 %	2.1 %	6.6 %	5.0 %
Madison	Prior	11	45	56	65	172	237	148	418	566	86	320	406	765	2,749	3,514
	Last	13	49	62	48	204	252	113	376	489	108	343	451	878	2,968	3,846
	% Change	18.2 %	8.9 %	10.7 %	-26.2 %	18.6 %	6.3 %	-23.6 %	-10.0 %	-13.6 %	25.6 %	7.2 %	11.1 %	14.8 %	8.0 %	9.4 %
Midtown Hills	Prior	10	39	49	40	211	251	89	454	543	64	307	371	606	2,988	3,594
	Last	7	62	69	39	212	251	79	423	502	72	383	455	630	3,162	3,792
	% Change	-30.0 %	59.0 %	40.8 %	-2.5 %	0.5 %	0.0 %	-11.2 %	-6.8 %	-7.6 %	12.5 %	24.8 %	22.6 %	4.0 %	5.8 %	5.5 %
Not Validated	Prior	0	1	1	0	3	3	2	12	14	1	0	1	1	0	1
	Last	0	0	0	0	2	2	0	5	5	0	2	2	3	28	31
	% Change	0.0 %	-100.0 %	-100.0 %	0.0 %	-33.3 %	-33.3 %	-100.0 %	-58.3 %	-64.3 %	-100.0 %	Infinity	100.0 %	200.0 %	Infinity	3,000.0 %
County	Prior	127	366	493	474	1,767	2,241	1,090	4,064	5,154	846	2,870	3,716	7,447	23,619	31,066
	Last	125	409	534	503	1,759	2,262	977	3,526	4,503	897	3,184	4,081	7,555	25,624	33,179
	% Change	-1.6 %	11.7 %	8.3 %	6.1 %	-0.5 %	0.9 %	-10.4 %	-13.2 %	-12.6 %	6.0 %	10.9 %	9.8 %	1.5 %	8.5 %	6.8 %

Information summarized for CompStat week ending 02/20/2016.

Sourced from MNPD ARMS on 2/24/2016 8:19:13 AM. The figures above were sourced from incident reports using Uniform Crime Reporting definitions and reporting guidelines, based on the date when the crime was reported. This report is intended to be a management and planning tool and does not reflect the official UCR counts for the department. Incidents where a location is unknown or unspecified are included in the countywide totals. 'Unknown' refers to records in which the address is listed as 'Unknown' on the incident report. 'Not Validated' refers to records that were entered in with an invalid addresses.

County Incident Report Summary

METROPOLITAN POLICE DEPARTMENT
of Nashville and Davidson County

Two Week, Eight Week, Sixteen Week, YTD, and 24 Month Analyses

Aggregated by precinct (incident location). Based on date when each incident was reported.

		Homicide	Forcible Rape	Commercial Robbery	Street Robbery	Total Robbery	Aggravated Assault	Commercial Burglary	Residential Burglary	Total Burglary	Larceny	Auto Theft	Violent Offenses	Property Offenses	Part I Offenses
Two Week	Prior Week	4	16	3	30	33	74	13	65	78	259	29	127	366	493
	Last Week	2	4	3	29	32	87	19	71	90	291	28	125	409	534
	% Change	-50.0%	-75.0%	0.0%	-3.3%	-3.0%	17.6%	46.2%	9.2%	15.4%	12.4%	-3.4%	-1.6%	11.7%	8.3%
Eight Week	Prior 4 Weeks	5	39	19	107	126	304	56	315	371	1,259	137	474	1,767	2,241
	Last 4 Weeks	10	38	29	119	148	307	51	310	361	1,280	118	503	1,759	2,262
	% Change	100.0%	-2.6%	52.6%	11.2%	17.5%	1.0%	-8.9%	-1.6%	-2.7%	1.7%	-13.9%	6.1%	-0.5%	0.9%
Sixteen Week	Prior 8 Weeks	15	88	36	277	313	674	150	707	857	2,967	240	1,090	4,064	5,154
	Last 8 Weeks	15	77	48	226	274	611	107	625	732	2,539	255	977	3,526	4,503
	% Change	0.0%	-12.5%	33.3%	-18.4%	-12.5%	-9.3%	-28.7%	-11.6%	-14.6%	-14.4%	6.3%	-10.4%	-13.2%	-12.6%
YTD 2015	2015 YTD	9	67	44	189	233	537	118	555	673	2,043	154	846	2,870	3,716
	2016 YTD	14	73	45	206	251	559	92	560	652	2,291	241	897	3,184	4,081
	% Change	55.6%	9.0%	2.3%	9.0%	7.7%	4.1%	-22.0%	0.9%	-3.1%	12.1%	56.5%	6.0%	10.9%	9.8%
Rolling 24 Month	Prior 52 Weeks	45	591	226	1,361	1,587	5,224	943	3,905	4,848	17,643	1,128	7,447	23,619	31,066
	Last 52 Weeks	87	611	252	1,664	1,916	4,941	881	4,205	5,086	19,010	1,528	7,555	25,624	33,179
	% Change	93.3%	3.4%	11.5%	22.3%	20.7%	-5.4%	-6.6%	7.7%	4.9%	7.7%	35.5%	1.5%	8.5%	6.8%
YTD 2014	2014 YTD	6	74	27	155	182	567	107	487	594	2,261	137	829	2,992	3,821
	2016 YTD	14	73	45	206	251	559	92	560	652	2,291	241	897	3,184	4,081
	% Change	133.3%	-1.4%	66.7%	32.9%	37.9%	-1.4%	-14.0%	15.0%	9.8%	1.3%	75.9%	8.2%	6.4%	6.8%
YTD 2013	2013 YTD	5	61	28	184	212	601	136	673	809	2,406	145	879	3,360	4,239
	2016 YTD	14	73	45	206	251	559	92	560	652	2,291	241	897	3,184	4,081
	% Change	180.0%	19.7%	60.7%	12.0%	18.4%	-7.0%	-32.4%	-16.8%	-19.4%	-4.8%	66.2%	2.0%	-5.2%	-3.7%
YTD 2012	2012 YTD	12	72	36	180	216	641	133	683	816	2,510	182	941	3,508	4,449
	2016 YTD	14	73	45	206	251	559	92	560	652	2,291	241	897	3,184	4,081
	% Change	16.7%	1.4%	25.0%	14.4%	16.2%	-12.8%	-30.8%	-18.0%	-20.1%	-8.7%	32.4%	-4.7%	-9.2%	-8.3%
YTD 2011	2011 YTD	5	57	47	183	230	551	151	852	1,003	2,515	255	843	3,773	4,616
	2016 YTD	14	73	45	206	251	559	92	560	652	2,291	241	897	3,184	4,081
	% Change	180.0%	28.1%	-4.3%	12.6%	9.1%	1.5%	-39.1%	-34.3%	-35.0%	-8.9%	-5.5%	6.4%	-15.6%	-11.6%

Information summarized for CompStat week ending 02/20/2016.

Sourced from MNPD ARMS on 2/24/2016 8:19:13 AM. The figures above were sourced from incident reports using Uniform Crime Reporting definitions and reporting guidelines, based on the date when the crime was reported. This report is intended to be a management and planning tool and does not reflect the official UCR counts for the department. Incidents where a location is unknown or unspecified are included in the countywide totals.

County Incident Report Summary

METROPOLITAN POLICE DEPARTMENT
of Nashville and Davidson County

Additional YTD Analyses

Aggregated by precinct (incident location). Based on date when each incident was reported.

		Homicide	Forcible Rape	Commercial Robbery	Street Robbery	Total Robbery	Aggravated Assault	Commercial Burglary	Residential Burglary	Total Burglary	Larceny	Auto Theft	Violent Offenses	Property Offenses	Part I Offenses
YTD	2010 YTD	6	60	57	167	224	501	159	704	863	2,364	233	791	3,460	4,251
2010	2016 YTD	14	73	45	206	251	559	92	560	652	2,291	241	897	3,184	4,081
	% Change	133.3%	21.7%	-21.1%	23.4%	12.1%	11.6%	-42.1%	-20.5%	-24.4%	-3.1%	3.4%	13.4%	-8.0%	-4.0%
YTD	2009 YTD	11	63	50	226	276	599	171	695	866	2,752	272	949	3,890	4,839
2009	2016 YTD	14	73	45	206	251	559	92	560	652	2,291	241	897	3,184	4,081
	% Change	27.3%	15.9%	-10.0%	-8.8%	-9.1%	-6.7%	-46.2%	-19.4%	-24.7%	-16.8%	-11.4%	-5.5%	-18.1%	-15.7%
YTD	2008 YTD	12	62	46	214	260	665	159	606	765	2,932	262	999	3,959	4,958
2008	2016 YTD	14	73	45	206	251	559	92	560	652	2,291	241	897	3,184	4,081
	% Change	16.7%	17.7%	-2.2%	-3.7%	-3.5%	-15.9%	-42.1%	-7.6%	-14.8%	-21.9%	-8.0%	-10.2%	-19.6%	-17.7%
YTD	2007 YTD	7	68	65	240	305	733	212	612	824	2,941	430	1,113	4,195	5,308
2007	2016 YTD	14	73	45	206	251	559	92	560	652	2,291	241	897	3,184	4,081
	% Change	100.0%	7.4%	-30.8%	-14.2%	-17.7%	-23.7%	-56.6%	-8.5%	-20.9%	-22.1%	-44.0%	-19.4%	-24.1%	-23.1%
YTD	2006 YTD	10	63	63	265	328	689	230	556	786	3,242	381	1,090	4,409	5,499
2006	2016 YTD	14	73	45	206	251	559	92	560	652	2,291	241	897	3,184	4,081
	% Change	40.0%	15.9%	-28.6%	-22.3%	-23.5%	-18.9%	-60.0%	0.7%	-17.0%	-29.3%	-36.7%	-17.7%	-27.8%	-25.8%
YTD	2005 YTD	9	74	58	243	301	784	206	573	779	3,340	529	1,168	4,648	5,816
2005	2016 YTD	14	73	45	206	251	559	92	560	652	2,291	241	897	3,184	4,081
	% Change	55.6%	-1.4%	-22.4%	-15.2%	-16.6%	-28.7%	-55.3%	-2.3%	-16.3%	-31.4%	-54.4%	-23.2%	-31.5%	-29.8%
YTD	2004 YTD	9	72	60	237	297	752	231	634	865	3,480	641	1,130	4,986	6,116
2004	2016 YTD	14	73	45	206	251	559	92	560	652	2,291	241	897	3,184	4,081
	% Change	55.6%	1.4%	-25.0%	-13.1%	-15.5%	-25.7%	-60.2%	-11.7%	-24.6%	-34.2%	-62.4%	-20.6%	-36.1%	-33.3%
YTD	2003 YTD	5	64	48	224	272	665	188	571	759	3,112	649	1,006	4,520	5,526
2003	2016 YTD	14	73	45	206	251	559	92	560	652	2,291	241	897	3,184	4,081
	% Change	180.0%	14.1%	-6.3%	-8.0%	-7.7%	-15.9%	-51.1%	-1.9%	-14.1%	-26.4%	-62.9%	-10.8%	-29.6%	-26.1%
YTD	2002 YTD	12	78	53	240	293	812	248	734	982	3,239	640	1,195	4,861	6,056
2002	2016 YTD	14	73	45	206	251	559	92	560	652	2,291	241	897	3,184	4,081
	% Change	16.7%	-6.4%	-15.1%	-14.2%	-14.3%	-31.2%	-62.9%	-23.7%	-33.6%	-29.3%	-62.3%	-24.9%	-34.5%	-32.6%
YTD	2001 YTD	7	65	61	260	321	744	317	716	1,033	3,771	709	1,137	5,513	6,650
2001	2016 YTD	14	73	45	206	251	559	92	560	652	2,291	241	897	3,184	4,081
	% Change	100.0%	12.3%	-26.2%	-20.8%	-21.8%	-24.9%	-71.0%	-21.8%	-36.9%	-39.2%	-66.0%	-21.1%	-42.2%	-38.6%

Information summarized for CompStat week ending 02/20/2016.

Sourced from MNPD ARMS on 2/24/2016 8:19:14 AM. The figures above were sourced from incident reports using Uniform Crime Reporting definitions and reporting guidelines, based on the date when the crime was reported. This report is intended to be a management and planning tool and does not reflect the official UCR counts for the department. Incidents where a location is unknown or unspecified are included in the countywide totals..

County Efficiency Report Summary

METROPOLITAN POLICE DEPARTMENT
of Nashville and Davidson County

Two Week, Eight Week, Sixteen Week, YTD, and 24 Month Analyses

Aggregated by component of arresting officer / officer making stop.

		Adults Only				Adults and Juveniles						
		Felony Arrests	Misdemeanor Arrests	Citation Arrests	Total Arrests	Part I Arrests	Weapons Law Violation Arrests	Drug-Related Arrests	DUI Arrests	Warrant Service Attempts	Warrants Served	Vehicle Stops
Two Week	Prior Week	172	433	686	1,291	195	15	217	38	1,122	476	6,841
	Last Week	209	471	559	1,239	202	12	191	37	930	554	6,284
	% Change	21.5%	8.8%	-18.5%	-4.0%	3.6%	-20.0%	-12.0%	-2.6%	-17.1%	16.4%	-8.1%
Eight Week	Prior 4 Weeks	694	1,769	2,884	5,347	818	74	846	150	3,793	1,974	26,219
	Last 4 Weeks	783	1,889	2,755	5,427	829	63	874	154	4,087	2,128	26,921
	% Change	12.8%	6.8%	-4.5%	1.5%	1.3%	-14.9%	3.3%	2.7%	7.8%	7.8%	2.7%
Sixteen Week	Prior 8 Weeks	1,392	3,314	5,197	9,903	1,617	124	1,616	305	7,297	3,838	43,763
	Last 8 Weeks	1,477	3,658	5,639	10,774	1,647	137	1,720	304	7,880	4,102	53,140
	% Change	6.1%	10.4%	8.5%	8.8%	1.9%	10.5%	6.4%	-0.3%	8.0%	6.9%	21.4%
YTD	2015 YTD	1,349	3,236	5,631	10,216	1,399	111	1,541	345	8,211	3,552	55,593
	2016 YTD	1,384	3,380	5,269	10,033	1,502	120	1,588	277	7,378	3,806	49,814
	% Change	2.6%	4.4%	-6.4%	-1.8%	7.4%	8.1%	3.0%	-19.7%	-10.1%	7.2%	-10.4%
Rolling 24 Month	Prior 52 Weeks	10,297	25,030	40,562	75,889	11,036	774	11,537	2,559	55,840	26,816	404,083
	Last 52 Weeks	10,126	25,014	37,990	73,130	11,307	793	11,021	2,096	52,821	27,781	351,060
	% Change	-1.7%	-0.1%	-6.3%	-3.6%	2.5%	2.5%	-4.5%	-18.1%	-5.4%	3.6%	-13.1%
YTD 2014	2014 YTD	1,440	3,512	6,317	11,269	1,431	129	1,713	389	9,022	3,687	62,791
	2016 YTD	1,384	3,380	5,269	10,033	1,502	120	1,588	277	7,378	3,806	49,814
	% Change	-3.9%	-3.8%	-16.6%	-11.0%	5.0%	-7.0%	-7.3%	-28.8%	-18.2%	3.2%	-20.7%
YTD 2013	2013 YTD	1,705	3,569	6,841	12,115	1,459	166	2,007	531	8,851	3,718	66,721
	2016 YTD	1,384	3,380	5,269	10,033	1,502	120	1,588	277	7,378	3,806	49,814
	% Change	-18.8%	-5.3%	-23.0%	-17.2%	2.9%	-27.7%	-20.9%	-47.8%	-16.6%	2.4%	-25.3%
YTD 2012	2012 YTD	1,818	3,642	6,577	12,037	1,529	135	1,932	539	10,162	4,034	70,803
	2016 YTD	1,384	3,380	5,269	10,033	1,502	120	1,588	277	7,378	3,806	49,814
	% Change	-23.9%	-7.2%	-19.9%	-16.6%	-1.8%	-11.1%	-17.8%	-48.6%	-27.4%	-5.7%	-29.6%
YTD 2011	2011 YTD	1,418	3,439	5,809	10,666	1,512	132	1,461	391	0	3,723	50,703
	2016 YTD	1,384	3,380	5,269	10,033	1,502	120	1,588	277	7,378	3,806	49,814
	% Change	-2.4%	-1.7%	-9.3%	-5.9%	-0.7%	-9.1%	8.7%	-29.2%	-	2.2%	-1.8%

Information summarized for CompStat week ending 02/20/2016.

Sourced from MNPD ARMS on 2/24/2016 8:19:14 AM. Arrest summaries are not a count of arrest charges. 1 arrest = 1 body. Warrant Service summary considers 1 count for each service attempt and 1 count for each outstanding warrant served. Vehicle Stop summary sources MNPD's Vehicle Stop (Form 252) Database. Vehicle stop totals count all reports electronically entered via AFR. Hardcopy reports not entered into ARMS will affect accuracy of totals.

West Precinct Incident Report Summary

METROPOLITAN POLICE DEPARTMENT
of Nashville and Davidson County

Two Week, Eight Week, Sixteen Week, YTD, and 24 Month Analyses

Aggregated by precinct (incident location). Based on date when each incident was reported.

		Homicide	Forcible Rape	Commercial Robbery	Street Robbery	Total Robbery	Aggravated Assault	Commercial Burglary	Residential Burglary	Total Burglary	Larceny	Auto Theft	Violent Offenses	Property Offenses	Part I Offenses
Two Week	Prior Week	0	1	0	0	0	5	2	8	10	45	3	6	58	64
	Last Week	0	0	0	0	0	9	2	9	11	46	2	9	59	68
	% Change	-	-100.0%	-	-	-	80.0%	0.0%	12.5%	10.0%	2.2%	-33.3%	50.0%	1.7%	6.3%
Eight Week	Prior 4 Weeks	1	2	3	4	7	23	4	26	30	148	11	33	189	222
	Last 4 Weeks	0	2	1	1	2	24	9	34	43	198	18	28	259	287
	% Change	-100.0%	0.0%	-66.7%	-75.0%	-71.4%	4.3%	125.0%	30.8%	43.3%	33.8%	63.6%	-15.2%	37.0%	29.3%
Sixteen Week	Prior 8 Weeks	1	9	6	18	24	42	21	78	99	429	24	76	552	628
	Last 8 Weeks	1	4	4	5	9	47	13	60	73	346	29	61	448	509
	% Change	0.0%	-55.6%	-33.3%	-72.2%	-62.5%	11.9%	-38.1%	-23.1%	-26.3%	-19.3%	20.8%	-19.7%	-18.8%	-18.9%
YTD 2015	2015 YTD	0	6	4	16	20	36	11	58	69	236	17	62	322	384
	2016 YTD	1	4	3	4	7	38	12	56	68	322	27	50	417	467
	% Change	-	-33.3%	-25.0%	-75.0%	-65.0%	5.6%	9.1%	-3.4%	-1.4%	36.4%	58.8%	-19.4%	29.5%	21.6%
Rolling 24 Month	Prior 52 Weeks	4	61	26	81	107	389	86	382	468	2,375	119	561	2,962	3,523
	Last 52 Weeks	2	41	30	68	98	300	103	411	514	2,590	147	441	3,251	3,692
	% Change	-50.0%	-32.8%	15.4%	-16.0%	-8.4%	-22.9%	19.8%	7.6%	9.8%	9.1%	23.5%	-21.4%	9.8%	4.8%
YTD 2014	2014 YTD	0	4	2	7	9	40	12	42	54	343	14	53	411	464
	2016 YTD	1	4	3	4	7	38	12	56	68	322	27	50	417	467
	% Change	-	0.0%	50.0%	-42.9%	-22.2%	-5.0%	0.0%	33.3%	25.9%	-6.1%	92.9%	-5.7%	1.5%	0.6%
YTD 2013	2013 YTD	1	5	7	8	15	47	14	66	80	380	18	68	478	546
	2016 YTD	1	4	3	4	7	38	12	56	68	322	27	50	417	467
	% Change	0.0%	-20.0%	-57.1%	-50.0%	-53.3%	-19.1%	-14.3%	-15.2%	-15.0%	-15.3%	50.0%	-26.5%	-12.8%	-14.5%
YTD 2012	2012 YTD	0	6	1	4	5	42	3	66	69	308	18	53	395	448
	2016 YTD	1	4	3	4	7	38	12	56	68	322	27	50	417	467
	% Change	-	-33.3%	200.0%	0.0%	40.0%	-9.5%	300.0%	-15.2%	-1.4%	4.5%	50.0%	-5.7%	5.6%	4.2%
YTD 2011	2011 YTD	1	4	6	12	18	26	21	59	80	283	24	49	387	436
	2016 YTD	1	4	3	4	7	38	12	56	68	322	27	50	417	467
	% Change	0.0%	0.0%	-50.0%	-66.7%	-61.1%	46.2%	-42.9%	-5.1%	-15.0%	13.8%	12.5%	2.0%	7.8%	7.1%

Information summarized for CompStat week ending 02/20/2016.

Sourced from MNPD ARMS on 2/24/2016 8:19:14 AM. The figures above were sourced from incident reports using Uniform Crime Reporting definitions and reporting guidelines, based on the date when the crime was reported. This report is intended to be a management and planning tool and does not reflect the official UCR counts for the department. Incidents where a location is unknown or unspecified are included in the countywide totals.

West Precinct Efficiency Report Summary

METROPOLITAN POLICE DEPARTMENT
of Nashville and Davidson County

Two Week, Eight Week, Sixteen Week, YTD, and 24 Month Analyses

Aggregated by component of arresting officer / officer making stop.

		Adults Only				Adults and Juveniles						
		Felony Arrests	Misdemeanor Arrests	Citation Arrests	Total Arrests	Part I Arrests	Weapons Law Violation Arrests	Drug-Related Arrests	DUI Arrests	Warrant Service Attempts	Warrants Served	Vehicle Stops
Two Week	Prior Week	12	17	55	84	23	1	9	5	146	36	880
	Last Week	17	26	58	101	33	1	20	4	77	37	939
	% Change	41.7%	52.9%	5.5%	20.2%	43.5%	0.0%	122.2%	-20.0%	-47.3%	2.8%	6.7%
Eight Week	Prior 4 Weeks	34	96	166	296	81	5	54	12	266	100	2,570
	Last 4 Weeks	55	89	224	368	98	4	57	11	389	137	3,422
	% Change	61.8%	-7.3%	34.9%	24.3%	21.0%	-20.0%	5.6%	-8.3%	46.2%	37.0%	33.2%
Sixteen Week	Prior 8 Weeks	87	174	434	695	225	3	116	15	604	186	4,904
	Last 8 Weeks	89	185	390	664	179	9	111	23	655	237	5,992
	% Change	2.3%	6.3%	-10.1%	-4.5%	-20.4%	200.0%	-4.3%	53.3%	8.4%	27.4%	22.2%
YTD	2015 YTD	74	190	469	733	133	8	106	27	630	194	6,225
	2016 YTD	82	169	366	617	163	8	104	22	621	222	5,668
	% Change	10.8%	-11.1%	-22.0%	-15.8%	22.6%	0.0%	-1.9%	-18.5%	-1.4%	14.4%	-8.9%
Rolling 24 Month	Prior 52 Weeks	787	1,973	4,314	7,074	1,326	52	1,332	196	5,855	1,676	51,987
	Last 52 Weeks	597	1,348	3,237	5,182	1,322	39	801	111	4,949	1,469	41,668
	% Change	-24.1%	-31.7%	-25.0%	-26.7%	-0.3%	-25.0%	-39.9%	-43.4%	-15.5%	-12.4%	-19.8%
YTD 2014	2014 YTD	138	341	815	1,294	190	11	216	48	1,256	326	10,543
	2016 YTD	82	169	366	617	163	8	104	22	621	222	5,668
	% Change	-40.6%	-50.4%	-55.1%	-52.3%	-14.2%	-27.3%	-51.9%	-54.2%	-50.6%	-31.9%	-46.2%
YTD 2013	2013 YTD	146	327	739	1,212	174	13	200	58	735	245	10,674
	2016 YTD	82	169	366	617	163	8	104	22	621	222	5,668
	% Change	-43.8%	-48.3%	-50.5%	-49.1%	-6.3%	-38.5%	-48.0%	-62.1%	-15.5%	-9.4%	-46.9%
YTD 2012	2012 YTD	192	457	803	1,452	204	11	231	66	1,439	375	11,814
	2016 YTD	82	169	366	617	163	8	104	22	621	222	5,668
	% Change	-57.3%	-63.0%	-54.4%	-57.5%	-20.1%	-27.3%	-55.0%	-66.7%	-56.8%	-40.8%	-52.0%
YTD 2011	2011 YTD	155	522	942	1,619	171	11	270	57	0	332	10,396
	2016 YTD	82	169	366	617	163	8	104	22	621	222	5,668
	% Change	-47.1%	-67.6%	-61.1%	-61.9%	-4.7%	-27.3%	-61.5%	-61.4%	-	-33.1%	-45.5%

Information summarized for CompStat week ending 02/20/2016.

Sourced from MNPD ARMS on 2/24/2016 8:19:14 AM. Arrest summaries are not a count of arrest charges. 1 arrest = 1 body. Warrant Service summary considers 1 count for each service attempt and 1 count for each outstanding warrant served. Vehicle Stop summary sources MNPD's Vehicle Stop (Form 252) Database. Vehicle stop totals count all reports electronically entered via AFR. Hardcopy reports not entered into ARMS will affect accuracy of totals.

East Precinct Incident Report Summary

METROPOLITAN POLICE DEPARTMENT
of Nashville and Davidson County

Two Week, Eight Week, Sixteen Week, YTD, and 24 Month Analyses

Aggregated by precinct (incident location). Based on date when each incident was reported.

		Homicide	Forcible Rape	Commercial Robbery	Street Robbery	Total Robbery	Aggravated Assault	Commercial Burglary	Residential Burglary	Total Burglary	Larceny	Auto Theft	Violent Offenses	Property Offenses	Part I Offenses
Two Week	Prior Week	1	1	0	1	1	8	2	2	4	27	3	11	34	45
	Last Week	0	0	0	4	4	13	3	7	10	28	4	17	42	59
	% Change	-100.0%	-100.0%	-	300.0%	300.0%	62.5%	50.0%	250.0%	150.0%	3.7%	33.3%	54.5%	23.5%	31.1%
Eight Week	Prior 4 Weeks	0	9	0	10	10	37	8	40	48	121	28	56	197	253
	Last 4 Weeks	2	1	1	14	15	41	6	33	39	141	10	59	190	249
	% Change	-	-88.9%	-	40.0%	50.0%	10.8%	-25.0%	-17.5%	-18.8%	16.5%	-64.3%	5.4%	-3.6%	-1.6%
Sixteen Week	Prior 8 Weeks	5	6	4	40	44	99	3	104	107	334	31	154	472	626
	Last 8 Weeks	2	10	1	24	25	78	14	73	87	262	38	115	387	502
	% Change	-60.0%	66.7%	-75.0%	-40.0%	-43.2%	-21.2%	366.7%	-29.8%	-18.7%	-21.6%	22.6%	-25.3%	-18.0%	-19.8%
YTD 2015	2015 YTD	1	13	11	23	34	104	11	62	73	219	21	152	313	465
	2016 YTD	2	9	1	23	24	72	14	61	75	238	37	107	350	457
	% Change	100.0%	-30.8%	-90.9%	0.0%	-29.4%	-30.8%	27.3%	-1.6%	2.7%	8.7%	76.2%	-29.6%	11.8%	-1.7%
Rolling 24 Month	Prior 52 Weeks	2	76	29	207	236	886	109	532	641	1,697	159	1,200	2,497	3,697
	Last 52 Weeks	20	70	28	230	258	687	79	601	680	1,998	208	1,035	2,886	3,921
	% Change	900.0%	-7.9%	-3.4%	11.1%	9.3%	-22.5%	-27.5%	13.0%	6.1%	17.7%	30.8%	-13.8%	15.6%	6.1%
YTD 2014	2014 YTD	0	8	3	25	28	77	11	57	68	189	14	113	271	384
	2016 YTD	2	9	1	23	24	72	14	61	75	238	37	107	350	457
	% Change	-	12.5%	-66.7%	-8.0%	-14.3%	-6.5%	27.3%	7.0%	10.3%	25.9%	164.3%	-5.3%	29.2%	19.0%
YTD 2013	2013 YTD	1	11	2	26	28	94	4	109	113	233	19	134	365	499
	2016 YTD	2	9	1	23	24	72	14	61	75	238	37	107	350	457
	% Change	100.0%	-18.2%	-50.0%	-11.5%	-14.3%	-23.4%	250.0%	-44.0%	-33.6%	2.1%	94.7%	-20.1%	-4.1%	-8.4%
YTD 2012	2012 YTD	1	8	10	32	42	98	10	111	121	271	23	149	415	564
	2016 YTD	2	9	1	23	24	72	14	61	75	238	37	107	350	457
	% Change	100.0%	12.5%	-90.0%	-28.1%	-42.9%	-26.5%	40.0%	-45.0%	-38.0%	-12.2%	60.9%	-28.2%	-15.7%	-19.0%
YTD 2011	2011 YTD	0	7	7	38	45	95	15	155	170	299	35	147	504	651
	2016 YTD	2	9	1	23	24	72	14	61	75	238	37	107	350	457
	% Change	-	28.6%	-85.7%	-39.5%	-46.7%	-24.2%	-6.7%	-60.6%	-55.9%	-20.4%	5.7%	-27.2%	-30.6%	-29.8%

Information summarized for CompStat week ending 02/20/2016.

Sourced from MNPD ARMS on 2/24/2016 8:19:14 AM. The figures above were sourced from incident reports using Uniform Crime Reporting definitions and reporting guidelines, based on the date when the crime was reported. This report is intended to be a management and planning tool and does not reflect the official UCR counts for the department. Incidents where a location is unknown or unspecified are included in the countywide totals.

East Precinct Efficiency Report Summary

METROPOLITAN POLICE DEPARTMENT
of Nashville and Davidson County

Two Week, Eight Week, Sixteen Week, YTD, and 24 Month Analyses

Aggregated by component of arresting officer / officer making stop.

		Adults Only				Adults and Juveniles						
		Felony Arrests	Misdemeanor Arrests	Citation Arrests	Total Arrests	Part I Arrests	Weapons Law Violation Arrests	Drug-Related Arrests	DUI Arrests	Warrant Service Attempts	Warrants Served	Vehicle Stops
Two Week	Prior Week	19	44	99	162	15	0	23	2	200	56	777
	Last Week	29	41	64	134	23	2	24	5	145	54	597
	% Change	52.6%	-6.8%	-35.4%	-17.3%	53.3%	-	4.3%	150.0%	-27.5%	-3.6%	-23.2%
Eight Week	Prior 4 Weeks	83	194	379	656	87	16	124	18	715	200	3,309
	Last 4 Weeks	100	201	340	641	85	5	112	18	694	236	2,944
	% Change	20.5%	3.6%	-10.3%	-2.3%	-2.3%	-68.8%	-9.7%	0.0%	-2.9%	18.0%	-11.0%
Sixteen Week	Prior 8 Weeks	172	435	668	1,275	198	19	202	47	1,301	459	5,620
	Last 8 Weeks	183	395	719	1,297	172	21	236	36	1,409	436	6,253
	% Change	6.4%	-9.2%	7.6%	1.7%	-13.1%	10.5%	16.8%	-23.4%	8.3%	-5.0%	11.3%
YTD	2015 YTD	183	404	690	1,277	186	13	213	22	1,233	454	5,802
	2016 YTD	177	370	674	1,221	156	19	228	32	1,359	411	5,779
	% Change	-3.3%	-8.4%	-2.3%	-4.4%	-16.1%	46.2%	7.0%	45.5%	10.2%	-9.5%	-0.4%
Rolling 24 Month	Prior 52 Weeks	1,371	3,218	5,069	9,658	1,280	118	1,609	188	8,581	3,113	48,046
	Last 52 Weeks	1,357	3,295	4,918	9,570	1,290	147	1,751	248	8,632	3,154	38,683
	% Change	-1.0%	2.4%	-3.0%	-0.9%	0.8%	24.6%	8.8%	31.9%	0.6%	1.3%	-19.5%
YTD 2014	2014 YTD	193	439	785	1,417	159	25	276	19	1,369	420	7,396
	2016 YTD	177	370	674	1,221	156	19	228	32	1,359	411	5,779
	% Change	-8.3%	-15.7%	-14.1%	-13.8%	-1.9%	-24.0%	-17.4%	68.4%	-0.7%	-2.1%	-21.9%
YTD 2013	2013 YTD	250	532	924	1,706	195	27	290	27	1,348	484	8,251
	2016 YTD	177	370	674	1,221	156	19	228	32	1,359	411	5,779
	% Change	-29.2%	-30.5%	-27.1%	-28.4%	-20.0%	-29.6%	-21.4%	18.5%	0.8%	-15.1%	-30.0%
YTD 2012	2012 YTD	240	496	788	1,524	194	20	288	23	1,722	494	8,853
	2016 YTD	177	370	674	1,221	156	19	228	32	1,359	411	5,779
	% Change	-26.3%	-25.4%	-14.5%	-19.9%	-19.6%	-5.0%	-20.8%	39.1%	-21.1%	-16.8%	-34.7%
YTD 2011	2011 YTD	201	363	616	1,180	227	11	165	20	0	410	6,197
	2016 YTD	177	370	674	1,221	156	19	228	32	1,359	411	5,779
	% Change	-11.9%	1.9%	9.4%	3.5%	-31.3%	72.7%	38.2%	60.0%	-	0.2%	-6.7%

Information summarized for CompStat week ending 02/20/2016.

Sourced from MNPD ARMS on 2/24/2016 8:19:14 AM. Arrest summaries are not a count of arrest charges. 1 arrest = 1 body. Warrant Service summary considers 1 count for each service attempt and 1 count for each outstanding warrant served. Vehicle Stop summary sources MNPD's Vehicle Stop (Form 252) Database. Vehicle stop totals count all reports electronically entered via AFR. Hardcopy reports not entered into ARMS will affect accuracy of totals.

South Precinct Incident Report Summary

METROPOLITAN POLICE DEPARTMENT
of Nashville and Davidson County

Two Week, Eight Week, Sixteen Week, YTD, and 24 Month Analyses

Aggregated by precinct (incident location). Based on date when each incident was reported.

		Homicide	Forcible Rape	Commercial Robbery	Street Robbery	Total Robbery	Aggravated Assault	Commercial Burglary	Residential Burglary	Total Burglary	Larceny	Auto Theft	Violent Offenses	Property Offenses	Part I Offenses
Two Week	Prior Week	1	1	0	11	11	17	0	19	19	45	6	30	70	100
	Last Week	1	1	0	5	5	6	2	21	23	43	4	13	70	83
	% Change	0.0%	0.0%	-	-54.5%	-54.5%	-64.7%	-	10.5%	21.1%	-4.4%	-33.3%	-56.7%	0.0%	-17.0%
Eight Week	Prior 4 Weeks	1	7	4	31	35	64	10	90	100	269	42	107	411	518
	Last 4 Weeks	4	5	7	36	43	63	5	91	96	207	22	115	325	440
	% Change	300.0%	-28.6%	75.0%	16.1%	22.9%	-1.6%	-50.0%	1.1%	-4.0%	-23.0%	-47.6%	7.5%	-20.9%	-15.1%
Sixteen Week	Prior 8 Weeks	1	15	6	74	80	115	22	150	172	534	41	211	747	958
	Last 8 Weeks	5	12	11	67	78	127	15	181	196	476	64	222	736	958
	% Change	400.0%	-20.0%	83.3%	-9.5%	-2.5%	10.4%	-31.8%	20.7%	14.0%	-10.9%	56.1%	5.2%	-1.5%	0.0%
YTD 2015	2015 YTD	2	6	10	43	53	84	31	154	185	409	22	145	616	761
	2016 YTD	5	12	11	62	73	122	13	171	184	420	61	212	665	877
	% Change	150.0%	100.0%	10.0%	44.2%	37.7%	45.2%	-58.1%	11.0%	-0.5%	2.7%	177.3%	46.2%	8.0%	15.2%
Rolling 24 Month	Prior 52 Weeks	7	81	45	289	334	909	187	834	1,021	3,119	203	1,331	4,343	5,674
	Last 52 Weeks	18	115	42	425	467	929	171	1,028	1,199	3,326	286	1,529	4,811	6,340
	% Change	157.1%	42.0%	-6.7%	47.1%	39.8%	2.2%	-8.6%	23.3%	17.4%	6.6%	40.9%	14.9%	10.8%	11.7%
YTD 2014	2014 YTD	1	14	10	39	49	109	26	116	142	475	27	173	644	817
	2016 YTD	5	12	11	62	73	122	13	171	184	420	61	212	665	877
	% Change	400.0%	-14.3%	10.0%	59.0%	49.0%	11.9%	-50.0%	47.4%	29.6%	-11.6%	125.9%	22.5%	3.3%	7.3%
YTD 2013	2013 YTD	1	9	2	49	51	101	41	121	162	415	27	162	604	766
	2016 YTD	5	12	11	62	73	122	13	171	184	420	61	212	665	877
	% Change	400.0%	33.3%	450.0%	26.5%	43.1%	20.8%	-68.3%	41.3%	13.6%	1.2%	125.9%	30.9%	10.1%	14.5%
YTD 2012	2012 YTD	0	14	6	46	52	145	26	107	133	411	53	211	597	808
	2016 YTD	5	12	11	62	73	122	13	171	184	420	61	212	665	877
	% Change	-	-14.3%	83.3%	34.8%	40.4%	-15.9%	-50.0%	59.8%	38.3%	2.2%	15.1%	0.5%	11.4%	8.5%
YTD 2011	2011 YTD	1	16	10	46	56	101	26	231	257	444	56	174	757	931
	2016 YTD	5	12	11	62	73	122	13	171	184	420	61	212	665	877
	% Change	400.0%	-25.0%	10.0%	34.8%	30.4%	20.8%	-50.0%	-26.0%	-28.4%	-5.4%	8.9%	21.8%	-12.2%	-5.8%

Information summarized for CompStat week ending 02/20/2016.

Sourced from MNPD ARMS on 2/24/2016 8:19:14 AM. The figures above were sourced from incident reports using Uniform Crime Reporting definitions and reporting guidelines, based on the date when the crime was reported. This report is intended to be a management and planning tool and does not reflect the official UCR counts for the department. Incidents where a location is unknown or unspecified are included in the countywide totals.

South Precinct Efficiency Report Summary

METROPOLITAN POLICE DEPARTMENT
of Nashville and Davidson County

Two Week, Eight Week, Sixteen Week, YTD, and 24 Month Analyses

Aggregated by component of arresting officer / officer making stop.

		Adults Only				Adults and Juveniles						
		Felony Arrests	Misdemeanor Arrests	Citation Arrests	Total Arrests	Part I Arrests	Weapons Law Violation Arrests	Drug-Related Arrests	DUI Arrests	Warrant Service Attempts	Warrants Served	Vehicle Stops
Two Week	Prior Week	19	41	50	110	31	4	18	4	82	33	913
	Last Week	24	58	76	158	22	3	12	6	80	44	969
	% Change	26.3%	41.5%	52.0%	43.6%	-29.0%	-25.0%	-33.3%	50.0%	-2.4%	33.3%	6.1%
Eight Week	Prior 4 Weeks	65	177	443	685	134	9	88	17	335	160	4,641
	Last 4 Weeks	83	183	323	589	119	11	71	22	318	141	3,955
	% Change	27.7%	3.4%	-27.1%	-14.0%	-11.2%	22.2%	-19.3%	29.4%	-5.1%	-11.9%	-14.8%
Sixteen Week	Prior 8 Weeks	139	315	699	1,153	244	17	183	41	640	281	7,177
	Last 8 Weeks	148	360	766	1,274	253	20	159	39	653	301	8,596
	% Change	6.5%	14.3%	9.6%	10.5%	3.7%	17.6%	-13.1%	-4.9%	2.0%	7.1%	19.8%
YTD	2015 YTD	119	313	555	987	191	13	102	24	967	330	7,641
	2016 YTD	141	332	700	1,173	230	16	139	37	587	276	7,931
	% Change	18.5%	6.1%	26.1%	18.8%	20.4%	23.1%	36.3%	54.2%	-39.3%	-16.4%	3.8%
Rolling 24 Month	Prior 52 Weeks	940	2,451	5,381	8,772	1,869	85	1,121	241	5,563	2,105	67,138
	Last 52 Weeks	893	2,256	4,468	7,617	1,609	113	930	258	4,317	1,975	51,338
	% Change	-5.0%	-8.0%	-17.0%	-13.2%	-13.9%	32.9%	-17.0%	7.1%	-22.4%	-6.2%	-23.5%
YTD 2014	2014 YTD	142	383	1,086	1,611	293	18	165	28	759	330	11,876
	2016 YTD	141	332	700	1,173	230	16	139	37	587	276	7,931
	% Change	-0.7%	-13.3%	-35.5%	-27.2%	-21.5%	-11.1%	-15.8%	32.1%	-22.7%	-16.4%	-33.2%
YTD 2013	2013 YTD	202	404	1,054	1,660	277	16	231	46	1,844	419	11,142
	2016 YTD	141	332	700	1,173	230	16	139	37	587	276	7,931
	% Change	-30.2%	-17.8%	-33.6%	-29.3%	-17.0%	0.0%	-39.8%	-19.6%	-68.2%	-34.1%	-28.8%
YTD 2012	2012 YTD	210	405	1,158	1,773	254	9	174	40	1,678	427	13,011
	2016 YTD	141	332	700	1,173	230	16	139	37	587	276	7,931
	% Change	-32.9%	-18.0%	-39.6%	-33.8%	-9.4%	77.8%	-20.1%	-7.5%	-65.0%	-35.4%	-39.0%
YTD 2011	2011 YTD	132	458	1,016	1,606	281	15	133	43	0	382	9,508
	2016 YTD	141	332	700	1,173	230	16	139	37	587	276	7,931
	% Change	6.8%	-27.5%	-31.1%	-27.0%	-18.1%	6.7%	4.5%	-14.0%	-	-27.7%	-16.6%

Information summarized for CompStat week ending 02/20/2016.

Sourced from MNPD ARMS on 2/24/2016 8:19:14 AM. Arrest summaries are not a count of arrest charges. 1 arrest = 1 body. Warrant Service summary considers 1 count for each service attempt and 1 count for each outstanding warrant served. Vehicle Stop summary sources MNPD's Vehicle Stop (Form 252) Database. Vehicle stop totals count all reports electronically entered via AFR. Hardcopy reports not entered into ARMS will affect accuracy of totals.

Central Precinct Incident Report Summary

METROPOLITAN POLICE DEPARTMENT
of Nashville and Davidson County

Two Week, Eight Week, Sixteen Week, YTD, and 24 Month Analyses

Aggregated by precinct (incident location). Based on date when each incident was reported.

		Homicide	Forcible Rape	Commercial Robbery	Street Robbery	Total Robbery	Aggravated Assault	Commercial Burglary	Residential Burglary	Total Burglary	Larceny	Auto Theft	Violent Offenses	Property Offenses	Part I Offenses
Two Week	Prior Week	0	3	0	2	2	1	1	1	2	8	1	6	11	17
	Last Week	0	1	0	2	2	3	0	1	1	10	1	6	12	18
	% Change	-	-66.7%	-	0.0%	0.0%	200.0%	-100.0%	0.0%	-50.0%	25.0%	0.0%	0.0%	9.1%	5.9%
Eight Week	Prior 4 Weeks	0	2	0	11	11	9	0	2	2	57	2	22	61	83
	Last 4 Weeks	0	5	0	6	6	8	1	2	3	49	4	19	56	75
	% Change	-	150.0%	-	-45.5%	-45.5%	-11.1%	-	0.0%	50.0%	-14.0%	100.0%	-13.6%	-8.2%	-9.6%
Sixteen Week	Prior 8 Weeks	0	13	0	15	15	27	4	1	5	153	12	55	170	225
	Last 8 Weeks	0	7	0	17	17	17	1	4	5	106	6	41	117	158
	% Change	-	-46.2%	-	13.3%	13.3%	-37.0%	-75.0%	300.0%	0.0%	-30.7%	-50.0%	-25.5%	-31.2%	-29.8%
YTD 2015	2015 YTD	0	6	0	7	7	17	5	2	7	103	1	30	111	141
	2016 YTD	0	7	0	14	14	13	1	3	4	96	6	34	106	140
	% Change	-	16.7%	-	100.0%	100.0%	-23.5%	-80.0%	50.0%	-42.9%	-6.8%	500.0%	13.3%	-4.5%	-0.7%
Rolling 24 Month	Prior 52 Weeks	1	63	3	80	83	179	37	17	54	965	37	326	1,056	1,382
	Last 52 Weeks	0	73	0	103	103	198	40	20	60	987	58	374	1,105	1,479
	% Change	-100.0%	15.9%	-100.0%	28.8%	24.1%	10.6%	8.1%	17.6%	11.1%	2.3%	56.8%	14.7%	4.6%	7.0%
YTD 2014	2014 YTD	0	7	0	8	8	23	2	5	7	100	4	38	111	149
	2016 YTD	0	7	0	14	14	13	1	3	4	96	6	34	106	140
	% Change	-	0.0%	-	75.0%	75.0%	-43.5%	-50.0%	-40.0%	-42.9%	-4.0%	50.0%	-10.5%	-4.5%	-6.0%
YTD 2013	2013 YTD	0	6	0	5	5	21	10	3	13	100	3	32	116	148
	2016 YTD	0	7	0	14	14	13	1	3	4	96	6	34	106	140
	% Change	-	16.7%	-	180.0%	180.0%	-38.1%	-90.0%	0.0%	-69.2%	-4.0%	100.0%	6.3%	-8.6%	-5.4%
YTD 2012	2012 YTD	0	4	0	13	13	22	7	5	12	176	3	39	191	230
	2016 YTD	0	7	0	14	14	13	1	3	4	96	6	34	106	140
	% Change	-	75.0%	-	7.7%	7.7%	-40.9%	-85.7%	-40.0%	-66.7%	-45.5%	100.0%	-12.8%	-44.5%	-39.1%
YTD 2011	2011 YTD	1	5	1	14	15	30	3	1	4	164	6	51	174	225
	2016 YTD	0	7	0	14	14	13	1	3	4	96	6	34	106	140
	% Change	-100.0%	40.0%	-100.0%	0.0%	-6.7%	-56.7%	-66.7%	200.0%	0.0%	-41.5%	0.0%	-33.3%	-39.1%	-37.8%

Information summarized for CompStat week ending 02/20/2016.

Sourced from MNPD ARMS on 2/24/2016 8:19:14 AM. The figures above were sourced from incident reports using Uniform Crime Reporting definitions and reporting guidelines, based on the date when the crime was reported. This report is intended to be a management and planning tool and does not reflect the official UCR counts for the department. Incidents where a location is unknown or unspecified are included in the countywide totals.

Central Precinct Efficiency Report Summary

METROPOLITAN POLICE DEPARTMENT
of Nashville and Davidson County

Two Week, Eight Week, Sixteen Week, YTD, and 24 Month Analyses

Aggregated by component of arresting officer / officer making stop.

		Adults Only				Adults and Juveniles						
		Felony Arrests	Misdemeanor Arrests	Citation Arrests	Total Arrests	Part I Arrests	Weapons Law Violation Arrests	Drug-Related Arrests	DUI Arrests	Warrant Service Attempts	Warrants Served	Vehicle Stops
Two Week	Prior Week	9	71	64	144	10	0	21	3	52	32	417
	Last Week	17	86	56	159	8	2	24	3	76	43	473
	% Change	88.9%	21.1%	-12.5%	10.4%	-20.0%	-	14.3%	0.0%	46.2%	34.4%	13.4%
Eight Week	Prior 4 Weeks	42	293	288	623	43	2	62	6	256	159	2,118
	Last 4 Weeks	42	320	294	656	32	2	91	8	299	149	2,042
	% Change	0.0%	9.2%	2.1%	5.3%	-25.6%	0.0%	46.8%	33.3%	16.8%	-6.3%	-3.6%
Sixteen Week	Prior 8 Weeks	86	547	556	1,189	69	13	103	20	415	263	4,171
	Last 8 Weeks	84	613	582	1,279	75	4	153	14	555	308	4,160
	% Change	-2.3%	12.1%	4.7%	7.6%	8.7%	-69.2%	48.5%	-30.0%	33.7%	17.1%	-0.3%
YTD	2015 YTD	110	498	695	1,303	86	12	128	28	1,133	275	6,788
	2016 YTD	78	551	555	1,184	64	4	143	10	527	270	3,849
	% Change	-29.1%	10.6%	-20.1%	-9.1%	-25.6%	-66.7%	11.7%	-64.3%	-53.5%	-1.8%	-43.3%
Rolling 24 Month	Prior 52 Weeks	753	4,156	4,510	9,419	650	57	758	214	5,937	2,150	44,271
	Last 52 Weeks	658	4,342	4,450	9,450	527	56	919	162	3,921	2,055	33,975
	% Change	-12.6%	4.5%	-1.3%	0.3%	-18.9%	-1.8%	21.2%	-24.3%	-34.0%	-4.4%	-23.3%
YTD 2014	2014 YTD	101	523	580	1,204	74	8	96	24	1,401	247	6,575
	2016 YTD	78	551	555	1,184	64	4	143	10	527	270	3,849
	% Change	-22.8%	5.4%	-4.3%	-1.7%	-13.5%	-50.0%	49.0%	-58.3%	-62.4%	9.3%	-41.5%
YTD 2013	2013 YTD	94	611	625	1,330	66	13	139	21	1,184	225	6,945
	2016 YTD	78	551	555	1,184	64	4	143	10	527	270	3,849
	% Change	-17.0%	-9.8%	-11.2%	-11.0%	-3.0%	-69.2%	2.9%	-52.4%	-55.5%	20.0%	-44.6%
YTD 2012	2012 YTD	138	532	569	1,239	111	15	159	19	1,250	321	5,641
	2016 YTD	78	551	555	1,184	64	4	143	10	527	270	3,849
	% Change	-43.5%	3.6%	-2.5%	-4.4%	-42.3%	-73.3%	-10.1%	-47.4%	-57.8%	-15.9%	-31.8%
YTD 2011	2011 YTD	118	477	552	1,147	85	14	138	21	0	320	3,576
	2016 YTD	78	551	555	1,184	64	4	143	10	527	270	3,849
	% Change	-33.9%	15.5%	0.5%	3.2%	-24.7%	-71.4%	3.6%	-52.4%	-	-15.6%	7.6%

Information summarized for CompStat week ending 02/20/2016.

Sourced from MNPD ARMS on 2/24/2016 8:19:14 AM. Arrest summaries are not a count of arrest charges. 1 arrest = 1 body. Warrant Service summary considers 1 count for each service attempt and 1 count for each outstanding warrant served. Vehicle Stop summary sources MNPD's Vehicle Stop (Form 252) Database. Vehicle stop totals count all reports electronically entered via AFR. Hardcopy reports not entered into ARMS will affect accuracy of totals.

Hermitage Precinct Incident Report Summary

METROPOLITAN POLICE DEPARTMENT
of Nashville and Davidson County

Two Week, Eight Week, Sixteen Week, YTD, and 24 Month Analyses

Aggregated by precinct (incident location). Based on date when each incident was reported.

		Homicide	Forcible Rape	Commercial Robbery	Street Robbery	Total Robbery	Aggravated Assault	Commercial Burglary	Residential Burglary	Total Burglary	Larceny	Auto Theft	Violent Offenses	Property Offenses	Part I Offenses
Two Week	Prior Week	1	6	0	8	8	17	4	8	12	53	4	32	69	101
	Last Week	0	1	1	8	9	20	4	12	16	59	6	30	81	111
	% Change	-100.0%	-83.3%	-	0.0%	12.5%	17.6%	0.0%	50.0%	33.3%	11.3%	50.0%	-6.3%	17.4%	9.9%
Eight Week	Prior 4 Weeks	2	5	4	14	18	57	13	62	75	266	10	82	351	433
	Last 4 Weeks	1	9	10	20	30	58	13	52	65	263	21	98	349	447
	% Change	-50.0%	80.0%	150.0%	42.9%	66.7%	1.8%	0.0%	-16.1%	-13.3%	-1.1%	110.0%	19.5%	-0.6%	3.2%
Sixteen Week	Prior 8 Weeks	3	10	7	42	49	109	39	98	137	578	45	171	760	931
	Last 8 Weeks	3	14	14	34	48	115	26	114	140	529	31	180	700	880
	% Change	0.0%	40.0%	100.0%	-19.0%	-2.0%	5.5%	-33.3%	16.3%	2.2%	-8.5%	-31.1%	5.3%	-7.9%	-5.5%
YTD 2015	2015 YTD	1	13	6	39	45	80	23	92	115	389	30	139	534	673
	2016 YTD	3	12	14	30	44	102	20	101	121	468	30	161	619	780
	% Change	200.0%	-7.7%	133.3%	-23.1%	-2.2%	27.5%	-13.0%	9.8%	5.2%	20.3%	0.0%	15.8%	15.9%	15.9%
Rolling 24 Month	Prior 52 Weeks	6	87	40	257	297	870	158	679	837	3,517	166	1,260	4,520	5,780
	Last 52 Weeks	11	101	54	261	315	811	145	655	800	3,694	249	1,238	4,743	5,981
	% Change	83.3%	16.1%	35.0%	1.6%	6.1%	-6.8%	-8.2%	-3.5%	-4.4%	5.0%	50.0%	-1.7%	4.9%	3.5%
YTD 2014	2014 YTD	1	6	5	35	40	109	26	95	121	400	34	156	555	711
	2016 YTD	3	12	14	30	44	102	20	101	121	468	30	161	619	780
	% Change	200.0%	100.0%	180.0%	-14.3%	10.0%	-6.4%	-23.1%	6.3%	0.0%	17.0%	-11.8%	3.2%	11.5%	9.7%
YTD 2013	2013 YTD	0	11	8	38	46	105	14	124	138	516	24	162	678	840
	2016 YTD	3	12	14	30	44	102	20	101	121	468	30	161	619	780
	% Change	-	9.1%	75.0%	-21.1%	-4.3%	-2.9%	42.9%	-18.5%	-12.3%	-9.3%	25.0%	-0.6%	-8.7%	-7.1%
YTD 2012	2012 YTD	4	15	3	19	22	109	25	107	132	460	29	150	621	771
	2016 YTD	3	12	14	30	44	102	20	101	121	468	30	161	619	780
	% Change	-25.0%	-20.0%	366.7%	57.9%	100.0%	-6.4%	-20.0%	-5.6%	-8.3%	1.7%	3.4%	7.3%	-0.3%	1.2%
YTD 2011	2011 YTD	1	10	8	29	37	95	26	123	149	420	35	143	604	747
	2016 YTD	3	12	14	30	44	102	20	101	121	468	30	161	619	780
	% Change	200.0%	20.0%	75.0%	3.4%	18.9%	7.4%	-23.1%	-17.9%	-18.8%	11.4%	-14.3%	12.6%	2.5%	4.4%

Information summarized for CompStat week ending 02/20/2016.

Sourced from MNPD ARMS on 2/24/2016 8:19:14 AM. The figures above were sourced from incident reports using Uniform Crime Reporting definitions and reporting guidelines, based on the date when the crime was reported. This report is intended to be a management and planning tool and does not reflect the official UCR counts for the department. Incidents where a location is unknown or unspecified are included in the countywide totals.

Hermitage Precinct Efficiency Report Summary

METROPOLITAN POLICE DEPARTMENT
of Nashville and Davidson County

Two Week, Eight Week, Sixteen Week, YTD, and 24 Month Analyses

Aggregated by component of arresting officer / officer making stop.

		Adults Only				Adults and Juveniles						
		Felony Arrests	Misdemeanor Arrests	Citation Arrests	Total Arrests	Part I Arrests	Weapons Law Violation Arrests	Drug-Related Arrests	DUI Arrests	Warrant Service Attempts	Warrants Served	Vehicle Stops
Two Week	Prior Week	18	57	107	182	32	2	36	3	173	45	1,214
	Last Week	20	50	87	157	25	0	27	4	151	55	981
	% Change	11.1%	-12.3%	-18.7%	-13.7%	-21.9%	-100.0%	-25.0%	33.3%	-12.7%	22.2%	-19.2%
Eight Week	Prior 4 Weeks	100	225	447	772	126	10	162	12	743	243	4,056
	Last 4 Weeks	95	216	436	747	139	10	140	15	726	268	4,325
	% Change	-5.0%	-4.0%	-2.5%	-3.2%	10.3%	0.0%	-13.6%	25.0%	-2.3%	10.3%	6.6%
Sixteen Week	Prior 8 Weeks	169	337	690	1,196	228	11	265	31	1,550	402	6,157
	Last 8 Weeks	195	441	883	1,519	265	20	302	27	1,469	511	8,381
	% Change	15.4%	30.9%	28.0%	27.0%	16.2%	81.8%	14.0%	-12.9%	-5.2%	27.1%	36.1%
YTD	2015 YTD	165	335	939	1,439	180	17	317	18	1,319	402	8,490
	2016 YTD	176	410	832	1,418	242	16	278	24	1,364	468	7,968
	% Change	6.7%	22.4%	-11.4%	-1.5%	34.4%	-5.9%	-12.3%	33.3%	3.4%	16.4%	-6.1%
Rolling 24 Month	Prior 52 Weeks	1,319	2,881	6,591	10,791	1,615	120	2,153	215	10,113	3,187	60,534
	Last 52 Weeks	1,199	2,630	5,534	9,363	1,601	86	1,813	164	9,611	2,991	50,513
	% Change	-9.1%	-8.7%	-16.0%	-13.2%	-0.9%	-28.3%	-15.8%	-23.7%	-5.0%	-6.1%	-16.6%
YTD 2014	2014 YTD	154	442	1,030	1,626	207	18	331	28	1,592	419	9,222
	2016 YTD	176	410	832	1,418	242	16	278	24	1,364	468	7,968
	% Change	14.3%	-7.2%	-19.2%	-12.8%	16.9%	-11.1%	-16.0%	-14.3%	-14.3%	11.7%	-13.6%
YTD 2013	2013 YTD	194	361	1,144	1,699	214	24	472	33	1,084	382	9,105
	2016 YTD	176	410	832	1,418	242	16	278	24	1,364	468	7,968
	% Change	-9.3%	13.6%	-27.3%	-16.5%	13.1%	-33.3%	-41.1%	-27.3%	25.8%	22.5%	-12.5%
YTD 2012	2012 YTD	214	393	954	1,561	227	23	330	31	1,274	461	9,131
	2016 YTD	176	410	832	1,418	242	16	278	24	1,364	468	7,968
	% Change	-17.8%	4.3%	-12.8%	-9.2%	6.6%	-30.4%	-15.8%	-22.6%	7.1%	1.5%	-12.7%
YTD 2011	2011 YTD	162	411	1,064	1,637	224	30	322	33	0	445	7,301
	2016 YTD	176	410	832	1,418	242	16	278	24	1,364	468	7,968
	% Change	8.6%	-0.2%	-21.8%	-13.4%	8.0%	-46.7%	-13.7%	-27.3%	-	5.2%	9.1%

Information summarized for CompStat week ending 02/20/2016.

Sourced from MNPD ARMS on 2/24/2016 8:19:15 AM. Arrest summaries are not a count of arrest charges. 1 arrest = 1 body. Warrant Service summary considers 1 count for each service attempt and 1 count for each outstanding warrant served. Vehicle Stop summary sources MNPD's Vehicle Stop (Form 252) Database. Vehicle stop totals count all reports electronically entered via AFR. Hardcopy reports not entered into ARMS will affect accuracy of totals.

North Precinct Incident Report Summary

METROPOLITAN POLICE DEPARTMENT
of Nashville and Davidson County

Two Week, Eight Week, Sixteen Week, YTD, and 24 Month Analyses

Aggregated by precinct (incident location). Based on date when each incident was reported.

		Homicide	Forcible Rape	Commercial Robbery	Street Robbery	Total Robbery	Aggravated Assault	Commercial Burglary	Residential Burglary	Total Burglary	Larceny	Auto Theft	Violent Offenses	Property Offenses	Part I Offenses
Two Week	Prior Week	1	0	1	3	4	16	0	7	7	26	6	21	39	60
	Last Week	0	0	2	6	8	22	0	9	9	24	1	30	34	64
	% Change	-100.0%	-	100.0%	100.0%	100.0%	37.5%	-	28.6%	28.6%	-7.7%	-83.3%	42.9%	-12.8%	6.7%
Eight Week	Prior 4 Weeks	1	3	1	19	20	45	9	32	41	106	25	69	172	241
	Last 4 Weeks	2	8	5	24	29	58	2	33	35	111	16	97	162	259
	% Change	100.0%	166.7%	400.0%	26.3%	45.0%	28.9%	-77.8%	3.1%	-14.6%	4.7%	-36.0%	40.6%	-5.8%	7.5%
Sixteen Week	Prior 8 Weeks	5	9	4	42	46	124	27	105	132	307	40	184	479	663
	Last 8 Weeks	3	11	6	43	49	103	11	65	76	217	41	166	334	500
	% Change	-40.0%	22.2%	50.0%	2.4%	6.5%	-16.9%	-59.3%	-38.1%	-42.4%	-29.3%	2.5%	-9.8%	-30.3%	-24.6%
YTD 2015	2015 YTD	4	8	3	41	44	111	19	86	105	203	39	167	347	514
	2016 YTD	2	11	5	38	43	97	9	56	65	197	37	153	299	452
	% Change	-50.0%	37.5%	66.7%	-7.3%	-2.3%	-12.6%	-52.6%	-34.9%	-38.1%	-3.0%	-5.1%	-8.4%	-13.8%	-12.1%
Rolling 24 Month	Prior 52 Weeks	15	94	26	229	255	1,033	130	539	669	1,616	219	1,397	2,504	3,901
	Last 52 Weeks	29	88	30	290	320	990	113	525	638	1,794	238	1,427	2,670	4,097
	% Change	93.3%	-6.4%	15.4%	26.6%	25.5%	-4.2%	-13.1%	-2.6%	-4.6%	11.0%	8.7%	2.1%	6.6%	5.0%
YTD 2014	2014 YTD	3	14	0	18	18	109	3	56	59	194	17	144	270	414
	2016 YTD	2	11	5	38	43	97	9	56	65	197	37	153	299	452
	% Change	-33.3%	-21.4%	-	111.1%	138.9%	-11.0%	200.0%	0.0%	10.2%	1.5%	117.6%	6.3%	10.7%	9.2%
YTD 2013	2013 YTD	2	5	3	29	32	119	17	119	136	192	18	158	346	504
	2016 YTD	2	11	5	38	43	97	9	56	65	197	37	153	299	452
	% Change	0.0%	120.0%	66.7%	31.0%	34.4%	-18.5%	-47.1%	-52.9%	-52.2%	2.6%	105.6%	-3.2%	-13.6%	-10.3%
YTD 2012	2012 YTD	4	9	2	28	30	83	16	80	96	238	19	126	353	479
	2016 YTD	2	11	5	38	43	97	9	56	65	197	37	153	299	452
	% Change	-50.0%	22.2%	150.0%	35.7%	43.3%	16.9%	-43.8%	-30.0%	-32.3%	-17.2%	94.7%	21.4%	-15.3%	-5.6%
YTD 2011	2011 YTD	1	9	7	18	25	90	28	93	121	240	26	125	387	512
	2016 YTD	2	11	5	38	43	97	9	56	65	197	37	153	299	452
	% Change	100.0%	22.2%	-28.6%	111.1%	72.0%	7.8%	-67.9%	-39.8%	-46.3%	-17.9%	42.3%	22.4%	-22.7%	-11.7%

Information summarized for CompStat week ending 02/20/2016.

Sourced from MNPD ARMS on 2/24/2016 8:19:15 AM. The figures above were sourced from incident reports using Uniform Crime Reporting definitions and reporting guidelines, based on the date when the crime was reported. This report is intended to be a management and planning tool and does not reflect the official UCR counts for the department. Incidents where a location is unknown or unspecified are included in the countywide totals.

North Precinct Efficiency Report Summary

METROPOLITAN POLICE DEPARTMENT
of Nashville and Davidson County

Two Week, Eight Week, Sixteen Week, YTD, and 24 Month Analyses

Aggregated by component of arresting officer / officer making stop.

		Adults Only				Adults and Juveniles						
		Felony Arrests	Misdemeanor Arrests	Citation Arrests	Total Arrests	Part I Arrests	Weapons Law Violation Arrests	Drug-Related Arrests	DUI Arrests	Warrant Service Attempts	Warrants Served	Vehicle Stops
Two Week	Prior Week	15	42	68	125	24	3	31	1	216	38	614
	Last Week	26	40	67	133	18	1	29	2	138	61	586
	% Change	73.3%	-4.8%	-1.5%	6.4%	-25.0%	-66.7%	-6.5%	100.0%	-36.1%	60.5%	-4.6%
Eight Week	Prior 4 Weeks	99	191	318	608	108	14	100	7	622	218	2,153
	Last 4 Weeks	82	182	270	534	81	9	121	5	644	198	2,243
	% Change	-17.2%	-4.7%	-15.1%	-12.2%	-25.0%	-35.7%	21.0%	-28.6%	3.5%	-9.2%	4.2%
Sixteen Week	Prior 8 Weeks	158	315	501	974	159	25	237	18	833	363	2,995
	Last 8 Weeks	181	373	588	1,142	189	23	221	12	1,266	416	4,396
	% Change	14.6%	18.4%	17.4%	17.2%	18.9%	-8.0%	-6.8%	-33.3%	52.0%	14.6%	46.8%
YTD	2015 YTD	143	268	628	1,039	148	17	224	9	1,195	262	4,420
	2016 YTD	164	345	549	1,058	172	21	198	11	1,174	364	4,147
	% Change	14.7%	28.7%	-12.6%	1.8%	16.2%	23.5%	-11.6%	22.2%	-1.8%	38.9%	-6.2%
Rolling 24 Month	Prior 52 Weeks	1,244	2,259	4,448	7,951	1,131	136	1,442	69	8,117	2,595	33,048
	Last 52 Weeks	1,187	2,344	3,168	6,699	1,172	129	1,364	93	7,697	2,641	25,672
	% Change	-4.6%	3.8%	-28.8%	-15.7%	3.6%	-5.1%	-5.4%	34.8%	-5.2%	1.8%	-22.3%
YTD 2014	2014 YTD	180	321	787	1,288	129	14	236	13	1,176	380	6,476
	2016 YTD	164	345	549	1,058	172	21	198	11	1,174	364	4,147
	% Change	-8.9%	7.5%	-30.2%	-17.9%	33.3%	50.0%	-16.1%	-15.4%	-0.2%	-4.2%	-36.0%
YTD 2013	2013 YTD	188	285	985	1,458	152	23	300	17	787	371	7,225
	2016 YTD	164	345	549	1,058	172	21	198	11	1,174	364	4,147
	% Change	-12.8%	21.1%	-44.3%	-27.4%	13.2%	-8.7%	-34.0%	-35.3%	49.2%	-1.9%	-42.6%
YTD 2012	2012 YTD	200	288	996	1,484	157	18	304	11	1,034	409	8,244
	2016 YTD	164	345	549	1,058	172	21	198	11	1,174	364	4,147
	% Change	-18.0%	19.8%	-44.9%	-28.7%	9.6%	16.7%	-34.9%	0.0%	13.5%	-11.0%	-49.7%
YTD 2011	2011 YTD	253	547	1,157	1,957	330	27	258	35	0	609	8,499
	2016 YTD	164	345	549	1,058	172	21	198	11	1,174	364	4,147
	% Change	-35.2%	-36.9%	-52.5%	-45.9%	-47.9%	-22.2%	-23.3%	-68.6%	-	-40.2%	-51.2%

Information summarized for CompStat week ending 02/20/2016.

Sourced from MNPD ARMS on 2/24/2016 8:19:15 AM. Arrest summaries are not a count of arrest charges. 1 arrest = 1 body. Warrant Service summary considers 1 count for each service attempt and 1 count for each outstanding warrant served. Vehicle Stop summary sources MNPD's Vehicle Stop (Form 252) Database. Vehicle stop totals count all reports electronically entered via AFR. Hardcopy reports not entered into ARMS will affect accuracy of totals.

Madison Precinct Incident Report Summary

METROPOLITAN POLICE DEPARTMENT
of Nashville and Davidson County

Two Week, Eight Week, Sixteen Week, YTD, and 24 Month Analyses

Aggregated by precinct (incident location). Based on date when each incident was reported.

		Homicide	Forcible Rape	Commercial Robbery	Street Robbery	Total Robbery	Aggravated Assault	Commercial Burglary	Residential Burglary	Total Burglary	Larceny	Auto Theft	Violent Offenses	Property Offenses	Part I Offenses
Two Week	Prior Week	0	4	1	1	2	5	1	10	11	31	3	11	45	56
	Last Week	1	1	0	3	3	8	1	7	8	38	3	13	49	62
	% Change	-	-75.0%	-100.0%	200.0%	50.0%	60.0%	0.0%	-30.0%	-27.3%	22.6%	0.0%	18.2%	8.9%	10.7%
Eight Week	Prior 4 Weeks	0	6	3	10	13	46	3	22	25	142	5	65	172	237
	Last 4 Weeks	1	7	3	9	12	28	4	34	38	154	12	48	204	252
	% Change	-	16.7%	0.0%	-10.0%	-7.7%	-39.1%	33.3%	54.5%	52.0%	8.5%	140.0%	-26.2%	18.6%	6.3%
Sixteen Week	Prior 8 Weeks	0	17	7	24	31	100	8	91	99	301	18	148	418	566
	Last 8 Weeks	1	13	6	19	25	74	7	56	63	296	17	113	376	489
	% Change	-	-23.5%	-14.3%	-20.8%	-19.4%	-26.0%	-12.5%	-38.5%	-36.4%	-1.7%	-5.6%	-23.6%	-10.0%	-13.6%
YTD 2015	2015 YTD	1	7	4	12	16	62	8	60	68	235	17	86	320	406
	2016 YTD	1	13	5	18	23	71	6	51	57	269	17	108	343	451
	% Change	0.0%	85.7%	25.0%	50.0%	43.8%	14.5%	-25.0%	-15.0%	-16.2%	14.5%	0.0%	25.6%	7.2%	11.1%
Rolling 24 Month	Prior 52 Weeks	6	66	35	112	147	546	86	465	551	2,082	116	765	2,749	3,514
	Last 52 Weeks	3	67	43	151	194	614	66	521	587	2,194	187	878	2,968	3,846
	% Change	-50.0%	1.5%	22.9%	34.8%	32.0%	12.5%	-23.3%	12.0%	6.5%	5.4%	61.2%	14.8%	8.0%	9.4%
YTD 2014	2014 YTD	1	8	2	10	12	67	3	48	51	242	15	88	308	396
	2016 YTD	1	13	5	18	23	71	6	51	57	269	17	108	343	451
	% Change	0.0%	62.5%	150.0%	80.0%	91.7%	6.0%	100.0%	6.3%	11.8%	11.2%	13.3%	22.7%	11.4%	13.9%
YTD 2013	2013 YTD	0	6	2	24	26	67	12	62	74	241	20	99	335	434
	2016 YTD	1	13	5	18	23	71	6	51	57	269	17	108	343	451
	% Change	-	116.7%	150.0%	-25.0%	-11.5%	6.0%	-50.0%	-17.7%	-23.0%	11.6%	-15.0%	9.1%	2.4%	3.9%
YTD 2012	2012 YTD	3	6	4	23	27	80	17	125	142	304	20	116	466	582
	2016 YTD	1	13	5	18	23	71	6	51	57	269	17	108	343	451
	% Change	-66.7%	116.7%	25.0%	-21.7%	-14.8%	-11.3%	-64.7%	-59.2%	-59.9%	-11.5%	-15.0%	-6.9%	-26.4%	-22.5%
YTD 2011	2011 YTD	0	2	6	10	16	66	12	77	89	299	42	84	430	514
	2016 YTD	1	13	5	18	23	71	6	51	57	269	17	108	343	451
	% Change	-	550.0%	-16.7%	80.0%	43.8%	7.6%	-50.0%	-33.8%	-36.0%	-10.0%	-59.5%	28.6%	-20.2%	-12.3%

Information summarized for CompStat week ending 02/20/2016.

Sourced from MNPD ARMS on 2/24/2016 8:19:15 AM. The figures above were sourced from incident reports using Uniform Crime Reporting definitions and reporting guidelines, based on the date when the crime was reported. This report is intended to be a management and planning tool and does not reflect the official UCR counts for the department. Incidents where a location is unknown or unspecified are included in the countywide totals.

Madison Precinct Efficiency Report Summary

METROPOLITAN POLICE DEPARTMENT
of Nashville and Davidson County

Two Week, Eight Week, Sixteen Week, YTD, and 24 Month Analyses

Aggregated by component of arresting officer / officer making stop.

		Adults Only				Adults and Juveniles						
		Felony Arrests	Misdemeanor Arrests	Citation Arrests	Total Arrests	Part I Arrests	Weapons Law Violation Arrests	Drug-Related Arrests	DUI Arrests	Warrant Service Attempts	Warrants Served	Vehicle Stops
Two Week	Prior Week	12	41	86	139	20	1	8	6	119	45	573
	Last Week	15	33	75	123	35	1	13	2	114	34	392
	% Change	25.0%	-19.5%	-12.8%	-11.5%	75.0%	0.0%	62.5%	-66.7%	-4.2%	-24.4%	-31.6%
Eight Week	Prior 4 Weeks	54	159	333	546	109	8	83	12	389	146	1,621
	Last 4 Weeks	56	171	314	541	117	9	43	11	436	170	1,874
	% Change	3.7%	7.5%	-5.7%	-0.9%	7.3%	12.5%	-48.2%	-8.3%	12.1%	16.4%	15.6%
Sixteen Week	Prior 8 Weeks	111	285	611	1,007	205	9	128	25	916	319	2,955
	Last 8 Weeks	110	330	647	1,087	226	17	126	23	825	316	3,495
	% Change	-0.9%	15.8%	5.9%	7.9%	10.2%	88.9%	-1.6%	-8.0%	-9.9%	-0.9%	18.3%
YTD	2015 YTD	107	262	638	1,007	180	9	150	26	756	259	4,330
	2016 YTD	101	309	604	1,014	208	14	114	19	765	302	3,307
	% Change	-5.6%	17.9%	-5.3%	0.7%	15.6%	55.6%	-24.0%	-26.9%	1.2%	16.6%	-23.6%
Rolling 24 Month	Prior 52 Weeks	840	2,186	4,811	7,837	1,462	83	1,284	196	4,841	2,129	28,932
	Last 52 Weeks	867	2,133	4,382	7,382	1,646	75	963	194	6,213	2,271	23,446
	% Change	3.2%	-2.4%	-8.9%	-5.8%	12.6%	-9.6%	-25.0%	-1.0%	28.3%	6.7%	-19.0%
YTD 2014	2014 YTD	115	306	672	1,093	195	17	192	20	788	307	4,389
	2016 YTD	101	309	604	1,014	208	14	114	19	765	302	3,307
	% Change	-12.2%	1.0%	-10.1%	-7.2%	6.7%	-17.6%	-40.6%	-5.0%	-2.9%	-1.6%	-24.7%
YTD 2013	2013 YTD	149	237	807	1,193	208	14	183	22	1,052	297	5,061
	2016 YTD	101	309	604	1,014	208	14	114	19	765	302	3,307
	% Change	-32.2%	30.4%	-25.2%	-15.0%	0.0%	0.0%	-37.7%	-13.6%	-27.3%	1.7%	-34.7%
YTD 2012	2012 YTD	189	274	666	1,129	208	14	247	10	858	334	5,807
	2016 YTD	101	309	604	1,014	208	14	114	19	765	302	3,307
	% Change	-46.6%	12.8%	-9.3%	-10.2%	0.0%	0.0%	-53.8%	90.0%	-10.8%	-9.6%	-43.1%
YTD 2011	2011 YTD	0	0	0	0	0	0	0	0	0	0	0
	2016 YTD	101	309	604	1,014	208	14	114	19	765	302	3,307
	% Change	-	-	-	-	-	-	-	-	-	-	-

Information summarized for CompStat week ending 02/20/2016.

Sourced from MNPD ARMS on 2/24/2016 8:19:15 AM. Arrest summaries are not a count of arrest charges. 1 arrest = 1 body. Warrant Service summary considers 1 count for each service attempt and 1 count for each outstanding warrant served. Vehicle Stop summary sources MNPD's Vehicle Stop (Form 252) Database. Vehicle stop totals count all reports electronically entered via AFR. Hardcopy reports not entered into ARMS will affect accuracy of totals.

Midtown Hills Precinct Incident Report Summary

METROPOLITAN POLICE DEPARTMENT
of Nashville and Davidson County

Two Week, Eight Week, Sixteen Week, YTD, and 24 Month Analyses

Aggregated by precinct (incident location). Based on date when each incident was reported.

		Homicide	Forcible Rape	Commercial Robbery	Street Robbery	Total Robbery	Aggravated Assault	Commercial Burglary	Residential Burglary	Total Burglary	Larceny	Auto Theft	Violent Offenses	Property Offenses	Part I Offenses
Two Week	Prior Week	0	0	1	4	5	5	3	10	13	23	3	10	39	49
	Last Week	0	0	0	1	1	6	7	5	12	43	7	7	62	69
	% Change	-	-	-100.0%	-75.0%	-80.0%	20.0%	133.3%	-50.0%	-7.7%	87.0%	133.3%	-30.0%	59.0%	40.8%
Eight Week	Prior 4 Weeks	0	5	4	8	12	23	9	40	49	148	14	40	211	251
	Last 4 Weeks	0	1	2	9	11	27	11	31	42	155	15	39	212	251
	% Change	-	-80.0%	-50.0%	12.5%	-8.3%	17.4%	22.2%	-22.5%	-14.3%	4.7%	7.1%	-2.5%	0.5%	0.0%
Sixteen Week	Prior 8 Weeks	0	9	2	22	24	56	25	78	103	323	28	89	454	543
	Last 8 Weeks	0	6	6	17	23	50	20	71	91	303	29	79	423	502
	% Change	-	-33.3%	200.0%	-22.7%	-4.2%	-10.7%	-20.0%	-9.0%	-11.7%	-6.2%	3.6%	-11.2%	-6.8%	-7.6%
YTD 2015	2015 YTD	0	8	6	8	14	42	10	41	51	249	7	64	307	371
	2016 YTD	0	5	6	17	23	44	17	61	78	279	26	72	383	455
	% Change	-	-37.5%	0.0%	112.5%	64.3%	4.8%	70.0%	48.8%	52.9%	12.0%	271.4%	12.5%	24.8%	22.6%
Rolling 24 Month	Prior 52 Weeks	4	63	22	106	128	411	150	457	607	2,272	109	606	2,988	3,594
	Last 52 Weeks	4	56	25	136	161	409	163	440	603	2,405	154	630	3,162	3,792
	% Change	0.0%	-11.1%	13.6%	28.3%	25.8%	-0.5%	8.7%	-3.7%	-0.7%	5.9%	41.3%	4.0%	5.8%	5.5%
YTD 2014	2014 YTD	0	13	5	13	18	33	24	68	92	318	12	64	422	486
	2016 YTD	0	5	6	17	23	44	17	61	78	279	26	72	383	455
	% Change	-	-61.5%	20.0%	30.8%	27.8%	33.3%	-29.2%	-10.3%	-15.2%	-12.3%	116.7%	12.5%	-9.2%	-6.4%
YTD 2013	2013 YTD	0	8	4	5	9	47	24	69	93	329	16	64	438	502
	2016 YTD	0	5	6	17	23	44	17	61	78	279	26	72	383	455
	% Change	-	-37.5%	50.0%	240.0%	155.6%	-6.4%	-29.2%	-11.6%	-16.1%	-15.2%	62.5%	12.5%	-12.6%	-9.4%
YTD 2012	2012 YTD	0	9	10	15	25	62	29	82	111	342	17	96	470	566
	2016 YTD	0	5	6	17	23	44	17	61	78	279	26	72	383	455
	% Change	-	-44.4%	-40.0%	13.3%	-8.0%	-29.0%	-41.4%	-25.6%	-29.7%	-18.4%	52.9%	-25.0%	-18.5%	-19.6%
YTD 2011	2011 YTD	0	4	2	16	18	48	20	113	133	366	31	70	530	600
	2016 YTD	0	5	6	17	23	44	17	61	78	279	26	72	383	455
	% Change	-	25.0%	200.0%	6.3%	27.8%	-8.3%	-15.0%	-46.0%	-41.4%	-23.8%	-16.1%	2.9%	-27.7%	-24.2%

Information summarized for CompStat week ending 02/20/2016.

Sourced from MNPD ARMS on 2/24/2016 8:19:15 AM. The figures above were sourced from incident reports using Uniform Crime Reporting definitions and reporting guidelines, based on the date when the crime was reported. This report is intended to be a management and planning tool and does not reflect the official UCR counts for the department. Incidents where a location is unknown or unspecified are included in the countywide totals.

Midtown Hills Precinct Efficiency Report Summary

METROPOLITAN POLICE DEPARTMENT
of Nashville and Davidson County

Two Week, Eight Week, Sixteen Week, YTD, and 24 Month Analyses

Aggregated by component of arresting officer / officer making stop.

		Adults Only				Adults and Juveniles						
		Felony Arrests	Misdemeanor Arrests	Citation Arrests	Total Arrests	Part I Arrests	Weapons Law Violation Arrests	Drug-Related Arrests	DUI Arrests	Warrant Service Attempts	Warrants Served	Vehicle Stops
Two Week	Prior Week	13	24	104	141	8	1	48	1	59	12	826
	Last Week	12	45	57	114	20	1	28	1	88	37	658
	% Change	-7.7%	87.5%	-45.2%	-19.1%	150.0%	0.0%	-41.7%	0.0%	49.2%	208.3%	-20.3%
Eight Week	Prior 4 Weeks	42	143	309	494	48	5	95	20	209	119	3,244
	Last 4 Weeks	52	152	331	535	55	3	143	9	269	108	3,041
	% Change	23.8%	6.3%	7.1%	8.3%	14.6%	-40.0%	50.5%	-55.0%	28.7%	-9.2%	-6.3%
Sixteen Week	Prior 8 Weeks	77	320	670	1,067	115	4	205	27	551	204	5,316
	Last 8 Weeks	94	295	640	1,029	103	8	238	29	478	227	6,285
	% Change	22.1%	-7.8%	-4.5%	-3.6%	-10.4%	100.0%	16.1%	7.4%	-13.2%	11.3%	18.2%
YTD	2015 YTD	69	335	606	1,010	105	10	151	26	478	216	6,243
	2016 YTD	87	270	600	957	92	7	221	25	458	211	5,930
	% Change	26.1%	-19.4%	-1.0%	-5.2%	-12.4%	-30.0%	46.4%	-3.8%	-4.2%	-2.3%	-5.0%
Rolling 24 Month	Prior 52 Weeks	351	1,251	2,400	4,002	408	26	645	110	2,223	854	26,265
	Last 52 Weeks	627	2,252	4,935	7,814	826	48	1,380	179	3,560	1,619	44,984
	% Change	78.6%	80.0%	105.6%	95.3%	102.5%	84.6%	114.0%	62.7%	60.1%	89.6%	71.3%
YTD 2014	2014 YTD	0	0	0	0	0	0	0	0	0	0	0
	2016 YTD	87	270	600	957	92	7	221	25	458	211	5,930
	% Change	-	-	-	-	-	-	-	-	-	-	-
YTD 2013	2013 YTD	0	0	0	0	0	0	0	0	0	0	0
	2016 YTD	87	270	600	957	92	7	221	25	458	211	5,930
	% Change	-	-	-	-	-	-	-	-	-	-	-
YTD 2012	2012 YTD	0	0	0	0	0	0	0	0	0	0	0
	2016 YTD	87	270	600	957	92	7	221	25	458	211	5,930
	% Change	-	-	-	-	-	-	-	-	-	-	-
YTD 2011	2011 YTD	0	0	0	0	0	0	0	0	0	0	0
	2016 YTD	87	270	600	957	92	7	221	25	458	211	5,930
	% Change	-	-	-	-	-	-	-	-	-	-	-

Information summarized for CompStat week ending 02/20/2016.

Sourced from MNPD ARMS on 2/24/2016 8:19:15 AM. Arrest summaries are not a count of arrest charges. 1 arrest = 1 body. Warrant Service summary considers 1 count for each service attempt and 1 count for each outstanding warrant served. Vehicle Stop summary sources MNPD's Vehicle Stop (Form 252) Database. Vehicle stop totals count all reports electronically entered via AFR. Hardcopy reports not entered into ARMS will affect accuracy of totals.

County UCR Incident Charts

METROPOLITAN POLICE DEPARTMENT
of Nashville and Davidson County

Aggregated by precinct (incident location).
Summarized by CompStat week for past eight weeks.

All Part 1 Incidents - 52wk Avg: 637

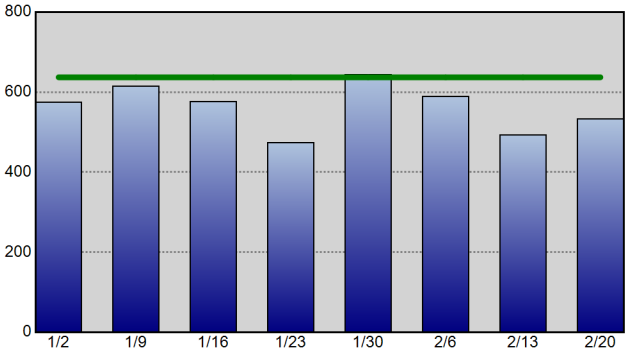

Violent Crime - 52wk Avg: 145

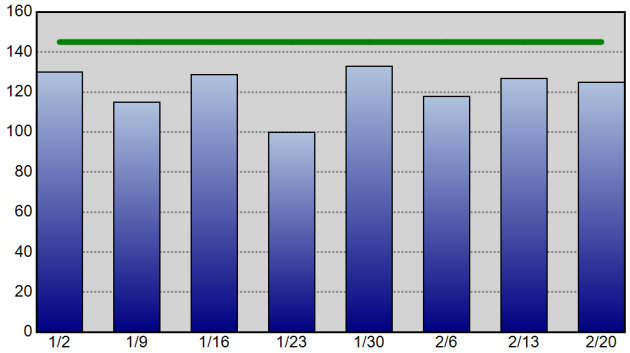

Property Crime - 52wk Avg: 492

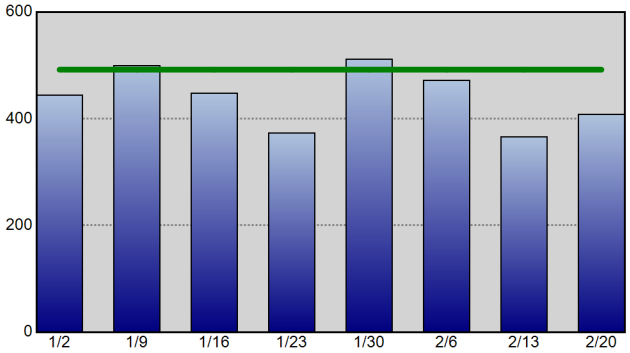

Robbery - 52wk Avg: 36

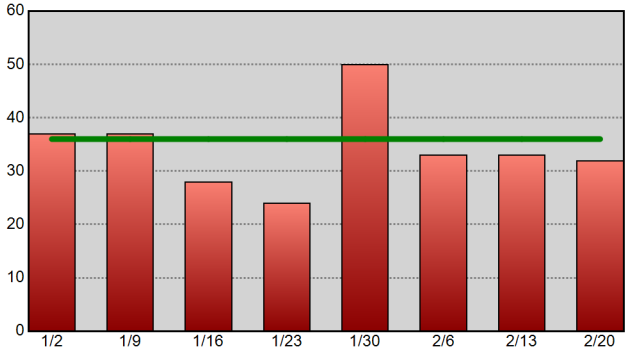

Commercial Burglary - 52wk Avg: 16

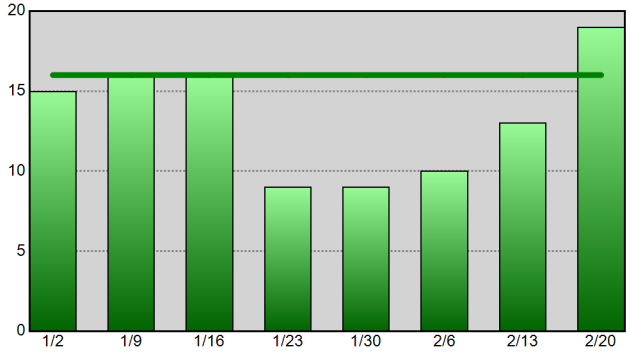

Residential Burglary - 52wk Avg: 80

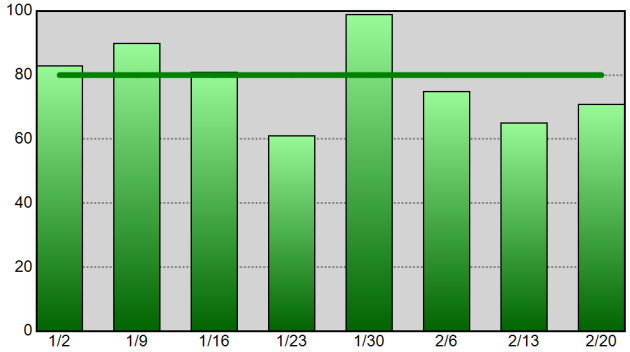

Aggravated Assault - 52wk Avg: 95

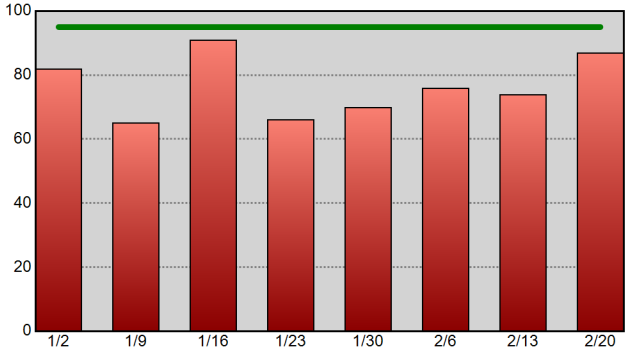

Theft From Vehicle - 52wk Avg: 98

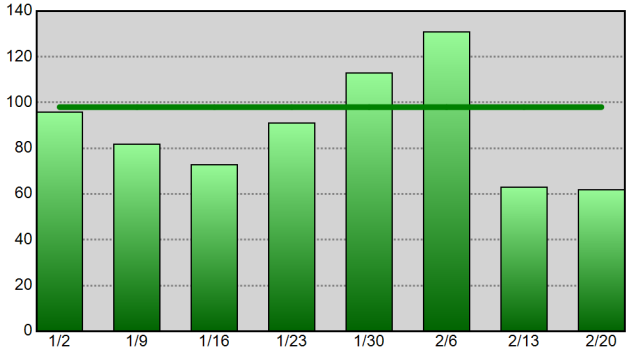

Vehicle Theft - 52wk Avg: 29

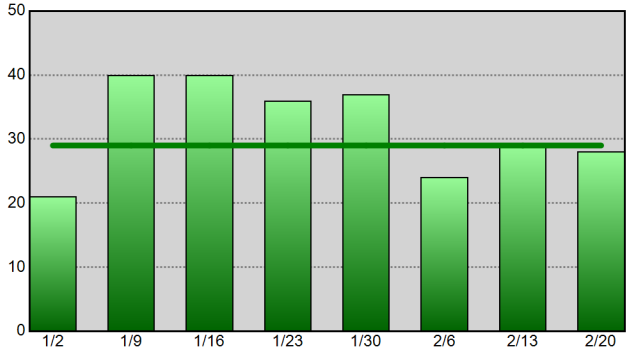

Information summarized for CompStat week ending 02-20-16.
The horizontal line on each chart represents the data set's 52-week weekly average.

Sourced from MNPD ARMS on 2/24/2016 8:19:15 AM. The figures above were sourced from incident reports using Uniform Crime Reporting definitions and reporting guidelines, based on the date when the crime was reported. This report is intended to be a management and planning tool and does not reflect the official UCR counts for the department. Incidents where a location is unknown or unspecified are included in the countywide totals.

West Precinct UCR Incident Charts

METROPOLITAN POLICE DEPARTMENT
of Nashville and Davidson County

Aggregated by precinct (incident location).
Summarized by CompStat week for past eight weeks.

All Part 1 Incidents - 52wk Avg: 70

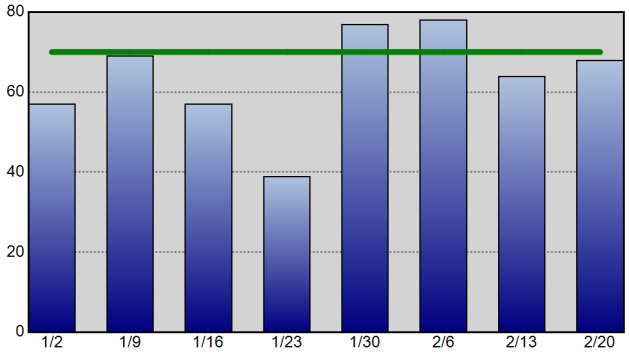

Violent Crime - 52wk Avg: 8

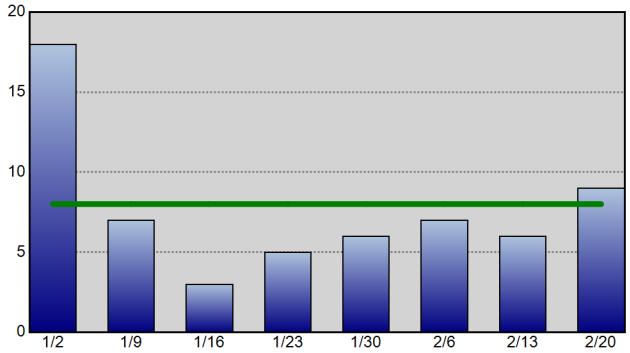

Property Crime - 52wk Avg: 62

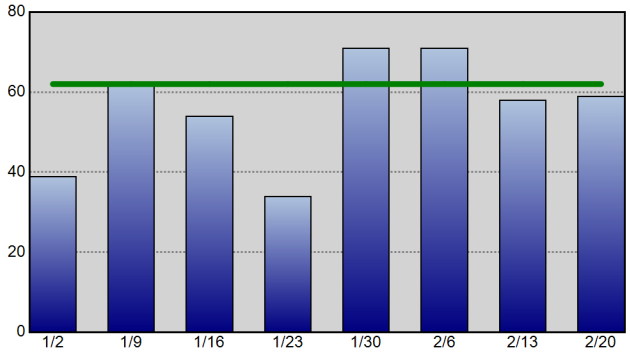

Robbery - 52wk Avg: 1

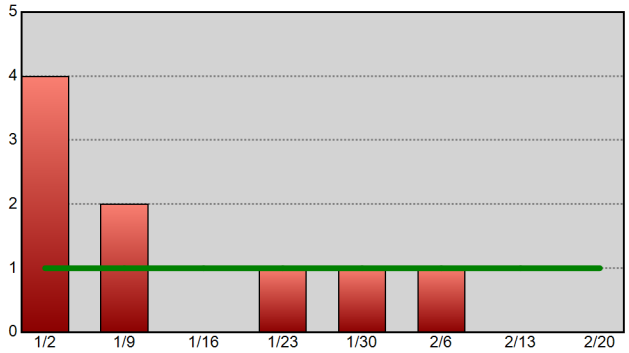

Commercial Burglary - 52wk Avg: 1

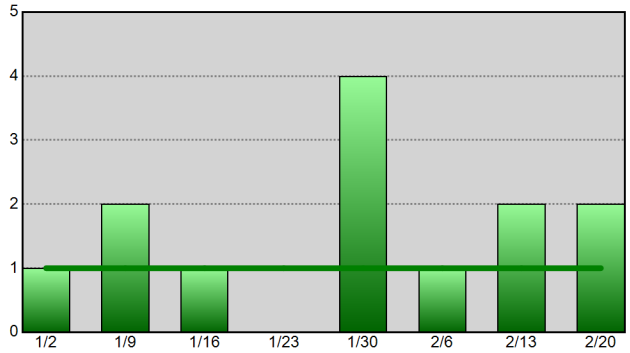

Residential Burglary - 52wk Avg: 7

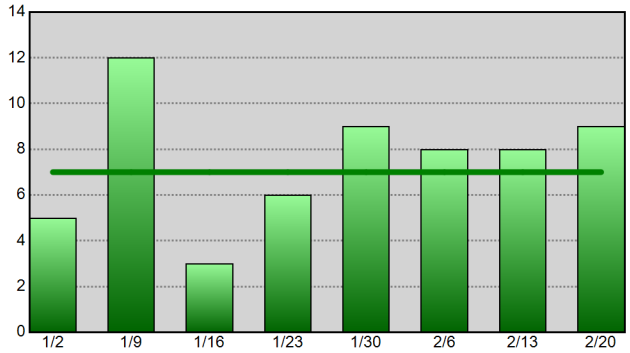

Aggravated Assault - 52wk Avg: 5

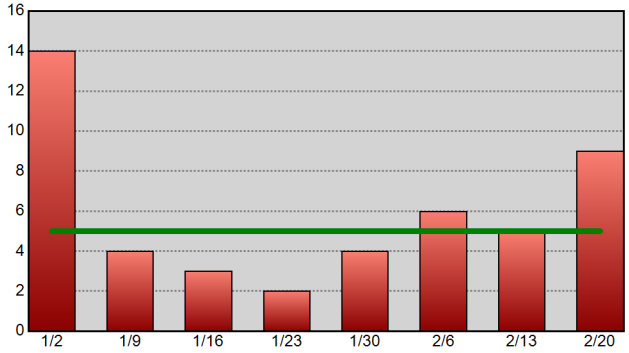

Theft From Vehicle - 52wk Avg: 13

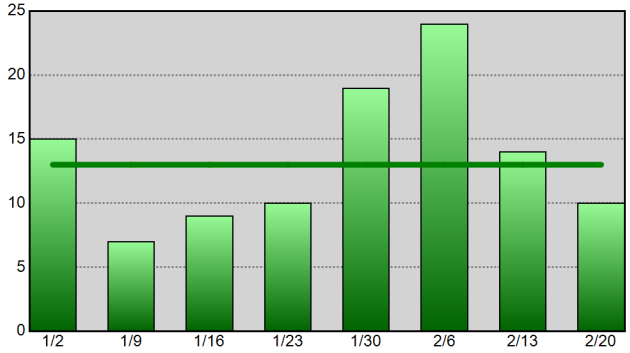

Vehicle Theft - 52wk Avg: 2

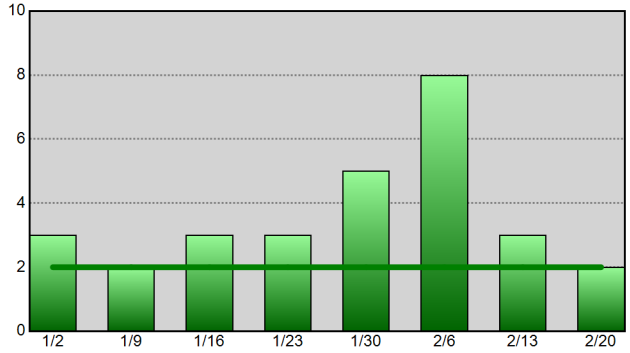

Information summarized for CompStat week ending 02-20-16.
The horizontal line on each chart represents the data set's 52-week weekly average.

Sourced from MNPD ARMS on 2/24/2016 8:19:17 AM. The figures above were sourced from incident reports using Uniform Crime Reporting definitions and reporting guidelines, based on the date when the crime was reported. This report is intended to be a management and planning tool and does not reflect the official UCR counts for the department. Incidents where a location is unknown or unspecified are included in the countywide totals.

East Precinct UCR Incident Charts

Aggregated by precinct (incident location).

Summarized by CompStat week for past eight weeks.

METROPOLITAN POLICE DEPARTMENT

of Nashville and Davidson County

All Part 1 Incidents - 52wk Avg: 75

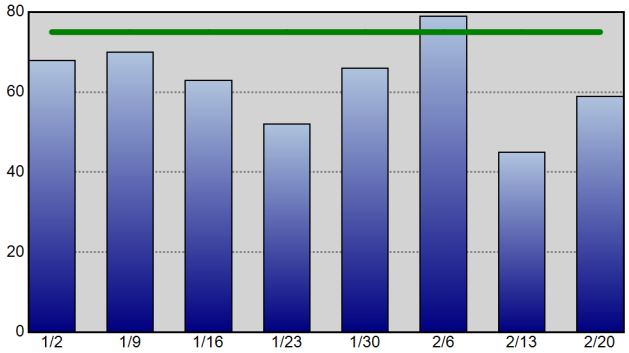

Violent Crime - 52wk Avg: 19

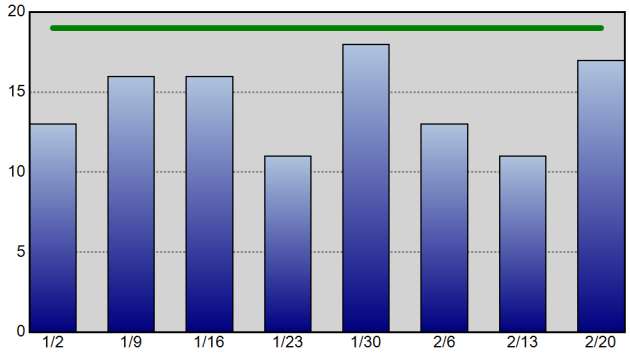

Property Crime - 52wk Avg: 55

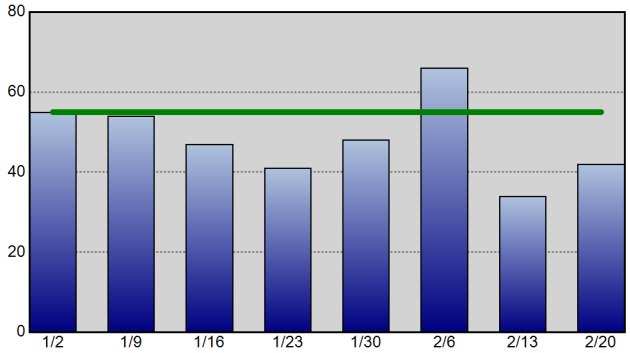

Robbery - 52wk Avg: 4

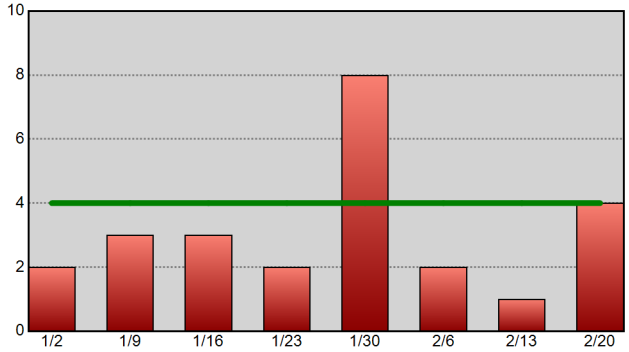

Commercial Burglary - 52wk Avg: 1

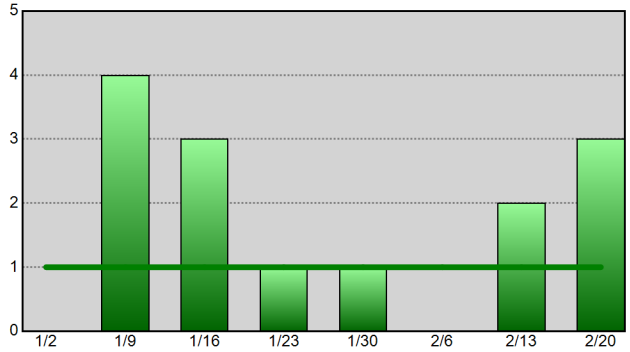

Residential Burglary - 52wk Avg: 11

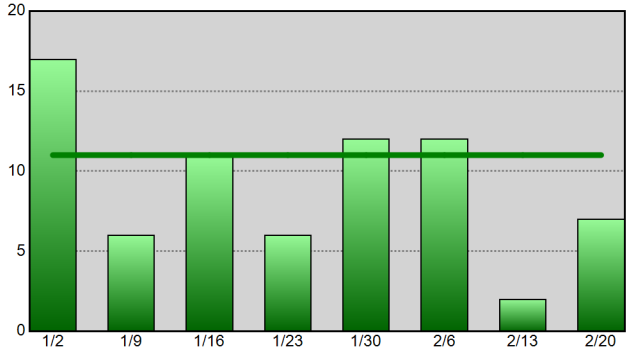

Aggravated Assault - 52wk Avg: 13

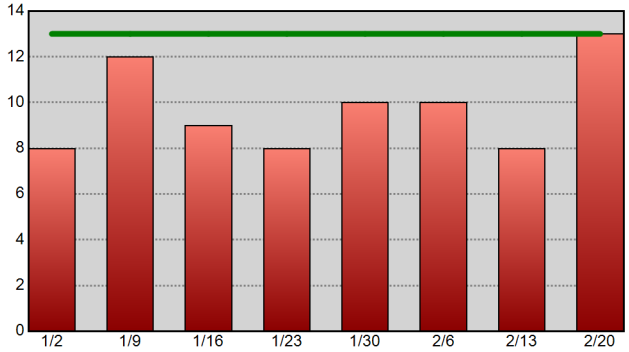

Theft From Vehicle - 52wk Avg: 10

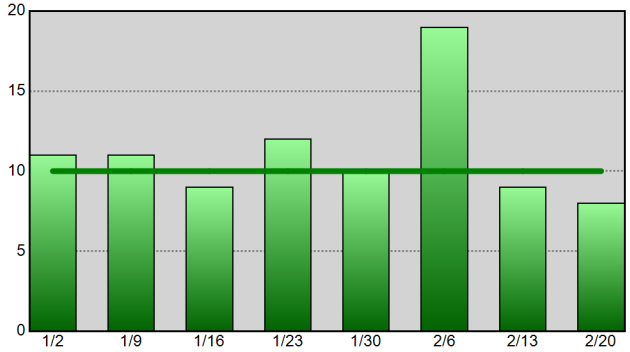

Vehicle Theft - 52wk Avg: 4

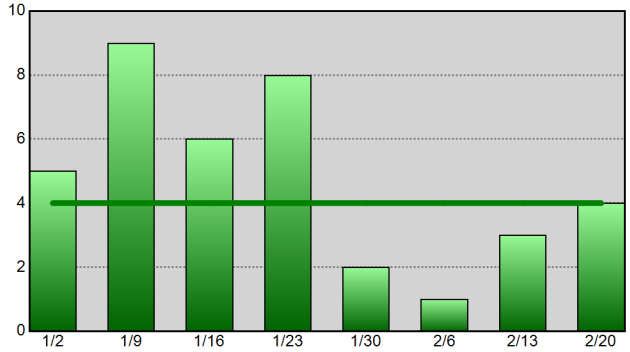

Information summarized for CompStat week ending 02-20-16. The horizontal line on each chart represents the data set's 52-week weekly average.

Sourced from MNPD ARMS on 2/24/2016 8:19:19 AM. The figures above were sourced from incident reports using Uniform Crime Reporting definitions and reporting guidelines, based on the date when the crime was reported. This report is intended to be a management and planning tool and does not reflect the official UCR counts for the department. Incidents where a location is unknown or unspecified are included in the countywide totals.

South Precinct UCR Incident Charts

METROPOLITAN POLICE DEPARTMENT
of Nashville and Davidson County

Aggregated by precinct (incident location).
Summarized by CompStat week for past eight weeks.

All Part 1 Incidents - 52wk Avg: 121

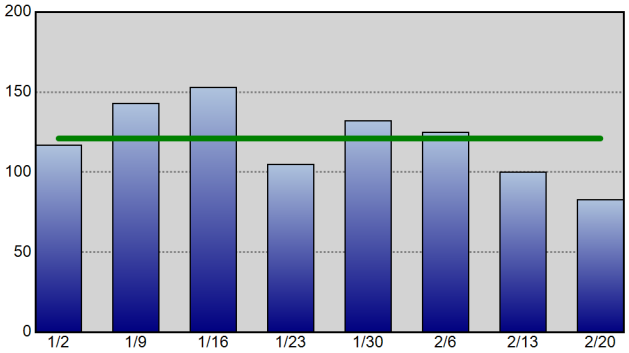

Violent Crime - 52wk Avg: 29

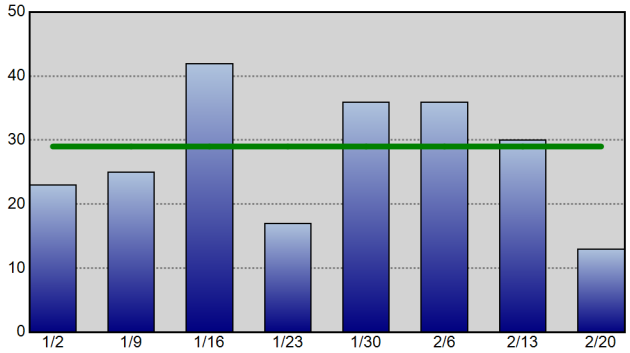

Property Crime - 52wk Avg: 92

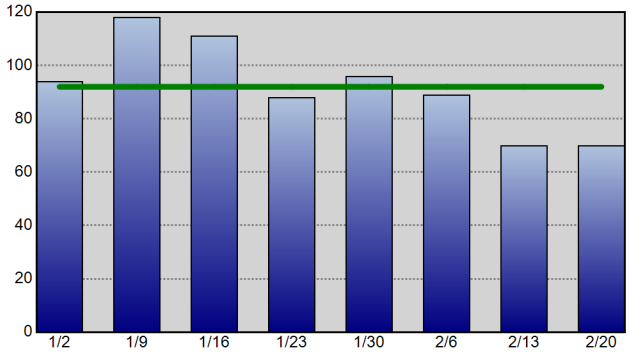

Robbery - 52wk Avg: 8

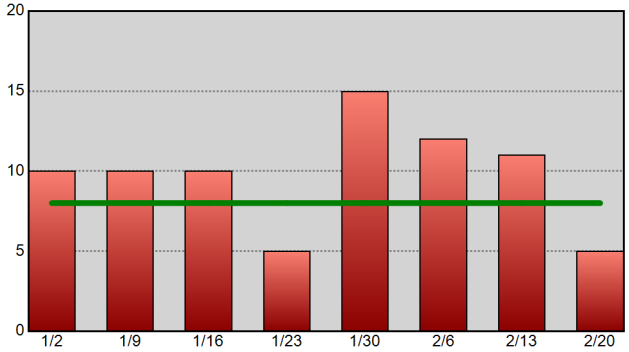

Commercial Burglary - 52wk Avg: 3

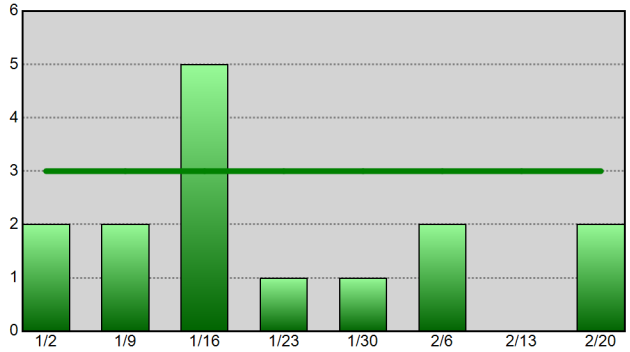

Residential Burglary - 52wk Avg: 19

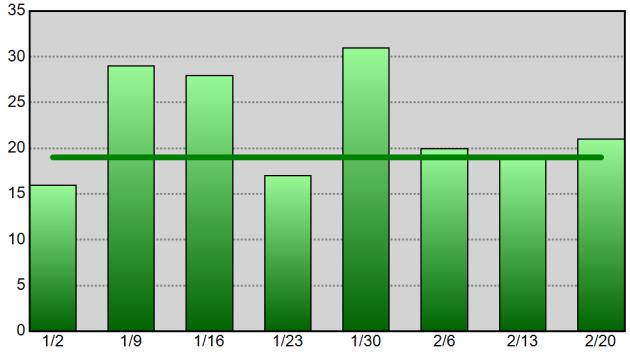

Aggravated Assault - 52wk Avg: 17

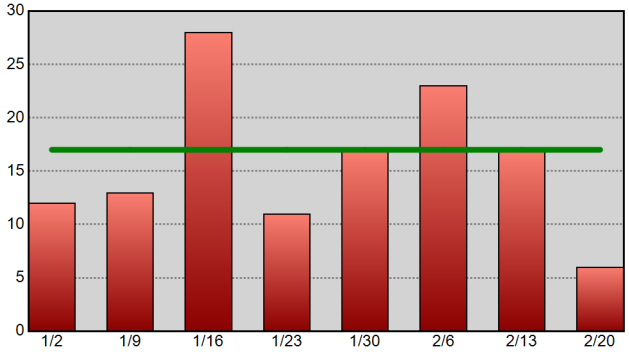

Theft From Vehicle - 52wk Avg: 18

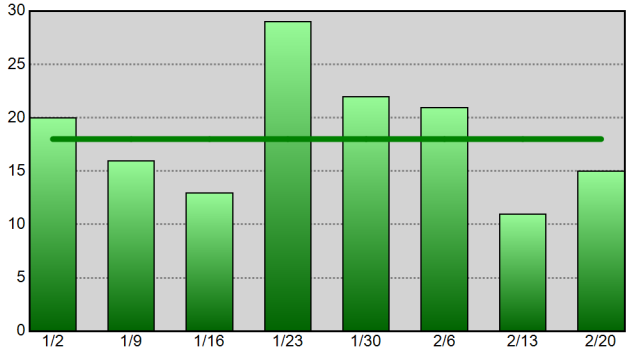

Vehicle Theft - 52wk Avg: 5

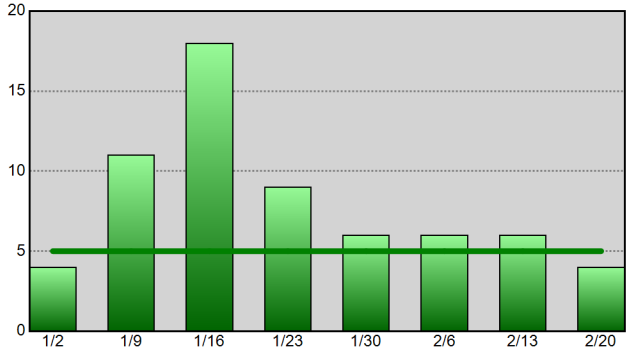

Information summarized for CompStat week ending 02-20-16.
The horizontal line on each chart represents the data set's 52-week weekly average.

Sourced from MNPD ARMS on 2/24/2016 8:19:21 AM. The figures above were sourced from incident reports using Uniform Crime Reporting definitions and reporting guidelines, based on the date when the crime was reported. This report is intended to be a management and planning tool and does not reflect the official UCR counts for the department. Incidents where a location is unknown or unspecified are included in the countywide totals.

Central Precinct UCR Incident Charts

Aggregated by precinct (incident location).

Summarized by CompStat week for past eight weeks.

METROPOLITAN POLICE DEPARTMENT

of Nashville and Davidson County

All Part 1 Incidents - 52wk Avg: 28

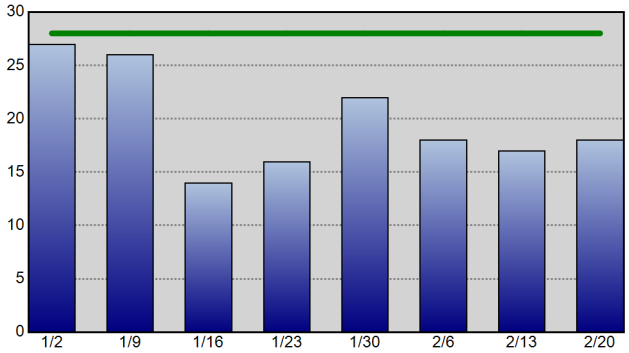

Violent Crime - 52wk Avg: 7

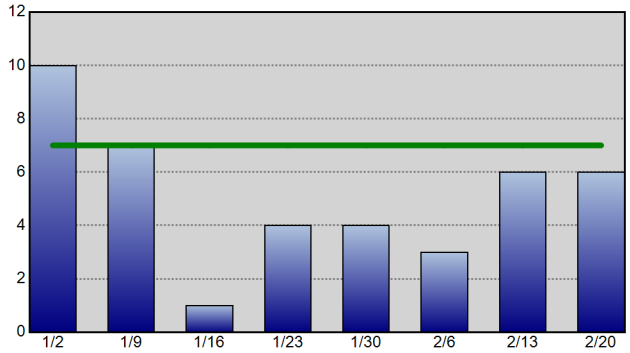

Property Crime - 52wk Avg: 21

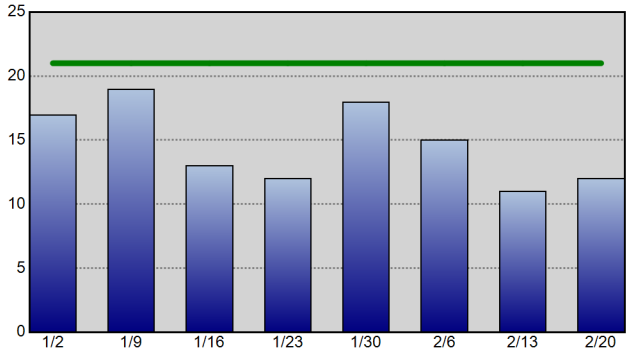

Robbery - 52wk Avg: 1

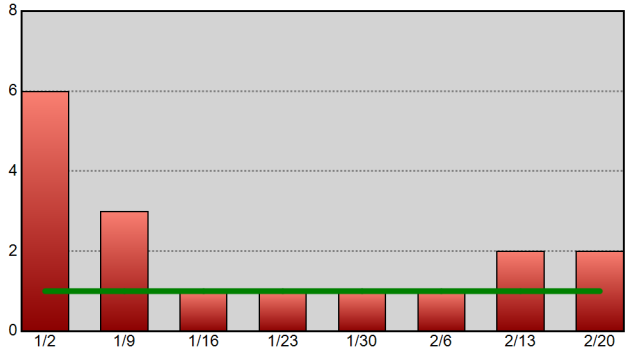

Commercial Burglary - 52wk Avg: 0

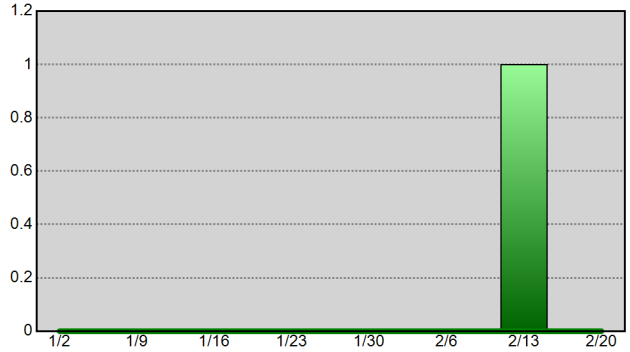

Residential Burglary - 52wk Avg: 0

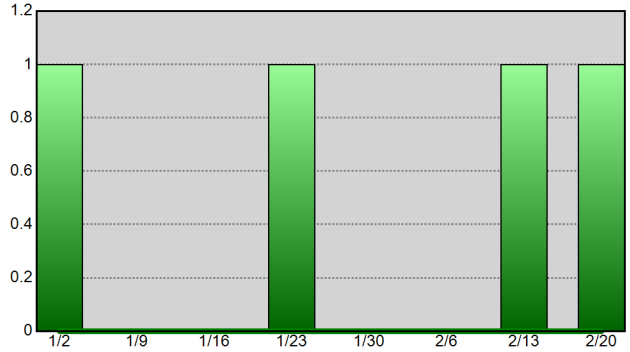

Aggravated Assault - 52wk Avg: 3

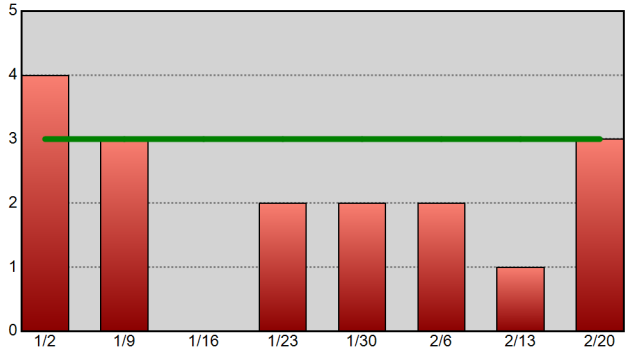

Theft From Vehicle - 52wk Avg: 6

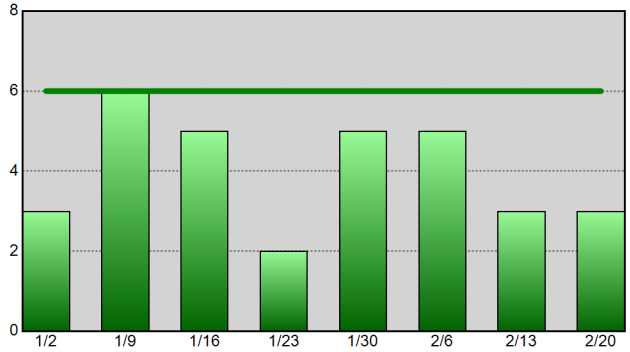

Vehicle Theft - 52wk Avg: 1

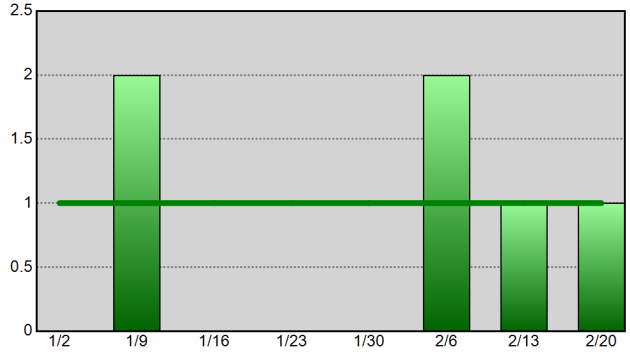

Information summarized for CompStat week ending 02-20-16. The horizontal line on each chart represents the data set's 52-week weekly average.

Sourced from MNPD ARMS on 2/24/2016 8:19:23 AM. The figures above were sourced from incident reports using Uniform Crime Reporting definitions and reporting guidelines, based on the date when the crime was reported. This report is intended to be a management and planning tool and does not reflect the official UCR counts for the department. Incidents where a location is unknown or unspecified are included in the countywide totals.

Hermitage Precinct UCR Incident Charts

METROPOLITAN POLICE DEPARTMENT
of Nashville and Davidson County

Aggregated by precinct (incident location).
Summarized by CompStat week for past eight weeks.

All Part 1 Incidents - 52wk Avg: 114

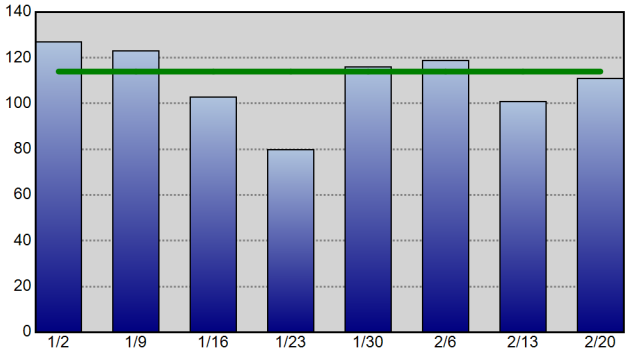

Violent Crime - 52wk Avg: 23

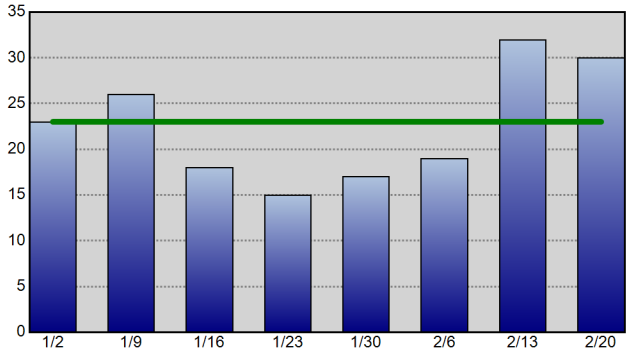

Property Crime - 52wk Avg: 91

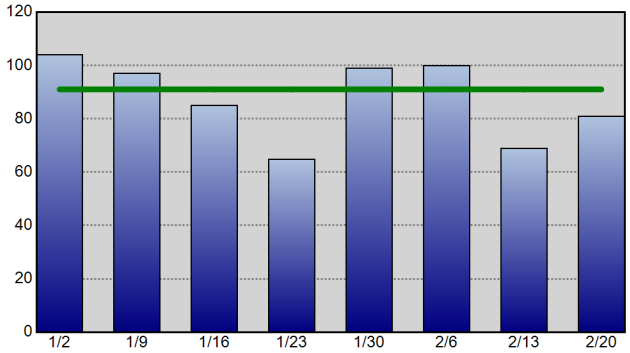

Robbery - 52wk Avg: 6

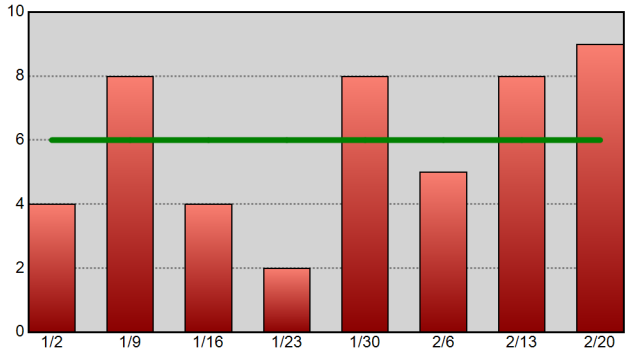

Commercial Burglary - 52wk Avg: 2

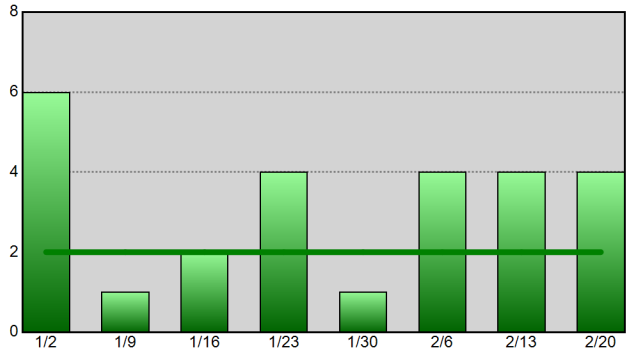

Residential Burglary - 52wk Avg: 12

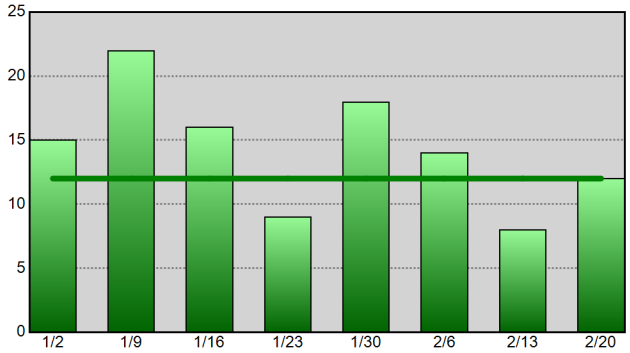

Aggravated Assault - 52wk Avg: 15

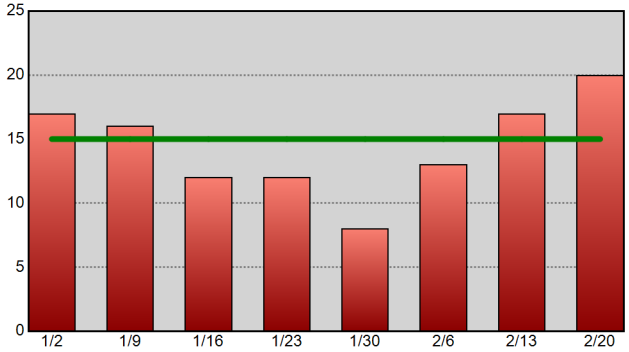

Theft From Vehicle - 52wk Avg: 17

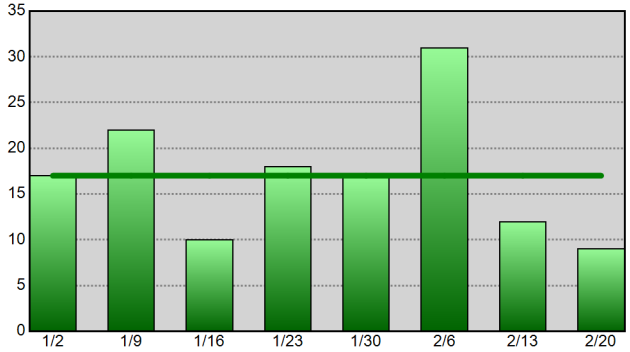

Vehicle Theft - 52wk Avg: 4

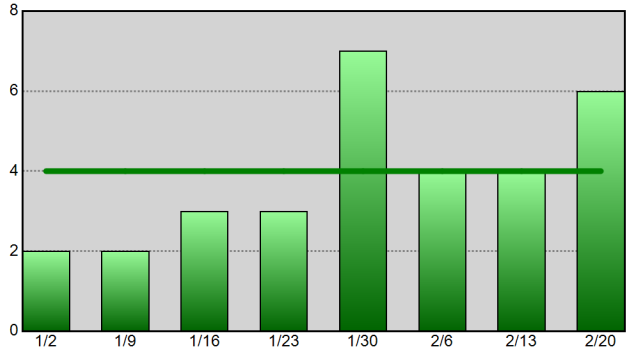

Information summarized for CompStat week ending 02-20-16.
The horizontal line on each chart represents the data set's 52-week weekly average.

Sourced from MNPD ARMS on 2/24/2016 8:19:24 AM. The figures above were sourced from incident reports using Uniform Crime Reporting definitions and reporting guidelines, based on the date when the crime was reported. This report is intended to be a management and planning tool and does not reflect the official UCR counts for the department. Incidents where a location is unknown or unspecified are included in the countywide totals.

North Precinct UCR Incident Charts

Aggregated by precinct (incident location).

Summarized by CompStat week for past eight weeks.

METROPOLITAN POLICE DEPARTMENT

of Nashville and Davidson County

All Part 1 Incidents - 52wk Avg: 78

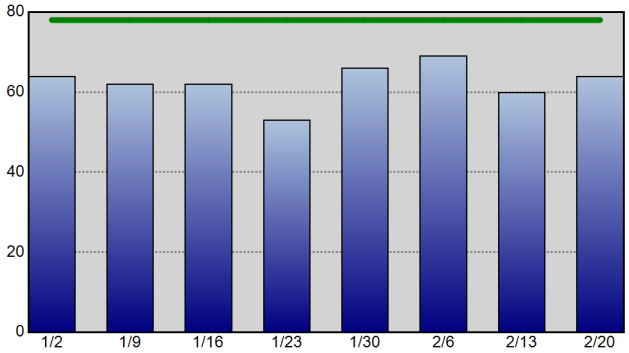

Violent Crime - 52wk Avg: 27

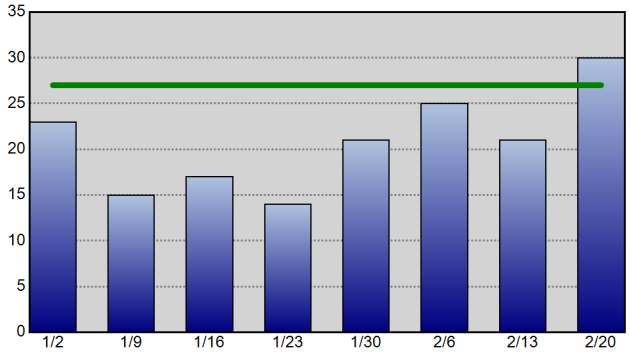

Property Crime - 52wk Avg: 51

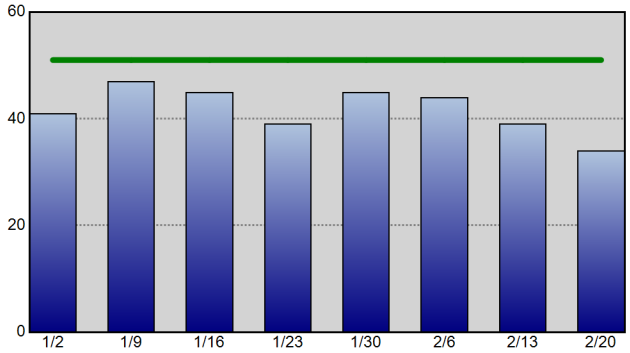

Robbery - 52wk Avg: 6

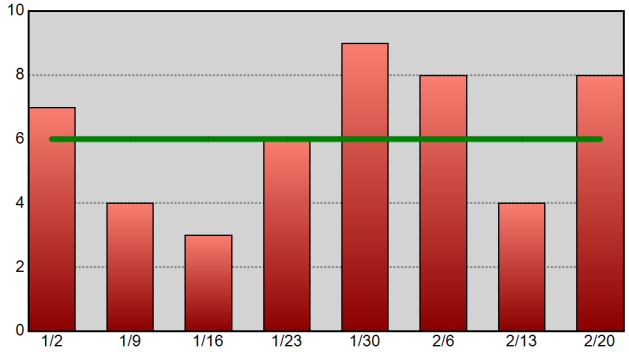

Commercial Burglary - 52wk Avg: 2

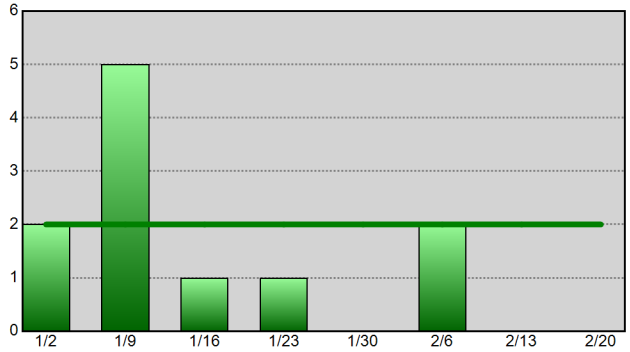

Residential Burglary - 52wk Avg: 10

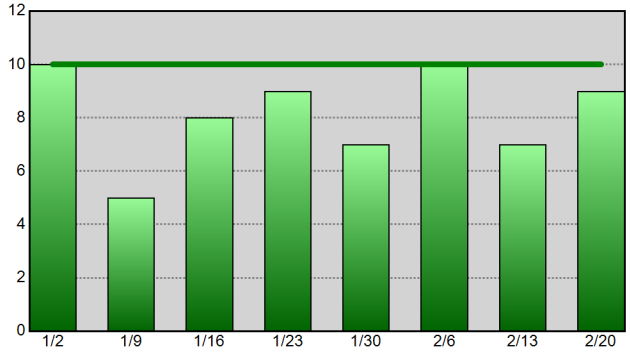

Aggravated Assault - 52wk Avg: 19

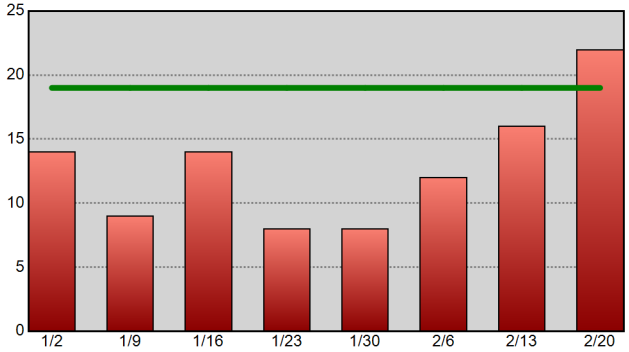

Theft From Vehicle - 52wk Avg: 9

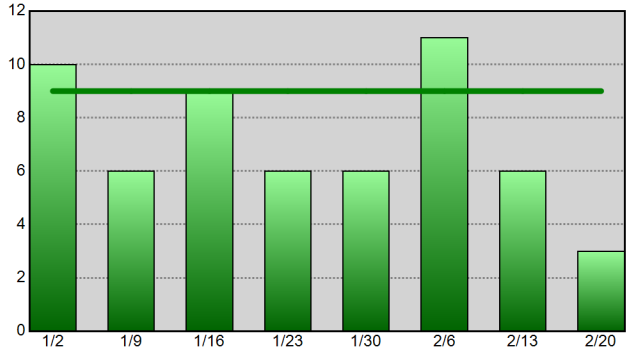

Vehicle Theft - 52wk Avg: 4

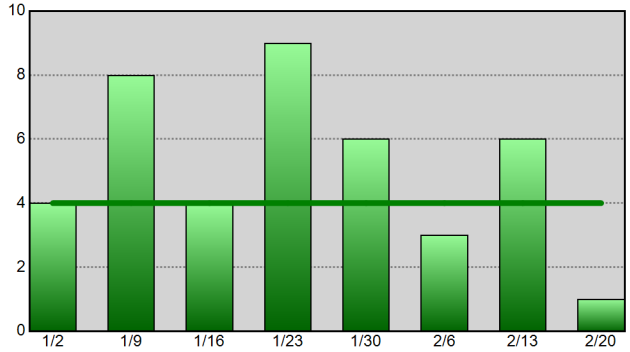

Information summarized for CompStat week ending 02-20-16. The horizontal line on each chart represents the data set's 52-week weekly average.

Sourced from MNPD ARMS on 2/24/2016 8:19:26 AM. The figures above were sourced from incident reports using Uniform Crime Reporting definitions and reporting guidelines, based on the date when the crime was reported. This report is intended to be a management and planning tool and does not reflect the official UCR counts for the department. Incidents where a location is unknown or unspecified are included in the countywide totals.

Madison Precinct UCR Incident Charts

Aggregated by precinct (incident location).

Summarized by CompStat week for past eight weeks.

METROPOLITAN POLICE DEPARTMENT

of Nashville and Davidson County

All Part 1 Incidents - 52wk Avg: 73

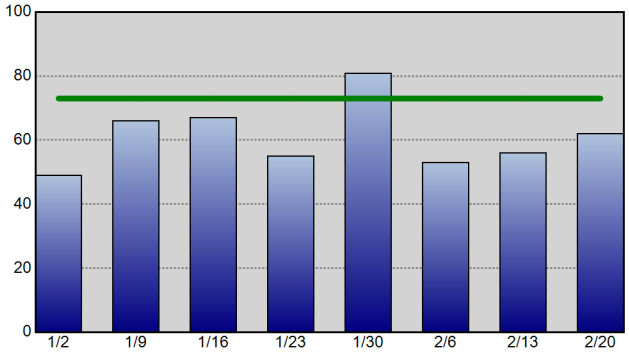

Violent Crime - 52wk Avg: 16

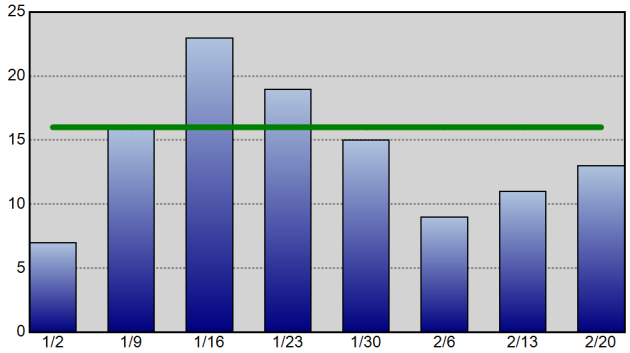

Property Crime - 52wk Avg: 57

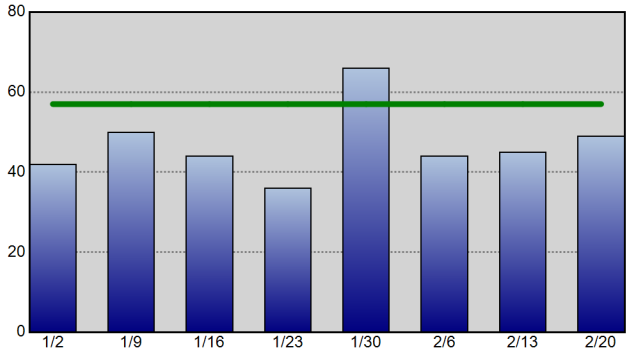

Robbery - 52wk Avg: 3

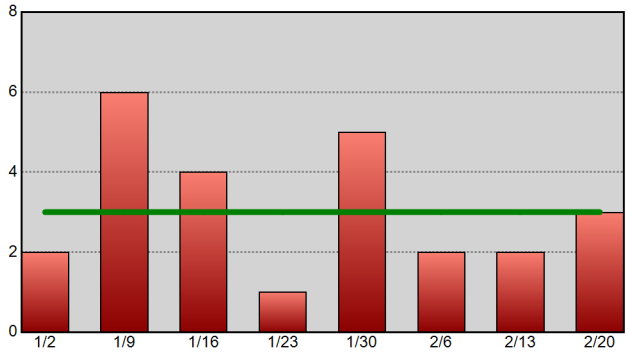

Commercial Burglary - 52wk Avg: 1

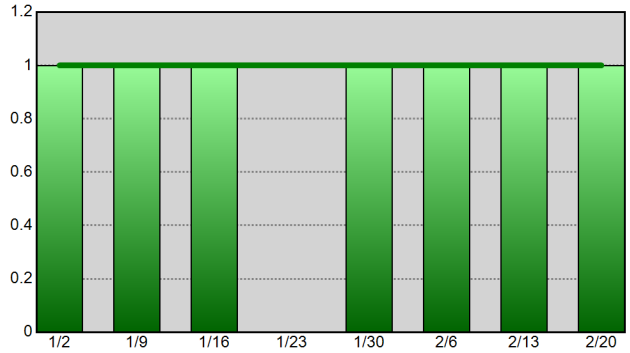

Residential Burglary - 52wk Avg: 10

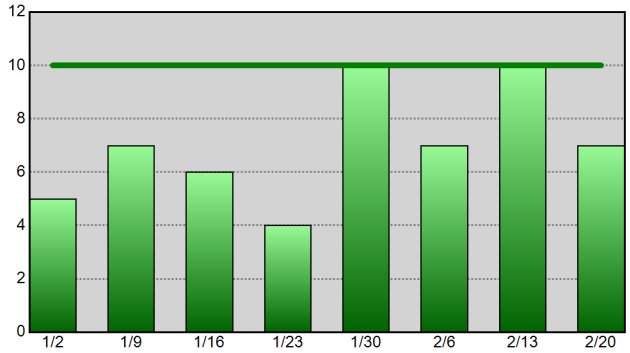

Aggravated Assault - 52wk Avg: 11

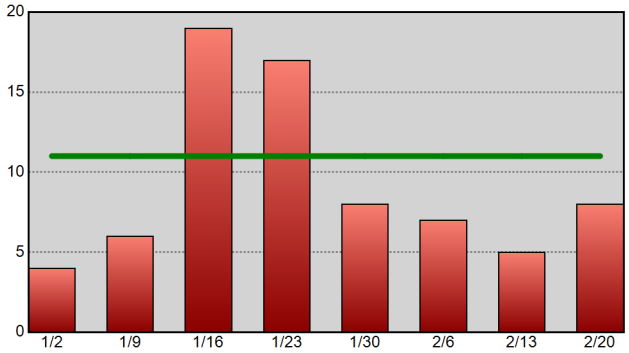

Theft From Vehicle - 52wk Avg: 6

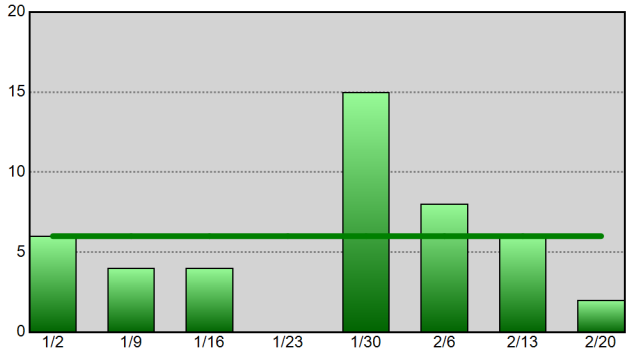

Vehicle Theft - 52wk Avg: 3

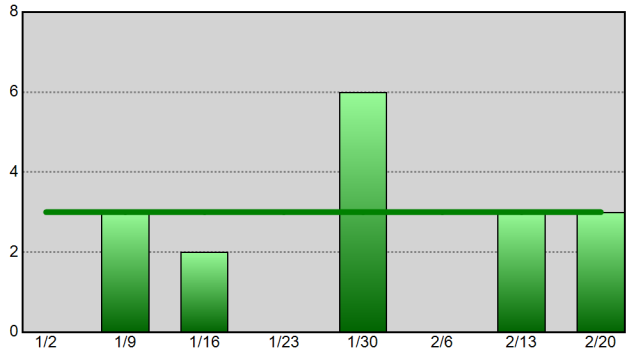

Information summarized for CompStat week ending 02-20-16.
The horizontal line on each chart represents the data set's 52-week weekly average.

Sourced from MNPD ARMS on 2/24/2016 8:19:28 AM. The figures above were sourced from incident reports using Uniform Crime Reporting definitions and reporting guidelines, based on the date when the crime was reported. This report is intended to be a management and planning tool and does not reflect the official UCR counts for the department. Incidents where a location is unknown or unspecified are included in the countywide totals.

Midtown Hills Precinct UCR Incident Charts

METROPOLITAN POLICE DEPARTMENT
of Nashville and Davidson County

Aggregated by precinct (incident location).
Summarized by CompStat week for past eight weeks.

All Part 1 Incidents - 52wk Avg: 72

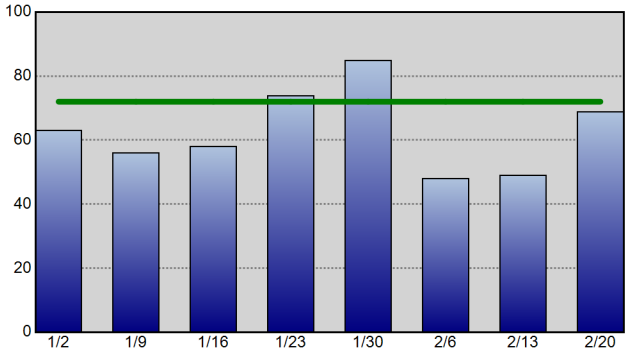

Violent Crime - 52wk Avg: 12

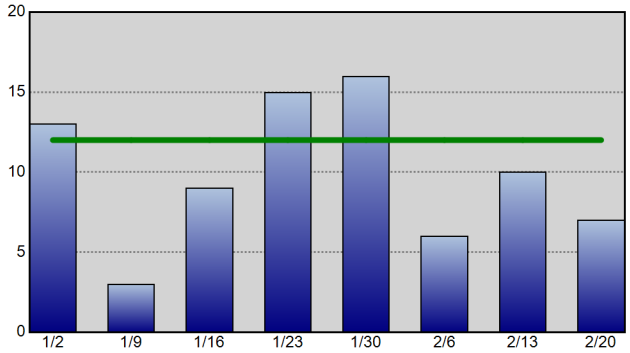

Property Crime - 52wk Avg: 60

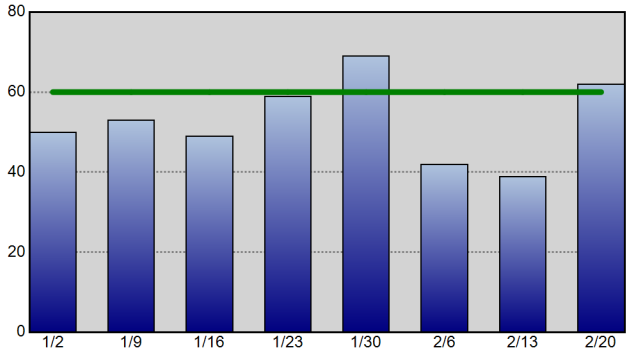

Robbery - 52wk Avg: 3

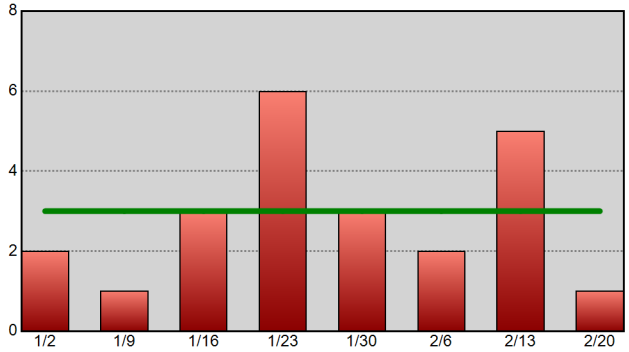

Commercial Burglary - 52wk Avg: 3

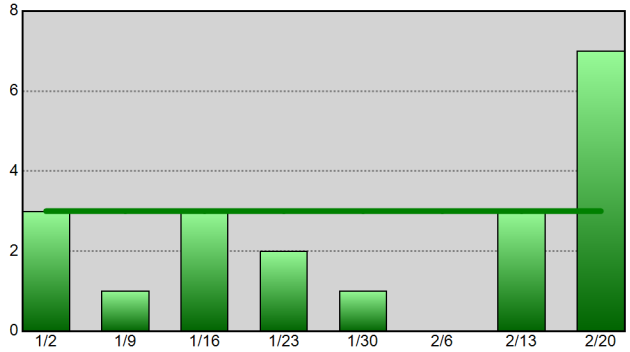

Residential Burglary - 52wk Avg: 8

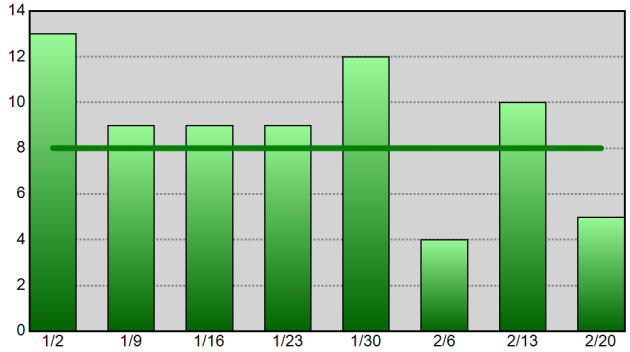

Aggravated Assault - 52wk Avg: 7

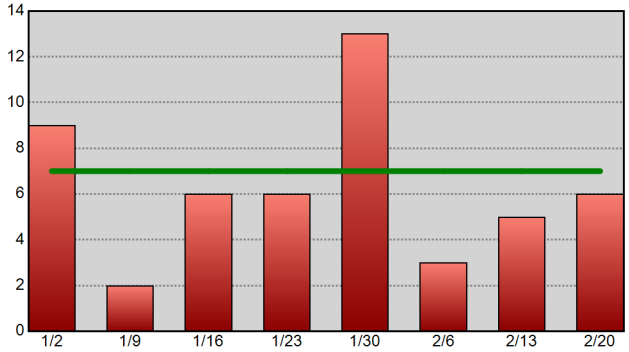

Theft From Vehicle - 52wk Avg: 16

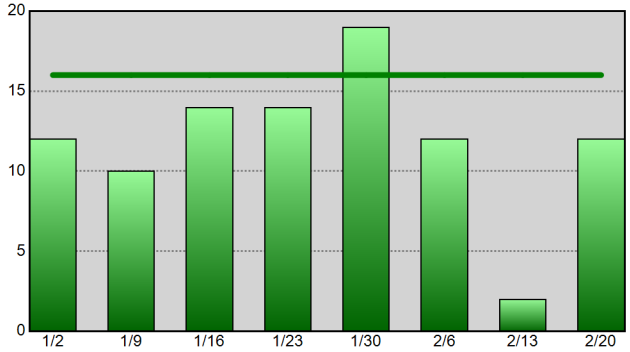

Vehicle Theft - 52wk Avg: 2

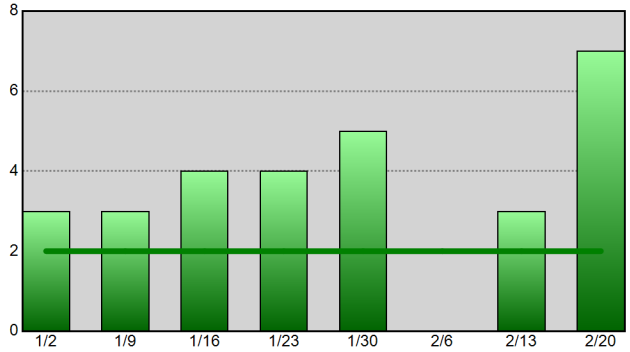

Information summarized for CompStat week ending 02-20-16.
The horizontal line on each chart represents the data set's 52-week weekly average.

Sourced from MNPD ARMS on 2/24/2016 8:19:29 AM. The figures above were sourced from incident reports using Uniform Crime Reporting definitions and reporting guidelines, based on the date when the crime was reported. This report is intended to be a management and planning tool and does not reflect the official UCR counts for the department. Incidents where a location is unknown or unspecified are included in the countywide totals.

UCR Incidents - Annual Totals

Based on date when each incident was reported.

METROPOLITAN POLICE DEPARTMENT

of Nashville and Davidson County

Year End Totals - All Part 1 Incidents (Prior 9 Year Annual Avg: 36,291)

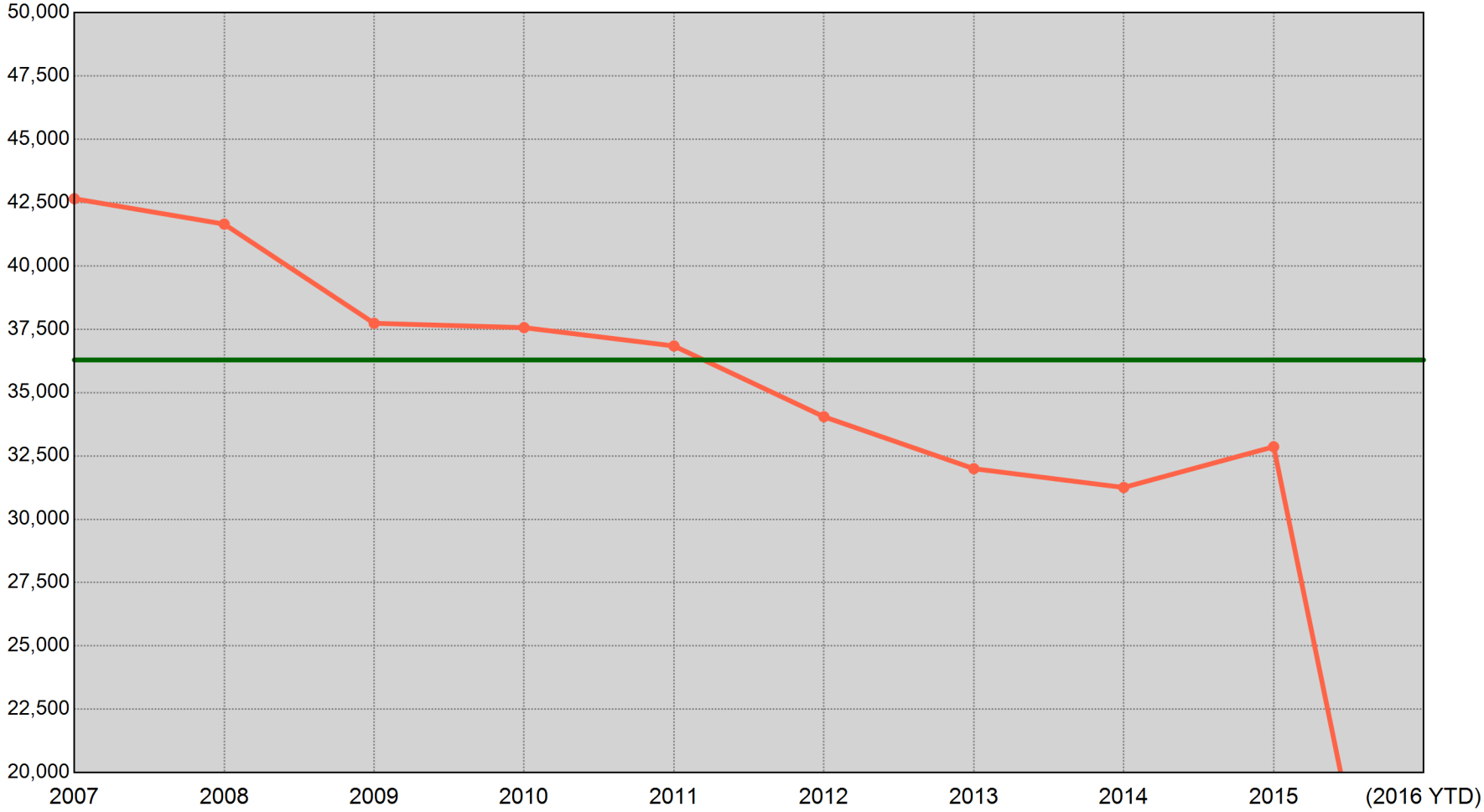

2007	2008	2009	2010	2011	2012	2013	2014	2015	(2016 YTD)
42,655 Incidents	41,654 Incidents	37,737 Incidents	37,565 Incidents	36,842 Incidents	34,049 Incidents	31,997 Incidents	31,255 Incidents	32,862 Incidents	4,081 Incidents

"(2016 YTD)" is a count of UCR incidents reported between 01/01/2016 and 02/20/2016. The green horizontal line represents the average of the nine prior annual totals.

Sourced from MNPD ARMS on 2/24/2016 8:19:31 AM. The figures above were sourced from incident reports using Uniform Crime Reporting definitions and reporting guidelines, based on the date when the crime was reported. This report is intended to be a management and planning tool and does not reflect the official UCR counts for the department. Incidents where a location is unknown or unspecified are included in the countywide totals.

UCR Incidents - YTD Comparisons: All Incidents

METROPOLITAN POLICE DEPARTMENT
of Nashville and Davidson County

Aggregated by precinct (incident location). Based on date when each incident was reported.

		2008 YTD to 2016 YTD	2009 YTD to 2016 YTD	2010 YTD to 2016 YTD	2011 YTD to 2016 YTD	2012 YTD to 2016 YTD	2013 YTD to 2016 YTD	2014 YTD to 2016 YTD	2015 YTD to 2016 YTD	8 YTD Avg to 2016 YTD	5 YTD Avg to 2016 YTD
West	Prior YTD	525	506	497	436	448	546	464	384	475	455
	YTD	467	467	467	467	467	467	467	467	467	467
	% Change	-11.0%	-7.7%	-6.0%	7.1%	4.2%	-14.5%	0.6%	21.6%	-1.7%	2.6%
East	Prior YTD	632	523	493	651	564	499	384	465	526	512
	YTD	457	457	457	457	457	457	457	457	457	457
	% Change	-27.7%	-12.6%	-7.3%	-29.8%	-19.0%	-8.4%	19.0%	-1.7%	-13.1%	-10.7%
South	Prior YTD	891	917	784	931	808	766	817	761	834	816
	YTD	877	877	877	877	877	877	877	877	877	877
	% Change	-1.6%	-4.4%	11.9%	-5.8%	8.5%	14.5%	7.3%	15.2%	5.2%	7.5%
Central	Prior YTD	261	211	165	225	230	148	149	141	191	178
	YTD	140	140	140	140	140	140	140	140	140	140
	% Change	-46.4%	-33.6%	-15.2%	-37.8%	-39.1%	-5.4%	-6.0%	-0.7%	-26.7%	-21.3%
Hermitage	Prior YTD	831	804	773	747	771	840	711	673	768	748
	YTD	780	780	780	780	780	780	780	780	780	780
	% Change	-6.1%	-3.0%	0.9%	4.4%	1.2%	-7.1%	9.7%	15.9%	1.6%	4.3%
North	Prior YTD	557	582	457	512	479	504	414	514	502	484
	YTD	452	452	452	452	452	452	452	452	452	452
	% Change	-18.9%	-22.3%	-1.1%	-11.7%	-5.6%	-10.3%	9.2%	-12.1%	-10.0%	-6.6%
Madison	Prior YTD	606	614	502	514	582	434	396	406	506	466
	YTD	451	451	451	451	451	451	451	451	451	451
	% Change	-25.6%	-26.5%	-10.2%	-12.3%	-22.5%	3.9%	13.9%	11.1%	-10.9%	-3.2%
Midtown Hills	Prior YTD	621	653	572	600	566	502	486	371	546	505
	YTD	455	455	455	455	455	455	455	455	455	455
	% Change	-26.7%	-30.3%	-20.5%	-24.2%	-19.6%	-9.4%	-6.4%	22.6%	-16.7%	-9.9%
Not Validated	Prior YTD	34	29	8	0	1	0	0	1	9	0
	YTD	2	2	2	2	2	2	2	2	2	2
	% Change	-94.1%	-93.1%	-75.0%	-	100.0%	-	-	100.0%	-77.8%	-
County	Prior YTD	4,958	4,839	4,251	4,616	4,449	4,239	3,821	3,716	4,361	4,168
	YTD	4,081	4,081	4,081	4,081	4,081	4,081	4,081	4,081	4,081	4,081
	% Change	-17.7%	-15.7%	-4.0%	-11.6%	-8.3%	-3.7%	6.8%	9.8%	-6.4%	-2.1%

Information summarized for CompStat week ending 02/20/2016.

Sourced from MNPD ARMS on 2/24/2016 8:19:33 AM. The figures above were sourced from incident reports using Uniform Crime Reporting definitions and reporting guidelines, based on the date when the crime was reported. This report is intended to be a management and planning tool and does not reflect the official UCR counts for the department. Incidents where a location is unknown or unspecified are included in the countywide totals. 'Unknown' refers to records in which the address is listed as 'Unknown' on the incident report. 'Not Validated' refers to records that were entered in with an invalid addresses.

County UCR Incidents - YTD Comparison Charts

Aggregated by precinct (incident location). Based on date when each incident was reported.

METROPOLITAN POLICE DEPARTMENT
of Nashville and Davidson County

All Part 1 Incidents - Annual YTD Avg: 4,428 (Bar Chart)

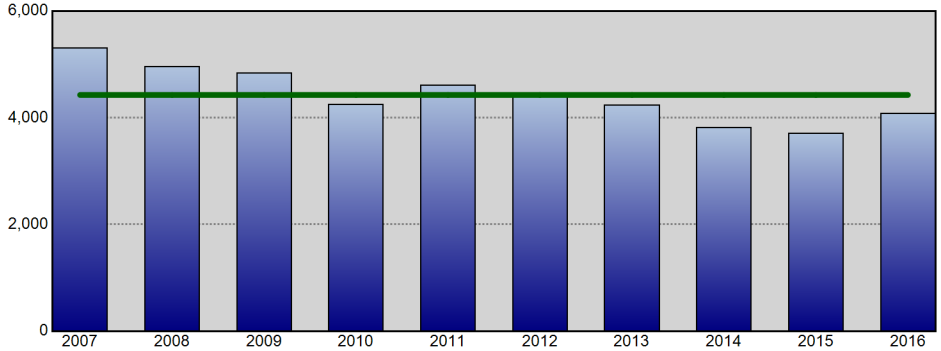

All Part 1 Incidents - Annual YTD Avg: 4,428 (Line Chart)

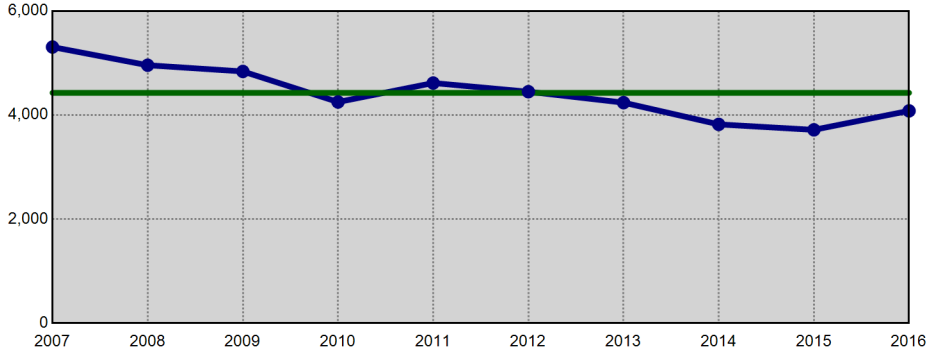

Violent Crime - Annual YTD Avg: 909 (Bar Chart)

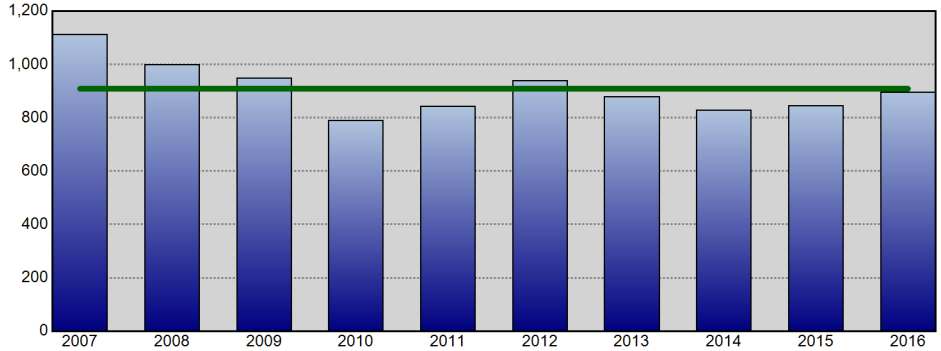

Violent Crime - Annual YTD Avg: 909 (Line Chart)

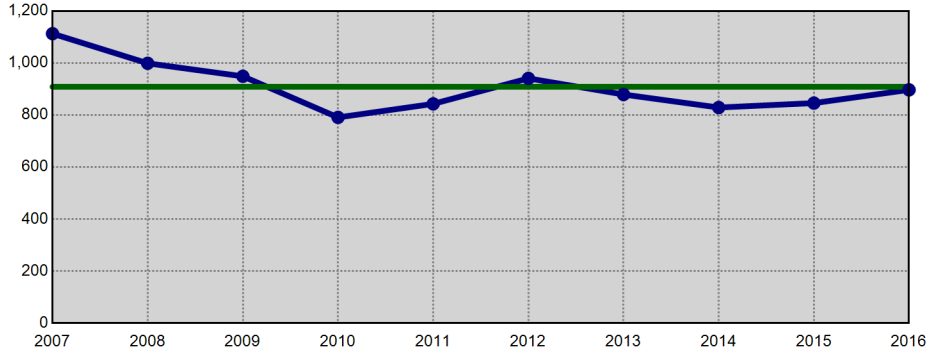

Property Crime - Annual YTD Avg: 3,519 (Bar Chart)

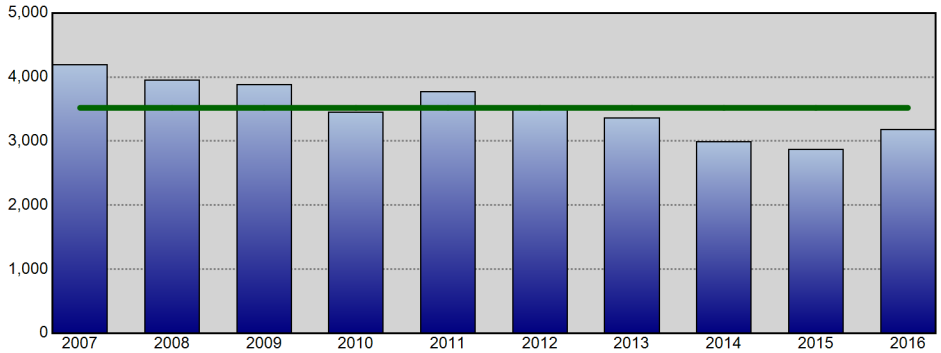

Property Crime - Annual YTD Avg: 3,519 (Line Chart)

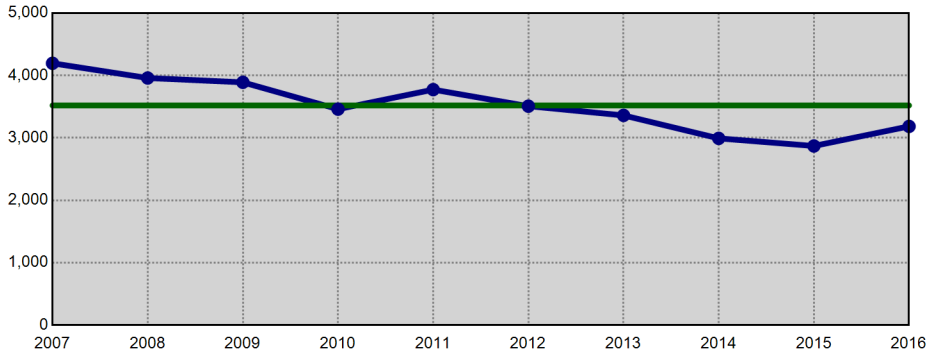

Information summarized for CompStat week ending 02/20/2016. The horizontal line on each chart represents the average of the prior 9 YTD offense totals.

Sourced from MNPD ARMS on 2/24/2016 8:19:33 AM. The figures above were sourced from incident reports using Uniform Crime Reporting definitions and reporting guidelines, based on the date when the crime was reported. This report is intended to be a management and planning tool and does not reflect the official UCR counts for the department. Incidents where a location is unknown or unspecified are included in the countywide totals.

West Precinct UCR Incidents - YTD Comparisons

Aggregated by precinct (incident location). Based on date when each incident was reported.

METROPOLITAN POLICE DEPARTMENT
of Nashville and Davidson County

All Part 1 Incidents - Annual YTD Avg: 473 (Bar Chart)

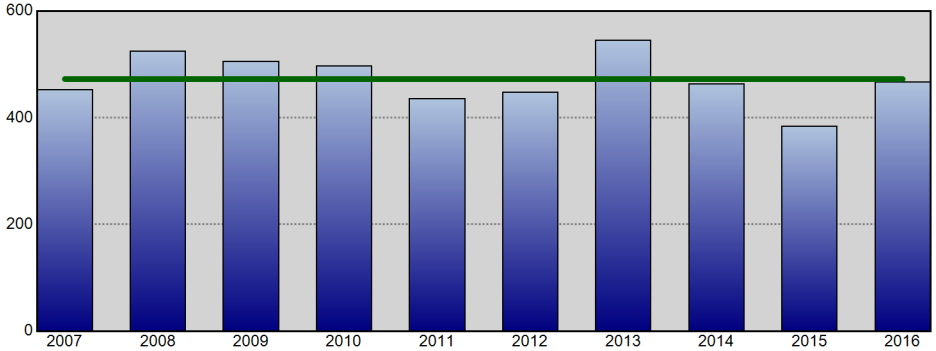

All Part 1 Incidents - Annual YTD Avg: 473 (Line Chart)

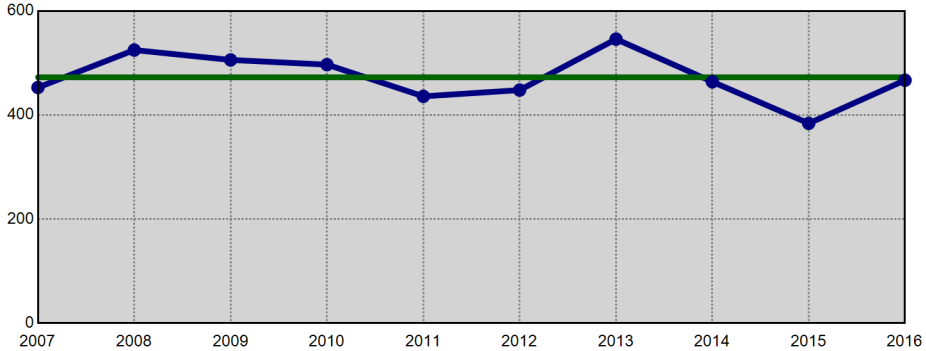

Violent Crime - Annual YTD Avg: 62 (Bar Chart)

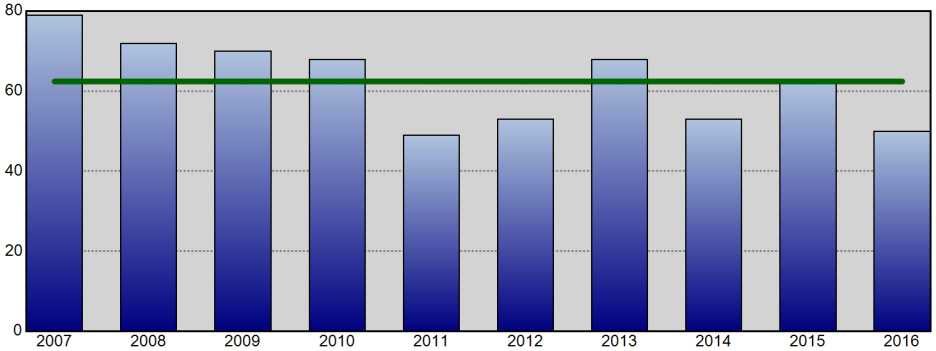

Violent Crime - Annual YTD Avg: 62 (Line Chart)

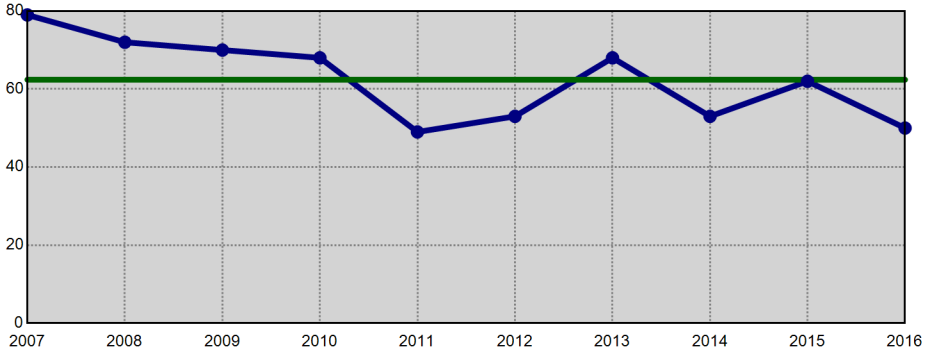

Property Crime - Annual YTD Avg: 410 (Bar Chart)

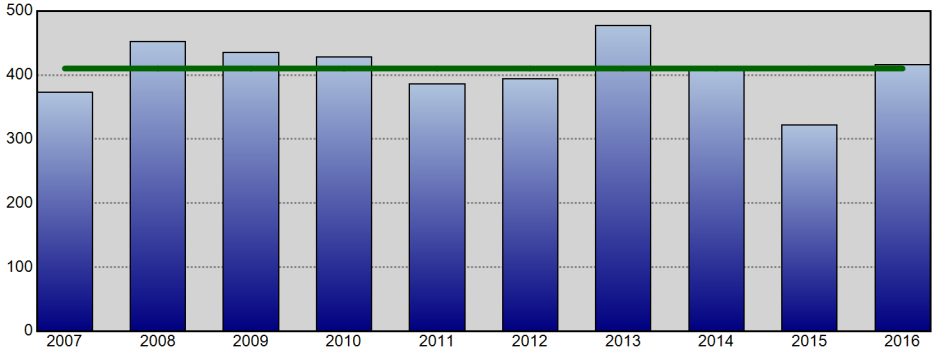

Property Crime - Annual YTD Avg: 410 (Line Chart)

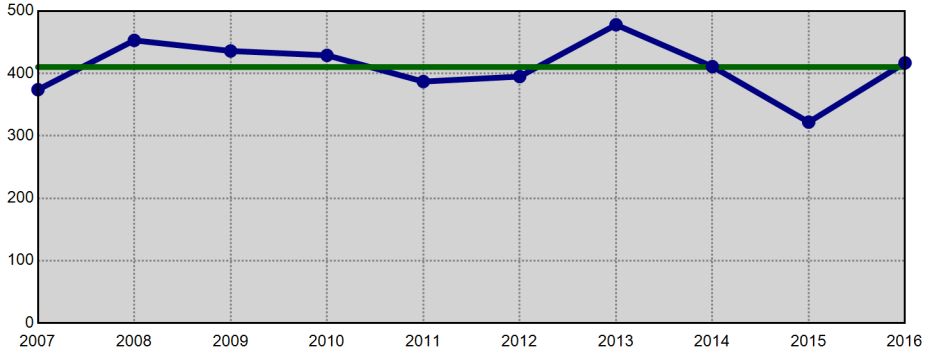

Information summarized for CompStat week ending 02/20/2016. The horizontal line on each chart represents the average of the prior 9 YTD offense totals.

Sourced from MNPD ARMS on 2/24/2016 8:19:34 AM. The figures above were sourced from incident reports using Uniform Crime Reporting definitions and reporting guidelines, based on the date when the crime was reported. This report is intended to be a management and planning tool and does not reflect the official UCR counts for the department. Incidents where a location is unknown or unspecified are included in the countywide totals.

East Precinct UCR Incidents - YTD Comparisons

Aggregated by precinct (incident location). Based on date when each incident was reported.

METROPOLITAN POLICE DEPARTMENT
of Nashville and Davidson County

All Part 1 Incidents - Annual YTD Avg: 541 (Bar Chart)

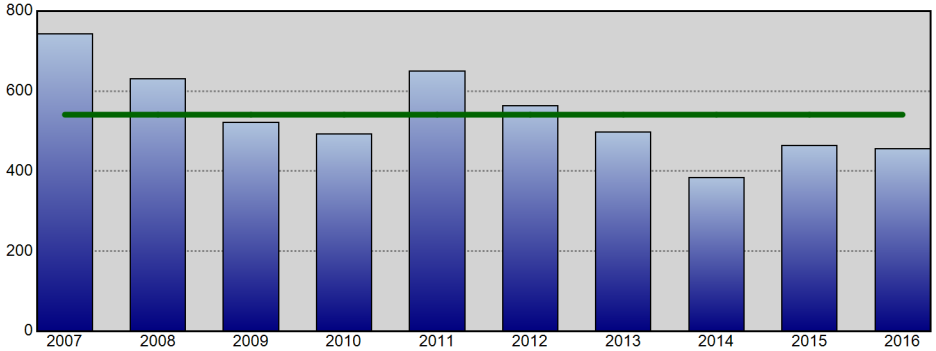

All Part 1 Incidents - Annual YTD Avg: 541 (Line Chart)

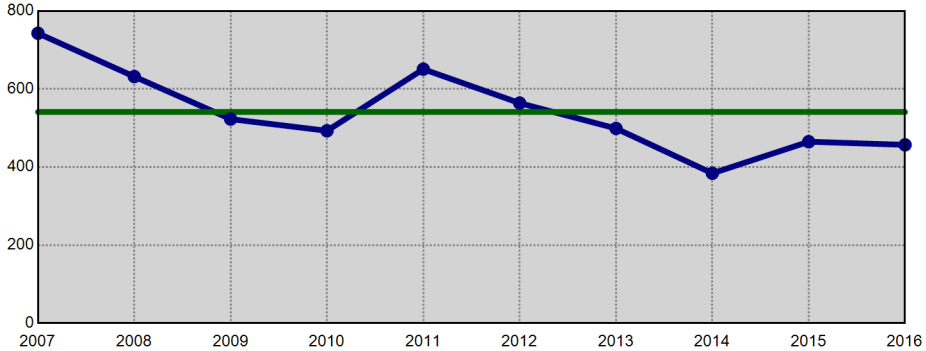

Violent Crime - Annual YTD Avg: 144 (Bar Chart)

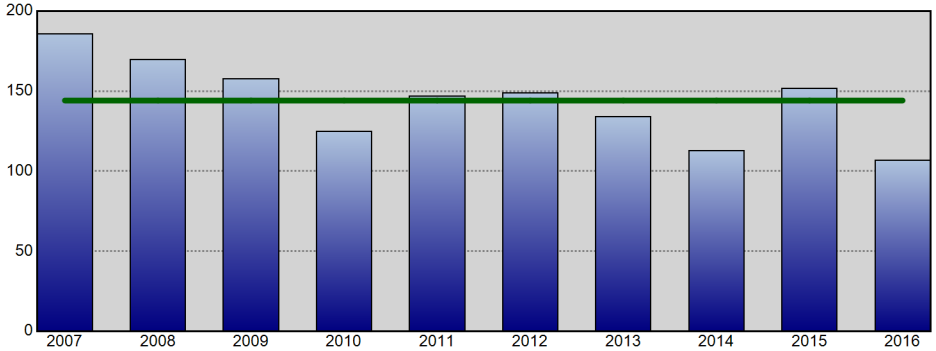

Violent Crime - Annual YTD Avg: 144 (Line Chart)

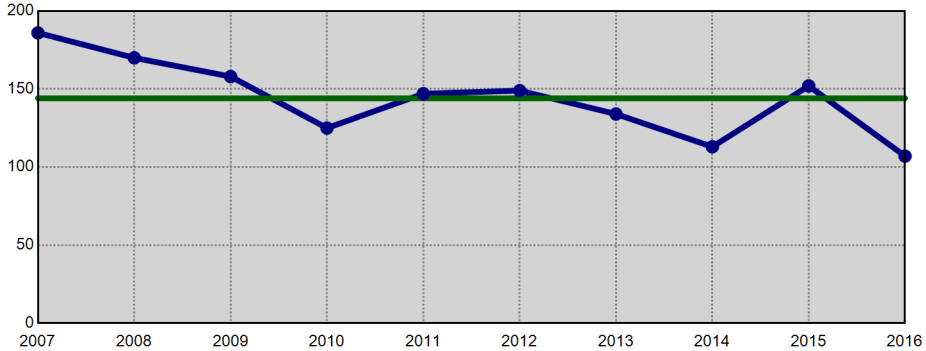

Property Crime - Annual YTD Avg: 397 (Bar Chart)

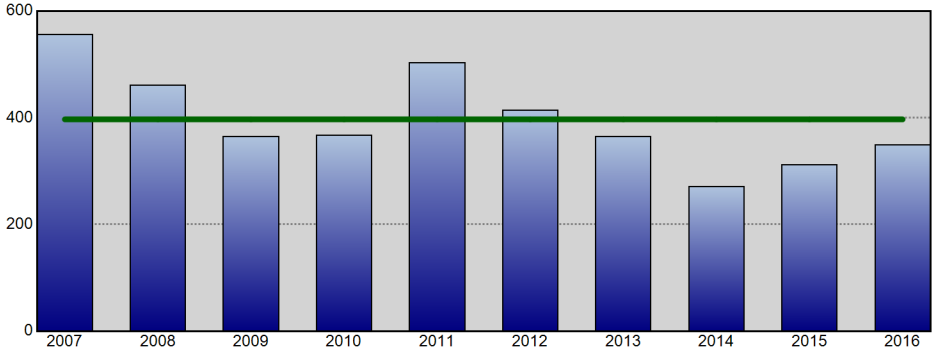

Property Crime - Annual YTD Avg: 397 (Line Chart)

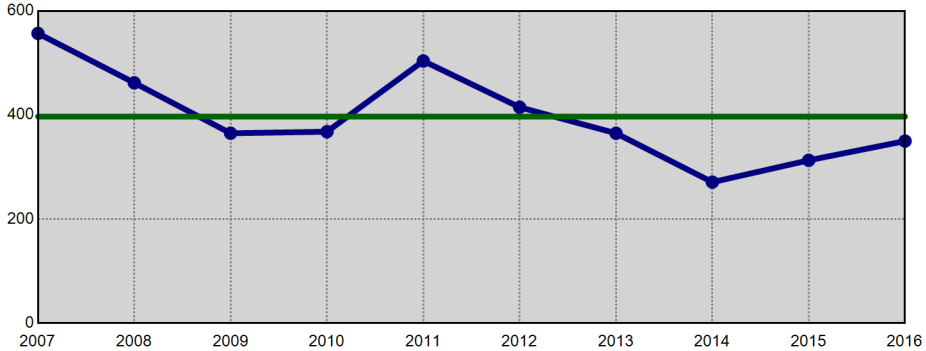

Information summarized for CompStat week ending 02/20/2016. The horizontal line on each chart represents the average of the prior 9 YTD offense totals.

Sourced from MNPD ARMS on 2/24/2016 8:19:36 AM. The figures above were sourced from incident reports using Uniform Crime Reporting definitions and reporting guidelines, based on the date when the crime was reported. This report is intended to be a management and planning tool and does not reflect the official UCR counts for the department. Incidents where a location is unknown or unspecified are included in the countywide totals.

South Precinct UCR Incidents - YTD Comparisons

Aggregated by precinct (incident location). Based on date when each incident was reported.

METROPOLITAN POLICE DEPARTMENT
of Nashville and Davidson County

All Part 1 Incidents - Annual YTD Avg: 865 (Bar Chart)

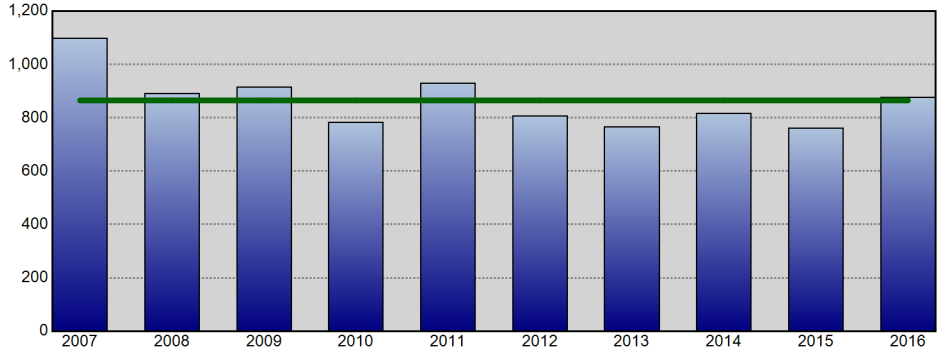

All Part 1 Incidents - Annual YTD Avg: 865 (Line Chart)

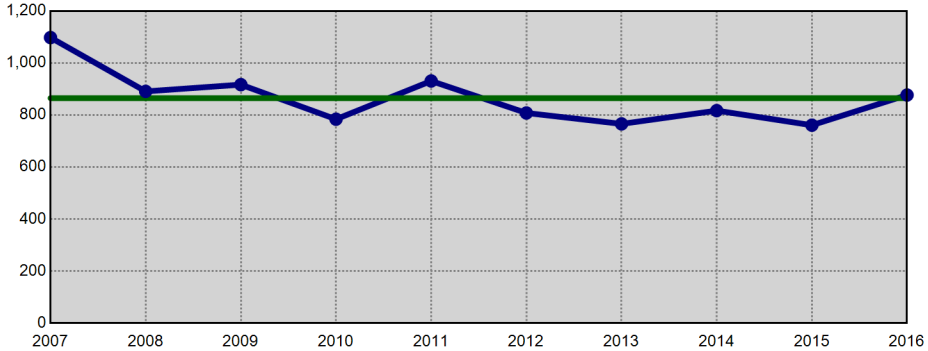

Violent Crime - Annual YTD Avg: 176 (Bar Chart)

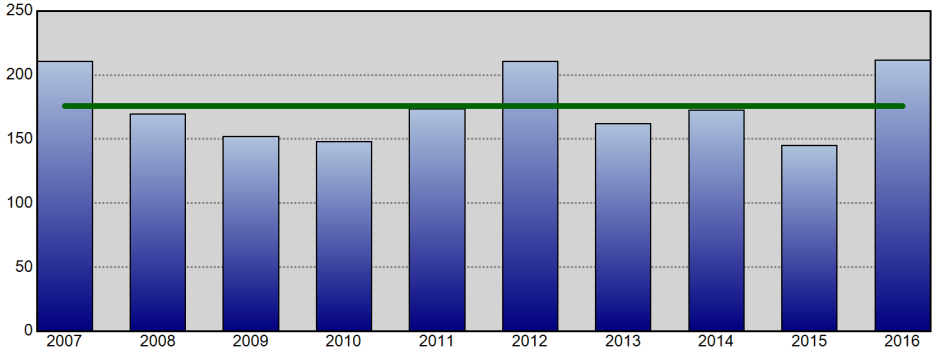

Violent Crime - Annual YTD Avg: 176 (Line Chart)

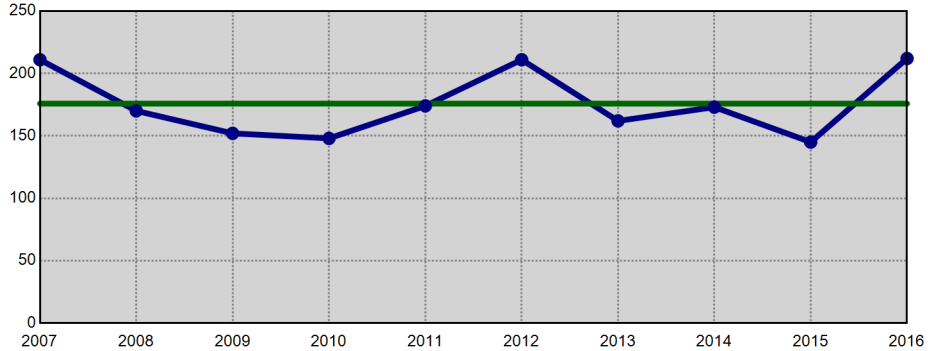

Property Crime - Annual YTD Avg: 689 (Bar Chart)

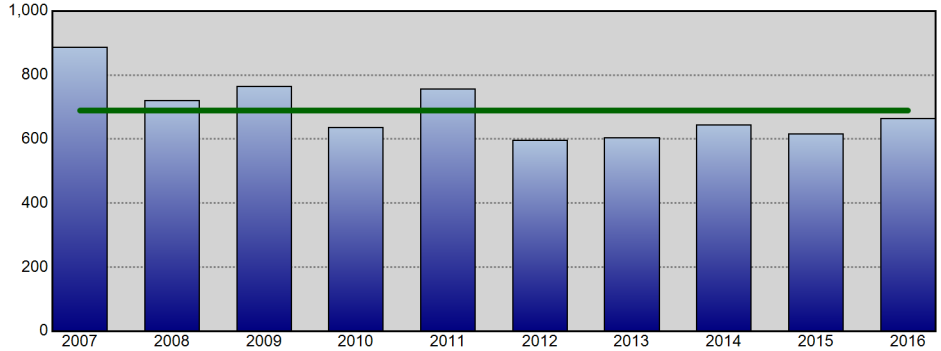

Property Crime - Annual YTD Avg: 689 (Line Chart)

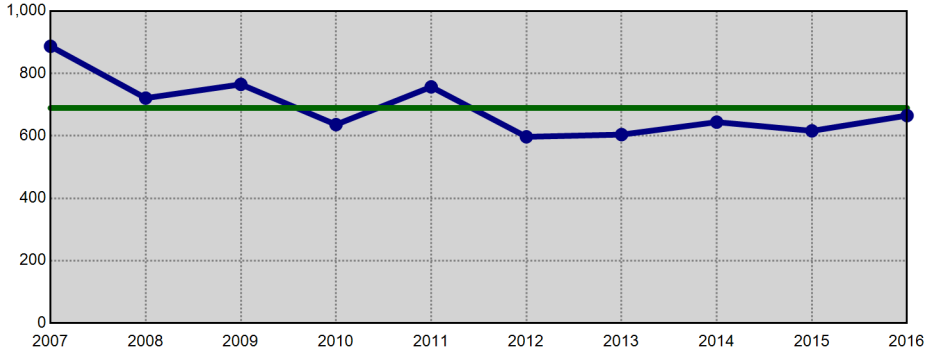

Information summarized for CompStat week ending 02/20/2016. The horizontal line on each chart represents the average of the prior 9 YTD offense totals.

Sourced from MNPD ARMS on 2/24/2016 8:19:38 AM. The figures above were sourced from incident reports using Uniform Crime Reporting definitions and reporting guidelines, based on the date when the crime was reported. This report is intended to be a management and planning tool and does not reflect the official UCR counts for the department. Incidents where a location is unknown or unspecified are included in the countywide totals.

Central Precinct UCR Incidents - YTD Comparisons

METROPOLITAN POLICE DEPARTMENT
of Nashville and Davidson County

Aggregated by precinct (incident location). Based on date when each incident was reported.

All Part 1 Incidents - Annual YTD Avg: 192 (Bar Chart)

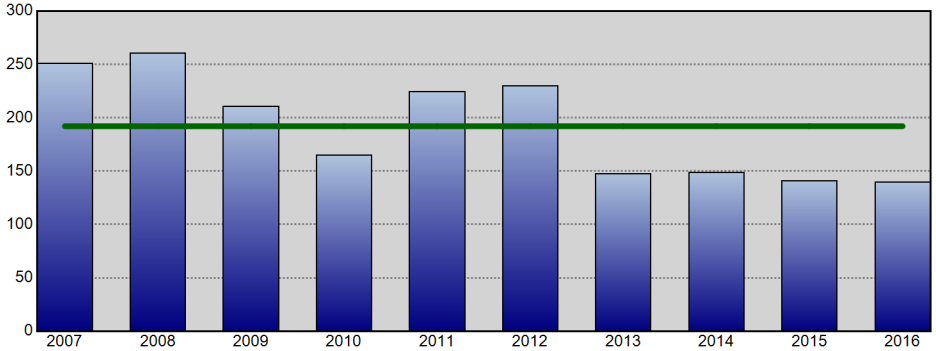

All Part 1 Incidents - Annual YTD Avg: 192 (Line Chart)

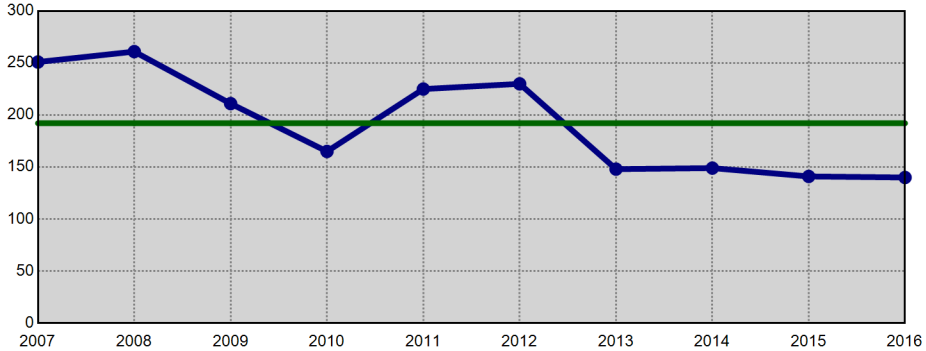

Violent Crime - Annual YTD Avg: 42 (Bar Chart)

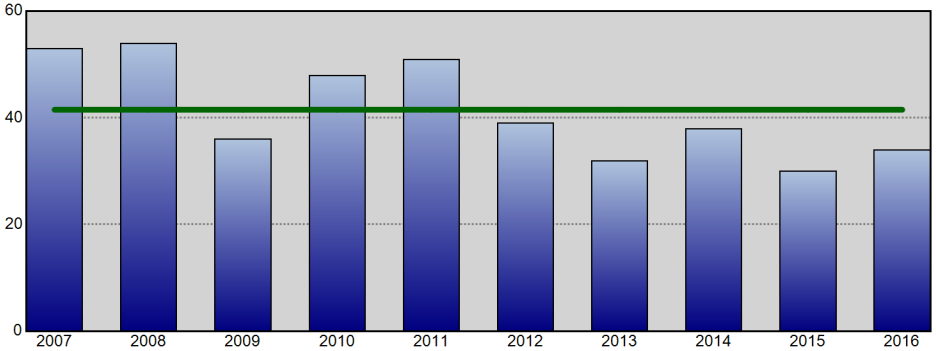

Violent Crime - Annual YTD Avg: 42 (Line Chart)

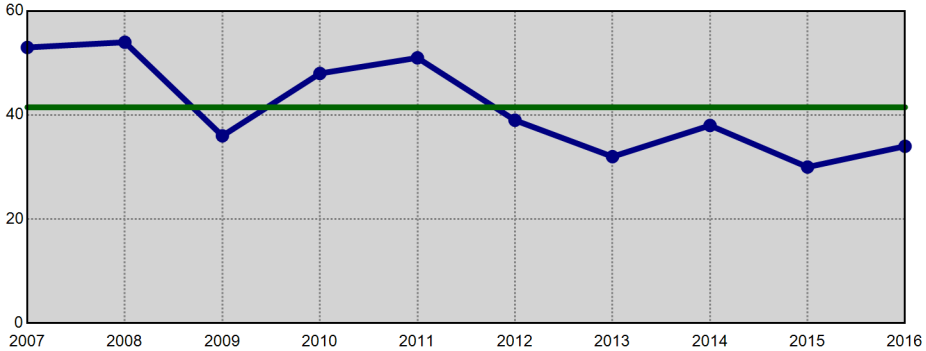

Property Crime - Annual YTD Avg: 151 (Bar Chart)

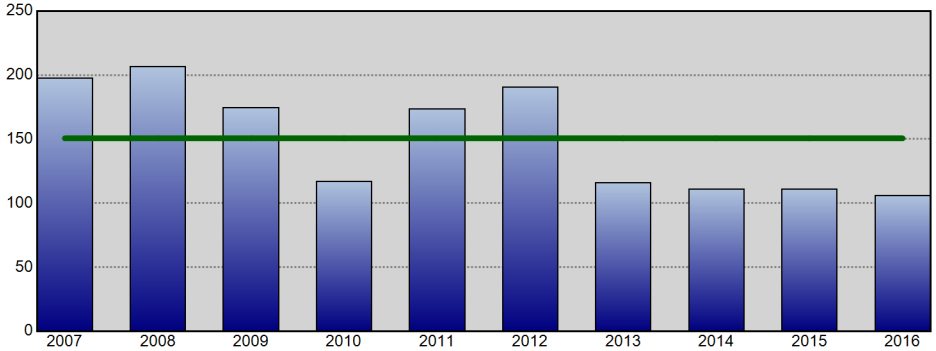

Property Crime - Annual YTD Avg: 151 (Line Chart)

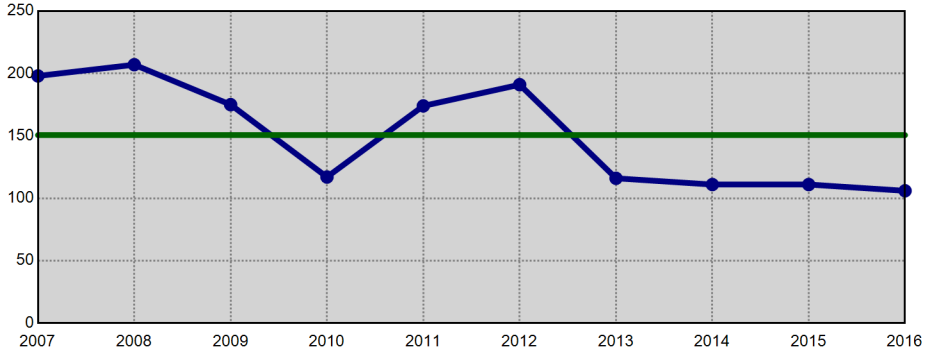

Information summarized for CompStat week ending 02/20/2016. The horizontal line on each chart represents the average of the prior 9 YTD offense totals.

Sourced from MNPD ARMS on 2/24/2016 8:19:40 AM. The figures above were sourced from incident reports using Uniform Crime Reporting definitions and reporting guidelines, based on the date when the crime was reported. This report is intended to be a management and planning tool and does not reflect the official UCR counts for the department. Incidents where a location is unknown or unspecified are included in the countywide totals.

Hermitage Precinct UCR Incidents - YTD Comparisons

METROPOLITAN POLICE DEPARTMENT
of Nashville and Davidson County

Aggregated by precinct (incident location). Based on date when each incident was reported.

All Part 1 Incidents - Annual YTD Avg: 771 (Bar Chart)

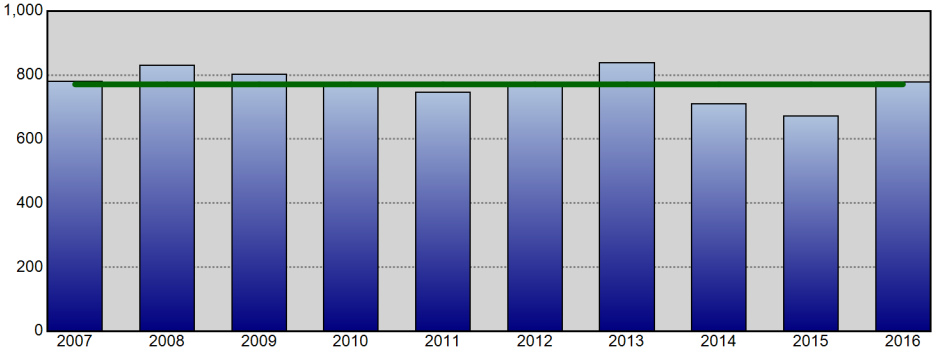

All Part 1 Incidents - Annual YTD Avg: 771 (Line Chart)

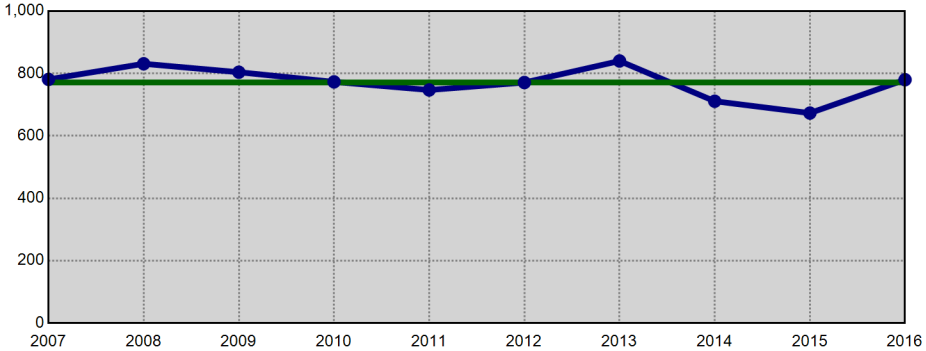

Violent Crime - Annual YTD Avg: 150 (Bar Chart)

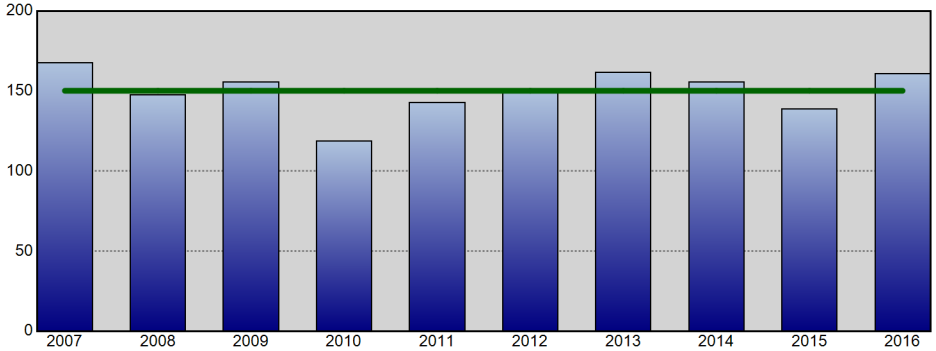

Violent Crime - Annual YTD Avg: 150 (Line Chart)

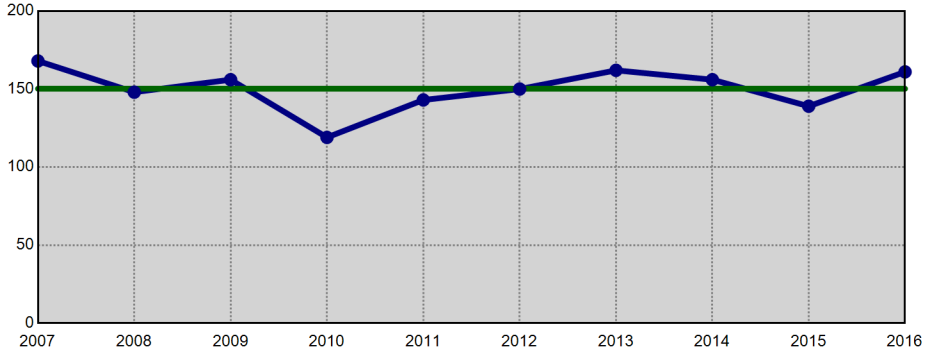

Property Crime - Annual YTD Avg: 621 (Bar Chart)

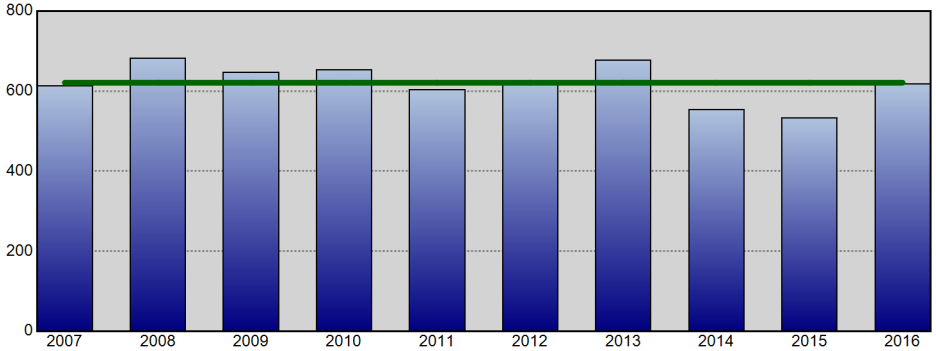

Property Crime - Annual YTD Avg: 621 (Line Chart)

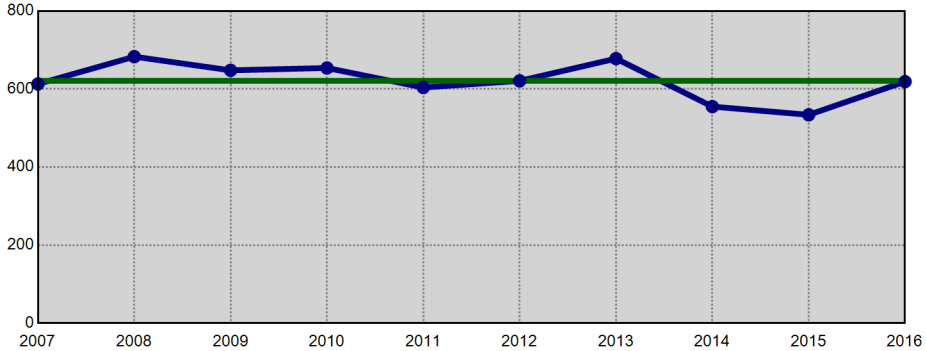

Information summarized for CompStat week ending 02/20/2016. The horizontal line on each chart represents the average of the prior 9 YTD offense totals.

Sourced from MNPD ARMS on 2/24/2016 8:19:42 AM. The figures above were sourced from incident reports using Uniform Crime Reporting definitions and reporting guidelines, based on the date when the crime was reported. This report is intended to be a management and planning tool and does not reflect the official UCR counts for the department. Incidents where a location is unknown or unspecified are included in the countywide totals.

North Precinct UCR Incidents - YTD Comparisons

Aggregated by precinct (incident location). Based on date when each incident was reported.

METROPOLITAN POLICE DEPARTMENT
of Nashville and Davidson County

All Part 1 Incidents - Annual YTD Avg: 506 (Bar Chart)

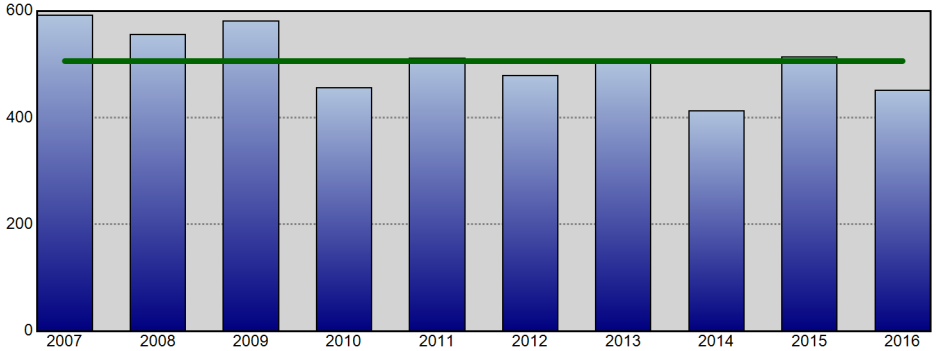

All Part 1 Incidents - Annual YTD Avg: 506 (Line Chart)

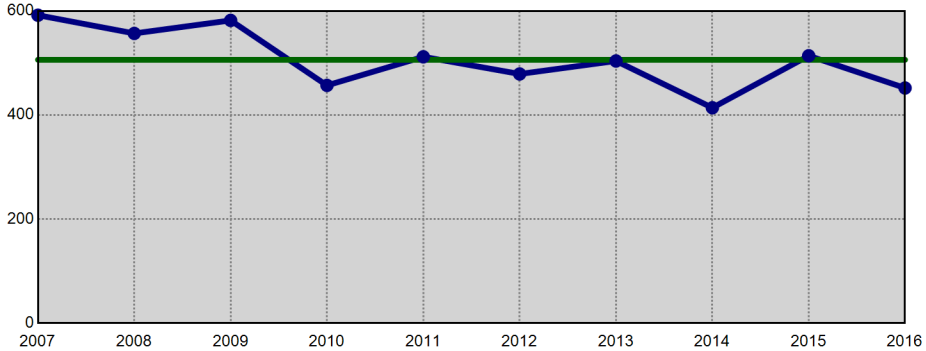

Violent Crime - Annual YTD Avg: 150 (Bar Chart)

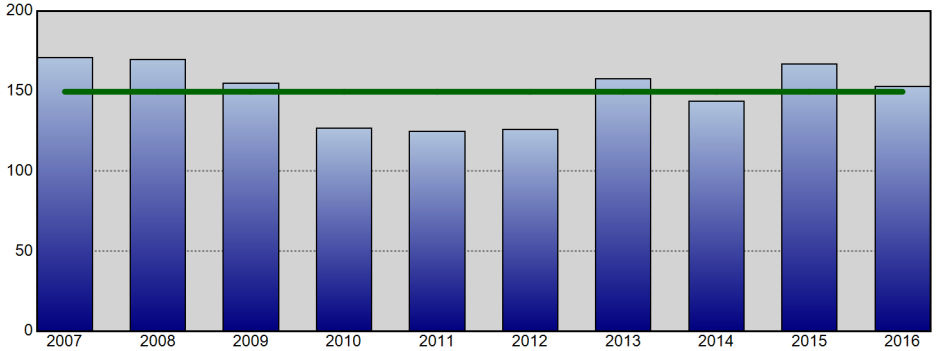

Violent Crime - Annual YTD Avg: 150 (Line Chart)

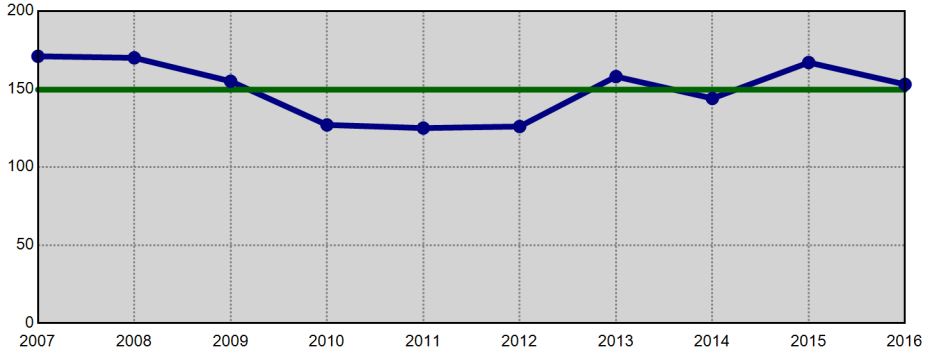

Property Crime - Annual YTD Avg: 357 (Bar Chart)

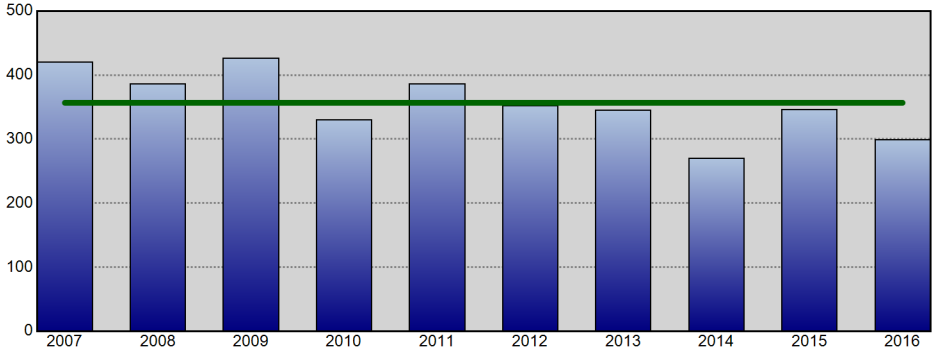

Property Crime - Annual YTD Avg: 357 (Line Chart)

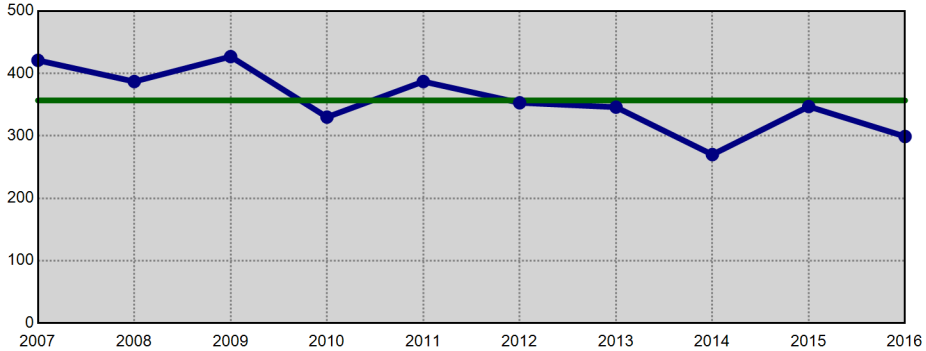

Information summarized for CompStat week ending 02/20/2016. The horizontal line on each chart represents the average of the prior 9 YTD offense totals.

Sourced from MNPD ARMS on 2/24/2016 8:19:43 AM. The figures above were sourced from incident reports using Uniform Crime Reporting definitions and reporting guidelines, based on the date when the crime was reported. This report is intended to be a management and planning tool and does not reflect the official UCR counts for the department. Incidents where a location is unknown or unspecified are included in the countywide totals.

Madison Precinct UCR Incidents - YTD Comparisons

METROPOLITAN POLICE DEPARTMENT
of Nashville and Davidson County

Aggregated by precinct (incident location). Based on date when each incident was reported.

All Part 1 Incidents - Annual YTD Avg: 512 (Bar Chart)

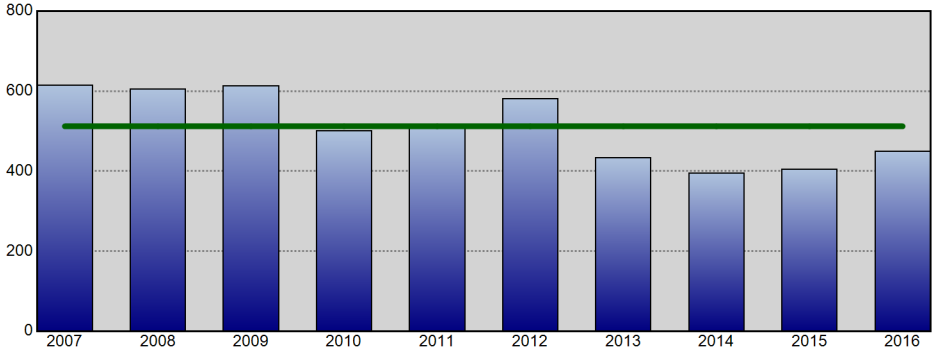

All Part 1 Incidents - Annual YTD Avg: 512 (Line Chart)

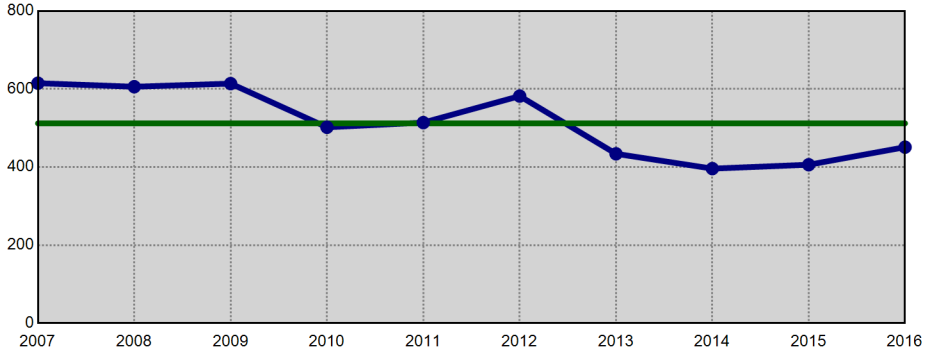

Violent Crime - Annual YTD Avg: 100 (Bar Chart)

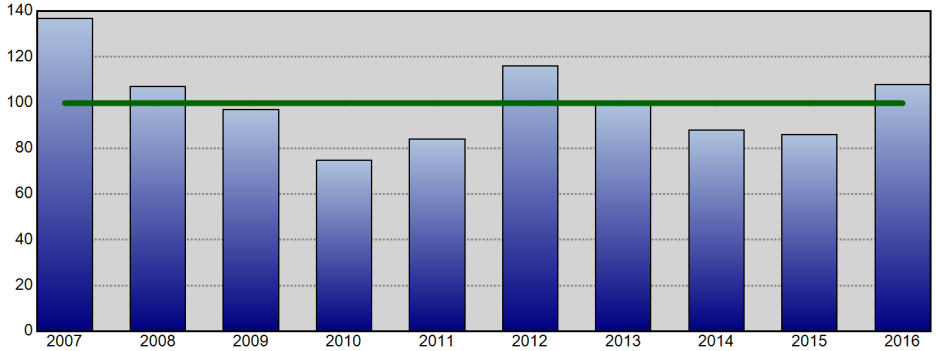

Violent Crime - Annual YTD Avg: 100 (Line Chart)

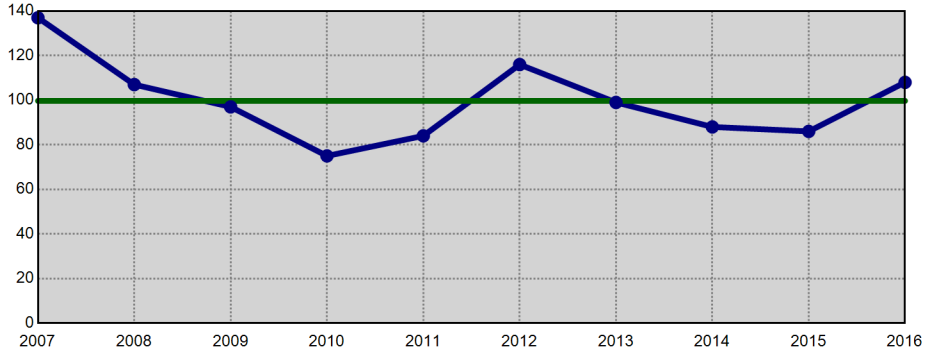

Property Crime - Annual YTD Avg: 412 (Bar Chart)

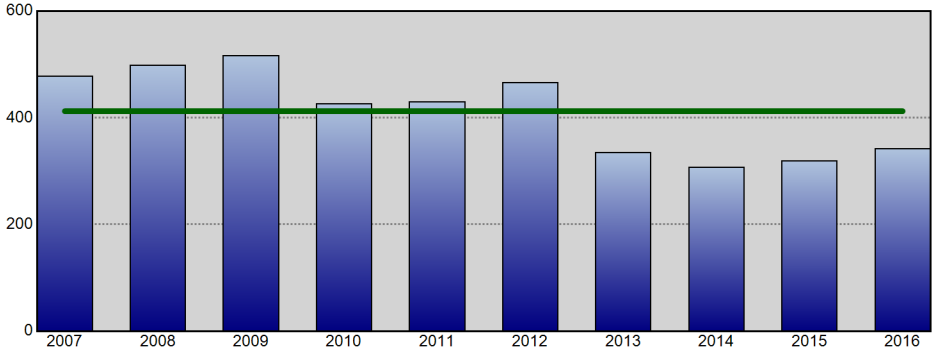

Property Crime - Annual YTD Avg: 412 (Line Chart)

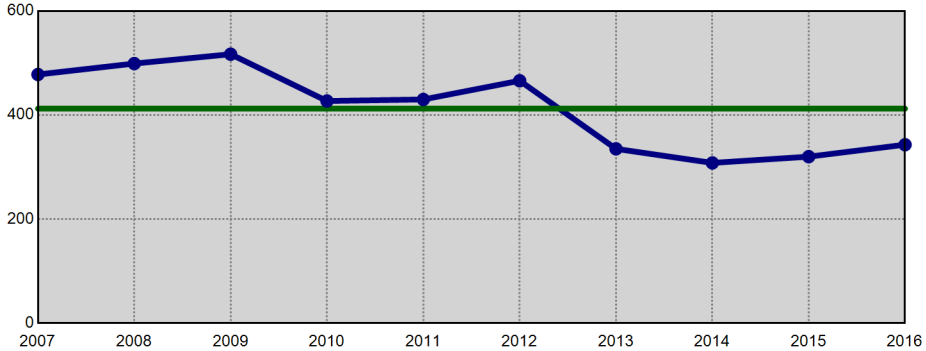

Information summarized for CompStat week ending 02/20/2016. The horizontal line on each chart represents the average of the prior 9 YTD offense totals.

Sourced from MNPD ARMS on 2/24/2016 8:19:45 AM. The figures above were sourced from incident reports using Uniform Crime Reporting definitions and reporting guidelines, based on the date when the crime was reported. This report is intended to be a management and planning tool and does not reflect the official UCR counts for the department. Incidents where a location is unknown or unspecified are included in the countywide totals.

Midtown Hills Precinct UCR Incidents - YTD Comparisons

Aggregated by precinct (incident location). Based on date when each incident was reported.

METROPOLITAN POLICE DEPARTMENT
of Nashville and Davidson County

All Part 1 Incidents - Annual YTD Avg: 558 (Bar Chart)

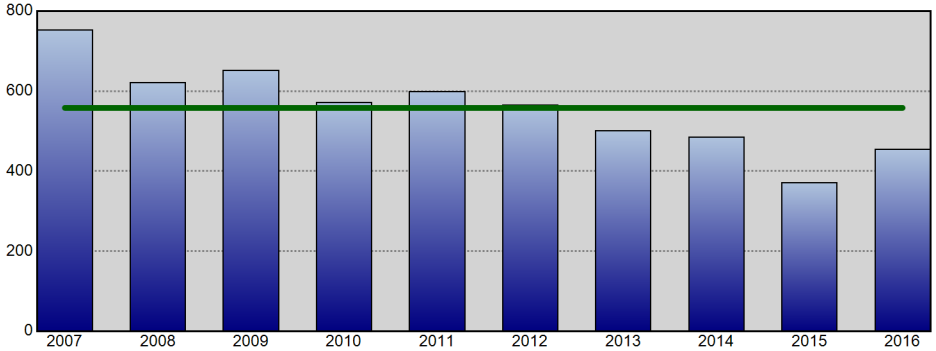

All Part 1 Incidents - Annual YTD Avg: 558 (Line Chart)

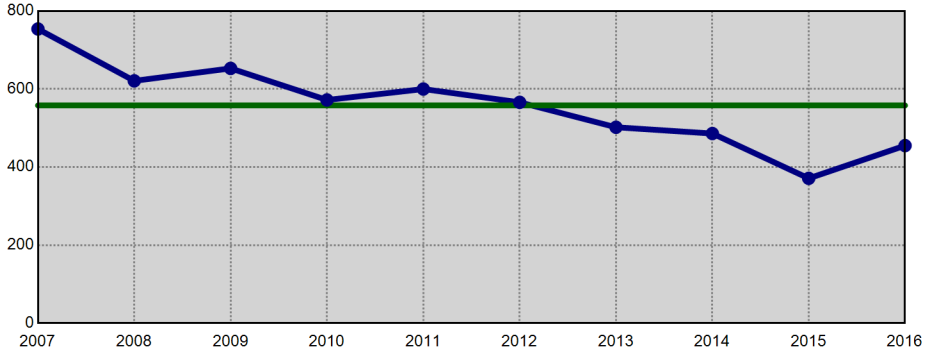

Violent Crime - Annual YTD Avg: 80 (Bar Chart)

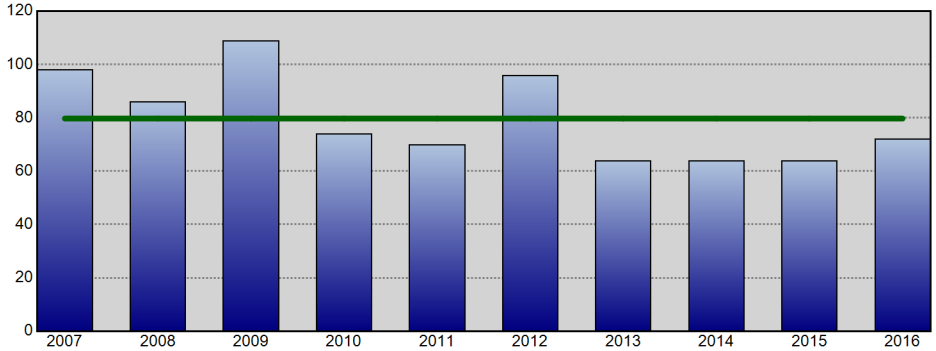

Violent Crime - Annual YTD Avg: 80 (Line Chart)

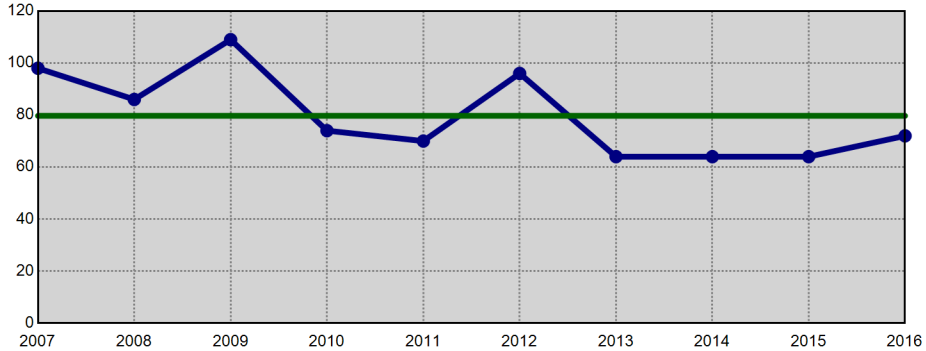

Property Crime - Annual YTD Avg: 478 (Bar Chart)

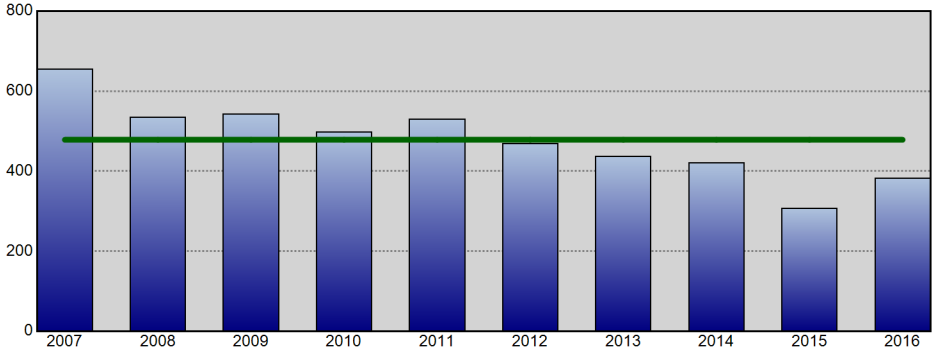

Property Crime - Annual YTD Avg: 478 (Line Chart)

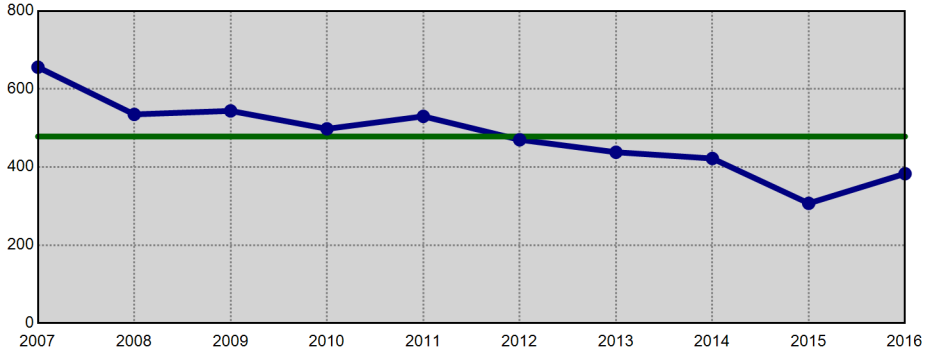

Information summarized for CompStat week ending 02/20/2016. The horizontal line on each chart represents the average of the prior 9 YTD offense totals.

Sourced from MNPD ARMS on 2/24/2016 8:19:47 AM. The figures above were sourced from incident reports using Uniform Crime Reporting definitions and reporting guidelines, based on the date when the crime was reported. This report is intended to be a management and planning tool and does not reflect the official UCR counts for the department. Incidents where a location is unknown or unspecified are included in the countywide totals.

County Calendar Year to Calendar Year Comparison

METROPOLITAN POLICE DEPARTMENT
of Nashville and Davidson County

Comparisons of Annual Totals for the Past Ten Years

Aggregated by precinct (incident location). Based on date when each incident was reported.

		Homicide	Forcible Rape	Commercial Robbery	Street Robbery	Total Robbery	Aggravated Assault	Commercial Burglary	Residential Burglary	Total Burglary	Larceny	Auto Theft	Violent Offenses	Property Offenses	Part I Offenses
2014 to	2014	43	601	209	1,329	1,538	5,262	939	3,837	4,776	17,916	1,119	7,444	23,811	31,255
2015	2015	82	605	251	1,648	1,899	4,929	908	4,209	5,117	18,788	1,442	7,515	25,347	32,862
	% Change	90.7%	0.7%	20.1%	24.0%	23.5%	-6.3%	-3.3%	9.7%	7.1%	4.9%	28.9%	1.0%	6.5%	5.1%
2013 to	2013	42	529	225	1,409	1,634	4,808	890	4,788	5,678	18,103	1,203	7,013	24,984	31,997
2015	2015	82	605	251	1,648	1,899	4,929	908	4,209	5,117	18,788	1,442	7,515	25,347	32,862
	% Change	95.2%	14.4%	11.6%	17.0%	16.2%	2.5%	2.0%	-12.1%	-9.9%	3.8%	19.9%	7.2%	1.5%	2.7%
2012 to	2012	62	545	237	1,480	1,717	5,375	1,012	4,733	5,745	19,219	1,386	7,699	26,350	34,049
2015	2015	82	605	251	1,648	1,899	4,929	908	4,209	5,117	18,788	1,442	7,515	25,347	32,862
	% Change	32.3%	11.0%	5.9%	11.4%	10.6%	-8.3%	-10.3%	-11.1%	-10.9%	-2.2%	4.0%	-2.4%	-3.8%	-3.5%
2011 to	2011	51	551	290	1,588	1,878	4,921	1,118	6,301	7,419	20,252	1,770	7,401	29,441	36,842
2015	2015	82	605	251	1,648	1,899	4,929	908	4,209	5,117	18,788	1,442	7,515	25,347	32,862
	% Change	60.8%	9.8%	-13.4%	3.8%	1.1%	0.2%	-18.8%	-33.2%	-31.0%	-7.2%	-18.5%	1.5%	-13.9%	-10.8%
2010 to	2010	60	494	298	1,506	1,804	4,736	1,157	6,663	7,820	21,021	1,630	7,094	30,471	37,565
2015	2015	82	605	251	1,648	1,899	4,929	908	4,209	5,117	18,788	1,442	7,515	25,347	32,862
	% Change	36.7%	22.5%	-15.8%	9.4%	5.3%	4.1%	-21.5%	-36.8%	-34.6%	-10.6%	-11.5%	5.9%	-16.8%	-12.5%
2009 to	2009	80	499	304	1,721	2,025	4,754	1,185	5,592	6,777	21,855	1,747	7,358	30,379	37,737
2015	2015	82	605	251	1,648	1,899	4,929	908	4,209	5,117	18,788	1,442	7,515	25,347	32,862
	% Change	2.5%	21.2%	-17.4%	-4.2%	-6.2%	3.7%	-23.4%	-24.7%	-24.5%	-14.0%	-17.5%	2.1%	-16.6%	-12.9%
2008 to	2008	74	485	353	2,043	2,396	5,656	1,308	4,963	6,271	24,481	2,291	8,611	33,043	41,654
2015	2015	82	605	251	1,648	1,899	4,929	908	4,209	5,117	18,788	1,442	7,515	25,347	32,862
	% Change	10.8%	24.7%	-28.9%	-19.3%	-20.7%	-12.9%	-30.6%	-15.2%	-18.4%	-23.3%	-37.1%	-12.7%	-23.3%	-21.1%
2007 to	2007	72	523	456	2,145	2,601	5,883	1,551	4,680	6,231	24,539	2,806	9,079	33,576	42,655
2015	2015	82	605	251	1,648	1,899	4,929	908	4,209	5,117	18,788	1,442	7,515	25,347	32,862
	% Change	13.9%	15.7%	-45.0%	-23.2%	-27.0%	-16.2%	-41.5%	-10.1%	-17.9%	-23.4%	-48.6%	-17.2%	-24.5%	-23.0%
2006 to	2006	81	501	450	2,052	2,502	5,947	2,000	4,580	6,580	24,810	3,161	9,031	34,551	43,582
2015	2015	82	605	251	1,648	1,899	4,929	908	4,209	5,117	18,788	1,442	7,515	25,347	32,862
	% Change	1.2%	20.8%	-44.2%	-19.7%	-24.1%	-17.1%	-54.6%	-8.1%	-22.2%	-24.3%	-54.4%	-16.8%	-26.6%	-24.6%
2005 to	2005	97	532	558	1,851	2,409	6,114	1,772	4,610	6,382	26,192	3,449	9,152	36,023	45,175
2015	2015	82	605	251	1,648	1,899	4,929	908	4,209	5,117	18,788	1,442	7,515	25,347	32,862
	% Change	-15.5%	13.7%	-55.0%	-11.0%	-21.2%	-19.4%	-48.8%	-8.7%	-19.8%	-28.3%	-58.2%	-17.9%	-29.6%	-27.3%

Information summarized for CompStat week ending 02/20/2016.

Sourced from MNPD ARMS on 2/24/2016 8:19:48 AM. The figures above were sourced from incident reports using Uniform Crime Reporting definitions and reporting guidelines, based on the date when the crime was reported. This report is intended to be a management and planning tool and does not reflect the official UCR counts for the department. Incidents where a location is unknown or unspecified are included in the countywide totals..

County UCR Incidents - Annual Comparison Charts

METROPOLITAN POLICE DEPARTMENT
of Nashville and Davidson County

Aggregated by precinct (incident location). Based on date when each incident was reported.

Year End Total Part 1 Incidents - Prior 9 Year Annual Avg: 36,291

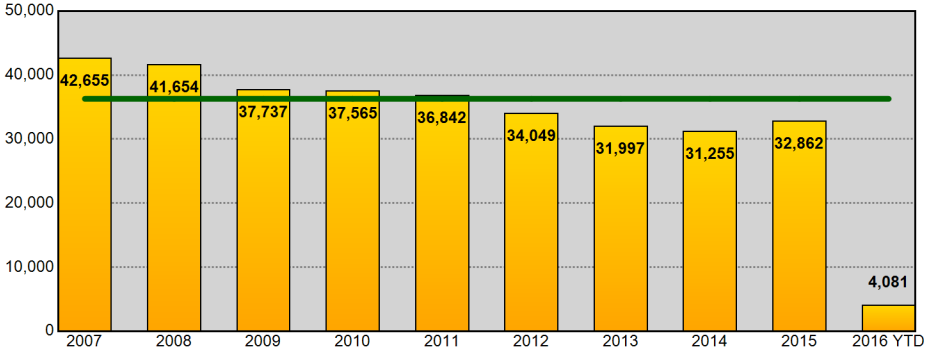

Year End Total Part 1 Incidents - Prior 9 Year Annual Avg: 36,291

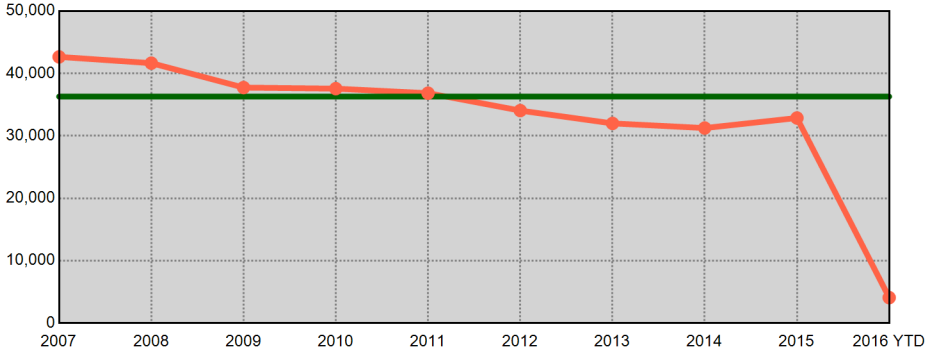

Year End Total Violent Part 1 Incidents - Prior 9 Year Annual Avg: 7,690

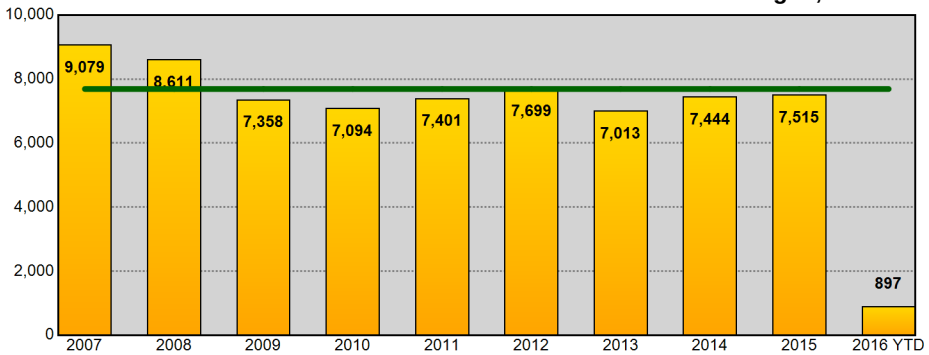

Year End Total Violent Part 1 Incidents - Prior 9 Year Annual Avg: 7,690

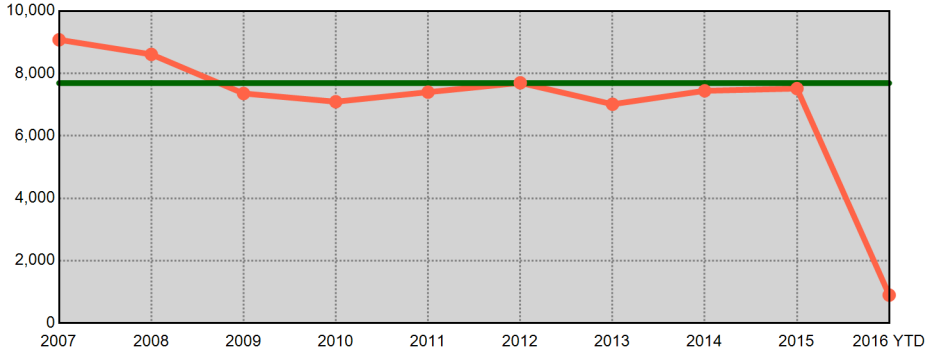

Year End Total Property Part 1 Incidents - Prior 9 Year Annual Avg: 28,600

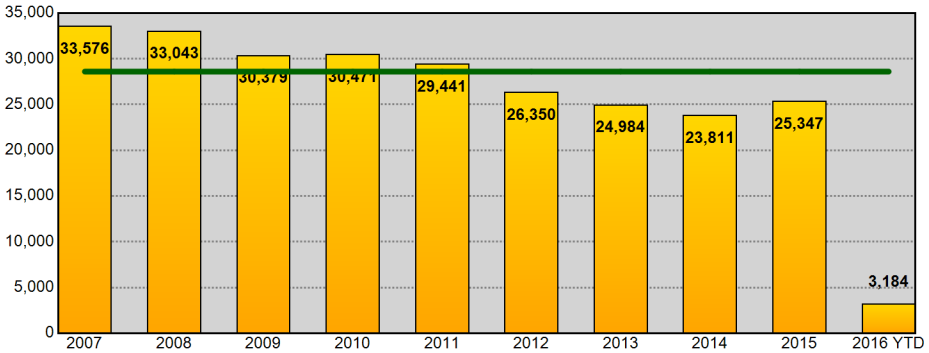

Year End Total Property Part 1 Incidents - Prior 9 Year Annual Avg: 28,600

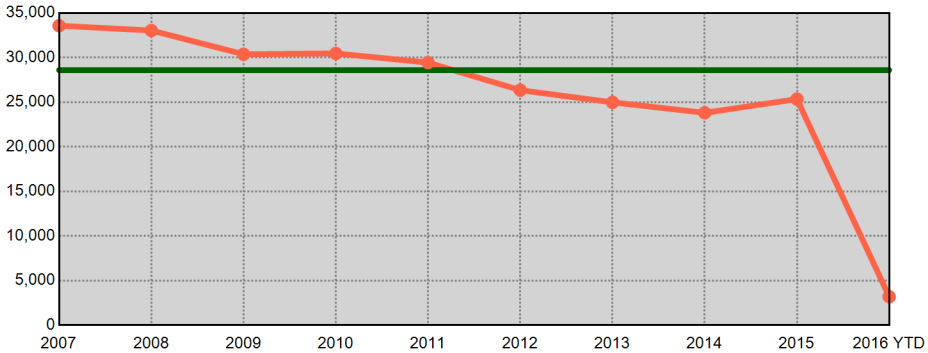

Information summarized for CompStat week ending 02/20/2016. Current year statistics are summarized for 2016 YTD. The horizontal line on each chart represents the average of the prior 9 year end offense totals.

Sourced from MNPD ARMS on 2/24/2016 8:19:49 AM. The figures above were sourced from incident reports using Uniform Crime Reporting definitions and reporting guidelines, based on the date when the crime was reported. This report is intended to be a management and planning tool and does not reflect the official UCR counts for the department. Incidents where a location is unknown or unspecified are included in the countywide totals.

West Precinct UCR Incidents - Annual Comparisons

Aggregated by precinct (incident location). Based on date when each incident was reported.

METROPOLITAN POLICE DEPARTMENT
of Nashville and Davidson County

Year End Total Part 1 Incidents - Prior 9 Year Annual Avg: 3,944

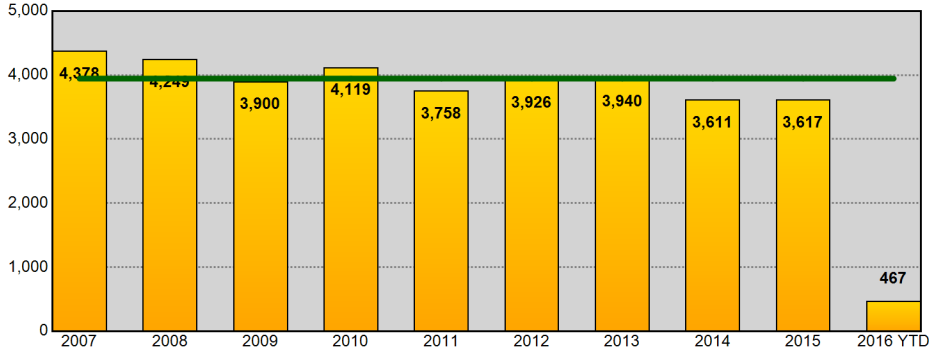

Year End Total Part 1 Incidents - Prior 9 Year Annual Avg: 3,944

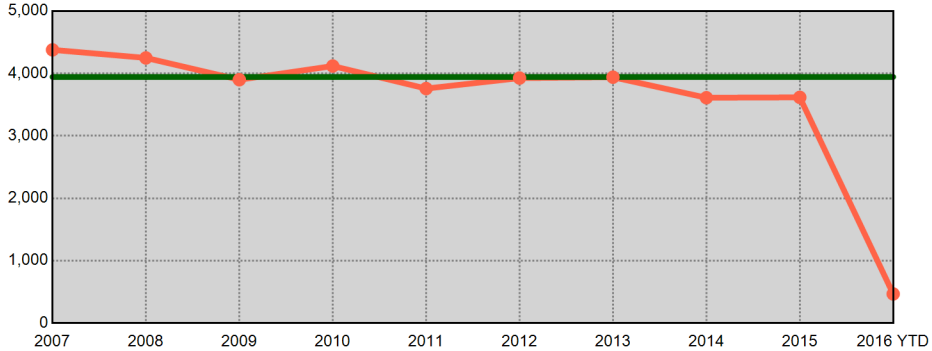

Year End Total Violent Part 1 Incidents - Prior 9 Year Annual Avg: 542

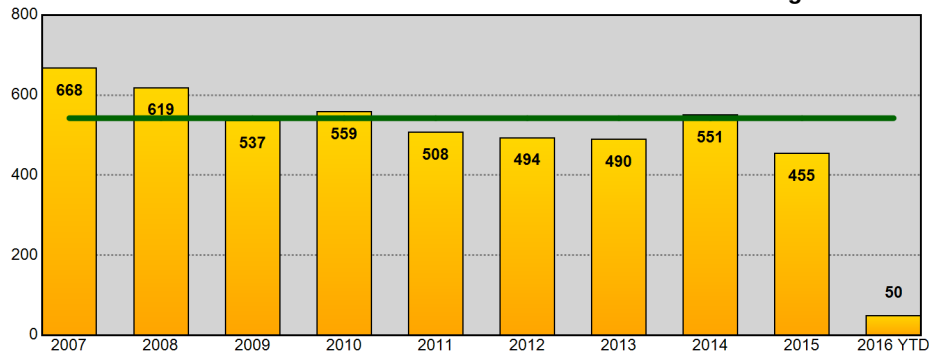

Year End Total Violent Part 1 Incidents - Prior 9 Year Annual Avg: 542

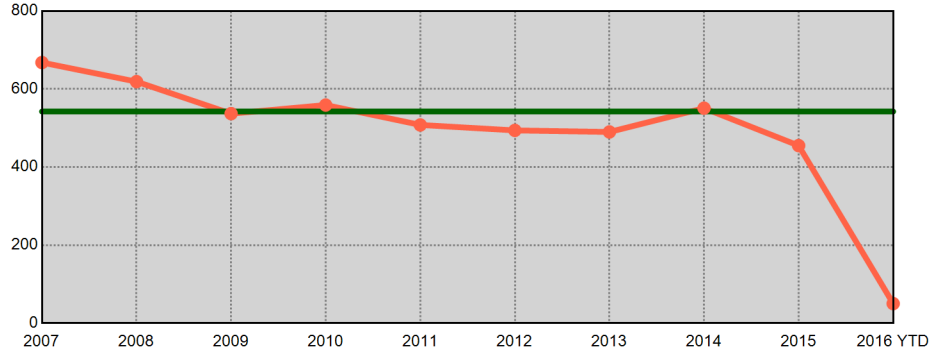

Year End Total Property Part 1 Incidents - Prior 9 Year Annual Avg: 3,402

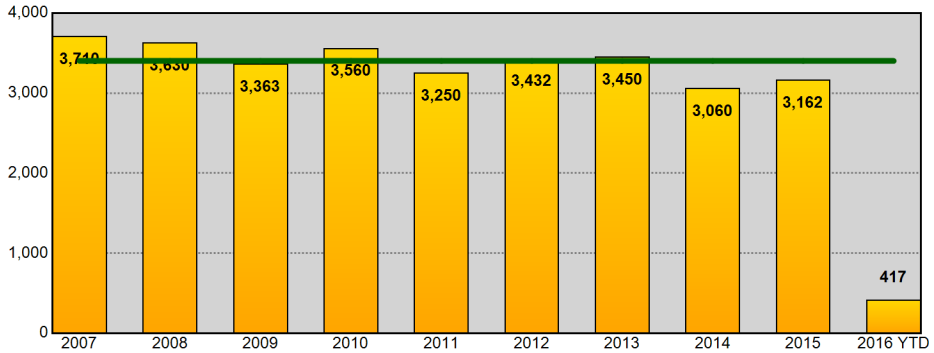

Year End Total Property Part 1 Incidents - Prior 9 Year Annual Avg: 3,402

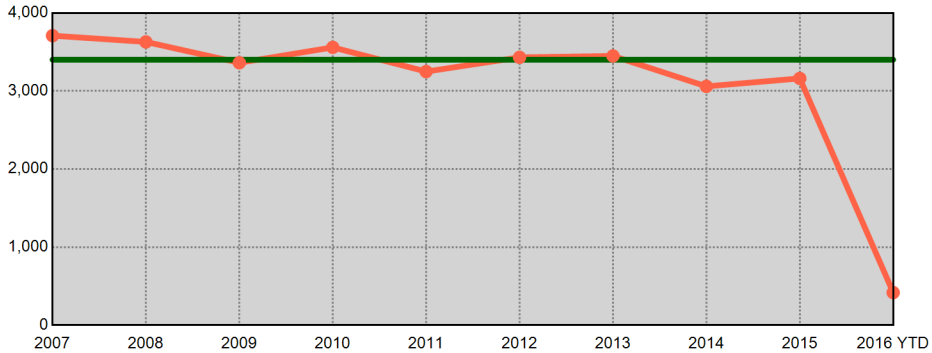

Information summarized for CompStat week ending 02/20/2016. Current year statistics are summarized for 2016 YTD. The horizontal line on each chart represents the average of the prior 9 year end offense totals.

Sourced from MNPD ARMS on 2/24/2016 8:19:51 AM. The figures above were sourced from incident reports using Uniform Crime Reporting definitions and reporting guidelines, based on the date when the crime was reported. This report is intended to be a management and planning tool and does not reflect the official UCR counts for the department. Incidents where a location is unknown or unspecified are included in the countywide totals.

East Precinct UCR Incidents - Annual Comparisons

Aggregated by precinct (incident location). Based on date when each incident was reported.

METROPOLITAN POLICE DEPARTMENT
of Nashville and Davidson County

Year End Total Part 1 Incidents - Prior 9 Year Annual Avg: 4,560

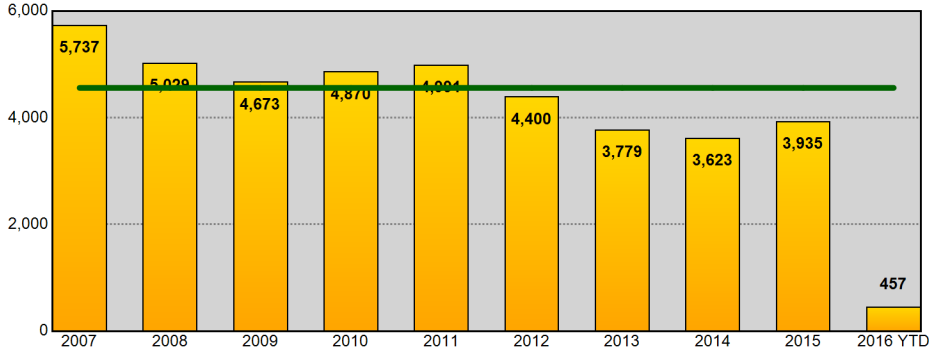

Year End Total Part 1 Incidents - Prior 9 Year Annual Avg: 4,560

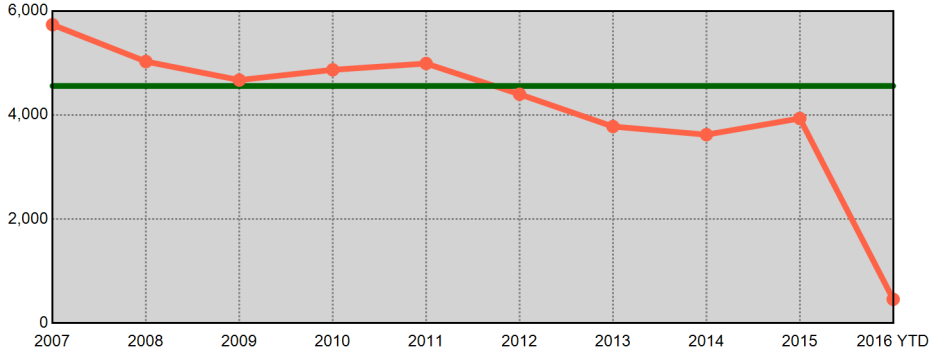

Year End Total Violent Part 1 Incidents - Prior 9 Year Annual Avg: 1,285

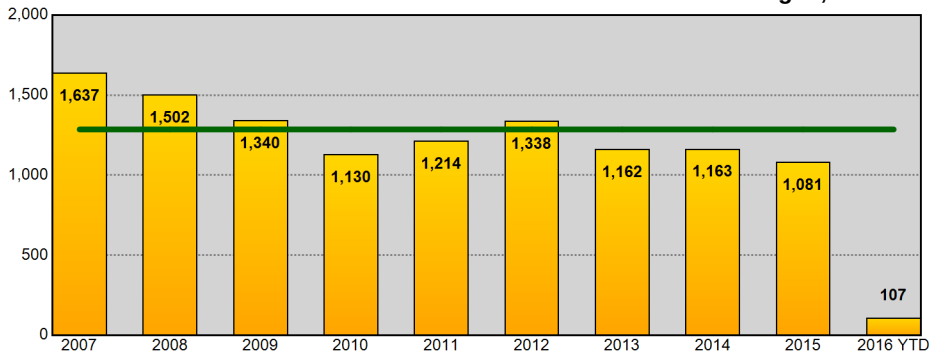

Year End Total Violent Part 1 Incidents - Prior 9 Year Annual Avg: 1,285

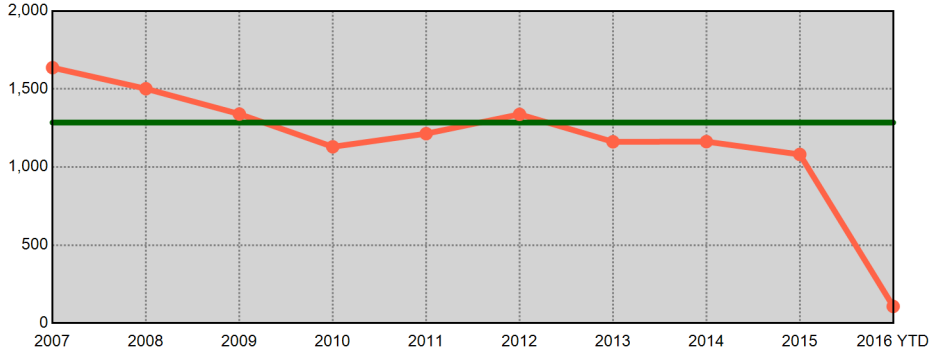

Year End Total Property Part 1 Incidents - Prior 9 Year Annual Avg: 3,274

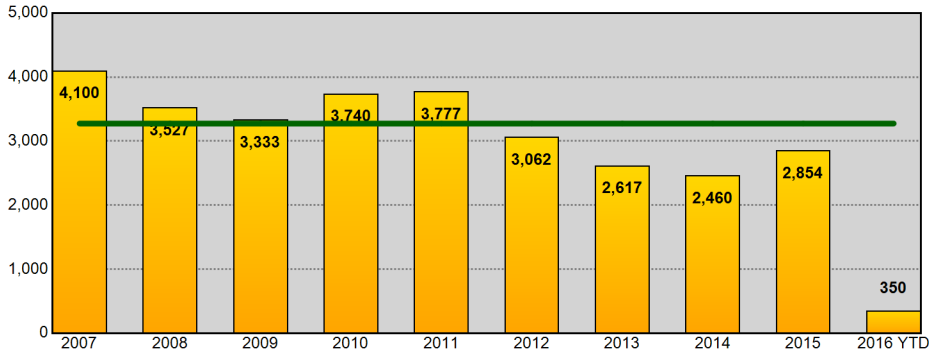

Year End Total Property Part 1 Incidents - Prior 9 Year Annual Avg: 3,274

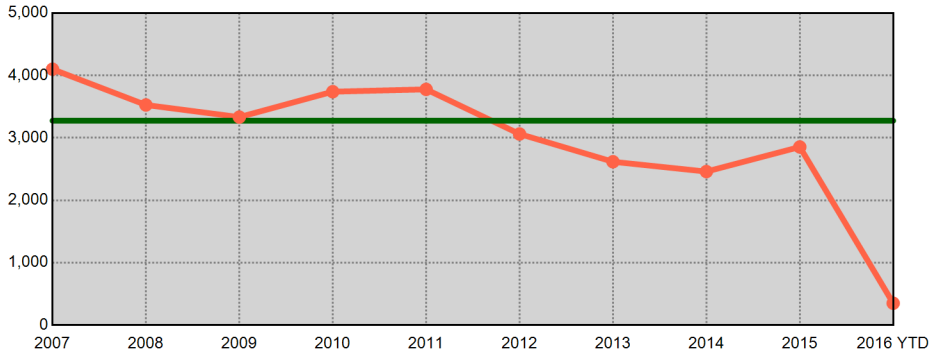

Information summarized for CompStat week ending 02/20/2016. Current year statistics are summarized for 2016 YTD. The horizontal line on each chart represents the average of the prior 9 year end offense totals.

Sourced from MNPD ARMS on 2/24/2016 8:19:52 AM. The figures above were sourced from incident reports using Uniform Crime Reporting definitions and reporting guidelines, based on the date when the crime was reported. This report is intended to be a management and planning tool and does not reflect the official UCR counts for the department. Incidents where a location is unknown or unspecified are included in the countywide totals.

South Precinct UCR Incidents - Annual Comparisons

METROPOLITAN POLICE DEPARTMENT
of Nashville and Davidson County

Aggregated by precinct (incident location). Based on date when each incident was reported.

Year End Total Part 1 Incidents - Prior 9 Year Annual Avg: 6,612

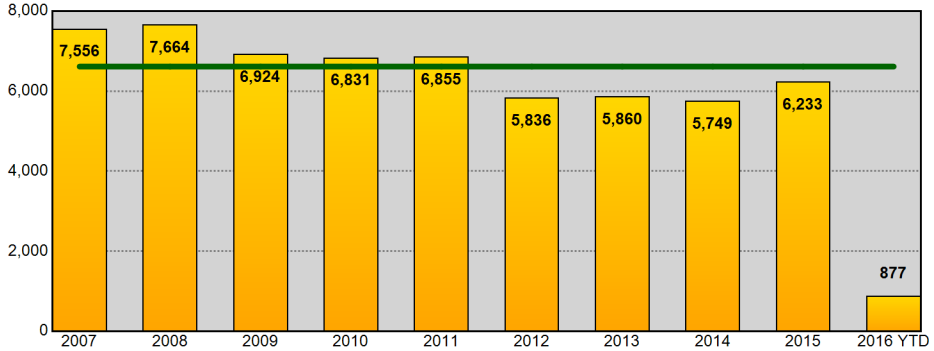

Year End Total Part 1 Incidents - Prior 9 Year Annual Avg: 6,612

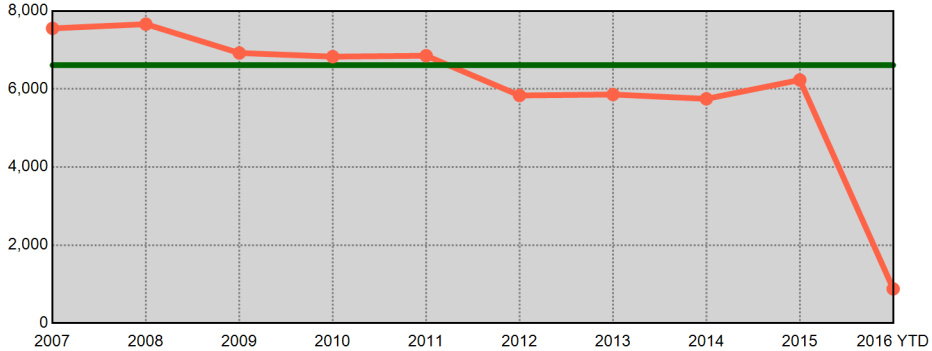

Year End Total Violent Part 1 Incidents - Prior 9 Year Annual Avg: 1,395

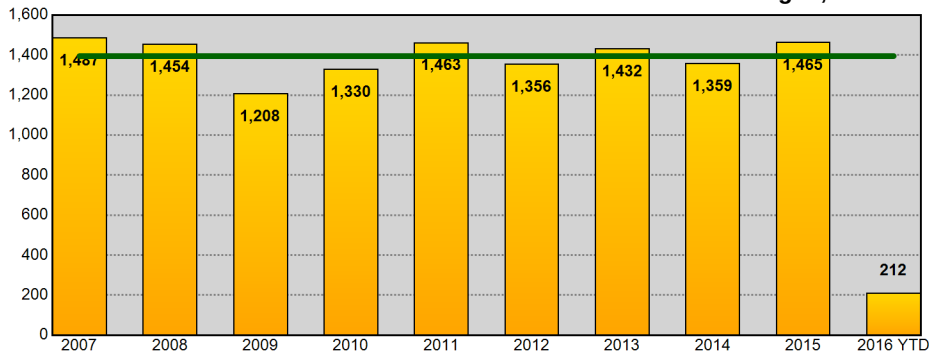

Year End Total Violent Part 1 Incidents - Prior 9 Year Annual Avg: 1,395

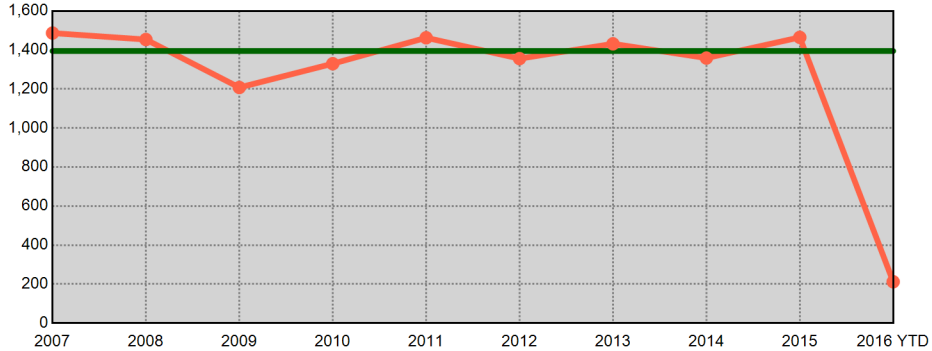

Year End Total Property Part 1 Incidents - Prior 9 Year Annual Avg: 5,217

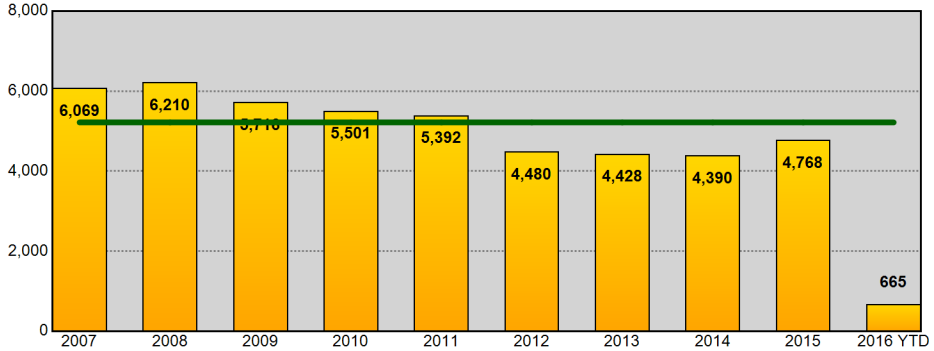

Year End Total Property Part 1 Incidents - Prior 9 Year Annual Avg: 5,217

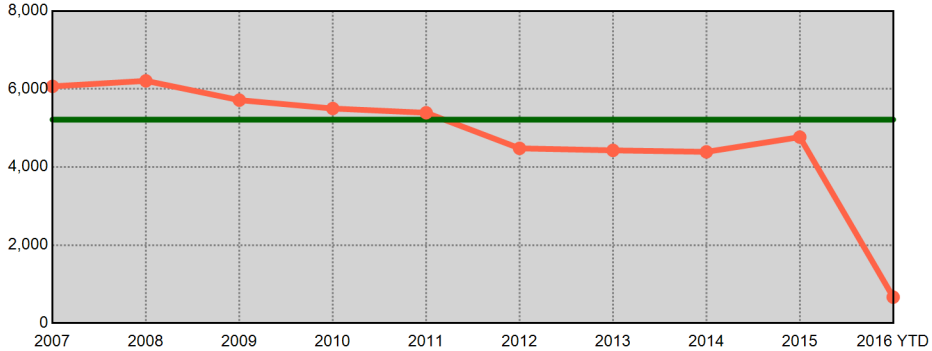

Information summarized for CompStat week ending 02/20/2016. Current year statistics are summarized for 2016 YTD. The horizontal line on each chart represents the average of the prior 9 year end offense totals.

Sourced from MNPD ARMS on 2/24/2016 8:19:54 AM. The figures above were sourced from incident reports using Uniform Crime Reporting definitions and reporting guidelines, based on the date when the crime was reported. This report is intended to be a management and planning tool and does not reflect the official UCR counts for the department. Incidents where a location is unknown or unspecified are included in the countywide totals.

Central Precinct UCR Incidents - Annual Comparisons

METROPOLITAN POLICE DEPARTMENT
of Nashville and Davidson County

Aggregated by precinct (incident location). Based on date when each incident was reported.

Year End Total Part 1 Incidents - Prior 9 Year Annual Avg: 1,713

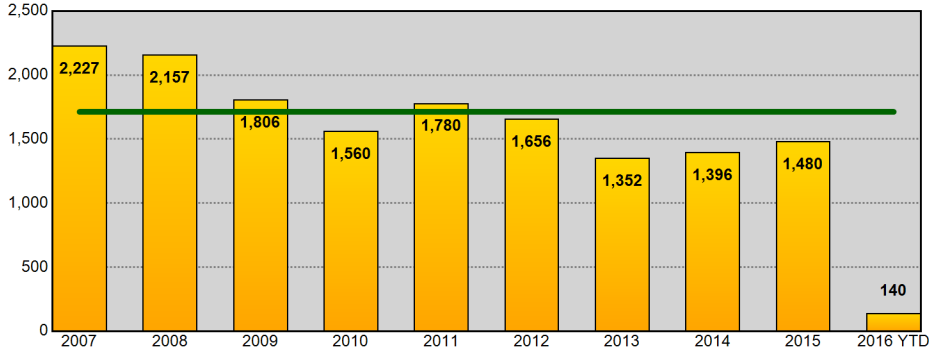

Year End Total Part 1 Incidents - Prior 9 Year Annual Avg: 1,713

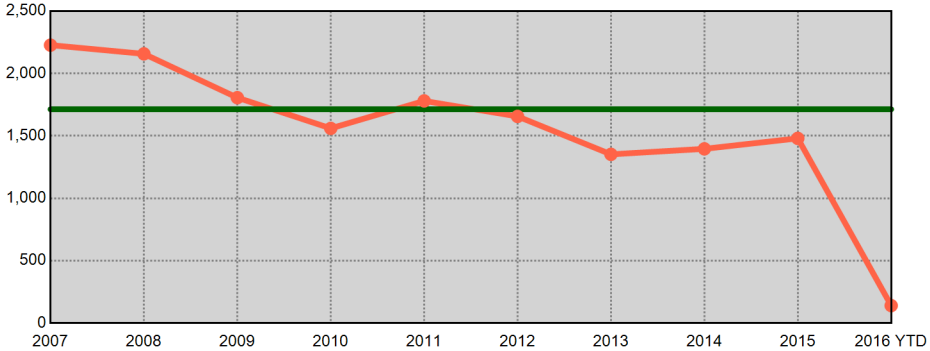

Year End Total Violent Part 1 Incidents - Prior 9 Year Annual Avg: 374

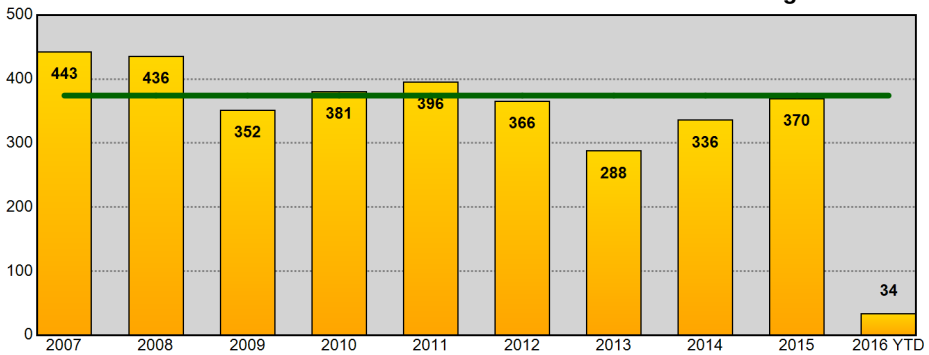

Year End Total Violent Part 1 Incidents - Prior 9 Year Annual Avg: 374

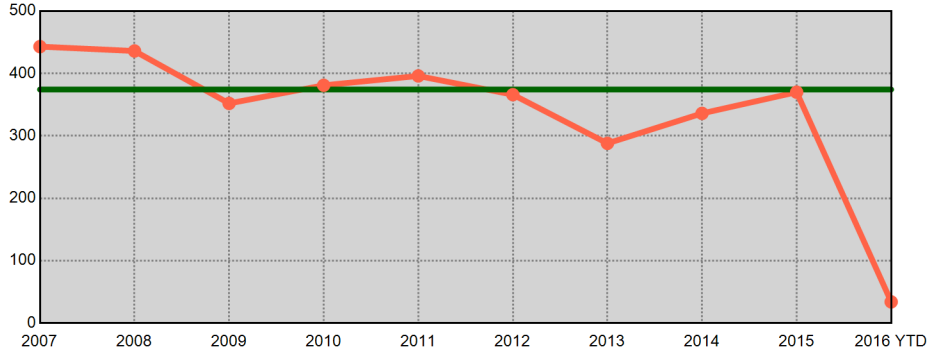

Year End Total Property Part 1 Incidents - Prior 9 Year Annual Avg: 1,338

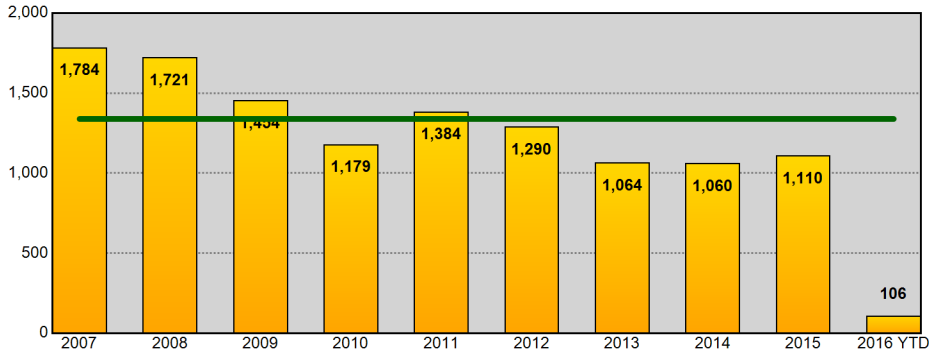

Year End Total Property Part 1 Incidents - Prior 9 Year Annual Avg: 1,338

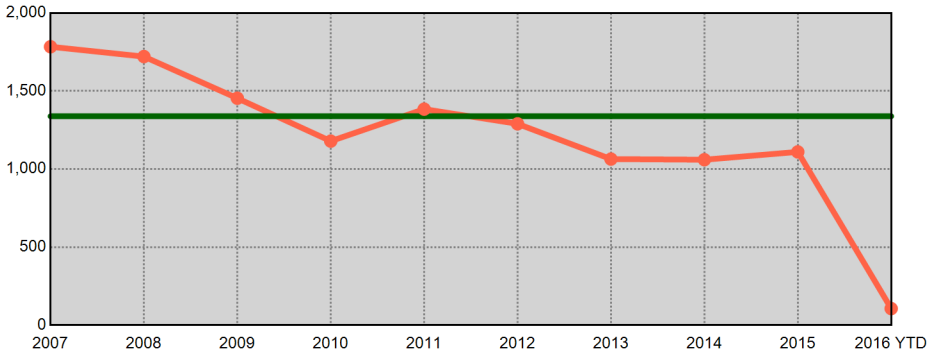

Information summarized for CompStat week ending 02/20/2016. Current year statistics are summarized for 2016 YTD. The horizontal line on each chart represents the average of the prior 9 year end offense totals.

Sourced from MNPD ARMS on 2/24/2016 8:19:56 AM. The figures above were sourced from incident reports using Uniform Crime Reporting definitions and reporting guidelines, based on the date when the crime was reported. This report is intended to be a management and planning tool and does not reflect the official UCR counts for the department. Incidents where a location is unknown or unspecified are included in the countywide totals.

Hermitage Precinct UCR Incidents - Annual Comparisons

METROPOLITAN POLICE DEPARTMENT
of Nashville and Davidson County

Aggregated by precinct (incident location). Based on date when each incident was reported.

Year End Total Part 1 Incidents - Prior 9 Year Annual Avg: 6,336

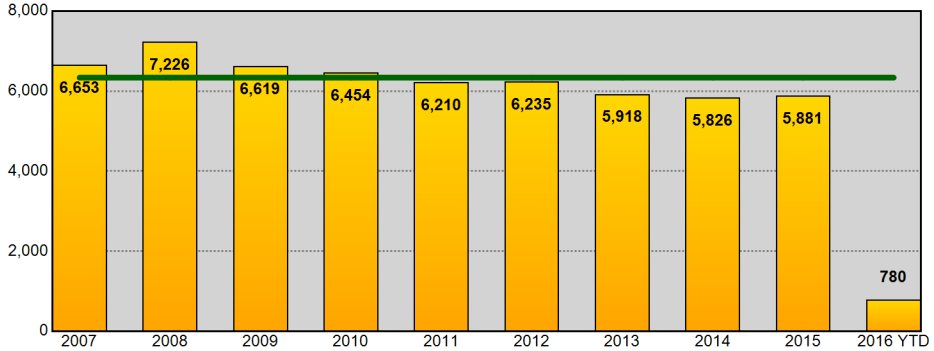

Year End Total Part 1 Incidents - Prior 9 Year Annual Avg: 6,336

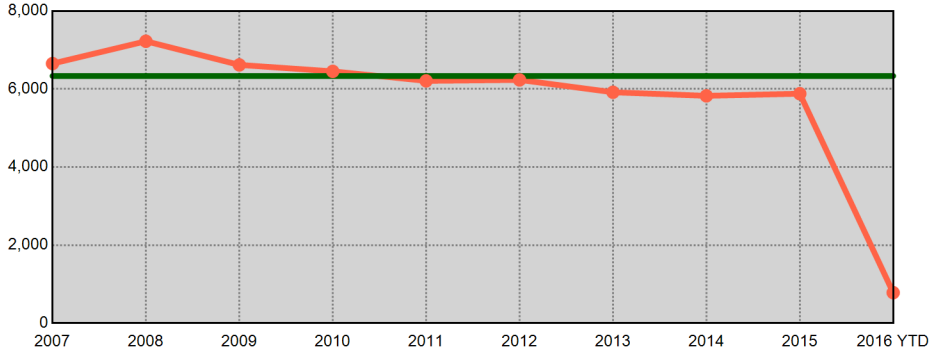

Year End Total Violent Part 1 Incidents - Prior 9 Year Annual Avg: 1,222

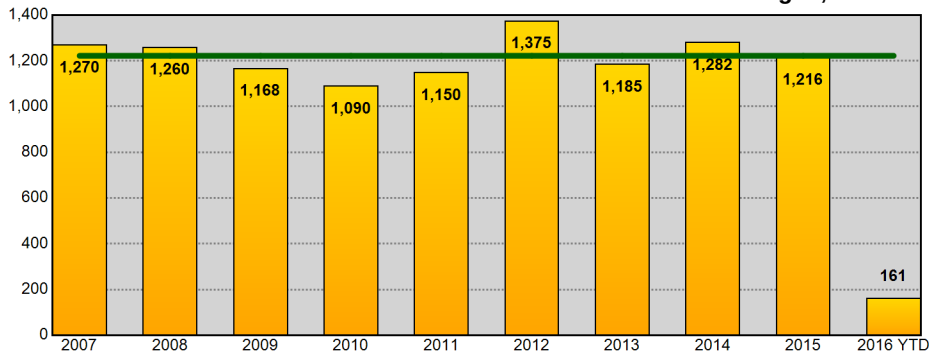

Year End Total Violent Part 1 Incidents - Prior 9 Year Annual Avg: 1,222

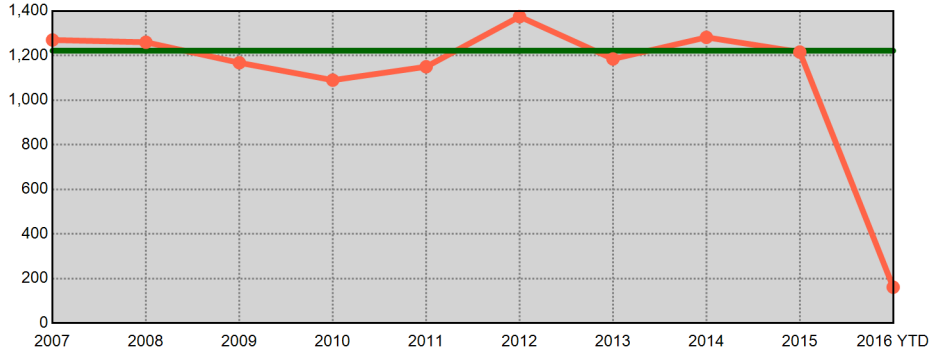

Year End Total Property Part 1 Incidents - Prior 9 Year Annual Avg: 5,114

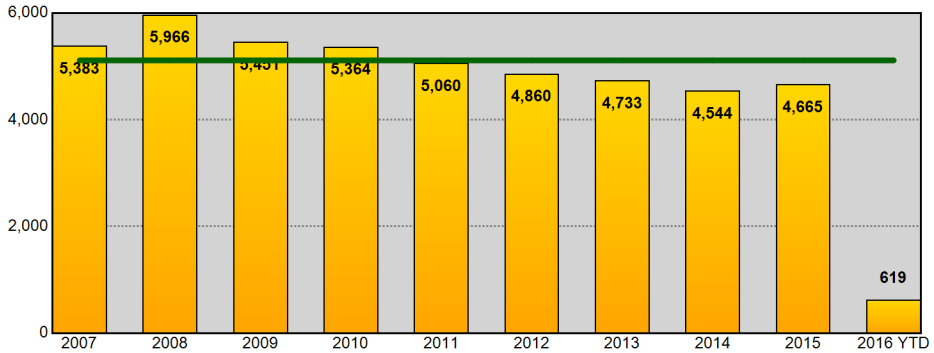

Year End Total Property Part 1 Incidents - Prior 9 Year Annual Avg: 5,114

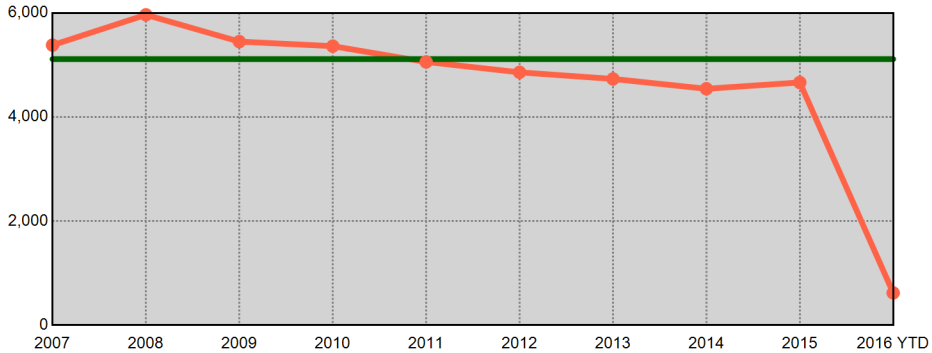

Information summarized for CompStat week ending 02/20/2016. Current year statistics are summarized for 2016 YTD. The horizontal line on each chart represents the average of the prior 9 year end offense totals.

Sourced from MNPD ARMS on 2/24/2016 8:19:58 AM. The figures above were sourced from incident reports using Uniform Crime Reporting definitions and reporting guidelines, based on the date when the crime was reported. This report is intended to be a management and planning tool and does not reflect the official UCR counts for the department. Incidents where a location is unknown or unspecified are included in the countywide totals.

North Precinct UCR Incidents - Annual Comparisons

Aggregated by precinct (incident location). Based on date when each incident was reported.

METROPOLITAN POLICE DEPARTMENT
of Nashville and Davidson County

Year End Total Part 1 Incidents - Prior 9 Year Annual Avg: 4,336

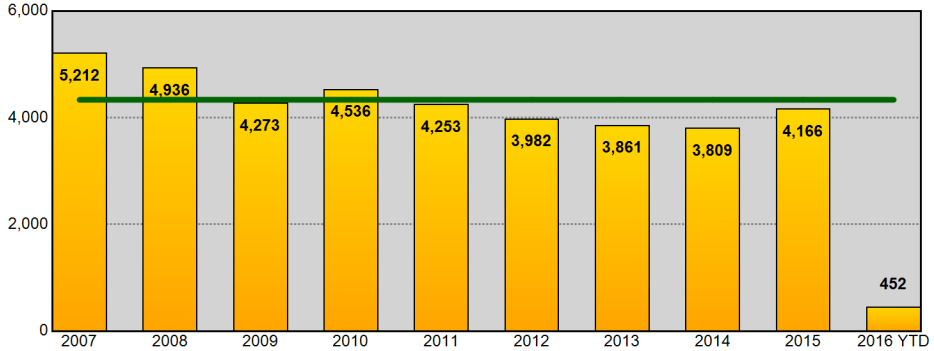

Year End Total Part 1 Incidents - Prior 9 Year Annual Avg: 4,336

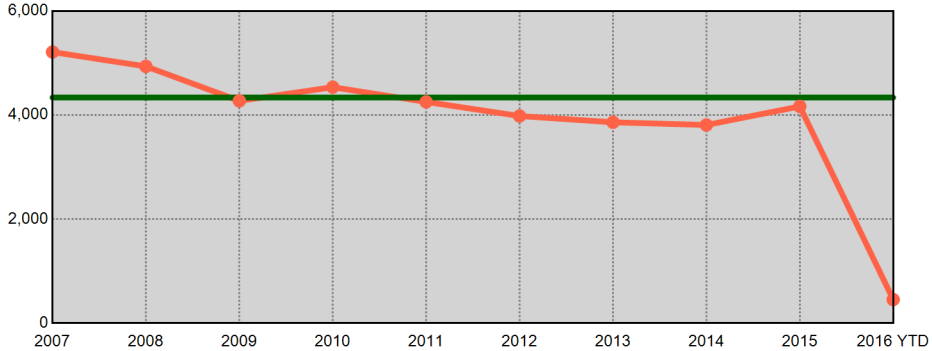

Year End Total Violent Part 1 Incidents - Prior 9 Year Annual Avg: 1,311

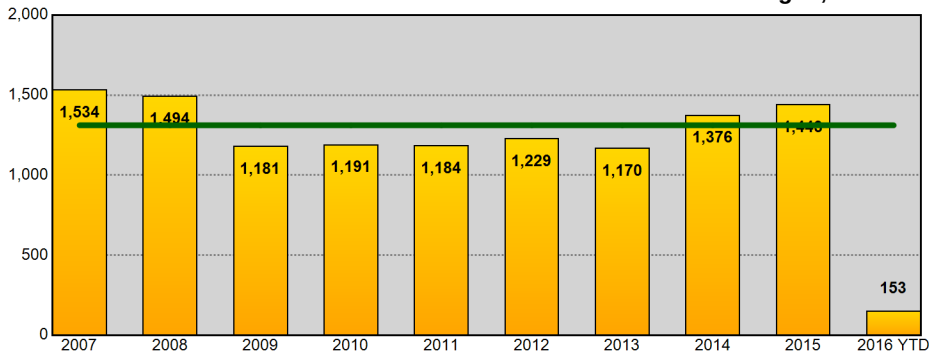

Year End Total Violent Part 1 Incidents - Prior 9 Year Annual Avg: 1,311

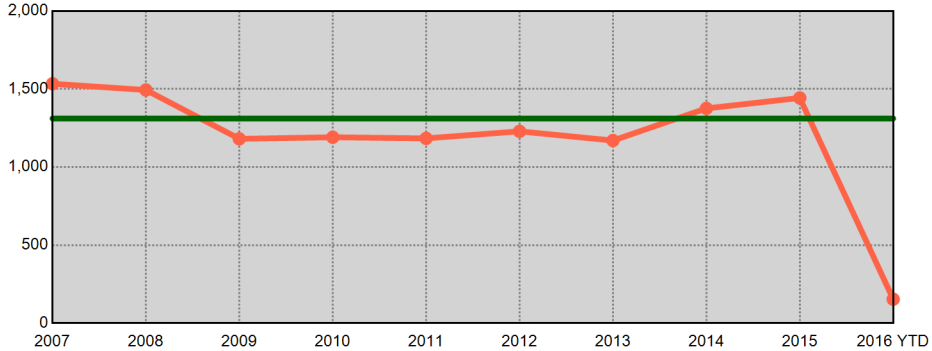

Year End Total Property Part 1 Incidents - Prior 9 Year Annual Avg: 3,025

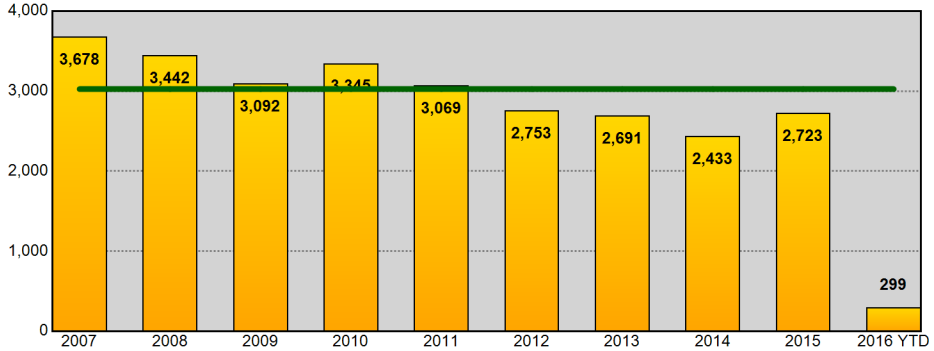

Year End Total Property Part 1 Incidents - Prior 9 Year Annual Avg: 3,025

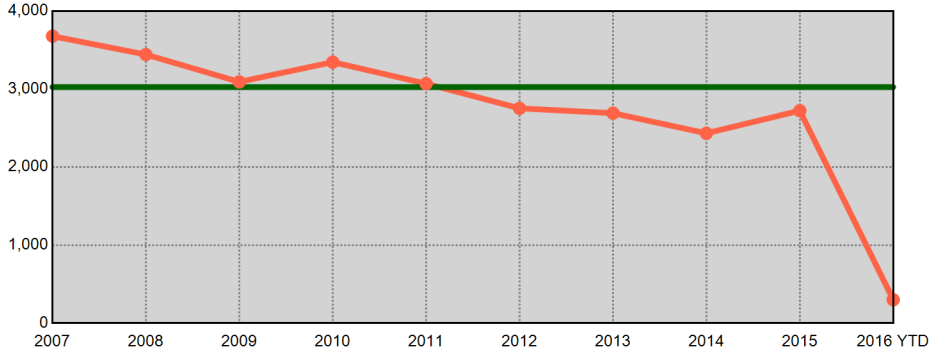

Information summarized for CompStat week ending 02/20/2016. Current year statistics are summarized for 2016 YTD. The horizontal line on each chart represents the average of the prior 9 year end offense totals.

Sourced from MNPD ARMS on 2/24/2016 8:20:00 AM. The figures above were sourced from incident reports using Uniform Crime Reporting definitions and reporting guidelines, based on the date when the crime was reported. This report is intended to be a management and planning tool and does not reflect the official UCR counts for the department. Incidents where a location is unknown or unspecified are included in the countywide totals.

Madison Precinct UCR Incidents - Annual Comparisons

METROPOLITAN POLICE DEPARTMENT
of Nashville and Davidson County

Aggregated by precinct (incident location). Based on date when each incident was reported.

Year End Total Part 1 Incidents - Prior 9 Year Annual Avg: 4,104

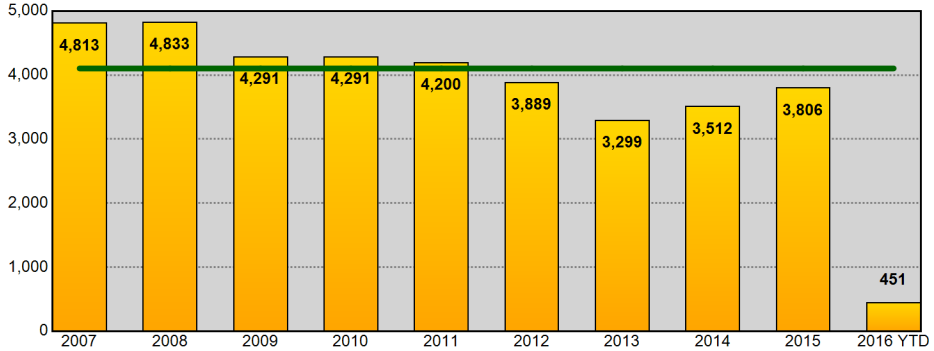

Year End Total Part 1 Incidents - Prior 9 Year Annual Avg: 4,104

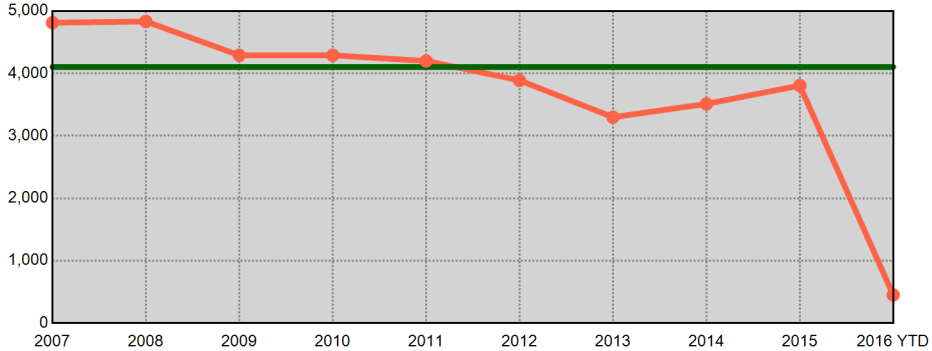

Year End Total Violent Part 1 Incidents - Prior 9 Year Annual Avg: 829

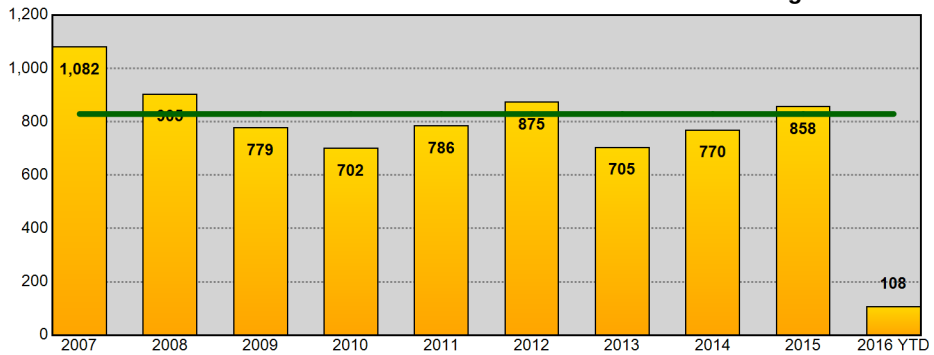

Year End Total Violent Part 1 Incidents - Prior 9 Year Annual Avg: 829

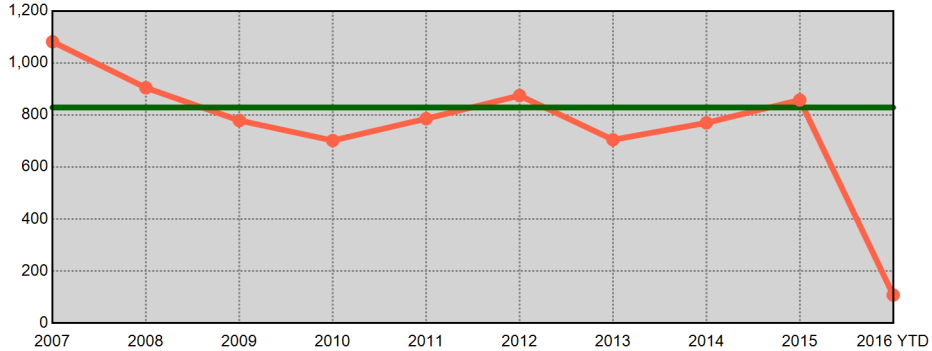

Year End Total Property Part 1 Incidents - Prior 9 Year Annual Avg: 3,275

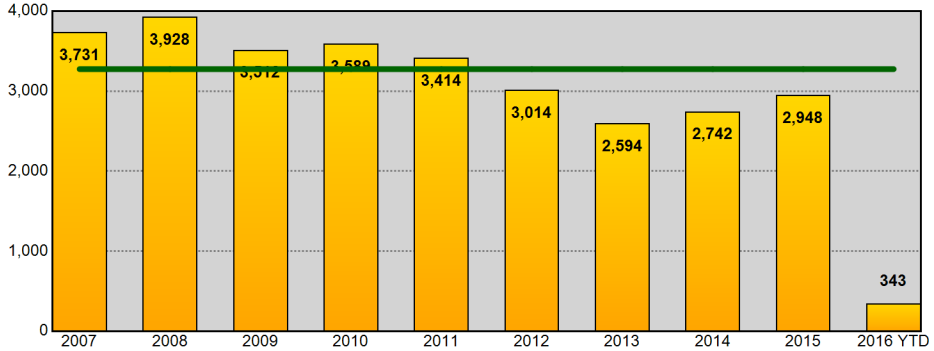

Year End Total Property Part 1 Incidents - Prior 9 Year Annual Avg: 3,275

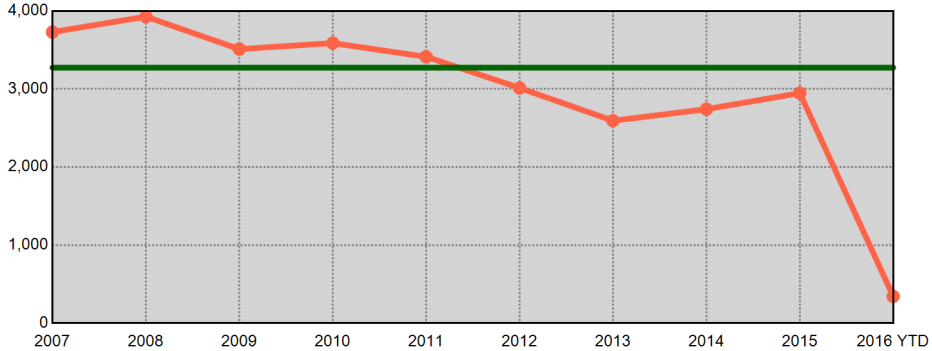

Information summarized for CompStat week ending 02/20/2016. Current year statistics are summarized for 2016 YTD. The horizontal line on each chart represents the average of the prior 9 year end offense totals.

Sourced from MNPD ARMS on 2/24/2016 8:20:02 AM. The figures above were sourced from incident reports using Uniform Crime Reporting definitions and reporting guidelines, based on the date when the crime was reported. This report is intended to be a management and planning tool and does not reflect the official UCR counts for the department. Incidents where a location is unknown or unspecified are included in the countywide totals.

Midtown Hills Precinct UCR Incidents - Annual Comparisons

METROPOLITAN POLICE DEPARTMENT
of Nashville and Davidson County

Aggregated by precinct (incident location). Based on date when each incident was reported.

Year End Total Part 1 Incidents - Prior 9 Year Annual Avg: 4,608

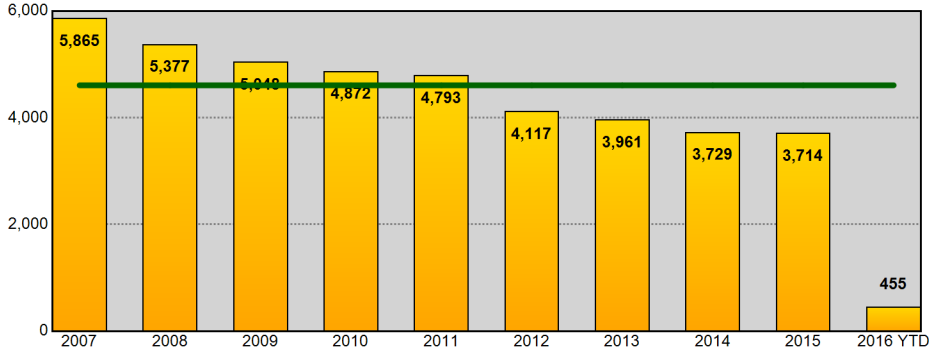

Year End Total Part 1 Incidents - Prior 9 Year Annual Avg: 4,608

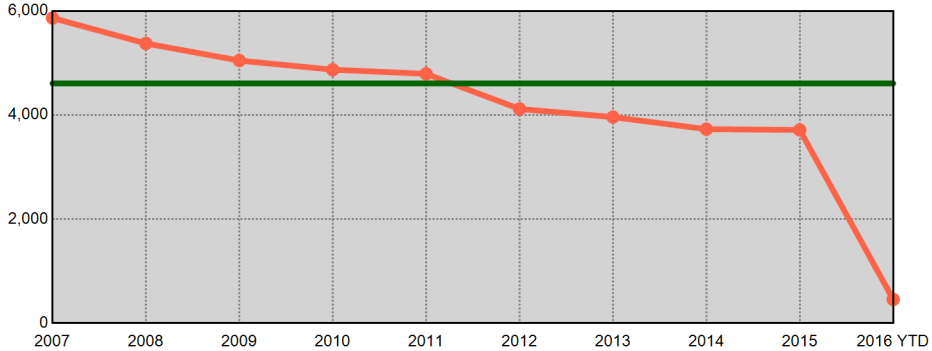

Year End Total Violent Part 1 Incidents - Prior 9 Year Annual Avg: 689

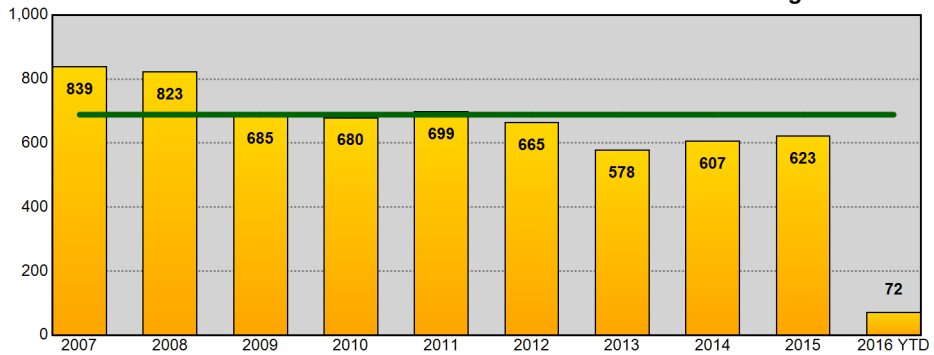

Year End Total Violent Part 1 Incidents - Prior 9 Year Annual Avg: 689

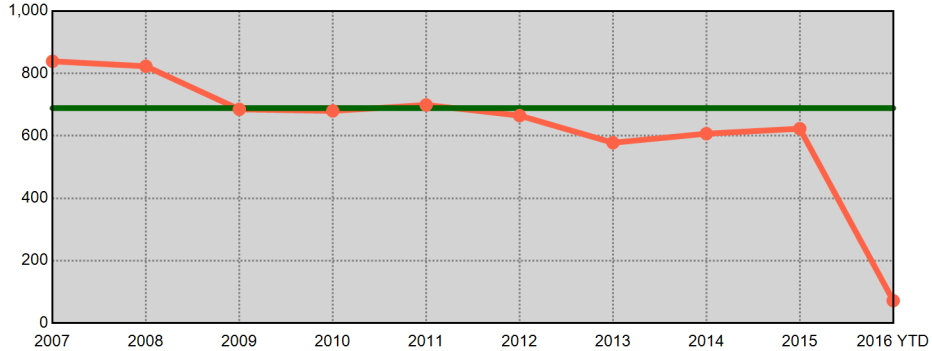

Year End Total Property Part 1 Incidents - Prior 9 Year Annual Avg: 3,920

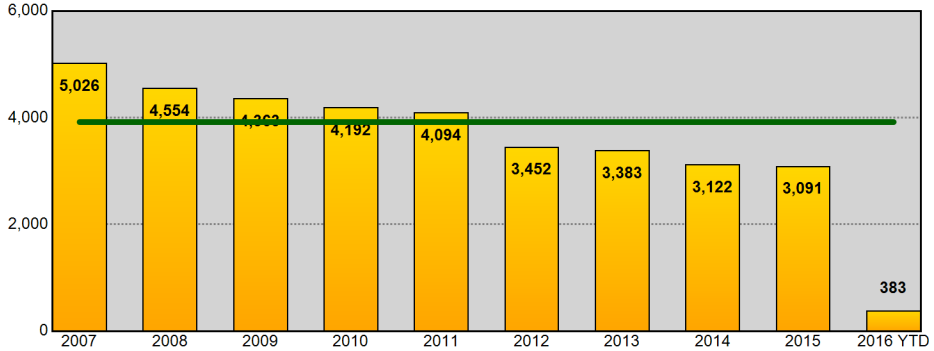

Year End Total Property Part 1 Incidents - Prior 9 Year Annual Avg: 3,920

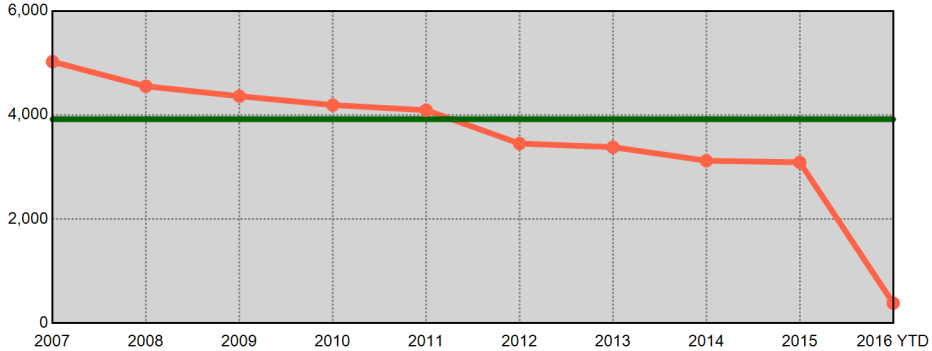

Information summarized for CompStat week ending 02/20/2016. Current year statistics are summarized for 2016 YTD. The horizontal line on each chart represents the average of the prior 9 year end offense totals.

Sourced from MNPD ARMS on 2/24/2016 8:20:04 AM. The figures above were sourced from incident reports using Uniform Crime Reporting definitions and reporting guidelines, based on the date when the crime was reported. This report is intended to be a management and planning tool and does not reflect the official UCR counts for the department. Incidents where a location is unknown or unspecified are included in the countywide totals.

County UCR Incidents - YTD Comparisons

METROPOLITAN POLICE DEPARTMENT
of Nashville and Davidson County

Aggregated by precinct (incident location). Based on date when each incident was reported.

	Homicide	Forcible Rape	Commercial Robbery	Street Robbery	Total Robbery	Aggravated Assault	Commercial Burglary	Residential Burglary	Total Burglary	Larceny	Auto Theft	Violent Offenses	Property Offenses	Part I Offenses
2015 YTD	9	67	44	189	233	537	118	555	673	2,043	154	846	2,870	3,716
2016 YTD	14	73	45	206	251	559	92	560	652	2,291	241	897	3,184	4,081
% Change	55.6%	9.0%	2.3%	9.0%	7.7%	4.1%	-22.0%	0.9%	-3.1%	12.1%	56.5%	6.0%	10.9%	9.8%
2014 YTD	6	74	27	155	182	567	107	487	594	2,261	137	829	2,992	3,821
2016 YTD	14	73	45	206	251	559	92	560	652	2,291	241	897	3,184	4,081
% Change	133.3%	-1.4%	66.7%	32.9%	37.9%	-1.4%	-14.0%	15.0%	9.8%	1.3%	75.9%	8.2%	6.4%	6.8%
2013 YTD	5	61	28	184	212	601	136	673	809	2,406	145	879	3,360	4,239
2016 YTD	14	73	45	206	251	559	92	560	652	2,291	241	897	3,184	4,081
% Change	180.0%	19.7%	60.7%	12.0%	18.4%	-7.0%	-32.4%	-16.8%	-19.4%	-4.8%	66.2%	2.0%	-5.2%	-3.7%
2012 YTD	12	72	36	180	216	641	133	683	816	2,510	182	941	3,508	4,449
2016 YTD	14	73	45	206	251	559	92	560	652	2,291	241	897	3,184	4,081
% Change	16.7%	1.4%	25.0%	14.4%	16.2%	-12.8%	-30.8%	-18.0%	-20.1%	-8.7%	32.4%	-4.7%	-9.2%	-8.3%
2011 YTD	5	57	47	183	230	551	151	852	1,003	2,515	255	843	3,773	4,616
2016 YTD	14	73	45	206	251	559	92	560	652	2,291	241	897	3,184	4,081
% Change	180.0%	28.1%	-4.3%	12.6%	9.1%	1.5%	-39.1%	-34.3%	-35.0%	-8.9%	-5.5%	6.4%	-15.6%	-11.6%
2010 YTD	6	60	57	167	224	501	159	704	863	2,364	233	791	3,460	4,251
2016 YTD	14	73	45	206	251	559	92	560	652	2,291	241	897	3,184	4,081
% Change	133.3%	21.7%	-21.1%	23.4%	12.1%	11.6%	-42.1%	-20.5%	-24.4%	-3.1%	3.4%	13.4%	-8.0%	-4.0%
2009 YTD	11	63	50	226	276	599	171	695	866	2,752	272	949	3,890	4,839
2016 YTD	14	73	45	206	251	559	92	560	652	2,291	241	897	3,184	4,081
% Change	27.3%	15.9%	-10.0%	-8.8%	-9.1%	-6.7%	-46.2%	-19.4%	-24.7%	-16.8%	-11.4%	-5.5%	-18.1%	-15.7%
2008 YTD	12	62	46	214	260	665	159	606	765	2,932	262	999	3,959	4,958
2016 YTD	14	73	45	206	251	559	92	560	652	2,291	241	897	3,184	4,081
% Change	16.7%	17.7%	-2.2%	-3.7%	-3.5%	-15.9%	-42.1%	-7.6%	-14.8%	-21.9%	-8.0%	-10.2%	-19.6%	-17.7%
8 YTD Avg	8	65	42	187	229	583	142	657	799	2,473	205	885	3,477	4,361
2016 YTD	14	73	45	206	251	559	92	560	652	2,291	241	897	3,184	4,081
% Change	75.0%	14.1%	9.8%	10.2%	9.6%	-4.0%	-34.8%	-14.6%	-18.3%	-7.3%	17.6%	1.5%	-8.4%	-6.4%
5 YTD Avg	7	66	36	178	215	579	129	650	779	2,347	175	868	3,301	4,168
2016 YTD	14	73	45	206	251	559	92	560	652	2,291	241	897	3,184	4,081
% Change	100.0%	10.6%	25.0%	15.7%	17.3%	-3.5%	-28.7%	-13.8%	-16.3%	-2.4%	38.5%	3.5%	-3.5%	-2.1%

Information summarized for CompStat week ending 02/20/2016.

'8 YTD Avg' refers to the computed 2008 - 2015 YTD average.
'5 YTD Avg' refers to the computed 2011 - 2015 YTD average.

Sourced from MNPD ARMS on 2/24/2016 8:20:05 AM. The figures above were sourced from incident reports using Uniform Crime Reporting definitions and reporting guidelines, based on the date when the crime was reported. This report is intended to be a management and planning tool and does not reflect the official UCR counts for the department. Incidents where a location is unknown or unspecified are included in the countywide totals. 'Unknown' refers to records in which the address is listed as 'Unknown' on the incident report. 'Not Validated' refers to records that were entered in with an invalid addresses.

West Precinct UCR Incidents - YTD Comparisons

METROPOLITAN POLICE DEPARTMENT
of Nashville and Davidson County

Aggregated by precinct (incident location). Based on date when each incident was reported.

	Homicide	Forcible Rape	Commercial Robbery	Street Robbery	Total Robbery	Aggravated Assault	Commercial Burglary	Residential Burglary	Total Burglary	Larceny	Auto Theft	Violent Offenses	Property Offenses	Part I Offenses
2015 YTD	0	6	4	16	20	36	11	58	69	236	17	62	322	384
2016 YTD	1	4	3	4	7	38	12	56	68	322	27	50	417	467
% Change	-	-33.3%	-25.0%	-75.0%	-65.0%	5.6%	9.1%	-3.4%	-1.4%	36.4%	58.8%	-19.4%	29.5%	21.6%
2014 YTD	0	4	2	7	9	40	12	42	54	343	14	53	411	464
2016 YTD	1	4	3	4	7	38	12	56	68	322	27	50	417	467
% Change	-	0.0%	50.0%	-42.9%	-22.2%	-5.0%	0.0%	33.3%	25.9%	-6.1%	92.9%	-5.7%	1.5%	0.6%
2013 YTD	1	5	7	8	15	47	14	66	80	380	18	68	478	546
2016 YTD	1	4	3	4	7	38	12	56	68	322	27	50	417	467
% Change	0.0%	-20.0%	-57.1%	-50.0%	-53.3%	-19.1%	-14.3%	-15.2%	-15.0%	-15.3%	50.0%	-26.5%	-12.8%	-14.5%
2012 YTD	0	6	1	4	5	42	3	66	69	308	18	53	395	448
2016 YTD	1	4	3	4	7	38	12	56	68	322	27	50	417	467
% Change	-	-33.3%	200.0%	0.0%	40.0%	-9.5%	300.0%	-15.2%	-1.4%	4.5%	50.0%	-5.7%	5.6%	4.2%
2011 YTD	1	4	6	12	18	26	21	59	80	283	24	49	387	436
2016 YTD	1	4	3	4	7	38	12	56	68	322	27	50	417	467
% Change	0.0%	0.0%	-50.0%	-66.7%	-61.1%	46.2%	-42.9%	-5.1%	-15.0%	13.8%	12.5%	2.0%	7.8%	7.1%
2010 YTD	0	2	6	12	18	48	19	85	104	300	25	68	429	497
2016 YTD	1	4	3	4	7	38	12	56	68	322	27	50	417	467
% Change	-	100.0%	-50.0%	-66.7%	-61.1%	-20.8%	-36.8%	-34.1%	-34.6%	7.3%	8.0%	-26.5%	-2.8%	-6.0%
2009 YTD	1	6	7	20	27	36	20	80	100	320	16	70	436	506
2016 YTD	1	4	3	4	7	38	12	56	68	322	27	50	417	467
% Change	0.0%	-33.3%	-57.1%	-80.0%	-74.1%	5.6%	-40.0%	-30.0%	-32.0%	0.6%	68.8%	-28.6%	-4.4%	-7.7%
2008 YTD	2	2	2	12	14	54	17	59	76	359	18	72	453	525
2016 YTD	1	4	3	4	7	38	12	56	68	322	27	50	417	467
% Change	-50.0%	100.0%	50.0%	-66.7%	-50.0%	-29.6%	-29.4%	-5.1%	-10.5%	-10.3%	50.0%	-30.6%	-7.9%	-11.0%
8 YTD Avg	1	4	4	11	16	41	15	64	79	316	19	62	414	476
2016 YTD	1	4	3	4	7	38	12	56	68	322	27	50	417	467
% Change	-	0.0%	-25.0%	-63.6%	-53.3%	-7.3%	-14.3%	-12.5%	-13.9%	1.9%	50.0%	-18.0%	1.0%	-1.7%
5 YTD Avg	0	5	4	9	13	38	12	58	70	310	18	57	399	456
2016 YTD	1	4	3	4	7	38	12	56	68	322	27	50	417	467
% Change	-	-20.0%	-25.0%	-55.6%	-46.2%	0.0%	0.0%	-3.4%	-2.9%	3.9%	50.0%	-12.3%	4.8%	2.6%

Information summarized for CompStat week ending 02/20/2016.

'8 YTD Avg' refers to the computed 2008 - 2015 YTD average.
'5 YTD Avg' refers to the computed 2011 - 2015 YTD average.

Sourced from MNPD ARMS on 2/24/2016 8:20:06 AM. The figures above were sourced from incident reports using Uniform Crime Reporting definitions and reporting guidelines, based on the date when the crime was reported. This report is intended to be a management and planning tool and does not reflect the official UCR counts for the department. Incidents where a location is unknown or unspecified are included in the countywide totals. 'Unknown' refers to records in which the address is listed as 'Unknown' on the incident report. 'Not Validated' refers to records that were entered in with an invalid addresses.

East Precinct UCR Incidents - YTD Comparisons

METROPOLITAN POLICE DEPARTMENT
of Nashville and Davidson County

Aggregated by precinct (incident location). Based on date when each incident was reported.

	Homicide	Forcible Rape	Commercial Robbery	Street Robbery	Total Robbery	Aggravated Assault	Commercial Burglary	Residential Burglary	Total Burglary	Larceny	Auto Theft	Violent Offenses	Property Offenses	Part I Offenses
2015 YTD	1	13	11	23	34	104	11	62	73	219	21	152	313	465
2016 YTD	2	9	1	23	24	72	14	61	75	238	37	107	350	457
% Change	100.0%	-30.8%	-90.9%	0.0%	-29.4%	-30.8%	27.3%	-1.6%	2.7%	8.7%	76.2%	-29.6%	11.8%	-1.7%
2014 YTD	0	8	3	25	28	77	11	57	68	189	14	113	271	384
2016 YTD	2	9	1	23	24	72	14	61	75	238	37	107	350	457
% Change	-	12.5%	-66.7%	-8.0%	-14.3%	-6.5%	27.3%	7.0%	10.3%	25.9%	164.3%	-5.3%	29.2%	19.0%
2013 YTD	1	11	2	26	28	94	4	109	113	233	19	134	365	499
2016 YTD	2	9	1	23	24	72	14	61	75	238	37	107	350	457
% Change	100.0%	-18.2%	-50.0%	-11.5%	-14.3%	-23.4%	250.0%	-44.0%	-33.6%	2.1%	94.7%	-20.1%	-4.1%	-8.4%
2012 YTD	1	8	10	32	42	98	10	111	121	271	23	149	415	564
2016 YTD	2	9	1	23	24	72	14	61	75	238	37	107	350	457
% Change	100.0%	12.5%	-90.0%	-28.1%	-42.9%	-26.5%	40.0%	-45.0%	-38.0%	-12.2%	60.9%	-28.2%	-15.7%	-19.0%
2011 YTD	0	7	7	38	45	95	15	155	170	299	35	147	504	651
2016 YTD	2	9	1	23	24	72	14	61	75	238	37	107	350	457
% Change	-	28.6%	-85.7%	-39.5%	-46.7%	-24.2%	-6.7%	-60.6%	-55.9%	-20.4%	5.7%	-27.2%	-30.6%	-29.8%
2010 YTD	1	10	6	28	34	80	22	83	105	231	32	125	368	493
2016 YTD	2	9	1	23	24	72	14	61	75	238	37	107	350	457
% Change	100.0%	-10.0%	-83.3%	-17.9%	-29.4%	-10.0%	-36.4%	-26.5%	-28.6%	3.0%	15.6%	-14.4%	-4.9%	-7.3%
2009 YTD	1	7	9	39	48	102	18	75	93	244	28	158	365	523
2016 YTD	2	9	1	23	24	72	14	61	75	238	37	107	350	457
% Change	100.0%	28.6%	-88.9%	-41.0%	-50.0%	-29.4%	-22.2%	-18.7%	-19.4%	-2.5%	32.1%	-32.3%	-4.1%	-12.6%
2008 YTD	2	8	7	38	45	115	30	107	137	290	35	170	462	632
2016 YTD	2	9	1	23	24	72	14	61	75	238	37	107	350	457
% Change	0.0%	12.5%	-85.7%	-39.5%	-46.7%	-37.4%	-53.3%	-43.0%	-45.3%	-17.9%	5.7%	-37.1%	-24.2%	-27.7%
8 YTD Avg	1	9	7	31	38	96	15	95	110	247	26	144	383	526
2016 YTD	2	9	1	23	24	72	14	61	75	238	37	107	350	457
% Change	-	0.0%	-83.3%	-25.8%	-36.8%	-24.2%	-6.7%	-35.1%	-31.8%	-3.6%	48.0%	-25.2%	-8.4%	-13.1%
5 YTD Avg	1	9	7	29	35	94	10	99	109	242	22	139	374	513
2016 YTD	2	9	1	23	24	72	14	61	75	238	37	107	350	457
% Change	-	0.0%	-83.3%	-17.9%	-31.4%	-22.6%	40.0%	-37.8%	-31.2%	-1.7%	68.2%	-23.0%	-6.2%	-10.7%

Information summarized for CompStat week ending 02/20/2016.

'8 YTD Avg' refers to the computed 2008 - 2015 YTD average.
'5 YTD Avg' refers to the computed 2011 - 2015 YTD average.

Sourced from MNPD ARMS on 2/24/2016 8:20:06 AM. The figures above were sourced from incident reports using Uniform Crime Reporting definitions and reporting guidelines, based on the date when the crime was reported. This report is intended to be a management and planning tool and does not reflect the official UCR counts for the department. Incidents where a location is unknown or unspecified are included in the countywide totals. 'Unknown' refers to records in which the address is listed as 'Unknown' on the incident report. 'Not Validated' refers to records that were entered in with an invalid addresses.

South Precinct UCR Incidents - YTD Comparisons

METROPOLITAN POLICE DEPARTMENT
of Nashville and Davidson County

Aggregated by precinct (incident location). Based on date when each incident was reported.

	Homicide	Forcible Rape	Commercial Robbery	Street Robbery	Total Robbery	Aggravated Assault	Commercial Burglary	Residential Burglary	Total Burglary	Larceny	Auto Theft	Violent Offenses	Property Offenses	Part I Offenses
2015 YTD	2	6	10	43	53	84	31	154	185	409	22	145	616	761
2016 YTD	5	12	11	62	73	122	13	171	184	420	61	212	665	877
% Change	150.0%	100.0%	10.0%	44.2%	37.7%	45.2%	-58.1%	11.0%	-0.5%	2.7%	177.3%	46.2%	8.0%	15.2%
2014 YTD	1	14	10	39	49	109	26	116	142	475	27	173	644	817
2016 YTD	5	12	11	62	73	122	13	171	184	420	61	212	665	877
% Change	400.0%	-14.3%	10.0%	59.0%	49.0%	11.9%	-50.0%	47.4%	29.6%	-11.6%	125.9%	22.5%	3.3%	7.3%
2013 YTD	1	9	2	49	51	101	41	121	162	415	27	162	604	766
2016 YTD	5	12	11	62	73	122	13	171	184	420	61	212	665	877
% Change	400.0%	33.3%	450.0%	26.5%	43.1%	20.8%	-68.3%	41.3%	13.6%	1.2%	125.9%	30.9%	10.1%	14.5%
2012 YTD	0	14	6	46	52	145	26	107	133	411	53	211	597	808
2016 YTD	5	12	11	62	73	122	13	171	184	420	61	212	665	877
% Change	-	-14.3%	83.3%	34.8%	40.4%	-15.9%	-50.0%	59.8%	38.3%	2.2%	15.1%	0.5%	11.4%	8.5%
2011 YTD	1	16	10	46	56	101	26	231	257	444	56	174	757	931
2016 YTD	5	12	11	62	73	122	13	171	184	420	61	212	665	877
% Change	400.0%	-25.0%	10.0%	34.8%	30.4%	20.8%	-50.0%	-26.0%	-28.4%	-5.4%	8.9%	21.8%	-12.2%	-5.8%
2010 YTD	1	10	7	38	45	92	32	140	172	414	50	148	636	784
2016 YTD	5	12	11	62	73	122	13	171	184	420	61	212	665	877
% Change	400.0%	20.0%	57.1%	63.2%	62.2%	32.6%	-59.4%	22.1%	7.0%	1.4%	22.0%	43.2%	4.6%	11.9%
2009 YTD	1	4	11	46	57	90	39	144	183	527	55	152	765	917
2016 YTD	5	12	11	62	73	122	13	171	184	420	61	212	665	877
% Change	400.0%	200.0%	0.0%	34.8%	28.1%	35.6%	-66.7%	18.8%	0.5%	-20.3%	10.9%	39.5%	-13.1%	-4.4%
2008 YTD	3	12	12	45	57	98	26	114	140	530	51	170	721	891
2016 YTD	5	12	11	62	73	122	13	171	184	420	61	212	665	877
% Change	66.7%	0.0%	-8.3%	37.8%	28.1%	24.5%	-50.0%	50.0%	31.4%	-20.8%	19.6%	24.7%	-7.8%	-1.6%
8 YTD Avg	1	11	9	44	53	103	31	141	172	453	43	167	668	834
2016 YTD	5	12	11	62	73	122	13	171	184	420	61	212	665	877
% Change	400.0%	20.0%	37.5%	40.9%	40.4%	19.6%	-56.7%	22.1%	7.6%	-7.3%	45.2%	27.7%	-0.3%	5.2%
5 YTD Avg	1	12	8	45	52	108	30	146	176	431	37	173	644	817
2016 YTD	5	12	11	62	73	122	13	171	184	420	61	212	665	877
% Change	400.0%	9.1%	57.1%	40.9%	40.4%	13.0%	-56.7%	17.9%	5.1%	-2.3%	64.9%	22.5%	3.4%	7.5%

Information summarized for CompStat week ending 02/20/2016.

'8 YTD Avg' refers to the computed 2008 - 2015 YTD average.
'5 YTD Avg' refers to the computed 2011 - 2015 YTD average.

Sourced from MNPD ARMS on 2/24/2016 8:20:06 AM. The figures above were sourced from incident reports using Uniform Crime Reporting definitions and reporting guidelines, based on the date when the crime was reported. This report is intended to be a management and planning tool and does not reflect the official UCR counts for the department. Incidents where a location is unknown or unspecified are included in the countywide totals. 'Unknown' refers to records in which the address is listed as 'Unknown' on the incident report. 'Not Validated' refers to records that were entered in with an invalid addresses.

Central Precinct UCR Incidents - YTD Comparisons

METROPOLITAN POLICE DEPARTMENT
of Nashville and Davidson County

Aggregated by precinct (incident location). Based on date when each incident was reported.

	Homicide	Forcible Rape	Commercial Robbery	Street Robbery	Total Robbery	Aggravated Assault	Commercial Burglary	Residential Burglary	Total Burglary	Larceny	Auto Theft	Violent Offenses	Property Offenses	Part I Offenses
2015 YTD	0	6	0	7	7	17	5	2	7	103	1	30	111	141
2016 YTD	0	7	0	14	14	13	1	3	4	96	6	34	106	140
% Change	-	16.7%	-	100.0%	100.0%	-23.5%	-80.0%	50.0%	-42.9%	-6.8%	500.0%	13.3%	-4.5%	-0.7%
2014 YTD	0	7	0	8	8	23	2	5	7	100	4	38	111	149
2016 YTD	0	7	0	14	14	13	1	3	4	96	6	34	106	140
% Change	-	0.0%	-	75.0%	75.0%	-43.5%	-50.0%	-40.0%	-42.9%	-4.0%	50.0%	-10.5%	-4.5%	-6.0%
2013 YTD	0	6	0	5	5	21	10	3	13	100	3	32	116	148
2016 YTD	0	7	0	14	14	13	1	3	4	96	6	34	106	140
% Change	-	16.7%	-	180.0%	180.0%	-38.1%	-90.0%	0.0%	-69.2%	-4.0%	100.0%	6.3%	-8.6%	-5.4%
2012 YTD	0	4	0	13	13	22	7	5	12	176	3	39	191	230
2016 YTD	0	7	0	14	14	13	1	3	4	96	6	34	106	140
% Change	-	75.0%	-	7.7%	7.7%	-40.9%	-85.7%	-40.0%	-66.7%	-45.5%	100.0%	-12.8%	-44.5%	-39.1%
2011 YTD	1	5	1	14	15	30	3	1	4	164	6	51	174	225
2016 YTD	0	7	0	14	14	13	1	3	4	96	6	34	106	140
% Change	-100.0%	40.0%	-100.0%	0.0%	-6.7%	-56.7%	-66.7%	200.0%	0.0%	-41.5%	0.0%	-33.3%	-39.1%	-37.8%
2010 YTD	1	7	4	8	12	28	6	3	9	105	3	48	117	165
2016 YTD	0	7	0	14	14	13	1	3	4	96	6	34	106	140
% Change	-100.0%	0.0%	-100.0%	75.0%	16.7%	-53.6%	-83.3%	0.0%	-55.6%	-8.6%	100.0%	-29.2%	-9.4%	-15.2%
2009 YTD	0	5	0	7	7	24	6	2	8	150	17	36	175	211
2016 YTD	0	7	0	14	14	13	1	3	4	96	6	34	106	140
% Change	-	40.0%	-	100.0%	100.0%	-45.8%	-83.3%	50.0%	-50.0%	-36.0%	-64.7%	-5.6%	-39.4%	-33.6%
2008 YTD	1	4	1	19	20	29	7	1	8	180	19	54	207	261
2016 YTD	0	7	0	14	14	13	1	3	4	96	6	34	106	140
% Change	-100.0%	75.0%	-100.0%	-26.3%	-30.0%	-55.2%	-85.7%	200.0%	-50.0%	-46.7%	-68.4%	-37.0%	-48.8%	-46.4%
8 YTD Avg	0	6	1	10	11	24	6	3	9	135	7	41	150	191
2016 YTD	0	7	0	14	14	13	1	3	4	96	6	34	106	140
% Change	-	40.0%	-	40.0%	40.0%	-45.8%	-80.0%	50.0%	-50.0%	-28.4%	-14.3%	-17.1%	-29.3%	-26.7%
5 YTD Avg	0	6	0	9	10	23	5	3	9	129	3	38	141	179
2016 YTD	0	7	0	14	14	13	1	3	4	96	6	34	106	140
% Change	-	40.0%	-	55.6%	55.6%	-40.9%	-80.0%	0.0%	-50.0%	-25.0%	100.0%	-10.5%	-24.3%	-21.3%

Information summarized for CompStat week ending 02/20/2016.

'8 YTD Avg' refers to the computed 2008 - 2015 YTD average.
'5 YTD Avg' refers to the computed 2011 - 2015 YTD average.

Sourced from MNPD ARMS on 2/24/2016 8:20:06 AM. The figures above were sourced from incident reports using Uniform Crime Reporting definitions and reporting guidelines, based on the date when the crime was reported. This report is intended to be a management and planning tool and does not reflect the official UCR counts for the department. Incidents where a location is unknown or unspecified are included in the countywide totals. 'Unknown' refers to records in which the address is listed as 'Unknown' on the incident report. 'Not Validated' refers to records that were entered in with an invalid addresses.

Hermitage Precinct UCR Incidents - YTD Comparisons

METROPOLITAN POLICE DEPARTMENT
of Nashville and Davidson County

Aggregated by precinct (incident location). Based on date when each incident was reported.

	Homicide	Forcible Rape	Commercial Robbery	Street Robbery	Total Robbery	Aggravated Assault	Commercial Burglary	Residential Burglary	Total Burglary	Larceny	Auto Theft	Violent Offenses	Property Offenses	Part I Offenses
2015 YTD	1	13	6	39	45	80	23	92	115	389	30	139	534	673
2016 YTD	3	12	14	30	44	102	20	101	121	468	30	161	619	780
% Change	200.0%	-7.7%	133.3%	-23.1%	-2.2%	27.5%	-13.0%	9.8%	5.2%	20.3%	0.0%	15.8%	15.9%	15.9%
2014 YTD	1	6	5	35	40	109	26	95	121	400	34	156	555	711
2016 YTD	3	12	14	30	44	102	20	101	121	468	30	161	619	780
% Change	200.0%	100.0%	180.0%	-14.3%	10.0%	-6.4%	-23.1%	6.3%	0.0%	17.0%	-11.8%	3.2%	11.5%	9.7%
2013 YTD	0	11	8	38	46	105	14	124	138	516	24	162	678	840
2016 YTD	3	12	14	30	44	102	20	101	121	468	30	161	619	780
% Change	-	9.1%	75.0%	-21.1%	-4.3%	-2.9%	42.9%	-18.5%	-12.3%	-9.3%	25.0%	-0.6%	-8.7%	-7.1%
2012 YTD	4	15	3	19	22	109	25	107	132	460	29	150	621	771
2016 YTD	3	12	14	30	44	102	20	101	121	468	30	161	619	780
% Change	-25.0%	-20.0%	366.7%	57.9%	100.0%	-6.4%	-20.0%	-5.6%	-8.3%	1.7%	3.4%	7.3%	-0.3%	1.2%
2011 YTD	1	10	8	29	37	95	26	123	149	420	35	143	604	747
2016 YTD	3	12	14	30	44	102	20	101	121	468	30	161	619	780
% Change	200.0%	20.0%	75.0%	3.4%	18.9%	7.4%	-23.1%	-17.9%	-18.8%	11.4%	-14.3%	12.6%	2.5%	4.4%
2010 YTD	1	10	13	26	39	69	24	82	106	496	52	119	654	773
2016 YTD	3	12	14	30	44	102	20	101	121	468	30	161	619	780
% Change	200.0%	20.0%	7.7%	15.4%	12.8%	47.8%	-16.7%	23.2%	14.2%	-5.6%	-42.3%	35.3%	-5.4%	0.9%
2009 YTD	2	10	7	27	34	110	22	81	103	509	36	156	648	804
2016 YTD	3	12	14	30	44	102	20	101	121	468	30	161	619	780
% Change	50.0%	20.0%	100.0%	11.1%	29.4%	-7.3%	-9.1%	24.7%	17.5%	-8.1%	-16.7%	3.2%	-4.5%	-3.0%
2008 YTD	1	5	9	28	37	105	14	96	110	547	26	148	683	831
2016 YTD	3	12	14	30	44	102	20	101	121	468	30	161	619	780
% Change	200.0%	140.0%	55.6%	7.1%	18.9%	-2.9%	42.9%	5.2%	10.0%	-14.4%	15.4%	8.8%	-9.4%	-6.1%
8 YTD Avg	1	10	7	30	38	98	22	100	122	467	33	147	622	769
2016 YTD	3	12	14	30	44	102	20	101	121	468	30	161	619	780
% Change	200.0%	20.0%	100.0%	0.0%	18.9%	5.2%	-4.8%	1.0%	0.0%	0.2%	-9.1%	10.3%	-0.5%	1.6%
5 YTD Avg	1	11	6	32	38	100	23	108	131	437	30	150	598	748
2016 YTD	3	12	14	30	44	102	20	101	121	468	30	161	619	780
% Change	200.0%	9.1%	133.3%	-6.3%	15.8%	3.0%	-9.1%	-6.5%	-7.6%	7.1%	0.0%	7.3%	3.5%	4.3%

Information summarized for CompStat week ending 02/20/2016.

'8 YTD Avg' refers to the computed 2008 - 2015 YTD average.
'5 YTD Avg' refers to the computed 2011 - 2015 YTD average.

Sourced from MNPD ARMS on 2/24/2016 8:20:06 AM. The figures above were sourced from incident reports using Uniform Crime Reporting definitions and reporting guidelines, based on the date when the crime was reported. This report is intended to be a management and planning tool and does not reflect the official UCR counts for the department. Incidents where a location is unknown or unspecified are included in the countywide totals. 'Unknown' refers to records in which the address is listed as 'Unknown' on the incident report. 'Not Validated' refers to records that were entered in with an invalid addresses.

North Precinct UCR Incidents - YTD Comparisons

METROPOLITAN POLICE DEPARTMENT
of Nashville and Davidson County

Aggregated by precinct (incident location). Based on date when each incident was reported.

	Homicide	Forcible Rape	Commercial Robbery	Street Robbery	Total Robbery	Aggravated Assault	Commercial Burglary	Residential Burglary	Total Burglary	Larceny	Auto Theft	Violent Offenses	Property Offenses	Part I Offenses
2015 YTD	4	8	3	41	44	111	19	86	105	203	39	167	347	514
2016 YTD	2	11	5	38	43	97	9	56	65	197	37	153	299	452
% Change	-50.0%	37.5%	66.7%	-7.3%	-2.3%	-12.6%	-52.6%	-34.9%	-38.1%	-3.0%	-5.1%	-8.4%	-13.8%	-12.1%
2014 YTD	3	14	0	18	18	109	3	56	59	194	17	144	270	414
2016 YTD	2	11	5	38	43	97	9	56	65	197	37	153	299	452
% Change	-33.3%	-21.4%	-	111.1%	138.9%	-11.0%	200.0%	0.0%	10.2%	1.5%	117.6%	6.3%	10.7%	9.2%
2013 YTD	2	5	3	29	32	119	17	119	136	192	18	158	346	504
2016 YTD	2	11	5	38	43	97	9	56	65	197	37	153	299	452
% Change	0.0%	120.0%	66.7%	31.0%	34.4%	-18.5%	-47.1%	-52.9%	-52.2%	2.6%	105.6%	-3.2%	-13.6%	-10.3%
2012 YTD	4	9	2	28	30	83	16	80	96	238	19	126	353	479
2016 YTD	2	11	5	38	43	97	9	56	65	197	37	153	299	452
% Change	-50.0%	22.2%	150.0%	35.7%	43.3%	16.9%	-43.8%	-30.0%	-32.3%	-17.2%	94.7%	21.4%	-15.3%	-5.6%
2011 YTD	1	9	7	18	25	90	28	93	121	240	26	125	387	512
2016 YTD	2	11	5	38	43	97	9	56	65	197	37	153	299	452
% Change	100.0%	22.2%	-28.6%	111.1%	72.0%	7.8%	-67.9%	-39.8%	-46.3%	-17.9%	42.3%	22.4%	-22.7%	-11.7%
2010 YTD	2	6	10	19	29	90	15	89	104	203	23	127	330	457
2016 YTD	2	11	5	38	43	97	9	56	65	197	37	153	299	452
% Change	0.0%	83.3%	-50.0%	100.0%	48.3%	7.8%	-40.0%	-37.1%	-37.5%	-3.0%	60.9%	20.5%	-9.4%	-1.1%
2009 YTD	4	12	2	28	30	109	21	112	133	247	47	155	427	582
2016 YTD	2	11	5	38	43	97	9	56	65	197	37	153	299	452
% Change	-50.0%	-8.3%	150.0%	35.7%	43.3%	-11.0%	-57.1%	-50.0%	-51.1%	-20.2%	-21.3%	-1.3%	-30.0%	-22.3%
2008 YTD	2	5	0	29	29	134	16	84	100	249	38	170	387	557
2016 YTD	2	11	5	38	43	97	9	56	65	197	37	153	299	452
% Change	0.0%	120.0%	-	31.0%	48.3%	-27.6%	-43.8%	-33.3%	-35.0%	-20.9%	-2.6%	-10.0%	-22.7%	-18.9%
8 YTD Avg	3	9	3	26	30	106	17	90	107	221	28	147	356	502
2016 YTD	2	11	5	38	43	97	9	56	65	197	37	153	299	452
% Change	0.0%	37.5%	66.7%	46.2%	48.3%	-7.6%	-43.8%	-37.1%	-38.7%	-10.5%	32.1%	4.8%	-15.8%	-10.0%
5 YTD Avg	3	9	3	27	30	102	17	87	103	213	24	144	341	485
2016 YTD	2	11	5	38	43	97	9	56	65	197	37	153	299	452
% Change	0.0%	22.2%	66.7%	46.2%	48.3%	-4.9%	-43.8%	-34.9%	-36.9%	-7.5%	60.9%	6.3%	-12.1%	-6.6%

Information summarized for CompStat week ending 02/20/2016.

'8 YTD Avg' refers to the computed 2008 - 2015 YTD average.
'5 YTD Avg' refers to the computed 2011 - 2015 YTD average.

Sourced from MNPD ARMS on 2/24/2016 8:20:06 AM. The figures above were sourced from incident reports using Uniform Crime Reporting definitions and reporting guidelines, based on the date when the crime was reported. This report is intended to be a management and planning tool and does not reflect the official UCR counts for the department. Incidents where a location is unknown or unspecified are included in the countywide totals. 'Unknown' refers to records in which the address is listed as 'Unknown' on the incident report. 'Not Validated' refers to records that were entered in with an invalid addresses.

Madison Precinct UCR Incidents - YTD Comparisons

METROPOLITAN POLICE DEPARTMENT
of Nashville and Davidson County

Aggregated by precinct (incident location). Based on date when each incident was reported.

	Homicide	Forcible Rape	Commercial Robbery	Street Robbery	Total Robbery	Aggravated Assault	Commercial Burglary	Residential Burglary	Total Burglary	Larceny	Auto Theft	Violent Offenses	Property Offenses	Part I Offenses
2015 YTD	1	7	4	12	16	62	8	60	68	235	17	86	320	406
2016 YTD	1	13	5	18	23	71	6	51	57	269	17	108	343	451
% Change	0.0%	85.7%	25.0%	50.0%	43.8%	14.5%	-25.0%	-15.0%	-16.2%	14.5%	0.0%	25.6%	7.2%	11.1%
2014 YTD	1	8	2	10	12	67	3	48	51	242	15	88	308	396
2016 YTD	1	13	5	18	23	71	6	51	57	269	17	108	343	451
% Change	0.0%	62.5%	150.0%	80.0%	91.7%	6.0%	100.0%	6.3%	11.8%	11.2%	13.3%	22.7%	11.4%	13.9%
2013 YTD	0	6	2	24	26	67	12	62	74	241	20	99	335	434
2016 YTD	1	13	5	18	23	71	6	51	57	269	17	108	343	451
% Change	-	116.7%	150.0%	-25.0%	-11.5%	6.0%	-50.0%	-17.7%	-23.0%	11.6%	-15.0%	9.1%	2.4%	3.9%
2012 YTD	3	6	4	23	27	80	17	125	142	304	20	116	466	582
2016 YTD	1	13	5	18	23	71	6	51	57	269	17	108	343	451
% Change	-66.7%	116.7%	25.0%	-21.7%	-14.8%	-11.3%	-64.7%	-59.2%	-59.9%	-11.5%	-15.0%	-6.9%	-26.4%	-22.5%
2011 YTD	0	2	6	10	16	66	12	77	89	299	42	84	430	514
2016 YTD	1	13	5	18	23	71	6	51	57	269	17	108	343	451
% Change	-	550.0%	-16.7%	80.0%	43.8%	7.6%	-50.0%	-33.8%	-36.0%	-10.0%	-59.5%	28.6%	-20.2%	-12.3%
2010 YTD	0	2	4	19	23	50	10	110	120	280	27	75	427	502
2016 YTD	1	13	5	18	23	71	6	51	57	269	17	108	343	451
% Change	-	550.0%	25.0%	-5.3%	0.0%	42.0%	-40.0%	-53.6%	-52.5%	-3.9%	-37.0%	44.0%	-19.7%	-10.2%
2009 YTD	1	3	4	22	26	67	14	123	137	337	43	97	517	614
2016 YTD	1	13	5	18	23	71	6	51	57	269	17	108	343	451
% Change	0.0%	333.3%	25.0%	-18.2%	-11.5%	6.0%	-57.1%	-58.5%	-58.4%	-20.2%	-60.5%	11.3%	-33.7%	-26.5%
2008 YTD	1	6	6	23	29	71	26	77	103	362	34	107	499	606
2016 YTD	1	13	5	18	23	71	6	51	57	269	17	108	343	451
% Change	0.0%	116.7%	-16.7%	-21.7%	-20.7%	0.0%	-76.9%	-33.8%	-44.7%	-25.7%	-50.0%	0.9%	-31.3%	-25.6%
8 YTD Avg	1	5	4	18	22	66	13	85	98	288	27	94	413	507
2016 YTD	1	13	5	18	23	71	6	51	57	269	17	108	343	451
% Change	-	160.0%	25.0%	5.9%	9.5%	7.6%	-50.0%	-40.0%	-41.8%	-6.3%	-37.0%	14.9%	-16.7%	-10.9%
5 YTD Avg	1	6	4	16	19	68	10	74	85	264	23	95	372	466
2016 YTD	1	13	5	18	23	71	6	51	57	269	17	108	343	451
% Change	0.0%	160.0%	66.7%	20.0%	21.1%	4.4%	-40.0%	-31.1%	-32.1%	1.9%	-22.7%	14.9%	-7.5%	-3.2%

Information summarized for CompStat week ending 02/20/2016.

'8 YTD Avg' refers to the computed 2008 - 2015 YTD average.
'5 YTD Avg' refers to the computed 2011 - 2015 YTD average.

Sourced from MNPD ARMS on 2/24/2016 8:20:06 AM. The figures above were sourced from incident reports using Uniform Crime Reporting definitions and reporting guidelines, based on the date when the crime was reported. This report is intended to be a management and planning tool and does not reflect the official UCR counts for the department. Incidents where a location is unknown or unspecified are included in the countywide totals. 'Unknown' refers to records in which the address is listed as 'Unknown' on the incident report. 'Not Validated' refers to records that were entered in with an invalid addresses.

Midtown Hills Precinct UCR Incidents - YTD Comparisons

METROPOLITAN POLICE DEPARTMENT
of Nashville and Davidson County

Aggregated by precinct (incident location). Based on date when each incident was reported.

	Homicide	Forcible Rape	Commercial Robbery	Street Robbery	Total Robbery	Aggravated Assault	Commercial Burglary	Residential Burglary	Total Burglary	Larceny	Auto Theft	Violent Offenses	Property Offenses	Part I Offenses
2015 YTD	0	8	6	8	14	42	10	41	51	249	7	64	307	371
2016 YTD	0	5	6	17	23	44	17	61	78	279	26	72	383	455
% Change	-	-37.5%	0.0%	112.5%	64.3%	4.8%	70.0%	48.8%	52.9%	12.0%	271.4%	12.5%	24.8%	22.6%
2014 YTD	0	13	5	13	18	33	24	68	92	318	12	64	422	486
2016 YTD	0	5	6	17	23	44	17	61	78	279	26	72	383	455
% Change	-	-61.5%	20.0%	30.8%	27.8%	33.3%	-29.2%	-10.3%	-15.2%	-12.3%	116.7%	12.5%	-9.2%	-6.4%
2013 YTD	0	8	4	5	9	47	24	69	93	329	16	64	438	502
2016 YTD	0	5	6	17	23	44	17	61	78	279	26	72	383	455
% Change	-	-37.5%	50.0%	240.0%	155.6%	-6.4%	-29.2%	-11.6%	-16.1%	-15.2%	62.5%	12.5%	-12.6%	-9.4%
2012 YTD	0	9	10	15	25	62	29	82	111	342	17	96	470	566
2016 YTD	0	5	6	17	23	44	17	61	78	279	26	72	383	455
% Change	-	-44.4%	-40.0%	13.3%	-8.0%	-29.0%	-41.4%	-25.6%	-29.7%	-18.4%	52.9%	-25.0%	-18.5%	-19.6%
2011 YTD	0	4	2	16	18	48	20	113	133	366	31	70	530	600
2016 YTD	0	5	6	17	23	44	17	61	78	279	26	72	383	455
% Change	-	25.0%	200.0%	6.3%	27.8%	-8.3%	-15.0%	-46.0%	-41.4%	-23.8%	-16.1%	2.9%	-27.7%	-24.2%
2010 YTD	0	6	7	17	24	44	31	111	142	335	21	74	498	572
2016 YTD	0	5	6	17	23	44	17	61	78	279	26	72	383	455
% Change	-	-16.7%	-14.3%	0.0%	-4.2%	0.0%	-45.2%	-45.0%	-45.1%	-16.7%	23.8%	-2.7%	-23.1%	-20.5%
2009 YTD	1	3	10	37	47	58	30	76	106	408	30	109	544	653
2016 YTD	0	5	6	17	23	44	17	61	78	279	26	72	383	455
% Change	-100.0%	66.7%	-40.0%	-54.1%	-51.1%	-24.1%	-43.3%	-19.7%	-26.4%	-31.6%	-13.3%	-33.9%	-29.6%	-30.3%
2008 YTD	0	7	9	20	29	50	21	67	88	407	40	86	535	621
2016 YTD	0	5	6	17	23	44	17	61	78	279	26	72	383	455
% Change	-	-28.6%	-33.3%	-15.0%	-20.7%	-12.0%	-19.0%	-9.0%	-11.4%	-31.4%	-35.0%	-16.3%	-28.4%	-26.7%
8 YTD Avg	0	7	7	16	23	48	24	78	102	344	22	78	468	546
2016 YTD	0	5	6	17	23	44	17	61	78	279	26	72	383	455
% Change	-	-28.6%	0.0%	6.3%	0.0%	-8.3%	-26.1%	-21.8%	-23.5%	-18.9%	23.8%	-7.7%	-18.2%	-16.7%
5 YTD Avg	0	8	5	11	17	46	21	75	96	321	17	72	433	505
2016 YTD	0	5	6	17	23	44	17	61	78	279	26	72	383	455
% Change	-	-37.5%	20.0%	54.5%	43.8%	-4.3%	-19.0%	-17.6%	-18.8%	-12.8%	62.5%	1.4%	-11.5%	-9.9%

Information summarized for CompStat week ending 02/20/2016.

'8 YTD Avg' refers to the computed 2008 - 2015 YTD average.
'5 YTD Avg' refers to the computed 2011 - 2015 YTD average.

Sourced from MNPD ARMS on 2/24/2016 8:20:06 AM. The figures above were sourced from incident reports using Uniform Crime Reporting definitions and reporting guidelines, based on the date when the crime was reported. This report is intended to be a management and planning tool and does not reflect the official UCR counts for the department. Incidents where a location is unknown or unspecified are included in the countywide totals. 'Unknown' refers to records in which the address is listed as 'Unknown' on the incident report. 'Not Validated' refers to records that were entered in with an invalid addresses.

YTD Homicide Report

Demographic information for homicide incidents occurring during the current year.

METROPOLITAN POLICE DEPARTMENT
of Nashville and Davidson County

Race of Victim		
Black	9	64.3 %
White	5	35.7 %
Total	14	100.0 %

Ethnicity of Victim		
Non-Hispanic	12	85.7 %
Hispanic	2	14.3 %
Total	14	100.0 %

Gender of Victim		
Male	13	92.9 %
Female	1	7.1 %
Total	14	100.0 %

Age of Victim		
18 to 24	3	21.4 %
25 to 34	5	35.7 %
35 to 44	3	21.4 %
55 to 64	1	7.1 %
Unk	2	14.3 %
Total	14	100.0 %

Domestic Related		
No	13	92.9 %
Yes	1	7.1 %
Total	14	100.0 %

Race - Ethnicity - Gender of Victim		
Black Non-Hispanic Male	8	57.1 %
White Non-Hispanic Male	3	21.4 %
White Hispanic Male	2	14.3 %
Black Non-Hispanic Female	1	7.1 %
Total	14	100.0 %

Time of Incident		
12:00 am - 3:59 am	3	21.4 %
8:00 am - 11:59 am	1	7.1 %
12:00 pm - 3:59 pm	6	42.9 %
4:00 pm - 7:59 pm	3	21.4 %
8:00 pm - 11:59 pm	1	7.1 %
Total	14	100.0 %

Monthly Homicide Count (Year-to-Year Comparison)

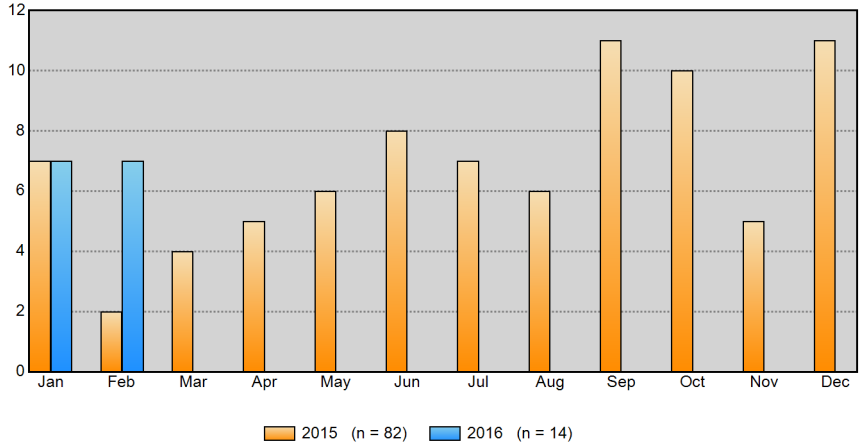

Monthly Homicide Cumulative Count (Year-to-Year Comparison)

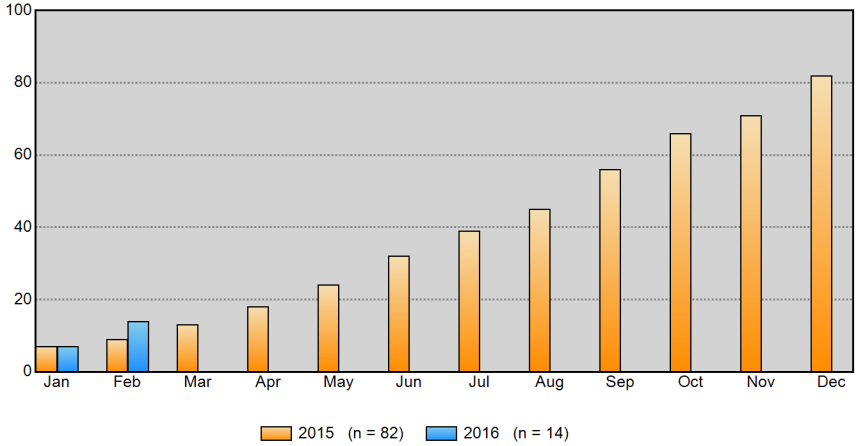

Information summarized for CompStat week ending 2/20/2016.

Sourced from MNPD ARMS on 2/24/2016 8:20:06 AM. The figures above were sourced from incident reports using Uniform Crime Reporting definitions and reporting guidelines, based on the date when the crime was reported. This report is intended to be a management and planning tool and does not reflect the official UCR counts for the department.

County Year-to-Year Weekly Chart

METROPOLITAN POLICE DEPARTMENT
of Nashville and Davidson County

	Homicide	Forcible Rape	Commercial Robbery	Street Robbery	Total Robbery	Aggravated Assault	Commercial Burglary	Residential Burglary	Total Burglary	Larceny	Auto Theft	Violent Offenses	Property Offenses	Part I Offenses
ending 03/07/2015 Next Week	2	17	5	23	28	71	10	56	66	266	27	118	359	477
ending 02/28/2015 Current Week	0	7	3	18	21	80	8	67	75	278	27	108	380	488
ending 02/21/2015	0	8	0	12	12	71	14	46	60	147	12	91	219	310
ending 02/20/2016	2	4	3	29	32	87	19	71	90	291	28	125	409	534
% Change	-	-50.0%	-	141.7%	166.7%	22.5%	35.7%	54.3%	50.0%	98.0%	133.3%	37.4%	86.8%	72.3%
ending 02/14/2015	2	14	4	25	29	60	18	89	107	272	12	105	391	496
ending 02/13/2016	4	16	3	30	33	74	13	65	78	259	29	127	366	493
% Change	100.0%	14.3%	-25.0%	20.0%	13.8%	23.3%	-27.8%	-27.0%	-27.1%	-4.8%	141.7%	21.0%	-6.4%	-0.6%
ending 02/07/2015	0	3	4	24	28	68	16	81	97	282	22	99	401	500
ending 02/06/2016	1	8	7	26	33	76	10	75	85	363	24	118	472	590
% Change	-	166.7%	75.0%	8.3%	17.9%	11.8%	-37.5%	-7.4%	-12.4%	28.7%	9.1%	19.2%	17.7%	18.0%

Part I Incidents - Year-to-Year Weekly Comparisons

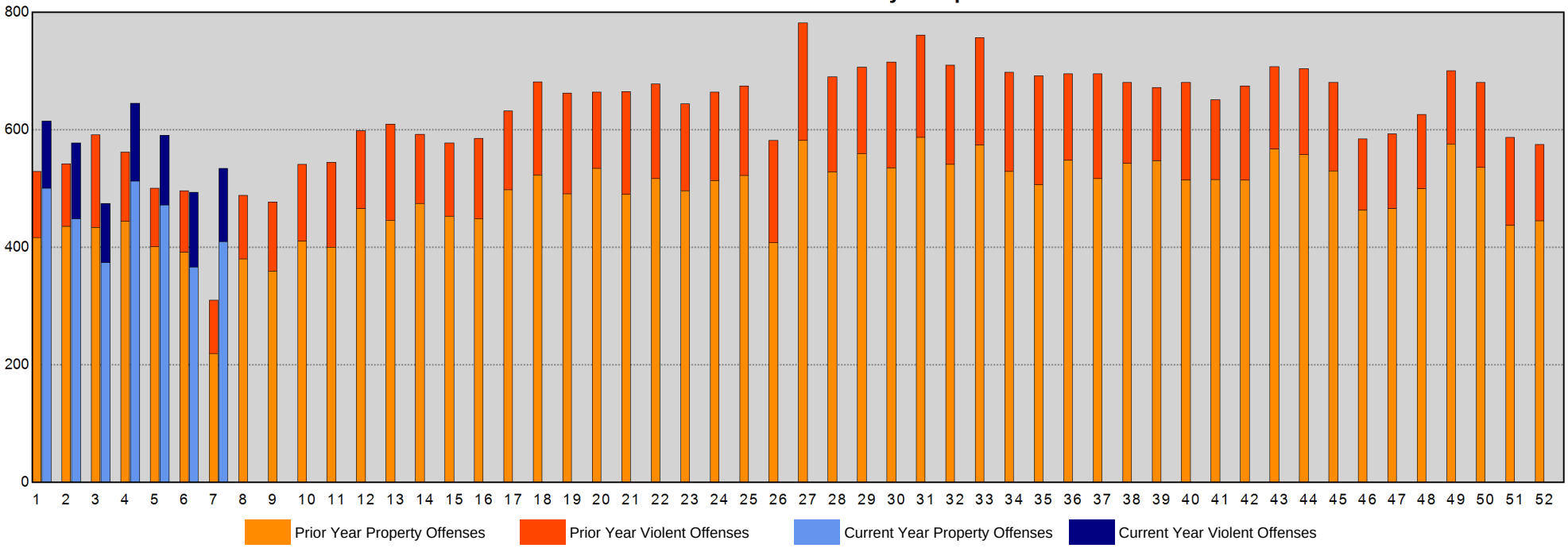

Sourced from MNPD ARMS on 2/24/2016 8:20:07 AM. The figures above were sourced from incident reports using Uniform Crime Reporting definitions and reporting guidelines, based on the date when the crime was reported. This report is intended to be a management and planning tool and does not reflect the official UCR counts for the department. Incidents where a location is unknown or unspecified are included in the countywide totals. 'Unknown' refers to records in which the address is listed as 'Unknown' on the incident report. 'Not Validated' refers to records that were entered in with an invalid addresses.

West Precinct Year-to-Year Weekly Chart

METROPOLITAN POLICE DEPARTMENT
of Nashville and Davidson County

	Homicide	Forcible Rape	Commercial Robbery	Street Robbery	Total Robbery	Aggravated Assault	Commercial Burglary	Residential Burglary	Total Burglary	Larceny	Auto Theft	Violent Offenses	Property Offenses	Part I Offenses
ending 03/07/2015 Next Week	0	1	1	2	3	3	0	8	8	39	1	7	48	55
ending 02/28/2015 Current Week	0	0	1	2	3	5	0	5	5	45	3	8	53	61
ending 02/21/2015	0	0	0	1	1	8	1	6	7	22	1	9	30	39
ending 02/20/2016	0	0	0	0	0	9	2	9	11	46	2	9	59	68
% Change	-	-	-	-100.0%	-100.0%	12.5%	100.0%	50.0%	57.1%	109.1%	100.0%	0.0%	96.7%	74.4%
ending 02/14/2015	0	4	0	1	1	5	0	8	8	39	0	10	47	57
ending 02/13/2016	0	1	0	0	0	5	2	8	10	45	3	6	58	64
% Change	-	-75.0%	-	-100.0%	-100.0%	0.0%	-	0.0%	25.0%	15.4%	-	-40.0%	23.4%	12.3%
ending 02/07/2015	0	0	0	5	5	4	1	6	7	31	1	9	39	48
ending 02/06/2016	0	0	0	1	1	6	1	8	9	54	8	7	71	78
% Change	-	-	-	-80.0%	-80.0%	50.0%	0.0%	33.3%	28.6%	74.2%	700.0%	-22.2%	82.1%	62.5%

Part I Incidents - Year-to-Year Weekly Comparisons

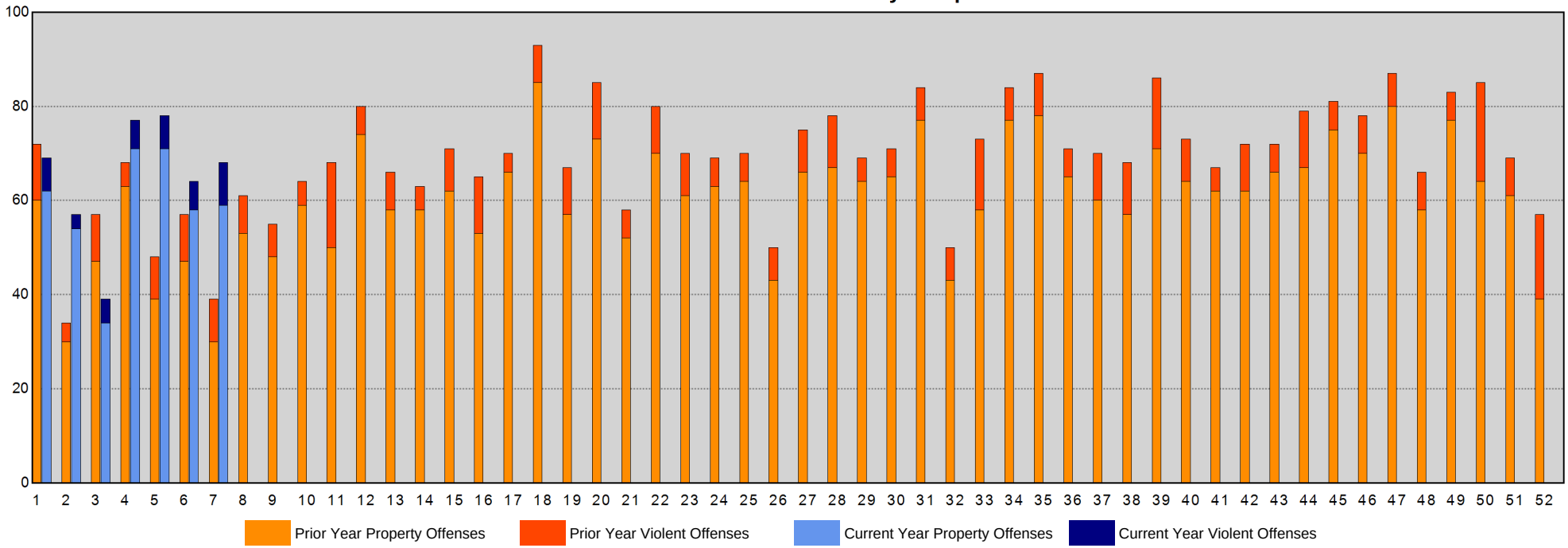

Sourced from MNPD ARMS on 2/24/2016 8:20:08 AM. The figures above were sourced from incident reports using Uniform Crime Reporting definitions and reporting guidelines, based on the date when the crime was reported. This report is intended to be a management and planning tool and does not reflect the official UCR counts for the department. Incidents where a location is unknown or unspecified are included in the countywide totals. 'Unknown' refers to records in which the address is listed as 'Unknown' on the incident report. 'Not Validated' refers to records that were entered in with an invalid addresses.

East Precinct Year-to-Year Weekly Chart

METROPOLITAN POLICE DEPARTMENT
of Nashville and Davidson County

	Homicide	Forcible Rape	Commercial Robbery	Street Robbery	Total Robbery	Aggravated Assault	Commercial Burglary	Residential Burglary	Total Burglary	Larceny	Auto Theft	Violent Offenses	Property Offenses	Part I Offenses
ending 03/07/2015 Next Week	0	1	0	5	5	11	1	12	13	20	2	17	35	52
ending 02/28/2015 Current Week	0	2	0	1	1	7	0	12	12	15	5	10	32	42
ending 02/21/2015	0	1	0	2	2	15	2	3	5	19	1	18	25	43
ending 02/20/2016	0	0	0	4	4	13	3	7	10	28	4	17	42	59
% Change	-	-100.0%	-	100.0%	100.0%	-13.3%	50.0%	133.3%	100.0%	47.4%	300.0%	-5.6%	68.0%	37.2%
ending 02/14/2015	1	3	1	4	5	5	3	11	14	20	5	14	39	53
ending 02/13/2016	1	1	0	1	1	8	2	2	4	27	3	11	34	45
% Change	0.0%	-66.7%	-100.0%	-75.0%	-80.0%	60.0%	-33.3%	-81.8%	-71.4%	35.0%	-40.0%	-21.4%	-12.8%	-15.1%
ending 02/07/2015	0	0	1	1	2	13	1	13	14	31	6	15	51	66
ending 02/06/2016	1	0	0	2	2	10	0	12	12	53	1	13	66	79
% Change	-	-	-100.0%	100.0%	0.0%	-23.1%	-100.0%	-7.7%	-14.3%	71.0%	-83.3%	-13.3%	29.4%	19.7%

Part I Incidents - Year-to-Year Weekly Comparisons

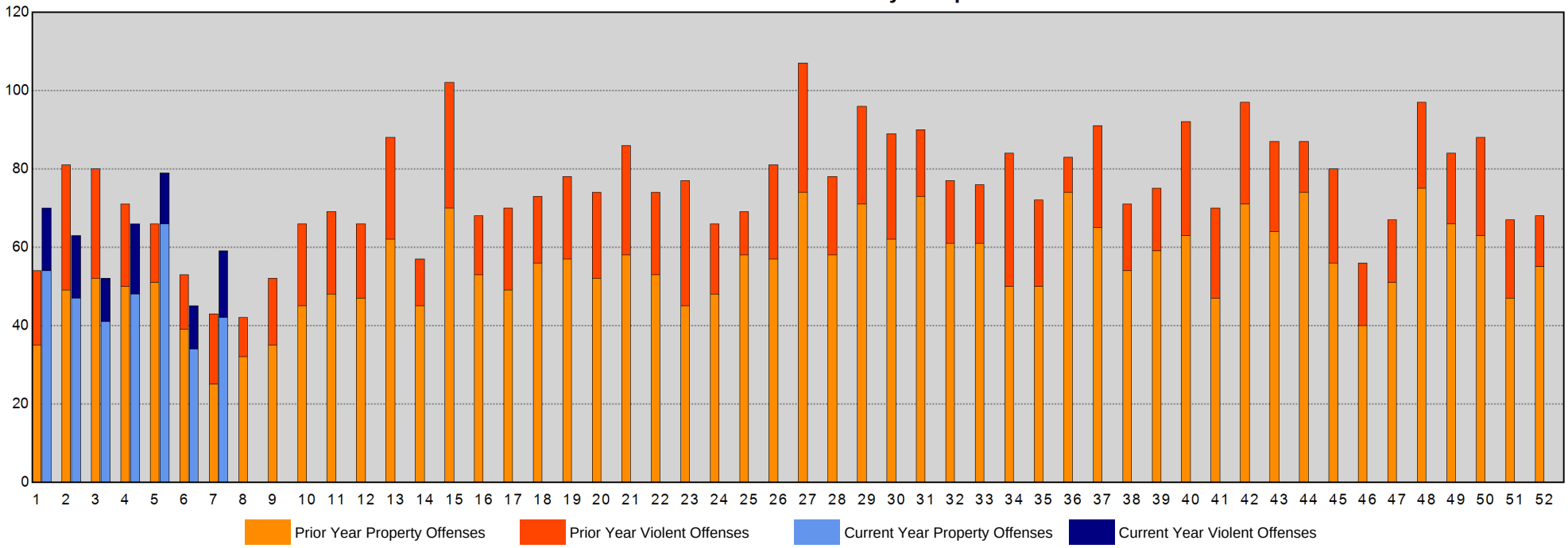

Sourced from MNPD ARMS on 2/24/2016 8:20:09 AM. The figures above were sourced from incident reports using Uniform Crime Reporting definitions and reporting guidelines, based on the date when the crime was reported. This report is intended to be a management and planning tool and does not reflect the official UCR counts for the department. Incidents where a location is unknown or unspecified are included in the countywide totals. 'Unknown' refers to records in which the address is listed as 'Unknown' on the incident report. 'Not Validated' refers to records that were entered in with an invalid addresses.

South Precinct Year-to-Year Weekly Chart

METROPOLITAN POLICE DEPARTMENT
of Nashville and Davidson County

	Homicide	Forcible Rape	Commercial Robbery	Street Robbery	Total Robbery	Aggravated Assault	Commercial Burglary	Residential Burglary	Total Burglary	Larceny	Auto Theft	Violent Offenses	Property Offenses	Part I Offenses
ending 03/07/2015 Next Week	0	4	0	4	4	10	2	14	16	45	5	18	66	84
ending 02/28/2015 Current Week	0	0	0	3	3	14	3	25	28	53	6	17	87	104
ending 02/21/2015	0	1	0	3	3	11	5	6	11	23	3	15	37	52
ending 02/20/2016	1	1	0	5	5	6	2	21	23	43	4	13	70	83
% Change	-	0.0%	-	66.7%	66.7%	-45.5%	-60.0%	250.0%	109.1%	87.0%	33.3%	-13.3%	89.2%	59.6%
ending 02/14/2015	0	1	2	2	4	8	7	38	45	48	2	13	95	108
ending 02/13/2016	1	1	0	11	11	17	0	19	19	45	6	30	70	100
% Change	-	0.0%	-100.0%	450.0%	175.0%	112.5%	-100.0%	-50.0%	-57.8%	-6.3%	200.0%	130.8%	-26.3%	-7.4%
ending 02/07/2015	0	0	1	8	9	10	4	20	24	49	3	19	76	95
ending 02/06/2016	0	1	3	9	12	23	2	20	22	61	6	36	89	125
% Change	-	-	200.0%	12.5%	33.3%	130.0%	-50.0%	0.0%	-8.3%	24.5%	100.0%	89.5%	17.1%	31.6%

Part I Incidents - Year-to-Year Weekly Comparisons

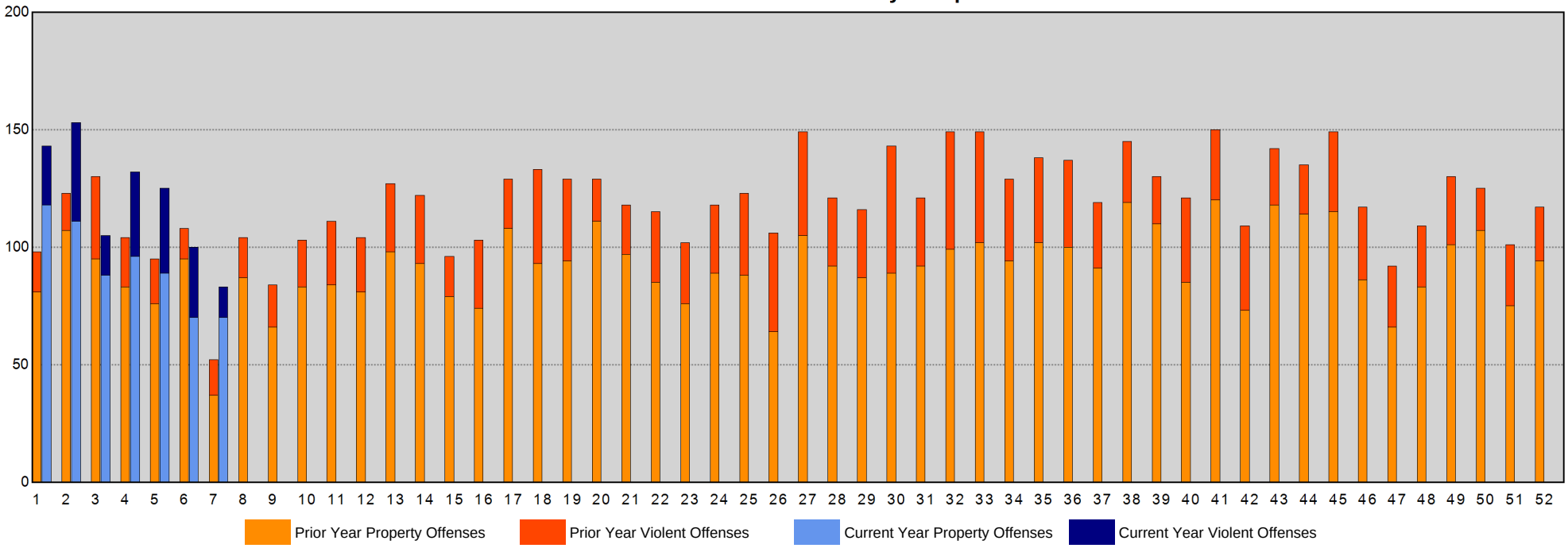

Sourced from MNPD ARMS on 2/24/2016 8:20:11 AM. The figures above were sourced from incident reports using Uniform Crime Reporting definitions and reporting guidelines, based on the date when the crime was reported. This report is intended to be a management and planning tool and does not reflect the official UCR counts for the department. Incidents where a location is unknown or unspecified are included in the countywide totals. 'Unknown' refers to records in which the address is listed as 'Unknown' on the incident report. 'Not Validated' refers to records that were entered in with an invalid addresses.

Central Precinct Year-to-Year Weekly Chart

METROPOLITAN POLICE DEPARTMENT
of Nashville and Davidson County

	Homicide	Forcible Rape	Commercial Robbery	Street Robbery	Total Robbery	Aggravated Assault	Commercial Burglary	Residential Burglary	Total Burglary	Larceny	Auto Theft	Violent Offenses	Property Offenses	Part I Offenses
ending 03/07/2015 Next Week	0	4	0	1	1	1	2	0	2	9	1	6	12	18
ending 02/28/2015 Current Week	0	0	0	0	0	1	2	0	2	22	1	1	25	26
ending 02/21/2015	0	2	0	0	0	1	0	0	0	3	0	3	3	6
ending 02/20/2016	0	1	0	2	2	3	0	1	1	10	1	6	12	18
% Change	-	-50.0%	-	-	-	200.0%	-	-	-	233.3%	-	100.0%	300.0%	200.0%
ending 02/14/2015	0	1	0	1	1	0	1	1	2	16	0	2	18	20
ending 02/13/2016	0	3	0	2	2	1	1	1	2	8	1	6	11	17
% Change	-	200.0%	-	100.0%	100.0%	-	0.0%	0.0%	0.0%	-50.0%	-	200.0%	-38.9%	-15.0%
ending 02/07/2015	0	1	0	0	0	3	1	1	2	9	0	4	11	15
ending 02/06/2016	0	0	0	1	1	2	0	0	0	13	2	3	15	18
% Change	-	-100.0%	-	-	-	-33.3%	-100.0%	-100.0%	-100.0%	44.4%	-	-25.0%	36.4%	20.0%

Part I Incidents - Year-to-Year Weekly Comparisons

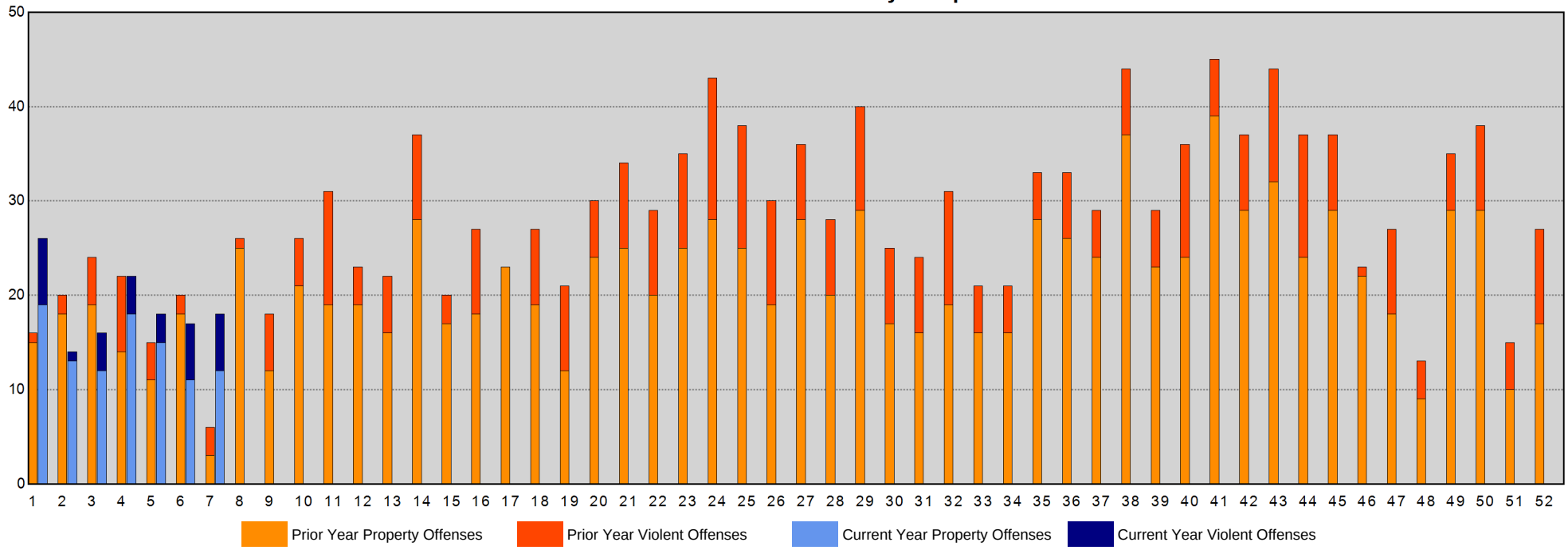

Sourced from MNPD ARMS on 2/24/2016 8:20:12 AM. The figures above were sourced from incident reports using Uniform Crime Reporting definitions and reporting guidelines, based on the date when the crime was reported. This report is intended to be a management and planning tool and does not reflect the official UCR counts for the department. Incidents where a location is unknown or unspecified are included in the countywide totals. 'Unknown' refers to records in which the address is listed as 'Unknown' on the incident report. 'Not Validated' refers to records that were entered in with an invalid addresses.

Hermitage Precinct Year-to-Year Weekly Chart

METROPOLITAN POLICE DEPARTMENT
of Nashville and Davidson County

	Homicide	Forcible Rape	Commercial Robbery	Street Robbery	Total Robbery	Aggravated Assault	Commercial Burglary	Residential Burglary	Total Burglary	Larceny	Auto Theft	Violent Offenses	Property Offenses	Part I Offenses
ending 03/07/2015 Next Week	0	2	2	4	6	10	3	9	12	51	5	18	68	86
ending 02/28/2015 Current Week	0	3	0	3	3	15	0	9	9	53	5	21	67	88
ending 02/21/2015	0	4	0	3	3	6	3	12	15	36	4	13	55	68
ending 02/20/2016	0	1	1	8	9	20	4	12	16	59	6	30	81	111
% Change	-	-75.0%	-	166.7%	200.0%	233.3%	33.3%	0.0%	6.7%	63.9%	50.0%	130.8%	47.3%	63.2%
ending 02/14/2015	1	1	1	9	10	7	3	10	13	54	3	19	70	89
ending 02/13/2016	1	6	0	8	8	17	4	8	12	53	4	32	69	101
% Change	0.0%	500.0%	-100.0%	-11.1%	-20.0%	142.9%	33.3%	-20.0%	-7.7%	-1.9%	33.3%	68.4%	-1.4%	13.5%
ending 02/07/2015	0	1	1	4	5	10	6	17	23	63	6	16	92	108
ending 02/06/2016	0	1	4	1	5	13	4	14	18	78	4	19	100	119
% Change	-	0.0%	300.0%	-75.0%	0.0%	30.0%	-33.3%	-17.6%	-21.7%	23.8%	-33.3%	18.8%	8.7%	10.2%

Part I Incidents - Year-to-Year Weekly Comparisons

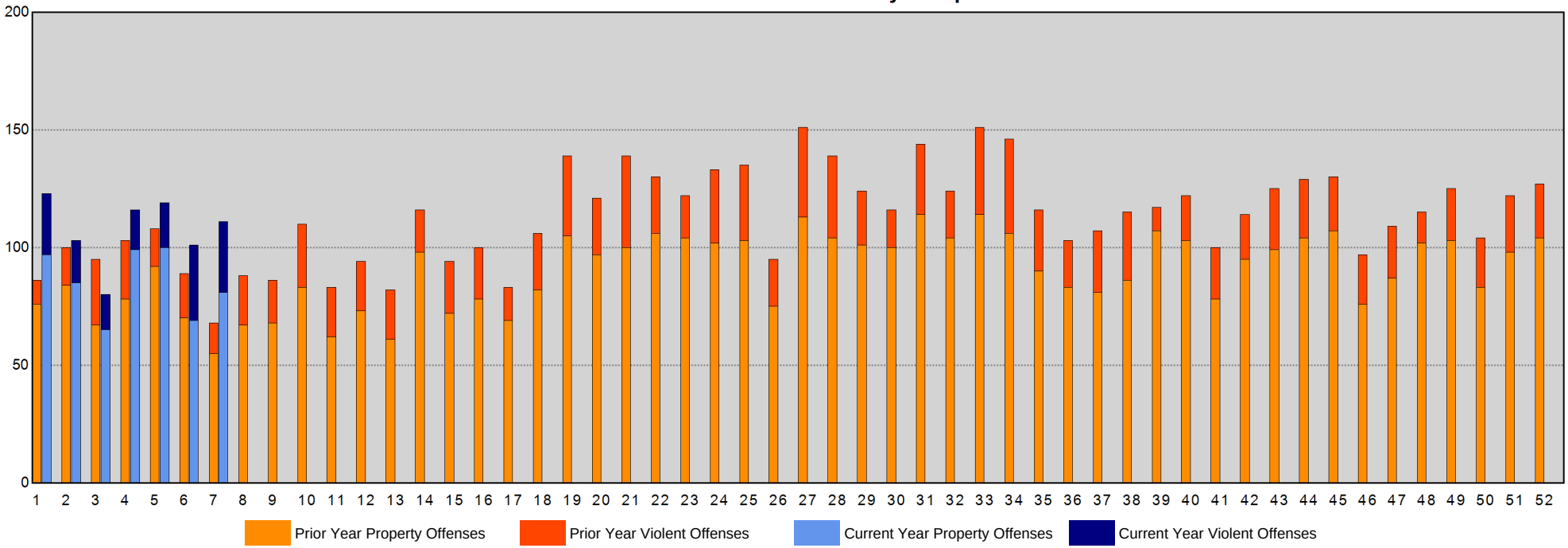

Sourced from MNPD ARMS on 2/24/2016 8:20:12 AM. The figures above were sourced from incident reports using Uniform Crime Reporting definitions and reporting guidelines, based on the date when the crime was reported. This report is intended to be a management and planning tool and does not reflect the official UCR counts for the department. Incidents where a location is unknown or unspecified are included in the countywide totals. 'Unknown' refers to records in which the address is listed as 'Unknown' on the incident report. 'Not Validated' refers to records that were entered in with an invalid addresses.

North Precinct Year-to-Year Weekly Chart

METROPOLITAN POLICE DEPARTMENT
of Nashville and Davidson County

	Homicide	Forcible Rape	Commercial Robbery	Street Robbery	Total Robbery	Aggravated Assault	Commercial Burglary	Residential Burglary	Total Burglary	Larceny	Auto Theft	Violent Offenses	Property Offenses	Part I Offenses
ending 03/07/2015 Next Week	1	3	0	5	5	18	0	8	8	27	4	27	39	66
ending 02/28/2015 Current Week	0	0	1	3	4	19	0	1	1	17	2	23	20	43
ending 02/21/2015	0	0	0	2	2	20	2	3	5	12	1	22	18	40
ending 02/20/2016	0	0	2	6	8	22	0	9	9	24	1	30	34	64
% Change	-	-	-	200.0%	300.0%	10.0%	-100.0%	200.0%	80.0%	100.0%	0.0%	36.4%	88.9%	60.0%
ending 02/14/2015	0	2	0	7	7	17	1	11	12	31	2	26	45	71
ending 02/13/2016	1	0	1	3	4	16	0	7	7	26	6	21	39	60
% Change	-	-100.0%	-	-57.1%	-42.9%	-5.9%	-100.0%	-36.4%	-41.7%	-16.1%	200.0%	-19.2%	-13.3%	-15.5%
ending 02/07/2015	0	1	0	4	4	15	2	8	10	25	5	20	40	60
ending 02/06/2016	0	5	0	8	8	12	2	10	12	29	3	25	44	69
% Change	-	400.0%	-	100.0%	100.0%	-20.0%	0.0%	25.0%	20.0%	16.0%	-40.0%	25.0%	10.0%	15.0%

Part I Incidents - Year-to-Year Weekly Comparisons

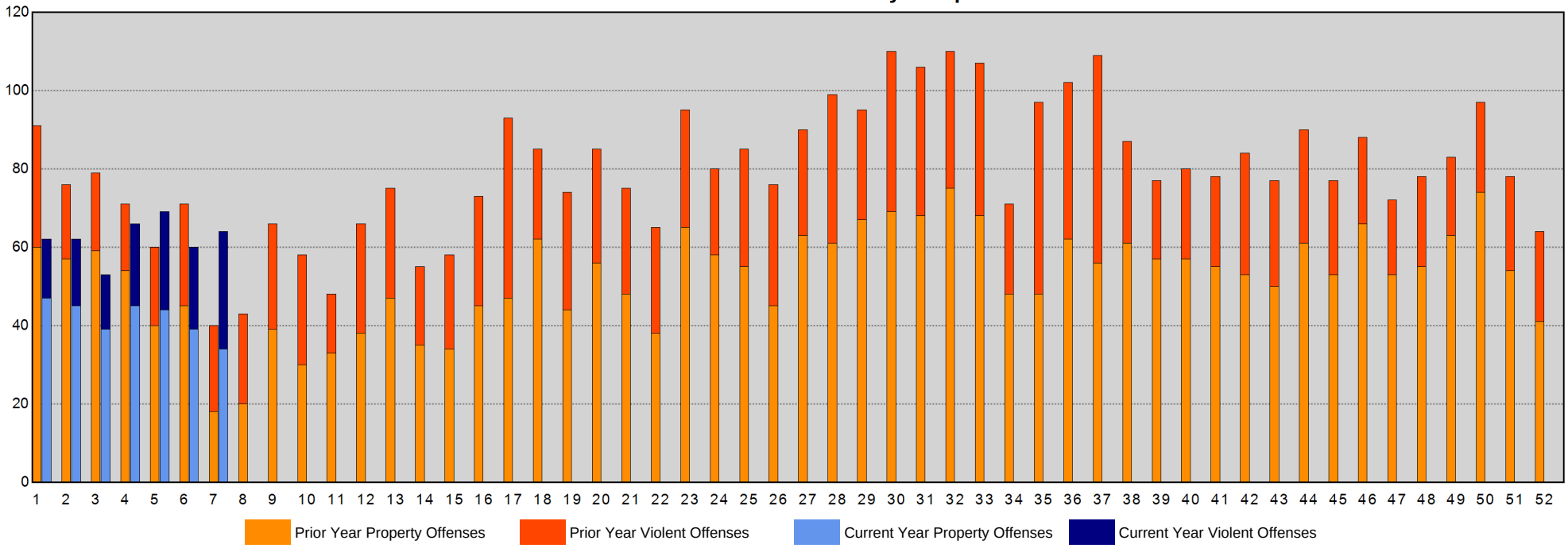

Sourced from MNPD ARMS on 2/24/2016 8:20:14 AM. The figures above were sourced from incident reports using Uniform Crime Reporting definitions and reporting guidelines, based on the date when the crime was reported. This report is intended to be a management and planning tool and does not reflect the official UCR counts for the department. Incidents where a location is unknown or unspecified are included in the countywide totals. 'Unknown' refers to records in which the address is listed as 'Unknown' on the incident report. 'Not Validated' refers to records that were entered in with an invalid addresses.

Madison Precinct Year-to-Year Weekly Chart

METROPOLITAN POLICE DEPARTMENT
of Nashville and Davidson County

	Homicide	Forcible Rape	Commercial Robbery	Street Robbery	Total Robbery	Aggravated Assault	Commercial Burglary	Residential Burglary	Total Burglary	Larceny	Auto Theft	Violent Offenses	Property Offenses	Part I Offenses
ending 03/07/2015 Next Week	0	0	1	2	3	13	1	3	4	43	5	16	52	68
ending 02/28/2015 Current Week	0	1	1	3	4	11	1	4	5	33	2	16	40	56
ending 02/21/2015	0	0	0	1	1	6	0	10	10	17	1	7	28	35
ending 02/20/2016	1	1	0	3	3	8	1	7	8	38	3	13	49	62
% Change	-	-	-	200.0%	200.0%	33.3%	-	-30.0%	-20.0%	123.5%	200.0%	85.7%	75.0%	77.1%
ending 02/14/2015	0	0	0	1	1	7	1	6	7	27	0	8	34	42
ending 02/13/2016	0	4	1	1	2	5	1	10	11	31	3	11	45	56
% Change	-	-	-	0.0%	100.0%	-28.6%	0.0%	66.7%	57.1%	14.8%	-	37.5%	32.4%	33.3%
ending 02/07/2015	0	0	0	0	0	7	1	5	6	40	1	7	47	54
ending 02/06/2016	0	0	0	2	2	7	1	7	8	36	0	9	44	53
% Change	-	-	-	-	-	0.0%	0.0%	40.0%	33.3%	-10.0%	-100.0%	28.6%	-6.4%	-1.9%

Part I Incidents - Year-to-Year Weekly Comparisons

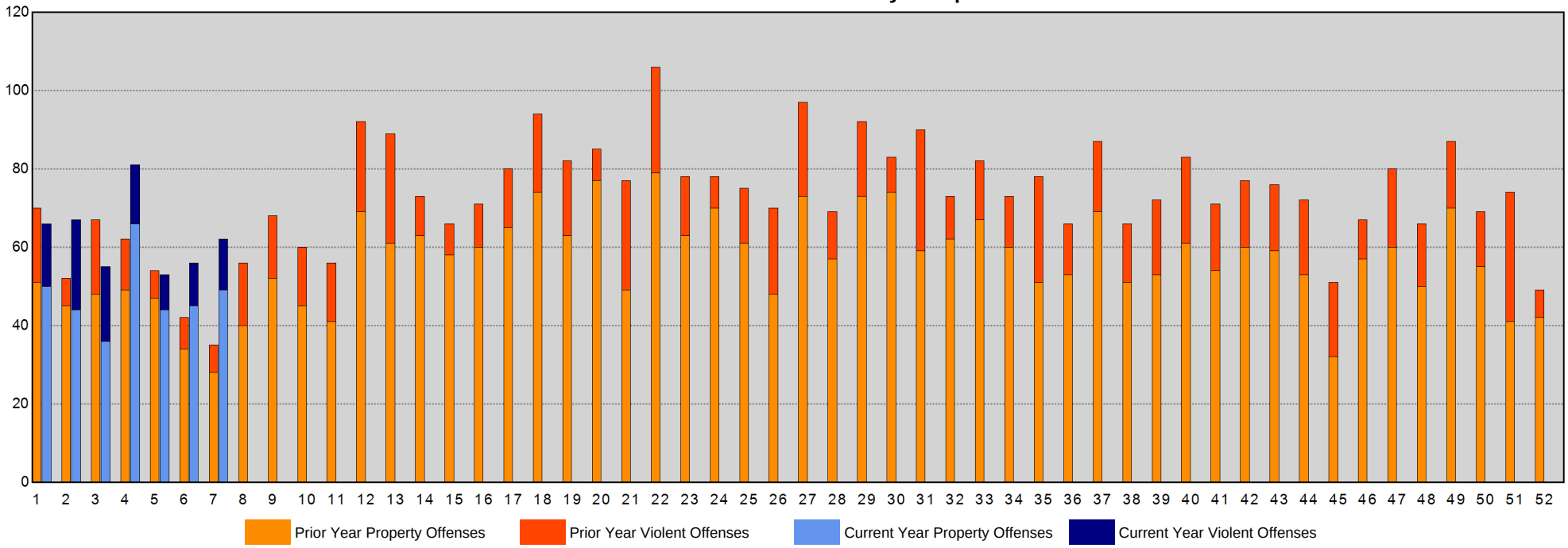

Sourced from MNPD ARMS on 2/24/2016 8:20:15 AM. The figures above were sourced from incident reports using Uniform Crime Reporting definitions and reporting guidelines, based on the date when the crime was reported. This report is intended to be a management and planning tool and does not reflect the official UCR counts for the department. Incidents where a location is unknown or unspecified are included in the countywide totals. 'Unknown' refers to records in which the address is listed as 'Unknown' on the incident report. 'Not Validated' refers to records that were entered in with an invalid addresses.

Midtown Hills Precinct Year-to-Year Weekly Chart

METROPOLITAN POLICE DEPARTMENT
of Nashville and Davidson County

	Homicide	Forcible Rape	Commercial Robbery	Street Robbery	Total Robbery	Aggravated Assault	Commercial Burglary	Residential Burglary	Total Burglary	Larceny	Auto Theft	Violent Offenses	Property Offenses	Part I Offenses
ending 03/07/2015 Next Week	1	2	1	0	1	5	1	2	3	32	4	9	39	48
ending 02/28/2015 Current Week	0	1	0	3	3	8	2	11	13	40	3	12	56	68
ending 02/21/2015	0	0	0	0	0	4	1	6	7	15	1	4	23	27
ending 02/20/2016	0	0	0	1	1	6	7	5	12	43	7	7	62	69
% Change	-	-	-	-	-	50.0%	600.0%	-16.7%	71.4%	186.7%	600.0%	75.0%	169.6%	155.6%
ending 02/14/2015	0	2	0	0	0	10	2	4	6	37	0	12	43	55
ending 02/13/2016	0	0	1	4	5	5	3	10	13	23	3	10	39	49
% Change	-	-100.0%	-	-	-	-50.0%	50.0%	150.0%	116.7%	-37.8%	-	-16.7%	-9.3%	-10.9%
ending 02/07/2015	0	0	1	2	3	6	0	11	11	34	0	9	45	54
ending 02/06/2016	0	1	0	2	2	3	0	4	4	38	0	6	42	48
% Change	-	-	-100.0%	0.0%	-33.3%	-50.0%	-	-63.6%	-63.6%	11.8%	-	-33.3%	-6.7%	-11.1%

Part I Incidents - Year-to-Year Weekly Comparisons

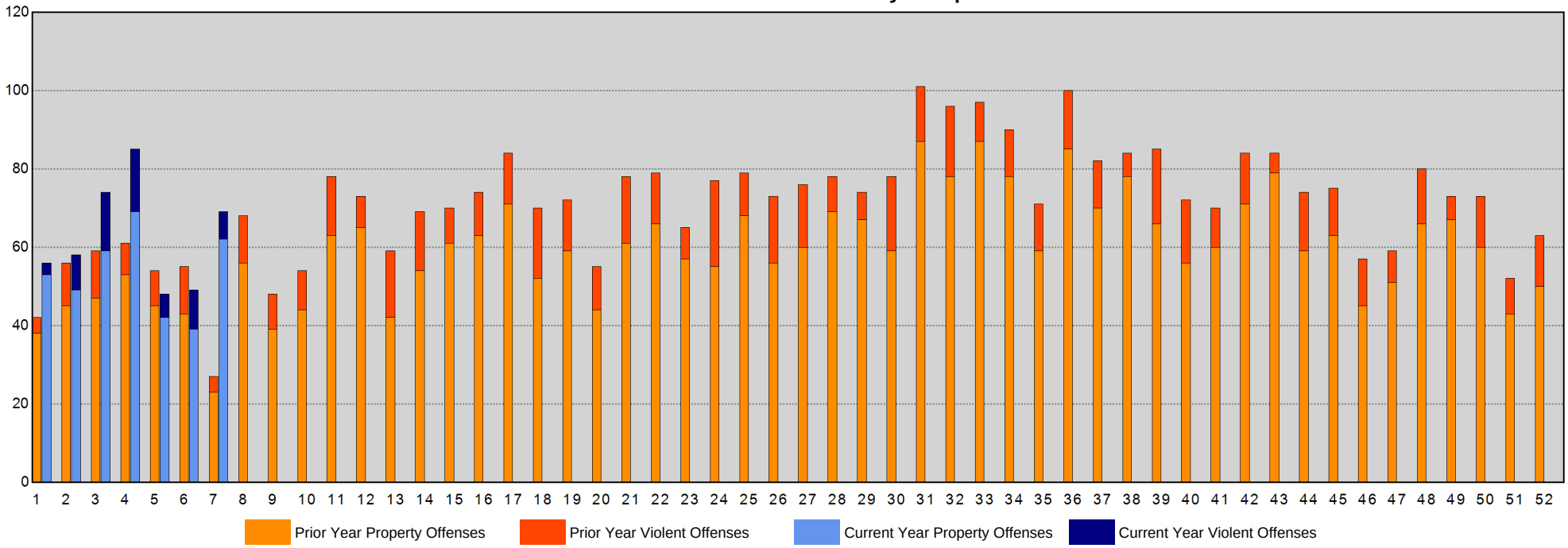

Sourced from MNPD ARMS on 2/24/2016 8:20:16 AM. The figures above were sourced from incident reports using Uniform Crime Reporting definitions and reporting guidelines, based on the date when the crime was reported. This report is intended to be a management and planning tool and does not reflect the official UCR counts for the department. Incidents where a location is unknown or unspecified are included in the countywide totals. 'Unknown' refers to records in which the address is listed as 'Unknown' on the incident report. 'Not Validated' refers to records that were entered in with an invalid addresses.

Arrests Section

CompStat Weekly Analysis is provided by the Metropolitan Nashville Police Department Crime Analysis Section. This document does not necessarily reflect official UCR counts. It is intended to be a management tool and is for law enforcement use only.

"Freedom from effort in the present merely means that there has been effort stored up in the past."
- Theodore Roosevelt

Begin Date: 02/14/2016
End Date: 02/20/2016
Week: 7

Physical and Citation Arrests - Adult

Aggregated by component of arresting officer.

METROPOLITAN POLICE DEPARTMENT

of Nashville and Davidson County

			Prior Week	Last Week	Change*	Prior 4Wks	Last 4Wks	Change*	Prior YTD	YTD	Change*	Prior 52Wks	Last 52Wks	Change*
West Precinct	Patrol A	Felony	2	2	0.0%	8	6	-25.0%	9	13	44.4%	105	68	-35.2%
		Misdemeanor	2	2	0.0%	17	12	-29.4%	22	29	31.8%	301	157	-47.8%
		Citation	14	4	-71.4%	24	43	79.2%	81	65	-19.8%	572	443	-22.6%
		Subtotal	18	8	-55.6%	49	61	24.5%	112	107	-4.5%	978	668	-31.7%
	Patrol B	Felony	3	1	-66.7%	7	10	42.9%	20	15	-25.0%	159	138	-13.2%
		Misdemeanor	6	5	-16.7%	26	26	0.0%	48	42	-12.5%	471	425	-9.8%
		Citation	14	17	21.4%	31	47	51.6%	71	74	4.2%	656	513	-21.8%
		Subtotal	23	23	0.0%	64	83	29.7%	139	131	-5.8%	1,286	1,076	-16.3%
	Patrol C	Felony	4	3	-25.0%	4	9	125.0%	18	12	-33.3%	182	105	-42.3%
		Misdemeanor	5	10	100.0%	27	25	-7.4%	62	50	-19.4%	677	333	-50.8%
		Citation	2	4	100.0%	23	17	-26.1%	70	39	-44.3%	861	366	-57.5%
		Subtotal	11	17	54.5%	54	51	-5.6%	150	101	-32.7%	1,720	804	-53.3%
	Flex A	Felony	0	0	-	3	3	0.0%	4	5	25.0%	37	58	56.8%
		Misdemeanor	1	2	100.0%	5	7	40.0%	13	12	-7.7%	65	129	98.5%
		Citation	3	4	33.3%	11	15	36.4%	36	26	-27.8%	175	302	72.6%
		Subtotal	4	6	50.0%	19	25	31.6%	53	43	-18.9%	277	489	76.5%
	Flex B	Felony	1	5	400.0%	9	12	33.3%	14	19	35.7%	133	139	4.5%
		Misdemeanor	0	3	-	11	10	-9.1%	18	18	0.0%	184	189	2.7%
		Citation	3	10	233.3%	26	26	0.0%	71	46	-35.2%	837	538	-35.7%
		Subtotal	4	18	350.0%	46	48	4.3%	103	83	-19.4%	1,154	866	-25.0%
	Flex C	Felony	1	5	400.0%	3	10	233.3%	6	13	116.7%	75	63	-16.0%
		Misdemeanor	1	2	100.0%	10	4	-60.0%	26	13	-50.0%	233	103	-55.8%
		Citation	5	16	220.0%	26	37	42.3%	77	60	-22.1%	607	479	-21.1%
		Subtotal	7	23	228.6%	39	51	30.8%	109	86	-21.1%	915	645	-29.5%
	CSU	Felony	1	1	0.0%	0	5	-	3	5	66.7%	95	25	-73.7%
		Misdemeanor	2	2	0.0%	0	5	-	1	5	400.0%	40	10	-75.0%
		Citation	13	2	-84.6%	25	37	48.0%	63	54	-14.3%	595	585	-1.7%
		Subtotal	16	5	-68.8%	25	47	88.0%	67	64	-4.5%	730	620	-15.1%
	Other	Felony	0	0	-	0	0	-	0	0	-	1	1	0.0%
		Misdemeanor	0	0	-	0	0	-	0	0	-	2	2	0.0%
		Citation	1	1	0.0%	0	2	-	0	2	-	11	11	0.0%
		Subtotal	1	1	0.0%	0	2	-	0	2	-	14	14	0.0%
Totals		Felony	12	17	41.7%	34	55	61.8%	74	82	10.8%	787	597	-24.1%
		Misdemeanor	17	26	52.9%	96	89	-7.3%	190	169	-11.1%	1,973	1,348	-31.7%
		Citation	55	58	5.5%	166	224	34.9%	469	366	-22.0%	4,314	3,237	-25.0%
Precinct Total			84	101	20.2%	296	368	24.3%	733	617	-15.8%	7,074	5,182	-26.7%

Physical and Citation Arrests - Adult

Aggregated by component of arresting officer.

METROPOLITAN POLICE DEPARTMENT

of Nashville and Davidson County

			Prior Week	Last Week	Change*	Prior 4Wks	Last 4Wks	Change*	Prior YTD	YTD	Change*	Prior 52Wks	Last 52Wks	Change*
East Precinct	Patrol A	Felony	4	5	25.0%	13	17	30.8%	35	28	-20.0%	227	200	-11.9%
		Misdemeanor	14	10	-28.6%	34	51	50.0%	79	78	-1.3%	670	569	-15.1%
		Citation	14	11	-21.4%	81	59	-27.2%	96	129	34.4%	811	902	11.2%
		Subtotal	32	26	-18.8%	128	127	-0.8%	210	235	11.9%	1,708	1,671	-2.2%
	Patrol B	Felony	2	7	250.0%	16	18	12.5%	39	33	-15.4%	256	230	-10.2%
		Misdemeanor	8	11	37.5%	61	50	-18.0%	83	98	18.1%	746	883	18.4%
		Citation	16	15	-6.3%	47	53	12.8%	99	89	-10.1%	744	717	-3.6%
		Subtotal	26	33	26.9%	124	121	-2.4%	221	220	-0.5%	1,746	1,830	4.8%
	Patrol C	Felony	5	6	20.0%	17	20	17.6%	30	36	20.0%	275	243	-11.6%
		Misdemeanor	11	16	45.5%	52	62	19.2%	141	110	-22.0%	892	974	9.2%
		Citation	22	14	-36.4%	104	78	-25.0%	126	175	38.9%	834	819	-1.8%
		Subtotal	38	36	-5.3%	173	160	-7.5%	297	321	8.1%	2,001	2,036	1.7%
	Flex A	Felony	0	4	-	11	10	-9.1%	20	20	0.0%	141	190	34.8%
		Misdemeanor	5	3	-40.0%	19	16	-15.8%	29	34	17.2%	248	288	16.1%
		Citation	9	10	11.1%	53	47	-11.3%	138	94	-31.9%	719	790	9.9%
		Subtotal	14	17	21.4%	83	73	-12.0%	187	148	-20.9%	1,108	1,268	14.4%
	Flex B	Felony	3	4	33.3%	10	13	30.0%	19	22	15.8%	155	171	10.3%
		Misdemeanor	4	0	-100.0%	12	14	16.7%	39	26	-33.3%	317	289	-8.8%
		Citation	12	6	-50.0%	30	40	33.3%	115	66	-42.6%	838	614	-26.7%
		Subtotal	19	10	-47.4%	52	67	28.8%	173	114	-34.1%	1,310	1,074	-18.0%
	Flex C	Felony	2	0	-100.0%	8	9	12.5%	20	17	-15.0%	145	144	-0.7%
		Misdemeanor	1	1	0.0%	10	6	-40.0%	22	16	-27.3%	229	179	-21.8%
		Citation	17	7	-58.8%	40	48	20.0%	72	83	15.3%	647	604	-6.6%
		Subtotal	20	8	-60.0%	58	63	8.6%	114	116	1.8%	1,021	927	-9.2%
	CSU	Felony	3	3	0.0%	8	13	62.5%	20	21	5.0%	161	174	8.1%
		Misdemeanor	0	0	-	6	1	-83.3%	9	7	-22.2%	103	98	-4.9%
		Citation	6	1	-83.3%	24	12	-50.0%	40	35	-12.5%	458	457	-0.2%
		Subtotal	9	4	-55.6%	38	26	-31.6%	69	63	-8.7%	722	729	1.0%
	Other	Felony	0	0	-	0	0	-	0	0	-	11	5	-54.5%
		Misdemeanor	1	0	-100.0%	0	1	-	2	1	-50.0%	13	15	15.4%
		Citation	3	0	-100.0%	0	3	-	4	3	-25.0%	18	15	-16.7%
		Subtotal	4	0	-100.0%	0	4	-	6	4	-33.3%	42	35	-16.7%
Totals		Felony	19	29	52.6%	83	100	20.5%	183	177	-3.3%	1,371	1,357	-1.0%
		Misdemeanor	44	41	-6.8%	194	201	3.6%	404	370	-8.4%	3,218	3,295	2.4%
		Citation	99	64	-35.4%	379	340	-10.3%	690	674	-2.3%	5,069	4,918	-3.0%
Precinct Total			162	134	-17.3%	656	641	-2.3%	1,277	1,221	-4.4%	9,658	9,570	-0.9%

Physical and Citation Arrests - Adult

Aggregated by component of arresting officer.

METROPOLITAN POLICE DEPARTMENT

of Nashville and Davidson County

			Prior Week	Last Week	Change*	Prior 4Wks	Last 4Wks	Change*	Prior YTD	YTD	Change*	Prior 52Wks	Last 52Wks	Change*
South Precinct	Patrol A	Felony	3	5	66.7%	12	13	8.3%	32	25	-21.9%	204	158	-22.5%
		Misdemeanor	8	7	-12.5%	32	27	-15.6%	80	51	-36.3%	523	472	-9.8%
		Citation	15	25	66.7%	124	94	-24.2%	170	203	19.4%	1,534	1,304	-15.0%
		Subtotal	26	37	42.3%	168	134	-20.2%	282	279	-1.1%	2,261	1,934	-14.5%
	Patrol B	Felony	7	4	-42.9%	19	27	42.1%	39	44	12.8%	311	310	-0.3%
		Misdemeanor	16	20	25.0%	55	72	30.9%	88	123	39.8%	864	745	-13.8%
		Citation	16	16	0.0%	93	83	-10.8%	168	163	-3.0%	1,326	1,318	-0.6%
		Subtotal	39	40	2.6%	167	182	9.0%	295	330	11.9%	2,501	2,373	-5.1%
	Patrol C	Felony	2	6	200.0%	18	17	-5.6%	24	33	37.5%	225	199	-11.6%
		Misdemeanor	13	26	100.0%	64	69	7.8%	104	123	18.3%	779	744	-4.5%
		Citation	10	19	90.0%	68	72	5.9%	59	130	120.3%	762	438	-42.5%
		Subtotal	25	51	104.0%	150	158	5.3%	187	286	52.9%	1,766	1,381	-21.8%
	Flex A	Felony	0	2	-	3	5	66.7%	3	7	133.3%	20	27	35.0%
		Misdemeanor	0	1	-	4	1	-75.0%	4	5	25.0%	28	29	3.6%
		Citation	0	1	-	7	2	-71.4%	6	9	50.0%	73	44	-39.7%
		Subtotal	0	4	-	14	8	-42.9%	13	21	61.5%	121	100	-17.4%
	Flex B	Felony	1	3	200.0%	7	7	0.0%	15	12	-20.0%	114	100	-12.3%
		Misdemeanor	1	2	100.0%	13	7	-46.2%	16	15	-6.3%	148	132	-10.8%
		Citation	1	7	600.0%	66	32	-51.5%	76	87	14.5%	840	659	-21.5%
		Subtotal	3	12	300.0%	86	46	-46.5%	107	114	6.5%	1,102	891	-19.1%
	Flex C	Felony	0	1	-	3	2	-33.3%	4	5	25.0%	52	46	-11.5%
		Misdemeanor	3	0	-100.0%	6	3	-50.0%	16	9	-43.8%	62	92	48.4%
		Citation	4	6	50.0%	41	17	-58.5%	37	50	35.1%	411	356	-13.4%
		Subtotal	7	7	0.0%	50	22	-56.0%	57	64	12.3%	525	494	-5.9%
	CSU	Felony	6	3	-50.0%	3	12	300.0%	0	15	-	5	50	900.0%
		Misdemeanor	0	1	-	2	2	0.0%	0	3	-	1	17	>1,000%
		Citation	2	1	-50.0%	33	13	-60.6%	27	40	48.1%	346	285	-17.6%
		Subtotal	8	5	-37.5%	38	27	-28.9%	27	58	114.8%	352	352	0.0%
	Other	Felony	0	0	-	0	0	-	2	0	-100.0%	9	3	-66.7%
		Misdemeanor	0	1	-	1	2	100.0%	5	3	-40.0%	46	25	-45.7%
		Citation	2	1	-50.0%	11	10	-9.1%	12	18	50.0%	89	64	-28.1%
		Subtotal	2	2	0.0%	12	12	0.0%	19	21	10.5%	144	92	-36.1%
Totals		Felony	19	24	26.3%	65	83	27.7%	119	141	18.5%	940	893	-5.0%
		Misdemeanor	41	58	41.5%	177	183	3.4%	313	332	6.1%	2,451	2,256	-8.0%
		Citation	50	76	52.0%	443	323	-27.1%	555	700	26.1%	5,381	4,468	-17.0%
Precinct Total			110	158	43.6%	685	589	-14.0%	987	1,173	18.8%	8,772	7,617	-13.2%

Physical and Citation Arrests - Adult

Aggregated by component of arresting officer.

METROPOLITAN POLICE DEPARTMENT

of Nashville and Davidson County

			Prior Week	Last Week	Change*	Prior 4Wks	Last 4Wks	Change*	Prior YTD	YTD	Change*	Prior 52Wks	Last 52Wks	Change*
Central Precinct	**Patrol A**	Felony	0	4	-	7	10	42.9%	12	15	25.0%	96	81	-15.6%
		Misdemeanor	11	15	36.4%	39	47	20.5%	79	74	-6.3%	787	684	-13.1%
		Citation	11	11	0.0%	54	45	-16.7%	94	92	-2.1%	729	686	-5.9%
		Subtotal	22	30	36.4%	100	102	2.0%	185	181	-2.2%	1,612	1,451	-10.0%
	Patrol B	Felony	2	2	0.0%	6	5	-16.7%	17	10	-41.2%	130	110	-15.4%
		Misdemeanor	10	19	90.0%	65	57	-12.3%	85	109	28.2%	788	812	3.0%
		Citation	6	1	-83.3%	43	28	-34.9%	133	68	-48.9%	835	840	0.6%
		Subtotal	18	22	22.2%	114	90	-21.1%	235	187	-20.4%	1,753	1,762	0.5%
	Patrol C	Felony	2	3	50.0%	8	8	0.0%	32	15	-53.1%	204	153	-25.0%
		Misdemeanor	16	13	-18.8%	72	70	-2.8%	133	130	-2.3%	1,122	920	-18.0%
		Citation	6	9	50.0%	40	40	0.0%	77	76	-1.3%	514	447	-13.0%
		Subtotal	24	25	4.2%	120	118	-1.7%	242	221	-8.7%	1,840	1,520	-17.4%
	Flex A	Felony	0	1	-	3	1	-66.7%	7	4	-42.9%	65	55	-15.4%
		Misdemeanor	7	8	14.3%	23	29	26.1%	28	45	60.7%	326	245	-24.8%
		Citation	8	3	-62.5%	21	30	42.9%	67	48	-28.4%	738	525	-28.9%
		Subtotal	15	12	-20.0%	47	60	27.7%	102	97	-4.9%	1,129	825	-26.9%
	Flex B	Felony	4	4	0.0%	7	13	85.7%	18	19	5.6%	153	134	-12.4%
		Misdemeanor	16	20	25.0%	42	76	81.0%	118	111	-5.9%	615	922	49.9%
		Citation	14	21	50.0%	49	79	61.2%	127	123	-3.1%	551	743	34.8%
		Subtotal	34	45	32.4%	98	168	71.4%	263	253	-3.8%	1,319	1,799	36.4%
	Flex C	Felony	1	3	200.0%	9	5	-44.4%	21	13	-38.1%	83	87	4.8%
		Misdemeanor	11	9	-18.2%	49	36	-26.5%	49	74	51.0%	478	689	44.1%
		Citation	14	11	-21.4%	59	55	-6.8%	150	110	-26.7%	848	865	2.0%
		Subtotal	26	23	-11.5%	117	96	-17.9%	220	197	-10.5%	1,409	1,641	16.5%
	CSU	Felony	0	0	-	2	0	-100.0%	3	2	-33.3%	21	38	81.0%
		Misdemeanor	0	2	-	3	5	66.7%	6	8	33.3%	40	70	75.0%
		Citation	5	0	-100.0%	22	17	-22.7%	43	38	-11.6%	284	339	19.4%
		Subtotal	5	2	-60.0%	27	22	-18.5%	52	48	-7.7%	345	447	29.6%
	Other	Felony	0	0	-	0	0	-	0	0	-	1	0	-100.0%
		Citation	0	0	-	0	0	-	4	0	-100.0%	11	5	-54.5%
		Subtotal	0	0	-	0	0	-	4	0	-100.0%	12	5	-58.3%
Totals		Felony	9	17	88.9%	42	42	0.0%	110	78	-29.1%	753	658	-12.6%
		Misdemeanor	71	86	21.1%	293	320	9.2%	498	551	10.6%	4,156	4,342	4.5%
		Citation	64	56	-12.5%	288	294	2.1%	695	555	-20.1%	4,510	4,450	-1.3%
Precinct Total			144	159	10.4%	623	656	5.3%	1,303	1,184	-9.1%	9,419	9,450	0.3%

Physical and Citation Arrests - Adult

Aggregated by component of arresting officer.

METROPOLITAN POLICE DEPARTMENT

of Nashville and Davidson County

			Prior Week	Last Week	Change*	Prior 4Wks	Last 4Wks	Change*	Prior YTD	YTD	Change*	Prior 52Wks	Last 52Wks	Change*
Hermitage Precinct	**Patrol A**	Felony	2	2	0.0%	7	12	71.4%	13	15	15.4%	185	180	-2.7%
		Misdemeanor	11	7	-36.4%	43	36	-16.3%	52	75	44.2%	497	481	-3.2%
		Citation	13	9	-30.8%	56	73	30.4%	116	126	8.6%	862	831	-3.6%
		Subtotal	26	18	-30.8%	106	121	14.2%	181	216	19.3%	1,544	1,492	-3.4%
	Patrol B	Felony	3	8	166.7%	28	21	-25.0%	43	43	0.0%	325	260	-20.0%
		Misdemeanor	19	15	-21.1%	73	57	-21.9%	106	121	14.2%	840	776	-7.6%
		Citation	29	18	-37.9%	89	104	16.9%	216	182	-15.7%	1,427	1,106	-22.5%
		Subtotal	51	41	-19.6%	190	182	-4.2%	365	346	-5.2%	2,592	2,142	-17.4%
	Patrol C	Felony	6	6	0.0%	23	25	8.7%	36	47	30.6%	267	264	-1.1%
		Misdemeanor	18	17	-5.6%	63	73	15.9%	92	125	35.9%	793	755	-4.8%
		Citation	15	7	-53.3%	59	56	-5.1%	148	105	-29.1%	811	766	-5.5%
		Subtotal	39	30	-23.1%	145	154	6.2%	276	277	0.4%	1,871	1,785	-4.6%
	Flex A	Felony	1	1	0.0%	3	8	166.7%	11	10	-9.1%	95	80	-15.8%
		Misdemeanor	1	2	100.0%	11	8	-27.3%	10	18	80.0%	146	129	-11.6%
		Citation	10	29	190.0%	54	64	18.5%	138	117	-15.2%	1,138	931	-18.2%
		Subtotal	12	32	166.7%	68	80	17.6%	159	145	-8.8%	1,379	1,140	-17.3%
	Flex B	Felony	5	2	-60.0%	18	21	16.7%	26	36	38.5%	177	220	24.3%
		Misdemeanor	5	4	-20.0%	23	25	8.7%	48	44	-8.3%	329	320	-2.7%
		Citation	17	19	11.8%	96	71	-26.0%	128	158	23.4%	974	800	-17.9%
		Subtotal	27	25	-7.4%	137	117	-14.6%	202	238	17.8%	1,480	1,340	-9.5%
	Flex C	Felony	0	1	-	3	3	0.0%	18	6	-66.7%	173	79	-54.3%
		Misdemeanor	3	3	0.0%	11	15	36.4%	24	25	4.2%	224	140	-37.5%
		Citation	21	5	-76.2%	49	61	24.5%	119	104	-12.6%	803	679	-15.4%
		Subtotal	24	9	-62.5%	63	79	25.4%	161	135	-16.1%	1,200	898	-25.2%
	CSU	Felony	1	0	-100.0%	18	5	-72.2%	17	19	11.8%	90	111	23.3%
		Misdemeanor	0	1	-	1	1	0.0%	2	1	-50.0%	38	18	-52.6%
		Citation	2	0	-100.0%	40	5	-87.5%	69	34	-50.7%	527	371	-29.6%
		Subtotal	3	1	-66.7%	59	11	-81.4%	88	54	-38.6%	655	500	-23.7%
	Other	Felony	0	0	-	0	0	-	1	0	-100.0%	7	5	-28.6%
		Misdemeanor	0	1	-	0	1	-	1	1	0.0%	14	11	-21.4%
		Citation	0	0	-	4	2	-50.0%	5	6	20.0%	49	50	2.0%
		Subtotal	0	1	-	4	3	-25.0%	7	7	0.0%	70	66	-5.7%
Totals		Felony	18	20	11.1%	100	95	-5.0%	165	176	6.7%	1,319	1,199	-9.1%
		Misdemeanor	57	50	-12.3%	225	216	-4.0%	335	410	22.4%	2,881	2,630	-8.7%
		Citation	107	87	-18.7%	447	436	-2.5%	939	832	-11.4%	6,591	5,534	-16.0%
Precinct Total			182	157	-13.7%	772	747	-3.2%	1,439	1,418	-1.5%	10,791	9,363	-13.2%

Physical and Citation Arrests - Adult

Aggregated by component of arresting officer.

METROPOLITAN POLICE DEPARTMENT

of Nashville and Davidson County

			Prior Week	Last Week	Change*	Prior 4Wks	Last 4Wks	Change*	Prior YTD	YTD	Change*	Prior 52Wks	Last 52Wks	Change*
North Precinct	**Patrol A**	Felony	4	6	50.0%	20	19	-5.0%	32	36	12.5%	219	201	-8.2%
		Misdemeanor	6	10	66.7%	36	38	5.6%	59	70	18.6%	479	529	10.4%
		Citation	15	18	20.0%	51	56	9.8%	107	103	-3.7%	501	426	-15.0%
		Subtotal	25	34	36.0%	107	113	5.6%	198	209	5.6%	1,199	1,156	-3.6%
	Patrol B	Felony	1	7	600.0%	17	12	-29.4%	26	28	7.7%	231	202	-12.6%
		Misdemeanor	16	13	-18.8%	58	49	-15.5%	69	98	42.0%	650	557	-14.3%
		Citation	14	15	7.1%	79	49	-38.0%	100	119	19.0%	809	572	-29.3%
		Subtotal	31	35	12.9%	154	110	-28.6%	195	245	25.6%	1,690	1,331	-21.2%
	Patrol C	Felony	2	1	-50.0%	11	11	0.0%	25	21	-16.0%	209	196	-6.2%
		Misdemeanor	7	3	-57.1%	39	34	-12.8%	67	66	-1.5%	500	513	2.6%
		Citation	3	3	0.0%	45	17	-62.2%	72	56	-22.2%	498	314	-36.9%
		Subtotal	12	7	-41.7%	95	62	-34.7%	164	143	-12.8%	1,207	1,023	-15.2%
	Flex A	Felony	1	0	-100.0%	11	4	-63.6%	6	11	83.3%	89	95	6.7%
		Misdemeanor	2	3	50.0%	6	12	100.0%	24	17	-29.2%	147	147	0.0%
		Citation	9	3	-66.7%	38	37	-2.6%	132	70	-47.0%	792	455	-42.6%
		Subtotal	12	6	-50.0%	55	53	-3.6%	162	98	-39.5%	1,028	697	-32.2%
	Flex B	Felony	3	5	66.7%	14	12	-14.3%	9	23	155.6%	173	110	-36.4%
		Misdemeanor	2	4	100.0%	16	14	-12.5%	24	30	25.0%	217	225	3.7%
		Citation	6	5	-16.7%	35	36	2.9%	83	70	-15.7%	611	442	-27.7%
		Subtotal	11	14	27.3%	65	62	-4.6%	116	123	6.0%	1,001	777	-22.4%
	Flex C	Felony	0	6	-	20	18	-10.0%	33	34	3.0%	203	260	28.1%
		Misdemeanor	3	6	100.0%	29	26	-10.3%	15	51	240.0%	181	272	50.3%
		Citation	10	20	100.0%	36	58	61.1%	85	91	7.1%	806	549	-31.9%
		Subtotal	13	32	146.2%	85	102	20.0%	133	176	32.3%	1,190	1,081	-9.2%
	CSU	Felony	4	1	-75.0%	6	6	0.0%	12	11	-8.3%	117	120	2.6%
		Misdemeanor	6	1	-83.3%	6	8	33.3%	9	11	22.2%	75	70	-6.7%
		Citation	9	3	-66.7%	33	14	-57.6%	39	36	-7.7%	366	358	-2.2%
		Subtotal	19	5	-73.7%	45	28	-37.8%	60	58	-3.3%	558	548	-1.8%
	Other	Felony	0	0	-	0	0	-	0	0	-	3	3	0.0%
		Misdemeanor	0	0	-	1	1	0.0%	1	2	100.0%	10	31	210.0%
		Citation	2	0	-100.0%	1	3	200.0%	10	4	-60.0%	65	52	-20.0%
		Subtotal	2	0	-100.0%	2	4	100.0%	11	6	-45.5%	78	86	10.3%
Totals		Felony	15	26	73.3%	99	82	-17.2%	143	164	14.7%	1,244	1,187	-4.6%
		Misdemeanor	42	40	-4.8%	191	182	-4.7%	268	345	28.7%	2,259	2,344	3.8%
		Citation	68	67	-1.5%	318	270	-15.1%	628	549	-12.6%	4,448	3,168	-28.8%
Precinct Total			125	133	6.4%	608	534	-12.2%	1,039	1,058	1.8%	7,951	6,699	-15.7%

Physical and Citation Arrests - Adult

Aggregated by component of arresting officer.

METROPOLITAN POLICE DEPARTMENT

of Nashville and Davidson County

			Prior Week	Last Week	Change*	Prior 4Wks	Last 4Wks	Change*	Prior YTD	YTD	Change*	Prior 52Wks	Last 52Wks	Change*
Madison Precinct	**Patrol A**	Felony	3	2	-33.3%	6	10	66.7%	13	14	7.7%	97	79	-18.6%
		Misdemeanor	6	5	-16.7%	19	24	26.3%	31	43	38.7%	294	246	-16.3%
		Citation	7	6	-14.3%	47	27	-42.6%	56	67	19.6%	422	481	14.0%
		Subtotal	16	13	-18.8%	72	61	-15.3%	100	124	24.0%	813	806	-0.9%
	Patrol B	Felony	0	4	-	15	9	-40.0%	23	22	-4.3%	186	178	-4.3%
		Misdemeanor	8	13	62.5%	46	43	-6.5%	73	76	4.1%	603	526	-12.8%
		Citation	26	18	-30.8%	76	81	6.6%	126	145	15.1%	813	851	4.7%
		Subtotal	34	35	2.9%	137	133	-2.9%	222	243	9.5%	1,602	1,555	-2.9%
	Patrol C	Felony	3	5	66.7%	18	14	-22.2%	34	28	-17.6%	229	286	24.9%
		Misdemeanor	18	9	-50.0%	62	63	1.6%	105	118	12.4%	768	891	16.0%
		Citation	22	15	-31.8%	68	65	-4.4%	147	123	-16.3%	983	1,148	16.8%
		Subtotal	43	29	-32.6%	148	142	-4.1%	286	269	-5.9%	1,980	2,325	17.4%
	Flex A	Felony	1	1	0.0%	3	6	100.0%	3	9	200.0%	52	69	32.7%
		Misdemeanor	6	0	-100.0%	8	12	50.0%	2	20	900.0%	86	80	-7.0%
		Citation	1	0	-100.0%	10	4	-60.0%	22	13	-40.9%	199	184	-7.5%
		Subtotal	8	1	-87.5%	21	22	4.8%	27	42	55.6%	337	333	-1.2%
	Flex B	Felony	5	2	-60.0%	8	13	62.5%	11	21	90.9%	95	146	53.7%
		Misdemeanor	2	4	100.0%	16	19	18.8%	27	35	29.6%	196	238	21.4%
		Citation	13	15	15.4%	53	49	-7.5%	65	95	46.2%	686	636	-7.3%
		Subtotal	20	21	5.0%	77	81	5.2%	103	151	46.6%	977	1,020	4.4%
	Flex C	Felony	0	0	-	2	3	50.0%	13	4	-69.2%	106	64	-39.6%
		Misdemeanor	1	1	0.0%	8	9	12.5%	23	16	-30.4%	171	133	-22.2%
		Citation	16	20	25.0%	52	77	48.1%	175	124	-29.1%	1,316	735	-44.1%
		Subtotal	17	21	23.5%	62	89	43.5%	211	144	-31.8%	1,593	932	-41.5%
	CSU	Felony	0	1	-	2	1	-50.0%	10	3	-70.0%	66	45	-31.8%
		Misdemeanor	0	1	-	0	1	-	1	1	0.0%	43	19	-55.8%
		Citation	1	0	-100.0%	26	10	-61.5%	47	36	-23.4%	363	340	-6.3%
		Subtotal	1	2	100.0%	28	12	-57.1%	58	40	-31.0%	472	404	-14.4%
	Other	Felony	0	0	-	0	0	-	0	0	-	9	0	-100.0%
		Misdemeanor	0	0	-	0	0	-	0	0	-	25	0	-100.0%
		Citation	0	1	-	1	1	0.0%	0	1	-	29	7	-75.9%
		Subtotal	0	1	-	1	1	0.0%	0	1	-	63	7	-88.9%
Totals		Felony	12	15	25.0%	54	56	3.7%	107	101	-5.6%	840	867	3.2%
		Misdemeanor	41	33	-19.5%	159	171	7.5%	262	309	17.9%	2,186	2,133	-2.4%
		Citation	86	75	-12.8%	333	314	-5.7%	638	604	-5.3%	4,811	4,382	-8.9%
Precinct Total			139	123	-11.5%	546	541	-0.9%	1,007	1,014	0.7%	7,837	7,382	-5.8%

Physical and Citation Arrests - Adult

Aggregated by component of arresting officer.

METROPOLITAN POLICE DEPARTMENT

of Nashville and Davidson County

			Prior Week	Last Week	Change*	Prior 4Wks	Last 4Wks	Change*	Prior YTD	YTD	Change*	Prior 52Wks	Last 52Wks	Change*
Midtown Hills Precinct	**Patrol A**	Felony	4	1	-75.0%	5	7	40.0%	12	10	-16.7%	50	89	78.0%
		Misdemeanor	3	7	133.3%	21	13	-38.1%	33	27	-18.2%	134	286	113.4%
		Citation	16	5	-68.8%	44	37	-15.9%	45	73	62.2%	236	476	101.7%
		Subtotal	23	13	-43.5%	70	57	-18.6%	90	110	22.2%	420	851	102.6%
	Patrol B	Felony	1	2	100.0%	3	9	200.0%	11	11	0.0%	59	109	84.7%
		Misdemeanor	6	12	100.0%	48	42	-12.5%	84	82	-2.4%	257	488	89.9%
		Citation	13	10	-23.1%	53	44	-17.0%	107	89	-16.8%	418	798	90.9%
		Subtotal	20	24	20.0%	104	95	-8.7%	202	182	-9.9%	734	1,395	90.1%
	Patrol C	Felony	1	3	200.0%	16	10	-37.5%	20	23	15.0%	95	183	92.6%
		Misdemeanor	9	16	77.8%	43	56	30.2%	126	93	-26.2%	557	1,057	89.8%
		Citation	16	9	-43.8%	79	71	-10.1%	158	142	-10.1%	536	1,076	100.7%
		Subtotal	26	28	7.7%	138	137	-0.7%	304	258	-15.1%	1,188	2,316	94.9%
	Flex A	Felony	0	0	-	0	1	-	6	1	-83.3%	30	41	36.7%
		Misdemeanor	0	1	-	1	4	300.0%	21	5	-76.2%	55	43	-21.8%
		Citation	5	7	40.0%	16	23	43.8%	35	35	0.0%	165	306	85.5%
		Subtotal	5	8	60.0%	17	28	64.7%	62	41	-33.9%	250	390	56.0%
	Flex B	Felony	4	3	-25.0%	6	10	66.7%	10	16	60.0%	58	80	37.9%
		Misdemeanor	4	2	-50.0%	10	16	60.0%	28	25	-10.7%	90	172	91.1%
		Citation	26	13	-50.0%	42	86	104.8%	113	123	8.8%	557	1,015	82.2%
		Subtotal	34	18	-47.1%	58	112	93.1%	151	164	8.6%	705	1,267	79.7%
	Flex C	Felony	2	3	50.0%	8	13	62.5%	9	21	133.3%	39	90	130.8%
		Misdemeanor	2	7	250.0%	19	19	0.0%	40	35	-12.5%	151	187	23.8%
		Citation	20	13	-35.0%	53	53	0.0%	124	103	-16.9%	346	861	148.8%
		Subtotal	24	23	-4.2%	80	85	6.3%	173	159	-8.1%	536	1,138	112.3%
	CSU	Felony	0	0	-	4	1	-75.0%	1	4	300.0%	20	33	65.0%
		Misdemeanor	0	0	-	0	2	-	3	2	-33.3%	6	15	150.0%
		Citation	8	0	-100.0%	22	16	-27.3%	21	34	61.9%	133	393	195.5%
		Subtotal	8	0	-100.0%	26	19	-26.9%	25	40	60.0%	159	441	177.4%
	Other	Felony	1	0	-100.0%	0	1	-	0	1	-	0	2	-
		Misdemeanor	0	0	-	1	0	-100.0%	0	1	-	1	4	300.0%
		Citation	0	0	-	0	1	-	3	1	-66.7%	9	10	11.1%
		Subtotal	1	0	-100.0%	1	2	100.0%	3	3	0.0%	10	16	60.0%
Totals		Felony	13	12	-7.7%	42	52	23.8%	69	87	26.1%	351	627	78.6%
		Misdemeanor	24	45	87.5%	143	152	6.3%	335	270	-19.4%	1,251	2,252	80.0%
		Citation	104	57	-45.2%	309	331	7.1%	606	600	-1.0%	2,400	4,935	105.6%
Precinct Total			141	114	-19.1%	494	535	8.3%	1,010	957	-5.2%	4,002	7,814	95.3%

Physical and Citation Arrests - Adult

Aggregated by component of arresting officer.

METROPOLITAN POLICE DEPARTMENT

of Nashville and Davidson County

		Prior Week	Last Week	Change*	Prior 4Wks	Last 4Wks	Change*	Prior YTD	YTD	Change*	Prior 52Wks	Last 52Wks	Change*
SID	Felony	8	3	-62.5%	5	25	400.0%	25	30	20.0%	284	239	-15.8%
	Misdemeanor	6	1	-83.3%	4	13	225.0%	10	17	70.0%	100	74	-26.0%
	Citation	22	2	-90.9%	71	81	14.1%	165	139	-15.8%	1,256	1,126	-10.4%
	Division Total	36	6	-83.3%	80	119	48.8%	200	186	-7.0%	1,640	1,439	-12.3%
SOD (Excludes SRT)	Felony	4	1	-75.0%	4	7	75.0%	13	11	-15.4%	88	71	-19.3%
	Misdemeanor	16	13	-18.8%	66	70	6.1%	172	122	-29.1%	1,209	788	-34.8%
	Citation	26	11	-57.7%	88	105	19.3%	150	181	20.7%	1,059	1,201	13.4%
	Division Total	46	25	-45.7%	158	182	15.2%	335	314	-6.3%	2,356	2,060	-12.6%
SRT	Felony	5	2	-60.0%	7	15	114.3%	26	21	-19.2%	213	171	-19.7%
	Misdemeanor	1	0	-100.0%	0	3	-	8	3	-62.5%	43	32	-25.6%
	Citation	0	0	-	0	0	-	0	0	-	38	12	-68.4%
	Division Total	6	2	-66.7%	7	18	157.1%	34	24	-29.4%	294	215	-26.9%
Warrants	Felony	38	39	2.6%	152	165	8.6%	295	304	3.1%	1,970	2,118	7.5%
	Misdemeanor	72	75	4.2%	204	279	36.8%	420	461	9.8%	3,121	3,239	3.8%
	Citation	1	0	-100.0%	10	9	-10.0%	14	15	7.1%	108	91	-15.7%
	Division Total	111	114	2.7%	366	453	23.8%	729	780	7.0%	5,199	5,448	4.8%
Other Components	Felony	0	4	-	7	6	-14.3%	20	12	-40.0%	137	142	3.6%
	Misdemeanor	1	3	200.0%	17	10	-41.2%	21	21	0.0%	182	281	54.4%
	Citation	4	6	50.0%	32	28	-12.5%	82	54	-34.1%	577	468	-18.9%
	Division Total	5	13	160.0%	56	44	-21.4%	123	87	-29.3%	896	891	-0.6%
All	Felony	172	209	21.5%	694	783	12.8%	1,349	1,384	2.6%	10,297	10,126	-1.7%
	Misdemeanor	433	471	8.8%	1,769	1,889	6.8%	3,236	3,380	4.4%	25,030	25,014	-0.1%
	Citation	686	559	-18.5%	2,884	2,755	-4.5%	5,631	5,269	-6.4%	40,562	37,990	-6.3%
Grand Total		1,291	1,239	-4.0%	5,347	5,427	1.5%	10,216	10,033	-1.8%	75,889	73,130	-3.6%

Information summarized for CompStat week ending 2/20/2016.

* Change for % Served is the difference in percents. Sourced from MNPD ARMS on 2/24/2016 8:20:18 AM. This report is not a count of arrest charges. 1 arrest = 1 body. Adult arrests only.

Arrests categorized by order of seriousness as follows: If an arrest citation is not issued, and any of the charges are felony charges, count the arrest as a felony arrest; if an arrest citation is not issued, and none of the charges are felony charges, count the arrest as a misdemeanor arrest; count all remaining arrests as a citation arrest. Shift / Detail totals are calculated based upon officer assignment for the date when the arrest was made (i.e. if the arresting officer's primary assignment is 'East CSU' for the date when the arrest was made, it will be counted as 1 'East CSU' arrest). Arrests made by officers working Mission 1 duties are counted toward their primary assignment.

Metro citations are not counted in this report, since they are issued for civil matters (i.e. violations of Davidson County Metropolitan Ordinances).

Arrests: Part I, Weapons Law, Drug-Related, DUI, and All Other

METROPOLITAN POLICE DEPARTMENT
of Nashville and Davidson County

Aggregated by component of arresting officer. Includes adult and juvenile arrests.

		Part I Arrests				Weapons Law Violation Arrests				Drug-Related Arrests				DUI Arrests			
		Week	4 Weeks	YTD	52 Weeks	Week	4 Weeks	YTD	52 Weeks	Week	4 Weeks	YTD	52 Weeks	Week	4 Weeks	YTD	52 Weeks
West	Prior	23	81	133	1,326	1	5	8	52	9	54	106	1,332	5	12	27	196
	Last	33	98	163	1,322	1	4	8	39	20	57	104	801	4	11	22	111
	% Change	43.5 %	21.0 %	22.6 %	-0.3 %	0.0 %	-20.0 %	0.0 %	-25.0 %	122.2 %	5.6 %	-1.9 %	-39.9 %	-20.0 %	-8.3 %	-18.5 %	-43.4 %
East	Prior	15	87	186	1,280	0	16	13	118	23	124	213	1,609	2	18	22	188
	Last	23	85	156	1,290	2	5	19	147	24	112	228	1,751	5	18	32	248
	% Change	53.3 %	-2.3 %	-16.1 %	0.8 %	Infinity	-68.8 %	46.2 %	24.6 %	4.3 %	-9.7 %	7.0 %	8.8 %	150.0 %	0.0 %	45.5 %	31.9 %
South	Prior	31	134	191	1,869	4	9	13	85	18	88	102	1,121	4	17	24	241
	Last	22	119	230	1,609	3	11	16	113	12	71	139	930	6	22	37	258
	% Change	-29.0 %	-11.2 %	20.4 %	-13.9 %	-25.0 %	22.2 %	23.1 %	32.9 %	-33.3 %	-19.3 %	36.3 %	-17.0 %	50.0 %	29.4 %	54.2 %	7.1 %
Central	Prior	10	43	86	650	0	2	12	57	21	62	128	758	3	6	28	214
	Last	8	32	64	527	2	2	4	56	24	91	143	919	3	8	10	162
	% Change	-20.0 %	-25.6 %	-25.6 %	-18.9 %	Infinity	0.0 %	-66.7 %	-1.8 %	14.3 %	46.8 %	11.7 %	21.2 %	0.0 %	33.3 %	-64.3 %	-24.3 %
Hermitage	Prior	32	126	180	1,615	2	10	17	120	36	162	317	2,153	3	12	18	215
	Last	25	139	242	1,601	0	10	16	86	27	140	278	1,813	4	15	24	164
	% Change	-21.9 %	10.3 %	34.4 %	-0.9 %	-100.0 %	0.0 %	-5.9 %	-28.3 %	-25.0 %	-13.6 %	-12.3 %	-15.8 %	33.3 %	25.0 %	33.3 %	-23.7 %
North	Prior	24	108	148	1,131	3	14	17	136	31	100	224	1,442	1	7	9	69
	Last	18	81	172	1,172	1	9	21	129	29	121	198	1,364	2	5	11	93
	% Change	-25.0 %	-25.0 %	16.2 %	3.6 %	-66.7 %	-35.7 %	23.5 %	-5.1 %	-6.5 %	21.0 %	-11.6 %	-5.4 %	100.0 %	-28.6 %	22.2 %	34.8 %
Madison	Prior	20	109	180	1,462	1	8	9	83	8	83	150	1,284	6	12	26	196
	Last	35	117	208	1,646	1	9	14	75	13	43	114	963	2	11	19	194
	% Change	75.0 %	7.3 %	15.6 %	12.6 %	0.0 %	12.5 %	55.6 %	-9.6 %	62.5 %	-48.2 %	-24.0 %	-25.0 %	-66.7 %	-8.3 %	-26.9 %	-1.0 %
Midtown Hills	Prior	8	48	105	408	1	5	10	26	48	95	151	645	1	20	26	110
	Last	20	55	92	826	1	3	7	48	28	143	221	1,380	1	9	25	179
	% Change	150.0 %	14.6 %	-12.4 %	102.5 %	0.0 %	-40.0 %	-30.0 %	84.6 %	-41.7 %	50.5 %	46.4 %	114.0 %	0.0 %	-55.0 %	-3.8 %	62.7 %
Other	Prior	32	82	190	1,295	3	5	12	97	23	78	150	1,193	13	46	165	1,130
	Last	18	103	175	1,314	1	10	15	100	14	96	163	1,100	10	55	97	687
	% Change	-43.8 %	25.6 %	-7.9 %	1.5 %	-66.7 %	100.0 %	25.0 %	3.1 %	-39.1 %	23.1 %	8.7 %	-7.8 %	-23.1 %	19.6 %	-41.2 %	-39.2 %
County	Prior	195	818	1,399	11,036	15	74	111	774	217	846	1,541	11,537	38	150	345	2,559
	Last	202	829	1,502	11,307	12	63	120	793	191	874	1,588	11,021	37	154	277	2,096
	% Change	3.6 %	1.3 %	7.4 %	2.5 %	-20.0 %	-14.9 %	8.1 %	2.5 %	-12.0 %	3.3 %	3.0 %	-4.5 %	-2.6 %	2.7 %	-19.7 %	-18.1 %

Information summarized for CompStat week ending 02/20/2016.

Sourced from MNPD ARMS on 2/24/2016 8:20:18 AM. This report is not a count of arrest charges. 1 arrest = 1 body. Includes adult and juvenile arrests. Arrests categorized by order of seriousness as follows: if an arrest includes one or more Part I UCR charges, it is counted as a Part I arrest. If an arrest includes one or weapons law violation charges but no Part I charges, it is counted as a weapons law violation arrest. The same hierarchical categorization is applicable for the remaining arrest categories (drug, DUI, and all other arrests).

Arrests: Part I, Weapons Law, Drug-Related, DUI, and All Other

Aggregated by component of arresting officer. Includes adult and juvenile arrests.

METROPOLITAN POLICE DEPARTMENT

of Nashville and Davidson County

		All Other Arrests				Total Arrests			
		Week	4 Weeks	YTD	52 Weeks	Week	4 Weeks	YTD	52 Weeks
West	Prior	54	191	520	4,922	92	343	794	7,828
	Last	60	248	406	3,547	118	418	703	5,820
	% Change	11.1 %	29.8 %	-21.9 %	-27.9 %	28.3 %	21.9 %	-11.5 %	-25.7 %
East	Prior	130	475	1,010	7,481	170	720	1,444	10,676
	Last	99	480	901	7,205	153	700	1,336	10,641
	% Change	-23.8 %	1.1 %	-10.8 %	-3.7 %	-10.0 %	-2.8 %	-7.5 %	-0.3 %
South	Prior	64	503	764	6,406	121	751	1,094	9,722
	Last	129	443	880	5,706	172	666	1,302	8,616
	% Change	101.6 %	-11.9 %	15.2 %	-10.9 %	42.1 %	-11.3 %	19.0 %	-11.4 %
Central	Prior	119	537	1,088	7,973	153	650	1,342	9,652
	Last	126	547	1,013	8,078	163	680	1,234	9,742
	% Change	5.9 %	1.9 %	-6.9 %	1.3 %	6.5 %	4.6 %	-8.0 %	0.9 %
Hermitage	Prior	121	510	1,036	7,787	194	820	1,568	11,890
	Last	120	508	967	6,656	176	812	1,527	10,320
	% Change	-0.8 %	-0.4 %	-6.7 %	-14.5 %	-9.3 %	-1.0 %	-2.6 %	-13.2 %
North	Prior	77	439	744	5,829	136	668	1,142	8,607
	Last	90	367	759	4,540	140	583	1,161	7,298
	% Change	16.9 %	-16.4 %	2.0 %	-22.1 %	2.9 %	-12.7 %	1.7 %	-15.2 %
Madison	Prior	117	377	723	5,493	152	589	1,088	8,518
	Last	92	410	747	5,207	143	590	1,102	8,085
	% Change	-21.4 %	8.8 %	3.3 %	-5.2 %	-5.9 %	0.2 %	1.3 %	-5.1 %
Midtown Hills	Prior	90	351	811	3,110	148	519	1,103	4,299
	Last	71	370	677	5,961	121	580	1,022	8,394
	% Change	-21.1 %	5.4 %	-16.5 %	91.7 %	-18.2 %	11.8 %	-7.3 %	95.3 %
Other	Prior	133	466	918	6,791	204	677	1,435	10,506
	Last	118	558	955	6,974	161	822	1,405	10,175
	% Change	-11.3 %	19.7 %	4.0 %	2.7 %	-21.1 %	21.4 %	-2.1 %	-3.2 %
County	Prior	905	3,849	7,614	55,792	1,370	5,737	11,010	81,698
	Last	905	3,931	7,305	53,874	1,347	5,851	10,792	79,091
	% Change	0.0 %	2.1 %	-4.1 %	-3.4 %	-1.7 %	2.0 %	-2.0 %	-3.2 %

Information summarized for CompStat week ending 02/20/2016.

Sourced from MNPD ARMS on 2/24/2016 8:20:19 AM. This report is not a count of arrest charges. 1 arrest = 1 body. Includes adult and juvenile arrests. Arrests categorized by order of seriousness as follows: if an arrest includes one or more Part I UCR charges, it is counted as a Part I arrest. If an arrest includes one or weapons law violation charges but no Part I charges, it is counted as a weapons law violation arrest. The same hierarchical categorization is applicable for the remaining arrest categories (drug, DUI, and all other arrests).

Outstanding Warrants: Served

Aggregated by component of arresting officer.

METROPOLITAN POLICE DEPARTMENT

of Nashville and Davidson County

		Rolling Two Week				Rolling Eight Week				YTD				Rolling Twenty-Four Month			
		Prior Week	Last Week	Change	% Change	Prior 4 Weeks	Last 4 Weeks	Change	% Change	Prior YTD	YTD	Change	% Change	Prior 52 Weeks	Last 52 Weeks	Change	% Change
West	Felony	6	8	2	33.3%	19	34	15	78.9%	47	49	2	4.3%	427	402	-25	-5.9%
	Misdemeanor	30	29	-1	-3.3%	81	103	22	27.2%	144	173	29	20.1%	1,222	1,051	-171	-14.0%
	Juvenile	0	0	0	-	0	0	0	-	3	0	-3	-100.0%	27	16	-11	-40.7%
	Subtotal	36	37	1	2.8%	100	137	37	37.0%	194	222	28	14.4%	1,676	1,469	-207	-12.4%
East	Felony	22	22	0	0.0%	52	72	20	38.5%	135	118	-17	-12.6%	923	889	-34	-3.7%
	Misdemeanor	34	25	-9	-26.5%	147	156	9	6.1%	305	285	-20	-6.6%	2,139	2,217	78	3.6%
	Juvenile	0	7	7	-	1	8	7	700.0%	13	8	-5	-38.5%	50	49	-1	-2.0%
	Subtotal	56	54	-2	-3.6%	200	236	36	18.0%	453	411	-42	-9.3%	3,112	3,155	43	1.4%
South	Felony	5	8	3	60.0%	35	31	-4	-11.4%	89	60	-29	-32.6%	554	466	-88	-15.9%
	Misdemeanor	24	35	11	45.8%	122	102	-20	-16.4%	237	205	-32	-13.5%	1,501	1,449	-52	-3.5%
	Juvenile	4	1	-3	-75.0%	3	8	5	166.7%	4	11	7	175.0%	50	60	10	20.0%
	Subtotal	33	44	11	33.3%	160	141	-19	-11.9%	330	276	-54	-16.4%	2,105	1,975	-130	-6.2%
Central	Felony	7	12	5	71.4%	44	35	-9	-20.5%	88	74	-14	-15.9%	576	525	-51	-8.9%
	Misdemeanor	19	31	12	63.2%	113	105	-8	-7.1%	181	185	4	2.2%	1,533	1,478	-55	-3.6%
	Juvenile	6	0	-6	-100.0%	2	9	7	350.0%	6	11	5	83.3%	40	53	13	32.5%
	Subtotal	32	43	11	34.4%	159	149	-10	-6.3%	275	270	-5	-1.8%	2,149	2,056	-93	-4.3%
Hermitage	Felony	11	17	6	54.5%	55	73	18	32.7%	118	115	-3	-2.5%	859	783	-76	-8.8%
	Misdemeanor	34	37	3	8.8%	185	194	9	4.9%	274	350	76	27.7%	2,239	2,153	-86	-3.8%
	Juvenile	0	1	1	-	3	1	-2	-66.7%	10	3	-7	-70.0%	89	55	-34	-38.2%
	Subtotal	45	55	10	22.2%	243	268	25	10.3%	402	468	66	16.4%	3,187	2,991	-196	-6.1%
North	Felony	9	20	11	122.2%	85	53	-32	-37.6%	80	113	33	41.3%	856	866	10	1.2%
	Misdemeanor	23	41	18	78.3%	128	131	3	2.3%	176	233	57	32.4%	1,660	1,691	31	1.9%
	Juvenile	6	0	-6	-100.0%	5	14	9	180.0%	6	18	12	200.0%	79	83	4	5.1%
	Subtotal	38	61	23	60.5%	218	198	-20	-9.2%	262	364	102	38.9%	2,595	2,640	45	1.7%
Madison	Felony	8	7	-1	-12.5%	29	31	2	6.9%	72	56	-16	-22.2%	552	602	50	9.1%
	Misdemeanor	37	26	-11	-29.7%	113	135	22	19.5%	180	238	58	32.2%	1,533	1,616	83	5.4%
	Juvenile	0	1	1	-	4	4	0	0.0%	7	8	1	14.3%	44	53	9	20.5%
	Subtotal	45	34	-11	-24.4%	146	170	24	16.4%	259	302	43	16.6%	2,129	2,271	142	6.7%
Midtown Hills	Felony	4	6	2	50.0%	24	25	1	4.2%	52	45	-7	-13.5%	228	381	153	67.1%
	Misdemeanor	8	31	23	287.5%	95	83	-12	-12.6%	160	166	6	3.8%	617	1,221	604	97.9%
	Juvenile	0	0	0	-	0	0	0	-	4	0	-4	-100.0%	9	17	8	88.9%
	Subtotal	12	37	25	208.3%	119	108	-11	-9.2%	216	211	-5	-2.3%	854	1,619	765	89.6%
County	Felony	129	170	41	31.8%	633	628	-5	-0.8%	1,160	1,165	5	0.4%	8,708	8,899	191	2.2%
	Misdemeanor	331	374	43	13.0%	1,323	1,456	133	10.1%	2,334	2,582	248	10.6%	17,696	18,486	790	4.5%
	Juvenile	16	10	-6	-37.5%	18	44	26	144.4%	57	59	2	3.5%	410	393	-17	-4.1%
	Total	476	554	78	16.4%	1,974	2,128	154	7.8%	3,551	3,806	255	7.2%	26,814	27,778	964	3.6%

Information summarized for CompStat week ending 2/20/2016.

* Countywide totals include outstanding warrants served by all other divisions. Sourced from MNPD ARMS on 2/24/2016 8:20:19 AM.
Statistics provided above consider 1 count for each outstanding warrant served.

Outstanding Warrants: Attempts/Served

Aggregated by component of arresting officer.

METROPOLITAN POLICE DEPARTMENT
of Nashville and Davidson County

			Prior Week	Last Week	Change*	Prior 4Wks	Last 4Wks	Change*	Prior YTD	Current YTD	Change*	Prior 52Wks	Last 52Wks	Change*
West	Patrol-A	Served	6	1	-83.3 %	21	29	38.1 %	14	50	257.1 %	260	147	-43.5 %
		Attempts	47	10	-78.7 %	73	122	67.1 %	72	193	168.1 %	1,121	598	-46.7 %
		% Served	12.8 %	10.0 %	-2.8 %	28.8 %	23.8 %	-5.0 %	19.4 %	25.9 %	6.5 %	23.2 %	24.6 %	1.4 %
	Patrol-B	Served	7	7	0.0 %	28	27	-3.6 %	60	47	-21.7 %	393	418	6.4 %
		Attempts	18	27	50.0 %	78	81	3.8 %	220	139	-36.8 %	1,889	2,190	15.9 %
		% Served	38.9 %	25.9 %	-13.0 %	35.9 %	33.3 %	-2.6 %	27.3 %	33.8 %	6.5 %	20.8 %	19.1 %	-1.7 %
	Patrol-C	Served	4	5	25.0 %	19	16	-15.8 %	62	33	-46.8 %	430	302	-29.8 %
		Attempts	31	8	-74.2 %	29	60	106.9 %	173	87	-49.7 %	1,324	902	-31.9 %
		% Served	12.9 %	62.5 %	49.6 %	65.5 %	26.7 %	-38.9 %	35.8 %	37.9 %	2.1 %	32.5 %	33.5 %	1.0 %
	Other	Served	19	24	26.3 %	32	65	103.1 %	58	92	58.6 %	593	602	1.5 %
		Attempts	50	32	-36.0 %	86	126	46.5 %	165	202	22.4 %	1,521	1,259	-17.2 %
		% Served	38.0 %	75.0 %	37.0 %	37.2 %	51.6 %	14.4 %	35.2 %	45.5 %	10.4 %	39.0 %	47.8 %	8.8 %
	Totals	**Served**	**36**	**37**	**2.8 %**	**100**	**137**	**37.0 %**	**194**	**222**	**14.4 %**	**1,676**	**1,469**	**-12.4 %**
		Attempts	**146**	**77**	**-47.3 %**	**266**	**389**	**46.2 %**	**630**	**621**	**-1.4 %**	**5,855**	**4,949**	**-15.5 %**
		% Served	**24.7 %**	**48.1 %**	**23.4 %**	**37.6 %**	**35.2 %**	**-2.4 %**	**30.8 %**	**35.7 %**	**5.0 %**	**28.6 %**	**29.7 %**	**1.1 %**
East	Patrol-A	Served	22	11	-50.0 %	27	58	114.8 %	76	82	7.9 %	638	596	-6.6 %
		Attempts	101	25	-75.2 %	175	207	18.3 %	382	358	-6.3 %	3,134	2,483	-20.8 %
		% Served	21.8 %	44.0 %	22.2 %	15.4 %	28.0 %	12.6 %	19.9 %	22.9 %	3.0 %	20.4 %	24.0 %	3.6 %
	Patrol-B	Served	7	15	114.3 %	62	54	-12.9 %	123	106	-13.8 %	738	646	-12.5 %
		Attempts	39	64	64.1 %	212	216	1.9 %	297	407	37.0 %	2,232	2,437	9.2 %
		% Served	17.9 %	23.4 %	5.5 %	29.2 %	25.0 %	-4.2 %	41.4 %	26.0 %	-15.4 %	33.1 %	26.5 %	-6.6 %
	Patrol-C	Served	9	18	100.0 %	54	58	7.4 %	116	111	-4.3 %	657	781	18.9 %
		Attempts	45	46	2.2 %	250	202	-19.2 %	338	447	32.2 %	1,926	2,366	22.8 %
		% Served	20.0 %	39.1 %	19.1 %	21.6 %	28.7 %	7.1 %	34.3 %	24.8 %	-9.5 %	34.1 %	33.0 %	-1.1 %
	Other	Served	18	10	-44.4 %	57	66	15.8 %	139	112	-19.4 %	1,080	1,131	4.7 %
		Attempts	15	10	-33.3 %	78	69	-11.5 %	216	147	-31.9 %	1,289	1,346	4.4 %
		% Served	120.0 %	100.0 %	-20.0 %	73.1 %	95.7 %	22.6 %	64.4 %	76.2 %	11.8 %	83.8 %	84.0 %	0.2 %
	Totals	**Served**	**56**	**54**	**-3.6 %**	**200**	**236**	**18.0 %**	**454**	**411**	**-9.5 %**	**3,113**	**3,154**	**1.3 %**
		Attempts	**200**	**145**	**-27.5 %**	**715**	**694**	**-2.9 %**	**1,233**	**1,359**	**10.2 %**	**8,581**	**8,632**	**0.6 %**
		% Served	**28.0 %**	**37.2 %**	**9.2 %**	**28.0 %**	**34.0 %**	**6.0 %**	**36.8 %**	**30.2 %**	**-6.6 %**	**36.3 %**	**36.5 %**	**0.3 %**

Outstanding Warrants: Attempts/Served

Aggregated by component of arresting officer.

METROPOLITAN POLICE DEPARTMENT

of Nashville and Davidson County

			Prior Week	Last Week	Change*	Prior 4Wks	Last 4Wks	Change*	Prior YTD	Current YTD	Change*	Prior 52Wks	Last 52Wks	Change*
South	Patrol-A	Served	8	9	12.5 %	34	26	-23.5 %	113	54	-52.2 %	600	430	-28.3 %
		Attempts	25	17	-32.0 %	112	92	-17.9 %	551	159	-71.1 %	3,087	1,720	-44.3 %
		% Served	32.0 %	52.9 %	20.9 %	30.4 %	28.3 %	-2.1 %	20.5 %	34.0 %	13.5 %	19.4 %	25.0 %	5.6 %
	Patrol-B	Served	10	7	-30.0 %	49	31	-36.7 %	97	71	-26.8 %	609	594	-2.5 %
		Attempts	18	38	111.1 %	111	95	-14.4 %	147	196	33.3 %	953	1,154	21.1 %
		% Served	55.6 %	18.4 %	-37.1 %	44.1 %	32.6 %	-11.5 %	66.0 %	36.2 %	-29.8 %	63.9 %	51.5 %	-12.4 %
	Patrol-C	Served	8	16	100.0 %	44	54	22.7 %	73	94	28.8 %	558	541	-3.0 %
		Attempts	25	11	-56.0 %	85	86	1.2 %	178	165	-7.3 %	985	865	-12.2 %
		% Served	32.0 %	145.5 %	113.5 %	51.8 %	62.8 %	11.0 %	41.0 %	57.0 %	16.0 %	56.6 %	62.5 %	5.9 %
	Other	Served	7	12	71.4 %	33	30	-9.1 %	47	57	21.3 %	338	410	21.3 %
		Attempts	14	14	0.0 %	27	45	66.7 %	91	67	-26.4 %	538	578	7.4 %
		% Served	50.0 %	85.7 %	35.7 %	122.2 %	66.7 %	-55.6 %	51.6 %	85.1 %	33.4 %	62.8 %	70.9 %	8.1 %
	Totals	**Served**	**33**	**44**	**33.3 %**	**160**	**141**	**-11.9 %**	**330**	**276**	**-16.4 %**	**2,105**	**1,975**	**-6.2 %**
		Attempts	**82**	**80**	**-2.4 %**	**335**	**318**	**-5.1 %**	**967**	**587**	**-39.3 %**	**5,563**	**4,317**	**-22.4 %**
		% Served	**40.2 %**	**55.0 %**	**14.8 %**	**47.8 %**	**44.3 %**	**-3.4 %**	**34.1 %**	**47.0 %**	**12.9 %**	**37.8 %**	**45.7 %**	**7.9 %**
Central	Patrol-A	Served	1	11	1,000.0 %	33	31	-6.1 %	31	53	71.0 %	278	262	-5.8 %
		Attempts	14	21	50.0 %	72	111	54.2 %	662	182	-72.5 %	1,497	886	-40.8 %
		% Served	7.1 %	52.4 %	45.2 %	45.8 %	27.9 %	-17.9 %	4.7 %	29.1 %	24.4 %	18.6 %	29.6 %	11.0 %
	Patrol-B	Served	10	3	-70.0 %	22	27	22.7 %	56	43	-23.2 %	407	431	5.9 %
		Attempts	1	1	0.0 %	19	3	-84.2 %	154	10	-93.5 %	723	826	14.2 %
		% Served	1,000.0 %	300.0 %	-700.0 %	115.8 %	900.0 %	784.2 %	36.4 %	430.0 %	393.6 %	56.3 %	52.2 %	-4.1 %
	Patrol-C	Served	6	5	-16.7 %	40	28	-30.0 %	58	56	-3.4 %	419	435	3.8 %
		Attempts	5	0	-100.0 %	68	18	-73.5 %	57	80	40.4 %	1,541	313	-79.7 %
		% Served	120.0 %	Infinity	Infinity	58.8 %	155.6 %	96.7 %	101.8 %	70.0 %	-31.8 %	27.2 %	139.0 %	111.8 %
	Other	Served	15	24	60.0 %	64	63	-1.6 %	130	118	-9.2 %	1,046	927	-11.4 %
		Attempts	32	54	68.8 %	97	167	72.2 %	260	255	-1.9 %	2,176	1,896	-12.9 %
		% Served	46.9 %	44.4 %	-2.4 %	66.0 %	37.7 %	-28.3 %	50.0 %	46.3 %	-3.7 %	48.1 %	48.9 %	0.8 %
	Totals	**Served**	**32**	**43**	**34.4 %**	**159**	**149**	**-6.3 %**	**275**	**270**	**-1.8 %**	**2,150**	**2,055**	**-4.4 %**
		Attempts	**52**	**76**	**46.2 %**	**256**	**299**	**16.8 %**	**1,133**	**527**	**-53.5 %**	**5,937**	**3,921**	**-34.0 %**
		% Served	**61.5 %**	**56.6 %**	**-5.0 %**	**62.1 %**	**49.8 %**	**-12.3 %**	**24.3 %**	**51.2 %**	**27.0 %**	**36.2 %**	**52.4 %**	**16.2 %**

Outstanding Warrants: Attempts/Served

Aggregated by component of arresting officer.

METROPOLITAN POLICE DEPARTMENT
of Nashville and Davidson County

			Prior Week	Last Week	Change*	Prior 4Wks	Last 4Wks	Change*	Prior YTD	Current YTD	Change*	Prior 52Wks	Last 52Wks	Change*
Hermitage	Patrol-A	Served	4	4	0.0 %	25	29	16.0 %	59	47	-20.3 %	571	532	-6.8 %
		Attempts	42	22	-47.6 %	172	155	-9.9 %	400	297	-25.8 %	3,385	3,022	-10.7 %
		% Served	9.5 %	18.2 %	8.7 %	14.5 %	18.7 %	4.2 %	14.8 %	15.8 %	1.1 %	16.9 %	17.6 %	0.7 %
	Patrol-B	Served	15	13	-13.3 %	54	46	-14.8 %	121	92	-24.0 %	827	592	-28.4 %
		Attempts	58	48	-17.2 %	177	178	0.6 %	278	342	23.0 %	2,057	1,817	-11.7 %
		% Served	25.9 %	27.1 %	1.2 %	30.5 %	25.8 %	-4.7 %	43.5 %	26.9 %	-16.6 %	40.2 %	32.6 %	-7.6 %
	Patrol-C	Served	9	26	188.9 %	92	86	-6.5 %	90	161	78.9 %	589	781	32.6 %
		Attempts	50	45	-10.0 %	223	238	6.7 %	355	422	18.9 %	2,106	2,306	9.5 %
		% Served	18.0 %	57.8 %	39.8 %	41.3 %	36.1 %	-5.1 %	25.4 %	38.2 %	12.8 %	28.0 %	33.9 %	5.9 %
	Other	Served	17	12	-29.4 %	72	107	48.6 %	132	168	27.3 %	1,200	1,086	-9.5 %
		Attempts	23	36	56.5 %	171	155	-9.4 %	286	303	5.9 %	2,565	2,466	-3.9 %
		% Served	73.9 %	33.3 %	-40.6 %	42.1 %	69.0 %	26.9 %	46.2 %	55.4 %	9.3 %	46.8 %	44.0 %	-2.7 %
	Totals	**Served**	**45**	**55**	**22.2 %**	**243**	**268**	**10.3 %**	**402**	**468**	**16.4 %**	**3,187**	**2,991**	**-6.1 %**
		Attempts	**173**	**151**	**-12.7 %**	**743**	**726**	**-2.3 %**	**1,319**	**1,364**	**3.4 %**	**10,113**	**9,611**	**-5.0 %**
		% Served	**26.0 %**	**36.4 %**	**10.4 %**	**32.7 %**	**36.9 %**	**4.2 %**	**30.5 %**	**34.3 %**	**3.8 %**	**31.5 %**	**31.1 %**	**-0.4 %**
North	Patrol-A	Served	9	17	88.9 %	35	48	37.1 %	84	72	-14.3 %	595	624	4.9 %
		Attempts	102	72	-29.4 %	164	283	72.6 %	854	427	-50.0 %	4,620	3,737	-19.1 %
		% Served	8.8 %	23.6 %	14.8 %	21.3 %	17.0 %	-4.4 %	9.8 %	16.9 %	7.0 %	12.9 %	16.7 %	3.8 %
	Patrol-B	Served	6	22	266.7 %	42	47	11.9 %	46	77	67.4 %	488	438	-10.2 %
		Attempts	35	24	-31.4 %	99	119	20.2 %	83	210	153.0 %	1,148	829	-27.8 %
		% Served	17.1 %	91.7 %	74.5 %	42.4 %	39.5 %	-2.9 %	55.4 %	36.7 %	-18.8 %	42.5 %	52.8 %	10.3 %
	Patrol-C	Served	5	1	-80.0 %	27	27	0.0 %	42	52	23.8 %	412	433	5.1 %
		Attempts	38	4	-89.5 %	171	93	-45.6 %	97	234	141.2 %	662	1,215	83.5 %
		% Served	13.2 %	25.0 %	11.8 %	15.8 %	29.0 %	13.2 %	43.3 %	22.2 %	-21.1 %	62.2 %	35.6 %	-26.6 %
	Other	Served	18	21	16.7 %	114	76	-33.3 %	90	163	81.1 %	1,100	1,146	4.2 %
		Attempts	41	38	-7.3 %	188	149	-20.7 %	161	303	88.2 %	1,687	1,916	13.6 %
		% Served	43.9 %	55.3 %	11.4 %	60.6 %	51.0 %	-9.6 %	55.9 %	53.8 %	-2.1 %	65.2 %	59.8 %	-5.4 %
	Totals	**Served**	**38**	**61**	**60.5 %**	**218**	**198**	**-9.2 %**	**262**	**364**	**38.9 %**	**2,595**	**2,641**	**1.8 %**
		Attempts	**216**	**138**	**-36.1 %**	**622**	**644**	**3.5 %**	**1,195**	**1,174**	**-1.8 %**	**8,117**	**7,697**	**-5.2 %**
		% Served	**17.6 %**	**44.2 %**	**26.6 %**	**35.0 %**	**30.7 %**	**-4.3 %**	**21.9 %**	**31.0 %**	**9.1 %**	**32.0 %**	**34.3 %**	**2.3 %**

Outstanding Warrants: Attempts/Served

Aggregated by component of arresting officer.

METROPOLITAN POLICE DEPARTMENT
of Nashville and Davidson County

			Prior Week	Last Week	Change*	Prior 4Wks	Last 4Wks	Change*	Prior YTD	Current YTD	Change*	Prior 52Wks	Last 52Wks	Change*
Madison	Patrol-A	Served	5	4	-20.0 %	21	21	0.0 %	23	39	69.6 %	259	211	-18.5 %
		Attempts	18	23	27.8 %	68	64	-5.9 %	130	119	-8.5 %	768	816	6.3 %
		% Served	27.8 %	17.4 %	-10.4 %	30.9 %	32.8 %	1.9 %	17.7 %	32.8 %	15.1 %	33.7 %	25.9 %	-7.9 %
	Patrol-B	Served	11	12	9.1 %	30	32	6.7 %	54	57	5.6 %	408	403	-1.2 %
		Attempts	23	18	-21.7 %	33	72	118.2 %	173	98	-43.4 %	789	632	-19.9 %
		% Served	47.8 %	66.7 %	18.8 %	90.9 %	44.4 %	-46.5 %	31.2 %	58.2 %	26.9 %	51.7 %	63.8 %	12.1 %
	Patrol-C	Served	12	10	-16.7 %	50	51	2.0 %	104	97	-6.7 %	712	835	17.3 %
		Attempts	49	28	-42.9 %	183	167	-8.7 %	306	320	4.6 %	1,989	3,118	56.8 %
		% Served	24.5 %	35.7 %	11.2 %	27.3 %	30.5 %	3.2 %	34.0 %	30.3 %	-3.7 %	35.8 %	26.8 %	-9.0 %
	Other	Served	17	8	-52.9 %	45	66	46.7 %	78	109	39.7 %	750	822	9.6 %
		Attempts	29	45	55.2 %	105	133	26.7 %	147	228	55.1 %	1,295	1,647	27.2 %
		% Served	58.6 %	17.8 %	-40.8 %	42.9 %	49.6 %	6.8 %	53.1 %	47.8 %	-5.3 %	57.9 %	49.9 %	-8.0 %
	Totals	**Served**	**45**	**34**	**-24.4 %**	**146**	**170**	**16.4 %**	**259**	**302**	**16.6 %**	**2,129**	**2,271**	**6.7 %**
		Attempts	**119**	**114**	**-4.2 %**	**389**	**436**	**12.1 %**	**756**	**765**	**1.2 %**	**4,841**	**6,213**	**28.3 %**
		% Served	**37.8 %**	**29.8 %**	**-8.0 %**	**37.5 %**	**39.0 %**	**1.5 %**	**34.3 %**	**39.5 %**	**5.2 %**	**44.0 %**	**36.6 %**	**-7.4 %**
Midtown Hills	Patrol-A	Served	2	6	200.0 %	18	11	-38.9 %	30	24	-20.0 %	131	285	117.6 %
		Attempts	18	18	0.0 %	22	52	136.4 %	49	72	46.9 %	401	779	94.3 %
		% Served	11.1 %	33.3 %	22.2 %	81.8 %	21.2 %	-60.7 %	61.2 %	33.3 %	-27.9 %	32.7 %	36.6 %	3.9 %
	Patrol-B	Served	2	11	450.0 %	20	29	45.0 %	52	45	-13.5 %	160	289	80.6 %
		Attempts	14	27	92.9 %	87	81	-6.9 %	136	163	19.9 %	466	648	39.1 %
		% Served	14.3 %	40.7 %	26.5 %	23.0 %	35.8 %	12.8 %	38.2 %	27.6 %	-10.6 %	34.3 %	44.6 %	10.3 %
	Patrol-C	Served	2	6	200.0 %	34	26	-23.5 %	49	56	14.3 %	217	443	104.1 %
		Attempts	10	9	-10.0 %	40	53	32.5 %	102	87	-14.7 %	433	875	102.1 %
		% Served	20.0 %	66.7 %	46.7 %	85.0 %	49.1 %	-35.9 %	48.0 %	64.4 %	16.3 %	50.1 %	50.6 %	0.5 %
	Other	Served	6	14	133.3 %	47	42	-10.6 %	85	86	1.2 %	346	602	74.0 %
		Attempts	17	34	100.0 %	60	83	38.3 %	191	136	-28.8 %	923	1,258	36.3 %
		% Served	35.3 %	41.2 %	5.9 %	78.3 %	50.6 %	-27.7 %	44.5 %	63.2 %	18.7 %	37.5 %	47.9 %	10.4 %
	Totals	**Served**	**12**	**37**	**208.3 %**	**119**	**108**	**-9.2 %**	**216**	**211**	**-2.3 %**	**854**	**1,619**	**89.6 %**
		Attempts	**59**	**88**	**49.2 %**	**209**	**269**	**28.7 %**	**478**	**458**	**-4.2 %**	**2,223**	**3,560**	**60.1 %**
		% Served	**20.3 %**	**42.0 %**	**21.7 %**	**56.9 %**	**40.1 %**	**-16.8 %**	**45.2 %**	**46.1 %**	**0.9 %**	**38.4 %**	**45.5 %**	**7.1 %**

Outstanding Warrants: Attempts/Served

Aggregated by component of arresting officer.

METROPOLITAN POLICE DEPARTMENT

of Nashville and Davidson County

		Prior Week	Last Week	Change*	Prior 4Wks	Last 4Wks	Change*	Prior YTD	Current YTD	Change*	Prior 52Wks	Last 52Wks	Change*
SID	Served	13	1	-92.3 %	9	21	133.3 %	27	30	11.1 %	241	237	-1.7 %
	Attempts	7	1	-85.7 %	23	8	-65.2 %	14	31	121.4 %	32	103	221.9 %
	% Served	185.7 %	100.0 %	-85.7 %	39.1 %	262.5 %	223.4 %	192.9 %	96.8 %	-96.1 %	753.1 %	230.1 %	-523.0 %
SOD	Served	6	6	0.0 %	5	18	260.0 %	18	23	27.8 %	137	123	-10.2 %
	Attempts	0	0	NaN	7	0	-100.0 %	8	2	-75.0 %	48	34	-29.2 %
	% Served	Infinity	Infinity	NaN	71.4 %	Infinity	Infinity	225.0 %	1,150.0 %	925.0 %	285.4 %	361.8 %	76.3 %
SRT	Served	16	4	-75.0 %	16	37	131.3 %	65	52	-20.0 %	724	487	-32.7 %
	Attempts	31	4	-87.1 %	43	84	95.3 %	170	127	-25.3 %	2,188	1,145	-47.7 %
	% Served	51.6 %	100.0 %	48.4 %	37.2 %	44.0 %	6.8 %	38.2 %	40.9 %	2.7 %	33.1 %	42.5 %	9.4 %
Warrants	Served	143	175	22.4 %	576	634	10.1 %	1,012	1,146	13.2 %	7,621	8,376	9.9 %
	Attempts	35	38	8.6 %	145	161	11.0 %	252	274	8.7 %	1,742	2,029	16.5 %
	% Served	408.6 %	460.5 %	52.0 %	397.2 %	393.8 %	-3.5 %	401.6 %	418.2 %	16.7 %	437.5 %	412.8 %	-24.7 %
Other	Served	1	3	200.0 %	23	11	-52.2 %	38	31	-18.4 %	284	383	34.9 %
	Attempts	2	18	800.0 %	40	59	47.5 %	56	89	58.9 %	600	610	1.7 %
	% Served	50.0 %	16.7 %	-33.3 %	57.5 %	18.6 %	-38.9 %	67.9 %	34.8 %	-33.0 %	47.3 %	62.8 %	15.5 %
County Total	**Served**	**476**	**554**	**16.4 %**	**1,974**	**2,128**	**7.8 %**	**3,552**	**3,806**	**7.2 %**	**26,816**	**27,781**	**3.6 %**
	Attempts	**1,122**	**930**	**-17.1 %**	**3,793**	**4,087**	**7.8 %**	**8,211**	**7,378**	**-10.1 %**	**55,840**	**52,821**	**-5.4 %**
	% Served	**42.4 %**	**59.6 %**	**17.1 %**	**52.0 %**	**52.1 %**	**0.0 %**	**43.3 %**	**51.6 %**	**8.3 %**	**48.0 %**	**52.6 %**	**4.6 %**

Information summarized for CompStat week ending 2/20/2016.

* Change for % Served is the difference in percents. Sourced from MNPD ARMS on 2/24/2016 8:20:19 AM. Statistics provided above consider 1 count for each outstanding warrant served.

Crooks With Guns / School Zone Report

Aggregated by component of arresting officer.

METROPOLITAN POLICE DEPARTMENT

of Nashville and Davidson County

		Crooks With Guns - Arrests				Drugs in School Zones - Arrests				Drugs in School Zones - Charges			
		YTD	52 Weeks	4 Weeks	Last 4 Wks to Same Period Last Year	YTD	52 Weeks	4 Weeks	Last 4 Wks to Same Period Last Year	YTD	52 Weeks	4 Weeks	Last 4 Wks to Same Period Last Year
West	Prior	1	11	1	0	2	18	2	1	4	40	2	3
	Last	2	15	1	1	4	10	2	2	4	14	2	2
	% Change	100.0 %	36.4 %	0.0 %	Infinity	100.0 %	-44.4 %	0.0 %	100.0 %	0.0 %	-65.0 %	0.0 %	-33.3 %
East	Prior	6	40	2	5	3	45	1	3	3	52	1	3
	Last	5	45	4	4	0	23	0	0	0	29	0	0
	% Change	-16.7 %	12.5 %	100.0 %	-20.0 %	-100.0 %	-48.9 %	-100.0 %	-100.0 %	-100.0 %	-44.2 %	-100.0 %	-100.0 %
South	Prior	6	28	2	1	1	12	2	0	3	17	2	0
	Last	8	47	6	6	3	13	1	1	3	40	1	1
	% Change	33.3 %	67.9 %	200.0 %	500.0 %	200.0 %	8.3 %	-50.0 %	Infinity	0.0 %	135.3 %	-50.0 %	Infinity
Central	Prior	5	11	0	5	1	10	0	1	2	14	0	2
	Last	0	10	0	0	0	5	0	0	0	7	0	0
	% Change	-100.0 %	-9.1 %	0.0 %	-100.0 %	-100.0 %	-50.0 %	0.0 %	-100.0 %	-100.0 %	-50.0 %	0.0 %	-100.0 %
Hermitage	Prior	10	41	10	2	5	70	0	3	5	106	0	3
	Last	11	53	4	4	2	30	2	2	4	35	4	4
	% Change	10.0 %	29.3 %	-60.0 %	100.0 %	-60.0 %	-57.1 %	Infinity	-33.3 %	-20.0 %	-67.0 %	Infinity	33.3 %
North	Prior	1	42	5	0	5	49	2	3	6	66	2	3
	Last	6	59	3	3	4	49	2	2	4	67	2	2
	% Change	500.0 %	40.5 %	-40.0 %	Infinity	-20.0 %	0.0 %	0.0 %	-33.3 %	-33.3 %	1.5 %	0.0 %	-33.3 %
Madison	Prior	4	18	0	2	1	20	0	0	1	27	0	0
	Last	1	26	1	1	0	5	0	0	0	5	0	0
	% Change	-75.0 %	44.4 %	Infinity	-50.0 %	-100.0 %	-75.0 %	0.0 %	0.0 %	-100.0 %	-81.5 %	0.0 %	0.0 %
Midtown Hills	Prior	1	4	0	1	1	8	1	0	1	8	1	0
	Last	0	8	0	0	1	5	0	0	1	7	0	0
	% Change	-100.0 %	100.0 %	0.0 %	-100.0 %	0.0 %	-37.5 %	-100.0 %	0.0 %	0.0 %	-12.5 %	-100.0 %	0.0 %
Other	Prior	9	55	1	3	1	99	2	0	1	202	4	0
	Last	5	44	4	4	5	35	3	3	11	44	7	7
	% Change	-44.4 %	-20.0 %	300.0 %	33.3 %	400.0 %	-64.6 %	50.0 %	Infinity	1,000.0 %	-78.2 %	75.0 %	Infinity
County	Prior	43	250	21	19	20	331	10	11	26	532	12	14
	Last	38	307	23	23	19	175	10	10	27	248	16	16
	% Change	-11.6 %	22.8 %	9.5 %	21.1 %	-5.0 %	-47.1 %	0.0 %	-9.1 %	3.8 %	-53.4 %	33.3 %	14.3 %

Information summarized for CompStat week ending 02/20/2016.

Sourced from MNPD ARMS on 2/24/2016 8:20:19 AM. Arrest totals do not count charges. 1 arrest = 1 body.

Juvenile Section

CompStat Weekly Analysis is provided by the Metropolitan Nashville Police Department Crime Analysis Section. This document does not necessarily reflect official UCR counts. It is intended to be a management tool and is for law enforcement use only.

"Freedom from effort in the present merely means that there has been effort stored up in the past."
- Theodore Roosevelt

Begin Date: 02/14/2016
End Date: 02/20/2016
Week: 7

Juvenile Arrests

Aggregated by component of arresting officer.

METROPOLITAN POLICE DEPARTMENT

of Nashville and Davidson County

		Rolling 2 Weeks				Rolling 8 Weeks				YTD				Rolling 104 Weeks			
		Prior Week	Last Week	Change	Percent Change	Prior 4 Weeks	Last 4 Weeks	Change	Percent Change	Prior YTD	Current YTD	Change	Percent Change	Prior 52 Weeks	Last 52 Weeks	Change	Percent Change
West	Curfew	0	2	2	Infinity	5	2	-3	-60.0 %	6	6	0	0.0 %	132	100	-32	-24.2 %
	Truancy	1	5	4	400.0 %	1	7	6	600.0 %	11	8	-3	-27.3 %	67	65	-2	-3.0 %
	Other	7	10	3	42.9 %	41	41	0	0.0 %	44	72	28	63.6 %	555	473	-82	-14.8 %
	Subtotal	**8**	**17**	**9**	**112.5 %**	**47**	**50**	**3**	**6.4 %**	**61**	**86**	**25**	**41.0 %**	**754**	**638**	**-116**	**-15.4 %**
East	Curfew	2	1	-1	-50.0 %	6	3	-3	-50.0 %	25	7	-18	-72.0 %	105	166	61	58.1 %
	Truancy	0	0	0	NaN	4	12	8	200.0 %	7	16	9	128.6 %	70	94	24	34.3 %
	Other	6	18	12	200.0 %	54	44	-10	-18.5 %	135	92	-43	-31.9 %	843	811	-32	-3.8 %
	Subtotal	**8**	**19**	**11**	**137.5 %**	**64**	**59**	**-5**	**-7.8 %**	**167**	**115**	**-52**	**-31.1 %**	**1,018**	**1,071**	**53**	**5.2 %**
South	Curfew	3	0	-3	-100.0 %	20	11	-9	-45.0 %	15	24	9	60.0 %	141	171	30	21.3 %
	Truancy	0	3	3	Infinity	2	11	9	450.0 %	9	13	4	44.4 %	46	89	43	93.5 %
	Other	8	11	3	37.5 %	44	55	11	25.0 %	83	92	9	10.8 %	763	739	-24	-3.1 %
	Subtotal	**11**	**14**	**3**	**27.3 %**	**66**	**77**	**11**	**16.7 %**	**107**	**129**	**22**	**20.6 %**	**950**	**999**	**49**	**5.2 %**
Central	Curfew	0	0	0	NaN	15	1	-14	-93.3 %	7	15	8	114.3 %	27	87	60	222.2 %
	Truancy	2	3	1	50.0 %	0	5	5	Infinity	1	5	4	400.0 %	26	29	3	11.5 %
	Other	7	1	-6	-85.7 %	12	18	6	50.0 %	31	30	-1	-3.2 %	180	176	-4	-2.2 %
	Subtotal	**9**	**4**	**-5**	**-55.6 %**	**27**	**24**	**-3**	**-11.1 %**	**39**	**50**	**11**	**28.2 %**	**233**	**292**	**59**	**25.3 %**
Hermitage	Curfew	2	1	-1	-50.0 %	6	6	0	0.0 %	9	12	3	33.3 %	124	103	-21	-16.9 %
	Truancy	0	4	4	Infinity	1	7	6	600.0 %	13	8	-5	-38.5 %	78	118	40	51.3 %
	Other	10	14	4	40.0 %	41	52	11	26.8 %	107	89	-18	-16.8 %	897	736	-161	-17.9 %
	Subtotal	**12**	**19**	**7**	**58.3 %**	**48**	**65**	**17**	**35.4 %**	**129**	**109**	**-20**	**-15.5 %**	**1,099**	**957**	**-142**	**-12.9 %**
North	Curfew	0	0	0	NaN	11	2	-9	-81.8 %	10	9	-1	-10.0 %	41	60	19	46.3 %
	Truancy	0	0	0	NaN	10	6	-4	-40.0 %	5	16	11	220.0 %	32	57	25	78.1 %
	Other	11	7	-4	-36.4 %	39	41	2	5.1 %	88	78	-10	-11.4 %	583	482	-101	-17.3 %
	Subtotal	**11**	**7**	**-4**	**-36.4 %**	**60**	**49**	**-11**	**-18.3 %**	**103**	**103**	**0**	**0.0 %**	**656**	**599**	**-57**	**-8.7 %**
Madison	Curfew	2	0	-2	-100.0 %	4	2	-2	-50.0 %	10	6	-4	-40.0 %	59	110	51	86.4 %
	Truancy	0	0	0	NaN	5	1	-4	-80.0 %	1	6	5	500.0 %	51	28	-23	-45.1 %
	Other	11	20	9	81.8 %	34	46	12	35.3 %	70	76	6	8.6 %	571	565	-6	-1.1 %
	Subtotal	**13**	**20**	**7**	**53.8 %**	**43**	**49**	**6**	**14.0 %**	**81**	**88**	**7**	**8.6 %**	**681**	**703**	**22**	**3.2 %**
Midtown Hills	Curfew	0	1	1	Infinity	0	10	10	Infinity	17	10	-7	-41.2 %	58	151	93	160.3 %
	Truancy	2	1	-1	-50.0 %	1	5	4	400.0 %	9	6	-3	-33.3 %	26	56	30	115.4 %
	Other	5	5	0	0.0 %	24	30	6	25.0 %	67	49	-18	-26.9 %	213	373	160	75.1 %
	Subtotal	**7**	**7**	**0**	**0.0 %**	**25**	**45**	**20**	**80.0 %**	**93**	**65**	**-28**	**-30.1 %**	**297**	**580**	**283**	**95.3 %**
Youth Services	Truancy	0	0	0	NaN	0	0	0	NaN	0	0	0	NaN	1	0	-1	-100.0 %
	Other	0	0	0	NaN	0	0	0	NaN	1	0	-1	-100.0 %	12	7	-5	-41.7 %
	Subtotal	**0**	**0**	**0**	**NaN**	**0**	**0**	**0**	**NaN**	**1**	**0**	**-1**	**-100.0 %**	**13**	**7**	**-6**	**-46.2 %**
County*	Curfew	9	5	-4	-44.4 %	71	37	-34	-47.9 %	100	92	-8	-8.0 %	691	959	268	38.8 %
	Truancy	5	17	12	240.0 %	24	55	31	129.2 %	56	79	23	41.1 %	406	549	143	35.2 %
	Other	65	86	21	32.3 %	295	332	37	12.5 %	638	588	-50	-7.8 %	4,712	4,453	-259	-5.5 %
	Total	**79**	**108**	**29**	**36.7 %**	**390**	**424**	**34**	**8.7 %**	**794**	**759**	**-35**	**-4.4 %**	**5,809**	**5,961**	**152**	**2.6 %**

Information summarized for CompStat week ending 2/20/2016.

* Countywide totals include arrests made by ALL OTHER DIVISIONS, which are not provided above for the sake of space. Sourced from MNPD ARMS on 2/24/2016 8:20:19 AM. This report does not take into account the number of charges. 1 arrest = 1 body.

Juvenile Victims - Rolling Two Week Analysis

METROPOLITAN POLICE DEPARTMENT
of Nashville and Davidson County

Aggregated by precinct (incident location). Based on date when each incident was reported.

		Homicide	Forcible Rape	Robbery	Aggravated Assault	Burglary	Larceny	Motor Vehicle Theft	All Part I Offenses	Sexual Assault	Statuatory Rape	Simple Assault / Intimidation / Stalking	Other Offenses	All Part II Offenses	All Offenses
West	Prior Week	0	0	0	0	0	0	0	0	0	1	3	2	6	6
	CompStat Week	0	0	0	0	0	2	0	2	1	0	3	6	10	12
	% Change	0.0 %	0.0 %	0.0 %	0.0 %	0.0 %	Infinity	0.0 %	Infinity	Infinity	-100.0 %	0.0 %	200.0 %	66.7 %	100.0 %
East	Prior Week	0	1	0	3	0	1	0	5	0	0	2	4	6	11
	CompStat Week	0	0	0	2	0	2	0	4	0	0	4	1	5	9
	% Change	0.0 %	-100.0 %	0.0 %	-33.3 %	0.0 %	100.0 %	0.0 %	-20.0 %	0.0 %	0.0 %	100.0 %	-75.0 %	-16.7 %	-18.2 %
South	Prior Week	0	0	3	1	0	0	0	4	0	0	1	4	5	9
	CompStat Week	0	1	0	0	0	0	0	1	1	0	7	2	10	11
	% Change	0.0 %	Infinity	-100.0 %	-100.0 %	0.0 %	0.0 %	0.0 %	-75.0 %	Infinity	0.0 %	600.0 %	-50.0 %	100.0 %	22.2 %
Central	Prior Week	0	1	0	0	0	0	0	1	0	1	3	1	5	6
	CompStat Week	0	1	0	0	0	0	0	1	1	0	1	0	2	3
	% Change	0.0 %	0.0 %	0.0 %	0.0 %	0.0 %	0.0 %	0.0 %	0.0 %	Infinity	-100.0 %	-66.7 %	-100.0 %	-60.0 %	-50.0 %
Hermitage	Prior Week	0	0	3	2	1	1	0	7	0	0	8	5	13	20
	CompStat Week	0	0	2	2	0	4	0	8	0	0	11	2	13	21
	% Change	0.0 %	0.0 %	-33.3 %	0.0 %	-100.0 %	300.0 %	0.0 %	14.3 %	0.0 %	0.0 %	37.5 %	-60.0 %	0.0 %	5.0 %
North	Prior Week	0	0	1	0	0	0	0	1	0	1	7	3	11	12
	CompStat Week	0	0	2	6	0	2	0	10	1	0	11	5	17	27
	% Change	0.0 %	0.0 %	100.0 %	Infinity	0.0 %	Infinity	0.0 %	900.0 %	Infinity	-100.0 %	57.1 %	66.7 %	54.5 %	125.0 %
Madison	Prior Week	0	2	1	0	0	0	0	3	1	0	7	5	13	16
	CompStat Week	0	0	1	0	0	1	0	2	0	0	6	5	11	13
	% Change	0.0 %	-100.0 %	0.0 %	0.0 %	0.0 %	Infinity	0.0 %	-33.3 %	-100.0 %	0.0 %	-14.3 %	0.0 %	-15.4 %	-18.8 %
Midtown Hills	Prior Week	0	0	0	0	0	0	0	0	0	0	1	6	7	7
	CompStat Week	0	0	0	0	0	0	0	0	2	0	7	1	10	10
	% Change	0.0 %	0.0 %	0.0 %	0.0 %	0.0 %	0.0 %	0.0 %	0.0 %	Infinity	0.0 %	600.0 %	-83.3 %	42.9 %	42.9 %
County	Prior Week	0	4	8	6	1	2	0	21	1	3	32	30	66	87
	CompStat Week	0	2	5	10	0	11	0	28	6	0	50	22	78	106
	% Change	0.0 %	-50.0 %	-37.5 %	66.7 %	-100.0 %	450.0 %	0.0 %	33.3 %	500.0 %	-100.0 %	56.3 %	-26.7 %	18.2 %	21.8 %

Prior Week	**Begin Date**	02/07/2016	**End Date**	02/13/2016
CompStat Week	**Begin Date**	02/14/2016	**End Date**	02/20/2016

Sourced from MNPD ARMS on 2/24/2016 8:20:19 AM. The figures above were sourced from incident reports using NIBRS definitions and reporting guidelines, based on the date when the crime was reported. This report is intended to be a management and planning tool and does not reflect the official NIBRS counts for the department. Incidents where a location is unknown or unspecified are included in the countywide totals. 'Unknown' refers to records in which the address is listed as 'Unknown' on the incident report. 'Not Validated' refers to records that were entered in with an invalid addresses.

Juvenile Victims - Rolling Eight Week Analysis

METROPOLITAN POLICE DEPARTMENT
of Nashville and Davidson County

Aggregated by precinct (incident location). Based on date when each incident was reported.

		Homicide	Forcible Rape	Robbery	Aggravated Assault	Burglary	Larceny	Motor Vehicle Theft	All Part I Offenses	Sexual Assault	Statuatory Rape	Simple Assault / Intimidation / Stalking	Other Offenses	All Part II Offenses	All Offenses
West	Prior 4 Weeks	0	1	1	1	3	0	0	6	0	0	12	11	23	29
	Last 4 Weeks	0	0	0	1	0	2	0	3	1	1	10	10	22	25
	% Change	0.0 %	-100.0 %	-100.0 %	0.0 %	-100.0 %	Infinity	0.0 %	-50.0 %	Infinity	Infinity	-16.7 %	-9.1 %	-4.3 %	-13.8 %
East	Prior 4 Weeks	0	4	0	4	1	1	0	10	1	0	13	6	20	30
	Last 4 Weeks	0	1	3	10	1	5	0	20	3	0	13	8	24	44
	% Change	0.0 %	-75.0 %	Infinity	150.0 %	0.0 %	400.0 %	0.0 %	100.0 %	200.0 %	0.0 %	0.0 %	33.3 %	20.0 %	46.7 %
South	Prior 4 Weeks	0	2	2	21	6	4	0	35	3	0	12	13	28	63
	Last 4 Weeks	0	3	4	8	3	2	0	20	5	0	24	17	46	66
	% Change	0.0 %	50.0 %	100.0 %	-61.9 %	-50.0 %	-50.0 %	0.0 %	-42.9 %	66.7 %	0.0 %	100.0 %	30.8 %	64.3 %	4.8 %
Central	Prior 4 Weeks	0	1	0	0	0	0	0	1	0	0	1	3	4	5
	Last 4 Weeks	0	3	0	0	0	1	0	4	6	1	6	4	17	21
	% Change	0.0 %	200.0 %	0.0 %	0.0 %	0.0 %	Infinity	0.0 %	300.0 %	Infinity	Infinity	500.0 %	33.3 %	325.0 %	320.0 %
Hermitage	Prior 4 Weeks	0	1	0	2	1	10	0	14	3	1	17	10	31	45
	Last 4 Weeks	0	1	5	4	1	9	0	20	4	2	34	10	50	70
	% Change	0.0 %	0.0 %	Infinity	100.0 %	0.0 %	-10.0 %	0.0 %	42.9 %	33.3 %	100.0 %	100.0 %	0.0 %	61.3 %	55.6 %
North	Prior 4 Weeks	0	2	1	6	0	1	0	10	0	0	23	8	31	41
	Last 4 Weeks	0	5	6	8	0	4	0	23	2	1	30	10	43	66
	% Change	0.0 %	150.0 %	500.0 %	33.3 %	0.0 %	300.0 %	0.0 %	130.0 %	Infinity	Infinity	30.4 %	25.0 %	38.7 %	61.0 %
Madison	Prior 4 Weeks	0	2	0	11	0	0	0	13	3	4	15	3	25	38
	Last 4 Weeks	0	3	4	2	0	2	0	11	3	0	28	16	47	58
	% Change	0.0 %	50.0 %	Infinity	-81.8 %	0.0 %	Infinity	0.0 %	-15.4 %	0.0 %	-100.0 %	86.7 %	433.3 %	88.0 %	52.6 %
Midtown Hills	Prior 4 Weeks	0	1	3	3	0	2	1	10	1	0	9	3	13	23
	Last 4 Weeks	0	0	1	3	0	0	0	4	2	0	10	12	24	28
	% Change	0.0 %	-100.0 %	-66.7 %	0.0 %	0.0 %	-100.0 %	-100.0 %	-60.0 %	100.0 %	0.0 %	11.1 %	300.0 %	84.6 %	21.7 %
County	Prior 4 Weeks	0	14	7	48	11	18	1	99	11	5	102	57	175	274
	Last 4 Weeks	0	16	23	36	5	25	0	105	26	5	155	87	273	378
	% Change	0.0 %	14.3 %	228.6 %	-25.0 %	-54.5 %	38.9 %	-100.0 %	6.1 %	136.4 %	0.0 %	52.0 %	52.6 %	56.0 %	38.0 %

Prior 4 Weeks	**Begin Date**	12/27/2015	**End Date**	01/23/2016
Last 4 Weeks	**Begin Date**	01/24/2016	**End Date**	02/20/2016

Sourced from MNPD ARMS on 2/24/2016 8:20:20 AM. The figures above were sourced from incident reports using NIBRS definitions and reporting guidelines, based on the date when the crime was reported. This report is intended to be a management and planning tool and does not reflect the official NIBRS counts for the department. Incidents where a location is unknown or unspecified are included in the countywide totals. 'Unknown' refers to records in which the address is listed as 'Unknown' on the incident report. 'Not Validated' refers to records that were entered in with an invalid addresses.

Juvenile Victims - Year-to-Date Analysis

METROPOLITAN POLICE DEPARTMENT
of Nashville and Davidson County

Aggregated by precinct (incident location). Based on date when each incident was reported.

		Homicide	Forcible Rape	Robbery	Aggravated Assault	Burglary	Larceny	Motor Vehicle Theft	All Part I Offenses	Sexual Assault	Statuatory Rape	Simple Assault / Intimidation / Stalking	Other Offenses	All Part II Offenses	All Offenses
West	Prior YTD	0	1	1	1	0	1	0	4	5	0	10	16	31	35
	YTD	0	1	0	2	3	2	0	8	1	1	21	20	43	51
	% Change	0.0 %	0.0 %	-100.0 %	100.0 %	Infinity	100.0 %	0.0 %	100.0 %	-80.0 %	Infinity	110.0 %	25.0 %	38.7 %	45.7 %
East	Prior YTD	0	5	6	20	5	15	0	51	2	1	46	12	61	112
	YTD	0	5	3	14	1	6	0	29	4	0	26	14	44	73
	% Change	0.0 %	0.0 %	-50.0 %	-30.0 %	-80.0 %	-60.0 %	0.0 %	-43.1 %	100.0 %	-100.0 %	-43.5 %	16.7 %	-27.9 %	-34.8 %
South	Prior YTD	0	5	2	11	0	10	0	28	3	3	63	16	85	113
	YTD	0	5	6	29	8	5	0	53	7	0	35	24	66	119
	% Change	0.0 %	0.0 %	200.0 %	163.6 %	Infinity	-50.0 %	0.0 %	89.3 %	133.3 %	-100.0 %	-44.4 %	50.0 %	-22.4 %	5.3 %
Central	Prior YTD	0	2	0	0	0	8	0	10	5	3	4	4	16	26
	YTD	0	4	0	0	0	1	0	5	6	1	7	6	20	25
	% Change	0.0 %	100.0 %	0.0 %	0.0 %	0.0 %	-87.5 %	0.0 %	-50.0 %	20.0 %	-66.7 %	75.0 %	50.0 %	25.0 %	-3.8 %
Hermitage	Prior YTD	0	7	1	13	2	18	0	41	7	0	51	22	80	121
	YTD	0	2	5	6	2	16	0	31	7	2	48	19	76	107
	% Change	0.0 %	-71.4 %	400.0 %	-53.8 %	0.0 %	-11.1 %	0.0 %	-24.4 %	0.0 %	Infinity	-5.9 %	-13.6 %	-5.0 %	-11.6 %
North	Prior YTD	0	2	5	16	0	2	0	25	9	0	35	21	65	90
	YTD	0	7	6	13	0	4	0	30	2	1	49	18	70	100
	% Change	0.0 %	250.0 %	20.0 %	-18.8 %	0.0 %	100.0 %	0.0 %	20.0 %	-77.8 %	Infinity	40.0 %	-14.3 %	7.7 %	11.1 %
Madison	Prior YTD	1	5	0	10	1	5	0	22	4	1	35	19	59	81
	YTD	0	5	4	13	0	2	0	24	5	3	40	18	66	90
	% Change	-100.0 %	0.0 %	Infinity	30.0 %	-100.0 %	-60.0 %	0.0 %	9.1 %	25.0 %	200.0 %	14.3 %	-5.3 %	11.9 %	11.1 %
Midtown Hills	Prior YTD	0	2	1	6	0	13	0	22	7	0	25	4	36	58
	YTD	0	1	4	4	0	2	1	12	3	0	18	14	35	47
	% Change	0.0 %	-50.0 %	300.0 %	-33.3 %	0.0 %	-84.6 %	Infinity	-45.5 %	-57.1 %	0.0 %	-28.0 %	250.0 %	-2.8 %	-19.0 %
County	Prior YTD	1	29	16	77	8	72	0	203	42	8	269	114	433	636
	YTD	0	30	28	81	14	38	1	192	35	8	244	133	420	612
	% Change	-100.0 %	3.4 %	75.0 %	5.2 %	75.0 %	-47.2 %	Infinity	-5.4 %	-16.7 %	0.0 %	-9.3 %	16.7 %	-3.0 %	-3.8 %

Prior YTD	**Begin Date**	01/01/2015	**End Date**	02/20/2015
YTD	**Begin Date**	01/01/2016	**End Date**	02/20/2016

Sourced from MNPD ARMS on 2/24/2016 8:20:20 AM. The figures above were sourced from incident reports using NIBRS definitions and reporting guidelines, based on the date when the crime was reported. This report is intended to be a management and planning tool and does not reflect the official NIBRS counts for the department. Incidents where a location is unknown or unspecified are included in the countywide totals. 'Unknown' refers to records in which the address is listed as 'Unknown' on the incident report. 'Not Validated' refers to records that were entered in with an invalid addresses.

Juvenile Victims

METROPOLITAN POLICE DEPARTMENT
of Nashville and Davidson County

Aggregated by precinct (incident location). Based on date when each incident was reported.

		Rolling 2 Weeks				Rolling 8 Weeks				YTD				Rolling 104 Weeks			
		Prior Week	Last Week	Change	Percent Change	Prior 4 Weeks	Last 4 Weeks	Change	Percent Change	Prior YTD	Current YTD	Change	Percent Change	Prior 52 Weeks	Last 52 Weeks	Change	Percent Change
West	Part I-Violent	0	0	0	NaN	3	1	-2	-66.7 %	3	3	0	0.0 %	85	61	-24	-28.2 %
	Part I-Property	0	2	2	Infinity	3	2	-1	-33.3 %	1	5	4	400.0 %	38	47	9	23.7 %
	Part II	6	10	4	66.7 %	23	22	-1	-4.3 %	31	43	12	38.7 %	265	263	-2	-0.8 %
	Subtotal	**6**	**12**	**6**	**100.0 %**	**29**	**25**	**-4**	**-13.8 %**	**35**	**51**	**16**	**45.7 %**	**388**	**371**	**-17**	**-4.4 %**
East	Part I-Violent	4	2	-2	-50.0 %	8	14	6	75.0 %	31	22	-9	-29.0 %	197	152	-45	-22.8 %
	Part I-Property	1	2	1	100.0 %	2	6	4	200.0 %	20	7	-13	-65.0 %	99	89	-10	-10.1 %
	Part II	6	5	-1	-16.7 %	20	24	4	20.0 %	61	44	-17	-27.9 %	637	542	-95	-14.9 %
	Subtotal	**11**	**9**	**-2**	**-18.2 %**	**30**	**44**	**14**	**46.7 %**	**112**	**73**	**-39**	**-34.8 %**	**933**	**783**	**-150**	**-16.1 %**
South	Part I-Violent	4	1	-3	-75.0 %	25	15	-10	-40.0 %	18	40	22	122.2 %	230	223	-7	-3.0 %
	Part I-Property	0	0	0	NaN	10	5	-5	-50.0 %	10	13	3	30.0 %	117	119	2	1.7 %
	Part II	5	10	5	100.0 %	28	46	18	64.3 %	85	66	-19	-22.4 %	690	615	-75	-10.9 %
	Subtotal	**9**	**11**	**2**	**22.2 %**	**63**	**66**	**3**	**4.8 %**	**113**	**119**	**6**	**5.3 %**	**1,037**	**957**	**-80**	**-7.7 %**
Central	Part I-Violent	1	1	0	0.0 %	1	3	2	200.0 %	2	4	2	100.0 %	27	33	6	22.2 %
	Part I-Property	0	0	0	NaN	0	1	1	Infinity	8	1	-7	-87.5 %	24	16	-8	-33.3 %
	Part II	5	2	-3	-60.0 %	4	17	13	325.0 %	16	20	4	25.0 %	71	109	38	53.5 %
	Subtotal	**6**	**3**	**-3**	**-50.0 %**	**5**	**21**	**16**	**320.0 %**	**26**	**25**	**-1**	**-3.8 %**	**122**	**158**	**36**	**29.5 %**
Hermitage	Part I-Violent	5	4	-1	-20.0 %	3	10	7	233.3 %	21	13	-8	-38.1 %	179	138	-41	-22.9 %
	Part I-Property	2	4	2	100.0 %	11	10	-1	-9.1 %	20	18	-2	-10.0 %	140	120	-20	-14.3 %
	Part II	13	13	0	0.0 %	31	50	19	61.3 %	80	76	-4	-5.0 %	673	586	-87	-12.9 %
	Subtotal	**20**	**21**	**1**	**5.0 %**	**45**	**70**	**25**	**55.6 %**	**121**	**107**	**-14**	**-11.6 %**	**992**	**844**	**-148**	**-14.9 %**
North	Part I-Violent	1	8	7	700.0 %	9	19	10	111.1 %	23	26	3	13.0 %	213	223	10	4.7 %
	Part I-Property	0	2	2	Infinity	1	4	3	300.0 %	2	4	2	100.0 %	40	57	17	42.5 %
	Part II	11	17	6	54.5 %	31	43	12	38.7 %	65	70	5	7.7 %	518	458	-60	-11.6 %
	Subtotal	**12**	**27**	**15**	**125.0 %**	**41**	**66**	**25**	**61.0 %**	**90**	**100**	**10**	**11.1 %**	**771**	**738**	**-33**	**-4.3 %**
Madison	Part I-Violent	3	1	-2	-66.7 %	13	9	-4	-30.8 %	16	22	6	37.5 %	145	170	25	17.2 %
	Part I-Property	0	1	1	Infinity	0	2	2	Infinity	6	2	-4	-66.7 %	62	42	-20	-32.3 %
	Part II	13	11	-2	-15.4 %	25	47	22	88.0 %	59	66	7	11.9 %	439	457	18	4.1 %
	Subtotal	**16**	**13**	**-3**	**-18.8 %**	**38**	**58**	**20**	**52.6 %**	**81**	**90**	**9**	**11.1 %**	**646**	**669**	**23**	**3.6 %**
Midtown Hills	Part I-Violent	0	0	0	NaN	7	4	-3	-42.9 %	9	9	0	0.0 %	57	83	26	45.6 %
	Part I-Property	0	0	0	NaN	3	0	-3	-100.0 %	13	3	-10	-76.9 %	96	64	-32	-33.3 %
	Part II	7	10	3	42.9 %	13	24	11	84.6 %	36	35	-1	-2.8 %	301	299	-2	-0.7 %
	Subtotal	**7**	**10**	**3**	**42.9 %**	**23**	**28**	**5**	**21.7 %**	**58**	**47**	**-11**	**-19.0 %**	**454**	**446**	**-8**	**-1.8 %**
County*	Part I-Violent	18	17	-1	-5.6 %	69	75	6	8.7 %	123	139	16	13.0 %	1,133	1,083	-50	-4.4 %
	Part I-Property	3	11	8	266.7 %	30	30	0	0.0 %	80	53	-27	-33.8 %	616	554	-62	-10.1 %
	Part II	66	78	12	18.2 %	175	273	98	56.0 %	433	420	-13	-3.0 %	3,594	3,329	-265	-7.4 %
	Total	**87**	**106**	**19**	**21.8 %**	**274**	**378**	**104**	**38.0 %**	**636**	**612**	**-24**	**-3.8 %**	**5,343**	**4,966**	**-377**	**-7.1 %**

Information summarized for CompStat week ending 02/20/2016.

Sourced from MNPD ARMS on 2/24/2016 8:20:20 AM. The figures above were sourced from incident reports using NIBRS definitions and reporting guidelines, based on the date when the crime was reported. This report is intended to be a management and planning tool and does not reflect the official NIBRS counts for the department. Incidents where a location is unknown or unspecified are included in the countywide totals. 'Unknown' refers to records in which the address is listed as 'Unknown' on the incident report. 'Not Validated' refers to records that were entered in with an invalid addresses.

Efficiencies Section

CompStat Weekly Analysis is provided by the Metropolitan Nashville Police Department Crime Analysis Section. This document does not necessarily reflect official UCR counts. It is intended to be a management tool and is for law enforcement use only.

"Freedom from effort in the present merely means that there has been effort stored up in the past."
- Theodore Roosevelt

Begin Date: 02/14/2016
End Date: 02/20/2016
Week: 7

Self Initiated CAD

Aggregated by component of officer initiating call.

METROPOLITAN POLICE DEPARTMENT

of Nashville and Davidson County

		Rolling Two Week				Rolling Eight Week				YTD				Rolling Twenty-Four Month			
		Prior Week	Last Week	Change	Percent Change	Prior 4 Weeks	Last 4 Weeks	Change	Percent Change	Prior YTD	Current YTD	Change	Percent Change	Prior 52 Weeks	Last 52 Weeks	Change	Percent Change
West	Vehicle Stop	830	757	-73	-8.8 %	2,136	2,953	817	38.2 %	5,489	4,817	-672	-12.2 %	47,609	34,645	-12,964	-27.2 %
	Business Check	605	544	-61	-10.1 %	1,974	2,100	126	6.4 %	5,487	3,779	-1,708	-31.1 %	28,023	30,236	2,213	7.9 %
	All Other SI	327	329	2	0.6 %	896	1,096	200	22.3 %	2,680	1,875	-805	-30.0 %	21,229	15,455	-5,774	-27.2 %
	Subtotal	**1,762**	**1,630**	**-132**	**-7.5 %**	**5,006**	**6,149**	**1,143**	**22.8 %**	**13,656**	**10,471**	**-3,185**	**-23.3 %**	**96,861**	**80,336**	**-16,525**	**-17.1 %**
East	Vehicle Stop	739	557	-182	-24.6 %	3,143	2,734	-409	-13.0 %	6,065	5,407	-658	-10.8 %	46,294	38,728	-7,566	-16.3 %
	Business Check	314	276	-38	-12.1 %	1,409	1,332	-77	-5.5 %	2,260	2,514	254	11.2 %	13,278	13,658	380	2.9 %
	All Other SI	318	268	-50	-15.7 %	1,297	1,237	-60	-4.6 %	2,253	2,354	101	4.5 %	17,196	16,039	-1,157	-6.7 %
	Subtotal	**1,371**	**1,101**	**-270**	**-19.7 %**	**5,849**	**5,303**	**-546**	**-9.3 %**	**10,578**	**10,275**	**-303**	**-2.9 %**	**76,768**	**68,425**	**-8,343**	**-10.9 %**
South	Vehicle Stop	786	834	48	6.1 %	4,061	3,428	-633	-15.6 %	7,088	6,906	-182	-2.6 %	58,186	44,797	-13,389	-23.0 %
	Business Check	516	391	-125	-24.2 %	1,756	1,876	120	6.8 %	2,730	3,416	686	25.1 %	22,526	15,992	-6,534	-29.0 %
	All Other SI	380	289	-91	-23.9 %	1,303	1,302	-1	-0.1 %	2,359	2,415	56	2.4 %	15,231	14,167	-1,064	-7.0 %
	Subtotal	**1,682**	**1,514**	**-168**	**-10.0 %**	**7,120**	**6,606**	**-514**	**-7.2 %**	**12,177**	**12,737**	**560**	**4.6 %**	**95,943**	**74,956**	**-20,987**	**-21.9 %**
Central	Vehicle Stop	416	471	55	13.2 %	2,017	2,007	-10	-0.5 %	6,572	3,752	-2,820	-42.9 %	41,369	33,134	-8,235	-19.9 %
	Business Check	518	456	-62	-12.0 %	1,967	1,962	-5	-0.3 %	3,371	3,617	246	7.3 %	22,653	18,279	-4,374	-19.3 %
	All Other SI	328	387	59	18.0 %	1,529	1,462	-67	-4.4 %	2,823	2,747	-76	-2.7 %	20,821	20,496	-325	-1.6 %
	Subtotal	**1,262**	**1,314**	**52**	**4.1 %**	**5,513**	**5,431**	**-82**	**-1.5 %**	**12,766**	**10,116**	**-2,650**	**-20.8 %**	**84,843**	**71,909**	**-12,934**	**-15.2 %**
Hermitage	Vehicle Stop	1,268	1,014	-254	-20.0 %	4,201	4,553	352	8.4 %	8,586	8,321	-265	-3.1 %	61,700	51,469	-10,231	-16.6 %
	Business Check	703	565	-138	-19.6 %	2,628	2,563	-65	-2.5 %	5,806	4,864	-942	-16.2 %	37,430	28,001	-9,429	-25.2 %
	All Other SI	406	406	0	0.0 %	1,786	1,742	-44	-2.5 %	2,665	3,306	641	24.1 %	20,130	19,824	-306	-1.5 %
	Subtotal	**2,377**	**1,985**	**-392**	**-16.5 %**	**8,615**	**8,858**	**243**	**2.8 %**	**17,057**	**16,491**	**-566**	**-3.3 %**	**119,260**	**99,294**	**-19,966**	**-16.7 %**
North	Vehicle Stop	549	539	-10	-1.8 %	2,123	2,073	-50	-2.4 %	4,321	3,947	-374	-8.7 %	31,625	23,256	-8,369	-26.5 %
	Business Check	396	421	25	6.3 %	1,875	1,612	-263	-14.0 %	3,720	3,198	-522	-14.0 %	23,556	18,444	-5,112	-21.7 %
	All Other SI	298	283	-15	-5.0 %	1,172	1,222	50	4.3 %	2,440	2,249	-191	-7.8 %	17,750	16,008	-1,742	-9.8 %
	Subtotal	**1,243**	**1,243**	**0**	**0.0 %**	**5,170**	**4,907**	**-263**	**-5.1 %**	**10,481**	**9,394**	**-1,087**	**-10.4 %**	**72,931**	**57,708**	**-15,223**	**-20.9 %**
Madison	Vehicle Stop	596	435	-161	-27.0 %	1,663	1,954	291	17.5 %	4,183	3,429	-754	-18.0 %	28,003	22,986	-5,017	-17.9 %
	Business Check	878	832	-46	-5.2 %	2,360	3,202	842	35.7 %	5,563	5,175	-388	-7.0 %	34,068	37,341	3,273	9.6 %
	All Other SI	277	192	-85	-30.7 %	995	962	-33	-3.3 %	2,027	1,794	-233	-11.5 %	14,378	13,326	-1,052	-7.3 %
	Subtotal	**1,751**	**1,459**	**-292**	**-16.7 %**	**5,018**	**6,118**	**1,100**	**21.9 %**	**11,773**	**10,398**	**-1,375**	**-11.7 %**	**76,449**	**73,653**	**-2,796**	**-3.7 %**
Midtown Hills	Vehicle Stop	797	607	-190	-23.8 %	3,004	2,878	-126	-4.2 %	6,260	5,545	-715	-11.4 %	25,813	42,657	16,844	65.3 %
	Business Check	556	492	-64	-11.5 %	2,404	2,185	-219	-9.1 %	3,917	4,253	336	8.6 %	14,335	27,797	13,462	93.9 %
	All Other SI	529	449	-80	-15.1 %	1,694	1,848	154	9.1 %	2,741	3,297	556	20.3 %	10,749	21,884	11,135	103.6 %
	Subtotal	**1,882**	**1,548**	**-334**	**-17.7 %**	**7,102**	**6,911**	**-191**	**-2.7 %**	**12,918**	**13,095**	**177**	**1.4 %**	**50,897**	**92,338**	**41,441**	**81.4 %**
County*	Vehicle Stop	6,388	5,547	-841	-13.2 %	23,691	24,208	517	2.2 %	52,096	44,934	-7,162	-13.7 %	363,117	311,936	-51,181	-14.1 %
	Business Check	4,608	4,157	-451	-9.8 %	16,857	17,409	552	3.3 %	33,790	31,800	-1,990	-5.9 %	201,832	195,944	-5,888	-2.9 %
	All Other SI	3,513	3,243	-270	-7.7 %	13,423	13,667	244	1.8 %	25,645	25,062	-583	-2.3 %	176,243	176,923	680	0.4 %
	Total	**14,509**	**12,947**	**-1,562**	**-10.8 %**	**53,971**	**55,284**	**1,313**	**2.4 %**	**111,531**	**101,796**	**-9,735**	**-8.7 %**	**741,192**	**684,803**	**-56,389**	**-7.6 %**

Information summarized for CompStat week ending 2/20/2016.

* Countywide totals include CFS with unknown locations. Sourced from MNPD ARMS on 2/24/2016 8:20:20 AM. 'Vehicle Stops' refer to 10-93 calls. 'Business Checks' refer to 10-96 calls. Only includes calls initiated by an officer (call type 2 or 3). Excludes CFS with a disposition code of 6 or 11.

Dispatched Calls for Service

Aggregated by component of officer responding to call.

METROPOLITAN POLICE DEPARTMENT

of Nashville and Davidson County

		Rolling 2 Weeks				Rolling 8 Weeks				YTD				Rolling 104 Weeks			
		Prior Week	Last Week	Change	Percent Change	Prior 4 Weeks	Last 4 Weeks	Change	Percent Change	Prior YTD	Current YTD	Change	Percent Change	Prior 52 Weeks	Last 52 Weeks	Change	Percent Change
West	Part I	111	103	-8	-7.2 %	463	468	5	1.1 %	620	853	233	37.6 %	7,612	5,679	-1,933	-25.4 %
	Vehicle Crash	69	53	-16	-23.2 %	218	224	6	2.8 %	367	412	45	12.3 %	3,814	2,734	-1,080	-28.3 %
	All Other CFS	185	180	-5	-2.7 %	855	753	-102	-11.9 %	1,379	1,465	86	6.2 %	15,500	11,559	-3,941	-25.4 %
	Subtotal	**365**	**336**	**-29**	**-7.9 %**	**1,536**	**1,445**	**-91**	**-5.9 %**	**2,366**	**2,730**	**364**	**15.4 %**	**26,926**	**19,972**	**-6,954**	**-25.8 %**
East	Part I	80	108	28	35.0 %	430	393	-37	-8.6 %	658	740	82	12.5 %	5,458	5,777	319	5.8 %
	Vehicle Crash	32	42	10	31.3 %	134	140	6	4.5 %	251	258	7	2.8 %	1,788	2,013	225	12.6 %
	All Other CFS	233	244	11	4.7 %	1,068	1,035	-33	-3.1 %	1,873	1,887	14	0.7 %	14,273	15,222	949	6.6 %
	Subtotal	**345**	**394**	**49**	**14.2 %**	**1,632**	**1,568**	**-64**	**-3.9 %**	**2,782**	**2,885**	**103**	**3.7 %**	**21,519**	**23,012**	**1,493**	**6.9 %**
South	Part I	133	174	41	30.8 %	729	715	-14	-1.9 %	1,221	1,287	66	5.4 %	10,073	9,627	-446	-4.4 %
	Vehicle Crash	111	111	0	0.0 %	393	420	27	6.9 %	663	761	98	14.8 %	5,231	5,344	113	2.2 %
	All Other CFS	347	423	76	21.9 %	1,648	1,628	-20	-1.2 %	2,631	2,944	313	11.9 %	23,435	22,645	-790	-3.4 %
	Subtotal	**591**	**708**	**117**	**19.8 %**	**2,770**	**2,763**	**-7**	**-0.3 %**	**4,515**	**4,992**	**477**	**10.6 %**	**38,739**	**37,616**	**-1,123**	**-2.9 %**
Central	Part I	58	57	-1	-1.7 %	207	195	-12	-5.8 %	321	377	56	17.4 %	2,960	3,052	92	3.1 %
	Vehicle Crash	32	51	19	59.4 %	110	185	75	68.2 %	212	278	66	31.1 %	1,722	2,028	306	17.8 %
	All Other CFS	163	168	5	3.1 %	652	741	89	13.7 %	1,009	1,285	276	27.4 %	8,630	9,787	1,157	13.4 %
	Subtotal	**253**	**276**	**23**	**9.1 %**	**969**	**1,121**	**152**	**15.7 %**	**1,542**	**1,940**	**398**	**25.8 %**	**13,312**	**14,867**	**1,555**	**11.7 %**
Hermitage	Part I	135	123	-12	-8.9 %	553	585	32	5.8 %	897	1,022	125	13.9 %	8,477	7,825	-652	-7.7 %
	Vehicle Crash	70	87	17	24.3 %	290	323	33	11.4 %	500	563	63	12.6 %	4,050	4,227	177	4.4 %
	All Other CFS	363	406	43	11.8 %	1,554	1,610	56	3.6 %	2,613	2,865	252	9.6 %	21,617	21,483	-134	-0.6 %
	Subtotal	**568**	**616**	**48**	**8.5 %**	**2,397**	**2,518**	**121**	**5.0 %**	**4,010**	**4,450**	**440**	**11.0 %**	**34,144**	**33,535**	**-609**	**-1.8 %**
North	Part I	101	104	3	3.0 %	433	436	3	0.7 %	786	789	3	0.4 %	5,803	6,022	219	3.8 %
	Vehicle Crash	26	50	24	92.3 %	174	165	-9	-5.2 %	301	316	15	5.0 %	1,940	2,446	506	26.1 %
	All Other CFS	230	322	92	40.0 %	1,212	1,182	-30	-2.5 %	1,892	2,158	266	14.1 %	13,930	16,450	2,520	18.1 %
	Subtotal	**357**	**476**	**119**	**33.3 %**	**1,819**	**1,783**	**-36**	**-2.0 %**	**2,979**	**3,263**	**284**	**9.5 %**	**21,673**	**24,918**	**3,245**	**15.0 %**
Madison	Part I	109	98	-11	-10.1 %	366	397	31	8.5 %	623	695	72	11.6 %	4,980	5,097	117	2.3 %
	Vehicle Crash	36	56	20	55.6 %	167	173	6	3.6 %	294	309	15	5.1 %	1,990	2,362	372	18.7 %
	All Other CFS	232	229	-3	-1.3 %	999	954	-45	-4.5 %	1,683	1,758	75	4.5 %	12,813	13,326	513	4.0 %
	Subtotal	**377**	**383**	**6**	**1.6 %**	**1,532**	**1,524**	**-8**	**-0.5 %**	**2,600**	**2,762**	**162**	**6.2 %**	**19,783**	**20,785**	**1,002**	**5.1 %**
Midtown Hills	Part I	106	153	47	44.3 %	523	511	-12	-2.3 %	858	925	67	7.8 %	3,764	7,437	3,673	97.6 %
	Vehicle Crash	100	105	5	5.0 %	354	410	56	15.8 %	637	716	79	12.4 %	2,567	5,236	2,669	104.0 %
	All Other CFS	259	346	87	33.6 %	1,083	1,222	139	12.8 %	2,007	2,126	119	5.9 %	7,770	15,849	8,079	104.0 %
	Subtotal	**465**	**604**	**139**	**29.9 %**	**1,960**	**2,143**	**183**	**9.3 %**	**3,502**	**3,767**	**265**	**7.6 %**	**14,101**	**28,522**	**14,421**	**102.3 %**
County*	Part I	895	977	82	9.2 %	4,012	3,958	-54	-1.3 %	6,798	7,182	384	5.6 %	53,880	57,153	3,273	6.1 %
	Vehicle Crash	490	563	73	14.9 %	1,882	2,086	204	10.8 %	3,336	3,700	364	10.9 %	23,622	27,161	3,539	15.0 %
	All Other CFS	2,131	2,436	305	14.3 %	9,627	9,681	54	0.6 %	16,464	17,512	1,048	6.4 %	125,426	137,660	12,234	9.8 %
	Total	**3,516**	**3,976**	**460**	**13.1 %**	**15,521**	**15,725**	**204**	**1.3 %**	**26,598**	**28,394**	**1,796**	**6.8 %**	**202,928**	**221,974**	**19,046**	**9.4 %**

Information summarized for CompStat week ending 2/20/2016.

* Countywide totals include CFS with unknown locations. 'Part I CFS' refer to dispatched CAD calls with a ten code of 50, 51, 52, 53, 54, 57, 70, 71, 72, 67, or 1000. 'Vehicle Crash CFS' refer to dispatched CAD calls with a ten code of 45 or 46. Only includes calls initiated by the citizenry (call type 0 or 1). Report only includes CFS with ten codes 10 through 89 and all thousand codes. Excludes CFS with a disposition code of 6 or 11.

Vehicle Stop Analysis (Form 252)

Aggregated by component of officer making stop.

METROPOLITAN POLICE DEPARTMENT

of Nashville and Davidson County

		Rolling Two Week				Rolling Eight Week				YTD				Rolling Twenty-Four Month			
		Prior Week	Last Week	Change	% Change	Prior 4 Weeks	Last 4 Weeks	Change	% Change	Prior YTD	YTD	Change	% Change	Prior 52 Weeks	Last 52 Weeks	Change	% Change
West	Vehicle Stops	880	939	59	6.7%	2,570	3,422	852	33.2%	6,225	5,668	-557	-8.9%	51,987	41,668	-10,319	-19.8%
	Warnings Issued	89.3 %	81.5 %	-7.8 %		84.3 %	85.2 %	0.9 %		84.7 %	84.8 %	0.1 %		84.5 %	84.7 %	0.3 %	
	Arrests Made	27	61	34	125.9%	121	167	46	38.0%	346	273	-73	-21.1%	2,903	2,143	-760	-26.2%
East	Vehicle Stops	777	597	-180	-23.2%	3,309	2,944	-365	-11.0%	5,802	5,779	-23	-0.4%	48,046	38,683	-9,363	-19.5%
	Warnings Issued	87.9 %	87.4 %	-0.5 %		84.1 %	84.5 %	0.4 %		87.0 %	84.3 %	-2.7 %		86.1 %	85.0 %	-1.2 %	
	Arrests Made	67	54	-13	-19.4%	320	277	-43	-13.4%	529	562	33	6.2%	4,068	3,822	-246	-6.0%
South	Vehicle Stops	913	969	56	6.1%	4,641	3,955	-686	-14.8%	7,641	7,931	290	3.8%	67,138	51,338	-15,800	-23.5%
	Warnings Issued	89.7 %	88.8 %	-1.0 %		87.0 %	88.4 %	1.4 %		87.0 %	87.9 %	1.0 %		86.5 %	87.1 %	0.6 %	
	Arrests Made	34	52	18	52.9%	291	208	-83	-28.5%	369	459	90	24.4%	3,452	2,665	-787	-22.8%
Central	Vehicle Stops	417	473	56	13.4%	2,118	2,042	-76	-3.6%	6,788	3,849	-2,939	-43.3%	44,271	33,975	-10,296	-23.3%
	Warnings Issued	69.8 %	68.3 %	-1.5 %		72.3 %	68.7 %	-3.6 %		75.2 %	70.6 %	-4.6 %		68.4 %	71.2 %	2.8 %	
	Arrests Made	38	52	14	36.8%	182	164	-18	-9.9%	476	330	-146	-30.7%	2,507	2,190	-317	-12.6%
Hermitage	Vehicle Stops	1,214	981	-233	-19.2%	4,056	4,325	269	6.6%	8,490	7,968	-522	-6.1%	60,534	50,513	-10,021	-16.6%
	Warnings Issued	89.0 %	86.0 %	-2.9 %		85.7 %	85.9 %	0.2 %		83.6 %	86.0 %	2.4 %		82.2 %	85.3 %	3.1 %	
	Arrests Made	89	99	10	11.2%	301	372	71	23.6%	727	648	-79	-10.9%	4,627	3,828	-799	-17.3%
North	Vehicle Stops	614	586	-28	-4.6%	2,153	2,243	90	4.2%	4,420	4,147	-273	-6.2%	33,048	25,672	-7,376	-22.3%
	Warnings Issued	78.0 %	79.4 %	1.3 %		79.9 %	76.7 %	-3.2 %		82.2 %	78.6 %	-3.6 %		79.4 %	79.5 %	0.2 %	
	Arrests Made	46	47	1	2.2%	219	183	-36	-16.4%	373	378	5	1.3%	2,874	2,080	-794	-27.6%
Madison	Vehicle Stops	573	392	-181	-31.6%	1,621	1,874	253	15.6%	4,330	3,307	-1,023	-23.6%	28,932	23,446	-5,486	-19.0%
	Warnings Issued	82.5 %	80.4 %	-2.2 %		78.1 %	78.2 %	0.1 %		80.5 %	78.4 %	-2.1 %		78.9 %	77.6 %	-1.4 %	
	Arrests Made	75	65	-10	-13.3%	220	262	42	19.1%	445	454	9	2.0%	3,257	2,969	-288	-8.8%
Midtown	Vehicle Stops	826	658	-168	-20.3%	3,244	3,041	-203	-6.3%	6,243	5,930	-313	-5.0%	26,265	44,984	18,719	71.3%
Hills	Warnings Issued	85.4 %	86.3 %	1.0 %		86.9 %	85.6 %	-1.2 %		80.5 %	86.3 %	5.8 %		82.9 %	82.0 %	-0.9 %	
	Arrests Made	69	49	-20	-29.0%	238	220	-18	-7.6%	448	430	-18	-4.0%	1,713	3,370	1,657	96.7%
SOD	Vehicle Stops	431	536	105	24.4%	2,009	2,384	375	18.7%	4,105	4,066	-39	-1.0%	33,407	31,274	-2,133	-6.4%
	Warnings Issued	43.4 %	41.8 %	-1.6 %		36.8 %	36.6 %	-0.2 %		52.3 %	36.4 %	-15.8 %		45.9 %	40.0 %	-5.9 %	
	Arrests Made	22	19	-3	-13.6%	91	111	20	22.0%	160	190	30	18.8%	1,151	1,163	12	1.0%
Other	Vehicle Stops	196	153	-43	-21.9%	498	691	193	38.8%	1,549	1,169	-380	-24.5%	10,455	9,507	-948	-9.1%
	Warnings Issued	94.4 %	92.8 %	-1.6 %		91.2 %	92.3 %	1.2 %		93.2 %	92.0 %	-1.1 %		91.8 %	93.1 %	1.3 %	
	Arrests Made	10	11	1	10.0%	34	47	13	38.2%	91	78	-13	-14.3%	688	531	-157	-22.8%
Total	Vehicle Stops	6,841	6,284	-557	-8.1%	26,219	26,921	702	2.7%	55,593	49,814	-5,779	-10.4%	404,083	351,060	-53,023	-13.1%
	Warnings Issued	83.1 %	80.0 %	-3.1 %		80.1 %	79.2 %	-0.9 %		80.8 %	79.8 %	-1.0 %		79.0 %	78.9 %	-0.1 %	
	Arrests Made	477	509	32	6.7%	2,017	2,011	-6	-0.3%	3,964	3,802	-162	-4.1%	27,240	24,761	-2,479	-9.1%

Information summarized for CompStat week ending 02/20/2016.

Sourced from MNPD ARMS on 2/24/2016 8:20:20 AM. The figures above were sourced from MNPD's Vehicle Stop (Form 252) Database. Vehicle stop totals count all reports electronically entered via AFR. Hardcopy reports not entered into ARMS will affect accuracy of totals. This report is intended to be a management and planning tool and does not reflect the official vehicle stop counts for the department.

Field Interview Report (Form 114)

Aggregated by component of officer conducting interview.

METROPOLITAN POLICE DEPARTMENT
of Nashville and Davidson County

		Rolling Two Week				Rolling Eight Week				YTD				Rolling Twenty-Four Month			
		Prior Week	Last Week	Change	% Change	Prior 4 Weeks	Last 4 Weeks	Change	% Change	Prior YTD	YTD	Change	% Change	Prior 52 Weeks	Last 52 Weeks	Change	% Change
West	Field Interview	66	62	-4	-6.1%	192	235	43	22.4%	288	377	89	30.9%	2,717	2,014	-703	-25.9%
	Arrest Made	13	20	7	53.8%	45	56	11	24.4%	63	92	29	46.0%	631	482	-149	-23.6%
East	Field Interview	43	43	0	0.0%	265	184	-81	-30.6%	309	381	72	23.3%	3,180	3,491	311	9.8%
	Arrest Made	12	5	-7	-58.3%	60	42	-18	-30.0%	56	86	30	53.6%	490	706	216	44.1%
South	Field Interview	54	27	-27	-50.0%	245	206	-39	-15.9%	314	418	104	33.1%	3,048	2,623	-425	-13.9%
	Arrest Made	10	3	-7	-70.0%	42	26	-16	-38.1%	51	57	6	11.8%	521	416	-105	-20.2%
Central	Field Interview	48	36	-12	-25.0%	186	166	-20	-10.8%	217	336	119	54.8%	2,003	2,379	376	18.8%
	Arrest Made	6	9	3	50.0%	31	32	1	3.2%	53	57	4	7.5%	347	484	137	39.5%
Hermitage	Field Interview	67	68	1	1.5%	250	355	105	42.0%	518	579	61	11.8%	3,726	3,493	-233	-6.3%
	Arrest Made	10	14	4	40.0%	48	71	23	47.9%	68	115	47	69.1%	676	625	-51	-7.5%
North	Field Interview	26	26	0	0.0%	137	122	-15	-10.9%	260	239	-21	-8.1%	1,695	1,292	-403	-23.8%
	Arrest Made	6	2	-4	-66.7%	28	20	-8	-28.6%	34	44	10	29.4%	252	206	-46	-18.3%
Madison	Field Interview	31	22	-9	-29.0%	109	111	2	1.8%	382	203	-179	-46.9%	2,792	1,989	-803	-28.8%
	Arrest Made	13	7	-6	-46.2%	40	39	-1	-2.5%	169	72	-97	-57.4%	1,166	878	-288	-24.7%
Midtown	Field Interview	49	44	-5	-10.2%	142	165	23	16.2%	300	287	-13	-4.3%	1,612	2,605	993	61.6%
Hills	Arrest Made	10	10	0	0.0%	27	39	12	44.4%	63	63	0	0.0%	292	564	272	93.2%
SID	Field Interview	2	3	1	50.0%	32	18	-14	-43.8%	88	50	-38	-43.2%	237	278	41	17.3%
	Arrest Made	1	1	0	0.0%	17	7	-10	-58.8%	17	24	7	41.2%	67	122	55	82.1%
SOD	Field Interview	1	0	-1	-100.0%	0	1	1	-	4	1	-3	-75.0%	31	15	-16	-51.6%
	Arrest Made	0	0	0	-	0	0	0	-	0	0	0	-	2	1	-1	-50.0%
Other	Field Interview	1	7	6	600.0%	18	15	-3	-16.7%	20	30	10	50.0%	161	192	31	19.3%
	Arrest Made	0	2	2	-	9	6	-3	-33.3%	9	13	4	44.4%	36	72	36	100.0%
County	Field Interview	388	338	-50	-12.9%	1,576	1,578	2	0.1%	2,700	2,901	201	7.4%	21,202	20,371	-831	-3.9%
	Arrest Made	81	73	-8	-9.9%	347	338	-9	-2.6%	583	623	40	6.9%	4,480	4,556	76	1.7%

Information summarized for CompStat week ending 02/20/2016.

Sourced from MNPD ARMS on 2/24/2016 8:20:20 AM. The numbers above are sourced from MNPD's Field Interview (Form 114) Database. This report includes all FI types (field interviews, terry stops, and homeless welfare checks). "Arrest Made" indicates that an individual in the FI database was also arrested. For an arrest to be counted, the Form 114 complaint number must match a Form 106 Arrest Report, Form 106A State Misdemeanor Citation Report, or Form 219 Juvenile Citation incident number and the master name record must match in each as well. This report is intended to be a management and planning tool and does not reflect official counts for the department.

County Efficiency Charts

METROPOLITAN POLICE DEPARTMENT
of Nashville and Davidson County

Summarized by CompStat week for past eight weeks.
Aggregated by component of officer initiating call / arresting officer.

All Self-Initiated CAD - 52wk Avg: 13,169

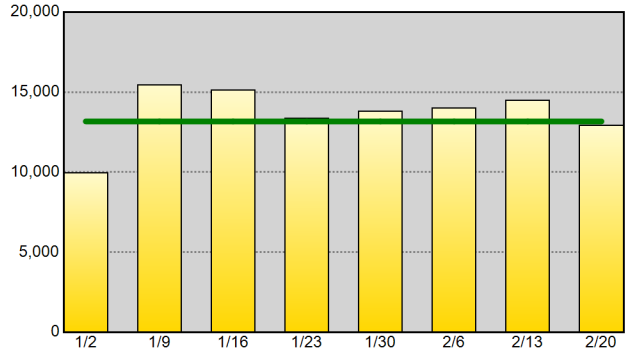

Self-Initiated Terry Stops - 52wk Avg: 363

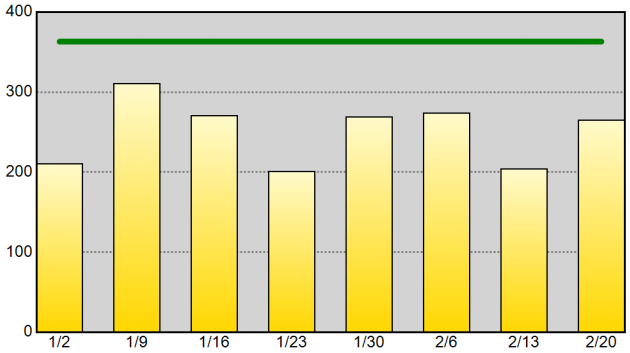

Self-Initiated Vehicle Stops (10-93) - 52wk Avg: 5,998

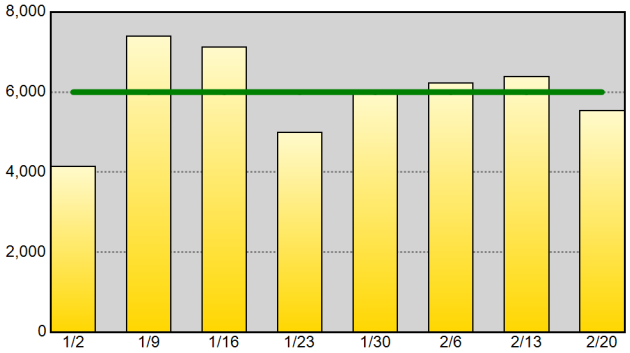

Self-Initiated Business Checks (10-96) - 52wk Avg: 3,768

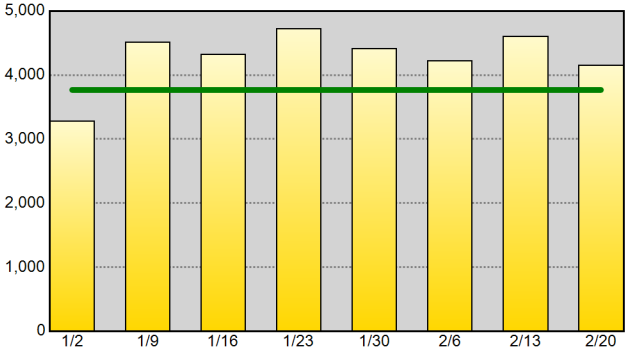

Self-Initiated Community Policing (10-15) - 52wk Avg: 997

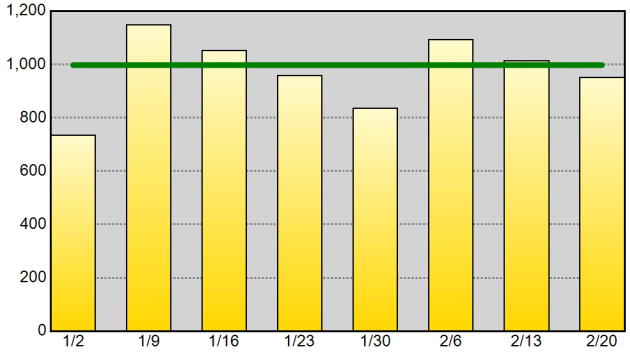

Self-Initiated Criminal Vice Activity (10-78) - 52wk Avg: 53

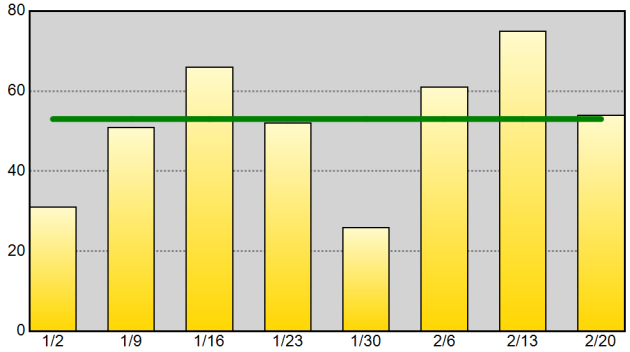

Part I Arrests - 52wk Avg: 217

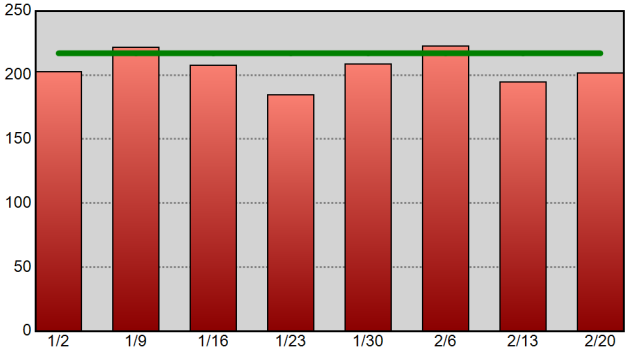

Drug-Related Arrests - 52wk Avg: 221

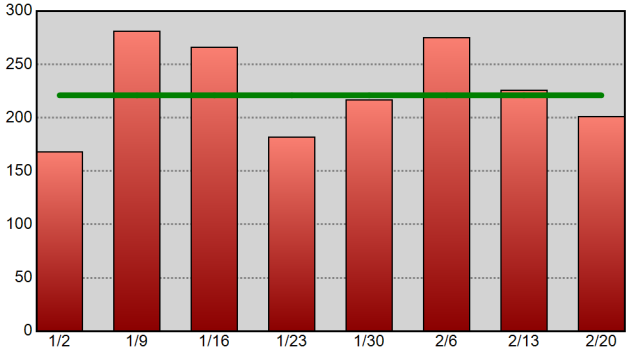

Warrants Served - 52wk Avg: 526

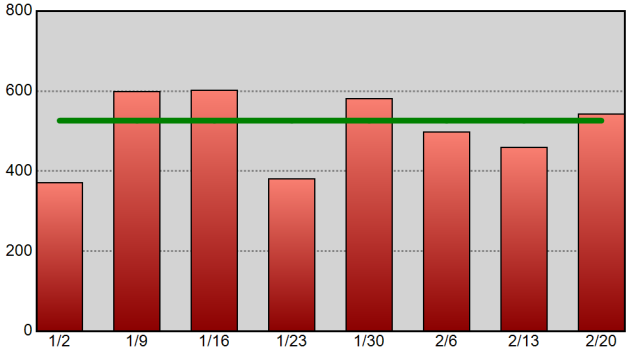

Information summarized for CompStat week ending 2/20/2016. The horizontal line on each chart represents the data set's 52-week weekly average.

Sourced from MNPD ARMS on 2/24/2016 8:20:20 AM. CAD reports only include calls initiated by an officer (call type 2 or 3). Excludes CFS with a disposition code of 6 or 11. Arrest reports do not take into account the number of charges. 1 arrest = 1 body.

West Precinct Precinct Efficiency Charts

METROPOLITAN POLICE DEPARTMENT
of Nashville and Davidson County

Summarized by CompStat week for past eight weeks.
Aggregated by component of officer initiating call / arresting officer.

All Self-Initiated CAD - 52wk Avg: 1,544

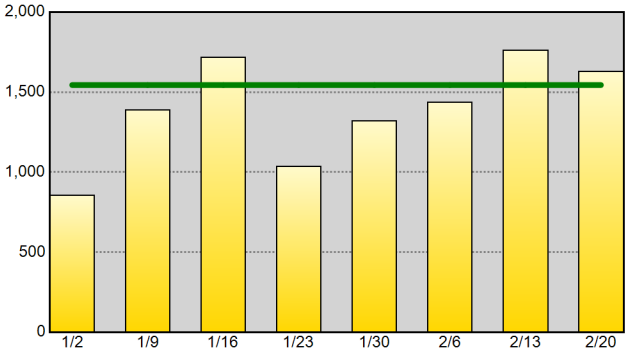

Self-Initiated Terry Stops - 52wk Avg: 25

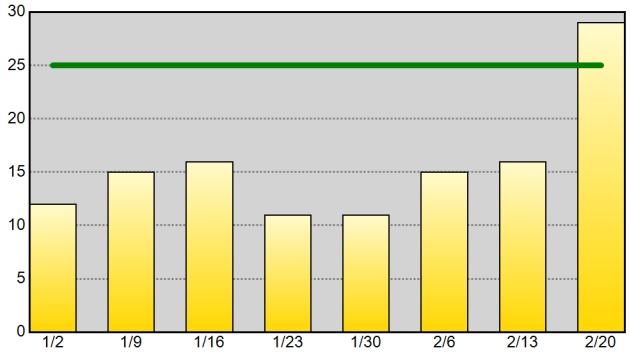

Self-Initiated Vehicle Stops (10-93) - 52wk Avg: 666

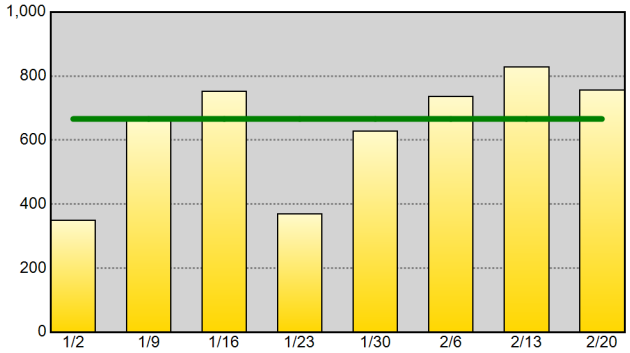

Self-Initiated Business Checks (10-96) - 52wk Avg: 581

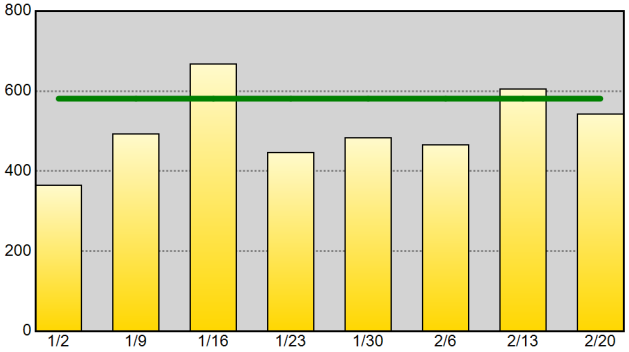

Self-Initiated Community Policing (10-15) - 52wk Avg: 163

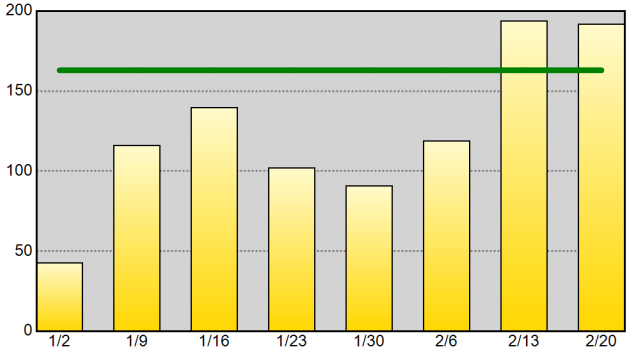

Self-Initiated Criminal Vice Activity (10-78) - 52wk Avg:

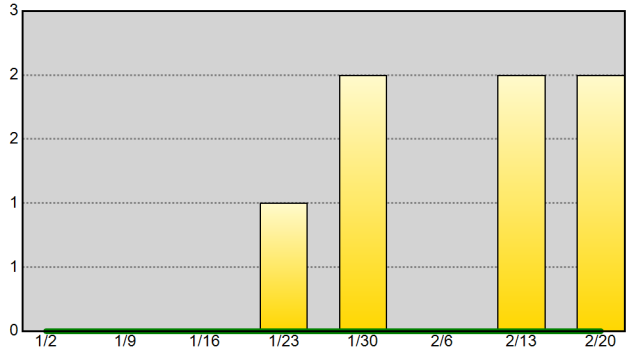

Part I Arrests - 52wk Avg: 25

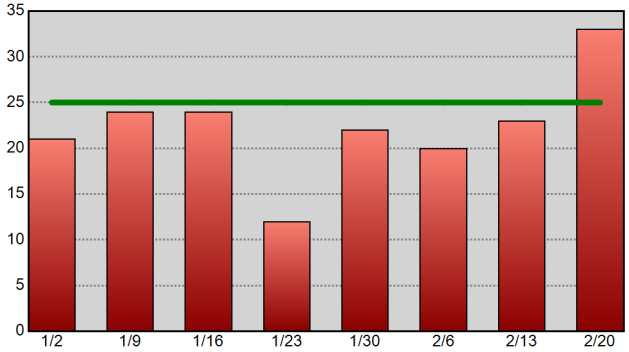

Drug-Related Arrests - 52wk Avg: 15

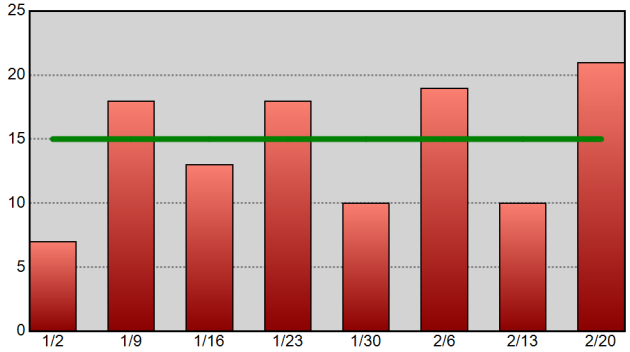

Warrants Served - 52wk Avg: 27

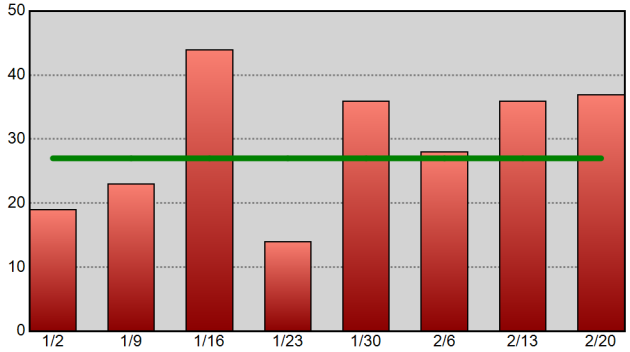

Information summarized for CompStat week ending 2/20/2016. The horizontal line on each chart represents the data set's 52-week weekly average.

Sourced from MNPD ARMS on 2/24/2016 8:20:22 AM. CAD reports only include calls initiated by an officer (call type 2 or 3). Excludes CFS with a disposition code of 6 or 11. Arrest reports do not take into account the number of charges. 1 arrest = 1 body.

East Precinct Precinct Efficiency Charts

METROPOLITAN POLICE DEPARTMENT
of Nashville and Davidson County

Summarized by CompStat week for past eight weeks.
Aggregated by component of officer initiating call / arresting officer.

All Self-Initiated CAD - 52wk Avg: 1,315

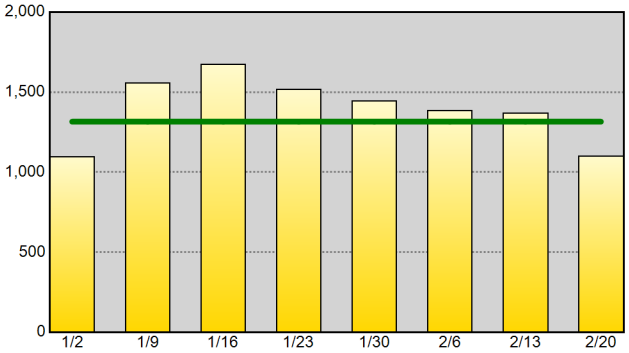

Self-Initiated Terry Stops - 52wk Avg: 57

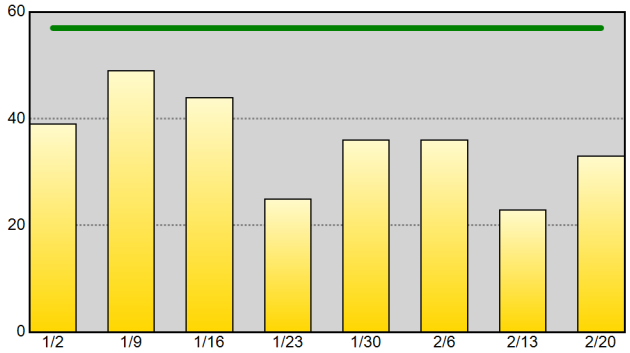

Self-Initiated Vehicle Stops (10-93) - 52wk Avg: 744

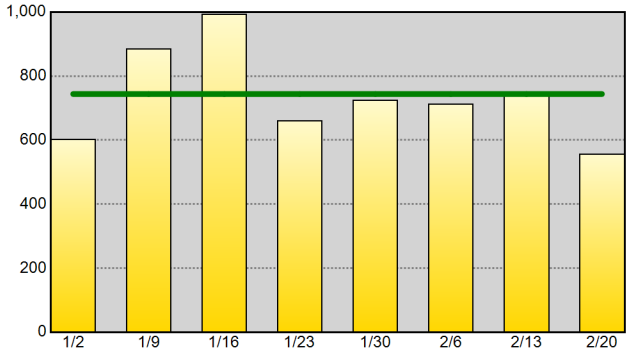

Self-Initiated Business Checks (10-96) - 52wk Avg: 262

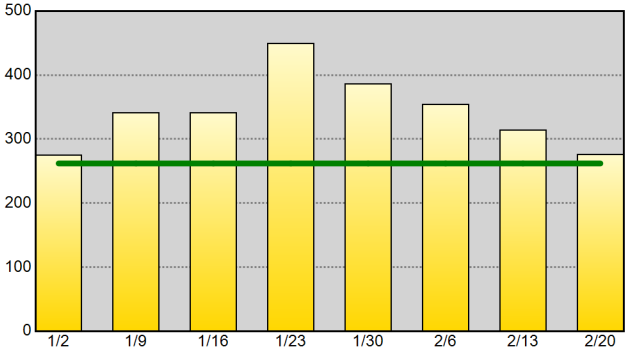

Self-Initiated Community Policing (10-15) - 52wk Avg: 51

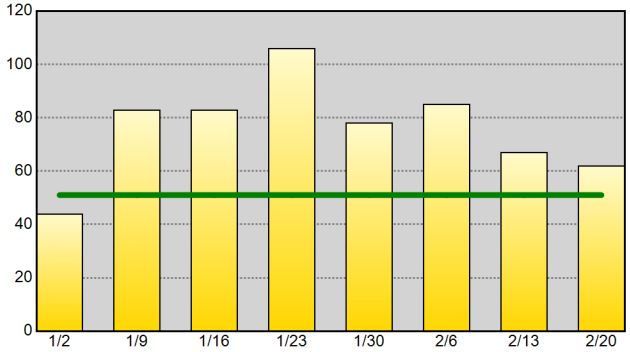

Self-Initiated Criminal Vice Activity (10-78) - 52wk Avg: 3

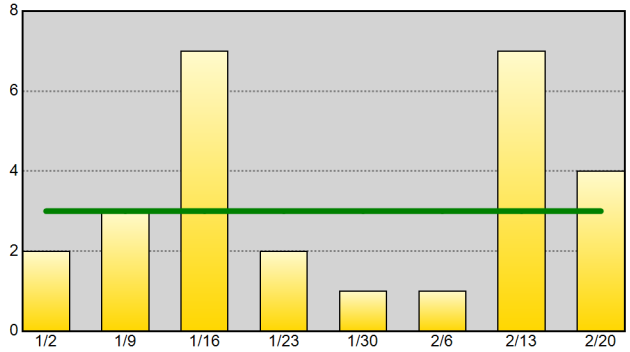

Part I Arrests - 52wk Avg: 24

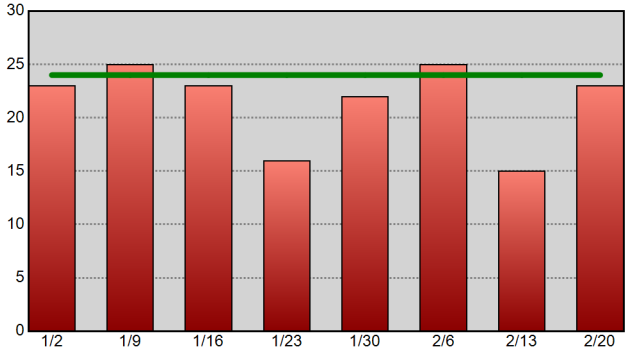

Drug-Related Arrests - 52wk Avg: 35

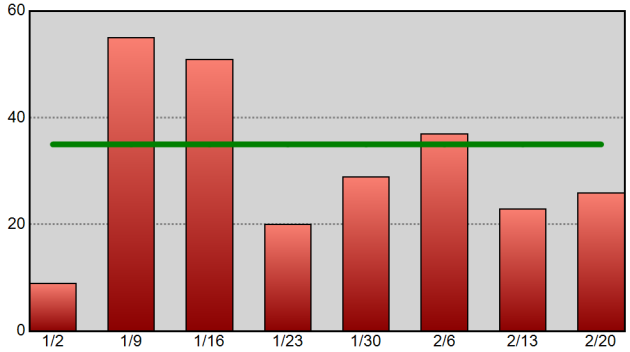

Warrants Served - 52wk Avg: 59

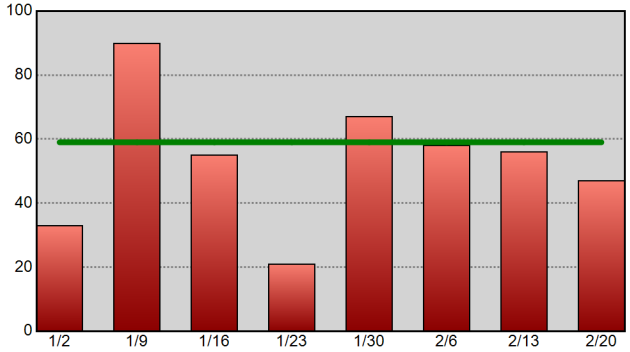

Information summarized for CompStat week ending 2/20/2016. The horizontal line on each chart represents the data set's 52-week weekly average.

Sourced from MNPD ARMS on 2/24/2016 8:20:24 AM. CAD reports only include calls initiated by an officer (call type 2 or 3). Excludes CFS with a disposition code of 6 or 11. Arrest reports do not take into account the number of charges. 1 arrest = 1 body.

South Precinct Precinct Efficiency Charts

METROPOLITAN POLICE DEPARTMENT
of Nashville and Davidson County

Summarized by CompStat week for past eight weeks.
Aggregated by component of officer initiating call / arresting officer.

All Self-Initiated CAD - 52wk Avg: 1,441

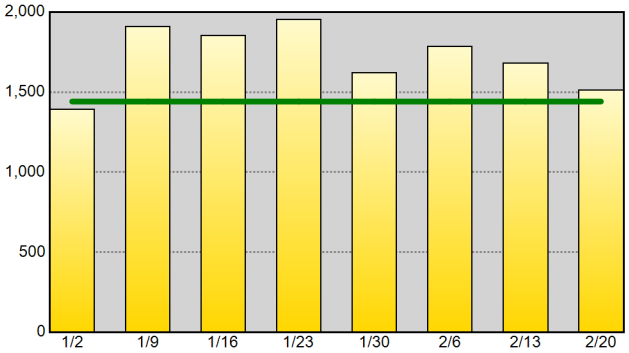

Self-Initiated Terry Stops - 52wk Avg: 24

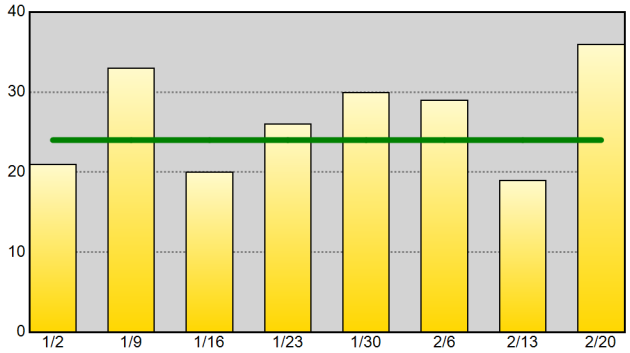

Self-Initiated Vehicle Stops (10-93) - 52wk Avg: 861

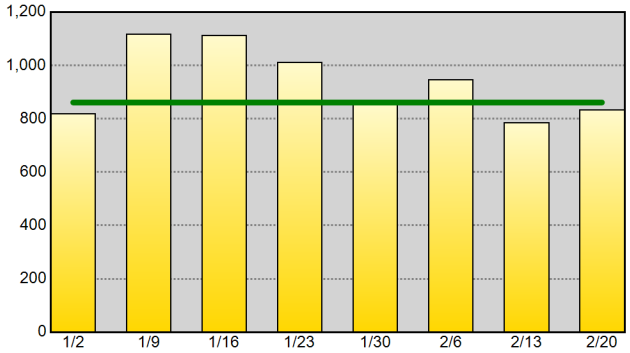

Self-Initiated Business Checks (10-96) - 52wk Avg: 307

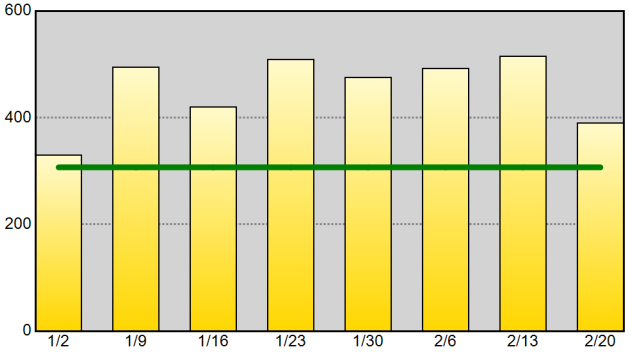

Self-Initiated Community Policing (10-15) - 52wk Avg: 40

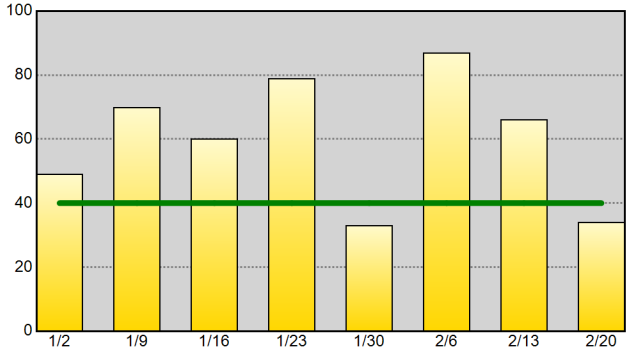

Self-Initiated Criminal Vice Activity (10-78) - 52wk Avg: 2

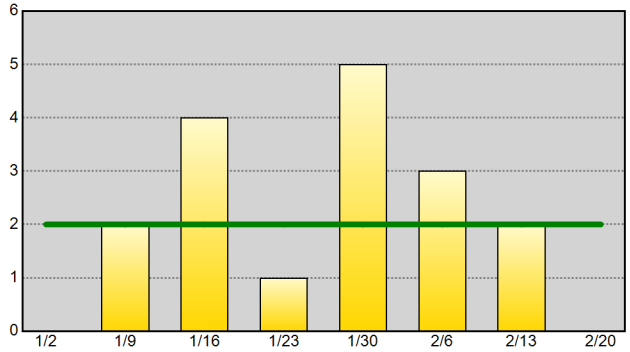

Part I Arrests - 52wk Avg: 30

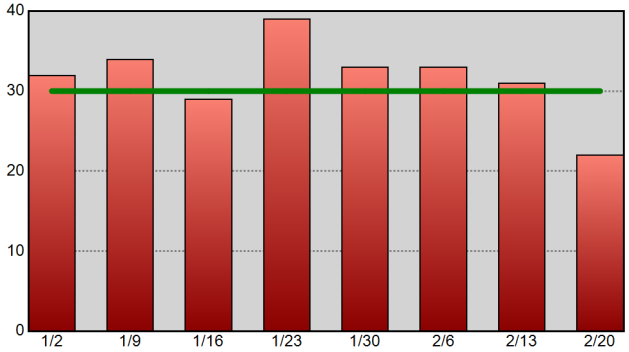

Drug-Related Arrests - 52wk Avg: 19

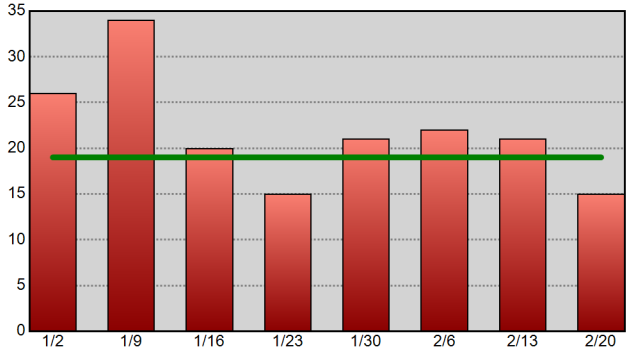

Warrants Served - 52wk Avg: 36

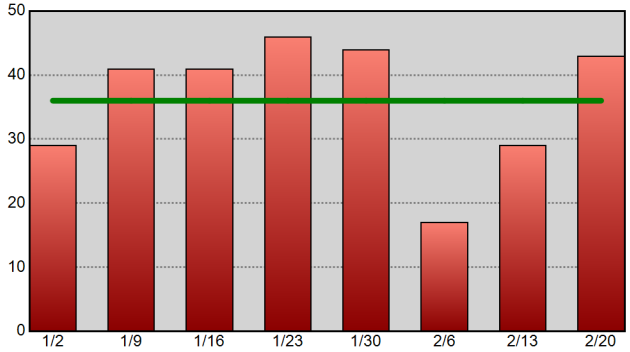

Information summarized for CompStat week ending 2/20/2016. The horizontal line on each chart represents the data set's 52-week weekly average.

Sourced from MNPD ARMS on 2/24/2016 8:20:25 AM. CAD reports only include calls initiated by an officer (call type 2 or 3). Excludes CFS with a disposition code of 6 or 11. Arrest reports do not take into account the number of charges. 1 arrest = 1 body.

Central Precinct Precinct Efficiency Charts

METROPOLITAN POLICE DEPARTMENT
of Nashville and Davidson County

Summarized by CompStat week for past eight weeks.
Aggregated by component of officer initiating call / arresting officer.

All Self-Initiated CAD - 52wk Avg: 1,382

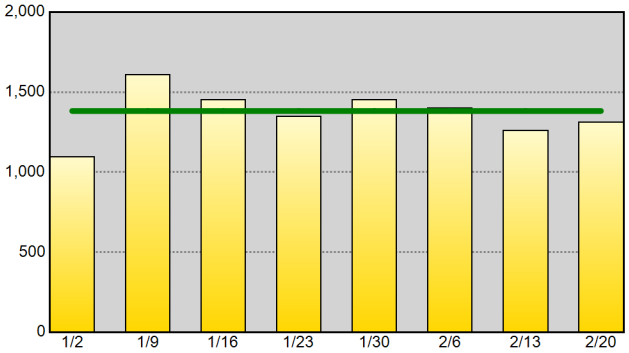

Self-Initiated Terry Stops - 52wk Avg: 99

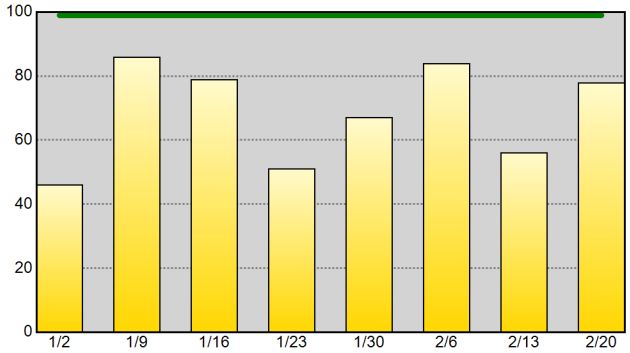

Self-Initiated Vehicle Stops (10-93) - 52wk Avg: 637

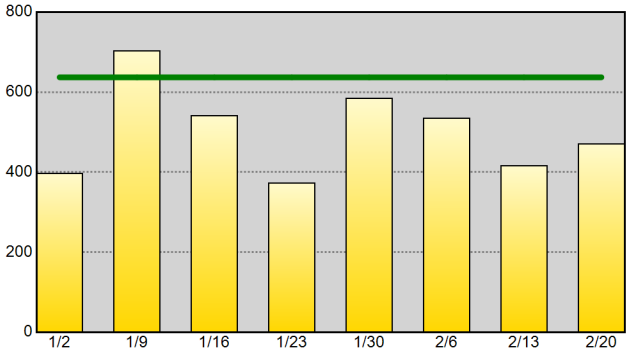

Self-Initiated Business Checks (10-96) - 52wk Avg: 351

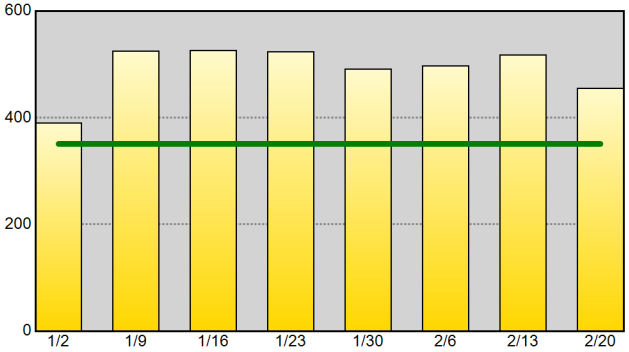

Self-Initiated Community Policing (10-15) - 52wk Avg: 48

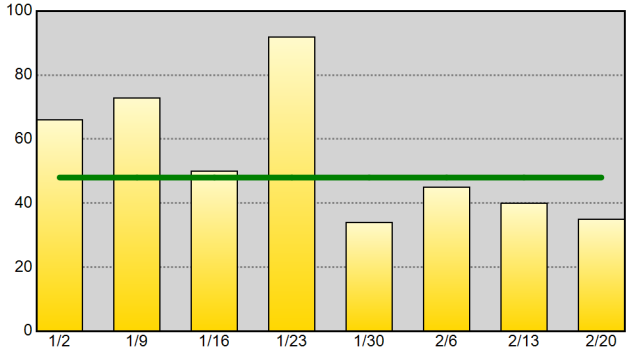

Self-Initiated Criminal Vice Activity (10-78) - 52wk Avg: 1

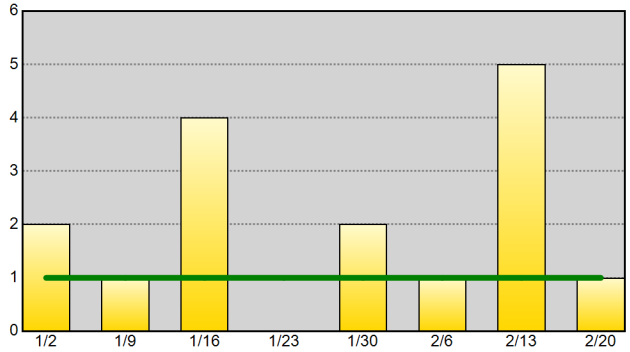

Part I Arrests - 52wk Avg: 10

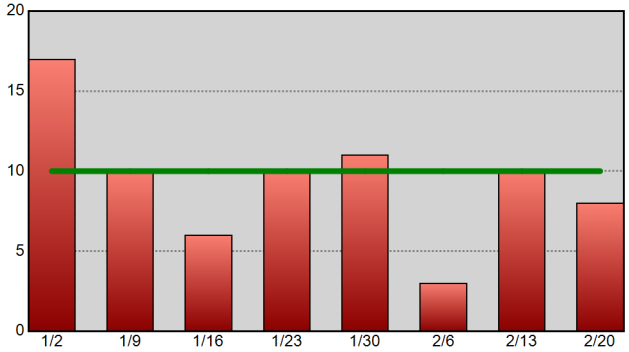

Drug-Related Arrests - 52wk Avg: 18

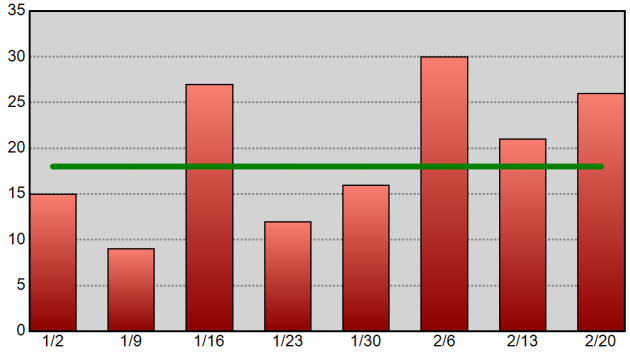

Warrants Served - 52wk Avg: 38

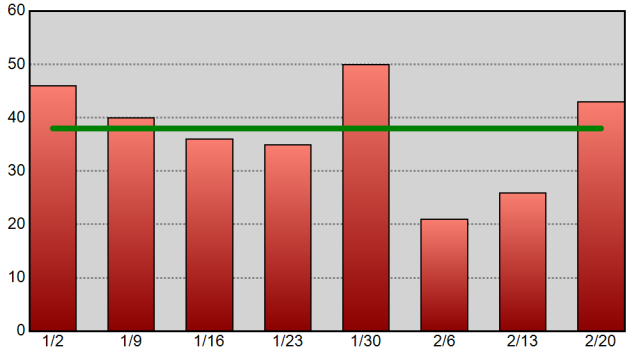

Information summarized for CompStat week ending 2/20/2016. The horizontal line on each chart represents the data set's 52-week weekly average.

Sourced from MNPD ARMS on 2/24/2016 8:20:27 AM. CAD reports only include calls initiated by an officer (call type 2 or 3). Excludes CFS with a disposition code of 6 or 11. Arrest reports do not take into account the number of charges. 1 arrest = 1 body.

Hermitage Precinct Precinct Efficiency Charts

METROPOLITAN POLICE DEPARTMENT
of Nashville and Davidson County

Summarized by CompStat week for past eight weeks.
Aggregated by component of officer initiating call / arresting officer.

All Self-Initiated CAD - 52wk Avg: 1,909

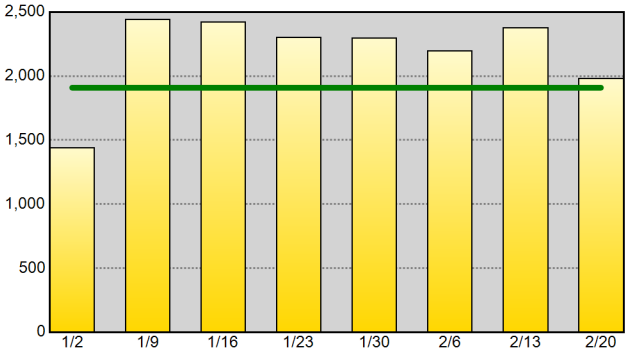

Self-Initiated Terry Stops - 52wk Avg: 39

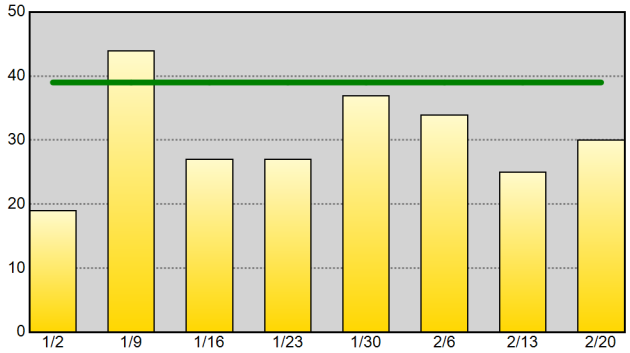

Self-Initiated Vehicle Stops (10-93) - 52wk Avg: 989

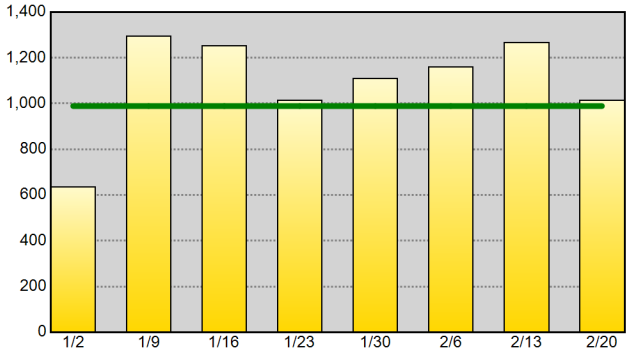

Self-Initiated Business Checks (10-96) - 52wk Avg: 538

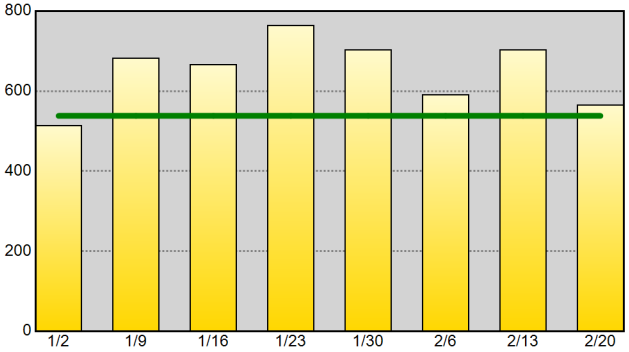

Self-Initiated Community Policing (10-15) - 52wk Avg: 74

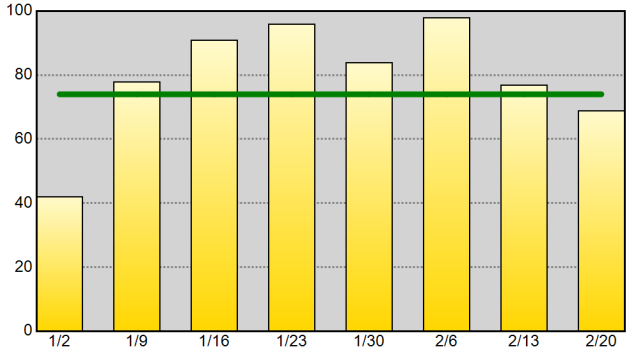

Self-Initiated Criminal Vice Activity (10-78) - 52wk Avg: 1

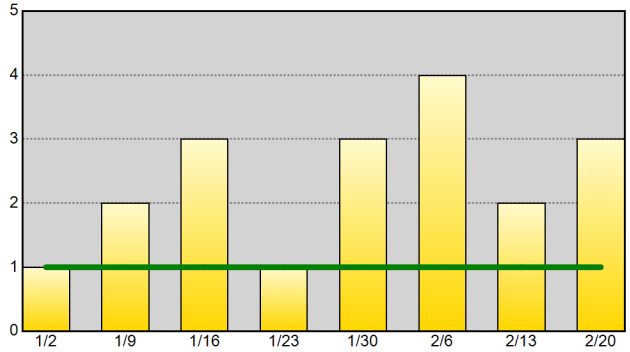

Part I Arrests - 52wk Avg: 30

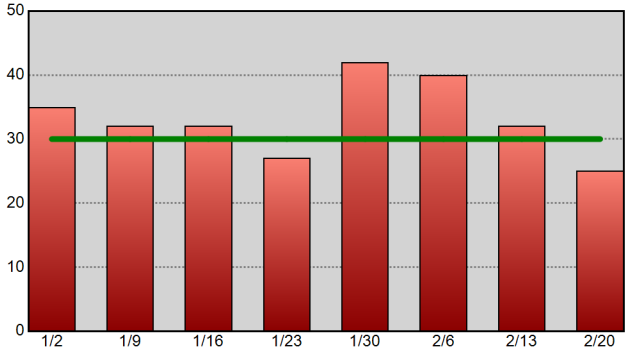

Drug-Related Arrests - 52wk Avg: 35

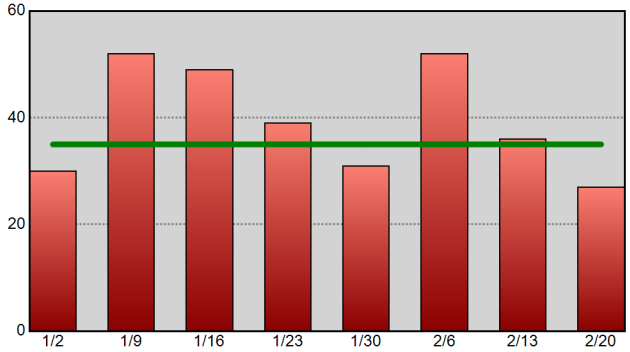

Warrants Served - 52wk Avg: 56

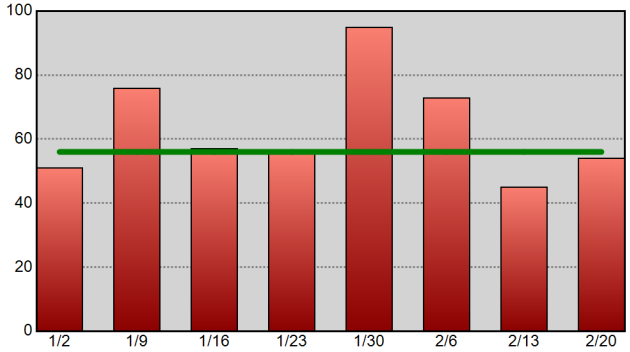

Information summarized for CompStat week ending 2/20/2016.
The horizontal line on each chart represents the data set's 52-week weekly average.

Sourced from MNPD ARMS on 2/24/2016 8:20:29 AM. CAD reports only include calls initiated by an officer (call type 2 or 3). Excludes CFS with a disposition code of 6 or 11. Arrest reports do not take into account the number of charges. 1 arrest = 1 body.

North Precinct Precinct Efficiency Charts

METROPOLITAN POLICE DEPARTMENT
of Nashville and Davidson County

Summarized by CompStat week for past eight weeks.
Aggregated by component of officer initiating call / arresting officer.

All Self-Initiated CAD - 52wk Avg: 1,109

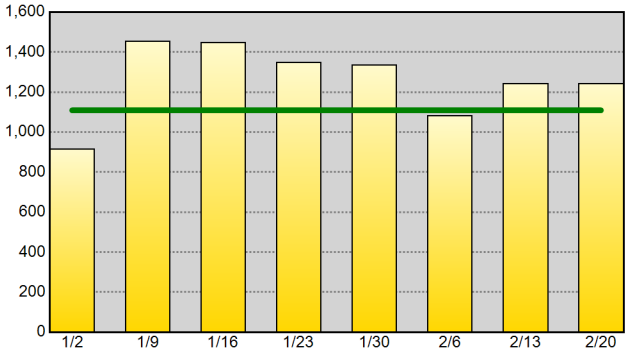

Self-Initiated Terry Stops - 52wk Avg: 41

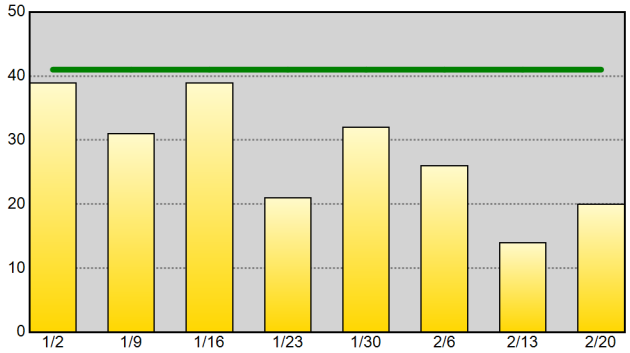

Self-Initiated Vehicle Stops (10-93) - 52wk Avg: 447

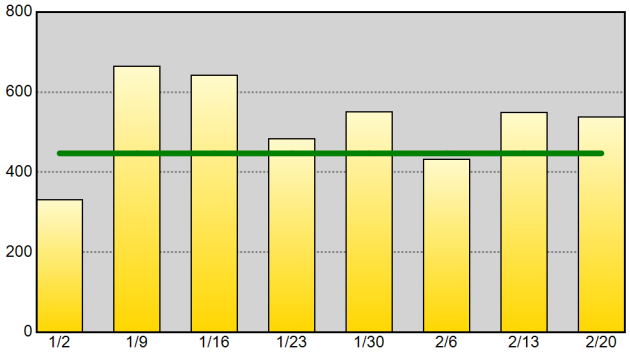

Self-Initiated Business Checks (10-96) - 52wk Avg: 354

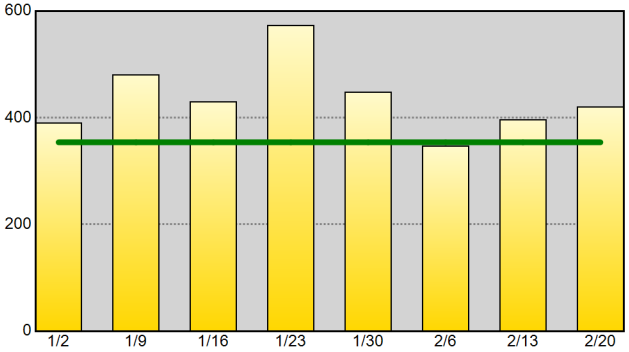

Self-Initiated Community Policing (10-15) - 52wk Avg: 39

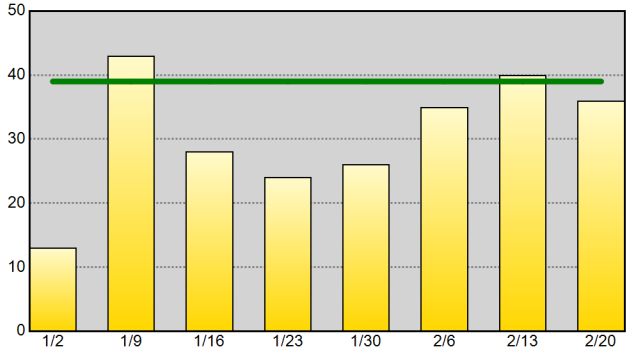

Self-Initiated Criminal Vice Activity (10-78) - 52wk Avg: 2

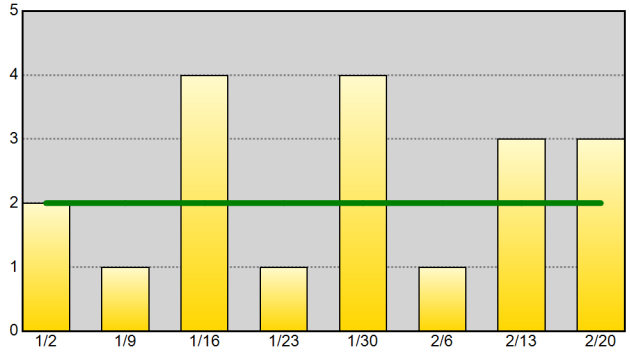

Part I Arrests - 52wk Avg: 22

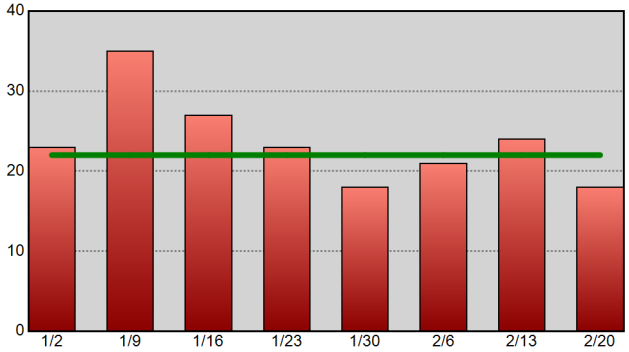

Drug-Related Arrests - 52wk Avg: 27

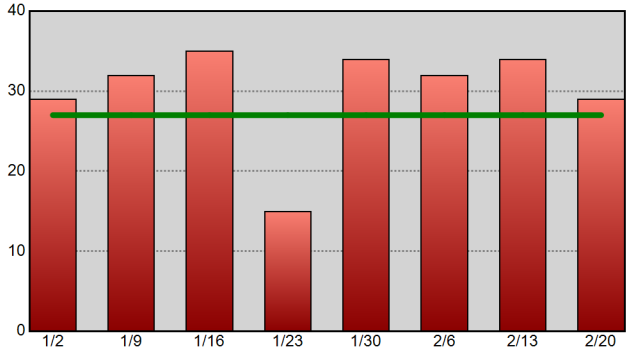

Warrants Served - 52wk Avg: 49

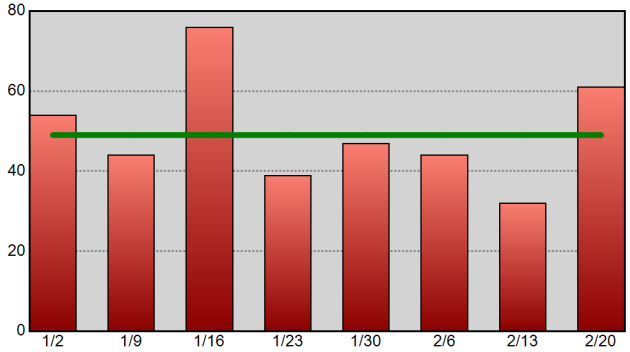

Information summarized for CompStat week ending 2/20/2016. The horizontal line on each chart represents the data set's 52-week weekly average.

Sourced from MNPD ARMS on 2/24/2016 8:20:31 AM. CAD reports only include calls initiated by an officer (call type 2 or 3). Excludes CFS with a disposition code of 6 or 11. Arrest reports do not take into account the number of charges. 1 arrest = 1 body.

Madison Precinct Precinct Efficiency Charts

METROPOLITAN POLICE DEPARTMENT
of Nashville and Davidson County

Summarized by CompStat week for past eight weeks.
Aggregated by component of officer initiating call / arresting officer.

All Self-Initiated CAD - 52wk Avg: 1,416

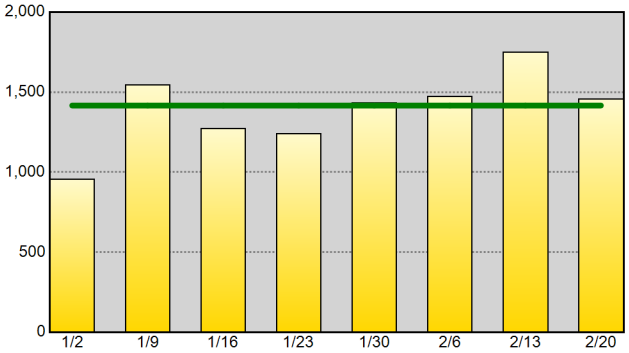

Self-Initiated Terry Stops - 52wk Avg: 20

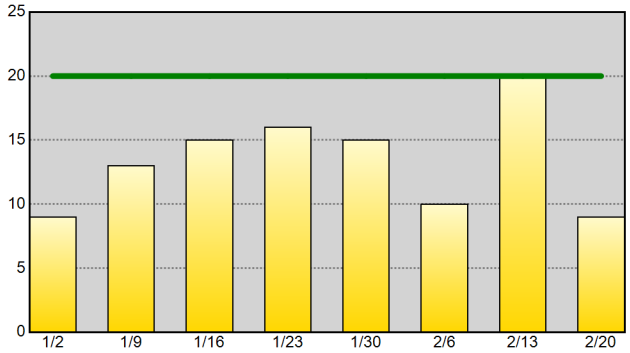

Self-Initiated Vehicle Stops (10-93) - 52wk Avg: 442

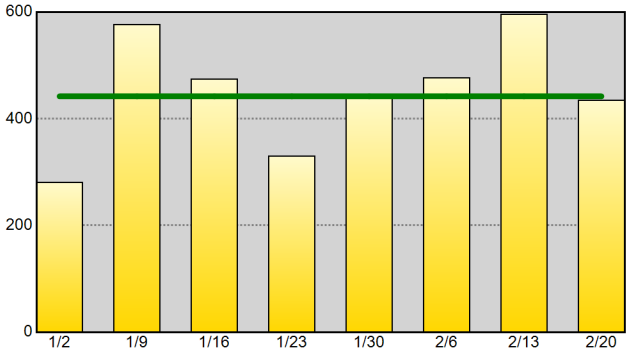

Self-Initiated Business Checks (10-96) - 52wk Avg: 718

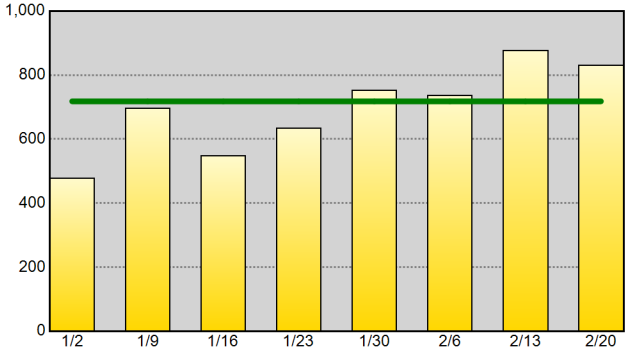

Self-Initiated Community Policing (10-15) - 52wk Avg: 52

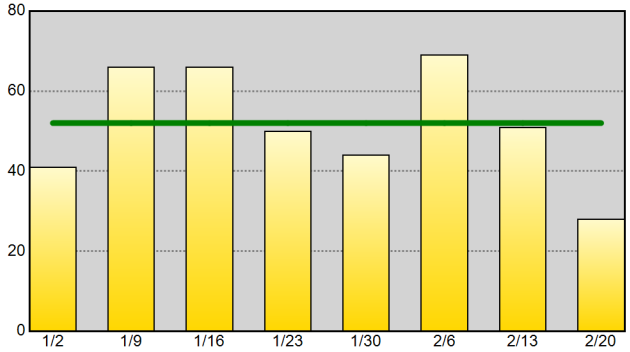

Self-Initiated Criminal Vice Activity (10-78) - 52wk Avg: 1

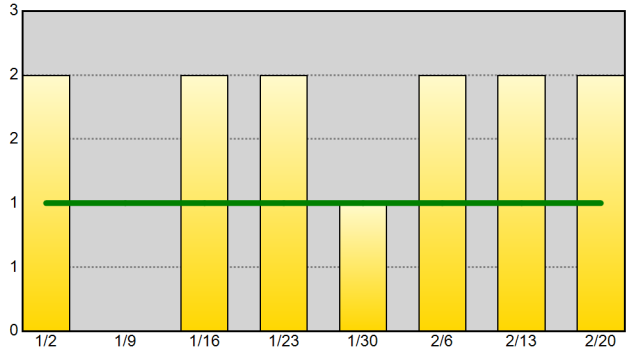

Part I Arrests - 52wk Avg: 31

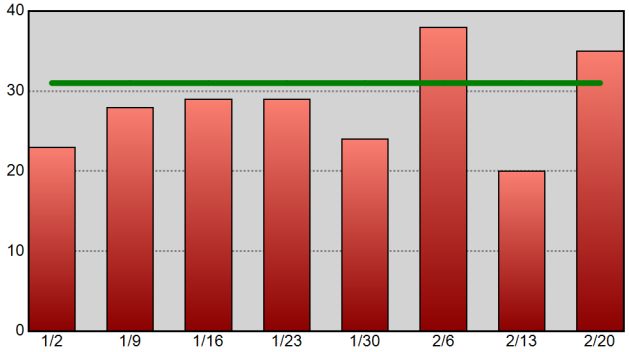

Drug-Related Arrests - 52wk Avg: 19

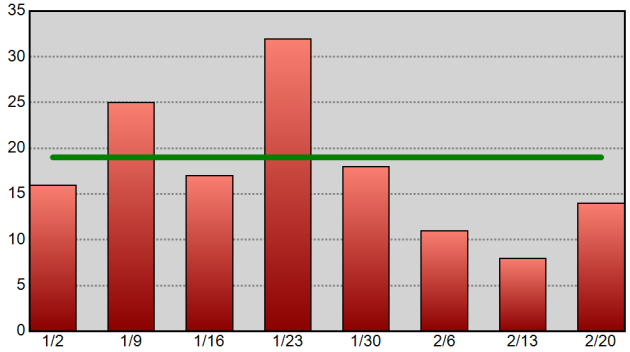

Warrants Served - 52wk Avg: 42

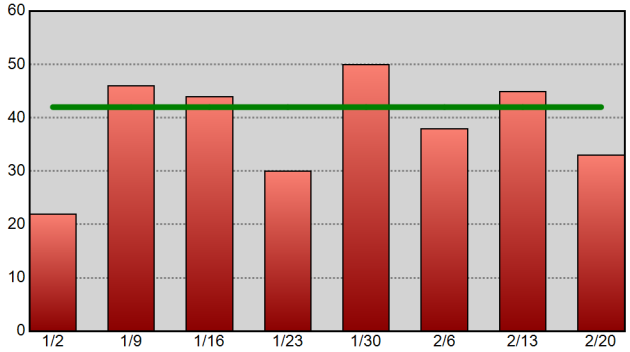

Information summarized for CompStat week ending 2/20/2016.
The horizontal line on each chart represents the data set's 52-week weekly average.

Sourced from MNPD ARMS on 2/24/2016 8:20:32 AM. CAD reports only include calls initiated by an officer (call type 2 or 3). Excludes CFS with a disposition code of 6 or 11. Arrest reports do not take into account the number of charges. 1 arrest = 1 body.

Midtown Hills Precinct Precinct Efficiency Charts

METROPOLITAN POLICE DEPARTMENT
of Nashville and Davidson County

Summarized by CompStat week for past eight weeks.
Aggregated by component of officer initiating call / arresting officer.

All Self-Initiated CAD - 52wk Avg: 1,775

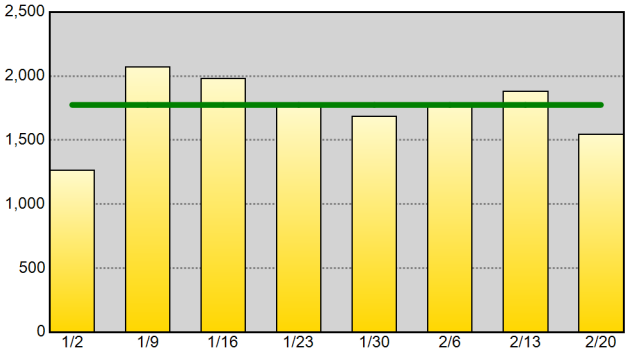

Self-Initiated Terry Stops - 52wk Avg: 43

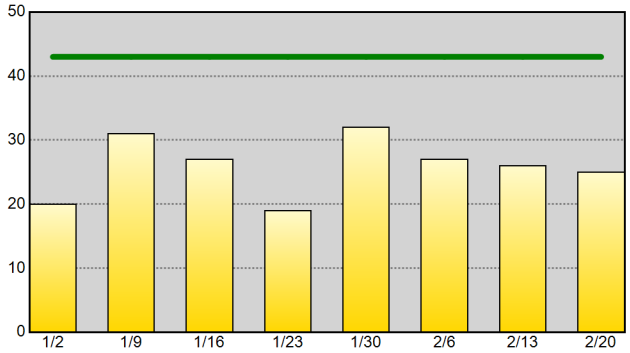

Self-Initiated Vehicle Stops (10-93) - 52wk Avg: 820

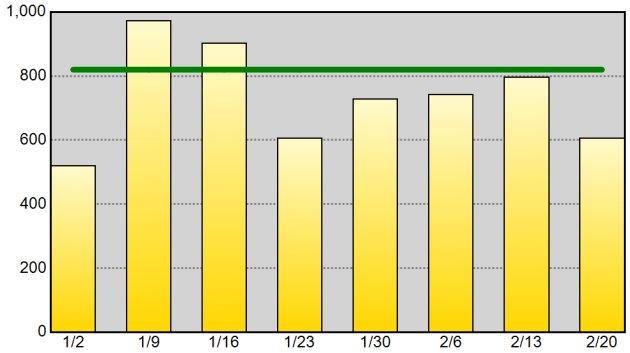

Self-Initiated Business Checks (10-96) - 52wk Avg: 534

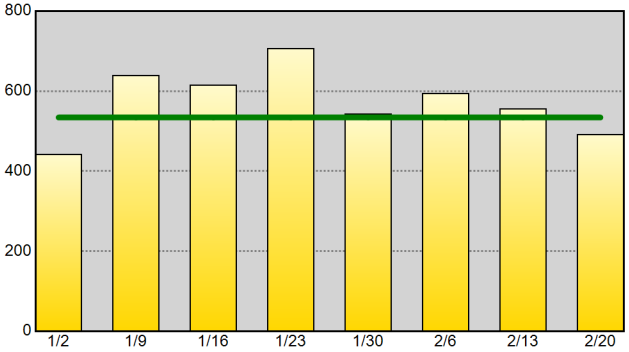

Self-Initiated Community Policing (10-15) - 52wk Avg: 106

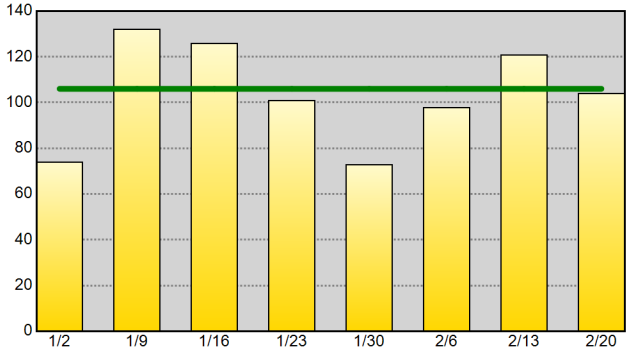

Self-Initiated Criminal Vice Activity (10-78) - 52wk Avg: 1

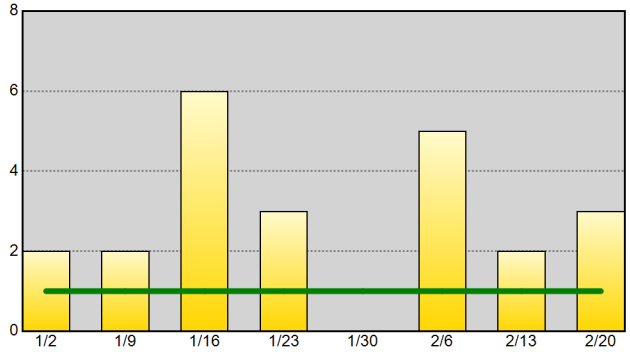

Part I Arrests - 52wk Avg: 15

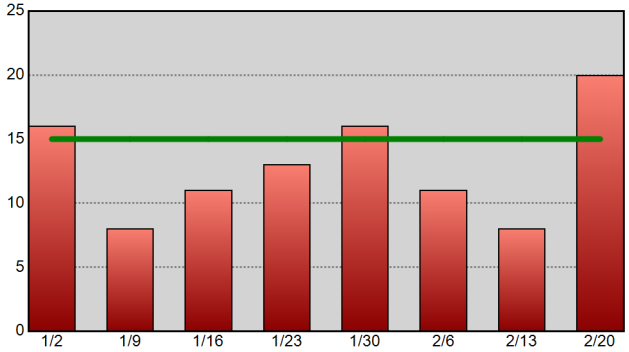

Drug-Related Arrests - 52wk Avg: 26

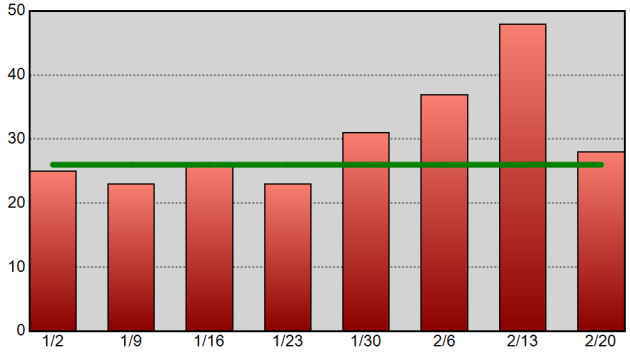

Warrants Served - 52wk Avg: 30

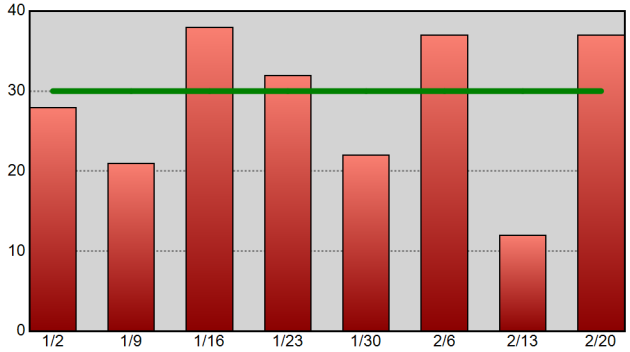

Information summarized for CompStat week ending 2/20/2016. The horizontal line on each chart represents the data set's 52-week weekly average.

Sourced from MNPD ARMS on 2/24/2016 8:20:34 AM. CAD reports only include calls initiated by an officer (call type 2 or 3). Excludes CFS with a disposition code of 6 or 11. Arrest reports do not take into account the number of charges. 1 arrest = 1 body.

High Crime Intersections and Hot Addresses Section

CompStat Weekly Analysis is provided by the Metropolitan Nashville Police Department Crime Analysis Section. This document does not necessarily reflect official UCR counts. It is intended to be a management tool and is for law enforcement use only.

"Freedom from effort in the present merely means that there has been effort stored up in the past."
- Theodore Roosevelt

Begin Date: 02/14/2016
End Date: 02/20/2016
Week: 7

County High Crime Intersections

Intersections with the highest concentrations of crime & traffic crashes - past 12 weeks.

METROPOLITAN POLICE DEPARTMENT
of Nashville and Davidson County

Violent Crime

Rank	Intersection	Precinct	ZIP	Count
1	SHIHMEN DR & PENNY BRINK DR	South	37013	20
2	2ND AV N & JAMES ROBERTSON PKWY	Central	37201	11
3	NEELYS BEND RD & FOREST PARK RD	Madison	37115	8
3	CHEYENNE BLVD & SANDHURST DR	Madison	37115	8
3	ARCHWOOD DR & ROOSEVELT AV	Madison	37115	8
6	SKYLINE MEMORIAL CT & DICKERSON PKE	Madison	37115	7
6	CHARLES E DAVIS BLVD & CANNON ST	Hermitage	37210	7
6	WELCH RD & TRAVIS DR	South	37211	7
9	LYNWOOD AV & RIDLEY BLVD	Midtown	37203	6
9	40TH AV N & DELAWARE AV	West	37209	6
9	EWING DR & BRICK CHURCH PKE	Madison	37207	6
9	DONNA DR & OLD HICKORY BLVD W	Madison	37115	6
9	DICKERSON PKE & ROCK ST	East	37207	6

Property Crime

Rank	Intersection	Precinct	ZIP	Count
1	CHARLOTTE PKE & BROOKMEADE GRNWY ACCESS RD	West	37209	99
2	NOLENSVILLE PKE & WELSHWOOD DR	South	37211	84
3	OPRY MILLS DR & OPRYLAND DR	Hermitage	37214	82
4	SKYLINE MEMORIAL CT & DICKERSON PKE	Madison	37115	77
5	N GALLATIN PKE & NORTHSIDE DR	Madison	37115	54
6	SHUTE LN & LEBANON PKE	Hermitage	37076	51
7	BANDYWOOD DR & ABBOTT MARTIN RD	West	37215	39
8	NOLENSVILLE PKE & SWISS AV	Midtown	37211	37
9	POWELL AV & BRANSFORD AV	Midtown	37204	29
10	RIVERS EDGE DR & JACKSON DOWNS BLVD	Hermitage	37214	26
11	TWIN HILLS DR & N GALLATIN PKE	Madison	37072	25
12	HILLSBORO PKE & GREEN HILLS VILLAGE DR	West	37215	22
13	S HAMILTON RD & BUENA VISTA PKE	North	37218	19

Traffic Crashes - Personal Injury

Rank	Intersection	Precinct	ZIP	Count
1	OLD HICKORY BLVD & NOLENSVILLE PKE	South	37211	6
1	BELL RD & MURFREESBORO PKE	South	37013	6
1	MURFREESBORO PKE & HAMILTON CHURCH RD	South	37013	6
1	CENTRAL PKE & FRIST BLVD	Hermitage	37076	6
5	I65 S & OLD HICKORY BLVD	Midtown	37027	5
5	I24 E & I24 E ENT RAMP	South	37210	5
5	HARDING PL & NOLENSVILLE PKE	South	37211	5
8	HARDING PL & TROUSDALE DR	Midtown	37211	4
8	I24 E & OLD FRANKLIN RD	South	37013	4
8	HARDING PL & I24 E	South	37211	4
8	BROOKRIDGE TR & WALLACE RD	South	37211	4
8	I65 N & W TRINITY LN	East	37207	4
13	I65 N & W TRINITY LN	East	37207	3

Traffic Crashes - Non-Injury

Rank	Intersection	Precinct	ZIP	Count
1	OLD HICKORY BLVD & NOLENSVILLE PKE	South	37211	31
2	POWELL AV & POWELL PL	Midtown	37204	26
3	BELL RD & BLUE HOLE RD	South	37013	21
4	MURFREESBORO PKE & UNA ANTIOCH PKE	Hermitage	37013	20
4	HARDING PL & NOLENSVILLE PKE	South	37211	20
6	I24 E & I24 E ENT RAMP	South	37210	19
7	MURFREESBORO PKE & HAMILTON CHURCH RD	South	37013	18
7	CANE RIDGE RD & BELL RD	South	37013	18
9	OLD HICKORY BLVD & HIGHWAY 70 S	West	37221	17
10	EAST THOMPSON LN & MURFREESBORO PKE	South	37211	16
11	HARDING PL & I24 W	South	37211	15
11	CHARLOTTE PKE & WHITE BRIDGE PKE	West	37209	15
11	MEDICAL CENTER DR & VANDERBILT HOSPITAL	Midtown	37212	15

Information summarized for CompStat week ending 02-20-16. (past 12 weeks of data). For each report, point data were plotted in a GIS and assigned to the nearest street intersection. Summary counts were then calculated for each intersection.

Sourced from MNPD ARMS on 2/24/2016 8:20:36 AM. Violent and property crime information sourced from incident reports using Uniform Crime Reporting definitions and reporting guidelines, based on the date when the crime was reported. Personal injury traffic crashes (10-46) and non-injury traffic crashes (10-45) retrieved from MNPD's CAD database. Excludes CFS with a disposition code of 6 or 11. For each incident or CAD record, the incident or dispatch location was assigned to the nearest street intersection.

West Precinct High Crime Intersections

Intersections with the highest concentrations of crime & traffic crashes - past 12 weeks.

METROPOLITAN POLICE DEPARTMENT
of Nashville and Davidson County

Violent Crime

Rank	Intersection	Precinct	ZIP	Count
1	40TH AV N & DELAWARE AV	West	37209	6
2	CLIFTON AV & ALAMEDA ST	West	37209	4
2	OLD HICKORY BLVD &	West	37221	4
4	SAWYER BROWN RD & HICKS RD	West	37221	2
4	COLICE JEANNE RD & MARK DR	West	37221	2
4	RIVER ROAD PKE & CUB CREEK RD	West	37209	2
4	41ST AV N & DELAWARE AV	West	37209	2
4	TENNESSEE AV & 44TH AV N	West	37209	2
4	NASHUA LN & NASHUA CT	West	37209	2
4	MAXON AV & NICHOL RD	West	37209	2
4	HARDING PKE & WHITE BRIDGE PKE	West	37205	2
4	DAVIDSON RD & ROBIN HILL RD	West	37205	2
4	BURGESS AV & WHITE BRIDGE PKE	West	37209	2

Property Crime

Rank	Intersection	Precinct	ZIP	Count
1	CHARLOTTE PKE & BROOKMEADE GRNWY ACCESS RD	West	37209	99
2	BANDYWOOD DR & ABBOTT MARTIN RD	West	37215	39
3	HILLSBORO PKE & GREEN HILLS VILLAGE DR	West	37215	22
4	MAUDINA AV & DEMOSS RD	West	37209	13
5	GLOUCESTER LN & SCARCROFT LN	West	37221	11
6	CHARLOTTE PKE & OLD CHARLOTTE PKE	West	37209	10
7	JAMES AV & VERNON AV	West	37209	8
7	ELMINGTON AV & WHITWORTH BLVD	West	37205	8
9	HILLSBORO PKE & WARFIELD DR	West	37215	7
10	DAVIDSON RD & ROBIN HILL RD	West	37205	6
10	CHARLOTTE PKE &	West	37205	6
10	OLD HICKORY BLVD & BELLEVUE RD	West	37221	6
13	BASSWOOD AV & EDSEL DR	West	37209	5

Traffic Crashes - Personal Injury

Rank	Intersection	Precinct	ZIP	Count
1	OLD HICKORY BLVD & HIGHWAY 70 S	West	37221	3
2	OLD HICKORY BLVD & HIGHWAY 100	West	37221	2
2	MCCRORY LN & RUSSELL RD	West	37221	2
2	CHARLOTTE ROAD CIR & CHARLOTTE PKE	West	37209	2
2	GOLF CLUB LN & HILLSBORO PKE	West	37215	2
2	CABOT DR & CHARLOTTE PKE	West	37205	2
7	I40 W EXIT RAMP & I40 W	West	37209	1
7	ROBERTSON AV & BRILEY PKWY	West	37209	1
7	RODNEY DR & HAPWOOD DR	West	37205	1
7	CHARLOTTE PKE & OLD CHARLOTTE PKE	West	37209	1
7	I40 W & I40 W ENT RAMP	West	37221	1
7	OLD RIVER ROAD PKE & RIVER ROAD PKE	West	37209	1
7	RIVER ROAD PKE & BIGGS RD	West	37209	1

Traffic Crashes - Non-Injury

Rank	Intersection	Precinct	ZIP	Count
1	OLD HICKORY BLVD & HIGHWAY 70 S	West	37221	17
2	CHARLOTTE PKE & WHITE BRIDGE PKE	West	37209	15
3	HARDING PL & HILLSBORO PKE	West	37215	11
4	HARDING PKE & WHITE BRIDGE PKE	West	37205	10
5	CABOT DR & CHARLOTTE PKE	West	37205	8
6	DELAWARE AV & 46TH AV N	West	37209	7
6	CHARLOTTE AV & MORROW RD	West	37209	7
6	HILLSBORO PKE & ABBOTT MARTIN RD	West	37215	7
6	BANDYWOOD DR & ABBOTT MARTIN RD	West	37215	7
10	HILLSBORO PKE & GLEN ECHO RD	West	37215	6
10	VAUGHNS GAP RD & HIGHWAY 100	West	37221	6
10	HILLSBORO PKE & SHARONDALE DR / LOMBARDY AV	West	37215	6
10	HARDING PKE & WOODLAWN DR	West	37205	6

Information summarized for CompStat week ending 02-20-16. (past 12 weeks of data). For each report, point data were plotted in a GIS and assigned to the nearest street intersection. Summary counts were then calculated for each intersection.

Sourced from MNPD ARMS on 2/24/2016 8:20:36 AM. Violent and property crime information sourced from incident reports using Uniform Crime Reporting definitions and reporting guidelines, based on the date when the crime was reported. Personal injury traffic crashes (10-46) and non-injury traffic crashes (10-45) retrieved from MNPD's CAD database. Excludes CFS with a disposition code of 6 or 11. For each incident or CAD record, the incident or dispatch location was assigned to the nearest street intersection.

East Precinct High Crime Intersections

Intersections with the highest concentrations of crime & traffic crashes - past 12 weeks.

METROPOLITAN POLICE DEPARTMENT
of Nashville and Davidson County

Violent Crime

Rank	Intersection	Precinct	ZIP	Count
1	DICKERSON PKE & ROCK ST	East	37207	6
2	DICKERSON PKE & EWING DR	East	37207	5
2	DICKERSON PKE & OAK VALLEY DR	East	37207	5
2	SHELBY AV & S 6TH ST	East	37206	5
5	S 8TH ST & S 8TH CT	East	37206	4
5	LENORE ST & S 11TH ST	East	37206	4
5	MCKENNELL DR & PORTER RD	East	37206	4
5	GALLATIN PKE & LITTON AV	East	37216	4
5	FAIRWIN AV & GALLATIN PKE	East	37216	4
10	I65 N & W TRINITY LN	East	37207	3
10	LITTON AV & PENNINGTON AV	East	37216	3
10	SYLVAN ST & S 8TH ST	East	37206	3
10	S 5TH ST & SUMMER PL	East	37206	3

Property Crime

Rank	Intersection	Precinct	ZIP	Count
1	HOME RD & GALLATIN PKE	East	37216	12
2	DEW ST & S 7TH ST	East	37206	11
3	JOYCE LN & GRINSTEAD PL	East	37216	10
3	DICKERSON PKE & OAK VALLEY DR	East	37207	10
3	DICKERSON PKE & RICHARDSON AV	East	37207	10
6	E TRINITY LN & PITTWAY DR	East	37207	8
6	GALLATIN AV & CHICAMAUGA AV	East	37206	8
8	S 7TH ST & SYLVAN ST	East	37206	7
8	SHELBY AV & S 6TH ST	East	37206	7
8	MCFERRIN AV & MAIN ST	East	37206	7
8	GORDON TER & GERALD ST	East	37207	7
8	DICKERSON PKE & HILLHURST DR	East	37207	7
13	CAROLYN AV & GALLATIN AV	East	37216	6

Traffic Crashes - Personal Injury

Rank	Intersection	Precinct	ZIP	Count
1	I65 N & W TRINITY LN	East	37207	4
2	I65 N & W TRINITY LN	East	37207	3
3	DICKERSON PKE & EWING DR	East	37207	2
3	GALLATIN PKE & SHELTON AV	East	37216	2
3	TRINITY LN & DICKERSON PKE	East	37207	2
3	ELLINGTON PKWY & JAMES ROBERTSON	East	37207	2
3	I65 S EXIT RAMP & BRILEY PKWY	East	37115	2
3	I24 W EXIT RAMP & I24 W	East	37213	2
3	I24 W ENT RAMP & I24 W	East	37213	2
3	S 5TH ST & WOODLAND ST	East	37206	2
11	S 4TH ST & I24 W ENT RAMP	East	37206	1
11	S 5TH ST & SHELBY AV	East	37206	1
11	S 7TH ST & SYLVAN ST	East	37206	1

Traffic Crashes - Non-Injury

Rank	Intersection	Precinct	ZIP	Count
1	DICKERSON PKE & EWING DR	East	37207	13
2	W TRINITY LN & LUCAS LN	East	37207	8
2	CAROLYN AV & GALLATIN AV	East	37216	8
4	MAIN ST & S 5TH ST	East	37207	7
5	GALLATIN PKE & E TRINITY LN	East	37216	6
6	DICKERSON PKE & GRIZZARD AV	East	37207	5
6	DICKERSON PKE & HOMESTEAD RD	East	37207	5
6	DICKERSON PKE & I65 N EXIT RAMP	East	37207	5
6	CLEVELAND ST & DICKERSON PKE	East	37207	5
6	I24 W & JAMES ROBERTSON PKWY	East	37207	5
6	I65 S EXIT RAMP & I65 S	East	37207	5
12	I24 W &	East	37213	4
12	S 5TH ST & WOODLAND ST	East	37206	4

Information summarized for CompStat week ending 02-20-16. (past 12 weeks of data). For each report, point data were plotted in a GIS and assigned to the nearest street intersection. Summary counts were then calculated for each intersection.

Sourced from MNPD ARMS on 2/24/2016 8:20:36 AM. Violent and property crime information sourced from incident reports using Uniform Crime Reporting definitions and reporting guidelines, based on the date when the crime was reported. Personal injury traffic crashes (10-46) and non-injury traffic crashes (10-45) retrieved from MNPD's CAD database. Excludes CFS with a disposition code of 6 or 11. For each incident or CAD record, the incident or dispatch location was assigned to the nearest street intersection.

South Precinct High Crime Intersections

Intersections with the highest concentrations of crime & traffic crashes - past 12 weeks.

METROPOLITAN POLICE DEPARTMENT
of Nashville and Davidson County

Violent Crime

Rank	Intersection	Precinct	ZIP	Count
1	SHIHMEN DR & PENNY BRINK DR	South	37013	20
2	WELCH RD & TRAVIS DR	South	37211	7
3	PACKARD DR & APACHE TR	South	37211	6
3	I24 E & I24 E ENT RAMP	South	37211	6
3	MURFREESBORO PKE & VULTEE BLVD	South	37217	6
3	NEW TOWNE RD & TOWNE RIDGE DR	South	37013	6
7	CANE RIDGE RD & BELL RD	South	37013	5
8	OLD HICKORY BLVD & NOLENSVILLE PKE	South	37211	4
8	I24 E & HAYWOOD LN	South	37211	4
8	PICCADILLY ROW & BISHOPSGATE RD	South	37013	4
8	BELL RD & MT VIEW RD	South	37013	4
8	MT VIEW RD & BABY RUTH LN	South	37013	4
8	HAMILTON CHURCH RD & ZELIDA AV	South	37013	4

Property Crime

Rank	Intersection	Precinct	ZIP	Count
1	NOLENSVILLE PKE & WELSHWOOD DR	South	37211	84
2	NOLENSVILLE PKE & EDMONDSON PKE	South	37211	15
2	MURFREESBORO PKE & HAMILTON CHURCH RD	South	37013	15
4	BELL RD & BELL FORGE LN E	South	37013	12
5	MT VIEW RD & BELL FORGE LN E	South	37013	11
5	OLD HICKORY BLVD & NOLENSVILLE PKE	South	37211	11
5	CANE RIDGE RD & BELL RD	South	37013	11
8	WALLACE RD & LINBAR DR	South	37211	10
9	NOLENSVILLE PKE & HICKORYVIEW DR	South	37211	9
10	ARBOR PL & ARBOR RIDGE DR	South	37013	8
10	EAST THOMPSON LN & MURFREESBORO PKE	South	37211	8
12	HICKORY HOLLOW PKWY & HICKORY HOLLOW PL	South	37013	7
12	BELL RD & HICKORY HOLLOW PL	South	37013	7

Traffic Crashes - Personal Injury

Rank	Intersection	Precinct	ZIP	Count
1	OLD HICKORY BLVD & NOLENSVILLE PKE	South	37211	6
1	MURFREESBORO PKE & HAMILTON CHURCH RD	South	37013	6
1	BELL RD & MURFREESBORO PKE	South	37013	6
4	I24 E & I24 E ENT RAMP	South	37210	5
4	HARDING PL & NOLENSVILLE PKE	South	37211	5
6	HARDING PL & I24 E	South	37211	4
6	I24 E & OLD FRANKLIN RD	South	37013	4
6	BROOKRIDGE TR & WALLACE RD	South	37211	4
9	PROVIDENCE PARK LN & GENEROSITY WAY	South	37211	3
9	I440 W ENT RAMP & I440 W	South	37210	3
9	BELL RD & MORRIS GENTRY BLVD	South	37013	3
9	DONELSON PKE & MURFREESBORO PKE	South	37217	3
13	ANTIOCH PKE & HARDING PL	South	37211	2

Traffic Crashes - Non-Injury

Rank	Intersection	Precinct	ZIP	Count
1	OLD HICKORY BLVD & NOLENSVILLE PKE	South	37211	31
2	BELL RD & BLUE HOLE RD	South	37013	21
3	HARDING PL & NOLENSVILLE PKE	South	37211	20
4	I24 E & I24 E ENT RAMP	South	37210	19
5	CANE RIDGE RD & BELL RD	South	37013	18
5	MURFREESBORO PKE & HAMILTON CHURCH RD	South	37013	18
7	EAST THOMPSON LN & MURFREESBORO PKE	South	37211	16
8	HARDING PL & I24 W	South	37211	15
8	NOLENSVILLE PKE & HAYWOOD LN	South	37211	15
10	NOLENSVILLE PKE & WELSHWOOD DR	South	37211	14
10	BELL RD & MURFREESBORO PKE	South	37013	14
12	ANTIOCH PKE & HARDING PL	South	37211	13
12	HARDING PL & I24 E	South	37211	13

Information summarized for CompStat week ending 02-20-16. (past 12 weeks of data). For each report, point data were plotted in a GIS and assigned to the nearest street intersection. Summary counts were then calculated for each intersection.

Sourced from MNPD ARMS on 2/24/2016 8:20:36 AM. Violent and property crime information sourced from incident reports using Uniform Crime Reporting definitions and reporting guidelines, based on the date when the crime was reported. Personal injury traffic crashes (10-46) and non-injury traffic crashes (10-45) retrieved from MNPD's CAD database. Excludes CFS with a disposition code of 6 or 11. For each incident or CAD record, the incident or dispatch location was assigned to the nearest street intersection.

Central Precinct High Crime Intersections

METROPOLITAN POLICE DEPARTMENT
of Nashville and Davidson County

Intersections with the highest concentrations of crime & traffic crashes - past 12 weeks.

Violent Crime

Rank	Intersection	Precinct	ZIP	Count
1	2ND AV N & JAMES ROBERTSON PKWY	Central	37201	11
2	CHARLOTTE AV & 4TH AV N	Central	37219	4
2	LAFAYETTE ST & 4TH AV S	Central	37203	4
2	LAFAYETTE ST & 5TH AV S	Central	37203	4
5	5TH AV N & CHURCH ST	Central	37219	3
5	4TH AV N & BROADWAY	Central	37219	3
7	12TH AV N & BROADWAY	Central	37203	2
7	ROSA L PARKS BLVD &	Central	37219	2
7	I40 W & DEMONBREUN ST	Central	37203	2
7	DREXEL ST & 7TH AV S	Central	37203	2
11	LAFAYETTE ST & LEA AV	Central	37203	1
11	I40 W & I65 S ENT RAMP	Central	37203	1
11	EWING AV & ASH ST	Central	37203	1

Property Crime

Rank	Intersection	Precinct	ZIP	Count
1	ROSA L PARKS BLVD & JEFFERSON ST	Central	37208	10
2	3RD AV S & BROADWAY	Central	37201	9
2	4TH AV N & BROADWAY	Central	37219	9
4	2ND AV N & JAMES ROBERTSON PKWY	Central	37201	7
4	TITANS WAY & RUSSELL ST	Central	37213	7
6	CHARLOTTE AV & 4TH AV N	Central	37219	6
6	LAFAYETTE ST & LEA AV	Central	37203	6
8	HERMITAGE AV & PEABODY ST	Central	37201	5
8	COMMERCE ST & 6TH AV N	Central	37219	5
10	4TH AV N & COMMERCE ST	Central	37219	4
10	2ND AV N & COMMERCE ST	Central	37201	4
10	LAFAYETTE ST & 5TH AV S	Central	37203	4
10	DEMONBREUN ST & 5TH AV S	Central	37203	4

Traffic Crashes - Personal Injury

Rank	Intersection	Precinct	ZIP	Count
1	I24 E & I24 E ENT RAMP	Central	37206	2
1	I40 W & BROADWAY	Central	37203	2
1	BROADWAY & OPRY PL	Central	37203	2
1	DOWNTOWN GRNWY & CEMENT PLANT RD	Central	37208	2
5	I65 N & ROSA L PARKS BLVD	Central	37208	1
5	5TH AV N & UNION ST	Central	37219	1
5	ROSA L PARKS BLVD & JEFFERSON ST	Central	37208	1
5	I40 W ENT RAMP & BROADWAY	Central	37203	1
5	I40 W & CHURCH ST	Central	37203	1
5	12TH AV S & DEMONBREUN ST	Central	37203	1
5	4TH AV N & COMMERCE ST	Central	37219	1
5	COMMERCE ST & 5TH AV N	Central	37219	1
5	CHURCH ST & YMCA WAY	Central	37203	1

Traffic Crashes - Non-Injury

Rank	Intersection	Precinct	ZIP	Count
4	BROADWAY & OPRY PL	Central	37203	9
7	12TH AV S & DEMONBREUN ST	Central	37203	8
7	2ND AV N & JAMES ROBERTSON PKWY	Central	37201	8
9	DEMONBREUN ST & 8TH AV S	Central	37203	7
10	1ST AV S & KOREAN VETERANS BLVD	Central	37201	6
10	4TH AV N & BROADWAY	Central	37219	6
12	BROADWAY & 1ST AV S	Central	37201	5
12	I40 W ENT RAMP & I40 W EXIT RAMP	Central	37203	5
1	SPRING ST & N 1ST ST	Central	37207	10
1	2ND AV S & LINDSLEY AV	Central	37210	10
1	8TH AV S & LAFAYETTE ST	Central	37203	10
4	I40 W ENT RAMP & BROADWAY	Central	37203	9
4	12TH AV N & BROADWAY	Central	37203	9

Information summarized for CompStat week ending 02-20-16. (past 12 weeks of data). For each report, point data were plotted in a GIS and assigned to the nearest street intersection. Summary counts were then calculated for each intersection.

Sourced from MNPD ARMS on 2/24/2016 8:20:36 AM. Violent and property crime information sourced from incident reports using Uniform Crime Reporting definitions and reporting guidelines, based on the date when the crime was reported. Personal injury traffic crashes (10-46) and non-injury traffic crashes (10-45) retrieved from MNPD's CAD database. Excludes CFS with a disposition code of 6 or 11. For each incident or CAD record, the incident or dispatch location was assigned to the nearest street intersection.

Hermitage Precinct High Crime Intersections

Intersections with the highest concentrations of crime & traffic crashes - past 12 weeks.

METROPOLITAN POLICE DEPARTMENT
of Nashville and Davidson County

Violent Crime

Rank	Intersection	Precinct	ZIP	Count
1	CHARLES E DAVIS BLVD & CANNON ST	Hermitage	37210	7
2	MILLWOOD DR & MURFREESBORO PKE	Hermitage	37217	6
2	MASSMAN DR & MASSMAN MANOR DR	Hermitage	37217	6
2	ROCKWOOD DR & TULIP GROVE RD	Hermitage	37076	6
5	MURFREESBORO PKE & MURFREESBORO ENT RAMP	Hermitage	37217	5
6	PATRICIA DR & THOMPSON PL	Hermitage	37217	4
6	JACKSONIAN DR & JUAREZ DR	Hermitage	37076	4
6	OLD HICKORY BLVD & ARBOR LAKE BLVD	Hermitage	37076	4
6	OLD HICKORY BLVD & HERMITAGE WOODS DR	Hermitage	37076	4
6	RURAL HILL RD & MURFREESBORO PKE	Hermitage	37217	4
11	WANDA DR & ELM HILL PKE	Hermitage	37210	3
11	ELM HILL PKE & ERMAC DR	Hermitage	37214	3
11	OPRY MILLS DR & OPRYLAND DR	Hermitage	37214	3

Property Crime

Rank	Intersection	Precinct	ZIP	Count
1	OPRY MILLS DR & OPRYLAND DR	Hermitage	37214	82
2	SHUTE LN & LEBANON PKE	Hermitage	37076	51
3	RIVERS EDGE DR & JACKSON DOWNS BLVD	Hermitage	37214	26
4	MCGAVOCK PKE &	Hermitage	37214	17
4	MURFREESBORO PKE & UNA ANTIOCH PKE	Hermitage	37013	17
6	LEBANON PKE & DOWNEYMEADE DR	Hermitage	37214	13
7	PARK DR & MCGAVOCK PKE	Hermitage	37214	12
8	WANDA DR & ELM HILL PKE	Hermitage	37210	10
9	MILLWOOD DR & MURFREESBORO PKE	Hermitage	37217	9
9	OLD HICKORY BLVD &	Hermitage	37076	9
11	OPRYLAND DR &	Hermitage	37214	8
11	SPENCE LN & ELM HILL PKE	Hermitage	37210	8
13	SPENCE LN & LEBANON PKE	Hermitage	37210	7

Traffic Crashes - Personal Injury

Rank	Intersection	Precinct	ZIP	Count
1	CENTRAL PKE & FRIST BLVD	Hermitage	37076	6
2	CENTRAL PKE & OLD HICKORY BLVD	Hermitage	37076	3
2	ANDREW JACKSON PKWY & LEBANON PKE	Hermitage	37076	3
2	MURFREESBORO PKE & UNA ANTIOCH PKE	Hermitage	37013	3
5	RURAL HILL RD & MURFREESBORO PKE	Hermitage	37217	2
5	TOWN PARK DR & MURFREESBORO PKE	Hermitage	37217	2
5	KNAPP BLVD & DONELSON PKE	Hermitage	37217	2
5	I40 E & I40 E EXIT RAMP	Hermitage	37214	2
5	I40 W ENT RAMP & I40 E	Hermitage	37214	2
5	BLACKWOOD DR & BELL RD	Hermitage	37214	2
5	I40 W & FESSLERS LN	Hermitage	37210	2
5	OLD HICKORY BLVD & IRIS AV	Hermitage	37138	2
5	COLUMBUS DR & ALBANY DR	Hermitage	37076	2

Traffic Crashes - Non-Injury

Rank	Intersection	Precinct	ZIP	Count
1	MURFREESBORO PKE & UNA ANTIOCH PKE	Hermitage	37013	20
2	CENTRAL PKE & OLD HICKORY BLVD	Hermitage	37076	12
2	DODSON CHAPEL RD & OLD HICKORY BLVD	Hermitage	37076	12
2	LEBANON PKE & OLD HICKORY BLVD	Hermitage	37076	12
5	ROYAL PKWY & DONELSON PKE	Hermitage	37214	11
6	I40 W & FESSLERS LN	Hermitage	37210	10
6	OPRY MILLS DR & OPRYLAND DR	Hermitage	37214	10
8	I40 W & I40 W EXIT RAMP	Hermitage	37076	9
8	ELM HILL PKE & DONELSON PKE	Hermitage	37214	9
8	BLACKWOOD DR & BELL RD	Hermitage	37214	9
8	I40 E & FESSLERS LN	Hermitage	37210	9
8	I40 E & I40 E EXIT RAMP	Hermitage	37210	9
13	I24 E & ARLINGTON AV	Hermitage	37210	8

Information summarized for CompStat week ending 02-20-16. (past 12 weeks of data). For each report, point data were plotted in a GIS and assigned to the nearest street intersection. Summary counts were then calculated for each intersection.

Sourced from MNPD ARMS on 2/24/2016 8:20:36 AM. Violent and property crime information sourced from incident reports using Uniform Crime Reporting definitions and reporting guidelines, based on the date when the crime was reported. Personal injury traffic crashes (10-46) and non-injury traffic crashes (10-45) retrieved from MNPD's CAD database. Excludes CFS with a disposition code of 6 or 11. For each incident or CAD record, the incident or dispatch location was assigned to the nearest street intersection.

North Precinct High Crime Intersections

Intersections with the highest concentrations of crime & traffic crashes - past 12 weeks.

METROPOLITAN POLICE DEPARTMENT
of Nashville and Davidson County

Violent Crime

Rank	Intersection	Precinct	ZIP	Count
1	REVELS DR & WHITES CREEK PKE	North	37207	5
1	VIKING RD & BRIARWICK DR	North	37218	5
1	26TH AV N & 25TH AV N	North	37208	5
4	WHITES CREEK PKE & GIFFORD PL	North	37080	4
4	OLD MATTHEWS RD & TROY CT	North	37207	4
4	CLIFTON AV & SHORTVIEW AV	North	37203	4
4	UNDERWOOD ST & DR D B TODD JR BLVD	North	37208	4
8	17TH AV N & COCKRILL ST	North	37208	3
8	31ST AV N & CLARE AV	North	37209	3
8	24TH AV N & EDEN ST	North	37208	3
8	BUENA VISTA PKE & TRINITY LN	North	37218	3
8	WOODPOINT DR & EWINGDALE DR	North	37207	3
8	W TRINITY LN & SCRUGGS LN	North	37207	3

Property Crime

Rank	Intersection	Precinct	ZIP	Count
1	S HAMILTON RD & BUENA VISTA PKE	North	37218	19
2	26TH AV N & JEFFERSON ST	North	37208	13
3	ROSA L PARKS BLVD & MONROE ST	North	37208	10
4	W TRINITY LN & HAMPTON ST	North	37207	7
4	W TRINITY LN & LIBERIA ST	North	37207	7
6	GREEN LN & KNIGHT DR	North		6
6	BUENA VISTA PKE & TRINITY LN	North	37218	6
6	W HAMILTON RD & CLARKSVILLE PKE	North	37218	6
6	JACKSON ST & 17TH AV N	North	37208	6
10	DR D B TODD JR BLVD & ST LOUIS ST	North	37208	5
10	COCKRILL ST & 16TH AV N	North	37208	5
10	REVELS DR & WHITES CREEK PKE	North	37207	5
10	9TH AV N & JEFFERSON ST	North	37208	5

Traffic Crashes - Personal Injury

Rank	Intersection	Precinct	ZIP	Count
1	21ST AV N & JEFFERSON ST	North	37208	3
1	S HAMILTON RD & BUENA VISTA PKE	North	37218	3
3	ASHLAND CITY HWY & OLD HICKORY BLVD	North	37218	2
3	BRICK CHURCH PKE & WEAKLEY AV	North	37207	2
3	BRICK CHURCH PKE & I65 S EXIT RAMP	North	37207	2
3	JOHN A MERRITT BLVD & 33RD AV N	North	37209	2
3	28TH AV N & JOHN A MERRITT BLVD	North	37209	2
8	DR D B TODD JR BLVD & OSAGE ST	North	37208	1
8	28TH AV N & ALAMEDA ST	North	37209	1
8	9TH AV N & COFFEE ST	North	37208	1
8	ROSA L PARKS BLVD & I65 N EXIT RAMP	North	37208	1
8	I40 W & I40 E ENT RAMP	North	37208	1
8	JENKINS ST & 28TH AV N	North	37208	1

Traffic Crashes - Non-Injury

Rank	Intersection	Precinct	ZIP	Count
1	S HAMILTON RD & BUENA VISTA PKE	North	37218	15
2	I65 S & W TRINITY LN	North	37207	12
3	ROSA L PARKS BLVD & DOMINICAN DR	North	37228	11
4	W TRINITY LN & BRICK CHURCH PKE	North	37207	9
5	28TH AV N & JOHN A MERRITT BLVD	North	37209	7
6	I65 S & ROSA L PARKS BLVD	North	37208	6
6	CLARKSVILLE PKE & BRILEY PKWY E	North	37218	6
6	DR DB TODD JR BLVD & JEFFERSON ST	North	37208	6
9	CHARLOTTE AV & 25TH AV N	North	37209	5
9	READ AV & BRICK CHURCH PKE	North	37207	5
9	I65 S & I24 E	North	37207	5
9	BRICK CHURCH PKE & I65 S EXIT RAMP	North	37207	5
9	BRICK CHURCH PKE & AVONDALE CIR	North	37207	5

Information summarized for CompStat week ending 02-20-16. (past 12 weeks of data). For each report, point data were plotted in a GIS and assigned to the nearest street intersection. Summary counts were then calculated for each intersection.

Sourced from MNPD ARMS on 2/24/2016 8:20:36 AM. Violent and property crime information sourced from incident reports using Uniform Crime Reporting definitions and reporting guidelines, based on the date when the crime was reported. Personal injury traffic crashes (10-46) and non-injury traffic crashes (10-45) retrieved from MNPD's CAD database. Excludes CFS with a disposition code of 6 or 11. For each incident or CAD record, the incident or dispatch location was assigned to the nearest street intersection.

Madison Precinct High Crime Intersections

Intersections with the highest concentrations of crime & traffic crashes - past 12 weeks.

METROPOLITAN POLICE DEPARTMENT
of Nashville and Davidson County

Violent Crime

Rank	Intersection	Precinct	ZIP	Count
1	ARCHWOOD DR & ROOSEVELT AV	Madison	37115	8
1	CHEYENNE BLVD & SANDHURST DR	Madison	37115	8
1	NEELYS BEND RD & FOREST PARK RD	Madison	37115	8
4	SKYLINE MEMORIAL CT & DICKERSON PKE	Madison	37115	7
5	EWING DR & BRICK CHURCH PKE	Madison	37207	6
5	E PALESTINE AV & ARGLE AV	Madison	37115	6
5	DONNA DR & OLD HICKORY BLVD W	Madison	37115	6
8	FOREST PARK RD & ELM ST	Madison	37115	5
8	WESTCHESTER DR & BROOKDALE DR	Madison	37207	5
10	YOEST DR & HUNTERS LN	Madison	37207	3
10	DUE WEST AV N & OLD DUE WEST AV	Madison	37115	3
10	CREEKWOOD DR &	Madison	37207	3
10	DULING AV & N GALLATIN PKE	Madison	37115	3

Property Crime

Rank	Intersection	Precinct	ZIP	Count
1	SKYLINE MEMORIAL CT & DICKERSON PKE	Madison	37115	77
2	N GALLATIN PKE & NORTHSIDE DR	Madison	37115	54
3	TWIN HILLS DR & N GALLATIN PKE	Madison	37072	25
4	ALTA LOMA RD & N GALLATIN PKE	Madison	37115	12
5	OLD HICKORY BLVD W & GALLATIN PKE	Madison	37115	8
6	N DUPONT AV & MAY DR	Madison	37115	7
6	FOREST PARK RD & ELM ST	Madison	37115	7
8	S GALLATIN PKE & GALLATIN PKE	Madison	37216	6
8	MYATT DR & RIVERGATE PKWY	Madison	37115	6
8	DICKERSON PKE & DARBYTOWN DR	Madison	37207	6
11	BELL GRIMES LN & DICKERSON PKE	Madison	37207	5
11	EWING DR & BRICK CHURCH PKE	Madison	37207	5
11	CONFERENCE DR & N GALLATIN PKE	Madison	37072	5

Traffic Crashes - Personal Injury

Rank	Intersection	Precinct	ZIP	Count
1	DUE WEST AV E & S GALLATIN PKE	Madison	37115	3
1	I65 S EXIT RAMP & BRILEY PKWY W ENT RAMP	Madison	37115	3
3	SKYLINE MEMORIAL CT & DICKERSON PKE	Madison	37115	2
3	DICKERSON PKE & I65 S	Madison	37207	2
3	I65 N & VIETNAM VETERANS BLVD N	Madison	37072	2
3	SPERO RD & FAIRBANKS RD	Madison	37072	2
3	S GALLATIN PKE & MAPLE ST	Madison	37115	2
3	HERITAGE DR & OLD HICKORY BLVD W	Madison	37115	2
3	OLD HICKORY BLVD W & GALLATIN PKE	Madison	37115	2
3	OLD HICKORY BLVD W & N GRAYCROFT AV	Madison	37115	2
11	LOVELL ST & N GALLATIN PKE	Madison	37115	1
11	WILEY ST & N GALLATIN PKE	Madison	37115	1
11	DULING AV & N GALLATIN PKE	Madison	37115	1

Traffic Crashes - Non-Injury

Rank	Intersection	Precinct	ZIP	Count
1	MYATT DR & RIVERGATE PKWY	Madison	37115	15
2	CONFERENCE DR & N GALLATIN PKE	Madison	37072	10
2	DICKERSON PKE & I65 S	Madison	37207	10
4	DICKERSON PKE & OLD HICKORY BLVD	Madison	37207	9
4	OLD HICKORY BLVD W & GALLATIN PKE	Madison	37115	9
4	OLD HICKORY BLVD W & I65 N	Madison	37207	9
7	N GALLATIN PKE & ONE MILE PKWY	Madison	37115	8
7	S GALLATIN PKE & MAPLE ST	Madison	37115	8
7	BRICK CHURCH PKE & I24 W	Madison	37207	8
10	NEELYS BEND RD & S GALLATIN PKE	Madison	37115	7
11	EMMITT AV & S GALLATIN PKE	Madison	37115	6
11	DUE WEST AV E & S GALLATIN PKE	Madison	37115	6
11	MYATT DR & ANDERSON LN	Madison	37115	6

Information summarized for CompStat week ending 02-20-16. (past 12 weeks of data). For each report, point data were plotted in a GIS and assigned to the nearest street intersection. Summary counts were then calculated for each intersection.

Sourced from MNPD ARMS on 2/24/2016 8:20:36 AM. Violent and property crime information sourced from incident reports using Uniform Crime Reporting definitions and reporting guidelines, based on the date when the crime was reported. Personal injury traffic crashes (10-46) and non-injury traffic crashes (10-45) retrieved from MNPD's CAD database. Excludes CFS with a disposition code of 6 or 11. For each incident or CAD record, the incident or dispatch location was assigned to the nearest street intersection.

Midtown Hills Precinct High Crime Intersections

Intersections with the highest concentrations of crime & traffic crashes - past 12 weeks.

METROPOLITAN POLICE DEPARTMENT
of Nashville and Davidson County

Violent Crime

Rank	Intersection	Precinct	ZIP	Count
1	LYNWOOD AV & RIDLEY BLVD	Midtown	37203	6
2	MCMURRAY DR & WILKERSON DR	Midtown	37211	4
3	WHISPERING HILLS DR & BONERWOOD DR	Midtown	37211	3
3	13TH AV S & EDGEHILL AV	Midtown	37212	3
3	VINE HILL RD & SYCAMORE RD	Midtown	37204	3
6	HAMILTON AV & RAINS AV	Midtown	37203	2
6	HORTON AV & 11TH AV S	Midtown	37203	2
6	FRANKLIN PKE & ROBERTSON ACADEMY RD	Midtown	37220	2
6	MCNAIRY LN & SUTTON HILL RD	Midtown	37204	2
6	9TH AV S & HILLSIDE AV	Midtown	37203	2
6	EDGEHILL AV & 12TH AV S	Midtown	37212	2
6	HILLSIDE AV & RESERVOIR CT	Midtown	37203	2
6	WEDGEWOOD AV & 8TH AV S	Midtown	37203	2

Property Crime

Rank	Intersection	Precinct	ZIP	Count
1	NOLENSVILLE PKE & SWISS AV	Midtown	37211	37
2	POWELL AV & BRANSFORD AV	Midtown	37204	29
3	CHARLOTTE AV &	Midtown	37203	10
4	8TH AV S & SOUTH DOUGLAS AV	Midtown	37204	8
5	MURPHY RD & WEST END AV	Midtown	37203	6
5	HARDING PL &	Midtown	37220	6
7	HILL RD & HILL CT	Midtown	37027	5
7	BRENTWOOD EAST DR & NOLENSVILLE PKE	Midtown	37211	5
7	OLD HICKORY BLVD & HICKORY TRACE DR	Midtown	37211	5
7	14TH AV S & DEMONBREUN ST	Midtown	37203	5
7	8TH AV S & ROYCROFT PL	Midtown	37204	5
7	20TH AV N & CHURCH ST	Midtown	37203	5
13	WEST END AV & 17TH AV N	Midtown	37203	4

Traffic Crashes - Personal Injury

Rank	Intersection	Precinct	ZIP	Count
1	I65 S & OLD HICKORY BLVD	Midtown	37027	5
2	HARDING PL & TROUSDALE DR	Midtown	37211	4
3	OLD HICKORY BLVD & CLOVERLAND DR	Midtown	37027	3
3	HARDING PL & I65 N ENT RAMP	Midtown	37204	3
3	HILLSBORO PKE & I440 E	Midtown	37212	3
6	I65 S & WEDGEWOOD AV	Midtown	37203	2
6	HARDING PL & I65 S	Midtown	37220	2
6	WEDGEWOOD AV & I65 S	Midtown	37203	2
6	OLD HICKORY BLVD & KINGSBURY DR	Midtown	37215	2
6	20TH AV N & STATE ST	Midtown	37203	2
6	WEST END AV & 21ST AV S	Midtown	37203	2
6	MURPHY AV & 23RD AV N	Midtown	37203	2
6	VANDERBILT PL & 31ST AV S	Midtown	37212	2

Traffic Crashes - Non-Injury

Rank	Intersection	Precinct	ZIP	Count
1	POWELL AV & POWELL PL	Midtown	37204	26
2	OLD HICKORY BLVD & EDMONDSON PKE	Midtown	37211	15
2	MEDICAL CENTER DR & VANDERBILT HOSPITAL	Midtown	37212	15
4	OLD HICKORY BLVD & FRANKLIN PIKE CIR	Midtown	37027	14
4	OLD HICKORY BLVD & FRANKLIN PKE	Midtown	37027	14
6	HARDING PL & TROUSDALE DR	Midtown	37211	12
6	14TH AV N & CHARLOTTE AV	Midtown	37203	12
8	19TH AV S & BROADWAY	Midtown	37203	10
8	PIERCE AV & VANDERBILT HOSPITAL	Midtown	37240	10
8	HARDING PL & I65 N ENT RAMP	Midtown	37204	10
11	NOLENSVILLE PKE & MELROSE AV / PEACHTREE ST	Midtown	37211	9
11	I440 E & I440 ENT RAMP	Midtown	37204	9
11	21ST AV S & WEDGEWOOD AV / BLAKEMORE AV	Midtown	37212	9

Information summarized for CompStat week ending 02-20-16. (past 12 weeks of data). For each report, point data were plotted in a GIS and assigned to the nearest street intersection. Summary counts were then calculated for each intersection.

Sourced from MNPD ARMS on 2/24/2016 8:20:36 AM. Violent and property crime information sourced from incident reports using Uniform Crime Reporting definitions and reporting guidelines, based on the date when the crime was reported. Personal injury traffic crashes (10-46) and non-injury traffic crashes (10-45) retrieved from MNPD's CAD database. Excludes CFS with a disposition code of 6 or 11. For each incident or CAD record, the incident or dispatch location was assigned to the nearest street intersection.

County High Crime Intersections - Arrests

Intersections with the highest concentrations of arrests - past 12 weeks.

METROPOLITAN POLICE DEPARTMENT
of Nashville and Davidson County

DUI Arrests

Rank	Intersection	Precinct	ZIP	Count
1	GAY ST & 2ND AV N	Central	37201	11
2	BRILEY PKWY E EXT RAMP & DICKERSON PKE	Madison	37207	10
3	MEDICAL CENTER DR & VANDERBILT HOSPITAL	Midtown	37212	9
4	ALBION ST & DR D B TODD JR BLVD	North	37208	8
5	NOLENSVILLE PKE & EDMONDSON PKE	South	37211	5
6	HARDING PL & NOLENSVILLE PKE	South	37211	4
6	FRIST BLVD & OLD HICKORY BLVD	Hermitage	37076	4
6	HARDING PKE & VINE CT	West	37205	4
9	16TH AV N & CHURCH ST	Midtown	37203	3
9	19TH AV S & 19TH AV N	Midtown	37203	3
9	N 1ST ST & OLDHAM ST	Central	37213	3
9	CHANDLER RD & OAKCREST LN	Hermitage	37076	3
9	OLD LEBANON DIRT RD & ANDCHEL DR	Hermitage	37076	3

Drug-Related Arrests

Rank	Intersection	Precinct	ZIP	Count
1	2ND AV N & JAMES ROBERTSON PKWY	Central	37201	29
2	GAY ST & 2ND AV N	Central	37201	24
3	W TRINITY LN & HAMPTON ST	North	37207	18
4	OLD HICKORY BLVD W & GALLATIN PKE	Madison	37115	16
5	NOLENSVILLE PKE & WELSHWOOD DR	South	37211	15
6	NOLENSVILLE PKE & EDMONDSON PKE	South	37211	14
7	MURFREESBORO PKE & PARRIS AV	South	37210	13
7	2ND AV S & MCCANN ST	South	37210	13
7	MURFREESBORO PKE & UNA ANTIOCH PKE	Hermitage	37013	13
10	2ND AV S & CRENSHAW ST	South	37210	12
10	ROBERTSON ST & LEWIS ST	Hermitage	37210	12
10	I40 W &	North	37208	12
13	GATEWOOD AV & DICKERSON PKE	East	37207	11

Felony Arrests

Rank	Intersection	Precinct	ZIP	Count
1	2ND AV N & JAMES ROBERTSON PKWY	Central	37201	173
2	GAY ST & 2ND AV N	Central	37201	157
3	LEA AV & 7TH AV S	Central	37203	19
4	COUNTY HOSPITAL RD & CAMILLA CALDWELL LN	North	37218	17
5	W TRINITY LN & HAMPTON ST	North	37207	16
5	HILL AV & BLANTON AV	South	37210	16
7	S 7TH ST & SYLVAN ST	East	37206	14
7	ALBION ST & DR D B TODD JR BLVD	North	37208	14
9	NOLENSVILLE PKE & WELSHWOOD DR	South	37211	13
10	OLD HICKORY BLVD & PRINCETON PL	Hermitage	37076	9
11	NOLENSVILLE PKE & EDMONDSON PKE	South	37211	8
11	16TH AV N & BUCHANAN ST	North	37208	8
11	S 1ST ST & WOODLAND ST	Central	37213	8

Weapons Law Violation Arrests

Rank	Intersection	Precinct	ZIP	Count
1	S 1ST ST & WOODLAND ST	Central	37213	5
2	GAY ST & 2ND AV N	Central	37201	4
2	CLIFTON AV & 31ST AV N	North	37209	4
2	ALBION ST & DR D B TODD JR BLVD	North	37208	4
5	CLARKSVILLE PKE & 23RD AV N	North	37208	3
5	MURFREESBORO PKE & PARRIS AV	South	37210	3
5	NOLENSVILLE PKE & ELYSIAN FIELDS CT	South	37211	3
5	ANDERSON LN & PIERCE RD	Madison	37115	3
5	S 7TH ST & SYLVAN ST	East	37206	3
5	SHELBY AV & S 9TH ST	East	37206	3
5	BRILEY PKWY N & AVERITT EXPRESS DR	South	37211	3
5	BELL RD & HICKORY HOLLOW PL	South	37013	3
13	OLD FRANKLIN RD & CROSSINGS BLVD	South	37013	2

Information summarized for CompStat week ending 02-20-16. (past 12 weeks of data). For each report, point data were plotted in a GIS and assigned to the nearest street intersection. Summary counts were then calculated for each intersection.

Sourced from MNPD ARMS on 2/24/2016 8:20:36 AM. For each arrest, the arrest location was assigned to the nearest street intersection. This report does not take into account the number of charges. 1 arrest = 1 body.

County Hot Addresses
Multiple CFS / Arrests at the Same Location, Past 12 Weeks

METROPOLITAN POLICE DEPARTMENT
of Nashville and Davidson County

CFS Location / Nearby Business	Count	Counts - Top Ten Codes
200 JAMES ROBERTSON PKWY ***MNPD Central Precinct***	**205**	84 - Want Officer for Investigation / Assistance (10-43) 38 - Theft (10-50) 34 - Domestic Disturbance (10-41)
639 LAFAYETTE ST ***Nashville Rescue Mission***	**143**	57 - Want Officer for Investigation / Assistance (10-43) 37 - Disorderly Person (10-44) 15 - Fight / Assault (10-57)
705 DREXEL ST ***Room In the Inn***	**111**	41 - Want Officer for Investigation / Assistance (10-43) 40 - Disorderly Person (10-44) 9 - Fight / Assault (10-57)
1818 ALBION ST ***Nashville General Hospital School***	**98**	45 - Want Officer for Investigation / Assistance (10-43) 23 - Transport Prisoner / Suspect (10-16) 9 - Fight / Assault (10-57)
709 5TH AV S ***Greyhound***	**96**	37 - Want Officer for Investigation / Assistance (10-43) 35 - Disorderly Person (10-44) 7 - Criminal Vice Activity (10-78)
391 WALLACE RD ***Southern Hills Medical Center***	**89**	33 - Transport Prisoner / Suspect (10-16) 13 - Disorderly Person (10-44) 9 - Want Officer for Investigation / Assistance (10-43)
4040 NOLENSVILLE PIKE ***Walmart***	**88**	26 - Transport Prisoner / Suspect (10-16) 19 - Theft (10-50) 15 - Disorderly Person (10-44)
448 2ND AV N ***Criminal Justice Center***	**84**	35 - Want Officer for Investigation / Assistance (10-43) 17 - Domestic Disturbance (10-41) 10 - Theft (10-50)
5101 HARDING PL ***MNPD South Precinct***	**77**	23 - Want Officer for Investigation / Assistance (10-43) 14 - Domestic Disturbance (10-41) 13 - Disorderly Person (10-44)
3458 DICKERSON PIKE ***Walmart Supercenter***	**74**	31 - Transport Prisoner / Suspect (10-16) 17 - Theft (10-50) 8 - Want Officer for Investigation / Assistance (10-43)
2000 CHURCH ST ***Baptist Hospital***	**69**	23 - Want Officer for Investigation / Assistance (10-43) 19 - Transport Prisoner / Suspect (10-16) 6 - Fight / Assault (10-57)
400 CHARLOTTE AV ***Tennessee Public Transportation Association***	**62**	31 - Want Officer for Investigation / Assistance (10-43) 8 - Transport Prisoner / Suspect (10-16) 6 - Intoxicated Person (10-42)
7044 CHARLOTTE PIKE ***Walmart Supercenter***	**61**	21 - Transport Prisoner / Suspect (10-16) 14 - Theft (10-50) 14 - Want Officer for Investigation / Assistance (10-43)
5824 NOLENSVILLE PIKE ***Walmart***	**61**	27 - Transport Prisoner / Suspect (10-16) 11 - Theft (10-50) 8 - Disorderly Person (10-44)
2232 GALLATIN PIKE N	**56**	26 - Transport Prisoner / Suspect (10-16) 8 - Theft (10-50) 8 - Want Officer for Investigation / Assistance (10-43)

Arrest Location	Count	Counts - Top Charges
448 2ND AVE N	**472**	97 - Failure to appear- class b or c misd. 96 - Probation violation- misdemeanor 57 - Probation violation- felony
200 JAMES ROBERTSON PKWY	**279**	68 - Failure to appear- class b or c misd. 62 - Probation violation- misdemeanor 37 - Failure to be booked (state citation)
408 2ND AVE N	**205**	46 - Probation violation- misdemeanor 28 - Probation violation- felony 27 - Failure to appear- class b or c misd.
7044 CHARLOTTE PIKE	**129**	107 - Theft of merchandise - $500 or less 10 - Criminal trespass 5 - Failure to be booked (state citation)
639 LAFAYETTE ST	**119**	35 - Criminal trespass 32 - Failure to be booked (state citation) 16 - Public intoxication
3458 DICKERSON PIKE	**85**	63 - Theft of merchandise - $500 or less 8 - Criminal trespass 7 - Theft of property- $500 or less
4040 NOLENSVILLE PIKE	**82**	55 - Theft of merchandise - $500 or less 22 - Criminal trespass 8 - Theft of property- $500 or less
400 CHARLOTTE AVE	**79**	32 - Criminal trespass 26 - Public intoxication 16 - Disorderly conduct
2232 N GALLATIN PIKE	**60**	49 - Theft of merchandise - $500 or less 11 - Criminal trespass 3 - Theft of property- $500 or less
CJC	**48**	11 - Driving- suspended license 10 - Driv. lic. - no d/l 6 - Driving- revoked license
5824 NOLENSVILLE PIKE	**46**	42 - Theft of merchandise - $500 or less 5 - Criminal trespass 3 - Theft of merchandise- > $500 but < $1,000
HARDING PL & NOLENSVILLE PIKE	**44**	17 - Driv. lic. - no d/l 10 - Driving- suspended license 6 - Driving- revoked license
4424 LEBANON PIKE	**42**	30 - Theft of merchandise - $500 or less 4 - Theft of property- $500 or less 3 - Drug paraphernalia- unlawful use
1818 ALBION ST	**42**	9 - Resisting stop, frisk, halt, arrest, or search 8 - Driving under the influence 8 - Assault of officer - offensive contact
3150 MCGAVOCK PIKE	**36**	19 - Disorderly conduct 3 - Assault 2 - Drug paraphernalia- unlawful use

Sourced from MNPD ARMS on 2/24/2016 8:20:36 AM. CAD calls retrieved from Metropolitan Emergency Communications Center's Computer Aided Dispatch system. Includes only calls where an officer response was made. Disposition codes 6 (Backup) and 11 (Signal 9) are excluded. Self-initiated calls are excluded. Calls dispatched to interstate RPAs and intersections are excluded. Teleserve calls are excluded. Arrest information retrieved from the MNPD RMS warrants / arrests database. 1 arrest = 1 body. Includes adult and juvenile arrests. 'Nearby Business' refers to a business establishment in close proximity of the address listed, and is provided for informational purposes only. There is no guarantee that all calls were dispatched to the business listed, because in some cases, multiple business establishments have the same address (e.g. a discount store that also contains a pharmacy). Due to the unique nature of apartment-based reporting, individual unit numbers and the address of the main office for a complex may sometimes both appear in this report.

West Precinct Hot Addresses
Multiple CFS / Arrests at the Same Location, Past 12 Weeks

METROPOLITAN POLICE DEPARTMENT
of Nashville and Davidson County

CFS Location / Nearby Business	Count	Counts - Top Ten Codes
7044 CHARLOTTE PIKE ***Walmart Supercenter***	**61**	21 - Transport Prisoner / Suspect (10-16) 14 - Theft (10-50) 14 - Want Officer for Investigation / Assistance (10-43)
5500 CHARLOTTE PIKE ***MNPD West Precinct***	**52**	21 - Want Officer for Investigation / Assistance (10-43) 11 - Theft (10-50) 7 - Domestic Disturbance (10-41)
2126 ABBOTT MARTIN RD ***Green Hills Mall***	**32**	12 - Theft (10-50) 7 - Transport Prisoner / Suspect (10-16) 5 - Vehicle Accident - Property Damage (10-45)
4220 HARDING PIKE ***St Thomas Hospital***	**29**	10 - Want Officer for Investigation / Assistance (10-43) 7 - Transport Prisoner / Suspect (10-16) 4 - Investigate 911 Hang-Up Call (10-88)
4700 CHARLOTTE AV ***Richland Park***	**15**	5 - Want Officer for Investigation / Assistance (10-43) 3 - Holdup / Robbery (10-53) 2 - Burglary - Non-Residence (10-71)
6418 CENTENNIAL BLVD	**14**	4 - Vehicle Accident - Property Damage (10-45) 3 - Disorderly Person (10-44) 3 - Theft (10-50)
3813 HILLSBORO PIKE ***Green Hills Mall***	**13**	7 - Transport Prisoner / Suspect (10-16) 4 - Theft (10-50) 2 - Disorderly Person (10-44)
2131 ABBOTT MARTIN RD ***Kroger***	**13**	5 - Want Officer for Investigation / Assistance (10-43) 2 - Suspicious Person (10-40) 2 - Vehicle Accident - Property Damage (10-45)
7034 CHARLOTTE PIKE	**12**	11 - Theft (10-50) 1 - Want Officer for Investigation / Assistance (10-43)
6814 CHARLOTTE PIKE ***Target***	**11**	4 - Theft (10-50) 1 - Safety Hazard (10-87) 1 - Transport Prisoner / Suspect (10-16)
3900 CLIFTON AV	**11**	8 - Burglary - Non-Residence (10-71) 2 - Investigate 911 Hang-Up Call (10-88) 1 - Suspicious Person (10-40)
26 WHITE BRIDGE PIKE ***Target***	**10**	5 - Want Officer for Investigation / Assistance (10-43) 1 - Suspicious Person (10-40) 1 - Disorderly Person (10-44)
7102 CHARLOTTE PIKE	**10**	4 - Disorderly Person (10-44) 3 - Theft (10-50) 2 - Vehicle Accident - Property Damage (10-45)
629 OLD HICKORY BLVD	**10**	5 - Investigate 911 Hang-Up Call (10-88) 2 - Want Officer for Investigation / Assistance (10-43) 2 - Vehicle Accident - Property Damage (10-45)
4601 ALABAMA AV ***Daily's***	**10**	3 - Vehicle Accident - Property Damage (10-45) 3 - Disorderly Person (10-44) 2 - Want Officer for Investigation / Assistance (10-43)

Arrest Location	Count	Counts - Top Charges
7044 CHARLOTTE PIKE	**129**	107 - Theft of merchandise - $500 or less 10 - Criminal trespass 5 - Failure to be booked (state citation)
400 DAVIDSON RD	**34**	28 - Disorderly conduct 6 - Assault, reckless endangerment- no weapon 4 - Assault, agg serious bodily injury- int/kn
2126 ABBOTT MARTIN RD	**18**	15 - Theft of merchandise - $500 or less 4 - Theft of merchandise- > $500 but < $1,000 3 - Theft of merchandise- $1,000 or > but < $10,000
3813 HILLSBORO PIKE	**16**	14 - Theft of merchandise - $500 or less 3 - Vandalism- $500 or less 1 - Theft of merchandise- > $500 but < $1,000
CABOT DR & CHARLOTTE PIKE	**14**	5 - Driving- revoked license 3 - Driving- suspended license 3 - Poss. or casual exchange-cont.sub.
CHARLOTTE PIKE & WHITE BRIDGE PIKE	**11**	4 - Driv. lic. - no d/l 2 - Driving under the influence 2 - Promotion of methamphetamine manufacture
I 40 E & WHITE BRIDGE PIKE	**11**	3 - Driving- revoked license 2 - Driv. lic. - no d/l 2 - Drug paraphernalia- unlawful use
CHARLOTTE PIKE & DAVIDSON DR	**9**	4 - Driving- revoked license 2 - Contributing - delinquency of a minor 2 - Driving- suspended license
6814 CHARLOTTE PIKE	**9**	6 - Theft of merchandise - $500 or less 3 - Failure to appear- class b or c misd. 1 - Drug paraphernalia- unlawful use
4220 HARDING PIKE	**9**	2 - Driving- revoked license, 2nd offense 2 - Driving under the influence - 2nd offense 1 - Driving under the influence - 3rd offense
51ST AVE N & GEORGIA AVE	**9**	6 - Poss. or casual exchange-cont.sub. 4 - Drug paraphernalia- unlawful use 2 - Driving- suspended license
111 OLD HICKORY BLVD	**8**	5 - Failure to appear- class b or c misd. 2 - Poss. or casual exchange-cont.sub. 2 - Probation violation- misdemeanor
I 40 W & BRILEY PKWY	**8**	2 - Probation violation- community corrections viol. 2 - Implied consent - civil 2 - Driving under the influence
KNOB RD & WHITE BRIDGE PIKE	**7**	3 - Driving- suspended license 2 - Poss. or casual exchange-cont.sub. 1 - Failure to appear- class b or c misd.
BRILEY PKWY N & CENTENNIAL BLVD	**7**	3 - Driving- revoked license 2 - Driving- suspended license 1 - Habitual motor veh. offender

Sourced from MNPD ARMS on 2/24/2016 8:20:37 AM. CAD calls retrieved from Metropolitan Emergency Communications Center's Computer Aided Dispatch system. Includes only calls where an officer response was made. Disposition codes 6 (Backup) and 11 (Signal 9) are excluded. Self-initiated calls are excluded. Calls dispatched to interstate RPAs and intersections are excluded. Teleserve calls are excluded. Arrest information retrieved from the MNPD RMS warrants / arrests database. 1 arrest = 1 body. Includes adult and juvenile arrests. 'Nearby Business' refers to a business establishment in close proximity of the address listed, and is provided for informational purposes only. There is no guarantee that all calls were dispatched to the business listed, because in some cases, multiple business establishments have the same address (e.g. a discount store that also contains a pharmacy). Due to the unique nature of apartment-based reporting, individual unit numbers and the address of the main office for a complex may sometimes both appear in this report.

East Precinct Hot Addresses
Multiple CFS / Arrests at the Same Location, Past 12 Weeks

METROPOLITAN POLICE DEPARTMENT
of Nashville and Davidson County

CFS Location / Nearby Business	Count	Counts - Top Ten Codes
936 E TRINITY LN ***MNPD East Precinct***	**54**	27 - Want Officer for Investigation / Assistance (10-43) 8 - Domestic Disturbance (10-41) 6 - Theft (10-50)
130 W TRINITY LN ***Love's Truck Stop***	**38**	11 - Vehicle Accident - Property Damage (10-45) 11 - Want Officer for Investigation / Assistance (10-43) 5 - Theft (10-50)
600 SHELBY AV	**37**	21 - Disorderly Person (10-44) 5 - Want Officer for Investigation / Assistance (10-43) 5 - Theft (10-50)
3410 GALLATIN PIKE ***Kroger***	**26**	8 - Want Officer for Investigation / Assistance (10-43) 5 - Disorderly Person (10-44) 4 - Theft (10-50)
500 MAIN ST	**24**	12 - Disorderly Person (10-44) 6 - Want Officer for Investigation / Assistance (10-43) 3 - Theft (10-50)
2806 GALLATIN PIKE ***McDonald's***	**24**	8 - Want Officer for Investigation / Assistance (10-43) 5 - Disorderly Person (10-44) 2 - Domestic Disturbance (10-41)
711 GALLATIN AV ***Kroger***	**21**	6 - Theft (10-50) 5 - Want Officer for Investigation / Assistance (10-43) 3 - Disorderly Person (10-44)
1500 PORTER RD ***Berkshire Place Apartments***	**15**	4 - Shots Fired (10-83) 3 - Want Officer for Investigation / Assistance (10-43) 2 - Disorderly Person (10-44)
1220 GALLATIN AV ***Walmart Neighborhood Market***	**15**	5 - Want Officer for Investigation / Assistance (10-43) 3 - Theft (10-50) 2 - Disorderly Person (10-44)
824 MAIN ST ***Weiss Liquors Inc***	**14**	8 - Disorderly Person (10-44) 2 - Domestic Disturbance (10-41) 2 - Intoxicated Person (10-42)
701 S 7TH ST ***Cayce Homes***	**13**	6 - Burglary - Non-Residence (10-71) 2 - Investigate 911 Hang-Up Call (10-88) 2 - Disorderly Person (10-44)
2600 GALLATIN AV	**13**	4 - Theft (10-50) 2 - Vehicle Accident - Property Damage (10-45) 2 - Domestic Disturbance (10-41)
2600 GALLATIN PIKE	**12**	5 - Theft (10-50) 3 - Want Officer for Investigation / Assistance (10-43) 2 - Vehicle Accident - Property Damage (10-45)
501 BEN ALLEN RD #312	**12**	7 - Domestic Disturbance (10-41) 3 - Want Officer for Investigation / Assistance (10-43) 1 - Disorderly Person (10-44)
3006 GALLATIN PIKE	**12**	6 - Theft (10-50) 5 - Disorderly Person (10-44) 1 - Want Officer for Investigation / Assistance (10-43)

Arrest Location	Count	Counts - Top Charges
BROADMOOR DR & HILLSIDE RD	**29**	12 - Driving- revoked license 8 - Driving- suspended license 5 - Poss. or casual exchange-cont.sub.
1500 PORTER RD	**27**	7 - Assault, domestic bodily injury 4 - Driving- revoked license 3 - Driv. lic. - no d/l
401 WALTON LN	**25**	7 - Disorderly conduct 4 - Juvenile, loitering during school hours 3 - Robbery
S 7TH ST & SYLVAN ST	**24**	6 - Poss. or casual exchange-cont.sub. 5 - Driving- revoked license 4 - Alteration of identification numbers
BROADMOOR DR & DICKERSON PIKE	**20**	6 - Driving- suspended license 4 - Driv. lic. - no d/l 3 - Driving- revoked license
S 6TH ST & SHELBY AVE	**18**	8 - Driving- suspended license 4 - Driv. lic. - poss. of revoked, susp. or altered 4 - Driving- revoked license
DICKERSON PIKE & HART LN	**18**	7 - Driving- suspended license 3 - Driving- revoked license 3 - Driv. lic. - no d/l
S 5TH ST & SHELBY AVE	**17**	5 - Driving- revoked license 4 - Poss. or casual exchange-cont.sub. 3 - Drug paraphernalia- unlawful use
S 4TH ST & SHELBY AVE	**16**	6 - Driving- revoked license 4 - Probation violation- community corrections viol. 3 - Drug paraphernalia- unlawful use
DICKERSON PIKE & GATEWOOD AVE	**14**	5 - Driving- suspended license 4 - Driving- revoked license 2 - Driv. lic. - no d/l
130 W TRINITY LN	**13**	3 - Driving- revoked license 2 - Theft of merchandise - $500 or less 1 - Theft of property- $500 or less
DICKERSON PIKE & SPRING ST	**12**	4 - Driving- suspended license 3 - Driving- revoked license 2 - Driv. lic. - poss. of revoked, susp. or altered
DICKERSON PIKE & W TRINITY LN	**12**	3 - Driving- suspended license 3 - Driv. lic. - no d/l 3 - Driving- revoked license
DOUGLAS AVE & ELLINGTON PKWY N	**12**	6 - Failure to appear- class b or c misd. 3 - Drug paraphernalia- unlawful use 3 - Driving- suspended license
S 5TH ST & WOODLAND ST	**11**	2 - Probation violation- felony 2 - Public intoxication 2 - Driving- suspended license

Sourced from MNPD ARMS on 2/24/2016 8:20:37 AM. CAD calls retrieved from Metropolitan Emergency Communications Center's Computer Aided Dispatch system. Includes only calls where an officer response was made. Disposition codes 6 (Backup) and 11 (Signal 9) are excluded. Self-initiated calls are excluded. Calls dispatched to interstate RPAs and intersections are excluded. Teleserve calls are excluded. Arrest information retrieved from the MNPD RMS warrants / arrests database. 1 arrest = 1 body. Includes adult and juvenile arrests. 'Nearby Business' refers to a business establishment in close proximity of the address listed, and is provided for informational purposes only. There is no guarantee that all calls were dispatched to the business listed, because in some cases, multiple business establishments have the same address (e.g. a discount store that also contains a pharmacy). Due to the unique nature of apartment-based reporting, individual unit numbers and the address of the main office for a complex may sometimes both appear in this report.

South Precinct Hot Addresses
Multiple CFS / Arrests at the Same Location, Past 12 Weeks

METROPOLITAN POLICE DEPARTMENT
of Nashville and Davidson County

CFS Location / Nearby Business	Count	Counts - Top Ten Codes
391 WALLACE RD ***Southern Hills Medical Center***	**89**	33 - Transport Prisoner / Suspect (10-16) 13 - Disorderly Person (10-44) 9 - Want Officer for Investigation / Assistance (10-43)
4040 NOLENSVILLE PIKE ***Walmart***	**88**	26 - Transport Prisoner / Suspect (10-16) 19 - Theft (10-50) 15 - Disorderly Person (10-44)
5101 HARDING PL ***MNPD South Precinct***	**77**	23 - Want Officer for Investigation / Assistance (10-43) 14 - Domestic Disturbance (10-41) 13 - Disorderly Person (10-44)
5824 NOLENSVILLE PIKE ***Walmart***	**61**	27 - Transport Prisoner / Suspect (10-16) 11 - Theft (10-50) 8 - Disorderly Person (10-44)
3035 HAMILTON CHURCH RD ***Walmart***	**50**	12 - Want Officer for Investigation / Assistance (10-43) 7 - Transport Prisoner / Suspect (10-16) 6 - Disorderly Person (10-44)
5319 MT VIEW RD ***Kroger***	**34**	12 - Disorderly Person (10-44) 7 - Want Officer for Investigation / Assistance (10-43) 5 - Vehicle Accident - Property Damage (10-45)
13011 OLD HICKORY BLVD ***BP***	**25**	9 - Vehicle Accident - Property Damage (10-45) 4 - Disorderly Person (10-44) 3 - Want Officer for Investigation / Assistance (10-43)
5272 CANE RIDGE RD	**24**	11 - Theft (10-50) 8 - Want Officer for Investigation / Assistance (10-43) 3 - Disorderly Person (10-44)
1191 MURFREESBORO PIKE	**21**	8 - Disorderly Person (10-44) 4 - Theft (10-50) 3 - Want Officer for Investigation / Assistance (10-43)
198 HAYWOOD LN	**17**	5 - Vehicle Accident - Property Damage (10-45) 5 - Want Officer for Investigation / Assistance (10-43) 4 - Disorderly Person (10-44)
1016 2ND AV S	**16**	14 - Criminal Vice Activity (10-78) 1 - Burglary - Residence (10-70) 1 - Want Officer for Investigation / Assistance (10-43)
2200 NOLENSVILLE PIKE	**15**	5 - Theft (10-50) 3 - Vehicle Accident - Property Damage (10-45) 3 - Want Officer for Investigation / Assistance (10-43)
5252 HICKORY HOLLOW PKWY ***Hickory Hollow Mall***	**14**	4 - Burglary - Non-Residence (10-71) 3 - Want Officer for Investigation / Assistance (10-43) 2 - Fight / Assault (10-57)
5301 HICKORY HOLLOW LN	**14**	6 - Disorderly Person (10-44) 3 - Intoxicated Person (10-42) 2 - Want Officer for Investigation / Assistance (10-43)
765 BELL RD	**14**	6 - Disorderly Person (10-44) 3 - Theft (10-50) 2 - Vehicle Accident - Property Damage (10-45)

Arrest Location	Count	Counts - Top Charges
4040 NOLENSVILLE PIKE	**82**	55 - Theft of merchandise - $500 or less 22 - Criminal trespass 8 - Theft of property- $500 or less
5824 NOLENSVILLE PIKE	**46**	42 - Theft of merchandise - $500 or less 5 - Criminal trespass 3 - Theft of merchandise- > $500 but < $1,000
HARDING PL & NOLENSVILLE PIKE	**44**	17 - Driv. lic. - no d/l 10 - Driving- suspended license 6 - Driving- revoked license
391 WALLACE RD	**34**	10 - Poss. or casual exchange-cont.sub. 6 - Driving under the influence 4 - Drug paraphernalia- unlawful use
MURFREESBORO PIKE & THOMPSON PL	**26**	11 - Driv. lic. - no d/l 5 - Driving- suspended license 5 - Poss. or casual exchange-cont.sub.
1200 2ND AVE S	**25**	22 - Disorderly conduct 1 - Intimidation 1 - Nonemergency 911 call, aggravated
LINBAR DR & WALLACE RD	**24**	12 - Driv. lic. - no d/l 9 - Driving- suspended license 1 - Driving under the influence
13 LAFAYETTE ST	**23**	11 - Drug paraphernalia- unlawful use 4 - Criminal trespass 4 - Failure to be booked (state citation)
95 WALLACE RD	**21**	18 - Prostitution- patronizing 2 - Poss. or casual exchange-cont.sub. 2 - Drug paraphernalia- unlawful use
BRILEY PKWY N & MURFREESBORO PIKE	**20**	7 - Driving- suspended license 5 - Driving- revoked license 4 - Driv. lic. - no d/l
HAYWOOD LN & NOLENSVILLE PIKE	**19**	8 - Driv. lic. - no d/l 4 - Drug paraphernalia- unlawful use 4 - Poss. or casual exchange-cont.sub.
1417 MURFREESBORO PIKE	**19**	18 - Accident - failure to report 1 - Accident - leaving scene involving property damage 1 - Drivers to exercise due care
220 BLANTON AVE	**17**	10 - Probation violation- felony 4 - Community superv. viol. by non-criminal off 3 - Community superv. viol. by felony off.
ANTIOCH PIKE & RICHARDS RD	**17**	9 - Driv. lic. - no d/l 2 - Driving- revoked license 1 - Disorderly conduct
198 HAYWOOD LN	**16**	9 - Driv. lic. - no d/l 3 - Driving- revoked license 2 - Driving- suspended license

Sourced from MNPD ARMS on 2/24/2016 8:20:37 AM. CAD calls retrieved from Metropolitan Emergency Communications Center's Computer Aided Dispatch system. Includes only calls where an officer response was made. Disposition codes 6 (Backup) and 11 (Signal 9) are excluded. Self-initiated calls are excluded. Calls dispatched to interstate RPAs and intersections are excluded. Teleserve calls are excluded. Arrest information retrieved from the MNPD RMS warrants / arrests database. 1 arrest = 1 body. Includes adult and juvenile arrests. 'Nearby Business' refers to a business establishment in close proximity of the address listed, and is provided for informational purposes only. There is no guarantee that all calls were dispatched to the business listed, because in some cases, multiple business establishments have the same address (e.g. a discount store that also contains a pharmacy). Due to the unique nature of apartment-based reporting, individual unit numbers and the address of the main office for a complex may sometimes both appear in this report.

Central Precinct Hot Addresses
Multiple CFS / Arrests at the Same Location, Past 12 Weeks

METROPOLITAN POLICE DEPARTMENT
of Nashville and Davidson County

CFS Location / Nearby Business	Count	Counts - Top Ten Codes
200 JAMES ROBERTSON PKWY ***MNPD Central Precinct***	**205**	84 - Want Officer for Investigation / Assistance (10-43) 38 - Theft (10-50) 34 - Domestic Disturbance (10-41)
639 LAFAYETTE ST ***Nashville Rescue Mission***	**143**	57 - Want Officer for Investigation / Assistance (10-43) 37 - Disorderly Person (10-44) 15 - Fight / Assault (10-57)
705 DREXEL ST ***Room In the Inn***	**111**	41 - Want Officer for Investigation / Assistance (10-43) 40 - Disorderly Person (10-44) 9 - Fight / Assault (10-57)
709 5TH AV S ***Greyhound***	**96**	37 - Want Officer for Investigation / Assistance (10-43) 35 - Disorderly Person (10-44) 7 - Criminal Vice Activity (10-78)
448 2ND AV N ***Criminal Justice Center***	**84**	35 - Want Officer for Investigation / Assistance (10-43) 17 - Domestic Disturbance (10-41) 10 - Theft (10-50)
400 CHARLOTTE AV ***Tennessee Public Transportation Association***	**62**	31 - Want Officer for Investigation / Assistance (10-43) 8 - Transport Prisoner / Suspect (10-16) 6 - Disorderly Person (10-44)
111 N 1ST ST ***Travel Centers of America***	**40**	14 - Want Officer for Investigation / Assistance (10-43) 11 - Disorderly Person (10-44) 6 - Vehicle Accident - Property Damage (10-45)
1201 BROADWAY	**38**	20 - Disorderly Person (10-44) 6 - Want Officer for Investigation / Assistance (10-43) 2 - Domestic Disturbance (10-41)
329 BROADWAY	**37**	12 - Want Officer for Investigation / Assistance (10-43) 12 - Disorderly Person (10-44) 5 - Fight / Assault (10-57)
227 SHELBY AV ***Exxon***	**34**	13 - Disorderly Person (10-44) 6 - Want Officer for Investigation / Assistance (10-43) 4 - Vehicle Accident - Property Damage (10-45)
121 4TH AV S ***Hilton Nashville Downtown***	**26**	11 - Disorderly Person (10-44) 7 - Want Officer for Investigation / Assistance (10-43) 4 - Theft (10-50)
9 HERMITAGE AV	**25**	15 - Disorderly Person (10-44) 3 - Theft (10-50) 3 - Suicidal Person (10-63)
900 ROSA L PARKS BLVD ***Nashville Farmers Market***	**25**	17 - Want Officer for Investigation / Assistance (10-43) 3 - Theft (10-50) 1 - Intoxicated Person (10-42)
615 CHURCH ST ***Nashville Public Library***	**25**	12 - Want Officer for Investigation / Assistance (10-43) 6 - Disorderly Person (10-44) 2 - Theft (10-50)
611 COMMERCE ST ***Renaissance Nashville Hotel***	**24**	11 - Want Officer for Investigation / Assistance (10-43) 6 - Disorderly Person (10-44) 5 - Theft (10-50)

Arrest Location	Count	Counts - Top Charges
448 2ND AVE N	**452**	95 - Probation violation- misdemeanor 92 - Failure to appear- class b or c misd. 51 - Probation violation- felony
200 JAMES ROBERTSON PKWY	**279**	68 - Failure to appear- class b or c misd. 62 - Probation violation- misdemeanor 37 - Failure to be booked (state citation)
408 2ND AVE N	**205**	46 - Probation violation- misdemeanor 28 - Probation violation- felony 27 - Failure to appear- class b or c misd.
639 LAFAYETTE ST	**119**	35 - Criminal trespass 32 - Failure to be booked (state citation) 16 - Public intoxication
400 CHARLOTTE AVE	**79**	32 - Criminal trespass 26 - Public intoxication 16 - Disorderly conduct
CJC	**48**	11 - Driving- suspended license 10 - Driv. lic. - no d/l 6 - Driving- revoked license
705 DREXEL ST	**32**	9 - Criminal trespass 6 - Failure to be booked (state citation) 5 - Disorderly conduct
1 TITANS WAY	**30**	18 - Public intoxication 7 - Criminal trespass 5 - Drug paraphernalia- unlawful use
N 1ST ST & SPRING ST	**29**	7 - Driving- revoked license 5 - Driving- suspended license 5 - Poss. or casual exchange-cont.sub.
514 8TH AVE S	**27**	23 - Criminal trespass 3 - Poss. or casual exchange-cont.sub. 1 - Failure to appear- class b or c misd.
4TH AVE S & LAFAYETTE ST	**26**	11 - Criminal trespass 4 - Driving- revoked license 4 - Public intoxication
3RD AVE N & BROADWAY	**24**	16 - Public intoxication 2 - Failure to be booked (state citation) 2 - Driv. lic. - no d/l
7TH AVE N & COMMERCE ST	**22**	19 - Obstructing a passageway 3 - Public intoxication 1 - Failure to appear- class b or c misd.
COWAN ST & SPRING ST	**20**	7 - Failure to appear- class b or c misd. 6 - Driv. lic. - no d/l 5 - Driving- suspended license
227 SHELBY AVE	**20**	6 - Public intoxication 5 - Criminal trespass 4 - Driving- suspended license

Sourced from MNPD ARMS on 2/24/2016 8:20:37 AM. CAD calls retrieved from Metropolitan Emergency Communications Center's Computer Aided Dispatch system. Includes only calls where an officer response was made. Disposition codes 6 (Backup) and 11 (Signal 9) are excluded. Self-initiated calls are excluded. Calls dispatched to interstate RPAs and intersections are excluded. Teleserve calls are excluded. Arrest information retrieved from the MNPD RMS warrants / arrests database. 1 arrest = 1 body. Includes adult and juvenile arrests. 'Nearby Business' refers to a business establishment in close proximity of the address listed, and is provided for informational purposes only. There is no guarantee that all calls were dispatched to the business listed, because in some cases, multiple business establishments have the same address (e.g. a discount store that also contains a pharmacy). Due to the unique nature of apartment-based reporting, individual unit numbers and the address of the main office for a complex may sometimes both appear in this report.

Hermitage Precinct Hot Addresses
Multiple CFS / Arrests at the Same Location, Past 12 Weeks

METROPOLITAN POLICE DEPARTMENT
of Nashville and Davidson County

CFS Location / Nearby Business	Count	Counts - Top Ten Codes
5655 FRIST BLVD ***Summit Medical Center***	**53**	19 - Transport Prisoner / Suspect (10-16) 7 - Want Officer for Investigation / Assistance (10-43) 5 - Disorderly Person (10-44)
24 LAFAYETTE ST ***Z Mart***	**50**	25 - Disorderly Person (10-44) 6 - Theft (10-50) 5 - Fight / Assault (10-57)
433 OPRY MILLS DR ***Opry Mills***	**49**	12 - Theft (10-50) 10 - Want Officer for Investigation / Assistance (10-43) 7 - Vehicle Accident - Property Damage (10-45)
4424 LEBANON PIKE ***Walmart Supercenter***	**49**	10 - Want Officer for Investigation / Assistance (10-43) 9 - Disorderly Person (10-44) 8 - Theft (10-50)
3701 JAMES KAY LN ***MNPD Hermitage Precinct***	**47**	20 - Want Officer for Investigation / Assistance (10-43) 8 - Domestic Disturbance (10-41) 6 - Disorderly Person (10-44)
2284 MURFREESBORO PIKE ***Kroger***	**39**	14 - Want Officer for Investigation / Assistance (10-43) 9 - Disorderly Person (10-44) 5 - Transport Prisoner / Suspect (10-16)
601 FESSLERS LN ***Dunkin' Donuts***	**32**	14 - Disorderly Person (10-44) 5 - Theft (10-50) 4 - Want Officer for Investigation / Assistance (10-43)
143 MCGAVOCK PIKE ***Kroger***	**24**	7 - Theft (10-50) 5 - Disorderly Person (10-44) 4 - Want Officer for Investigation / Assistance (10-43)
5544 OLD HICKORY BLVD ***Kroger***	**21**	7 - Want Officer for Investigation / Assistance (10-43) 4 - Theft (10-50) 3 - Vehicle Accident - Property Damage (10-45)
2800 OPRYLAND DR ***Gaylord Opryland Resort and Convention Center***	**20**	6 - Want Officer for Investigation / Assistance (10-43) 5 - Disorderly Person (10-44) 2 - Theft (10-50)
4001 CENTRAL PIKE	**18**	6 - Want Officer for Investigation / Assistance (10-43) 3 - Suspicious Person (10-40) 3 - Theft (10-50)
420 MURFREESBORO PIKE ***Drake Inn***	**18**	7 - Want Officer for Investigation / Assistance (10-43) 4 - Disorderly Person (10-44) 2 - Fight / Assault (10-57)
816 MURFREESBORO PIKE ***Waffle House***	**17**	6 - Want Officer for Investigation / Assistance (10-43) 3 - Fight / Assault (10-57) 2 - Disorderly Person (10-44)
3150 MCGAVOCK PIKE	**17**	6 - Theft (10-50) 2 - Person with Weapon (10-54) 2 - Disorderly Person (10-44)
2330 JACKSON DOWNS BLVD ***Kohl's***	**16**	9 - Transport Prisoner / Suspect (10-16) 6 - Theft (10-50) 1 - Suspicious Person (10-40)

Arrest Location	Count	Counts - Top Charges
4424 LEBANON PIKE	**42**	30 - Theft of merchandise - $500 or less 4 - Theft of property- $500 or less 3 - Drug paraphernalia- unlawful use
3150 MCGAVOCK PIKE	**36**	19 - Disorderly conduct 3 - Assault 2 - Drug paraphernalia- unlawful use
2330 JACKSON DOWNS BLVD	**32**	25 - Theft of merchandise - $500 or less 4 - Theft of merchandise- > $500 but < $1,000 3 - Drug paraphernalia- unlawful use
CENTRAL PIKE & OLD HICKORY BLVD	**31**	11 - Driving- suspended license 11 - Poss. or casual exchange-cont.sub. 5 - Driv. lic. - no d/l
20 LAFAYETTE ST	**25**	17 - Criminal trespass 6 - Drug paraphernalia- unlawful use 5 - Failure to be booked (state citation)
2284 MURFREESBORO PIKE	**24**	11 - Theft of merchandise - $500 or less 8 - Poss. or casual exchange-cont.sub. 5 - Drug paraphernalia- unlawful use
BRILEY PKWY N & MCGAVOCK PIKE	**24**	9 - Driving- suspended license 6 - Driv. lic. - no d/l 4 - Driving- revoked license
433 OPRY MILLS DR	**23**	6 - Theft of merchandise - $500 or less 5 - Criminal trespass 3 - Failure to appear- class b or c misd.
ANDREW JACKSON WAY & OLD HICKORY BLVD	**18**	6 - Driving- revoked license 4 - Driving under the influence 2 - Driv. lic. - no d/l
DELL PKWY & MURFREESBORO PIKE	**17**	5 - Driv. lic. - no d/l 5 - Driving- suspended license 4 - Driving- revoked license
DONELSON PIKE & ELM HILL PIKE	**17**	5 - Driving- suspended license 5 - Drug paraphernalia- unlawful use 4 - Poss. or casual exchange-cont.sub.
1316 TULIP GROVE RD	**17**	7 - Drug paraphernalia- unlawful use 5 - Assault, aggravated - deadly weapon - int/kn 5 - Poss. or casual exchange-cont.sub.
BRILEY PKWY N & ELM HILL PIKE	**16**	6 - Driving- suspended license 5 - Driv. lic. - no d/l 5 - Poss. or casual exchange-cont.sub.
BRILEY PKWY N & LEBANON PIKE	**14**	5 - Driv. lic. - no d/l 3 - Driving- suspended license 2 - Driving under the influence
ANDREW JACKSON PKWY & LEBANON PIKE	**14**	3 - Driving- suspended license 2 - Driving- revoked license 2 - Driv. lic. - no d/l

Sourced from MNPD ARMS on 2/24/2016 8:20:37 AM. CAD calls retrieved from Metropolitan Emergency Communications Center's Computer Aided Dispatch system. Includes only calls where an officer response was made. Disposition codes 6 (Backup) and 11 (Signal 9) are excluded. Self-initiated calls are excluded. Calls dispatched to interstate RPAs and intersections are excluded. Teleserve calls are excluded. Arrest information retrieved from the MNPD RMS warrants / arrests database. 1 arrest = 1 body. Includes adult and juvenile arrests. 'Nearby Business' refers to a business establishment in close proximity of the address listed, and is provided for informational purposes only. There is no guarantee that all calls were dispatched to the business listed, because in some cases, multiple business establishments have the same address (e.g. a discount store that also contains a pharmacy). Due to the unique nature of apartment-based reporting, individual unit numbers and the address of the main office for a complex may sometimes both appear in this report.

North Precinct Hot Addresses
Multiple CFS / Arrests at the Same Location, Past 12 Weeks

METROPOLITAN POLICE DEPARTMENT
of Nashville and Davidson County

CFS Location / Nearby Business	Count	Counts - Top Ten Codes
1818 ALBION ST ***Nashville General Hospital School***	**98**	45 - Want Officer for Investigation / Assistance (10-43) 23 - Transport Prisoner / Suspect (10-16) 9 - Fight / Assault (10-57)
1716 ROSA L PARKS BLVD ***Nashville Rescue Mission***	**53**	23 - Want Officer for Investigation / Assistance (10-43) 12 - Disorderly Person (10-44) 4 - Missing Person (10-75)
2231 26TH AV N ***MNPD North Precinct***	**44**	26 - Want Officer for Investigation / Assistance (10-43) 7 - Theft (10-50) 4 - Domestic Disturbance (10-41)
800 MONROE ST ***Kroger***	**42**	11 - Want Officer for Investigation / Assistance (10-43) 8 - Disorderly Person (10-44) 6 - Transport Prisoner / Suspect (10-16)
303 W TRINITY LN	**35**	22 - Disorderly Person (10-44) 7 - Want Officer for Investigation / Assistance (10-43) 3 - Burglary - Non-Residence (10-71)
2801 JOHN A MERRITT BLVD ***BP***	**33**	27 - Disorderly Person (10-44) 2 - Person with Weapon (10-54) 1 - Holdup / Robbery (10-53)
237 CUMBERLAND BND	**31**	21 - Transport Prisoner / Suspect (10-16) 4 - Want Officer for Investigation / Assistance (10-43) 2 - Theft (10-50)
2200 BRICK CHURCH PIKE ***Exxon***	**29**	13 - Disorderly Person (10-44) 5 - Want Officer for Investigation / Assistance (10-43) 4 - Vehicle Accident - Property Damage (10-45)
810 JEFFERSON ST	**25**	19 - Disorderly Person (10-44) 1 - Want Officer for Investigation / Assistance (10-43) 1 - Burglary - Non-Residence (10-71)
275 CUMBERLAND BND #237	**22**	10 - Transport Prisoner / Suspect (10-16) 6 - Disorderly Person (10-44) 4 - Want Officer for Investigation / Assistance (10-43)
3130 CLARKSVILLE PIKE ***Walgreens Pharmacies***	**19**	7 - Theft (10-50) 5 - Transport Prisoner / Suspect (10-16) 2 - Vehicle Accident - Property Damage (10-45)
801 JEFFERSON ST ***Mapco***	**19**	5 - Theft (10-50) 5 - Disorderly Person (10-44) 2 - Domestic Disturbance (10-41)
1811 UNDERWOOD ST	**18**	5 - Missing Person (10-75) 4 - Disorderly Person (10-44) 2 - Want Officer for Investigation / Assistance (10-43)
1804 CHARLOTTE AV ***Walgreens Pharmacies***	**17**	6 - Disorderly Person (10-44) 5 - Want Officer for Investigation / Assistance (10-43) 3 - Vehicle Accident - Property Damage (10-45)
3200 CLARKSVILLE PIKE	**17**	5 - Theft (10-50) 4 - Disorderly Person (10-44) 4 - Want Officer for Investigation / Assistance (10-43)

Arrest Location	Count	Counts - Top Charges
1818 ALBION ST	**42**	9 - Resisting stop, frisk, halt, arrest, or search 8 - Driving under the influence 8 - Assault of officer - offensive contact
2200 BRICK CHURCH PIKE	**21**	5 - Driving- suspended license 3 - Public intoxication 2 - Driving- suspended license, 2nd offense
AVONDALE CIR & BRICK CHURCH PIKE	**20**	8 - Driving- revoked license 3 - Driving- suspended license 3 - Poss. or casual exchange-cont.sub.
BRICK CHURCH PIKE & W TRINITY LN	**20**	5 - Driving- suspended license 4 - Driv. lic. - no d/l 2 - Driving- revoked license
1406 COUNTY HOSPITAL RD	**17**	23 - Probation violation- community corrections viol. 6 - Probation violation- felony
CLARKSVILLE PIKE & ED TEMPLE BLVD	**15**	6 - Driving- revoked license 4 - Driv. lic. - no d/l 4 - Driving- suspended license
2407 SCOVEL ST	**14**	10 - Drug paraphernalia- unlawful use 5 - Poss. or casual exchange-cont.sub. 2 - Probation violation- misdemeanor
303 W TRINITY LN	**13**	11 - Criminal trespass 2 - Public intoxication 1 - Poss.w/int-cont.sub.-meth.5 gr or more
2027 ED TEMPLE BLVD	**13**	8 - Poss. or casual exchange-cont.sub. 2 - Failure to be booked (state citation) 2 - Failure to appear- class b or c misd.
CLARKSVILLE PIKE & CLIFF DR	**13**	6 - Driving- suspended license 2 - Driving- revoked license 1 - Assault, domestic bodily injury
800 MONROE ST	**13**	5 - Theft of merchandise - $500 or less 2 - Public intoxication 2 - Juvenile, runaway
16TH AVE N & BUCHANAN ST	**12**	2 - Public intoxication 2 - Probation violation- felony 2 - Burglary- aggravated
1800 JEFFERSON ST	**12**	4 - Alteration of identification numbers 2 - Failure to appear- class b or c misd. 2 - Public intoxication
1360 BRICK CHURCH PIKE	**12**	11 - Poss. or casual exchange-cont.sub. 4 - Drug paraphernalia- unlawful use 1 - Failure to be booked (state citation)
2612 W HEIMAN ST	**12**	8 - Poss. or casual exchange-cont.sub. 8 - Drug paraphernalia- unlawful use 5 - Criminal trespass

Sourced from MNPD ARMS on 2/24/2016 8:20:37 AM. CAD calls retrieved from Metropolitan Emergency Communications Center's Computer Aided Dispatch system. Includes only calls where an officer response was made. Disposition codes 6 (Backup) and 11 (Signal 9) are excluded. Self-initiated calls are excluded. Calls dispatched to interstate RPAs and intersections are excluded. Teleserve calls are excluded. Arrest information retrieved from the MNPD RMS warrants / arrests database. 1 arrest = 1 body. Includes adult and juvenile arrests. 'Nearby Business' refers to a business establishment in close proximity of the address listed, and is provided for informational purposes only. There is no guarantee that all calls were dispatched to the business listed, because in some cases, multiple business establishments have the same address (e.g. a discount store that also contains a pharmacy). Due to the unique nature of apartment-based reporting, individual unit numbers and the address of the main office for a complex may sometimes both appear in this report.

Madison Precinct Hot Addresses
Multiple CFS / Arrests at the Same Location, Past 12 Weeks

METROPOLITAN POLICE DEPARTMENT
of Nashville and Davidson County

CFS Location / Nearby Business	Count	Counts - Top Ten Codes
3458 DICKERSON PIKE ***Walmart Supercenter***	**74**	31 - Transport Prisoner / Suspect (10-16) 17 - Theft (10-50) 8 - Want Officer for Investigation / Assistance (10-43)
2232 GALLATIN PIKE N	**56**	26 - Transport Prisoner / Suspect (10-16) 8 - Theft (10-50) 8 - Want Officer for Investigation / Assistance (10-43)
3441 DICKERSON PIKE ***Skyline Medical Center***	**51**	12 - Want Officer for Investigation / Assistance (10-43) 6 - Domestic Disturbance (10-41) 5 - Transport Prisoner / Suspect (10-16)
200 GALLATIN PIKE S	**46**	18 - Disorderly Person (10-44) 9 - Want Officer for Investigation / Assistance (10-43) 4 - Vehicle Accident - Property Damage (10-45)
400 MYATT DR ***Madison Police Precinct***	**40**	15 - Want Officer for Investigation / Assistance (10-43) 9 - Domestic Disturbance (10-41) 4 - Theft (10-50)
109 DUE WEST AV E	**27**	24 - Want Officer for Investigation / Assistance (10-43) 3 - Disorderly Person (10-44)
2050 GALLATIN PIKE N	**25**	9 - Transport Prisoner / Suspect (10-16) 8 - Theft (10-50) 3 - Vehicle Accident - Property Damage (10-45)
1310 CORELAND DR #519	**24**	15 - Want Officer for Investigation / Assistance (10-43) 3 - Burglary - Residence (10-70) 2 - Disorderly Person (10-44)
627 GALLATIN PIKE S	**23**	5 - Disorderly Person (10-44) 4 - Theft (10-50) 3 - Want Officer for Investigation / Assistance (10-43)
615 GALLATIN PIKE N	**21**	18 - Burglary - Non-Residence (10-71) 1 - Burglary - Residence (10-70) 1 - Vehicle Accident - Personal Injury (10-46)
333 RIO VISTA DR ***Charter Village Apartments***	**20**	3 - Disorderly Person (10-44) 3 - Criminal Vice Activity (10-78) 3 - Investigate 911 Hang-Up Call (10-88)
1584 GALLATIN PIKE N	**16**	5 - Transport Prisoner / Suspect (10-16) 4 - Disorderly Person (10-44) 3 - Want Officer for Investigation / Assistance (10-43)
2101 GALLATIN PIKE N	**15**	5 - Want Officer for Investigation / Assistance (10-43) 5 - Disorderly Person (10-44) 3 - Theft (10-50)
1508 GALLATIN PIKE S	**14**	7 - Want Officer for Investigation / Assistance (10-43) 2 - Vehicle Accident - Property Damage (10-45) 1 - Suspicious Person (10-40)
109 GALLATIN PIKE N	**14**	3 - Disorderly Person (10-44) 3 - Want Officer for Investigation / Assistance (10-43) 2 - Theft (10-50)

Arrest Location	Count	Counts - Top Charges
3458 DICKERSON PIKE	**85**	63 - Theft of merchandise - $500 or less 8 - Criminal trespass 7 - Theft of property- $500 or less
2232 N GALLATIN PIKE	**60**	49 - Theft of merchandise - $500 or less 11 - Criminal trespass 3 - Poss. or casual exchange-cont.sub.
3441 DICKERSON PIKE	**29**	9 - Driving under the influence 4 - Driving- suspended license 3 - Poss. or casual exchange-cont.sub.
2050 N GALLATIN PIKE	**23**	17 - Theft of merchandise - $500 or less 4 - Theft of merchandise- > $500 but < $1,000 4 - Failure to appear- class b or c misd.
BRICK CHURCH PIKE & BRILEY PKWY W	**18**	5 - Driving- revoked license 4 - Driving- suspended license 3 - Driving- revoked license, 2nd offense
DICKERSON PIKE & DOVERSIDE DR	**17**	5 - Driving- revoked license 4 - Driving- suspended license 4 - Drug paraphernalia- unlawful use
400 MYATT DR	**16**	4 - Theft of property- $500 or less 3 - Robbery- agg.- weapon or object 3 - Failure to be booked (state citation)
333 RIO VISTA DR	**14**	4 - Drug paraphernalia- unlawful use 3 - Poss. or casual exchange-cont.sub. 2 - Failure to appear- class b or c misd.
S GALLATIN PIKE & E OLD HICKORY BLVD	**14**	8 - Failure to appear- class b or c misd. 4 - Drug paraphernalia- unlawful use 3 - Poss. or casual exchange-cont.sub.
665 MYATT DR	**13**	8 - Drug paraphernalia- unlawful use 5 - Joyriding 4 - Driv. lic. - no d/l
N GALLATIN PIKE & MYATT DR	**12**	6 - Driv. lic. - no d/l 6 - Probation violation- community corrections viol. 6 - Robbery
120 CARTWRIGHT CT	**11**	10 - Prostitution- patronizing 2 - Poss. or casual exchange-cont.sub.
1150 HUNTERS LN	**10**	4 - Assault 3 - Juvenile, runaway 2 - Poss. or casual exchange-cont.sub.
200 S GALLATIN PIKE	**9**	4 - Driving- revoked license 3 - Driv. lic. - no d/l 2 - Driv. lic. - poss. of revoked, susp. or altered
BRICK CHURCH PIKE & EWING DR	**9**	2 - Driv. lic. - poss. of revoked, susp. or altered 2 - Driving- suspended license, 2nd offense 2 - Drug paraphernalia- unlawful use

Sourced from MNPD ARMS on 2/24/2016 8:20:37 AM. CAD calls retrieved from Metropolitan Emergency Communications Center's Computer Aided Dispatch system. Includes only calls where an officer response was made. Disposition codes 6 (Backup) and 11 (Signal 9) are excluded. Self-initiated calls are excluded. Calls dispatched to interstate RPAs and intersections are excluded. Teleserve calls are excluded. Arrest information retrieved from the MNPD RMS warrants / arrests database. 1 arrest = 1 body. Includes adult and juvenile arrests. 'Nearby Business' refers to a business establishment in close proximity of the address listed, and is provided for informational purposes only. There is no guarantee that all calls were dispatched to the business listed, because in some cases, multiple business establishments have the same address (e.g. a discount store that also contains a pharmacy). Due to the unique nature of apartment-based reporting, individual unit numbers and the address of the main office for a complex may sometimes both appear in this report.

Midtown Hills Precinct Hot Addresses
Multiple CFS / Arrests at the Same Location, Past 12 Weeks

METROPOLITAN POLICE DEPARTMENT
of Nashville and Davidson County

CFS Location / Nearby Business	Count	Counts - Top Ten Codes
2000 CHURCH ST ***Baptist Hospital***	**69**	23 - Want Officer for Investigation / Assistance (10-43) 19 - Transport Prisoner / Suspect (10-16) 6 - Fight / Assault (10-57)
2300 PATTERSON ST ***Centennial Medical Center***	**52**	22 - Transport Prisoner / Suspect (10-16) 12 - Want Officer for Investigation / Assistance (10-43) 5 - Fight / Assault (10-57)
1211 MEDICAL CENTER DR ***Vanderbilt University Medical Center***	**42**	12 - Want Officer for Investigation / Assistance (10-43) 7 - Transport Prisoner / Suspect (10-16) 5 - Fight / Assault (10-57)
2421 POWELL AV ***Walmart***	**32**	9 - Want Officer for Investigation / Assistance (10-43) 5 - Disorderly Person (10-44) 5 - Theft (10-50)
1401 CHARLOTTE AV ***Exxon***	**26**	8 - Theft (10-50) 8 - Disorderly Person (10-44) 5 - Vehicle Accident - Property Damage (10-45)
4041 NOLENSVILLE PIKE ***McDonald's***	**23**	9 - Disorderly Person (10-44) 6 - Want Officer for Investigation / Assistance (10-43) 3 - Domestic Disturbance (10-41)
2500 WEST END AV ***Centennial Park***	**20**	8 - Want Officer for Investigation / Assistance (10-43) 4 - Disorderly Person (10-44) 2 - Fight / Assault (10-57)
2200 CHILDRENS WAY ***Vanderbilt Children's Hospital***	**19**	6 - Want Officer for Investigation / Assistance (10-43) 3 - Domestic Disturbance (10-41) 3 - Transport Prisoner / Suspect (10-16)
5242 EDMONDSON PIKE	**18**	3 - Want Officer for Investigation / Assistance (10-43) 2 - Vehicle Accident - Property Damage (10-45) 2 - Suspicious Person (10-40)
2535 POWELL AV ***Home Depot***	**17**	8 - Theft (10-50) 3 - Burglary - Non-Residence (10-71) 3 - Want Officer for Investigation / Assistance (10-43)
2615 FRANKLIN PIKE ***Kroger***	**17**	6 - Disorderly Person (10-44) 5 - Want Officer for Investigation / Assistance (10-43) 2 - Suspicious Person (10-40)
1441 12TH AV S ***Midtown Hills Police Precinct***	**16**	8 - Want Officer for Investigation / Assistance (10-43) 2 - Domestic Disturbance (10-41) 2 - Disorderly Person (10-44)
1310 24TH AV S ***Vanderbilt University Medical Center***	**16**	13 - Want Officer for Investigation / Assistance (10-43) 1 - Suicidal Person (10-63) 1 - Fight / Assault (10-57)
1909 8TH AV S	**16**	7 - Disorderly Person (10-44) 3 - Want Officer for Investigation / Assistance (10-43) 1 - Vehicle Accident - Property Damage (10-45)
2109 ACKLEN AV	**15**	13 - Vehicle Blocking Right of Way (10-49) 2 - Want Officer for Investigation / Assistance (10-43)

Arrest Location	Count	Counts - Top Charges
NOLENSVILLE PIKE & OLD HICKORY BLVD	**30**	16 - Driv. lic. - no d/l 4 - Driving- revoked license 3 - Poss. or casual exchange-cont.sub.
1211 MEDICAL CENTER DR	**27**	8 - Driving under the influence 4 - Driving- suspended license 4 - Assault, domestic bodily injury
ELYSIAN FIELDS RD & NOLENSVILLE PIKE	**20**	9 - Driv. lic. - no d/l 5 - Driving- revoked license 5 - Failure to appear- class b or c misd.
1538 DEMONBREUN ST	**19**	19 - Alcohol- under 21, consumption 8 - Beer - under 21 - use false id to purchase 1 - Alcohol- under 21, false id
EDMONDSON PIKE & OLD HICKORY BLVD	**18**	6 - Driv. lic. - no d/l 5 - Poss. or casual exchange-cont.sub. 4 - Driving- suspended license
2000 CHURCH ST	**16**	10 - Criminal trespass 2 - Probation violation- misdemeanor 1 - Public intoxication
5242 EDMONDSON PIKE	**15**	9 - Drug paraphernalia- unlawful use 9 - Poss. or casual exchange-cont.sub. 4 - Criminal trespass
3812 HILLSBORO PIKE	**14**	5 - Juvenile, runaway 5 - Resisting stop, frisk, halt, arrest, or search 4 - Disorderly conduct
8TH AVE S & WEDGEWOOD AVE	**14**	3 - Driving- revoked license 2 - Driv. lic. - no d/l 1 - Driving- suspended license
NOLENSVILLE PIKE & TUSCULUM RD	**14**	4 - Drug paraphernalia- unlawful use 3 - Driving- revoked license, 2nd offense 2 - Failure to appear- class b or c misd.
NOLENSVILLE PIKE & ZOO RD	**14**	7 - Driv. lic. - no d/l 3 - Driving- suspended license 3 - Drug paraphernalia- unlawful use
600 WHISPERING HILLS DR	**12**	6 - Poss. or casual exchange-cont.sub. 3 - Drug paraphernalia- unlawful use 2 - Driving- revoked license
FAIRLANE DR & NOLENSVILLE PIKE	**11**	7 - Driv. lic. - no d/l 2 - Driving under the influence 1 - Driv. lic. - violation of d.l. laws
1702 WEST END AVE	**11**	2 - Criminal trespass 2 - Driving- suspended license 2 - Public intoxication
12TH AVE S & SOUTH ST	**10**	3 - Driving- revoked license 3 - Driving- suspended license 2 - Poss. or casual exchange-cont.sub.

Sourced from MNPD ARMS on 2/24/2016 8:20:37 AM. CAD calls retrieved from Metropolitan Emergency Communications Center's Computer Aided Dispatch system. Includes only calls where an officer response was made. Disposition codes 6 (Backup) and 11 (Signal 9) are excluded. Self-initiated calls are excluded. Calls dispatched to interstate RPAs and intersections are excluded. Teleserve calls are excluded. Arrest information retrieved from the MNPD RMS warrants / arrests database. 1 arrest = 1 body. Includes adult and juvenile arrests. 'Nearby Business' refers to a business establishment in close proximity of the address listed, and is provided for informational purposes only. There is no guarantee that all calls were dispatched to the business listed, because in some cases, multiple business establishments have the same address (e.g. a discount store that also contains a pharmacy). Due to the unique nature of apartment-based reporting, individual unit numbers and the address of the main office for a complex may sometimes both appear in this report.

Other Reports

CompStat Weekly Analysis is provided by the Metropolitan Nashville Police Department Crime Analysis Section. This document does not necessarily reflect official UCR counts. It is intended to be a management tool and is for law enforcement use only.

"Freedom from effort in the present merely means that there has been effort stored up in the past."
- Theodore Roosevelt

Begin Date: 02/14/2016
End Date: 02/20/2016
Week: 7

APR Data

Precinct Assignment	YTD	Last Week
West	4	0
East	70	70
South	1	0
Central	36	5
Hermitage	54	0
North	1	0
Madison	94	19
Midtown Hills	27	10
County	**287**	**104**

APR Initiated by	YTD	Last Week
Dispatched	168	58
Self Initiated	28	16
Walk In	91	30

Criteria	YTD	Last Week
Met APR Criteria	261	92
Pending Less Than 30 Minutes	3	3
Pending Over 30 Minutes	23	9

Result	YTD	Last Week
Complainant Gone	14	0
Complainant Waiting	31	0
No Answer at Call Back	3	1
Requested Officer Respond	3	0
Reviewed Text of Call With Complainant	236	103

Action Taken	YTD	Last Week
Incident Report Completed	267	99
No Police Action Required	11	1
Sent Back to Pending	9	4

Percent of CFS by Precinct Assignment (YTD)

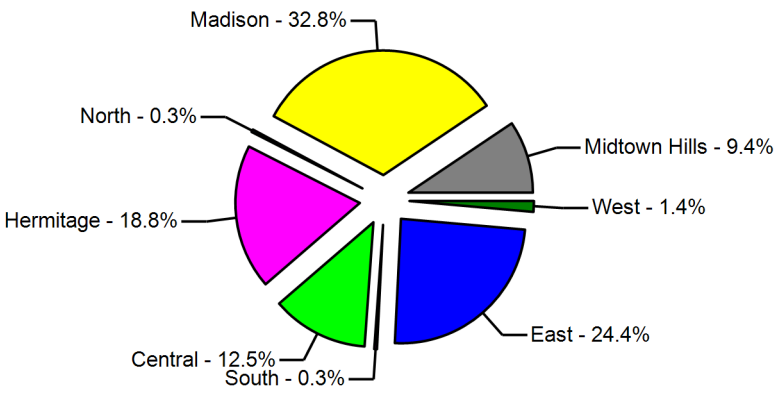

Action Taken (YTD)



Sourced from data entered at each precinct.

Case Preparation Section - Case File Inventory

METROPOLITAN POLICE DEPARTMENT
of Nashville and Davidson County

Status	Prior Week	Compstat Week	Change	Same Week Last Year	Compstat Week	Change
Case Backlog	73	106	31.1 %	51	106	107.8 %
Average Number of Days to Complete	9	9	**0**	9	9	**0**

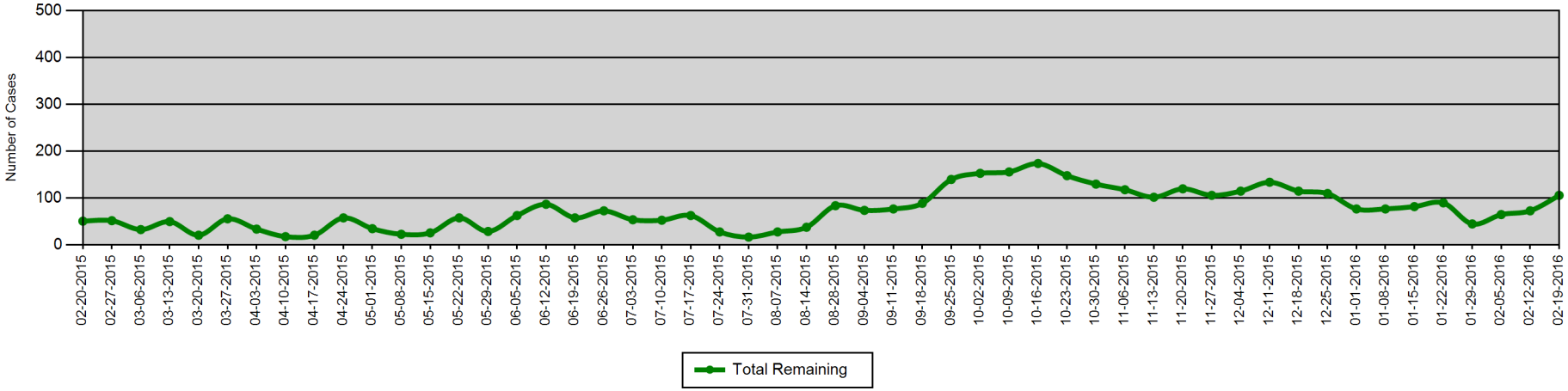

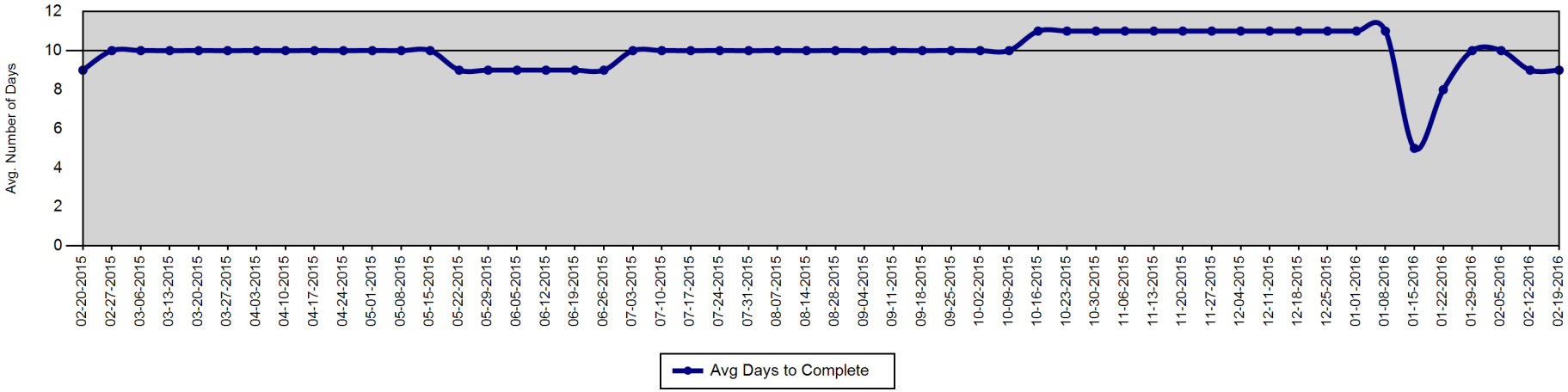

Report created on 2/24/2016 8:20:38 AM. Sources information provided by Case Preparation Division. This report is intended to be a management and planning tool and is not an exact representation of workload.

Court Attendance - 310s Issued by Month

METROPOLITAN POLICE DEPARTMENT
of Nashville and Davidson County

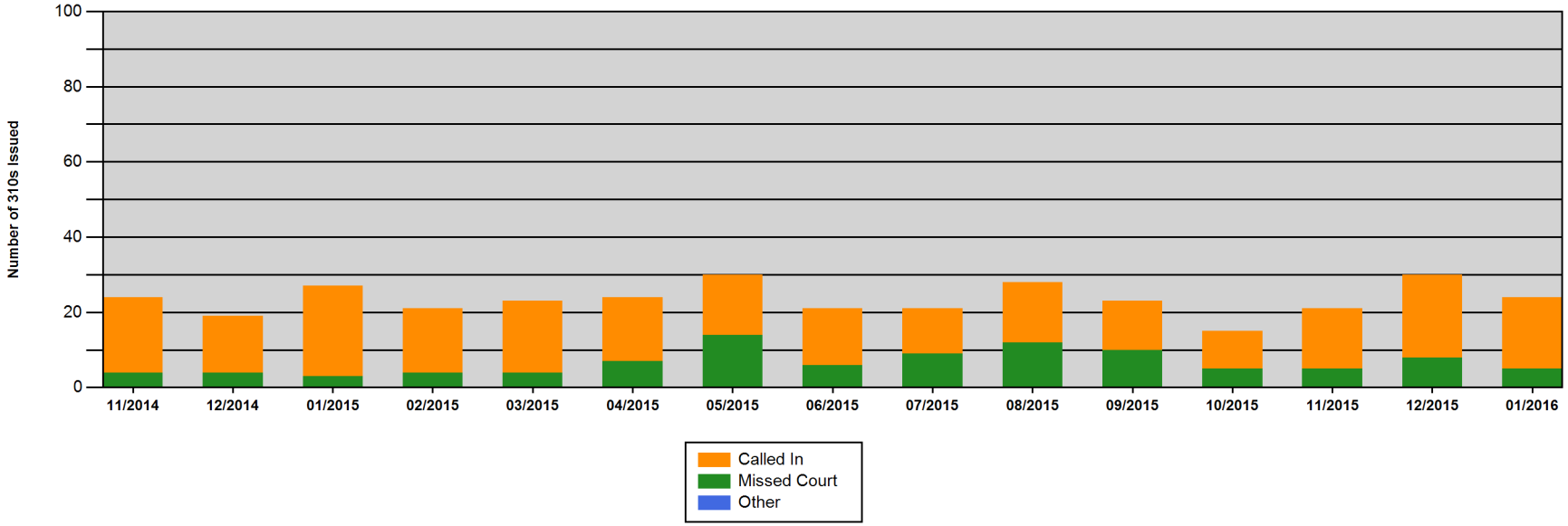

	11/2014	12/2014	01/2015	02/2015	03/2015	04/2015	05/2015	06/2015	07/2015	08/2015	09/2015	10/2015	11/2015	12/2015	01/2016
Called In	20	15	24	17	19	17	16	15	12	16	13	10	16	22	19
Missed Court	4	4	3	4	4	7	14	6	9	12	10	5	5	8	5
Other	0	0	0	0	0	0	0	0	0	0	0	0	0	0	0
Total	**24**	**19**	**27**	**21**	**23**	**24**	**30**	**21**	**21**	**28**	**23**	**15**	**21**	**30**	**24**

Report created on 2/24/2016 8:20:39 AM. MNPD Form 310 is a Notification of Violation of Court Appearance Procedures.

Violations include 'improperly dressed,' 'failed to appear,' 'clocked in, but didn't go to court,' 'late for court,' and 'called with excuse.'

Percentage of Incident Reports Included in CompStat Analysis

METROPOLITAN POLICE DEPARTMENT
of Nashville and Davidson County

Percentage of incident reports entered into ARMS by the following wednesday of each week.

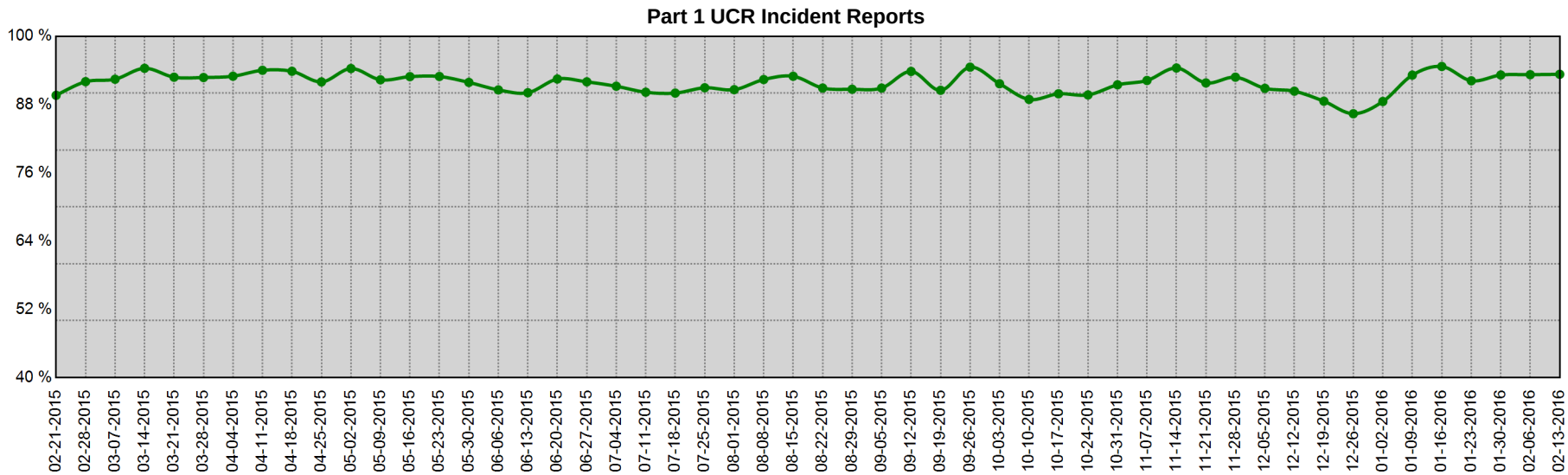

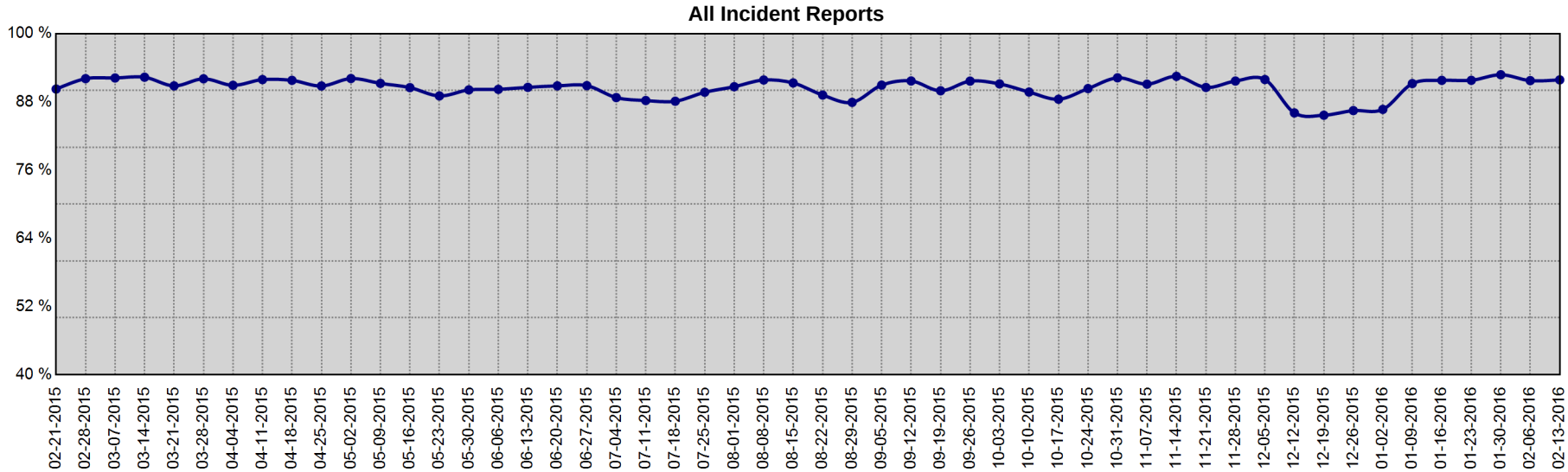

Date Range	Part I UCR Incident Reports			All Incident Reports		
	Min	Max	Mean	Min	Max	Mean
2-15-2015 to 2-13-2016	86.4 %	94.7 %	91.8 %	85.6 %	92.8 %	90.5 %

Information summarized for CompStat week ending 2/20/2016

Sourced from MNPD ARMS on 2/24/2016 8:20:40 AM. The figures above were sourced from incident reports using Uniform Crime Reporting definitions and reporting guidelines, based on the date when the crime was reported. This report is intended to be a management and planning tool and does not reflect the official UCR counts for the department.

Map Section

CompStat Weekly Analysis is provided by the Metropolitan Nashville Police Department Crime Analysis Section. This document does not necessarily reflect official UCR counts. It is intended to be a management tool and is for law enforcement use only.

"Freedom from effort in the present merely means that there has been effort stored up in the past."
- Theodore Roosevelt

Begin Date: 02/14/2016
End Date: 02/20/2016
Week: 7

YTD Gunshot Victims - Countywide

Gunshot Homicides / Injuries

Zone	Prior YTD	YTD	Change	Percent Change
111	1	1	0	0.0%
113	0	0	0	-
115	0	0	0	-
117	0	0	0	-
121	0	0	0	-
123	1	0	-1	-100.0%
125	1	1	0	0.0%
211	3	2	-1	-33.3%
213	0	0	0	-
215	0	3	3	-
217	0	0	0	-
221	1	0	-1	-100.0%
223	1	1	0	0.0%
225	0	0	0	-
227	0	0	0	-
311	0	1	1	-
313	0	0	0	-
315	0	0	0	-
317	1	0	-1	-100.0%
321	2	0	-2	-100.0%
323	0	0	0	-
325	1	2	1	100.0%
331	0	1	1	-
333	0	0	0	-
335	0	0	0	-
411	0	0	0	-
413	0	0	0	-
415	0	0	0	-
421	0	0	0	-
423	0	0	0	-
425	0	0	0	-
511	3	0	-3	-100.0%
513	1	0	-1	-100.0%

Zone	Prior YTD	YTD	Change	Percent Change
515	0	0	0	-
517	1	0	-1	-100.0%
521	0	1	1	-
523	1	0	-1	-100.0%
525	0	0	0	-
531	1	1	0	0.0%
533	0	0	0	-
535	0	3	3	-
611	3	0	-3	-100.0%
613	1	2	1	100.0%
615	1	1	0	0.0%
617	0	0	0	-
621	1	1	0	0.0%
623	1	4	3	300.0%
625	0	0	0	-
627	1	1	0	0.0%
711	0	1	1	-
713	0	0	0	-
715	0	0	0	-
721	0	3	3	-
723	1	1	0	0.0%
725	0	0	0	-
727	0	0	0	-
811	0	0	0	-
813	0	0	0	-
815	0	0	0	-
821	2	0	-2	-100.0%
823	0	0	0	-
825	0	0	0	-
831	0	0	0	-
833	0	0	0	-
835	0	0	0	-
Total	**30**	**31**	**1**	**3.3%**

YTD, 77.4% of all gunshot homicides and injuries have occurred in 12 MNPD zones, an area that covers 15.0% of the total area of Davidson County.

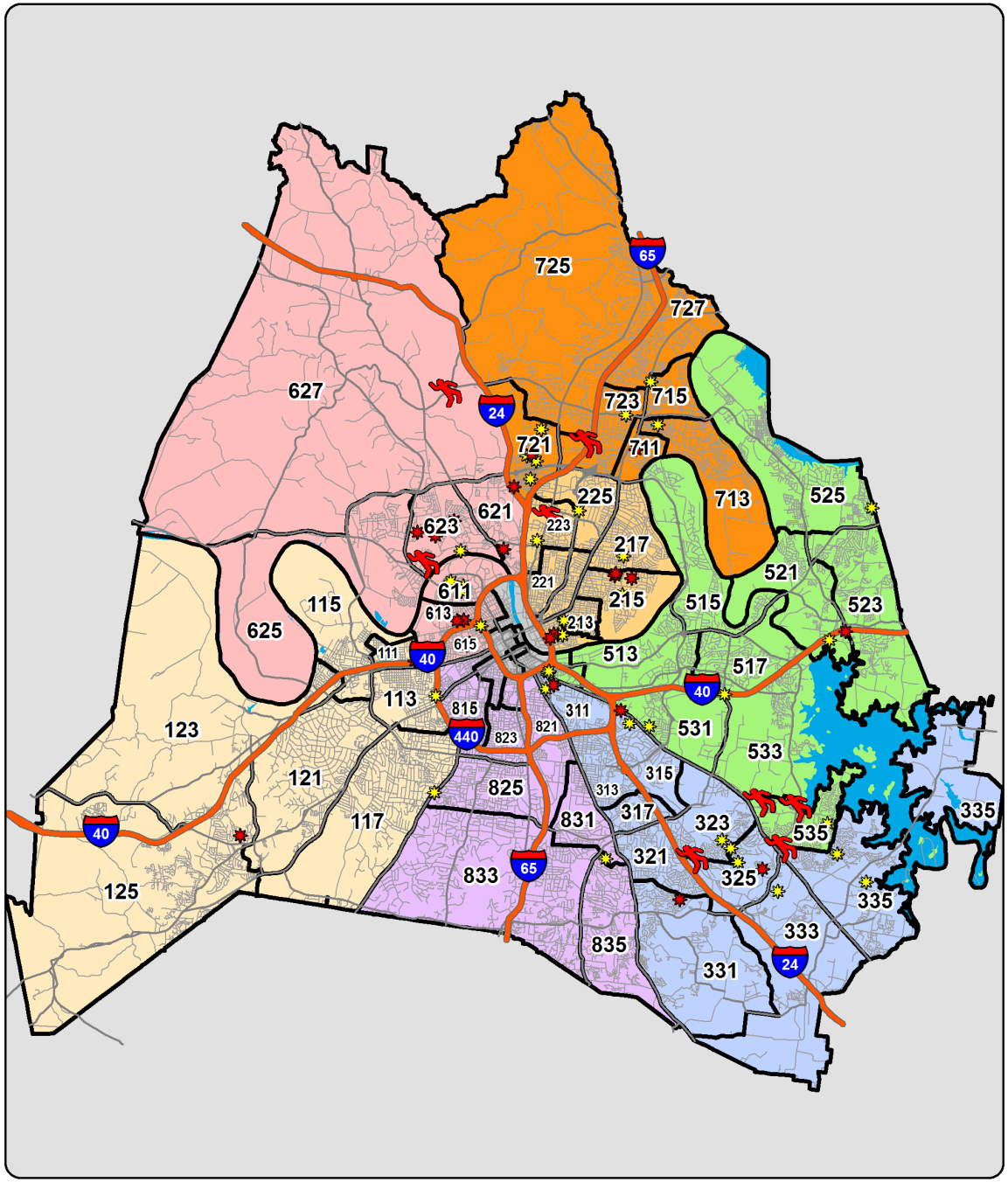

YTD Shootings Gunshot Homicide Gunshot Injury Property Damage Involving Firearm

Sourced from MNPD ARMS on 2/24/2016 8:20:42 AM. The information in this report is sourced from incident reports using UCR definitions and reporting guidelines, based on the date when the crime was reported, and aggregated by incident location. 'Gunshot Homicide / Injury' counts include only violent incidents (homicide, rape, robbery, and aggravated assault) in which one or more victims received a fatal or non-fatal gunshot wound. Suicides, suicide attempts, and accidental shootings are excluded. 'Property Damage' counts include all incidents that (1) include a 'Damage to Property' (NIBRS 290) offense, and (2) list a firearm in the Weapons/Tool' section of the incident report. Unfounded incidents are excluded from these counts. MNPD splits the geography of Davidson County into 1,500+ Reporting Areas (RPA's), ranging in size from 0.003 square miles to 14.9 square miles. The average RPA size is 0.34 square miles.

Gunshot Victims - Countywide (Homicides and Injuries)

Based on date when each incident was reported.

METROPOLITAN POLICE DEPARTMENT
of Nashville and Davidson County

Gunshot Victims (Homicides and Injuries), Annual Totals - Green Line Represents the Previous 12 Year Average

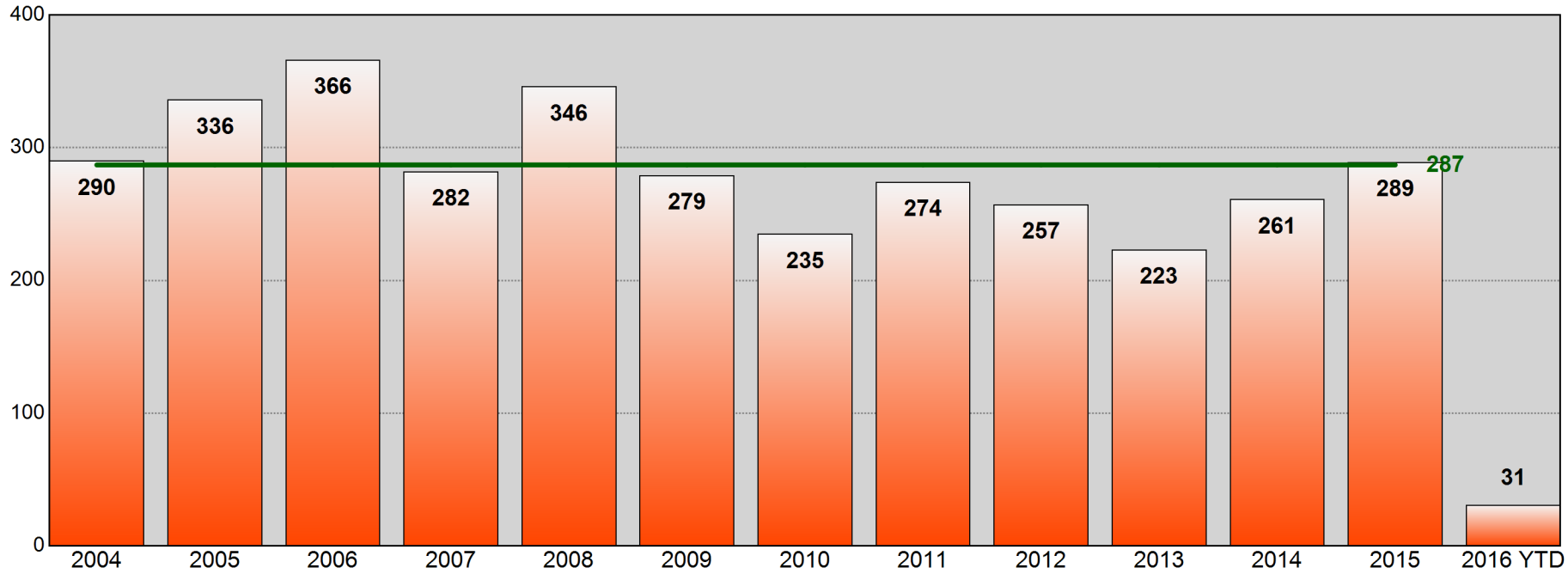

Age of Gunshot Victim
Annual Totals, Past 5 Years

Age	2011	Percent of Total	2012	Percent of Total	2013	Percent of Total	2014	Percent of Total	2015	Percent of Total
0-12	1	0.4%	6	2.3%	1	0.4%	2	0.8%	2	0.7%
13-17	23	8.4%	16	6.2%	17	7.6%	19	7.3%	32	11.1%
18-24	119	43.4%	114	44.4%	84	37.7%	97	37.2%	114	39.4%
25-34	85	31.0%	75	29.2%	78	35.0%	80	30.7%	82	28.4%
35-44	24	8.8%	23	8.9%	26	11.7%	38	14.6%	30	10.4%
45-54	13	4.7%	16	6.2%	12	5.4%	18	6.9%	13	4.5%
55-64	4	1.5%	4	1.6%	3	1.3%	1	0.4%	13	4.5%
65+	2	0.7%	2	0.8%	1	0.4%	3	1.1%	2	0.7%
Unk	3	1.1%	1	0.4%	1	0.4%	3	1.1%	1	0.3%

Age of Gunshot Victim
YTD Comparison

Age	Prior YTD	Percent of Total	YTD	Percent of Total	Change	Percent Change
0-12	0	0.0%	0	0.0%	0	-
13-17	3	10.0%	2	6.5%	-1	-33.3%
18-24	11	36.7%	11	35.5%	0	0.0%
25-34	7	23.3%	10	32.3%	3	42.9%
35-44	3	10.0%	4	12.9%	1	33.3%
45-54	1	3.3%	2	6.5%	1	100.0%
55-64	3	10.0%	1	3.2%	-2	-66.7%
65+	1	3.3%	0	0.0%	-1	-100.0%
Unk	1	3.3%	1	3.2%	0	0.0%

Information summarized for CompStat week ending 02/20/2016.

Sourced from MNPD ARMS on 2/24/2016 8:20:44 AM. The information in this report is sourced from incident reports using UCR definitions and reporting guidelines, based on report date, aggregated by incident location. Only includes violent incidents (homicide, rape, robbery, and aggravated assault) in which one or more victims received a fatal or non-fatal gunshot wound. Suicides, suicide attempts, and accidental shootings are excluded.

Gunshot Victims (Homicides, Injuries, and Property Damage)

METROPOLITAN POLICE DEPARTMENT
of Nashville and Davidson County

Aggregated by precinct (incident location). Based on date when each incident was reported.

		Rolling Two Week				Rolling Eight Week				YTD				Rolling Twenty-Four Month			
		Prior Week	Last Week	Change	% Change	Prior 4 Weeks	Last 4 Weeks	Change	% Change	Prior YTD	YTD	Change	% Change	Prior 52 Weeks	Last 52 Weeks	Change	% Change
West	Gunshot Homicide	0	0	0	-	0	0	0	-	0	0	0	-	4	1	-3	-75.0%
	Gunshot Injury	0	0	0	-	3	0	-3	-100.0%	3	2	-1	-33.3%	15	15	0	0.0%
	Property Damage	0	0	0	-	1	0	-1	-100.0%	3	1	-2	-66.7%	24	19	-5	-20.8%
	Subtotal	0	0	0	-	4	0	-4	-100.0%	6	3	-3	-50.0%	43	35	-8	-18.6%
East	Gunshot Homicide	0	0	0	-	0	1	1	-	1	1	0	0.0%	2	10	8	400.0%
	Gunshot Injury	0	0	0	-	4	1	-3	-75.0%	4	5	1	25.0%	34	33	-1	-2.9%
	Property Damage	1	1	0	0.0%	7	4	-3	-42.9%	9	10	1	11.1%	65	61	-4	-6.2%
	Subtotal	1	1	0	0.0%	11	6	-5	-45.5%	14	16	2	14.3%	101	104	3	3.0%
South	Gunshot Homicide	0	0	0	-	1	0	-1	-100.0%	0	1	1	-	4	8	4	100.0%
	Gunshot Injury	1	0	-1	-100.0%	1	2	1	100.0%	4	3	-1	-25.0%	27	33	6	22.2%
	Property Damage	0	2	2	-	5	5	0	0.0%	12	9	-3	-25.0%	69	100	31	44.9%
	Subtotal	1	2	1	100.0%	7	7	0	0.0%	16	13	-3	-18.8%	100	141	41	41.0%
Central	Gunshot Homicide	0	0	0	-	0	0	0	-	0	0	0	-	0	0	0	-
	Gunshot Injury	0	0	0	-	0	0	0	-	0	0	0	-	2	2	0	0.0%
	Property Damage	0	0	0	-	0	0	0	-	1	0	-1	-100.0%	4	6	2	50.0%
	Subtotal	0	0	0	-	0	0	0	-	1	0	-1	-100.0%	6	8	2	33.3%
Hermitage	Gunshot Homicide	1	0	-1	-100.0%	2	1	-1	-50.0%	1	3	2	200.0%	5	9	4	80.0%
	Gunshot Injury	0	0	0	-	1	1	0	0.0%	6	2	-4	-66.7%	40	35	-5	-12.5%
	Property Damage	2	2	0	0.0%	1	6	5	500.0%	7	7	0	0.0%	64	58	-6	-9.4%
	Subtotal	3	2	-1	-33.3%	4	8	4	100.0%	14	12	-2	-14.3%	109	102	-7	-6.4%
North	Gunshot Homicide	1	0	-1	-100.0%	1	2	1	100.0%	4	2	-2	-50.0%	10	22	12	120.0%
	Gunshot Injury	1	1	0	0.0%	4	4	0	0.0%	4	7	3	75.0%	67	71	4	6.0%
	Property Damage	0	1	1	-	4	4	0	0.0%	17	6	-11	-64.7%	118	125	7	5.9%
	Subtotal	2	2	0	0.0%	9	10	1	11.1%	25	15	-10	-40.0%	195	218	23	11.8%
Madison	Gunshot Homicide	0	1	1	-	0	1	1	-	0	1	1	-	4	2	-2	-50.0%
	Gunshot Injury	0	2	2	-	2	3	1	50.0%	1	4	3	300.0%	18	31	13	72.2%
	Property Damage	0	0	0	-	7	1	-6	-85.7%	13	7	-6	-46.2%	54	58	4	7.4%
	Subtotal	0	3	3	-	9	5	-4	-44.4%	14	12	-2	-14.3%	76	91	15	19.7%
Midtown Hills	Gunshot Homicide	0	0	0	-	0	0	0	-	0	0	0	-	3	4	1	33.3%
	Gunshot Injury	0	0	0	-	0	0	0	-	2	0	-2	-100.0%	20	14	-6	-30.0%
	Property Damage	1	0	-1	-100.0%	1	1	0	0.0%	2	2	0	0.0%	18	22	4	22.2%
	Subtotal	1	0	-1	-100.0%	1	1	0	0.0%	4	2	-2	-50.0%	41	40	-1	-2.4%
County	Gunshot Homicide	2	1	-1	-50.0%	4	5	1	25.0%	6	8	2	33.3%	32	56	24	75.0%
	Gunshot Injury	2	3	1	50.0%	15	11	-4	-26.7%	24	23	-1	-4.2%	223	234	11	4.9%
	Property Damage	4	6	2	50.0%	26	21	-5	-19.2%	64	42	-22	-34.4%	416	449	33	7.9%
	Total	8	10	2	25.0%	45	37	-8	-17.8%	94	73	-21	-22.3%	671	739	68	10.1%

Information summarized for CompStat week ending 02/20/2016.

Sourced from MNPD ARMS on 2/24/2016 8:20:44 AM. The information in this report is sourced from incident reports using UCR definitions and reporting guidelines, based on report date, aggregated by incident location. Only includes violent incidents (homicide, rape, robbery, and aggravated assault) in which one or more victims received a fatal or non-fatal gunshot wound. Suicides, suicide attempts, and accidental shootings are excluded.

YTD Gunshot Victims - West Precinct

Gunshot Homicides / Injuries				
Zone	Prior YTD	YTD	Change	Percent Change
111	1	1	0	0.0%
113	0	0	0	-
115	0	0	0	-
117	0	0	0	-
121	0	0	0	-
123	1	0	-1	-100.0%
125	1	1	0	0.0%
Total	**3**	**2**	**-1**	**-33.3%**

Property Damage with Firearm				
Zone	Prior YTD	YTD	Change	Percent Change
111	2	0	-2	-100.0%
113	0	1	1	-
115	0	0	0	-
117	0	0	0	-
121	0	0	0	-
123	0	0	0	-
125	1	0	-1	-100.0%
Total	**3**	**1**	**-2**	**-66.7%**

Age of Victim - Gunshot Homicides / Injuries						
Age	Prior YTD	Percent of Total	YTD	Percent of Total	Change	Percent Change
0-12	0	0.0%	0	0.0%	0	-
13-17	1	33.3%	0	0.0%	-1	-100.0%
18-24	0	0.0%	1	50.0%	1	-
25-34	2	66.7%	1	50.0%	-1	-50.0%
35-44	0	0.0%	0	0.0%	0	-
45-54	0	0.0%	0	0.0%	0	-
55-64	0	0.0%	0	0.0%	0	-
65+	0	0.0%	0	0.0%	0	-

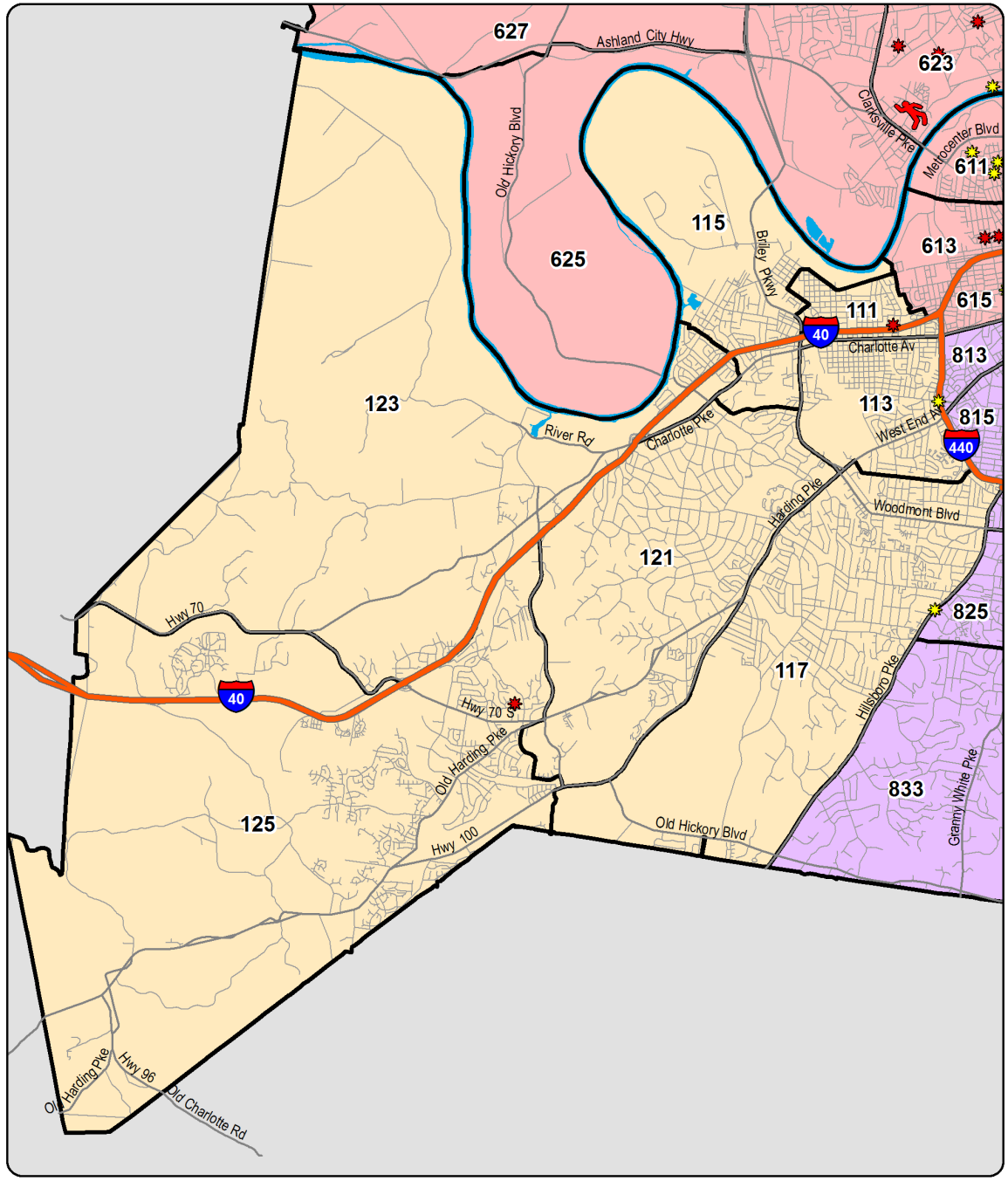

YTD Shootings Gunshot Homicide Gunshot Injury Property Damage Involving Firearm

Annual Totals - Gunshot Homicides / Injuries

Green Line Represents the Previous 12 Year Average

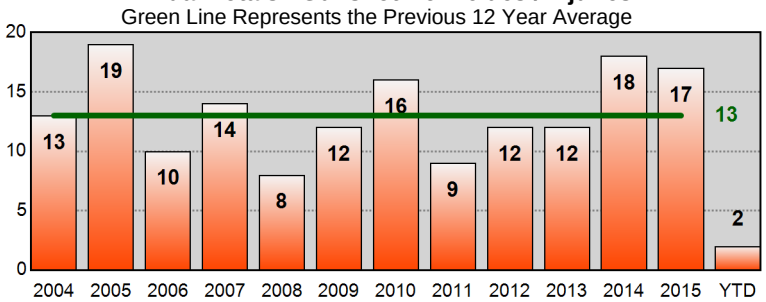

Sourced from MNPD ARMS on 2/24/2016 8:20:44 AM. The information in this report is sourced from incident reports using UCR definitions and reporting guidelines, based on the date when the crime was reported, and aggregated by incident location. 'Gunshot Homicide / Injury' counts include only violent incidents (homicide, rape, robbery, and aggravated assault) in which one or more victims received a fatal or non-fatal gunshot wound. Suicides, suicide attempts, and accidental shootings are excluded. 'Property Damage' counts include all incidents that (1) include a 'Damage to Property' (NIBRS 290) offense, and (2) list a firearm in the Weapons/Tool' section of the incident report. Unfounded incidents are excluded from these counts.

YTD Gunshot Victims - East Precinct

Gunshot Homicides / Injuries				
Zone	Prior YTD	YTD	Change	Percent Change
211	3	2	-1	-33.3%
213	0	0	0	-
215	0	3	3	-
217	0	0	0	-
221	1	0	-1	-100.0%
223	1	1	0	0.0%
225	0	0	0	-
227	0	0	0	-
Total	**5**	**6**	**1**	**20.0%**

Property Damage with Firearm				
Zone	Prior YTD	YTD	Change	Percent Change
211	0	2	2	-
213	2	2	0	0.0%
215	1	3	2	200.0%
217	0	1	1	-
221	3	0	-3	-100.0%
223	2	1	-1	-50.0%
225	1	1	0	0.0%
227	0	0	0	-
Total	**9**	**10**	**1**	**11.1%**

Age of Victim - Gunshot Homicides / Injuries						
Age	Prior YTD	Percent of Total	YTD	Percent of Total	Change	Percent Change
0-12	0	0.0%	0	0.0%	0	-
13-17	2	40.0%	0	0.0%	-2	-100.0%
18-24	2	40.0%	2	33.3%	0	0.0%
25-34	0	0.0%	3	50.0%	3	-
35-44	0	0.0%	0	0.0%	0	-
45-54	0	0.0%	1	16.7%	1	-
55-64	0	0.0%	0	0.0%	0	-
65+	0	0.0%	0	0.0%	0	-
Unk	1	20.0%	0	0.0%	-1	-100.0%

Annual Totals - Gunshot Homicides / Injuries

Green Line Represents the Previous 12 Year Average

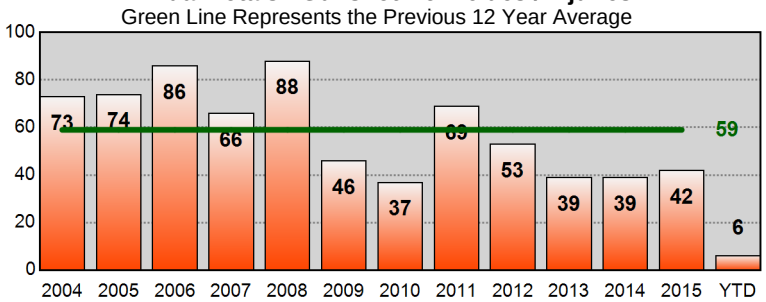

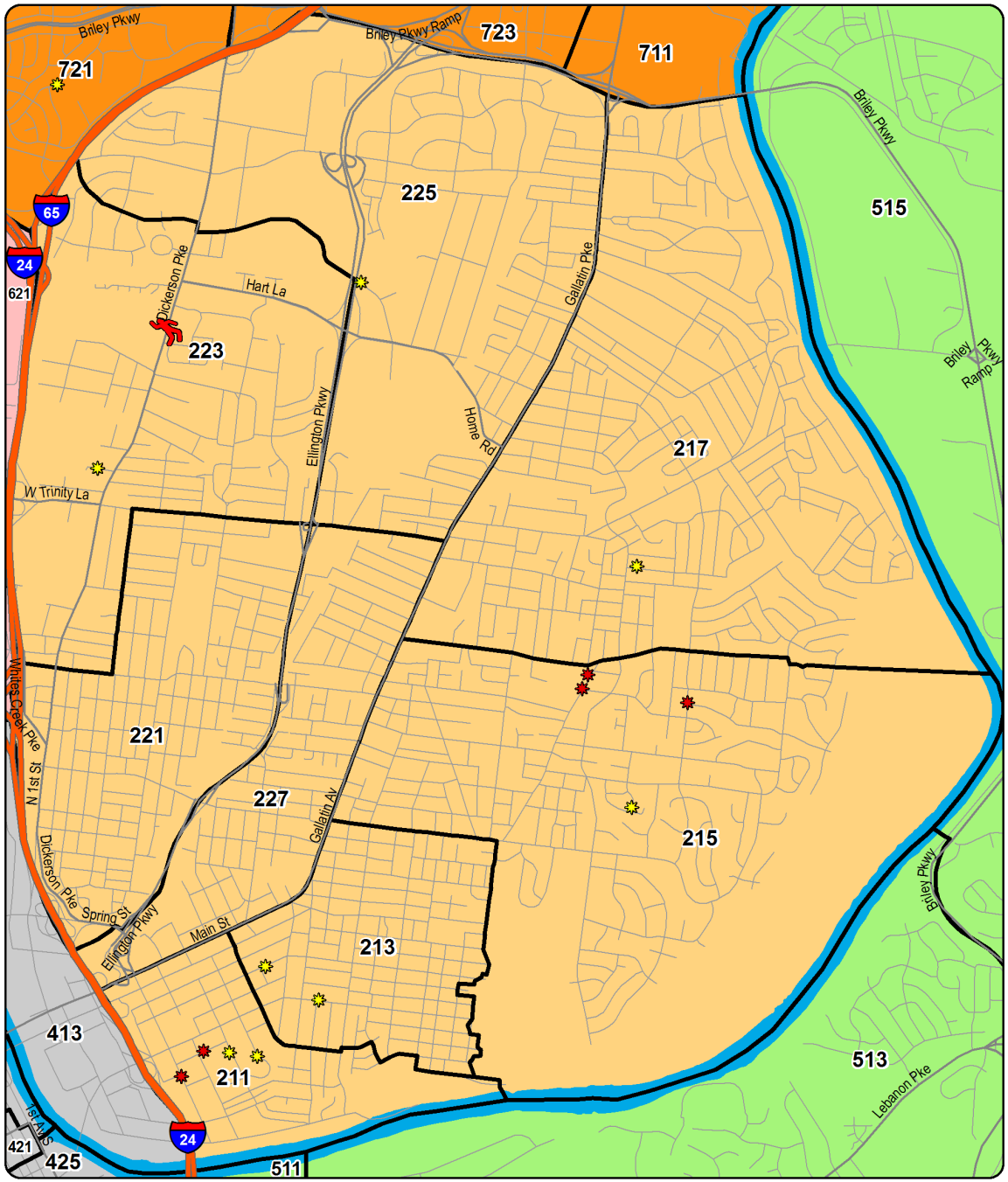

YTD Shootings Gunshot Homicide Gunshot Injury Property Damage Involving Firearm

Sourced from MNPD ARMS on 2/24/2016 8:20:46 AM. The information in this report is sourced from incident reports using UCR definitions and reporting guidelines, based on the date when the crime was reported, and aggregated by incident location. 'Gunshot Homicide / Injury' counts include only violent incidents (homicide, rape, robbery, and aggravated assault) in which one or more victims received a fatal or non-fatal gunshot wound. Suicides, suicide attempts, and accidental shootings are excluded. 'Property Damage' counts include all incidents that (1) include a 'Damage to Property' (NIBRS 290) offense, and (2) list a firearm in the Weapons/Tool' section of the incident report. Unfounded incidents are excluded from these counts.

YTD Gunshot Victims - South Precinct

Gunshot Homicides / Injuries				
Zone	Prior YTD	YTD	Change	Percent Change
311	0	1	1	-
313	0	0	0	-
315	0	0	0	-
317	1	0	-1	-100.0%
321	2	0	-2	-100.0%
323	0	0	0	-
325	1	2	1	100.0%
331	0	1	1	-
333	0	0	0	-
335	0	0	0	-
Total	**4**	**4**	**0**	**0.0%**

Property Damage with Firearm				
Zone	Prior YTD	YTD	Change	Percent Change
311	0	1	1	-
313	0	0	0	-
315	0	1	1	-
317	0	0	0	-
321	1	0	-1	-100.0%
323	2	1	-1	-50.0%
325	4	2	-2	-50.0%
331	2	0	-2	-100.0%
333	1	1	0	0.0%
335	2	3	1	50.0%
Total	**12**	**9**	**-3**	**-25.0%**

Age of Victim - Gunshot Homicides / Injuries						
Age	Prior YTD	Percent of Total	YTD	Percent of Total	Change	Percent Change
0-12	0	0.0%	0	0.0%	0	-
13-17	0	0.0%	0	0.0%	0	-
18-24	3	75.0%	2	50.0%	-1	-33.3%
25-34	0	0.0%	1	25.0%	1	-
35-44	1	25.0%	0	0.0%	-1	-100.0%
45-54	0	0.0%	0	0.0%	0	-
55-64	0	0.0%	0	0.0%	0	-
65+	0	0.0%	0	0.0%	0	-
Unk	0	0.0%	1	25.0%	1	-

Annual Totals - Gunshot Homicides / Injuries

Green Line Represents the Previous 12 Year Average

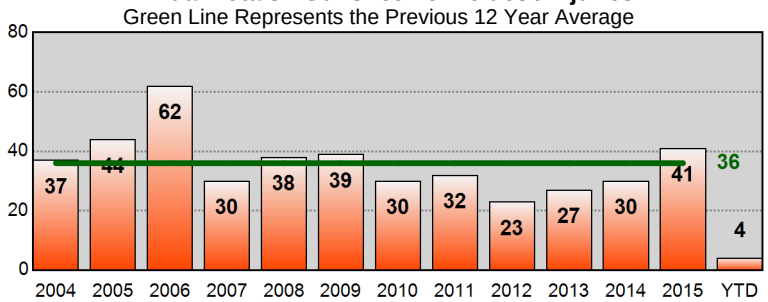

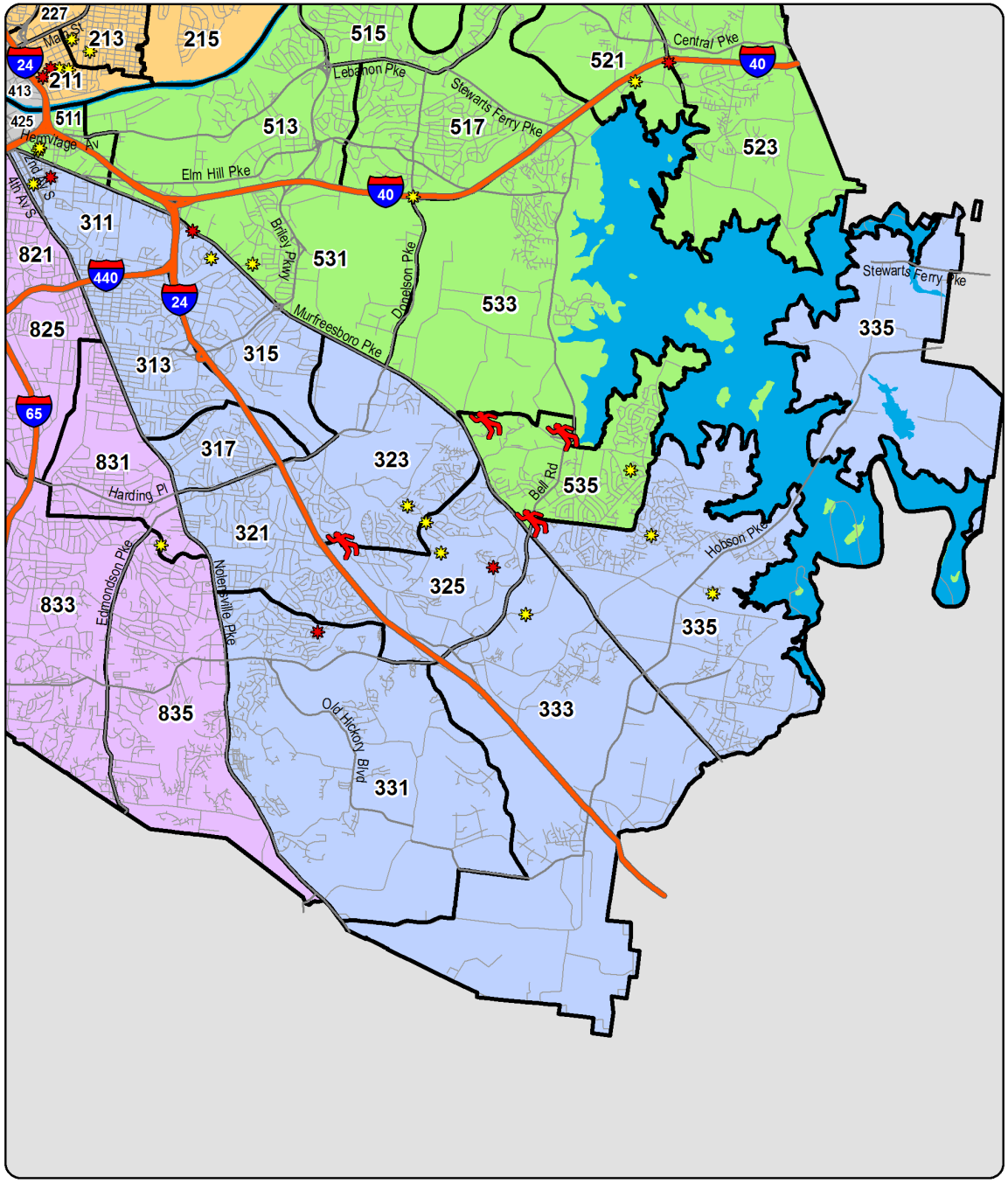

YTD Shootings Gunshot Homicide Gunshot Injury Property Damage Involving Firearm

Sourced from MNPD ARMS on 2/24/2016 8:20:48 AM. The information in this report is sourced from incident reports using UCR definitions and reporting guidelines, based on the date when the crime was reported, and aggregated by incident location. 'Gunshot Homicide / Injury' counts include only violent incidents (homicide, rape, robbery, and aggravated assault) in which one or more victims received a fatal or non-fatal gunshot wound. Suicides, suicide attempts, and accidental shootings are excluded. 'Property Damage' counts include all incidents that (1) include a 'Damage to Property' (NIBRS 290) offense, and (2) list a firearm in the Weapons/Tool' section of the incident report. Unfounded incidents are excluded from these counts.

YTD Gunshot Victims - Central Precinct

Gunshot Homicides / Injuries				
Zone	Prior YTD	YTD	Change	Percent Change
411	0	0	0	-
413	0	0	0	-
415	0	0	0	-
421	0	0	0	-
423	0	0	0	-
425	0	0	0	-
Total	**0**	**0**	**0**	**-**

Property Damage with Firearm				
Zone	Prior YTD	YTD	Change	Percent Change
411	0	0	0	-
413	0	0	0	-
415	0	0	0	-
421	1	0	-1	-100.0%
423	0	0	0	-
425	0	0	0	-
Total	**1**	**0**	**-1**	**-100.0%**

Age of Victim - Gunshot Homicides / Injuries						
Age	Prior YTD	Percent of Total	YTD	Percent of Total	Change	Percent Change
0-12	0	-	0	-	0	-
13-17	0	-	0	-	0	-
18-24	0	-	0	-	0	-
25-34	0	-	0	-	0	-
35-44	0	-	0	-	0	-
45-54	0	-	0	-	0	-
55-64	0	-	0	-	0	-
65+	0	-	0	-	0	-

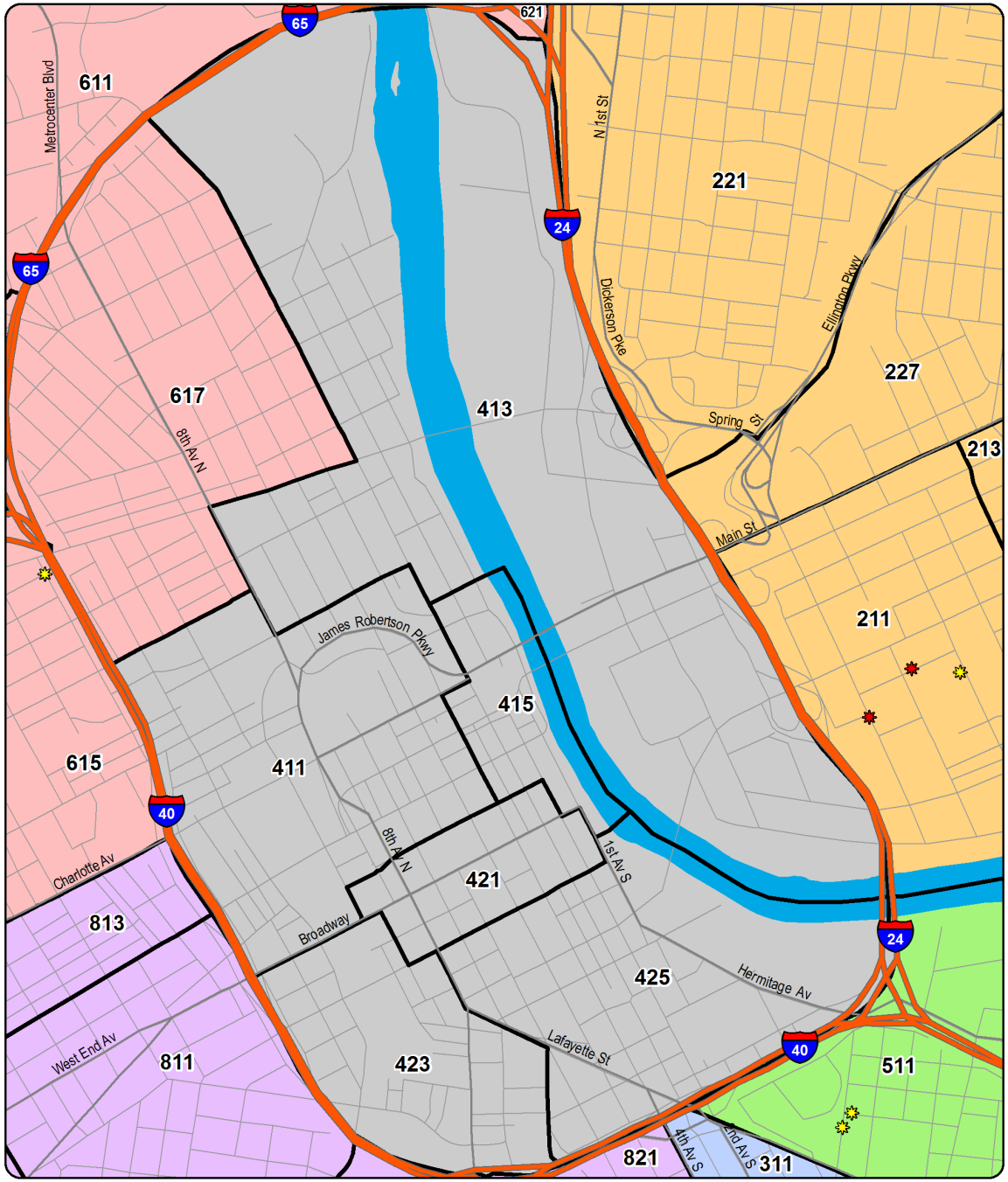

YTD Shootings Gunshot Homicide Gunshot Injury Property Damage Involving Firearm

Annual Totals - Gunshot Homicides / Injuries

Green Line Represents the Previous 12 Year Average

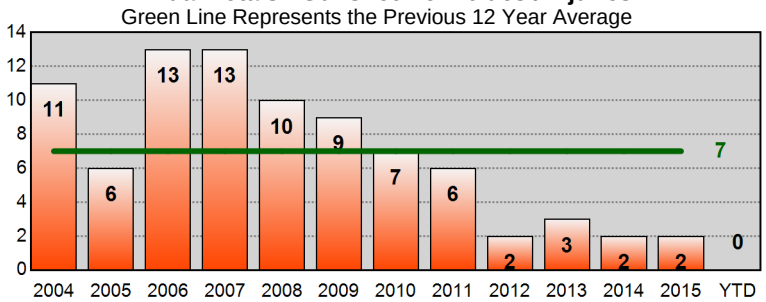

Sourced from MNPD ARMS on 2/24/2016 8:20:50 AM. The information in this report is sourced from incident reports using UCR definitions and reporting guidelines, based on the date when the crime was reported, and aggregated by incident location. 'Gunshot Homicide / Injury' counts include only violent incidents (homicide, rape, robbery, and aggravated assault) in which one or more victims received a fatal or non-fatal gunshot wound. Suicides, suicide attempts, and accidental shootings are excluded. 'Property Damage' counts include all incidents that (1) include a 'Damage to Property' (NIBRS 290) offense, and (2) list a firearm in the Weapons/Tool' section of the incident report. Unfounded incidents are excluded from these counts.

YTD Gunshot Victims - Hermitage Precinct

Gunshot Homicides / Injuries

Zone	Prior YTD	YTD	Change	Percent Change
511	3	0	-3	-100.0%
513	1	0	-1	-100.0%
515	0	0	0	-
517	1	0	-1	-100.0%
521	0	1	1	-
523	1	0	-1	-100.0%
525	0	0	0	-
531	1	1	0	0.0%
533	0	0	0	-
535	0	3	3	-
Total	**7**	**5**	**-2**	**-28.6%**

Property Damage with Firearm

Zone	Prior YTD	YTD	Change	Percent Change
511	1	2	1	100.0%
513	0	0	0	-
515	0	0	0	-
517	1	0	-1	-100.0%
521	0	1	1	-
523	0	0	0	-
525	1	1	0	0.0%
531	3	1	-2	-66.7%
533	1	1	0	0.0%
535	0	1	1	-
Total	**7**	**7**	**0**	**0.0%**

Age of Victim - Gunshot Homicides / Injuries

Age	Prior YTD	Percent of Total	YTD	Percent of Total	Change	Percent Change
0-12	0	0.0%	0	0.0%	0	-
13-17	0	0.0%	0	0.0%	0	-
18-24	3	42.9%	2	40.0%	-1	-33.3%
25-34	2	28.6%	2	40.0%	0	0.0%
35-44	1	14.3%	1	20.0%	0	0.0%
45-54	0	0.0%	0	0.0%	0	-
55-64	1	14.3%	0	0.0%	-1	-100.0%
65+	0	0.0%	0	0.0%	0	-

Annual Totals - Gunshot Homicides / Injuries

Green Line Represents the Previous 12 Year Average

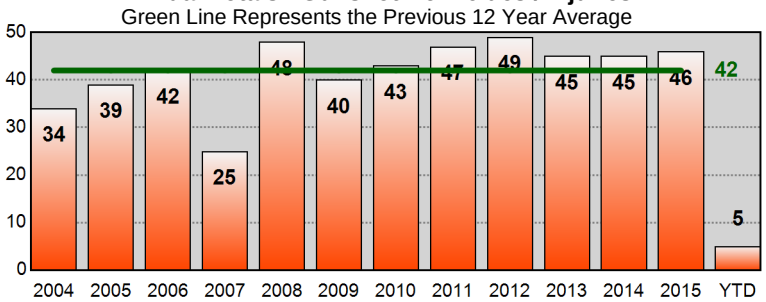

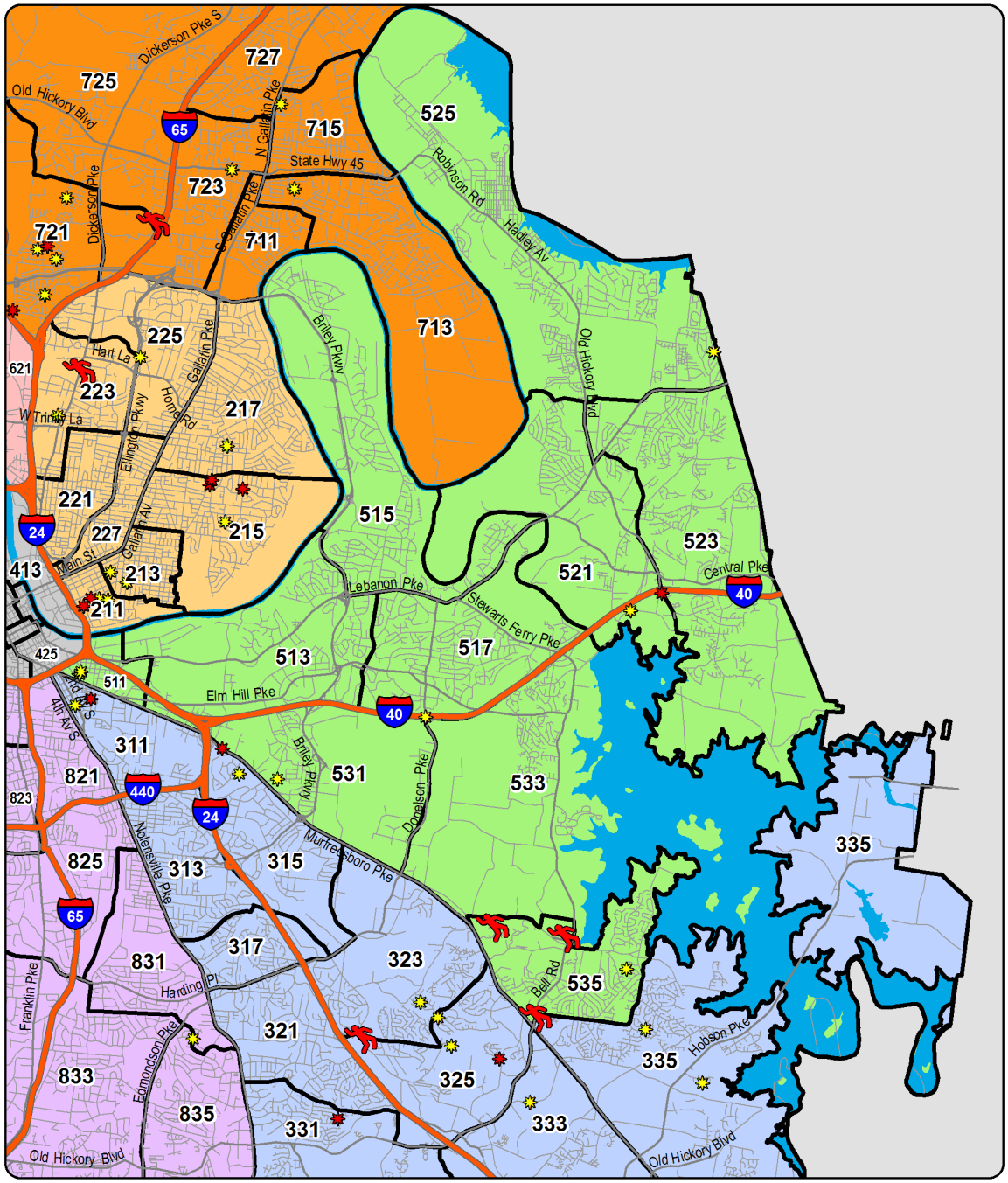

YTD Shootings Gunshot Homicide Gunshot Injury Property Damage Involving Firearm

Sourced from MNPD ARMS on 2/24/2016 8:20:51 AM. The information in this report is sourced from incident reports using UCR definitions and reporting guidelines, based on the date when the crime was reported, and aggregated by incident location. 'Gunshot Homicide / Injury' counts include only violent incidents (homicide, rape, robbery, and aggravated assault) in which one or more victims received a fatal or non-fatal gunshot wound. Suicides, suicide attempts, and accidental shootings are excluded. 'Property Damage' counts include all incidents that (1) include a 'Damage to Property' (NIBRS 290) offense, and (2) list a firearm in the Weapons/Tool' section of the incident report. Unfounded incidents are excluded from these counts.

YTD Gunshot Victims - North Precinct

Gunshot Homicides / Injuries				
Zone	Prior YTD	YTD	Change	Percent Change
611	3	0	-3	-100.0%
613	1	2	1	100.0%
615	1	1	0	0.0%
617	0	0	0	-
621	1	1	0	0.0%
623	1	4	3	300.0%
625	0	0	0	-
627	1	1	0	0.0%
Total	**8**	**9**	**1**	**12.5%**

Property Damage with Firearm				
Zone	Prior YTD	YTD	Change	Percent Change
611	3	3	0	0.0%
613	3	0	-3	-100.0%
615	3	2	-1	-33.3%
617	1	0	-1	-100.0%
621	5	0	-5	-100.0%
623	1	1	0	0.0%
625	0	0	0	-
627	1	0	-1	-100.0%
Total	**17**	**6**	**-11**	**-64.7%**

Age of Victim - Gunshot Homicides / Injuries						
Age	Prior YTD	Percent of Total	YTD	Percent of Total	Change	Percent Change
0-12	0	0.0%	0	0.0%	0	-
13-17	0	0.0%	2	22.2%	2	-
18-24	1	12.5%	2	22.2%	1	100.0%
25-34	3	37.5%	2	22.2%	-1	-33.3%
35-44	1	12.5%	2	22.2%	1	100.0%
45-54	0	0.0%	1	11.1%	1	-
55-64	2	25.0%	0	0.0%	-2	-100.0%
65+	1	12.5%	0	0.0%	-1	-100.0%

Annual Totals - Gunshot Homicides / Injuries

Green Line Represents the Previous 12 Year Average

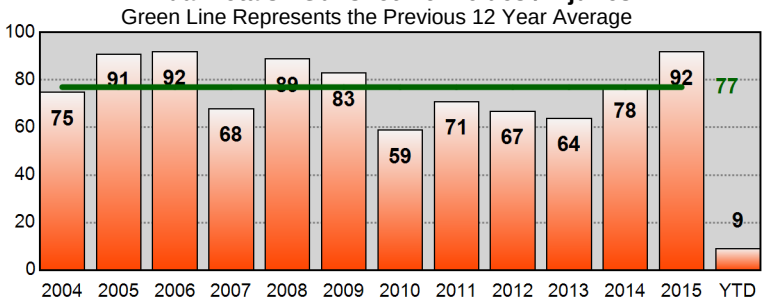

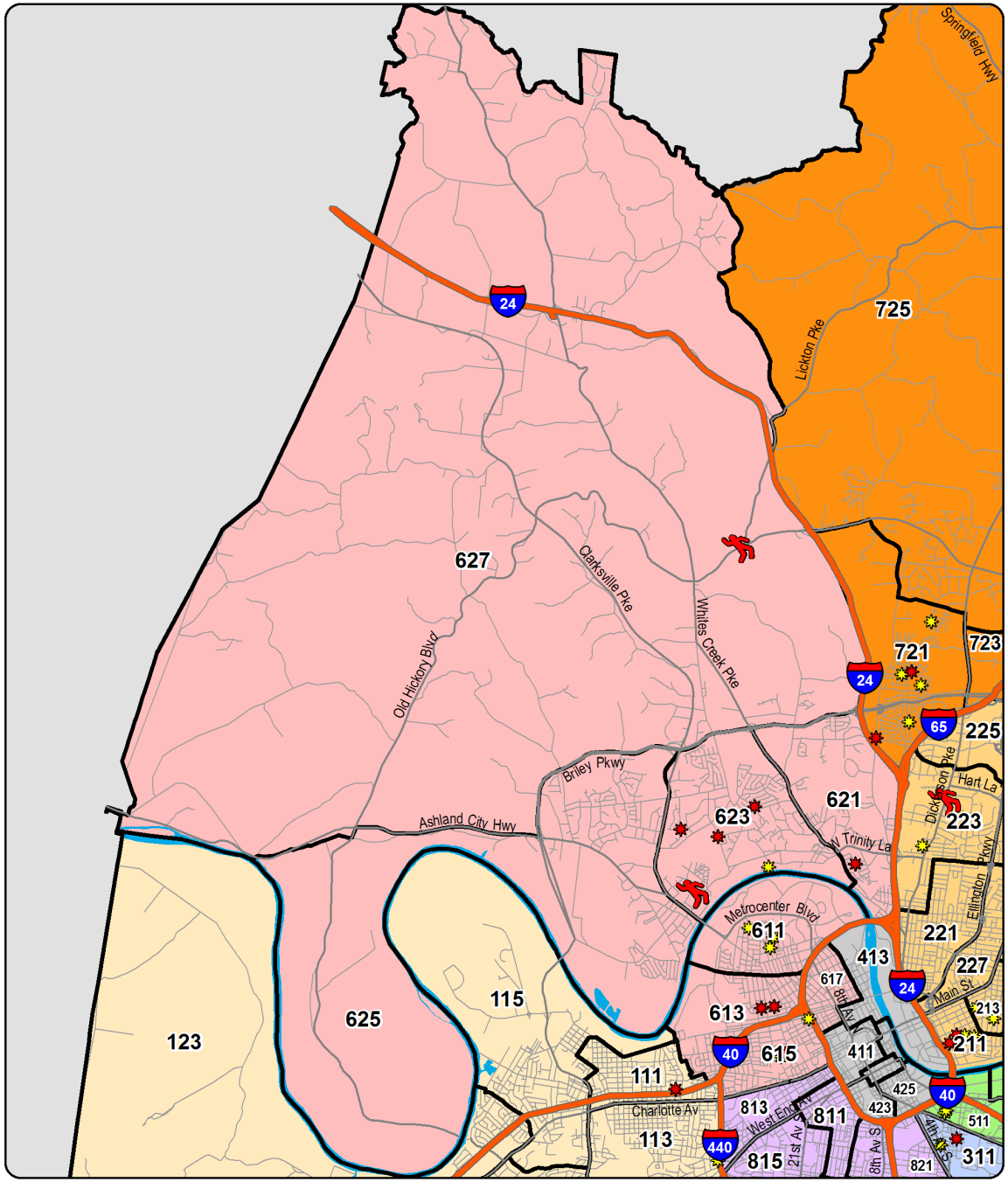

YTD Shootings Gunshot Homicide Gunshot Injury Property Damage Involving Firearm

Sourced from MNPD ARMS on 2/24/2016 8:20:51 AM. The information in this report is sourced from incident reports using UCR definitions and reporting guidelines, based on the date when the crime was reported, and aggregated by incident location. 'Gunshot Homicide / Injury' counts include only violent incidents (homicide, rape, robbery, and aggravated assault) in which one or more victims received a fatal or non-fatal gunshot wound. Suicides, suicide attempts, and accidental shootings are excluded. 'Property Damage' counts include all incidents that (1) include a 'Damage to Property' (NIBRS 290) offense, and (2) list a firearm in the Weapons/Tool' section of the incident report. Unfounded incidents are excluded from these counts.

YTD Gunshot Victims - Madison Precinct

Gunshot Homicides / Injuries

Zone	Prior YTD	YTD	Change	Percent Change
711	0	1	1	-
713	0	0	0	-
715	0	0	0	-
721	0	3	3	-
723	1	1	0	0.0%
725	0	0	0	-
727	0	0	0	-
Total	**1**	**5**	**4**	**400.0%**

Property Damage with Firearm

Zone	Prior YTD	YTD	Change	Percent Change
711	1	0	-1	-100.0%
713	1	1	0	0.0%
715	6	1	-5	-83.3%
721	4	4	0	0.0%
723	0	1	1	-
725	0	0	0	-
727	1	0	-1	-100.0%
Total	**13**	**7**	**-6**	**-46.2%**

Age of Victim - Gunshot Homicides / Injuries

Age	Prior YTD	Percent of Total	YTD	Percent of Total	Change	Percent Change
0-12	0	0.0%	0	0.0%	0	-
13-17	0	0.0%	0	0.0%	0	-
18-24	1	100.0%	2	40.0%	1	100.0%
25-34	0	0.0%	1	20.0%	1	-
35-44	0	0.0%	1	20.0%	1	-
45-54	0	0.0%	0	0.0%	0	-
55-64	0	0.0%	1	20.0%	1	-
65+	0	0.0%	0	0.0%	0	-

Annual Totals - Gunshot Homicides / Injuries

Green Line Represents the Previous 12 Year Average

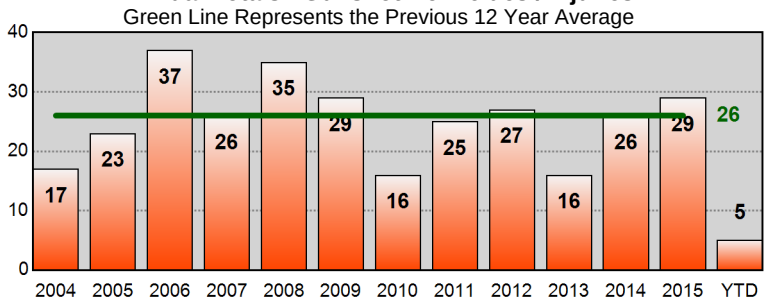

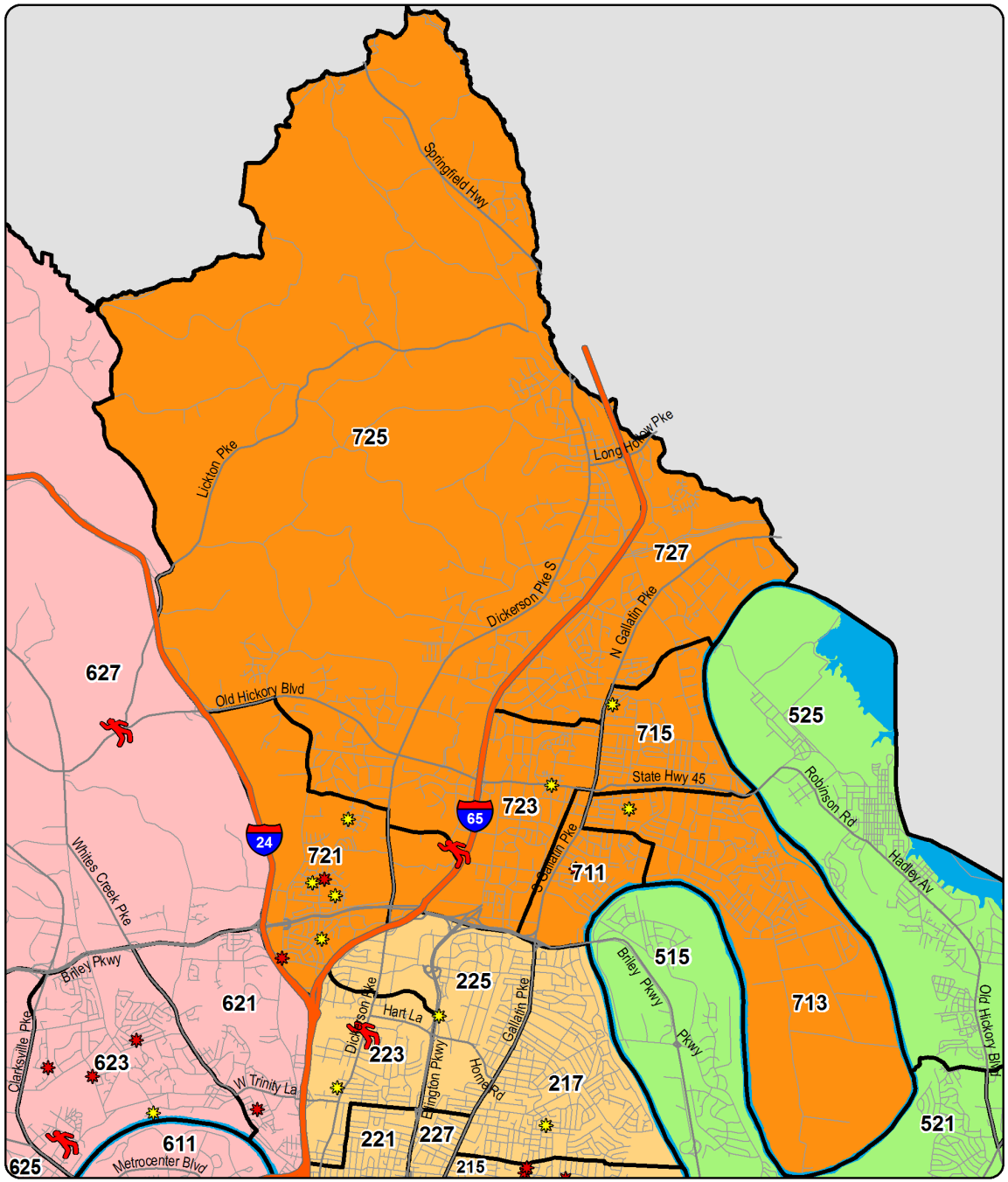

YTD Shootings Gunshot Homicide Gunshot Injury Property Damage Involving Firearm

Sourced from MNPD ARMS on 2/24/2016 8:20:55 AM. The information in this report is sourced from incident reports using UCR definitions and reporting guidelines, based on the date when the crime was reported, and aggregated by incident location. 'Gunshot Homicide / Injury' counts include only violent incidents (homicide, rape, robbery, and aggravated assault) in which one or more victims received a fatal or non-fatal gunshot wound. Suicides, suicide attempts, and accidental shootings are excluded. 'Property Damage' counts include all incidents that (1) include a 'Damage to Property' (NIBRS 290) offense, and (2) list a firearm in the Weapons/Tool' section of the incident report. Unfounded incidents are excluded from these counts.

YTD Gunshot Victims - Midtown Hills Precinct

Gunshot Homicides / Injuries				
Zone	Prior YTD	YTD	Change	Percent Change
811	0	0	0	-
813	0	0	0	-
815	0	0	0	-
821	2	0	-2	-100.0%
823	0	0	0	-
825	0	0	0	-
831	0	0	0	-
833	0	0	0	-
835	0	0	0	-
Total	**2**	**0**	**-2**	**-100.0%**

Property Damage with Firearm				
Zone	Prior YTD	YTD	Change	Percent Change
811	0	0	0	-
813	0	0	0	-
815	0	0	0	-
821	2	0	-2	-100.0%
823	0	0	0	-
825	0	1	1	-
831	0	1	1	-
833	0	0	0	-
835	0	0	0	-
Total	**2**	**2**	**0**	**0.0%**

Age of Victim - Gunshot Homicides / Injuries						
Age	Prior YTD	Percent of Total	YTD	Percent of Total	Change	Percent Change
0-12	0	0.0%	0	-	0	-
13-17	0	0.0%	0	-	0	-
18-24	1	50.0%	0	-	-1	-100.0%
25-34	0	0.0%	0	-	0	-
35-44	0	0.0%	0	-	0	-
45-54	1	50.0%	0	-	-1	-100.0%
55-64	0	0.0%	0	-	0	-
65+	0	0.0%	0	-	0	-

Annual Totals - Gunshot Homicides / Injuries

Green Line Represents the Previous 12 Year Average

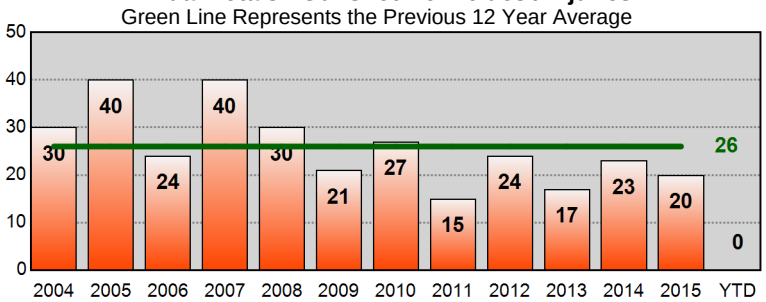

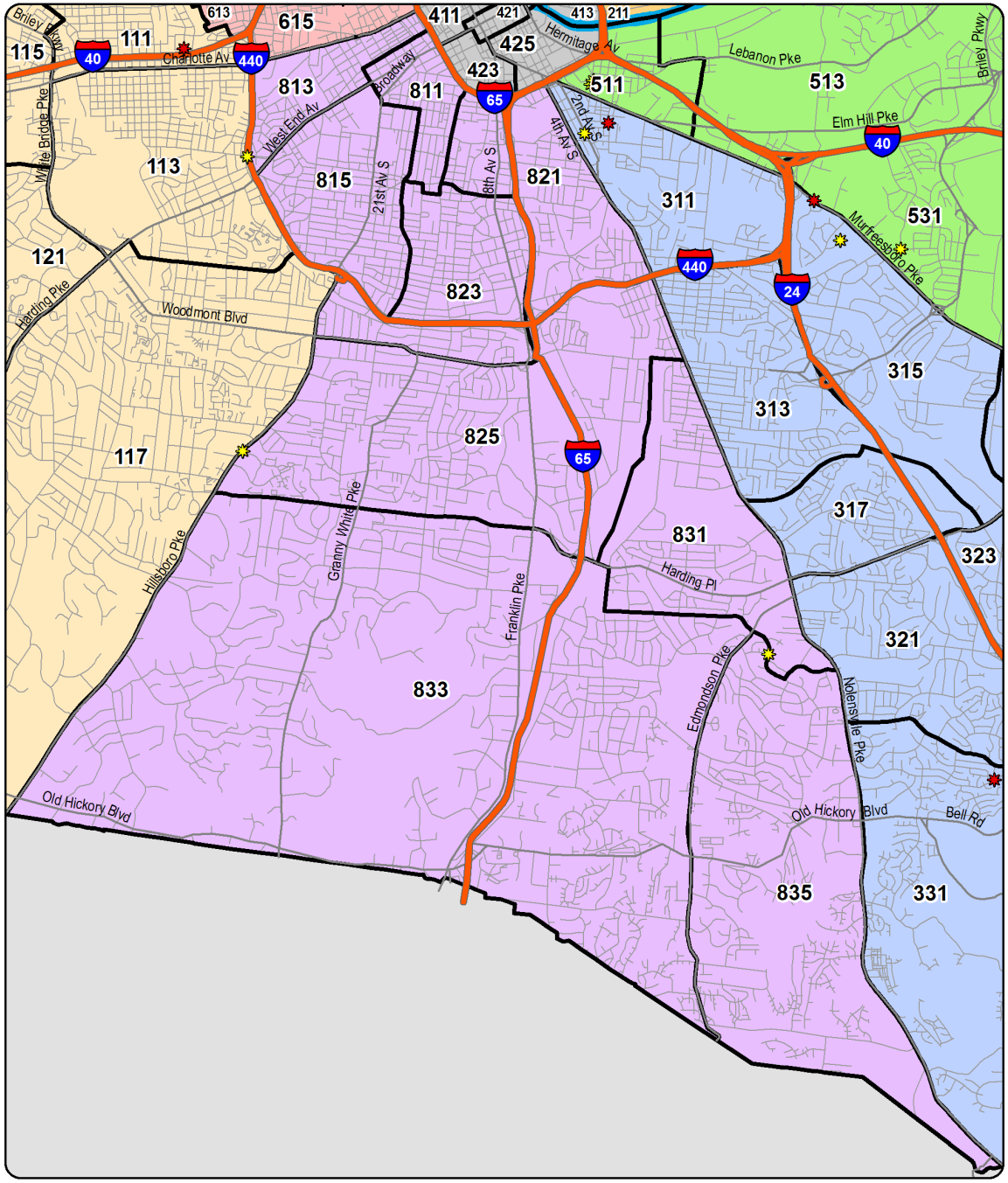

YTD Shootings Gunshot Homicide Gunshot Injury Property Damage Involving Firearm

Sourced from MNPD ARMS on 2/24/2016 8:20:56 AM. The information in this report is sourced from incident reports using UCR definitions and reporting guidelines, based on the date when the crime was reported, and aggregated by incident location. 'Gunshot Homicide / Injury' counts include only violent incidents (homicide, rape, robbery, and aggravated assault) in which one or more victims received a fatal or non-fatal gunshot wound. Suicides, suicide attempts, and accidental shootings are excluded. 'Property Damage' counts include all incidents that (1) include a 'Damage to Property' (NIBRS 290) offense, and (2) list a firearm in the Weapons/Tool' section of the incident report. Unfounded incidents are excluded from these counts.

West Precinct - Burglary and Theft from Vehicle Counts for the Past Two Weeks

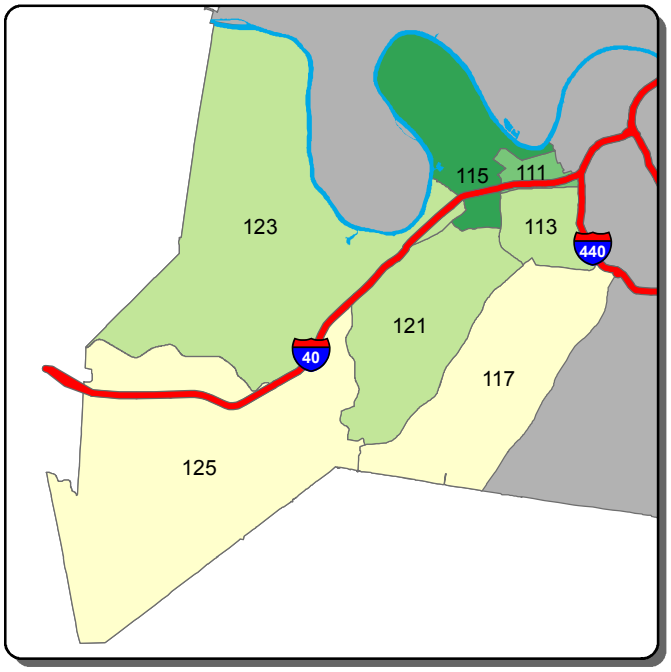

Burglary - A Shift

0 | 1 | 2-3 | 4 | >4

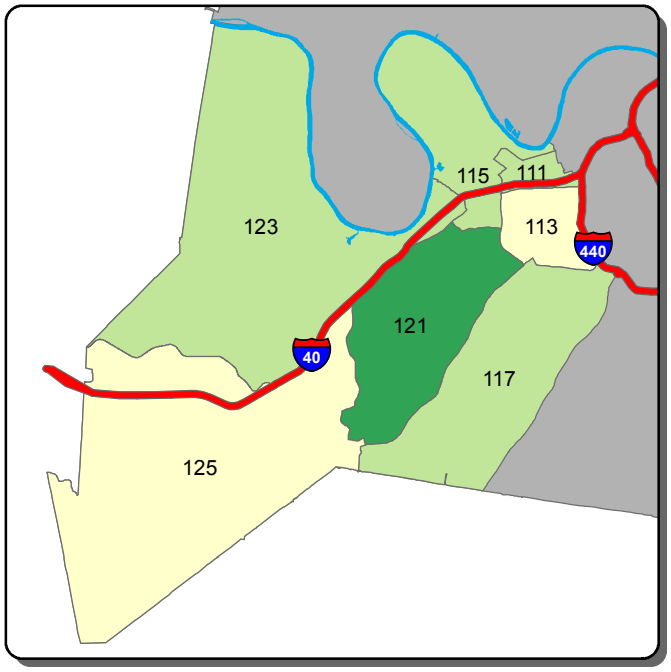

Burglary - B Shift

0 | 1-2 | 3 | 4-5 | >5

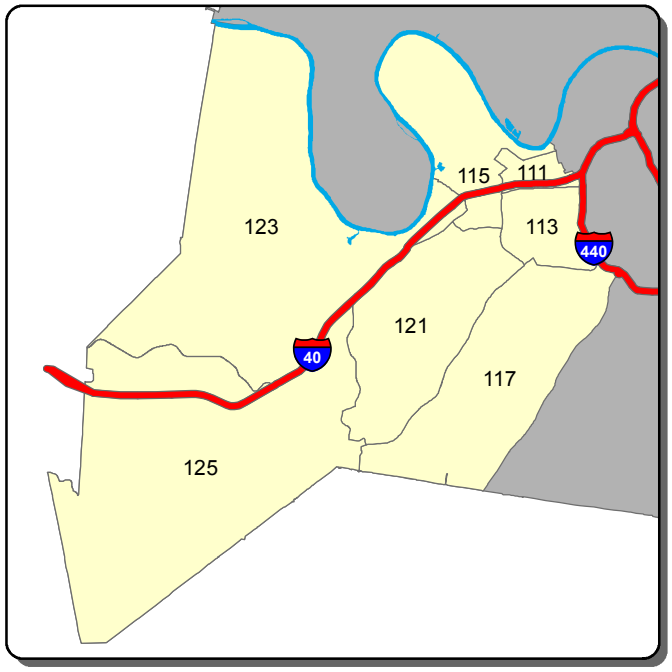

Burglary - C Shift

0 | >0

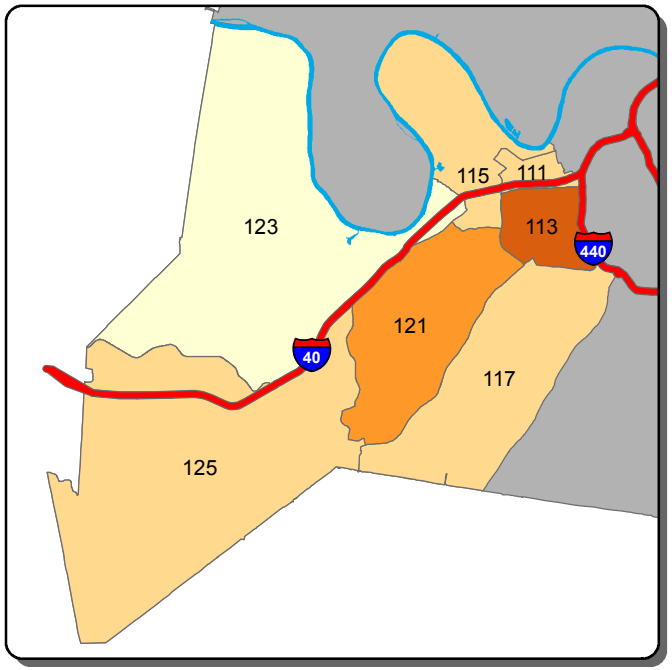

Theft from Vehicle - A Shift

0 | 1-2 | 3 | 4 | >4

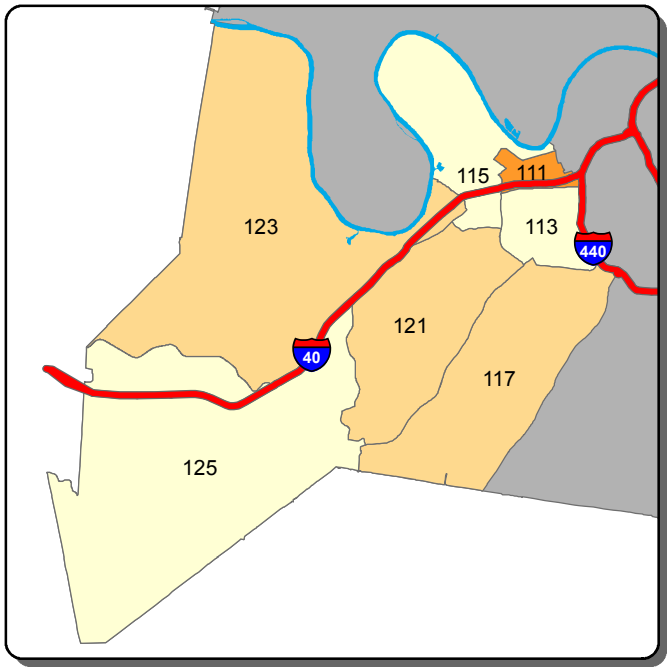

Theft from Vehicle - B Shift

0-1 | 2 | 3 | 4 | >4

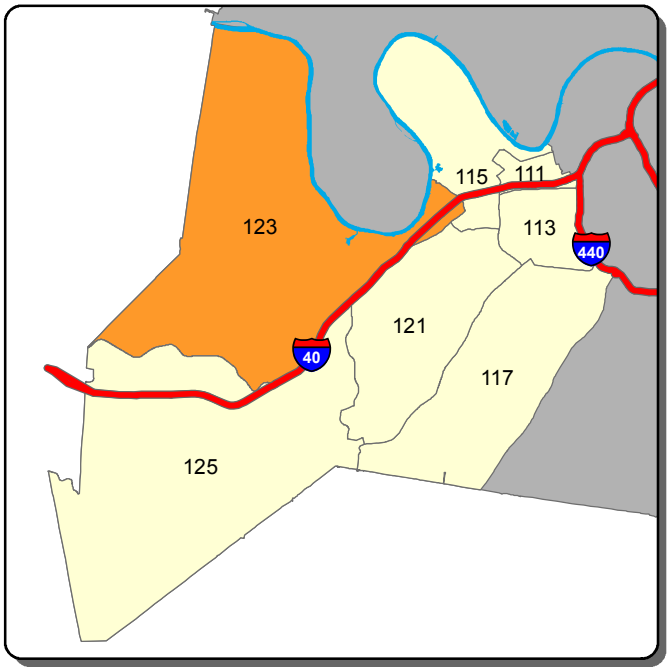

Theft from Vehicle - C Shift

0 | 1 | >1

Information summarized for CompStat week ending 2/20/2016

Sourced from MNPD ARMS on 2/24/2016. Data taken from incident reports using Uniform Crime Reporting definitions and guidelines, based on the date and time when the inicident was reported. 'A, B, and C Shift' refer to the following time periods: A Shift = 0700 - 1500; B Shift = 1500 - 2300; C Shift = 2300 - 0700.

West Precinct - Aggravated Assault and Self Initiated CAD Counts for the Past Two Weeks

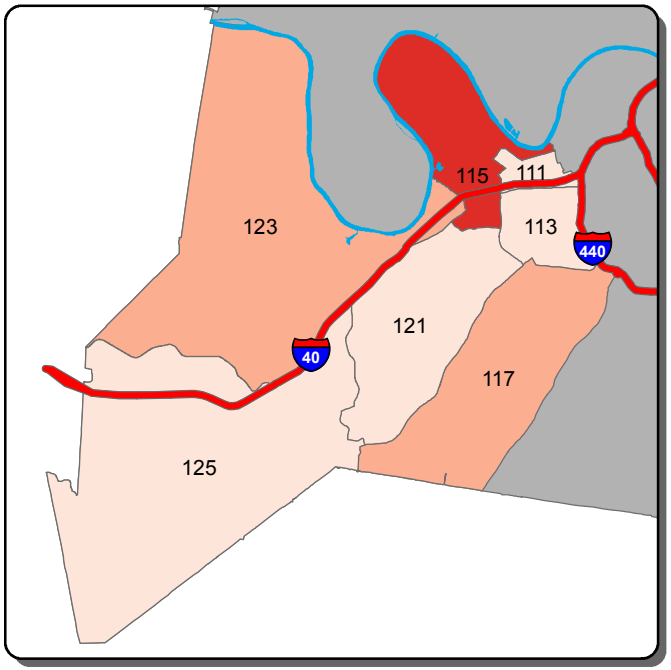

Aggravated Assault - A Shift

0 1 2 >2

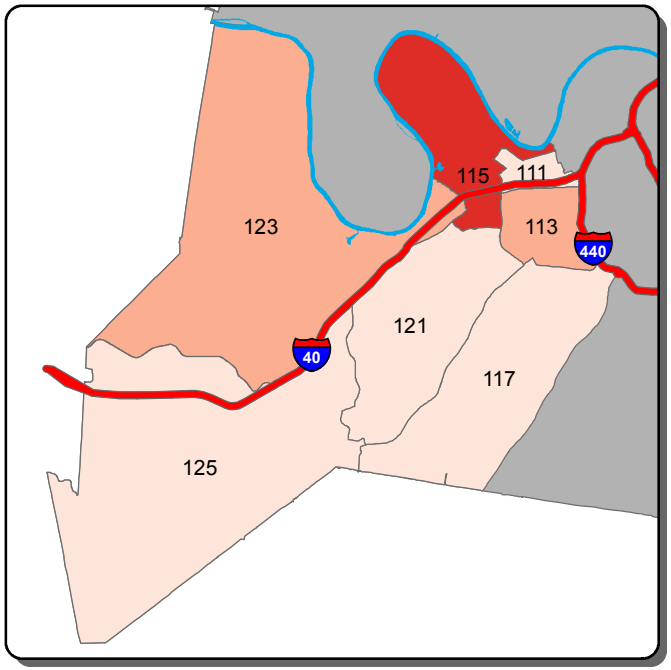

Aggravated Assault - B Shift

0 1 2 3 >3

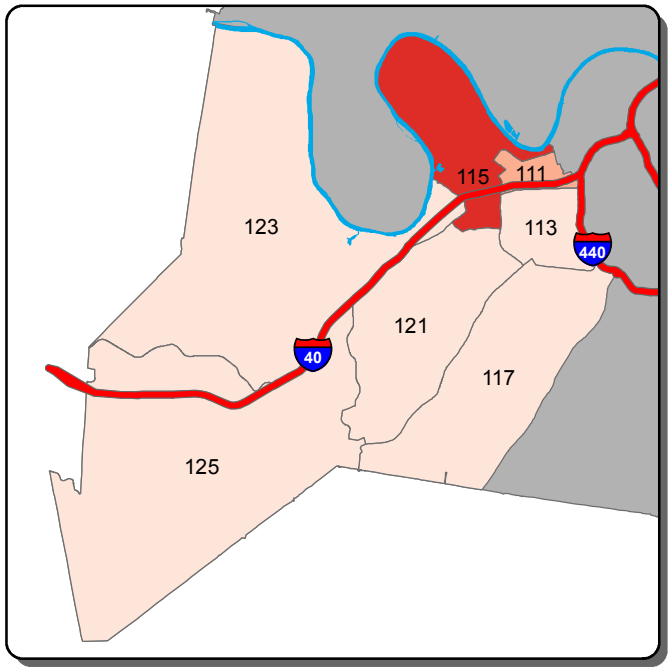

Aggravated Assault - C Shift

0 1 2 3-4 >4

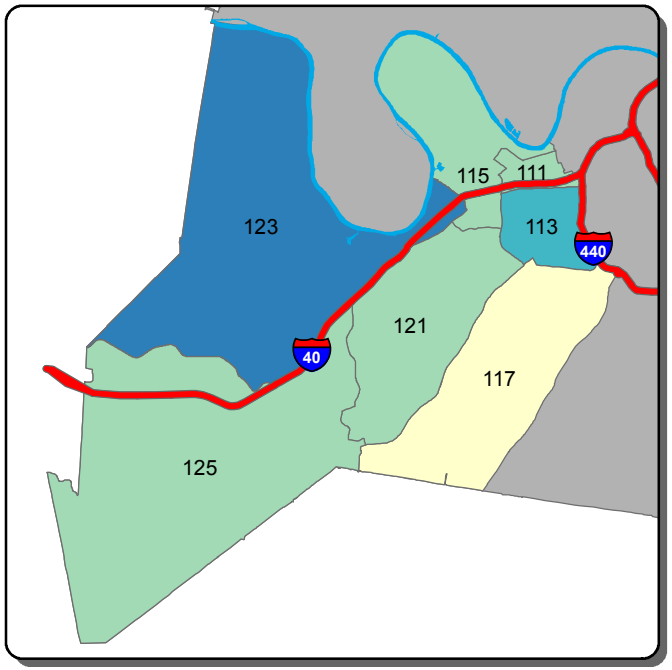

Self Initiated CAD - A Shift

0-180 181-262 263-344 345-426 >426

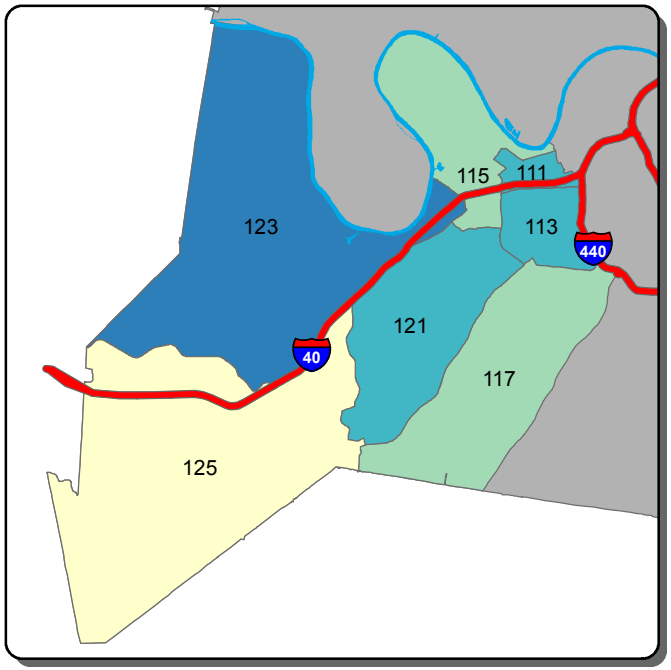

Self Initiated CAD - B Shift

0-116 117-165 166-213 214-262 >262

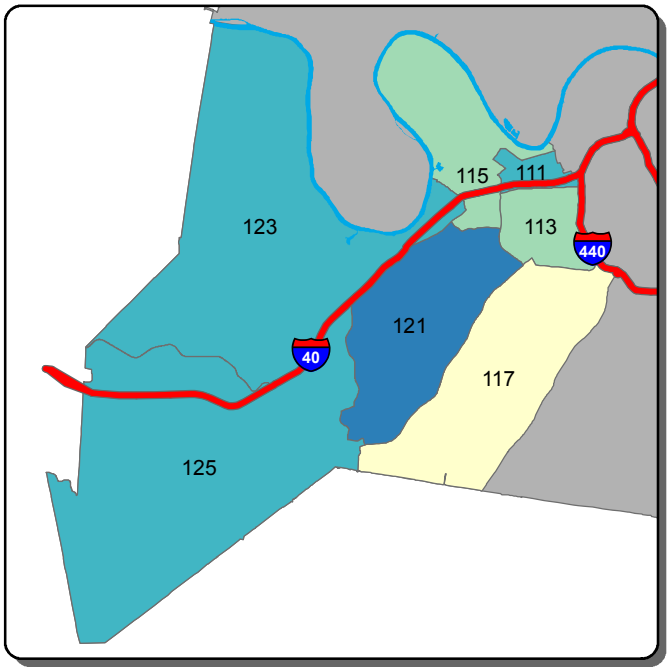

Self Initiated CAD - C Shift

0-167 168-234 235-302 303-369 >369

Information summarized for CompStat week ending 2/20/2016

Sourced from MNPD ARMS on 2/24/2016. Data taken from incident reports using Uniform Crime Reporting definitions and guidelines, based on the date and time when the inicident was reported. 'A, B, and C Shift' refer to the following time periods: A Shift = 0700 - 1500; B Shift = 1500 - 2300; C Shift = 2300 - 0700.

East Precinct - Burglary and Theft from Vehicle Counts for the Past Two Weeks

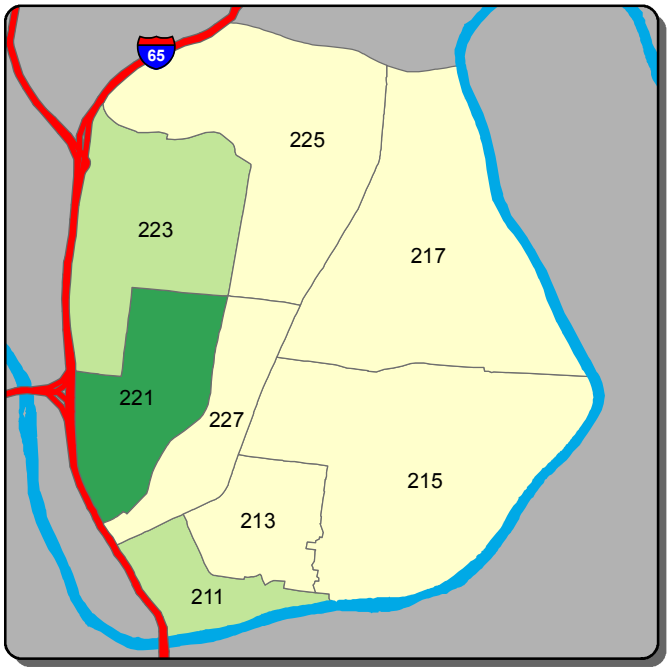

Burglary - A Shift

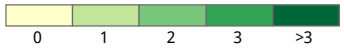

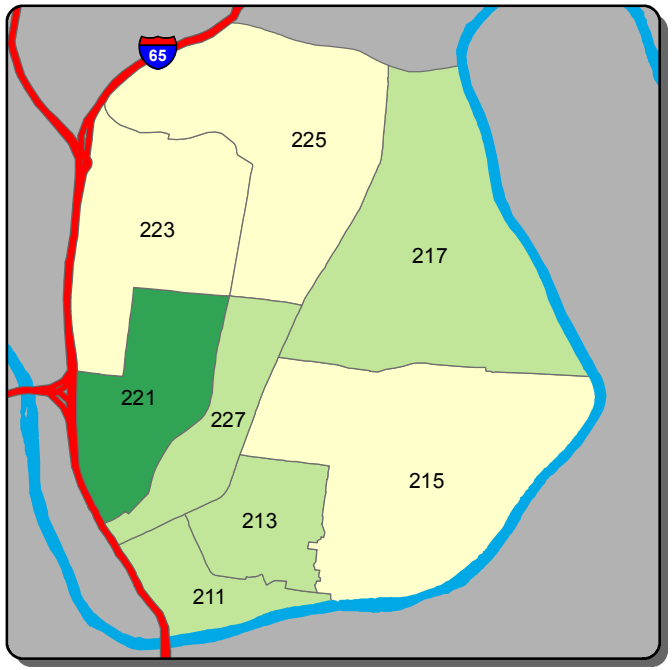

Burglary - B Shift

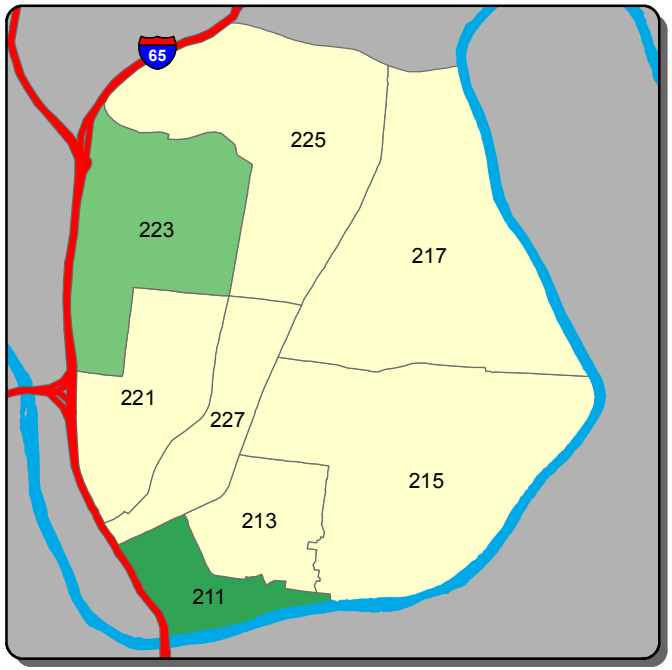

Burglary - C Shift

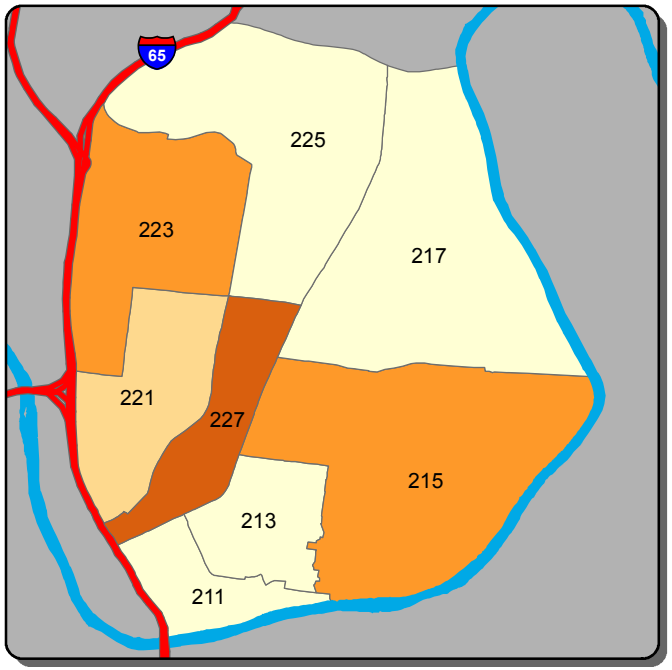

Theft from Vehicle - A Shift

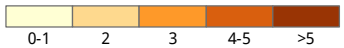

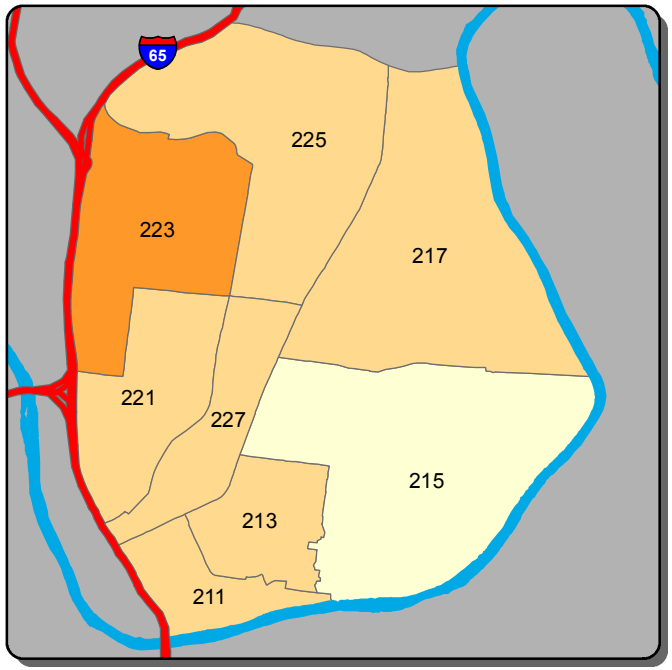

Theft from Vehicle - B Shift

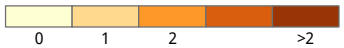

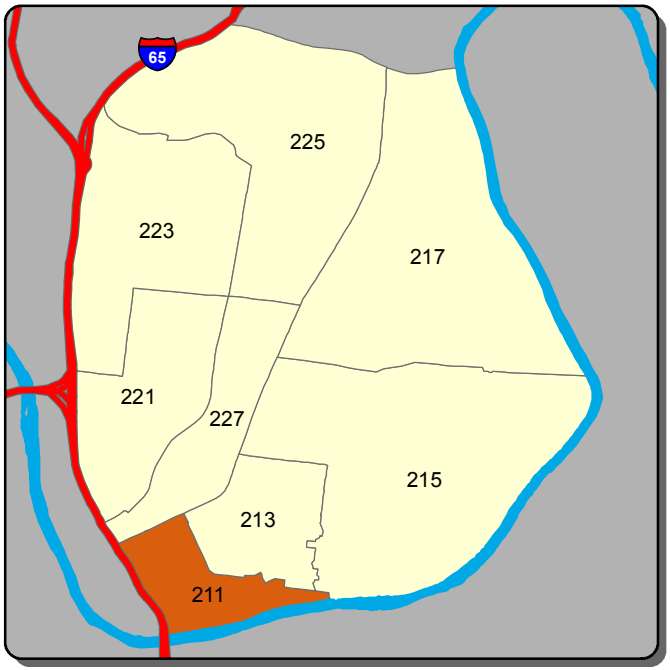

Theft from Vehicle - C Shift

Information summarized for CompStat week ending 2/20/2016

Sourced from MNPD ARMS on 2/24/2016. Data taken from incident reports using Uniform Crime Reporting definitions and guidelines, based on the date and time when the inicident was reported. 'A, B, and C Shift' refer to the following time periods: A Shift = 0700 - 1500; B Shift = 1500 - 2300; C Shift = 2300 - 0700.

East Precinct - Aggravated Assault and Self Initiated CAD Counts for the Past Two Weeks

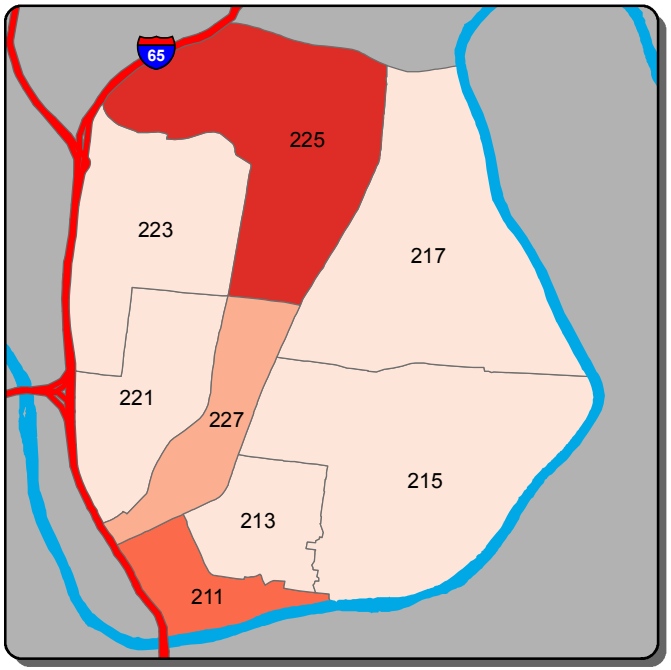

Aggravated Assault - A Shift

0	1	2	3	>3

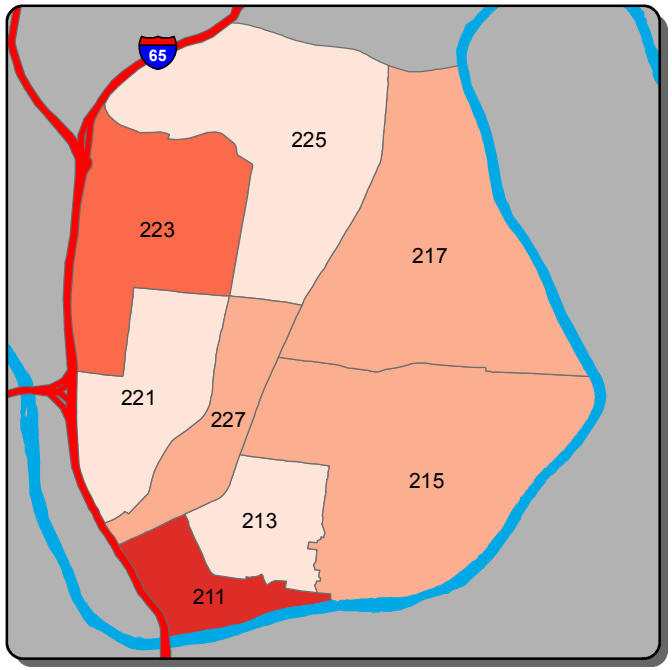

Aggravated Assault - B Shift

0	1	2	3-4	>4

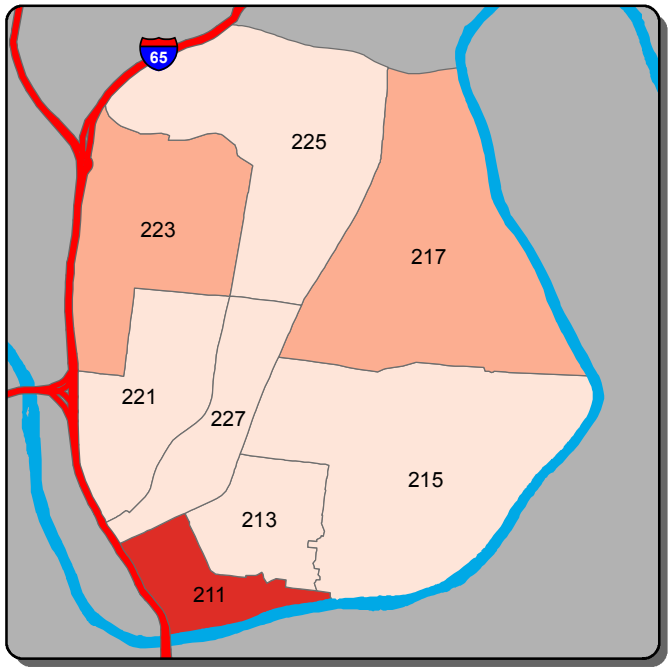

Aggravated Assault - C Shift

0	1	2	3-4	>4

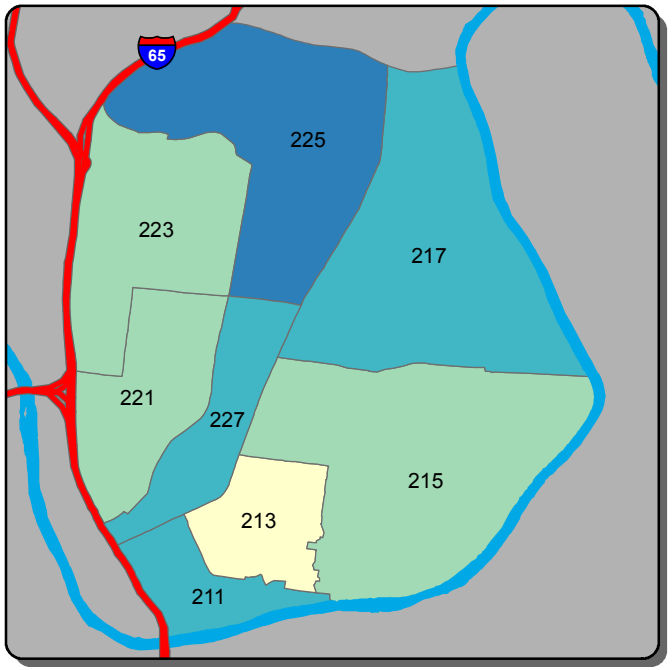

Self Initiated CAD - A Shift

0-79	80-113	114-148	149-183	>183

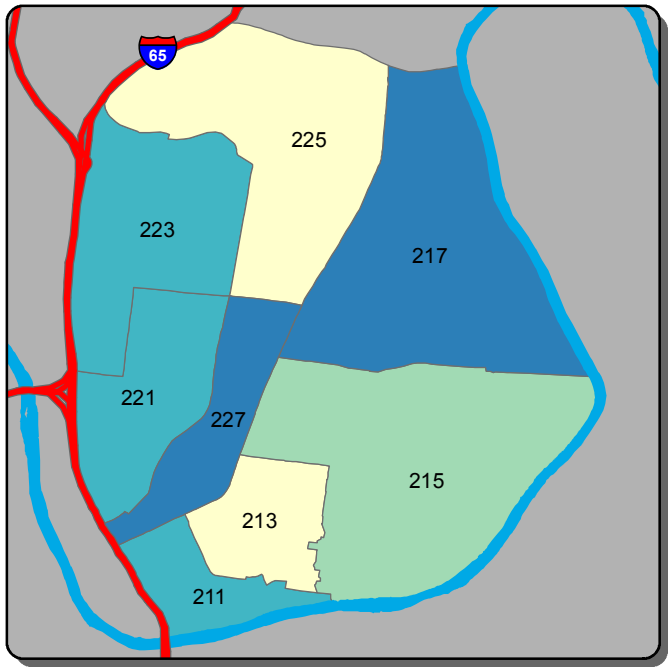

Self Initiated CAD - B Shift

0-81	82-108	109-136	137-163	>163

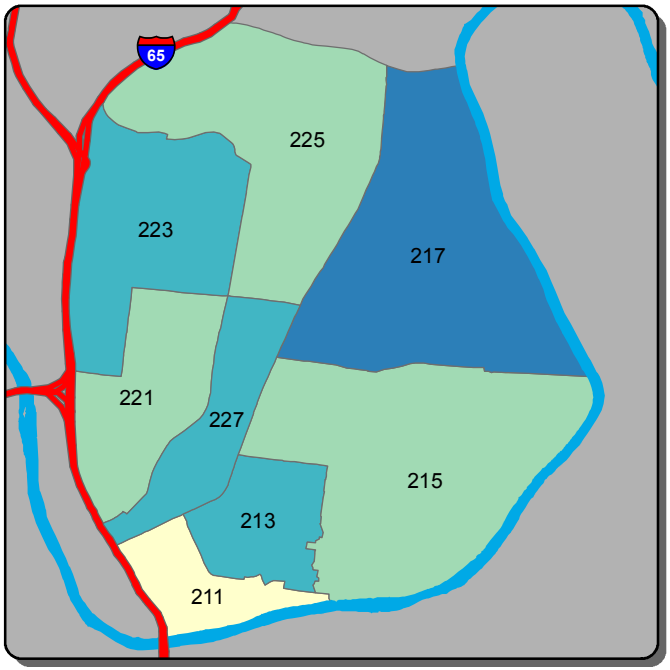

Self Initiated CAD - C Shift

0-102	103-137	138-172	173-206	>206

Information summarized for CompStat week ending 2/20/2016

Sourced from MNPD ARMS on 2/24/2016. Data taken from incident reports using Uniform Crime Reporting definitions and guidelines, based on the date and time when the inicident was reported. 'A, B, and C Shift' refer to the following time periods: A Shift = 0700 - 1500; B Shift = 1500 - 2300; C Shift = 2300 - 0700.

South Precinct - Burglary and Theft from Vehicle Counts for the Past Two Weeks

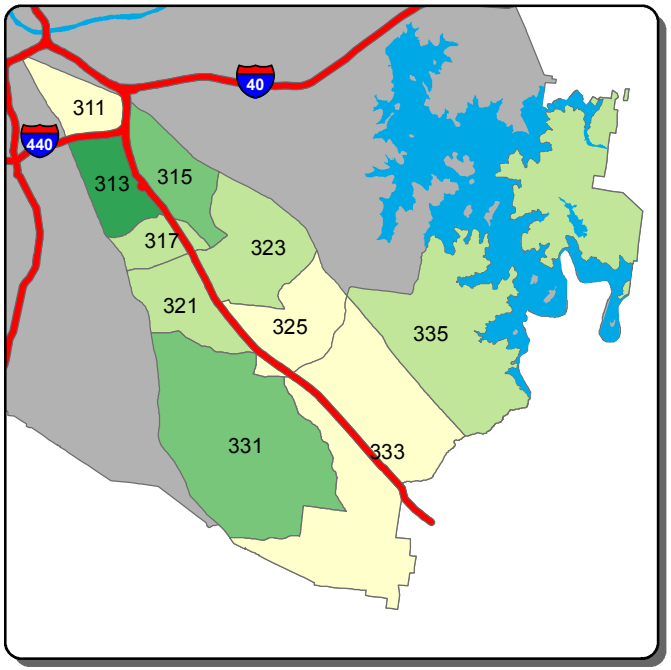

Burglary - A Shift

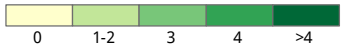

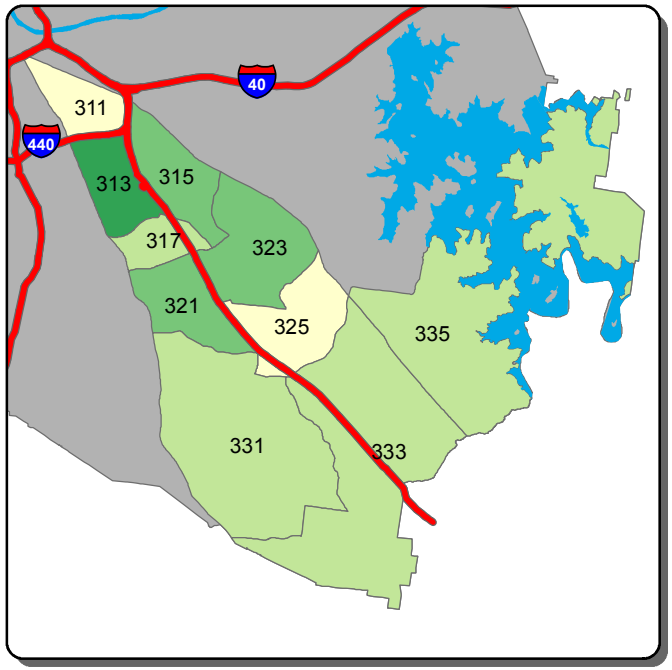

Burglary - B Shift

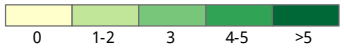

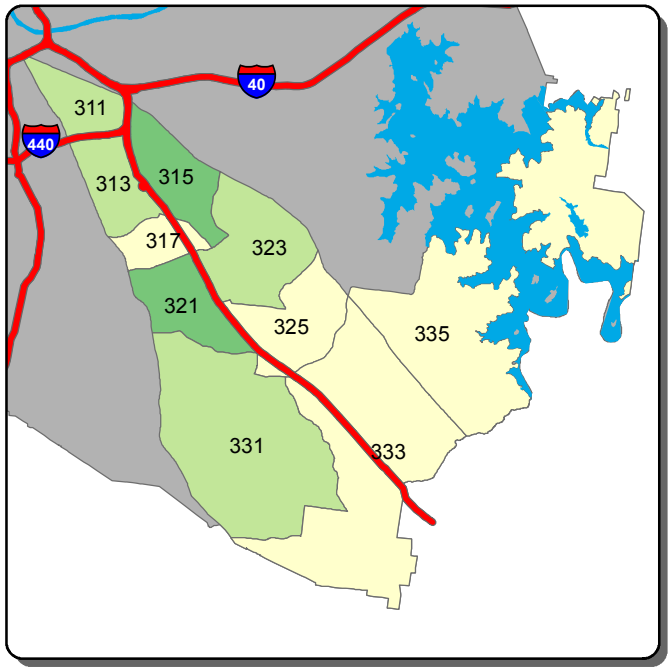

Burglary - C Shift

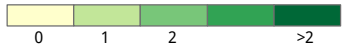

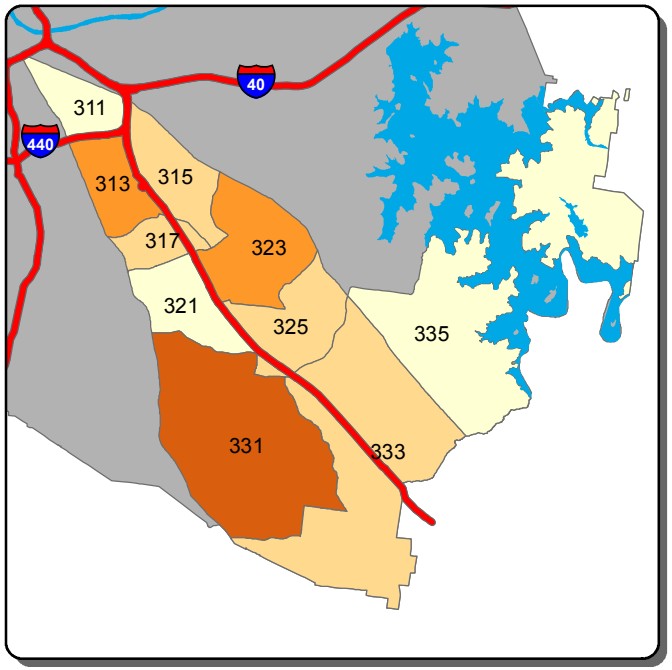

Theft from Vehicle - A Shift

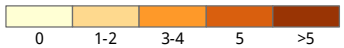

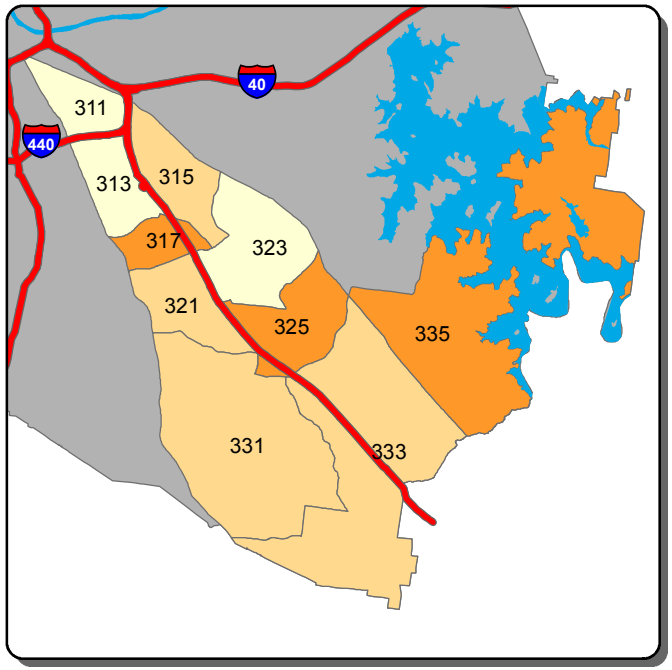

Theft from Vehicle - B Shift

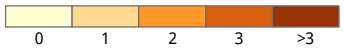

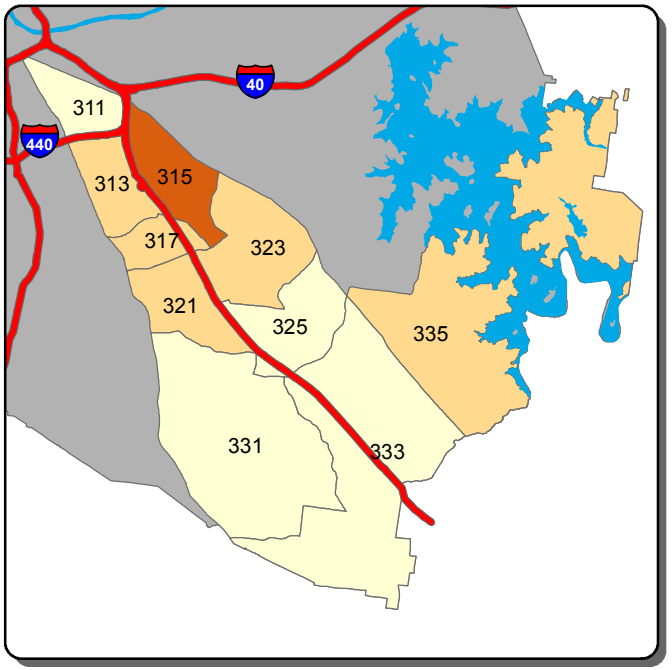

Theft from Vehicle - C Shift

Information summarized for CompStat week ending 2/20/2016

Sourced from MNPD ARMS on 2/24/2016. Data taken from incident reports using Uniform Crime Reporting definitions and guidelines, based on the date and time when the inicident was reported. 'A, B, and C Shift' refer to the following time periods: A Shift = 0700 - 1500; B Shift = 1500 - 2300; C Shift = 2300 - 0700.

South Precinct - Aggravated Assault and Self Initiated CAD Counts for the Past Two Weeks

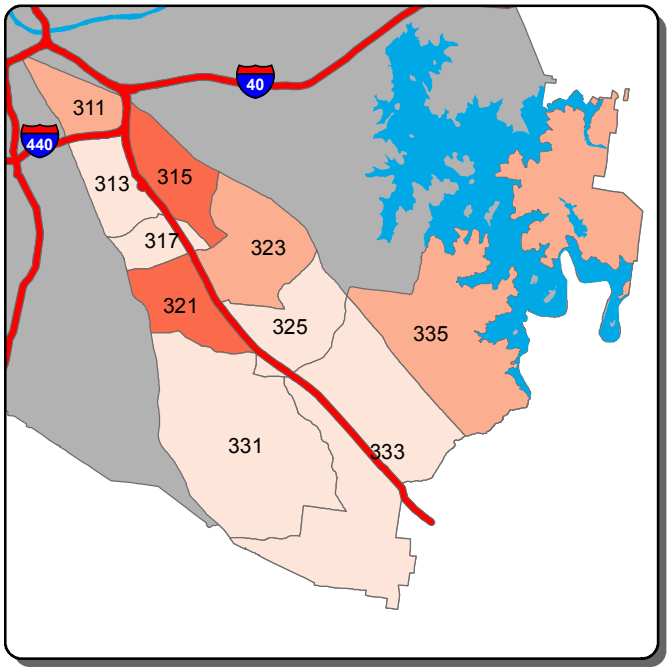

Aggravated Assault - A Shift

0 1 2 >2

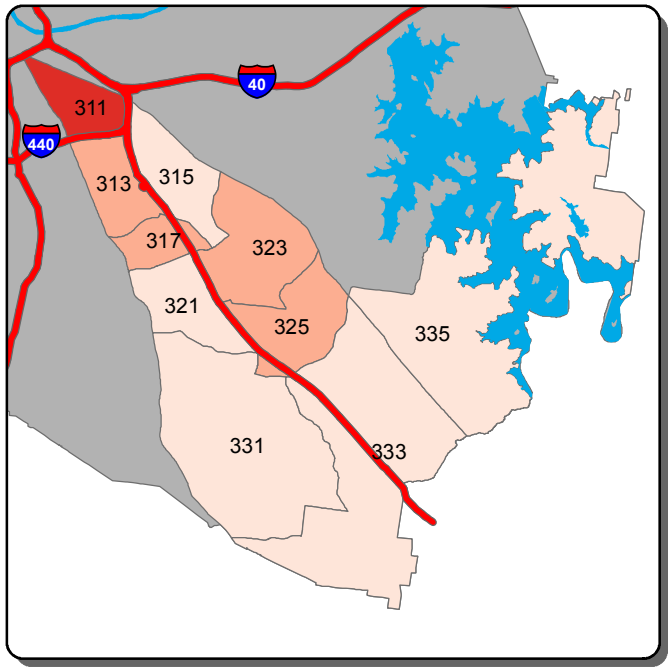

Aggravated Assault - B Shift

0 1 2 >2

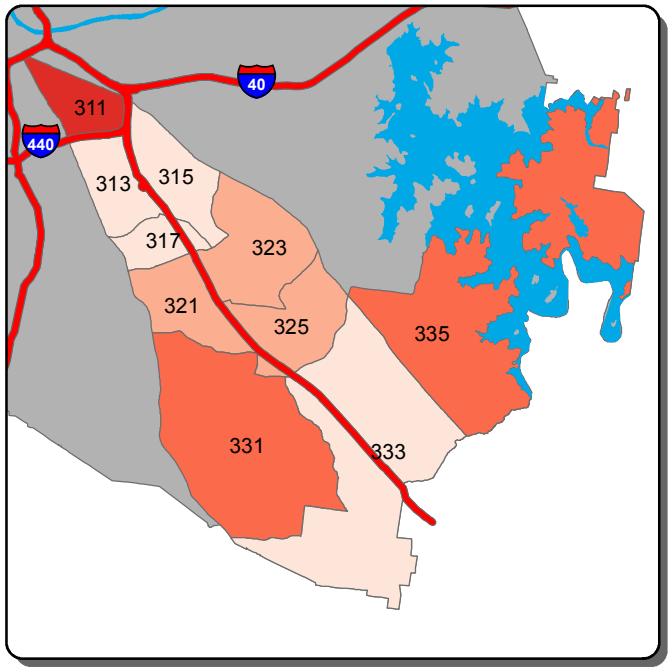

Aggravated Assault - C Shift

0 1 2 3 >3

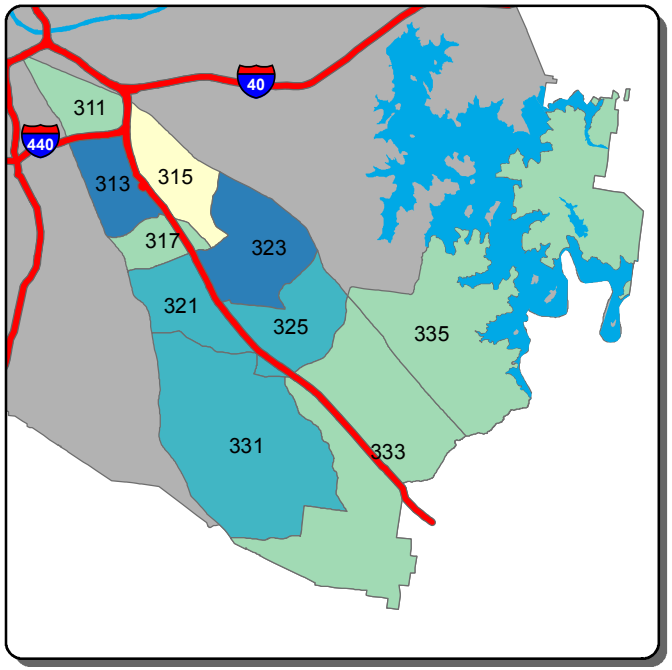

Self Initiated CAD - A Shift

0-90 91-147 148-203 204-260 >260

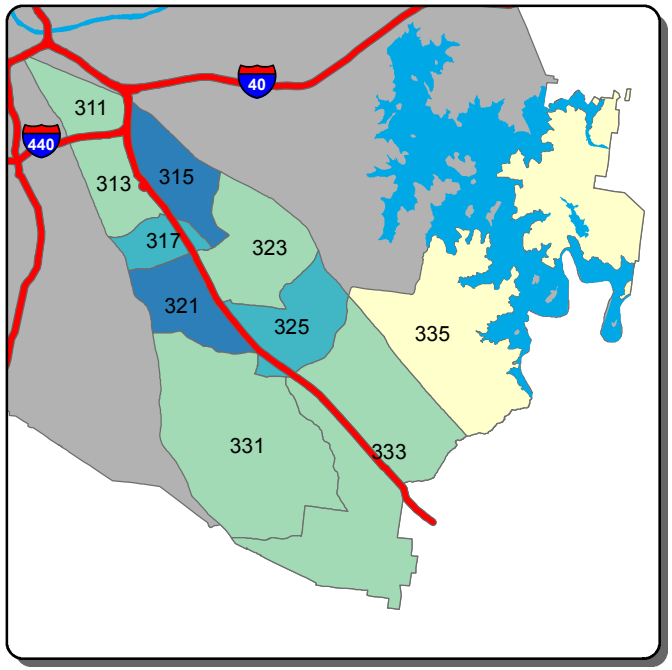

Self Initiated CAD - B Shift

0-85 86-121 122-158 159-194 >194

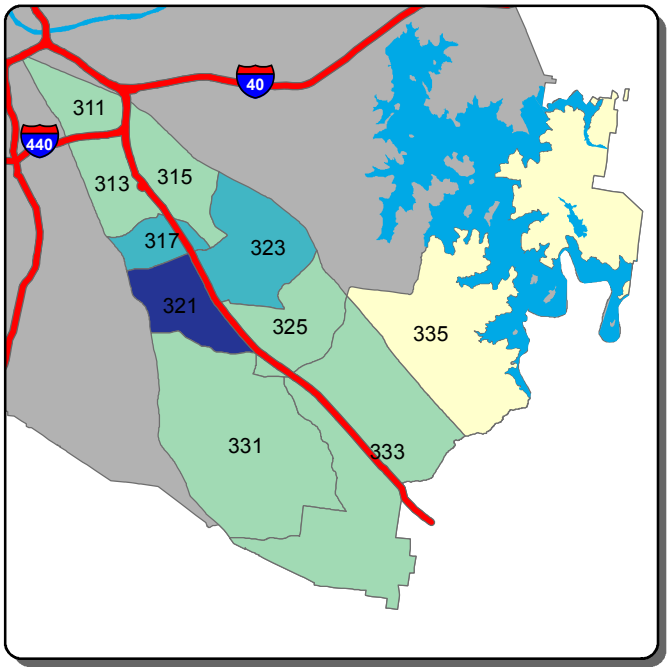

Self Initiated CAD - C Shift

0-74 75-118 119-161 162-204 >204

Information summarized for CompStat week ending 2/20/2016

Sourced from MNPD ARMS on 2/24/2016. Data taken from incident reports using Uniform Crime Reporting definitions and guidelines, based on the date and time when the inicident was reported. 'A, B, and C Shift' refer to the following time periods: A Shift = 0700 - 1500; B Shift = 1500 - 2300; C Shift = 2300 - 0700.

Central Precinct - Burglary and Theft from Vehicle Counts for the Past Two Weeks

Burglary - A Shift

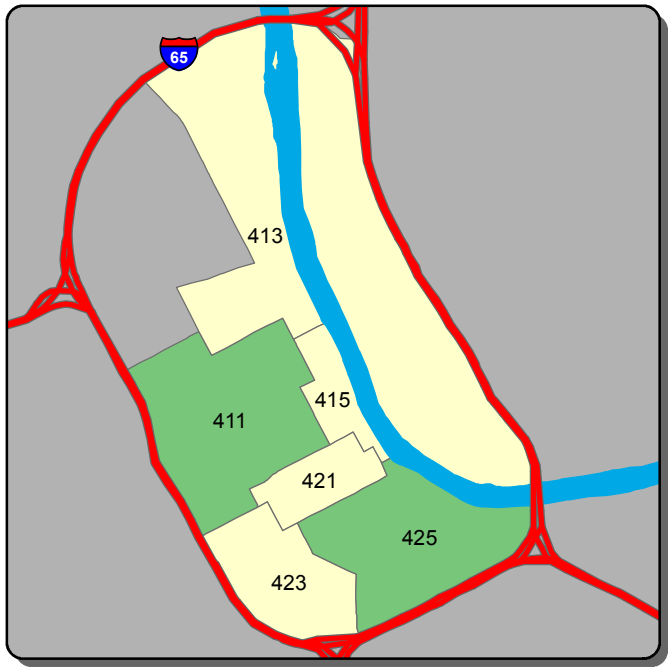

Burglary - B Shift

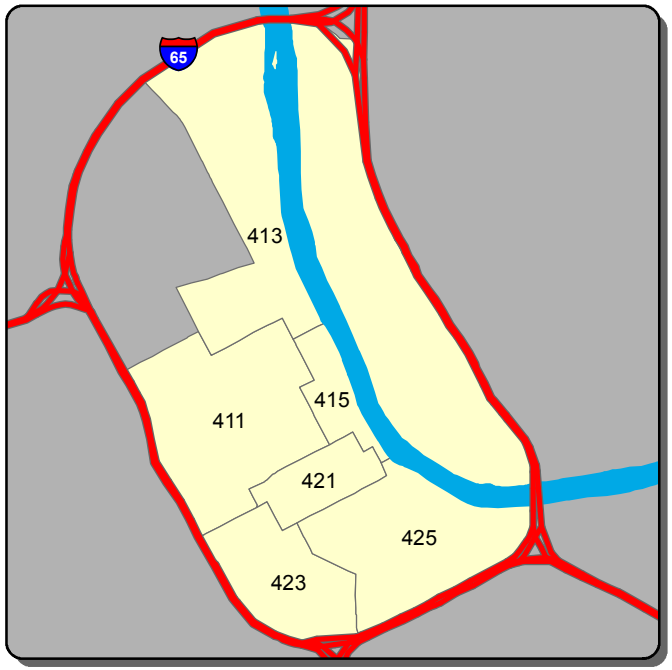

Burglary - C Shift

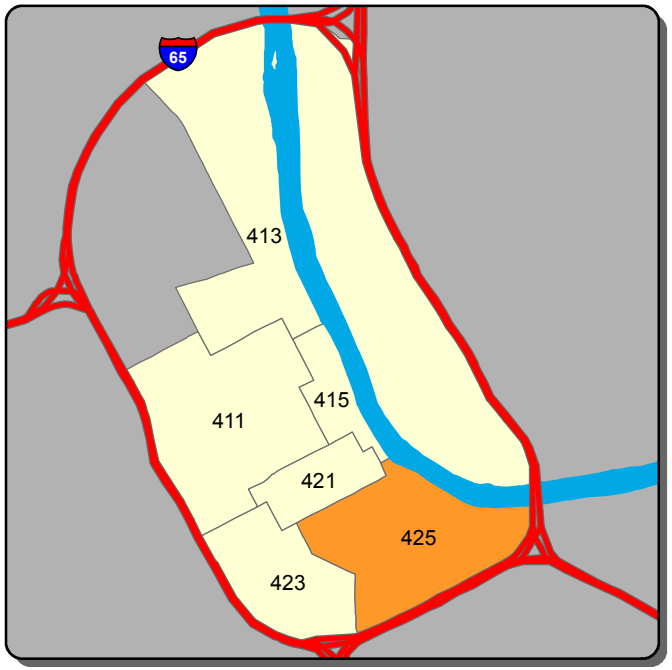

Theft from Vehicle - A Shift

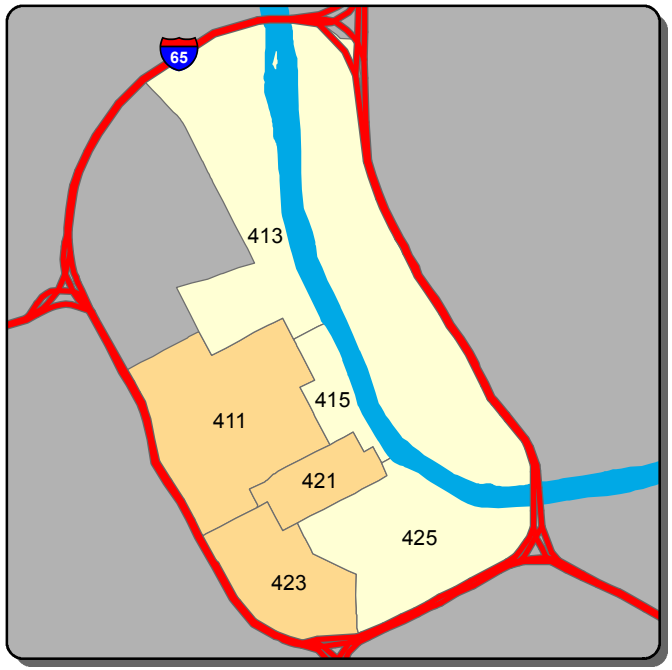

Theft from Vehicle - B Shift

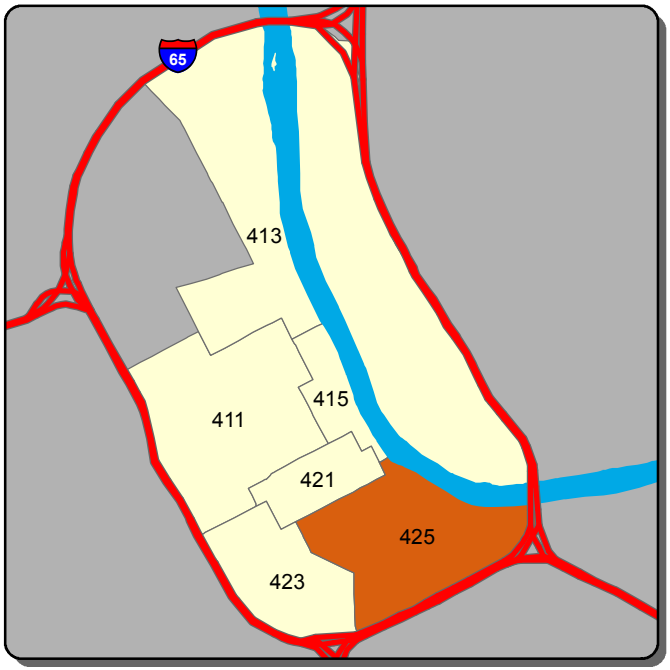

Theft from Vehicle - C Shift

Information summarized for CompStat week ending 2/20/2016

Sourced from MNPD ARMS on 2/24/2016. Data taken from incident reports using Uniform Crime Reporting definitions and guidelines, based on the date and time when the inicident was reported. 'A, B, and C Shift' refer to the following time periods: A Shift = 0700 - 1500; B Shift = 1500 - 2300; C Shift = 2300 - 0700.

Central Precinct - Aggravated Assault and Self Initiated CAD Counts for the Past Two Weeks

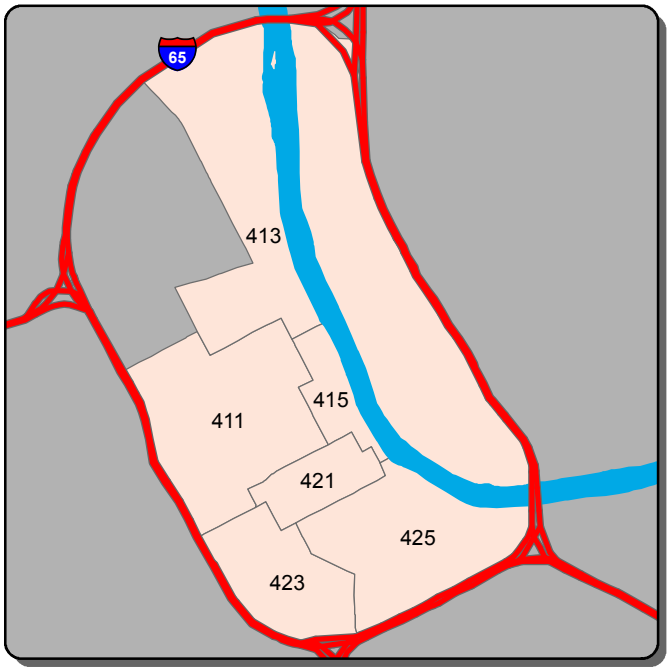

Aggravated Assault - A Shift

0 >0

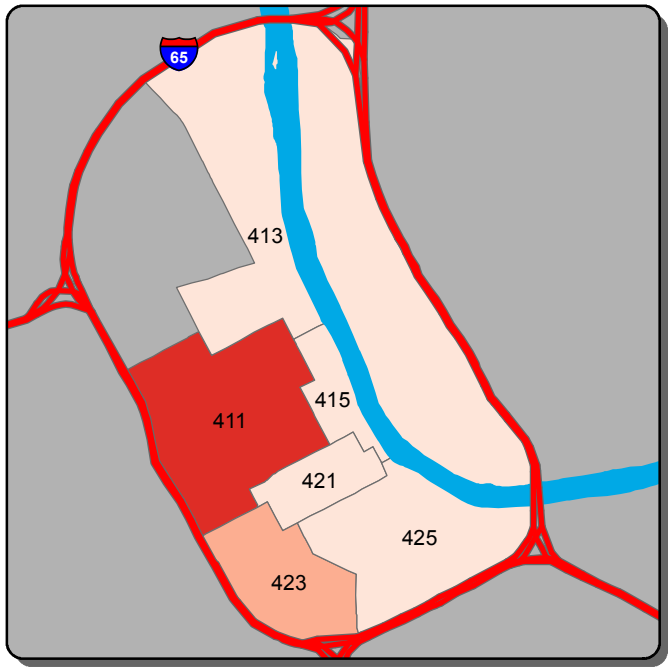

Aggravated Assault - B Shift

0 1 2 >2

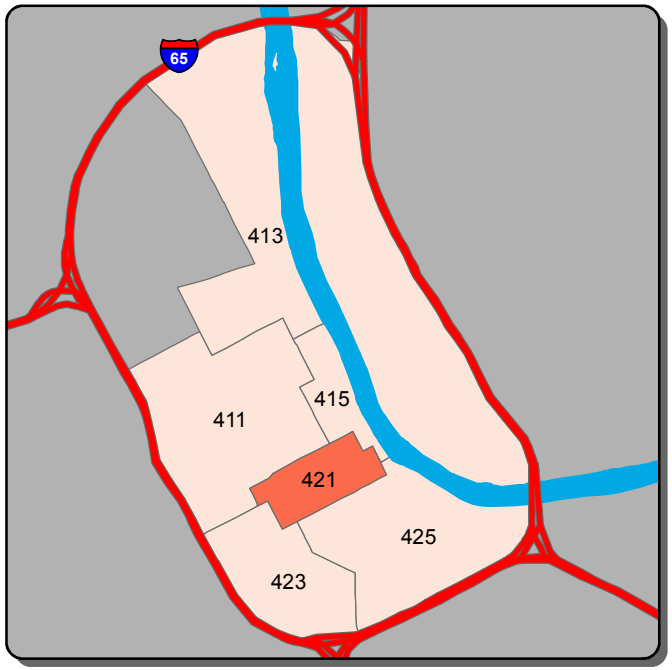

Aggravated Assault - C Shift

0 1 >1

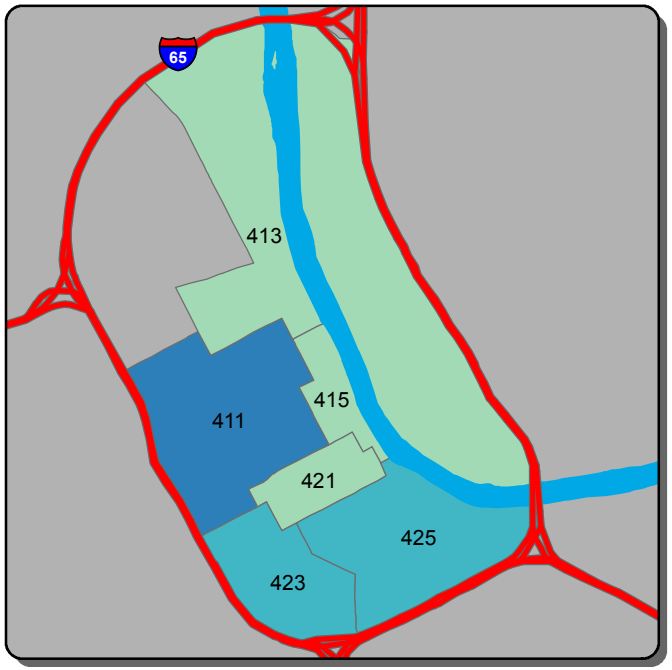

Self Initiated CAD - A Shift

0-143 144-200 201-256 257-313 >313

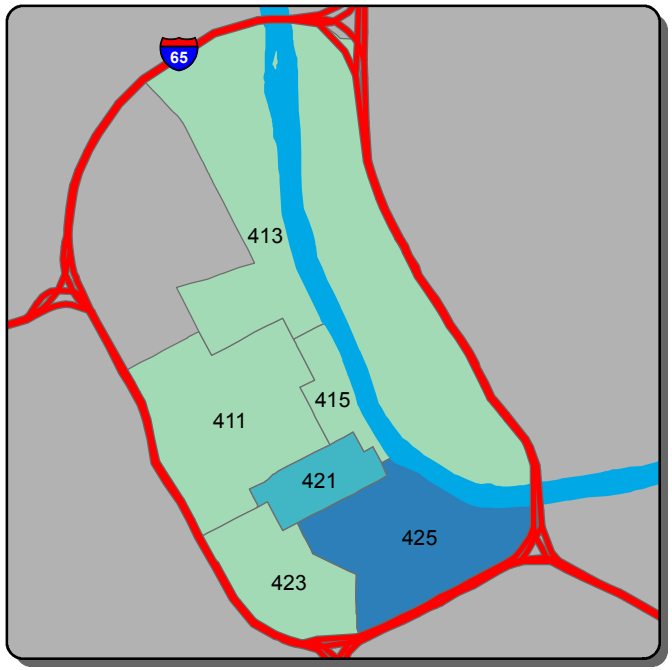

Self Initiated CAD - B Shift

0-66 67-187 188-308 309-429 >429

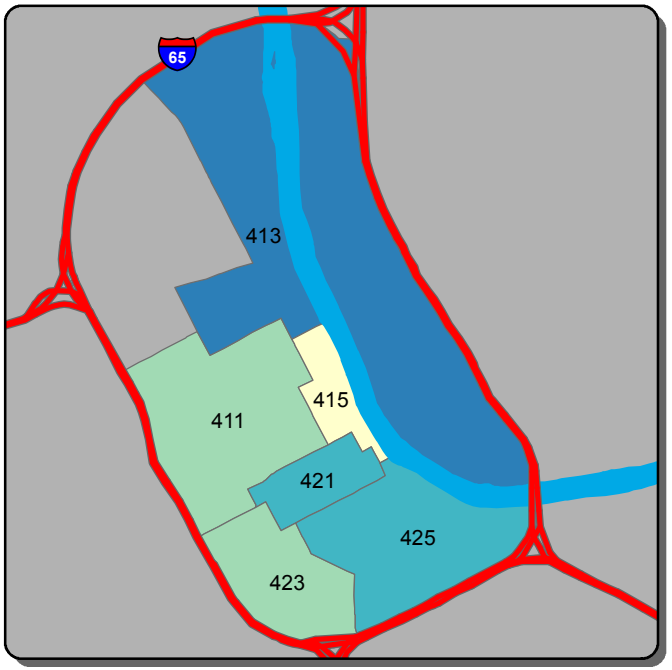

Self Initiated CAD - C Shift

0-65 66-114 115-164 165-214 >214

Information summarized for CompStat week ending 2/20/2016

Sourced from MNPD ARMS on 2/24/2016. Data taken from incident reports using Uniform Crime Reporting definitions and guidelines, based on the date and time when the inicident was reported. 'A, B, and C Shift' refer to the following time periods: A Shift = 0700 - 1500; B Shift = 1500 - 2300; C Shift = 2300 - 0700.

Hermitage Precinct - Burglary and Theft from Vehicle Counts for the Past Two Weeks

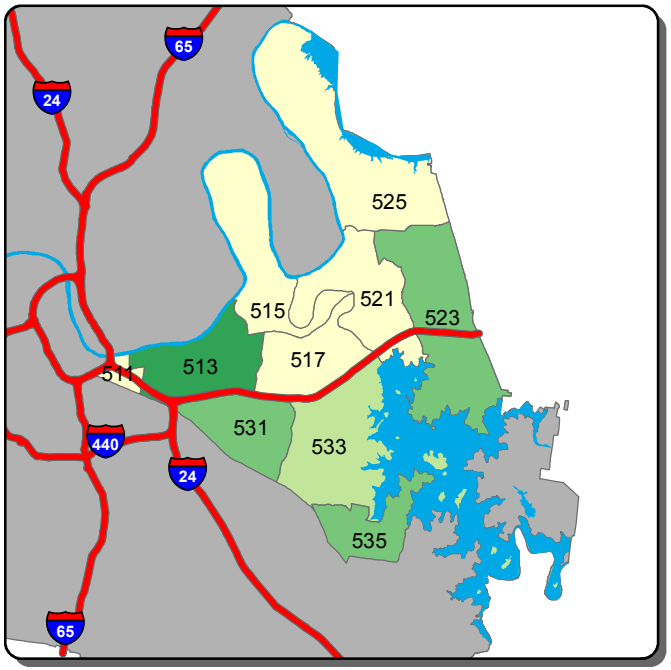

Burglary - A Shift

0 1 2 3 >3

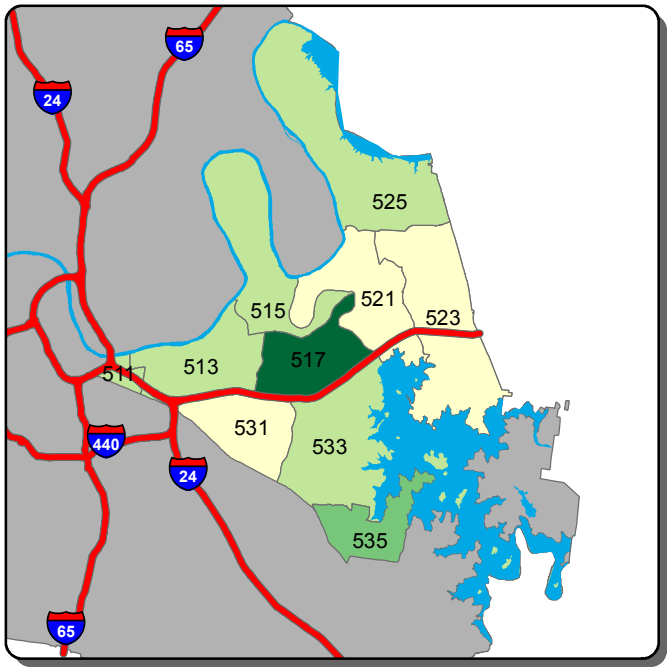

Burglary - B Shift

0 1 2-3 4 >4

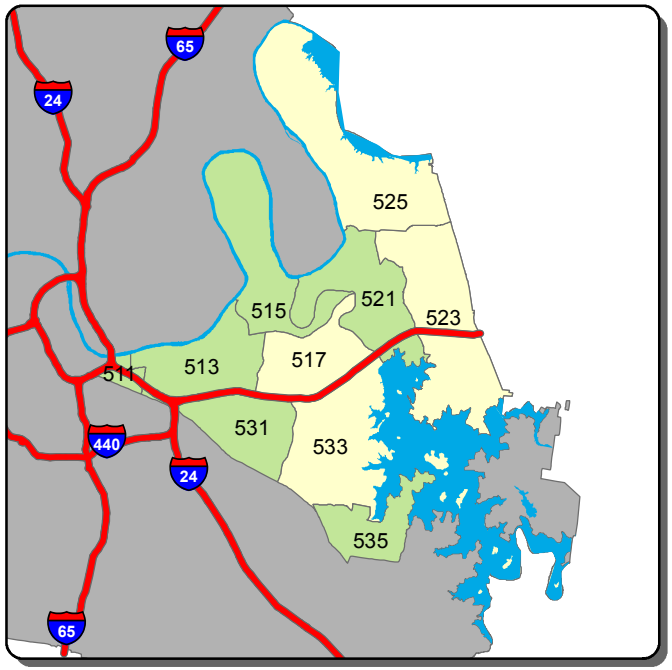

Burglary - C Shift

0 1 2 >2

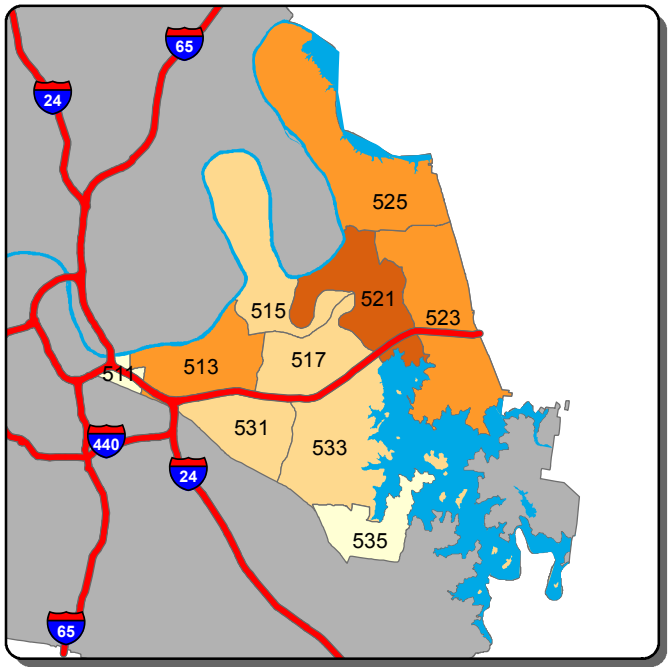

Theft from Vehicle - A Shift

0-1 2 3-4 5 >5

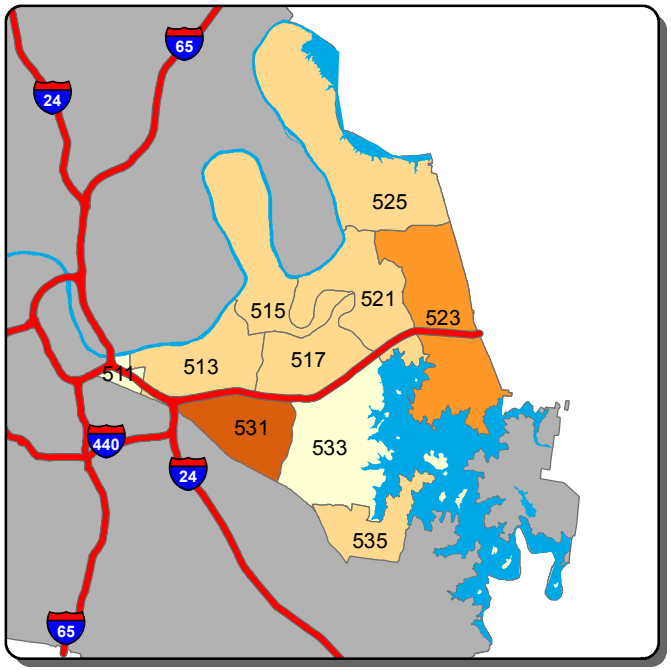

Theft from Vehicle - B Shift

0 1 2 3 >3

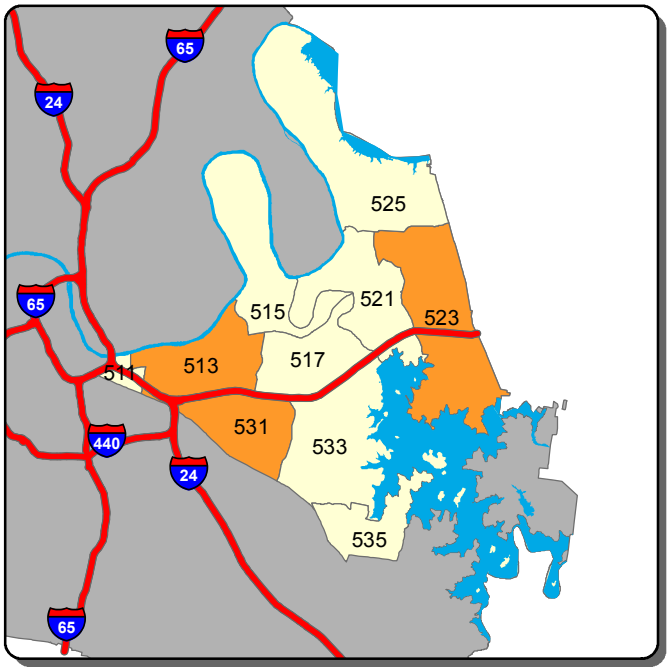

Theft from Vehicle - C Shift

0 1 >1

Information summarized for CompStat week ending 2/20/2016

Sourced from MNPD ARMS on 2/24/2016. Data taken from incident reports using Uniform Crime Reporting definitions and guidelines, based on the date and time when the inicident was reported. 'A, B, and C Shift' refer to the following time periods: A Shift = 0700 - 1500; B Shift = 1500 - 2300; C Shift = 2300 - 0700.

Hermitage Precinct - Aggravated Assault and Self Initiated CAD Counts for the Past Two Weeks

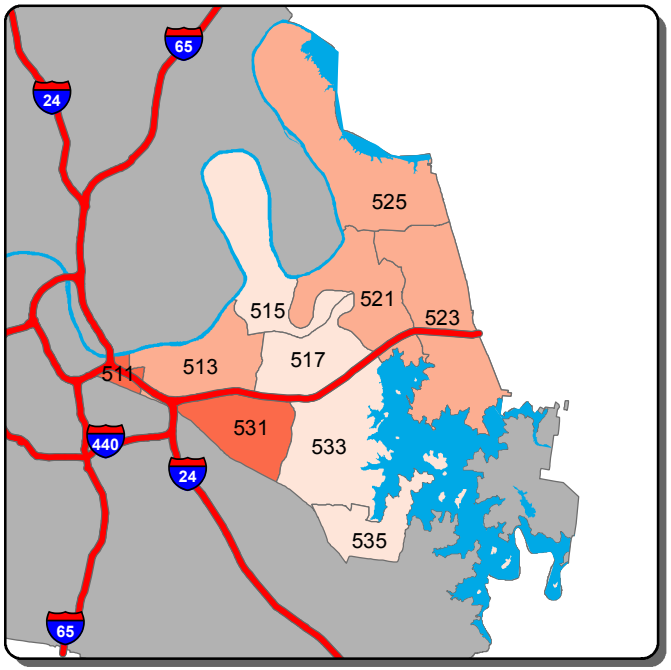

Aggravated Assault - A Shift

0 | 1 | 2 | >2

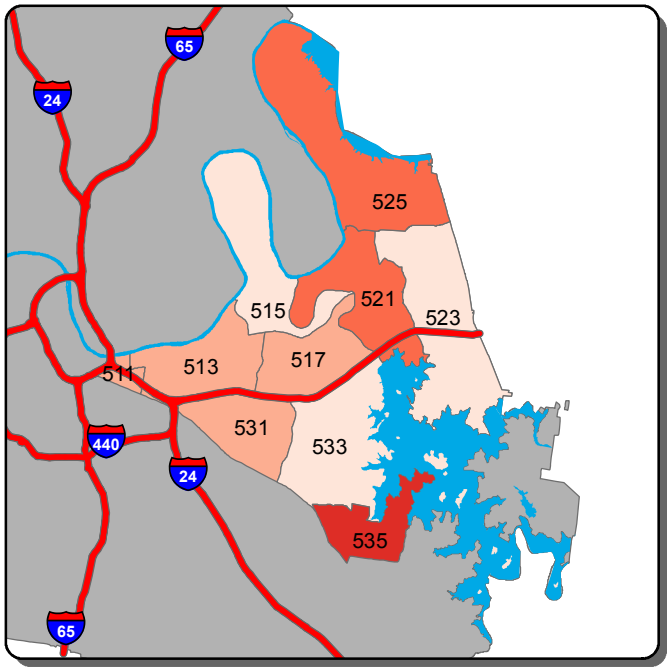

Aggravated Assault - B Shift

0 | 1-2 | 3 | 4 | >4

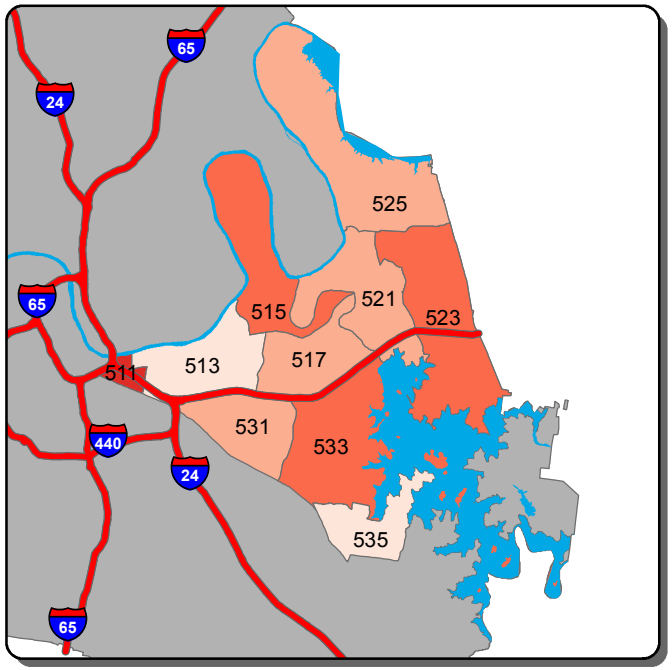

Aggravated Assault - C Shift

0 | 1 | 2-3 | 4 | >4

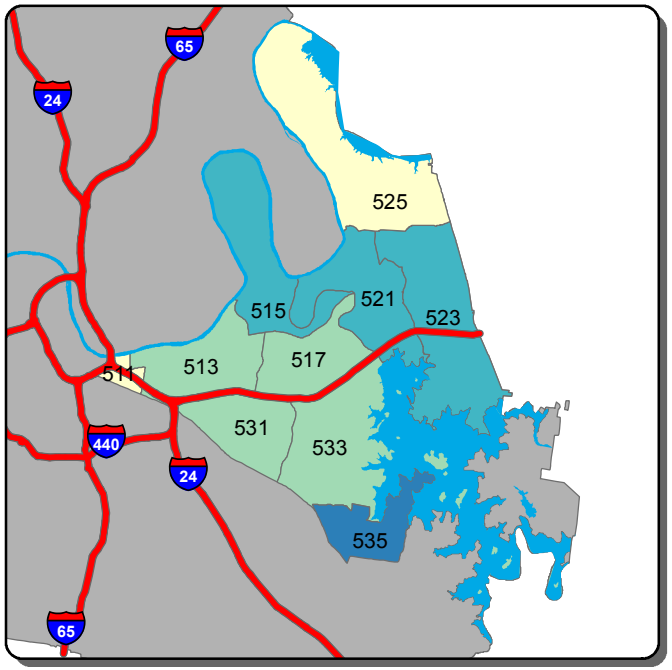

Self Initiated CAD - A Shift

0-74 | 75-139 | 140-203 | 204-267 | >267

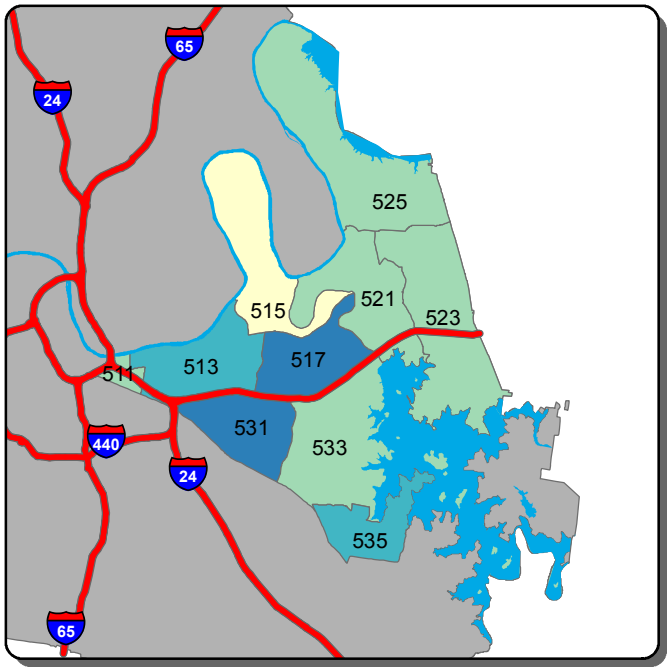

Self Initiated CAD - B Shift

0-123 | 124-202 | 203-282 | 283-361 | >361

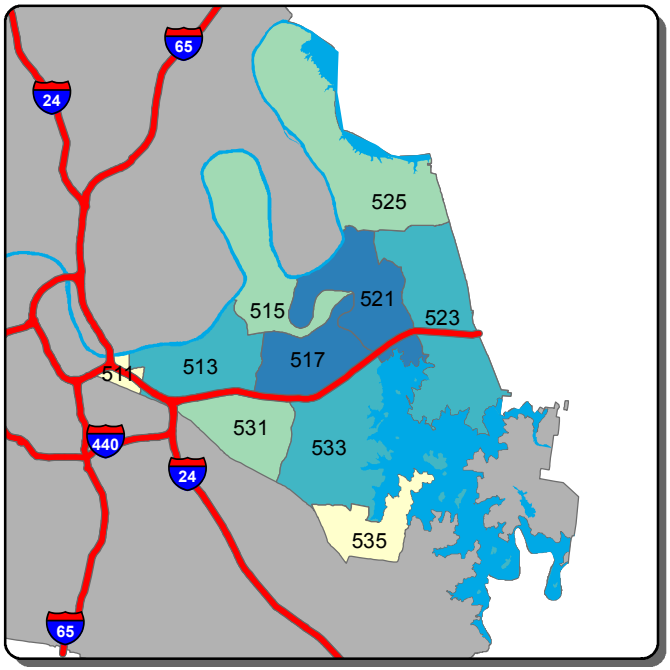

Self Initiated CAD - C Shift

0-68 | 69-131 | 132-195 | 196-258 | >258

Information summarized for CompStat week ending 2/20/2016

Sourced from MNPD ARMS on 2/24/2016. Data taken from incident reports using Uniform Crime Reporting definitions and guidelines, based on the date and time when the inicident was reported. 'A, B, and C Shift' refer to the following time periods: A Shift = 0700 - 1500; B Shift = 1500 - 2300; C Shift = 2300 - 0700.

North Precinct - Burglary and Theft from Vehicle Counts for the Past Two Weeks

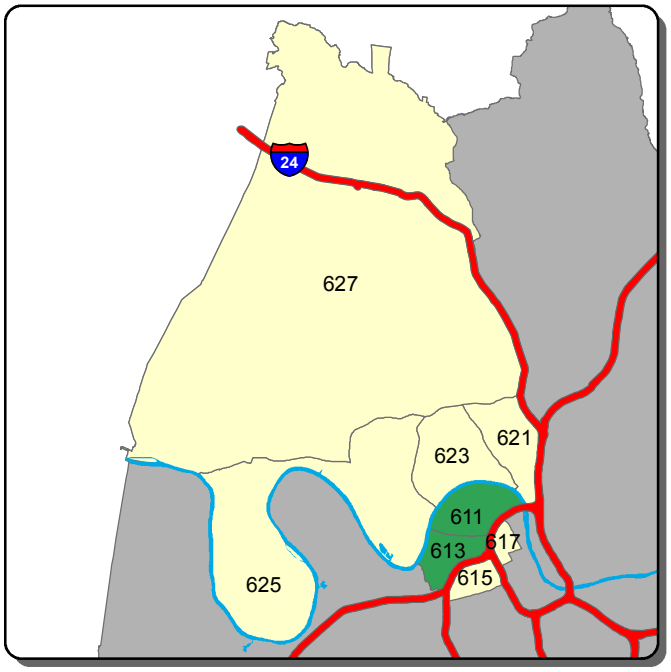

Burglary - A Shift

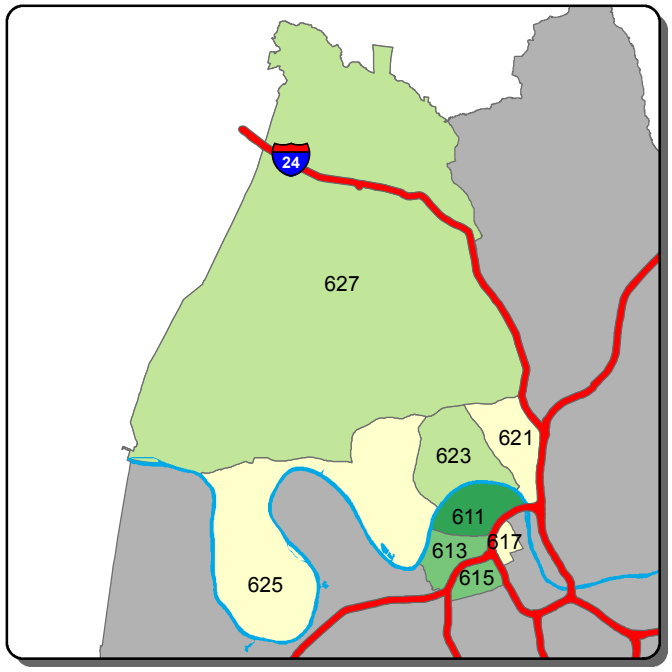

Burglary - B Shift

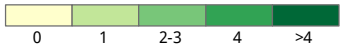

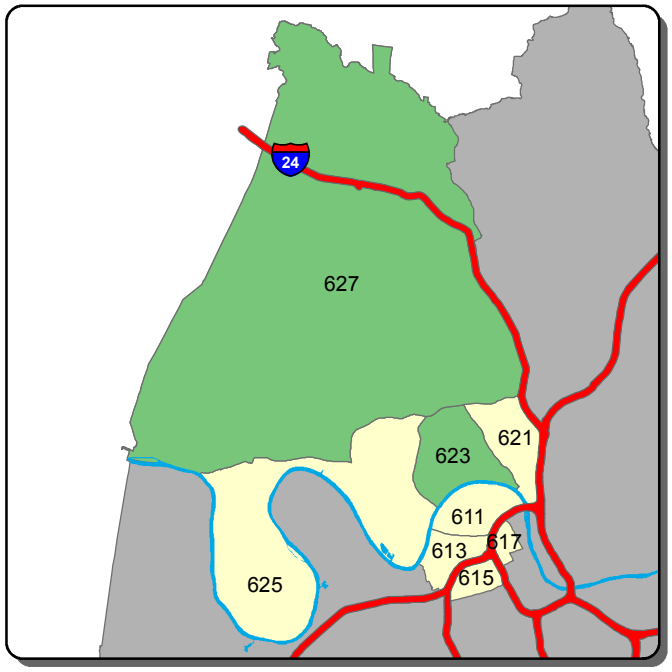

Burglary - C Shift

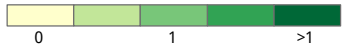

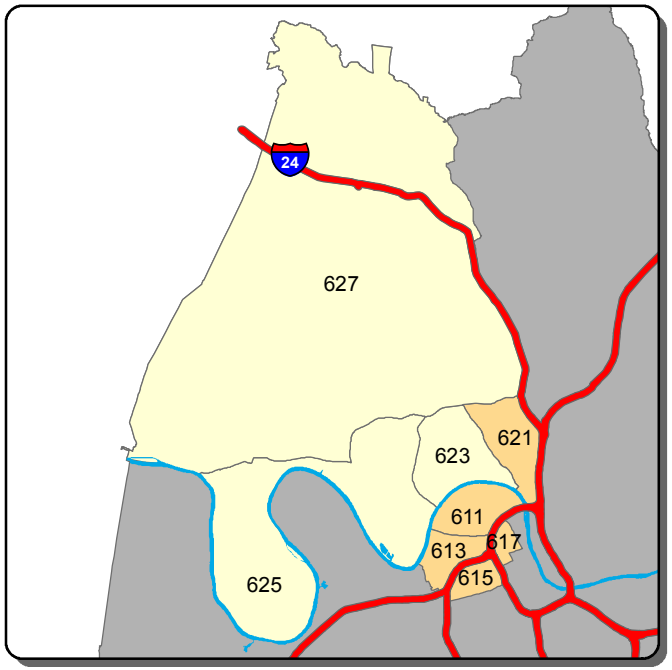

Theft from Vehicle - A Shift

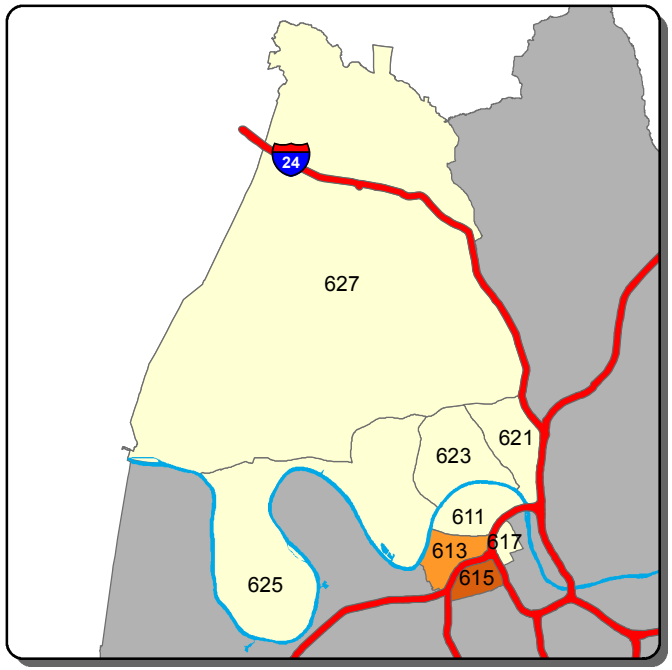

Theft from Vehicle - B Shift

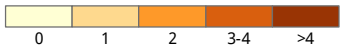

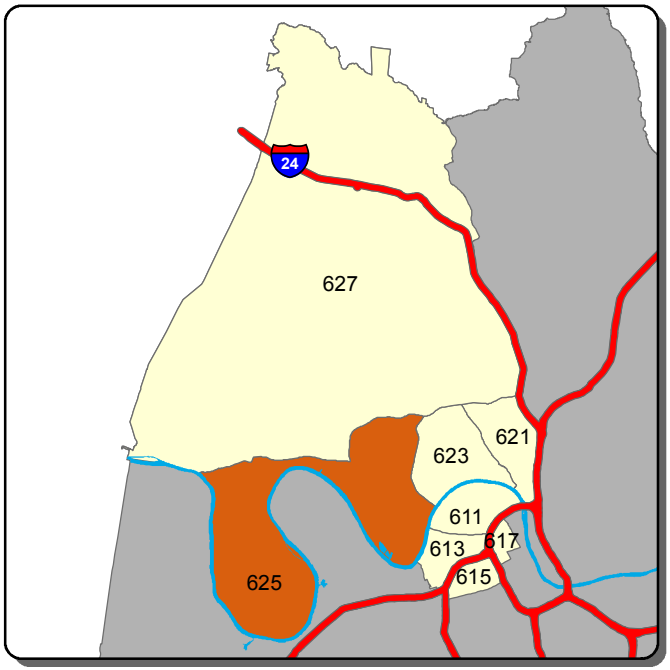

Theft from Vehicle - C Shift

Information summarized for CompStat week ending 2/20/2016

Sourced from MNPD ARMS on 2/24/2016. Data taken from incident reports using Uniform Crime Reporting definitions and guidelines, based on the date and time when the inicident was reported. 'A, B, and C Shift' refer to the following time periods: A Shift = 0700 - 1500; B Shift = 1500 - 2300; C Shift = 2300 - 0700.

North Precinct - Aggravated Assault and Self Initiated CAD Counts for the Past Two Weeks

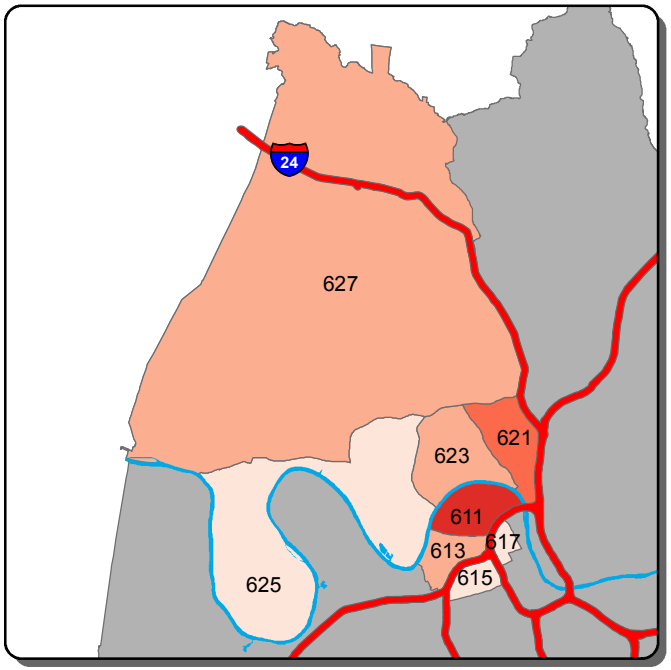

Aggravated Assault - A Shift

0	1	2-3	4-5	>5

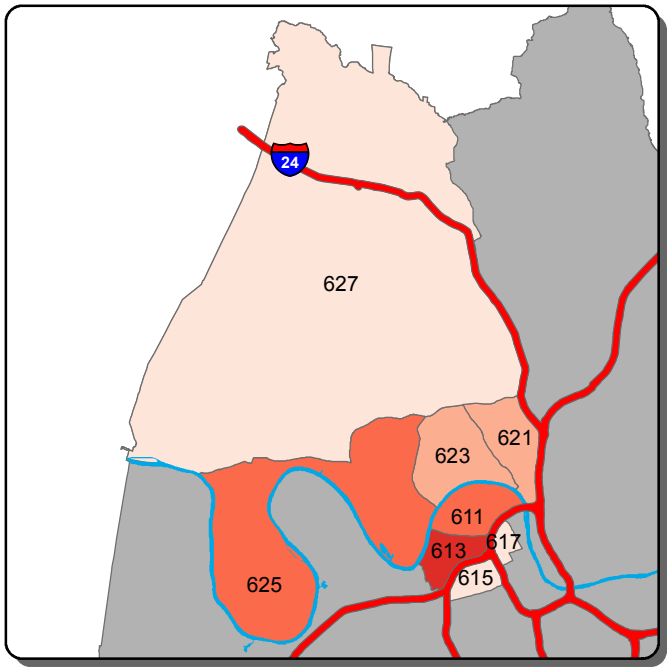

Aggravated Assault - B Shift

0	1-2	3-5	6-7	>7

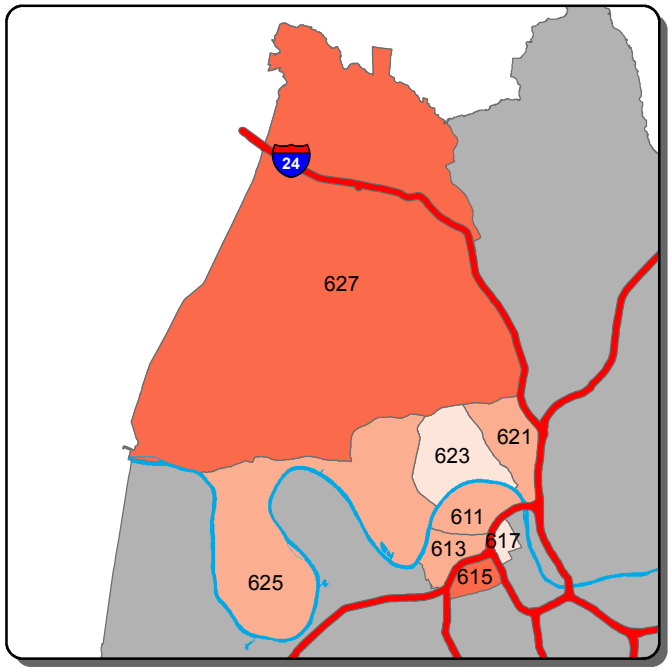

Aggravated Assault - C Shift

0	1	2	3	>3

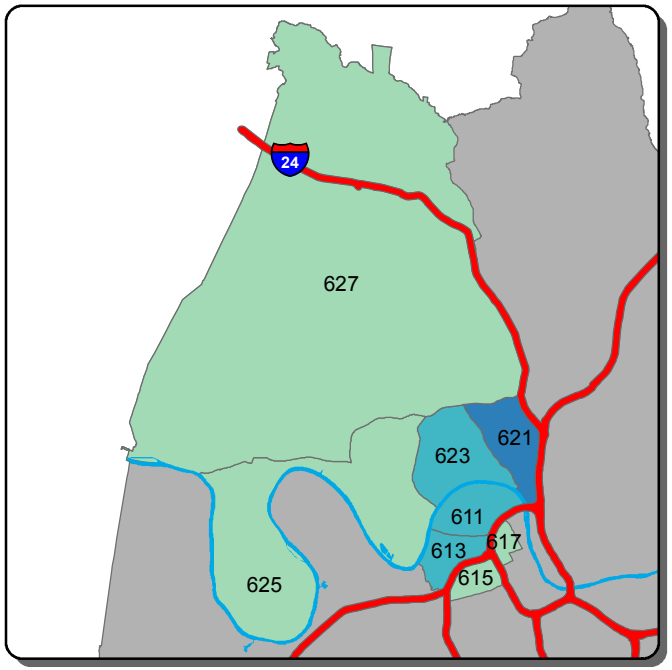

Self Initiated CAD - A Shift

0-78	79-135	136-193	194-250	>250

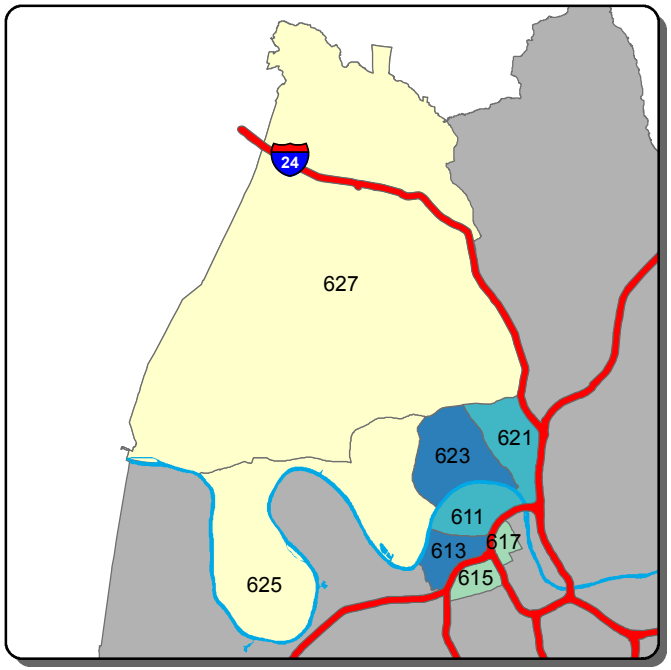

Self Initiated CAD - B Shift

0-62	63-110	111-157	158-205	>205

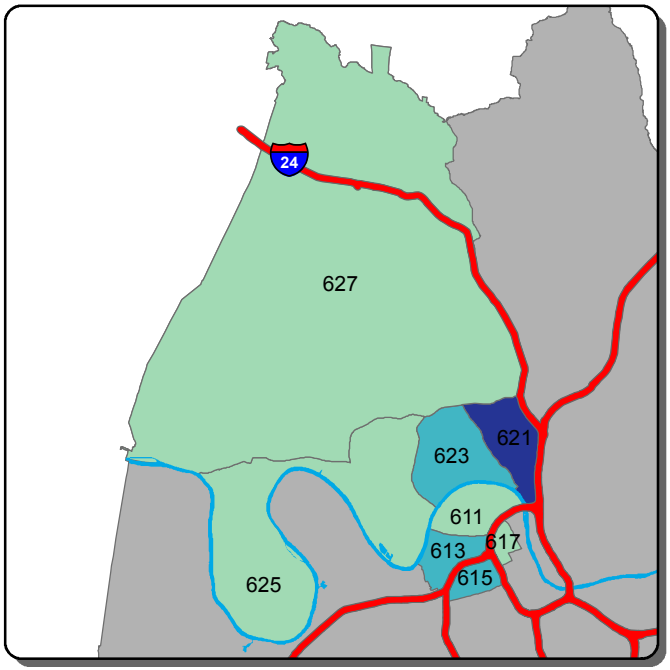

Self Initiated CAD - C Shift

0-68	69-103	104-138	139-173	>173

Information summarized for CompStat week ending 2/20/2016

Sourced from MNPD ARMS on 2/24/2016. Data taken from incident reports using Uniform Crime Reporting definitions and guidelines, based on the date and time when the inicident was reported. 'A, B, and C Shift' refer to the following time periods: A Shift = 0700 - 1500; B Shift = 1500 - 2300; C Shift = 2300 - 0700.

Madison Precinct - Burglary and Theft from Vehicle Counts for the Past Two Weeks

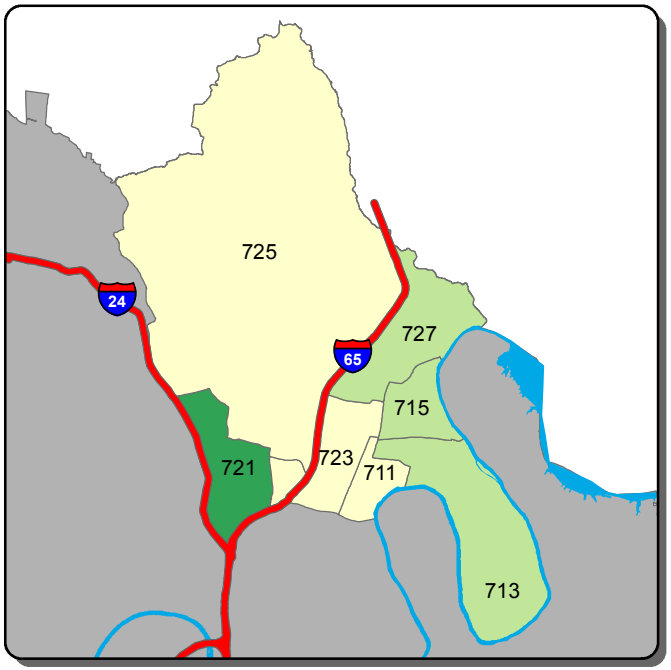

Burglary - A Shift

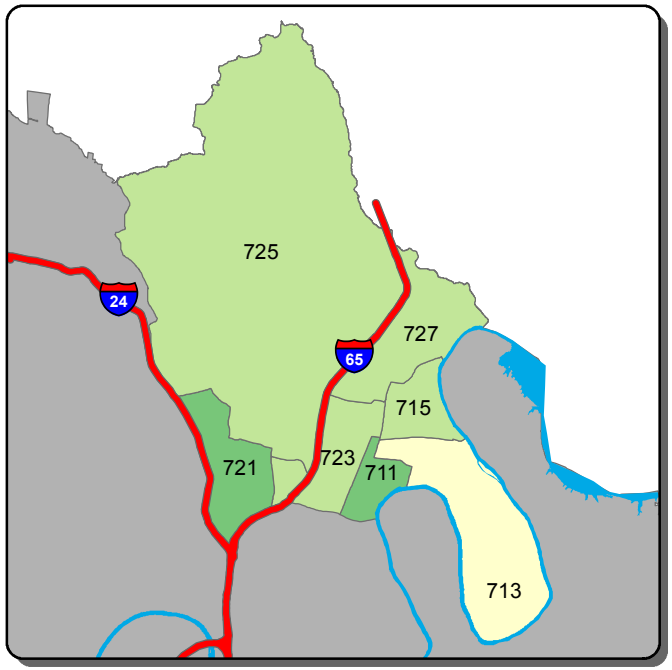

Burglary - B Shift

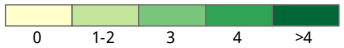

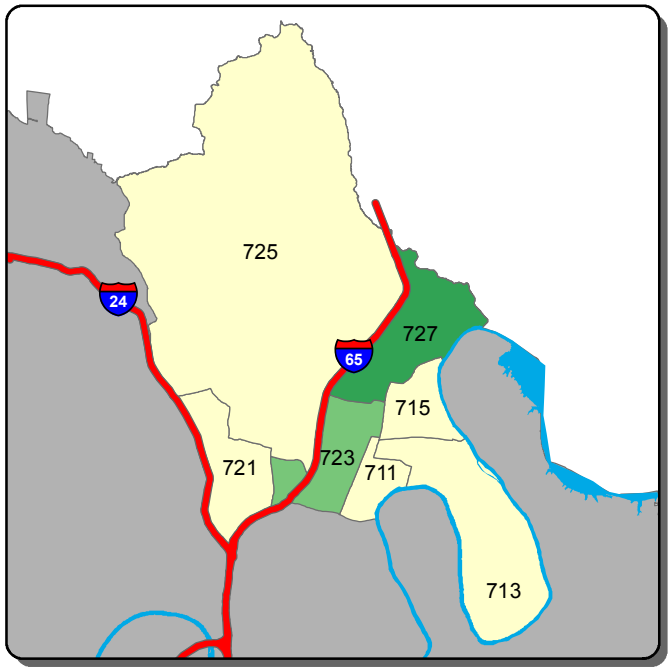

Burglary - C Shift

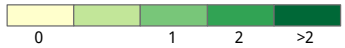

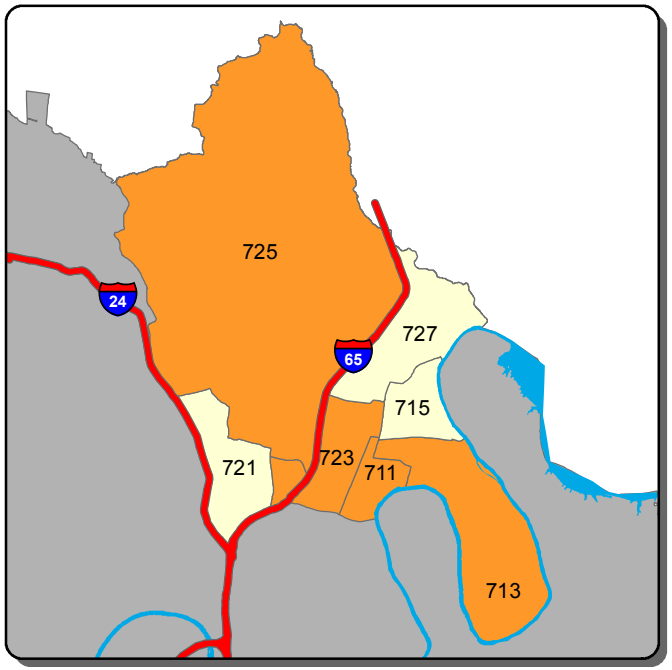

Theft from Vehicle - A Shift

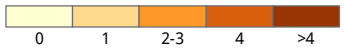

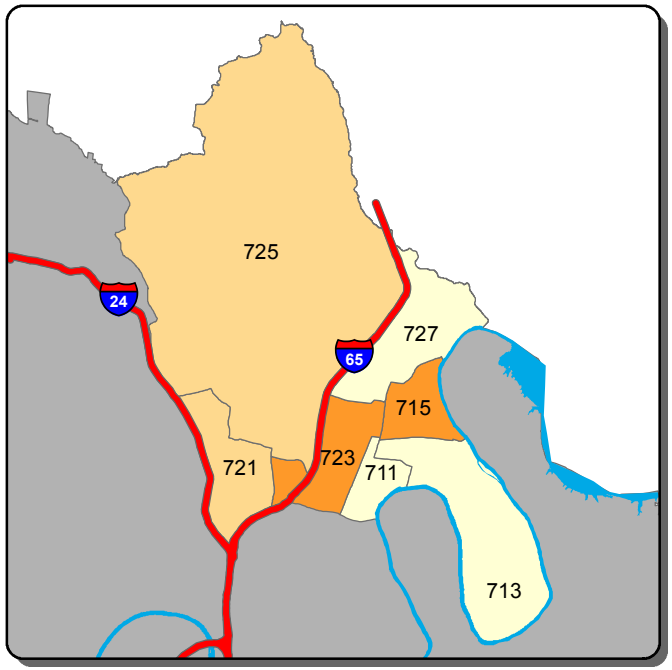

Theft from Vehicle - B Shift

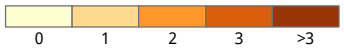

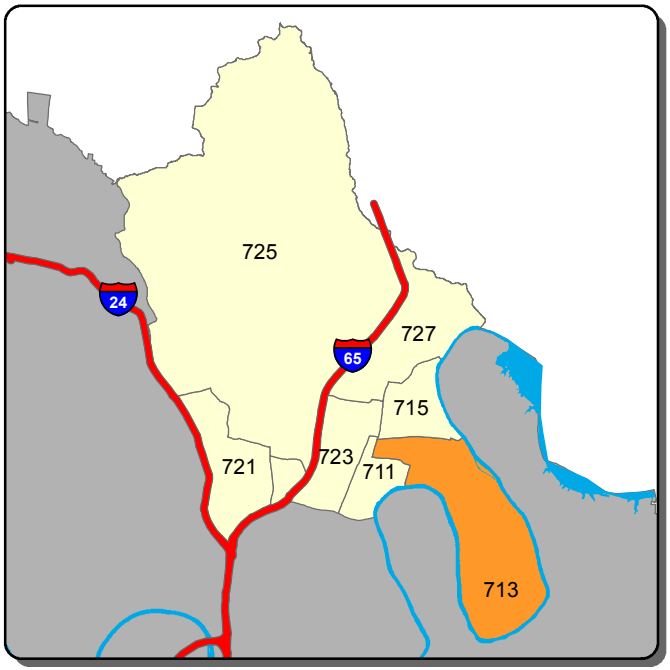

Theft from Vehicle - C Shift

Information summarized for CompStat week ending 2/20/2016

Sourced from MNPD ARMS on 2/24/2016. Data taken from incident reports using Uniform Crime Reporting definitions and guidelines, based on the date and time when the inicident was reported. 'A, B, and C Shift' refer to the following time periods: A Shift = 0700 - 1500; B Shift = 1500 - 2300; C Shift = 2300 - 0700.

Madison Precinct - Aggravated Assault and Self Initiated CAD Counts for the Past Two Weeks

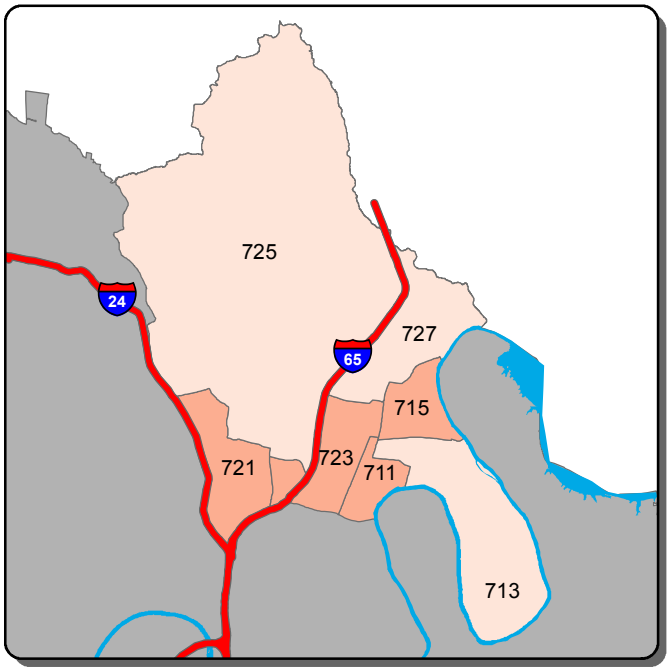

Aggravated Assault - A Shift

0 1 2 >2

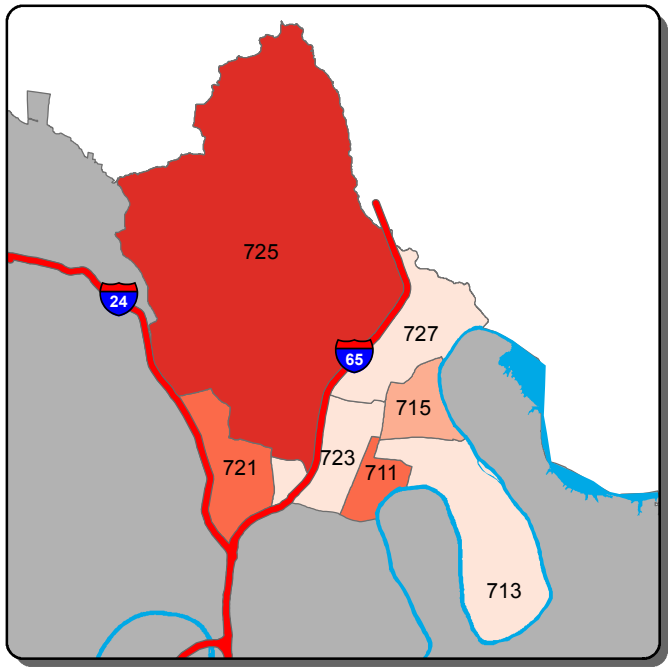

Aggravated Assault - B Shift

0 1 2 3-4 >4

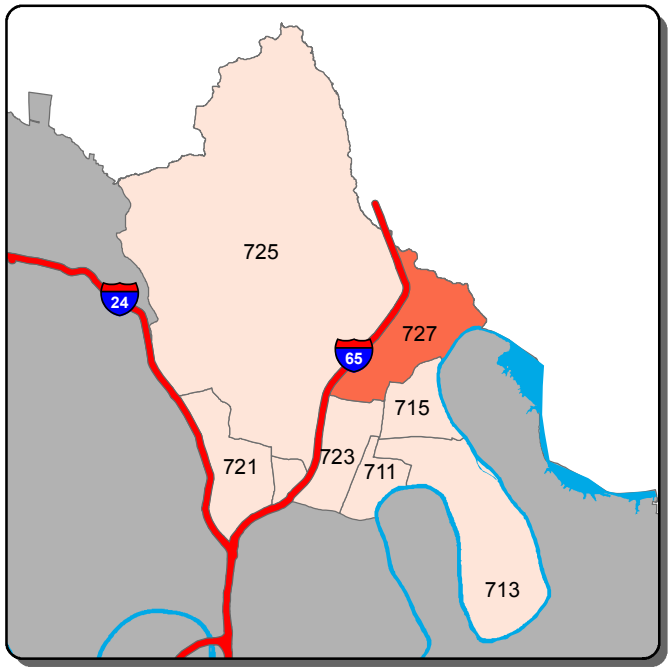

Aggravated Assault - C Shift

0 1 >1

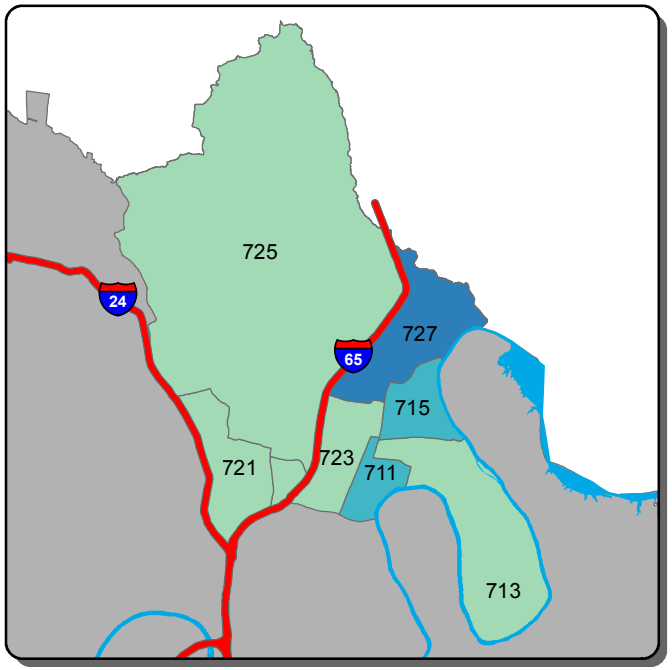

Self Initiated CAD - A Shift

0-75 76-136 137-197 198-258 >258

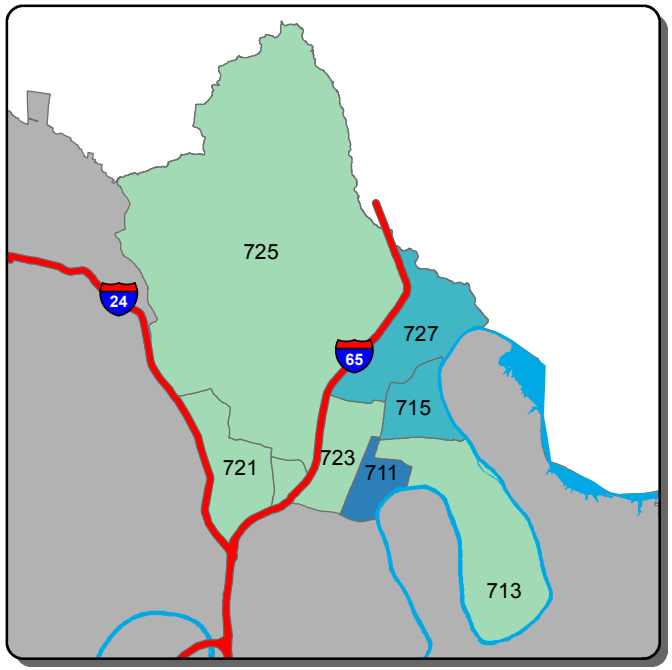

Self Initiated CAD - B Shift

0-123 124-187 188-250 251-313 >313

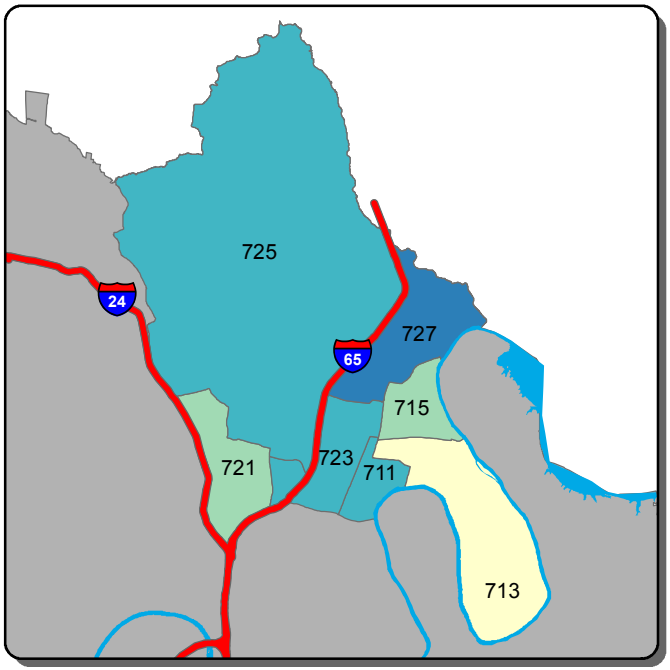

Self Initiated CAD - C Shift

0-107 108-142 143-176 177-210 >210

Information summarized for CompStat week ending 2/20/2016

Sourced from MNPD ARMS on 2/24/2016. Data taken from incident reports using Uniform Crime Reporting definitions and guidelines, based on the date and time when the inicident was reported. 'A, B, and C Shift' refer to the following time periods: A Shift = 0700 - 1500; B Shift = 1500 - 2300; C Shift = 2300 - 0700.

Midtown Hills Precinct - Burglary and Theft from Vehicle Counts for the Past Two Weeks

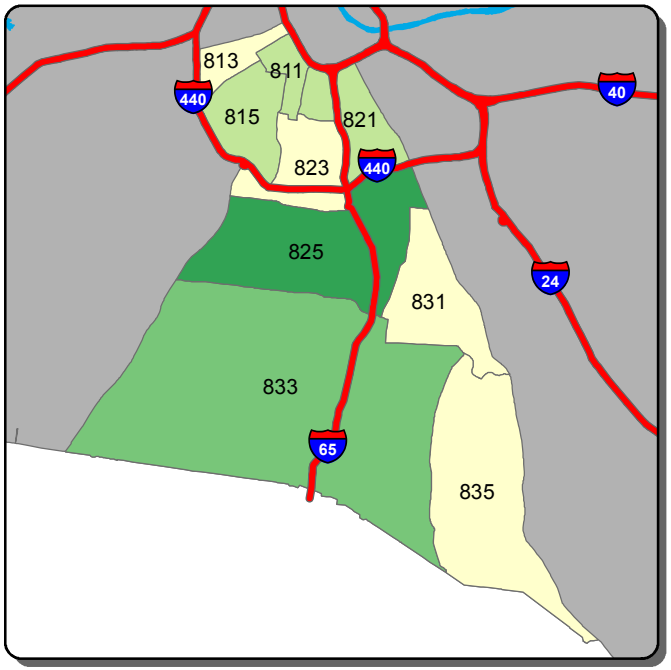

Burglary - A Shift

0 | 1 | 2-3 | 4 | >4

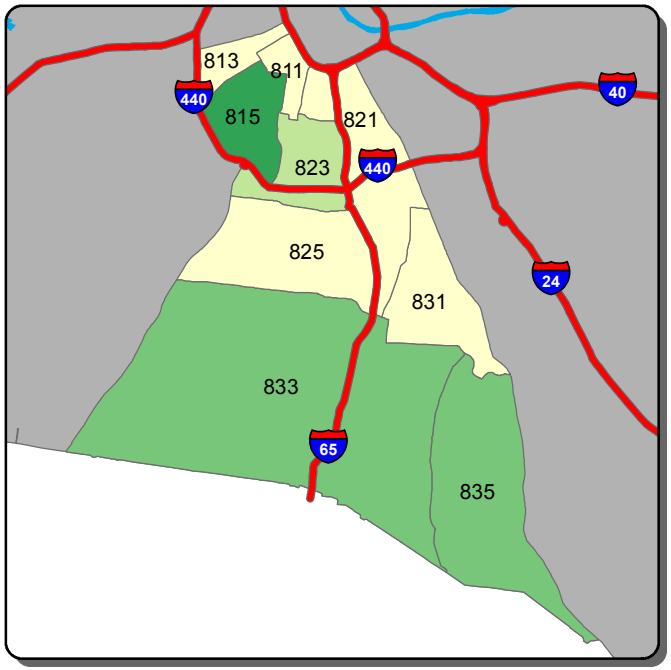

Burglary - B Shift

0 | 1 | 2 | 3 | >3

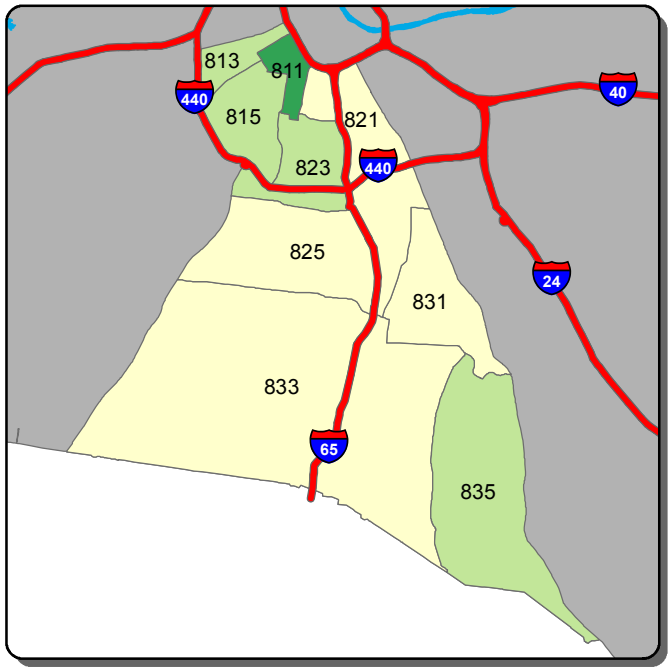

Burglary - C Shift

0 | 1 | 2 | 3 | >3

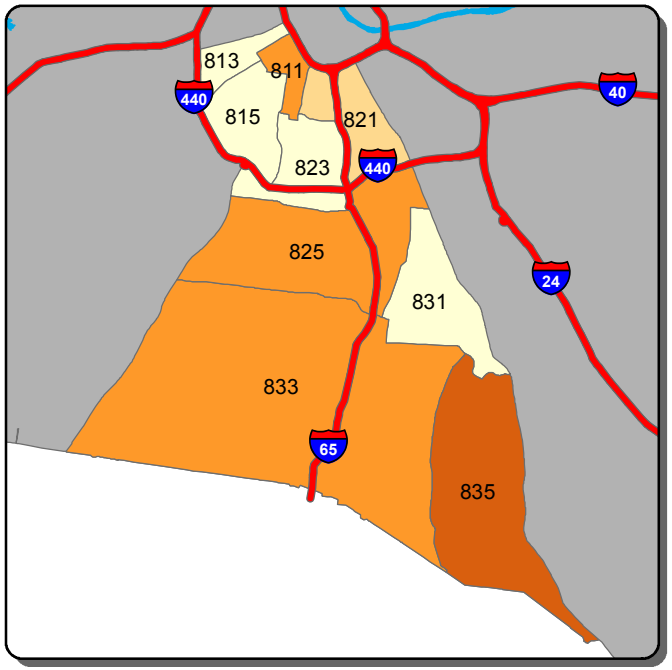

Theft from Vehicle - A Shift

0 | 1 | 2-3 | 4-5 | >5

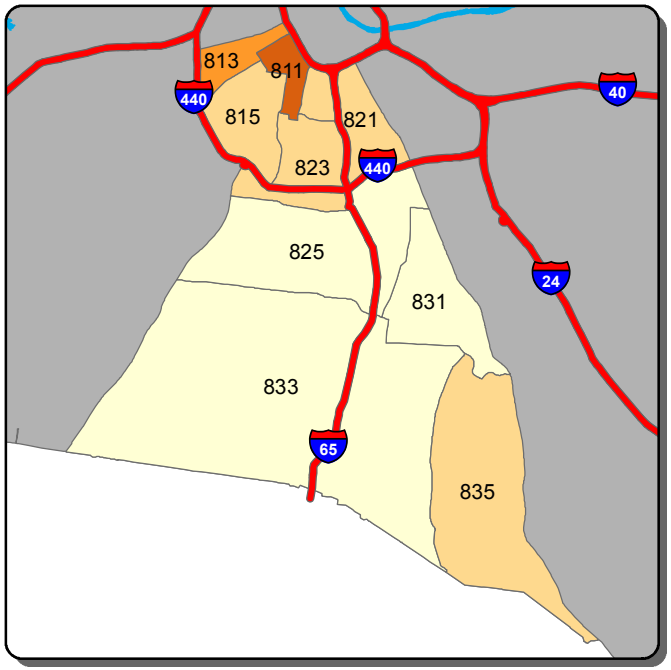

Theft from Vehicle - B Shift

0 | 1 | 2 | 3 | >3

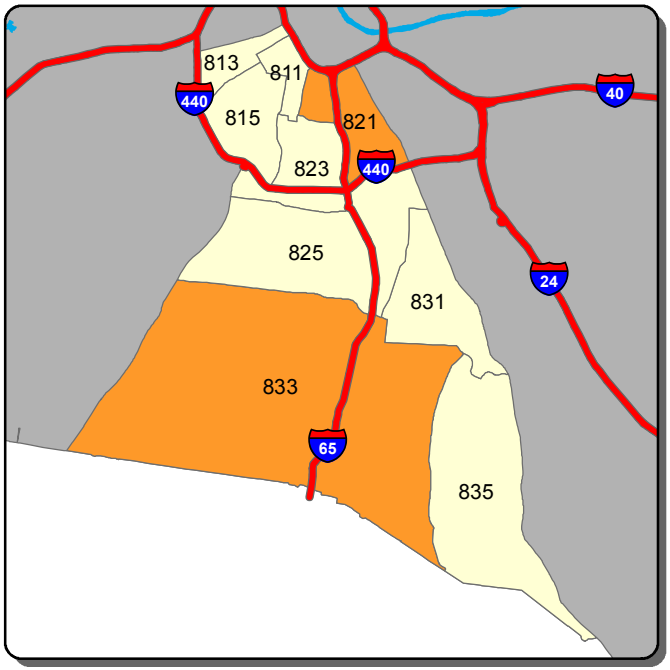

Theft from Vehicle - C Shift

0 | 1 | >1

Information summarized for CompStat week ending 2/20/2016

Sourced from MNPD ARMS on 2/24/2016. Data taken from incident reports using Uniform Crime Reporting definitions and guidelines, based on the date and time when the inicident was reported. 'A, B, and C Shift' refer to the following time periods: A Shift = 0700 - 1500; B Shift = 1500 - 2300; C Shift = 2300 - 0700.

Midtown Hills Precinct - Aggravated Assault and Self Initiated CAD Counts for the Past Two Weeks

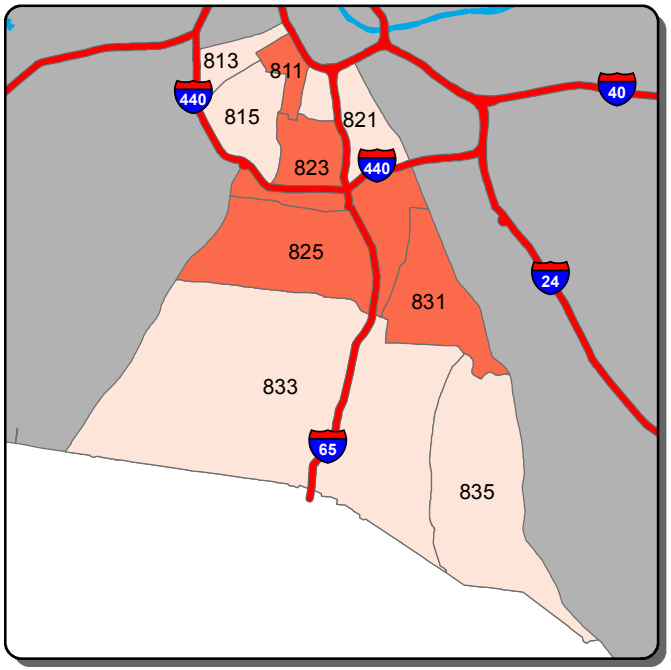

Aggravated Assault - A Shift

0 | 1 | >1

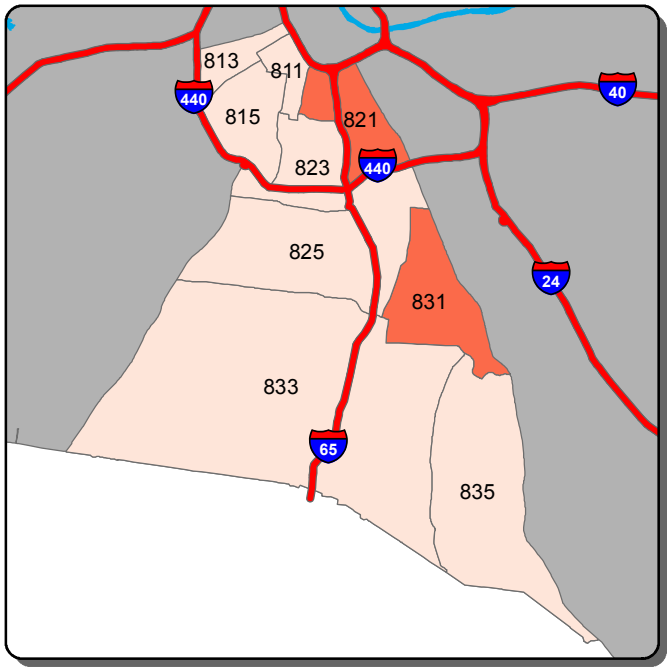

Aggravated Assault - B Shift

0 | 1 | >1

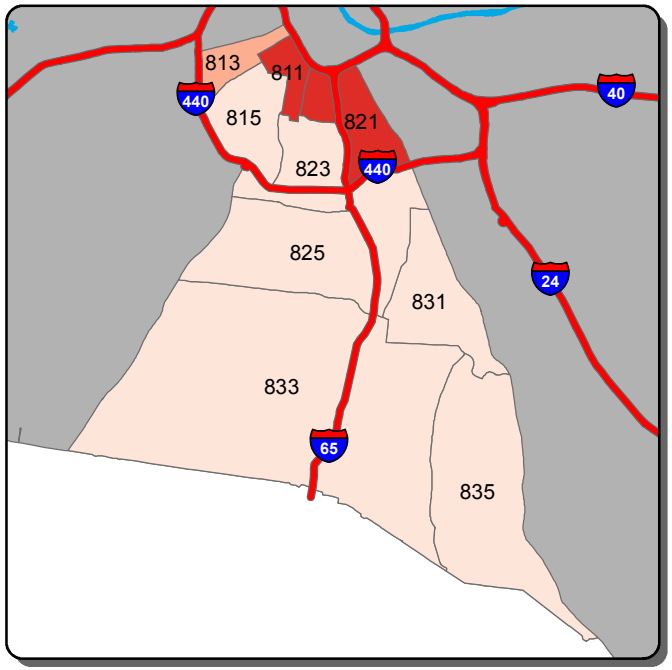

Aggravated Assault - C Shift

0 | 1 | 2 | >2

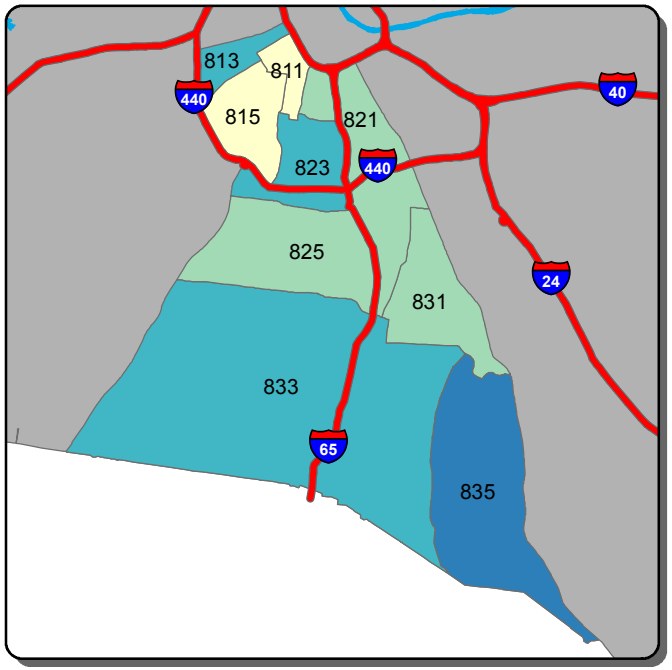

Self Initiated CAD - A Shift

0-87 | 88-145 | 146-203 | 204-261 | >261

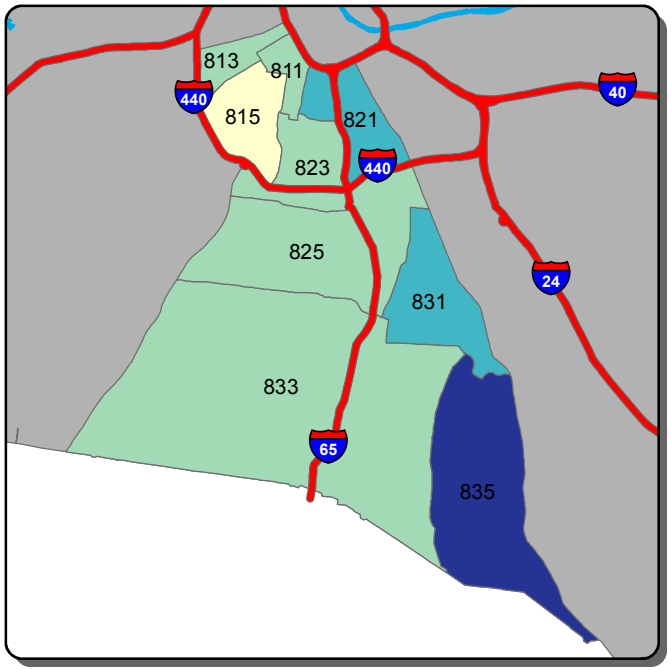

Self Initiated CAD - B Shift

0-97 | 98-156 | 157-214 | 215-273 | >273

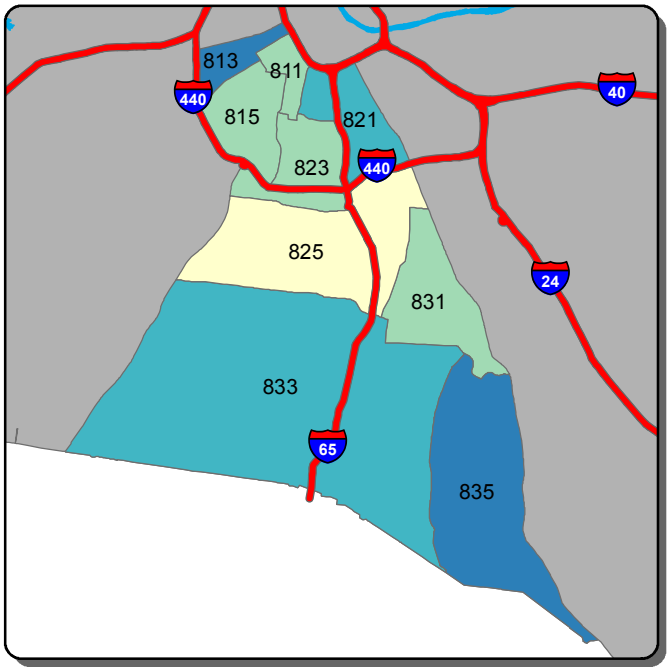

Self Initiated CAD - C Shift

0-107 | 108-141 | 142-176 | 177-211 | >211

Information summarized for CompStat week ending 2/20/2016

Sourced from MNPD ARMS on 2/24/2016. Data taken from incident reports using Uniform Crime Reporting definitions and guidelines, based on the date and time when the inicident was reported. 'A, B, and C Shift' refer to the following time periods: A Shift = 0700 - 1500; B Shift = 1500 - 2300; C Shift = 2300 - 0700.