CompStat Weekly Analysis

CompStat Weekly Analysis is provided by the Metropolitan Nashville Police Department Crime Analysis Section. This document does not necessarily reflect official UCR counts. It is intended to be a management tool and is for law enforcement use only.

"In any moment of decision, the best thing you can do is the right thing, the next best thing is the wrong thing, and the worst thing you can do is nothing."
- Theodore Roosevelt

Begin Date: 05/08/2016
End Date: 05/14/2016
Week: 19

Table of Contents

Incidents Section **1**
Rolling Two Week Analysis 2
Rolling Weekly Year-to-Year Analysis 3
Rolling Eight Week Analysis 4
Rolling Four Week Year-to-Year Analysis 5
Rolling Sixteen Week Analysis 6
Rolling Eight Week Year-to-Year 7
Year-to-Date Analysis 8
Rolling Twenty-Four Month 9
2 Week, 8 Week, 16 Week, YTD, and 24 Month Summary 10
Incident and Efficiency Report Summary* 11
UCR Incident Charts* 30
UCR Incidents - Annual Totals 39
UCR Incidents - YTD Comparisons: All Incidents 40
UCR Incidents - YTD Comparison Charts* 41
UCR Incidents - Calendar Year to Calendar Year Comparison 50
UCR Incidents - Annual Comparison Charts* 51
UCR Incidents - YTD Comparisons* 60
YTD Homicide Report 69
Year-to-Year Weekly Chart* 70

Arrests Section **79**
Physical and Citation Arrests - Adult 80
Arrests: Part I, Weapons Law, Drug-Related, DUI, and All Other 89
Outstanding Warrants: Served 91
Outstanding Warrants: Attempts / Served 92
Crooks With Guns / School Zone Report 97

Juvenile Section **98**
Juvenile Arrests 99
Juvenile Victims - Rolling Two Week Analysis 100
Juvenile Victims - Rolling Eight Week Analysis 101
Juvenile Victims - Year-to-Date Analysis 102
Juvenile Victims 103

Efficiencies Section **104**
Self-Initiated CAD 105
Dispatched Calls for Service 106
Vehicle Stop Analysis (Form 252) 107
Field Interview Report (Form 114) 108
Efficiency Charts* 109

High Crime Intersections and Hot Addresses Section **118**
High Crime Street Intersections* 119
County High Crime Street Intersections - Arrests 128
Hot Addresses* 129

Other Reports **138**
APR Data 139
Case Preparation Division - Case File Inventory 140
Court Attendance - 310s Issued by Month 141
Percentage of Incident Reports Included in CompStat Analysis 142

Map Section **143**
YTD Gunshot Victims - Countywide 144
Gunshot Victims - Countywide (Homicides and Injuries) 145
Gunshot Victims (Homicides, Injuries, and Property Damage) 146
YTD Gunshot Victims** 147
UCR Incident and Self-Initiated CAD Zone Maps** 155

* - Set of countywide and precinct reports
** - Set of precinct reports

Incidents Section

CompStat Weekly Analysis is provided by the Metropolitan Nashville Police Department Crime Analysis Section. This document does not necessarily reflect official UCR counts. It is intended to be a management tool and is for law enforcement use only.

"In any moment of decision, the best thing you can do is the right thing, the next best thing is the wrong thing, and the worst thing you can do is nothing."
- Theodore Roosevelt

Begin Date: 05/08/2016
End Date: 05/14/2016
Week: 19

Rolling Two Week Analysis

METROPOLITAN POLICE DEPARTMENT
of Nashville and Davidson County

Aggregated by precinct (incident location). Based on date when each incident was reported.

		Homicide	Forcible Rape	Commercial Robbery	Street Robbery	Total Robbery	Aggravated Assault	Commercial Burglary	Residential Burglary	Total Burglary	Larceny	Auto Theft	Violent Offenses	Property Offenses	Part I Offenses
West	Prior Week	0	0	0	0	0	3	2	7	9	59	3	3	71	74
	CompStat Week	0	1	0	2	2	0	0	6	6	45	0	3	51	54
	% Change	0.0 %	Infinity	0.0 %	Infinity	Infinity	-100.0 %	-100.0 %	-14.3 %	-33.3 %	-23.7 %	-100.0 %	0.0 %	-28.2 %	-27.0 %
East	Prior Week	0	2	2	2	4	15	2	15	17	34	3	21	54	75
	CompStat Week	0	4	0	2	2	10	2	5	7	40	4	16	51	67
	% Change	0.0 %	100.0 %	-100.0 %	0.0 %	-50.0 %	-33.3 %	0.0 %	-66.7 %	-58.8 %	17.6 %	33.3 %	-23.8 %	-5.6 %	-10.7 %
South	Prior Week	0	3	0	11	11	14	3	18	21	58	4	28	83	111
	CompStat Week	0	1	2	6	8	11	1	16	17	69	6	20	92	112
	% Change	0.0 %	-66.7 %	Infinity	-45.5 %	-27.3 %	-21.4 %	-66.7 %	-11.1 %	-19.0 %	19.0 %	50.0 %	-28.6 %	10.8 %	0.9 %
Central	Prior Week	0	1	0	1	1	6	1	1	2	18	3	8	23	31
	CompStat Week	0	0	0	2	2	2	0	0	0	16	1	4	17	21
	% Change	0.0 %	-100.0 %	0.0 %	100.0 %	100.0 %	-66.7 %	-100.0 %	-100.0 %	-100.0 %	-11.1 %	-66.7 %	-50.0 %	-26.1 %	-32.3 %
Hermitage	Prior Week	0	1	5	8	13	25	1	17	18	53	5	39	76	115
	CompStat Week	0	1	4	3	7	17	4	8	12	64	3	25	79	104
	% Change	0.0 %	0.0 %	-20.0 %	-62.5 %	-46.2 %	-32.0 %	300.0 %	-52.9 %	-33.3 %	20.8 %	-40.0 %	-35.9 %	3.9 %	-9.6 %
North	Prior Week	0	0	1	0	1	11	0	10	10	40	4	12	54	66
	CompStat Week	0	0	0	6	6	16	2	8	10	47	6	22	63	85
	% Change	0.0 %	0.0 %	-100.0 %	Infinity	500.0 %	45.5 %	Infinity	-20.0 %	0.0 %	17.5 %	50.0 %	83.3 %	16.7 %	28.8 %
Madison	Prior Week	0	3	0	2	2	11	0	13	13	38	2	16	53	69
	CompStat Week	0	1	0	3	3	3	3	12	15	51	0	7	66	73
	% Change	0.0 %	-66.7 %	0.0 %	50.0 %	50.0 %	-72.7 %	Infinity	-7.7 %	15.4 %	34.2 %	-100.0 %	-56.3 %	24.5 %	5.8 %
Midtown Hills	Prior Week	0	2	1	3	4	7	1	9	10	36	4	13	50	63
	CompStat Week	0	2	1	1	2	6	1	10	11	34	1	10	46	56
	% Change	0.0 %	0.0 %	0.0 %	-66.7 %	-50.0 %	-14.3 %	0.0 %	11.1 %	10.0 %	-5.6 %	-75.0 %	-23.1 %	-8.0 %	-11.1 %
Not Validated	Prior Week	0	0	0	0	0	0	0	0	0	0	0	0	0	0
	CompStat Week	0	0	0	0	0	1	0	0	0	0	0	1	0	1
	% Change	0.0 %	0.0 %	0.0 %	0.0 %	0.0 %	Infinity	0.0 %	0.0 %	0.0 %	0.0 %	0.0 %	Infinity	0.0 %	Infinity
County	Prior Week	0	12	9	27	36	92	10	90	100	336	28	140	464	604
	CompStat Week	0	10	7	25	32	66	13	65	78	366	21	108	465	573
	% Change	0.0 %	-16.7 %	-22.2 %	-7.4 %	-11.1 %	-28.3 %	30.0 %	-27.8 %	-22.0 %	8.9 %	-25.0 %	-22.9 %	0.2 %	-5.1 %

Prior Week	**Begin Date**	05/01/2016	**End Date**	05/07/2016
CompStat Week	**Begin Date**	05/08/2016	**End Date**	05/14/2016

Sourced from MNPD ARMS on 5/18/2016 8:20:12 AM. The figures above were sourced from incident reports using Uniform Crime Reporting definitions and reporting guidelines, based on the date when the crime was reported. This report is intended to be a management and planning tool and does not reflect the official UCR counts for the department. Incidents where a location is unknown or unspecified are included in the countywide totals. 'Unknown' refers to records in which the address is listed as 'Unknown' on the incident report. 'Not Validated' refers to records that were entered in with an invalid addresses.

Rolling Weekly Year-to-Year Analysis

METROPOLITAN POLICE DEPARTMENT
of Nashville and Davidson County

Aggregated by precinct (incident location). Based on date when each incident was reported.

		Homicide	Forcible Rape	Commercial Robbery	Street Robbery	Total Robbery	Aggravated Assault	Commercial Burglary	Residential Burglary	Total Burglary	Larceny	Auto Theft	Violent Offenses	Property Offenses	Part I Offenses
West	Prior Year	0	1	2	0	2	7	2	8	10	45	2	10	57	67
	Last Week	0	1	0	2	2	0	0	6	6	45	0	3	51	54
	% Change	0.0 %	0.0 %	-100.0 %	Infinity	0.0 %	-100.0 %	-100.0 %	-25.0 %	-40.0 %	0.0 %	-100.0 %	-70.0 %	-10.5 %	-19.4 %
East	Prior Year	0	0	1	3	4	17	0	9	9	45	3	21	57	78
	Last Week	0	4	0	2	2	10	2	5	7	40	4	16	51	67
	% Change	0.0 %	Infinity	-100.0 %	-33.3 %	-50.0 %	-41.2 %	Infinity	-44.4 %	-22.2 %	-11.1 %	33.3 %	-23.8 %	-10.5 %	-14.1 %
South	Prior Year	0	1	2	8	10	24	4	14	18	70	6	35	94	129
	Last Week	0	1	2	6	8	11	1	16	17	69	6	20	92	112
	% Change	0.0 %	0.0 %	0.0 %	-25.0 %	-20.0 %	-54.2 %	-75.0 %	14.3 %	-5.6 %	-1.4 %	0.0 %	-42.9 %	-2.1 %	-13.2 %
Central	Prior Year	0	1	0	2	2	6	0	0	0	12	0	9	12	21
	Last Week	0	0	0	2	2	2	0	0	0	16	1	4	17	21
	% Change	0.0 %	-100.0 %	0.0 %	0.0 %	0.0 %	-66.7 %	0.0 %	0.0 %	0.0 %	33.3 %	Infinity	-55.6 %	41.7 %	0.0 %
Hermitage	Prior Year	0	3	0	7	7	24	2	21	23	82	0	34	105	139
	Last Week	0	1	4	3	7	17	4	8	12	64	3	25	79	104
	% Change	0.0 %	-66.7 %	Infinity	-57.1 %	0.0 %	-29.2 %	100.0 %	-61.9 %	-47.8 %	-22.0 %	Infinity	-26.5 %	-24.8 %	-25.2 %
North	Prior Year	1	0	2	5	7	23	1	9	10	30	4	31	44	75
	Last Week	0	0	0	6	6	16	2	8	10	47	6	22	63	85
	% Change	-100.0 %	0.0 %	-100.0 %	20.0 %	-14.3 %	-30.4 %	100.0 %	-11.1 %	0.0 %	56.7 %	50.0 %	-29.0 %	43.2 %	13.3 %
Madison	Prior Year	0	2	0	1	1	16	1	11	12	46	5	19	63	82
	Last Week	0	1	0	3	3	3	3	12	15	51	0	7	66	73
	% Change	0.0 %	-50.0 %	0.0 %	200.0 %	200.0 %	-81.3 %	200.0 %	9.1 %	25.0 %	10.9 %	-100.0 %	-63.2 %	4.8 %	-11.0 %
Midtown Hills	Prior Year	0	0	0	3	3	10	3	10	13	44	2	13	59	72
	Last Week	0	2	1	1	2	6	1	10	11	34	1	10	46	56
	% Change	0.0 %	Infinity	Infinity	-66.7 %	-33.3 %	-40.0 %	-66.7 %	0.0 %	-15.4 %	-22.7 %	-50.0 %	-23.1 %	-22.0 %	-22.2 %
Not Validated	Prior Year	0	0	0	0	0	0	0	0	0	0	0	0	0	0
	Last Week	0	0	0	0	0	1	0	0	0	0	0	1	0	1
	% Change	0.0 %	0.0 %	0.0 %	0.0 %	0.0 %	Infinity	0.0 %	0.0 %	0.0 %	0.0 %	0.0 %	Infinity	0.0 %	Infinity
County	Prior Year	1	8	7	29	36	127	13	82	95	374	22	172	491	663
	Last Week	0	10	7	25	32	66	13	65	78	366	21	108	465	573
	% Change	-100.0 %	25.0 %	0.0 %	-13.8 %	-11.1 %	-48.0 %	0.0 %	-20.7 %	-17.9 %	-2.1 %	-4.5 %	-37.2 %	-5.3 %	-13.6 %

Prior Year	**Begin Date**	05/10/2015	**End Date**	05/16/2015
Last Week	**Begin Date**	05/08/2016	**End Date**	05/14/2016

Sourced from MNPD ARMS on 5/18/2016 8:20:12 AM. The figures above were sourced from incident reports using Uniform Crime Reporting definitions and reporting guidelines, based on the date when the crime was reported. This report is intended to be a management and planning tool and does not reflect the official UCR counts for the department. Incidents where a location is unknown or unspecified are included in the countywide totals. 'Unknown' refers to records in which the address is listed as 'Unknown' on the incident report. 'Not Validated' refers to records that were entered in with an invalid addresses.

Rolling Eight Week Analysis

METROPOLITAN POLICE DEPARTMENT
of Nashville and Davidson County

Aggregated by precinct (incident location). Based on date when each incident was reported.

		Homicide	Forcible Rape	Commercial Robbery	Street Robbery	Total Robbery	Aggravated Assault	Commercial Burglary	Residential Burglary	Total Burglary	Larceny	Auto Theft	Violent Offenses	Property Offenses	Part I Offenses
West	Prior 4 Weeks	1	1	2	4	6	17	8	29	37	180	13	25	230	255
	Last 4 Weeks	0	2	0	4	4	11	6	28	34	190	4	17	228	245
	% Change	-100.0 %	100.0 %	-100.0 %	0.0 %	-33.3 %	-35.3 %	-25.0 %	-3.4 %	-8.1 %	5.6 %	-69.2 %	-32.0 %	-0.9 %	-3.9 %
East	Prior 4 Weeks	0	4	1	11	12	55	6	39	45	147	17	71	209	280
	Last 4 Weeks	0	7	2	15	17	55	7	43	50	150	12	79	212	291
	% Change	0.0 %	75.0 %	100.0 %	36.4 %	41.7 %	0.0 %	16.7 %	10.3 %	11.1 %	2.0 %	-29.4 %	11.3 %	1.4 %	3.9 %
South	Prior 4 Weeks	2	12	3	24	27	69	8	100	108	253	28	110	389	499
	Last 4 Weeks	0	13	4	35	39	65	8	82	90	259	26	117	375	492
	% Change	-100.0 %	8.3 %	33.3 %	45.8 %	44.4 %	-5.8 %	0.0 %	-18.0 %	-16.7 %	2.4 %	-7.1 %	6.4 %	-3.6 %	-1.4 %
Central	Prior 4 Weeks	0	4	1	8	9	15	2	1	3	63	5	28	71	99
	Last 4 Weeks	0	2	0	10	10	21	3	3	6	81	9	33	96	129
	% Change	0.0 %	-50.0 %	-100.0 %	25.0 %	11.1 %	40.0 %	50.0 %	200.0 %	100.0 %	28.6 %	80.0 %	17.9 %	35.2 %	30.3 %
Hermitage	Prior 4 Weeks	0	4	3	17	20	64	7	35	42	264	16	88	322	410
	Last 4 Weeks	1	9	10	15	25	91	15	52	67	255	21	126	343	469
	% Change	Infinity	125.0 %	233.3 %	-11.8 %	25.0 %	42.2 %	114.3 %	48.6 %	59.5 %	-3.4 %	31.3 %	43.2 %	6.5 %	14.4 %
North	Prior 4 Weeks	1	5	1	25	26	92	13	32	45	135	22	124	202	326
	Last 4 Weeks	0	6	1	20	21	53	5	46	51	176	16	80	243	323
	% Change	-100.0 %	20.0 %	0.0 %	-20.0 %	-19.2 %	-42.4 %	-61.5 %	43.8 %	13.3 %	30.4 %	-27.3 %	-35.5 %	20.3 %	-0.9 %
Madison	Prior 4 Weeks	0	2	6	13	19	42	6	45	51	179	4	63	234	297
	Last 4 Weeks	0	9	2	10	12	31	6	42	48	190	10	52	248	300
	% Change	0.0 %	350.0 %	-66.7 %	-23.1 %	-36.8 %	-26.2 %	0.0 %	-6.7 %	-5.9 %	6.1 %	150.0 %	-17.5 %	6.0 %	1.0 %
Midtown Hills	Prior 4 Weeks	1	9	1	13	14	25	9	37	46	177	8	49	231	280
	Last 4 Weeks	0	8	3	9	12	49	12	48	60	144	14	69	218	287
	% Change	-100.0 %	-11.1 %	200.0 %	-30.8 %	-14.3 %	96.0 %	33.3 %	29.7 %	30.4 %	-18.6 %	75.0 %	40.8 %	-5.6 %	2.5 %
Not Validated	Prior 4 Weeks	0	0	0	0	0	0	0	0	0	0	0	0	0	0
	Last 4 Weeks	0	0	0	0	0	1	0	0	0	0	0	1	0	1
	% Change	0.0 %	0.0 %	0.0 %	0.0 %	0.0 %	Infinity	0.0 %	0.0 %	0.0 %	0.0 %	0.0 %	Infinity	0.0 %	Infinity
County	Prior 4 Weeks	5	41	18	115	133	379	59	318	377	1,398	113	558	1,888	2,446
	Last 4 Weeks	1	56	22	118	140	377	62	344	406	1,445	112	574	1,963	2,537
	% Change	-80.0 %	36.6 %	22.2 %	2.6 %	5.3 %	-0.5 %	5.1 %	8.2 %	7.7 %	3.4 %	-0.9 %	2.9 %	4.0 %	3.7 %

Prior 4 Weeks	**Begin Date**	03/20/2016	**End Date**	04/16/2016
Last 4 Weeks	**Begin Date**	04/17/2016	**End Date**	05/14/2016

Sourced from MNPD ARMS on 5/18/2016 8:20:12 AM. The figures above were sourced from incident reports using Uniform Crime Reporting definitions and reporting guidelines, based on the date when the crime was reported. This report is intended to be a management and planning tool and does not reflect the official UCR counts for the department. Incidents where a location is unknown or unspecified are included in the countywide totals. 'Unknown' refers to records in which the address is listed as 'Unknown' on the incident report. 'Not Validated' refers to records that were entered in with an invalid addresses.

Rolling Four Week Year-to-Year Analysis

METROPOLITAN POLICE DEPARTMENT
of Nashville and Davidson County

Aggregated by precinct (incident location). Based on date when each incident was reported.

		Homicide	Forcible Rape	Commercial Robbery	Street Robbery	Total Robbery	Aggravated Assault	Commercial Burglary	Residential Burglary	Total Burglary	Larceny	Auto Theft	Violent Offenses	Property Offenses	Part I Offenses
West	Prior Year	0	3	3	4	7	24	5	47	52	200	9	34	261	295
	Last 4 Weeks	0	2	0	4	4	11	6	28	34	190	4	17	228	245
	% Change	0.0 %	-33.3 %	-100.0 %	0.0 %	-42.9 %	-54.2 %	20.0 %	-40.4 %	-34.6 %	-5.0 %	-55.6 %	-50.0 %	-12.6 %	-16.9 %
East	Prior Year	2	1	3	16	19	51	7	33	40	166	9	73	215	288
	Last 4 Weeks	0	7	2	15	17	55	7	43	50	150	12	79	212	291
	% Change	-100.0 %	600.0 %	-33.3 %	-6.3 %	-10.5 %	7.8 %	0.0 %	30.3 %	25.0 %	-9.6 %	33.3 %	8.2 %	-1.4 %	1.0 %
South	Prior Year	1	9	5	24	29	86	13	73	86	258	25	125	369	494
	Last 4 Weeks	0	13	4	35	39	65	8	82	90	259	26	117	375	492
	% Change	-100.0 %	44.4 %	-20.0 %	45.8 %	34.5 %	-24.4 %	-38.5 %	12.3 %	4.7 %	0.4 %	4.0 %	-6.4 %	1.6 %	-0.4 %
Central	Prior Year	0	5	0	10	10	11	3	1	4	65	3	26	72	98
	Last 4 Weeks	0	2	0	10	10	21	3	3	6	81	9	33	96	129
	% Change	0.0 %	-60.0 %	0.0 %	0.0 %	0.0 %	90.9 %	0.0 %	200.0 %	50.0 %	24.6 %	200.0 %	26.9 %	33.3 %	31.6 %
Hermitage	Prior Year	0	10	0	16	16	68	4	54	58	264	12	94	334	428
	Last 4 Weeks	1	9	10	15	25	91	15	52	67	255	21	126	343	469
	% Change	Infinity	-10.0 %	Infinity	-6.3 %	56.3 %	33.8 %	275.0 %	-3.7 %	15.5 %	-3.4 %	75.0 %	34.0 %	2.7 %	9.6 %
North	Prior Year	1	6	3	17	20	103	7	40	47	134	18	130	199	329
	Last 4 Weeks	0	6	1	20	21	53	5	46	51	176	16	80	243	323
	% Change	-100.0 %	0.0 %	-66.7 %	17.6 %	5.0 %	-48.5 %	-28.6 %	15.0 %	8.5 %	31.3 %	-11.1 %	-38.5 %	22.1 %	-1.8 %
Madison	Prior Year	0	3	4	11	15	47	4	45	49	184	29	65	262	327
	Last 4 Weeks	0	9	2	10	12	31	6	42	48	190	10	52	248	300
	% Change	0.0 %	200.0 %	-50.0 %	-9.1 %	-20.0 %	-34.0 %	50.0 %	-6.7 %	-2.0 %	3.3 %	-65.5 %	-20.0 %	-5.3 %	-8.3 %
Midtown Hills	Prior Year	1	5	2	8	10	39	13	34	47	192	6	55	245	300
	Last 4 Weeks	0	8	3	9	12	49	12	48	60	144	14	69	218	287
	% Change	-100.0 %	60.0 %	50.0 %	12.5 %	20.0 %	25.6 %	-7.7 %	41.2 %	27.7 %	-25.0 %	133.3 %	25.5 %	-11.0 %	-4.3 %
Not Validated	Prior Year	0	0	0	0	0	0	0	0	0	3	0	0	3	3
	Last 4 Weeks	0	0	0	0	0	1	0	0	0	0	0	1	0	1
	% Change	0.0 %	0.0 %	0.0 %	0.0 %	0.0 %	Infinity	0.0 %	0.0 %	0.0 %	-100.0 %	0.0 %	Infinity	-100.0 %	-66.7 %
County	Prior Year	5	42	20	106	126	429	56	327	383	1,466	111	602	1,960	2,562
	Last 4 Weeks	1	56	22	118	140	377	62	344	406	1,445	112	574	1,963	2,537
	% Change	-80.0 %	33.3 %	10.0 %	11.3 %	11.1 %	-12.1 %	10.7 %	5.2 %	6.0 %	-1.4 %	0.9 %	-4.7 %	0.2 %	-1.0 %

Prior Year	**Begin Date**	04/19/2015	**End Date**	05/16/2015
Last 4 Weeks	**Begin Date**	04/17/2016	**End Date**	05/14/2016

Sourced from MNPD ARMS on 5/18/2016 8:20:12 AM. The figures above were sourced from incident reports using Uniform Crime Reporting definitions and reporting guidelines, based on the date when the crime was reported. This report is intended to be a management and planning tool and does not reflect the official UCR counts for the department. Incidents where a location is unknown or unspecified are included in the countywide totals. 'Unknown' refers to records in which the address is listed as 'Unknown' on the incident report. 'Not Validated' refers to records that were entered in with an invalid addresses.

Rolling Sixteen Week Analysis

METROPOLITAN POLICE DEPARTMENT
of Nashville and Davidson County

Aggregated by precinct (incident location). Based on date when each incident was reported.

		Homicide	Forcible Rape	Commercial Robbery	Street Robbery	Total Robbery	Aggravated Assault	Commercial Burglary	Residential Burglary	Total Burglary	Larceny	Auto Theft	Violent Offenses	Property Offenses	Part I Offenses
West	Prior 8 Weeks	0	6	1	5	6	64	17	70	87	408	24	76	519	595
	Last 8 Weeks	1	3	2	8	10	28	14	57	71	370	17	42	458	500
	% Change	Infinity	-50.0 %	100.0 %	60.0 %	66.7 %	-56.3 %	-17.6 %	-18.6 %	-18.4 %	-9.3 %	-29.2 %	-44.7 %	-11.8 %	-16.0 %
East	Prior 8 Weeks	2	6	2	26	28	97	13	65	78	261	25	133	364	497
	Last 8 Weeks	0	11	3	26	29	110	13	82	95	297	29	150	421	571
	% Change	-100.0 %	83.3 %	50.0 %	0.0 %	3.6 %	13.4 %	0.0 %	26.2 %	21.8 %	13.8 %	16.0 %	12.8 %	15.7 %	14.9 %
South	Prior 8 Weeks	5	10	9	55	64	153	17	155	172	490	46	232	708	940
	Last 8 Weeks	2	25	7	59	66	134	16	182	198	512	54	227	764	991
	% Change	-60.0 %	150.0 %	-22.2 %	7.3 %	3.1 %	-12.4 %	-5.9 %	17.4 %	15.1 %	4.5 %	17.4 %	-2.2 %	7.9 %	5.4 %
Central	Prior 8 Weeks	0	16	0	13	13	19	4	3	7	126	5	48	138	186
	Last 8 Weeks	0	6	1	18	19	36	5	4	9	144	14	61	167	228
	% Change	0.0 %	-62.5 %	Infinity	38.5 %	46.2 %	89.5 %	25.0 %	33.3 %	28.6 %	14.3 %	180.0 %	27.1 %	21.0 %	22.6 %
Hermitage	Prior 8 Weeks	1	18	13	46	59	133	25	110	135	549	33	211	717	928
	Last 8 Weeks	1	13	13	32	45	155	22	87	109	519	37	214	665	879
	% Change	0.0 %	-27.8 %	0.0 %	-30.4 %	-23.7 %	16.5 %	-12.0 %	-20.9 %	-19.3 %	-5.5 %	12.1 %	1.4 %	-7.3 %	-5.3 %
North	Prior 8 Weeks	4	12	6	27	33	131	13	62	75	261	26	180	362	542
	Last 8 Weeks	1	11	2	45	47	145	18	78	96	311	38	204	445	649
	% Change	-75.0 %	-8.3 %	-66.7 %	66.7 %	42.4 %	10.7 %	38.5 %	25.8 %	28.0 %	19.2 %	46.2 %	13.3 %	22.9 %	19.7 %
Madison	Prior 8 Weeks	1	14	3	14	17	74	8	75	83	342	21	106	446	552
	Last 8 Weeks	0	11	8	23	31	73	12	87	99	369	14	115	482	597
	% Change	-100.0 %	-21.4 %	166.7 %	64.3 %	82.4 %	-1.4 %	50.0 %	16.0 %	19.3 %	7.9 %	-33.3 %	8.5 %	8.1 %	8.2 %
Midtown Hills	Prior 8 Weeks	1	7	4	21	25	61	21	48	69	305	23	94	397	491
	Last 8 Weeks	1	17	4	22	26	74	21	85	106	321	22	118	449	567
	% Change	0.0 %	142.9 %	0.0 %	4.8 %	4.0 %	21.3 %	0.0 %	77.1 %	53.6 %	5.2 %	-4.3 %	25.5 %	13.1 %	15.5 %
Not Validated	Prior 8 Weeks	0	0	0	0	0	0	0	0	0	1	0	0	1	1
	Last 8 Weeks	0	0	0	0	0	1	0	0	0	0	0	1	0	1
	% Change	0.0 %	0.0 %	0.0 %	0.0 %	0.0 %	Infinity	0.0 %	0.0 %	0.0 %	-100.0 %	0.0 %	Infinity	-100.0 %	0.0 %
County	Prior 8 Weeks	14	89	38	207	245	732	118	588	706	2,743	203	1,080	3,652	4,732
	Last 8 Weeks	6	97	40	233	273	756	121	662	783	2,843	225	1,132	3,851	4,983
	% Change	-57.1 %	9.0 %	5.3 %	12.6 %	11.4 %	3.3 %	2.5 %	12.6 %	10.9 %	3.6 %	10.8 %	4.8 %	5.4 %	5.3 %

Prior 8 Weeks	**Begin Date**	01/24/2016	**End Date**	03/19/2016
Last 8 Weeks	**Begin Date**	03/20/2016	**End Date**	05/14/2016

Sourced from MNPD ARMS on 5/18/2016 8:20:13 AM. The figures above were sourced from incident reports using Uniform Crime Reporting definitions and reporting guidelines, based on the date when the crime was reported. This report is intended to be a management and planning tool and does not reflect the official UCR counts for the department. Incidents where a location is unknown or unspecified are included in the countywide totals. 'Unknown' refers to records in which the address is listed as 'Unknown' on the incident report. 'Not Validated' refers to records that were entered in with an invalid addresses.

Rolling Eight Week Year-to-Year Analysis

METROPOLITAN POLICE DEPARTMENT
of Nashville and Davidson County

Aggregated by precinct (incident location). Based on date when each incident was reported.

		Homicide	Forcible Rape	Commercial Robbery	Street Robbery	Total Robbery	Aggravated Assault	Commercial Burglary	Residential Burglary	Total Burglary	Larceny	Auto Theft	Violent Offenses	Property Offenses	Part I Offenses
West	Prior Year	0	7	4	7	11	44	8	74	82	413	18	62	513	575
	Last 8 Weeks	1	3	2	8	10	28	14	57	71	370	17	42	458	500
	% Change	Infinity	-57.1 %	-50.0 %	14.3 %	-9.1 %	-36.4 %	75.0 %	-23.0 %	-13.4 %	-10.4 %	-5.6 %	-32.3 %	-10.7 %	-13.0 %
East	Prior Year	3	8	6	26	32	119	17	80	97	319	23	162	439	601
	Last 8 Weeks	0	11	3	26	29	110	13	82	95	297	29	150	421	571
	% Change	-100.0 %	37.5 %	-50.0 %	0.0 %	-9.4 %	-7.6 %	-23.5 %	2.5 %	-2.1 %	-6.9 %	26.1 %	-7.4 %	-4.1 %	-5.0 %
South	Prior Year	1	21	5	43	48	153	22	143	165	515	40	223	720	943
	Last 8 Weeks	2	25	7	59	66	134	16	182	198	512	54	227	764	991
	% Change	100.0 %	19.0 %	40.0 %	37.2 %	37.5 %	-12.4 %	-27.3 %	27.3 %	20.0 %	-0.6 %	35.0 %	1.8 %	6.1 %	5.1 %
Central	Prior Year	0	10	0	16	16	20	6	2	8	138	6	46	152	198
	Last 8 Weeks	0	6	1	18	19	36	5	4	9	144	14	61	167	228
	% Change	0.0 %	-40.0 %	Infinity	12.5 %	18.8 %	80.0 %	-16.7 %	100.0 %	12.5 %	4.3 %	133.3 %	32.6 %	9.9 %	15.2 %
Hermitage	Prior Year	0	22	2	37	39	115	13	101	114	501	23	176	638	814
	Last 8 Weeks	1	13	13	32	45	155	22	87	109	519	37	214	665	879
	% Change	Infinity	-40.9 %	550.0 %	-13.5 %	15.4 %	34.8 %	69.2 %	-13.9 %	-4.4 %	3.6 %	60.9 %	21.6 %	4.2 %	8.0 %
North	Prior Year	3	15	3	31	34	178	12	76	88	239	26	230	353	583
	Last 8 Weeks	1	11	2	45	47	145	18	78	96	311	38	204	445	649
	% Change	-66.7 %	-26.7 %	-33.3 %	45.2 %	38.2 %	-18.5 %	50.0 %	2.6 %	9.1 %	30.1 %	46.2 %	-11.3 %	26.1 %	11.3 %
Madison	Prior Year	0	8	6	24	30	96	9	96	105	367	41	134	513	647
	Last 8 Weeks	0	11	8	23	31	73	12	87	99	369	14	115	482	597
	% Change	0.0 %	37.5 %	33.3 %	-4.2 %	3.3 %	-24.0 %	33.3 %	-9.4 %	-5.7 %	0.5 %	-65.9 %	-14.2 %	-6.0 %	-7.7 %
Midtown Hills	Prior Year	1	14	3	17	20	69	20	64	84	368	15	104	467	571
	Last 8 Weeks	1	17	4	22	26	74	21	85	106	321	22	118	449	567
	% Change	0.0 %	21.4 %	33.3 %	29.4 %	30.0 %	7.2 %	5.0 %	32.8 %	26.2 %	-12.8 %	46.7 %	13.5 %	-3.9 %	-0.7 %
Not Validated	Prior Year	0	0	0	0	0	0	0	0	0	4	0	0	4	4
	Last 8 Weeks	0	0	0	0	0	1	0	0	0	0	0	1	0	1
	% Change	0.0 %	0.0 %	0.0 %	0.0 %	0.0 %	Infinity	0.0 %	0.0 %	0.0 %	-100.0 %	0.0 %	Infinity	-100.0 %	-75.0 %
County	Prior Year	8	105	29	201	230	794	107	636	743	2,864	192	1,137	3,799	4,936
	Last 8 Weeks	6	97	40	233	273	756	121	662	783	2,843	225	1,132	3,851	4,983
	% Change	-25.0 %	-7.6 %	37.9 %	15.9 %	18.7 %	-4.8 %	13.1 %	4.1 %	5.4 %	-0.7 %	17.2 %	-0.4 %	1.4 %	1.0 %

Prior Year	**Begin Date**	03/22/2015	**End Date**	05/16/2015
Last 8 Weeks	**Begin Date**	03/20/2016	**End Date**	05/14/2016

Sourced from MNPD ARMS on 5/18/2016 8:20:13 AM. The figures above were sourced from incident reports using Uniform Crime Reporting definitions and reporting guidelines, based on the date when the crime was reported. This report is intended to be a management and planning tool and does not reflect the official UCR counts for the department. Incidents where a location is unknown or unspecified are included in the countywide totals. 'Unknown' refers to records in which the address is listed as 'Unknown' on the incident report. 'Not Validated' refers to records that were entered in with an invalid addresses.

Year-to-Date Analysis

METROPOLITAN POLICE DEPARTMENT
of Nashville and Davidson County

Aggregated by precinct (incident location). Based on date when each incident was reported.

		Homicide	Forcible Rape	Commercial Robbery	Street Robbery	Total Robbery	Aggravated Assault	Commercial Burglary	Residential Burglary	Total Burglary	Larceny	Auto Theft	Violent Offenses	Property Offenses	Part I Offenses
West	Prior YTD	0	14	11	33	44	100	25	153	178	815	45	158	1,038	1,196
	YTD	2	11	5	16	21	106	34	148	182	901	50	140	1,133	1,273
	% Change	Infinity	-21.4 %	-54.5 %	-51.5 %	-52.3 %	6.0 %	36.0 %	-3.3 %	2.2 %	10.6 %	11.1 %	-11.4 %	9.2 %	6.4 %
East	Prior YTD	4	30	19	67	86	262	31	192	223	615	62	382	900	1,282
	YTD	3	25	5	61	66	237	34	175	209	655	81	331	945	1,276
	% Change	-25.0 %	-16.7 %	-73.7 %	-9.0 %	-23.3 %	-9.5 %	9.7 %	-8.9 %	-6.3 %	6.5 %	30.6 %	-13.4 %	5.0 %	-0.5 %
South	Prior YTD	3	35	16	106	122	283	59	371	430	1,127	77	443	1,634	2,077
	YTD	8	42	20	140	160	346	41	417	458	1,215	138	556	1,811	2,367
	% Change	166.7 %	20.0 %	25.0 %	32.1 %	31.1 %	22.3 %	-30.5 %	12.4 %	6.5 %	7.8 %	79.2 %	25.5 %	10.8 %	14.0 %
Central	Prior YTD	0	22	0	27	27	45	16	4	20	306	12	94	338	432
	YTD	0	24	1	38	39	60	9	8	17	318	21	123	356	479
	% Change	0.0 %	9.1 %	Infinity	40.7 %	44.4 %	33.3 %	-43.8 %	100.0 %	-15.0 %	3.9 %	75.0 %	30.9 %	5.3 %	10.9 %
Hermitage	Prior YTD	1	45	11	91	102	247	42	229	271	1,087	73	395	1,431	1,826
	YTD	4	34	30	88	118	332	54	246	300	1,273	79	488	1,652	2,140
	% Change	300.0 %	-24.4 %	172.7 %	-3.3 %	15.7 %	34.4 %	28.6 %	7.4 %	10.7 %	17.1 %	8.2 %	23.5 %	15.4 %	17.2 %
North	Prior YTD	8	28	6	89	95	349	34	184	218	525	71	480	814	1,294
	YTD	5	26	8	86	94	313	38	163	201	658	84	438	943	1,381
	% Change	-37.5 %	-7.1 %	33.3 %	-3.4 %	-1.1 %	-10.3 %	11.8 %	-11.4 %	-7.8 %	25.3 %	18.3 %	-8.8 %	15.8 %	6.7 %
Madison	Prior YTD	1	16	13	44	57	204	19	177	196	738	69	278	1,003	1,281
	YTD	1	31	13	46	59	190	22	179	201	827	39	281	1,067	1,348
	% Change	0.0 %	93.8 %	0.0 %	4.5 %	3.5 %	-6.9 %	15.8 %	1.1 %	2.6 %	12.1 %	-43.5 %	1.1 %	6.4 %	5.2 %
Midtown Hills	Prior YTD	2	24	10	31	41	142	40	135	175	761	31	209	967	1,176
	YTD	2	28	12	51	63	153	48	162	210	750	54	246	1,014	1,260
	% Change	0.0 %	16.7 %	20.0 %	64.5 %	53.7 %	7.7 %	20.0 %	20.0 %	20.0 %	-1.4 %	74.2 %	17.7 %	4.9 %	7.1 %
Not Validated	Prior YTD	0	0	0	0	0	1	0	0	0	4	0	1	4	5
	YTD	0	0	0	0	0	1	0	0	0	1	0	1	1	2
	% Change	0.0 %	0.0 %	0.0 %	0.0 %	0.0 %	0.0 %	0.0 %	0.0 %	0.0 %	-75.0 %	0.0 %	0.0 %	-75.0 %	-60.0 %
County	Prior YTD	19	214	86	488	574	1,633	266	1,445	1,711	5,978	440	2,440	8,129	10,569
	YTD	25	221	94	526	620	1,738	280	1,498	1,778	6,598	546	2,604	8,922	11,526
	% Change	31.6 %	3.3 %	9.3 %	7.8 %	8.0 %	6.4 %	5.3 %	3.7 %	3.9 %	10.4 %	24.1 %	6.7 %	9.8 %	9.1 %

Prior YTD	**Begin Date**	01/01/2015	**End Date**	05/14/2015
YTD	**Begin Date**	01/01/2016	**End Date**	05/14/2016

Sourced from MNPD ARMS on 5/18/2016 8:20:13 AM. The figures above were sourced from incident reports using Uniform Crime Reporting definitions and reporting guidelines, based on the date when the crime was reported. This report is intended to be a management and planning tool and does not reflect the official UCR counts for the department. Incidents where a location is unknown or unspecified are included in the countywide totals. 'Unknown' refers to records in which the address is listed as 'Unknown' on the incident report. 'Not Validated' refers to records that were entered in with an invalid addresses.

Rolling Twenty-Four Month Analysis

METROPOLITAN POLICE DEPARTMENT
of Nashville and Davidson County

Aggregated by precinct (incident location). Based on date when each incident was reported.

		Homicide	Forcible Rape	Commercial Robbery	Street Robbery	Total Robbery	Aggravated Assault	Commercial Burglary	Residential Burglary	Total Burglary	Larceny	Auto Theft	Violent Offenses	Property Offenses	Part I Offenses
West	Prior 52 Weeks	4	52	29	81	110	390	84	391	475	2,386	126	556	2,987	3,543
	Last 52 Weeks	3	39	25	65	90	301	111	406	517	2,587	141	433	3,245	3,678
	% Change	-25.0 %	-25.0 %	-13.8 %	-19.8 %	-18.2 %	-22.8 %	32.1 %	3.8 %	8.8 %	8.4 %	11.9 %	-22.1 %	8.6 %	3.8 %
East	Prior 52 Weeks	4	75	33	218	251	823	113	578	691	1,712	174	1,153	2,577	3,730
	Last 52 Weeks	16	71	23	224	247	691	79	585	664	2,008	212	1,025	2,884	3,909
	% Change	300.0 %	-5.3 %	-30.3 %	2.8 %	-1.6 %	-16.0 %	-30.1 %	1.2 %	-3.9 %	17.3 %	21.8 %	-11.1 %	11.9 %	4.8 %
South	Prior 52 Weeks	7	86	39	301	340	869	185	879	1,064	3,179	222	1,302	4,465	5,767
	Last 52 Weeks	20	116	45	439	484	949	168	1,055	1,223	3,392	305	1,569	4,920	6,489
	% Change	185.7 %	34.9 %	15.4 %	45.8 %	42.4 %	9.2 %	-9.2 %	20.0 %	14.9 %	6.7 %	37.4 %	20.5 %	10.2 %	12.5 %
Central	Prior 52 Weeks	1	64	2	85	87	166	37	16	53	972	35	318	1,060	1,378
	Last 52 Weeks	0	72	1	105	106	213	37	23	60	1,005	63	391	1,128	1,519
	% Change	-100.0 %	12.5 %	-50.0 %	23.5 %	21.8 %	28.3 %	0.0 %	43.8 %	13.2 %	3.4 %	80.0 %	23.0 %	6.4 %	10.2 %
Hermitage	Prior 52 Weeks	5	103	40	260	300	863	135	648	783	3,509	178	1,271	4,470	5,741
	Last 52 Weeks	12	92	65	265	330	865	158	664	822	3,787	256	1,299	4,865	6,164
	% Change	140.0 %	-10.7 %	62.5 %	1.9 %	10.0 %	0.2 %	17.0 %	2.5 %	5.0 %	7.9 %	43.8 %	2.2 %	8.8 %	7.4 %
North	Prior 52 Weeks	16	92	30	230	260	979	121	513	634	1,579	222	1,347	2,435	3,782
	Last 52 Weeks	27	83	29	289	318	963	127	532	659	1,931	251	1,391	2,841	4,232
	% Change	68.8 %	-9.8 %	-3.3 %	25.7 %	22.3 %	-1.6 %	5.0 %	3.7 %	3.9 %	22.3 %	13.1 %	3.3 %	16.7 %	11.9 %
Madison	Prior 52 Weeks	2	60	40	117	157	578	84	458	542	2,140	144	797	2,826	3,623
	Last 52 Weeks	3	76	42	147	189	588	71	532	603	2,242	157	856	3,002	3,858
	% Change	50.0 %	26.7 %	5.0 %	25.6 %	20.4 %	1.7 %	-15.5 %	16.2 %	11.3 %	4.8 %	9.0 %	7.4 %	6.2 %	6.5 %
Midtown Hills	Prior 52 Weeks	5	63	24	111	135	412	150	449	599	2,329	116	615	3,044	3,659
	Last 52 Weeks	4	63	27	146	173	413	162	448	610	2,359	158	653	3,127	3,780
	% Change	-20.0 %	0.0 %	12.5 %	31.5 %	28.1 %	0.2 %	8.0 %	-0.2 %	1.8 %	1.3 %	36.2 %	6.2 %	2.7 %	3.3 %
Not Validated	Prior 52 Weeks	0	0	0	0	0	1	0	0	0	4	0	1	4	5
	Last 52 Weeks	0	0	0	0	0	1	1	0	1	5	0	1	6	7
	% Change	0.0 %	0.0 %	0.0 %	0.0 %	0.0 %	0.0 %	Infinity	0.0 %	Infinity	25.0 %	0.0 %	0.0 %	50.0 %	40.0 %
County	Prior 52 Weeks	44	595	237	1,403	1,640	5,081	909	3,932	4,841	17,810	1,217	7,360	23,868	31,228
	Last 52 Weeks	85	612	257	1,680	1,937	4,984	914	4,245	5,159	19,316	1,543	7,618	26,018	33,636
	% Change	93.2 %	2.9 %	8.4 %	19.7 %	18.1 %	-1.9 %	0.6 %	8.0 %	6.6 %	8.5 %	26.8 %	3.5 %	9.0 %	7.7 %

Prior 52 Weeks	**Begin Date**	05/18/2014	**End Date**	05/16/2015
Last 52 Weeks	**Begin Date**	05/17/2015	**End Date**	05/14/2016

Sourced from MNPD ARMS on 5/18/2016 8:20:13 AM. The figures above were sourced from incident reports using Uniform Crime Reporting definitions and reporting guidelines, based on the date when the crime was reported. This report is intended to be a management and planning tool and does not reflect the official UCR counts for the department. Incidents where a location is unknown or unspecified are included in the countywide totals. 'Unknown' refers to records in which the address is listed as 'Unknown' on the incident report. 'Not Validated' refers to records that were entered in with an invalid addresses.

2 Week, 8 Week, 16 Week, YTD, and 24 Month Summary

METROPOLITAN POLICE DEPARTMENT
of Nashville and Davidson County

Aggregated by precinct (incident location). Based on date when each incident was reported.

		Rolling Two Week			Rolling Eight Week			Rolling Sixteen Week			YTD			Rolling Twenty-Four Month		
		Last Week to Prior Week			Last 4 Weeks to Prior 4 Weeks			Last 8 Weeks to Prior 8 Weeks			Current YTD to Prior YTD			Last 52 Weeks to Prior 52 Weeks		
		Violent Offenses	Property Offenses	Part I Offenses	Violent Offenses	Property Offenses	Part I Offenses	Violent Offenses	Property Offenses	Part I Offenses	Violent Offenses	Property Offenses	Part I Offenses	Violent Offenses	Property Offenses	Part I Offenses
West	Prior	3	71	74	25	230	255	76	519	595	158	1,038	1,196	556	2,987	3,543
	Last	3	51	54	17	228	245	42	458	500	140	1,133	1,273	433	3,245	3,678
	% Change	0.0 %	-28.2 %	-27.0 %	-32.0 %	-0.9 %	-3.9 %	-44.7 %	-11.8 %	-16.0 %	-11.4 %	9.2 %	6.4 %	-22.1 %	8.6 %	3.8 %
East	Prior	21	54	75	71	209	280	133	364	497	382	900	1,282	1,153	2,577	3,730
	Last	16	51	67	79	212	291	150	421	571	331	945	1,276	1,025	2,884	3,909
	% Change	-23.8 %	-5.6 %	-10.7 %	11.3 %	1.4 %	3.9 %	12.8 %	15.7 %	14.9 %	-13.4 %	5.0 %	-0.5 %	-11.1 %	11.9 %	4.8 %
South	Prior	28	83	111	110	389	499	232	708	940	443	1,634	2,077	1,302	4,465	5,767
	Last	20	92	112	117	375	492	227	764	991	556	1,811	2,367	1,569	4,920	6,489
	% Change	-28.6 %	10.8 %	0.9 %	6.4 %	-3.6 %	-1.4 %	-2.2 %	7.9 %	5.4 %	25.5 %	10.8 %	14.0 %	20.5 %	10.2 %	12.5 %
Central	Prior	8	23	31	28	71	99	48	138	186	94	338	432	318	1,060	1,378
	Last	4	17	21	33	96	129	61	167	228	123	356	479	391	1,128	1,519
	% Change	-50.0 %	-26.1 %	-32.3 %	17.9 %	35.2 %	30.3 %	27.1 %	21.0 %	22.6 %	30.9 %	5.3 %	10.9 %	23.0 %	6.4 %	10.2 %
Hermitage	Prior	39	76	115	88	322	410	211	717	928	395	1,431	1,826	1,271	4,470	5,741
	Last	25	79	104	126	343	469	214	665	879	488	1,652	2,140	1,299	4,865	6,164
	% Change	-35.9 %	3.9 %	-9.6 %	43.2 %	6.5 %	14.4 %	1.4 %	-7.3 %	-5.3 %	23.5 %	15.4 %	17.2 %	2.2 %	8.8 %	7.4 %
North	Prior	12	54	66	124	202	326	180	362	542	480	814	1,294	1,347	2,435	3,782
	Last	22	63	85	80	243	323	204	445	649	438	943	1,381	1,391	2,841	4,232
	% Change	83.3 %	16.7 %	28.8 %	-35.5 %	20.3 %	-0.9 %	13.3 %	22.9 %	19.7 %	-8.8 %	15.8 %	6.7 %	3.3 %	16.7 %	11.9 %
Madison	Prior	16	53	69	63	234	297	106	446	552	278	1,003	1,281	797	2,826	3,623
	Last	7	66	73	52	248	300	115	482	597	281	1,067	1,348	856	3,002	3,858
	% Change	-56.3 %	24.5 %	5.8 %	-17.5 %	6.0 %	1.0 %	8.5 %	8.1 %	8.2 %	1.1 %	6.4 %	5.2 %	7.4 %	6.2 %	6.5 %
Midtown Hills	Prior	13	50	63	49	231	280	94	397	491	209	967	1,176	615	3,044	3,659
	Last	10	46	56	69	218	287	118	449	567	246	1,014	1,260	653	3,127	3,780
	% Change	-23.1 %	-8.0 %	-11.1 %	40.8 %	-5.6 %	2.5 %	25.5 %	13.1 %	15.5 %	17.7 %	4.9 %	7.1 %	6.2 %	2.7 %	3.3 %
Not Validated	Prior	0	0	0	0	0	0	0	1	1	1	4	5	1	4	5
	Last	1	0	1	1	0	1	1	0	1	1	1	2	1	6	7
	% Change	Infinity	0.0 %	Infinity	Infinity	0.0 %	Infinity	Infinity	-100.0 %	0.0 %	0.0 %	-75.0 %	-60.0 %	0.0 %	50.0 %	40.0 %
County	Prior	140	464	604	558	1,888	2,446	1,080	3,652	4,732	2,440	8,129	10,569	7,360	23,868	31,228
	Last	108	465	573	574	1,963	2,537	1,132	3,851	4,983	2,604	8,922	11,526	7,618	26,018	33,636
	% Change	-22.9 %	0.2 %	-5.1 %	2.9 %	4.0 %	3.7 %	4.8 %	5.4 %	5.3 %	6.7 %	9.8 %	9.1 %	3.5 %	9.0 %	7.7 %

Information summarized for CompStat week ending 05/14/2016.

Sourced from MNPD ARMS on 5/18/2016 8:20:13 AM. The figures above were sourced from incident reports using Uniform Crime Reporting definitions and reporting guidelines, based on the date when the crime was reported. This report is intended to be a management and planning tool and does not reflect the official UCR counts for the department. Incidents where a location is unknown or unspecified are included in the countywide totals. 'Unknown' refers to records in which the address is listed as 'Unknown' on the incident report. 'Not Validated' refers to records that were entered in with an invalid addresses.

County Incident Report Summary

METROPOLITAN POLICE DEPARTMENT
of Nashville and Davidson County

Two Week, Eight Week, Sixteen Week, YTD, and 24 Month Analyses

Aggregated by precinct (incident location). Based on date when each incident was reported.

		Homicide	Forcible Rape	Commercial Robbery	Street Robbery	Total Robbery	Aggravated Assault	Commercial Burglary	Residential Burglary	Total Burglary	Larceny	Auto Theft	Violent Offenses	Property Offenses	Part I Offenses
Two Week	Prior Week	0	12	9	27	36	92	10	90	100	336	28	140	464	604
	Last Week	0	10	7	25	32	66	13	65	78	366	21	108	465	573
	% Change	-	-16.7%	-22.2%	-7.4%	-11.1%	-28.3%	30.0%	-27.8%	-22.0%	8.9%	-25.0%	-22.9%	0.2%	-5.1%
Eight Week	Prior 4 Weeks	5	41	18	115	133	379	59	318	377	1,398	113	558	1,888	2,446
	Last 4 Weeks	1	56	22	118	140	377	62	344	406	1,445	112	574	1,963	2,537
	% Change	-80.0%	36.6%	22.2%	2.6%	5.3%	-0.5%	5.1%	8.2%	7.7%	3.4%	-0.9%	2.9%	4.0%	3.7%
Sixteen Week	Prior 8 Weeks	14	89	38	207	245	732	118	588	706	2,743	203	1,080	3,652	4,732
	Last 8 Weeks	6	97	40	233	273	756	121	662	783	2,843	225	1,132	3,851	4,983
	% Change	-57.1%	9.0%	5.3%	12.6%	11.4%	3.3%	2.5%	12.6%	10.9%	3.6%	10.8%	4.8%	5.4%	5.3%
YTD 2015	2015 YTD	19	214	86	488	574	1,633	266	1,445	1,711	5,978	440	2,440	8,129	10,569
	2016 YTD	25	221	94	526	620	1,738	280	1,498	1,778	6,598	546	2,604	8,922	11,526
	% Change	31.6%	3.3%	9.3%	7.8%	8.0%	6.4%	5.3%	3.7%	3.9%	10.4%	24.1%	6.7%	9.8%	9.1%
Rolling 24 Month	Prior 52 Weeks	44	595	237	1,403	1,640	5,081	909	3,932	4,841	17,810	1,217	7,360	23,868	31,228
	Last 52 Weeks	85	612	257	1,680	1,937	4,984	914	4,245	5,159	19,316	1,543	7,618	26,018	33,636
	% Change	93.2%	2.9%	8.4%	19.7%	18.1%	-1.9%	0.6%	8.0%	6.6%	8.5%	26.8%	3.5%	9.0%	7.7%
YTD 2014	2014 YTD	18	211	60	412	472	1,803	295	1,343	1,638	6,028	339	2,504	8,005	10,509
	2016 YTD	25	221	94	526	620	1,738	280	1,498	1,778	6,598	546	2,604	8,922	11,526
	% Change	38.9%	4.7%	56.7%	27.7%	31.4%	-3.6%	-5.1%	11.5%	8.5%	9.5%	61.1%	4.0%	11.5%	9.7%
YTD 2013	2013 YTD	16	179	87	485	572	1,669	306	1,748	2,054	6,658	399	2,436	9,111	11,547
	2016 YTD	25	221	94	526	620	1,738	280	1,498	1,778	6,598	546	2,604	8,922	11,526
	% Change	56.3%	23.5%	8.0%	8.5%	8.4%	4.1%	-8.5%	-14.3%	-13.4%	-0.9%	36.8%	6.9%	-2.1%	-0.2%
YTD 2012	2012 YTD	22	203	70	469	539	1,921	338	1,693	2,031	6,912	473	2,685	9,416	12,101
	2016 YTD	25	221	94	526	620	1,738	280	1,498	1,778	6,598	546	2,604	8,922	11,526
	% Change	13.6%	8.9%	34.3%	12.2%	15.0%	-9.5%	-17.2%	-11.5%	-12.5%	-4.5%	15.4%	-3.0%	-5.2%	-4.8%
YTD 2011	2011 YTD	16	180	118	434	552	1,622	383	2,233	2,616	6,994	626	2,370	10,236	12,606
	2016 YTD	25	221	94	526	620	1,738	280	1,498	1,778	6,598	546	2,604	8,922	11,526
	% Change	56.3%	22.8%	-20.3%	21.2%	12.3%	7.2%	-26.9%	-32.9%	-32.0%	-5.7%	-12.8%	9.9%	-12.8%	-8.6%

Information summarized for CompStat week ending 05/14/2016.

Sourced from MNPD ARMS on 5/18/2016 8:20:13 AM. The figures above were sourced from incident reports using Uniform Crime Reporting definitions and reporting guidelines, based on the date when the crime was reported. This report is intended to be a management and planning tool and does not reflect the official UCR counts for the department. Incidents where a location is unknown or unspecified are included in the countywide totals.

County Incident Report Summary

METROPOLITAN POLICE DEPARTMENT
of Nashville and Davidson County

Additional YTD Analyses

Aggregated by precinct (incident location). Based on date when each incident was reported.

		Homicide	Forcible Rape	Commercial Robbery	Street Robbery	Total Robbery	Aggravated Assault	Commercial Burglary	Residential Burglary	Total Burglary	Larceny	Auto Theft	Violent Offenses	Property Offenses	Part I Offenses
YTD	2010 YTD	23	171	115	526	641	1,569	426	1,920	2,346	7,123	569	2,404	10,038	12,442
2010	2016 YTD	25	221	94	526	620	1,738	280	1,498	1,778	6,598	546	2,604	8,922	11,526
	% Change	8.7%	29.2%	-18.3%	0.0%	-3.3%	10.8%	-34.3%	-22.0%	-24.2%	-7.4%	-4.0%	8.3%	-11.1%	-7.4%
YTD	2009 YTD	27	179	102	609	711	1,751	432	1,795	2,227	7,612	601	2,668	10,440	13,108
2009	2016 YTD	25	221	94	526	620	1,738	280	1,498	1,778	6,598	546	2,604	8,922	11,526
	% Change	-7.4%	23.5%	-7.8%	-13.6%	-12.8%	-0.7%	-35.2%	-16.5%	-20.2%	-13.3%	-9.2%	-2.4%	-14.5%	-12.1%
YTD	2008 YTD	26	176	118	620	738	1,969	412	1,648	2,060	8,216	774	2,909	11,050	13,959
2008	2016 YTD	25	221	94	526	620	1,738	280	1,498	1,778	6,598	546	2,604	8,922	11,526
	% Change	-3.8%	25.6%	-20.3%	-15.2%	-16.0%	-11.7%	-32.0%	-9.1%	-13.7%	-19.7%	-29.5%	-10.5%	-19.3%	-17.4%
YTD	2007 YTD	20	180	154	728	882	2,164	606	1,730	2,336	8,649	1,143	3,246	12,128	15,374
2007	2016 YTD	25	221	94	526	620	1,738	280	1,498	1,778	6,598	546	2,604	8,922	11,526
	% Change	25.0%	22.8%	-39.0%	-27.7%	-29.7%	-19.7%	-53.8%	-13.4%	-23.9%	-23.7%	-52.2%	-19.8%	-26.4%	-25.0%
YTD	2006 YTD	31	191	190	654	844	2,017	642	1,513	2,155	8,405	1,031	3,083	11,591	14,674
2006	2016 YTD	25	221	94	526	620	1,738	280	1,498	1,778	6,598	546	2,604	8,922	11,526
	% Change	-19.4%	15.7%	-50.5%	-19.6%	-26.5%	-13.8%	-56.4%	-1.0%	-17.5%	-21.5%	-47.0%	-15.5%	-23.0%	-21.5%
YTD	2005 YTD	27	191	167	661	828	2,210	674	1,639	2,313	9,459	1,287	3,256	13,059	16,315
2005	2016 YTD	25	221	94	526	620	1,738	280	1,498	1,778	6,598	546	2,604	8,922	11,526
	% Change	-7.4%	15.7%	-43.7%	-20.4%	-25.1%	-21.4%	-58.5%	-8.6%	-23.1%	-30.2%	-57.6%	-20.0%	-31.7%	-29.4%
YTD	2004 YTD	19	187	120	574	694	2,056	559	1,756	2,315	9,261	1,583	2,956	13,159	16,115
2004	2016 YTD	25	221	94	526	620	1,738	280	1,498	1,778	6,598	546	2,604	8,922	11,526
	% Change	31.6%	18.2%	-21.7%	-8.4%	-10.7%	-15.5%	-49.9%	-14.7%	-23.2%	-28.8%	-65.5%	-11.9%	-32.2%	-28.5%
YTD	2003 YTD	20	176	102	617	719	2,060	564	1,747	2,311	9,026	1,719	2,975	13,056	16,031
2003	2016 YTD	25	221	94	526	620	1,738	280	1,498	1,778	6,598	546	2,604	8,922	11,526
	% Change	25.0%	25.6%	-7.8%	-14.7%	-13.8%	-15.6%	-50.4%	-14.3%	-23.1%	-26.9%	-68.2%	-12.5%	-31.7%	-28.1%
YTD	2002 YTD	20	210	131	616	747	2,258	716	1,963	2,679	8,613	1,821	3,235	13,113	16,348
2002	2016 YTD	25	221	94	526	620	1,738	280	1,498	1,778	6,598	546	2,604	8,922	11,526
	% Change	25.0%	5.2%	-28.2%	-14.6%	-17.0%	-23.0%	-60.9%	-23.7%	-33.6%	-23.4%	-70.0%	-19.5%	-32.0%	-29.5%
YTD	2001 YTD	22	195	166	662	828	2,219	794	1,867	2,661	10,370	1,977	3,264	15,008	18,272
2001	2016 YTD	25	221	94	526	620	1,738	280	1,498	1,778	6,598	546	2,604	8,922	11,526
	% Change	13.6%	13.3%	-43.4%	-20.5%	-25.1%	-21.7%	-64.7%	-19.8%	-33.2%	-36.4%	-72.4%	-20.2%	-40.6%	-36.9%

Information summarized for CompStat week ending 05/14/2016.

Sourced from MNPD ARMS on 5/18/2016 8:20:13 AM. The figures above were sourced from incident reports using Uniform Crime Reporting definitions and reporting guidelines, based on the date when the crime was reported. This report is intended to be a management and planning tool and does not reflect the official UCR counts for the department. Incidents where a location is unknown or unspecified are included in the countywide totals..

County Efficiency Report Summary

METROPOLITAN POLICE DEPARTMENT
of Nashville and Davidson County

Two Week, Eight Week, Sixteen Week, YTD, and 24 Month Analyses

Aggregated by component of arresting officer / officer making stop.

		Adults Only				Adults and Juveniles						
		Felony Arrests	Misdemeanor Arrests	Citation Arrests	Total Arrests	Part I Arrests	Weapons Law Violation Arrests	Drug-Related Arrests	DUI Arrests	Warrant Service Attempts	Warrants Served	Vehicle Stops
Two Week	Prior Week	194	500	551	1,245	191	16	229	41	1,007	562	5,563
	Last Week	205	536	520	1,261	200	15	174	53	920	567	5,782
	% Change	5.7%	7.2%	-5.6%	1.3%	4.7%	-6.3%	-24.0%	29.3%	-8.6%	0.9%	3.9%
Eight Week	Prior 4 Weeks	773	1,964	2,955	5,692	884	44	940	171	3,610	2,354	26,149
	Last 4 Weeks	805	1,990	2,459	5,254	849	71	886	182	3,621	2,209	23,011
	% Change	4.1%	1.3%	-16.8%	-7.7%	-4.0%	61.4%	-5.7%	6.4%	0.3%	-6.2%	-12.0%
Sixteen Week	Prior 8 Weeks	1,671	3,783	5,994	11,448	1,701	127	2,072	324	7,924	4,423	53,569
	Last 8 Weeks	1,578	3,954	5,414	10,946	1,733	115	1,826	353	7,231	4,563	49,160
	% Change	-5.6%	4.5%	-9.7%	-4.4%	1.9%	-9.4%	-11.9%	9.0%	-8.7%	3.2%	-8.2%
YTD	2015 YTD	3,760	9,419	15,089	28,268	4,073	285	4,240	887	21,399	10,091	146,727
	2016 YTD	3,850	9,228	13,922	27,000	4,108	299	4,612	800	18,446	10,668	125,623
	% Change	2.4%	-2.0%	-7.7%	-4.5%	0.9%	4.9%	8.8%	-9.8%	-13.8%	5.7%	-14.4%
Rolling 24 Month	Prior 52 Weeks	10,168	25,251	39,550	74,969	11,265	724	11,092	2,495	55,059	27,008	390,294
	Last 52 Weeks	10,147	24,581	37,011	71,739	11,196	796	11,294	2,068	50,550	28,019	334,409
	% Change	-0.2%	-2.7%	-6.4%	-4.3%	-0.6%	9.9%	1.8%	-17.1%	-8.2%	3.7%	-14.3%
YTD 2014	2014 YTD	3,976	9,528	16,832	30,336	3,879	352	4,860	1,010	22,863	10,077	167,535
	2016 YTD	3,850	9,228	13,922	27,000	4,108	299	4,612	800	18,446	10,668	125,623
	% Change	-3.2%	-3.1%	-17.3%	-11.0%	5.9%	-15.1%	-5.1%	-20.8%	-19.3%	5.9%	-25.0%
YTD 2013	2013 YTD	4,527	9,204	17,554	31,285	3,964	378	5,172	1,233	23,948	9,963	165,458
	2016 YTD	3,850	9,228	13,922	27,000	4,108	299	4,612	800	18,446	10,668	125,623
	% Change	-15.0%	0.3%	-20.7%	-13.7%	3.6%	-20.9%	-10.8%	-35.1%	-23.0%	7.1%	-24.1%
YTD 2012	2012 YTD	4,884	9,836	17,329	32,049	4,191	382	5,142	1,441	26,123	10,933	179,065
	2016 YTD	3,850	9,228	13,922	27,000	4,108	299	4,612	800	18,446	10,668	125,623
	% Change	-21.2%	-6.2%	-19.7%	-15.8%	-2.0%	-21.7%	-10.3%	-44.5%	-29.4%	-2.4%	-29.8%
YTD 2011	2011 YTD	3,975	9,290	15,827	29,092	4,120	343	4,037	1,128	23,249	10,200	143,325
	2016 YTD	3,850	9,228	13,922	27,000	4,108	299	4,612	800	18,446	10,668	125,623
	% Change	-3.1%	-0.7%	-12.0%	-7.2%	-0.3%	-12.8%	14.2%	-29.1%	-20.7%	4.6%	-12.4%

Information summarized for CompStat week ending 05/14/2016.

Sourced from MNPD ARMS on 5/18/2016 8:20:14 AM. Arrest summaries are not a count of arrest charges. 1 arrest = 1 body. Warrant Service summary considers 1 count for each service attempt and 1 count for each outstanding warrant served. Vehicle Stop summary sources MNPD's Vehicle Stop (Form 252) Database. Vehicle stop totals count all reports electronically entered via AFR. Hardcopy reports not entered into ARMS will affect accuracy of totals.

West Precinct Incident Report Summary

METROPOLITAN POLICE DEPARTMENT
of Nashville and Davidson County

Two Week, Eight Week, Sixteen Week, YTD, and 24 Month Analyses

Aggregated by precinct (incident location). Based on date when each incident was reported.

		Homicide	Forcible Rape	Commercial Robbery	Street Robbery	Total Robbery	Aggravated Assault	Commercial Burglary	Residential Burglary	Total Burglary	Larceny	Auto Theft	Violent Offenses	Property Offenses	Part I Offenses
Two Week	Prior Week	0	0	0	0	0	3	2	7	9	59	3	3	71	74
	Last Week	0	1	0	2	2	0	0	6	6	45	0	3	51	54
	% Change	-	-	-	-	-	-100.0%	-100.0%	-14.3%	-33.3%	-23.7%	-100.0%	0.0%	-28.2%	-27.0%
Eight Week	Prior 4 Weeks	1	1	2	4	6	17	8	29	37	180	13	25	230	255
	Last 4 Weeks	0	2	0	4	4	11	6	28	34	190	4	17	228	245
	% Change	-100.0%	100.0%	-100.0%	0.0%	-33.3%	-35.3%	-25.0%	-3.4%	-8.1%	5.6%	-69.2%	-32.0%	-0.9%	-3.9%
Sixteen Week	Prior 8 Weeks	0	6	1	5	6	64	17	70	87	408	24	76	519	595
	Last 8 Weeks	1	3	2	8	10	28	14	57	71	370	17	42	458	500
	% Change	-	-50.0%	100.0%	60.0%	66.7%	-56.3%	-17.6%	-18.6%	-18.4%	-9.3%	-29.2%	-44.7%	-11.8%	-16.0%
YTD 2015	2015 YTD	0	14	11	33	44	100	25	153	178	815	45	158	1,038	1,196
	2016 YTD	2	11	5	16	21	106	34	148	182	901	50	140	1,133	1,273
	% Change	-	-21.4%	-54.5%	-51.5%	-52.3%	6.0%	36.0%	-3.3%	2.2%	10.6%	11.1%	-11.4%	9.2%	6.4%
Rolling 24 Month	Prior 52 Weeks	4	52	29	81	110	390	84	391	475	2,386	126	556	2,987	3,543
	Last 52 Weeks	3	39	25	65	90	301	111	406	517	2,587	141	433	3,245	3,678
	% Change	-25.0%	-25.0%	-13.8%	-19.8%	-18.2%	-22.8%	32.1%	3.8%	8.8%	8.4%	11.9%	-22.1%	8.6%	3.8%
YTD 2014	2014 YTD	0	23	6	23	29	105	30	125	155	908	33	157	1,096	1,253
	2016 YTD	2	11	5	16	21	106	34	148	182	901	50	140	1,133	1,273
	% Change	-	-52.2%	-16.7%	-30.4%	-27.6%	1.0%	13.3%	18.4%	17.4%	-0.8%	51.5%	-10.8%	3.4%	1.6%
YTD 2013	2013 YTD	2	20	10	24	34	131	53	183	236	1,096	39	187	1,371	1,558
	2016 YTD	2	11	5	16	21	106	34	148	182	901	50	140	1,133	1,273
	% Change	0.0%	-45.0%	-50.0%	-33.3%	-38.2%	-19.1%	-35.8%	-19.1%	-22.9%	-17.8%	28.2%	-25.1%	-17.4%	-18.3%
YTD 2012	2012 YTD	1	12	8	17	25	113	20	186	206	911	43	151	1,160	1,311
	2016 YTD	2	11	5	16	21	106	34	148	182	901	50	140	1,133	1,273
	% Change	100.0%	-8.3%	-37.5%	-5.9%	-16.0%	-6.2%	70.0%	-20.4%	-11.7%	-1.1%	16.3%	-7.3%	-2.3%	-2.9%
YTD 2011	2011 YTD	1	12	8	32	40	98	47	213	260	836	39	151	1,135	1,286
	2016 YTD	2	11	5	16	21	106	34	148	182	901	50	140	1,133	1,273
	% Change	100.0%	-8.3%	-37.5%	-50.0%	-47.5%	8.2%	-27.7%	-30.5%	-30.0%	7.8%	28.2%	-7.3%	-0.2%	-1.0%

Information summarized for CompStat week ending 05/14/2016.

Sourced from MNPD ARMS on 5/18/2016 8:20:14 AM. The figures above were sourced from incident reports using Uniform Crime Reporting definitions and reporting guidelines, based on the date when the crime was reported. This report is intended to be a management and planning tool and does not reflect the official UCR counts for the department. Incidents where a location is unknown or unspecified are included in the countywide totals.

West Precinct Efficiency Report Summary

METROPOLITAN POLICE DEPARTMENT
of Nashville and Davidson County

Two Week, Eight Week, Sixteen Week, YTD, and 24 Month Analyses

Aggregated by component of arresting officer / officer making stop.

		Adults Only				Adults and Juveniles						
		Felony Arrests	Misdemeanor Arrests	Citation Arrests	Total Arrests	Part I Arrests	Weapons Law Violation Arrests	Drug-Related Arrests	DUI Arrests	Warrant Service Attempts	Warrants Served	Vehicle Stops
Two Week	Prior Week	10	27	45	82	18	2	19	4	79	21	499
	Last Week	9	24	30	63	22	0	10	1	152	30	870
	% Change	-10.0%	-11.1%	-33.3%	-23.2%	22.2%	-100.0%	-47.4%	-75.0%	92.4%	42.9%	74.3%
Eight Week	Prior 4 Weeks	38	88	202	328	84	4	65	11	320	75	3,285
	Last 4 Weeks	38	103	184	325	87	2	57	12	412	117	2,917
	% Change	0.0%	17.0%	-8.9%	-0.9%	3.6%	-50.0%	-12.3%	9.1%	28.8%	56.0%	-11.2%
Sixteen Week	Prior 8 Weeks	96	199	485	780	190	7	156	28	826	241	6,962
	Last 8 Weeks	76	191	386	653	171	6	122	23	732	192	6,202
	% Change	-20.8%	-4.0%	-20.4%	-16.3%	-10.0%	-14.3%	-21.8%	-17.9%	-11.4%	-20.3%	-10.9%
YTD	2015 YTD	211	547	1,336	2,094	464	15	310	56	1,964	590	17,211
	2016 YTD	199	470	1,013	1,682	426	17	325	62	1,790	518	15,410
	% Change	-5.7%	-14.1%	-24.2%	-19.7%	-8.2%	13.3%	4.8%	10.7%	-8.9%	-12.2%	-10.5%
Rolling 24 Month	Prior 52 Weeks	691	1,740	3,848	6,279	1,332	43	1,095	161	5,362	1,571	46,719
	Last 52 Weeks	573	1,290	3,006	4,869	1,248	40	810	122	4,766	1,363	40,290
	% Change	-17.1%	-25.9%	-21.9%	-22.5%	-6.3%	-7.0%	-26.0%	-24.2%	-11.1%	-13.2%	-13.8%
YTD 2014	2014 YTD	370	939	2,151	3,460	517	27	668	111	3,062	831	26,639
	2016 YTD	199	470	1,013	1,682	426	17	325	62	1,790	518	15,410
	% Change	-46.2%	-49.9%	-52.9%	-51.4%	-17.6%	-37.0%	-51.3%	-44.1%	-41.5%	-37.7%	-42.2%
YTD 2013	2013 YTD	369	900	1,894	3,163	519	23	491	155	2,584	704	26,648
	2016 YTD	199	470	1,013	1,682	426	17	325	62	1,790	518	15,410
	% Change	-46.1%	-47.8%	-46.5%	-46.8%	-17.9%	-26.1%	-33.8%	-60.0%	-30.7%	-26.4%	-42.2%
YTD 2012	2012 YTD	505	1,276	2,174	3,955	609	52	699	195	3,268	967	28,702
	2016 YTD	199	470	1,013	1,682	426	17	325	62	1,790	518	15,410
	% Change	-60.6%	-63.2%	-53.4%	-57.5%	-30.0%	-67.3%	-53.5%	-68.2%	-45.2%	-46.4%	-46.3%
YTD 2011	2011 YTD	420	1,471	2,515	4,406	487	33	674	171	3,649	928	28,851
	2016 YTD	199	470	1,013	1,682	426	17	325	62	1,790	518	15,410
	% Change	-52.6%	-68.0%	-59.7%	-61.8%	-12.5%	-48.5%	-51.8%	-63.7%	-50.9%	-44.2%	-46.6%

Information summarized for CompStat week ending 05/14/2016.

Sourced from MNPD ARMS on 5/18/2016 8:20:14 AM. Arrest summaries are not a count of arrest charges. 1 arrest = 1 body. Warrant Service summary considers 1 count for each service attempt and 1 count for each outstanding warrant served. Vehicle Stop summary sources MNPD's Vehicle Stop (Form 252) Database. Vehicle stop totals count all reports electronically entered via AFR. Hardcopy reports not entered into ARMS will affect accuracy of totals.

East Precinct Incident Report Summary

METROPOLITAN POLICE DEPARTMENT
of Nashville and Davidson County

Two Week, Eight Week, Sixteen Week, YTD, and 24 Month Analyses

Aggregated by precinct (incident location). Based on date when each incident was reported.

		Homicide	Forcible Rape	Commercial Robbery	Street Robbery	Total Robbery	Aggravated Assault	Commercial Burglary	Residential Burglary	Total Burglary	Larceny	Auto Theft	Violent Offenses	Property Offenses	Part I Offenses
Two Week	Prior Week	0	2	2	2	4	15	2	15	17	34	3	21	54	75
	Last Week	0	4	0	2	2	10	2	5	7	40	4	16	51	67
	% Change	-	100.0%	-100.0%	0.0%	-50.0%	-33.3%	0.0%	-66.7%	-58.8%	17.6%	33.3%	-23.8%	-5.6%	-10.7%
Eight Week	Prior 4 Weeks	0	4	1	11	12	55	6	39	45	147	17	71	209	280
	Last 4 Weeks	0	7	2	15	17	55	7	43	50	150	12	79	212	291
	% Change	-	75.0%	100.0%	36.4%	41.7%	0.0%	16.7%	10.3%	11.1%	2.0%	-29.4%	11.3%	1.4%	3.9%
Sixteen Week	Prior 8 Weeks	2	6	2	26	28	97	13	65	78	261	25	133	364	497
	Last 8 Weeks	0	11	3	26	29	110	13	82	95	297	29	150	421	571
	% Change	-100.0%	83.3%	50.0%	0.0%	3.6%	13.4%	0.0%	26.2%	21.8%	13.8%	16.0%	12.8%	15.7%	14.9%
YTD 2015	2015 YTD	4	30	19	67	86	262	31	192	223	615	62	382	900	1,282
	2016 YTD	3	25	5	61	66	237	34	175	209	655	81	331	945	1,276
	% Change	-25.0%	-16.7%	-73.7%	-9.0%	-23.3%	-9.5%	9.7%	-8.9%	-6.3%	6.5%	30.6%	-13.4%	5.0%	-0.5%
Rolling 24 Month	Prior 52 Weeks	4	75	33	218	251	823	113	578	691	1,712	174	1,153	2,577	3,730
	Last 52 Weeks	16	71	23	224	247	691	79	585	664	2,008	212	1,025	2,884	3,909
	% Change	300.0%	-5.3%	-30.3%	2.8%	-1.6%	-16.0%	-30.1%	1.2%	-3.9%	17.3%	21.8%	-11.1%	11.9%	4.8%
YTD 2014	2014 YTD	2	23	8	56	64	283	27	141	168	578	39	372	785	1,157
	2016 YTD	3	25	5	61	66	237	34	175	209	655	81	331	945	1,276
	% Change	50.0%	8.7%	-37.5%	8.9%	3.1%	-16.3%	25.9%	24.1%	24.4%	13.3%	107.7%	-11.0%	20.4%	10.3%
YTD 2013	2013 YTD	3	25	11	82	93	268	15	274	289	613	49	389	951	1,340
	2016 YTD	3	25	5	61	66	237	34	175	209	655	81	331	945	1,276
	% Change	0.0%	0.0%	-54.5%	-25.6%	-29.0%	-11.6%	126.7%	-36.1%	-27.7%	6.9%	65.3%	-14.9%	-0.6%	-4.8%
YTD 2012	2012 YTD	3	24	13	90	103	335	41	257	298	782	56	465	1,136	1,601
	2016 YTD	3	25	5	61	66	237	34	175	209	655	81	331	945	1,276
	% Change	0.0%	4.2%	-61.5%	-32.2%	-35.9%	-29.3%	-17.1%	-31.9%	-29.9%	-16.2%	44.6%	-28.8%	-16.8%	-20.3%
YTD 2011	2011 YTD	1	31	19	94	113	264	46	404	450	846	86	409	1,382	1,791
	2016 YTD	3	25	5	61	66	237	34	175	209	655	81	331	945	1,276
	% Change	200.0%	-19.4%	-73.7%	-35.1%	-41.6%	-10.2%	-26.1%	-56.7%	-53.6%	-22.6%	-5.8%	-19.1%	-31.6%	-28.8%

Information summarized for CompStat week ending 05/14/2016.

Sourced from MNPD ARMS on 5/18/2016 8:20:14 AM. The figures above were sourced from incident reports using Uniform Crime Reporting definitions and reporting guidelines, based on the date when the crime was reported. This report is intended to be a management and planning tool and does not reflect the official UCR counts for the department. Incidents where a location is unknown or unspecified are included in the countywide totals.

East Precinct Efficiency Report Summary

METROPOLITAN POLICE DEPARTMENT
of Nashville and Davidson County

Two Week, Eight Week, Sixteen Week, YTD, and 24 Month Analyses

Aggregated by component of arresting officer / officer making stop.

		Adults Only				Adults and Juveniles						
		Felony Arrests	Misdemeanor Arrests	Citation Arrests	Total Arrests	Part I Arrests	Weapons Law Violation Arrests	Drug-Related Arrests	DUI Arrests	Warrant Service Attempts	Warrants Served	Vehicle Stops
Two Week	Prior Week	22	49	57	128	20	4	34	3	207	85	607
	Last Week	35	57	48	140	24	3	18	10	146	64	621
	% Change	59.1%	16.3%	-15.8%	9.4%	20.0%	-25.0%	-47.1%	233.3%	-29.5%	-24.7%	2.3%
Eight Week	Prior 4 Weeks	97	199	381	677	101	8	122	11	609	226	2,691
	Last 4 Weeks	102	212	253	567	88	18	117	21	646	252	2,374
	% Change	5.2%	6.5%	-33.6%	-16.2%	-12.9%	125.0%	-4.1%	90.9%	6.1%	11.5%	-11.8%
Sixteen Week	Prior 8 Weeks	209	402	687	1,298	186	19	237	34	1,381	467	5,828
	Last 8 Weeks	199	411	634	1,244	189	26	239	32	1,255	478	5,065
	% Change	-4.8%	2.2%	-7.7%	-4.2%	1.6%	36.8%	0.8%	-5.9%	-9.1%	2.4%	-13.1%
YTD	2015 YTD	507	1,222	1,956	3,685	480	61	637	54	3,151	1,156	14,970
	2016 YTD	485	982	1,655	3,122	447	59	592	80	3,301	1,120	13,728
	% Change	-4.3%	-19.6%	-15.4%	-15.3%	-6.9%	-3.3%	-7.1%	48.1%	4.8%	-3.1%	-8.3%
Rolling 24 Month	Prior 52 Weeks	1,324	3,248	4,997	9,569	1,277	127	1,571	161	8,381	3,008	44,403
	Last 52 Weeks	1,339	3,080	4,616	9,035	1,281	141	1,689	264	8,640	3,157	37,358
	% Change	1.1%	-5.2%	-7.6%	-5.6%	0.3%	11.0%	7.5%	64.0%	3.1%	5.0%	-15.9%
YTD 2014	2014 YTD	560	1,231	2,135	3,926	455	61	733	79	3,463	1,241	20,061
	2016 YTD	485	982	1,655	3,122	447	59	592	80	3,301	1,120	13,728
	% Change	-13.4%	-20.2%	-22.5%	-20.5%	-1.8%	-3.3%	-19.2%	1.3%	-4.7%	-9.8%	-31.6%
YTD 2013	2013 YTD	682	1,293	2,489	4,464	489	80	799	66	3,623	1,272	20,354
	2016 YTD	485	982	1,655	3,122	447	59	592	80	3,301	1,120	13,728
	% Change	-28.9%	-24.1%	-33.5%	-30.1%	-8.6%	-26.3%	-25.9%	21.2%	-8.9%	-11.9%	-32.6%
YTD 2012	2012 YTD	681	1,337	2,096	4,114	571	60	678	53	4,331	1,410	23,439
	2016 YTD	485	982	1,655	3,122	447	59	592	80	3,301	1,120	13,728
	% Change	-28.8%	-26.6%	-21.0%	-24.1%	-21.7%	-1.7%	-12.7%	50.9%	-23.8%	-20.6%	-41.4%
YTD 2011	2011 YTD	545	997	1,695	3,237	606	37	478	60	3,996	1,166	18,190
	2016 YTD	485	982	1,655	3,122	447	59	592	80	3,301	1,120	13,728
	% Change	-11.0%	-1.5%	-2.4%	-3.6%	-26.2%	59.5%	23.8%	33.3%	-17.4%	-3.9%	-24.5%

Information summarized for CompStat week ending 05/14/2016.

Sourced from MNPD ARMS on 5/18/2016 8:20:14 AM. Arrest summaries are not a count of arrest charges. 1 arrest = 1 body. Warrant Service summary considers 1 count for each service attempt and 1 count for each outstanding warrant served. Vehicle Stop summary sources MNPD's Vehicle Stop (Form 252) Database. Vehicle stop totals count all reports electronically entered via AFR. Hardcopy reports not entered into ARMS will affect accuracy of totals.

South Precinct Incident Report Summary

METROPOLITAN POLICE DEPARTMENT
of Nashville and Davidson County

Two Week, Eight Week, Sixteen Week, YTD, and 24 Month Analyses

Aggregated by precinct (incident location). Based on date when each incident was reported.

		Homicide	Forcible Rape	Commercial Robbery	Street Robbery	Total Robbery	Aggravated Assault	Commercial Burglary	Residential Burglary	Total Burglary	Larceny	Auto Theft	Violent Offenses	Property Offenses	Part I Offenses
Two Week	Prior Week	0	3	0	11	11	14	3	18	21	58	4	28	83	111
	Last Week	0	1	2	6	8	11	1	16	17	69	6	20	92	112
	% Change	-	-66.7%	-	-45.5%	-27.3%	-21.4%	-66.7%	-11.1%	-19.0%	19.0%	50.0%	-28.6%	10.8%	0.9%
Eight Week	Prior 4 Weeks	2	12	3	24	27	69	8	100	108	253	28	110	389	499
	Last 4 Weeks	0	13	4	35	39	65	8	82	90	259	26	117	375	492
	% Change	-100.0%	8.3%	33.3%	45.8%	44.4%	-5.8%	0.0%	-18.0%	-16.7%	2.4%	-7.1%	6.4%	-3.6%	-1.4%
Sixteen Week	Prior 8 Weeks	5	10	9	55	64	153	17	155	172	490	46	232	708	940
	Last 8 Weeks	2	25	7	59	66	134	16	182	198	512	54	227	764	991
	% Change	-60.0%	150.0%	-22.2%	7.3%	3.1%	-12.4%	-5.9%	17.4%	15.1%	4.5%	17.4%	-2.2%	7.9%	5.4%
YTD 2015	2015 YTD	3	35	16	106	122	283	59	371	430	1,127	77	443	1,634	2,077
	2016 YTD	8	42	20	140	160	346	41	417	458	1,215	138	556	1,811	2,367
	% Change	166.7%	20.0%	25.0%	32.1%	31.1%	22.3%	-30.5%	12.4%	6.5%	7.8%	79.2%	25.5%	10.8%	14.0%
Rolling 24 Month	Prior 52 Weeks	7	86	39	301	340	869	185	879	1,064	3,179	222	1,302	4,465	5,767
	Last 52 Weeks	20	116	45	439	484	949	168	1,055	1,223	3,392	305	1,569	4,920	6,489
	% Change	185.7%	34.9%	15.4%	45.8%	42.4%	9.2%	-9.2%	20.0%	14.9%	6.7%	37.4%	20.5%	10.2%	12.5%
YTD 2014	2014 YTD	2	37	22	90	112	353	59	292	351	1,132	68	504	1,551	2,055
	2016 YTD	8	42	20	140	160	346	41	417	458	1,215	138	556	1,811	2,367
	% Change	300.0%	13.5%	-9.1%	55.6%	42.9%	-2.0%	-30.5%	42.8%	30.5%	7.3%	102.9%	10.3%	16.8%	15.2%
YTD 2013	2013 YTD	2	30	10	111	121	310	76	361	437	1,119	82	463	1,638	2,101
	2016 YTD	8	42	20	140	160	346	41	417	458	1,215	138	556	1,811	2,367
	% Change	300.0%	40.0%	100.0%	26.1%	32.2%	11.6%	-46.1%	15.5%	4.8%	8.6%	68.3%	20.1%	10.6%	12.7%
YTD 2012	2012 YTD	1	38	12	97	109	362	71	270	341	1,103	126	510	1,570	2,080
	2016 YTD	8	42	20	140	160	346	41	417	458	1,215	138	556	1,811	2,367
	% Change	700.0%	10.5%	66.7%	44.3%	46.8%	-4.4%	-42.3%	54.4%	34.3%	10.2%	9.5%	9.0%	15.4%	13.8%
YTD 2011	2011 YTD	3	41	28	93	121	339	64	524	588	1,244	143	504	1,975	2,479
	2016 YTD	8	42	20	140	160	346	41	417	458	1,215	138	556	1,811	2,367
	% Change	166.7%	2.4%	-28.6%	50.5%	32.2%	2.1%	-35.9%	-20.4%	-22.1%	-2.3%	-3.5%	10.3%	-8.3%	-4.5%

Information summarized for CompStat week ending 05/14/2016.

Sourced from MNPD ARMS on 5/18/2016 8:20:14 AM. The figures above were sourced from incident reports using Uniform Crime Reporting definitions and reporting guidelines, based on the date when the crime was reported. This report is intended to be a management and planning tool and does not reflect the official UCR counts for the department. Incidents where a location is unknown or unspecified are included in the countywide totals.

South Precinct Efficiency Report Summary

METROPOLITAN POLICE DEPARTMENT
of Nashville and Davidson County

Two Week, Eight Week, Sixteen Week, YTD, and 24 Month Analyses

Aggregated by component of arresting officer / officer making stop.

		Adults Only				Adults and Juveniles						
		Felony Arrests	Misdemeanor Arrests	Citation Arrests	Total Arrests	Part I Arrests	Weapons Law Violation Arrests	Drug-Related Arrests	DUI Arrests	Warrant Service Attempts	Warrants Served	Vehicle Stops
Two Week	Prior Week	20	59	85	164	29	2	20	6	87	54	936
	Last Week	14	65	110	189	40	0	21	7	82	52	1,056
	% Change	-30.0%	10.2%	29.4%	15.2%	37.9%	-100.0%	5.0%	16.7%	-5.7%	-3.7%	12.8%
Eight Week	Prior 4 Weeks	79	245	399	723	130	7	117	29	298	218	4,165
	Last 4 Weeks	79	240	378	697	148	6	86	31	345	216	4,069
	% Change	0.0%	-2.0%	-5.3%	-3.6%	13.8%	-14.3%	-26.5%	6.9%	15.8%	-0.9%	-2.3%
Sixteen Week	Prior 8 Weeks	159	358	698	1,215	234	17	183	46	592	305	7,502
	Last 8 Weeks	158	485	777	1,420	278	13	203	60	643	434	8,234
	% Change	-0.6%	35.5%	11.3%	16.9%	18.8%	-23.5%	10.9%	30.4%	8.6%	42.3%	9.8%
YTD	2015 YTD	319	887	1,565	2,771	558	38	344	76	2,430	804	20,490
	2016 YTD	375	992	1,852	3,219	623	35	454	121	1,504	875	19,712
	% Change	17.6%	11.8%	18.3%	16.2%	11.6%	-7.9%	32.0%	59.2%	-38.1%	8.8%	-3.8%
Rolling 24 Month	Prior 52 Weeks	871	2,368	4,656	7,895	1,733	74	981	238	5,482	2,011	59,397
	Last 52 Weeks	928	2,333	4,590	7,851	1,632	106	1,000	289	3,778	2,094	50,170
	% Change	6.5%	-1.5%	-1.4%	-0.6%	-5.8%	43.2%	1.9%	21.4%	-31.1%	4.1%	-15.5%
YTD 2014	2014 YTD	411	1,048	2,830	4,289	796	56	540	83	2,287	904	32,333
	2016 YTD	375	992	1,852	3,219	623	35	454	121	1,504	875	19,712
	% Change	-8.8%	-5.3%	-34.6%	-24.9%	-21.7%	-37.5%	-15.9%	45.8%	-34.2%	-3.2%	-39.0%
YTD 2013	2013 YTD	504	1,062	2,737	4,303	715	40	628	107	4,200	1,038	28,197
	2016 YTD	375	992	1,852	3,219	623	35	454	121	1,504	875	19,712
	% Change	-25.6%	-6.6%	-32.3%	-25.2%	-12.9%	-12.5%	-27.7%	13.1%	-64.2%	-15.7%	-30.1%
YTD 2012	2012 YTD	579	1,224	3,093	4,896	709	33	527	120	4,403	1,236	33,516
	2016 YTD	375	992	1,852	3,219	623	35	454	121	1,504	875	19,712
	% Change	-35.2%	-19.0%	-40.1%	-34.3%	-12.1%	6.1%	-13.9%	0.8%	-65.8%	-29.2%	-41.2%
YTD 2011	2011 YTD	414	1,090	2,638	4,142	764	41	344	102	3,121	974	26,278
	2016 YTD	375	992	1,852	3,219	623	35	454	121	1,504	875	19,712
	% Change	-9.4%	-9.0%	-29.8%	-22.3%	-18.5%	-14.6%	32.0%	18.6%	-51.8%	-10.2%	-25.0%

Information summarized for CompStat week ending 05/14/2016.

Sourced from MNPD ARMS on 5/18/2016 8:20:14 AM. Arrest summaries are not a count of arrest charges. 1 arrest = 1 body. Warrant Service summary considers 1 count for each service attempt and 1 count for each outstanding warrant served. Vehicle Stop summary sources MNPD's Vehicle Stop (Form 252) Database. Vehicle stop totals count all reports electronically entered via AFR. Hardcopy reports not entered into ARMS will affect accuracy of totals.

Central Precinct Incident Report Summary

METROPOLITAN POLICE DEPARTMENT
of Nashville and Davidson County

Two Week, Eight Week, Sixteen Week, YTD, and 24 Month Analyses

Aggregated by precinct (incident location). Based on date when each incident was reported.

		Homicide	Forcible Rape	Commercial Robbery	Street Robbery	Total Robbery	Aggravated Assault	Commercial Burglary	Residential Burglary	Total Burglary	Larceny	Auto Theft	Violent Offenses	Property Offenses	Part I Offenses
Two Week	Prior Week	0	1	0	1	1	6	1	1	2	18	3	8	23	31
	Last Week	0	0	0	2	2	2	0	0	0	16	1	4	17	21
	% Change	-	-100.0%	-	100.0%	100.0%	-66.7%	-100.0%	-100.0%	-100.0%	-11.1%	-66.7%	-50.0%	-26.1%	-32.3%
Eight Week	Prior 4 Weeks	0	4	1	8	9	15	2	1	3	63	5	28	71	99
	Last 4 Weeks	0	2	0	10	10	21	3	3	6	81	9	33	96	129
	% Change	-	-50.0%	-100.0%	25.0%	11.1%	40.0%	50.0%	200.0%	100.0%	28.6%	80.0%	17.9%	35.2%	30.3%
Sixteen Week	Prior 8 Weeks	0	16	0	13	13	19	4	3	7	126	5	48	138	186
	Last 8 Weeks	0	6	1	18	19	36	5	4	9	144	14	61	167	228
	% Change	-	-62.5%	-	38.5%	46.2%	89.5%	25.0%	33.3%	28.6%	14.3%	180.0%	27.1%	21.0%	22.6%
YTD 2015	2015 YTD	0	22	0	27	27	45	16	4	20	306	12	94	338	432
	2016 YTD	0	24	1	38	39	60	9	8	17	318	21	123	356	479
	% Change	-	9.1%	-	40.7%	44.4%	33.3%	-43.8%	100.0%	-15.0%	3.9%	75.0%	30.9%	5.3%	10.9%
Rolling 24 Month	Prior 52 Weeks	1	64	2	85	87	166	37	16	53	972	35	318	1,060	1,378
	Last 52 Weeks	0	72	1	105	106	213	37	23	60	1,005	63	391	1,128	1,519
	% Change	-100.0%	12.5%	-50.0%	23.5%	21.8%	28.3%	0.0%	43.8%	13.2%	3.4%	80.0%	23.0%	6.4%	10.2%
YTD 2014	2014 YTD	0	22	1	26	27	67	13	8	21	298	16	116	335	451
	2016 YTD	0	24	1	38	39	60	9	8	17	318	21	123	356	479
	% Change	-	9.1%	0.0%	46.2%	44.4%	-10.4%	-30.8%	0.0%	-19.0%	6.7%	31.3%	6.0%	6.3%	6.2%
YTD 2013	2013 YTD	0	12	0	16	16	68	20	8	28	324	16	96	368	464
	2016 YTD	0	24	1	38	39	60	9	8	17	318	21	123	356	479
	% Change	-	100.0%	-	137.5%	143.8%	-11.8%	-55.0%	0.0%	-39.3%	-1.9%	31.3%	28.1%	-3.3%	3.2%
YTD 2012	2012 YTD	0	22	1	29	30	73	14	9	23	463	19	125	505	630
	2016 YTD	0	24	1	38	39	60	9	8	17	318	21	123	356	479
	% Change	-	9.1%	0.0%	31.0%	30.0%	-17.8%	-35.7%	-11.1%	-26.1%	-31.3%	10.5%	-1.6%	-29.5%	-24.0%
YTD 2011	2011 YTD	1	13	1	33	34	67	21	7	28	410	21	115	459	574
	2016 YTD	0	24	1	38	39	60	9	8	17	318	21	123	356	479
	% Change	-100.0%	84.6%	0.0%	15.2%	14.7%	-10.4%	-57.1%	14.3%	-39.3%	-22.4%	0.0%	7.0%	-22.4%	-16.6%

Information summarized for CompStat week ending 05/14/2016.

Sourced from MNPD ARMS on 5/18/2016 8:20:14 AM. The figures above were sourced from incident reports using Uniform Crime Reporting definitions and reporting guidelines, based on the date when the crime was reported. This report is intended to be a management and planning tool and does not reflect the official UCR counts for the department. Incidents where a location is unknown or unspecified are included in the countywide totals.

Central Precinct Efficiency Report Summary

METROPOLITAN POLICE DEPARTMENT
of Nashville and Davidson County

Two Week, Eight Week, Sixteen Week, YTD, and 24 Month Analyses

Aggregated by component of arresting officer / officer making stop.

		Adults Only				Adults and Juveniles						
		Felony Arrests	Misdemeanor Arrests	Citation Arrests	Total Arrests	Part I Arrests	Weapons Law Violation Arrests	Drug-Related Arrests	DUI Arrests	Warrant Service Attempts	Warrants Served	Vehicle Stops
Two Week	Prior Week	7	94	46	147	5	0	12	4	39	34	501
	Last Week	14	82	58	154	14	1	18	2	43	25	431
	% Change	100.0%	-12.8%	26.1%	4.8%	180.0%	-	50.0%	-50.0%	10.3%	-26.5%	-14.0%
Eight Week	Prior 4 Weeks	57	289	360	706	42	2	76	12	228	142	2,016
	Last 4 Weeks	48	313	250	611	48	1	64	10	153	129	1,605
	% Change	-15.8%	8.3%	-30.6%	-13.5%	14.3%	-50.0%	-15.8%	-16.7%	-32.9%	-9.2%	-20.4%
Sixteen Week	Prior 8 Weeks	94	647	663	1,404	71	5	179	22	625	295	4,890
	Last 8 Weeks	105	602	610	1,317	90	3	140	22	381	271	3,621
	% Change	11.7%	-7.0%	-8.0%	-6.2%	26.8%	-40.0%	-21.8%	0.0%	-39.0%	-8.1%	-26.0%
YTD	2015 YTD	265	1,558	1,842	3,665	211	21	365	87	2,244	734	15,598
	2016 YTD	235	1,480	1,534	3,249	193	10	371	46	1,234	687	10,318
	% Change	-11.3%	-5.0%	-16.7%	-11.4%	-8.5%	-52.4%	1.6%	-47.1%	-45.0%	-6.4%	-33.9%
Rolling 24 Month	Prior 52 Weeks	735	4,260	4,492	9,487	625	52	807	231	5,412	2,152	41,902
	Last 52 Weeks	657	4,186	4,259	9,102	531	53	908	137	3,516	2,022	31,465
	% Change	-10.6%	-1.7%	-5.2%	-4.1%	-15.0%	1.9%	12.5%	-40.7%	-35.0%	-6.0%	-24.9%
YTD 2014	2014 YTD	273	1,483	1,745	3,501	221	22	278	67	2,980	687	17,691
	2016 YTD	235	1,480	1,534	3,249	193	10	371	46	1,234	687	10,318
	% Change	-13.9%	-0.2%	-12.1%	-7.2%	-12.7%	-54.5%	33.5%	-31.3%	-58.6%	0.0%	-41.7%
YTD 2013	2013 YTD	297	1,625	1,703	3,625	219	25	352	54	3,206	691	16,508
	2016 YTD	235	1,480	1,534	3,249	193	10	371	46	1,234	687	10,318
	% Change	-20.9%	-8.9%	-9.9%	-10.4%	-11.9%	-60.0%	5.4%	-14.8%	-61.5%	-0.6%	-37.5%
YTD 2012	2012 YTD	336	1,452	1,638	3,426	271	27	407	64	3,366	841	14,171
	2016 YTD	235	1,480	1,534	3,249	193	10	371	46	1,234	687	10,318
	% Change	-30.1%	1.9%	-6.3%	-5.2%	-28.8%	-63.0%	-8.8%	-28.1%	-63.3%	-18.3%	-27.2%
YTD 2011	2011 YTD	286	1,330	1,479	3,095	252	39	362	52	3,159	763	11,858
	2016 YTD	235	1,480	1,534	3,249	193	10	371	46	1,234	687	10,318
	% Change	-17.8%	11.3%	3.7%	5.0%	-23.4%	-74.4%	2.5%	-11.5%	-60.9%	-10.0%	-13.0%

Information summarized for CompStat week ending 05/14/2016.

Sourced from MNPD ARMS on 5/18/2016 8:20:14 AM. Arrest summaries are not a count of arrest charges. 1 arrest = 1 body. Warrant Service summary considers 1 count for each service attempt and 1 count for each outstanding warrant served. Vehicle Stop summary sources MNPD's Vehicle Stop (Form 252) Database. Vehicle stop totals count all reports electronically entered via AFR. Hardcopy reports not entered into ARMS will affect accuracy of totals.

Hermitage Precinct Incident Report Summary

METROPOLITAN POLICE DEPARTMENT
of Nashville and Davidson County

Two Week, Eight Week, Sixteen Week, YTD, and 24 Month Analyses

Aggregated by precinct (incident location). Based on date when each incident was reported.

		Homicide	Forcible Rape	Commercial Robbery	Street Robbery	Total Robbery	Aggravated Assault	Commercial Burglary	Residential Burglary	Total Burglary	Larceny	Auto Theft	Violent Offenses	Property Offenses	Part I Offenses
Two Week	Prior Week	0	1	5	8	13	25	1	17	18	53	5	39	76	115
	Last Week	0	1	4	3	7	17	4	8	12	64	3	25	79	104
	% Change	-	0.0%	-20.0%	-62.5%	-46.2%	-32.0%	300.0%	-52.9%	-33.3%	20.8%	-40.0%	-35.9%	3.9%	-9.6%
Eight Week	Prior 4 Weeks	0	4	3	17	20	64	7	35	42	264	16	88	322	410
	Last 4 Weeks	1	9	10	15	25	91	15	52	67	255	21	126	343	469
	% Change	-	125.0%	233.3%	-11.8%	25.0%	42.2%	114.3%	48.6%	59.5%	-3.4%	31.3%	43.2%	6.5%	14.4%
Sixteen Week	Prior 8 Weeks	1	18	13	46	59	133	25	110	135	549	33	211	717	928
	Last 8 Weeks	1	13	13	32	45	155	22	87	109	519	37	214	665	879
	% Change	0.0%	-27.8%	0.0%	-30.4%	-23.7%	16.5%	-12.0%	-20.9%	-19.3%	-5.5%	12.1%	1.4%	-7.3%	-5.3%
YTD 2015	2015 YTD	1	45	11	91	102	247	42	229	271	1,087	73	395	1,431	1,826
	2016 YTD	4	34	30	88	118	332	54	246	300	1,273	79	488	1,652	2,140
	% Change	300.0%	-24.4%	172.7%	-3.3%	15.7%	34.4%	28.6%	7.4%	10.7%	17.1%	8.2%	23.5%	15.4%	17.2%
Rolling 24 Month	Prior 52 Weeks	5	103	40	260	300	863	135	648	783	3,509	178	1,271	4,470	5,741
	Last 52 Weeks	12	92	65	265	330	865	158	664	822	3,787	256	1,299	4,865	6,164
	% Change	140.0%	-10.7%	62.5%	1.9%	10.0%	0.2%	17.0%	2.5%	5.0%	7.9%	43.8%	2.2%	8.8%	7.4%
YTD 2014	2014 YTD	2	19	10	83	93	283	68	262	330	1,101	65	397	1,496	1,893
	2016 YTD	4	34	30	88	118	332	54	246	300	1,273	79	488	1,652	2,140
	% Change	100.0%	78.9%	200.0%	6.0%	26.9%	17.3%	-20.6%	-6.1%	-9.1%	15.6%	21.5%	22.9%	10.4%	13.0%
YTD 2013	2013 YTD	2	28	20	83	103	287	39	275	314	1,323	76	420	1,713	2,133
	2016 YTD	4	34	30	88	118	332	54	246	300	1,273	79	488	1,652	2,140
	% Change	100.0%	21.4%	50.0%	6.0%	14.6%	15.7%	38.5%	-10.5%	-4.5%	-3.8%	3.9%	16.2%	-3.6%	0.3%
YTD 2012	2012 YTD	6	34	10	71	81	358	62	270	332	1,255	76	479	1,663	2,142
	2016 YTD	4	34	30	88	118	332	54	246	300	1,273	79	488	1,652	2,140
	% Change	-33.3%	0.0%	200.0%	23.9%	45.7%	-7.3%	-12.9%	-8.9%	-9.6%	1.4%	3.9%	1.9%	-0.7%	-0.1%
YTD 2011	2011 YTD	4	29	21	57	78	272	61	328	389	1,257	87	383	1,733	2,116
	2016 YTD	4	34	30	88	118	332	54	246	300	1,273	79	488	1,652	2,140
	% Change	0.0%	17.2%	42.9%	54.4%	51.3%	22.1%	-11.5%	-25.0%	-22.9%	1.3%	-9.2%	27.4%	-4.7%	1.1%

Information summarized for CompStat week ending 05/14/2016.

Sourced from MNPD ARMS on 5/18/2016 8:20:14 AM. The figures above were sourced from incident reports using Uniform Crime Reporting definitions and reporting guidelines, based on the date when the crime was reported. This report is intended to be a management and planning tool and does not reflect the official UCR counts for the department. Incidents where a location is unknown or unspecified are included in the countywide totals.

Hermitage Precinct Efficiency Report Summary

METROPOLITAN POLICE DEPARTMENT
of Nashville and Davidson County

Two Week, Eight Week, Sixteen Week, YTD, and 24 Month Analyses

Aggregated by component of arresting officer / officer making stop.

		Adults Only				Adults and Juveniles						
		Felony Arrests	Misdemeanor Arrests	Citation Arrests	Total Arrests	Part I Arrests	Weapons Law Violation Arrests	Drug-Related Arrests	DUI Arrests	Warrant Service Attempts	Warrants Served	Vehicle Stops
Two Week	Prior Week	28	51	75	154	33	2	29	6	168	63	902
	Last Week	23	65	62	150	24	4	22	11	180	68	944
	% Change	-17.9%	27.5%	-17.3%	-2.6%	-27.3%	100.0%	-24.1%	83.3%	7.1%	7.9%	4.7%
Eight Week	Prior 4 Weeks	101	250	439	790	152	3	138	25	685	300	4,250
	Last 4 Weeks	123	220	388	731	135	15	162	25	587	261	3,528
	% Change	21.8%	-12.0%	-11.6%	-7.5%	-11.2%	400.0%	17.4%	0.0%	-14.3%	-13.0%	-17.0%
Sixteen Week	Prior 8 Weeks	205	418	1,015	1,638	267	16	367	36	1,360	540	8,408
	Last 8 Weeks	224	470	827	1,521	287	18	300	50	1,272	561	7,778
	% Change	9.3%	12.4%	-18.5%	-7.1%	7.5%	12.5%	-18.3%	38.9%	-6.5%	3.9%	-7.5%
YTD	2015 YTD	439	977	2,299	3,715	543	31	719	53	3,587	1,112	21,298
	2016 YTD	507	1,079	2,235	3,821	656	39	804	95	3,261	1,291	19,801
	% Change	15.5%	10.4%	-2.8%	2.9%	20.8%	25.8%	11.8%	79.2%	-9.1%	16.1%	-7.0%
Rolling 24 Month	Prior 52 Weeks	1,246	2,805	6,137	10,188	1,650	95	1,984	192	9,823	3,125	57,574
	Last 52 Weeks	1,254	2,637	5,560	9,451	1,646	95	1,930	199	9,218	3,085	49,402
	% Change	0.6%	-6.0%	-9.4%	-7.2%	-0.2%	0.0%	-2.7%	3.6%	-6.2%	-1.3%	-14.2%
YTD 2014	2014 YTD	500	1,174	2,829	4,503	524	56	905	83	4,133	1,195	24,983
	2016 YTD	507	1,079	2,235	3,821	656	39	804	95	3,261	1,291	19,801
	% Change	1.4%	-8.1%	-21.0%	-15.1%	25.2%	-30.4%	-11.2%	14.5%	-21.1%	8.0%	-20.7%
YTD 2013	2013 YTD	503	1,004	2,945	4,452	650	62	1,069	93	3,470	1,016	22,142
	2016 YTD	507	1,079	2,235	3,821	656	39	804	95	3,261	1,291	19,801
	% Change	0.8%	7.5%	-24.1%	-14.2%	0.9%	-37.1%	-24.8%	2.2%	-6.0%	27.1%	-10.6%
YTD 2012	2012 YTD	594	1,025	2,399	4,018	615	63	939	80	2,931	1,224	21,511
	2016 YTD	507	1,079	2,235	3,821	656	39	804	95	3,261	1,291	19,801
	% Change	-14.6%	5.3%	-6.8%	-4.9%	6.7%	-38.1%	-14.4%	18.8%	11.3%	5.5%	-7.9%
YTD 2011	2011 YTD	501	1,122	2,775	4,398	651	66	873	96	3,653	1,268	21,008
	2016 YTD	507	1,079	2,235	3,821	656	39	804	95	3,261	1,291	19,801
	% Change	1.2%	-3.8%	-19.5%	-13.1%	0.8%	-40.9%	-7.9%	-1.0%	-10.7%	1.8%	-5.7%

Information summarized for CompStat week ending 05/14/2016.

Sourced from MNPD ARMS on 5/18/2016 8:20:14 AM. Arrest summaries are not a count of arrest charges. 1 arrest = 1 body. Warrant Service summary considers 1 count for each service attempt and 1 count for each outstanding warrant served. Vehicle Stop summary sources MNPD's Vehicle Stop (Form 252) Database. Vehicle stop totals count all reports electronically entered via AFR. Hardcopy reports not entered into ARMS will affect accuracy of totals.

North Precinct Incident Report Summary

METROPOLITAN POLICE DEPARTMENT
of Nashville and Davidson County

Two Week, Eight Week, Sixteen Week, YTD, and 24 Month Analyses

Aggregated by precinct (incident location). Based on date when each incident was reported.

		Homicide	Forcible Rape	Commercial Robbery	Street Robbery	Total Robbery	Aggravated Assault	Commercial Burglary	Residential Burglary	Total Burglary	Larceny	Auto Theft	Violent Offenses	Property Offenses	Part I Offenses
Two Week	Prior Week	0	0	1	0	1	11	0	10	10	40	4	12	54	66
	Last Week	0	0	0	6	6	16	2	8	10	47	6	22	63	85
	% Change	-	-	-100.0%	-	500.0%	45.5%	-	-20.0%	0.0%	17.5%	50.0%	83.3%	16.7%	28.8%
Eight Week	Prior 4 Weeks	1	5	1	25	26	92	13	32	45	135	22	124	202	326
	Last 4 Weeks	0	6	1	20	21	53	5	46	51	176	16	80	243	323
	% Change	-100.0%	20.0%	0.0%	-20.0%	-19.2%	-42.4%	-61.5%	43.8%	13.3%	30.4%	-27.3%	-35.5%	20.3%	-0.9%
Sixteen Week	Prior 8 Weeks	4	12	6	27	33	131	13	62	75	261	26	180	362	542
	Last 8 Weeks	1	11	2	45	47	145	18	78	96	311	38	204	445	649
	% Change	-75.0%	-8.3%	-66.7%	66.7%	42.4%	10.7%	38.5%	25.8%	28.0%	19.2%	46.2%	13.3%	22.9%	19.7%
YTD 2015	2015 YTD	8	28	6	89	95	349	34	184	218	525	71	480	814	1,294
	2016 YTD	5	26	8	86	94	313	38	163	201	658	84	438	943	1,381
	% Change	-37.5%	-7.1%	33.3%	-3.4%	-1.1%	-10.3%	11.8%	-11.4%	-7.8%	25.3%	18.3%	-8.8%	15.8%	6.7%
Rolling 24 Month	Prior 52 Weeks	16	92	30	230	260	979	121	513	634	1,579	222	1,347	2,435	3,782
	Last 52 Weeks	27	83	29	289	318	963	127	532	659	1,931	251	1,391	2,841	4,232
	% Change	68.8%	-9.8%	-3.3%	25.7%	22.3%	-1.6%	5.0%	3.7%	3.9%	22.3%	13.1%	3.3%	16.7%	11.9%
YTD 2014	2014 YTD	6	36	0	67	67	395	26	178	204	556	47	504	807	1,311
	2016 YTD	5	26	8	86	94	313	38	163	201	658	84	438	943	1,381
	% Change	-16.7%	-27.8%	-	28.4%	40.3%	-20.8%	46.2%	-8.4%	-1.5%	18.3%	78.7%	-13.1%	16.9%	5.3%
YTD 2013	2013 YTD	5	16	5	90	95	296	32	259	291	601	45	412	937	1,349
	2016 YTD	5	26	8	86	94	313	38	163	201	658	84	438	943	1,381
	% Change	0.0%	62.5%	60.0%	-4.4%	-1.1%	5.7%	18.8%	-37.1%	-30.9%	9.5%	86.7%	6.3%	0.6%	2.4%
YTD 2012	2012 YTD	4	26	6	70	76	288	35	236	271	682	61	394	1,014	1,408
	2016 YTD	5	26	8	86	94	313	38	163	201	658	84	438	943	1,381
	% Change	25.0%	0.0%	33.3%	22.9%	23.7%	8.7%	8.6%	-30.9%	-25.8%	-3.5%	37.7%	11.2%	-7.0%	-1.9%
YTD 2011	2011 YTD	2	18	15	51	66	272	61	269	330	646	71	358	1,047	1,405
	2016 YTD	5	26	8	86	94	313	38	163	201	658	84	438	943	1,381
	% Change	150.0%	44.4%	-46.7%	68.6%	42.4%	15.1%	-37.7%	-39.4%	-39.1%	1.9%	18.3%	22.3%	-9.9%	-1.7%

Information summarized for CompStat week ending 05/14/2016.

Sourced from MNPD ARMS on 5/18/2016 8:20:14 AM. The figures above were sourced from incident reports using Uniform Crime Reporting definitions and reporting guidelines, based on the date when the crime was reported. This report is intended to be a management and planning tool and does not reflect the official UCR counts for the department. Incidents where a location is unknown or unspecified are included in the countywide totals.

North Precinct Efficiency Report Summary

METROPOLITAN POLICE DEPARTMENT
of Nashville and Davidson County

Two Week, Eight Week, Sixteen Week, YTD, and 24 Month Analyses

Aggregated by component of arresting officer / officer making stop.

		Adults Only				Adults and Juveniles						
		Felony Arrests	Misdemeanor Arrests	Citation Arrests	Total Arrests	Part I Arrests	Weapons Law Violation Arrests	Drug-Related Arrests	DUI Arrests	Warrant Service Attempts	Warrants Served	Vehicle Stops
Two Week	Prior Week	20	50	51	121	19	1	31	0	131	46	331
	Last Week	28	58	51	137	24	4	30	6	132	65	332
	% Change	40.0%	16.0%	0.0%	13.2%	26.3%	300.0%	-3.2%	-	0.8%	41.3%	0.3%
Eight Week	Prior 4 Weeks	105	230	320	655	103	11	154	12	560	292	1,844
	Last 4 Weeks	105	208	224	537	95	9	120	13	519	197	1,489
	% Change	0.0%	-9.6%	-30.0%	-18.0%	-7.8%	-18.2%	-22.1%	8.3%	-7.3%	-32.5%	-19.3%
Sixteen Week	Prior 8 Weeks	194	380	587	1,161	194	20	291	14	1,150	414	4,020
	Last 8 Weeks	210	438	544	1,192	198	20	274	25	1,079	489	3,333
	% Change	8.2%	15.3%	-7.3%	2.7%	2.1%	0.0%	-5.8%	78.6%	-6.2%	18.1%	-17.1%
YTD	2015 YTD	415	814	1,449	2,678	401	41	580	38	3,356	844	11,874
	2016 YTD	489	984	1,412	2,885	484	53	642	45	2,768	1,080	9,285
	% Change	17.8%	20.9%	-2.6%	7.7%	20.7%	29.3%	10.7%	18.4%	-17.5%	28.0%	-21.8%
Rolling 24 Month	Prior 52 Weeks	1,224	2,242	4,024	7,490	1,145	131	1,381	79	8,477	2,553	30,854
	Last 52 Weeks	1,232	2,426	3,204	6,862	1,224	135	1,450	97	7,090	2,763	23,215
	% Change	0.7%	8.2%	-20.4%	-8.4%	6.9%	3.1%	5.0%	22.8%	-16.4%	8.2%	-24.8%
YTD 2014	2014 YTD	473	885	2,010	3,368	369	47	645	32	2,938	988	16,169
	2016 YTD	489	984	1,412	2,885	484	53	642	45	2,768	1,080	9,285
	% Change	3.4%	11.2%	-29.8%	-14.3%	31.2%	12.8%	-0.5%	40.6%	-5.8%	9.3%	-42.6%
YTD 2013	2013 YTD	487	779	2,362	3,628	384	41	761	47	2,191	973	18,430
	2016 YTD	489	984	1,412	2,885	484	53	642	45	2,768	1,080	9,285
	% Change	0.4%	26.3%	-40.2%	-20.5%	26.0%	29.3%	-15.6%	-4.3%	26.3%	11.0%	-49.6%
YTD 2012	2012 YTD	548	715	2,601	3,864	431	54	812	39	2,437	1,074	21,374
	2016 YTD	489	984	1,412	2,885	484	53	642	45	2,768	1,080	9,285
	% Change	-10.8%	37.6%	-45.7%	-25.3%	12.3%	-1.9%	-20.9%	15.4%	13.6%	0.6%	-56.6%
YTD 2011	2011 YTD	709	1,369	3,281	5,359	875	65	767	91	3,564	1,631	22,083
	2016 YTD	489	984	1,412	2,885	484	53	642	45	2,768	1,080	9,285
	% Change	-31.0%	-28.1%	-57.0%	-46.2%	-44.7%	-18.5%	-16.3%	-50.5%	-22.3%	-33.8%	-58.0%

Information summarized for CompStat week ending 05/14/2016.

Sourced from MNPD ARMS on 5/18/2016 8:20:15 AM. Arrest summaries are not a count of arrest charges. 1 arrest = 1 body. Warrant Service summary considers 1 count for each service attempt and 1 count for each outstanding warrant served. Vehicle Stop summary sources MNPD's Vehicle Stop (Form 252) Database. Vehicle stop totals count all reports electronically entered via AFR. Hardcopy reports not entered into ARMS will affect accuracy of totals.

Madison Precinct Incident Report Summary

METROPOLITAN POLICE DEPARTMENT
of Nashville and Davidson County

Two Week, Eight Week, Sixteen Week, YTD, and 24 Month Analyses

Aggregated by precinct (incident location). Based on date when each incident was reported.

		Homicide	Forcible Rape	Commercial Robbery	Street Robbery	Total Robbery	Aggravated Assault	Commercial Burglary	Residential Burglary	Total Burglary	Larceny	Auto Theft	Violent Offenses	Property Offenses	Part I Offenses
Two Week	Prior Week	0	3	0	2	2	11	0	13	13	38	2	16	53	69
	Last Week	0	1	0	3	3	3	3	12	15	51	0	7	66	73
	% Change	-	-66.7%	-	50.0%	50.0%	-72.7%	-	-7.7%	15.4%	34.2%	-100.0%	-56.3%	24.5%	5.8%
Eight Week	Prior 4 Weeks	0	2	6	13	19	42	6	45	51	179	4	63	234	297
	Last 4 Weeks	0	9	2	10	12	31	6	42	48	190	10	52	248	300
	% Change	-	350.0%	-66.7%	-23.1%	-36.8%	-26.2%	0.0%	-6.7%	-5.9%	6.1%	150.0%	-17.5%	6.0%	1.0%
Sixteen Week	Prior 8 Weeks	1	14	3	14	17	74	8	75	83	342	21	106	446	552
	Last 8 Weeks	0	11	8	23	31	73	12	87	99	369	14	115	482	597
	% Change	-100.0%	-21.4%	166.7%	64.3%	82.4%	-1.4%	50.0%	16.0%	19.3%	7.9%	-33.3%	8.5%	8.1%	8.2%
YTD 2015	2015 YTD	1	16	13	44	57	204	19	177	196	738	69	278	1,003	1,281
	2016 YTD	1	31	13	46	59	190	22	179	201	827	39	281	1,067	1,348
	% Change	0.0%	93.8%	0.0%	4.5%	3.5%	-6.9%	15.8%	1.1%	2.6%	12.1%	-43.5%	1.1%	6.4%	5.2%
Rolling 24 Month	Prior 52 Weeks	2	60	40	117	157	578	84	458	542	2,140	144	797	2,826	3,623
	Last 52 Weeks	3	76	42	147	189	588	71	532	603	2,242	157	856	3,002	3,858
	% Change	50.0%	26.7%	5.0%	25.6%	20.4%	1.7%	-15.5%	16.2%	11.3%	4.8%	9.0%	7.4%	6.2%	6.5%
YTD 2014	2014 YTD	5	22	6	35	41	181	17	168	185	685	40	249	910	1,159
	2016 YTD	1	31	13	46	59	190	22	179	201	827	39	281	1,067	1,348
	% Change	-80.0%	40.9%	116.7%	31.4%	43.9%	5.0%	29.4%	6.5%	8.6%	20.7%	-2.5%	12.9%	17.3%	16.3%
YTD 2013	2013 YTD	1	24	14	50	64	180	22	187	209	677	44	269	930	1,199
	2016 YTD	1	31	13	46	59	190	22	179	201	827	39	281	1,067	1,348
	% Change	0.0%	29.2%	-7.1%	-8.0%	-7.8%	5.6%	0.0%	-4.3%	-3.8%	22.2%	-11.4%	4.5%	14.7%	12.4%
YTD 2012	2012 YTD	5	22	4	60	64	225	30	258	288	822	52	316	1,162	1,478
	2016 YTD	1	31	13	46	59	190	22	179	201	827	39	281	1,067	1,348
	% Change	-80.0%	40.9%	225.0%	-23.3%	-7.8%	-15.6%	-26.7%	-30.6%	-30.2%	0.6%	-25.0%	-11.1%	-8.2%	-8.8%
YTD 2011	2011 YTD	2	19	12	31	43	175	29	195	224	772	90	239	1,086	1,325
	2016 YTD	1	31	13	46	59	190	22	179	201	827	39	281	1,067	1,348
	% Change	-50.0%	63.2%	8.3%	48.4%	37.2%	8.6%	-24.1%	-8.2%	-10.3%	7.1%	-56.7%	17.6%	-1.7%	1.7%

Information summarized for CompStat week ending 05/14/2016.

Sourced from MNPD ARMS on 5/18/2016 8:20:15 AM. The figures above were sourced from incident reports using Uniform Crime Reporting definitions and reporting guidelines, based on the date when the crime was reported. This report is intended to be a management and planning tool and does not reflect the official UCR counts for the department. Incidents where a location is unknown or unspecified are included in the countywide totals.

Madison Precinct Efficiency Report Summary

METROPOLITAN POLICE DEPARTMENT
of Nashville and Davidson County

Two Week, Eight Week, Sixteen Week, YTD, and 24 Month Analyses

Aggregated by component of arresting officer / officer making stop.

		Adults Only				Adults and Juveniles						
		Felony Arrests	Misdemeanor Arrests	Citation Arrests	Total Arrests	Part I Arrests	Weapons Law Violation Arrests	Drug-Related Arrests	DUI Arrests	Warrant Service Attempts	Warrants Served	Vehicle Stops
Two Week	Prior Week	20	37	80	137	20	1	19	6	151	43	440
	Last Week	18	35	63	116	24	2	12	1	84	41	408
	% Change	-10.0%	-5.4%	-21.3%	-15.3%	20.0%	100.0%	-36.8%	-83.3%	-44.4%	-4.7%	-7.3%
Eight Week	Prior 4 Weeks	61	196	341	598	128	2	96	19	369	173	1,704
	Last 4 Weeks	65	172	316	553	101	9	82	16	436	169	1,755
	% Change	6.6%	-12.2%	-7.3%	-7.5%	-21.1%	350.0%	-14.6%	-15.8%	18.2%	-2.3%	3.0%
Sixteen Week	Prior 8 Weeks	119	324	638	1,081	230	14	126	17	823	348	3,488
	Last 8 Weeks	126	368	657	1,151	229	11	178	35	805	342	3,459
	% Change	5.9%	13.6%	3.0%	6.5%	-0.4%	-21.4%	41.3%	105.9%	-2.2%	-1.7%	-0.8%
YTD	2015 YTD	319	776	1,759	2,854	638	23	400	73	2,084	808	10,420
	2016 YTD	290	830	1,586	2,706	550	30	376	60	1,957	824	8,380
	% Change	-9.1%	7.0%	-9.8%	-5.2%	-13.8%	30.4%	-6.0%	-17.8%	-6.1%	2.0%	-19.6%
Rolling 24 Month	Prior 52 Weeks	831	2,127	4,806	7,764	1,600	67	1,149	201	4,872	2,180	27,840
	Last 52 Weeks	839	2,138	4,229	7,206	1,520	77	974	187	6,052	2,232	22,350
	% Change	1.0%	0.5%	-12.0%	-7.2%	-5.0%	14.9%	-15.2%	-7.0%	24.2%	2.4%	-19.7%
YTD 2014	2014 YTD	334	875	1,783	2,992	523	46	566	63	2,107	816	11,500
	2016 YTD	290	830	1,586	2,706	550	30	376	60	1,957	824	8,380
	% Change	-13.2%	-5.1%	-11.0%	-9.6%	5.2%	-34.8%	-33.6%	-4.8%	-7.1%	1.0%	-27.1%
YTD 2013	2013 YTD	393	635	1,937	2,965	534	31	546	59	2,504	798	11,593
	2016 YTD	290	830	1,586	2,706	550	30	376	60	1,957	824	8,380
	% Change	-26.2%	30.7%	-18.1%	-8.7%	3.0%	-3.2%	-31.1%	1.7%	-21.8%	3.3%	-27.7%
YTD 2012	2012 YTD	507	737	1,720	2,964	555	37	572	47	3,210	932	14,617
	2016 YTD	290	830	1,586	2,706	550	30	376	60	1,957	824	8,380
	% Change	-42.8%	12.6%	-7.8%	-8.7%	-0.9%	-18.9%	-34.3%	27.7%	-39.0%	-11.6%	-42.7%
YTD 2011	2011 YTD	0	0	0	0	0	0	0	0	0	0	0
	2016 YTD	290	830	1,586	2,706	550	30	376	60	1,957	824	8,380
	% Change	-	-	-	-	-	-	-	-	-	-	-

Information summarized for CompStat week ending 05/14/2016.

Sourced from MNPD ARMS on 5/18/2016 8:20:15 AM. Arrest summaries are not a count of arrest charges. 1 arrest = 1 body. Warrant Service summary considers 1 count for each service attempt and 1 count for each outstanding warrant served. Vehicle Stop summary sources MNPD's Vehicle Stop (Form 252) Database. Vehicle stop totals count all reports electronically entered via AFR. Hardcopy reports not entered into ARMS will affect accuracy of totals.

Midtown Hills Precinct Incident Report Summary

METROPOLITAN POLICE DEPARTMENT
of Nashville and Davidson County

Two Week, Eight Week, Sixteen Week, YTD, and 24 Month Analyses

Aggregated by precinct (incident location). Based on date when each incident was reported.

		Homicide	Forcible Rape	Commercial Robbery	Street Robbery	Total Robbery	Aggravated Assault	Commercial Burglary	Residential Burglary	Total Burglary	Larceny	Auto Theft	Violent Offenses	Property Offenses	Part I Offenses
Two Week	Prior Week	0	2	1	3	4	7	1	9	10	36	4	13	50	63
	Last Week	0	2	1	1	2	6	1	10	11	34	1	10	46	56
	% Change	-	0.0%	0.0%	-66.7%	-50.0%	-14.3%	0.0%	11.1%	10.0%	-5.6%	-75.0%	-23.1%	-8.0%	-11.1%
Eight Week	Prior 4 Weeks	1	9	1	13	14	25	9	37	46	177	8	49	231	280
	Last 4 Weeks	0	8	3	9	12	49	12	48	60	144	14	69	218	287
	% Change	-100.0%	-11.1%	200.0%	-30.8%	-14.3%	96.0%	33.3%	29.7%	30.4%	-18.6%	75.0%	40.8%	-5.6%	2.5%
Sixteen Week	Prior 8 Weeks	1	7	4	21	25	61	21	48	69	305	23	94	397	491
	Last 8 Weeks	1	17	4	22	26	74	21	85	106	321	22	118	449	567
	% Change	0.0%	142.9%	0.0%	4.8%	4.0%	21.3%	0.0%	77.1%	53.6%	5.2%	-4.3%	25.5%	13.1%	15.5%
YTD 2015	2015 YTD	2	24	10	31	41	142	40	135	175	761	31	209	967	1,176
	2016 YTD	2	28	12	51	63	153	48	162	210	750	54	246	1,014	1,260
	% Change	0.0%	16.7%	20.0%	64.5%	53.7%	7.7%	20.0%	20.0%	20.0%	-1.4%	74.2%	17.7%	4.9%	7.1%
Rolling 24 Month	Prior 52 Weeks	5	63	24	111	135	412	150	449	599	2,329	116	615	3,044	3,659
	Last 52 Weeks	4	63	27	146	173	413	162	448	610	2,359	158	653	3,127	3,780
	% Change	-20.0%	0.0%	12.5%	31.5%	28.1%	0.2%	8.0%	-0.2%	1.8%	1.3%	36.2%	6.2%	2.7%	3.3%
YTD 2014	2014 YTD	1	29	7	32	39	136	55	169	224	770	31	205	1,025	1,230
	2016 YTD	2	28	12	51	63	153	48	162	210	750	54	246	1,014	1,260
	% Change	100.0%	-3.4%	71.4%	59.4%	61.5%	12.5%	-12.7%	-4.1%	-6.3%	-2.6%	74.2%	20.0%	-1.1%	2.4%
YTD 2013	2013 YTD	1	24	17	29	46	129	49	201	250	904	48	200	1,202	1,402
	2016 YTD	2	28	12	51	63	153	48	162	210	750	54	246	1,014	1,260
	% Change	100.0%	16.7%	-29.4%	75.9%	37.0%	18.6%	-2.0%	-19.4%	-16.0%	-17.0%	12.5%	23.0%	-15.6%	-10.1%
YTD 2012	2012 YTD	2	24	16	35	51	167	65	207	272	893	40	244	1,205	1,449
	2016 YTD	2	28	12	51	63	153	48	162	210	750	54	246	1,014	1,260
	% Change	0.0%	16.7%	-25.0%	45.7%	23.5%	-8.4%	-26.2%	-21.7%	-22.8%	-16.0%	35.0%	0.8%	-15.9%	-13.0%
YTD 2011	2011 YTD	2	17	14	43	57	135	54	293	347	983	89	211	1,419	1,630
	2016 YTD	2	28	12	51	63	153	48	162	210	750	54	246	1,014	1,260
	% Change	0.0%	64.7%	-14.3%	18.6%	10.5%	13.3%	-11.1%	-44.7%	-39.5%	-23.7%	-39.3%	16.6%	-28.5%	-22.7%

Information summarized for CompStat week ending 05/14/2016.

Sourced from MNPD ARMS on 5/18/2016 8:20:15 AM. The figures above were sourced from incident reports using Uniform Crime Reporting definitions and reporting guidelines, based on the date when the crime was reported. This report is intended to be a management and planning tool and does not reflect the official UCR counts for the department. Incidents where a location is unknown or unspecified are included in the countywide totals.

Midtown Hills Precinct Efficiency Report Summary

METROPOLITAN POLICE DEPARTMENT
of Nashville and Davidson County

Two Week, Eight Week, Sixteen Week, YTD, and 24 Month Analyses

Aggregated by component of arresting officer / officer making stop.

		Adults Only				Adults and Juveniles						
		Felony Arrests	Misdemeanor Arrests	Citation Arrests	Total Arrests	Part I Arrests	Weapons Law Violation Arrests	Drug-Related Arrests	DUI Arrests	Warrant Service Attempts	Warrants Served	Vehicle Stops
Two Week	Prior Week	17	41	77	135	21	2	41	3	72	41	610
	Last Week	11	50	81	142	11	0	33	1	54	36	600
	% Change	-35.3%	22.0%	5.2%	5.2%	-47.6%	-100.0%	-19.5%	-66.7%	-25.0%	-12.2%	-1.6%
Eight Week	Prior 4 Weeks	42	138	307	487	44	3	119	20	212	95	2,688
	Last 4 Weeks	53	170	307	530	56	5	125	10	237	155	2,441
	% Change	26.2%	23.2%	0.0%	8.8%	27.3%	66.7%	5.0%	-50.0%	11.8%	63.2%	-9.2%
Sixteen Week	Prior 8 Weeks	117	305	695	1,117	124	9	302	27	510	244	5,944
	Last 8 Weeks	95	308	614	1,017	100	8	244	30	449	250	5,129
	% Change	-18.8%	1.0%	-11.7%	-9.0%	-19.4%	-11.1%	-19.2%	11.1%	-12.0%	2.5%	-13.7%
YTD	2015 YTD	226	887	1,721	2,834	289	22	445	64	1,255	560	17,264
	2016 YTD	247	731	1,578	2,556	261	21	624	73	1,148	597	13,963
	% Change	9.3%	-17.6%	-8.3%	-9.8%	-9.7%	-4.5%	40.2%	14.1%	-8.5%	6.6%	-19.1%
Rolling 24 Month	Prior 52 Weeks	511	1,810	3,570	5,891	594	38	959	148	3,014	1,205	37,565
	Last 52 Weeks	628	2,154	4,745	7,527	810	50	1,469	189	3,459	1,655	41,719
	% Change	22.9%	19.0%	32.9%	27.8%	36.4%	31.6%	53.2%	27.7%	14.8%	37.3%	11.1%
YTD 2014	2014 YTD	0	0	0	0	0	0	0	0	0	0	0
	2016 YTD	247	731	1,578	2,556	261	21	624	73	1,148	597	13,963
	% Change	-	-	-	-	-	-	-	-	-	-	-
YTD 2013	2013 YTD	0	0	0	0	0	0	0	0	0	0	0
	2016 YTD	247	731	1,578	2,556	261	21	624	73	1,148	597	13,963
	% Change	-	-	-	-	-	-	-	-	-	-	-
YTD 2012	2012 YTD	0	0	0	0	0	0	0	0	0	0	0
	2016 YTD	247	731	1,578	2,556	261	21	624	73	1,148	597	13,963
	% Change	-	-	-	-	-	-	-	-	-	-	-
YTD 2011	2011 YTD	0	0	0	0	0	0	0	0	0	0	0
	2016 YTD	247	731	1,578	2,556	261	21	624	73	1,148	597	13,963
	% Change	-	-	-	-	-	-	-	-	-	-	-

Information summarized for CompStat week ending 05/14/2016.

Sourced from MNPD ARMS on 5/18/2016 8:20:15 AM. Arrest summaries are not a count of arrest charges. 1 arrest = 1 body. Warrant Service summary considers 1 count for each service attempt and 1 count for each outstanding warrant served. Vehicle Stop summary sources MNPD's Vehicle Stop (Form 252) Database. Vehicle stop totals count all reports electronically entered via AFR. Hardcopy reports not entered into ARMS will affect accuracy of totals.

County UCR Incident Charts

Aggregated by precinct (incident location).

Summarized by CompStat week for past eight weeks.

METROPOLITAN POLICE DEPARTMENT

of Nashville and Davidson County

All Part 1 Incidents - 52wk Avg: 646

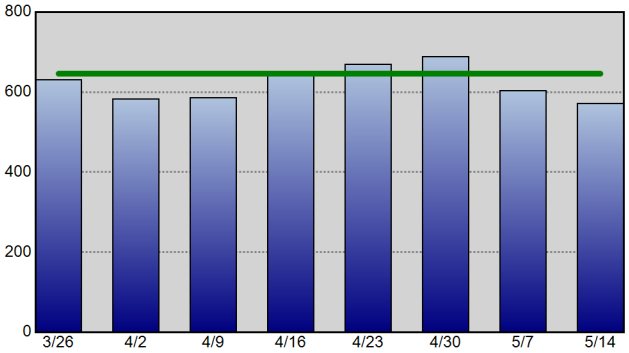

Violent Crime - 52wk Avg: 146

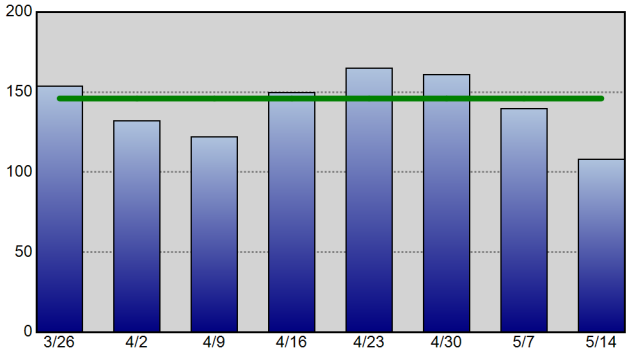

Property Crime - 52wk Avg: 500

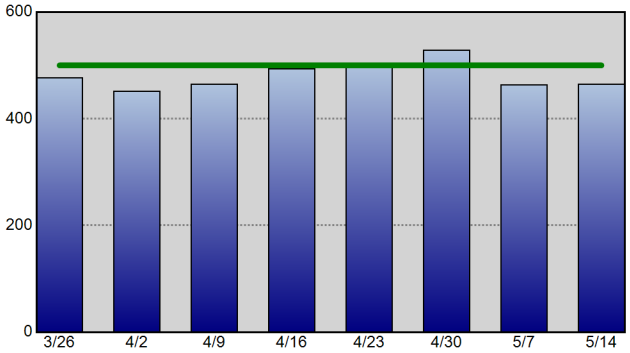

Robbery - 52wk Avg: 37

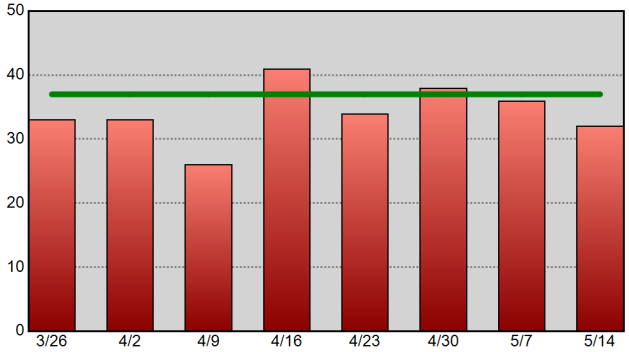

Commercial Burglary - 52wk Avg: 17

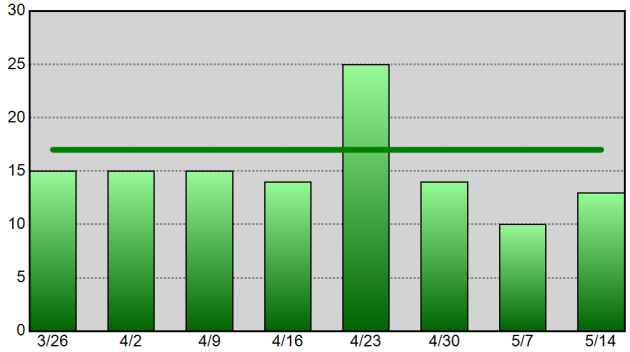

Residential Burglary - 52wk Avg: 81

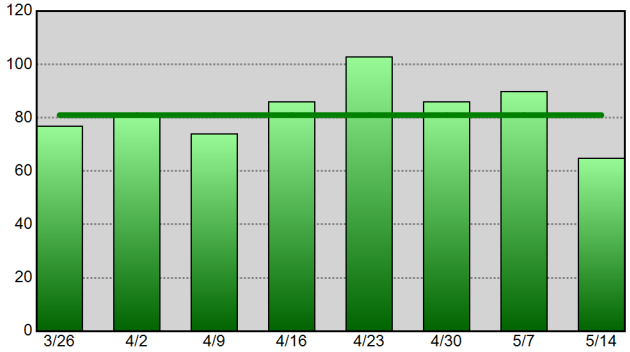

Aggravated Assault - 52wk Avg: 95

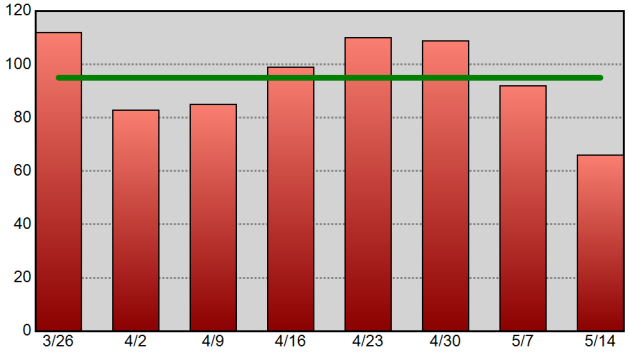

Theft From Vehicle - 52wk Avg: 104

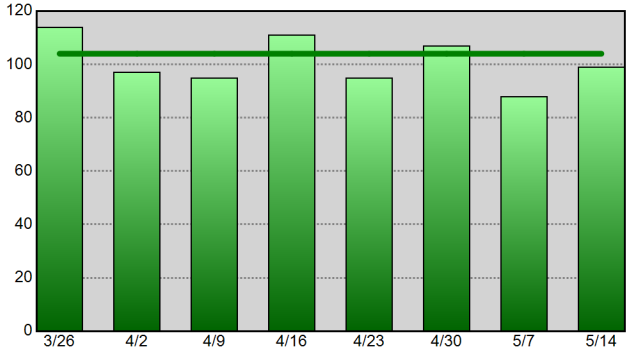

Vehicle Theft - 52wk Avg: 29

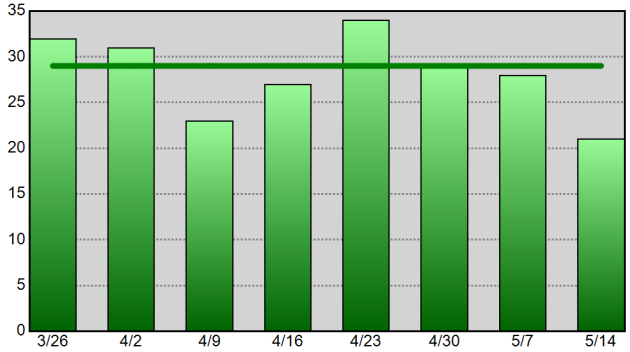

Information summarized for CompStat week ending 05-14-16.
The horizontal line on each chart represents the data set's 52-week weekly average.

Sourced from MNPD ARMS on 5/18/2016 8:20:15 AM. The figures above were sourced from incident reports using Uniform Crime Reporting definitions and reporting guidelines, based on the date when the crime was reported. This report is intended to be a management and planning tool and does not reflect the official UCR counts for the department. Incidents where a location is unknown or unspecified are included in the countywide totals.

West Precinct UCR Incident Charts

Aggregated by precinct (incident location).

Summarized by CompStat week for past eight weeks.

METROPOLITAN POLICE DEPARTMENT

of Nashville and Davidson County

All Part 1 Incidents - 52wk Avg: 70

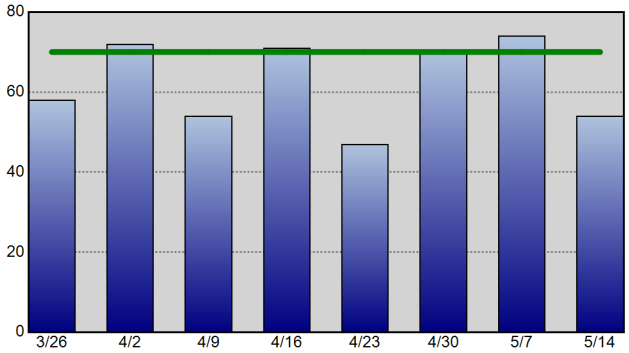

Violent Crime - 52wk Avg: 8

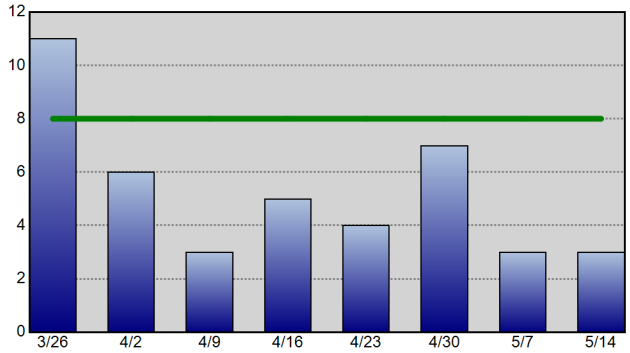

Property Crime - 52wk Avg: 62

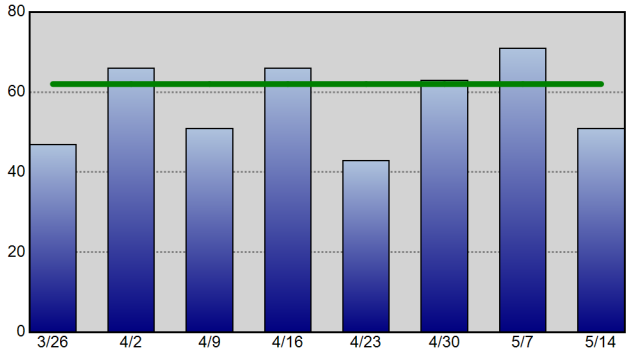

Robbery - 52wk Avg: 1

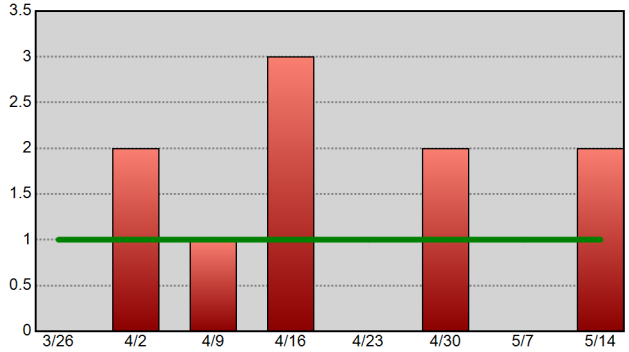

Commercial Burglary - 52wk Avg: 2

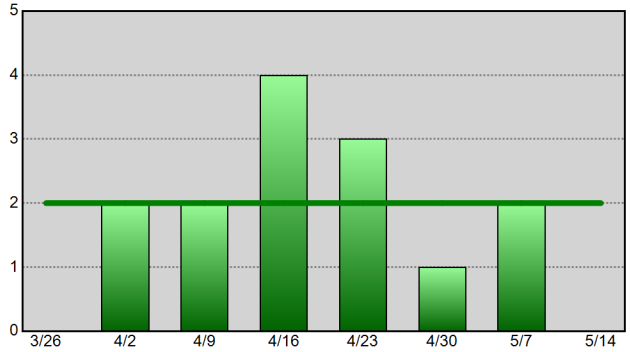

Residential Burglary - 52wk Avg: 7

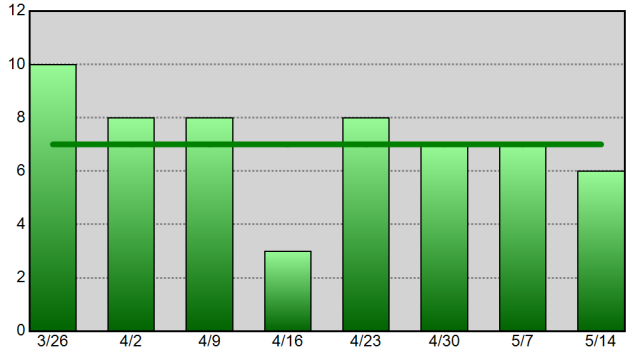

Aggravated Assault - 52wk Avg: 5

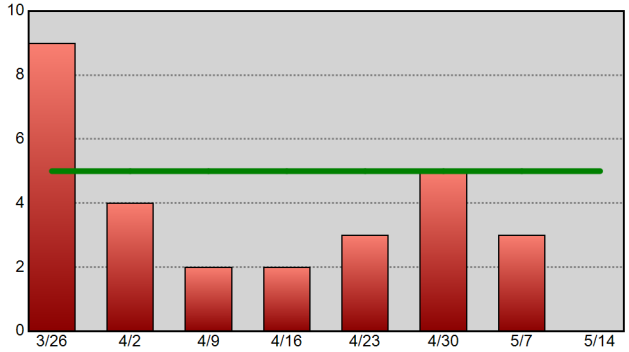

Theft From Vehicle - 52wk Avg: 14

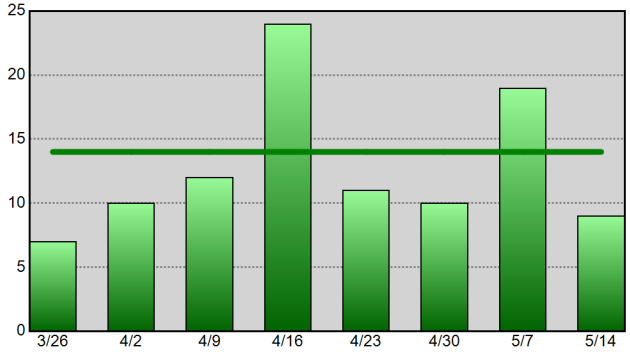

Vehicle Theft - 52wk Avg: 2

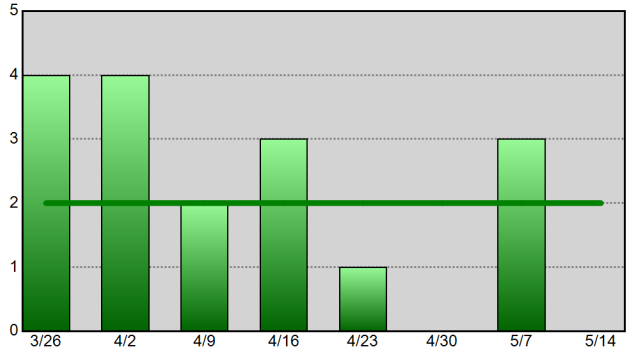

Information summarized for CompStat week ending 05-14-16. The horizontal line on each chart represents the data set's 52-week weekly average.

Sourced from MNPD ARMS on 5/18/2016 8:20:18 AM. The figures above were sourced from incident reports using Uniform Crime Reporting definitions and reporting guidelines, based on the date when the crime was reported. This report is intended to be a management and planning tool and does not reflect the official UCR counts for the department. Incidents where a location is unknown or unspecified are included in the countywide totals.

East Precinct UCR Incident Charts

Aggregated by precinct (incident location).

Summarized by CompStat week for past eight weeks.

METROPOLITAN POLICE DEPARTMENT

of Nashville and Davidson County

All Part 1 Incidents - 52wk Avg: 75

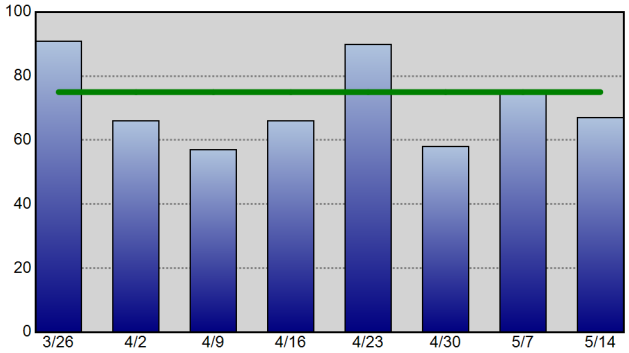

Violent Crime - 52wk Avg: 19

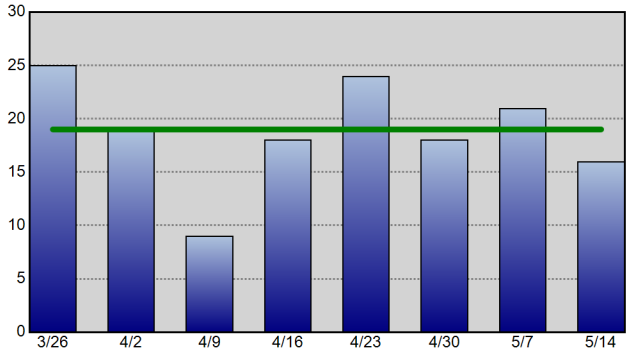

Property Crime - 52wk Avg: 55

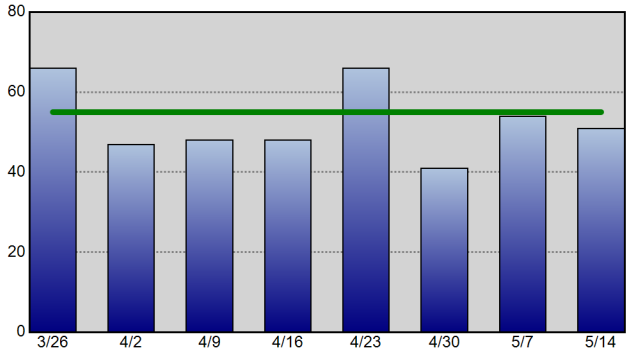

Robbery - 52wk Avg: 4

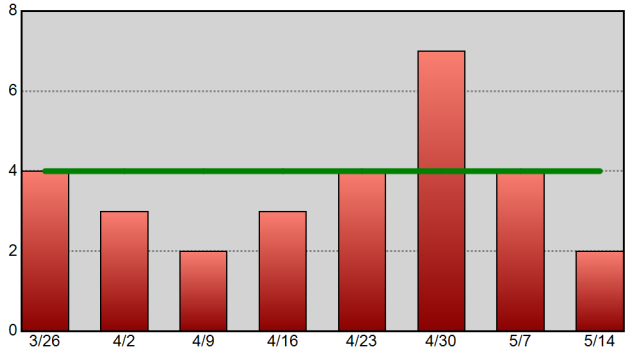

Commercial Burglary - 52wk Avg: 1

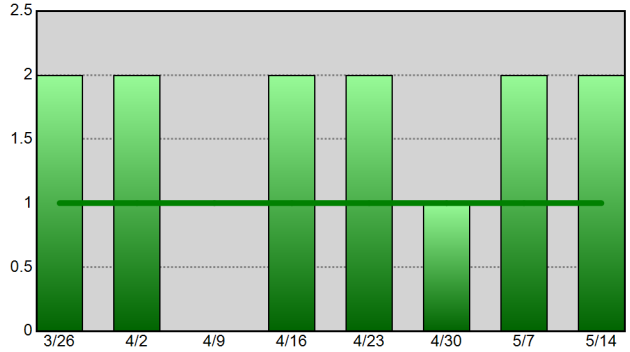

Residential Burglary - 52wk Avg: 11

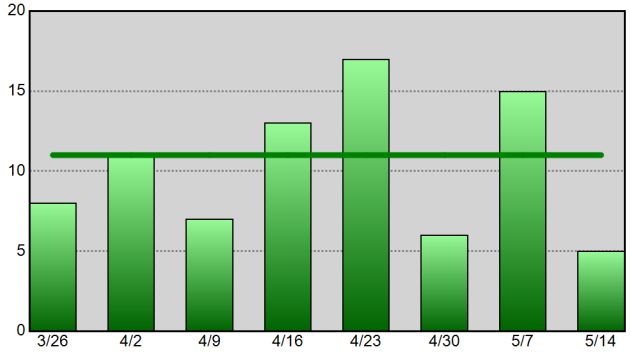

Aggravated Assault - 52wk Avg: 13

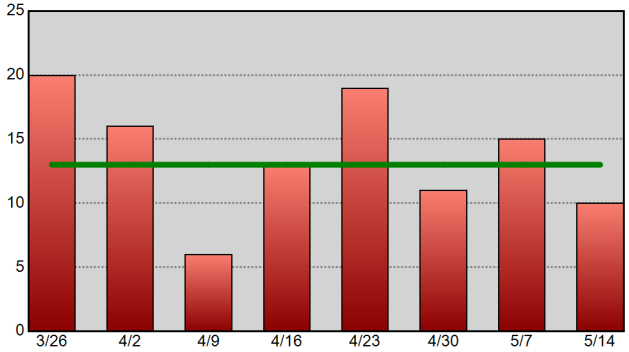

Theft From Vehicle - 52wk Avg: 11

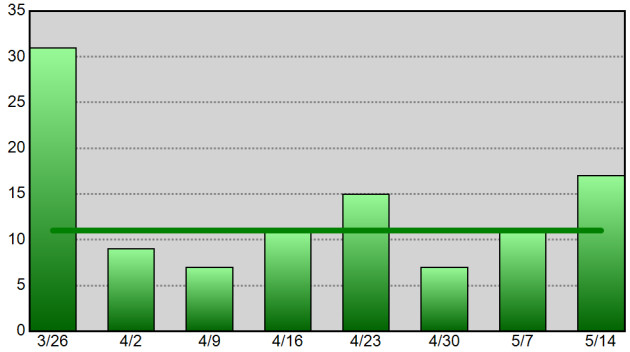

Vehicle Theft - 52wk Avg: 4

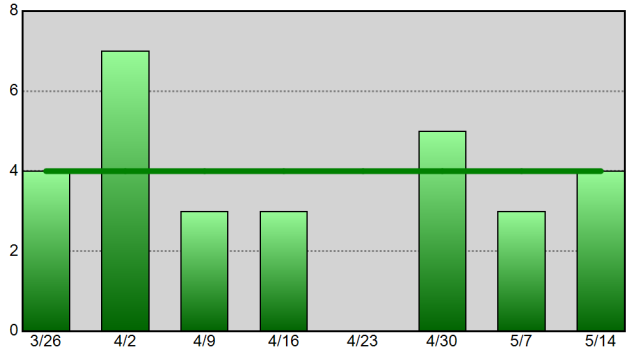

Information summarized for CompStat week ending 05-14-16. The horizontal line on each chart represents the data set's 52-week weekly average.

Sourced from MNPD ARMS on 5/18/2016 8:20:20 AM. The figures above were sourced from incident reports using Uniform Crime Reporting definitions and reporting guidelines, based on the date when the crime was reported. This report is intended to be a management and planning tool and does not reflect the official UCR counts for the department. Incidents where a location is unknown or unspecified are included in the countywide totals.

South Precinct UCR Incident Charts

Aggregated by precinct (incident location).

Summarized by CompStat week for past eight weeks.

METROPOLITAN POLICE DEPARTMENT

of Nashville and Davidson County

All Part 1 Incidents - 52wk Avg: 124

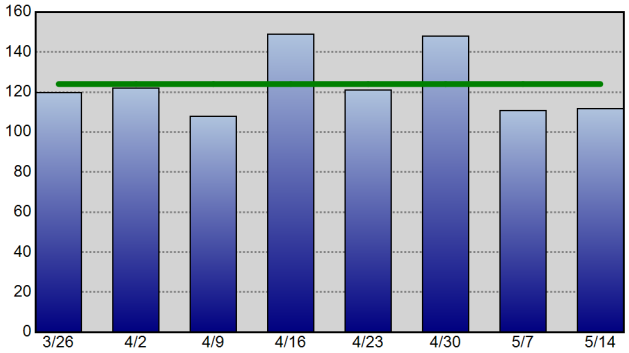

Violent Crime - 52wk Avg: 30

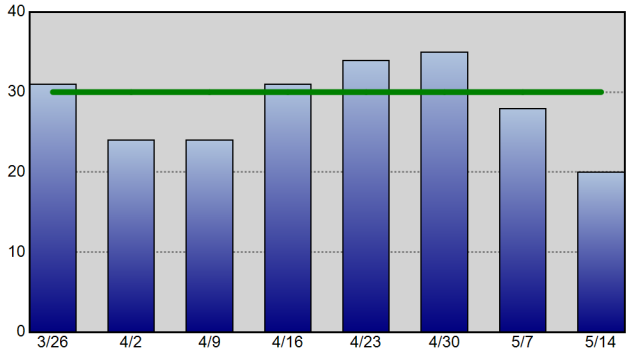

Property Crime - 52wk Avg: 94

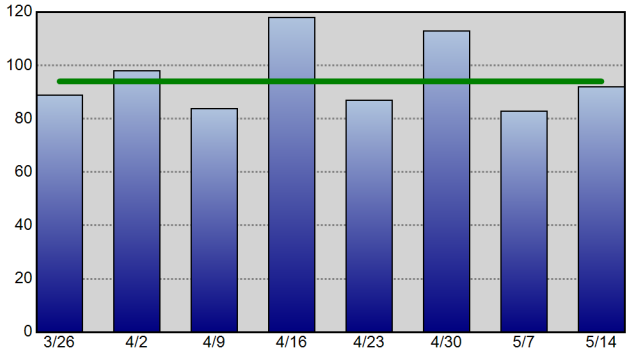

Robbery - 52wk Avg: 9

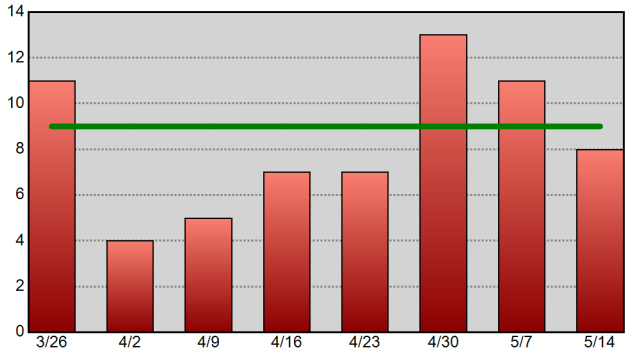

Commercial Burglary - 52wk Avg: 3

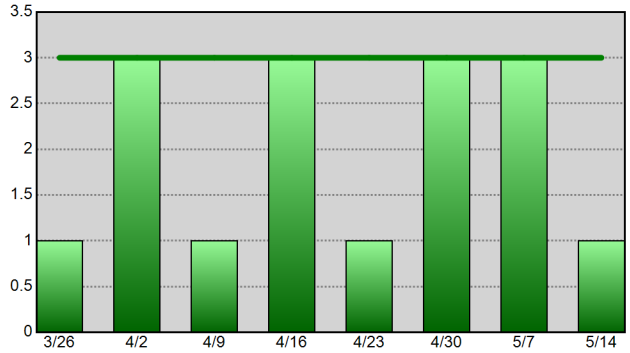

Residential Burglary - 52wk Avg: 20

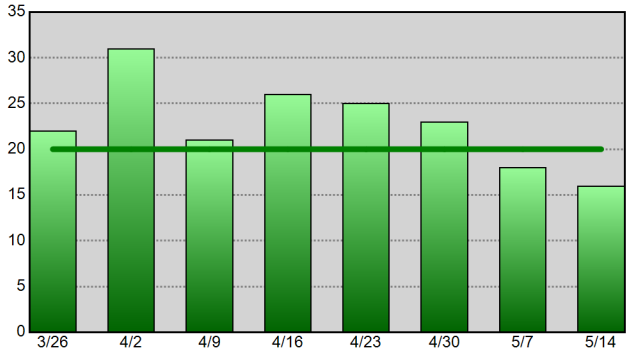

Aggravated Assault - 52wk Avg: 18

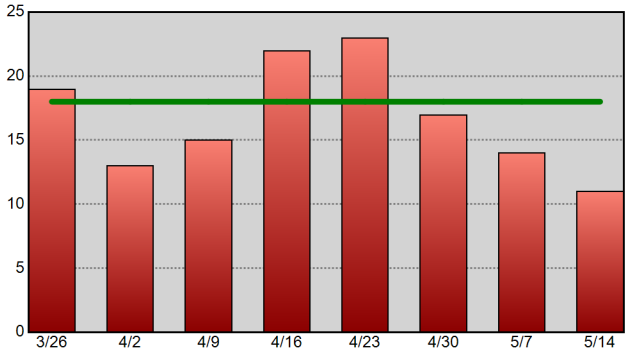

Theft From Vehicle - 52wk Avg: 19

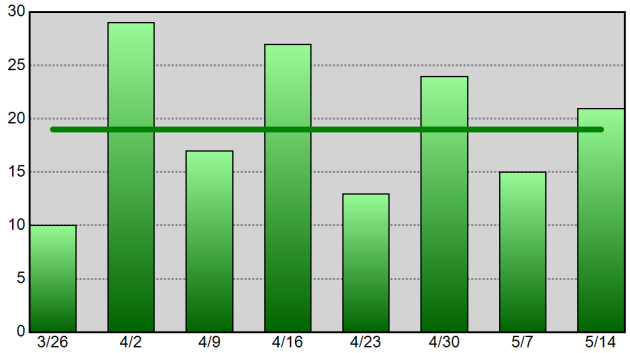

Vehicle Theft - 52wk Avg: 5

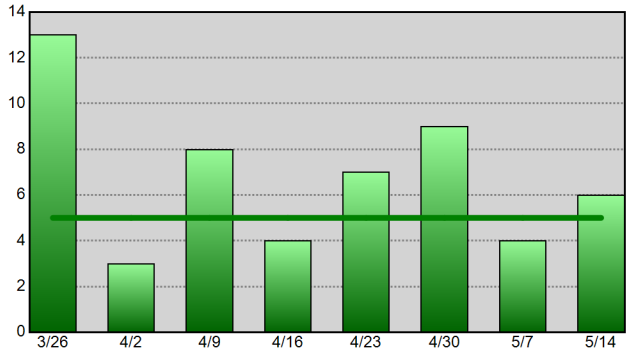

Information summarized for CompStat week ending 05-14-16. The horizontal line on each chart represents the data set's 52-week weekly average.

Sourced from MNPD ARMS on 5/18/2016 8:20:22 AM. The figures above were sourced from incident reports using Uniform Crime Reporting definitions and reporting guidelines, based on the date when the crime was reported. This report is intended to be a management and planning tool and does not reflect the official UCR counts for the department. Incidents where a location is unknown or unspecified are included in the countywide totals.

Central Precinct UCR Incident Charts

METROPOLITAN POLICE DEPARTMENT
of Nashville and Davidson County

Aggregated by precinct (incident location).
Summarized by CompStat week for past eight weeks.

All Part 1 Incidents - 52wk Avg: 29

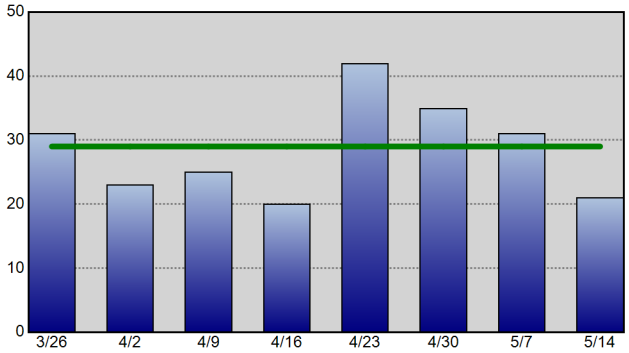

Violent Crime - 52wk Avg: 7

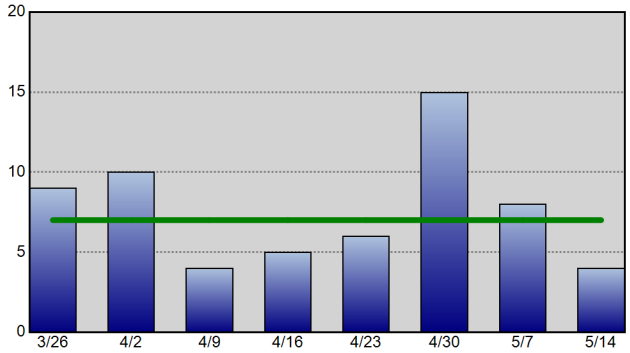

Property Crime - 52wk Avg: 21

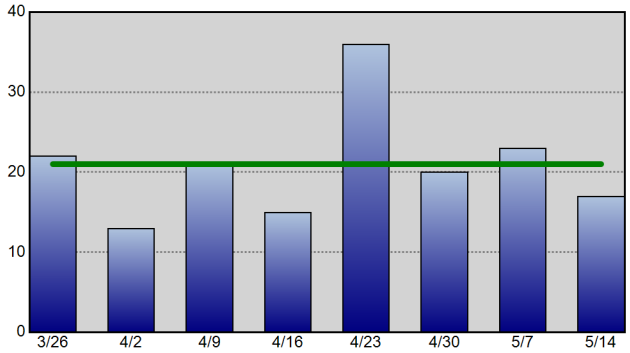

Robbery - 52wk Avg: 2

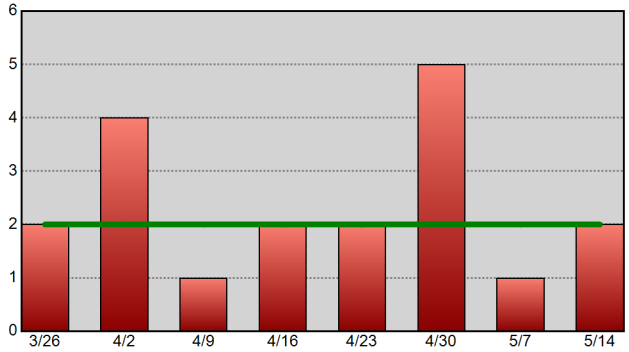

Commercial Burglary - 52wk Avg: 0

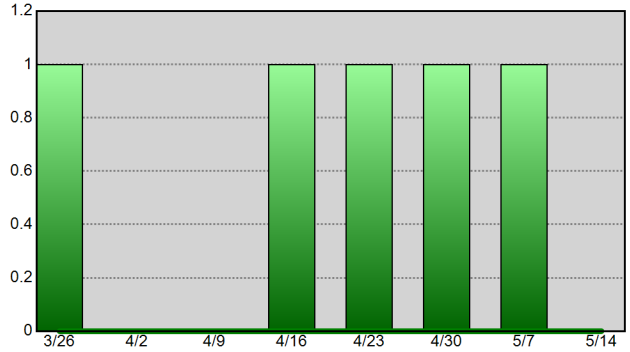

Residential Burglary - 52wk Avg: 0

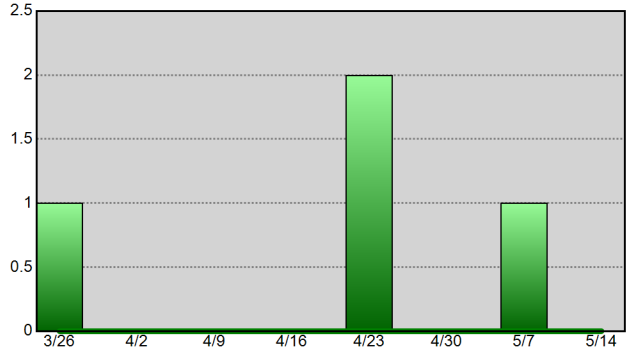

Aggravated Assault - 52wk Avg: 4

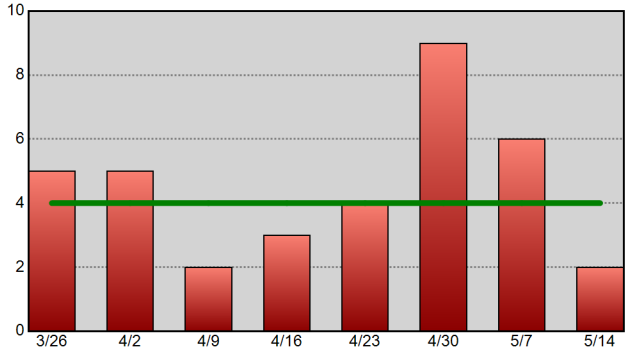

Theft From Vehicle - 52wk Avg: 6

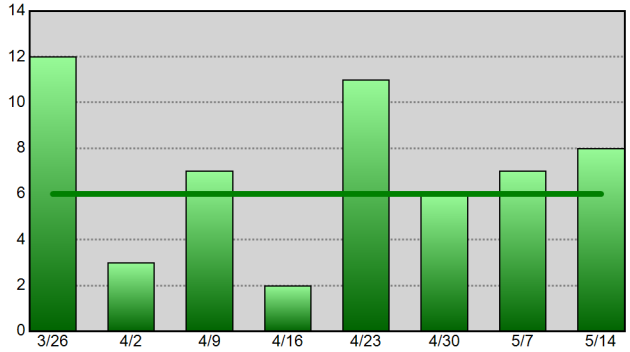

Vehicle Theft - 52wk Avg: 1

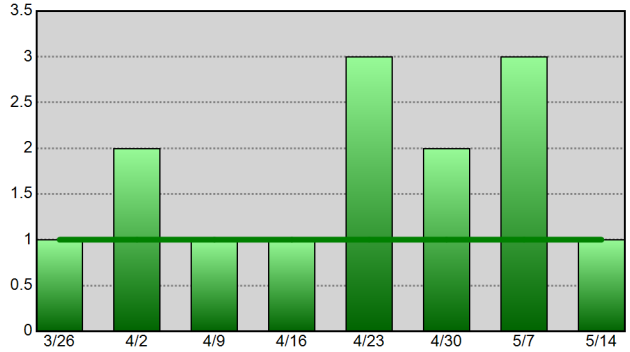

Information summarized for CompStat week ending 05-14-16.
The horizontal line on each chart represents the data set's 52-week weekly average.

Sourced from MNPD ARMS on 5/18/2016 8:20:24 AM. The figures above were sourced from incident reports using Uniform Crime Reporting definitions and reporting guidelines, based on the date when the crime was reported. This report is intended to be a management and planning tool and does not reflect the official UCR counts for the department. Incidents where a location is unknown or unspecified are included in the countywide totals.

Hermitage Precinct UCR Incident Charts

METROPOLITAN POLICE DEPARTMENT
of Nashville and Davidson County

Aggregated by precinct (incident location).
Summarized by CompStat week for past eight weeks.

All Part 1 Incidents - 52wk Avg: 118

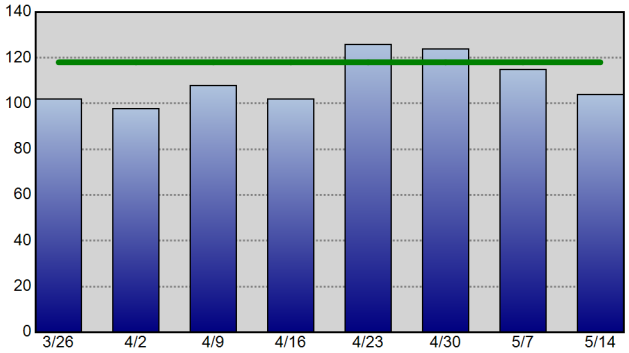

Violent Crime - 52wk Avg: 24

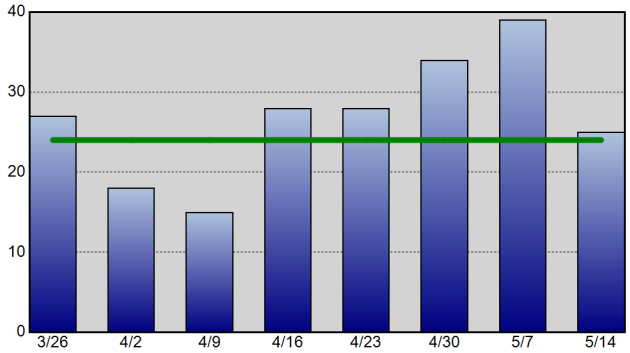

Property Crime - 52wk Avg: 93

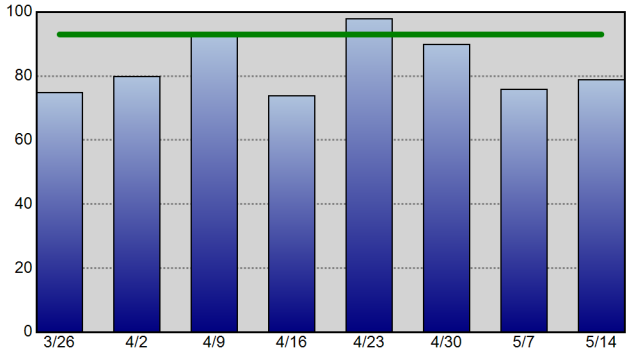

Robbery - 52wk Avg: 6

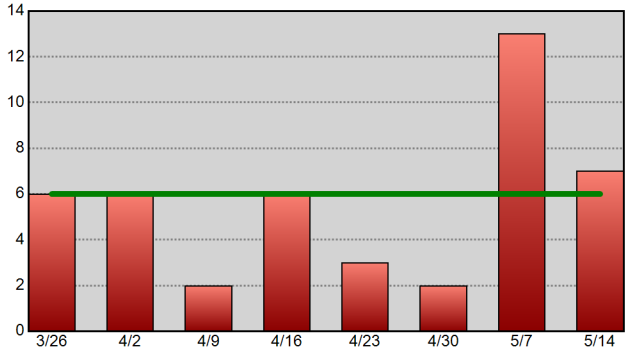

Commercial Burglary - 52wk Avg: 3

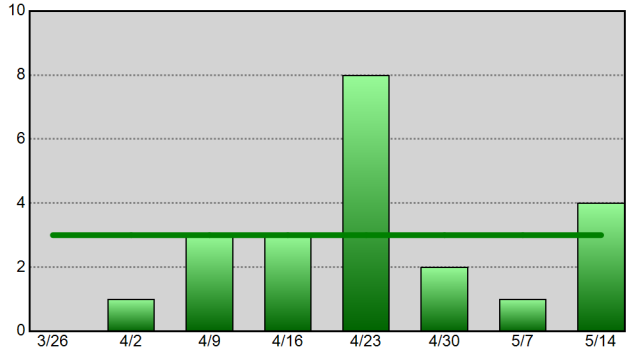

Residential Burglary - 52wk Avg: 12

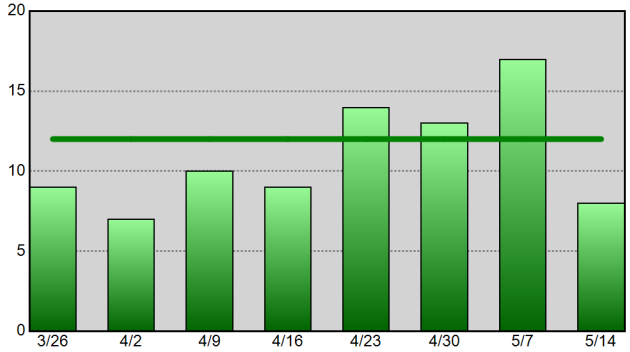

Aggravated Assault - 52wk Avg: 16

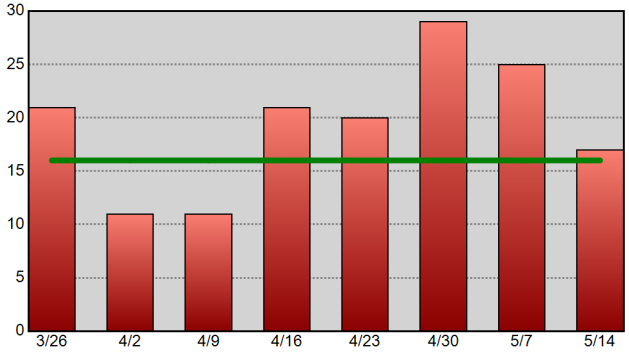

Theft From Vehicle - 52wk Avg: 18

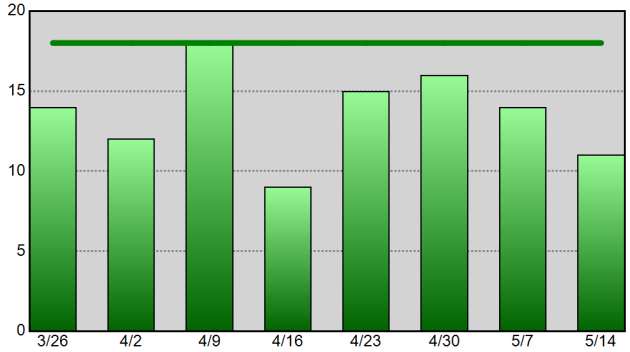

Vehicle Theft - 52wk Avg: 4

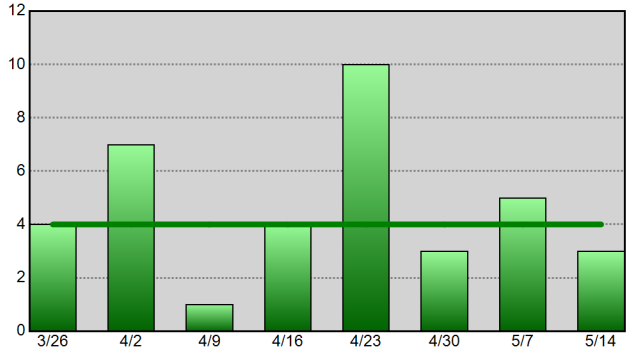

Information summarized for CompStat week ending 05-14-16.
The horizontal line on each chart represents the data set's 52-week weekly average.

Sourced from MNPD ARMS on 5/18/2016 8:20:25 AM. The figures above were sourced from incident reports using Uniform Crime Reporting definitions and reporting guidelines, based on the date when the crime was reported. This report is intended to be a management and planning tool and does not reflect the official UCR counts for the department. Incidents where a location is unknown or unspecified are included in the countywide totals.

North Precinct UCR Incident Charts

Aggregated by precinct (incident location).

Summarized by CompStat week for past eight weeks.

METROPOLITAN POLICE DEPARTMENT

of Nashville and Davidson County

All Part 1 Incidents - 52wk Avg: 81

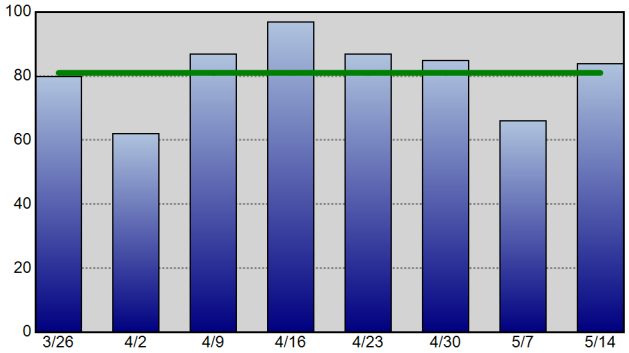

Violent Crime - 52wk Avg: 26

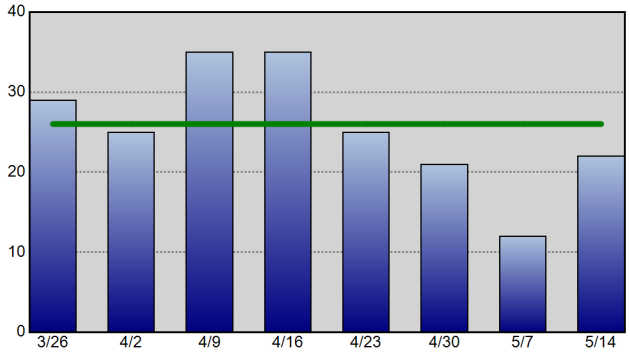

Property Crime - 52wk Avg: 54

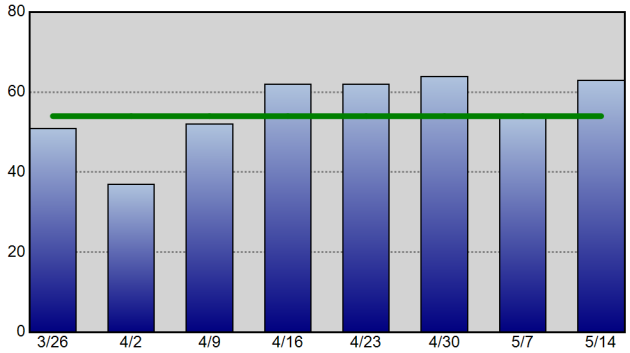

Robbery - 52wk Avg: 6

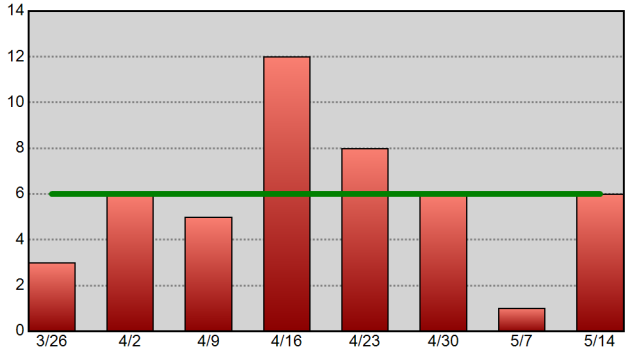

Commercial Burglary - 52wk Avg: 2

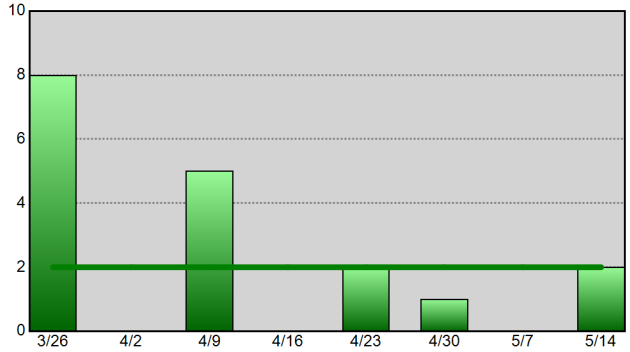

Residential Burglary - 52wk Avg: 10

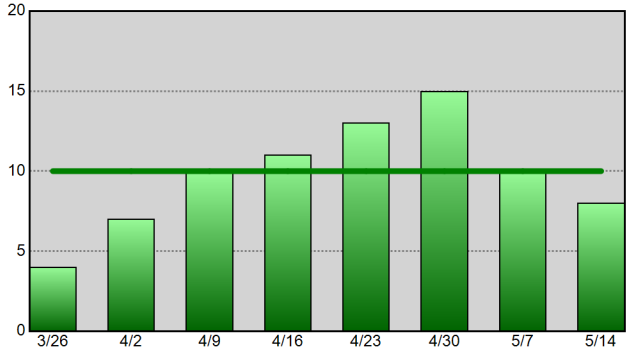

Aggravated Assault - 52wk Avg: 18

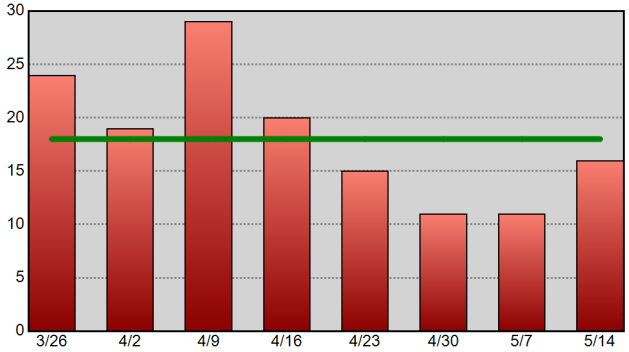

Theft From Vehicle - 52wk Avg: 9

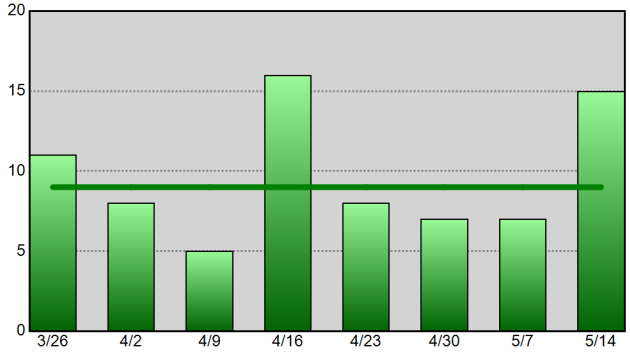

Vehicle Theft - 52wk Avg: 4

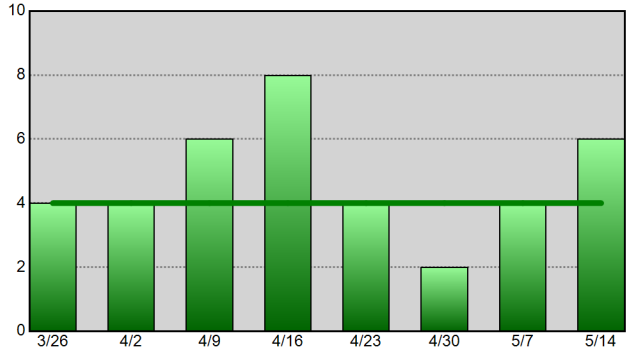

Information summarized for CompStat week ending 05-14-16.
The horizontal line on each chart represents the data set's 52-week weekly average.

Sourced from MNPD ARMS on 5/18/2016 8:20:28 AM. The figures above were sourced from incident reports using Uniform Crime Reporting definitions and reporting guidelines, based on the date when the crime was reported. This report is intended to be a management and planning tool and does not reflect the official UCR counts for the department. Incidents where a location is unknown or unspecified are included in the countywide totals.

Madison Precinct UCR Incident Charts

Aggregated by precinct (incident location).

Summarized by CompStat week for past eight weeks.

METROPOLITAN POLICE DEPARTMENT

of Nashville and Davidson County

All Part 1 Incidents - 52wk Avg: 74

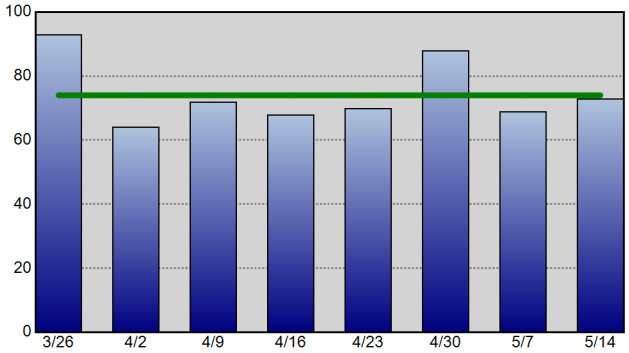

Violent Crime - 52wk Avg: 16

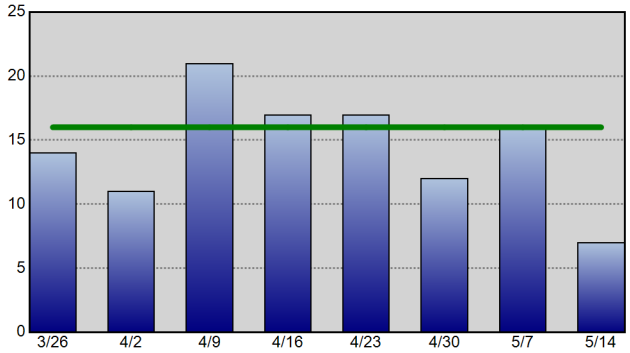

Property Crime - 52wk Avg: 57

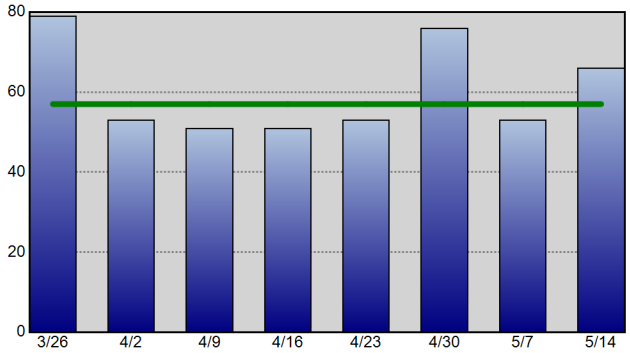

Robbery - 52wk Avg: 3

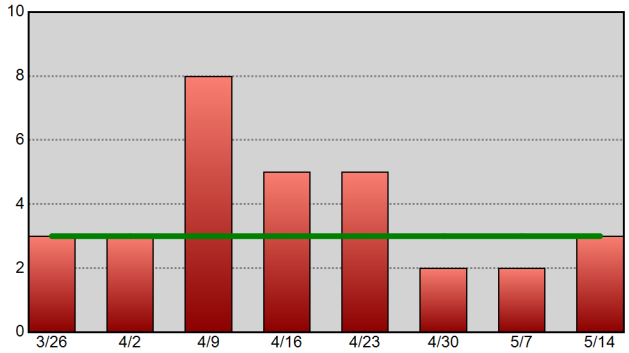

Commercial Burglary - 52wk Avg: 1

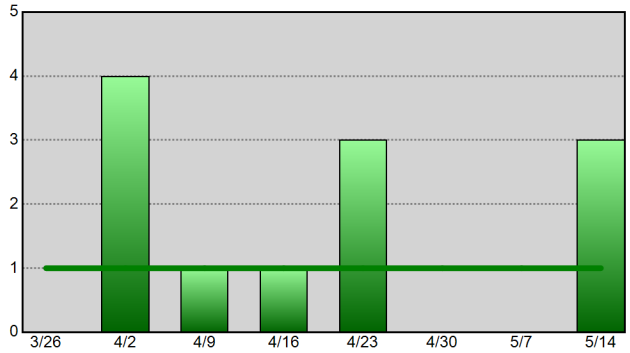

Residential Burglary - 52wk Avg: 10

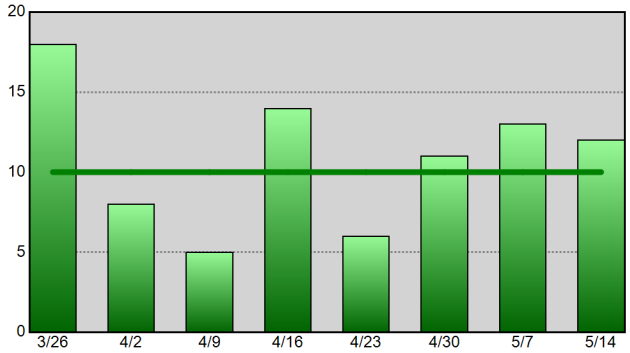

Aggravated Assault - 52wk Avg: 11

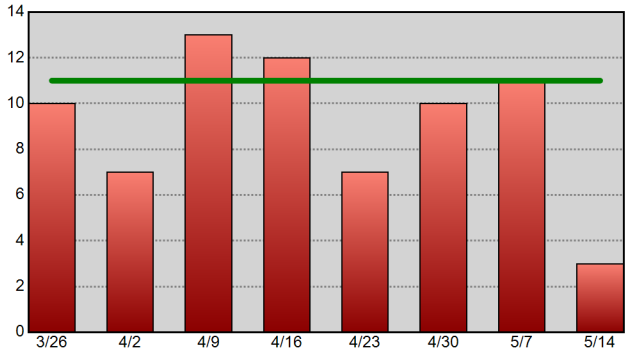

Theft From Vehicle - 52wk Avg: 7

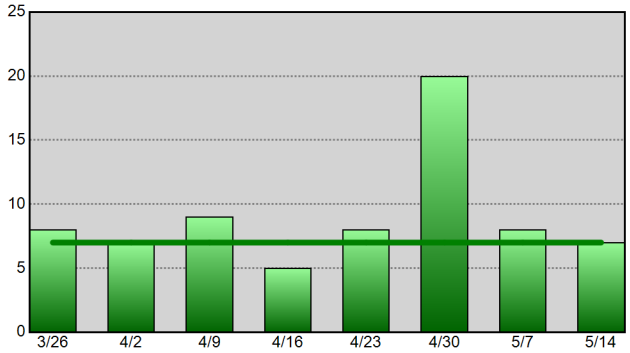

Vehicle Theft - 52wk Avg: 3

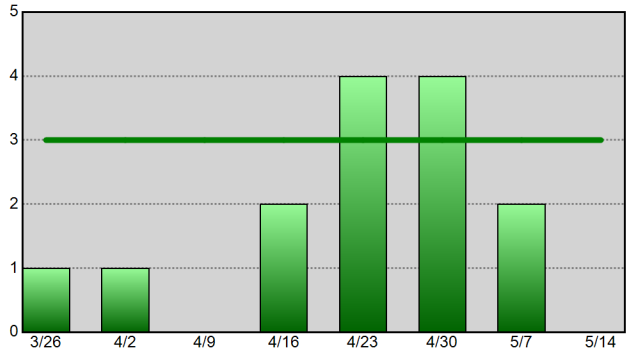

Information summarized for CompStat week ending 05-14-16.
The horizontal line on each chart represents the data set's 52-week weekly average.

Sourced from MNPD ARMS on 5/18/2016 8:20:30 AM. The figures above were sourced from incident reports using Uniform Crime Reporting definitions and reporting guidelines, based on the date when the crime was reported. This report is intended to be a management and planning tool and does not reflect the official UCR counts for the department. Incidents where a location is unknown or unspecified are included in the countywide totals.

Midtown Hills Precinct UCR Incident Charts

METROPOLITAN POLICE DEPARTMENT
of Nashville and Davidson County

Aggregated by precinct (incident location).
Summarized by CompStat week for past eight weeks.

All Part 1 Incidents - 52wk Avg: 72

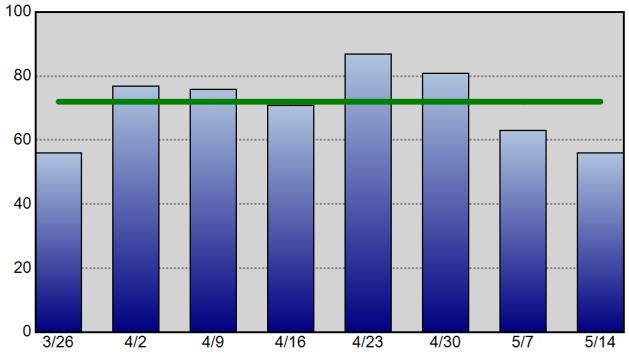

Violent Crime - 52wk Avg: 12

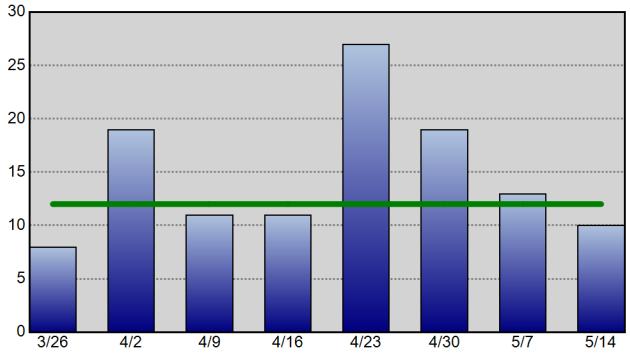

Property Crime - 52wk Avg: 60

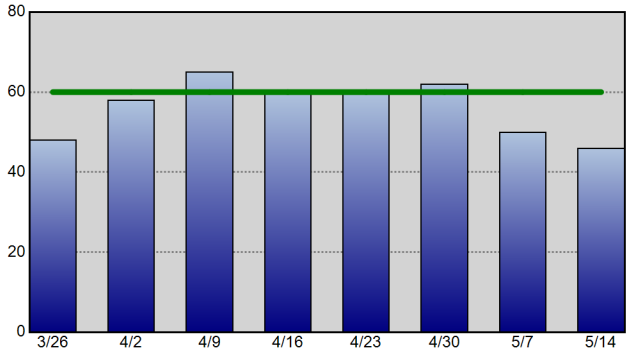

Robbery - 52wk Avg: 3

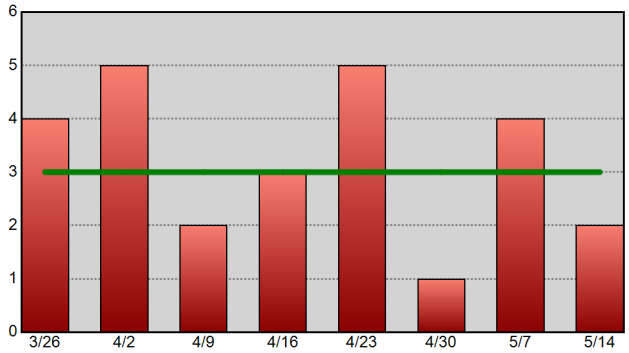

Commercial Burglary - 52wk Avg: 3

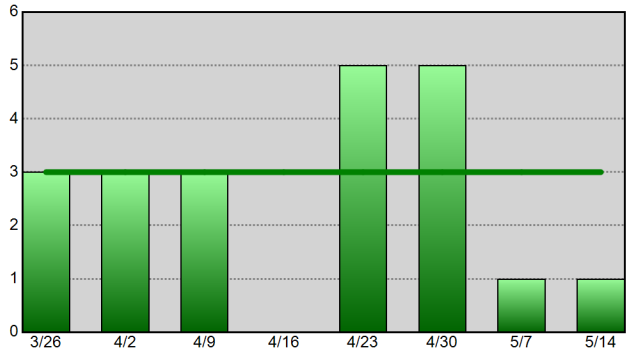

Residential Burglary - 52wk Avg: 8

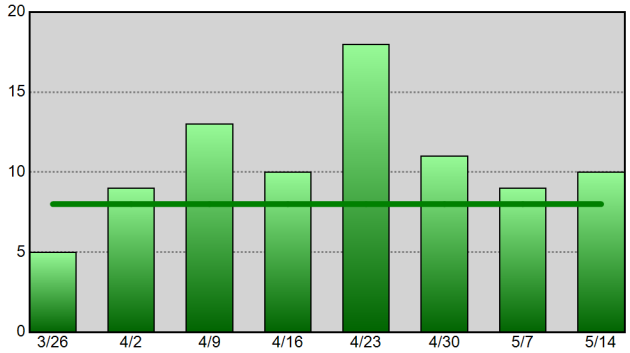

Aggravated Assault - 52wk Avg: 7

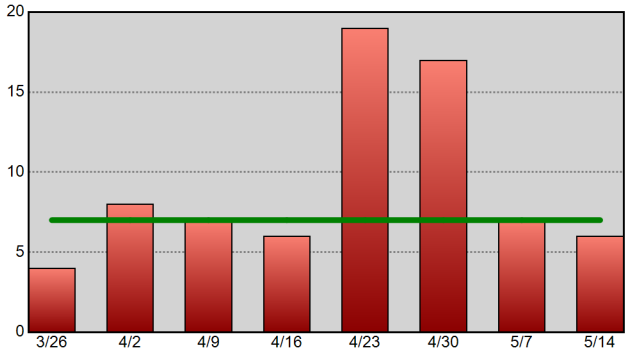

Theft From Vehicle - 52wk Avg: 16

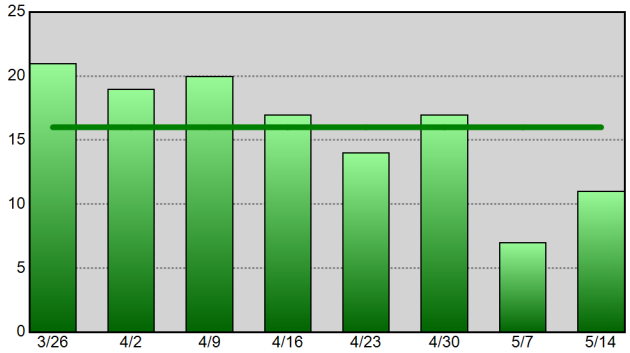

Vehicle Theft - 52wk Avg: 3

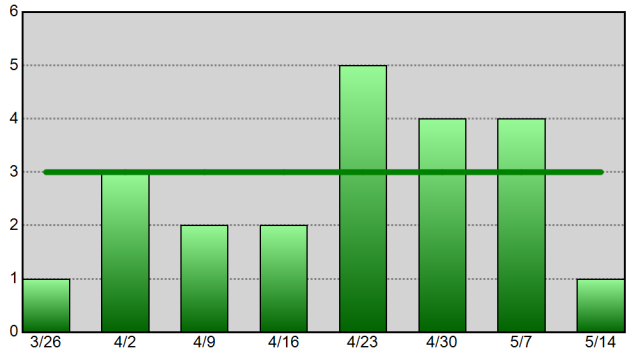

Information summarized for CompStat week ending 05-14-16.
The horizontal line on each chart represents the data set's 52-week weekly average.

Sourced from MNPD ARMS on 5/18/2016 8:20:32 AM. The figures above were sourced from incident reports using Uniform Crime Reporting definitions and reporting guidelines, based on the date when the crime was reported. This report is intended to be a management and planning tool and does not reflect the official UCR counts for the department. Incidents where a location is unknown or unspecified are included in the countywide totals.

UCR Incidents - Annual Totals

Based on date when each incident was reported.

METROPOLITAN POLICE DEPARTMENT

of Nashville and Davidson County

Year End Totals - All Part 1 Incidents (Prior 9 Year Annual Avg: 36,291)

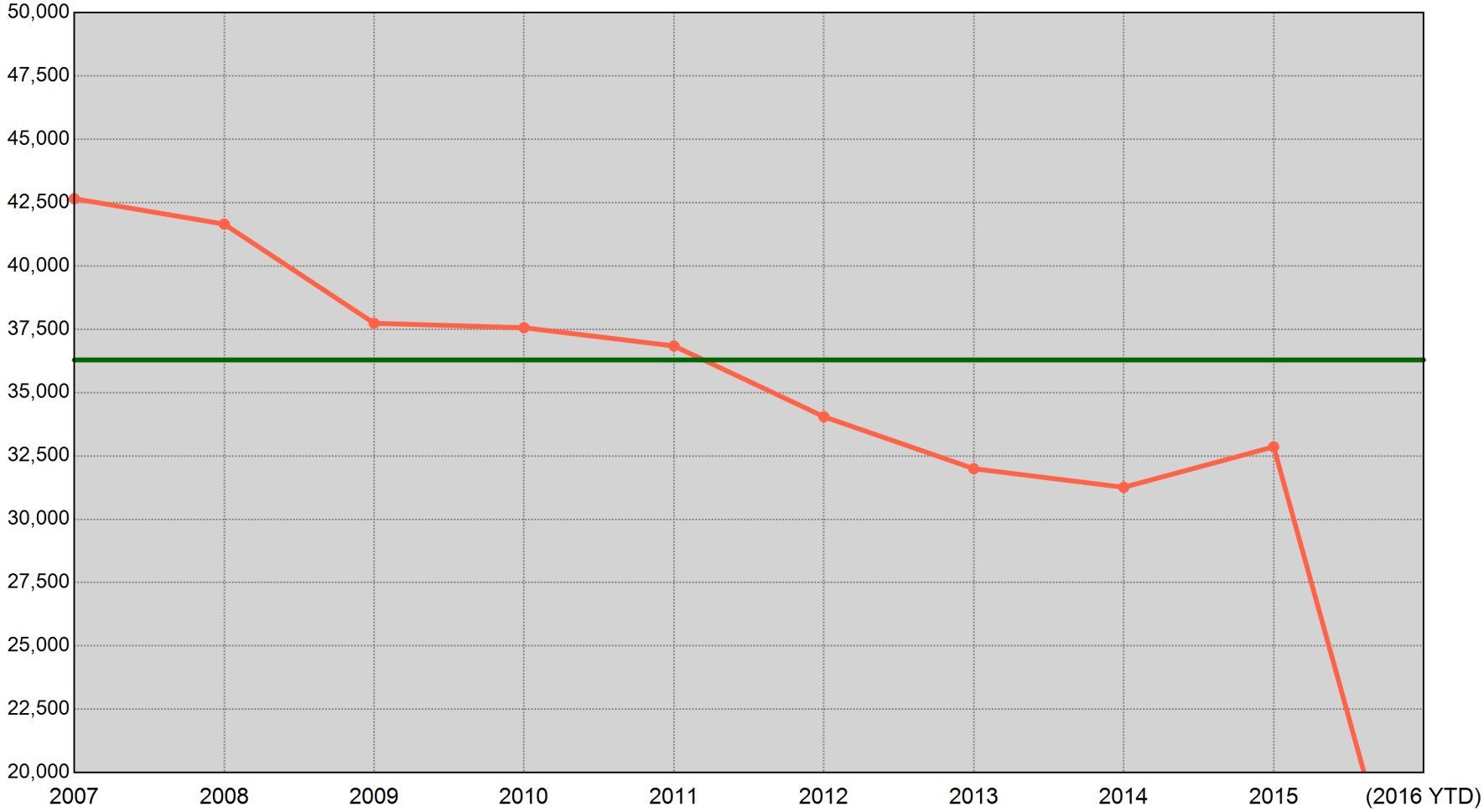

2007	2008	2009	2010	2011	2012	2013	2014	2015	(2016 YTD)
42,656 Incidents	41,654 Incidents	37,738 Incidents	37,562 Incidents	36,842 Incidents	34,050 Incidents	31,997 Incidents	31,262 Incidents	32,860 Incidents	11,526 Incidents

"(2016 YTD)" is a count of UCR incidents reported between 01/01/2016 and 05/14/2016. The green horizontal line represents the average of the nine prior annual totals.

Sourced from MNPD ARMS on 5/18/2016 8:20:34 AM. The figures above were sourced from incident reports using Uniform Crime Reporting definitions and reporting guidelines, based on the date when the crime was reported. This report is intended to be a management and planning tool and does not reflect the official UCR counts for the department. Incidents where a location is unknown or unspecified are included in the countywide totals.

UCR Incidents - YTD Comparisons: All Incidents

METROPOLITAN POLICE DEPARTMENT
of Nashville and Davidson County

Aggregated by precinct (incident location). Based on date when each incident was reported.

		2008 YTD to 2016 YTD	2009 YTD to 2016 YTD	2010 YTD to 2016 YTD	2011 YTD to 2016 YTD	2012 YTD to 2016 YTD	2013 YTD to 2016 YTD	2014 YTD to 2016 YTD	2015 YTD to 2016 YTD	8 YTD Avg to 2016 YTD	5 YTD Avg to 2016 YTD
West	Prior YTD	1,499	1,365	1,474	1,286	1,311	1,558	1,253	1,196	1,367	1,320
	YTD	1,273	1,273	1,273	1,273	1,273	1,273	1,273	1,273	1,273	1,273
	% Change	-15.1%	-6.7%	-13.6%	-1.0%	-2.9%	-18.3%	1.6%	6.4%	-6.9%	-3.6%
East	Prior YTD	1,706	1,645	1,543	1,791	1,601	1,340	1,157	1,282	1,508	1,434
	YTD	1,276	1,276	1,276	1,276	1,276	1,276	1,276	1,276	1,276	1,276
	% Change	-25.2%	-22.4%	-17.3%	-28.8%	-20.3%	-4.8%	10.3%	-0.5%	-15.4%	-11.0%
South	Prior YTD	2,538	2,398	2,218	2,479	2,080	2,101	2,055	2,077	2,243	2,158
	YTD	2,367	2,367	2,367	2,367	2,367	2,367	2,367	2,367	2,367	2,367
	% Change	-6.7%	-1.3%	6.7%	-4.5%	13.8%	12.7%	15.2%	14.0%	5.5%	9.7%
Central	Prior YTD	781	607	497	574	630	464	451	432	554	510
	YTD	479	479	479	479	479	479	479	479	479	479
	% Change	-38.7%	-21.1%	-3.6%	-16.6%	-24.0%	3.2%	6.2%	10.9%	-13.5%	-6.1%
Hermitage	Prior YTD	2,350	2,197	2,235	2,116	2,142	2,133	1,893	1,826	2,111	2,022
	YTD	2,140	2,140	2,140	2,140	2,140	2,140	2,140	2,140	2,140	2,140
	% Change	-8.9%	-2.6%	-4.3%	1.1%	-0.1%	0.3%	13.0%	17.2%	1.4%	5.8%
North	Prior YTD	1,611	1,545	1,389	1,405	1,408	1,349	1,311	1,294	1,414	1,353
	YTD	1,381	1,381	1,381	1,381	1,381	1,381	1,381	1,381	1,381	1,381
	% Change	-14.3%	-10.6%	-0.6%	-1.7%	-1.9%	2.4%	5.3%	6.7%	-2.3%	2.1%
Madison	Prior YTD	1,641	1,542	1,454	1,325	1,478	1,199	1,159	1,281	1,384	1,288
	YTD	1,348	1,348	1,348	1,348	1,348	1,348	1,348	1,348	1,348	1,348
	% Change	-17.9%	-12.6%	-7.3%	1.7%	-8.8%	12.4%	16.3%	5.2%	-2.6%	4.7%
Midtown Hills	Prior YTD	1,751	1,721	1,615	1,630	1,449	1,402	1,230	1,176	1,496	1,377
	YTD	1,260	1,260	1,260	1,260	1,260	1,260	1,260	1,260	1,260	1,260
	% Change	-28.0%	-26.8%	-22.0%	-22.7%	-13.0%	-10.1%	2.4%	7.1%	-15.8%	-8.5%
Not Validated	Prior YTD	82	88	17	0	2	1	0	5	24	1
	YTD	2	2	2	2	2	2	2	2	2	2
	% Change	-97.6%	-97.7%	-88.2%	-	0.0%	100.0%	-	-60.0%	-91.7%	100.0%
County	Prior YTD	13,959	13,108	12,442	12,606	12,101	11,547	10,509	10,569	12,105	11,466
	YTD	11,526	11,526	11,526	11,526	11,526	11,526	11,526	11,526	11,526	11,526
	% Change	-17.4%	-12.1%	-7.4%	-8.6%	-4.8%	-0.2%	9.7%	9.1%	-4.8%	0.5%

Information summarized for CompStat week ending 05/14/2016.

Sourced from MNPD ARMS on 5/18/2016 8:20:36 AM. The figures above were sourced from incident reports using Uniform Crime Reporting definitions and reporting guidelines, based on the date when the crime was reported. This report is intended to be a management and planning tool and does not reflect the official UCR counts for the department. Incidents where a location is unknown or unspecified are included in the countywide totals. 'Unknown' refers to records in which the address is listed as 'Unknown' on the incident report. 'Not Validated' refers to records that were entered in with an invalid addresses.

County UCR Incidents - YTD Comparison Charts

Aggregated by precinct (incident location). Based on date when each incident was reported.

METROPOLITAN POLICE DEPARTMENT
of Nashville and Davidson County

All Part 1 Incidents - Annual YTD Avg: 12,374 (Bar Chart)

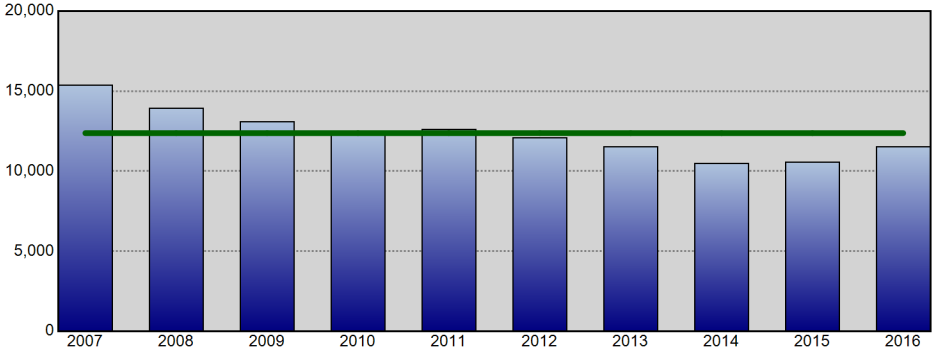

All Part 1 Incidents - Annual YTD Avg: 12,374 (Line Chart)

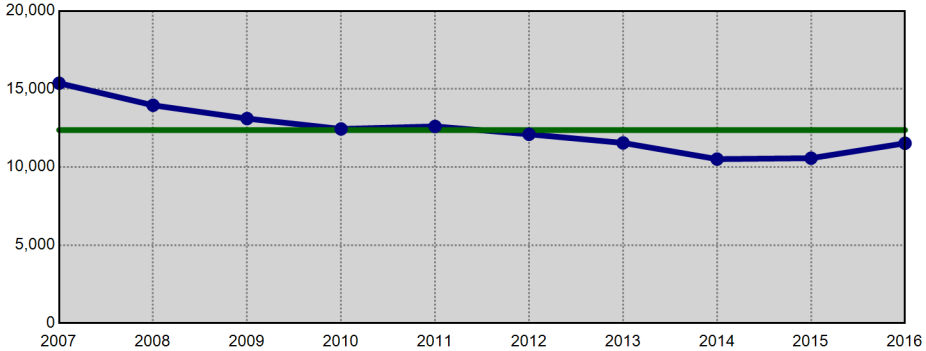

Violent Crime - Annual YTD Avg: 2,627 (Bar Chart)

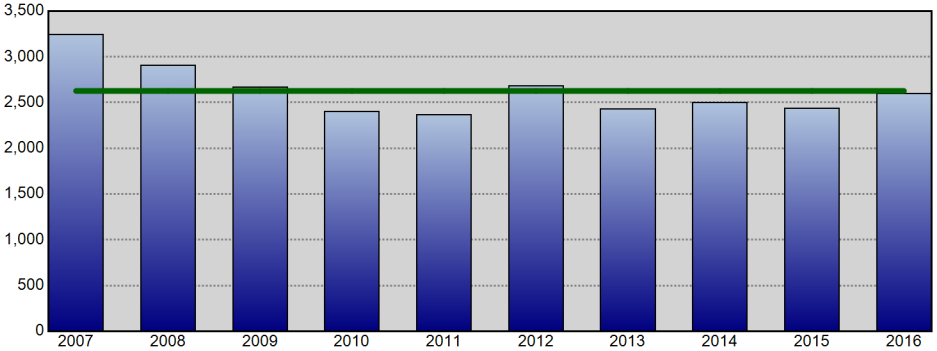

Violent Crime - Annual YTD Avg: 2,627 (Line Chart)

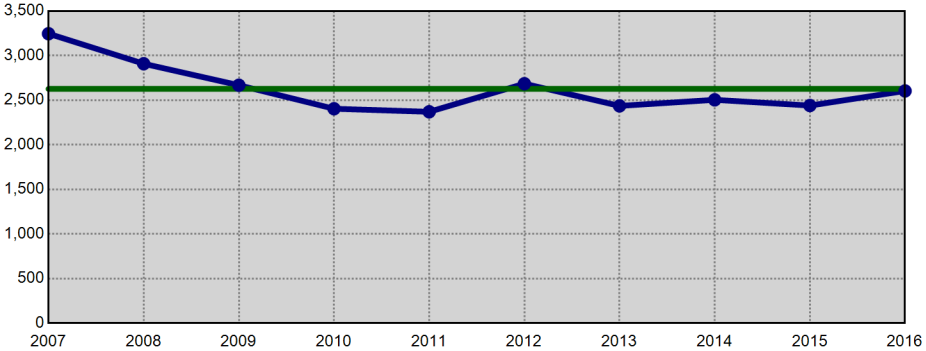

Property Crime - Annual YTD Avg: 9,748 (Bar Chart)

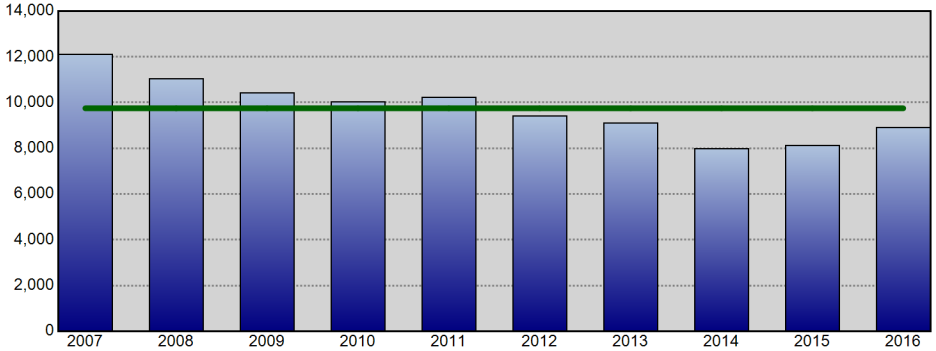

Property Crime - Annual YTD Avg: 9,748 (Line Chart)

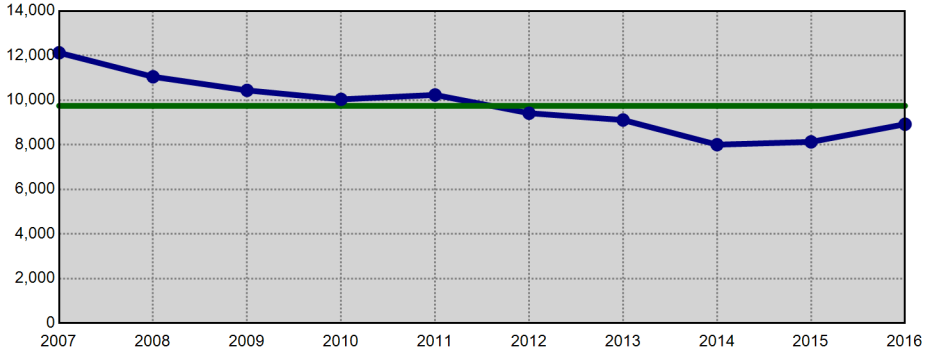

Information summarized for CompStat week ending 05/14/2016. The horizontal line on each chart represents the average of the prior 9 YTD offense totals.

Sourced from MNPD ARMS on 5/18/2016 8:20:36 AM. The figures above were sourced from incident reports using Uniform Crime Reporting definitions and reporting guidelines, based on the date when the crime was reported. This report is intended to be a management and planning tool and does not reflect the official UCR counts for the department. Incidents where a location is unknown or unspecified are included in the countywide totals.

West Precinct UCR Incidents - YTD Comparisons

Aggregated by precinct (incident location). Based on date when each incident was reported.

METROPOLITAN POLICE DEPARTMENT
of Nashville and Davidson County

All Part 1 Incidents - Annual YTD Avg: 1,369 (Bar Chart)

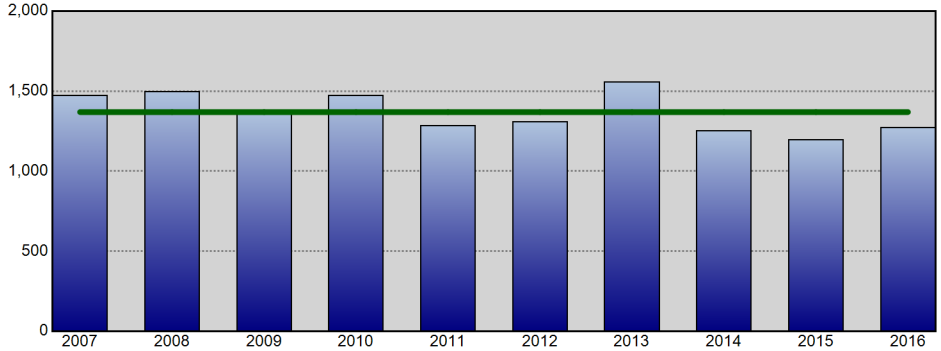

All Part 1 Incidents - Annual YTD Avg: 1,369 (Line Chart)

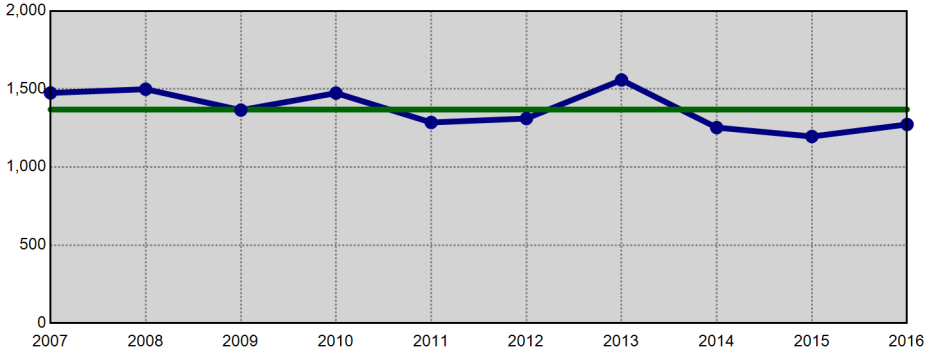

Violent Crime - Annual YTD Avg: 183 (Bar Chart)

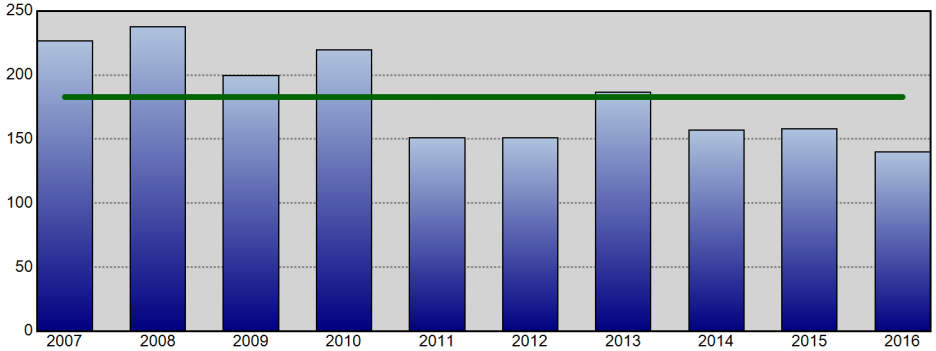

Violent Crime - Annual YTD Avg: 183 (Line Chart)

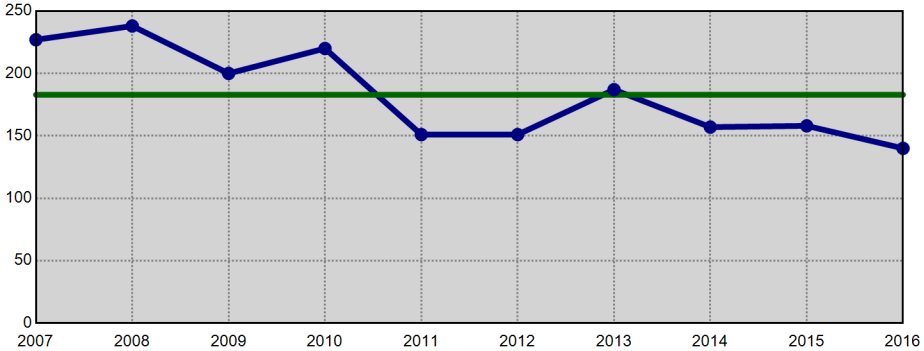

Property Crime - Annual YTD Avg: 1,186 (Bar Chart)

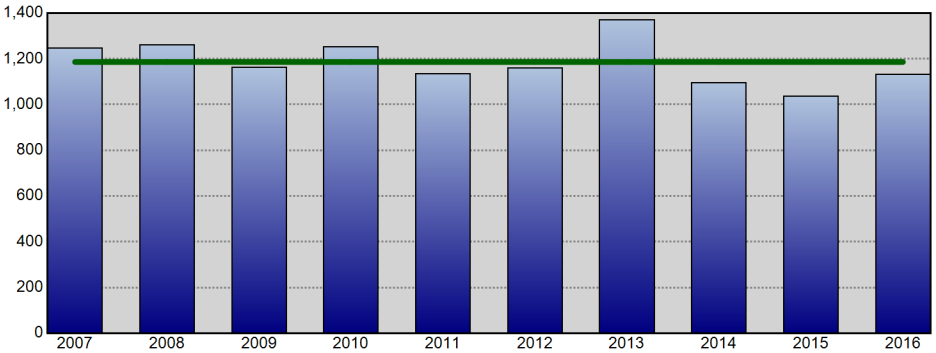

Property Crime - Annual YTD Avg: 1,186 (Line Chart)

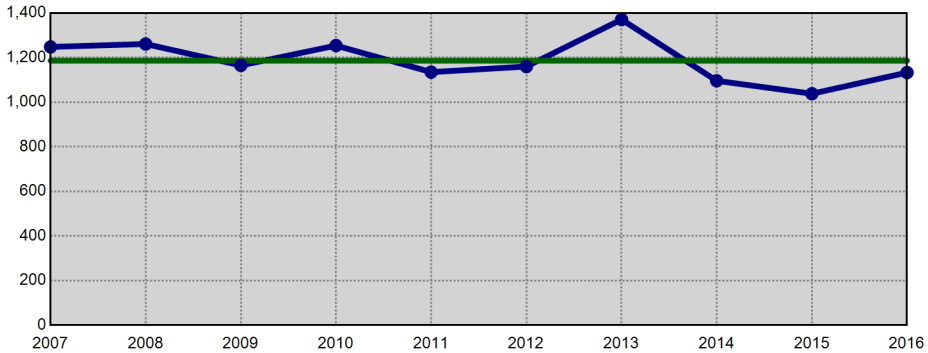

Information summarized for CompStat week ending 05/14/2016. The horizontal line on each chart represents the average of the prior 9 YTD offense totals.

Sourced from MNPD ARMS on 5/18/2016 8:20:38 AM. The figures above were sourced from incident reports using Uniform Crime Reporting definitions and reporting guidelines, based on the date when the crime was reported. This report is intended to be a management and planning tool and does not reflect the official UCR counts for the department. Incidents where a location is unknown or unspecified are included in the countywide totals.

East Precinct UCR Incidents - YTD Comparisons

Aggregated by precinct (incident location). Based on date when each incident was reported.

METROPOLITAN POLICE DEPARTMENT
of Nashville and Davidson County

All Part 1 Incidents - Annual YTD Avg: 1,549 (Bar Chart)

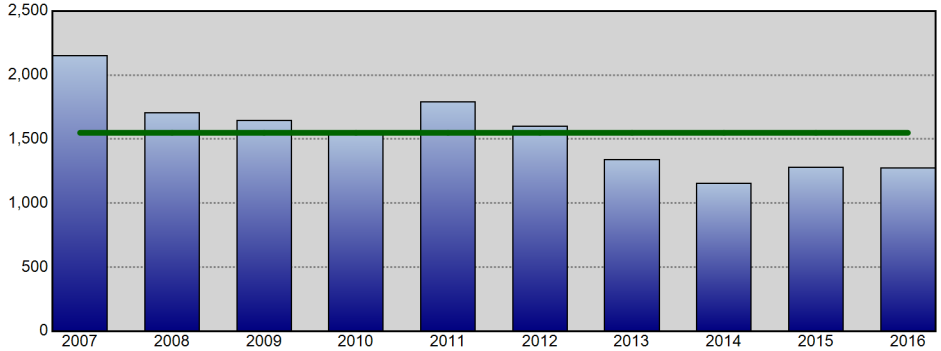

All Part 1 Incidents - Annual YTD Avg: 1,549 (Line Chart)

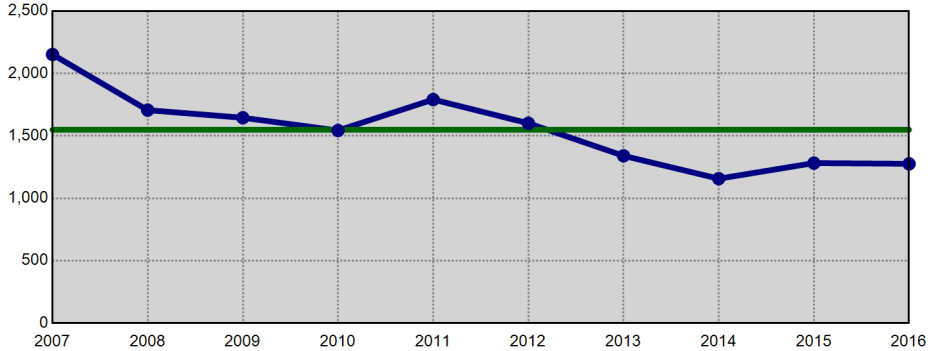

Violent Crime - Annual YTD Avg: 429 (Bar Chart)

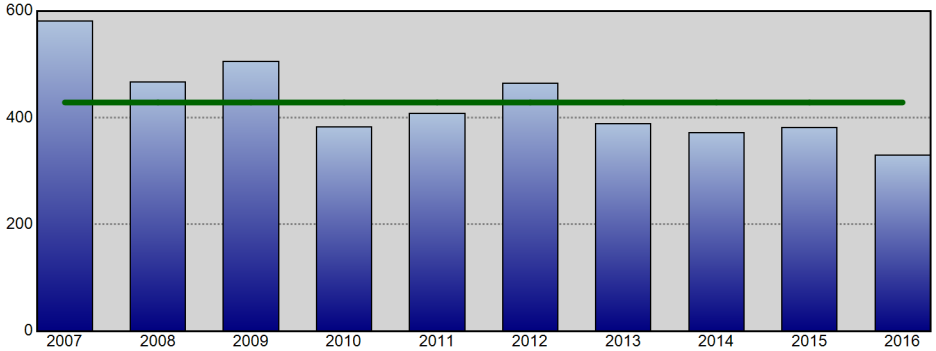

Violent Crime - Annual YTD Avg: 429 (Line Chart)

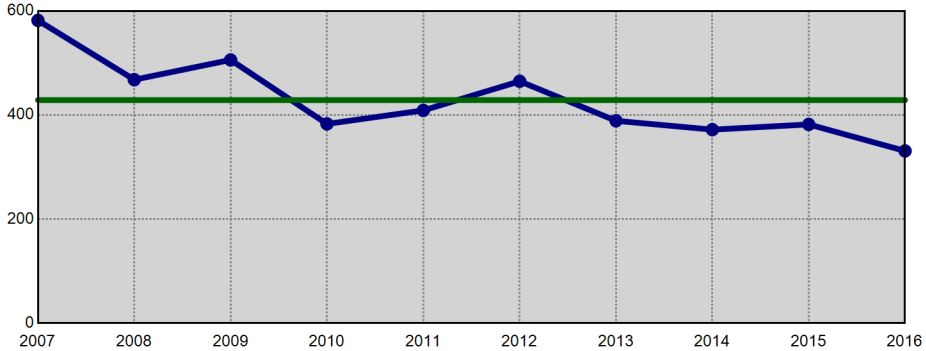

Property Crime - Annual YTD Avg: 1,121 (Bar Chart)

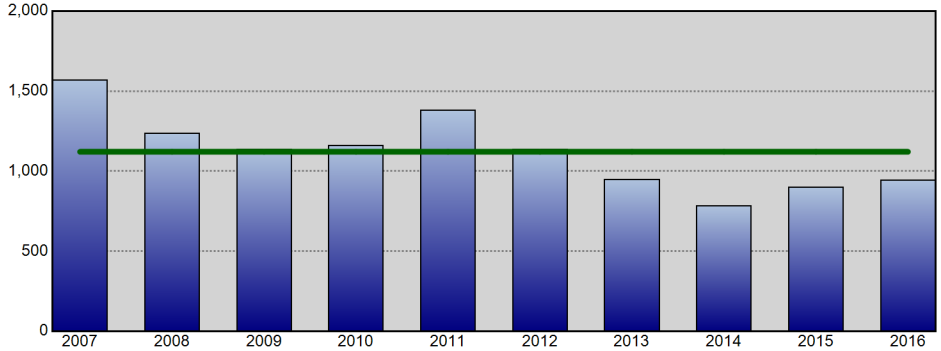

Property Crime - Annual YTD Avg: 1,121 (Line Chart)

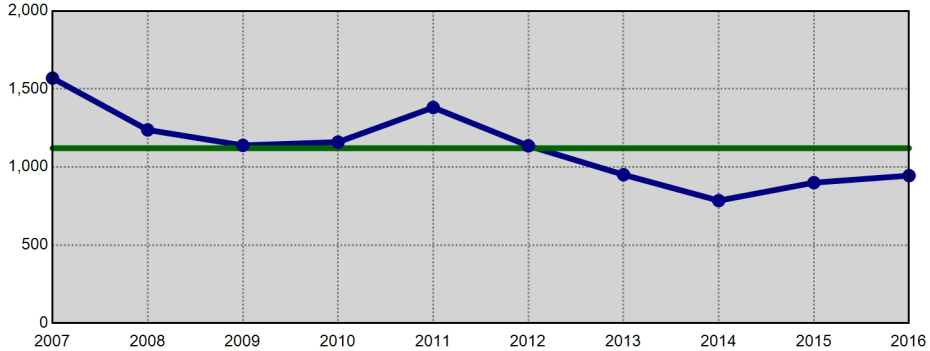

Information summarized for CompStat week ending 05/14/2016. The horizontal line on each chart represents the average of the prior 9 YTD offense totals.

Sourced from MNPD ARMS on 5/18/2016 8:20:40 AM. The figures above were sourced from incident reports using Uniform Crime Reporting definitions and reporting guidelines, based on the date when the crime was reported. This report is intended to be a management and planning tool and does not reflect the official UCR counts for the department. Incidents where a location is unknown or unspecified are included in the countywide totals.

South Precinct UCR Incidents - YTD Comparisons

METROPOLITAN POLICE DEPARTMENT
of Nashville and Davidson County

Aggregated by precinct (incident location). Based on date when each incident was reported.

All Part 1 Incidents - Annual YTD Avg: 2,327 (Bar Chart)

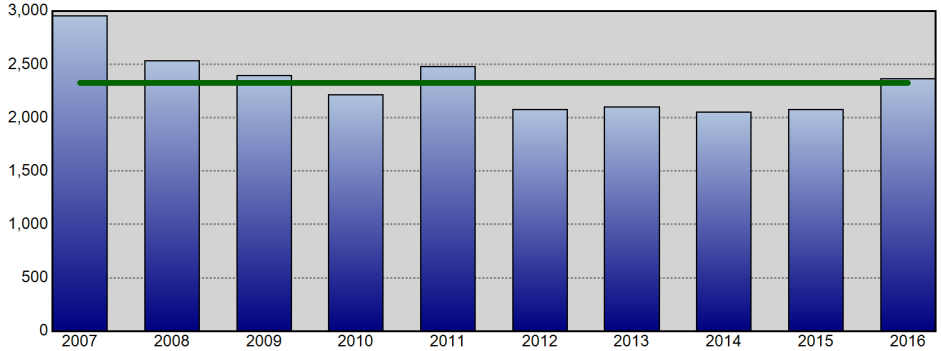

All Part 1 Incidents - Annual YTD Avg: 2,327 (Line Chart)

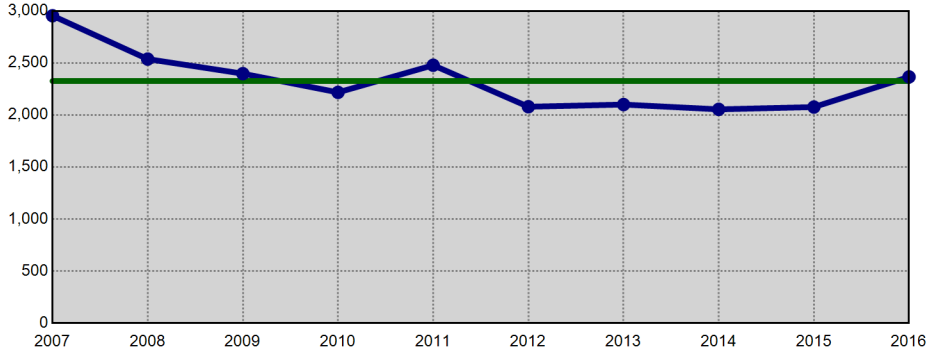

Violent Crime - Annual YTD Avg: 487 (Bar Chart)

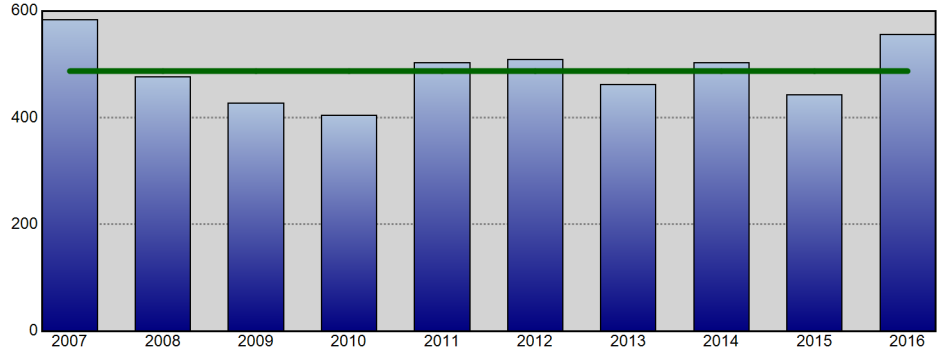

Violent Crime - Annual YTD Avg: 487 (Line Chart)

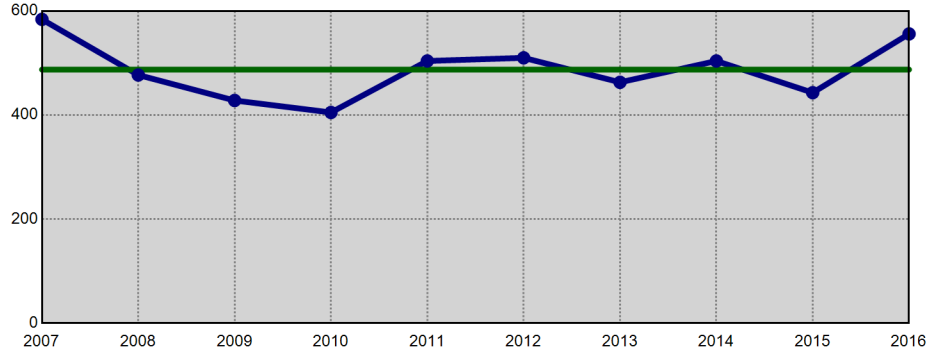

Property Crime - Annual YTD Avg: 1,839 (Bar Chart)

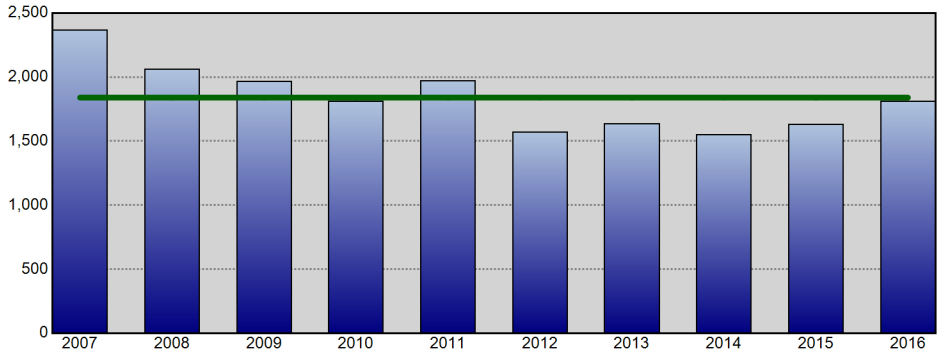

Property Crime - Annual YTD Avg: 1,839 (Line Chart)

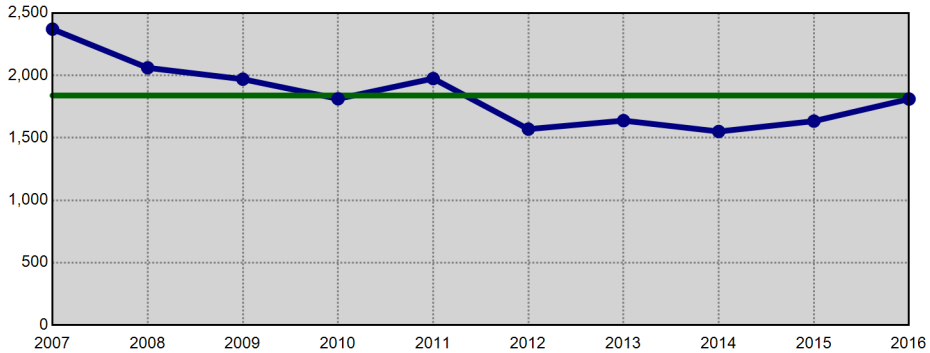

Information summarized for CompStat week ending 05/14/2016. The horizontal line on each chart represents the average of the prior 9 YTD offense totals.

Sourced from MNPD ARMS on 5/18/2016 8:20:43 AM. The figures above were sourced from incident reports using Uniform Crime Reporting definitions and reporting guidelines, based on the date when the crime was reported. This report is intended to be a management and planning tool and does not reflect the official UCR counts for the department. Incidents where a location is unknown or unspecified are included in the countywide totals.

Central Precinct UCR Incidents - YTD Comparisons

METROPOLITAN POLICE DEPARTMENT
of Nashville and Davidson County

Aggregated by precinct (incident location). Based on date when each incident was reported.

All Part 1 Incidents - Annual YTD Avg: 568 (Bar Chart)

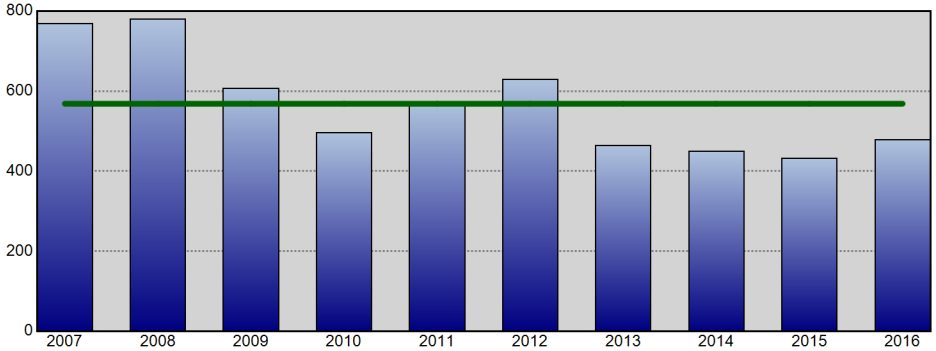

All Part 1 Incidents - Annual YTD Avg: 568 (Line Chart)

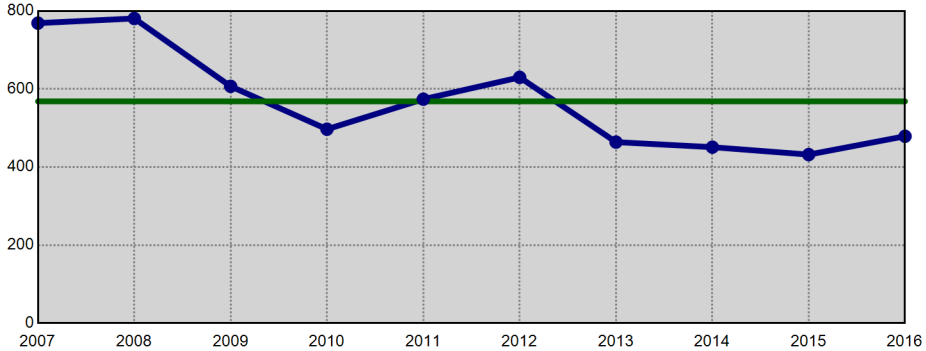

Violent Crime - Annual YTD Avg: 124 (Bar Chart)

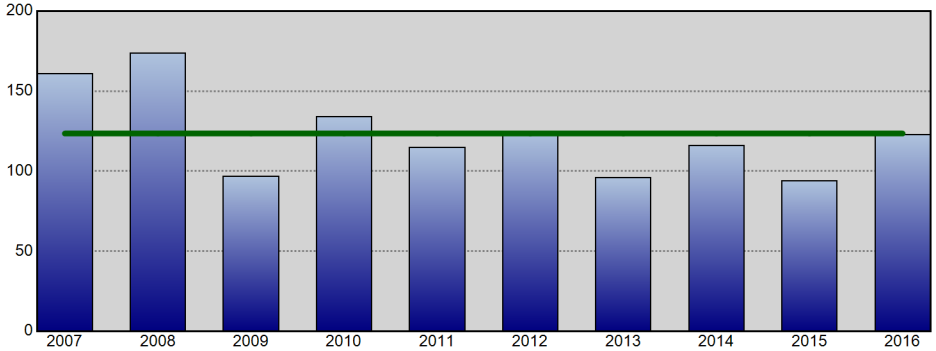

Violent Crime - Annual YTD Avg: 124 (Line Chart)

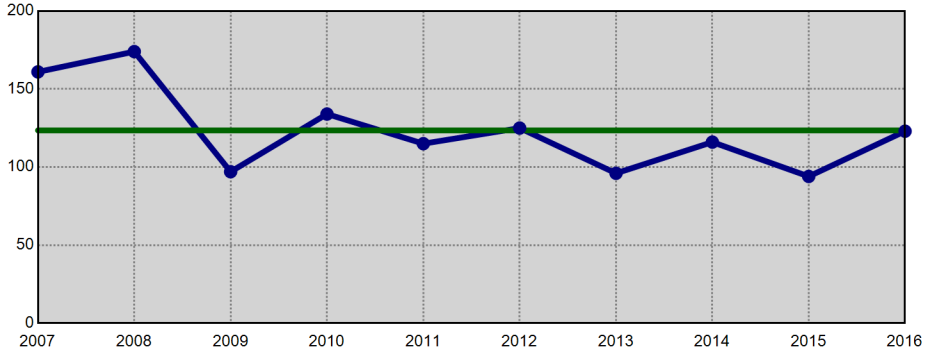

Property Crime - Annual YTD Avg: 445 (Bar Chart)

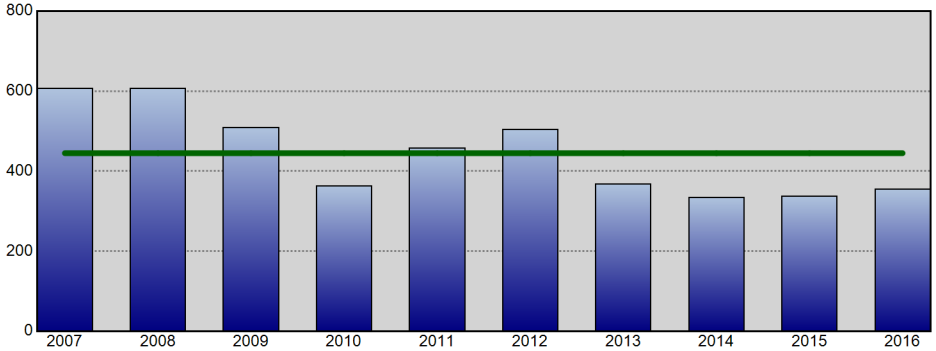

Property Crime - Annual YTD Avg: 445 (Line Chart)

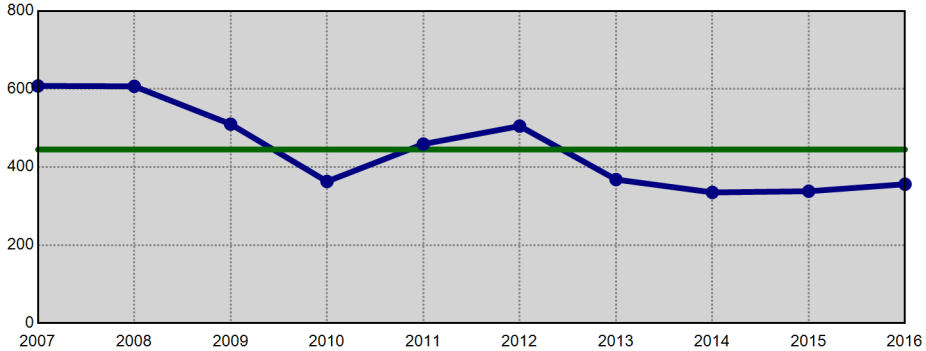

Information summarized for CompStat week ending 05/14/2016. The horizontal line on each chart represents the average of the prior 9 YTD offense totals.

Sourced from MNPD ARMS on 5/18/2016 8:20:45 AM. The figures above were sourced from incident reports using Uniform Crime Reporting definitions and reporting guidelines, based on the date when the crime was reported. This report is intended to be a management and planning tool and does not reflect the official UCR counts for the department. Incidents where a location is unknown or unspecified are included in the countywide totals.

Hermitage Precinct UCR Incidents - YTD Comparisons

METROPOLITAN POLICE DEPARTMENT
of Nashville and Davidson County

Aggregated by precinct (incident location). Based on date when each incident was reported.

All Part 1 Incidents - Annual YTD Avg: 2,133 (Bar Chart)

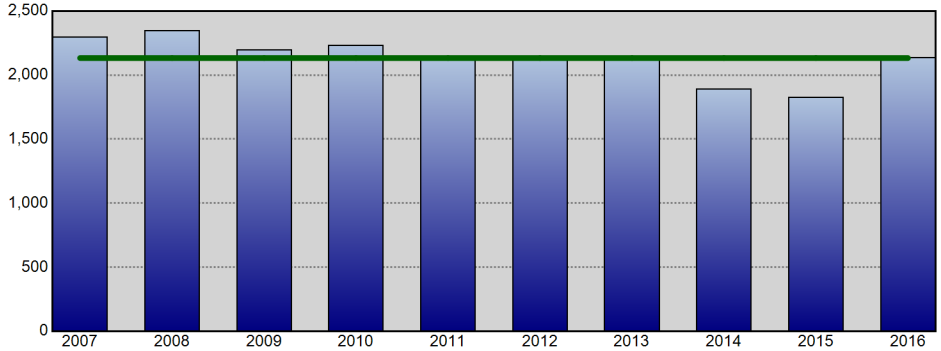

All Part 1 Incidents - Annual YTD Avg: 2,133 (Line Chart)

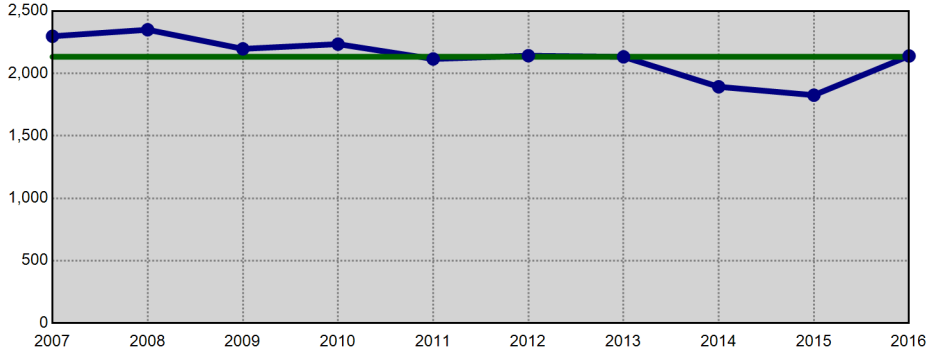

Violent Crime - Annual YTD Avg: 420 (Bar Chart)

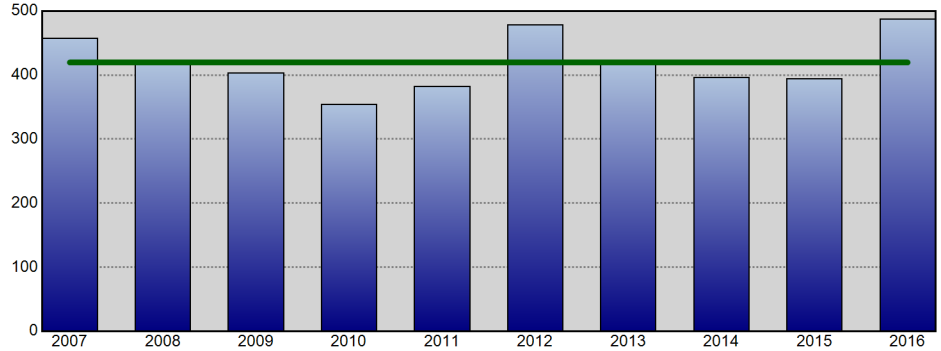

Violent Crime - Annual YTD Avg: 420 (Line Chart)

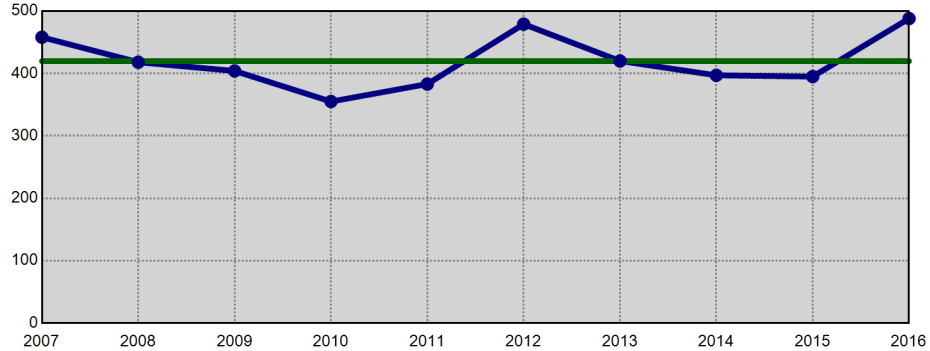

Property Crime - Annual YTD Avg: 1,713 (Bar Chart)

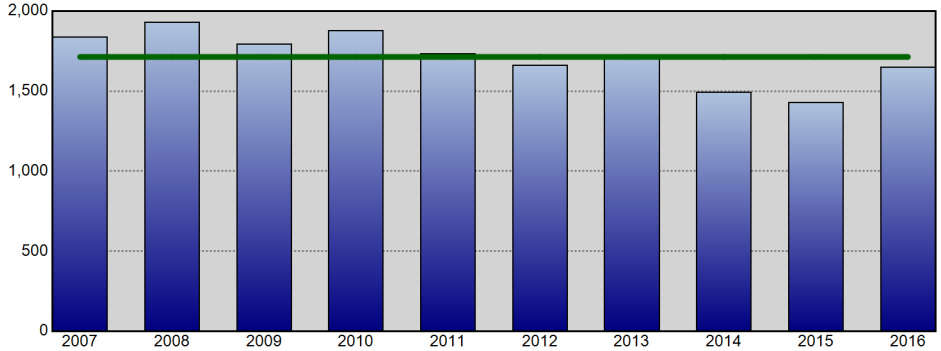

Property Crime - Annual YTD Avg: 1,713 (Line Chart)

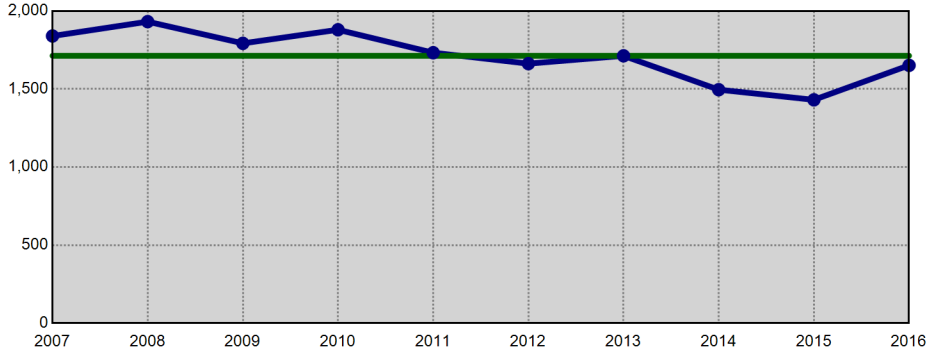

Information summarized for CompStat week ending 05/14/2016. The horizontal line on each chart represents the average of the prior 9 YTD offense totals.

Sourced from MNPD ARMS on 5/18/2016 8:20:46 AM. The figures above were sourced from incident reports using Uniform Crime Reporting definitions and reporting guidelines, based on the date when the crime was reported. This report is intended to be a management and planning tool and does not reflect the official UCR counts for the department. Incidents where a location is unknown or unspecified are included in the countywide totals.

North Precinct UCR Incidents - YTD Comparisons

Aggregated by precinct (incident location). Based on date when each incident was reported.

METROPOLITAN POLICE DEPARTMENT
of Nashville and Davidson County

All Part 1 Incidents - Annual YTD Avg: 1,449 (Bar Chart)

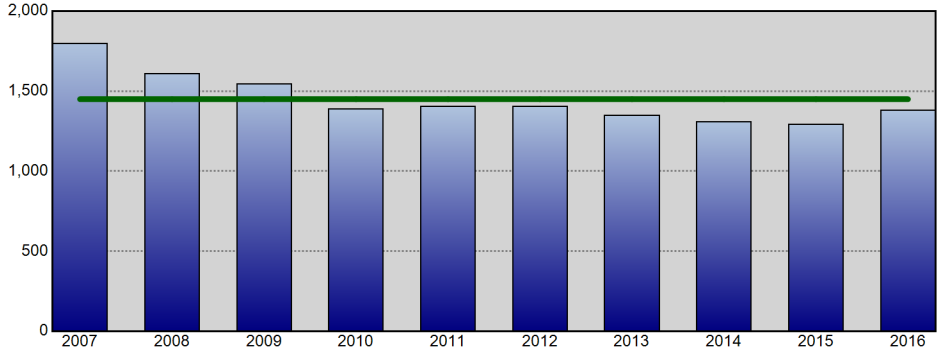

All Part 1 Incidents - Annual YTD Avg: 1,449 (Line Chart)

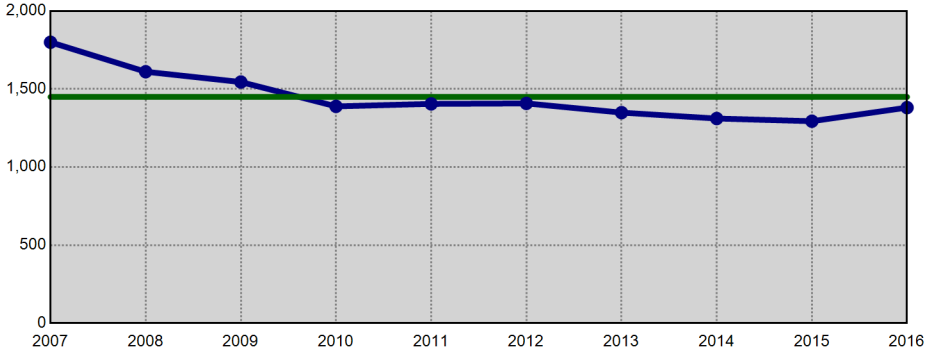

Violent Crime - Annual YTD Avg: 444 (Bar Chart)

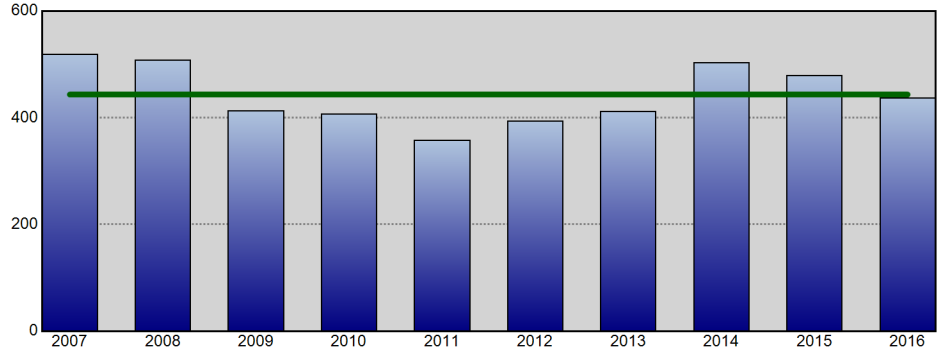

Violent Crime - Annual YTD Avg: 444 (Line Chart)

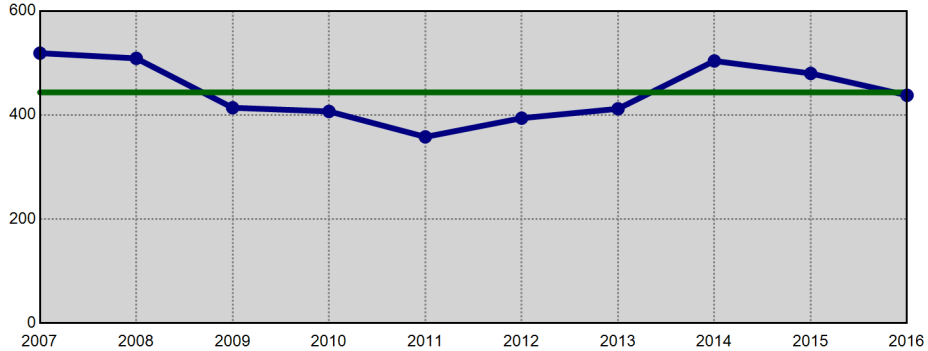

Property Crime - Annual YTD Avg: 1,006 (Bar Chart)

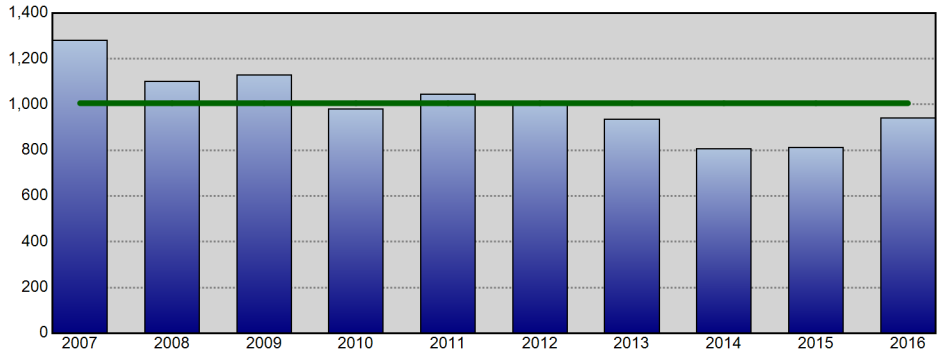

Property Crime - Annual YTD Avg: 1,006 (Line Chart)

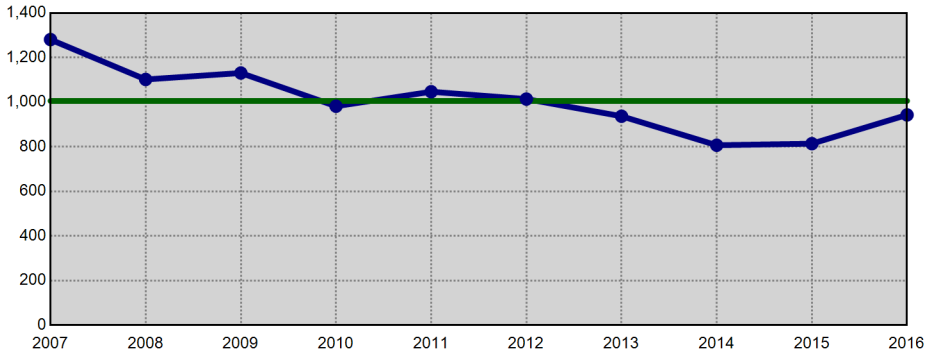

Information summarized for CompStat week ending 05/14/2016. The horizontal line on each chart represents the average of the prior 9 YTD offense totals.

Sourced from MNPD ARMS on 5/18/2016 8:20:49 AM. The figures above were sourced from incident reports using Uniform Crime Reporting definitions and reporting guidelines, based on the date when the crime was reported. This report is intended to be a management and planning tool and does not reflect the official UCR counts for the department. Incidents where a location is unknown or unspecified are included in the countywide totals.

Madison Precinct UCR Incidents - YTD Comparisons

METROPOLITAN POLICE DEPARTMENT
of Nashville and Davidson County

Aggregated by precinct (incident location). Based on date when each incident was reported.

All Part 1 Incidents - Annual YTD Avg: 1,414 (Bar Chart)

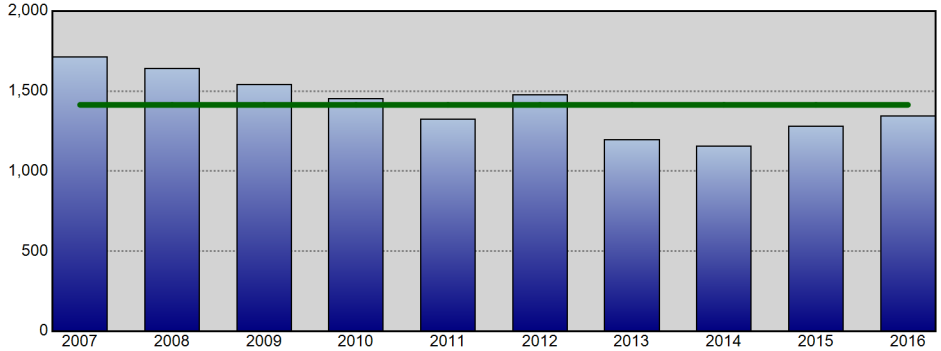

All Part 1 Incidents - Annual YTD Avg: 1,414 (Line Chart)

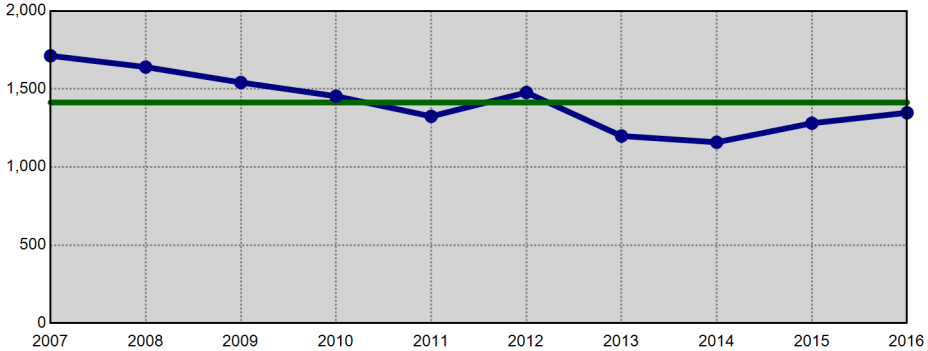

Violent Crime - Annual YTD Avg: 287 (Bar Chart)

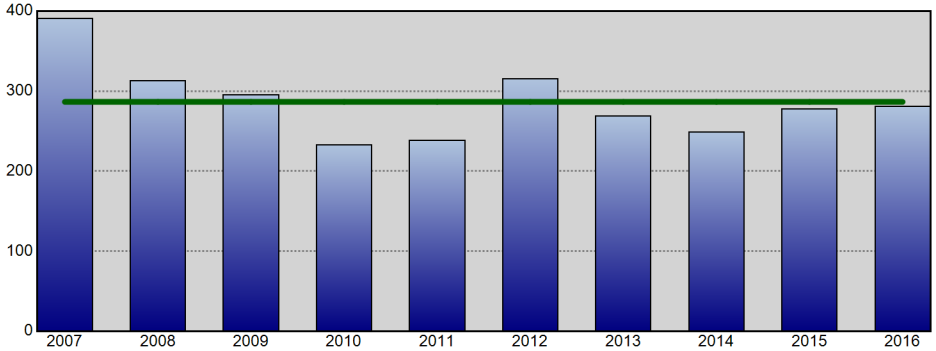

Violent Crime - Annual YTD Avg: 287 (Line Chart)

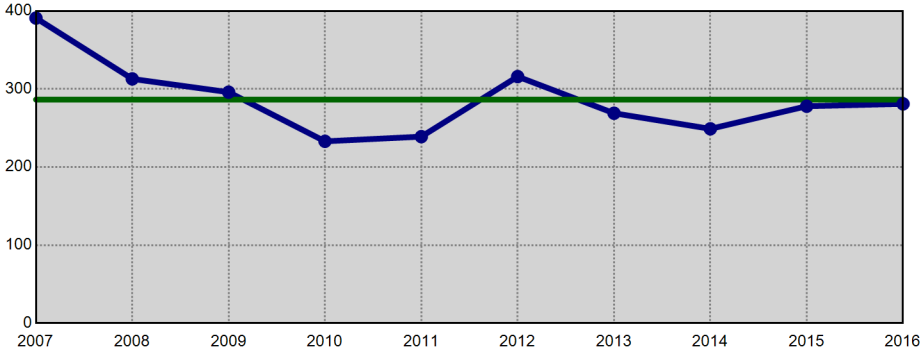

Property Crime - Annual YTD Avg: 1,128 (Bar Chart)

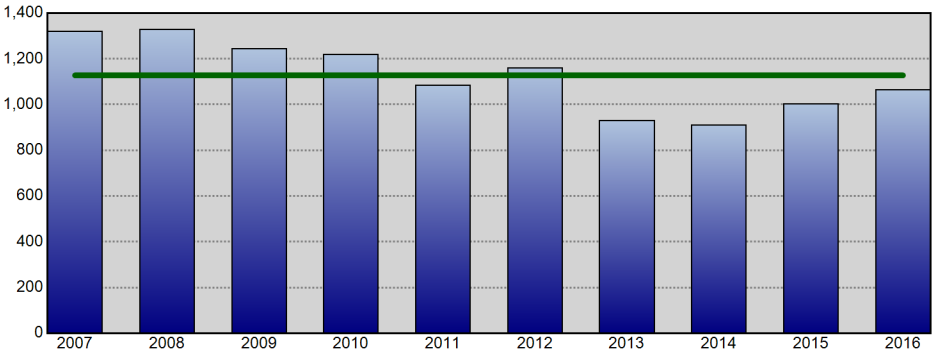

Property Crime - Annual YTD Avg: 1,128 (Line Chart)

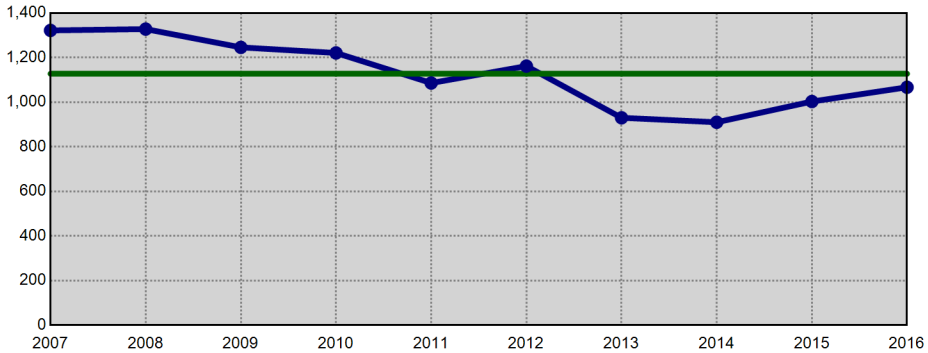

Information summarized for CompStat week ending 05/14/2016. The horizontal line on each chart represents the average of the prior 9 YTD offense totals.

Sourced from MNPD ARMS on 5/18/2016 8:20:50 AM. The figures above were sourced from incident reports using Uniform Crime Reporting definitions and reporting guidelines, based on the date when the crime was reported. This report is intended to be a management and planning tool and does not reflect the official UCR counts for the department. Incidents where a location is unknown or unspecified are included in the countywide totals.

Midtown Hills Precinct UCR Incidents - YTD Comparisons

METROPOLITAN POLICE DEPARTMENT
of Nashville and Davidson County

Aggregated by precinct (incident location). Based on date when each incident was reported.

All Part 1 Incidents - Annual YTD Avg: 1,538 (Bar Chart)

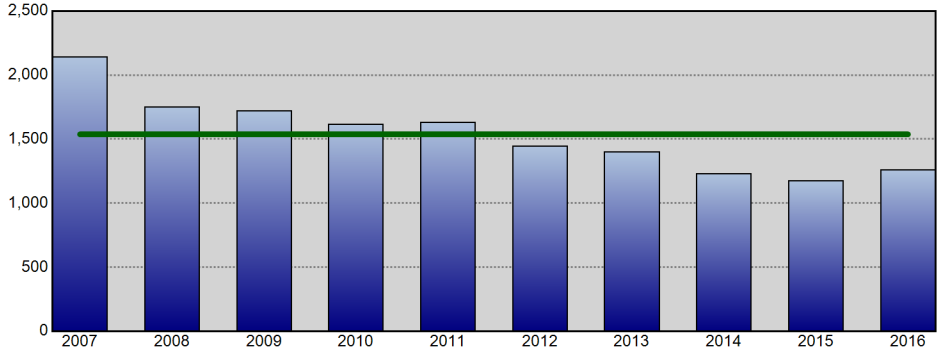

All Part 1 Incidents - Annual YTD Avg: 1,538 (Line Chart)

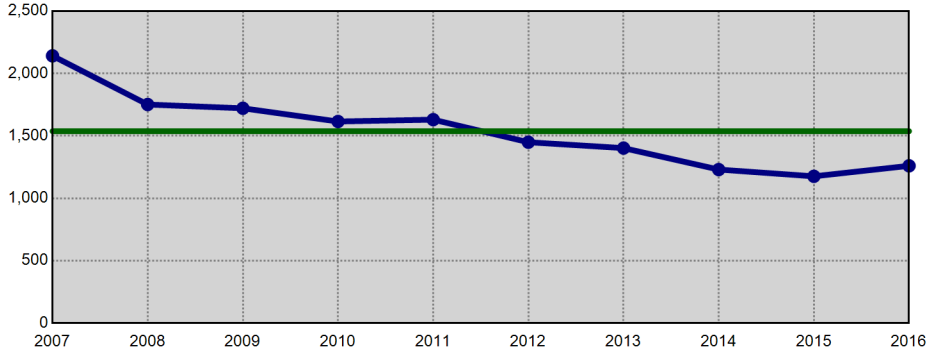

Violent Crime - Annual YTD Avg: 239 (Bar Chart)

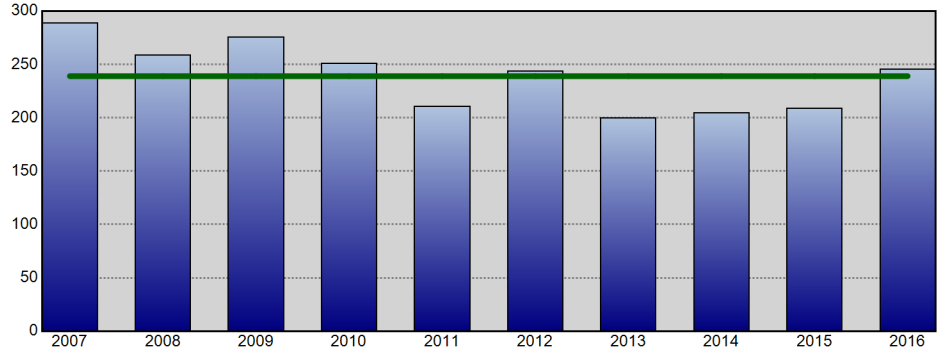

Violent Crime - Annual YTD Avg: 239 (Line Chart)

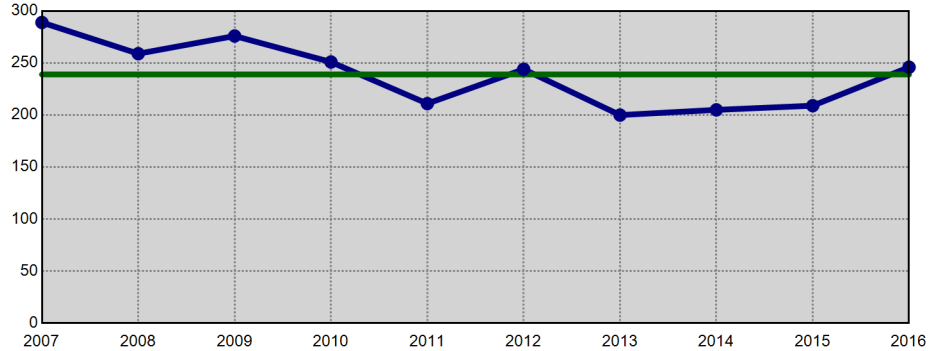

Property Crime - Annual YTD Avg: 1,299 (Bar Chart)

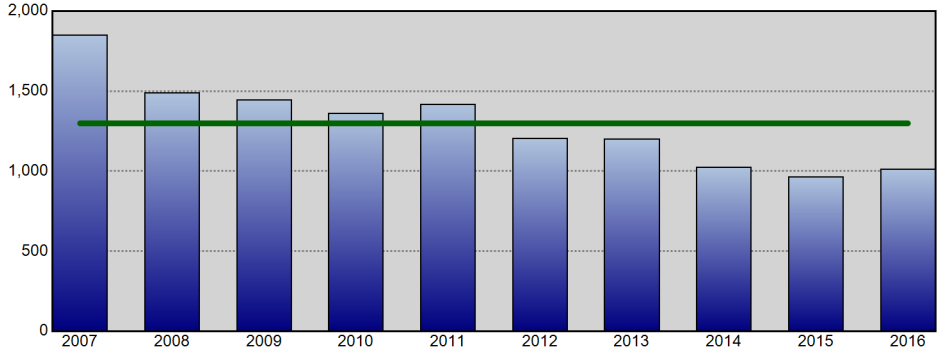

Property Crime - Annual YTD Avg: 1,299 (Line Chart)

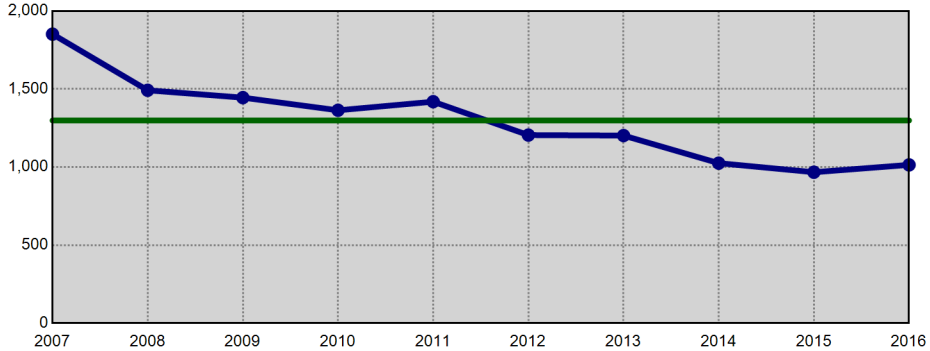

Information summarized for CompStat week ending 05/14/2016. The horizontal line on each chart represents the average of the prior 9 YTD offense totals.

Sourced from MNPD ARMS on 5/18/2016 8:20:53 AM. The figures above were sourced from incident reports using Uniform Crime Reporting definitions and reporting guidelines, based on the date when the crime was reported. This report is intended to be a management and planning tool and does not reflect the official UCR counts for the department. Incidents where a location is unknown or unspecified are included in the countywide totals.

County Calendar Year to Calendar Year Comparison

METROPOLITAN POLICE DEPARTMENT
of Nashville and Davidson County

Comparisons of Annual Totals for the Past Ten Years

Aggregated by precinct (incident location). Based on date when each incident was reported.

		Homicide	Forcible Rape	Commercial Robbery	Street Robbery	Total Robbery	Aggravated Assault	Commercial Burglary	Residential Burglary	Total Burglary	Larceny	Auto Theft	Violent Offenses	Property Offenses	Part I Offenses
2014 to 2015	2014	43	601	209	1,329	1,538	5,262	939	3,837	4,776	17,921	1,121	7,444	23,818	31,262
	2015	79	606	251	1,650	1,901	4,923	908	4,210	5,118	18,790	1,443	7,509	25,351	32,860
	% Change	83.7%	0.8%	20.1%	24.2%	23.6%	-6.4%	-3.3%	9.7%	7.2%	4.8%	28.7%	0.9%	6.4%	5.1%
2013 to 2015	2013	42	529	225	1,409	1,634	4,808	890	4,788	5,678	18,103	1,203	7,013	24,984	31,997
	2015	79	606	251	1,650	1,901	4,923	908	4,210	5,118	18,790	1,443	7,509	25,351	32,860
	% Change	88.1%	14.6%	11.6%	17.1%	16.3%	2.4%	2.0%	-12.1%	-9.9%	3.8%	20.0%	7.1%	1.5%	2.7%
2012 to 2015	2012	62	545	237	1,480	1,717	5,375	1,012	4,733	5,745	19,220	1,386	7,699	26,351	34,050
	2015	79	606	251	1,650	1,901	4,923	908	4,210	5,118	18,790	1,443	7,509	25,351	32,860
	% Change	27.4%	11.2%	5.9%	11.5%	10.7%	-8.4%	-10.3%	-11.1%	-10.9%	-2.2%	4.1%	-2.5%	-3.8%	-3.5%
2011 to 2015	2011	51	551	290	1,588	1,878	4,921	1,118	6,301	7,419	20,252	1,770	7,401	29,441	36,842
	2015	79	606	251	1,650	1,901	4,923	908	4,210	5,118	18,790	1,443	7,509	25,351	32,860
	% Change	54.9%	10.0%	-13.4%	3.9%	1.2%	0.0%	-18.8%	-33.2%	-31.0%	-7.2%	-18.5%	1.5%	-13.9%	-10.8%
2010 to 2015	2010	60	494	298	1,506	1,804	4,736	1,157	6,662	7,819	21,019	1,630	7,094	30,468	37,562
	2015	79	606	251	1,650	1,901	4,923	908	4,210	5,118	18,790	1,443	7,509	25,351	32,860
	% Change	31.7%	22.7%	-15.8%	9.6%	5.4%	3.9%	-21.5%	-36.8%	-34.5%	-10.6%	-11.5%	5.9%	-16.8%	-12.5%
2009 to 2015	2009	80	499	304	1,721	2,025	4,754	1,185	5,592	6,777	21,856	1,747	7,358	30,380	37,738
	2015	79	606	251	1,650	1,901	4,923	908	4,210	5,118	18,790	1,443	7,509	25,351	32,860
	% Change	-1.3%	21.4%	-17.4%	-4.1%	-6.1%	3.6%	-23.4%	-24.7%	-24.5%	-14.0%	-17.4%	2.1%	-16.6%	-12.9%
2008 to 2015	2008	74	485	353	2,043	2,396	5,655	1,308	4,963	6,271	24,482	2,291	8,610	33,044	41,654
	2015	79	606	251	1,650	1,901	4,923	908	4,210	5,118	18,790	1,443	7,509	25,351	32,860
	% Change	6.8%	24.9%	-28.9%	-19.2%	-20.7%	-12.9%	-30.6%	-15.2%	-18.4%	-23.2%	-37.0%	-12.8%	-23.3%	-21.1%
2007 to 2015	2007	72	523	456	2,145	2,601	5,883	1,551	4,680	6,231	24,540	2,806	9,079	33,577	42,656
	2015	79	606	251	1,650	1,901	4,923	908	4,210	5,118	18,790	1,443	7,509	25,351	32,860
	% Change	9.7%	15.9%	-45.0%	-23.1%	-26.9%	-16.3%	-41.5%	-10.0%	-17.9%	-23.4%	-48.6%	-17.3%	-24.5%	-23.0%
2006 to 2015	2006	81	501	450	2,052	2,502	5,947	2,000	4,580	6,580	24,810	3,161	9,031	34,551	43,582
	2015	79	606	251	1,650	1,901	4,923	908	4,210	5,118	18,790	1,443	7,509	25,351	32,860
	% Change	-2.5%	21.0%	-44.2%	-19.6%	-24.0%	-17.2%	-54.6%	-8.1%	-22.2%	-24.3%	-54.3%	-16.9%	-26.6%	-24.6%
2005 to 2015	2005	97	532	558	1,851	2,409	6,114	1,772	4,610	6,382	26,192	3,449	9,152	36,023	45,175
	2015	79	606	251	1,650	1,901	4,923	908	4,210	5,118	18,790	1,443	7,509	25,351	32,860
	% Change	-18.6%	13.9%	-55.0%	-10.9%	-21.1%	-19.5%	-48.8%	-8.7%	-19.8%	-28.3%	-58.2%	-18.0%	-29.6%	-27.3%

Information summarized for CompStat week ending 05/14/2016.

Sourced from MNPD ARMS on 5/18/2016 8:20:55 AM. The figures above were sourced from incident reports using Uniform Crime Reporting definitions and reporting guidelines, based on the date when the crime was reported. This report is intended to be a management and planning tool and does not reflect the official UCR counts for the department. Incidents where a location is unknown or unspecified are included in the countywide totals..

County UCR Incidents - Annual Comparison Charts

METROPOLITAN POLICE DEPARTMENT
of Nashville and Davidson County

Aggregated by precinct (incident location). Based on date when each incident was reported.

Year End Total Part 1 Incidents - Prior 9 Year Annual Avg: 36,291

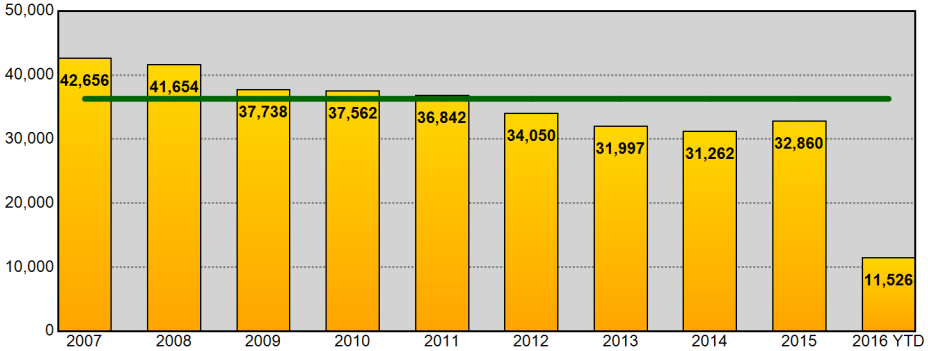

Year End Total Part 1 Incidents - Prior 9 Year Annual Avg: 36,291

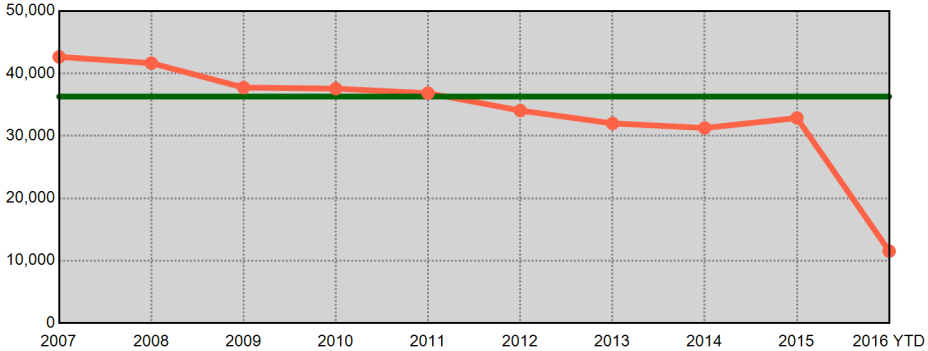

Year End Total Violent Part 1 Incidents - Prior 9 Year Annual Avg: 7,690

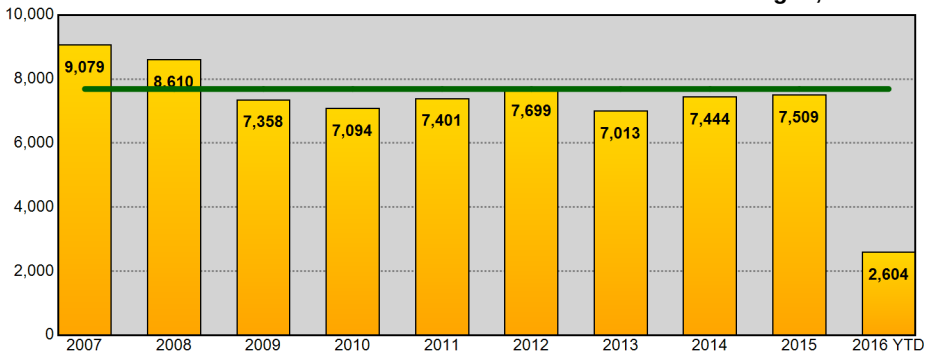

Year End Total Violent Part 1 Incidents - Prior 9 Year Annual Avg: 7,690

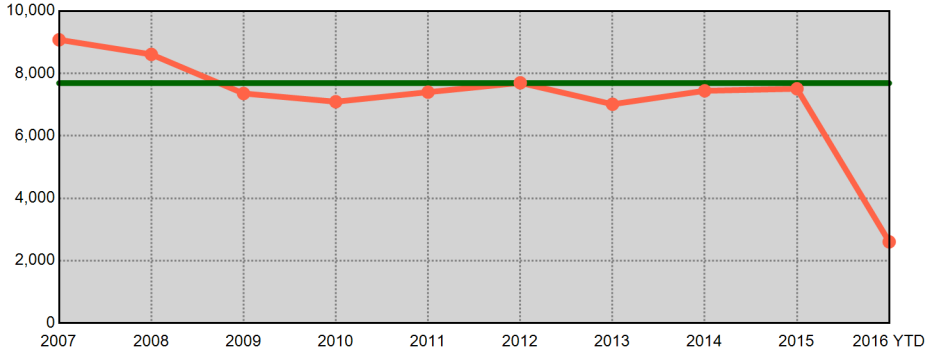

Year End Total Property Part 1 Incidents - Prior 9 Year Annual Avg: 28,602

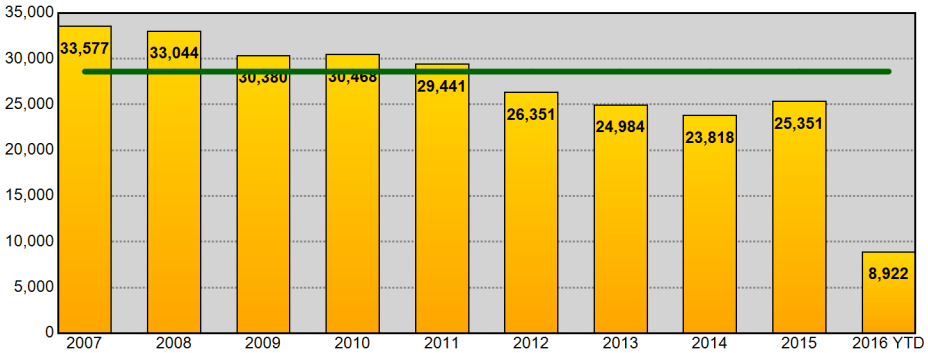

Year End Total Property Part 1 Incidents - Prior 9 Year Annual Avg: 28,602

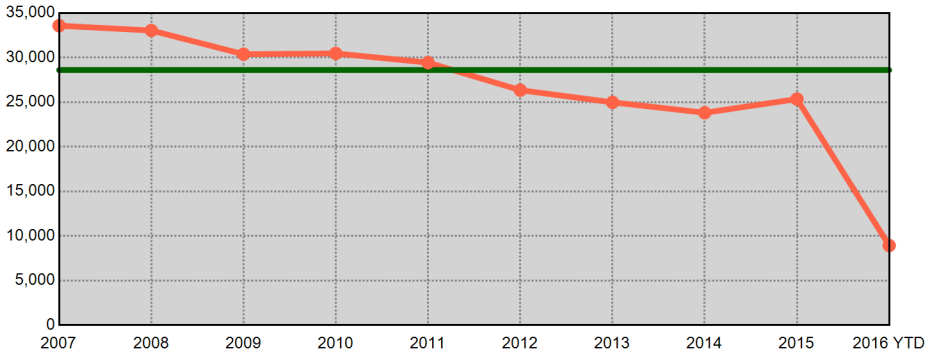

Information summarized for CompStat week ending 05/14/2016. Current year statistics are summarized for 2016 YTD. The horizontal line on each chart represents the average of the prior 9 year end offense totals.

Sourced from MNPD ARMS on 5/18/2016 8:20:55 AM. The figures above were sourced from incident reports using Uniform Crime Reporting definitions and reporting guidelines, based on the date when the crime was reported. This report is intended to be a management and planning tool and does not reflect the official UCR counts for the department. Incidents where a location is unknown or unspecified are included in the countywide totals.

West Precinct UCR Incidents - Annual Comparisons

Aggregated by precinct (incident location). Based on date when each incident was reported.

METROPOLITAN POLICE DEPARTMENT
of Nashville and Davidson County

Year End Total Part 1 Incidents - Prior 9 Year Annual Avg: 3,944

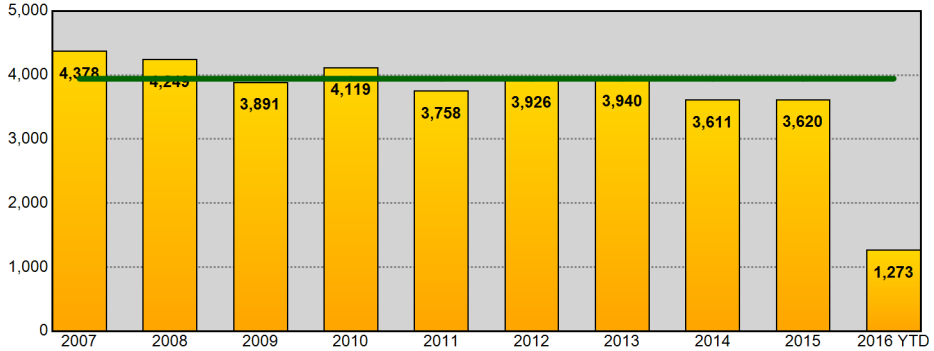

Year End Total Part 1 Incidents - Prior 9 Year Annual Avg: 3,944

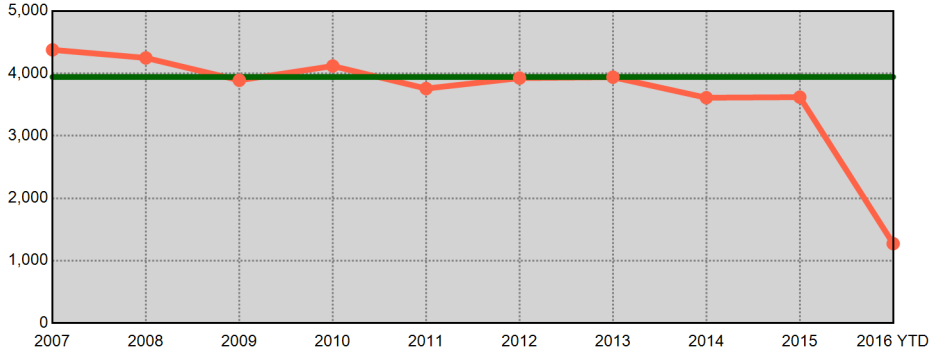

Year End Total Violent Part 1 Incidents - Prior 9 Year Annual Avg: 542

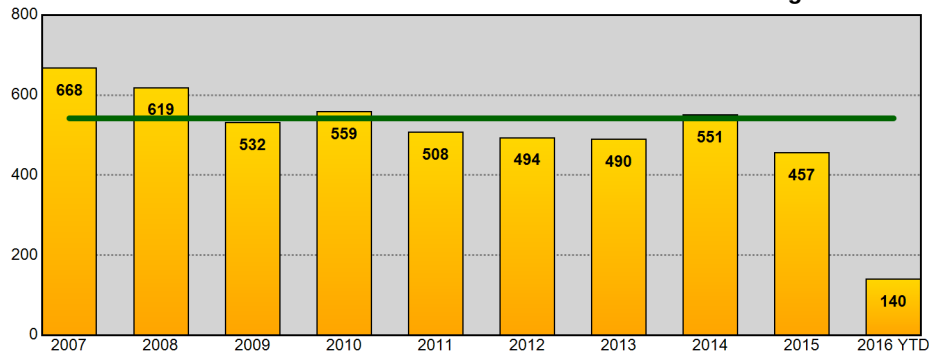

Year End Total Violent Part 1 Incidents - Prior 9 Year Annual Avg: 542

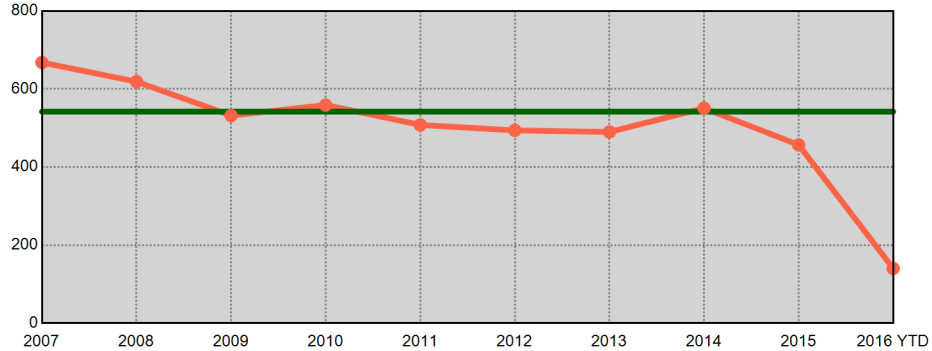

Year End Total Property Part 1 Incidents - Prior 9 Year Annual Avg: 3,402

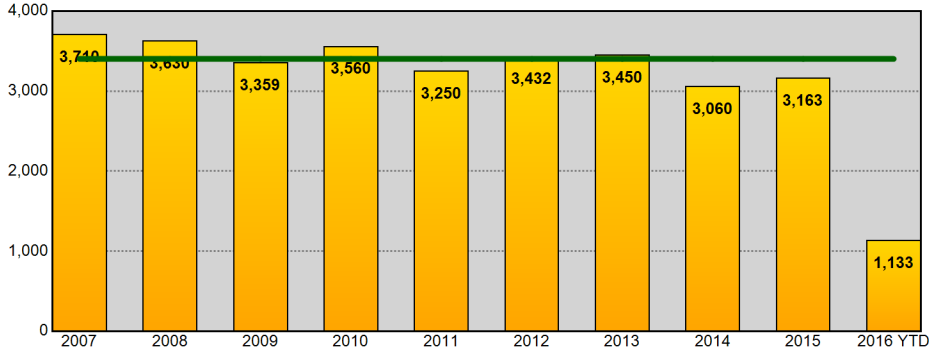

Year End Total Property Part 1 Incidents - Prior 9 Year Annual Avg: 3,402

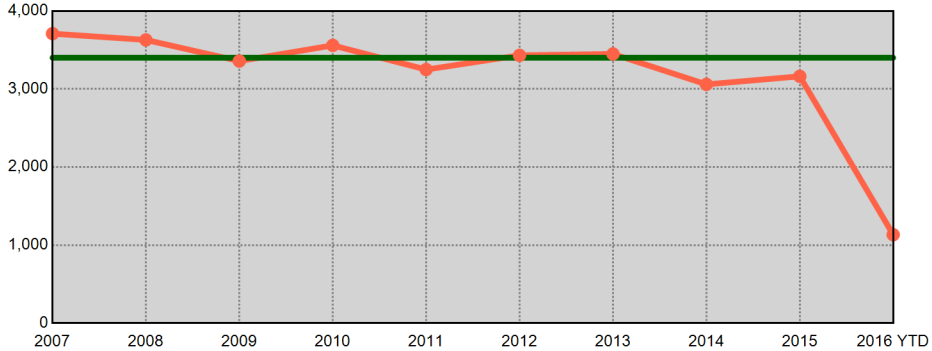

Information summarized for CompStat week ending 05/14/2016. Current year statistics are summarized for 2016 YTD. The horizontal line on each chart represents the average of the prior 9 year end offense totals.

Sourced from MNPD ARMS on 5/18/2016 8:20:57 AM. The figures above were sourced from incident reports using Uniform Crime Reporting definitions and reporting guidelines, based on the date when the crime was reported. This report is intended to be a management and planning tool and does not reflect the official UCR counts for the department. Incidents where a location is unknown or unspecified are included in the countywide totals.

East Precinct UCR Incidents - Annual Comparisons

Aggregated by precinct (incident location). Based on date when each incident was reported.

METROPOLITAN POLICE DEPARTMENT
of Nashville and Davidson County

Year End Total Part 1 Incidents - Prior 9 Year Annual Avg: 4,559

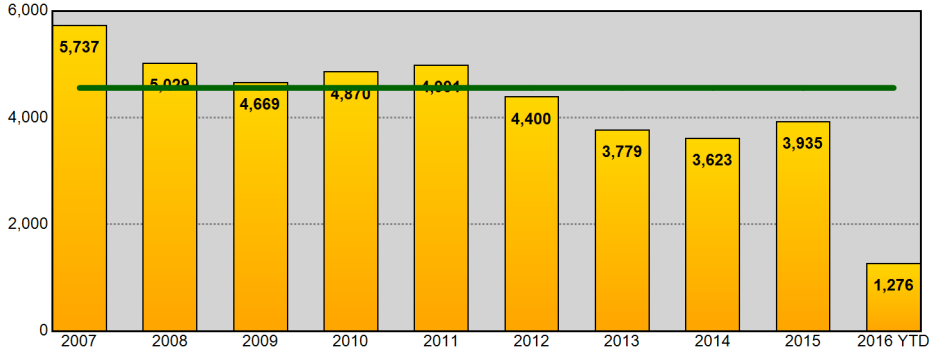

Year End Total Part 1 Incidents - Prior 9 Year Annual Avg: 4,559

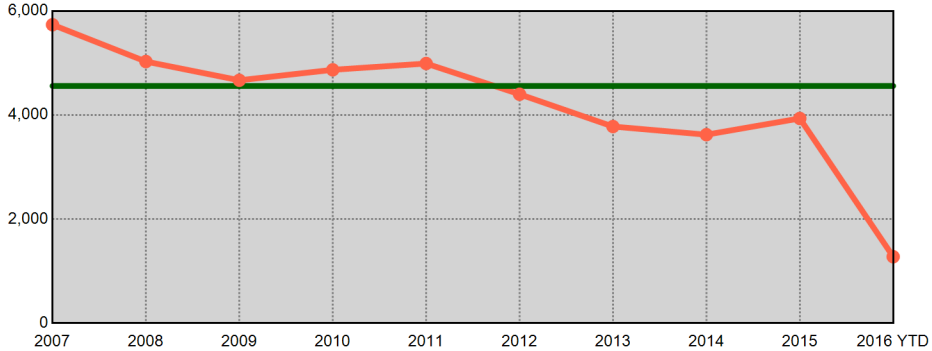

Year End Total Violent Part 1 Incidents - Prior 9 Year Annual Avg: 1,285

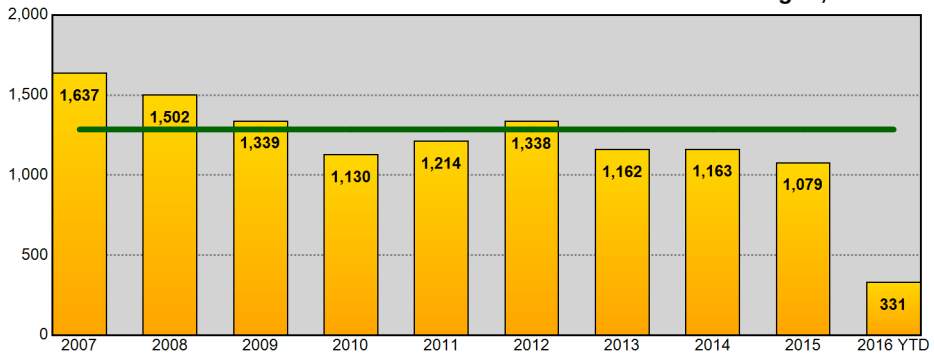

Year End Total Violent Part 1 Incidents - Prior 9 Year Annual Avg: 1,285

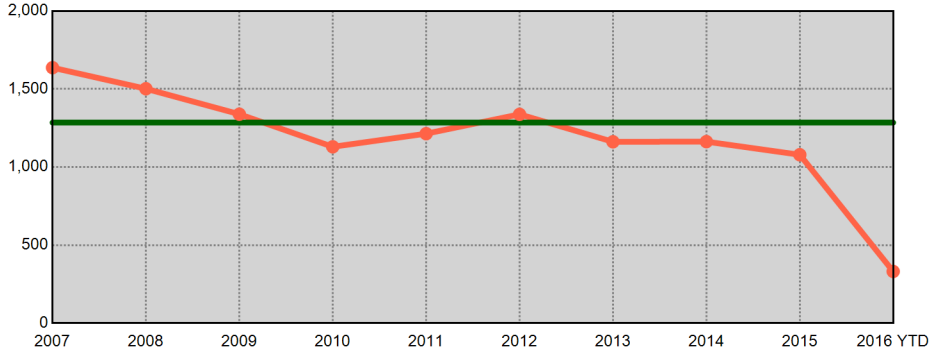

Year End Total Property Part 1 Incidents - Prior 9 Year Annual Avg: 3,274

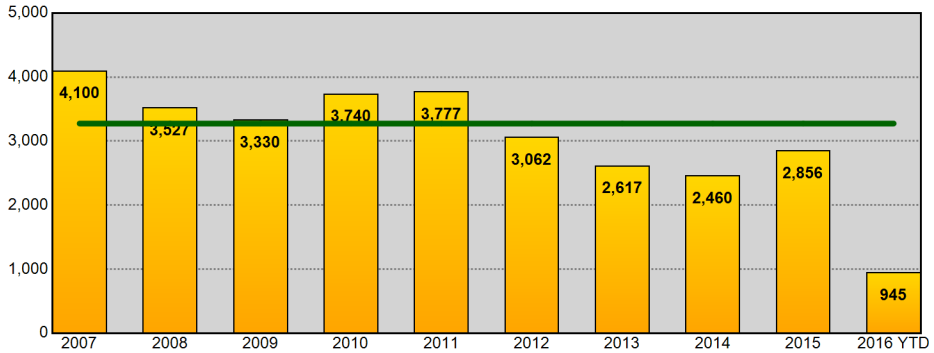

Year End Total Property Part 1 Incidents - Prior 9 Year Annual Avg: 3,274

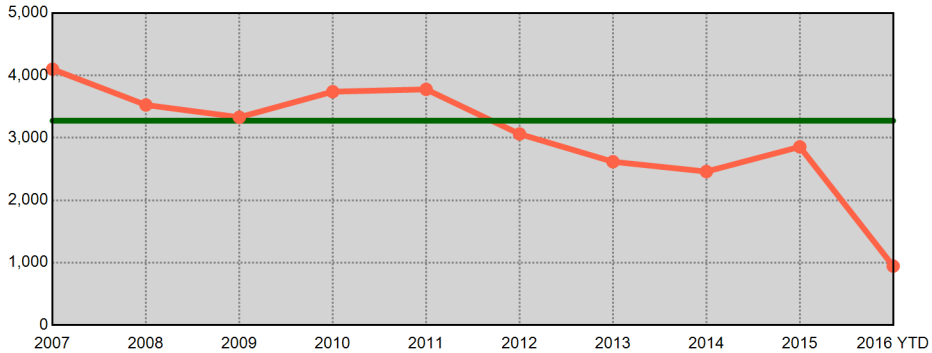

Information summarized for CompStat week ending 05/14/2016. Current year statistics are summarized for 2016 YTD. The horizontal line on each chart represents the average of the prior 9 year end offense totals.

Sourced from MNPD ARMS on 5/18/2016 8:20:59 AM. The figures above were sourced from incident reports using Uniform Crime Reporting definitions and reporting guidelines, based on the date when the crime was reported. This report is intended to be a management and planning tool and does not reflect the official UCR counts for the department. Incidents where a location is unknown or unspecified are included in the countywide totals.

South Precinct UCR Incidents - Annual Comparisons

Aggregated by precinct (incident location). Based on date when each incident was reported.

METROPOLITAN POLICE DEPARTMENT
of Nashville and Davidson County

Year End Total Part 1 Incidents - Prior 9 Year Annual Avg: 6,616

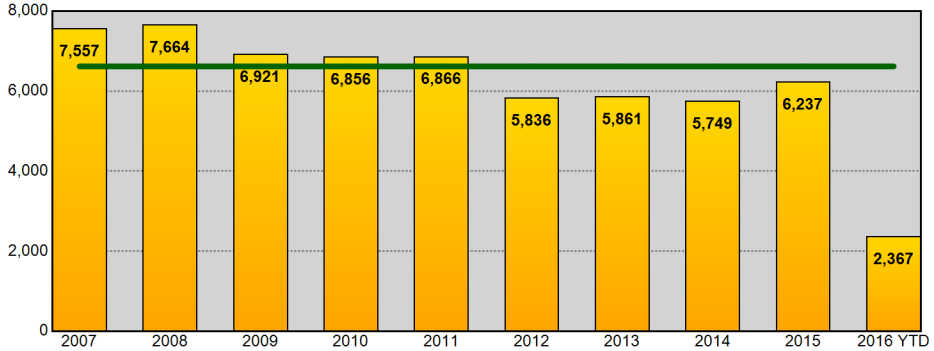

Year End Total Part 1 Incidents - Prior 9 Year Annual Avg: 6,616

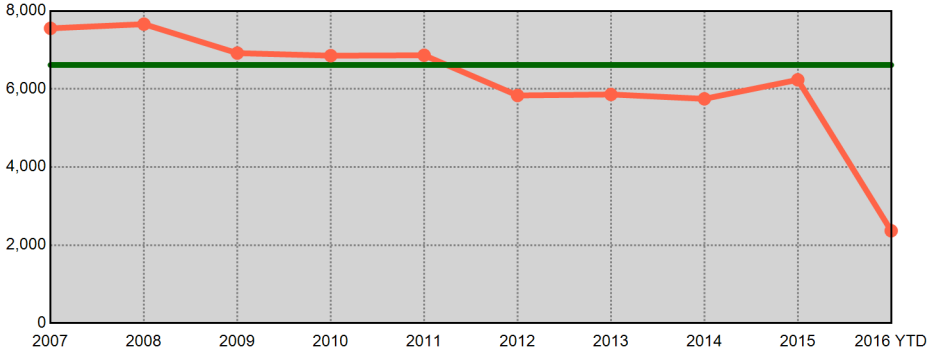

Year End Total Violent Part 1 Incidents - Prior 9 Year Annual Avg: 1,398

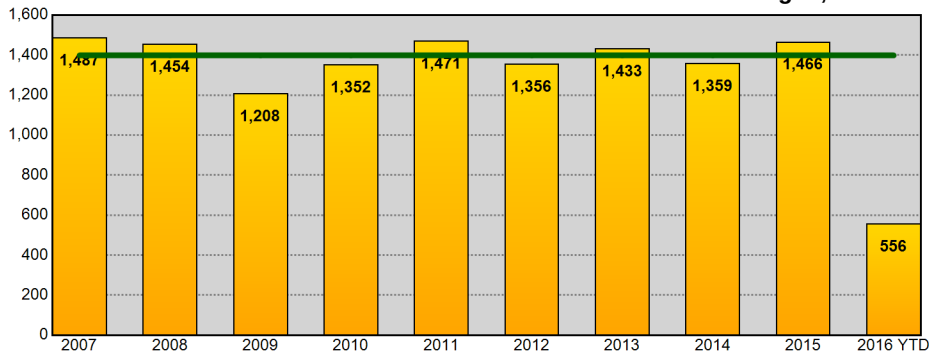

Year End Total Violent Part 1 Incidents - Prior 9 Year Annual Avg: 1,398

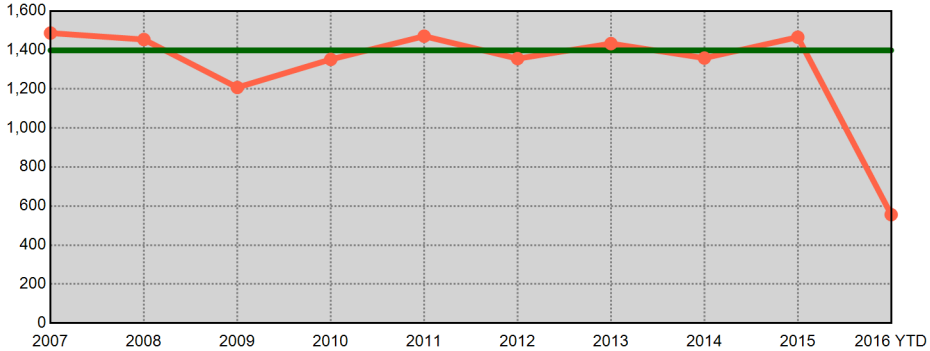

Year End Total Property Part 1 Incidents - Prior 9 Year Annual Avg: 5,218

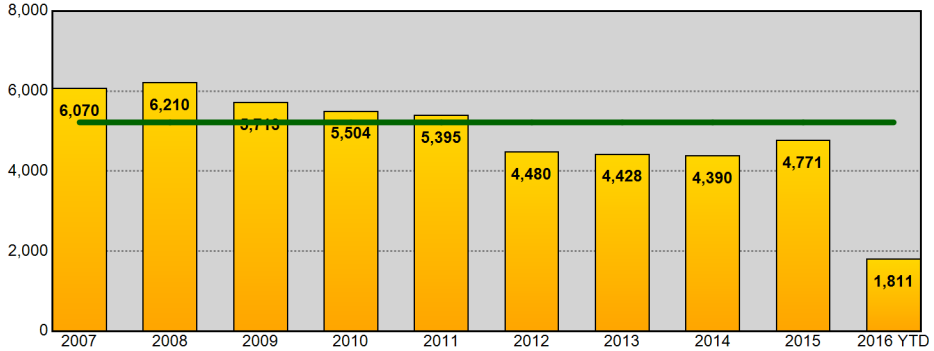

Year End Total Property Part 1 Incidents - Prior 9 Year Annual Avg: 5,218

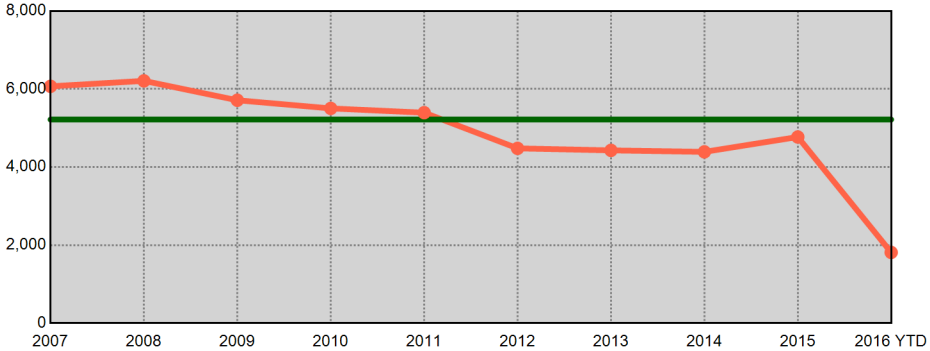

Information summarized for CompStat week ending 05/14/2016. Current year statistics are summarized for 2016 YTD. The horizontal line on each chart represents the average of the prior 9 year end offense totals.

Sourced from MNPD ARMS on 5/18/2016 8:21:01 AM. The figures above were sourced from incident reports using Uniform Crime Reporting definitions and reporting guidelines, based on the date when the crime was reported. This report is intended to be a management and planning tool and does not reflect the official UCR counts for the department. Incidents where a location is unknown or unspecified are included in the countywide totals.

Central Precinct UCR Incidents - Annual Comparisons

METROPOLITAN POLICE DEPARTMENT
of Nashville and Davidson County

Aggregated by precinct (incident location). Based on date when each incident was reported.

Year End Total Part 1 Incidents - Prior 9 Year Annual Avg: 1,702

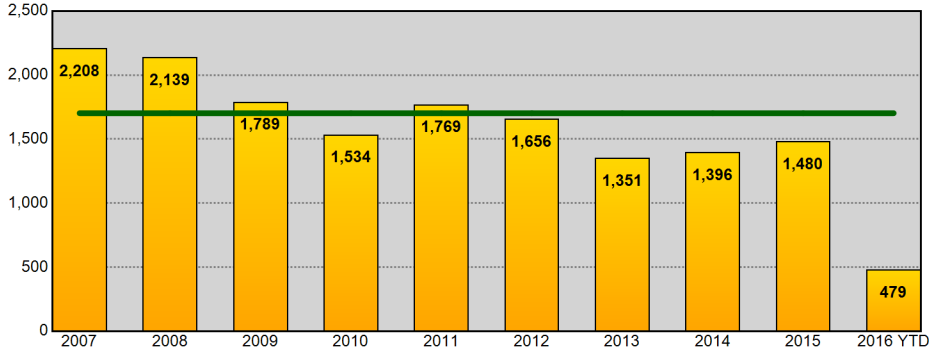

Year End Total Part 1 Incidents - Prior 9 Year Annual Avg: 1,702

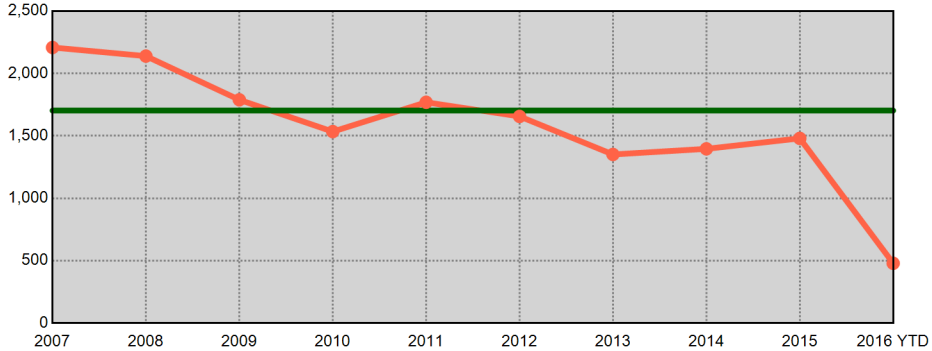

Year End Total Violent Part 1 Incidents - Prior 9 Year Annual Avg: 367

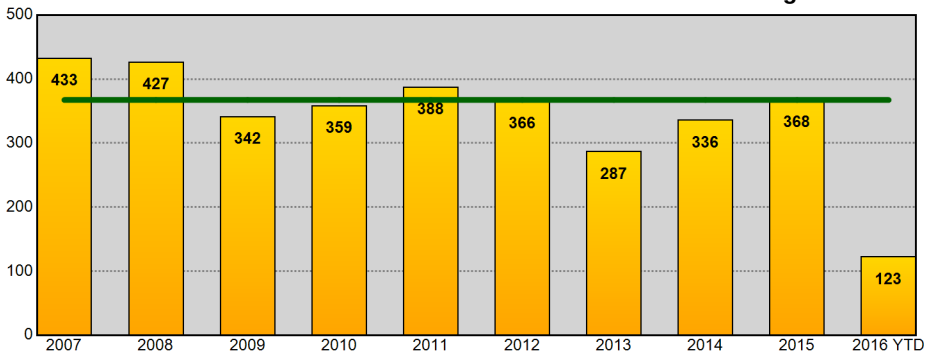

Year End Total Violent Part 1 Incidents - Prior 9 Year Annual Avg: 367

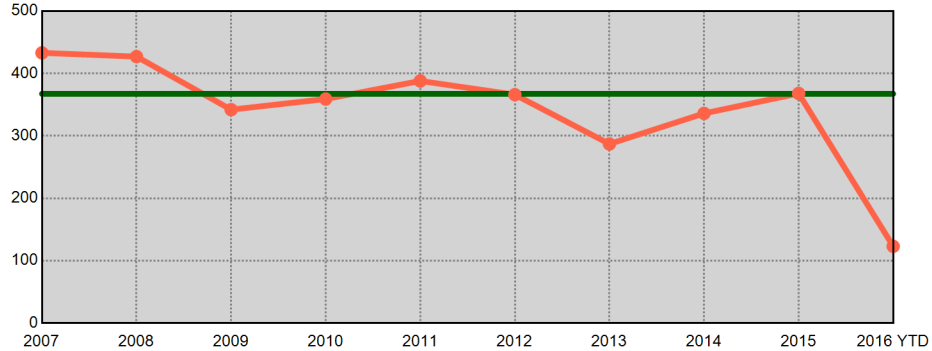

Year End Total Property Part 1 Incidents - Prior 9 Year Annual Avg: 1,335

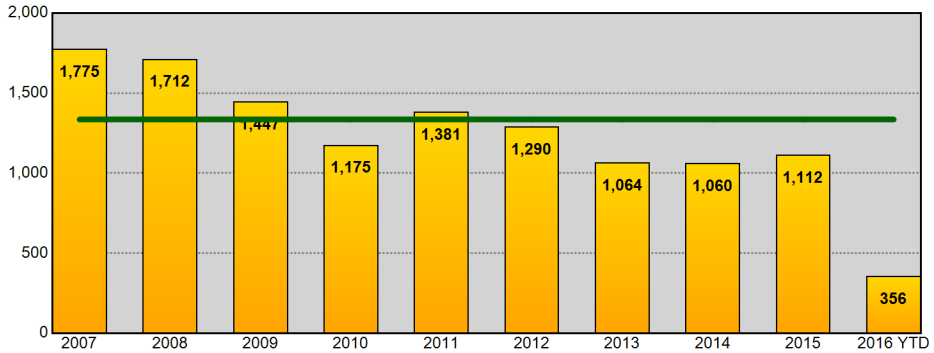

Year End Total Property Part 1 Incidents - Prior 9 Year Annual Avg: 1,335

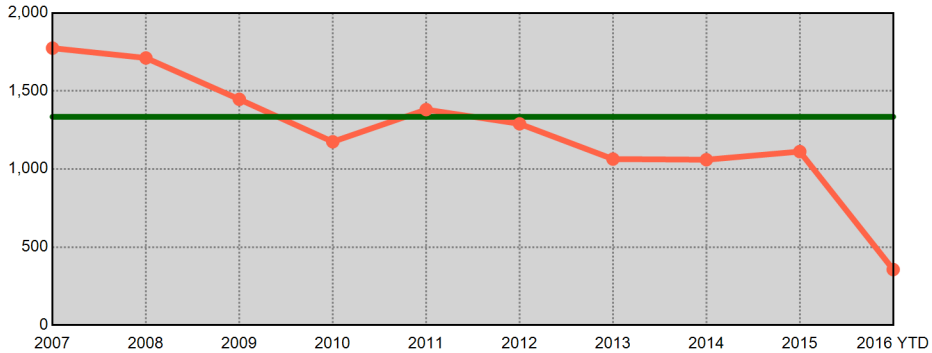

Information summarized for CompStat week ending 05/14/2016. Current year statistics are summarized for 2016 YTD. The horizontal line on each chart represents the average of the prior 9 year end offense totals.

Sourced from MNPD ARMS on 5/18/2016 8:21:03 AM. The figures above were sourced from incident reports using Uniform Crime Reporting definitions and reporting guidelines, based on the date when the crime was reported. This report is intended to be a management and planning tool and does not reflect the official UCR counts for the department. Incidents where a location is unknown or unspecified are included in the countywide totals.

Hermitage Precinct UCR Incidents - Annual Comparisons

METROPOLITAN POLICE DEPARTMENT
of Nashville and Davidson County

Aggregated by precinct (incident location). Based on date when each incident was reported.

Year End Total Part 1 Incidents - Prior 9 Year Annual Avg: 6,335

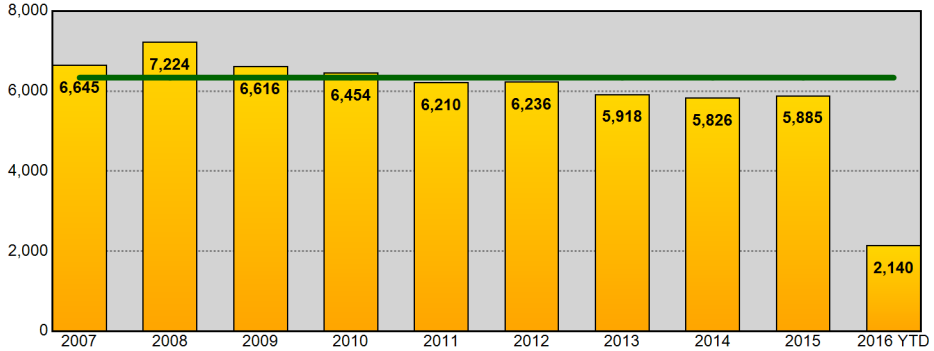

Year End Total Part 1 Incidents - Prior 9 Year Annual Avg: 6,335

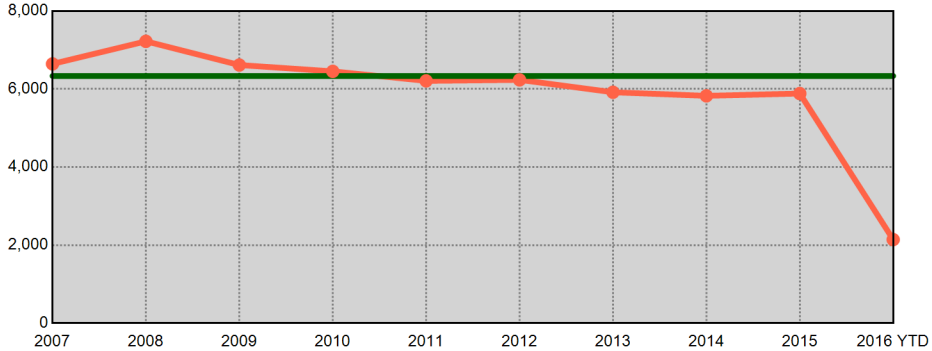

Year End Total Violent Part 1 Incidents - Prior 9 Year Annual Avg: 1,221

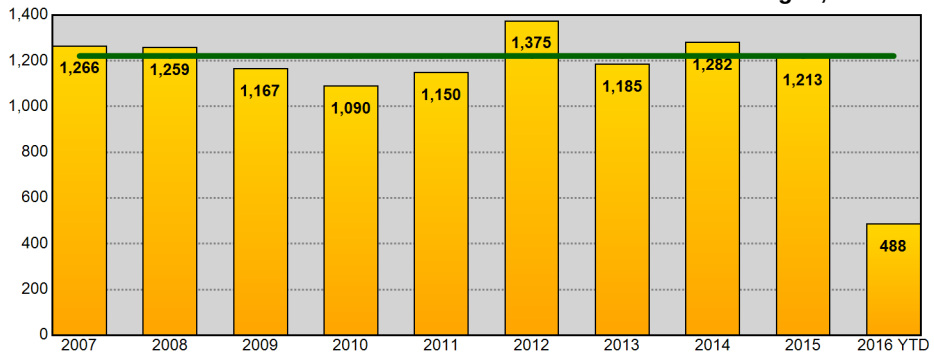

Year End Total Violent Part 1 Incidents - Prior 9 Year Annual Avg: 1,221

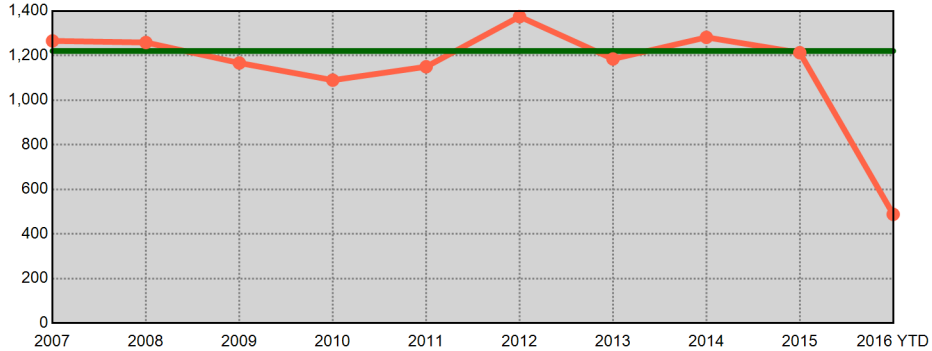

Year End Total Property Part 1 Incidents - Prior 9 Year Annual Avg: 5,114

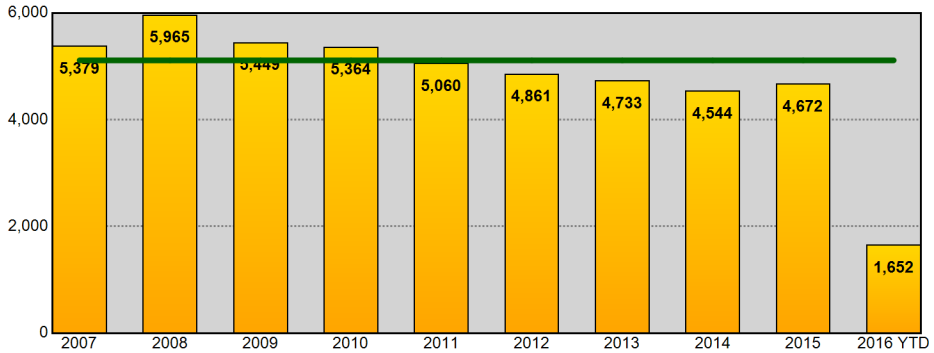

Year End Total Property Part 1 Incidents - Prior 9 Year Annual Avg: 5,114

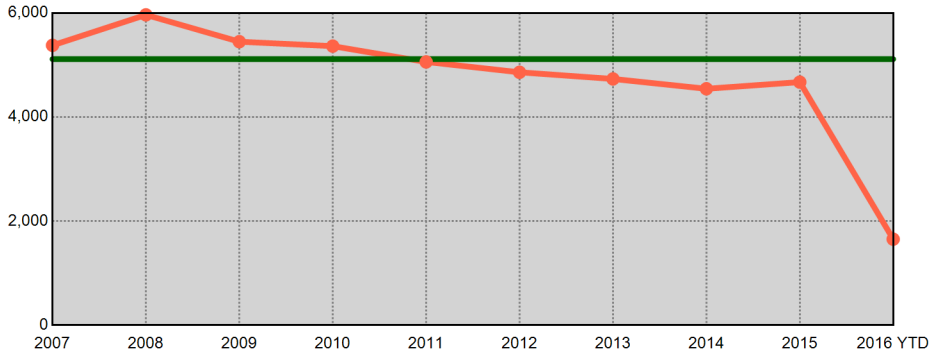

Information summarized for CompStat week ending 05/14/2016. Current year statistics are summarized for 2016 YTD. The horizontal line on each chart represents the average of the prior 9 year end offense totals.

Sourced from MNPD ARMS on 5/18/2016 8:21:04 AM. The figures above were sourced from incident reports using Uniform Crime Reporting definitions and reporting guidelines, based on the date when the crime was reported. This report is intended to be a management and planning tool and does not reflect the official UCR counts for the department. Incidents where a location is unknown or unspecified are included in the countywide totals.

North Precinct UCR Incidents - Annual Comparisons

Aggregated by precinct (incident location). Based on date when each incident was reported.

METROPOLITAN POLICE DEPARTMENT
of Nashville and Davidson County

Year End Total Part 1 Incidents - Prior 9 Year Annual Avg: 4,337

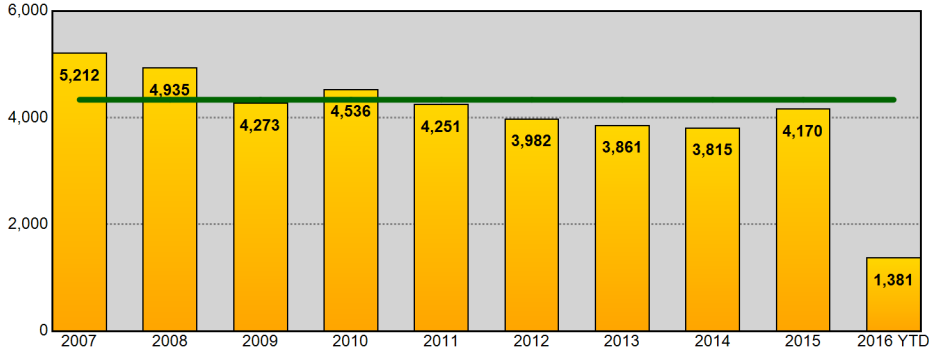

Year End Total Part 1 Incidents - Prior 9 Year Annual Avg: 4,337

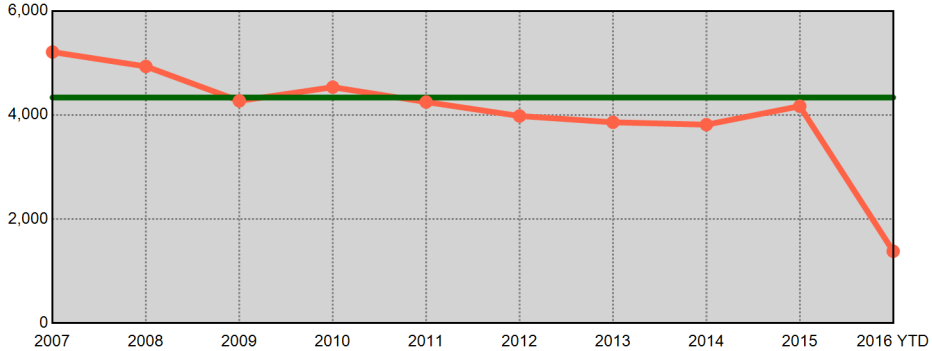

Year End Total Violent Part 1 Incidents - Prior 9 Year Annual Avg: 1,311

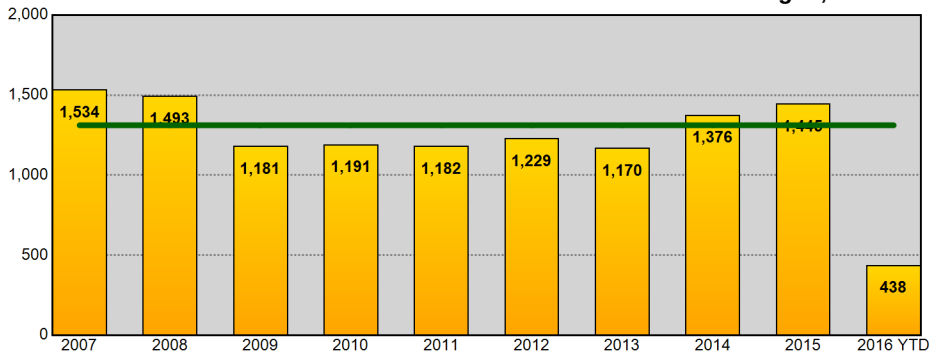

Year End Total Violent Part 1 Incidents - Prior 9 Year Annual Avg: 1,311

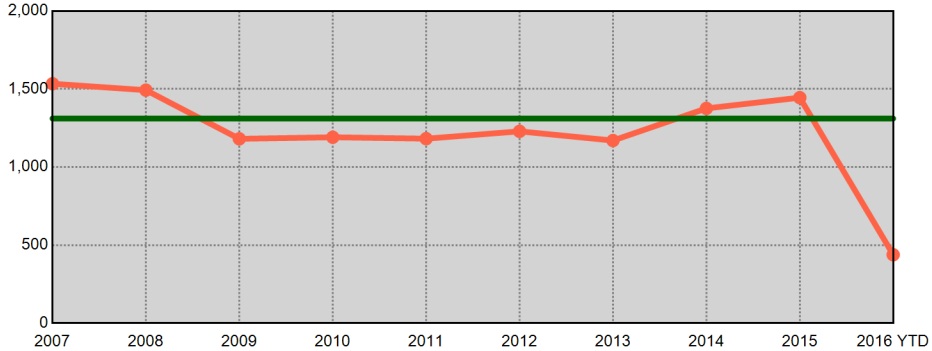

Year End Total Property Part 1 Incidents - Prior 9 Year Annual Avg: 3,026

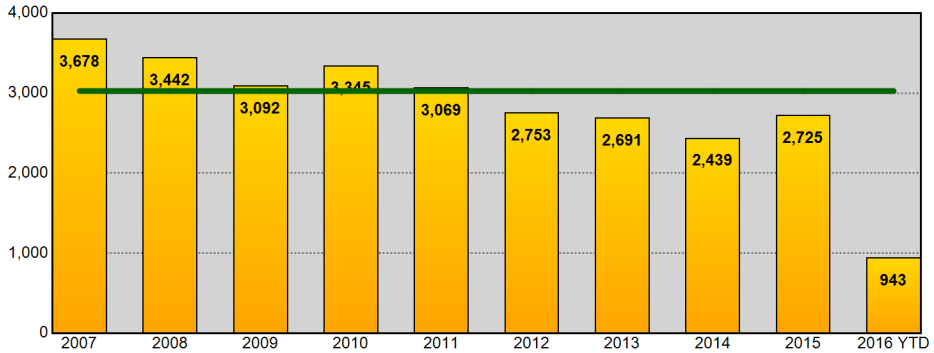

Year End Total Property Part 1 Incidents - Prior 9 Year Annual Avg: 3,026

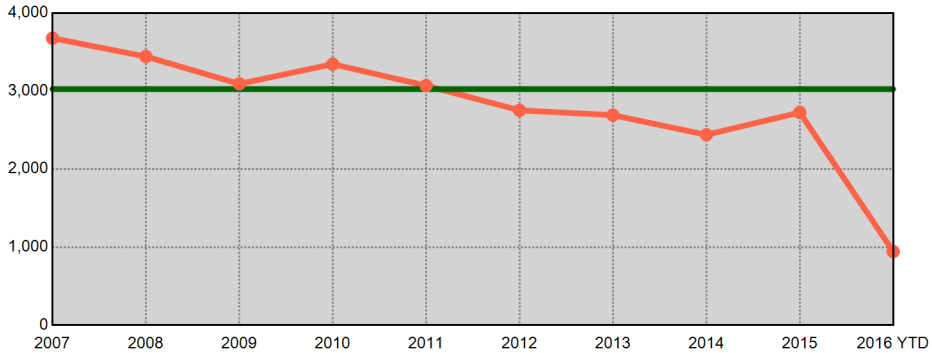

Information summarized for CompStat week ending 05/14/2016. Current year statistics are summarized for 2016 YTD. The horizontal line on each chart represents the average of the prior 9 year end offense totals.

Sourced from MNPD ARMS on 5/18/2016 8:21:06 AM. The figures above were sourced from incident reports using Uniform Crime Reporting definitions and reporting guidelines, based on the date when the crime was reported. This report is intended to be a management and planning tool and does not reflect the official UCR counts for the department. Incidents where a location is unknown or unspecified are included in the countywide totals.

Madison Precinct UCR Incidents - Annual Comparisons

METROPOLITAN POLICE DEPARTMENT
of Nashville and Davidson County

Aggregated by precinct (incident location). Based on date when each incident was reported.

Year End Total Part 1 Incidents - Prior 9 Year Annual Avg: 4,104

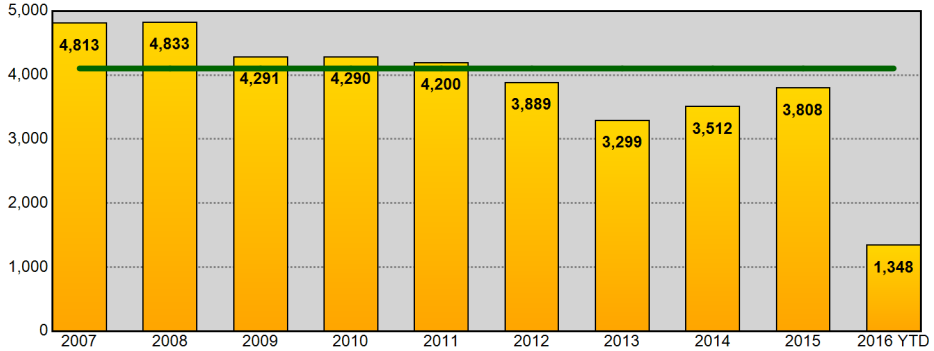

Year End Total Part 1 Incidents - Prior 9 Year Annual Avg: 4,104

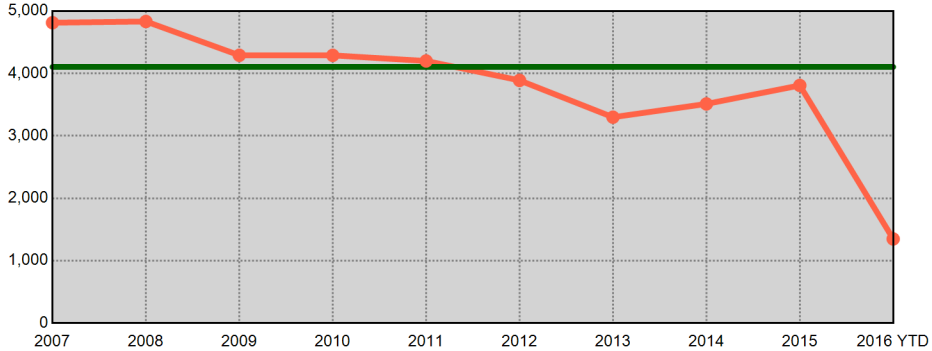

Year End Total Violent Part 1 Incidents - Prior 9 Year Annual Avg: 829

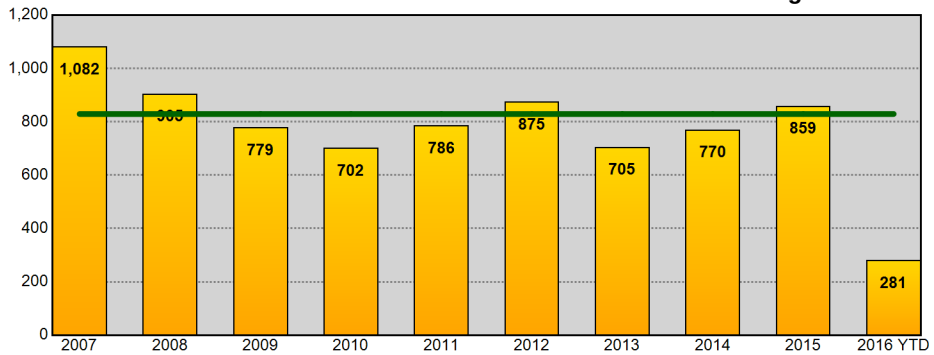

Year End Total Violent Part 1 Incidents - Prior 9 Year Annual Avg: 829

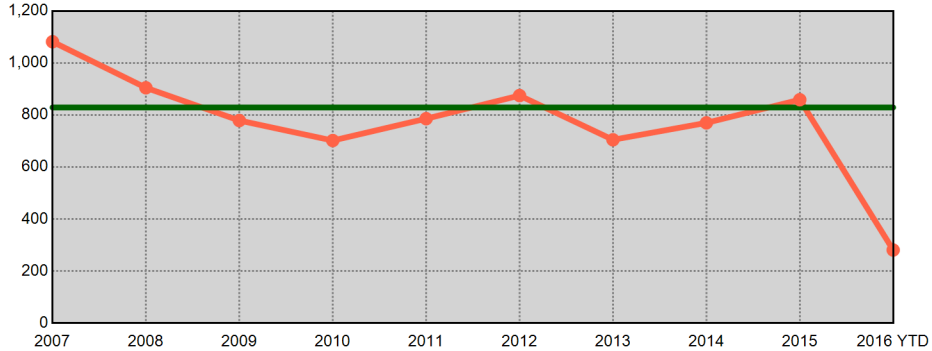

Year End Total Property Part 1 Incidents - Prior 9 Year Annual Avg: 3,275

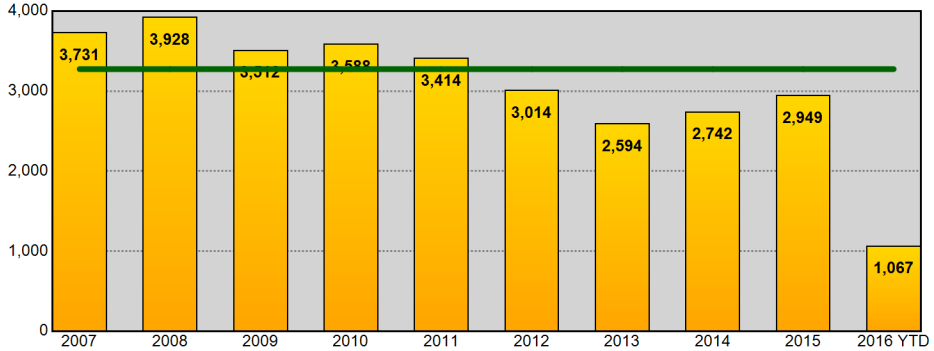

Year End Total Property Part 1 Incidents - Prior 9 Year Annual Avg: 3,275

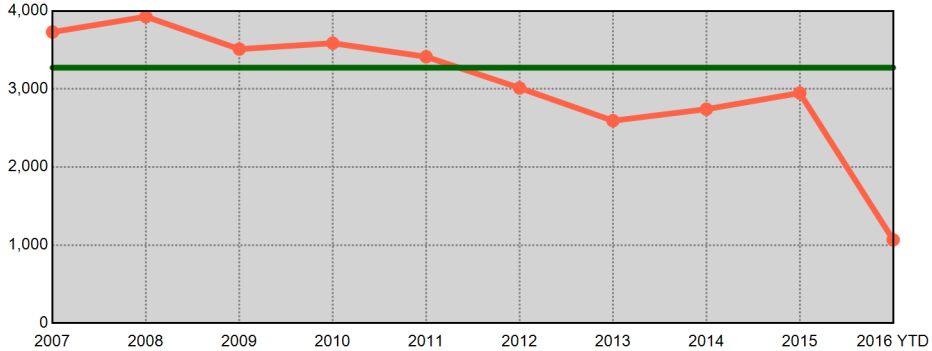

Information summarized for CompStat week ending 05/14/2016. Current year statistics are summarized for 2016 YTD. The horizontal line on each chart represents the average of the prior 9 year end offense totals.

Sourced from MNPD ARMS on 5/18/2016 8:21:08 AM. The figures above were sourced from incident reports using Uniform Crime Reporting definitions and reporting guidelines, based on the date when the crime was reported. This report is intended to be a management and planning tool and does not reflect the official UCR counts for the department. Incidents where a location is unknown or unspecified are included in the countywide totals.

Midtown Hills Precinct UCR Incidents - Annual Comparisons

METROPOLITAN POLICE DEPARTMENT
of Nashville and Davidson County

Aggregated by precinct (incident location). Based on date when each incident was reported.

Year End Total Part 1 Incidents - Prior 9 Year Annual Avg: 4,609

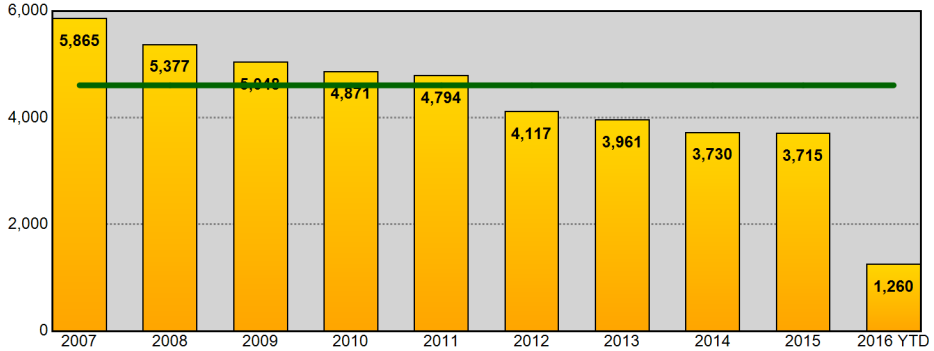

Year End Total Part 1 Incidents - Prior 9 Year Annual Avg: 4,609

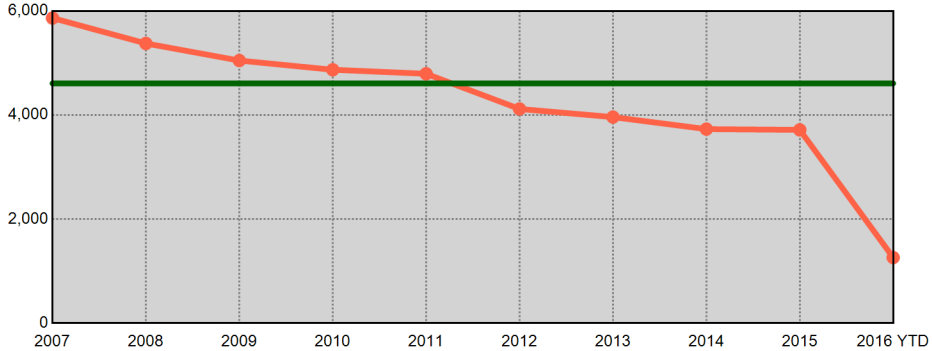

Year End Total Violent Part 1 Incidents - Prior 9 Year Annual Avg: 689

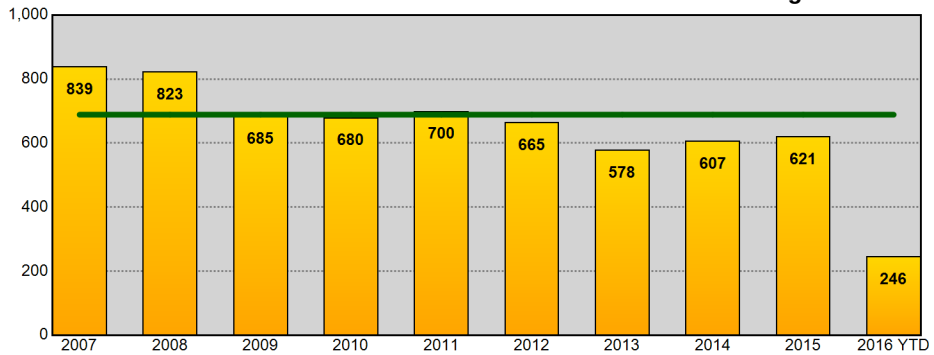

Year End Total Violent Part 1 Incidents - Prior 9 Year Annual Avg: 689

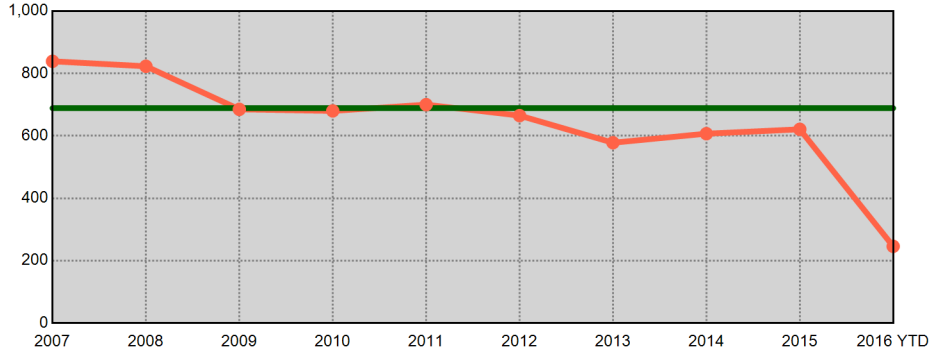

Year End Total Property Part 1 Incidents - Prior 9 Year Annual Avg: 3,920

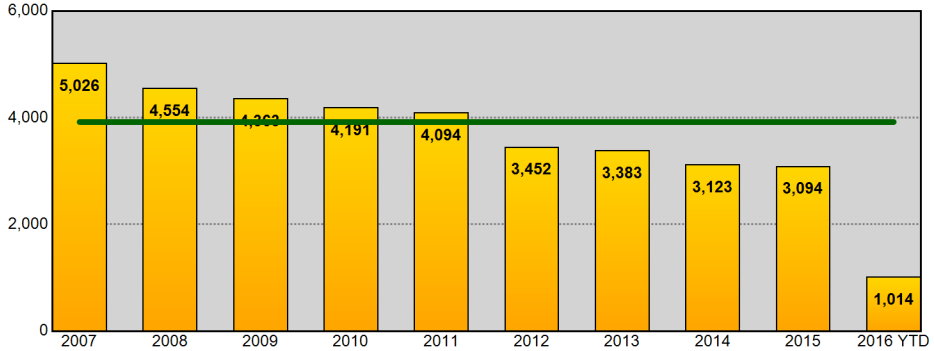

Year End Total Property Part 1 Incidents - Prior 9 Year Annual Avg: 3,920

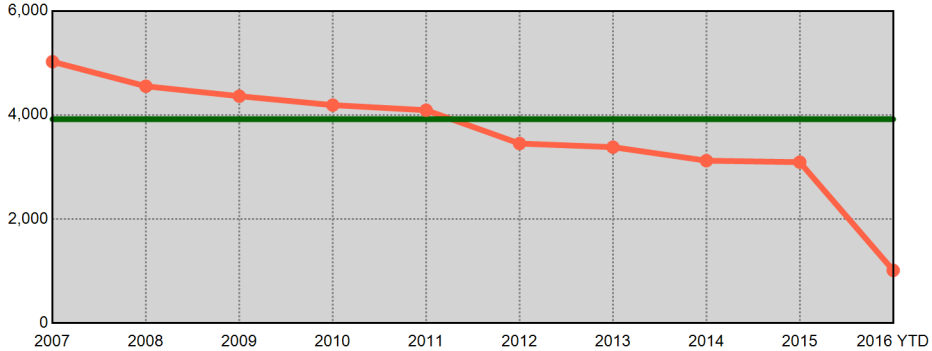

Information summarized for CompStat week ending 05/14/2016. Current year statistics are summarized for 2016 YTD. The horizontal line on each chart represents the average of the prior 9 year end offense totals.

Sourced from MNPD ARMS on 5/18/2016 8:21:09 AM. The figures above were sourced from incident reports using Uniform Crime Reporting definitions and reporting guidelines, based on the date when the crime was reported. This report is intended to be a management and planning tool and does not reflect the official UCR counts for the department. Incidents where a location is unknown or unspecified are included in the countywide totals.

County UCR Incidents - YTD Comparisons

METROPOLITAN POLICE DEPARTMENT
of Nashville and Davidson County

Aggregated by precinct (incident location). Based on date when each incident was reported.

	Homicide	Forcible Rape	Commercial Robbery	Street Robbery	Total Robbery	Aggravated Assault	Commercial Burglary	Residential Burglary	Total Burglary	Larceny	Auto Theft	Violent Offenses	Property Offenses	Part I Offenses
2015 YTD	19	214	86	488	574	1,633	266	1,445	1,711	5,978	440	2,440	8,129	10,569
2016 YTD	25	221	94	526	620	1,738	280	1,498	1,778	6,598	546	2,604	8,922	11,526
% Change	31.6%	3.3%	9.3%	7.8%	8.0%	6.4%	5.3%	3.7%	3.9%	10.4%	24.1%	6.7%	9.8%	9.1%
2014 YTD	18	211	60	412	472	1,803	295	1,343	1,638	6,028	339	2,504	8,005	10,509
2016 YTD	25	221	94	526	620	1,738	280	1,498	1,778	6,598	546	2,604	8,922	11,526
% Change	38.9%	4.7%	56.7%	27.7%	31.4%	-3.6%	-5.1%	11.5%	8.5%	9.5%	61.1%	4.0%	11.5%	9.7%
2013 YTD	16	179	87	485	572	1,669	306	1,748	2,054	6,658	399	2,436	9,111	11,547
2016 YTD	25	221	94	526	620	1,738	280	1,498	1,778	6,598	546	2,604	8,922	11,526
% Change	56.3%	23.5%	8.0%	8.5%	8.4%	4.1%	-8.5%	-14.3%	-13.4%	-0.9%	36.8%	6.9%	-2.1%	-0.2%
2012 YTD	22	203	70	469	539	1,921	338	1,693	2,031	6,912	473	2,685	9,416	12,101
2016 YTD	25	221	94	526	620	1,738	280	1,498	1,778	6,598	546	2,604	8,922	11,526
% Change	13.6%	8.9%	34.3%	12.2%	15.0%	-9.5%	-17.2%	-11.5%	-12.5%	-4.5%	15.4%	-3.0%	-5.2%	-4.8%
2011 YTD	16	180	118	434	552	1,622	383	2,233	2,616	6,994	626	2,370	10,236	12,606
2016 YTD	25	221	94	526	620	1,738	280	1,498	1,778	6,598	546	2,604	8,922	11,526
% Change	56.3%	22.8%	-20.3%	21.2%	12.3%	7.2%	-26.9%	-32.9%	-32.0%	-5.7%	-12.8%	9.9%	-12.8%	-8.6%
2010 YTD	23	171	115	526	641	1,569	426	1,920	2,346	7,123	569	2,404	10,038	12,442
2016 YTD	25	221	94	526	620	1,738	280	1,498	1,778	6,598	546	2,604	8,922	11,526
% Change	8.7%	29.2%	-18.3%	0.0%	-3.3%	10.8%	-34.3%	-22.0%	-24.2%	-7.4%	-4.0%	8.3%	-11.1%	-7.4%
2009 YTD	27	179	102	609	711	1,751	432	1,795	2,227	7,612	601	2,668	10,440	13,108
2016 YTD	25	221	94	526	620	1,738	280	1,498	1,778	6,598	546	2,604	8,922	11,526
% Change	-7.4%	23.5%	-7.8%	-13.6%	-12.8%	-0.7%	-35.2%	-16.5%	-20.2%	-13.3%	-9.2%	-2.4%	-14.5%	-12.1%
2008 YTD	26	176	118	620	738	1,969	412	1,648	2,060	8,216	774	2,909	11,050	13,959
2016 YTD	25	221	94	526	620	1,738	280	1,498	1,778	6,598	546	2,604	8,922	11,526
% Change	-3.8%	25.6%	-20.3%	-15.2%	-16.0%	-11.7%	-32.0%	-9.1%	-13.7%	-19.7%	-29.5%	-10.5%	-19.3%	-17.4%
8 YTD Avg	21	189	95	505	600	1,742	357	1,728	2,085	6,940	528	2,552	9,553	12,105
2016 YTD	25	221	94	526	620	1,738	280	1,498	1,778	6,598	546	2,604	8,922	11,526
% Change	25.0%	16.9%	0.0%	4.2%	3.5%	-0.2%	-21.6%	-13.3%	-14.7%	-4.9%	3.6%	2.0%	-6.6%	-4.8%
5 YTD Avg	18	197	84	458	542	1,730	318	1,692	2,010	6,514	455	2,487	8,979	11,466
2016 YTD	25	221	94	526	620	1,738	280	1,498	1,778	6,598	546	2,604	8,922	11,526
% Change	38.9%	12.2%	11.9%	15.1%	14.6%	0.5%	-11.7%	-11.5%	-11.5%	1.3%	20.0%	4.7%	-0.6%	0.5%

Information summarized for CompStat week ending 05/14/2016.

'8 YTD Avg' refers to the computed 2008 - 2015 YTD average.
'5 YTD Avg' refers to the computed 2011 - 2015 YTD average.

Sourced from MNPD ARMS on 5/18/2016 8:21:12 AM. The figures above were sourced from incident reports using Uniform Crime Reporting definitions and reporting guidelines, based on the date when the crime was reported. This report is intended to be a management and planning tool and does not reflect the official UCR counts for the department. Incidents where a location is unknown or unspecified are included in the countywide totals. 'Unknown' refers to records in which the address is listed as 'Unknown' on the incident report. 'Not Validated' refers to records that were entered in with an invalid addresses.

West Precinct UCR Incidents - YTD Comparisons

METROPOLITAN POLICE DEPARTMENT
of Nashville and Davidson County

Aggregated by precinct (incident location). Based on date when each incident was reported.

	Homicide	Forcible Rape	Commercial Robbery	Street Robbery	Total Robbery	Aggravated Assault	Commercial Burglary	Residential Burglary	Total Burglary	Larceny	Auto Theft	Violent Offenses	Property Offenses	Part I Offenses
2015 YTD	0	14	11	33	44	100	25	153	178	815	45	158	1,038	1,196
2016 YTD	2	11	5	16	21	106	34	148	182	901	50	140	1,133	1,273
% Change	-	-21.4%	-54.5%	-51.5%	-52.3%	6.0%	36.0%	-3.3%	2.2%	10.6%	11.1%	-11.4%	9.2%	6.4%
2014 YTD	0	23	6	23	29	105	30	125	155	908	33	157	1,096	1,253
2016 YTD	2	11	5	16	21	106	34	148	182	901	50	140	1,133	1,273
% Change	-	-52.2%	-16.7%	-30.4%	-27.6%	1.0%	13.3%	18.4%	17.4%	-0.8%	51.5%	-10.8%	3.4%	1.6%
2013 YTD	2	20	10	24	34	131	53	183	236	1,096	39	187	1,371	1,558
2016 YTD	2	11	5	16	21	106	34	148	182	901	50	140	1,133	1,273
% Change	0.0%	-45.0%	-50.0%	-33.3%	-38.2%	-19.1%	-35.8%	-19.1%	-22.9%	-17.8%	28.2%	-25.1%	-17.4%	-18.3%
2012 YTD	1	12	8	17	25	113	20	186	206	911	43	151	1,160	1,311
2016 YTD	2	11	5	16	21	106	34	148	182	901	50	140	1,133	1,273
% Change	100.0%	-8.3%	-37.5%	-5.9%	-16.0%	-6.2%	70.0%	-20.4%	-11.7%	-1.1%	16.3%	-7.3%	-2.3%	-2.9%
2011 YTD	1	12	8	32	40	98	47	213	260	836	39	151	1,135	1,286
2016 YTD	2	11	5	16	21	106	34	148	182	901	50	140	1,133	1,273
% Change	100.0%	-8.3%	-37.5%	-50.0%	-47.5%	8.2%	-27.7%	-30.5%	-30.0%	7.8%	28.2%	-7.3%	-0.2%	-1.0%
2010 YTD	3	13	19	49	68	136	62	184	246	962	46	220	1,254	1,474
2016 YTD	2	11	5	16	21	106	34	148	182	901	50	140	1,133	1,273
% Change	-33.3%	-15.4%	-73.7%	-67.3%	-69.1%	-22.1%	-45.2%	-19.6%	-26.0%	-6.3%	8.7%	-36.4%	-9.6%	-13.6%
2009 YTD	3	13	13	43	56	128	43	221	264	859	42	200	1,165	1,365
2016 YTD	2	11	5	16	21	106	34	148	182	901	50	140	1,133	1,273
% Change	-33.3%	-15.4%	-61.5%	-62.8%	-62.5%	-17.2%	-20.9%	-33.0%	-31.1%	4.9%	19.0%	-30.0%	-2.7%	-6.7%
2008 YTD	3	9	12	51	63	163	47	158	205	1,006	50	238	1,261	1,499
2016 YTD	2	11	5	16	21	106	34	148	182	901	50	140	1,133	1,273
% Change	-33.3%	22.2%	-58.3%	-68.6%	-66.7%	-35.0%	-27.7%	-6.3%	-11.2%	-10.4%	0.0%	-41.2%	-10.2%	-15.1%
8 YTD Avg	2	15	11	34	45	122	41	178	219	924	42	183	1,185	1,368
2016 YTD	2	11	5	16	21	106	34	148	182	901	50	140	1,133	1,273
% Change	100.0%	-21.4%	-50.0%	-52.9%	-52.3%	-12.4%	-15.0%	-16.4%	-16.5%	-2.5%	19.0%	-23.1%	-4.4%	-6.9%
5 YTD Avg	1	16	9	26	34	109	35	172	207	913	40	161	1,160	1,321
2016 YTD	2	11	5	16	21	106	34	148	182	901	50	140	1,133	1,273
% Change	-	-31.3%	-37.5%	-36.0%	-38.2%	-2.8%	-2.9%	-14.0%	-12.1%	-1.3%	28.2%	-12.5%	-2.3%	-3.6%

Information summarized for CompStat week ending 05/14/2016.

'8 YTD Avg' refers to the computed 2008 - 2015 YTD average.
'5 YTD Avg' refers to the computed 2011 - 2015 YTD average.

Sourced from MNPD ARMS on 5/18/2016 8:21:12 AM. The figures above were sourced from incident reports using Uniform Crime Reporting definitions and reporting guidelines, based on the date when the crime was reported. This report is intended to be a management and planning tool and does not reflect the official UCR counts for the department. Incidents where a location is unknown or unspecified are included in the countywide totals. 'Unknown' refers to records in which the address is listed as 'Unknown' on the incident report. 'Not Validated' refers to records that were entered in with an invalid addresses.

East Precinct UCR Incidents - YTD Comparisons

METROPOLITAN POLICE DEPARTMENT
of Nashville and Davidson County

Aggregated by precinct (incident location). Based on date when each incident was reported.

	Homicide	Forcible Rape	Commercial Robbery	Street Robbery	Total Robbery	Aggravated Assault	Commercial Burglary	Residential Burglary	Total Burglary	Larceny	Auto Theft	Violent Offenses	Property Offenses	Part I Offenses
2015 YTD	4	30	19	67	86	262	31	192	223	615	62	382	900	1,282
2016 YTD	3	25	5	61	66	237	34	175	209	655	81	331	945	1,276
% Change	-25.0%	-16.7%	-73.7%	-9.0%	-23.3%	-9.5%	9.7%	-8.9%	-6.3%	6.5%	30.6%	-13.4%	5.0%	-0.5%
2014 YTD	2	23	8	56	64	283	27	141	168	578	39	372	785	1,157
2016 YTD	3	25	5	61	66	237	34	175	209	655	81	331	945	1,276
% Change	50.0%	8.7%	-37.5%	8.9%	3.1%	-16.3%	25.9%	24.1%	24.4%	13.3%	107.7%	-11.0%	20.4%	10.3%
2013 YTD	3	25	11	82	93	268	15	274	289	613	49	389	951	1,340
2016 YTD	3	25	5	61	66	237	34	175	209	655	81	331	945	1,276
% Change	0.0%	0.0%	-54.5%	-25.6%	-29.0%	-11.6%	126.7%	-36.1%	-27.7%	6.9%	65.3%	-14.9%	-0.6%	-4.8%
2012 YTD	3	24	13	90	103	335	41	257	298	782	56	465	1,136	1,601
2016 YTD	3	25	5	61	66	237	34	175	209	655	81	331	945	1,276
% Change	0.0%	4.2%	-61.5%	-32.2%	-35.9%	-29.3%	-17.1%	-31.9%	-29.9%	-16.2%	44.6%	-28.8%	-16.8%	-20.3%
2011 YTD	1	31	19	94	113	264	46	404	450	846	86	409	1,382	1,791
2016 YTD	3	25	5	61	66	237	34	175	209	655	81	331	945	1,276
% Change	200.0%	-19.4%	-73.7%	-35.1%	-41.6%	-10.2%	-26.1%	-56.7%	-53.6%	-22.6%	-5.8%	-19.1%	-31.6%	-28.8%
2010 YTD	5	22	10	81	91	265	46	316	362	710	88	383	1,160	1,543
2016 YTD	3	25	5	61	66	237	34	175	209	655	81	331	945	1,276
% Change	-40.0%	13.6%	-50.0%	-24.7%	-27.5%	-10.6%	-26.1%	-44.6%	-42.3%	-7.7%	-8.0%	-13.6%	-18.5%	-17.3%
2009 YTD	3	25	22	114	136	342	49	257	306	751	82	506	1,139	1,645
2016 YTD	3	25	5	61	66	237	34	175	209	655	81	331	945	1,276
% Change	0.0%	0.0%	-77.3%	-46.5%	-51.5%	-30.7%	-30.6%	-31.9%	-31.7%	-12.8%	-1.2%	-34.6%	-17.0%	-22.4%
2008 YTD	4	22	18	96	114	328	55	275	330	809	99	468	1,238	1,706
2016 YTD	3	25	5	61	66	237	34	175	209	655	81	331	945	1,276
% Change	-25.0%	13.6%	-72.2%	-36.5%	-42.1%	-27.7%	-38.2%	-36.4%	-36.7%	-19.0%	-18.2%	-29.3%	-23.7%	-25.2%
8 YTD Avg	3	25	15	85	100	293	39	265	303	713	70	422	1,086	1,508
2016 YTD	3	25	5	61	66	237	34	175	209	655	81	331	945	1,276
% Change	0.0%	0.0%	-66.7%	-28.2%	-34.0%	-19.1%	-10.5%	-33.7%	-31.0%	-8.1%	15.7%	-21.4%	-13.0%	-15.4%
5 YTD Avg	3	27	14	78	92	282	32	254	286	687	58	403	1,031	1,434
2016 YTD	3	25	5	61	66	237	34	175	209	655	81	331	945	1,276
% Change	50.0%	-3.8%	-64.3%	-20.8%	-27.5%	-16.0%	6.3%	-30.8%	-26.7%	-4.5%	39.7%	-17.9%	-8.3%	-11.0%

Information summarized for CompStat week ending 05/14/2016.

'8 YTD Avg' refers to the computed 2008 - 2015 YTD average.
'5 YTD Avg' refers to the computed 2011 - 2015 YTD average.

Sourced from MNPD ARMS on 5/18/2016 8:21:12 AM. The figures above were sourced from incident reports using Uniform Crime Reporting definitions and reporting guidelines, based on the date when the crime was reported. This report is intended to be a management and planning tool and does not reflect the official UCR counts for the department. Incidents where a location is unknown or unspecified are included in the countywide totals. 'Unknown' refers to records in which the address is listed as 'Unknown' on the incident report. 'Not Validated' refers to records that were entered in with an invalid addresses.

South Precinct UCR Incidents - YTD Comparisons

METROPOLITAN POLICE DEPARTMENT
of Nashville and Davidson County

Aggregated by precinct (incident location). Based on date when each incident was reported.

	Homicide	Forcible Rape	Commercial Robbery	Street Robbery	Total Robbery	Aggravated Assault	Commercial Burglary	Residential Burglary	Total Burglary	Larceny	Auto Theft	Violent Offenses	Property Offenses	Part I Offenses
2015 YTD	3	35	16	106	122	283	59	371	430	1,127	77	443	1,634	2,077
2016 YTD	8	42	20	140	160	346	41	417	458	1,215	138	556	1,811	2,367
% Change	166.7%	20.0%	25.0%	32.1%	31.1%	22.3%	-30.5%	12.4%	6.5%	7.8%	79.2%	25.5%	10.8%	14.0%
2014 YTD	2	37	22	90	112	353	59	292	351	1,132	68	504	1,551	2,055
2016 YTD	8	42	20	140	160	346	41	417	458	1,215	138	556	1,811	2,367
% Change	300.0%	13.5%	-9.1%	55.6%	42.9%	-2.0%	-30.5%	42.8%	30.5%	7.3%	102.9%	10.3%	16.8%	15.2%
2013 YTD	2	30	10	111	121	310	76	361	437	1,119	82	463	1,638	2,101
2016 YTD	8	42	20	140	160	346	41	417	458	1,215	138	556	1,811	2,367
% Change	300.0%	40.0%	100.0%	26.1%	32.2%	11.6%	-46.1%	15.5%	4.8%	8.6%	68.3%	20.1%	10.6%	12.7%
2012 YTD	1	38	12	97	109	362	71	270	341	1,103	126	510	1,570	2,080
2016 YTD	8	42	20	140	160	346	41	417	458	1,215	138	556	1,811	2,367
% Change	700.0%	10.5%	66.7%	44.3%	46.8%	-4.4%	-42.3%	54.4%	34.3%	10.2%	9.5%	9.0%	15.4%	13.8%
2011 YTD	3	41	28	93	121	339	64	524	588	1,244	143	504	1,975	2,479
2016 YTD	8	42	20	140	160	346	41	417	458	1,215	138	556	1,811	2,367
% Change	166.7%	2.4%	-28.6%	50.5%	32.2%	2.1%	-35.9%	-20.4%	-22.1%	-2.3%	-3.5%	10.3%	-8.3%	-4.5%
2010 YTD	4	31	11	106	117	253	63	388	451	1,237	125	405	1,813	2,218
2016 YTD	8	42	20	140	160	346	41	417	458	1,215	138	556	1,811	2,367
% Change	100.0%	35.5%	81.8%	32.1%	36.8%	36.8%	-34.9%	7.5%	1.6%	-1.8%	10.4%	37.3%	-0.1%	6.7%
2009 YTD	4	24	17	112	129	271	100	335	435	1,408	127	428	1,970	2,398
2016 YTD	8	42	20	140	160	346	41	417	458	1,215	138	556	1,811	2,367
% Change	100.0%	75.0%	17.6%	25.0%	24.0%	27.7%	-59.0%	24.5%	5.3%	-13.7%	8.7%	29.9%	-8.1%	-1.3%
2008 YTD	4	31	29	138	167	275	81	326	407	1,496	158	477	2,061	2,538
2016 YTD	8	42	20	140	160	346	41	417	458	1,215	138	556	1,811	2,367
% Change	100.0%	35.5%	-31.0%	1.4%	-4.2%	25.8%	-49.4%	27.9%	12.5%	-18.8%	-12.7%	16.6%	-12.1%	-6.7%
8 YTD Avg	3	33	18	107	125	306	72	358	430	1,233	113	467	1,777	2,243
2016 YTD	8	42	20	140	160	346	41	417	458	1,215	138	556	1,811	2,367
% Change	300.0%	27.3%	11.1%	32.1%	29.0%	13.4%	-42.3%	16.5%	6.5%	-1.5%	22.1%	19.3%	2.0%	5.5%
5 YTD Avg	2	36	18	99	117	329	66	364	429	1,145	99	485	1,674	2,158
2016 YTD	8	42	20	140	160	346	41	417	458	1,215	138	556	1,811	2,367
% Change	300.0%	16.7%	17.6%	41.4%	36.8%	5.2%	-36.9%	14.9%	6.8%	6.1%	39.4%	14.9%	8.2%	9.7%

Information summarized for CompStat week ending 05/14/2016.

'8 YTD Avg' refers to the computed 2008 - 2015 YTD average.
'5 YTD Avg' refers to the computed 2011 - 2015 YTD average.

Sourced from MNPD ARMS on 5/18/2016 8:21:12 AM. The figures above were sourced from incident reports using Uniform Crime Reporting definitions and reporting guidelines, based on the date when the crime was reported. This report is intended to be a management and planning tool and does not reflect the official UCR counts for the department. Incidents where a location is unknown or unspecified are included in the countywide totals. 'Unknown' refers to records in which the address is listed as 'Unknown' on the incident report. 'Not Validated' refers to records that were entered in with an invalid addresses.

Central Precinct UCR Incidents - YTD Comparisons

METROPOLITAN POLICE DEPARTMENT
of Nashville and Davidson County

Aggregated by precinct (incident location). Based on date when each incident was reported.

	Homicide	Forcible Rape	Commercial Robbery	Street Robbery	Total Robbery	Aggravated Assault	Commercial Burglary	Residential Burglary	Total Burglary	Larceny	Auto Theft	Violent Offenses	Property Offenses	Part I Offenses
2015 YTD	0	22	0	27	27	45	16	4	20	306	12	94	338	432
2016 YTD	0	24	1	38	39	60	9	8	17	318	21	123	356	479
% Change	-	9.1%	-	40.7%	44.4%	33.3%	-43.8%	100.0%	-15.0%	3.9%	75.0%	30.9%	5.3%	10.9%
2014 YTD	0	22	1	26	27	67	13	8	21	298	16	116	335	451
2016 YTD	0	24	1	38	39	60	9	8	17	318	21	123	356	479
% Change	-	9.1%	0.0%	46.2%	44.4%	-10.4%	-30.8%	0.0%	-19.0%	6.7%	31.3%	6.0%	6.3%	6.2%
2013 YTD	0	12	0	16	16	68	20	8	28	324	16	96	368	464
2016 YTD	0	24	1	38	39	60	9	8	17	318	21	123	356	479
% Change	-	100.0%	-	137.5%	143.8%	-11.8%	-55.0%	0.0%	-39.3%	-1.9%	31.3%	28.1%	-3.3%	3.2%
2012 YTD	0	22	1	29	30	73	14	9	23	463	19	125	505	630
2016 YTD	0	24	1	38	39	60	9	8	17	318	21	123	356	479
% Change	-	9.1%	0.0%	31.0%	30.0%	-17.8%	-35.7%	-11.1%	-26.1%	-31.3%	10.5%	-1.6%	-29.5%	-24.0%
2011 YTD	1	13	1	33	34	67	21	7	28	410	21	115	459	574
2016 YTD	0	24	1	38	39	60	9	8	17	318	21	123	356	479
% Change	-100.0%	84.6%	0.0%	15.2%	14.7%	-10.4%	-57.1%	14.3%	-39.3%	-22.4%	0.0%	7.0%	-22.4%	-16.6%
2010 YTD	1	12	5	34	39	82	13	6	19	324	20	134	363	497
2016 YTD	0	24	1	38	39	60	9	8	17	318	21	123	356	479
% Change	-100.0%	100.0%	-80.0%	11.8%	0.0%	-26.8%	-30.8%	33.3%	-10.5%	-1.9%	5.0%	-8.2%	-1.9%	-3.6%
2009 YTD	0	10	2	27	29	58	16	6	22	465	23	97	510	607
2016 YTD	0	24	1	38	39	60	9	8	17	318	21	123	356	479
% Change	-	140.0%	-50.0%	40.7%	34.5%	3.4%	-43.8%	33.3%	-22.7%	-31.6%	-8.7%	26.8%	-30.2%	-21.1%
2008 YTD	2	11	1	57	58	103	14	2	16	543	48	174	607	781
2016 YTD	0	24	1	38	39	60	9	8	17	318	21	123	356	479
% Change	-100.0%	118.2%	0.0%	-33.3%	-32.8%	-41.7%	-35.7%	300.0%	6.3%	-41.4%	-56.3%	-29.3%	-41.4%	-38.7%
8 YTD Avg	1	16	1	31	33	70	16	6	22	392	22	119	436	555
2016 YTD	0	24	1	38	39	60	9	8	17	318	21	123	356	479
% Change	-	60.0%	0.0%	22.6%	21.9%	-14.3%	-40.0%	33.3%	-22.7%	-18.7%	0.0%	4.2%	-18.2%	-13.5%
5 YTD Avg	0	18	1	26	27	64	17	7	24	360	17	109	401	510
2016 YTD	0	24	1	38	39	60	9	8	17	318	21	123	356	479
% Change	-	33.3%	-	46.2%	50.0%	-6.3%	-43.8%	14.3%	-29.2%	-11.7%	31.3%	12.8%	-11.2%	-6.1%

Information summarized for CompStat week ending 05/14/2016.

'8 YTD Avg' refers to the computed 2008 - 2015 YTD average.
'5 YTD Avg' refers to the computed 2011 - 2015 YTD average.

Sourced from MNPD ARMS on 5/18/2016 8:21:12 AM. The figures above were sourced from incident reports using Uniform Crime Reporting definitions and reporting guidelines, based on the date when the crime was reported. This report is intended to be a management and planning tool and does not reflect the official UCR counts for the department. Incidents where a location is unknown or unspecified are included in the countywide totals. 'Unknown' refers to records in which the address is listed as 'Unknown' on the incident report. 'Not Validated' refers to records that were entered in with an invalid addresses.

Hermitage Precinct UCR Incidents - YTD Comparisons

METROPOLITAN POLICE DEPARTMENT
of Nashville and Davidson County

Aggregated by precinct (incident location). Based on date when each incident was reported.

	Homicide	Forcible Rape	Commercial Robbery	Street Robbery	Total Robbery	Aggravated Assault	Commercial Burglary	Residential Burglary	Total Burglary	Larceny	Auto Theft	Violent Offenses	Property Offenses	Part I Offenses
2015 YTD	1	45	11	91	102	247	42	229	271	1,087	73	395	1,431	1,826
2016 YTD	4	34	30	88	118	332	54	246	300	1,273	79	488	1,652	2,140
% Change	300.0%	-24.4%	172.7%	-3.3%	15.7%	34.4%	28.6%	7.4%	10.7%	17.1%	8.2%	23.5%	15.4%	17.2%
2014 YTD	2	19	10	83	93	283	68	262	330	1,101	65	397	1,496	1,893
2016 YTD	4	34	30	88	118	332	54	246	300	1,273	79	488	1,652	2,140
% Change	100.0%	78.9%	200.0%	6.0%	26.9%	17.3%	-20.6%	-6.1%	-9.1%	15.6%	21.5%	22.9%	10.4%	13.0%
2013 YTD	2	28	20	83	103	287	39	275	314	1,323	76	420	1,713	2,133
2016 YTD	4	34	30	88	118	332	54	246	300	1,273	79	488	1,652	2,140
% Change	100.0%	21.4%	50.0%	6.0%	14.6%	15.7%	38.5%	-10.5%	-4.5%	-3.8%	3.9%	16.2%	-3.6%	0.3%
2012 YTD	6	34	10	71	81	358	62	270	332	1,255	76	479	1,663	2,142
2016 YTD	4	34	30	88	118	332	54	246	300	1,273	79	488	1,652	2,140
% Change	-33.3%	0.0%	200.0%	23.9%	45.7%	-7.3%	-12.9%	-8.9%	-9.6%	1.4%	3.9%	1.9%	-0.7%	-0.1%
2011 YTD	4	29	21	57	78	272	61	328	389	1,257	87	383	1,733	2,116
2016 YTD	4	34	30	88	118	332	54	246	300	1,273	79	488	1,652	2,140
% Change	0.0%	17.2%	42.9%	54.4%	51.3%	22.1%	-11.5%	-25.0%	-22.9%	1.3%	-9.2%	27.4%	-4.7%	1.1%
2010 YTD	3	21	23	82	105	226	53	257	310	1,445	125	355	1,880	2,235
2016 YTD	4	34	30	88	118	332	54	246	300	1,273	79	488	1,652	2,140
% Change	33.3%	61.9%	30.4%	7.3%	12.4%	46.9%	1.9%	-4.3%	-3.2%	-11.9%	-36.8%	37.5%	-12.1%	-4.3%
2009 YTD	3	24	16	83	99	278	61	244	305	1,397	91	404	1,793	2,197
2016 YTD	4	34	30	88	118	332	54	246	300	1,273	79	488	1,652	2,140
% Change	33.3%	41.7%	87.5%	6.0%	19.2%	19.4%	-11.5%	0.8%	-1.6%	-8.9%	-13.2%	20.8%	-7.9%	-2.6%
2008 YTD	5	20	26	83	109	284	43	246	289	1,533	110	418	1,932	2,350
2016 YTD	4	34	30	88	118	332	54	246	300	1,273	79	488	1,652	2,140
% Change	-20.0%	70.0%	15.4%	6.0%	8.3%	16.9%	25.6%	0.0%	3.8%	-17.0%	-28.2%	16.7%	-14.5%	-8.9%
8 YTD Avg	3	28	17	79	96	279	54	264	318	1,300	88	406	1,705	2,112
2016 YTD	4	34	30	88	118	332	54	246	300	1,273	79	488	1,652	2,140
% Change	33.3%	25.9%	76.5%	11.4%	22.9%	19.0%	1.9%	-6.5%	-5.4%	-2.0%	-9.2%	20.2%	-3.1%	1.4%
5 YTD Avg	3	31	14	77	91	289	54	273	327	1,205	75	415	1,607	2,022
2016 YTD	4	34	30	88	118	332	54	246	300	1,273	79	488	1,652	2,140
% Change	33.3%	9.7%	114.3%	14.3%	29.7%	14.9%	0.0%	-9.6%	-8.3%	5.7%	5.3%	17.9%	2.8%	5.8%

Information summarized for CompStat week ending 05/14/2016.

'8 YTD Avg' refers to the computed 2008 - 2015 YTD average.
'5 YTD Avg' refers to the computed 2011 - 2015 YTD average.

Sourced from MNPD ARMS on 5/18/2016 8:21:12 AM. The figures above were sourced from incident reports using Uniform Crime Reporting definitions and reporting guidelines, based on the date when the crime was reported. This report is intended to be a management and planning tool and does not reflect the official UCR counts for the department. Incidents where a location is unknown or unspecified are included in the countywide totals. 'Unknown' refers to records in which the address is listed as 'Unknown' on the incident report. 'Not Validated' refers to records that were entered in with an invalid addresses.

North Precinct UCR Incidents - YTD Comparisons

METROPOLITAN POLICE DEPARTMENT
of Nashville and Davidson County

Aggregated by precinct (incident location). Based on date when each incident was reported.

	Homicide	Forcible Rape	Commercial Robbery	Street Robbery	Total Robbery	Aggravated Assault	Commercial Burglary	Residential Burglary	Total Burglary	Larceny	Auto Theft	Violent Offenses	Property Offenses	Part I Offenses
2015 YTD	8	28	6	89	95	349	34	184	218	525	71	480	814	1,294
2016 YTD	5	26	8	86	94	313	38	163	201	658	84	438	943	1,381
% Change	-37.5%	-7.1%	33.3%	-3.4%	-1.1%	-10.3%	11.8%	-11.4%	-7.8%	25.3%	18.3%	-8.8%	15.8%	6.7%
2014 YTD	6	36	0	67	67	395	26	178	204	556	47	504	807	1,311
2016 YTD	5	26	8	86	94	313	38	163	201	658	84	438	943	1,381
% Change	-16.7%	-27.8%	-	28.4%	40.3%	-20.8%	46.2%	-8.4%	-1.5%	18.3%	78.7%	-13.1%	16.9%	5.3%
2013 YTD	5	16	5	90	95	296	32	259	291	601	45	412	937	1,349
2016 YTD	5	26	8	86	94	313	38	163	201	658	84	438	943	1,381
% Change	0.0%	62.5%	60.0%	-4.4%	-1.1%	5.7%	18.8%	-37.1%	-30.9%	9.5%	86.7%	6.3%	0.6%	2.4%
2012 YTD	4	26	6	70	76	288	35	236	271	682	61	394	1,014	1,408
2016 YTD	5	26	8	86	94	313	38	163	201	658	84	438	943	1,381
% Change	25.0%	0.0%	33.3%	22.9%	23.7%	8.7%	8.6%	-30.9%	-25.8%	-3.5%	37.7%	11.2%	-7.0%	-1.9%
2011 YTD	2	18	15	51	66	272	61	269	330	646	71	358	1,047	1,405
2016 YTD	5	26	8	86	94	313	38	163	201	658	84	438	943	1,381
% Change	150.0%	44.4%	-46.7%	68.6%	42.4%	15.1%	-37.7%	-39.4%	-39.1%	1.9%	18.3%	22.3%	-9.9%	-1.7%
2010 YTD	6	24	20	76	96	281	47	261	308	620	54	407	982	1,389
2016 YTD	5	26	8	86	94	313	38	163	201	658	84	438	943	1,381
% Change	-16.7%	8.3%	-60.0%	13.2%	-2.1%	11.4%	-19.1%	-37.5%	-34.7%	6.1%	55.6%	7.6%	-4.0%	-0.6%
2009 YTD	8	28	2	78	80	298	53	267	320	721	90	414	1,131	1,545
2016 YTD	5	26	8	86	94	313	38	163	201	658	84	438	943	1,381
% Change	-37.5%	-7.1%	300.0%	10.3%	17.5%	5.0%	-28.3%	-39.0%	-37.2%	-8.7%	-6.7%	5.8%	-16.6%	-10.6%
2008 YTD	5	22	4	78	82	400	43	202	245	745	112	509	1,102	1,611
2016 YTD	5	26	8	86	94	313	38	163	201	658	84	438	943	1,381
% Change	0.0%	18.2%	100.0%	10.3%	14.6%	-21.8%	-11.6%	-19.3%	-18.0%	-11.7%	-25.0%	-13.9%	-14.4%	-14.3%
8 YTD Avg	6	25	7	75	82	322	41	232	273	637	69	435	979	1,414
2016 YTD	5	26	8	86	94	313	38	163	201	658	84	438	943	1,381
% Change	0.0%	8.3%	14.3%	16.2%	14.6%	-2.8%	-7.3%	-29.7%	-26.4%	3.3%	23.5%	0.9%	-3.7%	-2.3%
5 YTD Avg	5	25	6	73	80	320	38	225	263	602	59	430	924	1,353
2016 YTD	5	26	8	86	94	313	38	163	201	658	84	438	943	1,381
% Change	0.0%	8.3%	33.3%	17.8%	19.0%	-2.2%	2.7%	-27.6%	-23.3%	9.3%	42.4%	2.1%	2.2%	2.1%

Information summarized for CompStat week ending 05/14/2016.

'8 YTD Avg' refers to the computed 2008 - 2015 YTD average.
'5 YTD Avg' refers to the computed 2011 - 2015 YTD average.

Sourced from MNPD ARMS on 5/18/2016 8:21:12 AM. The figures above were sourced from incident reports using Uniform Crime Reporting definitions and reporting guidelines, based on the date when the crime was reported. This report is intended to be a management and planning tool and does not reflect the official UCR counts for the department. Incidents where a location is unknown or unspecified are included in the countywide totals. 'Unknown' refers to records in which the address is listed as 'Unknown' on the incident report. 'Not Validated' refers to records that were entered in with an invalid addresses.

Madison Precinct UCR Incidents - YTD Comparisons

METROPOLITAN POLICE DEPARTMENT
of Nashville and Davidson County

Aggregated by precinct (incident location). Based on date when each incident was reported.

	Homicide	Forcible Rape	Commercial Robbery	Street Robbery	Total Robbery	Aggravated Assault	Commercial Burglary	Residential Burglary	Total Burglary	Larceny	Auto Theft	Violent Offenses	Property Offenses	Part I Offenses
2015 YTD	1	16	13	44	57	204	19	177	196	738	69	278	1,003	1,281
2016 YTD	1	31	13	46	59	190	22	179	201	827	39	281	1,067	1,348
% Change	0.0%	93.8%	0.0%	4.5%	3.5%	-6.9%	15.8%	1.1%	2.6%	12.1%	-43.5%	1.1%	6.4%	5.2%
2014 YTD	5	22	6	35	41	181	17	168	185	685	40	249	910	1,159
2016 YTD	1	31	13	46	59	190	22	179	201	827	39	281	1,067	1,348
% Change	-80.0%	40.9%	116.7%	31.4%	43.9%	5.0%	29.4%	6.5%	8.6%	20.7%	-2.5%	12.9%	17.3%	16.3%
2013 YTD	1	24	14	50	64	180	22	187	209	677	44	269	930	1,199
2016 YTD	1	31	13	46	59	190	22	179	201	827	39	281	1,067	1,348
% Change	0.0%	29.2%	-7.1%	-8.0%	-7.8%	5.6%	0.0%	-4.3%	-3.8%	22.2%	-11.4%	4.5%	14.7%	12.4%
2012 YTD	5	22	4	60	64	225	30	258	288	822	52	316	1,162	1,478
2016 YTD	1	31	13	46	59	190	22	179	201	827	39	281	1,067	1,348
% Change	-80.0%	40.9%	225.0%	-23.3%	-7.8%	-15.6%	-26.7%	-30.6%	-30.2%	0.6%	-25.0%	-11.1%	-8.2%	-8.8%
2011 YTD	2	19	12	31	43	175	29	195	224	772	90	239	1,086	1,325
2016 YTD	1	31	13	46	59	190	22	179	201	827	39	281	1,067	1,348
% Change	-50.0%	63.2%	8.3%	48.4%	37.2%	8.6%	-24.1%	-8.2%	-10.3%	7.1%	-56.7%	17.6%	-1.7%	1.7%
2010 YTD	1	10	8	48	56	166	34	275	309	854	58	233	1,221	1,454
2016 YTD	1	31	13	46	59	190	22	179	201	827	39	281	1,067	1,348
% Change	0.0%	210.0%	62.5%	-4.2%	5.4%	14.5%	-35.3%	-34.9%	-35.0%	-3.2%	-32.8%	20.6%	-12.6%	-7.3%
2009 YTD	3	11	8	52	60	222	37	259	296	880	70	296	1,246	1,542
2016 YTD	1	31	13	46	59	190	22	179	201	827	39	281	1,067	1,348
% Change	-66.7%	181.8%	62.5%	-11.5%	-1.7%	-14.4%	-40.5%	-30.9%	-32.1%	-6.0%	-44.3%	-5.1%	-14.4%	-12.6%
2008 YTD	2	10	10	55	65	236	54	234	288	951	89	313	1,328	1,641
2016 YTD	1	31	13	46	59	190	22	179	201	827	39	281	1,067	1,348
% Change	-50.0%	210.0%	30.0%	-16.4%	-9.2%	-19.5%	-59.3%	-23.5%	-30.2%	-13.0%	-56.2%	-10.2%	-19.7%	-17.9%
8 YTD Avg	3	17	9	47	56	199	30	219	249	797	64	274	1,111	1,385
2016 YTD	1	31	13	46	59	190	22	179	201	827	39	281	1,067	1,348
% Change	-50.0%	93.8%	44.4%	0.0%	5.4%	-4.0%	-26.7%	-18.3%	-19.3%	3.8%	-39.1%	2.6%	-3.9%	-2.6%
5 YTD Avg	3	21	10	44	54	193	23	197	220	739	59	270	1,018	1,288
2016 YTD	1	31	13	46	59	190	22	179	201	827	39	281	1,067	1,348
% Change	-50.0%	55.0%	44.4%	4.5%	11.3%	-1.6%	-4.3%	-9.1%	-8.6%	12.1%	-33.9%	4.1%	4.8%	4.7%

Information summarized for CompStat week ending 05/14/2016.

'8 YTD Avg' refers to the computed 2008 - 2015 YTD average.
'5 YTD Avg' refers to the computed 2011 - 2015 YTD average.

Sourced from MNPD ARMS on 5/18/2016 8:21:13 AM. The figures above were sourced from incident reports using Uniform Crime Reporting definitions and reporting guidelines, based on the date when the crime was reported. This report is intended to be a management and planning tool and does not reflect the official UCR counts for the department. Incidents where a location is unknown or unspecified are included in the countywide totals. 'Unknown' refers to records in which the address is listed as 'Unknown' on the incident report. 'Not Validated' refers to records that were entered in with an invalid addresses.

Midtown Hills Precinct UCR Incidents - YTD Comparisons

METROPOLITAN POLICE DEPARTMENT
of Nashville and Davidson County

Aggregated by precinct (incident location). Based on date when each incident was reported.

	Homicide	Forcible Rape	Commercial Robbery	Street Robbery	Total Robbery	Aggravated Assault	Commercial Burglary	Residential Burglary	Total Burglary	Larceny	Auto Theft	Violent Offenses	Property Offenses	Part I Offenses
2015 YTD	2	24	10	31	41	142	40	135	175	761	31	209	967	1,176
2016 YTD	2	28	12	51	63	153	48	162	210	750	54	246	1,014	1,260
% Change	0.0%	16.7%	20.0%	64.5%	53.7%	7.7%	20.0%	20.0%	20.0%	-1.4%	74.2%	17.7%	4.9%	7.1%
2014 YTD	1	29	7	32	39	136	55	169	224	770	31	205	1,025	1,230
2016 YTD	2	28	12	51	63	153	48	162	210	750	54	246	1,014	1,260
% Change	100.0%	-3.4%	71.4%	59.4%	61.5%	12.5%	-12.7%	-4.1%	-6.3%	-2.6%	74.2%	20.0%	-1.1%	2.4%
2013 YTD	1	24	17	29	46	129	49	201	250	904	48	200	1,202	1,402
2016 YTD	2	28	12	51	63	153	48	162	210	750	54	246	1,014	1,260
% Change	100.0%	16.7%	-29.4%	75.9%	37.0%	18.6%	-2.0%	-19.4%	-16.0%	-17.0%	12.5%	23.0%	-15.6%	-10.1%
2012 YTD	2	24	16	35	51	167	65	207	272	893	40	244	1,205	1,449
2016 YTD	2	28	12	51	63	153	48	162	210	750	54	246	1,014	1,260
% Change	0.0%	16.7%	-25.0%	45.7%	23.5%	-8.4%	-26.2%	-21.7%	-22.8%	-16.0%	35.0%	0.8%	-15.9%	-13.0%
2011 YTD	2	17	14	43	57	135	54	293	347	983	89	211	1,419	1,630
2016 YTD	2	28	12	51	63	153	48	162	210	750	54	246	1,014	1,260
% Change	0.0%	64.7%	-14.3%	18.6%	10.5%	13.3%	-11.1%	-44.7%	-39.5%	-23.7%	-39.3%	16.6%	-28.5%	-22.7%
2010 YTD	0	23	19	50	69	159	108	232	340	971	53	251	1,364	1,615
2016 YTD	2	28	12	51	63	153	48	162	210	750	54	246	1,014	1,260
% Change	-	21.7%	-36.8%	2.0%	-8.7%	-3.8%	-55.6%	-30.2%	-38.2%	-22.8%	1.9%	-2.0%	-25.7%	-22.0%
2009 YTD	3	10	22	95	117	146	72	199	271	1,098	76	276	1,445	1,721
2016 YTD	2	28	12	51	63	153	48	162	210	750	54	246	1,014	1,260
% Change	-33.3%	180.0%	-45.5%	-46.3%	-46.2%	4.8%	-33.3%	-18.6%	-22.5%	-31.7%	-28.9%	-10.9%	-29.8%	-26.8%
2008 YTD	1	12	18	59	77	169	72	201	273	1,115	104	259	1,492	1,751
2016 YTD	2	28	12	51	63	153	48	162	210	750	54	246	1,014	1,260
% Change	100.0%	133.3%	-33.3%	-13.6%	-18.2%	-9.5%	-33.3%	-19.4%	-23.1%	-32.7%	-48.1%	-5.0%	-32.0%	-28.0%
8 YTD Avg	2	20	15	47	62	148	64	205	269	937	59	232	1,265	1,497
2016 YTD	2	28	12	51	63	153	48	162	210	750	54	246	1,014	1,260
% Change	100.0%	40.0%	-20.0%	10.9%	1.6%	4.1%	-25.0%	-20.6%	-21.9%	-19.9%	-8.5%	6.5%	-19.8%	-15.8%
5 YTD Avg	2	24	13	34	47	142	53	201	254	862	48	214	1,164	1,377
2016 YTD	2	28	12	51	63	153	48	162	210	750	54	246	1,014	1,260
% Change	100.0%	21.7%	0.0%	50.0%	37.0%	8.5%	-7.7%	-19.4%	-17.0%	-13.0%	14.9%	15.5%	-12.8%	-8.5%

Information summarized for CompStat week ending 05/14/2016.

'8 YTD Avg' refers to the computed 2008 - 2015 YTD average.
'5 YTD Avg' refers to the computed 2011 - 2015 YTD average.

Sourced from MNPD ARMS on 5/18/2016 8:21:13 AM. The figures above were sourced from incident reports using Uniform Crime Reporting definitions and reporting guidelines, based on the date when the crime was reported. This report is intended to be a management and planning tool and does not reflect the official UCR counts for the department. Incidents where a location is unknown or unspecified are included in the countywide totals. 'Unknown' refers to records in which the address is listed as 'Unknown' on the incident report. 'Not Validated' refers to records that were entered in with an invalid addresses.

YTD Homicide Report

Demographic information for homicide incidents occurring during the current year.

METROPOLITAN POLICE DEPARTMENT
of Nashville and Davidson County

Race of Victim		
Black	15	60.0 %
White	10	40.0 %
Total	25	100.0 %

Ethnicity of Victim		
Non-Hispanic	20	80.0 %
Hispanic	5	20.0 %
Total	25	100.0 %

Gender of Victim		
Male	24	96.0 %
Female	1	4.0 %
Total	25	100.0 %

Age of Victim		
18 to 24	9	36.0 %
25 to 34	9	36.0 %
35 to 44	3	12.0 %
55 to 64	1	4.0 %
65+	1	4.0 %
Unk	2	8.0 %
Total	25	100.0 %

Domestic Related		
No	24	96.0 %
Yes	1	4.0 %
Total	25	100.0 %

Race - Ethnicity - Gender of Victim		
Black Non-Hispanic Male	14	56.0 %
White Hispanic Male	5	20.0 %
White Non-Hispanic Male	5	20.0 %
Black Non-Hispanic Female	1	4.0 %
Total	25	100.0 %

Time of Incident		
12:00 am - 3:59 am	4	16.0 %
4:00 am - 7:59 am	1	4.0 %
8:00 am - 11:59 am	3	12.0 %
12:00 pm - 3:59 pm	8	32.0 %
4:00 pm - 7:59 pm	7	28.0 %
8:00 pm - 11:59 pm	2	8.0 %
Total	25	100.0 %

Monthly Homicide Count (Year-to-Year Comparison)

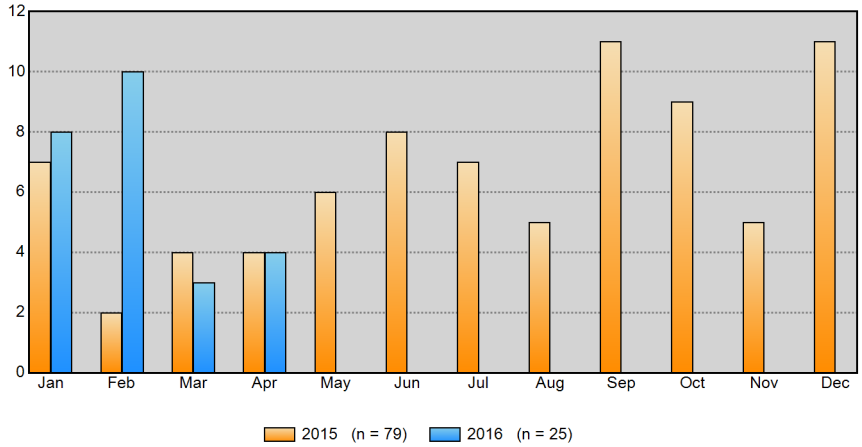

Monthly Homicide Cumulative Count (Year-to-Year Comparison)

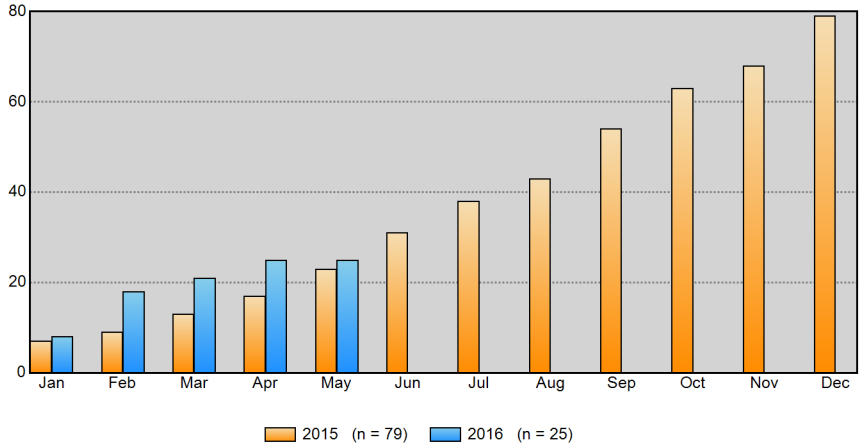

Information summarized for CompStat week ending 5/14/2016.

Sourced from MNPD ARMS on 5/18/2016 8:21:13 AM. The figures above were sourced from incident reports using Uniform Crime Reporting definitions and reporting guidelines, based on the date when the crime was reported. This report is intended to be a management and planning tool and does not reflect the official UCR counts for the department.

County Year-to-Year Weekly Chart

METROPOLITAN POLICE DEPARTMENT
of Nashville and Davidson County

	Homicide	Forcible Rape	Commercial Robbery	Street Robbery	Total Robbery	Aggravated Assault	Commercial Burglary	Residential Burglary	Total Burglary	Larceny	Auto Theft	Violent Offenses	Property Offenses	Part I Offenses
ending 05/30/2015 Next Week	1	12	3	42	45	117	17	56	73	380	37	175	490	665
ending 05/23/2015 Current Week	2	9	4	27	31	88	18	90	108	390	36	130	534	664
ending 05/16/2015	1	8	7	29	36	127	13	82	95	374	22	172	491	663
ending 05/14/2016	0	10	7	25	32	66	13	65	78	366	21	108	465	573
% Change	-100.0%	25.0%	0.0%	-13.8%	-11.1%	-48.0%	0.0%	-20.7%	-17.9%	-2.1%	-4.5%	-37.2%	-5.3%	-13.6%
ending 05/09/2015	0	11	6	28	34	115	12	80	92	397	34	160	523	683
ending 05/07/2016	0	12	9	27	36	92	10	90	100	336	28	140	464	604
% Change	-	9.1%	50.0%	-3.6%	5.9%	-20.0%	-16.7%	12.5%	8.7%	-15.4%	-17.6%	-12.5%	-11.3%	-11.6%
ending 05/02/2015	3	7	2	28	30	93	13	86	99	369	30	133	498	631
ending 04/30/2016	0	14	1	37	38	109	14	86	100	400	29	161	529	690
% Change	-100.0%	100.0%	-50.0%	32.1%	26.7%	17.2%	7.7%	0.0%	1.0%	8.4%	-3.3%	21.1%	6.2%	9.4%

Part I Incidents - Year-to-Year Weekly Comparisons

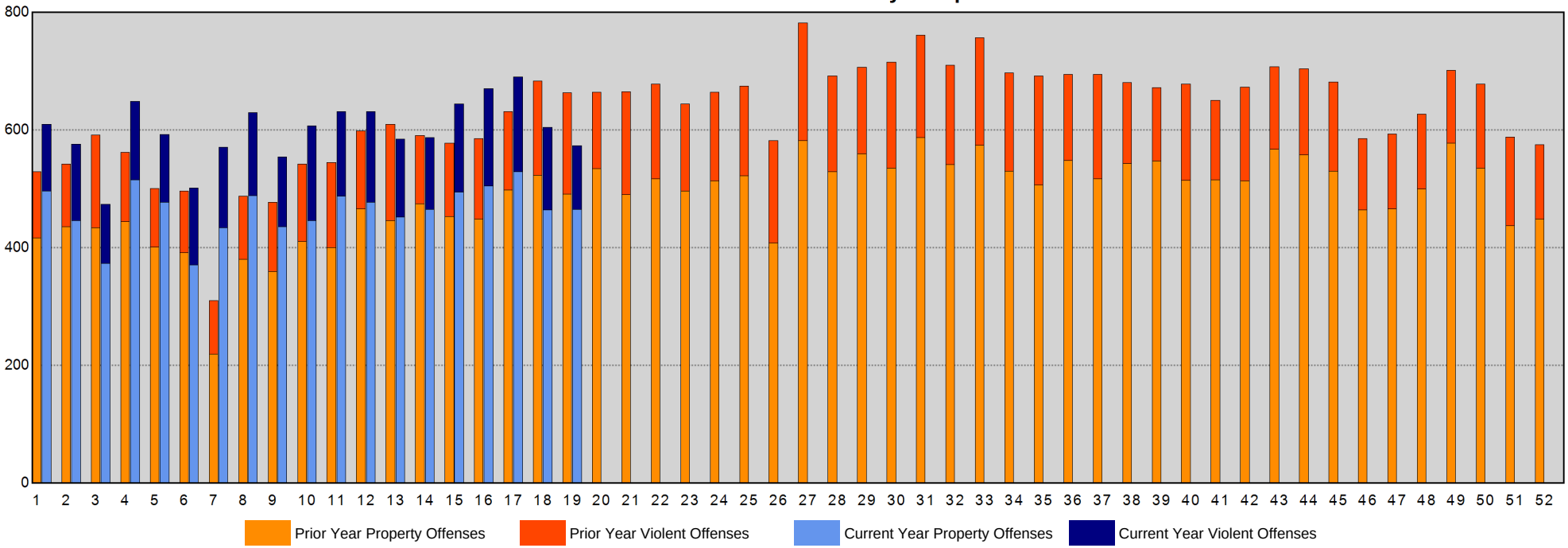

Sourced from MNPD ARMS on 5/18/2016 8:21:14 AM. The figures above were sourced from incident reports using Uniform Crime Reporting definitions and reporting guidelines, based on the date when the crime was reported. This report is intended to be a management and planning tool and does not reflect the official UCR counts for the department. Incidents where a location is unknown or unspecified are included in the countywide totals. 'Unknown' refers to records in which the address is listed as 'Unknown' on the incident report. 'Not Validated' refers to records that were entered in with an invalid addresses.

West Precinct Year-to-Year Weekly Chart

METROPOLITAN POLICE DEPARTMENT
of Nashville and Davidson County

	Homicide	Forcible Rape	Commercial Robbery	Street Robbery	Total Robbery	Aggravated Assault	Commercial Burglary	Residential Burglary	Total Burglary	Larceny	Auto Theft	Violent Offenses	Property Offenses	Part I Offenses
ending 05/30/2015 Next Week	0	0	2	2	4	2	2	4	6	44	2	6	52	58
ending 05/23/2015 Current Week	0	0	0	0	0	12	0	10	10	62	1	12	73	85
ending 05/16/2015	0	1	2	0	2	7	2	8	10	45	2	10	57	67
ending 05/14/2016	0	1	0	2	2	0	0	6	6	45	0	3	51	54
% Change	-	0.0%	-100.0%	-	0.0%	-100.0%	-100.0%	-25.0%	-40.0%	0.0%	-100.0%	-70.0%	-10.5%	-19.4%
ending 05/09/2015	0	0	1	2	3	5	1	16	17	65	3	8	85	93
ending 05/07/2016	0	0	0	0	0	3	2	7	9	59	3	3	71	74
% Change	-	-	-100.0%	-100.0%	-100.0%	-40.0%	100.0%	-56.3%	-47.1%	-9.2%	0.0%	-62.5%	-16.5%	-20.4%
ending 05/02/2015	0	1	0	2	2	1	1	12	13	50	3	4	66	70
ending 04/30/2016	0	0	0	2	2	5	1	7	8	55	0	7	63	70
% Change	-	-100.0%	-	0.0%	0.0%	400.0%	0.0%	-41.7%	-38.5%	10.0%	-100.0%	75.0%	-4.5%	0.0%

Part I Incidents - Year-to-Year Weekly Comparisons

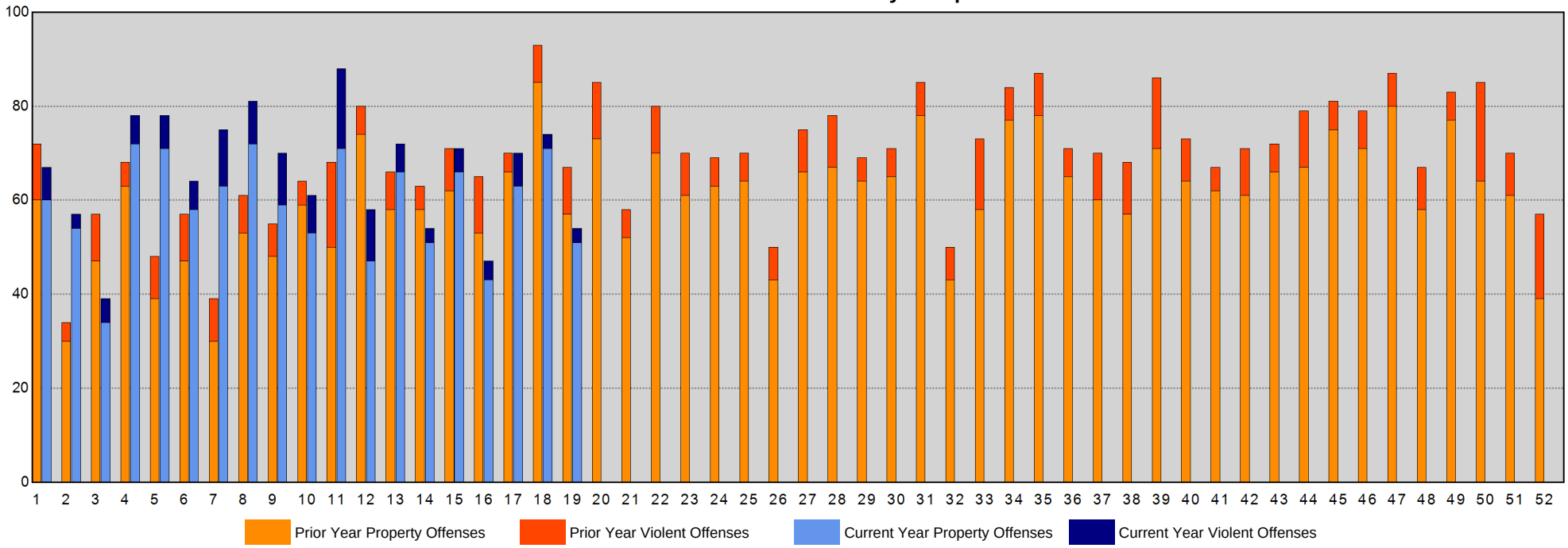

Sourced from MNPD ARMS on 5/18/2016 8:21:15 AM. The figures above were sourced from incident reports using Uniform Crime Reporting definitions and reporting guidelines, based on the date when the crime was reported. This report is intended to be a management and planning tool and does not reflect the official UCR counts for the department. Incidents where a location is unknown or unspecified are included in the countywide totals. 'Unknown' refers to records in which the address is listed as 'Unknown' on the incident report. 'Not Validated' refers to records that were entered in with an invalid addresses.

East Precinct Year-to-Year Weekly Chart

METROPOLITAN POLICE DEPARTMENT
of Nashville and Davidson County

	Homicide	Forcible Rape	Commercial Robbery	Street Robbery	Total Robbery	Aggravated Assault	Commercial Burglary	Residential Burglary	Total Burglary	Larceny	Auto Theft	Violent Offenses	Property Offenses	Part I Offenses
ending 05/30/2015 Next Week	0	2	0	5	5	21	2	11	13	42	3	28	58	86
ending 05/23/2015 Current Week	1	1	0	3	3	17	0	8	8	39	5	22	52	74
ending 05/16/2015	0	0	1	3	4	17	0	9	9	45	3	21	57	78
ending 05/14/2016	0	4	0	2	2	10	2	5	7	40	4	16	51	67
% Change	-	-	-100.0%	-33.3%	-50.0%	-41.2%	-	-44.4%	-22.2%	-11.1%	33.3%	-23.8%	-10.5%	-14.1%
ending 05/09/2015	0	0	1	4	5	12	2	7	9	45	2	17	56	73
ending 05/07/2016	0	2	2	2	4	15	2	15	17	34	3	21	54	75
% Change	-	-	100.0%	-50.0%	-20.0%	25.0%	0.0%	114.3%	88.9%	-24.4%	50.0%	23.5%	-3.6%	2.7%
ending 05/02/2015	1	0	0	4	4	15	2	9	11	37	1	20	49	69
ending 04/30/2016	0	0	0	7	7	11	1	6	7	29	5	18	41	59
% Change	-100.0%	-	-	75.0%	75.0%	-26.7%	-50.0%	-33.3%	-36.4%	-21.6%	400.0%	-10.0%	-16.3%	-14.5%

Part I Incidents - Year-to-Year Weekly Comparisons

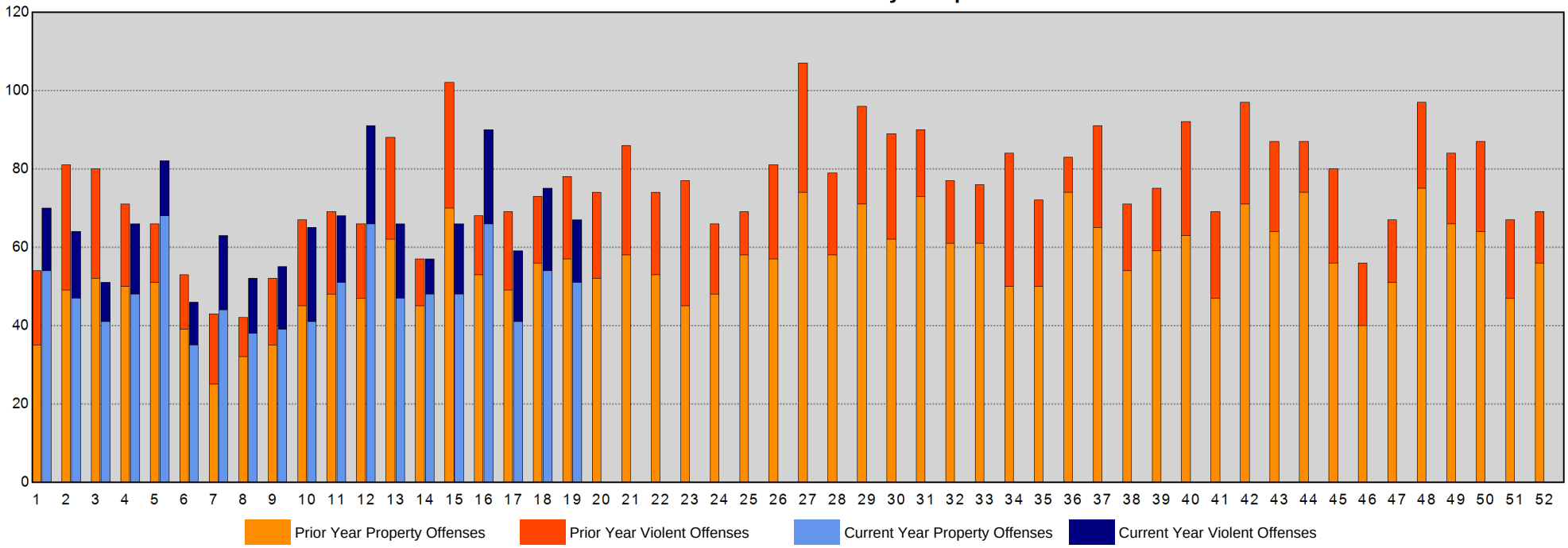

Sourced from MNPD ARMS on 5/18/2016 8:21:16 AM. The figures above were sourced from incident reports using Uniform Crime Reporting definitions and reporting guidelines, based on the date when the crime was reported. This report is intended to be a management and planning tool and does not reflect the official UCR counts for the department. Incidents where a location is unknown or unspecified are included in the countywide totals. 'Unknown' refers to records in which the address is listed as 'Unknown' on the incident report. 'Not Validated' refers to records that were entered in with an invalid addresses.

South Precinct Year-to-Year Weekly Chart

METROPOLITAN POLICE DEPARTMENT
of Nashville and Davidson County

	Homicide	Forcible Rape	Commercial Robbery	Street Robbery	Total Robbery	Aggravated Assault	Commercial Burglary	Residential Burglary	Total Burglary	Larceny	Auto Theft	Violent Offenses	Property Offenses	Part I Offenses
ending 05/30/2015 Next Week	0	1	0	8	8	12	4	17	21	71	5	21	97	118
ending 05/23/2015 Current Week	1	1	0	1	1	15	7	31	38	67	6	18	111	129
ending 05/16/2015	0	1	2	8	10	24	4	14	18	70	6	35	94	129
ending 05/14/2016	0	1	2	6	8	11	1	16	17	69	6	20	92	112
% Change	-	0.0%	0.0%	-25.0%	-20.0%	-54.2%	-75.0%	14.3%	-5.6%	-1.4%	0.0%	-42.9%	-2.1%	-13.2%
ending 05/09/2015	0	5	2	5	7	28	3	19	22	69	2	40	93	133
ending 05/07/2016	0	3	0	11	11	14	3	18	21	58	4	28	83	111
% Change	-	-40.0%	-100.0%	120.0%	57.1%	-50.0%	0.0%	-5.3%	-4.5%	-15.9%	100.0%	-30.0%	-10.8%	-16.5%
ending 05/02/2015	1	1	0	7	7	12	4	21	25	75	8	21	108	129
ending 04/30/2016	0	5	1	12	13	17	3	23	26	78	9	35	113	148
% Change	-100.0%	400.0%	-	71.4%	85.7%	41.7%	-25.0%	9.5%	4.0%	4.0%	12.5%	66.7%	4.6%	14.7%

Part I Incidents - Year-to-Year Weekly Comparisons

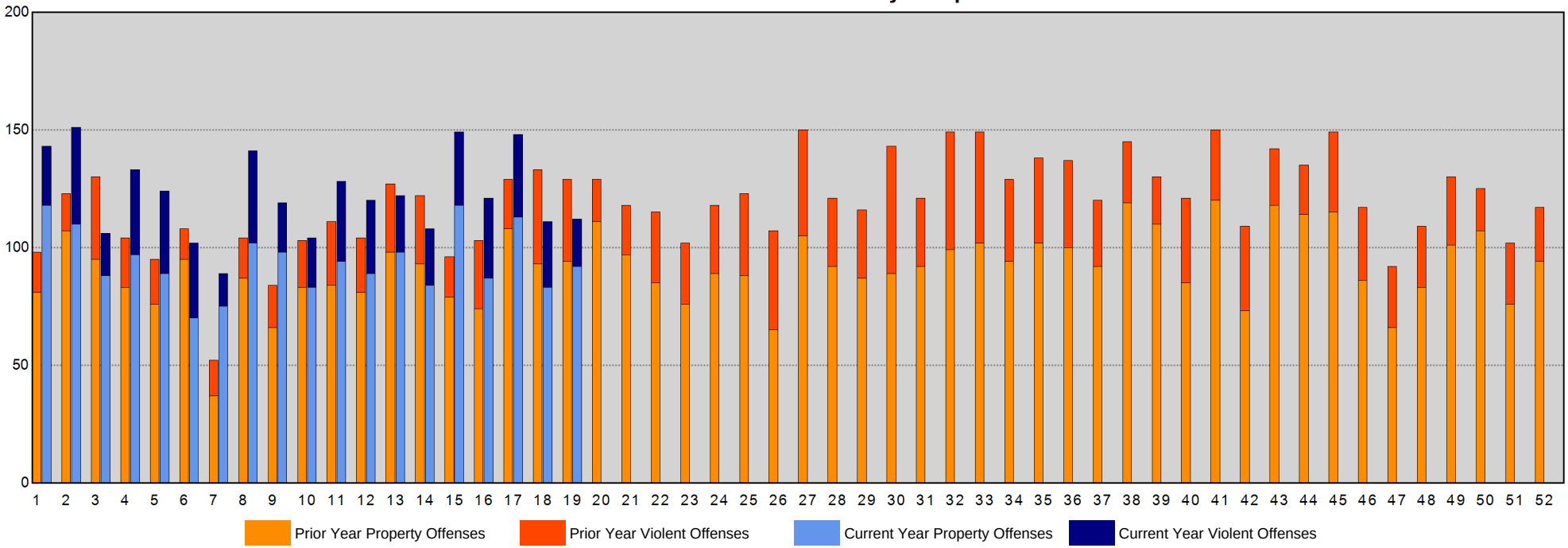

Sourced from MNPD ARMS on 5/18/2016 8:21:17 AM. The figures above were sourced from incident reports using Uniform Crime Reporting definitions and reporting guidelines, based on the date when the crime was reported. This report is intended to be a management and planning tool and does not reflect the official UCR counts for the department. Incidents where a location is unknown or unspecified are included in the countywide totals. 'Unknown' refers to records in which the address is listed as 'Unknown' on the incident report. 'Not Validated' refers to records that were entered in with an invalid addresses.

Central Precinct Year-to-Year Weekly Chart

METROPOLITAN POLICE DEPARTMENT
of Nashville and Davidson County

	Homicide	Forcible Rape	Commercial Robbery	Street Robbery	Total Robbery	Aggravated Assault	Commercial Burglary	Residential Burglary	Total Burglary	Larceny	Auto Theft	Violent Offenses	Property Offenses	Part I Offenses
ending 05/30/2015 Next Week	0	1	0	2	2	6	1	0	1	23	1	9	25	34
ending 05/23/2015 Current Week	0	3	0	2	2	1	3	1	4	18	2	6	24	30
ending 05/16/2015	0	1	0	2	2	6	0	0	0	12	0	9	12	21
ending 05/14/2016	0	0	0	2	2	2	0	0	0	16	1	4	17	21
% Change	-	-100.0%	-	0.0%	0.0%	-66.7%	-	-	-	33.3%	-	-55.6%	41.7%	0.0%
ending 05/09/2015	0	1	0	4	4	3	0	0	0	18	1	8	19	27
ending 05/07/2016	0	1	0	1	1	6	1	1	2	18	3	8	23	31
% Change	-	0.0%	-	-75.0%	-75.0%	100.0%	-	-	-	0.0%	200.0%	0.0%	21.1%	14.8%
ending 05/02/2015	0	0	0	0	0	0	2	1	3	18	2	0	23	23
ending 04/30/2016	0	1	0	5	5	9	1	0	1	17	2	15	20	35
% Change	-	-	-	-	-	-	-50.0%	-100.0%	-66.7%	-5.6%	0.0%	-	-13.0%	52.2%

Part I Incidents - Year-to-Year Weekly Comparisons

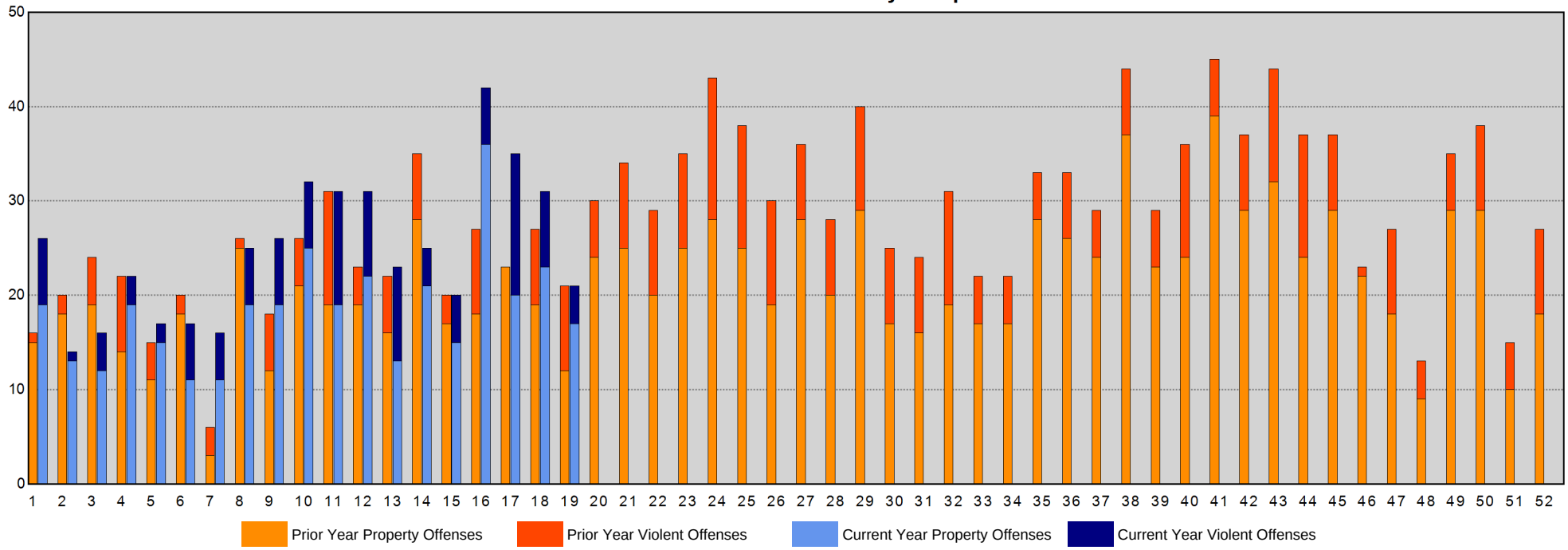

Sourced from MNPD ARMS on 5/18/2016 8:21:18 AM. The figures above were sourced from incident reports using Uniform Crime Reporting definitions and reporting guidelines, based on the date when the crime was reported. This report is intended to be a management and planning tool and does not reflect the official UCR counts for the department. Incidents where a location is unknown or unspecified are included in the countywide totals. 'Unknown' refers to records in which the address is listed as 'Unknown' on the incident report. 'Not Validated' refers to records that were entered in with an invalid addresses.

Hermitage Precinct Year-to-Year Weekly Chart

METROPOLITAN POLICE DEPARTMENT
of Nashville and Davidson County

	Homicide	Forcible Rape	Commercial Robbery	Street Robbery	Total Robbery	Aggravated Assault	Commercial Burglary	Residential Burglary	Total Burglary	Larceny	Auto Theft	Violent Offenses	Property Offenses	Part I Offenses
ending 05/30/2015 Next Week	0	5	1	9	10	24	2	9	11	85	4	39	100	139
ending 05/23/2015 Current Week	0	1	2	7	9	14	4	10	14	76	7	24	97	121
ending 05/16/2015	0	3	0	7	7	24	2	21	23	82	0	34	105	139
ending 05/14/2016	0	1	4	3	7	17	4	8	12	64	3	25	79	104
% Change	-	-66.7%	-	-57.1%	0.0%	-29.2%	100.0%	-61.9%	-47.8%	-22.0%	-	-26.5%	-24.8%	-25.2%
ending 05/09/2015	0	2	0	2	2	20	0	8	8	66	8	24	82	106
ending 05/07/2016	0	1	5	8	13	25	1	17	18	53	5	39	76	115
% Change	-	-50.0%	-	300.0%	550.0%	25.0%	-	112.5%	125.0%	-19.7%	-37.5%	62.5%	-7.3%	8.5%
ending 05/02/2015	0	1	0	5	5	8	1	12	13	53	3	14	69	83
ending 04/30/2016	0	3	0	2	2	29	2	13	15	72	3	34	90	124
% Change	-	200.0%	-	-60.0%	-60.0%	262.5%	100.0%	8.3%	15.4%	35.8%	0.0%	142.9%	30.4%	49.4%

Part I Incidents - Year-to-Year Weekly Comparisons

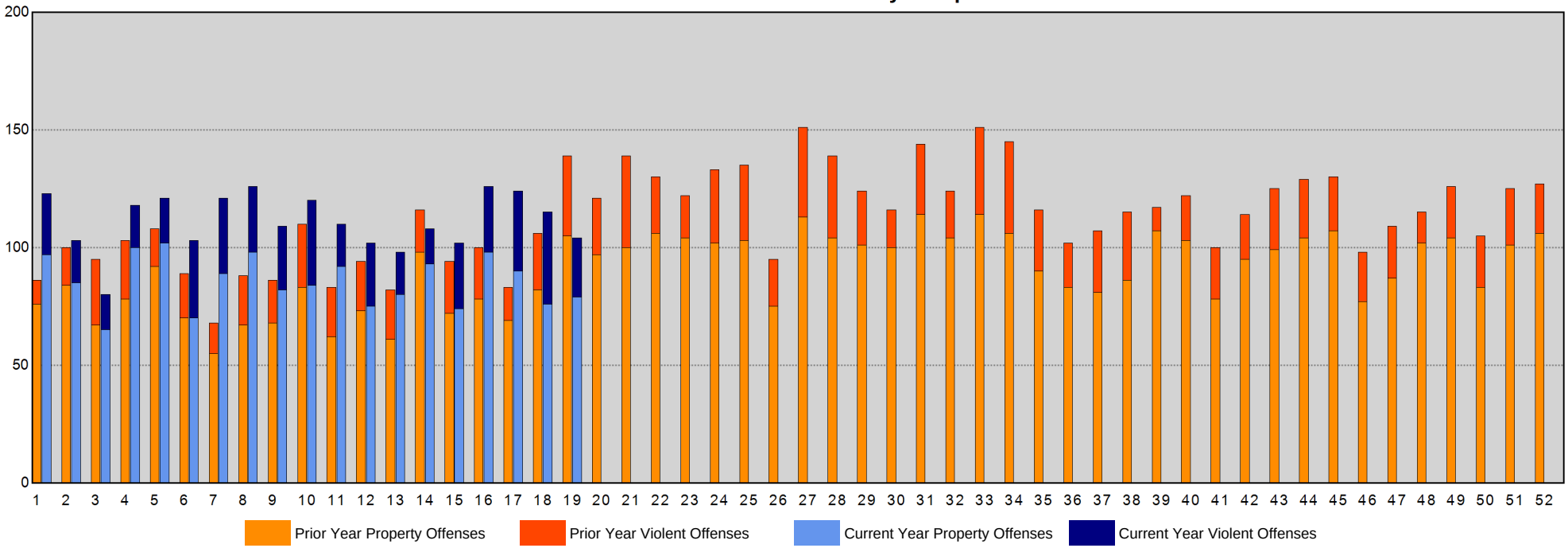

Sourced from MNPD ARMS on 5/18/2016 8:21:18 AM. The figures above were sourced from incident reports using Uniform Crime Reporting definitions and reporting guidelines, based on the date when the crime was reported. This report is intended to be a management and planning tool and does not reflect the official UCR counts for the department. Incidents where a location is unknown or unspecified are included in the countywide totals. 'Unknown' refers to records in which the address is listed as 'Unknown' on the incident report. 'Not Validated' refers to records that were entered in with an invalid addresses.

North Precinct Year-to-Year Weekly Chart

METROPOLITAN POLICE DEPARTMENT
of Nashville and Davidson County

	Homicide	Forcible Rape	Commercial Robbery	Street Robbery	Total Robbery	Aggravated Assault	Commercial Burglary	Residential Burglary	Total Burglary	Larceny	Auto Theft	Violent Offenses	Property Offenses	Part I Offenses
ending 05/30/2015 Next Week	1	2	0	5	5	19	2	3	5	34	9	27	48	75
ending 05/23/2015 Current Week	0	0	1	10	11	18	2	11	13	39	4	29	56	85
ending 05/16/2015	1	0	2	5	7	23	1	9	10	30	4	31	44	75
ending 05/14/2016	0	0	0	6	6	16	2	8	10	47	6	22	63	85
% Change	-100.0%	-	-100.0%	20.0%	-14.3%	-30.4%	100.0%	-11.1%	0.0%	56.7%	50.0%	-29.0%	43.2%	13.3%
ending 05/09/2015	0	2	0	4	4	19	2	10	12	45	5	25	62	87
ending 05/07/2016	0	0	1	0	1	11	0	10	10	40	4	12	54	66
% Change	-	-100.0%	-	-100.0%	-75.0%	-42.1%	-100.0%	0.0%	-16.7%	-11.1%	-20.0%	-52.0%	-12.9%	-24.1%
ending 05/02/2015	0	1	0	4	4	41	0	11	11	31	5	46	47	93
ending 04/30/2016	0	4	0	6	6	11	1	15	16	46	2	21	64	85
% Change	-	300.0%	-	50.0%	50.0%	-73.2%	-	36.4%	45.5%	48.4%	-60.0%	-54.3%	36.2%	-8.6%

Part I Incidents - Year-to-Year Weekly Comparisons

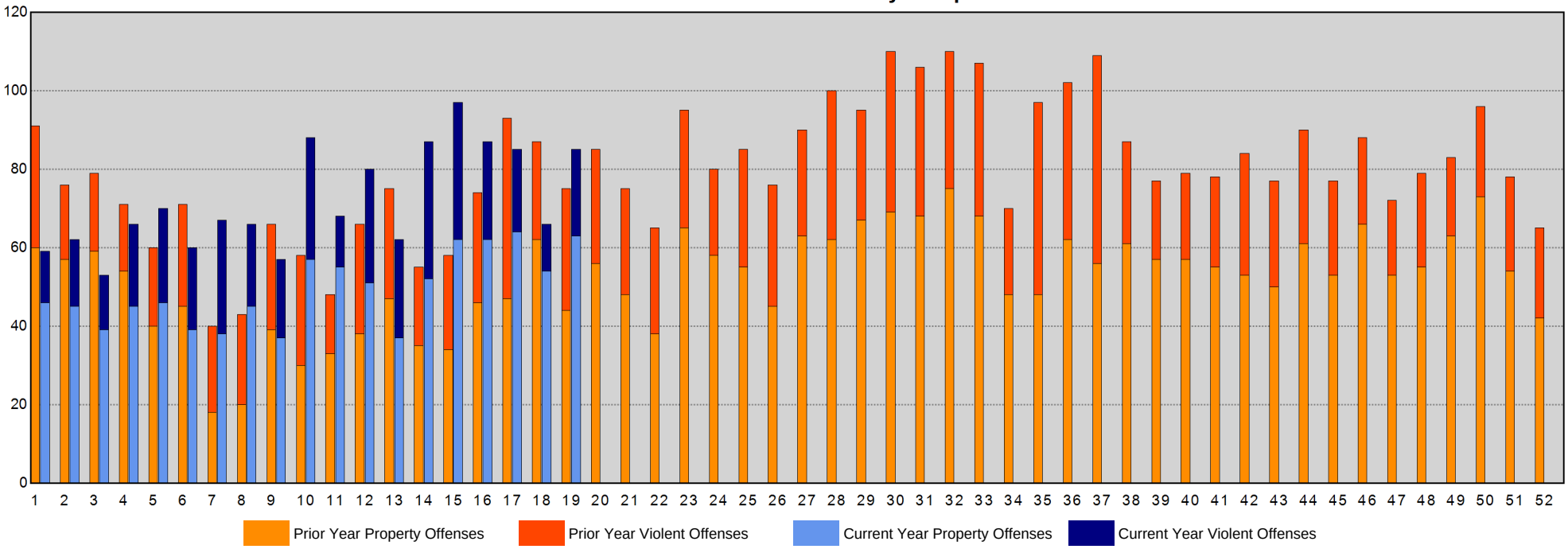

Sourced from MNPD ARMS on 5/18/2016 8:21:21 AM. The figures above were sourced from incident reports using Uniform Crime Reporting definitions and reporting guidelines, based on the date when the crime was reported. This report is intended to be a management and planning tool and does not reflect the official UCR counts for the department. Incidents where a location is unknown or unspecified are included in the countywide totals. 'Unknown' refers to records in which the address is listed as 'Unknown' on the incident report. 'Not Validated' refers to records that were entered in with an invalid addresses.

Madison Precinct Year-to-Year Weekly Chart

METROPOLITAN POLICE DEPARTMENT
of Nashville and Davidson County

	Homicide	Forcible Rape	Commercial Robbery	Street Robbery	Total Robbery	Aggravated Assault	Commercial Burglary	Residential Burglary	Total Burglary	Larceny	Auto Theft	Violent Offenses	Property Offenses	Part I Offenses
ending 05/30/2015 Next Week	0	0	0	9	9	19	2	8	10	33	6	28	49	77
ending 05/23/2015 Current Week	0	1	0	2	2	5	1	16	17	53	7	8	77	85
ending 05/16/2015	0	2	0	1	1	16	1	11	12	46	5	19	63	82
ending 05/14/2016	0	1	0	3	3	3	3	12	15	51	0	7	66	73
% Change	-	-50.0%	-	200.0%	200.0%	-81.3%	200.0%	9.1%	25.0%	10.9%	-100.0%	-63.2%	4.8%	-11.0%
ending 05/09/2015	0	0	0	5	5	15	1	13	14	50	10	20	74	94
ending 05/07/2016	0	3	0	2	2	11	0	13	13	38	2	16	53	69
% Change	-	-	-	-60.0%	-60.0%	-26.7%	-100.0%	0.0%	-7.1%	-24.0%	-80.0%	-20.0%	-28.4%	-26.6%
ending 05/02/2015	0	1	2	4	6	8	2	11	13	44	8	15	65	80
ending 04/30/2016	0	0	0	2	2	10	0	11	11	61	4	12	76	88
% Change	-	-100.0%	-100.0%	-50.0%	-66.7%	25.0%	-100.0%	0.0%	-15.4%	38.6%	-50.0%	-20.0%	16.9%	10.0%

Part I Incidents - Year-to-Year Weekly Comparisons

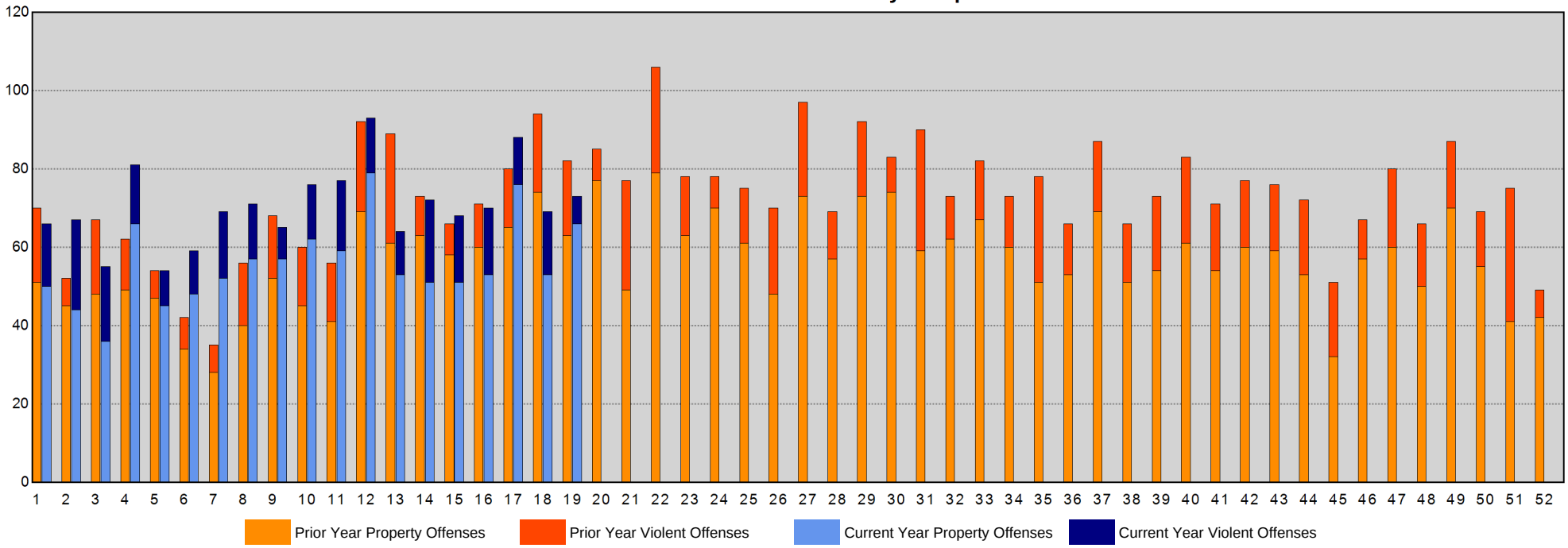

Sourced from MNPD ARMS on 5/18/2016 8:21:22 AM. The figures above were sourced from incident reports using Uniform Crime Reporting definitions and reporting guidelines, based on the date when the crime was reported. This report is intended to be a management and planning tool and does not reflect the official UCR counts for the department. Incidents where a location is unknown or unspecified are included in the countywide totals. 'Unknown' refers to records in which the address is listed as 'Unknown' on the incident report. 'Not Validated' refers to records that were entered in with an invalid addresses.

Midtown Hills Precinct Year-to-Year Weekly Chart

METROPOLITAN POLICE DEPARTMENT
of Nashville and Davidson County

	Homicide	Forcible Rape	Commercial Robbery	Street Robbery	Total Robbery	Aggravated Assault	Commercial Burglary	Residential Burglary	Total Burglary	Larceny	Auto Theft	Violent Offenses	Property Offenses	Part I Offenses
ending 05/30/2015 Next Week	0	1	0	2	2	14	2	4	6	48	7	17	61	78
ending 05/23/2015 Current Week	0	2	1	2	3	6	1	3	4	36	4	11	44	55
ending 05/16/2015	0	0	0	3	3	10	3	10	13	44	2	13	59	72
ending 05/14/2016	0	2	1	1	2	6	1	10	11	34	1	10	46	56
% Change	-	-	-	-66.7%	-33.3%	-40.0%	-66.7%	0.0%	-15.4%	-22.7%	-50.0%	-23.1%	-22.0%	-22.2%
ending 05/09/2015	0	1	2	2	4	13	3	7	10	39	3	18	52	70
ending 05/07/2016	0	2	1	3	4	7	1	9	10	36	4	13	50	63
% Change	-	100.0%	-50.0%	50.0%	0.0%	-46.2%	-66.7%	28.6%	0.0%	-7.7%	33.3%	-27.8%	-3.8%	-10.0%
ending 05/02/2015	1	2	0	2	2	8	1	9	10	61	0	13	71	84
ending 04/30/2016	0	1	0	1	1	17	5	11	16	42	4	19	62	81
% Change	-100.0%	-50.0%	-	-50.0%	-50.0%	112.5%	400.0%	22.2%	60.0%	-31.1%	-	46.2%	-12.7%	-3.6%

Part I Incidents - Year-to-Year Weekly Comparisons

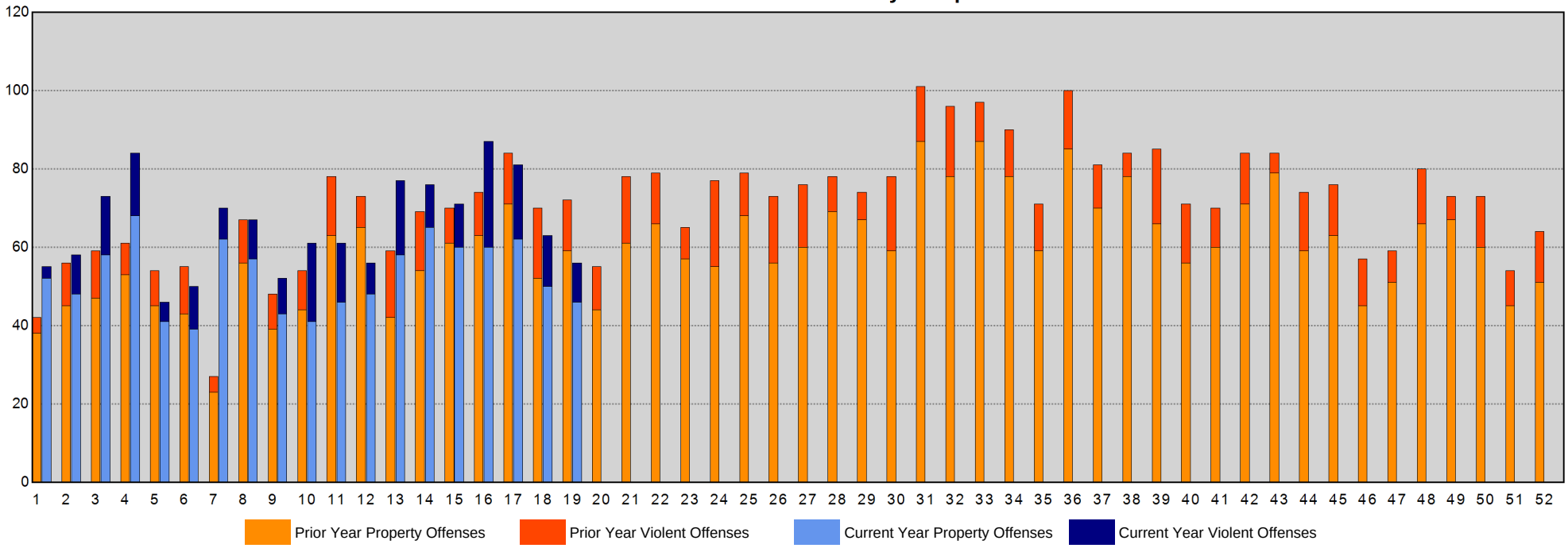

Sourced from MNPD ARMS on 5/18/2016 8:21:23 AM. The figures above were sourced from incident reports using Uniform Crime Reporting definitions and reporting guidelines, based on the date when the crime was reported. This report is intended to be a management and planning tool and does not reflect the official UCR counts for the department. Incidents where a location is unknown or unspecified are included in the countywide totals. 'Unknown' refers to records in which the address is listed as 'Unknown' on the incident report. 'Not Validated' refers to records that were entered in with an invalid addresses.

Arrests Section

CompStat Weekly Analysis is provided by the Metropolitan Nashville Police Department Crime Analysis Section. This document does not necessarily reflect official UCR counts. It is intended to be a management tool and is for law enforcement use only.

"In any moment of decision, the best thing you can do is the right thing, the next best thing is the wrong thing, and the worst thing you can do is nothing."
- Theodore Roosevelt

Begin Date: 05/08/2016
End Date: 05/14/2016
Week: 19

Physical and Citation Arrests - Adult

Aggregated by component of arresting officer.

METROPOLITAN POLICE DEPARTMENT

of Nashville and Davidson County

			Prior Week	Last Week	Change*	Prior 4Wks	Last 4Wks	Change*	Prior YTD	YTD	Change*	Prior 52Wks	Last 52Wks	Change*
West Precinct	Patrol A	Felony	0	2	-	4	3	-25.0%	27	25	-7.4%	97	60	-38.1%
		Misdemeanor	3	6	100.0%	15	17	13.3%	51	80	56.9%	230	179	-22.2%
		Citation	2	4	100.0%	24	25	4.2%	192	158	-17.7%	525	423	-19.4%
		Subtotal	5	12	140.0%	43	45	4.7%	270	263	-2.6%	852	662	-22.3%
	Patrol B	Felony	3	1	-66.7%	7	7	0.0%	52	32	-38.5%	146	122	-16.4%
		Misdemeanor	9	6	-33.3%	28	37	32.1%	149	129	-13.4%	449	411	-8.5%
		Citation	12	4	-66.7%	37	30	-18.9%	213	187	-12.2%	607	486	-19.9%
		Subtotal	24	11	-54.2%	72	74	2.8%	414	348	-15.9%	1,202	1,019	-15.2%
	Patrol C	Felony	0	2	-	5	6	20.0%	53	30	-43.4%	152	87	-42.8%
		Misdemeanor	8	6	-25.0%	15	23	53.3%	163	117	-28.2%	568	299	-47.4%
		Citation	6	7	16.7%	16	20	25.0%	195	110	-43.6%	669	314	-53.1%
		Subtotal	14	15	7.1%	36	49	36.1%	411	257	-37.5%	1,389	700	-49.6%
	Flex A	Felony	1	0	-100.0%	2	5	150.0%	10	14	40.0%	36	61	69.4%
		Misdemeanor	4	2	-50.0%	11	10	-9.1%	59	49	-16.9%	104	119	14.4%
		Citation	2	8	300.0%	26	34	30.8%	126	108	-14.3%	246	290	17.9%
		Subtotal	7	10	42.9%	39	49	25.6%	195	171	-12.3%	386	470	21.8%
	Flex B	Felony	1	2	100.0%	13	6	-53.8%	38	43	13.2%	116	139	19.8%
		Misdemeanor	1	0	-100.0%	13	5	-61.5%	67	54	-19.4%	175	176	0.6%
		Citation	11	0	-100.0%	19	26	36.8%	199	104	-47.7%	679	465	-31.5%
		Subtotal	13	2	-84.6%	45	37	-17.8%	304	201	-33.9%	970	780	-19.6%
	Flex C	Felony	5	2	-60.0%	4	10	150.0%	18	38	111.1%	58	76	31.0%
		Misdemeanor	2	3	50.0%	2	7	250.0%	51	25	-51.0%	178	89	-50.0%
		Citation	1	7	600.0%	41	22	-46.3%	198	164	-17.2%	511	457	-10.6%
		Subtotal	8	12	50.0%	47	39	-17.0%	267	227	-15.0%	747	622	-16.7%
	CSU	Felony	0	0	-	3	1	-66.7%	13	17	30.8%	86	27	-68.6%
		Misdemeanor	0	1	-	4	4	0.0%	5	16	220.0%	33	17	-48.5%
		Citation	11	0	-100.0%	38	26	-31.6%	210	177	-15.7%	603	560	-7.1%
		Subtotal	11	1	-90.9%	45	31	-31.1%	228	210	-7.9%	722	604	-16.3%
	Other	Felony	0	0	-	0	0	-	0	0	-	0	1	-
		Misdemeanor	0	0	-	0	0	-	2	0	-100.0%	3	0	-100.0%
		Citation	0	0	-	1	1	0.0%	3	5	66.7%	8	11	37.5%
		Subtotal	0	0	-	1	1	0.0%	5	5	0.0%	11	12	9.1%
Totals		Felony	10	9	-10.0%	38	38	0.0%	211	199	-5.7%	691	573	-17.1%
		Misdemeanor	27	24	-11.1%	88	103	17.0%	547	470	-14.1%	1,740	1,290	-25.9%
		Citation	45	30	-33.3%	202	184	-8.9%	1,336	1,013	-24.2%	3,848	3,006	-21.9%
Precinct Total			82	63	-23.2%	328	325	-0.9%	2,094	1,682	-19.7%	6,279	4,869	-22.5%

Physical and Citation Arrests - Adult

Aggregated by component of arresting officer.

METROPOLITAN POLICE DEPARTMENT

of Nashville and Davidson County

			Prior Week	Last Week	Change*	Prior 4Wks	Last 4Wks	Change*	Prior YTD	YTD	Change*	Prior 52Wks	Last 52Wks	Change*
East Precinct	Patrol A	Felony	0	7	-	14	14	0.0%	79	68	-13.9%	217	195	-10.1%
		Misdemeanor	5	10	100.0%	39	30	-23.1%	218	185	-15.1%	644	537	-16.6%
		Citation	7	8	14.3%	74	50	-32.4%	267	338	26.6%	769	934	21.5%
		Subtotal	12	25	108.3%	127	94	-26.0%	564	591	4.8%	1,630	1,666	2.2%
	Patrol B	Felony	5	3	-40.0%	24	18	-25.0%	100	100	0.0%	261	236	-9.6%
		Misdemeanor	13	19	46.2%	46	60	30.4%	277	252	-9.0%	759	840	10.7%
		Citation	6	8	33.3%	46	27	-41.3%	292	192	-34.2%	726	624	-14.0%
		Subtotal	24	30	25.0%	116	105	-9.5%	669	544	-18.7%	1,746	1,700	-2.6%
	Patrol C	Felony	4	14	250.0%	26	31	19.2%	79	118	49.4%	242	277	14.5%
		Misdemeanor	20	19	-5.0%	69	83	20.3%	395	330	-16.5%	945	936	-1.0%
		Citation	24	18	-25.0%	130	88	-32.3%	302	496	64.2%	801	957	19.5%
		Subtotal	48	51	6.3%	225	202	-10.2%	776	944	21.6%	1,988	2,170	9.2%
	Flex A	Felony	3	1	-66.7%	6	10	66.7%	70	49	-30.0%	148	167	12.8%
		Misdemeanor	2	1	-50.0%	18	9	-50.0%	101	76	-24.8%	258	257	-0.4%
		Citation	6	8	33.3%	53	37	-30.2%	376	229	-39.1%	772	682	-11.7%
		Subtotal	11	10	-9.1%	77	56	-27.3%	547	354	-35.3%	1,178	1,106	-6.1%
	Flex B	Felony	0	3	-	9	7	-22.2%	53	44	-17.0%	133	159	19.5%
		Misdemeanor	3	1	-66.7%	8	6	-25.0%	119	57	-52.1%	329	239	-27.4%
		Citation	5	4	-20.0%	20	26	30.0%	297	133	-55.2%	812	503	-38.1%
		Subtotal	8	8	0.0%	37	39	5.4%	469	234	-50.1%	1,274	901	-29.3%
	Flex C	Felony	0	2	-	6	2	-66.7%	58	35	-39.7%	147	124	-15.6%
		Misdemeanor	4	2	-50.0%	7	13	85.7%	71	47	-33.8%	206	161	-21.8%
		Citation	2	2	0.0%	22	7	-68.2%	246	140	-43.1%	634	487	-23.2%
		Subtotal	6	6	0.0%	35	22	-37.1%	375	222	-40.8%	987	772	-21.8%
	CSU	Felony	10	5	-50.0%	12	20	66.7%	67	71	6.0%	169	177	4.7%
		Misdemeanor	2	5	150.0%	10	11	10.0%	34	31	-8.8%	95	97	2.1%
		Citation	7	0	-100.0%	31	17	-45.2%	168	116	-31.0%	469	410	-12.6%
		Subtotal	19	10	-47.4%	53	48	-9.4%	269	218	-19.0%	733	684	-6.7%
	Other	Felony	0	0	-	0	0	-	1	0	-100.0%	7	4	-42.9%
		Misdemeanor	0	0	-	2	0	-100.0%	7	4	-42.9%	12	13	8.3%
		Citation	0	0	-	5	1	-80.0%	8	11	37.5%	14	19	35.7%
		Subtotal	0	0	-	7	1	-85.7%	16	15	-6.3%	33	36	9.1%
Totals		Felony	22	35	59.1%	97	102	5.2%	507	485	-4.3%	1,324	1,339	1.1%
		Misdemeanor	49	57	16.3%	199	212	6.5%	1,222	982	-19.6%	3,248	3,080	-5.2%
		Citation	57	48	-15.8%	381	253	-33.6%	1,956	1,655	-15.4%	4,997	4,616	-7.6%
Precinct Total			128	140	9.4%	677	567	-16.2%	3,685	3,122	-15.3%	9,569	9,035	-5.6%

Physical and Citation Arrests - Adult

Aggregated by component of arresting officer.

METROPOLITAN POLICE DEPARTMENT

of Nashville and Davidson County

			Prior Week	Last Week	Change*	Prior 4Wks	Last 4Wks	Change*	Prior YTD	YTD	Change*	Prior 52Wks	Last 52Wks	Change*
South Precinct	Patrol A	Felony	2	0	-100.0%	18	12	-33.3%	62	69	11.3%	188	172	-8.5%
		Misdemeanor	10	10	0.0%	50	36	-28.0%	206	166	-19.4%	526	464	-11.8%
		Citation	25	36	44.0%	78	101	29.5%	470	469	-0.2%	1,399	1,259	-10.0%
		Subtotal	37	46	24.3%	146	149	2.1%	738	704	-4.6%	2,113	1,895	-10.3%
	Patrol B	Felony	7	9	28.6%	22	29	31.8%	117	115	-1.7%	302	303	0.3%
		Misdemeanor	19	28	47.4%	82	94	14.6%	257	362	40.9%	784	812	3.6%
		Citation	30	38	26.7%	137	123	-10.2%	475	528	11.2%	1,233	1,371	11.2%
		Subtotal	56	75	33.9%	241	246	2.1%	849	1,005	18.4%	2,319	2,486	7.2%
	Patrol C	Felony	6	5	-16.7%	23	21	-8.7%	63	98	55.6%	194	225	16.0%
		Misdemeanor	24	20	-16.7%	84	79	-6.0%	302	351	16.2%	775	768	-0.9%
		Citation	12	10	-16.7%	57	45	-21.1%	149	278	86.6%	583	495	-15.1%
		Subtotal	42	35	-16.7%	164	145	-11.6%	514	727	41.4%	1,552	1,488	-4.1%
	Flex A	Felony	1	0	-100.0%	0	3	-	11	12	9.1%	25	24	-4.0%
		Misdemeanor	1	0	-100.0%	1	2	100.0%	9	10	11.1%	28	28	0.0%
		Citation	0	0	-	2	3	50.0%	21	21	0.0%	64	41	-35.9%
		Subtotal	2	0	-100.0%	3	8	166.7%	41	43	4.9%	117	93	-20.5%
	Flex B	Felony	2	0	-100.0%	9	5	-44.4%	47	35	-25.5%	110	92	-16.4%
		Misdemeanor	1	4	300.0%	11	14	27.3%	59	45	-23.7%	139	117	-15.8%
		Citation	12	11	-8.3%	74	56	-24.3%	231	265	14.7%	694	680	-2.0%
		Subtotal	15	15	0.0%	94	75	-20.2%	337	345	2.4%	943	889	-5.7%
	Flex C	Felony	1	0	-100.0%	5	7	40.0%	14	20	42.9%	41	51	24.4%
		Misdemeanor	4	3	-25.0%	14	12	-14.3%	38	39	2.6%	71	100	40.8%
		Citation	5	13	160.0%	15	33	120.0%	112	124	10.7%	301	355	17.9%
		Subtotal	10	16	60.0%	34	52	52.9%	164	183	11.6%	413	506	22.5%
	CSU	Felony	1	0	-100.0%	2	1	-50.0%	1	25	>1,000%	3	59	>1,000%
		Misdemeanor	0	0	-	2	1	-50.0%	0	13	-	1	27	>1,000%
		Citation	1	2	100.0%	31	15	-51.6%	80	127	58.8%	304	318	4.6%
		Subtotal	2	2	0.0%	35	17	-51.4%	81	165	103.7%	308	404	31.2%
	Other	Felony	0	0	-	0	1	-	4	1	-75.0%	8	2	-75.0%
		Misdemeanor	0	0	-	1	2	100.0%	16	6	-62.5%	44	17	-61.4%
		Citation	0	0	-	5	2	-60.0%	27	40	48.1%	78	71	-9.0%
		Subtotal	0	0	-	6	5	-16.7%	47	47	0.0%	130	90	-30.8%
Totals		Felony	20	14	-30.0%	79	79	0.0%	319	375	17.6%	871	928	6.5%
		Misdemeanor	59	65	10.2%	245	240	-2.0%	887	992	11.8%	2,368	2,333	-1.5%
		Citation	85	110	29.4%	399	378	-5.3%	1,565	1,852	18.3%	4,656	4,590	-1.4%
Precinct Total			164	189	15.2%	723	697	-3.6%	2,771	3,219	16.2%	7,895	7,851	-0.6%

Physical and Citation Arrests - Adult

Aggregated by component of arresting officer.

METROPOLITAN POLICE DEPARTMENT

of Nashville and Davidson County

			Prior Week	Last Week	Change*	Prior 4Wks	Last 4Wks	Change*	Prior YTD	YTD	Change*	Prior 52Wks	Last 52Wks	Change*
Central Precinct	**Patrol A**	Felony	1	4	300.0%	5	17	240.0%	27	45	66.7%	83	97	16.9%
		Misdemeanor	20	15	-25.0%	38	64	68.4%	218	238	9.2%	705	703	-0.3%
		Citation	8	5	-37.5%	62	44	-29.0%	252	272	7.9%	728	701	-3.7%
		Subtotal	29	24	-17.2%	105	125	19.0%	497	555	11.7%	1,516	1,501	-1.0%
	Patrol B	Felony	0	4	-	7	6	-14.3%	41	30	-26.8%	127	104	-18.1%
		Misdemeanor	12	12	0.0%	46	46	0.0%	262	256	-2.3%	735	782	6.4%
		Citation	8	7	-12.5%	50	25	-50.0%	357	186	-47.9%	818	731	-10.6%
		Subtotal	20	23	15.0%	103	77	-25.2%	660	472	-28.5%	1,680	1,617	-3.8%
	Patrol C	Felony	2	1	-50.0%	17	5	-70.6%	69	47	-31.9%	197	149	-24.4%
		Misdemeanor	18	17	-5.6%	74	64	-13.5%	371	338	-8.9%	1,131	881	-22.1%
		Citation	4	7	75.0%	26	18	-30.8%	214	152	-29.0%	529	387	-26.8%
		Subtotal	24	25	4.2%	117	87	-25.6%	654	537	-17.9%	1,857	1,417	-23.7%
	Flex A	Felony	0	1	-	3	4	33.3%	22	19	-13.6%	57	55	-3.5%
		Misdemeanor	3	2	-33.3%	19	17	-10.5%	74	105	41.9%	304	257	-15.5%
		Citation	0	0	-	65	16	-75.4%	199	174	-12.6%	644	516	-19.9%
		Subtotal	3	3	0.0%	87	37	-57.5%	295	298	1.0%	1,005	828	-17.6%
	Flex B	Felony	2	1	-50.0%	15	9	-40.0%	57	57	0.0%	167	133	-20.4%
		Misdemeanor	20	20	0.0%	63	59	-6.3%	392	298	-24.0%	799	831	4.0%
		Citation	11	22	100.0%	50	53	6.0%	326	298	-8.6%	598	713	19.2%
		Subtotal	33	43	30.3%	128	121	-5.5%	775	653	-15.7%	1,564	1,677	7.2%
	Flex C	Felony	2	3	50.0%	10	7	-30.0%	42	35	-16.7%	83	85	2.4%
		Misdemeanor	21	14	-33.3%	47	60	27.7%	218	224	2.8%	536	666	24.3%
		Citation	14	17	21.4%	55	73	32.7%	353	309	-12.5%	858	856	-0.2%
		Subtotal	37	34	-8.1%	112	140	25.0%	613	568	-7.3%	1,477	1,607	8.8%
	CSU	Felony	0	0	-	0	0	-	7	2	-71.4%	21	34	61.9%
		Misdemeanor	0	2	-	2	3	50.0%	23	21	-8.7%	50	66	32.0%
		Citation	1	0	-100.0%	52	21	-59.6%	136	141	3.7%	306	349	14.1%
		Subtotal	1	2	100.0%	54	24	-55.6%	166	164	-1.2%	377	449	19.1%
		Citation	0	0	-	0	0	-	5	2	-60.0%	11	6	-45.5%
		Subtotal	0	0	-	0	0	-	5	2	-60.0%	11	6	-45.5%
Totals		Felony	7	14	100.0%	57	48	-15.8%	265	235	-11.3%	735	657	-10.6%
		Misdemeanor	94	82	-12.8%	289	313	8.3%	1,558	1,480	-5.0%	4,260	4,186	-1.7%
		Citation	46	58	26.1%	360	250	-30.6%	1,842	1,534	-16.7%	4,492	4,259	-5.2%
Precinct Total			147	154	4.8%	706	611	-13.5%	3,665	3,249	-11.4%	9,487	9,102	-4.1%

Physical and Citation Arrests - Adult

Aggregated by component of arresting officer.

METROPOLITAN POLICE DEPARTMENT

of Nashville and Davidson County

			Prior Week	Last Week	Change*	Prior 4Wks	Last 4Wks	Change*	Prior YTD	YTD	Change*	Prior 52Wks	Last 52Wks	Change*
Hermitage Precinct	**Patrol A**	Felony	0	0	-	16	9	-43.8%	54	60	11.1%	182	183	0.5%
		Misdemeanor	9	8	-11.1%	27	33	22.2%	157	167	6.4%	463	464	0.2%
		Citation	14	5	-64.3%	50	48	-4.0%	306	304	-0.7%	817	817	0.0%
		Subtotal	23	13	-43.5%	93	90	-3.2%	517	531	2.7%	1,462	1,464	0.1%
	Patrol B	Felony	4	9	125.0%	24	30	25.0%	105	124	18.1%	302	278	-7.9%
		Misdemeanor	15	26	73.3%	95	76	-20.0%	319	366	14.7%	845	804	-4.9%
		Citation	17	14	-17.6%	103	88	-14.6%	539	490	-9.1%	1,380	1,088	-21.2%
		Subtotal	36	49	36.1%	222	194	-12.6%	963	980	1.8%	2,527	2,170	-14.1%
	Patrol C	Felony	5	5	0.0%	23	24	4.3%	90	112	24.4%	260	274	5.4%
		Misdemeanor	20	19	-5.0%	69	68	-1.4%	244	309	26.6%	774	778	0.5%
		Citation	7	4	-42.9%	63	44	-30.2%	303	296	-2.3%	763	803	5.2%
		Subtotal	32	28	-12.5%	155	136	-12.3%	637	717	12.6%	1,797	1,855	3.2%
	Flex A	Felony	2	1	-50.0%	10	7	-30.0%	37	37	0.0%	90	81	-10.0%
		Misdemeanor	3	3	0.0%	5	7	40.0%	57	37	-35.1%	140	101	-27.9%
		Citation	21	22	4.8%	84	89	6.0%	398	399	0.3%	1,098	948	-13.7%
		Subtotal	26	26	0.0%	99	103	4.0%	492	473	-3.9%	1,328	1,130	-14.9%
	Flex B	Felony	12	6	-50.0%	20	32	60.0%	72	105	45.8%	171	243	42.1%
		Misdemeanor	3	9	200.0%	49	29	-40.8%	125	151	20.8%	323	347	7.4%
		Citation	7	15	114.3%	65	57	-12.3%	280	363	29.6%	801	849	6.0%
		Subtotal	22	30	36.4%	134	118	-11.9%	477	619	29.8%	1,295	1,439	11.1%
	Flex C	Felony	0	2	-	4	7	75.0%	39	22	-43.6%	144	74	-48.6%
		Misdemeanor	1	0	-100.0%	4	5	25.0%	61	43	-29.5%	206	121	-41.3%
		Citation	5	2	-60.0%	50	34	-32.0%	308	252	-18.2%	782	636	-18.7%
		Subtotal	6	4	-33.3%	58	46	-20.7%	408	317	-22.3%	1,132	831	-26.6%
	CSU	Felony	5	0	-100.0%	4	14	250.0%	39	47	20.5%	91	118	29.7%
		Misdemeanor	0	0	-	1	0	-100.0%	7	2	-71.4%	37	14	-62.2%
		Citation	3	0	-100.0%	19	20	5.3%	148	104	-29.7%	457	360	-21.2%
		Subtotal	8	0	-100.0%	24	34	41.7%	194	153	-21.1%	585	492	-15.9%
	Other	Felony	0	0	-	0	0	-	3	0	-100.0%	6	3	-50.0%
		Misdemeanor	0	0	-	0	2	-	7	4	-42.9%	17	8	-52.9%
		Citation	1	0	-100.0%	5	8	60.0%	17	27	58.8%	39	59	51.3%
		Subtotal	1	0	-100.0%	5	10	100.0%	27	31	14.8%	62	70	12.9%
Totals		Felony	28	23	-17.9%	101	123	21.8%	439	507	15.5%	1,246	1,254	0.6%
		Misdemeanor	51	65	27.5%	250	220	-12.0%	977	1,079	10.4%	2,805	2,637	-6.0%
		Citation	75	62	-17.3%	439	388	-11.6%	2,299	2,235	-2.8%	6,137	5,560	-9.4%
Precinct Total			154	150	-2.6%	790	731	-7.5%	3,715	3,821	2.9%	10,188	9,451	-7.2%

Physical and Citation Arrests - Adult

Aggregated by component of arresting officer.

METROPOLITAN POLICE DEPARTMENT

of Nashville and Davidson County

			Prior Week	Last Week	Change*	Prior 4Wks	Last 4Wks	Change*	Prior YTD	YTD	Change*	Prior 52Wks	Last 52Wks	Change*
North Precinct	Patrol A	Felony	0	5	-	18	17	-5.6%	85	86	1.2%	230	198	-13.9%
		Misdemeanor	5	9	80.0%	49	33	-32.7%	197	194	-1.5%	523	510	-2.5%
		Citation	12	11	-8.3%	50	38	-24.0%	219	244	11.4%	523	454	-13.2%
		Subtotal	17	25	47.1%	117	88	-24.8%	501	524	4.6%	1,276	1,162	-8.9%
	Patrol B	Felony	5	3	-40.0%	14	18	28.6%	75	81	8.0%	229	206	-10.0%
		Misdemeanor	14	18	28.6%	57	65	14.0%	209	277	32.5%	617	596	-3.4%
		Citation	15	16	6.7%	69	60	-13.0%	244	306	25.4%	734	615	-16.2%
		Subtotal	34	37	8.8%	140	143	2.1%	528	664	25.8%	1,580	1,417	-10.3%
	Patrol C	Felony	6	6	0.0%	23	20	-13.0%	63	87	38.1%	189	224	18.5%
		Misdemeanor	5	13	160.0%	49	36	-26.5%	196	203	3.6%	473	518	9.5%
		Citation	0	3	-	20	9	-55.0%	160	121	-24.4%	365	289	-20.8%
		Subtotal	11	22	100.0%	92	65	-29.3%	419	411	-1.9%	1,027	1,031	0.4%
	Flex A	Felony	2	4	100.0%	12	12	0.0%	18	41	127.8%	79	111	40.5%
		Misdemeanor	7	4	-42.9%	17	17	0.0%	58	60	3.4%	150	153	2.0%
		Citation	6	3	-50.0%	55	38	-30.9%	253	205	-19.0%	699	469	-32.9%
		Subtotal	15	11	-26.7%	84	67	-20.2%	329	306	-7.0%	928	733	-21.0%
	Flex B	Felony	6	4	-33.3%	22	19	-13.6%	24	80	233.3%	143	151	5.6%
		Misdemeanor	11	7	-36.4%	22	33	50.0%	52	111	113.5%	185	279	50.8%
		Citation	14	9	-35.7%	51	40	-21.6%	180	213	18.3%	556	488	-12.2%
		Subtotal	31	20	-35.5%	95	92	-3.2%	256	404	57.8%	884	918	3.8%
	Flex C	Felony	1	6	500.0%	12	13	8.3%	106	83	-21.7%	232	231	-0.4%
		Misdemeanor	8	4	-50.0%	18	18	0.0%	75	97	29.3%	207	257	24.2%
		Citation	4	6	50.0%	33	32	-3.0%	246	187	-24.0%	738	482	-34.7%
		Subtotal	13	16	23.1%	63	63	0.0%	427	367	-14.1%	1,177	970	-17.6%
	CSU	Felony	0	0	-	4	6	50.0%	44	29	-34.1%	120	106	-11.7%
		Misdemeanor	0	1	-	13	3	-76.9%	18	30	66.7%	70	80	14.3%
		Citation	0	3	-	40	5	-87.5%	120	122	1.7%	336	362	7.7%
		Subtotal	0	4	-	57	14	-75.4%	182	181	-0.5%	526	548	4.2%
	Other	Felony	0	0	-	0	0	-	0	2	-	2	5	150.0%
		Misdemeanor	0	2	-	5	3	-40.0%	9	12	33.3%	17	33	94.1%
		Citation	0	0	-	2	2	0.0%	27	14	-48.1%	73	45	-38.4%
		Subtotal	0	2	-	7	5	-28.6%	36	28	-22.2%	92	83	-9.8%
Totals		Felony	20	28	40.0%	105	105	0.0%	415	489	17.8%	1,224	1,232	0.7%
		Misdemeanor	50	58	16.0%	230	208	-9.6%	814	984	20.9%	2,242	2,426	8.2%
		Citation	51	51	0.0%	320	224	-30.0%	1,449	1,412	-2.6%	4,024	3,204	-20.4%
Precinct Total			121	137	13.2%	655	537	-18.0%	2,678	2,885	7.7%	7,490	6,862	-8.4%

Physical and Citation Arrests - Adult

Aggregated by component of arresting officer.

METROPOLITAN POLICE DEPARTMENT

of Nashville and Davidson County

			Prior Week	Last Week	Change*	Prior 4Wks	Last 4Wks	Change*	Prior YTD	YTD	Change*	Prior 52Wks	Last 52Wks	Change*
Madison Precinct	Patrol A	Felony	3	1	-66.7%	3	9	200.0%	29	36	24.1%	96	85	-11.5%
		Misdemeanor	1	4	300.0%	21	19	-9.5%	76	101	32.9%	252	257	2.0%
		Citation	11	8	-27.3%	38	33	-13.2%	156	178	14.1%	418	491	17.5%
		Subtotal	15	13	-13.3%	62	61	-1.6%	261	315	20.7%	766	833	8.7%
	Patrol B	Felony	3	6	100.0%	12	18	50.0%	53	67	26.4%	168	192	14.3%
		Misdemeanor	7	10	42.9%	41	37	-9.8%	174	186	6.9%	543	535	-1.5%
		Citation	15	12	-20.0%	78	68	-12.8%	271	344	26.9%	793	901	13.6%
		Subtotal	25	28	12.0%	131	123	-6.1%	498	597	19.9%	1,504	1,628	8.2%
	Patrol C	Felony	5	6	20.0%	17	13	-23.5%	110	71	-35.5%	249	250	0.4%
		Misdemeanor	16	7	-56.3%	63	40	-36.5%	310	289	-6.8%	790	858	8.6%
		Citation	11	9	-18.2%	50	38	-24.0%	446	283	-36.5%	1,076	1,005	-6.6%
		Subtotal	32	22	-31.3%	130	91	-30.0%	866	643	-25.8%	2,115	2,113	-0.1%
	Flex A	Felony	1	1	0.0%	4	2	-50.0%	21	21	0.0%	60	63	5.0%
		Misdemeanor	1	1	0.0%	4	7	75.0%	24	34	41.7%	84	72	-14.3%
		Citation	0	0	-	9	4	-55.6%	46	45	-2.2%	154	192	24.7%
		Subtotal	2	2	0.0%	17	13	-23.5%	91	100	9.9%	298	327	9.7%
	Flex B	Felony	1	1	0.0%	11	6	-45.5%	59	50	-15.3%	116	126	8.6%
		Misdemeanor	4	5	25.0%	12	22	83.3%	126	87	-31.0%	249	190	-23.7%
		Citation	15	11	-26.7%	55	47	-14.5%	262	243	-7.3%	703	582	-17.2%
		Subtotal	20	17	-15.0%	78	75	-3.8%	447	380	-15.0%	1,068	898	-15.9%
	Flex C	Felony	6	2	-66.7%	12	14	16.7%	30	35	16.7%	89	78	-12.4%
		Misdemeanor	8	8	0.0%	39	47	20.5%	58	114	96.6%	159	196	23.3%
		Citation	23	23	0.0%	86	107	24.4%	403	387	-4.0%	1,223	769	-37.1%
		Subtotal	37	33	-10.8%	137	168	22.6%	491	536	9.2%	1,471	1,043	-29.1%
	CSU	Felony	1	1	0.0%	2	3	50.0%	17	10	-41.2%	47	45	-4.3%
		Misdemeanor	0	0	-	13	0	-100.0%	8	15	87.5%	33	26	-21.2%
		Citation	5	0	-100.0%	25	18	-28.0%	173	103	-40.5%	413	282	-31.7%
		Subtotal	6	1	-83.3%	40	21	-47.5%	198	128	-35.4%	493	353	-28.4%
	Other	Felony	0	0	-	0	0	-	0	0	-	6	0	-100.0%
		Misdemeanor	0	0	-	3	0	-100.0%	0	4	-	17	4	-76.5%
		Citation	0	0	-	0	1	-	2	3	50.0%	26	7	-73.1%
		Subtotal	0	0	-	3	1	-66.7%	2	7	250.0%	49	11	-77.6%
Totals		Felony	20	18	-10.0%	61	65	6.6%	319	290	-9.1%	831	839	1.0%
		Misdemeanor	37	35	-5.4%	196	172	-12.2%	776	830	7.0%	2,127	2,138	0.5%
		Citation	80	63	-21.3%	341	316	-7.3%	1,759	1,586	-9.8%	4,806	4,229	-12.0%
Precinct Total			137	116	-15.3%	598	553	-7.5%	2,854	2,706	-5.2%	7,764	7,206	-7.2%

Physical and Citation Arrests - Adult

Aggregated by component of arresting officer.

METROPOLITAN POLICE DEPARTMENT
of Nashville and Davidson County

			Prior Week	Last Week	Change*	Prior 4Wks	Last 4Wks	Change*	Prior YTD	YTD	Change*	Prior 52Wks	Last 52Wks	Change*
Midtown Hills Precinct	**Patrol A**	Felony	3	1	-66.7%	3	7	133.3%	30	28	-6.7%	68	89	30.9%
		Misdemeanor	6	9	50.0%	15	19	26.7%	82	77	-6.1%	184	286	55.4%
		Citation	13	18	38.5%	46	57	23.9%	121	221	82.6%	312	549	76.0%
		Subtotal	22	28	27.3%	64	83	29.7%	233	326	39.9%	564	924	63.8%
	Patrol B	Felony	3	2	-33.3%	8	8	0.0%	37	41	10.8%	85	113	32.9%
		Misdemeanor	8	8	0.0%	36	31	-13.9%	228	184	-19.3%	400	447	11.8%
		Citation	10	10	0.0%	49	45	-8.2%	300	222	-26.0%	610	740	21.3%
		Subtotal	21	20	-4.8%	93	84	-9.7%	565	447	-20.9%	1,095	1,300	18.7%
	Patrol C	Felony	3	1	-66.7%	12	12	0.0%	62	62	0.0%	139	179	28.8%
		Misdemeanor	12	17	41.7%	58	64	10.3%	385	284	-26.2%	821	983	19.7%
		Citation	8	18	125.0%	53	57	7.5%	371	323	-12.9%	761	1,032	35.6%
		Subtotal	23	36	56.5%	123	133	8.1%	818	669	-18.2%	1,721	2,194	27.5%
	Flex A	Felony	1	0	-100.0%	1	3	200.0%	13	9	-30.8%	37	42	13.5%
		Misdemeanor	4	3	-25.0%	2	9	350.0%	39	18	-53.8%	73	38	-47.9%
		Citation	2	6	200.0%	19	14	-26.3%	152	89	-41.4%	285	240	-15.8%
		Subtotal	7	9	28.6%	22	26	18.2%	204	116	-43.1%	395	320	-19.0%
	Flex B	Felony	6	6	0.0%	9	15	66.7%	30	49	63.3%	78	93	19.2%
		Misdemeanor	2	8	300.0%	12	22	83.3%	67	73	9.0%	130	181	39.2%
		Citation	19	17	-10.5%	57	58	1.8%	363	325	-10.5%	830	944	13.7%
		Subtotal	27	31	14.8%	78	95	21.8%	460	447	-2.8%	1,038	1,218	17.3%
	Flex C	Felony	0	1	-	8	6	-25.0%	40	47	17.5%	71	84	18.3%
		Misdemeanor	8	3	-62.5%	14	21	50.0%	78	86	10.3%	190	199	4.7%
		Citation	14	12	-14.3%	72	59	-18.1%	309	305	-1.3%	548	861	57.1%
		Subtotal	22	16	-27.3%	94	86	-8.5%	427	438	2.6%	809	1,144	41.4%
	CSU	Felony	1	0	-100.0%	1	2	100.0%	14	10	-28.6%	33	26	-21.2%
		Misdemeanor	0	1	-	1	2	100.0%	6	6	0.0%	9	16	77.8%
		Citation	11	0	-100.0%	10	16	60.0%	101	90	-10.9%	213	369	73.2%
		Subtotal	12	1	-91.7%	12	20	66.7%	121	106	-12.4%	255	411	61.2%
	Other	Felony	0	0	-	0	0	-	0	1	-	0	2	-
		Misdemeanor	1	1	0.0%	0	2	-	2	3	50.0%	3	4	33.3%
		Citation	0	0	-	1	1	0.0%	4	3	-25.0%	11	10	-9.1%
		Subtotal	1	1	0.0%	1	3	200.0%	6	7	16.7%	14	16	14.3%
Totals		Felony	17	11	-35.3%	42	53	26.2%	226	247	9.3%	511	628	22.9%
		Misdemeanor	41	50	22.0%	138	170	23.2%	887	731	-17.6%	1,810	2,154	19.0%
		Citation	77	81	5.2%	307	307	0.0%	1,721	1,578	-8.3%	3,570	4,745	32.9%
Precinct Total			135	142	5.2%	487	530	8.8%	2,834	2,556	-9.8%	5,891	7,527	27.8%

Physical and Citation Arrests - Adult

Aggregated by component of arresting officer.

METROPOLITAN POLICE DEPARTMENT
of Nashville and Davidson County

		Prior Week	Last Week	Change*	Prior 4Wks	Last 4Wks	Change*	Prior YTD	YTD	Change*	Prior 52Wks	Last 52Wks	Change*
SID	Felony	12	5	-58.3%	16	26	62.5%	89	103	15.7%	243	249	2.5%
	Misdemeanor	1	1	0.0%	11	7	-36.4%	30	47	56.7%	95	83	-12.6%
	Citation	15	0	-100.0%	65	50	-23.1%	457	377	-17.5%	1,252	1,064	-15.0%
	Division Total	28	6	-78.6%	92	83	-9.8%	576	527	-8.5%	1,590	1,396	-12.2%
SOD (Excludes SRT)	Felony	0	0	-	2	2	0.0%	39	22	-43.6%	92	56	-39.1%
	Misdemeanor	13	23	76.9%	35	55	57.1%	422	267	-36.7%	1,175	680	-42.1%
	Citation	9	10	11.1%	99	67	-32.3%	468	473	1.1%	1,105	1,174	6.2%
	Division Total	22	33	50.0%	136	124	-8.8%	929	762	-18.0%	2,372	1,910	-19.5%
SRT	Felony	0	0	-	5	2	-60.0%	86	31	-64.0%	227	119	-47.6%
	Misdemeanor	0	1	-	1	1	0.0%	14	7	-50.0%	36	29	-19.4%
	Citation	0	0	-	0	0	-	7	0	-100.0%	23	5	-78.3%
	Division Total	0	1	-	6	3	-50.0%	107	38	-64.5%	286	153	-46.5%
Warrants	Felony	38	45	18.4%	165	158	-4.2%	795	832	4.7%	2,035	2,138	5.1%
	Misdemeanor	73	68	-6.8%	271	273	0.7%	1,222	1,299	6.3%	3,163	3,268	3.3%
	Citation	1	0	-100.0%	1	7	600.0%	27	33	22.2%	93	96	3.2%
	Division Total	112	113	0.9%	437	438	0.2%	2,044	2,164	5.9%	5,291	5,502	4.0%
Other Components	Felony	0	3	-	5	4	-20.0%	50	35	-30.0%	138	135	-2.2%
	Misdemeanor	5	7	40.0%	11	16	45.5%	63	60	-4.8%	182	277	52.2%
	Citation	10	7	-30.0%	41	35	-14.6%	203	174	-14.3%	547	463	-15.4%
	Division Total	15	17	13.3%	57	55	-3.5%	316	269	-14.9%	867	875	0.9%
All	Felony	194	205	5.7%	773	805	4.1%	3,760	3,850	2.4%	10,168	10,147	-0.2%
	Misdemeanor	500	536	7.2%	1,964	1,990	1.3%	9,419	9,228	-2.0%	25,251	24,581	-2.7%
	Citation	551	520	-5.6%	2,955	2,459	-16.8%	15,089	13,922	-7.7%	39,550	37,011	-6.4%
Grand Total		1,245	1,261	1.3%	5,692	5,254	-7.7%	28,268	27,000	-4.5%	74,969	71,739	-4.3%

Information summarized for CompStat week ending 5/14/2016.

* Change for % Served is the difference in percents. Sourced from MNPD ARMS on 5/18/2016 8:21:24 AM. This report is not a count of arrest charges. 1 arrest = 1 body. Adult arrests only.

Arrests categorized by order of seriousness as follows: If an arrest citation is not issued, and any of the charges are felony charges, count the arrest as a felony arrest; if an arrest citation is not issued, and none of the charges are felony charges, count the arrest as a misdemeanor arrest; count all remaining arrests as a citation arrest. Shift / Detail totals are calculated based upon officer assignment for the date when the arrest was made (i.e. if the arresting officer's primary assignment is 'East CSU' for the date when the arrest was made, it will be counted as 1 'East CSU' arrest). Arrests made by officers working Mission 1 duties are counted toward their primary assignment.

Metro citations are not counted in this report, since they are issued for civil matters (i.e. violations of Davidson County Metropolitan Ordinances).

Arrests: Part I, Weapons Law, Drug-Related, DUI, and All Other

METROPOLITAN POLICE DEPARTMENT
of Nashville and Davidson County

Aggregated by component of arresting officer. Includes adult and juvenile arrests.

		Part I Arrests				Weapons Law Violation Arrests				Drug-Related Arrests				DUI Arrests			
		Week	4 Weeks	YTD	52 Weeks	Week	4 Weeks	YTD	52 Weeks	Week	4 Weeks	YTD	52 Weeks	Week	4 Weeks	YTD	52 Weeks
West	Prior	18	84	464	1,332	2	4	15	43	19	65	310	1,095	4	11	56	161
	Last	22	87	426	1,248	0	2	17	40	10	57	325	810	1	12	62	122
	% Change	22.2 %	3.6 %	-8.2 %	-6.3 %	-100.0 %	-50.0 %	13.3 %	-7.0 %	-47.4 %	-12.3 %	4.8 %	-26.0 %	-75.0 %	9.1 %	10.7 %	-24.2 %
East	Prior	20	101	480	1,277	4	8	61	127	34	122	637	1,571	3	11	54	161
	Last	24	88	447	1,281	3	18	59	141	18	117	592	1,689	10	21	80	264
	% Change	20.0 %	-12.9 %	-6.9 %	0.3 %	-25.0 %	125.0 %	-3.3 %	11.0 %	-47.1 %	-4.1 %	-7.1 %	7.5 %	233.3 %	90.9 %	48.1 %	64.0 %
South	Prior	29	130	558	1,733	2	7	38	74	20	117	344	981	6	29	76	238
	Last	40	148	623	1,632	0	6	35	106	21	86	454	1,000	7	31	121	289
	% Change	37.9 %	13.8 %	11.6 %	-5.8 %	-100.0 %	-14.3 %	-7.9 %	43.2 %	5.0 %	-26.5 %	32.0 %	1.9 %	16.7 %	6.9 %	59.2 %	21.4 %
Central	Prior	5	42	211	625	0	2	21	52	12	76	365	807	4	12	87	231
	Last	14	48	193	531	1	1	10	53	18	64	371	908	2	10	46	137
	% Change	180.0 %	14.3 %	-8.5 %	-15.0 %	Infinity	-50.0 %	-52.4 %	1.9 %	50.0 %	-15.8 %	1.6 %	12.5 %	-50.0 %	-16.7 %	-47.1 %	-40.7 %
Hermitage	Prior	33	152	543	1,650	2	3	31	95	29	138	719	1,984	6	25	53	192
	Last	24	135	656	1,646	4	15	39	95	22	162	804	1,930	11	25	95	199
	% Change	-27.3 %	-11.2 %	20.8 %	-0.2 %	100.0 %	400.0 %	25.8 %	0.0 %	-24.1 %	17.4 %	11.8 %	-2.7 %	83.3 %	0.0 %	79.2 %	3.6 %
North	Prior	19	103	401	1,145	1	11	41	131	31	154	580	1,381	0	12	38	79
	Last	24	95	484	1,224	4	9	53	135	30	120	642	1,450	6	13	45	97
	% Change	26.3 %	-7.8 %	20.7 %	6.9 %	300.0 %	-18.2 %	29.3 %	3.1 %	-3.2 %	-22.1 %	10.7 %	5.0 %	Infinity	8.3 %	18.4 %	22.8 %
Madison	Prior	20	128	638	1,600	1	2	23	67	19	96	400	1,149	6	19	73	201
	Last	24	101	550	1,520	2	9	30	77	12	82	376	974	1	16	60	187
	% Change	20.0 %	-21.1 %	-13.8 %	-5.0 %	100.0 %	350.0 %	30.4 %	14.9 %	-36.8 %	-14.6 %	-6.0 %	-15.2 %	-83.3 %	-15.8 %	-17.8 %	-7.0 %
Midtown Hills	Prior	21	44	289	594	2	3	22	38	41	119	445	959	3	20	64	148
	Last	11	56	261	810	0	5	21	50	33	125	624	1,469	1	10	73	189
	% Change	-47.6 %	27.3 %	-9.7 %	36.4 %	-100.0 %	66.7 %	-4.5 %	31.6 %	-19.5 %	5.0 %	40.2 %	53.2 %	-66.7 %	-50.0 %	14.1 %	27.7 %
Other	Prior	26	100	489	1,309	2	4	33	97	24	53	440	1,165	9	32	386	1,084
	Last	17	91	468	1,304	1	6	35	99	10	73	424	1,064	14	44	218	584
	% Change	-34.6 %	-9.0 %	-4.3 %	-0.4 %	-50.0 %	50.0 %	6.1 %	2.1 %	-58.3 %	37.7 %	-3.6 %	-8.7 %	55.6 %	37.5 %	-43.5 %	-46.1 %
County	Prior	191	884	4,073	11,265	16	44	285	724	229	940	4,240	11,092	41	171	887	2,495
	Last	200	849	4,108	11,196	15	71	299	796	174	886	4,612	11,294	53	182	800	2,068
	% Change	4.7 %	-4.0 %	0.9 %	-0.6 %	-6.3 %	61.4 %	4.9 %	9.9 %	-24.0 %	-5.7 %	8.8 %	1.8 %	29.3 %	6.4 %	-9.8 %	-17.1 %

Information summarized for CompStat week ending 05/14/2016.

Sourced from MNPD ARMS on 5/18/2016 8:21:25 AM. This report is not a count of arrest charges. 1 arrest = 1 body. Includes adult and juvenile arrests. Arrests categorized by order of seriousness as follows: if an arrest includes one or more Part I UCR charges, it is counted as a Part I arrest. If an arrest includes one or weapons law violation charges but no Part I charges, it is counted as a weapons law violation arrest. The same hierarchical categorization is applicable for the remaining arrest categories (drug, DUI, and all other arrests).

Arrests: Part I, Weapons Law, Drug-Related, DUI, and All Other

Aggregated by component of arresting officer. Includes adult and juvenile arrests.

METROPOLITAN POLICE DEPARTMENT
of Nashville and Davidson County

		All Other Arrests				Total Arrests			
		Week	4 Weeks	YTD	52 Weeks	Week	4 Weeks	YTD	52 Weeks
West	Prior	48	217	1,470	4,339	91	381	2,315	6,970
	Last	45	215	1,094	3,277	78	373	1,924	5,497
	% Change	-6.3 %	-0.9 %	-25.6 %	-24.5 %	-14.3 %	-2.1 %	-16.9 %	-21.1 %
East	Prior	91	521	2,921	7,483	152	763	4,153	10,619
	Last	102	422	2,346	6,714	157	666	3,524	10,089
	% Change	12.1 %	-19.0 %	-19.7 %	-10.3 %	3.3 %	-12.7 %	-15.1 %	-5.0 %
South	Prior	137	531	2,139	5,815	194	814	3,155	8,841
	Last	139	520	2,433	5,860	207	791	3,666	8,887
	% Change	1.5 %	-2.1 %	13.7 %	0.8 %	6.7 %	-2.8 %	16.2 %	0.5 %
Central	Prior	130	589	3,100	8,041	151	721	3,784	9,756
	Last	127	527	2,751	7,756	162	650	3,371	9,385
	% Change	-2.3 %	-10.5 %	-11.3 %	-3.5 %	7.3 %	-9.8 %	-10.9 %	-3.8 %
Hermitage	Prior	103	554	2,781	7,336	173	872	4,127	11,257
	Last	106	489	2,583	6,501	167	826	4,177	10,371
	% Change	2.9 %	-11.7 %	-7.1 %	-11.4 %	-3.5 %	-5.3 %	1.2 %	-7.9 %
North	Prior	95	439	1,855	5,394	146	719	2,915	8,130
	Last	92	367	1,958	4,609	156	604	3,182	7,515
	% Change	-3.2 %	-16.4 %	5.6 %	-14.6 %	6.8 %	-16.0 %	9.2 %	-7.6 %
Madison	Prior	104	398	1,992	5,429	150	643	3,126	8,446
	Last	93	398	1,932	5,111	132	606	2,948	7,869
	% Change	-10.6 %	0.0 %	-3.0 %	-5.9 %	-12.0 %	-5.8 %	-5.7 %	-6.8 %
Midtown Hills	Prior	82	362	2,216	4,565	149	548	3,036	6,304
	Last	108	389	1,817	5,648	153	585	2,796	8,166
	% Change	31.7 %	7.5 %	-18.0 %	23.7 %	2.7 %	6.8 %	-7.9 %	29.5 %
Other	Prior	116	548	2,673	6,872	177	737	4,021	10,527
	Last	128	499	2,657	6,900	170	713	3,802	9,951
	% Change	10.3 %	-8.9 %	-0.6 %	0.4 %	-4.0 %	-3.3 %	-5.4 %	-5.5 %
County	Prior	906	4,159	21,147	55,274	1,383	6,198	30,632	80,850
	Last	940	3,826	19,571	52,376	1,382	5,814	29,390	77,730
	% Change	3.8 %	-8.0 %	-7.5 %	-5.2 %	-0.1 %	-6.2 %	-4.1 %	-3.9 %

Information summarized for CompStat week ending 05/14/2016.

Sourced from MNPD ARMS on 5/18/2016 8:21:25 AM. This report is not a count of arrest charges. 1 arrest = 1 body. Includes adult and juvenile arrests. Arrests categorized by order of seriousness as follows: if an arrest includes one or more Part I UCR charges, it is counted as a Part I arrest. If an arrest includes one or weapons law violation charges but no Part I charges, it is counted as a weapons law violation arrest. The same hierarchical categorization is applicable for the remaining arrest categories (drug, DUI, and all other arrests).

Outstanding Warrants: Served

Aggregated by component of arresting officer.

METROPOLITAN POLICE DEPARTMENT

of Nashville and Davidson County

		Rolling Two Week				Rolling Eight Week				YTD				Rolling Twenty-Four Month			
		Prior Week	Last Week	Change	% Change	Prior 4 Weeks	Last 4 Weeks	Change	% Change	Prior YTD	YTD	Change	% Change	Prior 52 Weeks	Last 52 Weeks	Change	% Change
West	Felony	6	2	-4	-66.7%	21	29	8	38.1%	161	132	-29	-18.0%	408	367	-41	-10.0%
	Misdemeanor	15	28	13	86.7%	52	88	36	69.2%	418	384	-34	-8.1%	1,135	987	-148	-13.0%
	Juvenile	0	0	0	-	2	0	-2	-100.0%	11	2	-9	-81.8%	28	9	-19	-67.9%
	Subtotal	21	30	9	42.9%	75	117	42	56.0%	590	518	-72	-12.2%	1,571	1,363	-208	-13.2%
East	Felony	28	27	-1	-3.6%	83	78	-5	-6.0%	312	357	45	14.4%	868	950	82	9.4%
	Misdemeanor	57	37	-20	-35.1%	141	170	29	20.6%	811	747	-64	-7.9%	2,089	2,170	81	3.9%
	Juvenile	0	0	0	-	2	4	2	100.0%	32	16	-16	-50.0%	50	38	-12	-24.0%
	Subtotal	85	64	-21	-24.7%	226	252	26	11.5%	1,155	1,120	-35	-3.0%	3,007	3,158	151	5.0%
South	Felony	15	16	1	6.7%	37	64	27	73.0%	190	197	7	3.7%	494	498	4	0.8%
	Misdemeanor	38	36	-2	-5.3%	178	149	-29	-16.3%	594	656	62	10.4%	1,459	1,541	82	5.6%
	Juvenile	1	0	-1	-100.0%	3	3	0	0.0%	17	22	5	29.4%	55	58	3	5.5%
	Subtotal	54	52	-2	-3.7%	218	216	-2	-0.9%	801	875	74	9.2%	2,008	2,097	89	4.4%
Central	Felony	5	4	-1	-20.0%	32	20	-12	-37.5%	224	163	-61	-27.2%	586	483	-103	-17.6%
	Misdemeanor	29	22	-7	-24.1%	110	105	-5	-4.5%	491	508	17	3.5%	1,523	1,494	-29	-1.9%
	Juvenile	0	0	0	-	0	5	5	-	19	16	-3	-15.8%	43	45	2	4.7%
	Subtotal	34	26	-8	-23.5%	142	130	-12	-8.5%	734	687	-47	-6.4%	2,152	2,022	-130	-6.0%
Hermitage	Felony	13	16	3	23.1%	68	64	-4	-5.9%	319	324	5	1.6%	841	791	-50	-5.9%
	Misdemeanor	49	52	3	6.1%	230	196	-34	-14.8%	771	954	183	23.7%	2,209	2,243	34	1.5%
	Juvenile	1	0	-1	-100.0%	2	1	-1	-50.0%	22	13	-9	-40.9%	75	51	-24	-32.0%
	Subtotal	63	68	5	7.9%	300	261	-39	-13.0%	1,112	1,291	179	16.1%	3,125	3,085	-40	-1.3%
North	Felony	12	16	4	33.3%	111	61	-50	-45.0%	267	350	83	31.1%	845	911	66	7.8%
	Misdemeanor	32	48	16	50.0%	178	132	-46	-25.8%	559	702	143	25.6%	1,631	1,771	140	8.6%
	Juvenile	2	0	-2	-100.0%	3	3	0	0.0%	18	27	9	50.0%	77	80	3	3.9%
	Subtotal	46	64	18	39.1%	292	196	-96	-32.9%	844	1,079	235	27.8%	2,553	2,762	209	8.2%
Madison	Felony	9	13	4	44.4%	43	41	-2	-4.7%	224	181	-43	-19.2%	564	573	9	1.6%
	Misdemeanor	34	28	-6	-17.6%	128	127	-1	-0.8%	565	632	67	11.9%	1,575	1,615	40	2.5%
	Juvenile	0	0	0	-	2	1	-1	-50.0%	19	11	-8	-42.1%	41	44	3	7.3%
	Subtotal	43	41	-2	-4.7%	173	169	-4	-2.3%	808	824	16	2.0%	2,180	2,232	52	2.4%
Midtown Hills	Felony	15	6	-9	-60.0%	14	39	25	178.6%	140	130	-10	-7.1%	317	377	60	18.9%
	Misdemeanor	24	30	6	25.0%	80	111	31	38.8%	411	461	50	12.2%	874	1,260	386	44.2%
	Juvenile	2	0	-2	-100.0%	1	5	4	400.0%	9	6	-3	-33.3%	14	18	4	28.6%
	Subtotal	41	36	-5	-12.2%	95	155	60	63.2%	560	597	37	6.6%	1,205	1,655	450	37.3%
County	Felony	171	166	-5	-2.9%	792	649	-143	-18.1%	3,233	3,341	108	3.3%	8,737	8,978	241	2.8%
	Misdemeanor	385	401	16	4.2%	1,545	1,537	-8	-0.5%	6,699	7,209	510	7.6%	17,859	18,690	831	4.7%
	Juvenile	6	0	-6	-100.0%	17	23	6	35.3%	155	117	-38	-24.5%	408	350	-58	-14.2%
	Total	562	567	5	0.9%	2,354	2,209	-145	-6.2%	10,087	10,667	580	5.7%	27,004	28,018	1,014	3.8%

Information summarized for CompStat week ending 5/14/2016.

* Countywide totals include outstanding warrants served by all other divisions. Sourced from MNPD ARMS on 5/18/2016 8:21:26 AM.
Statistics provided above consider 1 count for each outstanding warrant served.

Outstanding Warrants: Attempts/Served

Aggregated by component of arresting officer.

METROPOLITAN POLICE DEPARTMENT

of Nashville and Davidson County

			Prior Week	Last Week	Change*	Prior 4Wks	Last 4Wks	Change*	Prior YTD	Current YTD	Change*	Prior 52Wks	Last 52Wks	Change*
West	Patrol-A	Served	3	6	100.0 %	12	11	-8.3 %	46	82	78.3 %	207	144	-30.4 %
		Attempts	49	46	-6.1 %	70	130	85.7 %	210	475	126.2 %	682	739	8.4 %
		% Served	6.1 %	13.0 %	6.9 %	17.1 %	8.5 %	-8.7 %	21.9 %	17.3 %	-4.6 %	30.4 %	19.5 %	-10.9 %
	Patrol-B	Served	7	4	-42.9 %	14	41	192.9 %	161	117	-27.3 %	396	386	-2.5 %
		Attempts	10	28	180.0 %	114	98	-14.0 %	785	460	-41.4 %	1,956	1,931	-1.3 %
		% Served	70.0 %	14.3 %	-55.7 %	12.3 %	41.8 %	29.6 %	20.5 %	25.4 %	4.9 %	20.2 %	20.0 %	-0.3 %
	Patrol-C	Served	3	10	233.3 %	9	19	111.1 %	166	77	-53.6 %	405	241	-40.5 %
		Attempts	15	25	66.7 %	31	51	64.5 %	501	217	-56.7 %	1,349	708	-47.5 %
		% Served	20.0 %	40.0 %	20.0 %	29.0 %	37.3 %	8.2 %	33.1 %	35.5 %	2.4 %	30.0 %	34.0 %	4.0 %
	Other	Served	8	10	25.0 %	40	46	15.0 %	217	242	11.5 %	563	592	5.2 %
		Attempts	5	53	960.0 %	105	133	26.7 %	468	638	36.3 %	1,375	1,388	0.9 %
		% Served	160.0 %	18.9 %	-141.1 %	38.1 %	34.6 %	-3.5 %	46.4 %	37.9 %	-8.4 %	40.9 %	42.7 %	1.7 %
	Totals	**Served**	**21**	**30**	**42.9 %**	**75**	**117**	**56.0 %**	**590**	**518**	**-12.2 %**	**1,571**	**1,363**	**-13.2 %**
		Attempts	**79**	**152**	**92.4 %**	**320**	**412**	**28.8 %**	**1,964**	**1,790**	**-8.9 %**	**5,362**	**4,766**	**-11.1 %**
		% Served	**26.6 %**	**19.7 %**	**-6.8 %**	**23.4 %**	**28.4 %**	**5.0 %**	**30.0 %**	**28.9 %**	**-1.1 %**	**29.3 %**	**28.6 %**	**-0.7 %**
East	Patrol-A	Served	9	13	44.4 %	26	33	26.9 %	196	205	4.6 %	604	599	-0.8 %
		Attempts	71	35	-50.7 %	137	235	71.5 %	981	909	-7.3 %	3,010	2,431	-19.2 %
		% Served	12.7 %	37.1 %	24.5 %	19.0 %	14.0 %	-4.9 %	20.0 %	22.6 %	2.6 %	20.1 %	24.6 %	4.6 %
	Patrol-B	Served	24	12	-50.0 %	57	66	15.8 %	250	281	12.4 %	701	693	-1.1 %
		Attempts	52	34	-34.6 %	157	132	-15.9 %	811	913	12.6 %	2,130	2,433	14.2 %
		% Served	46.2 %	35.3 %	-10.9 %	36.3 %	50.0 %	13.7 %	30.8 %	30.8 %	0.0 %	32.9 %	28.5 %	-4.4 %
	Patrol-C	Served	28	28	0.0 %	76	93	22.4 %	291	330	13.4 %	667	827	24.0 %
		Attempts	51	51	0.0 %	250	199	-20.4 %	861	1,097	27.4 %	2,039	2,484	21.8 %
		% Served	54.9 %	54.9 %	0.0 %	30.4 %	46.7 %	16.3 %	33.8 %	30.1 %	-3.7 %	32.7 %	33.3 %	0.6 %
	Other	Served	24	11	-54.2 %	67	60	-10.4 %	419	304	-27.4 %	1,036	1,038	0.2 %
		Attempts	33	26	-21.2 %	65	80	23.1 %	498	382	-23.3 %	1,202	1,292	7.5 %
		% Served	72.7 %	42.3 %	-30.4 %	103.1 %	75.0 %	-28.1 %	84.1 %	79.6 %	-4.6 %	86.2 %	80.3 %	-5.8 %
	Totals	**Served**	**85**	**64**	**-24.7 %**	**226**	**252**	**11.5 %**	**1,156**	**1,120**	**-3.1 %**	**3,008**	**3,157**	**5.0 %**
		Attempts	**207**	**146**	**-29.5 %**	**609**	**646**	**6.1 %**	**3,151**	**3,301**	**4.8 %**	**8,381**	**8,640**	**3.1 %**
		% Served	**41.1 %**	**43.8 %**	**2.8 %**	**37.1 %**	**39.0 %**	**1.9 %**	**36.7 %**	**33.9 %**	**-2.8 %**	**35.9 %**	**36.5 %**	**0.6 %**

Outstanding Warrants: Attempts/Served

Aggregated by component of arresting officer.

METROPOLITAN POLICE DEPARTMENT

of Nashville and Davidson County

			Prior Week	Last Week	Change*	Prior 4Wks	Last 4Wks	Change*	Prior YTD	Current YTD	Change*	Prior 52Wks	Last 52Wks	Change*
South	Patrol-A	Served	10	9	-10.0 %	41	41	0.0 %	236	173	-26.7 %	589	427	-27.5 %
		Attempts	19	26	36.8 %	55	87	58.2 %	1,402	367	-73.8 %	3,153	1,096	-65.2 %
		% Served	52.6 %	34.6 %	-18.0 %	74.5 %	47.1 %	-27.4 %	16.8 %	47.1 %	30.3 %	18.7 %	39.0 %	20.3 %
	Patrol-B	Served	17	19	11.8 %	74	67	-9.5 %	235	252	7.2 %	583	634	8.7 %
		Attempts	16	21	31.3 %	99	69	-30.3 %	420	446	6.2 %	918	1,128	22.9 %
		% Served	106.3 %	90.5 %	-15.8 %	74.7 %	97.1 %	22.4 %	56.0 %	56.5 %	0.5 %	63.5 %	56.2 %	-7.3 %
	Patrol-C	Served	22	21	-4.5 %	66	76	15.2 %	199	287	44.2 %	526	605	15.0 %
		Attempts	48	30	-37.5 %	96	142	47.9 %	390	489	25.4 %	899	970	7.9 %
		% Served	45.8 %	70.0 %	24.2 %	68.8 %	53.5 %	-15.2 %	51.0 %	58.7 %	7.7 %	58.5 %	62.4 %	3.9 %
	Other	Served	5	3	-40.0 %	37	32	-13.5 %	134	163	21.6 %	313	428	36.7 %
		Attempts	4	5	25.0 %	48	47	-2.1 %	218	202	-7.3 %	512	584	14.1 %
		% Served	125.0 %	60.0 %	-65.0 %	77.1 %	68.1 %	-9.0 %	61.5 %	80.7 %	19.2 %	61.1 %	73.3 %	12.2 %
	Totals	**Served**	**54**	**52**	**-3.7 %**	**218**	**216**	**-0.9 %**	**804**	**875**	**8.8 %**	**2,011**	**2,094**	**4.1 %**
		Attempts	**87**	**82**	**-5.7 %**	**298**	**345**	**15.8 %**	**2,430**	**1,504**	**-38.1 %**	**5,482**	**3,778**	**-31.1 %**
		% Served	**62.1 %**	**63.4 %**	**1.3 %**	**73.2 %**	**62.6 %**	**-10.5 %**	**33.1 %**	**58.2 %**	**25.1 %**	**36.7 %**	**55.4 %**	**18.7 %**
Central	Patrol-A	Served	8	10	25.0 %	18	38	111.1 %	73	150	105.5 %	235	322	37.0 %
		Attempts	12	23	91.7 %	70	54	-22.9 %	1,010	380	-62.4 %	1,435	746	-48.0 %
		% Served	66.7 %	43.5 %	-23.2 %	25.7 %	70.4 %	44.7 %	7.2 %	39.5 %	32.2 %	16.4 %	43.2 %	26.8 %
	Patrol-B	Served	6	2	-66.7 %	20	19	-5.0 %	144	96	-33.3 %	392	395	0.8 %
		Attempts	2	0	-100.0 %	13	11	-15.4 %	290	57	-80.3 %	652	737	13.0 %
		% Served	300.0 %	Infinity	Infinity	153.8 %	172.7 %	18.9 %	49.7 %	168.4 %	118.8 %	60.1 %	53.6 %	-6.5 %
	Patrol-C	Served	9	6	-33.3 %	40	27	-32.5 %	159	154	-3.1 %	451	438	-2.9 %
		Attempts	5	6	20.0 %	22	21	-4.5 %	145	211	45.5 %	969	363	-62.5 %
		% Served	180.0 %	100.0 %	-80.0 %	181.8 %	128.6 %	-53.2 %	109.7 %	73.0 %	-36.7 %	46.5 %	120.7 %	74.1 %
	Other	Served	11	7	-36.4 %	64	45	-29.7 %	358	287	-19.8 %	1,074	867	-19.3 %
		Attempts	20	14	-30.0 %	123	67	-45.5 %	799	586	-26.7 %	2,356	1,670	-29.1 %
		% Served	55.0 %	50.0 %	-5.0 %	52.0 %	67.2 %	15.1 %	44.8 %	49.0 %	4.2 %	45.6 %	51.9 %	6.3 %
	Totals	**Served**	**34**	**25**	**-26.5 %**	**142**	**129**	**-9.2 %**	**734**	**687**	**-6.4 %**	**2,152**	**2,022**	**-6.0 %**
		Attempts	**39**	**43**	**10.3 %**	**228**	**153**	**-32.9 %**	**2,244**	**1,234**	**-45.0 %**	**5,412**	**3,516**	**-35.0 %**
		% Served	**87.2 %**	**58.1 %**	**-29.0 %**	**62.3 %**	**84.3 %**	**22.0 %**	**32.7 %**	**55.7 %**	**23.0 %**	**39.8 %**	**57.5 %**	**17.7 %**

Outstanding Warrants: Attempts/Served

Aggregated by component of arresting officer.

METROPOLITAN POLICE DEPARTMENT

of Nashville and Davidson County

			Prior Week	Last Week	Change*	Prior 4Wks	Last 4Wks	Change*	Prior YTD	Current YTD	Change*	Prior 52Wks	Last 52Wks	Change*
Hermitage	Patrol-A	Served	4	6	50.0 %	24	21	-12.5 %	174	132	-24.1 %	523	499	-4.6 %
		Attempts	33	45	36.4 %	120	120	0.0 %	1,069	662	-38.1 %	3,069	2,699	-12.1 %
		% Served	12.1 %	13.3 %	1.2 %	20.0 %	17.5 %	-2.5 %	16.3 %	19.9 %	3.7 %	17.0 %	18.5 %	1.4 %
	Patrol-B	Served	13	26	100.0 %	108	73	-32.4 %	296	356	20.3 %	813	676	-16.9 %
		Attempts	24	42	75.0 %	192	110	-42.7 %	836	817	-2.3 %	2,102	1,740	-17.2 %
		% Served	54.2 %	61.9 %	7.7 %	56.3 %	66.4 %	10.1 %	35.4 %	43.6 %	8.2 %	38.7 %	38.9 %	0.2 %
	Patrol-C	Served	23	17	-26.1 %	60	75	25.0 %	220	323	46.8 %	600	804	34.0 %
		Attempts	75	33	-56.0 %	205	198	-3.4 %	812	995	22.5 %	2,188	2,417	10.5 %
		% Served	30.7 %	51.5 %	20.8 %	29.3 %	37.9 %	8.6 %	27.1 %	32.5 %	5.4 %	27.4 %	33.3 %	5.8 %
	Other	Served	23	19	-17.4 %	108	92	-14.8 %	422	480	13.7 %	1,189	1,106	-7.0 %
		Attempts	36	60	66.7 %	168	159	-5.4 %	870	787	-9.5 %	2,464	2,362	-4.1 %
		% Served	63.9 %	31.7 %	-32.2 %	64.3 %	57.9 %	-6.4 %	48.5 %	61.0 %	12.5 %	48.3 %	46.8 %	-1.4 %
	Totals	**Served**	**63**	**68**	**7.9 %**	**300**	**261**	**-13.0 %**	**1,112**	**1,291**	**16.1 %**	**3,125**	**3,085**	**-1.3 %**
		Attempts	**168**	**180**	**7.1 %**	**685**	**587**	**-14.3 %**	**3,587**	**3,261**	**-9.1 %**	**9,823**	**9,218**	**-6.2 %**
		% Served	**37.5 %**	**37.8 %**	**0.3 %**	**43.8 %**	**44.5 %**	**0.7 %**	**31.0 %**	**39.6 %**	**8.6 %**	**31.8 %**	**33.5 %**	**1.7 %**
North	Patrol-A	Served	1	12	1,100.0 %	48	34	-29.2 %	244	193	-20.9 %	638	584	-8.5 %
		Attempts	22	24	9.1 %	145	95	-34.5 %	2,154	799	-62.9 %	5,128	2,798	-45.4 %
		% Served	4.5 %	50.0 %	45.5 %	33.1 %	35.8 %	2.7 %	11.3 %	24.2 %	12.8 %	12.4 %	20.9 %	8.4 %
	Patrol-B	Served	8	17	112.5 %	35	48	37.1 %	163	209	28.2 %	512	453	-11.5 %
		Attempts	25	30	20.0 %	91	140	53.8 %	300	572	90.7 %	1,059	969	-8.5 %
		% Served	32.0 %	56.7 %	24.7 %	38.5 %	34.3 %	-4.2 %	54.3 %	36.5 %	-17.8 %	48.3 %	46.7 %	-1.6 %
	Patrol-C	Served	8	5	-37.5 %	70	24	-65.7 %	124	200	61.3 %	366	498	36.1 %
		Attempts	35	14	-60.0 %	105	74	-29.5 %	386	550	42.5 %	738	1,230	66.7 %
		% Served	22.9 %	35.7 %	12.9 %	66.7 %	32.4 %	-34.2 %	32.1 %	36.4 %	4.2 %	49.6 %	40.5 %	-9.1 %
	Other	Served	29	31	6.9 %	139	91	-34.5 %	313	478	52.7 %	1,037	1,228	18.4 %
		Attempts	49	64	30.6 %	219	210	-4.1 %	516	847	64.1 %	1,552	2,093	34.9 %
		% Served	59.2 %	48.4 %	-10.7 %	63.5 %	43.3 %	-20.1 %	60.7 %	56.4 %	-4.2 %	66.8 %	58.7 %	-8.1 %
	Totals	**Served**	**46**	**65**	**41.3 %**	**292**	**197**	**-32.5 %**	**844**	**1,080**	**28.0 %**	**2,553**	**2,763**	**8.2 %**
		Attempts	**131**	**132**	**0.8 %**	**560**	**519**	**-7.3 %**	**3,356**	**2,768**	**-17.5 %**	**8,477**	**7,090**	**-16.4 %**
		% Served	**35.1 %**	**49.2 %**	**14.1 %**	**52.1 %**	**38.0 %**	**-14.2 %**	**25.1 %**	**39.0 %**	**13.9 %**	**30.1 %**	**39.0 %**	**8.9 %**

Outstanding Warrants: Attempts/Served

Aggregated by component of arresting officer.

METROPOLITAN POLICE DEPARTMENT
of Nashville and Davidson County

			Prior Week	Last Week	Change*	Prior 4Wks	Last 4Wks	Change*	Prior YTD	Current YTD	Change*	Prior 52Wks	Last 52Wks	Change*
Madison	Patrol-A	Served	5	1	-80.0 %	13	18	38.5 %	65	91	40.0 %	240	220	-8.3 %
		Attempts	22	13	-40.9 %	63	42	-33.3 %	277	309	11.6 %	730	853	16.8 %
		% Served	22.7 %	7.7 %	-15.0 %	20.6 %	42.9 %	22.2 %	23.5 %	29.4 %	6.0 %	32.9 %	25.8 %	-7.1 %
	Patrol-B	Served	9	17	88.9 %	28	42	50.0 %	127	154	21.3 %	399	425	6.5 %
		Attempts	10	19	90.0 %	30	48	60.0 %	358	207	-42.2 %	766	560	-26.9 %
		% Served	90.0 %	89.5 %	-0.5 %	93.3 %	87.5 %	-5.8 %	35.5 %	74.4 %	38.9 %	52.1 %	75.9 %	23.8 %
	Patrol-C	Served	18	8	-55.6 %	67	36	-46.3 %	299	255	-14.7 %	741	797	7.6 %
		Attempts	70	25	-64.3 %	147	156	6.1 %	901	779	-13.5 %	2,077	2,968	42.9 %
		% Served	25.7 %	32.0 %	6.3 %	45.6 %	23.1 %	-22.5 %	33.2 %	32.7 %	-0.5 %	35.7 %	26.9 %	-8.8 %
	Other	Served	11	15	36.4 %	65	73	12.3 %	317	324	2.2 %	800	790	-1.3 %
		Attempts	49	27	-44.9 %	129	190	47.3 %	548	662	20.8 %	1,299	1,671	28.6 %
		% Served	22.4 %	55.6 %	33.1 %	50.4 %	38.4 %	-12.0 %	57.8 %	48.9 %	-8.9 %	61.6 %	47.3 %	-14.3 %
	Totals	**Served**	**43**	**41**	**-4.7 %**	**173**	**169**	**-2.3 %**	**808**	**824**	**2.0 %**	**2,180**	**2,232**	**2.4 %**
		Attempts	**151**	**84**	**-44.4 %**	**369**	**436**	**18.2 %**	**2,084**	**1,957**	**-6.1 %**	**4,872**	**6,052**	**24.2 %**
		% Served	**28.5 %**	**48.8 %**	**20.3 %**	**46.9 %**	**38.8 %**	**-8.1 %**	**38.8 %**	**42.1 %**	**3.3 %**	**44.7 %**	**36.9 %**	**-7.9 %**
Midtown Hills	Patrol-A	Served	8	8	0.0 %	14	18	28.6 %	79	74	-6.3 %	182	284	56.0 %
		Attempts	14	7	-50.0 %	27	38	40.7 %	137	195	42.3 %	489	814	66.5 %
		% Served	57.1 %	114.3 %	57.1 %	51.9 %	47.4 %	-4.5 %	57.7 %	37.9 %	-19.7 %	37.2 %	34.9 %	-2.3 %
	Patrol-B	Served	7	9	28.6 %	15	38	153.3 %	130	125	-3.8 %	238	291	22.3 %
		Attempts	24	15	-37.5 %	33	67	103.0 %	320	318	-0.6 %	651	618	-5.1 %
		% Served	29.2 %	60.0 %	30.8 %	45.5 %	56.7 %	11.3 %	40.6 %	39.3 %	-1.3 %	36.6 %	47.1 %	10.5 %
	Patrol-C	Served	7	5	-28.6 %	21	31	47.6 %	124	137	10.5 %	295	446	51.2 %
		Attempts	18	11	-38.9 %	65	44	-32.3 %	274	224	-18.2 %	606	839	38.4 %
		% Served	38.9 %	45.5 %	6.6 %	32.3 %	70.5 %	38.1 %	45.3 %	61.2 %	15.9 %	48.7 %	53.2 %	4.5 %
	Other	Served	19	14	-26.3 %	45	68	51.1 %	227	261	15.0 %	490	634	29.4 %
		Attempts	16	21	31.3 %	87	88	1.1 %	524	411	-21.6 %	1,268	1,188	-6.3 %
		% Served	118.8 %	66.7 %	-52.1 %	51.7 %	77.3 %	25.5 %	43.3 %	63.5 %	20.2 %	38.6 %	53.4 %	14.7 %
	Totals	**Served**	**41**	**36**	**-12.2 %**	**95**	**155**	**63.2 %**	**560**	**597**	**6.6 %**	**1,205**	**1,655**	**37.3 %**
		Attempts	**72**	**54**	**-25.0 %**	**212**	**237**	**11.8 %**	**1,255**	**1,148**	**-8.5 %**	**3,014**	**3,459**	**14.8 %**
		% Served	**56.9 %**	**66.7 %**	**9.7 %**	**44.8 %**	**65.4 %**	**20.6 %**	**44.6 %**	**52.0 %**	**7.4 %**	**40.0 %**	**47.8 %**	**7.9 %**

Outstanding Warrants: Attempts/Served

Aggregated by component of arresting officer.

METROPOLITAN POLICE DEPARTMENT

of Nashville and Davidson County

		Prior Week	Last Week	Change*	Prior 4Wks	Last 4Wks	Change*	Prior YTD	Current YTD	Change*	Prior 52Wks	Last 52Wks	Change*
SID	Served	0	1	Infinity	17	18	5.9 %	107	109	1.9 %	248	236	-4.8 %
	Attempts	3	0	-100.0 %	12	14	16.7 %	22	64	190.9 %	33	128	287.9 %
	% Served	0.0 %	Infinity	Infinity	141.7 %	128.6 %	-13.1 %	486.4 %	170.3 %	-316.1 %	751.5 %	184.4 %	-567.1 %
SOD	Served	5	4	-20.0 %	8	10	25.0 %	58	49	-15.5 %	141	109	-22.7 %
	Attempts	0	1	Infinity	4	1	-75.0 %	19	10	-47.4 %	51	31	-39.2 %
	% Served	Infinity	400.0 %	-Infinity	200.0 %	1,000.0 %	800.0 %	305.3 %	490.0 %	184.7 %	276.5 %	351.6 %	75.1 %
SRT	Served	0	1	Infinity	39	5	-87.2 %	211	100	-52.6 %	728	385	-47.1 %
	Attempts	0	2	Infinity	53	18	-66.0 %	515	257	-50.1 %	1,911	920	-51.9 %
	% Served	NaN	50.0 %	NaN	73.6 %	27.8 %	-45.8 %	41.0 %	38.9 %	-2.1 %	38.1 %	41.8 %	3.8 %
Warrants	Served	166	167	0.6 %	757	656	-13.3 %	2,999	3,317	10.6 %	7,801	8,538	9.4 %
	Attempts	52	25	-51.9 %	186	180	-3.2 %	634	871	37.4 %	1,667	2,232	33.9 %
	% Served	319.2 %	668.0 %	348.8 %	407.0 %	364.4 %	-42.5 %	473.0 %	380.8 %	-92.2 %	468.0 %	382.5 %	-85.4 %
Other	Served	4	13	225.0 %	12	24	100.0 %	108	101	-6.5 %	285	380	33.3 %
	Attempts	18	19	5.6 %	74	73	-1.4 %	138	281	103.6 %	574	720	25.4 %
	% Served	22.2 %	68.4 %	46.2 %	16.2 %	32.9 %	16.7 %	78.3 %	35.9 %	-42.3 %	49.7 %	52.8 %	3.1 %
County Total	**Served**	**562**	**567**	**0.9 %**	**2,354**	**2,209**	**-6.2 %**	**10,091**	**10,668**	**5.7 %**	**27,008**	**28,019**	**3.7 %**
	Attempts	**1,007**	**920**	**-8.6 %**	**3,610**	**3,621**	**0.3 %**	**21,399**	**18,446**	**-13.8 %**	**55,059**	**50,550**	**-8.2 %**
	% Served	**55.8 %**	**61.6 %**	**5.8 %**	**65.2 %**	**61.0 %**	**-4.2 %**	**47.2 %**	**57.8 %**	**10.7 %**	**49.1 %**	**55.4 %**	**6.4 %**

Information summarized for CompStat week ending 5/14/2016.

* Change for % Served is the difference in percents. Sourced from MNPD ARMS on 5/18/2016 8:21:26 AM. Statistics provided above consider 1 count for each outstanding warrant served.

Crooks With Guns / School Zone Report

Aggregated by component of arresting officer.

METROPOLITAN POLICE DEPARTMENT
of Nashville and Davidson County

		Crooks With Guns - Arrests				Drugs in School Zones - Arrests				Drugs in School Zones - Charges			
		YTD	52 Weeks	4 Weeks	Last 4 Wks to Same Period Last Year	YTD	52 Weeks	4 Weeks	Last 4 Wks to Same Period Last Year	YTD	52 Weeks	4 Weeks	Last 4 Wks to Same Period Last Year
West	Prior	7	15	2	3	5	10	0	0	10	19	0	0
	Last	6	14	1	1	5	8	1	1	7	11	3	3
	% Change	-14.3 %	-6.7 %	-50.0 %	-66.7 %	0.0 %	-20.0 %	Infinity	Infinity	-30.0 %	-42.1 %	Infinity	Infinity
East	Prior	16	37	5	1	7	31	0	0	7	37	0	0
	Last	18	49	5	5	3	22	0	0	3	28	0	0
	% Change	12.5 %	32.4 %	0.0 %	400.0 %	-57.1 %	-29.0 %	0.0 %	0.0 %	-57.1 %	-24.3 %	0.0 %	0.0 %
South	Prior	18	29	0	3	2	7	1	0	4	10	2	0
	Last	11	40	1	1	4	13	0	0	5	41	0	0
	% Change	-38.9 %	37.9 %	Infinity	-66.7 %	100.0 %	85.7 %	-100.0 %	0.0 %	25.0 %	310.0 %	-100.0 %	0.0 %
Central	Prior	11	13	0	2	3	10	0	0	6	16	0	0
	Last	0	4	0	0	0	3	0	0	0	3	0	0
	% Change	-100.0 %	-69.2 %	0.0 %	-100.0 %	-100.0 %	-70.0 %	0.0 %	0.0 %	-100.0 %	-81.3 %	0.0 %	0.0 %
Hermitage	Prior	25	44	1	2	13	60	3	4	14	73	3	5
	Last	13	40	1	1	8	28	1	1	13	35	1	1
	% Change	-48.0 %	-9.1 %	0.0 %	-50.0 %	-38.5 %	-53.3 %	-66.7 %	-75.0 %	-7.1 %	-52.1 %	-66.7 %	-80.0 %
North	Prior	19	51	2	3	21	55	3	0	29	71	3	0
	Last	16	53	2	2	17	47	8	8	23	65	12	12
	% Change	-15.8 %	3.9 %	0.0 %	-33.3 %	-19.0 %	-14.5 %	166.7 %	Infinity	-20.7 %	-8.5 %	300.0 %	Infinity
Madison	Prior	8	17	2	1	5	19	1	0	5	23	1	0
	Last	4	25	1	1	1	2	0	0	1	2	0	0
	% Change	-50.0 %	47.1 %	-50.0 %	0.0 %	-80.0 %	-89.5 %	-100.0 %	0.0 %	-80.0 %	-91.3 %	-100.0 %	0.0 %
Midtown Hills	Prior	3	6	2	0	2	9	2	0	2	9	2	0
	Last	5	11	0	0	5	8	1	1	5	10	1	1
	% Change	66.7 %	83.3 %	-100.0 %	0.0 %	150.0 %	-11.1 %	-50.0 %	Infinity	150.0 %	11.1 %	-50.0 %	Infinity
Other	Prior	16	51	3	2	10	57	1	6	11	77	1	7
	Last	13	49	2	2	11	33	2	2	17	43	2	2
	% Change	-18.8 %	-3.9 %	-33.3 %	0.0 %	10.0 %	-42.1 %	100.0 %	-66.7 %	54.5 %	-44.2 %	100.0 %	-71.4 %
County	Prior	123	263	17	17	68	258	11	10	88	335	12	12
	Last	86	285	13	13	54	164	13	13	74	238	19	19
	% Change	-30.1 %	8.4 %	-23.5 %	-23.5 %	-20.6 %	-36.4 %	18.2 %	30.0 %	-15.9 %	-29.0 %	58.3 %	58.3 %

Information summarized for CompStat week ending 05/14/2016.

Sourced from MNPD ARMS on 5/18/2016 8:21:26 AM. Arrest totals do not count charges. 1 arrest = 1 body.

Juvenile Section

CompStat Weekly Analysis is provided by the Metropolitan Nashville Police Department Crime Analysis Section. This document does not necessarily reflect official UCR counts. It is intended to be a management tool and is for law enforcement use only.

"In any moment of decision, the best thing you can do is the right thing, the next best thing is the wrong thing, and the worst thing you can do is nothing."
- Theodore Roosevelt

Begin Date: 05/08/2016
End Date: 05/14/2016
Week: 19

Juvenile Arrests

Aggregated by component of arresting officer.

METROPOLITAN POLICE DEPARTMENT

of Nashville and Davidson County

		Rolling 2 Weeks				Rolling 8 Weeks				YTD				Rolling 104 Weeks			
		Prior Week	Last Week	Change	Percent Change	Prior 4 Weeks	Last 4 Weeks	Change	Percent Change	Prior YTD	Current YTD	Change	Percent Change	Prior 52 Weeks	Last 52 Weeks	Change	Percent Change
West	Curfew	0	1	1	Infinity	5	1	-4	-80.0 %	28	13	-15	-53.6 %	118	85	-33	-28.0 %
	Truancy	3	3	0	0.0 %	7	6	-1	-14.3 %	41	35	-6	-14.6 %	88	62	-26	-29.5 %
	Other	6	11	5	83.3 %	41	41	0	0.0 %	152	194	42	27.6 %	485	481	-4	-0.8 %
	Subtotal	**9**	**15**	**6**	**66.7 %**	**53**	**48**	**-5**	**-9.4 %**	**221**	**242**	**21**	**9.5 %**	**691**	**628**	**-63**	**-9.1 %**
East	Curfew	1	1	0	0.0 %	13	9	-4	-30.8 %	62	38	-24	-38.7 %	123	160	37	30.1 %
	Truancy	0	0	0	NaN	14	5	-9	-64.3 %	30	46	16	53.3 %	67	101	34	50.7 %
	Other	23	16	-7	-30.4 %	59	85	26	44.1 %	376	318	-58	-15.4 %	860	793	-67	-7.8 %
	Subtotal	**24**	**17**	**-7**	**-29.2 %**	**86**	**99**	**13**	**15.1 %**	**468**	**402**	**-66**	**-14.1 %**	**1,050**	**1,054**	**4**	**0.4 %**
South	Curfew	1	2	1	100.0 %	15	9	-6	-40.0 %	43	57	14	32.6 %	126	176	50	39.7 %
	Truancy	2	1	-1	-50.0 %	8	4	-4	-50.0 %	41	46	5	12.2 %	66	90	24	36.4 %
	Other	27	15	-12	-44.4 %	68	81	13	19.1 %	300	344	44	14.7 %	754	770	16	2.1 %
	Subtotal	**30**	**18**	**-12**	**-40.0 %**	**91**	**94**	**3**	**3.3 %**	**384**	**447**	**63**	**16.4 %**	**946**	**1,036**	**90**	**9.5 %**
Central	Curfew	0	0	0	NaN	5	1	-4	-80.0 %	33	21	-12	-36.4 %	48	67	19	39.6 %
	Truancy	0	1	1	Infinity	3	4	1	33.3 %	15	19	4	26.7 %	37	29	-8	-21.6 %
	Other	4	7	3	75.0 %	7	34	27	385.7 %	71	82	11	15.5 %	184	187	3	1.6 %
	Subtotal	**4**	**8**	**4**	**100.0 %**	**15**	**39**	**24**	**160.0 %**	**119**	**122**	**3**	**2.5 %**	**269**	**283**	**14**	**5.2 %**
Hermitage	Curfew	0	6	6	Infinity	7	17	10	142.9 %	26	37	11	42.3 %	97	111	14	14.4 %
	Truancy	6	0	-6	-100.0 %	7	21	14	200.0 %	68	53	-15	-22.1 %	123	108	-15	-12.2 %
	Other	13	11	-2	-15.4 %	68	57	-11	-16.2 %	318	266	-52	-16.4 %	849	701	-148	-17.4 %
	Subtotal	**19**	**17**	**-2**	**-10.5 %**	**82**	**95**	**13**	**15.9 %**	**412**	**356**	**-56**	**-13.6 %**	**1,069**	**920**	**-149**	**-13.9 %**
North	Curfew	0	0	0	NaN	4	4	0	0.0 %	16	21	5	31.3 %	39	66	27	69.2 %
	Truancy	2	2	0	0.0 %	9	4	-5	-55.6 %	14	34	20	142.9 %	33	65	32	97.0 %
	Other	23	17	-6	-26.1 %	51	59	8	15.7 %	207	242	35	16.9 %	568	522	-46	-8.1 %
	Subtotal	**25**	**19**	**-6**	**-24.0 %**	**64**	**67**	**3**	**4.7 %**	**237**	**297**	**60**	**25.3 %**	**640**	**653**	**13**	**2.0 %**
Madison	Curfew	3	3	0	0.0 %	3	9	6	200.0 %	34	21	-13	-38.2 %	72	99	27	37.5 %
	Truancy	2	1	-1	-50.0 %	5	8	3	60.0 %	7	25	18	257.1 %	41	41	0	0.0 %
	Other	8	12	4	50.0 %	37	36	-1	-2.7 %	231	196	-35	-15.2 %	569	523	-46	-8.1 %
	Subtotal	**13**	**16**	**3**	**23.1 %**	**45**	**53**	**8**	**17.8 %**	**272**	**242**	**-30**	**-11.0 %**	**682**	**663**	**-19**	**-2.8 %**
Midtown Hills	Curfew	0	3	3	Infinity	12	4	-8	-66.7 %	39	36	-3	-7.7 %	80	155	75	93.8 %
	Truancy	0	1	1	Infinity	9	5	-4	-44.4 %	13	31	18	138.5 %	30	77	47	156.7 %
	Other	14	7	-7	-50.0 %	40	46	6	15.0 %	150	173	23	15.3 %	303	407	104	34.3 %
	Subtotal	**14**	**11**	**-3**	**-21.4 %**	**61**	**55**	**-6**	**-9.8 %**	**202**	**240**	**38**	**18.8 %**	**413**	**639**	**226**	**54.7 %**
Youth Services	Other	0	0	0	NaN	0	0	0	NaN	8	1	-7	-87.5 %	11	1	-10	-90.9 %
	Subtotal	**0**	**0**	**0**	**NaN**	**0**	**0**	**0**	**NaN**	**8**	**1**	**-7**	**-87.5 %**	**11**	**1**	**-10**	**-90.9 %**
County*	Curfew	5	16	11	220.0 %	64	54	-10	-15.6 %	282	247	-35	-12.4 %	706	930	224	31.7 %
	Truancy	15	9	-6	-40.0 %	62	63	1	1.6 %	234	296	62	26.5 %	498	587	89	17.9 %
	Other	118	96	-22	-18.6 %	380	443	63	16.6 %	1,848	1,847	-1	-0.1 %	4,677	4,474	-203	-4.3 %
	Total	**138**	**121**	**-17**	**-12.3 %**	**506**	**560**	**54**	**10.7 %**	**2,364**	**2,390**	**26**	**1.1 %**	**5,881**	**5,991**	**110**	**1.9 %**

Information summarized for CompStat week ending 5/14/2016.

* Countywide totals include arrests made by ALL OTHER DIVISIONS, which are not provided above for the sake of space. Sourced from MNPD ARMS on 5/18/2016 8:21:26 AM. This report does not take into account the number of charges. 1 arrest = 1 body.

Juvenile Victims - Rolling Two Week Analysis

METROPOLITAN POLICE DEPARTMENT
of Nashville and Davidson County

Aggregated by precinct (incident location). Based on date when each incident was reported.

		Homicide	Forcible Rape	Robbery	Aggravated Assault	Burglary	Larceny	Motor Vehicle Theft	All Part I Offenses	Sexual Assault	Statuatory Rape	Simple Assault / Intimidation / Stalking	Other Offenses	All Part II Offenses	All Offenses
West	Prior Week	0	0	0	0	0	1	0	1	0	0	3	1	4	5
	CompStat Week	0	0	0	0	0	3	0	3	0	0	2	2	4	7
	% Change	0.0 %	0.0 %	0.0 %	0.0 %	0.0 %	200.0 %	0.0 %	200.0 %	0.0 %	0.0 %	-33.3 %	100.0 %	0.0 %	40.0 %
East	Prior Week	0	1	2	2	0	3	0	8	0	0	7	7	14	22
	CompStat Week	0	1	0	1	0	0	0	2	1	1	11	3	16	18
	% Change	0.0 %	0.0 %	-100.0 %	-50.0 %	0.0 %	-100.0 %	0.0 %	-75.0 %	Infinity	Infinity	57.1 %	-57.1 %	14.3 %	-18.2 %
South	Prior Week	0	2	0	0	0	0	0	2	2	0	13	4	19	21
	CompStat Week	0	1	0	2	0	1	0	4	0	0	6	6	12	16
	% Change	0.0 %	-50.0 %	0.0 %	Infinity	0.0 %	Infinity	0.0 %	100.0 %	-100.0 %	0.0 %	-53.8 %	50.0 %	-36.8 %	-23.8 %
Central	Prior Week	0	1	1	1	0	0	0	3	0	0	0	4	4	7
	CompStat Week	0	0	0	0	0	0	0	0	0	0	0	0	0	0
	% Change	0.0 %	-100.0 %	-100.0 %	-100.0 %	0.0 %	0.0 %	0.0 %	-100.0 %	0.0 %	0.0 %	0.0 %	-100.0 %	-100.0 %	-100.0 %
Hermitage	Prior Week	0	1	1	4	0	1	0	7	0	0	4	3	7	14
	CompStat Week	0	0	0	5	0	2	0	7	0	0	15	0	15	22
	% Change	0.0 %	-100.0 %	-100.0 %	25.0 %	0.0 %	100.0 %	0.0 %	0.0 %	0.0 %	0.0 %	275.0 %	-100.0 %	114.3 %	57.1 %
North	Prior Week	0	0	0	1	1	0	0	2	2	0	18	7	27	29
	CompStat Week	0	0	0	2	0	0	0	2	0	0	3	4	7	9
	% Change	0.0 %	0.0 %	0.0 %	100.0 %	-100.0 %	0.0 %	0.0 %	0.0 %	-100.0 %	0.0 %	-83.3 %	-42.9 %	-74.1 %	-69.0 %
Madison	Prior Week	0	2	0	0	0	0	0	2	0	0	7	4	11	13
	CompStat Week	0	0	0	0	0	0	0	0	0	0	5	0	5	5
	% Change	0.0 %	-100.0 %	0.0 %	0.0 %	0.0 %	0.0 %	0.0 %	-100.0 %	0.0 %	0.0 %	-28.6 %	-100.0 %	-54.5 %	-61.5 %
Midtown Hills	Prior Week	0	2	1	1	0	0	0	4	0	0	5	1	6	10
	CompStat Week	0	0	0	1	0	0	0	1	1	0	3	4	8	9
	% Change	0.0 %	-100.0 %	-100.0 %	0.0 %	0.0 %	0.0 %	0.0 %	-75.0 %	Infinity	0.0 %	-40.0 %	300.0 %	33.3 %	-10.0 %
County	Prior Week	0	9	5	9	1	5	0	29	4	0	57	31	92	121
	CompStat Week	0	2	0	11	0	6	0	19	2	1	45	19	67	86
	% Change	0.0 %	-77.8 %	-100.0 %	22.2 %	-100.0 %	20.0 %	0.0 %	-34.5 %	-50.0 %	Infinity	-21.1 %	-38.7 %	-27.2 %	-28.9 %

Prior Week **Begin Date** 05/01/2016 **End Date** 05/07/2016

CompStat Week **Begin Date** 05/08/2016 **End Date** 05/14/2016

Sourced from MNPD ARMS on 5/18/2016 8:21:26 AM. The figures above were sourced from incident reports using NIBRS definitions and reporting guidelines, based on the date when the crime was reported. This report is intended to be a management and planning tool and does not reflect the official NIBRS counts for the department. Incidents where a location is unknown or unspecified are included in the countywide totals. 'Unknown' refers to records in which the address is listed as 'Unknown' on the incident report. 'Not Validated' refers to records that were entered in with an invalid addresses.

Juvenile Victims - Rolling Eight Week Analysis

METROPOLITAN POLICE DEPARTMENT
of Nashville and Davidson County

Aggregated by precinct (incident location). Based on date when each incident was reported.

		Homicide	Forcible Rape	Robbery	Aggravated Assault	Burglary	Larceny	Motor Vehicle Theft	All Part I Offenses	Sexual Assault	Statuatory Rape	Simple Assault / Intimidation / Stalking	Other Offenses	All Part II Offenses	All Offenses
West	Prior 4 Weeks	0	0	0	0	1	1	0	2	1	0	12	4	17	19
	Last 4 Weeks	0	1	0	0	0	7	0	8	0	1	10	9	20	28
	% Change	0.0 %	Infinity	0.0 %	0.0 %	-100.0 %	600.0 %	0.0 %	300.0 %	-100.0 %	Infinity	-16.7 %	125.0 %	17.6 %	47.4 %
East	Prior 4 Weeks	0	2	1	9	0	7	0	19	1	0	29	8	38	57
	Last 4 Weeks	0	2	2	7	1	7	0	19	5	1	40	18	64	83
	% Change	0.0 %	0.0 %	100.0 %	-22.2 %	Infinity	0.0 %	0.0 %	0.0 %	400.0 %	Infinity	37.9 %	125.0 %	68.4 %	45.6 %
South	Prior 4 Weeks	0	4	4	6	9	7	0	30	3	1	41	20	65	95
	Last 4 Weeks	0	7	1	13	1	5	0	27	4	0	35	25	64	91
	% Change	0.0 %	75.0 %	-75.0 %	116.7 %	-88.9 %	-28.6 %	0.0 %	-10.0 %	33.3 %	-100.0 %	-14.6 %	25.0 %	-1.5 %	-4.2 %
Central	Prior 4 Weeks	0	1	0	0	0	0	0	1	3	0	0	9	12	13
	Last 4 Weeks	0	1	1	4	0	1	0	7	2	1	4	5	12	19
	% Change	0.0 %	0.0 %	Infinity	Infinity	0.0 %	Infinity	0.0 %	600.0 %	-33.3 %	Infinity	Infinity	-44.4 %	0.0 %	46.2 %
Hermitage	Prior 4 Weeks	0	1	1	5	0	6	0	13	1	1	36	9	47	60
	Last 4 Weeks	0	1	1	21	0	8	0	31	3	1	35	13	52	83
	% Change	0.0 %	0.0 %	0.0 %	320.0 %	0.0 %	33.3 %	0.0 %	138.5 %	200.0 %	0.0 %	-2.8 %	44.4 %	10.6 %	38.3 %
North	Prior 4 Weeks	0	3	7	18	2	0	0	30	3	1	20	7	31	61
	Last 4 Weeks	0	5	0	4	3	1	0	13	4	0	40	15	59	72
	% Change	0.0 %	66.7 %	-100.0 %	-77.8 %	50.0 %	Infinity	0.0 %	-56.7 %	33.3 %	-100.0 %	100.0 %	114.3 %	90.3 %	18.0 %
Madison	Prior 4 Weeks	0	1	2	5	0	1	0	9	5	0	23	11	39	48
	Last 4 Weeks	0	2	1	2	0	1	0	6	3	0	33	18	54	60
	% Change	0.0 %	100.0 %	-50.0 %	-60.0 %	0.0 %	0.0 %	0.0 %	-33.3 %	-40.0 %	0.0 %	43.5 %	63.6 %	38.5 %	25.0 %
Midtown Hills	Prior 4 Weeks	0	4	0	8	2	4	0	18	2	0	17	4	23	41
	Last 4 Weeks	0	3	1	6	0	1	0	11	1	0	18	14	33	44
	% Change	0.0 %	-25.0 %	Infinity	-25.0 %	-100.0 %	-75.0 %	0.0 %	-38.9 %	-50.0 %	0.0 %	5.9 %	250.0 %	43.5 %	7.3 %
County	Prior 4 Weeks	0	16	15	51	14	26	0	122	19	3	178	72	272	394
	Last 4 Weeks	0	22	7	57	5	31	0	122	22	4	215	117	358	480
	% Change	0.0 %	37.5 %	-53.3 %	11.8 %	-64.3 %	19.2 %	0.0 %	0.0 %	15.8 %	33.3 %	20.8 %	62.5 %	31.6 %	21.8 %

Prior 4 Weeks	**Begin Date**	03/20/2016	**End Date**	04/16/2016
Last 4 Weeks	**Begin Date**	04/17/2016	**End Date**	05/14/2016

Sourced from MNPD ARMS on 5/18/2016 8:21:27 AM. The figures above were sourced from incident reports using NIBRS definitions and reporting guidelines, based on the date when the crime was reported. This report is intended to be a management and planning tool and does not reflect the official NIBRS counts for the department. Incidents where a location is unknown or unspecified are included in the countywide totals. 'Unknown' refers to records in which the address is listed as 'Unknown' on the incident report. 'Not Validated' refers to records that were entered in with an invalid addresses.

Juvenile Victims - Year-to-Date Analysis

METROPOLITAN POLICE DEPARTMENT
of Nashville and Davidson County

Aggregated by precinct (incident location). Based on date when each incident was reported.

		Homicide	Forcible Rape	Robbery	Aggravated Assault	Burglary	Larceny	Motor Vehicle Theft	All Part I Offenses	Sexual Assault	Statuatory Rape	Simple Assault / Intimidation / Stalking	Other Offenses	All Part II Offenses	All Offenses
West	Prior YTD	0	4	3	10	1	4	0	22	12	2	59	33	106	128
	YTD	0	3	0	12	3	12	0	30	3	2	57	36	98	128
	% Change	0.0 %	-25.0 %	-100.0 %	20.0 %	200.0 %	200.0 %	0.0 %	36.4 %	-75.0 %	0.0 %	-3.4 %	9.1 %	-7.5 %	0.0 %
East	Prior YTD	0	15	8	47	8	37	0	115	5	1	143	47	196	311
	YTD	0	11	6	37	4	26	0	84	17	1	130	46	194	278
	% Change	0.0 %	-26.7 %	-25.0 %	-21.3 %	-50.0 %	-29.7 %	0.0 %	-27.0 %	240.0 %	0.0 %	-9.1 %	-2.1 %	-1.0 %	-10.6 %
South	Prior YTD	0	19	14	39	6	31	0	109	22	5	162	84	273	382
	YTD	0	17	16	68	20	22	0	143	17	3	148	87	255	398
	% Change	0.0 %	-10.5 %	14.3 %	74.4 %	233.3 %	-29.0 %	0.0 %	31.2 %	-22.7 %	-40.0 %	-8.6 %	3.6 %	-6.6 %	4.2 %
Central	Prior YTD	0	9	1	0	0	9	0	19	10	8	8	6	32	51
	YTD	0	16	1	4	0	5	0	26	10	4	13	20	47	74
	% Change	0.0 %	77.8 %	0.0 %	Infinity	0.0 %	-44.4 %	0.0 %	36.8 %	0.0 %	-50.0 %	62.5 %	233.3 %	46.9 %	45.1 %
Hermitage	Prior YTD	0	17	10	32	8	34	0	101	12	2	179	61	254	355
	YTD	0	5	16	43	6	36	0	106	18	4	138	54	214	320
	% Change	0.0 %	-70.6 %	60.0 %	34.4 %	-25.0 %	5.9 %	0.0 %	5.0 %	50.0 %	100.0 %	-22.9 %	-11.5 %	-15.7 %	-9.9 %
North	Prior YTD	1	8	16	56	2	5	0	88	19	5	120	46	190	278
	YTD	0	17	15	48	8	9	0	97	11	2	125	50	188	285
	% Change	-100.0 %	112.5 %	-6.3 %	-14.3 %	300.0 %	80.0 %	0.0 %	10.2 %	-42.1 %	-60.0 %	4.2 %	8.7 %	-1.1 %	2.5 %
Madison	Prior YTD	1	9	2	36	5	11	0	64	11	3	100	47	161	225
	YTD	0	11	7	29	0	9	0	56	15	3	133	49	200	256
	% Change	-100.0 %	22.2 %	250.0 %	-19.4 %	-100.0 %	-18.2 %	0.0 %	-12.5 %	36.4 %	0.0 %	33.0 %	4.3 %	24.2 %	13.8 %
Midtown Hills	Prior YTD	0	5	7	19	5	24	0	60	15	1	85	16	117	177
	YTD	0	9	6	25	2	8	0	50	7	1	66	40	114	164
	% Change	0.0 %	80.0 %	-14.3 %	31.6 %	-60.0 %	-66.7 %	0.0 %	-16.7 %	-53.3 %	0.0 %	-22.4 %	150.0 %	-2.6 %	-7.3 %
Not Validated	Prior YTD	0	0	0	0	0	0	0	0	0	0	2	2	4	4
	YTD	0	0	0	0	0	0	0	0	0	0	0	0	0	0
	% Change	0.0 %	0.0 %	0.0 %	0.0 %	0.0 %	0.0 %	0.0 %	0.0 %	0.0 %	0.0 %	-100.0 %	-100.0 %	-100.0 %	-100.0 %
County	Prior YTD	2	86	61	239	35	155	0	578	106	27	858	342	1,333	1,911
	YTD	0	89	67	266	43	127	0	592	98	20	810	382	1,310	1,903
	% Change	-100.0 %	3.5 %	9.8 %	11.3 %	22.9 %	-18.1 %	0.0 %	2.4 %	-7.5 %	-25.9 %	-5.6 %	11.7 %	-1.7 %	-0.4 %

Prior YTD	**Begin Date**	01/01/2015	**End Date**	05/14/2015
YTD	**Begin Date**	01/01/2016	**End Date**	05/14/2016

Sourced from MNPD ARMS on 5/18/2016 8:21:27 AM. The figures above were sourced from incident reports using NIBRS definitions and reporting guidelines, based on the date when the crime was reported. This report is intended to be a management and planning tool and does not reflect the official NIBRS counts for the department. Incidents where a location is unknown or unspecified are included in the countywide totals. 'Unknown' refers to records in which the address is listed as 'Unknown' on the incident report. 'Not Validated' refers to records that were entered in with an invalid addresses.

Juvenile Victims

METROPOLITAN POLICE DEPARTMENT
of Nashville and Davidson County

Aggregated by precinct (incident location). Based on date when each incident was reported.

		Rolling 2 Weeks				Rolling 8 Weeks				YTD				Rolling 104 Weeks			
		Prior Week	Last Week	Change	Percent Change	Prior 4 Weeks	Last 4 Weeks	Change	Percent Change	Prior YTD	Current YTD	Change	Percent Change	Prior 52 Weeks	Last 52 Weeks	Change	Percent Change
West	Part I-Violent	0	0	0	NaN	0	1	1	Infinity	17	15	-2	-11.8 %	79	59	-20	-25.3 %
	Part I-Property	1	3	2	200.0 %	2	7	5	250.0 %	5	15	10	200.0 %	32	53	21	65.6 %
	Part II	4	4	0	0.0 %	17	20	3	17.6 %	106	98	-8	-7.5 %	274	240	-34	-12.4 %
	Subtotal	**5**	**7**	**2**	**40.0 %**	**19**	**28**	**9**	**47.4 %**	**128**	**128**	**0**	**0.0 %**	**385**	**352**	**-33**	**-8.6 %**
East	Part I-Violent	5	2	-3	-60.0 %	12	11	-1	-8.3 %	70	54	-16	-22.9 %	179	144	-35	-19.6 %
	Part I-Property	3	0	-3	-100.0 %	7	8	1	14.3 %	45	30	-15	-33.3 %	104	87	-17	-16.3 %
	Part II	14	16	2	14.3 %	38	64	26	68.4 %	196	194	-2	-1.0 %	582	552	-30	-5.2 %
	Subtotal	**22**	**18**	**-4**	**-18.2 %**	**57**	**83**	**26**	**45.6 %**	**311**	**278**	**-33**	**-10.6 %**	**865**	**783**	**-82**	**-9.5 %**
South	Part I-Violent	2	3	1	50.0 %	14	21	7	50.0 %	72	101	29	40.3 %	189	229	40	21.2 %
	Part I-Property	0	1	1	Infinity	16	6	-10	-62.5 %	37	42	5	13.5 %	116	120	4	3.4 %
	Part II	19	12	-7	-36.8 %	65	64	-1	-1.5 %	273	255	-18	-6.6 %	711	607	-104	-14.6 %
	Subtotal	**21**	**16**	**-5**	**-23.8 %**	**95**	**91**	**-4**	**-4.2 %**	**382**	**398**	**16**	**4.2 %**	**1,016**	**956**	**-60**	**-5.9 %**
Central	Part I-Violent	3	0	-3	-100.0 %	1	6	5	500.0 %	10	21	11	110.0 %	31	40	9	29.0 %
	Part I-Property	0	0	0	NaN	0	1	1	Infinity	9	5	-4	-44.4 %	21	19	-2	-9.5 %
	Part II	4	0	-4	-100.0 %	12	12	0	0.0 %	32	48	16	50.0 %	73	123	50	68.5 %
	Subtotal	**7**	**0**	**-7**	**-100.0 %**	**13**	**19**	**6**	**46.2 %**	**51**	**74**	**23**	**45.1 %**	**125**	**182**	**57**	**45.6 %**
Hermitage	Part I-Violent	6	5	-1	-16.7 %	7	23	16	228.6 %	59	64	5	8.5 %	179	151	-28	-15.6 %
	Part I-Property	1	2	1	100.0 %	6	8	2	33.3 %	42	42	0	0.0 %	142	121	-21	-14.8 %
	Part II	7	15	8	114.3 %	47	52	5	10.6 %	254	214	-40	-15.7 %	677	540	-137	-20.2 %
	Subtotal	**14**	**22**	**8**	**57.1 %**	**60**	**83**	**23**	**38.3 %**	**355**	**320**	**-35**	**-9.9 %**	**998**	**812**	**-186**	**-18.6 %**
North	Part I-Violent	1	2	1	100.0 %	28	9	-19	-67.9 %	81	80	-1	-1.2 %	200	217	17	8.5 %
	Part I-Property	1	0	-1	-100.0 %	2	4	2	100.0 %	7	17	10	142.9 %	37	65	28	75.7 %
	Part II	27	7	-20	-74.1 %	31	59	28	90.3 %	190	188	-2	-1.1 %	513	448	-65	-12.7 %
	Subtotal	**29**	**9**	**-20**	**-69.0 %**	**61**	**72**	**11**	**18.0 %**	**278**	**285**	**7**	**2.5 %**	**750**	**730**	**-20**	**-2.7 %**
Madison	Part I-Violent	2	0	-2	-100.0 %	8	5	-3	-37.5 %	48	47	-1	-2.1 %	146	162	16	11.0 %
	Part I-Property	0	0	0	NaN	1	1	0	0.0 %	16	9	-7	-43.8 %	49	39	-10	-20.4 %
	Part II	11	5	-6	-54.5 %	39	54	15	38.5 %	161	200	39	24.2 %	406	483	77	19.0 %
	Subtotal	**13**	**5**	**-8**	**-61.5 %**	**48**	**60**	**12**	**25.0 %**	**225**	**256**	**31**	**13.8 %**	**601**	**684**	**83**	**13.8 %**
Midtown Hills	Part I-Violent	4	1	-3	-75.0 %	12	10	-2	-16.7 %	31	40	9	29.0 %	64	91	27	42.2 %
	Part I-Property	0	0	0	NaN	6	1	-5	-83.3 %	29	10	-19	-65.5 %	91	55	-36	-39.6 %
	Part II	6	8	2	33.3 %	23	33	10	43.5 %	117	114	-3	-2.6 %	324	289	-35	-10.8 %
	Subtotal	**10**	**9**	**-1**	**-10.0 %**	**41**	**44**	**3**	**7.3 %**	**177**	**164**	**-13**	**-7.3 %**	**479**	**435**	**-44**	**-9.2 %**
County*	Part I-Violent	23	13	-10	-43.5 %	82	86	4	4.9 %	388	422	34	8.8 %	1,067	1,093	26	2.4 %
	Part I-Property	6	6	0	0.0 %	40	36	-4	-10.0 %	190	170	-20	-10.5 %	592	559	-33	-5.6 %
	Part II	92	67	-25	-27.2 %	272	358	86	31.6 %	1,329	1,311	-18	-1.4 %	3,560	3,282	-278	-7.8 %
	Total	**121**	**86**	**-35**	**-28.9 %**	**394**	**480**	**86**	**21.8 %**	**1,907**	**1,903**	**-4**	**-0.2 %**	**5,219**	**4,934**	**-285**	**-5.5 %**

Information summarized for CompStat week ending 05/14/2016.

Sourced from MNPD ARMS on 5/18/2016 8:21:27 AM. The figures above were sourced from incident reports using NIBRS definitions and reporting guidelines, based on the date when the crime was reported. This report is intended to be a management and planning tool and does not reflect the official NIBRS counts for the department. Incidents where a location is unknown or unspecified are included in the countywide totals. 'Unknown' refers to records in which the address is listed as 'Unknown' on the incident report. 'Not Validated' refers to records that were entered in with an invalid addresses.

Efficiencies Section

CompStat Weekly Analysis is provided by the Metropolitan Nashville Police Department Crime Analysis Section. This document does not necessarily reflect official UCR counts. It is intended to be a management tool and is for law enforcement use only.

"In any moment of decision, the best thing you can do is the right thing, the next best thing is the wrong thing, and the worst thing you can do is nothing."
- Theodore Roosevelt

Begin Date: 05/08/2016
End Date: 05/14/2016
Week: 19

Self Initiated CAD

Aggregated by component of officer initiating call.

METROPOLITAN POLICE DEPARTMENT

of Nashville and Davidson County

		Rolling Two Week				Rolling Eight Week				YTD				Rolling Twenty-Four Month			
		Prior Week	Last Week	Change	Percent Change	Prior 4 Weeks	Last 4 Weeks	Change	Percent Change	Prior YTD	Current YTD	Change	Percent Change	Prior 52 Weeks	Last 52 Weeks	Change	Percent Change
West	Vehicle Stop	401	720	319	79.6 %	2,771	2,316	-455	-16.4 %	14,522	12,798	-1,724	-11.9 %	41,109	33,458	-7,651	-18.6 %
	Business Check	528	726	198	37.5 %	2,640	2,752	112	4.2 %	13,817	11,716	-2,101	-15.2 %	29,695	29,749	54	0.2 %
	All Other SI	481	328	-153	-31.8 %	1,247	1,568	321	25.7 %	7,402	6,052	-1,350	-18.2 %	19,895	14,848	-5,047	-25.4 %
	Subtotal	**1,410**	**1,774**	**364**	**25.8 %**	**6,658**	**6,636**	**-22**	**-0.3 %**	**35,741**	**30,566**	**-5,175**	**-14.5 %**	**90,699**	**78,055**	**-12,644**	**-13.9 %**
East	Vehicle Stop	579	621	42	7.3 %	2,620	2,305	-315	-12.0 %	15,495	13,087	-2,408	-15.5 %	43,869	36,856	-7,013	-16.0 %
	Business Check	198	220	22	11.1 %	1,059	816	-243	-22.9 %	5,537	5,608	71	1.3 %	13,319	13,447	128	1.0 %
	All Other SI	335	311	-24	-7.2 %	1,249	1,265	16	1.3 %	6,010	6,113	103	1.7 %	16,672	16,001	-671	-4.0 %
	Subtotal	**1,112**	**1,152**	**40**	**3.6 %**	**4,928**	**4,386**	**-542**	**-11.0 %**	**27,042**	**24,808**	**-2,234**	**-8.3 %**	**73,860**	**66,304**	**-7,556**	**-10.2 %**
South	Vehicle Stop	872	923	51	5.8 %	3,700	3,630	-70	-1.9 %	18,628	17,503	-1,125	-6.0 %	52,533	43,748	-8,785	-16.7 %
	Business Check	391	318	-73	-18.7 %	1,446	1,359	-87	-6.0 %	6,902	7,708	806	11.7 %	19,546	16,095	-3,451	-17.7 %
	All Other SI	318	354	36	11.3 %	1,234	1,338	104	8.4 %	5,872	6,108	236	4.0 %	14,737	14,312	-425	-2.9 %
	Subtotal	**1,581**	**1,595**	**14**	**0.9 %**	**6,380**	**6,327**	**-53**	**-0.8 %**	**31,402**	**31,319**	**-83**	**-0.3 %**	**86,816**	**74,155**	**-12,661**	**-14.6 %**
Central	Vehicle Stop	463	487	24	5.2 %	1,895	1,678	-217	-11.5 %	15,056	9,986	-5,070	-33.7 %	39,488	30,699	-8,789	-22.3 %
	Business Check	437	455	18	4.1 %	1,723	1,730	7	0.4 %	7,586	8,903	1,317	17.4 %	19,987	19,328	-659	-3.3 %
	All Other SI	348	364	16	4.6 %	1,424	1,387	-37	-2.6 %	7,664	6,914	-750	-9.8 %	20,927	19,739	-1,188	-5.7 %
	Subtotal	**1,248**	**1,306**	**58**	**4.6 %**	**5,042**	**4,795**	**-247**	**-4.9 %**	**30,306**	**25,803**	**-4,503**	**-14.9 %**	**80,402**	**69,766**	**-10,636**	**-13.2 %**
Hermitage	Vehicle Stop	932	973	41	4.4 %	4,391	3,651	-740	-16.9 %	21,356	20,649	-707	-3.3 %	58,403	50,884	-7,519	-12.9 %
	Business Check	500	531	31	6.2 %	2,213	1,940	-273	-12.3 %	12,362	11,271	-1,091	-8.8 %	34,990	27,836	-7,154	-20.4 %
	All Other SI	374	404	30	8.0 %	1,545	1,542	-3	-0.2 %	6,983	8,071	1,088	15.6 %	19,354	20,230	876	4.5 %
	Subtotal	**1,806**	**1,908**	**102**	**5.6 %**	**8,149**	**7,133**	**-1,016**	**-12.5 %**	**40,701**	**39,991**	**-710**	**-1.7 %**	**112,747**	**98,950**	**-13,797**	**-12.2 %**
North	Vehicle Stop	272	311	39	14.3 %	1,745	1,322	-423	-24.2 %	11,328	8,684	-2,644	-23.3 %	29,462	20,863	-8,599	-29.2 %
	Business Check	339	423	84	24.8 %	1,776	1,489	-287	-16.2 %	8,982	8,130	-852	-9.5 %	23,496	18,043	-5,453	-23.2 %
	All Other SI	279	278	-1	-0.4 %	1,147	1,125	-22	-1.9 %	6,339	5,693	-646	-10.2 %	17,614	15,502	-2,112	-12.0 %
	Subtotal	**890**	**1,012**	**122**	**13.7 %**	**4,668**	**3,936**	**-732**	**-15.7 %**	**26,649**	**22,507**	**-4,142**	**-15.5 %**	**70,572**	**54,408**	**-16,164**	**-22.9 %**
Madison	Vehicle Stop	457	438	-19	-4.2 %	1,711	1,811	100	5.8 %	9,882	8,523	-1,359	-13.8 %	26,871	22,307	-4,564	-17.0 %
	Business Check	589	660	71	12.1 %	2,520	2,466	-54	-2.1 %	13,037	12,846	-191	-1.5 %	32,998	37,405	4,407	13.4 %
	All Other SI	250	221	-29	-11.6 %	901	900	-1	-0.1 %	4,968	4,561	-407	-8.2 %	14,031	13,091	-940	-6.7 %
	Subtotal	**1,296**	**1,319**	**23**	**1.8 %**	**5,132**	**5,177**	**45**	**0.9 %**	**27,887**	**25,930**	**-1,957**	**-7.0 %**	**73,900**	**72,803**	**-1,097**	**-1.5 %**
Midtown Hills	Vehicle Stop	509	533	24	4.7 %	2,424	2,105	-319	-13.2 %	17,201	12,680	-4,521	-26.3 %	37,026	38,579	1,553	4.2 %
	Business Check	451	438	-13	-2.9 %	1,692	1,711	19	1.1 %	10,286	9,386	-900	-8.7 %	20,752	26,513	5,761	27.8 %
	All Other SI	430	432	2	0.5 %	1,669	1,665	-4	-0.2 %	7,337	8,282	945	12.9 %	15,424	22,194	6,770	43.9 %
	Subtotal	**1,390**	**1,403**	**13**	**0.9 %**	**5,785**	**5,481**	**-304**	**-5.3 %**	**34,824**	**30,348**	**-4,476**	**-12.9 %**	**73,202**	**87,286**	**14,084**	**19.2 %**
County*	Vehicle Stop	5,003	5,301	298	6.0 %	22,711	20,312	-2,399	-10.6 %	132,818	111,128	-21,690	-16.3 %	351,323	296,165	-55,158	-15.7 %
	Business Check	3,559	3,885	326	9.2 %	15,481	14,739	-742	-4.8 %	81,114	77,789	-3,325	-4.1 %	201,025	194,144	-6,881	-3.4 %
	All Other SI	3,697	3,407	-290	-7.8 %	13,522	13,833	311	2.3 %	68,258	66,205	-2,053	-3.0 %	178,020	174,907	-3,113	-1.7 %
	Total	**12,259**	**12,593**	**334**	**2.7 %**	**51,714**	**48,884**	**-2,830**	**-5.5 %**	**282,190**	**255,122**	**-27,068**	**-9.6 %**	**730,368**	**665,216**	**-65,152**	**-8.9 %**

Information summarized for CompStat week ending 5/14/2016.

* Countywide totals include CFS with unknown locations. Sourced from MNPD ARMS on 5/18/2016 8:21:27 AM. 'Vehicle Stops' refer to 10-93 calls. 'Business Checks' refer to 10-96 calls. Only includes calls initiated by an officer (call type 2 or 3). Excludes CFS with a disposition code of 6 or 11.

Dispatched Calls for Service

Aggregated by component of officer responding to call.

METROPOLITAN POLICE DEPARTMENT

of Nashville and Davidson County

		Rolling 2 Weeks				Rolling 8 Weeks				YTD				Rolling 104 Weeks			
		Prior Week	Last Week	Change	Percent Change	Prior 4 Weeks	Last 4 Weeks	Change	Percent Change	Prior YTD	Current YTD	Change	Percent Change	Prior 52 Weeks	Last 52 Weeks	Change	Percent Change
West	Part I	131	114	-17	-13.0 %	510	484	-26	-5.1 %	1,732	2,289	557	32.2 %	6,521	6,001	-520	-8.0 %
	Vehicle Crash	64	46	-18	-28.1 %	226	233	7	3.1 %	927	1,098	171	18.4 %	3,161	2,852	-309	-9.8 %
	All Other CFS	244	233	-11	-4.5 %	919	941	22	2.4 %	3,923	4,225	302	7.7 %	13,360	11,766	-1,594	-11.9 %
	Subtotal	**439**	**393**	**-46**	**-10.5 %**	**1,655**	**1,658**	**3**	**0.2 %**	**6,582**	**7,612**	**1,030**	**15.6 %**	**23,042**	**20,619**	**-2,423**	**-10.5 %**
East	Part I	114	136	22	19.3 %	521	497	-24	-4.6 %	1,886	2,204	318	16.9 %	5,458	5,987	529	9.7 %
	Vehicle Crash	38	37	-1	-2.6 %	157	152	-5	-3.2 %	698	708	10	1.4 %	1,809	2,001	192	10.6 %
	All Other CFS	310	317	7	2.3 %	1,214	1,209	-5	-0.4 %	5,309	5,412	103	1.9 %	14,436	15,242	806	5.6 %
	Subtotal	**462**	**490**	**28**	**6.1 %**	**1,892**	**1,858**	**-34**	**-1.8 %**	**7,893**	**8,324**	**431**	**5.5 %**	**21,703**	**23,230**	**1,527**	**7.0 %**
South	Part I	184	188	4	2.2 %	782	782	0	0.0 %	3,216	3,550	334	10.4 %	9,879	9,865	-14	-0.1 %
	Vehicle Crash	107	118	11	10.3 %	424	439	15	3.5 %	1,810	2,045	235	13.0 %	5,047	5,460	413	8.2 %
	All Other CFS	415	426	11	2.7 %	1,770	1,671	-99	-5.6 %	7,584	8,239	655	8.6 %	22,620	22,940	320	1.4 %
	Subtotal	**706**	**732**	**26**	**3.7 %**	**2,976**	**2,892**	**-84**	**-2.8 %**	**12,610**	**13,834**	**1,224**	**9.7 %**	**37,546**	**38,265**	**719**	**1.9 %**
Central	Part I	56	68	12	21.4 %	242	247	5	2.1 %	939	1,106	167	17.8 %	2,846	3,160	314	11.0 %
	Vehicle Crash	44	43	-1	-2.3 %	195	182	-13	-6.7 %	673	843	170	25.3 %	1,783	2,125	342	19.2 %
	All Other CFS	230	211	-19	-8.3 %	750	823	73	9.7 %	3,158	3,600	442	14.0 %	8,685	9,942	1,257	14.5 %
	Subtotal	**330**	**322**	**-8**	**-2.4 %**	**1,187**	**1,252**	**65**	**5.5 %**	**4,770**	**5,549**	**779**	**16.3 %**	**13,314**	**15,227**	**1,913**	**14.4 %**
Hermitage	Part I	158	173	15	9.5 %	595	672	77	12.9 %	2,452	2,920	468	19.1 %	8,073	8,141	68	0.8 %
	Vehicle Crash	82	85	3	3.7 %	326	315	-11	-3.4 %	1,371	1,525	154	11.2 %	3,951	4,321	370	9.4 %
	All Other CFS	458	431	-27	-5.9 %	1,603	1,686	83	5.2 %	7,278	7,640	362	5.0 %	21,308	21,542	234	1.1 %
	Subtotal	**698**	**689**	**-9**	**-1.3 %**	**2,524**	**2,673**	**149**	**5.9 %**	**11,101**	**12,085**	**984**	**8.9 %**	**33,332**	**34,004**	**672**	**2.0 %**
North	Part I	155	133	-22	-14.2 %	467	573	106	22.7 %	2,013	2,290	277	13.8 %	5,789	6,282	493	8.5 %
	Vehicle Crash	55	59	4	7.3 %	206	222	16	7.8 %	855	972	117	13.7 %	2,046	2,550	504	24.6 %
	All Other CFS	330	305	-25	-7.6 %	1,331	1,285	-46	-3.5 %	5,479	6,079	600	11.0 %	14,429	16,744	2,315	16.0 %
	Subtotal	**540**	**497**	**-43**	**-8.0 %**	**2,004**	**2,080**	**76**	**3.8 %**	**8,347**	**9,341**	**994**	**11.9 %**	**22,264**	**25,576**	**3,312**	**14.9 %**
Madison	Part I	105	112	7	6.7 %	417	433	16	3.8 %	1,657	1,894	237	14.3 %	4,881	5,253	372	7.6 %
	Vehicle Crash	43	46	3	7.0 %	177	166	-11	-6.2 %	779	822	43	5.5 %	2,025	2,381	356	17.6 %
	All Other CFS	260	266	6	2.3 %	985	1,075	90	9.1 %	4,670	4,746	76	1.6 %	12,871	13,268	397	3.1 %
	Subtotal	**408**	**424**	**16**	**3.9 %**	**1,579**	**1,674**	**95**	**6.0 %**	**7,106**	**7,462**	**356**	**5.0 %**	**19,777**	**20,902**	**1,125**	**5.7 %**
Midtown Hills	Part I	135	144	9	6.7 %	589	591	2	0.3 %	2,444	2,655	211	8.6 %	5,371	7,560	2,189	40.8 %
	Vehicle Crash	111	108	-3	-2.7 %	388	437	49	12.6 %	1,806	1,950	144	8.0 %	3,736	5,301	1,565	41.9 %
	All Other CFS	322	323	1	0.3 %	1,191	1,293	102	8.6 %	5,755	5,897	142	2.5 %	11,542	15,848	4,306	37.3 %
	Subtotal	**568**	**575**	**7**	**1.2 %**	**2,168**	**2,321**	**153**	**7.1 %**	**10,005**	**10,502**	**497**	**5.0 %**	**20,649**	**28,709**	**8,060**	**39.0 %**
County*	Part I	1,092	1,155	63	5.8 %	4,409	4,538	129	2.9 %	18,931	20,239	1,308	6.9 %	54,303	57,922	3,619	6.7 %
	Vehicle Crash	552	563	11	2.0 %	2,156	2,194	38	1.8 %	9,237	10,223	986	10.7 %	24,157	27,726	3,569	14.8 %
	All Other CFS	2,706	2,676	-30	-1.1 %	10,258	10,552	294	2.9 %	47,879	48,452	573	1.2 %	128,422	136,820	8,398	6.5 %
	Total	**4,350**	**4,394**	**44**	**1.0 %**	**16,823**	**17,284**	**461**	**2.7 %**	**76,047**	**78,914**	**2,867**	**3.8 %**	**206,882**	**222,468**	**15,586**	**7.5 %**

Information summarized for CompStat week ending 5/14/2016.

* Countywide totals include CFS with unknown locations. 'Part I CFS' refer to dispatched CAD calls with a ten code of 50, 51, 52, 53, 54, 57, 70, 71, 72, 67, or 1000. 'Vehicle Crash CFS' refer to dispatched CAD calls with a ten code of 45 or 46. Only includes calls initiated by the citizenry (call type 0 or 1). Report only includes CFS with ten codes 10 through 89 and all thousand codes. Excludes CFS with a disposition code of 6 or 11.

Vehicle Stop Analysis (Form 252)

Aggregated by component of officer making stop.

METROPOLITAN POLICE DEPARTMENT

of Nashville and Davidson County

		Rolling Two Week				Rolling Eight Week				YTD				Rolling Twenty-Four Month			
		Prior Week	Last Week	Change	% Change	Prior 4 Weeks	Last 4 Weeks	Change	% Change	Prior YTD	YTD	Change	% Change	Prior 52 Weeks	Last 52 Weeks	Change	% Change
West	Vehicle Stops	499	870	371	74.3%	3,285	2,917	-368	-11.2%	17,211	15,410	-1,801	-10.5%	46,719	40,290	-6,429	-13.8%
	Warnings Issued	80.2 %	83.4 %	3.3 %		81.5 %	79.8 %	-1.7 %		84.3 %	82.6 %	-1.8 %		83.5 %	84.0 %	0.6 %	
	Arrests Made	18	34	16	88.9%	149	120	-29	-19.5%	972	691	-281	-28.9%	2,582	1,922	-660	-25.6%
East	Vehicle Stops	607	621	14	2.3%	2,691	2,374	-317	-11.8%	14,970	13,728	-1,242	-8.3%	44,403	37,358	-7,045	-15.9%
	Warnings Issued	84.8 %	87.8 %	2.9 %		82.5 %	85.0 %	2.5 %		86.6 %	83.6 %	-2.9 %		86.5 %	84.2 %	-2.3 %	
	Arrests Made	53	52	-1	-1.9%	310	208	-102	-32.9%	1,529	1,359	-170	-11.1%	4,002	3,608	-394	-9.8%
South	Vehicle Stops	936	1,056	120	12.8%	4,165	4,069	-96	-2.3%	20,490	19,712	-778	-3.8%	59,397	50,170	-9,227	-15.5%
	Warnings Issued	86.3 %	84.2 %	-2.1 %		87.2 %	86.6 %	-0.6 %		87.6 %	87.8 %	0.2 %		87.0 %	87.1 %	0.0 %	
	Arrests Made	65	70	5	7.7%	259	246	-13	-5.0%	979	1,166	187	19.1%	2,884	2,757	-127	-4.4%
Central	Vehicle Stops	501	431	-70	-14.0%	2,016	1,605	-411	-20.4%	15,598	10,318	-5,280	-33.9%	41,902	31,465	-10,437	-24.9%
	Warnings Issued	60.1 %	57.1 %	-3.0 %		62.7 %	58.9 %	-3.9 %		72.5 %	64.2 %	-8.2 %		69.7 %	69.2 %	-0.5 %	
	Arrests Made	21	37	16	76.2%	163	102	-61	-37.4%	1,056	784	-272	-25.8%	2,375	2,046	-329	-13.9%
Hermitage	Vehicle Stops	902	944	42	4.7%	4,250	3,528	-722	-17.0%	21,298	19,801	-1,497	-7.0%	57,574	49,402	-8,172	-14.2%
	Warnings Issued	85.7 %	85.4 %	-0.3 %		84.3 %	85.1 %	0.8 %		84.6 %	85.5 %	0.9 %		83.1 %	85.3 %	2.2 %	
	Arrests Made	65	87	22	33.8%	350	296	-54	-15.4%	1,721	1,659	-62	-3.6%	4,340	3,829	-511	-11.8%
North	Vehicle Stops	331	332	1	0.3%	1,844	1,489	-355	-19.3%	11,874	9,285	-2,589	-21.8%	30,854	23,215	-7,639	-24.8%
	Warnings Issued	75.5 %	71.7 %	-3.8 %		74.3 %	72.6 %	-1.8 %		82.0 %	76.0 %	-6.0 %		80.1 %	77.5 %	-2.6 %	
	Arrests Made	24	34	10	41.7%	186	131	-55	-29.6%	932	880	-52	-5.6%	2,548	2,010	-538	-21.1%
Madison	Vehicle Stops	440	408	-32	-7.3%	1,704	1,755	51	3.0%	10,420	8,380	-2,040	-19.6%	27,840	22,350	-5,490	-19.7%
	Warnings Issued	75.5 %	75.0 %	-0.5 %		75.0 %	73.6 %	-1.4 %		78.6 %	76.0 %	-2.6 %		78.8 %	76.9 %	-1.8 %	
	Arrests Made	63	54	-9	-14.3%	263	272	9	3.4%	1,208	1,207	-1	-0.1%	3,221	2,954	-267	-8.3%
Midtown Hills	Vehicle Stops	610	600	-10	-1.6%	2,688	2,441	-247	-9.2%	17,264	13,963	-3,301	-19.1%	37,565	41,719	4,154	11.1%
	Warnings Issued	78.2 %	76.3 %	-1.9 %		82.3 %	78.5 %	-3.8 %		80.7 %	83.3 %	2.5 %		82.2 %	82.2 %	-0.1 %	
	Arrests Made	40	64	24	60.0%	189	205	16	8.5%	1,281	1,042	-239	-18.7%	2,577	3,118	541	21.0%
SOD	Vehicle Stops	608	397	-211	-34.7%	2,913	2,334	-579	-19.9%	13,576	12,116	-1,460	-10.8%	33,594	29,775	-3,819	-11.4%
	Warnings Issued	48.8 %	45.1 %	-3.8 %		42.2 %	46.0 %	3.8 %		47.7 %	39.9 %	-7.7 %		46.2 %	38.6 %	-7.6 %	
	Arrests Made	16	19	3	18.8%	108	84	-24	-22.2%	474	497	23	4.9%	1,159	1,153	-6	-0.5%
Other	Vehicle Stops	129	123	-6	-4.7%	593	499	-94	-15.9%	4,026	2,910	-1,116	-27.7%	10,446	8,665	-1,781	-17.0%
	Warnings Issued	92.2 %	89.4 %	-2.8 %		93.1 %	91.6 %	-1.5 %		92.9 %	92.2 %	-0.7 %		92.1 %	93.0 %	1.0 %	
	Arrests Made	10	13	3	30.0%	33	36	3	9.1%	237	189	-48	-20.3%	662	492	-170	-25.7%
Total	Vehicle Stops	5,563	5,782	219	3.9%	26,149	23,011	-3,138	-12.0%	146,727	125,623	-21,104	-14.4%	390,294	334,409	-55,885	-14.3%
	Warnings Issued	76.8 %	77.9 %	1.1 %		76.6 %	76.6 %	0.1 %		79.6 %	77.7 %	-1.9 %		79.1 %	78.3 %	-0.8 %	
	Arrests Made	375	464	89	23.7%	2,010	1,700	-310	-15.4%	10,389	9,474	-915	-8.8%	26,350	23,889	-2,461	-9.3%

Information summarized for CompStat week ending 05/14/2016.

Sourced from MNPD ARMS on 5/18/2016 8:21:27 AM. The figures above were sourced from MNPD's Vehicle Stop (Form 252) Database. Vehicle stop totals count all reports electronically entered via AFR. Hardcopy reports not entered into ARMS will affect accuracy of totals. This report is intended to be a management and planning tool and does not reflect the official vehicle stop counts for the department.

Field Interview Report (Form 114)

Aggregated by component of officer conducting interview.

METROPOLITAN POLICE DEPARTMENT
of Nashville and Davidson County

		Rolling Two Week				Rolling Eight Week				YTD				Rolling Twenty-Four Month			
		Prior Week	Last Week	Change	% Change	Prior 4 Weeks	Last 4 Weeks	Change	% Change	Prior YTD	YTD	Change	% Change	Prior 52 Weeks	Last 52 Weeks	Change	% Change
West	Field Interview	60	55	-5	-8.3%	197	197	0	0.0%	741	952	211	28.5%	2,226	2,141	-85	-3.8%
	Arrest Made	10	6	-4	-40.0%	42	32	-10	-23.8%	181	232	51	28.2%	529	503	-26	-4.9%
East	Field Interview	37	50	13	35.1%	193	178	-15	-7.8%	965	957	-8	-0.8%	2,921	3,397	476	16.3%
	Arrest Made	4	4	0	0.0%	32	27	-5	-15.6%	180	190	10	5.6%	470	690	220	46.8%
South	Field Interview	65	50	-15	-23.1%	227	250	23	10.1%	973	1,086	113	11.6%	2,792	2,621	-171	-6.1%
	Arrest Made	5	11	6	120.0%	42	38	-4	-9.5%	159	170	11	6.9%	469	425	-44	-9.4%
Central	Field Interview	44	48	4	9.1%	142	161	19	13.4%	678	804	126	18.6%	1,835	2,377	542	29.5%
	Arrest Made	12	12	0	0.0%	35	43	8	22.9%	173	175	2	1.2%	342	486	144	42.1%
Hermitage	Field Interview	57	59	2	3.5%	291	278	-13	-4.5%	1,297	1,468	171	13.2%	3,456	3,586	130	3.8%
	Arrest Made	14	7	-7	-50.0%	53	48	-5	-9.4%	210	290	80	38.1%	615	667	52	8.5%
North	Field Interview	21	39	18	85.7%	131	109	-22	-16.8%	552	629	77	13.9%	1,574	1,384	-190	-12.1%
	Arrest Made	3	8	5	166.7%	29	15	-14	-48.3%	76	120	44	57.9%	218	244	26	11.9%
Madison	Field Interview	34	30	-4	-11.8%	138	151	13	9.4%	1,083	646	-437	-40.4%	3,001	1,722	-1,279	-42.6%
	Arrest Made	8	10	2	25.0%	53	41	-12	-22.6%	539	233	-306	-56.8%	1,408	672	-736	-52.3%
Midtown	Field Interview	55	44	-11	-20.0%	172	197	25	14.5%	959	824	-135	-14.1%	2,290	2,464	174	7.6%
Hills	Arrest Made	11	4	-7	-63.6%	25	38	13	52.0%	221	172	-49	-22.2%	465	510	45	9.7%
SID	Field Interview	6	2	-4	-66.7%	18	14	-4	-22.2%	142	106	-36	-25.4%	258	279	21	8.1%
	Arrest Made	1	0	-1	-100.0%	11	4	-7	-63.6%	44	58	14	31.8%	86	130	44	51.2%
SOD	Field Interview	0	0	0	-	0	0	0	-	9	3	-6	-66.7%	22	12	-10	-45.5%
	Arrest Made	0	0	0	-	0	0	0	-	0	1	1	-	0	2	2	-
Other	Field Interview	3	5	2	66.7%	5	15	10	200.0%	68	68	0	0.0%	164	182	18	11.0%
	Arrest Made	0	1	1	-	3	2	-1	-33.3%	24	29	5	20.8%	46	74	28	60.9%
County	Field Interview	382	382	0	0.0%	1,514	1,550	36	2.4%	7,467	7,543	76	1.0%	20,539	20,165	-374	-1.8%
	Arrest Made	68	63	-5	-7.4%	325	288	-37	-11.4%	1,807	1,670	-137	-7.6%	4,648	4,403	-245	-5.3%

Information summarized for CompStat week ending 05/14/2016.

Sourced from MNPD ARMS on 5/18/2016 8:21:28 AM. The numbers above are sourced from MNPD's Field Interview (Form 114) Database. This report includes all FI types (field interviews, terry stops, and homeless welfare checks). "Arrest Made" indicates that an individual in the FI database was also arrested. For an arrest to be counted, the Form 114 complaint number must match a Form 106 Arrest Report, Form 106A State Misdemeanor Citation Report, or Form 219 Juvenile Citation incident number and the master name record must match in each as well. This report is intended to be a management and planning tool and does not reflect official counts for the department.

County Efficiency Charts

METROPOLITAN POLICE DEPARTMENT
of Nashville and Davidson County

Summarized by CompStat week for past eight weeks.
Aggregated by component of officer initiating call / arresting officer.

All Self-Initiated CAD - 52wk Avg: 12,792

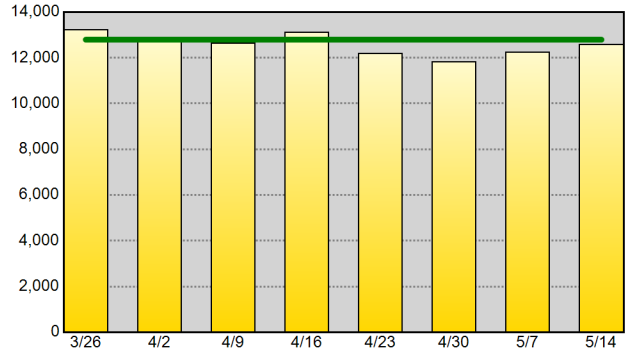

Self-Initiated Terry Stops - 52wk Avg: 344

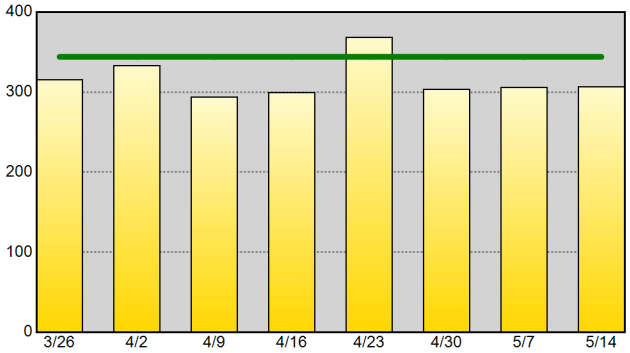

Self-Initiated Vehicle Stops (10-93) - 52wk Avg: 5,695

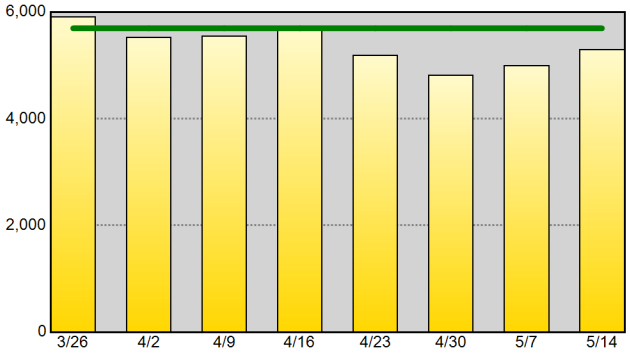

Self-Initiated Business Checks (10-96) - 52wk Avg: 3,733

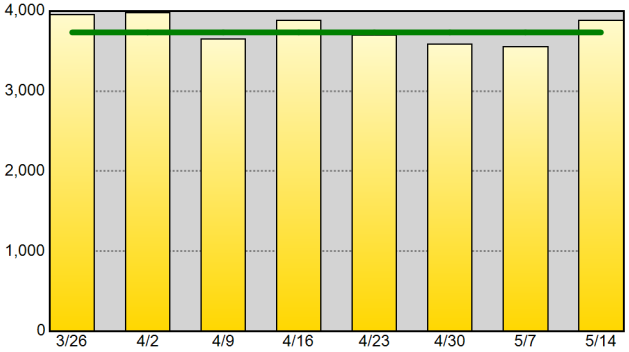

Self-Initiated Community Policing (10-15) - 52wk Avg: 989

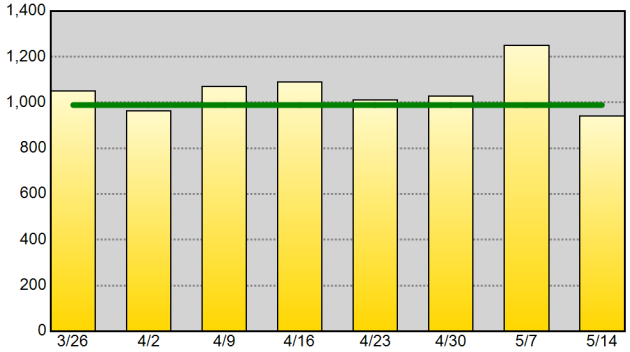

Self-Initiated Criminal Vice Activity (10-78) - 52wk Avg: 54

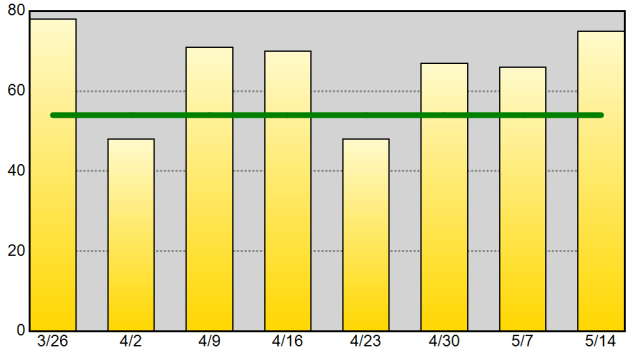

Part I Arrests - 52wk Avg: 215

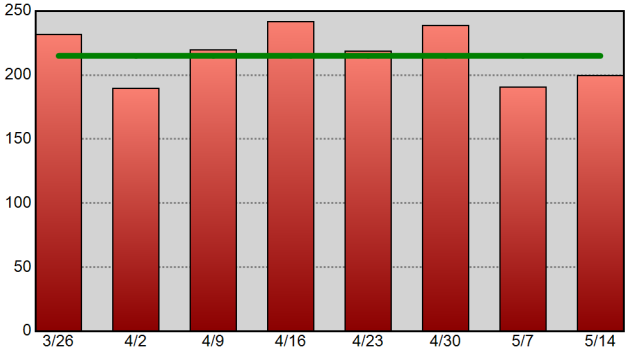

Drug-Related Arrests - 52wk Avg: 226

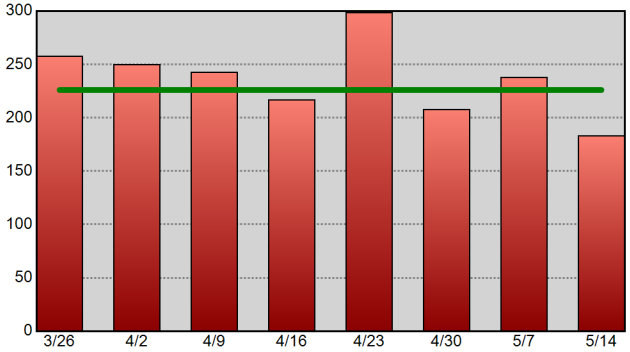

Warrants Served - 52wk Avg: 532

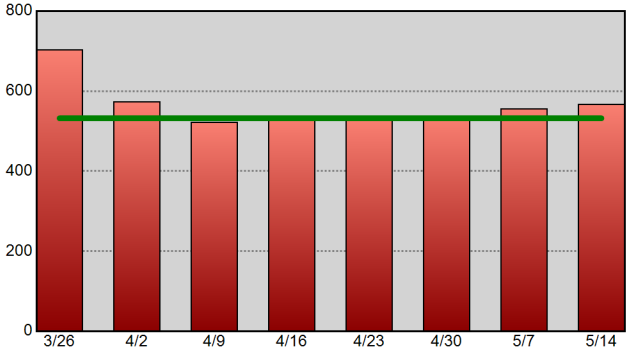

Information summarized for CompStat week ending 5/14/2016. The horizontal line on each chart represents the data set's 52-week weekly average.

Sourced from MNPD ARMS on 5/18/2016 8:21:28 AM. CAD reports only include calls initiated by an officer (call type 2 or 3). Excludes CFS with a disposition code of 6 or 11. Arrest reports do not take into account the number of charges. 1 arrest = 1 body.

West Precinct Precinct Efficiency Charts

METROPOLITAN POLICE DEPARTMENT
of Nashville and Davidson County

Summarized by CompStat week for past eight weeks.
Aggregated by component of officer initiating call / arresting officer.

All Self-Initiated CAD - 52wk Avg: 1,501

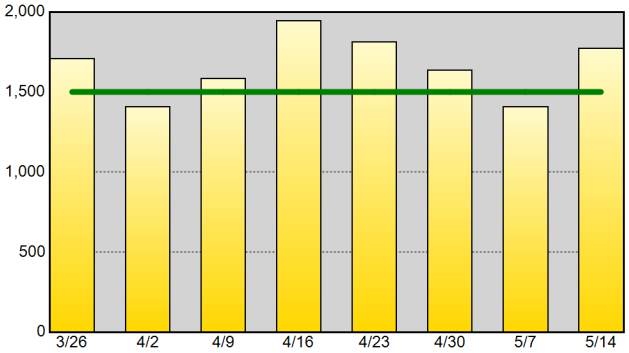

Self-Initiated Terry Stops - 52wk Avg: 23

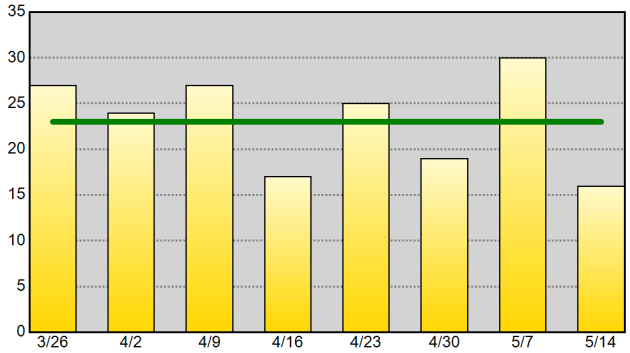

Self-Initiated Vehicle Stops (10-93) - 52wk Avg: 643

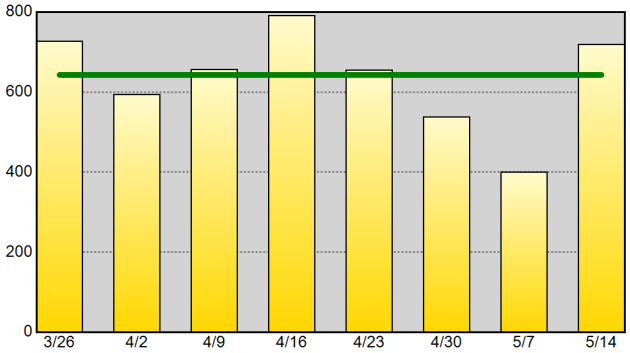

Self-Initiated Business Checks (10-96) - 52wk Avg: 572

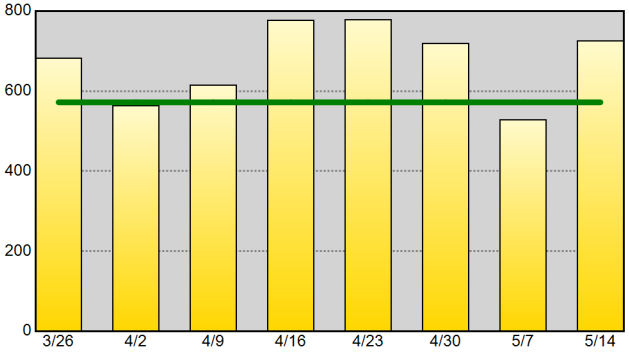

Self-Initiated Community Policing (10-15) - 52wk Avg: 159

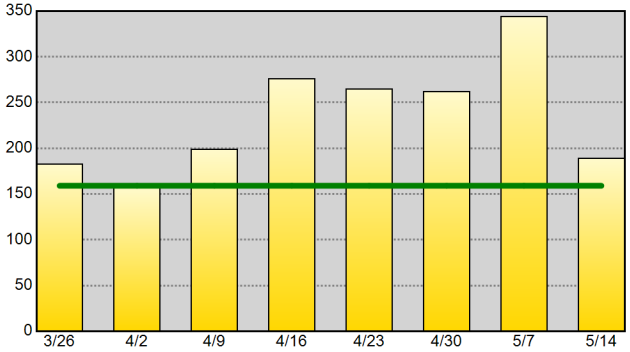

Self-Initiated Criminal Vice Activity (10-78) - 52wk Avg: 1

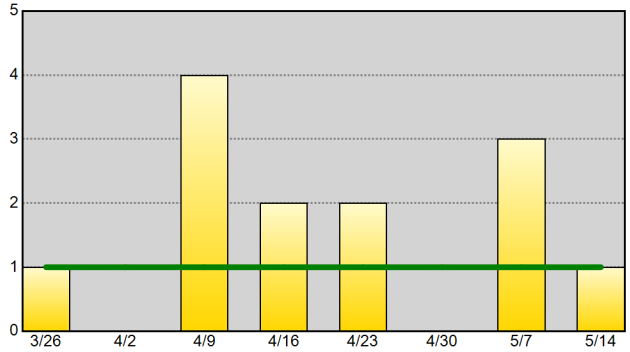

Part I Arrests - 52wk Avg: 24

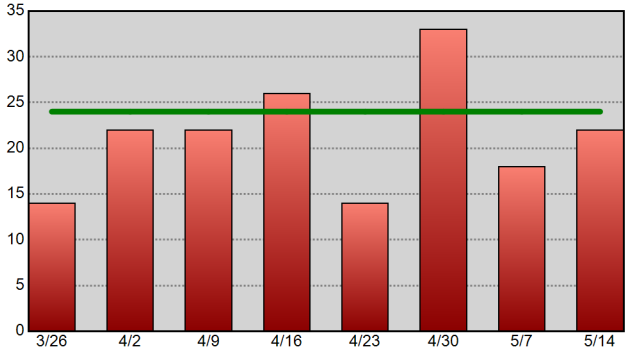

Drug-Related Arrests - 52wk Avg: 16

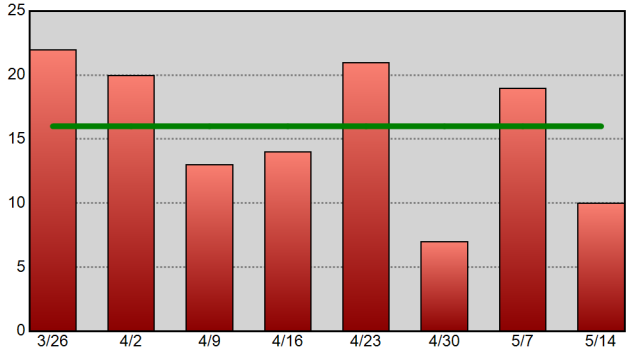

Warrants Served - 52wk Avg: 26

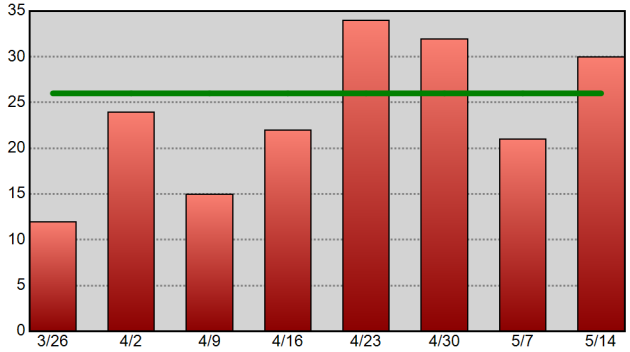

Information summarized for CompStat week ending 5/14/2016. The horizontal line on each chart represents the data set's 52-week weekly average.

Sourced from MNPD ARMS on 5/18/2016 8:21:30 AM. CAD reports only include calls initiated by an officer (call type 2 or 3). Excludes CFS with a disposition code of 6 or 11. Arrest reports do not take into account the number of charges. 1 arrest = 1 body.

East Precinct Precinct Efficiency Charts

METROPOLITAN POLICE DEPARTMENT
of Nashville and Davidson County

Summarized by CompStat week for past eight weeks.
Aggregated by component of officer initiating call / arresting officer.

All Self-Initiated CAD - 52wk Avg: 1,275

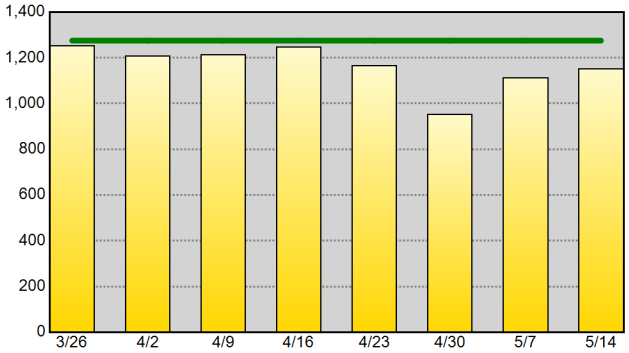

Self-Initiated Terry Stops - 52wk Avg: 50

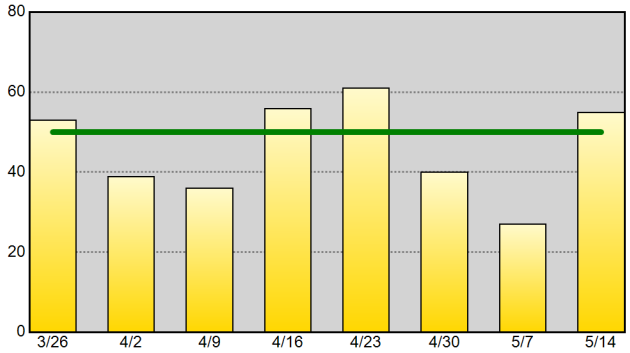

Self-Initiated Vehicle Stops (10-93) - 52wk Avg: 708

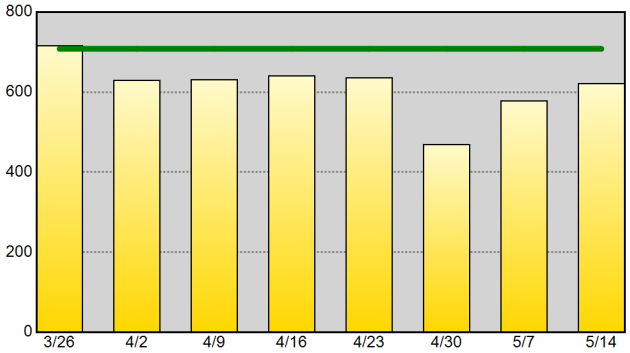

Self-Initiated Business Checks (10-96) - 52wk Avg: 258

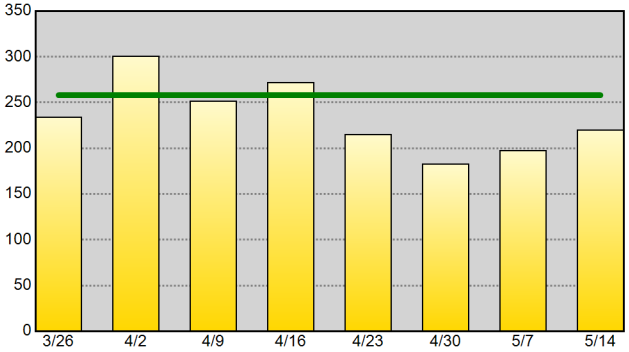

Self-Initiated Community Policing (10-15) - 52wk Avg: 55

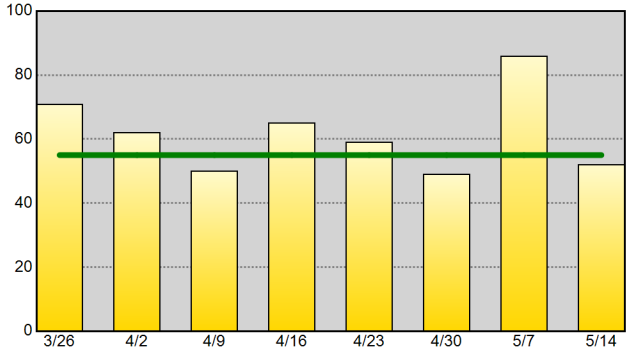

Self-Initiated Criminal Vice Activity (10-78) - 52wk Avg: 3

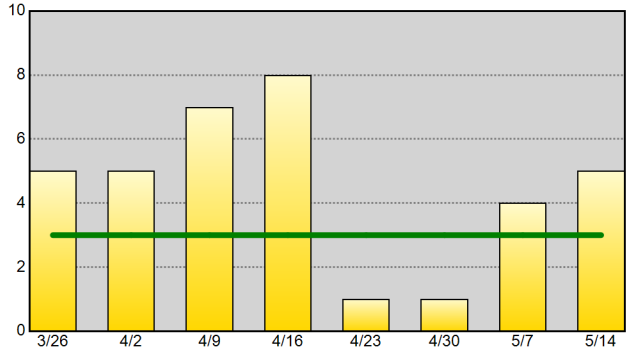

Part I Arrests - 52wk Avg: 24

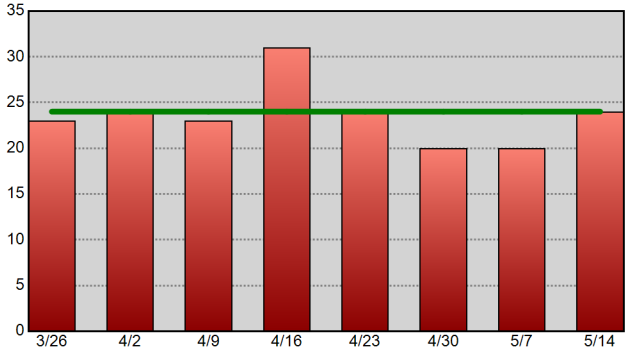

Drug-Related Arrests - 52wk Avg: 34

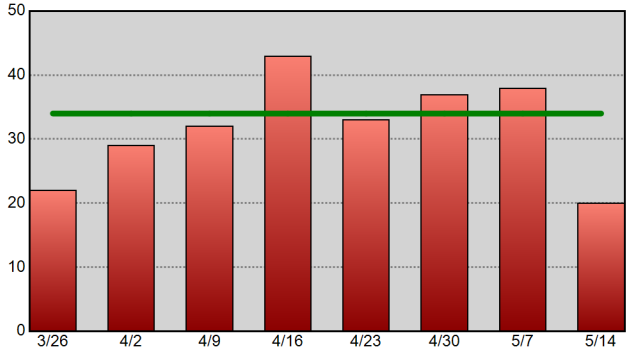

Warrants Served - 52wk Avg: 59

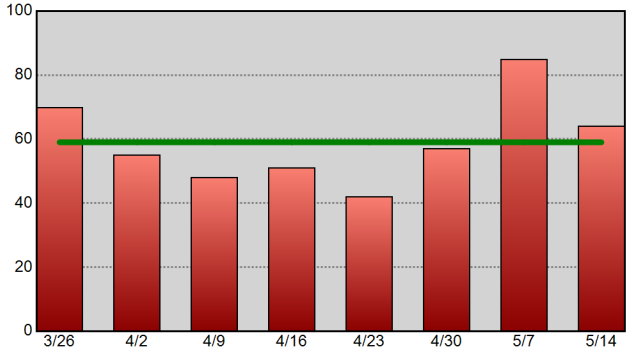

Information summarized for CompStat week ending 5/14/2016. The horizontal line on each chart represents the data set's 52-week weekly average.

Sourced from MNPD ARMS on 5/18/2016 8:21:31 AM. CAD reports only include calls initiated by an officer (call type 2 or 3). Excludes CFS with a disposition code of 6 or 11. Arrest reports do not take into account the number of charges. 1 arrest = 1 body.

South Precinct Precinct Efficiency Charts

METROPOLITAN POLICE DEPARTMENT
of Nashville and Davidson County

Summarized by CompStat week for past eight weeks.
Aggregated by component of officer initiating call / arresting officer.

All Self-Initiated CAD - 52wk Avg: 1,426

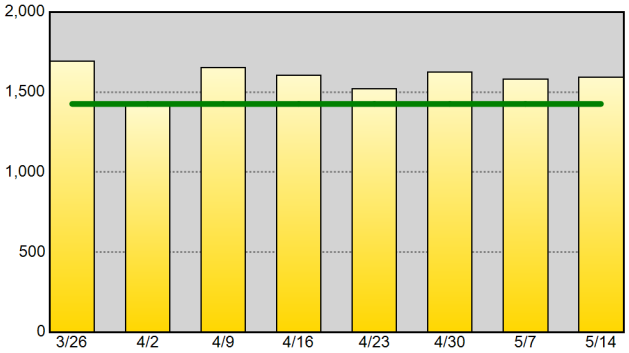

Self-Initiated Terry Stops - 52wk Avg: 25

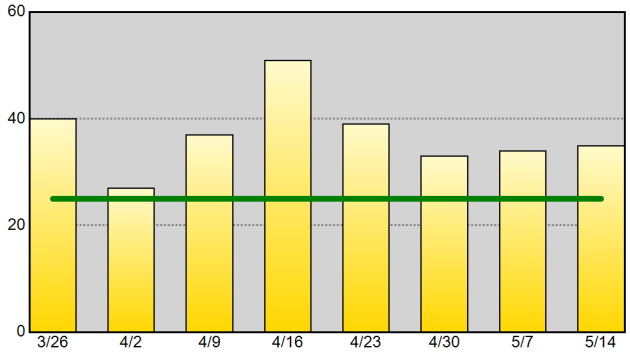

Self-Initiated Vehicle Stops (10-93) - 52wk Avg: 841

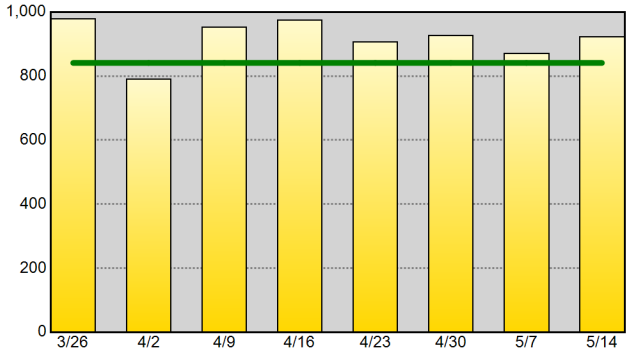

Self-Initiated Business Checks (10-96) - 52wk Avg: 309

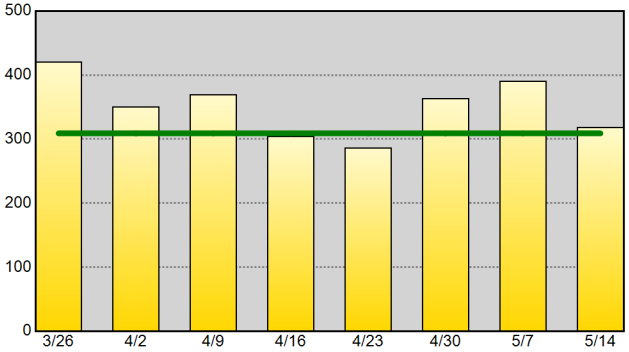

Self-Initiated Community Policing (10-15) - 52wk Avg: 43

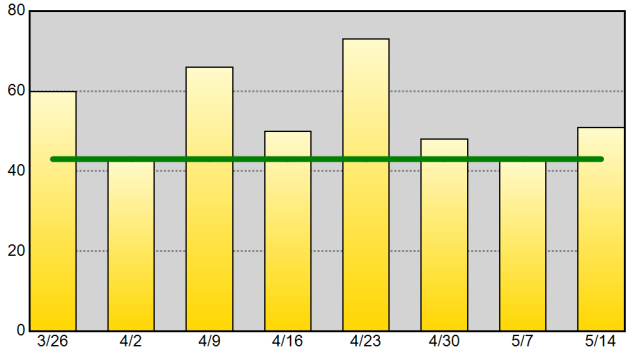

Self-Initiated Criminal Vice Activity (10-78) - 52wk Avg: 2

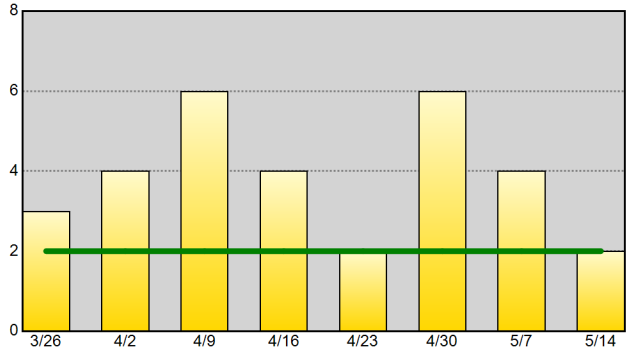

Part I Arrests - 52wk Avg: 31

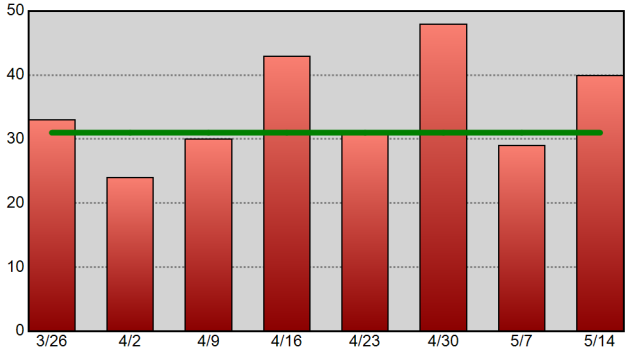

Drug-Related Arrests - 52wk Avg: 20

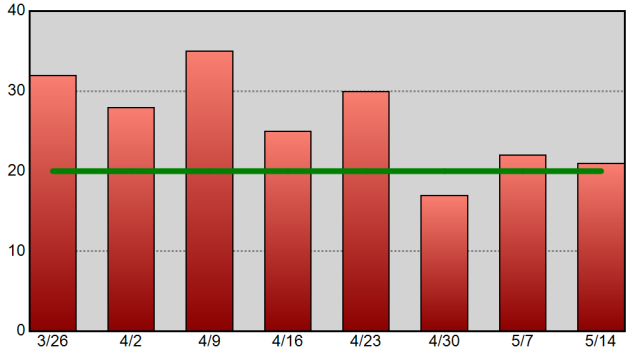

Warrants Served - 52wk Avg: 39

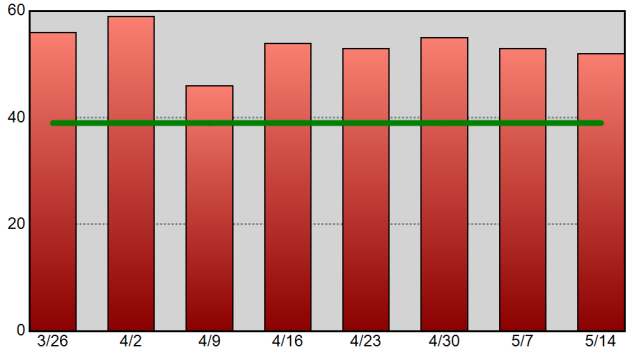

Information summarized for CompStat week ending 5/14/2016. The horizontal line on each chart represents the data set's 52-week weekly average.

Sourced from MNPD ARMS on 5/18/2016 8:21:33 AM. CAD reports only include calls initiated by an officer (call type 2 or 3). Excludes CFS with a disposition code of 6 or 11. Arrest reports do not take into account the number of charges. 1 arrest = 1 body.

Central Precinct Precinct Efficiency Charts

METROPOLITAN POLICE DEPARTMENT
of Nashville and Davidson County

Summarized by CompStat week for past eight weeks.
Aggregated by component of officer initiating call / arresting officer.

All Self-Initiated CAD - 52wk Avg: 1,341

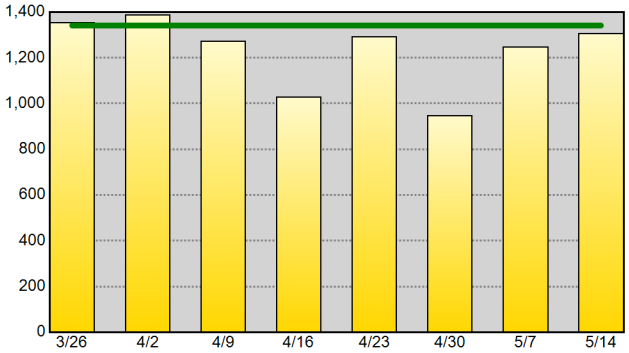

Self-Initiated Terry Stops - 52wk Avg: 97

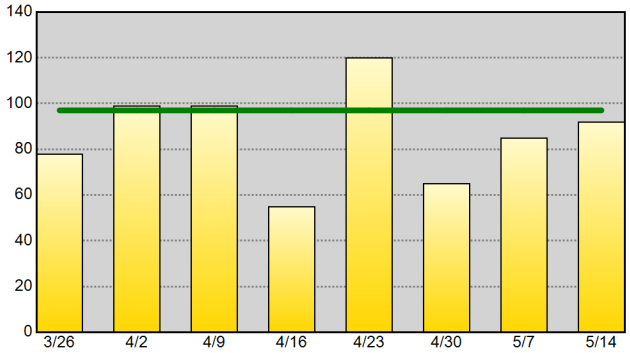

Self-Initiated Vehicle Stops (10-93) - 52wk Avg: 590

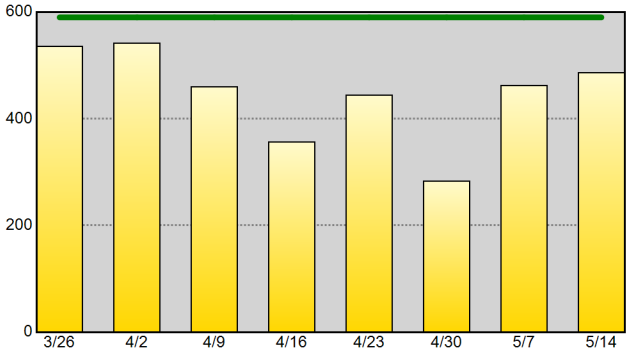

Self-Initiated Business Checks (10-96) - 52wk Avg: 371

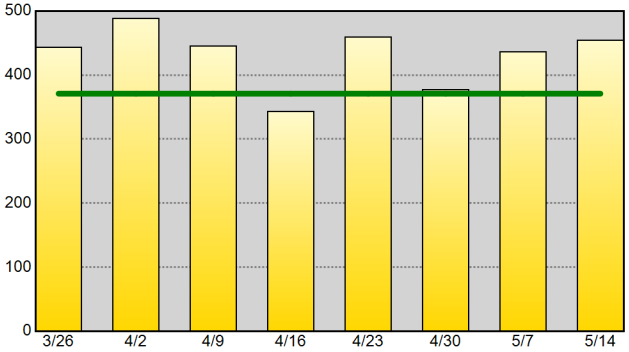

Self-Initiated Community Policing (10-15) - 52wk Avg: 44

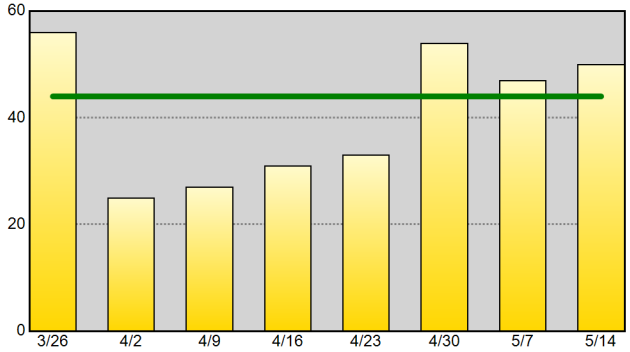

Self-Initiated Criminal Vice Activity (10-78) - 52wk Avg: 1

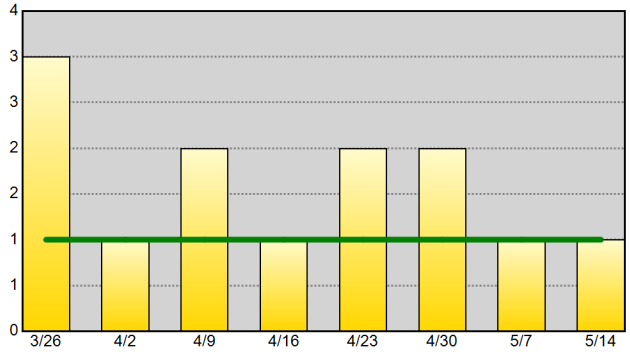

Part I Arrests - 52wk Avg: 10

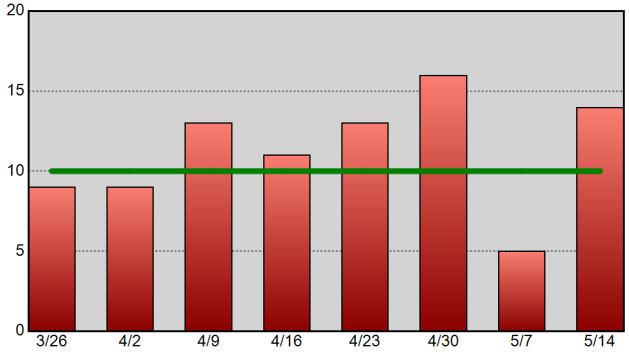

Drug-Related Arrests - 52wk Avg: 17

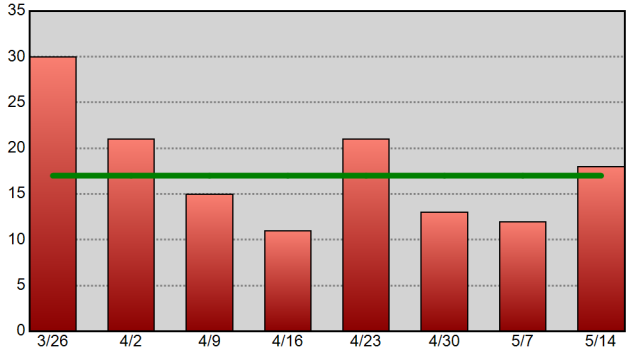

Warrants Served - 52wk Avg: 38

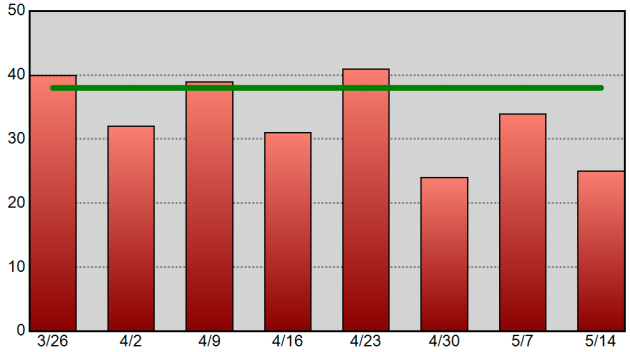

Information summarized for CompStat week ending 5/14/2016. The horizontal line on each chart represents the data set's 52-week weekly average.

Sourced from MNPD ARMS on 5/18/2016 8:21:35 AM. CAD reports only include calls initiated by an officer (call type 2 or 3). Excludes CFS with a disposition code of 6 or 11. Arrest reports do not take into account the number of charges. 1 arrest = 1 body.

Hermitage Precinct Precinct Efficiency Charts

METROPOLITAN POLICE DEPARTMENT
of Nashville and Davidson County

Summarized by CompStat week for past eight weeks.

Aggregated by component of officer initiating call / arresting officer.

All Self-Initiated CAD - 52wk Avg: 1,902

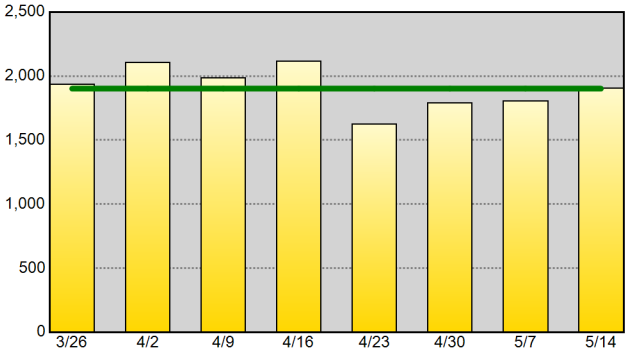

Self-Initiated Terry Stops - 52wk Avg: 39

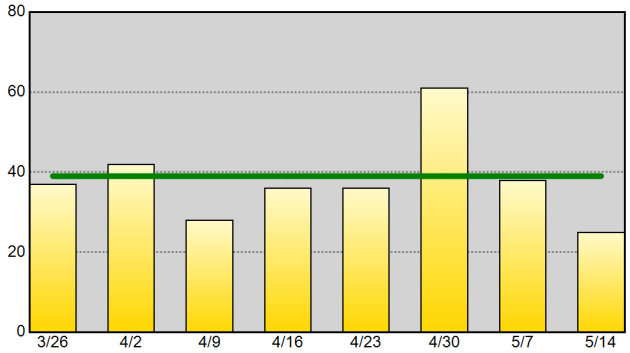

Self-Initiated Vehicle Stops (10-93) - 52wk Avg: 978

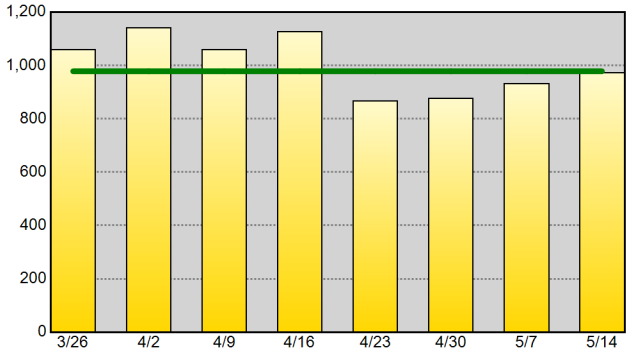

Self-Initiated Business Checks (10-96) - 52wk Avg: 535

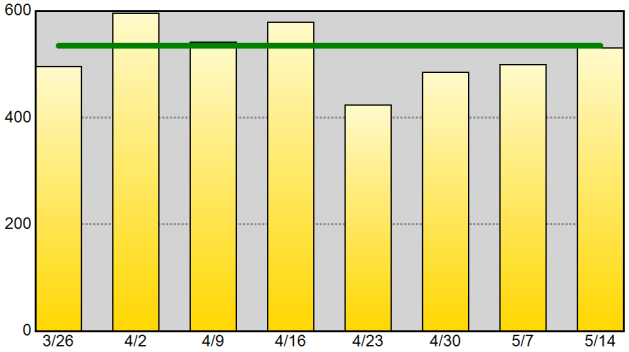

Self-Initiated Community Policing (10-15) - 52wk Avg: 76

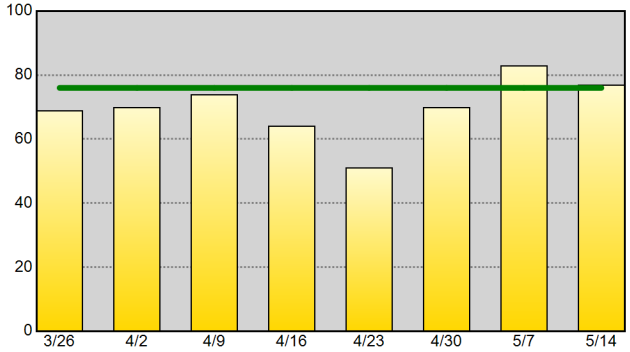

Self-Initiated Criminal Vice Activity (10-78) - 52wk Avg: 2

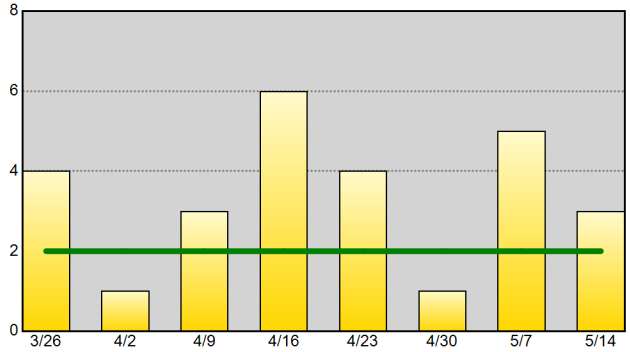

Part I Arrests - 52wk Avg: 31

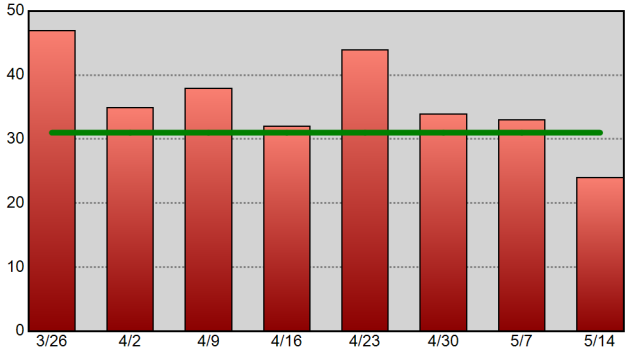

Drug-Related Arrests - 52wk Avg: 38

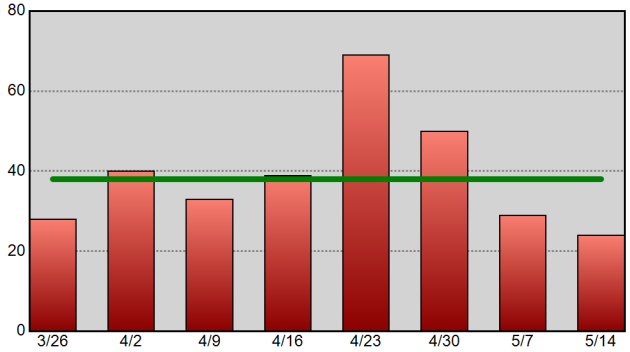

Warrants Served - 52wk Avg: 58

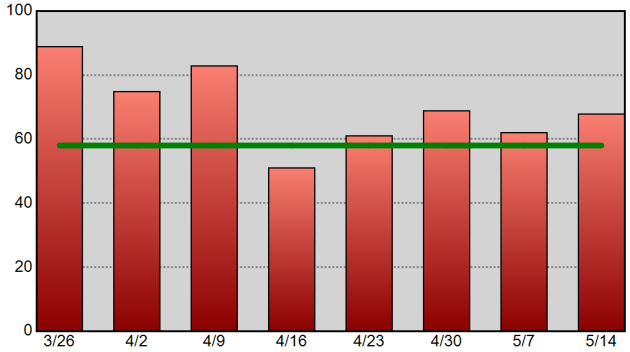

Information summarized for CompStat week ending 5/14/2016. The horizontal line on each chart represents the data set's 52-week weekly average.

Sourced from MNPD ARMS on 5/18/2016 8:21:37 AM. CAD reports only include calls initiated by an officer (call type 2 or 3). Excludes CFS with a disposition code of 6 or 11. Arrest reports do not take into account the number of charges. 1 arrest = 1 body.

North Precinct Precinct Efficiency Charts

METROPOLITAN POLICE DEPARTMENT
of Nashville and Davidson County

Summarized by CompStat week for past eight weeks.
Aggregated by component of officer initiating call / arresting officer.

All Self-Initiated CAD - 52wk Avg: 1,046

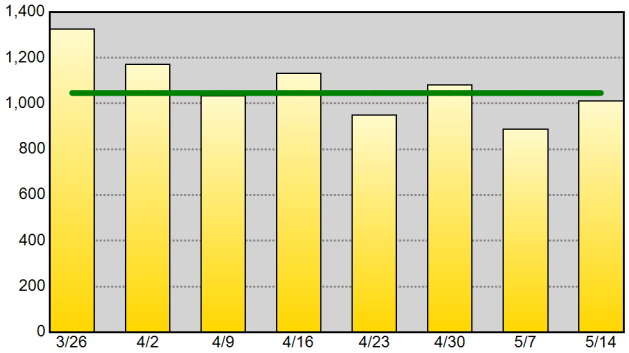

Self-Initiated Terry Stops - 52wk Avg: 36

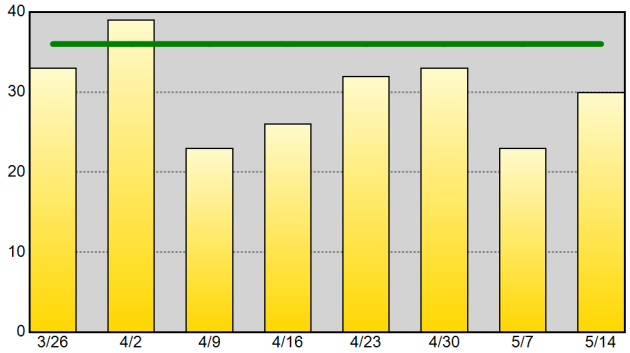

Self-Initiated Vehicle Stops (10-93) - 52wk Avg: 401

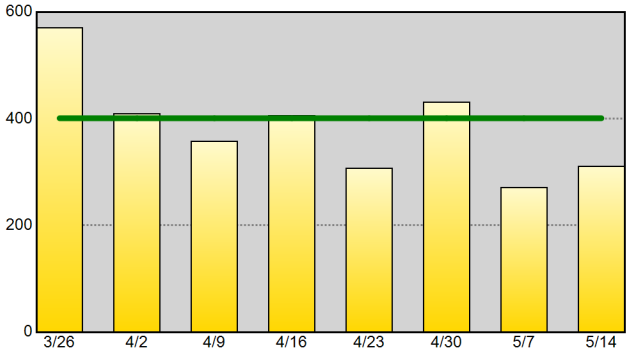

Self-Initiated Business Checks (10-96) - 52wk Avg: 346

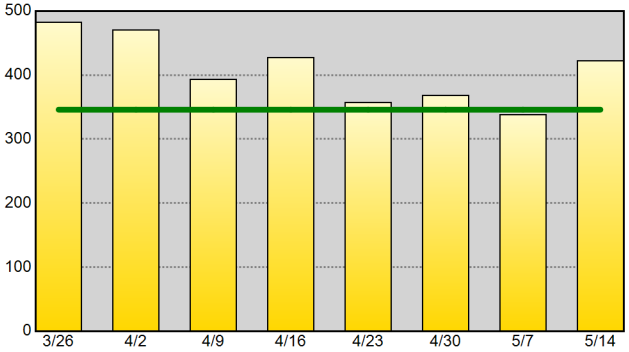

Self-Initiated Community Policing (10-15) - 52wk Avg: 39

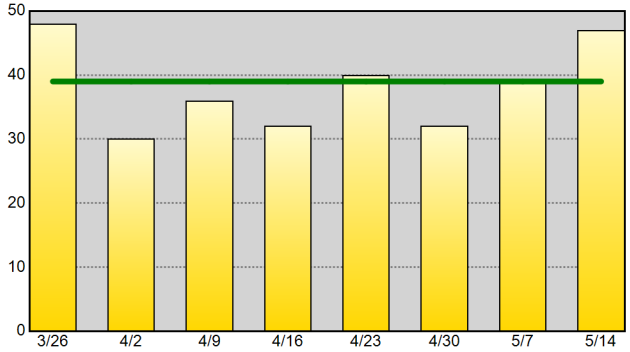

Self-Initiated Criminal Vice Activity (10-78) - 52wk Avg: 3

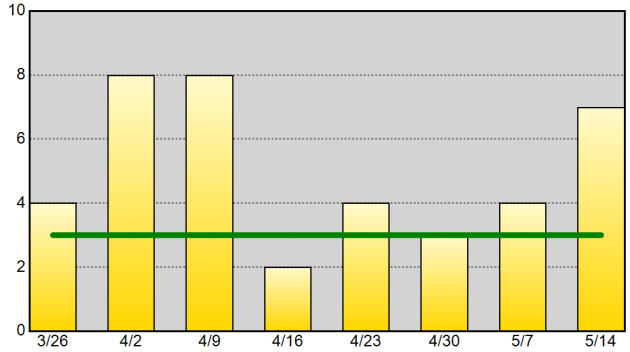

Part I Arrests - 52wk Avg: 23

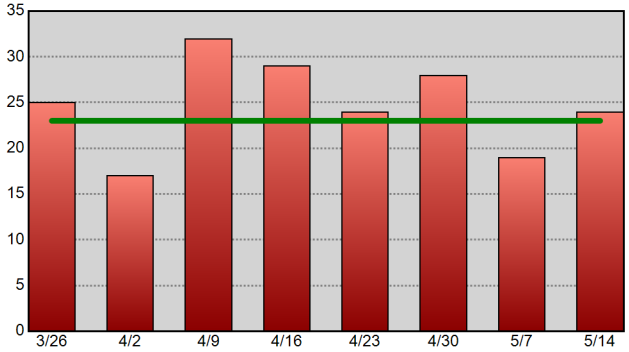

Drug-Related Arrests - 52wk Avg: 29

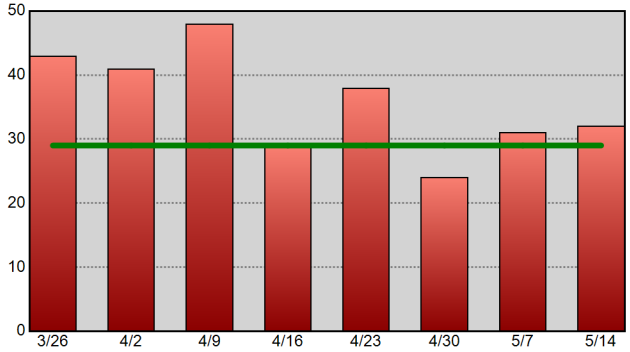

Warrants Served - 52wk Avg: 51

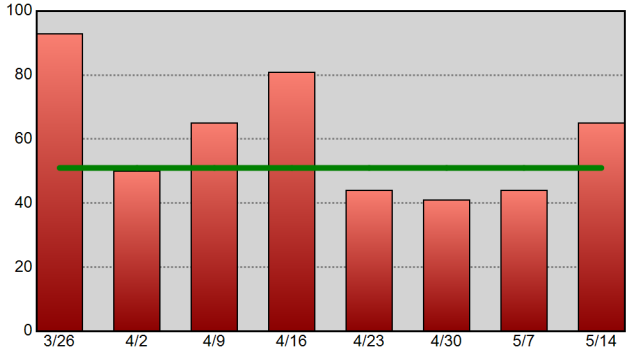

Information summarized for CompStat week ending 5/14/2016. The horizontal line on each chart represents the data set's 52-week weekly average.

Sourced from MNPD ARMS on 5/18/2016 8:21:39 AM. CAD reports only include calls initiated by an officer (call type 2 or 3). Excludes CFS with a disposition code of 6 or 11. Arrest reports do not take into account the number of charges. 1 arrest = 1 body.

Madison Precinct Precinct Efficiency Charts

METROPOLITAN POLICE DEPARTMENT
of Nashville and Davidson County

Summarized by CompStat week for past eight weeks.
Aggregated by component of officer initiating call / arresting officer.

All Self-Initiated CAD - 52wk Avg: 1,400

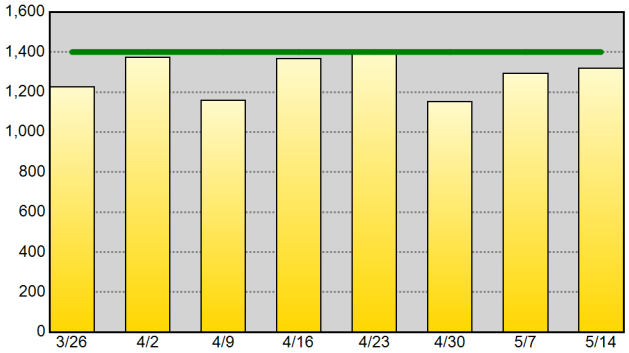

Self-Initiated Terry Stops - 52wk Avg: 20

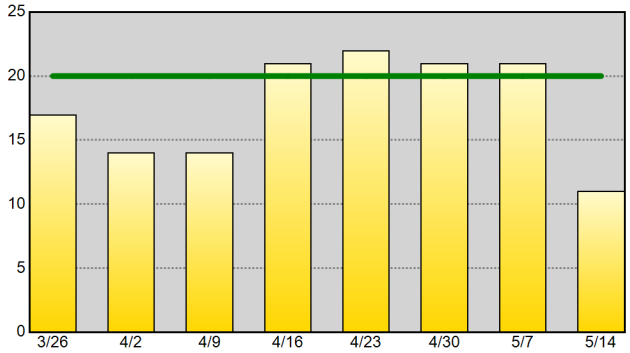

Self-Initiated Vehicle Stops (10-93) - 52wk Avg: 428

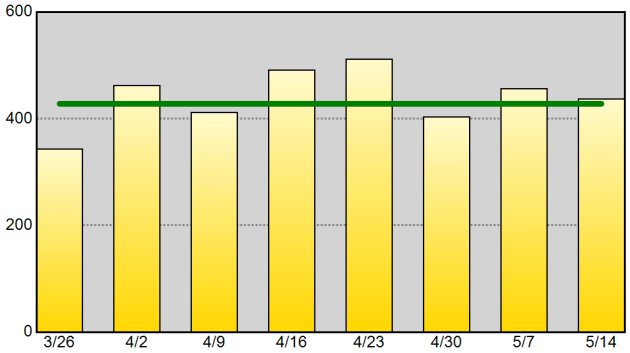

Self-Initiated Business Checks (10-96) - 52wk Avg: 719

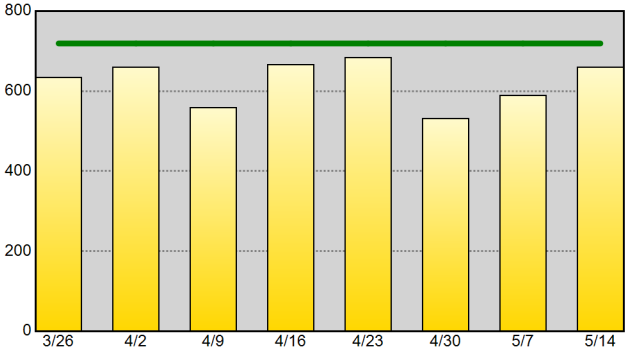

Self-Initiated Community Policing (10-15) - 52wk Avg: 50

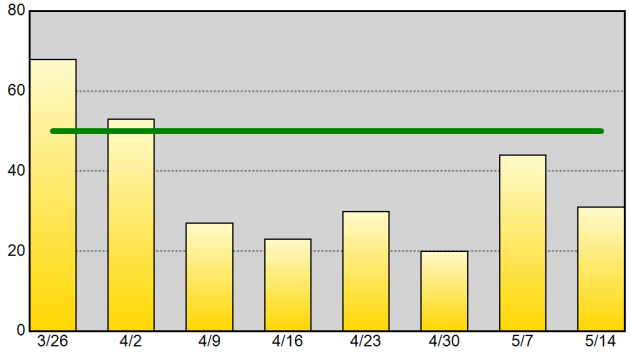

Self-Initiated Criminal Vice Activity (10-78) - 52wk Avg: 1

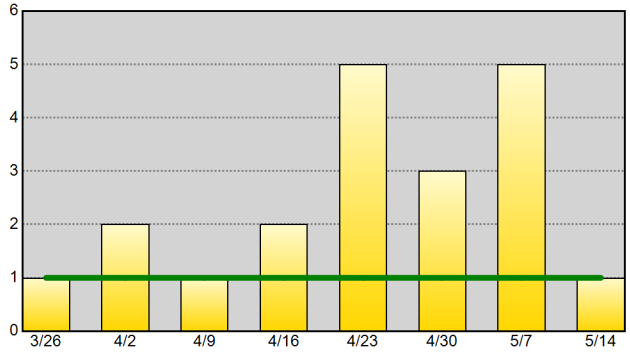

Part I Arrests - 52wk Avg: 29

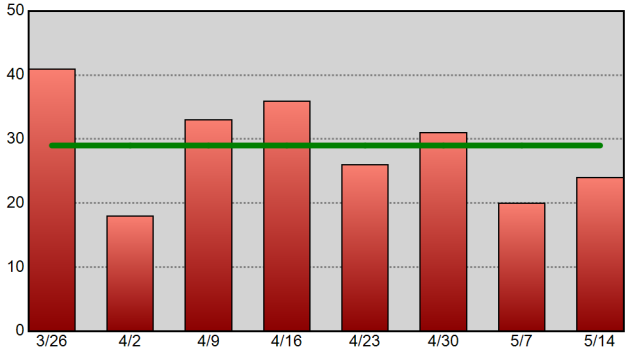

Drug-Related Arrests - 52wk Avg: 19

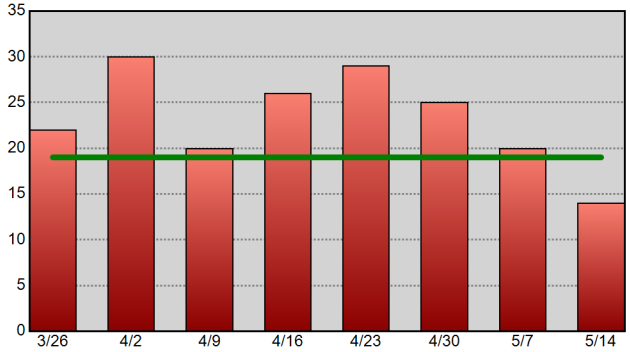

Warrants Served - 52wk Avg: 42

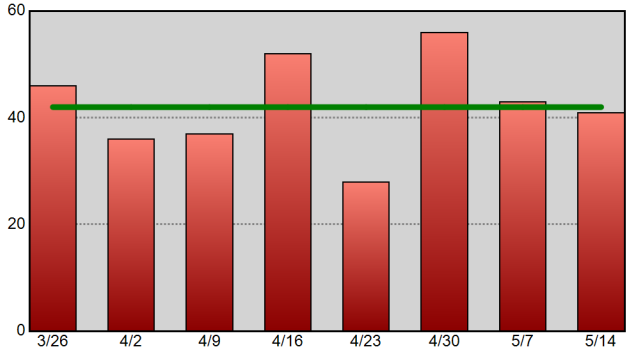

Information summarized for CompStat week ending 5/14/2016. The horizontal line on each chart represents the data set's 52-week weekly average.

Sourced from MNPD ARMS on 5/18/2016 8:21:40 AM. CAD reports only include calls initiated by an officer (call type 2 or 3). Excludes CFS with a disposition code of 6 or 11. Arrest reports do not take into account the number of charges. 1 arrest = 1 body.

Midtown Hills Precinct Precinct Efficiency Charts

METROPOLITAN POLICE DEPARTMENT
of Nashville and Davidson County

Summarized by CompStat week for past eight weeks.
Aggregated by component of officer initiating call / arresting officer.

All Self-Initiated CAD - 52wk Avg: 1,678

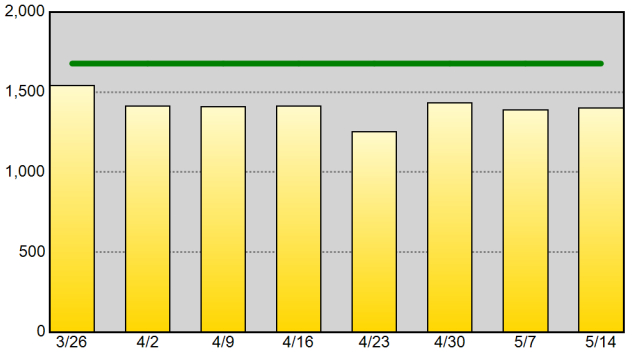

Self-Initiated Terry Stops - 52wk Avg: 39

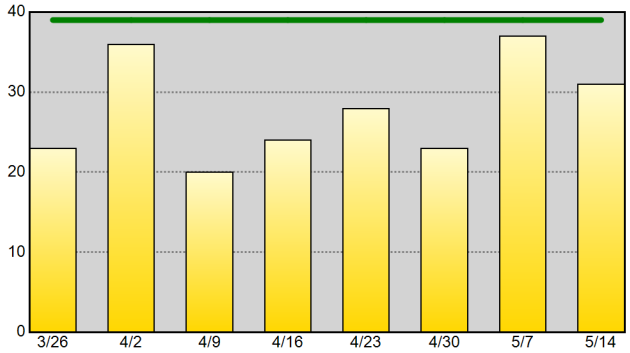

Self-Initiated Vehicle Stops (10-93) - 52wk Avg: 741

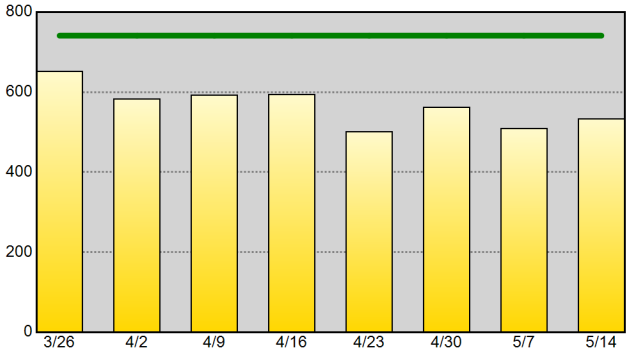

Self-Initiated Business Checks (10-96) - 52wk Avg: 509

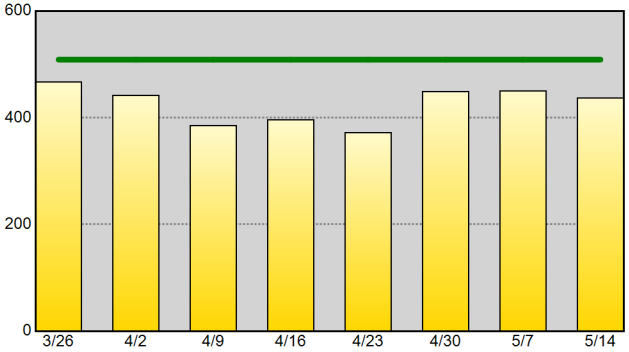

Self-Initiated Community Policing (10-15) - 52wk Avg: 105

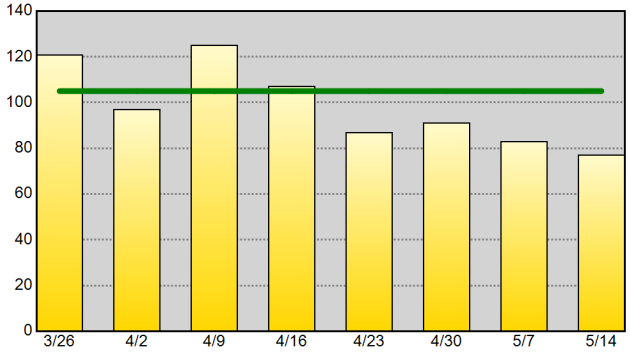

Self-Initiated Criminal Vice Activity (10-78) - 52wk Avg: 2

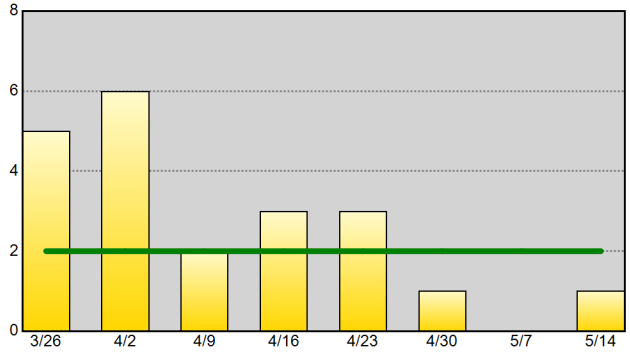

Part I Arrests - 52wk Avg: 15

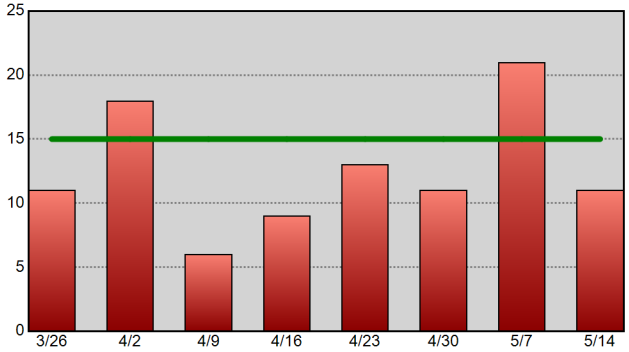

Drug-Related Arrests - 52wk Avg: 28

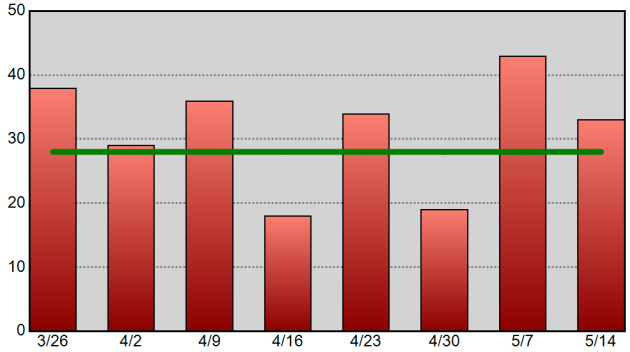

Warrants Served - 52wk Avg: 31

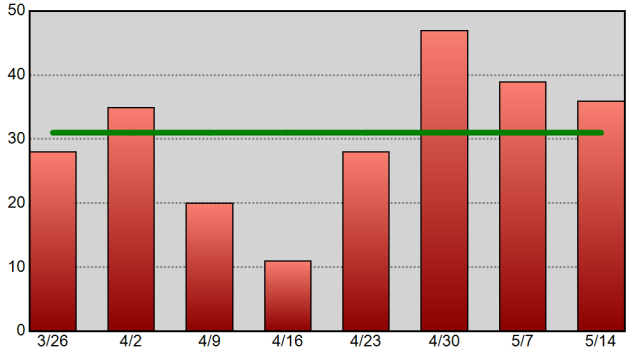

Information summarized for CompStat week ending 5/14/2016. The horizontal line on each chart represents the data set's 52-week weekly average.

Sourced from MNPD ARMS on 5/18/2016 8:21:42 AM. CAD reports only include calls initiated by an officer (call type 2 or 3). Excludes CFS with a disposition code of 6 or 11. Arrest reports do not take into account the number of charges. 1 arrest = 1 body.

High Crime Intersections and Hot Addresses Section

CompStat Weekly Analysis is provided by the Metropolitan Nashville Police Department Crime Analysis Section. This document does not necessarily reflect official UCR counts. It is intended to be a management tool and is for law enforcement use only.

"In any moment of decision, the best thing you can do is the right thing, the next best thing is the wrong thing, and the worst thing you can do is nothing."
- Theodore Roosevelt

Begin Date: 05/08/2016
End Date: 05/14/2016
Week: 19

County High Crime Intersections

Intersections with the highest concentrations of crime & traffic crashes - past 12 weeks.

METROPOLITAN POLICE DEPARTMENT
of Nashville and Davidson County

Violent Crime

Rank	Intersection	Precinct	ZIP	Count
1	2ND AV N & JAMES ROBERTSON PKWY	Central	37201	21
2	CARROLL ST & UNIVERSITY CT	Hermitage	37210	10
3	2ND AV S & MCCANN ST	South	37210	9
3	JOSEPH AV & CLEVELAND ST	East	37207	9
5	4TH AV N & BROADWAY	Central	37219	8
5	MCKENNELL DR & PORTER RD	East	37206	8
5	CLAIBORNE ST & LAFAYETTE ST	South	37210	8
5	NANCE LN & STANLEY ST	South	37210	8
5	EAST THOMPSON LN & MURFREESBORO PKE	South	37211	8
10	HARDING PL & METROPLEX DR	South	37211	7
10	CANE RIDGE RD & TARGET DR	South	37013	7
10	DODSON CHAPEL RD & OLD HICKORY BLVD	Hermitage	37076	7
10	SYLVAN ST & S 6TH ST	East	37206	7

Property Crime

Rank	Intersection	Precinct	ZIP	Count
1	SKYLINE MEMORIAL CT & DICKERSON PKE	Madison	37115	104
2	CHARLOTTE PKE & BROOKMEADE GRNWY ACCESS RD	West	37209	102
3	OPRY MILLS DR & OPRYLAND DR	Hermitage	37214	81
4	NOLENSVILLE PKE & WELSHWOOD DR	South	37211	72
5	SHUTE LN & LEBANON PKE	Hermitage	37076	61
6	N GALLATIN PKE & NORTHSIDE DR	Madison	37115	54
7	NOLENSVILLE PKE & SWISS AV	Midtown	37211	45
8	POWELL AV & BRANSFORD AV	Midtown	37204	34
9	MURFREESBORO PKE & HAMILTON CHURCH RD	South	37013	31
10	HILLSBORO PKE & GREEN HILLS VILLAGE DR	West	37215	28
10	BANDYWOOD DR & ABBOTT MARTIN RD	West	37215	28
12	26TH AV N & JEFFERSON ST	North	37208	24
12	ROSA L PARKS BLVD & MONROE ST	North	37208	24

Traffic Crashes - Personal Injury

Rank	Intersection	Precinct	ZIP	Count
1	NOLENSVILLE PKE & WELSHWOOD DR	South	37211	6
1	BELL RD & MURFREESBORO PKE	South	37013	6
3	HARDING PL & NOLENSVILLE PKE	South	37211	5
3	I24 E & I24 E ENT RAMP	South	37210	5
5	OLD HICKORY BLVD & WESTPARK DR	Midtown	37027	4
5	NOLENSVILLE PKE & EDMONDSON PKE	South	37211	4
5	BELL RD & BLUE HOLE RD	South	37013	4
5	CHARLOTTE AV & 46TH AV N	West	37209	4
5	20TH AV N & STATE ST	Midtown	37203	4
5	I24 W & SHELBY AV	East	37206	4
5	I24 E & I24 E ENT RAMP	Central	37206	4
5	COWAN ST &	Central	37207	4
5	W TRINITY LN & BRICK CHURCH PKE	North	37207	4

Traffic Crashes - Non-Injury

Rank	Intersection	Precinct	ZIP	Count
1	OLD HICKORY BLVD & NOLENSVILLE PKE	South	37211	27
2	CANE RIDGE RD & BELL RD	South	37013	22
2	POWELL AV & POWELL PL	Midtown	37204	22
4	BELL RD & MURFREESBORO PKE	South	37013	19
5	HARDING PL & NOLENSVILLE PKE	South	37211	17
5	12TH AV N & BROADWAY	Central	37203	17
7	HARDING PL & TROUSDALE DR	Midtown	37211	16
7	EAST THOMPSON LN & MURFREESBORO PKE	South	37211	16
9	CHARLOTTE PKE & WHITE BRIDGE PKE	West	37209	15
10	PIERCE AV & VANDERBILT HOSPITAL	Midtown	37240	14
10	MYATT DR & RIVERGATE PKWY	Madison	37115	14
10	CONFERENCE DR & N GALLATIN PKE	Madison	37072	14
13	28TH AV N & JOHN A MERRITT BLVD	North	37209	13

Information summarized for CompStat week ending 05-14-16. (past 12 weeks of data). For each report, point data were plotted in a GIS and assigned to the nearest street intersection. Summary counts were then calculated for each intersection.

Sourced from MNPD ARMS on 5/18/2016 8:21:44 AM. Violent and property crime information sourced from incident reports using Uniform Crime Reporting definitions and reporting guidelines, based on the date when the crime was reported. Personal injury traffic crashes (10-46) and non-injury traffic crashes (10-45) retrieved from MNPD's CAD database. Excludes CFS with a disposition code of 6 or 11. For each incident or CAD record, the incident or dispatch location was assigned to the nearest street intersection.

West Precinct High Crime Intersections

Intersections with the highest concentrations of crime & traffic crashes - past 12 weeks.

METROPOLITAN POLICE DEPARTMENT
of Nashville and Davidson County

Violent Crime

Rank	Intersection	Precinct	ZIP	Count
1	HIGHWAY 70 S & FOREST PARK APT PVT DR	West	37221	6
2	ALAMEDA ST & PRESTON TAYLOR PL	West	37209	4
2	DAVIDSON RD & ROBIN HILL RD	West	37205	4
4	CHARLOTTE PKE & WHITE BRIDGE PKE	West	37209	2
4	BURGESS AV & WHITE BRIDGE PKE	West	37209	2
4	POST RD & WHITE BRIDGE PKE	West	37205	2
4	SUSANNAH DR & SUSANNAH CT	West	37209	2
4	HILLSBORO PKE & GREEN HILLS VILLAGE DR	West	37215	2
4	CLIFTON AV & ALAMEDA ST	West	37209	2
4	ALAMEDA ST & MICHIGAN AV	West	37209	2
4	TRICE DR & COUCH DR	West	37209	2
4	CHARLOTTE PKE &	West	37209	2
4	OLD HARDING PKE & HICKS RD	West	37221	2

Property Crime

Rank	Intersection	Precinct	ZIP	Count
1	CHARLOTTE PKE & BROOKMEADE GRNWY ACCESS RD	West	37209	102
2	HILLSBORO PKE & GREEN HILLS VILLAGE DR	West	37215	28
2	BANDYWOOD DR & ABBOTT MARTIN RD	West	37215	28
4	CHARLOTTE PKE & OLD CHARLOTTE PKE	West	37209	23
5	OLD HICKORY BLVD & HIGHWAY 70 S	West	37221	8
6	CHARLOTTE PKE & RIVER RD	West	37209	7
7	MAUDINA AV & DEMOSS RD	West	37209	6
7	BURGESS AV & WHITE BRIDGE PKE	West	37209	6
7	POST RD & WHITE BRIDGE PKE	West	37205	6
10	PREMIER DR & WILCLAY DR	West	37209	5
10	CHARLOTTE PKE &	West	37205	5
10	OLD HICKORY BLVD & RIDGELAKE PKWY	West	37209	5
13	OLD HARDING PKE & HARPETH PKWY W	West	37221	4

Traffic Crashes - Personal Injury

Rank	Intersection	Precinct	ZIP	Count
1	CHARLOTTE AV & 46TH AV N	West	37209	4
2	HARDING PKE & WOODLAWN DR	West	37205	3
2	CHARLOTTE PKE & WESTBORO DR	West	37209	3
2	ANNEX AV & CHARLOTTE PKE	West	37209	3
2	SAWYER BROWN RD & TODD PREIS DR	West	37221	3
2	HIGHWAY 70 S & COLEY DAVIS RD	West	37221	3
7	HIGHWAY 100 & OLD HARDING PKE	West	37221	2
7	I40 E EXIT RAMP & I40 E	West	37209	2
7	CHARLOTTE PKE & W HILLWOOD DR	West	37205	2
7	OLD HICKORY BLVD & HIGHWAY 70 S	West	37221	2
7	STACY SQUARE TER & HICKS RD	West	37221	2
7	CHARLOTTE PKE & WHITE BRIDGE PKE	West	37209	2
7	CHARLOTTE PKE & ORLANDO AV	West	37209	2

Traffic Crashes - Non-Injury

Rank	Intersection	Precinct	ZIP	Count
1	CHARLOTTE PKE & WHITE BRIDGE PKE	West	37209	15
2	I440 E & WEST END AV	West	37203	12
3	OLD HICKORY BLVD & HIGHWAY 70 S	West	37221	9
4	HILLSBORO PKE & WOODMONT BLVD	West	37215	8
4	HILLSBORO PKE & ABBOTT MARTIN RD	West	37215	8
4	BANDYWOOD DR & ABBOTT MARTIN RD	West	37215	8
4	HILLSBORO PKE & RICHARD JONES RD	West	37215	8
8	HARDING PKE & WHITE BRIDGE PKE	West	37205	7
8	HARDING PKE & WOODLAWN DR	West	37205	7
10	OLD HICKORY BLVD &	West	37221	6
10	CHARLOTTE PKE & OLD CHARLOTTE PKE	West	37209	6
10	ANNEX AV & CHARLOTTE PKE	West	37209	6
10	HIGHWAY 100 & OLD HICKORY BLVD	West	37221	6

Information summarized for CompStat week ending 05-14-16. (past 12 weeks of data). For each report, point data were plotted in a GIS and assigned to the nearest street intersection. Summary counts were then calculated for each intersection.

Sourced from MNPD ARMS on 5/18/2016 8:21:44 AM. Violent and property crime information sourced from incident reports using Uniform Crime Reporting definitions and reporting guidelines, based on the date when the crime was reported. Personal injury traffic crashes (10-46) and non-injury traffic crashes (10-45) retrieved from MNPD's CAD database. Excludes CFS with a disposition code of 6 or 11. For each incident or CAD record, the incident or dispatch location was assigned to the nearest street intersection.

East Precinct High Crime Intersections

Intersections with the highest concentrations of crime & traffic crashes - past 12 weeks.

METROPOLITAN POLICE DEPARTMENT
of Nashville and Davidson County

Violent Crime

Rank	Intersection	Precinct	ZIP	Count
1	JOSEPH AV & CLEVELAND ST	East	37207	9
2	MCKENNELL DR & PORTER RD	East	37206	8
3	SYLVAN ST & S 6TH ST	East	37206	7
4	DEW ST & S 7TH ST	East	37206	6
4	N 2ND ST & RICHARDSON AV	East	37207	6
6	I65 N & W TRINITY LN	East	37207	4
6	DICKERSON PKE & ROCK ST	East	37207	4
6	S 7TH ST & SYLVAN ST	East	37206	4
6	SHELBY AV & S 6TH ST	East	37206	4
6	S 5TH ST & SHELBY AV	East	37206	4
6	MAIN ST & NEILL AV	East	37206	4
12	N 2ND ST & TREUTLAND AV	East	37207	3
12	SYLVAN ST & S 5TH ST	East	37206	3

Property Crime

Rank	Intersection	Precinct	ZIP	Count
1	MAPLEWOOD TRC & WALTON LN	East	37216	10
2	HOME RD & GALLATIN PKE	East	37216	9
2	I65 N & W TRINITY LN	East	37207	9
4	DICKERSON PKE & HILLHURST DR	East	37207	8
4	JOYCE LN & GRINSTEAD PL	East	37216	8
6	S 6TH ST & SUMMER PL	East	37206	7
6	MAIN ST & N 7TH ST	East	37206	7
6	DICKERSON PKE & RICHARDSON AV	East	37207	7
9	N 8TH ST & RAMSEY ST	East	37206	6
9	SYLVAN ST & S 6TH ST	East	37206	6
9	GALLATIN PKE & LITTON AV	East	37216	6
12	GORDON TER & GERALD ST	East	37207	5
12	DICKERSON PKE & LORRAINE AV	East	37207	5

Traffic Crashes - Personal Injury

Rank	Intersection	Precinct	ZIP	Count
1	I24 W & SHELBY AV	East	37206	4
2	SHELBY AV & S 6TH ST	East	37206	2
2	MAIN ST & N 7TH ST	East	37206	2
2	DOUGLAS AV & ELLINGTON PKWY	East	37206	2
2	CLEVELAND ST & DICKERSON PKE	East	37207	2
2	ELLINGTON PKWY & E TRINITY LN	East	37207	2
2	OAKWOOD AV & BETHWOOD DR	East	37207	2
2	DICKERSON PKE & DELLWAY VILLA RD	East	37207	2
2	I65 S & I65 S ENT RAMP	East	37207	2
10	MCALPINE AV & GALLATIN PKE	East	37216	1
10	GALLATIN PKE & BRILEY PKWY E EXT RAMP	East	37216	1
10	DICKERSON PKE & HOMESTEAD RD	East	37207	1
10	DICKERSON PKE & I65 N EXIT RAMP	East	37207	1

Traffic Crashes - Non-Injury

Rank	Intersection	Precinct	ZIP	Count
1	S 5TH ST & SHELBY AV	East	37206	10
2	DICKERSON PKE & EWING DR	East	37207	9
3	TRINITY LN & DICKERSON PKE	East	37207	7
3	MAIN ST & S 5TH ST	East	37207	7
3	I24 W EXIT RAMP & I24 W	East	37213	7
6	EASTLAND AV & GALLATIN AV	East	37206	6
6	W TRINITY LN & LUCAS LN	East	37207	6
8	I65 N & W TRINITY LN	East	37207	5
8	GALLATIN PKE & E TRINITY LN	East	37216	5
8	GALLATIN AV & CHICAMAUGA AV	East	37206	5
8	I24 W & SHELBY AV	East	37206	5
8	S 5TH ST & WOODLAND ST	East	37206	5
8	S 4TH ST & I24 W ENT RAMP	East	37206	5

Information summarized for CompStat week ending 05-14-16. (past 12 weeks of data). For each report, point data were plotted in a GIS and assigned to the nearest street intersection. Summary counts were then calculated for each intersection.

Sourced from MNPD ARMS on 5/18/2016 8:21:44 AM. Violent and property crime information sourced from incident reports using Uniform Crime Reporting definitions and reporting guidelines, based on the date when the crime was reported. Personal injury traffic crashes (10-46) and non-injury traffic crashes (10-45) retrieved from MNPD's CAD database. Excludes CFS with a disposition code of 6 or 11. For each incident or CAD record, the incident or dispatch location was assigned to the nearest street intersection.

South Precinct High Crime Intersections

Intersections with the highest concentrations of crime & traffic crashes - past 12 weeks.

METROPOLITAN POLICE DEPARTMENT
of Nashville and Davidson County

Violent Crime

Rank	Intersection	Precinct	ZIP	Count
1	2ND AV S & MCCANN ST	South	37210	9
2	NANCE LN & STANLEY ST	South	37210	8
2	CLAIBORNE ST & LAFAYETTE ST	South	37210	8
2	EAST THOMPSON LN & MURFREESBORO PKE	South	37211	8
5	HARDING PL & METROPLEX DR	South	37211	7
5	CANE RIDGE RD & TARGET DR	South	37013	7
7	BELL RD & HICKORY HIGHLANDS DR	South	37013	6
7	NOLENSVILLE PKE & WELSHWOOD DR	South	37211	6
9	PARAGON DR & PROVIDENCE PARK LN	South	37211	5
9	LEWIS ST & LAFAYETTE ST	South	37210	5
9	2ND AV S & LAFAYETTE ST	South	37210	5
9	BELL RD & MURFREESBORO PKE	South	37013	5
13	HICKORY HOLLOW TER & BENT TREE PVT DR	South	37013	4

Property Crime

Rank	Intersection	Precinct	ZIP	Count
1	NOLENSVILLE PKE & WELSHWOOD DR	South	37211	72
2	MURFREESBORO PKE & HAMILTON CHURCH RD	South	37013	31
3	EAST THOMPSON LN & MURFREESBORO PKE	South	37211	17
4	CANE RIDGE RD & BELL RD	South	37013	13
5	CANE RIDGE RD & CEDAR POINTE PKWY	South	37013	10
5	BELL RD & MT VIEW RD	South	37013	10
5	I24 E & I24 E ENT RAMP	South	37211	10
5	MURFREESBORO PKE & PARRIS AV	South	37210	10
9	BELL RD & HICKORY HIGHLANDS DR	South	37013	8
9	OLD FRANKLIN RD & CROSSINGS BLVD	South	37013	8
9	MURFREESBORO PKE & VULTEE BLVD	South	37217	8
9	BELL RD & MURFREESBORO PKE	South	37013	8
13	RICE RD & RURAL HILL RD	South	37013	7

Traffic Crashes - Personal Injury

Rank	Intersection	Precinct	ZIP	Count
1	NOLENSVILLE PKE & WELSHWOOD DR	South	37211	6
1	BELL RD & MURFREESBORO PKE	South	37013	6
3	HARDING PL & NOLENSVILLE PKE	South	37211	5
3	I24 E & I24 E ENT RAMP	South	37210	5
5	NOLENSVILLE PKE & EDMONDSON PKE	South	37211	4
5	BELL RD & BLUE HOLE RD	South	37013	4
5	HARDING PL & METROPLEX DR	South	37211	4
8	HAYWOOD LN & ANTIOCH PKE	South	37013	3
8	ANTIOCH PKE & RICHARDS RD	South	37013	3
8	BELL RD & MT VIEW RD	South	37013	3
8	MURFREESBORO PKE & HAMILTON CHURCH RD	South	37013	3
8	LAVERGNE COUCHVILLE PKE & HAMILTON CHURCH RD	South	37013	3
8	I440 E & I24 W ENT RAMP	South	37210	3

Traffic Crashes - Non-Injury

Rank	Intersection	Precinct	ZIP	Count
1	OLD HICKORY BLVD & NOLENSVILLE PKE	South	37211	27
2	CANE RIDGE RD & BELL RD	South	37013	22
3	BELL RD & MURFREESBORO PKE	South	37013	19
4	HARDING PL & NOLENSVILLE PKE	South	37211	17
5	EAST THOMPSON LN & MURFREESBORO PKE	South	37211	16
6	MURFREESBORO PKE & HAMILTON CHURCH RD	South	37013	13
6	HARDING PL & I24 E	South	37211	13
6	I24 E & I24 E ENT RAMP	South	37210	13
6	I440 E & NOLENSVILLE PKE	South	37210	13
10	I24 W & OLD HICKORY BLVD	South	37013	12
10	HARDING PL & METROPLEX DR	South	37211	12
10	BELL RD & BLUE HOLE RD	South	37013	12
13	BELL RD & I24 E	South	37013	11

Information summarized for CompStat week ending 05-14-16. (past 12 weeks of data). For each report, point data were plotted in a GIS and assigned to the nearest street intersection. Summary counts were then calculated for each intersection.

Sourced from MNPD ARMS on 5/18/2016 8:21:45 AM. Violent and property crime information sourced from incident reports using Uniform Crime Reporting definitions and reporting guidelines, based on the date when the crime was reported. Personal injury traffic crashes (10-46) and non-injury traffic crashes (10-45) retrieved from MNPD's CAD database. Excludes CFS with a disposition code of 6 or 11. For each incident or CAD record, the incident or dispatch location was assigned to the nearest street intersection.

Central Precinct High Crime Intersections

Intersections with the highest concentrations of crime & traffic crashes - past 12 weeks.

METROPOLITAN POLICE DEPARTMENT
of Nashville and Davidson County

Violent Crime

Rank	Intersection	Precinct	ZIP	Count
1	2ND AV N & JAMES ROBERTSON PKWY	Central	37201	21
2	4TH AV N & BROADWAY	Central	37219	8
3	CHARLOTTE AV & 4TH AV N	Central	37219	7
4	3RD AV S & BROADWAY	Central	37201	5
5	2ND AV N & BROADWAY	Central	37201	3
5	HERMITAGE AV & PEABODY ST	Central	37201	3
5	DREXEL ST & 7TH AV S	Central	37203	3
5	CHURCH ST & ARCADE ALY	Central	37219	3
9	GAY ST & 5TH AV N	Central	37219	2
9	ROSA L PARKS BLVD & JEFFERSON ST	Central	37208	2
9	LAFAYETTE ST & LEA AV	Central	37203	2
9	2ND AV N & COMMERCE ST	Central	37201	2
9	BROADWAY & OPRY PL	Central	37203	2

Property Crime

Rank	Intersection	Precinct	ZIP	Count
1	CHARLOTTE AV & 4TH AV N	Central	37219	14
2	3RD AV S & BROADWAY	Central	37201	13
3	4TH AV N & BROADWAY	Central	37219	11
4	4TH AV N & COMMERCE ST	Central	37219	8
4	4TH AV S & SYMPHONY PL	Central	37203	8
6	HERMITAGE AV & PEABODY ST	Central	37201	7
6	CHURCH ST & ARCADE ALY	Central	37219	7
8	4TH AV N & CHURCH ST	Central	37219	6
8	BROADWAY & OPRY PL	Central	37203	6
10	5TH AV N & CHURCH ST	Central	37219	5
10	2ND AV N & JAMES ROBERTSON PKWY	Central	37201	5
10	DEMONBREUN ST & 5TH AV S	Central	37203	5
10	2ND AV N & BROADWAY	Central	37201	5

Traffic Crashes - Personal Injury

Rank	Intersection	Precinct	ZIP	Count
1	I24 E & I24 E ENT RAMP	Central	37206	4
1	COWAN ST &	Central	37207	4
3	SPRING ST & N 1ST ST	Central	37207	2
3	DAVIDSON ST & I24 E	Central	37213	2
3	2ND AV S & LINDSLEY AV	Central	37210	2
3	8TH AV S & DIVISION ST	Central	37203	2
3	8TH AV S & DREXEL ST	Central	37203	2
3	DEMONBREUN ST & 10TH AV S	Central	37203	2
3	COMMERCE ST & 5TH AV N	Central	37219	2
3	2ND AV N & JAMES ROBERTSON PKWY	Central	37201	2
3	5TH AV N & JEFFERSON ST	Central	37208	2
12	JEFFERSON ST & 6TH AV N	Central	37208	1
12	BROADWAY & 7TH AV N	Central	37203	1

Traffic Crashes - Non-Injury

Rank	Intersection	Precinct	ZIP	Count
1	12TH AV N & BROADWAY	Central	37203	17
2	I40 W ENT RAMP & BROADWAY	Central	37203	12
3	8TH AV S & LAFAYETTE ST	Central	37203	10
4	4TH AV N & BROADWAY	Central	37219	9
4	I24 E & I24 E EXIT RAMP	Central	37213	9
6	SPRING ST & N 1ST ST	Central	37207	8
6	ROSA L PARKS BLVD & JEFFERSON ST	Central	37208	8
6	2ND AV S & ASH ST	Central	37210	8
6	12TH AV S & DEMONBREUN ST	Central	37203	8
6	1ST AV S & KOREAN VETERANS BLVD	Central	37201	8
11	8TH AV S & DIVISION ST	Central	37203	7
11	JAMES ROBERTSON PKWY & 3RD AV N	Central	37201	7
13	2ND AV N & JAMES ROBERTSON PKWY	Central	37201	6

Information summarized for CompStat week ending 05-14-16. (past 12 weeks of data). For each report, point data were plotted in a GIS and assigned to the nearest street intersection. Summary counts were then calculated for each intersection.

Sourced from MNPD ARMS on 5/18/2016 8:21:45 AM. Violent and property crime information sourced from incident reports using Uniform Crime Reporting definitions and reporting guidelines, based on the date when the crime was reported. Personal injury traffic crashes (10-46) and non-injury traffic crashes (10-45) retrieved from MNPD's CAD database. Excludes CFS with a disposition code of 6 or 11. For each incident or CAD record, the incident or dispatch location was assigned to the nearest street intersection.

Hermitage Precinct High Crime Intersections

Intersections with the highest concentrations of crime & traffic crashes - past 12 weeks.

METROPOLITAN POLICE DEPARTMENT
of Nashville and Davidson County

Violent Crime

Rank	Intersection	Precinct	ZIP	Count
1	CARROLL ST & UNIVERSITY CT	Hermitage	37210	10
2	DODSON CHAPEL RD & OLD HICKORY BLVD	Hermitage	37076	7
3	MURFREESBORO PKE & PAVILION BLVD	Hermitage	37217	6
3	MILLWOOD DR & MURFREESBORO PKE	Hermitage	37217	6
3	FAIN ST & CHARLES E DAVIS BLVD	Hermitage	37210	6
6	GREEN ST & CHARLES E DAVIS BLVD	Hermitage	37210	5
6	CANNON ST & CLAIBORNE ST	Hermitage	37210	5
6	UNIVERSITY CT &	Hermitage	37210	5
6	MURFREESBORO PKE & MURFREESBORO ENT RAMP	Hermitage	37217	5
6	NASHBORO BLVD & VILLAGE GREEN DR	Hermitage	37217	5
6	BLACKWOOD DR & BELL RD	Hermitage	37214	5
6	OLD HICKORY BLVD & HERMITAGE WOODS DR	Hermitage	37076	5
13	HICKORY HILL LN & LEBANON PKE	Hermitage	37076	4

Property Crime

Rank	Intersection	Precinct	ZIP	Count
1	OPRY MILLS DR & OPRYLAND DR	Hermitage	37214	81
2	SHUTE LN & LEBANON PKE	Hermitage	37076	61
3	RIVERS EDGE DR & JACKSON DOWNS BLVD	Hermitage	37214	20
4	MURFREESBORO PKE & UNA ANTIOCH PKE	Hermitage	37013	14
5	LINCOYA CREEK DR & LINCOYA BAY DR	Hermitage	37214	13
6	PARK DR & MCGAVOCK PKE	Hermitage	37214	12
6	MILLWOOD DR & MURFREESBORO PKE	Hermitage	37217	12
8	OPRY MILLS DR & OPRY MILLS	Hermitage	37214	11
8	SPENCE LN & LEBANON PKE	Hermitage	37210	11
10	MCGAVOCK PKE &	Hermitage	37214	10
11	JACKSON DOWNS BLVD & LEBANON PKE	Hermitage	37214	9
11	MURFREESBORO PKE & SMITH SPRINGS RD	Hermitage	37217	9
11	GLASTONBURY RD & SOUTHWOOD PARK PL	Hermitage	37217	9

Traffic Crashes - Personal Injury

Rank	Intersection	Precinct	ZIP	Count
1	MURFREESBORO PKE & BROOKSBORO PL	Hermitage	37013	3
1	MURFREESBORO PKE & EDGE O LAKE DR	Hermitage	37013	3
1	CENTRAL PKE & OLD HICKORY BLVD	Hermitage	37076	3
4	OLD HICKORY BLVD & SHUTE LN	Hermitage	37138	2
4	OLD HICKORY BLVD & PRINCETON PL	Hermitage	37076	2
4	DODSON CHAPEL RD & OLD HICKORY BLVD	Hermitage	37076	2
4	ANDREW JACKSON PKWY & LEBANON PKE	Hermitage	37076	2
4	STEWARTS FERRY PKE & LAUER DR	Hermitage	37214	2
4	OLD LEBANON DIRT RD & OLD HICKORY BLVD	Hermitage	37076	2
4	I40 E EXIT RAMP & I40 E	Hermitage	37076	2
4	I40 W & I40 W EXIT RAMP	Hermitage	37210	2
4	I40 W & I40 W ENT RAMP	Hermitage	37210	2
4	PARK DR & MCGAVOCK PKE	Hermitage	37214	2

Traffic Crashes - Non-Injury

Rank	Intersection	Precinct	ZIP	Count
1	OPRY MILLS DR & OPRYLAND DR	Hermitage	37214	13
2	MURFREESBORO PKE & UNA ANTIOCH PKE	Hermitage	37013	12
3	BLACKWOOD DR & BELL RD	Hermitage	37214	11
3	I40 W & FESSLERS LN	Hermitage	37210	11
3	DODSON CHAPEL RD & OLD HICKORY BLVD	Hermitage	37076	11
6	CENTRAL PKE & OLD HICKORY BLVD	Hermitage	37076	10
6	DONELSON PKE & I40 W ENT RAMP	Hermitage	37214	10
6	SPENCE LN & MURFREESBORO PKE	Hermitage	37210	10
9	ELM HILL PKE & DONELSON PKE	Hermitage	37214	9
9	LEBANON PKE & OLD HICKORY BLVD	Hermitage	37076	9
9	I40 E & I40 E EXIT RAMP	Hermitage	37210	9
12	ROYAL PKWY & DONELSON PKE	Hermitage	37214	8
12	FAIRWAY DR & LEBANON PKE	Hermitage	37214	8

Information summarized for CompStat week ending 05-14-16. (past 12 weeks of data). For each report, point data were plotted in a GIS and assigned to the nearest street intersection. Summary counts were then calculated for each intersection.

Sourced from MNPD ARMS on 5/18/2016 8:21:45 AM. Violent and property crime information sourced from incident reports using Uniform Crime Reporting definitions and reporting guidelines, based on the date when the crime was reported. Personal injury traffic crashes (10-46) and non-injury traffic crashes (10-45) retrieved from MNPD's CAD database. Excludes CFS with a disposition code of 6 or 11. For each incident or CAD record, the incident or dispatch location was assigned to the nearest street intersection.

North Precinct High Crime Intersections

Intersections with the highest concentrations of crime & traffic crashes - past 12 weeks.

METROPOLITAN POLICE DEPARTMENT
of Nashville and Davidson County

Violent Crime

Rank	Intersection	Precinct	ZIP	Count
1	FERN AV & KATIE AV	North	37207	6
1	COFFEE ST & 11TH AV N	North	37208	6
3	25TH AV N & HYDE ST	North	37208	5
3	CEPHAS ST & BUCHANAN ST	North	37208	5
3	COCKRILL ST & 14TH AV N	North	37208	5
3	31ST AV N & CLARE AV	North	37209	5
7	UNDERWOOD ST & 16TH AV N	North	37208	4
7	24TH AV N & BUCHANAN ST	North	37208	4
7	CASS ST & 14TH AV N	North	37208	4
7	W TRINITY LN & HAMPTON ST	North	37207	4
11	BRICK CHURCH PKE & ARTIC AV	North	37207	3
11	BUENA VISTA PKE & STOKERS LN	North	37218	3
11	REVELS DR & WHITES CREEK PKE	North	37207	3

Property Crime

Rank	Intersection	Precinct	ZIP	Count
1	26TH AV N & JEFFERSON ST	North	37208	24
1	ROSA L PARKS BLVD & MONROE ST	North	37208	24
3	S HAMILTON RD & BUENA VISTA PKE	North	37218	15
3	W TRINITY LN & HAMPTON ST	North	37207	15
5	17TH AV N & DR D B TODD JR BLVD	North	37208	12
6	CHARLOTTE AV & 31ST AV N	North	37209	10
7	BUENA VISTA PKE & TRINITY LN	North	37218	8
8	SUMMITT AV & CLARKSVILLE PKE	North	37218	7
8	W TRINITY LN & LIBERIA ST	North	37207	7
8	W TRINITY LN & SCRUGGS LN	North	37207	7
8	26TH AV N & 25TH AV N	North	37208	7
12	14TH AV N & CLINTON ST	North	37203	6
12	FAIRVIEW DR & CLARKSVILLE PKE	North	37218	6

Traffic Crashes - Personal Injury

Rank	Intersection	Precinct	ZIP	Count
1	W TRINITY LN & BRICK CHURCH PKE	North	37207	4
1	CLARKSVILLE PKE & ROSA L PARKS BLVD	North	37208	4
3	10TH AV N & JEFFERSON ST	North	37208	3
3	CHARLOTTE AV & 28TH AV N	North	37209	3
5	HERMAN ST & 19TH AV N	North	37208	2
5	ALBION ST & DR D B TODD JR BLVD	North	37208	2
5	9TH AV N & JEFFERSON ST	North	37208	2
5	VANTAGE WAY & ROSA L PARKS BLVD	North	37208	2
5	28TH AV N & JOHN A MERRITT BLVD	North	37209	2
5	MEADE AV & BAPTIST WORLD CENTER DR	North	37207	2
5	SOUTHERLAND DR & BROOKLYN AV	North	37207	2
5	BRILEY PKWY N & ASHLAND CITY HWY	North	37218	2
5	ASHLAND CITY HWY & CLARKSVILLE PKE	North	37218	2

Traffic Crashes - Non-Injury

Rank	Intersection	Precinct	ZIP	Count
1	28TH AV N & JOHN A MERRITT BLVD	North	37209	13
2	ROSA L PARKS BLVD & DOMINICAN DR	North	37228	12
2	I65 S & W TRINITY LN	North	37207	12
4	S HAMILTON RD & BUENA VISTA PKE	North	37218	10
5	W TRINITY LN & BRICK CHURCH PKE	North	37207	8
5	I65 S & ROSA L PARKS BLVD	North	37208	8
5	JOHN A MERRITT BLVD & 33RD AV N	North	37209	8
8	ALBION ST & 28TH AV N	North	37209	7
8	VANTAGE WAY & ROSA L PARKS BLVD	North	37208	7
10	CLIFF DR & CLARKSVILLE PKE	North	37218	6
10	DR DB TODD JR BLVD & JEFFERSON ST	North	37208	6
12	I24 E & CLAY LICK CT	North	37189	5
13	I65 S & I24 E	North	37207	4

Information summarized for CompStat week ending 05-14-16. (past 12 weeks of data). For each report, point data were plotted in a GIS and assigned to the nearest street intersection. Summary counts were then calculated for each intersection.

Sourced from MNPD ARMS on 5/18/2016 8:21:45 AM. Violent and property crime information sourced from incident reports using Uniform Crime Reporting definitions and reporting guidelines, based on the date when the crime was reported. Personal injury traffic crashes (10-46) and non-injury traffic crashes (10-45) retrieved from MNPD's CAD database. Excludes CFS with a disposition code of 6 or 11. For each incident or CAD record, the incident or dispatch location was assigned to the nearest street intersection.

Madison Precinct High Crime Intersections

Intersections with the highest concentrations of crime & traffic crashes - past 12 weeks.

METROPOLITAN POLICE DEPARTMENT
of Nashville and Davidson County

Violent Crime

Rank	Intersection	Precinct	ZIP	Count
1	SLAYTON CT & SLAYTON DR	Madison	37115	6
2	ARCHWOOD DR & ROOSEVELT AV	Madison	37115	5
2	CREEKWOOD DR &	Madison	37207	5
4	SKYLINE MEMORIAL CT & DICKERSON PKE	Madison	37115	4
4	N GALLATIN PKE & NORTHSIDE DR	Madison	37115	4
6	MYATT DR & SPRING BRANCH DR	Madison	37115	3
6	N DUPONT AV &	Madison	37115	3
6	WILEY ST & N GALLATIN PKE	Madison	37115	3
6	E PALESTINE AV & E WEBSTER ST	Madison	37115	3
6	BERKLEY DR & ARGLE AV	Madison	37115	3
6	S GALLATIN PKE & HARRINGTON AV	Madison	37115	3
6	S GALLATIN PKE & HARRIS ST	Madison	37115	3
6	FOREST PARK RD & ELM ST	Madison	37115	3

Property Crime

Rank	Intersection	Precinct	ZIP	Count
1	SKYLINE MEMORIAL CT & DICKERSON PKE	Madison	37115	104
2	N GALLATIN PKE & NORTHSIDE DR	Madison	37115	54
3	TWIN HILLS DR & N GALLATIN PKE	Madison	37072	22
4	N GALLATIN PKE & RIVERCHASE BLVD	Madison	37115	16
5	OLD HICKORY BLVD W & GALLATIN PKE	Madison	37115	14
5	MYATT DR & RIVERGATE PKWY	Madison	37115	14
7	S GALLATIN PKE & HARRINGTON AV	Madison	37115	11
8	NEELYS BEND RD & S GALLATIN PKE	Madison	37115	10
9	N GALLATIN PKE & ANDERSON LN	Madison	37115	9
10	CONFERENCE DR & N GALLATIN PKE	Madison	37072	8
11	ALTA LOMA RD & N GALLATIN PKE	Madison	37115	7
11	DUE WEST AV N & OLD DUE WEST AV	Madison	37115	7
13	N GALLATIN PKE & ALTUS AV	Madison	37115	6

Traffic Crashes - Personal Injury

Rank	Intersection	Precinct	ZIP	Count
1	GLEAVES ST & RIVERGATE PKWY	Madison	37072	3
1	OLD HICKORY BLVD W & GALLATIN PKE	Madison	37115	3
1	OLD HICKORY BLVD W & N GRAYCROFT AV	Madison	37115	3
1	I24 W & I24 W EXIT RAMP	Madison	37189	3
5	SPERO RD & FAIRBANKS RD	Madison	37072	2
5	LICKTON PKE & LICKTON PKE ACCESS RD	Madison	37072	2
5	BRILEY PKWY W & BRICK CHURCH PKE	Madison	37207	2
5	MOOREWOOD DR & SPEARS RD	Madison	37207	2
5	DICKERSON PKE & BRILEY PKWY E	Madison	37207	2
5	I65 S EXIT RAMP & BRILEY PKWY W ENT RAMP	Madison	37115	2
5	SKYLINE MEMORIAL CT & DICKERSON PKE	Madison	37115	2
5	N GALLATIN PKE & CUDE LN	Madison	37072	2
5	EMMITT AV & S GALLATIN PKE	Madison	37115	2

Traffic Crashes - Non-Injury

Rank	Intersection	Precinct	ZIP	Count
1	MYATT DR & RIVERGATE PKWY	Madison	37115	14
1	CONFERENCE DR & N GALLATIN PKE	Madison	37072	14
3	DUE WEST AV E & S GALLATIN PKE	Madison	37115	10
4	S GALLATIN PKE & MAPLE ST	Madison	37115	9
4	MADISON BLVD & S GALLATIN PKE	Madison	37115	9
4	NEELYS BEND RD & S GALLATIN PKE	Madison	37115	9
4	I65 N & I65 N EXIT RAMP	Madison	37115	9
4	OLD HICKORY BLVD W & I65 N	Madison	37207	9
4	OLD HICKORY BLVD W & GALLATIN PKE	Madison	37115	9
10	S GALLATIN PKE & BERKLEY DR	Madison	37115	8
11	E OLD HICKORY BLVD & S GALLATIN PKE	Madison	37115	7
11	SKYLINE MEMORIAL CT & DICKERSON PKE	Madison	37115	7
11	DICKERSON PKE & OLD HICKORY BLVD	Madison	37207	7

Information summarized for CompStat week ending 05-14-16. (past 12 weeks of data). For each report, point data were plotted in a GIS and assigned to the nearest street intersection. Summary counts were then calculated for each intersection.

Sourced from MNPD ARMS on 5/18/2016 8:21:45 AM. Violent and property crime information sourced from incident reports using Uniform Crime Reporting definitions and reporting guidelines, based on the date when the crime was reported. Personal injury traffic crashes (10-46) and non-injury traffic crashes (10-45) retrieved from MNPD's CAD database. Excludes CFS with a disposition code of 6 or 11. For each incident or CAD record, the incident or dispatch location was assigned to the nearest street intersection.

Midtown Hills Precinct High Crime Intersections

METROPOLITAN POLICE DEPARTMENT
of Nashville and Davidson County

Intersections with the highest concentrations of crime & traffic crashes - past 12 weeks.

Violent Crime

Rank	Intersection	Precinct	ZIP	Count
1	RAINS AV & MERRITT AV	Midtown	37203	6
1	EDGEHILL AV & 12TH AV S	Midtown	37212	6
3	CHURCH ST & I40 E ENT RAMP	Midtown	37203	5
4	FORT NEGLEY BLVD &	Midtown	37203	4
4	POWELL AV & BRANSFORD AV	Midtown	37204	4
6	ROSECRANS CT & FREDERICKSBURG WAY W	Midtown	37027	3
6	LYLE AV & DIVISION ST	Midtown	37203	3
6	14TH AV S & DEMONBREUN ST	Midtown	37203	3
6	WEST END AV & 17TH AV N	Midtown	37203	3
6	HICKORY POINT PVT DR &	Midtown	37211	3
11	NOLENSVILLE PKE & NORTHCREST DR	Midtown	37211	2
11	28TH AV N &	Midtown	37203	2
11	16TH AV N & PATTERSON ST	Midtown	37203	2

Property Crime

Rank	Intersection	Precinct	ZIP	Count
1	NOLENSVILLE PKE & SWISS AV	Midtown	37211	45
2	POWELL AV & BRANSFORD AV	Midtown	37204	34
3	OLD HICKORY BLVD & FRANKLIN PIKE CIR	Midtown	37027	8
4	WHISPERING HILLS DR & BONERWOOD DR	Midtown	37211	7
4	8TH AV S & ROYCROFT PL	Midtown	37204	7
6	8TH AV S & SOUTH DOUGLAS AV	Midtown	37204	6
6	FRANKLIN PKE & KIRKWOOD AV	Midtown	37204	6
6	CHARLOTTE AV &	Midtown	37203	6
6	17TH AV N & CHURCH ST	Midtown	37203	6
10	25TH AV N & BRANDAU PL	Midtown	37203	5
11	MURPHY RD & WEST END AV	Midtown	37203	4
11	21ST AV N & CHARLOTTE AV	Midtown	37203	4
11	23RD AV N & PATTERSON ST	Midtown	37203	4

Traffic Crashes - Personal Injury

Rank	Intersection	Precinct	ZIP	Count
1	OLD HICKORY BLVD & WESTPARK DR	Midtown	37027	4
1	20TH AV N & STATE ST	Midtown	37203	4
3	I440 W & WEST END AV	Midtown	37203	3
3	WEST END AV & 25TH AV N	Midtown	37203	3
3	MEDICAL CENTER DR & VANDERBILT HOSPITAL	Midtown	37212	3
3	I65 S & OLD HICKORY BLVD	Midtown	37027	3
3	HARDING PL & I65 N ENT RAMP	Midtown	37204	3
3	OLD HICKORY BLVD & EDMONDSON PKE	Midtown	37211	3
3	NOLENSVILLE PKE & SWISS AV	Midtown	37211	3
10	OLD HICKORY BLVD & FRANKLIN PIKE CIR	Midtown	37027	2
10	REMINGTON PARK RD & NOLENSVILLE PKE	Midtown		2
10	I65 N & OLD HICKORY BLVD	Midtown	37027	2
10	I65 N & HARDING PL	Midtown	37220	2

Traffic Crashes - Non-Injury

Rank	Intersection	Precinct	ZIP	Count
1	POWELL AV & POWELL PL	Midtown	37204	22
2	HARDING PL & TROUSDALE DR	Midtown	37211	16
3	PIERCE AV & VANDERBILT HOSPITAL	Midtown	37240	14
4	HIGHLAND AV & 25TH AV S	Midtown	37212	13
4	OLD HICKORY BLVD & FRANKLIN PIKE CIR	Midtown	37027	13
6	OLD HICKORY BLVD & FRANKLIN PKE	Midtown	37027	12
6	14TH AV N & CHARLOTTE AV	Midtown	37203	12
8	MEDICAL CENTER DR & VANDERBILT HOSPITAL	Midtown	37212	11
8	I40 E EXIT RAMP & BROADWAY	Midtown	37203	11
8	HARDING PL & I65 N ENT RAMP	Midtown	37204	11
11	SHEFFIELD DR & COVENTRY DR	Midtown	37211	10
11	THOMPSON LN & NOLENSVILLE PKE	Midtown	37211	10
13	NOLENSVILLE PKE & MELROSE AV / PEACHTREE ST	Midtown	37211	9

Information summarized for CompStat week ending 05-14-16. (past 12 weeks of data). For each report, point data were plotted in a GIS and assigned to the nearest street intersection. Summary counts were then calculated for each intersection.

Sourced from MNPD ARMS on 5/18/2016 8:21:45 AM. Violent and property crime information sourced from incident reports using Uniform Crime Reporting definitions and reporting guidelines, based on the date when the crime was reported. Personal injury traffic crashes (10-46) and non-injury traffic crashes (10-45) retrieved from MNPD's CAD database. Excludes CFS with a disposition code of 6 or 11. For each incident or CAD record, the incident or dispatch location was assigned to the nearest street intersection.

County High Crime Intersections - Arrests

Intersections with the highest concentrations of arrests - past 12 weeks.

METROPOLITAN POLICE DEPARTMENT
of Nashville and Davidson County

DUI Arrests

Rank	Intersection	Precinct	ZIP	Count
1	NOLENSVILLE PKE & EDMONDSON PKE	South	37211	15
2	ALBION ST & DR D B TODD JR BLVD	North	37208	9
3	EASTLAND AV & GALLATIN AV	East	37206	7
4	MEDICAL CENTER DR & VANDERBILT HOSPITAL	Midtown	37212	5
4	GAY ST & 2ND AV N	Central	37201	5
6	2ND AV N & JAMES ROBERTSON PKWY	Central	37201	4
6	TRINITY LN & DICKERSON PKE	East	37207	4
6	GALLATIN AV & SEYMOUR AV	East	37206	4
6	GALLATIN AV & CALVIN AV	East	37206	4
6	BRILEY PKWY E EXT RAMP & DICKERSON PKE	Madison	37207	4
6	BLACKWOOD DR & BELL RD	Hermitage	37214	4
12	MURFREESBORO PKE & HAMILTON CHURCH RD	South	37013	3
12	HERMITAGE AV & FAIRFIELD AV	Hermitage	37210	3

Drug-Related Arrests

Rank	Intersection	Precinct	ZIP	Count
1	GAY ST & 2ND AV N	Central	37201	22
2	DELAWARE AV & 28TH AV N	North	37209	20
2	DICKERSON PKE & HOMESTEAD RD	East	37207	20
2	W TRINITY LN & HAMPTON ST	North	37207	20
5	I40 W &	North	37208	19
6	MURFREESBORO PKE & PARRIS AV	South	37210	18
7	2ND AV S & CRENSHAW ST	South	37210	17
7	UNIVERSITY CT & 1ST AV S	Hermitage	37210	17
7	FITZPATRICK RD & PERCY PRIEST DR	Hermitage	37214	17
7	TRINITY LN & DICKERSON PKE	East	37207	17
11	2ND AV N & JAMES ROBERTSON PKWY	Central	37201	15
11	NOLENSVILLE PKE & EDMONDSON PKE	South	37211	15
13	2ND AV S & MCCANN ST	South	37210	14

Felony Arrests

Rank	Intersection	Precinct	ZIP	Count
1	2ND AV N & JAMES ROBERTSON PKWY	Central	37201	202
2	GAY ST & 2ND AV N	Central	37201	177
3	ALBION ST & DR D B TODD JR BLVD	North	37208	21
4	LEA AV & 7TH AV S	Central	37203	17
5	HILL AV & BLANTON AV	South	37210	15
6	BRILEY PKWY W & DICKERSON PKE	Madison	37207	12
7	W TRINITY LN & HAMPTON ST	North	37207	11
7	NOLENSVILLE PKE & WELSHWOOD DR	South	37211	11
9	UNIVERSITY CT & 1ST AV S	Hermitage	37210	9
9	MEDICAL CENTER DR & VANDERBILT HOSPITAL	Midtown	37212	9
9	BRILEY PKWY E EXT RAMP & DICKERSON PKE	Madison	37207	9
9	DICKERSON PKE & ROCK ST	East	37207	9
9	DEW ST & S 7TH ST	East	37206	9

Weapons Law Violation Arrests

Rank	Intersection	Precinct	ZIP	Count
1	SHELBY AV & INTERSTATE DR	Central	37213	4
1	2ND AV N & JAMES ROBERTSON PKWY	Central	37201	4
3	CROWE DR & DOLAN RD	North	37218	3
3	S 6TH ST & WOODLAND ST	East	37206	3
3	MURFREESBORO PKE & MURFREESBORO ENT RAMP	Hermitage	37217	3
6	HARDING PL & HARDING IND DR	South	37211	2
6	LINBAR DR & WALLACE RD	South	37211	2
6	BELL RD & MURFREESBORO PKE	South	37013	2
6	N GALLATIN PKE & WELWORTH ST	Madison	37115	2
6	BEN ALLEN RD & ELLINGTON PKWY	East	37216	2
6	DICKERSON PKE & ROCK ST	East	37207	2
6	S 4TH ST & I24 W ENT RAMP	East	37206	2
6	N 6TH ST & EASTLAND ST	East	37207	2

Information summarized for CompStat week ending 05-14-16. (past 12 weeks of data). For each report, point data were plotted in a GIS and assigned to the nearest street intersection. Summary counts were then calculated for each intersection.

Sourced from MNPD ARMS on 5/18/2016 8:21:45 AM. For each arrest, the arrest location was assigned to the nearest street intersection. This report does not take into account the number of charges. 1 arrest = 1 body.

County Hot Addresses
Multiple CFS / Arrests at the Same Location, Past 12 Weeks

METROPOLITAN POLICE DEPARTMENT
of Nashville and Davidson County

CFS Location / Nearby Business	Count	Counts - Top Ten Codes
200 JAMES ROBERTSON PKWY ***MNPD Central Precinct***	**225**	74 - Want Officer for Investigation / Assistance (10-43) 45 - Domestic Disturbance (10-41) 40 - Theft (10-50)
639 LAFAYETTE ST ***Nashville Rescue Mission***	**162**	58 - Disorderly Person (10-44) 55 - Want Officer for Investigation / Assistance (10-43) 13 - Fight / Assault (10-57)
5101 HARDING PL ***MNPD South Precinct***	**104**	48 - Want Officer for Investigation / Assistance (10-43) 22 - Theft (10-50) 15 - Domestic Disturbance (10-41)
709 5TH AV S ***Greyhound***	**97**	40 - Disorderly Person (10-44) 29 - Want Officer for Investigation / Assistance (10-43) 10 - Theft (10-50)
4040 NOLENSVILLE PIKE ***Walmart***	**91**	28 - Transport Prisoner / Suspect (10-16) 19 - Disorderly Person (10-44) 17 - Theft (10-50)
3701 JAMES KAY LN ***MNPD Hermitage Precinct***	**86**	48 - Want Officer for Investigation / Assistance (10-43) 13 - Theft (10-50) 8 - Domestic Disturbance (10-41)
448 2ND AV N ***Criminal Justice Center***	**85**	31 - Want Officer for Investigation / Assistance (10-43) 20 - Domestic Disturbance (10-41) 10 - Theft (10-50)
3458 DICKERSON PIKE ***Walmart Supercenter***	**80**	34 - Transport Prisoner / Suspect (10-16) 14 - Theft (10-50) 13 - Want Officer for Investigation / Assistance (10-43)
391 WALLACE RD ***Southern Hills Medical Center***	**79**	23 - Want Officer for Investigation / Assistance (10-43) 14 - Transport Prisoner / Suspect (10-16) 10 - Disorderly Person (10-44)
2000 CHURCH ST ***Baptist Hospital***	**77**	22 - Want Officer for Investigation / Assistance (10-43) 12 - Transport Prisoner / Suspect (10-16) 11 - Fight / Assault (10-57)
1818 ALBION ST ***Nashville General Hospital School***	**76**	29 - Want Officer for Investigation / Assistance (10-43) 13 - Transport Prisoner / Suspect (10-16) 8 - Fight / Assault (10-57)
5500 CHARLOTTE PIKE ***MNPD West Precinct***	**73**	35 - Want Officer for Investigation / Assistance (10-43) 10 - Disorderly Person (10-44) 9 - Theft (10-50)
433 OPRY MILLS DR ***Opry Mills***	**71**	24 - Theft (10-50) 14 - Want Officer for Investigation / Assistance (10-43) 10 - Vehicle Accident - Property Damage (10-45)
400 MYATT DR ***Madison Police Precinct***	**70**	24 - Domestic Disturbance (10-41) 23 - Want Officer for Investigation / Assistance (10-43) 8 - Disorderly Person (10-44)
3441 DICKERSON PIKE ***Skyline Medical Center***	**70**	21 - Want Officer for Investigation / Assistance (10-43) 15 - Fight / Assault (10-57) 10 - Domestic Disturbance (10-41)

Arrest Location	Count	Counts - Top Charges
448 2ND AVE N	**545**	165 - Failure to appear- class b or c misd. 123 - Probation violation- misdemeanor 76 - Probation violation- felony
200 JAMES ROBERTSON PKWY	**316**	93 - Failure to appear- class b or c misd. 62 - Probation violation- misdemeanor 56 - Failure to be booked (state citation)
408 2ND AVE N	**168**	37 - Probation violation- misdemeanor 30 - Probation violation- felony 24 - Failure to appear- class b or c misd.
639 LAFAYETTE ST	**118**	45 - Criminal trespass 30 - Failure to be booked (state citation) 17 - Public intoxication
3458 DICKERSON PIKE	**112**	92 - Theft of merchandise - $500 or less 8 - Criminal trespass 7 - Drug paraphernalia- unlawful use
7044 CHARLOTTE PIKE	**100**	88 - Theft of merchandise - $500 or less 12 - Criminal trespass 5 - Failure to be booked (state citation)
4040 NOLENSVILLE PIKE	**86**	58 - Theft of merchandise - $500 or less 18 - Criminal trespass 8 - Theft of property- $500 or less
400 CHARLOTTE AVE	**74**	24 - Public intoxication 21 - Criminal trespass 18 - Disorderly conduct
CJC	**62**	17 - Driving- suspended license 12 - Driv. lic. - no d/l 9 - Failure to appear- class b or c misd.
5824 NOLENSVILLE PIKE	**57**	43 - Theft of merchandise - $500 or less 6 - Criminal trespass 4 - Failure to appear- class b or c misd.
1818 ALBION ST	**50**	9 - Failure to appear- class b or c misd. 9 - Poss. or casual exchange-cont.sub. 6 - Failure to be booked (state citation)
4424 LEBANON PIKE	**49**	31 - Theft of merchandise - $500 or less 12 - Theft of property- $500 or less 7 - Failure to appear- class b or c misd.
2232 N GALLATIN PIKE	**47**	41 - Theft of merchandise - $500 or less 7 - Criminal trespass 4 - Theft of property- $500 or less
1200 2ND AVE S	**45**	32 - Disorderly conduct 4 - Vandalism- $500 or less 3 - Resisting stop, frisk, halt, arrest, or search
401 WALTON LN	**43**	9 - Disorderly conduct 7 - Juvenile, runaway 7 - Poss. or casual exchange-cont.sub.

Sourced from MNPD ARMS on 5/18/2016 8:21:45 AM. CAD calls retrieved from Metropolitan Emergency Communications Center's Computer Aided Dispatch system. Includes only calls where an officer response was made. Disposition codes 6 (Backup) and 11 (Signal 9) are excluded. Self-initiated calls are excluded. Calls dispatched to interstate RPAs and intersections are excluded. Teleserve calls are excluded. Arrest information retrieved from the MNPD RMS warrants / arrests database. 1 arrest = 1 body. Includes adult and juvenile arrests. 'Nearby Business' refers to a business establishment in close proximity of the address listed, and is provided for informational purposes only. There is no guarantee that all calls were dispatched to the business listed, because in some cases, multiple business establishments have the same address (e.g. a discount store that also contains a pharmacy). Due to the unique nature of apartment-based reporting, individual unit numbers and the address of the main office for a complex may sometimes both appear in this report.

West Precinct Hot Addresses
Multiple CFS / Arrests at the Same Location, Past 12 Weeks

METROPOLITAN POLICE DEPARTMENT
of Nashville and Davidson County

CFS Location / Nearby Business	Count	Counts - Top Ten Codes
5500 CHARLOTTE PIKE ***MNPD West Precinct***	**73**	35 - Want Officer for Investigation / Assistance (10-43) 10 - Disorderly Person (10-44) 9 - Theft (10-50)
7044 CHARLOTTE PIKE ***Walmart Supercenter***	**46**	19 - Transport Prisoner / Suspect (10-16) 7 - Disorderly Person (10-44) 7 - Want Officer for Investigation / Assistance (10-43)
4220 HARDING PIKE ***St Thomas Hospital***	**30**	6 - Transport Prisoner / Suspect (10-16) 4 - Fight / Assault (10-57) 4 - Want Officer for Investigation / Assistance (10-43)
2126 ABBOTT MARTIN RD ***Green Hills Mall***	**27**	8 - Theft (10-50) 6 - Vehicle Accident - Property Damage (10-45) 3 - Want Officer for Investigation / Assistance (10-43)
6814 CHARLOTTE PIKE ***Target***	**18**	9 - Theft (10-50) 3 - Transport Prisoner / Suspect (10-16) 2 - Want Officer for Investigation / Assistance (10-43)
7087 HIGHWAY 70 S ***Kroger***	**14**	5 - Want Officer for Investigation / Assistance (10-43) 4 - Vehicle Accident - Property Damage (10-45) 3 - Theft (10-50)
301 WHITE BRIDGE PIKE	**14**	6 - Disorderly Person (10-44) 2 - Want Officer for Investigation / Assistance (10-43) 2 - Burglary - Non-Residence (10-71)
3813 HILLSBORO PIKE ***Green Hills Mall***	**13**	7 - Theft (10-50) 3 - Transport Prisoner / Suspect (10-16) 1 - Fight / Assault (10-57)
7034 CHARLOTTE PIKE	**13**	8 - Theft (10-50) 2 - Want Officer for Investigation / Assistance (10-43) 1 - Transport Prisoner / Suspect (10-16)
6670 CHARLOTTE PIKE	**13**	6 - Theft (10-50) 3 - Want Officer for Investigation / Assistance (10-43) 2 - Dangerous / Injured Animal (10-65)
626 OLD HICKORY BLVD	**13**	4 - Holdup / Robbery (10-53) 4 - Vehicle Accident - Property Damage (10-45) 3 - Want Officer for Investigation / Assistance (10-43)
4601 ALABAMA AV ***Daily's***	**13**	5 - Disorderly Person (10-44) 3 - Theft (10-50) 1 - Intoxicated Person (10-42)
4805 PARK AV	**13**	4 - Criminal Vice Activity (10-78) 4 - Disorderly Person (10-44) 3 - Want Officer for Investigation / Assistance (10-43)
481 SUMMIT OAKS DR	**12**	10 - Vehicle Blocking Right of Way (10-49) 1 - Safety Hazard (10-87) 1 - Want Officer for Investigation / Assistance (10-43)
5705 CHARLOTTE PIKE ***Kroger***	**12**	3 - Vehicle Accident - Property Damage (10-45) 3 - Want Officer for Investigation / Assistance (10-43) 2 - Theft (10-50)

Arrest Location	Count	Counts - Top Charges
7044 CHARLOTTE PIKE	**100**	88 - Theft of merchandise - $500 or less 12 - Criminal trespass 5 - Failure to be booked (state citation)
400 DAVIDSON RD	**19**	8 - Disorderly conduct 8 - Theft of property- > $500 but < $1,000 6 - Assault- simple - bodily injury
HWY 70 S & OLD HICKORY BLVD	**17**	5 - Driving- suspended license 3 - Driving- revoked license 3 - Drug paraphernalia- unlawful use
3813 HILLSBORO PIKE	**15**	13 - Theft of merchandise - $500 or less 2 - Theft of merchandise- > $500 but < $1,000
I 40 E & WHITE BRIDGE PIKE	**13**	3 - Driving- suspended license 2 - Driving- revoked license 2 - Driv. lic. - no d/l
7117 COCKRILL BEND BLVD	**13**	4 - Failure to appear- class b or c misd. 4 - Failure to be booked (state citation) 3 - Sexual battery- agg.- victim under 13
915 38TH AVE N	**12**	10 - Assault 4 - Poss. or casual exchange-cont.sub. 2 - Juvenile, smoking paraphanalia
CHARLOTTE PIKE & DAVIDSON DR	**10**	3 - Driving- revoked license 2 - Driving- suspended license 2 - Drug paraphernalia- unlawful use
JAMES AVE & VERNON AVE	**10**	2 - Contributing - delinquency of a minor 2 - Driving- revoked license 2 - Drug paraphernalia- unlawful use
5500 CHARLOTTE PIKE	**10**	5 - Forgery- > $500 but < $1,000 2 - Forgery- $500 or less 2 - Public intoxication
5200 DELAWARE AVE	**9**	5 - Poss. or casual exchange-cont.sub. 2 - Failure to be booked (state citation) 1 - Legend drug poss. w/out prescription
40TH AVE N & CLIFTON AVE	**9**	5 - Poss. or casual exchange-cont.sub. 3 - Drug paraphernalia- unlawful use 1 - Failure to appear- class b or c misd.
CHARLOTTE PIKE & RIVER RD	**9**	3 - Driv. lic. - no d/l 3 - Poss. or casual exchange-cont.sub. 1 - Fugitive from justice- with warrant
ALAMEDA ST & CLIFTON AVE	**9**	4 - Poss. or casual exchange-cont.sub. 2 - Driving- revoked license 2 - Driving- suspended license
CABOT DR & CHARLOTTE PIKE	**8**	3 - Driving- suspended license 1 - Driving- revoked license 1 - Driving- revoked license, 2nd offense

Sourced from MNPD ARMS on 5/18/2016 8:21:45 AM. CAD calls retrieved from Metropolitan Emergency Communications Center's Computer Aided Dispatch system. Includes only calls where an officer response was made. Disposition codes 6 (Backup) and 11 (Signal 9) are excluded. Self-initiated calls are excluded. Calls dispatched to interstate RPAs and intersections are excluded. Teleserve calls are excluded. Arrest information retrieved from the MNPD RMS warrants / arrests database. 1 arrest = 1 body. Includes adult and juvenile arrests. 'Nearby Business' refers to a business establishment in close proximity of the address listed, and is provided for informational purposes only. There is no guarantee that all calls were dispatched to the business listed, because in some cases, multiple business establishments have the same address (e.g. a discount store that also contains a pharmacy). Due to the unique nature of apartment-based reporting, individual unit numbers and the address of the main office for a complex may sometimes both appear in this report.

East Precinct Hot Addresses
Multiple CFS / Arrests at the Same Location, Past 12 Weeks

METROPOLITAN POLICE DEPARTMENT
of Nashville and Davidson County

CFS Location / Nearby Business	Count	Counts - Top Ten Codes
936 E TRINITY LN ***MNPD East Precinct***	**61**	23 - Want Officer for Investigation / Assistance (10-43) 16 - Domestic Disturbance (10-41) 12 - Theft (10-50)
130 W TRINITY LN ***Love's Truck Stop***	**36**	12 - Want Officer for Investigation / Assistance (10-43) 10 - Disorderly Person (10-44) 7 - Vehicle Accident - Property Damage (10-45)
3410 GALLATIN PIKE ***Kroger***	**36**	9 - Disorderly Person (10-44) 7 - Want Officer for Investigation / Assistance (10-43) 5 - Theft (10-50)
711 GALLATIN AV ***Kroger***	**29**	7 - Want Officer for Investigation / Assistance (10-43) 5 - Disorderly Person (10-44) 5 - Vehicle Accident - Property Damage (10-45)
600 SHELBY AV	**28**	7 - Want Officer for Investigation / Assistance (10-43) 6 - Disorderly Person (10-44) 3 - Domestic Disturbance (10-41)
500 MAIN ST	**27**	15 - Disorderly Person (10-44) 3 - Fight / Assault (10-57) 2 - Theft (10-50)
1500 PORTER RD ***Berkshire Place Apartments***	**24**	7 - Shots Fired (10-83) 3 - Burglary - Non-Residence (10-71) 3 - Want Officer for Investigation / Assistance (10-43)
824 MAIN ST ***Weiss Liquors Inc***	**21**	7 - Disorderly Person (10-44) 6 - Want Officer for Investigation / Assistance (10-43) 3 - Suspicious Person (10-40)
SHELBY PARK	**20**	7 - Want Officer for Investigation / Assistance (10-43) 5 - Disorderly Person (10-44) 2 - Fight / Assault (10-57)
501 BEN ALLEN RD	**17**	5 - Want Officer for Investigation / Assistance (10-43) 5 - Disorderly Person (10-44) 2 - Suspicious Person (10-40)
203 TREUTLAND AV #B	**17**	11 - Want Officer for Investigation / Assistance (10-43) 2 - Theft (10-50) 2 - Suspicious Person (10-40)
2610 GALLATIN PIKE	**16**	14 - Burglary - Non-Residence (10-71) 2 - Want Officer for Investigation / Assistance (10-43)
1118 DICKERSON PIKE	**16**	11 - Theft (10-50) 2 - Want Officer for Investigation / Assistance (10-43) 2 - Disorderly Person (10-44)
1120 LITTON AV	**15**	5 - Disorderly Person (10-44) 4 - Want Officer for Investigation / Assistance (10-43) 3 - Shots Fired (10-83)
1021 RUSSELL ST	**14**	8 - Burglary - Non-Residence (10-71) 2 - Want Officer for Investigation / Assistance (10-43) 2 - Investigate 911 Hang-Up Call (10-88)

Arrest Location	Count	Counts - Top Charges
401 WALTON LN	**43**	9 - Disorderly conduct 7 - Juvenile, runaway 7 - Poss. or casual exchange-cont.sub.
S 5TH ST & SHELBY AVE	**37**	13 - Driving- suspended license 10 - Driv. lic. - no d/l 7 - Driving- revoked license
DICKERSON PIKE & SPRING ST	**25**	7 - Driving- suspended license 5 - Driving- revoked license 4 - Disorderly conduct
2000 GREENWOOD AVE	**23**	8 - Disorderly conduct 8 - Alcohol- under 21, consumption 3 - Assault
S 6TH ST & SHELBY AVE	**22**	12 - Burglary- motor vehicle 11 - Poss. or casual exchange-cont.sub. 8 - Driving- revoked license
BROADMOOR DR & DICKERSON PIKE	**21**	8 - Driving- revoked license 8 - Driving- suspended license 2 - Drug paraphernalia- unlawful use
S 4TH ST & SHELBY AVE	**20**	9 - Driving- revoked license 4 - Poss. or casual exchange-cont.sub. 2 - Probation violation- misdemeanor
1120 LITTON AVE	**20**	4 - Poss. or casual exchange-cont.sub. 3 - Juvenile, curfew 2 - Probation violation- felony
S 5TH ST & WOODLAND ST	**18**	4 - Driving- revoked license 3 - Driving- suspended license 3 - Driv. lic. - no d/l
S 7TH ST & SHELBY AVE	**17**	5 - Driving- revoked license 4 - Driv. lic. - no d/l 3 - Poss. or casual exchange-cont.sub.
DICKERSON PIKE & DONALD ST	**17**	5 - Poss. or casual exchange-cont.sub. 3 - Driv. lic. - no d/l 3 - Driving- revoked license
BRILEY PKWY E & GALLATIN PIKE	**17**	6 - Poss. or casual exchange-cont.sub. 4 - Driving- revoked license 3 - Driving- suspended license
110 GALLATIN AVE	**16**	12 - Disorderly conduct 4 - Assault 1 - Juvenile, runaway
CLEVELAND ST & DICKERSON PIKE	**16**	6 - Driving- revoked license 4 - Poss. or casual exchange-cont.sub. 3 - Driving- suspended license
BROADMOOR DR & HILLSIDE RD	**15**	5 - Driving- suspended license 5 - Driving- revoked license 3 - Poss. or casual exchange-cont.sub.

Sourced from MNPD ARMS on 5/18/2016 8:21:45 AM. CAD calls retrieved from Metropolitan Emergency Communications Center's Computer Aided Dispatch system. Includes only calls where an officer response was made. Disposition codes 6 (Backup) and 11 (Signal 9) are excluded. Self-initiated calls are excluded. Calls dispatched to interstate RPAs and intersections are excluded. Teleserve calls are excluded. Arrest information retrieved from the MNPD RMS warrants / arrests database. 1 arrest = 1 body. Includes adult and juvenile arrests. 'Nearby Business' refers to a business establishment in close proximity of the address listed, and is provided for informational purposes only. There is no guarantee that all calls were dispatched to the business listed, because in some cases, multiple business establishments have the same address (e.g. a discount store that also contains a pharmacy). Due to the unique nature of apartment-based reporting, individual unit numbers and the address of the main office for a complex may sometimes both appear in this report.

South Precinct Hot Addresses
Multiple CFS / Arrests at the Same Location, Past 12 Weeks

METROPOLITAN POLICE DEPARTMENT
of Nashville and Davidson County

CFS Location / Nearby Business	Count	Counts - Top Ten Codes
5101 HARDING PL ***MNPD South Precinct***	**104**	48 - Want Officer for Investigation / Assistance (10-43) 22 - Theft (10-50) 15 - Domestic Disturbance (10-41)
4040 NOLENSVILLE PIKE ***Walmart***	**91**	28 - Transport Prisoner / Suspect (10-16) 19 - Disorderly Person (10-44) 17 - Theft (10-50)
391 WALLACE RD ***Southern Hills Medical Center***	**79**	23 - Want Officer for Investigation / Assistance (10-43) 14 - Transport Prisoner / Suspect (10-16) 10 - Disorderly Person (10-44)
5824 NOLENSVILLE PIKE ***Walmart***	**67**	25 - Transport Prisoner / Suspect (10-16) 13 - Want Officer for Investigation / Assistance (10-43) 11 - Disorderly Person (10-44)
3035 HAMILTON CHURCH RD ***Walmart***	**44**	10 - Want Officer for Investigation / Assistance (10-43) 9 - Transport Prisoner / Suspect (10-16) 7 - Disorderly Person (10-44)
1016 2ND AV S	**28**	25 - Criminal Vice Activity (10-78) 2 - Disorderly Person (10-44) 1 - Fight / Assault (10-57)
13011 OLD HICKORY BLVD ***BP***	**27**	8 - Want Officer for Investigation / Assistance (10-43) 6 - Vehicle Accident - Property Damage (10-45) 5 - Disorderly Person (10-44)
270 TAMPA DR	**26**	8 - Want Officer for Investigation / Assistance (10-43) 6 - Domestic Disturbance (10-41) 6 - Disorderly Person (10-44)
61 EAST THOMPSON LN ***Kroger***	**26**	8 - Want Officer for Investigation / Assistance (10-43) 6 - Vehicle Accident - Property Damage (10-45) 3 - Theft (10-50)
5319 MT VIEW RD ***Kroger***	**25**	9 - Want Officer for Investigation / Assistance (10-43) 6 - Disorderly Person (10-44) 4 - Transport Prisoner / Suspect (10-16)
2212 NOLENSVILLE PIKE	**19**	10 - Disorderly Person (10-44) 3 - Vehicle Accident - Property Damage (10-45) 2 - Person with Weapon (10-54)
411 MURFREESBORO PIKE ***Mercury Courts***	**18**	5 - Suspicious Person (10-40) 4 - Want Officer for Investigation / Assistance (10-43) 2 - Disorderly Person (10-44)
981 MURFREESBORO PIKE ***Quality Inn***	**18**	5 - Burglary - Non-Residence (10-71) 3 - Want Officer for Investigation / Assistance (10-43) 3 - Disorderly Person (10-44)
1155 BELL RD ***Home Depot***	**17**	5 - Vehicle Accident - Property Damage (10-45) 3 - Disorderly Person (10-44) 2 - Want Officer for Investigation / Assistance (10-43)
180 WALLACE RD ***Nob Hill Villa Apartments***	**16**	6 - Want Officer for Investigation / Assistance (10-43) 3 - Burglary - Non-Residence (10-71) 2 - Suspicious Person (10-40)

Arrest Location	Count	Counts - Top Charges
4040 NOLENSVILLE PIKE	**86**	58 - Theft of merchandise - $500 or less 18 - Criminal trespass 8 - Theft of property- $500 or less
5824 NOLENSVILLE PIKE	**51**	39 - Theft of merchandise - $500 or less 6 - Criminal trespass 4 - Theft of property- $500 or less
1200 2ND AVE S	**45**	32 - Disorderly conduct 4 - Vandalism- $500 or less 3 - Resisting stop, frisk, halt, arrest, or search
MURFREESBORO PIKE & THOMPSON PL	**34**	9 - Driv. lic. - no d/l 6 - Driving- revoked license 4 - Drug paraphernalia- unlawful use
HARDING PL & NOLENSVILLE PIKE	**32**	16 - Driv. lic. - no d/l 4 - Driving- revoked license 4 - Driving- suspended license
2ND AVE S & LAFAYETTE ST	**32**	11 - Public intoxication 4 - Failure to be booked (state citation) 4 - Driving- revoked license
160 ANTIOCH PIKE	**30**	11 - Disorderly conduct 5 - Juvenile, runaway 3 - Poss. or casual exchange-cont.sub.
391 WALLACE RD	**28**	9 - Driving under the influence 6 - Driv. lic. - no d/l 3 - Failure to be booked (state citation)
3035 HAMILTON CHURCH RD	**25**	11 - Theft of merchandise - $500 or less 4 - Public intoxication 3 - Poss. or casual exchange-cont.sub.
BRILEY PKWY N & MURFREESBORO PIKE	**22**	6 - Driving- suspended license 6 - Driv. lic. - no d/l 4 - Driving- revoked license
1024 2ND AVE S	**20**	16 - Criminal trespass 8 - Drug paraphernalia- unlawful use 2 - Evidence- tampering
1417 MURFREESBORO PIKE	**19**	15 - Accident - failure to report 1 - Accident - leaving scene involving personal injury 1 - Driv. lic. - no d/l
1ST AVE S & LAFAYETTE ST	**18**	8 - Drug paraphernalia- unlawful use 3 - Failure to appear- class b or c misd. 2 - Poss. or casual exchange-cont.sub.- prior conv.
LINBAR DR & WALLACE RD	**18**	9 - Driv. lic. - no d/l 4 - Failure to be booked (state citation) 3 - Driving- suspended license
NOLENSVILLE PIKE & THOMPSON LN	**17**	6 - Driv. lic. - no d/l 3 - Driving under the influence 2 - Driving- revoked license

Sourced from MNPD ARMS on 5/18/2016 8:21:45 AM. CAD calls retrieved from Metropolitan Emergency Communications Center's Computer Aided Dispatch system. Includes only calls where an officer response was made. Disposition codes 6 (Backup) and 11 (Signal 9) are excluded. Self-initiated calls are excluded. Calls dispatched to interstate RPAs and intersections are excluded. Teleserve calls are excluded. Arrest information retrieved from the MNPD RMS warrants / arrests database. 1 arrest = 1 body. Includes adult and juvenile arrests. 'Nearby Business' refers to a business establishment in close proximity of the address listed, and is provided for informational purposes only. There is no guarantee that all calls were dispatched to the business listed, because in some cases, multiple business establishments have the same address (e.g. a discount store that also contains a pharmacy). Due to the unique nature of apartment-based reporting, individual unit numbers and the address of the main office for a complex may sometimes both appear in this report.

Central Precinct Hot Addresses
Multiple CFS / Arrests at the Same Location, Past 12 Weeks

METROPOLITAN POLICE DEPARTMENT
of Nashville and Davidson County

CFS Location / Nearby Business	Count	Counts - Top Ten Codes
200 JAMES ROBERTSON PKWY ***MNPD Central Precinct***	**224**	74 - Want Officer for Investigation / Assistance (10-43) 45 - Domestic Disturbance (10-41) 40 - Theft (10-50)
639 LAFAYETTE ST ***Nashville Rescue Mission***	**162**	58 - Disorderly Person (10-44) 55 - Want Officer for Investigation / Assistance (10-43) 13 - Fight / Assault (10-57)
709 5TH AV S ***Greyhound***	**97**	40 - Disorderly Person (10-44) 29 - Want Officer for Investigation / Assistance (10-43) 10 - Theft (10-50)
448 2ND AV N ***Criminal Justice Center***	**85**	31 - Want Officer for Investigation / Assistance (10-43) 20 - Domestic Disturbance (10-41) 10 - Theft (10-50)
705 DREXEL ST ***Room In the Inn***	**58**	26 - Want Officer for Investigation / Assistance (10-43) 11 - Disorderly Person (10-44) 6 - Fight / Assault (10-57)
400 CHARLOTTE AV ***Tennessee Public Transportation Association***	**46**	15 - Want Officer for Investigation / Assistance (10-43) 7 - Disorderly Person (10-44) 5 - Fight / Assault (10-57)
1201 BROADWAY	**44**	29 - Disorderly Person (10-44) 5 - Want Officer for Investigation / Assistance (10-43) 2 - Intoxicated Person (10-42)
601 KOREAN VETERANS BLVD	**40**	19 - Want Officer for Investigation / Assistance (10-43) 9 - Theft (10-50) 4 - Vehicle Accident - Property Damage (10-45)
329 BROADWAY	**37**	11 - Want Officer for Investigation / Assistance (10-43) 8 - Fight / Assault (10-57) 8 - Vehicle Blocking Right of Way (10-49)
111 N 1ST ST ***Travel Centers of America***	**34**	21 - Disorderly Person (10-44) 5 - Want Officer for Investigation / Assistance (10-43) 3 - Fight / Assault (10-57)
9 HERMITAGE AV	**34**	16 - Disorderly Person (10-44) 6 - Want Officer for Investigation / Assistance (10-43) 4 - Theft (10-50)
100 WOODLAND ST ***Davidson County Juvenile Detention***	**32**	12 - Want Officer for Investigation / Assistance (10-43) 8 - Domestic Disturbance (10-41) 2 - Disorderly Person (10-44)
121 4TH AV S ***Hilton Nashville Downtown***	**26**	10 - Disorderly Person (10-44) 6 - Theft (10-50) 4 - Want Officer for Investigation / Assistance (10-43)
315 4TH AV N	**26**	9 - Theft (10-50) 5 - Want Officer for Investigation / Assistance (10-43) 4 - Disorderly Person (10-44)
835 4TH AV S	**24**	13 - Burglary - Non-Residence (10-71) 5 - Disorderly Person (10-44) 1 - Want Officer for Investigation / Assistance (10-43)

Arrest Location	Count	Counts - Top Charges
448 2ND AVE N	**516**	151 - Failure to appear- class b or c misd. 120 - Probation violation- misdemeanor 70 - Probation violation- felony
200 JAMES ROBERTSON PKWY	**316**	93 - Failure to appear- class b or c misd. 62 - Probation violation- misdemeanor 56 - Failure to be booked (state citation)
408 2ND AVE N	**168**	37 - Probation violation- misdemeanor 30 - Probation violation- felony 24 - Failure to appear- class b or c misd.
639 LAFAYETTE ST	**118**	45 - Criminal trespass 30 - Failure to be booked (state citation) 17 - Public intoxication
400 CHARLOTTE AVE	**74**	24 - Public intoxication 21 - Criminal trespass 18 - Disorderly conduct
CJC	**61**	17 - Driving- suspended license 12 - Driv. lic. - no d/l 9 - Failure to appear- class b or c misd.
4TH AVE S & LAFAYETTE ST	**27**	6 - Public intoxication 5 - Driving- suspended license 4 - Criminal trespass
514 8TH AVE S	**24**	22 - Criminal trespass 2 - Public intoxication
200 JAMES ROBERTSON	**23**	6 - Failure to appear- class b or c misd. 5 - Probation violation- felony 4 - Probation violation- misdemeanor
617 MIDDLETON ST	**22**	17 - Criminal trespass 1 - Burglary- motor vehicle 1 - Driving- revoked license
3RD AVE N & BROADWAY	**21**	13 - Public intoxication 3 - Disorderly conduct 2 - Driving- revoked license
2ND AVE N & BROADWAY	**21**	11 - Public intoxication 3 - Obstructing a passageway 2 - Driv. lic. - no d/l
9 HERMITAGE AVE	**21**	10 - Criminal trespass 5 - Poss. or casual exchange-cont.sub. 5 - Public intoxication
329 BROADWAY	**18**	14 - Public intoxication 3 - Assault 2 - Assault- simple - bodily injury
660 LAFAYETTE ST	**18**	17 - Criminal trespass 1 - Poss. or casual exchange-cont.sub. 1 - Public intoxication

Sourced from MNPD ARMS on 5/18/2016 8:21:45 AM. CAD calls retrieved from Metropolitan Emergency Communications Center's Computer Aided Dispatch system. Includes only calls where an officer response was made. Disposition codes 6 (Backup) and 11 (Signal 9) are excluded. Self-initiated calls are excluded. Calls dispatched to interstate RPAs and intersections are excluded. Teleserve calls are excluded. Arrest information retrieved from the MNPD RMS warrants / arrests database. 1 arrest = 1 body. Includes adult and juvenile arrests. 'Nearby Business' refers to a business establishment in close proximity of the address listed, and is provided for informational purposes only. There is no guarantee that all calls were dispatched to the business listed, because in some cases, multiple business establishments have the same address (e.g. a discount store that also contains a pharmacy). Due to the unique nature of apartment-based reporting, individual unit numbers and the address of the main office for a complex may sometimes both appear in this report.

Hermitage Precinct Hot Addresses
Multiple CFS / Arrests at the Same Location, Past 12 Weeks

METROPOLITAN POLICE DEPARTMENT
of Nashville and Davidson County

CFS Location / Nearby Business	Count	Counts - Top Ten Codes
3701 JAMES KAY LN ***MNPD Hermitage Precinct***	**86**	48 - Want Officer for Investigation / Assistance (10-43) 13 - Theft (10-50) 8 - Domestic Disturbance (10-41)
433 OPRY MILLS DR ***Opry Mills***	**71**	24 - Theft (10-50) 14 - Want Officer for Investigation / Assistance (10-43) 10 - Vehicle Accident - Property Damage (10-45)
5655 FRIST BLVD ***Summit Medical Center***	**63**	23 - Transport Prisoner / Suspect (10-16) 10 - Fight / Assault (10-57) 10 - Want Officer for Investigation / Assistance (10-43)
24 LAFAYETTE ST ***Z Mart***	**55**	37 - Disorderly Person (10-44) 4 - Theft (10-50) 3 - Fight / Assault (10-57)
4424 LEBANON PIKE ***Walmart Supercenter***	**44**	17 - Theft (10-50) 10 - Transport Prisoner / Suspect (10-16) 5 - Disorderly Person (10-44)
143 MCGAVOCK PIKE ***Kroger***	**29**	7 - Want Officer for Investigation / Assistance (10-43) 6 - Disorderly Person (10-44) 4 - Theft (10-50)
2284 MURFREESBORO PIKE ***Kroger***	**27**	5 - Want Officer for Investigation / Assistance (10-43) 5 - Disorderly Person (10-44) 5 - Transport Prisoner / Suspect (10-16)
82 LAFAYETTE ST ***Dollar General***	**27**	10 - Disorderly Person (10-44) 7 - Want Officer for Investigation / Assistance (10-43) 7 - Theft (10-50)
635 SPENCE LN	**24**	22 - Burglary - Residence (10-70) 1 - Vehicle Accident - Property Damage (10-45) 1 - Burglary - Non-Residence (10-71)
601 FESSLERS LN ***Dunkin' Donuts***	**23**	12 - Disorderly Person (10-44) 5 - Theft (10-50) 2 - Want Officer for Investigation / Assistance (10-43)
2664 SMITH SPRINGS RD	**21**	7 - Want Officer for Investigation / Assistance (10-43) 5 - Disorderly Person (10-44) 3 - Vehicle Accident - Property Damage (10-45)
5544 OLD HICKORY BLVD ***Kroger***	**20**	5 - Want Officer for Investigation / Assistance (10-43) 5 - Theft (10-50) 2 - Vehicle Accident - Property Damage (10-45)
710 MURFREESBORO PIKE	**17**	6 - Disorderly Person (10-44) 3 - Theft (10-50) 2 - Fight / Assault (10-57)
990 MURFREESBORO PIKE	**17**	11 - Disorderly Person (10-44) 4 - Want Officer for Investigation / Assistance (10-43) 2 - Fight / Assault (10-57)
2800 OPRYLAND DR ***Gaylord Opryland Resort and Convention Center***	**16**	4 - Fight / Assault (10-57) 4 - Want Officer for Investigation / Assistance (10-43) 2 - Disorderly Person (10-44)

Arrest Location	Count	Counts - Top Charges
4424 LEBANON PIKE	**49**	31 - Theft of merchandise - $500 or less 12 - Theft of property- $500 or less 7 - Failure to appear- class b or c misd.
3150 MCGAVOCK PIKE	**36**	10 - Disorderly conduct 4 - Drug paraphernalia- unlawful use 4 - Assault- simple - bodily injury
20 LAFAYETTE ST	**30**	20 - Criminal trespass 8 - Public intoxication 5 - Drug paraphernalia- unlawful use
24 LAFAYETTE ST	**29**	10 - Criminal trespass 9 - Public intoxication 4 - Poss. or casual exchange-cont.sub.
433 OPRY MILLS DR	**24**	8 - Criminal trespass 6 - Theft of merchandise - $500 or less 3 - Theft of property- $500 or less
2284 MURFREESBORO PIKE	**22**	8 - Theft of merchandise - $500 or less 6 - Failure to appear- class b or c misd. 5 - Criminal trespass
BRILEY PKWY N & MCGAVOCK PIKE	**20**	5 - Driving- revoked license 4 - Driv. lic. - no d/l 3 - Driving- suspended license
FAIRFIELD AVE & GREEN ST	**18**	6 - Poss. or casual exchange-cont.sub. 5 - Driving- revoked license 5 - Driving- suspended license
BRILEY PKWY N & ELM HILL PIKE	**17**	7 - Poss. or casual exchange-cont.sub. 3 - Driving- suspended license 3 - Drug paraphernalia- unlawful use
CENTRAL PIKE & OLD HICKORY BLVD	**17**	8 - Poss. or casual exchange-cont.sub. 4 - Failure to appear- class b or c misd. 4 - Drug paraphernalia- unlawful use
816 MURFREESBORO PIKE	**17**	7 - Driv. lic. - no d/l 5 - Driving- suspended license 2 - Driving- revoked license
BRILEY PKWY N & TWO RIVERS PKWY	**16**	6 - Juvenile, loitering during school hours 4 - Driving- suspended license 2 - Driving- revoked license
MILLWOOD DR & MURFREESBORO PIKE	**16**	8 - Driv. lic. - no d/l 2 - Driving- suspended license 2 - Evading arrest- misdemeaner
FAIRFIELD AVE & LAFAYETTE ST	**15**	3 - Driving- revoked license 3 - Driv. lic. - no d/l 2 - Drug paraphernalia- unlawful use
3430 PERCY PRIEST DR	**15**	7 - Poss. or casual exchange-cont.sub. 4 - Failure to appear- class b or c misd. 4 - Drug paraphernalia- unlawful use

Sourced from MNPD ARMS on 5/18/2016 8:21:45 AM. CAD calls retrieved from Metropolitan Emergency Communications Center's Computer Aided Dispatch system. Includes only calls where an officer response was made. Disposition codes 6 (Backup) and 11 (Signal 9) are excluded. Self-initiated calls are excluded. Calls dispatched to interstate RPAs and intersections are excluded. Teleserve calls are excluded. Arrest information retrieved from the MNPD RMS warrants / arrests database. 1 arrest = 1 body. Includes adult and juvenile arrests. 'Nearby Business' refers to a business establishment in close proximity of the address listed, and is provided for informational purposes only. There is no guarantee that all calls were dispatched to the business listed, because in some cases, multiple business establishments have the same address (e.g. a discount store that also contains a pharmacy). Due to the unique nature of apartment-based reporting, individual unit numbers and the address of the main office for a complex may sometimes both appear in this report.

North Precinct Hot Addresses
Multiple CFS / Arrests at the Same Location, Past 12 Weeks

METROPOLITAN POLICE DEPARTMENT
of Nashville and Davidson County

CFS Location / Nearby Business	Count	Counts - Top Ten Codes
1818 ALBION ST ***Nashville General Hospital School***	**76**	29 - Want Officer for Investigation / Assistance (10-43) 13 - Transport Prisoner / Suspect (10-16) 8 - Fight / Assault (10-57)
1716 ROSA L PARKS BLVD ***Nashville Rescue Mission***	**65**	22 - Want Officer for Investigation / Assistance (10-43) 21 - Disorderly Person (10-44) 6 - Domestic Disturbance (10-41)
800 MONROE ST ***Kroger***	**62**	16 - Disorderly Person (10-44) 11 - Want Officer for Investigation / Assistance (10-43) 9 - Theft (10-50)
2200 BRICK CHURCH PIKE ***Exxon***	**44**	10 - Disorderly Person (10-44) 8 - Want Officer for Investigation / Assistance (10-43) 7 - Theft (10-50)
2231 26TH AV N ***MNPD North Precinct***	**43**	21 - Want Officer for Investigation / Assistance (10-43) 6 - Theft (10-50) 5 - Disorderly Person (10-44)
237 CUMBERLAND BND	**39**	32 - Transport Prisoner / Suspect (10-16) 3 - Disorderly Person (10-44) 2 - Want Officer for Investigation / Assistance (10-43)
2801 JOHN A MERRITT BLVD ***BP***	**33**	25 - Disorderly Person (10-44) 4 - Theft (10-50) 2 - Intoxicated Person (10-42)
2600 JEFFERSON ST	**32**	23 - Theft (10-50) 4 - Disorderly Person (10-44) 1 - Want Officer for Investigation / Assistance (10-43)
2910 CLARKSVILLE PIKE	**28**	21 - Burglary - Non-Residence (10-71) 4 - Vehicle Accident - Property Damage (10-45) 1 - Vehicle Accident - Personal Injury (10-46)
2624 MORENA ST ***Ebenezer Missionary Baptist Church***	**27**	26 - Burglary - Non-Residence (10-71) 1 - Theft (10-50)
303 W TRINITY LN	**25**	20 - Disorderly Person (10-44) 4 - Want Officer for Investigation / Assistance (10-43) 1 - Burglary - Non-Residence (10-71)
1755 DR D B TODD JR BLVD	**23**	14 - Theft (10-50) 7 - Disorderly Person (10-44) 1 - Want Officer for Investigation / Assistance (10-43)
275 CUMBERLAND BND #237	**21**	9 - Transport Prisoner / Suspect (10-16) 4 - Want Officer for Investigation / Assistance (10-43) 3 - Disorderly Person (10-44)
3200 CLARKSVILLE PIKE	**20**	10 - Theft (10-50) 4 - Disorderly Person (10-44) 1 - Domestic Disturbance (10-41)
3500 JOHN A MERRITT BLVD ***Tennessee State University***	**19**	5 - Want Officer for Investigation / Assistance (10-43) 4 - Domestic Disturbance (10-41) 3 - Theft (10-50)

Arrest Location	Count	Counts - Top Charges
1818 ALBION ST	**50**	9 - Failure to appear- class b or c misd. 9 - Poss. or casual exchange-cont.sub. 6 - Failure to be booked (state citation)
800 MONROE ST	**27**	14 - Theft of merchandise - $500 or less 6 - Public intoxication 5 - Drug paraphernalia- unlawful use
2027 ED TEMPLE BLVD	**23**	14 - Poss. or casual exchange-cont.sub. 4 - Probation violation- felony 3 - Drug paraphernalia- unlawful use
2407 SCOVEL ST	**20**	17 - Drug paraphernalia- unlawful use 6 - Poss. or casual exchange-cont.sub. 1 - Failure to be booked (state citation)
2200 BRICK CHURCH PIKE	**18**	5 - Theft of merchandise - $500 or less 4 - Driving- suspended license 3 - Poss. or casual exchange-cont.sub.
400 E NOCTURNE DR	**16**	6 - Poss. or casual exchange-cont.sub. 5 - Assault, domestic bodily injury 5 - Drug paraphernalia- unlawful use
600 28TH AVE N	**15**	14 - Poss. or casual exchange-cont.sub. 2 - Drug paraphernalia- unlawful use 1 - Driving under the influence - vehicle owner - 3rd off
AVONDALE CIR & BRICK CHURCH PIKE	**14**	6 - Driving- revoked license 4 - Driving- suspended license 2 - Driv. lic. - poss. of revoked, susp. or altered
2400 BUENA VISTA PIKE	**14**	3 - Criminal trespass 3 - Drug paraphernalia- unlawful use 3 - Poss. or casual exchange-cont.sub.
2715 WHITES CREEK PIKE	**13**	4 - Assault, domestic bodily injury 2 - Criminal contempt-violation of order of protection 2 - Drug paraphernalia- unlawful use
W TRINITY LN & BRICK CHURCH PIKE	**13**	4 - Legend drug poss. w/out prescription 3 - Drug paraphernalia- unlawful use 2 - Driving- revoked license
BUCHANAN ST & DR D B TODD JR BLVD	**12**	4 - Public intoxication 3 - Driving- suspended license 2 - Driving- suspended license, 2nd offense
1613 BUCHANAN ST	**11**	9 - Criminal trespass 4 - Public intoxication 1 - Poss. or casual exchange-cont.sub.
16TH AVE N & BUCHANAN ST	**11**	3 - Driving- revoked license 2 - Drug paraphernalia- unlawful use 2 - Failure to be booked (state citation)
DR D B TODD JR BLVD & JEFFERSON ST	**10**	2 - Failure to be booked (state citation) 2 - Driving- suspended license, 2nd offense 1 - Driving- revoked license, 2nd offense

Sourced from MNPD ARMS on 5/18/2016 8:21:45 AM. CAD calls retrieved from Metropolitan Emergency Communications Center's Computer Aided Dispatch system. Includes only calls where an officer response was made. Disposition codes 6 (Backup) and 11 (Signal 9) are excluded. Self-initiated calls are excluded. Calls dispatched to interstate RPAs and intersections are excluded. Teleserve calls are excluded. Arrest information retrieved from the MNPD RMS warrants / arrests database. 1 arrest = 1 body. Includes adult and juvenile arrests. 'Nearby Business' refers to a business establishment in close proximity of the address listed, and is provided for informational purposes only. There is no guarantee that all calls were dispatched to the business listed, because in some cases, multiple business establishments have the same address (e.g. a discount store that also contains a pharmacy). Due to the unique nature of apartment-based reporting, individual unit numbers and the address of the main office for a complex may sometimes both appear in this report.

Madison Precinct Hot Addresses
Multiple CFS / Arrests at the Same Location, Past 12 Weeks

METROPOLITAN POLICE DEPARTMENT
of Nashville and Davidson County

CFS Location / Nearby Business	Count	Counts - Top Ten Codes
3458 DICKERSON PIKE ***Walmart Supercenter***	**80**	34 - Transport Prisoner / Suspect (10-16) 14 - Theft (10-50) 13 - Want Officer for Investigation / Assistance (10-43)
400 MYATT DR ***Madison Police Precinct***	**70**	24 - Domestic Disturbance (10-41) 23 - Want Officer for Investigation / Assistance (10-43) 8 - Disorderly Person (10-44)
3441 DICKERSON PIKE ***Skyline Medical Center***	**69**	21 - Want Officer for Investigation / Assistance (10-43) 14 - Fight / Assault (10-57) 10 - Domestic Disturbance (10-41)
2232 GALLATIN PIKE N	**49**	16 - Transport Prisoner / Suspect (10-16) 9 - Disorderly Person (10-44) 9 - Theft (10-50)
200 GALLATIN PIKE S	**42**	9 - Theft (10-50) 7 - Want Officer for Investigation / Assistance (10-43) 5 - Vehicle Accident - Property Damage (10-45)
819 GALLATIN PIKE S	**33**	12 - Theft (10-50) 11 - Disorderly Person (10-44) 4 - Want Officer for Investigation / Assistance (10-43)
627 GALLATIN PIKE S	**30**	9 - Theft (10-50) 6 - Disorderly Person (10-44) 5 - Want Officer for Investigation / Assistance (10-43)
2050 GALLATIN PIKE N	**22**	9 - Theft (10-50) 4 - Transport Prisoner / Suspect (10-16) 3 - Disorderly Person (10-44)
3301 CREEKWOOD DR ***Knoll Crest Apartments***	**21**	7 - Want Officer for Investigation / Assistance (10-43) 5 - Shots Fired (10-83) 2 - Investigate 911 Hang-Up Call (10-88)
860 OLD HICKORY BLVD W ***Cedar Hill Park Maintenance***	**18**	5 - Want Officer for Investigation / Assistance (10-43) 4 - Disorderly Person (10-44) 2 - Criminal Vice Activity (10-78)
101 GALLATIN PIKE N	**16**	3 - Theft (10-50) 3 - Disorderly Person (10-44) 2 - Want Officer for Investigation / Assistance (10-43)
333 GALLATIN PIKE S	**15**	4 - Criminal Vice Activity (10-78) 3 - Fight / Assault (10-57) 3 - Want Officer for Investigation / Assistance (10-43)
610 GALLATIN PIKE S	**14**	3 - Want Officer for Investigation / Assistance (10-43) 2 - Disorderly Person (10-44) 2 - Suicidal Person (10-63)
111 GALLATIN PIKE N	**14**	3 - Vehicle Accident - Property Damage (10-45) 2 - Disorderly Person (10-44) 2 - Suspicious Person (10-40)
1508 GALLATIN PIKE S	**14**	5 - Want Officer for Investigation / Assistance (10-43) 2 - Theft (10-50) 2 - Fight / Assault (10-57)

Arrest Location	Count	Counts - Top Charges
3458 DICKERSON PIKE	**111**	91 - Theft of merchandise - $500 or less 7 - Theft of property- $500 or less 7 - Criminal trespass
2232 N GALLATIN PIKE	**47**	41 - Theft of merchandise - $500 or less 7 - Criminal trespass 4 - Theft of property- $500 or less
3441 DICKERSON PIKE	**43**	6 - Failure to appear- class b or c misd. 5 - Assault, aggravated - deadly weapon - int/kn 4 - Driv. lic. - no d/l
333 RIO VISTA DR	**19**	5 - Poss. or casual exchange-cont.sub. 5 - Juvenile, loitering during school hours 3 - Driving- revoked license
BRICK CHURCH PIKE & EWING DR	**16**	5 - Driving- revoked license 4 - Driving- suspended license, 2nd offense 3 - Poss. or casual exchange-cont.sub.
DICKERSON PIKE & DOVERSIDE DR	**15**	3 - Driving- suspended license 3 - Driv. lic. - no d/l 2 - Driving- revoked license, 2nd offense
1150 HUNTERS LN	**14**	8 - Disorderly conduct 6 - Poss. or casual exchange-cont.sub. 5 - Resisting stop, frisk, halt, arrest, or search
118 EMMITT AVE	**13**	5 - Drug paraphernalia- unlawful use 3 - Poss. or casual exchange-cont.sub. 2 - Manuf.-cont.sub.- cocaine .5 gr. or more
3301 CREEKWOOD DR	**12**	5 - Disorderly conduct 2 - Poss. or casual exchange-cont.sub. 1 - Probation violation- misdemeanor
2050 N GALLATIN PIKE	**11**	9 - Theft of merchandise - $500 or less 3 - Theft of merchandise- > $500 but < $1,000
BRICK CHURCH PIKE & RICHMOND HILL DR	**11**	4 - Driv. lic. - no d/l 2 - Driving- revoked license 2 - Driving- suspended license, 2nd offense
860 OLD HICKORY BLVD W	**10**	3 - Probation violation- misdemeanor 2 - Poss. or casual exchange-cont.sub. 2 - Drug paraphernalia- unlawful use
2424 N GALLATIN PIKE	**10**	3 - Failure to be booked (state citation) 2 - Drug paraphernalia- unlawful use 2 - Public intoxication
317 MYATT DR	**10**	2 - Driv. lic. - no d/l 2 - Failure to appear- class b or c misd. 1 - Drug paraphernalia- unlawful use
HWY 45 & MYATT DR	**10**	4 - Poss. or casual exchange-cont.sub. 2 - Driving- revoked license 2 - Driv. lic. - no d/l

Sourced from MNPD ARMS on 5/18/2016 8:21:45 AM. CAD calls retrieved from Metropolitan Emergency Communications Center's Computer Aided Dispatch system. Includes only calls where an officer response was made. Disposition codes 6 (Backup) and 11 (Signal 9) are excluded. Self-initiated calls are excluded. Calls dispatched to interstate RPAs and intersections are excluded. Teleserve calls are excluded. Arrest information retrieved from the MNPD RMS warrants / arrests database. 1 arrest = 1 body. Includes adult and juvenile arrests. 'Nearby Business' refers to a business establishment in close proximity of the address listed, and is provided for informational purposes only. There is no guarantee that all calls were dispatched to the business listed, because in some cases, multiple business establishments have the same address (e.g. a discount store that also contains a pharmacy). Due to the unique nature of apartment-based reporting, individual unit numbers and the address of the main office for a complex may sometimes both appear in this report.

Midtown Hills Precinct Hot Addresses
Multiple CFS / Arrests at the Same Location, Past 12 Weeks

METROPOLITAN POLICE DEPARTMENT
of Nashville and Davidson County

CFS Location / Nearby Business	Count	Counts - Top Ten Codes
2000 CHURCH ST ***Baptist Hospital***	**77**	22 - Want Officer for Investigation / Assistance (10-43) 12 - Transport Prisoner / Suspect (10-16) 11 - Fight / Assault (10-57)
1211 MEDICAL CENTER DR ***Vanderbilt University Medical Center***	**52**	14 - Want Officer for Investigation / Assistance (10-43) 9 - Fight / Assault (10-57) 5 - Domestic Disturbance (10-41)
2300 PATTERSON ST ***Centennial Medical Center***	**50**	18 - Transport Prisoner / Suspect (10-16) 10 - Want Officer for Investigation / Assistance (10-43) 8 - Fight / Assault (10-57)
2421 POWELL AV ***Walmart***	**43**	15 - Theft (10-50) 9 - Disorderly Person (10-44) 6 - Want Officer for Investigation / Assistance (10-43)
2500 WEST END AV ***Centennial Park***	**41**	10 - Want Officer for Investigation / Assistance (10-43) 5 - Disorderly Person (10-44) 5 - Fight / Assault (10-57)
1401 CHARLOTTE AV ***Exxon***	**34**	12 - Disorderly Person (10-44) 10 - Want Officer for Investigation / Assistance (10-43) 5 - Theft (10-50)
4041 NOLENSVILLE PIKE ***McDonald's***	**29**	18 - Disorderly Person (10-44) 4 - Want Officer for Investigation / Assistance (10-43) 1 - Domestic Disturbance (10-41)
2001 8TH AV S ***Exxon***	**25**	14 - Disorderly Person (10-44) 4 - Theft (10-50) 3 - Want Officer for Investigation / Assistance (10-43)
719 THOMPSON LN ***100 Oaks***	**24**	6 - Vehicle Accident - Property Damage (10-45) 5 - Theft (10-50) 3 - Domestic Disturbance (10-41)
1441 12TH AV S ***Midtown Hills Police Precinct***	**22**	10 - Want Officer for Investigation / Assistance (10-43) 5 - Theft (10-50) 4 - Domestic Disturbance (10-41)
1120 GLENDALE LN	**22**	7 - Disorderly Person (10-44) 6 - Fight / Assault (10-57) 6 - Missing Person (10-75)
2700 WEST END AV ***McDonald's***	**20**	8 - Disorderly Person (10-44) 6 - Investigate 911 Hang-Up Call (10-88) 2 - Domestic Disturbance (10-41)
5771 NOLENSVILLE PIKE ***Kroger***	**18**	6 - Want Officer for Investigation / Assistance (10-43) 3 - Disorderly Person (10-44) 3 - Vehicle Accident - Property Damage (10-45)
780 OLD HICKORY BLVD ***Target***	**15**	5 - Vehicle Accident - Property Damage (10-45) 3 - Theft (10-50) 3 - Disorderly Person (10-44)
2535 POWELL AV ***Home Depot***	**15**	7 - Theft (10-50) 3 - Want Officer for Investigation / Assistance (10-43) 2 - Transport Prisoner / Suspect (10-16)

Arrest Location	Count	Counts - Top Charges
NOLENSVILLE PIKE & OLD HICKORY BLVD	**30**	9 - Driv. lic. - no d/l 7 - Driving- revoked license 7 - Poss. or casual exchange-cont.sub.
EDMONDSON PIKE & NOLENSVILLE PIKE	**26**	9 - Driv. lic. - no d/l 8 - Poss. or casual exchange-cont.sub. 4 - Drug paraphernalia- unlawful use
1211 MEDICAL CENTER DR	**24**	3 - Driving under the influence 3 - Failure to appear- class b or c misd. 3 - Resisting stop, frisk, halt, arrest, or search
2500 WEST END AVE	**24**	11 - Poss. or casual exchange-cont.sub. 7 - Drug paraphernalia- unlawful use 2 - Contributing - delinquency of a minor
2421 POWELL AVE	**19**	14 - Theft of merchandise - $500 or less 3 - Failure to appear - felony or class a misd. 3 - Criminal trespass
440 HOGAN RD	**18**	11 - Driv. lic. - no d/l 3 - Driving- suspended license 2 - Reckless driving
3812 HILLSBORO PIKE	**16**	5 - Poss. or casual exchange-cont.sub. 4 - Juvenile, loitering during school hours 3 - Juvenile, runaway
8TH AVE S & WEDGEWOOD AVE	**16**	5 - Driving- suspended license 3 - Criminal trespass 3 - Failure to appear- class b or c misd.
NOLENSVILLE PIKE & TUSCULUM RD	**14**	8 - Driv. lic. - no d/l 4 - Failure to be booked (state citation) 1 - Poss. or casual exchange-cont.sub.
600 WHISPERING HILLS DR	**13**	10 - Poss. or casual exchange-cont.sub. 6 - Drug paraphernalia- unlawful use 2 - Juvenile, curfew
2300 PATTERSON ST	**12**	3 - Poss. or casual exchange-cont.sub. 3 - Public intoxication 2 - Failure to be booked (state citation)
12TH AVE S & WEDGEWOOD AVE	**12**	4 - Failure to be booked (state citation) 3 - Driving- suspended license 3 - Driving- revoked license
1120 GLENDALE LN	**11**	4 - Juvenile, curfew 2 - Juvenile, runaway 2 - Vandalism- $1,000 or > but < $10,000
2000 CHURCH ST	**11**	3 - Public intoxication 2 - Driv. lic. - no d/l 1 - Assault, domestic bodily injury
2001 8TH AVE S	**11**	9 - Criminal trespass 1 - Driving- revoked license 1 - Driv. lic. - no d/l

Sourced from MNPD ARMS on 5/18/2016 8:21:45 AM. CAD calls retrieved from Metropolitan Emergency Communications Center's Computer Aided Dispatch system. Includes only calls where an officer response was made. Disposition codes 6 (Backup) and 11 (Signal 9) are excluded. Self-initiated calls are excluded. Calls dispatched to interstate RPAs and intersections are excluded. Teleserve calls are excluded. Arrest information retrieved from the MNPD RMS warrants / arrests database. 1 arrest = 1 body. Includes adult and juvenile arrests. 'Nearby Business' refers to a business establishment in close proximity of the address listed, and is provided for informational purposes only. There is no guarantee that all calls were dispatched to the business listed, because in some cases, multiple business establishments have the same address (e.g. a discount store that also contains a pharmacy). Due to the unique nature of apartment-based reporting, individual unit numbers and the address of the main office for a complex may sometimes both appear in this report.

Other Reports

CompStat Weekly Analysis is provided by the Metropolitan Nashville Police Department Crime Analysis Section. This document does not necessarily reflect official UCR counts. It is intended to be a management tool and is for law enforcement use only.

"In any moment of decision, the best thing you can do is the right thing, the next best thing is the wrong thing, and the worst thing you can do is nothing."
- Theodore Roosevelt

Begin Date: 05/08/2016
End Date: 05/14/2016
Week: 19

APR Data

Precinct Assignment	YTD	Last Week
West	55	4
East	246	13
South	1	0
Central	94	0
Hermitage	123	12
North	2	1
Madison	287	17
Midtown Hills	188	17
County	**996**	**64**

APR Initiated by	YTD	Last Week
Dispatched	554	39
Referred by Field Supervisor	19	8
Self Initiated	99	5
Walk In	324	12

Criteria	YTD	Last Week
Met APR Criteria	925	60
Pending Less Than 30 Minutes	12	2
Pending Over 30 Minutes	59	2

Result	YTD	Last Week
Complainant Gone	88	0
Complainant Waiting	64	0
No Answer at Call Back	10	1
Requested Officer Respond	16	0
Reviewed Text of Call With Complainant	818	63

Action Taken	YTD	Last Week
Extra Patrol Broadcast Sent	1	0
Incident Report Completed	901	53
No Police Action Required	55	7
Sent Back to Pending	39	4

Percent of CFS by Precinct Assignment (YTD)

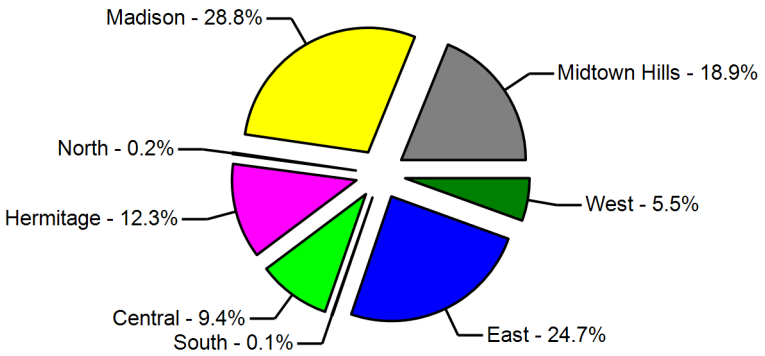

Action Taken (YTD)

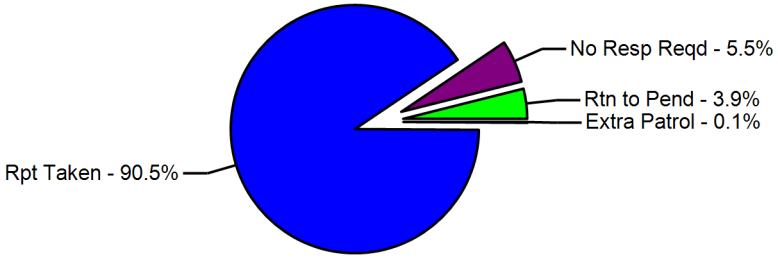

Sourced from data entered at each precinct.

Case Preparation Section - Case File Inventory

METROPOLITAN POLICE DEPARTMENT
of Nashville and Davidson County

Status	Prior Week	Compstat Week	Change	Same Week Last Year	Compstat Week	Change
Case Backlog	63	40	-57.5 %	26	40	53.8 %
Average Number of Days to Complete	11	11	0	10	11	1

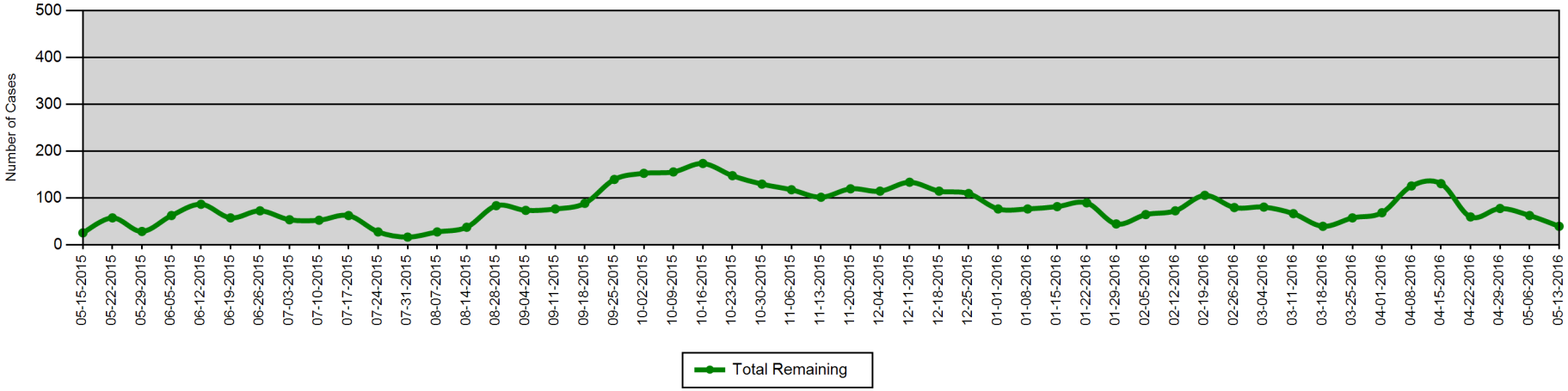

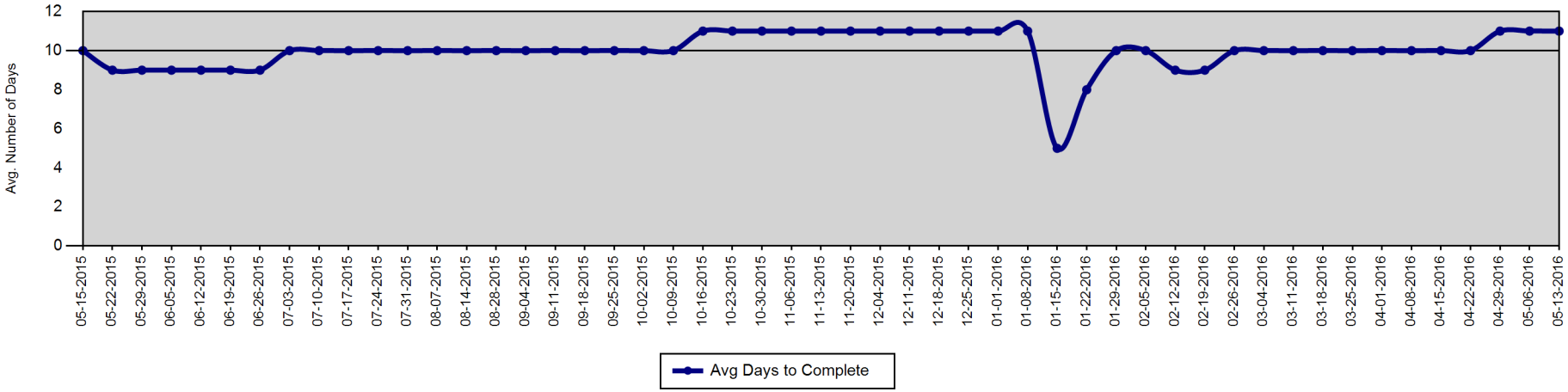

Report created on 5/18/2016 8:21:46 AM. Sources information provided by Case Preparation Division. This report is intended to be a management and planning tool and is not an exact representation of workload.

Court Attendance - 310s Issued by Month

METROPOLITAN POLICE DEPARTMENT
of Nashville and Davidson County

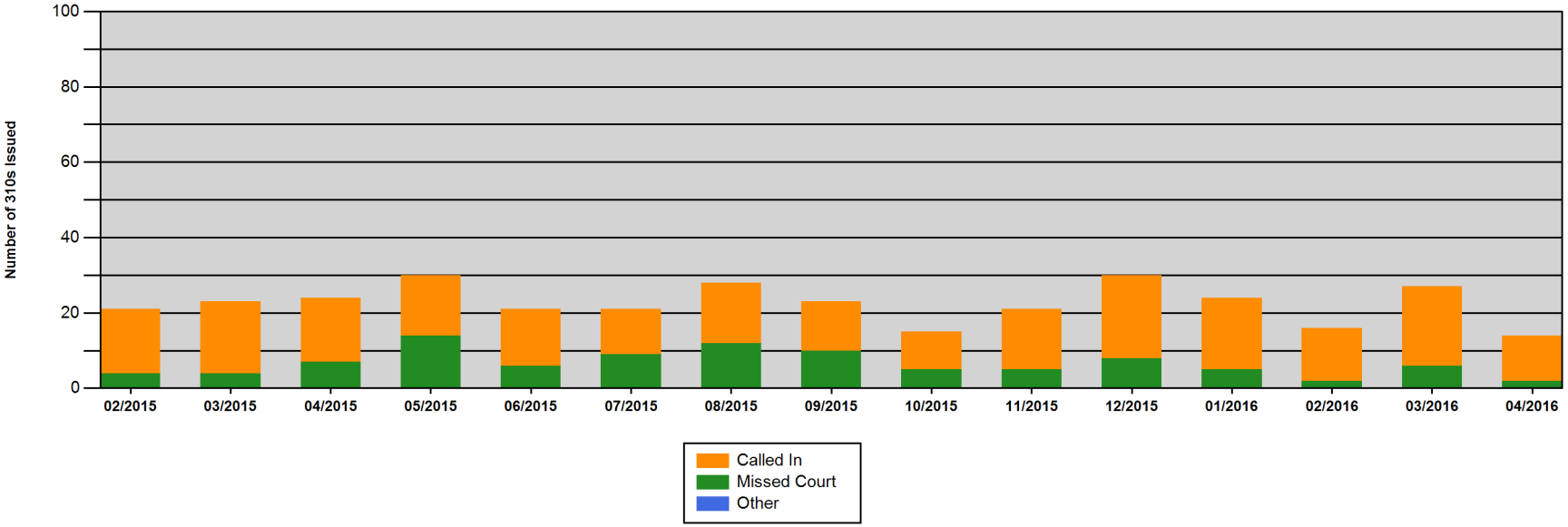

	02/2015	03/2015	04/2015	05/2015	06/2015	07/2015	08/2015	09/2015	10/2015	11/2015	12/2015	01/2016	02/2016	03/2016	04/2016
Called In	17	19	17	16	15	12	16	13	10	16	22	19	14	21	12
Missed Court	4	4	7	14	6	9	12	10	5	5	8	5	2	6	2
Other	0	0	0	0	0	0	0	0	0	0	0	0	0	0	0
Total	**21**	**23**	**24**	**30**	**21**	**21**	**28**	**23**	**15**	**21**	**30**	**24**	**16**	**27**	**14**

Report created on 5/18/2016 8:21:48 AM. MNPD Form 310 is a Notification of Violation of Court Appearance Procedures.

Violations include 'improperly dressed,' 'failed to appear,' 'clocked in, but didn't go to court,' 'late for court,' and 'called with excuse.'

Percentage of Incident Reports Included in CompStat Analysis

METROPOLITAN POLICE DEPARTMENT
of Nashville and Davidson County

Percentage of incident reports entered into ARMS by the following wednesday of each week.

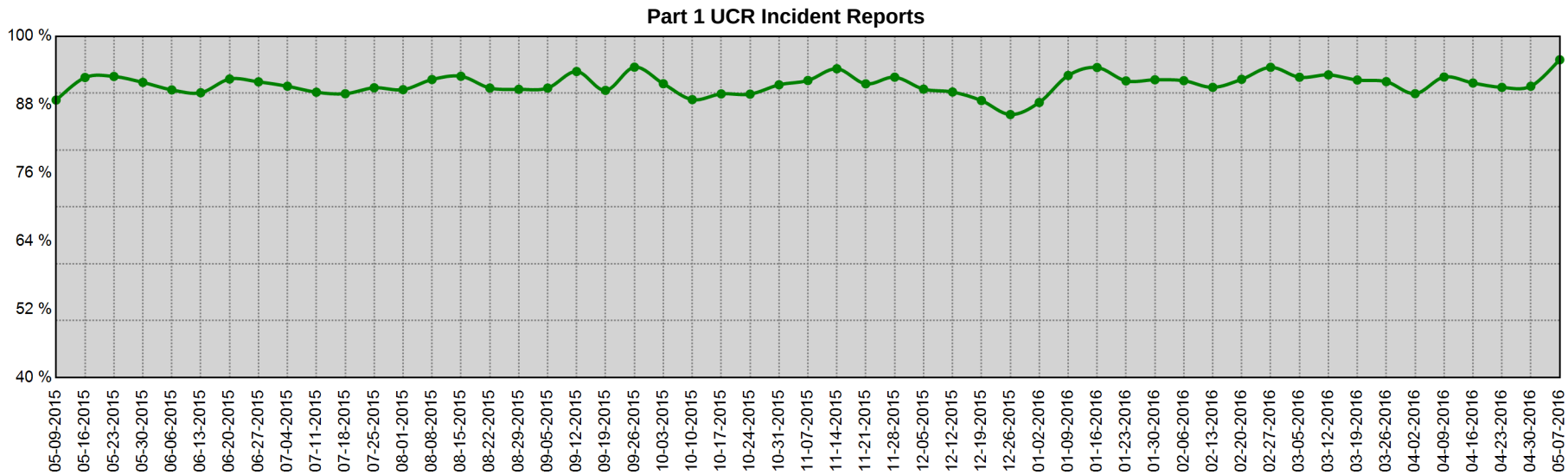

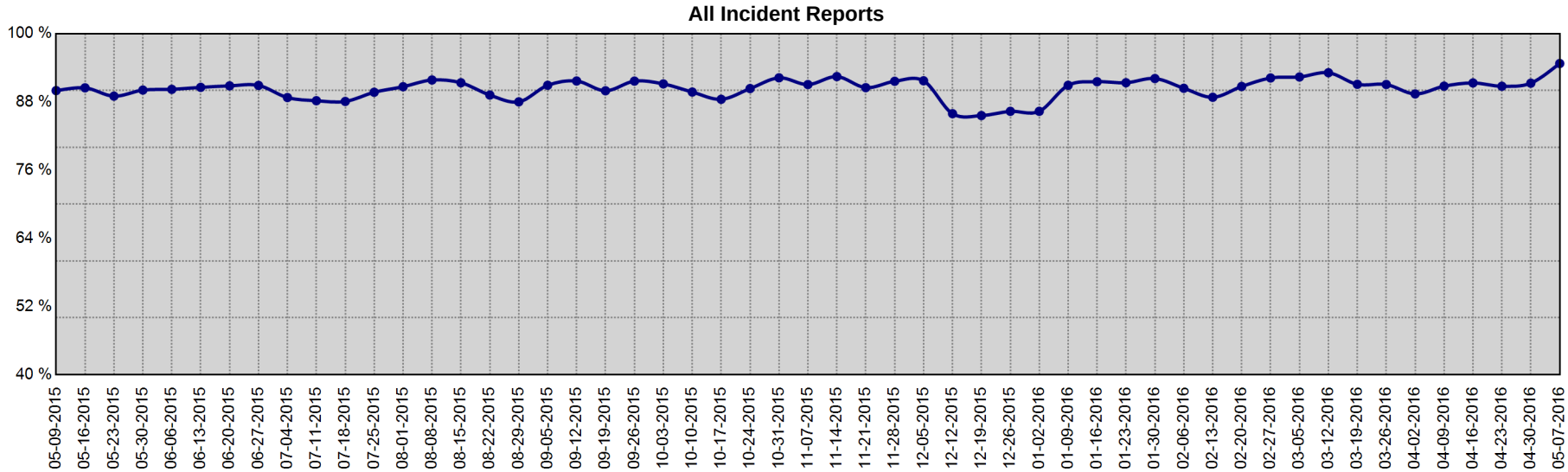

Date Range	Part I UCR Incident Reports			All Incident Reports		
	Min	Max	Mean	Min	Max	Mean
5-9-2015 to 5-7-2016	86.2 %	95.9 %	91.6 %	85.6 %	94.7 %	90.4 %

Information summarized for CompStat week ending 5/14/2016

Sourced from MNPD ARMS on 5/18/2016 8:21:49 AM. The figures above were sourced from incident reports using Uniform Crime Reporting definitions and reporting guidelines, based on the date when the crime was reported. This report is intended to be a management and planning tool and does not reflect the official UCR counts for the department.

Map Section

CompStat Weekly Analysis is provided by the Metropolitan Nashville Police Department Crime Analysis Section. This document does not necessarily reflect official UCR counts. It is intended to be a management tool and is for law enforcement use only.

"In any moment of decision, the best thing you can do is the right thing, the next best thing is the wrong thing, and the worst thing you can do is nothing."
- Theodore Roosevelt

Begin Date: 05/08/2016
End Date: 05/14/2016
Week: 19

YTD Gunshot Victims - Countywide

Gunshot Homicides / Injuries

Zone	Prior YTD	YTD	Change	Percent Change
111	1	2	1	100.0%
113	1	0	-1	-100.0%
115	0	0	0	-
117	0	0	0	-
121	0	0	0	-
123	2	0	-2	-100.0%
125	1	1	0	0.0%
211	6	3	-3	-50.0%
213	0	0	0	-
215	0	7	7	-
217	0	0	0	-
221	1	3	2	200.0%
223	2	2	0	0.0%
225	2	1	-1	-50.0%
227	1	0	-1	-100.0%
311	0	3	3	-
313	0	0	0	-
315	1	0	-1	-100.0%
317	1	1	0	0.0%
321	2	4	2	100.0%
323	1	2	1	100.0%
325	3	3	0	0.0%
331	0	1	1	-
333	0	0	0	-
335	0	0	0	-
411	0	4	4	-
413	0	0	0	-
415	0	0	0	-
421	0	0	0	-
423	0	0	0	-
425	0	0	0	-
511	6	8	2	33.3%
513	1	0	-1	-100.0%

Zone	Prior YTD	YTD	Change	Percent Change
515	0	0	0	-
517	1	0	-1	-100.0%
521	0	2	2	-
523	1	0	-1	-100.0%
525	0	0	0	-
531	1	1	0	0.0%
533	0	0	0	-
535	0	3	3	-
611	10	1	-9	-90.0%
613	2	6	4	200.0%
615	4	6	2	50.0%
617	0	0	0	-
621	6	2	-4	-66.7%
623	4	4	0	0.0%
625	1	0	-1	-100.0%
627	1	1	0	0.0%
711	0	2	2	-
713	0	0	0	-
715	1	0	-1	-100.0%
721	4	6	2	50.0%
723	3	1	-2	-66.7%
725	0	2	2	-
727	0	0	0	-
811	2	1	-1	-50.0%
813	0	0	0	-
815	0	0	0	-
821	5	0	-5	-100.0%
823	0	0	0	-
825	1	1	0	0.0%
831	0	1	1	-
833	0	0	0	-
835	2	1	-1	-50.0%
Total	**81**	**86**	**5**	**6.2%**

YTD, 76.7% of all gunshot homicides and injuries have occurred in 16 MNPD zones, an area that covers 15.8% of the total area of Davidson County.

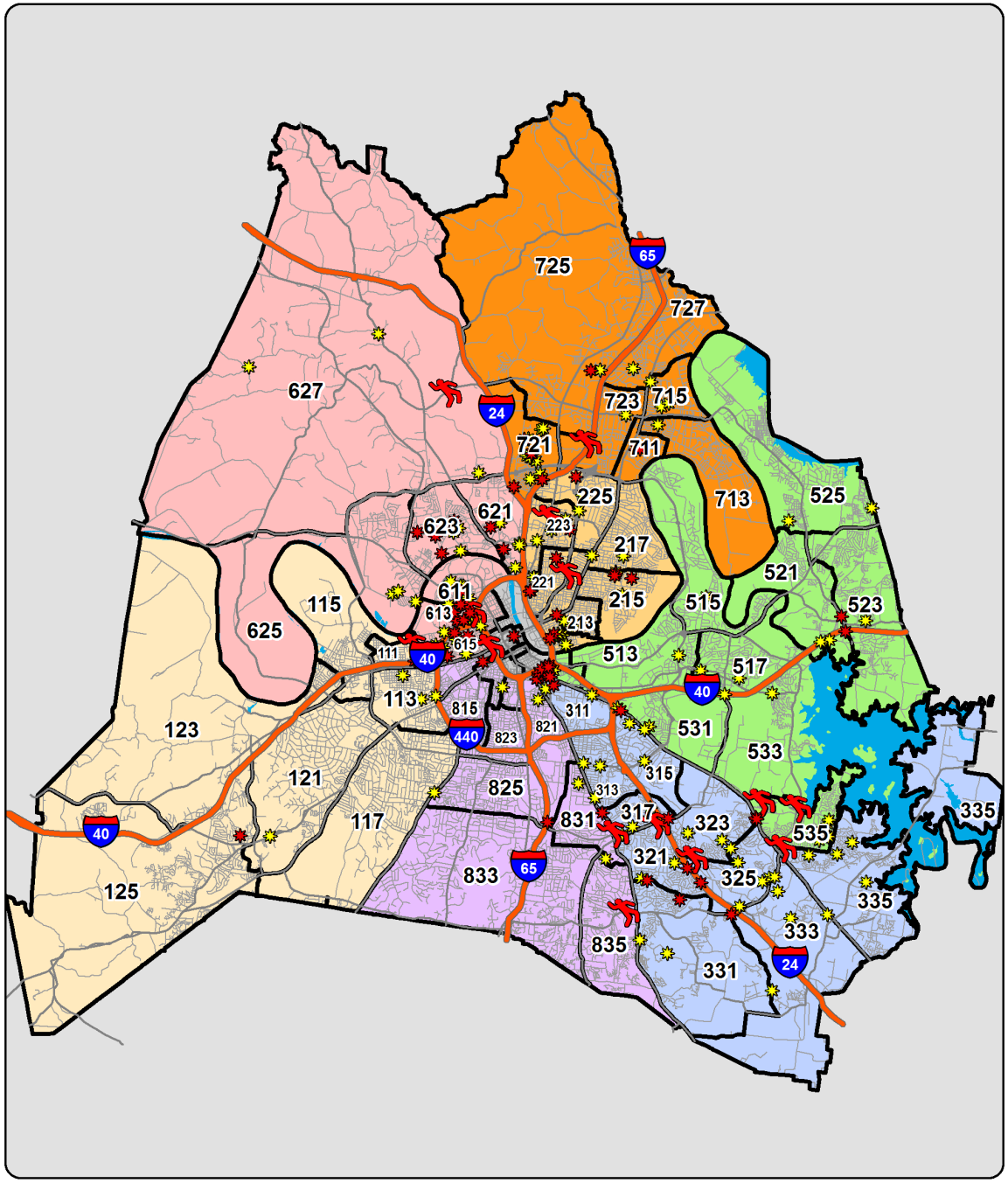

YTD Shootings Gunshot Homicide Gunshot Injury Property Damage Involving Firearm

Sourced from MNPD ARMS on 5/18/2016 8:21:51 AM. The information in this report is sourced from incident reports using UCR definitions and reporting guidelines, based on the date when the crime was reported, and aggregated by incident location. 'Gunshot Homicide / Injury' counts include only violent incidents (homicide, rape, robbery, and aggravated assault) in which one or more victims received a fatal or non-fatal gunshot wound. Suicides, suicide attempts, and accidental shootings are excluded. 'Property Damage' counts include all incidents that (1) include a 'Damage to Property' (NIBRS 290) offense, and (2) list a firearm in the Weapons/Tool' section of the incident report. Unfounded incidents are excluded from these counts. MNPD splits the geography of Davidson County into 1,500+ Reporting Areas (RPA's), ranging in size from 0.003 square miles to 14.9 square miles. The average RPA size is 0.34 square miles.

Gunshot Victims - Countywide (Homicides and Injuries)

Based on date when each incident was reported.

METROPOLITAN POLICE DEPARTMENT
of Nashville and Davidson County

Gunshot Victims (Homicides and Injuries), Annual Totals - Green Line Represents the Previous 12 Year Average

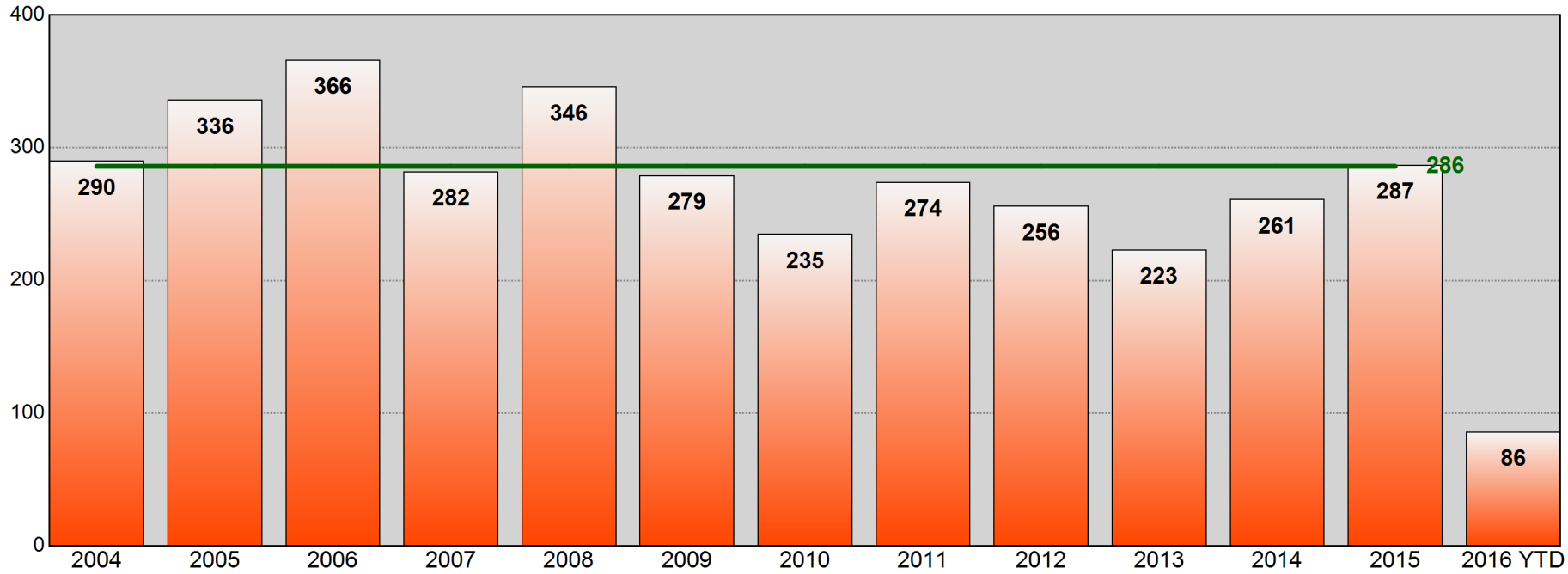

Age of Gunshot Victim
Annual Totals, Past 5 Years

Age	2011	Percent of Total	2012	Percent of Total	2013	Percent of Total	2014	Percent of Total	2015	Percent of Total
0-12	1	0.4%	6	2.3%	1	0.4%	2	0.8%	2	0.7%
13-17	23	8.4%	16	6.3%	17	7.6%	19	7.3%	32	11.1%
18-24	119	43.4%	115	44.9%	83	37.2%	96	36.8%	113	39.4%
25-34	85	31.0%	74	28.9%	79	35.4%	81	31.0%	83	28.9%
35-44	24	8.8%	24	9.4%	26	11.7%	38	14.6%	30	10.5%
45-54	13	4.7%	15	5.9%	12	5.4%	18	6.9%	12	4.2%
55-64	4	1.5%	4	1.6%	3	1.3%	1	0.4%	12	4.2%
65+	2	0.7%	2	0.8%	1	0.4%	3	1.1%	2	0.7%
Unk	3	1.1%	0	0.0%	1	0.4%	3	1.1%	1	0.3%

Age of Gunshot Victim
YTD Comparison

Age	Prior YTD	Percent of Total	YTD	Percent of Total	Change	Percent Change
0-12	1	1.2%	2	2.3%	1	100.0%
13-17	5	6.2%	8	9.3%	3	60.0%
18-24	36	44.4%	28	32.6%	-8	-22.2%
25-34	21	25.9%	26	30.2%	5	23.8%
35-44	8	9.9%	13	15.1%	5	62.5%
45-54	1	1.2%	5	5.8%	4	400.0%
55-64	6	7.4%	2	2.3%	-4	-66.7%
65+	2	2.5%	1	1.2%	-1	-50.0%
Unk	1	1.2%	1	1.2%	0	0.0%

Information summarized for CompStat week ending 05/14/2016.

Sourced from MNPD ARMS on 5/18/2016 8:21:53 AM. The information in this report is sourced from incident reports using UCR definitions and reporting guidelines, based on report date, aggregated by incident location. Only includes violent incidents (homicide, rape, robbery, and aggravated assault) in which one or more victims received a fatal or non-fatal gunshot wound. Suicides, suicide attempts, and accidental shootings are excluded.

Gunshot Victims (Homicides, Injuries, and Property Damage)

METROPOLITAN POLICE DEPARTMENT
of Nashville and Davidson County

Aggregated by precinct (incident location). Based on date when each incident was reported.

		Rolling Two Week				Rolling Eight Week				YTD				Rolling Twenty-Four Month			
		Prior Week	Last Week	Change	% Change	Prior 4 Weeks	Last 4 Weeks	Change	% Change	Prior YTD	YTD	Change	% Change	Prior 52 Weeks	Last 52 Weeks	Change	% Change
West	Gunshot Homicide	0	0	0	-	1	0	-1	-100.0%	0	1	1	-	4	2	-2	-50.0%
	Gunshot Injury	0	0	0	-	0	0	0	-	5	2	-3	-60.0%	15	13	-2	-13.3%
	Property Damage	0	0	0	-	0	2	2	-	7	6	-1	-14.3%	27	20	-7	-25.9%
	Subtotal	0	0	0	-	1	2	1	100.0%	12	9	-3	-25.0%	46	35	-11	-23.9%
East	Gunshot Homicide	0	0	0	-	0	0	0	-	2	2	0	0.0%	2	9	7	350.0%
	Gunshot Injury	1	1	0	0.0%	1	4	3	300.0%	10	14	4	40.0%	34	36	2	5.9%
	Property Damage	1	2	1	100.0%	4	6	2	50.0%	25	25	0	0.0%	66	61	-5	-7.6%
	Subtotal	2	3	1	50.0%	5	10	5	100.0%	37	41	4	10.8%	102	106	4	3.9%
South	Gunshot Homicide	0	0	0	-	1	0	-1	-100.0%	1	2	1	100.0%	4	8	4	100.0%
	Gunshot Injury	0	0	0	-	2	2	0	0.0%	7	12	5	71.4%	27	39	12	44.4%
	Property Damage	3	0	-3	-100.0%	5	7	2	40.0%	34	34	0	0.0%	80	102	22	27.5%
	Subtotal	3	0	-3	-100.0%	8	9	1	12.5%	42	48	6	14.3%	111	149	38	34.2%
Central	Gunshot Homicide	0	0	0	-	0	0	0	-	0	0	0	-	0	0	0	-
	Gunshot Injury	0	0	0	-	0	4	4	-	0	4	4	-	2	6	4	200.0%
	Property Damage	0	0	0	-	0	0	0	-	1	0	-1	-100.0%	4	6	2	50.0%
	Subtotal	0	0	0	-	0	4	4	-	1	4	3	300.0%	6	12	6	100.0%
Hermitage	Gunshot Homicide	0	0	0	-	0	0	0	-	1	3	2	200.0%	4	9	5	125.0%
	Gunshot Injury	0	0	0	-	3	2	-1	-33.3%	9	11	2	22.2%	37	41	4	10.8%
	Property Damage	3	1	-2	-66.7%	6	5	-1	-16.7%	23	26	3	13.0%	59	61	2	3.4%
	Subtotal	3	1	-2	-66.7%	9	7	-2	-22.2%	33	40	7	21.2%	100	111	11	11.0%
North	Gunshot Homicide	0	0	0	-	1	0	-1	-100.0%	7	3	-4	-57.1%	13	19	6	46.2%
	Gunshot Injury	0	0	0	-	4	3	-1	-25.0%	21	17	-4	-19.0%	57	63	6	10.5%
	Property Damage	1	3	2	200.0%	16	5	-11	-68.8%	39	33	-6	-15.4%	115	128	13	11.3%
	Subtotal	1	3	2	200.0%	21	8	-13	-61.9%	67	53	-14	-20.9%	185	210	25	13.5%
Madison	Gunshot Homicide	0	0	0	-	0	0	0	-	0	1	1	-	1	2	1	100.0%
	Gunshot Injury	1	1	0	0.0%	0	4	4	-	8	10	2	25.0%	21	30	9	42.9%
	Property Damage	1	0	-1	-100.0%	3	2	-1	-33.3%	26	18	-8	-30.8%	65	57	-8	-12.3%
	Subtotal	2	1	-1	-50.0%	3	6	3	100.0%	34	29	-5	-14.7%	87	89	2	2.3%
Midtown Hills	Gunshot Homicide	0	0	0	-	1	0	-1	-100.0%	2	2	0	0.0%	5	4	-1	-20.0%
	Gunshot Injury	0	0	0	-	0	0	0	-	8	2	-6	-75.0%	22	10	-12	-54.5%
	Property Damage	0	1	1	-	1	1	0	0.0%	5	5	0	0.0%	19	22	3	15.8%
	Subtotal	0	1	1	-	2	1	-1	-50.0%	15	9	-6	-40.0%	46	36	-10	-21.7%
County	Gunshot Homicide	0	0	0	-	4	0	-4	-100.0%	13	14	1	7.7%	33	53	20	60.6%
	Gunshot Injury	2	2	0	0.0%	10	19	9	90.0%	68	72	4	5.9%	215	238	23	10.7%
	Property Damage	9	7	-2	-22.2%	35	28	-7	-20.0%	160	147	-13	-8.1%	435	457	22	5.1%
	Total	11	9	-2	-18.2%	49	47	-2	-4.1%	241	233	-8	-3.3%	683	748	65	9.5%

Information summarized for CompStat week ending 05/14/2016.

Sourced from MNPD ARMS on 5/18/2016 8:21:53 AM. The information in this report is sourced from incident reports using UCR definitions and reporting guidelines, based on report date, aggregated by incident location. Only includes violent incidents (homicide, rape, robbery, and aggravated assault) in which one or more victims received a fatal or non-fatal gunshot wound. Suicides, suicide attempts, and accidental shootings are excluded.

YTD Gunshot Victims - West Precinct

Gunshot Homicides / Injuries				
Zone	Prior YTD	YTD	Change	Percent Change
111	1	2	1	100.0%
113	1	0	-1	-100.0%
115	0	0	0	-
117	0	0	0	-
121	0	0	0	-
123	2	0	-2	-100.0%
125	1	1	0	0.0%
Total	**5**	**3**	**-2**	**-40.0%**

Property Damage with Firearm				
Zone	Prior YTD	YTD	Change	Percent Change
111	5	2	-3	-60.0%
113	1	3	2	200.0%
115	0	0	0	-
117	0	0	0	-
121	0	1	1	-
123	0	0	0	-
125	1	0	-1	-100.0%
Total	**7**	**6**	**-1**	**-14.3%**

Age of Victim - Gunshot Homicides / Injuries						
Age	Prior YTD	Percent of Total	YTD	Percent of Total	Change	Percent Change
0-12	0	0.0%	0	0.0%	0	-
13-17	1	20.0%	0	0.0%	-1	-100.0%
18-24	1	20.0%	1	33.3%	0	0.0%
25-34	3	60.0%	2	66.7%	-1	-33.3%
35-44	0	0.0%	0	0.0%	0	-
45-54	0	0.0%	0	0.0%	0	-
55-64	0	0.0%	0	0.0%	0	-
65+	0	0.0%	0	0.0%	0	-

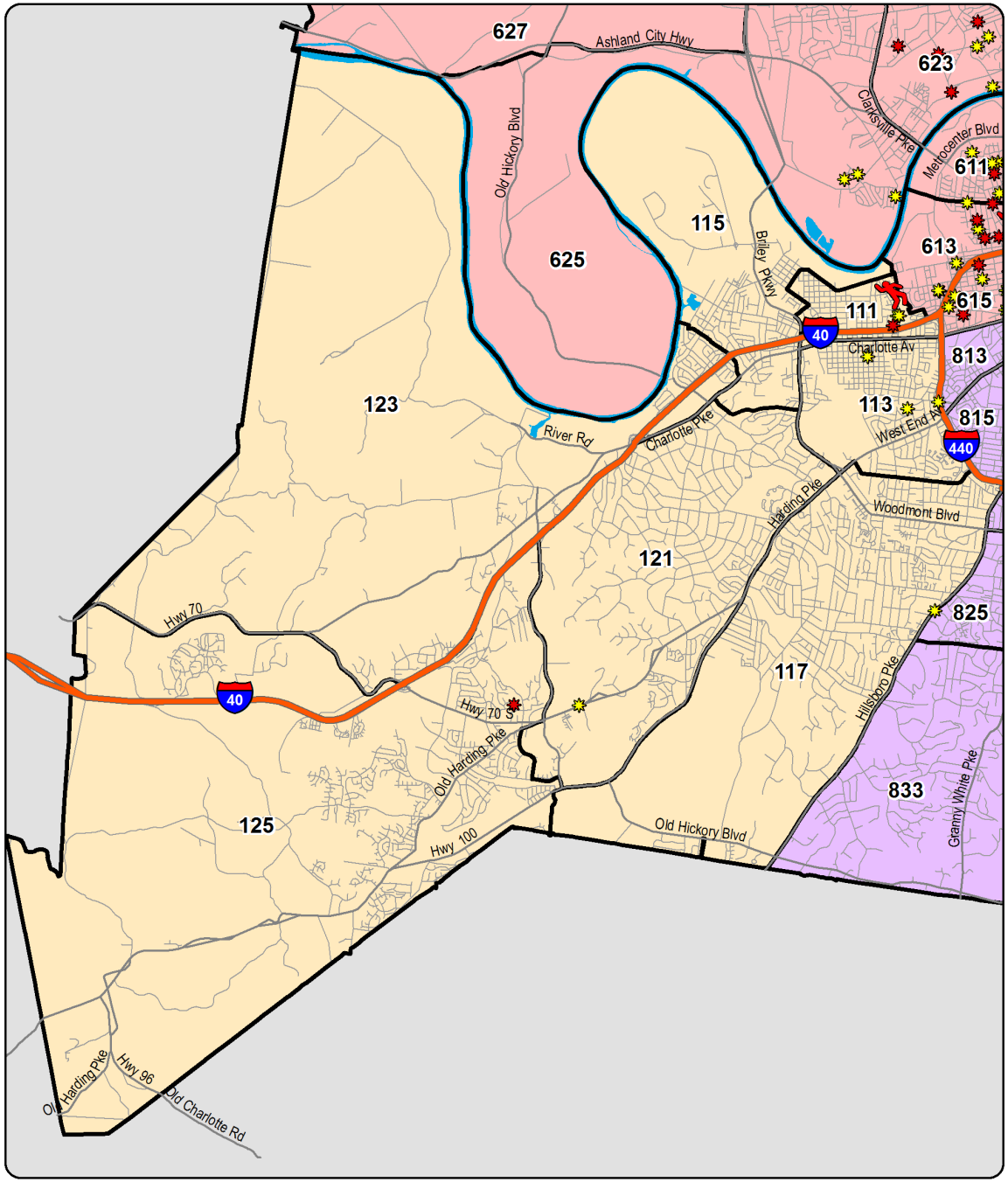

YTD Shootings Gunshot Homicide Gunshot Injury Property Damage Involving Firearm

Annual Totals - Gunshot Homicides / Injuries

Green Line Represents the Previous 12 Year Average

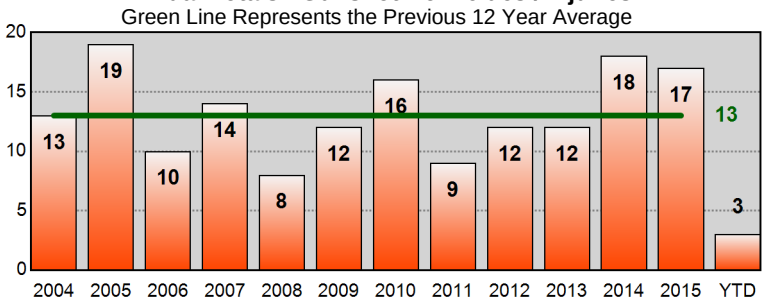

Sourced from MNPD ARMS on 5/18/2016 8:21:55 AM. The information in this report is sourced from incident reports using UCR definitions and reporting guidelines, based on the date when the crime was reported, and aggregated by incident location. 'Gunshot Homicide / Injury' counts include only violent incidents (homicide, rape, robbery, and aggravated assault) in which one or more victims received a fatal or non-fatal gunshot wound. Suicides, suicide attempts, and accidental shootings are excluded. 'Property Damage' counts include all incidents that (1) include a 'Damage to Property' (NIBRS 290) offense, and (2) list a firearm in the Weapons/Tool' section of the incident report. Unfounded incidents are excluded from these counts.

YTD Gunshot Victims - East Precinct

Gunshot Homicides / Injuries				
Zone	Prior YTD	YTD	Change	Percent Change
211	6	3	-3	-50.0%
213	0	0	0	-
215	0	7	7	-
217	0	0	0	-
221	1	3	2	200.0%
223	2	2	0	0.0%
225	2	1	-1	-50.0%
227	1	0	-1	-100.0%
Total	**12**	**16**	**4**	**33.3%**

Property Damage with Firearm				
Zone	Prior YTD	YTD	Change	Percent Change
211	5	7	2	40.0%
213	2	2	0	0.0%
215	2	6	4	200.0%
217	1	3	2	200.0%
221	7	2	-5	-71.4%
223	4	3	-1	-25.0%
225	2	2	0	0.0%
227	2	0	-2	-100.0%
Total	**25**	**25**	**0**	**0.0%**

Age of Victim - Gunshot Homicides / Injuries						
Age	Prior YTD	Percent of Total	YTD	Percent of Total	Change	Percent Change
0-12	0	0.0%	2	12.5%	2	-
13-17	2	16.7%	0	0.0%	-2	-100.0%
18-24	7	58.3%	3	18.8%	-4	-57.1%
25-34	1	8.3%	7	43.8%	6	600.0%
35-44	1	8.3%	1	6.3%	0	0.0%
45-54	0	0.0%	1	6.3%	1	-
55-64	0	0.0%	0	0.0%	0	-
65+	0	0.0%	1	6.3%	1	-
Unk	1	8.3%	1	6.3%	0	0.0%

Annual Totals - Gunshot Homicides / Injuries

Green Line Represents the Previous 12 Year Average

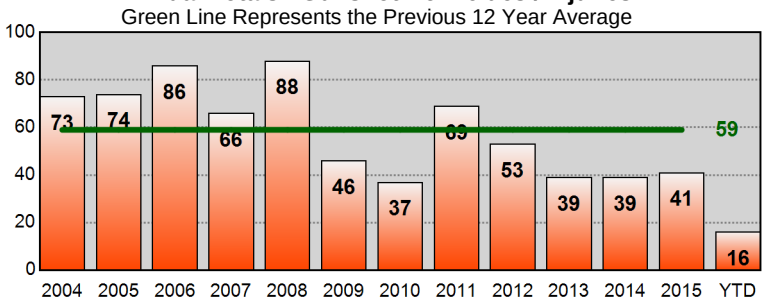

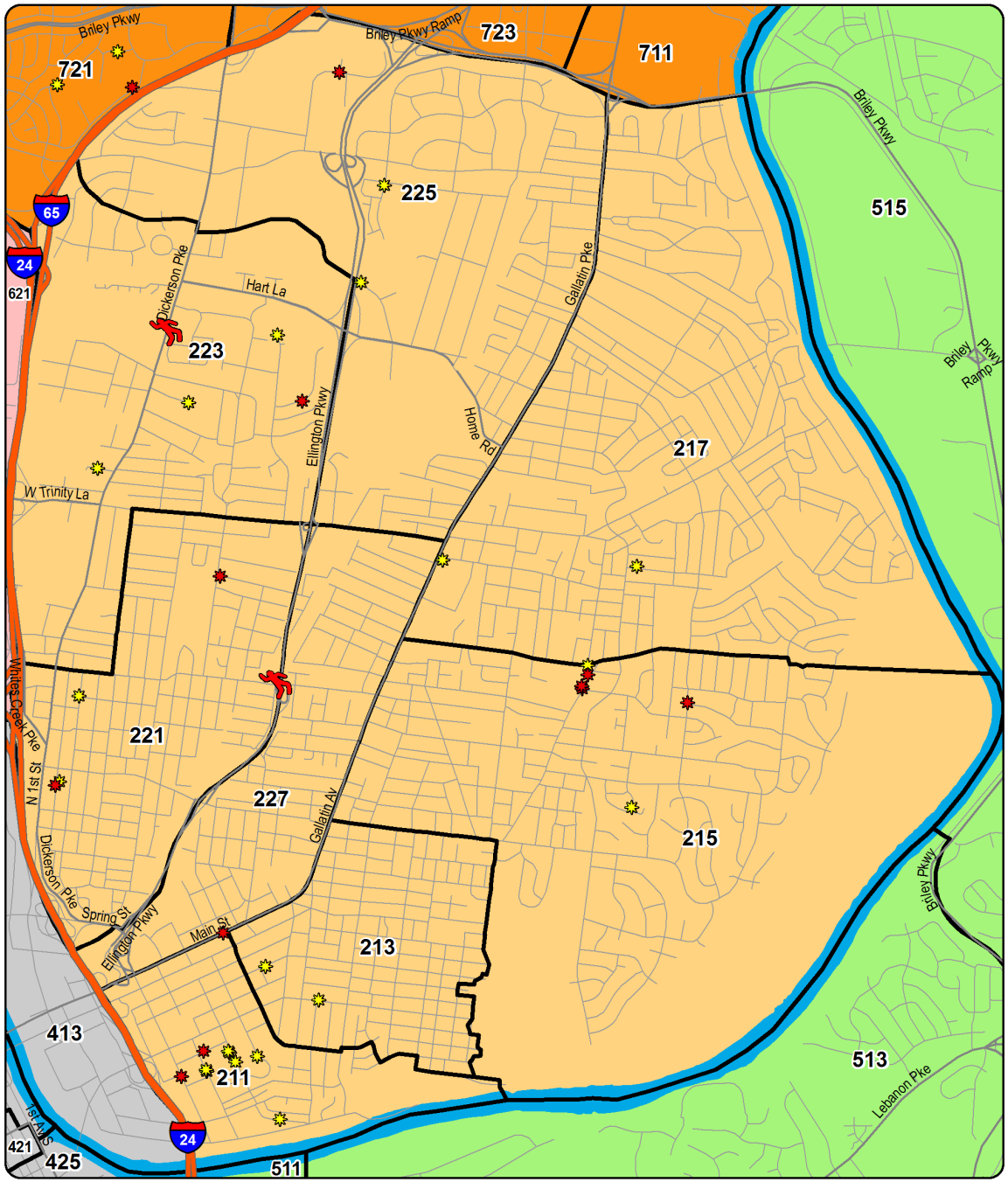

YTD Shootings Gunshot Homicide Gunshot Injury Property Damage Involving Firearm

Sourced from MNPD ARMS on 5/18/2016 8:21:57 AM. The information in this report is sourced from incident reports using UCR definitions and reporting guidelines, based on the date when the crime was reported, and aggregated by incident location. 'Gunshot Homicide / Injury' counts include only violent incidents (homicide, rape, robbery, and aggravated assault) in which one or more victims received a fatal or non-fatal gunshot wound. Suicides, suicide attempts, and accidental shootings are excluded. 'Property Damage' counts include all incidents that (1) include a 'Damage to Property' (NIBRS 290) offense, and (2) list a firearm in the Weapons/Tool' section of the incident report. Unfounded incidents are excluded from these counts.

YTD Gunshot Victims - South Precinct

Gunshot Homicides / Injuries				
Zone	Prior YTD	YTD	Change	Percent Change
311	0	3	3	-
313	0	0	0	-
315	1	0	-1	-100.0%
317	1	1	0	0.0%
321	2	4	2	100.0%
323	1	2	1	100.0%
325	3	3	0	0.0%
331	0	1	1	-
333	0	0	0	-
335	0	0	0	-
Total	**8**	**14**	**6**	**75.0%**

Property Damage with Firearm				
Zone	Prior YTD	YTD	Change	Percent Change
311	1	2	1	100.0%
313	5	3	-2	-40.0%
315	2	3	1	50.0%
317	3	2	-1	-33.3%
321	3	5	2	66.7%
323	3	2	-1	-33.3%
325	6	5	-1	-16.7%
331	4	2	-2	-50.0%
333	4	5	1	25.0%
335	3	5	2	66.7%
Total	**34**	**34**	**0**	**0.0%**

Age of Victim - Gunshot Homicides / Injuries						
Age	Prior YTD	Percent of Total	YTD	Percent of Total	Change	Percent Change
0-12	0	0.0%	0	0.0%	0	-
13-17	0	0.0%	1	7.1%	1	-
18-24	6	75.0%	6	42.9%	0	0.0%
25-34	0	0.0%	4	28.6%	4	-
35-44	2	25.0%	1	7.1%	-1	-50.0%
45-54	0	0.0%	2	14.3%	2	-
55-64	0	0.0%	0	0.0%	0	-
65+	0	0.0%	0	0.0%	0	-

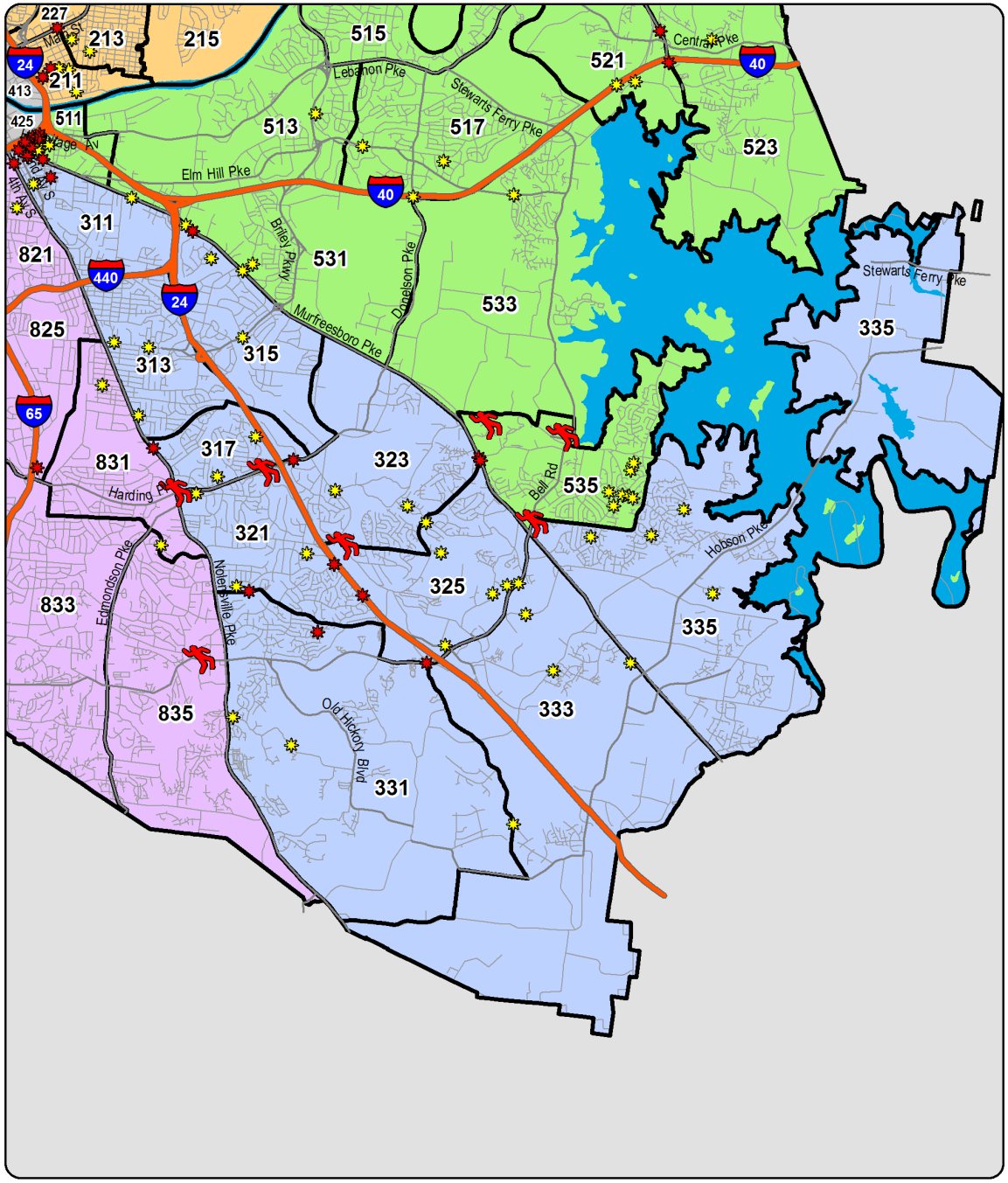

YTD Shootings Gunshot Homicide Gunshot Injury Property Damage Involving Firearm

Annual Totals - Gunshot Homicides / Injuries

Green Line Represents the Previous 12 Year Average

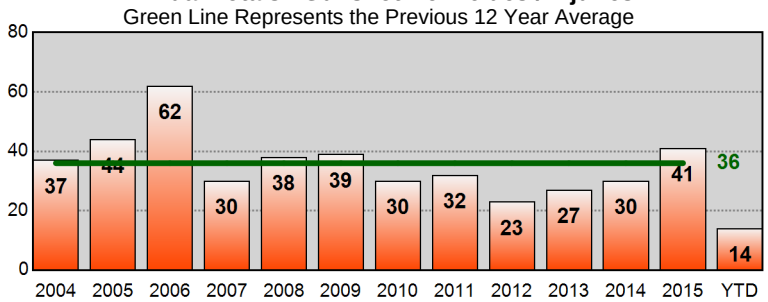

Sourced from MNPD ARMS on 5/18/2016 8:21:59 AM. The information in this report is sourced from incident reports using UCR definitions and reporting guidelines, based on the date when the crime was reported, and aggregated by incident location. 'Gunshot Homicide / Injury' counts include only violent incidents (homicide, rape, robbery, and aggravated assault) in which one or more victims received a fatal or non-fatal gunshot wound. Suicides, suicide attempts, and accidental shootings are excluded. 'Property Damage' counts include all incidents that (1) include a 'Damage to Property' (NIBRS 290) offense, and (2) list a firearm in the Weapons/Tool' section of the incident report. Unfounded incidents are excluded from these counts.

YTD Gunshot Victims - Central Precinct

Gunshot Homicides / Injuries				
Zone	Prior YTD	YTD	Change	Percent Change
411	0	4	4	-
413	0	0	0	-
415	0	0	0	-
421	0	0	0	-
423	0	0	0	-
425	0	0	0	-
Total	**0**	**4**	**4**	**-**

Property Damage with Firearm				
Zone	Prior YTD	YTD	Change	Percent Change
411	0	0	0	-
413	0	0	0	-
415	0	0	0	-
421	1	0	-1	-100.0%
423	0	0	0	-
425	0	0	0	-
Total	**1**	**0**	**-1**	**-100.0%**

Age of Victim - Gunshot Homicides / Injuries						
Age	Prior YTD	Percent of Total	YTD	Percent of Total	Change	Percent Change
0-12	0	-	0	0.0%	0	-
13-17	0	-	3	75.0%	3	-
18-24	0	-	1	25.0%	1	-
25-34	0	-	0	0.0%	0	-
35-44	0	-	0	0.0%	0	-
45-54	0	-	0	0.0%	0	-
55-64	0	-	0	0.0%	0	-
65+	0	-	0	0.0%	0	-

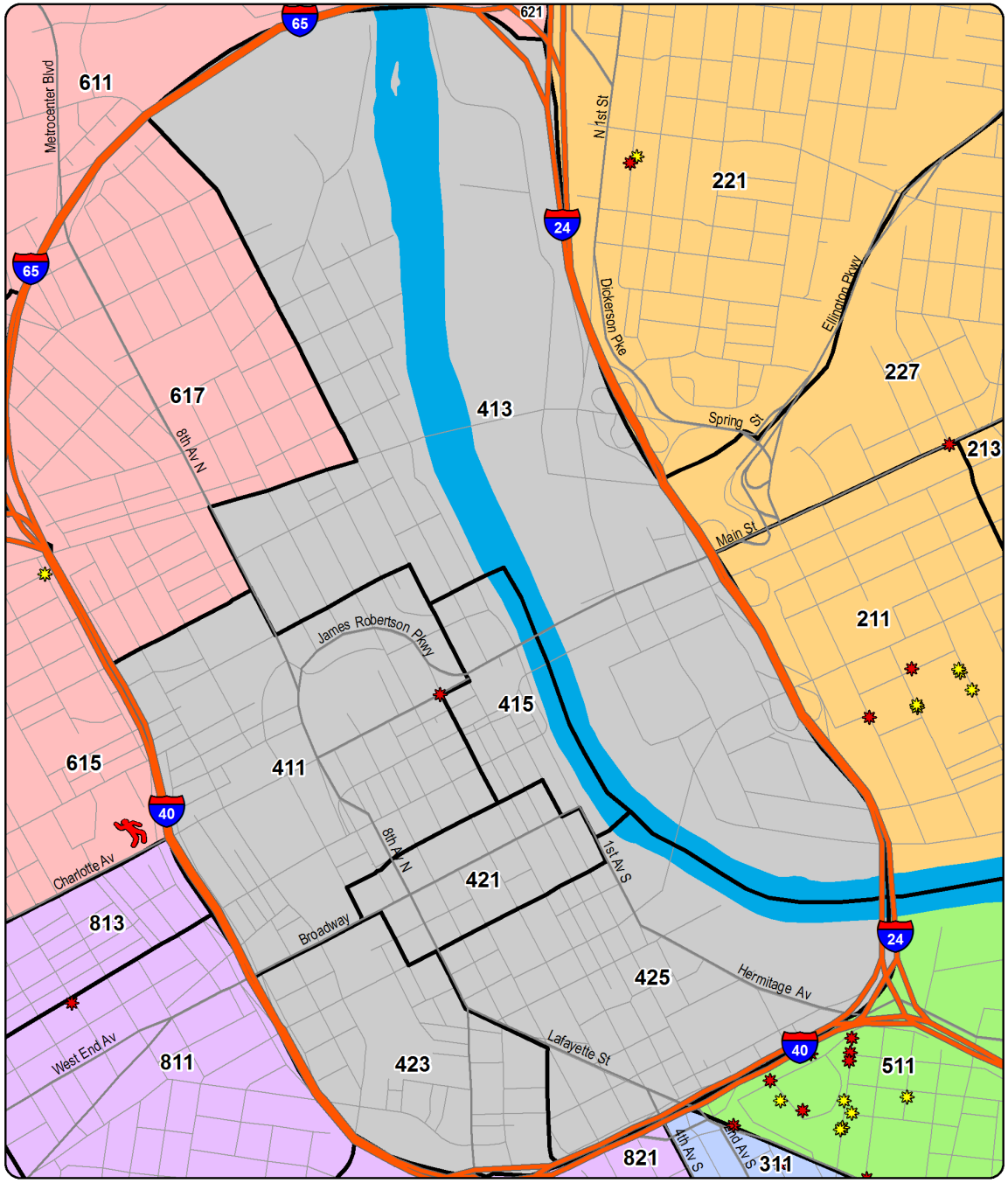

YTD Shootings Gunshot Homicide Gunshot Injury Property Damage Involving Firearm

Annual Totals - Gunshot Homicides / Injuries

Green Line Represents the Previous 12 Year Average

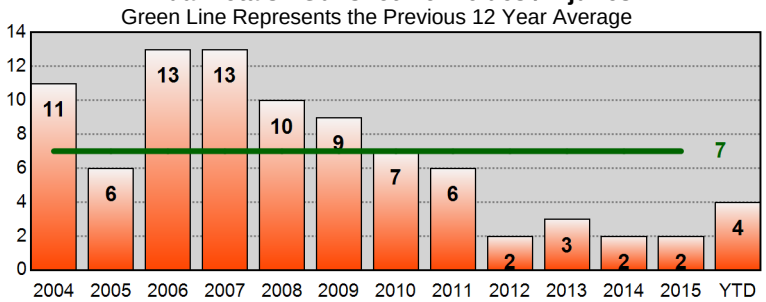

Sourced from MNPD ARMS on 5/18/2016 8:22:01 AM. The information in this report is sourced from incident reports using UCR definitions and reporting guidelines, based on the date when the crime was reported, and aggregated by incident location. 'Gunshot Homicide / Injury' counts include only violent incidents (homicide, rape, robbery, and aggravated assault) in which one or more victims received a fatal or non-fatal gunshot wound. Suicides, suicide attempts, and accidental shootings are excluded. 'Property Damage' counts include all incidents that (1) include a 'Damage to Property' (NIBRS 290) offense, and (2) list a firearm in the Weapons/Tool' section of the incident report. Unfounded incidents are excluded from these counts.

YTD Gunshot Victims - Hermitage Precinct

Gunshot Homicides / Injuries

Zone	Prior YTD	YTD	Change	Percent Change
511	6	8	2	33.3%
513	1	0	-1	-100.0%
515	0	0	0	-
517	1	0	-1	-100.0%
521	0	2	2	-
523	1	0	-1	-100.0%
525	0	0	0	-
531	1	1	0	0.0%
533	0	0	0	-
535	0	3	3	-
Total	**10**	**14**	**4**	**40.0%**

Property Damage with Firearm

Zone	Prior YTD	YTD	Change	Percent Change
511	8	6	-2	-25.0%
513	0	1	1	-
515	0	1	1	-
517	2	2	0	0.0%
521	0	2	2	-
523	3	1	-2	-66.7%
525	2	2	0	0.0%
531	6	2	-4	-66.7%
533	1	2	1	100.0%
535	1	7	6	600.0%
Total	**23**	**26**	**3**	**13.0%**

Age of Victim - Gunshot Homicides / Injuries

Age	Prior YTD	Percent of Total	YTD	Percent of Total	Change	Percent Change
0-12	0	0.0%	0	0.0%	0	-
13-17	0	0.0%	1	7.1%	1	-
18-24	5	50.0%	5	35.7%	0	0.0%
25-34	3	30.0%	2	14.3%	-1	-33.3%
35-44	1	10.0%	5	35.7%	4	400.0%
45-54	0	0.0%	0	0.0%	0	-
55-64	1	10.0%	1	7.1%	0	0.0%
65+	0	0.0%	0	0.0%	0	-

Annual Totals - Gunshot Homicides / Injuries

Green Line Represents the Previous 12 Year Average

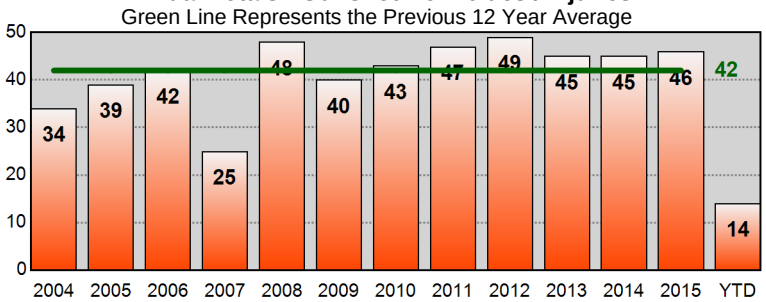

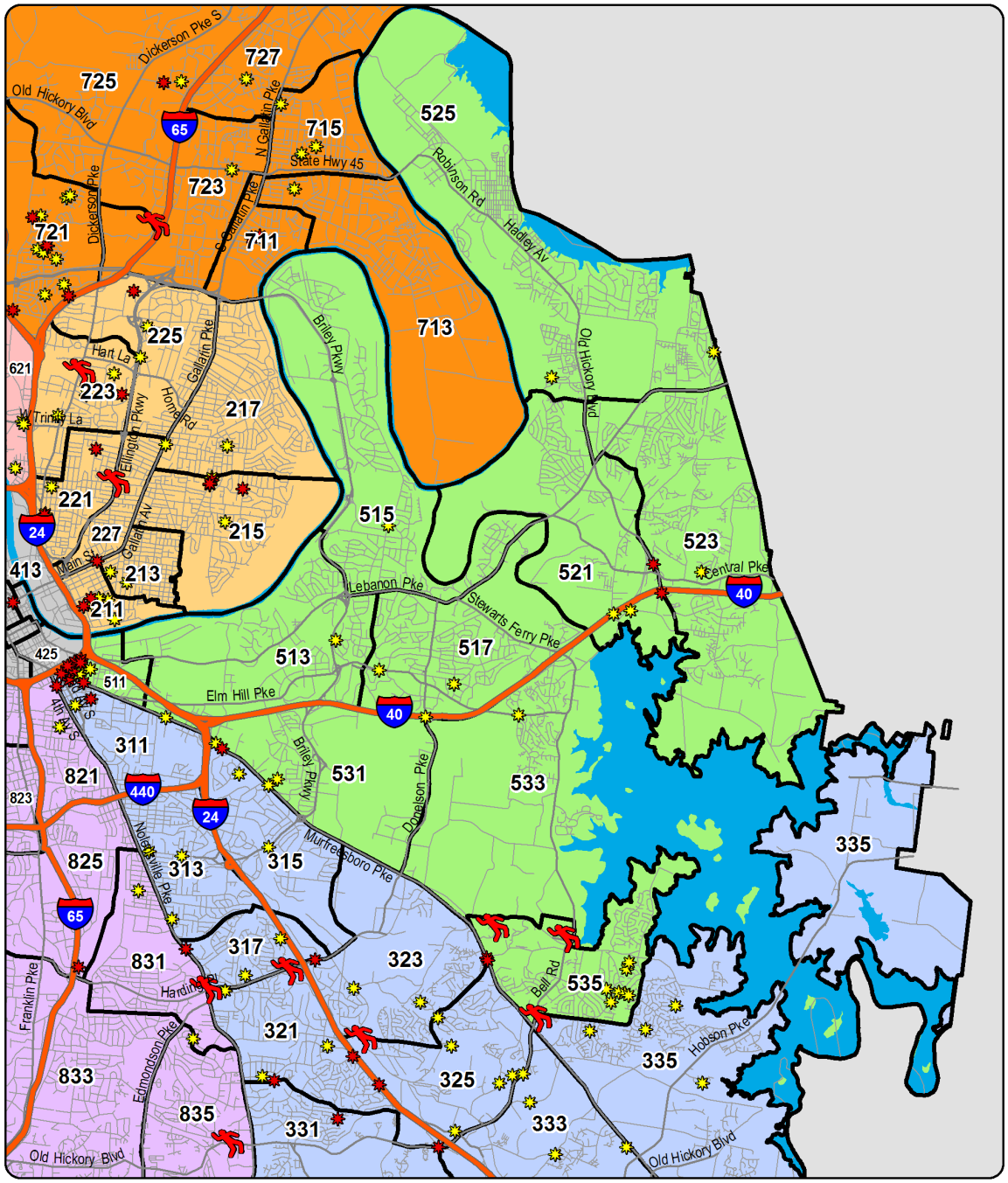

YTD Shootings Gunshot Homicide Gunshot Injury Property Damage Involving Firearm

Sourced from MNPD ARMS on 5/18/2016 8:22:03 AM. The information in this report is sourced from incident reports using UCR definitions and reporting guidelines, based on the date when the crime was reported, and aggregated by incident location. 'Gunshot Homicide / Injury' counts include only violent incidents (homicide, rape, robbery, and aggravated assault) in which one or more victims received a fatal or non-fatal gunshot wound. Suicides, suicide attempts, and accidental shootings are excluded. 'Property Damage' counts include all incidents that (1) include a 'Damage to Property' (NIBRS 290) offense, and (2) list a firearm in the Weapons/Tool' section of the incident report. Unfounded incidents are excluded from these counts.

YTD Gunshot Victims - North Precinct

Gunshot Homicides / Injuries				
Zone	Prior YTD	YTD	Change	Percent Change
611	10	1	-9	-90.0%
613	2	6	4	200.0%
615	4	6	2	50.0%
617	0	0	0	-
621	6	2	-4	-66.7%
623	4	4	0	0.0%
625	1	0	-1	-100.0%
627	1	1	0	0.0%
Total	**28**	**20**	**-8**	**-28.6%**

Property Damage with Firearm				
Zone	Prior YTD	YTD	Change	Percent Change
611	4	6	2	50.0%
613	3	7	4	133.3%
615	4	7	3	75.0%
617	1	0	-1	-100.0%
621	14	4	-10	-71.4%
623	5	3	-2	-40.0%
625	5	3	-2	-40.0%
627	3	3	0	0.0%
Total	**39**	**33**	**-6**	**-15.4%**

Age of Victim - Gunshot Homicides / Injuries						
Age	Prior YTD	Percent of Total	YTD	Percent of Total	Change	Percent Change
0-12	1	3.6%	0	0.0%	-1	-100.0%
13-17	1	3.6%	3	15.0%	2	200.0%
18-24	9	32.1%	5	25.0%	-4	-44.4%
25-34	9	32.1%	8	40.0%	-1	-11.1%
35-44	2	7.1%	3	15.0%	1	50.0%
45-54	0	0.0%	1	5.0%	1	-
55-64	4	14.3%	0	0.0%	-4	-100.0%
65+	2	7.1%	0	0.0%	-2	-100.0%

Annual Totals - Gunshot Homicides / Injuries

Green Line Represents the Previous 12 Year Average

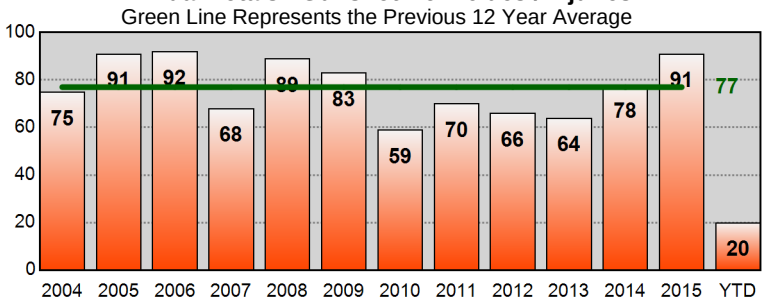

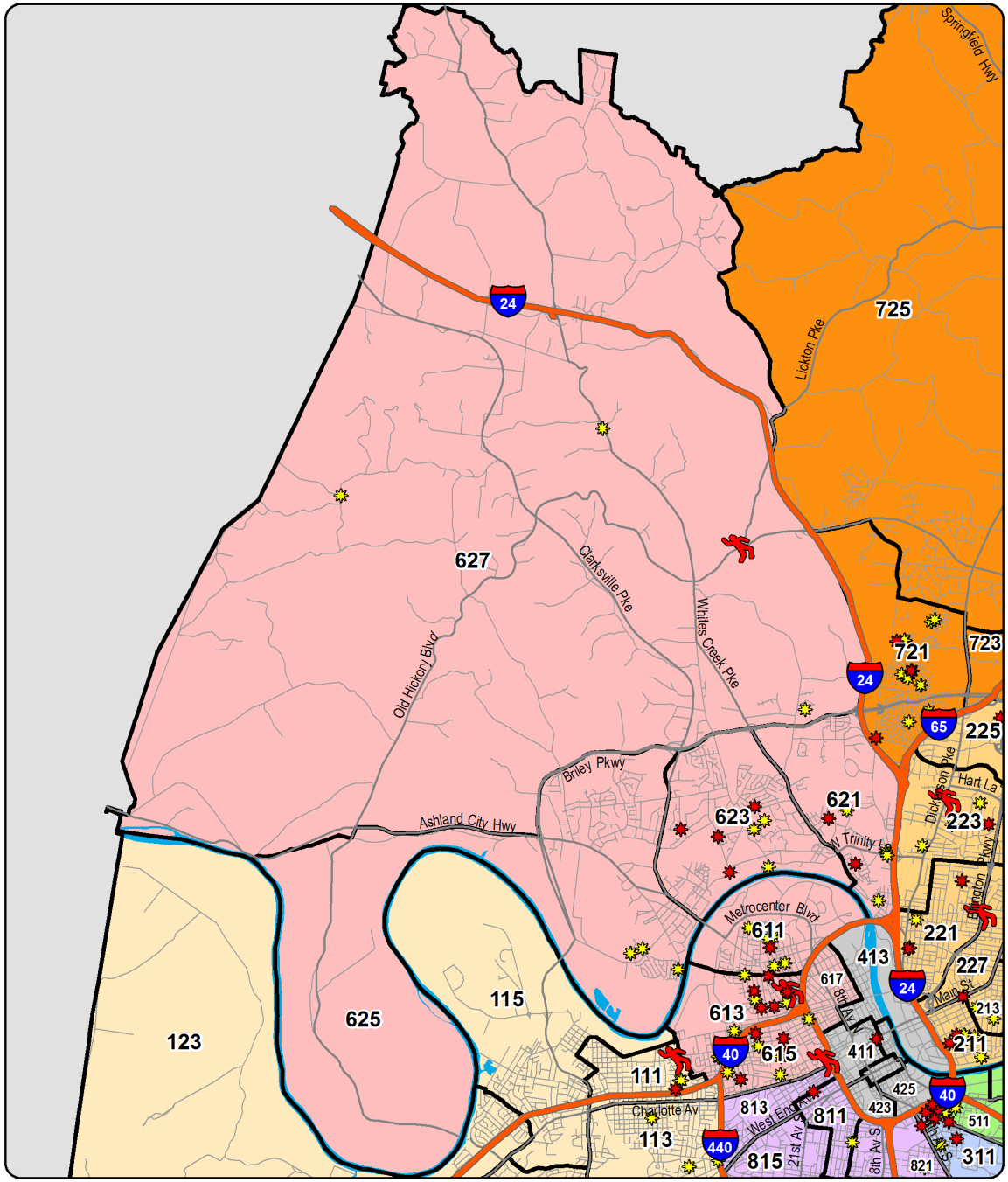

YTD Shootings Gunshot Homicide Gunshot Injury Property Damage Involving Firearm

Sourced from MNPD ARMS on 5/18/2016 8:22:03 AM. The information in this report is sourced from incident reports using UCR definitions and reporting guidelines, based on the date when the crime was reported, and aggregated by incident location. 'Gunshot Homicide / Injury' counts include only violent incidents (homicide, rape, robbery, and aggravated assault) in which one or more victims received a fatal or non-fatal gunshot wound. Suicides, suicide attempts, and accidental shootings are excluded. 'Property Damage' counts include all incidents that (1) include a 'Damage to Property' (NIBRS 290) offense, and (2) list a firearm in the Weapons/Tool' section of the incident report. Unfounded incidents are excluded from these counts.

YTD Gunshot Victims - Madison Precinct

Gunshot Homicides / Injuries

Zone	Prior YTD	YTD	Change	Percent Change
711	0	2	2	-
713	0	0	0	-
715	1	0	-1	-100.0%
721	4	6	2	50.0%
723	3	1	-2	-66.7%
725	0	2	2	-
727	0	0	0	-
Total	**8**	**11**	**3**	**37.5%**

Property Damage with Firearm

Zone	Prior YTD	YTD	Change	Percent Change
711	1	0	-1	-100.0%
713	3	1	-2	-66.7%
715	8	3	-5	-62.5%
721	7	11	4	57.1%
723	2	1	-1	-50.0%
725	3	1	-2	-66.7%
727	2	1	-1	-50.0%
Total	**26**	**18**	**-8**	**-30.8%**

Age of Victim - Gunshot Homicides / Injuries

Age	Prior YTD	Percent of Total	YTD	Percent of Total	Change	Percent Change
0-12	0	0.0%	0	0.0%	0	-
13-17	0	0.0%	0	0.0%	0	-
18-24	5	62.5%	5	45.5%	0	0.0%
25-34	2	25.0%	2	18.2%	0	0.0%
35-44	1	12.5%	2	18.2%	1	100.0%
45-54	0	0.0%	1	9.1%	1	-
55-64	0	0.0%	1	9.1%	1	-
65+	0	0.0%	0	0.0%	0	-

Annual Totals - Gunshot Homicides / Injuries

Green Line Represents the Previous 12 Year Average

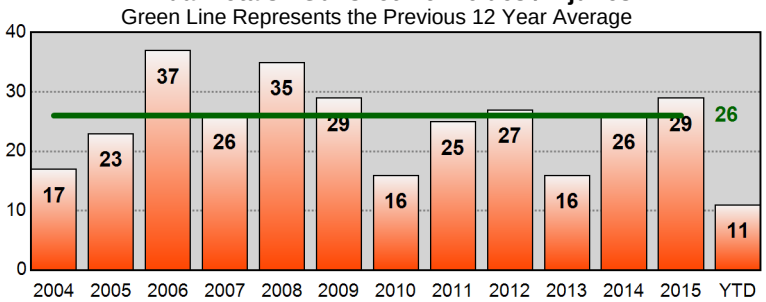

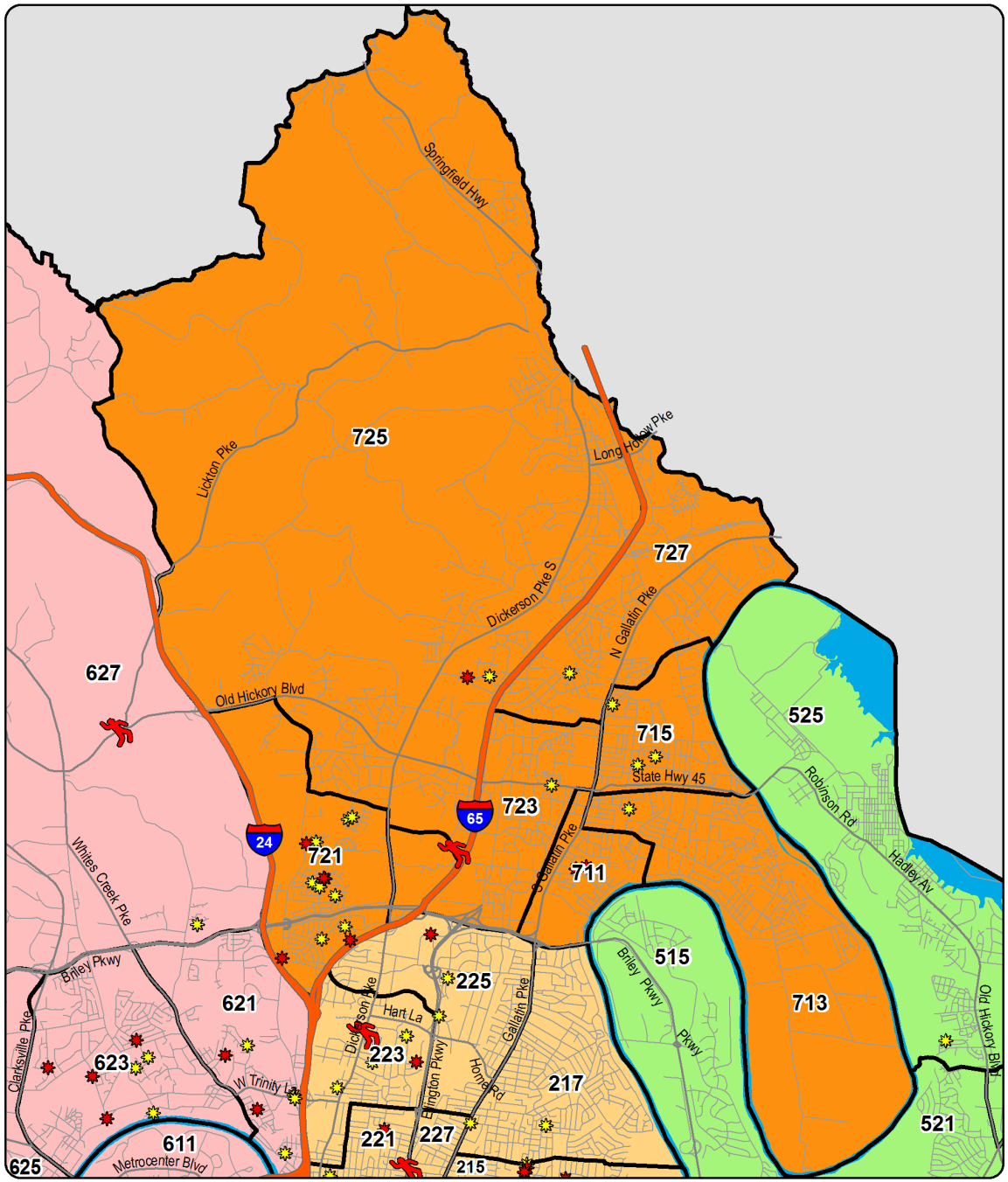

YTD Shootings Gunshot Homicide Gunshot Injury Property Damage Involving Firearm

Sourced from MNPD ARMS on 5/18/2016 8:22:08 AM. The information in this report is sourced from incident reports using UCR definitions and reporting guidelines, based on the date when the crime was reported, and aggregated by incident location. 'Gunshot Homicide / Injury' counts include only violent incidents (homicide, rape, robbery, and aggravated assault) in which one or more victims received a fatal or non-fatal gunshot wound. Suicides, suicide attempts, and accidental shootings are excluded. 'Property Damage' counts include all incidents that (1) include a 'Damage to Property' (NIBRS 290) offense, and (2) list a firearm in the Weapons/Tool' section of the incident report. Unfounded incidents are excluded from these counts.

YTD Gunshot Victims - Midtown Hills Precinct

Gunshot Homicides / Injuries				
Zone	Prior YTD	YTD	Change	Percent Change
811	2	1	-1	-50.0%
813	0	0	0	-
815	0	0	0	-
821	5	0	-5	-100.0%
823	0	0	0	-
825	1	1	0	0.0%
831	0	1	1	-
833	0	0	0	-
835	2	1	-1	-50.0%
Total	**10**	**4**	**-6**	**-60.0%**

Property Damage with Firearm				
Zone	Prior YTD	YTD	Change	Percent Change
811	1	1	0	0.0%
813	0	0	0	-
815	1	0	-1	-100.0%
821	2	1	-1	-50.0%
823	0	0	0	-
825	0	1	1	-
831	0	2	2	-
833	0	0	0	-
835	1	0	-1	-100.0%
Total	**5**	**5**	**0**	**0.0%**

Age of Victim - Gunshot Homicides / Injuries						
Age	Prior YTD	Percent of Total	YTD	Percent of Total	Change	Percent Change
0-12	0	0.0%	0	0.0%	0	-
13-17	1	10.0%	0	0.0%	-1	-100.0%
18-24	3	30.0%	2	50.0%	-1	-33.3%
25-34	3	30.0%	1	25.0%	-2	-66.7%
35-44	1	10.0%	1	25.0%	0	0.0%
45-54	1	10.0%	0	0.0%	-1	-100.0%
55-64	1	10.0%	0	0.0%	-1	-100.0%
65+	0	0.0%	0	0.0%	0	-

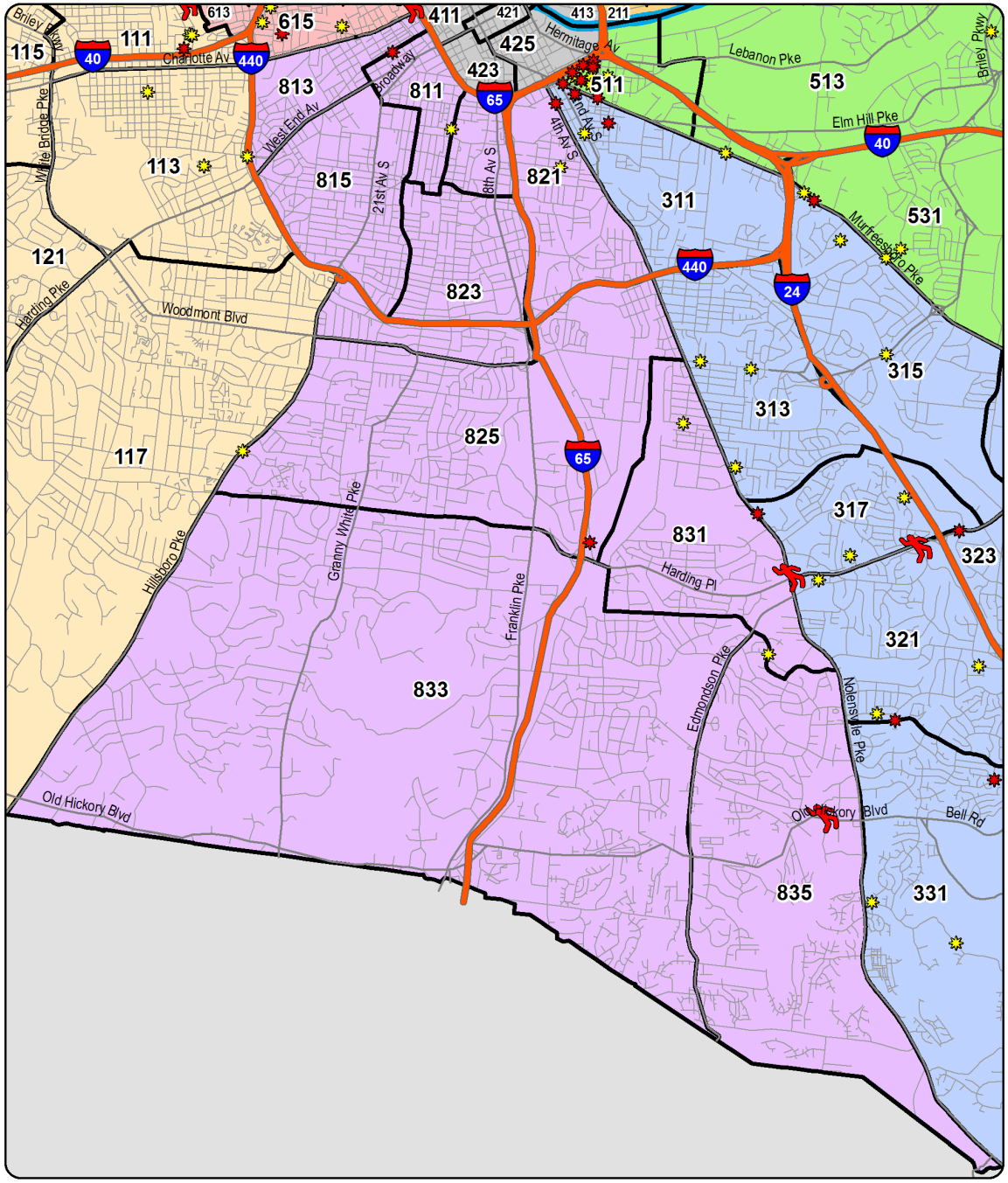

YTD Shootings Gunshot Homicide Gunshot Injury Property Damage Involving Firearm

Annual Totals - Gunshot Homicides / Injuries

Green Line Represents the Previous 12 Year Average

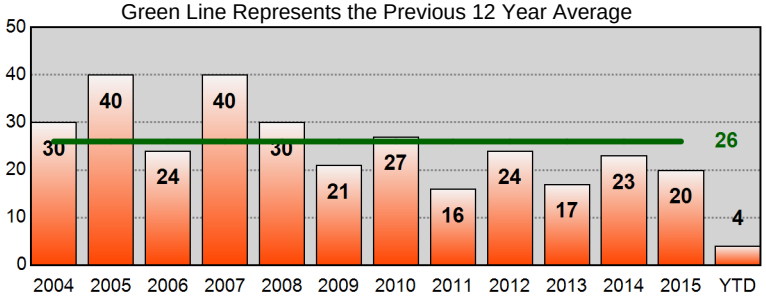

Sourced from MNPD ARMS on 5/18/2016 8:22:10 AM. The information in this report is sourced from incident reports using UCR definitions and reporting guidelines, based on the date when the crime was reported, and aggregated by incident location. 'Gunshot Homicide / Injury' counts include only violent incidents (homicide, rape, robbery, and aggravated assault) in which one or more victims received a fatal or non-fatal gunshot wound. Suicides, suicide attempts, and accidental shootings are excluded. 'Property Damage' counts include all incidents that (1) include a 'Damage to Property' (NIBRS 290) offense, and (2) list a firearm in the Weapons/Tool' section of the incident report. Unfounded incidents are excluded from these counts.

West Precinct - Burglary and Theft from Vehicle Counts for the Past Two Weeks

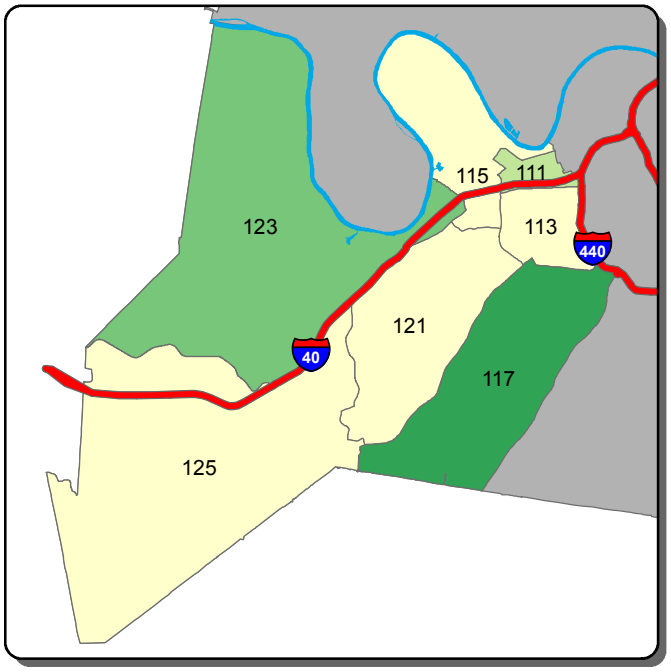

Burglary - A Shift

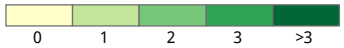

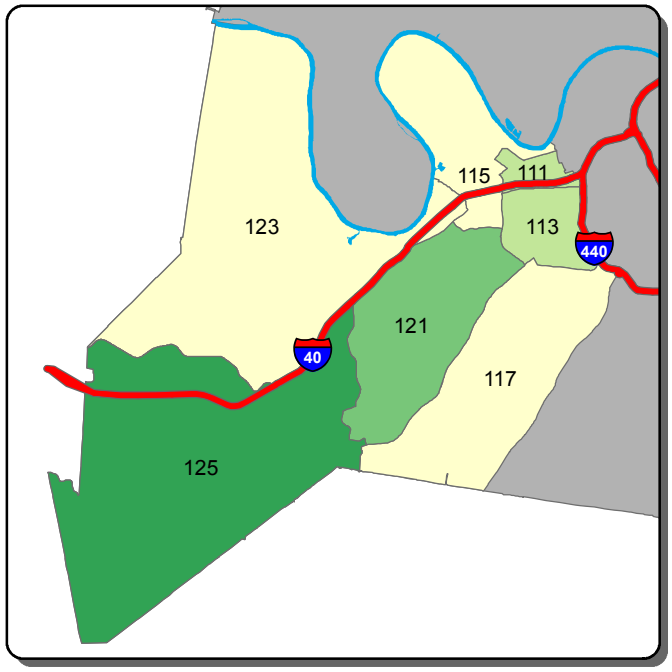

Burglary - B Shift

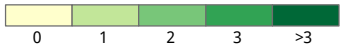

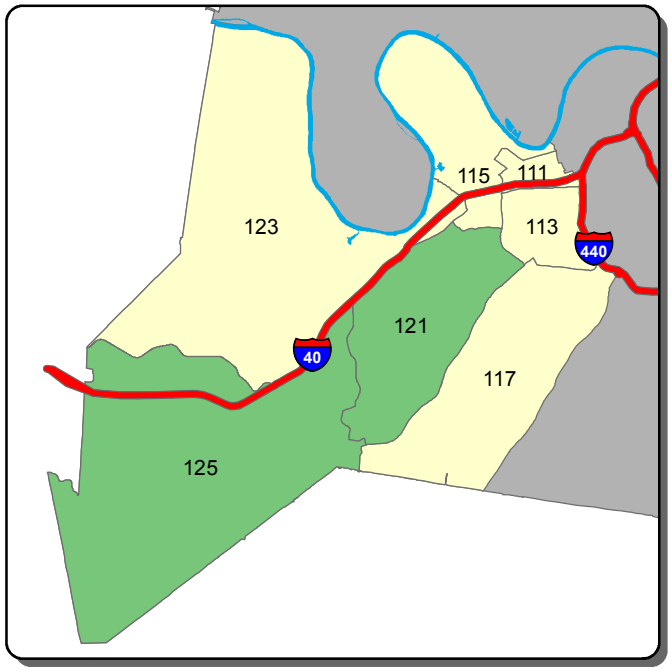

Burglary - C Shift

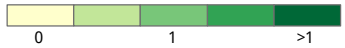

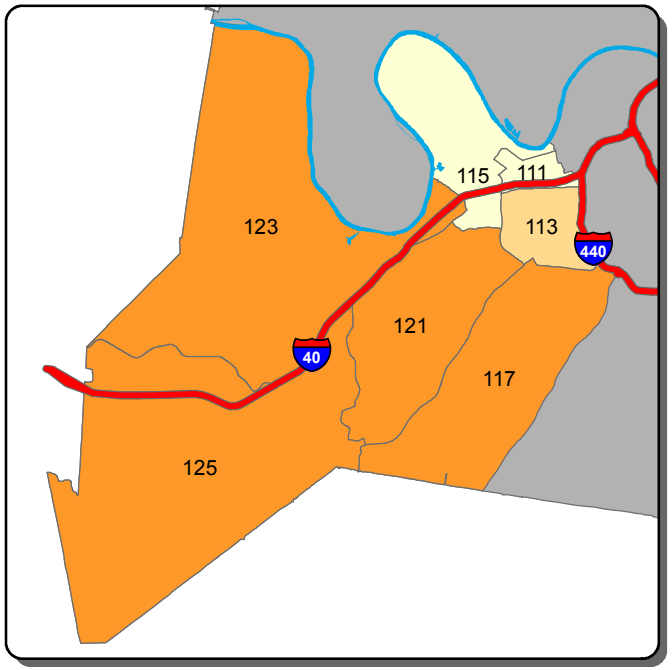

Theft from Vehicle - A Shift

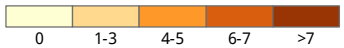

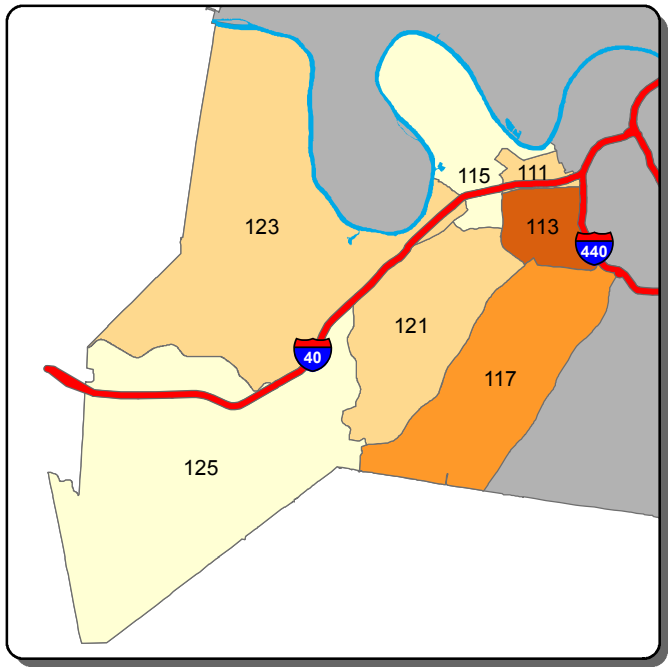

Theft from Vehicle - B Shift

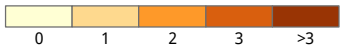

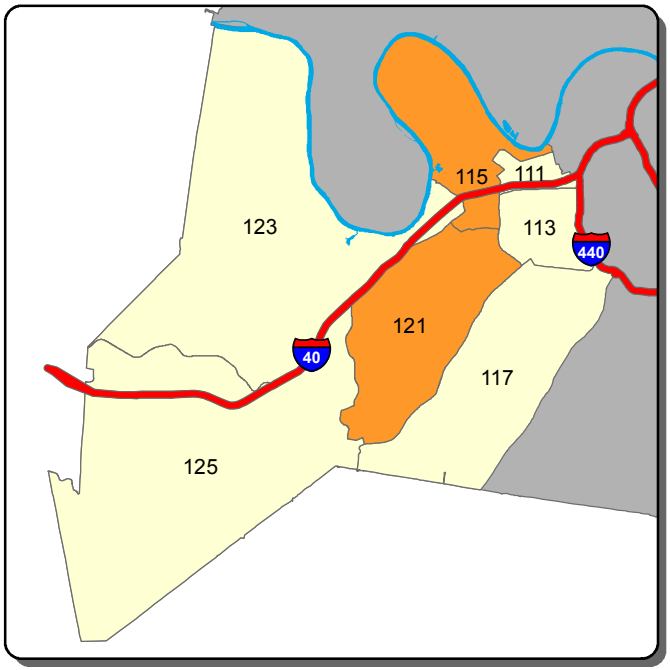

Theft from Vehicle - C Shift

Information summarized for CompStat week ending 5/14/2016

Sourced from MNPD ARMS on 5/18/2016. Data taken from incident reports using Uniform Crime Reporting definitions and guidelines, based on the date and time when the inicident was reported. 'A, B, and C Shift' refer to the following time periods: A Shift = 0700 - 1500; B Shift = 1500 - 2300; C Shift = 2300 - 0700.

West Precinct - Aggravated Assault and Self Initiated CAD Counts for the Past Two Weeks

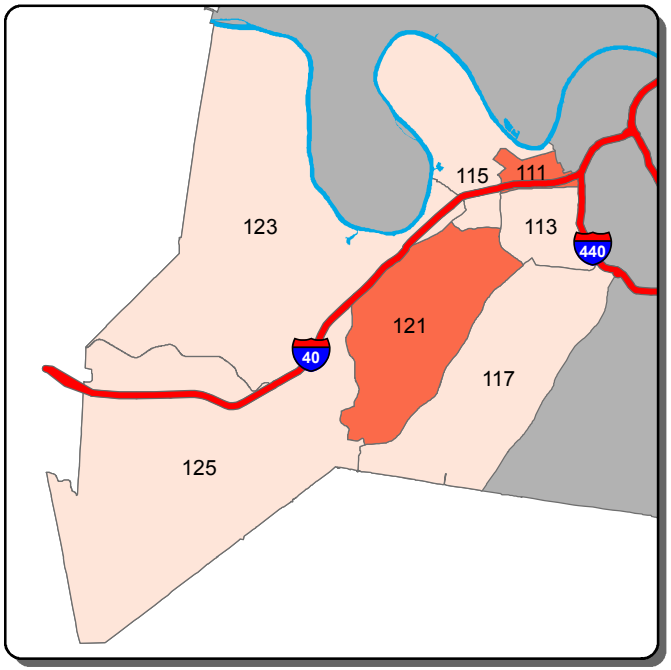

Aggravated Assault - A Shift

0 | 1 | >1

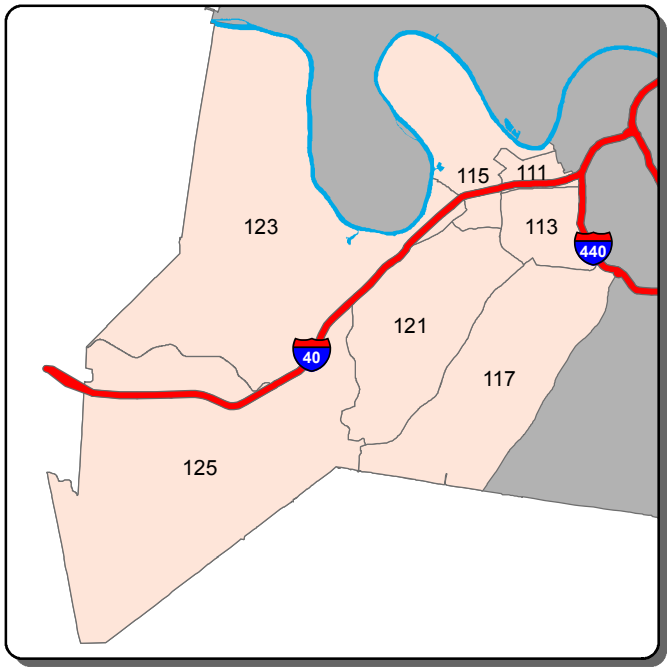

Aggravated Assault - B Shift

0 | >0

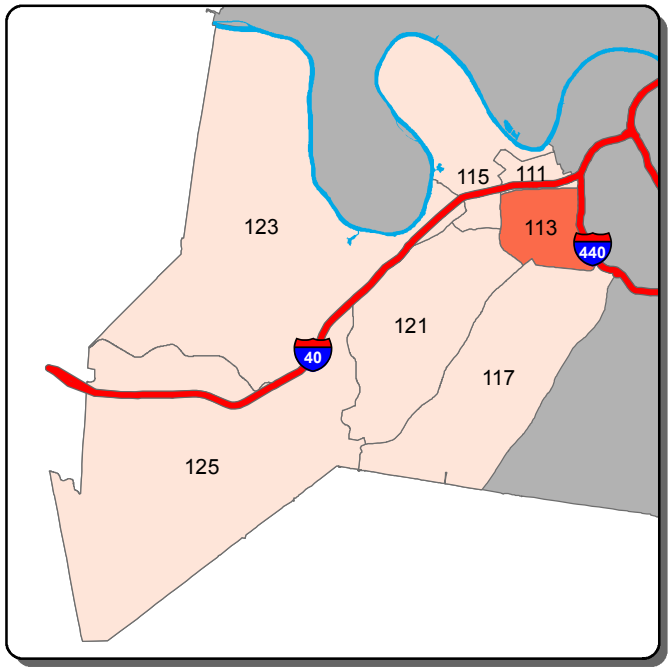

Aggravated Assault - C Shift

0 | 1 | >1

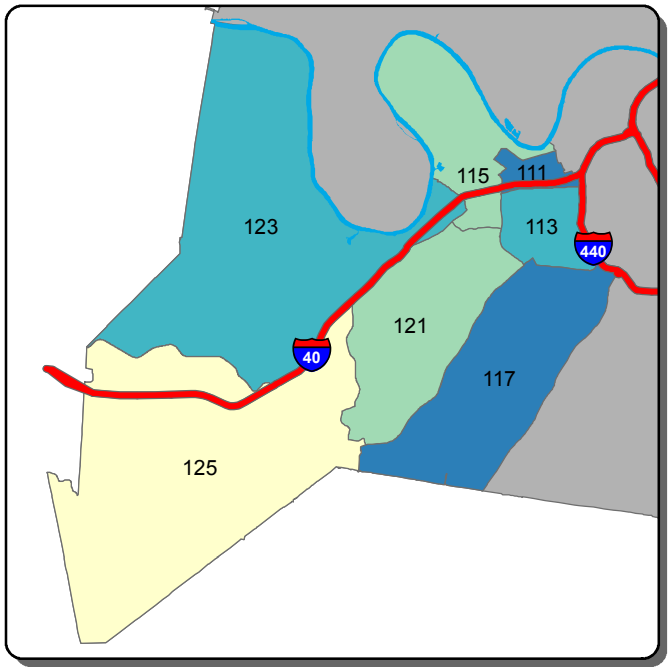

Self Initiated CAD - A Shift

0-158 | 159-216 | 217-273 | 274-330 | >330

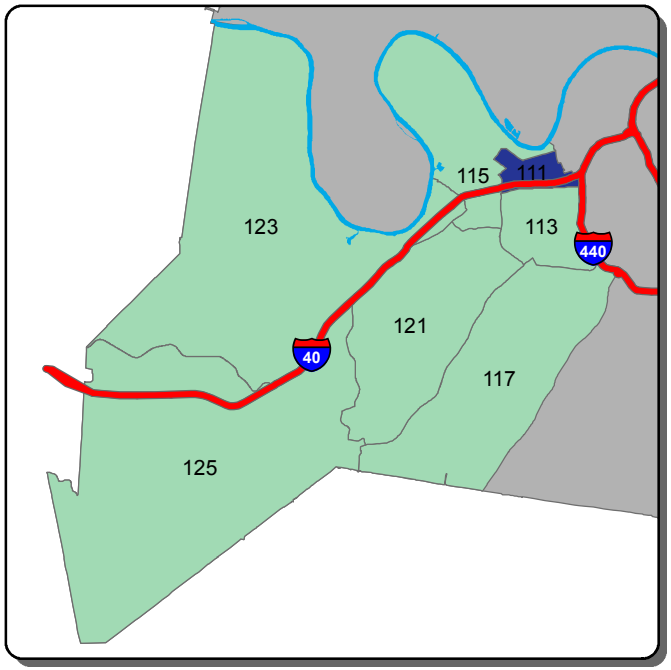

Self Initiated CAD - B Shift

0-54 | 55-184 | 185-313 | 314-443 | >443

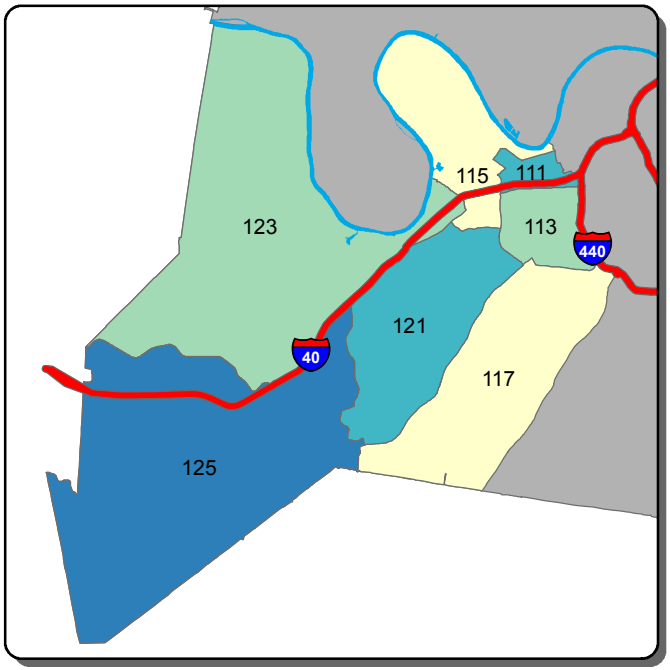

Self Initiated CAD - C Shift

0-105 | 106-199 | 200-293 | 294-386 | >386

Information summarized for CompStat week ending 5/14/2016

Sourced from MNPD ARMS on 5/18/2016. Data taken from incident reports using Uniform Crime Reporting definitions and guidelines, based on the date and time when the inicident was reported. 'A, B, and C Shift' refer to the following time periods: A Shift = 0700 - 1500; B Shift = 1500 - 2300; C Shift = 2300 - 0700.

East Precinct - Burglary and Theft from Vehicle Counts for the Past Two Weeks

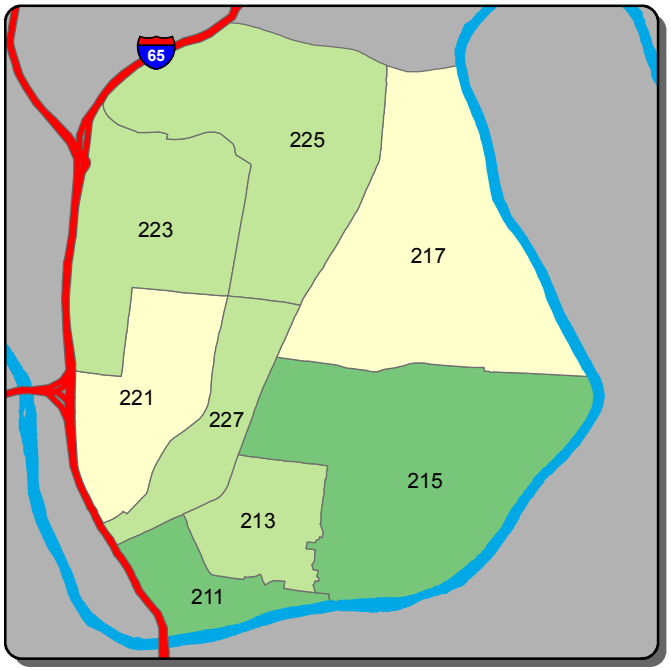

Burglary - A Shift

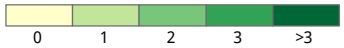

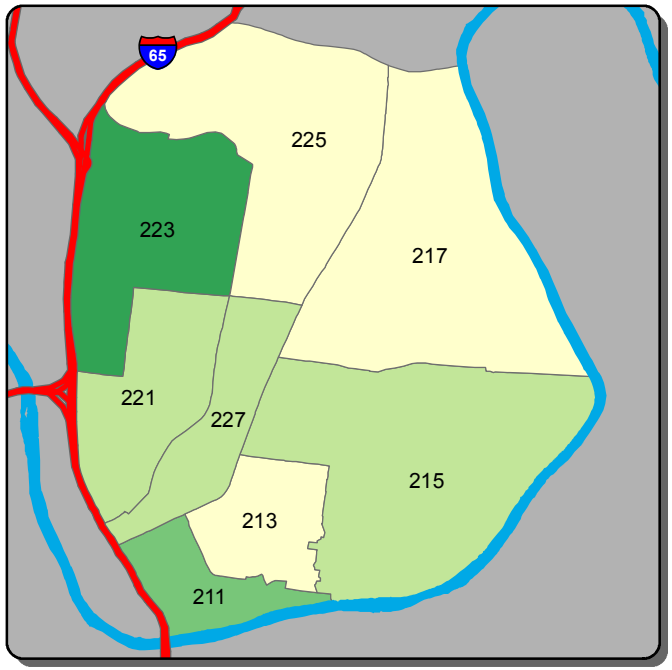

Burglary - B Shift

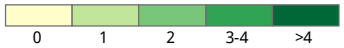

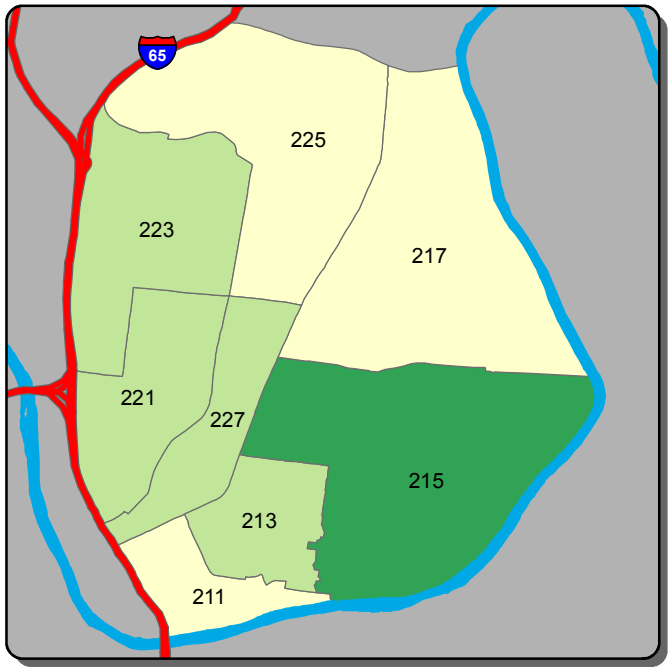

Burglary - C Shift

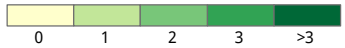

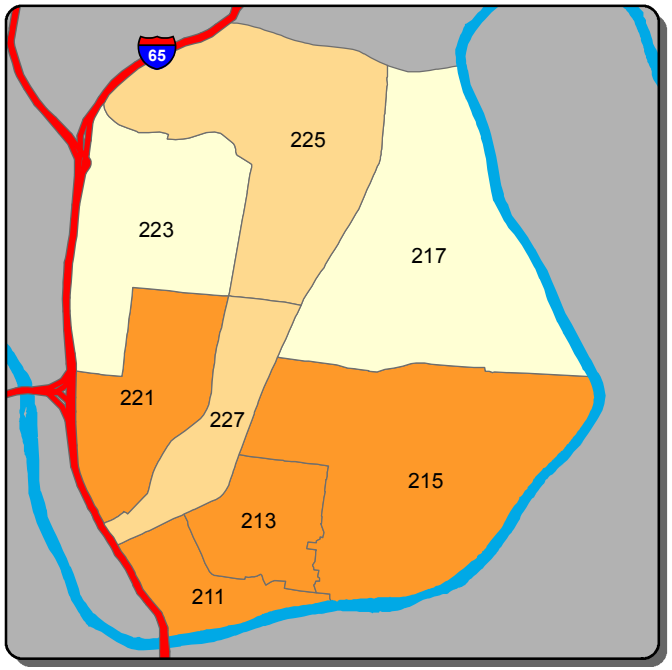

Theft from Vehicle - A Shift

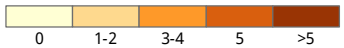

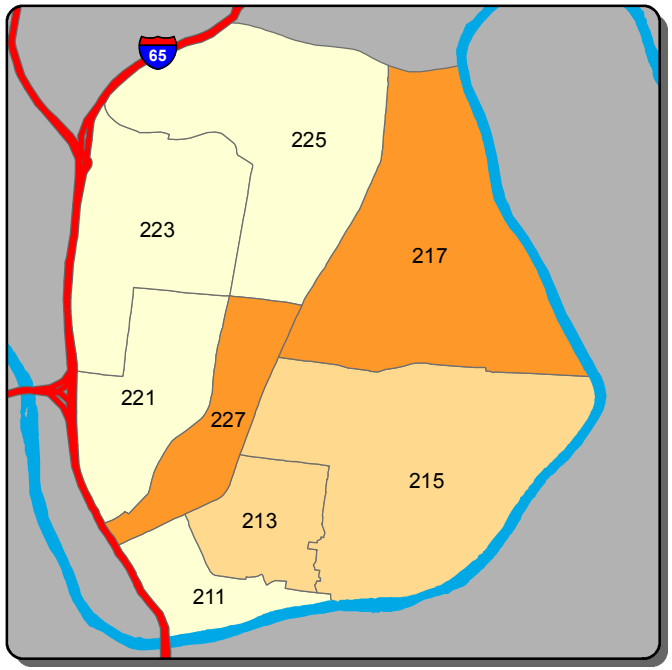

Theft from Vehicle - B Shift

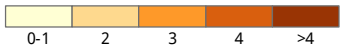

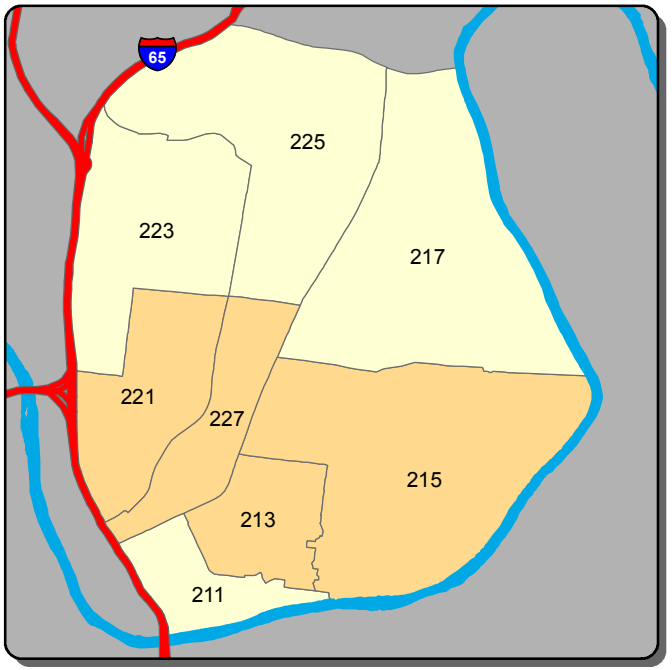

Theft from Vehicle - C Shift

Information summarized for CompStat week ending 5/14/2016

Sourced from MNPD ARMS on 5/18/2016. Data taken from incident reports using Uniform Crime Reporting definitions and guidelines, based on the date and time when the inicident was reported. 'A, B, and C Shift' refer to the following time periods: A Shift = 0700 - 1500; B Shift = 1500 - 2300; C Shift = 2300 - 0700.

East Precinct - Aggravated Assault and Self Initiated CAD Counts for the Past Two Weeks

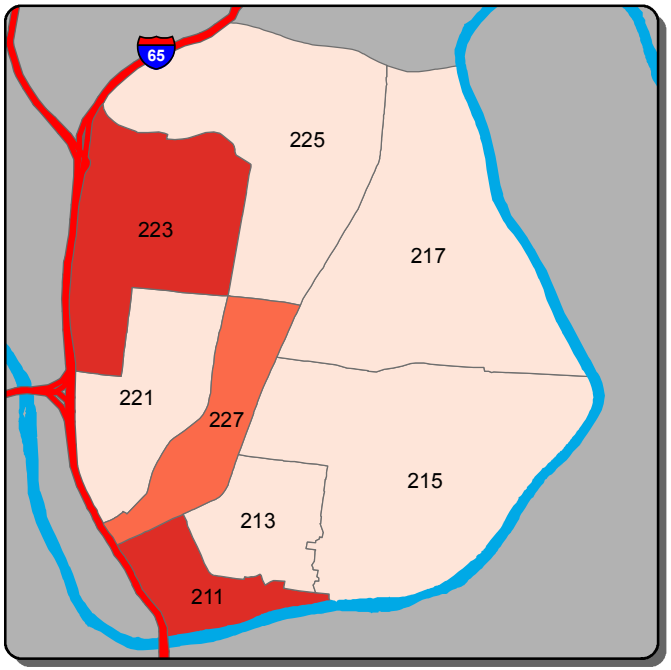

Aggravated Assault - A Shift

0 1 2 3-4 >4

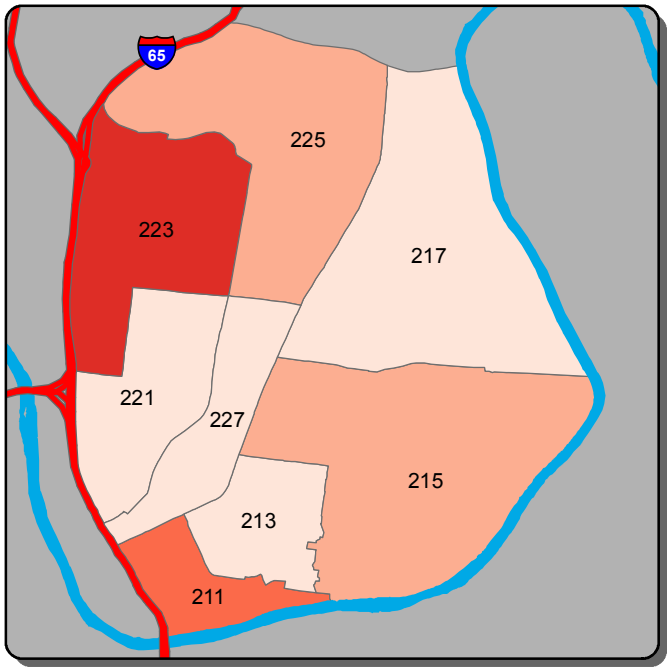

Aggravated Assault - B Shift

0 1 2-4 5-6 >6

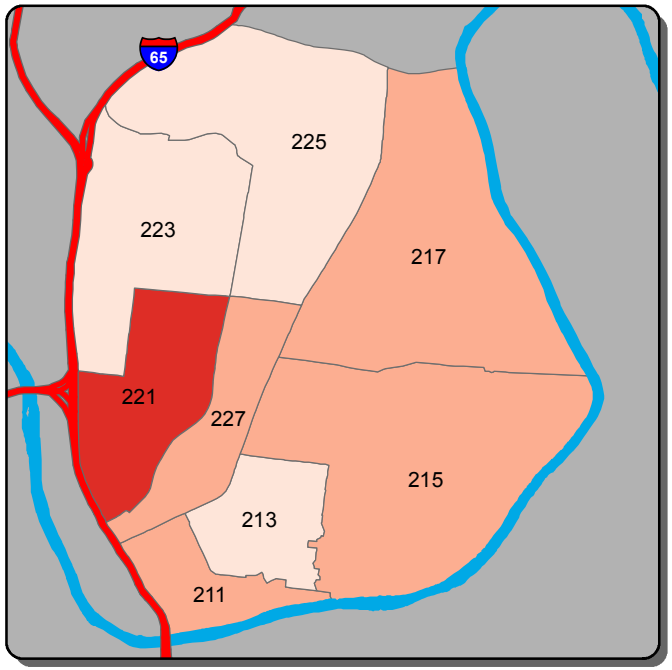

Aggravated Assault - C Shift

0 1 2 >2

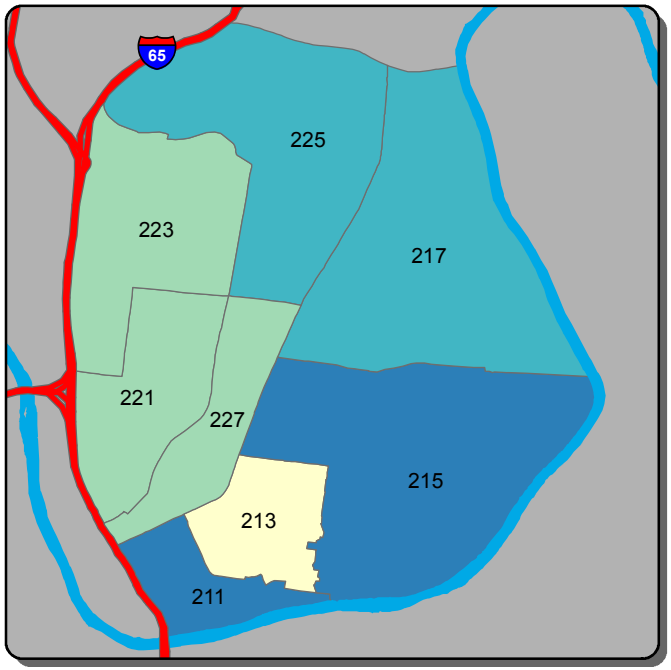

Self Initiated CAD - A Shift

0-75 76-96 97-116 117-136 >136

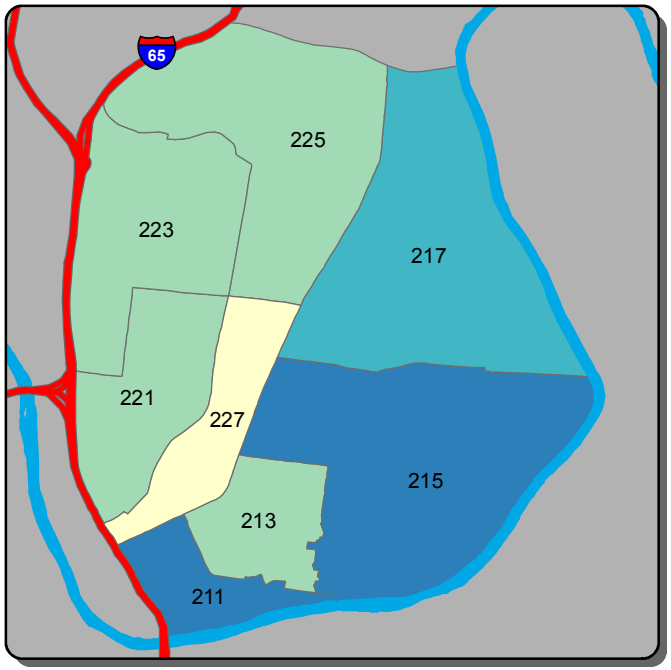

Self Initiated CAD - B Shift

0-53 54-88 89-124 125-159 >159

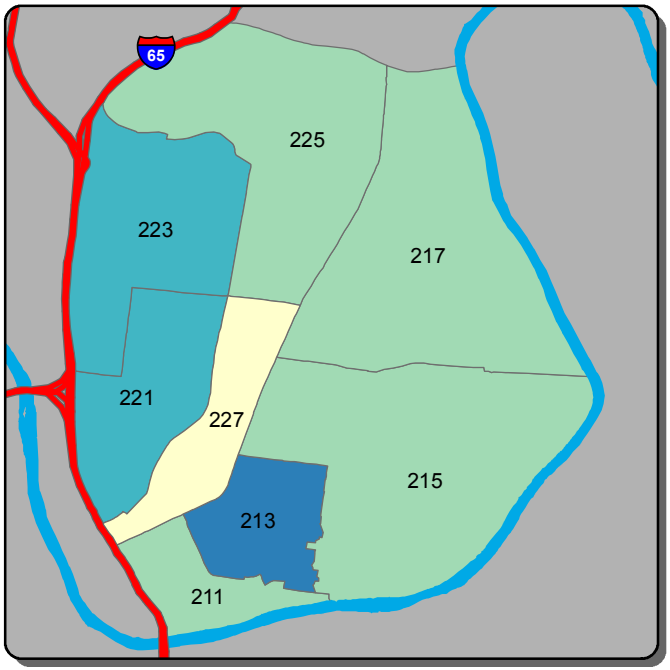

Self Initiated CAD - C Shift

0-105 106-154 155-203 204-252 >252

Information summarized for CompStat week ending 5/14/2016

Sourced from MNPD ARMS on 5/18/2016. Data taken from incident reports using Uniform Crime Reporting definitions and guidelines, based on the date and time when the inicident was reported. 'A, B, and C Shift' refer to the following time periods: A Shift = 0700 - 1500; B Shift = 1500 - 2300; C Shift = 2300 - 0700.

South Precinct - Burglary and Theft from Vehicle Counts for the Past Two Weeks

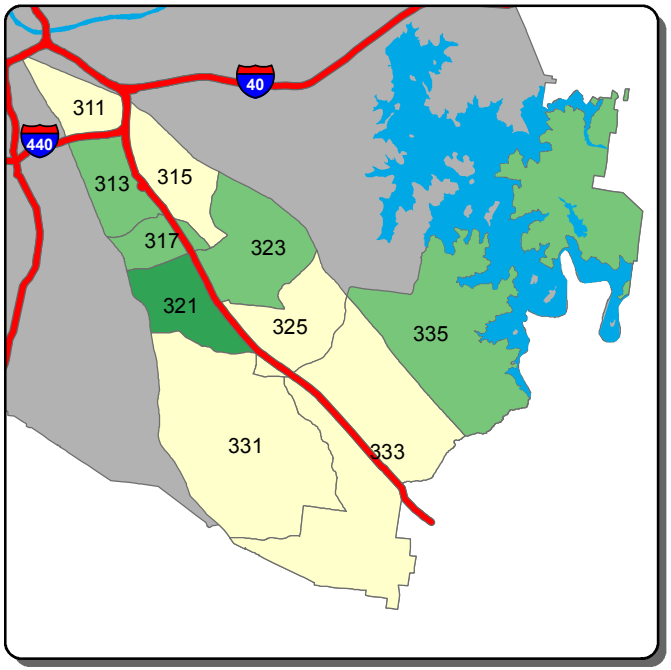

Burglary - A Shift

0 1 2 3 >3

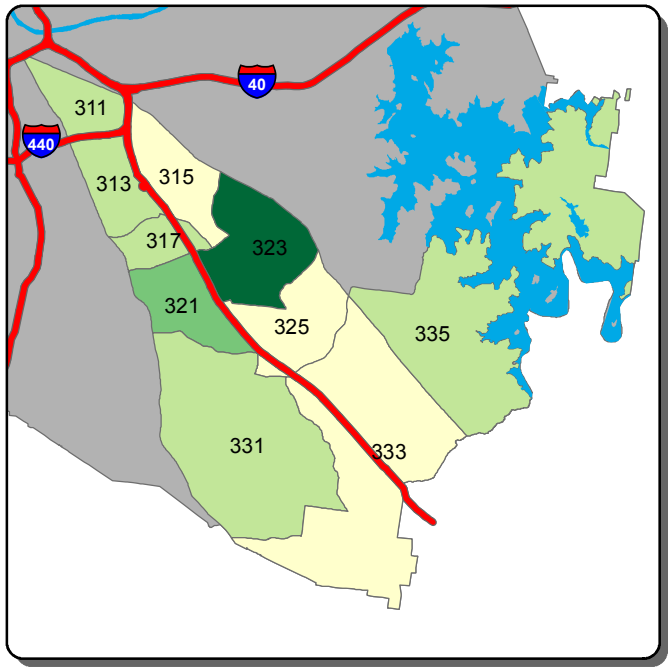

Burglary - B Shift

0 1-2 3-4 5-6 >6

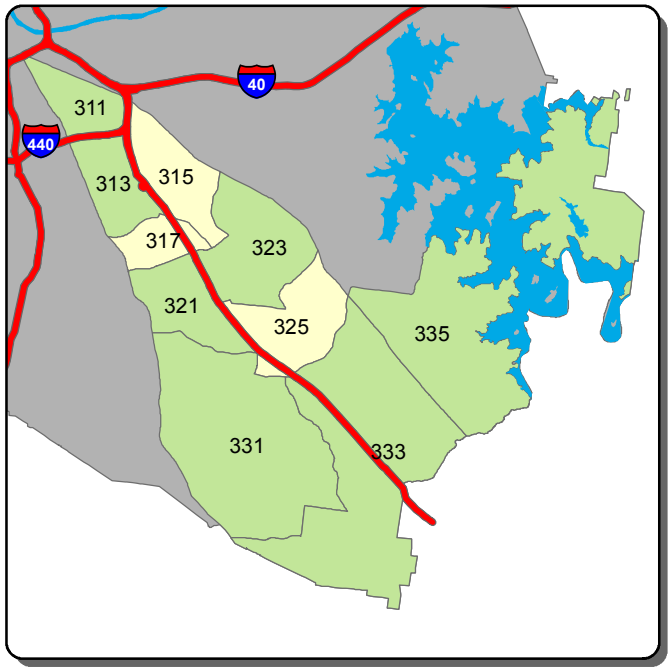

Burglary - C Shift

0 1 2 >2

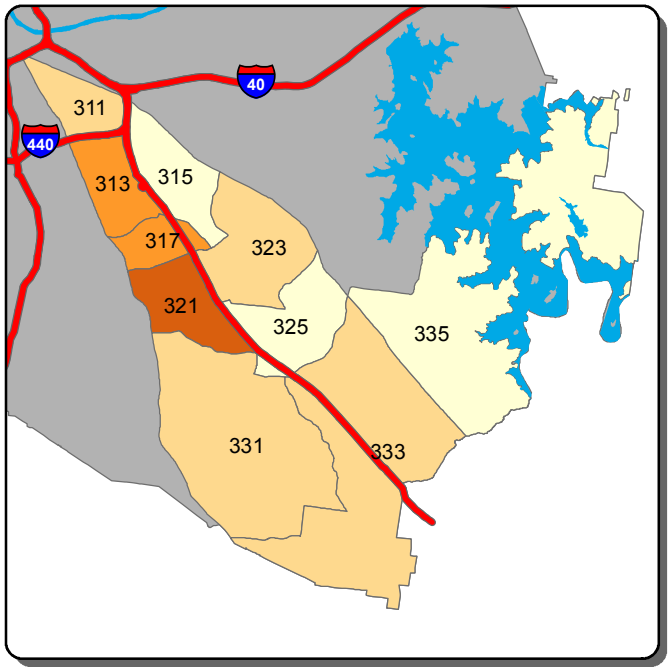

Theft from Vehicle - A Shift

0-1 2-3 4-6 7-8 >8

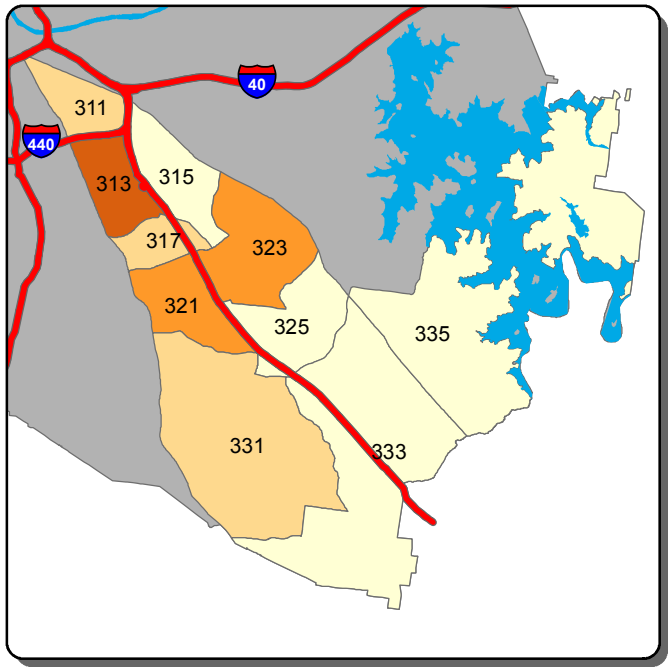

Theft from Vehicle - B Shift

0 1 2 3 >3

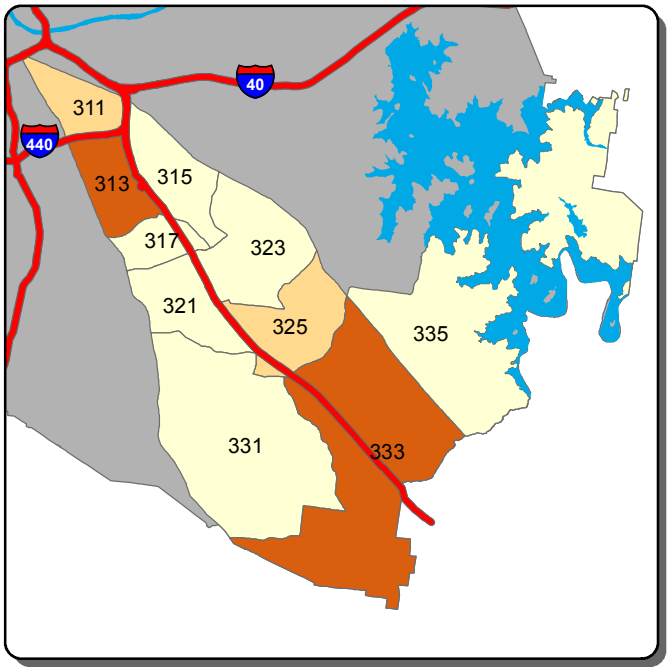

Theft from Vehicle - C Shift

0 1 2 >2

Information summarized for CompStat week ending 5/14/2016

Sourced from MNPD ARMS on 5/18/2016. Data taken from incident reports using Uniform Crime Reporting definitions and guidelines, based on the date and time when the inicident was reported. 'A, B, and C Shift' refer to the following time periods: A Shift = 0700 - 1500; B Shift = 1500 - 2300; C Shift = 2300 - 0700.

South Precinct - Aggravated Assault and Self Initiated CAD Counts for the Past Two Weeks

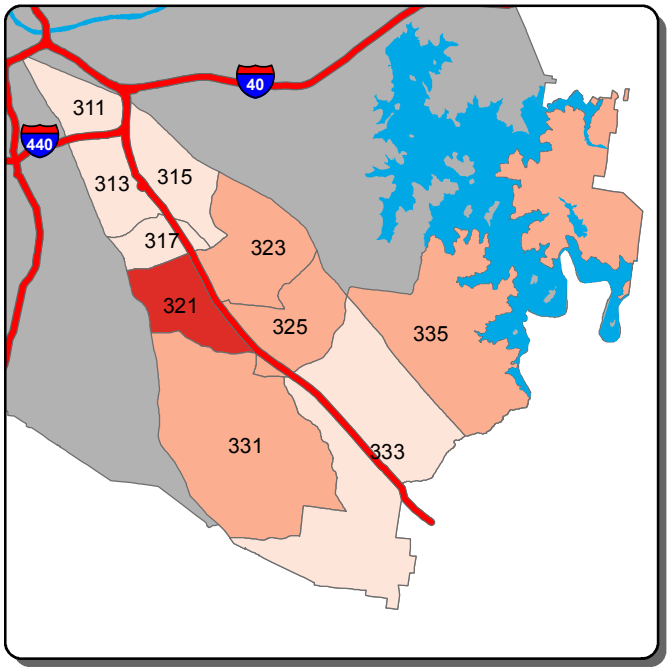

Aggravated Assault - A Shift

0 | 1 | 2 | >2

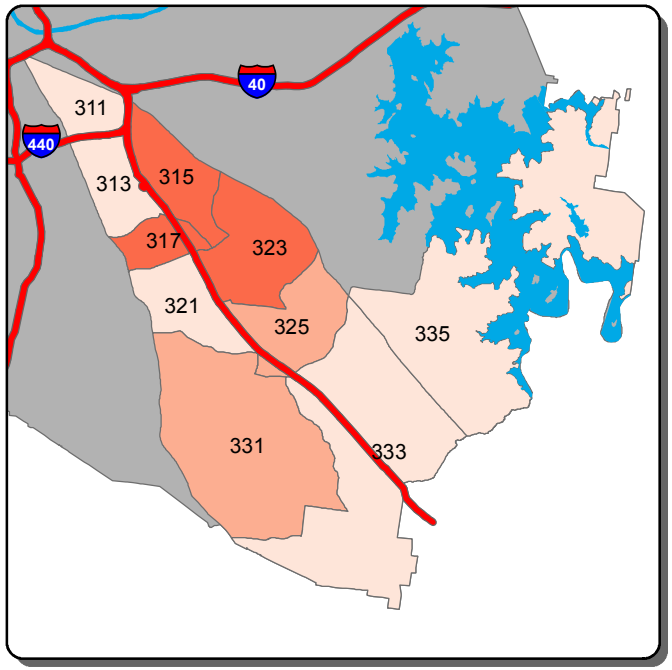

Aggravated Assault - B Shift

0 | 1 | 2 | 3 | >3

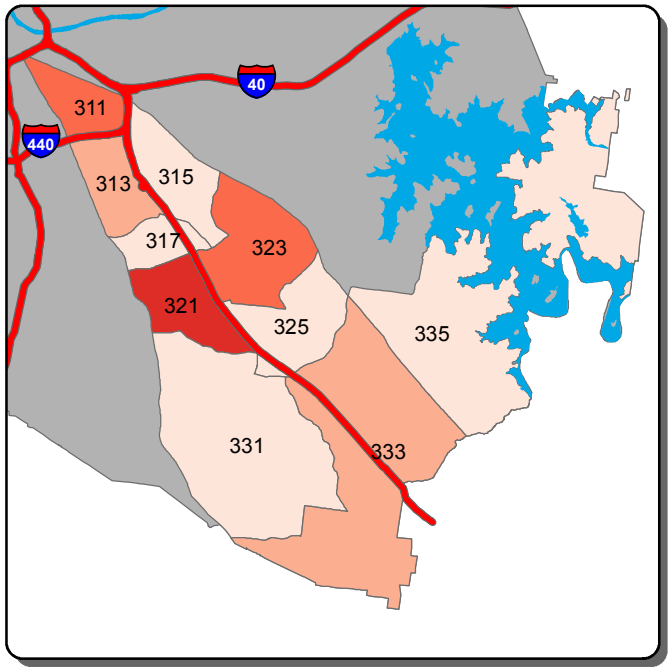

Aggravated Assault - C Shift

0 | 1 | 2-3 | 4 | >4

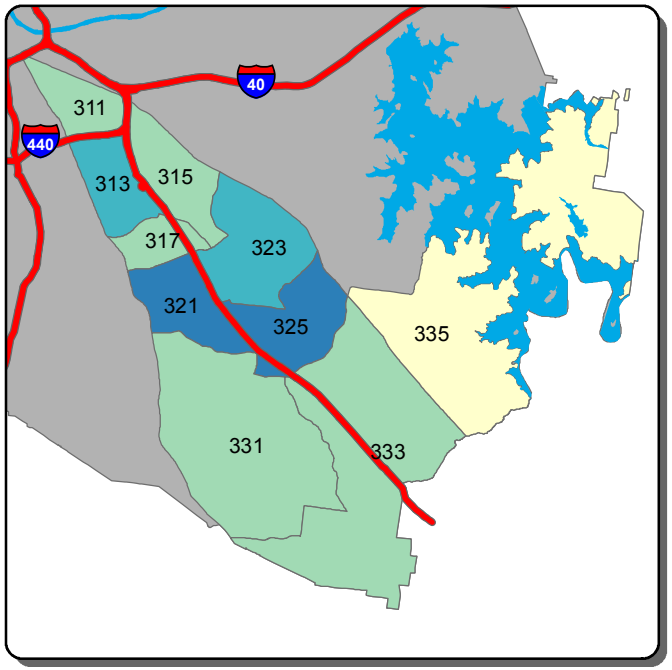

Self Initiated CAD - A Shift

0-80 | 81-122 | 123-164 | 165-206 | >206

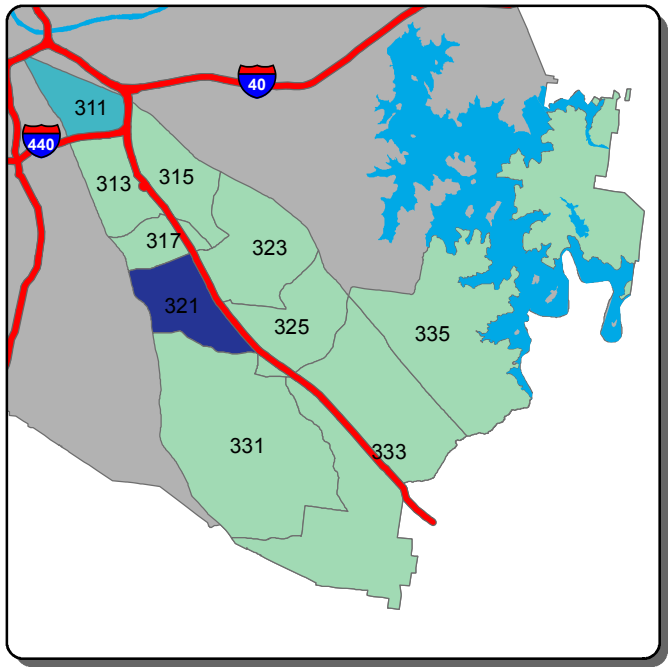

Self Initiated CAD - B Shift

0-56 | 57-115 | 116-175 | 176-235 | >235

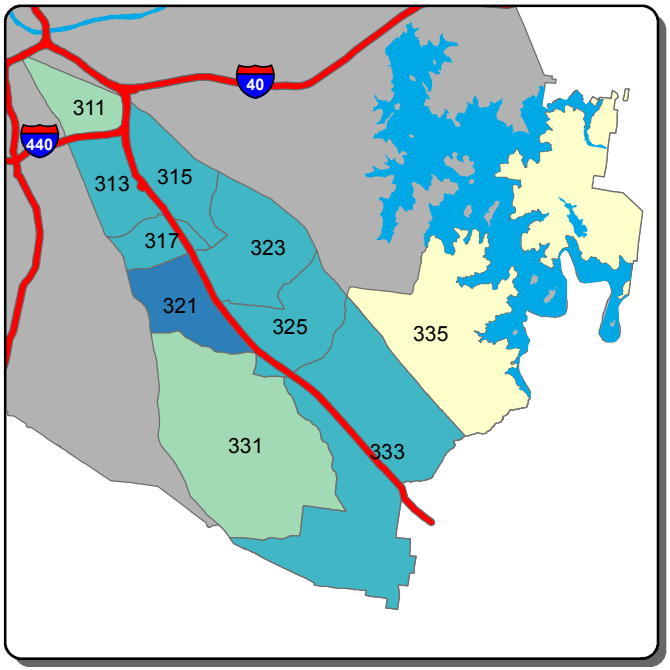

Self Initiated CAD - C Shift

0-85 | 86-109 | 110-133 | 134-157 | >157

Information summarized for CompStat week ending 5/14/2016

Sourced from MNPD ARMS on 5/18/2016. Data taken from incident reports using Uniform Crime Reporting definitions and guidelines, based on the date and time when the inicident was reported. 'A, B, and C Shift' refer to the following time periods: A Shift = 0700 - 1500; B Shift = 1500 - 2300; C Shift = 2300 - 0700.

Central Precinct - Burglary and Theft from Vehicle Counts for the Past Two Weeks

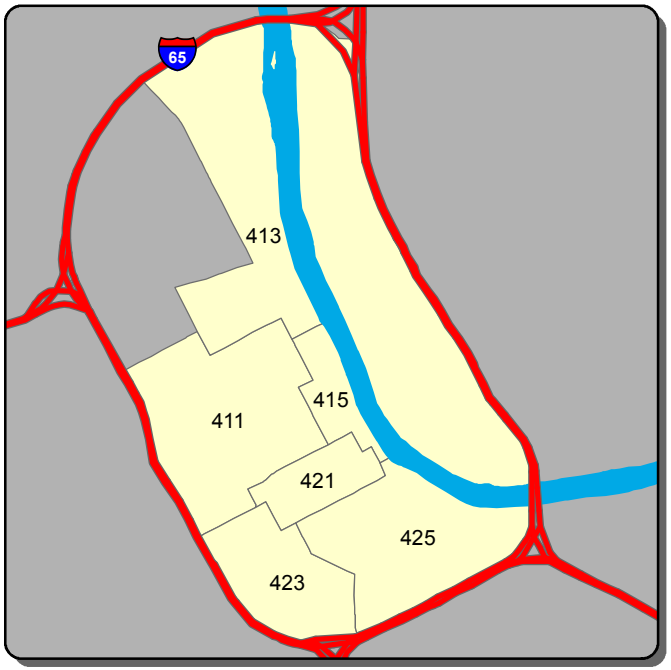

Burglary - A Shift

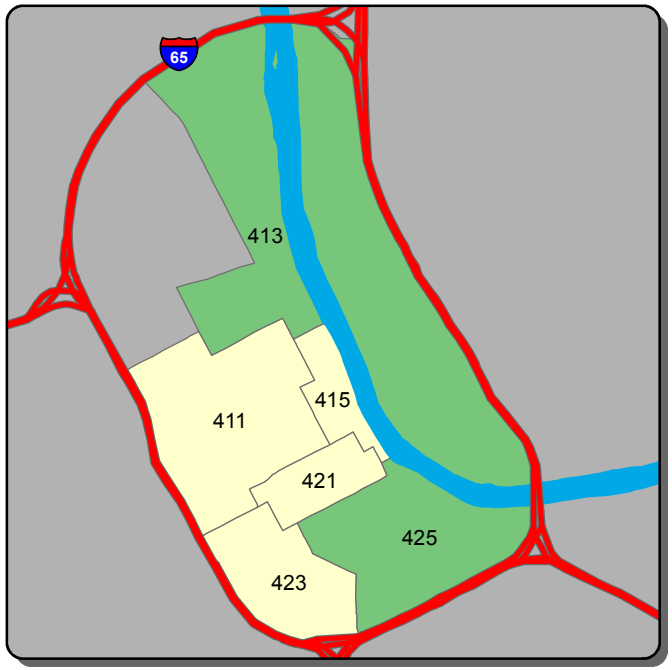

Burglary - B Shift

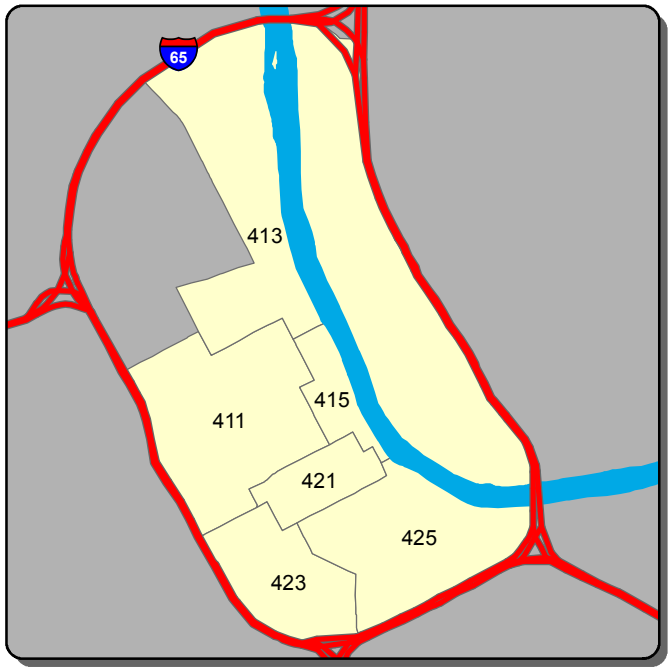

Burglary - C Shift

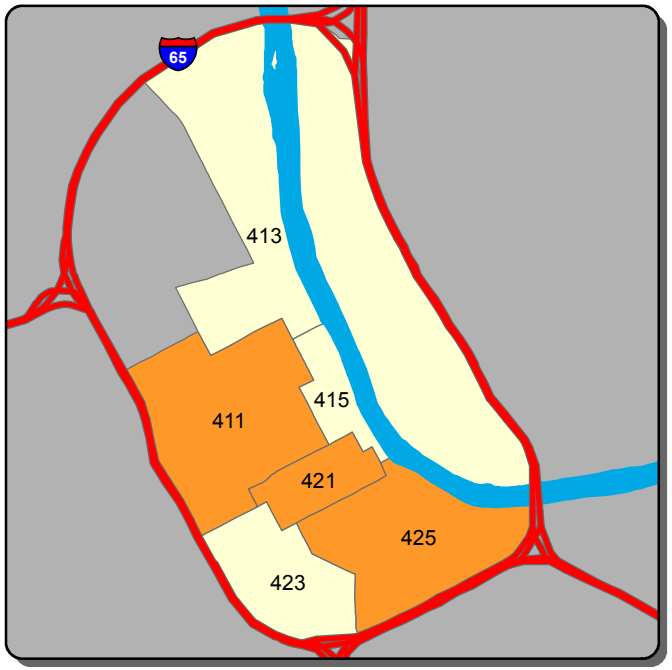

Theft from Vehicle - A Shift

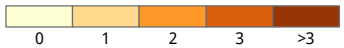

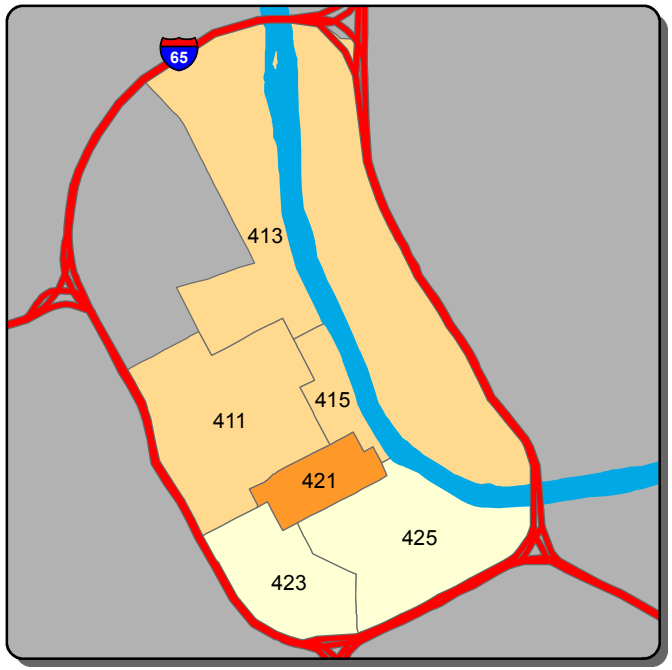

Theft from Vehicle - B Shift

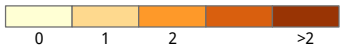

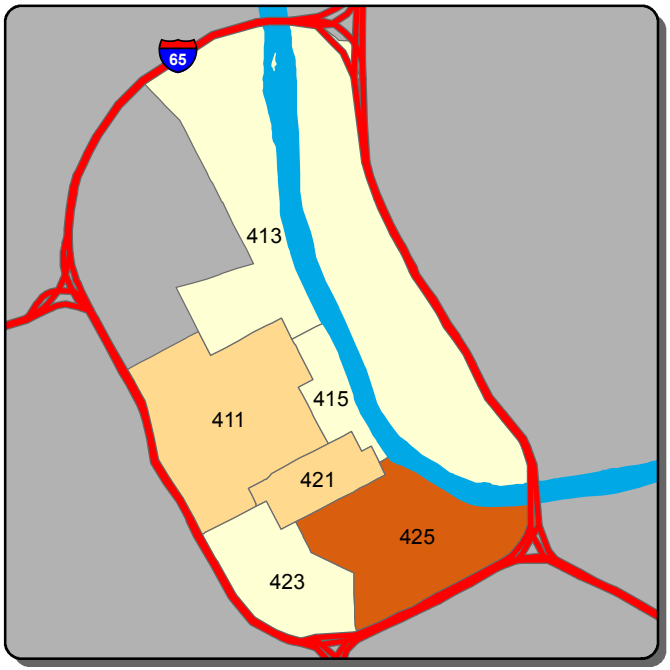

Theft from Vehicle - C Shift

Information summarized for CompStat week ending 5/14/2016

Sourced from MNPD ARMS on 5/18/2016. Data taken from incident reports using Uniform Crime Reporting definitions and guidelines, based on the date and time when the inicident was reported. 'A, B, and C Shift' refer to the following time periods: A Shift = 0700 - 1500; B Shift = 1500 - 2300; C Shift = 2300 - 0700.

Central Precinct - Aggravated Assault and Self Initiated CAD Counts for the Past Two Weeks

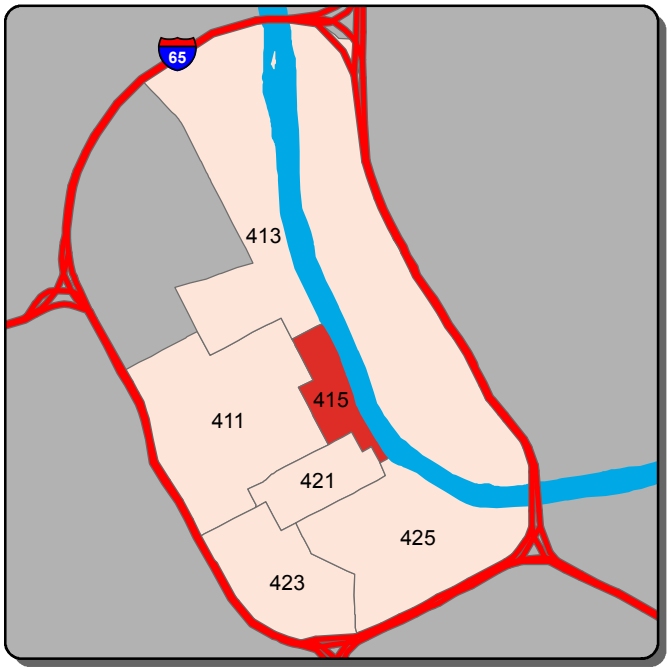

Aggravated Assault - A Shift

0 1 2 >2

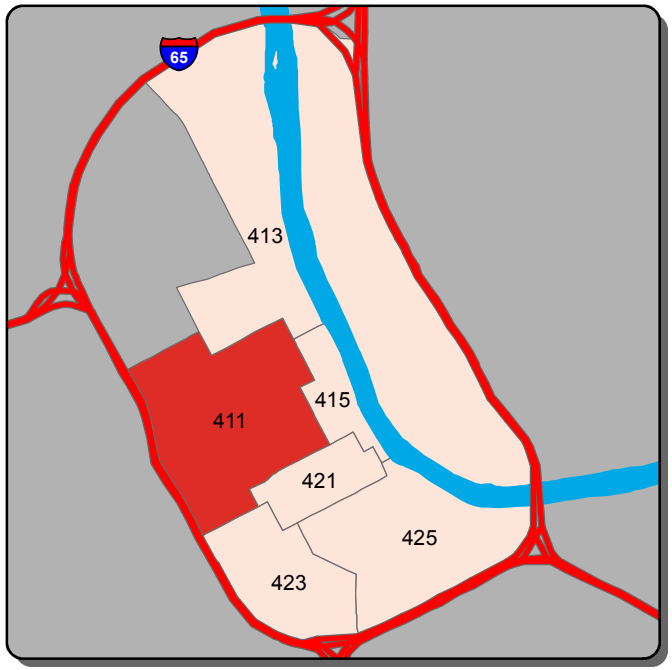

Aggravated Assault - B Shift

0 1 2 >2

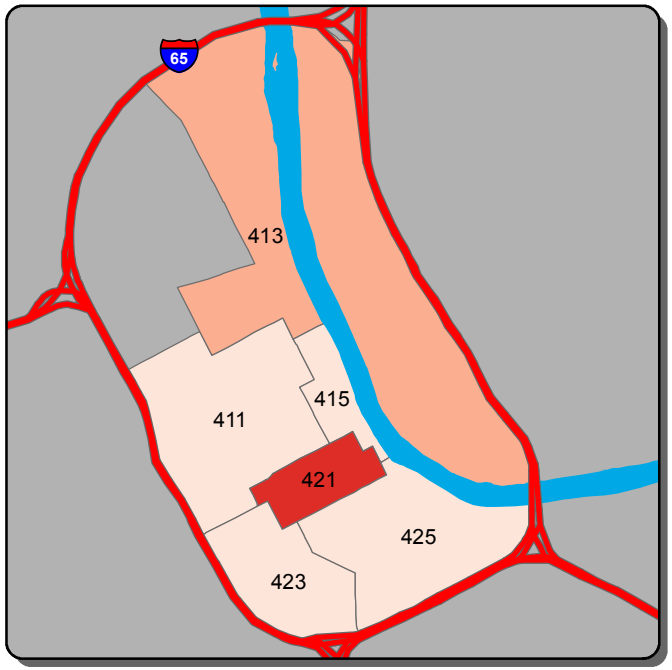

Aggravated Assault - C Shift

0 1 2 3 >3

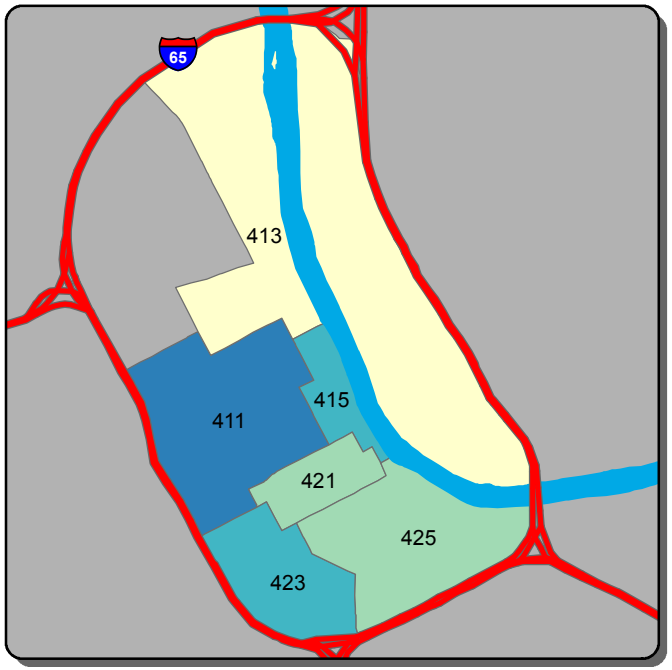

Self Initiated CAD - A Shift

0-128 129-172 173-216 217-261 >261

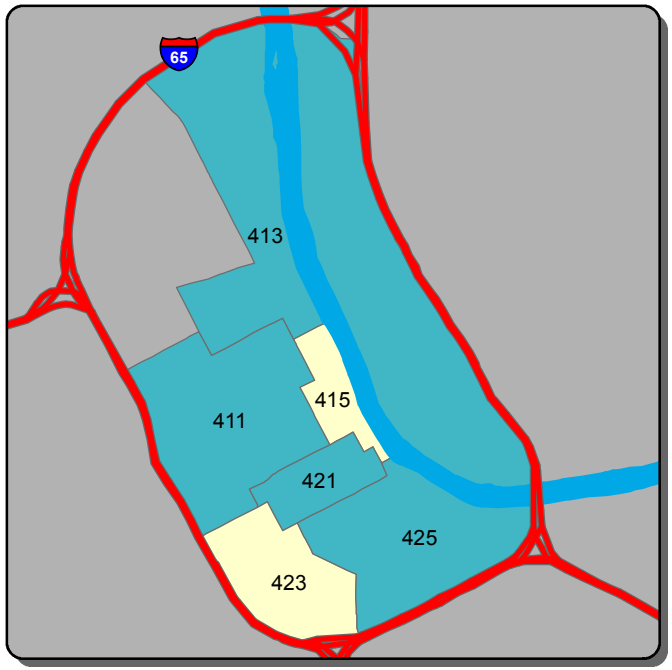

Self Initiated CAD - B Shift

0-158 159-261 262-363 364-466 >466

Self Initiated CAD - C Shift

0-78 79-132 133-186 187-241 >241

Information summarized for CompStat week ending 5/14/2016

Sourced from MNPD ARMS on 5/18/2016. Data taken from incident reports using Uniform Crime Reporting definitions and guidelines, based on the date and time when the inicident was reported. 'A, B, and C Shift' refer to the following time periods: A Shift = 0700 - 1500; B Shift = 1500 - 2300; C Shift = 2300 - 0700.

Hermitage Precinct - Burglary and Theft from Vehicle Counts for the Past Two Weeks

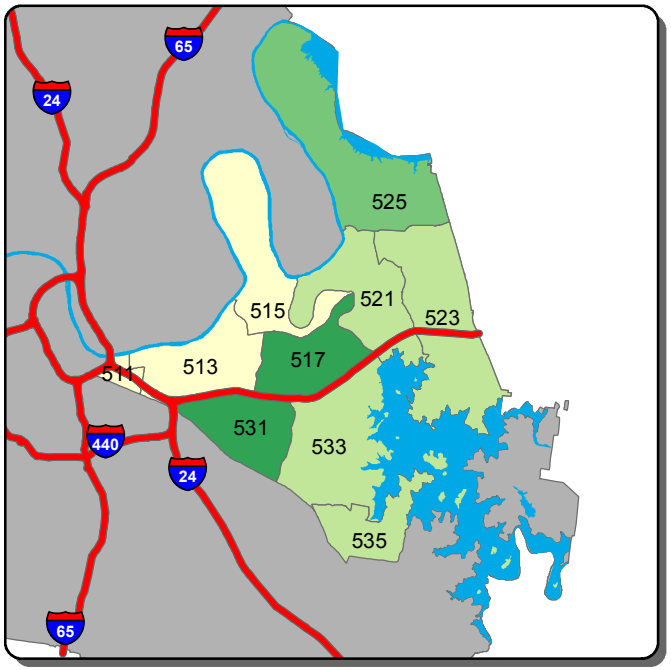

Burglary - A Shift

0 | 1 | 2-3 | 4 | >4

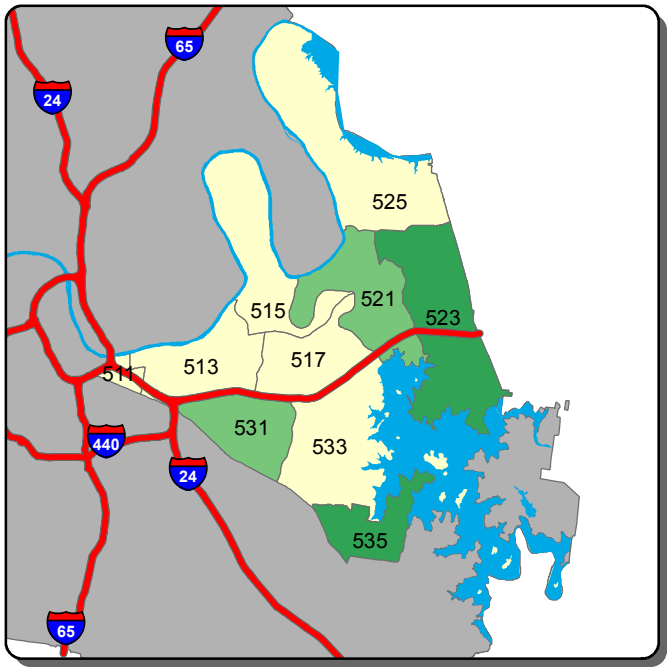

Burglary - B Shift

0 | 1 | 2 | 3-4 | >4

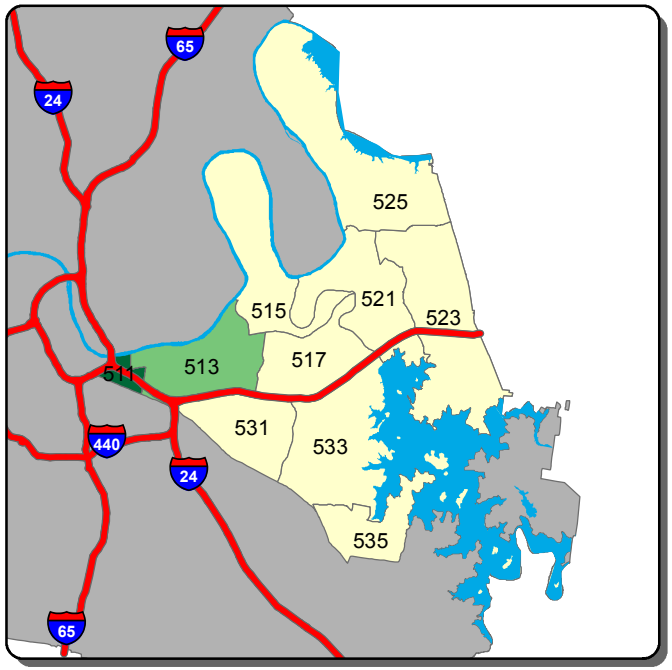

Burglary - C Shift

0 | 1 | 2 | 3 | >3

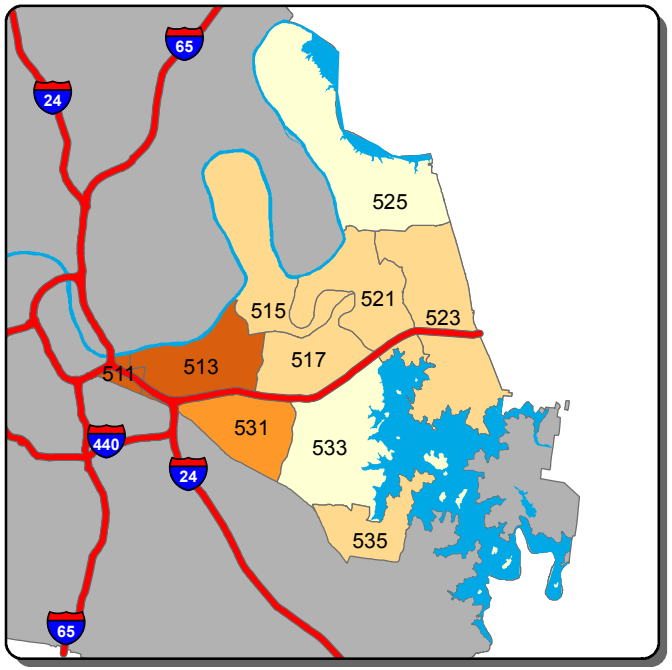

Theft from Vehicle - A Shift

0 | 1-2 | 3 | 4-5 | >5

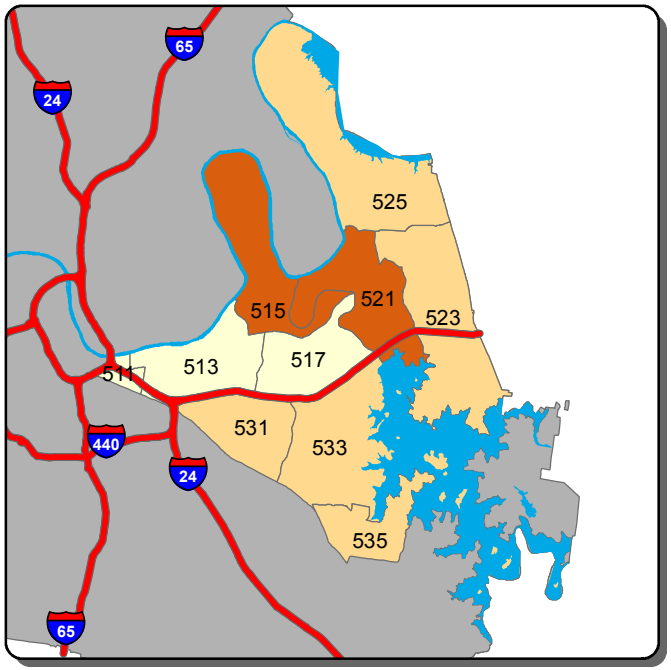

Theft from Vehicle - B Shift

0 | 1-2 | 3 | 4-5 | >5

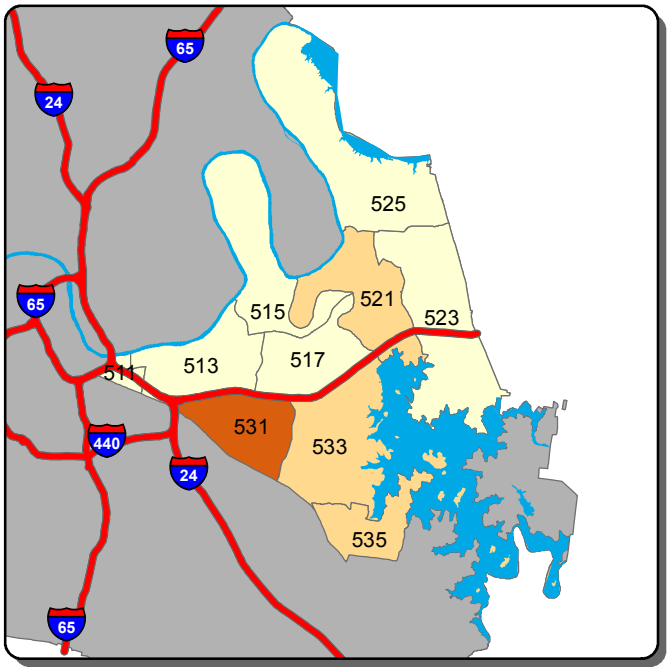

Theft from Vehicle - C Shift

0 | 1 | 2 | 3 | >3

Information summarized for CompStat week ending 5/14/2016

Sourced from MNPD ARMS on 5/18/2016. Data taken from incident reports using Uniform Crime Reporting definitions and guidelines, based on the date and time when the inicident was reported. 'A, B, and C Shift' refer to the following time periods: A Shift = 0700 - 1500; B Shift = 1500 - 2300; C Shift = 2300 - 0700.

Hermitage Precinct - Aggravated Assault and Self Initiated CAD Counts for the Past Two Weeks

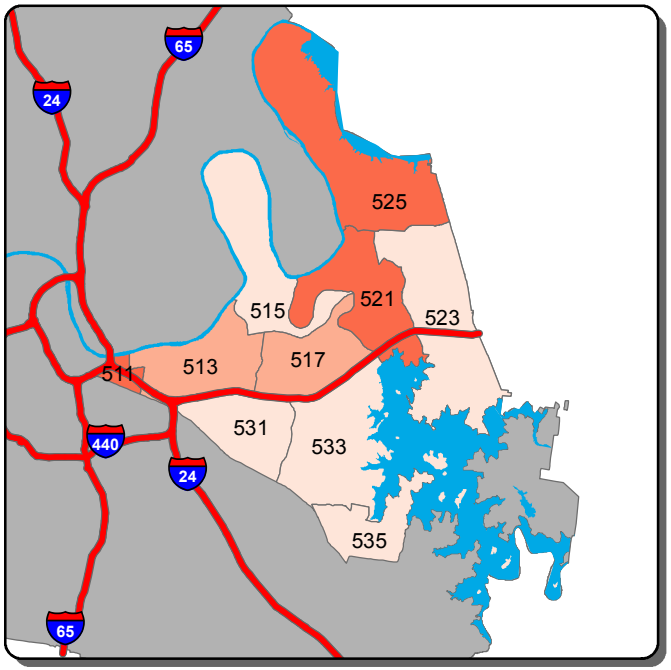

Aggravated Assault - A Shift

0	1	2	3	>3

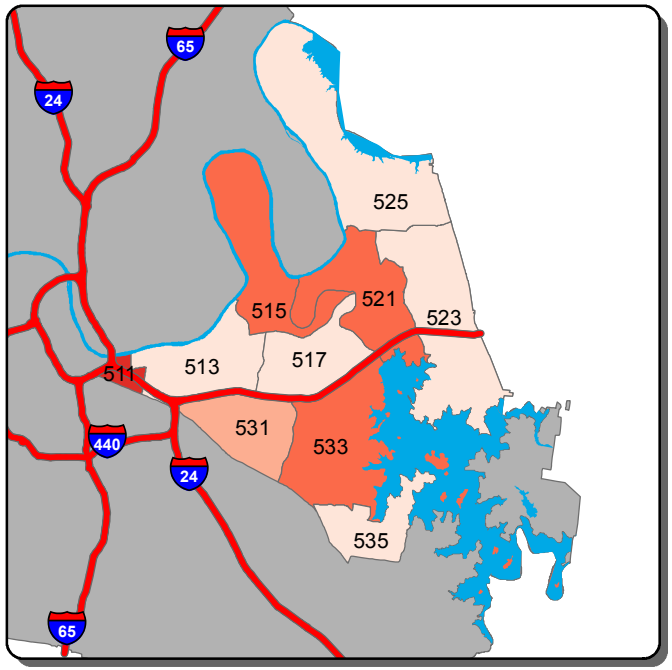

Aggravated Assault - B Shift

0	1-2	3-4	5-7	>7

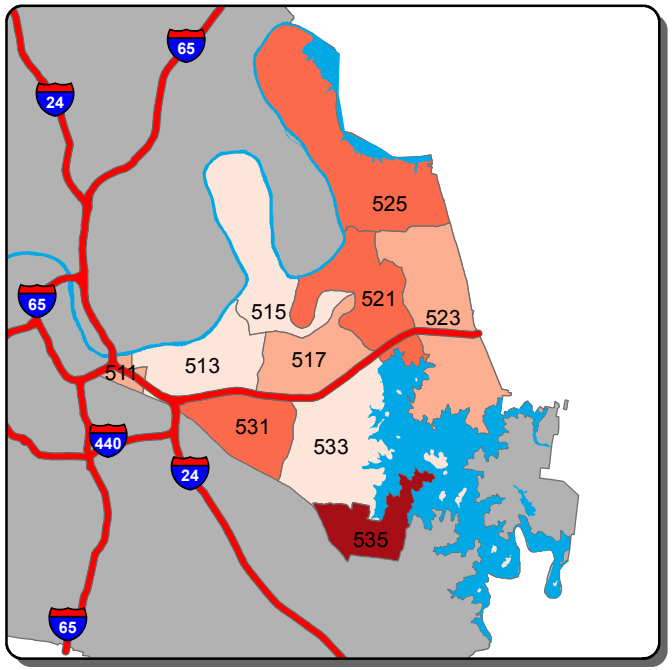

Aggravated Assault - C Shift

0	1	2-3	4	>4

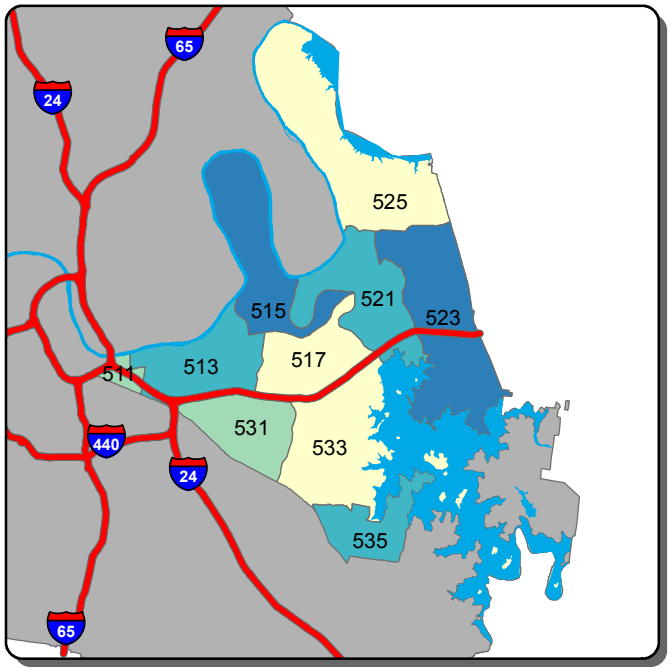

Self Initiated CAD - A Shift

0-100	101-156	157-212	213-269	>269

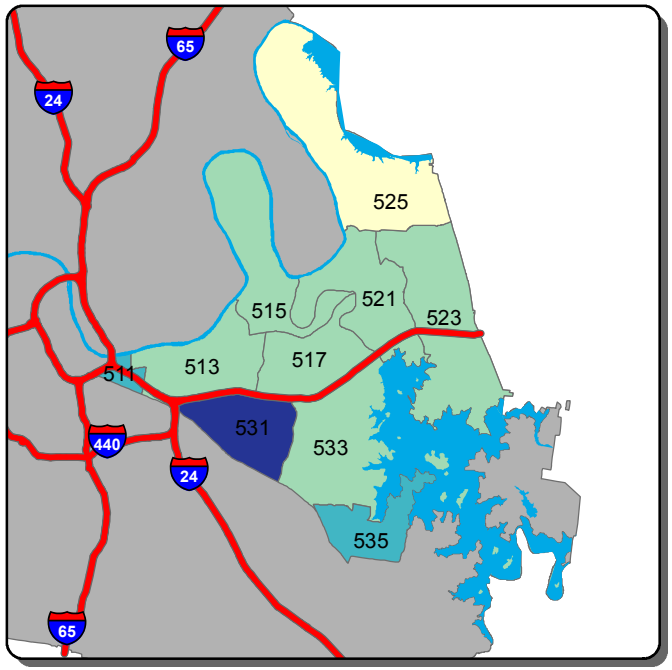

Self Initiated CAD - B Shift

0-92	93-159	160-225	226-292	>292

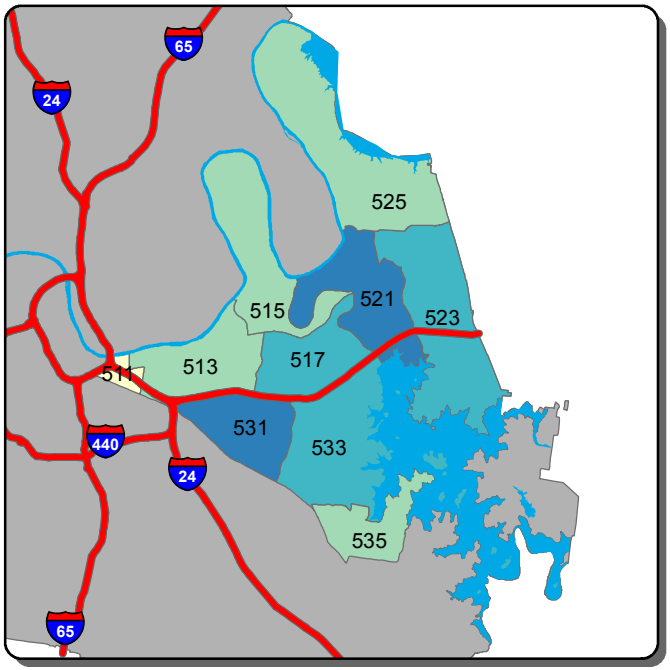

Self Initiated CAD - C Shift

0-66	67-108	109-150	151-192	>192

Information summarized for CompStat week ending 5/14/2016

Sourced from MNPD ARMS on 5/18/2016. Data taken from incident reports using Uniform Crime Reporting definitions and guidelines, based on the date and time when the inicident was reported. 'A, B, and C Shift' refer to the following time periods: A Shift = 0700 - 1500; B Shift = 1500 - 2300; C Shift = 2300 - 0700.

North Precinct - Burglary and Theft from Vehicle Counts for the Past Two Weeks

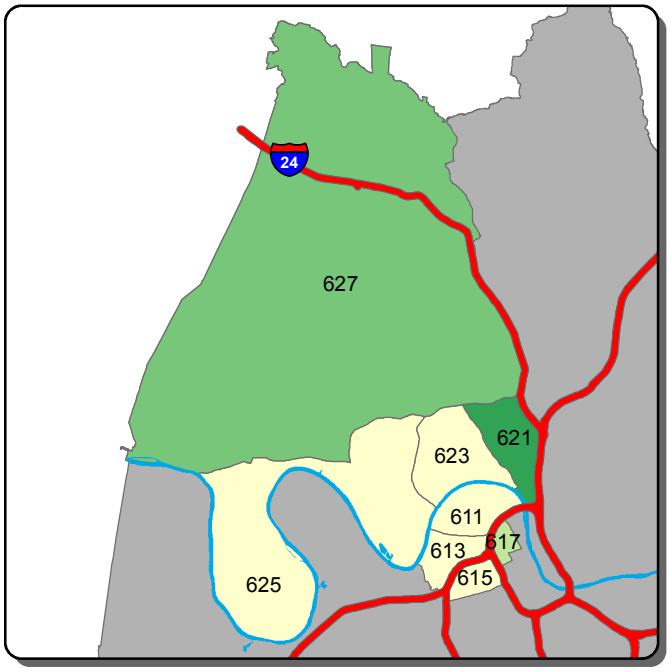

Burglary - A Shift

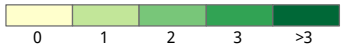

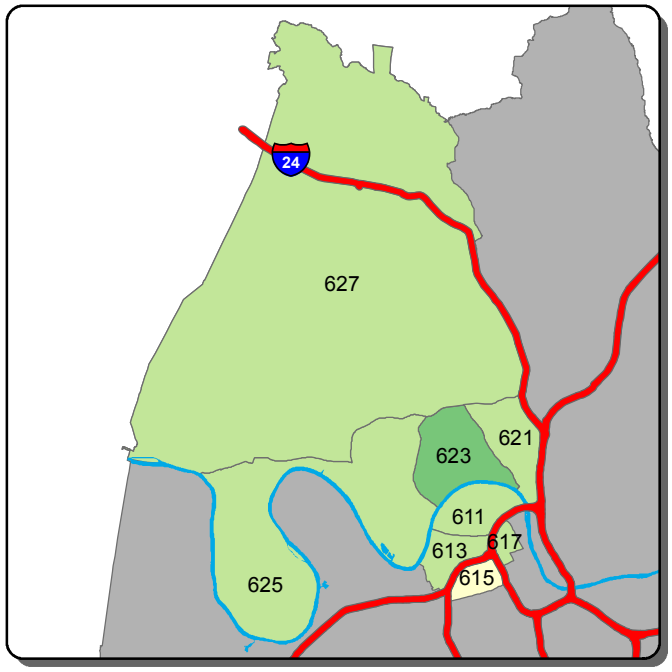

Burglary - B Shift

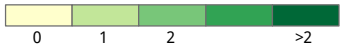

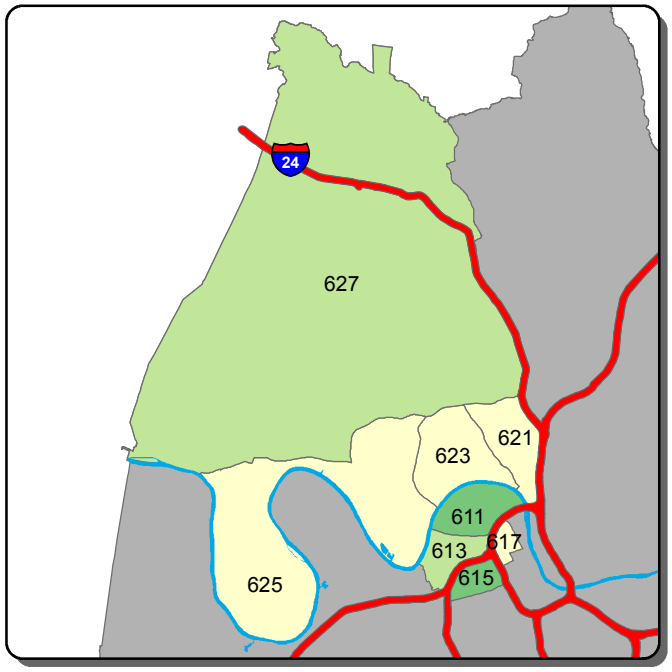

Burglary - C Shift

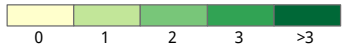

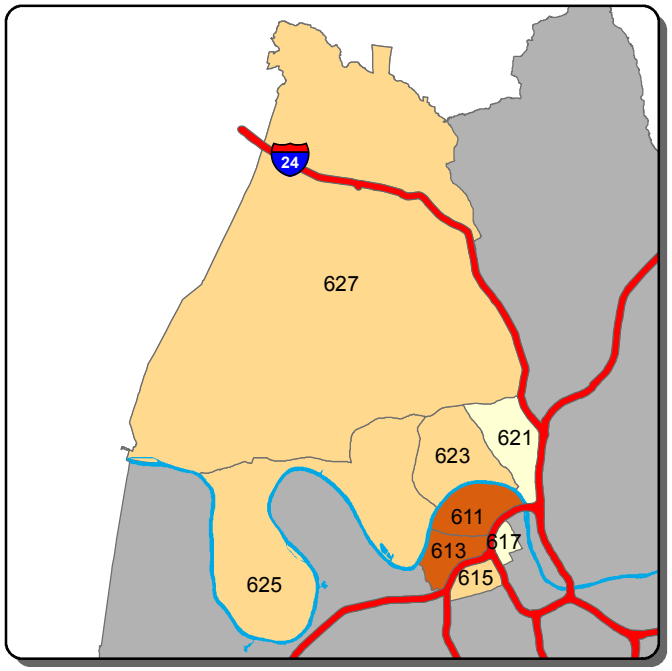

Theft from Vehicle - A Shift

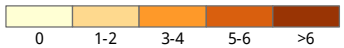

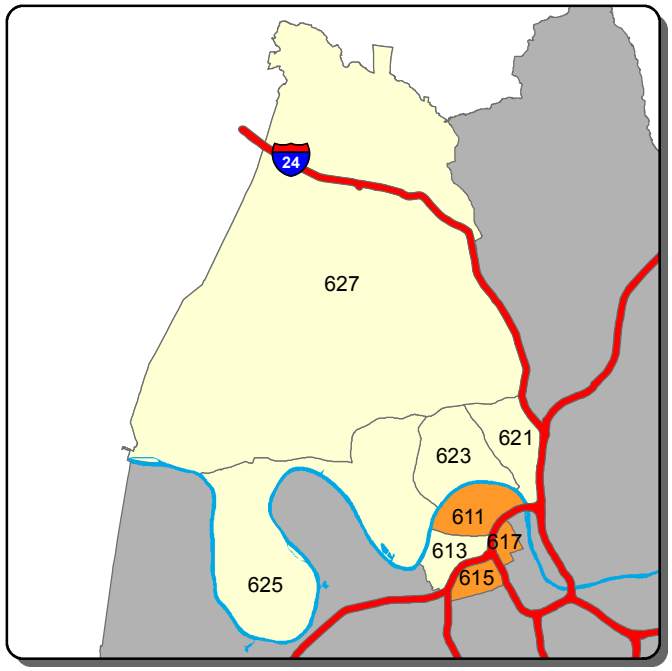

Theft from Vehicle - B Shift

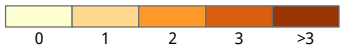

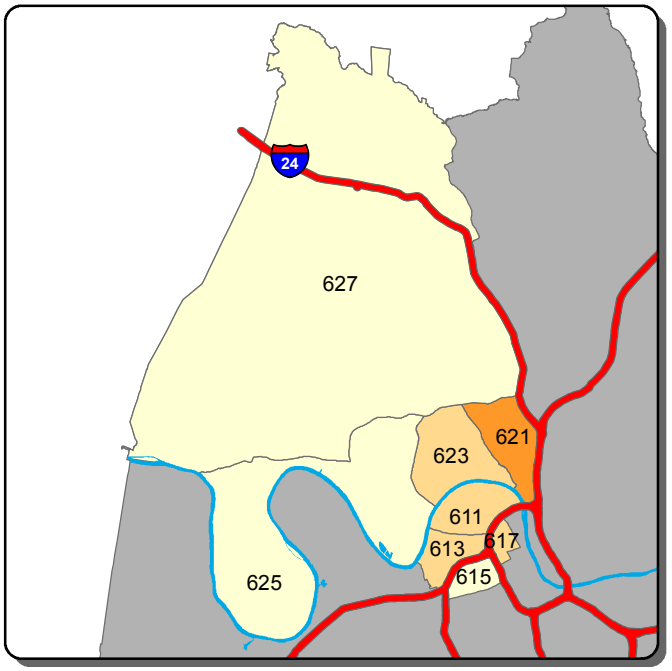

Theft from Vehicle - C Shift

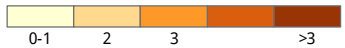

Information summarized for CompStat week ending 5/14/2016

Sourced from MNPD ARMS on 5/18/2016. Data taken from incident reports using Uniform Crime Reporting definitions and guidelines, based on the date and time when the inicident was reported. 'A, B, and C Shift' refer to the following time periods: A Shift = 0700 - 1500; B Shift = 1500 - 2300; C Shift = 2300 - 0700.

North Precinct - Aggravated Assault and Self Initiated CAD Counts for the Past Two Weeks

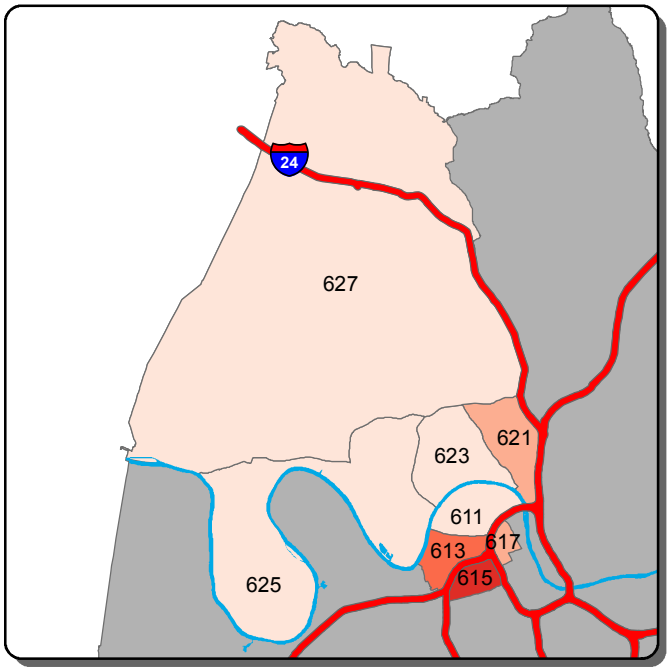

Aggravated Assault - A Shift

0	1	2	3	>3

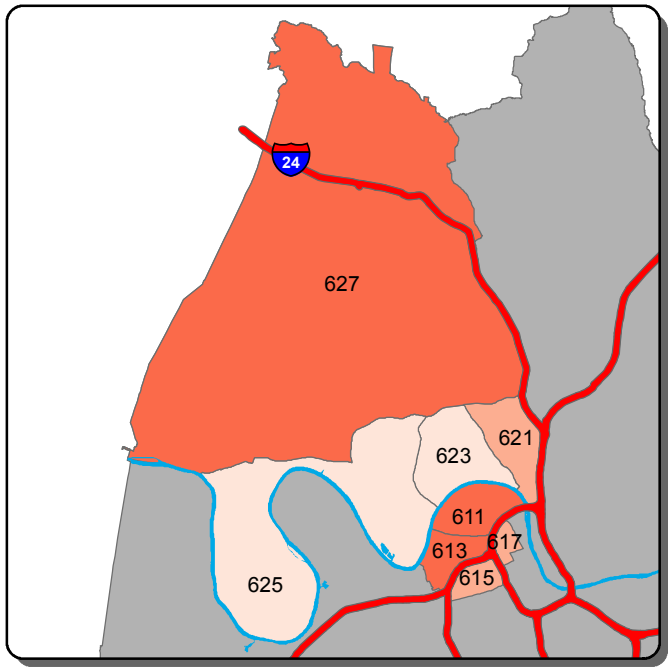

Aggravated Assault - B Shift

0	1	2-3	4	>4

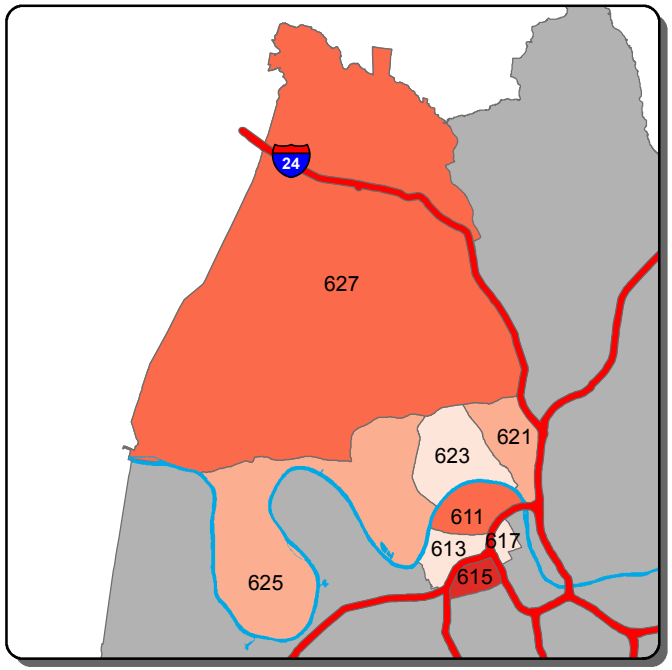

Aggravated Assault - C Shift

0	1	2	3	>3

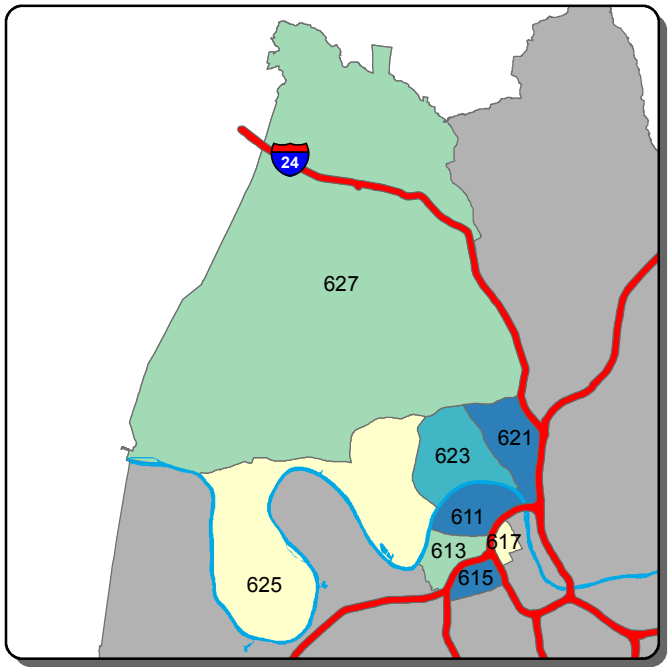

Self Initiated CAD - A Shift

0-51	52-79	80-107	108-135	>135

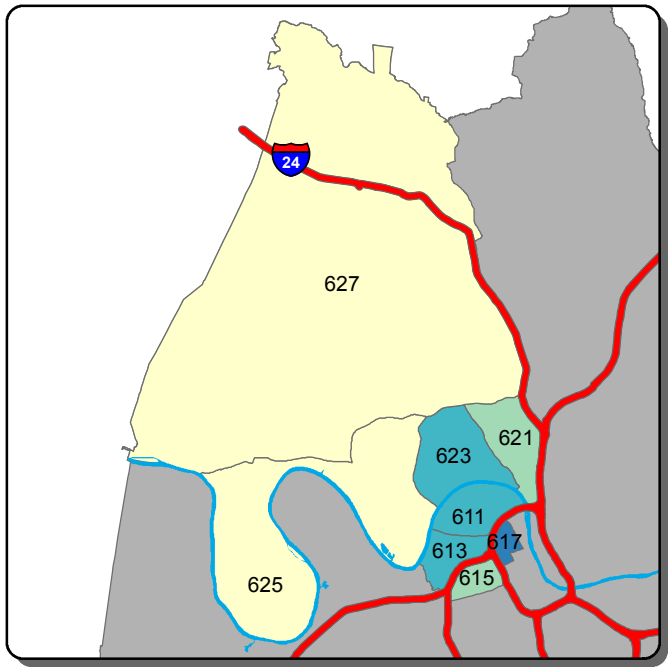

Self Initiated CAD - B Shift

0-51	52-108	109-165	166-222	>222

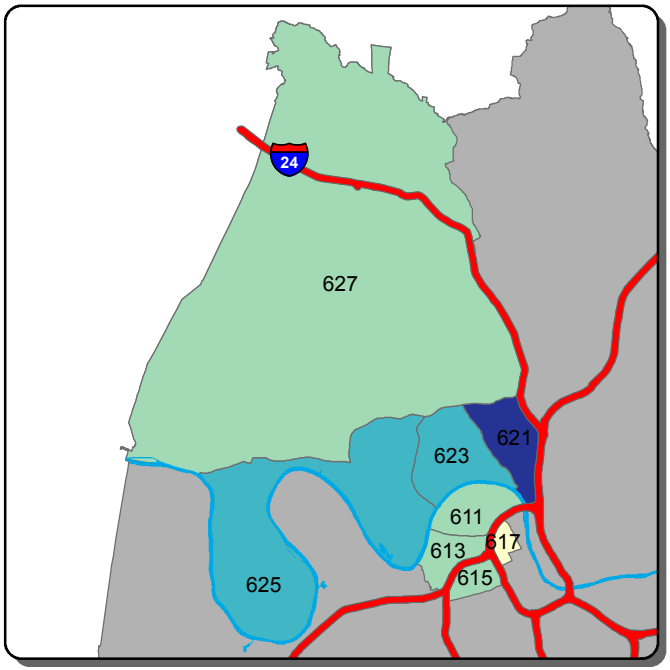

Self Initiated CAD - C Shift

0-54	55-106	107-158	159-211	>211

Information summarized for CompStat week ending 5/14/2016

Sourced from MNPD ARMS on 5/18/2016. Data taken from incident reports using Uniform Crime Reporting definitions and guidelines, based on the date and time when the inicident was reported. 'A, B, and C Shift' refer to the following time periods: A Shift = 0700 - 1500; B Shift = 1500 - 2300; C Shift = 2300 - 0700.

Madison Precinct - Burglary and Theft from Vehicle Counts for the Past Two Weeks

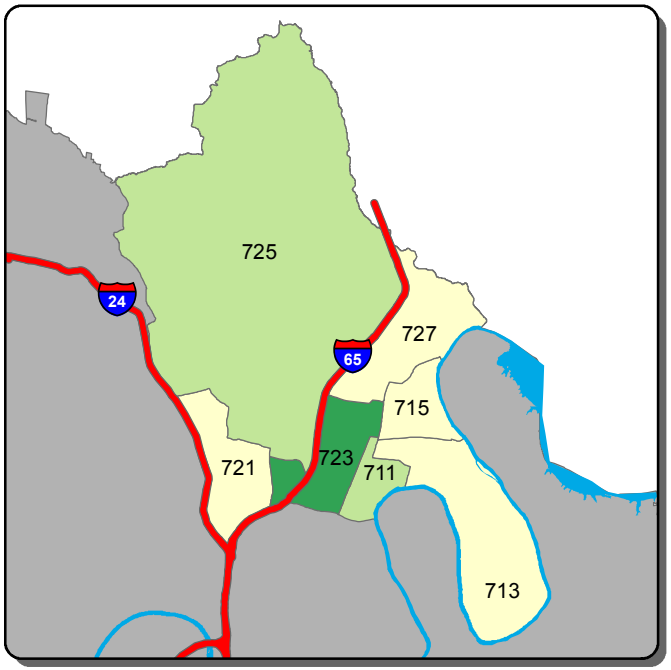

Burglary - A Shift

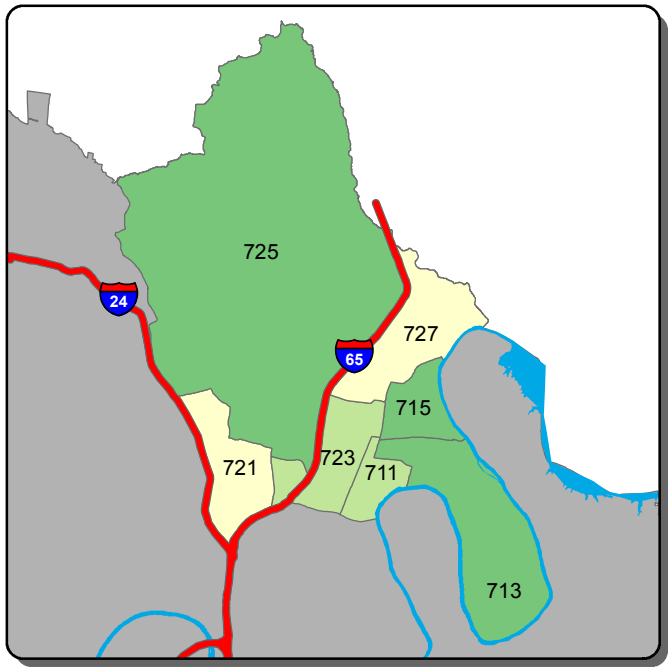

Burglary - B Shift

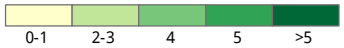

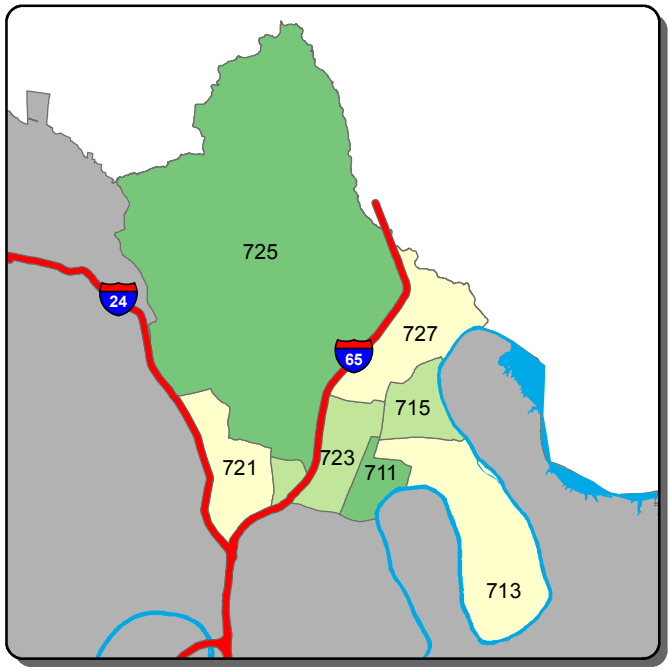

Burglary - C Shift

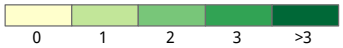

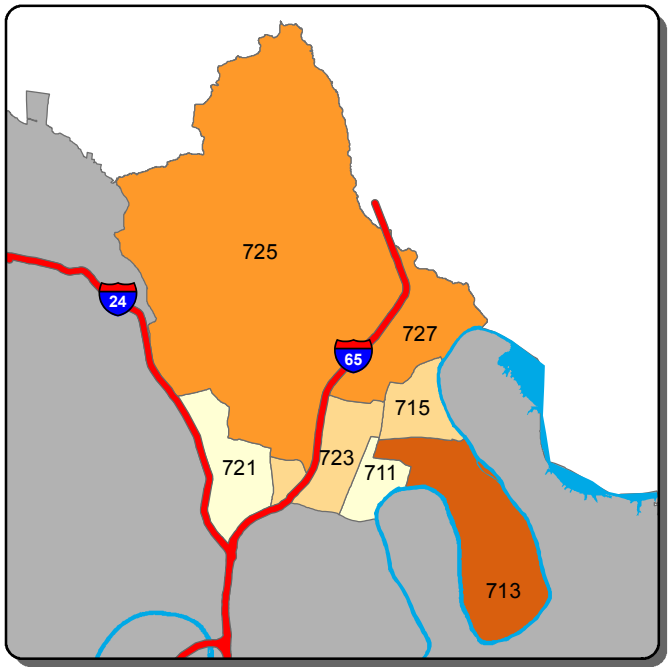

Theft from Vehicle - A Shift

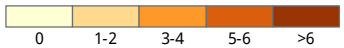

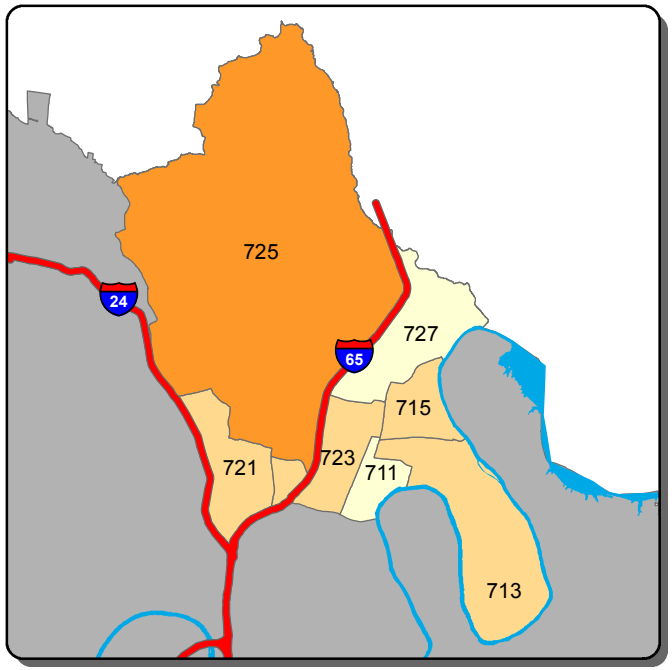

Theft from Vehicle - B Shift

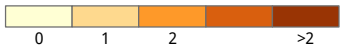

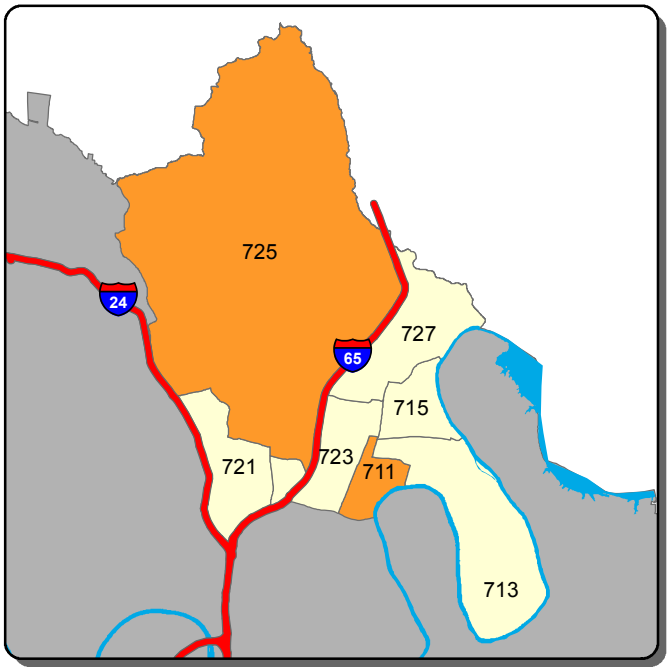

Theft from Vehicle - C Shift

Information summarized for CompStat week ending 5/14/2016

Sourced from MNPD ARMS on 5/18/2016. Data taken from incident reports using Uniform Crime Reporting definitions and guidelines, based on the date and time when the inicident was reported. 'A, B, and C Shift' refer to the following time periods: A Shift = 0700 - 1500; B Shift = 1500 - 2300; C Shift = 2300 - 0700.

Madison Precinct - Aggravated Assault and Self Initiated CAD Counts for the Past Two Weeks

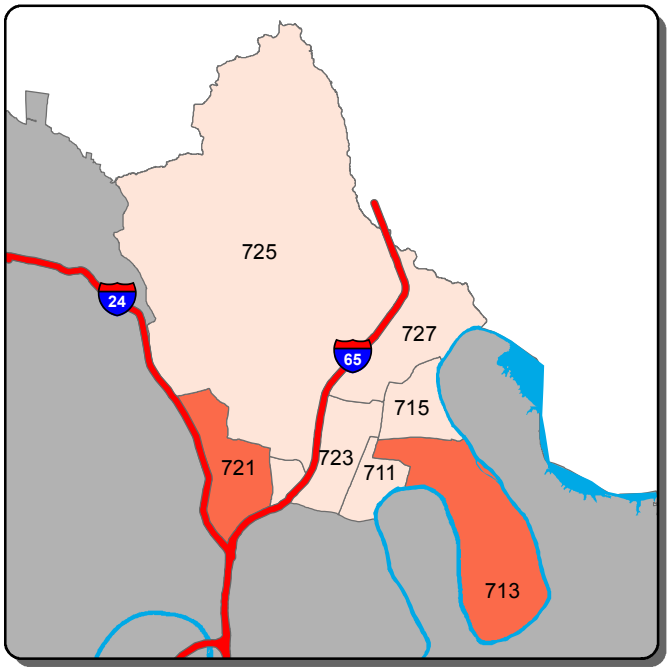

Aggravated Assault - A Shift

0 | 1 | >1

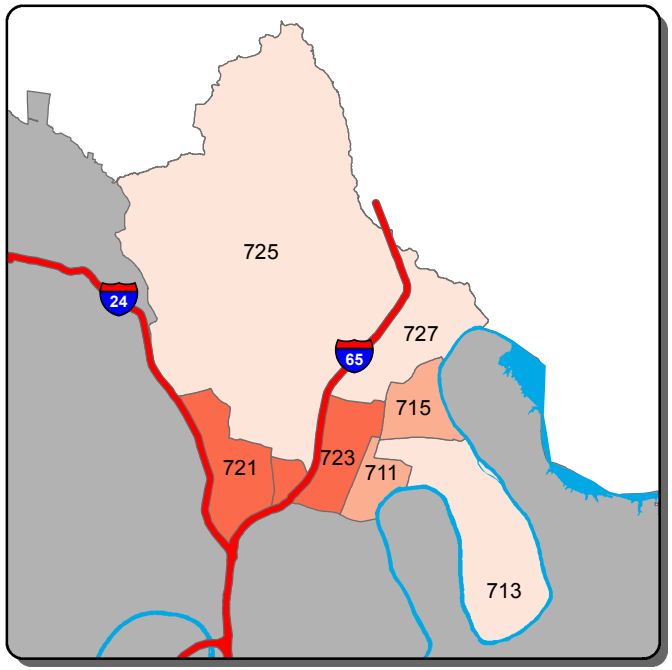

Aggravated Assault - B Shift

0 | 1 | 2 | 3 | >3

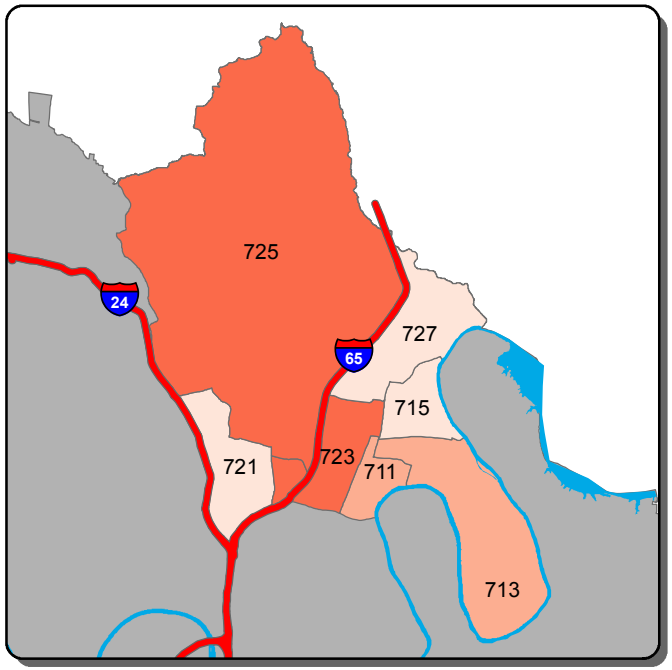

Aggravated Assault - C Shift

0 | 1 | 2 | 3 | >3

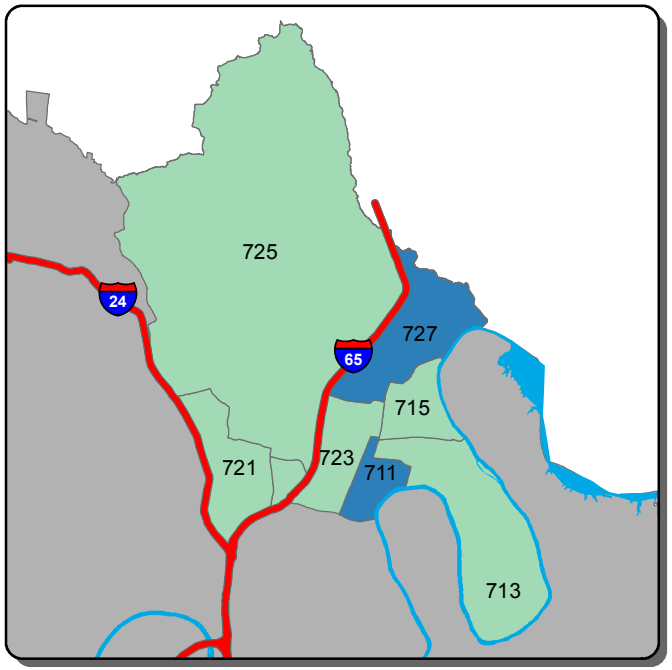

Self Initiated CAD - A Shift

0-63 | 64-122 | 123-180 | 181-238 | >238

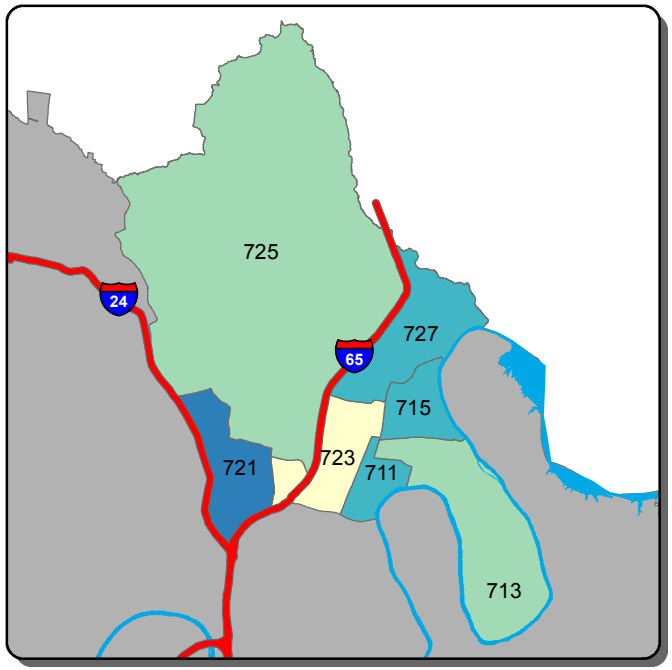

Self Initiated CAD - B Shift

0-95 | 96-143 | 144-191 | 192-240 | >240

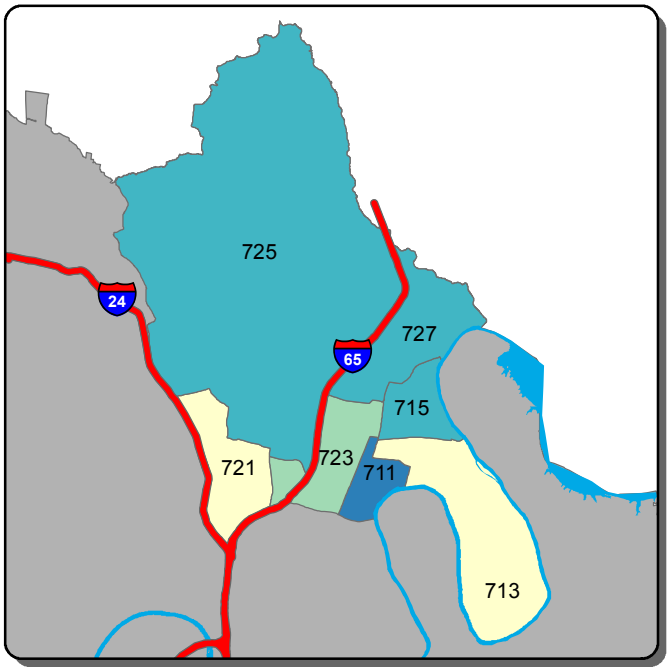

Self Initiated CAD - C Shift

0-65 | 66-112 | 113-159 | 160-205 | >205

Information summarized for CompStat week ending 5/14/2016

Sourced from MNPD ARMS on 5/18/2016. Data taken from incident reports using Uniform Crime Reporting definitions and guidelines, based on the date and time when the inicident was reported. 'A, B, and C Shift' refer to the following time periods: A Shift = 0700 - 1500; B Shift = 1500 - 2300; C Shift = 2300 - 0700.

Midtown Hills Precinct - Burglary and Theft from Vehicle Counts for the Past Two Weeks

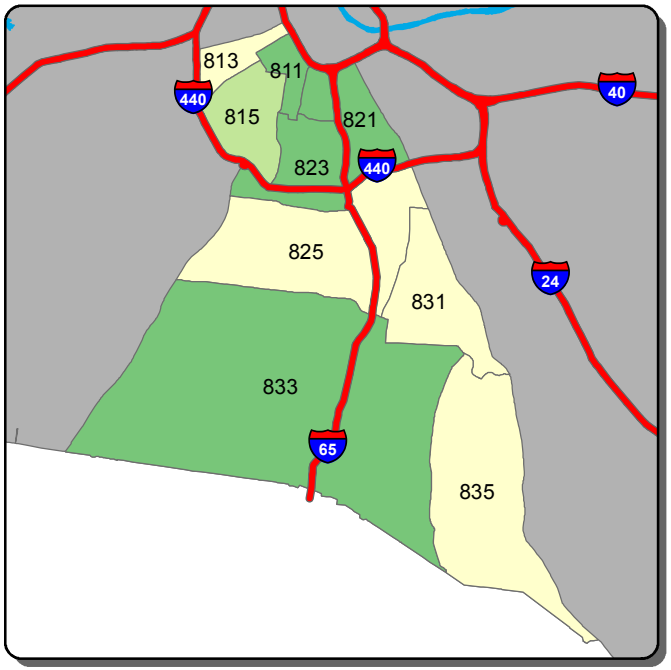

Burglary - A Shift

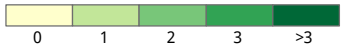

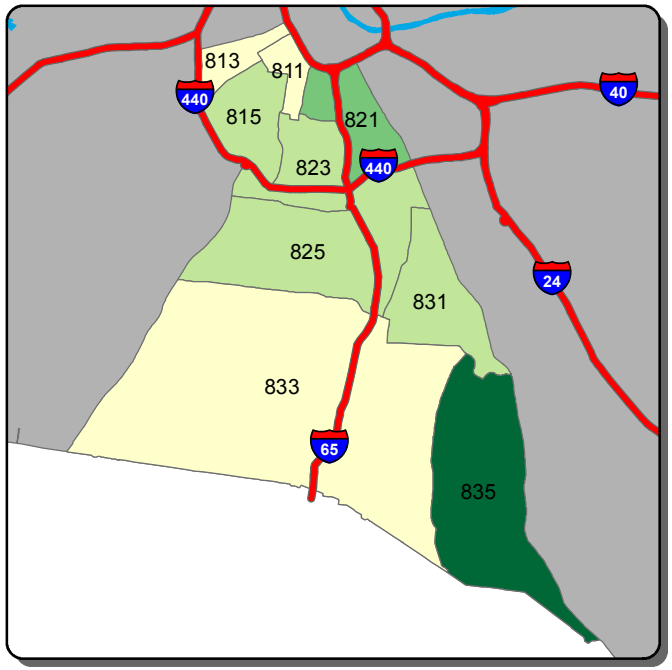

Burglary - B Shift

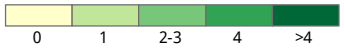

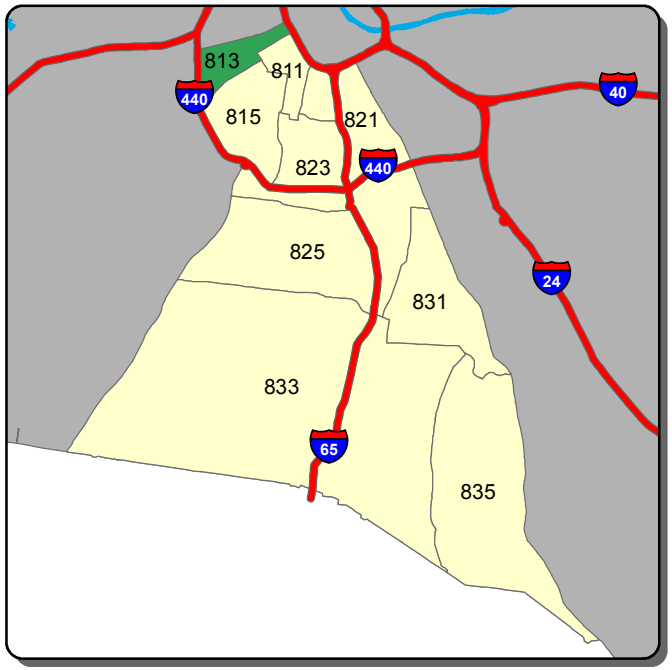

Burglary - C Shift

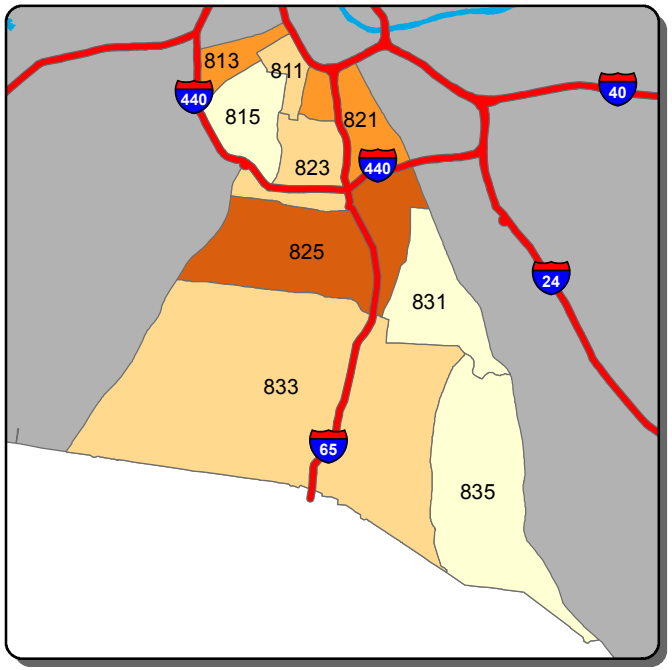

Theft from Vehicle - A Shift

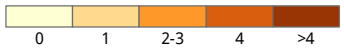

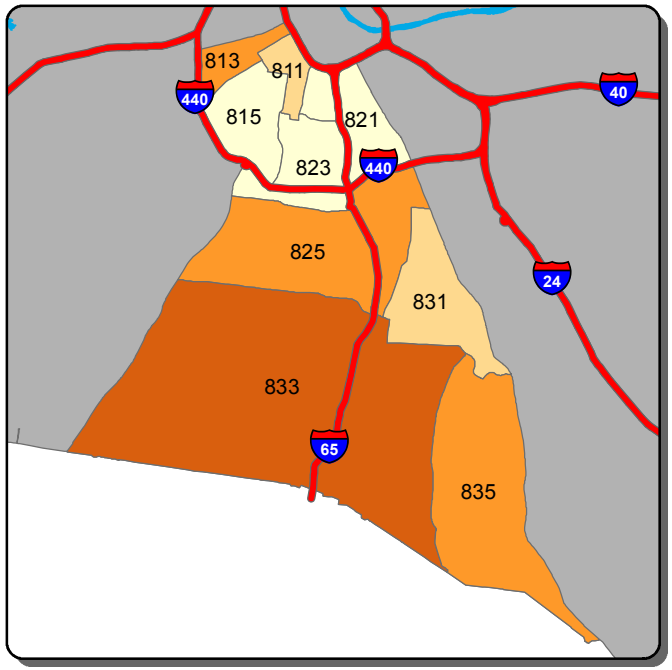

Theft from Vehicle - B Shift

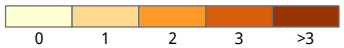

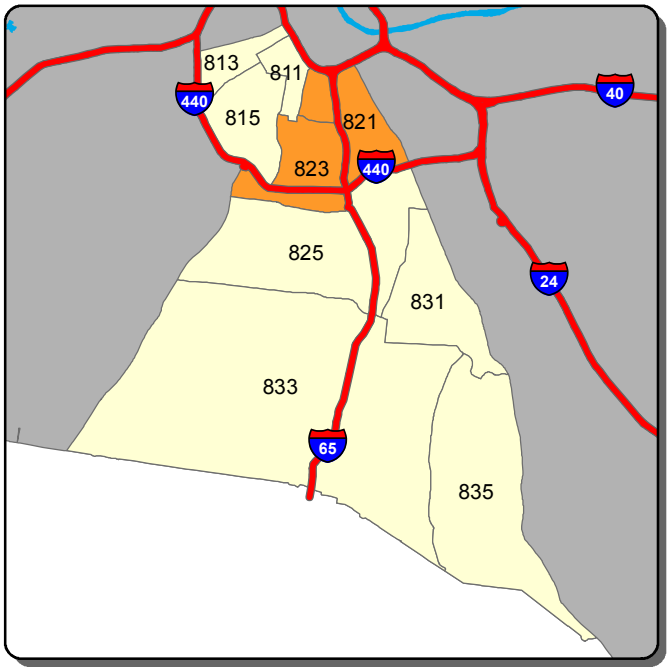

Theft from Vehicle - C Shift

Information summarized for CompStat week ending 5/14/2016

Sourced from MNPD ARMS on 5/18/2016. Data taken from incident reports using Uniform Crime Reporting definitions and guidelines, based on the date and time when the inicident was reported. 'A, B, and C Shift' refer to the following time periods: A Shift = 0700 - 1500; B Shift = 1500 - 2300; C Shift = 2300 - 0700.

Midtown Hills Precinct - Aggravated Assault and Self Initiated CAD Counts for the Past Two Weeks

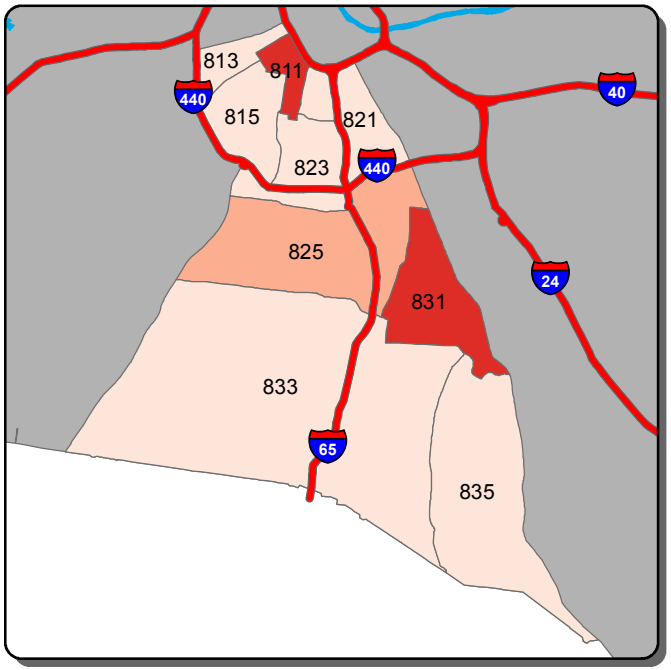

Aggravated Assault - A Shift

0 1 2 >2

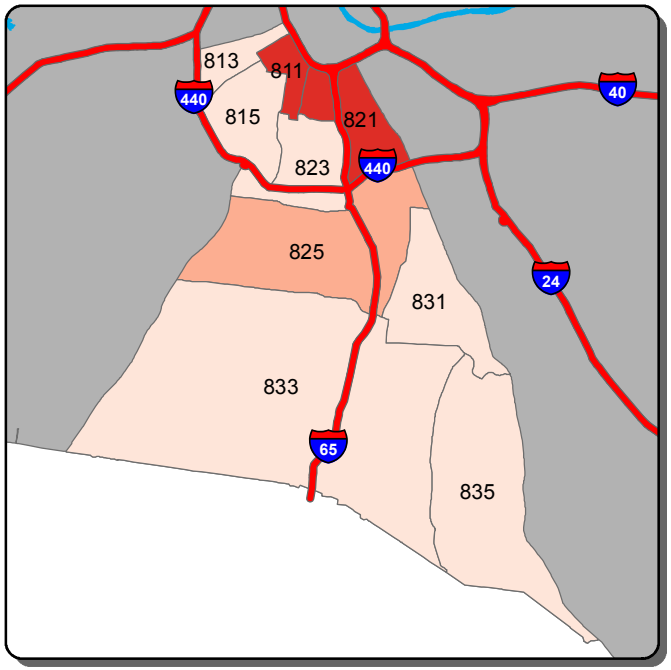

Aggravated Assault - B Shift

0 1 2 >2

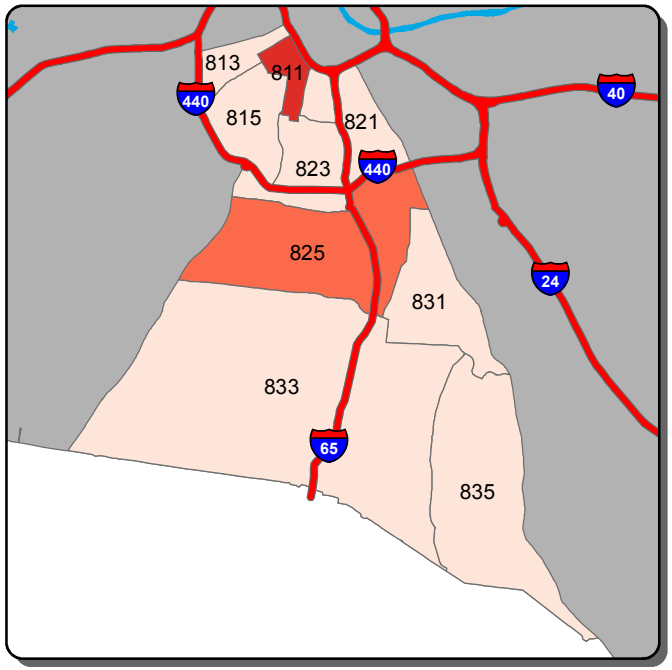

Aggravated Assault - C Shift

0 1 2 >2

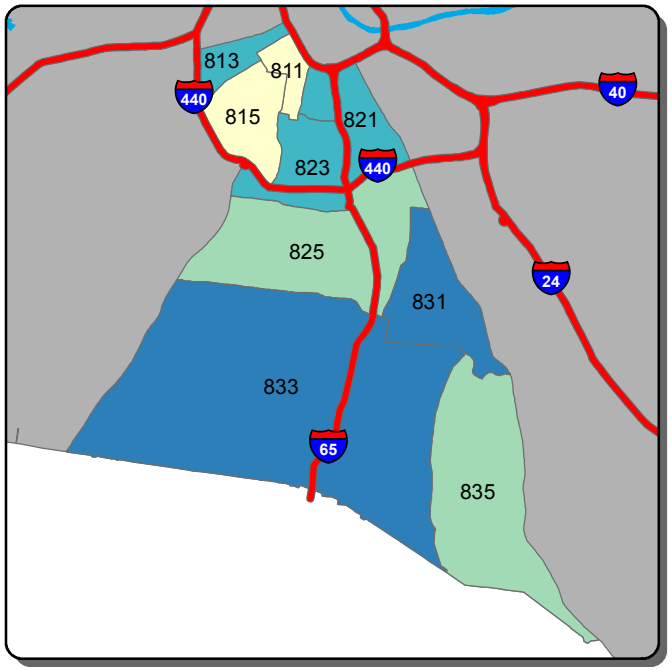

Self Initiated CAD - A Shift

0-75 76-117 118-158 159-199 >199

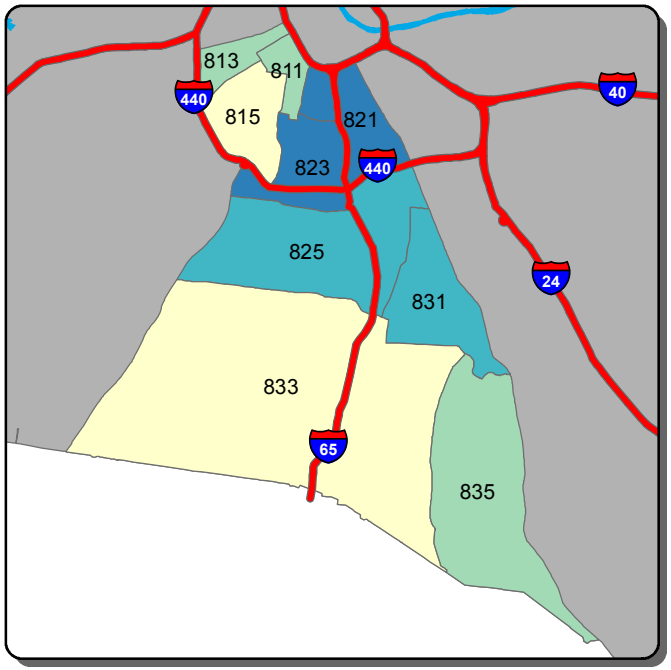

Self Initiated CAD - B Shift

0-77 78-123 124-169 170-215 >215

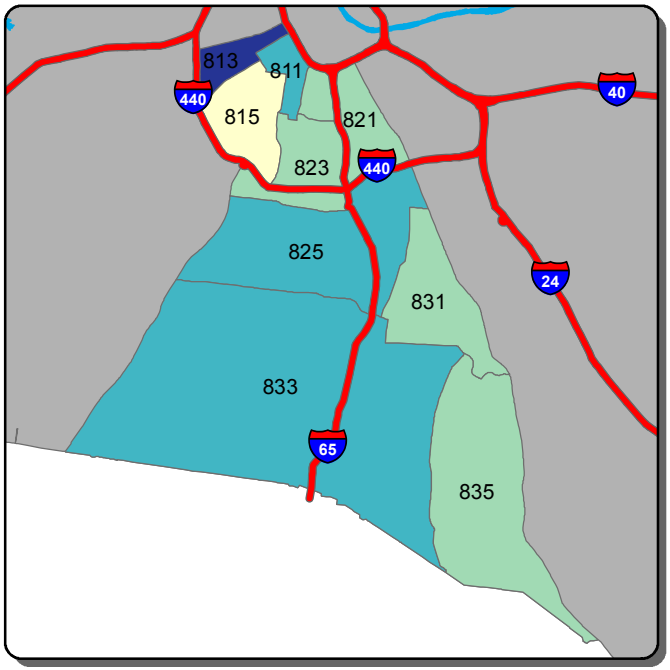

Self Initiated CAD - C Shift

0-87 88-141 142-195 196-248 >248

Information summarized for CompStat week ending 5/14/2016

Sourced from MNPD ARMS on 5/18/2016. Data taken from incident reports using Uniform Crime Reporting definitions and guidelines, based on the date and time when the inicident was reported. 'A, B, and C Shift' refer to the following time periods: A Shift = 0700 - 1500; B Shift = 1500 - 2300; C Shift = 2300 - 0700.