CompStat Weekly Analysis

CompStat Weekly Analysis is provided by the Metropolitan Nashville Police Department Crime Analysis Section. This document does not necessarily reflect official UCR counts. It is intended to be a management tool and is for law enforcement use only.

"Big jobs usually go to the men who prove their ability to outgrow small ones."
- Theodore Roosevelt

Begin Date: 05/22/2016
End Date: 05/28/2016
Week: 21

Table of Contents

Incidents Section **1**
Rolling Two Week Analysis 2
Rolling Weekly Year-to-Year Analysis 3
Rolling Eight Week Analysis 4
Rolling Four Week Year-to-Year Analysis 5
Rolling Sixteen Week Analysis 6
Rolling Eight Week Year-to-Year 7
Year-to-Date Analysis 8
Rolling Twenty-Four Month 9
2 Week, 8 Week, 16 Week, YTD, and 24 Month Summary 10
Incident and Efficiency Report Summary* 11
UCR Incident Charts* 30
UCR Incidents - Annual Totals 39
UCR Incidents - YTD Comparisons: All Incidents 40
UCR Incidents - YTD Comparison Charts* 41
UCR Incidents - Calendar Year to Calendar Year Comparison 50
UCR Incidents - Annual Comparison Charts* 51
UCR Incidents - YTD Comparisons* 60
YTD Homicide Report 69
Year-to-Year Weekly Chart* 70

Arrests Section **79**
Physical and Citation Arrests - Adult 80
Arrests: Part I, Weapons Law, Drug-Related, DUI, and All Other 89
Outstanding Warrants: Served 91
Outstanding Warrants: Attempts / Served 92
Crooks With Guns / School Zone Report 97

Juvenile Section **98**
Juvenile Arrests 99
Juvenile Victims - Rolling Two Week Analysis 100
Juvenile Victims - Rolling Eight Week Analysis 101
Juvenile Victims - Year-to-Date Analysis 102
Juvenile Victims 103

Efficiencies Section **104**
Self-Initiated CAD 105
Dispatched Calls for Service 106
Vehicle Stop Analysis (Form 252) 107
Field Interview Report (Form 114) 108
Efficiency Charts* 109

High Crime Intersections and Hot Addresses Section **118**
High Crime Street Intersections* 119
County High Crime Street Intersections - Arrests 128
Hot Addresses* 129

Other Reports **138**
APR Data 139
Case Preparation Division - Case File Inventory 140
Court Attendance - 310s Issued by Month 141
Percentage of Incident Reports Included in CompStat Analysis 142

Map Section **143**
YTD Gunshot Victims - Countywide 144
Gunshot Victims - Countywide (Homicides and Injuries) 145
Gunshot Victims (Homicides, Injuries, and Property Damage) 146
YTD Gunshot Victims** 147
UCR Incident and Self-Initiated CAD Zone Maps** 155

* - Set of countywide and precinct reports
** - Set of precinct reports

Incidents Section

CompStat Weekly Analysis is provided by the Metropolitan Nashville Police Department Crime Analysis Section. This document does not necessarily reflect official UCR counts. It is intended to be a management tool and is for law enforcement use only.

"Big jobs usually go to the men who prove their ability to outgrow small ones."
- Theodore Roosevelt

Begin Date: 05/22/2016
End Date: 05/28/2016
Week: 21

Rolling Two Week Analysis

METROPOLITAN POLICE DEPARTMENT
of Nashville and Davidson County

Aggregated by precinct (incident location). Based on date when each incident was reported.

		Homicide	Forcible Rape	Commercial Robbery	Street Robbery	Total Robbery	Aggravated Assault	Commercial Burglary	Residential Burglary	Total Burglary	Larceny	Auto Theft	Violent Offenses	Property Offenses	Part I Offenses
West	Prior Week	0	0	1	1	2	8	4	8	12	51	2	10	65	75
	CompStat Week	0	0	1	3	4	10	0	5	5	43	2	14	50	64
	% Change	0.0 %	0.0 %	0.0 %	200.0 %	100.0 %	25.0 %	-100.0 %	-37.5 %	-58.3 %	-15.7 %	0.0 %	40.0 %	-23.1 %	-14.7 %
East	Prior Week	0	2	2	2	4	16	0	13	13	44	3	22	60	82
	CompStat Week	0	0	1	6	7	8	2	7	9	45	3	15	57	72
	% Change	0.0 %	-100.0 %	-50.0 %	200.0 %	75.0 %	-50.0 %	Infinity	-46.2 %	-30.8 %	2.3 %	0.0 %	-31.8 %	-5.0 %	-12.2 %
South	Prior Week	2	2	2	6	8	18	2	18	20	55	8	30	83	113
	CompStat Week	0	1	1	5	6	20	4	15	19	46	6	27	71	98
	% Change	-100.0 %	-50.0 %	-50.0 %	-16.7 %	-25.0 %	11.1 %	100.0 %	-16.7 %	-5.0 %	-16.4 %	-25.0 %	-10.0 %	-14.5 %	-13.3 %
Central	Prior Week	0	0	0	1	1	4	0	0	0	20	3	5	23	28
	CompStat Week	0	0	0	1	1	5	1	0	1	21	5	6	27	33
	% Change	0.0 %	0.0 %	0.0 %	0.0 %	0.0 %	25.0 %	Infinity	0.0 %	Infinity	5.0 %	66.7 %	20.0 %	17.4 %	17.9 %
Hermitage	Prior Week	0	6	2	5	7	23	2	10	12	58	6	36	76	112
	CompStat Week	0	4	1	2	3	22	5	17	22	71	4	29	97	126
	% Change	0.0 %	-33.3 %	-50.0 %	-60.0 %	-57.1 %	-4.3 %	150.0 %	70.0 %	83.3 %	22.4 %	-33.3 %	-19.4 %	27.6 %	12.5 %
North	Prior Week	0	4	1	3	4	31	0	11	11	30	5	39	46	85
	CompStat Week	0	3	1	5	6	15	5	6	11	36	4	24	51	75
	% Change	0.0 %	-25.0 %	0.0 %	66.7 %	50.0 %	-51.6 %	Infinity	-45.5 %	0.0 %	20.0 %	-20.0 %	-38.5 %	10.9 %	-11.8 %
Madison	Prior Week	0	1	0	1	1	13	4	12	16	38	2	15	56	71
	CompStat Week	1	0	0	2	2	11	1	11	12	33	1	14	46	60
	% Change	Infinity	-100.0 %	0.0 %	100.0 %	100.0 %	-15.4 %	-75.0 %	-8.3 %	-25.0 %	-13.2 %	-50.0 %	-6.7 %	-17.9 %	-15.5 %
Midtown Hills	Prior Week	0	0	5	3	8	5	2	7	9	41	12	13	62	75
	CompStat Week	0	0	1	1	2	12	2	11	13	36	1	14	50	64
	% Change	0.0 %	0.0 %	-80.0 %	-66.7 %	-75.0 %	140.0 %	0.0 %	57.1 %	44.4 %	-12.2 %	-91.7 %	7.7 %	-19.4 %	-14.7 %
Not Validated	Prior Week	0	0	0	0	0	0	0	0	0	1	0	0	1	1
	CompStat Week	0	0	0	0	0	0	0	0	0	1	0	0	1	1
	% Change	0.0 %	0.0 %	0.0 %	0.0 %	0.0 %	0.0 %	0.0 %	0.0 %	0.0 %	0.0 %	0.0 %	0.0 %	0.0 %	0.0 %
County	Prior Week	2	15	13	22	35	118	14	79	93	338	41	170	472	642
	CompStat Week	1	8	6	25	31	103	20	72	92	332	26	143	450	593
	% Change	-50.0 %	-46.7 %	-53.8 %	13.6 %	-11.4 %	-12.7 %	42.9 %	-8.9 %	-1.1 %	-1.8 %	-36.6 %	-15.9 %	-4.7 %	-7.6 %

Prior Week	**Begin Date**	05/15/2016	**End Date**	05/21/2016
CompStat Week	**Begin Date**	05/22/2016	**End Date**	05/28/2016

Sourced from MNPD ARMS on 6/1/2016 10:38:33 AM. The figures above were sourced from incident reports using Uniform Crime Reporting definitions and reporting guidelines, based on the date when the crime was reported. This report is intended to be a management and planning tool and does not reflect the official UCR counts for the department. Incidents where a location is unknown or unspecified are included in the countywide totals. 'Unknown' refers to records in which the address is listed as 'Unknown' on the incident report. 'Not Validated' refers to records that were entered in with an invalid addresses.

Rolling Weekly Year-to-Year Analysis

METROPOLITAN POLICE DEPARTMENT
of Nashville and Davidson County

Aggregated by precinct (incident location). Based on date when each incident was reported.

		Homicide	Forcible Rape	Commercial Robbery	Street Robbery	Total Robbery	Aggravated Assault	Commercial Burglary	Residential Burglary	Total Burglary	Larceny	Auto Theft	Violent Offenses	Property Offenses	Part I Offenses
West	Prior Year	0	0	2	2	4	2	2	4	6	44	2	6	52	58
	Last Week	0	0	1	3	4	10	0	5	5	43	2	14	50	64
	% Change	0.0 %	0.0 %	-50.0 %	50.0 %	0.0 %	400.0 %	-100.0 %	25.0 %	-16.7 %	-2.3 %	0.0 %	133.3 %	-3.8 %	10.3 %
East	Prior Year	0	2	0	5	5	21	2	11	13	42	3	28	58	86
	Last Week	0	0	1	6	7	8	2	7	9	45	3	15	57	72
	% Change	0.0 %	-100.0 %	Infinity	20.0 %	40.0 %	-61.9 %	0.0 %	-36.4 %	-30.8 %	7.1 %	0.0 %	-46.4 %	-1.7 %	-16.3 %
South	Prior Year	0	1	0	8	8	12	4	17	21	71	5	21	97	118
	Last Week	0	1	1	5	6	20	4	15	19	46	6	27	71	98
	% Change	0.0 %	0.0 %	Infinity	-37.5 %	-25.0 %	66.7 %	0.0 %	-11.8 %	-9.5 %	-35.2 %	20.0 %	28.6 %	-26.8 %	-16.9 %
Central	Prior Year	0	1	0	2	2	6	1	0	1	23	1	9	25	34
	Last Week	0	0	0	1	1	5	1	0	1	21	5	6	27	33
	% Change	0.0 %	-100.0 %	0.0 %	-50.0 %	-50.0 %	-16.7 %	0.0 %	0.0 %	0.0 %	-8.7 %	400.0 %	-33.3 %	8.0 %	-2.9 %
Hermitage	Prior Year	0	5	1	9	10	24	2	9	11	85	4	39	100	139
	Last Week	0	4	1	2	3	22	5	17	22	71	4	29	97	126
	% Change	0.0 %	-20.0 %	0.0 %	-77.8 %	-70.0 %	-8.3 %	150.0 %	88.9 %	100.0 %	-16.5 %	0.0 %	-25.6 %	-3.0 %	-9.4 %
North	Prior Year	1	2	0	5	5	19	2	3	5	34	9	27	48	75
	Last Week	0	3	1	5	6	15	5	6	11	36	4	24	51	75
	% Change	-100.0 %	50.0 %	Infinity	0.0 %	20.0 %	-21.1 %	150.0 %	100.0 %	120.0 %	5.9 %	-55.6 %	-11.1 %	6.3 %	0.0 %
Madison	Prior Year	0	0	0	9	9	19	2	8	10	33	6	28	49	77
	Last Week	1	0	0	2	2	11	1	11	12	33	1	14	46	60
	% Change	Infinity	0.0 %	0.0 %	-77.8 %	-77.8 %	-42.1 %	-50.0 %	37.5 %	20.0 %	0.0 %	-83.3 %	-50.0 %	-6.1 %	-22.1 %
Midtown Hills	Prior Year	0	1	0	2	2	14	2	4	6	48	7	17	61	78
	Last Week	0	0	1	1	2	12	2	11	13	36	1	14	50	64
	% Change	0.0 %	-100.0 %	Infinity	-50.0 %	0.0 %	-14.3 %	0.0 %	175.0 %	116.7 %	-25.0 %	-85.7 %	-17.6 %	-18.0 %	-17.9 %
Not Validated	Prior Year	0	0	0	0	0	0	0	0	0	0	0	0	0	0
	Last Week	0	0	0	0	0	0	0	0	0	1	0	0	1	1
	% Change	0.0 %	0.0 %	0.0 %	0.0 %	0.0 %	0.0 %	0.0 %	0.0 %	0.0 %	Infinity	0.0 %	0.0 %	Infinity	Infinity
County	Prior Year	1	12	3	42	45	117	17	56	73	380	37	175	490	665
	Last Week	1	8	6	25	31	103	20	72	92	332	26	143	450	593
	% Change	0.0 %	-33.3 %	100.0 %	-40.5 %	-31.1 %	-12.0 %	17.6 %	28.6 %	26.0 %	-12.6 %	-29.7 %	-18.3 %	-8.2 %	-10.8 %

Prior Year	**Begin Date**	05/24/2015	**End Date**	05/30/2015
Last Week	**Begin Date**	05/22/2016	**End Date**	05/28/2016

Sourced from MNPD ARMS on 6/1/2016 10:38:33 AM. The figures above were sourced from incident reports using Uniform Crime Reporting definitions and reporting guidelines, based on the date when the crime was reported. This report is intended to be a management and planning tool and does not reflect the official UCR counts for the department. Incidents where a location is unknown or unspecified are included in the countywide totals. 'Unknown' refers to records in which the address is listed as 'Unknown' on the incident report. 'Not Validated' refers to records that were entered in with an invalid addresses.

Rolling Eight Week Analysis

METROPOLITAN POLICE DEPARTMENT
of Nashville and Davidson County

Aggregated by precinct (incident location). Based on date when each incident was reported.

		Homicide	Forcible Rape	Commercial Robbery	Street Robbery	Total Robbery	Aggravated Assault	Commercial Burglary	Residential Burglary	Total Burglary	Larceny	Auto Theft	Violent Offenses	Property Offenses	Part I Offenses
West	Prior 4 Weeks	0	1	1	5	6	12	10	26	36	181	6	19	223	242
	Last 4 Weeks	0	1	2	6	8	21	6	26	32	202	7	30	241	271
	% Change	0.0 %	0.0 %	100.0 %	20.0 %	33.3 %	75.0 %	-40.0 %	0.0 %	-11.1 %	11.6 %	16.7 %	57.9 %	8.1 %	12.0 %
East	Prior 4 Weeks	0	4	0	16	16	49	5	44	49	144	11	69	204	273
	Last 4 Weeks	1	8	5	13	18	55	6	41	47	165	13	82	225	307
	% Change	Infinity	100.0 %	Infinity	-18.8 %	12.5 %	12.2 %	20.0 %	-6.8 %	-4.1 %	14.6 %	18.2 %	18.8 %	10.3 %	12.5 %
South	Prior 4 Weeks	1	14	3	29	32	77	8	96	104	271	28	124	403	527
	Last 4 Weeks	2	7	5	28	33	64	10	69	79	228	24	106	331	437
	% Change	100.0 %	-50.0 %	66.7 %	-3.4 %	3.1 %	-16.9 %	25.0 %	-28.1 %	-24.0 %	-15.9 %	-14.3 %	-14.5 %	-17.9 %	-17.1 %
Central	Prior 4 Weeks	0	3	0	10	10	18	3	2	5	80	7	31	92	123
	Last 4 Weeks	0	1	0	5	5	17	2	1	3	77	12	23	92	115
	% Change	0.0 %	-66.7 %	0.0 %	-50.0 %	-50.0 %	-5.6 %	-33.3 %	-50.0 %	-40.0 %	-3.8 %	71.4 %	-25.8 %	0.0 %	-6.5 %
Hermitage	Prior 4 Weeks	1	10	3	10	13	81	16	46	62	275	18	105	355	460
	Last 4 Weeks	0	12	12	19	31	89	12	52	64	252	18	132	334	466
	% Change	-100.0 %	20.0 %	300.0 %	90.0 %	138.5 %	9.9 %	-25.0 %	13.0 %	3.2 %	-8.4 %	0.0 %	25.7 %	-5.9 %	1.3 %
North	Prior 4 Weeks	0	10	1	30	31	76	8	50	58	160	20	117	238	355
	Last 4 Weeks	0	7	3	15	18	76	8	35	43	155	18	101	216	317
	% Change	0.0 %	-30.0 %	200.0 %	-50.0 %	-41.9 %	0.0 %	0.0 %	-30.0 %	-25.9 %	-3.1 %	-10.0 %	-13.7 %	-9.2 %	-10.7 %
Madison	Prior 4 Weeks	0	4	8	12	20	42	5	36	41	179	10	66	230	296
	Last 4 Weeks	1	5	0	9	9	41	8	51	59	161	6	56	226	282
	% Change	Infinity	25.0 %	-100.0 %	-25.0 %	-55.0 %	-2.4 %	60.0 %	41.7 %	43.9 %	-10.1 %	-40.0 %	-15.2 %	-1.7 %	-4.7 %
Midtown Hills	Prior 4 Weeks	0	8	1	10	11	49	13	52	65	172	11	68	248	316
	Last 4 Weeks	0	4	8	8	16	29	6	39	45	151	17	49	213	262
	% Change	0.0 %	-50.0 %	700.0 %	-20.0 %	45.5 %	-40.8 %	-53.8 %	-25.0 %	-30.8 %	-12.2 %	54.5 %	-27.9 %	-14.1 %	-17.1 %
Not Validated	Prior 4 Weeks	0	0	0	0	0	0	0	0	0	0	0	0	0	0
	Last 4 Weeks	0	0	0	0	0	1	0	0	0	2	0	1	2	3
	% Change	0.0 %	0.0 %	0.0 %	0.0 %	0.0 %	Infinity	0.0 %	0.0 %	0.0 %	Infinity	0.0 %	Infinity	Infinity	Infinity
County	Prior 4 Weeks	2	54	17	122	139	404	68	352	420	1,462	111	599	1,993	2,592
	Last 4 Weeks	4	45	35	103	138	393	58	314	372	1,393	115	580	1,880	2,460
	% Change	100.0 %	-16.7 %	105.9 %	-15.6 %	-0.7 %	-2.7 %	-14.7 %	-10.8 %	-11.4 %	-4.7 %	3.6 %	-3.2 %	-5.7 %	-5.1 %

Prior 4 Weeks	**Begin Date**	04/03/2016	**End Date**	04/30/2016
Last 4 Weeks	**Begin Date**	05/01/2016	**End Date**	05/28/2016

Sourced from MNPD ARMS on 6/1/2016 10:38:33 AM. The figures above were sourced from incident reports using Uniform Crime Reporting definitions and reporting guidelines, based on the date when the crime was reported. This report is intended to be a management and planning tool and does not reflect the official UCR counts for the department. Incidents where a location is unknown or unspecified are included in the countywide totals. 'Unknown' refers to records in which the address is listed as 'Unknown' on the incident report. 'Not Validated' refers to records that were entered in with an invalid addresses.

Rolling Four Week Year-to-Year Analysis

METROPOLITAN POLICE DEPARTMENT
of Nashville and Davidson County

Aggregated by precinct (incident location). Based on date when each incident was reported.

		Homicide	Forcible Rape	Commercial Robbery	Street Robbery	Total Robbery	Aggravated Assault	Commercial Burglary	Residential Burglary	Total Burglary	Larceny	Auto Theft	Violent Offenses	Property Offenses	Part I Offenses
West	Prior Year	0	1	5	4	9	26	5	38	43	216	8	36	267	303
	Last 4 Weeks	0	1	2	6	8	21	6	26	32	202	7	30	241	271
	% Change	0.0 %	0.0 %	-60.0 %	50.0 %	-11.1 %	-19.2 %	20.0 %	-31.6 %	-25.6 %	-6.5 %	-12.5 %	-16.7 %	-9.7 %	-10.6 %
East	Prior Year	1	3	2	15	17	67	4	35	39	171	13	88	223	311
	Last 4 Weeks	1	8	5	13	18	55	6	41	47	165	13	82	225	307
	% Change	0.0 %	166.7 %	150.0 %	-13.3 %	5.9 %	-17.9 %	50.0 %	17.1 %	20.5 %	-3.5 %	0.0 %	-6.8 %	0.9 %	-1.3 %
South	Prior Year	1	8	4	22	26	79	18	81	99	277	19	114	395	509
	Last 4 Weeks	2	7	5	28	33	64	10	69	79	228	24	106	331	437
	% Change	100.0 %	-12.5 %	25.0 %	27.3 %	26.9 %	-19.0 %	-44.4 %	-14.8 %	-20.2 %	-17.7 %	26.3 %	-7.0 %	-16.2 %	-14.1 %
Central	Prior Year	0	6	0	10	10	16	4	1	5	71	4	32	80	112
	Last 4 Weeks	0	1	0	5	5	17	2	1	3	77	12	23	92	115
	% Change	0.0 %	-83.3 %	0.0 %	-50.0 %	-50.0 %	6.3 %	-50.0 %	0.0 %	-40.0 %	8.5 %	200.0 %	-28.1 %	15.0 %	2.7 %
Hermitage	Prior Year	0	11	3	25	28	82	8	48	56	309	19	121	384	505
	Last 4 Weeks	0	12	12	19	31	89	12	52	64	252	18	132	334	466
	% Change	0.0 %	9.1 %	300.0 %	-24.0 %	10.7 %	8.5 %	50.0 %	8.3 %	14.3 %	-18.4 %	-5.3 %	9.1 %	-13.0 %	-7.7 %
North	Prior Year	2	4	3	24	27	79	7	33	40	148	22	112	210	322
	Last 4 Weeks	0	7	3	15	18	76	8	35	43	155	18	101	216	317
	% Change	-100.0 %	75.0 %	0.0 %	-37.5 %	-33.3 %	-3.8 %	14.3 %	6.1 %	7.5 %	4.7 %	-18.2 %	-9.8 %	2.9 %	-1.6 %
Madison	Prior Year	0	3	0	17	17	55	5	48	53	182	28	75	263	338
	Last 4 Weeks	1	5	0	9	9	41	8	51	59	161	6	56	226	282
	% Change	Infinity	66.7 %	0.0 %	-47.1 %	-47.1 %	-25.5 %	60.0 %	6.3 %	11.3 %	-11.5 %	-78.6 %	-25.3 %	-14.1 %	-16.6 %
Midtown Hills	Prior Year	0	4	3	9	12	43	9	24	33	167	16	59	216	275
	Last 4 Weeks	0	4	8	8	16	29	6	39	45	151	17	49	213	262
	% Change	0.0 %	0.0 %	166.7 %	-11.1 %	33.3 %	-32.6 %	-33.3 %	62.5 %	36.4 %	-9.6 %	6.3 %	-16.9 %	-1.4 %	-4.7 %
Not Validated	Prior Year	0	0	0	0	0	0	0	0	0	0	0	0	0	0
	Last 4 Weeks	0	0	0	0	0	1	0	0	0	2	0	1	2	3
	% Change	0.0 %	0.0 %	0.0 %	0.0 %	0.0 %	Infinity	0.0 %	0.0 %	0.0 %	Infinity	0.0 %	Infinity	Infinity	Infinity
County	Prior Year	4	40	20	126	146	447	60	308	368	1,541	129	637	2,038	2,675
	Last 4 Weeks	4	45	35	103	138	393	58	314	372	1,393	115	580	1,880	2,460
	% Change	0.0 %	12.5 %	75.0 %	-18.3 %	-5.5 %	-12.1 %	-3.3 %	1.9 %	1.1 %	-9.6 %	-10.9 %	-8.9 %	-7.8 %	-8.0 %

Prior Year	**Begin Date**	05/03/2015	**End Date**	05/30/2015
Last 4 Weeks	**Begin Date**	05/01/2016	**End Date**	05/28/2016

Sourced from MNPD ARMS on 6/1/2016 10:38:33 AM. The figures above were sourced from incident reports using Uniform Crime Reporting definitions and reporting guidelines, based on the date when the crime was reported. This report is intended to be a management and planning tool and does not reflect the official UCR counts for the department. Incidents where a location is unknown or unspecified are included in the countywide totals. 'Unknown' refers to records in which the address is listed as 'Unknown' on the incident report. 'Not Validated' refers to records that were entered in with an invalid addresses.

Rolling Sixteen Week Analysis

METROPOLITAN POLICE DEPARTMENT
of Nashville and Davidson County

Aggregated by precinct (incident location). Based on date when each incident was reported.

		Homicide	Forcible Rape	Commercial Robbery	Street Robbery	Total Robbery	Aggravated Assault	Commercial Burglary	Residential Burglary	Total Burglary	Larceny	Auto Theft	Violent Offenses	Property Offenses	Part I Offenses
West	Prior 8 Weeks	1	6	1	5	6	67	14	71	85	385	19	80	489	569
	Last 8 Weeks	0	2	3	11	14	33	16	52	68	383	13	49	464	513
	% Change	-100.0 %	-66.7 %	200.0 %	120.0 %	133.3 %	-50.7 %	14.3 %	-26.8 %	-20.0 %	-0.5 %	-31.6 %	-38.8 %	-5.1 %	-9.8 %
East	Prior 8 Weeks	1	6	2	22	24	114	16	60	76	252	33	145	361	506
	Last 8 Weeks	1	12	5	29	34	104	11	85	96	309	24	151	429	580
	% Change	0.0 %	100.0 %	150.0 %	31.8 %	41.7 %	-8.8 %	-31.3 %	41.7 %	26.3 %	22.6 %	-27.3 %	4.1 %	18.8 %	14.6 %
South	Prior 8 Weeks	4	14	4	48	52	146	18	157	175	484	51	216	710	926
	Last 8 Weeks	3	21	8	57	65	141	18	165	183	499	52	230	734	964
	% Change	-25.0 %	50.0 %	100.0 %	18.8 %	25.0 %	-3.4 %	0.0 %	5.1 %	4.6 %	3.1 %	2.0 %	6.5 %	3.4 %	4.1 %
Central	Prior 8 Weeks	0	18	1	17	18	26	5	4	9	124	6	62	139	201
	Last 8 Weeks	0	4	0	15	15	35	5	3	8	157	19	54	184	238
	% Change	0.0 %	-77.8 %	-100.0 %	-11.8 %	-16.7 %	34.6 %	0.0 %	-25.0 %	-11.1 %	26.6 %	216.7 %	-12.9 %	32.4 %	18.4 %
Hermitage	Prior 8 Weeks	1	17	5	53	58	144	21	94	115	522	33	220	670	890
	Last 8 Weeks	1	22	15	29	44	170	28	98	126	527	36	237	689	926
	% Change	0.0 %	29.4 %	200.0 %	-45.3 %	-24.1 %	18.1 %	33.3 %	4.3 %	9.6 %	1.0 %	9.1 %	7.7 %	2.8 %	4.0 %
North	Prior 8 Weeks	4	5	4	22	26	154	19	56	75	260	24	189	359	548
	Last 8 Weeks	0	17	4	45	49	152	16	85	101	315	38	218	454	672
	% Change	-100.0 %	240.0 %	0.0 %	104.5 %	88.5 %	-1.3 %	-15.8 %	51.8 %	34.7 %	21.2 %	58.3 %	15.3 %	26.5 %	22.6 %
Madison	Prior 8 Weeks	1	14	1	15	16	76	10	84	94	356	17	107	467	574
	Last 8 Weeks	1	9	8	21	29	83	13	87	100	340	16	122	456	578
	% Change	0.0 %	-35.7 %	700.0 %	40.0 %	81.3 %	9.2 %	30.0 %	3.6 %	6.4 %	-4.5 %	-5.9 %	14.0 %	-2.4 %	0.7 %
Midtown Hills	Prior 8 Weeks	2	11	4	26	30	57	26	46	72	299	23	100	394	494
	Last 8 Weeks	0	12	9	18	27	78	19	91	110	323	28	117	461	578
	% Change	-100.0 %	9.1 %	125.0 %	-30.8 %	-10.0 %	36.8 %	-26.9 %	97.8 %	52.8 %	8.0 %	21.7 %	17.0 %	17.0 %	17.0 %
Not Validated	Prior 8 Weeks	0	0	0	0	0	0	0	0	0	1	0	0	1	1
	Last 8 Weeks	0	0	0	0	0	1	0	0	0	2	0	1	2	3
	% Change	0.0 %	0.0 %	0.0 %	0.0 %	0.0 %	Infinity	0.0 %	0.0 %	0.0 %	100.0 %	0.0 %	Infinity	100.0 %	200.0 %
County	Prior 8 Weeks	14	91	22	208	230	784	129	572	701	2,683	206	1,119	3,590	4,709
	Last 8 Weeks	6	99	52	225	277	797	126	666	792	2,855	226	1,179	3,873	5,052
	% Change	-57.1 %	8.8 %	136.4 %	8.2 %	20.4 %	1.7 %	-2.3 %	16.4 %	13.0 %	6.4 %	9.7 %	5.4 %	7.9 %	7.3 %

Prior 8 Weeks	**Begin Date**	02/07/2016	**End Date**	04/02/2016
Last 8 Weeks	**Begin Date**	04/03/2016	**End Date**	05/28/2016

Sourced from MNPD ARMS on 6/1/2016 10:38:33 AM. The figures above were sourced from incident reports using Uniform Crime Reporting definitions and reporting guidelines, based on the date when the crime was reported. This report is intended to be a management and planning tool and does not reflect the official UCR counts for the department. Incidents where a location is unknown or unspecified are included in the countywide totals. 'Unknown' refers to records in which the address is listed as 'Unknown' on the incident report. 'Not Validated' refers to records that were entered in with an invalid addresses.

Rolling Eight Week Year-to-Year Analysis

METROPOLITAN POLICE DEPARTMENT
of Nashville and Davidson County

Aggregated by precinct (incident location). Based on date when each incident was reported.

		Homicide	Forcible Rape	Commercial Robbery	Street Robbery	Total Robbery	Aggravated Assault	Commercial Burglary	Residential Burglary	Total Burglary	Larceny	Auto Theft	Violent Offenses	Property Offenses	Part I Offenses
West	Prior Year	0	6	6	7	13	47	8	75	83	408	15	66	506	572
	Last 8 Weeks	0	2	3	11	14	33	16	52	68	383	13	49	464	513
	% Change	0.0 %	-66.7 %	-50.0 %	57.1 %	7.7 %	-29.8 %	100.0 %	-30.7 %	-18.1 %	-6.1 %	-13.3 %	-25.8 %	-8.3 %	-10.3 %
East	Prior Year	3	7	4	33	37	120	14	77	91	323	26	167	440	607
	Last 8 Weeks	1	12	5	29	34	104	11	85	96	309	24	151	429	580
	% Change	-66.7 %	71.4 %	25.0 %	-12.1 %	-8.1 %	-13.3 %	-21.4 %	10.4 %	5.5 %	-4.3 %	-7.7 %	-9.6 %	-2.5 %	-4.4 %
South	Prior Year	2	17	5	41	46	145	28	157	185	522	42	210	749	959
	Last 8 Weeks	3	21	8	57	65	141	18	165	183	499	52	230	734	964
	% Change	50.0 %	23.5 %	60.0 %	39.0 %	41.3 %	-2.8 %	-35.7 %	5.1 %	-1.1 %	-4.4 %	23.8 %	9.5 %	-2.0 %	0.5 %
Central	Prior Year	0	11	0	18	18	22	8	2	10	150	6	51	166	217
	Last 8 Weeks	0	4	0	15	15	35	5	3	8	157	19	54	184	238
	% Change	0.0 %	-63.6 %	0.0 %	-16.7 %	-16.7 %	59.1 %	-37.5 %	50.0 %	-20.0 %	4.7 %	216.7 %	5.9 %	10.8 %	9.7 %
Hermitage	Prior Year	0	22	3	44	47	128	15	98	113	558	30	197	701	898
	Last 8 Weeks	1	22	15	29	44	170	28	98	126	527	36	237	689	926
	% Change	Infinity	0.0 %	400.0 %	-34.1 %	-6.4 %	32.8 %	86.7 %	0.0 %	11.5 %	-5.6 %	20.0 %	20.3 %	-1.7 %	3.1 %
North	Prior Year	3	9	4	38	42	176	13	65	78	258	36	230	372	602
	Last 8 Weeks	0	17	4	45	49	152	16	85	101	315	38	218	454	672
	% Change	-100.0 %	88.9 %	0.0 %	18.4 %	16.7 %	-13.6 %	23.1 %	30.8 %	29.5 %	22.1 %	5.6 %	-5.2 %	22.0 %	11.6 %
Madison	Prior Year	0	6	5	27	32	81	9	95	104	358	47	119	509	628
	Last 8 Weeks	1	9	8	21	29	83	13	87	100	340	16	122	456	578
	% Change	Infinity	50.0 %	60.0 %	-22.2 %	-9.4 %	2.5 %	44.4 %	-8.4 %	-3.8 %	-5.0 %	-66.0 %	2.5 %	-10.4 %	-8.0 %
Midtown Hills	Prior Year	1	13	4	18	22	71	18	61	79	364	22	107	465	572
	Last 8 Weeks	0	12	9	18	27	78	19	91	110	323	28	117	461	578
	% Change	-100.0 %	-7.7 %	125.0 %	0.0 %	22.7 %	9.9 %	5.6 %	49.2 %	39.2 %	-11.3 %	27.3 %	9.3 %	-0.9 %	1.0 %
Not Validated	Prior Year	0	0	0	0	0	0	0	0	0	3	0	0	3	3
	Last 8 Weeks	0	0	0	0	0	1	0	0	0	2	0	1	2	3
	% Change	0.0 %	0.0 %	0.0 %	0.0 %	0.0 %	Infinity	0.0 %	0.0 %	0.0 %	-33.3 %	0.0 %	Infinity	-33.3 %	0.0 %
County	Prior Year	9	91	31	226	257	790	113	630	743	2,944	224	1,147	3,911	5,058
	Last 8 Weeks	6	99	52	225	277	797	126	666	792	2,855	226	1,179	3,873	5,052
	% Change	-33.3 %	8.8 %	67.7 %	-0.4 %	7.8 %	0.9 %	11.5 %	5.7 %	6.6 %	-3.0 %	0.9 %	2.8 %	-1.0 %	-0.1 %

Prior Year	**Begin Date**	04/05/2015	**End Date**	05/30/2015
Last 8 Weeks	**Begin Date**	04/03/2016	**End Date**	05/28/2016

Sourced from MNPD ARMS on 6/1/2016 10:38:33 AM. The figures above were sourced from incident reports using Uniform Crime Reporting definitions and reporting guidelines, based on the date when the crime was reported. This report is intended to be a management and planning tool and does not reflect the official UCR counts for the department. Incidents where a location is unknown or unspecified are included in the countywide totals. 'Unknown' refers to records in which the address is listed as 'Unknown' on the incident report. 'Not Validated' refers to records that were entered in with an invalid addresses.

Year-to-Date Analysis

METROPOLITAN POLICE DEPARTMENT
of Nashville and Davidson County

Aggregated by precinct (incident location). Based on date when each incident was reported.

		Homicide	Forcible Rape	Commercial Robbery	Street Robbery	Total Robbery	Aggravated Assault	Commercial Burglary	Residential Burglary	Total Burglary	Larceny	Auto Theft	Violent Offenses	Property Offenses	Part I Offenses
West	Prior YTD	0	15	11	34	45	119	27	169	196	924	48	179	1,168	1,347
	YTD	2	11	7	20	27	124	38	161	199	999	54	164	1,252	1,416
	% Change	Infinity	-26.7 %	-36.4 %	-41.2 %	-40.0 %	4.2 %	40.7 %	-4.7 %	1.5 %	8.1 %	12.5 %	-8.4 %	7.2 %	5.1 %
East	Prior YTD	5	33	20	74	94	297	33	209	242	701	70	429	1,013	1,442
	YTD	4	27	8	70	78	267	36	197	233	746	87	376	1,066	1,442
	% Change	-20.0 %	-18.2 %	-60.0 %	-5.4 %	-17.0 %	-10.1 %	9.1 %	-5.7 %	-3.7 %	6.4 %	24.3 %	-12.4 %	5.2 %	0.0 %
South	Prior YTD	4	37	16	111	127	317	72	420	492	1,271	90	485	1,853	2,338
	YTD	10	45	23	151	174	384	47	453	500	1,317	153	613	1,970	2,583
	% Change	150.0 %	21.6 %	43.8 %	36.0 %	37.0 %	21.1 %	-34.7 %	7.9 %	1.6 %	3.6 %	70.0 %	26.4 %	6.3 %	10.5 %
Central	Prior YTD	0	26	0	32	32	54	20	5	25	345	15	112	385	497
	YTD	0	25	1	40	41	69	10	8	18	361	29	135	408	543
	% Change	0.0 %	-3.8 %	Infinity	25.0 %	28.1 %	27.8 %	-50.0 %	60.0 %	-28.0 %	4.6 %	93.3 %	20.5 %	6.0 %	9.3 %
Hermitage	Prior YTD	1	48	13	108	121	287	50	246	296	1,242	83	457	1,621	2,078
	YTD	4	44	33	96	129	380	61	273	334	1,408	89	557	1,831	2,388
	% Change	300.0 %	-8.3 %	153.8 %	-11.1 %	6.6 %	32.4 %	22.0 %	11.0 %	12.8 %	13.4 %	7.2 %	21.9 %	13.0 %	14.9 %
North	Prior YTD	9	29	8	105	113	392	37	200	237	600	81	543	918	1,461
	YTD	5	33	10	95	105	363	44	181	225	723	92	506	1,040	1,546
	% Change	-44.4 %	13.8 %	25.0 %	-9.5 %	-7.1 %	-7.4 %	18.9 %	-9.5 %	-5.1 %	20.5 %	13.6 %	-6.8 %	13.3 %	5.8 %
Madison	Prior YTD	1	17	13	55	68	231	21	199	220	823	81	317	1,124	1,441
	YTD	2	31	13	50	63	217	27	205	232	898	43	313	1,173	1,486
	% Change	100.0 %	82.4 %	0.0 %	-9.1 %	-7.4 %	-6.1 %	28.6 %	3.0 %	5.5 %	9.1 %	-46.9 %	-1.3 %	4.4 %	3.1 %
Midtown Hills	Prior YTD	2	27	11	36	47	161	45	141	186	846	41	237	1,073	1,310
	YTD	2	28	18	55	73	169	52	182	234	834	64	272	1,132	1,404
	% Change	0.0 %	3.7 %	63.6 %	52.8 %	55.3 %	5.0 %	15.6 %	29.1 %	25.8 %	-1.4 %	56.1 %	14.8 %	5.5 %	7.2 %
Not Validated	Prior YTD	0	0	0	0	0	1	0	0	0	4	0	1	4	5
	YTD	0	0	0	0	0	1	0	0	0	3	0	1	3	4
	% Change	0.0 %	0.0 %	0.0 %	0.0 %	0.0 %	0.0 %	0.0 %	0.0 %	0.0 %	-25.0 %	0.0 %	0.0 %	-25.0 %	-20.0 %
County	Prior YTD	22	232	92	555	647	1,859	305	1,589	1,894	6,756	509	2,760	9,159	11,919
	YTD	29	244	113	577	690	1,974	315	1,660	1,975	7,289	611	2,937	9,875	12,812
	% Change	31.8 %	5.2 %	22.8 %	4.0 %	6.6 %	6.2 %	3.3 %	4.5 %	4.3 %	7.9 %	20.0 %	6.4 %	7.8 %	7.5 %

Prior YTD	**Begin Date**	01/01/2015	**End Date**	05/28/2015
YTD	**Begin Date**	01/01/2016	**End Date**	05/28/2016

Sourced from MNPD ARMS on 6/1/2016 10:38:33 AM. The figures above were sourced from incident reports using Uniform Crime Reporting definitions and reporting guidelines, based on the date when the crime was reported. This report is intended to be a management and planning tool and does not reflect the official UCR counts for the department. Incidents where a location is unknown or unspecified are included in the countywide totals. 'Unknown' refers to records in which the address is listed as 'Unknown' on the incident report. 'Not Validated' refers to records that were entered in with an invalid addresses.

Rolling Twenty-Four Month Analysis

METROPOLITAN POLICE DEPARTMENT
of Nashville and Davidson County

Aggregated by precinct (incident location). Based on date when each incident was reported.

		Homicide	Forcible Rape	Commercial Robbery	Street Robbery	Total Robbery	Aggravated Assault	Commercial Burglary	Residential Burglary	Total Burglary	Larceny	Auto Theft	Violent Offenses	Property Offenses	Part I Offenses
West	Prior 52 Weeks	4	47	31	83	114	393	75	394	469	2,380	124	558	2,973	3,531
	Last 52 Weeks	3	39	25	67	92	305	113	405	518	2,579	142	439	3,239	3,678
	% Change	-25.0 %	-17.0 %	-19.4 %	-19.3 %	-19.3 %	-22.4 %	50.7 %	2.8 %	10.4 %	8.4 %	14.5 %	-21.3 %	8.9 %	4.2 %
East	Prior 52 Weeks	5	74	33	222	255	835	111	581	692	1,711	175	1,169	2,578	3,747
	Last 52 Weeks	16	70	26	225	251	683	79	588	667	2,019	210	1,020	2,896	3,916
	% Change	220.0 %	-5.4 %	-21.2 %	1.4 %	-1.6 %	-18.2 %	-28.8 %	1.2 %	-3.6 %	18.0 %	20.0 %	-12.7 %	12.3 %	4.5 %
South	Prior 52 Weeks	8	81	37	299	336	842	186	887	1,073	3,197	229	1,267	4,499	5,766
	Last 52 Weeks	21	117	48	441	489	960	163	1,043	1,206	3,356	309	1,587	4,871	6,458
	% Change	162.5 %	44.4 %	29.7 %	47.5 %	45.5 %	14.0 %	-12.4 %	17.6 %	12.4 %	5.0 %	34.9 %	25.3 %	8.3 %	12.0 %
Central	Prior 52 Weeks	1	66	2	88	90	163	37	17	54	972	37	320	1,063	1,383
	Last 52 Weeks	0	69	1	103	104	215	34	22	56	1,007	68	388	1,131	1,519
	% Change	-100.0 %	4.5 %	-50.0 %	17.0 %	15.6 %	31.9 %	-8.1 %	29.4 %	3.7 %	3.6 %	83.8 %	21.3 %	6.4 %	9.8 %
Hermitage	Prior 52 Weeks	4	108	40	268	308	851	135	628	763	3,503	182	1,271	4,448	5,719
	Last 52 Weeks	12	96	65	257	322	875	159	672	831	3,761	255	1,305	4,847	6,152
	% Change	200.0 %	-11.1 %	62.5 %	-4.1 %	4.5 %	2.8 %	17.8 %	7.0 %	8.9 %	7.4 %	40.1 %	2.7 %	9.0 %	7.6 %
North	Prior 52 Weeks	16	89	29	238	267	979	119	503	622	1,577	232	1,351	2,431	3,782
	Last 52 Weeks	26	88	30	283	313	976	129	536	665	1,922	246	1,403	2,833	4,236
	% Change	62.5 %	-1.1 %	3.4 %	18.9 %	17.2 %	-0.3 %	8.4 %	6.6 %	6.9 %	21.9 %	6.0 %	3.8 %	16.5 %	12.0 %
Madison	Prior 52 Weeks	2	61	39	121	160	568	83	460	543	2,150	154	791	2,847	3,638
	Last 52 Weeks	4	75	42	140	182	591	73	534	607	2,227	148	852	2,982	3,834
	% Change	100.0 %	23.0 %	7.7 %	15.7 %	13.8 %	4.0 %	-12.0 %	16.1 %	11.8 %	3.6 %	-3.9 %	7.7 %	4.7 %	5.4 %
Midtown Hills	Prior 52 Weeks	5	64	24	113	137	414	143	437	580	2,320	123	620	3,023	3,643
	Last 52 Weeks	4	60	32	146	178	409	163	461	624	2,360	157	651	3,141	3,792
	% Change	-20.0 %	-6.3 %	33.3 %	29.2 %	29.9 %	-1.2 %	14.0 %	5.5 %	7.6 %	1.7 %	27.6 %	5.0 %	3.9 %	4.1 %
Not Validated	Prior 52 Weeks	0	0	0	0	0	1	0	0	0	4	0	1	4	5
	Last 52 Weeks	0	0	0	0	0	1	1	0	1	7	0	1	8	9
	% Change	0.0 %	0.0 %	0.0 %	0.0 %	0.0 %	0.0 %	Infinity	0.0 %	Infinity	75.0 %	0.0 %	0.0 %	100.0 %	80.0 %
County	Prior 52 Weeks	45	590	235	1,432	1,667	5,046	889	3,907	4,796	17,814	1,256	7,348	23,866	31,214
	Last 52 Weeks	86	614	269	1,662	1,931	5,015	914	4,261	5,175	19,238	1,535	7,646	25,948	33,594
	% Change	91.1 %	4.1 %	14.5 %	16.1 %	15.8 %	-0.6 %	2.8 %	9.1 %	7.9 %	8.0 %	22.2 %	4.1 %	8.7 %	7.6 %

Prior 52 Weeks	**Begin Date**	06/01/2014	**End Date**	05/30/2015
Last 52 Weeks	**Begin Date**	05/31/2015	**End Date**	05/28/2016

Sourced from MNPD ARMS on 6/1/2016 10:38:34 AM. The figures above were sourced from incident reports using Uniform Crime Reporting definitions and reporting guidelines, based on the date when the crime was reported. This report is intended to be a management and planning tool and does not reflect the official UCR counts for the department. Incidents where a location is unknown or unspecified are included in the countywide totals. 'Unknown' refers to records in which the address is listed as 'Unknown' on the incident report. 'Not Validated' refers to records that were entered in with an invalid addresses.

2 Week, 8 Week, 16 Week, YTD, and 24 Month Summary

METROPOLITAN POLICE DEPARTMENT
of Nashville and Davidson County

Aggregated by precinct (incident location). Based on date when each incident was reported.

		Rolling Two Week			Rolling Eight Week			Rolling Sixteen Week			YTD			Rolling Twenty-Four Month		
		Last Week to Prior Week			Last 4 Weeks to Prior 4 Weeks			Last 8 Weeks to Prior 8 Weeks			Current YTD to Prior YTD			Last 52 Weeks to Prior 52 Weeks		
		Violent Offenses	Property Offenses	Part I Offenses	Violent Offenses	Property Offenses	Part I Offenses	Violent Offenses	Property Offenses	Part I Offenses	Violent Offenses	Property Offenses	Part I Offenses	Violent Offenses	Property Offenses	Part I Offenses
West	Prior	10	65	75	19	223	242	80	489	569	179	1,168	1,347	558	2,973	3,531
	Last	14	50	64	30	241	271	49	464	513	164	1,252	1,416	439	3,239	3,678
	% Change	40.0 %	-23.1 %	-14.7 %	57.9 %	8.1 %	12.0 %	-38.8 %	-5.1 %	-9.8 %	-8.4 %	7.2 %	5.1 %	-21.3 %	8.9 %	4.2 %
East	Prior	22	60	82	69	204	273	145	361	506	429	1,013	1,442	1,169	2,578	3,747
	Last	15	57	72	82	225	307	151	429	580	376	1,066	1,442	1,020	2,896	3,916
	% Change	-31.8 %	-5.0 %	-12.2 %	18.8 %	10.3 %	12.5 %	4.1 %	18.8 %	14.6 %	-12.4 %	5.2 %	0.0 %	-12.7 %	12.3 %	4.5 %
South	Prior	30	83	113	124	403	527	216	710	926	485	1,853	2,338	1,267	4,499	5,766
	Last	27	71	98	106	331	437	230	734	964	613	1,970	2,583	1,587	4,871	6,458
	% Change	-10.0 %	-14.5 %	-13.3 %	-14.5 %	-17.9 %	-17.1 %	6.5 %	3.4 %	4.1 %	26.4 %	6.3 %	10.5 %	25.3 %	8.3 %	12.0 %
Central	Prior	5	23	28	31	92	123	62	139	201	112	385	497	320	1,063	1,383
	Last	6	27	33	23	92	115	54	184	238	135	408	543	388	1,131	1,519
	% Change	20.0 %	17.4 %	17.9 %	-25.8 %	0.0 %	-6.5 %	-12.9 %	32.4 %	18.4 %	20.5 %	6.0 %	9.3 %	21.3 %	6.4 %	9.8 %
Hermitage	Prior	36	76	112	105	355	460	220	670	890	457	1,621	2,078	1,271	4,448	5,719
	Last	29	97	126	132	334	466	237	689	926	557	1,831	2,388	1,305	4,847	6,152
	% Change	-19.4 %	27.6 %	12.5 %	25.7 %	-5.9 %	1.3 %	7.7 %	2.8 %	4.0 %	21.9 %	13.0 %	14.9 %	2.7 %	9.0 %	7.6 %
North	Prior	39	46	85	117	238	355	189	359	548	543	918	1,461	1,351	2,431	3,782
	Last	24	51	75	101	216	317	218	454	672	506	1,040	1,546	1,403	2,833	4,236
	% Change	-38.5 %	10.9 %	-11.8 %	-13.7 %	-9.2 %	-10.7 %	15.3 %	26.5 %	22.6 %	-6.8 %	13.3 %	5.8 %	3.8 %	16.5 %	12.0 %
Madison	Prior	15	56	71	66	230	296	107	467	574	317	1,124	1,441	791	2,847	3,638
	Last	14	46	60	56	226	282	122	456	578	313	1,173	1,486	852	2,982	3,834
	% Change	-6.7 %	-17.9 %	-15.5 %	-15.2 %	-1.7 %	-4.7 %	14.0 %	-2.4 %	0.7 %	-1.3 %	4.4 %	3.1 %	7.7 %	4.7 %	5.4 %
Midtown Hills	Prior	13	62	75	68	248	316	100	394	494	237	1,073	1,310	620	3,023	3,643
	Last	14	50	64	49	213	262	117	461	578	272	1,132	1,404	651	3,141	3,792
	% Change	7.7 %	-19.4 %	-14.7 %	-27.9 %	-14.1 %	-17.1 %	17.0 %	17.0 %	17.0 %	14.8 %	5.5 %	7.2 %	5.0 %	3.9 %	4.1 %
Not Validated	Prior	0	1	1	0	0	0	0	1	1	1	4	5	1	4	5
	Last	0	1	1	1	2	3	1	2	3	1	3	4	1	8	9
	% Change	0.0 %	0.0 %	0.0 %	Infinity	Infinity	Infinity	Infinity	100.0 %	200.0 %	0.0 %	-25.0 %	-20.0 %	0.0 %	100.0 %	80.0 %
County	Prior	170	472	642	599	1,993	2,592	1,119	3,590	4,709	2,760	9,159	11,919	7,348	23,866	31,214
	Last	143	450	593	580	1,880	2,460	1,179	3,873	5,052	2,937	9,875	12,812	7,646	25,948	33,594
	% Change	-15.9 %	-4.7 %	-7.6 %	-3.2 %	-5.7 %	-5.1 %	5.4 %	7.9 %	7.3 %	6.4 %	7.8 %	7.5 %	4.1 %	8.7 %	7.6 %

Information summarized for CompStat week ending 05/28/2016.

Sourced from MNPD ARMS on 6/1/2016 10:38:34 AM. The figures above were sourced from incident reports using Uniform Crime Reporting definitions and reporting guidelines, based on the date when the crime was reported. This report is intended to be a management and planning tool and does not reflect the official UCR counts for the department. Incidents where a location is unknown or unspecified are included in the countywide totals. 'Unknown' refers to records in which the address is listed as 'Unknown' on the incident report. 'Not Validated' refers to records that were entered in with an invalid addresses.

County Incident Report Summary

METROPOLITAN POLICE DEPARTMENT
of Nashville and Davidson County

Two Week, Eight Week, Sixteen Week, YTD, and 24 Month Analyses

Aggregated by precinct (incident location). Based on date when each incident was reported.

		Homicide	Forcible Rape	Commercial Robbery	Street Robbery	Total Robbery	Aggravated Assault	Commercial Burglary	Residential Burglary	Total Burglary	Larceny	Auto Theft	Violent Offenses	Property Offenses	Part I Offenses
Two Week	Prior Week	2	15	13	22	35	118	14	79	93	338	41	170	472	642
	Last Week	1	8	6	25	31	103	20	72	92	332	26	143	450	593
	% Change	-50.0%	-46.7%	-53.8%	13.6%	-11.4%	-12.7%	42.9%	-8.9%	-1.1%	-1.8%	-36.6%	-15.9%	-4.7%	-7.6%
Eight Week	Prior 4 Weeks	2	54	17	122	139	404	68	352	420	1,462	111	599	1,993	2,592
	Last 4 Weeks	4	45	35	103	138	393	58	314	372	1,393	115	580	1,880	2,460
	% Change	100.0%	-16.7%	105.9%	-15.6%	-0.7%	-2.7%	-14.7%	-10.8%	-11.4%	-4.7%	3.6%	-3.2%	-5.7%	-5.1%
Sixteen Week	Prior 8 Weeks	14	91	22	208	230	784	129	572	701	2,683	206	1,119	3,590	4,709
	Last 8 Weeks	6	99	52	225	277	797	126	666	792	2,855	226	1,179	3,873	5,052
	% Change	-57.1%	8.8%	136.4%	8.2%	20.4%	1.7%	-2.3%	16.4%	13.0%	6.4%	9.7%	5.4%	7.9%	7.3%
YTD 2015	2015 YTD	22	232	92	555	647	1,859	305	1,589	1,894	6,756	509	2,760	9,159	11,919
	2016 YTD	29	244	113	577	690	1,974	315	1,660	1,975	7,289	611	2,937	9,875	12,812
	% Change	31.8%	5.2%	22.8%	4.0%	6.6%	6.2%	3.3%	4.5%	4.3%	7.9%	20.0%	6.4%	7.8%	7.5%
Rolling 24 Month	Prior 52 Weeks	45	590	235	1,432	1,667	5,046	889	3,907	4,796	17,814	1,256	7,348	23,866	31,214
	Last 52 Weeks	86	614	269	1,662	1,931	5,015	914	4,261	5,175	19,238	1,535	7,646	25,948	33,594
	% Change	91.1%	4.1%	14.5%	16.1%	15.8%	-0.6%	2.8%	9.1%	7.9%	8.0%	22.2%	4.1%	8.7%	7.6%
YTD 2014	2014 YTD	20	237	68	452	520	2,036	350	1,496	1,846	6,803	382	2,813	9,031	11,844
	2016 YTD	29	244	113	577	690	1,974	315	1,660	1,975	7,289	611	2,937	9,875	12,812
	% Change	45.0%	3.0%	66.2%	27.7%	32.7%	-3.0%	-10.0%	11.0%	7.0%	7.1%	59.9%	4.4%	9.3%	8.2%
YTD 2013	2013 YTD	16	203	93	563	656	1,868	335	1,921	2,256	7,416	444	2,743	10,116	12,859
	2016 YTD	29	244	113	577	690	1,974	315	1,660	1,975	7,289	611	2,937	9,875	12,812
	% Change	81.3%	20.2%	21.5%	2.5%	5.2%	5.7%	-6.0%	-13.6%	-12.5%	-1.7%	37.6%	7.1%	-2.4%	-0.4%
YTD 2012	2012 YTD	22	224	79	540	619	2,178	368	1,891	2,259	7,704	529	3,043	10,492	13,535
	2016 YTD	29	244	113	577	690	1,974	315	1,660	1,975	7,289	611	2,937	9,875	12,812
	% Change	31.8%	8.9%	43.0%	6.9%	11.5%	-9.4%	-14.4%	-12.2%	-12.6%	-5.4%	15.5%	-3.5%	-5.9%	-5.3%
YTD 2011	2011 YTD	19	207	125	482	607	1,785	416	2,458	2,874	7,826	688	2,618	11,388	14,006
	2016 YTD	29	244	113	577	690	1,974	315	1,660	1,975	7,289	611	2,937	9,875	12,812
	% Change	52.6%	17.9%	-9.6%	19.7%	13.7%	10.6%	-24.3%	-32.5%	-31.3%	-6.9%	-11.2%	12.2%	-13.3%	-8.5%

Information summarized for CompStat week ending 05/28/2016.

Sourced from MNPD ARMS on 6/1/2016 10:38:34 AM. The figures above were sourced from incident reports using Uniform Crime Reporting definitions and reporting guidelines, based on the date when the crime was reported. This report is intended to be a management and planning tool and does not reflect the official UCR counts for the department. Incidents where a location is unknown or unspecified are included in the countywide totals.

County Incident Report Summary

METROPOLITAN POLICE DEPARTMENT
of Nashville and Davidson County

Additional YTD Analyses

Aggregated by precinct (incident location). Based on date when each incident was reported.

		Homicide	Forcible Rape	Commercial Robbery	Street Robbery	Total Robbery	Aggravated Assault	Commercial Burglary	Residential Burglary	Total Burglary	Larceny	Auto Theft	Violent Offenses	Property Offenses	Part I Offenses
YTD	2010 YTD	25	194	123	568	691	1,738	459	2,156	2,615	8,053	615	2,648	11,283	13,931
2010	2016 YTD	29	244	113	577	690	1,974	315	1,660	1,975	7,289	611	2,937	9,875	12,812
	% Change	16.0%	25.8%	-8.1%	1.6%	-0.1%	13.6%	-31.4%	-23.0%	-24.5%	-9.5%	-0.7%	10.9%	-12.5%	-8.0%
YTD	2009 YTD	29	196	113	684	797	1,987	474	1,970	2,444	8,525	669	3,009	11,638	14,647
2009	2016 YTD	29	244	113	577	690	1,974	315	1,660	1,975	7,289	611	2,937	9,875	12,812
	% Change	0.0%	24.5%	0.0%	-15.6%	-13.4%	-0.7%	-33.5%	-15.7%	-19.2%	-14.5%	-8.7%	-2.4%	-15.1%	-12.5%
YTD	2008 YTD	28	202	126	705	831	2,250	448	1,801	2,249	9,171	869	3,311	12,289	15,600
2008	2016 YTD	29	244	113	577	690	1,974	315	1,660	1,975	7,289	611	2,937	9,875	12,812
	% Change	3.6%	20.8%	-10.3%	-18.2%	-17.0%	-12.3%	-29.7%	-7.8%	-12.2%	-20.5%	-29.7%	-11.3%	-19.6%	-17.9%
YTD	2007 YTD	20	200	166	817	983	2,424	694	1,938	2,632	9,607	1,255	3,627	13,494	17,121
2007	2016 YTD	29	244	113	577	690	1,974	315	1,660	1,975	7,289	611	2,937	9,875	12,812
	% Change	45.0%	22.0%	-31.9%	-29.4%	-29.8%	-18.6%	-54.6%	-14.3%	-25.0%	-24.1%	-51.3%	-19.0%	-26.8%	-25.2%
YTD	2006 YTD	36	214	210	736	946	2,254	735	1,686	2,421	9,401	1,181	3,450	13,003	16,453
2006	2016 YTD	29	244	113	577	690	1,974	315	1,660	1,975	7,289	611	2,937	9,875	12,812
	% Change	-19.4%	14.0%	-46.2%	-21.6%	-27.1%	-12.4%	-57.1%	-1.5%	-18.4%	-22.5%	-48.3%	-14.9%	-24.1%	-22.1%
YTD	2005 YTD	32	210	183	718	901	2,478	763	1,849	2,612	10,644	1,440	3,621	14,696	18,317
2005	2016 YTD	29	244	113	577	690	1,974	315	1,660	1,975	7,289	611	2,937	9,875	12,812
	% Change	-9.4%	16.2%	-38.3%	-19.6%	-23.4%	-20.3%	-58.7%	-10.2%	-24.4%	-31.5%	-57.6%	-18.9%	-32.8%	-30.1%
YTD	2004 YTD	23	213	127	639	766	2,323	631	1,961	2,592	10,300	1,763	3,325	14,655	17,980
2004	2016 YTD	29	244	113	577	690	1,974	315	1,660	1,975	7,289	611	2,937	9,875	12,812
	% Change	26.1%	14.6%	-11.0%	-9.7%	-9.9%	-15.0%	-50.1%	-15.3%	-23.8%	-29.2%	-65.3%	-11.7%	-32.6%	-28.7%
YTD	2003 YTD	23	185	107	720	827	2,359	642	1,969	2,611	10,100	1,905	3,394	14,616	18,010
2003	2016 YTD	29	244	113	577	690	1,974	315	1,660	1,975	7,289	611	2,937	9,875	12,812
	% Change	26.1%	31.9%	5.6%	-19.9%	-16.6%	-16.3%	-50.9%	-15.7%	-24.4%	-27.8%	-67.9%	-13.5%	-32.4%	-28.9%
YTD	2002 YTD	23	235	139	666	805	2,554	808	2,219	3,027	9,492	1,991	3,617	14,510	18,127
2002	2016 YTD	29	244	113	577	690	1,974	315	1,660	1,975	7,289	611	2,937	9,875	12,812
	% Change	26.1%	3.8%	-18.7%	-13.4%	-14.3%	-22.7%	-61.0%	-25.2%	-34.8%	-23.2%	-69.3%	-18.8%	-31.9%	-29.3%
YTD	2001 YTD	24	218	180	738	918	2,488	891	2,108	2,999	11,511	2,200	3,648	16,710	20,358
2001	2016 YTD	29	244	113	577	690	1,974	315	1,660	1,975	7,289	611	2,937	9,875	12,812
	% Change	20.8%	11.9%	-37.2%	-21.8%	-24.8%	-20.7%	-64.6%	-21.3%	-34.1%	-36.7%	-72.2%	-19.5%	-40.9%	-37.1%

Information summarized for CompStat week ending 05/28/2016.

Sourced from MNPD ARMS on 6/1/2016 10:38:34 AM. The figures above were sourced from incident reports using Uniform Crime Reporting definitions and reporting guidelines, based on the date when the crime was reported. This report is intended to be a management and planning tool and does not reflect the official UCR counts for the department. Incidents where a location is unknown or unspecified are included in the countywide totals..

County Efficiency Report Summary

METROPOLITAN POLICE DEPARTMENT
of Nashville and Davidson County

Two Week, Eight Week, Sixteen Week, YTD, and 24 Month Analyses

Aggregated by component of arresting officer / officer making stop.

		Adults Only				Adults and Juveniles						
		Felony Arrests	Misdemeanor Arrests	Citation Arrests	Total Arrests	Part I Arrests	Weapons Law Violation Arrests	Drug-Related Arrests	DUI Arrests	Warrant Service Attempts	Warrants Served	Vehicle Stops
Two Week	Prior Week	185	465	487	1,137	202	5	143	38	962	530	5,629
	Last Week	206	450	382	1,038	211	11	145	47	695	593	5,290
	% Change	11.4%	-3.2%	-21.6%	-8.7%	4.5%	120.0%	1.4%	23.7%	-27.8%	11.9%	-6.0%
Eight Week	Prior 4 Weeks	771	1,918	2,994	5,683	931	61	965	179	3,445	2,155	24,699
	Last 4 Weeks	790	1,951	2,217	4,958	812	47	783	179	3,584	2,254	22,394
	% Change	2.5%	1.7%	-26.0%	-12.8%	-12.8%	-23.0%	-18.9%	0.0%	4.0%	4.6%	-9.3%
Sixteen Week	Prior 8 Weeks	1,676	3,800	5,961	11,437	1,690	115	2,096	325	7,748	4,598	52,956
	Last 8 Weeks	1,561	3,869	5,211	10,641	1,743	108	1,748	358	7,029	4,409	47,093
	% Change	-6.9%	1.8%	-12.6%	-7.0%	3.1%	-6.1%	-16.6%	10.2%	-9.3%	-4.1%	-11.1%
YTD	2015 YTD	4,161	10,447	16,645	31,253	4,567	313	4,659	972	23,622	11,233	161,250
	2016 YTD	4,241	10,143	15,210	29,594	4,541	316	5,026	885	20,103	11,796	136,746
	% Change	1.9%	-2.9%	-8.6%	-5.3%	-0.6%	1.0%	7.9%	-9.0%	-14.9%	5.0%	-15.2%
Rolling 24 Month	Prior 52 Weeks	10,092	25,296	39,462	74,850	11,261	723	11,047	2,488	54,824	27,013	388,050
	Last 52 Weeks	10,148	24,458	36,706	71,312	11,144	788	11,306	2,057	50,009	27,978	330,384
	% Change	0.6%	-3.3%	-7.0%	-4.7%	-1.0%	9.0%	2.3%	-17.3%	-8.8%	3.6%	-14.9%
YTD 2014	2014 YTD	4,428	10,514	18,468	33,410	4,364	382	5,295	1,098	25,257	11,196	184,444
	2016 YTD	4,241	10,143	15,210	29,594	4,541	316	5,026	885	20,103	11,796	136,746
	% Change	-4.2%	-3.5%	-17.6%	-11.4%	4.1%	-17.3%	-5.1%	-19.4%	-20.4%	5.4%	-25.9%
YTD 2013	2013 YTD	4,960	10,087	19,242	34,289	4,381	424	5,637	1,334	26,325	10,927	181,190
	2016 YTD	4,241	10,143	15,210	29,594	4,541	316	5,026	885	20,103	11,796	136,746
	% Change	-14.5%	0.6%	-21.0%	-13.7%	3.7%	-25.5%	-10.8%	-33.7%	-23.6%	8.0%	-24.5%
YTD 2012	2012 YTD	5,400	10,865	18,941	35,206	4,700	404	5,608	1,580	28,943	12,033	196,948
	2016 YTD	4,241	10,143	15,210	29,594	4,541	316	5,026	885	20,103	11,796	136,746
	% Change	-21.5%	-6.6%	-19.7%	-15.9%	-3.4%	-21.8%	-10.4%	-44.0%	-30.5%	-2.0%	-30.6%
YTD 2011	2011 YTD	4,437	10,273	17,526	32,236	4,538	371	4,461	1,227	26,935	11,337	159,995
	2016 YTD	4,241	10,143	15,210	29,594	4,541	316	5,026	885	20,103	11,796	136,746
	% Change	-4.4%	-1.3%	-13.2%	-8.2%	0.1%	-14.8%	12.7%	-27.9%	-25.4%	4.0%	-14.5%

Information summarized for CompStat week ending 05/28/2016.

Sourced from MNPD ARMS on 6/1/2016 10:38:34 AM. Arrest summaries are not a count of arrest charges. 1 arrest = 1 body. Warrant Service summary considers 1 count for each service attempt and 1 count for each outstanding warrant served. Vehicle Stop summary sources MNPD's Vehicle Stop (Form 252) Database. Vehicle stop totals count all reports electronically entered via AFR. Hardcopy reports not entered into ARMS will affect accuracy of totals.

West Precinct Incident Report Summary

METROPOLITAN POLICE DEPARTMENT
of Nashville and Davidson County

Two Week, Eight Week, Sixteen Week, YTD, and 24 Month Analyses

Aggregated by precinct (incident location). Based on date when each incident was reported.

		Homicide	Forcible Rape	Commercial Robbery	Street Robbery	Total Robbery	Aggravated Assault	Commercial Burglary	Residential Burglary	Total Burglary	Larceny	Auto Theft	Violent Offenses	Property Offenses	Part I Offenses
Two Week	Prior Week	0	0	1	1	2	8	4	8	12	51	2	10	65	75
	Last Week	0	0	1	3	4	10	0	5	5	43	2	14	50	64
	% Change	-	-	0.0%	200.0%	100.0%	25.0%	-100.0%	-37.5%	-58.3%	-15.7%	0.0%	40.0%	-23.1%	-14.7%
Eight Week	Prior 4 Weeks	0	1	1	5	6	12	10	26	36	181	6	19	223	242
	Last 4 Weeks	0	1	2	6	8	21	6	26	32	202	7	30	241	271
	% Change	-	0.0%	100.0%	20.0%	33.3%	75.0%	-40.0%	0.0%	-11.1%	11.6%	16.7%	57.9%	8.1%	12.0%
Sixteen Week	Prior 8 Weeks	1	6	1	5	6	67	14	71	85	385	19	80	489	569
	Last 8 Weeks	0	2	3	11	14	33	16	52	68	383	13	49	464	513
	% Change	-100.0%	-66.7%	200.0%	120.0%	133.3%	-50.7%	14.3%	-26.8%	-20.0%	-0.5%	-31.6%	-38.8%	-5.1%	-9.8%
YTD 2015	2015 YTD	0	15	11	34	45	119	27	169	196	924	48	179	1,168	1,347
	2016 YTD	2	11	7	20	27	124	38	161	199	999	54	164	1,252	1,416
	% Change	-	-26.7%	-36.4%	-41.2%	-40.0%	4.2%	40.7%	-4.7%	1.5%	8.1%	12.5%	-8.4%	7.2%	5.1%
Rolling 24 Month	Prior 52 Weeks	4	47	31	83	114	393	75	394	469	2,380	124	558	2,973	3,531
	Last 52 Weeks	3	39	25	67	92	305	113	405	518	2,579	142	439	3,239	3,678
	% Change	-25.0%	-17.0%	-19.4%	-19.3%	-19.3%	-22.4%	50.7%	2.8%	10.4%	8.4%	14.5%	-21.3%	8.9%	4.2%
YTD 2014	2014 YTD	0	24	6	23	29	115	38	140	178	1,023	40	168	1,241	1,409
	2016 YTD	2	11	7	20	27	124	38	161	199	999	54	164	1,252	1,416
	% Change	-	-54.2%	16.7%	-13.0%	-6.9%	7.8%	0.0%	15.0%	11.8%	-2.3%	35.0%	-2.4%	0.9%	0.5%
YTD 2013	2013 YTD	2	21	10	28	38	139	56	203	259	1,209	44	200	1,512	1,712
	2016 YTD	2	11	7	20	27	124	38	161	199	999	54	164	1,252	1,416
	% Change	0.0%	-47.6%	-30.0%	-28.6%	-28.9%	-10.8%	-32.1%	-20.7%	-23.2%	-17.4%	22.7%	-18.0%	-17.2%	-17.3%
YTD 2012	2012 YTD	1	12	9	18	27	133	26	223	249	1,009	48	173	1,306	1,479
	2016 YTD	2	11	7	20	27	124	38	161	199	999	54	164	1,252	1,416
	% Change	100.0%	-8.3%	-22.2%	11.1%	0.0%	-6.8%	46.2%	-27.8%	-20.1%	-1.0%	12.5%	-5.2%	-4.1%	-4.3%
YTD 2011	2011 YTD	1	13	8	32	40	120	49	232	281	946	43	174	1,270	1,444
	2016 YTD	2	11	7	20	27	124	38	161	199	999	54	164	1,252	1,416
	% Change	100.0%	-15.4%	-12.5%	-37.5%	-32.5%	3.3%	-22.4%	-30.6%	-29.2%	5.6%	25.6%	-5.7%	-1.4%	-1.9%

Information summarized for CompStat week ending 05/28/2016.

Sourced from MNPD ARMS on 6/1/2016 10:38:34 AM. The figures above were sourced from incident reports using Uniform Crime Reporting definitions and reporting guidelines, based on the date when the crime was reported. This report is intended to be a management and planning tool and does not reflect the official UCR counts for the department. Incidents where a location is unknown or unspecified are included in the countywide totals.

West Precinct Efficiency Report Summary

METROPOLITAN POLICE DEPARTMENT
of Nashville and Davidson County

Two Week, Eight Week, Sixteen Week, YTD, and 24 Month Analyses

Aggregated by component of arresting officer / officer making stop.

		Adults Only				Adults and Juveniles						
		Felony Arrests	Misdemeanor Arrests	Citation Arrests	Total Arrests	Part I Arrests	Weapons Law Violation Arrests	Drug-Related Arrests	DUI Arrests	Warrant Service Attempts	Warrants Served	Vehicle Stops
Two Week	Prior Week	12	22	24	58	15	0	7	2	93	37	733
	Last Week	14	16	22	52	19	0	4	2	101	35	671
	% Change	16.7%	-27.3%	-8.3%	-10.3%	26.7%	-	-42.9%	0.0%	8.6%	-5.4%	-8.5%
Eight Week	Prior 4 Weeks	41	93	214	348	96	1	58	12	304	105	3,204
	Last 4 Weeks	45	89	136	270	75	2	44	9	425	123	2,773
	% Change	9.8%	-4.3%	-36.4%	-22.4%	-21.9%	100.0%	-24.1%	-25.0%	39.8%	17.1%	-13.5%
Sixteen Week	Prior 8 Weeks	86	200	482	768	184	8	167	32	857	213	6,989
	Last 8 Weeks	86	182	350	618	171	3	102	21	729	228	5,977
	% Change	0.0%	-9.0%	-27.4%	-19.5%	-7.1%	-62.5%	-38.9%	-34.4%	-14.9%	7.0%	-14.5%
YTD	2015 YTD	234	610	1,461	2,305	519	16	349	58	2,263	655	19,031
	2016 YTD	225	508	1,085	1,818	462	17	344	66	1,984	590	16,815
	% Change	-3.8%	-16.7%	-25.7%	-21.1%	-11.0%	6.3%	-1.4%	13.8%	-12.3%	-9.9%	-11.6%
Rolling 24 Month	Prior 52 Weeks	672	1,714	3,823	6,209	1,336	42	1,075	150	5,286	1,576	46,303
	Last 52 Weeks	578	1,257	2,949	4,784	1,230	40	795	124	4,665	1,367	39,792
	% Change	-14.0%	-26.7%	-22.9%	-23.0%	-7.9%	-4.8%	-26.0%	-17.3%	-11.7%	-13.3%	-14.1%
YTD 2014	2014 YTD	414	1,024	2,287	3,725	565	29	712	120	3,416	893	28,968
	2016 YTD	225	508	1,085	1,818	462	17	344	66	1,984	590	16,815
	% Change	-45.7%	-50.4%	-52.6%	-51.2%	-18.2%	-41.4%	-51.7%	-45.0%	-41.9%	-33.9%	-42.0%
YTD 2013	2013 YTD	397	971	2,100	3,468	560	27	538	166	2,980	786	29,483
	2016 YTD	225	508	1,085	1,818	462	17	344	66	1,984	590	16,815
	% Change	-43.3%	-47.7%	-48.3%	-47.6%	-17.5%	-37.0%	-36.1%	-60.2%	-33.4%	-24.9%	-43.0%
YTD 2012	2012 YTD	584	1,387	2,365	4,336	707	56	770	213	3,664	1,074	31,740
	2016 YTD	225	508	1,085	1,818	462	17	344	66	1,984	590	16,815
	% Change	-61.5%	-63.4%	-54.1%	-58.1%	-34.7%	-69.6%	-55.3%	-69.0%	-45.9%	-45.1%	-47.0%
YTD 2011	2011 YTD	472	1,597	2,803	4,872	541	37	741	180	4,243	1,028	32,336
	2016 YTD	225	508	1,085	1,818	462	17	344	66	1,984	590	16,815
	% Change	-52.3%	-68.2%	-61.3%	-62.7%	-14.6%	-54.1%	-53.6%	-63.3%	-53.2%	-42.6%	-48.0%

Information summarized for CompStat week ending 05/28/2016.

Sourced from MNPD ARMS on 6/1/2016 10:38:34 AM. Arrest summaries are not a count of arrest charges. 1 arrest = 1 body. Warrant Service summary considers 1 count for each service attempt and 1 count for each outstanding warrant served. Vehicle Stop summary sources MNPD's Vehicle Stop (Form 252) Database. Vehicle stop totals count all reports electronically entered via AFR. Hardcopy reports not entered into ARMS will affect accuracy of totals.

East Precinct Incident Report Summary

METROPOLITAN POLICE DEPARTMENT
of Nashville and Davidson County

Two Week, Eight Week, Sixteen Week, YTD, and 24 Month Analyses

Aggregated by precinct (incident location). Based on date when each incident was reported.

		Homicide	Forcible Rape	Commercial Robbery	Street Robbery	Total Robbery	Aggravated Assault	Commercial Burglary	Residential Burglary	Total Burglary	Larceny	Auto Theft	Violent Offenses	Property Offenses	Part I Offenses
Two Week	Prior Week	0	2	2	2	4	16	0	13	13	44	3	22	60	82
	Last Week	0	0	1	6	7	8	2	7	9	45	3	15	57	72
	% Change	-	-100.0%	-50.0%	200.0%	75.0%	-50.0%	-	-46.2%	-30.8%	2.3%	0.0%	-31.8%	-5.0%	-12.2%
Eight Week	Prior 4 Weeks	0	4	0	16	16	49	5	44	49	144	11	69	204	273
	Last 4 Weeks	1	8	5	13	18	55	6	41	47	165	13	82	225	307
	% Change	-	100.0%	-	-18.8%	12.5%	12.2%	20.0%	-6.8%	-4.1%	14.6%	18.2%	18.8%	10.3%	12.5%
Sixteen Week	Prior 8 Weeks	1	6	2	22	24	114	16	60	76	252	33	145	361	506
	Last 8 Weeks	1	12	5	29	34	104	11	85	96	309	24	151	429	580
	% Change	0.0%	100.0%	150.0%	31.8%	41.7%	-8.8%	-31.3%	41.7%	26.3%	22.6%	-27.3%	4.1%	18.8%	14.6%
YTD 2015	2015 YTD	5	33	20	74	94	297	33	209	242	701	70	429	1,013	1,442
	2016 YTD	4	27	8	70	78	267	36	197	233	746	87	376	1,066	1,442
	% Change	-20.0%	-18.2%	-60.0%	-5.4%	-17.0%	-10.1%	9.1%	-5.7%	-3.7%	6.4%	24.3%	-12.4%	5.2%	0.0%
Rolling 24 Month	Prior 52 Weeks	5	74	33	222	255	835	111	581	692	1,711	175	1,169	2,578	3,747
	Last 52 Weeks	16	70	26	225	251	683	79	588	667	2,019	210	1,020	2,896	3,916
	% Change	220.0%	-5.4%	-21.2%	1.4%	-1.6%	-18.2%	-28.8%	1.2%	-3.6%	18.0%	20.0%	-12.7%	12.3%	4.5%
YTD 2014	2014 YTD	2	28	8	60	68	317	31	158	189	655	46	415	890	1,305
	2016 YTD	4	27	8	70	78	267	36	197	233	746	87	376	1,066	1,442
	% Change	100.0%	-3.6%	0.0%	16.7%	14.7%	-15.8%	16.1%	24.7%	23.3%	13.9%	89.1%	-9.4%	19.8%	10.5%
YTD 2013	2013 YTD	3	27	11	100	111	308	17	299	316	694	50	449	1,060	1,509
	2016 YTD	4	27	8	70	78	267	36	197	233	746	87	376	1,066	1,442
	% Change	33.3%	0.0%	-27.3%	-30.0%	-29.7%	-13.3%	111.8%	-34.1%	-26.3%	7.5%	74.0%	-16.3%	0.6%	-4.4%
YTD 2012	2012 YTD	3	29	13	103	116	374	44	286	330	889	62	522	1,281	1,803
	2016 YTD	4	27	8	70	78	267	36	197	233	746	87	376	1,066	1,442
	% Change	33.3%	-6.9%	-38.5%	-32.0%	-32.8%	-28.6%	-18.2%	-31.1%	-29.4%	-16.1%	40.3%	-28.0%	-16.8%	-20.0%
YTD 2011	2011 YTD	1	33	20	102	122	289	48	445	493	965	94	445	1,552	1,997
	2016 YTD	4	27	8	70	78	267	36	197	233	746	87	376	1,066	1,442
	% Change	300.0%	-18.2%	-60.0%	-31.4%	-36.1%	-7.6%	-25.0%	-55.7%	-52.7%	-22.7%	-7.4%	-15.5%	-31.3%	-27.8%

Information summarized for CompStat week ending 05/28/2016.

Sourced from MNPD ARMS on 6/1/2016 10:38:34 AM. The figures above were sourced from incident reports using Uniform Crime Reporting definitions and reporting guidelines, based on the date when the crime was reported. This report is intended to be a management and planning tool and does not reflect the official UCR counts for the department. Incidents where a location is unknown or unspecified are included in the countywide totals.

East Precinct Efficiency Report Summary

METROPOLITAN POLICE DEPARTMENT
of Nashville and Davidson County

Two Week, Eight Week, Sixteen Week, YTD, and 24 Month Analyses

Aggregated by component of arresting officer / officer making stop.

		Adults Only				Adults and Juveniles						
		Felony Arrests	Misdemeanor Arrests	Citation Arrests	Total Arrests	Part I Arrests	Weapons Law Violation Arrests	Drug-Related Arrests	DUI Arrests	Warrant Service Attempts	Warrants Served	Vehicle Stops
Two Week	Prior Week	30	64	76	170	26	2	27	5	171	62	585
	Last Week	29	72	53	154	26	1	20	11	111	101	529
	% Change	-3.3%	12.5%	-30.3%	-9.4%	0.0%	-50.0%	-25.9%	120.0%	-35.1%	62.9%	-9.6%
Eight Week	Prior 4 Weeks	99	210	343	652	98	16	138	12	571	204	2,471
	Last 4 Weeks	116	242	253	611	96	10	105	29	635	312	2,355
	% Change	17.2%	15.2%	-26.2%	-6.3%	-2.0%	-37.5%	-23.9%	141.7%	11.2%	52.9%	-4.7%
Sixteen Week	Prior 8 Weeks	200	381	696	1,277	185	19	222	30	1,363	466	5,624
	Last 8 Weeks	215	452	596	1,263	194	26	243	41	1,206	516	4,826
	% Change	7.5%	18.6%	-14.4%	-1.1%	4.9%	36.8%	9.5%	36.7%	-11.5%	10.7%	-14.2%
YTD	2015 YTD	574	1,363	2,148	4,085	535	67	703	60	3,542	1,311	16,572
	2016 YTD	544	1,118	1,806	3,468	499	62	646	96	3,583	1,284	14,857
	% Change	-5.2%	-18.0%	-15.9%	-15.1%	-6.7%	-7.5%	-8.1%	60.0%	1.2%	-2.1%	-10.3%
Rolling 24 Month	Prior 52 Weeks	1,332	3,251	4,959	9,542	1,277	129	1,568	157	8,426	3,049	43,607
	Last 52 Weeks	1,329	3,071	4,559	8,959	1,277	139	1,676	274	8,501	3,144	36,747
	% Change	-0.2%	-5.5%	-8.1%	-6.1%	0.0%	7.8%	6.9%	74.5%	0.9%	3.1%	-15.7%
YTD 2014	2014 YTD	617	1,361	2,360	4,338	505	63	797	88	3,801	1,360	22,519
	2016 YTD	544	1,118	1,806	3,468	499	62	646	96	3,583	1,284	14,857
	% Change	-11.8%	-17.9%	-23.5%	-20.1%	-1.2%	-1.6%	-18.9%	9.1%	-5.7%	-5.6%	-34.0%
YTD 2013	2013 YTD	756	1,424	2,734	4,914	544	90	897	73	3,968	1,389	22,037
	2016 YTD	544	1,118	1,806	3,468	499	62	646	96	3,583	1,284	14,857
	% Change	-28.0%	-21.5%	-33.9%	-29.4%	-8.3%	-31.1%	-28.0%	31.5%	-9.7%	-7.6%	-32.6%
YTD 2012	2012 YTD	752	1,512	2,276	4,540	647	61	734	58	4,776	1,564	25,732
	2016 YTD	544	1,118	1,806	3,468	499	62	646	96	3,583	1,284	14,857
	% Change	-27.7%	-26.1%	-20.7%	-23.6%	-22.9%	1.6%	-12.0%	65.5%	-25.0%	-17.9%	-42.3%
YTD 2011	2011 YTD	605	1,115	1,895	3,615	654	39	549	71	4,553	1,309	20,009
	2016 YTD	544	1,118	1,806	3,468	499	62	646	96	3,583	1,284	14,857
	% Change	-10.1%	0.3%	-4.7%	-4.1%	-23.7%	59.0%	17.7%	35.2%	-21.3%	-1.9%	-25.7%

Information summarized for CompStat week ending 05/28/2016.

Sourced from MNPD ARMS on 6/1/2016 10:38:34 AM. Arrest summaries are not a count of arrest charges. 1 arrest = 1 body. Warrant Service summary considers 1 count for each service attempt and 1 count for each outstanding warrant served. Vehicle Stop summary sources MNPD's Vehicle Stop (Form 252) Database. Vehicle stop totals count all reports electronically entered via AFR. Hardcopy reports not entered into ARMS will affect accuracy of totals.

South Precinct Incident Report Summary

METROPOLITAN POLICE DEPARTMENT
of Nashville and Davidson County

Two Week, Eight Week, Sixteen Week, YTD, and 24 Month Analyses

Aggregated by precinct (incident location). Based on date when each incident was reported.

		Homicide	Forcible Rape	Commercial Robbery	Street Robbery	Total Robbery	Aggravated Assault	Commercial Burglary	Residential Burglary	Total Burglary	Larceny	Auto Theft	Violent Offenses	Property Offenses	Part I Offenses
Two Week	Prior Week	2	2	2	6	8	18	2	18	20	55	8	30	83	113
	Last Week	0	1	1	5	6	20	4	15	19	46	6	27	71	98
	% Change	-100.0%	-50.0%	-50.0%	-16.7%	-25.0%	11.1%	100.0%	-16.7%	-5.0%	-16.4%	-25.0%	-10.0%	-14.5%	-13.3%
Eight Week	Prior 4 Weeks	1	14	3	29	32	77	8	96	104	271	28	124	403	527
	Last 4 Weeks	2	7	5	28	33	64	10	69	79	228	24	106	331	437
	% Change	100.0%	-50.0%	66.7%	-3.4%	3.1%	-16.9%	25.0%	-28.1%	-24.0%	-15.9%	-14.3%	-14.5%	-17.9%	-17.1%
Sixteen Week	Prior 8 Weeks	4	14	4	48	52	146	18	157	175	484	51	216	710	926
	Last 8 Weeks	3	21	8	57	65	141	18	165	183	499	52	230	734	964
	% Change	-25.0%	50.0%	100.0%	18.8%	25.0%	-3.4%	0.0%	5.1%	4.6%	3.1%	2.0%	6.5%	3.4%	4.1%
YTD 2015	2015 YTD	4	37	16	111	127	317	72	420	492	1,271	90	485	1,853	2,338
	2016 YTD	10	45	23	151	174	384	47	453	500	1,317	153	613	1,970	2,583
	% Change	150.0%	21.6%	43.8%	36.0%	37.0%	21.1%	-34.7%	7.9%	1.6%	3.6%	70.0%	26.4%	6.3%	10.5%
Rolling 24 Month	Prior 52 Weeks	8	81	37	299	336	842	186	887	1,073	3,197	229	1,267	4,499	5,766
	Last 52 Weeks	21	117	48	441	489	960	163	1,043	1,206	3,356	309	1,587	4,871	6,458
	% Change	162.5%	44.4%	29.7%	47.5%	45.5%	14.0%	-12.4%	17.6%	12.4%	5.0%	34.9%	25.3%	8.3%	12.0%
YTD 2014	2014 YTD	2	43	24	100	124	395	69	328	397	1,264	73	564	1,734	2,298
	2016 YTD	10	45	23	151	174	384	47	453	500	1,317	153	613	1,970	2,583
	% Change	400.0%	4.7%	-4.2%	51.0%	40.3%	-2.8%	-31.9%	38.1%	25.9%	4.2%	109.6%	8.7%	13.6%	12.4%
YTD 2013	2013 YTD	2	31	10	131	141	341	82	398	480	1,229	92	515	1,801	2,316
	2016 YTD	10	45	23	151	174	384	47	453	500	1,317	153	613	1,970	2,583
	% Change	400.0%	45.2%	130.0%	15.3%	23.4%	12.6%	-42.7%	13.8%	4.2%	7.2%	66.3%	19.0%	9.4%	11.5%
YTD 2012	2012 YTD	1	40	14	111	125	406	77	300	377	1,237	139	572	1,753	2,325
	2016 YTD	10	45	23	151	174	384	47	453	500	1,317	153	613	1,970	2,583
	% Change	900.0%	12.5%	64.3%	36.0%	39.2%	-5.4%	-39.0%	51.0%	32.6%	6.5%	10.1%	7.2%	12.4%	11.1%
YTD 2011	2011 YTD	4	47	28	103	131	361	74	568	642	1,385	158	543	2,185	2,728
	2016 YTD	10	45	23	151	174	384	47	453	500	1,317	153	613	1,970	2,583
	% Change	150.0%	-4.3%	-17.9%	46.6%	32.8%	6.4%	-36.5%	-20.2%	-22.1%	-4.9%	-3.2%	12.9%	-9.8%	-5.3%

Information summarized for CompStat week ending 05/28/2016.

Sourced from MNPD ARMS on 6/1/2016 10:38:34 AM. The figures above were sourced from incident reports using Uniform Crime Reporting definitions and reporting guidelines, based on the date when the crime was reported. This report is intended to be a management and planning tool and does not reflect the official UCR counts for the department. Incidents where a location is unknown or unspecified are included in the countywide totals.

South Precinct Efficiency Report Summary

METROPOLITAN POLICE DEPARTMENT
of Nashville and Davidson County

Two Week, Eight Week, Sixteen Week, YTD, and 24 Month Analyses

Aggregated by component of arresting officer / officer making stop.

		Adults Only				Adults and Juveniles						
		Felony Arrests	Misdemeanor Arrests	Citation Arrests	Total Arrests	Part I Arrests	Weapons Law Violation Arrests	Drug-Related Arrests	DUI Arrests	Warrant Service Attempts	Warrants Served	Vehicle Stops
Two Week	Prior Week	18	52	70	140	33	0	20	10	64	49	861
	Last Week	21	45	42	108	25	1	13	6	73	48	824
	% Change	16.7%	-13.5%	-40.0%	-22.9%	-24.2%	-	-35.0%	-40.0%	14.1%	-2.0%	-4.3%
Eight Week	Prior 4 Weeks	79	246	413	738	153	6	110	32	331	212	4,258
	Last 4 Weeks	73	221	367	661	129	3	98	29	306	203	3,679
	% Change	-7.6%	-10.2%	-11.1%	-10.4%	-15.7%	-50.0%	-10.9%	-9.4%	-7.6%	-4.2%	-13.6%
Sixteen Week	Prior 8 Weeks	164	389	688	1,241	225	18	199	49	579	356	7,432
	Last 8 Weeks	152	467	780	1,399	282	9	208	61	637	415	7,937
	% Change	-7.3%	20.1%	13.4%	12.7%	25.3%	-50.0%	4.5%	24.5%	10.0%	16.6%	6.8%
YTD	2015 YTD	350	956	1,707	3,013	612	45	369	83	2,555	876	21,985
	2016 YTD	414	1,089	2,042	3,545	684	36	516	137	1,641	972	21,418
	% Change	18.3%	13.9%	19.6%	17.7%	11.8%	-20.0%	39.8%	65.1%	-35.8%	11.0%	-2.6%
Rolling 24 Month	Prior 52 Weeks	858	2,335	4,530	7,723	1,695	78	956	233	5,307	1,958	57,560
	Last 52 Weeks	935	2,359	4,617	7,911	1,635	101	1,038	298	3,803	2,120	50,228
	% Change	9.0%	1.0%	1.9%	2.4%	-3.5%	29.5%	8.6%	27.9%	-28.3%	8.3%	-12.7%
YTD 2014	2014 YTD	454	1,148	3,100	4,702	885	59	585	91	2,552	1,015	35,737
	2016 YTD	414	1,089	2,042	3,545	684	36	516	137	1,641	972	21,418
	% Change	-8.8%	-5.1%	-34.1%	-24.6%	-22.7%	-39.0%	-11.8%	50.5%	-35.7%	-4.2%	-40.1%
YTD 2013	2013 YTD	546	1,160	2,981	4,687	782	47	668	115	4,452	1,134	31,147
	2016 YTD	414	1,089	2,042	3,545	684	36	516	137	1,641	972	21,418
	% Change	-24.2%	-6.1%	-31.5%	-24.4%	-12.5%	-23.4%	-22.8%	19.1%	-63.1%	-14.3%	-31.2%
YTD 2012	2012 YTD	642	1,363	3,405	5,410	795	36	593	134	4,947	1,364	36,885
	2016 YTD	414	1,089	2,042	3,545	684	36	516	137	1,641	972	21,418
	% Change	-35.5%	-20.1%	-40.0%	-34.5%	-14.0%	0.0%	-13.0%	2.2%	-66.8%	-28.7%	-41.9%
YTD 2011	2011 YTD	468	1,218	2,920	4,606	846	45	380	112	3,670	1,105	29,426
	2016 YTD	414	1,089	2,042	3,545	684	36	516	137	1,641	972	21,418
	% Change	-11.5%	-10.6%	-30.1%	-23.0%	-19.1%	-20.0%	35.8%	22.3%	-55.3%	-12.0%	-27.2%

Information summarized for CompStat week ending 05/28/2016.

Sourced from MNPD ARMS on 6/1/2016 10:38:34 AM. Arrest summaries are not a count of arrest charges. 1 arrest = 1 body. Warrant Service summary considers 1 count for each service attempt and 1 count for each outstanding warrant served. Vehicle Stop summary sources MNPD's Vehicle Stop (Form 252) Database. Vehicle stop totals count all reports electronically entered via AFR. Hardcopy reports not entered into ARMS will affect accuracy of totals.

Central Precinct Incident Report Summary

METROPOLITAN POLICE DEPARTMENT
of Nashville and Davidson County

Two Week, Eight Week, Sixteen Week, YTD, and 24 Month Analyses

Aggregated by precinct (incident location). Based on date when each incident was reported.

		Homicide	Forcible Rape	Commercial Robbery	Street Robbery	Total Robbery	Aggravated Assault	Commercial Burglary	Residential Burglary	Total Burglary	Larceny	Auto Theft	Violent Offenses	Property Offenses	Part I Offenses
Two Week	Prior Week	0	0	0	1	1	4	0	0	0	20	3	5	23	28
	Last Week	0	0	0	1	1	5	1	0	1	21	5	6	27	33
	% Change	-	-	-	0.0%	0.0%	25.0%	-	-	-	5.0%	66.7%	20.0%	17.4%	17.9%
Eight Week	Prior 4 Weeks	0	3	0	10	10	18	3	2	5	80	7	31	92	123
	Last 4 Weeks	0	1	0	5	5	17	2	1	3	77	12	23	92	115
	% Change	-	-66.7%	-	-50.0%	-50.0%	-5.6%	-33.3%	-50.0%	-40.0%	-3.8%	71.4%	-25.8%	0.0%	-6.5%
Sixteen Week	Prior 8 Weeks	0	18	1	17	18	26	5	4	9	124	6	62	139	201
	Last 8 Weeks	0	4	0	15	15	35	5	3	8	157	19	54	184	238
	% Change	-	-77.8%	-100.0%	-11.8%	-16.7%	34.6%	0.0%	-25.0%	-11.1%	26.6%	216.7%	-12.9%	32.4%	18.4%
YTD 2015	2015 YTD	0	26	0	32	32	54	20	5	25	345	15	112	385	497
	2016 YTD	0	25	1	40	41	69	10	8	18	361	29	135	408	543
	% Change	-	-3.8%	-	25.0%	28.1%	27.8%	-50.0%	60.0%	-28.0%	4.6%	93.3%	20.5%	6.0%	9.3%
Rolling 24 Month	Prior 52 Weeks	1	66	2	88	90	163	37	17	54	972	37	320	1,063	1,383
	Last 52 Weeks	0	69	1	103	104	215	34	22	56	1,007	68	388	1,131	1,519
	% Change	-100.0%	4.5%	-50.0%	17.0%	15.6%	31.9%	-8.1%	29.4%	3.7%	3.6%	83.8%	21.3%	6.4%	9.8%
YTD 2014	2014 YTD	0	25	1	26	27	75	16	8	24	334	18	127	376	503
	2016 YTD	0	25	1	40	41	69	10	8	18	361	29	135	408	543
	% Change	-	0.0%	0.0%	53.8%	51.9%	-8.0%	-37.5%	0.0%	-25.0%	8.1%	61.1%	6.3%	8.5%	8.0%
YTD 2013	2013 YTD	0	17	0	18	18	73	20	9	29	351	17	108	397	505
	2016 YTD	0	25	1	40	41	69	10	8	18	361	29	135	408	543
	% Change	-	47.1%	-	122.2%	127.8%	-5.5%	-50.0%	-11.1%	-37.9%	2.8%	70.6%	25.0%	2.8%	7.5%
YTD 2012	2012 YTD	0	22	1	33	34	84	16	9	25	503	24	140	552	692
	2016 YTD	0	25	1	40	41	69	10	8	18	361	29	135	408	543
	% Change	-	13.6%	0.0%	21.2%	20.6%	-17.9%	-37.5%	-11.1%	-28.0%	-28.2%	20.8%	-3.6%	-26.1%	-21.5%
YTD 2011	2011 YTD	1	14	1	39	40	73	21	9	30	445	24	128	499	627
	2016 YTD	0	25	1	40	41	69	10	8	18	361	29	135	408	543
	% Change	-100.0%	78.6%	0.0%	2.6%	2.5%	-5.5%	-52.4%	-11.1%	-40.0%	-18.9%	20.8%	5.5%	-18.2%	-13.4%

Information summarized for CompStat week ending 05/28/2016.

Sourced from MNPD ARMS on 6/1/2016 10:38:35 AM. The figures above were sourced from incident reports using Uniform Crime Reporting definitions and reporting guidelines, based on the date when the crime was reported. This report is intended to be a management and planning tool and does not reflect the official UCR counts for the department. Incidents where a location is unknown or unspecified are included in the countywide totals.

Central Precinct Efficiency Report Summary

METROPOLITAN POLICE DEPARTMENT
of Nashville and Davidson County

Two Week, Eight Week, Sixteen Week, YTD, and 24 Month Analyses

Aggregated by component of arresting officer / officer making stop.

		Adults Only				Adults and Juveniles						
		Felony Arrests	Misdemeanor Arrests	Citation Arrests	Total Arrests	Part I Arrests	Weapons Law Violation Arrests	Drug-Related Arrests	DUI Arrests	Warrant Service Attempts	Warrants Served	Vehicle Stops
Two Week	Prior Week	5	67	47	119	11	1	8	2	46	22	444
	Last Week	5	69	37	111	11	0	9	4	27	21	431
	% Change	0.0%	3.0%	-21.3%	-6.7%	0.0%	-100.0%	12.5%	100.0%	-41.3%	-4.5%	-2.9%
Eight Week	Prior 4 Weeks	56	269	359	684	57	1	66	8	177	140	1,588
	Last 4 Weeks	31	312	210	553	42	2	47	12	155	103	1,889
	% Change	-44.6%	16.0%	-41.5%	-19.2%	-26.3%	100.0%	-28.8%	50.0%	-12.4%	-26.4%	19.0%
Sixteen Week	Prior 8 Weeks	106	641	679	1,426	75	7	183	28	576	293	4,886
	Last 8 Weeks	87	581	569	1,237	99	3	113	20	332	243	3,477
	% Change	-17.9%	-9.4%	-16.2%	-13.3%	32.0%	-57.1%	-38.3%	-28.6%	-42.4%	-17.1%	-28.8%
YTD	2015 YTD	293	1,735	2,077	4,105	236	22	404	96	2,448	820	17,231
	2016 YTD	245	1,616	1,683	3,544	220	12	394	52	1,307	731	11,322
	% Change	-16.4%	-6.9%	-19.0%	-13.7%	-6.8%	-45.5%	-2.5%	-45.8%	-46.6%	-10.9%	-34.3%
Rolling 24 Month	Prior 52 Weeks	734	4,268	4,538	9,540	610	52	831	230	5,459	2,193	41,888
	Last 52 Weeks	644	4,151	4,172	8,967	537	52	888	132	3,391	1,978	30,800
	% Change	-12.3%	-2.7%	-8.1%	-6.0%	-12.0%	0.0%	6.9%	-42.6%	-37.9%	-9.8%	-26.5%
YTD 2014	2014 YTD	299	1,650	1,925	3,874	257	25	300	79	3,188	749	19,387
	2016 YTD	245	1,616	1,683	3,544	220	12	394	52	1,307	731	11,322
	% Change	-18.1%	-2.1%	-12.6%	-8.5%	-14.4%	-52.0%	31.3%	-34.2%	-59.0%	-2.4%	-41.6%
YTD 2013	2013 YTD	321	1,781	1,880	3,982	248	28	387	62	3,445	748	18,023
	2016 YTD	245	1,616	1,683	3,544	220	12	394	52	1,307	731	11,322
	% Change	-23.7%	-9.3%	-10.5%	-11.0%	-11.3%	-57.1%	1.8%	-16.1%	-62.1%	-2.3%	-37.2%
YTD 2012	2012 YTD	372	1,603	1,794	3,769	298	30	439	67	3,719	914	15,639
	2016 YTD	245	1,616	1,683	3,544	220	12	394	52	1,307	731	11,322
	% Change	-34.1%	0.8%	-6.2%	-6.0%	-26.2%	-60.0%	-10.3%	-22.4%	-64.9%	-20.0%	-27.6%
YTD 2011	2011 YTD	327	1,455	1,613	3,395	272	40	392	56	3,643	846	13,000
	2016 YTD	245	1,616	1,683	3,544	220	12	394	52	1,307	731	11,322
	% Change	-25.1%	11.1%	4.3%	4.4%	-19.1%	-70.0%	0.5%	-7.1%	-64.1%	-13.6%	-12.9%

Information summarized for CompStat week ending 05/28/2016.

Sourced from MNPD ARMS on 6/1/2016 10:38:35 AM. Arrest summaries are not a count of arrest charges. 1 arrest = 1 body. Warrant Service summary considers 1 count for each service attempt and 1 count for each outstanding warrant served. Vehicle Stop summary sources MNPD's Vehicle Stop (Form 252) Database. Vehicle stop totals count all reports electronically entered via AFR. Hardcopy reports not entered into ARMS will affect accuracy of totals.

Hermitage Precinct Incident Report Summary

METROPOLITAN POLICE DEPARTMENT
of Nashville and Davidson County

Two Week, Eight Week, Sixteen Week, YTD, and 24 Month Analyses

Aggregated by precinct (incident location). Based on date when each incident was reported.

		Homicide	Forcible Rape	Commercial Robbery	Street Robbery	Total Robbery	Aggravated Assault	Commercial Burglary	Residential Burglary	Total Burglary	Larceny	Auto Theft	Violent Offenses	Property Offenses	Part I Offenses
Two Week	Prior Week	0	6	2	5	7	23	2	10	12	58	6	36	76	112
	Last Week	0	4	1	2	3	22	5	17	22	71	4	29	97	126
	% Change	-	-33.3%	-50.0%	-60.0%	-57.1%	-4.3%	150.0%	70.0%	83.3%	22.4%	-33.3%	-19.4%	27.6%	12.5%
Eight Week	Prior 4 Weeks	1	10	3	10	13	81	16	46	62	275	18	105	355	460
	Last 4 Weeks	0	12	12	19	31	89	12	52	64	252	18	132	334	466
	% Change	-100.0%	20.0%	300.0%	90.0%	138.5%	9.9%	-25.0%	13.0%	3.2%	-8.4%	0.0%	25.7%	-5.9%	1.3%
Sixteen Week	Prior 8 Weeks	1	17	5	53	58	144	21	94	115	522	33	220	670	890
	Last 8 Weeks	1	22	15	29	44	170	28	98	126	527	36	237	689	926
	% Change	0.0%	29.4%	200.0%	-45.3%	-24.1%	18.1%	33.3%	4.3%	9.6%	1.0%	9.1%	7.7%	2.8%	4.0%
YTD 2015	2015 YTD	1	48	13	108	121	287	50	246	296	1,242	83	457	1,621	2,078
	2016 YTD	4	44	33	96	129	380	61	273	334	1,408	89	557	1,831	2,388
	% Change	300.0%	-8.3%	153.8%	-11.1%	6.6%	32.4%	22.0%	11.0%	12.8%	13.4%	7.2%	21.9%	13.0%	14.9%
Rolling 24 Month	Prior 52 Weeks	4	108	40	268	308	851	135	628	763	3,503	182	1,271	4,448	5,719
	Last 52 Weeks	12	96	65	257	322	875	159	672	831	3,761	255	1,305	4,847	6,152
	% Change	200.0%	-11.1%	62.5%	-4.1%	4.5%	2.8%	17.8%	7.0%	8.9%	7.4%	40.1%	2.7%	9.0%	7.6%
YTD 2014	2014 YTD	3	23	13	92	105	332	74	289	363	1,262	73	463	1,698	2,161
	2016 YTD	4	44	33	96	129	380	61	273	334	1,408	89	557	1,831	2,388
	% Change	33.3%	91.3%	153.8%	4.3%	22.9%	14.5%	-17.6%	-5.5%	-8.0%	11.6%	21.9%	20.3%	7.8%	10.5%
YTD 2013	2013 YTD	2	35	22	96	118	318	41	299	340	1,483	86	473	1,909	2,382
	2016 YTD	4	44	33	96	129	380	61	273	334	1,408	89	557	1,831	2,388
	% Change	100.0%	25.7%	50.0%	0.0%	9.3%	19.5%	48.8%	-8.7%	-1.8%	-5.1%	3.5%	17.8%	-4.1%	0.3%
YTD 2012	2012 YTD	6	40	13	84	97	400	63	300	363	1,396	84	543	1,843	2,386
	2016 YTD	4	44	33	96	129	380	61	273	334	1,408	89	557	1,831	2,388
	% Change	-33.3%	10.0%	153.8%	14.3%	33.0%	-5.0%	-3.2%	-9.0%	-8.0%	0.9%	6.0%	2.6%	-0.7%	0.1%
YTD 2011	2011 YTD	4	32	23	65	88	300	64	377	441	1,395	94	424	1,930	2,354
	2016 YTD	4	44	33	96	129	380	61	273	334	1,408	89	557	1,831	2,388
	% Change	0.0%	37.5%	43.5%	47.7%	46.6%	26.7%	-4.7%	-27.6%	-24.3%	0.9%	-5.3%	31.4%	-5.1%	1.4%

Information summarized for CompStat week ending 05/28/2016.

Sourced from MNPD ARMS on 6/1/2016 10:38:35 AM. The figures above were sourced from incident reports using Uniform Crime Reporting definitions and reporting guidelines, based on the date when the crime was reported. This report is intended to be a management and planning tool and does not reflect the official UCR counts for the department. Incidents where a location is unknown or unspecified are included in the countywide totals.

Hermitage Precinct Efficiency Report Summary

METROPOLITAN POLICE DEPARTMENT
of Nashville and Davidson County

Two Week, Eight Week, Sixteen Week, YTD, and 24 Month Analyses

Aggregated by component of arresting officer / officer making stop.

		Adults Only				Adults and Juveniles						
		Felony Arrests	Misdemeanor Arrests	Citation Arrests	Total Arrests	Part I Arrests	Weapons Law Violation Arrests	Drug-Related Arrests	DUI Arrests	Warrant Service Attempts	Warrants Served	Vehicle Stops
Two Week	Prior Week	28	55	68	151	24	0	32	5	175	57	921
	Last Week	30	54	56	140	40	3	18	2	116	68	866
	% Change	7.1%	-1.8%	-17.6%	-7.3%	66.7%	-	-43.8%	-60.0%	-33.7%	19.3%	-6.0%
Eight Week	Prior 4 Weeks	113	215	500	828	148	12	184	22	614	266	3,807
	Last 4 Weeks	109	225	344	678	122	9	132	24	639	256	3,636
	% Change	-3.5%	4.7%	-31.2%	-18.1%	-17.6%	-25.0%	-28.3%	9.1%	4.1%	-3.8%	-4.5%
Sixteen Week	Prior 8 Weeks	209	450	970	1,629	268	9	358	39	1,271	540	8,428
	Last 8 Weeks	222	440	844	1,506	270	21	316	46	1,253	522	7,443
	% Change	6.2%	-2.2%	-13.0%	-7.6%	0.7%	133.3%	-11.7%	17.9%	-1.4%	-3.3%	-11.7%
YTD	2015 YTD	482	1,094	2,549	4,125	611	31	781	60	3,931	1,224	23,406
	2016 YTD	565	1,188	2,447	4,200	721	42	888	102	3,552	1,416	21,596
	% Change	17.2%	8.6%	-4.0%	1.8%	18.0%	35.5%	13.7%	70.0%	-9.6%	15.7%	-7.7%
Rolling 24 Month	Prior 52 Weeks	1,223	2,792	6,070	10,085	1,629	87	1,942	198	9,755	3,078	56,944
	Last 52 Weeks	1,268	2,635	5,519	9,422	1,646	98	1,954	199	9,169	3,104	49,037
	% Change	3.7%	-5.6%	-9.1%	-6.6%	1.0%	12.6%	0.6%	0.5%	-6.0%	0.8%	-13.9%
YTD 2014	2014 YTD	563	1,308	3,147	5,018	622	64	1,008	86	4,565	1,356	27,474
	2016 YTD	565	1,188	2,447	4,200	721	42	888	102	3,552	1,416	21,596
	% Change	0.4%	-9.2%	-22.2%	-16.3%	15.9%	-34.4%	-11.9%	18.6%	-22.2%	4.4%	-21.4%
YTD 2013	2013 YTD	561	1,122	3,223	4,906	735	69	1,162	101	3,812	1,143	24,191
	2016 YTD	565	1,188	2,447	4,200	721	42	888	102	3,552	1,416	21,596
	% Change	0.7%	5.9%	-24.1%	-14.4%	-1.9%	-39.1%	-23.6%	1.0%	-6.8%	23.9%	-10.7%
YTD 2012	2012 YTD	656	1,123	2,657	4,436	679	70	1,053	85	3,201	1,349	23,911
	2016 YTD	565	1,188	2,447	4,200	721	42	888	102	3,552	1,416	21,596
	% Change	-13.9%	5.8%	-7.9%	-5.3%	6.2%	-40.0%	-15.7%	20.0%	11.0%	5.0%	-9.7%
YTD 2011	2011 YTD	567	1,240	3,046	4,853	718	70	954	104	4,277	1,400	23,296
	2016 YTD	565	1,188	2,447	4,200	721	42	888	102	3,552	1,416	21,596
	% Change	-0.4%	-4.2%	-19.7%	-13.5%	0.4%	-40.0%	-6.9%	-1.9%	-17.0%	1.1%	-7.3%

Information summarized for CompStat week ending 05/28/2016.

Sourced from MNPD ARMS on 6/1/2016 10:38:35 AM. Arrest summaries are not a count of arrest charges. 1 arrest = 1 body. Warrant Service summary considers 1 count for each service attempt and 1 count for each outstanding warrant served. Vehicle Stop summary sources MNPD's Vehicle Stop (Form 252) Database. Vehicle stop totals count all reports electronically entered via AFR. Hardcopy reports not entered into ARMS will affect accuracy of totals.

North Precinct Incident Report Summary

METROPOLITAN POLICE DEPARTMENT
of Nashville and Davidson County

Two Week, Eight Week, Sixteen Week, YTD, and 24 Month Analyses

Aggregated by precinct (incident location). Based on date when each incident was reported.

		Homicide	Forcible Rape	Commercial Robbery	Street Robbery	Total Robbery	Aggravated Assault	Commercial Burglary	Residential Burglary	Total Burglary	Larceny	Auto Theft	Violent Offenses	Property Offenses	Part I Offenses
Two Week	Prior Week	0	4	1	3	4	31	0	11	11	30	5	39	46	85
	Last Week	0	3	1	5	6	15	5	6	11	36	4	24	51	75
	% Change	-	-25.0%	0.0%	66.7%	50.0%	-51.6%	-	-45.5%	0.0%	20.0%	-20.0%	-38.5%	10.9%	-11.8%
Eight Week	Prior 4 Weeks	0	10	1	30	31	76	8	50	58	160	20	117	238	355
	Last 4 Weeks	0	7	3	15	18	76	8	35	43	155	18	101	216	317
	% Change	-	-30.0%	200.0%	-50.0%	-41.9%	0.0%	0.0%	-30.0%	-25.9%	-3.1%	-10.0%	-13.7%	-9.2%	-10.7%
Sixteen Week	Prior 8 Weeks	4	5	4	22	26	154	19	56	75	260	24	189	359	548
	Last 8 Weeks	0	17	4	45	49	152	16	85	101	315	38	218	454	672
	% Change	-100.0%	240.0%	0.0%	104.5%	88.5%	-1.3%	-15.8%	51.8%	34.7%	21.2%	58.3%	15.3%	26.5%	22.6%
YTD 2015	2015 YTD	9	29	8	105	113	392	37	200	237	600	81	543	918	1,461
	2016 YTD	5	33	10	95	105	363	44	181	225	723	92	506	1,040	1,546
	% Change	-44.4%	13.8%	25.0%	-9.5%	-7.1%	-7.4%	18.9%	-9.5%	-5.1%	20.5%	13.6%	-6.8%	13.3%	5.8%
Rolling 24 Month	Prior 52 Weeks	16	89	29	238	267	979	119	503	622	1,577	232	1,351	2,431	3,782
	Last 52 Weeks	26	88	30	283	313	976	129	536	665	1,922	246	1,403	2,833	4,236
	% Change	62.5%	-1.1%	3.4%	18.9%	17.2%	-0.3%	8.4%	6.6%	6.9%	21.9%	6.0%	3.8%	16.5%	12.0%
YTD 2014	2014 YTD	7	40	2	73	75	439	33	198	231	628	53	561	912	1,473
	2016 YTD	5	33	10	95	105	363	44	181	225	723	92	506	1,040	1,546
	% Change	-28.6%	-17.5%	400.0%	30.1%	40.0%	-17.3%	33.3%	-8.6%	-2.6%	15.1%	73.6%	-9.8%	14.0%	5.0%
YTD 2013	2013 YTD	5	19	8	101	109	336	35	294	329	693	55	469	1,077	1,546
	2016 YTD	5	33	10	95	105	363	44	181	225	723	92	506	1,040	1,546
	% Change	0.0%	73.7%	25.0%	-5.9%	-3.7%	8.0%	25.7%	-38.4%	-31.6%	4.3%	67.3%	7.9%	-3.4%	0.0%
YTD 2012	2012 YTD	4	29	6	85	91	331	38	267	305	741	67	455	1,113	1,568
	2016 YTD	5	33	10	95	105	363	44	181	225	723	92	506	1,040	1,546
	% Change	25.0%	13.8%	66.7%	11.8%	15.4%	9.7%	15.8%	-32.2%	-26.2%	-2.4%	37.3%	11.2%	-6.6%	-1.4%
YTD 2011	2011 YTD	3	22	17	55	72	297	73	298	371	730	82	394	1,183	1,577
	2016 YTD	5	33	10	95	105	363	44	181	225	723	92	506	1,040	1,546
	% Change	66.7%	50.0%	-41.2%	72.7%	45.8%	22.2%	-39.7%	-39.3%	-39.4%	-1.0%	12.2%	28.4%	-12.1%	-2.0%

Information summarized for CompStat week ending 05/28/2016.

Sourced from MNPD ARMS on 6/1/2016 10:38:35 AM. The figures above were sourced from incident reports using Uniform Crime Reporting definitions and reporting guidelines, based on the date when the crime was reported. This report is intended to be a management and planning tool and does not reflect the official UCR counts for the department. Incidents where a location is unknown or unspecified are included in the countywide totals.

North Precinct Efficiency Report Summary

METROPOLITAN POLICE DEPARTMENT
of Nashville and Davidson County

Two Week, Eight Week, Sixteen Week, YTD, and 24 Month Analyses

Aggregated by component of arresting officer / officer making stop.

		Adults Only				Adults and Juveniles						
		Felony Arrests	Misdemeanor Arrests	Citation Arrests	Total Arrests	Part I Arrests	Weapons Law Violation Arrests	Drug-Related Arrests	DUI Arrests	Warrant Service Attempts	Warrants Served	Vehicle Stops
Two Week	Prior Week	23	49	45	117	32	0	20	2	169	70	320
	Last Week	21	51	44	116	27	3	28	6	112	63	425
	% Change	-8.7%	4.1%	-2.2%	-0.9%	-15.6%	-	40.0%	200.0%	-33.7%	-10.0%	32.8%
Eight Week	Prior 4 Weeks	107	220	273	600	116	8	142	14	520	234	1,639
	Last 4 Weeks	92	208	202	502	102	8	115	14	544	244	1,408
	% Change	-14.0%	-5.5%	-26.0%	-16.3%	-12.1%	0.0%	-19.0%	0.0%	4.6%	4.3%	-14.1%
Sixteen Week	Prior 8 Weeks	205	390	637	1,232	195	21	308	17	1,153	450	3,987
	Last 8 Weeks	199	428	475	1,102	218	16	257	28	1,064	478	3,047
	% Change	-2.9%	9.7%	-25.4%	-10.6%	11.8%	-23.8%	-16.6%	64.7%	-7.7%	6.2%	-23.6%
YTD	2015 YTD	459	906	1,543	2,908	458	50	612	40	3,694	955	12,808
	2016 YTD	533	1,084	1,532	3,149	546	56	704	53	3,049	1,213	10,030
	% Change	16.1%	19.6%	-0.7%	8.3%	19.2%	12.0%	15.0%	32.5%	-17.5%	27.0%	-21.7%
Rolling 24 Month	Prior 52 Weeks	1,202	2,230	3,948	7,380	1,150	136	1,351	80	8,417	2,523	30,141
	Last 52 Weeks	1,233	2,441	3,226	6,900	1,232	131	1,482	103	7,049	2,793	23,078
	% Change	2.6%	9.5%	-18.3%	-6.5%	7.1%	-3.7%	9.7%	28.8%	-16.3%	10.7%	-23.4%
YTD 2014	2014 YTD	540	987	2,201	3,728	421	49	706	34	3,372	1,139	17,782
	2016 YTD	533	1,084	1,532	3,149	546	56	704	53	3,049	1,213	10,030
	% Change	-1.3%	9.8%	-30.4%	-15.5%	29.7%	14.3%	-0.3%	55.9%	-9.6%	6.5%	-43.6%
YTD 2013	2013 YTD	532	843	2,602	3,977	422	43	822	50	2,445	1,043	20,128
	2016 YTD	533	1,084	1,532	3,149	546	56	704	53	3,049	1,213	10,030
	% Change	0.2%	28.6%	-41.1%	-20.8%	29.4%	30.2%	-14.4%	6.0%	24.7%	16.3%	-50.2%
YTD 2012	2012 YTD	591	788	2,801	4,180	470	54	849	39	2,720	1,158	23,445
	2016 YTD	533	1,084	1,532	3,149	546	56	704	53	3,049	1,213	10,030
	% Change	-9.8%	37.6%	-45.3%	-24.7%	16.2%	3.7%	-17.1%	35.9%	12.1%	4.7%	-57.2%
YTD 2011	2011 YTD	786	1,517	3,623	5,926	958	74	848	97	4,240	1,795	24,535
	2016 YTD	533	1,084	1,532	3,149	546	56	704	53	3,049	1,213	10,030
	% Change	-32.2%	-28.5%	-57.7%	-46.9%	-43.0%	-24.3%	-17.0%	-45.4%	-28.1%	-32.4%	-59.1%

Information summarized for CompStat week ending 05/28/2016.

Sourced from MNPD ARMS on 6/1/2016 10:38:35 AM. Arrest summaries are not a count of arrest charges. 1 arrest = 1 body. Warrant Service summary considers 1 count for each service attempt and 1 count for each outstanding warrant served. Vehicle Stop summary sources MNPD's Vehicle Stop (Form 252) Database. Vehicle stop totals count all reports electronically entered via AFR. Hardcopy reports not entered into ARMS will affect accuracy of totals.

Madison Precinct Incident Report Summary

METROPOLITAN POLICE DEPARTMENT
of Nashville and Davidson County

Two Week, Eight Week, Sixteen Week, YTD, and 24 Month Analyses

Aggregated by precinct (incident location). Based on date when each incident was reported.

		Homicide	Forcible Rape	Commercial Robbery	Street Robbery	Total Robbery	Aggravated Assault	Commercial Burglary	Residential Burglary	Total Burglary	Larceny	Auto Theft	Violent Offenses	Property Offenses	Part I Offenses
Two Week	Prior Week	0	1	0	1	1	13	4	12	16	38	2	15	56	71
	Last Week	1	0	0	2	2	11	1	11	12	33	1	14	46	60
	% Change	-	-100.0%	-	100.0%	100.0%	-15.4%	-75.0%	-8.3%	-25.0%	-13.2%	-50.0%	-6.7%	-17.9%	-15.5%
Eight Week	Prior 4 Weeks	0	4	8	12	20	42	5	36	41	179	10	66	230	296
	Last 4 Weeks	1	5	0	9	9	41	8	51	59	161	6	56	226	282
	% Change	-	25.0%	-100.0%	-25.0%	-55.0%	-2.4%	60.0%	41.7%	43.9%	-10.1%	-40.0%	-15.2%	-1.7%	-4.7%
Sixteen Week	Prior 8 Weeks	1	14	1	15	16	76	10	84	94	356	17	107	467	574
	Last 8 Weeks	1	9	8	21	29	83	13	87	100	340	16	122	456	578
	% Change	0.0%	-35.7%	700.0%	40.0%	81.3%	9.2%	30.0%	3.6%	6.4%	-4.5%	-5.9%	14.0%	-2.4%	0.7%
YTD 2015	2015 YTD	1	17	13	55	68	231	21	199	220	823	81	317	1,124	1,441
	2016 YTD	2	31	13	50	63	217	27	205	232	898	43	313	1,173	1,486
	% Change	100.0%	82.4%	0.0%	-9.1%	-7.4%	-6.1%	28.6%	3.0%	5.5%	9.1%	-46.9%	-1.3%	4.4%	3.1%
Rolling 24 Month	Prior 52 Weeks	2	61	39	121	160	568	83	460	543	2,150	154	791	2,847	3,638
	Last 52 Weeks	4	75	42	140	182	591	73	534	607	2,227	148	852	2,982	3,834
	% Change	100.0%	23.0%	7.7%	15.7%	13.8%	4.0%	-12.0%	16.1%	11.8%	3.6%	-3.9%	7.7%	4.7%	5.4%
YTD 2014	2014 YTD	5	23	6	43	49	210	21	189	210	757	43	287	1,010	1,297
	2016 YTD	2	31	13	50	63	217	27	205	232	898	43	313	1,173	1,486
	% Change	-60.0%	34.8%	116.7%	16.3%	28.6%	3.3%	28.6%	8.5%	10.5%	18.6%	0.0%	9.1%	16.1%	14.6%
YTD 2013	2013 YTD	1	26	15	56	71	205	31	204	235	742	48	303	1,025	1,328
	2016 YTD	2	31	13	50	63	217	27	205	232	898	43	313	1,173	1,486
	% Change	100.0%	19.2%	-13.3%	-10.7%	-11.3%	5.9%	-12.9%	0.5%	-1.3%	21.0%	-10.4%	3.3%	14.4%	11.9%
YTD 2012	2012 YTD	5	26	6	68	74	267	33	275	308	934	57	372	1,299	1,671
	2016 YTD	2	31	13	50	63	217	27	205	232	898	43	313	1,173	1,486
	% Change	-60.0%	19.2%	116.7%	-26.5%	-14.9%	-18.7%	-18.2%	-25.5%	-24.7%	-3.9%	-24.6%	-15.9%	-9.7%	-11.1%
YTD 2011	2011 YTD	3	23	12	37	49	191	29	217	246	860	95	266	1,201	1,467
	2016 YTD	2	31	13	50	63	217	27	205	232	898	43	313	1,173	1,486
	% Change	-33.3%	34.8%	8.3%	35.1%	28.6%	13.6%	-6.9%	-5.5%	-5.7%	4.4%	-54.7%	17.7%	-2.3%	1.3%

Information summarized for CompStat week ending 05/28/2016.

Sourced from MNPD ARMS on 6/1/2016 10:38:35 AM. The figures above were sourced from incident reports using Uniform Crime Reporting definitions and reporting guidelines, based on the date when the crime was reported. This report is intended to be a management and planning tool and does not reflect the official UCR counts for the department. Incidents where a location is unknown or unspecified are included in the countywide totals.

Madison Precinct Efficiency Report Summary

METROPOLITAN POLICE DEPARTMENT
of Nashville and Davidson County

Two Week, Eight Week, Sixteen Week, YTD, and 24 Month Analyses

Aggregated by component of arresting officer / officer making stop.

		Adults Only				Adults and Juveniles						
		Felony Arrests	Misdemeanor Arrests	Citation Arrests	Total Arrests	Part I Arrests	Weapons Law Violation Arrests	Drug-Related Arrests	DUI Arrests	Warrant Service Attempts	Warrants Served	Vehicle Stops
Two Week	Prior Week	15	32	66	113	18	1	7	3	114	35	498
	Last Week	23	48	61	132	24	0	19	8	58	53	385
	% Change	53.3%	50.0%	-7.6%	16.8%	33.3%	-100.0%	171.4%	166.7%	-49.1%	51.4%	-22.7%
Eight Week	Prior 4 Weeks	55	196	374	625	126	7	98	18	385	175	1,813
	Last 4 Weeks	76	152	287	515	88	4	62	18	407	173	1,747
	% Change	38.2%	-22.4%	-23.3%	-17.6%	-30.2%	-42.9%	-36.7%	0.0%	5.7%	-1.1%	-3.6%
Sixteen Week	Prior 8 Weeks	123	327	636	1,086	227	8	155	24	805	340	3,377
	Last 8 Weeks	131	348	661	1,140	214	11	160	36	792	348	3,560
	% Change	6.5%	6.4%	3.9%	5.0%	-5.7%	37.5%	3.2%	50.0%	-1.6%	2.4%	5.4%
YTD	2015 YTD	358	849	1,934	3,141	724	25	438	78	2,289	902	11,418
	2016 YTD	328	910	1,745	2,983	594	31	409	71	2,129	913	9,279
	% Change	-8.4%	7.2%	-9.8%	-5.0%	-18.0%	24.0%	-6.6%	-9.0%	-7.0%	1.2%	-18.7%
Rolling 24 Month	Prior 52 Weeks	836	2,124	4,808	7,768	1,625	69	1,144	198	4,921	2,195	27,778
	Last 52 Weeks	841	2,138	4,210	7,189	1,482	76	971	190	6,026	2,231	22,190
	% Change	0.6%	0.7%	-12.4%	-7.5%	-8.8%	10.1%	-15.1%	-4.0%	22.5%	1.6%	-20.1%
YTD 2014	2014 YTD	368	957	1,980	3,305	581	48	614	74	2,260	884	12,638
	2016 YTD	328	910	1,745	2,983	594	31	409	71	2,129	913	9,279
	% Change	-10.9%	-4.9%	-11.9%	-9.7%	2.2%	-35.4%	-33.4%	-4.1%	-5.8%	3.3%	-26.6%
YTD 2013	2013 YTD	432	705	2,103	3,240	595	37	594	62	2,712	867	12,597
	2016 YTD	328	910	1,745	2,983	594	31	409	71	2,129	913	9,279
	% Change	-24.1%	29.1%	-17.0%	-7.9%	-0.2%	-16.2%	-31.1%	14.5%	-21.5%	5.3%	-26.3%
YTD 2012	2012 YTD	552	819	1,900	3,271	628	38	621	51	3,509	1,033	15,982
	2016 YTD	328	910	1,745	2,983	594	31	409	71	2,129	913	9,279
	% Change	-40.6%	11.1%	-8.2%	-8.8%	-5.4%	-18.4%	-34.1%	39.2%	-39.3%	-11.6%	-41.9%
YTD 2011	2011 YTD	0	0	0	0	0	0	0	0	0	0	0
	2016 YTD	328	910	1,745	2,983	594	31	409	71	2,129	913	9,279
	% Change	-	-	-	-	-	-	-	-	-	-	-

Information summarized for CompStat week ending 05/28/2016.

Sourced from MNPD ARMS on 6/1/2016 10:38:35 AM. Arrest summaries are not a count of arrest charges. 1 arrest = 1 body. Warrant Service summary considers 1 count for each service attempt and 1 count for each outstanding warrant served. Vehicle Stop summary sources MNPD's Vehicle Stop (Form 252) Database. Vehicle stop totals count all reports electronically entered via AFR. Hardcopy reports not entered into ARMS will affect accuracy of totals.

Midtown Hills Precinct Incident Report Summary

METROPOLITAN POLICE DEPARTMENT
of Nashville and Davidson County

Two Week, Eight Week, Sixteen Week, YTD, and 24 Month Analyses

Aggregated by precinct (incident location). Based on date when each incident was reported.

		Homicide	Forcible Rape	Commercial Robbery	Street Robbery	Total Robbery	Aggravated Assault	Commercial Burglary	Residential Burglary	Total Burglary	Larceny	Auto Theft	Violent Offenses	Property Offenses	Part I Offenses
Two Week	Prior Week	0	0	5	3	8	5	2	7	9	41	12	13	62	75
	Last Week	0	0	1	1	2	12	2	11	13	36	1	14	50	64
	% Change	-	-	-80.0%	-66.7%	-75.0%	140.0%	0.0%	57.1%	44.4%	-12.2%	-91.7%	7.7%	-19.4%	-14.7%
Eight Week	Prior 4 Weeks	0	8	1	10	11	49	13	52	65	172	11	68	248	316
	Last 4 Weeks	0	4	8	8	16	29	6	39	45	151	17	49	213	262
	% Change	-	-50.0%	700.0%	-20.0%	45.5%	-40.8%	-53.8%	-25.0%	-30.8%	-12.2%	54.5%	-27.9%	-14.1%	-17.1%
Sixteen Week	Prior 8 Weeks	2	11	4	26	30	57	26	46	72	299	23	100	394	494
	Last 8 Weeks	0	12	9	18	27	78	19	91	110	323	28	117	461	578
	% Change	-100.0%	9.1%	125.0%	-30.8%	-10.0%	36.8%	-26.9%	97.8%	52.8%	8.0%	21.7%	17.0%	17.0%	17.0%
YTD 2015	2015 YTD	2	27	11	36	47	161	45	141	186	846	41	237	1,073	1,310
	2016 YTD	2	28	18	55	73	169	52	182	234	834	64	272	1,132	1,404
	% Change	0.0%	3.7%	63.6%	52.8%	55.3%	5.0%	15.6%	29.1%	25.8%	-1.4%	56.1%	14.8%	5.5%	7.2%
Rolling 24 Month	Prior 52 Weeks	5	64	24	113	137	414	143	437	580	2,320	123	620	3,023	3,643
	Last 52 Weeks	4	60	32	146	178	409	163	461	624	2,360	157	651	3,141	3,792
	% Change	-20.0%	-6.3%	33.3%	29.2%	29.9%	-1.2%	14.0%	5.5%	7.6%	1.7%	27.6%	5.0%	3.9%	4.1%
YTD 2014	2014 YTD	1	31	8	35	43	153	68	186	254	880	36	228	1,170	1,398
	2016 YTD	2	28	18	55	73	169	52	182	234	834	64	272	1,132	1,404
	% Change	100.0%	-9.7%	125.0%	57.1%	69.8%	10.5%	-23.5%	-2.2%	-7.9%	-5.2%	77.8%	19.3%	-3.2%	0.4%
YTD 2013	2013 YTD	1	27	17	33	50	148	53	215	268	1,014	52	226	1,334	1,560
	2016 YTD	2	28	18	55	73	169	52	182	234	834	64	272	1,132	1,404
	% Change	100.0%	3.7%	5.9%	66.7%	46.0%	14.2%	-1.9%	-15.3%	-12.7%	-17.8%	23.1%	20.4%	-15.1%	-10.0%
YTD 2012	2012 YTD	2	25	17	38	55	183	71	231	302	994	48	265	1,344	1,609
	2016 YTD	2	28	18	55	73	169	52	182	234	834	64	272	1,132	1,404
	% Change	0.0%	12.0%	5.9%	44.7%	32.7%	-7.7%	-26.8%	-21.2%	-22.5%	-16.1%	33.3%	2.6%	-15.8%	-12.7%
YTD 2011	2011 YTD	2	23	16	49	65	154	58	312	370	1,100	98	244	1,568	1,812
	2016 YTD	2	28	18	55	73	169	52	182	234	834	64	272	1,132	1,404
	% Change	0.0%	21.7%	12.5%	12.2%	12.3%	9.7%	-10.3%	-41.7%	-36.8%	-24.2%	-34.7%	11.5%	-27.8%	-22.5%

Information summarized for CompStat week ending 05/28/2016.

Sourced from MNPD ARMS on 6/1/2016 10:38:35 AM. The figures above were sourced from incident reports using Uniform Crime Reporting definitions and reporting guidelines, based on the date when the crime was reported. This report is intended to be a management and planning tool and does not reflect the official UCR counts for the department. Incidents where a location is unknown or unspecified are included in the countywide totals.

Midtown Hills Precinct Efficiency Report Summary

METROPOLITAN POLICE DEPARTMENT
of Nashville and Davidson County

Two Week, Eight Week, Sixteen Week, YTD, and 24 Month Analyses

Aggregated by component of arresting officer / officer making stop.

		Adults Only				Adults and Juveniles						
		Felony Arrests	Misdemeanor Arrests	Citation Arrests	Total Arrests	Part I Arrests	Weapons Law Violation Arrests	Drug-Related Arrests	DUI Arrests	Warrant Service Attempts	Warrants Served	Vehicle Stops
Two Week	Prior Week	8	33	76	117	17	0	18	0	52	21	656
	Last Week	9	33	46	88	14	1	23	2	36	33	515
	% Change	12.5%	0.0%	-39.5%	-24.8%	-17.6%	-	27.8%	-	-30.8%	57.1%	-21.5%
Eight Week	Prior 4 Weeks	45	139	297	481	41	4	106	17	204	109	2,506
	Last 4 Weeks	45	157	294	496	63	3	117	6	214	131	2,387
	% Change	0.0%	12.9%	-1.0%	3.1%	53.7%	-25.0%	10.4%	-64.7%	4.9%	20.2%	-4.7%
Sixteen Week	Prior 8 Weeks	113	300	694	1,107	127	10	301	29	507	248	5,798
	Last 8 Weeks	90	296	591	977	104	7	223	23	418	240	4,893
	% Change	-20.4%	-1.3%	-14.8%	-11.7%	-18.1%	-30.0%	-25.9%	-20.7%	-17.6%	-3.2%	-15.6%
YTD	2015 YTD	248	1,002	1,951	3,201	325	22	513	75	1,391	629	19,629
	2016 YTD	264	797	1,725	2,786	295	22	669	75	1,236	651	15,140
	% Change	6.5%	-20.5%	-11.6%	-13.0%	-9.2%	0.0%	30.4%	0.0%	-11.1%	3.5%	-22.9%
Rolling 24 Month	Prior 52 Weeks	529	1,935	3,796	6,260	628	38	1,025	164	3,155	1,273	40,025
	Last 52 Weeks	627	2,095	4,666	7,388	810	51	1,448	175	3,406	1,641	40,436
	% Change	18.5%	8.3%	22.9%	18.0%	29.0%	34.2%	41.3%	6.7%	8.0%	28.9%	1.0%
YTD 2014	2014 YTD	0	0	0	0	0	0	0	0	0	0	0
	2016 YTD	264	797	1,725	2,786	295	22	669	75	1,236	651	15,140
	% Change	-	-	-	-	-	-	-	-	-	-	-
YTD 2013	2013 YTD	0	0	0	0	0	0	0	0	0	0	0
	2016 YTD	264	797	1,725	2,786	295	22	669	75	1,236	651	15,140
	% Change	-	-	-	-	-	-	-	-	-	-	-
YTD 2012	2012 YTD	0	0	0	0	0	0	0	0	0	0	0
	2016 YTD	264	797	1,725	2,786	295	22	669	75	1,236	651	15,140
	% Change	-	-	-	-	-	-	-	-	-	-	-
YTD 2011	2011 YTD	0	0	0	0	0	0	0	0	0	0	0
	2016 YTD	264	797	1,725	2,786	295	22	669	75	1,236	651	15,140
	% Change	-	-	-	-	-	-	-	-	-	-	-

Information summarized for CompStat week ending 05/28/2016.

Sourced from MNPD ARMS on 6/1/2016 10:38:35 AM. Arrest summaries are not a count of arrest charges. 1 arrest = 1 body. Warrant Service summary considers 1 count for each service attempt and 1 count for each outstanding warrant served. Vehicle Stop summary sources MNPD's Vehicle Stop (Form 252) Database. Vehicle stop totals count all reports electronically entered via AFR. Hardcopy reports not entered into ARMS will affect accuracy of totals.

County UCR Incident Charts

Aggregated by precinct (incident location).

Summarized by CompStat week for past eight weeks.

METROPOLITAN POLICE DEPARTMENT

of Nashville and Davidson County

All Part 1 Incidents - 52wk Avg: 645

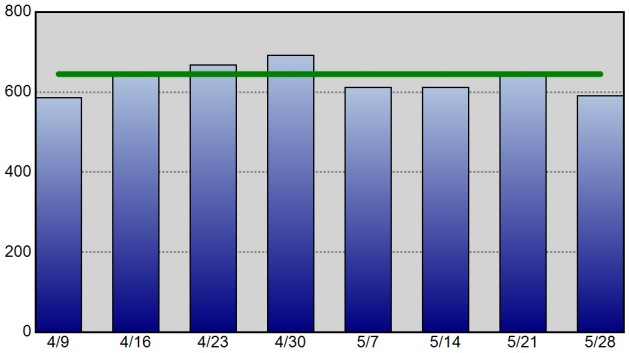

Violent Crime - 52wk Avg: 147

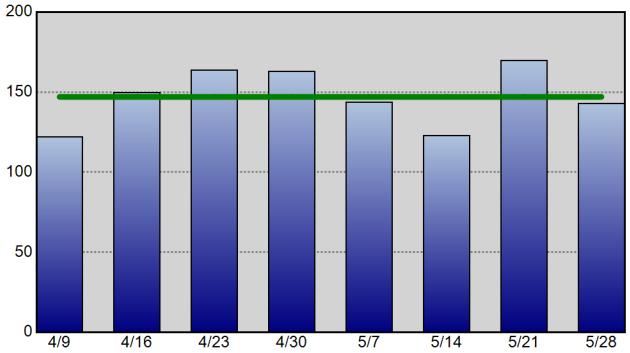

Property Crime - 52wk Avg: 499

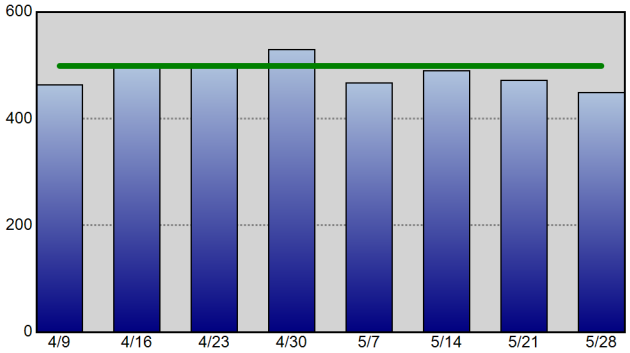

Robbery - 52wk Avg: 37

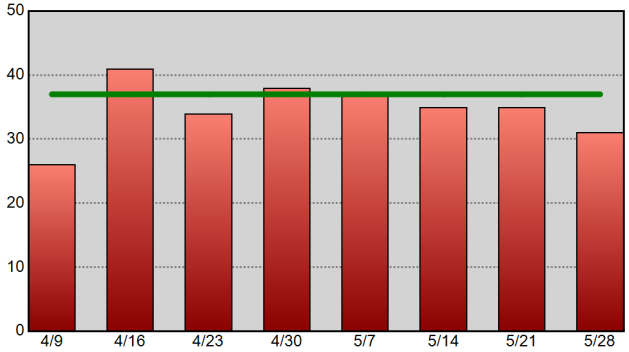

Commercial Burglary - 52wk Avg: 17

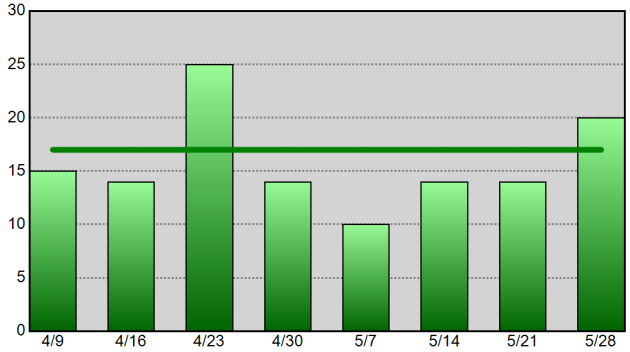

Residential Burglary - 52wk Avg: 81

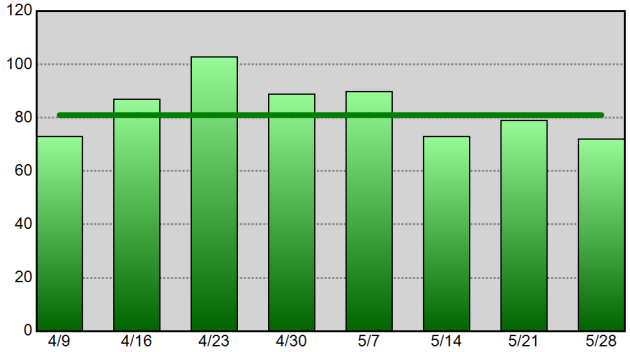

Aggravated Assault - 52wk Avg: 96

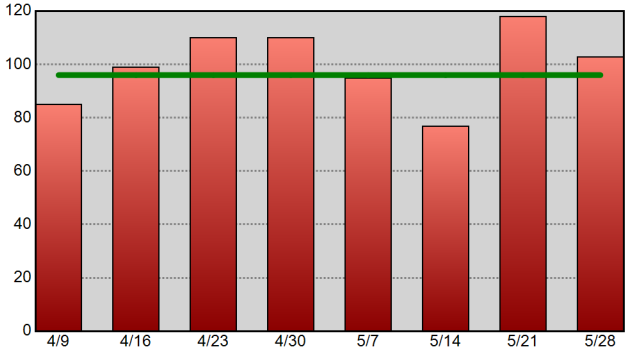

Theft From Vehicle - 52wk Avg: 103

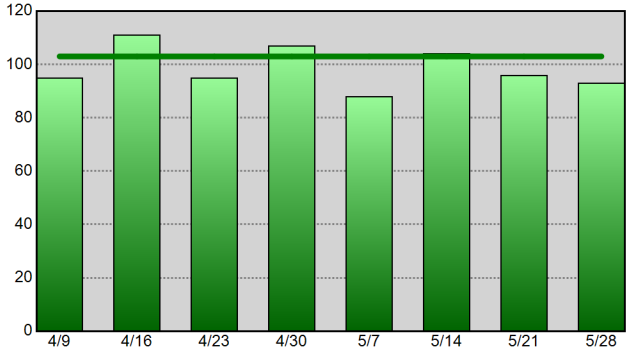

Vehicle Theft - 52wk Avg: 29

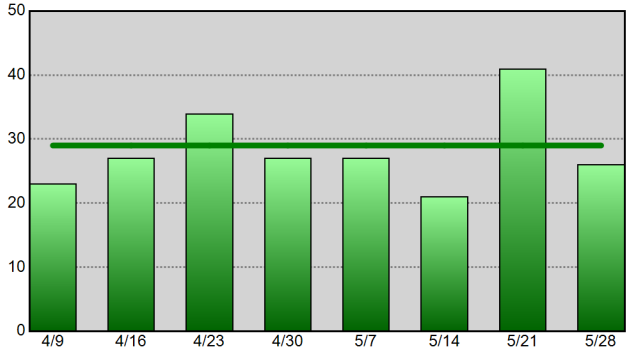

Information summarized for CompStat week ending 05-28-16. The horizontal line on each chart represents the data set's 52-week weekly average.

Sourced from MNPD ARMS on 6/1/2016 10:38:35 AM. The figures above were sourced from incident reports using Uniform Crime Reporting definitions and reporting guidelines, based on the date when the crime was reported. This report is intended to be a management and planning tool and does not reflect the official UCR counts for the department. Incidents where a location is unknown or unspecified are included in the countywide totals.

West Precinct UCR Incident Charts

METROPOLITAN POLICE DEPARTMENT
of Nashville and Davidson County

Aggregated by precinct (incident location).
Summarized by CompStat week for past eight weeks.

All Part 1 Incidents - 52wk Avg: 70

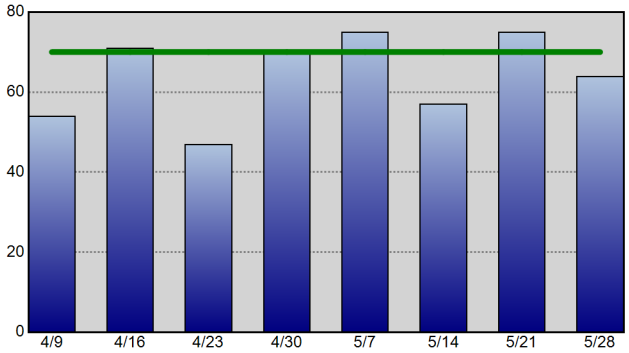

Violent Crime - 52wk Avg: 8

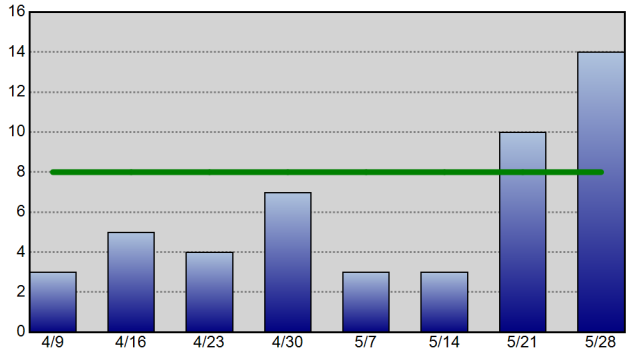

Property Crime - 52wk Avg: 62

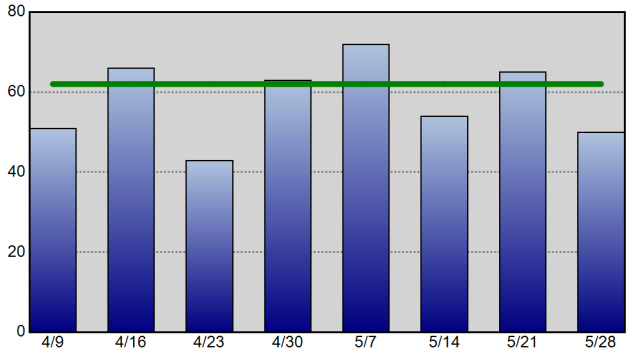

Robbery - 52wk Avg: 1

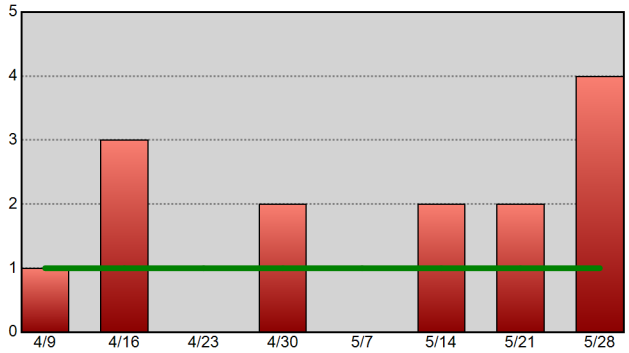

Commercial Burglary - 52wk Avg: 2

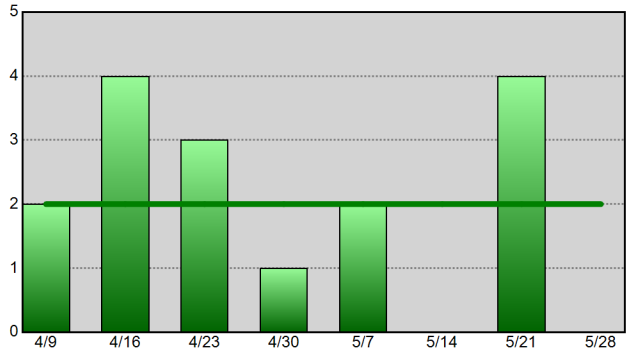

Residential Burglary - 52wk Avg: 7

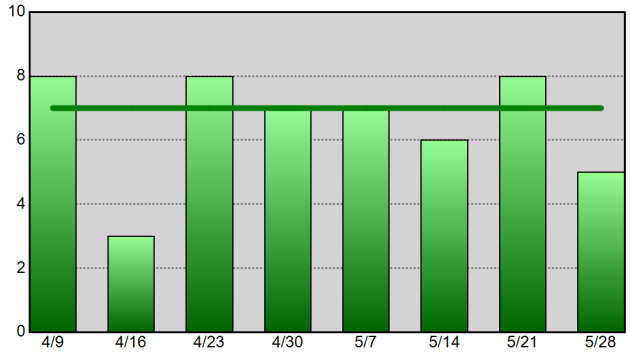

Aggravated Assault - 52wk Avg: 5

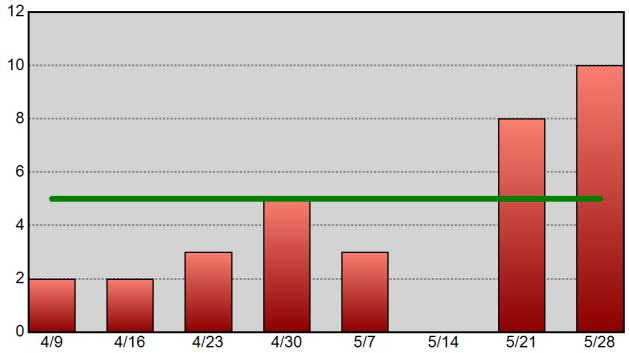

Theft From Vehicle - 52wk Avg: 14

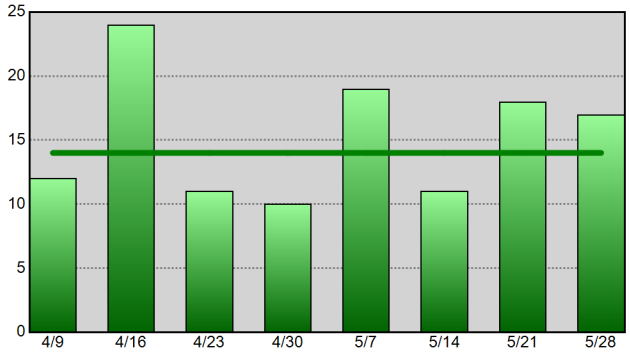

Vehicle Theft - 52wk Avg: 2

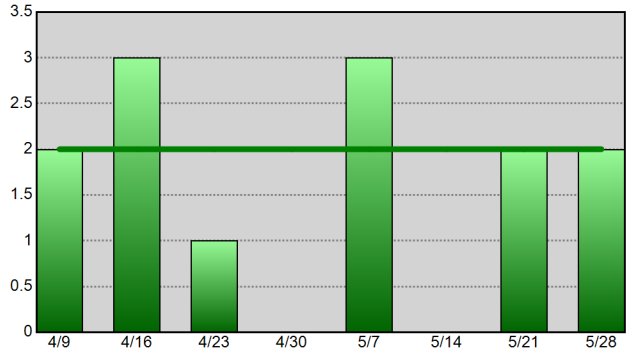

Information summarized for CompStat week ending 05-28-16.
The horizontal line on each chart represents the data set's 52-week weekly average.

Sourced from MNPD ARMS on 6/1/2016 10:38:37 AM. The figures above were sourced from incident reports using Uniform Crime Reporting definitions and reporting guidelines, based on the date when the crime was reported. This report is intended to be a management and planning tool and does not reflect the official UCR counts for the department. Incidents where a location is unknown or unspecified are included in the countywide totals.

East Precinct UCR Incident Charts

Aggregated by precinct (incident location).

Summarized by CompStat week for past eight weeks.

METROPOLITAN POLICE DEPARTMENT

of Nashville and Davidson County

All Part 1 Incidents - 52wk Avg: 75

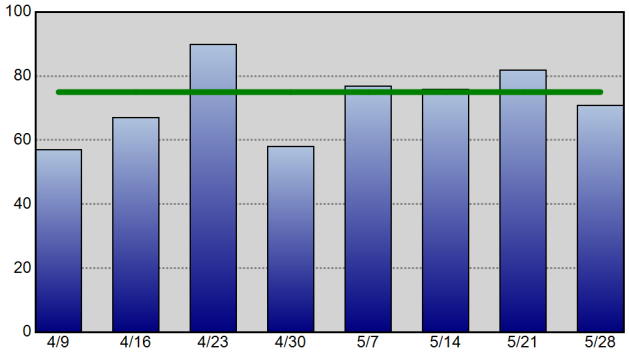

Violent Crime - 52wk Avg: 19

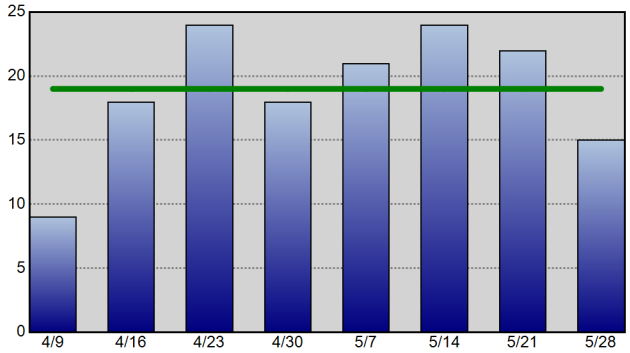

Property Crime - 52wk Avg: 55

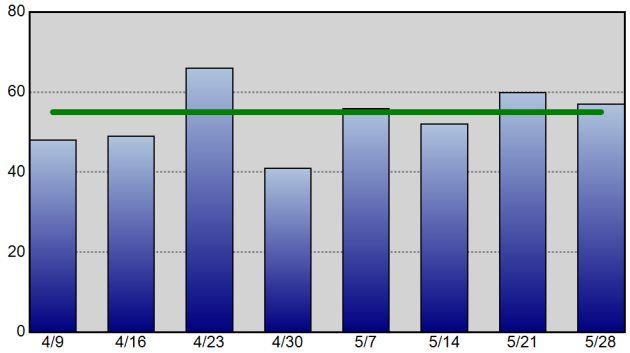

Robbery - 52wk Avg: 4

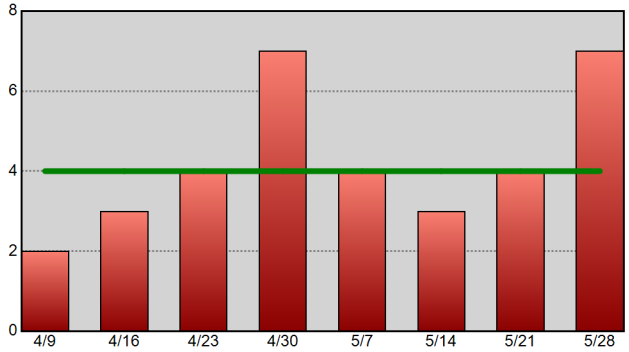

Commercial Burglary - 52wk Avg: 1

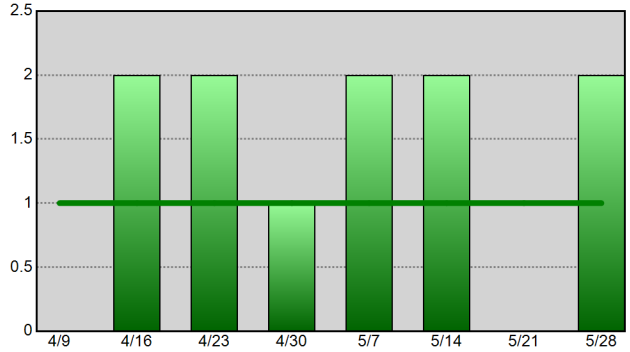

Residential Burglary - 52wk Avg: 11

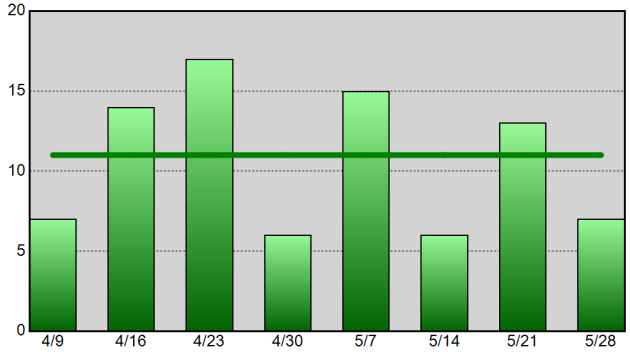

Aggravated Assault - 52wk Avg: 13

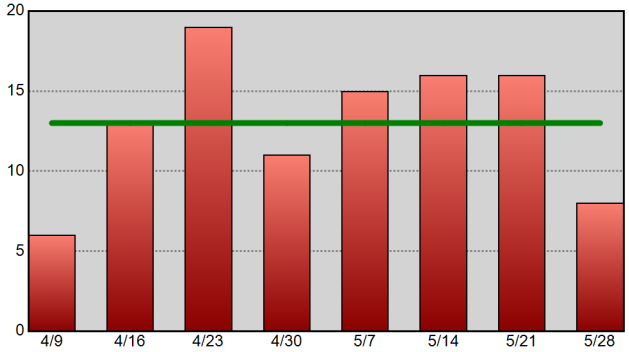

Theft From Vehicle - 52wk Avg: 11

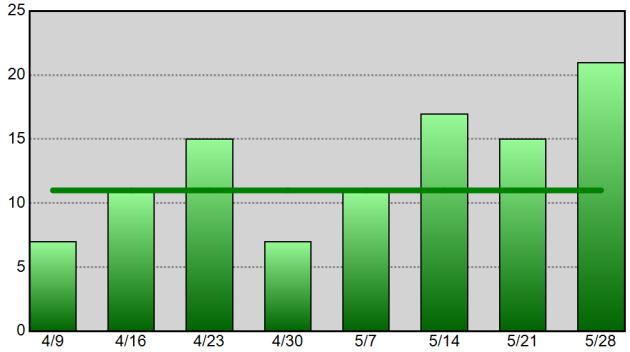

Vehicle Theft - 52wk Avg: 4

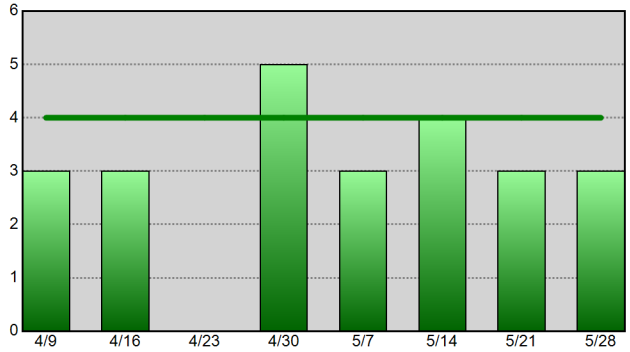

Information summarized for CompStat week ending 05-28-16. The horizontal line on each chart represents the data set's 52-week weekly average.

Sourced from MNPD ARMS on 6/1/2016 10:38:39 AM. The figures above were sourced from incident reports using Uniform Crime Reporting definitions and reporting guidelines, based on the date when the crime was reported. This report is intended to be a management and planning tool and does not reflect the official UCR counts for the department. Incidents where a location is unknown or unspecified are included in the countywide totals.

South Precinct UCR Incident Charts

Aggregated by precinct (incident location).

Summarized by CompStat week for past eight weeks.

METROPOLITAN POLICE DEPARTMENT

of Nashville and Davidson County

All Part 1 Incidents - 52wk Avg: 124

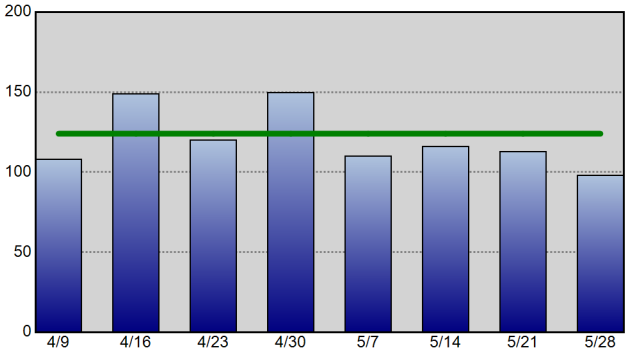

Violent Crime - 52wk Avg: 30

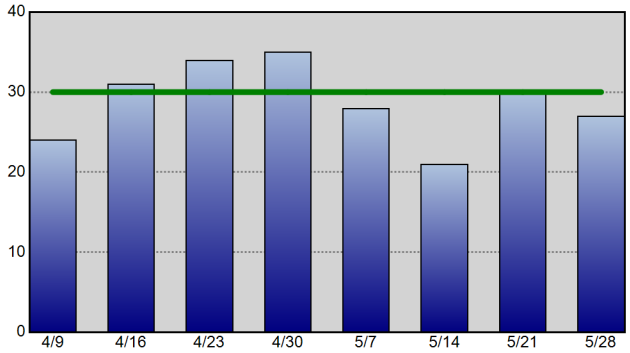

Property Crime - 52wk Avg: 93

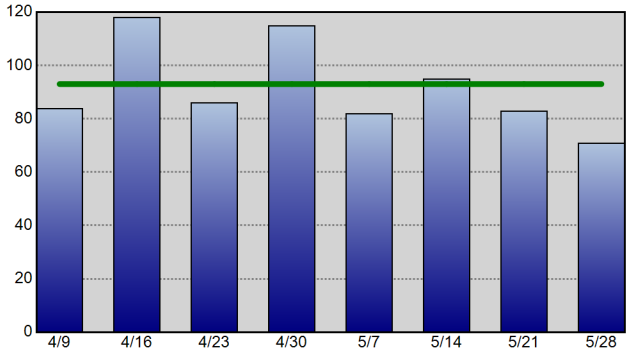

Robbery - 52wk Avg: 9

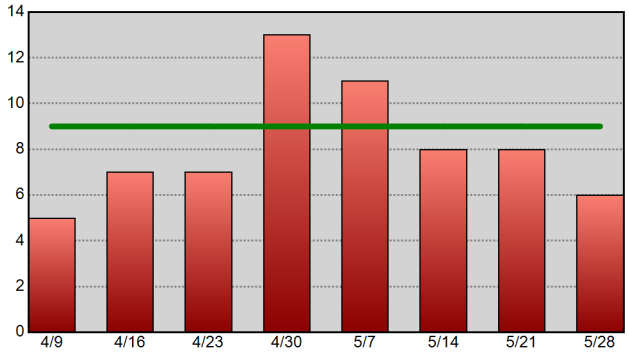

Commercial Burglary - 52wk Avg: 3

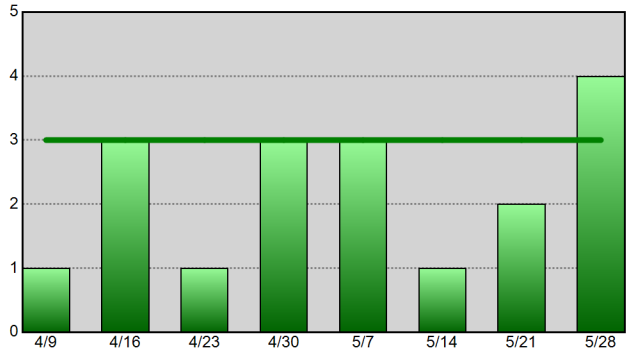

Residential Burglary - 52wk Avg: 20

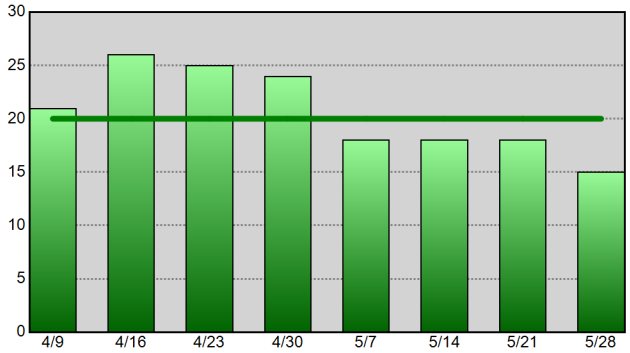

Aggravated Assault - 52wk Avg: 18

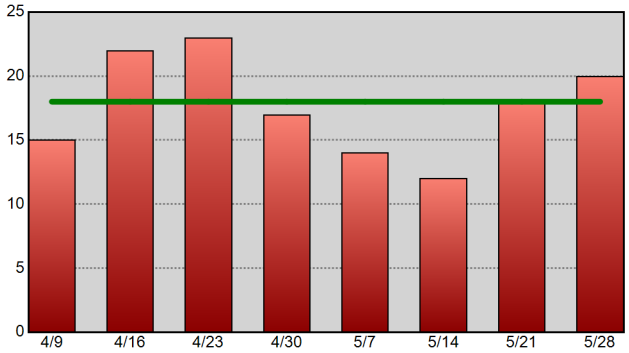

Theft From Vehicle - 52wk Avg: 19

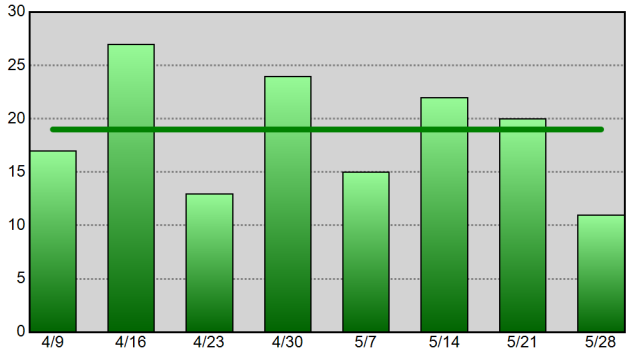

Vehicle Theft - 52wk Avg: 5

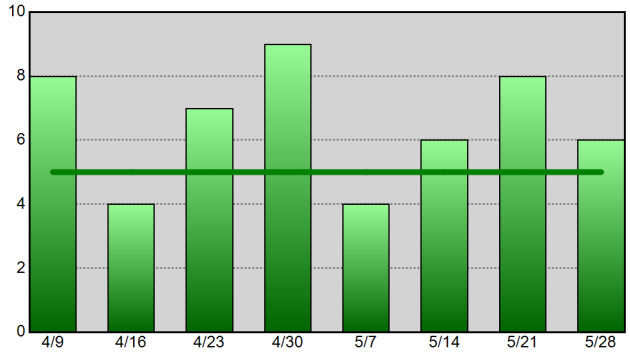

Information summarized for CompStat week ending 05-28-16. The horizontal line on each chart represents the data set's 52-week weekly average.

Sourced from MNPD ARMS on 6/1/2016 10:38:41 AM. The figures above were sourced from incident reports using Uniform Crime Reporting definitions and reporting guidelines, based on the date when the crime was reported. This report is intended to be a management and planning tool and does not reflect the official UCR counts for the department. Incidents where a location is unknown or unspecified are included in the countywide totals.

Central Precinct UCR Incident Charts

Aggregated by precinct (incident location).

Summarized by CompStat week for past eight weeks.

METROPOLITAN POLICE DEPARTMENT

of Nashville and Davidson County

All Part 1 Incidents - 52wk Avg: 29

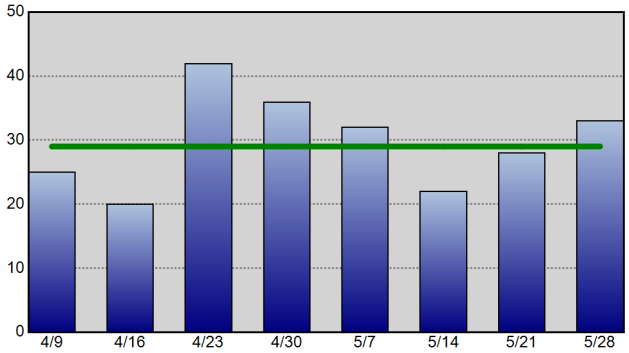

Violent Crime - 52wk Avg: 7

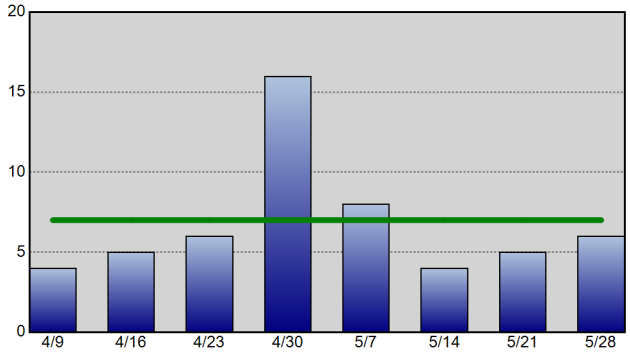

Property Crime - 52wk Avg: 21

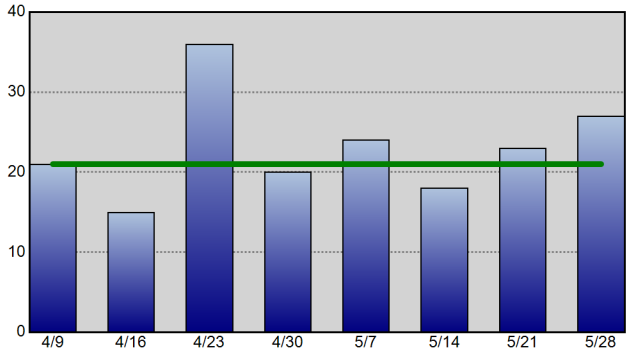

Robbery - 52wk Avg: 2

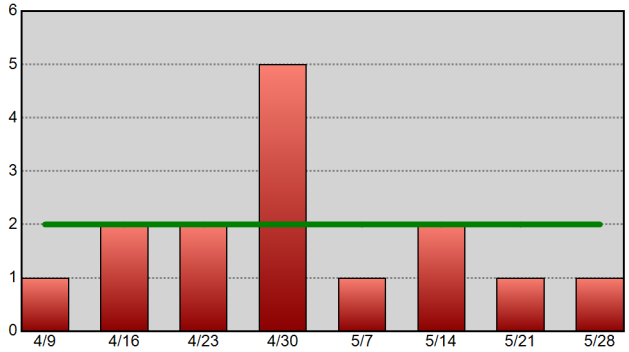

Commercial Burglary - 52wk Avg: 0

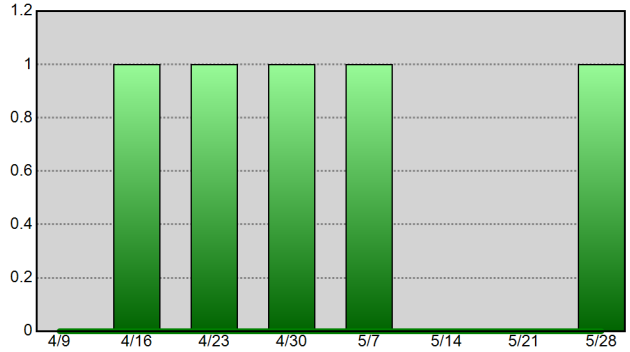

Residential Burglary - 52wk Avg: 0

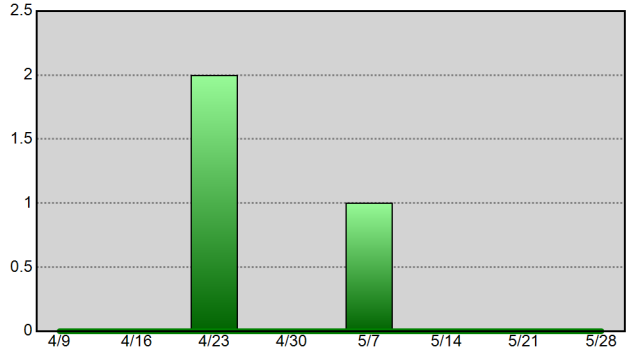

Aggravated Assault - 52wk Avg: 4

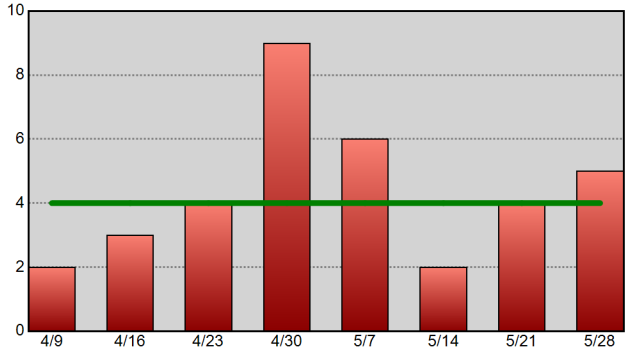

Theft From Vehicle - 52wk Avg: 6

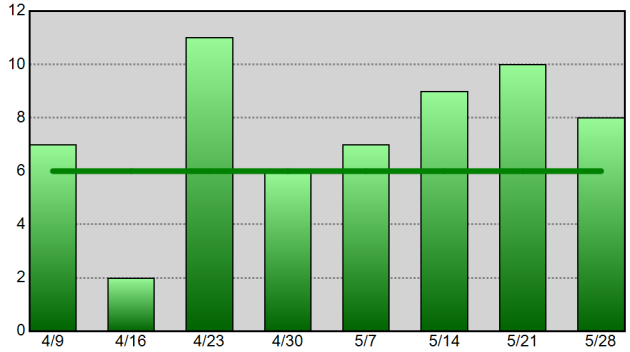

Vehicle Theft - 52wk Avg: 1

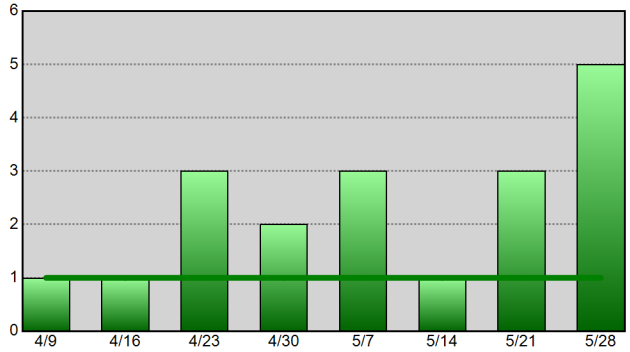

Information summarized for CompStat week ending 05-28-16. The horizontal line on each chart represents the data set's 52-week weekly average.

Sourced from MNPD ARMS on 6/1/2016 10:38:43 AM. The figures above were sourced from incident reports using Uniform Crime Reporting definitions and reporting guidelines, based on the date when the crime was reported. This report is intended to be a management and planning tool and does not reflect the official UCR counts for the department. Incidents where a location is unknown or unspecified are included in the countywide totals.

Hermitage Precinct UCR Incident Charts

METROPOLITAN POLICE DEPARTMENT
of Nashville and Davidson County

Aggregated by precinct (incident location).
Summarized by CompStat week for past eight weeks.

All Part 1 Incidents - 52wk Avg: 118

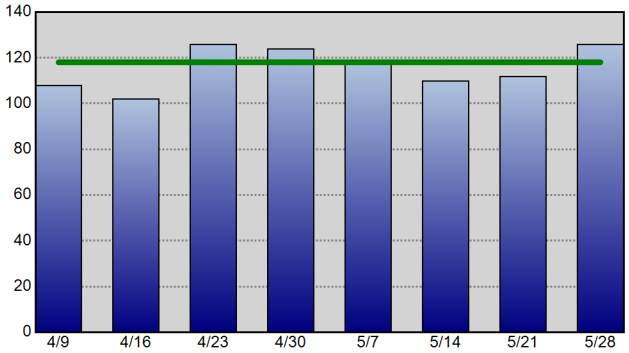

Violent Crime - 52wk Avg: 25

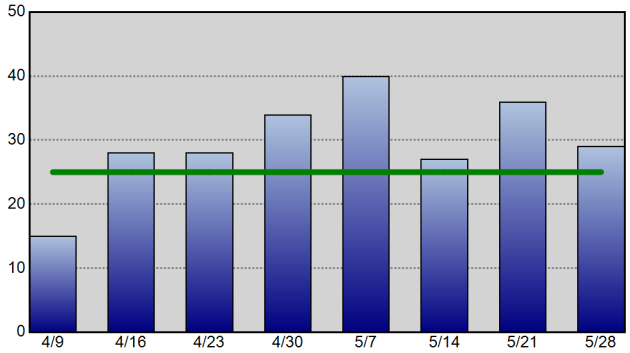

Property Crime - 52wk Avg: 93

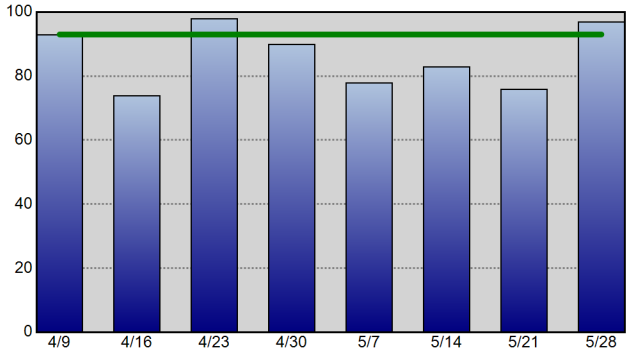

Robbery - 52wk Avg: 6

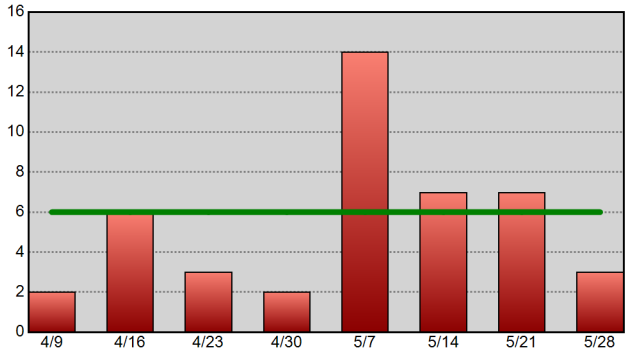

Commercial Burglary - 52wk Avg: 3

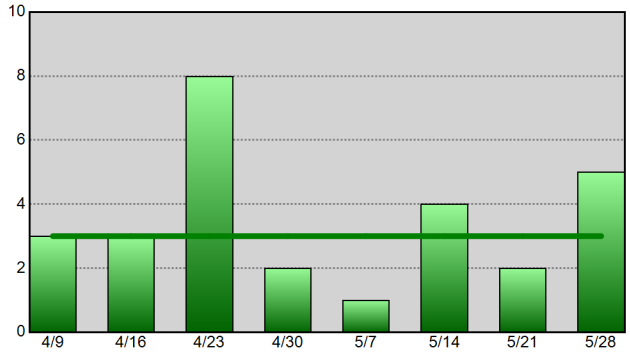

Residential Burglary - 52wk Avg: 12

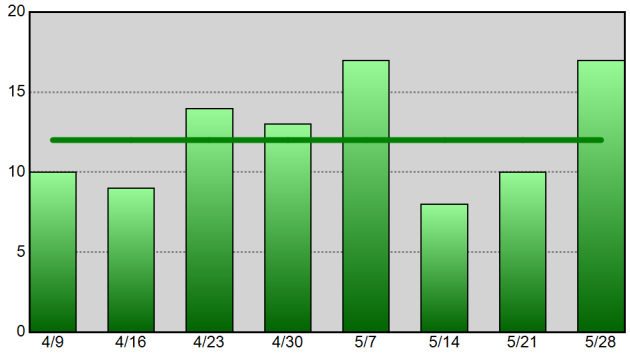

Aggravated Assault - 52wk Avg: 16

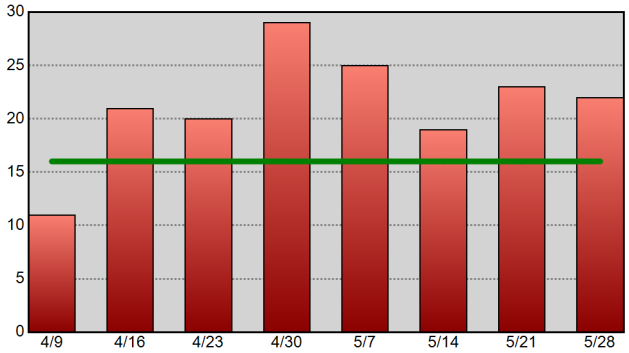

Theft From Vehicle - 52wk Avg: 18

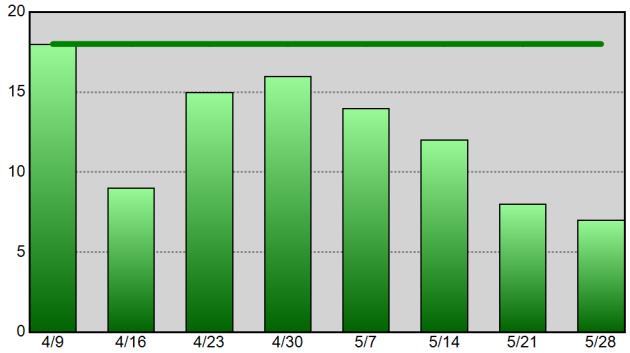

Vehicle Theft - 52wk Avg: 4

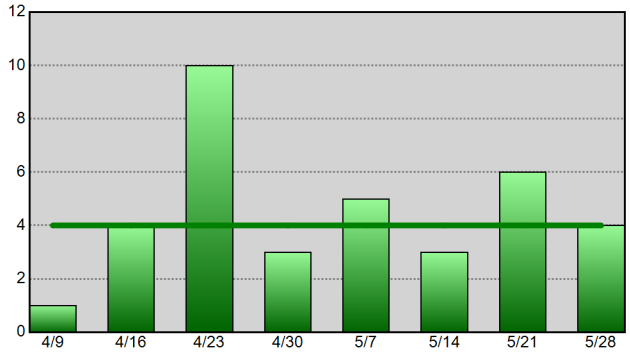

Information summarized for CompStat week ending 05-28-16.
The horizontal line on each chart represents the data set's 52-week weekly average.

Sourced from MNPD ARMS on 6/1/2016 10:38:45 AM. The figures above were sourced from incident reports using Uniform Crime Reporting definitions and reporting guidelines, based on the date when the crime was reported. This report is intended to be a management and planning tool and does not reflect the official UCR counts for the department. Incidents where a location is unknown or unspecified are included in the countywide totals.

North Precinct UCR Incident Charts

Aggregated by precinct (incident location).

Summarized by CompStat week for past eight weeks.

METROPOLITAN POLICE DEPARTMENT

of Nashville and Davidson County

All Part 1 Incidents - 52wk Avg: 81

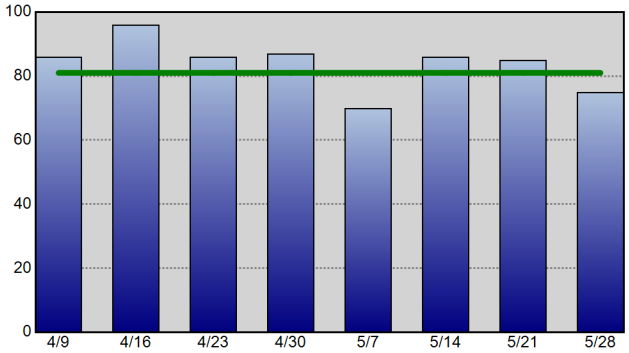

Violent Crime - 52wk Avg: 26

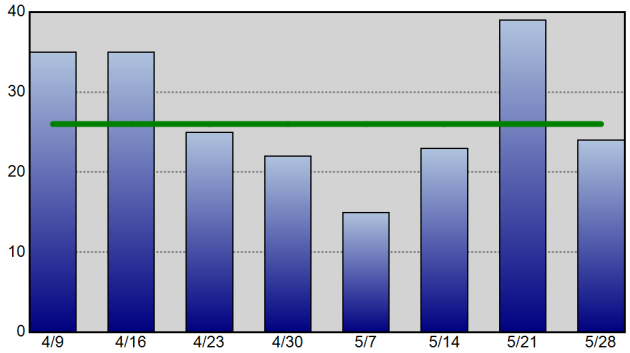

Property Crime - 52wk Avg: 54

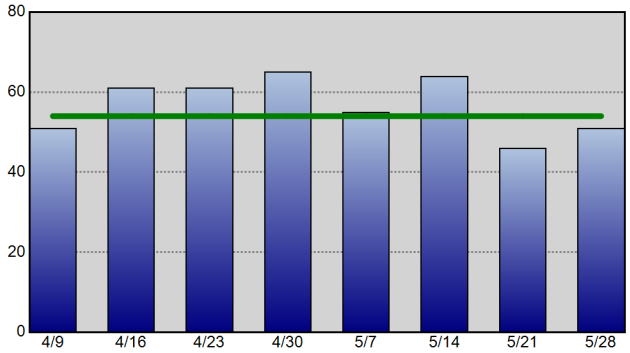

Robbery - 52wk Avg: 6

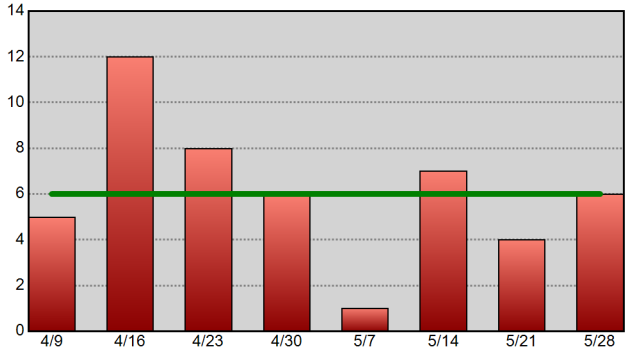

Commercial Burglary - 52wk Avg: 2

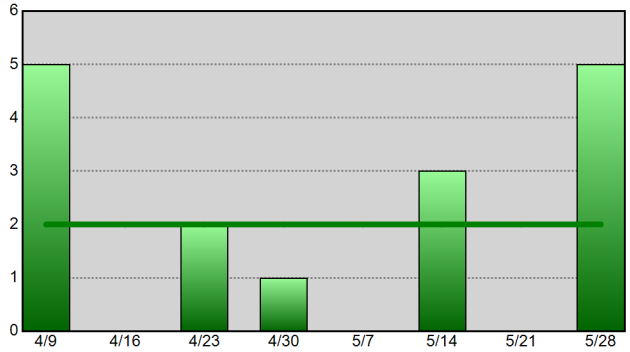

Residential Burglary - 52wk Avg: 10

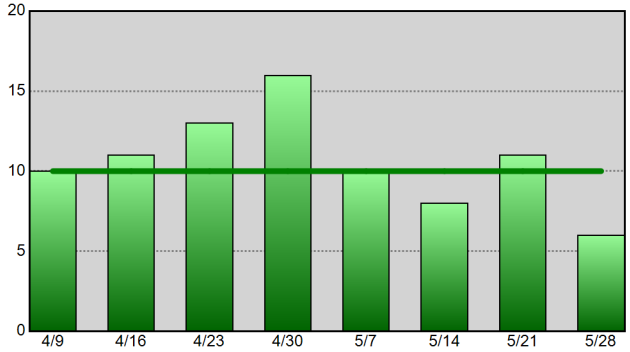

Aggravated Assault - 52wk Avg: 18

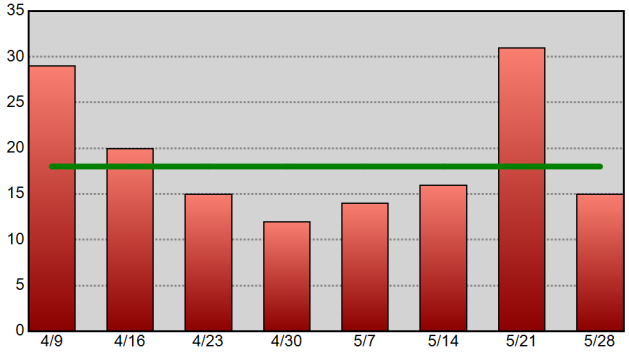

Theft From Vehicle - 52wk Avg: 9

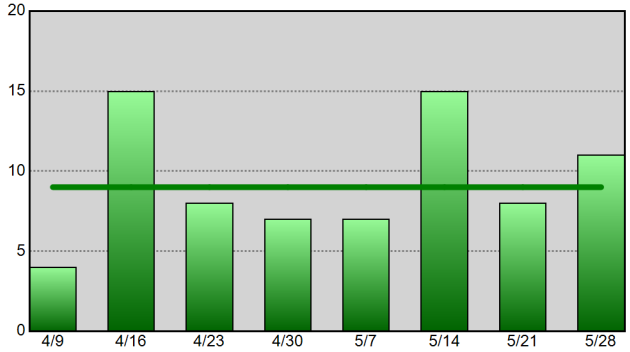

Vehicle Theft - 52wk Avg: 4

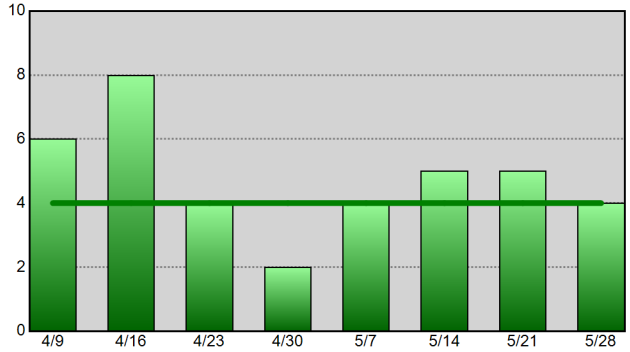

Information summarized for CompStat week ending 05-28-16. The horizontal line on each chart represents the data set's 52-week weekly average.

Sourced from MNPD ARMS on 6/1/2016 10:38:47 AM. The figures above were sourced from incident reports using Uniform Crime Reporting definitions and reporting guidelines, based on the date when the crime was reported. This report is intended to be a management and planning tool and does not reflect the official UCR counts for the department. Incidents where a location is unknown or unspecified are included in the countywide totals.

Madison Precinct UCR Incident Charts

Aggregated by precinct (incident location).

Summarized by CompStat week for past eight weeks.

METROPOLITAN POLICE DEPARTMENT

of Nashville and Davidson County

All Part 1 Incidents - 52wk Avg: 73

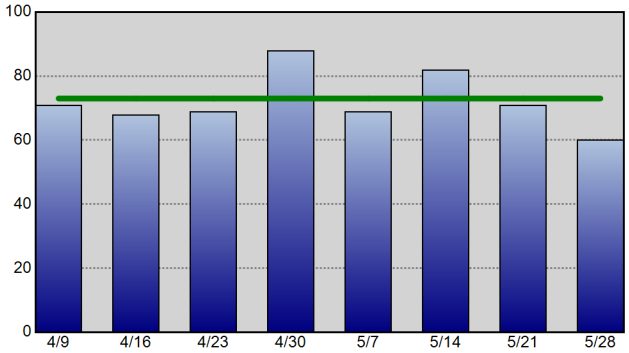

Violent Crime - 52wk Avg: 16

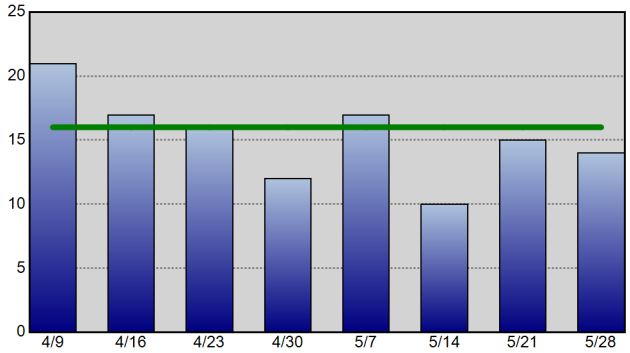

Property Crime - 52wk Avg: 57

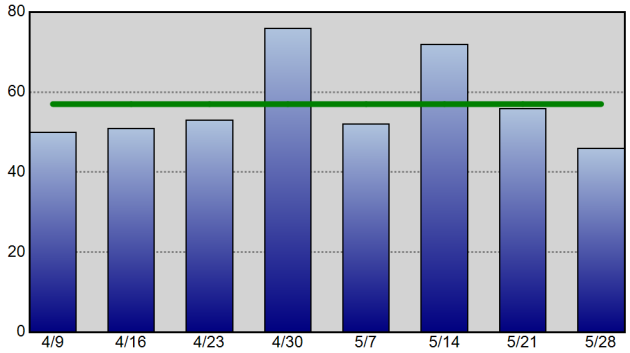

Robbery - 52wk Avg: 3

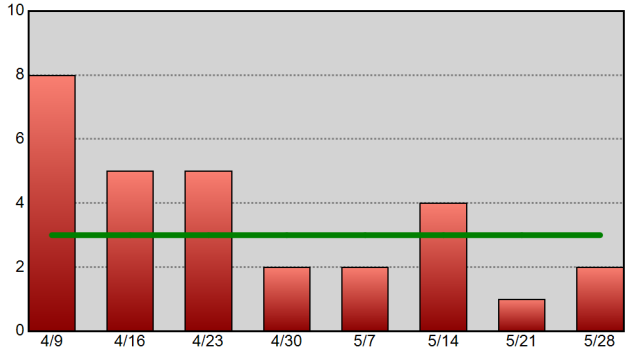

Commercial Burglary - 52wk Avg: 1

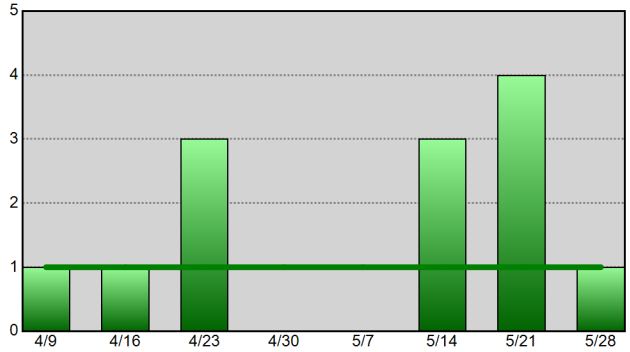

Residential Burglary - 52wk Avg: 10

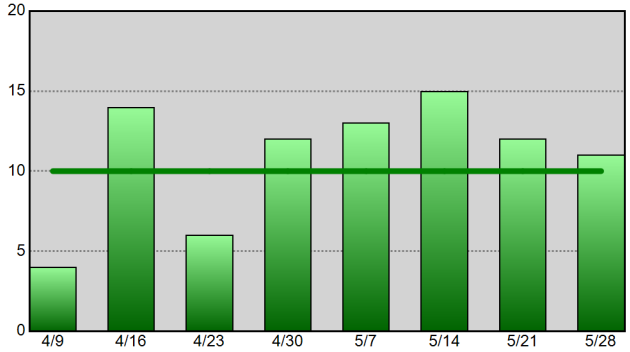

Aggravated Assault - 52wk Avg: 11

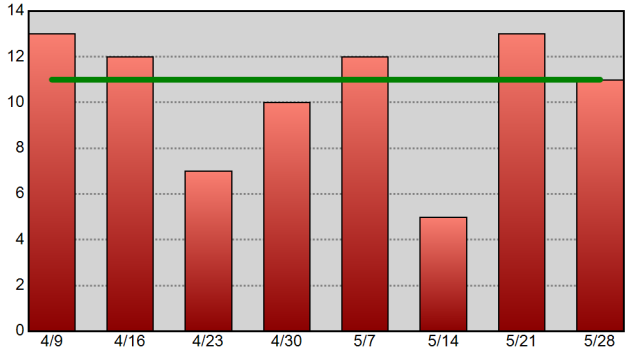

Theft From Vehicle - 52wk Avg: 7

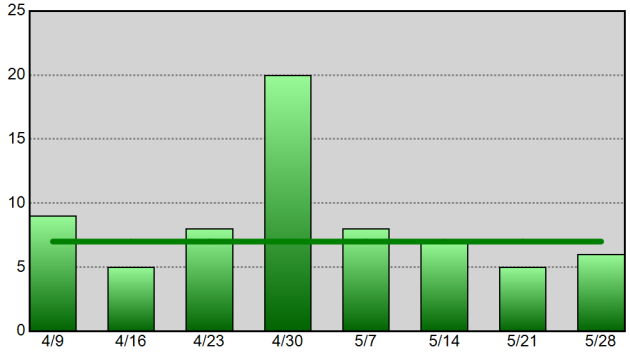

Vehicle Theft - 52wk Avg: 2

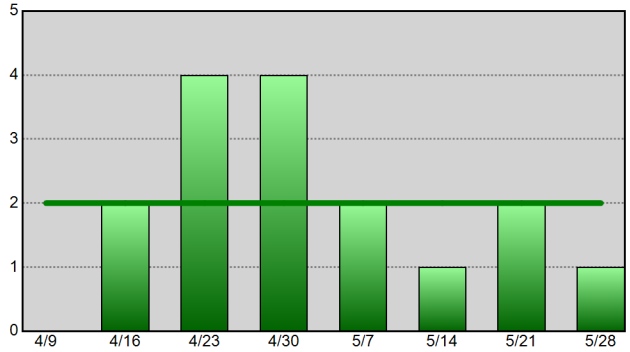

Information summarized for CompStat week ending 05-28-16. The horizontal line on each chart represents the data set's 52-week weekly average.

Sourced from MNPD ARMS on 6/1/2016 10:38:48 AM. The figures above were sourced from incident reports using Uniform Crime Reporting definitions and reporting guidelines, based on the date when the crime was reported. This report is intended to be a management and planning tool and does not reflect the official UCR counts for the department. Incidents where a location is unknown or unspecified are included in the countywide totals.

Midtown Hills Precinct UCR Incident Charts

METROPOLITAN POLICE DEPARTMENT
of Nashville and Davidson County

Aggregated by precinct (incident location).
Summarized by CompStat week for past eight weeks.

All Part 1 Incidents - 52wk Avg: 72

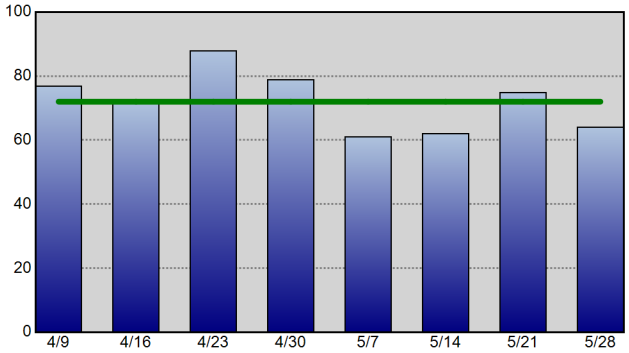

Violent Crime - 52wk Avg: 12

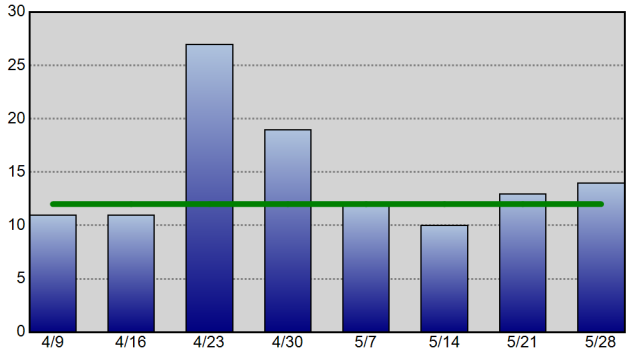

Property Crime - 52wk Avg: 60

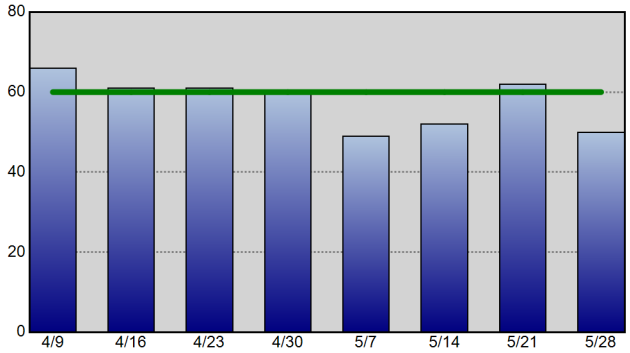

Robbery - 52wk Avg: 3

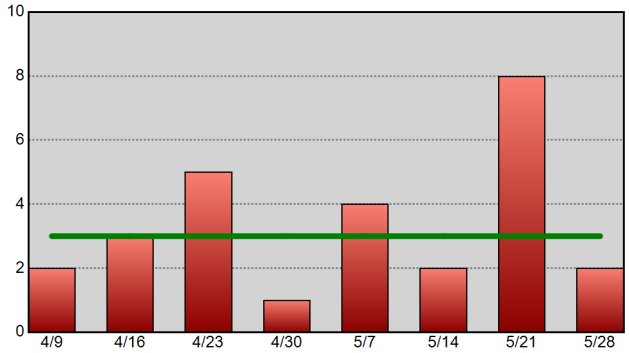

Commercial Burglary - 52wk Avg: 3

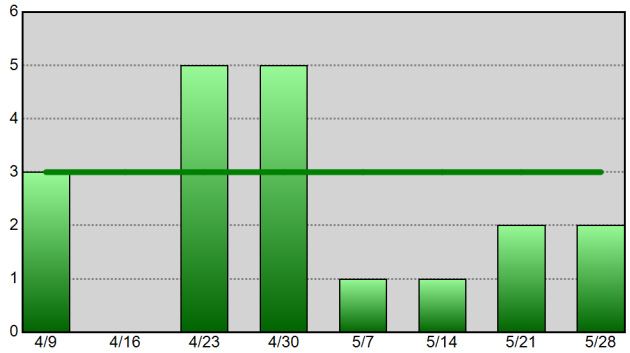

Residential Burglary - 52wk Avg: 8

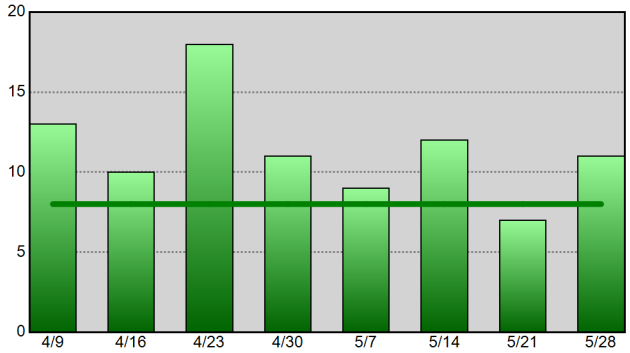

Aggravated Assault - 52wk Avg: 7

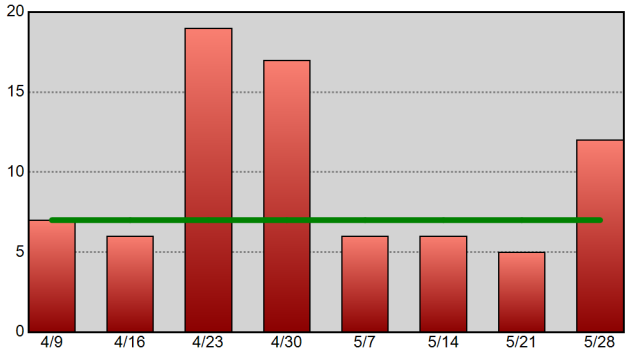

Theft From Vehicle - 52wk Avg: 16

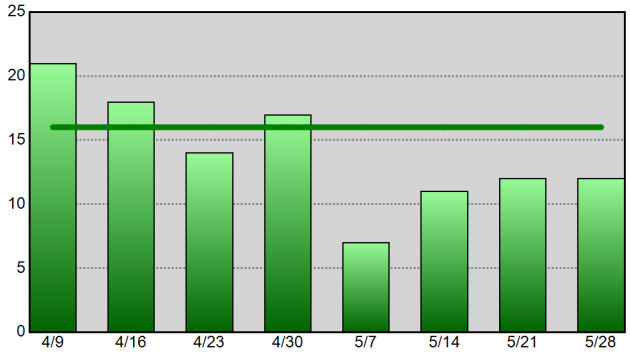

Vehicle Theft - 52wk Avg: 3

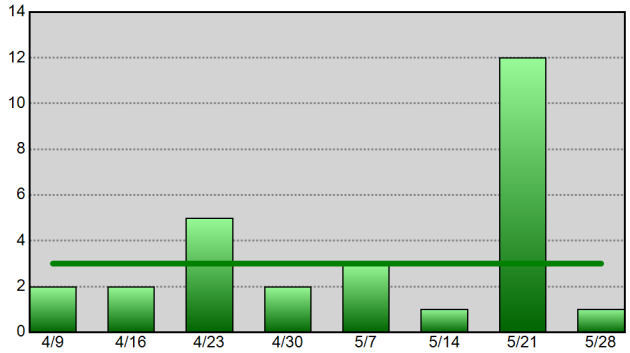

Information summarized for CompStat week ending 05-28-16.
The horizontal line on each chart represents the data set's 52-week weekly average.

Sourced from MNPD ARMS on 6/1/2016 10:38:50 AM. The figures above were sourced from incident reports using Uniform Crime Reporting definitions and reporting guidelines, based on the date when the crime was reported. This report is intended to be a management and planning tool and does not reflect the official UCR counts for the department. Incidents where a location is unknown or unspecified are included in the countywide totals.

UCR Incidents - Annual Totals

Based on date when each incident was reported.

METROPOLITAN POLICE DEPARTMENT

of Nashville and Davidson County

Year End Totals - All Part 1 Incidents (Prior 9 Year Annual Avg: 36,291)

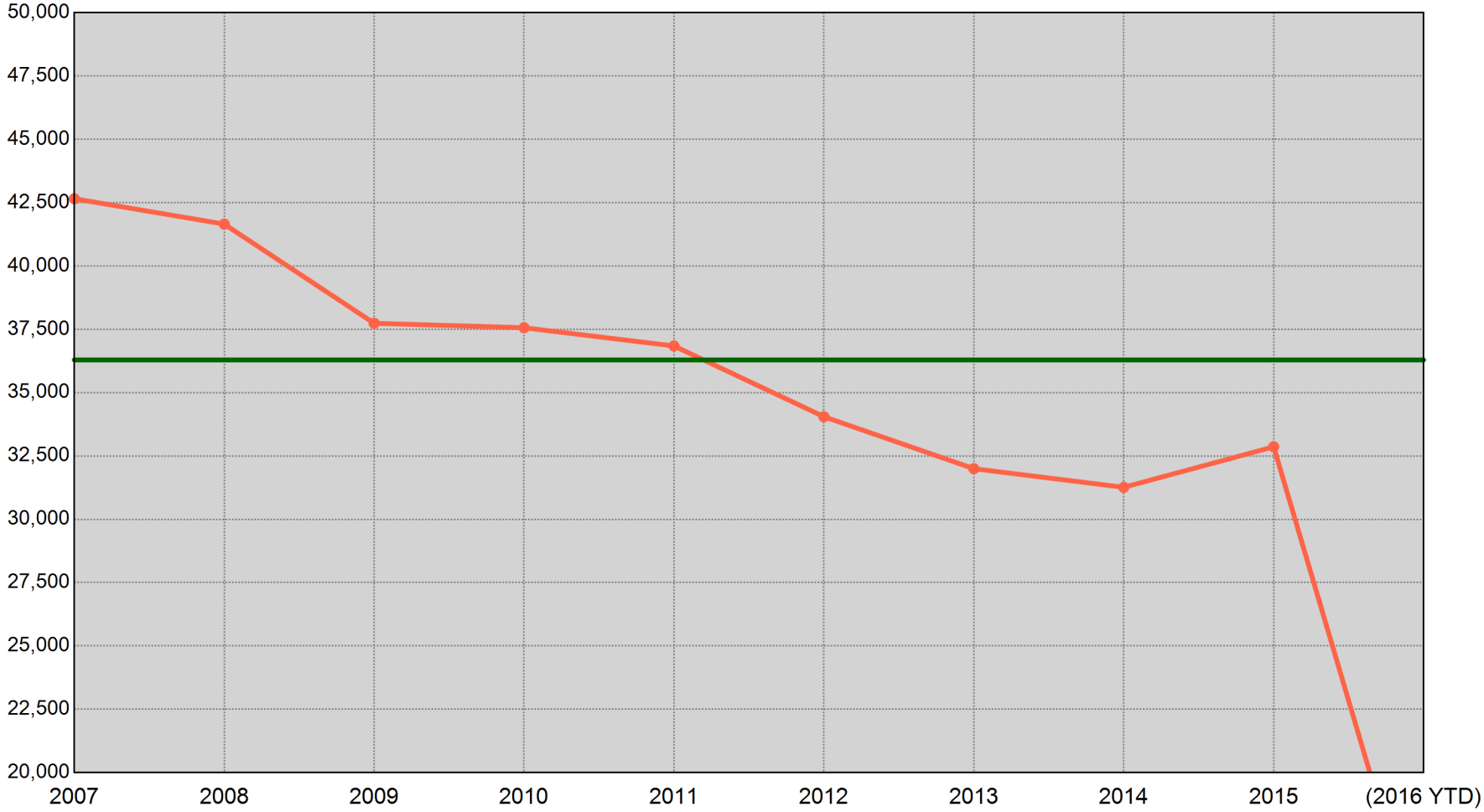

2007	2008	2009	2010	2011	2012	2013	2014	2015	(2016 YTD)
42,656 Incidents	41,654 Incidents	37,738 Incidents	37,561 Incidents	36,842 Incidents	34,050 Incidents	31,997 Incidents	31,262 Incidents	32,861 Incidents	12,812 Incidents

"(2016 YTD)" is a count of UCR incidents reported between 01/01/2016 and 05/28/2016. The green horizontal line represents the average of the nine prior annual totals.

Sourced from MNPD ARMS on 6/1/2016 10:38:52 AM. The figures above were sourced from incident reports using Uniform Crime Reporting definitions and reporting guidelines, based on the date when the crime was reported. This report is intended to be a management and planning tool and does not reflect the official UCR counts for the department. Incidents where a location is unknown or unspecified are included in the countywide totals.

UCR Incidents - YTD Comparisons: All Incidents

METROPOLITAN POLICE DEPARTMENT
of Nashville and Davidson County

Aggregated by precinct (incident location). Based on date when each incident was reported.

		2008 YTD to 2016 YTD	2009 YTD to 2016 YTD	2010 YTD to 2016 YTD	2011 YTD to 2016 YTD	2012 YTD to 2016 YTD	2013 YTD to 2016 YTD	2014 YTD to 2016 YTD	2015 YTD to 2016 YTD	8 YTD Avg to 2016 YTD	5 YTD Avg to 2016 YTD
West	Prior YTD	1,660	1,514	1,654	1,444	1,479	1,712	1,409	1,347	1,527	1,478
	YTD	1,416	1,416	1,416	1,416	1,416	1,416	1,416	1,416	1,416	1,416
	% Change	-14.7%	-6.5%	-14.4%	-1.9%	-4.3%	-17.3%	0.5%	5.1%	-7.3%	-4.2%
East	Prior YTD	1,913	1,850	1,735	1,997	1,803	1,509	1,305	1,442	1,694	1,611
	YTD	1,442	1,442	1,442	1,442	1,442	1,442	1,442	1,442	1,442	1,442
	% Change	-24.6%	-22.1%	-16.9%	-27.8%	-20.0%	-4.4%	10.5%	0.0%	-14.9%	-10.5%
South	Prior YTD	2,839	2,674	2,473	2,728	2,325	2,316	2,298	2,338	2,498	2,401
	YTD	2,583	2,583	2,583	2,583	2,583	2,583	2,583	2,583	2,583	2,583
	% Change	-9.0%	-3.4%	4.4%	-5.3%	11.1%	11.5%	12.4%	10.5%	3.4%	7.6%
Central	Prior YTD	863	703	559	627	692	505	503	497	618	564
	YTD	543	543	543	543	543	543	543	543	543	543
	% Change	-37.1%	-22.8%	-2.9%	-13.4%	-21.5%	7.5%	8.0%	9.3%	-12.1%	-3.7%
Hermitage	Prior YTD	2,630	2,442	2,498	2,354	2,386	2,382	2,161	2,078	2,366	2,272
	YTD	2,388	2,388	2,388	2,388	2,388	2,388	2,388	2,388	2,388	2,388
	% Change	-9.2%	-2.2%	-4.4%	1.4%	0.1%	0.3%	10.5%	14.9%	0.9%	5.1%
North	Prior YTD	1,812	1,744	1,563	1,577	1,568	1,546	1,473	1,461	1,593	1,525
	YTD	1,546	1,546	1,546	1,546	1,546	1,546	1,546	1,546	1,546	1,546
	% Change	-14.7%	-11.4%	-1.1%	-2.0%	-1.4%	0.0%	5.0%	5.8%	-3.0%	1.4%
Madison	Prior YTD	1,839	1,722	1,622	1,467	1,671	1,328	1,297	1,441	1,548	1,440
	YTD	1,486	1,486	1,486	1,486	1,486	1,486	1,486	1,486	1,486	1,486
	% Change	-19.2%	-13.7%	-8.4%	1.3%	-11.1%	11.9%	14.6%	3.1%	-4.0%	3.2%
Midtown Hills	Prior YTD	1,953	1,897	1,809	1,812	1,609	1,560	1,398	1,310	1,668	1,537
	YTD	1,404	1,404	1,404	1,404	1,404	1,404	1,404	1,404	1,404	1,404
	% Change	-28.1%	-26.0%	-22.4%	-22.5%	-12.7%	-10.0%	0.4%	7.2%	-15.8%	-8.7%
Not Validated	Prior YTD	91	101	18	0	2	1	0	5	27	1
	YTD	4	4	4	4	4	4	4	4	4	4
	% Change	-95.6%	-96.0%	-77.8%	-	100.0%	300.0%	-	-20.0%	-85.2%	300.0%
County	Prior YTD	15,600	14,647	13,931	14,006	13,535	12,859	11,844	11,919	13,542	12,832
	YTD	12,812	12,812	12,812	12,812	12,812	12,812	12,812	12,812	12,812	12,812
	% Change	-17.9%	-12.5%	-8.0%	-8.5%	-5.3%	-0.4%	8.2%	7.5%	-5.4%	-0.2%

Information summarized for CompStat week ending 05/28/2016.

Sourced from MNPD ARMS on 6/1/2016 10:38:54 AM. The figures above were sourced from incident reports using Uniform Crime Reporting definitions and reporting guidelines, based on the date when the crime was reported. This report is intended to be a management and planning tool and does not reflect the official UCR counts for the department. Incidents where a location is unknown or unspecified are included in the countywide totals. 'Unknown' refers to records in which the address is listed as 'Unknown' on the incident report. 'Not Validated' refers to records that were entered in with an invalid addresses.

County UCR Incidents - YTD Comparison Charts

Aggregated by precinct (incident location). Based on date when each incident was reported.

METROPOLITAN POLICE DEPARTMENT
of Nashville and Davidson County

All Part 1 Incidents - Annual YTD Avg: 13,827 (Bar Chart)

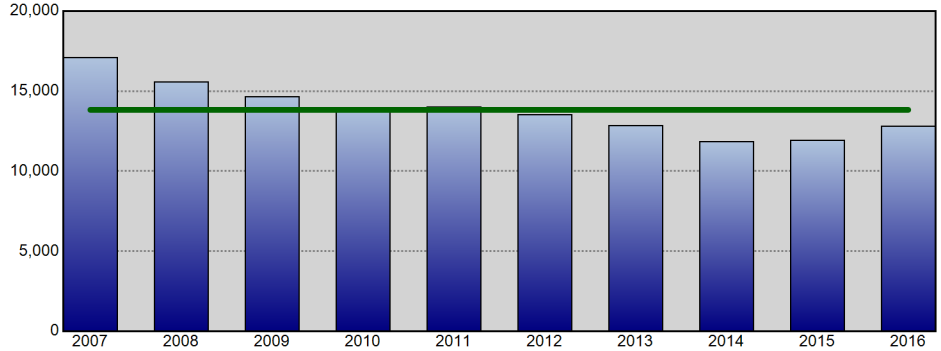

All Part 1 Incidents - Annual YTD Avg: 13,827 (Line Chart)

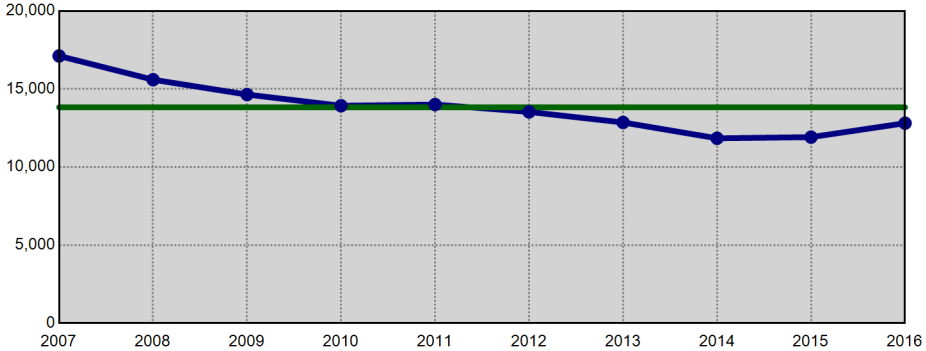

Violent Crime - Annual YTD Avg: 2,951 (Bar Chart)

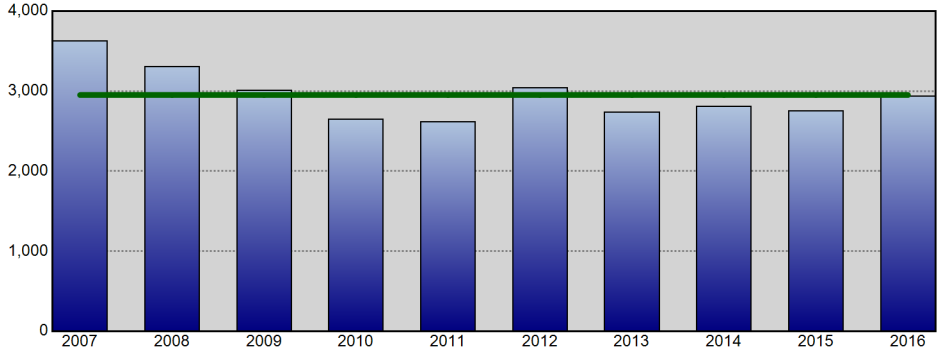

Violent Crime - Annual YTD Avg: 2,951 (Line Chart)

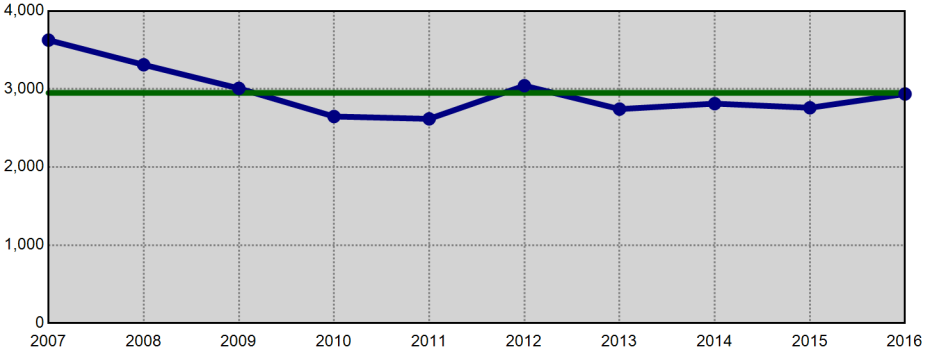

Property Crime - Annual YTD Avg: 10,877 (Bar Chart)

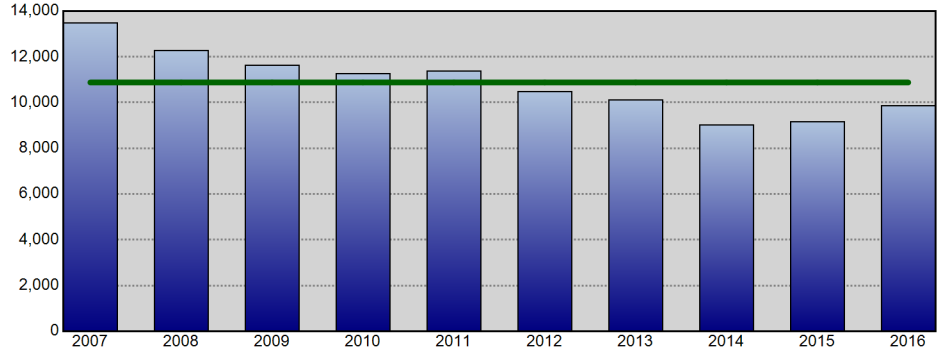

Property Crime - Annual YTD Avg: 10,877 (Line Chart)

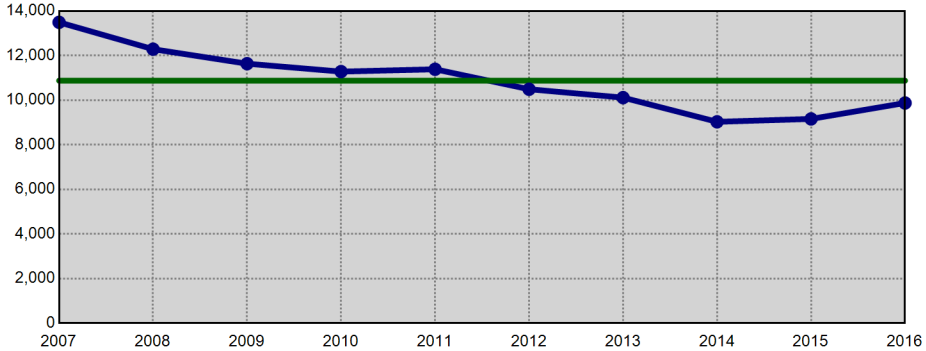

Information summarized for CompStat week ending 05/28/2016. The horizontal line on each chart represents the average of the prior 9 YTD offense totals.

Sourced from MNPD ARMS on 6/1/2016 10:38:54 AM. The figures above were sourced from incident reports using Uniform Crime Reporting definitions and reporting guidelines, based on the date when the crime was reported. This report is intended to be a management and planning tool and does not reflect the official UCR counts for the department. Incidents where a location is unknown or unspecified are included in the countywide totals.

West Precinct UCR Incidents - YTD Comparisons

Aggregated by precinct (incident location). Based on date when each incident was reported.

METROPOLITAN POLICE DEPARTMENT
of Nashville and Davidson County

All Part 1 Incidents - Annual YTD Avg: 1,527 (Bar Chart)

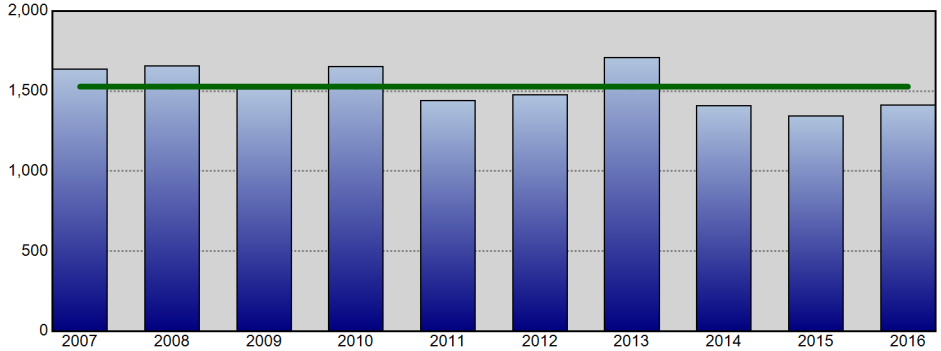

All Part 1 Incidents - Annual YTD Avg: 1,527 (Line Chart)

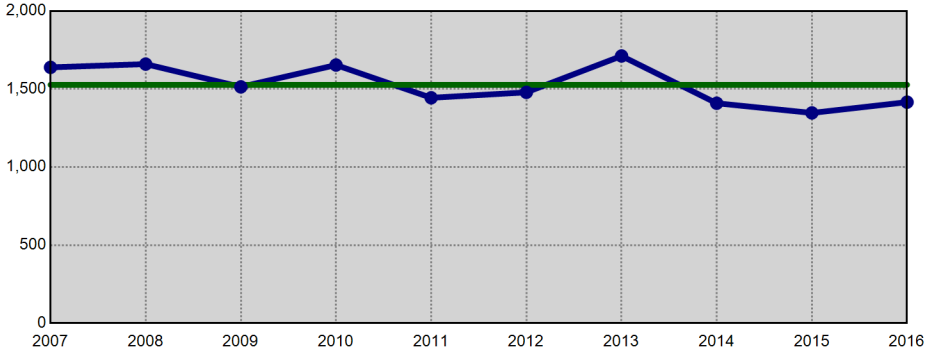

Violent Crime - Annual YTD Avg: 203 (Bar Chart)

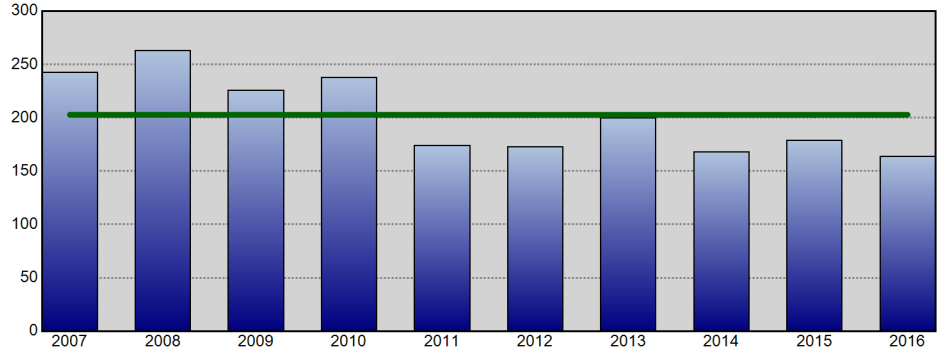

Violent Crime - Annual YTD Avg: 203 (Line Chart)

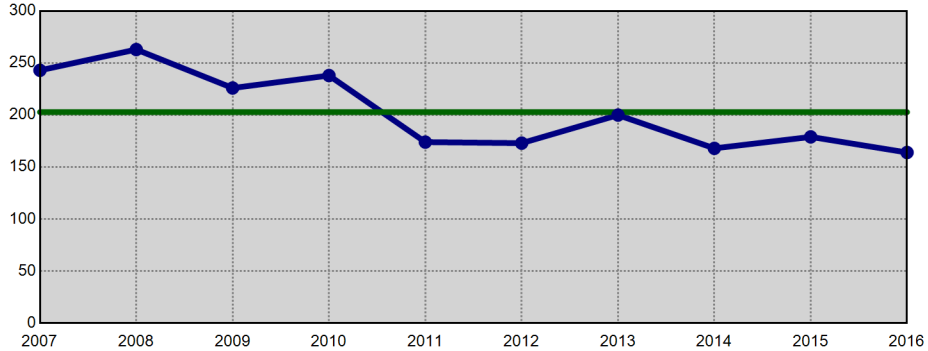

Property Crime - Annual YTD Avg: 1,325 (Bar Chart)

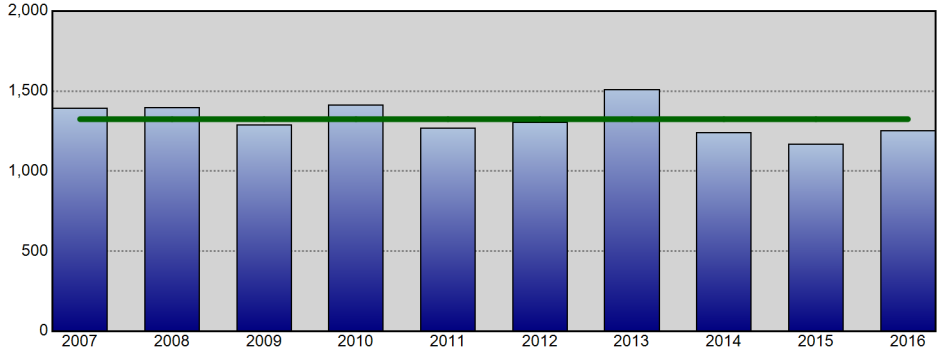

Property Crime - Annual YTD Avg: 1,325 (Line Chart)

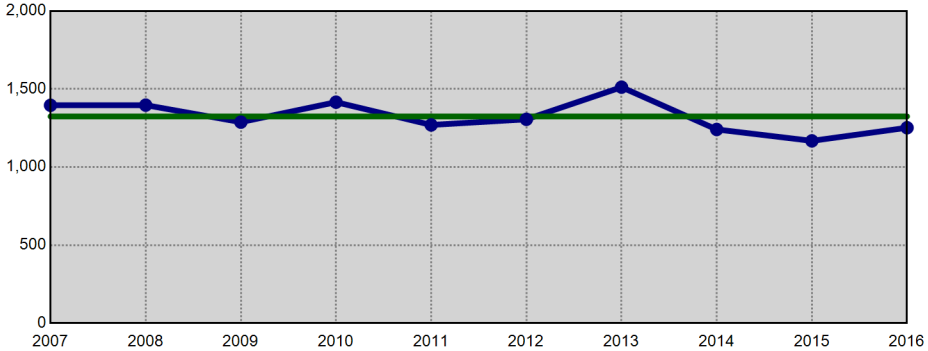

Information summarized for CompStat week ending 05/28/2016. The horizontal line on each chart represents the average of the prior 9 YTD offense totals.

Sourced from MNPD ARMS on 6/1/2016 10:38:56 AM. The figures above were sourced from incident reports using Uniform Crime Reporting definitions and reporting guidelines, based on the date when the crime was reported. This report is intended to be a management and planning tool and does not reflect the official UCR counts for the department. Incidents where a location is unknown or unspecified are included in the countywide totals.

East Precinct UCR Incidents - YTD Comparisons

Aggregated by precinct (incident location). Based on date when each incident was reported.

METROPOLITAN POLICE DEPARTMENT
of Nashville and Davidson County

All Part 1 Incidents - Annual YTD Avg: 1,740 (Bar Chart)

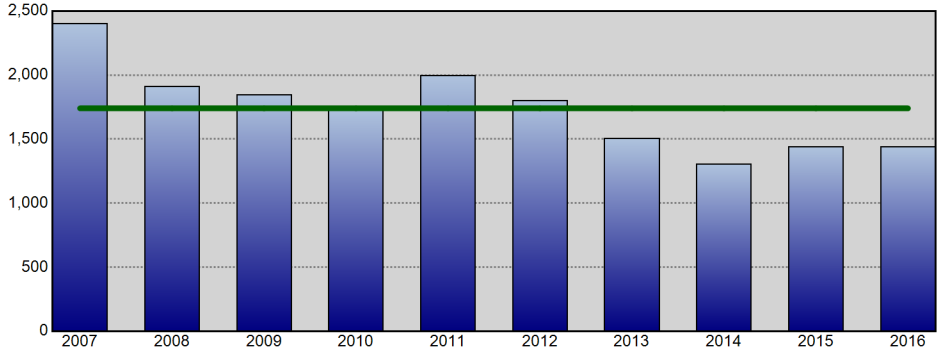

All Part 1 Incidents - Annual YTD Avg: 1,740 (Line Chart)

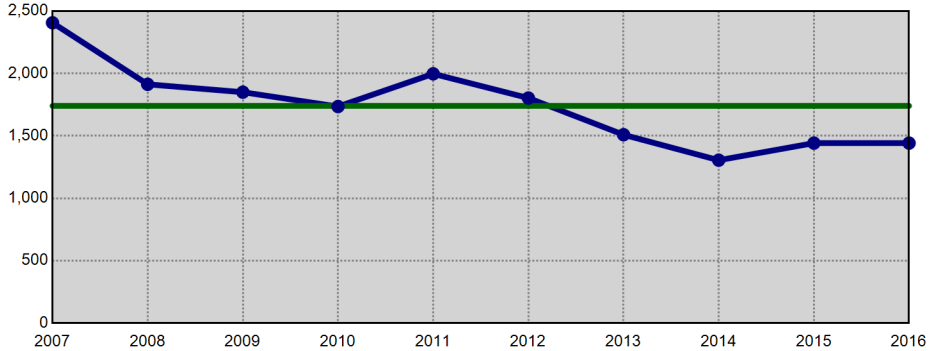

Violent Crime - Annual YTD Avg: 482 (Bar Chart)

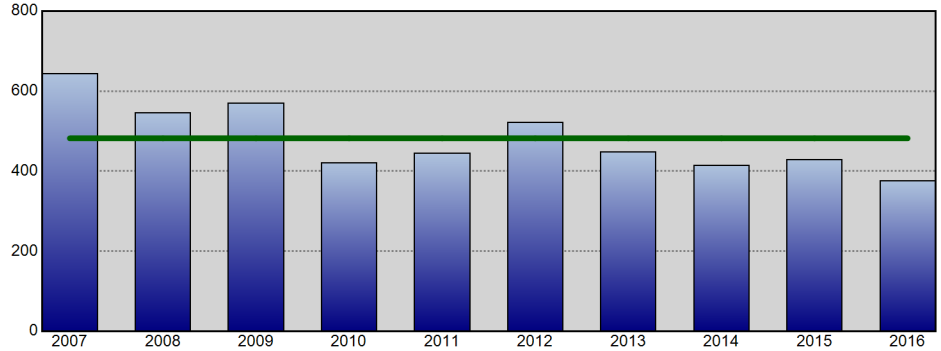

Violent Crime - Annual YTD Avg: 482 (Line Chart)

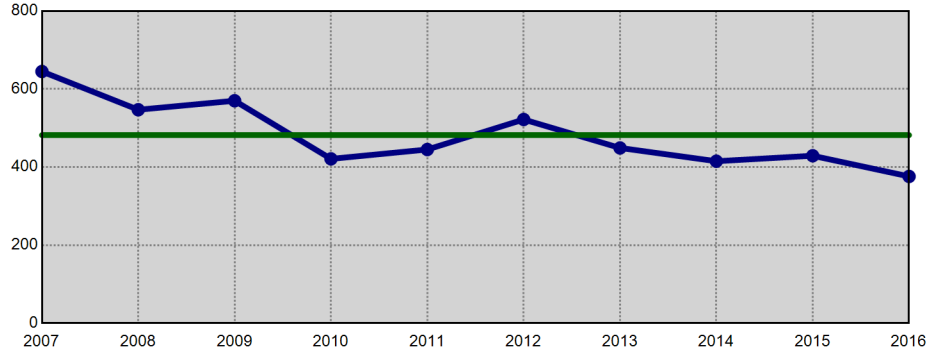

Property Crime - Annual YTD Avg: 1,258 (Bar Chart)

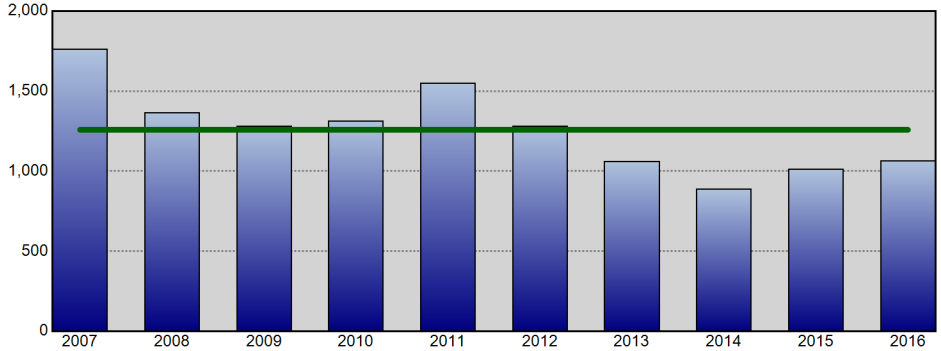

Property Crime - Annual YTD Avg: 1,258 (Line Chart)

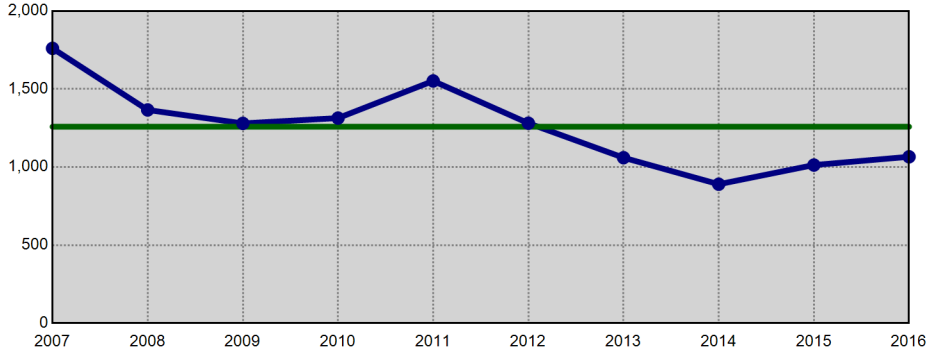

Information summarized for CompStat week ending 05/28/2016. The horizontal line on each chart represents the average of the prior 9 YTD offense totals.

Sourced from MNPD ARMS on 6/1/2016 10:38:58 AM. The figures above were sourced from incident reports using Uniform Crime Reporting definitions and reporting guidelines, based on the date when the crime was reported. This report is intended to be a management and planning tool and does not reflect the official UCR counts for the department. Incidents where a location is unknown or unspecified are included in the countywide totals.

South Precinct UCR Incidents - YTD Comparisons

Aggregated by precinct (incident location). Based on date when each incident was reported.

METROPOLITAN POLICE DEPARTMENT
of Nashville and Davidson County

All Part 1 Incidents - Annual YTD Avg: 2,580 (Bar Chart)

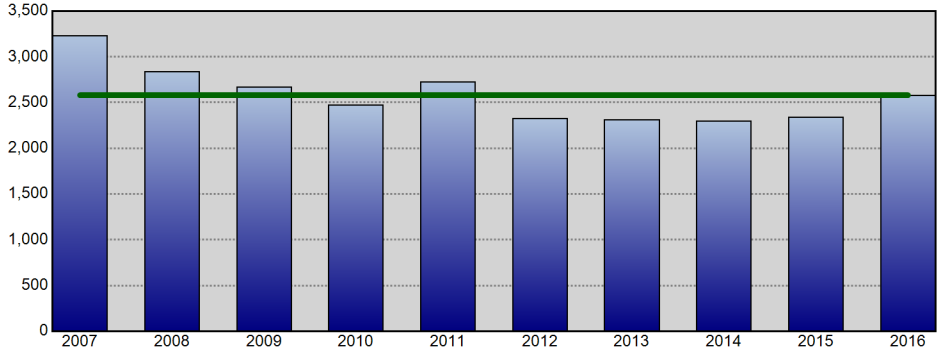

All Part 1 Incidents - Annual YTD Avg: 2,580 (Line Chart)

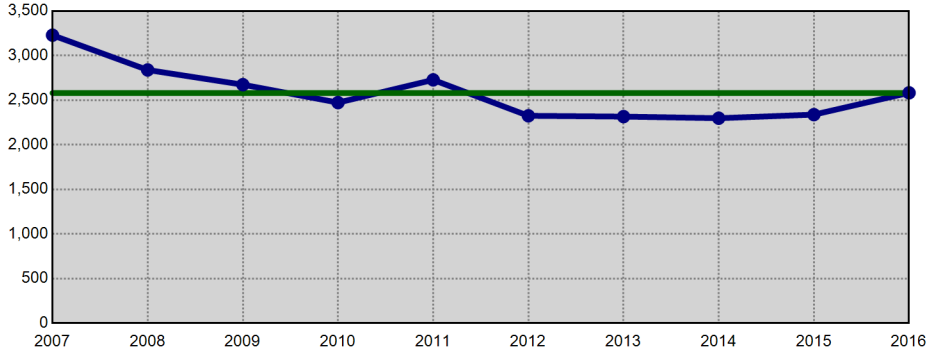

Violent Crime - Annual YTD Avg: 541 (Bar Chart)

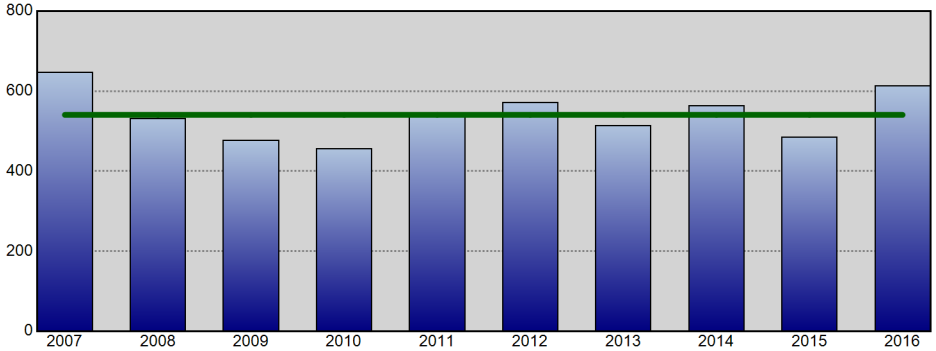

Violent Crime - Annual YTD Avg: 541 (Line Chart)

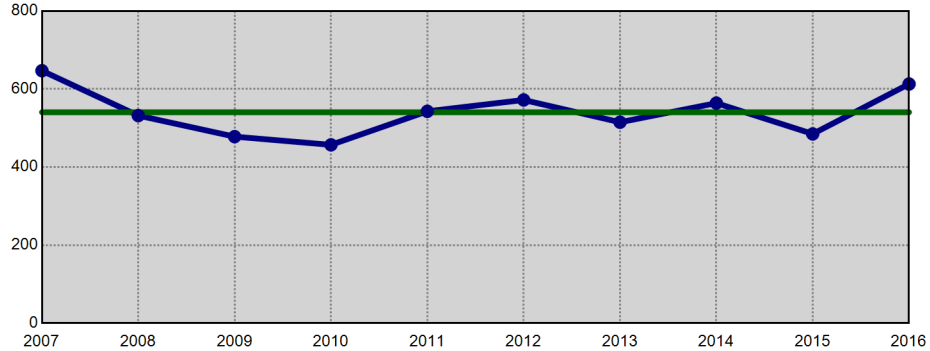

Property Crime - Annual YTD Avg: 2,040 (Bar Chart)

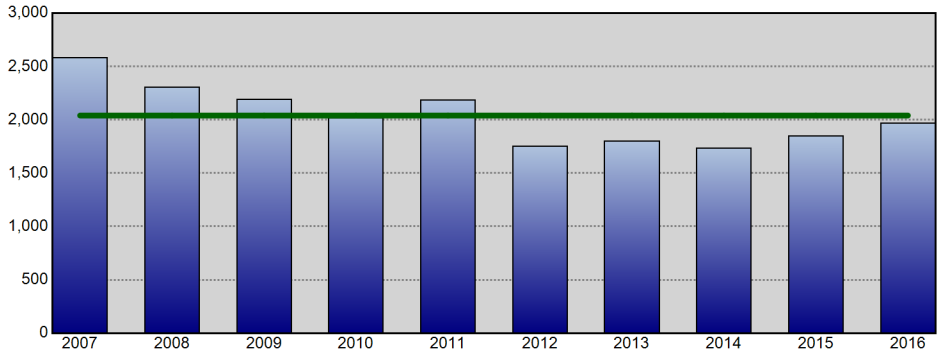

Property Crime - Annual YTD Avg: 2,040 (Line Chart)

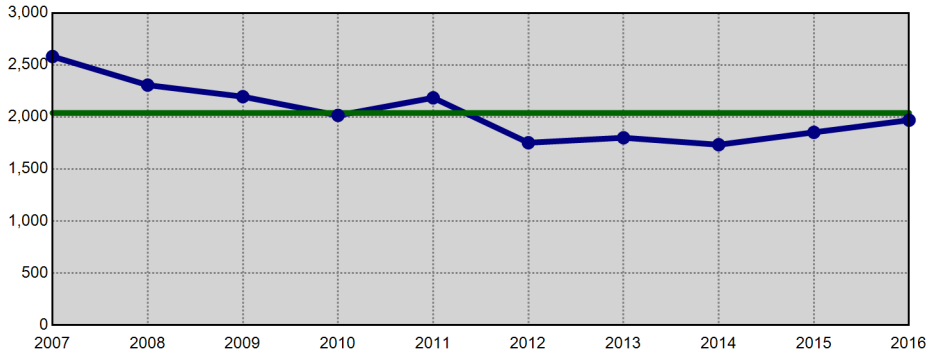

Information summarized for CompStat week ending 05/28/2016. The horizontal line on each chart represents the average of the prior 9 YTD offense totals.

Sourced from MNPD ARMS on 6/1/2016 10:39:00 AM. The figures above were sourced from incident reports using Uniform Crime Reporting definitions and reporting guidelines, based on the date when the crime was reported. This report is intended to be a management and planning tool and does not reflect the official UCR counts for the department. Incidents where a location is unknown or unspecified are included in the countywide totals.

Central Precinct UCR Incidents - YTD Comparisons

METROPOLITAN POLICE DEPARTMENT
of Nashville and Davidson County

Aggregated by precinct (incident location). Based on date when each incident was reported.

All Part 1 Incidents - Annual YTD Avg: 634 (Bar Chart)

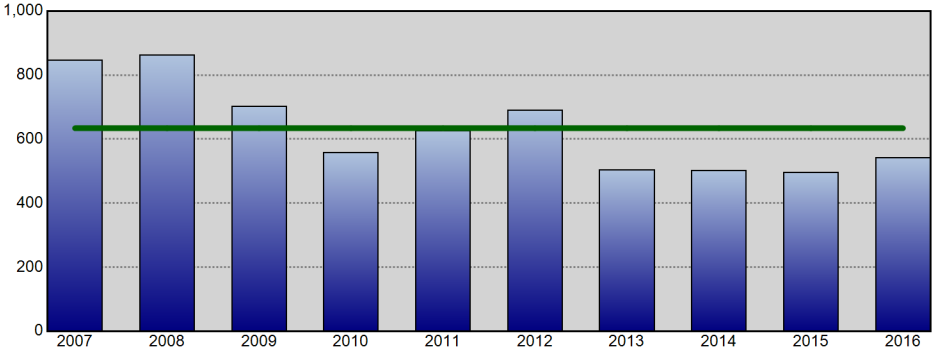

All Part 1 Incidents - Annual YTD Avg: 634 (Line Chart)

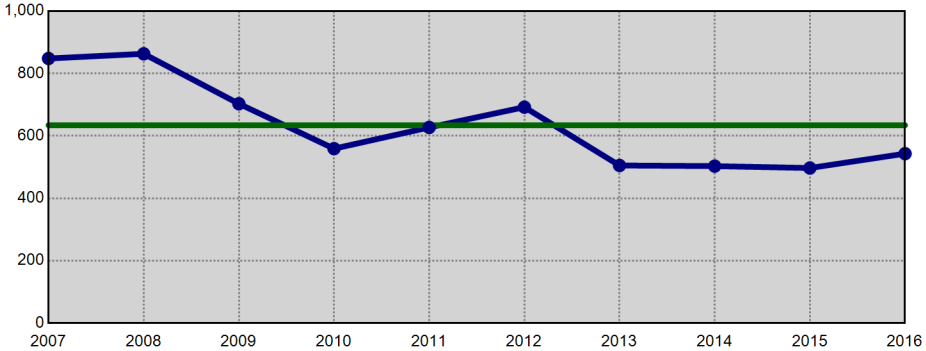

Violent Crime - Annual YTD Avg: 139 (Bar Chart)

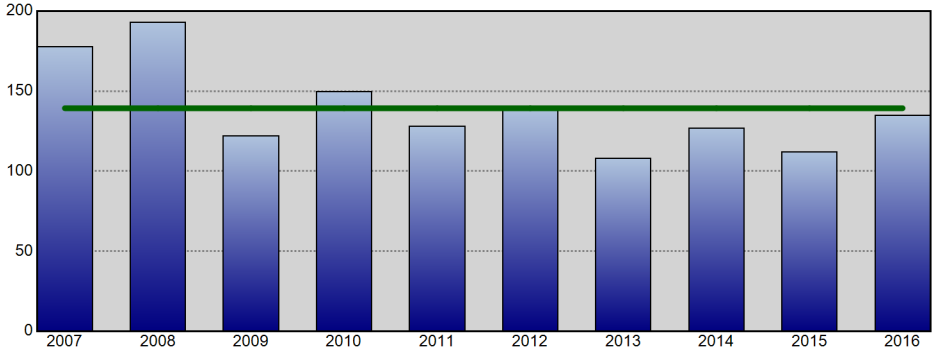

Violent Crime - Annual YTD Avg: 139 (Line Chart)

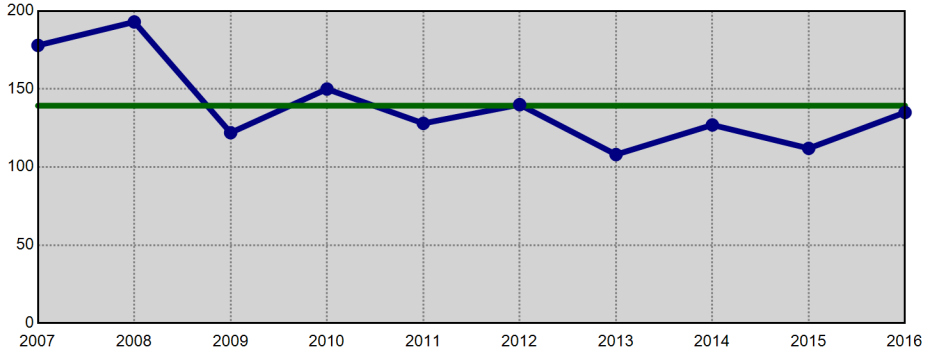

Property Crime - Annual YTD Avg: 495 (Bar Chart)

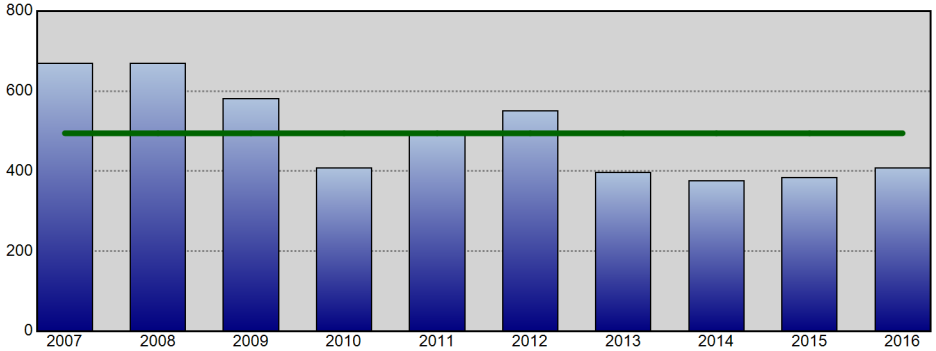

Property Crime - Annual YTD Avg: 495 (Line Chart)

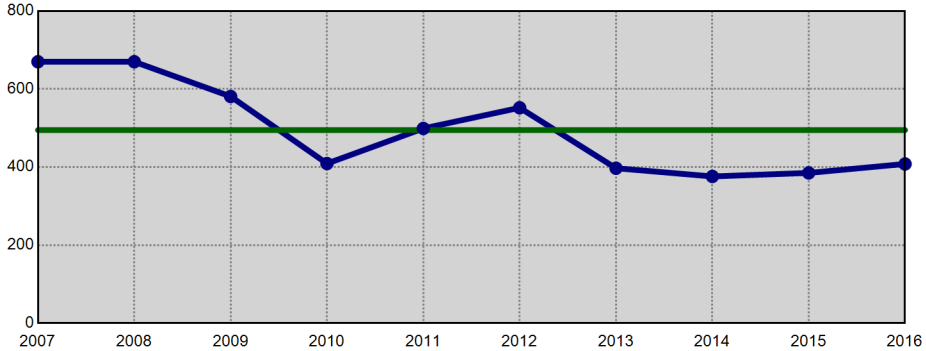

Information summarized for CompStat week ending 05/28/2016. The horizontal line on each chart represents the average of the prior 9 YTD offense totals.

Sourced from MNPD ARMS on 6/1/2016 10:39:02 AM. The figures above were sourced from incident reports using Uniform Crime Reporting definitions and reporting guidelines, based on the date when the crime was reported. This report is intended to be a management and planning tool and does not reflect the official UCR counts for the department. Incidents where a location is unknown or unspecified are included in the countywide totals.

Hermitage Precinct UCR Incidents - YTD Comparisons

Aggregated by precinct (incident location). Based on date when each incident was reported.

METROPOLITAN POLICE DEPARTMENT
of Nashville and Davidson County

All Part 1 Incidents - Annual YTD Avg: 2,392 (Bar Chart)

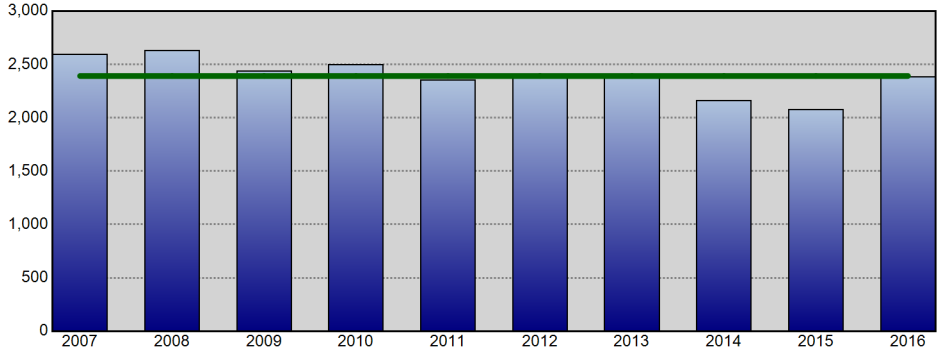

All Part 1 Incidents - Annual YTD Avg: 2,392 (Line Chart)

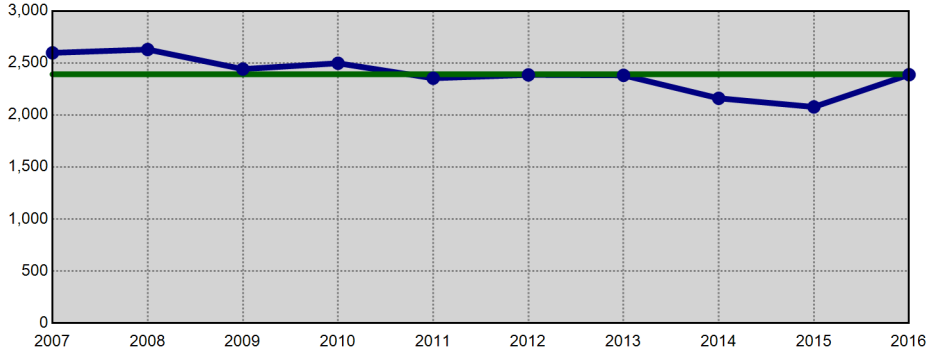

Violent Crime - Annual YTD Avg: 476 (Bar Chart)

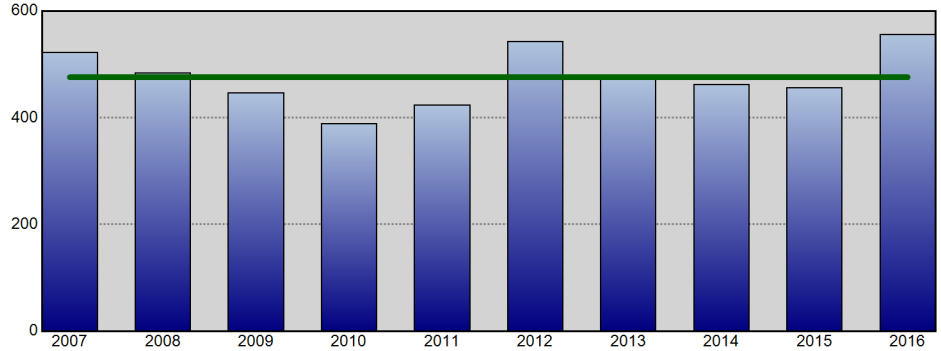

Violent Crime - Annual YTD Avg: 476 (Line Chart)

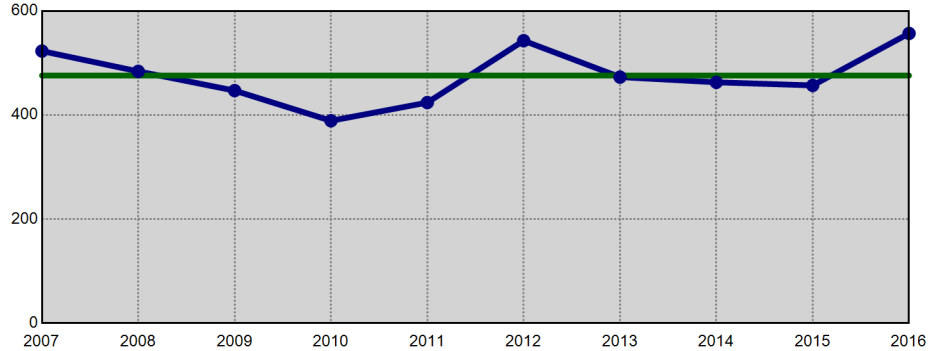

Property Crime - Annual YTD Avg: 1,916 (Bar Chart)

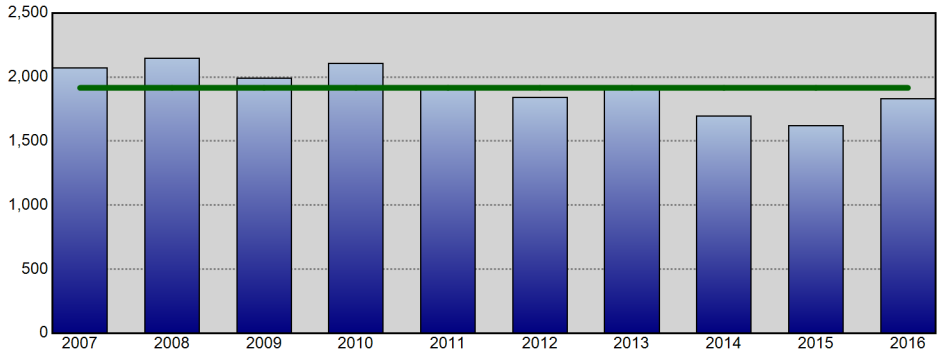

Property Crime - Annual YTD Avg: 1,916 (Line Chart)

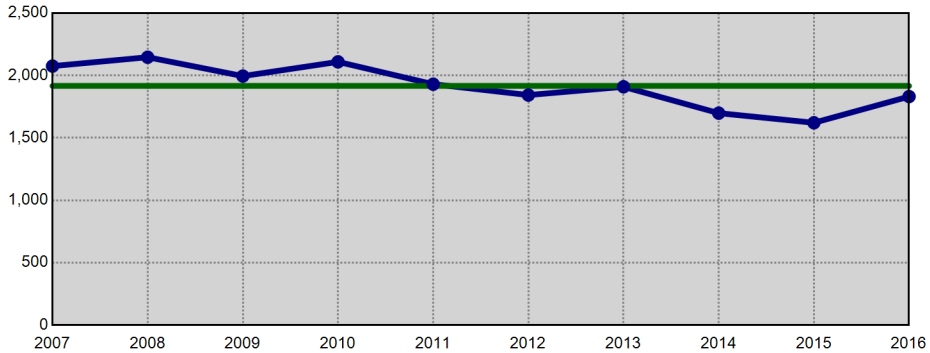

Information summarized for CompStat week ending 05/28/2016. The horizontal line on each chart represents the average of the prior 9 YTD offense totals.

Sourced from MNPD ARMS on 6/1/2016 10:39:03 AM. The figures above were sourced from incident reports using Uniform Crime Reporting definitions and reporting guidelines, based on the date when the crime was reported. This report is intended to be a management and planning tool and does not reflect the official UCR counts for the department. Incidents where a location is unknown or unspecified are included in the countywide totals.

North Precinct UCR Incidents - YTD Comparisons

Aggregated by precinct (incident location). Based on date when each incident was reported.

METROPOLITAN POLICE DEPARTMENT
of Nashville and Davidson County

All Part 1 Incidents - Annual YTD Avg: 1,630 (Bar Chart)

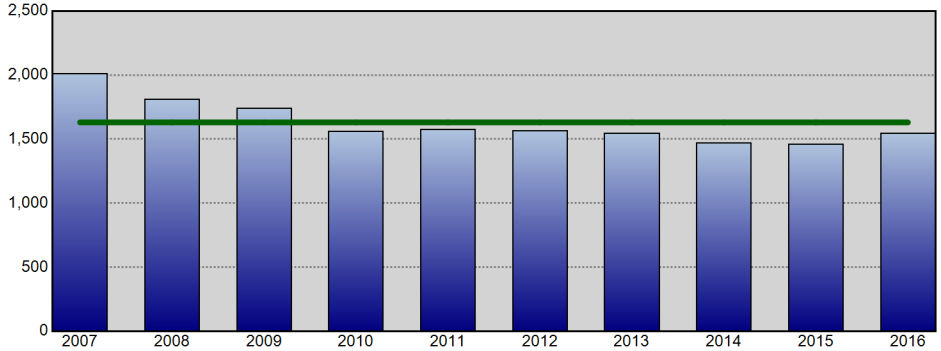

All Part 1 Incidents - Annual YTD Avg: 1,630 (Line Chart)

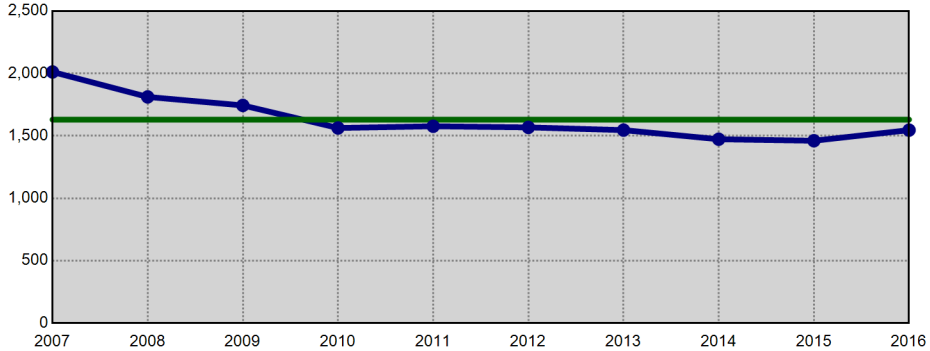

Violent Crime - Annual YTD Avg: 501 (Bar Chart)

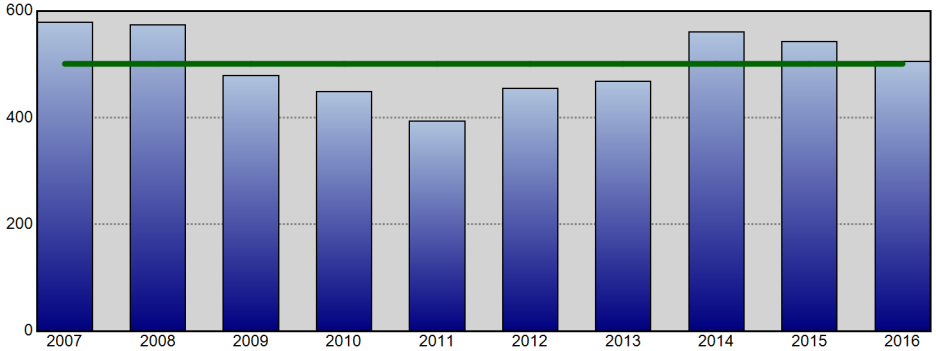

Violent Crime - Annual YTD Avg: 501 (Line Chart)

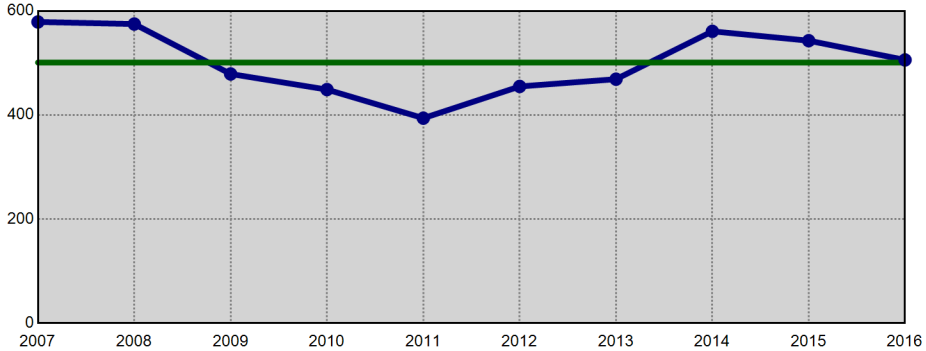

Property Crime - Annual YTD Avg: 1,129 (Bar Chart)

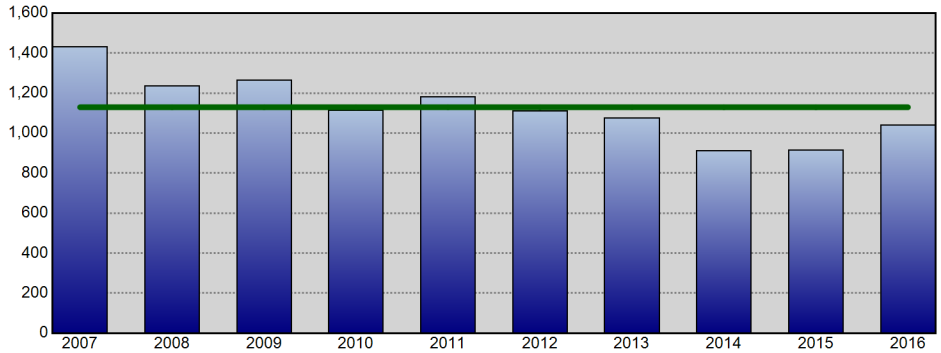

Property Crime - Annual YTD Avg: 1,129 (Line Chart)

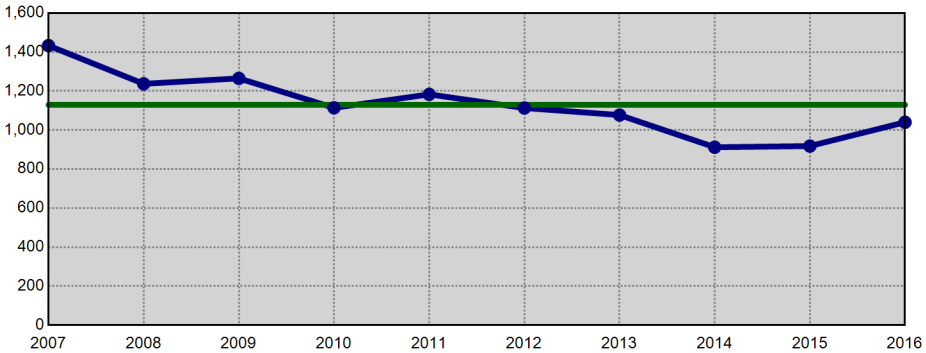

Information summarized for CompStat week ending 05/28/2016. The horizontal line on each chart represents the average of the prior 9 YTD offense totals.

Sourced from MNPD ARMS on 6/1/2016 10:39:05 AM. The figures above were sourced from incident reports using Uniform Crime Reporting definitions and reporting guidelines, based on the date when the crime was reported. This report is intended to be a management and planning tool and does not reflect the official UCR counts for the department. Incidents where a location is unknown or unspecified are included in the countywide totals.

Madison Precinct UCR Incidents - YTD Comparisons

METROPOLITAN POLICE DEPARTMENT
of Nashville and Davidson County

Aggregated by precinct (incident location). Based on date when each incident was reported.

All Part 1 Incidents - Annual YTD Avg: 1,577 (Bar Chart)

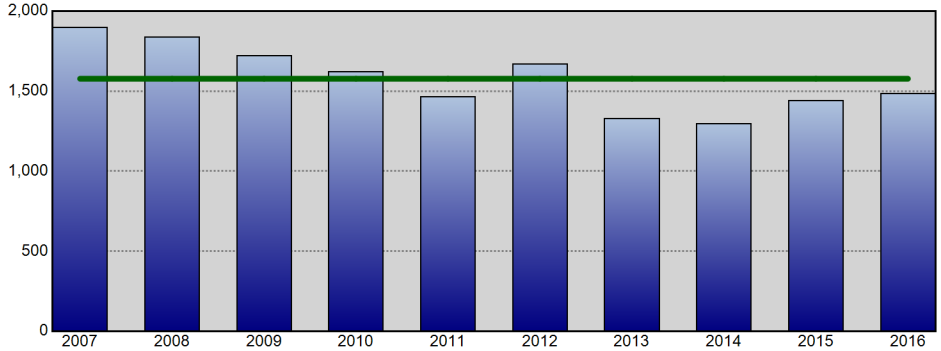

All Part 1 Incidents - Annual YTD Avg: 1,577 (Line Chart)

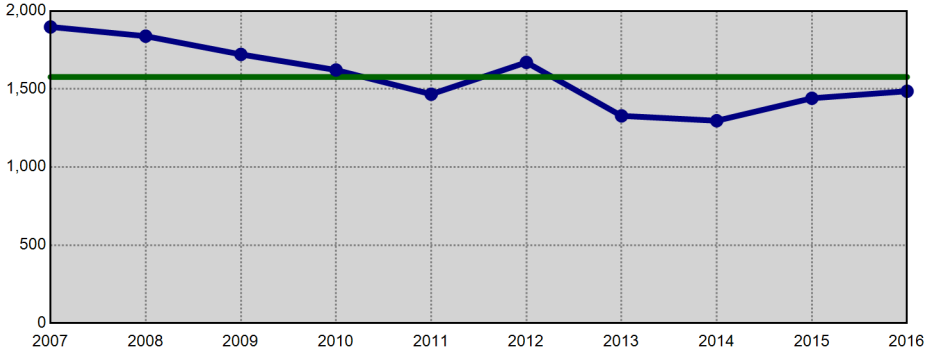

Violent Crime - Annual YTD Avg: 323 (Bar Chart)

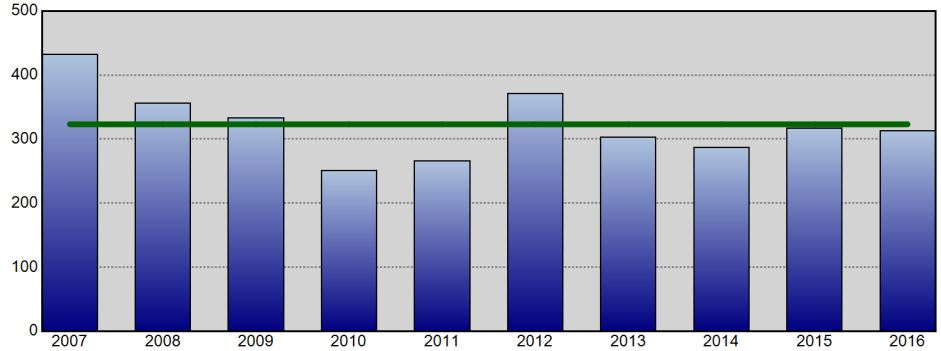

Violent Crime - Annual YTD Avg: 323 (Line Chart)

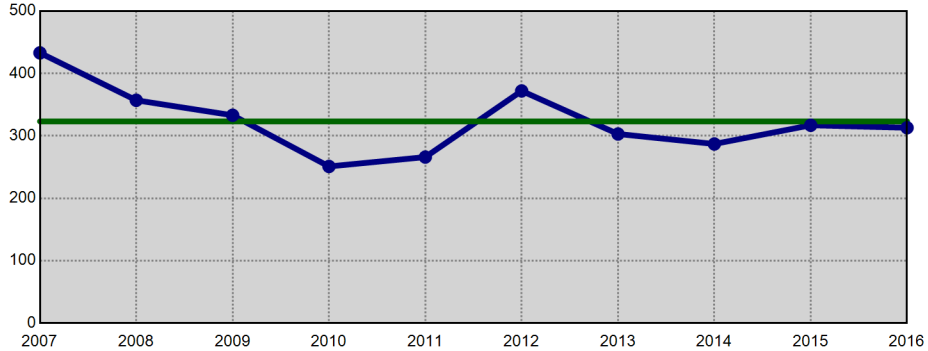

Property Crime - Annual YTD Avg: 1,254 (Bar Chart)

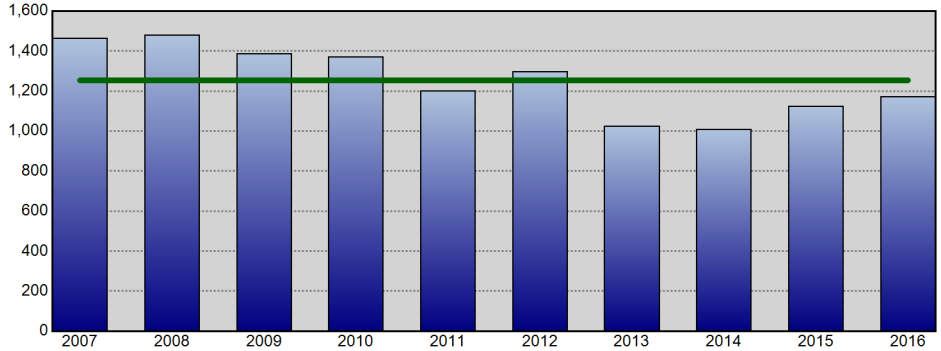

Property Crime - Annual YTD Avg: 1,254 (Line Chart)

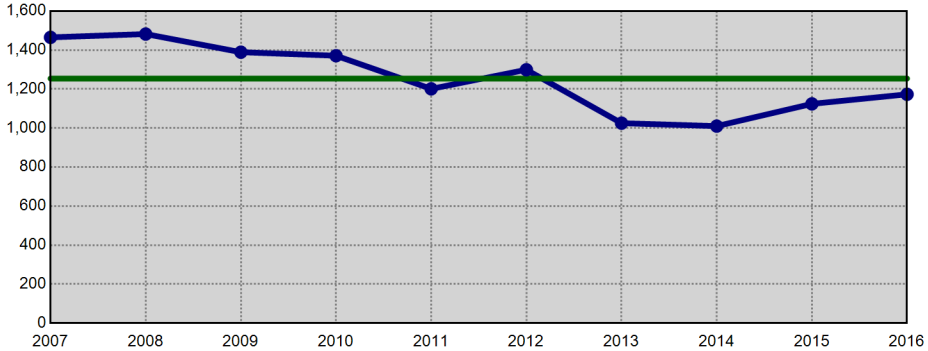

Information summarized for CompStat week ending 05/28/2016. The horizontal line on each chart represents the average of the prior 9 YTD offense totals.

Sourced from MNPD ARMS on 6/1/2016 10:39:07 AM. The figures above were sourced from incident reports using Uniform Crime Reporting definitions and reporting guidelines, based on the date when the crime was reported. This report is intended to be a management and planning tool and does not reflect the official UCR counts for the department. Incidents where a location is unknown or unspecified are included in the countywide totals.

Midtown Hills Precinct UCR Incidents - YTD Comparisons

Aggregated by precinct (incident location). Based on date when each incident was reported.

METROPOLITAN POLICE DEPARTMENT
of Nashville and Davidson County

All Part 1 Incidents - Annual YTD Avg: 1,716 (Bar Chart)

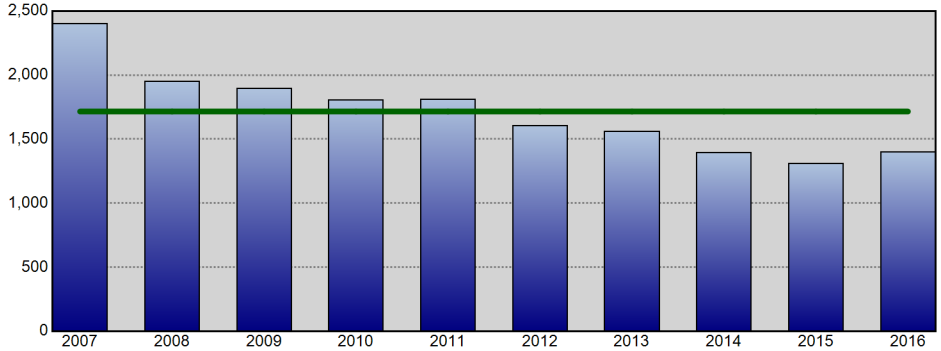

All Part 1 Incidents - Annual YTD Avg: 1,716 (Line Chart)

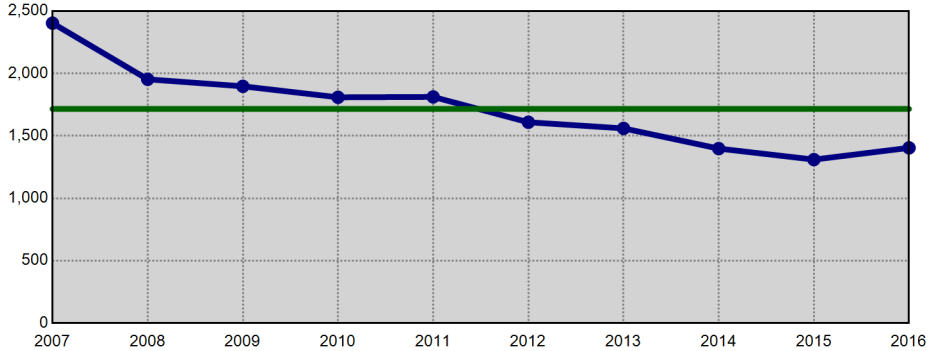

Violent Crime - Annual YTD Avg: 268 (Bar Chart)

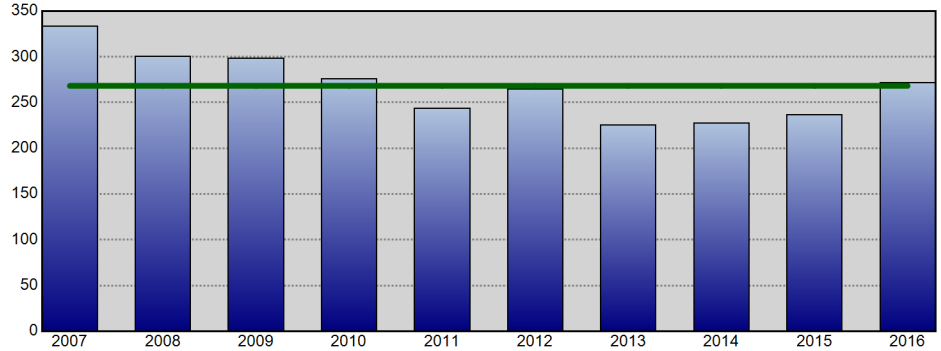

Violent Crime - Annual YTD Avg: 268 (Line Chart)

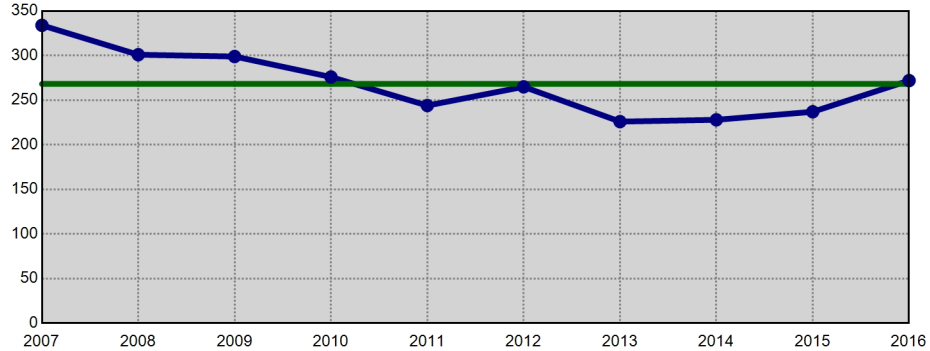

Property Crime - Annual YTD Avg: 1,447 (Bar Chart)

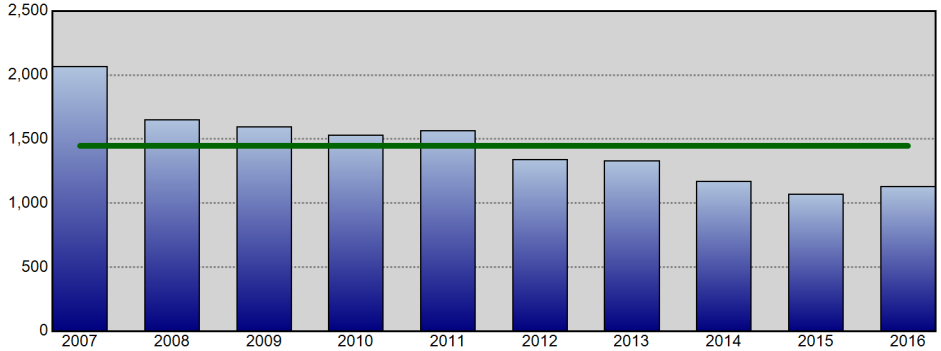

Property Crime - Annual YTD Avg: 1,447 (Line Chart)

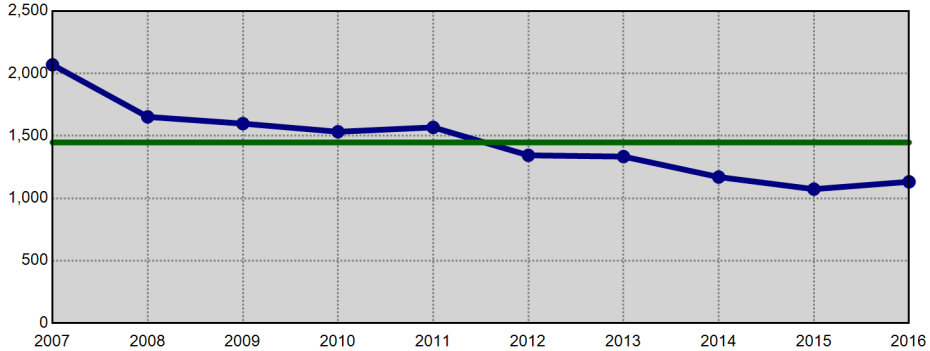

Information summarized for CompStat week ending 05/28/2016. The horizontal line on each chart represents the average of the prior 9 YTD offense totals.

Sourced from MNPD ARMS on 6/1/2016 10:39:09 AM. The figures above were sourced from incident reports using Uniform Crime Reporting definitions and reporting guidelines, based on the date when the crime was reported. This report is intended to be a management and planning tool and does not reflect the official UCR counts for the department. Incidents where a location is unknown or unspecified are included in the countywide totals.

County Calendar Year to Calendar Year Comparison

METROPOLITAN POLICE DEPARTMENT
of Nashville and Davidson County

Comparisons of Annual Totals for the Past Ten Years

Aggregated by precinct (incident location). Based on date when each incident was reported.

		Homicide	Forcible Rape	Commercial Robbery	Street Robbery	Total Robbery	Aggravated Assault	Commercial Burglary	Residential Burglary	Total Burglary	Larceny	Auto Theft	Violent Offenses	Property Offenses	Part I Offenses
2014 to	2014	43	601	209	1,329	1,538	5,262	939	3,837	4,776	17,921	1,121	7,444	23,818	31,262
2015	2015	79	606	251	1,650	1,901	4,923	908	4,210	5,118	18,791	1,443	7,509	25,352	32,861
	% Change	83.7%	0.8%	20.1%	24.2%	23.6%	-6.4%	-3.3%	9.7%	7.2%	4.9%	28.7%	0.9%	6.4%	5.1%
2013 to	2013	42	529	225	1,409	1,634	4,808	890	4,788	5,678	18,103	1,203	7,013	24,984	31,997
2015	2015	79	606	251	1,650	1,901	4,923	908	4,210	5,118	18,791	1,443	7,509	25,352	32,861
	% Change	88.1%	14.6%	11.6%	17.1%	16.3%	2.4%	2.0%	-12.1%	-9.9%	3.8%	20.0%	7.1%	1.5%	2.7%
2012 to	2012	62	545	237	1,480	1,717	5,375	1,012	4,733	5,745	19,220	1,386	7,699	26,351	34,050
2015	2015	79	606	251	1,650	1,901	4,923	908	4,210	5,118	18,791	1,443	7,509	25,352	32,861
	% Change	27.4%	11.2%	5.9%	11.5%	10.7%	-8.4%	-10.3%	-11.1%	-10.9%	-2.2%	4.1%	-2.5%	-3.8%	-3.5%
2011 to	2011	51	551	290	1,588	1,878	4,921	1,118	6,301	7,419	20,252	1,770	7,401	29,441	36,842
2015	2015	79	606	251	1,650	1,901	4,923	908	4,210	5,118	18,791	1,443	7,509	25,352	32,861
	% Change	54.9%	10.0%	-13.4%	3.9%	1.2%	0.0%	-18.8%	-33.2%	-31.0%	-7.2%	-18.5%	1.5%	-13.9%	-10.8%
2010 to	2010	60	494	298	1,506	1,804	4,736	1,157	6,662	7,819	21,018	1,630	7,094	30,467	37,561
2015	2015	79	606	251	1,650	1,901	4,923	908	4,210	5,118	18,791	1,443	7,509	25,352	32,861
	% Change	31.7%	22.7%	-15.8%	9.6%	5.4%	3.9%	-21.5%	-36.8%	-34.5%	-10.6%	-11.5%	5.9%	-16.8%	-12.5%
2009 to	2009	80	499	304	1,721	2,025	4,754	1,185	5,592	6,777	21,856	1,747	7,358	30,380	37,738
2015	2015	79	606	251	1,650	1,901	4,923	908	4,210	5,118	18,791	1,443	7,509	25,352	32,861
	% Change	-1.3%	21.4%	-17.4%	-4.1%	-6.1%	3.6%	-23.4%	-24.7%	-24.5%	-14.0%	-17.4%	2.1%	-16.6%	-12.9%
2008 to	2008	74	485	353	2,043	2,396	5,655	1,308	4,963	6,271	24,482	2,291	8,610	33,044	41,654
2015	2015	79	606	251	1,650	1,901	4,923	908	4,210	5,118	18,791	1,443	7,509	25,352	32,861
	% Change	6.8%	24.9%	-28.9%	-19.2%	-20.7%	-12.9%	-30.6%	-15.2%	-18.4%	-23.2%	-37.0%	-12.8%	-23.3%	-21.1%
2007 to	2007	72	523	456	2,145	2,601	5,883	1,551	4,680	6,231	24,540	2,806	9,079	33,577	42,656
2015	2015	79	606	251	1,650	1,901	4,923	908	4,210	5,118	18,791	1,443	7,509	25,352	32,861
	% Change	9.7%	15.9%	-45.0%	-23.1%	-26.9%	-16.3%	-41.5%	-10.0%	-17.9%	-23.4%	-48.6%	-17.3%	-24.5%	-23.0%
2006 to	2006	81	501	450	2,052	2,502	5,947	2,000	4,580	6,580	24,810	3,161	9,031	34,551	43,582
2015	2015	79	606	251	1,650	1,901	4,923	908	4,210	5,118	18,791	1,443	7,509	25,352	32,861
	% Change	-2.5%	21.0%	-44.2%	-19.6%	-24.0%	-17.2%	-54.6%	-8.1%	-22.2%	-24.3%	-54.3%	-16.9%	-26.6%	-24.6%
2005 to	2005	97	532	558	1,851	2,409	6,114	1,772	4,610	6,382	26,192	3,449	9,152	36,023	45,175
2015	2015	79	606	251	1,650	1,901	4,923	908	4,210	5,118	18,791	1,443	7,509	25,352	32,861
	% Change	-18.6%	13.9%	-55.0%	-10.9%	-21.1%	-19.5%	-48.8%	-8.7%	-19.8%	-28.3%	-58.2%	-18.0%	-29.6%	-27.3%

Information summarized for CompStat week ending 05/28/2016.

Sourced from MNPD ARMS on 6/1/2016 10:39:11 AM. The figures above were sourced from incident reports using Uniform Crime Reporting definitions and reporting guidelines, based on the date when the crime was reported. This report is intended to be a management and planning tool and does not reflect the official UCR counts for the department. Incidents where a location is unknown or unspecified are included in the countywide totals..

County UCR Incidents - Annual Comparison Charts

Aggregated by precinct (incident location). Based on date when each incident was reported.

METROPOLITAN POLICE DEPARTMENT
of Nashville and Davidson County

Year End Total Part 1 Incidents - Prior 9 Year Annual Avg: 36,291

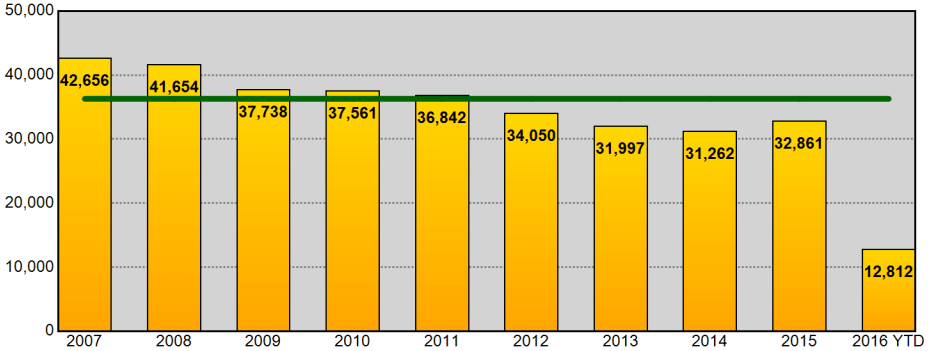

Year End Total Part 1 Incidents - Prior 9 Year Annual Avg: 36,291

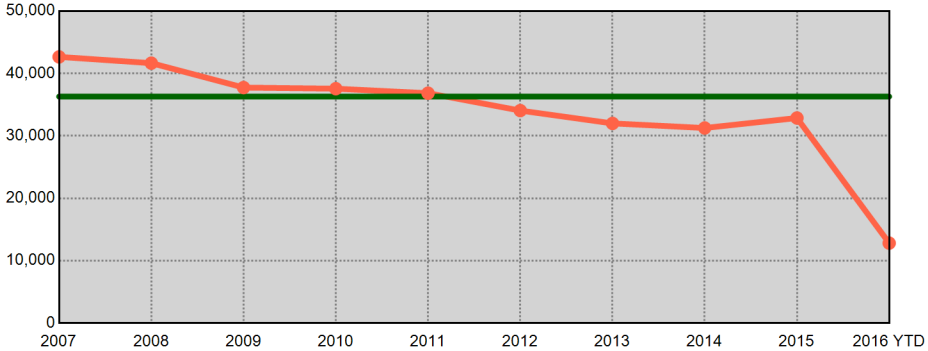

Year End Total Violent Part 1 Incidents - Prior 9 Year Annual Avg: 7,690

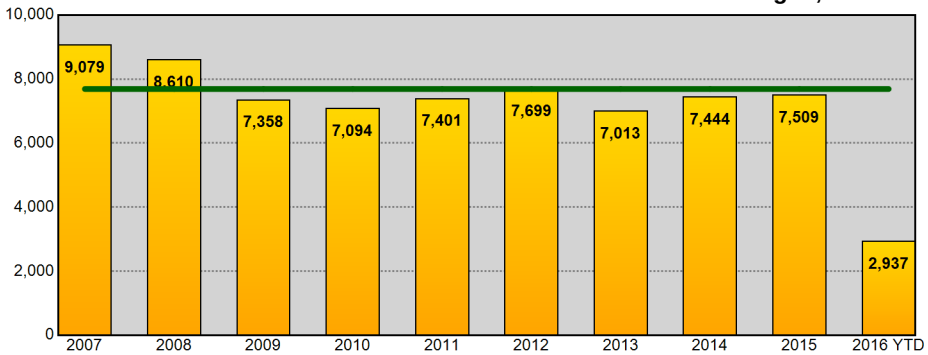

Year End Total Violent Part 1 Incidents - Prior 9 Year Annual Avg: 7,690

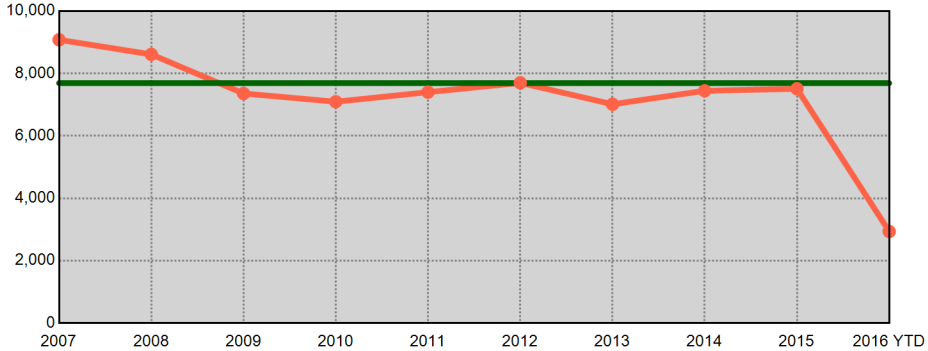

Year End Total Property Part 1 Incidents - Prior 9 Year Annual Avg: 28,602

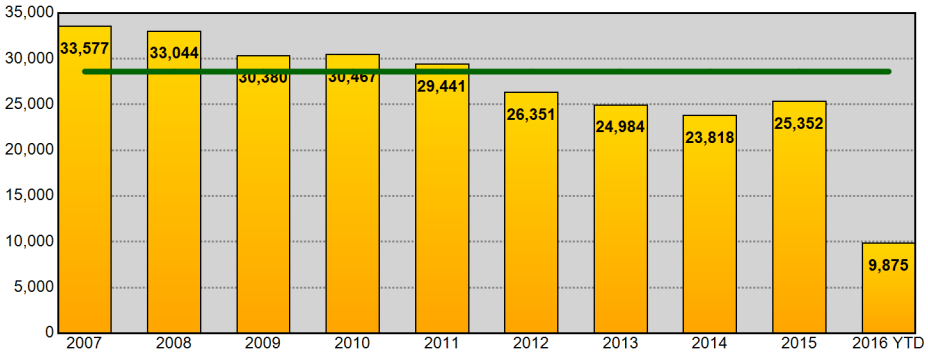

Year End Total Property Part 1 Incidents - Prior 9 Year Annual Avg: 28,602

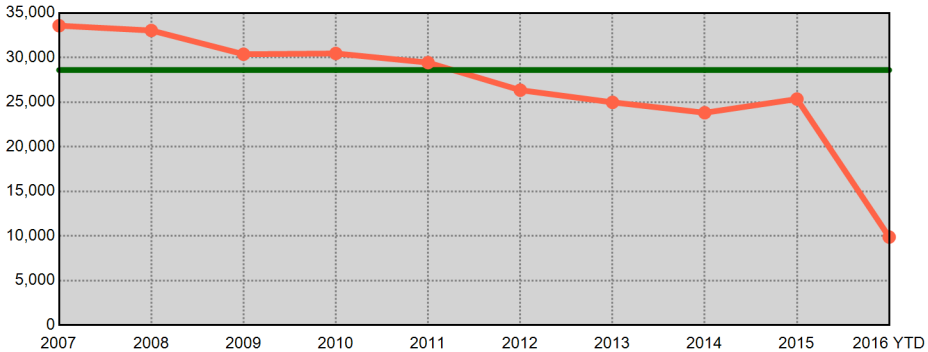

Information summarized for CompStat week ending 05/28/2016. Current year statistics are summarized for 2016 YTD. The horizontal line on each chart represents the average of the prior 9 year end offense totals.

Sourced from MNPD ARMS on 6/1/2016 10:39:11 AM. The figures above were sourced from incident reports using Uniform Crime Reporting definitions and reporting guidelines, based on the date when the crime was reported. This report is intended to be a management and planning tool and does not reflect the official UCR counts for the department. Incidents where a location is unknown or unspecified are included in the countywide totals.

West Precinct UCR Incidents - Annual Comparisons

Aggregated by precinct (incident location). Based on date when each incident was reported.

METROPOLITAN POLICE DEPARTMENT
of Nashville and Davidson County

Year End Total Part 1 Incidents - Prior 9 Year Annual Avg: 3,944

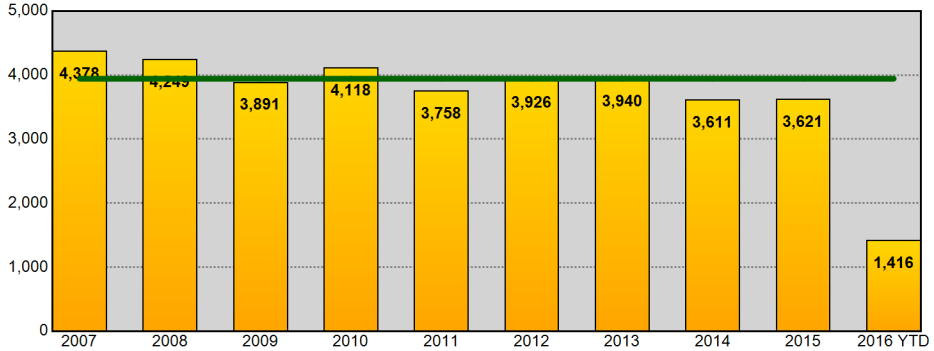

Year End Total Part 1 Incidents - Prior 9 Year Annual Avg: 3,944

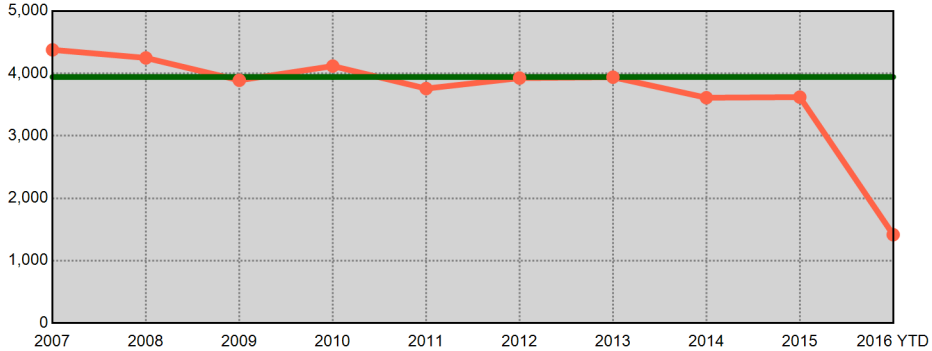

Year End Total Violent Part 1 Incidents - Prior 9 Year Annual Avg: 542

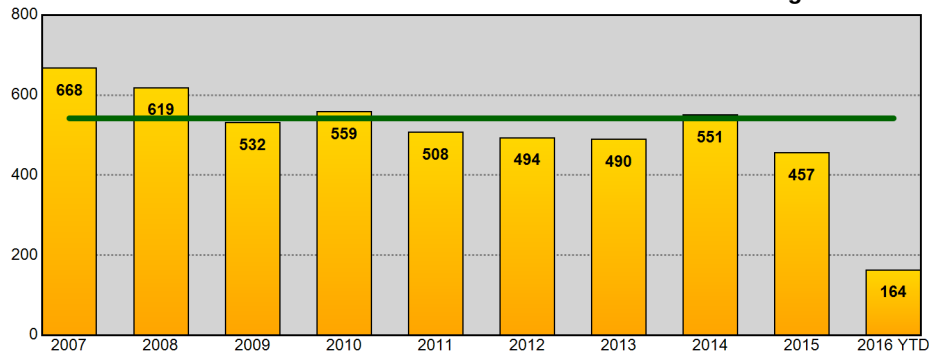

Year End Total Violent Part 1 Incidents - Prior 9 Year Annual Avg: 542

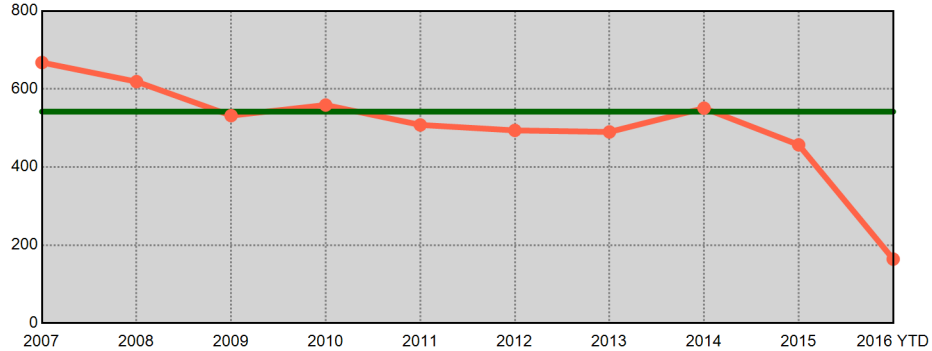

Year End Total Property Part 1 Incidents - Prior 9 Year Annual Avg: 3,402

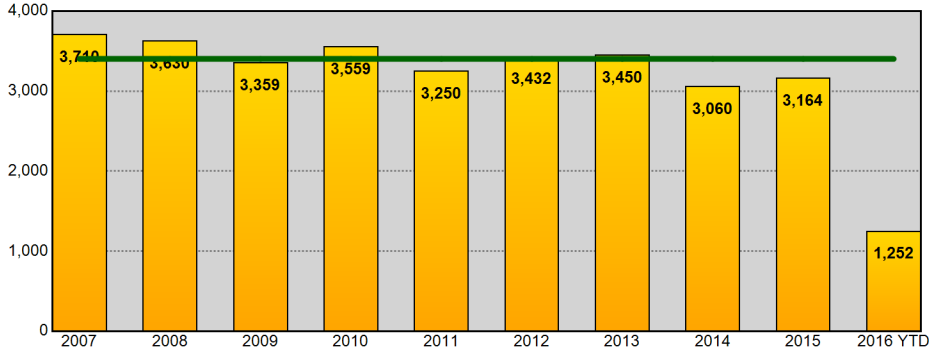

Year End Total Property Part 1 Incidents - Prior 9 Year Annual Avg: 3,402

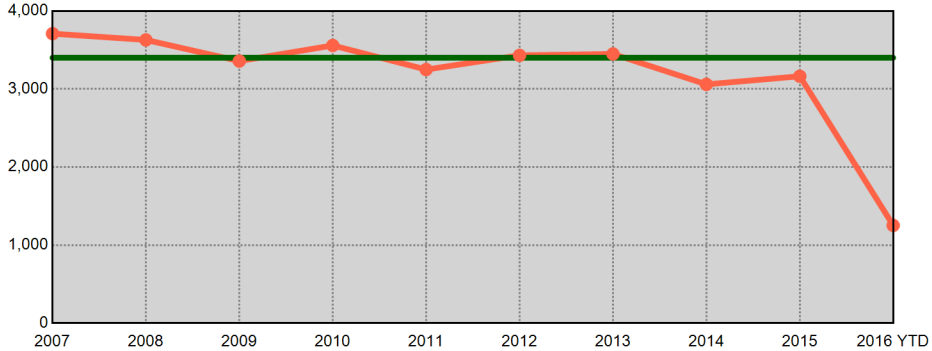

Information summarized for CompStat week ending 05/28/2016. Current year statistics are summarized for 2016 YTD. The horizontal line on each chart represents the average of the prior 9 year end offense totals.

Sourced from MNPD ARMS on 6/1/2016 10:39:13 AM. The figures above were sourced from incident reports using Uniform Crime Reporting definitions and reporting guidelines, based on the date when the crime was reported. This report is intended to be a management and planning tool and does not reflect the official UCR counts for the department. Incidents where a location is unknown or unspecified are included in the countywide totals.

East Precinct UCR Incidents - Annual Comparisons

Aggregated by precinct (incident location). Based on date when each incident was reported.

METROPOLITAN POLICE DEPARTMENT
of Nashville and Davidson County

Year End Total Part 1 Incidents - Prior 9 Year Annual Avg: 4,559

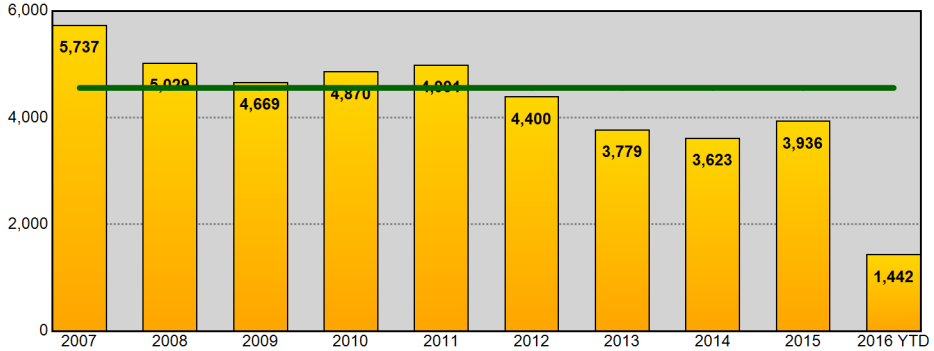

Year End Total Part 1 Incidents - Prior 9 Year Annual Avg: 4,559

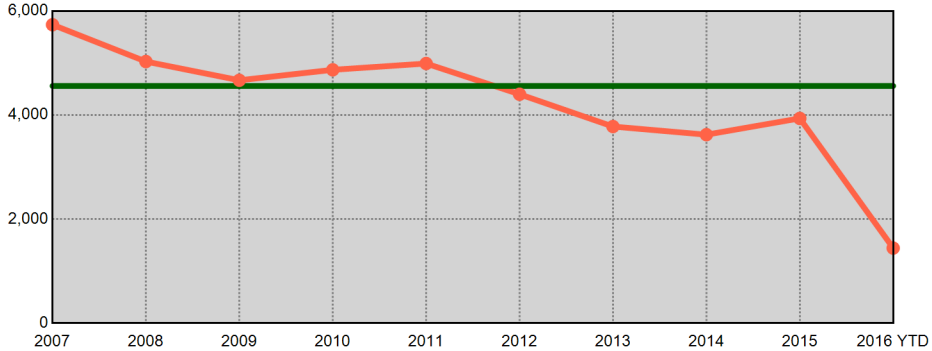

Year End Total Violent Part 1 Incidents - Prior 9 Year Annual Avg: 1,285

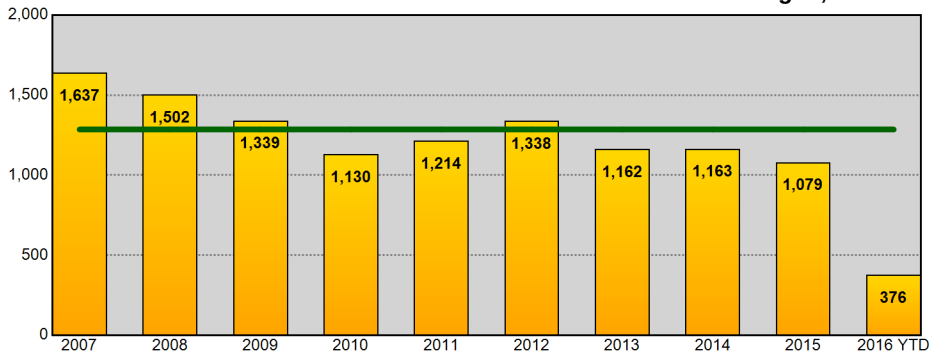

Year End Total Violent Part 1 Incidents - Prior 9 Year Annual Avg: 1,285

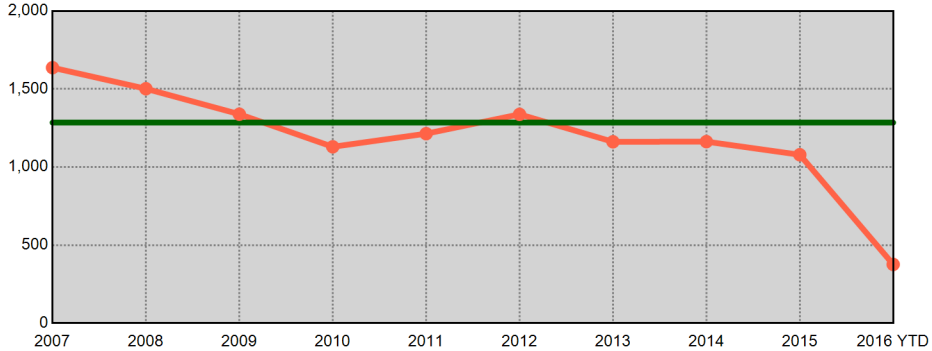

Year End Total Property Part 1 Incidents - Prior 9 Year Annual Avg: 3,274

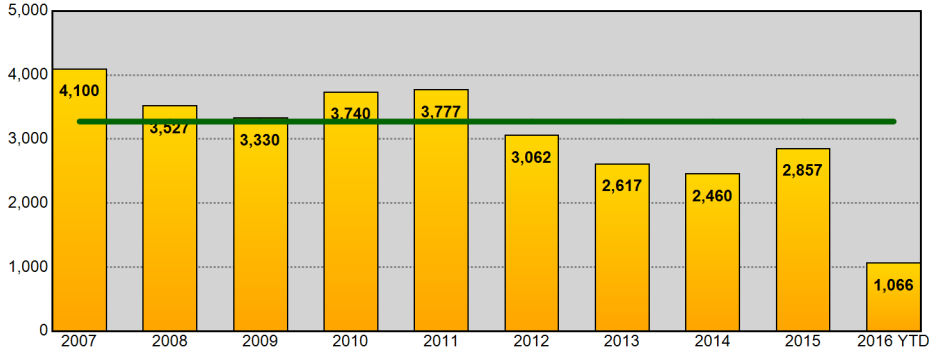

Year End Total Property Part 1 Incidents - Prior 9 Year Annual Avg: 3,274

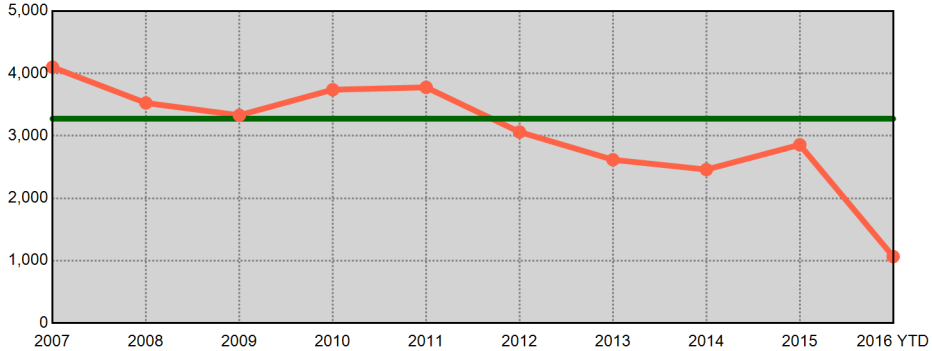

Information summarized for CompStat week ending 05/28/2016. Current year statistics are summarized for 2016 YTD. The horizontal line on each chart represents the average of the prior 9 year end offense totals.

Sourced from MNPD ARMS on 6/1/2016 10:39:14 AM. The figures above were sourced from incident reports using Uniform Crime Reporting definitions and reporting guidelines, based on the date when the crime was reported. This report is intended to be a management and planning tool and does not reflect the official UCR counts for the department. Incidents where a location is unknown or unspecified are included in the countywide totals.

South Precinct UCR Incidents - Annual Comparisons

METROPOLITAN POLICE DEPARTMENT
of Nashville and Davidson County

Aggregated by precinct (incident location). Based on date when each incident was reported.

Year End Total Part 1 Incidents - Prior 9 Year Annual Avg: 6,616

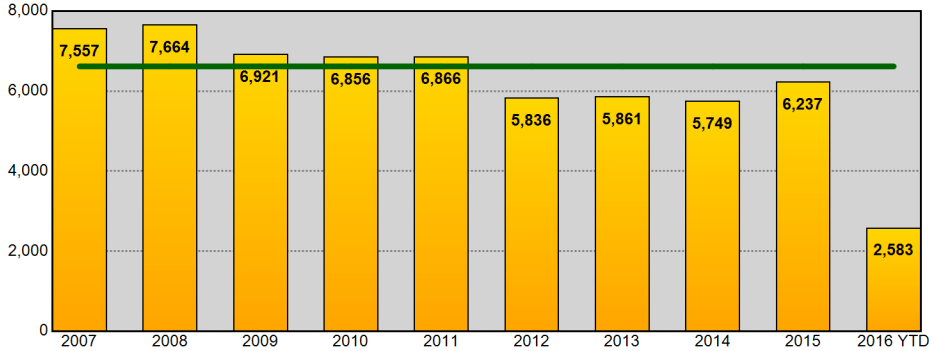

Year End Total Part 1 Incidents - Prior 9 Year Annual Avg: 6,616

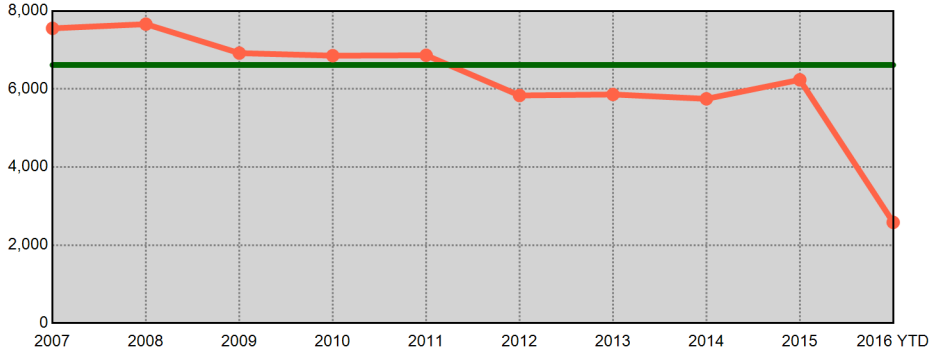

Year End Total Violent Part 1 Incidents - Prior 9 Year Annual Avg: 1,398

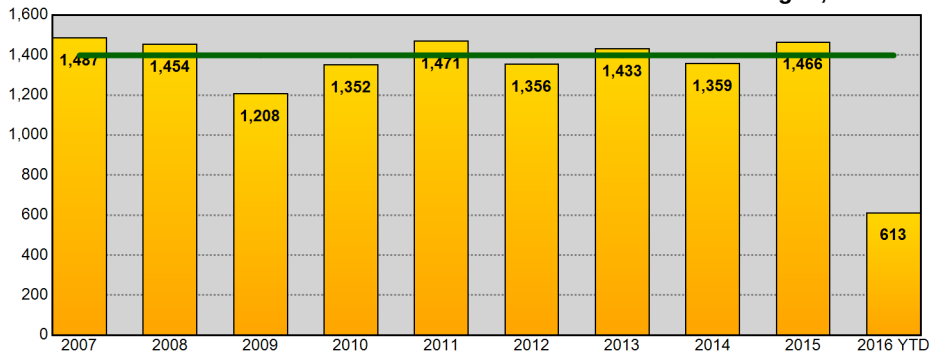

Year End Total Violent Part 1 Incidents - Prior 9 Year Annual Avg: 1,398

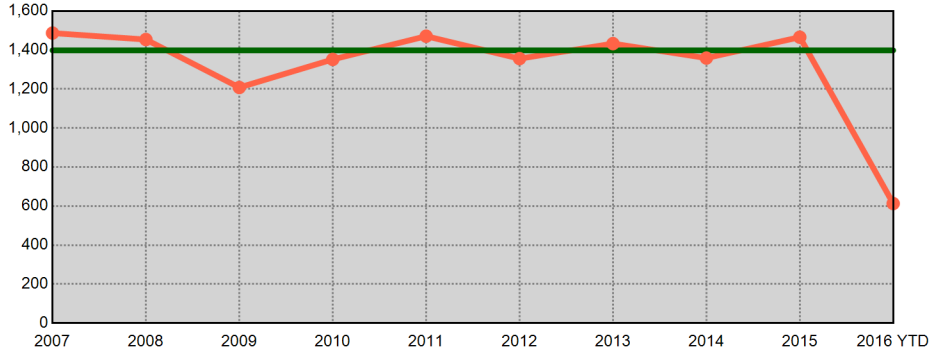

Year End Total Property Part 1 Incidents - Prior 9 Year Annual Avg: 5,218

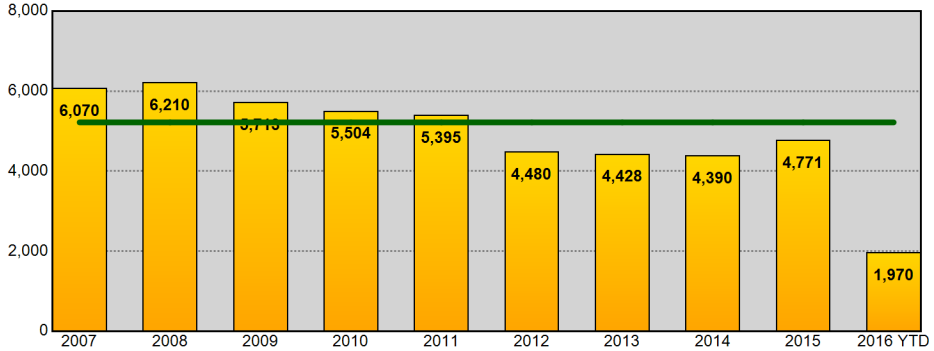

Year End Total Property Part 1 Incidents - Prior 9 Year Annual Avg: 5,218

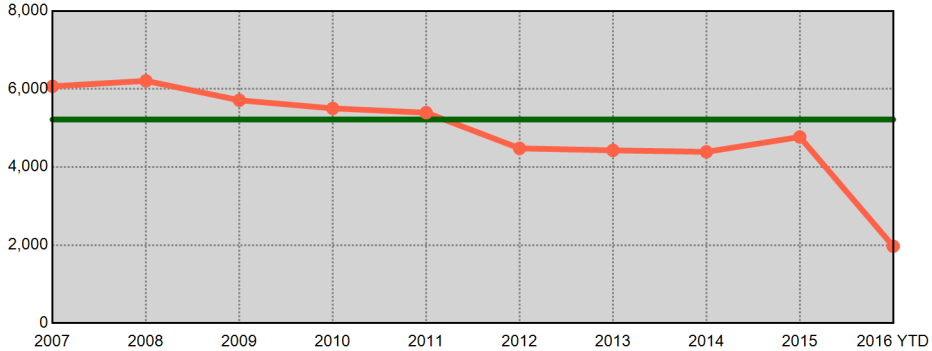

Information summarized for CompStat week ending 05/28/2016. Current year statistics are summarized for 2016 YTD. The horizontal line on each chart represents the average of the prior 9 year end offense totals.

Sourced from MNPD ARMS on 6/1/2016 10:39:16 AM. The figures above were sourced from incident reports using Uniform Crime Reporting definitions and reporting guidelines, based on the date when the crime was reported. This report is intended to be a management and planning tool and does not reflect the official UCR counts for the department. Incidents where a location is unknown or unspecified are included in the countywide totals.

Central Precinct UCR Incidents - Annual Comparisons

METROPOLITAN POLICE DEPARTMENT
of Nashville and Davidson County

Aggregated by precinct (incident location). Based on date when each incident was reported.

Year End Total Part 1 Incidents - Prior 9 Year Annual Avg: 1,702

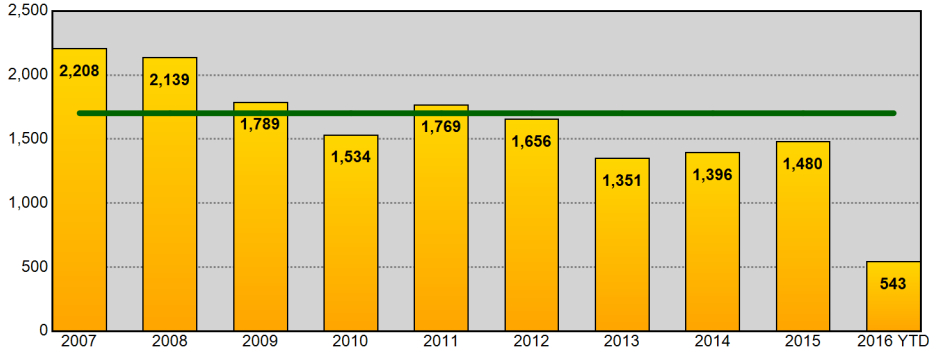

Year End Total Part 1 Incidents - Prior 9 Year Annual Avg: 1,702

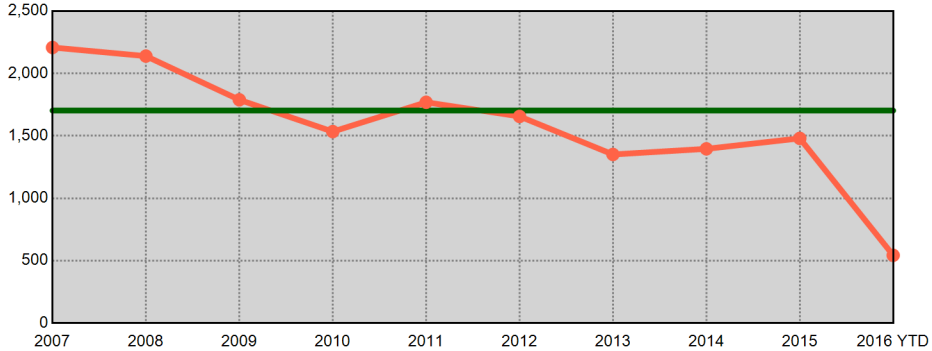

Year End Total Violent Part 1 Incidents - Prior 9 Year Annual Avg: 367

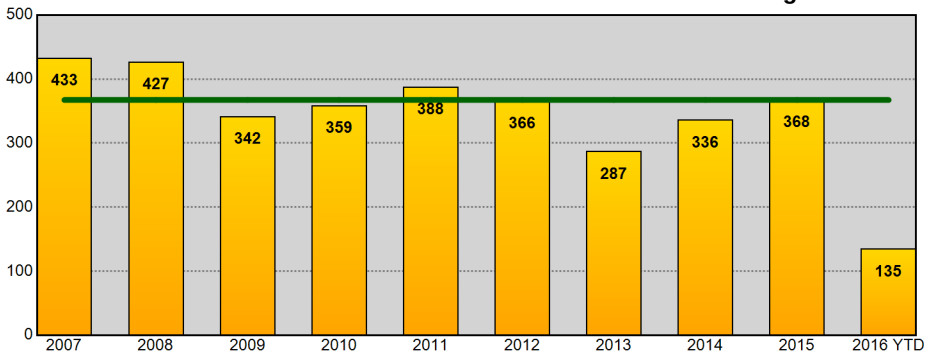

Year End Total Violent Part 1 Incidents - Prior 9 Year Annual Avg: 367

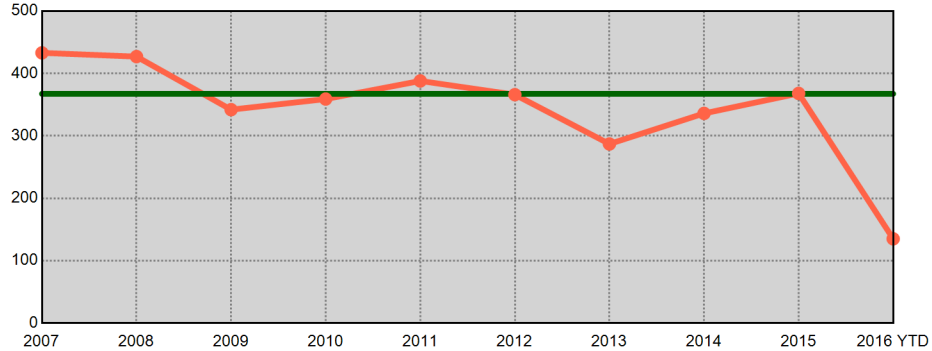

Year End Total Property Part 1 Incidents - Prior 9 Year Annual Avg: 1,335

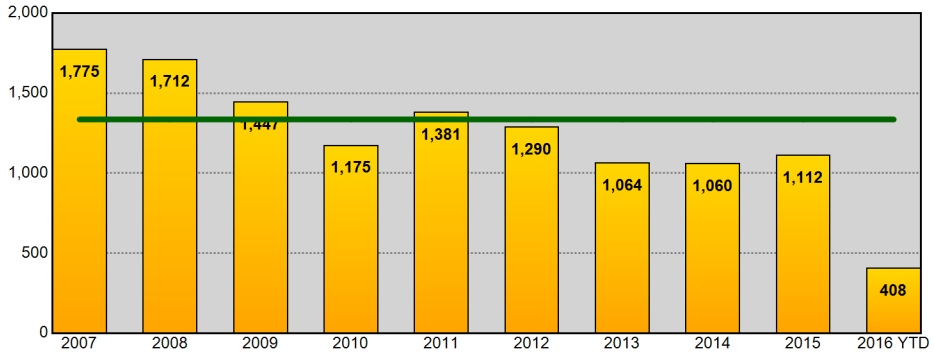

Year End Total Property Part 1 Incidents - Prior 9 Year Annual Avg: 1,335

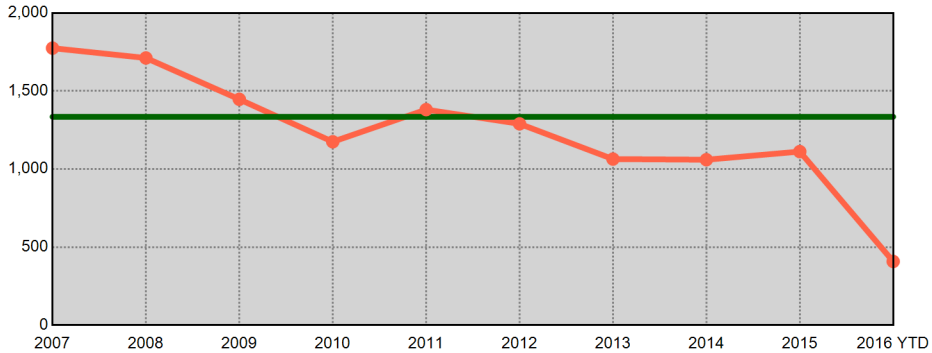

Information summarized for CompStat week ending 05/28/2016. Current year statistics are summarized for 2016 YTD. The horizontal line on each chart represents the average of the prior 9 year end offense totals.

Sourced from MNPD ARMS on 6/1/2016 10:39:18 AM. The figures above were sourced from incident reports using Uniform Crime Reporting definitions and reporting guidelines, based on the date when the crime was reported. This report is intended to be a management and planning tool and does not reflect the official UCR counts for the department. Incidents where a location is unknown or unspecified are included in the countywide totals.

Hermitage Precinct UCR Incidents - Annual Comparisons

METROPOLITAN POLICE DEPARTMENT
of Nashville and Davidson County

Aggregated by precinct (incident location). Based on date when each incident was reported.

Year End Total Part 1 Incidents - Prior 9 Year Annual Avg: 6,335

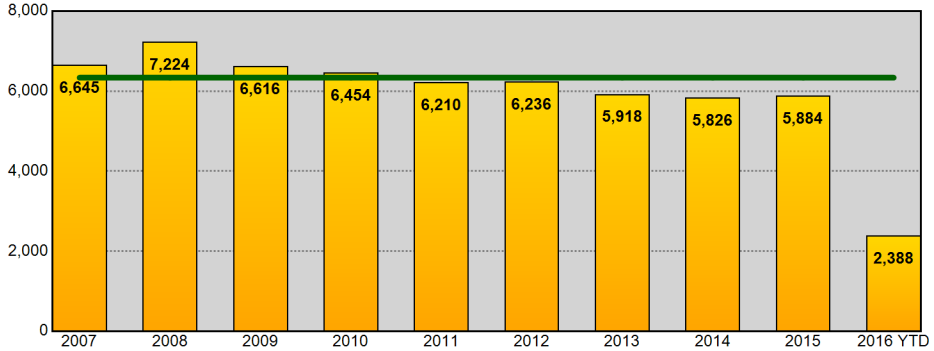

Year End Total Part 1 Incidents - Prior 9 Year Annual Avg: 6,335

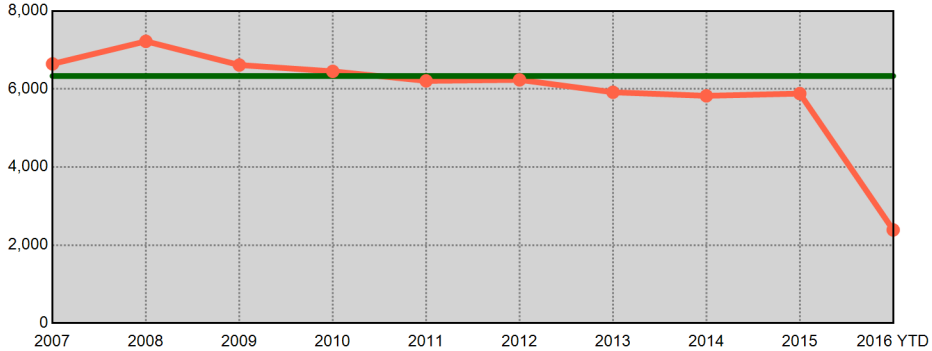

Year End Total Violent Part 1 Incidents - Prior 9 Year Annual Avg: 1,221

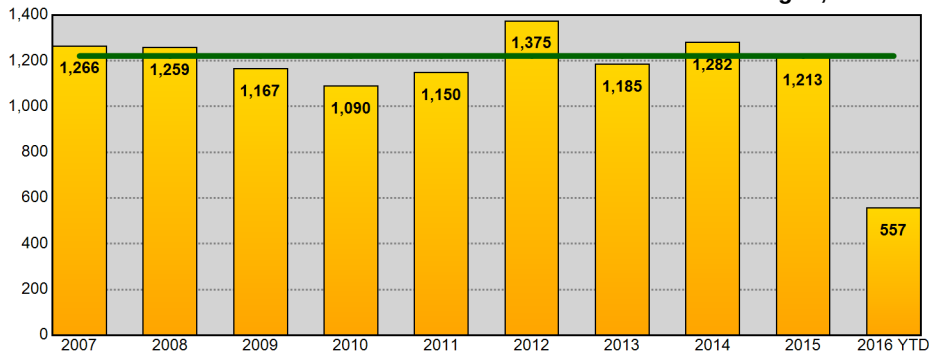

Year End Total Violent Part 1 Incidents - Prior 9 Year Annual Avg: 1,221

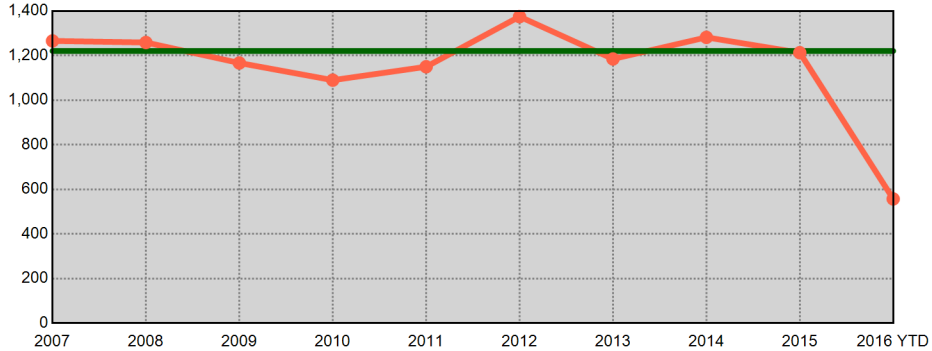

Year End Total Property Part 1 Incidents - Prior 9 Year Annual Avg: 5,114

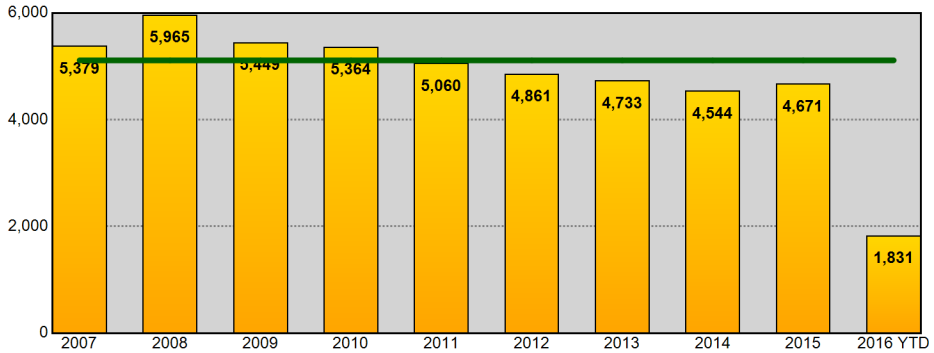

Year End Total Property Part 1 Incidents - Prior 9 Year Annual Avg: 5,114

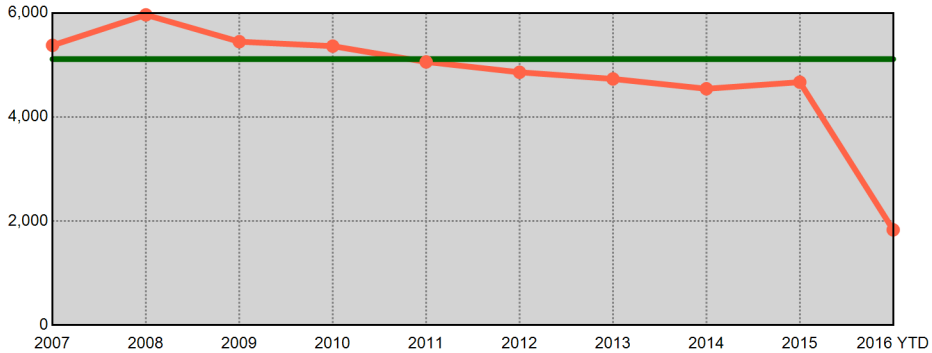

Information summarized for CompStat week ending 05/28/2016. Current year statistics are summarized for 2016 YTD. The horizontal line on each chart represents the average of the prior 9 year end offense totals.

Sourced from MNPD ARMS on 6/1/2016 10:39:20 AM. The figures above were sourced from incident reports using Uniform Crime Reporting definitions and reporting guidelines, based on the date when the crime was reported. This report is intended to be a management and planning tool and does not reflect the official UCR counts for the department. Incidents where a location is unknown or unspecified are included in the countywide totals.

North Precinct UCR Incidents - Annual Comparisons

Aggregated by precinct (incident location). Based on date when each incident was reported.

METROPOLITAN POLICE DEPARTMENT
of Nashville and Davidson County

Year End Total Part 1 Incidents - Prior 9 Year Annual Avg: 4,337

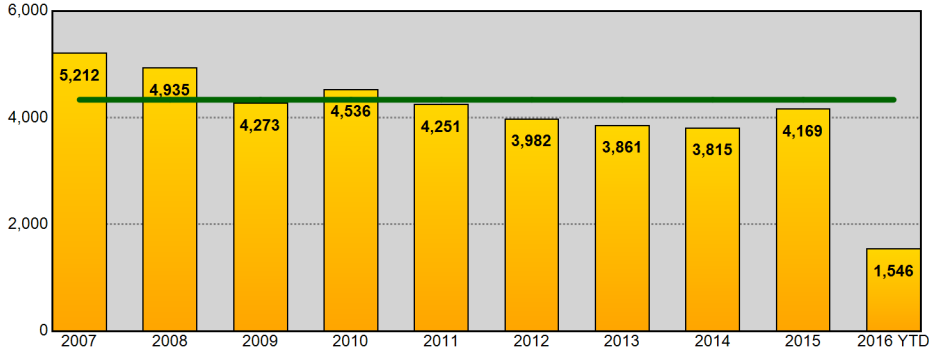

Year End Total Part 1 Incidents - Prior 9 Year Annual Avg: 4,337

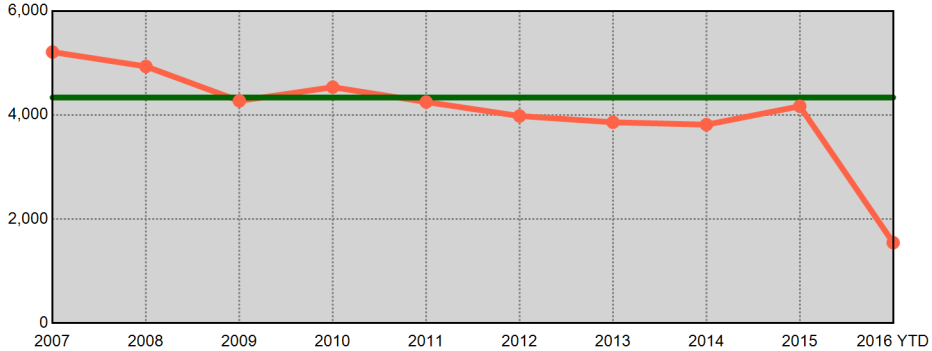

Year End Total Violent Part 1 Incidents - Prior 9 Year Annual Avg: 1,311

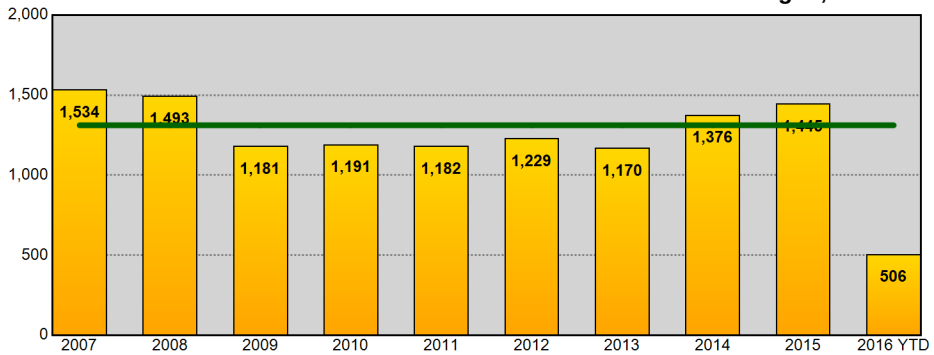

Year End Total Violent Part 1 Incidents - Prior 9 Year Annual Avg: 1,311

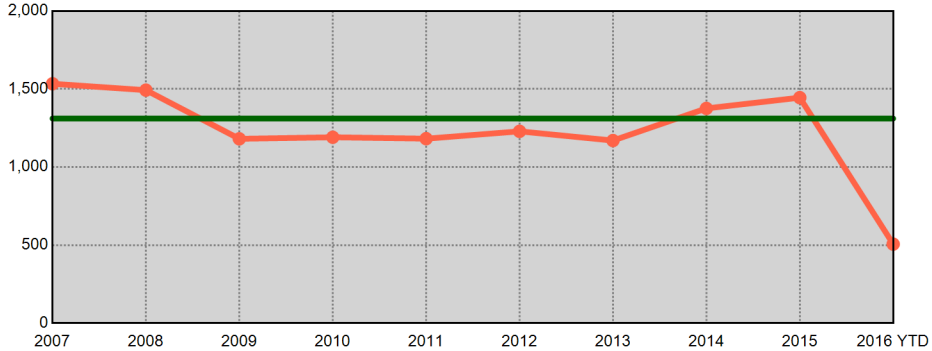

Year End Total Property Part 1 Incidents - Prior 9 Year Annual Avg: 3,026

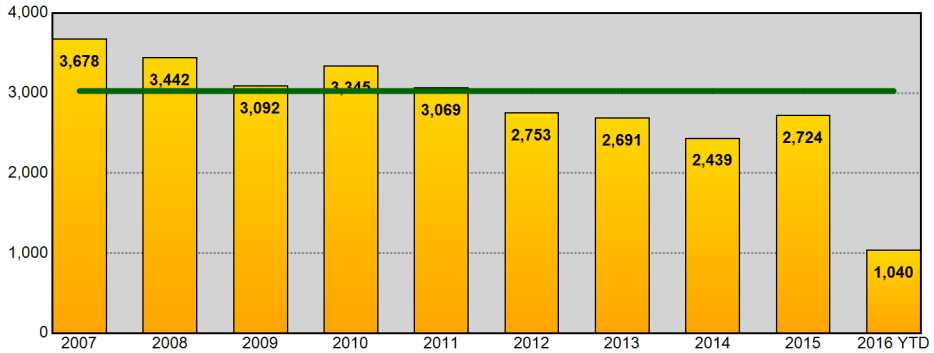

Year End Total Property Part 1 Incidents - Prior 9 Year Annual Avg: 3,026

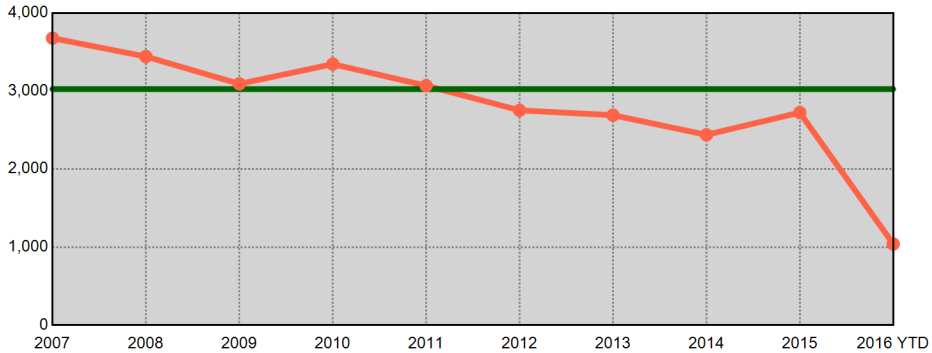

Information summarized for CompStat week ending 05/28/2016. Current year statistics are summarized for 2016 YTD. The horizontal line on each chart represents the average of the prior 9 year end offense totals.

Sourced from MNPD ARMS on 6/1/2016 10:39:22 AM. The figures above were sourced from incident reports using Uniform Crime Reporting definitions and reporting guidelines, based on the date when the crime was reported. This report is intended to be a management and planning tool and does not reflect the official UCR counts for the department. Incidents where a location is unknown or unspecified are included in the countywide totals.

Madison Precinct UCR Incidents - Annual Comparisons

METROPOLITAN POLICE DEPARTMENT
of Nashville and Davidson County

Aggregated by precinct (incident location). Based on date when each incident was reported.

Year End Total Part 1 Incidents - Prior 9 Year Annual Avg: 4,104

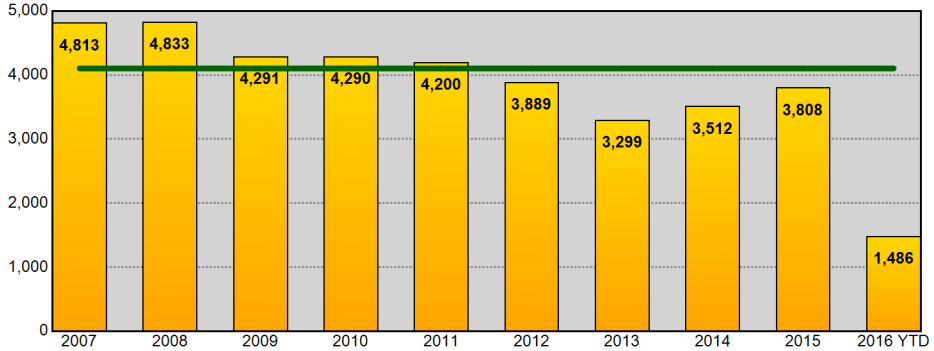

Year End Total Part 1 Incidents - Prior 9 Year Annual Avg: 4,104

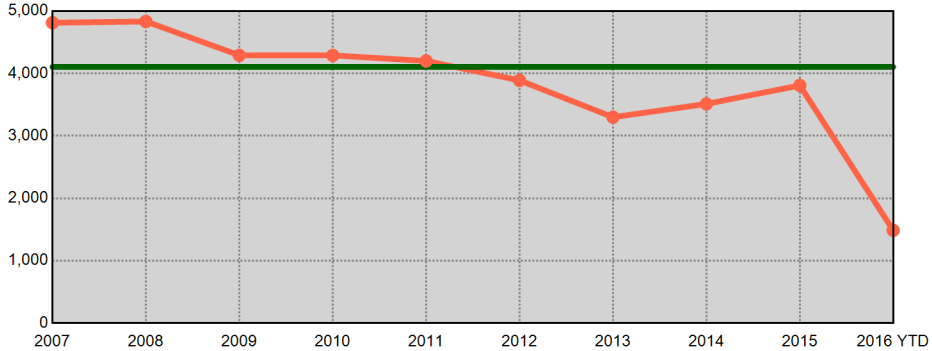

Year End Total Violent Part 1 Incidents - Prior 9 Year Annual Avg: 829

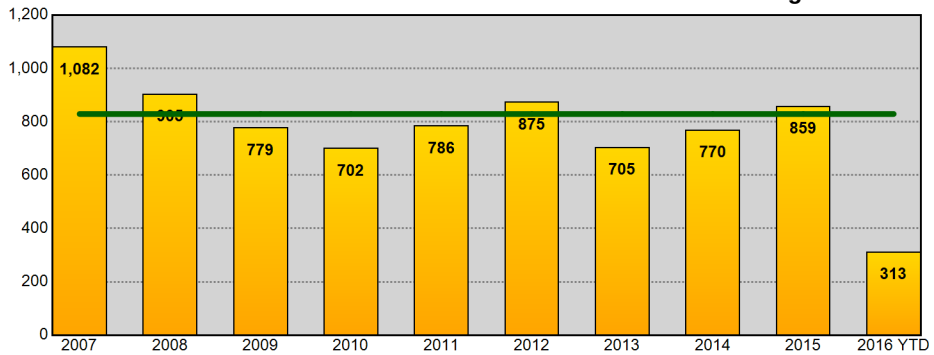

Year End Total Violent Part 1 Incidents - Prior 9 Year Annual Avg: 829

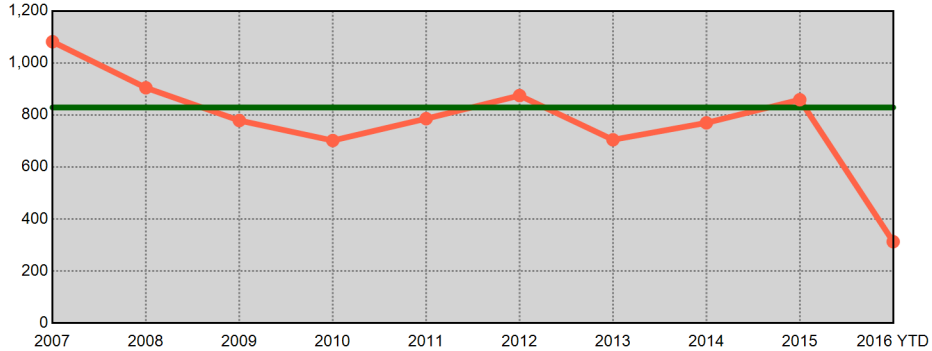

Year End Total Property Part 1 Incidents - Prior 9 Year Annual Avg: 3,275

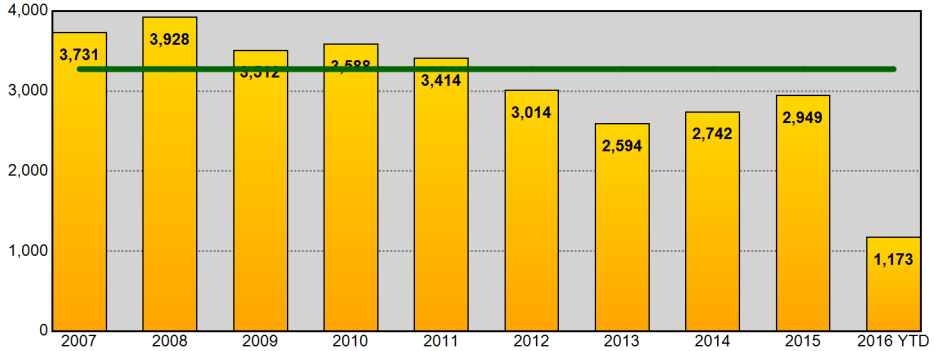

Year End Total Property Part 1 Incidents - Prior 9 Year Annual Avg: 3,275

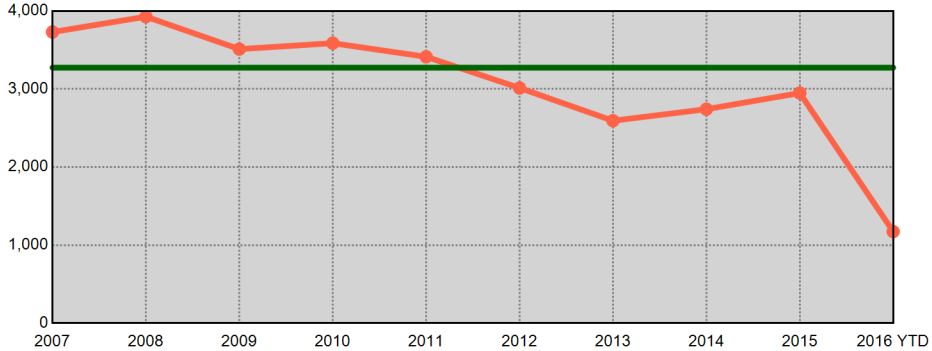

Information summarized for CompStat week ending 05/28/2016. Current year statistics are summarized for 2016 YTD. The horizontal line on each chart represents the average of the prior 9 year end offense totals.

Sourced from MNPD ARMS on 6/1/2016 10:39:24 AM. The figures above were sourced from incident reports using Uniform Crime Reporting definitions and reporting guidelines, based on the date when the crime was reported. This report is intended to be a management and planning tool and does not reflect the official UCR counts for the department. Incidents where a location is unknown or unspecified are included in the countywide totals.

Midtown Hills Precinct UCR Incidents - Annual Comparisons

METROPOLITAN POLICE DEPARTMENT
of Nashville and Davidson County

Aggregated by precinct (incident location). Based on date when each incident was reported.

Year End Total Part 1 Incidents - Prior 9 Year Annual Avg: 4,609

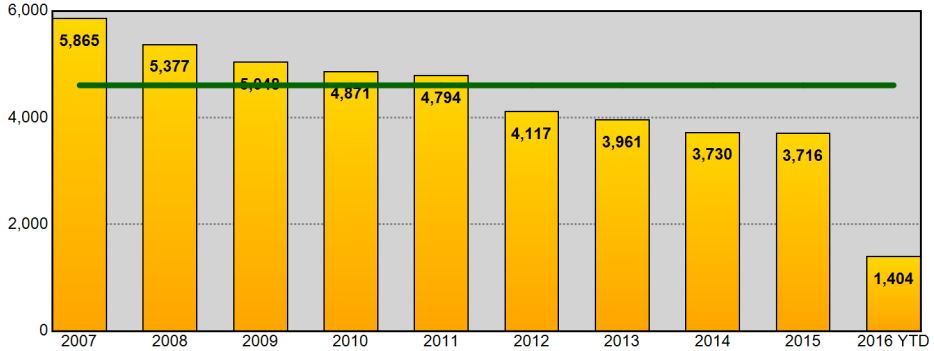

Year End Total Part 1 Incidents - Prior 9 Year Annual Avg: 4,609

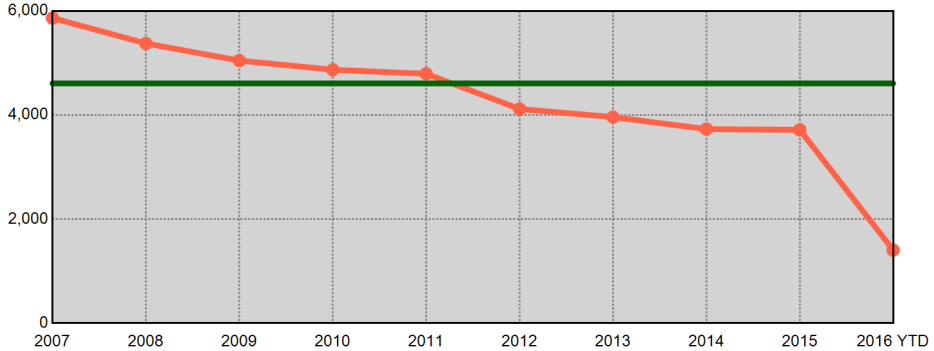

Year End Total Violent Part 1 Incidents - Prior 9 Year Annual Avg: 689

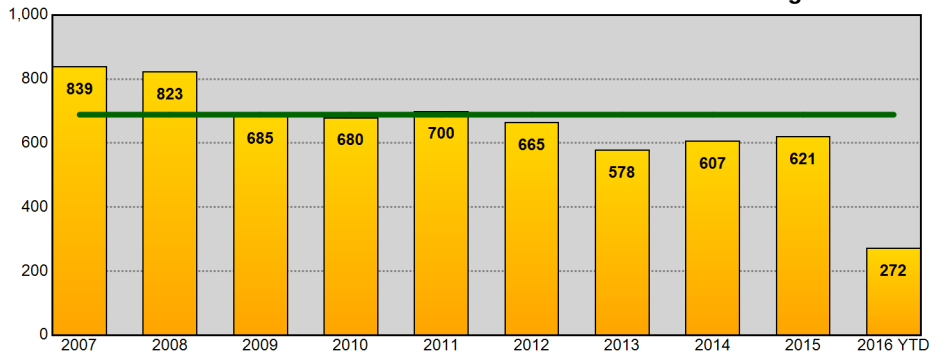

Year End Total Violent Part 1 Incidents - Prior 9 Year Annual Avg: 689

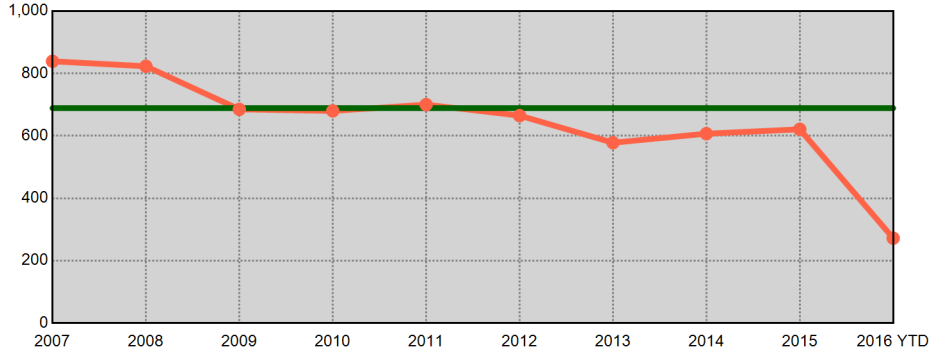

Year End Total Property Part 1 Incidents - Prior 9 Year Annual Avg: 3,920

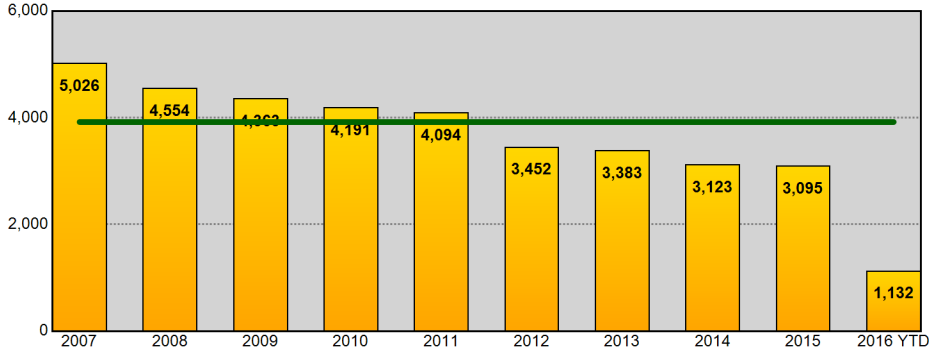

Year End Total Property Part 1 Incidents - Prior 9 Year Annual Avg: 3,920

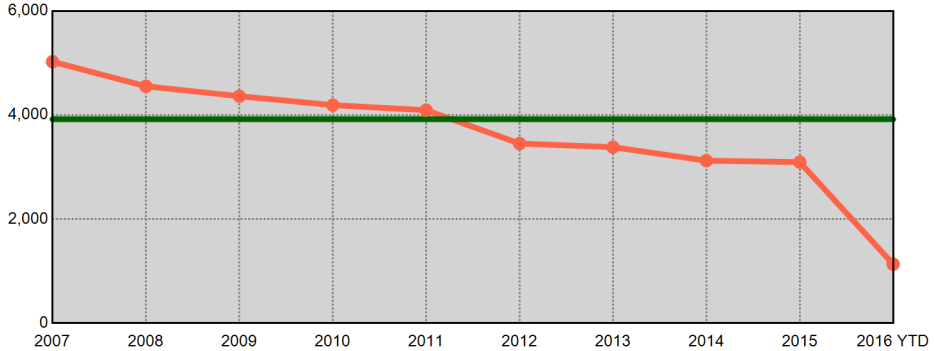

Information summarized for CompStat week ending 05/28/2016. Current year statistics are summarized for 2016 YTD. The horizontal line on each chart represents the average of the prior 9 year end offense totals.

Sourced from MNPD ARMS on 6/1/2016 10:39:26 AM. The figures above were sourced from incident reports using Uniform Crime Reporting definitions and reporting guidelines, based on the date when the crime was reported. This report is intended to be a management and planning tool and does not reflect the official UCR counts for the department. Incidents where a location is unknown or unspecified are included in the countywide totals.

County UCR Incidents - YTD Comparisons

METROPOLITAN POLICE DEPARTMENT
of Nashville and Davidson County

Aggregated by precinct (incident location). Based on date when each incident was reported.

	Homicide	Forcible Rape	Commercial Robbery	Street Robbery	Total Robbery	Aggravated Assault	Commercial Burglary	Residential Burglary	Total Burglary	Larceny	Auto Theft	Violent Offenses	Property Offenses	Part I Offenses
2015 YTD	22	232	92	555	647	1,859	305	1,589	1,894	6,756	509	2,760	9,159	11,919
2016 YTD	29	244	113	577	690	1,974	315	1,660	1,975	7,289	611	2,937	9,875	12,812
% Change	31.8%	5.2%	22.8%	4.0%	6.6%	6.2%	3.3%	4.5%	4.3%	7.9%	20.0%	6.4%	7.8%	7.5%
2014 YTD	20	237	68	452	520	2,036	350	1,496	1,846	6,803	382	2,813	9,031	11,844
2016 YTD	29	244	113	577	690	1,974	315	1,660	1,975	7,289	611	2,937	9,875	12,812
% Change	45.0%	3.0%	66.2%	27.7%	32.7%	-3.0%	-10.0%	11.0%	7.0%	7.1%	59.9%	4.4%	9.3%	8.2%
2013 YTD	16	203	93	563	656	1,868	335	1,921	2,256	7,416	444	2,743	10,116	12,859
2016 YTD	29	244	113	577	690	1,974	315	1,660	1,975	7,289	611	2,937	9,875	12,812
% Change	81.3%	20.2%	21.5%	2.5%	5.2%	5.7%	-6.0%	-13.6%	-12.5%	-1.7%	37.6%	7.1%	-2.4%	-0.4%
2012 YTD	22	224	79	540	619	2,178	368	1,891	2,259	7,704	529	3,043	10,492	13,535
2016 YTD	29	244	113	577	690	1,974	315	1,660	1,975	7,289	611	2,937	9,875	12,812
% Change	31.8%	8.9%	43.0%	6.9%	11.5%	-9.4%	-14.4%	-12.2%	-12.6%	-5.4%	15.5%	-3.5%	-5.9%	-5.3%
2011 YTD	19	207	125	482	607	1,785	416	2,458	2,874	7,826	688	2,618	11,388	14,006
2016 YTD	29	244	113	577	690	1,974	315	1,660	1,975	7,289	611	2,937	9,875	12,812
% Change	52.6%	17.9%	-9.6%	19.7%	13.7%	10.6%	-24.3%	-32.5%	-31.3%	-6.9%	-11.2%	12.2%	-13.3%	-8.5%
2010 YTD	25	194	123	568	691	1,738	459	2,156	2,615	8,053	615	2,648	11,283	13,931
2016 YTD	29	244	113	577	690	1,974	315	1,660	1,975	7,289	611	2,937	9,875	12,812
% Change	16.0%	25.8%	-8.1%	1.6%	-0.1%	13.6%	-31.4%	-23.0%	-24.5%	-9.5%	-0.7%	10.9%	-12.5%	-8.0%
2009 YTD	29	196	113	684	797	1,987	474	1,970	2,444	8,525	669	3,009	11,638	14,647
2016 YTD	29	244	113	577	690	1,974	315	1,660	1,975	7,289	611	2,937	9,875	12,812
% Change	0.0%	24.5%	0.0%	-15.6%	-13.4%	-0.7%	-33.5%	-15.7%	-19.2%	-14.5%	-8.7%	-2.4%	-15.1%	-12.5%
2008 YTD	28	202	126	705	831	2,250	448	1,801	2,249	9,171	869	3,311	12,289	15,600
2016 YTD	29	244	113	577	690	1,974	315	1,660	1,975	7,289	611	2,937	9,875	12,812
% Change	3.6%	20.8%	-10.3%	-18.2%	-17.0%	-12.3%	-29.7%	-7.8%	-12.2%	-20.5%	-29.7%	-11.3%	-19.6%	-17.9%
8 YTD Avg	23	212	102	569	671	1,963	394	1,910	2,305	7,782	588	2,868	10,675	13,543
2016 YTD	29	244	113	577	690	1,974	315	1,660	1,975	7,289	611	2,937	9,875	12,812
% Change	31.8%	15.6%	10.8%	1.6%	2.8%	0.6%	-20.1%	-13.1%	-14.3%	-6.3%	3.9%	2.4%	-7.5%	-5.4%
5 YTD Avg	20	221	91	518	610	1,945	355	1,871	2,226	7,301	510	2,795	10,037	12,833
2016 YTD	29	244	113	577	690	1,974	315	1,660	1,975	7,289	611	2,937	9,875	12,812
% Change	52.6%	10.9%	24.2%	11.4%	13.3%	1.5%	-11.0%	-11.3%	-11.2%	-0.2%	19.8%	5.1%	-1.6%	-0.2%

Information summarized for CompStat week ending 05/28/2016.

'8 YTD Avg' refers to the computed 2008 - 2015 YTD average.
'5 YTD Avg' refers to the computed 2011 - 2015 YTD average.

Sourced from MNPD ARMS on 6/1/2016 10:39:27 AM. The figures above were sourced from incident reports using Uniform Crime Reporting definitions and reporting guidelines, based on the date when the crime was reported. This report is intended to be a management and planning tool and does not reflect the official UCR counts for the department. Incidents where a location is unknown or unspecified are included in the countywide totals. 'Unknown' refers to records in which the address is listed as 'Unknown' on the incident report. 'Not Validated' refers to records that were entered in with an invalid addresses.

West Precinct UCR Incidents - YTD Comparisons

METROPOLITAN POLICE DEPARTMENT
of Nashville and Davidson County

Aggregated by precinct (incident location). Based on date when each incident was reported.

	Homicide	Forcible Rape	Commercial Robbery	Street Robbery	Total Robbery	Aggravated Assault	Commercial Burglary	Residential Burglary	Total Burglary	Larceny	Auto Theft	Violent Offenses	Property Offenses	Part I Offenses
2015 YTD	0	15	11	34	45	119	27	169	196	924	48	179	1,168	1,347
2016 YTD	2	11	7	20	27	124	38	161	199	999	54	164	1,252	1,416
% Change	-	-26.7%	-36.4%	-41.2%	-40.0%	4.2%	40.7%	-4.7%	1.5%	8.1%	12.5%	-8.4%	7.2%	5.1%
2014 YTD	0	24	6	23	29	115	38	140	178	1,023	40	168	1,241	1,409
2016 YTD	2	11	7	20	27	124	38	161	199	999	54	164	1,252	1,416
% Change	-	-54.2%	16.7%	-13.0%	-6.9%	7.8%	0.0%	15.0%	11.8%	-2.3%	35.0%	-2.4%	0.9%	0.5%
2013 YTD	2	21	10	28	38	139	56	203	259	1,209	44	200	1,512	1,712
2016 YTD	2	11	7	20	27	124	38	161	199	999	54	164	1,252	1,416
% Change	0.0%	-47.6%	-30.0%	-28.6%	-28.9%	-10.8%	-32.1%	-20.7%	-23.2%	-17.4%	22.7%	-18.0%	-17.2%	-17.3%
2012 YTD	1	12	9	18	27	133	26	223	249	1,009	48	173	1,306	1,479
2016 YTD	2	11	7	20	27	124	38	161	199	999	54	164	1,252	1,416
% Change	100.0%	-8.3%	-22.2%	11.1%	0.0%	-6.8%	46.2%	-27.8%	-20.1%	-1.0%	12.5%	-5.2%	-4.1%	-4.3%
2011 YTD	1	13	8	32	40	120	49	232	281	946	43	174	1,270	1,444
2016 YTD	2	11	7	20	27	124	38	161	199	999	54	164	1,252	1,416
% Change	100.0%	-15.4%	-12.5%	-37.5%	-32.5%	3.3%	-22.4%	-30.6%	-29.2%	5.6%	25.6%	-5.7%	-1.4%	-1.9%
2010 YTD	3	14	20	50	70	151	62	212	274	1,094	48	238	1,416	1,654
2016 YTD	2	11	7	20	27	124	38	161	199	999	54	164	1,252	1,416
% Change	-33.3%	-21.4%	-65.0%	-60.0%	-61.4%	-17.9%	-38.7%	-24.1%	-27.4%	-8.7%	12.5%	-31.1%	-11.6%	-14.4%
2009 YTD	3	15	15	50	65	143	48	243	291	941	56	226	1,288	1,514
2016 YTD	2	11	7	20	27	124	38	161	199	999	54	164	1,252	1,416
% Change	-33.3%	-26.7%	-53.3%	-60.0%	-58.5%	-13.3%	-20.8%	-33.7%	-31.6%	6.2%	-3.6%	-27.4%	-2.8%	-6.5%
2008 YTD	3	11	13	53	66	183	50	172	222	1,116	59	263	1,397	1,660
2016 YTD	2	11	7	20	27	124	38	161	199	999	54	164	1,252	1,416
% Change	-33.3%	0.0%	-46.2%	-62.3%	-59.1%	-32.2%	-24.0%	-6.4%	-10.4%	-10.5%	-8.5%	-37.6%	-10.4%	-14.7%
8 YTD Avg	2	16	12	36	48	138	45	199	244	1,033	48	203	1,325	1,527
2016 YTD	2	11	7	20	27	124	38	161	199	999	54	164	1,252	1,416
% Change	100.0%	-26.7%	-36.4%	-44.4%	-42.6%	-9.5%	-13.6%	-19.1%	-18.1%	-3.2%	12.5%	-18.8%	-5.4%	-7.3%
5 YTD Avg	1	17	9	27	36	125	39	193	233	1,022	45	179	1,299	1,478
2016 YTD	2	11	7	20	27	124	38	161	199	999	54	164	1,252	1,416
% Change	-	-35.3%	-12.5%	-25.9%	-22.9%	-0.8%	-2.6%	-16.6%	-14.2%	-2.3%	22.7%	-7.9%	-3.6%	-4.2%

Information summarized for CompStat week ending 05/28/2016.

'8 YTD Avg' refers to the computed 2008 - 2015 YTD average.
'5 YTD Avg' refers to the computed 2011 - 2015 YTD average.

Sourced from MNPD ARMS on 6/1/2016 10:39:27 AM. The figures above were sourced from incident reports using Uniform Crime Reporting definitions and reporting guidelines, based on the date when the crime was reported. This report is intended to be a management and planning tool and does not reflect the official UCR counts for the department. Incidents where a location is unknown or unspecified are included in the countywide totals. 'Unknown' refers to records in which the address is listed as 'Unknown' on the incident report. 'Not Validated' refers to records that were entered in with an invalid addresses.

East Precinct UCR Incidents - YTD Comparisons

METROPOLITAN POLICE DEPARTMENT
of Nashville and Davidson County

Aggregated by precinct (incident location). Based on date when each incident was reported.

	Homicide	Forcible Rape	Commercial Robbery	Street Robbery	Total Robbery	Aggravated Assault	Commercial Burglary	Residential Burglary	Total Burglary	Larceny	Auto Theft	Violent Offenses	Property Offenses	Part I Offenses
2015 YTD	5	33	20	74	94	297	33	209	242	701	70	429	1,013	1,442
2016 YTD	4	27	8	70	78	267	36	197	233	746	87	376	1,066	1,442
% Change	-20.0%	-18.2%	-60.0%	-5.4%	-17.0%	-10.1%	9.1%	-5.7%	-3.7%	6.4%	24.3%	-12.4%	5.2%	0.0%
2014 YTD	2	28	8	60	68	317	31	158	189	655	46	415	890	1,305
2016 YTD	4	27	8	70	78	267	36	197	233	746	87	376	1,066	1,442
% Change	100.0%	-3.6%	0.0%	16.7%	14.7%	-15.8%	16.1%	24.7%	23.3%	13.9%	89.1%	-9.4%	19.8%	10.5%
2013 YTD	3	27	11	100	111	308	17	299	316	694	50	449	1,060	1,509
2016 YTD	4	27	8	70	78	267	36	197	233	746	87	376	1,066	1,442
% Change	33.3%	0.0%	-27.3%	-30.0%	-29.7%	-13.3%	111.8%	-34.1%	-26.3%	7.5%	74.0%	-16.3%	0.6%	-4.4%
2012 YTD	3	29	13	103	116	374	44	286	330	889	62	522	1,281	1,803
2016 YTD	4	27	8	70	78	267	36	197	233	746	87	376	1,066	1,442
% Change	33.3%	-6.9%	-38.5%	-32.0%	-32.8%	-28.6%	-18.2%	-31.1%	-29.4%	-16.1%	40.3%	-28.0%	-16.8%	-20.0%
2011 YTD	1	33	20	102	122	289	48	445	493	965	94	445	1,552	1,997
2016 YTD	4	27	8	70	78	267	36	197	233	746	87	376	1,066	1,442
% Change	300.0%	-18.2%	-60.0%	-31.4%	-36.1%	-7.6%	-25.0%	-55.7%	-52.7%	-22.7%	-7.4%	-15.5%	-31.3%	-27.8%
2010 YTD	5	24	11	88	99	293	49	362	411	807	96	421	1,314	1,735
2016 YTD	4	27	8	70	78	267	36	197	233	746	87	376	1,066	1,442
% Change	-20.0%	12.5%	-27.3%	-20.5%	-21.2%	-8.9%	-26.5%	-45.6%	-43.3%	-7.6%	-9.4%	-10.7%	-18.9%	-16.9%
2009 YTD	3	27	23	125	148	392	53	287	340	849	91	570	1,280	1,850
2016 YTD	4	27	8	70	78	267	36	197	233	746	87	376	1,066	1,442
% Change	33.3%	0.0%	-65.2%	-44.0%	-47.3%	-31.9%	-32.1%	-31.4%	-31.5%	-12.1%	-4.4%	-34.0%	-16.7%	-22.1%
2008 YTD	5	25	18	110	128	389	60	295	355	903	108	547	1,366	1,913
2016 YTD	4	27	8	70	78	267	36	197	233	746	87	376	1,066	1,442
% Change	-20.0%	8.0%	-55.6%	-36.4%	-39.1%	-31.4%	-40.0%	-33.2%	-34.4%	-17.4%	-19.4%	-31.3%	-22.0%	-24.6%
8 YTD Avg	3	28	16	95	111	332	42	293	335	808	77	475	1,220	1,694
2016 YTD	4	27	8	70	78	267	36	197	233	746	87	376	1,066	1,442
% Change	33.3%	-3.6%	-46.7%	-26.3%	-29.1%	-19.6%	-12.2%	-32.5%	-30.2%	-7.6%	13.0%	-20.7%	-12.6%	-14.9%
5 YTD Avg	3	30	14	88	102	317	35	279	314	781	64	452	1,159	1,611
2016 YTD	4	27	8	70	78	267	36	197	233	746	87	376	1,066	1,442
% Change	100.0%	-10.0%	-42.9%	-19.5%	-23.5%	-15.8%	5.9%	-29.4%	-25.8%	-4.4%	35.9%	-16.8%	-8.0%	-10.5%

Information summarized for CompStat week ending 05/28/2016.

'8 YTD Avg' refers to the computed 2008 - 2015 YTD average.
'5 YTD Avg' refers to the computed 2011 - 2015 YTD average.

Sourced from MNPD ARMS on 6/1/2016 10:39:28 AM. The figures above were sourced from incident reports using Uniform Crime Reporting definitions and reporting guidelines, based on the date when the crime was reported. This report is intended to be a management and planning tool and does not reflect the official UCR counts for the department. Incidents where a location is unknown or unspecified are included in the countywide totals. 'Unknown' refers to records in which the address is listed as 'Unknown' on the incident report. 'Not Validated' refers to records that were entered in with an invalid addresses.

South Precinct UCR Incidents - YTD Comparisons

METROPOLITAN POLICE DEPARTMENT
of Nashville and Davidson County

Aggregated by precinct (incident location). Based on date when each incident was reported.

	Homicide	Forcible Rape	Commercial Robbery	Street Robbery	Total Robbery	Aggravated Assault	Commercial Burglary	Residential Burglary	Total Burglary	Larceny	Auto Theft	Violent Offenses	Property Offenses	Part I Offenses
2015 YTD	4	37	16	111	127	317	72	420	492	1,271	90	485	1,853	2,338
2016 YTD	10	45	23	151	174	384	47	453	500	1,317	153	613	1,970	2,583
% Change	150.0%	21.6%	43.8%	36.0%	37.0%	21.1%	-34.7%	7.9%	1.6%	3.6%	70.0%	26.4%	6.3%	10.5%
2014 YTD	2	43	24	100	124	395	69	328	397	1,264	73	564	1,734	2,298
2016 YTD	10	45	23	151	174	384	47	453	500	1,317	153	613	1,970	2,583
% Change	400.0%	4.7%	-4.2%	51.0%	40.3%	-2.8%	-31.9%	38.1%	25.9%	4.2%	109.6%	8.7%	13.6%	12.4%
2013 YTD	2	31	10	131	141	341	82	398	480	1,229	92	515	1,801	2,316
2016 YTD	10	45	23	151	174	384	47	453	500	1,317	153	613	1,970	2,583
% Change	400.0%	45.2%	130.0%	15.3%	23.4%	12.6%	-42.7%	13.8%	4.2%	7.2%	66.3%	19.0%	9.4%	11.5%
2012 YTD	1	40	14	111	125	406	77	300	377	1,237	139	572	1,753	2,325
2016 YTD	10	45	23	151	174	384	47	453	500	1,317	153	613	1,970	2,583
% Change	900.0%	12.5%	64.3%	36.0%	39.2%	-5.4%	-39.0%	51.0%	32.6%	6.5%	10.1%	7.2%	12.4%	11.1%
2011 YTD	4	47	28	103	131	361	74	568	642	1,385	158	543	2,185	2,728
2016 YTD	10	45	23	151	174	384	47	453	500	1,317	153	613	1,970	2,583
% Change	150.0%	-4.3%	-17.9%	46.6%	32.8%	6.4%	-36.5%	-20.2%	-22.1%	-4.9%	-3.2%	12.9%	-9.8%	-5.3%
2010 YTD	5	37	11	122	133	282	66	432	498	1,386	132	457	2,016	2,473
2016 YTD	10	45	23	151	174	384	47	453	500	1,317	153	613	1,970	2,583
% Change	100.0%	21.6%	109.1%	23.8%	30.8%	36.2%	-28.8%	4.9%	0.4%	-5.0%	15.9%	34.1%	-2.3%	4.4%
2009 YTD	5	26	20	129	149	298	113	360	473	1,581	142	478	2,196	2,674
2016 YTD	10	45	23	151	174	384	47	453	500	1,317	153	613	1,970	2,583
% Change	100.0%	73.1%	15.0%	17.1%	16.8%	28.9%	-58.4%	25.8%	5.7%	-16.7%	7.7%	28.2%	-10.3%	-3.4%
2008 YTD	4	36	29	154	183	309	87	372	459	1,679	169	532	2,307	2,839
2016 YTD	10	45	23	151	174	384	47	453	500	1,317	153	613	1,970	2,583
% Change	150.0%	25.0%	-20.7%	-1.9%	-4.9%	24.3%	-46.0%	21.8%	8.9%	-21.6%	-9.5%	15.2%	-14.6%	-9.0%
8 YTD Avg	3	37	19	120	139	339	80	397	477	1,379	124	518	1,981	2,499
2016 YTD	10	45	23	151	174	384	47	453	500	1,317	153	613	1,970	2,583
% Change	233.3%	21.6%	21.1%	25.8%	25.2%	13.6%	-41.3%	14.1%	4.8%	-4.5%	23.4%	18.3%	-0.5%	3.4%
5 YTD Avg	3	40	18	111	130	364	75	403	478	1,277	110	536	1,865	2,401
2016 YTD	10	45	23	151	174	384	47	453	500	1,317	153	613	1,970	2,583
% Change	400.0%	15.4%	27.8%	36.0%	34.9%	5.5%	-36.5%	12.7%	4.8%	3.1%	39.1%	14.6%	5.6%	7.6%

Information summarized for CompStat week ending 05/28/2016.

'8 YTD Avg' refers to the computed 2008 - 2015 YTD average.
'5 YTD Avg' refers to the computed 2011 - 2015 YTD average.

Sourced from MNPD ARMS on 6/1/2016 10:39:28 AM. The figures above were sourced from incident reports using Uniform Crime Reporting definitions and reporting guidelines, based on the date when the crime was reported. This report is intended to be a management and planning tool and does not reflect the official UCR counts for the department. Incidents where a location is unknown or unspecified are included in the countywide totals. 'Unknown' refers to records in which the address is listed as 'Unknown' on the incident report. 'Not Validated' refers to records that were entered in with an invalid addresses.

Central Precinct UCR Incidents - YTD Comparisons

METROPOLITAN POLICE DEPARTMENT
of Nashville and Davidson County

Aggregated by precinct (incident location). Based on date when each incident was reported.

	Homicide	Forcible Rape	Commercial Robbery	Street Robbery	Total Robbery	Aggravated Assault	Commercial Burglary	Residential Burglary	Total Burglary	Larceny	Auto Theft	Violent Offenses	Property Offenses	Part I Offenses
2015 YTD	0	26	0	32	32	54	20	5	25	345	15	112	385	497
2016 YTD	0	25	1	40	41	69	10	8	18	361	29	135	408	543
% Change	-	-3.8%	-	25.0%	28.1%	27.8%	-50.0%	60.0%	-28.0%	4.6%	93.3%	20.5%	6.0%	9.3%
2014 YTD	0	25	1	26	27	75	16	8	24	334	18	127	376	503
2016 YTD	0	25	1	40	41	69	10	8	18	361	29	135	408	543
% Change	-	0.0%	0.0%	53.8%	51.9%	-8.0%	-37.5%	0.0%	-25.0%	8.1%	61.1%	6.3%	8.5%	8.0%
2013 YTD	0	17	0	18	18	73	20	9	29	351	17	108	397	505
2016 YTD	0	25	1	40	41	69	10	8	18	361	29	135	408	543
% Change	-	47.1%	-	122.2%	127.8%	-5.5%	-50.0%	-11.1%	-37.9%	2.8%	70.6%	25.0%	2.8%	7.5%
2012 YTD	0	22	1	33	34	84	16	9	25	503	24	140	552	692
2016 YTD	0	25	1	40	41	69	10	8	18	361	29	135	408	543
% Change	-	13.6%	0.0%	21.2%	20.6%	-17.9%	-37.5%	-11.1%	-28.0%	-28.2%	20.8%	-3.6%	-26.1%	-21.5%
2011 YTD	1	14	1	39	40	73	21	9	30	445	24	128	499	627
2016 YTD	0	25	1	40	41	69	10	8	18	361	29	135	408	543
% Change	-100.0%	78.6%	0.0%	2.6%	2.5%	-5.5%	-52.4%	-11.1%	-40.0%	-18.9%	20.8%	5.5%	-18.2%	-13.4%
2010 YTD	1	14	6	36	42	93	13	7	20	366	23	150	409	559
2016 YTD	0	25	1	40	41	69	10	8	18	361	29	135	408	543
% Change	-100.0%	78.6%	-83.3%	11.1%	-2.4%	-25.8%	-23.1%	14.3%	-10.0%	-1.4%	26.1%	-10.0%	-0.2%	-2.9%
2009 YTD	0	10	3	33	36	76	16	6	22	533	26	122	581	703
2016 YTD	0	25	1	40	41	69	10	8	18	361	29	135	408	543
% Change	-	150.0%	-66.7%	21.2%	13.9%	-9.2%	-37.5%	33.3%	-18.2%	-32.3%	11.5%	10.7%	-29.8%	-22.8%
2008 YTD	2	11	1	62	63	117	14	2	16	599	55	193	670	863
2016 YTD	0	25	1	40	41	69	10	8	18	361	29	135	408	543
% Change	-100.0%	127.3%	0.0%	-35.5%	-34.9%	-41.0%	-28.6%	300.0%	12.5%	-39.7%	-47.3%	-30.1%	-39.1%	-37.1%
8 YTD Avg	1	17	2	35	37	81	17	7	24	435	25	135	484	619
2016 YTD	0	25	1	40	41	69	10	8	18	361	29	135	408	543
% Change	-	47.1%	0.0%	17.6%	13.9%	-13.8%	-41.2%	33.3%	-21.7%	-16.8%	16.0%	0.0%	-15.5%	-12.1%
5 YTD Avg	0	21	1	30	30	72	19	8	27	396	20	123	442	565
2016 YTD	0	25	1	40	41	69	10	8	18	361	29	135	408	543
% Change	-	25.0%	-	37.9%	36.7%	-2.8%	-44.4%	0.0%	-30.8%	-8.6%	52.6%	9.8%	-7.5%	-3.7%

Information summarized for CompStat week ending 05/28/2016.

'8 YTD Avg' refers to the computed 2008 - 2015 YTD average.
'5 YTD Avg' refers to the computed 2011 - 2015 YTD average.

Sourced from MNPD ARMS on 6/1/2016 10:39:28 AM. The figures above were sourced from incident reports using Uniform Crime Reporting definitions and reporting guidelines, based on the date when the crime was reported. This report is intended to be a management and planning tool and does not reflect the official UCR counts for the department. Incidents where a location is unknown or unspecified are included in the countywide totals. 'Unknown' refers to records in which the address is listed as 'Unknown' on the incident report. 'Not Validated' refers to records that were entered in with an invalid addresses.

Hermitage Precinct UCR Incidents - YTD Comparisons

METROPOLITAN POLICE DEPARTMENT
of Nashville and Davidson County

Aggregated by precinct (incident location). Based on date when each incident was reported.

	Homicide	Forcible Rape	Commercial Robbery	Street Robbery	Total Robbery	Aggravated Assault	Commercial Burglary	Residential Burglary	Total Burglary	Larceny	Auto Theft	Violent Offenses	Property Offenses	Part I Offenses
2015 YTD	1	48	13	108	121	287	50	246	296	1,242	83	457	1,621	2,078
2016 YTD	4	44	33	96	129	380	61	273	334	1,408	89	557	1,831	2,388
% Change	300.0%	-8.3%	153.8%	-11.1%	6.6%	32.4%	22.0%	11.0%	12.8%	13.4%	7.2%	21.9%	13.0%	14.9%
2014 YTD	3	23	13	92	105	332	74	289	363	1,262	73	463	1,698	2,161
2016 YTD	4	44	33	96	129	380	61	273	334	1,408	89	557	1,831	2,388
% Change	33.3%	91.3%	153.8%	4.3%	22.9%	14.5%	-17.6%	-5.5%	-8.0%	11.6%	21.9%	20.3%	7.8%	10.5%
2013 YTD	2	35	22	96	118	318	41	299	340	1,483	86	473	1,909	2,382
2016 YTD	4	44	33	96	129	380	61	273	334	1,408	89	557	1,831	2,388
% Change	100.0%	25.7%	50.0%	0.0%	9.3%	19.5%	48.8%	-8.7%	-1.8%	-5.1%	3.5%	17.8%	-4.1%	0.3%
2012 YTD	6	40	13	84	97	400	63	300	363	1,396	84	543	1,843	2,386
2016 YTD	4	44	33	96	129	380	61	273	334	1,408	89	557	1,831	2,388
% Change	-33.3%	10.0%	153.8%	14.3%	33.0%	-5.0%	-3.2%	-9.0%	-8.0%	0.9%	6.0%	2.6%	-0.7%	0.1%
2011 YTD	4	32	23	65	88	300	64	377	441	1,395	94	424	1,930	2,354
2016 YTD	4	44	33	96	129	380	61	273	334	1,408	89	557	1,831	2,388
% Change	0.0%	37.5%	43.5%	47.7%	46.6%	26.7%	-4.7%	-27.6%	-24.3%	0.9%	-5.3%	31.4%	-5.1%	1.4%
2010 YTD	3	24	25	86	111	251	55	295	350	1,624	135	389	2,109	2,498
2016 YTD	4	44	33	96	129	380	61	273	334	1,408	89	557	1,831	2,388
% Change	33.3%	83.3%	32.0%	11.6%	16.2%	51.4%	10.9%	-7.5%	-4.6%	-13.3%	-34.1%	43.2%	-13.2%	-4.4%
2009 YTD	3	24	17	93	110	310	67	271	338	1,557	100	447	1,995	2,442
2016 YTD	4	44	33	96	129	380	61	273	334	1,408	89	557	1,831	2,388
% Change	33.3%	83.3%	94.1%	3.2%	17.3%	22.6%	-9.0%	0.7%	-1.2%	-9.6%	-11.0%	24.6%	-8.2%	-2.2%
2008 YTD	5	24	28	102	130	325	49	266	315	1,704	127	484	2,146	2,630
2016 YTD	4	44	33	96	129	380	61	273	334	1,408	89	557	1,831	2,388
% Change	-20.0%	83.3%	17.9%	-5.9%	-0.8%	16.9%	24.5%	2.6%	6.0%	-17.4%	-29.9%	15.1%	-14.7%	-9.2%
8 YTD Avg	3	31	19	91	110	315	58	293	351	1,458	98	460	1,906	2,366
2016 YTD	4	44	33	96	129	380	61	273	334	1,408	89	557	1,831	2,388
% Change	33.3%	41.9%	73.7%	6.7%	17.3%	20.6%	7.0%	-6.5%	-4.6%	-3.4%	-8.2%	21.1%	-3.9%	0.9%
5 YTD Avg	3	36	17	89	106	327	58	302	361	1,356	84	472	1,800	2,272
2016 YTD	4	44	33	96	129	380	61	273	334	1,408	89	557	1,831	2,388
% Change	33.3%	25.7%	106.3%	7.9%	22.9%	16.2%	5.2%	-9.6%	-7.2%	3.9%	6.0%	18.0%	1.7%	5.1%

Information summarized for CompStat week ending 05/28/2016.

'8 YTD Avg' refers to the computed 2008 - 2015 YTD average.
'5 YTD Avg' refers to the computed 2011 - 2015 YTD average.

Sourced from MNPD ARMS on 6/1/2016 10:39:28 AM. The figures above were sourced from incident reports using Uniform Crime Reporting definitions and reporting guidelines, based on the date when the crime was reported. This report is intended to be a management and planning tool and does not reflect the official UCR counts for the department. Incidents where a location is unknown or unspecified are included in the countywide totals. 'Unknown' refers to records in which the address is listed as 'Unknown' on the incident report. 'Not Validated' refers to records that were entered in with an invalid addresses.

North Precinct UCR Incidents - YTD Comparisons

METROPOLITAN POLICE DEPARTMENT
of Nashville and Davidson County

Aggregated by precinct (incident location). Based on date when each incident was reported.

	Homicide	Forcible Rape	Commercial Robbery	Street Robbery	Total Robbery	Aggravated Assault	Commercial Burglary	Residential Burglary	Total Burglary	Larceny	Auto Theft	Violent Offenses	Property Offenses	Part I Offenses
2015 YTD	9	29	8	105	113	392	37	200	237	600	81	543	918	1,461
2016 YTD	5	33	10	95	105	363	44	181	225	723	92	506	1,040	1,546
% Change	-44.4%	13.8%	25.0%	-9.5%	-7.1%	-7.4%	18.9%	-9.5%	-5.1%	20.5%	13.6%	-6.8%	13.3%	5.8%
2014 YTD	7	40	2	73	75	439	33	198	231	628	53	561	912	1,473
2016 YTD	5	33	10	95	105	363	44	181	225	723	92	506	1,040	1,546
% Change	-28.6%	-17.5%	400.0%	30.1%	40.0%	-17.3%	33.3%	-8.6%	-2.6%	15.1%	73.6%	-9.8%	14.0%	5.0%
2013 YTD	5	19	8	101	109	336	35	294	329	693	55	469	1,077	1,546
2016 YTD	5	33	10	95	105	363	44	181	225	723	92	506	1,040	1,546
% Change	0.0%	73.7%	25.0%	-5.9%	-3.7%	8.0%	25.7%	-38.4%	-31.6%	4.3%	67.3%	7.9%	-3.4%	0.0%
2012 YTD	4	29	6	85	91	331	38	267	305	741	67	455	1,113	1,568
2016 YTD	5	33	10	95	105	363	44	181	225	723	92	506	1,040	1,546
% Change	25.0%	13.8%	66.7%	11.8%	15.4%	9.7%	15.8%	-32.2%	-26.2%	-2.4%	37.3%	11.2%	-6.6%	-1.4%
2011 YTD	3	22	17	55	72	297	73	298	371	730	82	394	1,183	1,577
2016 YTD	5	33	10	95	105	363	44	181	225	723	92	506	1,040	1,546
% Change	66.7%	50.0%	-41.2%	72.7%	45.8%	22.2%	-39.7%	-39.3%	-39.4%	-1.0%	12.2%	28.4%	-12.1%	-2.0%
2010 YTD	6	28	20	80	100	315	52	291	343	710	61	449	1,114	1,563
2016 YTD	5	33	10	95	105	363	44	181	225	723	92	506	1,040	1,546
% Change	-16.7%	17.9%	-50.0%	18.8%	5.0%	15.2%	-15.4%	-37.8%	-34.4%	1.8%	50.8%	12.7%	-6.6%	-1.1%
2009 YTD	9	31	3	90	93	346	62	292	354	812	99	479	1,265	1,744
2016 YTD	5	33	10	95	105	363	44	181	225	723	92	506	1,040	1,546
% Change	-44.4%	6.5%	233.3%	5.6%	12.9%	4.9%	-29.0%	-38.0%	-36.4%	-11.0%	-7.1%	5.6%	-17.8%	-11.4%
2008 YTD	5	23	5	88	93	454	49	221	270	842	125	575	1,237	1,812
2016 YTD	5	33	10	95	105	363	44	181	225	723	92	506	1,040	1,546
% Change	0.0%	43.5%	100.0%	8.0%	12.9%	-20.0%	-10.2%	-18.1%	-16.7%	-14.1%	-26.4%	-12.0%	-15.9%	-14.7%
8 YTD Avg	6	28	9	85	93	364	47	258	305	720	78	491	1,102	1,593
2016 YTD	5	33	10	95	105	363	44	181	225	723	92	506	1,040	1,546
% Change	-16.7%	22.2%	25.0%	13.1%	12.9%	0.0%	-6.4%	-29.6%	-26.2%	0.6%	19.5%	3.3%	-5.6%	-3.0%
5 YTD Avg	6	28	8	84	92	359	43	251	295	678	68	484	1,041	1,525
2016 YTD	5	33	10	95	105	363	44	181	225	723	92	506	1,040	1,546
% Change	0.0%	22.2%	25.0%	14.5%	14.1%	1.1%	2.3%	-27.9%	-23.5%	6.6%	37.3%	4.5%	0.0%	1.4%

Information summarized for CompStat week ending 05/28/2016.

'8 YTD Avg' refers to the computed 2008 - 2015 YTD average.
'5 YTD Avg' refers to the computed 2011 - 2015 YTD average.

Sourced from MNPD ARMS on 6/1/2016 10:39:28 AM. The figures above were sourced from incident reports using Uniform Crime Reporting definitions and reporting guidelines, based on the date when the crime was reported. This report is intended to be a management and planning tool and does not reflect the official UCR counts for the department. Incidents where a location is unknown or unspecified are included in the countywide totals. 'Unknown' refers to records in which the address is listed as 'Unknown' on the incident report. 'Not Validated' refers to records that were entered in with an invalid addresses.

Madison Precinct UCR Incidents - YTD Comparisons

METROPOLITAN POLICE DEPARTMENT
of Nashville and Davidson County

Aggregated by precinct (incident location). Based on date when each incident was reported.

	Homicide	Forcible Rape	Commercial Robbery	Street Robbery	Total Robbery	Aggravated Assault	Commercial Burglary	Residential Burglary	Total Burglary	Larceny	Auto Theft	Violent Offenses	Property Offenses	Part I Offenses
2015 YTD	1	17	13	55	68	231	21	199	220	823	81	317	1,124	1,441
2016 YTD	2	31	13	50	63	217	27	205	232	898	43	313	1,173	1,486
% Change	100.0%	82.4%	0.0%	-9.1%	-7.4%	-6.1%	28.6%	3.0%	5.5%	9.1%	-46.9%	-1.3%	4.4%	3.1%
2014 YTD	5	23	6	43	49	210	21	189	210	757	43	287	1,010	1,297
2016 YTD	2	31	13	50	63	217	27	205	232	898	43	313	1,173	1,486
% Change	-60.0%	34.8%	116.7%	16.3%	28.6%	3.3%	28.6%	8.5%	10.5%	18.6%	0.0%	9.1%	16.1%	14.6%
2013 YTD	1	26	15	56	71	205	31	204	235	742	48	303	1,025	1,328
2016 YTD	2	31	13	50	63	217	27	205	232	898	43	313	1,173	1,486
% Change	100.0%	19.2%	-13.3%	-10.7%	-11.3%	5.9%	-12.9%	0.5%	-1.3%	21.0%	-10.4%	3.3%	14.4%	11.9%
2012 YTD	5	26	6	68	74	267	33	275	308	934	57	372	1,299	1,671
2016 YTD	2	31	13	50	63	217	27	205	232	898	43	313	1,173	1,486
% Change	-60.0%	19.2%	116.7%	-26.5%	-14.9%	-18.7%	-18.2%	-25.5%	-24.7%	-3.9%	-24.6%	-15.9%	-9.7%	-11.1%
2011 YTD	3	23	12	37	49	191	29	217	246	860	95	266	1,201	1,467
2016 YTD	2	31	13	50	63	217	27	205	232	898	43	313	1,173	1,486
% Change	-33.3%	34.8%	8.3%	35.1%	28.6%	13.6%	-6.9%	-5.5%	-5.7%	4.4%	-54.7%	17.7%	-2.3%	1.3%
2010 YTD	1	12	8	52	60	178	39	307	346	961	64	251	1,371	1,622
2016 YTD	2	31	13	50	63	217	27	205	232	898	43	313	1,173	1,486
% Change	100.0%	158.3%	62.5%	-3.8%	5.0%	21.9%	-30.8%	-33.2%	-32.9%	-6.6%	-32.8%	24.7%	-14.4%	-8.4%
2009 YTD	3	14	9	61	70	246	40	285	325	988	76	333	1,389	1,722
2016 YTD	2	31	13	50	63	217	27	205	232	898	43	313	1,173	1,486
% Change	-33.3%	121.4%	44.4%	-18.0%	-10.0%	-11.8%	-32.5%	-28.1%	-28.6%	-9.1%	-43.4%	-6.0%	-15.6%	-13.7%
2008 YTD	2	12	12	62	74	269	57	248	305	1,074	103	357	1,482	1,839
2016 YTD	2	31	13	50	63	217	27	205	232	898	43	313	1,173	1,486
% Change	0.0%	158.3%	8.3%	-19.4%	-14.9%	-19.3%	-52.6%	-17.3%	-23.9%	-16.4%	-58.3%	-12.3%	-20.9%	-19.2%
8 YTD Avg	3	19	10	54	64	225	34	241	274	892	71	311	1,238	1,548
2016 YTD	2	31	13	50	63	217	27	205	232	898	43	313	1,173	1,486
% Change	0.0%	63.2%	30.0%	-7.4%	-1.6%	-3.1%	-18.2%	-14.6%	-15.3%	0.7%	-38.6%	1.0%	-5.2%	-4.0%
5 YTD Avg	3	23	10	52	62	221	27	217	244	823	65	309	1,132	1,441
2016 YTD	2	31	13	50	63	217	27	205	232	898	43	313	1,173	1,486
% Change	-33.3%	34.8%	30.0%	-2.0%	1.6%	-1.4%	0.0%	-5.1%	-4.5%	9.1%	-32.8%	1.3%	3.7%	3.2%

Information summarized for CompStat week ending 05/28/2016.

'8 YTD Avg' refers to the computed 2008 - 2015 YTD average.
'5 YTD Avg' refers to the computed 2011 - 2015 YTD average.

Sourced from MNPD ARMS on 6/1/2016 10:39:28 AM. The figures above were sourced from incident reports using Uniform Crime Reporting definitions and reporting guidelines, based on the date when the crime was reported. This report is intended to be a management and planning tool and does not reflect the official UCR counts for the department. Incidents where a location is unknown or unspecified are included in the countywide totals. 'Unknown' refers to records in which the address is listed as 'Unknown' on the incident report. 'Not Validated' refers to records that were entered in with an invalid addresses.

Midtown Hills Precinct UCR Incidents - YTD Comparisons

METROPOLITAN POLICE DEPARTMENT
of Nashville and Davidson County

Aggregated by precinct (incident location). Based on date when each incident was reported.

	Homicide	Forcible Rape	Commercial Robbery	Street Robbery	Total Robbery	Aggravated Assault	Commercial Burglary	Residential Burglary	Total Burglary	Larceny	Auto Theft	Violent Offenses	Property Offenses	Part I Offenses
2015 YTD	2	27	11	36	47	161	45	141	186	846	41	237	1,073	1,310
2016 YTD	2	28	18	55	73	169	52	182	234	834	64	272	1,132	1,404
% Change	0.0%	3.7%	63.6%	52.8%	55.3%	5.0%	15.6%	29.1%	25.8%	-1.4%	56.1%	14.8%	5.5%	7.2%
2014 YTD	1	31	8	35	43	153	68	186	254	880	36	228	1,170	1,398
2016 YTD	2	28	18	55	73	169	52	182	234	834	64	272	1,132	1,404
% Change	100.0%	-9.7%	125.0%	57.1%	69.8%	10.5%	-23.5%	-2.2%	-7.9%	-5.2%	77.8%	19.3%	-3.2%	0.4%
2013 YTD	1	27	17	33	50	148	53	215	268	1,014	52	226	1,334	1,560
2016 YTD	2	28	18	55	73	169	52	182	234	834	64	272	1,132	1,404
% Change	100.0%	3.7%	5.9%	66.7%	46.0%	14.2%	-1.9%	-15.3%	-12.7%	-17.8%	23.1%	20.4%	-15.1%	-10.0%
2012 YTD	2	25	17	38	55	183	71	231	302	994	48	265	1,344	1,609
2016 YTD	2	28	18	55	73	169	52	182	234	834	64	272	1,132	1,404
% Change	0.0%	12.0%	5.9%	44.7%	32.7%	-7.7%	-26.8%	-21.2%	-22.5%	-16.1%	33.3%	2.6%	-15.8%	-12.7%
2011 YTD	2	23	16	49	65	154	58	312	370	1,100	98	244	1,568	1,812
2016 YTD	2	28	18	55	73	169	52	182	234	834	64	272	1,132	1,404
% Change	0.0%	21.7%	12.5%	12.2%	12.3%	9.7%	-10.3%	-41.7%	-36.8%	-24.2%	-34.7%	11.5%	-27.8%	-22.5%
2010 YTD	1	25	22	54	76	174	123	249	372	1,105	56	276	1,533	1,809
2016 YTD	2	28	18	55	73	169	52	182	234	834	64	272	1,132	1,404
% Change	100.0%	12.0%	-18.2%	1.9%	-3.9%	-2.9%	-57.7%	-26.9%	-37.1%	-24.5%	14.3%	-1.4%	-26.2%	-22.4%
2009 YTD	3	11	23	98	121	164	74	219	293	1,226	79	299	1,598	1,897
2016 YTD	2	28	18	55	73	169	52	182	234	834	64	272	1,132	1,404
% Change	-33.3%	154.5%	-21.7%	-43.9%	-39.7%	3.0%	-29.7%	-16.9%	-20.1%	-32.0%	-19.0%	-9.0%	-29.2%	-26.0%
2008 YTD	2	17	20	70	90	192	79	221	300	1,234	118	301	1,652	1,953
2016 YTD	2	28	18	55	73	169	52	182	234	834	64	272	1,132	1,404
% Change	0.0%	64.7%	-10.0%	-21.4%	-18.9%	-12.0%	-34.2%	-17.6%	-22.0%	-32.4%	-45.8%	-9.6%	-31.5%	-28.1%
8 YTD Avg	2	23	17	52	68	166	71	222	293	1,050	66	260	1,409	1,669
2016 YTD	2	28	18	55	73	169	52	182	234	834	64	272	1,132	1,404
% Change	100.0%	21.7%	12.5%	7.8%	7.4%	1.8%	-26.8%	-17.6%	-20.1%	-20.5%	-3.0%	5.0%	-19.7%	-15.8%
5 YTD Avg	2	27	14	38	52	160	59	217	276	967	55	240	1,298	1,538
2016 YTD	2	28	18	55	73	169	52	182	234	834	64	272	1,132	1,404
% Change	100.0%	7.7%	38.5%	44.7%	40.4%	6.3%	-11.9%	-16.1%	-15.2%	-13.7%	16.4%	13.3%	-12.7%	-8.7%

Information summarized for CompStat week ending 05/28/2016.

'8 YTD Avg' refers to the computed 2008 - 2015 YTD average.
'5 YTD Avg' refers to the computed 2011 - 2015 YTD average.

Sourced from MNPD ARMS on 6/1/2016 10:39:28 AM. The figures above were sourced from incident reports using Uniform Crime Reporting definitions and reporting guidelines, based on the date when the crime was reported. This report is intended to be a management and planning tool and does not reflect the official UCR counts for the department. Incidents where a location is unknown or unspecified are included in the countywide totals. 'Unknown' refers to records in which the address is listed as 'Unknown' on the incident report. 'Not Validated' refers to records that were entered in with an invalid addresses.

YTD Homicide Report

Demographic information for homicide incidents occurring during the current year.

METROPOLITAN POLICE DEPARTMENT
of Nashville and Davidson County

Race of Victim		
Black	18	62.1 %
White	11	37.9 %
Total	29	100.0 %

Ethnicity of Victim		
Non-Hispanic	23	79.3 %
Hispanic	6	20.7 %
Total	29	100.0 %

Gender of Victim		
Male	28	96.6 %
Female	1	3.4 %
Total	29	100.0 %

Age of Victim		
13 to 17	1	3.4 %
18 to 24	11	37.9 %
25 to 34	9	31.0 %
35 to 44	3	10.3 %
55 to 64	2	6.9 %
65+	1	3.4 %
Unk	2	6.9 %
Total	29	100.0 %

Domestic Related		
No	28	96.6 %
Yes	1	3.4 %
Total	29	100.0 %

Race - Ethnicity - Gender of Victim		
Black Non-Hispanic Male	17	58.6 %
White Hispanic Male	6	20.7 %
White Non-Hispanic Male	5	17.2 %
Black Non-Hispanic Female	1	3.4 %
Total	29	100.0 %

Time of Incident		
12:00 am - 3:59 am	6	20.7 %
4:00 am - 7:59 am	2	6.9 %
8:00 am - 11:59 am	3	10.3 %
12:00 pm - 3:59 pm	8	27.6 %
4:00 pm - 7:59 pm	7	24.1 %
8:00 pm - 11:59 pm	3	10.3 %
Total	29	100.0 %

Monthly Homicide Count (Year-to-Year Comparison)

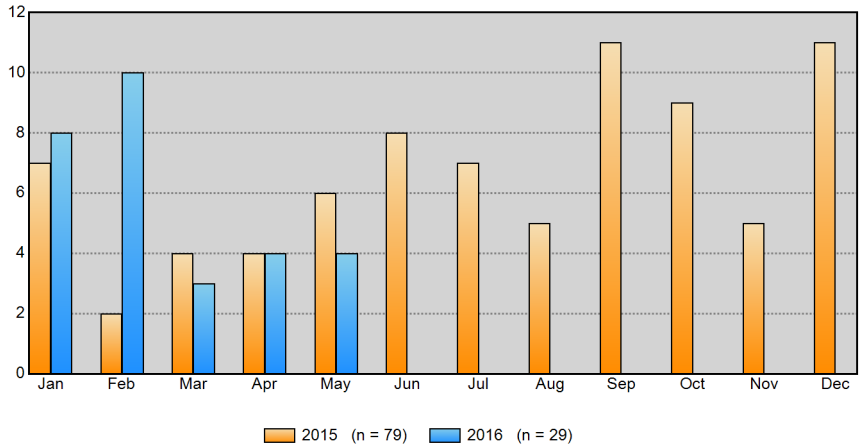

Monthly Homicide Cumulative Count (Year-to-Year Comparison)

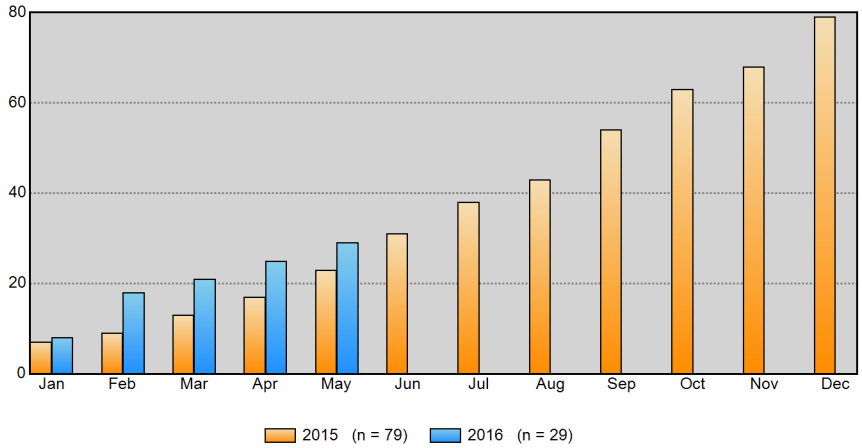

Information summarized for CompStat week ending 5/28/2016.

Sourced from MNPD ARMS on 6/1/2016 10:39:28 AM. The figures above were sourced from incident reports using Uniform Crime Reporting definitions and reporting guidelines, based on the date when the crime was reported. This report is intended to be a management and planning tool and does not reflect the official UCR counts for the department.

County Year-to-Year Weekly Chart

METROPOLITAN POLICE DEPARTMENT
of Nashville and Davidson County

	Homicide	Forcible Rape	Commercial Robbery	Street Robbery	Total Robbery	Aggravated Assault	Commercial Burglary	Residential Burglary	Total Burglary	Larceny	Auto Theft	Violent Offenses	Property Offenses	Part I Offenses
ending 06/13/2015 Next Week	1	6	3	32	35	106	11	83	94	368	34	148	496	644
ending 06/06/2015 Current Week	3	15	7	30	37	106	17	65	82	401	34	161	517	678
ending 05/30/2015	1	12	3	42	45	117	17	56	73	380	37	175	490	665
ending 05/28/2016	1	8	6	25	31	103	20	72	92	332	26	143	450	593
% Change	0.0%	-33.3%	100.0%	-40.5%	-31.1%	-12.0%	17.6%	28.6%	26.0%	-12.6%	-29.7%	-18.3%	-8.2%	-10.8%
ending 05/23/2015	2	9	4	27	31	88	18	90	108	390	36	130	534	664
ending 05/21/2016	2	15	13	22	35	118	14	79	93	338	41	170	472	642
% Change	0.0%	66.7%	225.0%	-18.5%	12.9%	34.1%	-22.2%	-12.2%	-13.9%	-13.3%	13.9%	30.8%	-11.6%	-3.3%
ending 05/16/2015	1	8	7	29	36	127	13	82	95	374	22	172	491	663
ending 05/14/2016	1	10	7	28	35	77	14	73	87	382	21	123	490	613
% Change	0.0%	25.0%	0.0%	-3.4%	-2.8%	-39.4%	7.7%	-11.0%	-8.4%	2.1%	-4.5%	-28.5%	-0.2%	-7.5%

Part I Incidents - Year-to-Year Weekly Comparisons

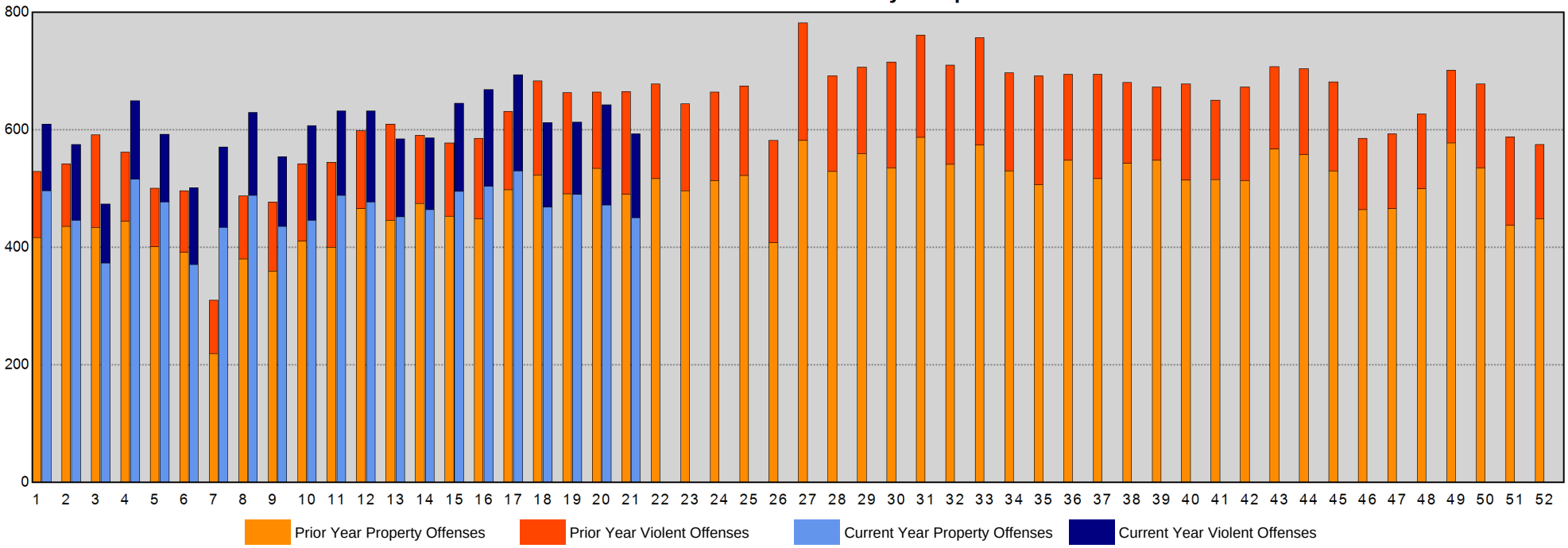

Sourced from MNPD ARMS on 6/1/2016 10:39:29 AM. The figures above were sourced from incident reports using Uniform Crime Reporting definitions and reporting guidelines, based on the date when the crime was reported. This report is intended to be a management and planning tool and does not reflect the official UCR counts for the department. Incidents where a location is unknown or unspecified are included in the countywide totals. 'Unknown' refers to records in which the address is listed as 'Unknown' on the incident report. 'Not Validated' refers to records that were entered in with an invalid addresses.

West Precinct Year-to-Year Weekly Chart

METROPOLITAN POLICE DEPARTMENT
of Nashville and Davidson County

	Homicide	Forcible Rape	Commercial Robbery	Street Robbery	Total Robbery	Aggravated Assault	Commercial Burglary	Residential Burglary	Total Burglary	Larceny	Auto Theft	Violent Offenses	Property Offenses	Part I Offenses
ending 06/13/2015 Next Week	0	0	0	1	1	8	1	11	12	47	2	9	61	70
ending 06/06/2015 Current Week	0	0	1	2	3	7	2	8	10	57	3	10	70	80
ending 05/30/2015	0	0	2	2	4	2	2	4	6	44	2	6	52	58
ending 05/28/2016	0	0	1	3	4	10	0	5	5	43	2	14	50	64
% Change	-	-	-50.0%	50.0%	0.0%	400.0%	-100.0%	25.0%	-16.7%	-2.3%	0.0%	133.3%	-3.8%	10.3%
ending 05/23/2015	0	0	0	0	0	12	0	10	10	62	1	12	73	85
ending 05/21/2016	0	0	1	1	2	8	4	8	12	51	2	10	65	75
% Change	-	-	-	-	-	-33.3%	-	-20.0%	20.0%	-17.7%	100.0%	-16.7%	-11.0%	-11.8%
ending 05/16/2015	0	1	2	0	2	7	2	8	10	45	2	10	57	67
ending 05/14/2016	0	1	0	2	2	0	0	6	6	48	0	3	54	57
% Change	-	0.0%	-100.0%	-	0.0%	-100.0%	-100.0%	-25.0%	-40.0%	6.7%	-100.0%	-70.0%	-5.3%	-14.9%

Part I Incidents - Year-to-Year Weekly Comparisons

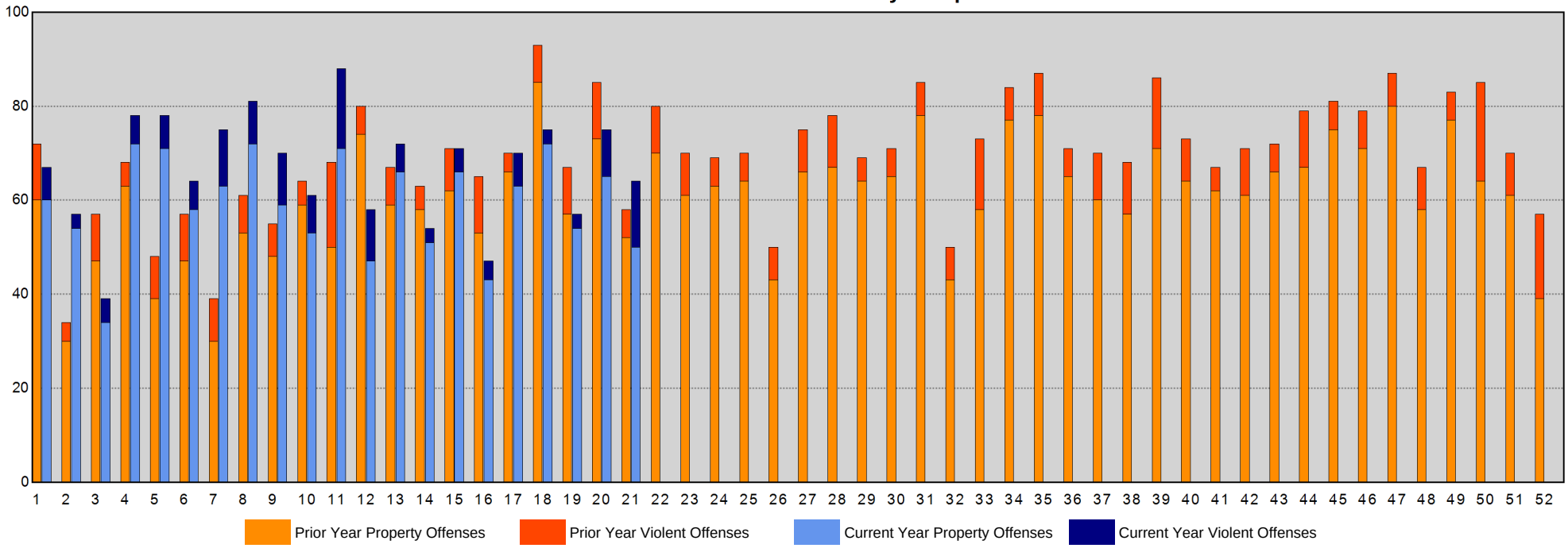

Sourced from MNPD ARMS on 6/1/2016 10:39:30 AM. The figures above were sourced from incident reports using Uniform Crime Reporting definitions and reporting guidelines, based on the date when the crime was reported. This report is intended to be a management and planning tool and does not reflect the official UCR counts for the department. Incidents where a location is unknown or unspecified are included in the countywide totals. 'Unknown' refers to records in which the address is listed as 'Unknown' on the incident report. 'Not Validated' refers to records that were entered in with an invalid addresses.

East Precinct Year-to-Year Weekly Chart

METROPOLITAN POLICE DEPARTMENT
of Nashville and Davidson County

	Homicide	Forcible Rape	Commercial Robbery	Street Robbery	Total Robbery	Aggravated Assault	Commercial Burglary	Residential Burglary	Total Burglary	Larceny	Auto Theft	Violent Offenses	Property Offenses	Part I Offenses
ending 06/13/2015 Next Week	0	1	0	5	5	26	0	7	7	35	3	32	45	77
ending 06/06/2015 Current Week	0	2	1	4	5	14	2	5	7	42	4	21	53	74
ending 05/30/2015	0	2	0	5	5	21	2	11	13	42	3	28	58	86
ending 05/28/2016	0	0	1	6	7	8	2	7	9	45	3	15	57	72
% Change	-	-100.0%	-	20.0%	40.0%	-61.9%	0.0%	-36.4%	-30.8%	7.1%	0.0%	-46.4%	-1.7%	-16.3%
ending 05/23/2015	1	1	0	3	3	17	0	8	8	39	5	22	52	74
ending 05/21/2016	0	2	2	2	4	16	0	13	13	44	3	22	60	82
% Change	-100.0%	100.0%	-	-33.3%	33.3%	-5.9%	-	62.5%	62.5%	12.8%	-40.0%	0.0%	15.4%	10.8%
ending 05/16/2015	0	0	1	3	4	17	0	9	9	45	3	21	57	78
ending 05/14/2016	1	4	0	3	3	16	2	6	8	40	4	24	52	76
% Change	-	-	-100.0%	0.0%	-25.0%	-5.9%	-	-33.3%	-11.1%	-11.1%	33.3%	14.3%	-8.8%	-2.6%

Part I Incidents - Year-to-Year Weekly Comparisons

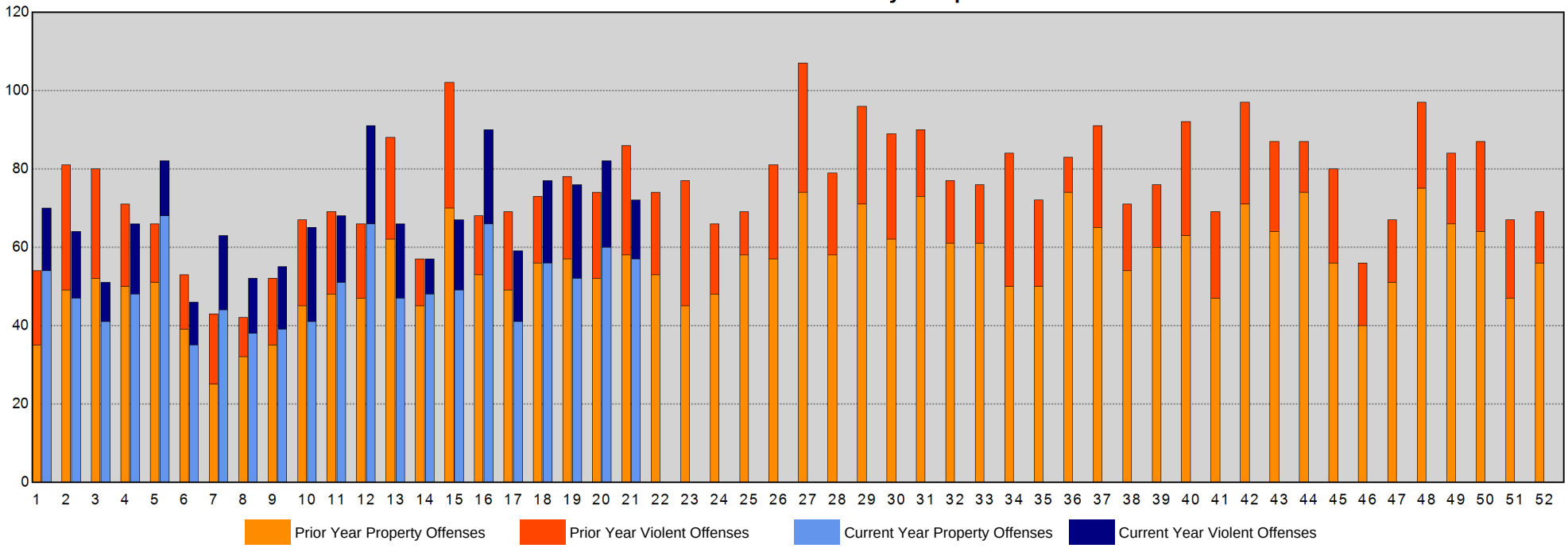

Sourced from MNPD ARMS on 6/1/2016 10:39:32 AM. The figures above were sourced from incident reports using Uniform Crime Reporting definitions and reporting guidelines, based on the date when the crime was reported. This report is intended to be a management and planning tool and does not reflect the official UCR counts for the department. Incidents where a location is unknown or unspecified are included in the countywide totals. 'Unknown' refers to records in which the address is listed as 'Unknown' on the incident report. 'Not Validated' refers to records that were entered in with an invalid addresses.

South Precinct Year-to-Year Weekly Chart

METROPOLITAN POLICE DEPARTMENT
of Nashville and Davidson County

	Homicide	Forcible Rape	Commercial Robbery	Street Robbery	Total Robbery	Aggravated Assault	Commercial Burglary	Residential Burglary	Total Burglary	Larceny	Auto Theft	Violent Offenses	Property Offenses	Part I Offenses
ending 06/13/2015 Next Week	0	3	0	9	9	14	3	16	19	51	6	26	76	102
ending 06/06/2015 Current Week	1	4	2	6	8	17	6	15	21	60	4	30	85	115
ending 05/30/2015	0	1	0	8	8	12	4	17	21	71	5	21	97	118
ending 05/28/2016	0	1	1	5	6	20	4	15	19	46	6	27	71	98
% Change	-	0.0%	-	-37.5%	-25.0%	66.7%	0.0%	-11.8%	-9.5%	-35.2%	20.0%	28.6%	-26.8%	-16.9%
ending 05/23/2015	1	1	0	1	1	15	7	31	38	67	6	18	111	129
ending 05/21/2016	2	2	2	6	8	18	2	18	20	55	8	30	83	113
% Change	100.0%	100.0%	-	500.0%	700.0%	20.0%	-71.4%	-41.9%	-47.4%	-17.9%	33.3%	66.7%	-25.2%	-12.4%
ending 05/16/2015	0	1	2	8	10	24	4	14	18	70	6	35	94	129
ending 05/14/2016	0	1	2	6	8	12	1	18	19	70	6	21	95	116
% Change	-	0.0%	0.0%	-25.0%	-20.0%	-50.0%	-75.0%	28.6%	5.6%	0.0%	0.0%	-40.0%	1.1%	-10.1%

Part I Incidents - Year-to-Year Weekly Comparisons

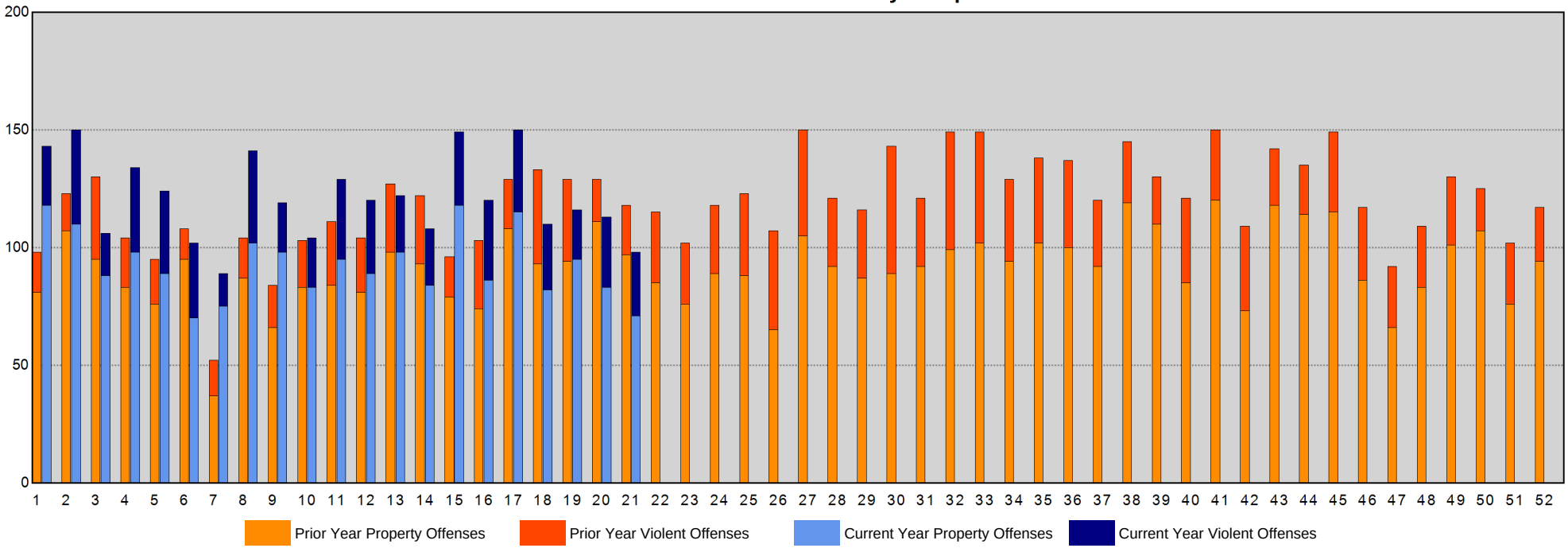

Sourced from MNPD ARMS on 6/1/2016 10:39:33 AM. The figures above were sourced from incident reports using Uniform Crime Reporting definitions and reporting guidelines, based on the date when the crime was reported. This report is intended to be a management and planning tool and does not reflect the official UCR counts for the department. Incidents where a location is unknown or unspecified are included in the countywide totals. 'Unknown' refers to records in which the address is listed as 'Unknown' on the incident report. 'Not Validated' refers to records that were entered in with an invalid addresses.

Central Precinct Year-to-Year Weekly Chart

METROPOLITAN POLICE DEPARTMENT
of Nashville and Davidson County

	Homicide	Forcible Rape	Commercial Robbery	Street Robbery	Total Robbery	Aggravated Assault	Commercial Burglary	Residential Burglary	Total Burglary	Larceny	Auto Theft	Violent Offenses	Property Offenses	Part I Offenses
ending 06/13/2015 Next Week	0	0	0	1	1	9	1	1	2	23	0	10	25	35
ending 06/06/2015 Current Week	0	0	0	1	1	8	0	0	0	18	2	9	20	29
ending 05/30/2015	0	1	0	2	2	6	1	0	1	23	1	9	25	34
ending 05/28/2016	0	0	0	1	1	5	1	0	1	21	5	6	27	33
% Change	-	-100.0%	-	-50.0%	-50.0%	-16.7%	0.0%	-	0.0%	-8.7%	400.0%	-33.3%	8.0%	-2.9%
ending 05/23/2015	0	3	0	2	2	1	3	1	4	18	2	6	24	30
ending 05/21/2016	0	0	0	1	1	4	0	0	0	20	3	5	23	28
% Change	-	-100.0%	-	-50.0%	-50.0%	300.0%	-100.0%	-100.0%	-100.0%	11.1%	50.0%	-16.7%	-4.2%	-6.7%
ending 05/16/2015	0	1	0	2	2	6	0	0	0	12	0	9	12	21
ending 05/14/2016	0	0	0	2	2	2	0	0	0	17	1	4	18	22
% Change	-	-100.0%	-	0.0%	0.0%	-66.7%	-	-	-	41.7%	-	-55.6%	50.0%	4.8%

Part I Incidents - Year-to-Year Weekly Comparisons

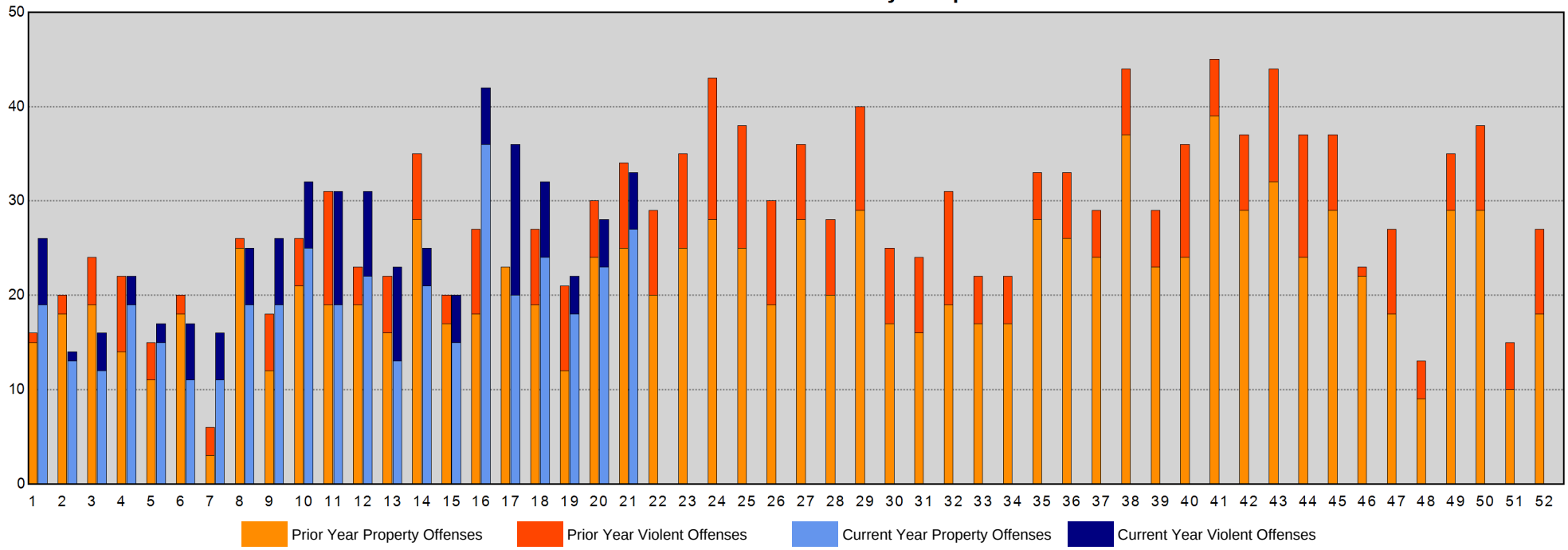

Sourced from MNPD ARMS on 6/1/2016 10:39:34 AM. The figures above were sourced from incident reports using Uniform Crime Reporting definitions and reporting guidelines, based on the date when the crime was reported. This report is intended to be a management and planning tool and does not reflect the official UCR counts for the department. Incidents where a location is unknown or unspecified are included in the countywide totals. 'Unknown' refers to records in which the address is listed as 'Unknown' on the incident report. 'Not Validated' refers to records that were entered in with an invalid addresses.

Hermitage Precinct Year-to-Year Weekly Chart

METROPOLITAN POLICE DEPARTMENT
of Nashville and Davidson County

	Homicide	Forcible Rape	Commercial Robbery	Street Robbery	Total Robbery	Aggravated Assault	Commercial Burglary	Residential Burglary	Total Burglary	Larceny	Auto Theft	Violent Offenses	Property Offenses	Part I Offenses
ending 06/13/2015 Next Week	0	0	1	5	6	12	2	19	21	74	9	18	104	122
ending 06/06/2015 Current Week	0	0	1	12	13	11	1	13	14	85	7	24	106	130
ending 05/30/2015	0	5	1	9	10	24	2	9	11	85	4	39	100	139
ending 05/28/2016	0	4	1	2	3	22	5	17	22	71	4	29	97	126
% Change	-	-20.0%	0.0%	-77.8%	-70.0%	-8.3%	150.0%	88.9%	100.0%	-16.5%	0.0%	-25.6%	-3.0%	-9.4%
ending 05/23/2015	0	1	2	7	9	14	4	10	14	76	7	24	97	121
ending 05/21/2016	0	6	2	5	7	23	2	10	12	58	6	36	76	112
% Change	-	500.0%	0.0%	-28.6%	-22.2%	64.3%	-50.0%	0.0%	-14.3%	-23.7%	-14.3%	50.0%	-21.6%	-7.4%
ending 05/16/2015	0	3	0	7	7	24	2	21	23	82	0	34	105	139
ending 05/14/2016	0	1	4	3	7	19	4	8	12	68	3	27	83	110
% Change	-	-66.7%	-	-57.1%	0.0%	-20.8%	100.0%	-61.9%	-47.8%	-17.1%	-	-20.6%	-21.0%	-20.9%

Part I Incidents - Year-to-Year Weekly Comparisons

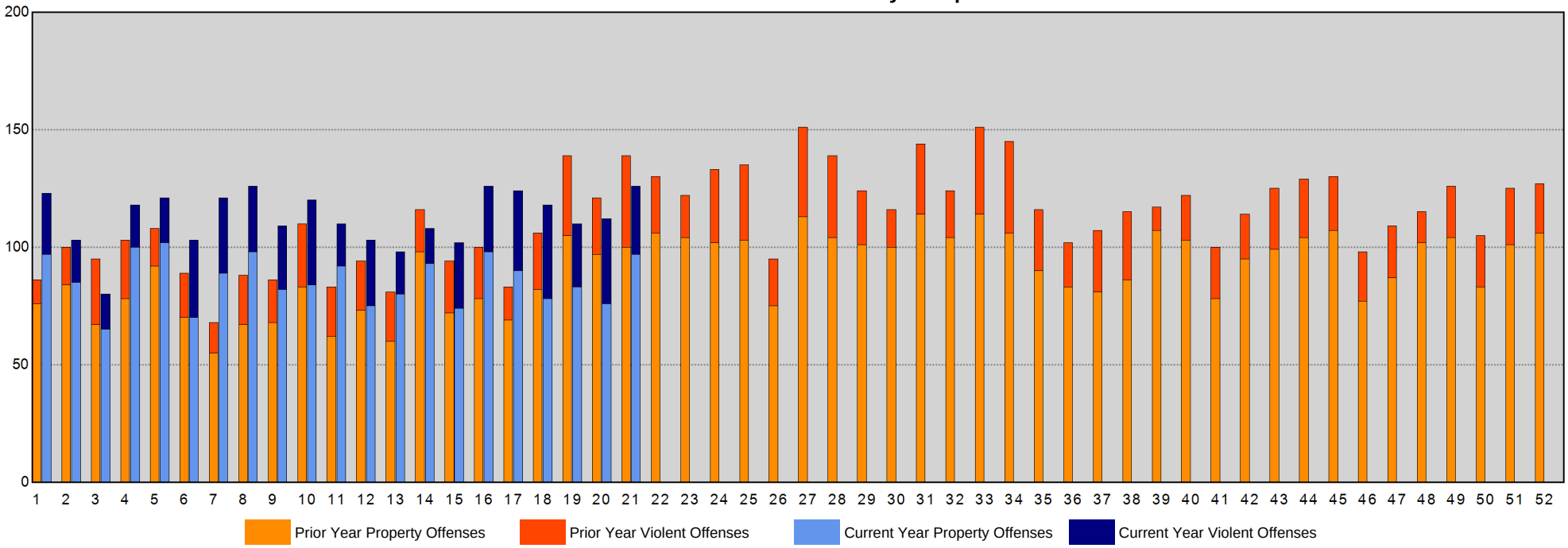

Sourced from MNPD ARMS on 6/1/2016 10:39:34 AM. The figures above were sourced from incident reports using Uniform Crime Reporting definitions and reporting guidelines, based on the date when the crime was reported. This report is intended to be a management and planning tool and does not reflect the official UCR counts for the department. Incidents where a location is unknown or unspecified are included in the countywide totals. 'Unknown' refers to records in which the address is listed as 'Unknown' on the incident report. 'Not Validated' refers to records that were entered in with an invalid addresses.

North Precinct Year-to-Year Weekly Chart

METROPOLITAN POLICE DEPARTMENT
of Nashville and Davidson County

	Homicide	Forcible Rape	Commercial Robbery	Street Robbery	Total Robbery	Aggravated Assault	Commercial Burglary	Residential Burglary	Total Burglary	Larceny	Auto Theft	Violent Offenses	Property Offenses	Part I Offenses
ending 06/13/2015 Next Week	1	1	0	5	5	23	1	10	11	47	7	30	65	95
ending 06/06/2015 Current Week	1	4	1	1	2	20	2	10	12	22	4	27	38	65
ending 05/30/2015	1	2	0	5	5	19	2	3	5	34	9	27	48	75
ending 05/28/2016	0	3	1	5	6	15	5	6	11	36	4	24	51	75
% Change	-100.0%	50.0%	-	0.0%	20.0%	-21.1%	150.0%	100.0%	120.0%	5.9%	-55.6%	-11.1%	6.3%	0.0%
ending 05/23/2015	0	0	1	10	11	18	2	11	13	39	4	29	56	85
ending 05/21/2016	0	4	1	3	4	31	0	11	11	30	5	39	46	85
% Change	-	-	0.0%	-70.0%	-63.6%	72.2%	-100.0%	0.0%	-15.4%	-23.1%	25.0%	34.5%	-17.9%	0.0%
ending 05/16/2015	1	0	2	5	7	23	1	9	10	30	4	31	44	75
ending 05/14/2016	0	0	0	7	7	16	3	8	11	48	5	23	64	87
% Change	-100.0%	-	-100.0%	40.0%	0.0%	-30.4%	200.0%	-11.1%	10.0%	60.0%	25.0%	-25.8%	45.5%	16.0%

Part I Incidents - Year-to-Year Weekly Comparisons

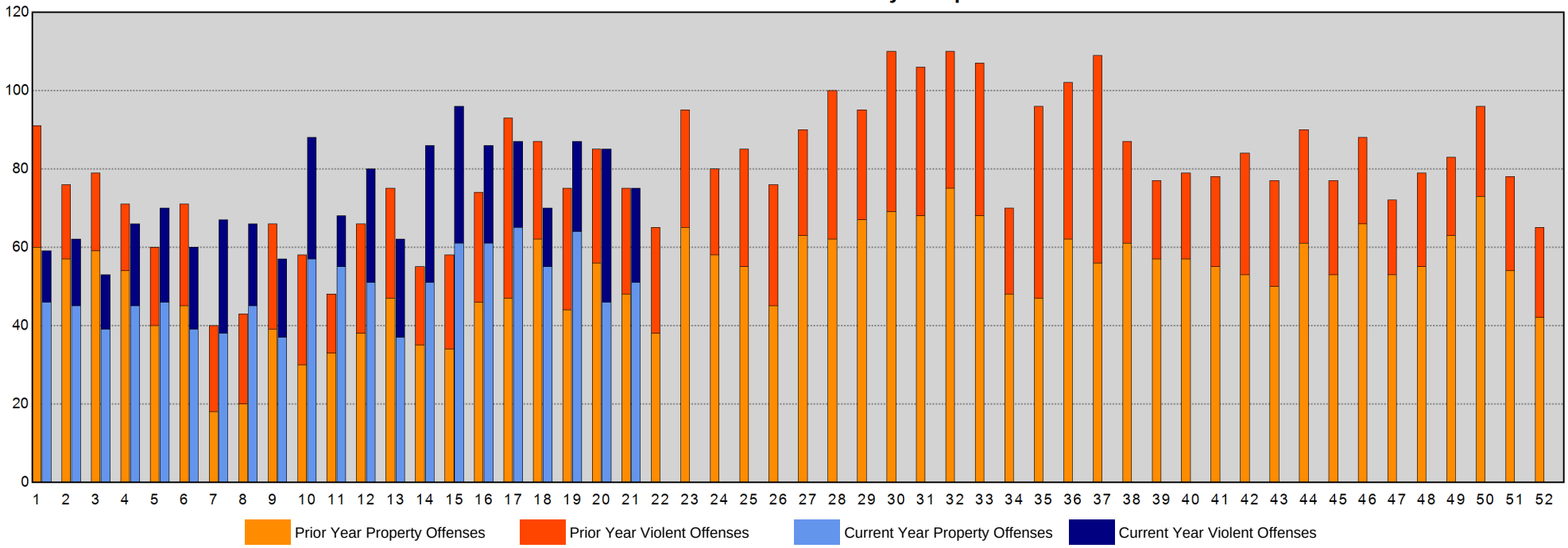

Sourced from MNPD ARMS on 6/1/2016 10:39:36 AM. The figures above were sourced from incident reports using Uniform Crime Reporting definitions and reporting guidelines, based on the date when the crime was reported. This report is intended to be a management and planning tool and does not reflect the official UCR counts for the department. Incidents where a location is unknown or unspecified are included in the countywide totals. 'Unknown' refers to records in which the address is listed as 'Unknown' on the incident report. 'Not Validated' refers to records that were entered in with an invalid addresses.

Madison Precinct Year-to-Year Weekly Chart

METROPOLITAN POLICE DEPARTMENT
of Nashville and Davidson County

	Homicide	Forcible Rape	Commercial Robbery	Street Robbery	Total Robbery	Aggravated Assault	Commercial Burglary	Residential Burglary	Total Burglary	Larceny	Auto Theft	Violent Offenses	Property Offenses	Part I Offenses
ending 06/13/2015 Next Week	0	1	2	3	5	9	3	12	15	43	5	15	63	78
ending 06/06/2015 Current Week	1	2	1	3	4	20	0	10	10	62	7	27	79	106
ending 05/30/2015	0	0	0	9	9	19	2	8	10	33	6	28	49	77
ending 05/28/2016	1	0	0	2	2	11	1	11	12	33	1	14	46	60
% Change	-	-	-	-77.8%	-77.8%	-42.1%	-50.0%	37.5%	20.0%	0.0%	-83.3%	-50.0%	-6.1%	-22.1%
ending 05/23/2015	0	1	0	2	2	5	1	16	17	53	7	8	77	85
ending 05/21/2016	0	1	0	1	1	13	4	12	16	38	2	15	56	71
% Change	-	0.0%	-	-50.0%	-50.0%	160.0%	300.0%	-25.0%	-5.9%	-28.3%	-71.4%	87.5%	-27.3%	-16.5%
ending 05/16/2015	0	2	0	1	1	16	1	11	12	46	5	19	63	82
ending 05/14/2016	0	1	0	4	4	5	3	15	18	53	1	10	72	82
% Change	-	-50.0%	-	300.0%	300.0%	-68.8%	200.0%	36.4%	50.0%	15.2%	-80.0%	-47.4%	14.3%	0.0%

Part I Incidents - Year-to-Year Weekly Comparisons

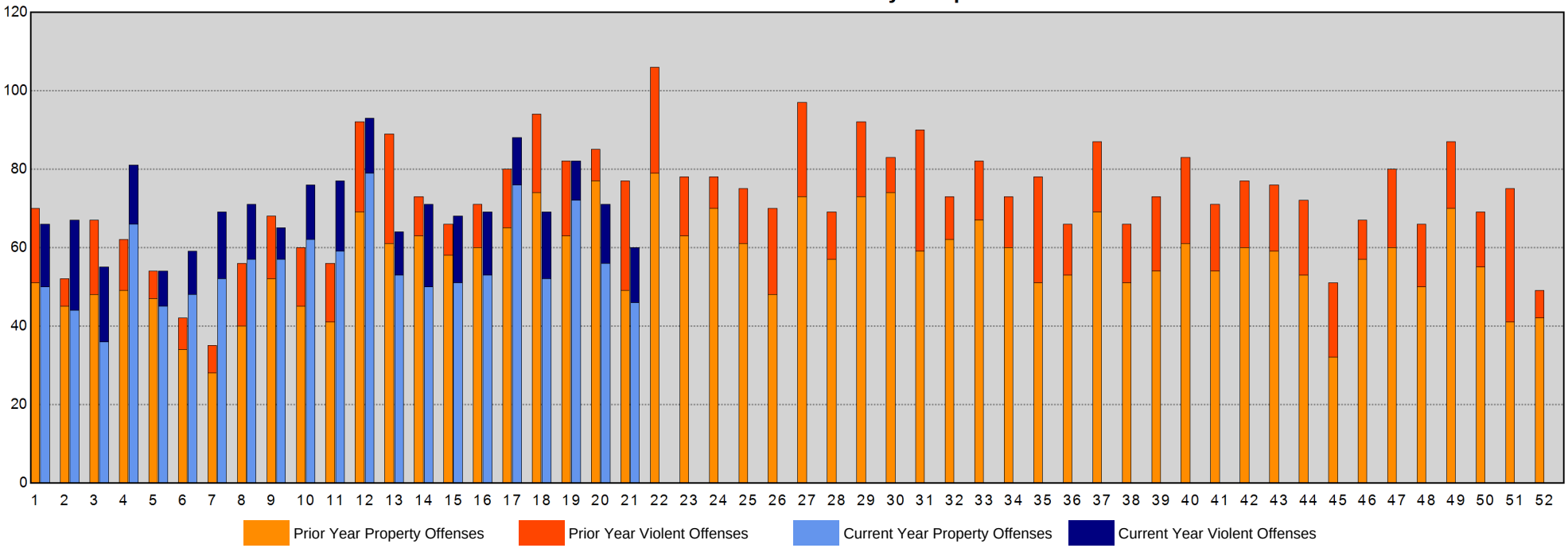

Sourced from MNPD ARMS on 6/1/2016 10:39:37 AM. The figures above were sourced from incident reports using Uniform Crime Reporting definitions and reporting guidelines, based on the date when the crime was reported. This report is intended to be a management and planning tool and does not reflect the official UCR counts for the department. Incidents where a location is unknown or unspecified are included in the countywide totals. 'Unknown' refers to records in which the address is listed as 'Unknown' on the incident report. 'Not Validated' refers to records that were entered in with an invalid addresses.

Midtown Hills Precinct Year-to-Year Weekly Chart

METROPOLITAN POLICE DEPARTMENT
of Nashville and Davidson County

	Homicide	Forcible Rape	Commercial Robbery	Street Robbery	Total Robbery	Aggravated Assault	Commercial Burglary	Residential Burglary	Total Burglary	Larceny	Auto Theft	Violent Offenses	Property Offenses	Part I Offenses
ending 06/13/2015 Next Week	0	0	0	3	3	5	0	7	7	48	2	8	57	65
ending 06/06/2015 Current Week	0	3	0	1	1	9	4	4	8	55	3	13	66	79
ending 05/30/2015	0	1	0	2	2	14	2	4	6	48	7	17	61	78
ending 05/28/2016	0	0	1	1	2	12	2	11	13	36	1	14	50	64
% Change	-	-100.0%	-	-50.0%	0.0%	-14.3%	0.0%	175.0%	116.7%	-25.0%	-85.7%	-17.6%	-18.0%	-17.9%
ending 05/23/2015	0	2	1	2	3	6	1	3	4	36	4	11	44	55
ending 05/21/2016	0	0	5	3	8	5	2	7	9	41	12	13	62	75
% Change	-	-100.0%	400.0%	50.0%	166.7%	-16.7%	100.0%	133.3%	125.0%	13.9%	200.0%	18.2%	40.9%	36.4%
ending 05/16/2015	0	0	0	3	3	10	3	10	13	44	2	13	59	72
ending 05/14/2016	0	2	1	1	2	6	1	12	13	38	1	10	52	62
% Change	-	-	-	-66.7%	-33.3%	-40.0%	-66.7%	20.0%	0.0%	-13.6%	-50.0%	-23.1%	-11.9%	-13.9%

Part I Incidents - Year-to-Year Weekly Comparisons

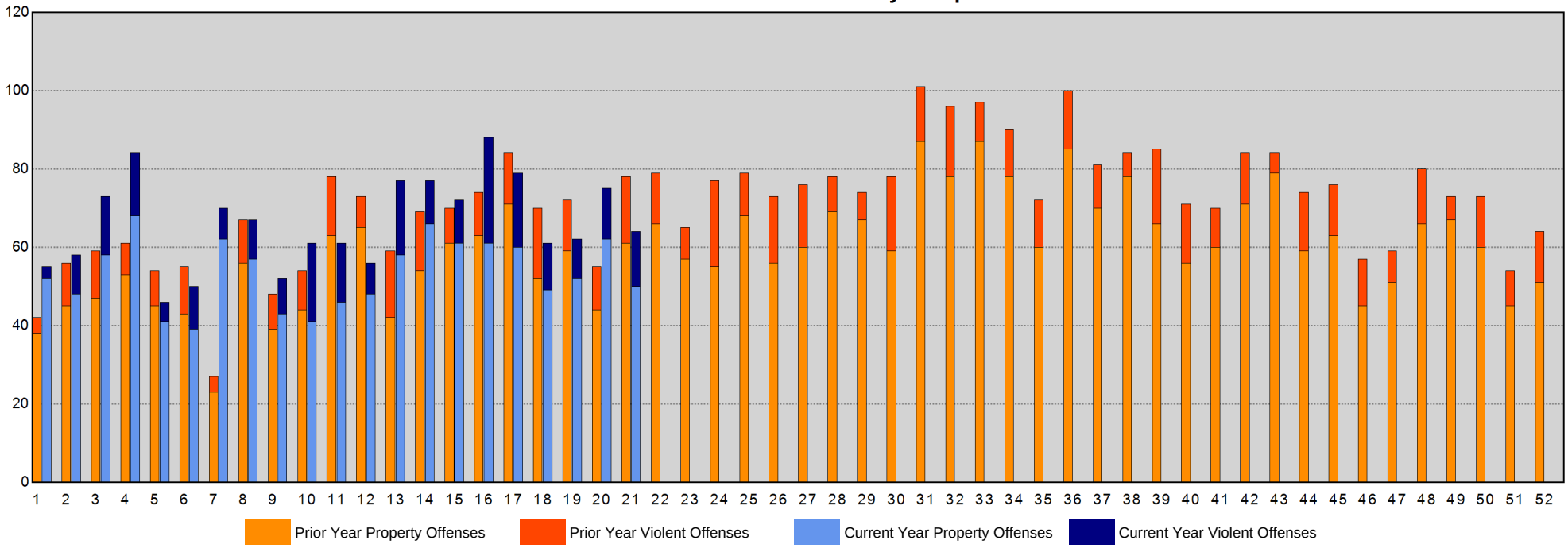

Sourced from MNPD ARMS on 6/1/2016 10:39:38 AM. The figures above were sourced from incident reports using Uniform Crime Reporting definitions and reporting guidelines, based on the date when the crime was reported. This report is intended to be a management and planning tool and does not reflect the official UCR counts for the department. Incidents where a location is unknown or unspecified are included in the countywide totals. 'Unknown' refers to records in which the address is listed as 'Unknown' on the incident report. 'Not Validated' refers to records that were entered in with an invalid addresses.

Arrests Section

CompStat Weekly Analysis is provided by the Metropolitan Nashville Police Department Crime Analysis Section. This document does not necessarily reflect official UCR counts. It is intended to be a management tool and is for law enforcement use only.

"Big jobs usually go to the men who prove their ability to outgrow small ones."
- Theodore Roosevelt

Begin Date: 05/22/2016
End Date: 05/28/2016
Week: 21

Physical and Citation Arrests - Adult

Aggregated by component of arresting officer.

METROPOLITAN POLICE DEPARTMENT

of Nashville and Davidson County

			Prior Week	Last Week	Change*	Prior 4Wks	Last 4Wks	Change*	Prior YTD	YTD	Change*	Prior 52Wks	Last 52Wks	Change*
West Precinct	Patrol A	Felony	1	3	200.0%	2	6	200.0%	31	29	-6.5%	96	61	-36.5%
		Misdemeanor	3	4	33.3%	15	16	6.7%	62	87	40.3%	230	175	-23.9%
		Citation	2	7	250.0%	32	17	-46.9%	213	170	-20.2%	524	415	-20.8%
		Subtotal	6	14	133.3%	49	39	-20.4%	306	286	-6.5%	850	651	-23.4%
	Patrol B	Felony	2	3	50.0%	8	9	12.5%	57	37	-35.1%	143	122	-14.7%
		Misdemeanor	6	4	-33.3%	33	25	-24.2%	170	139	-18.2%	453	396	-12.6%
		Citation	7	2	-71.4%	34	25	-26.5%	231	196	-15.2%	596	473	-20.6%
		Subtotal	15	9	-40.0%	75	59	-21.3%	458	372	-18.8%	1,192	991	-16.9%
	Patrol C	Felony	2	2	0.0%	8	6	-25.0%	60	34	-43.3%	146	85	-41.8%
		Misdemeanor	6	4	-33.3%	19	24	26.3%	173	127	-26.6%	537	296	-44.9%
		Citation	3	2	-33.3%	16	18	12.5%	206	115	-44.2%	636	309	-51.4%
		Subtotal	11	8	-27.3%	43	48	11.6%	439	276	-37.1%	1,319	690	-47.7%
	Flex A	Felony	1	2	100.0%	4	4	0.0%	11	17	54.5%	37	63	70.3%
		Misdemeanor	2	1	-50.0%	9	9	0.0%	64	52	-18.8%	109	116	6.4%
		Citation	3	4	33.3%	38	20	-47.4%	136	118	-13.2%	252	292	15.9%
		Subtotal	6	7	16.7%	51	33	-35.3%	211	187	-11.4%	398	471	18.3%
	Flex B	Felony	5	2	-60.0%	10	10	0.0%	43	50	16.3%	119	141	18.5%
		Misdemeanor	2	1	-50.0%	9	4	-55.6%	79	57	-27.8%	181	167	-7.7%
		Citation	5	1	-80.0%	24	21	-12.5%	215	114	-47.0%	674	458	-32.0%
		Subtotal	12	4	-66.7%	43	35	-18.6%	337	221	-34.4%	974	766	-21.4%
	Flex C	Felony	1	1	0.0%	6	9	50.0%	19	40	110.5%	56	77	37.5%
		Misdemeanor	2	1	-50.0%	4	8	100.0%	54	28	-48.1%	170	89	-47.6%
		Citation	4	6	50.0%	29	23	-20.7%	224	179	-20.1%	521	445	-14.6%
		Subtotal	7	8	14.3%	39	40	2.6%	297	247	-16.8%	747	611	-18.2%
	CSU	Felony	0	1	-	3	1	-66.7%	13	18	38.5%	75	28	-62.7%
		Misdemeanor	1	1	0.0%	4	3	-25.0%	6	18	200.0%	31	18	-41.9%
		Citation	0	0	-	39	12	-69.2%	233	187	-19.7%	613	545	-11.1%
		Subtotal	1	2	100.0%	46	16	-65.2%	252	223	-11.5%	719	591	-17.8%
	Other	Felony	0	0	-	0	0	-	0	0	-	0	1	-
		Misdemeanor	0	0	-	0	0	-	2	0	-100.0%	3	0	-100.0%
		Citation	0	0	-	2	0	-100.0%	3	6	100.0%	7	12	71.4%
		Subtotal	0	0	-	2	0	-100.0%	5	6	20.0%	10	13	30.0%
Totals		Felony	12	14	16.7%	41	45	9.8%	234	225	-3.8%	672	578	-14.0%
		Misdemeanor	22	16	-27.3%	93	89	-4.3%	610	508	-16.7%	1,714	1,257	-26.7%
		Citation	24	22	-8.3%	214	136	-36.4%	1,461	1,085	-25.7%	3,823	2,949	-22.9%
Precinct Total			58	52	-10.3%	348	270	-22.4%	2,305	1,818	-21.1%	6,209	4,784	-23.0%

Physical and Citation Arrests - Adult

Aggregated by component of arresting officer.

METROPOLITAN POLICE DEPARTMENT

of Nashville and Davidson County

			Prior Week	Last Week	Change*	Prior 4Wks	Last 4Wks	Change*	Prior YTD	YTD	Change*	Prior 52Wks	Last 52Wks	Change*
East Precinct	Patrol A	Felony	4	7	75.0%	15	18	20.0%	90	79	-12.2%	218	195	-10.6%
		Misdemeanor	17	7	-58.8%	36	39	8.3%	233	209	-10.3%	632	545	-13.8%
		Citation	8	7	-12.5%	60	41	-31.7%	303	365	20.5%	775	921	18.8%
		Subtotal	29	21	-27.6%	111	98	-11.7%	626	653	4.3%	1,625	1,661	2.2%
	Patrol B	Felony	6	8	33.3%	24	22	-8.3%	114	114	0.0%	256	237	-7.4%
		Misdemeanor	13	22	69.2%	44	67	52.3%	321	287	-10.6%	785	828	5.5%
		Citation	9	8	-11.1%	38	32	-15.8%	330	211	-36.1%	718	599	-16.6%
		Subtotal	28	38	35.7%	106	121	14.2%	765	612	-20.0%	1,759	1,664	-5.4%
	Patrol C	Felony	9	7	-22.2%	28	34	21.4%	93	134	44.1%	247	277	12.1%
		Misdemeanor	21	25	19.0%	84	85	1.2%	434	376	-13.4%	934	943	1.0%
		Citation	30	25	-16.7%	125	97	-22.4%	335	551	64.5%	796	980	23.1%
		Subtotal	60	57	-5.0%	237	216	-8.9%	862	1,061	23.1%	1,977	2,200	11.3%
	Flex A	Felony	4	0	-100.0%	8	8	0.0%	77	53	-31.2%	144	166	15.3%
		Misdemeanor	3	8	166.7%	21	14	-33.3%	115	87	-24.3%	255	255	0.0%
		Citation	10	6	-40.0%	49	30	-38.8%	411	245	-40.4%	771	667	-13.5%
		Subtotal	17	14	-17.6%	78	52	-33.3%	603	385	-36.2%	1,170	1,088	-7.0%
	Flex B	Felony	2	1	-50.0%	8	6	-25.0%	61	47	-23.0%	138	154	11.6%
		Misdemeanor	3	5	66.7%	5	12	140.0%	138	65	-52.9%	335	230	-31.3%
		Citation	5	6	20.0%	31	20	-35.5%	318	144	-54.7%	795	490	-38.4%
		Subtotal	10	12	20.0%	44	38	-13.6%	517	256	-50.5%	1,268	874	-31.1%
	Flex C	Felony	2	0	-100.0%	5	4	-20.0%	63	37	-41.3%	148	119	-19.6%
		Misdemeanor	2	3	50.0%	8	11	37.5%	80	52	-35.0%	203	155	-23.6%
		Citation	2	1	-50.0%	14	9	-35.7%	263	145	-44.9%	627	472	-24.7%
		Subtotal	6	4	-33.3%	27	24	-11.1%	406	234	-42.4%	978	746	-23.7%
	CSU	Felony	3	6	100.0%	11	24	118.2%	75	80	6.7%	174	177	1.7%
		Misdemeanor	5	2	-60.0%	10	14	40.0%	35	38	8.6%	95	102	7.4%
		Citation	11	0	-100.0%	23	23	0.0%	180	133	-26.1%	463	410	-11.4%
		Subtotal	19	8	-57.9%	44	61	38.6%	290	251	-13.4%	732	689	-5.9%
	Other	Felony	0	0	-	0	0	-	1	0	-100.0%	7	4	-42.9%
		Misdemeanor	0	0	-	2	0	-100.0%	7	4	-42.9%	12	13	8.3%
		Citation	1	0	-100.0%	3	1	-66.7%	8	12	50.0%	14	20	42.9%
		Subtotal	1	0	-100.0%	5	1	-80.0%	16	16	0.0%	33	37	12.1%
Totals		Felony	30	29	-3.3%	99	116	17.2%	574	544	-5.2%	1,332	1,329	-0.2%
		Misdemeanor	64	72	12.5%	210	242	15.2%	1,363	1,118	-18.0%	3,251	3,071	-5.5%
		Citation	76	53	-30.3%	343	253	-26.2%	2,148	1,806	-15.9%	4,959	4,559	-8.1%
Precinct Total			170	154	-9.4%	652	611	-6.3%	4,085	3,468	-15.1%	9,542	8,959	-6.1%

Physical and Citation Arrests - Adult

Aggregated by component of arresting officer.

METROPOLITAN POLICE DEPARTMENT

of Nashville and Davidson County

			Prior Week	Last Week	Change*	Prior 4Wks	Last 4Wks	Change*	Prior YTD	YTD	Change*	Prior 52Wks	Last 52Wks	Change*
South Precinct	Patrol A	Felony	4	4	0.0%	20	10	-50.0%	69	77	11.6%	178	174	-2.2%
		Misdemeanor	9	7	-22.2%	38	36	-5.3%	216	182	-15.7%	517	468	-9.5%
		Citation	20	13	-35.0%	76	97	27.6%	514	508	-1.2%	1,342	1,256	-6.4%
		Subtotal	33	24	-27.3%	134	143	6.7%	799	767	-4.0%	2,037	1,898	-6.8%
	Patrol B	Felony	6	6	0.0%	25	28	12.0%	127	127	0.0%	294	306	4.1%
		Misdemeanor	22	16	-27.3%	98	85	-13.3%	286	400	39.9%	771	820	6.4%
		Citation	30	13	-56.7%	142	120	-15.5%	511	584	14.3%	1,210	1,389	14.8%
		Subtotal	58	35	-39.7%	265	233	-12.1%	924	1,111	20.2%	2,275	2,515	10.5%
	Patrol C	Felony	5	6	20.0%	17	22	29.4%	72	109	51.4%	193	227	17.6%
		Misdemeanor	20	17	-15.0%	80	81	1.3%	327	388	18.7%	769	782	1.7%
		Citation	10	6	-40.0%	53	41	-22.6%	158	297	88.0%	542	506	-6.6%
		Subtotal	35	29	-17.1%	150	144	-4.0%	557	794	42.5%	1,504	1,515	0.7%
	Flex A	Felony	0	0	-	2	1	-50.0%	11	12	9.1%	24	24	0.0%
		Misdemeanor	0	1	-	2	2	0.0%	10	11	10.0%	26	28	7.7%
		Citation	2	1	-50.0%	4	3	-25.0%	23	24	4.3%	66	42	-36.4%
		Subtotal	2	2	0.0%	8	6	-25.0%	44	47	6.8%	116	94	-19.0%
	Flex B	Felony	0	3	-	5	5	0.0%	52	38	-26.9%	114	90	-21.1%
		Misdemeanor	1	2	100.0%	12	8	-33.3%	61	48	-21.3%	135	117	-13.3%
		Citation	7	1	-85.7%	71	32	-54.9%	244	275	12.7%	672	663	-1.3%
		Subtotal	8	6	-25.0%	88	45	-48.9%	357	361	1.1%	921	870	-5.5%
	Flex C	Felony	3	0	-100.0%	7	4	-42.9%	14	23	64.3%	41	54	31.7%
		Misdemeanor	0	1	-	12	8	-33.3%	39	40	2.6%	71	100	40.8%
		Citation	1	6	500.0%	25	32	28.0%	131	138	5.3%	306	350	14.4%
		Subtotal	4	7	75.0%	44	44	0.0%	184	201	9.2%	418	504	20.6%
	CSU	Felony	0	2	-	2	3	50.0%	1	27	>1,000%	6	58	866.7%
		Misdemeanor	0	0	-	2	0	-100.0%	0	13	-	1	27	>1,000%
		Citation	0	1	-	35	41	17.1%	96	174	81.3%	314	342	8.9%
		Subtotal	0	3	-	39	44	12.8%	97	214	120.6%	321	427	33.0%
	Other	Felony	0	0	-	1	0	-100.0%	4	1	-75.0%	8	2	-75.0%
		Misdemeanor	0	1	-	2	1	-50.0%	17	7	-58.8%	45	17	-62.2%
		Citation	0	1	-	7	1	-85.7%	30	42	40.0%	78	69	-11.5%
		Subtotal	0	2	-	10	2	-80.0%	51	50	-2.0%	131	88	-32.8%
Totals		Felony	18	21	16.7%	79	73	-7.6%	350	414	18.3%	858	935	9.0%
		Misdemeanor	52	45	-13.5%	246	221	-10.2%	956	1,089	13.9%	2,335	2,359	1.0%
		Citation	70	42	-40.0%	413	367	-11.1%	1,707	2,042	19.6%	4,530	4,617	1.9%
Precinct Total			140	108	-22.9%	738	661	-10.4%	3,013	3,545	17.7%	7,723	7,911	2.4%

Physical and Citation Arrests - Adult

Aggregated by component of arresting officer.

METROPOLITAN POLICE DEPARTMENT
of Nashville and Davidson County

			Prior Week	Last Week	Change*	Prior 4Wks	Last 4Wks	Change*	Prior YTD	YTD	Change*	Prior 52Wks	Last 52Wks	Change*
Central Precinct	**Patrol A**	Felony	1	1	0.0%	16	7	-56.3%	31	47	51.6%	82	95	15.9%
		Misdemeanor	7	14	100.0%	46	56	21.7%	254	259	2.0%	693	690	-0.4%
		Citation	6	6	0.0%	69	42	-39.1%	294	312	6.1%	735	700	-4.8%
		Subtotal	14	21	50.0%	131	105	-19.8%	579	618	6.7%	1,510	1,485	-1.7%
	Patrol B	Felony	0	1	-	6	5	-16.7%	49	31	-36.7%	131	100	-23.7%
		Misdemeanor	9	12	33.3%	44	45	2.3%	297	277	-6.7%	745	764	2.6%
		Citation	8	3	-62.5%	34	28	-17.6%	405	202	-50.1%	829	700	-15.6%
		Subtotal	17	16	-5.9%	84	78	-7.1%	751	510	-32.1%	1,705	1,564	-8.3%
	Patrol C	Felony	1	2	100.0%	10	6	-40.0%	71	50	-29.6%	191	149	-22.0%
		Misdemeanor	20	10	-50.0%	63	65	3.2%	405	368	-9.1%	1,114	882	-20.8%
		Citation	9	4	-55.6%	19	24	26.3%	234	169	-27.8%	529	384	-27.4%
		Subtotal	30	16	-46.7%	92	95	3.3%	710	587	-17.3%	1,834	1,415	-22.8%
	Flex A	Felony	0	0	-	6	1	-83.3%	23	19	-17.4%	57	54	-5.3%
		Misdemeanor	6	5	-16.7%	20	16	-20.0%	84	116	38.1%	303	260	-14.2%
		Citation	1	7	600.0%	61	9	-85.2%	219	194	-11.4%	634	518	-18.3%
		Subtotal	7	12	71.4%	87	26	-70.1%	326	329	0.9%	994	832	-16.3%
	Flex B	Felony	2	1	-50.0%	10	6	-40.0%	61	60	-1.6%	164	132	-19.5%
		Misdemeanor	20	16	-20.0%	44	76	72.7%	427	334	-21.8%	815	831	2.0%
		Citation	12	2	-83.3%	48	47	-2.1%	370	312	-15.7%	620	684	10.3%
		Subtotal	34	19	-44.1%	102	129	26.5%	858	706	-17.7%	1,599	1,647	3.0%
	Flex C	Felony	0	0	-	8	5	-37.5%	51	35	-31.4%	88	79	-10.2%
		Misdemeanor	4	8	100.0%	49	47	-4.1%	244	236	-3.3%	547	654	19.6%
		Citation	10	14	40.0%	66	55	-16.7%	397	337	-15.1%	868	837	-3.6%
		Subtotal	14	22	57.1%	123	107	-13.0%	692	608	-12.1%	1,503	1,570	4.5%
	CSU	Felony	1	0	-100.0%	0	1	-	7	3	-57.1%	21	35	66.7%
		Misdemeanor	1	4	300.0%	3	7	133.3%	24	26	8.3%	51	70	37.3%
		Citation	1	1	0.0%	62	5	-91.9%	153	155	1.3%	312	343	9.9%
		Subtotal	3	5	66.7%	65	13	-80.0%	184	184	0.0%	384	448	16.7%
		Citation	0	0	-	0	0	-	5	2	-60.0%	11	6	-45.5%
		Subtotal	0	0	-	0	0	-	5	2	-60.0%	11	6	-45.5%
Totals		Felony	5	5	0.0%	56	31	-44.6%	293	245	-16.4%	734	644	-12.3%
		Misdemeanor	67	69	3.0%	269	312	16.0%	1,735	1,616	-6.9%	4,268	4,151	-2.7%
		Citation	47	37	-21.3%	359	210	-41.5%	2,077	1,683	-19.0%	4,538	4,172	-8.1%
Precinct Total			119	111	-6.7%	684	553	-19.2%	4,105	3,544	-13.7%	9,540	8,967	-6.0%

Physical and Citation Arrests - Adult

Aggregated by component of arresting officer.

METROPOLITAN POLICE DEPARTMENT

of Nashville and Davidson County

			Prior Week	Last Week	Change*	Prior 4Wks	Last 4Wks	Change*	Prior YTD	YTD	Change*	Prior 52Wks	Last 52Wks	Change*
Hermitage Precinct	**Patrol A**	Felony	3	5	66.7%	12	8	-33.3%	59	68	15.3%	171	185	8.2%
		Misdemeanor	9	7	-22.2%	27	33	22.2%	176	183	4.0%	464	462	-0.4%
		Citation	10	8	-20.0%	56	47	-16.1%	340	333	-2.1%	819	806	-1.6%
		Subtotal	22	20	-9.1%	95	88	-7.4%	575	584	1.6%	1,454	1,453	-0.1%
	Patrol B	Felony	7	8	14.3%	27	28	3.7%	117	139	18.8%	296	283	-4.4%
		Misdemeanor	17	27	58.8%	82	85	3.7%	368	410	11.4%	855	799	-6.5%
		Citation	17	23	35.3%	119	76	-36.1%	581	535	-7.9%	1,345	1,092	-18.8%
		Subtotal	41	58	41.5%	228	189	-17.1%	1,066	1,084	1.7%	2,496	2,174	-12.9%
	Patrol C	Felony	9	9	0.0%	21	28	33.3%	96	130	35.4%	256	286	11.7%
		Misdemeanor	15	12	-20.0%	61	66	8.2%	269	336	24.9%	761	785	3.2%
		Citation	14	8	-42.9%	64	45	-29.7%	323	330	2.2%	747	817	9.4%
		Subtotal	38	29	-23.7%	146	139	-4.8%	688	796	15.7%	1,764	1,888	7.0%
	Flex A	Felony	1	1	0.0%	9	5	-44.4%	42	39	-7.1%	93	77	-17.2%
		Misdemeanor	3	0	-100.0%	2	9	350.0%	64	40	-37.5%	140	96	-31.4%
		Citation	16	11	-31.3%	94	71	-24.5%	464	427	-8.0%	1,094	914	-16.5%
		Subtotal	20	12	-40.0%	105	85	-19.0%	570	506	-11.2%	1,327	1,087	-18.1%
	Flex B	Felony	5	2	-60.0%	23	25	8.7%	76	112	47.4%	168	246	46.4%
		Misdemeanor	8	7	-12.5%	36	27	-25.0%	133	166	24.8%	316	356	12.7%
		Citation	10	4	-60.0%	66	36	-45.5%	320	378	18.1%	792	822	3.8%
		Subtotal	23	13	-43.5%	125	88	-29.6%	529	656	24.0%	1,276	1,424	11.6%
	Flex C	Felony	0	3	-	9	5	-44.4%	43	25	-41.9%	138	72	-47.8%
		Misdemeanor	3	1	-66.7%	5	5	0.0%	68	47	-30.9%	203	117	-42.4%
		Citation	1	2	100.0%	56	37	-33.9%	340	283	-16.8%	783	634	-19.0%
		Subtotal	4	6	50.0%	70	47	-32.9%	451	355	-21.3%	1,124	823	-26.8%
	CSU	Felony	3	2	-33.3%	12	10	-16.7%	46	52	13.0%	95	116	22.1%
		Misdemeanor	0	0	-	0	0	-	8	2	-75.0%	35	13	-62.9%
		Citation	0	0	-	36	31	-13.9%	161	134	-16.8%	450	379	-15.8%
		Subtotal	3	2	-33.3%	48	41	-14.6%	215	188	-12.6%	580	508	-12.4%
	Other	Felony	0	0	-	0	0	-	3	0	-100.0%	6	3	-50.0%
		Misdemeanor	0	0	-	2	0	-100.0%	8	4	-50.0%	18	7	-61.1%
		Citation	0	0	-	9	1	-88.9%	20	27	35.0%	40	55	37.5%
		Subtotal	0	0	-	11	1	-90.9%	31	31	0.0%	64	65	1.6%
Totals		Felony	28	30	7.1%	113	109	-3.5%	482	565	17.2%	1,223	1,268	3.7%
		Misdemeanor	55	54	-1.8%	215	225	4.7%	1,094	1,188	8.6%	2,792	2,635	-5.6%
		Citation	68	56	-17.6%	500	344	-31.2%	2,549	2,447	-4.0%	6,070	5,519	-9.1%
Precinct Total			151	140	-7.3%	828	678	-18.1%	4,125	4,200	1.8%	10,085	9,422	-6.6%

Physical and Citation Arrests - Adult

Aggregated by component of arresting officer.

METROPOLITAN POLICE DEPARTMENT

of Nashville and Davidson County

			Prior Week	Last Week	Change*	Prior 4Wks	Last 4Wks	Change*	Prior YTD	YTD	Change*	Prior 52Wks	Last 52Wks	Change*
North Precinct	Patrol A	Felony	4	1	-75.0%	19	10	-47.4%	93	91	-2.2%	227	194	-14.5%
		Misdemeanor	7	7	0.0%	46	28	-39.1%	228	208	-8.8%	531	496	-6.6%
		Citation	9	7	-22.2%	41	41	0.0%	231	265	14.7%	521	462	-11.3%
		Subtotal	20	15	-25.0%	106	79	-25.5%	552	564	2.2%	1,279	1,152	-9.9%
	Patrol B	Felony	9	3	-66.7%	15	20	33.3%	84	93	10.7%	233	208	-10.7%
		Misdemeanor	15	14	-6.7%	59	61	3.4%	225	306	36.0%	605	608	0.5%
		Citation	9	7	-22.2%	61	47	-23.0%	259	324	25.1%	706	616	-12.7%
		Subtotal	33	24	-27.3%	135	128	-5.2%	568	723	27.3%	1,544	1,432	-7.3%
	Patrol C	Felony	2	5	150.0%	21	19	-9.5%	66	94	42.4%	178	226	27.0%
		Misdemeanor	10	8	-20.0%	45	36	-20.0%	212	221	4.2%	465	521	12.0%
		Citation	4	8	100.0%	18	15	-16.7%	165	137	-17.0%	359	299	-16.7%
		Subtotal	16	21	31.3%	84	70	-16.7%	443	452	2.0%	1,002	1,046	4.4%
	Flex A	Felony	2	2	0.0%	15	10	-33.3%	24	45	87.5%	83	110	32.5%
		Misdemeanor	2	6	200.0%	15	19	26.7%	64	68	6.3%	151	158	4.6%
		Citation	3	10	233.3%	46	22	-52.2%	266	218	-18.0%	691	468	-32.3%
		Subtotal	7	18	157.1%	76	51	-32.9%	354	331	-6.5%	925	736	-20.4%
	Flex B	Felony	4	7	75.0%	20	21	5.0%	30	91	203.3%	135	156	15.6%
		Misdemeanor	6	12	100.0%	28	36	28.6%	67	129	92.5%	191	283	48.2%
		Citation	10	4	-60.0%	43	38	-11.6%	194	232	19.6%	549	493	-10.2%
		Subtotal	20	23	15.0%	91	95	4.4%	291	452	55.3%	875	932	6.5%
	Flex C	Felony	1	1	0.0%	8	9	12.5%	112	85	-24.1%	219	231	5.5%
		Misdemeanor	8	3	-62.5%	15	23	53.3%	81	108	33.3%	207	262	26.6%
		Citation	7	5	-28.6%	40	23	-42.5%	262	201	-23.3%	716	481	-32.8%
		Subtotal	16	9	-43.8%	63	55	-12.7%	455	394	-13.4%	1,142	974	-14.7%
	CSU	Felony	1	2	100.0%	9	3	-66.7%	50	32	-36.0%	125	103	-17.6%
		Misdemeanor	1	1	0.0%	8	3	-62.5%	20	32	60.0%	63	80	27.0%
		Citation	3	3	0.0%	20	16	-20.0%	138	140	1.4%	332	362	9.0%
		Subtotal	5	6	20.0%	37	22	-40.5%	208	204	-1.9%	520	545	4.8%
	Other	Felony	0	0	-	0	0	-	0	2	-	2	5	150.0%
		Misdemeanor	0	0	-	4	2	-50.0%	9	12	33.3%	17	33	94.1%
		Citation	0	0	-	4	0	-100.0%	28	15	-46.4%	74	45	-39.2%
		Subtotal	0	0	-	8	2	-75.0%	37	29	-21.6%	93	83	-10.8%
Totals		Felony	23	21	-8.7%	107	92	-14.0%	459	533	16.1%	1,202	1,233	2.6%
		Misdemeanor	49	51	4.1%	220	208	-5.5%	906	1,084	19.6%	2,230	2,441	9.5%
		Citation	45	44	-2.2%	273	202	-26.0%	1,543	1,532	-0.7%	3,948	3,226	-18.3%
Precinct Total			117	116	-0.9%	600	502	-16.3%	2,908	3,149	8.3%	7,380	6,900	-6.5%

Physical and Citation Arrests - Adult

Aggregated by component of arresting officer.

METROPOLITAN POLICE DEPARTMENT

of Nashville and Davidson County

			Prior Week	Last Week	Change*	Prior 4Wks	Last 4Wks	Change*	Prior YTD	YTD	Change*	Prior 52Wks	Last 52Wks	Change*
Madison Precinct	Patrol A	Felony	4	3	-25.0%	5	11	120.0%	31	43	38.7%	94	89	-5.3%
		Misdemeanor	0	5	-	25	10	-60.0%	85	106	24.7%	251	254	1.2%
		Citation	4	9	125.0%	36	38	5.6%	175	199	13.7%	422	496	17.5%
		Subtotal	8	17	112.5%	66	59	-10.6%	291	348	19.6%	767	839	9.4%
	Patrol B	Felony	4	4	0.0%	13	17	30.8%	58	75	29.3%	163	194	19.0%
		Misdemeanor	10	12	20.0%	39	39	0.0%	194	208	7.2%	535	536	0.2%
		Citation	12	18	50.0%	81	60	-25.9%	303	377	24.4%	795	899	13.1%
		Subtotal	26	34	30.8%	133	116	-12.8%	555	660	18.9%	1,493	1,629	9.1%
	Patrol C	Felony	3	1	-66.7%	10	15	50.0%	132	75	-43.2%	261	236	-9.6%
		Misdemeanor	11	14	27.3%	46	48	4.3%	333	314	-5.7%	785	857	9.2%
		Citation	4	3	-25.0%	47	28	-40.4%	489	291	-40.5%	1,084	966	-10.9%
		Subtotal	18	18	0.0%	103	91	-11.7%	954	680	-28.7%	2,130	2,059	-3.3%
	Flex A	Felony	0	1	-	3	3	0.0%	22	22	0.0%	59	63	6.8%
		Misdemeanor	0	1	-	7	3	-57.1%	24	35	45.8%	81	73	-9.9%
		Citation	0	1	-	7	1	-85.7%	50	46	-8.0%	155	189	21.9%
		Subtotal	0	3	-	17	7	-58.8%	96	103	7.3%	295	325	10.2%
	Flex B	Felony	2	3	50.0%	10	7	-30.0%	65	55	-15.4%	119	126	5.9%
		Misdemeanor	2	4	100.0%	20	15	-25.0%	144	93	-35.4%	265	177	-33.2%
		Citation	12	1	-91.7%	52	40	-23.1%	298	257	-13.8%	715	563	-21.3%
		Subtotal	16	8	-50.0%	82	62	-24.4%	507	405	-20.1%	1,099	866	-21.2%
	Flex C	Felony	1	9	800.0%	13	18	38.5%	33	45	36.4%	90	85	-5.6%
		Misdemeanor	9	12	33.3%	59	37	-37.3%	59	135	128.8%	158	213	34.8%
		Citation	32	29	-9.4%	115	107	-7.0%	430	450	4.7%	1,202	802	-33.3%
		Subtotal	42	50	19.0%	187	162	-13.4%	522	630	20.7%	1,450	1,100	-24.1%
	CSU	Felony	1	2	100.0%	1	5	400.0%	17	13	-23.5%	46	48	4.3%
		Misdemeanor	0	0	-	0	0	-	10	15	50.0%	33	24	-27.3%
		Citation	2	0	-100.0%	35	12	-65.7%	187	121	-35.3%	409	287	-29.8%
		Subtotal	3	2	-33.3%	36	17	-52.8%	214	149	-30.4%	488	359	-26.4%
	Other	Felony	0	0	-	0	0	-	0	0	-	4	0	-100.0%
		Misdemeanor	0	0	-	0	0	-	0	4	-	16	4	-75.0%
		Citation	0	0	-	1	1	0.0%	2	4	100.0%	26	8	-69.2%
		Subtotal	0	0	-	1	1	0.0%	2	8	300.0%	46	12	-73.9%
Totals		Felony	15	23	53.3%	55	76	38.2%	358	328	-8.4%	836	841	0.6%
		Misdemeanor	32	48	50.0%	196	152	-22.4%	849	910	7.2%	2,124	2,138	0.7%
		Citation	66	61	-7.6%	374	287	-23.3%	1,934	1,745	-9.8%	4,808	4,210	-12.4%
Precinct Total			113	132	16.8%	625	515	-17.6%	3,141	2,983	-5.0%	7,768	7,189	-7.5%

Physical and Citation Arrests - Adult

Aggregated by component of arresting officer.

METROPOLITAN POLICE DEPARTMENT

of Nashville and Davidson County

			Prior Week	Last Week	Change*	Prior 4Wks	Last 4Wks	Change*	Prior YTD	YTD	Change*	Prior 52Wks	Last 52Wks	Change*
Midtown Hills Precinct	**Patrol A**	Felony	1	0	-100.0%	3	5	66.7%	31	29	-6.5%	70	88	25.7%
		Misdemeanor	7	3	-57.1%	7	25	257.1%	95	87	-8.4%	198	282	42.4%
		Citation	11	9	-18.2%	53	52	-1.9%	133	242	82.0%	327	555	69.7%
		Subtotal	19	12	-36.8%	63	82	30.2%	259	358	38.2%	595	925	55.5%
	Patrol B	Felony	2	2	0.0%	5	9	80.0%	42	45	7.1%	89	113	27.0%
		Misdemeanor	8	8	0.0%	34	32	-5.9%	247	200	-19.0%	425	438	3.1%
		Citation	9	8	-11.1%	48	41	-14.6%	344	248	-27.9%	660	716	8.5%
		Subtotal	19	18	-5.3%	87	82	-5.7%	633	493	-22.1%	1,174	1,267	7.9%
	Patrol C	Felony	3	3	0.0%	14	10	-28.6%	73	68	-6.8%	147	177	20.4%
		Misdemeanor	8	12	50.0%	61	49	-19.7%	444	304	-31.5%	885	939	6.1%
		Citation	8	7	-12.5%	55	43	-21.8%	422	342	-19.0%	809	1,003	24.0%
		Subtotal	19	22	15.8%	130	102	-21.5%	939	714	-24.0%	1,841	2,119	15.1%
	Flex A	Felony	0	1	-	3	2	-33.3%	13	10	-23.1%	37	43	16.2%
		Misdemeanor	4	0	-100.0%	3	11	266.7%	42	22	-47.6%	76	39	-48.7%
		Citation	7	7	0.0%	15	22	46.7%	162	103	-36.4%	294	245	-16.7%
		Subtotal	11	8	-27.3%	21	35	66.7%	217	135	-37.8%	407	327	-19.7%
	Flex B	Felony	0	1	-	8	13	62.5%	31	50	61.3%	79	93	17.7%
		Misdemeanor	5	6	20.0%	17	21	23.5%	75	84	12.0%	137	185	35.0%
		Citation	19	5	-73.7%	53	64	20.8%	425	356	-16.2%	884	921	4.2%
		Subtotal	24	12	-50.0%	78	98	25.6%	531	490	-7.7%	1,100	1,199	9.0%
	Flex C	Felony	2	1	-50.0%	10	4	-60.0%	44	50	13.6%	74	84	13.5%
		Misdemeanor	0	4	-	16	15	-6.3%	91	90	-1.1%	202	191	-5.4%
		Citation	22	10	-54.5%	61	58	-4.9%	346	337	-2.6%	580	861	48.4%
		Subtotal	24	15	-37.5%	87	77	-11.5%	481	477	-0.8%	856	1,136	32.7%
	CSU	Felony	0	1	-	2	2	0.0%	14	11	-21.4%	33	27	-18.2%
		Misdemeanor	1	0	-100.0%	1	2	100.0%	6	7	16.7%	9	17	88.9%
		Citation	0	0	-	11	14	27.3%	114	94	-17.5%	231	355	53.7%
		Subtotal	1	1	0.0%	14	18	28.6%	134	112	-16.4%	273	399	46.2%
	Other	Felony	0	0	-	0	0	-	0	1	-	0	2	-
		Misdemeanor	0	0	-	0	2	-	2	3	50.0%	3	4	33.3%
		Citation	0	0	-	1	0	-100.0%	5	3	-40.0%	11	10	-9.1%
		Subtotal	0	0	-	1	2	100.0%	7	7	0.0%	14	16	14.3%
Totals		Felony	8	9	12.5%	45	45	0.0%	248	264	6.5%	529	627	18.5%
		Misdemeanor	33	33	0.0%	139	157	12.9%	1,002	797	-20.5%	1,935	2,095	8.3%
		Citation	76	46	-39.5%	297	294	-1.0%	1,951	1,725	-11.6%	3,796	4,666	22.9%
Precinct Total			117	88	-24.8%	481	496	3.1%	3,201	2,786	-13.0%	6,260	7,388	18.0%

Physical and Citation Arrests - Adult

Aggregated by component of arresting officer.

METROPOLITAN POLICE DEPARTMENT

of Nashville and Davidson County

		Prior Week	Last Week	Change*	Prior 4Wks	Last 4Wks	Change*	Prior YTD	YTD	Change*	Prior 52Wks	Last 52Wks	Change*
SID	Felony	3	6	100.0%	17	26	52.9%	99	112	13.1%	240	249	3.8%
	Misdemeanor	2	1	-50.0%	13	5	-61.5%	33	50	51.5%	94	83	-11.7%
	Citation	0	0	-	68	35	-48.5%	507	407	-19.7%	1,223	1,054	-13.8%
	Division Total	5	7	40.0%	98	66	-32.7%	639	569	-11.0%	1,557	1,386	-11.0%
SOD (Excludes SRT)	Felony	1	0	-100.0%	3	1	-66.7%	40	23	-42.5%	89	56	-37.1%
	Misdemeanor	9	8	-11.1%	42	53	26.2%	460	284	-38.3%	1,167	659	-43.5%
	Citation	9	13	44.4%	106	50	-52.8%	495	509	2.8%	1,100	1,179	7.2%
	Division Total	19	21	10.5%	151	104	-31.1%	995	816	-18.0%	2,356	1,894	-19.6%
SRT	Felony	0	1	-	5	1	-80.0%	91	32	-64.8%	211	117	-44.5%
	Misdemeanor	0	0	-	1	1	0.0%	15	7	-53.3%	33	29	-12.1%
	Citation	0	0	-	0	0	-	7	0	-100.0%	21	4	-81.0%
	Division Total	0	1	-	6	2	-66.7%	113	39	-65.5%	265	150	-43.4%
Warrants	Felony	41	45	9.8%	145	169	16.6%	872	918	5.3%	2,023	2,145	6.0%
	Misdemeanor	78	52	-33.3%	265	271	2.3%	1,354	1,429	5.5%	3,170	3,266	3.0%
	Citation	0	1	-	6	2	-66.7%	30	34	13.3%	93	94	1.1%
	Division Total	119	98	-17.6%	416	442	6.3%	2,256	2,381	5.5%	5,286	5,505	4.1%
Other Components	Felony	1	2	100.0%	6	6	0.0%	61	38	-37.7%	143	126	-11.9%
	Misdemeanor	2	1	-50.0%	9	15	66.7%	70	63	-10.0%	183	274	49.7%
	Citation	6	7	16.7%	41	37	-9.8%	236	195	-17.4%	553	457	-17.4%
	Division Total	9	10	11.1%	56	58	3.6%	367	296	-19.3%	879	857	-2.5%
All	Felony	185	206	11.4%	771	790	2.5%	4,161	4,241	1.9%	10,092	10,148	0.6%
	Misdemeanor	465	450	-3.2%	1,918	1,951	1.7%	10,447	10,143	-2.9%	25,296	24,458	-3.3%
	Citation	487	382	-21.6%	2,994	2,217	-26.0%	16,645	15,210	-8.6%	39,462	36,706	-7.0%
Grand Total		1,137	1,038	-8.7%	5,683	4,958	-12.8%	31,253	29,594	-5.3%	74,850	71,312	-4.7%

Information summarized for CompStat week ending 5/28/2016.

* Change for % Served is the difference in percents. Sourced from MNPD ARMS on 6/1/2016 10:39:39 AM. This report is not a count of arrest charges. 1 arrest = 1 body. Adult arrests only.

Arrests categorized by order of seriousness as follows: If an arrest citation is not issued, and any of the charges are felony charges, count the arrest as a felony arrest; if an arrest citation is not issued, and none of the charges are felony charges, count the arrest as a misdemeanor arrest; count all remaining arrests as a citation arrest. Shift / Detail totals are calculated based upon officer assignment for the date when the arrest was made (i.e. if the arresting officer's primary assignment is 'East CSU' for the date when the arrest was made, it will be counted as 1 'East CSU' arrest). Arrests made by officers working Mission 1 duties are counted toward their primary assignment.

Metro citations are not counted in this report, since they are issued for civil matters (i.e. violations of Davidson County Metropolitan Ordinances).

Arrests: Part I, Weapons Law, Drug-Related, DUI, and All Other

METROPOLITAN POLICE DEPARTMENT
of Nashville and Davidson County

Aggregated by component of arresting officer. Includes adult and juvenile arrests.

		Part I Arrests				Weapons Law Violation Arrests				Drug-Related Arrests				DUI Arrests			
		Week	4 Weeks	YTD	52 Weeks	Week	4 Weeks	YTD	52 Weeks	Week	4 Weeks	YTD	52 Weeks	Week	4 Weeks	YTD	52 Weeks
West	Prior	15	96	519	1,336	0	1	16	42	7	58	349	1,075	2	12	58	150
	Last	19	75	462	1,230	0	2	17	40	4	44	344	795	2	9	66	124
	% Change	26.7 %	-21.9 %	-11.0 %	-7.9 %	0.0 %	100.0 %	6.3 %	-4.8 %	-42.9 %	-24.1 %	-1.4 %	-26.0 %	0.0 %	-25.0 %	13.8 %	-17.3 %
East	Prior	26	98	535	1,277	2	16	67	129	27	138	703	1,568	5	12	60	157
	Last	26	96	499	1,277	1	10	62	139	20	105	646	1,676	11	29	96	274
	% Change	0.0 %	-2.0 %	-6.7 %	0.0 %	-50.0 %	-37.5 %	-7.5 %	7.8 %	-25.9 %	-23.9 %	-8.1 %	6.9 %	120.0 %	141.7 %	60.0 %	74.5 %
South	Prior	33	153	612	1,695	0	6	45	78	20	110	369	956	10	32	83	233
	Last	25	129	684	1,635	1	3	36	101	13	98	516	1,038	6	29	137	298
	% Change	-24.2 %	-15.7 %	11.8 %	-3.5 %	Infinity	-50.0 %	-20.0 %	29.5 %	-35.0 %	-10.9 %	39.8 %	8.6 %	-40.0 %	-9.4 %	65.1 %	27.9 %
Central	Prior	11	57	236	610	1	1	22	52	8	66	404	831	2	8	96	230
	Last	11	42	220	537	0	2	12	52	9	47	394	888	4	12	52	132
	% Change	0.0 %	-26.3 %	-6.8 %	-12.0 %	-100.0 %	100.0 %	-45.5 %	0.0 %	12.5 %	-28.8 %	-2.5 %	6.9 %	100.0 %	50.0 %	-45.8 %	-42.6 %
Hermitage	Prior	24	148	611	1,629	0	12	31	87	32	184	781	1,942	5	22	60	198
	Last	40	122	721	1,646	3	9	42	98	18	132	888	1,954	2	24	102	199
	% Change	66.7 %	-17.6 %	18.0 %	1.0 %	Infinity	-25.0 %	35.5 %	12.6 %	-43.8 %	-28.3 %	13.7 %	0.6 %	-60.0 %	9.1 %	70.0 %	0.5 %
North	Prior	32	116	458	1,150	0	8	50	136	20	142	612	1,351	2	14	40	80
	Last	27	102	546	1,232	3	8	56	131	28	115	704	1,482	6	14	53	103
	% Change	-15.6 %	-12.1 %	19.2 %	7.1 %	Infinity	0.0 %	12.0 %	-3.7 %	40.0 %	-19.0 %	15.0 %	9.7 %	200.0 %	0.0 %	32.5 %	28.8 %
Madison	Prior	18	126	724	1,625	1	7	25	69	7	98	438	1,144	3	18	78	198
	Last	24	88	594	1,482	0	4	31	76	19	62	409	971	8	18	71	190
	% Change	33.3 %	-30.2 %	-18.0 %	-8.8 %	-100.0 %	-42.9 %	24.0 %	10.1 %	171.4 %	-36.7 %	-6.6 %	-15.1 %	166.7 %	0.0 %	-9.0 %	-4.0 %
Midtown Hills	Prior	17	41	325	628	0	4	22	38	18	106	513	1,025	0	17	75	164
	Last	14	63	295	810	1	3	22	51	23	117	669	1,448	2	6	75	175
	% Change	-17.6 %	53.7 %	-9.2 %	29.0 %	Infinity	-25.0 %	0.0 %	34.2 %	27.8 %	10.4 %	30.4 %	41.3 %	Infinity	-64.7 %	0.0 %	6.7 %
Other	Prior	26	96	547	1,311	1	6	35	92	4	63	490	1,155	9	44	422	1,078
	Last	25	95	520	1,295	2	6	38	100	11	63	456	1,054	6	38	233	562
	% Change	-3.8 %	-1.0 %	-4.9 %	-1.2 %	100.0 %	0.0 %	8.6 %	8.7 %	175.0 %	0.0 %	-6.9 %	-8.7 %	-33.3 %	-13.6 %	-44.8 %	-47.9 %
County	Prior	202	931	4,567	11,261	5	61	313	723	143	965	4,659	11,047	38	179	972	2,488
	Last	211	812	4,541	11,144	11	47	316	788	145	783	5,026	11,306	47	179	885	2,057
	% Change	4.5 %	-12.8 %	-0.6 %	-1.0 %	120.0 %	-23.0 %	1.0 %	9.0 %	1.4 %	-18.9 %	7.9 %	2.3 %	23.7 %	0.0 %	-9.0 %	-17.3 %

Information summarized for CompStat week ending 05/28/2016.

Sourced from MNPD ARMS on 6/1/2016 10:39:40 AM. This report is not a count of arrest charges. 1 arrest = 1 body. Includes adult and juvenile arrests. Arrests categorized by order of seriousness as follows: if an arrest includes one or more Part I UCR charges, it is counted as a Part I arrest. If an arrest includes one or weapons law violation charges but no Part I charges, it is counted as a weapons law violation arrest. The same hierarchical categorization is applicable for the remaining arrest categories (drug, DUI, and all other arrests).

Arrests: Part I, Weapons Law, Drug-Related, DUI, and All Other

Aggregated by component of arresting officer. Includes adult and juvenile arrests.

METROPOLITAN POLICE DEPARTMENT
of Nashville and Davidson County

		All Other Arrests				Total Arrests			
		Week	4 Weeks	YTD	52 Weeks	Week	4 Weeks	YTD	52 Weeks
West	Prior	45	242	1,613	4,283	69	409	2,555	6,886
	Last	35	182	1,190	3,218	60	312	2,079	5,407
	% Change	-22.2 %	-24.8 %	-26.2 %	-24.9 %	-13.0 %	-23.7 %	-18.6 %	-21.5 %
East	Prior	121	499	3,214	7,440	181	763	4,579	10,571
	Last	108	435	2,590	6,642	166	675	3,893	10,008
	% Change	-10.7 %	-12.8 %	-19.4 %	-10.7 %	-8.3 %	-11.5 %	-15.0 %	-5.3 %
South	Prior	95	543	2,327	5,687	158	844	3,436	8,649
	Last	77	482	2,651	5,872	122	741	4,024	8,944
	% Change	-18.9 %	-11.2 %	13.9 %	3.3 %	-22.8 %	-12.2 %	17.1 %	3.4 %
Central	Prior	105	588	3,482	8,089	127	720	4,240	9,812
	Last	87	470	2,997	7,636	111	573	3,675	9,245
	% Change	-17.1 %	-20.1 %	-13.9 %	-5.6 %	-12.6 %	-20.4 %	-13.3 %	-5.8 %
Hermitage	Prior	104	565	3,084	7,275	165	931	4,567	11,131
	Last	97	461	2,837	6,450	160	748	4,590	10,347
	% Change	-6.7 %	-18.4 %	-8.0 %	-11.3 %	-3.0 %	-19.7 %	0.5 %	-7.0 %
North	Prior	75	378	2,015	5,296	129	658	3,175	8,013
	Last	72	339	2,119	4,613	136	578	3,478	7,561
	% Change	-4.0 %	-10.3 %	5.2 %	-12.9 %	5.4 %	-12.2 %	9.5 %	-5.6 %
Madison	Prior	96	429	2,195	5,427	125	678	3,460	8,463
	Last	94	397	2,145	5,111	145	569	3,250	7,830
	% Change	-2.1 %	-7.5 %	-2.3 %	-5.8 %	16.0 %	-16.1 %	-6.1 %	-7.5 %
Midtown Hills	Prior	93	374	2,515	4,860	128	542	3,450	6,715
	Last	61	357	1,990	5,526	101	546	3,051	8,010
	% Change	-34.4 %	-4.5 %	-20.9 %	13.7 %	-21.1 %	0.7 %	-11.6 %	19.3 %
Other	Prior	115	536	2,927	6,828	155	745	4,421	10,464
	Last	95	475	2,901	6,897	139	677	4,148	9,908
	% Change	-17.4 %	-11.4 %	-0.9 %	1.0 %	-10.3 %	-9.1 %	-6.2 %	-5.3 %
County	Prior	849	4,154	23,372	55,185	1,237	6,290	33,883	80,704
	Last	726	3,598	21,420	51,965	1,140	5,419	32,188	77,260
	% Change	-14.5 %	-13.4 %	-8.4 %	-5.8 %	-7.8 %	-13.8 %	-5.0 %	-4.3 %

Information summarized for CompStat week ending 05/28/2016.

Sourced from MNPD ARMS on 6/1/2016 10:39:40 AM. This report is not a count of arrest charges. 1 arrest = 1 body. Includes adult and juvenile arrests. Arrests categorized by order of seriousness as follows: if an arrest includes one or more Part I UCR charges, it is counted as a Part I arrest. If an arrest includes one or weapons law violation charges but no Part I charges, it is counted as a weapons law violation arrest. The same hierarchical categorization is applicable for the remaining arrest categories (drug, DUI, and all other arrests).

Outstanding Warrants: Served

Aggregated by component of arresting officer.

METROPOLITAN POLICE DEPARTMENT

of Nashville and Davidson County

		Rolling Two Week				Rolling Eight Week				YTD				Rolling Twenty-Four Month			
		Prior Week	Last Week	Change	% Change	Prior 4 Weeks	Last 4 Weeks	Change	% Change	Prior YTD	YTD	Change	% Change	Prior 52 Weeks	Last 52 Weeks	Change	% Change
West	Felony	8	14	6	75.0%	33	30	-3	-9.1%	181	154	-27	-14.9%	406	372	-34	-8.4%
	Misdemeanor	28	21	-7	-25.0%	70	92	22	31.4%	462	433	-29	-6.3%	1,143	985	-158	-13.8%
	Juvenile	1	0	-1	-100.0%	2	1	-1	-50.0%	12	3	-9	-75.0%	27	10	-17	-63.0%
	Subtotal	37	35	-2	-5.4%	105	123	18	17.1%	655	590	-65	-9.9%	1,576	1,367	-209	-13.3%
East	Felony	16	37	21	131.3%	60	108	48	80.0%	373	410	37	9.9%	898	929	31	3.5%
	Misdemeanor	46	63	17	37.0%	138	203	65	47.1%	905	857	-48	-5.3%	2,100	2,178	78	3.7%
	Juvenile	0	1	1	-	6	1	-5	-83.3%	32	17	-15	-46.9%	50	38	-12	-24.0%
	Subtotal	62	101	39	62.9%	204	312	108	52.9%	1,310	1,284	-26	-2.0%	3,048	3,145	97	3.2%
South	Felony	7	18	11	157.1%	54	56	2	3.7%	208	222	14	6.7%	474	508	34	7.2%
	Misdemeanor	42	30	-12	-28.6%	154	146	-8	-5.2%	644	728	84	13.0%	1,428	1,561	133	9.3%
	Juvenile	0	0	0	-	4	1	-3	-75.0%	21	22	1	4.8%	53	54	1	1.9%
	Subtotal	49	48	-1	-2.0%	212	203	-9	-4.2%	873	972	99	11.3%	1,955	2,123	168	8.6%
Central	Felony	4	3	-1	-25.0%	33	16	-17	-51.5%	247	170	-77	-31.2%	590	469	-121	-20.5%
	Misdemeanor	18	18	0	0.0%	102	88	-14	-13.7%	545	545	0	0.0%	1,553	1,473	-80	-5.2%
	Juvenile	0	0	0	-	5	0	-5	-100.0%	28	16	-12	-42.9%	50	36	-14	-28.0%
	Subtotal	22	21	-1	-4.5%	140	104	-36	-25.7%	820	731	-89	-10.9%	2,193	1,978	-215	-9.8%
Hermitage	Felony	11	15	4	36.4%	63	55	-8	-12.7%	344	350	6	1.7%	816	791	-25	-3.1%
	Misdemeanor	46	52	6	13.0%	201	199	-2	-1.0%	856	1,052	196	22.9%	2,187	2,262	75	3.4%
	Juvenile	0	1	1	-	2	2	0	0.0%	24	14	-10	-41.7%	75	51	-24	-32.0%
	Subtotal	57	68	11	19.3%	266	256	-10	-3.8%	1,224	1,416	192	15.7%	3,078	3,104	26	0.8%
North	Felony	29	18	-11	-37.9%	87	75	-12	-13.8%	298	397	99	33.2%	823	930	107	13.0%
	Misdemeanor	41	34	-7	-17.1%	144	155	11	7.6%	633	777	144	22.7%	1,620	1,777	157	9.7%
	Juvenile	0	11	11	-	3	13	10	333.3%	24	38	14	58.3%	80	85	5	6.3%
	Subtotal	70	63	-7	-10.0%	234	243	9	3.8%	955	1,212	257	26.9%	2,523	2,792	269	10.7%
Madison	Felony	8	16	8	100.0%	41	46	5	12.2%	246	205	-41	-16.7%	566	575	9	1.6%
	Misdemeanor	25	37	12	48.0%	132	125	-7	-5.3%	637	695	58	9.1%	1,587	1,613	26	1.6%
	Juvenile	2	0	-2	-100.0%	2	2	0	0.0%	19	13	-6	-31.6%	42	43	1	2.4%
	Subtotal	35	53	18	51.4%	175	173	-2	-1.1%	902	913	11	1.2%	2,195	2,231	36	1.6%
Midtown Hills	Felony	2	6	4	200.0%	27	29	2	7.4%	148	138	-10	-6.8%	324	378	54	16.7%
	Misdemeanor	19	27	8	42.1%	79	100	21	26.6%	472	507	35	7.4%	935	1,245	310	33.2%
	Juvenile	0	0	0	-	3	2	-1	-33.3%	9	6	-3	-33.3%	14	18	4	28.6%
	Subtotal	21	33	12	57.1%	109	131	22	20.2%	629	651	22	3.5%	1,273	1,641	368	28.9%
County	Felony	142	208	66	46.5%	654	687	33	5.0%	3,602	3,691	89	2.5%	8,669	8,947	278	3.2%
	Misdemeanor	385	372	-13	-3.4%	1,471	1,545	74	5.0%	7,450	7,971	521	7.0%	17,925	18,688	763	4.3%
	Juvenile	3	13	10	333.3%	30	22	-8	-26.7%	177	133	-44	-24.9%	415	342	-73	-17.6%
	Total	530	593	63	11.9%	2,155	2,254	99	4.6%	11,229	11,795	566	5.0%	27,009	27,977	968	3.6%

Information summarized for CompStat week ending 5/28/2016.

* Countywide totals include outstanding warrants served by all other divisions. Sourced from MNPD ARMS on 6/1/2016 10:39:40 AM.
Statistics provided above consider 1 count for each outstanding warrant served.

Outstanding Warrants: Attempts/Served

Aggregated by component of arresting officer.

METROPOLITAN POLICE DEPARTMENT
of Nashville and Davidson County

			Prior Week	Last Week	Change*	Prior 4Wks	Last 4Wks	Change*	Prior YTD	Current YTD	Change*	Prior 52Wks	Last 52Wks	Change*
West	Patrol-A	Served	8	11	37.5 %	8	28	250.0 %	58	101	74.1 %	205	154	-24.9 %
		Attempts	32	35	9.4 %	59	162	174.6 %	236	542	129.7 %	666	782	17.4 %
		% Served	25.0 %	31.4 %	6.4 %	13.6 %	17.3 %	3.7 %	24.6 %	18.6 %	-5.9 %	30.8 %	19.7 %	-11.1 %
	Patrol-B	Served	2	12	500.0 %	36	25	-30.6 %	187	131	-29.9 %	405	371	-8.4 %
		Attempts	5	16	220.0 %	110	59	-46.4 %	922	481	-47.8 %	1,954	1,817	-7.0 %
		% Served	40.0 %	75.0 %	35.0 %	32.7 %	42.4 %	9.6 %	20.3 %	27.2 %	7.0 %	20.7 %	20.4 %	-0.3 %
	Patrol-C	Served	7	1	-85.7 %	13	21	61.5 %	174	85	-51.1 %	398	240	-39.7 %
		Attempts	19	16	-15.8 %	29	75	158.6 %	540	252	-53.3 %	1,287	701	-45.5 %
		% Served	36.8 %	6.3 %	-30.6 %	44.8 %	28.0 %	-16.8 %	32.2 %	33.7 %	1.5 %	30.9 %	34.2 %	3.3 %
	Other	Served	20	11	-45.0 %	48	49	2.1 %	236	273	15.7 %	568	602	6.0 %
		Attempts	37	34	-8.1 %	106	129	21.7 %	565	709	25.5 %	1,379	1,365	-1.0 %
		% Served	54.1 %	32.4 %	-21.7 %	45.3 %	38.0 %	-7.3 %	41.8 %	38.5 %	-3.3 %	41.2 %	44.1 %	2.9 %
	Totals	**Served**	**37**	**35**	**-5.4 %**	**105**	**123**	**17.1 %**	**655**	**590**	**-9.9 %**	**1,576**	**1,367**	**-13.3 %**
		Attempts	**93**	**101**	**8.6 %**	**304**	**425**	**39.8 %**	**2,263**	**1,984**	**-12.3 %**	**5,286**	**4,665**	**-11.7 %**
		% Served	**39.8 %**	**34.7 %**	**-5.1 %**	**34.5 %**	**28.9 %**	**-5.6 %**	**28.9 %**	**29.7 %**	**0.8 %**	**29.8 %**	**29.3 %**	**-0.5 %**
East	Patrol-A	Served	25	25	0.0 %	21	72	242.9 %	229	255	11.4 %	621	610	-1.8 %
		Attempts	73	31	-57.5 %	190	210	10.5 %	1,071	1,013	-5.4 %	2,962	2,423	-18.2 %
		% Served	34.2 %	80.6 %	46.4 %	11.1 %	34.3 %	23.2 %	21.4 %	25.2 %	3.8 %	21.0 %	25.2 %	4.2 %
	Patrol-B	Served	8	39	387.5 %	49	83	69.4 %	278	328	18.0 %	699	710	1.6 %
		Attempts	41	26	-36.6 %	89	153	71.9 %	920	980	6.5 %	2,157	2,396	11.1 %
		% Served	19.5 %	150.0 %	130.5 %	55.1 %	54.2 %	-0.8 %	30.2 %	33.5 %	3.3 %	32.4 %	29.6 %	-2.8 %
	Patrol-C	Served	22	22	0.0 %	74	100	35.1 %	328	374	14.0 %	672	832	23.8 %
		Attempts	45	44	-2.2 %	232	191	-17.7 %	976	1,186	21.5 %	2,087	2,452	17.5 %
		% Served	48.9 %	50.0 %	1.1 %	31.9 %	52.4 %	20.5 %	33.6 %	31.5 %	-2.1 %	32.2 %	33.9 %	1.7 %
	Other	Served	7	15	114.3 %	60	57	-5.0 %	476	327	-31.3 %	1,057	992	-6.1 %
		Attempts	12	10	-16.7 %	60	81	35.0 %	575	404	-29.7 %	1,220	1,230	0.8 %
		% Served	58.3 %	150.0 %	91.7 %	100.0 %	70.4 %	-29.6 %	82.8 %	80.9 %	-1.8 %	86.6 %	80.7 %	-6.0 %
	Totals	**Served**	**62**	**101**	**62.9 %**	**204**	**312**	**52.9 %**	**1,311**	**1,284**	**-2.1 %**	**3,049**	**3,144**	**3.1 %**
		Attempts	**171**	**111**	**-35.1 %**	**571**	**635**	**11.2 %**	**3,542**	**3,583**	**1.2 %**	**8,426**	**8,501**	**0.9 %**
		% Served	**36.3 %**	**91.0 %**	**54.7 %**	**35.7 %**	**49.1 %**	**13.4 %**	**37.0 %**	**35.8 %**	**-1.2 %**	**36.2 %**	**37.0 %**	**0.8 %**

Outstanding Warrants: Attempts/Served

Aggregated by component of arresting officer.

METROPOLITAN POLICE DEPARTMENT

of Nashville and Davidson County

			Prior Week	Last Week	Change*	Prior 4Wks	Last 4Wks	Change*	Prior YTD	Current YTD	Change*	Prior 52Wks	Last 52Wks	Change*
South	Patrol-A	Served	16	11	-31.3 %	46	46	0.0 %	250	200	-20.0 %	555	439	-20.9 %
		Attempts	13	23	76.9 %	68	81	19.1 %	1,423	403	-71.7 %	3,011	1,112	-63.1 %
		% Served	123.1 %	47.8 %	-75.3 %	67.6 %	56.8 %	-10.9 %	17.6 %	49.6 %	32.1 %	18.4 %	39.5 %	21.0 %
	Patrol-B	Served	14	19	35.7 %	69	69	0.0 %	267	285	6.7 %	580	637	9.8 %
		Attempts	26	28	7.7 %	97	91	-6.2 %	484	500	3.3 %	938	1,122	19.6 %
		% Served	53.8 %	67.9 %	14.0 %	71.1 %	75.8 %	4.7 %	55.2 %	57.0 %	1.8 %	61.8 %	56.8 %	-5.1 %
	Patrol-C	Served	14	11	-21.4 %	58	68	17.2 %	215	312	45.1 %	513	613	19.5 %
		Attempts	21	14	-33.3 %	104	113	8.7 %	418	524	25.4 %	874	983	12.5 %
		% Served	66.7 %	78.6 %	11.9 %	55.8 %	60.2 %	4.4 %	51.4 %	59.5 %	8.1 %	58.7 %	62.4 %	3.7 %
	Other	Served	5	7	40.0 %	39	20	-48.7 %	144	175	21.5 %	310	431	39.0 %
		Attempts	4	8	100.0 %	62	21	-66.1 %	230	214	-7.0 %	484	586	21.1 %
		% Served	125.0 %	87.5 %	-37.5 %	62.9 %	95.2 %	32.3 %	62.6 %	81.8 %	19.2 %	64.0 %	73.5 %	9.5 %
	Totals	**Served**	**49**	**48**	**-2.0 %**	**212**	**203**	**-4.2 %**	**876**	**972**	**11.0 %**	**1,958**	**2,120**	**8.3 %**
		Attempts	**64**	**73**	**14.1 %**	**331**	**306**	**-7.6 %**	**2,555**	**1,641**	**-35.8 %**	**5,307**	**3,803**	**-28.3 %**
		% Served	**76.6 %**	**65.8 %**	**-10.8 %**	**64.0 %**	**66.3 %**	**2.3 %**	**34.3 %**	**59.2 %**	**24.9 %**	**36.9 %**	**55.7 %**	**18.9 %**
Central	Patrol-A	Served	3	1	-66.7 %	31	22	-29.0 %	81	154	90.1 %	236	317	34.3 %
		Attempts	5	9	80.0 %	51	49	-3.9 %	1,060	394	-62.8 %	1,440	717	-50.2 %
		% Served	60.0 %	11.1 %	-48.9 %	60.8 %	44.9 %	-15.9 %	7.6 %	39.1 %	31.4 %	16.4 %	44.2 %	27.8 %
	Patrol-B	Served	1	4	300.0 %	23	13	-43.5 %	179	101	-43.6 %	419	366	-12.6 %
		Attempts	4	3	-25.0 %	20	9	-55.0 %	337	64	-81.0 %	684	696	1.8 %
		% Served	25.0 %	133.3 %	108.3 %	115.0 %	144.4 %	29.4 %	53.1 %	157.8 %	104.7 %	61.3 %	52.6 %	-8.7 %
	Patrol-C	Served	4	5	25.0 %	25	24	-4.0 %	174	163	-6.3 %	454	433	-4.6 %
		Attempts	2	1	-50.0 %	18	14	-22.2 %	152	214	40.8 %	929	359	-61.4 %
		% Served	200.0 %	500.0 %	300.0 %	138.9 %	171.4 %	32.5 %	114.5 %	76.2 %	-38.3 %	48.9 %	120.6 %	71.7 %
	Other	Served	14	11	-21.4 %	61	44	-27.9 %	386	313	-18.9 %	1,084	862	-20.5 %
		Attempts	35	14	-60.0 %	88	83	-5.7 %	899	635	-29.4 %	2,406	1,619	-32.7 %
		% Served	40.0 %	78.6 %	38.6 %	69.3 %	53.0 %	-16.3 %	42.9 %	49.3 %	6.4 %	45.1 %	53.2 %	8.2 %
	Totals	**Served**	**22**	**21**	**-4.5 %**	**140**	**103**	**-26.4 %**	**820**	**731**	**-10.9 %**	**2,193**	**1,978**	**-9.8 %**
		Attempts	**46**	**27**	**-41.3 %**	**177**	**155**	**-12.4 %**	**2,448**	**1,307**	**-46.6 %**	**5,459**	**3,391**	**-37.9 %**
		% Served	**47.8 %**	**77.8 %**	**30.0 %**	**79.1 %**	**66.5 %**	**-12.6 %**	**33.5 %**	**55.9 %**	**22.4 %**	**40.2 %**	**58.3 %**	**18.2 %**

Outstanding Warrants: Attempts/Served

Aggregated by component of arresting officer.

METROPOLITAN POLICE DEPARTMENT

of Nashville and Davidson County

			Prior Week	Last Week	Change*	Prior 4Wks	Last 4Wks	Change*	Prior YTD	Current YTD	Change*	Prior 52Wks	Last 52Wks	Change*
Hermitage	Patrol-A	Served	8	15	87.5 %	19	33	73.7 %	197	155	-21.3 %	510	494	-3.1 %
		Attempts	38	33	-13.2 %	97	149	53.6 %	1,199	733	-38.9 %	3,076	2,643	-14.1 %
		% Served	21.1 %	45.5 %	24.4 %	19.6 %	22.1 %	2.6 %	16.4 %	21.1 %	4.7 %	16.6 %	18.7 %	2.1 %
	Patrol-B	Served	17	26	52.9 %	89	82	-7.9 %	330	399	20.9 %	804	687	-14.6 %
		Attempts	39	32	-17.9 %	129	137	6.2 %	893	888	-0.6 %	2,085	1,742	-16.5 %
		% Served	43.6 %	81.3 %	37.7 %	69.0 %	59.9 %	-9.1 %	37.0 %	44.9 %	8.0 %	38.6 %	39.4 %	0.9 %
	Patrol-C	Served	10	8	-20.0 %	58	58	0.0 %	235	341	45.1 %	588	814	38.4 %
		Attempts	52	28	-46.2 %	214	188	-12.1 %	891	1,075	20.7 %	2,203	2,425	10.1 %
		% Served	19.2 %	28.6 %	9.3 %	27.1 %	30.9 %	3.7 %	26.4 %	31.7 %	5.3 %	26.7 %	33.6 %	6.9 %
	Other	Served	22	19	-13.6 %	100	83	-17.0 %	462	521	12.8 %	1,176	1,109	-5.7 %
		Attempts	46	23	-50.0 %	174	165	-5.2 %	948	856	-9.7 %	2,391	2,359	-1.3 %
		% Served	47.8 %	82.6 %	34.8 %	57.5 %	50.3 %	-7.2 %	48.7 %	60.9 %	12.1 %	49.2 %	47.0 %	-2.2 %
	Totals	**Served**	**57**	**68**	**19.3 %**	**266**	**256**	**-3.8 %**	**1,224**	**1,416**	**15.7 %**	**3,078**	**3,104**	**0.8 %**
		Attempts	**175**	**116**	**-33.7 %**	**614**	**639**	**4.1 %**	**3,931**	**3,552**	**-9.6 %**	**9,755**	**9,169**	**-6.0 %**
		% Served	**32.6 %**	**58.6 %**	**26.0 %**	**43.3 %**	**40.1 %**	**-3.3 %**	**31.1 %**	**39.9 %**	**8.7 %**	**31.6 %**	**33.9 %**	**2.3 %**
North	Patrol-A	Served	10	7	-30.0 %	42	30	-28.6 %	262	210	-19.8 %	619	583	-5.8 %
		Attempts	31	23	-25.8 %	109	100	-8.3 %	2,296	853	-62.8 %	5,098	2,698	-47.1 %
		% Served	32.3 %	30.4 %	-1.8 %	38.5 %	30.0 %	-8.5 %	11.4 %	24.6 %	13.2 %	12.1 %	21.6 %	9.5 %
	Patrol-B	Served	9	28	211.1 %	47	62	31.9 %	173	246	42.2 %	500	479	-4.2 %
		Attempts	28	23	-17.9 %	130	106	-18.5 %	332	623	87.7 %	1,020	985	-3.4 %
		% Served	32.1 %	121.7 %	89.6 %	36.2 %	58.5 %	22.3 %	52.1 %	39.5 %	-12.6 %	49.0 %	48.6 %	-0.4 %
	Patrol-C	Served	8	2	-75.0 %	45	23	-48.9 %	139	210	51.1 %	361	493	36.6 %
		Attempts	25	20	-20.0 %	81	94	16.0 %	434	595	37.1 %	752	1,233	64.0 %
		% Served	32.0 %	10.0 %	-22.0 %	55.6 %	24.5 %	-31.1 %	32.0 %	35.3 %	3.3 %	48.0 %	40.0 %	-8.0 %
	Other	Served	43	26	-39.5 %	100	129	29.0 %	381	547	43.6 %	1,043	1,238	18.7 %
		Attempts	85	46	-45.9 %	200	244	22.0 %	632	978	54.7 %	1,547	2,133	37.9 %
		% Served	50.6 %	56.5 %	5.9 %	50.0 %	52.9 %	2.9 %	60.3 %	55.9 %	-4.4 %	67.4 %	58.0 %	-9.4 %
	Totals	**Served**	**70**	**63**	**-10.0 %**	**234**	**244**	**4.3 %**	**955**	**1,213**	**27.0 %**	**2,523**	**2,793**	**10.7 %**
		Attempts	**169**	**112**	**-33.7 %**	**520**	**544**	**4.6 %**	**3,694**	**3,049**	**-17.5 %**	**8,417**	**7,049**	**-16.3 %**
		% Served	**41.4 %**	**56.3 %**	**14.8 %**	**45.0 %**	**44.9 %**	**-0.1 %**	**25.9 %**	**39.8 %**	**13.9 %**	**30.0 %**	**39.6 %**	**9.6 %**

Outstanding Warrants: Attempts/Served

Aggregated by component of arresting officer.

METROPOLITAN POLICE DEPARTMENT

of Nashville and Davidson County

			Prior Week	Last Week	Change*	Prior 4Wks	Last 4Wks	Change*	Prior YTD	Current YTD	Change*	Prior 52Wks	Last 52Wks	Change*
Madison	Patrol-A	Served	1	4	300.0 %	14	11	-21.4 %	72	96	33.3 %	235	218	-7.2 %
		Attempts	17	11	-35.3 %	36	63	75.0 %	301	337	12.0 %	720	861	19.6 %
		% Served	5.9 %	36.4 %	30.5 %	38.9 %	17.5 %	-21.4 %	23.9 %	28.5 %	4.6 %	32.6 %	25.3 %	-7.3 %
	Patrol-B	Served	12	11	-8.3 %	34	49	44.1 %	141	177	25.5 %	396	434	9.6 %
		Attempts	25	2	-92.0 %	38	56	47.4 %	392	234	-40.3 %	773	552	-28.6 %
		% Served	48.0 %	550.0 %	502.0 %	89.5 %	87.5 %	-2.0 %	36.0 %	75.6 %	39.7 %	51.2 %	78.6 %	27.4 %
	Patrol-C	Served	5	16	220.0 %	33	47	42.4 %	337	276	-18.1 %	754	782	3.7 %
		Attempts	31	24	-22.6 %	107	150	40.2 %	1,010	834	-17.4 %	2,132	2,911	36.5 %
		% Served	16.1 %	66.7 %	50.5 %	30.8 %	31.3 %	0.5 %	33.4 %	33.1 %	-0.3 %	35.4 %	26.9 %	-8.5 %
	Other	Served	17	22	29.4 %	94	66	-29.8 %	352	364	3.4 %	810	797	-1.6 %
		Attempts	41	21	-48.8 %	204	138	-32.4 %	586	724	23.5 %	1,296	1,702	31.3 %
		% Served	41.5 %	104.8 %	63.3 %	46.1 %	47.8 %	1.7 %	60.1 %	50.3 %	-9.8 %	62.5 %	46.8 %	-15.7 %
	Totals	**Served**	**35**	**53**	**51.4 %**	**175**	**173**	**-1.1 %**	**902**	**913**	**1.2 %**	**2,195**	**2,231**	**1.6 %**
		Attempts	**114**	**58**	**-49.1 %**	**385**	**407**	**5.7 %**	**2,289**	**2,129**	**-7.0 %**	**4,921**	**6,026**	**22.5 %**
		% Served	**30.7 %**	**91.4 %**	**60.7 %**	**45.5 %**	**42.5 %**	**-2.9 %**	**39.4 %**	**42.9 %**	**3.5 %**	**44.6 %**	**37.0 %**	**-7.6 %**
Midtown Hills	Patrol-A	Served	4	5	25.0 %	3	25	733.3 %	92	83	-9.8 %	193	282	46.1 %
		Attempts	17	11	-35.3 %	28	49	75.0 %	165	223	35.2 %	521	810	55.5 %
		% Served	23.5 %	45.5 %	21.9 %	10.7 %	51.0 %	40.3 %	55.8 %	37.2 %	-18.5 %	37.0 %	34.8 %	-2.2 %
	Patrol-B	Served	5	7	40.0 %	25	28	12.0 %	145	137	-5.5 %	255	286	12.2 %
		Attempts	7	4	-42.9 %	46	50	8.7 %	343	329	-4.1 %	679	601	-11.5 %
		% Served	71.4 %	175.0 %	103.6 %	54.3 %	56.0 %	1.7 %	42.3 %	41.6 %	-0.6 %	37.6 %	47.6 %	10.0 %
	Patrol-C	Served	1	8	700.0 %	28	21	-25.0 %	143	146	2.1 %	315	435	38.1 %
		Attempts	3	10	233.3 %	48	42	-12.5 %	312	237	-24.0 %	653	805	23.3 %
		% Served	33.3 %	80.0 %	46.7 %	58.3 %	50.0 %	-8.3 %	45.8 %	61.6 %	15.8 %	48.2 %	54.0 %	5.8 %
	Other	Served	11	13	18.2 %	53	57	7.5 %	249	285	14.5 %	510	638	25.1 %
		Attempts	25	11	-56.0 %	82	73	-11.0 %	571	447	-21.7 %	1,302	1,190	-8.6 %
		% Served	44.0 %	118.2 %	74.2 %	64.6 %	78.1 %	13.4 %	43.6 %	63.8 %	20.2 %	39.2 %	53.6 %	14.4 %
	Totals	**Served**	**21**	**33**	**57.1 %**	**109**	**131**	**20.2 %**	**629**	**651**	**3.5 %**	**1,273**	**1,641**	**28.9 %**
		Attempts	**52**	**36**	**-30.8 %**	**204**	**214**	**4.9 %**	**1,391**	**1,236**	**-11.1 %**	**3,155**	**3,406**	**8.0 %**
		% Served	**40.4 %**	**91.7 %**	**51.3 %**	**53.4 %**	**61.2 %**	**7.8 %**	**45.2 %**	**52.7 %**	**7.5 %**	**40.3 %**	**48.2 %**	**7.8 %**

Outstanding Warrants: Attempts/Served

Aggregated by component of arresting officer.

METROPOLITAN POLICE DEPARTMENT

of Nashville and Davidson County

		Prior Week	Last Week	Change*	Prior 4Wks	Last 4Wks	Change*	Prior YTD	Current YTD	Change*	Prior 52Wks	Last 52Wks	Change*
SID	Served	7	2	-71.4 %	29	10	-65.5 %	117	118	0.9 %	243	235	-3.3 %
	Attempts	0	0	NaN	11	3	-72.7 %	22	64	190.9 %	33	128	287.9 %
	% Served	Infinity	Infinity	NaN	263.6 %	333.3 %	69.7 %	531.8 %	184.4 %	-347.4 %	736.4 %	183.6 %	-552.8 %
SOD	Served	0	0	NaN	5	9	80.0 %	59	50	-15.3 %	133	109	-18.0 %
	Attempts	0	0	NaN	1	1	0.0 %	19	10	-47.4 %	51	31	-39.2 %
	% Served	NaN	NaN	NaN	500.0 %	900.0 %	400.0 %	310.5 %	500.0 %	189.5 %	260.8 %	351.6 %	90.8 %
SRT	Served	0	2	Infinity	26	3	-88.5 %	236	102	-56.8 %	679	366	-46.1 %
	Attempts	0	0	NaN	45	2	-95.6 %	542	257	-52.6 %	1,715	903	-47.3 %
	% Served	NaN	Infinity	NaN	57.8 %	150.0 %	92.2 %	43.5 %	39.7 %	-3.9 %	39.6 %	40.5 %	0.9 %
Warrants	Served	167	163	-2.4 %	633	663	4.7 %	3,316	3,647	10.0 %	7,822	8,524	9.0 %
	Attempts	66	46	-30.3 %	186	189	1.6 %	761	983	29.2 %	1,702	2,218	30.3 %
	% Served	253.0 %	354.3 %	101.3 %	340.3 %	350.8 %	10.5 %	435.7 %	371.0 %	-64.7 %	459.6 %	384.3 %	-75.3 %
Other	Served	3	4	33.3 %	17	24	41.2 %	133	109	-18.0 %	291	366	25.8 %
	Attempts	12	15	25.0 %	96	64	-33.3 %	165	308	86.7 %	597	719	20.4 %
	% Served	25.0 %	26.7 %	1.7 %	17.7 %	37.5 %	19.8 %	80.6 %	35.4 %	-45.2 %	48.7 %	50.9 %	2.2 %
County Total	**Served**	**530**	**593**	**11.9 %**	**2,155**	**2,254**	**4.6 %**	**11,233**	**11,796**	**5.0 %**	**27,013**	**27,978**	**3.6 %**
	Attempts	**962**	**695**	**-27.8 %**	**3,445**	**3,584**	**4.0 %**	**23,622**	**20,103**	**-14.9 %**	**54,824**	**50,009**	**-8.8 %**
	% Served	**55.1 %**	**85.3 %**	**30.2 %**	**62.6 %**	**62.9 %**	**0.3 %**	**47.6 %**	**58.7 %**	**11.1 %**	**49.3 %**	**55.9 %**	**6.7 %**

Information summarized for CompStat week ending 5/28/2016.

* Change for % Served is the difference in percents. Sourced from MNPD ARMS on 6/1/2016 10:39:40 AM. Statistics provided above consider 1 count for each outstanding warrant served.

Crooks With Guns / School Zone Report

Aggregated by component of arresting officer.

METROPOLITAN POLICE DEPARTMENT

of Nashville and Davidson County

		Crooks With Guns - Arrests				Drugs in School Zones - Arrests				Drugs in School Zones - Charges			
		YTD	52 Weeks	4 Weeks	Last 4 Wks to Same Period Last Year	YTD	52 Weeks	4 Weeks	Last 4 Wks to Same Period Last Year	YTD	52 Weeks	4 Weeks	Last 4 Wks to Same Period Last Year
West	Prior	7	14	1	2	5	9	1	0	10	17	3	0
	Last	6	14	0	0	5	8	0	0	7	11	0	0
	% Change	-14.3 %	0.0 %	-100.0 %	-100.0 %	0.0 %	-11.1 %	-100.0 %	0.0 %	-30.0 %	-35.3 %	-100.0 %	0.0 %
East	Prior	18	40	2	3	8	31	0	1	8	37	0	1
	Last	18	46	4	4	3	21	0	0	3	27	0	0
	% Change	0.0 %	15.0 %	100.0 %	33.3 %	-62.5 %	-32.3 %	0.0 %	-100.0 %	-62.5 %	-27.0 %	0.0 %	-100.0 %
South	Prior	19	30	0	1	2	7	0	0	4	10	0	0
	Last	12	40	2	2	4	13	0	0	5	41	0	0
	% Change	-36.8 %	33.3 %	Infinity	100.0 %	100.0 %	85.7 %	0.0 %	0.0 %	25.0 %	310.0 %	0.0 %	0.0 %
Central	Prior	11	13	0	0	5	11	0	2	8	17	0	2
	Last	0	4	0	0	1	2	1	1	1	2	1	1
	% Change	-100.0 %	-69.2 %	0.0 %	0.0 %	-80.0 %	-81.8 %	Infinity	-50.0 %	-87.5 %	-88.2 %	Infinity	-50.0 %
Hermitage	Prior	25	39	2	2	15	58	1	5	16	64	1	5
	Last	17	44	2	2	8	26	0	0	13	33	0	0
	% Change	-32.0 %	12.8 %	0.0 %	0.0 %	-46.7 %	-55.2 %	-100.0 %	-100.0 %	-18.8 %	-48.4 %	-100.0 %	-100.0 %
North	Prior	21	52	2	4	21	55	6	0	29	71	9	0
	Last	20	55	4	4	17	47	2	2	23	65	3	3
	% Change	-4.8 %	5.8 %	100.0 %	0.0 %	-19.0 %	-14.5 %	-66.7 %	Infinity	-20.7 %	-8.5 %	-66.7 %	Infinity
Madison	Prior	10	19	2	3	5	18	1	0	5	22	1	0
	Last	6	25	1	1	1	2	0	0	1	2	0	0
	% Change	-40.0 %	31.6 %	-50.0 %	-66.7 %	-80.0 %	-88.9 %	-100.0 %	0.0 %	-80.0 %	-90.9 %	-100.0 %	0.0 %
Midtown Hills	Prior	3	6	2	0	2	9	2	0	2	9	2	0
	Last	6	12	1	1	5	8	1	1	5	10	1	1
	% Change	100.0 %	100.0 %	-50.0 %	Infinity	150.0 %	-11.1 %	-50.0 %	Infinity	150.0 %	11.1 %	-50.0 %	Infinity
Other	Prior	19	52	3	6	13	54	0	6	15	73	0	8
	Last	16	48	3	3	12	30	3	3	18	39	3	3
	% Change	-15.8 %	-7.7 %	0.0 %	-50.0 %	-7.7 %	-44.4 %	Infinity	-50.0 %	20.0 %	-46.6 %	Infinity	-62.5 %
County	Prior	133	265	14	21	76	252	11	14	97	320	16	16
	Last	101	288	17	17	56	157	7	7	76	230	8	8
	% Change	-24.1 %	8.7 %	21.4 %	-19.0 %	-26.3 %	-37.7 %	-36.4 %	-50.0 %	-21.6 %	-28.1 %	-50.0 %	-50.0 %

Information summarized for CompStat week ending 05/28/2016.

Sourced from MNPD ARMS on 6/1/2016 10:39:41 AM. Arrest totals do not count charges. 1 arrest = 1 body.

Juvenile Section

CompStat Weekly Analysis is provided by the Metropolitan Nashville Police Department Crime Analysis Section. This document does not necessarily reflect official UCR counts. It is intended to be a management tool and is for law enforcement use only.

"Big jobs usually go to the men who prove their ability to outgrow small ones."
- Theodore Roosevelt

Begin Date: 05/22/2016
End Date: 05/28/2016
Week: 21

Juvenile Arrests

Aggregated by component of arresting officer.

METROPOLITAN POLICE DEPARTMENT

of Nashville and Davidson County

		Rolling 2 Weeks				Rolling 8 Weeks				YTD				Rolling 104 Weeks			
		Prior Week	Last Week	Change	Percent Change	Prior 4 Weeks	Last 4 Weeks	Change	Percent Change	Prior YTD	Current YTD	Change	Percent Change	Prior 52 Weeks	Last 52 Weeks	Change	Percent Change
West	Curfew	0	0	0	NaN	3	1	-2	-66.7 %	29	13	-16	-55.2 %	111	84	-27	-24.3 %
	Truancy	6	0	-6	-100.0 %	7	12	5	71.4 %	43	41	-2	-4.7 %	89	66	-23	-25.8 %
	Other	5	8	3	60.0 %	51	29	-22	-43.1 %	178	207	29	16.3 %	477	473	-4	-0.8 %
	Subtotal	**11**	**8**	**-3**	**-27.3 %**	**61**	**42**	**-19**	**-31.1 %**	**250**	**261**	**11**	**4.4 %**	**677**	**623**	**-54**	**-8.0 %**
East	Curfew	2	1	-1	-50.0 %	10	5	-5	-50.0 %	63	41	-22	-34.9 %	120	161	41	34.2 %
	Truancy	0	0	0	NaN	19	0	-19	-100.0 %	30	46	16	53.3 %	64	101	37	57.8 %
	Other	9	11	2	22.2 %	82	59	-23	-28.0 %	401	338	-63	-15.7 %	845	787	-58	-6.9 %
	Subtotal	**11**	**12**	**1**	**9.1 %**	**111**	**64**	**-47**	**-42.3 %**	**494**	**425**	**-69**	**-14.0 %**	**1,029**	**1,049**	**20**	**1.9 %**
South	Curfew	2	3	1	50.0 %	18	8	-10	-55.6 %	48	62	14	29.2 %	123	175	52	42.3 %
	Truancy	2	0	-2	-100.0 %	3	5	2	66.7 %	44	48	4	9.1 %	68	89	21	30.9 %
	Other	14	11	-3	-21.4 %	85	67	-18	-21.2 %	331	369	38	11.5 %	735	769	34	4.6 %
	Subtotal	**18**	**14**	**-4**	**-22.2 %**	**106**	**80**	**-26**	**-24.5 %**	**423**	**479**	**56**	**13.2 %**	**926**	**1,033**	**107**	**11.6 %**
Central	Curfew	0	0	0	NaN	4	0	-4	-100.0 %	37	21	-16	-43.2 %	52	63	11	21.2 %
	Truancy	1	0	-1	-100.0 %	5	2	-3	-60.0 %	15	20	5	33.3 %	35	30	-5	-14.3 %
	Other	7	0	-7	-100.0 %	27	18	-9	-33.3 %	83	90	7	8.4 %	185	185	0	0.0 %
	Subtotal	**8**	**0**	**-8**	**-100.0 %**	**36**	**20**	**-16**	**-44.4 %**	**135**	**131**	**-4**	**-3.0 %**	**272**	**278**	**6**	**2.2 %**
Hermitage	Curfew	0	5	5	Infinity	11	11	0	0.0 %	29	42	13	44.8 %	97	113	16	16.5 %
	Truancy	2	0	-2	-100.0 %	21	8	-13	-61.9 %	69	55	-14	-20.3 %	121	109	-12	-9.9 %
	Other	12	15	3	25.0 %	71	51	-20	-28.2 %	344	293	-51	-14.8 %	828	703	-125	-15.1 %
	Subtotal	**14**	**20**	**6**	**42.9 %**	**103**	**70**	**-33**	**-32.0 %**	**442**	**390**	**-52**	**-11.8 %**	**1,046**	**925**	**-121**	**-11.6 %**
North	Curfew	0	0	0	NaN	4	0	-4	-100.0 %	17	21	4	23.5 %	40	65	25	62.5 %
	Truancy	1	0	-1	-100.0 %	7	5	-2	-28.6 %	15	35	20	133.3 %	33	66	33	100.0 %
	Other	11	20	9	81.8 %	47	71	24	51.1 %	235	273	38	16.2 %	560	530	-30	-5.4 %
	Subtotal	**12**	**20**	**8**	**66.7 %**	**58**	**76**	**18**	**31.0 %**	**267**	**329**	**62**	**23.2 %**	**633**	**661**	**28**	**4.4 %**
Madison	Curfew	5	5	0	0.0 %	4	16	12	300.0 %	40	31	-9	-22.5 %	72	105	33	45.8 %
	Truancy	0	0	0	NaN	9	3	-6	-66.7 %	13	25	12	92.3 %	47	35	-12	-25.5 %
	Other	7	8	1	14.3 %	40	35	-5	-12.5 %	266	211	-55	-20.7 %	576	501	-75	-13.0 %
	Subtotal	**12**	**13**	**1**	**8.3 %**	**53**	**54**	**1**	**1.9 %**	**319**	**267**	**-52**	**-16.3 %**	**695**	**641**	**-54**	**-7.8 %**
Midtown Hills	Curfew	3	6	3	100.0 %	7	12	5	71.4 %	50	45	-5	-10.0 %	91	153	62	68.1 %
	Truancy	1	0	-1	-100.0 %	9	2	-7	-77.8 %	15	32	17	113.3 %	32	76	44	137.5 %
	Other	7	7	0	0.0 %	45	36	-9	-20.0 %	184	188	4	2.2 %	332	393	61	18.4 %
	Subtotal	**11**	**13**	**2**	**18.2 %**	**61**	**50**	**-11**	**-18.0 %**	**249**	**265**	**16**	**6.4 %**	**455**	**622**	**167**	**36.7 %**
Youth Services	Other	0	0	0	NaN	0	0	0	NaN	8	1	-7	-87.5 %	11	1	-10	-90.9 %
	Subtotal	**0**	**0**	**0**	**NaN**	**0**	**0**	**0**	**NaN**	**8**	**1**	**-7**	**-87.5 %**	**11**	**1**	**-10**	**-90.9 %**
County*	Curfew	12	20	8	66.7 %	61	53	-8	-13.1 %	314	279	-35	-11.1 %	709	930	221	31.2 %
	Truancy	13	0	-13	-100.0 %	86	37	-49	-57.0 %	249	309	60	24.1 %	500	586	86	17.2 %
	Other	75	82	7	9.3 %	460	371	-89	-19.3 %	2,067	2,006	-61	-3.0 %	4,645	4,432	-213	-4.6 %
	Total	**100**	**102**	**2**	**2.0 %**	**607**	**461**	**-146**	**-24.1 %**	**2,630**	**2,594**	**-36**	**-1.4 %**	**5,854**	**5,948**	**94**	**1.6 %**

Information summarized for CompStat week ending 5/28/2016.

* Countywide totals include arrests made by ALL OTHER DIVISIONS, which are not provided above for the sake of space. Sourced from MNPD ARMS on 6/1/2016 10:39:41 AM. This report does not take into account the number of charges. 1 arrest = 1 body.

Juvenile Victims - Rolling Two Week Analysis

METROPOLITAN POLICE DEPARTMENT
of Nashville and Davidson County

Aggregated by precinct (incident location). Based on date when each incident was reported.

		Homicide	Forcible Rape	Robbery	Aggravated Assault	Burglary	Larceny	Motor Vehicle Theft	All Part I Offenses	Sexual Assault	Statuatory Rape	Simple Assault / Intimidation / Stalking	Other Offenses	All Part II Offenses	All Offenses
West	Prior Week	0	0	0	1	0	0	0	1	0	0	4	1	5	6
	CompStat Week	0	0	0	0	0	0	0	0	0	0	0	1	1	1
	% Change	0.0 %	0.0 %	0.0 %	-100.0 %	0.0 %	0.0 %	0.0 %	-100.0 %	0.0 %	0.0 %	-100.0 %	0.0 %	-80.0 %	-83.3 %
East	Prior Week	0	0	0	0	0	3	0	3	0	0	6	7	13	16
	CompStat Week	0	0	0	1	0	0	0	1	0	0	2	1	3	4
	% Change	0.0 %	0.0 %	0.0 %	Infinity	0.0 %	-100.0 %	0.0 %	-66.7 %	0.0 %	0.0 %	-66.7 %	-85.7 %	-76.9 %	-75.0 %
South	Prior Week	0	0	0	3	0	0	0	3	1	0	12	2	15	18
	CompStat Week	0	0	0	6	2	0	0	8	3	0	9	8	20	28
	% Change	0.0 %	0.0 %	0.0 %	100.0 %	Infinity	0.0 %	0.0 %	166.7 %	200.0 %	0.0 %	-25.0 %	300.0 %	33.3 %	55.6 %
Central	Prior Week	0	0	0	0	0	2	0	2	1	0	0	0	1	3
	CompStat Week	0	0	0	0	0	0	0	0	0	0	0	1	1	1
	% Change	0.0 %	0.0 %	0.0 %	0.0 %	0.0 %	-100.0 %	0.0 %	-100.0 %	-100.0 %	0.0 %	0.0 %	Infinity	0.0 %	-66.7 %
Hermitage	Prior Week	0	0	0	3	1	2	0	6	1	0	7	3	11	17
	CompStat Week	0	3	0	2	0	1	0	6	0	0	13	5	18	24
	% Change	0.0 %	Infinity	0.0 %	-33.3 %	-100.0 %	-50.0 %	0.0 %	0.0 %	-100.0 %	0.0 %	85.7 %	66.7 %	63.6 %	41.2 %
North	Prior Week	0	2	0	11	0	0	0	13	2	0	3	1	6	19
	CompStat Week	0	1	0	2	1	0	0	4	2	0	5	2	9	13
	% Change	0.0 %	-50.0 %	0.0 %	-81.8 %	Infinity	0.0 %	0.0 %	-69.2 %	0.0 %	0.0 %	66.7 %	100.0 %	50.0 %	-31.6 %
Madison	Prior Week	0	1	0	2	0	0	0	3	2	0	1	5	8	11
	CompStat Week	1	0	0	0	0	1	0	2	2	0	8	0	10	12
	% Change	Infinity	-100.0 %	0.0 %	-100.0 %	0.0 %	Infinity	0.0 %	-33.3 %	0.0 %	0.0 %	700.0 %	-100.0 %	25.0 %	9.1 %
Midtown Hills	Prior Week	0	0	0	0	2	0	0	2	0	0	3	0	3	5
	CompStat Week	0	0	0	3	0	1	0	4	0	0	0	3	3	7
	% Change	0.0 %	0.0 %	0.0 %	Infinity	-100.0 %	Infinity	0.0 %	100.0 %	0.0 %	0.0 %	-100.0 %	Infinity	0.0 %	40.0 %
County	Prior Week	0	3	0	20	3	7	0	33	7	0	36	19	62	95
	CompStat Week	1	4	0	14	3	3	0	25	7	0	37	21	65	90
	% Change	Infinity	33.3 %	0.0 %	-30.0 %	0.0 %	-57.1 %	0.0 %	-24.2 %	0.0 %	0.0 %	2.8 %	10.5 %	4.8 %	-5.3 %

Prior Week **Begin Date** 05/15/2016 **End Date** 05/21/2016

CompStat Week **Begin Date** 05/22/2016 **End Date** 05/28/2016

Sourced from MNPD ARMS on 6/1/2016 10:39:41 AM. The figures above were sourced from incident reports using NIBRS definitions and reporting guidelines, based on the date when the crime was reported. This report is intended to be a management and planning tool and does not reflect the official NIBRS counts for the department. Incidents where a location is unknown or unspecified are included in the countywide totals. 'Unknown' refers to records in which the address is listed as 'Unknown' on the incident report. 'Not Validated' refers to records that were entered in with an invalid addresses.

Juvenile Victims - Rolling Eight Week Analysis

METROPOLITAN POLICE DEPARTMENT
of Nashville and Davidson County

Aggregated by precinct (incident location). Based on date when each incident was reported.

		Homicide	Forcible Rape	Robbery	Aggravated Assault	Burglary	Larceny	Motor Vehicle Theft	All Part I Offenses	Sexual Assault	Statuatory Rape	Simple Assault / Intimidation / Stalking	Other Offenses	All Part II Offenses	All Offenses
West	Prior 4 Weeks	0	1	0	0	0	4	0	5	1	1	13	9	24	29
	Last 4 Weeks	0	0	0	1	0	4	0	5	0	0	9	5	14	19
	% Change	0.0 %	-100.0 %	0.0 %	Infinity	0.0 %	0.0 %	0.0 %	0.0 %	-100.0 %	-100.0 %	-30.8 %	-44.4 %	-41.7 %	-34.5 %
East	Prior 4 Weeks	0	2	0	5	1	6	0	14	5	0	39	12	56	70
	Last 4 Weeks	0	2	1	8	0	7	0	18	1	1	26	18	46	64
	% Change	0.0 %	0.0 %	Infinity	60.0 %	-100.0 %	16.7 %	0.0 %	28.6 %	-80.0 %	Infinity	-33.3 %	50.0 %	-17.9 %	-8.6 %
South	Prior 4 Weeks	0	5	3	14	3	9	0	34	3	0	42	28	73	107
	Last 4 Weeks	0	3	0	11	2	1	0	17	6	0	40	21	67	84
	% Change	0.0 %	-40.0 %	-100.0 %	-21.4 %	-33.3 %	-88.9 %	0.0 %	-50.0 %	100.0 %	0.0 %	-4.8 %	-25.0 %	-8.2 %	-21.5 %
Central	Prior 4 Weeks	0	2	0	3	0	1	0	6	2	1	4	10	17	23
	Last 4 Weeks	0	1	1	1	0	2	0	5	1	0	0	5	6	11
	% Change	0.0 %	-50.0 %	Infinity	-66.7 %	0.0 %	100.0 %	0.0 %	-16.7 %	-50.0 %	-100.0 %	-100.0 %	-50.0 %	-64.7 %	-52.2 %
Hermitage	Prior 4 Weeks	0	1	1	17	0	9	0	28	4	2	38	14	58	86
	Last 4 Weeks	0	4	1	14	1	6	0	26	1	0	38	11	50	76
	% Change	0.0 %	300.0 %	0.0 %	-17.6 %	Infinity	-33.3 %	0.0 %	-7.1 %	-75.0 %	-100.0 %	0.0 %	-21.4 %	-13.8 %	-11.6 %
North	Prior 4 Weeks	0	7	2	16	3	1	0	29	5	1	34	9	49	78
	Last 4 Weeks	0	3	0	17	2	0	0	22	6	0	29	13	48	70
	% Change	0.0 %	-57.1 %	-100.0 %	6.3 %	-33.3 %	-100.0 %	0.0 %	-24.1 %	20.0 %	-100.0 %	-14.7 %	44.4 %	-2.0 %	-10.3 %
Madison	Prior 4 Weeks	0	0	2	7	0	2	0	11	7	0	37	24	68	79
	Last 4 Weeks	1	3	0	2	0	1	0	7	4	0	23	10	37	44
	% Change	Infinity	Infinity	-100.0 %	-71.4 %	0.0 %	-50.0 %	0.0 %	-36.4 %	-42.9 %	0.0 %	-37.8 %	-58.3 %	-45.6 %	-44.3 %
Midtown Hills	Prior 4 Weeks	0	3	0	10	0	2	0	15	1	0	22	12	35	50
	Last 4 Weeks	0	2	1	5	2	1	0	11	1	0	11	8	20	31
	% Change	0.0 %	-33.3 %	Infinity	-50.0 %	Infinity	-50.0 %	0.0 %	-26.7 %	0.0 %	0.0 %	-50.0 %	-33.3 %	-42.9 %	-38.0 %
County	Prior 4 Weeks	0	21	8	72	7	34	0	142	28	5	229	118	380	522
	Last 4 Weeks	1	18	4	59	7	22	0	111	20	1	176	91	288	399
	% Change	Infinity	-14.3 %	-50.0 %	-18.1 %	0.0 %	-35.3 %	0.0 %	-21.8 %	-28.6 %	-80.0 %	-23.1 %	-22.9 %	-24.2 %	-23.6 %

Prior 4 Weeks	**Begin Date**	04/03/2016	**End Date**	04/30/2016
Last 4 Weeks	**Begin Date**	05/01/2016	**End Date**	05/28/2016

Sourced from MNPD ARMS on 6/1/2016 10:39:41 AM. The figures above were sourced from incident reports using NIBRS definitions and reporting guidelines, based on the date when the crime was reported. This report is intended to be a management and planning tool and does not reflect the official NIBRS counts for the department. Incidents where a location is unknown or unspecified are included in the countywide totals. 'Unknown' refers to records in which the address is listed as 'Unknown' on the incident report. 'Not Validated' refers to records that were entered in with an invalid addresses.

Juvenile Victims - Year-to-Date Analysis

METROPOLITAN POLICE DEPARTMENT
of Nashville and Davidson County

Aggregated by precinct (incident location). Based on date when each incident was reported.

		Homicide	Forcible Rape	Robbery	Aggravated Assault	Burglary	Larceny	Motor Vehicle Theft	All Part I Offenses	Sexual Assault	Statuatory Rape	Simple Assault / Intimidation / Stalking	Other Offenses	All Part II Offenses	All Offenses
West	Prior YTD	0	4	3	10	1	6	0	24	15	2	66	42	125	149
	YTD	0	3	0	13	3	12	0	31	3	2	61	37	103	134
	% Change	0.0 %	-25.0 %	-100.0 %	30.0 %	200.0 %	100.0 %	0.0 %	29.2 %	-80.0 %	0.0 %	-7.6 %	-11.9 %	-17.6 %	-10.1 %
East	Prior YTD	1	17	9	50	11	38	0	126	5	3	158	55	221	347
	YTD	0	11	5	42	4	30	0	92	17	1	138	54	210	302
	% Change	-100.0 %	-35.3 %	-44.4 %	-16.0 %	-63.6 %	-21.1 %	0.0 %	-27.0 %	240.0 %	-66.7 %	-12.7 %	-1.8 %	-5.0 %	-13.0 %
South	Prior YTD	0	20	15	42	10	33	0	120	24	6	175	91	296	416
	YTD	0	17	16	76	22	22	0	153	21	3	169	98	291	444
	% Change	0.0 %	-15.0 %	6.7 %	81.0 %	120.0 %	-33.3 %	0.0 %	27.5 %	-12.5 %	-50.0 %	-3.4 %	7.7 %	-1.7 %	6.7 %
Central	Prior YTD	0	11	1	0	0	9	0	21	10	8	10	10	38	59
	YTD	0	17	1	4	0	7	0	29	11	4	13	21	49	79
	% Change	0.0 %	54.5 %	0.0 %	Infinity	0.0 %	-22.2 %	0.0 %	38.1 %	10.0 %	-50.0 %	30.0 %	110.0 %	28.9 %	33.9 %
Hermitage	Prior YTD	0	19	13	36	8	36	0	112	15	2	194	68	279	391
	YTD	0	8	16	49	7	39	0	119	19	4	157	61	241	360
	% Change	0.0 %	-57.9 %	23.1 %	36.1 %	-12.5 %	8.3 %	0.0 %	6.3 %	26.7 %	100.0 %	-19.1 %	-10.3 %	-13.6 %	-7.9 %
North	Prior YTD	2	9	21	60	3	7	0	102	21	5	136	56	218	320
	YTD	0	20	15	62	9	9	0	115	15	2	133	52	202	317
	% Change	-100.0 %	122.2 %	-28.6 %	3.3 %	200.0 %	28.6 %	0.0 %	12.7 %	-28.6 %	-60.0 %	-2.2 %	-7.1 %	-7.3 %	-0.9 %
Madison	Prior YTD	1	9	4	39	6	12	0	71	11	3	106	54	174	245
	YTD	1	12	7	31	0	10	0	61	19	3	144	56	222	283
	% Change	0.0 %	33.3 %	75.0 %	-20.5 %	-100.0 %	-16.7 %	0.0 %	-14.1 %	72.7 %	0.0 %	35.8 %	3.7 %	27.6 %	15.5 %
Midtown Hills	Prior YTD	0	7	7	21	5	25	0	65	16	2	95	17	130	195
	YTD	0	9	6	28	4	9	0	56	7	1	69	43	120	176
	% Change	0.0 %	28.6 %	-14.3 %	33.3 %	-20.0 %	-64.0 %	0.0 %	-13.8 %	-56.3 %	-50.0 %	-27.4 %	152.9 %	-7.7 %	-9.7 %
Not Validated	Prior YTD	0	0	0	0	0	0	0	0	0	0	2	2	4	4
	YTD	0	0	0	0	0	0	0	0	0	0	0	0	0	0
	% Change	0.0 %	0.0 %	0.0 %	0.0 %	0.0 %	0.0 %	0.0 %	0.0 %	0.0 %	0.0 %	-100.0 %	-100.0 %	-100.0 %	-100.0 %
County	Prior YTD	4	96	73	258	44	166	0	641	117	31	942	395	1,485	2,126
	YTD	1	97	66	305	49	138	0	656	112	20	884	422	1,438	2,095
	% Change	-75.0 %	1.0 %	-9.6 %	18.2 %	11.4 %	-16.9 %	0.0 %	2.3 %	-4.3 %	-35.5 %	-6.2 %	6.8 %	-3.2 %	-1.5 %

Prior YTD	**Begin Date**	01/01/2015	**End Date**	05/28/2015
YTD	**Begin Date**	01/01/2016	**End Date**	05/28/2016

Sourced from MNPD ARMS on 6/1/2016 10:39:41 AM. The figures above were sourced from incident reports using NIBRS definitions and reporting guidelines, based on the date when the crime was reported. This report is intended to be a management and planning tool and does not reflect the official NIBRS counts for the department. Incidents where a location is unknown or unspecified are included in the countywide totals. 'Unknown' refers to records in which the address is listed as 'Unknown' on the incident report. 'Not Validated' refers to records that were entered in with an invalid addresses.

Juvenile Victims

METROPOLITAN POLICE DEPARTMENT
of Nashville and Davidson County

Aggregated by precinct (incident location). Based on date when each incident was reported.

		Rolling 2 Weeks				Rolling 8 Weeks				YTD				Rolling 104 Weeks			
		Prior Week	Last Week	Change	Percent Change	Prior 4 Weeks	Last 4 Weeks	Change	Percent Change	Prior YTD	Current YTD	Change	Percent Change	Prior 52 Weeks	Last 52 Weeks	Change	Percent Change
West	Part I-Violent	1	0	-1	-100.0 %	1	1	0	0.0 %	17	16	-1	-5.9 %	75	60	-15	-20.0 %
	Part I-Property	0	0	0	NaN	4	4	0	0.0 %	7	15	8	114.3 %	33	51	18	54.5 %
	Part II	5	1	-4	-80.0 %	24	14	-10	-41.7 %	125	103	-22	-17.6 %	275	227	-48	-17.5 %
	Subtotal	**6**	**1**	**-5**	**-83.3 %**	**29**	**19**	**-10**	**-34.5 %**	**149**	**134**	**-15**	**-10.1 %**	**383**	**338**	**-45**	**-11.7 %**
East	Part I-Violent	0	1	1	Infinity	7	11	4	57.1 %	77	58	-19	-24.7 %	184	138	-46	-25.0 %
	Part I-Property	3	0	-3	-100.0 %	7	7	0	0.0 %	49	34	-15	-30.6 %	103	87	-16	-15.5 %
	Part II	13	3	-10	-76.9 %	56	46	-10	-17.9 %	221	210	-11	-5.0 %	578	542	-36	-6.2 %
	Subtotal	**16**	**4**	**-12**	**-75.0 %**	**70**	**64**	**-6**	**-8.6 %**	**347**	**302**	**-45**	**-13.0 %**	**865**	**767**	**-98**	**-11.3 %**
South	Part I-Violent	3	6	3	100.0 %	22	14	-8	-36.4 %	77	109	32	41.6 %	183	233	50	27.3 %
	Part I-Property	0	2	2	Infinity	12	3	-9	-75.0 %	43	44	1	2.3 %	114	115	1	0.9 %
	Part II	15	20	5	33.3 %	73	67	-6	-8.2 %	296	291	-5	-1.7 %	693	625	-68	-9.8 %
	Subtotal	**18**	**28**	**10**	**55.6 %**	**107**	**84**	**-23**	**-21.5 %**	**416**	**444**	**28**	**6.7 %**	**990**	**973**	**-17**	**-1.7 %**
Central	Part I-Violent	0	0	0	NaN	5	3	-2	-40.0 %	12	22	10	83.3 %	32	39	7	21.9 %
	Part I-Property	2	0	-2	-100.0 %	1	2	1	100.0 %	9	7	-2	-22.2 %	21	21	0	0.0 %
	Part II	1	1	0	0.0 %	17	6	-11	-64.7 %	38	50	12	31.6 %	77	119	42	54.5 %
	Subtotal	**3**	**1**	**-2**	**-66.7 %**	**23**	**11**	**-12**	**-52.2 %**	**59**	**79**	**20**	**33.9 %**	**130**	**179**	**49**	**37.7 %**
Hermitage	Part I-Violent	3	5	2	66.7 %	19	19	0	0.0 %	68	73	5	7.4 %	180	148	-32	-17.8 %
	Part I-Property	3	1	-2	-66.7 %	9	7	-2	-22.2 %	44	46	2	4.5 %	140	124	-16	-11.4 %
	Part II	11	18	7	63.6 %	58	50	-8	-13.8 %	279	241	-38	-13.6 %	672	543	-129	-19.2 %
	Subtotal	**17**	**24**	**7**	**41.2 %**	**86**	**76**	**-10**	**-11.6 %**	**391**	**360**	**-31**	**-7.9 %**	**992**	**815**	**-177**	**-17.8 %**
North	Part I-Violent	13	3	-10	-76.9 %	25	20	-5	-20.0 %	92	97	5	5.4 %	201	224	23	11.4 %
	Part I-Property	0	1	1	Infinity	4	2	-2	-50.0 %	10	18	8	80.0 %	38	63	25	65.8 %
	Part II	6	9	3	50.0 %	49	48	-1	-2.0 %	218	202	-16	-7.3 %	515	438	-77	-15.0 %
	Subtotal	**19**	**13**	**-6**	**-31.6 %**	**78**	**70**	**-8**	**-10.3 %**	**320**	**317**	**-3**	**-0.9 %**	**754**	**725**	**-29**	**-3.8 %**
Madison	Part I-Violent	3	1	-2	-66.7 %	9	6	-3	-33.3 %	53	51	-2	-3.8 %	140	162	22	15.7 %
	Part I-Property	0	1	1	Infinity	2	1	-1	-50.0 %	18	10	-8	-44.4 %	49	37	-12	-24.5 %
	Part II	8	10	2	25.0 %	68	37	-31	-45.6 %	174	222	48	27.6 %	387	497	110	28.4 %
	Subtotal	**11**	**12**	**1**	**9.1 %**	**79**	**44**	**-35**	**-44.3 %**	**245**	**283**	**38**	**15.5 %**	**576**	**696**	**120**	**20.8 %**
Midtown Hills	Part I-Violent	0	3	3	Infinity	13	8	-5	-38.5 %	35	43	8	22.9 %	68	90	22	32.4 %
	Part I-Property	2	1	-1	-50.0 %	2	3	1	50.0 %	30	13	-17	-56.7 %	89	57	-32	-36.0 %
	Part II	3	3	0	0.0 %	35	20	-15	-42.9 %	130	120	-10	-7.7 %	328	282	-46	-14.0 %
	Subtotal	**5**	**7**	**2**	**40.0 %**	**50**	**31**	**-19**	**-38.0 %**	**195**	**176**	**-19**	**-9.7 %**	**485**	**429**	**-56**	**-11.5 %**
County*	Part I-Violent	23	19	-4	-17.4 %	101	82	-19	-18.8 %	431	469	38	8.8 %	1,063	1,094	31	2.9 %
	Part I-Property	10	6	-4	-40.0 %	41	29	-12	-29.3 %	210	187	-23	-11.0 %	587	555	-32	-5.5 %
	Part II	62	65	3	4.8 %	380	288	-92	-24.2 %	1,481	1,439	-42	-2.8 %	3,525	3,273	-252	-7.1 %
	Total	**95**	**90**	**-5**	**-5.3 %**	**522**	**399**	**-123**	**-23.6 %**	**2,122**	**2,095**	**-27**	**-1.3 %**	**5,175**	**4,922**	**-253**	**-4.9 %**

Information summarized for CompStat week ending 05/28/2016.

Sourced from MNPD ARMS on 6/1/2016 10:39:41 AM. The figures above were sourced from incident reports using NIBRS definitions and reporting guidelines, based on the date when the crime was reported. This report is intended to be a management and planning tool and does not reflect the official NIBRS counts for the department. Incidents where a location is unknown or unspecified are included in the countywide totals. 'Unknown' refers to records in which the address is listed as 'Unknown' on the incident report. 'Not Validated' refers to records that were entered in with an invalid addresses.

Efficiencies Section

CompStat Weekly Analysis is provided by the Metropolitan Nashville Police Department Crime Analysis Section. This document does not necessarily reflect official UCR counts. It is intended to be a management tool and is for law enforcement use only.

"Big jobs usually go to the men who prove their ability to outgrow small ones."
- Theodore Roosevelt

Begin Date: 05/22/2016
End Date: 05/28/2016
Week: 21

Self Initiated CAD

Aggregated by component of officer initiating call.

METROPOLITAN POLICE DEPARTMENT

of Nashville and Davidson County

		Rolling Two Week				Rolling Eight Week				YTD				Rolling Twenty-Four Month			
		Prior Week	Last Week	Change	Percent Change	Prior 4 Weeks	Last 4 Weeks	Change	Percent Change	Prior YTD	Current YTD	Change	Percent Change	Prior 52 Weeks	Last 52 Weeks	Change	Percent Change
West	Vehicle Stop	537	503	-34	-6.3 %	2,643	2,161	-482	-18.2 %	16,117	13,838	-2,279	-14.1 %	40,471	32,842	-7,629	-18.9 %
	Business Check	629	660	31	4.9 %	2,892	2,543	-349	-12.1 %	15,337	13,005	-2,332	-15.2 %	30,185	29,462	-723	-2.4 %
	All Other SI	324	306	-18	-5.6 %	1,452	1,439	-13	-0.9 %	8,200	6,682	-1,518	-18.5 %	19,696	14,673	-5,023	-25.5 %
	Subtotal	**1,490**	**1,469**	**-21**	**-1.4 %**	**6,987**	**6,143**	**-844**	**-12.1 %**	**39,654**	**33,525**	**-6,129**	**-15.5 %**	**90,352**	**76,977**	**-13,375**	**-14.8 %**
East	Vehicle Stop	554	525	-29	-5.2 %	2,378	2,279	-99	-4.2 %	17,251	14,166	-3,085	-17.9 %	43,327	36,054	-7,273	-16.8 %
	Business Check	189	166	-23	-12.2 %	922	773	-149	-16.2 %	6,068	5,963	-105	-1.7 %	13,399	13,197	-202	-1.5 %
	All Other SI	278	277	-1	-0.4 %	1,285	1,201	-84	-6.5 %	6,627	6,668	41	0.6 %	16,469	15,927	-542	-3.3 %
	Subtotal	**1,021**	**968**	**-53**	**-5.2 %**	**4,585**	**4,253**	**-332**	**-7.2 %**	**29,946**	**26,797**	**-3,149**	**-10.5 %**	**73,195**	**65,178**	**-8,017**	**-11.0 %**
South	Vehicle Stop	763	748	-15	-2.0 %	3,764	3,306	-458	-12.2 %	19,901	19,014	-887	-4.5 %	50,922	43,869	-7,053	-13.9 %
	Business Check	260	253	-7	-2.7 %	1,324	1,222	-102	-7.7 %	7,384	8,221	837	11.3 %	18,884	16,124	-2,760	-14.6 %
	All Other SI	329	276	-53	-16.1 %	1,324	1,277	-47	-3.5 %	6,350	6,713	363	5.7 %	14,575	14,398	-177	-1.2 %
	Subtotal	**1,352**	**1,277**	**-75**	**-5.5 %**	**6,412**	**5,805**	**-607**	**-9.5 %**	**33,635**	**33,948**	**313**	**0.9 %**	**84,381**	**74,391**	**-9,990**	**-11.8 %**
Central	Vehicle Stop	390	436	46	11.8 %	1,545	1,776	231	15.0 %	16,721	10,812	-5,909	-35.3 %	39,626	29,815	-9,811	-24.8 %
	Business Check	379	332	-47	-12.4 %	1,628	1,603	-25	-1.5 %	8,248	9,614	1,366	16.6 %	19,727	19,388	-339	-1.7 %
	All Other SI	340	375	35	10.3 %	1,368	1,427	59	4.3 %	8,496	7,629	-867	-10.2 %	20,937	19,616	-1,321	-6.3 %
	Subtotal	**1,109**	**1,143**	**34**	**3.1 %**	**4,541**	**4,806**	**265**	**5.8 %**	**33,465**	**28,055**	**-5,410**	**-16.2 %**	**80,290**	**68,819**	**-11,471**	**-14.3 %**
Hermitage	Vehicle Stop	936	932	-4	-0.4 %	3,934	3,773	-161	-4.1 %	23,464	22,517	-947	-4.0 %	57,704	50,592	-7,112	-12.3 %
	Business Check	476	496	20	4.2 %	2,030	2,003	-27	-1.3 %	13,363	12,243	-1,120	-8.4 %	34,550	27,815	-6,735	-19.5 %
	All Other SI	393	333	-60	-15.3 %	1,559	1,504	-55	-3.5 %	7,704	8,797	1,093	14.2 %	19,207	20,222	1,015	5.3 %
	Subtotal	**1,805**	**1,761**	**-44**	**-2.4 %**	**7,523**	**7,280**	**-243**	**-3.2 %**	**44,531**	**43,557**	**-974**	**-2.2 %**	**111,461**	**98,629**	**-12,832**	**-11.5 %**
North	Vehicle Stop	322	386	64	19.9 %	1,503	1,291	-212	-14.1 %	12,176	9,392	-2,784	-22.9 %	28,788	20,758	-8,030	-27.9 %
	Business Check	423	293	-130	-30.7 %	1,549	1,478	-71	-4.6 %	9,621	8,846	-775	-8.1 %	23,141	18,142	-4,999	-21.6 %
	All Other SI	314	260	-54	-17.2 %	1,151	1,131	-20	-1.7 %	6,947	6,267	-680	-9.8 %	17,442	15,472	-1,970	-11.3 %
	Subtotal	**1,059**	**939**	**-120**	**-11.3 %**	**4,203**	**3,900**	**-303**	**-7.2 %**	**28,744**	**24,505**	**-4,239**	**-14.7 %**	**69,371**	**54,372**	**-14,999**	**-21.6 %**
Madison	Vehicle Stop	507	391	-116	-22.9 %	1,820	1,793	-27	-1.5 %	10,839	9,421	-1,418	-13.1 %	26,758	22,168	-4,590	-17.2 %
	Business Check	697	510	-187	-26.8 %	2,442	2,456	14	0.6 %	14,414	14,053	-361	-2.5 %	33,004	37,066	4,062	12.3 %
	All Other SI	216	167	-49	-22.7 %	829	854	25	3.0 %	5,591	4,944	-647	-11.6 %	14,028	12,838	-1,190	-8.5 %
	Subtotal	**1,420**	**1,068**	**-352**	**-24.8 %**	**5,091**	**5,103**	**12**	**0.2 %**	**30,844**	**28,418**	**-2,426**	**-7.9 %**	**73,790**	**72,072**	**-1,718**	**-2.3 %**
Midtown Hills	Vehicle Stop	617	452	-165	-26.7 %	2,251	2,111	-140	-6.2 %	19,530	13,749	-5,781	-29.6 %	39,434	37,240	-2,194	-5.6 %
	Business Check	529	398	-131	-24.8 %	1,604	1,816	212	13.2 %	11,626	10,313	-1,313	-11.3 %	22,168	26,024	3,856	17.4 %
	All Other SI	452	399	-53	-11.7 %	1,660	1,713	53	3.2 %	8,327	9,133	806	9.7 %	16,450	22,019	5,569	33.9 %
	Subtotal	**1,598**	**1,249**	**-349**	**-21.8 %**	**5,515**	**5,640**	**125**	**2.3 %**	**39,483**	**33,195**	**-6,288**	**-15.9 %**	**78,052**	**85,283**	**7,231**	**9.3 %**
County*	Vehicle Stop	4,975	4,763	-212	-4.3 %	21,267	20,042	-1,225	-5.8 %	146,198	120,866	-25,332	-17.3 %	349,667	291,936	-57,731	-16.5 %
	Business Check	3,734	3,214	-520	-13.9 %	14,836	14,392	-444	-3.0 %	88,917	84,737	-4,180	-4.7 %	201,245	192,987	-8,258	-4.1 %
	All Other SI	3,365	3,076	-289	-8.6 %	13,703	13,545	-158	-1.2 %	75,422	72,646	-2,776	-3.7 %	178,236	174,035	-4,201	-2.4 %
	Total	**12,074**	**11,053**	**-1,021**	**-8.5 %**	**49,806**	**47,979**	**-1,827**	**-3.7 %**	**310,537**	**278,249**	**-32,288**	**-10.4 %**	**729,148**	**658,958**	**-70,190**	**-9.6 %**

Information summarized for CompStat week ending 5/28/2016.

* Countywide totals include CFS with unknown locations. Sourced from MNPD ARMS on 6/1/2016 10:39:41 AM. 'Vehicle Stops' refer to 10-93 calls. 'Business Checks' refer to 10-96 calls. Only includes calls initiated by an officer (call type 2 or 3). Excludes CFS with a disposition code of 6 or 11.

Dispatched Calls for Service

Aggregated by component of officer responding to call.

METROPOLITAN POLICE DEPARTMENT

of Nashville and Davidson County

		Rolling 2 Weeks				Rolling 8 Weeks				YTD				Rolling 104 Weeks			
		Prior Week	Last Week	Change	Percent Change	Prior 4 Weeks	Last 4 Weeks	Change	Percent Change	Prior YTD	Current YTD	Change	Percent Change	Prior 52 Weeks	Last 52 Weeks	Change	Percent Change
West	Part I	125	127	2	1.6 %	493	497	4	0.8 %	1,909	2,541	632	33.1 %	6,273	6,068	-205	-3.3 %
	Vehicle Crash	57	55	-2	-3.5 %	250	222	-28	-11.2 %	1,027	1,210	183	17.8 %	3,058	2,867	-191	-6.2 %
	All Other CFS	264	243	-21	-8.0 %	956	984	28	2.9 %	4,358	4,732	374	8.6 %	12,940	11,836	-1,104	-8.5 %
	Subtotal	**446**	**425**	**-21**	**-4.7 %**	**1,699**	**1,703**	**4**	**0.2 %**	**7,294**	**8,483**	**1,189**	**16.3 %**	**22,271**	**20,771**	**-1,500**	**-6.7 %**
East	Part I	131	118	-13	-9.9 %	506	499	-7	-1.4 %	2,125	2,453	328	15.4 %	5,465	6,010	545	10.0 %
	Vehicle Crash	34	24	-10	-29.4 %	170	133	-37	-21.8 %	787	766	-21	-2.7 %	1,830	1,976	146	8.0 %
	All Other CFS	313	320	7	2.2 %	1,173	1,260	87	7.4 %	5,912	6,045	133	2.2 %	14,401	15,286	885	6.1 %
	Subtotal	**478**	**462**	**-16**	**-3.3 %**	**1,849**	**1,892**	**43**	**2.3 %**	**8,824**	**9,264**	**440**	**5.0 %**	**21,696**	**23,272**	**1,576**	**7.3 %**
South	Part I	152	208	56	36.8 %	808	732	-76	-9.4 %	3,594	3,910	316	8.8 %	9,754	9,869	115	1.2 %
	Vehicle Crash	110	83	-27	-24.5 %	399	418	19	4.8 %	2,022	2,238	216	10.7 %	5,024	5,454	430	8.6 %
	All Other CFS	430	476	46	10.7 %	1,727	1,747	20	1.2 %	8,456	9,145	689	8.1 %	22,459	22,960	501	2.2 %
	Subtotal	**692**	**767**	**75**	**10.8 %**	**2,934**	**2,897**	**-37**	**-1.3 %**	**14,072**	**15,293**	**1,221**	**8.7 %**	**37,237**	**38,283**	**1,046**	**2.8 %**
Central	Part I	66	71	5	7.6 %	238	261	23	9.7 %	1,036	1,243	207	20.0 %	2,814	3,201	387	13.8 %
	Vehicle Crash	46	41	-5	-10.9 %	205	174	-31	-15.1 %	744	930	186	25.0 %	1,778	2,146	368	20.7 %
	All Other CFS	241	229	-12	-5.0 %	778	911	133	17.1 %	3,462	4,070	608	17.6 %	8,621	10,097	1,476	17.1 %
	Subtotal	**353**	**341**	**-12**	**-3.4 %**	**1,221**	**1,346**	**125**	**10.2 %**	**5,242**	**6,243**	**1,001**	**19.1 %**	**13,213**	**15,444**	**2,231**	**16.9 %**
Hermitage	Part I	136	186	50	36.8 %	645	653	8	1.2 %	2,772	3,242	470	17.0 %	7,995	8,160	165	2.1 %
	Vehicle Crash	89	83	-6	-6.7 %	304	339	35	11.5 %	1,506	1,697	191	12.7 %	3,934	4,351	417	10.6 %
	All Other CFS	441	473	32	7.3 %	1,579	1,803	224	14.2 %	8,121	8,554	433	5.3 %	21,149	21,606	457	2.2 %
	Subtotal	**666**	**742**	**76**	**11.4 %**	**2,528**	**2,795**	**267**	**10.6 %**	**12,399**	**13,493**	**1,094**	**8.8 %**	**33,078**	**34,117**	**1,039**	**3.1 %**
North	Part I	112	140	28	25.0 %	538	540	2	0.4 %	2,244	2,542	298	13.3 %	5,813	6,294	481	8.3 %
	Vehicle Crash	43	46	3	7.0 %	210	203	-7	-3.3 %	909	1,061	152	16.7 %	2,055	2,571	516	25.1 %
	All Other CFS	324	340	16	4.9 %	1,357	1,299	-58	-4.3 %	6,061	6,743	682	11.3 %	14,470	16,819	2,349	16.2 %
	Subtotal	**479**	**526**	**47**	**9.8 %**	**2,105**	**2,042**	**-63**	**-3.0 %**	**9,214**	**10,346**	**1,132**	**12.3 %**	**22,338**	**25,684**	**3,346**	**15.0 %**
Madison	Part I	103	96	-7	-6.8 %	413	416	3	0.7 %	1,865	2,093	228	12.2 %	4,903	5,240	337	6.9 %
	Vehicle Crash	39	52	13	33.3 %	175	180	5	2.9 %	858	913	55	6.4 %	2,031	2,394	363	17.9 %
	All Other CFS	263	279	16	6.1 %	1,077	1,068	-9	-0.8 %	5,240	5,288	48	0.9 %	12,895	13,252	357	2.8 %
	Subtotal	**405**	**427**	**22**	**5.4 %**	**1,665**	**1,664**	**-1**	**-0.1 %**	**7,963**	**8,294**	**331**	**4.2 %**	**19,829**	**20,886**	**1,057**	**5.3 %**
Midtown Hills	Part I	153	164	11	7.2 %	601	596	-5	-0.8 %	2,730	2,972	242	8.9 %	5,656	7,592	1,936	34.2 %
	Vehicle Crash	109	95	-14	-12.8 %	424	423	-1	-0.2 %	1,972	2,154	182	9.2 %	3,903	5,338	1,435	36.8 %
	All Other CFS	297	305	8	2.7 %	1,259	1,247	-12	-1.0 %	6,339	6,499	160	2.5 %	12,111	15,881	3,770	31.1 %
	Subtotal	**559**	**564**	**5**	**0.9 %**	**2,284**	**2,266**	**-18**	**-0.8 %**	**11,041**	**11,625**	**584**	**5.3 %**	**21,670**	**28,811**	**7,141**	**33.0 %**
County*	Part I	1,050	1,190	140	13.3 %	4,492	4,487	-5	-0.1 %	21,198	22,479	1,281	6.0 %	54,375	57,925	3,550	6.5 %
	Vehicle Crash	536	494	-42	-7.8 %	2,187	2,145	-42	-1.9 %	10,173	11,253	1,080	10.6 %	24,224	27,829	3,605	14.9 %
	All Other CFS	2,729	2,794	65	2.4 %	10,438	10,905	467	4.5 %	53,150	53,975	825	1.6 %	128,494	137,084	8,590	6.7 %
	Total	**4,315**	**4,478**	**163**	**3.8 %**	**17,117**	**17,537**	**420**	**2.5 %**	**84,521**	**87,707**	**3,186**	**3.8 %**	**207,093**	**222,838**	**15,745**	**7.6 %**

Information summarized for CompStat week ending 5/28/2016.

* Countywide totals include CFS with unknown locations. 'Part I CFS' refer to dispatched CAD calls with a ten code of 50, 51, 52, 53, 54, 57, 70, 71, 72, 67, or 1000. 'Vehicle Crash CFS' refer to dispatched CAD calls with a ten code of 45 or 46. Only includes calls initiated by the citizenry (call type 0 or 1). Report only includes CFS with ten codes 10 through 89 and all thousand codes. Excludes CFS with a disposition code of 6 or 11.

Vehicle Stop Analysis (Form 252)

Aggregated by component of officer making stop.

METROPOLITAN POLICE DEPARTMENT

of Nashville and Davidson County

		Rolling Two Week				Rolling Eight Week				YTD				Rolling Twenty-Four Month			
		Prior Week	Last Week	Change	% Change	Prior 4 Weeks	Last 4 Weeks	Change	% Change	Prior YTD	YTD	Change	% Change	Prior 52 Weeks	Last 52 Weeks	Change	% Change
West	Vehicle Stops	733	671	-62	-8.5%	3,204	2,773	-431	-13.5%	19,031	16,815	-2,216	-11.6%	46,303	39,792	-6,511	-14.1%
	Warnings Issued	73.7 %	76.0 %	2.3 %		80.7 %	78.5 %	-2.2 %		84.6 %	81.9 %	-2.7 %		83.5 %	83.6 %	0.1 %	
	Arrests Made	32	30	-2	-6.3%	144	114	-30	-20.8%	1,077	754	-323	-30.0%	2,580	1,883	-697	-27.0%
East	Vehicle Stops	585	529	-56	-9.6%	2,471	2,355	-116	-4.7%	16,572	14,857	-1,715	-10.3%	43,607	36,747	-6,860	-15.7%
	Warnings Issued	83.9 %	83.2 %	-0.8 %		83.0 %	84.5 %	1.5 %		86.7 %	83.6 %	-3.1 %		86.6 %	84.1 %	-2.6 %	
	Arrests Made	59	67	8	13.6%	260	232	-28	-10.8%	1,674	1,487	-187	-11.2%	3,955	3,573	-382	-9.7%
South	Vehicle Stops	861	824	-37	-4.3%	4,258	3,679	-579	-13.6%	21,985	21,418	-567	-2.6%	57,560	50,228	-7,332	-12.7%
	Warnings Issued	84.3 %	88.2 %	3.9 %		87.4 %	85.7 %	-1.7 %		87.6 %	87.6 %	0.1 %		87.2 %	87.0 %	-0.2 %	
	Arrests Made	61	45	-16	-26.2%	250	241	-9	-3.6%	1,035	1,275	240	23.2%	2,761	2,805	44	1.6%
Central	Vehicle Stops	444	431	-13	-2.9%	1,588	1,889	301	19.0%	17,231	11,322	-5,909	-34.3%	41,888	30,800	-11,088	-26.5%
	Warnings Issued	54.7 %	49.4 %	-5.3 %		59.6 %	53.5 %	-6.1 %		72.4 %	62.7 %	-9.7 %		70.0 %	68.2 %	-1.8 %	
	Arrests Made	19	26	7	36.8%	122	108	-14	-11.5%	1,158	837	-321	-27.7%	2,375	2,001	-374	-15.7%
Hermitage	Vehicle Stops	921	866	-55	-6.0%	3,807	3,636	-171	-4.5%	23,406	21,596	-1,810	-7.7%	56,944	49,037	-7,907	-13.9%
	Warnings Issued	86.2 %	83.0 %	-3.2 %		84.6 %	85.0 %	0.4 %		84.7 %	85.4 %	0.7 %		83.3 %	85.3 %	2.0 %	
	Arrests Made	82	70	-12	-14.6%	313	304	-9	-2.9%	1,913	1,811	-102	-5.3%	4,324	3,791	-533	-12.3%
North	Vehicle Stops	320	425	105	32.8%	1,639	1,408	-231	-14.1%	12,808	10,030	-2,778	-21.7%	30,141	23,078	-7,063	-23.4%
	Warnings Issued	78.4 %	76.0 %	-2.4 %		72.7 %	75.4 %	2.7 %		82.1 %	76.1 %	-6.0 %		80.2 %	77.3 %	-2.9 %	
	Arrests Made	20	32	12	60.0%	148	110	-38	-25.7%	999	932	-67	-6.7%	2,489	2,002	-487	-19.6%
Madison	Vehicle Stops	498	385	-113	-22.7%	1,813	1,747	-66	-3.6%	11,418	9,279	-2,139	-18.7%	27,778	22,190	-5,588	-20.1%
	Warnings Issued	78.3 %	80.8 %	2.5 %		73.6 %	76.6 %	3.1 %		78.9 %	76.2 %	-2.7 %		78.9 %	76.7 %	-2.1 %	
	Arrests Made	60	54	-6	-10.0%	301	231	-70	-23.3%	1,309	1,321	12	0.9%	3,210	2,956	-254	-7.9%
Midtown Hills	Vehicle Stops	656	515	-141	-21.5%	2,506	2,387	-119	-4.7%	19,629	15,140	-4,489	-22.9%	40,025	40,436	411	1.0%
	Warnings Issued	84.0 %	80.6 %	-3.4 %		80.5 %	79.8 %	-0.7 %		80.6 %	83.2 %	2.5 %		82.2 %	82.3 %	0.1 %	
	Arrests Made	59	39	-20	-33.9%	195	202	7	3.6%	1,456	1,140	-316	-21.7%	2,749	3,044	295	10.7%
SOD	Vehicle Stops	478	526	48	10.0%	2,880	2,017	-863	-30.0%	14,728	13,128	-1,600	-10.9%	33,369	29,590	-3,779	-11.3%
	Warnings Issued	50.0 %	36.3 %	-13.7 %		41.5 %	44.9 %	3.4 %		47.5 %	40.1 %	-7.4 %		46.2 %	38.6 %	-7.6 %	
	Arrests Made	18	21	3	16.7%	109	75	-34	-31.2%	508	537	29	5.7%	1,152	1,153	1	0.1%
Other	Vehicle Stops	133	118	-15	-11.3%	533	503	-30	-5.6%	4,442	3,161	-1,281	-28.8%	10,435	8,486	-1,949	-18.7%
	Warnings Issued	90.2 %	89.8 %	-0.4 %		92.1 %	90.5 %	-1.7 %		92.7 %	92.1 %	-0.7 %		92.3 %	92.9 %	0.6 %	
	Arrests Made	11	8	-3	-27.3%	32	42	10	31.3%	271	208	-63	-23.2%	641	485	-156	-24.3%
Total	Vehicle Stops	5,629	5,290	-339	-6.0%	24,699	22,394	-2,305	-9.3%	161,250	136,746	-24,504	-15.2%	388,050	330,384	-57,666	-14.9%
	Warnings Issued	77.2 %	74.8 %	-2.4 %		75.9 %	76.3 %	0.4 %		79.7 %	77.5 %	-2.2 %		79.2 %	78.1 %	-1.1 %	
	Arrests Made	421	392	-29	-6.9%	1,874	1,659	-215	-11.5%	11,400	10,302	-1,098	-9.6%	26,236	23,693	-2,543	-9.7%

Information summarized for CompStat week ending 05/28/2016.

Sourced from MNPD ARMS on 6/1/2016 10:39:41 AM. The figures above were sourced from MNPD's Vehicle Stop (Form 252) Database. Vehicle stop totals count all reports electronically entered via AFR. Hardcopy reports not entered into ARMS will affect accuracy of totals. This report is intended to be a management and planning tool and does not reflect the official vehicle stop counts for the department.

Field Interview Report (Form 114)

Aggregated by component of officer conducting interview.

METROPOLITAN POLICE DEPARTMENT

of Nashville and Davidson County

		Rolling Two Week				Rolling Eight Week				YTD				Rolling Twenty-Four Month			
		Prior Week	Last Week	Change	% Change	Prior 4 Weeks	Last 4 Weeks	Change	% Change	Prior YTD	YTD	Change	% Change	Prior 52 Weeks	Last 52 Weeks	Change	% Change
West	Field Interview	39	38	-1	-2.6%	172	192	20	11.6%	823	1,029	206	25.0%	2,152	2,144	-8	-0.4%
	Arrest Made	10	8	-2	-20.0%	39	36	-3	-7.7%	207	254	47	22.7%	531	506	-25	-4.7%
East	Field Interview	33	47	14	42.4%	185	167	-18	-9.7%	1,076	1,037	-39	-3.6%	2,873	3,357	484	16.8%
	Arrest Made	5	7	2	40.0%	39	21	-18	-46.2%	198	204	6	3.0%	466	686	220	47.2%
South	Field Interview	38	43	5	13.2%	249	196	-53	-21.3%	1,081	1,167	86	8.0%	2,738	2,586	-152	-5.6%
	Arrest Made	9	2	-7	-77.8%	45	28	-17	-37.8%	179	183	4	2.2%	462	412	-50	-10.8%
Central	Field Interview	35	30	-5	-14.3%	139	157	18	12.9%	770	869	99	12.9%	1,835	2,349	514	28.0%
	Arrest Made	4	1	-3	-75.0%	35	30	-5	-14.3%	193	181	-12	-6.2%	344	473	129	37.5%
Hermitage	Field Interview	57	47	-10	-17.5%	306	220	-86	-28.1%	1,488	1,572	84	5.6%	3,467	3,500	33	1.0%
	Arrest Made	11	7	-4	-36.4%	54	41	-13	-24.1%	241	314	73	30.3%	611	665	54	8.8%
North	Field Interview	29	33	4	13.8%	112	122	10	8.9%	603	691	88	14.6%	1,551	1,398	-153	-9.9%
	Arrest Made	5	3	-2	-40.0%	19	19	0	0.0%	81	130	49	60.5%	215	249	34	15.8%
Madison	Field Interview	45	24	-21	-46.7%	158	133	-25	-15.8%	1,182	715	-467	-39.5%	2,903	1,701	-1,202	-41.4%
	Arrest Made	6	11	5	83.3%	48	39	-9	-18.8%	589	253	-336	-57.0%	1,390	649	-741	-53.3%
Midtown	Field Interview	36	40	4	11.1%	202	175	-27	-13.4%	1,102	900	-202	-18.3%	2,433	2,397	-36	-1.5%
Hills	Arrest Made	1	5	4	400.0%	35	23	-12	-34.3%	254	182	-72	-28.3%	493	494	1	0.2%
SID	Field Interview	2	10	8	400.0%	13	20	7	53.8%	151	118	-33	-21.9%	254	283	29	11.4%
	Arrest Made	0	1	1	-	7	4	-3	-42.9%	48	61	13	27.1%	87	129	42	48.3%
SOD	Field Interview	0	0	0	-	0	0	0	-	9	3	-6	-66.7%	22	12	-10	-45.5%
	Arrest Made	0	0	0	-	0	0	0	-	0	1	1	-	0	2	2	-
Other	Field Interview	0	0	0	-	9	8	-1	-11.1%	75	68	-7	-9.3%	163	175	12	7.4%
	Arrest Made	0	0	0	-	1	1	0	0.0%	28	29	1	3.6%	48	70	22	45.8%
County	Field Interview	314	312	-2	-0.6%	1,545	1,390	-155	-10.0%	8,360	8,169	-191	-2.3%	20,391	19,902	-489	-2.4%
	Arrest Made	51	45	-6	-11.8%	322	242	-80	-24.8%	2,018	1,792	-226	-11.2%	4,647	4,335	-312	-6.7%

Information summarized for CompStat week ending 05/28/2016.

Sourced from MNPD ARMS on 6/1/2016 10:39:42 AM. The numbers above are sourced from MNPD's Field Interview (Form 114) Database. This report includes all FI types (field interviews, terry stops, and homeless welfare checks). "Arrest Made" indicates that an individual in the FI database was also arrested. For an arrest to be counted, the Form 114 complaint number must match a Form 106 Arrest Report, Form 106A State Misdemeanor Citation Report, or Form 219 Juvenile Citation incident number and the master name record must match in each as well. This report is intended to be a management and planning tool and does not reflect official counts for the department.

County Efficiency Charts

METROPOLITAN POLICE DEPARTMENT
of Nashville and Davidson County

Summarized by CompStat week for past eight weeks.
Aggregated by component of officer initiating call / arresting officer.

All Self-Initiated CAD - 52wk Avg: 12,672

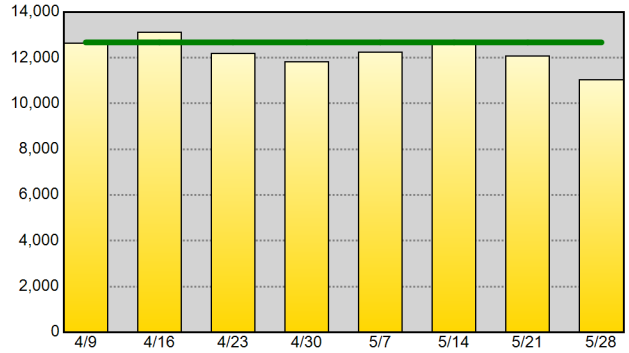

Self-Initiated Terry Stops - 52wk Avg: 337

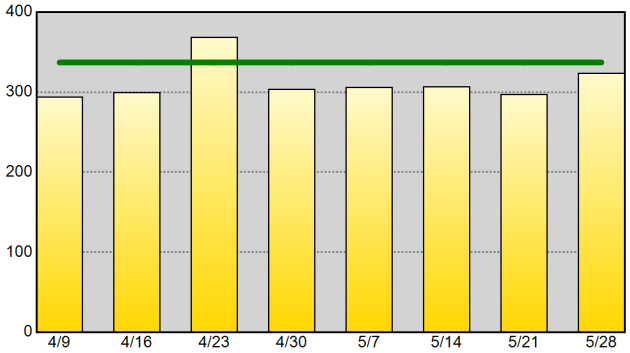

Self-Initiated Vehicle Stops (10-93) - 52wk Avg: 5,614

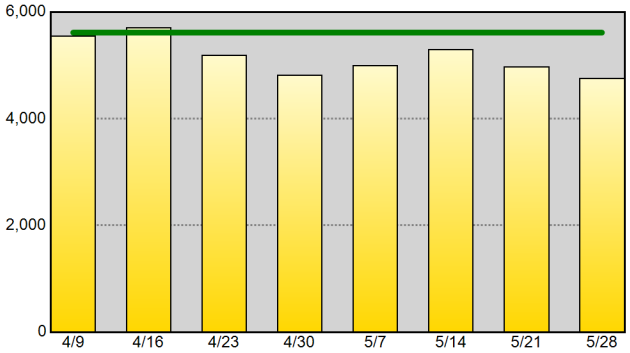

Self-Initiated Business Checks (10-96) - 52wk Avg: 3,711

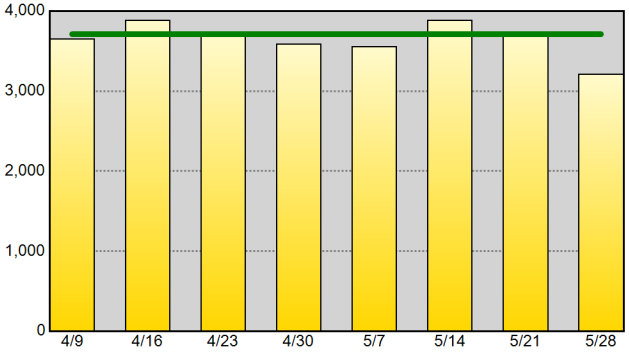

Self-Initiated Community Policing (10-15) - 52wk Avg: 982

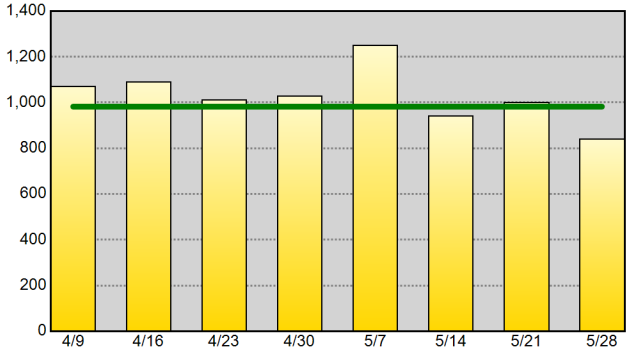

Self-Initiated Criminal Vice Activity (10-78) - 52wk Avg: 54

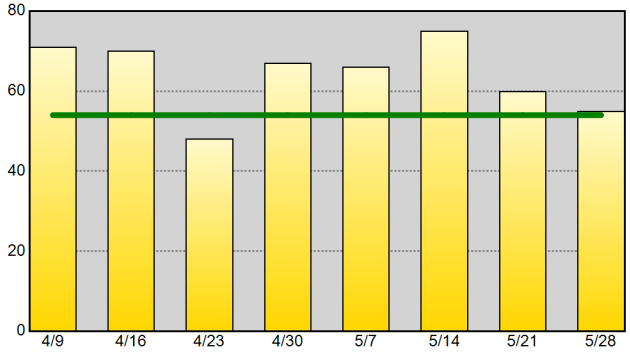

Part I Arrests - 52wk Avg: 214

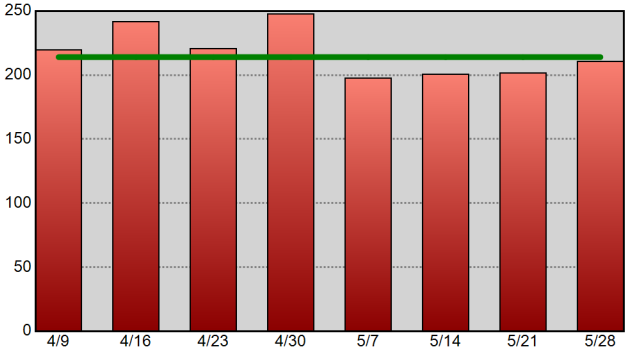

Drug-Related Arrests - 52wk Avg: 226

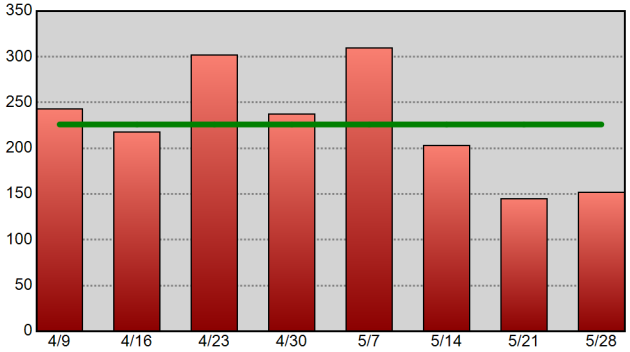

Warrants Served - 52wk Avg: 531

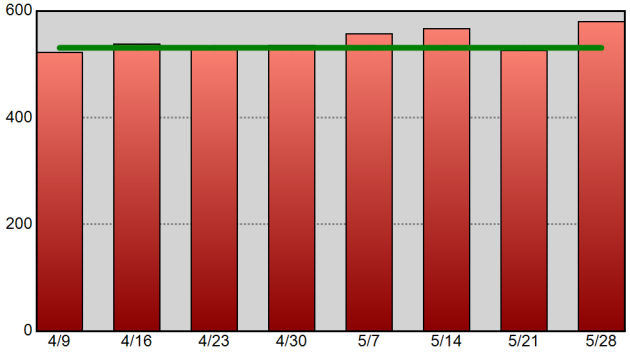

Information summarized for CompStat week ending 5/28/2016. The horizontal line on each chart represents the data set's 52-week weekly average.

Sourced from MNPD ARMS on 6/1/2016 10:39:42 AM. CAD reports only include calls initiated by an officer (call type 2 or 3). Excludes CFS with a disposition code of 6 or 11. Arrest reports do not take into account the number of charges. 1 arrest = 1 body.

West Precinct Precinct Efficiency Charts

METROPOLITAN POLICE DEPARTMENT
of Nashville and Davidson County

Summarized by CompStat week for past eight weeks.
Aggregated by component of officer initiating call / arresting officer.

All Self-Initiated CAD - 52wk Avg: 1,480

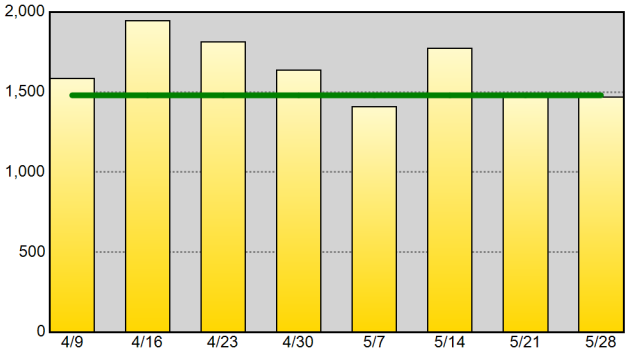

Self-Initiated Terry Stops - 52wk Avg: 22

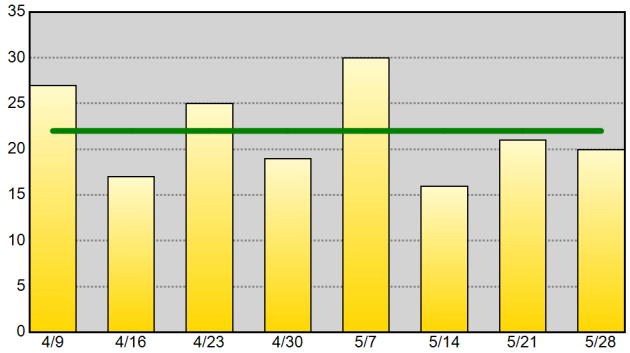

Self-Initiated Vehicle Stops (10-93) - 52wk Avg: 631

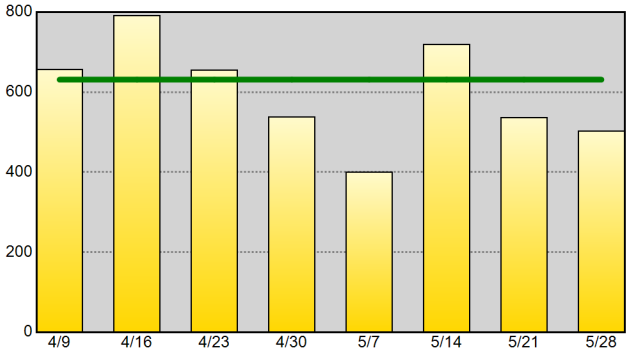

Self-Initiated Business Checks (10-96) - 52wk Avg: 566

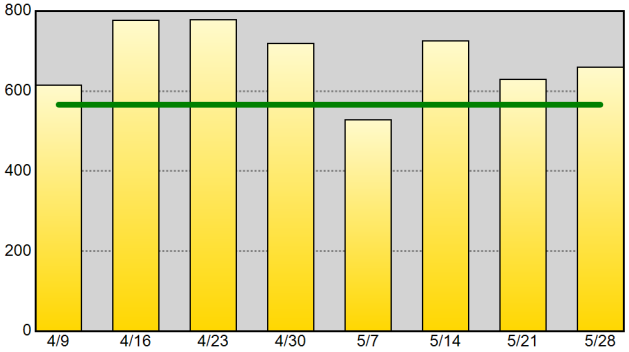

Self-Initiated Community Policing (10-15) - 52wk Avg: 157

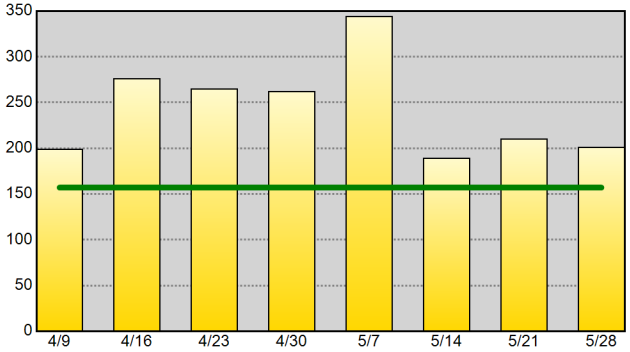

Self-Initiated Criminal Vice Activity (10-78) - 52wk Avg: 1

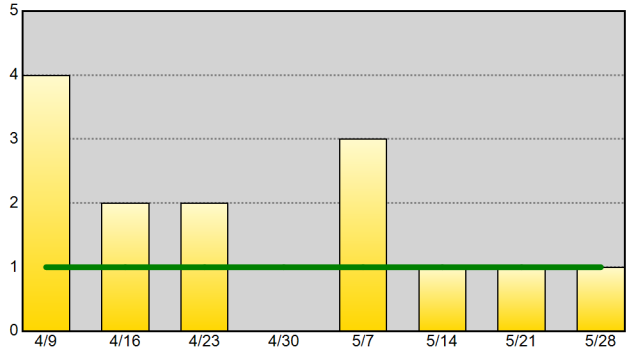

Part I Arrests - 52wk Avg: 23

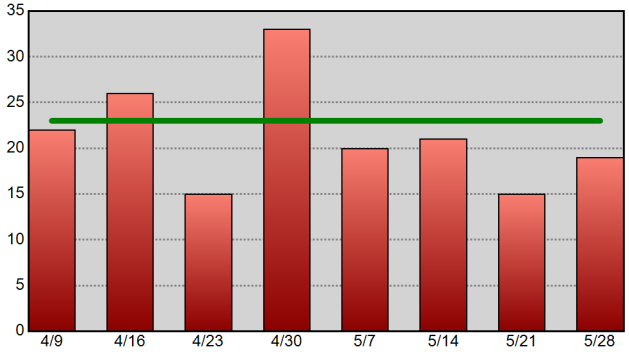

Drug-Related Arrests - 52wk Avg: 15

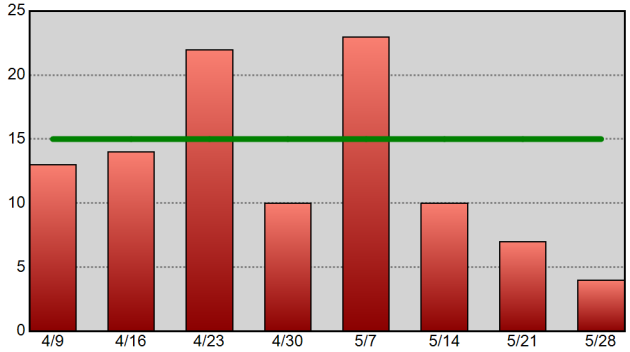

Warrants Served - 52wk Avg: 26

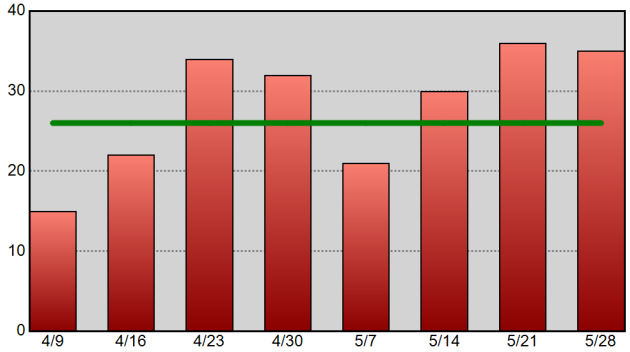

Information summarized for CompStat week ending 5/28/2016. The horizontal line on each chart represents the data set's 52-week weekly average.

Sourced from MNPD ARMS on 6/1/2016 10:39:44 AM. CAD reports only include calls initiated by an officer (call type 2 or 3). Excludes CFS with a disposition code of 6 or 11. Arrest reports do not take into account the number of charges. 1 arrest = 1 body.

East Precinct Precinct Efficiency Charts

METROPOLITAN POLICE DEPARTMENT
of Nashville and Davidson County

Summarized by CompStat week for past eight weeks.
Aggregated by component of officer initiating call / arresting officer.

All Self-Initiated CAD - 52wk Avg: 1,253

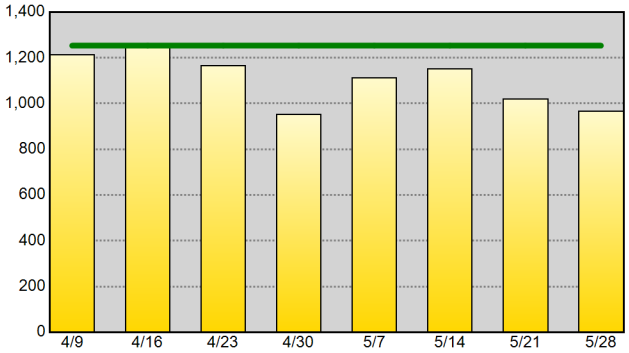

Self-Initiated Terry Stops - 52wk Avg: 49

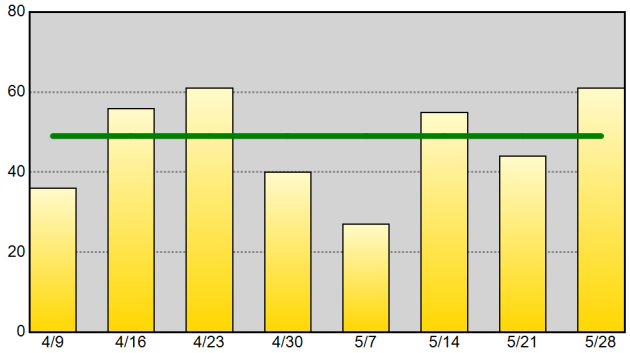

Self-Initiated Vehicle Stops (10-93) - 52wk Avg: 693

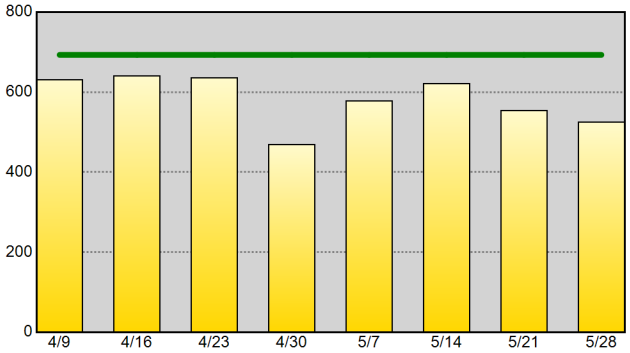

Self-Initiated Business Checks (10-96) - 52wk Avg: 253

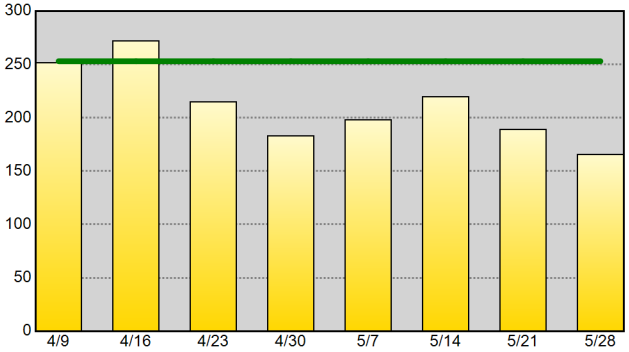

Self-Initiated Community Policing (10-15) - 52wk Avg: 54

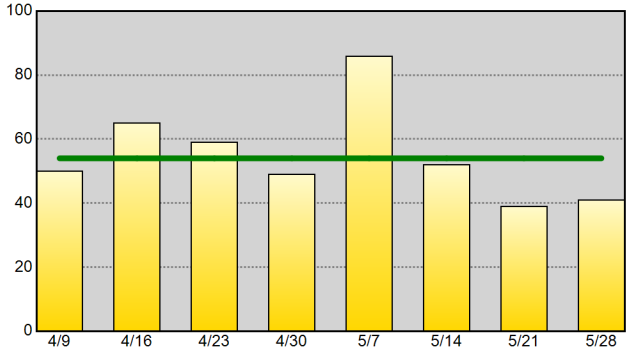

Self-Initiated Criminal Vice Activity (10-78) - 52wk Avg: 3

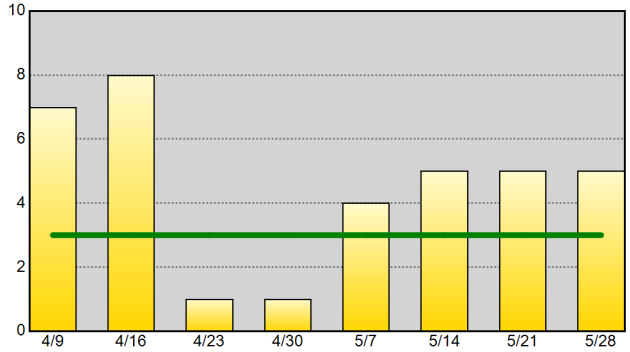

Part I Arrests - 52wk Avg: 24

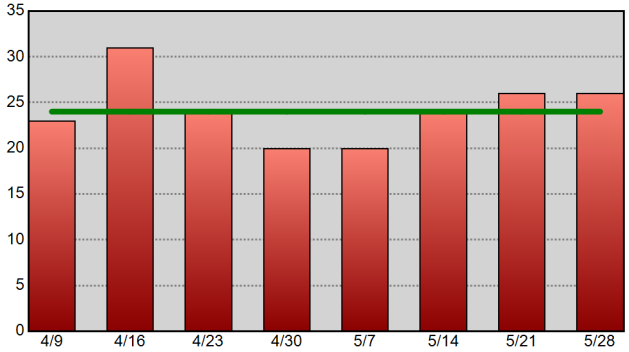

Drug-Related Arrests - 52wk Avg: 33

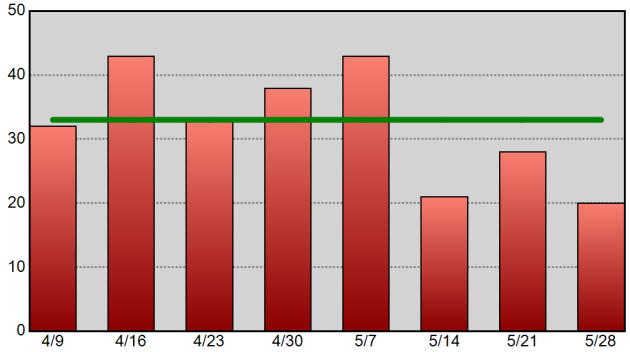

Warrants Served - 52wk Avg: 59

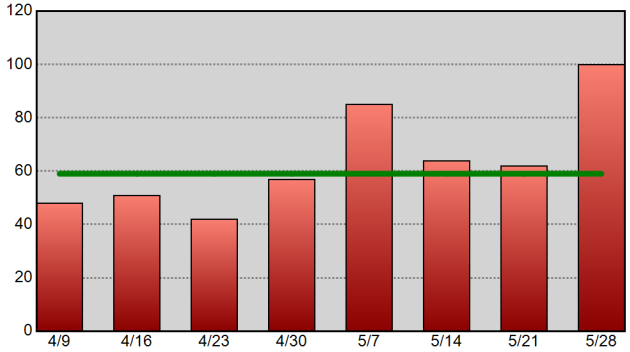

Information summarized for CompStat week ending 5/28/2016. The horizontal line on each chart represents the data set's 52-week weekly average.

Sourced from MNPD ARMS on 6/1/2016 10:39:45 AM. CAD reports only include calls initiated by an officer (call type 2 or 3). Excludes CFS with a disposition code of 6 or 11. Arrest reports do not take into account the number of charges. 1 arrest = 1 body.

South Precinct Precinct Efficiency Charts

METROPOLITAN POLICE DEPARTMENT
of Nashville and Davidson County

Summarized by CompStat week for past eight weeks.
Aggregated by component of officer initiating call / arresting officer.

All Self-Initiated CAD - 52wk Avg: 1,430

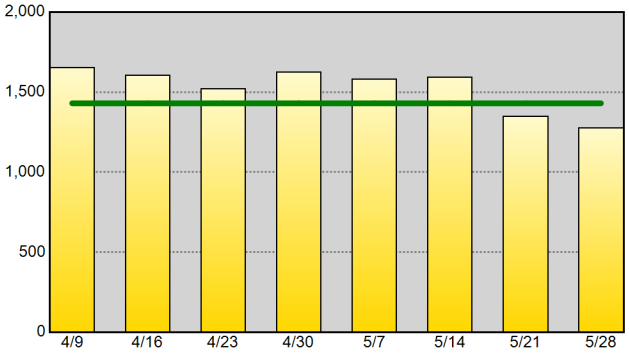

Self-Initiated Terry Stops - 52wk Avg: 26

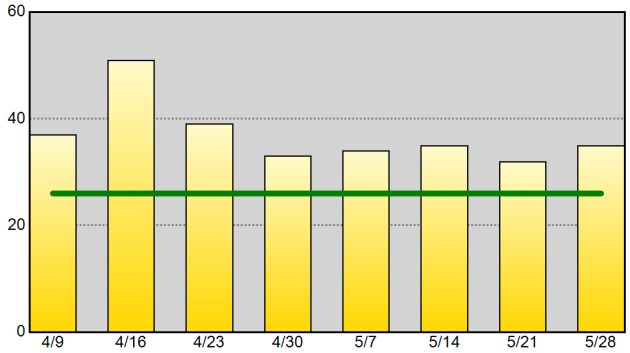

Self-Initiated Vehicle Stops (10-93) - 52wk Avg: 843

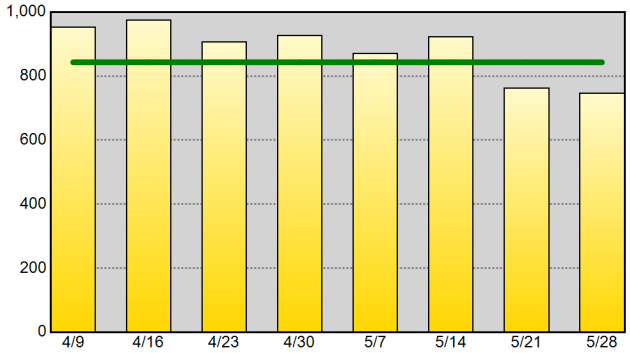

Self-Initiated Business Checks (10-96) - 52wk Avg: 310

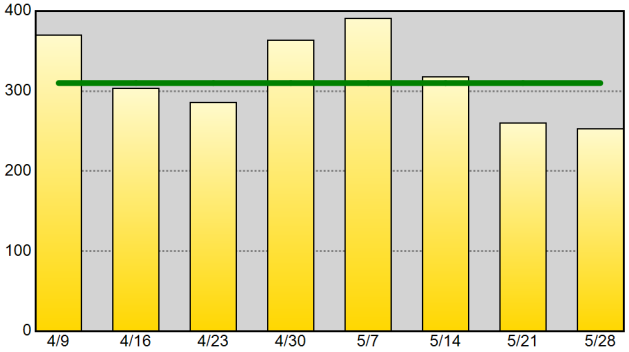

Self-Initiated Community Policing (10-15) - 52wk Avg: 43

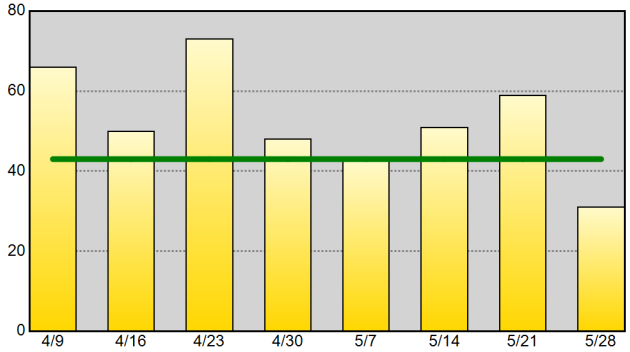

Self-Initiated Criminal Vice Activity (10-78) - 52wk Avg: 2

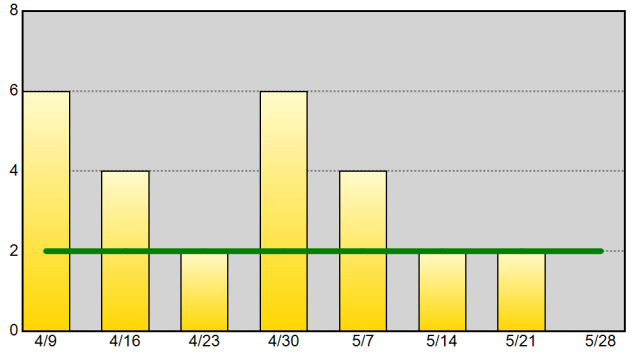

Part I Arrests - 52wk Avg: 31

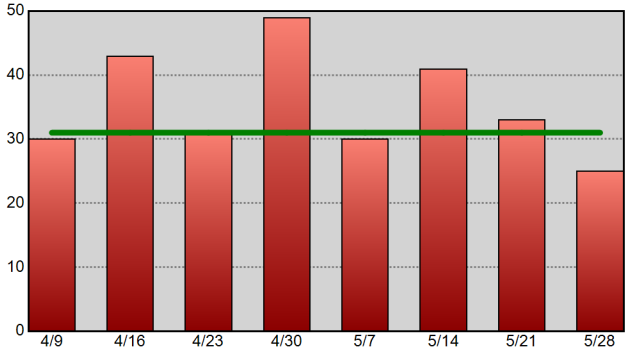

Drug-Related Arrests - 52wk Avg: 21

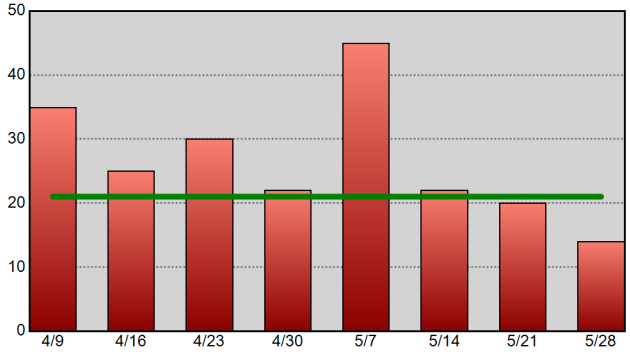

Warrants Served - 52wk Avg: 39

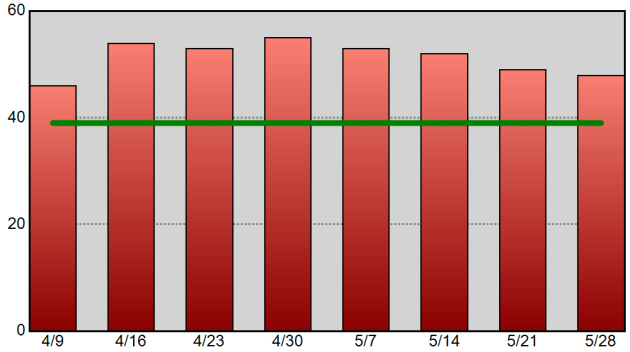

Information summarized for CompStat week ending 5/28/2016. The horizontal line on each chart represents the data set's 52-week weekly average.

Sourced from MNPD ARMS on 6/1/2016 10:39:47 AM. CAD reports only include calls initiated by an officer (call type 2 or 3). Excludes CFS with a disposition code of 6 or 11. Arrest reports do not take into account the number of charges. 1 arrest = 1 body.

Central Precinct Precinct Efficiency Charts

METROPOLITAN POLICE DEPARTMENT
of Nashville and Davidson County

Summarized by CompStat week for past eight weeks.
Aggregated by component of officer initiating call / arresting officer.

All Self-Initiated CAD - 52wk Avg: 1,323

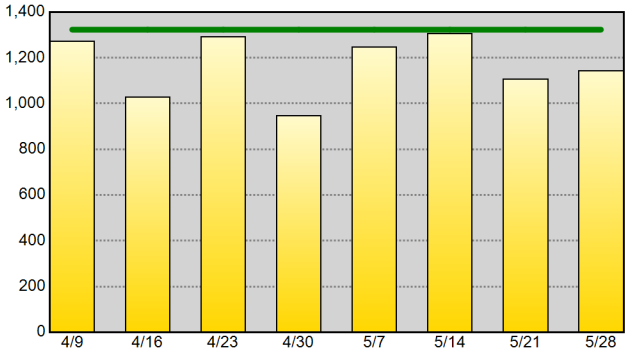

Self-Initiated Terry Stops - 52wk Avg: 96

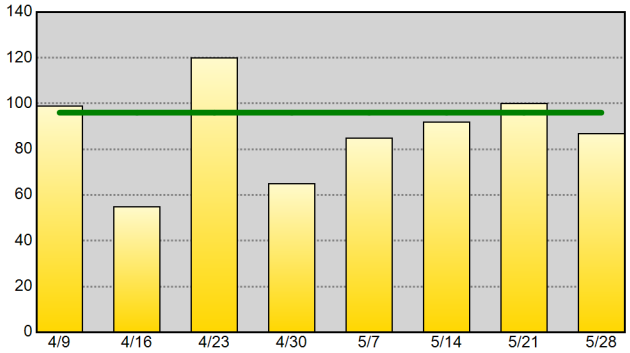

Self-Initiated Vehicle Stops (10-93) - 52wk Avg: 573

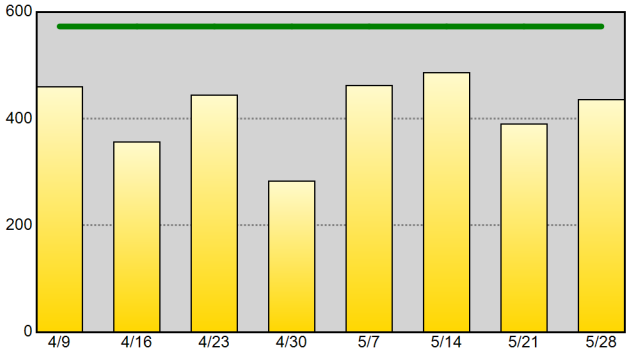

Self-Initiated Business Checks (10-96) - 52wk Avg: 372

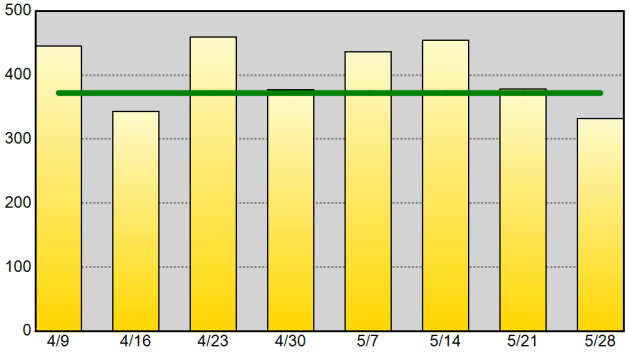

Self-Initiated Community Policing (10-15) - 52wk Avg: 45

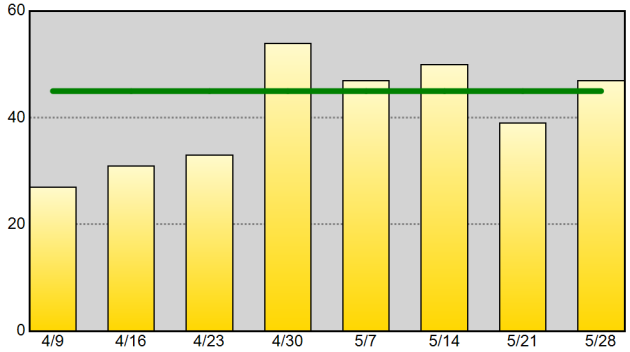

Self-Initiated Criminal Vice Activity (10-78) - 52wk Avg: 1

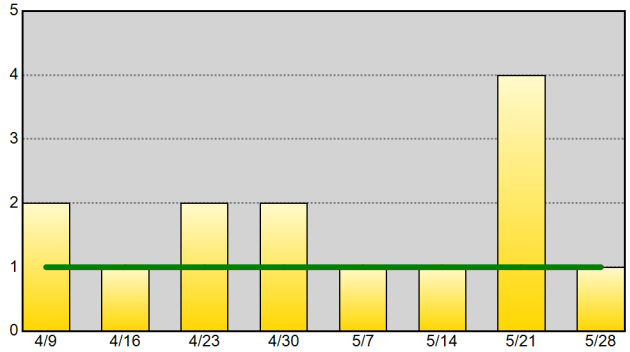

Part I Arrests - 52wk Avg: 10

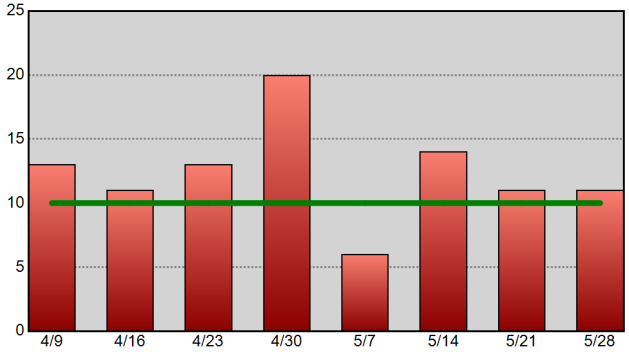

Drug-Related Arrests - 52wk Avg: 17

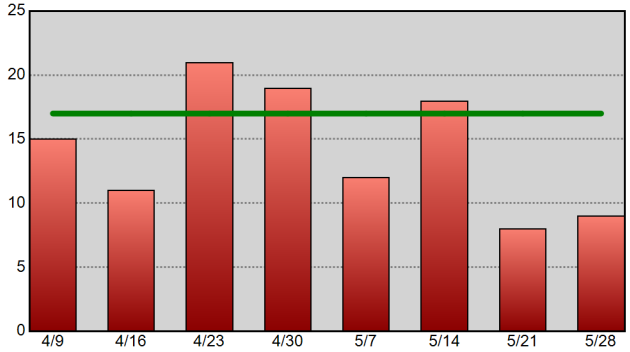

Warrants Served - 52wk Avg: 37

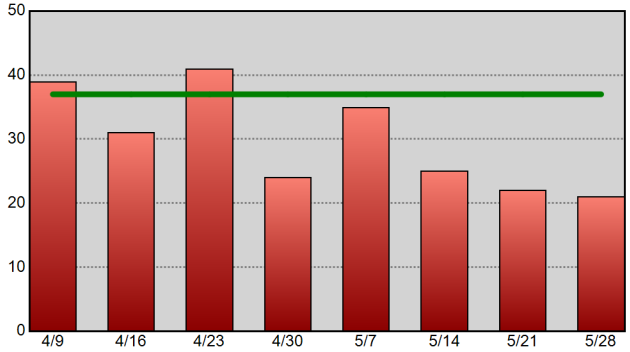

Information summarized for CompStat week ending 5/28/2016. The horizontal line on each chart represents the data set's 52-week weekly average.

Sourced from MNPD ARMS on 6/1/2016 10:39:49 AM. CAD reports only include calls initiated by an officer (call type 2 or 3). Excludes CFS with a disposition code of 6 or 11. Arrest reports do not take into account the number of charges. 1 arrest = 1 body.

Hermitage Precinct Precinct Efficiency Charts

METROPOLITAN POLICE DEPARTMENT
of Nashville and Davidson County

Summarized by CompStat week for past eight weeks.

Aggregated by component of officer initiating call / arresting officer.

All Self-Initiated CAD - 52wk Avg: 1,896

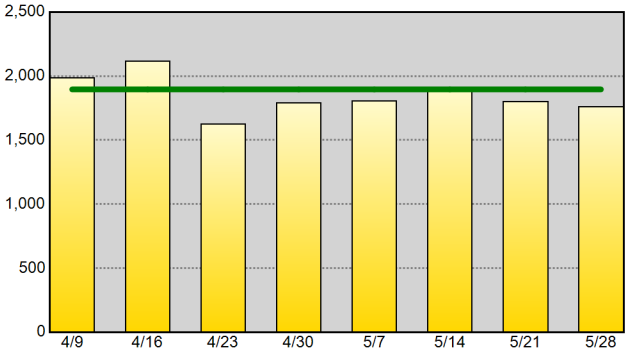

Self-Initiated Terry Stops - 52wk Avg: 38

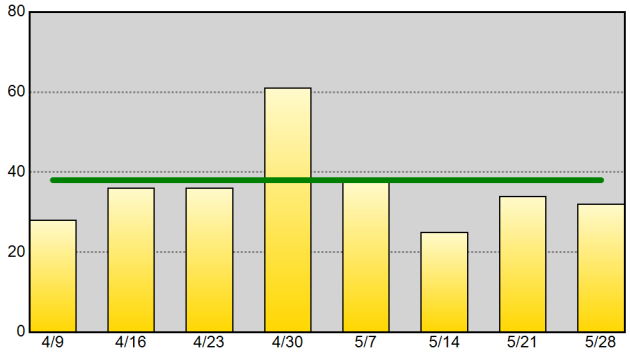

Self-Initiated Vehicle Stops (10-93) - 52wk Avg: 972

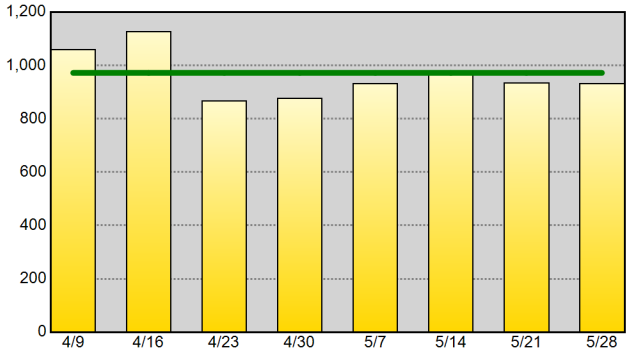

Self-Initiated Business Checks (10-96) - 52wk Avg: 534

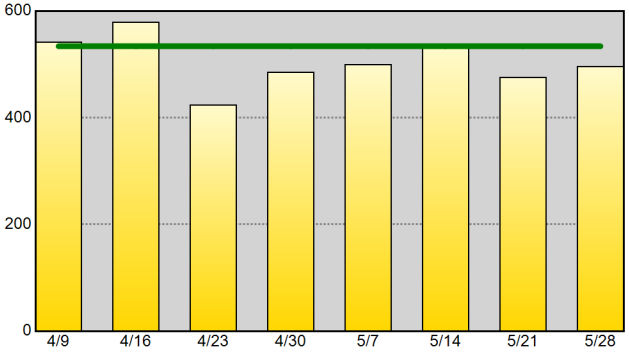

Self-Initiated Community Policing (10-15) - 52wk Avg: 76

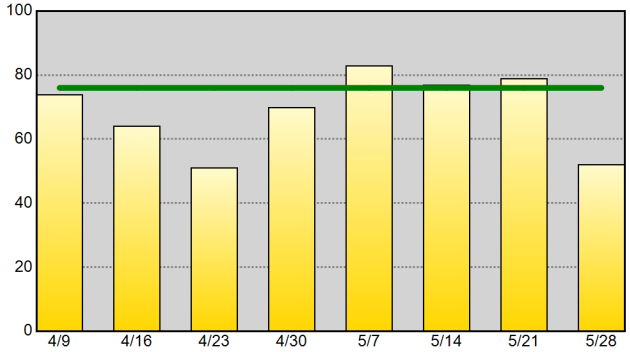

Self-Initiated Criminal Vice Activity (10-78) - 52wk Avg: 2

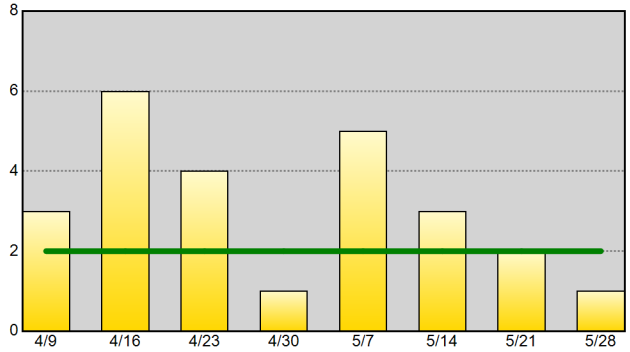

Part I Arrests - 52wk Avg: 31

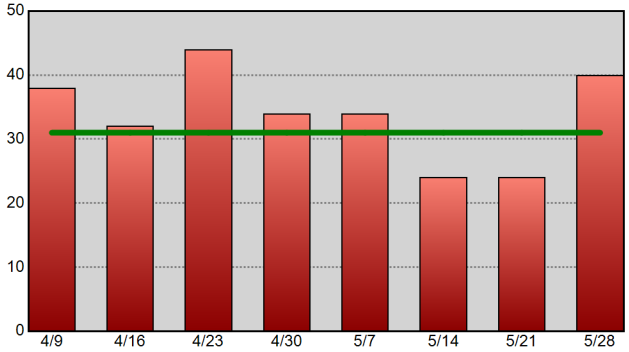

Drug-Related Arrests - 52wk Avg: 38

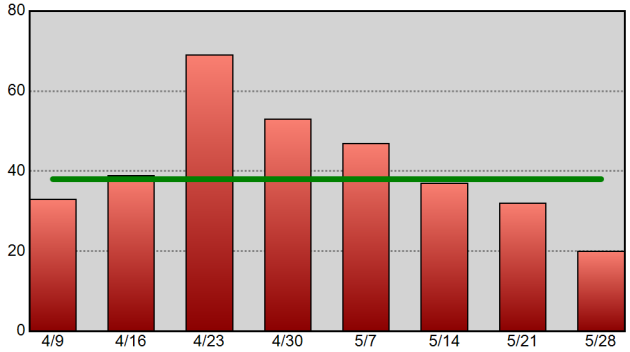

Warrants Served - 52wk Avg: 58

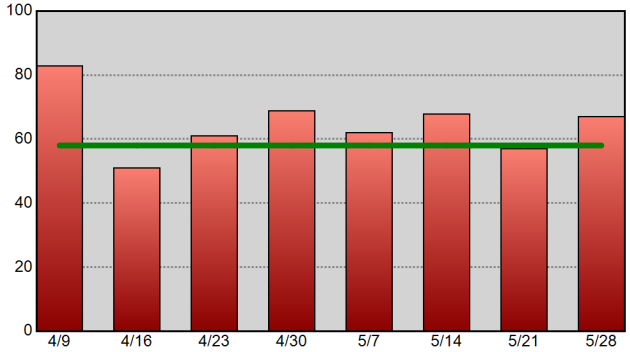

Information summarized for CompStat week ending 5/28/2016. The horizontal line on each chart represents the data set's 52-week weekly average.

Sourced from MNPD ARMS on 6/1/2016 10:39:51 AM. CAD reports only include calls initiated by an officer (call type 2 or 3). Excludes CFS with a disposition code of 6 or 11. Arrest reports do not take into account the number of charges. 1 arrest = 1 body.

North Precinct Precinct Efficiency Charts

METROPOLITAN POLICE DEPARTMENT
of Nashville and Davidson County

Summarized by CompStat week for past eight weeks.
Aggregated by component of officer initiating call / arresting officer.

All Self-Initiated CAD - 52wk Avg: 1,045

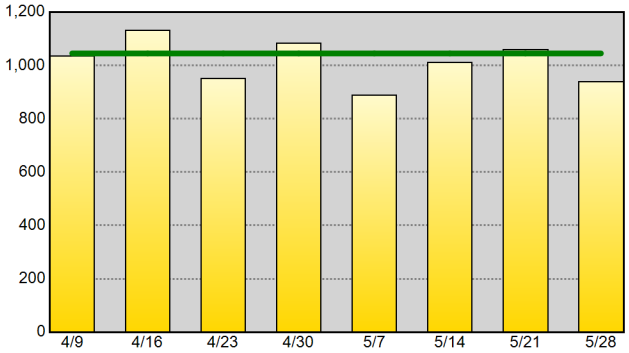

Self-Initiated Terry Stops - 52wk Avg: 35

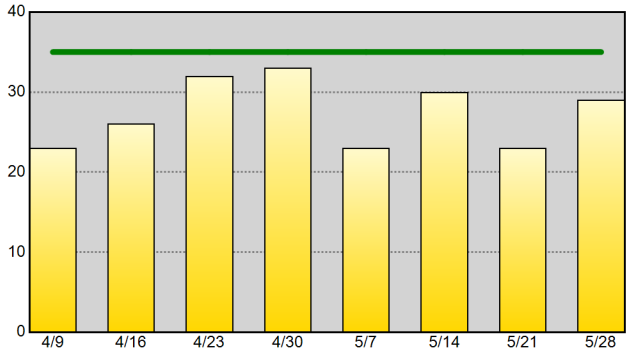

Self-Initiated Vehicle Stops (10-93) - 52wk Avg: 399

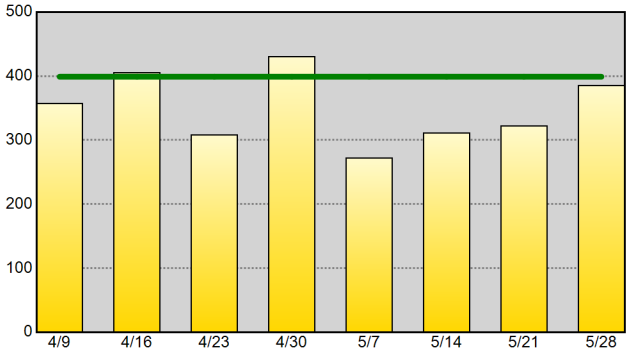

Self-Initiated Business Checks (10-96) - 52wk Avg: 348

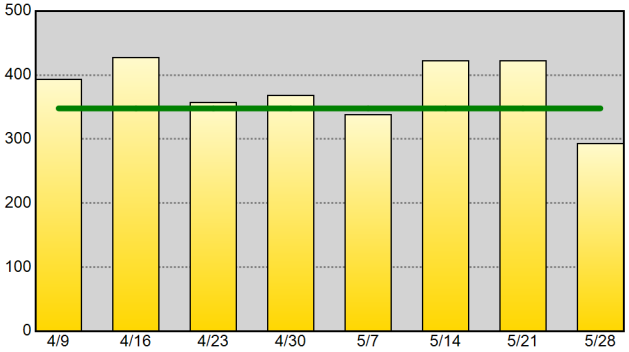

Self-Initiated Community Policing (10-15) - 52wk Avg: 40

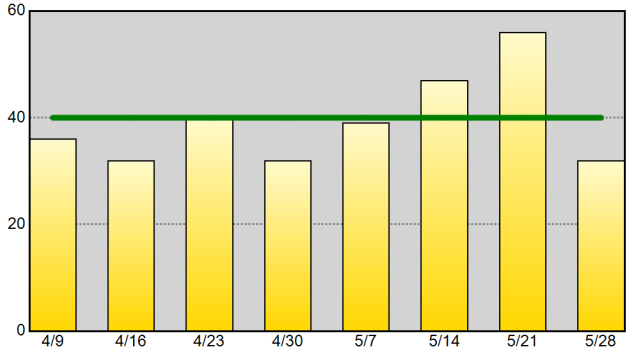

Self-Initiated Criminal Vice Activity (10-78) - 52wk Avg: 3

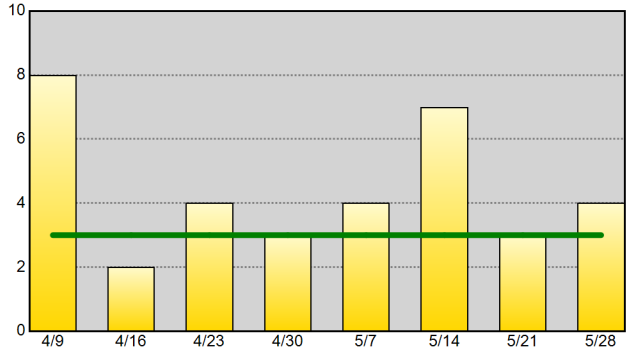

Part I Arrests - 52wk Avg: 23

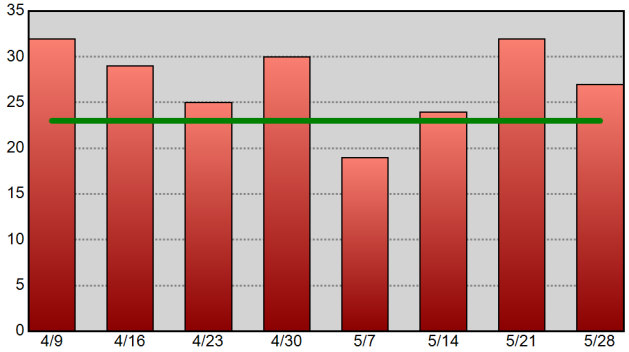

Drug-Related Arrests - 52wk Avg: 30

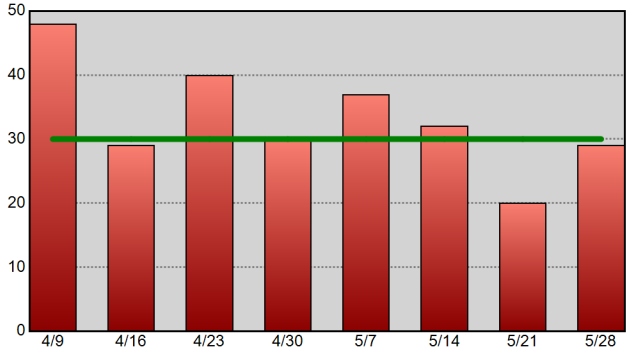

Warrants Served - 52wk Avg: 52

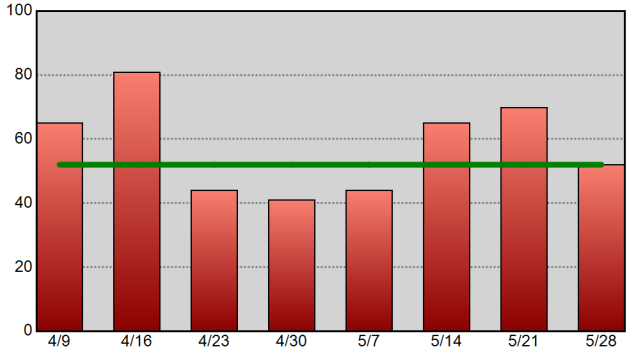

Information summarized for CompStat week ending 5/28/2016.
The horizontal line on each chart represents the data set's 52-week weekly average.

Sourced from MNPD ARMS on 6/1/2016 10:39:53 AM. CAD reports only include calls initiated by an officer (call type 2 or 3). Excludes CFS with a disposition code of 6 or 11. Arrest reports do not take into account the number of charges. 1 arrest = 1 body.

Madison Precinct Precinct Efficiency Charts

METROPOLITAN POLICE DEPARTMENT
of Nashville and Davidson County

Summarized by CompStat week for past eight weeks.
Aggregated by component of officer initiating call / arresting officer.

All Self-Initiated CAD - 52wk Avg: 1,386

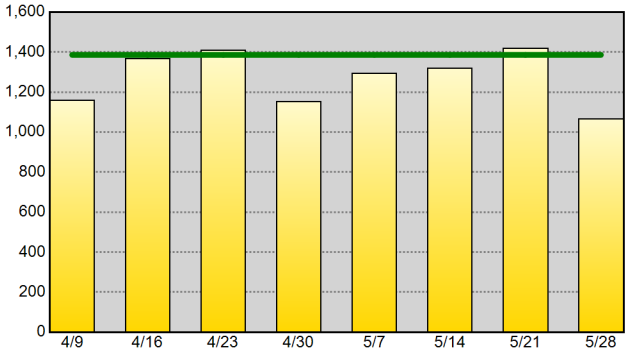

Self-Initiated Terry Stops - 52wk Avg: 20

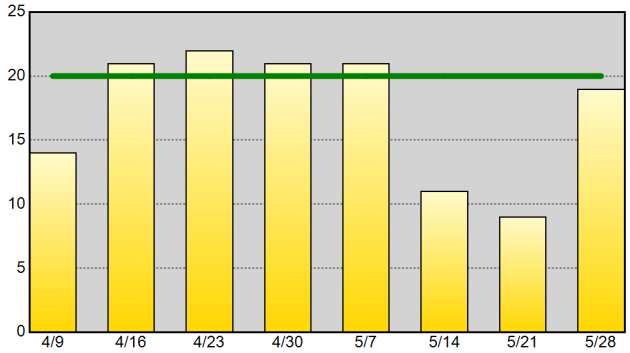

Self-Initiated Vehicle Stops (10-93) - 52wk Avg: 426

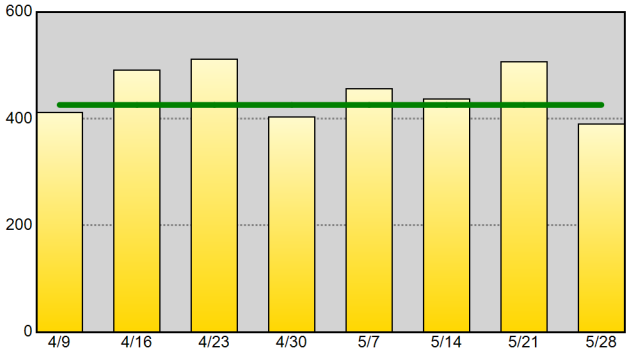

Self-Initiated Business Checks (10-96) - 52wk Avg: 712

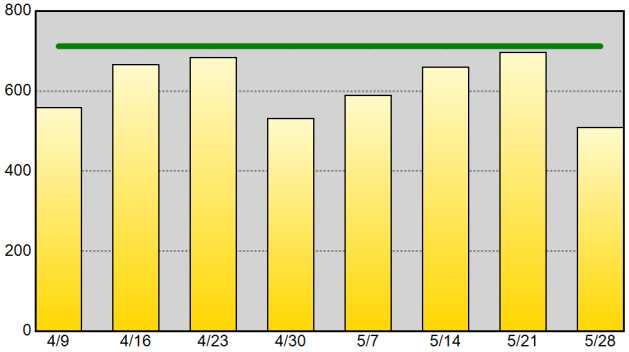

Self-Initiated Community Policing (10-15) - 52wk Avg: 49

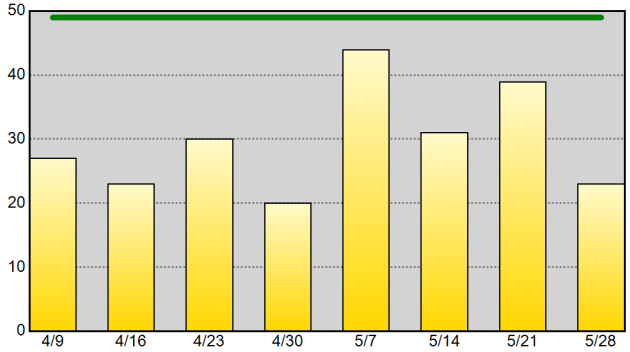

Self-Initiated Criminal Vice Activity (10-78) - 52wk Avg: 1

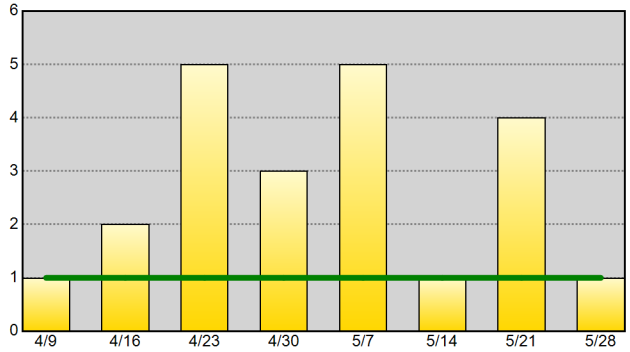

Part I Arrests - 52wk Avg: 28

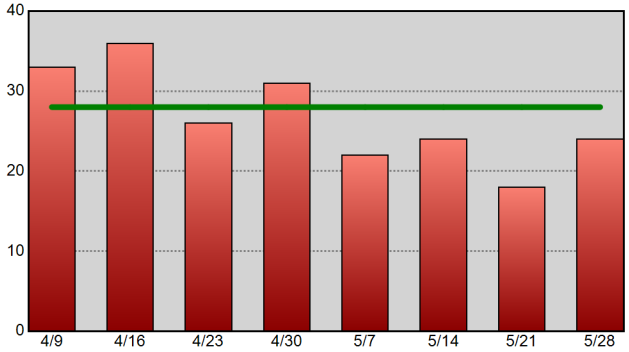

Drug-Related Arrests - 52wk Avg: 19

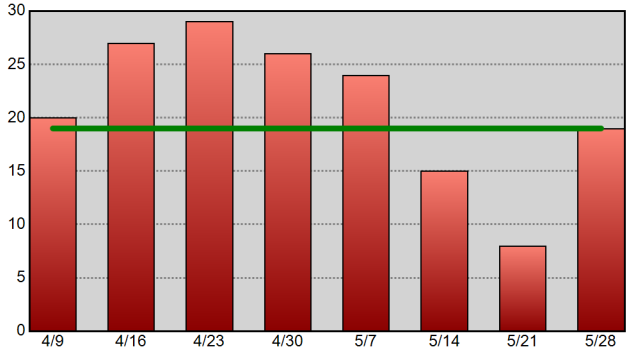

Warrants Served - 52wk Avg: 42

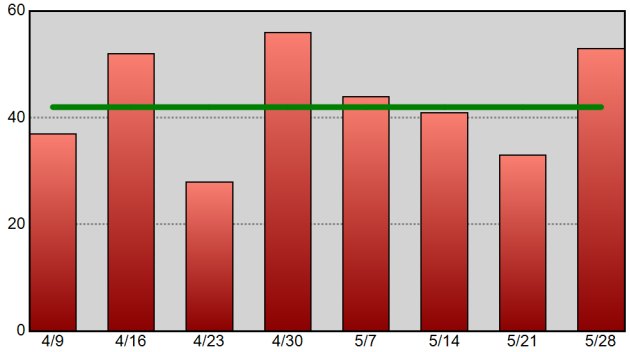

Information summarized for CompStat week ending 5/28/2016.
The horizontal line on each chart represents the data set's 52-week weekly average.

Sourced from MNPD ARMS on 6/1/2016 10:39:55 AM. CAD reports only include calls initiated by an officer (call type 2 or 3). Excludes CFS with a disposition code of 6 or 11. Arrest reports do not take into account the number of charges. 1 arrest = 1 body.

Midtown Hills Precinct Precinct Efficiency Charts

METROPOLITAN POLICE DEPARTMENT
of Nashville and Davidson County

Summarized by CompStat week for past eight weeks.
Aggregated by component of officer initiating call / arresting officer.

All Self-Initiated CAD - 52wk Avg: 1,640

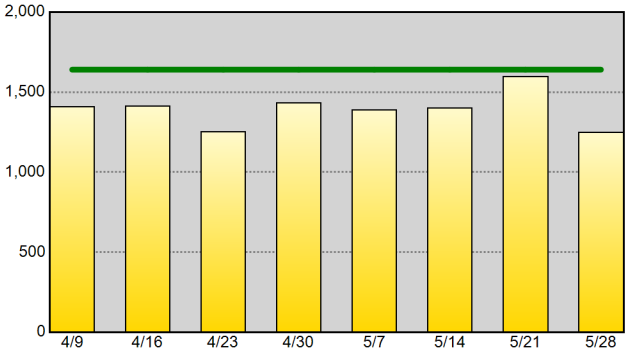

Self-Initiated Terry Stops - 52wk Avg: 37

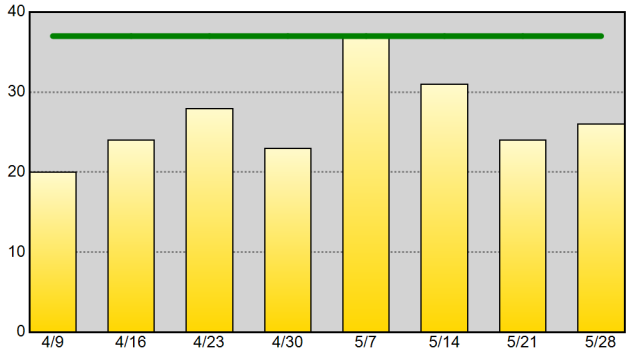

Self-Initiated Vehicle Stops (10-93) - 52wk Avg: 716

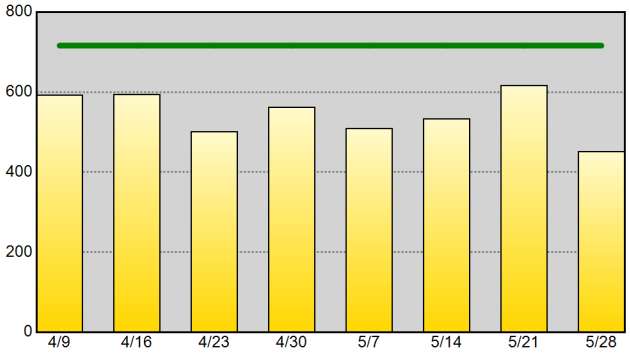

Self-Initiated Business Checks (10-96) - 52wk Avg: 500

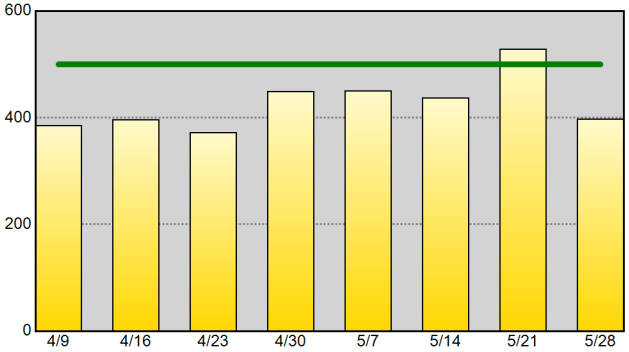

Self-Initiated Community Policing (10-15) - 52wk Avg: 103

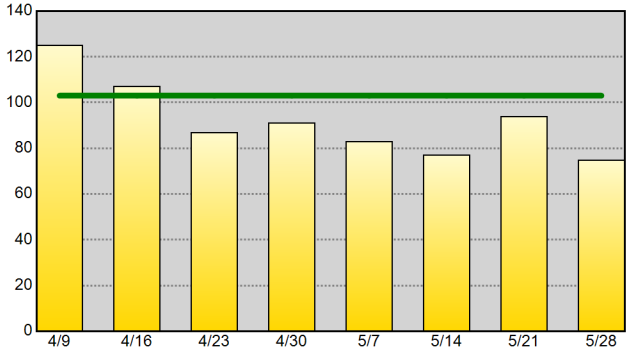

Self-Initiated Criminal Vice Activity (10-78) - 52wk Avg: 2

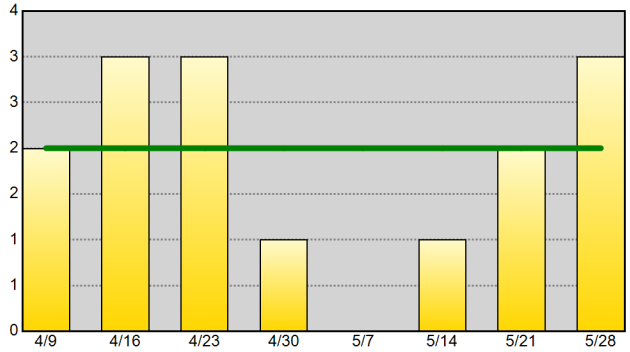

Part I Arrests - 52wk Avg: 15

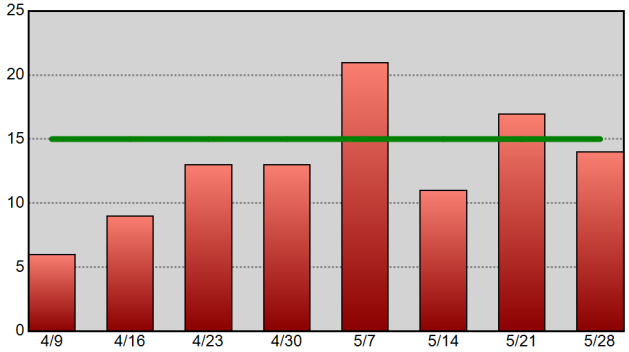

Drug-Related Arrests - 52wk Avg: 28

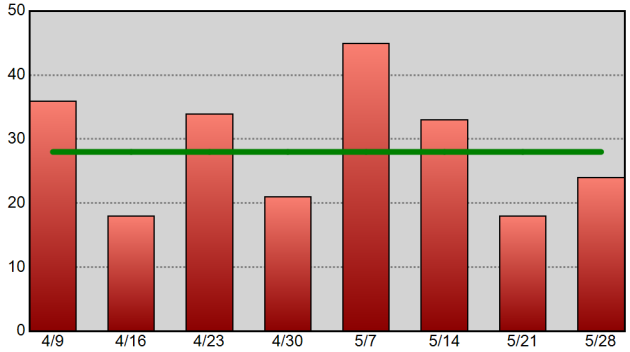

Warrants Served - 52wk Avg: 31

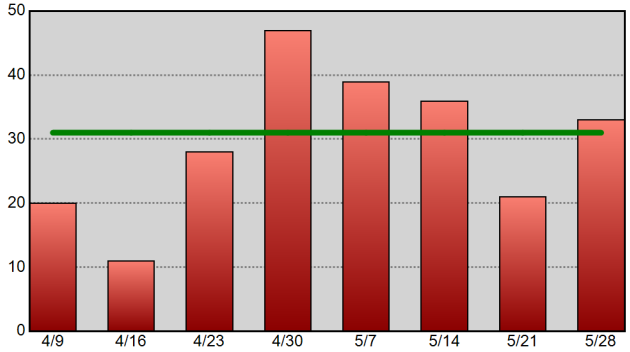

Information summarized for CompStat week ending 5/28/2016. The horizontal line on each chart represents the data set's 52-week weekly average.

Sourced from MNPD ARMS on 6/1/2016 10:39:57 AM. CAD reports only include calls initiated by an officer (call type 2 or 3). Excludes CFS with a disposition code of 6 or 11. Arrest reports do not take into account the number of charges. 1 arrest = 1 body.

High Crime Intersections and Hot Addresses Section

CompStat Weekly Analysis is provided by the Metropolitan Nashville Police Department Crime Analysis Section. This document does not necessarily reflect official UCR counts. It is intended to be a management tool and is for law enforcement use only.

"Big jobs usually go to the men who prove their ability to outgrow small ones."
- Theodore Roosevelt

Begin Date: 05/22/2016
End Date: 05/28/2016
Week: 21

County High Crime Intersections

Intersections with the highest concentrations of crime & traffic crashes - past 12 weeks.

METROPOLITAN POLICE DEPARTMENT
of Nashville and Davidson County

Violent Crime

Rank	Intersection	Precinct	ZIP	Count
1	2ND AV N & JAMES ROBERTSON PKWY	Central	37201	15
2	CARROLL ST & UNIVERSITY CT	Hermitage	37210	12
3	2ND AV S & MCCANN ST	South	37210	11
3	EAST THOMPSON LN & MURFREESBORO PKE	South	37211	11
5	MCKENNELL DR & PORTER RD	East	37206	10
6	4TH AV N & BROADWAY	Central	37219	9
6	JOSEPH AV & CLEVELAND ST	East	37207	9
8	ARCHWOOD DR & ROOSEVELT AV	Madison	37115	8
9	SYLVAN ST & S 6TH ST	East	37206	7
9	CHARLOTTE AV & 4TH AV N	Central	37219	7
9	MURFREESBORO PKE & PAVILION BLVD	Hermitage	37217	7
9	CANE RIDGE RD & TARGET DR	South	37013	7
9	DODSON CHAPEL RD & OLD HICKORY BLVD	Hermitage	37076	7

Property Crime

Rank	Intersection	Precinct	ZIP	Count
1	SKYLINE MEMORIAL CT & DICKERSON PKE	Madison	37115	99
2	CHARLOTTE PKE & BROOKMEADE GRNWY ACCESS RD	West	37209	93
3	OPRY MILLS DR & OPRYLAND DR	Hermitage	37214	82
4	NOLENSVILLE PKE & WELSHWOOD DR	South	37211	72
5	SHUTE LN & LEBANON PKE	Hermitage	37076	60
6	N GALLATIN PKE & NORTHSIDE DR	Madison	37115	47
7	NOLENSVILLE PKE & SWISS AV	Midtown	37211	43
8	POWELL AV & BRANSFORD AV	Midtown	37204	39
9	MURFREESBORO PKE & HAMILTON CHURCH RD	South	37013	31
10	BANDYWOOD DR & ABBOTT MARTIN RD	West	37215	28
11	26TH AV N & JEFFERSON ST	North	37208	26
12	HILLSBORO PKE & GREEN HILLS VILLAGE DR	West	37215	25
13	CHARLOTTE PKE & OLD CHARLOTTE PKE	West	37209	24

Traffic Crashes - Personal Injury

Rank	Intersection	Precinct	ZIP	Count
1	BELL RD & MURFREESBORO PKE	South	37013	6
2	I24 E & I24 E ENT RAMP	South	37210	5
2	NOLENSVILLE PKE & WELSHWOOD DR	South	37211	5
4	HARDING PL & NOLENSVILLE PKE	South	37211	4
4	NOLENSVILLE PKE & EDMONDSON PKE	South	37211	4
4	BROOKRIDGE TR & WALLACE RD	South	37211	4
4	BELL RD & BLUE HOLE RD	South	37013	4
4	HARDING PL & METROPLEX DR	South	37211	4
4	OLD HICKORY BLVD & WESTPARK DR	Midtown	37027	4
4	I24 W & SHELBY AV	East	37206	4
4	I24 E & I24 E ENT RAMP	Central	37206	4
4	COWAN ST &	Central	37207	4
13	CLEVELAND ST & DICKERSON PKE	East	37207	3

Traffic Crashes - Non-Injury

Rank	Intersection	Precinct	ZIP	Count
1	OLD HICKORY BLVD & NOLENSVILLE PKE	South	37211	27
2	POWELL AV & POWELL PL	Midtown	37204	22
3	CANE RIDGE RD & BELL RD	South	37013	20
4	BELL RD & MURFREESBORO PKE	South	37013	19
5	CHARLOTTE PKE & WHITE BRIDGE PKE	West	37209	18
6	HARDING PL & TROUSDALE DR	Midtown	37211	16
6	EAST THOMPSON LN & MURFREESBORO PKE	South	37211	16
8	MURFREESBORO PKE & HAMILTON CHURCH RD	South	37013	15
8	I440 E & WEST END AV	West	37203	15
8	PIERCE AV & VANDERBILT HOSPITAL	Midtown	37240	15
8	ROSA L PARKS BLVD & DOMINICAN DR	North	37228	15
12	12TH AV N & BROADWAY	Central	37203	14
13	HIGHLAND AV & 25TH AV S	Midtown	37212	13

Information summarized for CompStat week ending 05-28-16. (past 12 weeks of data). For each report, point data were plotted in a GIS and assigned to the nearest street intersection. Summary counts were then calculated for each intersection.

Sourced from MNPD ARMS on 6/1/2016 10:39:59 AM. Violent and property crime information sourced from incident reports using Uniform Crime Reporting definitions and reporting guidelines, based on the date when the crime was reported. Personal injury traffic crashes (10-46) and non-injury traffic crashes (10-45) retrieved from MNPD's CAD database. Excludes CFS with a disposition code of 6 or 11. For each incident or CAD record, the incident or dispatch location was assigned to the nearest street intersection.

West Precinct High Crime Intersections

Intersections with the highest concentrations of crime & traffic crashes - past 12 weeks.

METROPOLITAN POLICE DEPARTMENT
of Nashville and Davidson County

Violent Crime

Rank	Intersection	Precinct	ZIP	Count
1	HIGHWAY 70 S & FOREST PARK APT PVT DR	West	37221	6
2	INDIANA AV & 40TH AV N	West	37209	4
3	DAVIDSON RD & ROBIN HILL RD	West	37205	3
4	CHARLOTTE PKE & WHITE BRIDGE PKE	West	37209	2
4	MAUDINA AV & DEMOSS RD	West	37209	2
4	OLD HICKORY BLVD & HIGHWAY 70 S	West	37221	2
4	BURGESS AV & WHITE BRIDGE PKE	West	37209	2
4	POST RD & WHITE BRIDGE PKE	West	37205	2
4	SUSANNAH DR & SUSANNAH CT	West	37209	2
4	HILLSBORO PKE & GREEN HILLS VILLAGE DR	West	37215	2
4	CLIFTON AV & ALAMEDA ST	West	37209	2
4	40TH AV N & PRESTON TAYLOR PL	West	37209	2
4	CABOT DR & CHARLOTTE PKE	West	37205	2

Property Crime

Rank	Intersection	Precinct	ZIP	Count
1	CHARLOTTE PKE & BROOKMEADE GRNWY ACCESS RD	West	37209	93
2	BANDYWOOD DR & ABBOTT MARTIN RD	West	37215	28
3	HILLSBORO PKE & GREEN HILLS VILLAGE DR	West	37215	25
4	CHARLOTTE PKE & OLD CHARLOTTE PKE	West	37209	24
5	OLD HICKORY BLVD & HIGHWAY 70 S	West	37221	8
5	WHITE BRIDGE PKE & NES ACCESS RD	West	37205	8
5	POST RD & WHITE BRIDGE PKE	West	37205	8
8	CHARLOTTE PKE &	West	37205	7
9	BURGESS AV & WHITE BRIDGE PKE	West	37209	6
10	PREMIER DR & WILCLAY DR	West	37209	5
10	OLD HICKORY BLVD & RIDGELAKE PKWY	West	37209	5
12	OLD HARDING PKE & HARPETH PKWY W	West	37221	4
12	HIGHWAY 70 S & COLEY DAVIS RD	West	37221	4

Traffic Crashes - Personal Injury

Rank	Intersection	Precinct	ZIP	Count
1	ANNEX AV & CHARLOTTE PKE	West	37209	3
1	CHARLOTTE AV & 46TH AV N	West	37209	3
3	OCEOLA AV & LENOX AV	West	37209	2
3	I40 E EXIT RAMP & I40 E	West	37209	2
3	CHARLOTTE PKE & WHITE BRIDGE PKE	West	37209	2
3	CHARLOTTE PKE & ORLANDO AV	West	37209	2
3	CHARLOTTE PKE & W HILLWOOD DR	West	37205	2
3	CHARLOTTE PKE & WESTBORO DR	West	37209	2
3	HARDING PKE & WOODLAWN DR	West	37205	2
3	I440 E EXIT RAMP & I440 E	West	37212	2
3	HARDING PL & HILLSBORO PKE	West	37215	2
3	HIGHWAY 100 & OLD HARDING PKE	West	37221	2
3	SAWYER BROWN RD & TODD PREIS DR	West	37221	2

Traffic Crashes - Non-Injury

Rank	Intersection	Precinct	ZIP	Count
1	CHARLOTTE PKE & WHITE BRIDGE PKE	West	37209	18
2	I440 E & WEST END AV	West	37203	15
3	HILLSBORO PKE & WOODMONT BLVD	West	37215	9
4	HILLSBORO PKE & RICHARD JONES RD	West	37215	8
5	HILLSBORO PKE & ABBOTT MARTIN RD	West	37215	7
5	BANDYWOOD DR & ABBOTT MARTIN RD	West	37215	7
5	HARDING PKE & WHITE BRIDGE PKE	West	37205	7
5	OLD HICKORY BLVD & HIGHWAY 70 S	West	37221	7
9	CHARLOTTE PKE & OLD CHARLOTTE PKE	West	37209	6
9	HARDING PKE & WOODLAWN DR	West	37205	6
9	HILLSBORO PKE & GLEN ECHO RD	West	37215	6
9	HILLSBORO PKE & WARFIELD DR	West	37215	6
9	HIGHWAY 100 & OLD HICKORY BLVD	West	37221	6

Information summarized for CompStat week ending 05-28-16. (past 12 weeks of data). For each report, point data were plotted in a GIS and assigned to the nearest street intersection. Summary counts were then calculated for each intersection.

Sourced from MNPD ARMS on 6/1/2016 10:39:59 AM. Violent and property crime information sourced from incident reports using Uniform Crime Reporting definitions and reporting guidelines, based on the date when the crime was reported. Personal injury traffic crashes (10-46) and non-injury traffic crashes (10-45) retrieved from MNPD's CAD database. Excludes CFS with a disposition code of 6 or 11. For each incident or CAD record, the incident or dispatch location was assigned to the nearest street intersection.

East Precinct High Crime Intersections

Intersections with the highest concentrations of crime & traffic crashes - past 12 weeks.

METROPOLITAN POLICE DEPARTMENT
of Nashville and Davidson County

Violent Crime

Rank	Intersection	Precinct	ZIP	Count
1	MCKENNELL DR & PORTER RD	East	37206	10
2	JOSEPH AV & CLEVELAND ST	East	37207	9
3	SYLVAN ST & S 6TH ST	East	37206	7
4	S 7TH ST & SYLVAN ST	East	37206	6
4	N 2ND ST & RICHARDSON AV	East	37207	6
6	DICKERSON PKE & ROCK ST	East	37207	4
6	DICKERSON PKE & LEMUEL RD	East	37207	4
6	DEW ST & S 7TH ST	East	37206	4
6	SHELBY AV & S 6TH ST	East	37206	4
6	GRACE ST & MERIDIAN ST	East	37207	4
11	GALLATIN AV & DOUGLAS AV	East	37206	3
11	MAIN ST & NEILL AV	East	37206	3
11	SYLVAN ST & S 8TH ST	East	37206	3

Property Crime

Rank	Intersection	Precinct	ZIP	Count
1	HOME RD & GALLATIN PKE	East	37216	11
2	JOYCE LN & GRINSTEAD PL	East	37216	9
3	DICKERSON PKE & HILLHURST DR	East	37207	8
3	DICKERSON PKE & LORRAINE AV	East	37207	8
3	I65 N & W TRINITY LN	East	37207	8
6	MAPLEWOOD TRC & WALTON LN	East	37216	7
6	GALLATIN PKE & LITTON AV	East	37216	7
6	MAIN ST & N 7TH ST	East	37206	7
9	N 8TH ST & RAMSEY ST	East	37206	6
9	DICKERSON PKE & HANCOCK ST	East	37207	6
9	MCKENNIE AV & GALLATIN AV	East	37206	6
9	S 6TH ST & SUMMER PL	East	37206	6
13	SYLVAN ST & S 6TH ST	East	37206	5

Traffic Crashes - Personal Injury

Rank	Intersection	Precinct	ZIP	Count
1	I24 W & SHELBY AV	East	37206	4
2	CLEVELAND ST & DICKERSON PKE	East	37207	3
3	MAIN ST & N 7TH ST	East	37206	2
3	DOUGLAS AV & ELLINGTON PKWY	East	37206	2
3	ELLINGTON PKWY & E TRINITY LN	East	37207	2
3	S 5TH ST & WOODLAND ST	East	37206	2
3	I65 S & I65 S ENT RAMP	East	37207	2
8	I24 W EXIT RAMP & I24 W	East	37213	1
8	I24 W ENT RAMP & I24 W	East	37213	1
8	S 14TH ST & LENORE ST	East	37206	1
8	I24 W & SUMMER PL	East	37206	1
8	LENORE ST & S 6TH ST	East	37206	1
8	GALLATIN AV & CHICAMAUGA AV	East	37206	1

Traffic Crashes - Non-Injury

Rank	Intersection	Precinct	ZIP	Count
1	DICKERSON PKE & EWING DR	East	37207	10
2	S 5TH ST & SHELBY AV	East	37206	9
3	I24 W EXIT RAMP & I24 W	East	37213	7
3	W TRINITY LN & LUCAS LN	East	37207	7
5	TRINITY LN & DICKERSON PKE	East	37207	6
5	MAIN ST & S 5TH ST	East	37207	6
7	I65 N EXIT RAMP & I65 N	East	37207	5
7	EASTLAND AV & GALLATIN AV	East	37206	5
7	GALLATIN AV & CHICAMAUGA AV	East	37206	5
10	N 14TH ST & EASTLAND AV	East	37206	4
10	I24 W & SHELBY AV	East	37206	4
10	S 7TH ST & SHELBY AV	East	37206	4
10	I24 W & I24 W EXIT RAMP	East	37207	4

Information summarized for CompStat week ending 05-28-16. (past 12 weeks of data). For each report, point data were plotted in a GIS and assigned to the nearest street intersection. Summary counts were then calculated for each intersection.

Sourced from MNPD ARMS on 6/1/2016 10:39:59 AM. Violent and property crime information sourced from incident reports using Uniform Crime Reporting definitions and reporting guidelines, based on the date when the crime was reported. Personal injury traffic crashes (10-46) and non-injury traffic crashes (10-45) retrieved from MNPD's CAD database. Excludes CFS with a disposition code of 6 or 11. For each incident or CAD record, the incident or dispatch location was assigned to the nearest street intersection.

South Precinct High Crime Intersections

Intersections with the highest concentrations of crime & traffic crashes - past 12 weeks.

METROPOLITAN POLICE DEPARTMENT
of Nashville and Davidson County

Violent Crime

Rank	Intersection	Precinct	ZIP	Count
1	2ND AV S & MCCANN ST	South	37210	11
1	EAST THOMPSON LN & MURFREESBORO PKE	South	37211	11
3	CANE RIDGE RD & TARGET DR	South	37013	7
4	NOLENSVILLE PKE & WELSHWOOD DR	South	37211	6
4	HARDING PL & METROPLEX DR	South	37211	6
4	BELL RD & MURFREESBORO PKE	South	37013	6
4	CLAIBORNE ST & LAFAYETTE ST	South	37210	6
4	WHISPERING OAKS PL & TANGLEWOOD CT	South	37211	6
9	PARAGON DR & PROVIDENCE PARK LN	South	37211	5
9	NANCE LN & STANLEY ST	South	37210	5
9	MURFREESBORO PKE & VULTEE BLVD	South	37217	5
12	PLUS PARK BLVD & PAVILION BLVD	South	37217	4
12	CANE RIDGE RD & BELL RD	South	37013	4

Property Crime

Rank	Intersection	Precinct	ZIP	Count
1	NOLENSVILLE PKE & WELSHWOOD DR	South	37211	72
2	MURFREESBORO PKE & HAMILTON CHURCH RD	South	37013	31
3	EAST THOMPSON LN & MURFREESBORO PKE	South	37211	19
4	I24 E & I24 E ENT RAMP	South	37211	11
4	NOLENSVILLE PKE & GLENROSE AV	South	37210	11
6	MURFREESBORO PKE & PARRIS AV	South	37210	10
6	BELL RD & HICKORY HIGHLANDS DR	South	37013	10
6	CANE RIDGE RD & BELL RD	South	37013	10
9	BELL RD & MT VIEW RD	South	37013	8
9	BELL RD & MURFREESBORO PKE	South	37013	8
11	BELL RD & ZELIDA AV	South	37013	7
11	RICE RD & RURAL HILL RD	South	37013	7
11	OLD FRANKLIN RD & CROSSINGS BLVD	South	37013	7

Traffic Crashes - Personal Injury

Rank	Intersection	Precinct	ZIP	Count
1	BELL RD & MURFREESBORO PKE	South	37013	6
2	I24 E & I24 E ENT RAMP	South	37210	5
2	NOLENSVILLE PKE & WELSHWOOD DR	South	37211	5
4	HARDING PL & NOLENSVILLE PKE	South	37211	4
4	BROOKRIDGE TR & WALLACE RD	South	37211	4
4	NOLENSVILLE PKE & EDMONDSON PKE	South	37211	4
4	BELL RD & BLUE HOLE RD	South	37013	4
4	HARDING PL & METROPLEX DR	South	37211	4
9	HAYWOOD LN & ANTIOCH PKE	South	37013	3
9	I440 E & I24 W ENT RAMP	South	37210	3
9	BELL RD & OLD HICKORY BLVD	South	37013	3
9	HARDING PL & I24 E	South	37211	3
9	2ND AV S & LAFAYETTE ST	South	37210	3

Traffic Crashes - Non-Injury

Rank	Intersection	Precinct	ZIP	Count
1	OLD HICKORY BLVD & NOLENSVILLE PKE	South	37211	27
2	CANE RIDGE RD & BELL RD	South	37013	20
3	BELL RD & MURFREESBORO PKE	South	37013	19
4	EAST THOMPSON LN & MURFREESBORO PKE	South	37211	16
5	MURFREESBORO PKE & HAMILTON CHURCH RD	South	37013	15
6	HARDING PL & METROPLEX DR	South	37211	13
6	I24 E & I24 E ENT RAMP	South	37210	13
8	I440 E & NOLENSVILLE PKE	South	37210	11
8	HARDING PL & I24 E	South	37211	11
10	HARDING PL & NOLENSVILLE PKE	South	37211	10
10	NOLENSVILLE PKE & EDMONDSON PKE	South	37211	10
12	ANTIOCH PKE & I24 E	South	37211	9
12	DONELSON PKE & MURFREESBORO PKE	South	37217	9

Information summarized for CompStat week ending 05-28-16. (past 12 weeks of data). For each report, point data were plotted in a GIS and assigned to the nearest street intersection. Summary counts were then calculated for each intersection.

Sourced from MNPD ARMS on 6/1/2016 10:39:59 AM. Violent and property crime information sourced from incident reports using Uniform Crime Reporting definitions and reporting guidelines, based on the date when the crime was reported. Personal injury traffic crashes (10-46) and non-injury traffic crashes (10-45) retrieved from MNPD's CAD database. Excludes CFS with a disposition code of 6 or 11. For each incident or CAD record, the incident or dispatch location was assigned to the nearest street intersection.

Central Precinct High Crime Intersections

Intersections with the highest concentrations of crime & traffic crashes - past 12 weeks.

METROPOLITAN POLICE DEPARTMENT
of Nashville and Davidson County

Violent Crime

Rank	Intersection	Precinct	ZIP	Count
1	2ND AV N & JAMES ROBERTSON PKWY	Central	37201	15
2	4TH AV N & BROADWAY	Central	37219	9
3	CHARLOTTE AV & 4TH AV N	Central	37219	7
4	3RD AV S & BROADWAY	Central	37201	6
5	HERMITAGE AV & PEABODY ST	Central	37201	3
6	DREXEL ST & 7TH AV S	Central	37203	2
6	LAFAYETTE ST & LEA AV	Central	37203	2
6	2ND AV N & BROADWAY	Central	37201	2
6	2ND AV N & COMMERCE ST	Central	37201	2
6	COMMERCE ST & 6TH AV N	Central	37219	2
6	BROADWAY & OPRY PL	Central	37203	2
6	CHURCH ST & ARCADE ALY	Central	37219	2
6	GAY ST & 5TH AV N	Central	37219	2

Property Crime

Rank	Intersection	Precinct	ZIP	Count
1	3RD AV S & BROADWAY	Central	37201	16
2	CHARLOTTE AV & 4TH AV N	Central	37219	12
3	4TH AV S & SYMPHONY PL	Central	37203	11
4	4TH AV N & BROADWAY	Central	37219	10
5	CHURCH ST & ARCADE ALY	Central	37219	8
6	BROADWAY & OPRY PL	Central	37203	7
7	4TH AV N & COMMERCE ST	Central	37219	6
7	HERMITAGE AV & PEABODY ST	Central	37201	6
7	4TH AV N & CHURCH ST	Central	37219	6
7	CAPITOL BLVD & CHURCH ST	Central	37219	6
11	2ND AV N & JAMES ROBERTSON PKWY	Central	37201	5
11	LAFAYETTE ST & LEA AV	Central	37203	5
11	2ND AV N & BROADWAY	Central	37201	5

Traffic Crashes - Personal Injury

Rank	Intersection	Precinct	ZIP	Count
1	I24 E & I24 E ENT RAMP	Central	37206	4
1	COWAN ST &	Central	37207	4
3	SPRING ST & N 1ST ST	Central	37207	2
3	DAVIDSON ST & I24 E	Central	37213	2
3	2ND AV S & LINDSLEY AV	Central	37210	2
3	8TH AV S & DIVISION ST	Central	37203	2
3	DEMONBREUN ST & 10TH AV S	Central	37203	2
3	COMMERCE ST & 5TH AV N	Central	37219	2
3	2ND AV N & JAMES ROBERTSON PKWY	Central	37201	2
3	HARRISON ST & ROSA L PARKS BLVD	Central	37203	2
3	5TH AV N & JEFFERSON ST	Central	37208	2
12	BROADWAY & 7TH AV N	Central	37203	1
12	11TH AV N & CHARLOTTE AV	Central	37203	1

Traffic Crashes - Non-Injury

Rank	Intersection	Precinct	ZIP	Count
1	12TH AV N & BROADWAY	Central	37203	14
2	8TH AV S & LAFAYETTE ST	Central	37203	10
2	SPRING ST & N 1ST ST	Central	37207	10
4	I24 E & I24 E EXIT RAMP	Central	37213	9
4	4TH AV N & BROADWAY	Central	37219	9
6	1ST AV S & KOREAN VETERANS BLVD	Central	37201	8
7	I40 W ENT RAMP & BROADWAY	Central	37203	7
7	2ND AV S & ASH ST	Central	37210	7
7	JAMES ROBERTSON PKWY & 3RD AV N	Central	37201	7
7	ROSA L PARKS BLVD & JEFFERSON ST	Central	37208	7
11	2ND AV N & JAMES ROBERTSON PKWY	Central	37201	6
11	I40 W ENT RAMP & I40 W EXIT RAMP	Central	37203	6
11	9TH AV N & CHURCH ST	Central	37203	6

Information summarized for CompStat week ending 05-28-16. (past 12 weeks of data). For each report, point data were plotted in a GIS and assigned to the nearest street intersection. Summary counts were then calculated for each intersection.

Sourced from MNPD ARMS on 6/1/2016 10:39:59 AM. Violent and property crime information sourced from incident reports using Uniform Crime Reporting definitions and reporting guidelines, based on the date when the crime was reported. Personal injury traffic crashes (10-46) and non-injury traffic crashes (10-45) retrieved from MNPD's CAD database. Excludes CFS with a disposition code of 6 or 11. For each incident or CAD record, the incident or dispatch location was assigned to the nearest street intersection.

Hermitage Precinct High Crime Intersections

Intersections with the highest concentrations of crime & traffic crashes - past 12 weeks.

METROPOLITAN POLICE DEPARTMENT
of Nashville and Davidson County

Violent Crime

Rank	Intersection	Precinct	ZIP	Count
1	CARROLL ST & UNIVERSITY CT	Hermitage	37210	12
2	MURFREESBORO PKE & PAVILION BLVD	Hermitage	37217	7
2	DODSON CHAPEL RD & OLD HICKORY BLVD	Hermitage	37076	7
4	OLD HICKORY BLVD & HERMITAGE WOODS DR	Hermitage	37076	6
4	PLUS PARK BLVD & MURFREESBORO PKE	Hermitage	37217	6
4	MURFREESBORO PKE & MURFREESBORO ENT RAMP	Hermitage	37217	6
4	MILLWOOD DR & MURFREESBORO PKE	Hermitage	37217	6
4	FAIN ST & CHARLES E DAVIS BLVD	Hermitage	37210	6
4	UNIVERSITY CT &	Hermitage	37210	6
10	GREEN ST & CHARLES E DAVIS BLVD	Hermitage	37210	5
10	CANNON ST & CLAIBORNE ST	Hermitage	37210	5
10	MARGARET ROBERTSON DR & ROCKWOOD PL	Hermitage	37076	5
10	BLACKWOOD DR & BELL RD	Hermitage	37214	5

Property Crime

Rank	Intersection	Precinct	ZIP	Count
1	OPRY MILLS DR & OPRYLAND DR	Hermitage	37214	82
2	SHUTE LN & LEBANON PKE	Hermitage	37076	60
3	RIVERS EDGE DR & JACKSON DOWNS BLVD	Hermitage	37214	19
4	PARK DR & MCGAVOCK PKE	Hermitage	37214	12
4	MILLWOOD DR & MURFREESBORO PKE	Hermitage	37217	12
4	CHARLES E DAVIS BLVD & J C NAPIER CT	Hermitage	37210	12
7	MCGAVOCK PKE &	Hermitage	37214	10
7	SPENCE LN & LEBANON PKE	Hermitage	37210	10
7	MURFREESBORO PKE & UNA ANTIOCH PKE	Hermitage	37013	10
10	JACKSON DOWNS BLVD & LEBANON PKE	Hermitage	37214	9
10	LEBANON PKE & DOWNEYMEADE DR	Hermitage	37214	9
12	JUAREZ DR & OLD HICKORY BLVD	Hermitage	37076	8
12	BLACKWOOD DR & BELL RD	Hermitage	37214	8

Traffic Crashes - Personal Injury

Rank	Intersection	Precinct	ZIP	Count
1	MURFREESBORO PKE & BROOKSBORO PL	Hermitage	37013	3
1	MURFREESBORO PKE & EDGE O LAKE DR	Hermitage	37013	3
1	ANDREW JACKSON PKWY & LEBANON PKE	Hermitage	37076	3
1	LEBANON PKE & OLD HICKORY BLVD	Hermitage	37076	3
5	TYLER DR & LEBANON PKE	Hermitage	37076	2
5	OLD HICKORY BLVD & PRINCETON PL	Hermitage	37076	2
5	CENTRAL PKE & OLD HICKORY BLVD	Hermitage	37076	2
5	PARK DR & MCGAVOCK PKE	Hermitage	37214	2
5	OLD LEBANON DIRT RD & OLD HICKORY BLVD	Hermitage	37076	2
5	PATRIOT WAY & ELM HILL PKE	Hermitage	37214	2
5	CENTRAL PKE & FRIST BLVD	Hermitage	37076	2
5	TRENTON DR & ALBANY DR	Hermitage	37076	2
5	MURFREESBORO PKE & FAIRCLOTH LN	Hermitage	37217	2

Traffic Crashes - Non-Injury

Rank	Intersection	Precinct	ZIP	Count
1	OPRY MILLS DR & OPRYLAND DR	Hermitage	37214	13
2	MURFREESBORO PKE & UNA ANTIOCH PKE	Hermitage	37013	12
3	I40 W & FESSLERS LN	Hermitage	37210	11
3	LEBANON PKE & OLD HICKORY BLVD	Hermitage	37076	11
5	CENTRAL PKE & OLD HICKORY BLVD	Hermitage	37076	10
5	DONELSON PKE & I40 W ENT RAMP	Hermitage	37214	10
5	BLACKWOOD DR & BELL RD	Hermitage	37214	10
5	SPENCE LN & MURFREESBORO PKE	Hermitage	37210	10
5	I40 E & I40 E EXIT RAMP	Hermitage	37210	10
10	ROYAL PKWY & DONELSON PKE	Hermitage	37214	9
10	DODSON CHAPEL RD & OLD HICKORY BLVD	Hermitage	37076	9
12	ELM HILL PKE & DONELSON PKE	Hermitage	37214	8
12	ELM HILL PKE & MCGAVOCK PKE	Hermitage	37214	8

Information summarized for CompStat week ending 05-28-16. (past 12 weeks of data). For each report, point data were plotted in a GIS and assigned to the nearest street intersection. Summary counts were then calculated for each intersection.

Sourced from MNPD ARMS on 6/1/2016 10:39:59 AM. Violent and property crime information sourced from incident reports using Uniform Crime Reporting definitions and reporting guidelines, based on the date when the crime was reported. Personal injury traffic crashes (10-46) and non-injury traffic crashes (10-45) retrieved from MNPD's CAD database. Excludes CFS with a disposition code of 6 or 11. For each incident or CAD record, the incident or dispatch location was assigned to the nearest street intersection.

North Precinct High Crime Intersections

Intersections with the highest concentrations of crime & traffic crashes - past 12 weeks.

METROPOLITAN POLICE DEPARTMENT
of Nashville and Davidson County

Violent Crime

Rank	Intersection	Precinct	ZIP	Count
1	COFFEE ST & 11TH AV N	North	37208	6
2	CEPHAS ST & BUCHANAN ST	North	37208	5
2	31ST AV N & CLARE AV	North	37209	5
4	UNDERWOOD ST & 16TH AV N	North	37208	4
4	COCKRILL ST & 16TH AV N	North	37208	4
4	CASS ST & 18TH AV N	North	37208	4
4	CASS ST & 14TH AV N	North	37208	4
4	24TH AV N & BUCHANAN ST	North	37208	4
4	COCKRILL ST & 14TH AV N	North	37208	4
4	25TH AV N & HYDE ST	North	37208	4
4	BRICK CHURCH PKE & ARTIC AV	North	37207	4
4	W TRINITY LN & HAMPTON ST	North	37207	4
13	W TRINITY LN & SCRUGGS LN	North	37207	3

Property Crime

Rank	Intersection	Precinct	ZIP	Count
1	26TH AV N & JEFFERSON ST	North	37208	26
2	ROSA L PARKS BLVD & MONROE ST	North	37208	24
3	S HAMILTON RD & BUENA VISTA PKE	North	37218	14
3	W TRINITY LN & HAMPTON ST	North	37207	14
5	17TH AV N & DR D B TODD JR BLVD	North	37208	13
6	CHARLOTTE AV & 31ST AV N	North	37209	12
7	SUMMITT AV & CLARKSVILLE PKE	North	37218	9
8	W TRINITY LN & SCRUGGS LN	North	37207	7
8	COFFEE ST & 11TH AV N	North	37208	7
8	26TH AV N & 25TH AV N	North	37208	7
11	14TH AV N & CLINTON ST	North	37203	6
12	CLARKSVILLE PKE & 25TH AV N	North	37208	5
12	28TH AV N & MEHARRY BLVD	North	37209	5

Traffic Crashes - Personal Injury

Rank	Intersection	Precinct	ZIP	Count
1	CHARLOTTE AV & 28TH AV N	North	37209	3
1	ALBION ST & DR D B TODD JR BLVD	North	37208	3
1	W TRINITY LN & BRICK CHURCH PKE	North	37207	3
1	10TH AV N & JEFFERSON ST	North	37208	3
1	CLARKSVILLE PKE & ROSA L PARKS BLVD	North	37208	3
6	GARFIELD ST & ROSA L PARKS BLVD	North	37208	2
6	28TH AV N & JOHN A MERRITT BLVD	North	37209	2
6	9TH AV N & JEFFERSON ST	North	37208	2
6	MEADE AV & BAPTIST WORLD CENTER DR	North	37207	2
6	SOUTHERLAND DR & BROOKLYN AV	North	37207	2
6	BRILEY PKWY N & ASHLAND CITY HWY	North	37218	2
6	ASHLAND CITY HWY & CLARKSVILLE PKE	North	37218	2
6	BUENA VISTA PKE & RESHA LN	North	37218	2

Traffic Crashes - Non-Injury

Rank	Intersection	Precinct	ZIP	Count
1	ROSA L PARKS BLVD & DOMINICAN DR	North	37228	15
2	I65 S & W TRINITY LN	North	37207	10
3	JOHN A MERRITT BLVD & 33RD AV N	North	37209	9
3	28TH AV N & JOHN A MERRITT BLVD	North	37209	9
5	I65 S & ROSA L PARKS BLVD	North	37208	8
5	S HAMILTON RD & BUENA VISTA PKE	North	37218	8
7	VANTAGE WAY & ROSA L PARKS BLVD	North	37208	7
8	ALBION ST & 28TH AV N	North	37209	6
8	CLIFF DR & CLARKSVILLE PKE	North	37218	6
8	W TRINITY LN & BRICK CHURCH PKE	North	37207	6
8	DR DB TODD JR BLVD & JEFFERSON ST	North	37208	6
12	CHARLOTTE AV & 28TH AV N	North	37209	5
12	I24 E & CLAY LICK CT	North	37189	5

Information summarized for CompStat week ending 05-28-16. (past 12 weeks of data). For each report, point data were plotted in a GIS and assigned to the nearest street intersection. Summary counts were then calculated for each intersection.

Sourced from MNPD ARMS on 6/1/2016 10:39:59 AM. Violent and property crime information sourced from incident reports using Uniform Crime Reporting definitions and reporting guidelines, based on the date when the crime was reported. Personal injury traffic crashes (10-46) and non-injury traffic crashes (10-45) retrieved from MNPD's CAD database. Excludes CFS with a disposition code of 6 or 11. For each incident or CAD record, the incident or dispatch location was assigned to the nearest street intersection.

Madison Precinct High Crime Intersections

Intersections with the highest concentrations of crime & traffic crashes - past 12 weeks.

METROPOLITAN POLICE DEPARTMENT
of Nashville and Davidson County

Violent Crime

Rank	Intersection	Precinct	ZIP	Count
1	ARCHWOOD DR & ROOSEVELT AV	Madison	37115	8
2	N GALLATIN PKE & NORTHSIDE DR	Madison	37115	4
2	BERKLEY DR & ARGLE AV	Madison	37115	4
2	FOREST PARK RD & ELM ST	Madison	37115	4
2	SKYLINE MEMORIAL CT & DICKERSON PKE	Madison	37115	4
2	RICHMOND HILL DR & BRICK CHURCH PKE	Madison	37207	4
7	BRICKMONT CT & BRICKMONT DR	Madison	37207	3
7	CREEKWOOD DR &	Madison	37207	3
7	WESTCHESTER DR & BROOKDALE DR	Madison	37207	3
7	BRICK CHURCH PKE & CAMPBELL RD	Madison	37072	3
7	E OLD HICKORY BLVD & DELAWARE AV	Madison	37115	3
7	E PALESTINE AV & E WEBSTER ST	Madison	37115	3
7	S GALLATIN PKE & HARRINGTON AV	Madison	37115	3

Property Crime

Rank	Intersection	Precinct	ZIP	Count
1	SKYLINE MEMORIAL CT & DICKERSON PKE	Madison	37115	99
2	N GALLATIN PKE & NORTHSIDE DR	Madison	37115	47
3	TWIN HILLS DR & N GALLATIN PKE	Madison	37072	23
4	OLD HICKORY BLVD W & GALLATIN PKE	Madison	37115	16
5	MYATT DR & RIVERGATE PKWY	Madison	37115	13
6	N GALLATIN PKE & RIVERCHASE BLVD	Madison	37115	10
7	N GALLATIN PKE & ANDERSON LN	Madison	37115	9
7	NEELYS BEND RD & S GALLATIN PKE	Madison	37115	9
7	S GALLATIN PKE & HARRINGTON AV	Madison	37115	9
10	N DUPONT AV & ARCHWOOD PL	Madison	37115	8
11	CONFERENCE DR & N GALLATIN PKE	Madison	37072	7
11	S GALLATIN PKE & MAPLE ST	Madison	37115	7
13	DUPONT AV & N GALLATIN PKE	Madison	37115	6

Traffic Crashes - Personal Injury

Rank	Intersection	Precinct	ZIP	Count
1	GLEAVES ST & RIVERGATE PKWY	Madison	37072	3
1	OLD HICKORY BLVD W & GALLATIN PKE	Madison	37115	3
1	SKYLINE MEMORIAL CT & DICKERSON PKE	Madison	37115	3
1	I24 W & I24 W EXIT RAMP	Madison	37189	3
5	MOOREWOOD DR & SPEARS RD	Madison	37207	2
5	BRILEY PKWY W & BRICK CHURCH PKE	Madison	37207	2
5	OLD HICKORY BLVD W & N GRAYCROFT AV	Madison	37115	2
5	RIVERGATE PKWY & BLUEBIRD DR	Madison	37072	2
5	I65 N & I65 N EXIT RAMP	Madison	37115	2
5	NEELYS BEND RD & S GALLATIN PKE	Madison	37115	2
5	NEELYS BEND RD & MADISON BLVD	Madison	37115	2
5	STATE RT 45 & RIO VISTA DR	Madison	37115	2
5	STATE RT 45 & MYATT DR	Madison	37115	2

Traffic Crashes - Non-Injury

Rank	Intersection	Precinct	ZIP	Count
1	MYATT DR & RIVERGATE PKWY	Madison	37115	11
2	CONFERENCE DR & N GALLATIN PKE	Madison	37072	10
3	I65 N & I65 N EXIT RAMP	Madison	37115	9
3	OLD HICKORY BLVD W & I65 N	Madison	37207	9
3	DUE WEST AV E & S GALLATIN PKE	Madison	37115	9
3	S GALLATIN PKE & MAPLE ST	Madison	37115	9
7	OLD HICKORY BLVD W & GALLATIN PKE	Madison	37115	8
8	SKYLINE MEMORIAL CT & DICKERSON PKE	Madison	37115	7
9	BELL GRIMES LN & DICKERSON PKE	Madison	37207	6
9	DICKERSON PKE & OLD HICKORY BLVD	Madison	37207	6
9	E OLD HICKORY BLVD & S GALLATIN PKE	Madison	37115	6
9	DOUGLAS ST & OLD HICKORY BLVD W	Madison	37115	6
9	S GALLATIN PKE & BERKLEY DR	Madison	37115	6

Information summarized for CompStat week ending 05-28-16. (past 12 weeks of data). For each report, point data were plotted in a GIS and assigned to the nearest street intersection. Summary counts were then calculated for each intersection.

Sourced from MNPD ARMS on 6/1/2016 10:40:00 AM. Violent and property crime information sourced from incident reports using Uniform Crime Reporting definitions and reporting guidelines, based on the date when the crime was reported. Personal injury traffic crashes (10-46) and non-injury traffic crashes (10-45) retrieved from MNPD's CAD database. Excludes CFS with a disposition code of 6 or 11. For each incident or CAD record, the incident or dispatch location was assigned to the nearest street intersection.

Midtown Hills Precinct High Crime Intersections

Intersections with the highest concentrations of crime & traffic crashes - past 12 weeks.

METROPOLITAN POLICE DEPARTMENT
of Nashville and Davidson County

Violent Crime

Rank	Intersection	Precinct	ZIP	Count
1	RAINS AV & MERRITT AV	Midtown	37203	6
1	HORTON AV & 12TH AV S	Midtown	37203	6
1	EDGEHILL AV & 12TH AV S	Midtown	37212	6
4	POWELL AV & BRANSFORD AV	Midtown	37204	5
4	CHURCH ST & I40 E ENT RAMP	Midtown	37203	5
6	RAINS AV & BYRUM AV	Midtown	37203	4
6	FORT NEGLEY BLVD &	Midtown	37203	4
8	9TH AV S & SOUTH DOUGLAS AV	Midtown	37204	3
8	15TH AV S & HORTON AV	Midtown	37212	3
8	LYLE AV & DIVISION ST	Midtown	37203	3
8	WEST END AV & 17TH AV N	Midtown	37203	3
8	ROSECRANS CT & FREDERICKSBURG WAY W	Midtown	37027	3
8	14TH AV S & DEMONBREUN ST	Midtown	37203	3

Property Crime

Rank	Intersection	Precinct	ZIP	Count
1	NOLENSVILLE PKE & SWISS AV	Midtown	37211	43
2	POWELL AV & BRANSFORD AV	Midtown	37204	39
3	OLD HICKORY BLVD & FRANKLIN PIKE CIR	Midtown	37027	9
4	WHISPERING HILLS DR & BONERWOOD DR	Midtown	37211	7
4	8TH AV S & ROYCROFT PL	Midtown	37204	7
6	FRANKLIN PKE & KIRKWOOD AV	Midtown	37204	6
7	17TH AV N & CHURCH ST	Midtown	37203	5
7	MURPHY RD & WEST END AV	Midtown	37203	5
7	13TH AV CIR & 13TH AV S	Midtown	37212	5
7	CHARLOTTE AV &	Midtown	37203	5
7	EDMONDSON PKE & BRENTWOOD SQ	Midtown	37211	5
12	NOLENSVILLE PKE & FAIRLANE DR	Midtown	37211	4
12	ROCHELLE DR & HOGAN RD	Midtown	37211	4

Traffic Crashes - Personal Injury

Rank	Intersection	Precinct	ZIP	Count
1	OLD HICKORY BLVD & WESTPARK DR	Midtown	37027	4
2	20TH AV N & STATE ST	Midtown	37203	3
2	OLD HICKORY BLVD & EDMONDSON PKE	Midtown	37211	3
2	NOLENSVILLE PKE & SWISS AV	Midtown	37211	3
5	OLD HICKORY BLVD & FRANKLIN PIKE CIR	Midtown	37027	2
5	I65 N & OLD HICKORY BLVD	Midtown	37027	2
5	I65 N & HARDING PL	Midtown	37220	2
5	EDMONDSON PKE & MT PISGAH RD	Midtown	37211	2
5	I65 N & I65 N EXIT RAMP	Midtown	37204	2
5	THOMPSON LN & LOUISE DR	Midtown	37211	2
5	REMINGTON PARK RD & NOLENSVILLE PKE	Midtown		2
5	OLD HICKORY BLVD & ZERMATT AV	Midtown	37211	2
5	I440 W & WEST END AV	Midtown	37203	2

Traffic Crashes - Non-Injury

Rank	Intersection	Precinct	ZIP	Count
1	POWELL AV & POWELL PL	Midtown	37204	22
2	HARDING PL & TROUSDALE DR	Midtown	37211	16
3	PIERCE AV & VANDERBILT HOSPITAL	Midtown	37240	15
4	HIGHLAND AV & 25TH AV S	Midtown	37212	13
4	OLD HICKORY BLVD & FRANKLIN PIKE CIR	Midtown	37027	13
4	OLD HICKORY BLVD & FRANKLIN PKE	Midtown	37027	13
7	14TH AV N & CHARLOTTE AV	Midtown	37203	12
8	MEDICAL CENTER DR & VANDERBILT HOSPITAL	Midtown	37212	11
8	HARDING PL & I65 N ENT RAMP	Midtown	37204	11
10	NOLENSVILLE PKE & MELROSE AV / PEACHTREE ST	Midtown	37211	9
11	SHEFFIELD DR & COVENTRY DR	Midtown	37211	8
11	OLD HICKORY BLVD & CLOVERLAND DR	Midtown	37027	8
11	OLD HICKORY BLVD & EDMONDSON PKE	Midtown	37211	8

Information summarized for CompStat week ending 05-28-16. (past 12 weeks of data). For each report, point data were plotted in a GIS and assigned to the nearest street intersection. Summary counts were then calculated for each intersection.

Sourced from MNPD ARMS on 6/1/2016 10:40:00 AM. Violent and property crime information sourced from incident reports using Uniform Crime Reporting definitions and reporting guidelines, based on the date when the crime was reported. Personal injury traffic crashes (10-46) and non-injury traffic crashes (10-45) retrieved from MNPD's CAD database. Excludes CFS with a disposition code of 6 or 11. For each incident or CAD record, the incident or dispatch location was assigned to the nearest street intersection.

County High Crime Intersections - Arrests

Intersections with the highest concentrations of arrests - past 12 weeks.

METROPOLITAN POLICE DEPARTMENT
of Nashville and Davidson County

DUI Arrests

Rank	Intersection	Precinct	ZIP	Count
1	NOLENSVILLE PKE & EDMONDSON PKE	South	37211	15
2	ALBION ST & DR D B TODD JR BLVD	North	37208	10
3	EASTLAND AV & GALLATIN AV	East	37206	8
4	GALLATIN AV & SEYMOUR AV	East	37206	5
4	BRILEY PKWY E EXT RAMP & DICKERSON PKE	Madison	37207	5
4	MEDICAL CENTER DR & VANDERBILT HOSPITAL	Midtown	37212	5
4	GAY ST & 2ND AV N	Central	37201	5
8	12TH AV N & BROADWAY	Central	37203	4
8	GALLATIN AV & ORDWAY PL	East	37206	4
8	GALLATIN AV & CALVIN AV	East	37206	4
8	TRINITY LN & DICKERSON PKE	East	37207	4
8	BLACKWOOD DR & BELL RD	Hermitage	37214	4
13	FAWN CREEK PASS & ANTLER RIDGE CIR	Hermitage	37214	3

Drug-Related Arrests

Rank	Intersection	Precinct	ZIP	Count
1	GAY ST & 2ND AV N	Central	37201	22
2	TRINITY LN & DICKERSON PKE	East	37207	20
2	MURFREESBORO PKE & PARRIS AV	South	37210	20
4	2ND AV S & MCCANN ST	South	37210	18
4	UNIVERSITY CT & 1ST AV S	Hermitage	37210	18
4	W TRINITY LN & HAMPTON ST	North	37207	18
7	2ND AV S & CRENSHAW ST	South	37210	17
7	FITZPATRICK RD & PERCY PRIEST DR	Hermitage	37214	17
9	NOLENSVILLE PKE & EDMONDSON PKE	South	37211	15
9	DICKERSON PKE & HOMESTEAD RD	East	37207	15
11	2ND AV N & JAMES ROBERTSON PKWY	Central	37201	14
12	DELAWARE AV & 28TH AV N	North	37209	13
12	SHELBY AV & S 6TH ST	East	37206	13

Felony Arrests

Rank	Intersection	Precinct	ZIP	Count
1	2ND AV N & JAMES ROBERTSON PKWY	Central	37201	189
2	GAY ST & 2ND AV N	Central	37201	184
3	ALBION ST & DR D B TODD JR BLVD	North	37208	22
4	NOLENSVILLE PKE & WELSHWOOD DR	South	37211	16
5	HILL AV & BLANTON AV	South	37210	15
5	LEA AV & 7TH AV S	Central	37203	15
7	W TRINITY LN & HAMPTON ST	North	37207	10
7	UNIVERSITY CT & 1ST AV S	Hermitage	37210	10
9	BRILEY PKWY E EXT RAMP & DICKERSON PKE	Madison	37207	9
9	DEW ST & S 7TH ST	East	37206	9
11	BRILEY PKWY W & DICKERSON PKE	Madison	37207	8
11	MEDICAL CENTER DR & VANDERBILT HOSPITAL	Midtown	37212	8
11	CEDARHILL CT & CEDARHILL DR	South	37013	8

Weapons Law Violation Arrests

Rank	Intersection	Precinct	ZIP	Count
1	SHELBY AV & INTERSTATE DR	Central	37213	4
2	S 6TH ST & WOODLAND ST	East	37206	3
2	2ND AV N & JAMES ROBERTSON PKWY	Central	37201	3
2	JOHN A MERRITT BLVD & 31ST AV N	North	37209	3
2	MURFREESBORO PKE & MURFREESBORO ENT RAMP	Hermitage	37217	3
6	LINBAR DR & WALLACE RD	South	37211	2
6	HARDING PL & HARDING IND DR	South	37211	2
6	LARGO DR & WALLACE RD	South	37211	2
6	BELL RD & MURFREESBORO PKE	South	37013	2
6	26TH AV N & EDEN ST	North	37208	2
6	14TH AV S & HORTON AV	Midtown	37212	2
6	14TH AV N & IRELAND ST	North	37208	2
6	DICKERSON PKE & HILLHURST DR	East	37207	2

Information summarized for CompStat week ending 05-28-16. (past 12 weeks of data). For each report, point data were plotted in a GIS and assigned to the nearest street intersection. Summary counts were then calculated for each intersection.

Sourced from MNPD ARMS on 6/1/2016 10:40:00 AM. For each arrest, the arrest location was assigned to the nearest street intersection. This report does not take into account the number of charges. 1 arrest = 1 body.

County Hot Addresses
Multiple CFS / Arrests at the Same Location, Past 12 Weeks

METROPOLITAN POLICE DEPARTMENT
of Nashville and Davidson County

CFS Location / Nearby Business	Count	Counts - Top Ten Codes
200 JAMES ROBERTSON PKWY ***MNPD Central Precinct***	**203**	67 - Want Officer for Investigation / Assistance (10-43) 41 - Domestic Disturbance (10-41) 36 - Theft (10-50)
639 LAFAYETTE ST ***Nashville Rescue Mission***	**140**	52 - Disorderly Person (10-44) 47 - Want Officer for Investigation / Assistance (10-43) 13 - Fight / Assault (10-57)
5101 HARDING PL ***MNPD South Precinct***	**95**	46 - Want Officer for Investigation / Assistance (10-43) 19 - Theft (10-50) 17 - Domestic Disturbance (10-41)
709 5TH AV S ***Greyhound***	**92**	40 - Disorderly Person (10-44) 28 - Want Officer for Investigation / Assistance (10-43) 8 - Theft (10-50)
4040 NOLENSVILLE PIKE ***Walmart***	**86**	27 - Transport Prisoner / Suspect (10-16) 20 - Disorderly Person (10-44) 16 - Theft (10-50)
391 WALLACE RD ***Southern Hills Medical Center***	**79**	25 - Want Officer for Investigation / Assistance (10-43) 14 - Transport Prisoner / Suspect (10-16) 8 - Disorderly Person (10-44)
3458 DICKERSON PIKE ***Walmart Supercenter***	**78**	28 - Transport Prisoner / Suspect (10-16) 14 - Want Officer for Investigation / Assistance (10-43) 13 - Theft (10-50)
3701 JAMES KAY LN ***MNPD Hermitage Precinct***	**76**	41 - Want Officer for Investigation / Assistance (10-43) 12 - Theft (10-50) 7 - Domestic Disturbance (10-41)
448 2ND AV N ***Criminal Justice Center***	**75**	28 - Want Officer for Investigation / Assistance (10-43) 22 - Domestic Disturbance (10-41) 9 - Theft (10-50)
5500 CHARLOTTE PIKE ***MNPD West Precinct***	**73**	37 - Want Officer for Investigation / Assistance (10-43) 10 - Theft (10-50) 9 - Disorderly Person (10-44)
400 MYATT DR ***Madison Police Precinct***	**70**	25 - Domestic Disturbance (10-41) 23 - Want Officer for Investigation / Assistance (10-43) 6 - Disorderly Person (10-44)
2000 CHURCH ST ***Baptist Hospital***	**66**	19 - Want Officer for Investigation / Assistance (10-43) 10 - Transport Prisoner / Suspect (10-16) 10 - Fight / Assault (10-57)
433 OPRY MILLS DR ***Opry Mills***	**64**	21 - Theft (10-50) 11 - Want Officer for Investigation / Assistance (10-43) 10 - Vehicle Accident - Property Damage (10-45)
3441 DICKERSON PIKE ***Skyline Medical Center***	**62**	19 - Want Officer for Investigation / Assistance (10-43) 14 - Fight / Assault (10-57) 9 - Domestic Disturbance (10-41)
800 MONROE ST ***Kroger***	**61**	17 - Disorderly Person (10-44) 10 - Want Officer for Investigation / Assistance (10-43) 8 - Theft (10-50)

Arrest Location	Count	Counts - Top Charges
448 2ND AVE N	**565**	161 - Failure to appear- class b or c misd. 126 - Probation violation- misdemeanor 86 - Probation violation- felony
200 JAMES ROBERTSON PKWY	**306**	93 - Failure to appear- class b or c misd. 65 - Probation violation- misdemeanor 62 - Failure to be booked (state citation)
408 2ND AVE N	**148**	30 - Probation violation- misdemeanor 29 - Probation violation- felony 20 - Failure to appear- class b or c misd.
639 LAFAYETTE ST	**109**	39 - Criminal trespass 29 - Failure to be booked (state citation) 17 - Public intoxication
3458 DICKERSON PIKE	**102**	89 - Theft of merchandise - $500 or less 6 - Failure to be booked (state citation) 6 - Drug paraphernalia- unlawful use
4040 NOLENSVILLE PIKE	**98**	62 - Theft of merchandise - $500 or less 22 - Criminal trespass 8 - Theft of property- $500 or less
7044 CHARLOTTE PIKE	**86**	75 - Theft of merchandise - $500 or less 9 - Criminal trespass 4 - Failure to be booked (state citation)
400 CHARLOTTE AVE	**75**	25 - Criminal trespass 20 - Public intoxication 17 - Disorderly conduct
CJC	**65**	16 - Driving- suspended license 14 - Driv. lic. - no d/l 11 - Driving- revoked license
1818 ALBION ST	**52**	9 - Failure to appear- class b or c misd. 7 - Resisting stop, frisk, halt, arrest, or search 6 - Poss. or casual exchange-cont.sub.
5824 NOLENSVILLE PIKE	**51**	42 - Theft of merchandise - $500 or less 6 - Theft of property- $500 or less 5 - Criminal trespass
4424 LEBANON PIKE	**47**	30 - Theft of merchandise - $500 or less 10 - Theft of property- $500 or less 7 - Failure to appear- class b or c misd.
3441 DICKERSON PIKE	**46**	6 - Failure to appear- class b or c misd. 5 - Driving- revoked license 5 - Assault, aggravated - deadly weapon - int/kn
2232 N GALLATIN PIKE	**40**	36 - Theft of merchandise - $500 or less 5 - Criminal trespass 3 - Theft of property- $500 or less
S 5TH ST & SHELBY AVE	**40**	13 - Driving- suspended license 12 - Driv. lic. - no d/l 7 - Driving- revoked license

Sourced from MNPD ARMS on 6/1/2016 10:40:00 AM. CAD calls retrieved from Metropolitan Emergency Communications Center's Computer Aided Dispatch system. Includes only calls where an officer response was made. Disposition codes 6 (Backup) and 11 (Signal 9) are excluded. Self-initiated calls are excluded. Calls dispatched to interstate RPAs and intersections are excluded. Teleserve calls are excluded. Arrest information retrieved from the MNPD RMS warrants / arrests database. 1 arrest = 1 body. Includes adult and juvenile arrests. 'Nearby Business' refers to a business establishment in close proximity of the address listed, and is provided for informational purposes only. There is no guarantee that all calls were dispatched to the business listed, because in some cases, multiple business establishments have the same address (e.g. a discount store that also contains a pharmacy). Due to the unique nature of apartment-based reporting, individual unit numbers and the address of the main office for a complex may sometimes both appear in this report.

West Precinct Hot Addresses
Multiple CFS / Arrests at the Same Location, Past 12 Weeks

METROPOLITAN POLICE DEPARTMENT
of Nashville and Davidson County

CFS Location / Nearby Business	Count	Counts - Top Ten Codes
5500 CHARLOTTE PIKE ***MNPD West Precinct***	**73**	37 - Want Officer for Investigation / Assistance (10-43) 10 - Theft (10-50) 9 - Disorderly Person (10-44)
7044 CHARLOTTE PIKE ***Walmart Supercenter***	**40**	14 - Transport Prisoner / Suspect (10-16) 7 - Disorderly Person (10-44) 7 - Want Officer for Investigation / Assistance (10-43)
4220 HARDING PIKE ***St Thomas Hospital***	**27**	5 - Transport Prisoner / Suspect (10-16) 4 - Fight / Assault (10-57) 3 - Theft (10-50)
2126 ABBOTT MARTIN RD ***Green Hills Mall***	**25**	7 - Theft (10-50) 4 - Vehicle Accident - Property Damage (10-45) 4 - Want Officer for Investigation / Assistance (10-43)
6814 CHARLOTTE PIKE ***Target***	**17**	9 - Theft (10-50) 3 - Transport Prisoner / Suspect (10-16) 2 - Want Officer for Investigation / Assistance (10-43)
7034 CHARLOTTE PIKE	**15**	11 - Theft (10-50) 2 - Want Officer for Investigation / Assistance (10-43) 1 - Transport Prisoner / Suspect (10-16)
301 WHITE BRIDGE PIKE	**15**	6 - Disorderly Person (10-44) 2 - Want Officer for Investigation / Assistance (10-43) 2 - Theft (10-50)
3814 CHARLOTTE AV	**14**	14 - Burglary - Non-Residence (10-71)
6670 CHARLOTTE PIKE	**14**	6 - Theft (10-50) 3 - Want Officer for Investigation / Assistance (10-43) 2 - Suspicious Person (10-40)
626 OLD HICKORY BLVD	**12**	4 - Holdup / Robbery (10-53) 3 - Vehicle Accident - Property Damage (10-45) 3 - Want Officer for Investigation / Assistance (10-43)
4601 ALABAMA AV ***Daily's***	**12**	4 - Theft (10-50) 2 - Disorderly Person (10-44) 2 - Want Officer for Investigation / Assistance (10-43)
481 SUMMIT OAKS DR	**12**	10 - Vehicle Blocking Right of Way (10-49) 1 - Want Officer for Investigation / Assistance (10-43) 1 - Safety Hazard (10-87)
7604 HIGHWAY 70 S	**12**	2 - Want Officer for Investigation / Assistance (10-43) 2 - Domestic Disturbance (10-41) 1 - Vehicle Accident - Property Damage (10-45)
5320 CHARLOTTE AV	**11**	5 - Disorderly Person (10-44) 2 - Want Officer for Investigation / Assistance (10-43) 1 - Theft (10-50)
7087 HIGHWAY 70 S ***Kroger***	**11**	4 - Want Officer for Investigation / Assistance (10-43) 3 - Theft (10-50) 2 - Vehicle Accident - Property Damage (10-45)

Arrest Location	Count	Counts - Top Charges
7044 CHARLOTTE PIKE	**86**	75 - Theft of merchandise - $500 or less 9 - Criminal trespass 4 - Failure to be booked (state citation)
HWY 70 S & OLD HICKORY BLVD	**14**	4 - Driving- suspended license 3 - Drug paraphernalia- unlawful use 3 - Driving- revoked license
7117 COCKRILL BEND BLVD	**13**	4 - Failure to appear- class b or c misd. 4 - Failure to be booked (state citation) 3 - Rape of a child
915 38TH AVE N	**12**	10 - Assault 4 - Poss. or casual exchange-cont.sub. 2 - Juvenile, smoking paraphanalia
I 40 E & WHITE BRIDGE PIKE	**12**	2 - Driving- revoked license 2 - Driv. lic. - no d/l 1 - Driving- suspended license
JAMES AVE & VERNON AVE	**12**	4 - Contributing - delinquency of a minor 2 - Driving- revoked license 2 - Drug paraphernalia- unlawful use
400 DAVIDSON RD	**12**	6 - Disorderly conduct 6 - Theft of property- > $500 but < $1,000 4 - Criminal trespass
40TH AVE N & CLIFTON AVE	**11**	5 - Poss. or casual exchange-cont.sub. 3 - Drug paraphernalia- unlawful use 2 - Criminal trespass
6814 CHARLOTTE PIKE	**11**	10 - Theft of merchandise - $500 or less 1 - Driving- revoked license 1 - Driving- suspended license
CABOT DR & CHARLOTTE PIKE	**10**	3 - Driving- suspended license 2 - Driving- revoked license, 2nd offense 2 - Theft of merchandise - $500 or less
ALAMEDA ST & CLIFTON AVE	**9**	4 - Poss. or casual exchange-cont.sub. 2 - Driving- suspended license 2 - Driving- revoked license
150 DAVIDSON RD	**9**	4 - Disorderly conduct 2 - Juvenile, loitering during school hours 1 - Intimidation
111 OLD HICKORY BLVD	**8**	3 - Driv. lic. - no d/l 2 - Assault, aggravated - deadly weapon - int/kn 2 - Child neglect, child 9-17
5500 CHARLOTTE PIKE	**8**	5 - Forgery- > $500 but < $1,000 2 - Forgery- $500 or less 1 - Homicide- criminal
CHARLOTTE PIKE & DAVIDSON DR	**8**	2 - Driving- suspended license 2 - Drug paraphernalia- unlawful use 2 - Driving- revoked license

Sourced from MNPD ARMS on 6/1/2016 10:40:00 AM. CAD calls retrieved from Metropolitan Emergency Communications Center's Computer Aided Dispatch system. Includes only calls where an officer response was made. Disposition codes 6 (Backup) and 11 (Signal 9) are excluded. Self-initiated calls are excluded. Calls dispatched to interstate RPAs and intersections are excluded. Teleserve calls are excluded. Arrest information retrieved from the MNPD RMS warrants / arrests database. 1 arrest = 1 body. Includes adult and juvenile arrests. 'Nearby Business' refers to a business establishment in close proximity of the address listed, and is provided for informational purposes only. There is no guarantee that all calls were dispatched to the business listed, because in some cases, multiple business establishments have the same address (e.g. a discount store that also contains a pharmacy). Due to the unique nature of apartment-based reporting, individual unit numbers and the address of the main office for a complex may sometimes both appear in this report.

East Precinct Hot Addresses
Multiple CFS / Arrests at the Same Location, Past 12 Weeks

METROPOLITAN POLICE DEPARTMENT
of Nashville and Davidson County

CFS Location / Nearby Business	Count	Counts - Top Ten Codes
936 E TRINITY LN ***MNPD East Precinct***	**54**	19 - Want Officer for Investigation / Assistance (10-43) 13 - Theft (10-50) 12 - Domestic Disturbance (10-41)
130 W TRINITY LN ***Love's Truck Stop***	**36**	13 - Want Officer for Investigation / Assistance (10-43) 8 - Disorderly Person (10-44) 8 - Vehicle Accident - Property Damage (10-45)
3410 GALLATIN PIKE ***Kroger***	**36**	10 - Disorderly Person (10-44) 9 - Want Officer for Investigation / Assistance (10-43) 4 - Domestic Disturbance (10-41)
711 GALLATIN AV ***Kroger***	**29**	7 - Want Officer for Investigation / Assistance (10-43) 4 - Disorderly Person (10-44) 4 - Vehicle Accident - Property Damage (10-45)
600 SHELBY AV	**28**	7 - Want Officer for Investigation / Assistance (10-43) 5 - Disorderly Person (10-44) 3 - Theft (10-50)
1500 PORTER RD ***Berkshire Place Apartments***	**28**	5 - Shots Fired (10-83) 5 - Burglary - Non-Residence (10-71) 4 - Want Officer for Investigation / Assistance (10-43)
500 MAIN ST	**21**	10 - Disorderly Person (10-44) 3 - Fight / Assault (10-57) 2 - Theft (10-50)
824 MAIN ST ***Weiss Liquors Inc***	**21**	7 - Disorderly Person (10-44) 6 - Want Officer for Investigation / Assistance (10-43) 3 - Suspicious Person (10-40)
SHELBY PARK	**18**	6 - Want Officer for Investigation / Assistance (10-43) 5 - Disorderly Person (10-44) 2 - Fight / Assault (10-57)
501 BEN ALLEN RD	**18**	6 - Disorderly Person (10-44) 5 - Want Officer for Investigation / Assistance (10-43) 2 - Suspicious Person (10-40)
1107 BOSCOBEL ST	**17**	7 - Want Officer for Investigation / Assistance (10-43) 3 - Suspicious Person (10-40) 2 - Fight / Assault (10-57)
2305 BURNS ST #B	**15**	9 - Want Officer for Investigation / Assistance (10-43) 3 - Disorderly Person (10-44) 2 - Burglary - Residence (10-70)
590 JOSEPH AV ***Riverchase Apartments***	**15**	5 - Disorderly Person (10-44) 2 - Want Officer for Investigation / Assistance (10-43) 2 - Suspicious Person (10-40)
701 WOODLAND ST	**15**	12 - Burglary - Non-Residence (10-71) 1 - Vehicle Blocking Right of Way (10-49) 1 - Want Officer for Investigation / Assistance (10-43)
511 S 8TH ST	**13**	5 - Disorderly Person (10-44) 4 - Want Officer for Investigation / Assistance (10-43) 2 - Fight / Assault (10-57)

Arrest Location	Count	Counts - Top Charges
S 5TH ST & SHELBY AVE	**40**	13 - Driving- suspended license 12 - Driv. lic. - no d/l 7 - Driving- revoked license
401 WALTON LN	**39**	8 - Disorderly conduct 7 - Juvenile, runaway 7 - Poss. or casual exchange-cont.sub.
DICKERSON PIKE & SPRING ST	**25**	7 - Driving- suspended license 6 - Driving- revoked license 4 - Disorderly conduct
S 6TH ST & SHELBY AVE	**24**	12 - Burglary- motor vehicle 11 - Poss. or casual exchange-cont.sub. 8 - Driving- revoked license
2000 GREENWOOD AVE	**23**	8 - Disorderly conduct 8 - Alcohol- under 21, consumption 3 - Assault
S 5TH ST & WOODLAND ST	**21**	6 - Public intoxication 4 - Driv. lic. - no d/l 3 - Driv. lic. - poss. of revoked, susp. or altered
S 4TH ST & SHELBY AVE	**19**	9 - Driving- revoked license 3 - Poss. or casual exchange-cont.sub. 2 - Failure to appear- class b or c misd.
BRILEY PKWY E & GALLATIN PIKE	**18**	7 - Poss. or casual exchange-cont.sub. 5 - Driv. lic. - no d/l 4 - Driving- revoked license
BROADMOOR DR & DICKERSON PIKE	**18**	8 - Driving- revoked license 5 - Driving- suspended license 2 - Drug paraphernalia- unlawful use
500 MAIN ST	**18**	4 - Public intoxication 3 - Failure to be booked (state citation) 3 - Driving- revoked license
1120 LITTON AVE	**17**	4 - Poss. or casual exchange-cont.sub. 3 - Juvenile, curfew 2 - Failure to be booked (state citation)
DICKERSON PIKE & W TRINITY LN	**17**	4 - Drug paraphernalia- unlawful use 4 - Driving- revoked license 4 - Poss. or casual exchange-cont.sub.
DICKERSON PIKE & DONALD ST	**17**	5 - Poss. or casual exchange-cont.sub. 4 - Driving- suspended license 3 - Driv. lic. - no d/l
S 7TH ST & SHELBY AVE	**16**	5 - Driving- revoked license 4 - Driv. lic. - no d/l 3 - Failure to appear- class b or c misd.
130 W TRINITY LN	**16**	3 - Failure to be booked (state citation) 2 - Failure to appear- class b or c misd. 2 - Driving under the influence

Sourced from MNPD ARMS on 6/1/2016 10:40:00 AM. CAD calls retrieved from Metropolitan Emergency Communications Center's Computer Aided Dispatch system. Includes only calls where an officer response was made. Disposition codes 6 (Backup) and 11 (Signal 9) are excluded. Self-initiated calls are excluded. Calls dispatched to interstate RPAs and intersections are excluded. Teleserve calls are excluded. Arrest information retrieved from the MNPD RMS warrants / arrests database. 1 arrest = 1 body. Includes adult and juvenile arrests. 'Nearby Business' refers to a business establishment in close proximity of the address listed, and is provided for informational purposes only. There is no guarantee that all calls were dispatched to the business listed, because in some cases, multiple business establishments have the same address (e.g. a discount store that also contains a pharmacy). Due to the unique nature of apartment-based reporting, individual unit numbers and the address of the main office for a complex may sometimes both appear in this report.

South Precinct Hot Addresses
Multiple CFS / Arrests at the Same Location, Past 12 Weeks

METROPOLITAN POLICE DEPARTMENT
of Nashville and Davidson County

CFS Location / Nearby Business	Count	Counts - Top Ten Codes
5101 HARDING PL ***MNPD South Precinct***	**95**	46 - Want Officer for Investigation / Assistance (10-43) 19 - Theft (10-50) 17 - Domestic Disturbance (10-41)
4040 NOLENSVILLE PIKE ***Walmart***	**86**	27 - Transport Prisoner / Suspect (10-16) 20 - Disorderly Person (10-44) 16 - Theft (10-50)
391 WALLACE RD ***Southern Hills Medical Center***	**79**	25 - Want Officer for Investigation / Assistance (10-43) 14 - Transport Prisoner / Suspect (10-16) 8 - Disorderly Person (10-44)
5824 NOLENSVILLE PIKE ***Walmart***	**55**	23 - Transport Prisoner / Suspect (10-16) 9 - Disorderly Person (10-44) 8 - Want Officer for Investigation / Assistance (10-43)
3035 HAMILTON CHURCH RD ***Walmart***	**41**	10 - Want Officer for Investigation / Assistance (10-43) 9 - Transport Prisoner / Suspect (10-16) 8 - Disorderly Person (10-44)
1016 2ND AV S	**27**	24 - Criminal Vice Activity (10-78) 2 - Disorderly Person (10-44) 1 - Fight / Assault (10-57)
270 TAMPA DR	**25**	8 - Disorderly Person (10-44) 7 - Want Officer for Investigation / Assistance (10-43) 5 - Domestic Disturbance (10-41)
61 EAST THOMPSON LN ***Kroger***	**24**	7 - Want Officer for Investigation / Assistance (10-43) 5 - Vehicle Accident - Property Damage (10-45) 2 - Theft (10-50)
13011 OLD HICKORY BLVD ***BP***	**23**	6 - Want Officer for Investigation / Assistance (10-43) 4 - Disorderly Person (10-44) 4 - Vehicle Accident - Property Damage (10-45)
5319 MT VIEW RD ***Kroger***	**21**	8 - Want Officer for Investigation / Assistance (10-43) 5 - Disorderly Person (10-44) 3 - Theft (10-50)
411 MURFREESBORO PIKE ***Mercury Courts***	**18**	5 - Suspicious Person (10-40) 4 - Want Officer for Investigation / Assistance (10-43) 2 - Disorderly Person (10-44)
2212 NOLENSVILLE PIKE	**18**	10 - Disorderly Person (10-44) 3 - Vehicle Accident - Property Damage (10-45) 2 - Person with Weapon (10-54)
1155 BELL RD ***Home Depot***	**17**	5 - Vehicle Accident - Property Damage (10-45) 3 - Disorderly Person (10-44) 2 - Want Officer for Investigation / Assistance (10-43)
981 MURFREESBORO PIKE ***Quality Inn***	**16**	4 - Burglary - Non-Residence (10-71) 3 - Want Officer for Investigation / Assistance (10-43) 3 - Disorderly Person (10-44)
727 BELL RD ***The Overlook Apts***	**15**	4 - Vehicle Blocking Right of Way (10-49) 3 - Want Officer for Investigation / Assistance (10-43) 2 - Investigate 911 Hang-Up Call (10-88)

Arrest Location	Count	Counts - Top Charges
4040 NOLENSVILLE PIKE	**98**	62 - Theft of merchandise - $500 or less 22 - Criminal trespass 8 - Theft of property- $500 or less
5824 NOLENSVILLE PIKE	**48**	39 - Theft of merchandise - $500 or less 6 - Theft of property- $500 or less 5 - Criminal trespass
2ND AVE S & LAFAYETTE ST	**32**	10 - Public intoxication 5 - Driving- revoked license 3 - Driving- suspended license
1200 2ND AVE S	**31**	20 - Disorderly conduct 5 - Vandalism- $500 or less 3 - Resisting stop, frisk, halt, arrest, or search
HARDING PL & NOLENSVILLE PIKE	**31**	16 - Driv. lic. - no d/l 4 - Driving- suspended license 3 - Driving- revoked license
MURFREESBORO PIKE & THOMPSON PL	**31**	9 - Driv. lic. - no d/l 5 - Driving- revoked license 4 - Drug paraphernalia- unlawful use
391 WALLACE RD	**28**	9 - Driving under the influence 7 - Driv. lic. - no d/l 4 - Driving- suspended license
160 ANTIOCH PIKE	**27**	8 - Disorderly conduct 5 - Juvenile, runaway 3 - Poss. or casual exchange-cont.sub.
1111 BELL RD	**26**	15 - Prostitution- patronizing 4 - Vandalism- $500 or less 3 - Assault- simple - bodily injury
3035 HAMILTON CHURCH RD	**25**	13 - Theft of merchandise - $500 or less 3 - Public intoxication 2 - Theft of merchandise- $1,000 or > but < $10,000
1417 MURFREESBORO PIKE	**22**	17 - Accident - failure to report 1 - Accident - leaving scene involving personal injury 1 - Driv. lic. - no d/l
419 MURFREESBORO PIKE	**18**	6 - Poss. or casual exchange-cont.sub. 4 - Failure to be booked (state citation) 4 - Criminal trespass
BRILEY PKWY N & MURFREESBORO PIKE	**18**	6 - Driv. lic. - no d/l 5 - Driving- suspended license 3 - Driving- revoked license
LINBAR DR & WALLACE RD	**17**	8 - Driv. lic. - no d/l 4 - Failure to be booked (state citation) 3 - Driving- suspended license
2ND AVE S & CRENSHAW ST	**17**	5 - Drug paraphernalia- unlawful use 4 - Failure to be booked (state citation) 3 - Failure to appear- class b or c misd.

Sourced from MNPD ARMS on 6/1/2016 10:40:00 AM. CAD calls retrieved from Metropolitan Emergency Communications Center's Computer Aided Dispatch system. Includes only calls where an officer response was made. Disposition codes 6 (Backup) and 11 (Signal 9) are excluded. Self-initiated calls are excluded. Calls dispatched to interstate RPAs and intersections are excluded. Teleserve calls are excluded. Arrest information retrieved from the MNPD RMS warrants / arrests database. 1 arrest = 1 body. Includes adult and juvenile arrests. 'Nearby Business' refers to a business establishment in close proximity of the address listed, and is provided for informational purposes only. There is no guarantee that all calls were dispatched to the business listed, because in some cases, multiple business establishments have the same address (e.g. a discount store that also contains a pharmacy). Due to the unique nature of apartment-based reporting, individual unit numbers and the address of the main office for a complex may sometimes both appear in this report.

Central Precinct Hot Addresses
Multiple CFS / Arrests at the Same Location, Past 12 Weeks

METROPOLITAN POLICE DEPARTMENT
of Nashville and Davidson County

CFS Location / Nearby Business	Count	Counts - Top Ten Codes
200 JAMES ROBERTSON PKWY ***MNPD Central Precinct***	**203**	67 - Want Officer for Investigation / Assistance (10-43) 41 - Domestic Disturbance (10-41) 36 - Theft (10-50)
639 LAFAYETTE ST ***Nashville Rescue Mission***	**140**	52 - Disorderly Person (10-44) 47 - Want Officer for Investigation / Assistance (10-43) 13 - Fight / Assault (10-57)
709 5TH AV S ***Greyhound***	**92**	40 - Disorderly Person (10-44) 28 - Want Officer for Investigation / Assistance (10-43) 8 - Theft (10-50)
448 2ND AV N ***Criminal Justice Center***	**75**	28 - Want Officer for Investigation / Assistance (10-43) 22 - Domestic Disturbance (10-41) 9 - Theft (10-50)
705 DREXEL ST ***Room In the Inn***	**51**	21 - Want Officer for Investigation / Assistance (10-43) 10 - Disorderly Person (10-44) 5 - Fight / Assault (10-57)
400 CHARLOTTE AV ***Tennessee Public Transportation Association***	**43**	14 - Want Officer for Investigation / Assistance (10-43) 7 - Disorderly Person (10-44) 5 - Theft (10-50)
1201 BROADWAY	**43**	27 - Disorderly Person (10-44) 7 - Want Officer for Investigation / Assistance (10-43) 2 - Theft (10-50)
601 KOREAN VETERANS BLVD	**38**	17 - Want Officer for Investigation / Assistance (10-43) 9 - Theft (10-50) 4 - Vehicle Accident - Property Damage (10-45)
329 BROADWAY	**34**	9 - Want Officer for Investigation / Assistance (10-43) 8 - Fight / Assault (10-57) 7 - Disorderly Person (10-44)
111 N 1ST ST ***Travel Centers of America***	**33**	22 - Disorderly Person (10-44) 4 - Want Officer for Investigation / Assistance (10-43) 2 - Fight / Assault (10-57)
9 HERMITAGE AV	**33**	16 - Disorderly Person (10-44) 6 - Want Officer for Investigation / Assistance (10-43) 3 - Intoxicated Person (10-42)
121 4TH AV S ***Hilton Nashville Downtown***	**30**	11 - Disorderly Person (10-44) 8 - Theft (10-50) 5 - Want Officer for Investigation / Assistance (10-43)
100 WOODLAND ST ***Davidson County Juvenile Detention***	**30**	11 - Want Officer for Investigation / Assistance (10-43) 8 - Domestic Disturbance (10-41) 2 - Missing Person (10-75)
615 CHURCH ST ***Nashville Public Library***	**24**	9 - Disorderly Person (10-44) 4 - Want Officer for Investigation / Assistance (10-43) 4 - Theft (10-50)
315 4TH AV N	**22**	9 - Theft (10-50) 4 - Want Officer for Investigation / Assistance (10-43) 3 - Disorderly Person (10-44)

Arrest Location	Count	Counts - Top Charges
448 2ND AVE N	**537**	147 - Failure to appear- class b or c misd. 123 - Probation violation- misdemeanor 80 - Probation violation- felony
200 JAMES ROBERTSON PKWY	**306**	93 - Failure to appear- class b or c misd. 65 - Probation violation- misdemeanor 62 - Failure to be booked (state citation)
408 2ND AVE N	**148**	30 - Probation violation- misdemeanor 29 - Probation violation- felony 20 - Failure to appear- class b or c misd.
639 LAFAYETTE ST	**109**	39 - Criminal trespass 29 - Failure to be booked (state citation) 17 - Public intoxication
400 CHARLOTTE AVE	**75**	25 - Criminal trespass 20 - Public intoxication 17 - Disorderly conduct
CJC	**65**	16 - Driving- suspended license 14 - Driv. lic. - no d/l 11 - Driving- revoked license
4TH AVE S & LAFAYETTE ST	**30**	7 - Public intoxication 6 - Criminal trespass 5 - Driving- suspended license
617 MIDDLETON ST	**25**	18 - Criminal trespass 2 - Poss. or casual exchange-cont.sub. 1 - Public intoxication
514 8TH AVE S	**24**	21 - Criminal trespass 3 - Public intoxication
9 HERMITAGE AVE	**24**	13 - Criminal trespass 6 - Public intoxication 4 - Disorderly conduct
2ND AVE N & BROADWAY	**23**	13 - Public intoxication 3 - Obstructing a passageway 2 - Driv. lic. - no d/l
1 TITANS WAY	**21**	11 - Criminal trespass 2 - Driv. lic. - poss. of revoked, susp. or altered 2 - Driving- suspended license
300 BROADWAY	**21**	13 - Criminal trespass 5 - Public intoxication 2 - Poss. or casual exchange-cont.sub.
3RD AVE N & BROADWAY	**20**	12 - Public intoxication 3 - Disorderly conduct 2 - Driving- revoked license
200 JAMES ROBERTSON	**20**	6 - Failure to appear- class b or c misd. 5 - Probation violation- felony 3 - Probation violation- misdemeanor

Sourced from MNPD ARMS on 6/1/2016 10:40:00 AM. CAD calls retrieved from Metropolitan Emergency Communications Center's Computer Aided Dispatch system. Includes only calls where an officer response was made. Disposition codes 6 (Backup) and 11 (Signal 9) are excluded. Self-initiated calls are excluded. Calls dispatched to interstate RPAs and intersections are excluded. Teleserve calls are excluded. Arrest information retrieved from the MNPD RMS warrants / arrests database. 1 arrest = 1 body. Includes adult and juvenile arrests. 'Nearby Business' refers to a business establishment in close proximity of the address listed, and is provided for informational purposes only. There is no guarantee that all calls were dispatched to the business listed, because in some cases, multiple business establishments have the same address (e.g. a discount store that also contains a pharmacy). Due to the unique nature of apartment-based reporting, individual unit numbers and the address of the main office for a complex may sometimes both appear in this report.

Hermitage Precinct Hot Addresses
Multiple CFS / Arrests at the Same Location, Past 12 Weeks

METROPOLITAN POLICE DEPARTMENT
of Nashville and Davidson County

CFS Location / Nearby Business	Count	Counts - Top Ten Codes
3701 JAMES KAY LN ***MNPD Hermitage Precinct***	**76**	41 - Want Officer for Investigation / Assistance (10-43) 12 - Theft (10-50) 7 - Domestic Disturbance (10-41)
433 OPRY MILLS DR ***Opry Mills***	**64**	21 - Theft (10-50) 11 - Want Officer for Investigation / Assistance (10-43) 10 - Vehicle Accident - Property Damage (10-45)
5655 FRIST BLVD ***Summit Medical Center***	**53**	20 - Transport Prisoner / Suspect (10-16) 9 - Fight / Assault (10-57) 7 - Want Officer for Investigation / Assistance (10-43)
24 LAFAYETTE ST ***Z Mart***	**51**	33 - Disorderly Person (10-44) 4 - Theft (10-50) 3 - Fight / Assault (10-57)
4424 LEBANON PIKE ***Walmart Supercenter***	**41**	14 - Theft (10-50) 10 - Transport Prisoner / Suspect (10-16) 5 - Want Officer for Investigation / Assistance (10-43)
82 LAFAYETTE ST ***Dollar General***	**27**	10 - Disorderly Person (10-44) 7 - Want Officer for Investigation / Assistance (10-43) 7 - Theft (10-50)
2284 MURFREESBORO PIKE ***Kroger***	**25**	9 - Disorderly Person (10-44) 4 - Transport Prisoner / Suspect (10-16) 3 - Fight / Assault (10-57)
635 SPENCE LN	**23**	22 - Burglary - Residence (10-70) 1 - Burglary - Non-Residence (10-71)
601 FESSLERS LN ***Dunkin' Donuts***	**22**	10 - Disorderly Person (10-44) 5 - Theft (10-50) 4 - Want Officer for Investigation / Assistance (10-43)
143 MCGAVOCK PIKE ***Kroger***	**22**	5 - Want Officer for Investigation / Assistance (10-43) 5 - Disorderly Person (10-44) 3 - Theft (10-50)
2664 SMITH SPRINGS RD	**19**	7 - Want Officer for Investigation / Assistance (10-43) 4 - Disorderly Person (10-44) 3 - Vehicle Accident - Property Damage (10-45)
5544 OLD HICKORY BLVD ***Kroger***	**19**	5 - Theft (10-50) 4 - Want Officer for Investigation / Assistance (10-43) 2 - Vehicle Accident - Property Damage (10-45)
3780 BELL RD ***Percy Priest Dam***	**17**	5 - Want Officer for Investigation / Assistance (10-43) 3 - Vehicle Accident - Property Damage (10-45) 2 - Theft (10-50)
2800 OPRYLAND DR ***Gaylord Opryland Resort and Convention Center***	**17**	4 - Fight / Assault (10-57) 4 - Want Officer for Investigation / Assistance (10-43) 2 - Disorderly Person (10-44)
1090 MURFREESBORO PIKE ***Mapco Express***	**17**	4 - Want Officer for Investigation / Assistance (10-43) 3 - Disorderly Person (10-44) 3 - Vehicle Accident - Property Damage (10-45)

Arrest Location	Count	Counts - Top Charges
4424 LEBANON PIKE	**47**	30 - Theft of merchandise - $500 or less 10 - Theft of property- $500 or less 7 - Failure to appear- class b or c misd.
3150 MCGAVOCK PIKE	**31**	10 - Disorderly conduct 4 - Drug paraphernalia- unlawful use 4 - Poss. or casual exchange-cont.sub.
20 LAFAYETTE ST	**31**	20 - Criminal trespass 9 - Public intoxication 6 - Failure to be booked (state citation)
24 LAFAYETTE ST	**30**	9 - Criminal trespass 8 - Public intoxication 5 - Poss. or casual exchange-cont.sub.
433 OPRY MILLS DR	**24**	8 - Theft of merchandise - $500 or less 8 - Criminal trespass 3 - Assault, aggravated - deadly weapon - int/kn
911 AIRPORT CENTER DR	**22**	20 - Prostitution- patronizing 2 - Poss. or casual exchange-cont.sub. 1 - Prostitution
2284 MURFREESBORO PIKE	**21**	7 - Theft of merchandise - $500 or less 6 - Failure to appear- class b or c misd. 5 - Criminal trespass
CENTRAL PIKE & OLD HICKORY BLVD	**19**	8 - Poss. or casual exchange-cont.sub. 4 - Failure to appear- class b or c misd. 4 - Drug paraphernalia- unlawful use
BRILEY PKWY N & MCGAVOCK PIKE	**18**	5 - Driv. lic. - no d/l 4 - Driving- revoked license 3 - Driving- suspended license
816 MURFREESBORO PIKE	**17**	7 - Driv. lic. - no d/l 6 - Driving- suspended license 2 - Driving- revoked license
FAIRFIELD AVE & LAFAYETTE ST	**17**	3 - Drug paraphernalia- unlawful use 3 - Driving- revoked license 2 - Driving- suspended license
FESSLERS LN & MURFREESBORO PIKE	**17**	4 - Driving- suspended license 3 - Driving- revoked license 3 - Poss. or casual exchange-cont.sub.
FAIRFIELD AVE & GREEN ST	**16**	5 - Driving- suspended license 5 - Poss. or casual exchange-cont.sub. 4 - Driving- revoked license
5655 FRIST BLVD	**16**	3 - Driving under the influence 3 - Driving- suspended license 2 - Assault, domestic bodily injury
BRILEY PKWY N & TWO RIVERS PKWY	**16**	6 - Juvenile, loitering during school hours 5 - Driving- suspended license 2 - Driving- revoked license

Sourced from MNPD ARMS on 6/1/2016 10:40:00 AM. CAD calls retrieved from Metropolitan Emergency Communications Center's Computer Aided Dispatch system. Includes only calls where an officer response was made. Disposition codes 6 (Backup) and 11 (Signal 9) are excluded. Self-initiated calls are excluded. Calls dispatched to interstate RPAs and intersections are excluded. Teleserve calls are excluded. Arrest information retrieved from the MNPD RMS warrants / arrests database. 1 arrest = 1 body. Includes adult and juvenile arrests. 'Nearby Business' refers to a business establishment in close proximity of the address listed, and is provided for informational purposes only. There is no guarantee that all calls were dispatched to the business listed, because in some cases, multiple business establishments have the same address (e.g. a discount store that also contains a pharmacy). Due to the unique nature of apartment-based reporting, individual unit numbers and the address of the main office for a complex may sometimes both appear in this report.

North Precinct Hot Addresses
Multiple CFS / Arrests at the Same Location, Past 12 Weeks

METROPOLITAN POLICE DEPARTMENT
of Nashville and Davidson County

CFS Location / Nearby Business	Count	Counts - Top Ten Codes
800 MONROE ST ***Kroger***	**61**	17 - Disorderly Person (10-44) 10 - Want Officer for Investigation / Assistance (10-43) 8 - Theft (10-50)
1818 ALBION ST ***Nashville General Hospital School***	**60**	20 - Want Officer for Investigation / Assistance (10-43) 10 - Transport Prisoner / Suspect (10-16) 7 - Fight / Assault (10-57)
1716 ROSA L PARKS BLVD ***Nashville Rescue Mission***	**58**	21 - Want Officer for Investigation / Assistance (10-43) 17 - Disorderly Person (10-44) 6 - Domestic Disturbance (10-41)
2200 BRICK CHURCH PIKE ***Exxon***	**45**	9 - Disorderly Person (10-44) 7 - Want Officer for Investigation / Assistance (10-43) 7 - Theft (10-50)
2231 26TH AV N ***MNPD North Precinct***	**45**	22 - Want Officer for Investigation / Assistance (10-43) 8 - Theft (10-50) 5 - Disorderly Person (10-44)
237 CUMBERLAND BND	**40**	31 - Transport Prisoner / Suspect (10-16) 3 - Want Officer for Investigation / Assistance (10-43) 3 - Disorderly Person (10-44)
2600 JEFFERSON ST	**30**	22 - Theft (10-50) 3 - Disorderly Person (10-44) 1 - Want Officer for Investigation / Assistance (10-43)
2624 MORENA ST ***Ebenezer Missionary Baptist Church***	**27**	26 - Burglary - Non-Residence (10-71) 1 - Theft (10-50)
2801 JOHN A MERRITT BLVD ***BP***	**25**	20 - Disorderly Person (10-44) 2 - Theft (10-50) 1 - Intoxicated Person (10-42)
2910 CLARKSVILLE PIKE	**25**	20 - Burglary - Non-Residence (10-71) 3 - Vehicle Accident - Property Damage (10-45) 1 - Intoxicated Person (10-42)
1755 DR D B TODD JR BLVD	**22**	13 - Theft (10-50) 7 - Disorderly Person (10-44) 1 - Want Officer for Investigation / Assistance (10-43)
303 W TRINITY LN	**21**	17 - Disorderly Person (10-44) 3 - Want Officer for Investigation / Assistance (10-43) 1 - Burglary - Non-Residence (10-71)
275 CUMBERLAND BND #237	**18**	7 - Transport Prisoner / Suspect (10-16) 4 - Want Officer for Investigation / Assistance (10-43) 3 - Mentally ILL Person (10-35)
3200 CLARKSVILLE PIKE	**17**	9 - Theft (10-50) 3 - Disorderly Person (10-44) 2 - Domestic Disturbance (10-41)
810 JEFFERSON ST	**16**	13 - Disorderly Person (10-44) 1 - Want Officer for Investigation / Assistance (10-43) 1 - Intoxicated Person (10-42)

Arrest Location	Count	Counts - Top Charges
1818 ALBION ST	**52**	9 - Failure to appear- class b or c misd. 7 - Resisting stop, frisk, halt, arrest, or search 6 - Poss. or casual exchange-cont.sub.
800 MONROE ST	**29**	14 - Theft of merchandise - $500 or less 7 - Criminal trespass 6 - Public intoxication
2027 ED TEMPLE BLVD	**25**	13 - Poss. or casual exchange-cont.sub. 4 - Probation violation- felony 4 - Drug paraphernalia- unlawful use
2200 BRICK CHURCH PIKE	**19**	5 - Theft of merchandise - $500 or less 2 - Poss. or casual exchange-cont.sub. 2 - Criminal impersonation
W TRINITY LN & BRICK CHURCH PIKE	**18**	4 - Legend drug poss. w/out prescription 3 - Drug paraphernalia- unlawful use 3 - Driving- revoked license
1613 BUCHANAN ST	**15**	14 - Criminal trespass 5 - Public intoxication 2 - Resisting stop, frisk, halt, arrest, or search
16TH AVE N & BUCHANAN ST	**14**	6 - Drug paraphernalia- unlawful use 3 - Failure to be booked (state citation) 2 - Poss. or casual exchange-cont.sub.
2400 BUENA VISTA PIKE	**14**	4 - Criminal trespass 4 - Drug paraphernalia- unlawful use 3 - Poss. or casual exchange-cont.sub.
400 E NOCTURNE DR	**14**	6 - Poss. or casual exchange-cont.sub. 5 - Drug paraphernalia- unlawful use 4 - Assault, domestic bodily injury
AVONDALE CIR & BRICK CHURCH PIKE	**13**	5 - Driving- revoked license 4 - Driving- suspended license 2 - Driving- suspended license, 2nd offense
BUCHANAN ST & DR D B TODD JR BLVD	**12**	4 - Public intoxication 3 - Driving- suspended license 2 - Driving- suspended license, 2nd offense
904 26TH AVE N	**10**	5 - Poss. or casual exchange-cont.sub. 3 - Assault, agg serious bodily injury- int/kn 1 - Driving- revoked license
1037 26TH AVE N	**10**	7 - Drug paraphernalia- unlawful use 6 - Poss. or casual exchange-cont.sub. 3 - Poss.w/int-cont.sub.- marijuana 14.175-4,535 gr.
1360 BRICK CHURCH PIKE	**10**	4 - Failure to be booked (state citation) 3 - Poss. or casual exchange-cont.sub. 2 - Probation violation- misdemeanor
11TH AVE N & JEFFERSON ST	**9**	3 - Theft of property- > $500 but < $1,000 1 - Weapon - handgun 1 - Vandalism- $500 or less

Sourced from MNPD ARMS on 6/1/2016 10:40:00 AM. CAD calls retrieved from Metropolitan Emergency Communications Center's Computer Aided Dispatch system. Includes only calls where an officer response was made. Disposition codes 6 (Backup) and 11 (Signal 9) are excluded. Self-initiated calls are excluded. Calls dispatched to interstate RPAs and intersections are excluded. Teleserve calls are excluded. Arrest information retrieved from the MNPD RMS warrants / arrests database. 1 arrest = 1 body. Includes adult and juvenile arrests. 'Nearby Business' refers to a business establishment in close proximity of the address listed, and is provided for informational purposes only. There is no guarantee that all calls were dispatched to the business listed, because in some cases, multiple business establishments have the same address (e.g. a discount store that also contains a pharmacy). Due to the unique nature of apartment-based reporting, individual unit numbers and the address of the main office for a complex may sometimes both appear in this report.

Madison Precinct Hot Addresses
Multiple CFS / Arrests at the Same Location, Past 12 Weeks

METROPOLITAN POLICE DEPARTMENT
of Nashville and Davidson County

CFS Location / Nearby Business	Count	Counts - Top Ten Codes
3458 DICKERSON PIKE ***Walmart Supercenter***	**78**	28 - Transport Prisoner / Suspect (10-16) 14 - Want Officer for Investigation / Assistance (10-43) 13 - Theft (10-50)
400 MYATT DR ***Madison Police Precinct***	**70**	25 - Domestic Disturbance (10-41) 23 - Want Officer for Investigation / Assistance (10-43) 6 - Disorderly Person (10-44)
3441 DICKERSON PIKE ***Skyline Medical Center***	**61**	19 - Want Officer for Investigation / Assistance (10-43) 13 - Fight / Assault (10-57) 9 - Domestic Disturbance (10-41)
200 GALLATIN PIKE S	**49**	9 - Want Officer for Investigation / Assistance (10-43) 9 - Theft (10-50) 7 - Disorderly Person (10-44)
2232 GALLATIN PIKE N	**46**	14 - Transport Prisoner / Suspect (10-16) 7 - Theft (10-50) 6 - Want Officer for Investigation / Assistance (10-43)
819 GALLATIN PIKE S	**34**	13 - Disorderly Person (10-44) 11 - Theft (10-50) 4 - Want Officer for Investigation / Assistance (10-43)
2050 GALLATIN PIKE N	**24**	10 - Theft (10-50) 4 - Disorderly Person (10-44) 3 - Vehicle Accident - Property Damage (10-45)
627 GALLATIN PIKE S	**23**	9 - Theft (10-50) 5 - Disorderly Person (10-44) 4 - Want Officer for Investigation / Assistance (10-43)
333 GALLATIN PIKE S	**21**	7 - Criminal Vice Activity (10-78) 5 - Disorderly Person (10-44) 3 - Want Officer for Investigation / Assistance (10-43)
860 OLD HICKORY BLVD W ***Cedar Hill Park Maintenance***	**18**	5 - Want Officer for Investigation / Assistance (10-43) 3 - Disorderly Person (10-44) 2 - Theft (10-50)
101 GALLATIN PIKE N	**17**	4 - Disorderly Person (10-44) 3 - Theft (10-50) 2 - Want Officer for Investigation / Assistance (10-43)
111 GALLATIN PIKE N	**15**	3 - Vehicle Accident - Property Damage (10-45) 2 - Disorderly Person (10-44) 2 - Vehicle Accident - Personal Injury (10-46)
3301 CREEKWOOD DR ***Knoll Crest Apartments***	**15**	4 - Want Officer for Investigation / Assistance (10-43) 3 - Shots Fired (10-83) 2 - Investigate 911 Hang-Up Call (10-88)
3220 VAILVIEW DR ***Parkwood Recreation Center***	**15**	8 - Suspicious Person (10-40) 2 - Disorderly Person (10-44) 2 - Domestic Disturbance (10-41)
610 GALLATIN PIKE S	**15**	2 - Disorderly Person (10-44) 2 - Domestic Disturbance (10-41) 2 - Want Officer for Investigation / Assistance (10-43)

Arrest Location	Count	Counts - Top Charges
3458 DICKERSON PIKE	**102**	89 - Theft of merchandise - $500 or less 6 - Criminal trespass 6 - Failure to be booked (state citation)
3441 DICKERSON PIKE	**46**	6 - Failure to appear- class b or c misd. 5 - Driving- revoked license 5 - Assault, aggravated - deadly weapon - int/kn
2232 N GALLATIN PIKE	**40**	36 - Theft of merchandise - $500 or less 5 - Criminal trespass 3 - Theft of property- $500 or less
333 RIO VISTA DR	**17**	5 - Poss. or casual exchange-cont.sub. 4 - Driving- revoked license 2 - Failure to appear- class b or c misd.
DICKERSON PIKE & DOVERSIDE DR	**15**	3 - Driv. lic. - no d/l 2 - Driving under the influence 2 - Driving- revoked license
BRICK CHURCH PIKE & EWING DR	**14**	4 - Driving- revoked license 3 - Driving- suspended license, 2nd offense 3 - Poss. or casual exchange-cont.sub.
1150 HUNTERS LN	**14**	9 - Disorderly conduct 6 - Poss. or casual exchange-cont.sub. 3 - Juvenile, loitering during school hours
118 EMMITT AVE	**14**	7 - Drug paraphernalia- unlawful use 3 - Poss. or casual exchange-cont.sub. 2 - Manuf.-cont.sub.- cocaine .5 gr. or more
2050 N GALLATIN PIKE	**12**	9 - Theft of merchandise - $500 or less 3 - Theft of merchandise- > $500 but < $1,000 1 - Theft of property- $500 or less
S GALLATIN PIKE & DUE WEST AVE E	**12**	3 - Driv. lic. - no d/l 3 - Driving- suspended license 2 - Driving- revoked license
3301 CREEKWOOD DR	**11**	5 - Disorderly conduct 1 - Failure to be booked (state citation) 1 - Fugitive from justice- with warrant
BRICK CHURCH PIKE & RICHMOND HILL DR	**11**	3 - Driv. lic. - no d/l 3 - Driving- revoked license 2 - Driving- suspended license
BRILEY PKWY W & DICKERSON PIKE	**11**	3 - Driving- suspended license 3 - Drug paraphernalia- unlawful use 3 - Poss. or casual exchange-cont.sub.
E OLD HICKORY BLVD & S GALLATIN PIKE	**11**	3 - Driv. lic. - no d/l 2 - Driving- revoked license 2 - Driving- suspended license
400 MYATT DR	**11**	5 - Disorderly conduct 4 - Poss. or casual exchange-cont.sub. 3 - Drug paraphernalia- unlawful use

Sourced from MNPD ARMS on 6/1/2016 10:40:00 AM. CAD calls retrieved from Metropolitan Emergency Communications Center's Computer Aided Dispatch system. Includes only calls where an officer response was made. Disposition codes 6 (Backup) and 11 (Signal 9) are excluded. Self-initiated calls are excluded. Calls dispatched to interstate RPAs and intersections are excluded. Teleserve calls are excluded. Arrest information retrieved from the MNPD RMS warrants / arrests database. 1 arrest = 1 body. Includes adult and juvenile arrests. 'Nearby Business' refers to a business establishment in close proximity of the address listed, and is provided for informational purposes only. There is no guarantee that all calls were dispatched to the business listed, because in some cases, multiple business establishments have the same address (e.g. a discount store that also contains a pharmacy). Due to the unique nature of apartment-based reporting, individual unit numbers and the address of the main office for a complex may sometimes both appear in this report.

Midtown Hills Precinct Hot Addresses
Multiple CFS / Arrests at the Same Location, Past 12 Weeks

METROPOLITAN POLICE DEPARTMENT
of Nashville and Davidson County

CFS Location / Nearby Business	Count	Counts - Top Ten Codes
2000 CHURCH ST ***Baptist Hospital***	**66**	19 - Want Officer for Investigation / Assistance (10-43) 10 - Transport Prisoner / Suspect (10-16) 10 - Fight / Assault (10-57)
2300 PATTERSON ST ***Centennial Medical Center***	**53**	18 - Transport Prisoner / Suspect (10-16) 12 - Want Officer for Investigation / Assistance (10-43) 8 - Fight / Assault (10-57)
2421 POWELL AV ***Walmart***	**46**	17 - Theft (10-50) 10 - Disorderly Person (10-44) 7 - Want Officer for Investigation / Assistance (10-43)
2500 WEST END AV ***Centennial Park***	**44**	11 - Want Officer for Investigation / Assistance (10-43) 6 - Disorderly Person (10-44) 5 - Fight / Assault (10-57)
1211 MEDICAL CENTER DR ***Vanderbilt University Medical Center***	**43**	12 - Want Officer for Investigation / Assistance (10-43) 10 - Fight / Assault (10-57) 5 - Domestic Disturbance (10-41)
1401 CHARLOTTE AV ***Exxon***	**30**	12 - Disorderly Person (10-44) 7 - Want Officer for Investigation / Assistance (10-43) 5 - Theft (10-50)
1441 12TH AV S ***Midtown Hills Police Precinct***	**25**	12 - Want Officer for Investigation / Assistance (10-43) 6 - Theft (10-50) 5 - Domestic Disturbance (10-41)
2001 8TH AV S ***Exxon***	**25**	15 - Disorderly Person (10-44) 3 - Want Officer for Investigation / Assistance (10-43) 3 - Theft (10-50)
4041 NOLENSVILLE PIKE ***McDonald's***	**23**	15 - Disorderly Person (10-44) 2 - Suspicious Person (10-40) 1 - Domestic Disturbance (10-41)
719 THOMPSON LN ***100 Oaks***	**21**	6 - Vehicle Accident - Property Damage (10-45) 3 - Domestic Disturbance (10-41) 3 - Want Officer for Investigation / Assistance (10-43)
2535 POWELL AV ***Home Depot***	**17**	7 - Theft (10-50) 4 - Want Officer for Investigation / Assistance (10-43) 2 - Transport Prisoner / Suspect (10-16)
1909 8TH AV S	**16**	7 - Disorderly Person (10-44) 4 - Vehicle Accident - Property Damage (10-45) 2 - Theft (10-50)
2700 WEST END AV ***McDonald's***	**15**	5 - Disorderly Person (10-44) 5 - Investigate 911 Hang-Up Call (10-88) 2 - Domestic Disturbance (10-41)
780 OLD HICKORY BLVD ***Target***	**15**	5 - Vehicle Accident - Property Damage (10-45) 3 - Theft (10-50) 3 - Disorderly Person (10-44)
5771 NOLENSVILLE PIKE ***Kroger***	**15**	4 - Disorderly Person (10-44) 4 - Want Officer for Investigation / Assistance (10-43) 2 - Theft (10-50)

Arrest Location	Count	Counts - Top Charges
NOLENSVILLE PIKE & OLD HICKORY BLVD	**28**	11 - Driv. lic. - no d/l 7 - Drug paraphernalia- unlawful use 6 - Poss. or casual exchange-cont.sub.
EDMONDSON PIKE & NOLENSVILLE PIKE	**27**	11 - Driv. lic. - no d/l 8 - Poss. or casual exchange-cont.sub. 4 - Drug paraphernalia- unlawful use
2421 POWELL AVE	**25**	17 - Theft of merchandise - $500 or less 3 - Failure to appear- class b or c misd. 3 - Failure to appear - felony or class a misd.
1211 MEDICAL CENTER DR	**20**	3 - Driving under the influence 3 - Failure to appear- class b or c misd. 2 - Driving- suspended license
2500 WEST END AVE	**17**	9 - Poss. or casual exchange-cont.sub. 3 - Drug paraphernalia- unlawful use 2 - Trespass by motor vehicle
12TH AVE S & EDGEHILL AVE	**15**	4 - Poss. or casual exchange-cont.sub. 4 - Driving- revoked license 3 - Driv. lic. - no d/l
440 HOGAN RD	**15**	9 - Driv. lic. - no d/l 3 - Driving- suspended license 1 - Drug paraphernalia- unlawful use
3812 HILLSBORO PIKE	**14**	4 - Juvenile, loitering during school hours 3 - Juvenile, runaway 3 - Failure to appear- class b or c misd.
EDMONDSON PIKE & OLD HICKORY BLVD	**14**	6 - Driv. lic. - no d/l 2 - Driving under the influence 2 - Driving- suspended license
8TH AVE S & WEDGEWOOD AVE	**14**	3 - Criminal trespass 3 - Failure to appear- class b or c misd. 3 - Driving- suspended license
12TH AVE S & WEDGEWOOD AVE	**14**	5 - Driving- revoked license 4 - Failure to be booked (state citation) 3 - Driving- suspended license
2001 8TH AVE S	**14**	11 - Criminal trespass 1 - Driv. lic. - poss. of revoked, susp. or altered 1 - Driving- revoked license
625 BENTON AVE	**13**	5 - Poss. or casual exchange-cont.sub. 4 - Failure to appear- class b or c misd. 3 - Criminal trespass
5319 NOLENSVILLE PIKE	**12**	5 - Alcohol- under 21, consumption 3 - Drug paraphernalia- unlawful use 2 - Failure to appear- class b or c misd.
2000 CHURCH ST	**12**	3 - Public intoxication 3 - Criminal trespass 1 - Burglary - aggravated - acting in concert

Sourced from MNPD ARMS on 6/1/2016 10:40:00 AM. CAD calls retrieved from Metropolitan Emergency Communications Center's Computer Aided Dispatch system. Includes only calls where an officer response was made. Disposition codes 6 (Backup) and 11 (Signal 9) are excluded. Self-initiated calls are excluded. Calls dispatched to interstate RPAs and intersections are excluded. Teleserve calls are excluded. Arrest information retrieved from the MNPD RMS warrants / arrests database. 1 arrest = 1 body. Includes adult and juvenile arrests. 'Nearby Business' refers to a business establishment in close proximity of the address listed, and is provided for informational purposes only. There is no guarantee that all calls were dispatched to the business listed, because in some cases, multiple business establishments have the same address (e.g. a discount store that also contains a pharmacy). Due to the unique nature of apartment-based reporting, individual unit numbers and the address of the main office for a complex may sometimes both appear in this report.

Other Reports

CompStat Weekly Analysis is provided by the Metropolitan Nashville Police Department Crime Analysis Section. This document does not necessarily reflect official UCR counts. It is intended to be a management tool and is for law enforcement use only.

"Big jobs usually go to the men who prove their ability to outgrow small ones."
- Theodore Roosevelt

Begin Date: 05/22/2016
End Date: 05/28/2016
Week: 21

APR Data

Precinct Assignment	YTD	Last Week
West	57	0
East	260	0
South	1	0
Central	94	0
Hermitage	153	17
North	2	0
Madison	324	24
Midtown Hills	189	0
County	**1,080**	**41**

APR Initiated by	YTD	Last Week
Dispatched	591	16
Referred by Field Supervisor	22	3
Self Initiated	112	7
Walk In	355	15

Criteria	YTD	Last Week
Met APR Criteria	1,003	39
Pending Less Than 30 Minutes	12	0
Pending Over 30 Minutes	65	2

Result	YTD	Last Week
Complainant Gone	90	0
Complainant Waiting	64	0
No Answer at Call Back	10	0
Requested Officer Respond	16	0
Reviewed Text of Call With Complainant	900	41

Action Taken	YTD	Last Week
Extra Patrol Broadcast Sent	1	0
Incident Report Completed	978	37
No Police Action Required	60	3
Sent Back to Pending	41	1

Percent of CFS by Precinct Assignment (YTD)

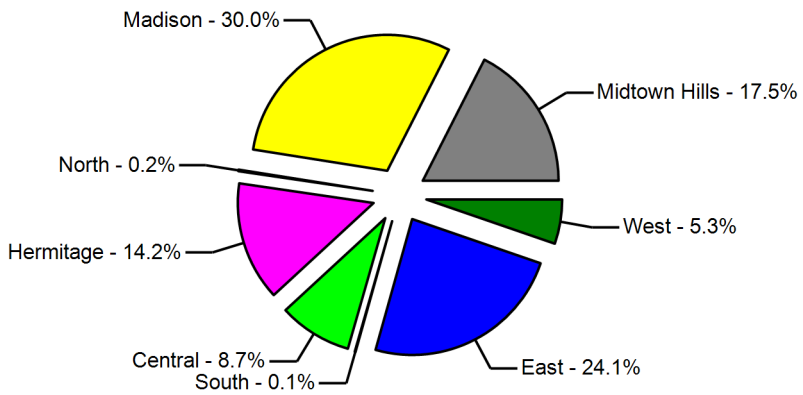

Action Taken (YTD)

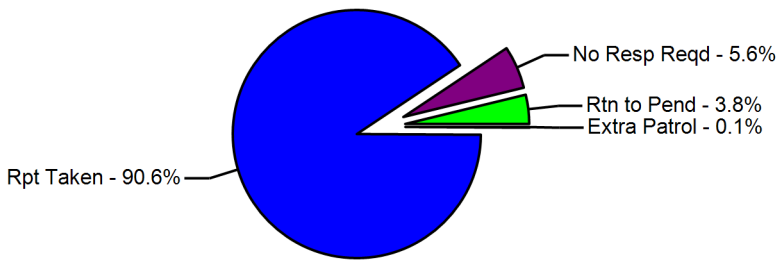

Sourced from data entered at each precinct.

Case Preparation Section - Case File Inventory

METROPOLITAN POLICE DEPARTMENT
of Nashville and Davidson County

Status	Prior Week	Compstat Week	Change	Same Week Last Year	Compstat Week	Change
Case Backlog	85		-Infinity	29		-100.0 %
Average Number of Days to Complete	11		-11	9		-9

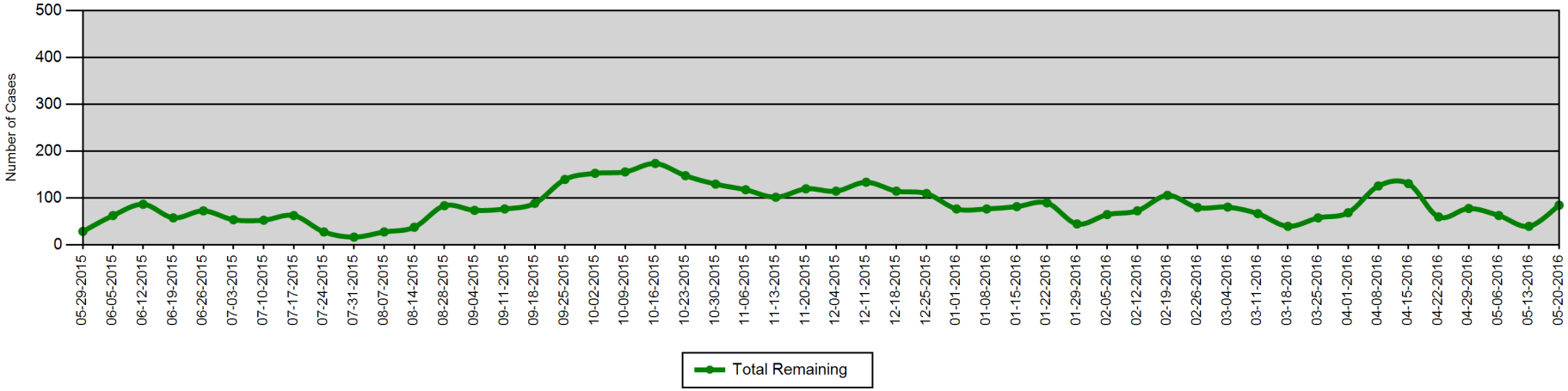

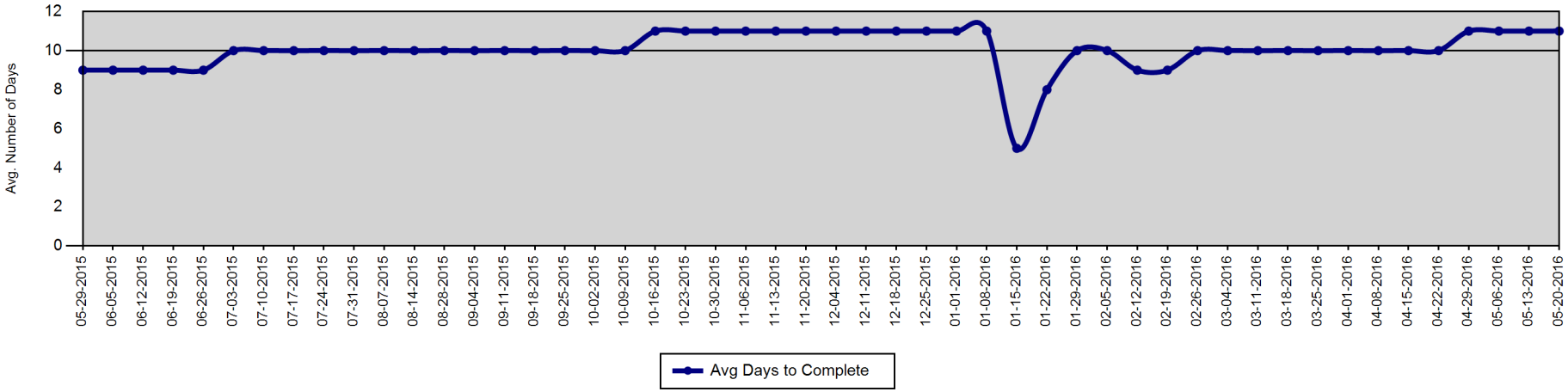

Report created on 6/1/2016 10:40:01 AM. Sources information provided by Case Preparation Division. This report is intended to be a management and planning tool and is not an exact representation of workload.

Court Attendance - 310s Issued by Month

METROPOLITAN POLICE DEPARTMENT
of Nashville and Davidson County

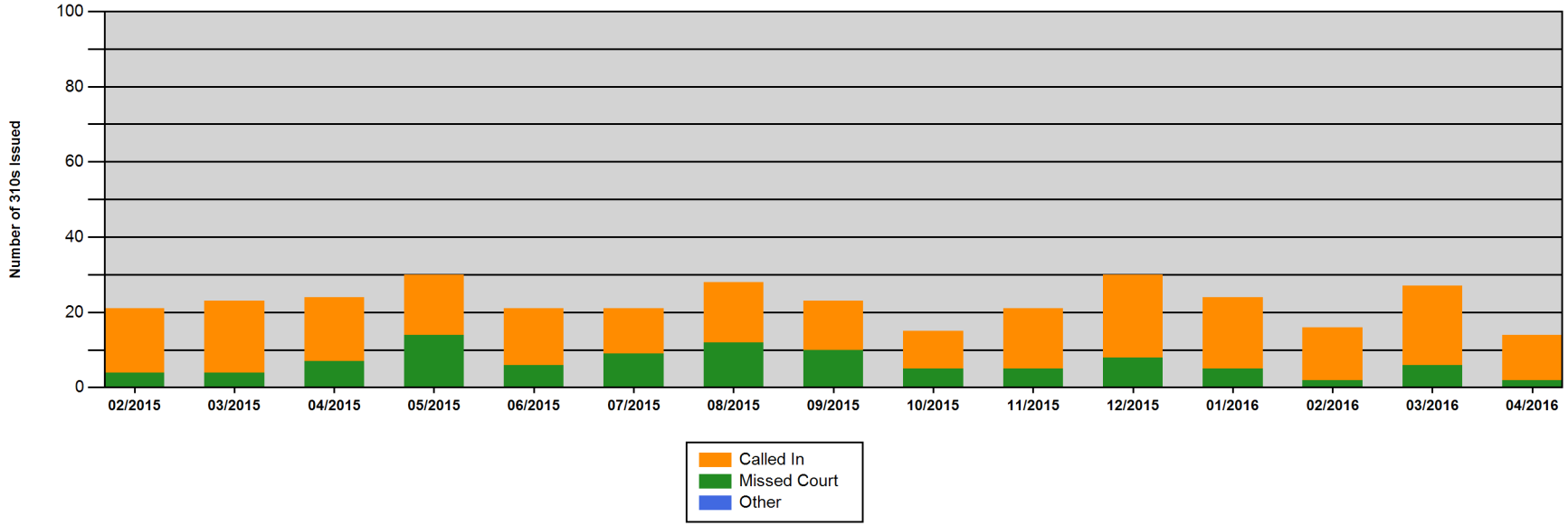

	02/2015	03/2015	04/2015	05/2015	06/2015	07/2015	08/2015	09/2015	10/2015	11/2015	12/2015	01/2016	02/2016	03/2016	04/2016
Called In	17	19	17	16	15	12	16	13	10	16	22	19	14	21	12
Missed Court	4	4	7	14	6	9	12	10	5	5	8	5	2	6	2
Other	0	0	0	0	0	0	0	0	0	0	0	0	0	0	0
Total	**21**	**23**	**24**	**30**	**21**	**21**	**28**	**23**	**15**	**21**	**30**	**24**	**16**	**27**	**14**

Report created on 6/1/2016 10:40:03 AM. MNPD Form 310 is a Notification of Violation of Court Appearance Procedures.

Violations include 'improperly dressed,' 'failed to appear,' 'clocked in, but didn't go to court,' 'late for court,' and 'called with excuse.'

Percentage of Incident Reports Included in CompStat Analysis

METROPOLITAN POLICE DEPARTMENT
of Nashville and Davidson County

Percentage of incident reports entered into ARMS by the following wednesday of each week.

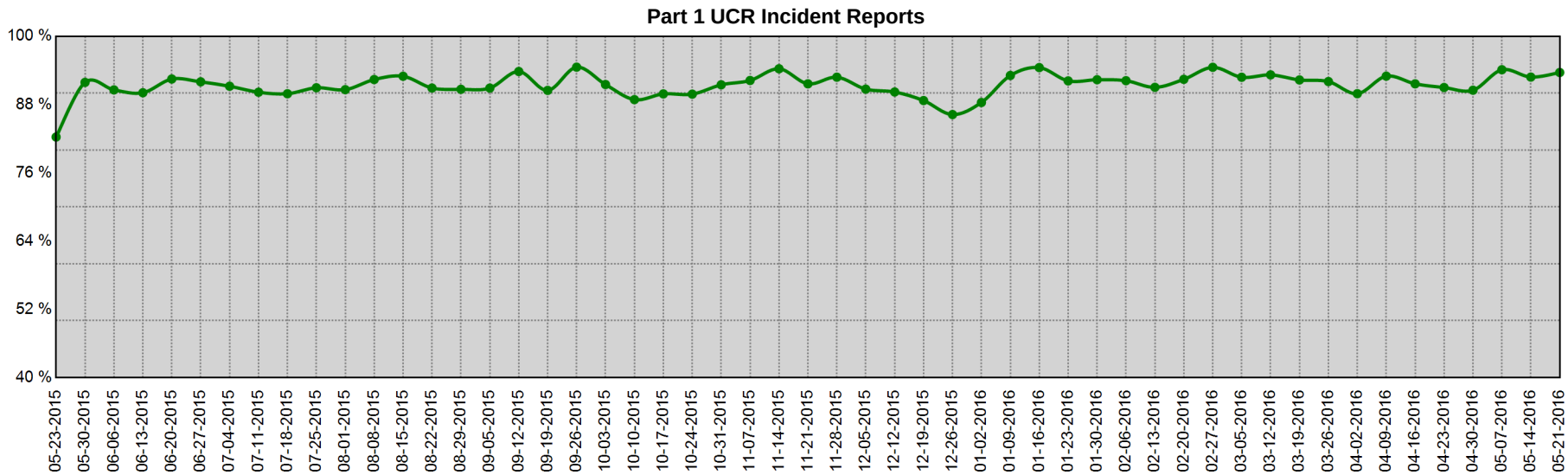

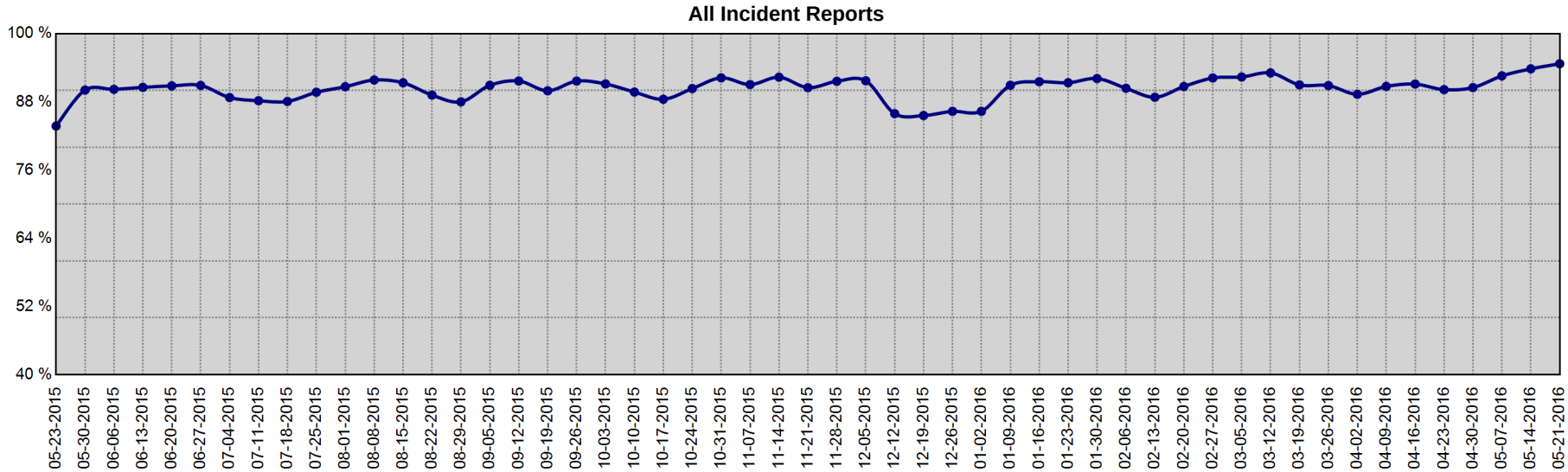

Date Range	Part I UCR Incident Reports			All Incident Reports		
	Min	Max	Mean	Min	Max	Mean
5-23-2015 to 5-21-2016	82.3 %	94.6 %	91.4 %	83.7 %	94.7 %	90.3 %

Information summarized for CompStat week ending 5/28/2016

Sourced from MNPD ARMS on 6/1/2016 10:40:03 AM. The figures above were sourced from incident reports using Uniform Crime Reporting definitions and reporting guidelines, based on the date when the crime was reported. This report is intended to be a management and planning tool and does not reflect the official UCR counts for the department.

Map Section

CompStat Weekly Analysis is provided by the Metropolitan Nashville Police Department Crime Analysis Section. This document does not necessarily reflect official UCR counts. It is intended to be a management tool and is for law enforcement use only.

"Big jobs usually go to the men who prove their ability to outgrow small ones."
- Theodore Roosevelt

Begin Date: 05/22/2016
End Date: 05/28/2016
Week: 21

YTD Gunshot Victims - Countywide

Gunshot Homicides / Injuries

Zone	Prior YTD	YTD	Change	Percent Change
111	1	5	4	400.0%
113	1	0	-1	-100.0%
115	0	0	0	-
117	0	0	0	-
121	0	0	0	-
123	2	0	-2	-100.0%
125	2	1	-1	-50.0%
211	7	6	-1	-14.3%
213	0	0	0	-
215	0	7	7	-
217	0	1	1	-
221	1	3	2	200.0%
223	2	2	0	0.0%
225	2	1	-1	-50.0%
227	1	0	-1	-100.0%
311	0	3	3	-
313	1	0	-1	-100.0%
315	2	0	-2	-100.0%
317	1	1	0	0.0%
321	2	4	2	100.0%
323	1	2	1	100.0%
325	3	4	1	33.3%
331	0	1	1	-
333	1	1	0	0.0%
335	0	0	0	-
411	0	4	4	-
413	0	0	0	-
415	0	0	0	-
421	0	0	0	-
423	0	0	0	-
425	0	0	0	-
511	8	10	2	25.0%
513	1	0	-1	-100.0%

Zone	Prior YTD	YTD	Change	Percent Change
515	0	0	0	-
517	1	0	-1	-100.0%
521	1	2	1	100.0%
523	2	0	-2	-100.0%
525	0	0	0	-
531	1	1	0	0.0%
533	0	0	0	-
535	0	3	3	-
611	10	3	-7	-70.0%
613	2	7	5	250.0%
615	5	7	2	40.0%
617	1	0	-1	-100.0%
621	7	2	-5	-71.4%
623	6	5	-1	-16.7%
625	1	0	-1	-100.0%
627	1	1	0	0.0%
711	1	2	1	100.0%
713	0	0	0	-
715	1	0	-1	-100.0%
721	5	7	2	40.0%
723	3	1	-2	-66.7%
725	0	2	2	-
727	0	0	0	-
811	2	2	0	0.0%
813	0	0	0	-
815	0	0	0	-
821	5	5	0	0.0%
823	0	0	0	-
825	1	1	0	0.0%
831	0	1	1	-
833	0	0	0	-
835	2	1	-1	-50.0%
Total	**97**	**109**	**12**	**12.4%**

YTD, 76.1% of all gunshot homicides and injuries have occurred in 16 MNPD zones, an area that covers 8.0% of the total area of Davidson County.

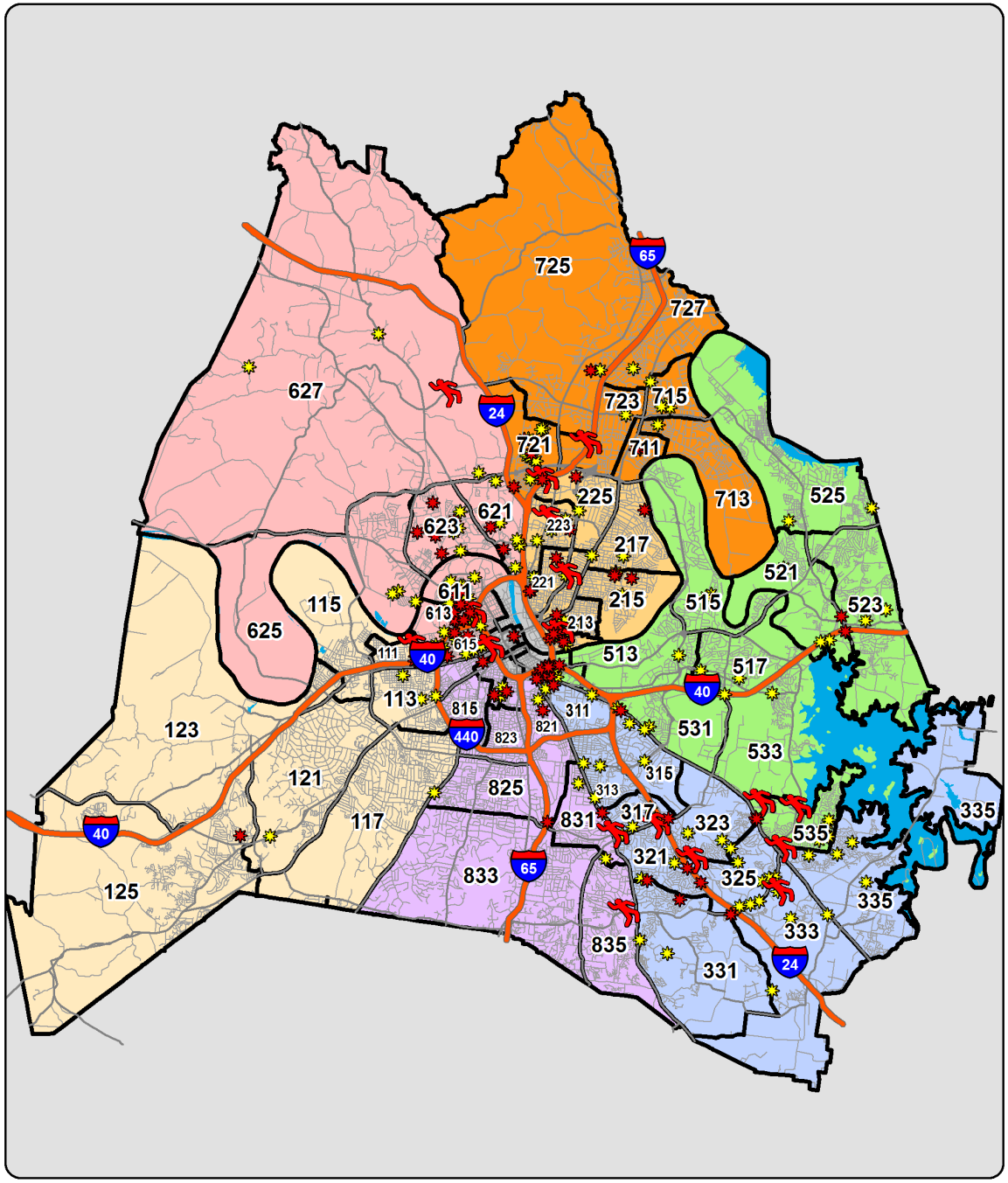

YTD Shootings Gunshot Homicide Gunshot Injury Property Damage Involving Firearm

Sourced from MNPD ARMS on 6/1/2016 10:40:05 AM. The information in this report is sourced from incident reports using UCR definitions and reporting guidelines, based on the date when the crime was reported, and aggregated by incident location. 'Gunshot Homicide / Injury' counts include only violent incidents (homicide, rape, robbery, and aggravated assault) in which one or more victims received a fatal or non-fatal gunshot wound. Suicides, suicide attempts, and accidental shootings are excluded. 'Property Damage' counts include all incidents that (1) include a 'Damage to Property' (NIBRS 290) offense, and (2) list a firearm in the Weapons/Tool' section of the incident report. Unfounded incidents are excluded from these counts. MNPD splits the geography of Davidson County into 1,500+ Reporting Areas (RPA's), ranging in size from 0.003 square miles to 14.9 square miles. The average RPA size is 0.34 square miles.

Gunshot Victims - Countywide (Homicides and Injuries)

Based on date when each incident was reported.

METROPOLITAN POLICE DEPARTMENT
of Nashville and Davidson County

Gunshot Victims (Homicides and Injuries), Annual Totals - Green Line Represents the Previous 12 Year Average

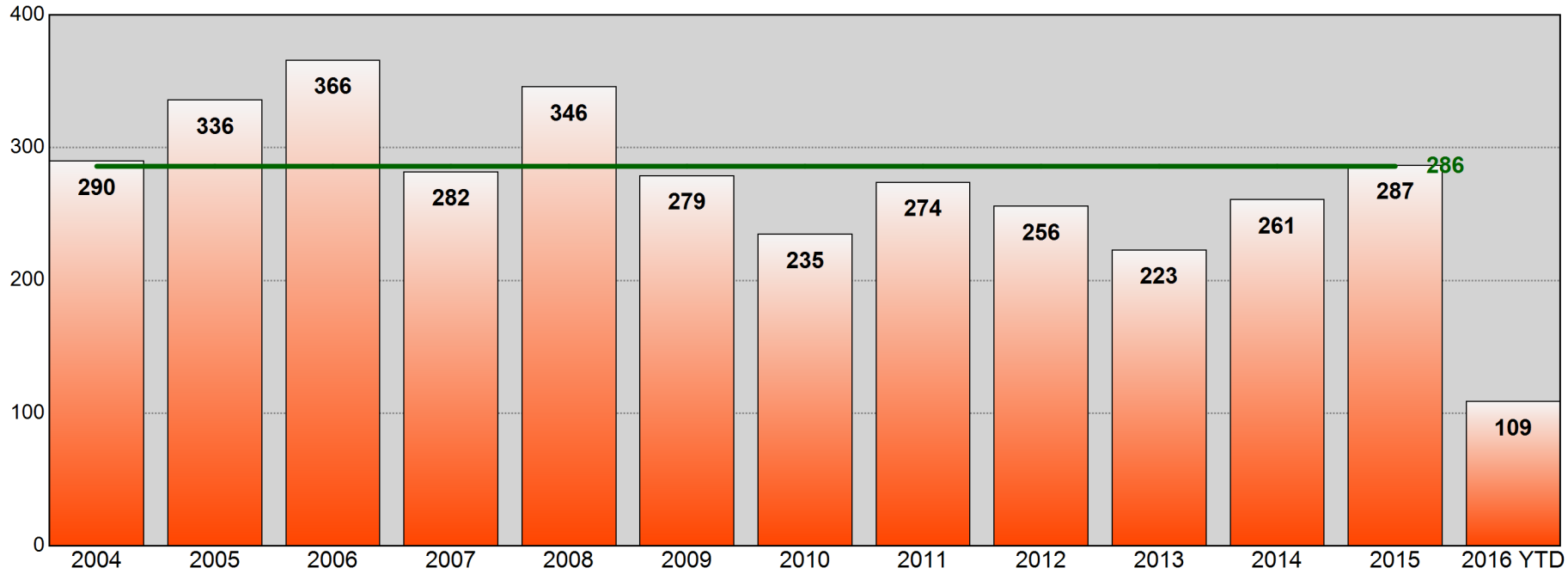

Age of Gunshot Victim
Annual Totals, Past 5 Years

Age	2011	Percent of Total	2012	Percent of Total	2013	Percent of Total	2014	Percent of Total	2015	Percent of Total
0-12	1	0.4%	6	2.3%	1	0.4%	2	0.8%	2	0.7%
13-17	23	8.4%	16	6.3%	17	7.6%	19	7.3%	32	11.1%
18-24	119	43.4%	115	44.9%	83	37.2%	96	36.8%	113	39.4%
25-34	85	31.0%	74	28.9%	79	35.4%	81	31.0%	81	28.2%
35-44	24	8.8%	24	9.4%	26	11.7%	38	14.6%	30	10.5%
45-54	13	4.7%	15	5.9%	12	5.4%	18	6.9%	13	4.5%
55-64	4	1.5%	4	1.6%	3	1.3%	1	0.4%	13	4.5%
65+	2	0.7%	2	0.8%	1	0.4%	3	1.1%	2	0.7%
Unk	3	1.1%	0	0.0%	1	0.4%	3	1.1%	1	0.3%

Age of Gunshot Victim
YTD Comparison

Age	Prior YTD	Percent of Total	YTD	Percent of Total	Change	Percent Change
0-12	1	1.0%	2	1.9%	1	100.0%
13-17	7	7.2%	12	11.1%	5	71.4%
18-24	40	41.2%	35	32.4%	-5	-12.5%
25-34	27	27.8%	32	29.6%	5	18.5%
35-44	10	10.3%	16	14.8%	6	60.0%
45-54	3	3.1%	6	5.6%	3	100.0%
55-64	6	6.2%	2	1.9%	-4	-66.7%
65+	2	2.1%	2	1.9%	0	0.0%
Unk	1	1.0%	1	0.9%	0	0.0%

Information summarized for CompStat week ending 05/28/2016.

Sourced from MNPD ARMS on 6/1/2016 10:40:07 AM. The information in this report is sourced from incident reports using UCR definitions and reporting guidelines, based on report date, aggregated by incident location. Only includes violent incidents (homicide, rape, robbery, and aggravated assault) in which one or more victims received a fatal or non-fatal gunshot wound. Suicides, suicide attempts, and accidental shootings are excluded.

Gunshot Victims (Homicides, Injuries, and Property Damage)

METROPOLITAN POLICE DEPARTMENT
of Nashville and Davidson County

Aggregated by precinct (incident location). Based on date when each incident was reported.

		Rolling Two Week				Rolling Eight Week				YTD				Rolling Twenty-Four Month			
		Prior Week	Last Week	Change	% Change	Prior 4 Weeks	Last 4 Weeks	Change	% Change	Prior YTD	YTD	Change	% Change	Prior 52 Weeks	Last 52 Weeks	Change	% Change
West	Gunshot Homicide	0	0	0	-	0	0	0	-	0	1	1	-	4	2	-2	-50.0%
	Gunshot Injury	0	3	3	-	0	3	3	-	6	5	-1	-16.7%	16	14	-2	-12.5%
	Property Damage	0	0	0	-	2	0	-2	-100.0%	10	6	-4	-40.0%	28	17	-11	-39.3%
	Subtotal	0	3	3	-	2	3	1	50.0%	16	12	-4	-25.0%	48	33	-15	-31.3%
East	Gunshot Homicide	0	0	0	-	0	1	1	-	2	3	1	50.0%	2	10	8	400.0%
	Gunshot Injury	0	2	2	-	2	5	3	150.0%	11	17	6	54.5%	35	37	2	5.7%
	Property Damage	2	0	-2	-100.0%	4	6	2	50.0%	27	28	1	3.7%	69	61	-8	-11.6%
	Subtotal	2	2	0	0.0%	6	12	6	100.0%	40	48	8	20.0%	106	108	2	1.9%
South	Gunshot Homicide	1	0	-1	-100.0%	0	1	1	-	2	3	1	50.0%	5	8	3	60.0%
	Gunshot Injury	1	0	-1	-100.0%	3	1	-2	-66.7%	9	13	4	44.4%	27	38	11	40.7%
	Property Damage	1	1	0	0.0%	6	5	-1	-16.7%	42	36	-6	-14.3%	85	97	12	14.1%
	Subtotal	3	1	-2	-66.7%	9	7	-2	-22.2%	53	52	-1	-1.9%	117	143	26	22.2%
Central	Gunshot Homicide	0	0	0	-	0	0	0	-	0	0	0	-	0	0	0	-
	Gunshot Injury	0	0	0	-	4	0	-4	-100.0%	0	4	4	-	2	6	4	200.0%
	Property Damage	0	0	0	-	0	0	0	-	2	0	-2	-100.0%	4	5	1	25.0%
	Subtotal	0	0	0	-	4	0	-4	-100.0%	2	4	2	100.0%	6	11	5	83.3%
Hermitage	Gunshot Homicide	0	0	0	-	0	0	0	-	1	3	2	200.0%	4	9	5	125.0%
	Gunshot Injury	1	1	0	0.0%	3	2	-1	-33.3%	13	13	0	0.0%	39	39	0	0.0%
	Property Damage	1	3	2	200.0%	2	8	6	300.0%	24	30	6	25.0%	57	64	7	12.3%
	Subtotal	2	4	2	100.0%	5	10	5	100.0%	38	46	8	21.1%	100	112	12	12.0%
North	Gunshot Homicide	0	0	0	-	0	0	0	-	8	3	-5	-62.5%	14	18	4	28.6%
	Gunshot Injury	3	2	-1	-33.3%	4	5	1	25.0%	25	22	-3	-12.0%	59	65	6	10.2%
	Property Damage	5	0	-5	-100.0%	11	11	0	0.0%	44	40	-4	-9.1%	115	132	17	14.8%
	Subtotal	8	2	-6	-75.0%	15	16	1	6.7%	77	65	-12	-15.6%	188	215	27	14.4%
Madison	Gunshot Homicide	0	1	1	-	0	1	1	-	0	2	2	-	1	3	2	200.0%
	Gunshot Injury	0	0	0	-	2	2	0	0.0%	10	10	0	0.0%	23	28	5	21.7%
	Property Damage	1	0	-1	-100.0%	3	2	-1	-33.3%	26	19	-7	-26.9%	62	58	-4	-6.5%
	Subtotal	1	1	0	0.0%	5	5	0	0.0%	36	31	-5	-13.9%	86	89	3	3.5%
Midtown Hills	Gunshot Homicide	0	0	0	-	0	0	0	-	2	2	0	0.0%	5	4	-1	-20.0%
	Gunshot Injury	1	5	4	400.0%	0	6	6	-	8	8	0	0.0%	21	16	-5	-23.8%
	Property Damage	0	1	1	-	0	2	2	-	6	6	0	0.0%	19	22	3	15.8%
	Subtotal	1	6	5	500.0%	0	8	8	-	16	16	0	0.0%	45	42	-3	-6.7%
County	Gunshot Homicide	1	1	0	0.0%	0	3	3	-	15	17	2	13.3%	35	54	19	54.3%
	Gunshot Injury	6	13	7	116.7%	18	24	6	33.3%	82	92	10	12.2%	222	243	21	9.5%
	Property Damage	10	5	-5	-50.0%	28	34	6	21.4%	181	165	-16	-8.8%	439	456	17	3.9%
	Total	17	19	2	11.8%	46	61	15	32.6%	278	274	-4	-1.4%	696	753	57	8.2%

Information summarized for CompStat week ending 05/28/2016.

Sourced from MNPD ARMS on 6/1/2016 10:40:07 AM. The information in this report is sourced from incident reports using UCR definitions and reporting guidelines, based on report date, aggregated by incident location. Only includes violent incidents (homicide, rape, robbery, and aggravated assault) in which one or more victims received a fatal or non-fatal gunshot wound. Suicides, suicide attempts, and accidental shootings are excluded.

YTD Gunshot Victims - West Precinct

Gunshot Homicides / Injuries				
Zone	Prior YTD	YTD	Change	Percent Change
111	1	5	4	400.0%
113	1	0	-1	-100.0%
115	0	0	0	-
117	0	0	0	-
121	0	0	0	-
123	2	0	-2	-100.0%
125	2	1	-1	-50.0%
Total	**6**	**6**	**0**	**0.0%**

Property Damage with Firearm				
Zone	Prior YTD	YTD	Change	Percent Change
111	7	2	-5	-71.4%
113	1	3	2	200.0%
115	1	0	-1	-100.0%
117	0	0	0	-
121	0	1	1	-
123	0	0	0	-
125	1	0	-1	-100.0%
Total	**10**	**6**	**-4**	**-40.0%**

Age of Victim - Gunshot Homicides / Injuries						
Age	Prior YTD	Percent of Total	YTD	Percent of Total	Change	Percent Change
0-12	0	0.0%	0	0.0%	0	-
13-17	1	16.7%	0	0.0%	-1	-100.0%
18-24	1	16.7%	3	50.0%	2	200.0%
25-34	4	66.7%	3	50.0%	-1	-25.0%
35-44	0	0.0%	0	0.0%	0	-
45-54	0	0.0%	0	0.0%	0	-
55-64	0	0.0%	0	0.0%	0	-
65+	0	0.0%	0	0.0%	0	-

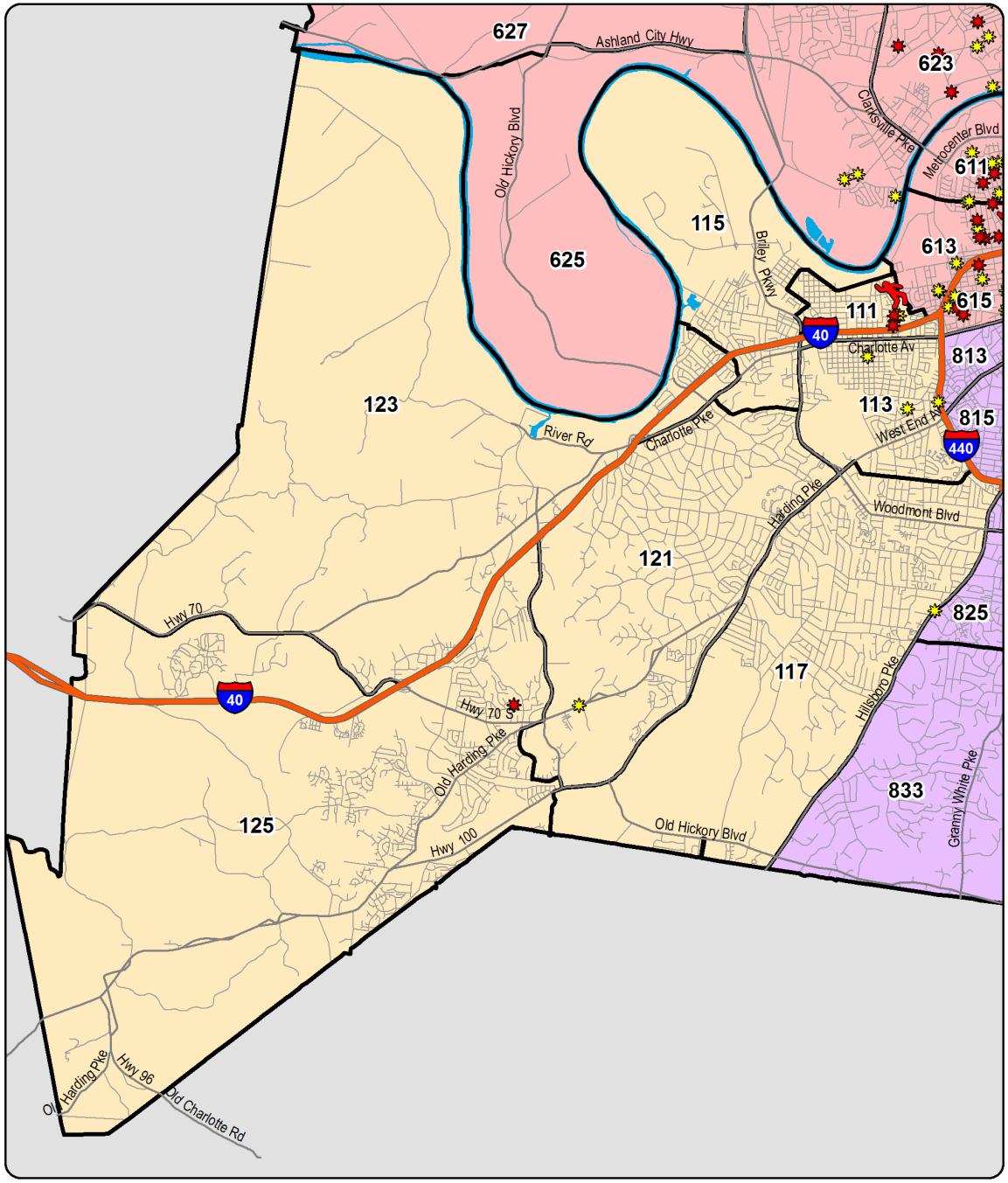

YTD Shootings Gunshot Homicide Gunshot Injury Property Damage Involving Firearm

Annual Totals - Gunshot Homicides / Injuries

Green Line Represents the Previous 12 Year Average

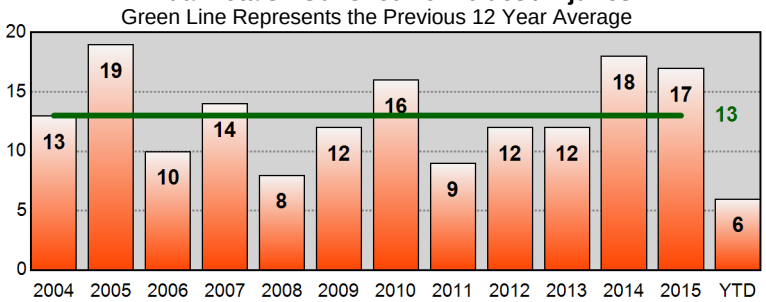

Sourced from MNPD ARMS on 6/1/2016 10:40:08 AM. The information in this report is sourced from incident reports using UCR definitions and reporting guidelines, based on the date when the crime was reported, and aggregated by incident location. 'Gunshot Homicide / Injury' counts include only violent incidents (homicide, rape, robbery, and aggravated assault) in which one or more victims received a fatal or non-fatal gunshot wound. Suicides, suicide attempts, and accidental shootings are excluded. 'Property Damage' counts include all incidents that (1) include a 'Damage to Property' (NIBRS 290) offense, and (2) list a firearm in the Weapons/Tool' section of the incident report. Unfounded incidents are excluded from these counts.

YTD Gunshot Victims - East Precinct

Gunshot Homicides / Injuries				
Zone	Prior YTD	YTD	Change	Percent Change
211	7	6	-1	-14.3%
213	0	0	0	-
215	0	7	7	-
217	0	1	1	-
221	1	3	2	200.0%
223	2	2	0	0.0%
225	2	1	-1	-50.0%
227	1	0	-1	-100.0%
Total	**13**	**20**	**7**	**53.8%**

Property Damage with Firearm				
Zone	Prior YTD	YTD	Change	Percent Change
211	7	8	1	14.3%
213	2	2	0	0.0%
215	2	7	5	250.0%
217	1	3	2	200.0%
221	7	3	-4	-57.1%
223	4	3	-1	-25.0%
225	2	2	0	0.0%
227	2	0	-2	-100.0%
Total	**27**	**28**	**1**	**3.7%**

Age of Victim - Gunshot Homicides / Injuries						
Age	Prior YTD	Percent of Total	YTD	Percent of Total	Change	Percent Change
0-12	0	0.0%	2	10.0%	2	-
13-17	3	23.1%	0	0.0%	-3	-100.0%
18-24	7	53.8%	4	20.0%	-3	-42.9%
25-34	1	7.7%	8	40.0%	7	700.0%
35-44	1	7.7%	2	10.0%	1	100.0%
45-54	0	0.0%	1	5.0%	1	-
55-64	0	0.0%	0	0.0%	0	-
65+	0	0.0%	2	10.0%	2	-
Unk	1	7.7%	1	5.0%	0	0.0%

Annual Totals - Gunshot Homicides / Injuries

Green Line Represents the Previous 12 Year Average

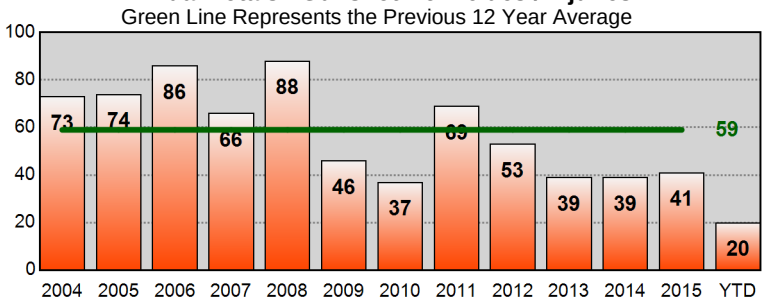

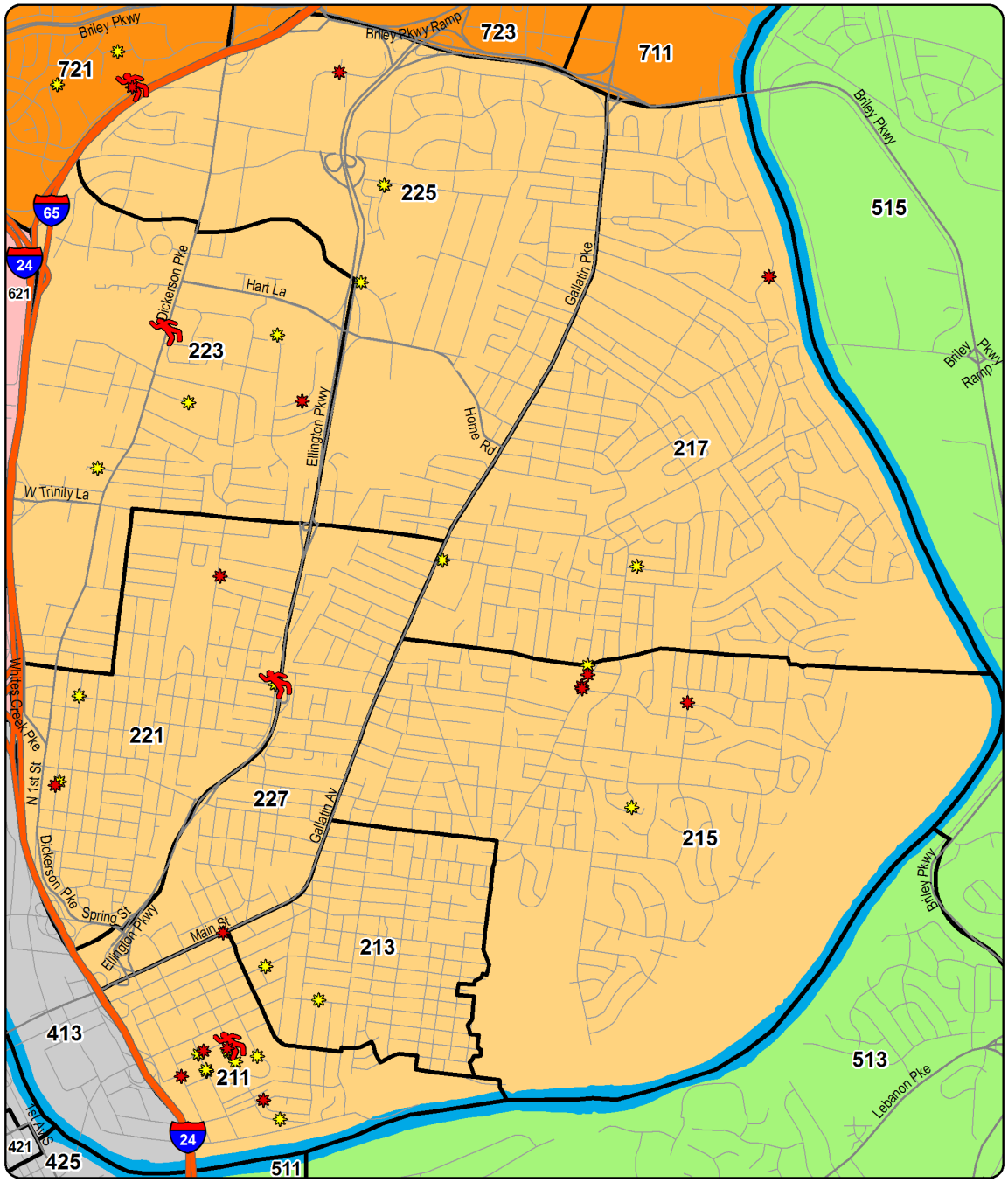

YTD Shootings Gunshot Homicide Gunshot Injury Property Damage Involving Firearm

Sourced from MNPD ARMS on 6/1/2016 10:40:10 AM. The information in this report is sourced from incident reports using UCR definitions and reporting guidelines, based on the date when the crime was reported, and aggregated by incident location. 'Gunshot Homicide / Injury' counts include only violent incidents (homicide, rape, robbery, and aggravated assault) in which one or more victims received a fatal or non-fatal gunshot wound. Suicides, suicide attempts, and accidental shootings are excluded. 'Property Damage' counts include all incidents that (1) include a 'Damage to Property' (NIBRS 290) offense, and (2) list a firearm in the Weapons/Tool' section of the incident report. Unfounded incidents are excluded from these counts.

YTD Gunshot Victims - South Precinct

Gunshot Homicides / Injuries				
Zone	Prior YTD	YTD	Change	Percent Change
311	0	3	3	-
313	1	0	-1	-100.0%
315	2	0	-2	-100.0%
317	1	1	0	0.0%
321	2	4	2	100.0%
323	1	2	1	100.0%
325	3	4	1	33.3%
331	0	1	1	-
333	1	1	0	0.0%
335	0	0	0	-
Total	**11**	**16**	**5**	**45.5%**

Property Damage with Firearm				
Zone	Prior YTD	YTD	Change	Percent Change
311	2	2	0	0.0%
313	6	3	-3	-50.0%
315	2	3	1	50.0%
317	3	2	-1	-33.3%
321	5	5	0	0.0%
323	3	2	-1	-33.3%
325	7	5	-2	-28.6%
331	4	2	-2	-50.0%
333	6	7	1	16.7%
335	4	5	1	25.0%
Total	**42**	**36**	**-6**	**-14.3%**

Age of Victim - Gunshot Homicides / Injuries						
Age	Prior YTD	Percent of Total	YTD	Percent of Total	Change	Percent Change
0-12	0	0.0%	0	0.0%	0	-
13-17	0	0.0%	1	6.3%	1	-
18-24	6	54.5%	7	43.8%	1	16.7%
25-34	2	18.2%	5	31.3%	3	150.0%
35-44	2	18.2%	1	6.3%	-1	-50.0%
45-54	1	9.1%	2	12.5%	1	100.0%
55-64	0	0.0%	0	0.0%	0	-
65+	0	0.0%	0	0.0%	0	-

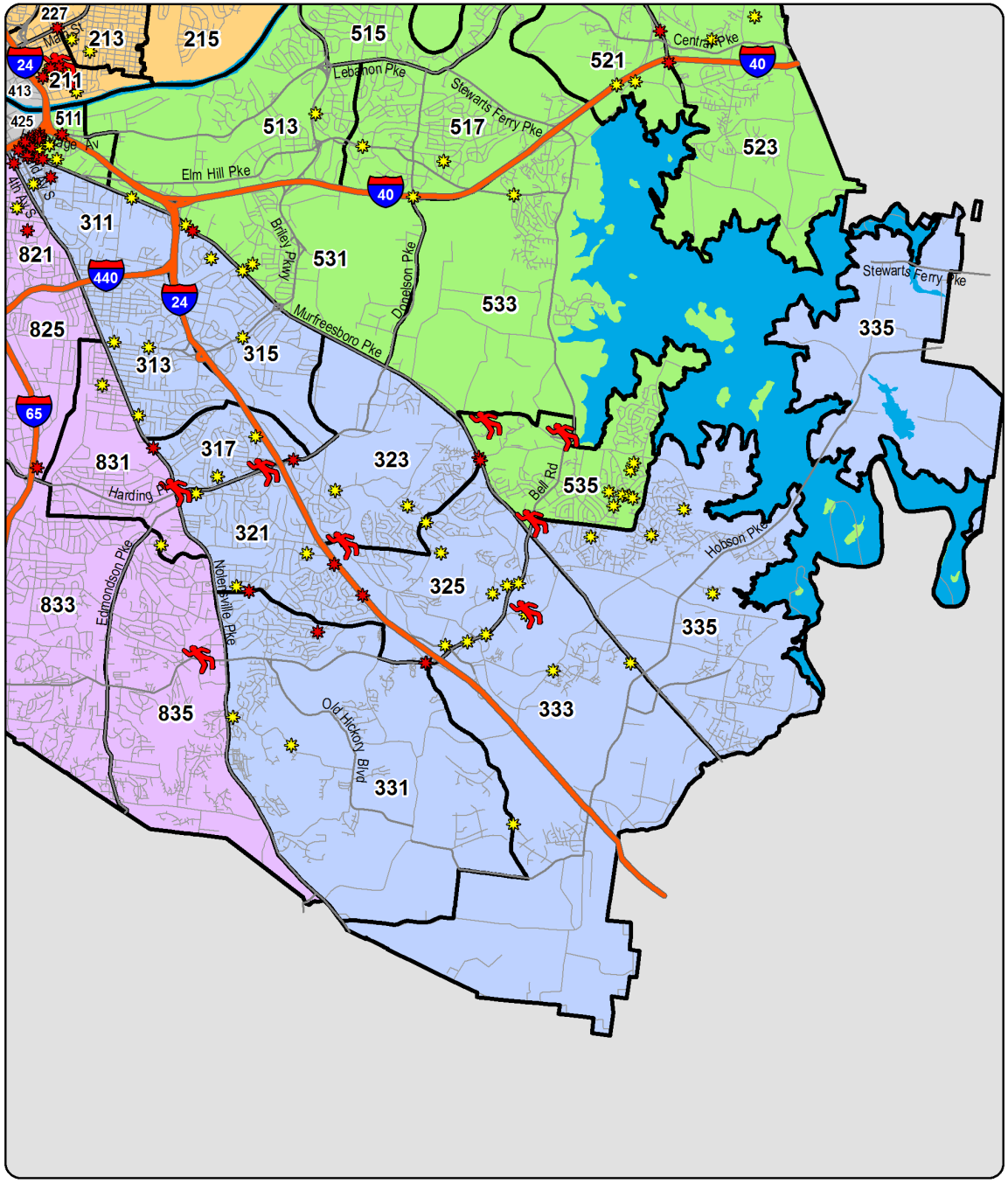

YTD Shootings Gunshot Homicide Gunshot Injury Property Damage Involving Firearm

Annual Totals - Gunshot Homicides / Injuries
Green Line Represents the Previous 12 Year Average

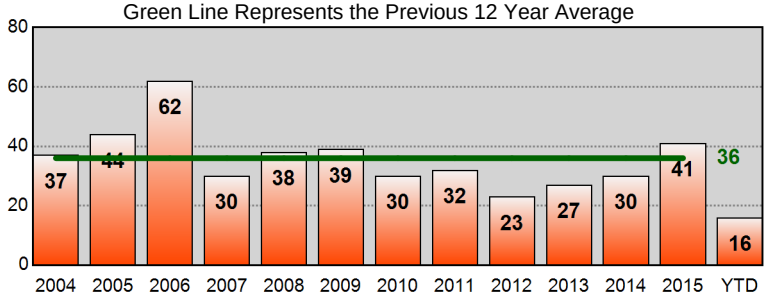

Sourced from MNPD ARMS on 6/1/2016 10:40:12 AM. The information in this report is sourced from incident reports using UCR definitions and reporting guidelines, based on the date when the crime was reported, and aggregated by incident location. 'Gunshot Homicide / Injury' counts include only violent incidents (homicide, rape, robbery, and aggravated assault) in which one or more victims received a fatal or non-fatal gunshot wound. Suicides, suicide attempts, and accidental shootings are excluded. 'Property Damage' counts include all incidents that (1) include a 'Damage to Property' (NIBRS 290) offense, and (2) list a firearm in the Weapons/Tool' section of the incident report. Unfounded incidents are excluded from these counts.

YTD Gunshot Victims - Central Precinct

Gunshot Homicides / Injuries				
Zone	Prior YTD	YTD	Change	Percent Change
411	0	4	4	-
413	0	0	0	-
415	0	0	0	-
421	0	0	0	-
423	0	0	0	-
425	0	0	0	-
Total	**0**	**4**	**4**	**-**

Property Damage with Firearm				
Zone	Prior YTD	YTD	Change	Percent Change
411	0	0	0	-
413	0	0	0	-
415	0	0	0	-
421	1	0	-1	-100.0%
423	1	0	-1	-100.0%
425	0	0	0	-
Total	**2**	**0**	**-2**	**-100.0%**

Age of Victim - Gunshot Homicides / Injuries						
Age	Prior YTD	Percent of Total	YTD	Percent of Total	Change	Percent Change
0-12	0	-	0	0.0%	0	-
13-17	0	-	3	75.0%	3	-
18-24	0	-	1	25.0%	1	-
25-34	0	-	0	0.0%	0	-
35-44	0	-	0	0.0%	0	-
45-54	0	-	0	0.0%	0	-
55-64	0	-	0	0.0%	0	-
65+	0	-	0	0.0%	0	-

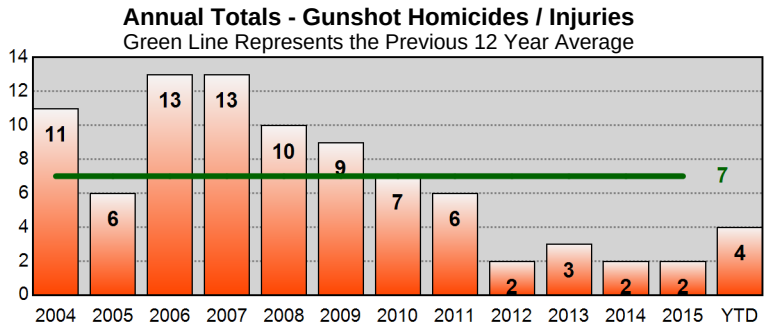

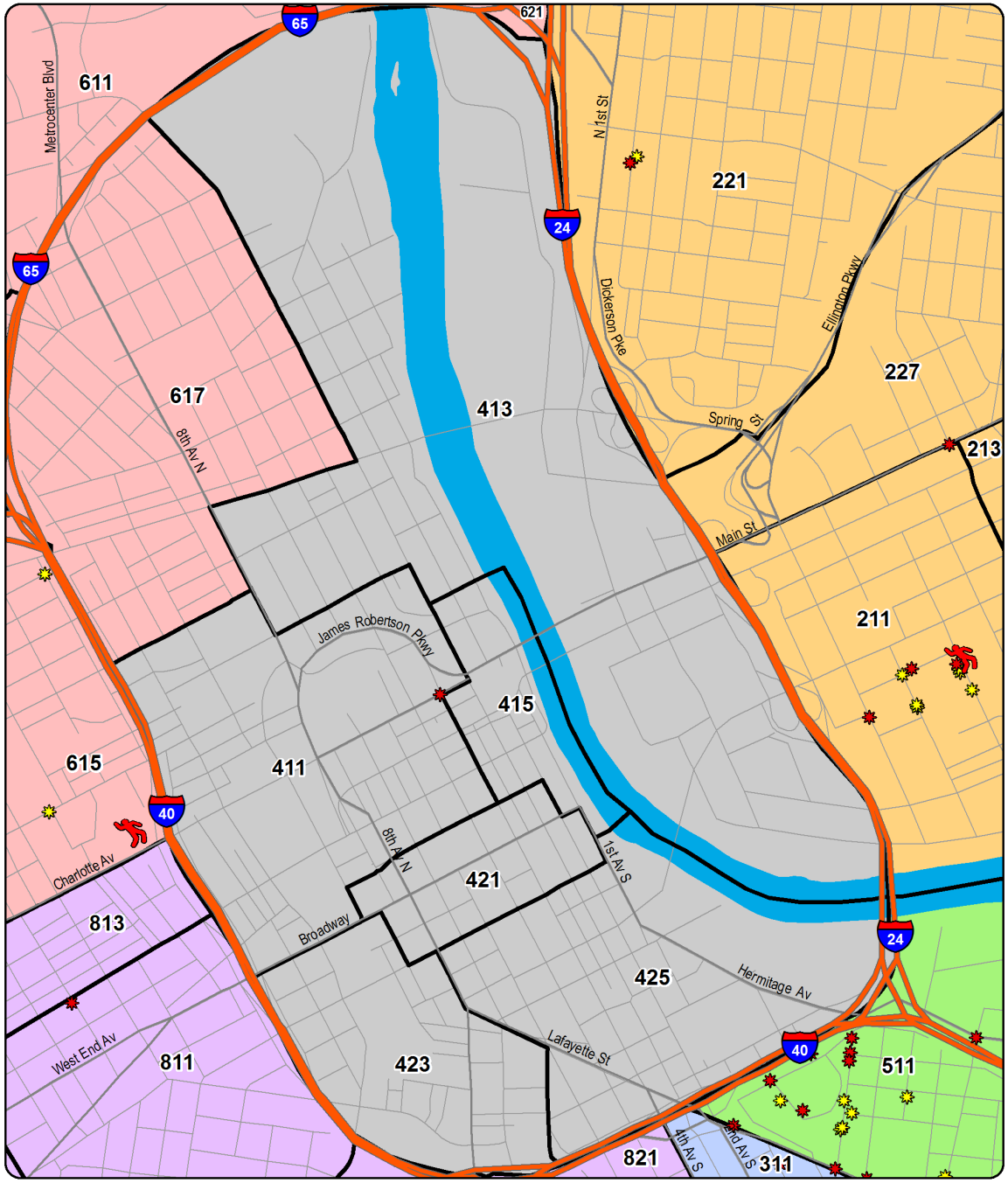

YTD Shootings Gunshot Homicide Gunshot Injury Property Damage Involving Firearm

Sourced from MNPD ARMS on 6/1/2016 10:40:14 AM. The information in this report is sourced from incident reports using UCR definitions and reporting guidelines, based on the date when the crime was reported, and aggregated by incident location. 'Gunshot Homicide / Injury' counts include only violent incidents (homicide, rape, robbery, and aggravated assault) in which one or more victims received a fatal or non-fatal gunshot wound. Suicides, suicide attempts, and accidental shootings are excluded. 'Property Damage' counts include all incidents that (1) include a 'Damage to Property' (NIBRS 290) offense, and (2) list a firearm in the Weapons/Tool' section of the incident report. Unfounded incidents are excluded from these counts.

YTD Gunshot Victims - Hermitage Precinct

Gunshot Homicides / Injuries				
Zone	Prior YTD	YTD	Change	Percent Change
511	8	10	2	25.0%
513	1	0	-1	-100.0%
515	0	0	0	-
517	1	0	-1	-100.0%
521	1	2	1	100.0%
523	2	0	-2	-100.0%
525	0	0	0	-
531	1	1	0	0.0%
533	0	0	0	-
535	0	3	3	-
Total	**14**	**16**	**2**	**14.3%**

Property Damage with Firearm				
Zone	Prior YTD	YTD	Change	Percent Change
511	8	7	-1	-12.5%
513	0	1	1	-
515	0	2	2	-
517	2	2	0	0.0%
521	0	3	3	-
523	3	2	-1	-33.3%
525	2	2	0	0.0%
531	7	2	-5	-71.4%
533	1	2	1	100.0%
535	1	7	6	600.0%
Total	**24**	**30**	**6**	**25.0%**

Age of Victim - Gunshot Homicides / Injuries						
Age	Prior YTD	Percent of Total	YTD	Percent of Total	Change	Percent Change
0-12	0	0.0%	0	0.0%	0	-
13-17	0	0.0%	1	6.3%	1	-
18-24	8	57.1%	5	31.3%	-3	-37.5%
25-34	4	28.6%	2	12.5%	-2	-50.0%
35-44	1	7.1%	7	43.8%	6	600.0%
45-54	0	0.0%	0	0.0%	0	-
55-64	1	7.1%	1	6.3%	0	0.0%
65+	0	0.0%	0	0.0%	0	-

Annual Totals - Gunshot Homicides / Injuries

Green Line Represents the Previous 12 Year Average

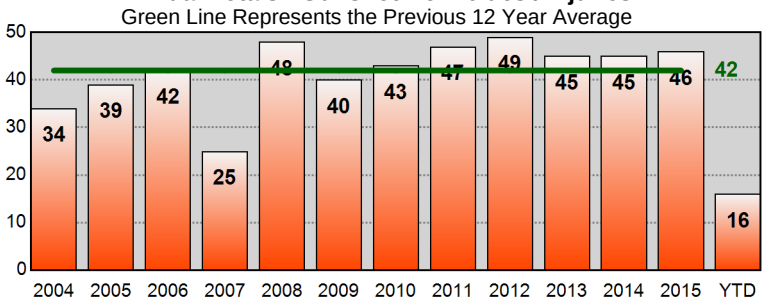

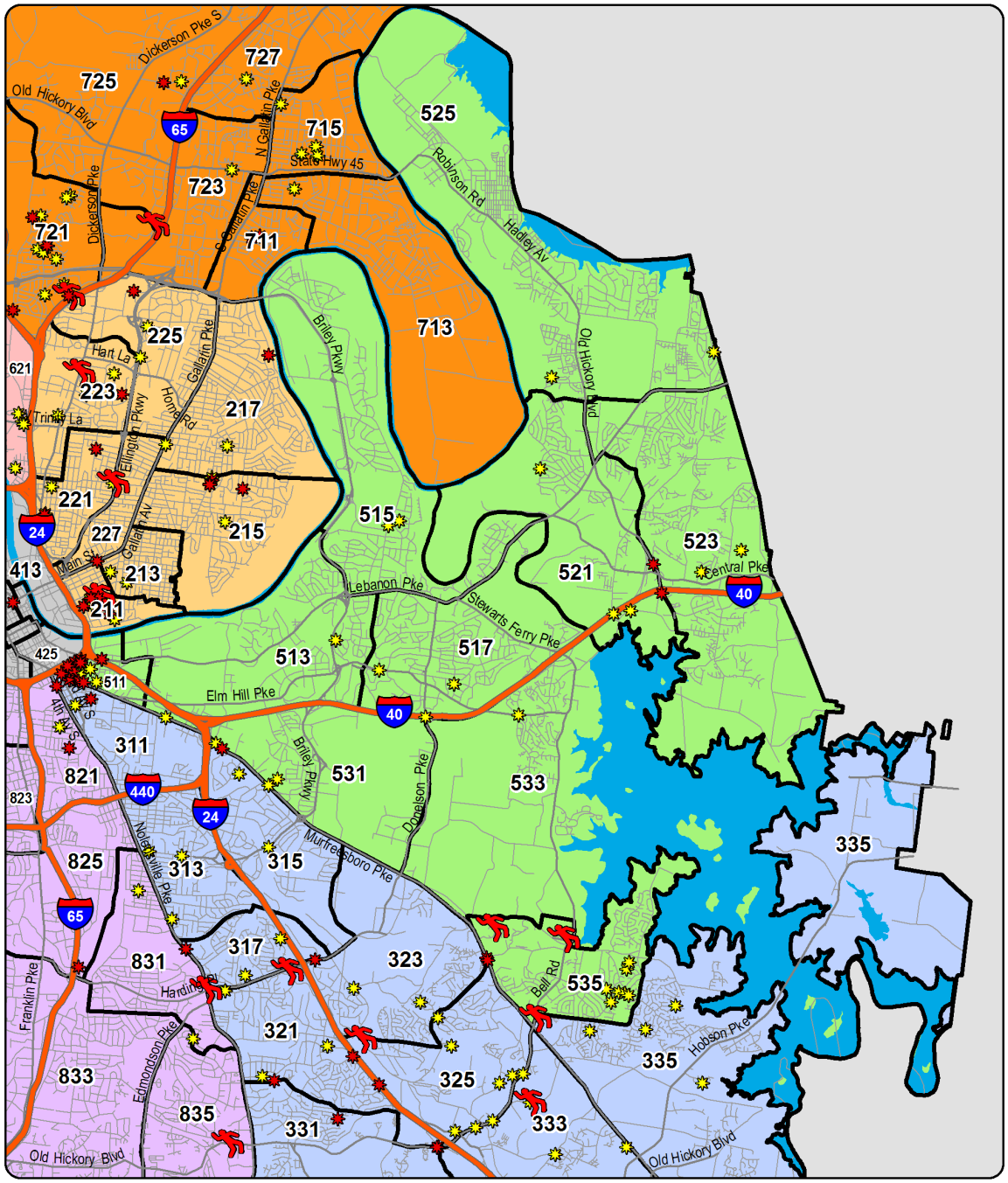

YTD Shootings Gunshot Homicide Gunshot Injury Property Damage Involving Firearm

Sourced from MNPD ARMS on 6/1/2016 10:40:16 AM. The information in this report is sourced from incident reports using UCR definitions and reporting guidelines, based on the date when the crime was reported, and aggregated by incident location. 'Gunshot Homicide / Injury' counts include only violent incidents (homicide, rape, robbery, and aggravated assault) in which one or more victims received a fatal or non-fatal gunshot wound. Suicides, suicide attempts, and accidental shootings are excluded. 'Property Damage' counts include all incidents that (1) include a 'Damage to Property' (NIBRS 290) offense, and (2) list a firearm in the Weapons/Tool' section of the incident report. Unfounded incidents are excluded from these counts.

YTD Gunshot Victims - North Precinct

Gunshot Homicides / Injuries				
Zone	Prior YTD	YTD	Change	Percent Change
611	10	3	-7	-70.0%
613	2	7	5	250.0%
615	5	7	2	40.0%
617	1	0	-1	-100.0%
621	7	2	-5	-71.4%
623	6	5	-1	-16.7%
625	1	0	-1	-100.0%
627	1	1	0	0.0%
Total	**33**	**25**	**-8**	**-24.2%**

Property Damage with Firearm				
Zone	Prior YTD	YTD	Change	Percent Change
611	7	8	1	14.3%
613	4	7	3	75.0%
615	4	9	5	125.0%
617	2	0	-2	-100.0%
621	14	6	-8	-57.1%
623	5	4	-1	-20.0%
625	5	3	-2	-40.0%
627	3	3	0	0.0%
Total	**44**	**40**	**-4**	**-9.1%**

Age of Victim - Gunshot Homicides / Injuries						
Age	Prior YTD	Percent of Total	YTD	Percent of Total	Change	Percent Change
0-12	1	3.0%	0	0.0%	-1	-100.0%
13-17	2	6.1%	7	28.0%	5	250.0%
18-24	9	27.3%	6	24.0%	-3	-33.3%
25-34	10	30.3%	8	32.0%	-2	-20.0%
35-44	4	12.1%	3	12.0%	-1	-25.0%
45-54	1	3.0%	1	4.0%	0	0.0%
55-64	4	12.1%	0	0.0%	-4	-100.0%
65+	2	6.1%	0	0.0%	-2	-100.0%

Annual Totals - Gunshot Homicides / Injuries

Green Line Represents the Previous 12 Year Average

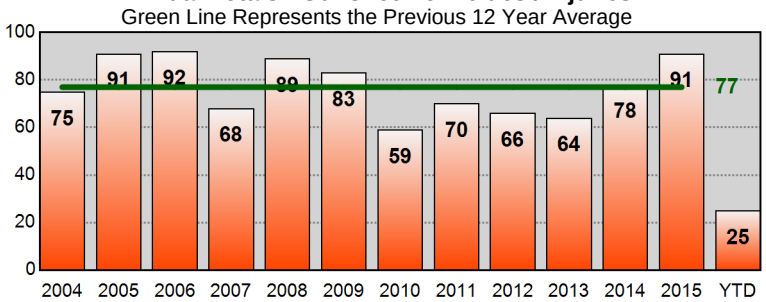

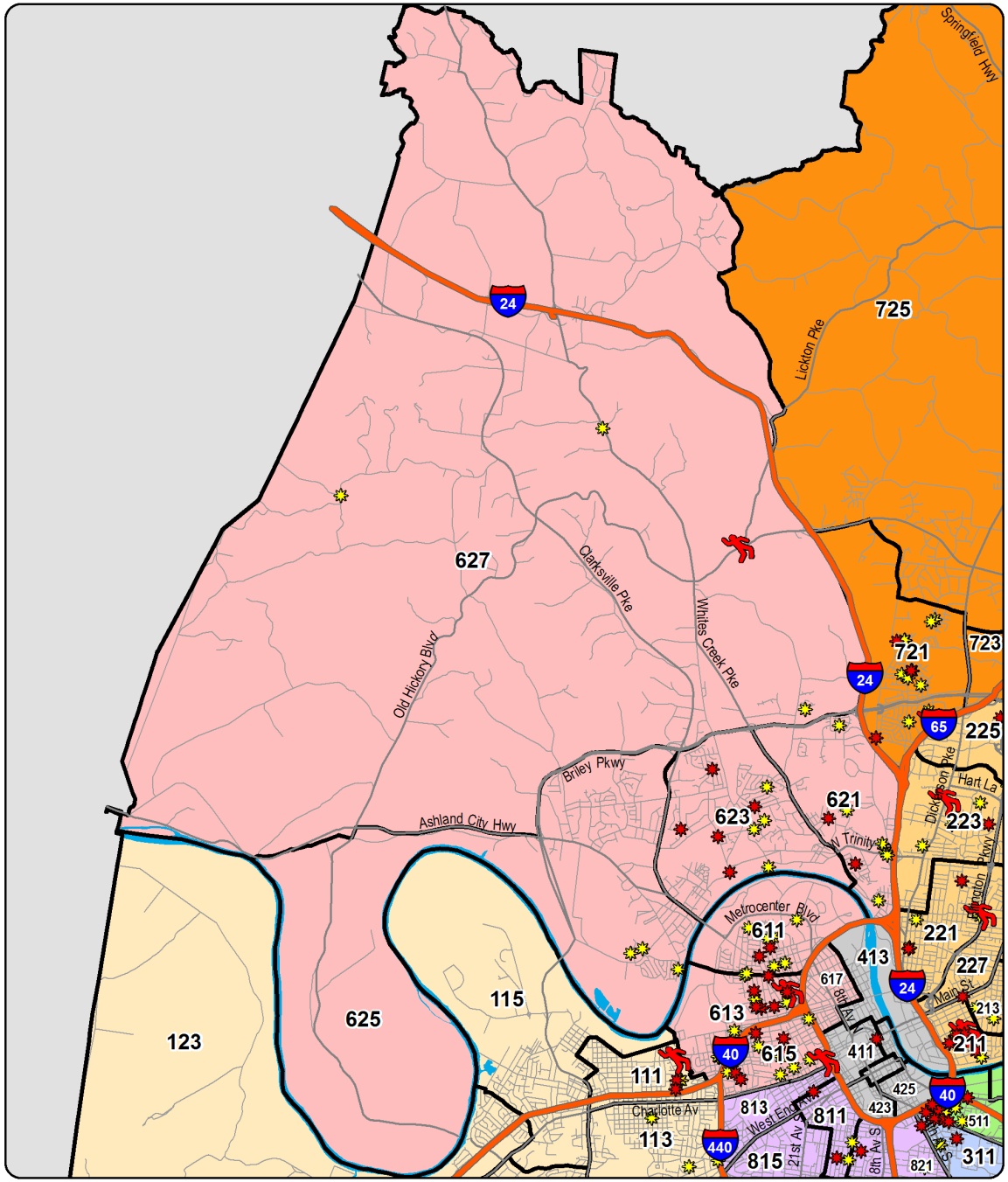

YTD Shootings Gunshot Homicide Gunshot Injury Property Damage Involving Firearm

Sourced from MNPD ARMS on 6/1/2016 10:40:16 AM. The information in this report is sourced from incident reports using UCR definitions and reporting guidelines, based on the date when the crime was reported, and aggregated by incident location. 'Gunshot Homicide / Injury' counts include only violent incidents (homicide, rape, robbery, and aggravated assault) in which one or more victims received a fatal or non-fatal gunshot wound. Suicides, suicide attempts, and accidental shootings are excluded. 'Property Damage' counts include all incidents that (1) include a 'Damage to Property' (NIBRS 290) offense, and (2) list a firearm in the Weapons/Tool' section of the incident report. Unfounded incidents are excluded from these counts.

YTD Gunshot Victims - Madison Precinct

Gunshot Homicides / Injuries

Zone	Prior YTD	YTD	Change	Percent Change
711	1	2	1	100.0%
713	0	0	0	-
715	1	0	-1	-100.0%
721	5	7	2	40.0%
723	3	1	-2	-66.7%
725	0	2	2	-
727	0	0	0	-
Total	**10**	**12**	**2**	**20.0%**

Property Damage with Firearm

Zone	Prior YTD	YTD	Change	Percent Change
711	1	0	-1	-100.0%
713	3	1	-2	-66.7%
715	8	4	-4	-50.0%
721	7	11	4	57.1%
723	2	1	-1	-50.0%
725	3	1	-2	-66.7%
727	2	1	-1	-50.0%
Total	**26**	**19**	**-7**	**-26.9%**

Age of Victim - Gunshot Homicides / Injuries

Age	Prior YTD	Percent of Total	YTD	Percent of Total	Change	Percent Change
0-12	0	0.0%	0	0.0%	0	-
13-17	0	0.0%	0	0.0%	0	-
18-24	6	60.0%	5	45.5%	-1	-16.7%
25-34	3	30.0%	2	18.2%	-1	-33.3%
35-44	1	10.0%	2	18.2%	1	100.0%
45-54	0	0.0%	1	9.1%	1	-
55-64	0	0.0%	1	9.1%	1	-
65+	0	0.0%	0	0.0%	0	-

Annual Totals - Gunshot Homicides / Injuries

Green Line Represents the Previous 12 Year Average

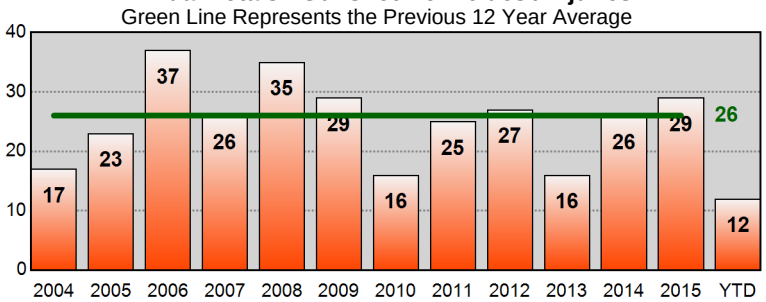

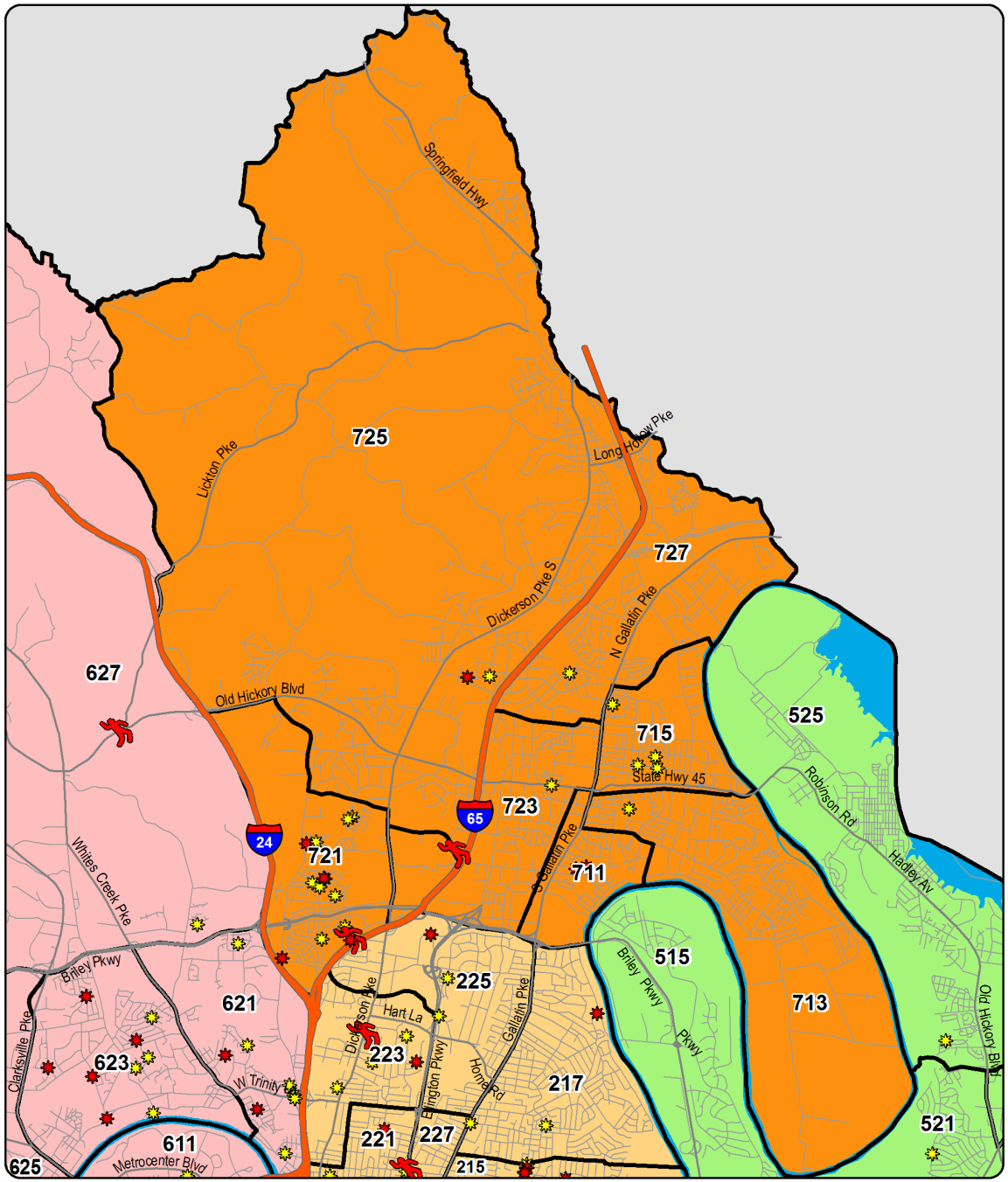

YTD Shootings Gunshot Homicide Gunshot Injury Property Damage Involving Firearm

Sourced from MNPD ARMS on 6/1/2016 10:40:20 AM. The information in this report is sourced from incident reports using UCR definitions and reporting guidelines, based on the date when the crime was reported, and aggregated by incident location. 'Gunshot Homicide / Injury' counts include only violent incidents (homicide, rape, robbery, and aggravated assault) in which one or more victims received a fatal or non-fatal gunshot wound. Suicides, suicide attempts, and accidental shootings are excluded. 'Property Damage' counts include all incidents that (1) include a 'Damage to Property' (NIBRS 290) offense, and (2) list a firearm in the Weapons/Tool' section of the incident report. Unfounded incidents are excluded from these counts.

YTD Gunshot Victims - Midtown Hills Precinct

Gunshot Homicides / Injuries				
Zone	Prior YTD	YTD	Change	Percent Change
811	2	2	0	0.0%
813	0	0	0	-
815	0	0	0	-
821	5	5	0	0.0%
823	0	0	0	-
825	1	1	0	0.0%
831	0	1	1	-
833	0	0	0	-
835	2	1	-1	-50.0%
Total	**10**	**10**	**0**	**0.0%**

Property Damage with Firearm				
Zone	Prior YTD	YTD	Change	Percent Change
811	1	2	1	100.0%
813	0	0	0	-
815	1	0	-1	-100.0%
821	3	1	-2	-66.7%
823	0	0	0	-
825	0	1	1	-
831	0	2	2	-
833	0	0	0	-
835	1	0	-1	-100.0%
Total	**6**	**6**	**0**	**0.0%**

Age of Victim - Gunshot Homicides / Injuries						
Age	Prior YTD	Percent of Total	YTD	Percent of Total	Change	Percent Change
0-12	0	0.0%	0	0.0%	0	-
13-17	1	10.0%	0	0.0%	-1	-100.0%
18-24	3	30.0%	4	40.0%	1	33.3%
25-34	3	30.0%	4	40.0%	1	33.3%
35-44	1	10.0%	1	10.0%	0	0.0%
45-54	1	10.0%	1	10.0%	0	0.0%
55-64	1	10.0%	0	0.0%	-1	-100.0%
65+	0	0.0%	0	0.0%	0	-

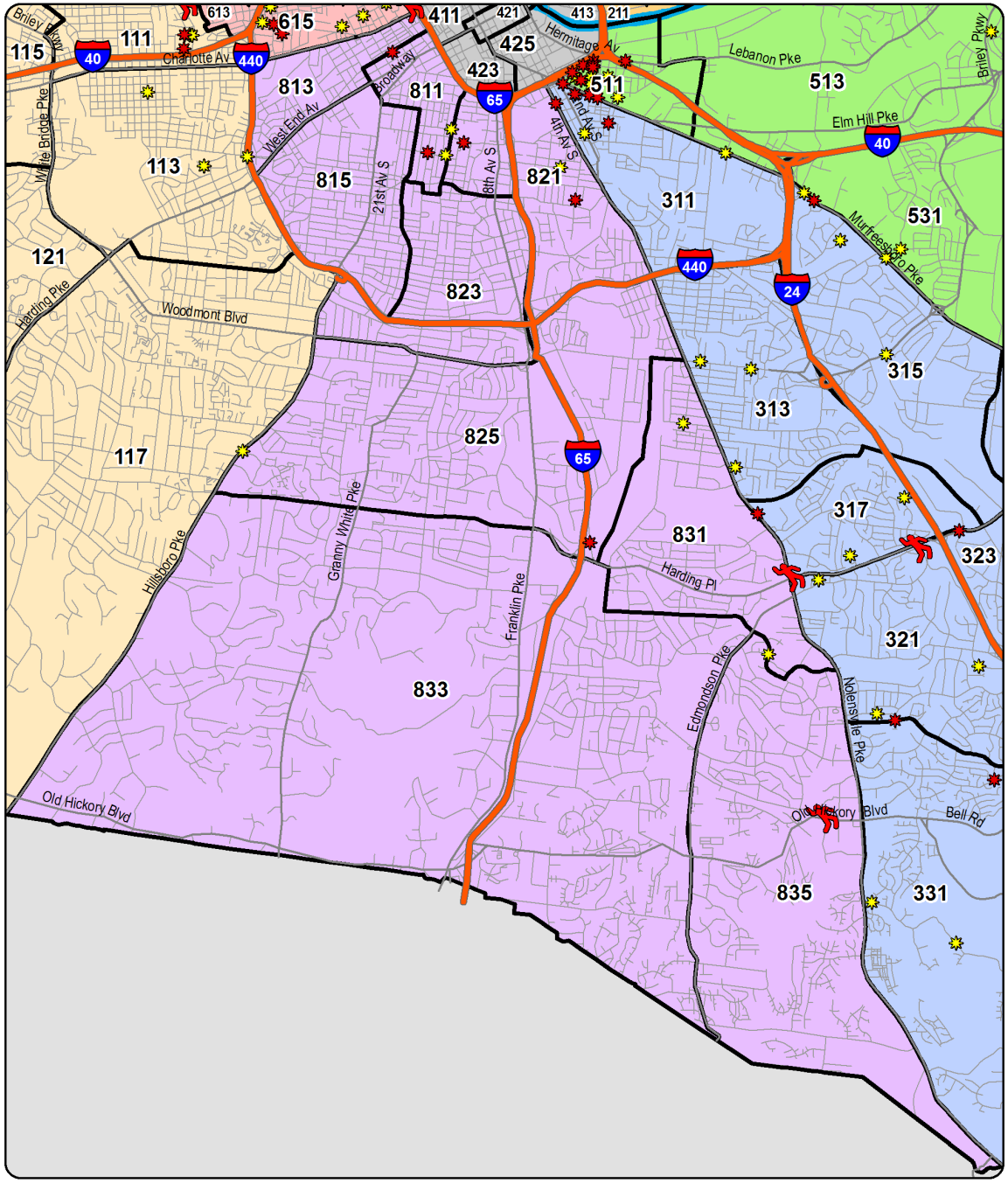

YTD Shootings Gunshot Homicide Gunshot Injury Property Damage Involving Firearm

Annual Totals - Gunshot Homicides / Injuries

Green Line Represents the Previous 12 Year Average

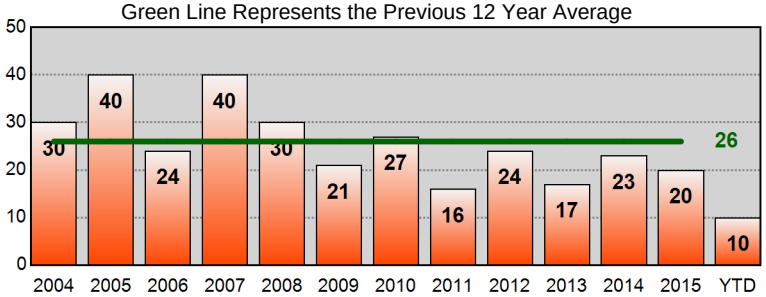

Sourced from MNPD ARMS on 6/1/2016 10:40:21 AM. The information in this report is sourced from incident reports using UCR definitions and reporting guidelines, based on the date when the crime was reported, and aggregated by incident location. 'Gunshot Homicide / Injury' counts include only violent incidents (homicide, rape, robbery, and aggravated assault) in which one or more victims received a fatal or non-fatal gunshot wound. Suicides, suicide attempts, and accidental shootings are excluded. 'Property Damage' counts include all incidents that (1) include a 'Damage to Property' (NIBRS 290) offense, and (2) list a firearm in the Weapons/Tool' section of the incident report. Unfounded incidents are excluded from these counts.

West Precinct - Burglary and Theft from Vehicle Counts for the Past Two Weeks

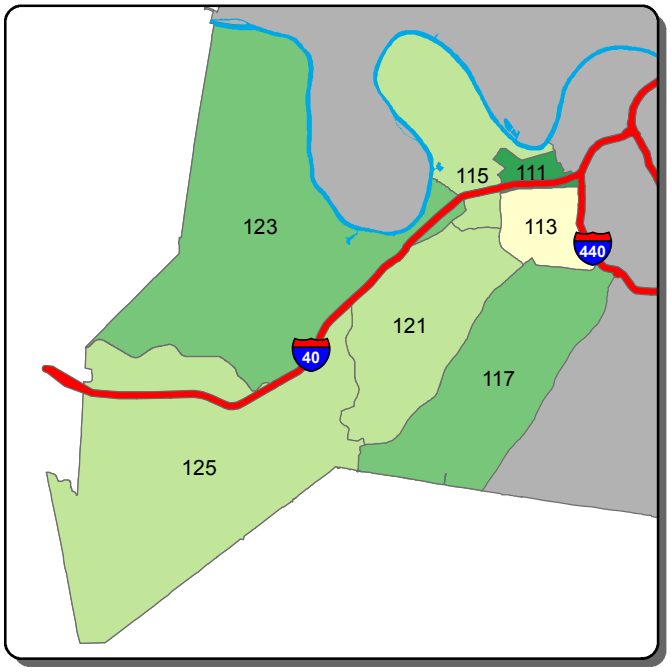

Burglary - A Shift

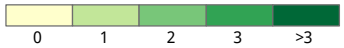

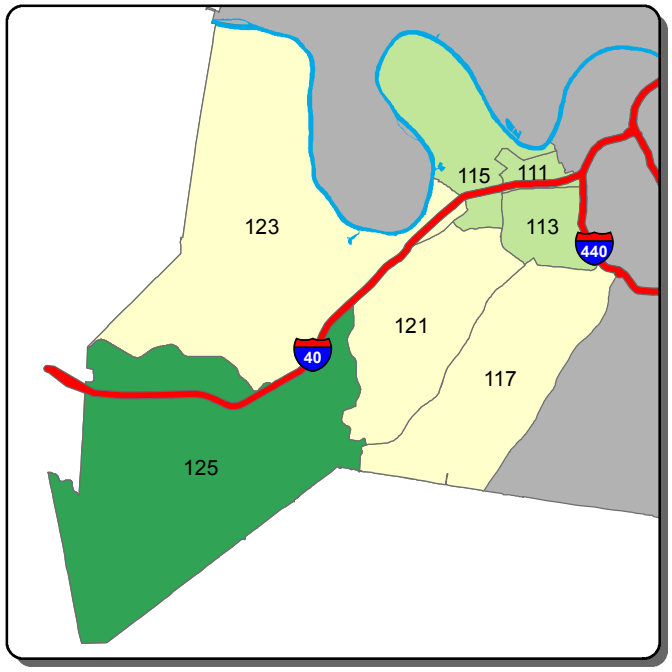

Burglary - B Shift

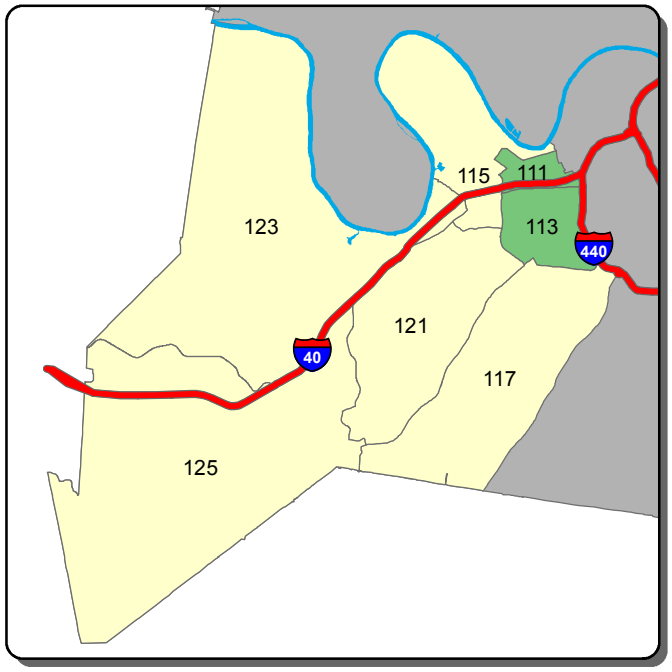

Burglary - C Shift

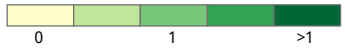

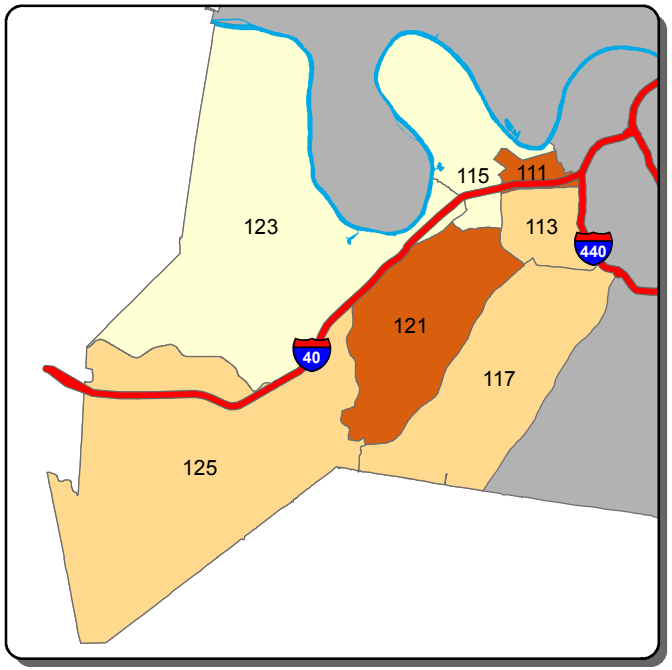

Theft from Vehicle - A Shift

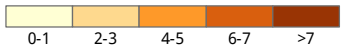

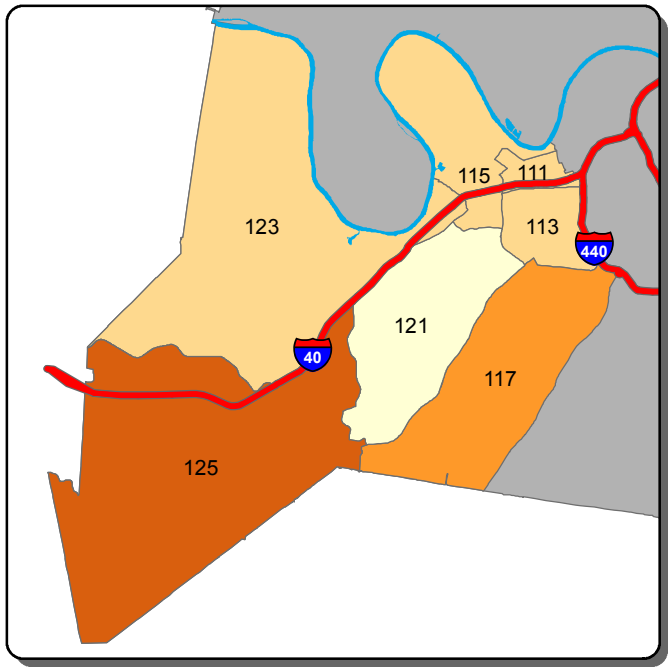

Theft from Vehicle - B Shift

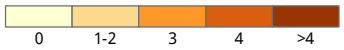

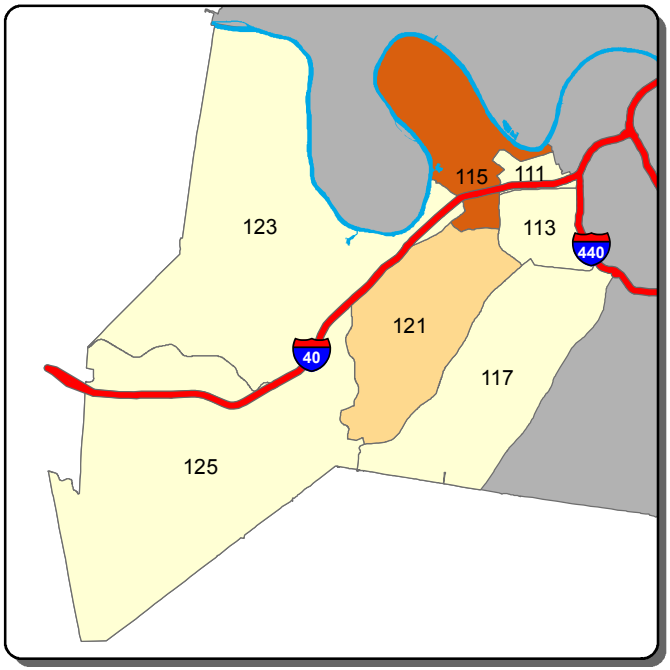

Theft from Vehicle - C Shift

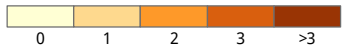

Information summarized for CompStat week ending 5/28/2016

Sourced from MNPD ARMS on 6/1/2016. Data taken from incident reports using Uniform Crime Reporting definitions and guidelines, based on the date and time when the inicident was reported. 'A, B, and C Shift' refer to the following time periods: A Shift = 0700 - 1500; B Shift = 1500 - 2300; C Shift = 2300 - 0700.

West Precinct - Aggravated Assault and Self Initiated CAD Counts for the Past Two Weeks

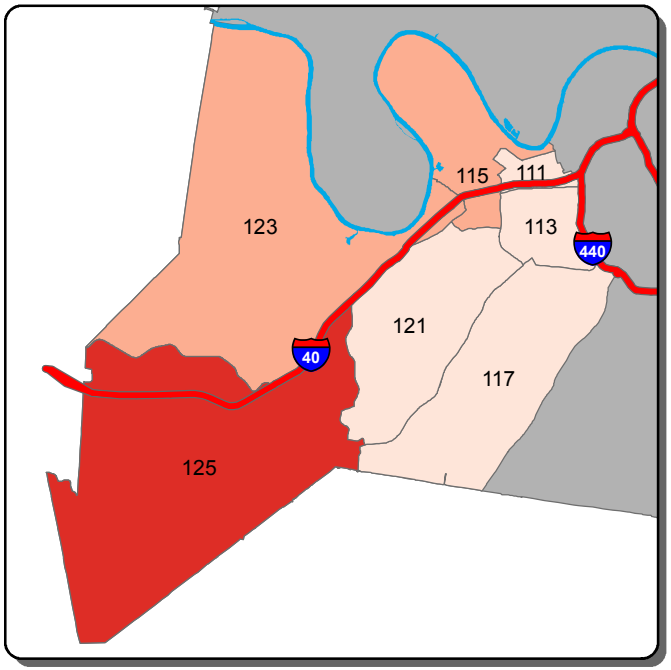

Aggravated Assault - A Shift

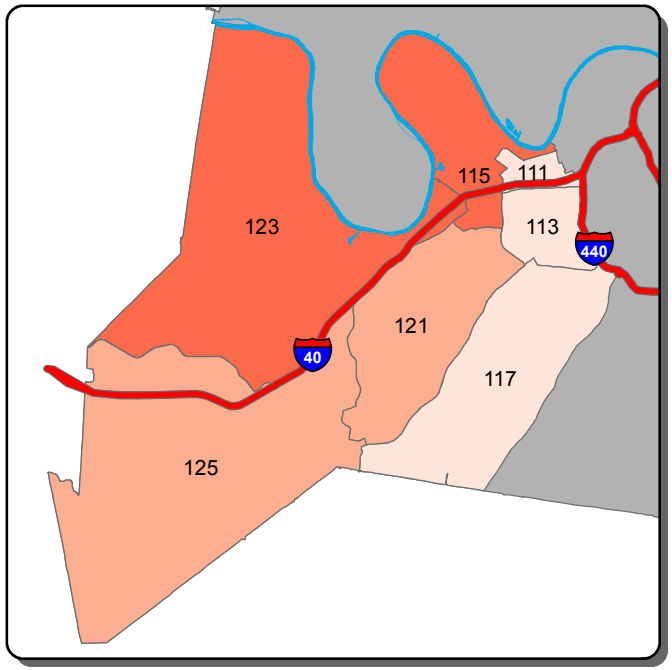

Aggravated Assault - B Shift

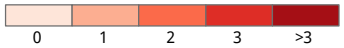

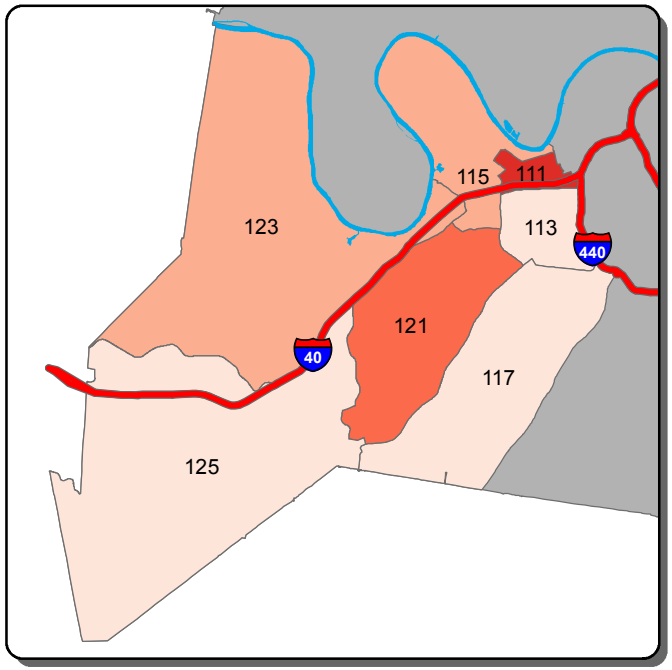

Aggravated Assault - C Shift

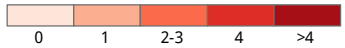

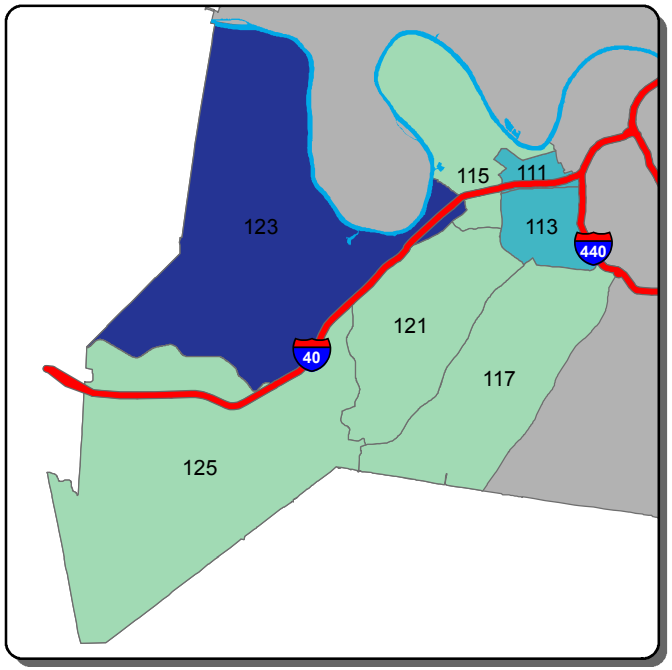

Self Initiated CAD - A Shift

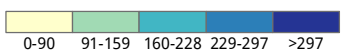

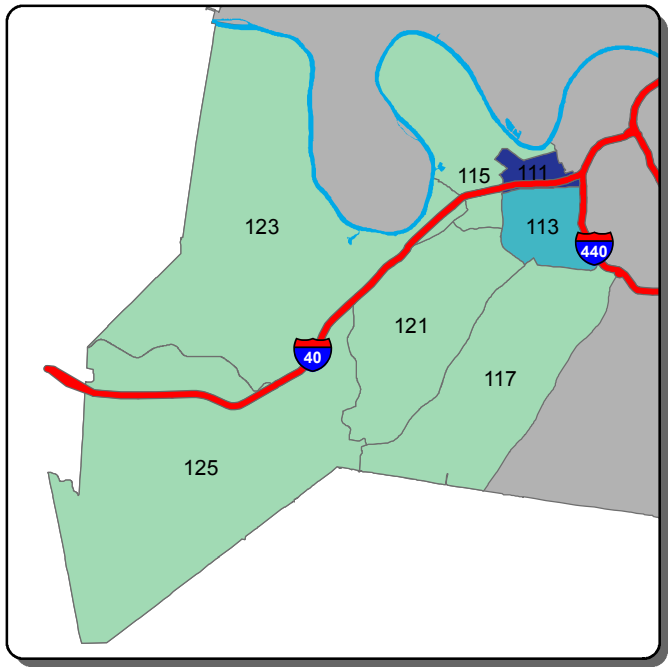

Self Initiated CAD - B Shift

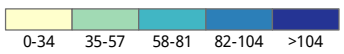

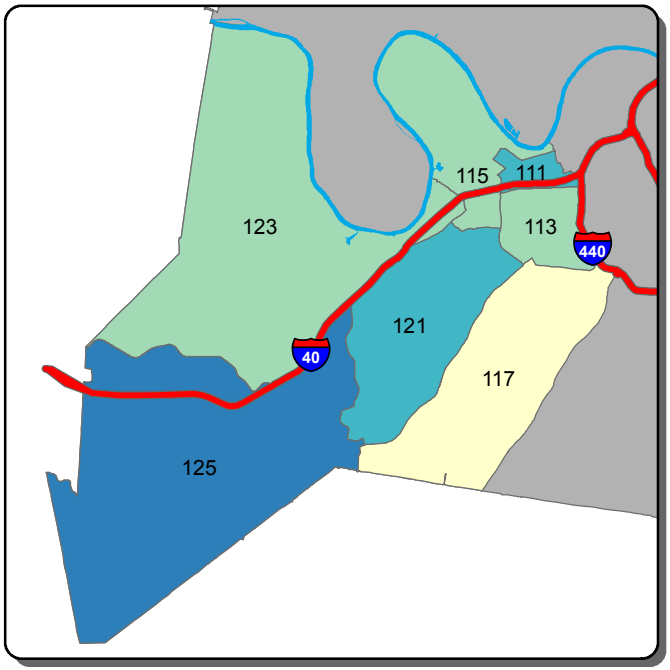

Self Initiated CAD - C Shift

Information summarized for CompStat week ending 5/28/2016

Sourced from MNPD ARMS on 6/1/2016. Data taken from incident reports using Uniform Crime Reporting definitions and guidelines, based on the date and time when the inicident was reported. 'A, B, and C Shift' refer to the following time periods: A Shift = 0700 - 1500; B Shift = 1500 - 2300; C Shift = 2300 - 0700.

East Precinct - Burglary and Theft from Vehicle Counts for the Past Two Weeks

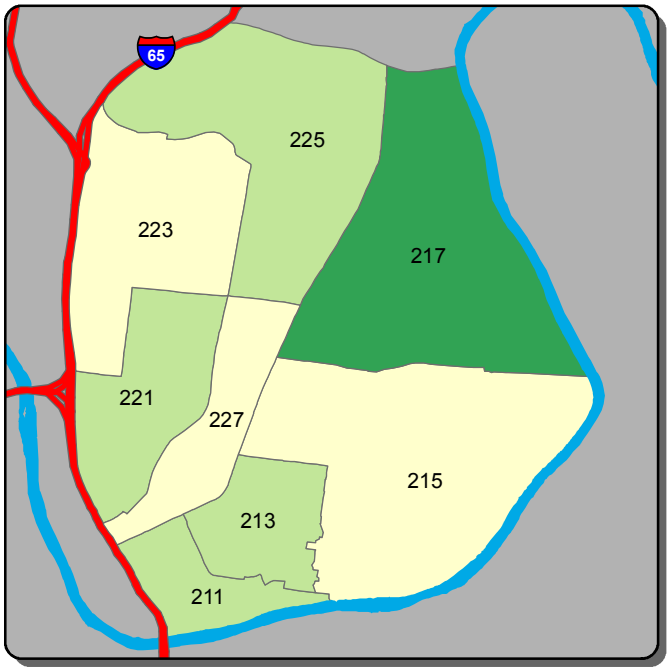

Burglary - A Shift

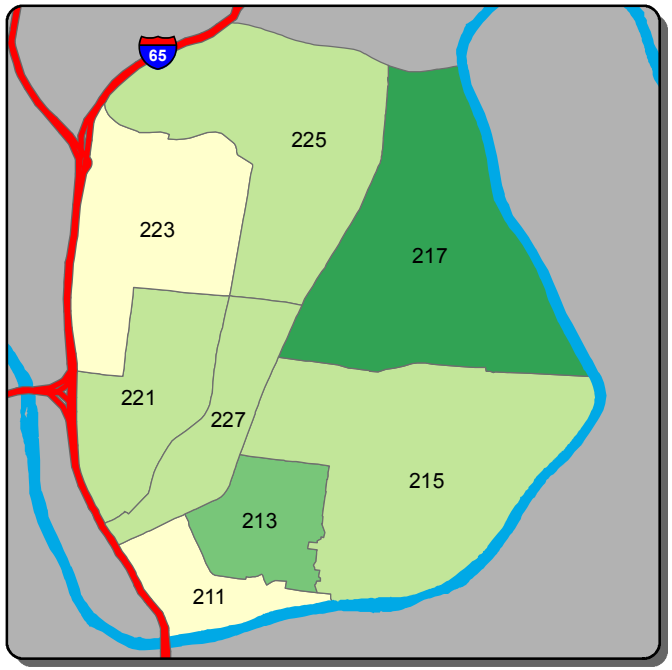

Burglary - B Shift

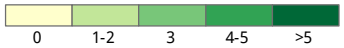

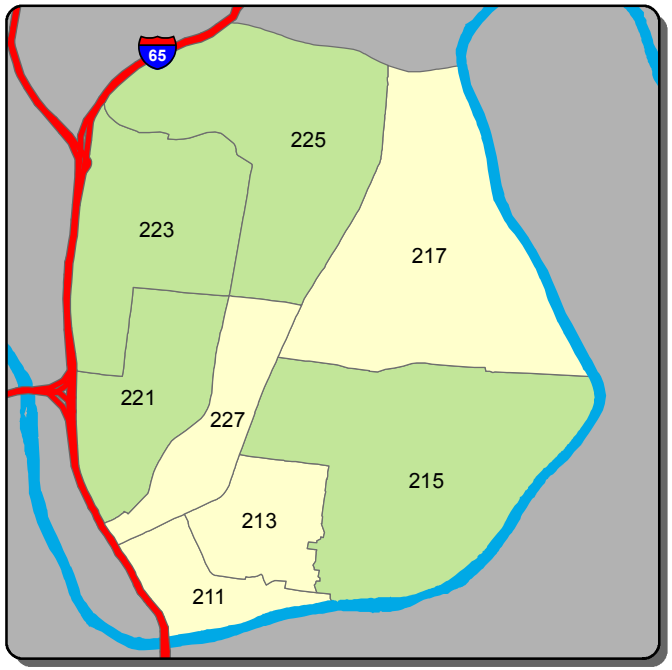

Burglary - C Shift

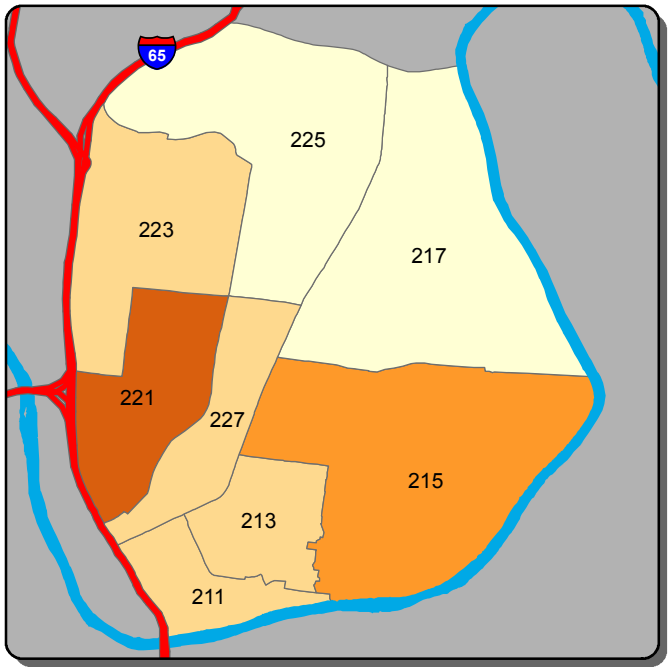

Theft from Vehicle - A Shift

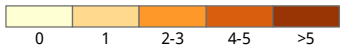

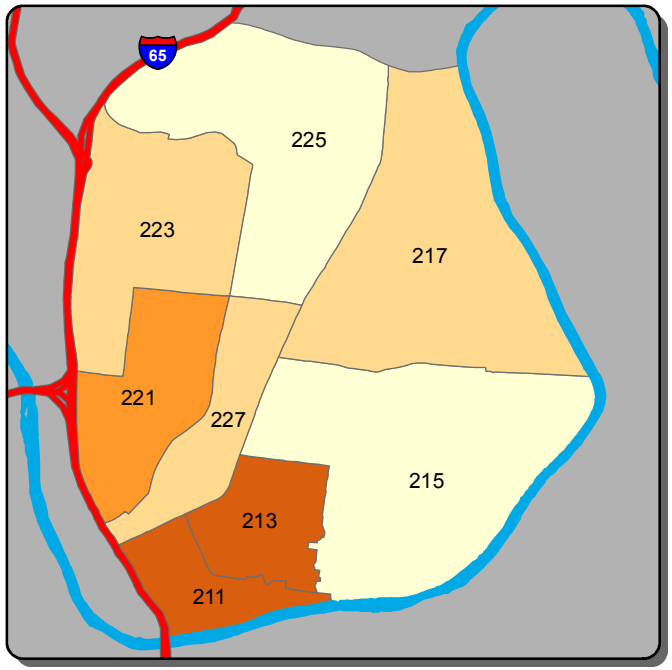

Theft from Vehicle - B Shift

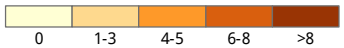

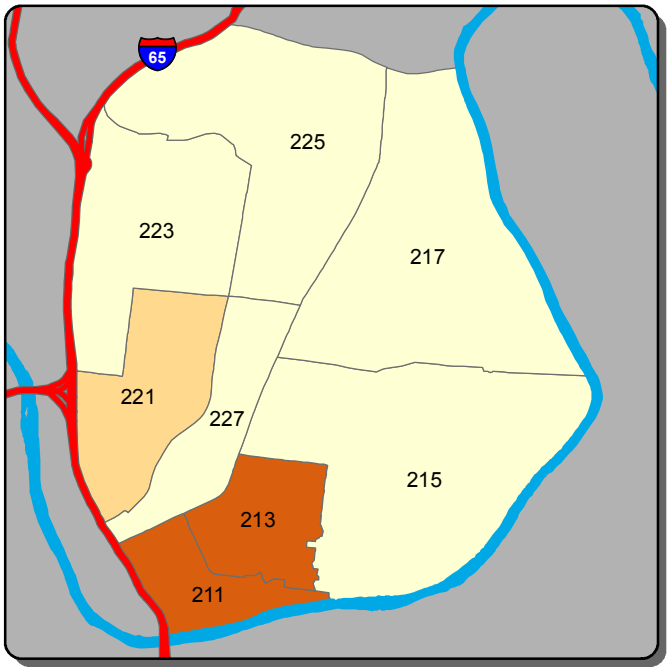

Theft from Vehicle - C Shift

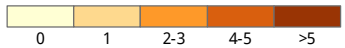

Information summarized for CompStat week ending 5/28/2016

Sourced from MNPD ARMS on 6/1/2016. Data taken from incident reports using Uniform Crime Reporting definitions and guidelines, based on the date and time when the inicident was reported. 'A, B, and C Shift' refer to the following time periods: A Shift = 0700 - 1500; B Shift = 1500 - 2300; C Shift = 2300 - 0700.

East Precinct - Aggravated Assault and Self Initiated CAD Counts for the Past Two Weeks

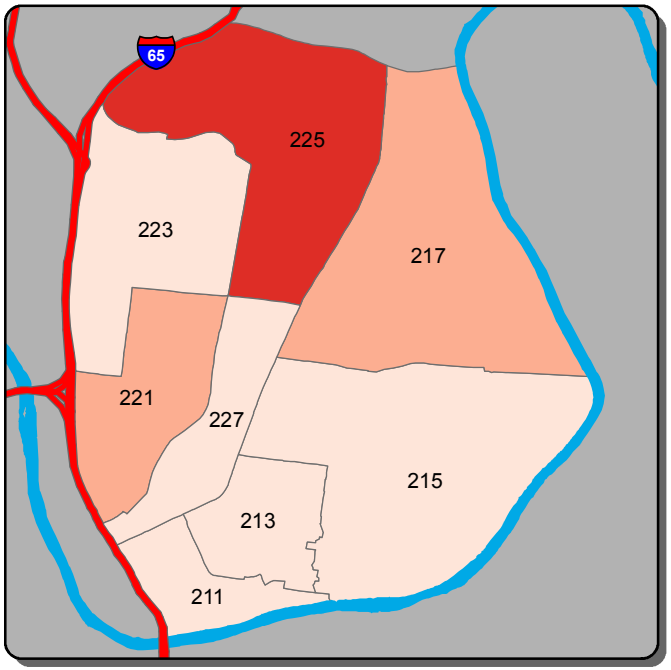

Aggravated Assault - A Shift

0	1	2	>2

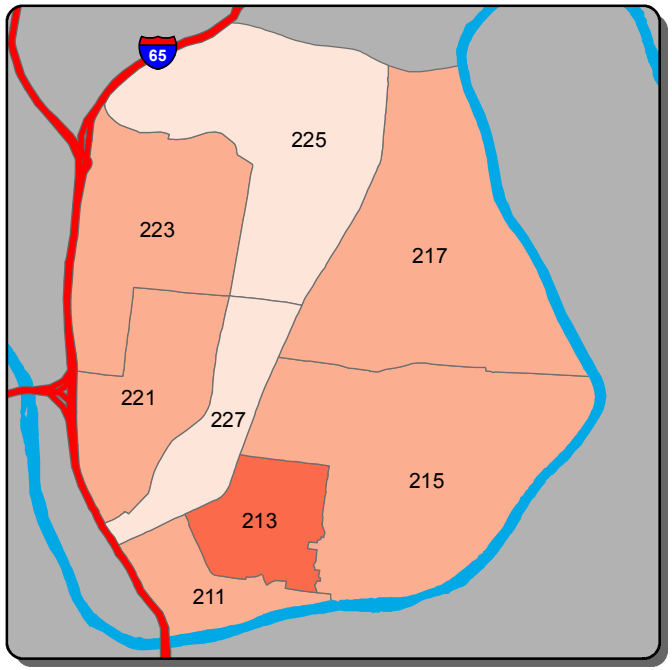

Aggravated Assault - B Shift

0	1-2	3	4	>4

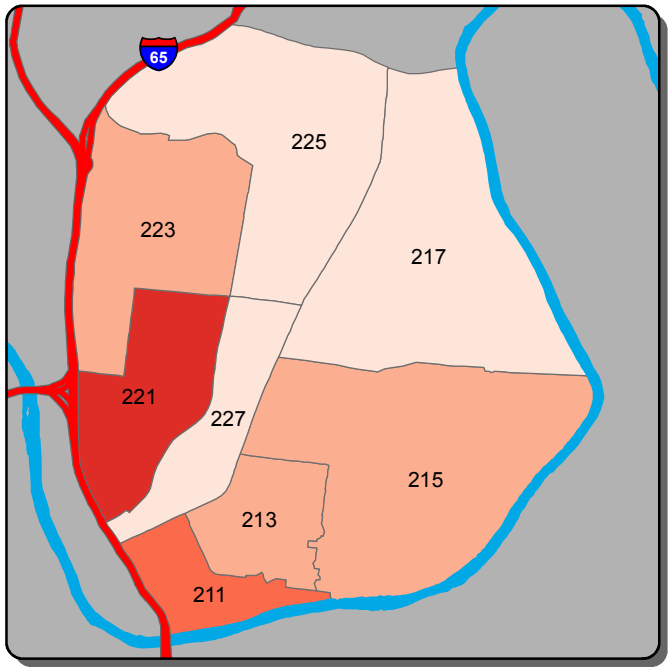

Aggravated Assault - C Shift

0	1	2	3	>3

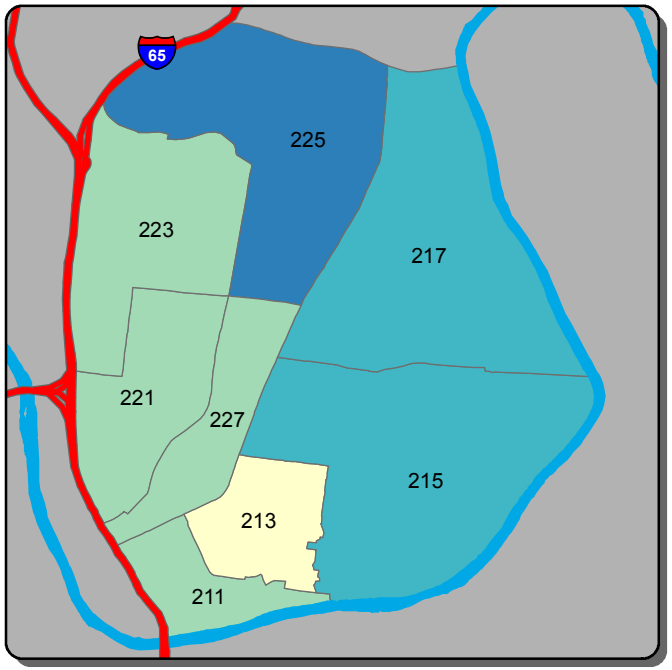

Self Initiated CAD - A Shift

0-41	42-52	53-63	64-74	>74

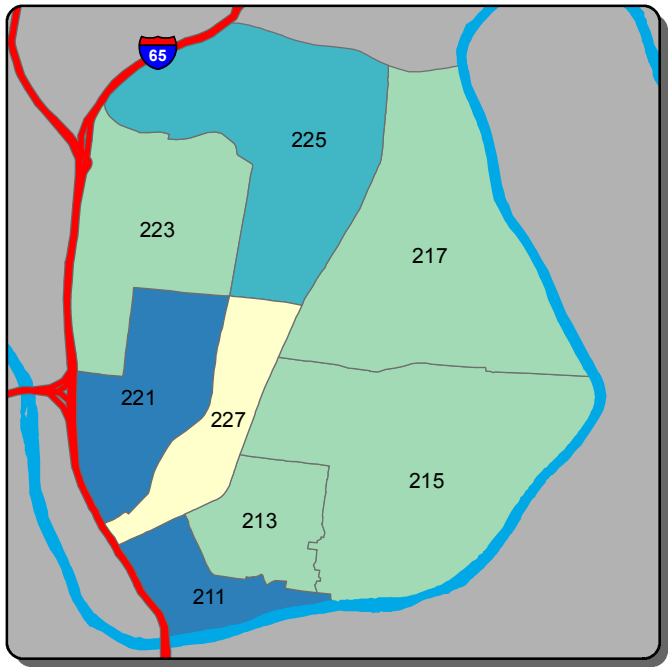

Self Initiated CAD - B Shift

0-29	30-50	51-71	72-92	>92

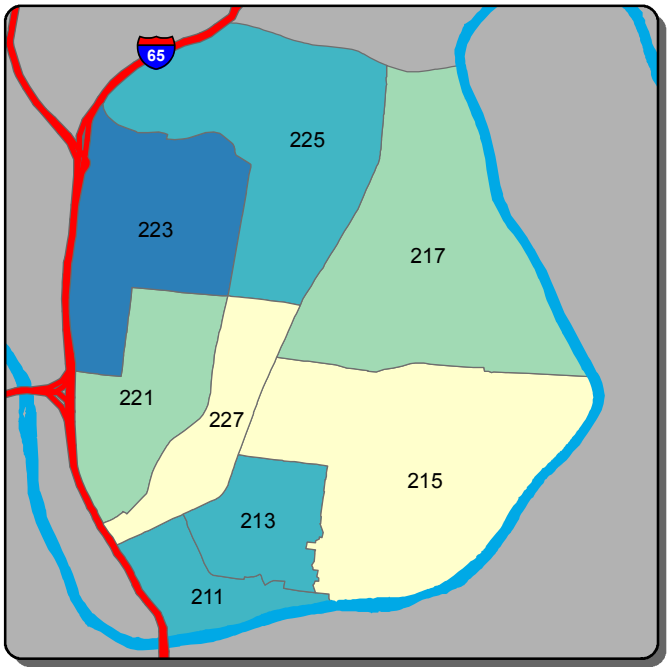

Self Initiated CAD - C Shift

0-66	67-86	87-107	108-128	>128

Information summarized for CompStat week ending 5/28/2016

Sourced from MNPD ARMS on 6/1/2016. Data taken from incident reports using Uniform Crime Reporting definitions and guidelines, based on the date and time when the inicident was reported. 'A, B, and C Shift' refer to the following time periods: A Shift = 0700 - 1500; B Shift = 1500 - 2300; C Shift = 2300 - 0700.

South Precinct - Burglary and Theft from Vehicle Counts for the Past Two Weeks

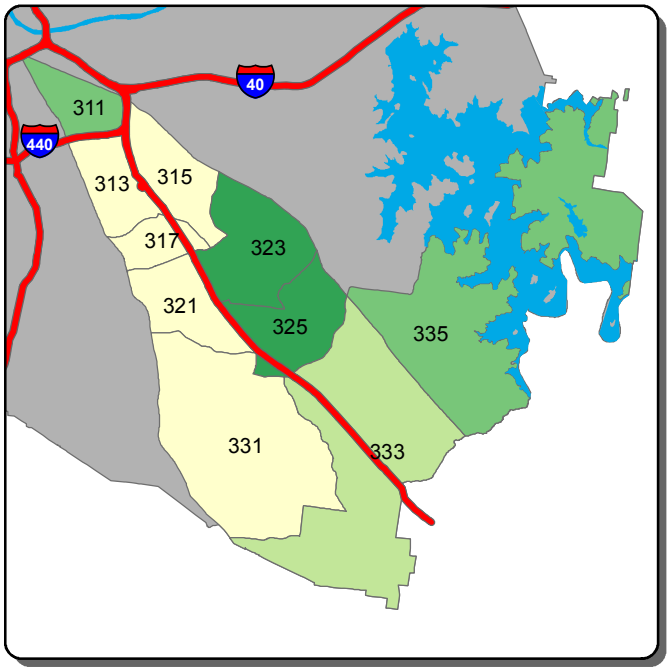

Burglary - A Shift

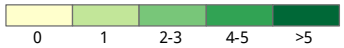

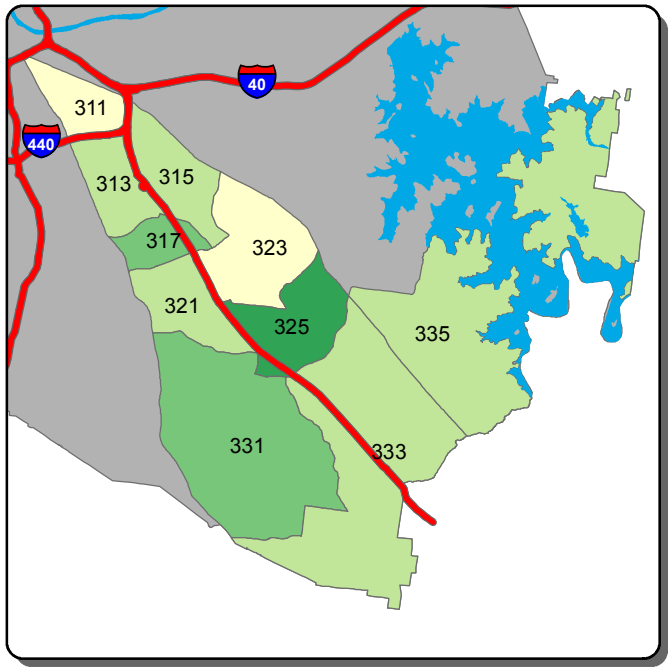

Burglary - B Shift

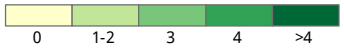

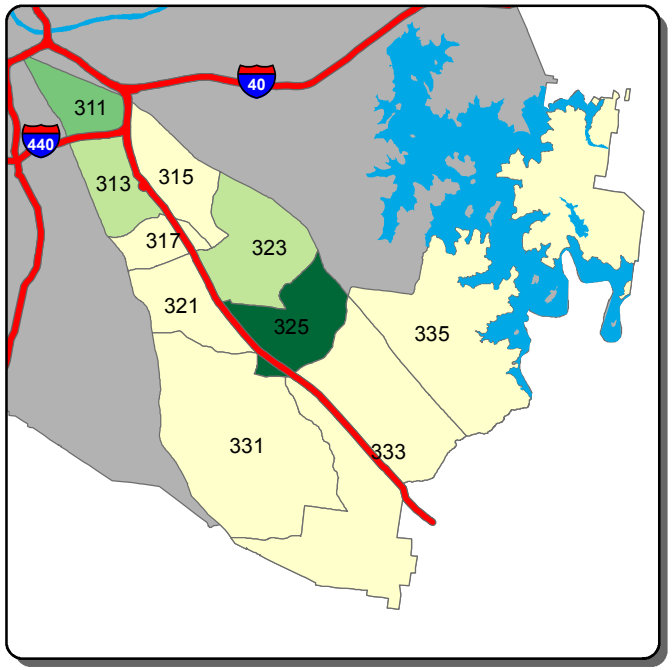

Burglary - C Shift

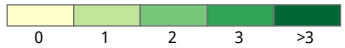

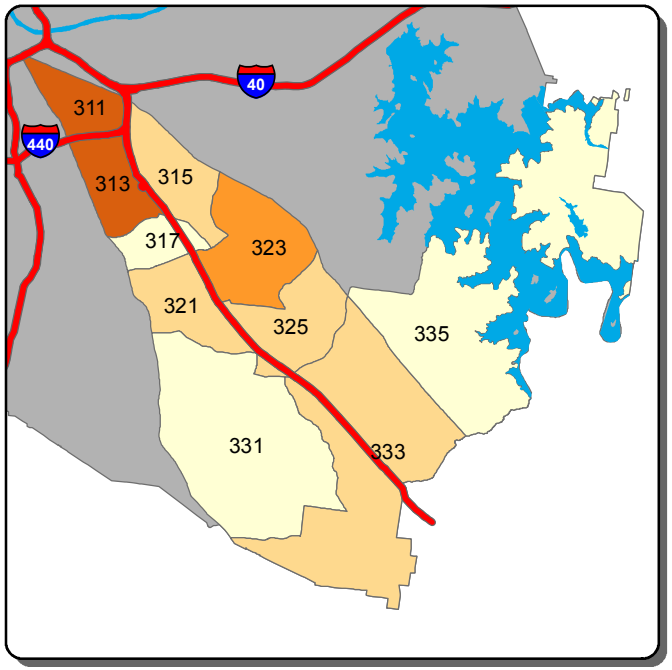

Theft from Vehicle - A Shift

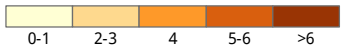

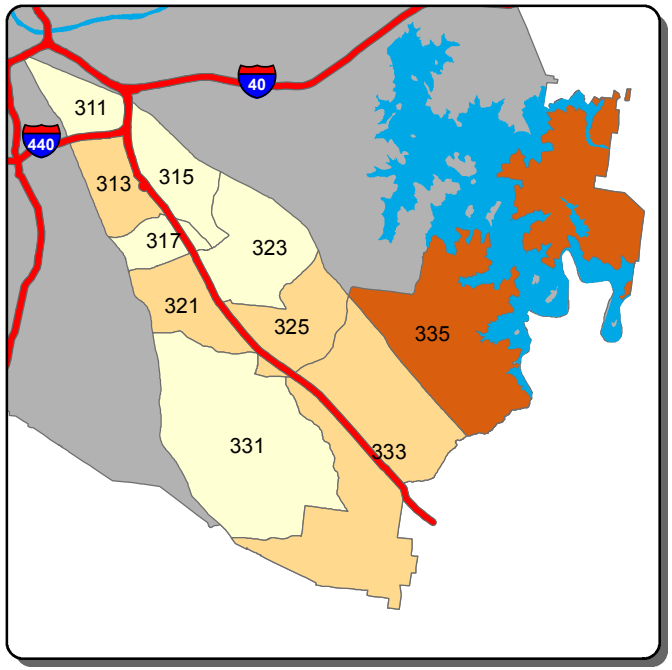

Theft from Vehicle - B Shift

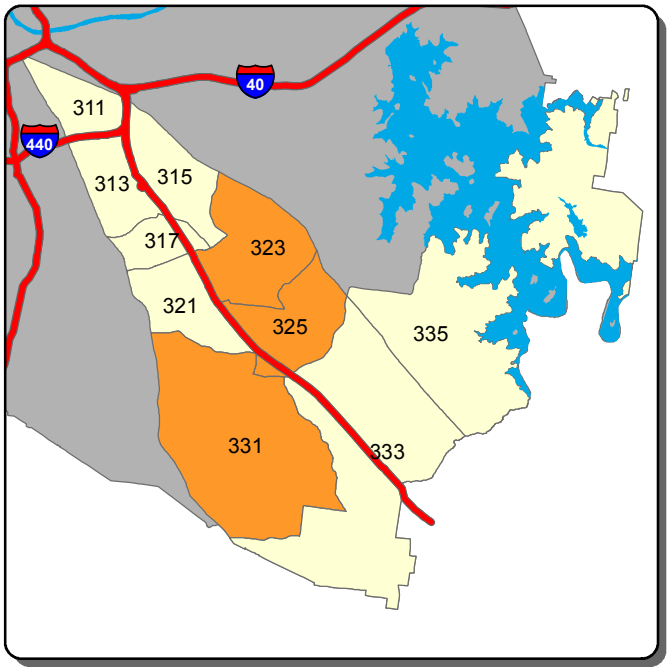

Theft from Vehicle - C Shift

Information summarized for CompStat week ending 5/28/2016

Sourced from MNPD ARMS on 6/1/2016. Data taken from incident reports using Uniform Crime Reporting definitions and guidelines, based on the date and time when the inicident was reported. 'A, B, and C Shift' refer to the following time periods: A Shift = 0700 - 1500; B Shift = 1500 - 2300; C Shift = 2300 - 0700.

South Precinct - Aggravated Assault and Self Initiated CAD Counts for the Past Two Weeks

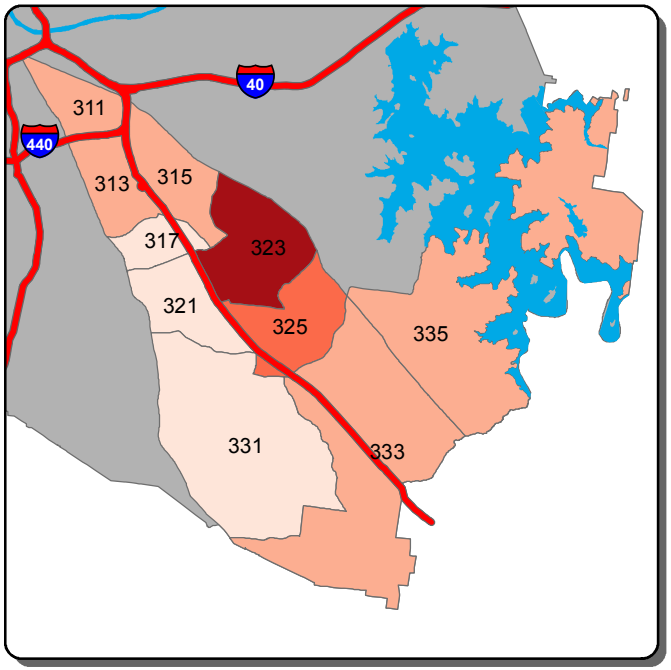

Aggravated Assault - A Shift

0 | 1-2 | 3-4 | 5 | >5

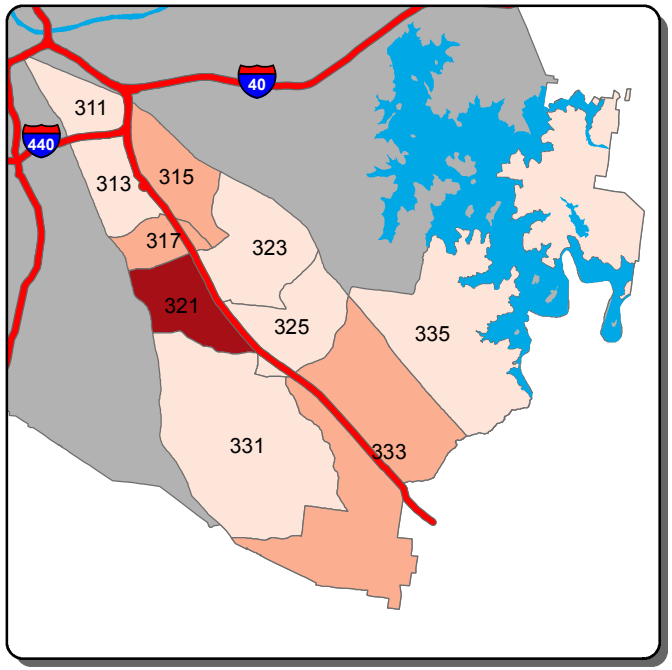

Aggravated Assault - B Shift

0 | 1 | 2 | 3-4 | >4

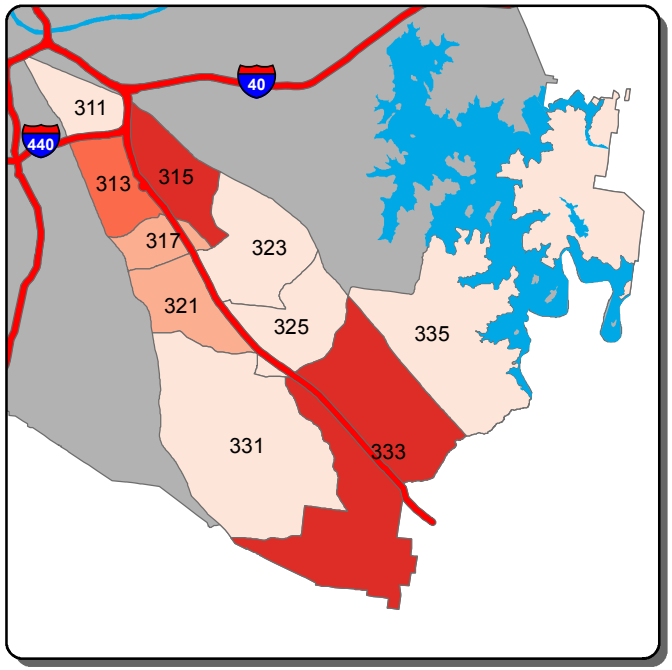

Aggravated Assault - C Shift

0 | 1 | 2-3 | 4 | >4

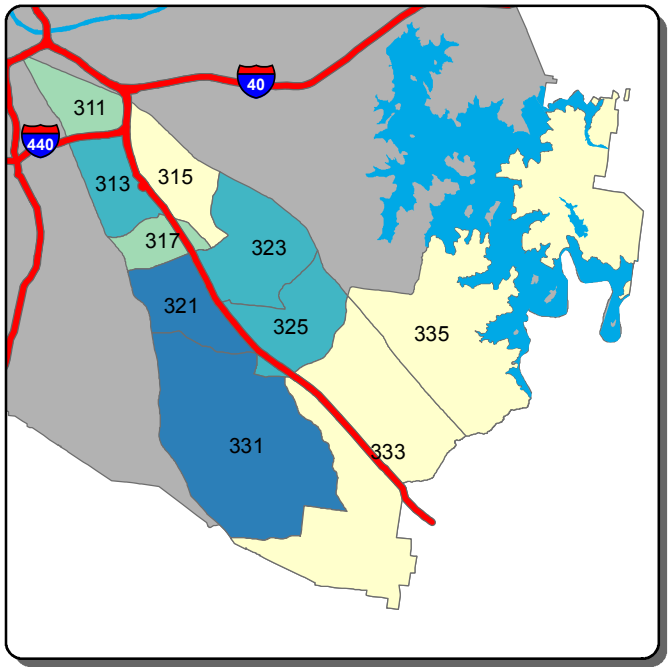

Self Initiated CAD - A Shift

0-43 | 44-67 | 68-91 | 92-115 | >115

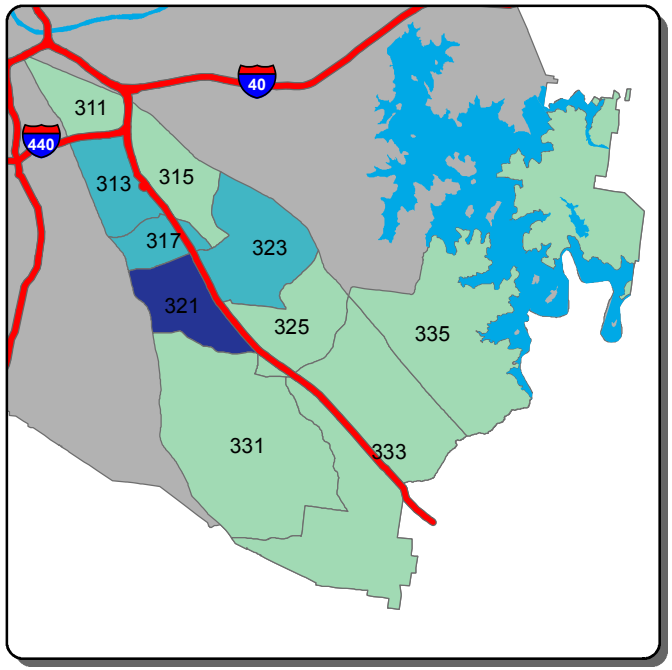

Self Initiated CAD - B Shift

0-42 | 43-61 | 62-79 | 80-98 | >98

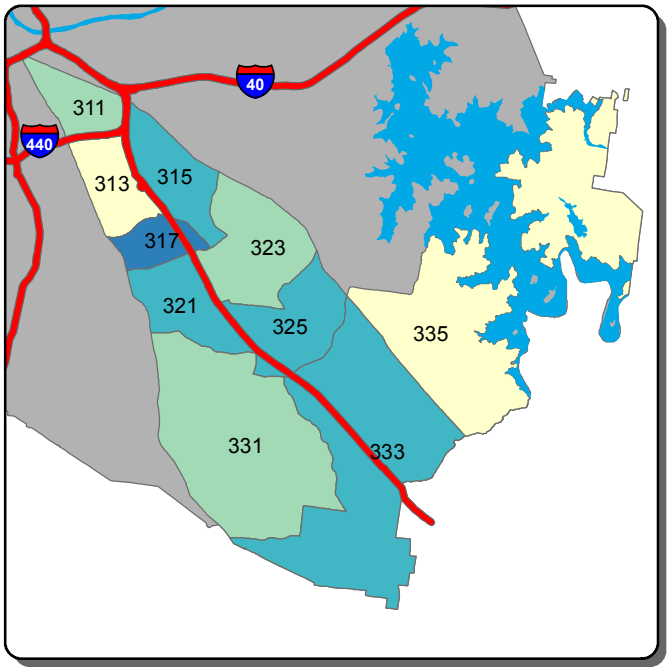

Self Initiated CAD - C Shift

0-35 | 36-50 | 51-64 | 65-78 | >78

Information summarized for CompStat week ending 5/28/2016

Sourced from MNPD ARMS on 6/1/2016. Data taken from incident reports using Uniform Crime Reporting definitions and guidelines, based on the date and time when the inicident was reported. 'A, B, and C Shift' refer to the following time periods: A Shift = 0700 - 1500; B Shift = 1500 - 2300; C Shift = 2300 - 0700.

Central Precinct - Burglary and Theft from Vehicle Counts for the Past Two Weeks

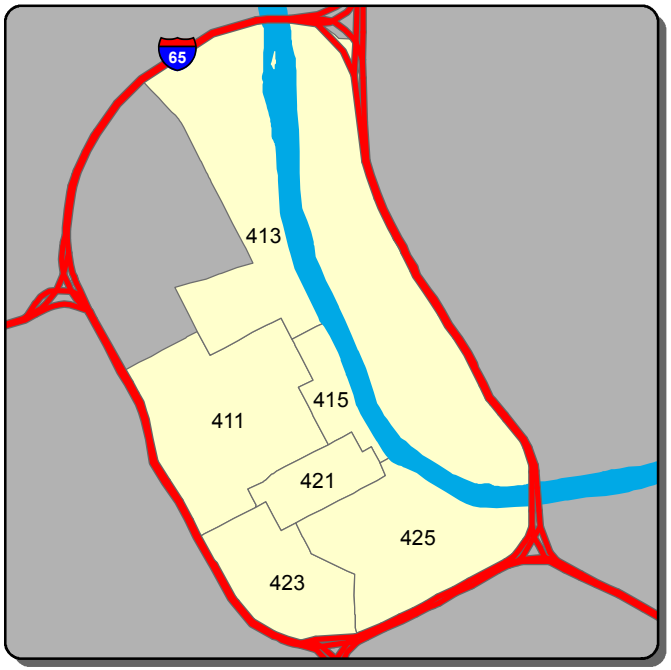

Burglary - A Shift

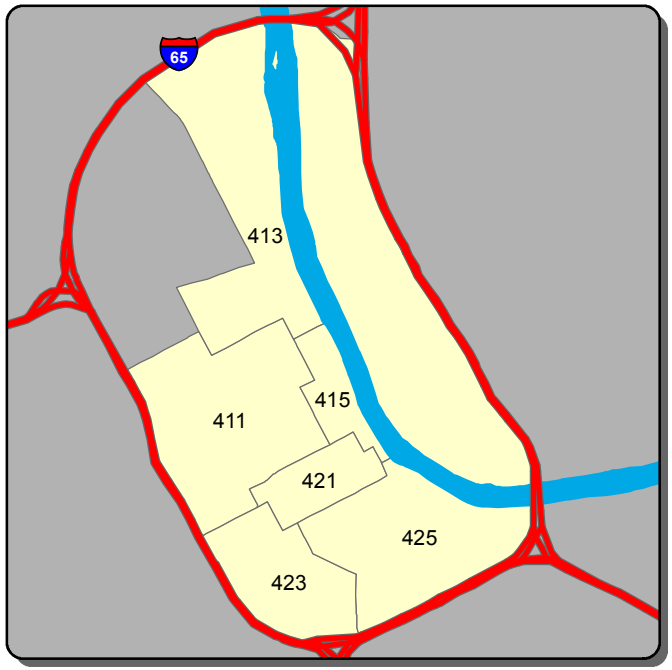

Burglary - B Shift

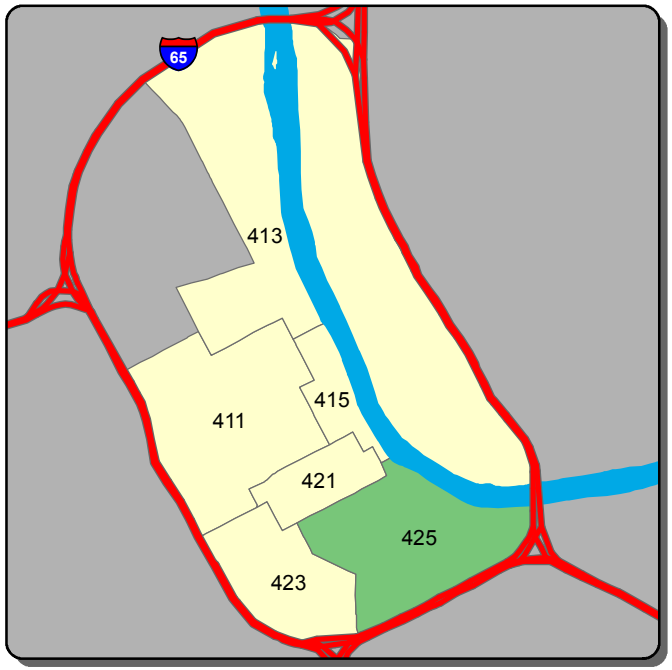

Burglary - C Shift

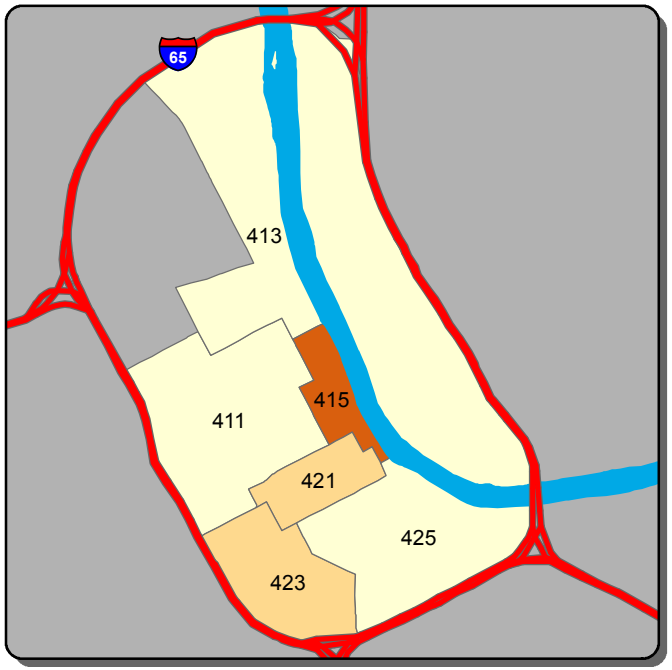

Theft from Vehicle - A Shift

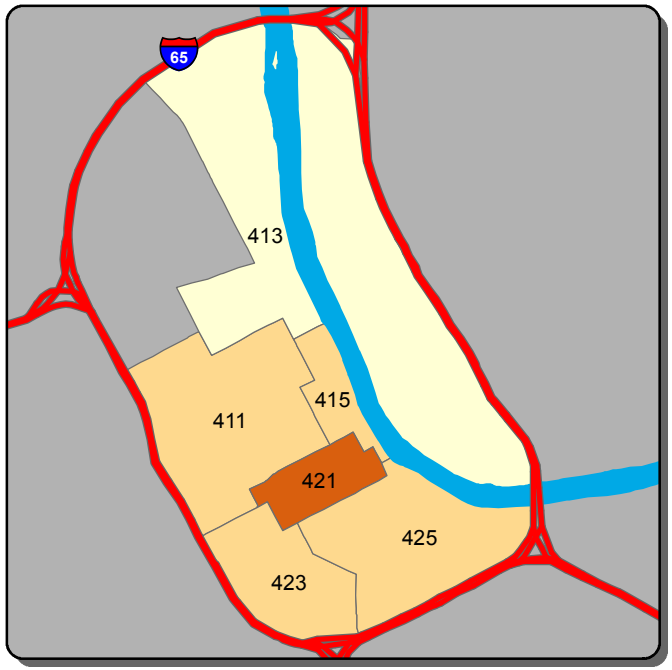

Theft from Vehicle - B Shift

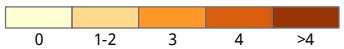

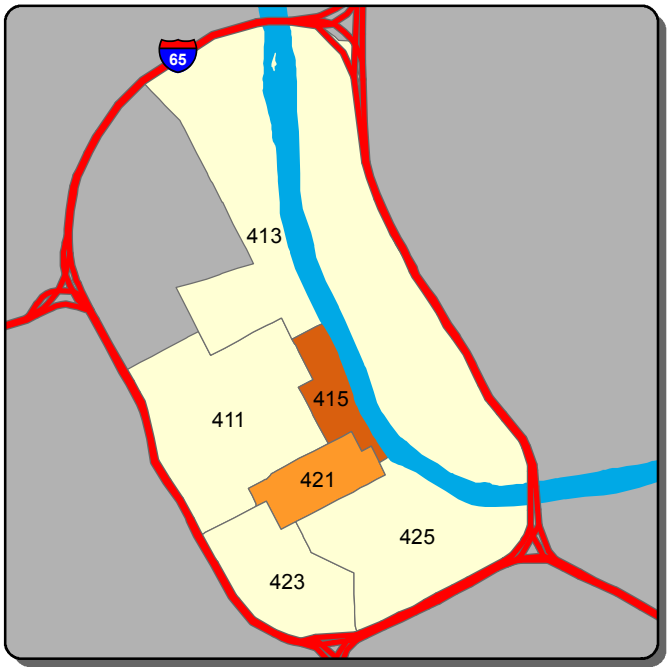

Theft from Vehicle - C Shift

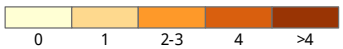

Information summarized for CompStat week ending 5/28/2016

Sourced from MNPD ARMS on 6/1/2016. Data taken from incident reports using Uniform Crime Reporting definitions and guidelines, based on the date and time when the inicident was reported. 'A, B, and C Shift' refer to the following time periods: A Shift = 0700 - 1500; B Shift = 1500 - 2300; C Shift = 2300 - 0700.

Central Precinct - Aggravated Assault and Self Initiated CAD Counts for the Past Two Weeks

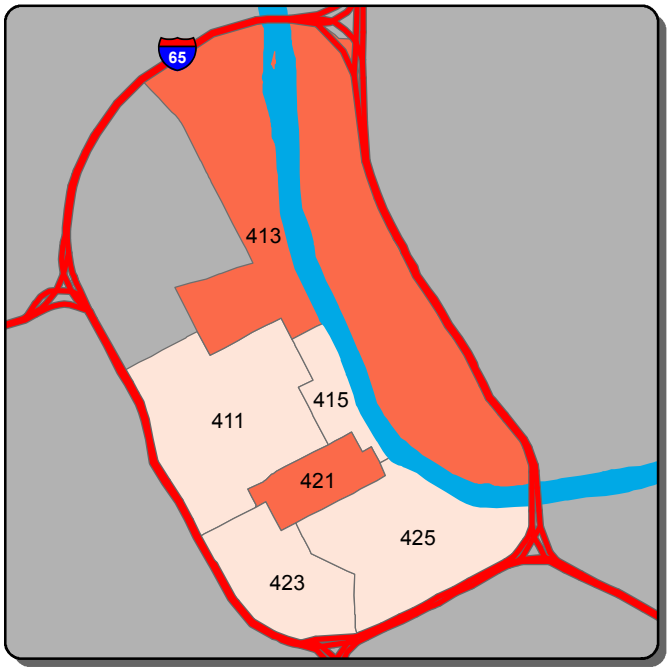

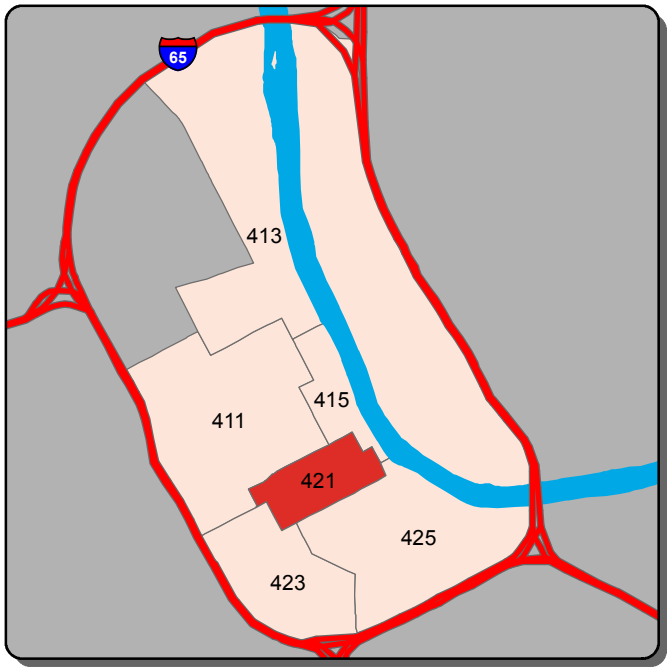

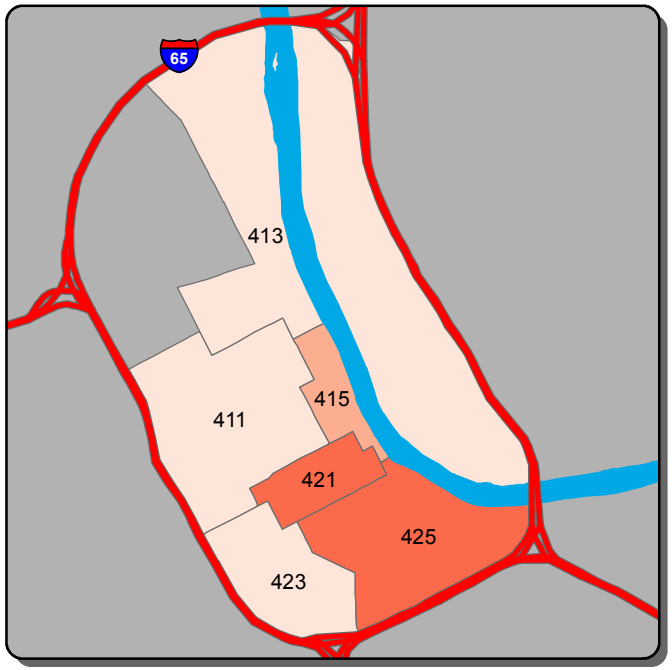

Aggravated Assault - A Shift 0 1 >1

Aggravated Assault - B Shift 0 1 2 >2

Aggravated Assault - C Shift 0 1 2 3 >3

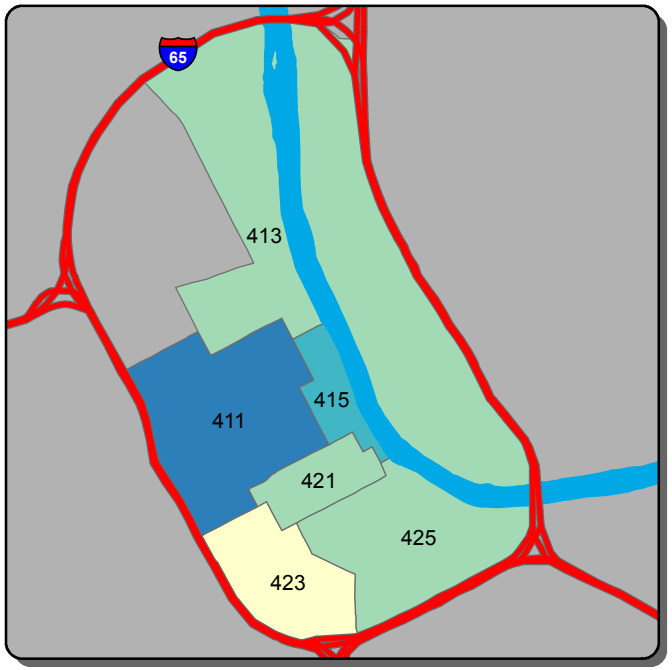

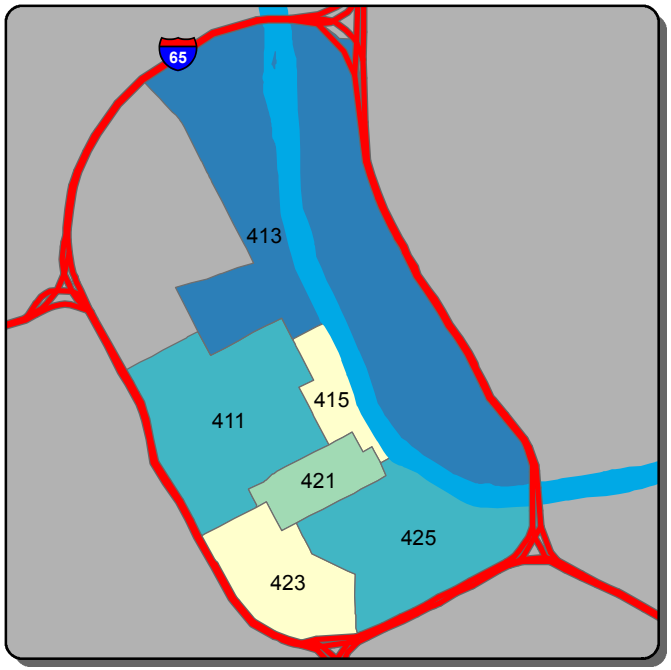

Self Initiated CAD - A Shift 0-58 59-83 84-107 108-131 >131

Self Initiated CAD - B Shift 0-59 60-123 124-188 189-252 >252

Self Initiated CAD - C Shift 0-25 26-65 66-105 106-144 >144

Information summarized for CompStat week ending 5/28/2016

Sourced from MNPD ARMS on 6/1/2016. Data taken from incident reports using Uniform Crime Reporting definitions and guidelines, based on the date and time when the inicident was reported. 'A, B, and C Shift' refer to the following time periods: A Shift = 0700 - 1500; B Shift = 1500 - 2300; C Shift = 2300 - 0700.

Hermitage Precinct - Burglary and Theft from Vehicle Counts for the Past Two Weeks

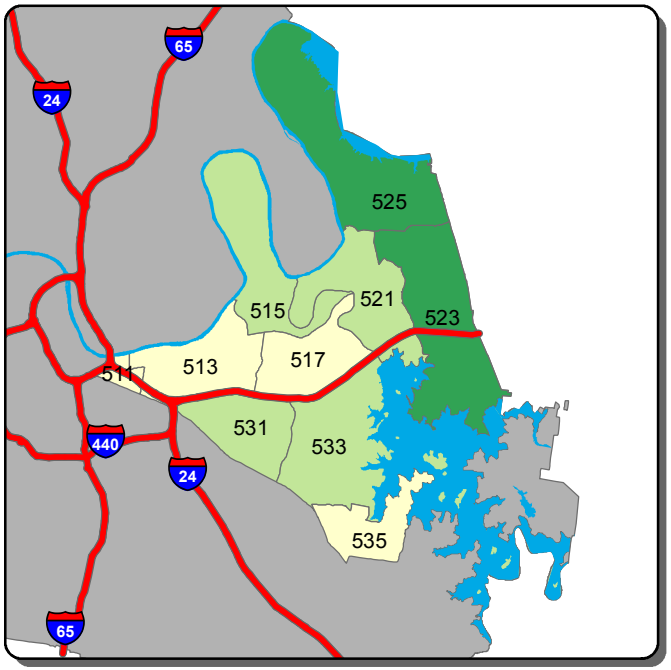

Burglary - A Shift

0 1 2 3 >3

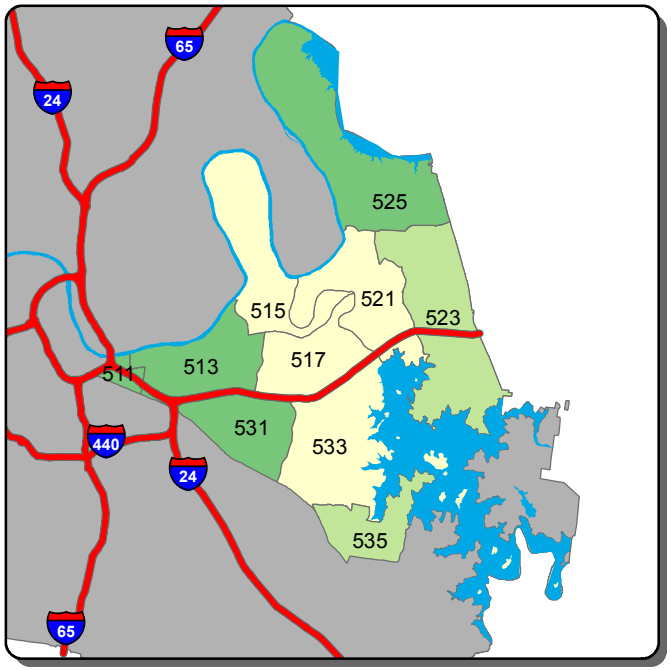

Burglary - B Shift

0 1 2-3 4 >4

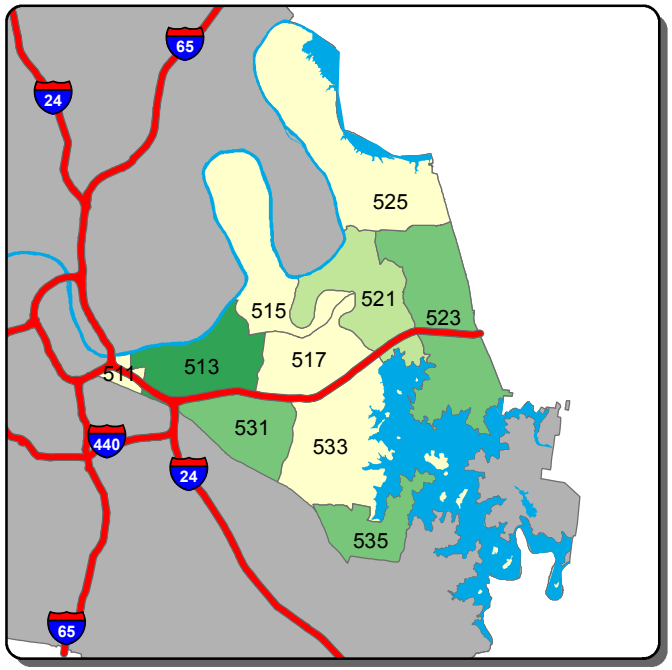

Burglary - C Shift

0 1 2 3 >3

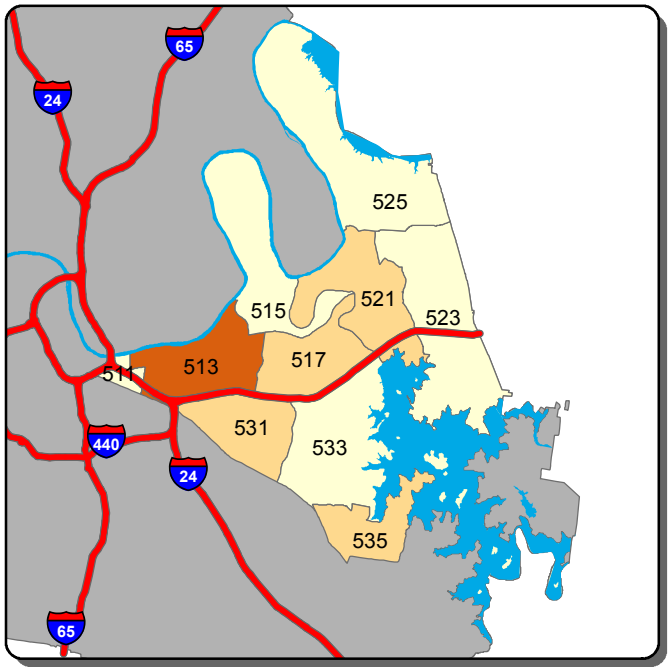

Theft from Vehicle - A Shift

0-1 2 3 >3

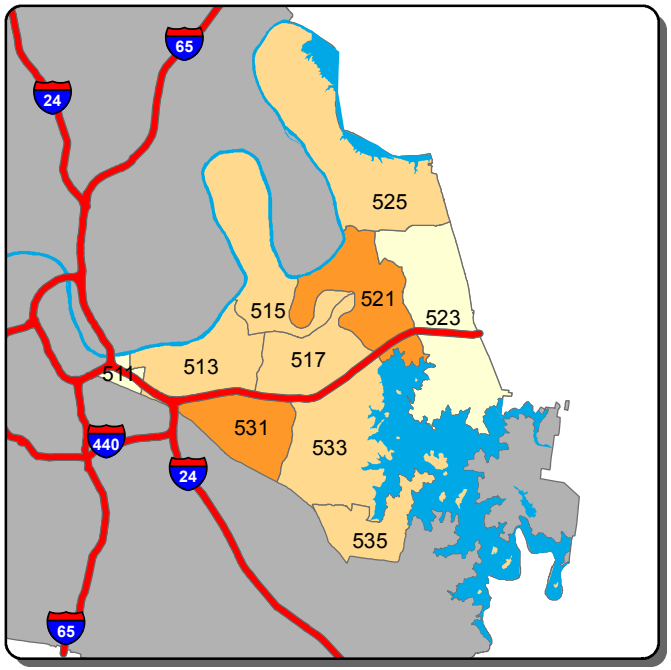

Theft from Vehicle - B Shift

0 1 2 >2

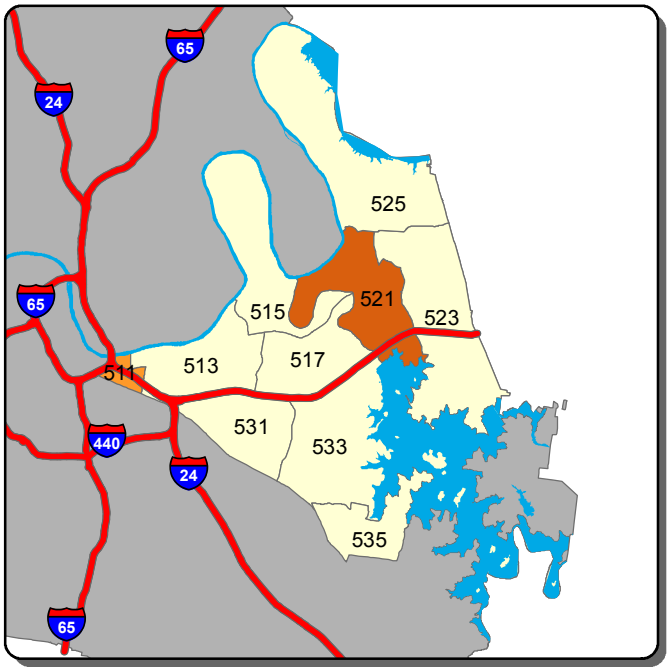

Theft from Vehicle - C Shift

0 1 2 >2

Information summarized for CompStat week ending 5/28/2016

Sourced from MNPD ARMS on 6/1/2016. Data taken from incident reports using Uniform Crime Reporting definitions and guidelines, based on the date and time when the inicident was reported. 'A, B, and C Shift' refer to the following time periods: A Shift = 0700 - 1500; B Shift = 1500 - 2300; C Shift = 2300 - 0700.

Hermitage Precinct - Aggravated Assault and Self Initiated CAD Counts for the Past Two Weeks

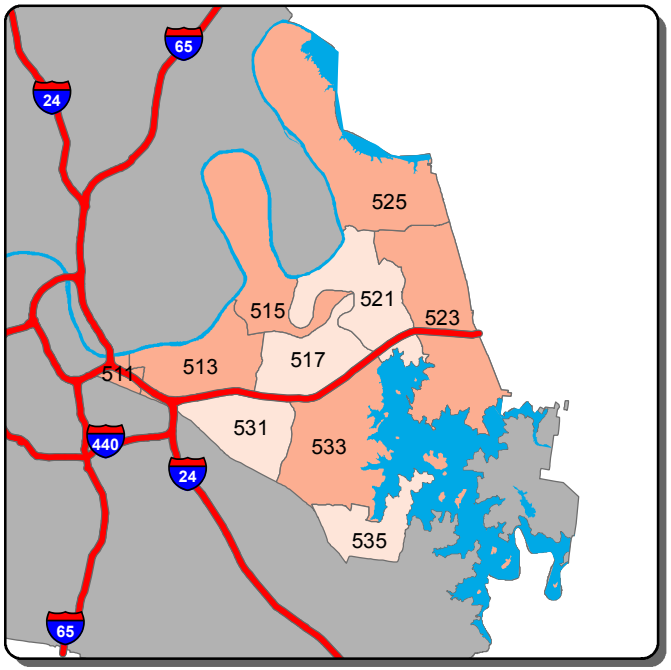

Aggravated Assault - A Shift

0-1	2	3	>3

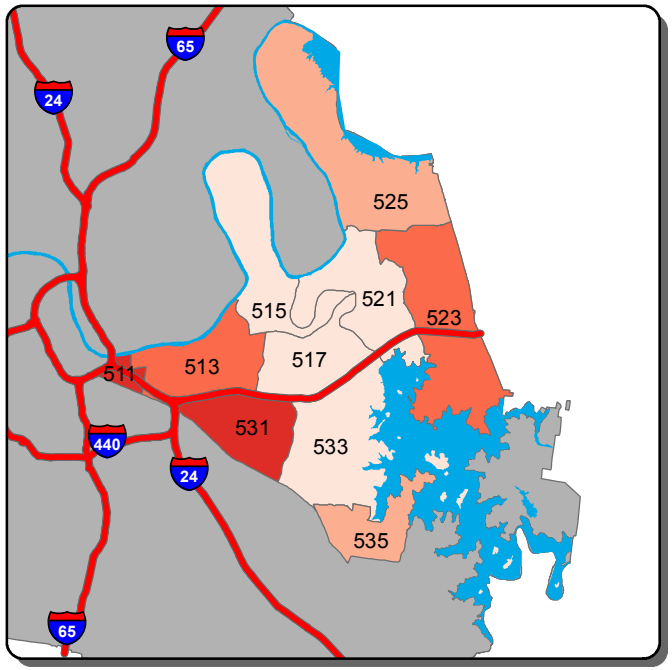

Aggravated Assault - B Shift

0	1	2	3-4	>4

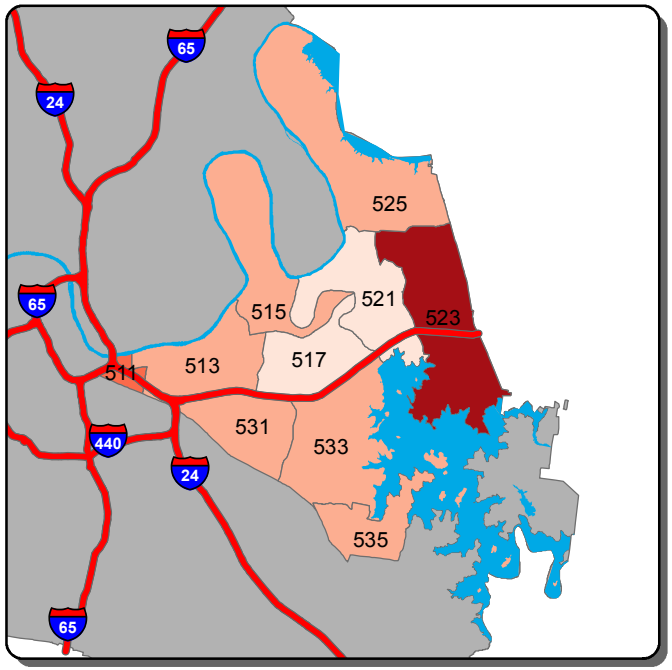

Aggravated Assault - C Shift

0	1-2	3-4	5-6	>6

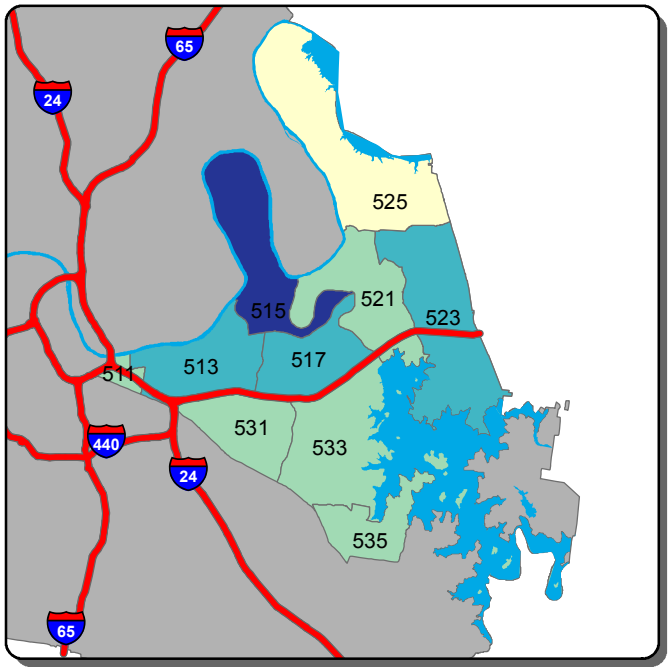

Self Initiated CAD - A Shift

0-35	36-86	87-137	138-188	>188

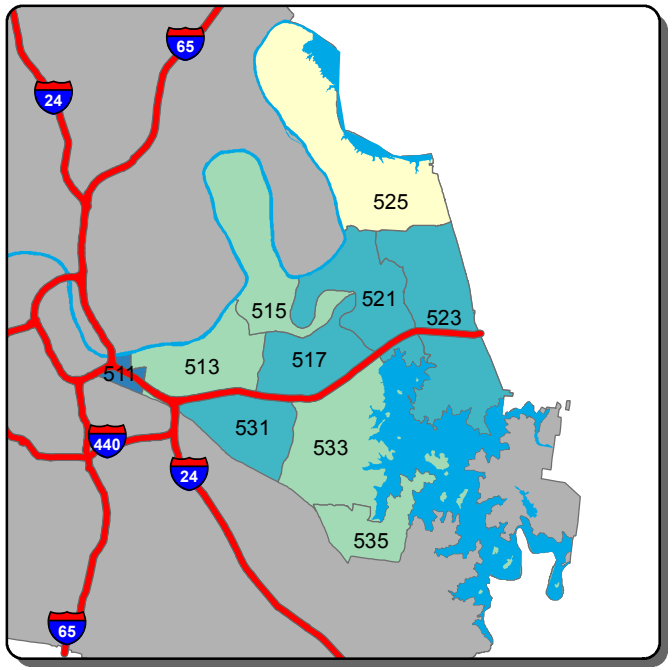

Self Initiated CAD - B Shift

0-49	50-89	90-130	131-171	>171

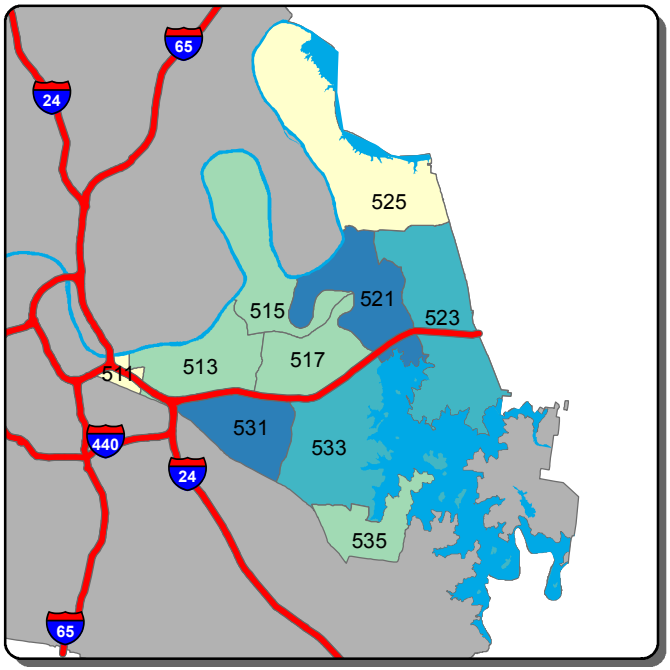

Self Initiated CAD - C Shift

0-43	44-66	67-90	91-113	>113

Information summarized for CompStat week ending 5/28/2016

Sourced from MNPD ARMS on 6/1/2016. Data taken from incident reports using Uniform Crime Reporting definitions and guidelines, based on the date and time when the inicident was reported. 'A, B, and C Shift' refer to the following time periods: A Shift = 0700 - 1500; B Shift = 1500 - 2300; C Shift = 2300 - 0700.

North Precinct - Burglary and Theft from Vehicle Counts for the Past Two Weeks

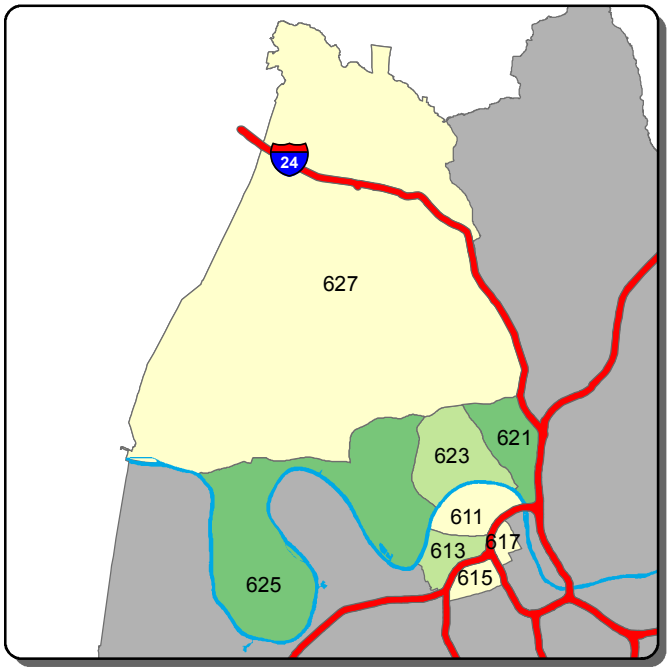

Burglary - A Shift

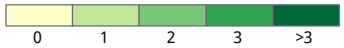

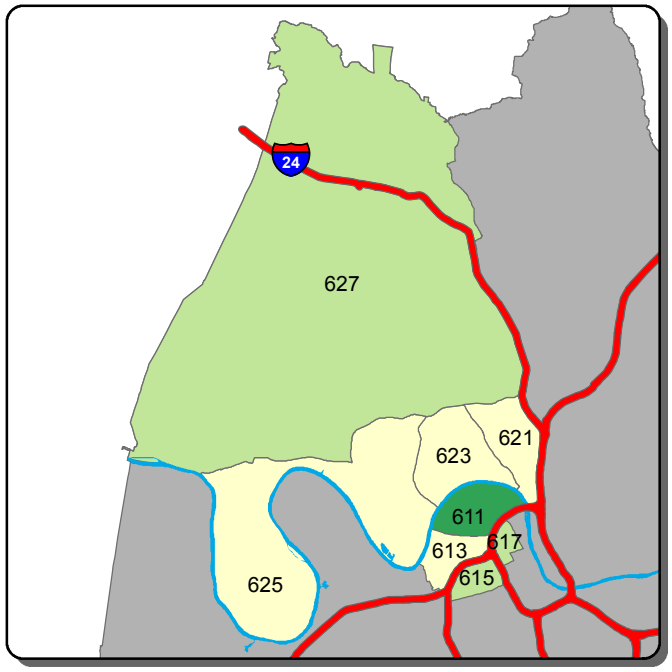

Burglary - B Shift

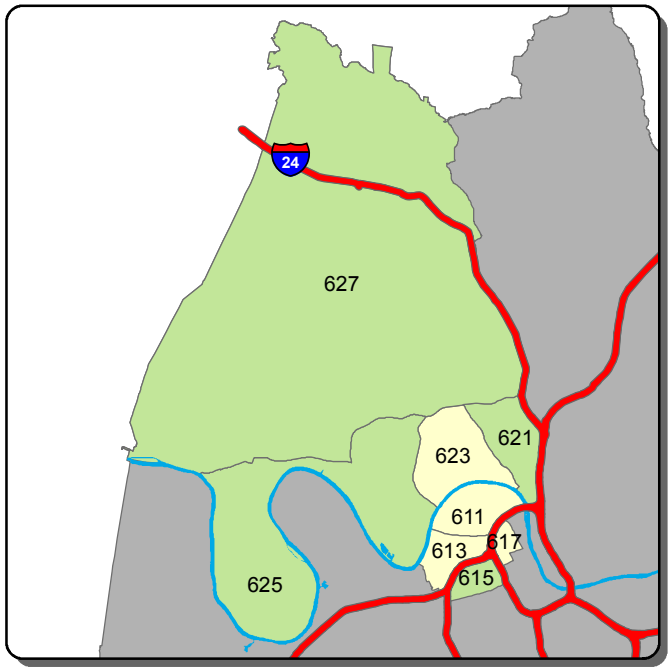

Burglary - C Shift

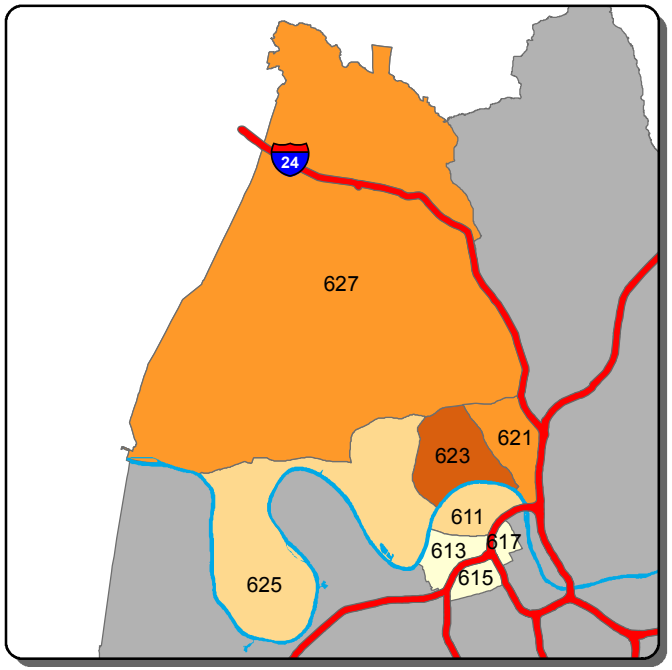

Theft from Vehicle - A Shift

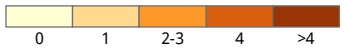

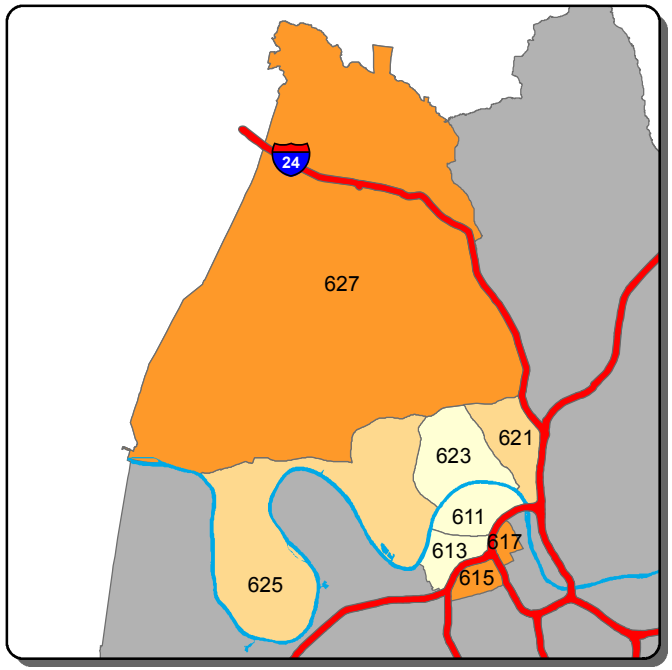

Theft from Vehicle - B Shift

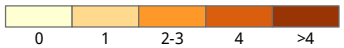

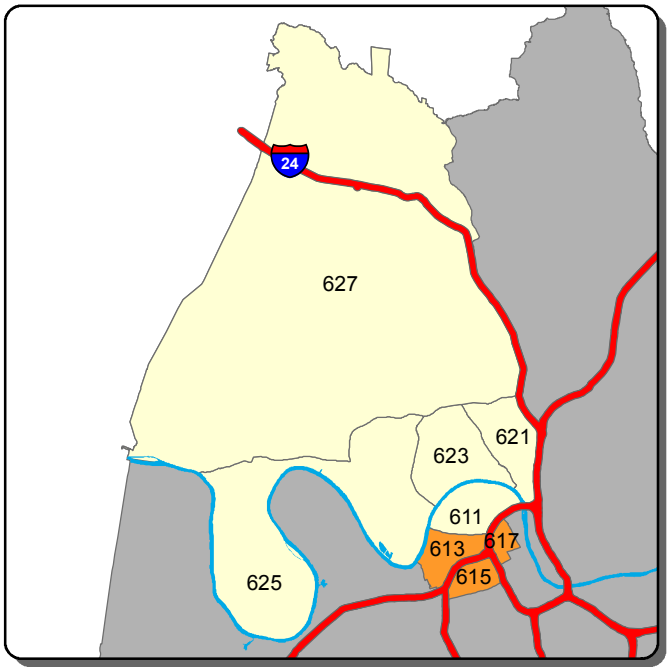

Theft from Vehicle - C Shift

Information summarized for CompStat week ending 5/28/2016

Sourced from MNPD ARMS on 6/1/2016. Data taken from incident reports using Uniform Crime Reporting definitions and guidelines, based on the date and time when the inicident was reported. 'A, B, and C Shift' refer to the following time periods: A Shift = 0700 - 1500; B Shift = 1500 - 2300; C Shift = 2300 - 0700.

North Precinct - Aggravated Assault and Self Initiated CAD Counts for the Past Two Weeks

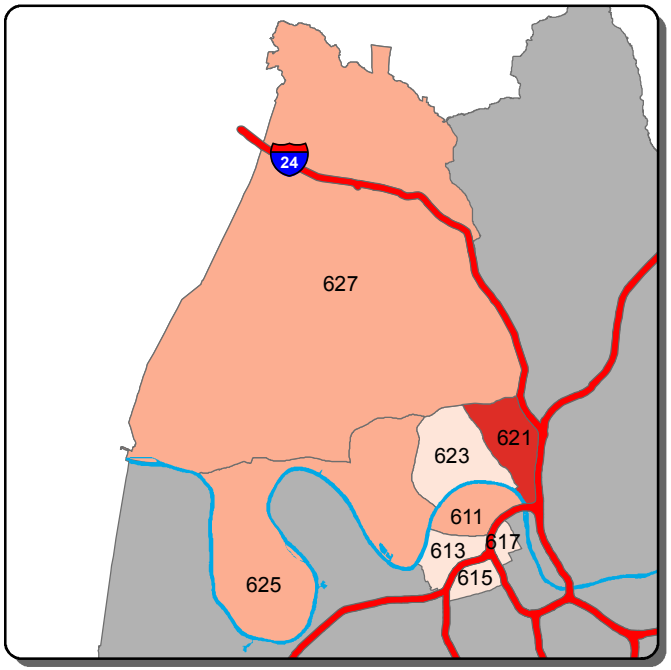

Aggravated Assault - A Shift

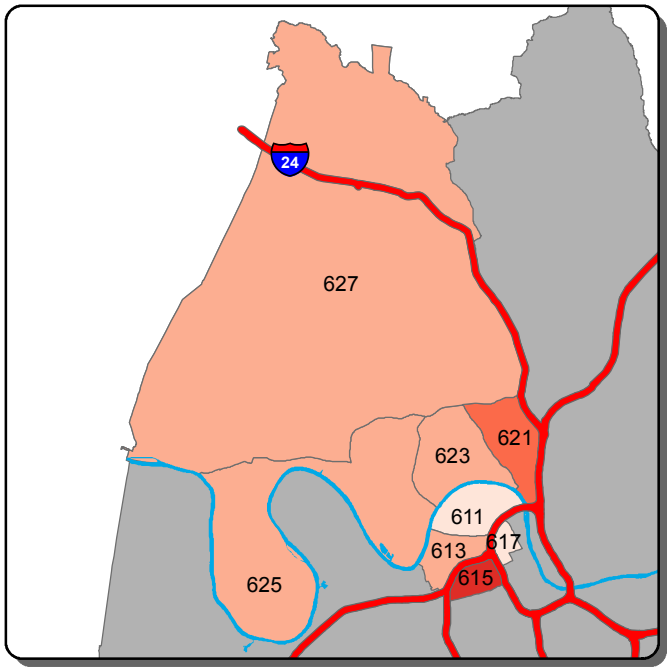

Aggravated Assault - B Shift

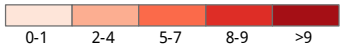

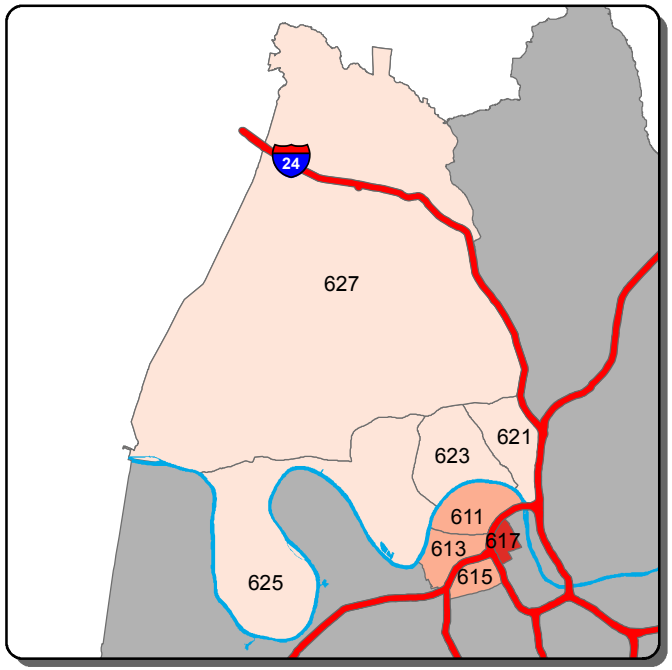

Aggravated Assault - C Shift

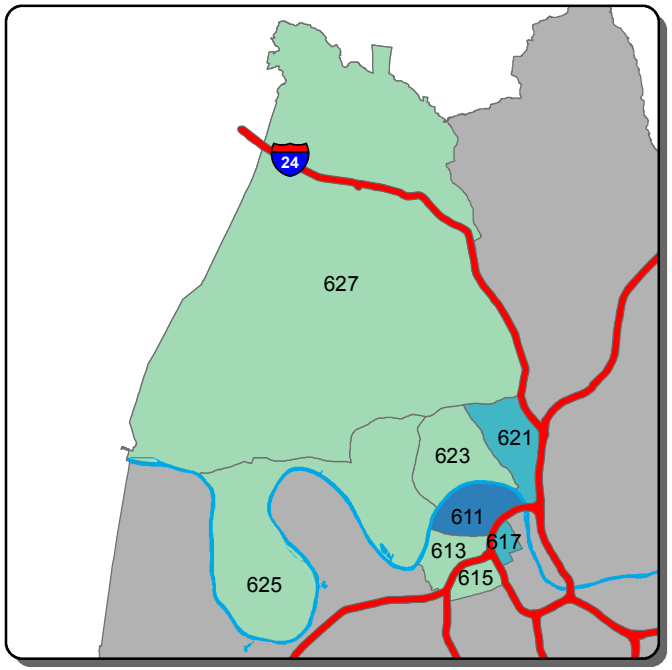

Self Initiated CAD - A Shift

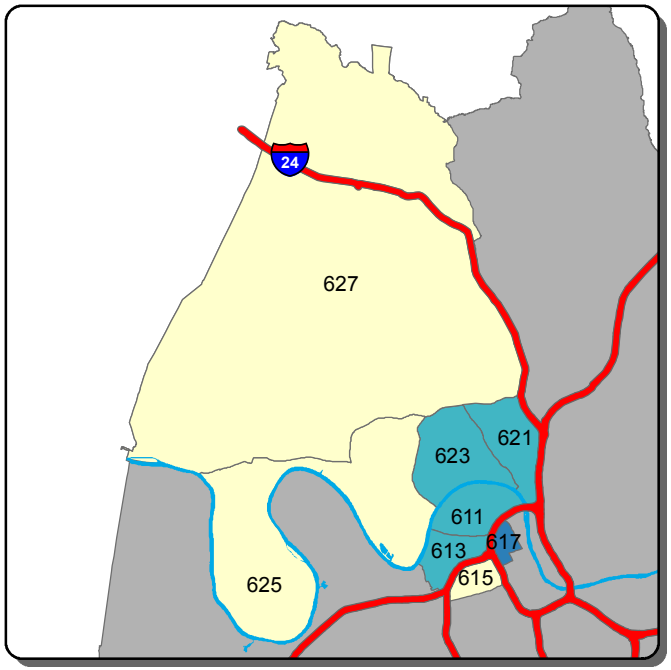

Self Initiated CAD - B Shift

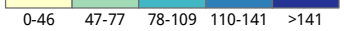

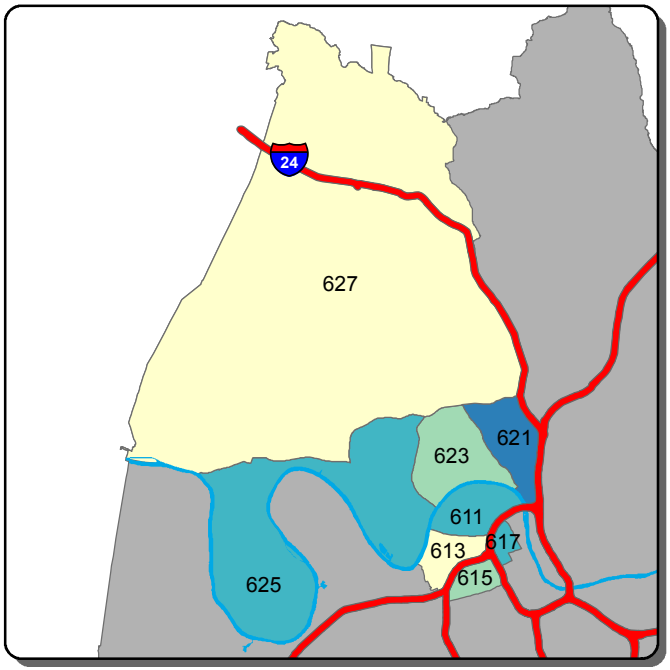

Self Initiated CAD - C Shift

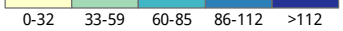

Information summarized for CompStat week ending 5/28/2016

Sourced from MNPD ARMS on 6/1/2016. Data taken from incident reports using Uniform Crime Reporting definitions and guidelines, based on the date and time when the inicident was reported. 'A, B, and C Shift' refer to the following time periods: A Shift = 0700 - 1500; B Shift = 1500 - 2300; C Shift = 2300 - 0700.

Madison Precinct - Burglary and Theft from Vehicle Counts for the Past Two Weeks

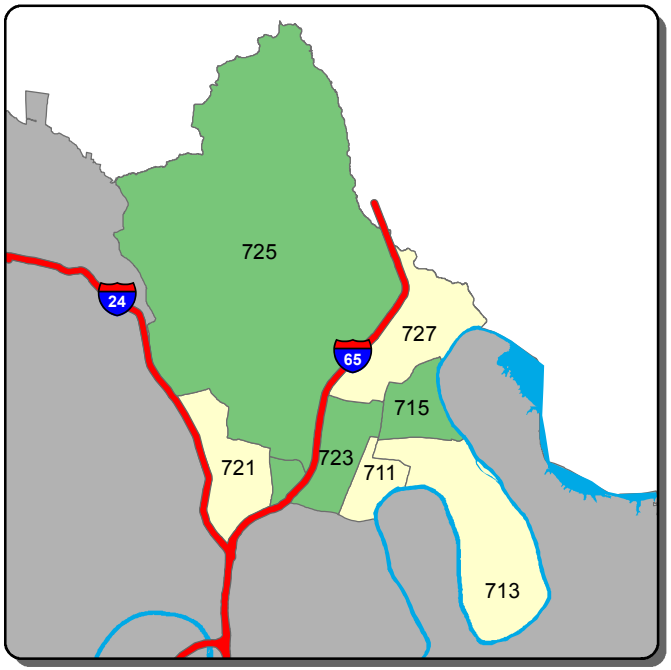

Burglary - A Shift

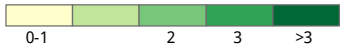

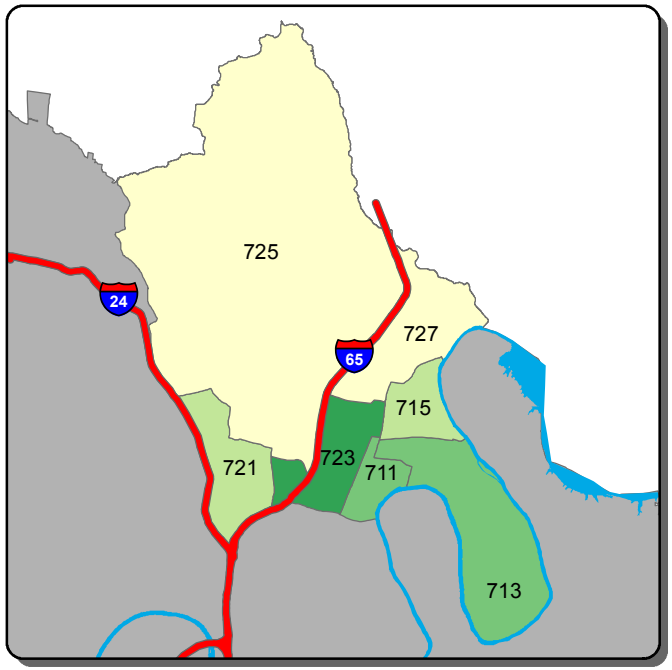

Burglary - B Shift

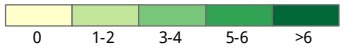

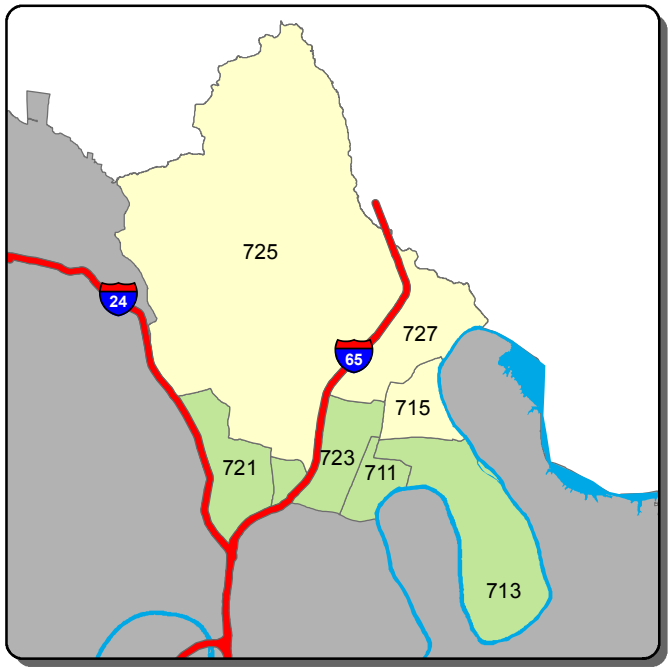

Burglary - C Shift

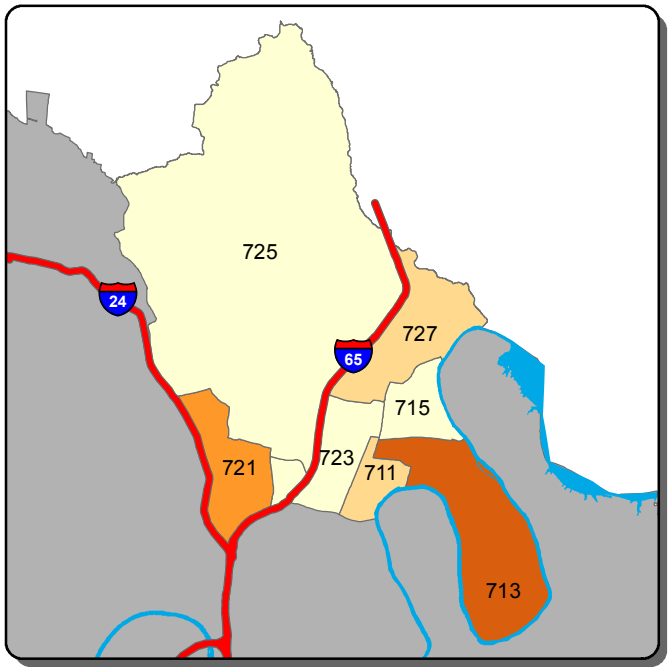

Theft from Vehicle - A Shift

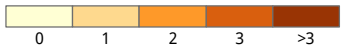

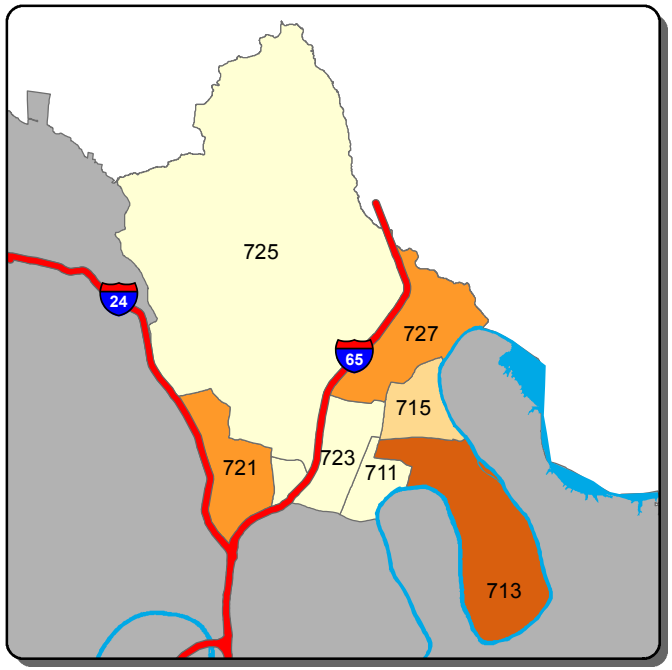

Theft from Vehicle - B Shift

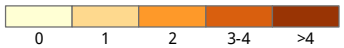

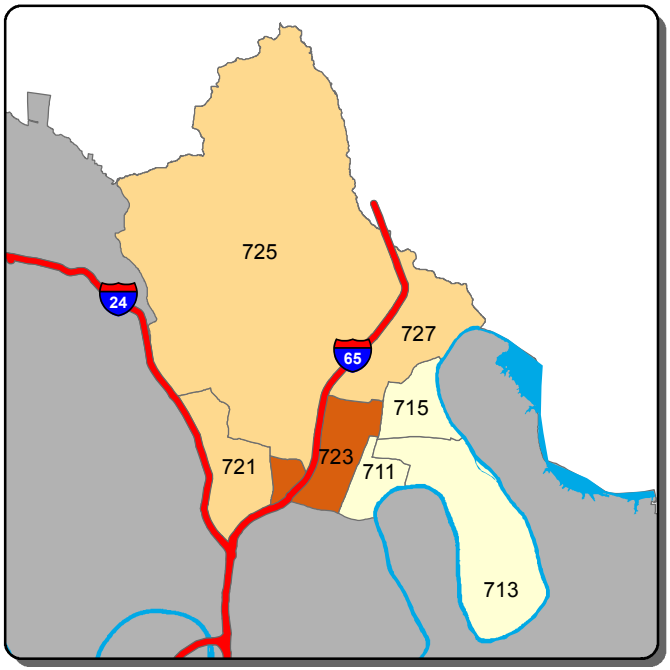

Theft from Vehicle - C Shift

Information summarized for CompStat week ending 5/28/2016

Sourced from MNPD ARMS on 6/1/2016. Data taken from incident reports using Uniform Crime Reporting definitions and guidelines, based on the date and time when the inicident was reported. 'A, B, and C Shift' refer to the following time periods: A Shift = 0700 - 1500; B Shift = 1500 - 2300; C Shift = 2300 - 0700.

Madison Precinct - Aggravated Assault and Self Initiated CAD Counts for the Past Two Weeks

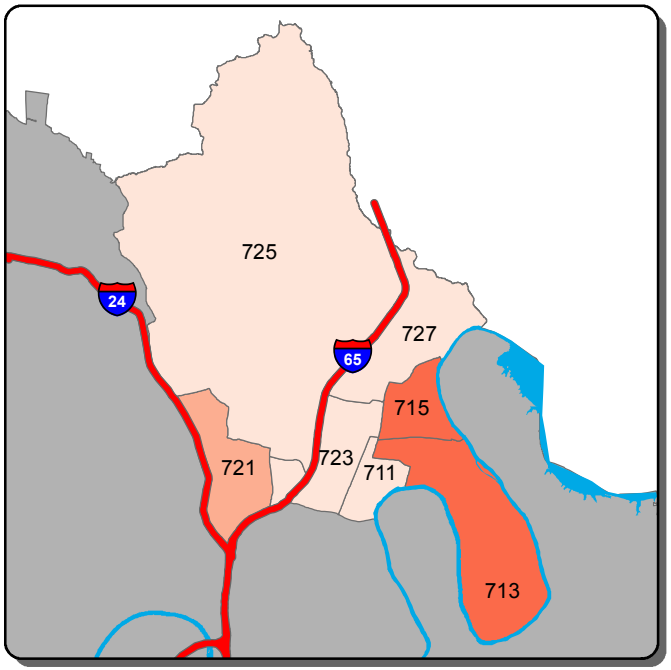

Aggravated Assault - A Shift

0 | 1 | 2 | 3 | >3

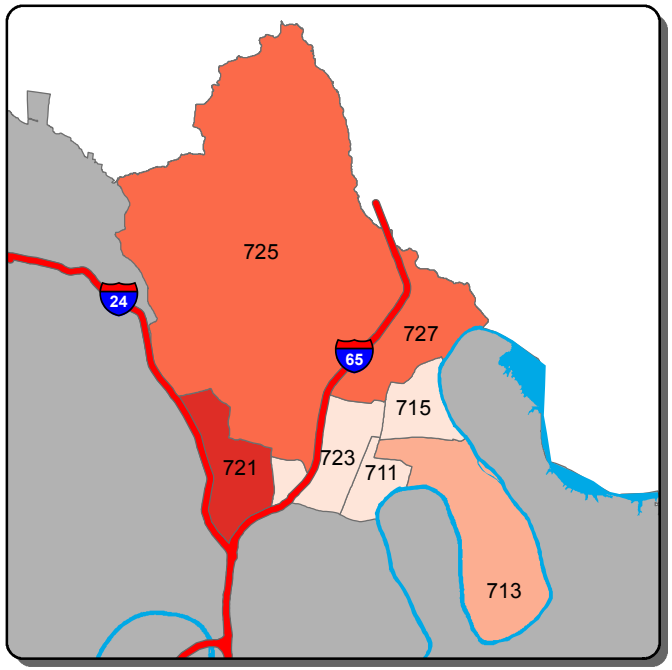

Aggravated Assault - B Shift

0 | 1-2 | 3-4 | 5-7 | >7

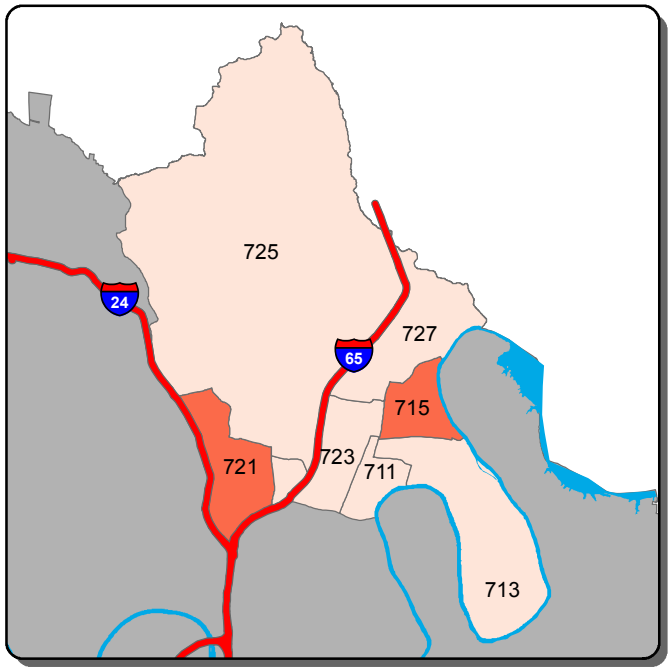

Aggravated Assault - C Shift

0 | 1 | 2 | 3 | >3

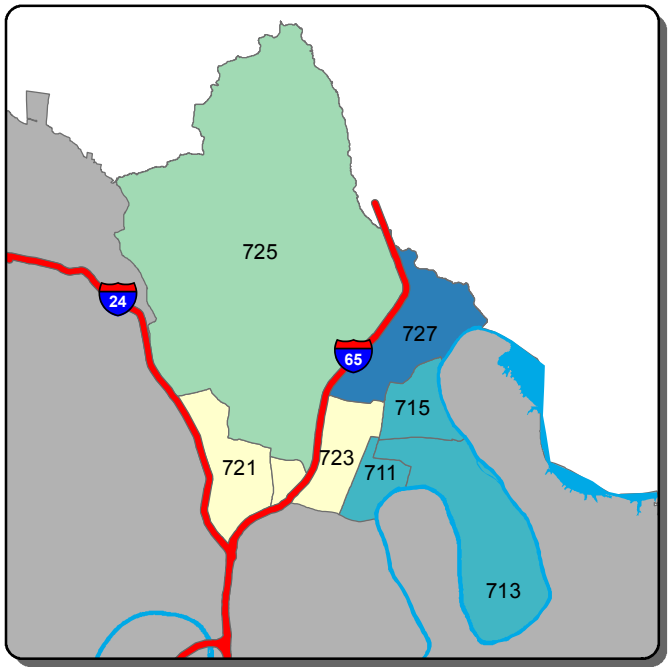

Self Initiated CAD - A Shift

0-32 | 33-66 | 67-100 | 101-134 | >134

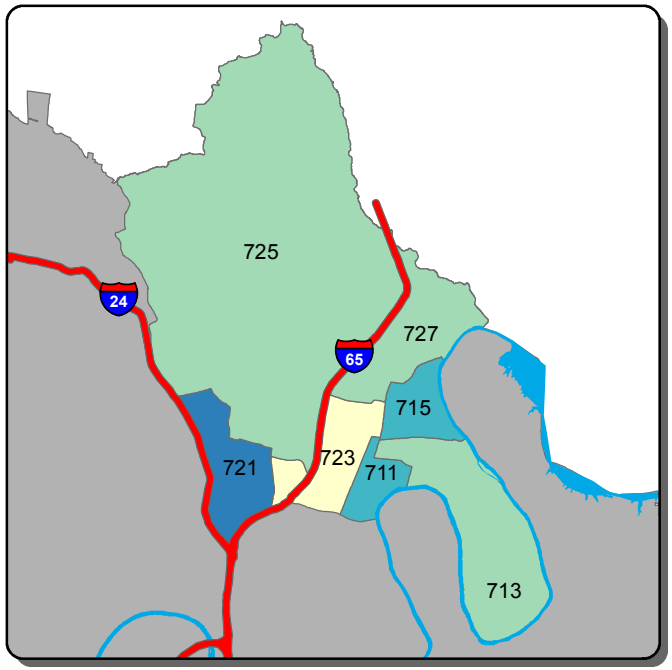

Self Initiated CAD - B Shift

0-60 | 61-89 | 90-118 | 119-146 | >146

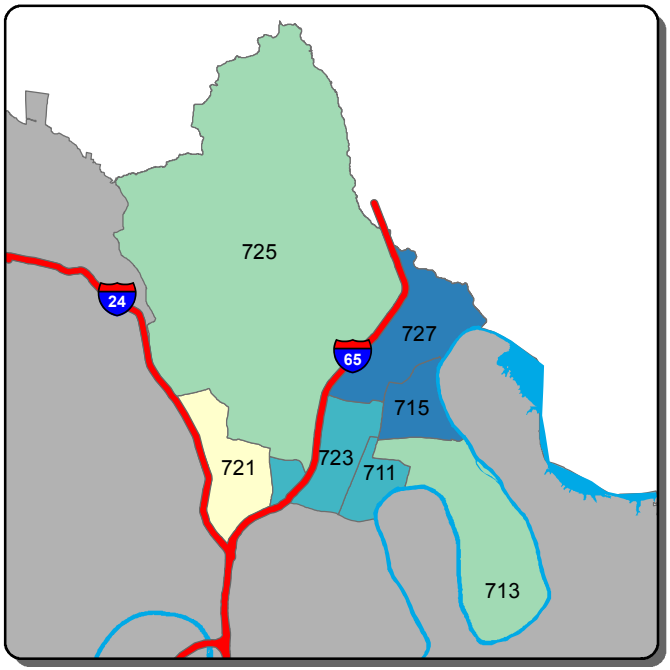

Self Initiated CAD - C Shift

0-51 | 52-78 | 79-105 | 106-132 | >132

Information summarized for CompStat week ending 5/28/2016

Sourced from MNPD ARMS on 6/1/2016. Data taken from incident reports using Uniform Crime Reporting definitions and guidelines, based on the date and time when the inicident was reported. 'A, B, and C Shift' refer to the following time periods: A Shift = 0700 - 1500; B Shift = 1500 - 2300; C Shift = 2300 - 0700.

Midtown Hills Precinct - Burglary and Theft from Vehicle Counts for the Past Two Weeks

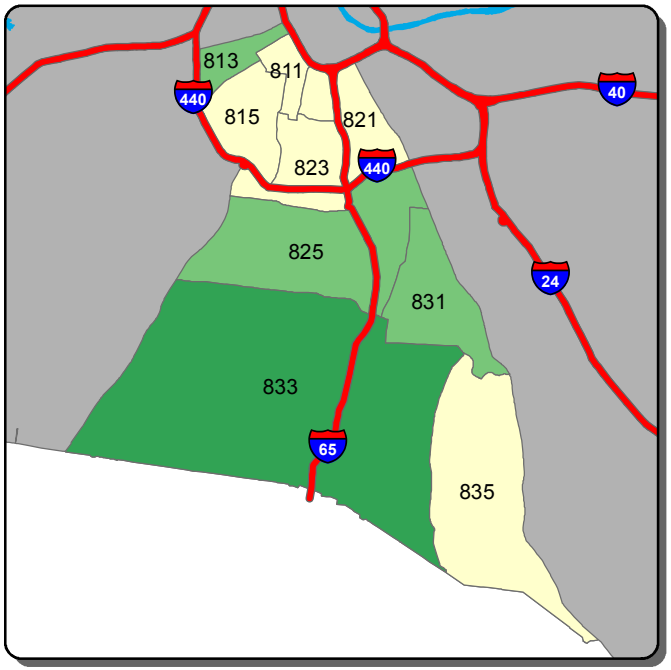

Burglary - A Shift

0-1 | 2 | 3 | >3

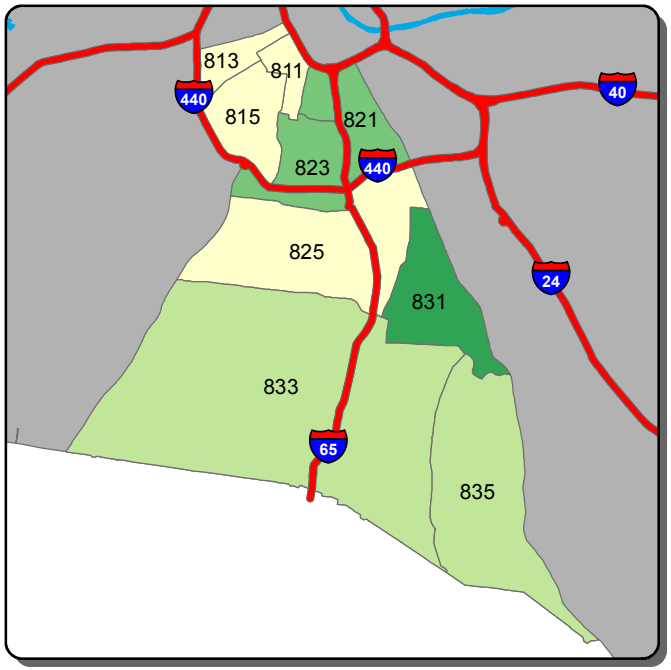

Burglary - B Shift

0 | 1 | 2 | 3 | >3

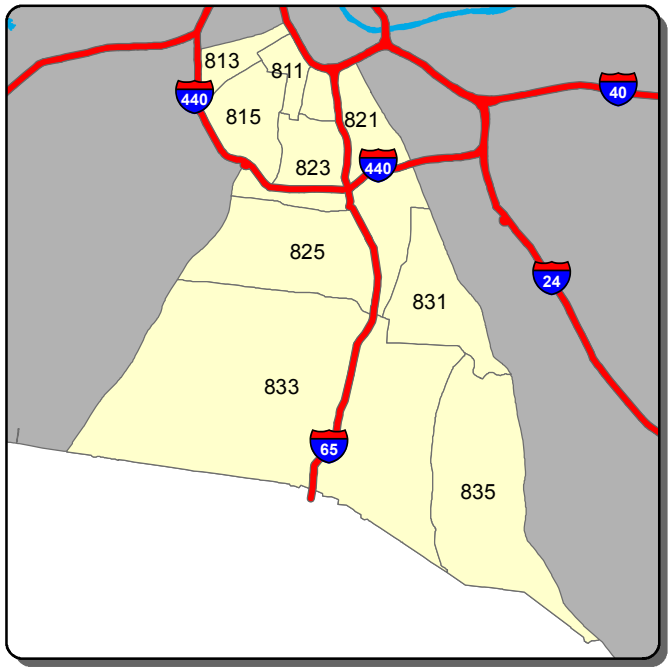

Burglary - C Shift

0 | >0

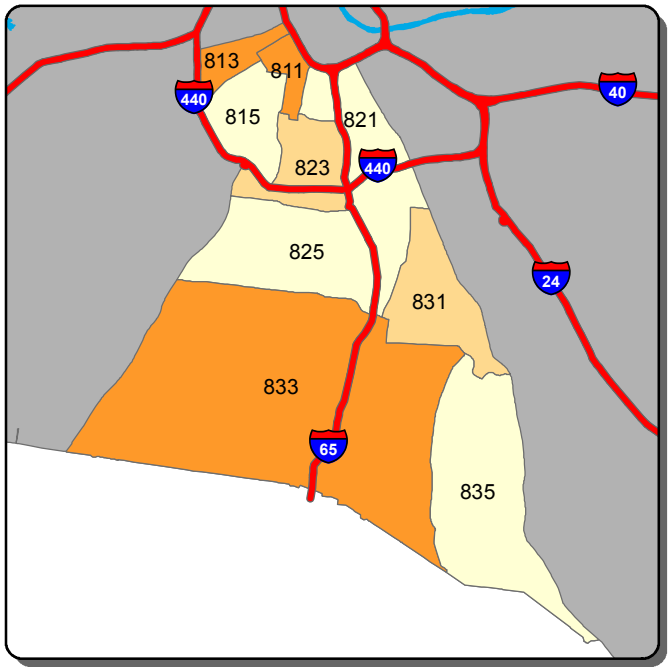

Theft from Vehicle - A Shift

0-1 | 2 | 3 | 4 | >4

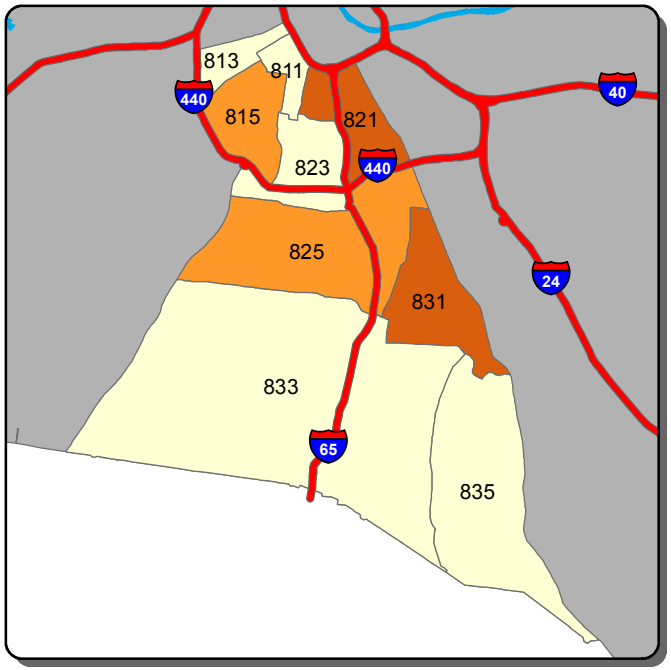

Theft from Vehicle - B Shift

0 | 1 | 2 | 3-4 | >4

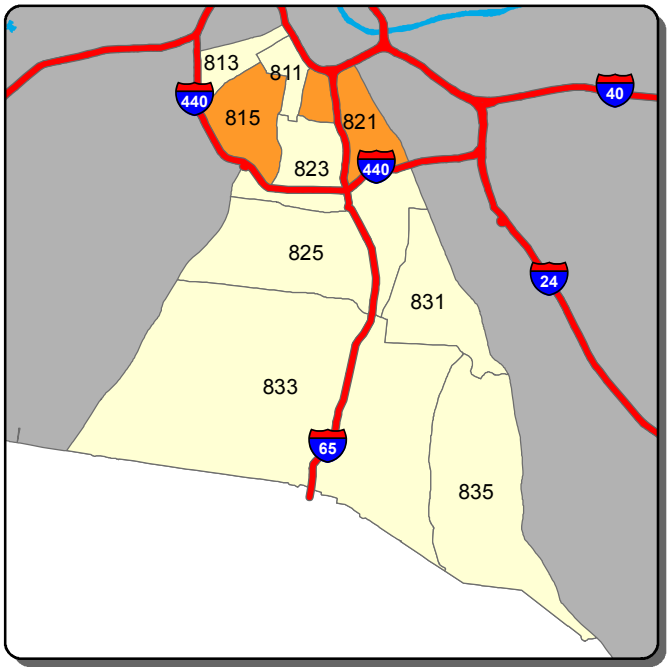

Theft from Vehicle - C Shift

0 | 1 | >1

Information summarized for CompStat week ending 5/28/2016

Sourced from MNPD ARMS on 6/1/2016. Data taken from incident reports using Uniform Crime Reporting definitions and guidelines, based on the date and time when the inicident was reported. 'A, B, and C Shift' refer to the following time periods: A Shift = 0700 - 1500; B Shift = 1500 - 2300; C Shift = 2300 - 0700.

Midtown Hills Precinct - Aggravated Assault and Self Initiated CAD Counts for the Past Two Weeks

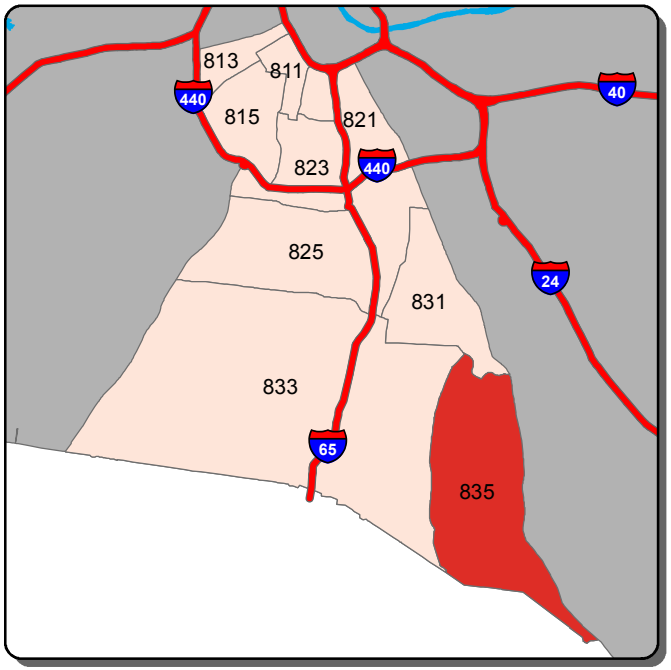

Aggravated Assault - A Shift

0 | 1 | >1

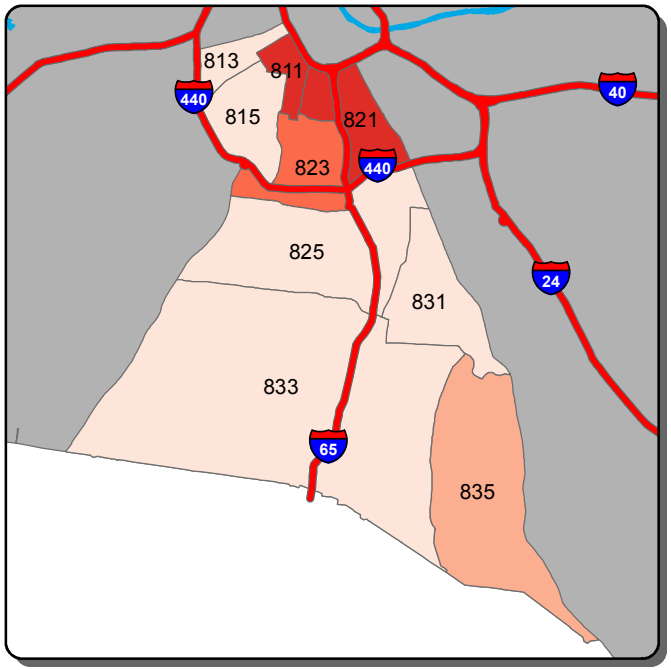

Aggravated Assault - B Shift

0 | 1 | 2-3 | 4-5 | >5

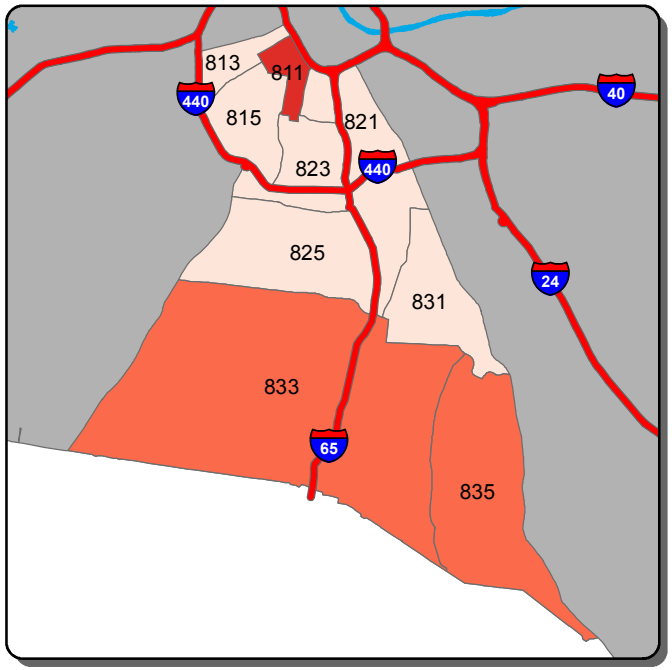

Aggravated Assault - C Shift

0 | 1 | 2 | >2

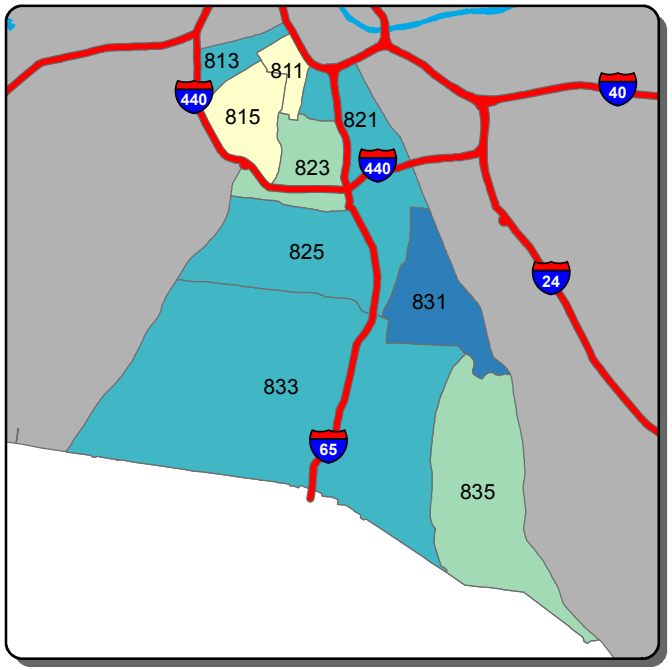

Self Initiated CAD - A Shift

0-48 | 49-75 | 76-102 | 103-129 | >129

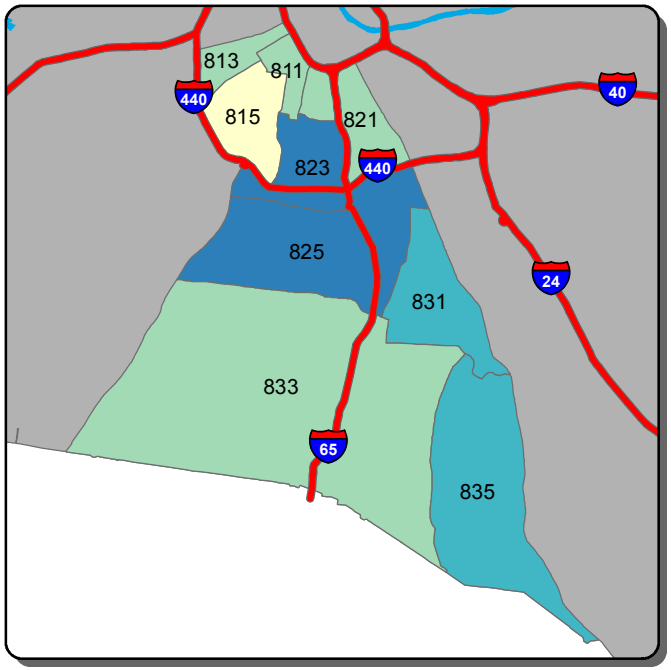

Self Initiated CAD - B Shift

0-37 | 38-73 | 74-109 | 110-146 | >146

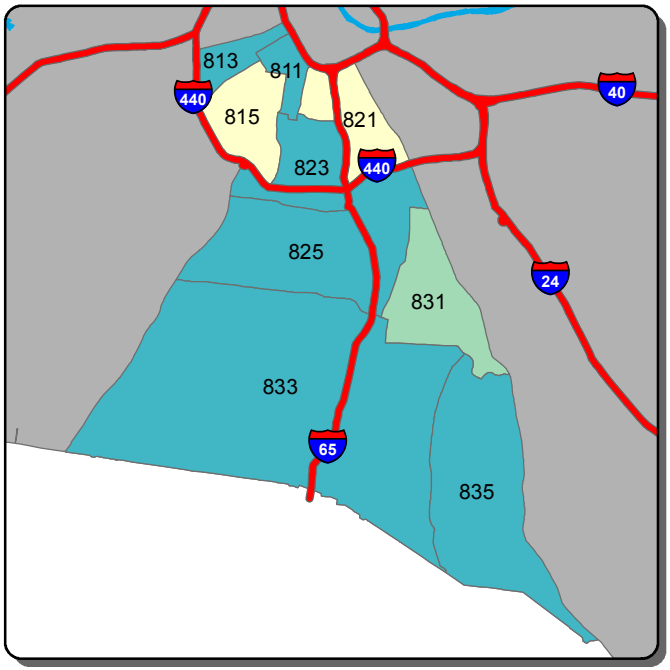

Self Initiated CAD - C Shift

0-63 | 64-90 | 91-116 | 117-143 | >143

Information summarized for CompStat week ending 5/28/2016

Sourced from MNPD ARMS on 6/1/2016. Data taken from incident reports using Uniform Crime Reporting definitions and guidelines, based on the date and time when the inicident was reported. 'A, B, and C Shift' refer to the following time periods: A Shift = 0700 - 1500; B Shift = 1500 - 2300; C Shift = 2300 - 0700.