CompStat Weekly Analysis

CompStat Weekly Analysis is provided by the Metropolitan Nashville Police Department Crime Analysis Section. This document does not necessarily reflect official UCR counts. It is intended to be a management tool and is for law enforcement use only.

"Far better is it to dare mighty things, to win glorious triumphs, even though checkered by failure... than to rank with those poor spirits who neither enjoy nor suffer much, because they live in a gray twilight that knows not victory nor defeat."
- Theodore Roosevelt

Begin Date: 05/29/2016
End Date: 06/04/2016
Week: 22

Table of Contents

Incidents Section **1**
Rolling Two Week Analysis 2
Rolling Weekly Year-to-Year Analysis 3
Rolling Eight Week Analysis 4
Rolling Four Week Year-to-Year Analysis 5
Rolling Sixteen Week Analysis 6
Rolling Eight Week Year-to-Year 7
Year-to-Date Analysis 8
Rolling Twenty-Four Month 9
2 Week, 8 Week, 16 Week, YTD, and 24 Month Summary 10
Incident and Efficiency Report Summary* 11
UCR Incident Charts* 30
UCR Incidents - Annual Totals 39
UCR Incidents - YTD Comparisons: All Incidents 40
UCR Incidents - YTD Comparison Charts* 41
UCR Incidents - Calendar Year to Calendar Year Comparison 50
UCR Incidents - Annual Comparison Charts* 51
UCR Incidents - YTD Comparisons* 60
YTD Homicide Report 69
Year-to-Year Weekly Chart* 70

Arrests Section **79**
Physical and Citation Arrests - Adult 80
Arrests: Part I, Weapons Law, Drug-Related, DUI, and All Other 89
Outstanding Warrants: Served 91
Outstanding Warrants: Attempts / Served 92
Crooks With Guns / School Zone Report 97

Juvenile Section **98**
Juvenile Arrests 99
Juvenile Victims - Rolling Two Week Analysis 100
Juvenile Victims - Rolling Eight Week Analysis 101
Juvenile Victims - Year-to-Date Analysis 102
Juvenile Victims 103

Efficiencies Section **104**
Self-Initiated CAD 105
Dispatched Calls for Service 106
Vehicle Stop Analysis (Form 252) 107
Field Interview Report (Form 114) 108
Efficiency Charts* 109

High Crime Intersections and Hot Addresses Section **118**
High Crime Street Intersections* 119
County High Crime Street Intersections - Arrests 128
Hot Addresses* 129

Other Reports **138**
APR Data 139
Case Preparation Division - Case File Inventory 140
Court Attendance - 310s Issued by Month 141
Percentage of Incident Reports Included in CompStat Analysis 142

Map Section **143**
YTD Gunshot Victims - Countywide 144
Gunshot Victims - Countywide (Homicides and Injuries) 145
Gunshot Victims (Homicides, Injuries, and Property Damage) 146
YTD Gunshot Victims** 147
UCR Incident and Self-Initiated CAD Zone Maps** 155

* - Set of countywide and precinct reports
** - Set of precinct reports

Incidents Section

CompStat Weekly Analysis is provided by the Metropolitan Nashville Police Department Crime Analysis Section. This document does not necessarily reflect official UCR counts. It is intended to be a management tool and is for law enforcement use only.

"Far better is it to dare mighty things, to win glorious triumphs, even though checkered by failure... than to rank with those poor spirits who neither enjoy nor suffer much, because they live in a gray twilight that knows not victory nor defeat."
- Theodore Roosevelt

Begin Date: 05/29/2016
End Date: 06/04/2016
Week: 22

Rolling Two Week Analysis

METROPOLITAN POLICE DEPARTMENT
of Nashville and Davidson County

Aggregated by precinct (incident location). Based on date when each incident was reported.

		Homicide	Forcible Rape	Commercial Robbery	Street Robbery	Total Robbery	Aggravated Assault	Commercial Burglary	Residential Burglary	Total Burglary	Larceny	Auto Theft	Violent Offenses	Property Offenses	Part I Offenses
West	Prior Week	0	0	2	3	5	10	0	6	6	44	3	15	53	68
	CompStat Week	0	1	0	0	0	11	0	4	4	41	2	12	47	59
	% Change	0.0 %	Infinity	-100.0 %	-100.0 %	-100.0 %	10.0 %	0.0 %	-33.3 %	-33.3 %	-6.8 %	-33.3 %	-20.0 %	-11.3 %	-13.2 %
East	Prior Week	0	0	1	7	8	8	3	7	10	45	2	16	57	73
	CompStat Week	0	2	0	5	5	16	1	7	8	35	2	23	45	68
	% Change	0.0 %	Infinity	-100.0 %	-28.6 %	-37.5 %	100.0 %	-66.7 %	0.0 %	-20.0 %	-22.2 %	0.0 %	43.8 %	-21.1 %	-6.8 %
South	Prior Week	0	1	1	5	6	23	4	15	19	50	5	30	74	104
	CompStat Week	0	0	2	7	9	17	3	15	18	50	6	26	74	100
	% Change	0.0 %	-100.0 %	100.0 %	40.0 %	50.0 %	-26.1 %	-25.0 %	0.0 %	-5.3 %	0.0 %	20.0 %	-13.3 %	0.0 %	-3.8 %
Central	Prior Week	0	0	0	1	1	6	1	0	1	24	4	7	29	36
	CompStat Week	0	2	0	1	1	3	0	0	0	19	2	6	21	27
	% Change	0.0 %	Infinity	0.0 %	0.0 %	0.0 %	-50.0 %	-100.0 %	0.0 %	-100.0 %	-20.8 %	-50.0 %	-14.3 %	-27.6 %	-25.0 %
Hermitage	Prior Week	0	4	1	2	3	26	6	18	24	75	5	33	104	137
	CompStat Week	0	1	1	2	3	21	3	17	20	76	4	25	100	125
	% Change	0.0 %	-75.0 %	0.0 %	0.0 %	0.0 %	-19.2 %	-50.0 %	-5.6 %	-16.7 %	1.3 %	-20.0 %	-24.2 %	-3.8 %	-8.8 %
North	Prior Week	0	3	1	5	6	15	5	6	11	37	5	24	53	77
	CompStat Week	0	1	0	3	3	14	2	10	12	52	2	18	66	84
	% Change	0.0 %	-66.7 %	-100.0 %	-40.0 %	-50.0 %	-6.7 %	-60.0 %	66.7 %	9.1 %	40.5 %	-60.0 %	-25.0 %	24.5 %	9.1 %
Madison	Prior Week	0	0	1	2	3	11	1	12	13	35	1	14	49	63
	CompStat Week	0	1	2	1	3	8	0	8	8	40	4	12	52	64
	% Change	0.0 %	Infinity	100.0 %	-50.0 %	0.0 %	-27.3 %	-100.0 %	-33.3 %	-38.5 %	14.3 %	300.0 %	-14.3 %	6.1 %	1.6 %
Midtown Hills	Prior Week	0	0	1	1	2	13	3	11	14	40	2	15	56	71
	CompStat Week	0	0	0	2	2	7	4	6	10	47	3	9	60	69
	% Change	0.0 %	0.0 %	-100.0 %	100.0 %	0.0 %	-46.2 %	33.3 %	-45.5 %	-28.6 %	17.5 %	50.0 %	-40.0 %	7.1 %	-2.8 %
Not Validated	Prior Week	0	0	0	0	0	0	0	0	0	0	0	0	0	0
	CompStat Week	0	0	0	0	0	1	0	0	0	0	0	1	0	1
	% Change	0.0 %	0.0 %	0.0 %	0.0 %	0.0 %	Infinity	0.0 %	0.0 %	0.0 %	0.0 %	0.0 %	Infinity	0.0 %	Infinity
County	Prior Week	0	8	8	26	34	112	23	75	98	350	27	154	475	629
	CompStat Week	0	8	5	21	26	98	13	67	80	360	25	132	465	597
	% Change	0.0 %	0.0 %	-37.5 %	-19.2 %	-23.5 %	-12.5 %	-43.5 %	-10.7 %	-18.4 %	2.9 %	-7.4 %	-14.3 %	-2.1 %	-5.1 %

Prior Week	**Begin Date**	05/22/2016	**End Date**	05/28/2016
CompStat Week	**Begin Date**	05/29/2016	**End Date**	06/04/2016

Sourced from MNPD ARMS on 6/8/2016 10:04:59 AM. The figures above were sourced from incident reports using Uniform Crime Reporting definitions and reporting guidelines, based on the date when the crime was reported. This report is intended to be a management and planning tool and does not reflect the official UCR counts for the department. Incidents where a location is unknown or unspecified are included in the countywide totals. 'Unknown' refers to records in which the address is listed as 'Unknown' on the incident report. 'Not Validated' refers to records that were entered in with an invalid addresses.

Rolling Weekly Year-to-Year Analysis

METROPOLITAN POLICE DEPARTMENT
of Nashville and Davidson County

Aggregated by precinct (incident location). Based on date when each incident was reported.

		Homicide	Forcible Rape	Commercial Robbery	Street Robbery	Total Robbery	Aggravated Assault	Commercial Burglary	Residential Burglary	Total Burglary	Larceny	Auto Theft	Violent Offenses	Property Offenses	Part I Offenses
West	Prior Year	0	0	1	2	3	7	2	8	10	57	3	10	70	80
	Last Week	0	1	0	0	0	11	0	4	4	41	2	12	47	59
	% Change	0.0 %	Infinity	-100.0 %	-100.0 %	-100.0 %	57.1 %	-100.0 %	-50.0 %	-60.0 %	-28.1 %	-33.3 %	20.0 %	-32.9 %	-26.3 %
East	Prior Year	0	2	1	4	5	14	2	5	7	42	4	21	53	74
	Last Week	0	2	0	5	5	16	1	7	8	35	2	23	45	68
	% Change	0.0 %	0.0 %	-100.0 %	25.0 %	0.0 %	14.3 %	-50.0 %	40.0 %	14.3 %	-16.7 %	-50.0 %	9.5 %	-15.1 %	-8.1 %
South	Prior Year	1	4	2	6	8	17	6	15	21	60	4	30	85	115
	Last Week	0	0	2	7	9	17	3	15	18	50	6	26	74	100
	% Change	-100.0 %	-100.0 %	0.0 %	16.7 %	12.5 %	0.0 %	-50.0 %	0.0 %	-14.3 %	-16.7 %	50.0 %	-13.3 %	-12.9 %	-13.0 %
Central	Prior Year	0	0	0	1	1	8	0	0	0	18	2	9	20	29
	Last Week	0	2	0	1	1	3	0	0	0	19	2	6	21	27
	% Change	0.0 %	Infinity	0.0 %	0.0 %	0.0 %	-62.5 %	0.0 %	0.0 %	0.0 %	5.6 %	0.0 %	-33.3 %	5.0 %	-6.9 %
Hermitage	Prior Year	0	0	1	12	13	11	1	13	14	85	7	24	106	130
	Last Week	0	1	1	2	3	21	3	17	20	76	4	25	100	125
	% Change	0.0 %	Infinity	0.0 %	-83.3 %	-76.9 %	90.9 %	200.0 %	30.8 %	42.9 %	-10.6 %	-42.9 %	4.2 %	-5.7 %	-3.8 %
North	Prior Year	1	4	1	1	2	20	2	10	12	22	4	27	38	65
	Last Week	0	1	0	3	3	14	2	10	12	52	2	18	66	84
	% Change	-100.0 %	-75.0 %	-100.0 %	200.0 %	50.0 %	-30.0 %	0.0 %	0.0 %	0.0 %	136.4 %	-50.0 %	-33.3 %	73.7 %	29.2 %
Madison	Prior Year	1	2	1	3	4	20	0	10	10	62	7	27	79	106
	Last Week	0	1	2	1	3	8	0	8	8	40	4	12	52	64
	% Change	-100.0 %	-50.0 %	100.0 %	-66.7 %	-25.0 %	-60.0 %	0.0 %	-20.0 %	-20.0 %	-35.5 %	-42.9 %	-55.6 %	-34.2 %	-39.6 %
Midtown Hills	Prior Year	0	3	0	1	1	9	4	4	8	55	3	13	66	79
	Last Week	0	0	0	2	2	7	4	6	10	47	3	9	60	69
	% Change	0.0 %	-100.0 %	0.0 %	100.0 %	100.0 %	-22.2 %	0.0 %	50.0 %	25.0 %	-14.5 %	0.0 %	-30.8 %	-9.1 %	-12.7 %
Not Validated	Prior Year	0	0	0	0	0	0	0	0	0	0	0	0	0	0
	Last Week	0	0	0	0	0	1	0	0	0	0	0	1	0	1
	% Change	0.0 %	0.0 %	0.0 %	0.0 %	0.0 %	Infinity	0.0 %	0.0 %	0.0 %	0.0 %	0.0 %	Infinity	0.0 %	Infinity
County	Prior Year	3	15	7	30	37	106	17	65	82	401	34	161	517	678
	Last Week	0	8	5	21	26	98	13	67	80	360	25	132	465	597
	% Change	-100.0 %	-46.7 %	-28.6 %	-30.0 %	-29.7 %	-7.5 %	-23.5 %	3.1 %	-2.4 %	-10.2 %	-26.5 %	-18.0 %	-10.1 %	-11.9 %

Prior Year	**Begin Date**	05/31/2015	**End Date**	06/06/2015
Last Week	**Begin Date**	05/29/2016	**End Date**	06/04/2016

Sourced from MNPD ARMS on 6/8/2016 10:04:59 AM. The figures above were sourced from incident reports using Uniform Crime Reporting definitions and reporting guidelines, based on the date when the crime was reported. This report is intended to be a management and planning tool and does not reflect the official UCR counts for the department. Incidents where a location is unknown or unspecified are included in the countywide totals. 'Unknown' refers to records in which the address is listed as 'Unknown' on the incident report. 'Not Validated' refers to records that were entered in with an invalid addresses.

Rolling Eight Week Analysis

METROPOLITAN POLICE DEPARTMENT
of Nashville and Davidson County

Aggregated by precinct (incident location). Based on date when each incident was reported.

		Homicide	Forcible Rape	Commercial Robbery	Street Robbery	Total Robbery	Aggravated Assault	Commercial Burglary	Residential Burglary	Total Burglary	Larceny	Auto Theft	Violent Offenses	Property Offenses	Part I Offenses
West	Prior 4 Weeks	0	1	0	5	5	12	10	25	35	199	7	18	241	259
	Last 4 Weeks	0	2	3	6	9	29	4	24	28	182	6	40	216	256
	% Change	0.0 %	100.0 %	Infinity	20.0 %	80.0 %	141.7 %	-60.0 %	-4.0 %	-20.0 %	-8.5 %	-14.3 %	122.2 %	-10.4 %	-1.2 %
East	Prior 4 Weeks	0	5	2	16	18	58	7	52	59	144	11	81	214	295
	Last 4 Weeks	1	8	3	17	20	56	7	35	42	163	11	85	216	301
	% Change	Infinity	60.0 %	50.0 %	6.3 %	11.1 %	-3.4 %	0.0 %	-32.7 %	-28.8 %	13.2 %	0.0 %	4.9 %	0.9 %	2.0 %
South	Prior 4 Weeks	0	14	3	35	38	76	10	93	103	274	24	128	401	529
	Last 4 Weeks	2	5	7	24	31	71	10	66	76	225	22	109	323	432
	% Change	Infinity	-64.3 %	133.3 %	-31.4 %	-18.4 %	-6.6 %	0.0 %	-29.0 %	-26.2 %	-17.9 %	-8.3 %	-14.8 %	-19.5 %	-18.3 %
Central	Prior 4 Weeks	0	3	0	10	10	22	4	3	7	80	8	35	95	130
	Last 4 Weeks	0	2	0	5	5	15	1	0	1	80	9	22	90	112
	% Change	0.0 %	-33.3 %	0.0 %	-50.0 %	-50.0 %	-31.8 %	-75.0 %	-100.0 %	-85.7 %	0.0 %	12.5 %	-37.1 %	-5.3 %	-13.8 %
Hermitage	Prior 4 Weeks	1	9	8	17	25	96	15	53	68	252	22	131	342	473
	Last 4 Weeks	0	12	8	12	20	89	15	53	68	277	18	121	363	484
	% Change	-100.0 %	33.3 %	0.0 %	-29.4 %	-20.0 %	-7.3 %	0.0 %	0.0 %	0.0 %	9.9 %	-18.2 %	-7.6 %	6.1 %	2.3 %
North	Prior 4 Weeks	0	9	2	25	27	61	3	50	53	171	18	97	242	339
	Last 4 Weeks	0	8	2	19	21	76	10	36	46	167	17	105	230	335
	% Change	0.0 %	-11.1 %	0.0 %	-24.0 %	-22.2 %	24.6 %	233.3 %	-28.0 %	-13.2 %	-2.3 %	-5.6 %	8.2 %	-5.0 %	-1.2 %
Madison	Prior 4 Weeks	0	7	4	10	14	41	4	45	49	171	11	62	231	293
	Last 4 Weeks	0	3	3	9	12	38	8	47	55	166	8	53	229	282
	% Change	0.0 %	-57.1 %	-25.0 %	-10.0 %	-14.3 %	-7.3 %	100.0 %	4.4 %	12.2 %	-2.9 %	-27.3 %	-14.5 %	-0.9 %	-3.8 %
Midtown Hills	Prior 4 Weeks	0	8	2	11	13	48	11	49	60	160	12	69	232	301
	Last 4 Weeks	0	2	7	7	14	30	10	36	46	170	17	46	233	279
	% Change	0.0 %	-75.0 %	250.0 %	-36.4 %	7.7 %	-37.5 %	-9.1 %	-26.5 %	-23.3 %	6.3 %	41.7 %	-33.3 %	0.4 %	-7.3 %
Not Validated	Prior 4 Weeks	0	0	0	0	0	0	0	0	0	0	0	0	0	0
	Last 4 Weeks	0	0	0	0	0	1	0	0	0	1	0	1	1	2
	% Change	0.0 %	0.0 %	0.0 %	0.0 %	0.0 %	Infinity	0.0 %	0.0 %	0.0 %	Infinity	0.0 %	Infinity	Infinity	Infinity
County	Prior 4 Weeks	1	56	21	129	150	414	64	370	434	1,451	113	621	1,998	2,619
	Last 4 Weeks	3	42	33	99	132	405	65	297	362	1,431	108	582	1,901	2,483
	% Change	200.0 %	-25.0 %	57.1 %	-23.3 %	-12.0 %	-2.2 %	1.6 %	-19.7 %	-16.6 %	-1.4 %	-4.4 %	-6.3 %	-4.9 %	-5.2 %

Prior 4 Weeks	**Begin Date**	04/10/2016	**End Date**	05/07/2016
Last 4 Weeks	**Begin Date**	05/08/2016	**End Date**	06/04/2016

Sourced from MNPD ARMS on 6/8/2016 10:04:59 AM. The figures above were sourced from incident reports using Uniform Crime Reporting definitions and reporting guidelines, based on the date when the crime was reported. This report is intended to be a management and planning tool and does not reflect the official UCR counts for the department. Incidents where a location is unknown or unspecified are included in the countywide totals. 'Unknown' refers to records in which the address is listed as 'Unknown' on the incident report. 'Not Validated' refers to records that were entered in with an invalid addresses.

Rolling Four Week Year-to-Year Analysis

METROPOLITAN POLICE DEPARTMENT
of Nashville and Davidson County

Aggregated by precinct (incident location). Based on date when each incident was reported.

		Homicide	Forcible Rape	Commercial Robbery	Street Robbery	Total Robbery	Aggravated Assault	Commercial Burglary	Residential Burglary	Total Burglary	Larceny	Auto Theft	Violent Offenses	Property Offenses	Part I Offenses
West	Prior Year	0	1	5	4	9	28	6	30	36	208	8	38	252	290
	Last 4 Weeks	0	2	3	6	9	29	4	24	28	182	6	40	216	256
	% Change	0.0 %	100.0 %	-40.0 %	50.0 %	0.0 %	3.6 %	-33.3 %	-20.0 %	-22.2 %	-12.5 %	-25.0 %	5.3 %	-14.3 %	-11.7 %
East	Prior Year	1	5	2	15	17	69	4	33	37	168	15	92	220	312
	Last 4 Weeks	1	8	3	17	20	56	7	35	42	163	11	85	216	301
	% Change	0.0 %	60.0 %	50.0 %	13.3 %	17.6 %	-18.8 %	75.0 %	6.1 %	13.5 %	-3.0 %	-26.7 %	-7.6 %	-1.8 %	-3.5 %
South	Prior Year	2	7	4	23	27	68	21	77	98	268	21	104	387	491
	Last 4 Weeks	2	5	7	24	31	71	10	66	76	225	22	109	323	432
	% Change	0.0 %	-28.6 %	75.0 %	4.3 %	14.8 %	4.4 %	-52.4 %	-14.3 %	-22.4 %	-16.0 %	4.8 %	4.8 %	-16.5 %	-12.0 %
Central	Prior Year	0	5	0	7	7	21	4	1	5	71	5	33	81	114
	Last 4 Weeks	0	2	0	5	5	15	1	0	1	80	9	22	90	112
	% Change	0.0 %	-60.0 %	0.0 %	-28.6 %	-28.6 %	-28.6 %	-75.0 %	-100.0 %	-80.0 %	12.7 %	80.0 %	-33.3 %	11.1 %	-1.8 %
Hermitage	Prior Year	0	9	4	35	39	73	9	53	62	328	18	121	408	529
	Last 4 Weeks	0	12	8	12	20	89	15	53	68	277	18	121	363	484
	% Change	0.0 %	33.3 %	100.0 %	-65.7 %	-48.7 %	21.9 %	66.7 %	0.0 %	9.7 %	-15.5 %	0.0 %	0.0 %	-11.0 %	-8.5 %
North	Prior Year	3	6	4	21	25	80	7	33	40	125	21	114	186	300
	Last 4 Weeks	0	8	2	19	21	76	10	36	46	167	17	105	230	335
	% Change	-100.0 %	33.3 %	-50.0 %	-9.5 %	-16.0 %	-5.0 %	42.9 %	9.1 %	15.0 %	33.6 %	-19.0 %	-7.9 %	23.7 %	11.7 %
Madison	Prior Year	1	5	1	15	16	60	4	45	49	194	25	82	268	350
	Last 4 Weeks	0	3	3	9	12	38	8	47	55	166	8	53	229	282
	% Change	-100.0 %	-40.0 %	200.0 %	-40.0 %	-25.0 %	-36.7 %	100.0 %	4.4 %	12.2 %	-14.4 %	-68.0 %	-35.4 %	-14.6 %	-19.4 %
Midtown Hills	Prior Year	0	6	1	8	9	39	10	21	31	183	16	54	230	284
	Last 4 Weeks	0	2	7	7	14	30	10	36	46	170	17	46	233	279
	% Change	0.0 %	-66.7 %	600.0 %	-12.5 %	55.6 %	-23.1 %	0.0 %	71.4 %	48.4 %	-7.1 %	6.3 %	-14.8 %	1.3 %	-1.8 %
Not Validated	Prior Year	0	0	0	0	0	0	0	0	0	0	0	0	0	0
	Last 4 Weeks	0	0	0	0	0	1	0	0	0	1	0	1	1	2
	% Change	0.0 %	0.0 %	0.0 %	0.0 %	0.0 %	Infinity	0.0 %	0.0 %	0.0 %	Infinity	0.0 %	Infinity	Infinity	Infinity
County	Prior Year	7	44	21	128	149	438	65	293	358	1,545	129	638	2,032	2,670
	Last 4 Weeks	3	42	33	99	132	405	65	297	362	1,431	108	582	1,901	2,483
	% Change	-57.1 %	-4.5 %	57.1 %	-22.7 %	-11.4 %	-7.5 %	0.0 %	1.4 %	1.1 %	-7.4 %	-16.3 %	-8.8 %	-6.4 %	-7.0 %

Prior Year	**Begin Date**	05/10/2015	**End Date**	06/06/2015
Last 4 Weeks	**Begin Date**	05/08/2016	**End Date**	06/04/2016

Sourced from MNPD ARMS on 6/8/2016 10:04:59 AM. The figures above were sourced from incident reports using Uniform Crime Reporting definitions and reporting guidelines, based on the date when the crime was reported. This report is intended to be a management and planning tool and does not reflect the official UCR counts for the department. Incidents where a location is unknown or unspecified are included in the countywide totals. 'Unknown' refers to records in which the address is listed as 'Unknown' on the incident report. 'Not Validated' refers to records that were entered in with an invalid addresses.

Rolling Sixteen Week Analysis

METROPOLITAN POLICE DEPARTMENT
of Nashville and Davidson County

Aggregated by precinct (incident location). Based on date when each incident was reported.

		Homicide	Forcible Rape	Commercial Robbery	Street Robbery	Total Robbery	Aggravated Assault	Commercial Burglary	Residential Burglary	Total Burglary	Larceny	Auto Theft	Violent Offenses	Property Offenses	Part I Offenses
West	Prior 8 Weeks	1	5	2	5	7	64	14	71	85	380	18	77	483	560
	Last 8 Weeks	0	3	3	11	14	41	14	49	63	381	13	58	457	515
	% Change	-100.0 %	-40.0 %	50.0 %	120.0 %	100.0 %	-35.9 %	0.0 %	-31.0 %	-25.9 %	0.3 %	-27.8 %	-24.7 %	-5.4 %	-8.0 %
East	Prior 8 Weeks	0	6	2	23	25	112	14	65	79	263	32	143	374	517
	Last 8 Weeks	1	13	5	33	38	114	14	87	101	307	22	166	430	596
	% Change	Infinity	116.7 %	150.0 %	43.5 %	52.0 %	1.8 %	0.0 %	33.8 %	27.8 %	16.7 %	-31.3 %	16.1 %	15.0 %	15.3 %
South	Prior 8 Weeks	3	16	4	42	46	142	19	159	178	492	54	207	724	931
	Last 8 Weeks	2	19	10	59	69	147	20	159	179	499	46	237	724	961
	% Change	-33.3 %	18.8 %	150.0 %	40.5 %	50.0 %	3.5 %	5.3 %	0.0 %	0.6 %	1.4 %	-14.8 %	14.5 %	0.0 %	3.2 %
Central	Prior 8 Weeks	0	15	1	16	17	28	4	3	7	136	7	60	150	210
	Last 8 Weeks	0	5	0	15	15	37	5	3	8	160	17	57	185	242
	% Change	0.0 %	-66.7 %	-100.0 %	-6.3 %	-11.8 %	32.1 %	25.0 %	0.0 %	14.3 %	17.6 %	142.9 %	-5.0 %	23.3 %	15.2 %
Hermitage	Prior 8 Weeks	0	13	5	47	52	136	20	96	116	547	30	201	693	894
	Last 8 Weeks	1	21	16	29	45	185	30	106	136	529	40	252	705	957
	% Change	Infinity	61.5 %	220.0 %	-38.3 %	-13.5 %	36.0 %	50.0 %	10.4 %	17.2 %	-3.3 %	33.3 %	25.4 %	1.7 %	7.0 %
North	Prior 8 Weeks	3	6	3	24	27	166	24	59	83	264	24	202	371	573
	Last 8 Weeks	0	17	4	44	48	137	13	86	99	338	35	202	472	674
	% Change	-100.0 %	183.3 %	33.3 %	83.3 %	77.8 %	-17.5 %	-45.8 %	45.8 %	19.3 %	28.0 %	45.8 %	0.0 %	27.2 %	17.6 %
Madison	Prior 8 Weeks	1	10	4	18	22	84	10	78	88	367	14	117	469	586
	Last 8 Weeks	0	10	7	19	26	79	12	92	104	337	19	115	460	575
	% Change	-100.0 %	0.0 %	75.0 %	5.6 %	18.2 %	-6.0 %	20.0 %	17.9 %	18.2 %	-8.2 %	35.7 %	-1.7 %	-1.9 %	-1.9 %
Midtown Hills	Prior 8 Weeks	1	13	3	24	27	58	26	50	76	324	21	99	421	520
	Last 8 Weeks	0	10	9	18	27	78	21	85	106	330	29	115	465	580
	% Change	-100.0 %	-23.1 %	200.0 %	-25.0 %	0.0 %	34.5 %	-19.2 %	70.0 %	39.5 %	1.9 %	38.1 %	16.2 %	10.5 %	11.5 %
Not Validated	Prior 8 Weeks	0	0	0	0	0	0	0	0	0	1	1	0	2	2
	Last 8 Weeks	0	0	0	0	0	1	0	0	0	1	0	1	1	2
	% Change	0.0 %	0.0 %	0.0 %	0.0 %	0.0 %	Infinity	0.0 %	0.0 %	0.0 %	0.0 %	-100.0 %	Infinity	-50.0 %	0.0 %
County	Prior 8 Weeks	9	84	24	199	223	790	131	581	712	2,774	201	1,106	3,687	4,793
	Last 8 Weeks	4	98	54	228	282	819	129	667	796	2,882	221	1,203	3,899	5,102
	% Change	-55.6 %	16.7 %	125.0 %	14.6 %	26.5 %	3.7 %	-1.5 %	14.8 %	11.8 %	3.9 %	10.0 %	8.8 %	5.7 %	6.4 %

Prior 8 Weeks	**Begin Date**	02/14/2016	**End Date**	04/09/2016
Last 8 Weeks	**Begin Date**	04/10/2016	**End Date**	06/04/2016

Sourced from MNPD ARMS on 6/8/2016 10:04:59 AM. The figures above were sourced from incident reports using Uniform Crime Reporting definitions and reporting guidelines, based on the date when the crime was reported. This report is intended to be a management and planning tool and does not reflect the official UCR counts for the department. Incidents where a location is unknown or unspecified are included in the countywide totals. 'Unknown' refers to records in which the address is listed as 'Unknown' on the incident report. 'Not Validated' refers to records that were entered in with an invalid addresses.

Rolling Eight Week Year-to-Year Analysis

METROPOLITAN POLICE DEPARTMENT
of Nashville and Davidson County

Aggregated by precinct (incident location). Based on date when each incident was reported.

		Homicide	Forcible Rape	Commercial Robbery	Street Robbery	Total Robbery	Aggravated Assault	Commercial Burglary	Residential Burglary	Total Burglary	Larceny	Auto Theft	Violent Offenses	Property Offenses	Part I Offenses
West	Prior Year	0	4	7	8	15	52	10	78	88	412	18	71	518	589
	Last 8 Weeks	0	3	3	11	14	41	14	49	63	381	13	58	457	515
	% Change	0.0 %	-25.0 %	-57.1 %	37.5 %	-6.7 %	-21.2 %	40.0 %	-37.2 %	-28.4 %	-7.5 %	-27.8 %	-18.3 %	-11.8 %	-12.6 %
East	Prior Year	3	9	4	36	40	124	13	74	87	336	25	176	448	624
	Last 8 Weeks	1	13	5	33	38	114	14	87	101	307	22	166	430	596
	% Change	-66.7 %	44.4 %	25.0 %	-8.3 %	-5.0 %	-8.1 %	7.7 %	17.6 %	16.1 %	-8.6 %	-12.0 %	-5.7 %	-4.0 %	-4.5 %
South	Prior Year	3	18	7	41	48	142	32	152	184	515	42	211	741	952
	Last 8 Weeks	2	19	10	59	69	147	20	159	179	499	46	237	724	961
	% Change	-33.3 %	5.6 %	42.9 %	43.9 %	43.8 %	3.5 %	-37.5 %	4.6 %	-2.7 %	-3.1 %	9.5 %	12.3 %	-2.3 %	0.9 %
Central	Prior Year	0	9	0	16	16	28	8	2	10	140	8	53	158	211
	Last 8 Weeks	0	5	0	15	15	37	5	3	8	160	17	57	185	242
	% Change	0.0 %	-44.4 %	0.0 %	-6.3 %	-6.3 %	32.1 %	-37.5 %	50.0 %	-20.0 %	14.3 %	112.5 %	7.5 %	17.1 %	14.7 %
Hermitage	Prior Year	0	18	4	53	57	128	14	97	111	563	35	203	709	912
	Last 8 Weeks	1	21	16	29	45	185	30	106	136	529	40	252	705	957
	% Change	Infinity	16.7 %	300.0 %	-45.3 %	-21.1 %	44.5 %	114.3 %	9.3 %	22.5 %	-6.0 %	14.3 %	24.1 %	-0.6 %	4.9 %
North	Prior Year	3	12	5	37	42	180	15	70	85	253	37	237	375	612
	Last 8 Weeks	0	17	4	44	48	137	13	86	99	338	35	202	472	674
	% Change	-100.0 %	41.7 %	-20.0 %	18.9 %	14.3 %	-23.9 %	-13.3 %	22.9 %	16.5 %	33.6 %	-5.4 %	-14.8 %	25.9 %	10.1 %
Madison	Prior Year	1	6	6	28	34	95	8	94	102	371	52	136	525	661
	Last 8 Weeks	0	10	7	19	26	79	12	92	104	337	19	115	460	575
	% Change	-100.0 %	66.7 %	16.7 %	-32.1 %	-23.5 %	-16.8 %	50.0 %	-2.1 %	2.0 %	-9.2 %	-63.5 %	-15.4 %	-12.4 %	-13.0 %
Midtown Hills	Prior Year	1	15	3	15	18	71	21	58	79	376	22	105	477	582
	Last 8 Weeks	0	10	9	18	27	78	21	85	106	330	29	115	465	580
	% Change	-100.0 %	-33.3 %	200.0 %	20.0 %	50.0 %	9.9 %	0.0 %	46.6 %	34.2 %	-12.2 %	31.8 %	9.5 %	-2.5 %	-0.3 %
Not Validated	Prior Year	0	0	0	0	0	0	0	0	0	3	0	0	3	3
	Last 8 Weeks	0	0	0	0	0	1	0	0	0	1	0	1	1	2
	% Change	0.0 %	0.0 %	0.0 %	0.0 %	0.0 %	Infinity	0.0 %	0.0 %	0.0 %	-66.7 %	0.0 %	Infinity	-66.7 %	-33.3 %
County	Prior Year	11	91	36	234	270	820	121	625	746	2,969	239	1,192	3,954	5,146
	Last 8 Weeks	4	98	54	228	282	819	129	667	796	2,882	221	1,203	3,899	5,102
	% Change	-63.6 %	7.7 %	50.0 %	-2.6 %	4.4 %	-0.1 %	6.6 %	6.7 %	6.7 %	-2.9 %	-7.5 %	0.9 %	-1.4 %	-0.9 %

Prior Year	**Begin Date**	04/12/2015	**End Date**	06/06/2015
Last 8 Weeks	**Begin Date**	04/10/2016	**End Date**	06/04/2016

Sourced from MNPD ARMS on 6/8/2016 10:04:59 AM. The figures above were sourced from incident reports using Uniform Crime Reporting definitions and reporting guidelines, based on the date when the crime was reported. This report is intended to be a management and planning tool and does not reflect the official UCR counts for the department. Incidents where a location is unknown or unspecified are included in the countywide totals. 'Unknown' refers to records in which the address is listed as 'Unknown' on the incident report. 'Not Validated' refers to records that were entered in with an invalid addresses.

Year-to-Date Analysis

METROPOLITAN POLICE DEPARTMENT
of Nashville and Davidson County

Aggregated by precinct (incident location). Based on date when each incident was reported.

		Homicide	Forcible Rape	Commercial Robbery	Street Robbery	Total Robbery	Aggravated Assault	Commercial Burglary	Residential Burglary	Total Burglary	Larceny	Auto Theft	Violent Offenses	Property Offenses	Part I Offenses
West	Prior YTD	0	15	14	37	51	124	30	176	206	972	49	190	1,227	1,417
	YTD	2	12	8	20	28	134	38	166	204	1,037	56	176	1,297	1,473
	% Change	Infinity	-20.0 %	-42.9 %	-45.9 %	-45.1 %	8.1 %	26.7 %	-5.7 %	-1.0 %	6.7 %	14.3 %	-7.4 %	5.7 %	4.0 %
East	Prior YTD	5	35	21	78	99	310	34	217	251	744	73	449	1,068	1,517
	YTD	4	29	8	76	84	283	39	206	245	782	88	400	1,115	1,515
	% Change	-20.0 %	-17.1 %	-61.9 %	-2.6 %	-15.2 %	-8.7 %	14.7 %	-5.1 %	-2.4 %	5.1 %	20.5 %	-10.9 %	4.4 %	-0.1 %
South	Prior YTD	5	40	17	122	139	331	79	435	514	1,328	94	515	1,936	2,451
	YTD	10	46	25	158	183	404	50	468	518	1,371	155	643	2,044	2,687
	% Change	100.0 %	15.0 %	47.1 %	29.5 %	31.7 %	22.1 %	-36.7 %	7.6 %	0.8 %	3.2 %	64.9 %	24.9 %	5.6 %	9.6 %
Central	Prior YTD	0	26	0	33	33	64	20	5	25	361	15	123	401	524
	YTD	0	27	1	41	42	73	10	8	18	385	28	142	431	573
	% Change	0.0 %	3.8 %	Infinity	24.2 %	27.3 %	14.1 %	-50.0 %	60.0 %	-28.0 %	6.6 %	86.7 %	15.4 %	7.5 %	9.4 %
Hermitage	Prior YTD	1	51	15	118	133	298	51	259	310	1,327	91	483	1,728	2,211
	YTD	4	45	34	98	132	405	66	291	357	1,489	94	586	1,940	2,526
	% Change	300.0 %	-11.8 %	126.7 %	-16.9 %	-0.8 %	35.9 %	29.4 %	12.4 %	15.2 %	12.2 %	3.3 %	21.3 %	12.3 %	14.2 %
North	Prior YTD	10	32	9	107	116	410	39	210	249	620	90	568	959	1,527
	YTD	5	34	10	99	109	376	46	192	238	776	95	524	1,109	1,633
	% Change	-50.0 %	6.3 %	11.1 %	-7.5 %	-6.0 %	-8.3 %	17.9 %	-8.6 %	-4.4 %	25.2 %	5.6 %	-7.7 %	15.6 %	6.9 %
Madison	Prior YTD	1	19	14	58	72	247	22	209	231	871	88	339	1,190	1,529
	YTD	1	32	16	52	68	226	27	214	241	940	46	327	1,227	1,554
	% Change	0.0 %	68.4 %	14.3 %	-10.3 %	-5.6 %	-8.5 %	22.7 %	2.4 %	4.3 %	7.9 %	-47.7 %	-3.5 %	3.1 %	1.6 %
Midtown Hills	Prior YTD	2	30	11	37	48	174	49	146	195	892	44	254	1,131	1,385
	YTD	1	28	18	57	75	176	57	189	246	889	67	280	1,202	1,482
	% Change	-50.0 %	-6.7 %	63.6 %	54.1 %	56.3 %	1.1 %	16.3 %	29.5 %	26.2 %	-0.3 %	52.3 %	10.2 %	6.3 %	7.0 %
Not Validated	Prior YTD	0	0	0	0	0	1	0	0	0	4	0	1	4	5
	YTD	0	0	0	0	0	1	0	0	0	2	1	1	3	4
	% Change	0.0 %	0.0 %	0.0 %	0.0 %	0.0 %	0.0 %	0.0 %	0.0 %	0.0 %	-50.0 %	Infinity	0.0 %	-25.0 %	-20.0 %
County	Prior YTD	24	248	101	590	691	1,959	324	1,657	1,981	7,119	544	2,922	9,644	12,566
	YTD	27	253	120	601	721	2,078	333	1,734	2,067	7,671	630	3,079	10,368	13,447
	% Change	12.5 %	2.0 %	18.8 %	1.9 %	4.3 %	6.1 %	2.8 %	4.6 %	4.3 %	7.8 %	15.8 %	5.4 %	7.5 %	7.0 %

Prior YTD	**Begin Date**	01/01/2015	**End Date**	06/04/2015
YTD	**Begin Date**	01/01/2016	**End Date**	06/04/2016

Sourced from MNPD ARMS on 6/8/2016 10:05:00 AM. The figures above were sourced from incident reports using Uniform Crime Reporting definitions and reporting guidelines, based on the date when the crime was reported. This report is intended to be a management and planning tool and does not reflect the official UCR counts for the department. Incidents where a location is unknown or unspecified are included in the countywide totals. 'Unknown' refers to records in which the address is listed as 'Unknown' on the incident report. 'Not Validated' refers to records that were entered in with an invalid addresses.

Rolling Twenty-Four Month Analysis

METROPOLITAN POLICE DEPARTMENT
of Nashville and Davidson County

Aggregated by precinct (incident location). Based on date when each incident was reported.

		Homicide	Forcible Rape	Commercial Robbery	Street Robbery	Total Robbery	Aggravated Assault	Commercial Burglary	Residential Burglary	Total Burglary	Larceny	Auto Theft	Violent Offenses	Property Offenses	Part I Offenses
West	Prior 52 Weeks	4	42	32	84	116	393	73	389	462	2,397	125	555	2,984	3,539
	Last 52 Weeks	3	40	25	65	90	308	111	402	513	2,559	141	441	3,213	3,654
	% Change	-25.0 %	-4.8 %	-21.9 %	-22.6 %	-22.4 %	-21.6 %	52.1 %	3.3 %	11.0 %	6.8 %	12.8 %	-20.5 %	7.7 %	3.2 %
East	Prior 52 Weeks	5	74	34	226	260	832	112	577	689	1,729	178	1,171	2,596	3,767
	Last 52 Weeks	16	70	25	227	252	685	80	592	672	2,013	207	1,023	2,892	3,915
	% Change	220.0 %	-5.4 %	-26.5 %	0.4 %	-3.1 %	-17.7 %	-28.6 %	2.6 %	-2.5 %	16.4 %	16.3 %	-12.6 %	11.4 %	3.9 %
South	Prior 52 Weeks	9	83	39	302	341	843	189	887	1,076	3,172	224	1,276	4,472	5,748
	Last 52 Weeks	20	114	48	442	490	963	160	1,043	1,203	3,350	307	1,587	4,860	6,447
	% Change	122.2 %	37.3 %	23.1 %	46.4 %	43.7 %	14.2 %	-15.3 %	17.6 %	11.8 %	5.6 %	37.1 %	24.4 %	8.7 %	12.2 %
Central	Prior 52 Weeks	1	65	2	86	88	164	35	17	52	970	38	318	1,060	1,378
	Last 52 Weeks	0	71	1	103	104	211	34	22	56	1,013	65	386	1,134	1,520
	% Change	-100.0 %	9.2 %	-50.0 %	19.8 %	18.2 %	28.7 %	-2.9 %	29.4 %	7.7 %	4.4 %	71.1 %	21.4 %	7.0 %	10.3 %
Hermitage	Prior 52 Weeks	4	104	41	272	313	846	130	626	756	3,536	186	1,267	4,478	5,745
	Last 52 Weeks	12	97	65	247	312	889	163	677	840	3,757	253	1,310	4,850	6,160
	% Change	200.0 %	-6.7 %	58.5 %	-9.2 %	-0.3 %	5.1 %	25.4 %	8.1 %	11.1 %	6.3 %	36.0 %	3.4 %	8.3 %	7.2 %
North	Prior 52 Weeks	17	90	30	237	267	975	119	503	622	1,564	230	1,349	2,416	3,765
	Last 52 Weeks	25	85	29	286	315	969	129	537	666	1,953	245	1,394	2,864	4,258
	% Change	47.1 %	-5.6 %	-3.3 %	20.7 %	18.0 %	-0.6 %	8.4 %	6.8 %	7.1 %	24.9 %	6.5 %	3.3 %	18.5 %	13.1 %
Madison	Prior 52 Weeks	3	61	40	119	159	569	81	466	547	2,171	159	792	2,877	3,669
	Last 52 Weeks	2	74	44	139	183	580	73	533	606	2,207	144	839	2,957	3,796
	% Change	-33.3 %	21.3 %	10.0 %	16.8 %	15.1 %	1.9 %	-9.9 %	14.4 %	10.8 %	1.7 %	-9.4 %	5.9 %	2.8 %	3.5 %
Midtown Hills	Prior 52 Weeks	5	64	24	110	134	411	137	433	570	2,324	120	614	3,014	3,628
	Last 52 Weeks	3	57	32	147	179	408	164	464	628	2,360	157	647	3,145	3,792
	% Change	-40.0 %	-10.9 %	33.3 %	33.6 %	33.6 %	-0.7 %	19.7 %	7.2 %	10.2 %	1.5 %	30.8 %	5.4 %	4.3 %	4.5 %
Not Validated	Prior 52 Weeks	0	0	0	0	0	1	0	0	0	4	0	1	4	5
	Last 52 Weeks	0	0	0	0	0	1	1	0	1	6	1	1	8	9
	% Change	0.0 %	0.0 %	0.0 %	0.0 %	0.0 %	0.0 %	Infinity	0.0 %	Infinity	50.0 %	Infinity	0.0 %	100.0 %	80.0 %
County	Prior 52 Weeks	48	583	242	1,436	1,678	5,034	876	3,898	4,774	17,867	1,260	7,343	23,901	31,244
	Last 52 Weeks	81	608	269	1,656	1,925	5,014	915	4,270	5,185	19,218	1,520	7,628	25,923	33,551
	% Change	68.8 %	4.3 %	11.2 %	15.3 %	14.7 %	-0.4 %	4.5 %	9.5 %	8.6 %	7.6 %	20.6 %	3.9 %	8.5 %	7.4 %

Prior 52 Weeks	**Begin Date**	06/08/2014	**End Date**	06/06/2015
Last 52 Weeks	**Begin Date**	06/07/2015	**End Date**	06/04/2016

Sourced from MNPD ARMS on 6/8/2016 10:05:00 AM. The figures above were sourced from incident reports using Uniform Crime Reporting definitions and reporting guidelines, based on the date when the crime was reported. This report is intended to be a management and planning tool and does not reflect the official UCR counts for the department. Incidents where a location is unknown or unspecified are included in the countywide totals. 'Unknown' refers to records in which the address is listed as 'Unknown' on the incident report. 'Not Validated' refers to records that were entered in with an invalid addresses.

2 Week, 8 Week, 16 Week, YTD, and 24 Month Summary

METROPOLITAN POLICE DEPARTMENT
of Nashville and Davidson County

Aggregated by precinct (incident location). Based on date when each incident was reported.

		Rolling Two Week			Rolling Eight Week			Rolling Sixteen Week			YTD			Rolling Twenty-Four Month		
		Last Week to Prior Week			Last 4 Weeks to Prior 4 Weeks			Last 8 Weeks to Prior 8 Weeks			Current YTD to Prior YTD			Last 52 Weeks to Prior 52 Weeks		
		Violent Offenses	Property Offenses	Part I Offenses	Violent Offenses	Property Offenses	Part I Offenses	Violent Offenses	Property Offenses	Part I Offenses	Violent Offenses	Property Offenses	Part I Offenses	Violent Offenses	Property Offenses	Part I Offenses
West	Prior	15	53	68	18	241	259	77	483	560	190	1,227	1,417	555	2,984	3,539
	Last	12	47	59	40	216	256	58	457	515	176	1,297	1,473	441	3,213	3,654
	% Change	-20.0 %	-11.3 %	-13.2 %	122.2 %	-10.4 %	-1.2 %	-24.7 %	-5.4 %	-8.0 %	-7.4 %	5.7 %	4.0 %	-20.5 %	7.7 %	3.2 %
East	Prior	16	57	73	81	214	295	143	374	517	449	1,068	1,517	1,171	2,596	3,767
	Last	23	45	68	85	216	301	166	430	596	400	1,115	1,515	1,023	2,892	3,915
	% Change	43.8 %	-21.1 %	-6.8 %	4.9 %	0.9 %	2.0 %	16.1 %	15.0 %	15.3 %	-10.9 %	4.4 %	-0.1 %	-12.6 %	11.4 %	3.9 %
South	Prior	30	74	104	128	401	529	207	724	931	515	1,936	2,451	1,276	4,472	5,748
	Last	26	74	100	109	323	432	237	724	961	643	2,044	2,687	1,587	4,860	6,447
	% Change	-13.3 %	0.0 %	-3.8 %	-14.8 %	-19.5 %	-18.3 %	14.5 %	0.0 %	3.2 %	24.9 %	5.6 %	9.6 %	24.4 %	8.7 %	12.2 %
Central	Prior	7	29	36	35	95	130	60	150	210	123	401	524	318	1,060	1,378
	Last	6	21	27	22	90	112	57	185	242	142	431	573	386	1,134	1,520
	% Change	-14.3 %	-27.6 %	-25.0 %	-37.1 %	-5.3 %	-13.8 %	-5.0 %	23.3 %	15.2 %	15.4 %	7.5 %	9.4 %	21.4 %	7.0 %	10.3 %
Hermitage	Prior	33	104	137	131	342	473	201	693	894	483	1,728	2,211	1,267	4,478	5,745
	Last	25	100	125	121	363	484	252	705	957	586	1,940	2,526	1,310	4,850	6,160
	% Change	-24.2 %	-3.8 %	-8.8 %	-7.6 %	6.1 %	2.3 %	25.4 %	1.7 %	7.0 %	21.3 %	12.3 %	14.2 %	3.4 %	8.3 %	7.2 %
North	Prior	24	53	77	97	242	339	202	371	573	568	959	1,527	1,349	2,416	3,765
	Last	18	66	84	105	230	335	202	472	674	524	1,109	1,633	1,394	2,864	4,258
	% Change	-25.0 %	24.5 %	9.1 %	8.2 %	-5.0 %	-1.2 %	0.0 %	27.2 %	17.6 %	-7.7 %	15.6 %	6.9 %	3.3 %	18.5 %	13.1 %
Madison	Prior	14	49	63	62	231	293	117	469	586	339	1,190	1,529	792	2,877	3,669
	Last	12	52	64	53	229	282	115	460	575	327	1,227	1,554	839	2,957	3,796
	% Change	-14.3 %	6.1 %	1.6 %	-14.5 %	-0.9 %	-3.8 %	-1.7 %	-1.9 %	-1.9 %	-3.5 %	3.1 %	1.6 %	5.9 %	2.8 %	3.5 %
Midtown Hills	Prior	15	56	71	69	232	301	99	421	520	254	1,131	1,385	614	3,014	3,628
	Last	9	60	69	46	233	279	115	465	580	280	1,202	1,482	647	3,145	3,792
	% Change	-40.0 %	7.1 %	-2.8 %	-33.3 %	0.4 %	-7.3 %	16.2 %	10.5 %	11.5 %	10.2 %	6.3 %	7.0 %	5.4 %	4.3 %	4.5 %
Not Validated	Prior	0	0	0	0	0	0	0	2	2	1	4	5	1	4	5
	Last	1	0	1	1	1	2	1	1	2	1	3	4	1	8	9
	% Change	Infinity	0.0 %	Infinity	Infinity	Infinity	Infinity	Infinity	-50.0 %	0.0 %	0.0 %	-25.0 %	-20.0 %	0.0 %	100.0 %	80.0 %
County	Prior	154	475	629	621	1,998	2,619	1,106	3,687	4,793	2,922	9,644	12,566	7,343	23,901	31,244
	Last	132	465	597	582	1,901	2,483	1,203	3,899	5,102	3,079	10,368	13,447	7,628	25,923	33,551
	% Change	-14.3 %	-2.1 %	-5.1 %	-6.3 %	-4.9 %	-5.2 %	8.8 %	5.7 %	6.4 %	5.4 %	7.5 %	7.0 %	3.9 %	8.5 %	7.4 %

Information summarized for CompStat week ending 06/04/2016.

Sourced from MNPD ARMS on 6/8/2016 10:05:00 AM. The figures above were sourced from incident reports using Uniform Crime Reporting definitions and reporting guidelines, based on the date when the crime was reported. This report is intended to be a management and planning tool and does not reflect the official UCR counts for the department. Incidents where a location is unknown or unspecified are included in the countywide totals. 'Unknown' refers to records in which the address is listed as 'Unknown' on the incident report. 'Not Validated' refers to records that were entered in with an invalid addresses.

County Incident Report Summary

METROPOLITAN POLICE DEPARTMENT
of Nashville and Davidson County

Two Week, Eight Week, Sixteen Week, YTD, and 24 Month Analyses

Aggregated by precinct (incident location). Based on date when each incident was reported.

		Homicide	Forcible Rape	Commercial Robbery	Street Robbery	Total Robbery	Aggravated Assault	Commercial Burglary	Residential Burglary	Total Burglary	Larceny	Auto Theft	Violent Offenses	Property Offenses	Part I Offenses
Two Week	Prior Week	0	8	8	26	34	112	23	75	98	350	27	154	475	629
	Last Week	0	8	5	21	26	98	13	67	80	360	25	132	465	597
	% Change	-	0.0%	-37.5%	-19.2%	-23.5%	-12.5%	-43.5%	-10.7%	-18.4%	2.9%	-7.4%	-14.3%	-2.1%	-5.1%
Eight Week	Prior 4 Weeks	1	56	21	129	150	414	64	370	434	1,451	113	621	1,998	2,619
	Last 4 Weeks	3	42	33	99	132	405	65	297	362	1,431	108	582	1,901	2,483
	% Change	200.0%	-25.0%	57.1%	-23.3%	-12.0%	-2.2%	1.6%	-19.7%	-16.6%	-1.4%	-4.4%	-6.3%	-4.9%	-5.2%
Sixteen Week	Prior 8 Weeks	9	84	24	199	223	790	131	581	712	2,774	201	1,106	3,687	4,793
	Last 8 Weeks	4	98	54	228	282	819	129	667	796	2,882	221	1,203	3,899	5,102
	% Change	-55.6%	16.7%	125.0%	14.6%	26.5%	3.7%	-1.5%	14.8%	11.8%	3.9%	10.0%	8.8%	5.7%	6.4%
YTD 2015	2015 YTD	24	248	101	590	691	1,959	324	1,657	1,981	7,119	544	2,922	9,644	12,566
	2016 YTD	27	253	120	601	721	2,078	333	1,734	2,067	7,671	630	3,079	10,368	13,447
	% Change	12.5%	2.0%	18.8%	1.9%	4.3%	6.1%	2.8%	4.6%	4.3%	7.8%	15.8%	5.4%	7.5%	7.0%
Rolling 24 Month	Prior 52 Weeks	48	583	242	1,436	1,678	5,034	876	3,898	4,774	17,867	1,260	7,343	23,901	31,244
	Last 52 Weeks	81	608	269	1,656	1,925	5,014	915	4,270	5,185	19,218	1,520	7,628	25,923	33,551
	% Change	68.8%	4.3%	11.2%	15.3%	14.7%	-0.4%	4.5%	9.5%	8.6%	7.6%	20.6%	3.9%	8.5%	7.4%
YTD 2014	2014 YTD	20	261	69	480	549	2,162	377	1,587	1,964	7,135	400	2,992	9,499	12,491
	2016 YTD	27	253	120	601	721	2,078	333	1,734	2,067	7,671	630	3,079	10,368	13,447
	% Change	35.0%	-3.1%	73.9%	25.2%	31.3%	-3.9%	-11.7%	9.3%	5.2%	7.5%	57.5%	2.9%	9.1%	7.7%
YTD 2013	2013 YTD	17	218	95	589	684	1,982	352	2,013	2,365	7,818	485	2,901	10,668	13,569
	2016 YTD	27	253	120	601	721	2,078	333	1,734	2,067	7,671	630	3,079	10,368	13,447
	% Change	58.8%	16.1%	26.3%	2.0%	5.4%	4.8%	-5.4%	-13.9%	-12.6%	-1.9%	29.9%	6.1%	-2.8%	-0.9%
YTD 2012	2012 YTD	23	234	87	570	657	2,295	381	1,983	2,364	8,094	555	3,209	11,013	14,222
	2016 YTD	27	253	120	601	721	2,078	333	1,734	2,067	7,671	630	3,079	10,368	13,447
	% Change	17.4%	8.1%	37.9%	5.4%	9.7%	-9.5%	-12.6%	-12.6%	-12.6%	-5.2%	13.5%	-4.1%	-5.9%	-5.4%
YTD 2011	2011 YTD	20	214	128	507	635	1,878	436	2,573	3,009	8,253	722	2,747	11,984	14,731
	2016 YTD	27	253	120	601	721	2,078	333	1,734	2,067	7,671	630	3,079	10,368	13,447
	% Change	35.0%	18.2%	-6.3%	18.5%	13.5%	10.6%	-23.6%	-32.6%	-31.3%	-7.1%	-12.7%	12.1%	-13.5%	-8.7%

Information summarized for CompStat week ending 06/04/2016.

Sourced from MNPD ARMS on 6/8/2016 10:05:00 AM. The figures above were sourced from incident reports using Uniform Crime Reporting definitions and reporting guidelines, based on the date when the crime was reported. This report is intended to be a management and planning tool and does not reflect the official UCR counts for the department. Incidents where a location is unknown or unspecified are included in the countywide totals.

County Incident Report Summary

METROPOLITAN POLICE DEPARTMENT
of Nashville and Davidson County

Additional YTD Analyses

Aggregated by precinct (incident location). Based on date when each incident was reported.

		Homicide	Forcible Rape	Commercial Robbery	Street Robbery	Total Robbery	Aggravated Assault	Commercial Burglary	Residential Burglary	Total Burglary	Larceny	Auto Theft	Violent Offenses	Property Offenses	Part I Offenses
YTD	2010 YTD	25	210	125	592	717	1,825	467	2,271	2,738	8,487	645	2,777	11,870	14,647
2010	2016 YTD	27	253	120	601	721	2,078	333	1,734	2,067	7,671	630	3,079	10,368	13,447
	% Change	8.0%	20.5%	-4.0%	1.5%	0.6%	13.9%	-28.7%	-23.6%	-24.5%	-9.6%	-2.3%	10.9%	-12.7%	-8.2%
YTD	2009 YTD	30	206	115	728	843	2,111	500	2,066	2,566	8,910	712	3,190	12,188	15,378
2009	2016 YTD	27	253	120	601	721	2,078	333	1,734	2,067	7,671	630	3,079	10,368	13,447
	% Change	-10.0%	22.8%	4.3%	-17.4%	-14.5%	-1.6%	-33.4%	-16.1%	-19.4%	-13.9%	-11.5%	-3.5%	-14.9%	-12.6%
YTD	2008 YTD	28	212	135	743	878	2,402	476	1,877	2,353	9,724	914	3,520	12,991	16,511
2008	2016 YTD	27	253	120	601	721	2,078	333	1,734	2,067	7,671	630	3,079	10,368	13,447
	% Change	-3.6%	19.3%	-11.1%	-19.1%	-17.9%	-13.5%	-30.0%	-7.6%	-12.2%	-21.1%	-31.1%	-12.5%	-20.2%	-18.6%
YTD	2007 YTD	21	206	176	872	1,048	2,547	738	2,029	2,767	10,119	1,311	3,822	14,197	18,019
2007	2016 YTD	27	253	120	601	721	2,078	333	1,734	2,067	7,671	630	3,079	10,368	13,447
	% Change	28.6%	22.8%	-31.8%	-31.1%	-31.2%	-18.4%	-54.9%	-14.5%	-25.3%	-24.2%	-51.9%	-19.4%	-27.0%	-25.4%
YTD	2006 YTD	37	223	218	781	999	2,390	772	1,782	2,554	9,932	1,247	3,649	13,733	17,382
2006	2016 YTD	27	253	120	601	721	2,078	333	1,734	2,067	7,671	630	3,079	10,368	13,447
	% Change	-27.0%	13.5%	-45.0%	-23.0%	-27.8%	-13.1%	-56.9%	-2.7%	-19.1%	-22.8%	-49.5%	-15.6%	-24.5%	-22.6%
YTD	2005 YTD	33	230	187	751	938	2,599	803	1,900	2,703	11,142	1,528	3,800	15,373	19,173
2005	2016 YTD	27	253	120	601	721	2,078	333	1,734	2,067	7,671	630	3,079	10,368	13,447
	% Change	-18.2%	10.0%	-35.8%	-20.0%	-23.1%	-20.0%	-58.5%	-8.7%	-23.5%	-31.2%	-58.8%	-19.0%	-32.6%	-29.9%
YTD	2004 YTD	23	217	134	664	798	2,464	658	2,099	2,757	10,793	1,855	3,502	15,405	18,907
2004	2016 YTD	27	253	120	601	721	2,078	333	1,734	2,067	7,671	630	3,079	10,368	13,447
	% Change	17.4%	16.6%	-10.4%	-9.5%	-9.6%	-15.7%	-49.4%	-17.4%	-25.0%	-28.9%	-66.0%	-12.1%	-32.7%	-28.9%
YTD	2003 YTD	28	199	108	749	857	2,470	683	2,078	2,761	10,597	1,983	3,554	15,341	18,895
2003	2016 YTD	27	253	120	601	721	2,078	333	1,734	2,067	7,671	630	3,079	10,368	13,447
	% Change	-3.6%	27.1%	11.1%	-19.8%	-15.9%	-15.9%	-51.2%	-16.6%	-25.1%	-27.6%	-68.2%	-13.4%	-32.4%	-28.8%
YTD	2002 YTD	24	249	148	698	846	2,705	862	2,353	3,215	9,975	2,080	3,824	15,270	19,094
2002	2016 YTD	27	253	120	601	721	2,078	333	1,734	2,067	7,671	630	3,079	10,368	13,447
	% Change	12.5%	1.6%	-18.9%	-13.9%	-14.8%	-23.2%	-61.4%	-26.3%	-35.7%	-23.1%	-69.7%	-19.5%	-32.1%	-29.6%
YTD	2001 YTD	27	229	191	785	976	2,608	942	2,253	3,195	12,047	2,331	3,840	17,573	21,413
2001	2016 YTD	27	253	120	601	721	2,078	333	1,734	2,067	7,671	630	3,079	10,368	13,447
	% Change	0.0%	10.5%	-37.2%	-23.4%	-26.1%	-20.3%	-64.6%	-23.0%	-35.3%	-36.3%	-73.0%	-19.8%	-41.0%	-37.2%

Information summarized for CompStat week ending 06/04/2016.

Sourced from MNPD ARMS on 6/8/2016 10:05:00 AM. The figures above were sourced from incident reports using Uniform Crime Reporting definitions and reporting guidelines, based on the date when the crime was reported. This report is intended to be a management and planning tool and does not reflect the official UCR counts for the department. Incidents where a location is unknown or unspecified are included in the countywide totals..

County Efficiency Report Summary

METROPOLITAN POLICE DEPARTMENT
of Nashville and Davidson County

Two Week, Eight Week, Sixteen Week, YTD, and 24 Month Analyses

Aggregated by component of arresting officer / officer making stop.

		Adults Only				Adults and Juveniles						
		Felony Arrests	Misdemeanor Arrests	Citation Arrests	Total Arrests	Part I Arrests	Weapons Law Violation Arrests	Drug-Related Arrests	DUI Arrests	Warrant Service Attempts	Warrants Served	Vehicle Stops
Two Week	Prior Week	206	449	396	1,051	213	12	150	47	695	591	5,421
	Last Week	178	449	480	1,107	240	14	138	31	782	537	5,276
	% Change	-13.6%	0.0%	21.2%	5.3%	12.7%	16.7%	-8.0%	-34.0%	12.5%	-9.1%	-2.7%
Eight Week	Prior 4 Weeks	766	1,943	3,014	5,723	913	68	1,032	174	3,554	2,186	23,923
	Last 4 Weeks	774	1,900	2,168	4,842	862	46	687	170	3,359	2,227	22,236
	% Change	1.0%	-2.2%	-28.1%	-15.4%	-5.6%	-32.4%	-33.4%	-2.3%	-5.5%	1.9%	-7.1%
Sixteen Week	Prior 8 Weeks	1,704	3,848	5,961	11,513	1,713	109	2,119	333	7,524	4,653	52,409
	Last 8 Weeks	1,540	3,843	5,182	10,565	1,775	114	1,719	344	6,913	4,413	46,159
	% Change	-9.6%	-0.1%	-13.1%	-8.2%	3.6%	4.6%	-18.9%	3.3%	-8.1%	-5.2%	-11.9%
YTD	2015 YTD	4,364	10,966	17,531	32,861	4,813	325	4,890	1,006	24,692	11,851	169,770
	2016 YTD	4,419	10,593	15,911	30,923	4,793	331	5,235	917	20,885	12,335	142,154
	% Change	1.3%	-3.4%	-9.2%	-5.9%	-0.4%	1.8%	7.1%	-8.8%	-15.4%	4.1%	-16.3%
Rolling 24 Month	Prior 52 Weeks	10,065	25,272	39,400	74,737	11,266	727	11,016	2,459	54,793	27,042	387,694
	Last 52 Weeks	10,126	24,373	36,582	71,081	11,152	787	11,291	2,060	49,655	27,927	327,586
	% Change	0.6%	-3.6%	-7.2%	-4.9%	-1.0%	8.3%	2.5%	-16.2%	-9.4%	3.3%	-15.5%
YTD 2014	2014 YTD	4,664	11,017	19,398	35,079	4,597	394	5,556	1,159	26,487	11,763	193,446
	2016 YTD	4,419	10,593	15,911	30,923	4,793	331	5,235	917	20,885	12,335	142,154
	% Change	-5.3%	-3.8%	-18.0%	-11.8%	4.3%	-16.0%	-5.8%	-20.9%	-21.1%	4.9%	-26.5%
YTD 2013	2013 YTD	5,195	10,578	20,050	35,823	4,609	436	5,862	1,385	27,978	11,517	188,917
	2016 YTD	4,419	10,593	15,911	30,923	4,793	331	5,235	917	20,885	12,335	142,154
	% Change	-14.9%	0.1%	-20.6%	-13.7%	4.0%	-24.1%	-10.7%	-33.8%	-25.4%	7.1%	-24.8%
YTD 2012	2012 YTD	5,641	11,391	19,804	36,836	4,929	424	5,863	1,643	30,261	12,605	206,493
	2016 YTD	4,419	10,593	15,911	30,923	4,793	331	5,235	917	20,885	12,335	142,154
	% Change	-21.7%	-7.0%	-19.7%	-16.1%	-2.8%	-21.9%	-10.7%	-44.2%	-31.0%	-2.1%	-31.2%
YTD 2011	2011 YTD	4,691	10,731	18,385	33,807	4,805	393	4,660	1,275	28,080	11,896	168,175
	2016 YTD	4,419	10,593	15,911	30,923	4,793	331	5,235	917	20,885	12,335	142,154
	% Change	-5.8%	-1.3%	-13.5%	-8.5%	-0.2%	-15.8%	12.3%	-28.1%	-25.6%	3.7%	-15.5%

Information summarized for CompStat week ending 06/04/2016.

Sourced from MNPD ARMS on 6/8/2016 10:05:00 AM. Arrest summaries are not a count of arrest charges. 1 arrest = 1 body. Warrant Service summary considers 1 count for each service attempt and 1 count for each outstanding warrant served. Vehicle Stop summary sources MNPD's Vehicle Stop (Form 252) Database. Vehicle stop totals count all reports electronically entered via AFR. Hardcopy reports not entered into ARMS will affect accuracy of totals.

West Precinct Incident Report Summary

METROPOLITAN POLICE DEPARTMENT
of Nashville and Davidson County

Two Week, Eight Week, Sixteen Week, YTD, and 24 Month Analyses

Aggregated by precinct (incident location). Based on date when each incident was reported.

		Homicide	Forcible Rape	Commercial Robbery	Street Robbery	Total Robbery	Aggravated Assault	Commercial Burglary	Residential Burglary	Total Burglary	Larceny	Auto Theft	Violent Offenses	Property Offenses	Part I Offenses
Two Week	Prior Week	0	0	2	3	5	10	0	6	6	44	3	15	53	68
	Last Week	0	1	0	0	0	11	0	4	4	41	2	12	47	59
	% Change	-	-	-100.0%	-100.0%	-100.0%	10.0%	-	-33.3%	-33.3%	-6.8%	-33.3%	-20.0%	-11.3%	-13.2%
Eight Week	Prior 4 Weeks	0	1	0	5	5	12	10	25	35	199	7	18	241	259
	Last 4 Weeks	0	2	3	6	9	29	4	24	28	182	6	40	216	256
	% Change	-	100.0%	-	20.0%	80.0%	141.7%	-60.0%	-4.0%	-20.0%	-8.5%	-14.3%	122.2%	-10.4%	-1.2%
Sixteen Week	Prior 8 Weeks	1	5	2	5	7	64	14	71	85	380	18	77	483	560
	Last 8 Weeks	0	3	3	11	14	41	14	49	63	381	13	58	457	515
	% Change	-100.0%	-40.0%	50.0%	120.0%	100.0%	-35.9%	0.0%	-31.0%	-25.9%	0.3%	-27.8%	-24.7%	-5.4%	-8.0%
YTD 2015	2015 YTD	0	15	14	37	51	124	30	176	206	972	49	190	1,227	1,417
	2016 YTD	2	12	8	20	28	134	38	166	204	1,037	56	176	1,297	1,473
	% Change	-	-20.0%	-42.9%	-45.9%	-45.1%	8.1%	26.7%	-5.7%	-1.0%	6.7%	14.3%	-7.4%	5.7%	4.0%
Rolling 24 Month	Prior 52 Weeks	4	42	32	84	116	393	73	389	462	2,397	125	555	2,984	3,539
	Last 52 Weeks	3	40	25	65	90	308	111	402	513	2,559	141	441	3,213	3,654
	% Change	-25.0%	-4.8%	-21.9%	-22.6%	-22.4%	-21.6%	52.1%	3.3%	11.0%	6.8%	12.8%	-20.5%	7.7%	3.2%
YTD 2014	2014 YTD	0	31	6	24	30	122	44	150	194	1,060	41	183	1,295	1,478
	2016 YTD	2	12	8	20	28	134	38	166	204	1,037	56	176	1,297	1,473
	% Change	-	-61.3%	33.3%	-16.7%	-6.7%	9.8%	-13.6%	10.7%	5.2%	-2.2%	36.6%	-3.8%	0.2%	-0.3%
YTD 2013	2013 YTD	2	21	10	29	39	152	59	215	274	1,282	47	214	1,603	1,817
	2016 YTD	2	12	8	20	28	134	38	166	204	1,037	56	176	1,297	1,473
	% Change	0.0%	-42.9%	-20.0%	-31.0%	-28.2%	-11.8%	-35.6%	-22.8%	-25.5%	-19.1%	19.1%	-17.8%	-19.1%	-18.9%
YTD 2012	2012 YTD	2	12	9	18	27	140	28	237	265	1,053	51	181	1,369	1,550
	2016 YTD	2	12	8	20	28	134	38	166	204	1,037	56	176	1,297	1,473
	% Change	0.0%	0.0%	-11.1%	11.1%	3.7%	-4.3%	35.7%	-30.0%	-23.0%	-1.5%	9.8%	-2.8%	-5.3%	-5.0%
YTD 2011	2011 YTD	1	16	8	33	41	131	50	247	297	1,002	45	189	1,344	1,533
	2016 YTD	2	12	8	20	28	134	38	166	204	1,037	56	176	1,297	1,473
	% Change	100.0%	-25.0%	0.0%	-39.4%	-31.7%	2.3%	-24.0%	-32.8%	-31.3%	3.5%	24.4%	-6.9%	-3.5%	-3.9%

Information summarized for CompStat week ending 06/04/2016.

Sourced from MNPD ARMS on 6/8/2016 10:05:00 AM. The figures above were sourced from incident reports using Uniform Crime Reporting definitions and reporting guidelines, based on the date when the crime was reported. This report is intended to be a management and planning tool and does not reflect the official UCR counts for the department. Incidents where a location is unknown or unspecified are included in the countywide totals.

West Precinct Efficiency Report Summary

METROPOLITAN POLICE DEPARTMENT
of Nashville and Davidson County

Two Week, Eight Week, Sixteen Week, YTD, and 24 Month Analyses

Aggregated by component of arresting officer / officer making stop.

		Adults Only				Adults and Juveniles						
		Felony Arrests	Misdemeanor Arrests	Citation Arrests	Total Arrests	Part I Arrests	Weapons Law Violation Arrests	Drug-Related Arrests	DUI Arrests	Warrant Service Attempts	Warrants Served	Vehicle Stops
Two Week	Prior Week	14	16	23	53	19	0	4	2	101	35	671
	Last Week	14	18	44	76	24	0	13	4	57	13	710
	% Change	0.0%	12.5%	91.3%	43.4%	26.3%	-	225.0%	100.0%	-43.6%	-62.9%	5.8%
Eight Week	Prior 4 Weeks	40	100	222	362	96	3	69	15	296	109	2,957
	Last 4 Weeks	49	80	134	263	80	0	37	9	403	115	2,984
	% Change	22.5%	-20.0%	-39.6%	-27.3%	-16.7%	-100.0%	-46.4%	-40.0%	36.1%	5.5%	0.9%
Sixteen Week	Prior 8 Weeks	85	203	480	768	183	7	170	28	798	194	6,855
	Last 8 Weeks	89	180	356	625	176	3	106	24	699	224	5,941
	% Change	4.7%	-11.3%	-25.8%	-18.6%	-3.8%	-57.1%	-37.6%	-14.3%	-12.4%	15.5%	-13.3%
YTD	2015 YTD	243	639	1,544	2,426	542	17	367	59	2,366	677	20,044
	2016 YTD	239	526	1,145	1,910	489	17	361	70	2,041	603	17,525
	% Change	-1.6%	-17.7%	-25.8%	-21.3%	-9.8%	0.0%	-1.6%	18.6%	-13.7%	-10.9%	-12.6%
Rolling 24 Month	Prior 52 Weeks	663	1,684	3,795	6,142	1,326	43	1,062	146	5,201	1,554	45,980
	Last 52 Weeks	583	1,252	2,933	4,768	1,233	39	794	127	4,617	1,366	39,541
	% Change	-12.1%	-25.7%	-22.7%	-22.4%	-7.0%	-9.3%	-25.2%	-13.0%	-11.2%	-12.1%	-14.0%
YTD 2014	2014 YTD	431	1,078	2,398	3,907	594	29	747	128	3,669	931	30,335
	2016 YTD	239	526	1,145	1,910	489	17	361	70	2,041	603	17,525
	% Change	-44.5%	-51.2%	-52.3%	-51.1%	-17.7%	-41.4%	-51.7%	-45.3%	-44.4%	-35.2%	-42.2%
YTD 2013	2013 YTD	408	1,020	2,192	3,620	584	29	555	175	3,461	819	30,862
	2016 YTD	239	526	1,145	1,910	489	17	361	70	2,041	603	17,525
	% Change	-41.4%	-48.4%	-47.8%	-47.2%	-16.3%	-41.4%	-35.0%	-60.0%	-41.0%	-26.4%	-43.2%
YTD 2012	2012 YTD	602	1,452	2,451	4,505	730	56	790	222	3,819	1,120	33,288
	2016 YTD	239	526	1,145	1,910	489	17	361	70	2,041	603	17,525
	% Change	-60.3%	-63.8%	-53.3%	-57.6%	-33.0%	-69.6%	-54.3%	-68.5%	-46.6%	-46.2%	-47.4%
YTD 2011	2011 YTD	502	1,663	2,973	5,138	580	43	772	187	4,391	1,067	33,908
	2016 YTD	239	526	1,145	1,910	489	17	361	70	2,041	603	17,525
	% Change	-52.4%	-68.4%	-61.5%	-62.8%	-15.7%	-60.5%	-53.2%	-62.6%	-53.5%	-43.5%	-48.3%

Information summarized for CompStat week ending 06/04/2016.

Sourced from MNPD ARMS on 6/8/2016 10:05:00 AM. Arrest summaries are not a count of arrest charges. 1 arrest = 1 body. Warrant Service summary considers 1 count for each service attempt and 1 count for each outstanding warrant served. Vehicle Stop summary sources MNPD's Vehicle Stop (Form 252) Database. Vehicle stop totals count all reports electronically entered via AFR. Hardcopy reports not entered into ARMS will affect accuracy of totals.

East Precinct Incident Report Summary

METROPOLITAN POLICE DEPARTMENT
of Nashville and Davidson County

Two Week, Eight Week, Sixteen Week, YTD, and 24 Month Analyses

Aggregated by precinct (incident location). Based on date when each incident was reported.

		Homicide	Forcible Rape	Commercial Robbery	Street Robbery	Total Robbery	Aggravated Assault	Commercial Burglary	Residential Burglary	Total Burglary	Larceny	Auto Theft	Violent Offenses	Property Offenses	Part I Offenses
Two Week	Prior Week	0	0	1	7	8	8	3	7	10	45	2	16	57	73
	Last Week	0	2	0	5	5	16	1	7	8	35	2	23	45	68
	% Change	-	-	-100.0%	-28.6%	-37.5%	100.0%	-66.7%	0.0%	-20.0%	-22.2%	0.0%	43.8%	-21.1%	-6.8%
Eight Week	Prior 4 Weeks	0	5	2	16	18	58	7	52	59	144	11	81	214	295
	Last 4 Weeks	1	8	3	17	20	56	7	35	42	163	11	85	216	301
	% Change	-	60.0%	50.0%	6.3%	11.1%	-3.4%	0.0%	-32.7%	-28.8%	13.2%	0.0%	4.9%	0.9%	2.0%
Sixteen Week	Prior 8 Weeks	0	6	2	23	25	112	14	65	79	263	32	143	374	517
	Last 8 Weeks	1	13	5	33	38	114	14	87	101	307	22	166	430	596
	% Change	-	116.7%	150.0%	43.5%	52.0%	1.8%	0.0%	33.8%	27.8%	16.7%	-31.3%	16.1%	15.0%	15.3%
YTD 2015	2015 YTD	5	35	21	78	99	310	34	217	251	744	73	449	1,068	1,517
	2016 YTD	4	29	8	76	84	283	39	206	245	782	88	400	1,115	1,515
	% Change	-20.0%	-17.1%	-61.9%	-2.6%	-15.2%	-8.7%	14.7%	-5.1%	-2.4%	5.1%	20.5%	-10.9%	4.4%	-0.1%
Rolling 24 Month	Prior 52 Weeks	5	74	34	226	260	832	112	577	689	1,729	178	1,171	2,596	3,767
	Last 52 Weeks	16	70	25	227	252	685	80	592	672	2,013	207	1,023	2,892	3,915
	% Change	220.0%	-5.4%	-26.5%	0.4%	-3.1%	-17.7%	-28.6%	2.6%	-2.5%	16.4%	16.3%	-12.6%	11.4%	3.9%
YTD 2014	2014 YTD	2	32	8	62	70	340	32	165	197	680	48	444	925	1,369
	2016 YTD	4	29	8	76	84	283	39	206	245	782	88	400	1,115	1,515
	% Change	100.0%	-9.4%	0.0%	22.6%	20.0%	-16.8%	21.9%	24.8%	24.4%	15.0%	83.3%	-9.9%	20.5%	10.7%
YTD 2013	2013 YTD	4	28	11	104	115	329	17	313	330	749	54	476	1,133	1,609
	2016 YTD	4	29	8	76	84	283	39	206	245	782	88	400	1,115	1,515
	% Change	0.0%	3.6%	-27.3%	-26.9%	-27.0%	-14.0%	129.4%	-34.2%	-25.8%	4.4%	63.0%	-16.0%	-1.6%	-5.8%
YTD 2012	2012 YTD	3	30	13	109	122	393	46	295	341	934	66	548	1,341	1,889
	2016 YTD	4	29	8	76	84	283	39	206	245	782	88	400	1,115	1,515
	% Change	33.3%	-3.3%	-38.5%	-30.3%	-31.1%	-28.0%	-15.2%	-30.2%	-28.2%	-16.3%	33.3%	-27.0%	-16.9%	-19.8%
YTD 2011	2011 YTD	1	33	20	105	125	300	48	465	513	1,008	101	459	1,622	2,081
	2016 YTD	4	29	8	76	84	283	39	206	245	782	88	400	1,115	1,515
	% Change	300.0%	-12.1%	-60.0%	-27.6%	-32.8%	-5.7%	-18.8%	-55.7%	-52.2%	-22.4%	-12.9%	-12.9%	-31.3%	-27.2%

Information summarized for CompStat week ending 06/04/2016.

Sourced from MNPD ARMS on 6/8/2016 10:05:00 AM. The figures above were sourced from incident reports using Uniform Crime Reporting definitions and reporting guidelines, based on the date when the crime was reported. This report is intended to be a management and planning tool and does not reflect the official UCR counts for the department. Incidents where a location is unknown or unspecified are included in the countywide totals.

East Precinct Efficiency Report Summary

METROPOLITAN POLICE DEPARTMENT
of Nashville and Davidson County

Two Week, Eight Week, Sixteen Week, YTD, and 24 Month Analyses

Aggregated by component of arresting officer / officer making stop.

		Adults Only				Adults and Juveniles						
		Felony Arrests	Misdemeanor Arrests	Citation Arrests	Total Arrests	Part I Arrests	Weapons Law Violation Arrests	Drug-Related Arrests	DUI Arrests	Warrant Service Attempts	Warrants Served	Vehicle Stops
Two Week	Prior Week	29	71	55	155	26	1	20	11	111	99	529
	Last Week	18	52	47	117	22	1	12	2	112	51	509
	% Change	-37.9%	-26.8%	-14.5%	-24.5%	-15.4%	0.0%	-40.0%	-81.8%	0.9%	-48.5%	-3.8%
Eight Week	Prior 4 Weeks	94	207	319	620	95	19	146	13	628	241	2,423
	Last 4 Weeks	112	244	257	613	98	7	91	28	540	276	2,257
	% Change	19.1%	17.9%	-19.4%	-1.1%	3.2%	-63.2%	-37.7%	115.4%	-14.0%	14.5%	-6.9%
Sixteen Week	Prior 8 Weeks	208	390	692	1,290	193	20	230	30	1,313	459	5,502
	Last 8 Weeks	206	451	576	1,233	193	26	237	41	1,168	517	4,680
	% Change	-1.0%	15.6%	-16.8%	-4.4%	0.0%	30.0%	3.0%	36.7%	-11.0%	12.6%	-14.9%
YTD	2015 YTD	598	1,447	2,292	4,337	570	71	740	62	3,728	1,380	17,787
	2016 YTD	562	1,170	1,883	3,615	521	63	671	98	3,695	1,335	15,366
	% Change	-6.0%	-19.1%	-17.8%	-16.6%	-8.6%	-11.3%	-9.3%	58.1%	-0.9%	-3.3%	-13.6%
Rolling 24 Month	Prior 52 Weeks	1,338	3,267	4,966	9,571	1,282	132	1,574	150	8,381	3,051	43,450
	Last 52 Weeks	1,317	3,035	4,508	8,860	1,264	134	1,661	274	8,448	3,140	36,090
	% Change	-1.6%	-7.1%	-9.2%	-7.4%	-1.4%	1.5%	5.5%	82.7%	0.8%	2.9%	-16.9%
YTD 2014	2014 YTD	648	1,441	2,494	4,583	535	66	843	96	3,988	1,430	23,880
	2016 YTD	562	1,170	1,883	3,615	521	63	671	98	3,695	1,335	15,366
	% Change	-13.3%	-18.8%	-24.5%	-21.1%	-2.6%	-4.5%	-20.4%	2.1%	-7.3%	-6.6%	-35.7%
YTD 2013	2013 YTD	796	1,492	2,844	5,132	568	90	940	79	4,157	1,465	22,924
	2016 YTD	562	1,170	1,883	3,615	521	63	671	98	3,695	1,335	15,366
	% Change	-29.4%	-21.6%	-33.8%	-29.6%	-8.3%	-30.0%	-28.6%	24.1%	-11.1%	-8.9%	-33.0%
YTD 2012	2012 YTD	787	1,588	2,395	4,770	673	67	770	62	5,019	1,635	27,118
	2016 YTD	562	1,170	1,883	3,615	521	63	671	98	3,695	1,335	15,366
	% Change	-28.6%	-26.3%	-21.4%	-24.2%	-22.6%	-6.0%	-12.9%	58.1%	-26.4%	-18.3%	-43.3%
YTD 2011	2011 YTD	644	1,160	1,990	3,794	676	41	585	73	4,748	1,374	20,964
	2016 YTD	562	1,170	1,883	3,615	521	63	671	98	3,695	1,335	15,366
	% Change	-12.7%	0.9%	-5.4%	-4.7%	-22.9%	53.7%	14.7%	34.2%	-22.2%	-2.8%	-26.7%

Information summarized for CompStat week ending 06/04/2016.

Sourced from MNPD ARMS on 6/8/2016 10:05:00 AM. Arrest summaries are not a count of arrest charges. 1 arrest = 1 body. Warrant Service summary considers 1 count for each service attempt and 1 count for each outstanding warrant served. Vehicle Stop summary sources MNPD's Vehicle Stop (Form 252) Database. Vehicle stop totals count all reports electronically entered via AFR. Hardcopy reports not entered into ARMS will affect accuracy of totals.

South Precinct Incident Report Summary

METROPOLITAN POLICE DEPARTMENT
of Nashville and Davidson County

Two Week, Eight Week, Sixteen Week, YTD, and 24 Month Analyses

Aggregated by precinct (incident location). Based on date when each incident was reported.

		Homicide	Forcible Rape	Commercial Robbery	Street Robbery	Total Robbery	Aggravated Assault	Commercial Burglary	Residential Burglary	Total Burglary	Larceny	Auto Theft	Violent Offenses	Property Offenses	Part I Offenses
Two Week	Prior Week	0	1	1	5	6	23	4	15	19	50	5	30	74	104
	Last Week	0	0	2	7	9	17	3	15	18	50	6	26	74	100
	% Change	-	-100.0%	100.0%	40.0%	50.0%	-26.1%	-25.0%	0.0%	-5.3%	0.0%	20.0%	-13.3%	0.0%	-3.8%
Eight Week	Prior 4 Weeks	0	14	3	35	38	76	10	93	103	274	24	128	401	529
	Last 4 Weeks	2	5	7	24	31	71	10	66	76	225	22	109	323	432
	% Change	-	-64.3%	133.3%	-31.4%	-18.4%	-6.6%	0.0%	-29.0%	-26.2%	-17.9%	-8.3%	-14.8%	-19.5%	-18.3%
Sixteen Week	Prior 8 Weeks	3	16	4	42	46	142	19	159	178	492	54	207	724	931
	Last 8 Weeks	2	19	10	59	69	147	20	159	179	499	46	237	724	961
	% Change	-33.3%	18.8%	150.0%	40.5%	50.0%	3.5%	5.3%	0.0%	0.6%	1.4%	-14.8%	14.5%	0.0%	3.2%
YTD 2015	2015 YTD	5	40	17	122	139	331	79	435	514	1,328	94	515	1,936	2,451
	2016 YTD	10	46	25	158	183	404	50	468	518	1,371	155	643	2,044	2,687
	% Change	100.0%	15.0%	47.1%	29.5%	31.7%	22.1%	-36.7%	7.6%	0.8%	3.2%	64.9%	24.9%	5.6%	9.6%
Rolling 24 Month	Prior 52 Weeks	9	83	39	302	341	843	189	887	1,076	3,172	224	1,276	4,472	5,748
	Last 52 Weeks	20	114	48	442	490	963	160	1,043	1,203	3,350	307	1,587	4,860	6,447
	% Change	122.2%	37.3%	23.1%	46.4%	43.7%	14.2%	-15.3%	17.6%	11.8%	5.6%	37.1%	24.4%	8.7%	12.2%
YTD 2014	2014 YTD	2	46	24	104	128	419	73	342	415	1,333	80	595	1,828	2,423
	2016 YTD	10	46	25	158	183	404	50	468	518	1,371	155	643	2,044	2,687
	% Change	400.0%	0.0%	4.2%	51.9%	43.0%	-3.6%	-31.5%	36.8%	24.8%	2.9%	93.8%	8.1%	11.8%	10.9%
YTD 2013	2013 YTD	2	35	10	140	150	356	86	420	506	1,299	99	543	1,904	2,447
	2016 YTD	10	46	25	158	183	404	50	468	518	1,371	155	643	2,044	2,687
	% Change	400.0%	31.4%	150.0%	12.9%	22.0%	13.5%	-41.9%	11.4%	2.4%	5.5%	56.6%	18.4%	7.4%	9.8%
YTD 2012	2012 YTD	1	45	17	116	133	426	78	314	392	1,307	143	605	1,842	2,447
	2016 YTD	10	46	25	158	183	404	50	468	518	1,371	155	643	2,044	2,687
	% Change	900.0%	2.2%	47.1%	36.2%	37.6%	-5.2%	-35.9%	49.0%	32.1%	4.9%	8.4%	6.3%	11.0%	9.8%
YTD 2011	2011 YTD	4	48	30	107	137	383	75	599	674	1,463	168	572	2,305	2,877
	2016 YTD	10	46	25	158	183	404	50	468	518	1,371	155	643	2,044	2,687
	% Change	150.0%	-4.2%	-16.7%	47.7%	33.6%	5.5%	-33.3%	-21.9%	-23.1%	-6.3%	-7.7%	12.4%	-11.3%	-6.6%

Information summarized for CompStat week ending 06/04/2016.

Sourced from MNPD ARMS on 6/8/2016 10:05:00 AM. The figures above were sourced from incident reports using Uniform Crime Reporting definitions and reporting guidelines, based on the date when the crime was reported. This report is intended to be a management and planning tool and does not reflect the official UCR counts for the department. Incidents where a location is unknown or unspecified are included in the countywide totals.

South Precinct Efficiency Report Summary

METROPOLITAN POLICE DEPARTMENT
of Nashville and Davidson County

Two Week, Eight Week, Sixteen Week, YTD, and 24 Month Analyses

Aggregated by component of arresting officer / officer making stop.

		Adults Only				Adults and Juveniles						
		Felony Arrests	Misdemeanor Arrests	Citation Arrests	Total Arrests	Part I Arrests	Weapons Law Violation Arrests	Drug-Related Arrests	DUI Arrests	Warrant Service Attempts	Warrants Served	Vehicle Stops
Two Week	Prior Week	21	45	45	111	25	1	16	6	73	48	825
	Last Week	24	45	51	120	33	2	10	3	62	53	878
	% Change	14.3%	0.0%	13.3%	8.1%	32.0%	100.0%	-37.5%	-50.0%	-15.1%	10.4%	6.4%
Eight Week	Prior 4 Weeks	81	252	417	750	153	7	118	32	333	218	4,091
	Last 4 Weeks	77	208	320	605	132	3	78	27	279	202	3,591
	% Change	-4.9%	-17.5%	-23.3%	-19.3%	-13.7%	-57.1%	-33.9%	-15.6%	-16.2%	-7.3%	-12.2%
Sixteen Week	Prior 8 Weeks	162	397	719	1,278	219	15	215	50	564	370	7,466
	Last 8 Weeks	158	460	737	1,355	285	10	196	59	612	420	7,682
	% Change	-2.5%	15.9%	2.5%	6.0%	30.1%	-33.3%	-8.8%	18.0%	8.5%	13.5%	2.9%
YTD	2015 YTD	368	997	1,807	3,172	649	45	386	87	2,631	903	23,091
	2016 YTD	437	1,130	2,067	3,634	711	38	539	140	1,679	1,024	21,968
	% Change	18.8%	13.3%	14.4%	14.6%	9.6%	-15.6%	39.6%	60.9%	-36.2%	13.4%	-4.9%
Rolling 24 Month	Prior 52 Weeks	856	2,317	4,473	7,646	1,674	78	943	233	5,329	1,952	57,014
	Last 52 Weeks	943	2,357	4,562	7,862	1,627	102	1,045	296	3,749	2,135	49,718
	% Change	10.2%	1.7%	2.0%	2.8%	-2.8%	30.8%	10.8%	27.0%	-29.6%	9.4%	-12.8%
YTD 2014	2014 YTD	471	1,193	3,264	4,928	936	60	620	98	2,649	1,069	37,425
	2016 YTD	437	1,130	2,067	3,634	711	38	539	140	1,679	1,024	21,968
	% Change	-7.2%	-5.3%	-36.7%	-26.3%	-24.0%	-36.7%	-13.1%	42.9%	-36.6%	-4.2%	-41.3%
YTD 2013	2013 YTD	566	1,215	3,101	4,882	818	48	685	117	4,602	1,182	32,647
	2016 YTD	437	1,130	2,067	3,634	711	38	539	140	1,679	1,024	21,968
	% Change	-22.8%	-7.0%	-33.3%	-25.6%	-13.1%	-20.8%	-21.3%	19.7%	-63.5%	-13.4%	-32.7%
YTD 2012	2012 YTD	669	1,438	3,572	5,679	836	38	623	139	5,226	1,415	38,687
	2016 YTD	437	1,130	2,067	3,634	711	38	539	140	1,679	1,024	21,968
	% Change	-34.7%	-21.4%	-42.1%	-36.0%	-15.0%	0.0%	-13.5%	0.7%	-67.9%	-27.6%	-43.2%
YTD 2011	2011 YTD	498	1,291	3,052	4,841	915	47	395	116	3,813	1,158	30,985
	2016 YTD	437	1,130	2,067	3,634	711	38	539	140	1,679	1,024	21,968
	% Change	-12.2%	-12.5%	-32.3%	-24.9%	-22.3%	-19.1%	36.5%	20.7%	-56.0%	-11.6%	-29.1%

Information summarized for CompStat week ending 06/04/2016.

Sourced from MNPD ARMS on 6/8/2016 10:05:00 AM. Arrest summaries are not a count of arrest charges. 1 arrest = 1 body. Warrant Service summary considers 1 count for each service attempt and 1 count for each outstanding warrant served. Vehicle Stop summary sources MNPD's Vehicle Stop (Form 252) Database. Vehicle stop totals count all reports electronically entered via AFR. Hardcopy reports not entered into ARMS will affect accuracy of totals.

Central Precinct Incident Report Summary

METROPOLITAN POLICE DEPARTMENT
of Nashville and Davidson County

Two Week, Eight Week, Sixteen Week, YTD, and 24 Month Analyses

Aggregated by precinct (incident location). Based on date when each incident was reported.

		Homicide	Forcible Rape	Commercial Robbery	Street Robbery	Total Robbery	Aggravated Assault	Commercial Burglary	Residential Burglary	Total Burglary	Larceny	Auto Theft	Violent Offenses	Property Offenses	Part I Offenses
Two Week	Prior Week	0	0	0	1	1	6	1	0	1	24	4	7	29	36
	Last Week	0	2	0	1	1	3	0	0	0	19	2	6	21	27
	% Change	-	-	-	0.0%	0.0%	-50.0%	-100.0%	-	-100.0%	-20.8%	-50.0%	-14.3%	-27.6%	-25.0%
Eight Week	Prior 4 Weeks	0	3	0	10	10	22	4	3	7	80	8	35	95	130
	Last 4 Weeks	0	2	0	5	5	15	1	0	1	80	9	22	90	112
	% Change	-	-33.3%	-	-50.0%	-50.0%	-31.8%	-75.0%	-100.0%	-85.7%	0.0%	12.5%	-37.1%	-5.3%	-13.8%
Sixteen Week	Prior 8 Weeks	0	15	1	16	17	28	4	3	7	136	7	60	150	210
	Last 8 Weeks	0	5	0	15	15	37	5	3	8	160	17	57	185	242
	% Change	-	-66.7%	-100.0%	-6.3%	-11.8%	32.1%	25.0%	0.0%	14.3%	17.6%	142.9%	-5.0%	23.3%	15.2%
YTD 2015	2015 YTD	0	26	0	33	33	64	20	5	25	361	15	123	401	524
	2016 YTD	0	27	1	41	42	73	10	8	18	385	28	142	431	573
	% Change	-	3.8%	-	24.2%	27.3%	14.1%	-50.0%	60.0%	-28.0%	6.6%	86.7%	15.4%	7.5%	9.4%
Rolling 24 Month	Prior 52 Weeks	1	65	2	86	88	164	35	17	52	970	38	318	1,060	1,378
	Last 52 Weeks	0	71	1	103	104	211	34	22	56	1,013	65	386	1,134	1,520
	% Change	-100.0%	9.2%	-50.0%	19.8%	18.2%	28.7%	-2.9%	29.4%	7.7%	4.4%	71.1%	21.4%	7.0%	10.3%
YTD 2014	2014 YTD	0	25	1	29	30	80	17	8	25	351	18	135	394	529
	2016 YTD	0	27	1	41	42	73	10	8	18	385	28	142	431	573
	% Change	-	8.0%	0.0%	41.4%	40.0%	-8.8%	-41.2%	0.0%	-28.0%	9.7%	55.6%	5.2%	9.4%	8.3%
YTD 2013	2013 YTD	0	20	0	18	18	78	22	10	32	375	17	116	424	540
	2016 YTD	0	27	1	41	42	73	10	8	18	385	28	142	431	573
	% Change	-	35.0%	-	127.8%	133.3%	-6.4%	-54.5%	-20.0%	-43.8%	2.7%	64.7%	22.4%	1.7%	6.1%
YTD 2012	2012 YTD	0	22	1	34	35	87	18	9	27	520	25	144	572	716
	2016 YTD	0	27	1	41	42	73	10	8	18	385	28	142	431	573
	% Change	-	22.7%	0.0%	20.6%	20.0%	-16.1%	-44.4%	-11.1%	-33.3%	-26.0%	12.0%	-1.4%	-24.7%	-20.0%
YTD 2011	2011 YTD	1	14	1	41	42	83	22	9	31	469	26	140	526	666
	2016 YTD	0	27	1	41	42	73	10	8	18	385	28	142	431	573
	% Change	-100.0%	92.9%	0.0%	0.0%	0.0%	-12.0%	-54.5%	-11.1%	-41.9%	-17.9%	7.7%	1.4%	-18.1%	-14.0%

Information summarized for CompStat week ending 06/04/2016.

Sourced from MNPD ARMS on 6/8/2016 10:05:00 AM. The figures above were sourced from incident reports using Uniform Crime Reporting definitions and reporting guidelines, based on the date when the crime was reported. This report is intended to be a management and planning tool and does not reflect the official UCR counts for the department. Incidents where a location is unknown or unspecified are included in the countywide totals.

Central Precinct Efficiency Report Summary

METROPOLITAN POLICE DEPARTMENT
of Nashville and Davidson County

Two Week, Eight Week, Sixteen Week, YTD, and 24 Month Analyses

Aggregated by component of arresting officer / officer making stop.

		Adults Only				Adults and Juveniles						
		Felony Arrests	Misdemeanor Arrests	Citation Arrests	Total Arrests	Part I Arrests	Weapons Law Violation Arrests	Drug-Related Arrests	DUI Arrests	Warrant Service Attempts	Warrants Served	Vehicle Stops
Two Week	Prior Week	5	69	37	111	11	0	9	4	27	21	471
	Last Week	8	84	43	135	15	0	13	0	52	34	381
	% Change	60.0%	21.7%	16.2%	21.6%	36.4%	-	44.4%	-100.0%	92.6%	61.9%	-19.1%
Eight Week	Prior 4 Weeks	49	288	333	670	50	1	63	10	177	136	1,593
	Last 4 Weeks	32	302	218	552	51	2	54	8	168	102	1,809
	% Change	-34.7%	4.9%	-34.5%	-17.6%	2.0%	100.0%	-14.3%	-20.0%	-5.1%	-25.0%	13.6%
Sixteen Week	Prior 8 Weeks	111	645	698	1,454	78	7	177	27	563	299	4,955
	Last 8 Weeks	81	590	551	1,222	101	3	117	18	345	238	3,402
	% Change	-27.0%	-8.5%	-21.1%	-16.0%	29.5%	-57.1%	-33.9%	-33.3%	-38.7%	-20.4%	-31.3%
YTD	2015 YTD	303	1,813	2,176	4,292	240	24	428	99	2,515	865	18,196
	2016 YTD	253	1,700	1,756	3,709	235	12	413	52	1,359	765	11,743
	% Change	-16.5%	-6.2%	-19.3%	-13.6%	-2.1%	-50.0%	-3.5%	-47.5%	-46.0%	-11.6%	-35.5%
Rolling 24 Month	Prior 52 Weeks	727	4,242	4,527	9,496	600	52	828	229	5,384	2,185	41,958
	Last 52 Weeks	638	4,143	4,157	8,938	546	52	886	131	3,364	1,951	30,312
	% Change	-12.2%	-2.3%	-8.2%	-5.9%	-9.0%	0.0%	7.0%	-42.8%	-37.5%	-10.7%	-27.8%
YTD 2014	2014 YTD	316	1,746	2,033	4,095	278	25	320	84	3,291	792	20,289
	2016 YTD	253	1,700	1,756	3,709	235	12	413	52	1,359	765	11,743
	% Change	-19.9%	-2.6%	-13.6%	-9.4%	-15.5%	-52.0%	29.1%	-38.1%	-58.7%	-3.4%	-42.1%
YTD 2013	2013 YTD	332	1,867	1,981	4,180	268	29	405	65	3,678	787	18,734
	2016 YTD	253	1,700	1,756	3,709	235	12	413	52	1,359	765	11,743
	% Change	-23.8%	-8.9%	-11.4%	-11.3%	-12.3%	-58.6%	2.0%	-20.0%	-63.1%	-2.8%	-37.3%
YTD 2012	2012 YTD	389	1,674	1,853	3,916	314	36	449	73	3,852	960	16,396
	2016 YTD	253	1,700	1,756	3,709	235	12	413	52	1,359	765	11,743
	% Change	-35.0%	1.6%	-5.2%	-5.3%	-25.2%	-66.7%	-8.0%	-28.8%	-64.7%	-20.3%	-28.4%
YTD 2011	2011 YTD	341	1,526	1,708	3,575	289	45	398	58	3,739	879	13,574
	2016 YTD	253	1,700	1,756	3,709	235	12	413	52	1,359	765	11,743
	% Change	-25.8%	11.4%	2.8%	3.7%	-18.7%	-73.3%	3.8%	-10.3%	-63.7%	-13.0%	-13.5%

Information summarized for CompStat week ending 06/04/2016.

Sourced from MNPD ARMS on 6/8/2016 10:05:01 AM. Arrest summaries are not a count of arrest charges. 1 arrest = 1 body. Warrant Service summary considers 1 count for each service attempt and 1 count for each outstanding warrant served. Vehicle Stop summary sources MNPD's Vehicle Stop (Form 252) Database. Vehicle stop totals count all reports electronically entered via AFR. Hardcopy reports not entered into ARMS will affect accuracy of totals.

Hermitage Precinct Incident Report Summary

METROPOLITAN POLICE DEPARTMENT
of Nashville and Davidson County

Two Week, Eight Week, Sixteen Week, YTD, and 24 Month Analyses

Aggregated by precinct (incident location). Based on date when each incident was reported.

		Homicide	Forcible Rape	Commercial Robbery	Street Robbery	Total Robbery	Aggravated Assault	Commercial Burglary	Residential Burglary	Total Burglary	Larceny	Auto Theft	Violent Offenses	Property Offenses	Part I Offenses
Two Week	Prior Week	0	4	1	2	3	26	6	18	24	75	5	33	104	137
	Last Week	0	1	1	2	3	21	3	17	20	76	4	25	100	125
	% Change	-	-75.0%	0.0%	0.0%	0.0%	-19.2%	-50.0%	-5.6%	-16.7%	1.3%	-20.0%	-24.2%	-3.8%	-8.8%
Eight Week	Prior 4 Weeks	1	9	8	17	25	96	15	53	68	252	22	131	342	473
	Last 4 Weeks	0	12	8	12	20	89	15	53	68	277	18	121	363	484
	% Change	-100.0%	33.3%	0.0%	-29.4%	-20.0%	-7.3%	0.0%	0.0%	0.0%	9.9%	-18.2%	-7.6%	6.1%	2.3%
Sixteen Week	Prior 8 Weeks	0	13	5	47	52	136	20	96	116	547	30	201	693	894
	Last 8 Weeks	1	21	16	29	45	185	30	106	136	529	40	252	705	957
	% Change	-	61.5%	220.0%	-38.3%	-13.5%	36.0%	50.0%	10.4%	17.2%	-3.3%	33.3%	25.4%	1.7%	7.0%
YTD 2015	2015 YTD	1	51	15	118	133	298	51	259	310	1,327	91	483	1,728	2,211
	2016 YTD	4	45	34	98	132	405	66	291	357	1,489	94	586	1,940	2,526
	% Change	300.0%	-11.8%	126.7%	-16.9%	-0.8%	35.9%	29.4%	12.4%	15.2%	12.2%	3.3%	21.3%	12.3%	14.2%
Rolling 24 Month	Prior 52 Weeks	4	104	41	272	313	846	130	626	756	3,536	186	1,267	4,478	5,745
	Last 52 Weeks	12	97	65	247	312	889	163	677	840	3,757	253	1,310	4,850	6,160
	% Change	200.0%	-6.7%	58.5%	-9.2%	-0.3%	5.1%	25.4%	8.1%	11.1%	6.3%	36.0%	3.4%	8.3%	7.2%
YTD 2014	2014 YTD	3	27	13	100	113	348	80	316	396	1,323	76	491	1,795	2,286
	2016 YTD	4	45	34	98	132	405	66	291	357	1,489	94	586	1,940	2,526
	% Change	33.3%	66.7%	161.5%	-2.0%	16.8%	16.4%	-17.5%	-7.9%	-9.8%	12.5%	23.7%	19.3%	8.1%	10.5%
YTD 2013	2013 YTD	2	37	22	101	123	341	41	312	353	1,546	97	503	1,996	2,499
	2016 YTD	4	45	34	98	132	405	66	291	357	1,489	94	586	1,940	2,526
	% Change	100.0%	21.6%	54.5%	-3.0%	7.3%	18.8%	61.0%	-6.7%	1.1%	-3.7%	-3.1%	16.5%	-2.8%	1.1%
YTD 2012	2012 YTD	6	42	14	87	101	427	65	309	374	1,470	86	576	1,930	2,506
	2016 YTD	4	45	34	98	132	405	66	291	357	1,489	94	586	1,940	2,526
	% Change	-33.3%	7.1%	142.9%	12.6%	30.7%	-5.2%	1.5%	-5.8%	-4.5%	1.3%	9.3%	1.7%	0.5%	0.8%
YTD 2011	2011 YTD	5	32	23	70	93	310	70	388	458	1,464	97	440	2,019	2,459
	2016 YTD	4	45	34	98	132	405	66	291	357	1,489	94	586	1,940	2,526
	% Change	-20.0%	40.6%	47.8%	40.0%	41.9%	30.6%	-5.7%	-25.0%	-22.1%	1.7%	-3.1%	33.2%	-3.9%	2.7%

Information summarized for CompStat week ending 06/04/2016.

Sourced from MNPD ARMS on 6/8/2016 10:05:01 AM. The figures above were sourced from incident reports using Uniform Crime Reporting definitions and reporting guidelines, based on the date when the crime was reported. This report is intended to be a management and planning tool and does not reflect the official UCR counts for the department. Incidents where a location is unknown or unspecified are included in the countywide totals.

Hermitage Precinct Efficiency Report Summary

METROPOLITAN POLICE DEPARTMENT
of Nashville and Davidson County

Two Week, Eight Week, Sixteen Week, YTD, and 24 Month Analyses

Aggregated by component of arresting officer / officer making stop.

		Adults Only				Adults and Juveniles						
		Felony Arrests	Misdemeanor Arrests	Citation Arrests	Total Arrests	Part I Arrests	Weapons Law Violation Arrests	Drug-Related Arrests	DUI Arrests	Warrant Service Attempts	Warrants Served	Vehicle Stops
Two Week	Prior Week	30	54	58	142	41	3	19	2	116	68	866
	Last Week	21	54	74	149	39	4	23	10	97	50	769
	% Change	-30.0%	0.0%	27.6%	4.9%	-4.9%	33.3%	21.1%	400.0%	-16.4%	-26.5%	-11.2%
Eight Week	Prior 4 Weeks	116	206	504	826	144	12	199	20	585	244	3,671
	Last 4 Weeks	102	228	342	672	129	11	119	28	568	243	3,503
	% Change	-12.1%	10.7%	-32.1%	-18.6%	-10.4%	-8.3%	-40.2%	40.0%	-2.9%	-0.4%	-4.6%
Sixteen Week	Prior 8 Weeks	216	454	968	1,638	274	9	352	44	1,298	580	8,261
	Last 8 Weeks	218	434	846	1,498	273	23	318	48	1,153	487	7,174
	% Change	0.9%	-4.4%	-12.6%	-8.5%	-0.4%	155.6%	-9.7%	9.1%	-11.2%	-16.0%	-13.2%
YTD	2015 YTD	499	1,150	2,680	4,329	645	31	814	64	4,153	1,283	24,582
	2016 YTD	586	1,242	2,561	4,389	762	46	922	112	3,649	1,466	22,365
	% Change	17.4%	8.0%	-4.4%	1.4%	18.1%	48.4%	13.3%	75.0%	-12.1%	14.3%	-9.0%
Rolling 24 Month	Prior 52 Weeks	1,202	2,779	6,044	10,025	1,630	86	1,913	198	9,789	3,046	56,867
	Last 52 Weeks	1,275	2,636	5,508	9,419	1,654	102	1,957	203	9,006	3,101	48,632
	% Change	6.1%	-5.1%	-8.9%	-6.0%	1.5%	18.6%	2.3%	2.5%	-8.0%	1.8%	-14.5%
YTD 2014	2014 YTD	594	1,364	3,318	5,276	650	66	1,055	93	4,747	1,424	28,975
	2016 YTD	586	1,242	2,561	4,389	762	46	922	112	3,649	1,466	22,365
	% Change	-1.3%	-8.9%	-22.8%	-16.8%	17.2%	-30.3%	-12.6%	20.4%	-23.1%	2.9%	-22.8%
YTD 2013	2013 YTD	589	1,180	3,330	5,099	779	74	1,194	106	3,998	1,209	25,117
	2016 YTD	586	1,242	2,561	4,389	762	46	922	112	3,649	1,466	22,365
	% Change	-0.5%	5.3%	-23.1%	-13.9%	-2.2%	-37.8%	-22.8%	5.7%	-8.7%	21.3%	-11.0%
YTD 2012	2012 YTD	694	1,185	2,807	4,686	730	71	1,114	89	3,309	1,419	25,102
	2016 YTD	586	1,242	2,561	4,389	762	46	922	112	3,649	1,466	22,365
	% Change	-15.6%	4.8%	-8.8%	-6.3%	4.4%	-35.2%	-17.2%	25.8%	10.3%	3.3%	-10.9%
YTD 2011	2011 YTD	609	1,291	3,165	5,065	752	71	998	110	4,516	1,497	24,485
	2016 YTD	586	1,242	2,561	4,389	762	46	922	112	3,649	1,466	22,365
	% Change	-3.8%	-3.8%	-19.1%	-13.3%	1.3%	-35.2%	-7.6%	1.8%	-19.2%	-2.1%	-8.7%

Information summarized for CompStat week ending 06/04/2016.

Sourced from MNPD ARMS on 6/8/2016 10:05:01 AM. Arrest summaries are not a count of arrest charges. 1 arrest = 1 body. Warrant Service summary considers 1 count for each service attempt and 1 count for each outstanding warrant served. Vehicle Stop summary sources MNPD's Vehicle Stop (Form 252) Database. Vehicle stop totals count all reports electronically entered via AFR. Hardcopy reports not entered into ARMS will affect accuracy of totals.

North Precinct Incident Report Summary

METROPOLITAN POLICE DEPARTMENT
of Nashville and Davidson County

Two Week, Eight Week, Sixteen Week, YTD, and 24 Month Analyses

Aggregated by precinct (incident location). Based on date when each incident was reported.

		Homicide	Forcible Rape	Commercial Robbery	Street Robbery	Total Robbery	Aggravated Assault	Commercial Burglary	Residential Burglary	Total Burglary	Larceny	Auto Theft	Violent Offenses	Property Offenses	Part I Offenses
Two Week	Prior Week	0	3	1	5	6	15	5	6	11	37	5	24	53	77
	Last Week	0	1	0	3	3	14	2	10	12	52	2	18	66	84
	% Change	-	-66.7%	-100.0%	-40.0%	-50.0%	-6.7%	-60.0%	66.7%	9.1%	40.5%	-60.0%	-25.0%	24.5%	9.1%
Eight Week	Prior 4 Weeks	0	9	2	25	27	61	3	50	53	171	18	97	242	339
	Last 4 Weeks	0	8	2	19	21	76	10	36	46	167	17	105	230	335
	% Change	-	-11.1%	0.0%	-24.0%	-22.2%	24.6%	233.3%	-28.0%	-13.2%	-2.3%	-5.6%	8.2%	-5.0%	-1.2%
Sixteen Week	Prior 8 Weeks	3	6	3	24	27	166	24	59	83	264	24	202	371	573
	Last 8 Weeks	0	17	4	44	48	137	13	86	99	338	35	202	472	674
	% Change	-100.0%	183.3%	33.3%	83.3%	77.8%	-17.5%	-45.8%	45.8%	19.3%	28.0%	45.8%	0.0%	27.2%	17.6%
YTD 2015	2015 YTD	10	32	9	107	116	410	39	210	249	620	90	568	959	1,527
	2016 YTD	5	34	10	99	109	376	46	192	238	776	95	524	1,109	1,633
	% Change	-50.0%	6.3%	11.1%	-7.5%	-6.0%	-8.3%	17.9%	-8.6%	-4.4%	25.2%	5.6%	-7.7%	15.6%	6.9%
Rolling 24 Month	Prior 52 Weeks	17	90	30	237	267	975	119	503	622	1,564	230	1,349	2,416	3,765
	Last 52 Weeks	25	85	29	286	315	969	129	537	666	1,953	245	1,394	2,864	4,258
	% Change	47.1%	-5.6%	-3.3%	20.7%	18.0%	-0.6%	8.4%	6.8%	7.1%	24.9%	6.5%	3.3%	18.5%	13.1%
YTD 2014	2014 YTD	7	43	2	76	78	463	35	213	248	668	55	591	971	1,562
	2016 YTD	5	34	10	99	109	376	46	192	238	776	95	524	1,109	1,633
	% Change	-28.6%	-20.9%	400.0%	30.3%	39.7%	-18.8%	31.4%	-9.9%	-4.0%	16.2%	72.7%	-11.3%	14.2%	4.5%
YTD 2013	2013 YTD	5	21	9	104	113	356	36	304	340	727	59	495	1,126	1,621
	2016 YTD	5	34	10	99	109	376	46	192	238	776	95	524	1,109	1,633
	% Change	0.0%	61.9%	11.1%	-4.8%	-3.5%	5.6%	27.8%	-36.8%	-30.0%	6.7%	61.0%	5.9%	-1.5%	0.7%
YTD 2012	2012 YTD	4	29	6	92	98	350	39	290	329	788	70	481	1,187	1,668
	2016 YTD	5	34	10	99	109	376	46	192	238	776	95	524	1,109	1,633
	% Change	25.0%	17.2%	66.7%	7.6%	11.2%	7.4%	17.9%	-33.8%	-27.7%	-1.5%	35.7%	8.9%	-6.6%	-2.1%
YTD 2011	2011 YTD	3	23	17	60	77	315	75	312	387	767	87	418	1,241	1,659
	2016 YTD	5	34	10	99	109	376	46	192	238	776	95	524	1,109	1,633
	% Change	66.7%	47.8%	-41.2%	65.0%	41.6%	19.4%	-38.7%	-38.5%	-38.5%	1.2%	9.2%	25.4%	-10.6%	-1.6%

Information summarized for CompStat week ending 06/04/2016.

Sourced from MNPD ARMS on 6/8/2016 10:05:01 AM. The figures above were sourced from incident reports using Uniform Crime Reporting definitions and reporting guidelines, based on the date when the crime was reported. This report is intended to be a management and planning tool and does not reflect the official UCR counts for the department. Incidents where a location is unknown or unspecified are included in the countywide totals.

North Precinct Efficiency Report Summary

METROPOLITAN POLICE DEPARTMENT
of Nashville and Davidson County

Two Week, Eight Week, Sixteen Week, YTD, and 24 Month Analyses

Aggregated by component of arresting officer / officer making stop.

		Adults Only				Adults and Juveniles						
		Felony Arrests	Misdemeanor Arrests	Citation Arrests	Total Arrests	Part I Arrests	Weapons Law Violation Arrests	Drug-Related Arrests	DUI Arrests	Warrant Service Attempts	Warrants Served	Vehicle Stops
Two Week	Prior Week	21	51	45	117	27	3	28	6	112	63	428
	Last Week	22	58	77	157	25	3	26	2	165	61	434
	% Change	4.8%	13.7%	71.1%	34.2%	-7.4%	0.0%	-7.1%	-66.7%	47.3%	-3.2%	1.4%
Eight Week	Prior 4 Weeks	97	218	271	586	103	7	132	11	524	214	1,591
	Last 4 Weeks	94	216	231	541	108	10	111	16	578	259	1,514
	% Change	-3.1%	-0.9%	-14.8%	-7.7%	4.9%	42.9%	-15.9%	45.5%	10.3%	21.0%	-4.8%
Sixteen Week	Prior 8 Weeks	222	404	633	1,259	203	20	333	19	1,061	476	3,741
	Last 8 Weeks	191	434	502	1,127	211	17	243	27	1,102	473	3,105
	% Change	-14.0%	7.4%	-20.7%	-10.5%	3.9%	-15.0%	-27.0%	42.1%	3.9%	-0.6%	-17.0%
YTD	2015 YTD	490	957	1,588	3,035	480	53	636	41	3,837	1,015	13,229
	2016 YTD	555	1,142	1,623	3,320	571	59	737	55	3,214	1,274	10,467
	% Change	13.3%	19.3%	2.2%	9.4%	19.0%	11.3%	15.9%	34.1%	-16.2%	25.5%	-20.9%
Rolling 24 Month	Prior 52 Weeks	1,187	2,251	3,875	7,313	1,145	134	1,349	79	8,428	2,515	29,661
	Last 52 Weeks	1,230	2,435	3,275	6,940	1,234	131	1,489	105	7,072	2,794	23,064
	% Change	3.6%	8.2%	-15.5%	-5.1%	7.8%	-2.2%	10.4%	32.9%	-16.1%	11.1%	-22.2%
YTD 2014	2014 YTD	574	1,029	2,286	3,889	447	53	732	34	3,503	1,193	18,539
	2016 YTD	555	1,142	1,623	3,320	571	59	737	55	3,214	1,274	10,467
	% Change	-3.3%	11.0%	-29.0%	-14.6%	27.7%	11.3%	0.7%	61.8%	-8.3%	6.8%	-43.5%
YTD 2013	2013 YTD	560	879	2,710	4,149	442	45	845	51	2,564	1,087	20,847
	2016 YTD	555	1,142	1,623	3,320	571	59	737	55	3,214	1,274	10,467
	% Change	-0.9%	29.9%	-40.1%	-20.0%	29.2%	31.1%	-12.8%	7.8%	25.4%	17.2%	-49.8%
YTD 2012	2012 YTD	620	832	2,916	4,368	502	55	873	41	2,831	1,212	24,466
	2016 YTD	555	1,142	1,623	3,320	571	59	737	55	3,214	1,274	10,467
	% Change	-10.5%	37.3%	-44.3%	-24.0%	13.7%	7.3%	-15.6%	34.1%	13.5%	5.1%	-57.2%
YTD 2011	2011 YTD	821	1,570	3,797	6,188	1,013	78	884	103	4,426	1,857	25,888
	2016 YTD	555	1,142	1,623	3,320	571	59	737	55	3,214	1,274	10,467
	% Change	-32.4%	-27.3%	-57.3%	-46.3%	-43.6%	-24.4%	-16.6%	-46.6%	-27.4%	-31.4%	-59.6%

Information summarized for CompStat week ending 06/04/2016.

Sourced from MNPD ARMS on 6/8/2016 10:05:01 AM. Arrest summaries are not a count of arrest charges. 1 arrest = 1 body. Warrant Service summary considers 1 count for each service attempt and 1 count for each outstanding warrant served. Vehicle Stop summary sources MNPD's Vehicle Stop (Form 252) Database. Vehicle stop totals count all reports electronically entered via AFR. Hardcopy reports not entered into ARMS will affect accuracy of totals.

Madison Precinct Incident Report Summary

METROPOLITAN POLICE DEPARTMENT
of Nashville and Davidson County

Two Week, Eight Week, Sixteen Week, YTD, and 24 Month Analyses

Aggregated by precinct (incident location). Based on date when each incident was reported.

		Homicide	Forcible Rape	Commercial Robbery	Street Robbery	Total Robbery	Aggravated Assault	Commercial Burglary	Residential Burglary	Total Burglary	Larceny	Auto Theft	Violent Offenses	Property Offenses	Part I Offenses
Two Week	Prior Week	0	0	1	2	3	11	1	12	13	35	1	14	49	63
	Last Week	0	1	2	1	3	8	0	8	8	40	4	12	52	64
	% Change	-	-	100.0%	-50.0%	0.0%	-27.3%	-100.0%	-33.3%	-38.5%	14.3%	300.0%	-14.3%	6.1%	1.6%
Eight Week	Prior 4 Weeks	0	7	4	10	14	41	4	45	49	171	11	62	231	293
	Last 4 Weeks	0	3	3	9	12	38	8	47	55	166	8	53	229	282
	% Change	-	-57.1%	-25.0%	-10.0%	-14.3%	-7.3%	100.0%	4.4%	12.2%	-2.9%	-27.3%	-14.5%	-0.9%	-3.8%
Sixteen Week	Prior 8 Weeks	1	10	4	18	22	84	10	78	88	367	14	117	469	586
	Last 8 Weeks	0	10	7	19	26	79	12	92	104	337	19	115	460	575
	% Change	-100.0%	0.0%	75.0%	5.6%	18.2%	-6.0%	20.0%	17.9%	18.2%	-8.2%	35.7%	-1.7%	-1.9%	-1.9%
YTD 2015	2015 YTD	1	19	14	58	72	247	22	209	231	871	88	339	1,190	1,529
	2016 YTD	1	32	16	52	68	226	27	214	241	940	46	327	1,227	1,554
	% Change	0.0%	68.4%	14.3%	-10.3%	-5.6%	-8.5%	22.7%	2.4%	4.3%	7.9%	-47.7%	-3.5%	3.1%	1.6%
Rolling 24 Month	Prior 52 Weeks	3	61	40	119	159	569	81	466	547	2,171	159	792	2,877	3,669
	Last 52 Weeks	2	74	44	139	183	580	73	533	606	2,207	144	839	2,957	3,796
	% Change	-33.3%	21.3%	10.0%	16.8%	15.1%	1.9%	-9.9%	14.4%	10.8%	1.7%	-9.4%	5.9%	2.8%	3.5%
YTD 2014	2014 YTD	5	25	7	48	55	229	23	198	221	797	44	314	1,062	1,376
	2016 YTD	1	32	16	52	68	226	27	214	241	940	46	327	1,227	1,554
	% Change	-80.0%	28.0%	128.6%	8.3%	23.6%	-1.3%	17.4%	8.1%	9.0%	17.9%	4.5%	4.1%	15.5%	12.9%
YTD 2013	2013 YTD	1	28	15	57	72	215	32	215	247	769	56	316	1,072	1,388
	2016 YTD	1	32	16	52	68	226	27	214	241	940	46	327	1,227	1,554
	% Change	0.0%	14.3%	6.7%	-8.8%	-5.6%	5.1%	-15.6%	-0.5%	-2.4%	22.2%	-17.9%	3.5%	14.5%	12.0%
YTD 2012	2012 YTD	5	27	9	73	82	281	35	290	325	973	62	395	1,360	1,755
	2016 YTD	1	32	16	52	68	226	27	214	241	940	46	327	1,227	1,554
	% Change	-80.0%	18.5%	77.8%	-28.8%	-17.1%	-19.6%	-22.9%	-26.2%	-25.8%	-3.4%	-25.8%	-17.2%	-9.8%	-11.5%
YTD 2011	2011 YTD	3	25	13	41	54	197	31	228	259	919	99	279	1,277	1,556
	2016 YTD	1	32	16	52	68	226	27	214	241	940	46	327	1,227	1,554
	% Change	-66.7%	28.0%	23.1%	26.8%	25.9%	14.7%	-12.9%	-6.1%	-6.9%	2.3%	-53.5%	17.2%	-3.9%	-0.1%

Information summarized for CompStat week ending 06/04/2016.

Sourced from MNPD ARMS on 6/8/2016 10:05:01 AM. The figures above were sourced from incident reports using Uniform Crime Reporting definitions and reporting guidelines, based on the date when the crime was reported. This report is intended to be a management and planning tool and does not reflect the official UCR counts for the department. Incidents where a location is unknown or unspecified are included in the countywide totals.

Madison Precinct Efficiency Report Summary

METROPOLITAN POLICE DEPARTMENT
of Nashville and Davidson County

Two Week, Eight Week, Sixteen Week, YTD, and 24 Month Analyses

Aggregated by component of arresting officer / officer making stop.

		Adults Only				Adults and Juveniles						
		Felony Arrests	Misdemeanor Arrests	Citation Arrests	Total Arrests	Part I Arrests	Weapons Law Violation Arrests	Drug-Related Arrests	DUI Arrests	Warrant Service Attempts	Warrants Served	Vehicle Stops
Two Week	Prior Week	23	48	63	134	24	0	19	8	58	53	403
	Last Week	14	39	62	115	34	2	11	3	87	32	404
	% Change	-39.1%	-18.8%	-1.6%	-14.2%	41.7%	-	-42.1%	-62.5%	50.0%	-39.6%	0.2%
Eight Week	Prior 4 Weeks	62	183	392	637	115	8	101	19	448	181	1,856
	Last 4 Weeks	70	154	265	489	101	5	53	15	343	162	1,729
	% Change	12.9%	-15.8%	-32.4%	-23.2%	-12.2%	-37.5%	-47.5%	-21.1%	-23.4%	-10.5%	-6.8%
Sixteen Week	Prior 8 Weeks	124	336	621	1,081	240	7	164	23	774	333	3,189
	Last 8 Weeks	132	337	657	1,126	216	13	154	34	791	343	3,585
	% Change	6.5%	0.3%	5.8%	4.2%	-10.0%	85.7%	-6.1%	47.8%	2.2%	3.0%	12.4%
YTD	2015 YTD	378	891	2,024	3,293	760	25	448	81	2,408	950	11,946
	2016 YTD	342	949	1,816	3,107	629	33	423	74	2,216	946	9,701
	% Change	-9.5%	6.5%	-10.3%	-5.6%	-17.2%	32.0%	-5.6%	-8.6%	-8.0%	-0.4%	-18.8%
Rolling 24 Month	Prior 52 Weeks	839	2,122	4,779	7,740	1,640	68	1,132	198	4,962	2,203	27,686
	Last 52 Weeks	835	2,136	4,192	7,163	1,476	78	971	190	5,976	2,215	22,102
	% Change	-0.5%	0.7%	-12.3%	-7.5%	-10.0%	14.7%	-14.2%	-4.0%	20.4%	0.5%	-20.2%
YTD 2014	2014 YTD	387	997	2,080	3,464	606	48	640	75	2,346	930	13,237
	2016 YTD	342	949	1,816	3,107	629	33	423	74	2,216	946	9,701
	% Change	-11.6%	-4.8%	-12.7%	-10.3%	3.8%	-31.3%	-33.9%	-1.3%	-5.5%	1.7%	-26.7%
YTD 2013	2013 YTD	442	742	2,202	3,386	622	37	626	63	2,877	897	13,182
	2016 YTD	342	949	1,816	3,107	629	33	423	74	2,216	946	9,701
	% Change	-22.6%	27.9%	-17.5%	-8.2%	1.1%	-10.8%	-32.4%	17.5%	-23.0%	5.5%	-26.4%
YTD 2012	2012 YTD	567	864	1,978	3,409	643	40	661	51	3,656	1,075	16,523
	2016 YTD	342	949	1,816	3,107	629	33	423	74	2,216	946	9,701
	% Change	-39.7%	9.8%	-8.2%	-8.9%	-2.2%	-17.5%	-36.0%	45.1%	-39.4%	-12.0%	-41.3%
YTD 2011	2011 YTD	0	0	0	0	0	0	0	0	0	0	0
	2016 YTD	342	949	1,816	3,107	629	33	423	74	2,216	946	9,701
	% Change	-	-	-	-	-	-	-	-	-	-	-

Information summarized for CompStat week ending 06/04/2016.

Sourced from MNPD ARMS on 6/8/2016 10:05:01 AM. Arrest summaries are not a count of arrest charges. 1 arrest = 1 body. Warrant Service summary considers 1 count for each service attempt and 1 count for each outstanding warrant served. Vehicle Stop summary sources MNPD's Vehicle Stop (Form 252) Database. Vehicle stop totals count all reports electronically entered via AFR. Hardcopy reports not entered into ARMS will affect accuracy of totals.

Midtown Hills Precinct Incident Report Summary

METROPOLITAN POLICE DEPARTMENT
of Nashville and Davidson County

Two Week, Eight Week, Sixteen Week, YTD, and 24 Month Analyses

Aggregated by precinct (incident location). Based on date when each incident was reported.

		Homicide	Forcible Rape	Commercial Robbery	Street Robbery	Total Robbery	Aggravated Assault	Commercial Burglary	Residential Burglary	Total Burglary	Larceny	Auto Theft	Violent Offenses	Property Offenses	Part I Offenses
Two Week	Prior Week	0	0	1	1	2	13	3	11	14	40	2	15	56	71
	Last Week	0	0	0	2	2	7	4	6	10	47	3	9	60	69
	% Change	-	-	-100.0%	100.0%	0.0%	-46.2%	33.3%	-45.5%	-28.6%	17.5%	50.0%	-40.0%	7.1%	-2.8%
Eight Week	Prior 4 Weeks	0	8	2	11	13	48	11	49	60	160	12	69	232	301
	Last 4 Weeks	0	2	7	7	14	30	10	36	46	170	17	46	233	279
	% Change	-	-75.0%	250.0%	-36.4%	7.7%	-37.5%	-9.1%	-26.5%	-23.3%	6.3%	41.7%	-33.3%	0.4%	-7.3%
Sixteen Week	Prior 8 Weeks	1	13	3	24	27	58	26	50	76	324	21	99	421	520
	Last 8 Weeks	0	10	9	18	27	78	21	85	106	330	29	115	465	580
	% Change	-100.0%	-23.1%	200.0%	-25.0%	0.0%	34.5%	-19.2%	70.0%	39.5%	1.9%	38.1%	16.2%	10.5%	11.5%
YTD 2015	2015 YTD	2	30	11	37	48	174	49	146	195	892	44	254	1,131	1,385
	2016 YTD	1	28	18	57	75	176	57	189	246	889	67	280	1,202	1,482
	% Change	-50.0%	-6.7%	63.6%	54.1%	56.3%	1.1%	16.3%	29.5%	26.2%	-0.3%	52.3%	10.2%	6.3%	7.0%
Rolling 24 Month	Prior 52 Weeks	5	64	24	110	134	411	137	433	570	2,324	120	614	3,014	3,628
	Last 52 Weeks	3	57	32	147	179	408	164	464	628	2,360	157	647	3,145	3,792
	% Change	-40.0%	-10.9%	33.3%	33.6%	33.6%	-0.7%	19.7%	7.2%	10.2%	1.5%	30.8%	5.4%	4.3%	4.5%
YTD 2014	2014 YTD	1	32	8	37	45	161	73	195	268	923	38	239	1,229	1,468
	2016 YTD	1	28	18	57	75	176	57	189	246	889	67	280	1,202	1,482
	% Change	0.0%	-12.5%	125.0%	54.1%	66.7%	9.3%	-21.9%	-3.1%	-8.2%	-3.7%	76.3%	17.2%	-2.2%	1.0%
YTD 2013	2013 YTD	1	28	18	36	54	155	59	224	283	1,070	56	238	1,409	1,647
	2016 YTD	1	28	18	57	75	176	57	189	246	889	67	280	1,202	1,482
	% Change	0.0%	0.0%	0.0%	58.3%	38.9%	13.5%	-3.4%	-15.6%	-13.1%	-16.9%	19.6%	17.6%	-14.7%	-10.0%
YTD 2012	2012 YTD	2	26	18	41	59	191	72	239	311	1,048	52	278	1,411	1,689
	2016 YTD	1	28	18	57	75	176	57	189	246	889	67	280	1,202	1,482
	% Change	-50.0%	7.7%	0.0%	39.0%	27.1%	-7.9%	-20.8%	-20.9%	-20.9%	-15.2%	28.8%	0.7%	-14.8%	-12.3%
YTD 2011	2011 YTD	2	23	16	50	66	159	65	325	390	1,161	99	250	1,650	1,900
	2016 YTD	1	28	18	57	75	176	57	189	246	889	67	280	1,202	1,482
	% Change	-50.0%	21.7%	12.5%	14.0%	13.6%	10.7%	-12.3%	-41.8%	-36.9%	-23.4%	-32.3%	12.0%	-27.2%	-22.0%

Information summarized for CompStat week ending 06/04/2016.

Sourced from MNPD ARMS on 6/8/2016 10:05:01 AM. The figures above were sourced from incident reports using Uniform Crime Reporting definitions and reporting guidelines, based on the date when the crime was reported. This report is intended to be a management and planning tool and does not reflect the official UCR counts for the department. Incidents where a location is unknown or unspecified are included in the countywide totals.

Midtown Hills Precinct Efficiency Report Summary

METROPOLITAN POLICE DEPARTMENT
of Nashville and Davidson County

Two Week, Eight Week, Sixteen Week, YTD, and 24 Month Analyses

Aggregated by component of arresting officer / officer making stop.

		Adults Only				Adults and Juveniles						
		Felony Arrests	Misdemeanor Arrests	Citation Arrests	Total Arrests	Part I Arrests	Weapons Law Violation Arrests	Drug-Related Arrests	DUI Arrests	Warrant Service Attempts	Warrants Served	Vehicle Stops
Two Week	Prior Week	9	33	48	90	15	2	23	2	36	33	515
	Last Week	13	26	64	103	14	1	22	2	50	22	558
	% Change	44.4%	-21.2%	33.3%	14.4%	-6.7%	-50.0%	-4.3%	0.0%	38.9%	-33.3%	8.3%
Eight Week	Prior 4 Weeks	50	151	311	512	56	5	114	15	228	130	2,505
	Last 4 Weeks	41	142	289	472	57	3	102	5	192	113	2,334
	% Change	-18.0%	-6.0%	-7.1%	-7.8%	1.8%	-40.0%	-10.5%	-66.7%	-15.8%	-13.1%	-6.8%
Sixteen Week	Prior 8 Weeks	111	305	663	1,079	124	10	288	33	496	256	5,580
	Last 8 Weeks	91	293	600	984	113	8	216	20	420	243	4,839
	% Change	-18.0%	-3.9%	-9.5%	-8.8%	-8.9%	-20.0%	-25.0%	-39.4%	-15.3%	-5.1%	-13.3%
YTD	2015 YTD	258	1,057	2,087	3,402	342	22	559	82	1,467	659	20,939
	2016 YTD	277	823	1,809	2,909	310	24	697	77	1,286	674	15,698
	% Change	7.4%	-22.1%	-13.3%	-14.5%	-9.4%	9.1%	24.7%	-6.1%	-12.3%	2.3%	-25.0%
Rolling 24 Month	Prior 52 Weeks	541	1,988	3,915	6,444	645	40	1,056	167	3,234	1,306	41,293
	Last 52 Weeks	629	2,067	4,631	7,327	809	51	1,445	173	3,377	1,631	39,726
	% Change	16.3%	4.0%	18.3%	13.7%	25.4%	27.5%	36.8%	3.6%	4.4%	24.9%	-3.8%
YTD 2014	2014 YTD	0	0	0	0	0	0	0	0	0	0	0
	2016 YTD	277	823	1,809	2,909	310	24	697	77	1,286	674	15,698
	% Change	-	-	-	-	-	-	-	-	-	-	-
YTD 2013	2013 YTD	0	0	0	0	0	0	0	0	0	0	0
	2016 YTD	277	823	1,809	2,909	310	24	697	77	1,286	674	15,698
	% Change	-	-	-	-	-	-	-	-	-	-	-
YTD 2012	2012 YTD	0	0	0	0	0	0	0	0	0	0	0
	2016 YTD	277	823	1,809	2,909	310	24	697	77	1,286	674	15,698
	% Change	-	-	-	-	-	-	-	-	-	-	-
YTD 2011	2011 YTD	0	0	0	0	0	0	0	0	0	0	0
	2016 YTD	277	823	1,809	2,909	310	24	697	77	1,286	674	15,698
	% Change	-	-	-	-	-	-	-	-	-	-	-

Information summarized for CompStat week ending 06/04/2016.

Sourced from MNPD ARMS on 6/8/2016 10:05:01 AM. Arrest summaries are not a count of arrest charges. 1 arrest = 1 body. Warrant Service summary considers 1 count for each service attempt and 1 count for each outstanding warrant served. Vehicle Stop summary sources MNPD's Vehicle Stop (Form 252) Database. Vehicle stop totals count all reports electronically entered via AFR. Hardcopy reports not entered into ARMS will affect accuracy of totals.

County UCR Incident Charts

Aggregated by precinct (incident location).

Summarized by CompStat week for past eight weeks.

METROPOLITAN POLICE DEPARTMENT

of Nashville and Davidson County

All Part 1 Incidents - 52wk Avg: 644

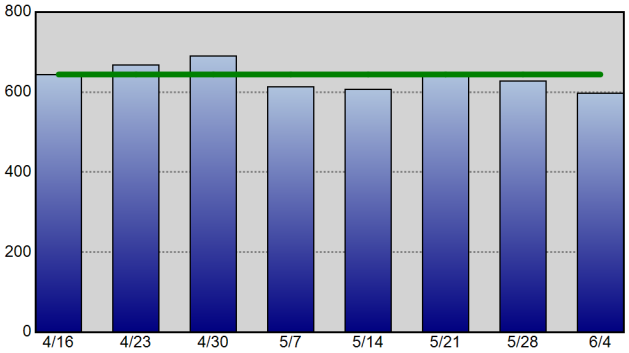

Violent Crime - 52wk Avg: 146

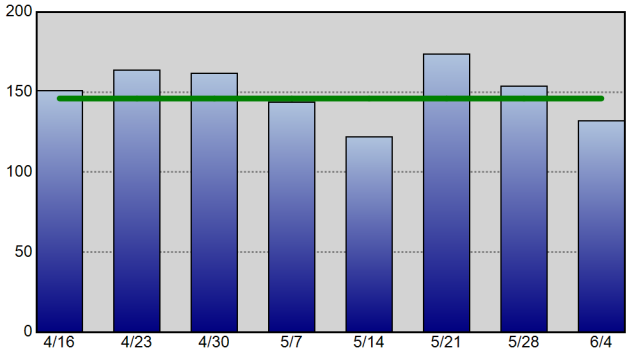

Property Crime - 52wk Avg: 498

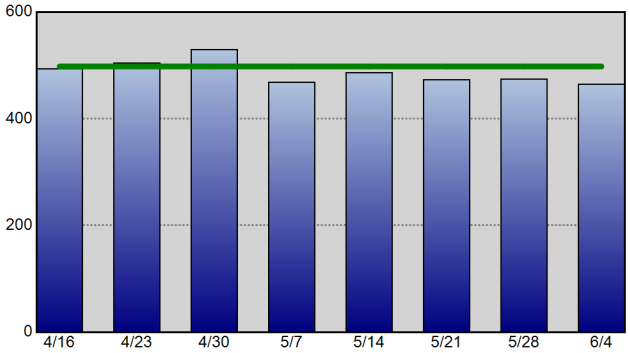

Robbery - 52wk Avg: 37

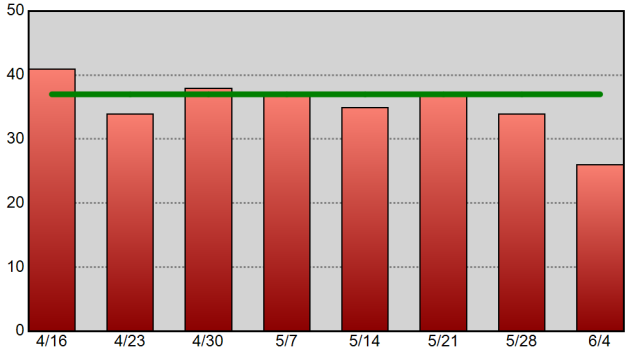

Commercial Burglary - 52wk Avg: 17

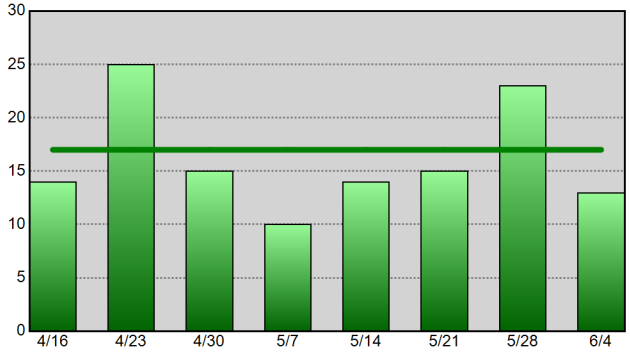

Residential Burglary - 52wk Avg: 82

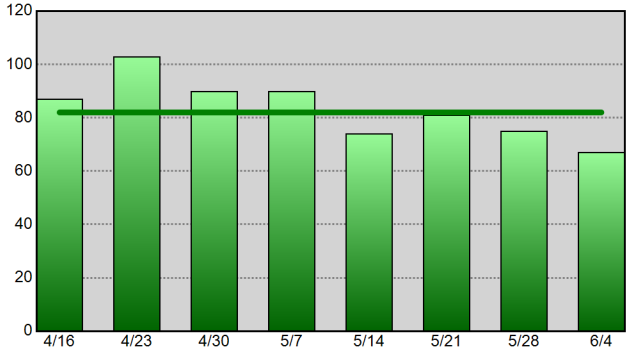

Aggravated Assault - 52wk Avg: 96

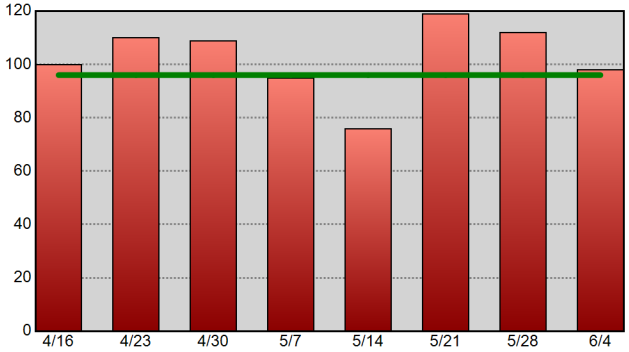

Theft From Vehicle - 52wk Avg: 104

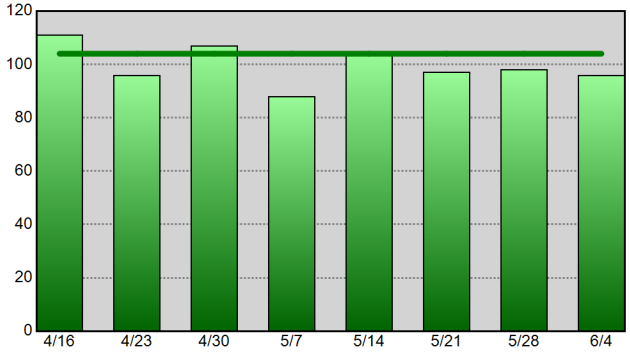

Vehicle Theft - 52wk Avg: 29

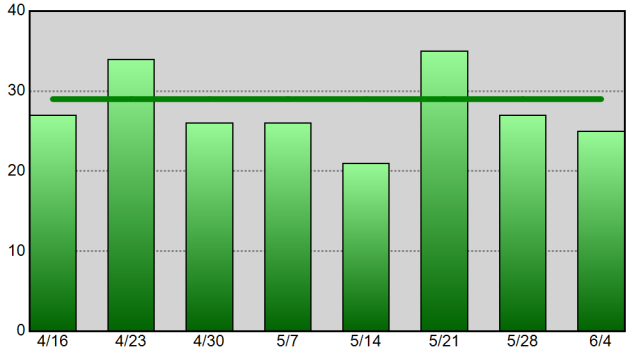

Information summarized for CompStat week ending 06-04-16.
The horizontal line on each chart represents the data set's 52-week weekly average.

Sourced from MNPD ARMS on 6/8/2016 10:05:01 AM. The figures above were sourced from incident reports using Uniform Crime Reporting definitions and reporting guidelines, based on the date when the crime was reported. This report is intended to be a management and planning tool and does not reflect the official UCR counts for the department. Incidents where a location is unknown or unspecified are included in the countywide totals.

West Precinct UCR Incident Charts

METROPOLITAN POLICE DEPARTMENT
of Nashville and Davidson County

Aggregated by precinct (incident location).
Summarized by CompStat week for past eight weeks.

All Part 1 Incidents - 52wk Avg: 70

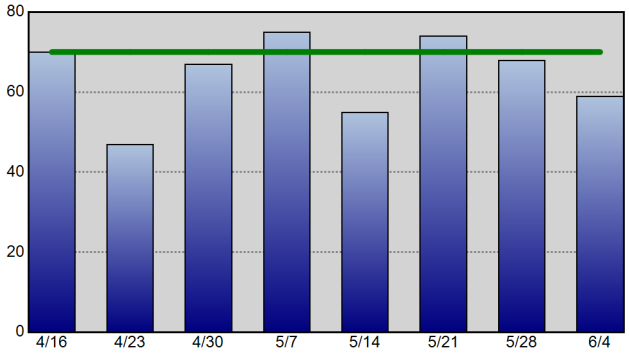

Violent Crime - 52wk Avg: 8

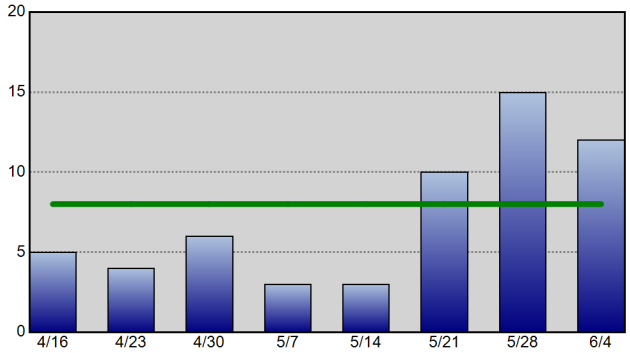

Property Crime - 52wk Avg: 61

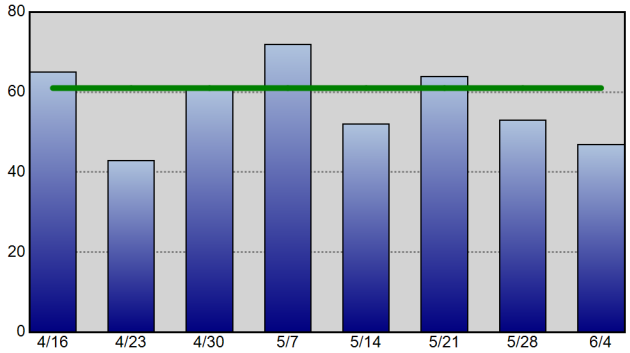

Robbery - 52wk Avg: 1

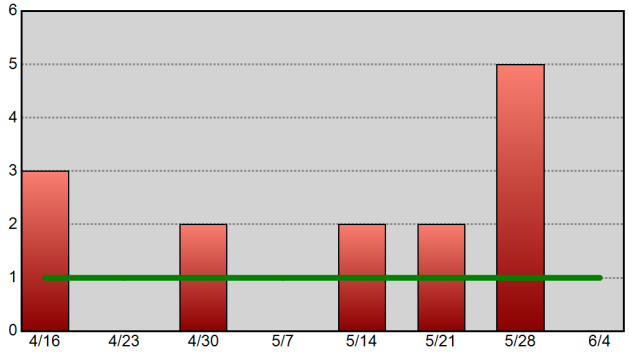

Commercial Burglary - 52wk Avg: 2

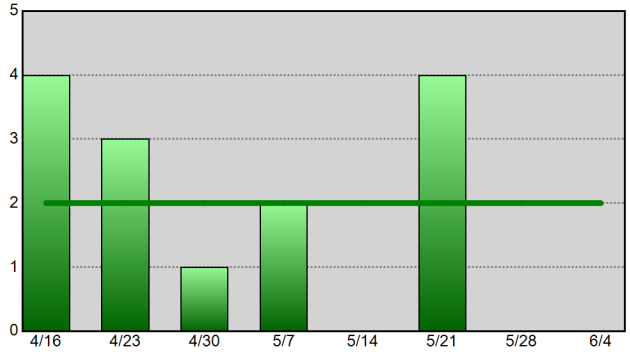

Residential Burglary - 52wk Avg: 7

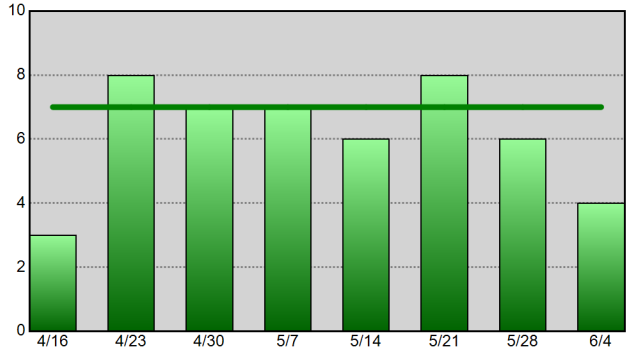

Aggravated Assault - 52wk Avg: 5

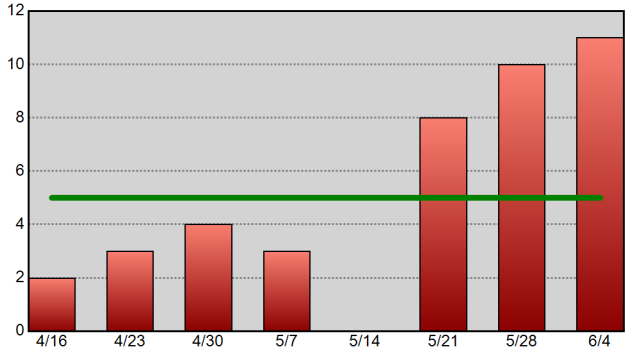

Theft From Vehicle - 52wk Avg: 14

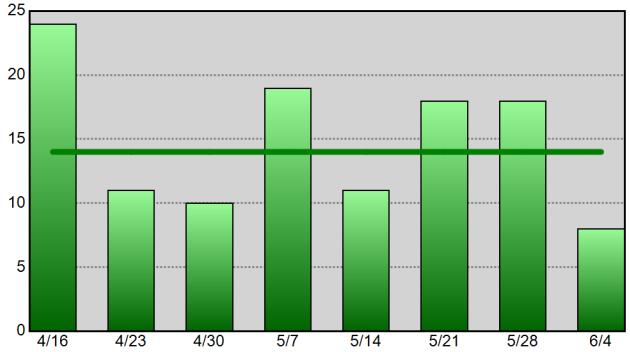

Vehicle Theft - 52wk Avg: 2

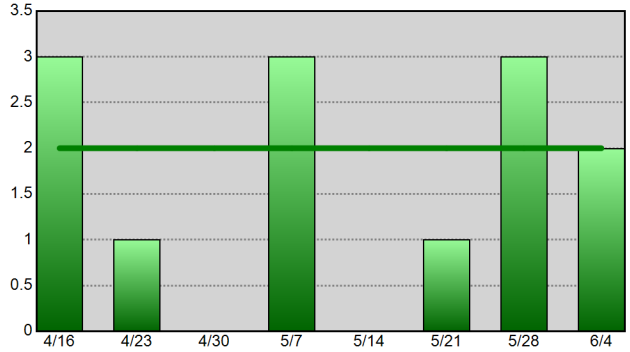

Information summarized for CompStat week ending 06-04-16.
The horizontal line on each chart represents the data set's 52-week weekly average.

Sourced from MNPD ARMS on 6/8/2016 10:05:04 AM. The figures above were sourced from incident reports using Uniform Crime Reporting definitions and reporting guidelines, based on the date when the crime was reported. This report is intended to be a management and planning tool and does not reflect the official UCR counts for the department. Incidents where a location is unknown or unspecified are included in the countywide totals.

East Precinct UCR Incident Charts

Aggregated by precinct (incident location).

Summarized by CompStat week for past eight weeks.

METROPOLITAN POLICE DEPARTMENT

of Nashville and Davidson County

All Part 1 Incidents - 52wk Avg: 75

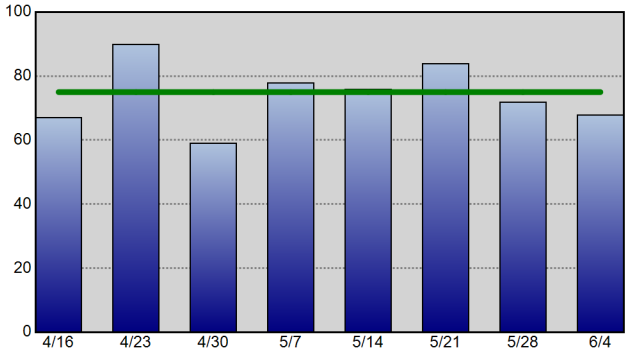

Violent Crime - 52wk Avg: 19

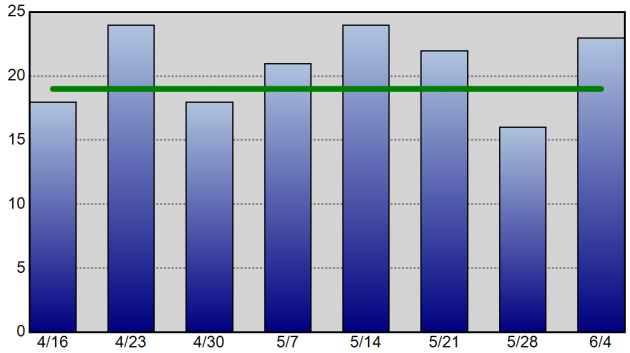

Property Crime - 52wk Avg: 55

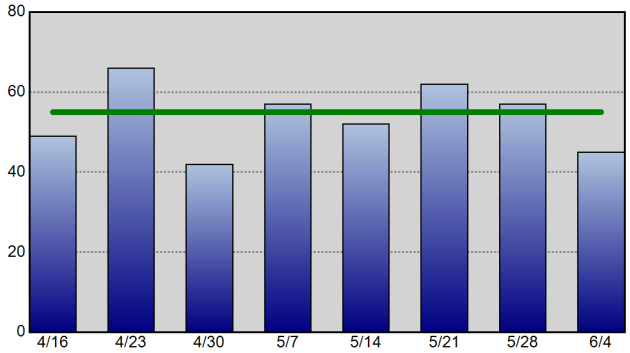

Robbery - 52wk Avg: 4

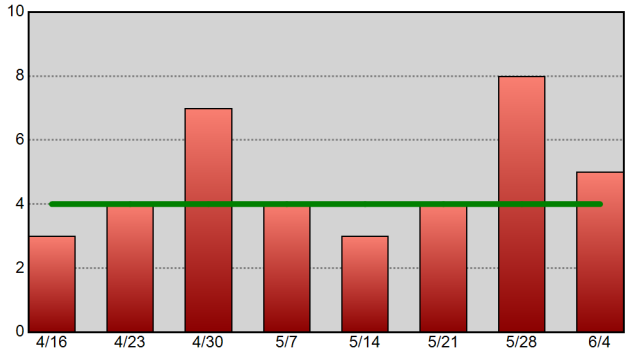

Commercial Burglary - 52wk Avg: 1

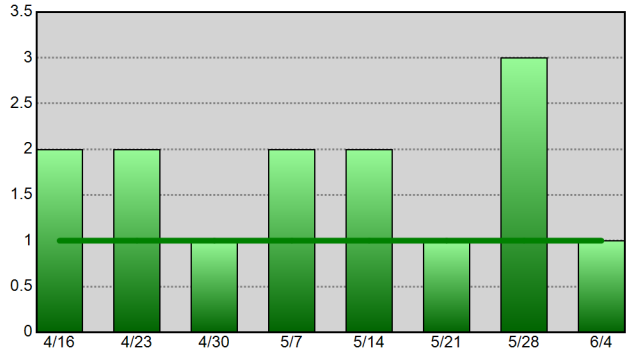

Residential Burglary - 52wk Avg: 11

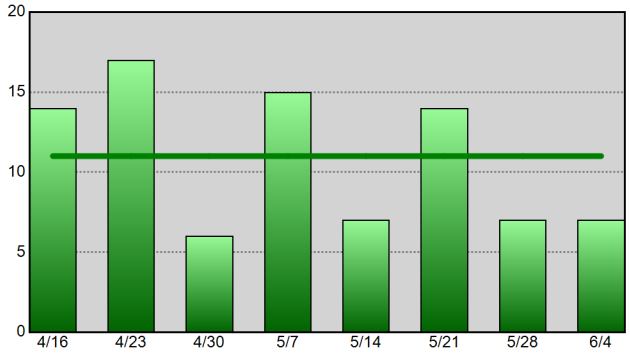

Aggravated Assault - 52wk Avg: 13

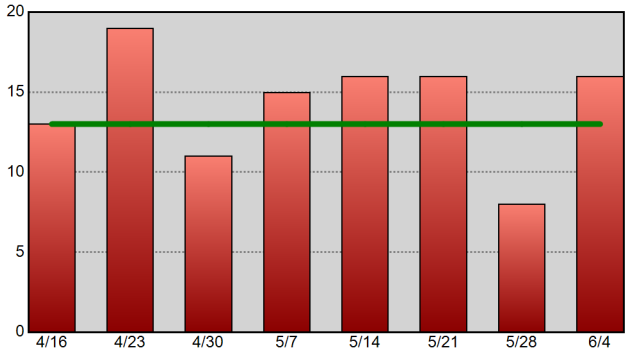

Theft From Vehicle - 52wk Avg: 11

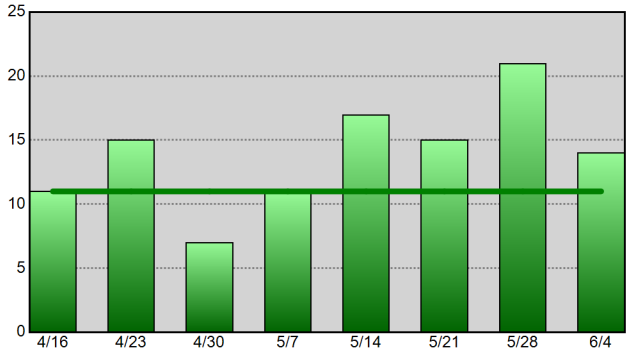

Vehicle Theft - 52wk Avg: 3

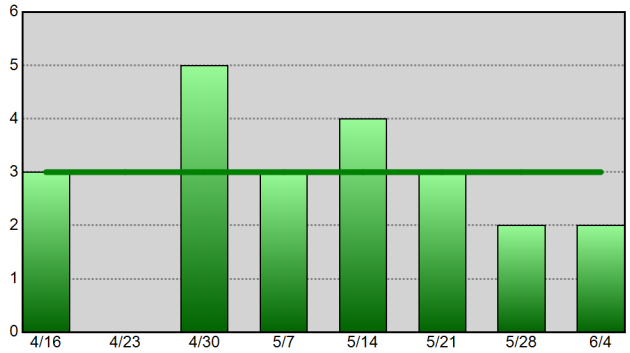

Information summarized for CompStat week ending 06-04-16.
The horizontal line on each chart represents the data set's 52-week weekly average.

Sourced from MNPD ARMS on 6/8/2016 10:05:05 AM. The figures above were sourced from incident reports using Uniform Crime Reporting definitions and reporting guidelines, based on the date when the crime was reported. This report is intended to be a management and planning tool and does not reflect the official UCR counts for the department. Incidents where a location is unknown or unspecified are included in the countywide totals.

South Precinct UCR Incident Charts

Aggregated by precinct (incident location).

Summarized by CompStat week for past eight weeks.

METROPOLITAN POLICE DEPARTMENT

of Nashville and Davidson County

All Part 1 Incidents - 52wk Avg: 123

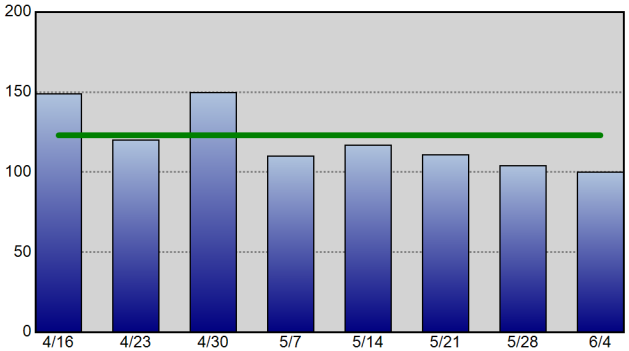

Violent Crime - 52wk Avg: 30

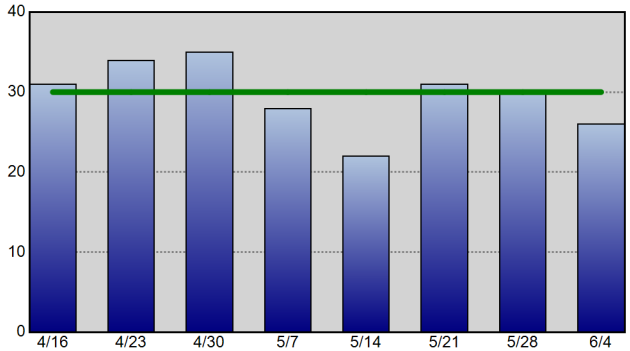

Property Crime - 52wk Avg: 93

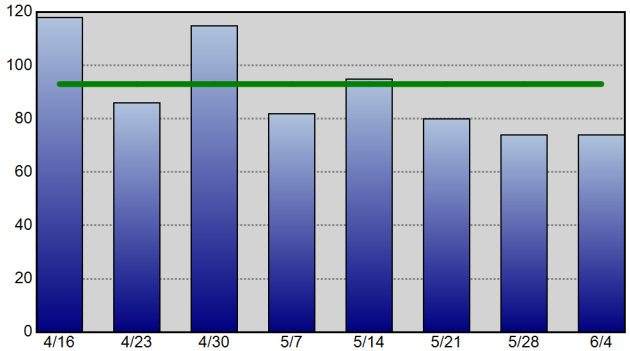

Robbery - 52wk Avg: 9

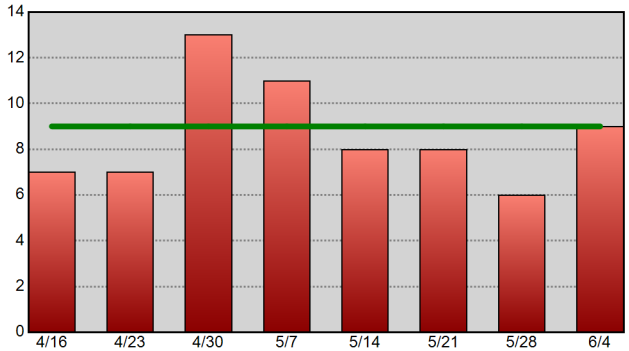

Commercial Burglary - 52wk Avg: 3

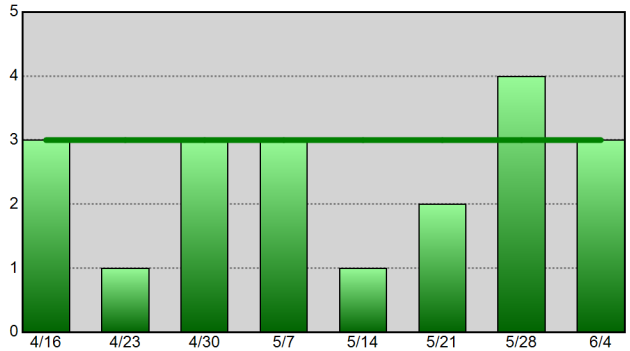

Residential Burglary - 52wk Avg: 20

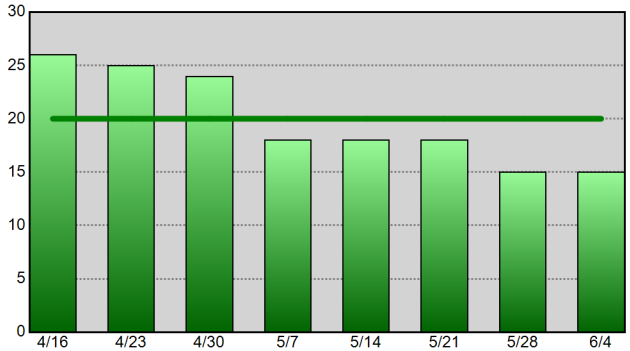

Aggravated Assault - 52wk Avg: 18

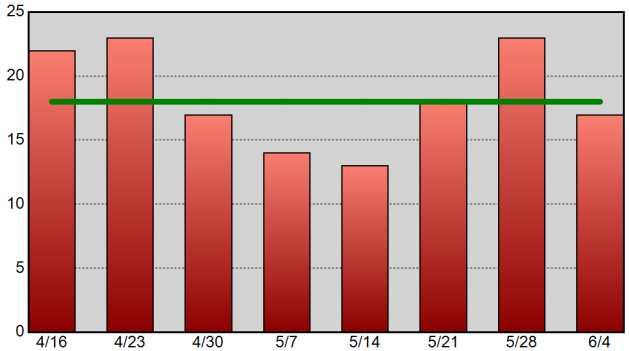

Theft From Vehicle - 52wk Avg: 19

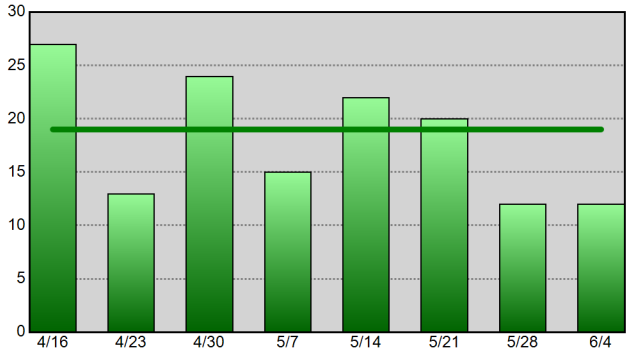

Vehicle Theft - 52wk Avg: 5

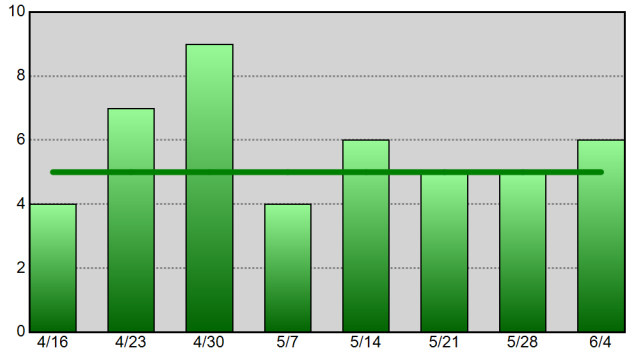

Information summarized for CompStat week ending 06-04-16. The horizontal line on each chart represents the data set's 52-week weekly average.

Sourced from MNPD ARMS on 6/8/2016 10:05:07 AM. The figures above were sourced from incident reports using Uniform Crime Reporting definitions and reporting guidelines, based on the date when the crime was reported. This report is intended to be a management and planning tool and does not reflect the official UCR counts for the department. Incidents where a location is unknown or unspecified are included in the countywide totals.

Central Precinct UCR Incident Charts

METROPOLITAN POLICE DEPARTMENT
of Nashville and Davidson County

Aggregated by precinct (incident location).
Summarized by CompStat week for past eight weeks.

All Part 1 Incidents - 52wk Avg: 29

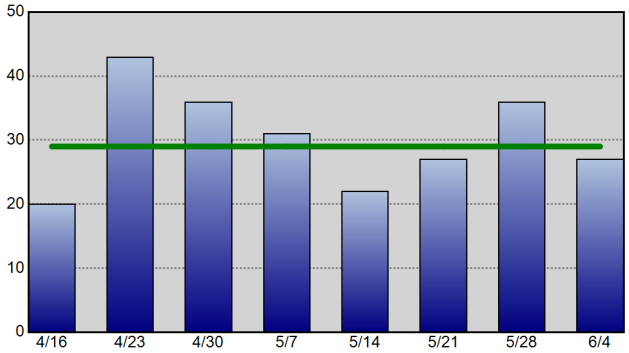

Violent Crime - 52wk Avg: 7

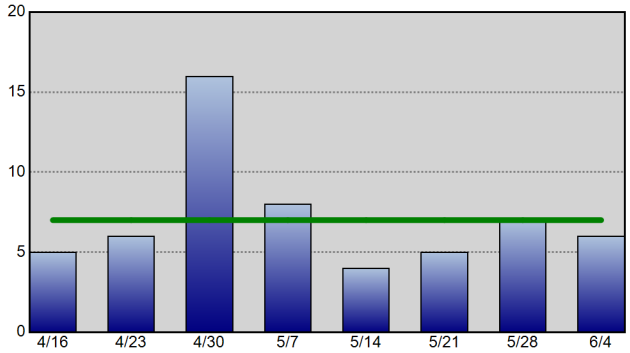

Property Crime - 52wk Avg: 21

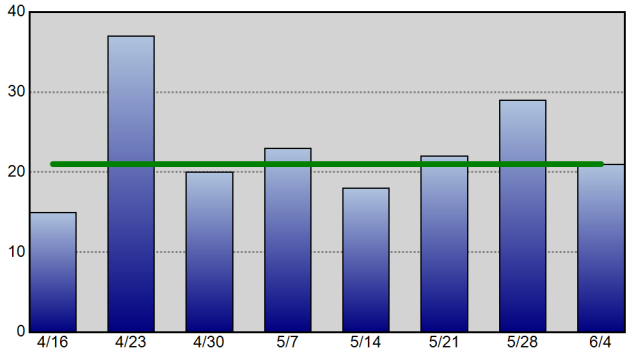

Robbery - 52wk Avg: 2

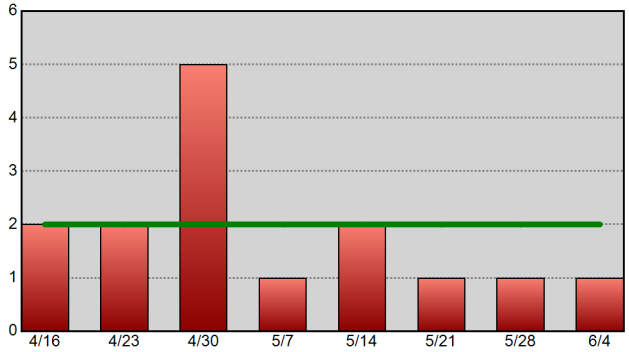

Commercial Burglary - 52wk Avg: 0

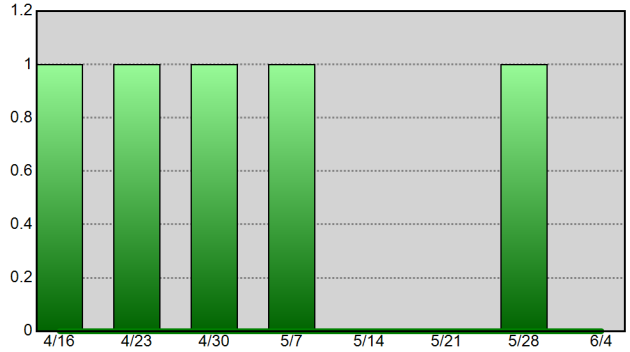

Residential Burglary - 52wk Avg: 0

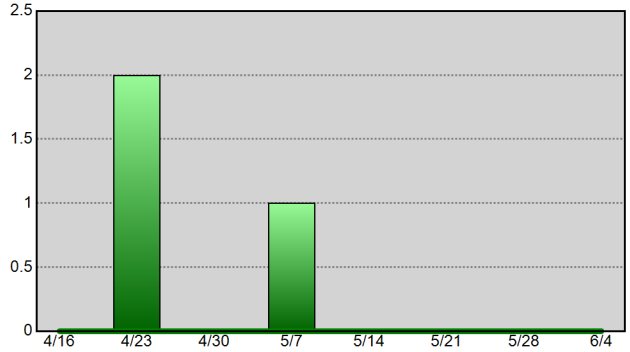

Aggravated Assault - 52wk Avg: 4

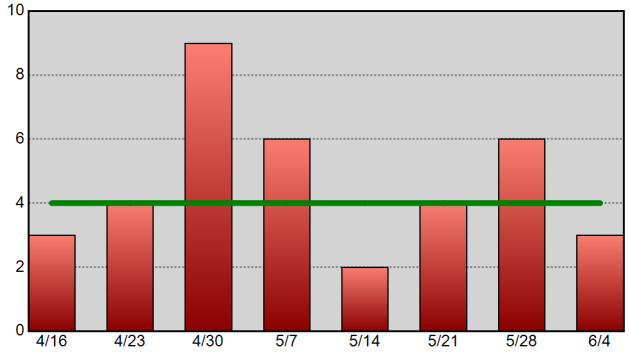

Theft From Vehicle - 52wk Avg: 6

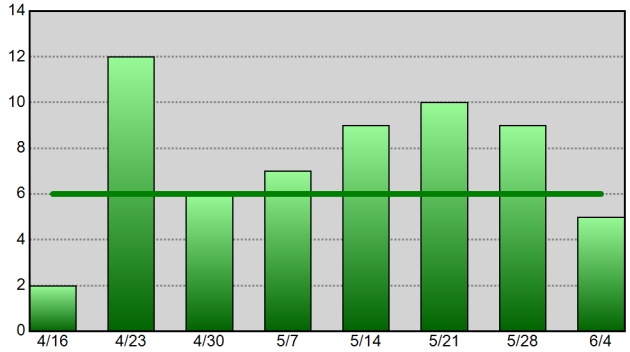

Vehicle Theft - 52wk Avg: 1

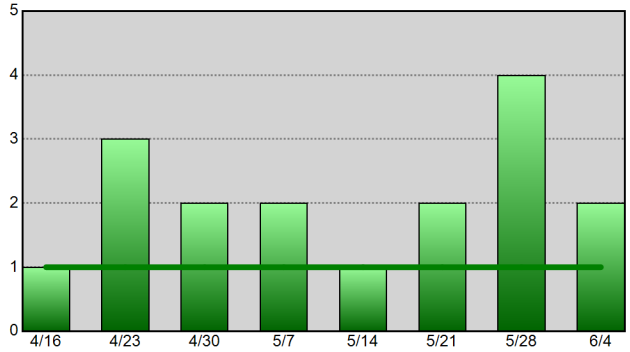

Information summarized for CompStat week ending 06-04-16.
The horizontal line on each chart represents the data set's 52-week weekly average.

Sourced from MNPD ARMS on 6/8/2016 10:05:08 AM. The figures above were sourced from incident reports using Uniform Crime Reporting definitions and reporting guidelines, based on the date when the crime was reported. This report is intended to be a management and planning tool and does not reflect the official UCR counts for the department. Incidents where a location is unknown or unspecified are included in the countywide totals.

Hermitage Precinct UCR Incident Charts

METROPOLITAN POLICE DEPARTMENT
of Nashville and Davidson County

Aggregated by precinct (incident location).
Summarized by CompStat week for past eight weeks.

All Part 1 Incidents - 52wk Avg: 118

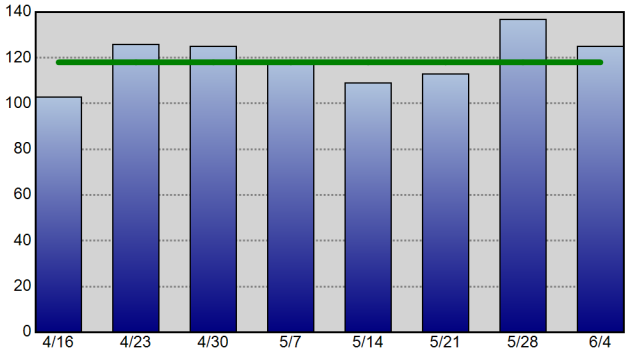

Violent Crime - 52wk Avg: 25

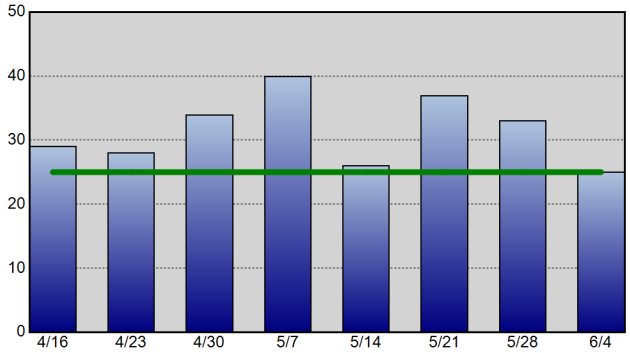

Property Crime - 52wk Avg: 93

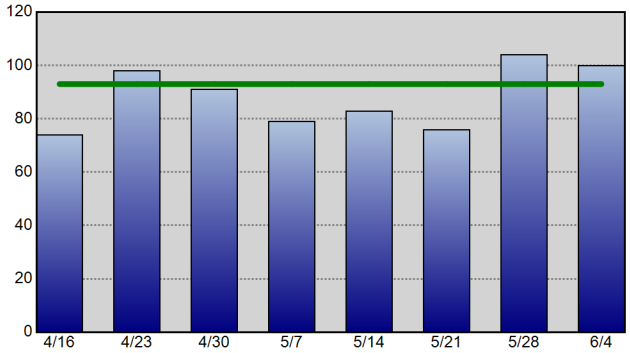

Robbery - 52wk Avg: 6

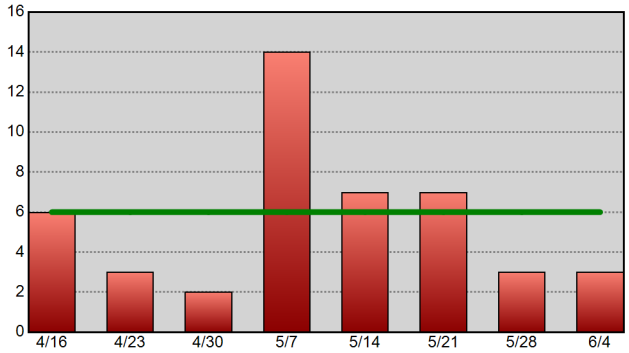

Commercial Burglary - 52wk Avg: 3

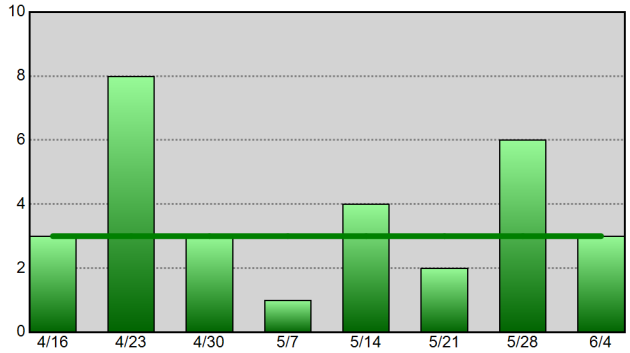

Residential Burglary - 52wk Avg: 13

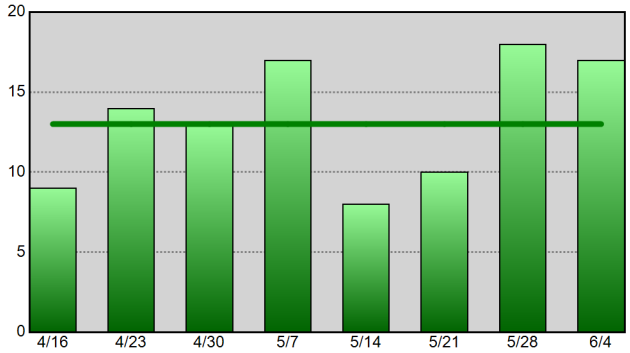

Aggravated Assault - 52wk Avg: 17

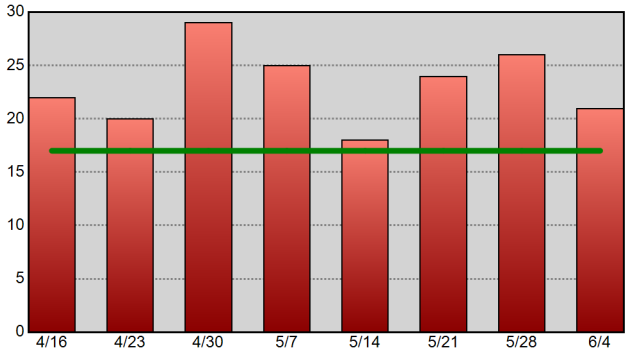

Theft From Vehicle - 52wk Avg: 18

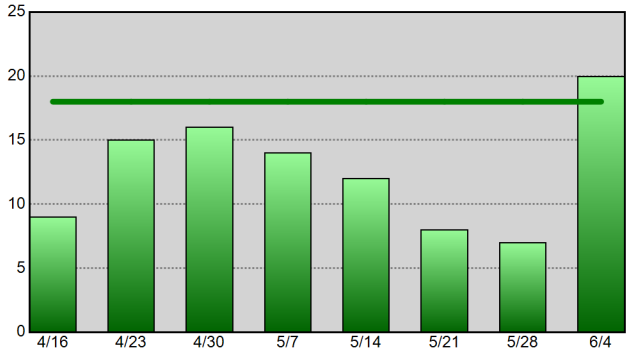

Vehicle Theft - 52wk Avg: 4

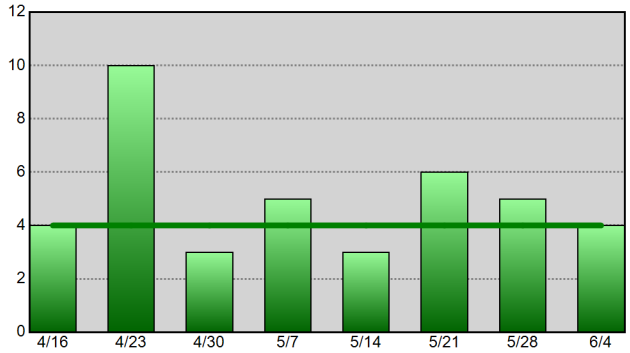

Information summarized for CompStat week ending 06-04-16.
The horizontal line on each chart represents the data set's 52-week weekly average.

Sourced from MNPD ARMS on 6/8/2016 10:05:10 AM. The figures above were sourced from incident reports using Uniform Crime Reporting definitions and reporting guidelines, based on the date when the crime was reported. This report is intended to be a management and planning tool and does not reflect the official UCR counts for the department. Incidents where a location is unknown or unspecified are included in the countywide totals.

North Precinct UCR Incident Charts

METROPOLITAN POLICE DEPARTMENT
of Nashville and Davidson County

Aggregated by precinct (incident location).
Summarized by CompStat week for past eight weeks.

All Part 1 Incidents - 52wk Avg: 81

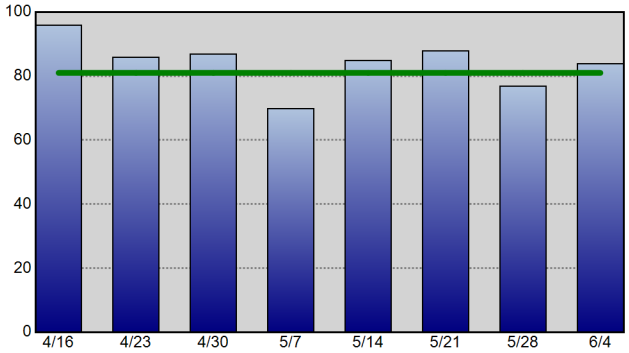

Violent Crime - 52wk Avg: 26

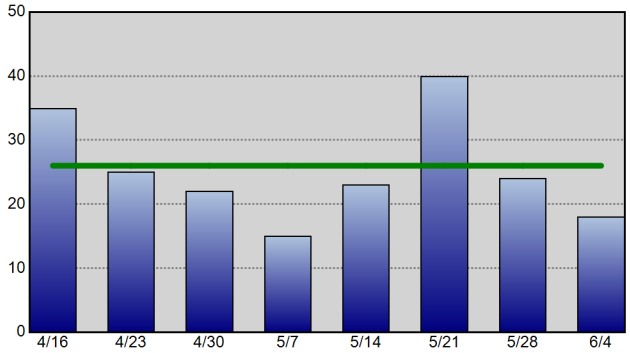

Property Crime - 52wk Avg: 55

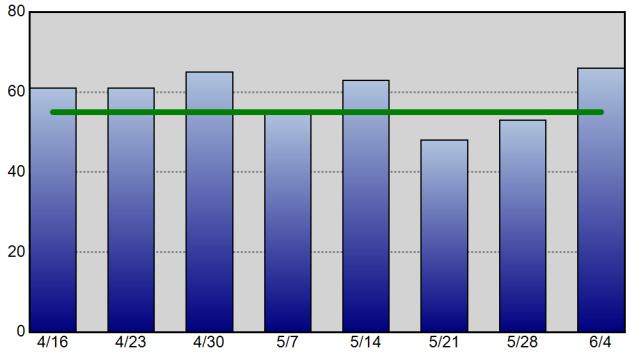

Robbery - 52wk Avg: 6

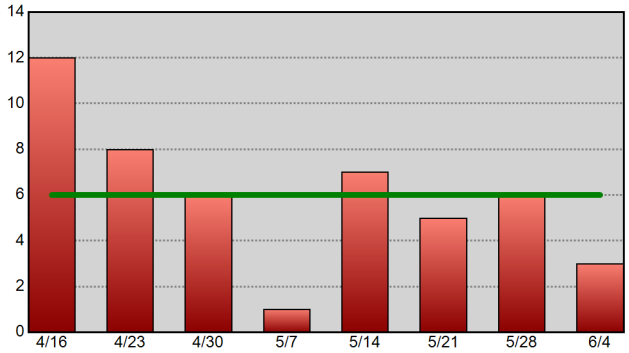

Commercial Burglary - 52wk Avg: 2

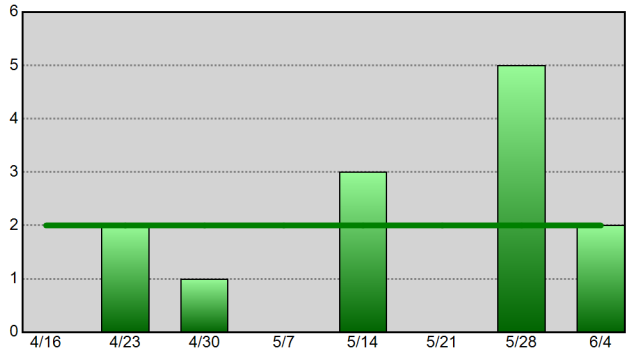

Residential Burglary - 52wk Avg: 10

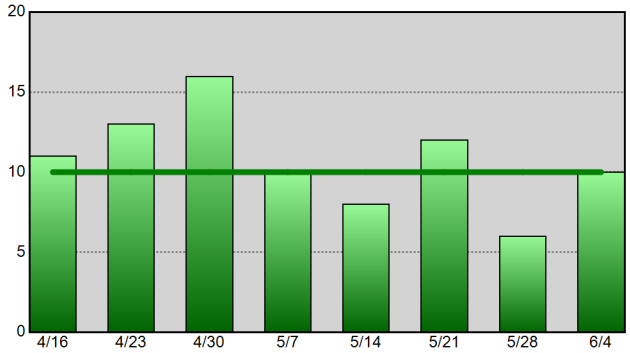

Aggravated Assault - 52wk Avg: 18

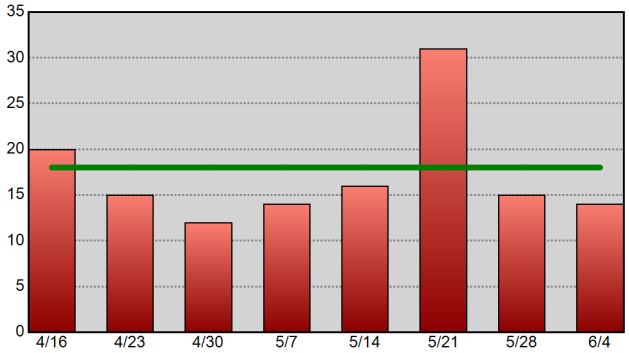

Theft From Vehicle - 52wk Avg: 9

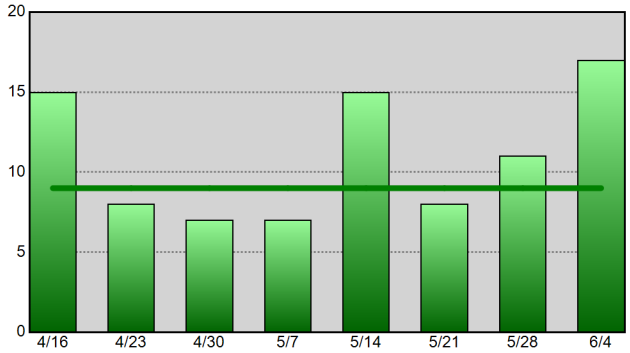

Vehicle Theft - 52wk Avg: 4

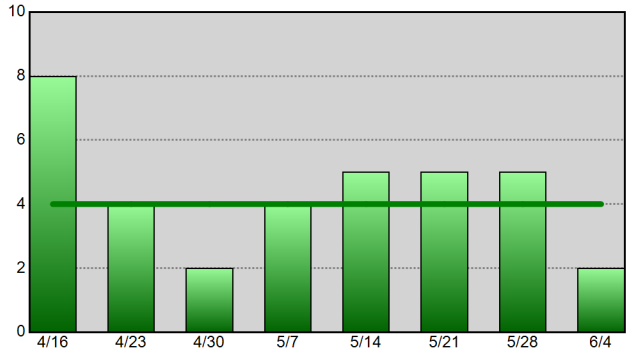

Information summarized for CompStat week ending 06-04-16.
The horizontal line on each chart represents the data set's 52-week weekly average.

Sourced from MNPD ARMS on 6/8/2016 10:05:12 AM. The figures above were sourced from incident reports using Uniform Crime Reporting definitions and reporting guidelines, based on the date when the crime was reported. This report is intended to be a management and planning tool and does not reflect the official UCR counts for the department. Incidents where a location is unknown or unspecified are included in the countywide totals.

Madison Precinct UCR Incident Charts

Aggregated by precinct (incident location).

Summarized by CompStat week for past eight weeks.

METROPOLITAN POLICE DEPARTMENT

of Nashville and Davidson County

All Part 1 Incidents - 52wk Avg: 72

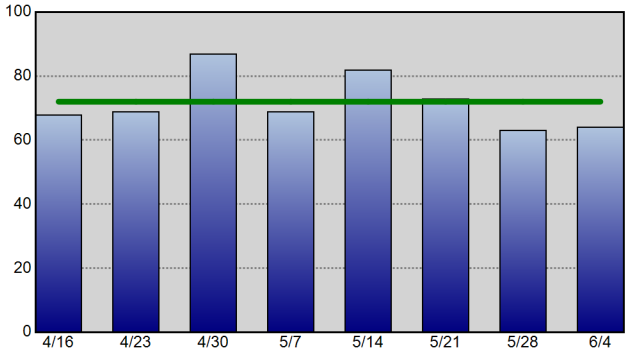

Violent Crime - 52wk Avg: 16

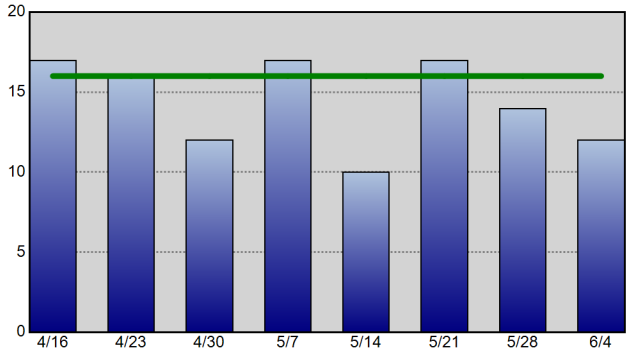

Property Crime - 52wk Avg: 56

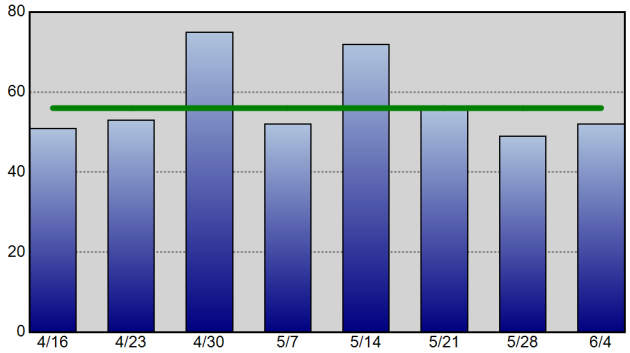

Robbery - 52wk Avg: 3

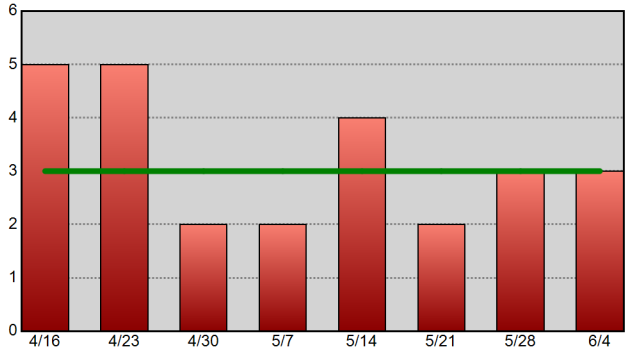

Commercial Burglary - 52wk Avg: 1

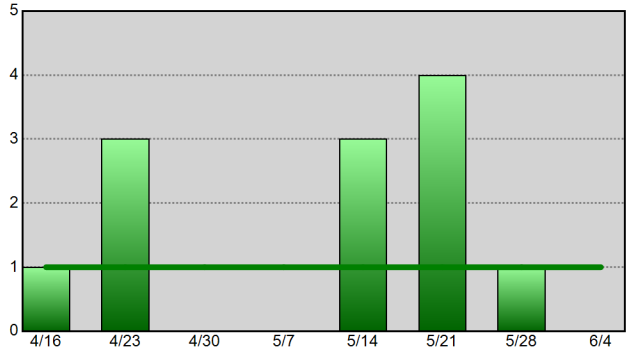

Residential Burglary - 52wk Avg: 10

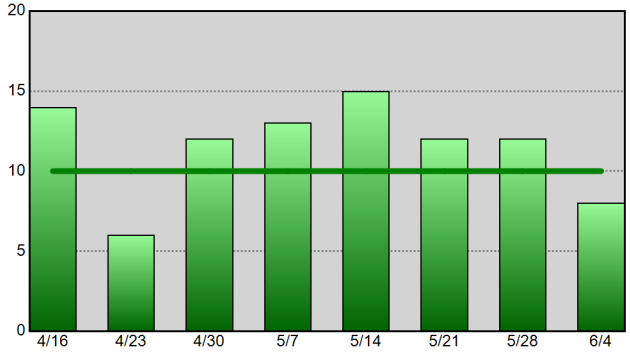

Aggravated Assault - 52wk Avg: 11

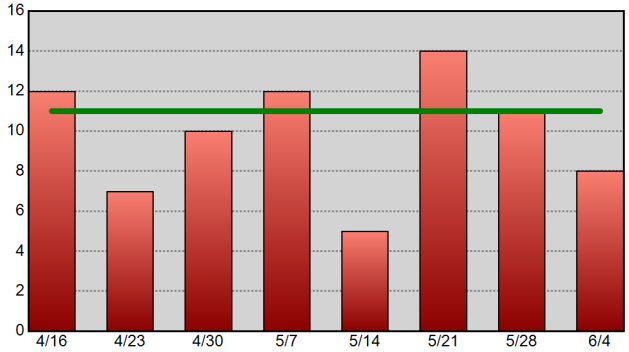

Theft From Vehicle - 52wk Avg: 7

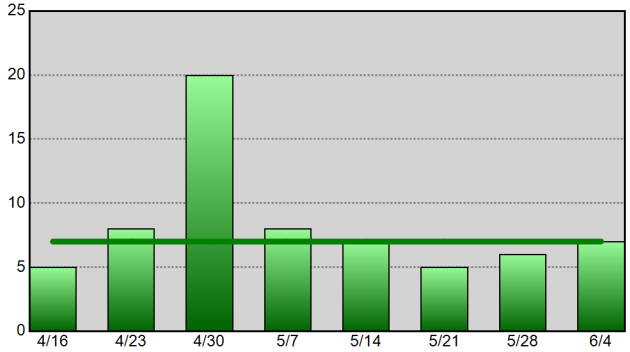

Vehicle Theft - 52wk Avg: 2

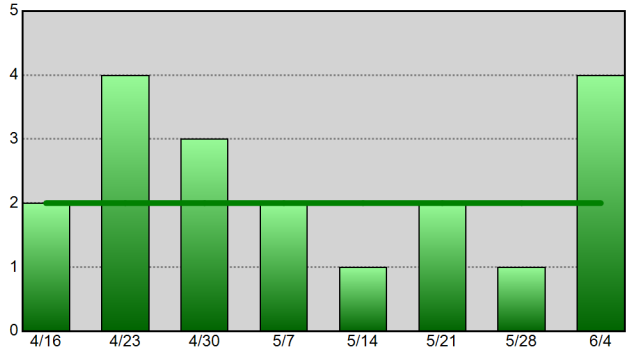

Information summarized for CompStat week ending 06-04-16. The horizontal line on each chart represents the data set's 52-week weekly average.

Sourced from MNPD ARMS on 6/8/2016 10:05:14 AM. The figures above were sourced from incident reports using Uniform Crime Reporting definitions and reporting guidelines, based on the date when the crime was reported. This report is intended to be a management and planning tool and does not reflect the official UCR counts for the department. Incidents where a location is unknown or unspecified are included in the countywide totals.

Midtown Hills Precinct UCR Incident Charts

METROPOLITAN POLICE DEPARTMENT
of Nashville and Davidson County

Aggregated by precinct (incident location).
Summarized by CompStat week for past eight weeks.

All Part 1 Incidents - 52wk Avg: 72

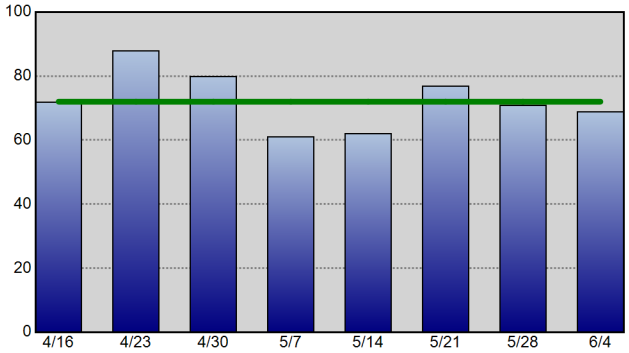

Violent Crime - 52wk Avg: 12

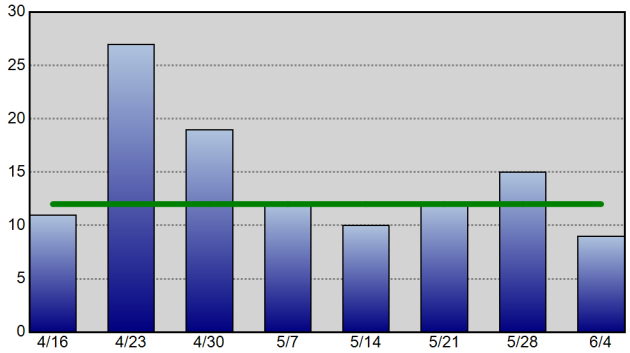

Property Crime - 52wk Avg: 60

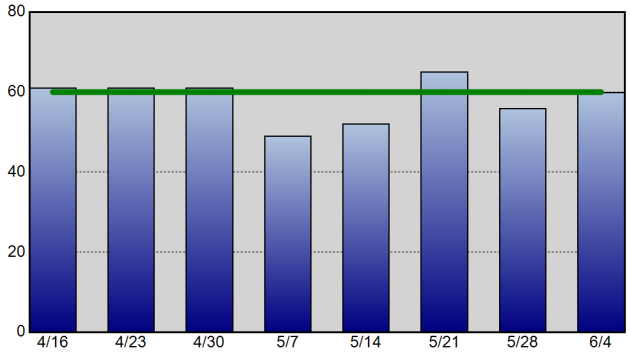

Robbery - 52wk Avg: 3

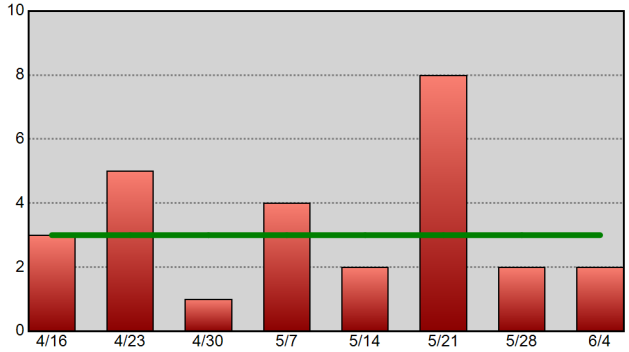

Commercial Burglary - 52wk Avg: 3

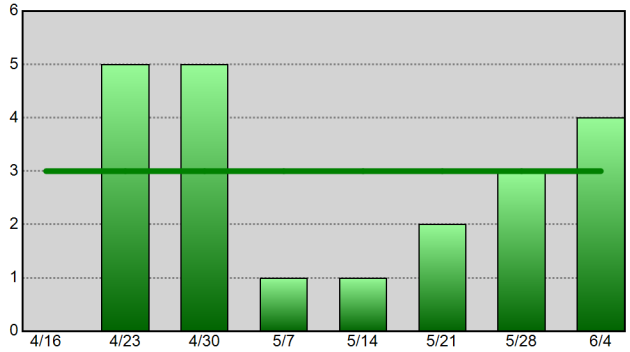

Residential Burglary - 52wk Avg: 8

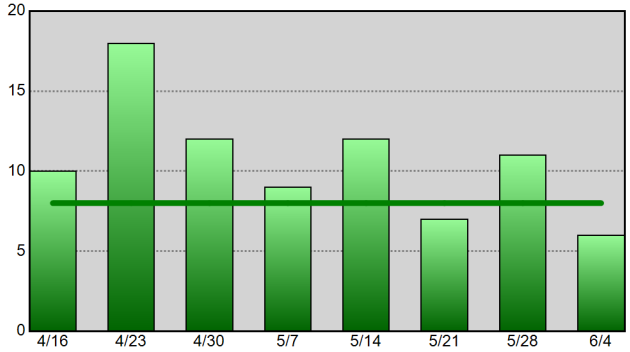

Aggravated Assault - 52wk Avg: 7

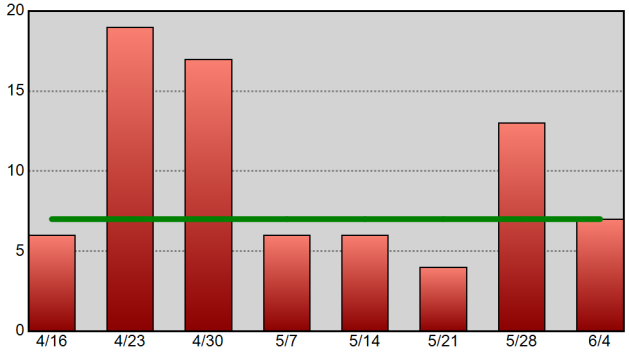

Theft From Vehicle - 52wk Avg: 16

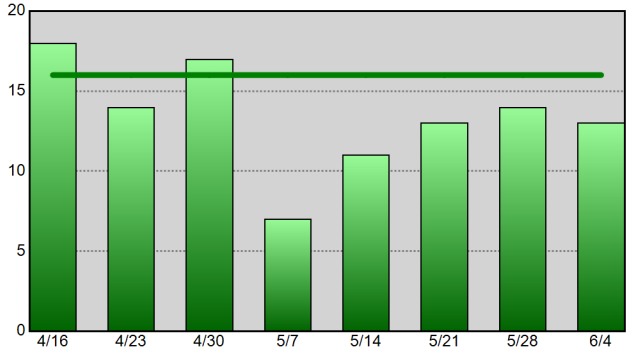

Vehicle Theft - 52wk Avg: 3

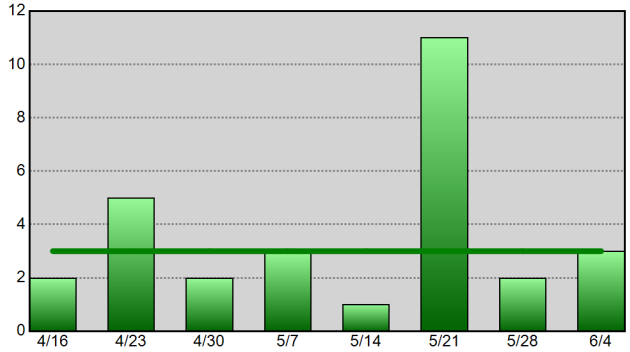

Information summarized for CompStat week ending 06-04-16.
The horizontal line on each chart represents the data set's 52-week weekly average.

Sourced from MNPD ARMS on 6/8/2016 10:05:15 AM. The figures above were sourced from incident reports using Uniform Crime Reporting definitions and reporting guidelines, based on the date when the crime was reported. This report is intended to be a management and planning tool and does not reflect the official UCR counts for the department. Incidents where a location is unknown or unspecified are included in the countywide totals.

UCR Incidents - Annual Totals

Based on date when each incident was reported.

METROPOLITAN POLICE DEPARTMENT

of Nashville and Davidson County

Year End Totals - All Part 1 Incidents (Prior 9 Year Annual Avg: 36,291)

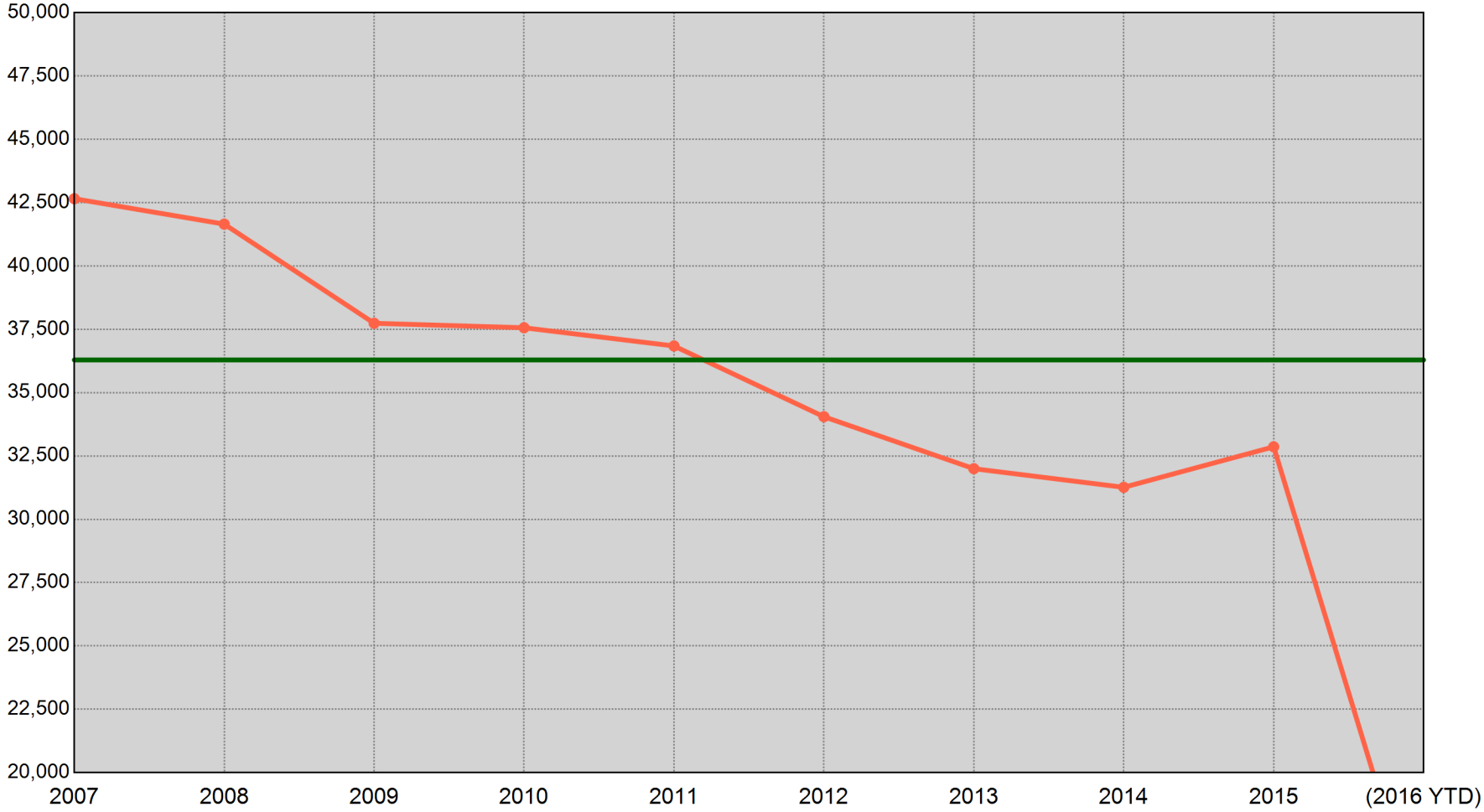

2007	2008	2009	2010	2011	2012	2013	2014	2015	(2016 YTD)
42,656 Incidents	41,654 Incidents	37,738 Incidents	37,561 Incidents	36,842 Incidents	34,050 Incidents	31,997 Incidents	31,262 Incidents	32,861 Incidents	13,447 Incidents

"(2016 YTD)" is a count of UCR incidents reported between 01/01/2016 and 06/04/2016. The green horizontal line represents the average of the nine prior annual totals.

Sourced from MNPD ARMS on 6/8/2016 10:05:17 AM. The figures above were sourced from incident reports using Uniform Crime Reporting definitions and reporting guidelines, based on the date when the crime was reported. This report is intended to be a management and planning tool and does not reflect the official UCR counts for the department. Incidents where a location is unknown or unspecified are included in the countywide totals.

UCR Incidents - YTD Comparisons: All Incidents

METROPOLITAN POLICE DEPARTMENT
of Nashville and Davidson County

Aggregated by precinct (incident location). Based on date when each incident was reported.

		2008 YTD to 2016 YTD	2009 YTD to 2016 YTD	2010 YTD to 2016 YTD	2011 YTD to 2016 YTD	2012 YTD to 2016 YTD	2013 YTD to 2016 YTD	2014 YTD to 2016 YTD	2015 YTD to 2016 YTD	8 YTD Avg to 2016 YTD	5 YTD Avg to 2016 YTD
West	Prior YTD	1,754	1,586	1,711	1,533	1,550	1,817	1,478	1,417	1,605	1,559
	YTD	1,473	1,473	1,473	1,473	1,473	1,473	1,473	1,473	1,473	1,473
	% Change	-16.0%	-7.1%	-13.9%	-3.9%	-5.0%	-18.9%	-0.3%	4.0%	-8.2%	-5.5%
East	Prior YTD	2,036	1,942	1,826	2,081	1,889	1,609	1,369	1,517	1,783	1,693
	YTD	1,515	1,515	1,515	1,515	1,515	1,515	1,515	1,515	1,515	1,515
	% Change	-25.6%	-22.0%	-17.0%	-27.2%	-19.8%	-5.8%	10.7%	-0.1%	-15.0%	-10.5%
South	Prior YTD	3,002	2,804	2,602	2,877	2,447	2,447	2,423	2,451	2,631	2,529
	YTD	2,687	2,687	2,687	2,687	2,687	2,687	2,687	2,687	2,687	2,687
	% Change	-10.5%	-4.2%	3.3%	-6.6%	9.8%	9.8%	10.9%	9.6%	2.1%	6.2%
Central	Prior YTD	908	744	598	666	716	540	529	524	653	595
	YTD	573	573	573	573	573	573	573	573	573	573
	% Change	-36.9%	-23.0%	-4.2%	-14.0%	-20.0%	6.1%	8.3%	9.4%	-12.3%	-3.7%
Hermitage	Prior YTD	2,796	2,567	2,636	2,459	2,506	2,499	2,286	2,211	2,495	2,392
	YTD	2,526	2,526	2,526	2,526	2,526	2,526	2,526	2,526	2,526	2,526
	% Change	-9.7%	-1.6%	-4.2%	2.7%	0.8%	1.1%	10.5%	14.2%	1.2%	5.6%
North	Prior YTD	1,928	1,832	1,653	1,659	1,668	1,621	1,562	1,527	1,681	1,607
	YTD	1,633	1,633	1,633	1,633	1,633	1,633	1,633	1,633	1,633	1,633
	% Change	-15.3%	-10.9%	-1.2%	-1.6%	-2.1%	0.7%	4.5%	6.9%	-2.9%	1.6%
Madison	Prior YTD	1,933	1,792	1,708	1,556	1,755	1,388	1,376	1,529	1,629	1,520
	YTD	1,554	1,554	1,554	1,554	1,554	1,554	1,554	1,554	1,554	1,554
	% Change	-19.6%	-13.3%	-9.0%	-0.1%	-11.5%	12.0%	12.9%	1.6%	-4.6%	2.2%
Midtown Hills	Prior YTD	2,059	2,005	1,894	1,900	1,689	1,647	1,468	1,385	1,755	1,617
	YTD	1,482	1,482	1,482	1,482	1,482	1,482	1,482	1,482	1,482	1,482
	% Change	-28.0%	-26.1%	-21.8%	-22.0%	-12.3%	-10.0%	1.0%	7.0%	-15.6%	-8.3%
Not Validated	Prior YTD	95	106	19	0	2	1	0	5	28	1
	YTD	4	4	4	4	4	4	4	4	4	4
	% Change	-95.8%	-96.2%	-78.9%	-	100.0%	300.0%	-	-20.0%	-85.7%	300.0%
County	Prior YTD	16,511	15,378	14,647	14,731	14,222	13,569	12,491	12,566	14,264	13,515
	YTD	13,447	13,447	13,447	13,447	13,447	13,447	13,447	13,447	13,447	13,447
	% Change	-18.6%	-12.6%	-8.2%	-8.7%	-5.4%	-0.9%	7.7%	7.0%	-5.7%	-0.5%

Information summarized for CompStat week ending 06/04/2016.

Sourced from MNPD ARMS on 6/8/2016 10:05:19 AM. The figures above were sourced from incident reports using Uniform Crime Reporting definitions and reporting guidelines, based on the date when the crime was reported. This report is intended to be a management and planning tool and does not reflect the official UCR counts for the department. Incidents where a location is unknown or unspecified are included in the countywide totals. 'Unknown' refers to records in which the address is listed as 'Unknown' on the incident report. 'Not Validated' refers to records that were entered in with an invalid addresses.

County UCR Incidents - YTD Comparison Charts

Aggregated by precinct (incident location). Based on date when each incident was reported.

METROPOLITAN POLICE DEPARTMENT
of Nashville and Davidson County

All Part 1 Incidents - Annual YTD Avg: 14,558 (Bar Chart)

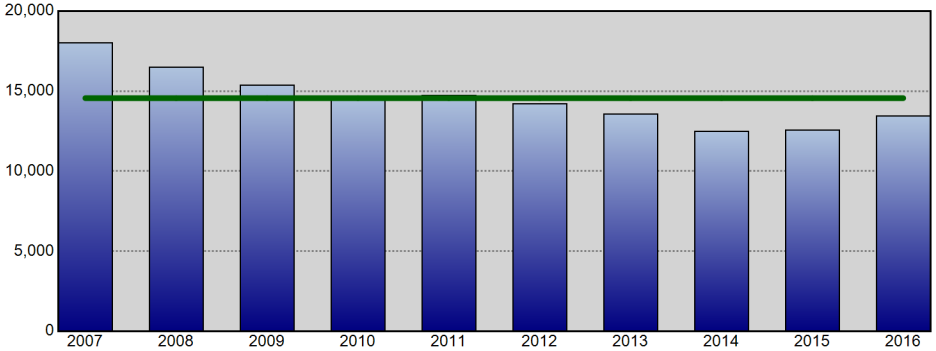

All Part 1 Incidents - Annual YTD Avg: 14,558 (Line Chart)

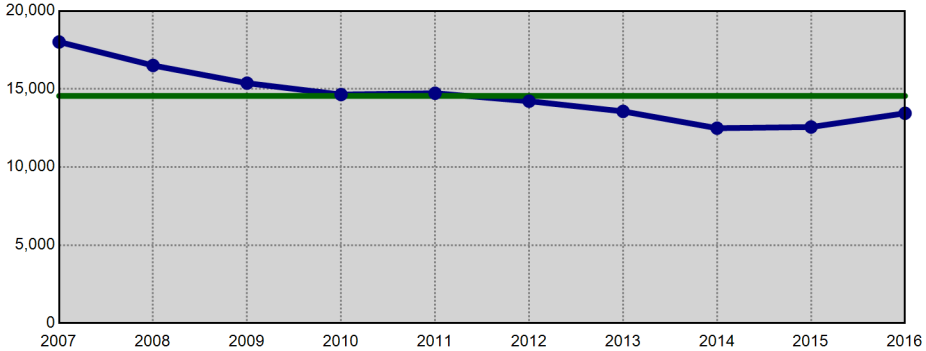

Violent Crime - Annual YTD Avg: 3,116 (Bar Chart)

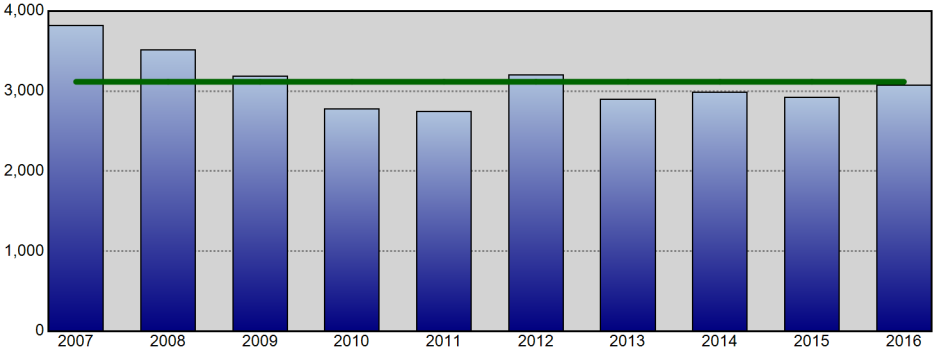

Violent Crime - Annual YTD Avg: 3,116 (Line Chart)

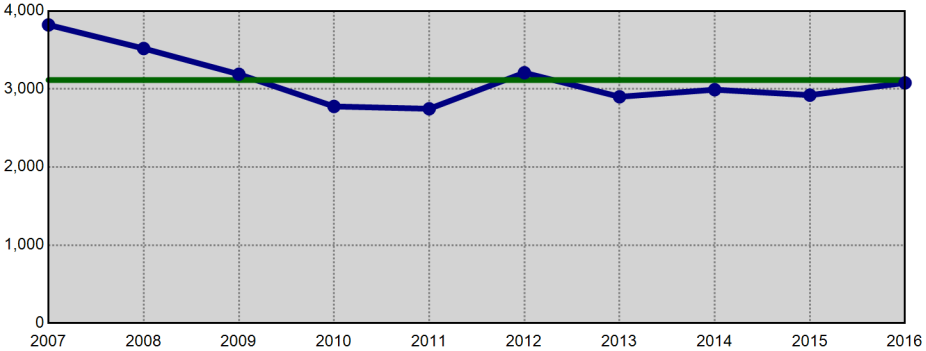

Property Crime - Annual YTD Avg: 11,442 (Bar Chart)

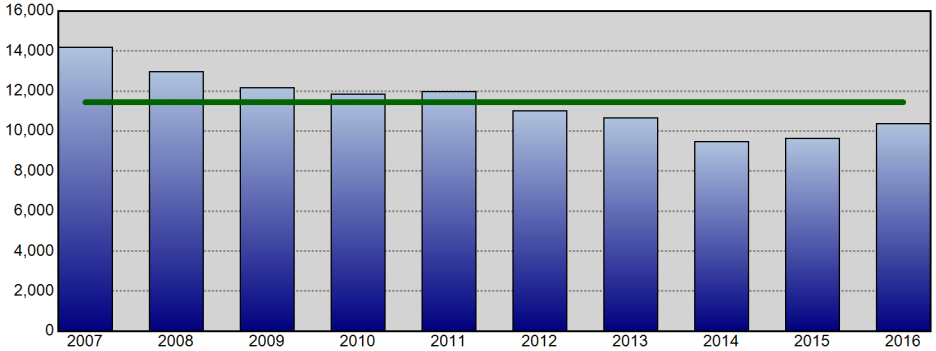

Property Crime - Annual YTD Avg: 11,442 (Line Chart)

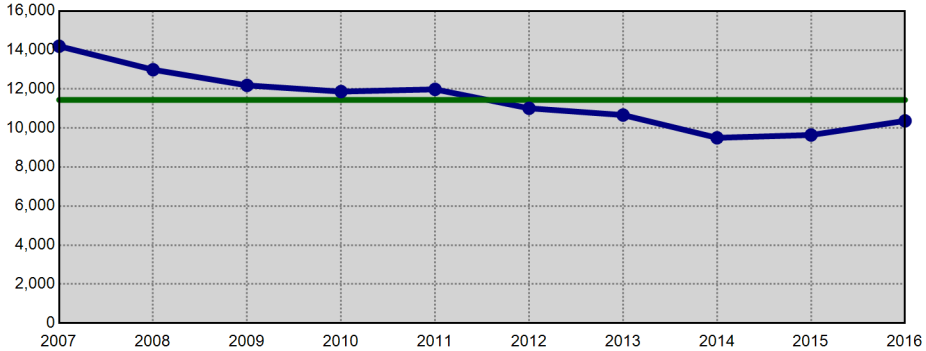

Information summarized for CompStat week ending 06/04/2016. The horizontal line on each chart represents the average of the prior 9 YTD offense totals.

Sourced from MNPD ARMS on 6/8/2016 10:05:19 AM. The figures above were sourced from incident reports using Uniform Crime Reporting definitions and reporting guidelines, based on the date when the crime was reported. This report is intended to be a management and planning tool and does not reflect the official UCR counts for the department. Incidents where a location is unknown or unspecified are included in the countywide totals.

West Precinct UCR Incidents - YTD Comparisons

Aggregated by precinct (incident location). Based on date when each incident was reported.

METROPOLITAN POLICE DEPARTMENT
of Nashville and Davidson County

All Part 1 Incidents - Annual YTD Avg: 1,606 (Bar Chart)

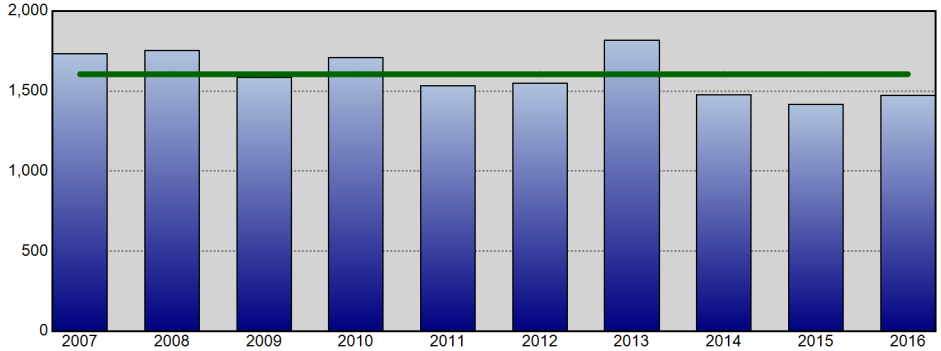

All Part 1 Incidents - Annual YTD Avg: 1,606 (Line Chart)

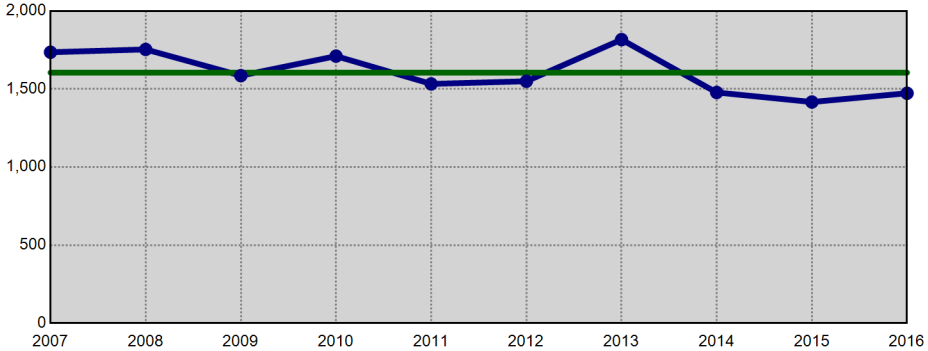

Violent Crime - Annual YTD Avg: 216 (Bar Chart)

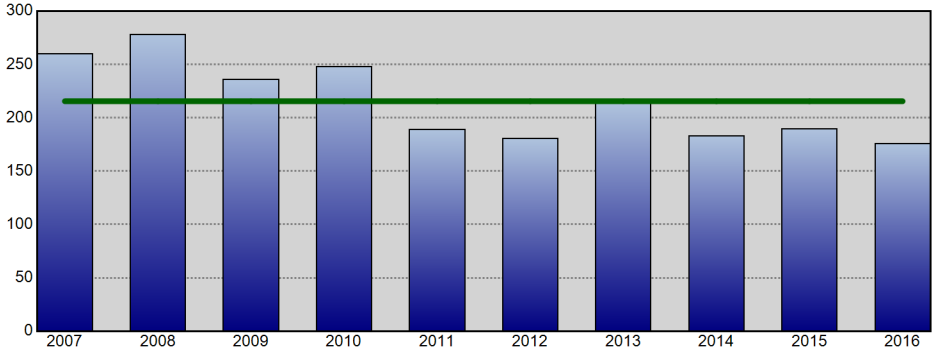

Violent Crime - Annual YTD Avg: 216 (Line Chart)

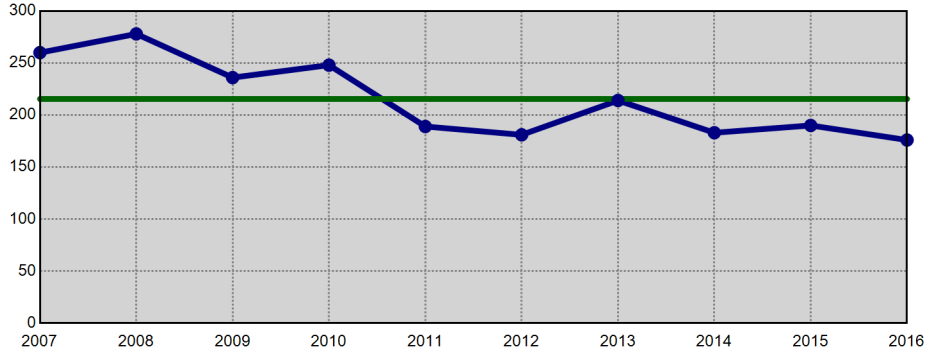

Property Crime - Annual YTD Avg: 1,390 (Bar Chart)

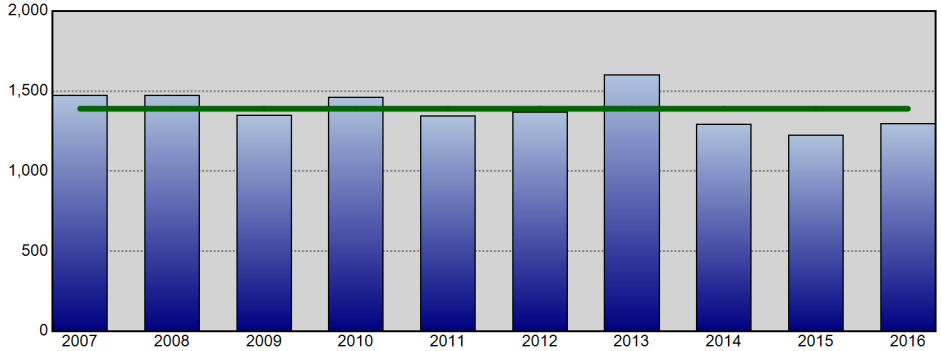

Property Crime - Annual YTD Avg: 1,390 (Line Chart)

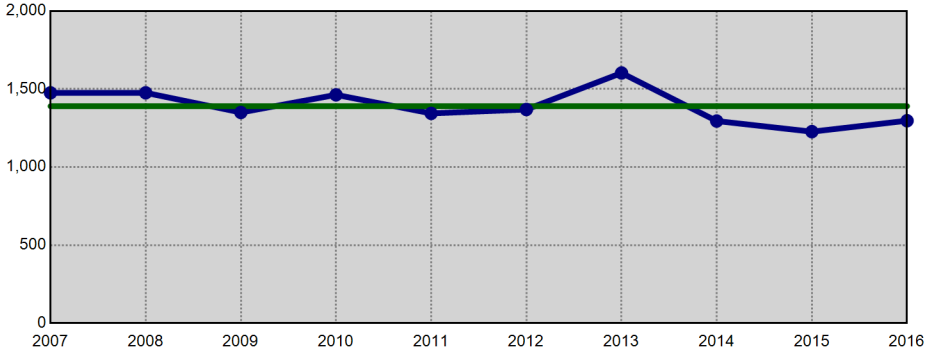

Information summarized for CompStat week ending 06/04/2016. The horizontal line on each chart represents the average of the prior 9 YTD offense totals.

Sourced from MNPD ARMS on 6/8/2016 10:05:21 AM. The figures above were sourced from incident reports using Uniform Crime Reporting definitions and reporting guidelines, based on the date when the crime was reported. This report is intended to be a management and planning tool and does not reflect the official UCR counts for the department. Incidents where a location is unknown or unspecified are included in the countywide totals.

East Precinct UCR Incidents - YTD Comparisons

Aggregated by precinct (incident location). Based on date when each incident was reported.

METROPOLITAN POLICE DEPARTMENT
of Nashville and Davidson County

All Part 1 Incidents - Annual YTD Avg: 1,832 (Bar Chart)

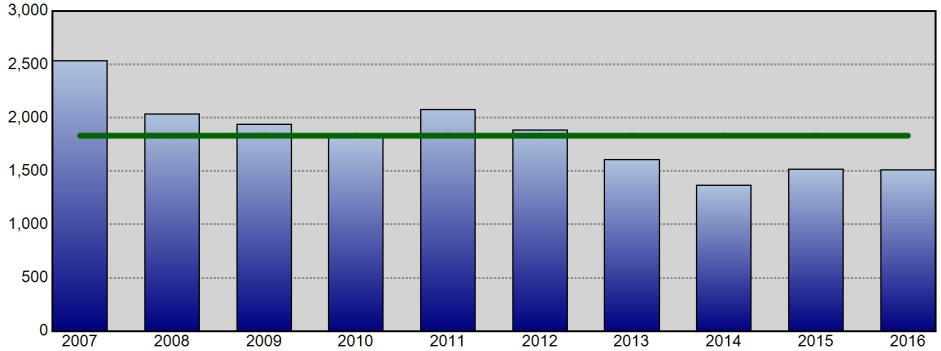

All Part 1 Incidents - Annual YTD Avg: 1,832 (Line Chart)

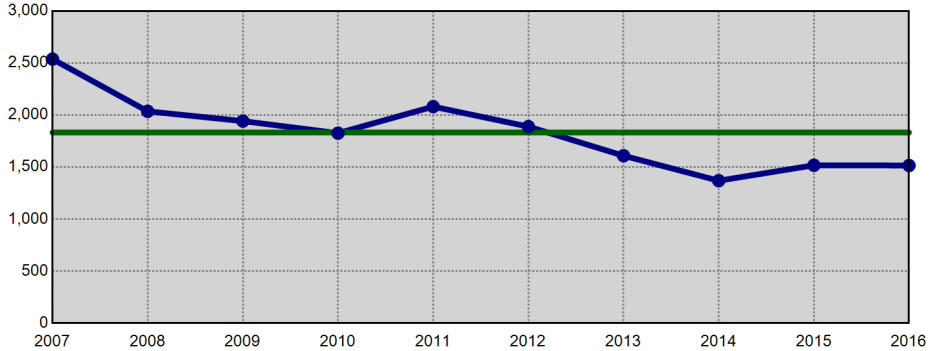

Violent Crime - Annual YTD Avg: 508 (Bar Chart)

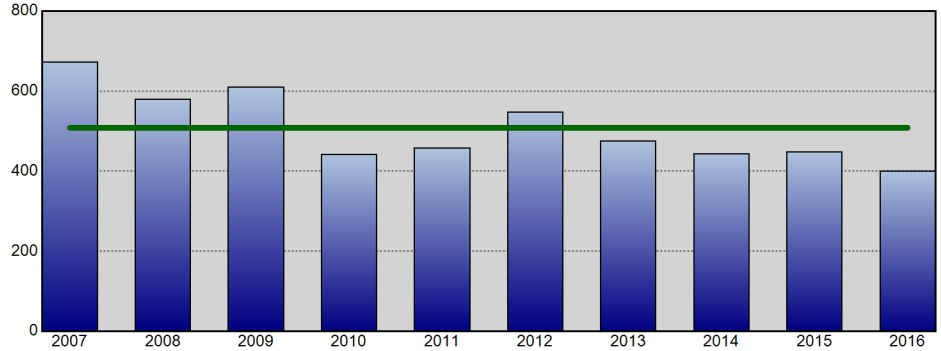

Violent Crime - Annual YTD Avg: 508 (Line Chart)

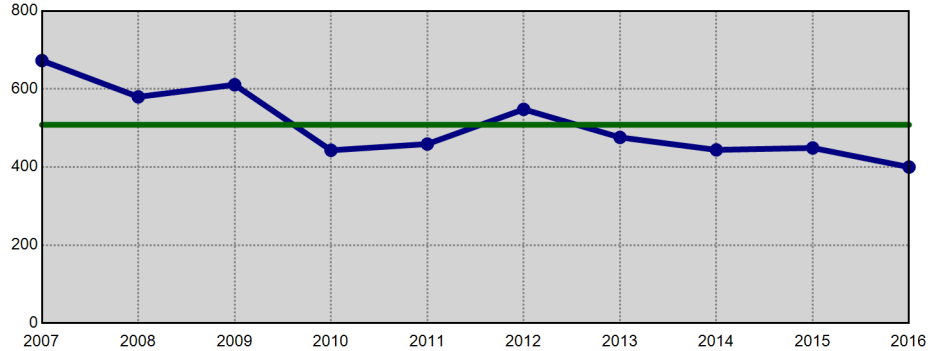

Property Crime - Annual YTD Avg: 1,324 (Bar Chart)

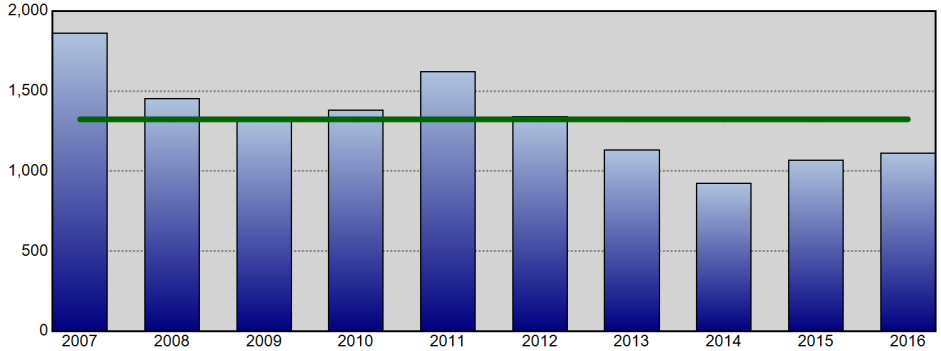

Property Crime - Annual YTD Avg: 1,324 (Line Chart)

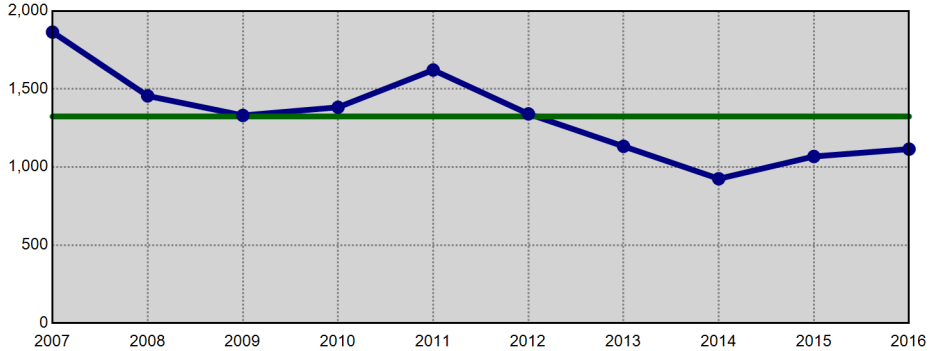

Information summarized for CompStat week ending 06/04/2016. The horizontal line on each chart represents the average of the prior 9 YTD offense totals.

Sourced from MNPD ARMS on 6/8/2016 10:05:23 AM. The figures above were sourced from incident reports using Uniform Crime Reporting definitions and reporting guidelines, based on the date when the crime was reported. This report is intended to be a management and planning tool and does not reflect the official UCR counts for the department. Incidents where a location is unknown or unspecified are included in the countywide totals.

South Precinct UCR Incidents - YTD Comparisons

Aggregated by precinct (incident location). Based on date when each incident was reported.

METROPOLITAN POLICE DEPARTMENT
of Nashville and Davidson County

All Part 1 Incidents - Annual YTD Avg: 2,711 (Bar Chart)

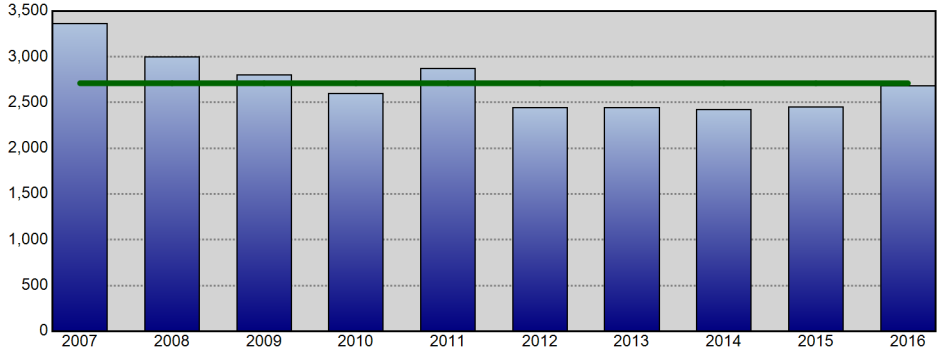

All Part 1 Incidents - Annual YTD Avg: 2,711 (Line Chart)

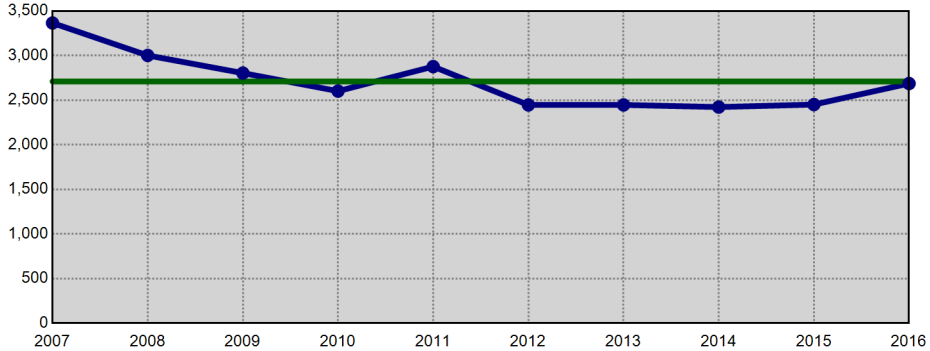

Violent Crime - Annual YTD Avg: 572 (Bar Chart)

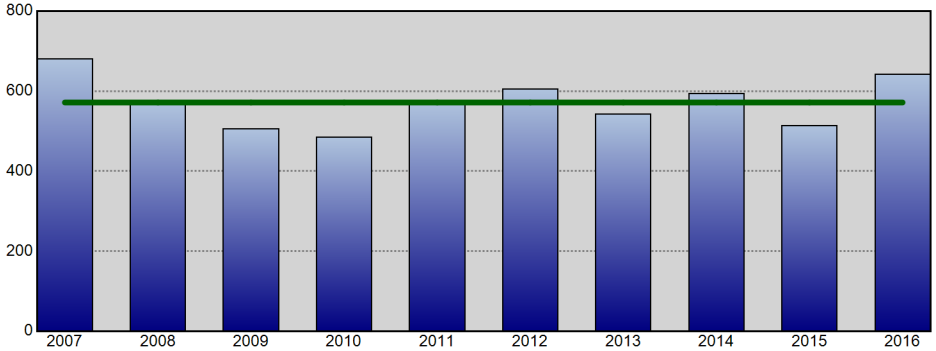

Violent Crime - Annual YTD Avg: 572 (Line Chart)

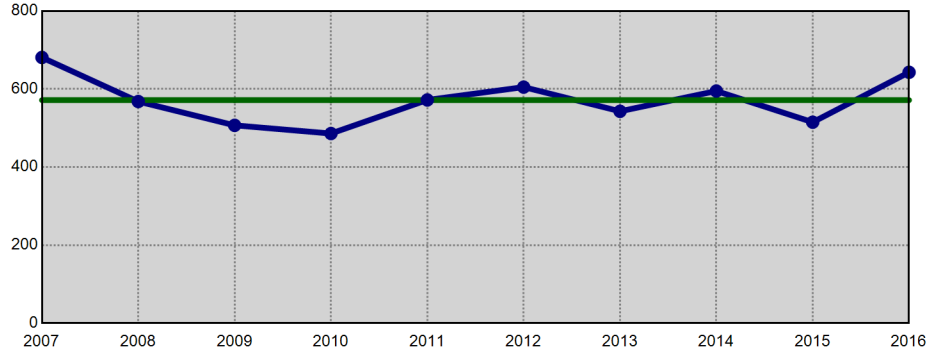

Property Crime - Annual YTD Avg: 2,139 (Bar Chart)

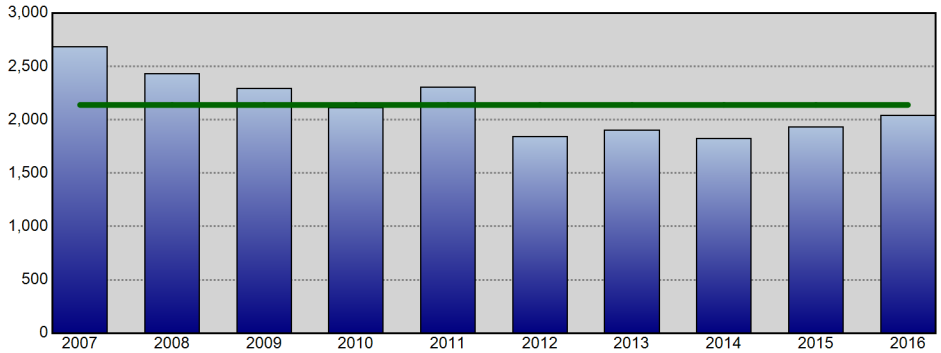

Property Crime - Annual YTD Avg: 2,139 (Line Chart)

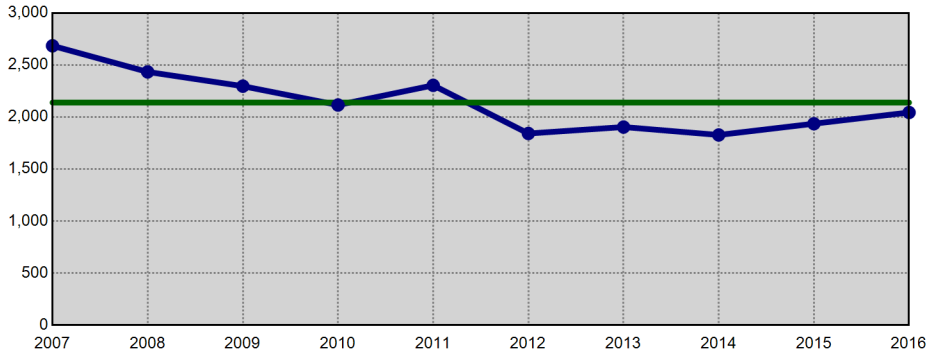

Information summarized for CompStat week ending 06/04/2016. The horizontal line on each chart represents the average of the prior 9 YTD offense totals.

Sourced from MNPD ARMS on 6/8/2016 10:05:26 AM. The figures above were sourced from incident reports using Uniform Crime Reporting definitions and reporting guidelines, based on the date when the crime was reported. This report is intended to be a management and planning tool and does not reflect the official UCR counts for the department. Incidents where a location is unknown or unspecified are included in the countywide totals.

Central Precinct UCR Incidents - YTD Comparisons

Aggregated by precinct (incident location). Based on date when each incident was reported.

METROPOLITAN POLICE DEPARTMENT
of Nashville and Davidson County

All Part 1 Incidents - Annual YTD Avg: 669 (Bar Chart)

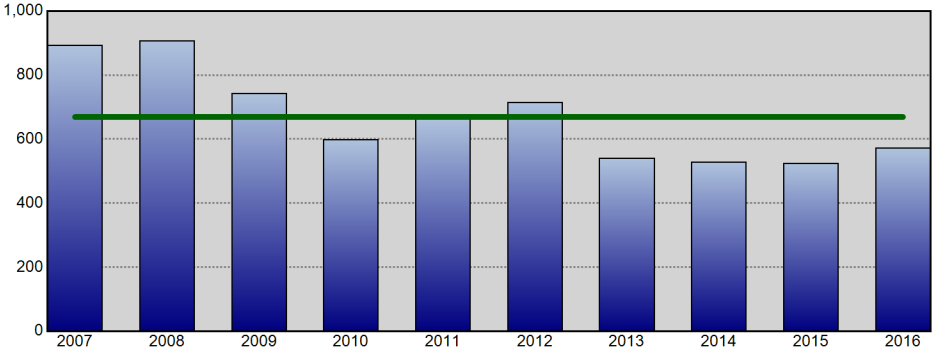

All Part 1 Incidents - Annual YTD Avg: 669 (Line Chart)

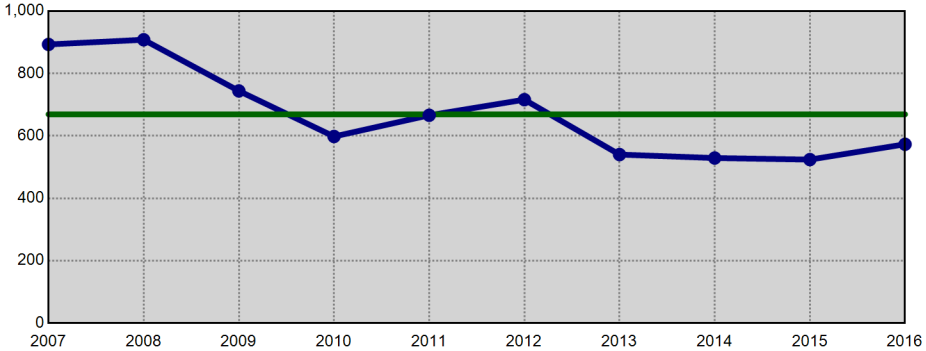

Violent Crime - Annual YTD Avg: 148 (Bar Chart)

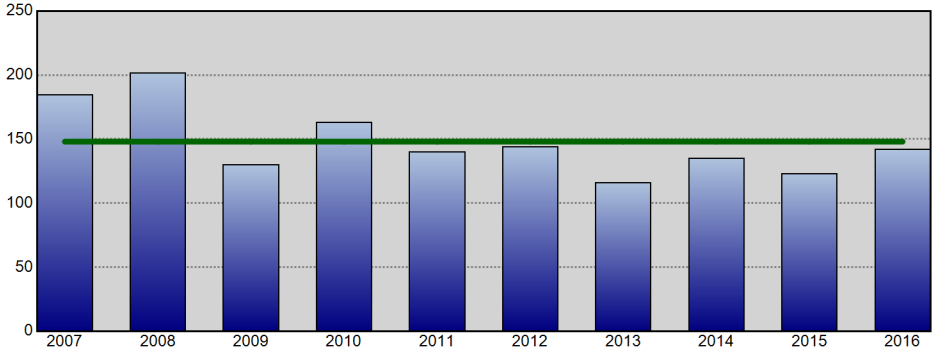

Violent Crime - Annual YTD Avg: 148 (Line Chart)

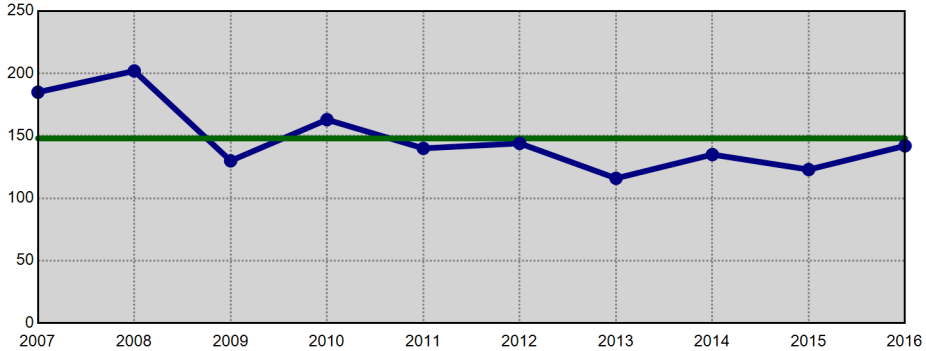

Property Crime - Annual YTD Avg: 521 (Bar Chart)

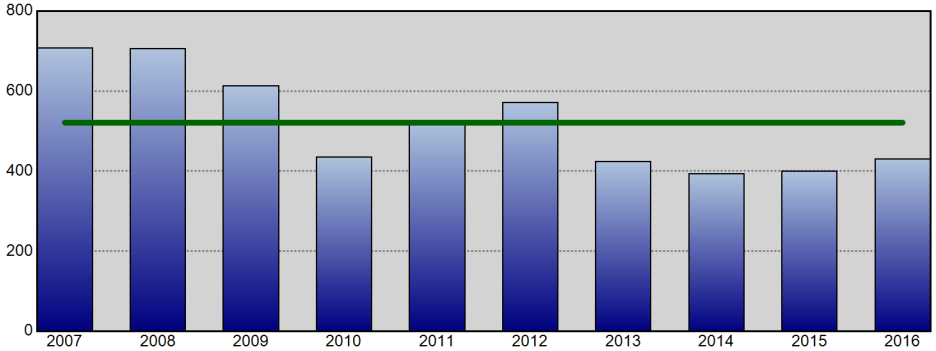

Property Crime - Annual YTD Avg: 521 (Line Chart)

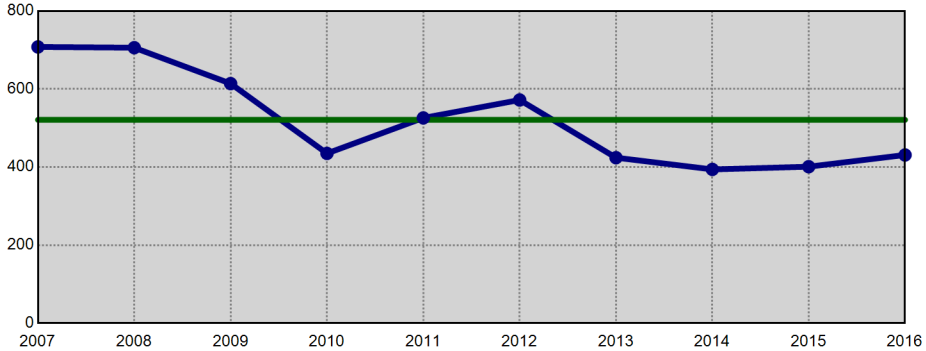

Information summarized for CompStat week ending 06/04/2016. The horizontal line on each chart represents the average of the prior 9 YTD offense totals.

Sourced from MNPD ARMS on 6/8/2016 10:05:28 AM. The figures above were sourced from incident reports using Uniform Crime Reporting definitions and reporting guidelines, based on the date when the crime was reported. This report is intended to be a management and planning tool and does not reflect the official UCR counts for the department. Incidents where a location is unknown or unspecified are included in the countywide totals.

Hermitage Precinct UCR Incidents - YTD Comparisons

Aggregated by precinct (incident location). Based on date when each incident was reported.

METROPOLITAN POLICE DEPARTMENT
of Nashville and Davidson County

All Part 1 Incidents - Annual YTD Avg: 2,523 (Bar Chart)

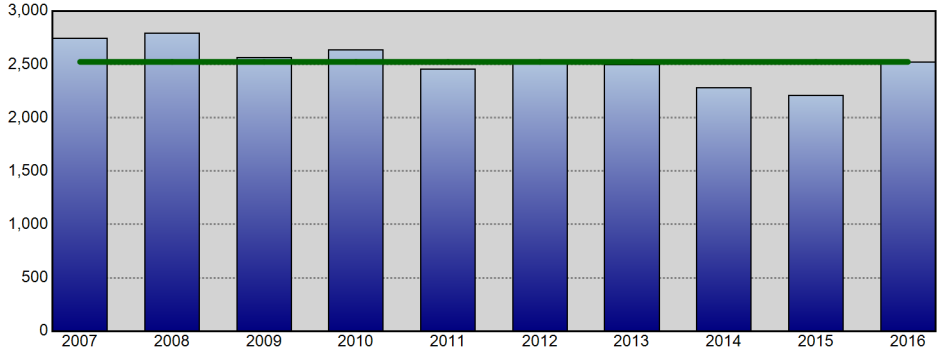

All Part 1 Incidents - Annual YTD Avg: 2,523 (Line Chart)

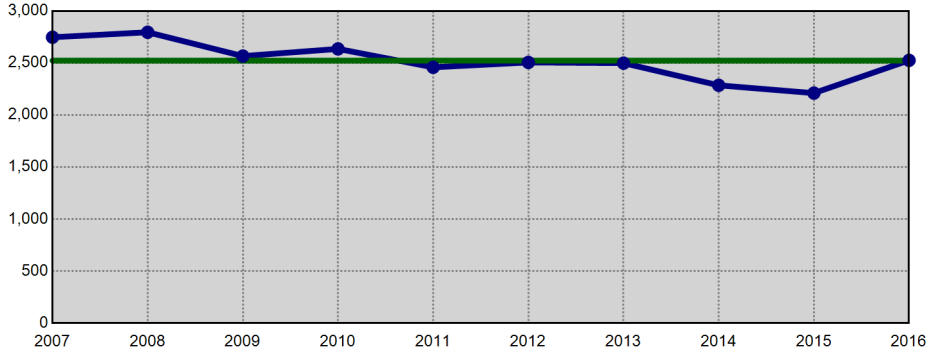

Violent Crime - Annual YTD Avg: 504 (Bar Chart)

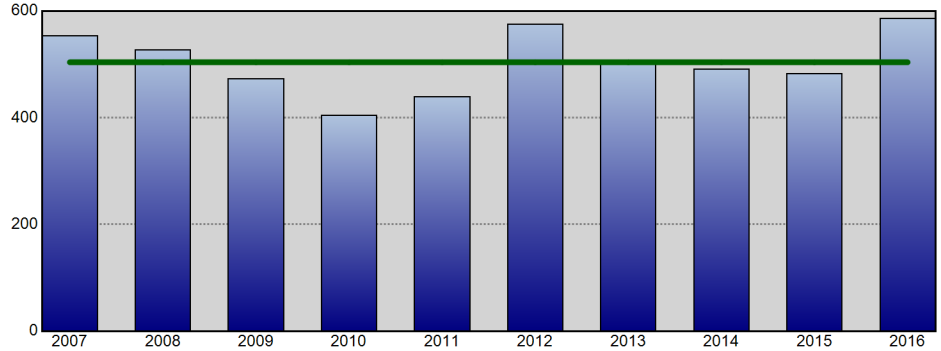

Violent Crime - Annual YTD Avg: 504 (Line Chart)

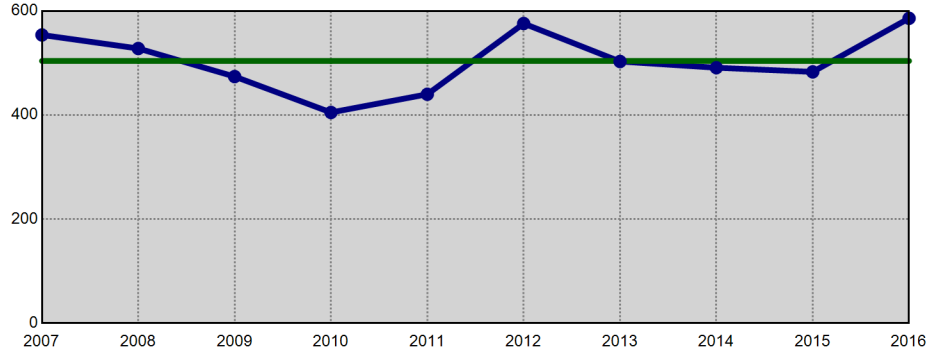

Property Crime - Annual YTD Avg: 2,019 (Bar Chart)

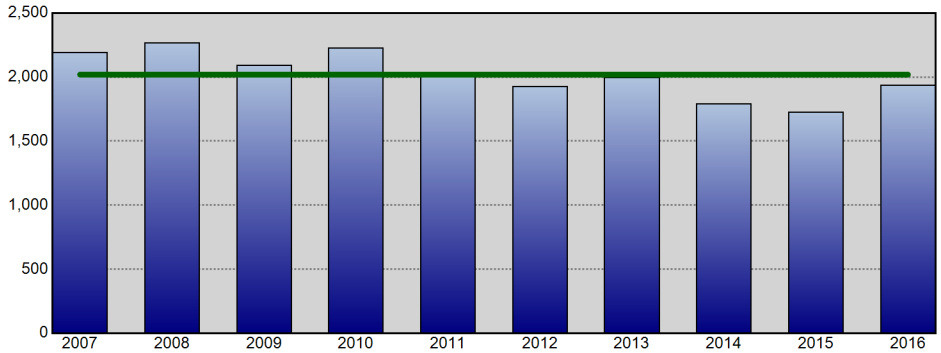

Property Crime - Annual YTD Avg: 2,019 (Line Chart)

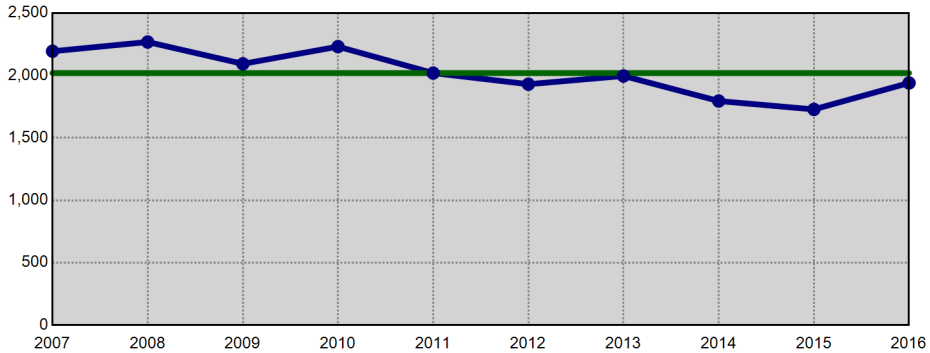

Information summarized for CompStat week ending 06/04/2016. The horizontal line on each chart represents the average of the prior 9 YTD offense totals.

Sourced from MNPD ARMS on 6/8/2016 10:05:30 AM. The figures above were sourced from incident reports using Uniform Crime Reporting definitions and reporting guidelines, based on the date when the crime was reported. This report is intended to be a management and planning tool and does not reflect the official UCR counts for the department. Incidents where a location is unknown or unspecified are included in the countywide totals.

North Precinct UCR Incidents - YTD Comparisons

METROPOLITAN POLICE DEPARTMENT
of Nashville and Davidson County

Aggregated by precinct (incident location). Based on date when each incident was reported.

All Part 1 Incidents - Annual YTD Avg: 1,720 (Bar Chart)

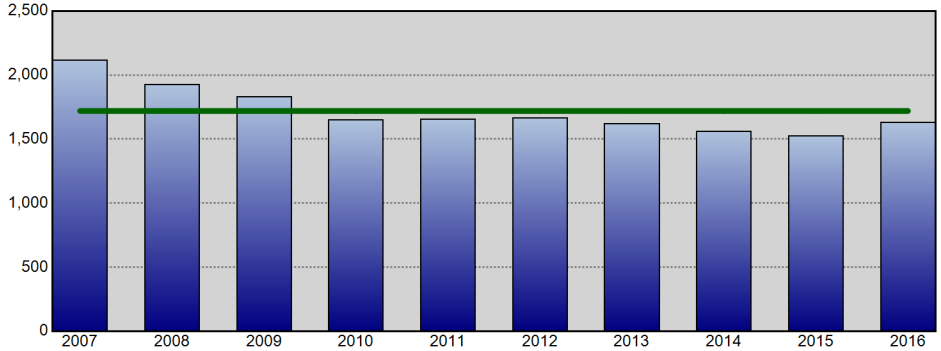

All Part 1 Incidents - Annual YTD Avg: 1,720 (Line Chart)

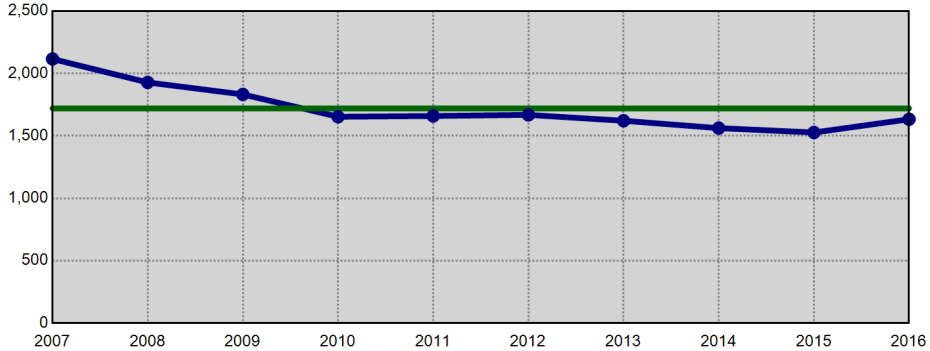

Violent Crime - Annual YTD Avg: 528 (Bar Chart)

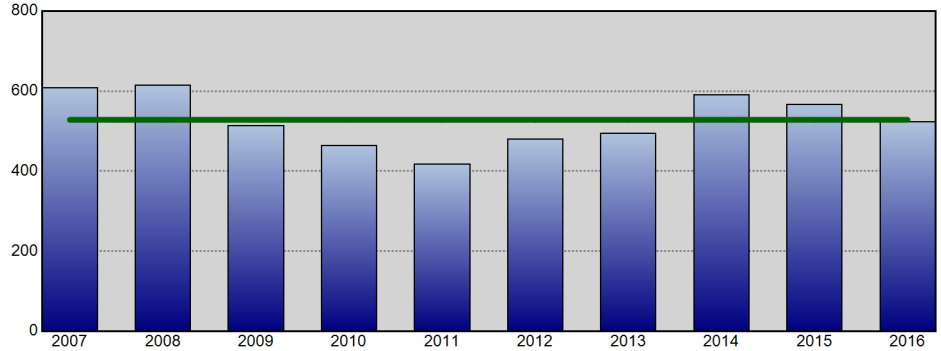

Violent Crime - Annual YTD Avg: 528 (Line Chart)

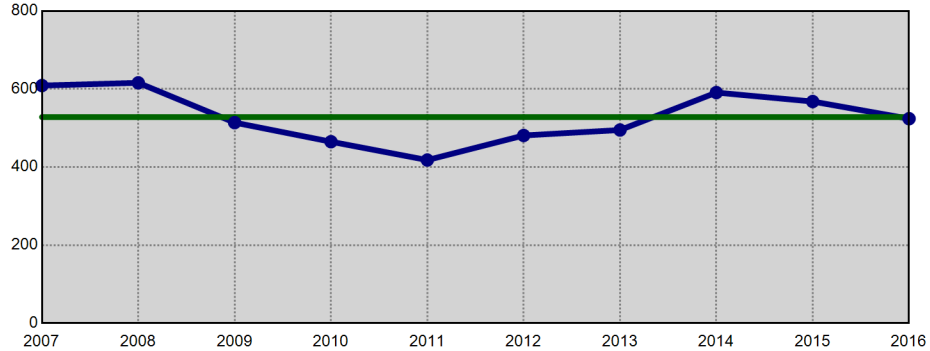

Property Crime - Annual YTD Avg: 1,192 (Bar Chart)

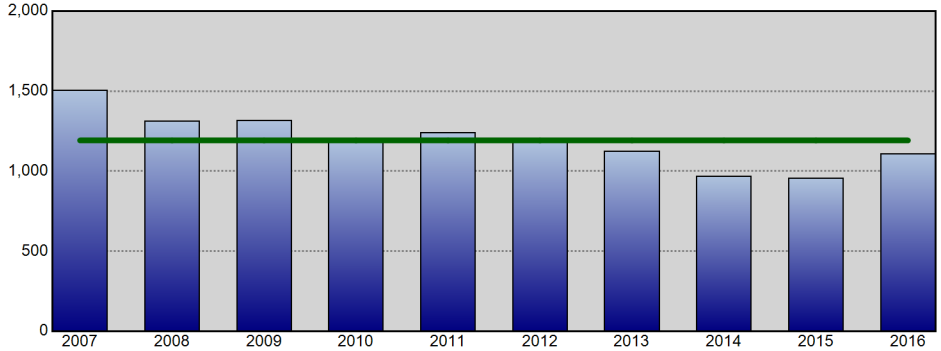

Property Crime - Annual YTD Avg: 1,192 (Line Chart)

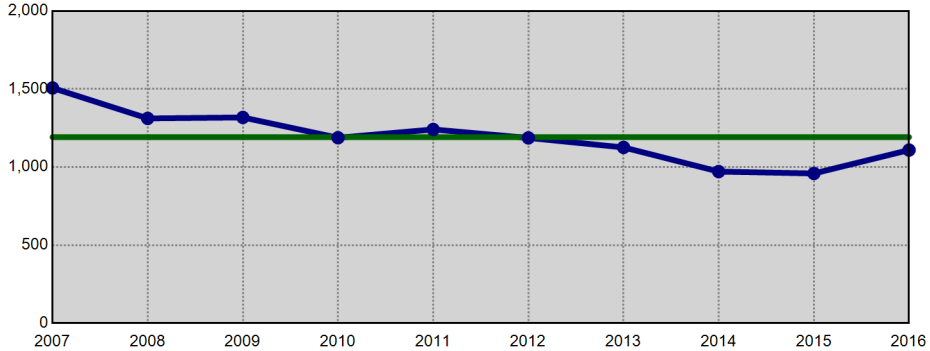

Information summarized for CompStat week ending 06/04/2016. The horizontal line on each chart represents the average of the prior 9 YTD offense totals.

Sourced from MNPD ARMS on 6/8/2016 10:05:32 AM. The figures above were sourced from incident reports using Uniform Crime Reporting definitions and reporting guidelines, based on the date when the crime was reported. This report is intended to be a management and planning tool and does not reflect the official UCR counts for the department. Incidents where a location is unknown or unspecified are included in the countywide totals.

Madison Precinct UCR Incidents - YTD Comparisons

Aggregated by precinct (incident location). Based on date when each incident was reported.

METROPOLITAN POLICE DEPARTMENT
of Nashville and Davidson County

All Part 1 Incidents - Annual YTD Avg: 1,659 (Bar Chart)

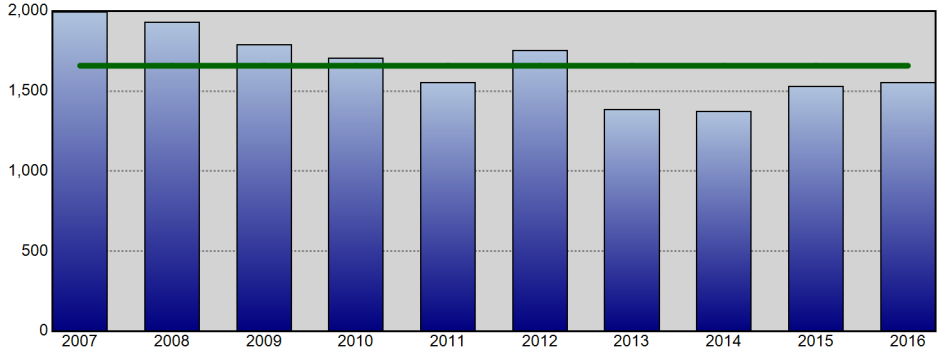

All Part 1 Incidents - Annual YTD Avg: 1,659 (Line Chart)

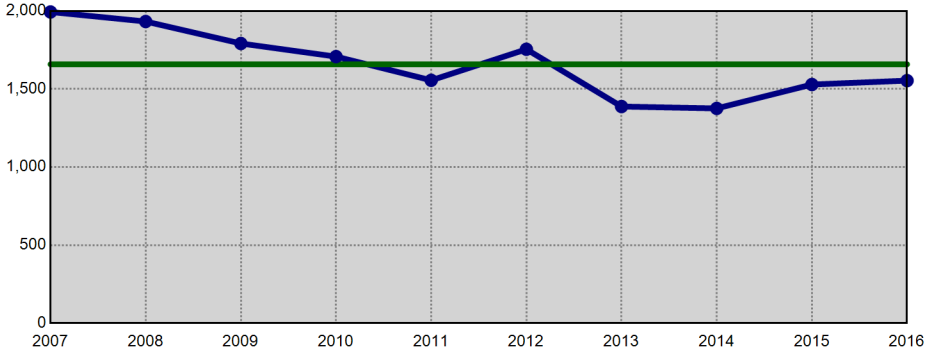

Violent Crime - Annual YTD Avg: 341 (Bar Chart)

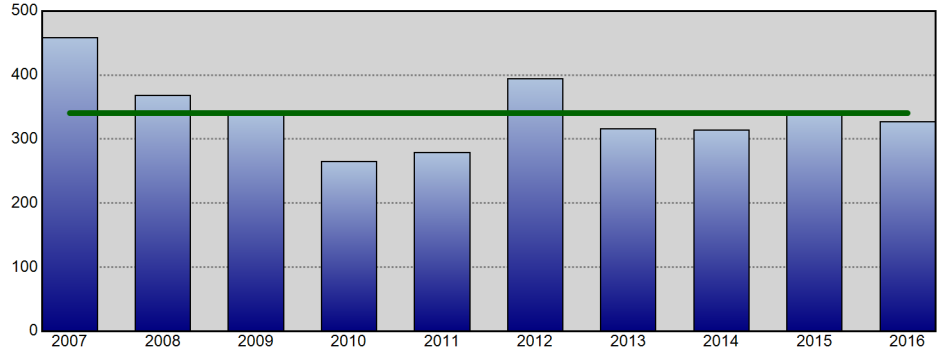

Violent Crime - Annual YTD Avg: 341 (Line Chart)

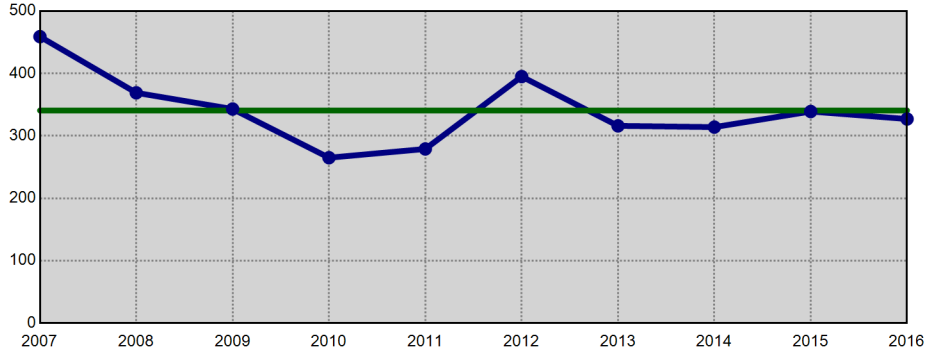

Property Crime - Annual YTD Avg: 1,318 (Bar Chart)

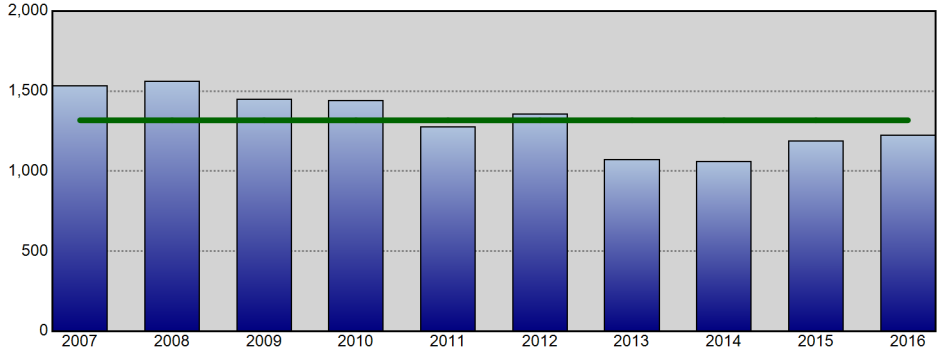

Property Crime - Annual YTD Avg: 1,318 (Line Chart)

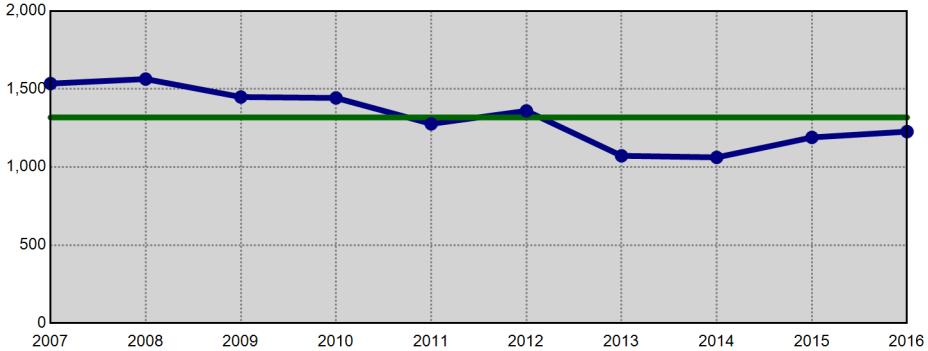

Information summarized for CompStat week ending 06/04/2016. The horizontal line on each chart represents the average of the prior 9 YTD offense totals.

Sourced from MNPD ARMS on 6/8/2016 10:05:33 AM. The figures above were sourced from incident reports using Uniform Crime Reporting definitions and reporting guidelines, based on the date when the crime was reported. This report is intended to be a management and planning tool and does not reflect the official UCR counts for the department. Incidents where a location is unknown or unspecified are included in the countywide totals.

Midtown Hills Precinct UCR Incidents - YTD Comparisons

METROPOLITAN POLICE DEPARTMENT
of Nashville and Davidson County

Aggregated by precinct (incident location). Based on date when each incident was reported.

All Part 1 Incidents - Annual YTD Avg: 1,806 (Bar Chart)

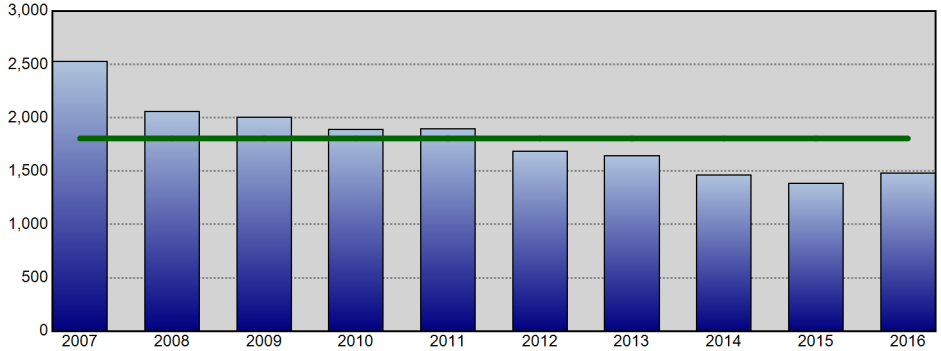

All Part 1 Incidents - Annual YTD Avg: 1,806 (Line Chart)

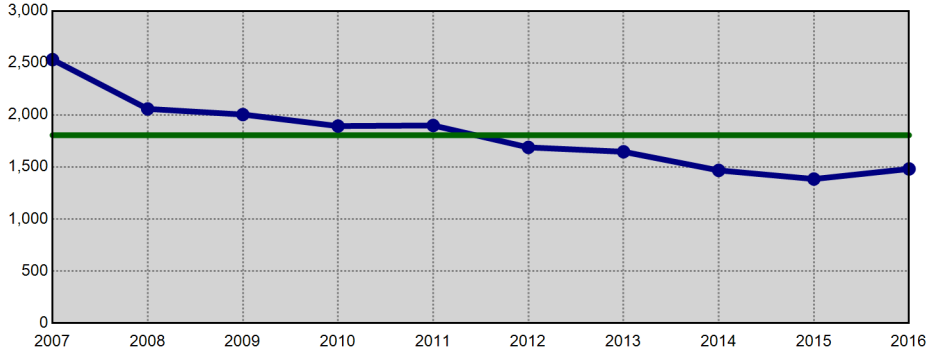

Violent Crime - Annual YTD Avg: 281 (Bar Chart)

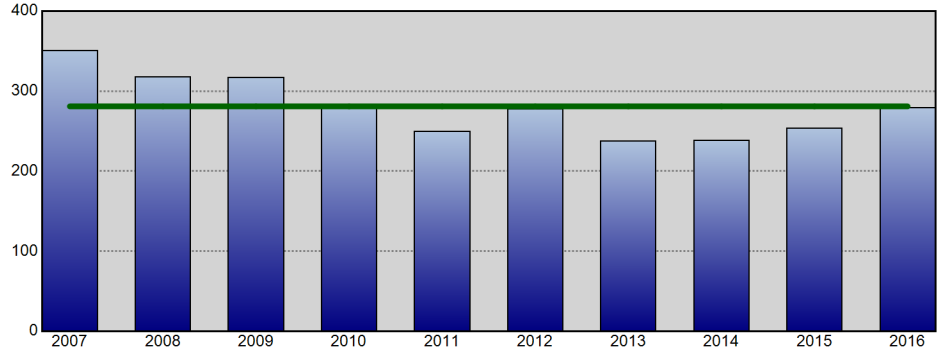

Violent Crime - Annual YTD Avg: 281 (Line Chart)

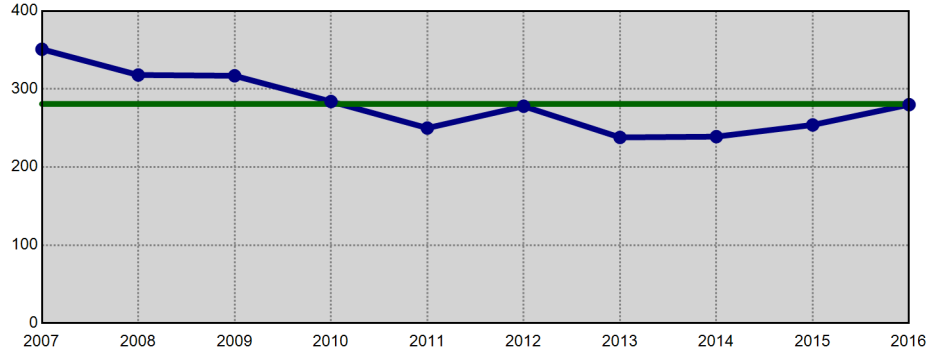

Property Crime - Annual YTD Avg: 1,525 (Bar Chart)

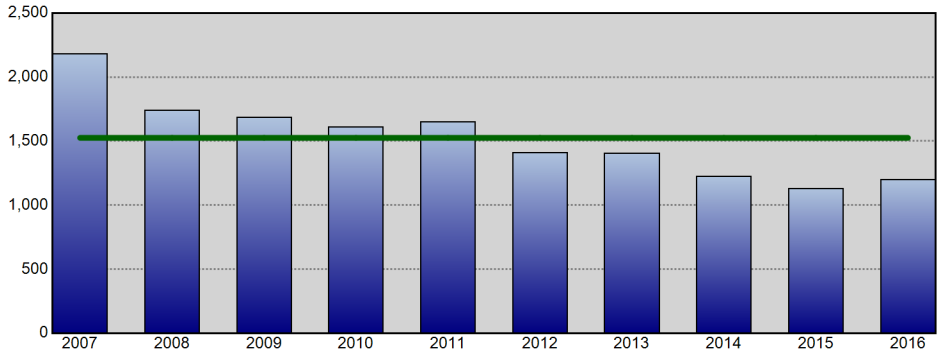

Property Crime - Annual YTD Avg: 1,525 (Line Chart)

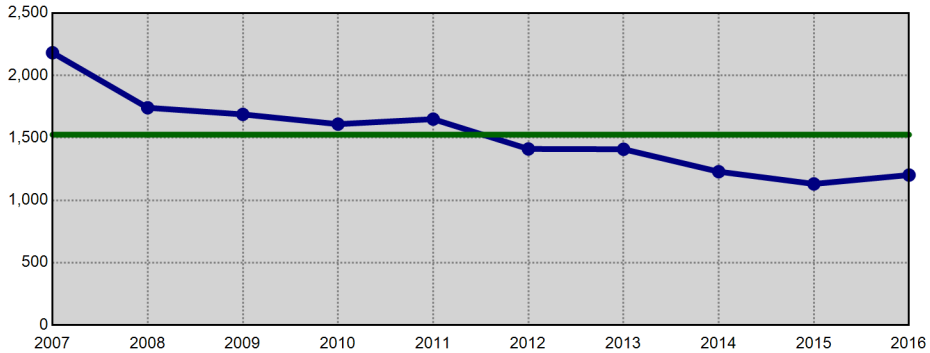

Information summarized for CompStat week ending 06/04/2016. The horizontal line on each chart represents the average of the prior 9 YTD offense totals.

Sourced from MNPD ARMS on 6/8/2016 10:05:35 AM. The figures above were sourced from incident reports using Uniform Crime Reporting definitions and reporting guidelines, based on the date when the crime was reported. This report is intended to be a management and planning tool and does not reflect the official UCR counts for the department. Incidents where a location is unknown or unspecified are included in the countywide totals.

County Calendar Year to Calendar Year Comparison

METROPOLITAN POLICE DEPARTMENT
of Nashville and Davidson County

Comparisons of Annual Totals for the Past Ten Years

Aggregated by precinct (incident location). Based on date when each incident was reported.

		Homicide	Forcible Rape	Commercial Robbery	Street Robbery	Total Robbery	Aggravated Assault	Commercial Burglary	Residential Burglary	Total Burglary	Larceny	Auto Theft	Violent Offenses	Property Offenses	Part I Offenses
2014 to	2014	43	601	209	1,329	1,538	5,262	939	3,837	4,776	17,921	1,121	7,444	23,818	31,262
2015	2015	79	606	251	1,650	1,901	4,924	908	4,210	5,118	18,790	1,443	7,510	25,351	32,861
	% Change	83.7%	0.8%	20.1%	24.2%	23.6%	-6.4%	-3.3%	9.7%	7.2%	4.8%	28.7%	0.9%	6.4%	5.1%
2013 to	2013	42	529	225	1,409	1,634	4,808	890	4,788	5,678	18,103	1,203	7,013	24,984	31,997
2015	2015	79	606	251	1,650	1,901	4,924	908	4,210	5,118	18,790	1,443	7,510	25,351	32,861
	% Change	88.1%	14.6%	11.6%	17.1%	16.3%	2.4%	2.0%	-12.1%	-9.9%	3.8%	20.0%	7.1%	1.5%	2.7%
2012 to	2012	62	545	237	1,480	1,717	5,375	1,012	4,733	5,745	19,220	1,386	7,699	26,351	34,050
2015	2015	79	606	251	1,650	1,901	4,924	908	4,210	5,118	18,790	1,443	7,510	25,351	32,861
	% Change	27.4%	11.2%	5.9%	11.5%	10.7%	-8.4%	-10.3%	-11.1%	-10.9%	-2.2%	4.1%	-2.5%	-3.8%	-3.5%
2011 to	2011	51	551	290	1,588	1,878	4,921	1,118	6,301	7,419	20,252	1,770	7,401	29,441	36,842
2015	2015	79	606	251	1,650	1,901	4,924	908	4,210	5,118	18,790	1,443	7,510	25,351	32,861
	% Change	54.9%	10.0%	-13.4%	3.9%	1.2%	0.1%	-18.8%	-33.2%	-31.0%	-7.2%	-18.5%	1.5%	-13.9%	-10.8%
2010 to	2010	60	494	298	1,506	1,804	4,736	1,157	6,662	7,819	21,018	1,630	7,094	30,467	37,561
2015	2015	79	606	251	1,650	1,901	4,924	908	4,210	5,118	18,790	1,443	7,510	25,351	32,861
	% Change	31.7%	22.7%	-15.8%	9.6%	5.4%	4.0%	-21.5%	-36.8%	-34.5%	-10.6%	-11.5%	5.9%	-16.8%	-12.5%
2009 to	2009	80	499	304	1,721	2,025	4,754	1,185	5,592	6,777	21,856	1,747	7,358	30,380	37,738
2015	2015	79	606	251	1,650	1,901	4,924	908	4,210	5,118	18,790	1,443	7,510	25,351	32,861
	% Change	-1.3%	21.4%	-17.4%	-4.1%	-6.1%	3.6%	-23.4%	-24.7%	-24.5%	-14.0%	-17.4%	2.1%	-16.6%	-12.9%
2008 to	2008	74	485	353	2,043	2,396	5,655	1,308	4,963	6,271	24,482	2,291	8,610	33,044	41,654
2015	2015	79	606	251	1,650	1,901	4,924	908	4,210	5,118	18,790	1,443	7,510	25,351	32,861
	% Change	6.8%	24.9%	-28.9%	-19.2%	-20.7%	-12.9%	-30.6%	-15.2%	-18.4%	-23.2%	-37.0%	-12.8%	-23.3%	-21.1%
2007 to	2007	72	523	456	2,145	2,601	5,883	1,551	4,680	6,231	24,540	2,806	9,079	33,577	42,656
2015	2015	79	606	251	1,650	1,901	4,924	908	4,210	5,118	18,790	1,443	7,510	25,351	32,861
	% Change	9.7%	15.9%	-45.0%	-23.1%	-26.9%	-16.3%	-41.5%	-10.0%	-17.9%	-23.4%	-48.6%	-17.3%	-24.5%	-23.0%
2006 to	2006	81	501	450	2,052	2,502	5,947	2,000	4,580	6,580	24,810	3,161	9,031	34,551	43,582
2015	2015	79	606	251	1,650	1,901	4,924	908	4,210	5,118	18,790	1,443	7,510	25,351	32,861
	% Change	-2.5%	21.0%	-44.2%	-19.6%	-24.0%	-17.2%	-54.6%	-8.1%	-22.2%	-24.3%	-54.3%	-16.8%	-26.6%	-24.6%
2005 to	2005	97	532	558	1,851	2,409	6,114	1,772	4,610	6,382	26,192	3,449	9,152	36,023	45,175
2015	2015	79	606	251	1,650	1,901	4,924	908	4,210	5,118	18,790	1,443	7,510	25,351	32,861
	% Change	-18.6%	13.9%	-55.0%	-10.9%	-21.1%	-19.5%	-48.8%	-8.7%	-19.8%	-28.3%	-58.2%	-17.9%	-29.6%	-27.3%

Information summarized for CompStat week ending 06/04/2016.

Sourced from MNPD ARMS on 6/8/2016 10:05:37 AM. The figures above were sourced from incident reports using Uniform Crime Reporting definitions and reporting guidelines, based on the date when the crime was reported. This report is intended to be a management and planning tool and does not reflect the official UCR counts for the department. Incidents where a location is unknown or unspecified are included in the countywide totals..

County UCR Incidents - Annual Comparison Charts

METROPOLITAN POLICE DEPARTMENT
of Nashville and Davidson County

Aggregated by precinct (incident location). Based on date when each incident was reported.

Year End Total Part 1 Incidents - Prior 9 Year Annual Avg: 36,291

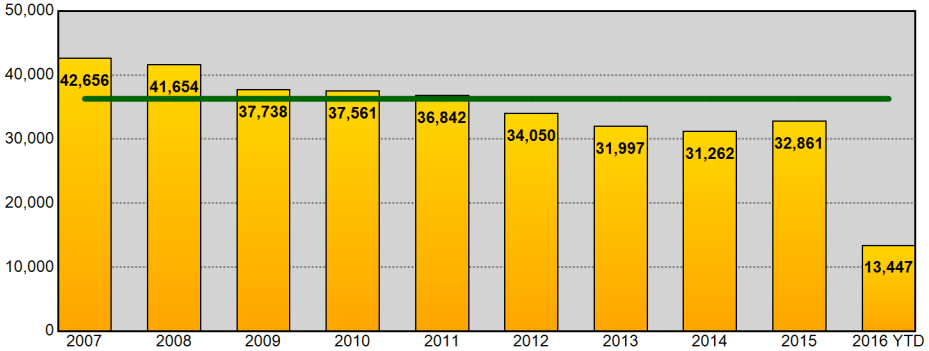

Year End Total Part 1 Incidents - Prior 9 Year Annual Avg: 36,291

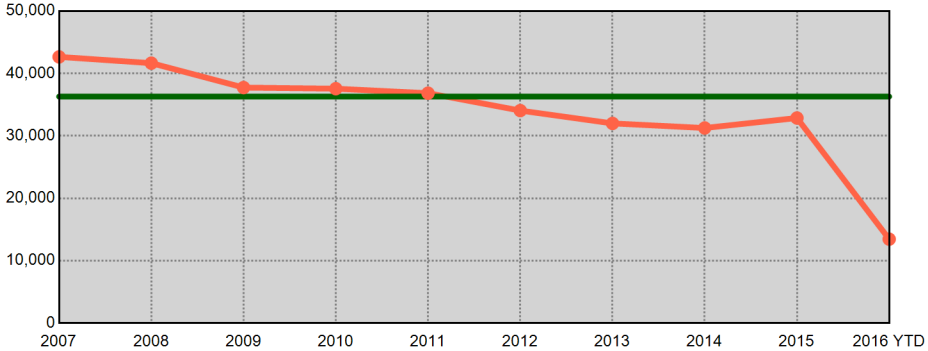

Year End Total Violent Part 1 Incidents - Prior 9 Year Annual Avg: 7,690

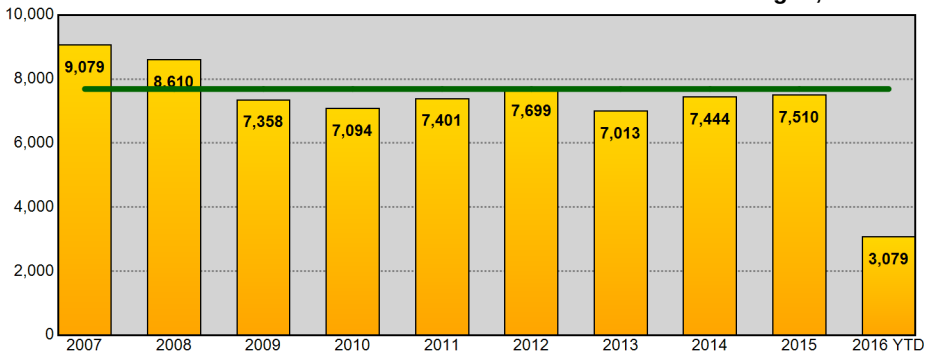

Year End Total Violent Part 1 Incidents - Prior 9 Year Annual Avg: 7,690

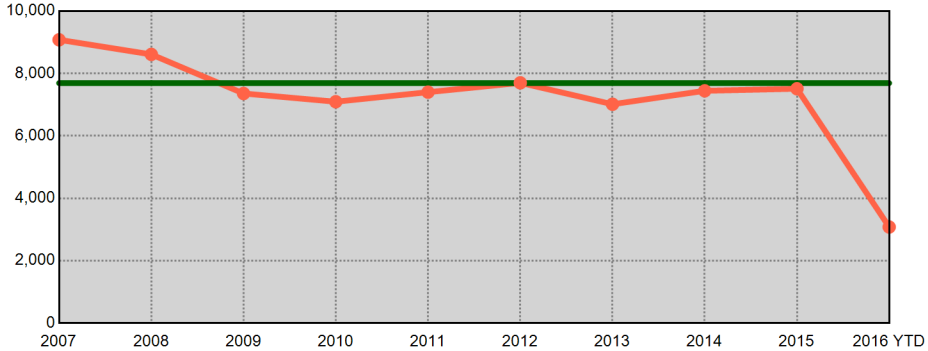

Year End Total Property Part 1 Incidents - Prior 9 Year Annual Avg: 28,601

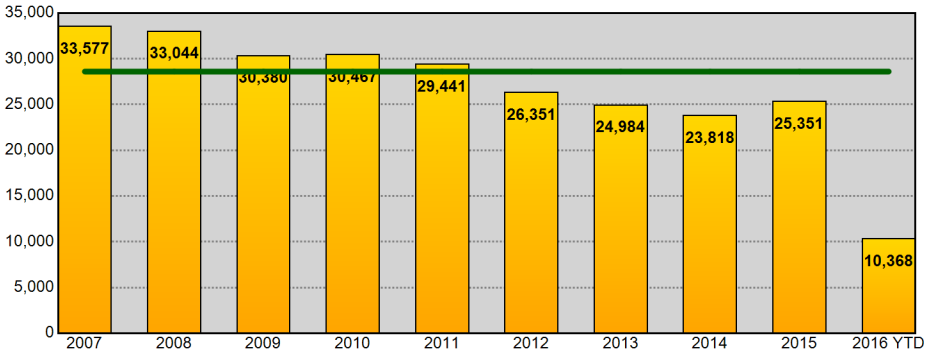

Year End Total Property Part 1 Incidents - Prior 9 Year Annual Avg: 28,601

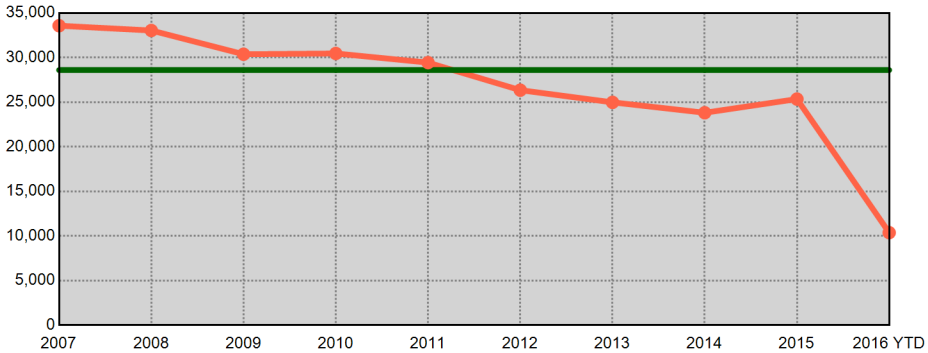

Information summarized for CompStat week ending 06/04/2016. Current year statistics are summarized for 2016 YTD. The horizontal line on each chart represents the average of the prior 9 year end offense totals.

Sourced from MNPD ARMS on 6/8/2016 10:05:37 AM. The figures above were sourced from incident reports using Uniform Crime Reporting definitions and reporting guidelines, based on the date when the crime was reported. This report is intended to be a management and planning tool and does not reflect the official UCR counts for the department. Incidents where a location is unknown or unspecified are included in the countywide totals.

West Precinct UCR Incidents - Annual Comparisons

Aggregated by precinct (incident location). Based on date when each incident was reported.

METROPOLITAN POLICE DEPARTMENT
of Nashville and Davidson County

Year End Total Part 1 Incidents - Prior 9 Year Annual Avg: 3,943

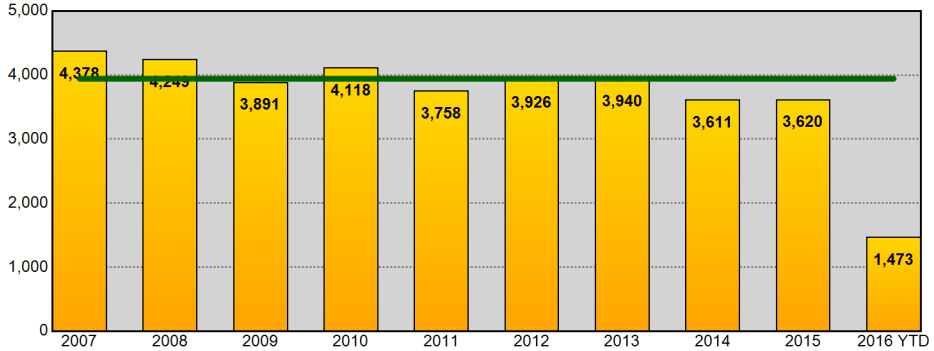

Year End Total Part 1 Incidents - Prior 9 Year Annual Avg: 3,943

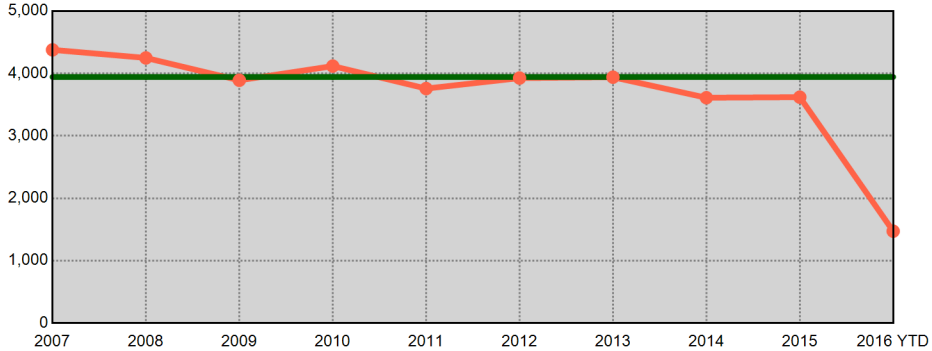

Year End Total Violent Part 1 Incidents - Prior 9 Year Annual Avg: 542

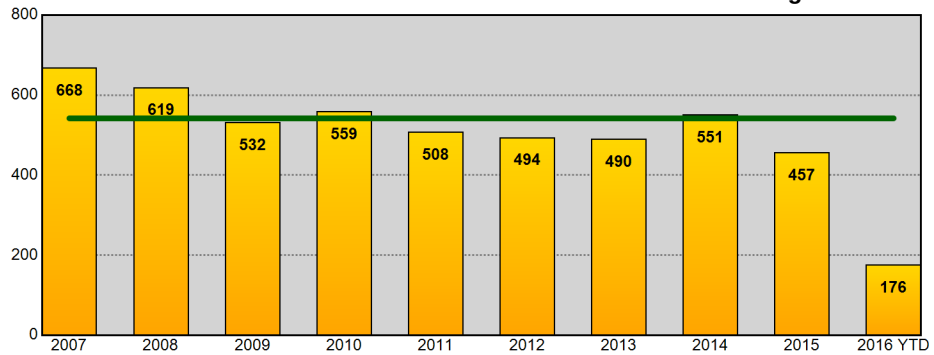

Year End Total Violent Part 1 Incidents - Prior 9 Year Annual Avg: 542

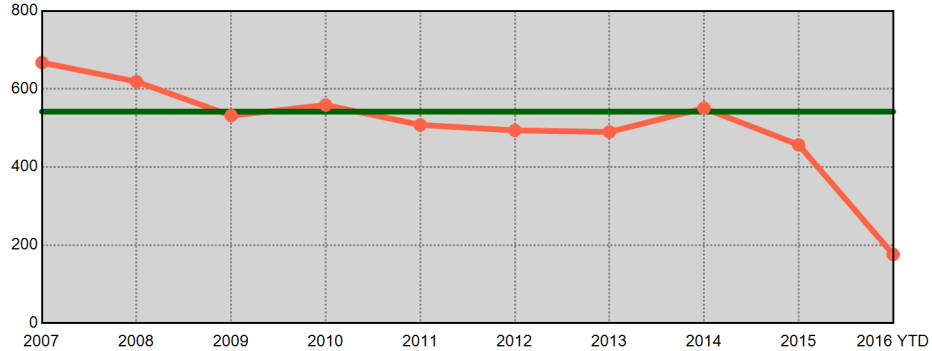

Year End Total Property Part 1 Incidents - Prior 9 Year Annual Avg: 3,401

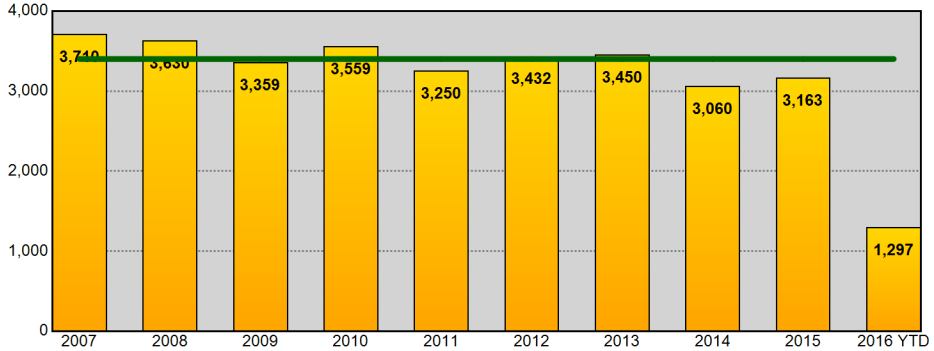

Year End Total Property Part 1 Incidents - Prior 9 Year Annual Avg: 3,401

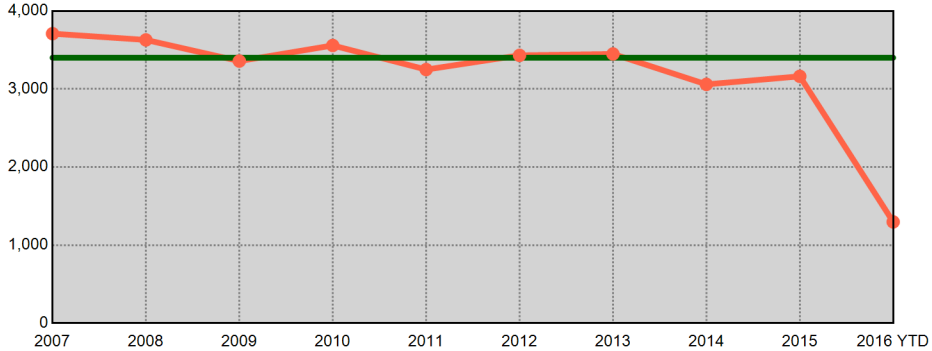

Information summarized for CompStat week ending 06/04/2016. Current year statistics are summarized for 2016 YTD. The horizontal line on each chart represents the average of the prior 9 year end offense totals.

Sourced from MNPD ARMS on 6/8/2016 10:05:39 AM. The figures above were sourced from incident reports using Uniform Crime Reporting definitions and reporting guidelines, based on the date when the crime was reported. This report is intended to be a management and planning tool and does not reflect the official UCR counts for the department. Incidents where a location is unknown or unspecified are included in the countywide totals.

East Precinct UCR Incidents - Annual Comparisons

Aggregated by precinct (incident location). Based on date when each incident was reported.

METROPOLITAN POLICE DEPARTMENT
of Nashville and Davidson County

Year End Total Part 1 Incidents - Prior 9 Year Annual Avg: 4,559

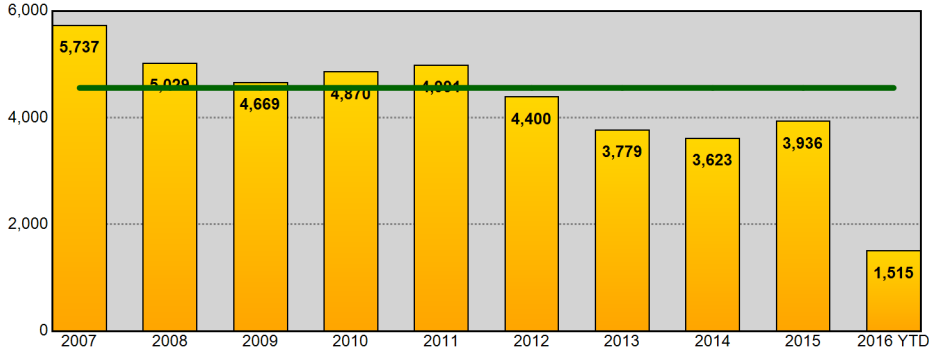

Year End Total Part 1 Incidents - Prior 9 Year Annual Avg: 4,559

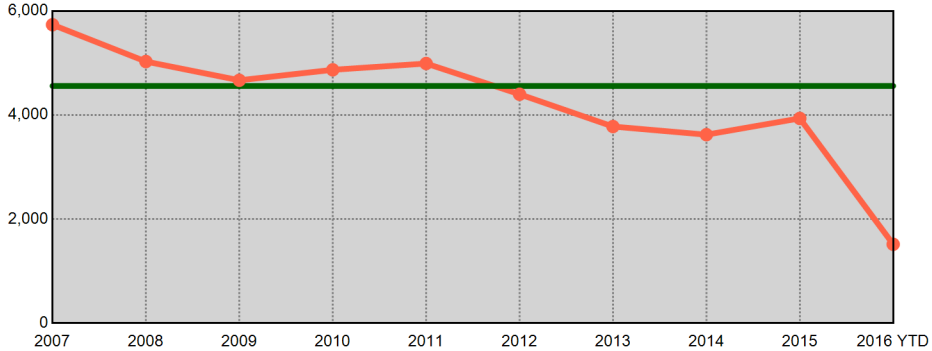

Year End Total Violent Part 1 Incidents - Prior 9 Year Annual Avg: 1,285

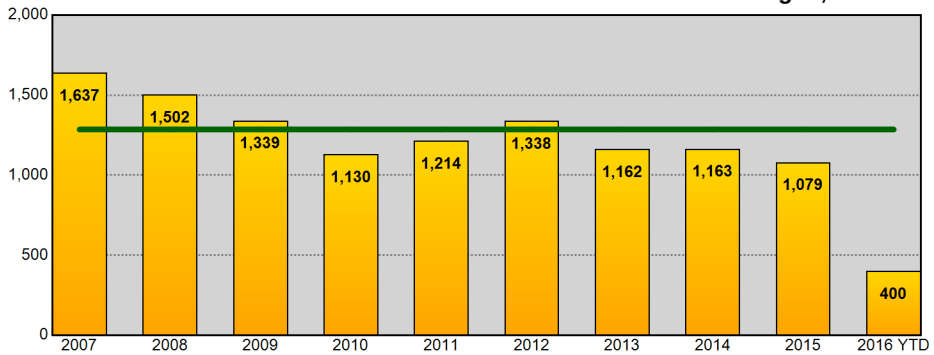

Year End Total Violent Part 1 Incidents - Prior 9 Year Annual Avg: 1,285

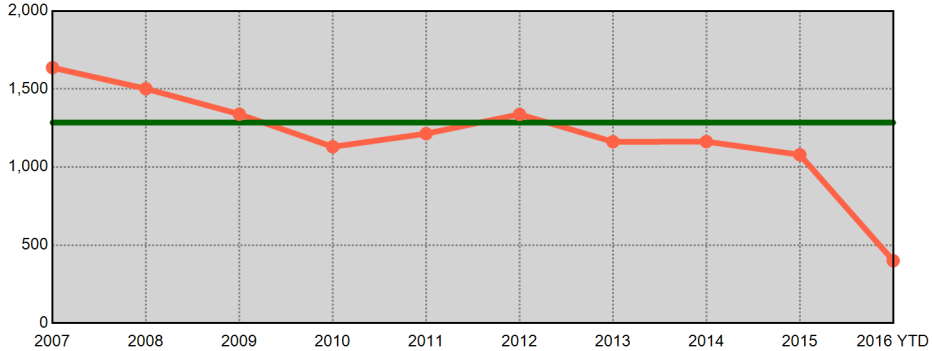

Year End Total Property Part 1 Incidents - Prior 9 Year Annual Avg: 3,274

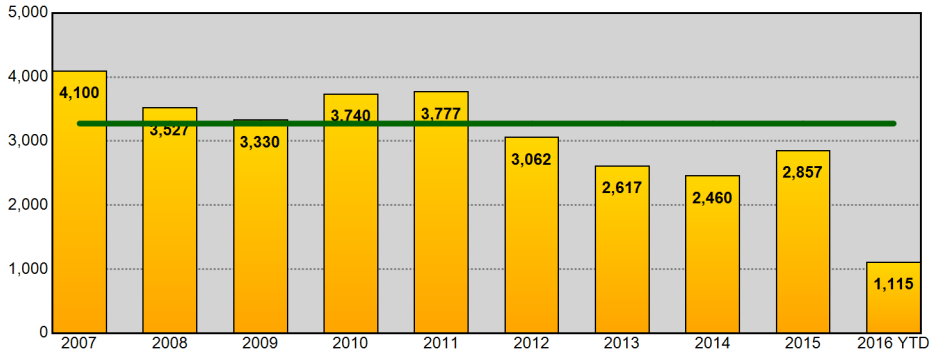

Year End Total Property Part 1 Incidents - Prior 9 Year Annual Avg: 3,274

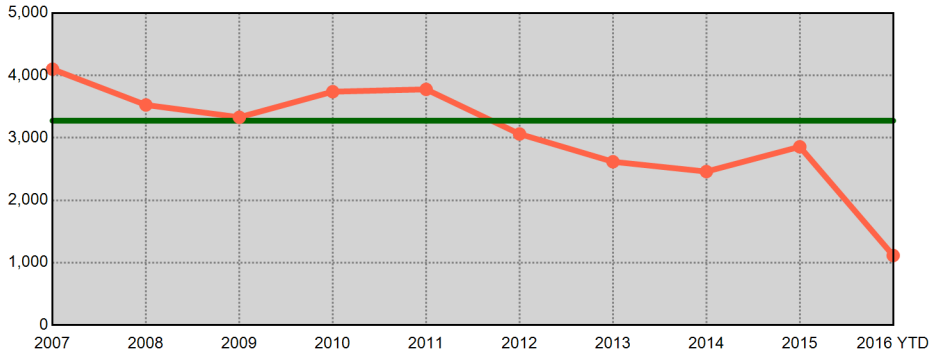

Information summarized for CompStat week ending 06/04/2016. Current year statistics are summarized for 2016 YTD. The horizontal line on each chart represents the average of the prior 9 year end offense totals.

Sourced from MNPD ARMS on 6/8/2016 10:05:41 AM. The figures above were sourced from incident reports using Uniform Crime Reporting definitions and reporting guidelines, based on the date when the crime was reported. This report is intended to be a management and planning tool and does not reflect the official UCR counts for the department. Incidents where a location is unknown or unspecified are included in the countywide totals.

South Precinct UCR Incidents - Annual Comparisons

METROPOLITAN POLICE DEPARTMENT
of Nashville and Davidson County

Aggregated by precinct (incident location). Based on date when each incident was reported.

Year End Total Part 1 Incidents - Prior 9 Year Annual Avg: 6,616

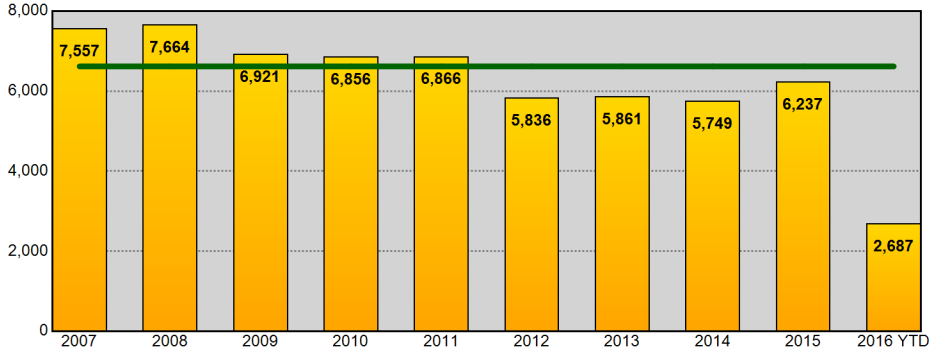

Year End Total Part 1 Incidents - Prior 9 Year Annual Avg: 6,616

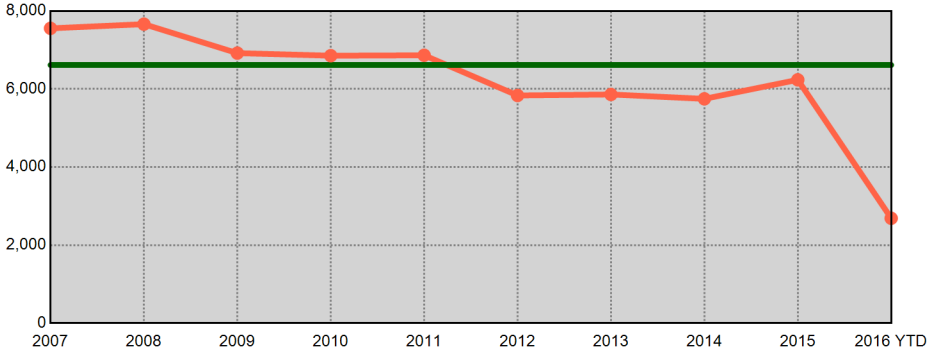

Year End Total Violent Part 1 Incidents - Prior 9 Year Annual Avg: 1,398

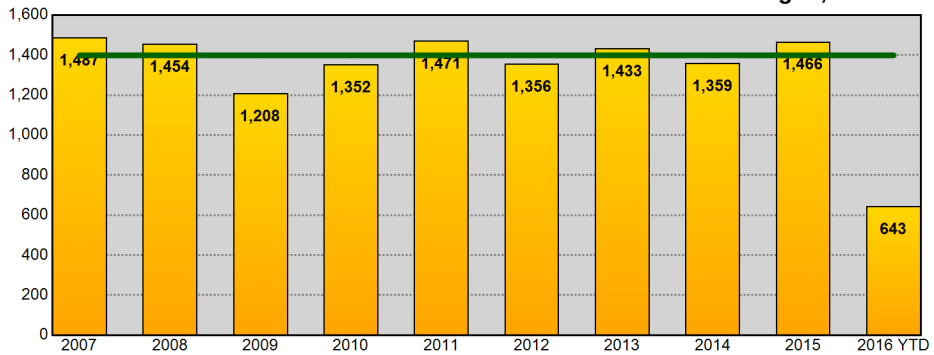

Year End Total Violent Part 1 Incidents - Prior 9 Year Annual Avg: 1,398

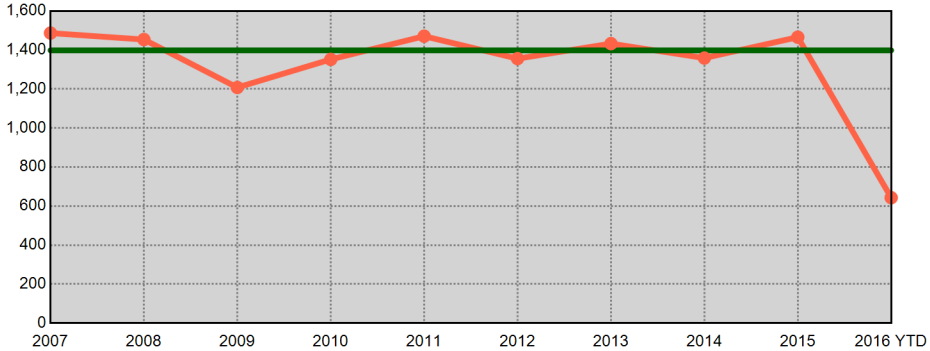

Year End Total Property Part 1 Incidents - Prior 9 Year Annual Avg: 5,218

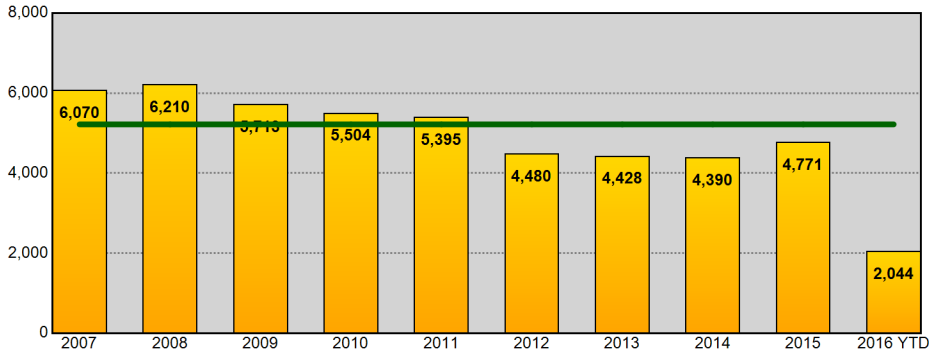

Year End Total Property Part 1 Incidents - Prior 9 Year Annual Avg: 5,218

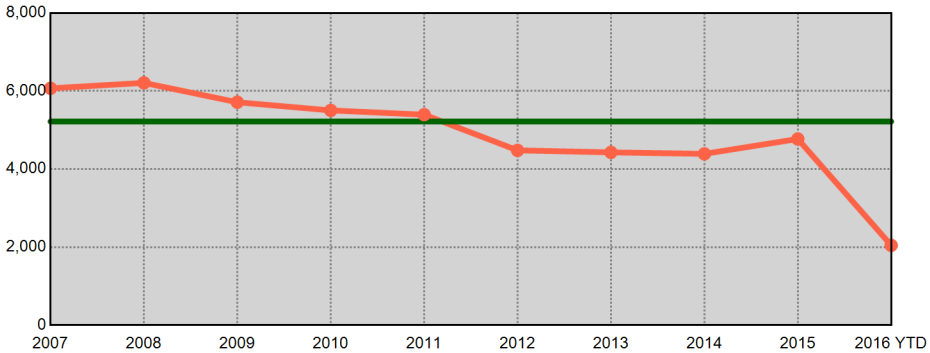

Information summarized for CompStat week ending 06/04/2016. Current year statistics are summarized for 2016 YTD. The horizontal line on each chart represents the average of the prior 9 year end offense totals.

Sourced from MNPD ARMS on 6/8/2016 10:05:43 AM. The figures above were sourced from incident reports using Uniform Crime Reporting definitions and reporting guidelines, based on the date when the crime was reported. This report is intended to be a management and planning tool and does not reflect the official UCR counts for the department. Incidents where a location is unknown or unspecified are included in the countywide totals.

Central Precinct UCR Incidents - Annual Comparisons

METROPOLITAN POLICE DEPARTMENT
of Nashville and Davidson County

Aggregated by precinct (incident location). Based on date when each incident was reported.

Year End Total Part 1 Incidents - Prior 9 Year Annual Avg: 1,702

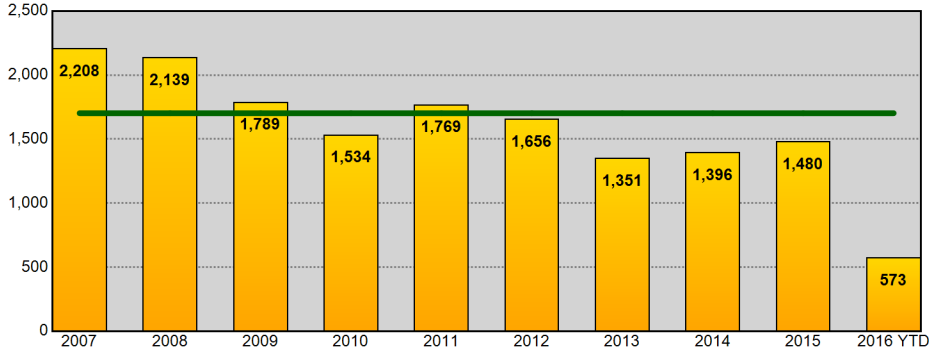

Year End Total Part 1 Incidents - Prior 9 Year Annual Avg: 1,702

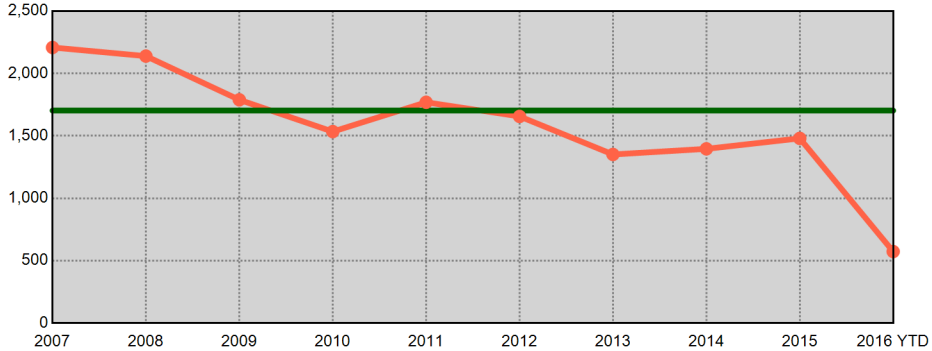

Year End Total Violent Part 1 Incidents - Prior 9 Year Annual Avg: 367

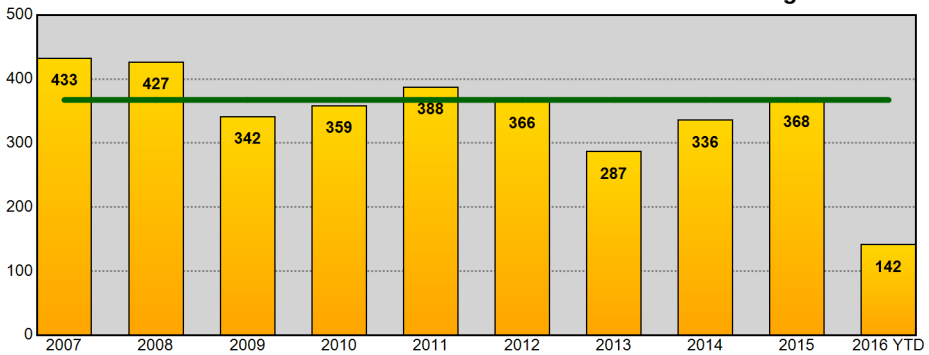

Year End Total Violent Part 1 Incidents - Prior 9 Year Annual Avg: 367

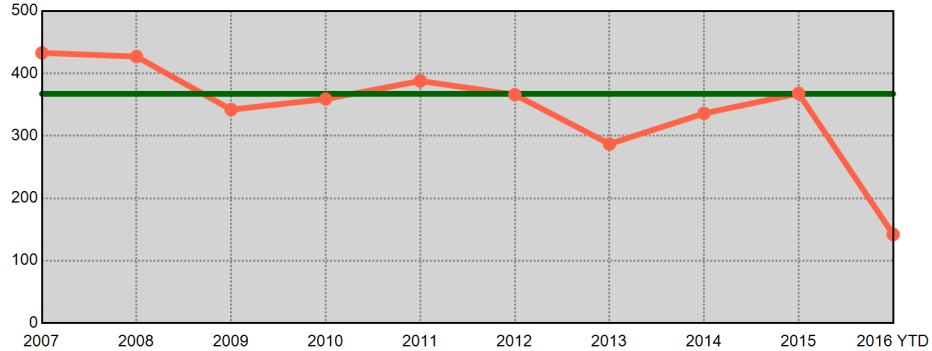

Year End Total Property Part 1 Incidents - Prior 9 Year Annual Avg: 1,335

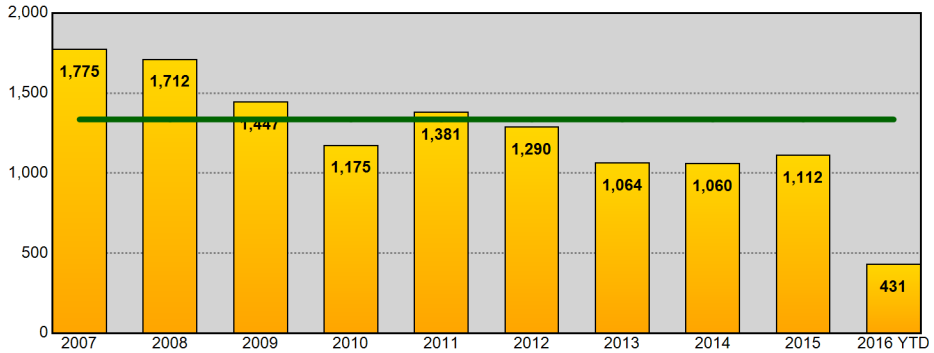

Year End Total Property Part 1 Incidents - Prior 9 Year Annual Avg: 1,335

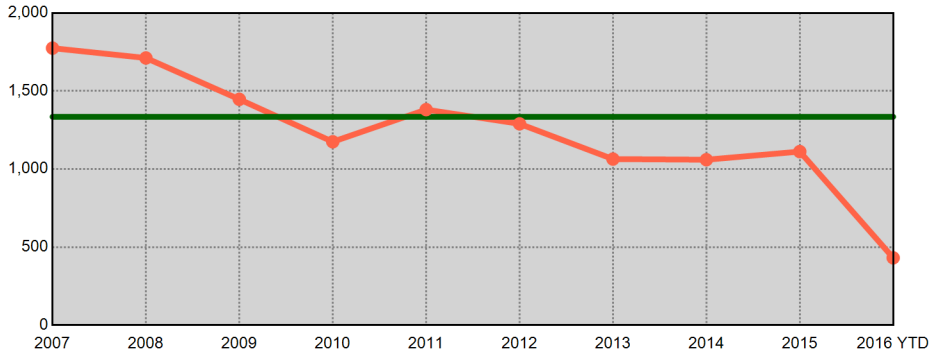

Information summarized for CompStat week ending 06/04/2016. Current year statistics are summarized for 2016 YTD. The horizontal line on each chart represents the average of the prior 9 year end offense totals.

Sourced from MNPD ARMS on 6/8/2016 10:05:45 AM. The figures above were sourced from incident reports using Uniform Crime Reporting definitions and reporting guidelines, based on the date when the crime was reported. This report is intended to be a management and planning tool and does not reflect the official UCR counts for the department. Incidents where a location is unknown or unspecified are included in the countywide totals.

Hermitage Precinct UCR Incidents - Annual Comparisons

METROPOLITAN POLICE DEPARTMENT
of Nashville and Davidson County

Aggregated by precinct (incident location). Based on date when each incident was reported.

Year End Total Part 1 Incidents - Prior 9 Year Annual Avg: 6,335

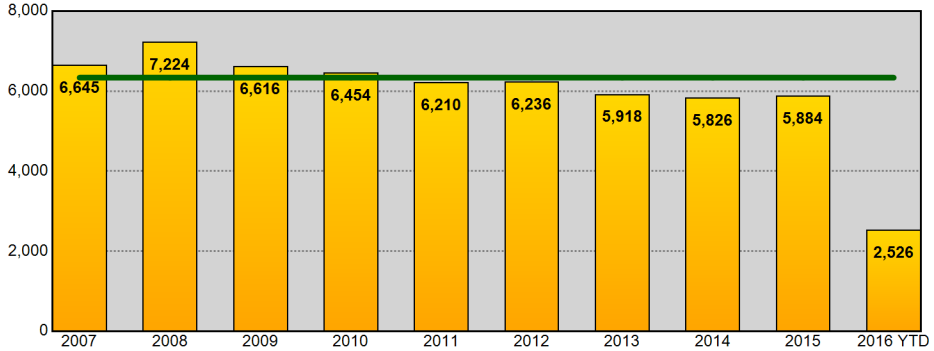

Year End Total Part 1 Incidents - Prior 9 Year Annual Avg: 6,335

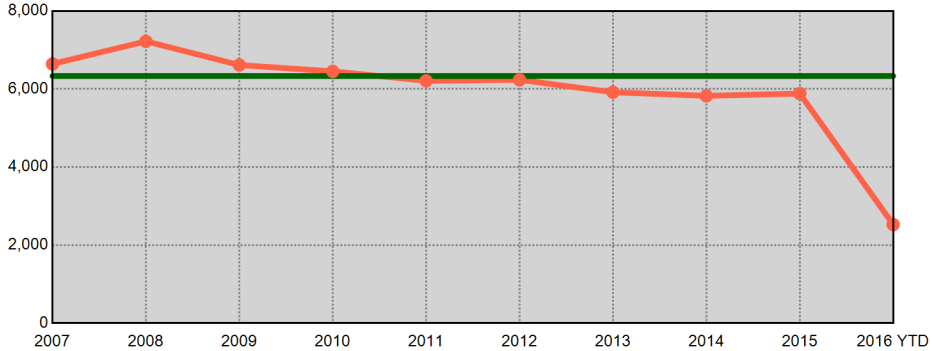

Year End Total Violent Part 1 Incidents - Prior 9 Year Annual Avg: 1,221

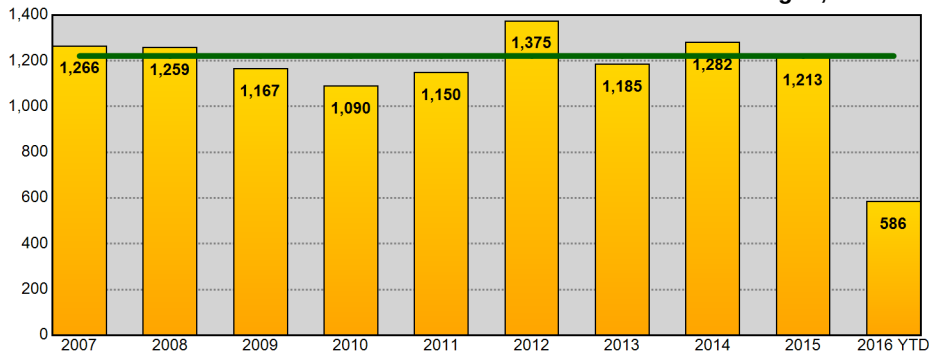

Year End Total Violent Part 1 Incidents - Prior 9 Year Annual Avg: 1,221

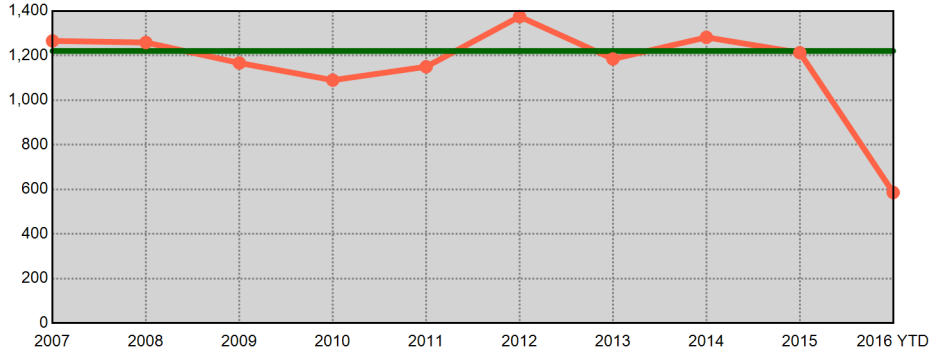

Year End Total Property Part 1 Incidents - Prior 9 Year Annual Avg: 5,114

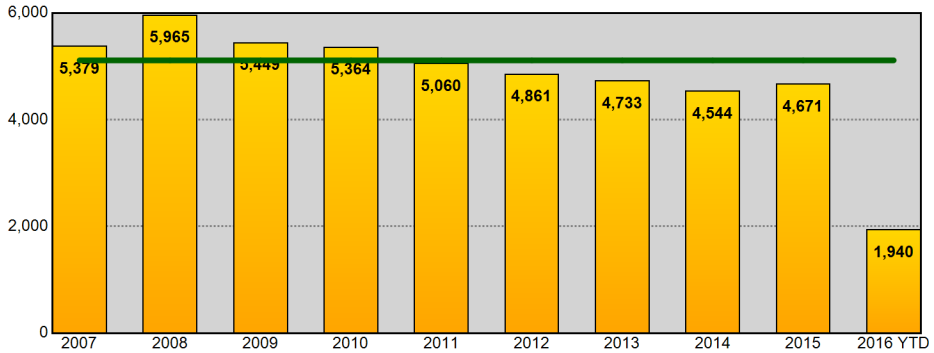

Year End Total Property Part 1 Incidents - Prior 9 Year Annual Avg: 5,114

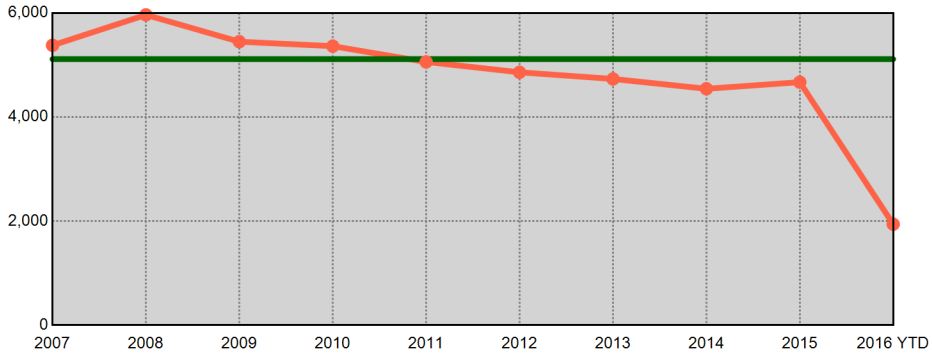

Information summarized for CompStat week ending 06/04/2016. Current year statistics are summarized for 2016 YTD. The horizontal line on each chart represents the average of the prior 9 year end offense totals.

Sourced from MNPD ARMS on 6/8/2016 10:05:47 AM. The figures above were sourced from incident reports using Uniform Crime Reporting definitions and reporting guidelines, based on the date when the crime was reported. This report is intended to be a management and planning tool and does not reflect the official UCR counts for the department. Incidents where a location is unknown or unspecified are included in the countywide totals.

North Precinct UCR Incidents - Annual Comparisons

Aggregated by precinct (incident location). Based on date when each incident was reported.

METROPOLITAN POLICE DEPARTMENT
of Nashville and Davidson County

Year End Total Part 1 Incidents - Prior 9 Year Annual Avg: 4,337

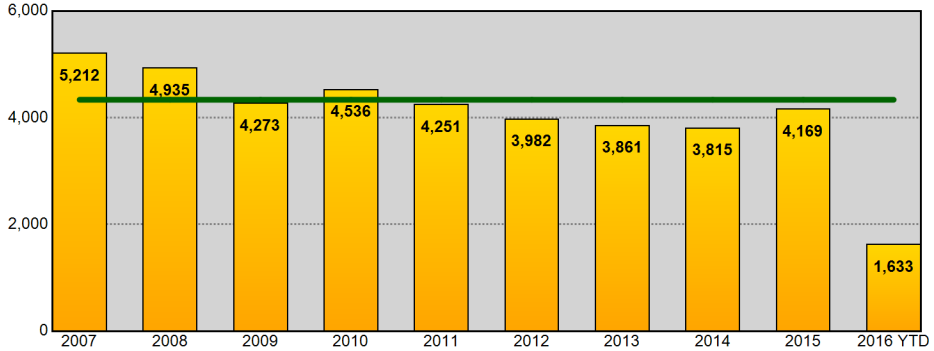

Year End Total Part 1 Incidents - Prior 9 Year Annual Avg: 4,337

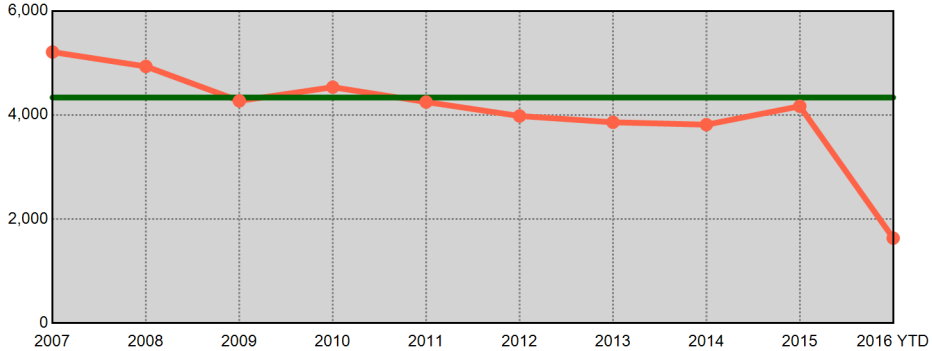

Year End Total Violent Part 1 Incidents - Prior 9 Year Annual Avg: 1,311

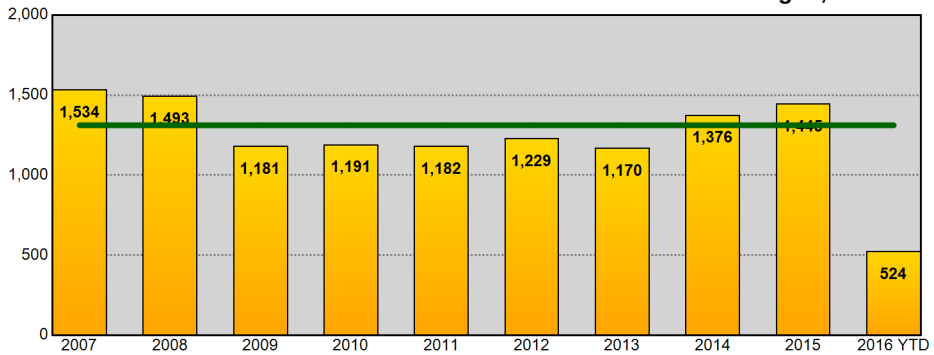

Year End Total Violent Part 1 Incidents - Prior 9 Year Annual Avg: 1,311

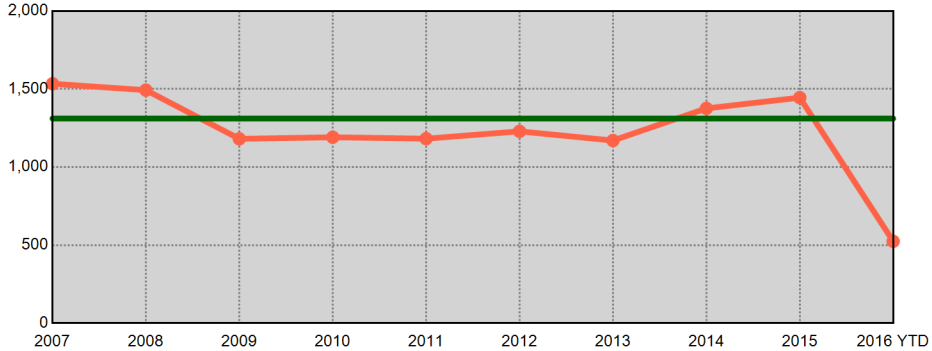

Year End Total Property Part 1 Incidents - Prior 9 Year Annual Avg: 3,026

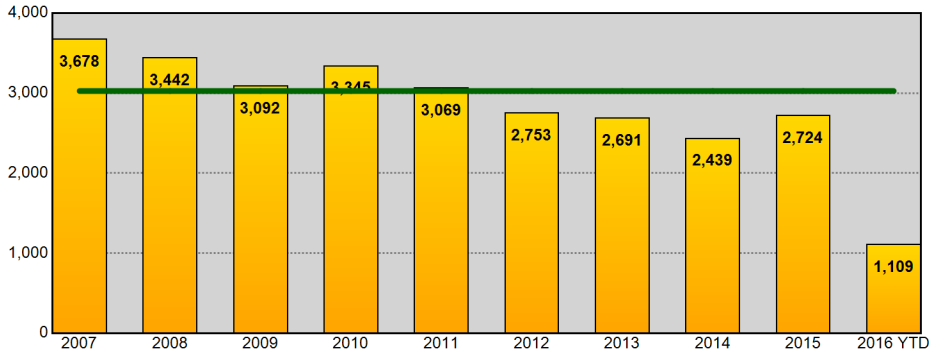

Year End Total Property Part 1 Incidents - Prior 9 Year Annual Avg: 3,026

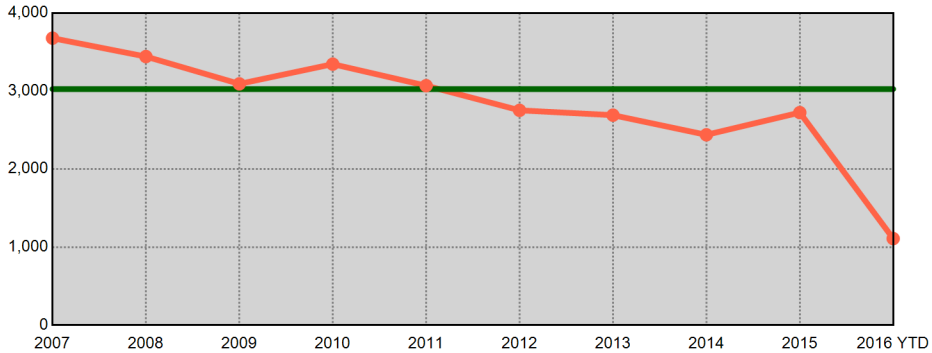

Information summarized for CompStat week ending 06/04/2016. Current year statistics are summarized for 2016 YTD. The horizontal line on each chart represents the average of the prior 9 year end offense totals.

Sourced from MNPD ARMS on 6/8/2016 10:05:49 AM. The figures above were sourced from incident reports using Uniform Crime Reporting definitions and reporting guidelines, based on the date when the crime was reported. This report is intended to be a management and planning tool and does not reflect the official UCR counts for the department. Incidents where a location is unknown or unspecified are included in the countywide totals.

Madison Precinct UCR Incidents - Annual Comparisons

METROPOLITAN POLICE DEPARTMENT
of Nashville and Davidson County

Aggregated by precinct (incident location). Based on date when each incident was reported.

Year End Total Part 1 Incidents - Prior 9 Year Annual Avg: 4,104

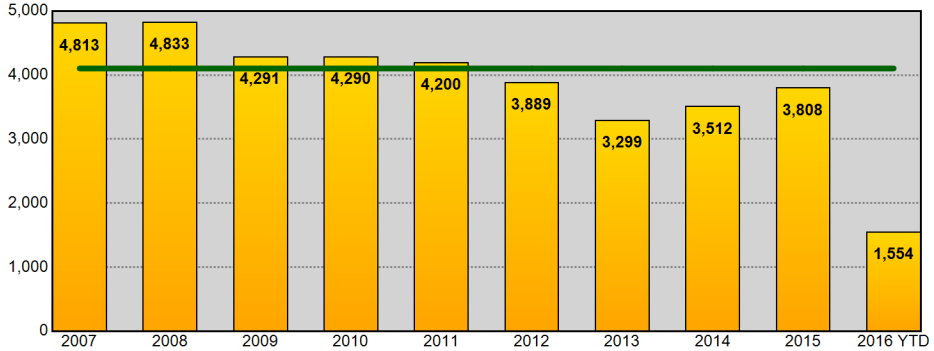

Year End Total Part 1 Incidents - Prior 9 Year Annual Avg: 4,104

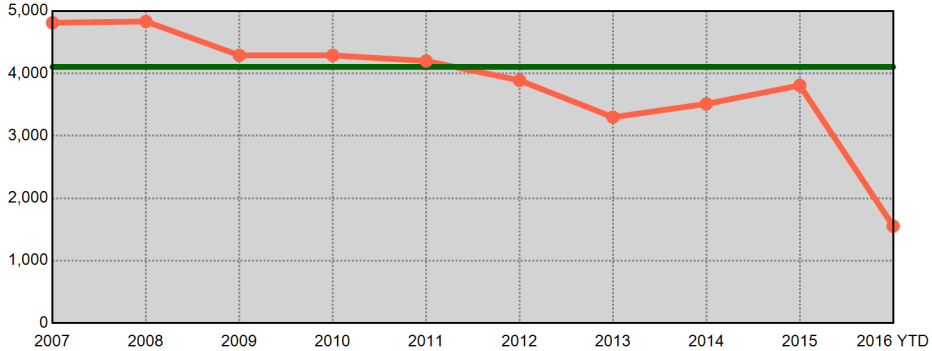

Year End Total Violent Part 1 Incidents - Prior 9 Year Annual Avg: 829

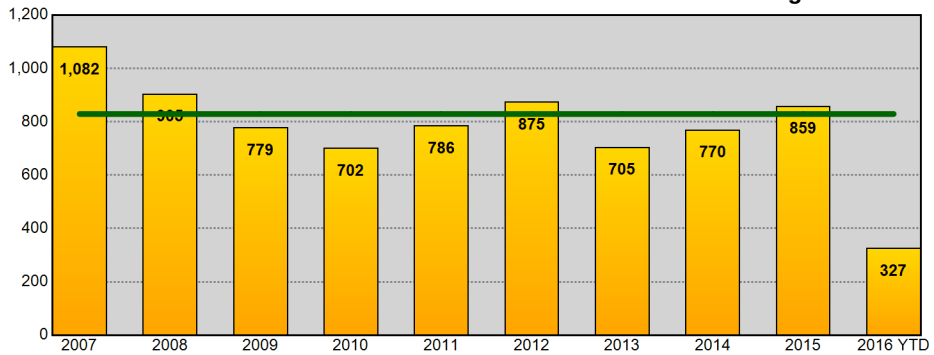

Year End Total Violent Part 1 Incidents - Prior 9 Year Annual Avg: 829

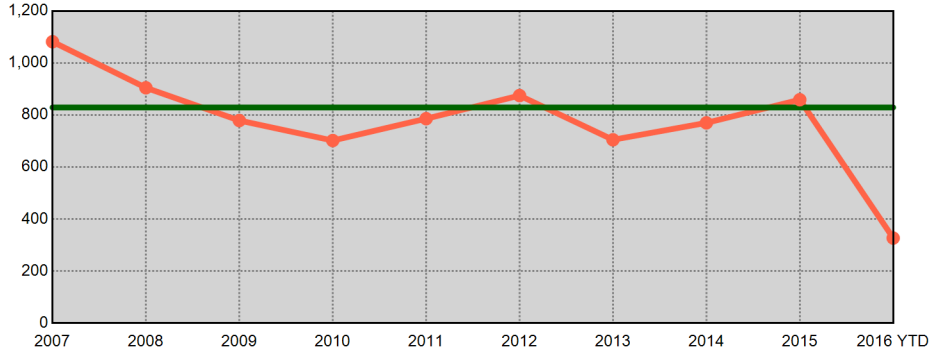

Year End Total Property Part 1 Incidents - Prior 9 Year Annual Avg: 3,275

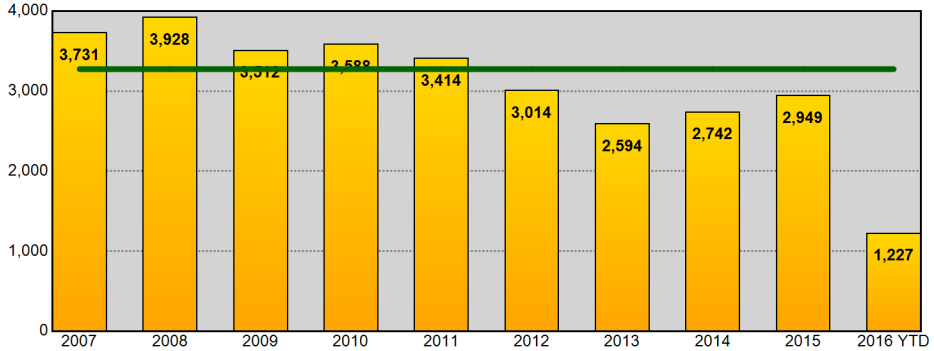

Year End Total Property Part 1 Incidents - Prior 9 Year Annual Avg: 3,275

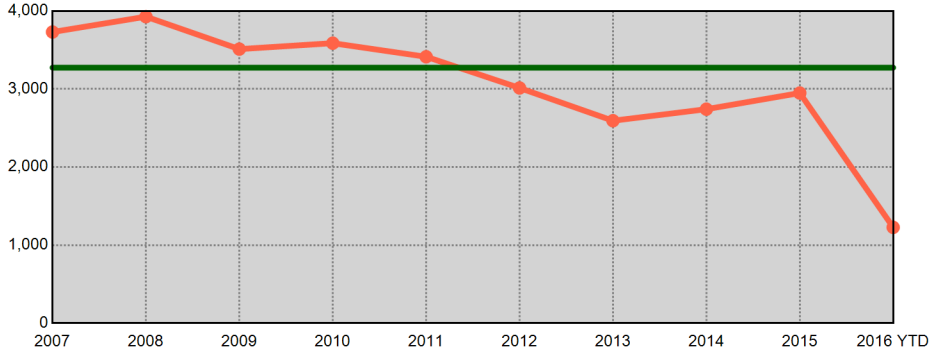

Information summarized for CompStat week ending 06/04/2016. Current year statistics are summarized for 2016 YTD. The horizontal line on each chart represents the average of the prior 9 year end offense totals.

Sourced from MNPD ARMS on 6/8/2016 10:05:50 AM. The figures above were sourced from incident reports using Uniform Crime Reporting definitions and reporting guidelines, based on the date when the crime was reported. This report is intended to be a management and planning tool and does not reflect the official UCR counts for the department. Incidents where a location is unknown or unspecified are included in the countywide totals.

Midtown Hills Precinct UCR Incidents - Annual Comparisons

METROPOLITAN POLICE DEPARTMENT
of Nashville and Davidson County

Aggregated by precinct (incident location). Based on date when each incident was reported.

Year End Total Part 1 Incidents - Prior 9 Year Annual Avg: 4,609

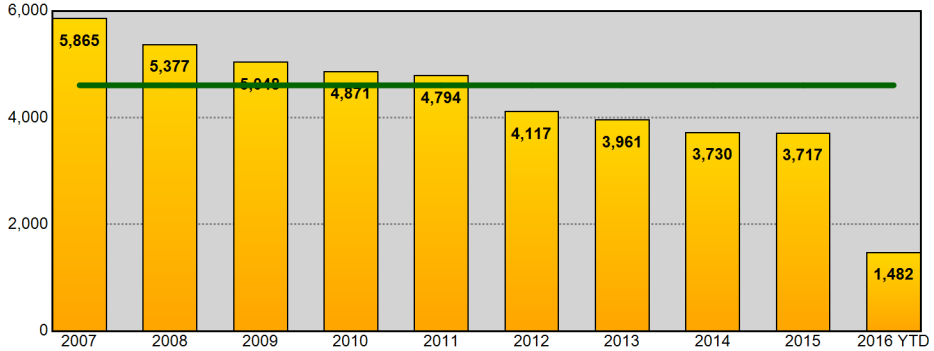

Year End Total Part 1 Incidents - Prior 9 Year Annual Avg: 4,609

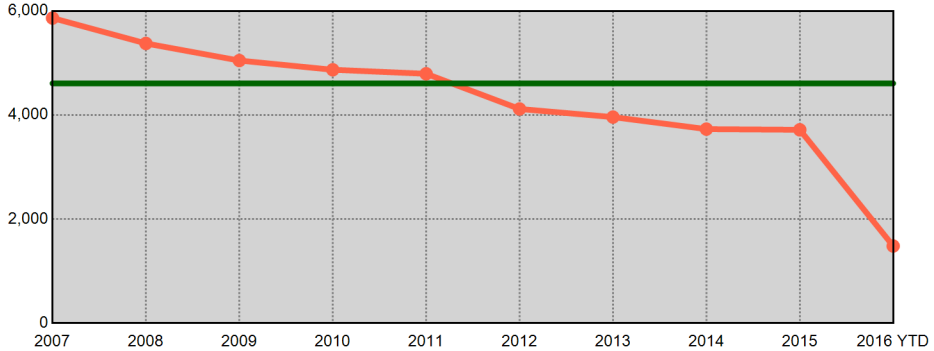

Year End Total Violent Part 1 Incidents - Prior 9 Year Annual Avg: 689

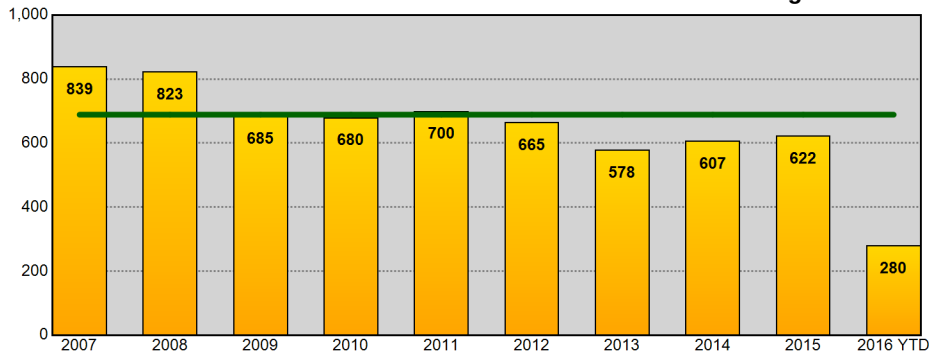

Year End Total Violent Part 1 Incidents - Prior 9 Year Annual Avg: 689

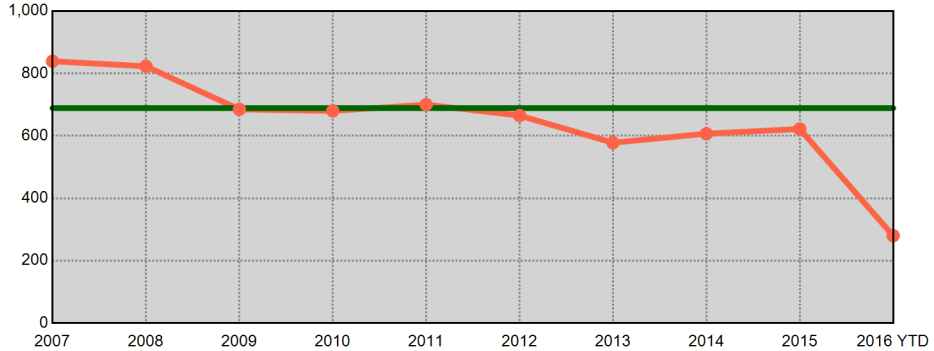

Year End Total Property Part 1 Incidents - Prior 9 Year Annual Avg: 3,920

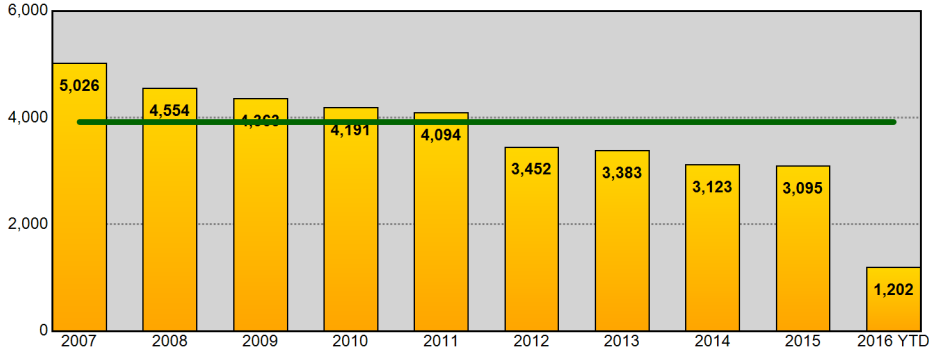

Year End Total Property Part 1 Incidents - Prior 9 Year Annual Avg: 3,920

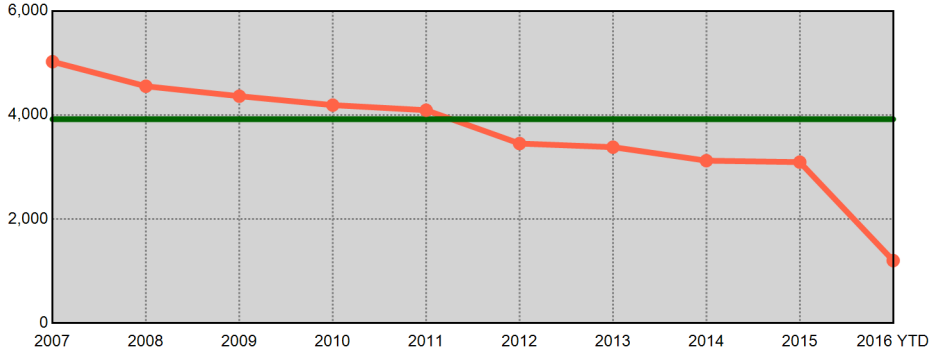

Information summarized for CompStat week ending 06/04/2016. Current year statistics are summarized for 2016 YTD. The horizontal line on each chart represents the average of the prior 9 year end offense totals.

Sourced from MNPD ARMS on 6/8/2016 10:05:53 AM. The figures above were sourced from incident reports using Uniform Crime Reporting definitions and reporting guidelines, based on the date when the crime was reported. This report is intended to be a management and planning tool and does not reflect the official UCR counts for the department. Incidents where a location is unknown or unspecified are included in the countywide totals.

County UCR Incidents - YTD Comparisons

METROPOLITAN POLICE DEPARTMENT
of Nashville and Davidson County

Aggregated by precinct (incident location). Based on date when each incident was reported.

	Homicide	Forcible Rape	Commercial Robbery	Street Robbery	Total Robbery	Aggravated Assault	Commercial Burglary	Residential Burglary	Total Burglary	Larceny	Auto Theft	Violent Offenses	Property Offenses	Part I Offenses
2015 YTD	24	248	101	590	691	1,959	324	1,657	1,981	7,119	544	2,922	9,644	12,566
2016 YTD	27	253	120	601	721	2,078	333	1,734	2,067	7,671	630	3,079	10,368	13,447
% Change	12.5%	2.0%	18.8%	1.9%	4.3%	6.1%	2.8%	4.6%	4.3%	7.8%	15.8%	5.4%	7.5%	7.0%
2014 YTD	20	261	69	480	549	2,162	377	1,587	1,964	7,135	400	2,992	9,499	12,491
2016 YTD	27	253	120	601	721	2,078	333	1,734	2,067	7,671	630	3,079	10,368	13,447
% Change	35.0%	-3.1%	73.9%	25.2%	31.3%	-3.9%	-11.7%	9.3%	5.2%	7.5%	57.5%	2.9%	9.1%	7.7%
2013 YTD	17	218	95	589	684	1,982	352	2,013	2,365	7,818	485	2,901	10,668	13,569
2016 YTD	27	253	120	601	721	2,078	333	1,734	2,067	7,671	630	3,079	10,368	13,447
% Change	58.8%	16.1%	26.3%	2.0%	5.4%	4.8%	-5.4%	-13.9%	-12.6%	-1.9%	29.9%	6.1%	-2.8%	-0.9%
2012 YTD	23	234	87	570	657	2,295	381	1,983	2,364	8,094	555	3,209	11,013	14,222
2016 YTD	27	253	120	601	721	2,078	333	1,734	2,067	7,671	630	3,079	10,368	13,447
% Change	17.4%	8.1%	37.9%	5.4%	9.7%	-9.5%	-12.6%	-12.6%	-12.6%	-5.2%	13.5%	-4.1%	-5.9%	-5.4%
2011 YTD	20	214	128	507	635	1,878	436	2,573	3,009	8,253	722	2,747	11,984	14,731
2016 YTD	27	253	120	601	721	2,078	333	1,734	2,067	7,671	630	3,079	10,368	13,447
% Change	35.0%	18.2%	-6.3%	18.5%	13.5%	10.6%	-23.6%	-32.6%	-31.3%	-7.1%	-12.7%	12.1%	-13.5%	-8.7%
2010 YTD	25	210	125	592	717	1,825	467	2,271	2,738	8,487	645	2,777	11,870	14,647
2016 YTD	27	253	120	601	721	2,078	333	1,734	2,067	7,671	630	3,079	10,368	13,447
% Change	8.0%	20.5%	-4.0%	1.5%	0.6%	13.9%	-28.7%	-23.6%	-24.5%	-9.6%	-2.3%	10.9%	-12.7%	-8.2%
2009 YTD	30	206	115	728	843	2,111	500	2,066	2,566	8,910	712	3,190	12,188	15,378
2016 YTD	27	253	120	601	721	2,078	333	1,734	2,067	7,671	630	3,079	10,368	13,447
% Change	-10.0%	22.8%	4.3%	-17.4%	-14.5%	-1.6%	-33.4%	-16.1%	-19.4%	-13.9%	-11.5%	-3.5%	-14.9%	-12.6%
2008 YTD	28	212	135	743	878	2,402	476	1,877	2,353	9,724	914	3,520	12,991	16,511
2016 YTD	27	253	120	601	721	2,078	333	1,734	2,067	7,671	630	3,079	10,368	13,447
% Change	-3.6%	19.3%	-11.1%	-19.1%	-17.9%	-13.5%	-30.0%	-7.6%	-12.2%	-21.1%	-31.1%	-12.5%	-20.2%	-18.6%
8 YTD Avg	23	225	107	600	707	2,077	414	2,003	2,418	8,193	622	3,032	11,232	14,264
2016 YTD	27	253	120	601	721	2,078	333	1,734	2,067	7,671	630	3,079	10,368	13,447
% Change	17.4%	12.4%	13.2%	0.3%	2.1%	0.1%	-19.6%	-13.4%	-14.5%	-6.4%	1.3%	1.6%	-7.7%	-5.7%
5 YTD Avg	21	235	96	547	643	2,055	374	1,963	2,337	7,684	541	2,954	10,562	13,516
2016 YTD	27	253	120	601	721	2,078	333	1,734	2,067	7,671	630	3,079	10,368	13,447
% Change	35.0%	7.7%	25.0%	9.9%	12.1%	1.1%	-11.0%	-11.6%	-11.5%	-0.2%	16.5%	4.2%	-1.8%	-0.5%

Information summarized for CompStat week ending 06/04/2016.

'8 YTD Avg' refers to the computed 2008 - 2015 YTD average.
'5 YTD Avg' refers to the computed 2011 - 2015 YTD average.

Sourced from MNPD ARMS on 6/8/2016 10:05:54 AM. The figures above were sourced from incident reports using Uniform Crime Reporting definitions and reporting guidelines, based on the date when the crime was reported. This report is intended to be a management and planning tool and does not reflect the official UCR counts for the department. Incidents where a location is unknown or unspecified are included in the countywide totals. 'Unknown' refers to records in which the address is listed as 'Unknown' on the incident report. 'Not Validated' refers to records that were entered in with an invalid addresses.

West Precinct UCR Incidents - YTD Comparisons

METROPOLITAN POLICE DEPARTMENT
of Nashville and Davidson County

Aggregated by precinct (incident location). Based on date when each incident was reported.

	Homicide	Forcible Rape	Commercial Robbery	Street Robbery	Total Robbery	Aggravated Assault	Commercial Burglary	Residential Burglary	Total Burglary	Larceny	Auto Theft	Violent Offenses	Property Offenses	Part I Offenses
2015 YTD	0	15	14	37	51	124	30	176	206	972	49	190	1,227	1,417
2016 YTD	2	12	8	20	28	134	38	166	204	1,037	56	176	1,297	1,473
% Change	-	-20.0%	-42.9%	-45.9%	-45.1%	8.1%	26.7%	-5.7%	-1.0%	6.7%	14.3%	-7.4%	5.7%	4.0%
2014 YTD	0	31	6	24	30	122	44	150	194	1,060	41	183	1,295	1,478
2016 YTD	2	12	8	20	28	134	38	166	204	1,037	56	176	1,297	1,473
% Change	-	-61.3%	33.3%	-16.7%	-6.7%	9.8%	-13.6%	10.7%	5.2%	-2.2%	36.6%	-3.8%	0.2%	-0.3%
2013 YTD	2	21	10	29	39	152	59	215	274	1,282	47	214	1,603	1,817
2016 YTD	2	12	8	20	28	134	38	166	204	1,037	56	176	1,297	1,473
% Change	0.0%	-42.9%	-20.0%	-31.0%	-28.2%	-11.8%	-35.6%	-22.8%	-25.5%	-19.1%	19.1%	-17.8%	-19.1%	-18.9%
2012 YTD	2	12	9	18	27	140	28	237	265	1,053	51	181	1,369	1,550
2016 YTD	2	12	8	20	28	134	38	166	204	1,037	56	176	1,297	1,473
% Change	0.0%	0.0%	-11.1%	11.1%	3.7%	-4.3%	35.7%	-30.0%	-23.0%	-1.5%	9.8%	-2.8%	-5.3%	-5.0%
2011 YTD	1	16	8	33	41	131	50	247	297	1,002	45	189	1,344	1,533
2016 YTD	2	12	8	20	28	134	38	166	204	1,037	56	176	1,297	1,473
% Change	100.0%	-25.0%	0.0%	-39.4%	-31.7%	2.3%	-24.0%	-32.8%	-31.3%	3.5%	24.4%	-6.9%	-3.5%	-3.9%
2010 YTD	3	16	20	50	70	159	63	226	289	1,125	49	248	1,463	1,711
2016 YTD	2	12	8	20	28	134	38	166	204	1,037	56	176	1,297	1,473
% Change	-33.3%	-25.0%	-60.0%	-60.0%	-60.0%	-15.7%	-39.7%	-26.5%	-29.4%	-7.8%	14.3%	-29.0%	-11.3%	-13.9%
2009 YTD	3	15	15	53	68	150	52	256	308	982	60	236	1,350	1,586
2016 YTD	2	12	8	20	28	134	38	166	204	1,037	56	176	1,297	1,473
% Change	-33.3%	-20.0%	-46.7%	-62.3%	-58.8%	-10.7%	-26.9%	-35.2%	-33.8%	5.6%	-6.7%	-25.4%	-3.9%	-7.1%
2008 YTD	3	11	14	54	68	196	55	176	231	1,183	62	278	1,476	1,754
2016 YTD	2	12	8	20	28	134	38	166	204	1,037	56	176	1,297	1,473
% Change	-33.3%	9.1%	-42.9%	-63.0%	-58.8%	-31.6%	-30.9%	-5.7%	-11.7%	-12.3%	-9.7%	-36.7%	-12.1%	-16.0%
8 YTD Avg	2	17	12	37	49	147	48	210	258	1,082	51	215	1,391	1,606
2016 YTD	2	12	8	20	28	134	38	166	204	1,037	56	176	1,297	1,473
% Change	100.0%	-29.4%	-33.3%	-45.9%	-42.9%	-8.2%	-19.1%	-21.0%	-20.9%	-4.2%	12.0%	-17.8%	-6.7%	-8.2%
5 YTD Avg	1	19	9	28	38	134	42	205	247	1,074	47	191	1,368	1,559
2016 YTD	2	12	8	20	28	134	38	166	204	1,037	56	176	1,297	1,473
% Change	100.0%	-36.8%	-11.1%	-28.6%	-24.3%	0.8%	-9.5%	-19.0%	-17.4%	-3.4%	21.7%	-7.9%	-5.1%	-5.5%

Information summarized for CompStat week ending 06/04/2016.

'8 YTD Avg' refers to the computed 2008 - 2015 YTD average.
'5 YTD Avg' refers to the computed 2011 - 2015 YTD average.

Sourced from MNPD ARMS on 6/8/2016 10:05:54 AM. The figures above were sourced from incident reports using Uniform Crime Reporting definitions and reporting guidelines, based on the date when the crime was reported. This report is intended to be a management and planning tool and does not reflect the official UCR counts for the department. Incidents where a location is unknown or unspecified are included in the countywide totals. 'Unknown' refers to records in which the address is listed as 'Unknown' on the incident report. 'Not Validated' refers to records that were entered in with an invalid addresses.

East Precinct UCR Incidents - YTD Comparisons

METROPOLITAN POLICE DEPARTMENT
of Nashville and Davidson County

Aggregated by precinct (incident location). Based on date when each incident was reported.

	Homicide	Forcible Rape	Commercial Robbery	Street Robbery	Total Robbery	Aggravated Assault	Commercial Burglary	Residential Burglary	Total Burglary	Larceny	Auto Theft	Violent Offenses	Property Offenses	Part I Offenses
2015 YTD	5	35	21	78	99	310	34	217	251	744	73	449	1,068	1,517
2016 YTD	4	29	8	76	84	283	39	206	245	782	88	400	1,115	1,515
% Change	-20.0%	-17.1%	-61.9%	-2.6%	-15.2%	-8.7%	14.7%	-5.1%	-2.4%	5.1%	20.5%	-10.9%	4.4%	-0.1%
2014 YTD	2	32	8	62	70	340	32	165	197	680	48	444	925	1,369
2016 YTD	4	29	8	76	84	283	39	206	245	782	88	400	1,115	1,515
% Change	100.0%	-9.4%	0.0%	22.6%	20.0%	-16.8%	21.9%	24.8%	24.4%	15.0%	83.3%	-9.9%	20.5%	10.7%
2013 YTD	4	28	11	104	115	329	17	313	330	749	54	476	1,133	1,609
2016 YTD	4	29	8	76	84	283	39	206	245	782	88	400	1,115	1,515
% Change	0.0%	3.6%	-27.3%	-26.9%	-27.0%	-14.0%	129.4%	-34.2%	-25.8%	4.4%	63.0%	-16.0%	-1.6%	-5.8%
2012 YTD	3	30	13	109	122	393	46	295	341	934	66	548	1,341	1,889
2016 YTD	4	29	8	76	84	283	39	206	245	782	88	400	1,115	1,515
% Change	33.3%	-3.3%	-38.5%	-30.3%	-31.1%	-28.0%	-15.2%	-30.2%	-28.2%	-16.3%	33.3%	-27.0%	-16.9%	-19.8%
2011 YTD	1	33	20	105	125	300	48	465	513	1,008	101	459	1,622	2,081
2016 YTD	4	29	8	76	84	283	39	206	245	782	88	400	1,115	1,515
% Change	300.0%	-12.1%	-60.0%	-27.6%	-32.8%	-5.7%	-18.8%	-55.7%	-52.2%	-22.4%	-12.9%	-12.9%	-31.3%	-27.2%
2010 YTD	5	25	11	94	105	308	49	387	436	844	103	443	1,383	1,826
2016 YTD	4	29	8	76	84	283	39	206	245	782	88	400	1,115	1,515
% Change	-20.0%	16.0%	-27.3%	-19.1%	-20.0%	-8.1%	-20.4%	-46.8%	-43.8%	-7.3%	-14.6%	-9.7%	-19.4%	-17.0%
2009 YTD	3	27	23	139	162	419	54	303	357	877	97	611	1,331	1,942
2016 YTD	4	29	8	76	84	283	39	206	245	782	88	400	1,115	1,515
% Change	33.3%	7.4%	-65.2%	-45.3%	-48.1%	-32.5%	-27.8%	-32.0%	-31.4%	-10.8%	-9.3%	-34.5%	-16.2%	-22.0%
2008 YTD	5	26	21	118	139	410	61	312	373	966	117	580	1,456	2,036
2016 YTD	4	29	8	76	84	283	39	206	245	782	88	400	1,115	1,515
% Change	-20.0%	11.5%	-61.9%	-35.6%	-39.6%	-31.0%	-36.1%	-34.0%	-34.3%	-19.0%	-24.8%	-31.0%	-23.4%	-25.6%
8 YTD Avg	4	30	16	101	117	351	43	307	350	850	82	501	1,282	1,784
2016 YTD	4	29	8	76	84	283	39	206	245	782	88	400	1,115	1,515
% Change	33.3%	0.0%	-50.0%	-24.8%	-28.2%	-19.4%	-7.1%	-32.9%	-29.8%	-8.0%	7.3%	-20.2%	-13.0%	-15.0%
5 YTD Avg	3	32	15	92	106	334	35	291	326	823	68	475	1,218	1,693
2016 YTD	4	29	8	76	84	283	39	206	245	782	88	400	1,115	1,515
% Change	33.3%	-6.5%	-42.9%	-16.5%	-20.8%	-15.3%	11.4%	-29.2%	-24.8%	-5.0%	29.4%	-15.8%	-8.4%	-10.5%

Information summarized for CompStat week ending 06/04/2016.

'8 YTD Avg' refers to the computed 2008 - 2015 YTD average.
'5 YTD Avg' refers to the computed 2011 - 2015 YTD average.

Sourced from MNPD ARMS on 6/8/2016 10:05:54 AM. The figures above were sourced from incident reports using Uniform Crime Reporting definitions and reporting guidelines, based on the date when the crime was reported. This report is intended to be a management and planning tool and does not reflect the official UCR counts for the department. Incidents where a location is unknown or unspecified are included in the countywide totals. 'Unknown' refers to records in which the address is listed as 'Unknown' on the incident report. 'Not Validated' refers to records that were entered in with an invalid addresses.

South Precinct UCR Incidents - YTD Comparisons

METROPOLITAN POLICE DEPARTMENT
of Nashville and Davidson County

Aggregated by precinct (incident location). Based on date when each incident was reported.

	Homicide	Forcible Rape	Commercial Robbery	Street Robbery	Total Robbery	Aggravated Assault	Commercial Burglary	Residential Burglary	Total Burglary	Larceny	Auto Theft	Violent Offenses	Property Offenses	Part I Offenses
2015 YTD	5	40	17	122	139	331	79	435	514	1,328	94	515	1,936	2,451
2016 YTD	10	46	25	158	183	404	50	468	518	1,371	155	643	2,044	2,687
% Change	100.0%	15.0%	47.1%	29.5%	31.7%	22.1%	-36.7%	7.6%	0.8%	3.2%	64.9%	24.9%	5.6%	9.6%
2014 YTD	2	46	24	104	128	419	73	342	415	1,333	80	595	1,828	2,423
2016 YTD	10	46	25	158	183	404	50	468	518	1,371	155	643	2,044	2,687
% Change	400.0%	0.0%	4.2%	51.9%	43.0%	-3.6%	-31.5%	36.8%	24.8%	2.9%	93.8%	8.1%	11.8%	10.9%
2013 YTD	2	35	10	140	150	356	86	420	506	1,299	99	543	1,904	2,447
2016 YTD	10	46	25	158	183	404	50	468	518	1,371	155	643	2,044	2,687
% Change	400.0%	31.4%	150.0%	12.9%	22.0%	13.5%	-41.9%	11.4%	2.4%	5.5%	56.6%	18.4%	7.4%	9.8%
2012 YTD	1	45	17	116	133	426	78	314	392	1,307	143	605	1,842	2,447
2016 YTD	10	46	25	158	183	404	50	468	518	1,371	155	643	2,044	2,687
% Change	900.0%	2.2%	47.1%	36.2%	37.6%	-5.2%	-35.9%	49.0%	32.1%	4.9%	8.4%	6.3%	11.0%	9.8%
2011 YTD	4	48	30	107	137	383	75	599	674	1,463	168	572	2,305	2,877
2016 YTD	10	46	25	158	183	404	50	468	518	1,371	155	643	2,044	2,687
% Change	150.0%	-4.2%	-16.7%	47.7%	33.6%	5.5%	-33.3%	-21.9%	-23.1%	-6.3%	-7.7%	12.4%	-11.3%	-6.6%
2010 YTD	5	40	11	124	135	306	68	453	521	1,458	137	486	2,116	2,602
2016 YTD	10	46	25	158	183	404	50	468	518	1,371	155	643	2,044	2,687
% Change	100.0%	15.0%	127.3%	27.4%	35.6%	32.0%	-26.5%	3.3%	-0.6%	-6.0%	13.1%	32.3%	-3.4%	3.3%
2009 YTD	5	27	22	140	162	313	125	372	497	1,648	152	507	2,297	2,804
2016 YTD	10	46	25	158	183	404	50	468	518	1,371	155	643	2,044	2,687
% Change	100.0%	70.4%	13.6%	12.9%	13.0%	29.1%	-60.0%	25.8%	4.2%	-16.8%	2.0%	26.8%	-11.0%	-4.2%
2008 YTD	4	37	31	164	195	332	96	387	483	1,775	176	568	2,434	3,002
2016 YTD	10	46	25	158	183	404	50	468	518	1,371	155	643	2,044	2,687
% Change	150.0%	24.3%	-19.4%	-3.7%	-6.2%	21.7%	-47.9%	20.9%	7.2%	-22.8%	-11.9%	13.2%	-16.0%	-10.5%
8 YTD Avg	4	40	20	127	147	358	85	415	500	1,451	131	549	2,083	2,632
2016 YTD	10	46	25	158	183	404	50	468	518	1,371	155	643	2,044	2,687
% Change	233.3%	17.9%	25.0%	24.4%	24.5%	12.8%	-41.2%	12.8%	3.6%	-5.5%	18.3%	17.3%	-1.8%	2.1%
5 YTD Avg	3	43	20	118	137	383	78	422	500	1,346	117	566	1,963	2,529
2016 YTD	10	46	25	158	183	404	50	468	518	1,371	155	643	2,044	2,687
% Change	400.0%	9.5%	31.6%	35.0%	33.6%	5.5%	-35.9%	10.9%	3.6%	1.9%	33.6%	13.6%	4.1%	6.2%

Information summarized for CompStat week ending 06/04/2016.

'8 YTD Avg' refers to the computed 2008 - 2015 YTD average.
'5 YTD Avg' refers to the computed 2011 - 2015 YTD average.

Sourced from MNPD ARMS on 6/8/2016 10:05:55 AM. The figures above were sourced from incident reports using Uniform Crime Reporting definitions and reporting guidelines, based on the date when the crime was reported. This report is intended to be a management and planning tool and does not reflect the official UCR counts for the department. Incidents where a location is unknown or unspecified are included in the countywide totals. 'Unknown' refers to records in which the address is listed as 'Unknown' on the incident report. 'Not Validated' refers to records that were entered in with an invalid addresses.

Central Precinct UCR Incidents - YTD Comparisons

METROPOLITAN POLICE DEPARTMENT
of Nashville and Davidson County

Aggregated by precinct (incident location). Based on date when each incident was reported.

	Homicide	Forcible Rape	Commercial Robbery	Street Robbery	Total Robbery	Aggravated Assault	Commercial Burglary	Residential Burglary	Total Burglary	Larceny	Auto Theft	Violent Offenses	Property Offenses	Part I Offenses
2015 YTD	0	26	0	33	33	64	20	5	25	361	15	123	401	524
2016 YTD	0	27	1	41	42	73	10	8	18	385	28	142	431	573
% Change	-	3.8%	-	24.2%	27.3%	14.1%	-50.0%	60.0%	-28.0%	6.6%	86.7%	15.4%	7.5%	9.4%
2014 YTD	0	25	1	29	30	80	17	8	25	351	18	135	394	529
2016 YTD	0	27	1	41	42	73	10	8	18	385	28	142	431	573
% Change	-	8.0%	0.0%	41.4%	40.0%	-8.8%	-41.2%	0.0%	-28.0%	9.7%	55.6%	5.2%	9.4%	8.3%
2013 YTD	0	20	0	18	18	78	22	10	32	375	17	116	424	540
2016 YTD	0	27	1	41	42	73	10	8	18	385	28	142	431	573
% Change	-	35.0%	-	127.8%	133.3%	-6.4%	-54.5%	-20.0%	-43.8%	2.7%	64.7%	22.4%	1.7%	6.1%
2012 YTD	0	22	1	34	35	87	18	9	27	520	25	144	572	716
2016 YTD	0	27	1	41	42	73	10	8	18	385	28	142	431	573
% Change	-	22.7%	0.0%	20.6%	20.0%	-16.1%	-44.4%	-11.1%	-33.3%	-26.0%	12.0%	-1.4%	-24.7%	-20.0%
2011 YTD	1	14	1	41	42	83	22	9	31	469	26	140	526	666
2016 YTD	0	27	1	41	42	73	10	8	18	385	28	142	431	573
% Change	-100.0%	92.9%	0.0%	0.0%	0.0%	-12.0%	-54.5%	-11.1%	-41.9%	-17.9%	7.7%	1.4%	-18.1%	-14.0%
2010 YTD	1	15	6	42	48	99	14	7	21	391	23	163	435	598
2016 YTD	0	27	1	41	42	73	10	8	18	385	28	142	431	573
% Change	-100.0%	80.0%	-83.3%	-2.4%	-12.5%	-26.3%	-28.6%	14.3%	-14.3%	-1.5%	21.7%	-12.9%	-0.9%	-4.2%
2009 YTD	0	10	3	35	38	82	18	6	24	561	29	130	614	744
2016 YTD	0	27	1	41	42	73	10	8	18	385	28	142	431	573
% Change	-	170.0%	-66.7%	17.1%	10.5%	-11.0%	-44.4%	33.3%	-25.0%	-31.4%	-3.4%	9.2%	-29.8%	-23.0%
2008 YTD	2	12	1	66	67	121	15	2	17	634	55	202	706	908
2016 YTD	0	27	1	41	42	73	10	8	18	385	28	142	431	573
% Change	-100.0%	125.0%	0.0%	-37.9%	-37.3%	-39.7%	-33.3%	300.0%	5.9%	-39.3%	-49.1%	-29.7%	-39.0%	-36.9%
8 YTD Avg	1	18	2	37	39	87	18	7	25	458	26	144	509	653
2016 YTD	0	27	1	41	42	73	10	8	18	385	28	142	431	573
% Change	-	50.0%	0.0%	10.8%	10.5%	-15.1%	-44.4%	14.3%	-28.0%	-15.8%	7.7%	-1.4%	-15.3%	-12.3%
5 YTD Avg	0	21	1	31	32	78	20	8	28	415	20	132	463	595
2016 YTD	0	27	1	41	42	73	10	8	18	385	28	142	431	573
% Change	-	28.6%	-	32.3%	35.5%	-6.4%	-47.4%	0.0%	-35.7%	-7.2%	40.0%	8.4%	-6.9%	-3.7%

Information summarized for CompStat week ending 06/04/2016.

'8 YTD Avg' refers to the computed 2008 - 2015 YTD average.
'5 YTD Avg' refers to the computed 2011 - 2015 YTD average.

Sourced from MNPD ARMS on 6/8/2016 10:05:55 AM. The figures above were sourced from incident reports using Uniform Crime Reporting definitions and reporting guidelines, based on the date when the crime was reported. This report is intended to be a management and planning tool and does not reflect the official UCR counts for the department. Incidents where a location is unknown or unspecified are included in the countywide totals. 'Unknown' refers to records in which the address is listed as 'Unknown' on the incident report. 'Not Validated' refers to records that were entered in with an invalid addresses.

Hermitage Precinct UCR Incidents - YTD Comparisons

METROPOLITAN POLICE DEPARTMENT
of Nashville and Davidson County

Aggregated by precinct (incident location). Based on date when each incident was reported.

	Homicide	Forcible Rape	Commercial Robbery	Street Robbery	Total Robbery	Aggravated Assault	Commercial Burglary	Residential Burglary	Total Burglary	Larceny	Auto Theft	Violent Offenses	Property Offenses	Part I Offenses
2015 YTD	1	51	15	118	133	298	51	259	310	1,327	91	483	1,728	2,211
2016 YTD	4	45	34	98	132	405	66	291	357	1,489	94	586	1,940	2,526
% Change	300.0%	-11.8%	126.7%	-16.9%	-0.8%	35.9%	29.4%	12.4%	15.2%	12.2%	3.3%	21.3%	12.3%	14.2%
2014 YTD	3	27	13	100	113	348	80	316	396	1,323	76	491	1,795	2,286
2016 YTD	4	45	34	98	132	405	66	291	357	1,489	94	586	1,940	2,526
% Change	33.3%	66.7%	161.5%	-2.0%	16.8%	16.4%	-17.5%	-7.9%	-9.8%	12.5%	23.7%	19.3%	8.1%	10.5%
2013 YTD	2	37	22	101	123	341	41	312	353	1,546	97	503	1,996	2,499
2016 YTD	4	45	34	98	132	405	66	291	357	1,489	94	586	1,940	2,526
% Change	100.0%	21.6%	54.5%	-3.0%	7.3%	18.8%	61.0%	-6.7%	1.1%	-3.7%	-3.1%	16.5%	-2.8%	1.1%
2012 YTD	6	42	14	87	101	427	65	309	374	1,470	86	576	1,930	2,506
2016 YTD	4	45	34	98	132	405	66	291	357	1,489	94	586	1,940	2,526
% Change	-33.3%	7.1%	142.9%	12.6%	30.7%	-5.2%	1.5%	-5.8%	-4.5%	1.3%	9.3%	1.7%	0.5%	0.8%
2011 YTD	5	32	23	70	93	310	70	388	458	1,464	97	440	2,019	2,459
2016 YTD	4	45	34	98	132	405	66	291	357	1,489	94	586	1,940	2,526
% Change	-20.0%	40.6%	47.8%	40.0%	41.9%	30.6%	-5.7%	-25.0%	-22.1%	1.7%	-3.1%	33.2%	-3.9%	2.7%
2010 YTD	3	26	25	87	112	264	56	306	362	1,728	141	405	2,231	2,636
2016 YTD	4	45	34	98	132	405	66	291	357	1,489	94	586	1,940	2,526
% Change	33.3%	73.1%	36.0%	12.6%	17.9%	53.4%	17.9%	-4.9%	-1.4%	-13.8%	-33.3%	44.7%	-13.0%	-4.2%
2009 YTD	3	28	17	96	113	330	68	284	352	1,638	103	474	2,093	2,567
2016 YTD	4	45	34	98	132	405	66	291	357	1,489	94	586	1,940	2,526
% Change	33.3%	60.7%	100.0%	2.1%	16.8%	22.7%	-2.9%	2.5%	1.4%	-9.1%	-8.7%	23.6%	-7.3%	-1.6%
2008 YTD	5	26	30	108	138	359	49	275	324	1,809	135	528	2,268	2,796
2016 YTD	4	45	34	98	132	405	66	291	357	1,489	94	586	1,940	2,526
% Change	-20.0%	73.1%	13.3%	-9.3%	-4.3%	12.8%	34.7%	5.8%	10.2%	-17.7%	-30.4%	11.0%	-14.5%	-9.7%
8 YTD Avg	4	34	20	96	116	335	60	306	366	1,538	103	488	2,008	2,495
2016 YTD	4	45	34	98	132	405	66	291	357	1,489	94	586	1,940	2,526
% Change	33.3%	36.4%	78.9%	3.2%	14.8%	21.3%	10.0%	-4.9%	-2.5%	-3.2%	-8.7%	20.3%	-3.3%	1.2%
5 YTD Avg	3	38	17	95	113	345	61	317	378	1,426	89	499	1,894	2,392
2016 YTD	4	45	34	98	132	405	66	291	357	1,489	94	586	1,940	2,526
% Change	33.3%	21.6%	100.0%	3.2%	17.9%	17.7%	8.2%	-7.9%	-5.6%	4.4%	5.6%	17.7%	2.5%	5.6%

Information summarized for CompStat week ending 06/04/2016.

'8 YTD Avg' refers to the computed 2008 - 2015 YTD average.
'5 YTD Avg' refers to the computed 2011 - 2015 YTD average.

Sourced from MNPD ARMS on 6/8/2016 10:05:55 AM. The figures above were sourced from incident reports using Uniform Crime Reporting definitions and reporting guidelines, based on the date when the crime was reported. This report is intended to be a management and planning tool and does not reflect the official UCR counts for the department. Incidents where a location is unknown or unspecified are included in the countywide totals. 'Unknown' refers to records in which the address is listed as 'Unknown' on the incident report. 'Not Validated' refers to records that were entered in with an invalid addresses.

North Precinct UCR Incidents - YTD Comparisons

METROPOLITAN POLICE DEPARTMENT
of Nashville and Davidson County

Aggregated by precinct (incident location). Based on date when each incident was reported.

	Homicide	Forcible Rape	Commercial Robbery	Street Robbery	Total Robbery	Aggravated Assault	Commercial Burglary	Residential Burglary	Total Burglary	Larceny	Auto Theft	Violent Offenses	Property Offenses	Part I Offenses
2015 YTD	10	32	9	107	116	410	39	210	249	620	90	568	959	1,527
2016 YTD	5	34	10	99	109	376	46	192	238	776	95	524	1,109	1,633
% Change	-50.0%	6.3%	11.1%	-7.5%	-6.0%	-8.3%	17.9%	-8.6%	-4.4%	25.2%	5.6%	-7.7%	15.6%	6.9%
2014 YTD	7	43	2	76	78	463	35	213	248	668	55	591	971	1,562
2016 YTD	5	34	10	99	109	376	46	192	238	776	95	524	1,109	1,633
% Change	-28.6%	-20.9%	400.0%	30.3%	39.7%	-18.8%	31.4%	-9.9%	-4.0%	16.2%	72.7%	-11.3%	14.2%	4.5%
2013 YTD	5	21	9	104	113	356	36	304	340	727	59	495	1,126	1,621
2016 YTD	5	34	10	99	109	376	46	192	238	776	95	524	1,109	1,633
% Change	0.0%	61.9%	11.1%	-4.8%	-3.5%	5.6%	27.8%	-36.8%	-30.0%	6.7%	61.0%	5.9%	-1.5%	0.7%
2012 YTD	4	29	6	92	98	350	39	290	329	788	70	481	1,187	1,668
2016 YTD	5	34	10	99	109	376	46	192	238	776	95	524	1,109	1,633
% Change	25.0%	17.2%	66.7%	7.6%	11.2%	7.4%	17.9%	-33.8%	-27.7%	-1.5%	35.7%	8.9%	-6.6%	-2.1%
2011 YTD	3	23	17	60	77	315	75	312	387	767	87	418	1,241	1,659
2016 YTD	5	34	10	99	109	376	46	192	238	776	95	524	1,109	1,633
% Change	66.7%	47.8%	-41.2%	65.0%	41.6%	19.4%	-38.7%	-38.5%	-38.5%	1.2%	9.2%	25.4%	-10.6%	-1.6%
2010 YTD	6	30	20	82	102	327	52	309	361	762	65	465	1,188	1,653
2016 YTD	5	34	10	99	109	376	46	192	238	776	95	524	1,109	1,633
% Change	-16.7%	13.3%	-50.0%	20.7%	6.9%	15.0%	-11.5%	-37.9%	-34.1%	1.8%	46.2%	12.7%	-6.6%	-1.2%
2009 YTD	10	31	3	97	100	373	64	313	377	836	105	514	1,318	1,832
2016 YTD	5	34	10	99	109	376	46	192	238	776	95	524	1,109	1,633
% Change	-50.0%	9.7%	233.3%	2.1%	9.0%	0.8%	-28.1%	-38.7%	-36.9%	-7.2%	-9.5%	1.9%	-15.9%	-10.9%
2008 YTD	5	25	5	91	96	490	51	232	283	897	132	616	1,312	1,928
2016 YTD	5	34	10	99	109	376	46	192	238	776	95	524	1,109	1,633
% Change	0.0%	36.0%	100.0%	8.8%	13.5%	-23.3%	-9.8%	-17.2%	-15.9%	-13.5%	-28.0%	-14.9%	-15.5%	-15.3%
8 YTD Avg	6	29	9	89	98	386	49	273	322	758	83	519	1,163	1,681
2016 YTD	5	34	10	99	109	376	46	192	238	776	95	524	1,109	1,633
% Change	-16.7%	17.2%	25.0%	12.5%	12.4%	-2.3%	-4.2%	-29.4%	-25.9%	2.4%	15.9%	1.2%	-4.6%	-2.9%
5 YTD Avg	6	30	9	88	96	379	45	266	311	714	72	511	1,097	1,607
2016 YTD	5	34	10	99	109	376	46	192	238	776	95	524	1,109	1,633
% Change	0.0%	17.2%	25.0%	13.8%	13.5%	-0.5%	4.5%	-27.5%	-23.2%	8.7%	31.9%	2.7%	1.2%	1.6%

Information summarized for CompStat week ending 06/04/2016.

'8 YTD Avg' refers to the computed 2008 - 2015 YTD average.
'5 YTD Avg' refers to the computed 2011 - 2015 YTD average.

Sourced from MNPD ARMS on 6/8/2016 10:05:55 AM. The figures above were sourced from incident reports using Uniform Crime Reporting definitions and reporting guidelines, based on the date when the crime was reported. This report is intended to be a management and planning tool and does not reflect the official UCR counts for the department. Incidents where a location is unknown or unspecified are included in the countywide totals. 'Unknown' refers to records in which the address is listed as 'Unknown' on the incident report. 'Not Validated' refers to records that were entered in with an invalid addresses.

Madison Precinct UCR Incidents - YTD Comparisons

METROPOLITAN POLICE DEPARTMENT
of Nashville and Davidson County

Aggregated by precinct (incident location). Based on date when each incident was reported.

	Homicide	Forcible Rape	Commercial Robbery	Street Robbery	Total Robbery	Aggravated Assault	Commercial Burglary	Residential Burglary	Total Burglary	Larceny	Auto Theft	Violent Offenses	Property Offenses	Part I Offenses
2015 YTD	1	19	14	58	72	247	22	209	231	871	88	339	1,190	1,529
2016 YTD	1	32	16	52	68	226	27	214	241	940	46	327	1,227	1,554
% Change	0.0%	68.4%	14.3%	-10.3%	-5.6%	-8.5%	22.7%	2.4%	4.3%	7.9%	-47.7%	-3.5%	3.1%	1.6%
2014 YTD	5	25	7	48	55	229	23	198	221	797	44	314	1,062	1,376
2016 YTD	1	32	16	52	68	226	27	214	241	940	46	327	1,227	1,554
% Change	-80.0%	28.0%	128.6%	8.3%	23.6%	-1.3%	17.4%	8.1%	9.0%	17.9%	4.5%	4.1%	15.5%	12.9%
2013 YTD	1	28	15	57	72	215	32	215	247	769	56	316	1,072	1,388
2016 YTD	1	32	16	52	68	226	27	214	241	940	46	327	1,227	1,554
% Change	0.0%	14.3%	6.7%	-8.8%	-5.6%	5.1%	-15.6%	-0.5%	-2.4%	22.2%	-17.9%	3.5%	14.5%	12.0%
2012 YTD	5	27	9	73	82	281	35	290	325	973	62	395	1,360	1,755
2016 YTD	1	32	16	52	68	226	27	214	241	940	46	327	1,227	1,554
% Change	-80.0%	18.5%	77.8%	-28.8%	-17.1%	-19.6%	-22.9%	-26.2%	-25.8%	-3.4%	-25.8%	-17.2%	-9.8%	-11.5%
2011 YTD	3	25	13	41	54	197	31	228	259	919	99	279	1,277	1,556
2016 YTD	1	32	16	52	68	226	27	214	241	940	46	327	1,227	1,554
% Change	-66.7%	28.0%	23.1%	26.8%	25.9%	14.7%	-12.9%	-6.1%	-6.9%	2.3%	-53.5%	17.2%	-3.9%	-0.1%
2010 YTD	1	14	8	56	64	186	40	321	361	1,015	67	265	1,443	1,708
2016 YTD	1	32	16	52	68	226	27	214	241	940	46	327	1,227	1,554
% Change	0.0%	128.6%	100.0%	-7.1%	6.3%	21.5%	-32.5%	-33.3%	-33.2%	-7.4%	-31.3%	23.4%	-15.0%	-9.0%
2009 YTD	3	15	9	62	71	254	40	296	336	1,031	82	343	1,449	1,792
2016 YTD	1	32	16	52	68	226	27	214	241	940	46	327	1,227	1,554
% Change	-66.7%	113.3%	77.8%	-16.1%	-4.2%	-11.0%	-32.5%	-27.7%	-28.3%	-8.8%	-43.9%	-4.7%	-15.3%	-13.3%
2008 YTD	2	13	13	64	77	277	58	257	315	1,141	108	369	1,564	1,933
2016 YTD	1	32	16	52	68	226	27	214	241	940	46	327	1,227	1,554
% Change	-50.0%	146.2%	23.1%	-18.8%	-11.7%	-18.4%	-53.4%	-16.7%	-23.5%	-17.6%	-57.4%	-11.4%	-21.5%	-19.6%
8 YTD Avg	3	21	11	57	68	236	35	252	287	940	76	328	1,302	1,630
2016 YTD	1	32	16	52	68	226	27	214	241	940	46	327	1,227	1,554
% Change	-50.0%	60.0%	45.5%	-8.8%	0.0%	-3.8%	-22.9%	-14.7%	-15.7%	0.1%	-38.7%	0.0%	-5.8%	-4.6%
5 YTD Avg	3	25	12	55	67	234	29	228	257	866	70	329	1,192	1,521
2016 YTD	1	32	16	52	68	226	27	214	241	940	46	327	1,227	1,554
% Change	-66.7%	33.3%	45.5%	-5.5%	1.5%	-3.0%	-3.6%	-6.1%	-5.9%	8.7%	-33.3%	-0.3%	2.9%	2.2%

Information summarized for CompStat week ending 06/04/2016.

'8 YTD Avg' refers to the computed 2008 - 2015 YTD average.
'5 YTD Avg' refers to the computed 2011 - 2015 YTD average.

Sourced from MNPD ARMS on 6/8/2016 10:05:55 AM. The figures above were sourced from incident reports using Uniform Crime Reporting definitions and reporting guidelines, based on the date when the crime was reported. This report is intended to be a management and planning tool and does not reflect the official UCR counts for the department. Incidents where a location is unknown or unspecified are included in the countywide totals. 'Unknown' refers to records in which the address is listed as 'Unknown' on the incident report. 'Not Validated' refers to records that were entered in with an invalid addresses.

Midtown Hills Precinct UCR Incidents - YTD Comparisons

METROPOLITAN POLICE DEPARTMENT
of Nashville and Davidson County

Aggregated by precinct (incident location). Based on date when each incident was reported.

	Homicide	Forcible Rape	Commercial Robbery	Street Robbery	Total Robbery	Aggravated Assault	Commercial Burglary	Residential Burglary	Total Burglary	Larceny	Auto Theft	Violent Offenses	Property Offenses	Part I Offenses
2015 YTD	2	30	11	37	48	174	49	146	195	892	44	254	1,131	1,385
2016 YTD	1	28	18	57	75	176	57	189	246	889	67	280	1,202	1,482
% Change	-50.0%	-6.7%	63.6%	54.1%	56.3%	1.1%	16.3%	29.5%	26.2%	-0.3%	52.3%	10.2%	6.3%	7.0%
2014 YTD	1	32	8	37	45	161	73	195	268	923	38	239	1,229	1,468
2016 YTD	1	28	18	57	75	176	57	189	246	889	67	280	1,202	1,482
% Change	0.0%	-12.5%	125.0%	54.1%	66.7%	9.3%	-21.9%	-3.1%	-8.2%	-3.7%	76.3%	17.2%	-2.2%	1.0%
2013 YTD	1	28	18	36	54	155	59	224	283	1,070	56	238	1,409	1,647
2016 YTD	1	28	18	57	75	176	57	189	246	889	67	280	1,202	1,482
% Change	0.0%	0.0%	0.0%	58.3%	38.9%	13.5%	-3.4%	-15.6%	-13.1%	-16.9%	19.6%	17.6%	-14.7%	-10.0%
2012 YTD	2	26	18	41	59	191	72	239	311	1,048	52	278	1,411	1,689
2016 YTD	1	28	18	57	75	176	57	189	246	889	67	280	1,202	1,482
% Change	-50.0%	7.7%	0.0%	39.0%	27.1%	-7.9%	-20.8%	-20.9%	-20.9%	-15.2%	28.8%	0.7%	-14.8%	-12.3%
2011 YTD	2	23	16	50	66	159	65	325	390	1,161	99	250	1,650	1,900
2016 YTD	1	28	18	57	75	176	57	189	246	889	67	280	1,202	1,482
% Change	-50.0%	21.7%	12.5%	14.0%	13.6%	10.7%	-12.3%	-41.8%	-36.9%	-23.4%	-32.3%	12.0%	-27.2%	-22.0%
2010 YTD	1	27	24	57	81	175	125	261	386	1,164	60	284	1,610	1,894
2016 YTD	1	28	18	57	75	176	57	189	246	889	67	280	1,202	1,482
% Change	0.0%	3.7%	-25.0%	0.0%	-7.4%	0.6%	-54.4%	-27.6%	-36.3%	-23.6%	11.7%	-1.4%	-25.3%	-21.8%
2009 YTD	3	12	23	101	124	178	78	229	307	1,297	84	317	1,688	2,005
2016 YTD	1	28	18	57	75	176	57	189	246	889	67	280	1,202	1,482
% Change	-66.7%	133.3%	-21.7%	-43.6%	-39.5%	-1.1%	-26.9%	-17.5%	-19.9%	-31.5%	-20.2%	-11.7%	-28.8%	-26.1%
2008 YTD	2	18	20	73	93	205	88	232	320	1,297	124	318	1,741	2,059
2016 YTD	1	28	18	57	75	176	57	189	246	889	67	280	1,202	1,482
% Change	-50.0%	55.6%	-10.0%	-21.9%	-19.4%	-14.1%	-35.2%	-18.5%	-23.1%	-31.5%	-46.0%	-11.9%	-31.0%	-28.0%
8 YTD Avg	2	25	17	54	71	175	76	231	308	1,107	70	272	1,484	1,756
2016 YTD	1	28	18	57	75	176	57	189	246	889	67	280	1,202	1,482
% Change	0.0%	16.7%	5.9%	5.6%	5.6%	1.1%	-25.0%	-18.2%	-19.9%	-19.6%	-2.9%	2.9%	-18.9%	-15.6%
5 YTD Avg	2	28	14	40	54	168	64	226	289	1,019	58	252	1,366	1,618
2016 YTD	1	28	18	57	75	176	57	189	246	889	67	280	1,202	1,482
% Change	0.0%	3.7%	28.6%	42.5%	38.9%	4.8%	-9.5%	-16.0%	-14.9%	-12.7%	17.5%	11.6%	-12.0%	-8.3%

Information summarized for CompStat week ending 06/04/2016.

'8 YTD Avg' refers to the computed 2008 - 2015 YTD average.
'5 YTD Avg' refers to the computed 2011 - 2015 YTD average.

Sourced from MNPD ARMS on 6/8/2016 10:05:55 AM. The figures above were sourced from incident reports using Uniform Crime Reporting definitions and reporting guidelines, based on the date when the crime was reported. This report is intended to be a management and planning tool and does not reflect the official UCR counts for the department. Incidents where a location is unknown or unspecified are included in the countywide totals. 'Unknown' refers to records in which the address is listed as 'Unknown' on the incident report. 'Not Validated' refers to records that were entered in with an invalid addresses.

YTD Homicide Report

Demographic information for homicide incidents occurring during the current year.

METROPOLITAN POLICE DEPARTMENT
of Nashville and Davidson County

Race of Victim		
Black	17	63.0 %
White	10	37.0 %
Total	27	100.0 %

Ethnicity of Victim		
Non-Hispanic	22	81.5 %
Hispanic	5	18.5 %
Total	27	100.0 %

Gender of Victim		
Male	26	96.3 %
Female	1	3.7 %
Total	27	100.0 %

Age of Victim		
18 to 24	10	37.0 %
25 to 34	9	33.3 %
35 to 44	3	11.1 %
55 to 64	2	7.4 %
65+	1	3.7 %
Unk	2	7.4 %
Total	27	100.0 %

Domestic Related		
No	26	96.3 %
Yes	1	3.7 %
Total	27	100.0 %

Race - Ethnicity - Gender of Victim		
Black Non-Hispanic Male	16	59.3 %
White Hispanic Male	5	18.5 %
White Non-Hispanic Male	5	18.5 %
Black Non-Hispanic Female	1	3.7 %
Total	27	100.0 %

Time of Incident		
12:00 am - 3:59 am	6	22.2 %
4:00 am - 7:59 am	2	7.4 %
8:00 am - 11:59 am	3	11.1 %
12:00 pm - 3:59 pm	7	25.9 %
4:00 pm - 7:59 pm	7	25.9 %
8:00 pm - 11:59 pm	2	7.4 %
Total	27	100.0 %

Monthly Homicide Count (Year-to-Year Comparison)

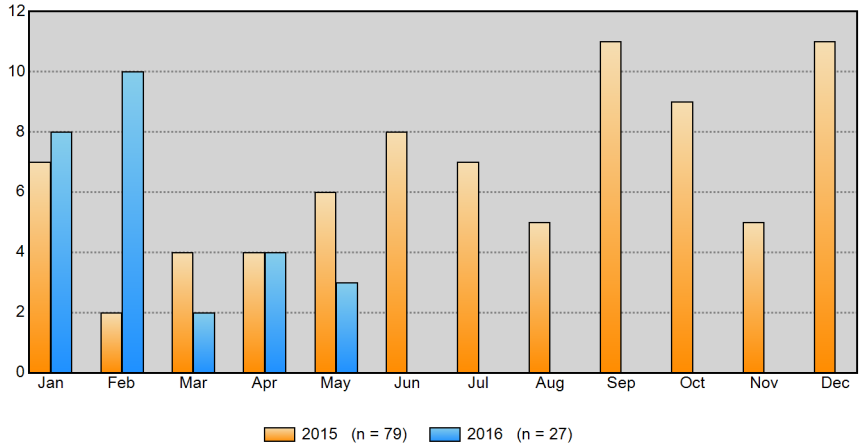

Monthly Homicide Cumulative Count (Year-to-Year Comparison)

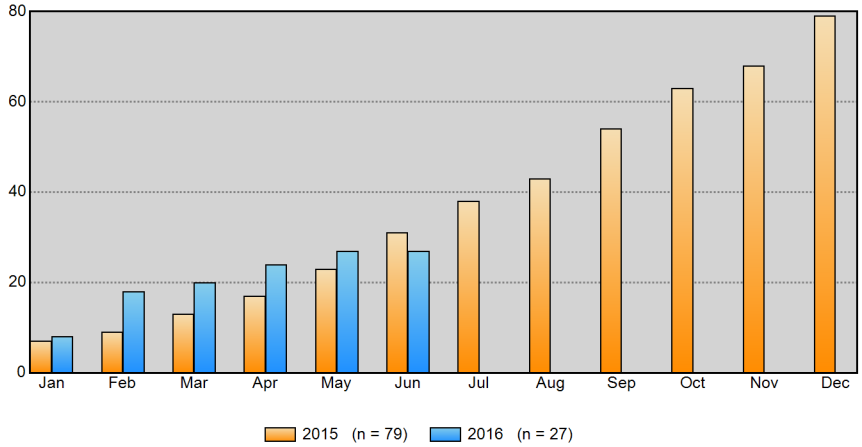

Information summarized for CompStat week ending 6/4/2016.

Sourced from MNPD ARMS on 6/8/2016 10:05:55 AM. The figures above were sourced from incident reports using Uniform Crime Reporting definitions and reporting guidelines, based on the date when the crime was reported. This report is intended to be a management and planning tool and does not reflect the official UCR counts for the department.

County Year-to-Year Weekly Chart

METROPOLITAN POLICE DEPARTMENT
of Nashville and Davidson County

	Homicide	Forcible Rape	Commercial Robbery	Street Robbery	Total Robbery	Aggravated Assault	Commercial Burglary	Residential Burglary	Total Burglary	Larceny	Auto Theft	Violent Offenses	Property Offenses	Part I Offenses
ending 06/20/2015 Next Week	2	14	4	31	35	100	13	77	90	396	27	151	513	664
ending 06/13/2015 Current Week	1	6	3	32	35	106	11	83	94	368	34	148	496	644
ending 06/06/2015	3	15	7	30	37	106	17	65	82	401	34	161	517	678
ending 06/04/2016	0	8	5	21	26	98	13	67	80	360	25	132	465	597
% Change	-100.0%	-46.7%	-28.6%	-30.0%	-29.7%	-7.5%	-23.5%	3.1%	-2.4%	-10.2%	-26.5%	-18.0%	-10.1%	-11.9%
ending 05/30/2015	1	12	3	42	45	117	17	56	73	380	37	175	490	665
ending 05/28/2016	0	8	8	26	34	112	23	75	98	350	27	154	475	629
% Change	-100.0%	-33.3%	166.7%	-38.1%	-24.4%	-4.3%	35.3%	33.9%	34.2%	-7.9%	-27.0%	-12.0%	-3.1%	-5.4%
ending 05/23/2015	2	9	4	27	31	88	18	90	108	390	36	130	534	664
ending 05/21/2016	2	16	13	24	37	119	15	81	96	343	35	174	474	648
% Change	0.0%	77.8%	225.0%	-11.1%	19.4%	35.2%	-16.7%	-10.0%	-11.1%	-12.1%	-2.8%	33.8%	-11.2%	-2.4%

Part I Incidents - Year-to-Year Weekly Comparisons

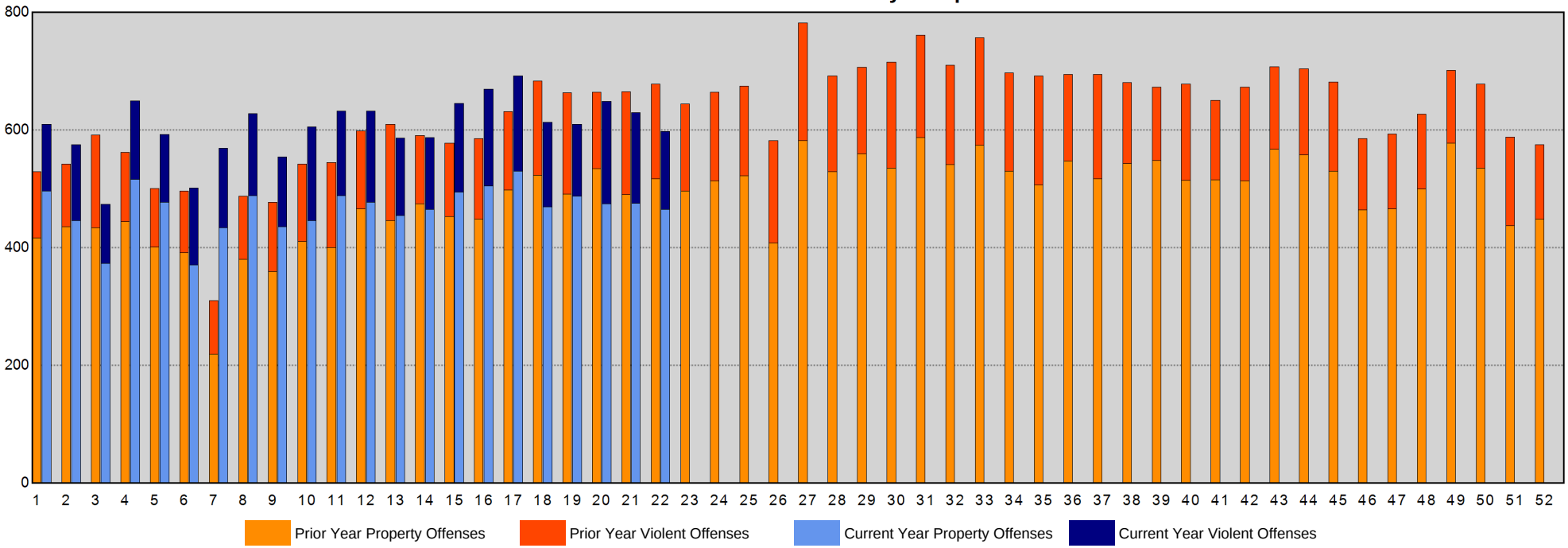

Sourced from MNPD ARMS on 6/8/2016 10:05:56 AM. The figures above were sourced from incident reports using Uniform Crime Reporting definitions and reporting guidelines, based on the date when the crime was reported. This report is intended to be a management and planning tool and does not reflect the official UCR counts for the department. Incidents where a location is unknown or unspecified are included in the countywide totals. 'Unknown' refers to records in which the address is listed as 'Unknown' on the incident report. 'Not Validated' refers to records that were entered in with an invalid addresses.

West Precinct Year-to-Year Weekly Chart

METROPOLITAN POLICE DEPARTMENT
of Nashville and Davidson County

	Homicide	Forcible Rape	Commercial Robbery	Street Robbery	Total Robbery	Aggravated Assault	Commercial Burglary	Residential Burglary	Total Burglary	Larceny	Auto Theft	Violent Offenses	Property Offenses	Part I Offenses
ending 06/20/2015 Next Week	0	1	0	0	0	5	0	6	6	55	2	6	63	69
ending 06/13/2015 Current Week	0	0	0	1	1	8	1	11	12	47	2	9	61	70
ending 06/06/2015	0	0	1	2	3	7	2	8	10	57	3	10	70	80
ending 06/04/2016	0	1	0	0	0	11	0	4	4	41	2	12	47	59
% Change	-	-	-100.0%	-100.0%	-100.0%	57.1%	-100.0%	-50.0%	-60.0%	-28.1%	-33.3%	20.0%	-32.9%	-26.3%
ending 05/30/2015	0	0	2	2	4	2	2	4	6	44	2	6	52	58
ending 05/28/2016	0	0	2	3	5	10	0	6	6	44	3	15	53	68
% Change	-	-	0.0%	50.0%	25.0%	400.0%	-100.0%	50.0%	0.0%	0.0%	50.0%	150.0%	1.9%	17.2%
ending 05/23/2015	0	0	0	0	0	12	0	10	10	62	1	12	73	85
ending 05/21/2016	0	0	1	1	2	8	4	8	12	51	1	10	64	74
% Change	-	-	-	-	-	-33.3%	-	-20.0%	20.0%	-17.7%	0.0%	-16.7%	-12.3%	-12.9%

Part I Incidents - Year-to-Year Weekly Comparisons

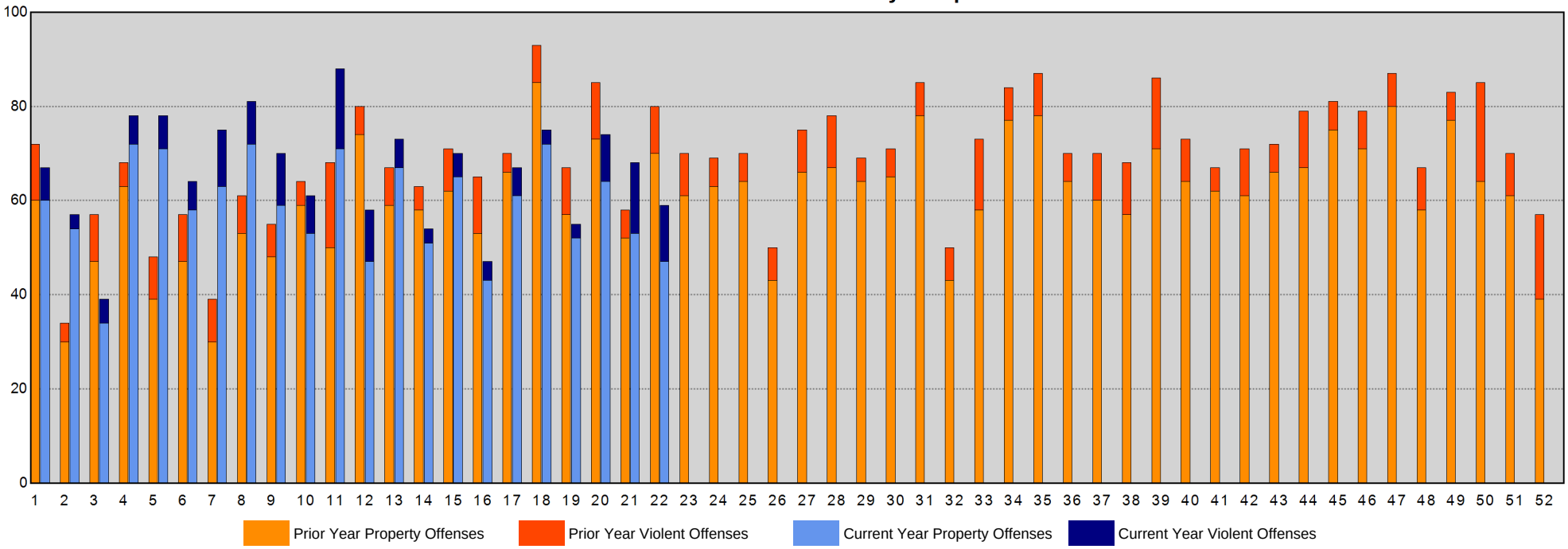

Sourced from MNPD ARMS on 6/8/2016 10:05:57 AM. The figures above were sourced from incident reports using Uniform Crime Reporting definitions and reporting guidelines, based on the date when the crime was reported. This report is intended to be a management and planning tool and does not reflect the official UCR counts for the department. Incidents where a location is unknown or unspecified are included in the countywide totals. 'Unknown' refers to records in which the address is listed as 'Unknown' on the incident report. 'Not Validated' refers to records that were entered in with an invalid addresses.

East Precinct Year-to-Year Weekly Chart

METROPOLITAN POLICE DEPARTMENT
of Nashville and Davidson County

	Homicide	Forcible Rape	Commercial Robbery	Street Robbery	Total Robbery	Aggravated Assault	Commercial Burglary	Residential Burglary	Total Burglary	Larceny	Auto Theft	Violent Offenses	Property Offenses	Part I Offenses
ending 06/20/2015 Next Week	0	1	1	6	7	10	2	10	12	33	3	18	48	66
ending 06/13/2015 Current Week	0	1	0	5	5	26	0	7	7	35	3	32	45	77
ending 06/06/2015	0	2	1	4	5	14	2	5	7	42	4	21	53	74
ending 06/04/2016	0	2	0	5	5	16	1	7	8	35	2	23	45	68
% Change	-	0.0%	-100.0%	25.0%	0.0%	14.3%	-50.0%	40.0%	14.3%	-16.7%	-50.0%	9.5%	-15.1%	-8.1%
ending 05/30/2015	0	2	0	5	5	21	2	11	13	42	3	28	58	86
ending 05/28/2016	0	0	1	7	8	8	3	7	10	45	2	16	57	73
% Change	-	-100.0%	-	40.0%	60.0%	-61.9%	50.0%	-36.4%	-23.1%	7.1%	-33.3%	-42.9%	-1.7%	-15.1%
ending 05/23/2015	1	1	0	3	3	17	0	8	8	39	5	22	52	74
ending 05/21/2016	0	2	2	2	4	16	1	14	15	44	3	22	62	84
% Change	-100.0%	100.0%	-	-33.3%	33.3%	-5.9%	-	75.0%	87.5%	12.8%	-40.0%	0.0%	19.2%	13.5%

Part I Incidents - Year-to-Year Weekly Comparisons

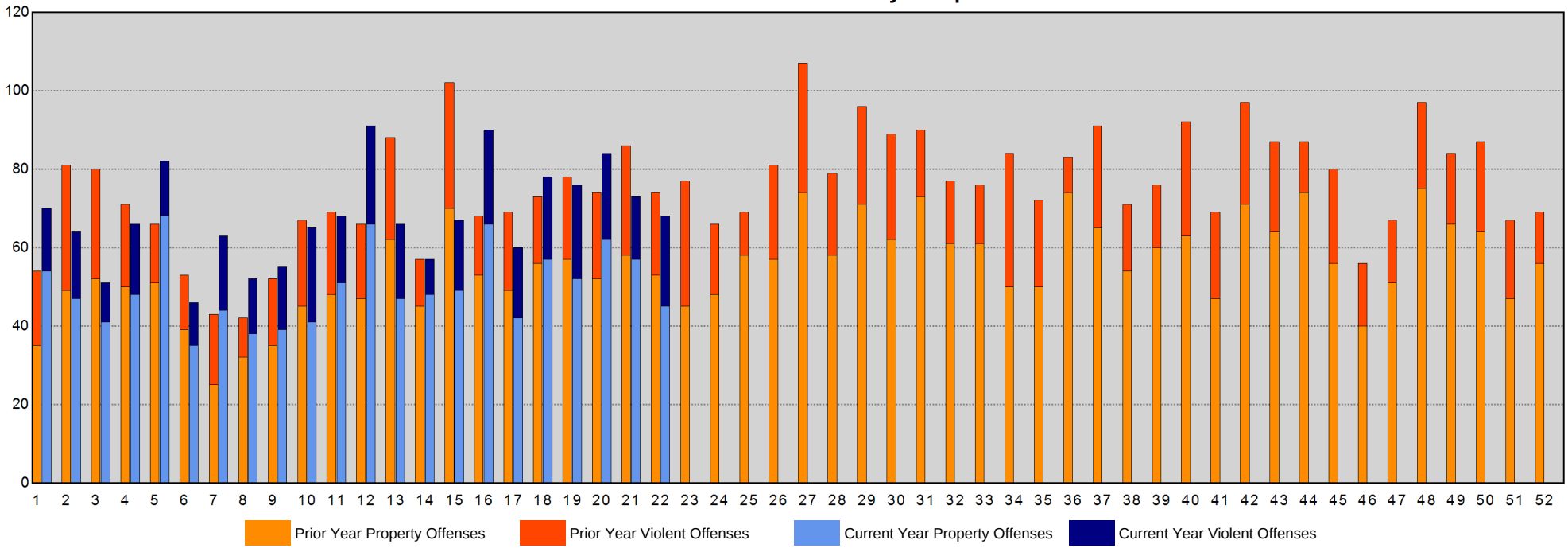

Sourced from MNPD ARMS on 6/8/2016 10:05:58 AM. The figures above were sourced from incident reports using Uniform Crime Reporting definitions and reporting guidelines, based on the date when the crime was reported. This report is intended to be a management and planning tool and does not reflect the official UCR counts for the department. Incidents where a location is unknown or unspecified are included in the countywide totals. 'Unknown' refers to records in which the address is listed as 'Unknown' on the incident report. 'Not Validated' refers to records that were entered in with an invalid addresses.

South Precinct Year-to-Year Weekly Chart

METROPOLITAN POLICE DEPARTMENT
of Nashville and Davidson County

	Homicide	Forcible Rape	Commercial Robbery	Street Robbery	Total Robbery	Aggravated Assault	Commercial Burglary	Residential Burglary	Total Burglary	Larceny	Auto Theft	Violent Offenses	Property Offenses	Part I Offenses
ending 06/20/2015 Next Week	0	2	2	10	12	15	1	17	18	69	2	29	89	118
ending 06/13/2015 Current Week	0	3	0	9	9	14	3	16	19	51	6	26	76	102
ending 06/06/2015	1	4	2	6	8	17	6	15	21	60	4	30	85	115
ending 06/04/2016	0	0	2	7	9	17	3	15	18	50	6	26	74	100
% Change	-100.0%	-100.0%	0.0%	16.7%	12.5%	0.0%	-50.0%	0.0%	-14.3%	-16.7%	50.0%	-13.3%	-12.9%	-13.0%
ending 05/30/2015	0	1	0	8	8	12	4	17	21	71	5	21	97	118
ending 05/28/2016	0	1	1	5	6	23	4	15	19	50	5	30	74	104
% Change	-	0.0%	-	-37.5%	-25.0%	91.7%	0.0%	-11.8%	-9.5%	-29.6%	0.0%	42.9%	-23.7%	-11.9%
ending 05/23/2015	1	1	0	1	1	15	7	31	38	67	6	18	111	129
ending 05/21/2016	2	3	2	6	8	18	2	18	20	55	5	31	80	111
% Change	100.0%	200.0%	-	500.0%	700.0%	20.0%	-71.4%	-41.9%	-47.4%	-17.9%	-16.7%	72.2%	-27.9%	-14.0%

Part I Incidents - Year-to-Year Weekly Comparisons

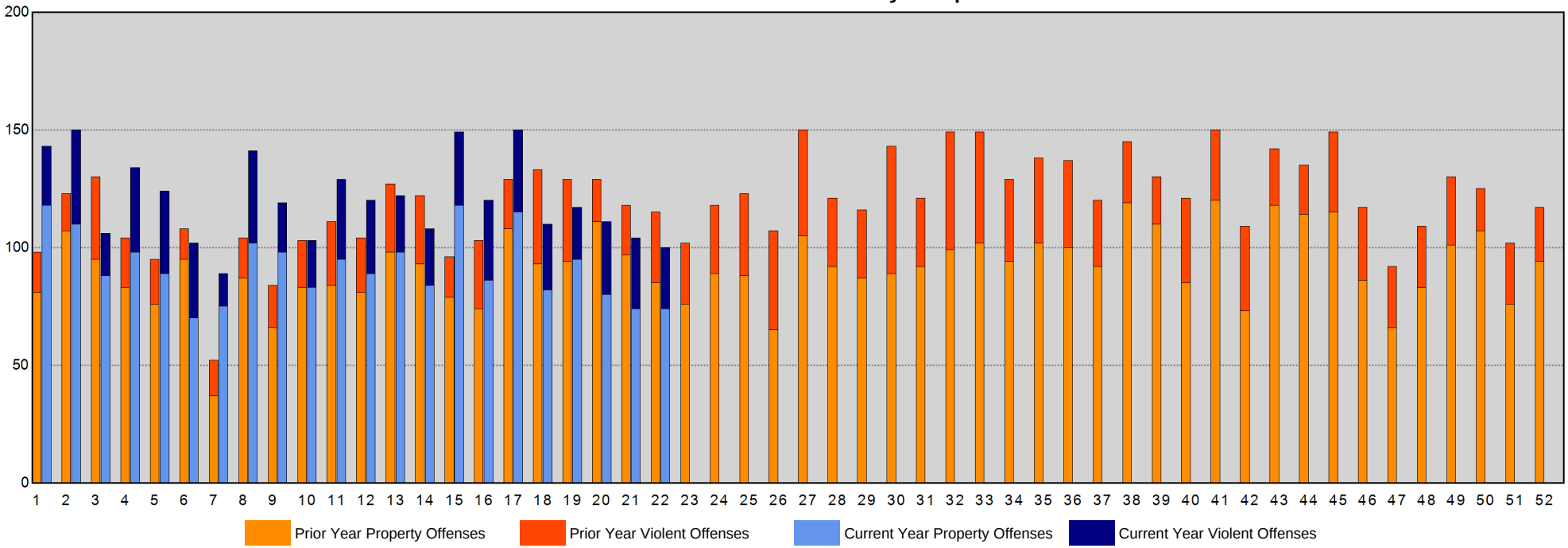

Sourced from MNPD ARMS on 6/8/2016 10:06:00 AM. The figures above were sourced from incident reports using Uniform Crime Reporting definitions and reporting guidelines, based on the date when the crime was reported. This report is intended to be a management and planning tool and does not reflect the official UCR counts for the department. Incidents where a location is unknown or unspecified are included in the countywide totals. 'Unknown' refers to records in which the address is listed as 'Unknown' on the incident report. 'Not Validated' refers to records that were entered in with an invalid addresses.

Central Precinct Year-to-Year Weekly Chart

METROPOLITAN POLICE DEPARTMENT
of Nashville and Davidson County

	Homicide	Forcible Rape	Commercial Robbery	Street Robbery	Total Robbery	Aggravated Assault	Commercial Burglary	Residential Burglary	Total Burglary	Larceny	Auto Theft	Violent Offenses	Property Offenses	Part I Offenses
ending 06/20/2015 Next Week	0	3	0	2	2	10	3	0	3	23	2	15	28	43
ending 06/13/2015 Current Week	0	0	0	1	1	9	1	1	2	23	0	10	25	35
ending 06/06/2015	0	0	0	1	1	8	0	0	0	18	2	9	20	29
ending 06/04/2016	0	2	0	1	1	3	0	0	0	19	2	6	21	27
% Change	-	-	-	0.0%	0.0%	-62.5%	-	-	-	5.6%	0.0%	-33.3%	5.0%	-6.9%
ending 05/30/2015	0	1	0	2	2	6	1	0	1	23	1	9	25	34
ending 05/28/2016	0	0	0	1	1	6	1	0	1	24	4	7	29	36
% Change	-	-100.0%	-	-50.0%	-50.0%	0.0%	0.0%	-	0.0%	4.3%	300.0%	-22.2%	16.0%	5.9%
ending 05/23/2015	0	3	0	2	2	1	3	1	4	18	2	6	24	30
ending 05/21/2016	0	0	0	1	1	4	0	0	0	20	2	5	22	27
% Change	-	-100.0%	-	-50.0%	-50.0%	300.0%	-100.0%	-100.0%	-100.0%	11.1%	0.0%	-16.7%	-8.3%	-10.0%

Part I Incidents - Year-to-Year Weekly Comparisons

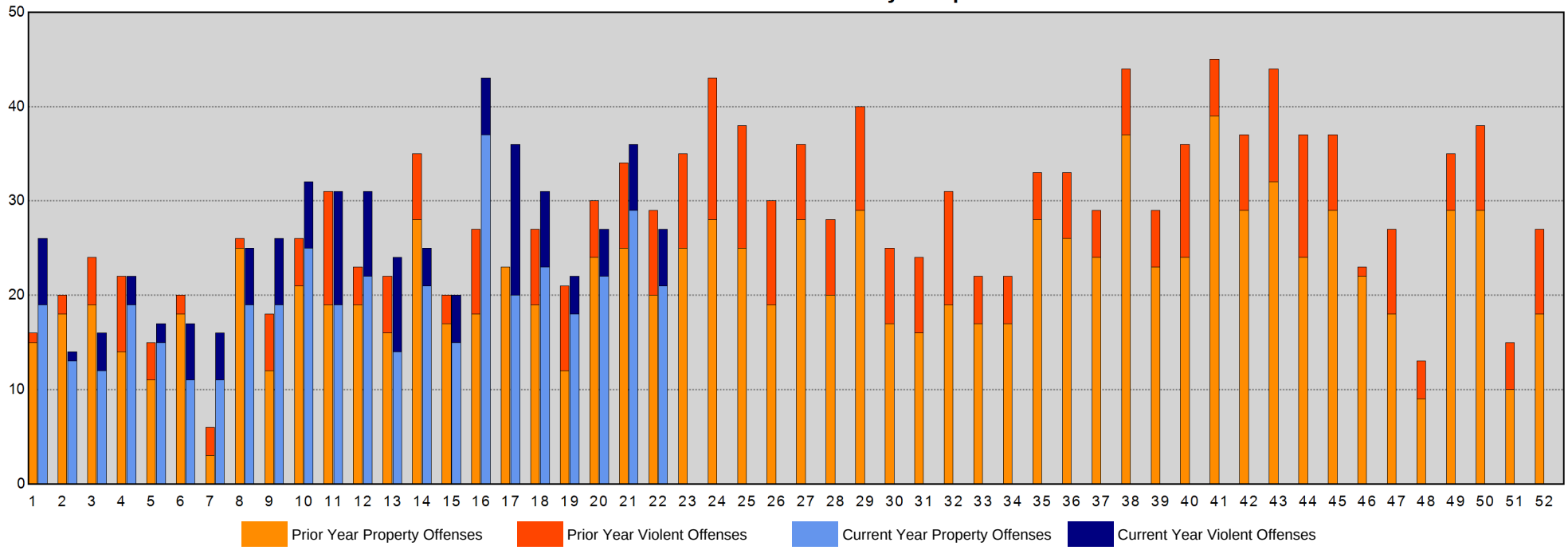

Sourced from MNPD ARMS on 6/8/2016 10:06:01 AM. The figures above were sourced from incident reports using Uniform Crime Reporting definitions and reporting guidelines, based on the date when the crime was reported. This report is intended to be a management and planning tool and does not reflect the official UCR counts for the department. Incidents where a location is unknown or unspecified are included in the countywide totals. 'Unknown' refers to records in which the address is listed as 'Unknown' on the incident report. 'Not Validated' refers to records that were entered in with an invalid addresses.

Hermitage Precinct Year-to-Year Weekly Chart

METROPOLITAN POLICE DEPARTMENT
of Nashville and Davidson County

	Homicide	Forcible Rape	Commercial Robbery	Street Robbery	Total Robbery	Aggravated Assault	Commercial Burglary	Residential Burglary	Total Burglary	Larceny	Auto Theft	Violent Offenses	Property Offenses	Part I Offenses
ending 06/20/2015 Next Week	0	3	0	4	4	24	5	14	19	80	3	31	102	133
ending 06/13/2015 Current Week	0	0	1	5	6	12	2	19	21	74	9	18	104	122
ending 06/06/2015	0	0	1	12	13	11	1	13	14	85	7	24	106	130
ending 06/04/2016	0	1	1	2	3	21	3	17	20	76	4	25	100	125
% Change	-	-	0.0%	-83.3%	-76.9%	90.9%	200.0%	30.8%	42.9%	-10.6%	-42.9%	4.2%	-5.7%	-3.8%
ending 05/30/2015	0	5	1	9	10	24	2	9	11	85	4	39	100	139
ending 05/28/2016	0	4	1	2	3	26	6	18	24	75	5	33	104	137
% Change	-	-20.0%	0.0%	-77.8%	-70.0%	8.3%	200.0%	100.0%	118.2%	-11.8%	25.0%	-15.4%	4.0%	-1.4%
ending 05/23/2015	0	1	2	7	9	14	4	10	14	76	7	24	97	121
ending 05/21/2016	0	6	2	5	7	24	2	10	12	58	6	37	76	113
% Change	-	500.0%	0.0%	-28.6%	-22.2%	71.4%	-50.0%	0.0%	-14.3%	-23.7%	-14.3%	54.2%	-21.6%	-6.6%

Part I Incidents - Year-to-Year Weekly Comparisons

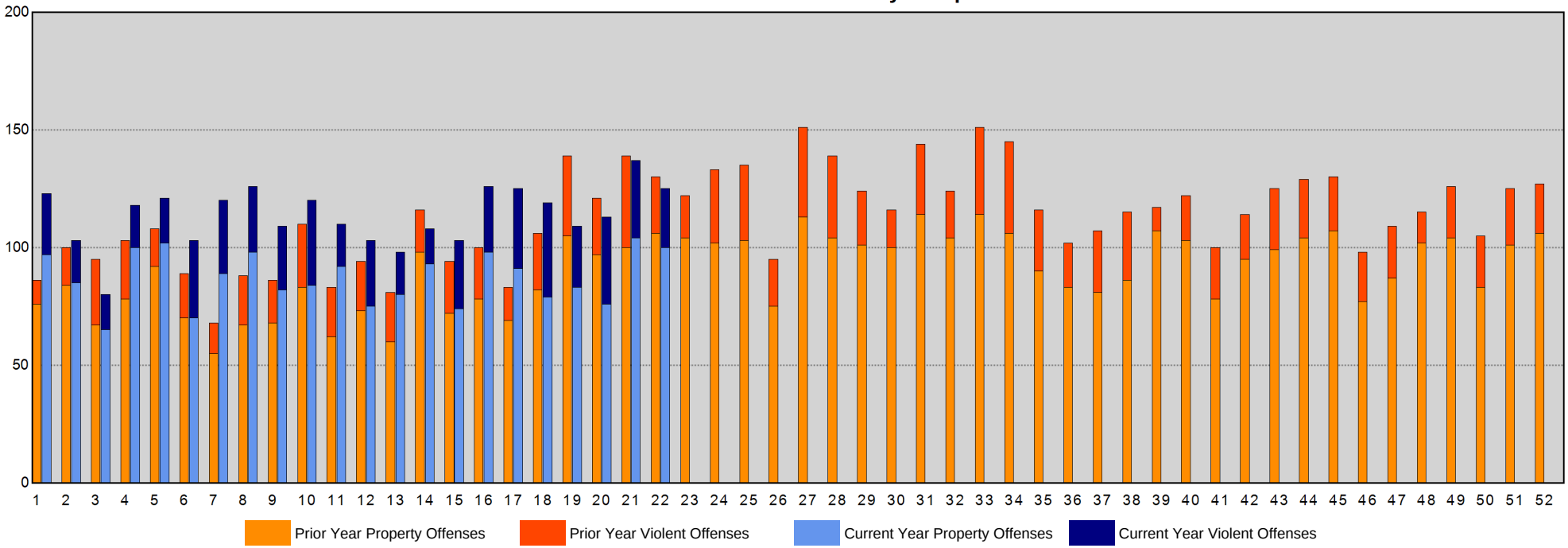

Sourced from MNPD ARMS on 6/8/2016 10:06:01 AM. The figures above were sourced from incident reports using Uniform Crime Reporting definitions and reporting guidelines, based on the date when the crime was reported. This report is intended to be a management and planning tool and does not reflect the official UCR counts for the department. Incidents where a location is unknown or unspecified are included in the countywide totals. 'Unknown' refers to records in which the address is listed as 'Unknown' on the incident report. 'Not Validated' refers to records that were entered in with an invalid addresses.

North Precinct Year-to-Year Weekly Chart

METROPOLITAN POLICE DEPARTMENT
of Nashville and Davidson County

	Homicide	Forcible Rape	Commercial Robbery	Street Robbery	Total Robbery	Aggravated Assault	Commercial Burglary	Residential Burglary	Total Burglary	Larceny	Auto Theft	Violent Offenses	Property Offenses	Part I Offenses
ending 06/20/2015 Next Week	2	2	0	3	3	15	2	8	10	41	7	22	58	80
ending 06/13/2015 Current Week	1	1	0	5	5	23	1	10	11	47	7	30	65	95
ending 06/06/2015	1	4	1	1	2	20	2	10	12	22	4	27	38	65
ending 06/04/2016	0	1	0	3	3	14	2	10	12	52	2	18	66	84
% Change	-100.0%	-75.0%	-100.0%	200.0%	50.0%	-30.0%	0.0%	0.0%	0.0%	136.4%	-50.0%	-33.3%	73.7%	29.2%
ending 05/30/2015	1	2	0	5	5	19	2	3	5	34	9	27	48	75
ending 05/28/2016	0	3	1	5	6	15	5	6	11	37	5	24	53	77
% Change	-100.0%	50.0%	-	0.0%	20.0%	-21.1%	150.0%	100.0%	120.0%	8.8%	-44.4%	-11.1%	10.4%	2.7%
ending 05/23/2015	0	0	1	10	11	18	2	11	13	39	4	29	56	85
ending 05/21/2016	0	4	1	4	5	31	0	12	12	31	5	40	48	88
% Change	-	-	0.0%	-60.0%	-54.5%	72.2%	-100.0%	9.1%	-7.7%	-20.5%	25.0%	37.9%	-14.3%	3.5%

Part I Incidents - Year-to-Year Weekly Comparisons

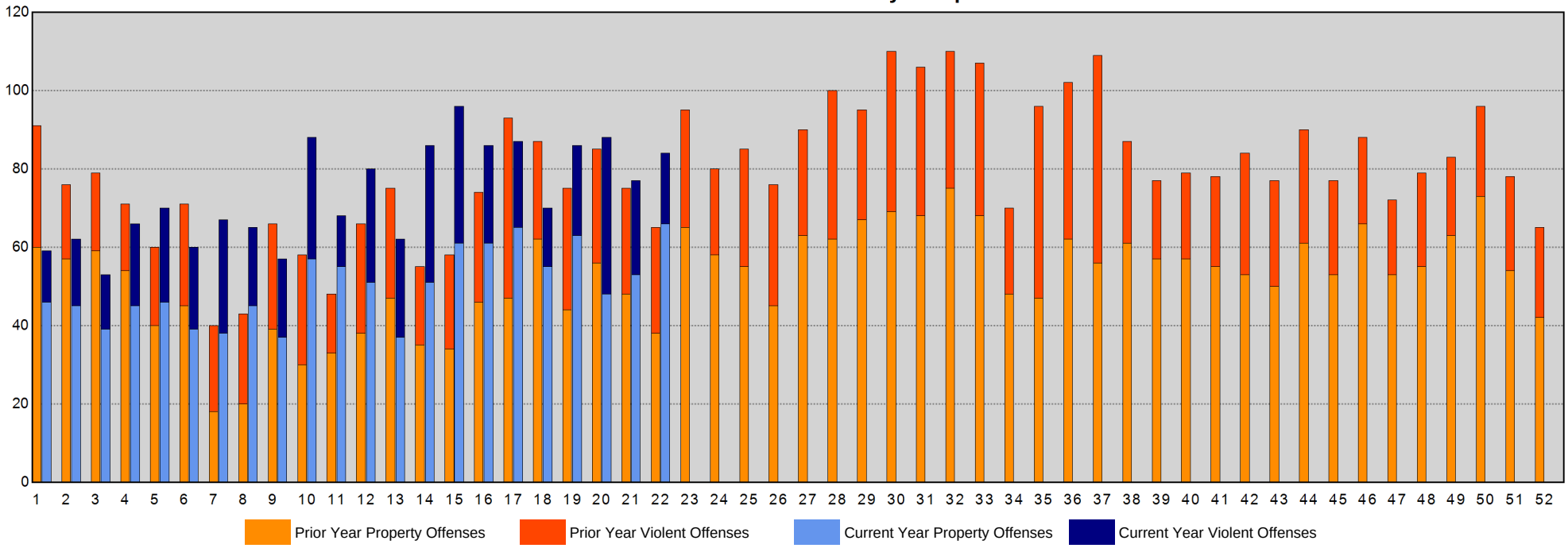

Sourced from MNPD ARMS on 6/8/2016 10:06:03 AM. The figures above were sourced from incident reports using Uniform Crime Reporting definitions and reporting guidelines, based on the date when the crime was reported. This report is intended to be a management and planning tool and does not reflect the official UCR counts for the department. Incidents where a location is unknown or unspecified are included in the countywide totals. 'Unknown' refers to records in which the address is listed as 'Unknown' on the incident report. 'Not Validated' refers to records that were entered in with an invalid addresses.

Madison Precinct Year-to-Year Weekly Chart

METROPOLITAN POLICE DEPARTMENT
of Nashville and Davidson County

	Homicide	Forcible Rape	Commercial Robbery	Street Robbery	Total Robbery	Aggravated Assault	Commercial Burglary	Residential Burglary	Total Burglary	Larceny	Auto Theft	Violent Offenses	Property Offenses	Part I Offenses
ending 06/20/2015 Next Week	0	1	1	1	2	5	0	15	15	52	3	8	70	78
ending 06/13/2015 Current Week	0	1	2	3	5	9	3	12	15	43	5	15	63	78
ending 06/06/2015	1	2	1	3	4	20	0	10	10	62	7	27	79	106
ending 06/04/2016	0	1	2	1	3	8	0	8	8	40	4	12	52	64
% Change	-100.0%	-50.0%	100.0%	-66.7%	-25.0%	-60.0%	-	-20.0%	-20.0%	-35.5%	-42.9%	-55.6%	-34.2%	-39.6%
ending 05/30/2015	0	0	0	9	9	19	2	8	10	33	6	28	49	77
ending 05/28/2016	0	0	1	2	3	11	1	12	13	35	1	14	49	63
% Change	-	-	-	-77.8%	-66.7%	-42.1%	-50.0%	50.0%	30.0%	6.1%	-83.3%	-50.0%	0.0%	-18.2%
ending 05/23/2015	0	1	0	2	2	5	1	16	17	53	7	8	77	85
ending 05/21/2016	0	1	0	2	2	14	4	12	16	38	2	17	56	73
% Change	-	0.0%	-	0.0%	0.0%	180.0%	300.0%	-25.0%	-5.9%	-28.3%	-71.4%	112.5%	-27.3%	-14.1%

Part I Incidents - Year-to-Year Weekly Comparisons

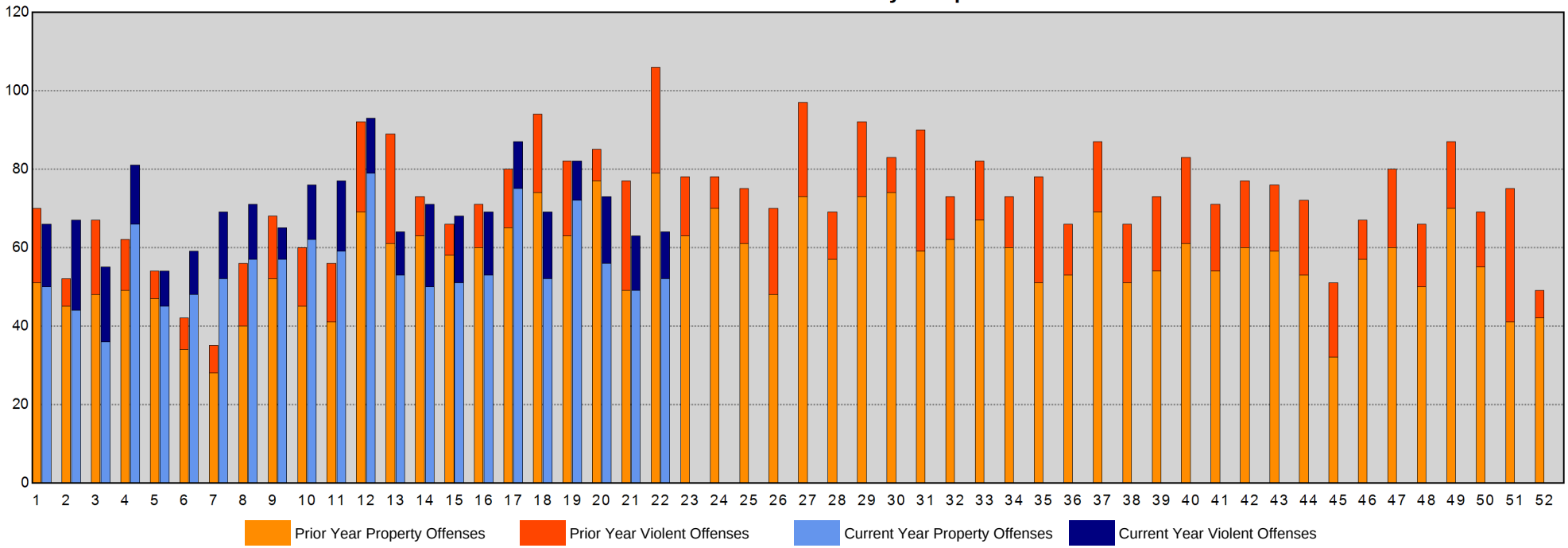

Sourced from MNPD ARMS on 6/8/2016 10:06:04 AM. The figures above were sourced from incident reports using Uniform Crime Reporting definitions and reporting guidelines, based on the date when the crime was reported. This report is intended to be a management and planning tool and does not reflect the official UCR counts for the department. Incidents where a location is unknown or unspecified are included in the countywide totals. 'Unknown' refers to records in which the address is listed as 'Unknown' on the incident report. 'Not Validated' refers to records that were entered in with an invalid addresses.

Midtown Hills Precinct Year-to-Year Weekly Chart

METROPOLITAN POLICE DEPARTMENT
of Nashville and Davidson County

	Homicide	Forcible Rape	Commercial Robbery	Street Robbery	Total Robbery	Aggravated Assault	Commercial Burglary	Residential Burglary	Total Burglary	Larceny	Auto Theft	Violent Offenses	Property Offenses	Part I Offenses
ending 06/20/2015 Next Week	0	1	0	5	5	16	0	7	7	43	5	22	55	77
ending 06/13/2015 Current Week	0	0	0	3	3	5	0	7	7	48	2	8	57	65
ending 06/06/2015	0	3	0	1	1	9	4	4	8	55	3	13	66	79
ending 06/04/2016	0	0	0	2	2	7	4	6	10	47	3	9	60	69
% Change	-	-100.0%	-	100.0%	100.0%	-22.2%	0.0%	50.0%	25.0%	-14.5%	0.0%	-30.8%	-9.1%	-12.7%
ending 05/30/2015	0	1	0	2	2	14	2	4	6	48	7	17	61	78
ending 05/28/2016	0	0	1	1	2	13	3	11	14	40	2	15	56	71
% Change	-	-100.0%	-	-50.0%	0.0%	-7.1%	50.0%	175.0%	133.3%	-16.7%	-71.4%	-11.8%	-8.2%	-9.0%
ending 05/23/2015	0	2	1	2	3	6	1	3	4	36	4	11	44	55
ending 05/21/2016	0	0	5	3	8	4	2	7	9	45	11	12	65	77
% Change	-	-100.0%	400.0%	50.0%	166.7%	-33.3%	100.0%	133.3%	125.0%	25.0%	175.0%	9.1%	47.7%	40.0%

Part I Incidents - Year-to-Year Weekly Comparisons

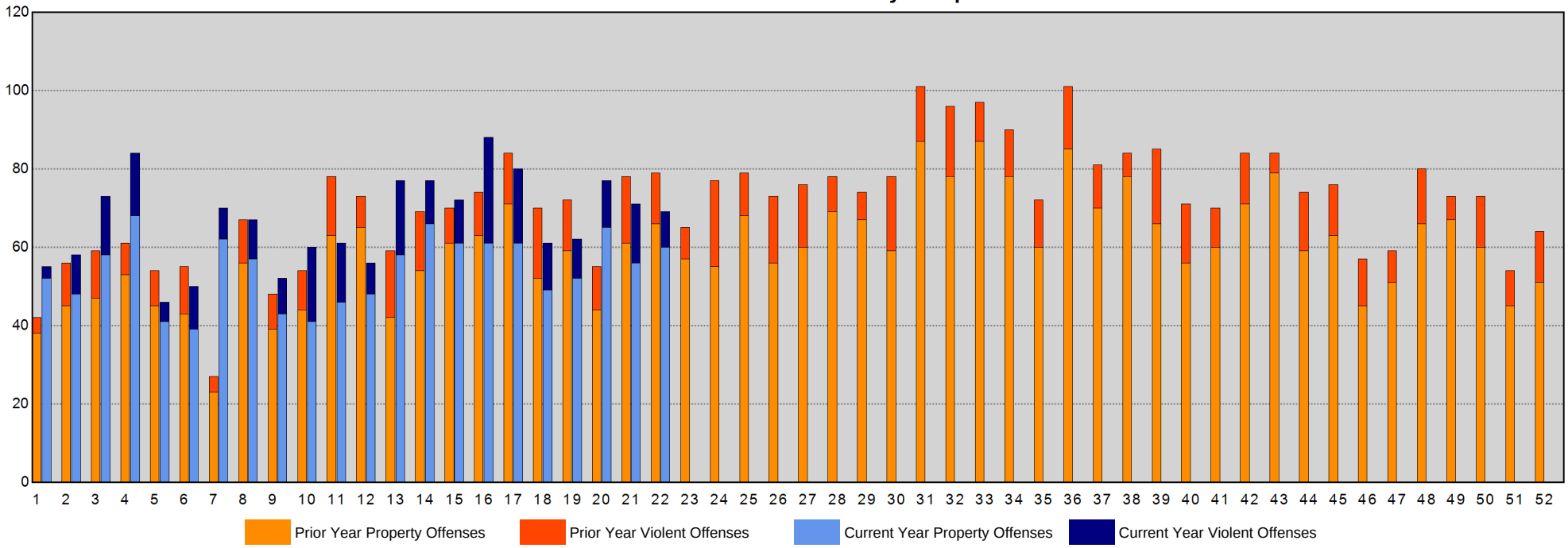

Sourced from MNPD ARMS on 6/8/2016 10:06:05 AM. The figures above were sourced from incident reports using Uniform Crime Reporting definitions and reporting guidelines, based on the date when the crime was reported. This report is intended to be a management and planning tool and does not reflect the official UCR counts for the department. Incidents where a location is unknown or unspecified are included in the countywide totals. 'Unknown' refers to records in which the address is listed as 'Unknown' on the incident report. 'Not Validated' refers to records that were entered in with an invalid addresses.

Arrests Section

CompStat Weekly Analysis is provided by the Metropolitan Nashville Police Department Crime Analysis Section. This document does not necessarily reflect official UCR counts. It is intended to be a management tool and is for law enforcement use only.

"Far better is it to dare mighty things, to win glorious triumphs, even though checkered by failure... than to rank with those poor spirits who neither enjoy nor suffer much, because they live in a gray twilight that knows not victory nor defeat."
- Theodore Roosevelt

Begin Date: 05/29/2016
End Date: 06/04/2016
Week: 22

Physical and Citation Arrests - Adult

Aggregated by component of arresting officer.

METROPOLITAN POLICE DEPARTMENT

of Nashville and Davidson County

			Prior Week	Last Week	Change*	Prior 4Wks	Last 4Wks	Change*	Prior YTD	YTD	Change*	Prior 52Wks	Last 52Wks	Change*
West Precinct	Patrol A	Felony	3	1	-66.7%	1	7	600.0%	34	30	-11.8%	97	60	-38.1%
		Misdemeanor	4	5	25.0%	14	18	28.6%	64	92	43.8%	220	178	-19.1%
		Citation	8	9	12.5%	34	24	-29.4%	220	183	-16.8%	518	418	-19.3%
		Subtotal	15	15	0.0%	49	49	0.0%	318	305	-4.1%	835	656	-21.4%
	Patrol B	Felony	3	2	-33.3%	8	8	0.0%	58	39	-32.8%	140	123	-12.1%
		Misdemeanor	4	5	25.0%	37	21	-43.2%	180	144	-20.0%	442	394	-10.9%
		Citation	2	5	150.0%	32	19	-40.6%	246	202	-17.9%	589	466	-20.9%
		Subtotal	9	12	33.3%	77	48	-37.7%	484	385	-20.5%	1,171	983	-16.1%
	Patrol C	Felony	2	3	50.0%	5	9	80.0%	61	37	-39.3%	142	86	-39.4%
		Misdemeanor	4	3	-25.0%	24	19	-20.8%	180	130	-27.8%	527	294	-44.2%
		Citation	2	7	250.0%	16	19	18.8%	213	122	-42.7%	614	308	-49.8%
		Subtotal	8	13	62.5%	45	47	4.4%	454	289	-36.3%	1,283	688	-46.4%
	Flex A	Felony	2	2	0.0%	5	5	0.0%	13	19	46.2%	39	63	61.5%
		Misdemeanor	1	0	-100.0%	10	5	-50.0%	70	52	-25.7%	113	112	-0.9%
		Citation	4	8	100.0%	33	26	-21.2%	144	127	-11.8%	260	293	12.7%
		Subtotal	7	10	42.9%	48	36	-25.0%	227	198	-12.8%	412	468	13.6%
	Flex B	Felony	2	1	-50.0%	9	10	11.1%	44	51	15.9%	118	141	19.5%
		Misdemeanor	1	3	200.0%	7	6	-14.3%	80	60	-25.0%	180	169	-6.1%
		Citation	1	4	300.0%	34	10	-70.6%	223	118	-47.1%	663	458	-30.9%
		Subtotal	4	8	100.0%	50	26	-48.0%	347	229	-34.0%	961	768	-20.1%
	Flex C	Felony	1	4	300.0%	11	8	-27.3%	19	44	131.6%	54	81	50.0%
		Misdemeanor	1	0	-100.0%	4	6	50.0%	57	28	-50.9%	169	85	-49.7%
		Citation	6	5	-16.7%	32	22	-31.3%	240	186	-22.5%	521	439	-15.7%
		Subtotal	8	9	12.5%	47	36	-23.4%	316	258	-18.4%	744	605	-18.7%
	CSU	Felony	1	1	0.0%	1	2	100.0%	14	19	35.7%	73	28	-61.6%
		Misdemeanor	1	2	100.0%	4	5	25.0%	6	20	233.3%	30	20	-33.3%
		Citation	0	6	-	39	13	-66.7%	255	200	-21.6%	623	538	-13.6%
		Subtotal	2	9	350.0%	44	20	-54.5%	275	239	-13.1%	726	586	-19.3%
	Other	Felony	0	0	-	0	0	-	0	0	-	0	1	-
		Misdemeanor	0	0	-	0	0	-	2	0	-100.0%	3	0	-100.0%
		Citation	0	0	-	2	1	-50.0%	3	7	133.3%	7	13	85.7%
		Subtotal	0	0	-	2	1	-50.0%	5	7	40.0%	10	14	40.0%
Totals		Felony	14	14	0.0%	40	49	22.5%	243	239	-1.6%	663	583	-12.1%
		Misdemeanor	16	18	12.5%	100	80	-20.0%	639	526	-17.7%	1,684	1,252	-25.7%
		Citation	23	44	91.3%	222	134	-39.6%	1,544	1,145	-25.8%	3,795	2,933	-22.7%
Precinct Total			53	76	43.4%	362	263	-27.3%	2,426	1,910	-21.3%	6,142	4,768	-22.4%

Physical and Citation Arrests - Adult

Aggregated by component of arresting officer.

METROPOLITAN POLICE DEPARTMENT

of Nashville and Davidson County

			Prior Week	Last Week	Change*	Prior 4Wks	Last 4Wks	Change*	Prior YTD	YTD	Change*	Prior 52Wks	Last 52Wks	Change*
East Precinct	Patrol A	Felony	7	1	-85.7%	12	19	58.3%	93	80	-14.0%	218	194	-11.0%
		Misdemeanor	6	10	66.7%	30	43	43.3%	246	219	-11.0%	632	541	-14.4%
		Citation	8	6	-25.0%	62	39	-37.1%	328	379	15.5%	772	914	18.4%
		Subtotal	21	17	-19.0%	104	101	-2.9%	667	678	1.6%	1,622	1,649	1.7%
	Patrol B	Felony	8	3	-62.5%	23	20	-13.0%	116	117	0.9%	249	237	-4.8%
		Misdemeanor	22	13	-40.9%	50	67	34.0%	346	300	-13.3%	789	817	3.5%
		Citation	8	3	-62.5%	33	29	-12.1%	359	215	-40.1%	728	579	-20.5%
		Subtotal	38	19	-50.0%	106	116	9.4%	821	632	-23.0%	1,766	1,633	-7.5%
	Patrol C	Felony	7	2	-71.4%	24	32	33.3%	97	136	40.2%	249	274	10.0%
		Misdemeanor	25	23	-8.0%	83	88	6.0%	458	399	-12.9%	946	940	-0.6%
		Citation	25	24	-4.0%	113	99	-12.4%	360	577	60.3%	807	984	21.9%
		Subtotal	57	49	-14.0%	220	219	-0.5%	915	1,112	21.5%	2,002	2,198	9.8%
	Flex A	Felony	0	1	-	9	6	-33.3%	81	54	-33.3%	150	159	6.0%
		Misdemeanor	8	3	-62.5%	16	15	-6.3%	119	90	-24.4%	252	253	0.4%
		Citation	6	8	33.3%	40	32	-20.0%	423	253	-40.2%	769	663	-13.8%
		Subtotal	14	12	-14.3%	65	53	-18.5%	623	397	-36.3%	1,171	1,075	-8.2%
	Flex B	Felony	1	3	200.0%	7	9	28.6%	67	50	-25.4%	141	150	6.4%
		Misdemeanor	5	1	-80.0%	5	10	100.0%	144	66	-54.2%	337	223	-33.8%
		Citation	7	5	-28.6%	30	23	-23.3%	335	152	-54.6%	786	482	-38.7%
		Subtotal	13	9	-30.8%	42	42	0.0%	546	268	-50.9%	1,264	855	-32.4%
	Flex C	Felony	0	1	-	2	5	150.0%	65	38	-41.5%	150	117	-22.0%
		Misdemeanor	3	1	-66.7%	12	8	-33.3%	83	53	-36.1%	200	154	-23.0%
		Citation	1	0	-100.0%	11	6	-45.5%	280	146	-47.9%	631	454	-28.1%
		Subtotal	4	2	-50.0%	25	19	-24.0%	428	237	-44.6%	981	725	-26.1%
	CSU	Felony	6	7	16.7%	17	21	23.5%	78	87	11.5%	175	182	4.0%
		Misdemeanor	2	0	-100.0%	10	12	20.0%	42	38	-9.5%	98	95	-3.1%
		Citation	0	0	-	29	27	-6.9%	198	148	-25.3%	459	412	-10.2%
		Subtotal	8	7	-12.5%	56	60	7.1%	318	273	-14.2%	732	689	-5.9%
	Other	Felony	0	0	-	0	0	-	1	0	-100.0%	6	4	-33.3%
		Misdemeanor	0	1	-	1	1	0.0%	9	5	-44.4%	13	12	-7.7%
		Citation	0	1	-	1	2	100.0%	9	13	44.4%	14	20	42.9%
		Subtotal	0	2	-	2	3	50.0%	19	18	-5.3%	33	36	9.1%
Totals		Felony	29	18	-37.9%	94	112	19.1%	598	562	-6.0%	1,338	1,317	-1.6%
		Misdemeanor	71	52	-26.8%	207	244	17.9%	1,447	1,170	-19.1%	3,267	3,035	-7.1%
		Citation	55	47	-14.5%	319	257	-19.4%	2,292	1,883	-17.8%	4,966	4,508	-9.2%
Precinct Total			155	117	-24.5%	620	613	-1.1%	4,337	3,615	-16.6%	9,571	8,860	-7.4%

Physical and Citation Arrests - Adult

Aggregated by component of arresting officer.

METROPOLITAN POLICE DEPARTMENT

of Nashville and Davidson County

			Prior Week	Last Week	Change*	Prior 4Wks	Last 4Wks	Change*	Prior YTD	YTD	Change*	Prior 52Wks	Last 52Wks	Change*
South Precinct	Patrol A	Felony	4	4	0.0%	16	12	-25.0%	72	80	11.1%	178	174	-2.2%
		Misdemeanor	7	9	28.6%	34	35	2.9%	223	186	-16.6%	514	464	-9.7%
		Citation	13	18	38.5%	79	87	10.1%	539	475	-11.9%	1,333	1,197	-10.2%
		Subtotal	24	31	29.2%	129	134	3.9%	834	741	-11.2%	2,025	1,835	-9.4%
	Patrol B	Felony	6	8	33.3%	27	29	7.4%	133	135	1.5%	295	309	4.7%
		Misdemeanor	16	20	25.0%	99	87	-12.1%	302	421	39.4%	764	820	7.3%
		Citation	13	9	-30.8%	142	100	-29.6%	534	601	12.5%	1,195	1,382	15.6%
		Subtotal	35	37	5.7%	268	216	-19.4%	969	1,157	19.4%	2,254	2,511	11.4%
	Patrol C	Felony	6	9	50.0%	19	25	31.6%	76	118	55.3%	193	231	19.7%
		Misdemeanor	17	13	-23.5%	85	70	-17.6%	338	401	18.6%	764	787	3.0%
		Citation	6	6	0.0%	48	36	-25.0%	163	306	87.7%	528	511	-3.2%
		Subtotal	29	28	-3.4%	152	131	-13.8%	577	825	43.0%	1,485	1,529	3.0%
	Flex A	Felony	0	1	-	3	1	-66.7%	11	13	18.2%	23	25	8.7%
		Misdemeanor	1	0	-100.0%	3	1	-66.7%	12	11	-8.3%	25	27	8.0%
		Citation	1	3	200.0%	3	6	100.0%	24	27	12.5%	65	44	-32.3%
		Subtotal	2	4	100.0%	9	8	-11.1%	47	51	8.5%	113	96	-15.0%
	Flex B	Felony	3	1	-66.7%	6	4	-33.3%	52	39	-25.0%	111	91	-18.0%
		Misdemeanor	2	1	-50.0%	11	8	-27.3%	65	49	-24.6%	133	116	-12.8%
		Citation	1	7	600.0%	63	28	-55.6%	264	283	7.2%	644	666	3.4%
		Subtotal	6	9	50.0%	80	40	-50.0%	381	371	-2.6%	888	873	-1.7%
	Flex C	Felony	0	1	-	7	4	-42.9%	14	24	71.4%	40	55	37.5%
		Misdemeanor	1	2	100.0%	16	6	-62.5%	40	42	5.0%	72	100	38.9%
		Citation	8	8	0.0%	30	33	10.0%	143	148	3.5%	313	347	10.9%
		Subtotal	9	11	22.2%	53	43	-18.9%	197	214	8.6%	425	502	18.1%
	CSU	Felony	2	0	-100.0%	2	2	0.0%	6	27	350.0%	8	56	600.0%
		Misdemeanor	0	0	-	2	0	-100.0%	0	13	-	1	27	>1,000%
		Citation	2	0	-100.0%	47	29	-38.3%	108	185	71.3%	315	348	10.5%
		Subtotal	4	0	-100.0%	51	31	-39.2%	114	225	97.4%	324	431	33.0%
	Other	Felony	0	0	-	1	0	-100.0%	4	1	-75.0%	8	2	-75.0%
		Misdemeanor	1	0	-100.0%	2	1	-50.0%	17	7	-58.8%	44	16	-63.6%
		Citation	1	0	-100.0%	5	1	-80.0%	32	42	31.3%	80	67	-16.3%
		Subtotal	2	0	-100.0%	8	2	-75.0%	53	50	-5.7%	132	85	-35.6%
Totals		Felony	21	24	14.3%	81	77	-4.9%	368	437	18.8%	856	943	10.2%
		Misdemeanor	45	45	0.0%	252	208	-17.5%	997	1,130	13.3%	2,317	2,357	1.7%
		Citation	45	51	13.3%	417	320	-23.3%	1,807	2,067	14.4%	4,473	4,562	2.0%
Precinct Total			111	120	8.1%	750	605	-19.3%	3,172	3,634	14.6%	7,646	7,862	2.8%

Physical and Citation Arrests - Adult

Aggregated by component of arresting officer.

METROPOLITAN POLICE DEPARTMENT

of Nashville and Davidson County

			Prior Week	Last Week	Change*	Prior 4Wks	Last 4Wks	Change*	Prior YTD	YTD	Change*	Prior 52Wks	Last 52Wks	Change*
Central Precinct	**Patrol A**	Felony	1	2	100.0%	15	8	-46.7%	32	49	53.1%	83	95	14.5%
		Misdemeanor	14	19	35.7%	57	55	-3.5%	265	278	4.9%	675	697	3.3%
		Citation	6	11	83.3%	80	39	-51.3%	316	329	4.1%	736	698	-5.2%
		Subtotal	21	32	52.4%	152	102	-32.9%	613	656	7.0%	1,494	1,490	-0.3%
	Patrol B	Felony	1	0	-100.0%	5	5	0.0%	49	31	-36.7%	129	100	-22.5%
		Misdemeanor	12	15	25.0%	45	48	6.7%	313	292	-6.7%	745	763	2.4%
		Citation	3	4	33.3%	33	24	-27.3%	419	208	-50.4%	824	692	-16.0%
		Subtotal	16	19	18.8%	83	77	-7.2%	781	531	-32.0%	1,698	1,555	-8.4%
	Patrol C	Felony	2	2	0.0%	6	6	0.0%	76	52	-31.6%	188	146	-22.3%
		Misdemeanor	10	16	60.0%	57	63	10.5%	421	384	-8.8%	1,110	878	-20.9%
		Citation	4	6	50.0%	17	26	52.9%	248	175	-29.4%	529	376	-28.9%
		Subtotal	16	24	50.0%	80	95	18.8%	745	611	-18.0%	1,827	1,400	-23.4%
	Flex A	Felony	0	0	-	4	1	-75.0%	23	19	-17.4%	55	54	-1.8%
		Misdemeanor	5	4	-20.0%	21	17	-19.0%	89	120	34.8%	302	259	-14.2%
		Citation	7	3	-57.1%	47	17	-63.8%	231	205	-11.3%	625	518	-17.1%
		Subtotal	12	7	-41.7%	72	35	-51.4%	343	344	0.3%	982	831	-15.4%
	Flex B	Felony	1	1	0.0%	10	5	-50.0%	64	61	-4.7%	163	128	-21.5%
		Misdemeanor	16	16	0.0%	47	72	53.2%	443	350	-21.0%	808	827	2.4%
		Citation	2	2	0.0%	43	38	-11.6%	386	314	-18.7%	628	667	6.2%
		Subtotal	19	19	0.0%	100	115	15.0%	893	725	-18.8%	1,599	1,622	1.4%
	Flex C	Felony	0	3	-	9	6	-33.3%	51	38	-25.5%	88	81	-8.0%
		Misdemeanor	8	12	50.0%	59	38	-35.6%	258	248	-3.9%	552	647	17.2%
		Citation	14	15	7.1%	68	56	-17.6%	411	352	-14.4%	861	845	-1.9%
		Subtotal	22	30	36.4%	136	100	-26.5%	720	638	-11.4%	1,501	1,573	4.8%
	CSU	Felony	0	0	-	0	1	-	8	3	-62.5%	21	34	61.9%
		Misdemeanor	4	2	-50.0%	2	9	350.0%	24	28	16.7%	50	72	44.0%
		Citation	1	2	100.0%	45	18	-60.0%	160	171	6.9%	314	355	13.1%
		Subtotal	5	4	-20.0%	47	28	-40.4%	192	202	5.2%	385	461	19.7%
		Citation	0	0	-	0	0	-	5	2	-60.0%	10	6	-40.0%
		Subtotal	0	0	-	0	0	-	5	2	-60.0%	10	6	-40.0%
Totals		Felony	5	8	60.0%	49	32	-34.7%	303	253	-16.5%	727	638	-12.2%
		Misdemeanor	69	84	21.7%	288	302	4.9%	1,813	1,700	-6.2%	4,242	4,143	-2.3%
		Citation	37	43	16.2%	333	218	-34.5%	2,176	1,756	-19.3%	4,527	4,157	-8.2%
Precinct Total			111	135	21.6%	670	552	-17.6%	4,292	3,709	-13.6%	9,496	8,938	-5.9%

Physical and Citation Arrests - Adult

Aggregated by component of arresting officer.

METROPOLITAN POLICE DEPARTMENT
of Nashville and Davidson County

			Prior Week	Last Week	Change*	Prior 4Wks	Last 4Wks	Change*	Prior YTD	YTD	Change*	Prior 52Wks	Last 52Wks	Change*
Hermitage Precinct	**Patrol A**	Felony	5	2	-60.0%	9	10	11.1%	61	70	14.8%	165	187	13.3%
		Misdemeanor	7	8	14.3%	32	32	0.0%	187	191	2.1%	464	461	-0.6%
		Citation	10	17	70.0%	65	51	-21.5%	367	357	-2.7%	826	809	-2.1%
		Subtotal	22	27	22.7%	106	93	-12.3%	615	618	0.5%	1,455	1,457	0.1%
	Patrol B	Felony	8	8	0.0%	26	32	23.1%	121	147	21.5%	292	285	-2.4%
		Misdemeanor	27	15	-44.4%	69	85	23.2%	389	425	9.3%	851	796	-6.5%
		Citation	23	16	-30.4%	109	77	-29.4%	602	555	-7.8%	1,332	1,092	-18.0%
		Subtotal	58	39	-32.8%	204	194	-4.9%	1,112	1,127	1.3%	2,475	2,173	-12.2%
	Patrol C	Felony	9	3	-66.7%	21	26	23.8%	101	133	31.7%	256	286	11.7%
		Misdemeanor	12	16	33.3%	67	62	-7.5%	277	352	27.1%	752	793	5.5%
		Citation	8	12	50.0%	59	47	-20.3%	331	344	3.9%	747	819	9.6%
		Subtotal	29	31	6.9%	147	135	-8.2%	709	829	16.9%	1,755	1,898	8.1%
	Flex A	Felony	1	1	0.0%	7	4	-42.9%	44	40	-9.1%	95	76	-20.0%
		Misdemeanor	0	1	-	4	7	75.0%	70	41	-41.4%	145	88	-39.3%
		Citation	11	16	45.5%	92	67	-27.2%	486	444	-8.6%	1,098	906	-17.5%
		Subtotal	12	18	50.0%	103	78	-24.3%	600	525	-12.5%	1,338	1,070	-20.0%
	Flex B	Felony	2	4	100.0%	29	17	-41.4%	77	116	50.6%	161	249	54.7%
		Misdemeanor	7	11	57.1%	27	35	29.6%	140	177	26.4%	316	359	13.6%
		Citation	4	13	225.0%	56	42	-25.0%	343	391	14.0%	784	815	4.0%
		Subtotal	13	28	115.4%	112	94	-16.1%	560	684	22.1%	1,261	1,423	12.8%
	Flex C	Felony	3	1	-66.7%	9	6	-33.3%	46	26	-43.5%	134	71	-47.0%
		Misdemeanor	1	3	200.0%	5	7	40.0%	71	50	-29.6%	199	119	-40.2%
		Citation	2	0	-100.0%	65	39	-40.0%	357	304	-14.8%	762	641	-15.9%
		Subtotal	6	4	-33.3%	79	52	-34.2%	474	380	-19.8%	1,095	831	-24.1%
	CSU	Felony	2	2	0.0%	15	7	-53.3%	46	54	17.4%	93	118	26.9%
		Misdemeanor	0	0	-	0	0	-	8	2	-75.0%	35	13	-62.9%
		Citation	0	0	-	48	17	-64.6%	167	137	-18.0%	449	375	-16.5%
		Subtotal	2	2	0.0%	63	24	-61.9%	221	193	-12.7%	577	506	-12.3%
	Other	Felony	0	0	-	0	0	-	3	0	-100.0%	6	3	-50.0%
		Misdemeanor	0	0	-	2	0	-100.0%	8	4	-50.0%	17	7	-58.8%
		Citation	0	0	-	10	2	-80.0%	27	29	7.4%	46	51	10.9%
		Subtotal	0	0	-	12	2	-83.3%	38	33	-13.2%	69	61	-11.6%
Totals		Felony	30	21	-30.0%	116	102	-12.1%	499	586	17.4%	1,202	1,275	6.1%
		Misdemeanor	54	54	0.0%	206	228	10.7%	1,150	1,242	8.0%	2,779	2,636	-5.1%
		Citation	58	74	27.6%	504	342	-32.1%	2,680	2,561	-4.4%	6,044	5,508	-8.9%
Precinct Total			142	149	4.9%	826	672	-18.6%	4,329	4,389	1.4%	10,025	9,419	-6.0%

Physical and Citation Arrests - Adult

Aggregated by component of arresting officer.

METROPOLITAN POLICE DEPARTMENT

of Nashville and Davidson County

			Prior Week	Last Week	Change*	Prior 4Wks	Last 4Wks	Change*	Prior YTD	YTD	Change*	Prior 52Wks	Last 52Wks	Change*
North Precinct	**Patrol A**	Felony	1	3	200.0%	14	13	-7.1%	98	94	-4.1%	226	194	-14.2%
		Misdemeanor	7	12	71.4%	35	35	0.0%	242	220	-9.1%	536	494	-7.8%
		Citation	7	16	128.6%	45	45	0.0%	239	283	18.4%	523	472	-9.8%
		Subtotal	15	31	106.7%	94	93	-1.1%	579	597	3.1%	1,285	1,160	-9.7%
	Patrol B	Felony	3	7	133.3%	20	22	10.0%	85	100	17.6%	226	215	-4.9%
		Misdemeanor	14	13	-7.1%	57	60	5.3%	233	319	36.9%	605	607	0.3%
		Citation	7	18	157.1%	61	51	-16.4%	267	343	28.5%	685	630	-8.0%
		Subtotal	24	38	58.3%	138	133	-3.6%	585	762	30.3%	1,516	1,452	-4.2%
	Patrol C	Felony	5	3	-40.0%	19	16	-15.8%	71	97	36.6%	175	225	28.6%
		Misdemeanor	8	12	50.0%	43	43	0.0%	224	233	4.0%	471	521	10.6%
		Citation	8	5	-37.5%	15	20	33.3%	168	142	-15.5%	351	304	-13.4%
		Subtotal	21	20	-4.8%	77	79	2.6%	463	472	1.9%	997	1,050	5.3%
	Flex A	Felony	2	3	50.0%	10	11	10.0%	28	48	71.4%	79	110	39.2%
		Misdemeanor	6	3	-50.0%	20	15	-25.0%	66	71	7.6%	151	158	4.6%
		Citation	10	13	30.0%	43	29	-32.6%	270	231	-14.4%	667	478	-28.3%
		Subtotal	18	19	5.6%	73	55	-24.7%	364	350	-3.8%	897	746	-16.8%
	Flex B	Felony	7	4	-42.9%	19	19	0.0%	34	95	179.4%	135	157	16.3%
		Misdemeanor	12	7	-41.7%	33	32	-3.0%	70	136	94.3%	192	286	49.0%
		Citation	4	13	225.0%	49	37	-24.5%	200	246	23.0%	545	502	-7.9%
		Subtotal	23	24	4.3%	101	88	-12.9%	304	477	56.9%	872	945	8.4%
	Flex C	Felony	1	0	-100.0%	8	8	0.0%	118	85	-28.0%	218	225	3.2%
		Misdemeanor	3	8	166.7%	22	23	4.5%	91	116	27.5%	216	257	19.0%
		Citation	5	7	40.0%	34	26	-23.5%	265	209	-21.1%	698	482	-30.9%
		Subtotal	9	15	66.7%	64	57	-10.9%	474	410	-13.5%	1,132	964	-14.8%
	CSU	Felony	2	2	0.0%	7	5	-28.6%	56	34	-39.3%	127	99	-22.0%
		Misdemeanor	1	2	100.0%	5	5	0.0%	22	34	54.5%	64	80	25.0%
		Citation	4	4	0.0%	20	22	10.0%	146	153	4.8%	335	367	9.6%
		Subtotal	7	8	14.3%	32	32	0.0%	224	221	-1.3%	526	546	3.8%
	Other	Felony	0	0	-	0	0	-	0	2	-	1	5	400.0%
		Misdemeanor	0	1	-	3	3	0.0%	9	13	44.4%	16	32	100.0%
		Citation	0	1	-	4	1	-75.0%	33	16	-51.5%	71	40	-43.7%
		Subtotal	0	2	-	7	4	-42.9%	42	31	-26.2%	88	77	-12.5%
Totals		Felony	21	22	4.8%	97	94	-3.1%	490	555	13.3%	1,187	1,230	3.6%
		Misdemeanor	51	58	13.7%	218	216	-0.9%	957	1,142	19.3%	2,251	2,435	8.2%
		Citation	45	77	71.1%	271	231	-14.8%	1,588	1,623	2.2%	3,875	3,275	-15.5%
Precinct Total			117	157	34.2%	586	541	-7.7%	3,035	3,320	9.4%	7,313	6,940	-5.1%

Physical and Citation Arrests - Adult

Aggregated by component of arresting officer.

METROPOLITAN POLICE DEPARTMENT

of Nashville and Davidson County

			Prior Week	Last Week	Change*	Prior 4Wks	Last 4Wks	Change*	Prior YTD	YTD	Change*	Prior 52Wks	Last 52Wks	Change*
Madison Precinct	Patrol A	Felony	3	0	-100.0%	8	8	0.0%	32	43	34.4%	92	88	-4.3%
		Misdemeanor	5	7	40.0%	19	16	-15.8%	89	113	27.0%	248	257	3.6%
		Citation	9	8	-11.1%	45	31	-31.1%	183	208	13.7%	426	494	16.0%
		Subtotal	17	15	-11.8%	72	55	-23.6%	304	364	19.7%	766	839	9.5%
	Patrol B	Felony	4	6	50.0%	13	20	53.8%	68	81	19.1%	167	193	15.6%
		Misdemeanor	12	9	-25.0%	34	41	20.6%	204	217	6.4%	529	535	1.1%
		Citation	20	15	-25.0%	86	61	-29.1%	326	395	21.2%	795	895	12.6%
		Subtotal	36	30	-16.7%	133	122	-8.3%	598	693	15.9%	1,491	1,623	8.9%
	Patrol C	Felony	1	2	100.0%	12	12	0.0%	135	77	-43.0%	263	233	-11.4%
		Misdemeanor	14	8	-42.9%	48	40	-16.7%	350	322	-8.0%	793	845	6.6%
		Citation	3	9	200.0%	40	28	-30.0%	514	302	-41.2%	1,083	958	-11.5%
		Subtotal	18	19	5.6%	100	80	-20.0%	999	701	-29.8%	2,139	2,036	-4.8%
	Flex A	Felony	1	0	-100.0%	3	2	-33.3%	23	22	-4.3%	59	61	3.4%
		Misdemeanor	1	0	-100.0%	8	2	-75.0%	24	35	45.8%	79	72	-8.9%
		Citation	1	1	0.0%	6	2	-66.7%	57	47	-17.5%	160	181	13.1%
		Subtotal	3	1	-66.7%	17	6	-64.7%	104	104	0.0%	298	314	5.4%
	Flex B	Felony	3	2	-33.3%	8	8	0.0%	68	57	-16.2%	119	125	5.0%
		Misdemeanor	4	3	-25.0%	21	14	-33.3%	149	96	-35.6%	265	177	-33.2%
		Citation	1	7	600.0%	56	32	-42.9%	309	265	-14.2%	704	556	-21.0%
		Subtotal	8	12	50.0%	85	54	-36.5%	526	418	-20.5%	1,088	858	-21.1%
	Flex C	Felony	9	3	-66.7%	16	15	-6.3%	35	48	37.1%	91	86	-5.5%
		Misdemeanor	12	12	0.0%	53	41	-22.6%	65	147	126.2%	159	222	39.6%
		Citation	29	22	-24.1%	113	107	-5.3%	440	473	7.5%	1,184	818	-30.9%
		Subtotal	50	37	-26.0%	182	163	-10.4%	540	668	23.7%	1,434	1,126	-21.5%
	CSU	Felony	2	1	-50.0%	2	5	150.0%	17	14	-17.6%	44	49	11.4%
		Misdemeanor	0	0	-	0	0	-	10	15	50.0%	33	24	-27.3%
		Citation	0	0	-	45	3	-93.3%	193	122	-36.8%	401	282	-29.7%
		Subtotal	2	1	-50.0%	47	8	-83.0%	220	151	-31.4%	478	355	-25.7%
	Other	Felony	0	0	-	0	0	-	0	0	-	4	0	-100.0%
		Misdemeanor	0	0	-	0	0	-	0	4	-	16	4	-75.0%
		Citation	0	0	-	1	1	0.0%	2	4	100.0%	26	8	-69.2%
		Subtotal	0	0	-	1	1	0.0%	2	8	300.0%	46	12	-73.9%
Totals		Felony	23	14	-39.1%	62	70	12.9%	378	342	-9.5%	839	835	-0.5%
		Misdemeanor	48	39	-18.8%	183	154	-15.8%	891	949	6.5%	2,122	2,136	0.7%
		Citation	63	62	-1.6%	392	265	-32.4%	2,024	1,816	-10.3%	4,779	4,192	-12.3%
Precinct Total			134	115	-14.2%	637	489	-23.2%	3,293	3,107	-5.6%	7,740	7,163	-7.5%

Physical and Citation Arrests - Adult

Aggregated by component of arresting officer.

METROPOLITAN POLICE DEPARTMENT

of Nashville and Davidson County

			Prior Week	Last Week	Change*	Prior 4Wks	Last 4Wks	Change*	Prior YTD	YTD	Change*	Prior 52Wks	Last 52Wks	Change*
Midtown Hills Precinct	**Patrol A**	Felony	0	0	-	6	2	-66.7%	33	29	-12.1%	71	88	23.9%
		Misdemeanor	3	4	33.3%	12	23	91.7%	100	91	-9.0%	201	282	40.3%
		Citation	9	17	88.9%	52	59	13.5%	140	263	87.9%	337	566	68.0%
		Subtotal	12	21	75.0%	70	84	20.0%	273	383	40.3%	609	936	53.7%
	Patrol B	Felony	2	1	-50.0%	6	7	16.7%	44	46	4.5%	91	112	23.1%
		Misdemeanor	8	7	-12.5%	32	31	-3.1%	260	207	-20.4%	435	435	0.0%
		Citation	8	10	25.0%	53	41	-22.6%	370	261	-29.5%	683	706	3.4%
		Subtotal	18	18	0.0%	91	79	-13.2%	674	514	-23.7%	1,209	1,253	3.6%
	Patrol C	Felony	3	3	0.0%	15	10	-33.3%	75	71	-5.3%	152	175	15.1%
		Misdemeanor	12	9	-25.0%	63	46	-27.0%	477	313	-34.4%	914	919	0.5%
		Citation	7	7	0.0%	56	42	-25.0%	449	351	-21.8%	834	987	18.3%
		Subtotal	22	19	-13.6%	134	98	-26.9%	1,001	735	-26.6%	1,900	2,081	9.5%
	Flex A	Felony	1	2	100.0%	4	3	-25.0%	16	12	-25.0%	40	42	5.0%
		Misdemeanor	0	1	-	7	8	14.3%	42	23	-45.2%	76	40	-47.4%
		Citation	7	5	-28.6%	12	25	108.3%	169	108	-36.1%	302	242	-19.9%
		Subtotal	8	8	0.0%	23	36	56.5%	227	143	-37.0%	418	324	-22.5%
	Flex B	Felony	1	2	100.0%	9	9	0.0%	32	52	62.5%	80	94	17.5%
		Misdemeanor	6	1	-83.3%	17	20	17.6%	78	85	9.0%	143	180	25.9%
		Citation	6	9	50.0%	55	53	-3.6%	460	366	-20.4%	915	900	-1.6%
		Subtotal	13	12	-7.7%	81	82	1.2%	570	503	-11.8%	1,138	1,174	3.2%
	Flex C	Felony	1	3	200.0%	7	7	0.0%	44	53	20.5%	74	87	17.6%
		Misdemeanor	4	3	-25.0%	18	10	-44.4%	92	93	1.1%	207	189	-8.7%
		Citation	11	14	27.3%	58	59	1.7%	367	353	-3.8%	595	862	44.9%
		Subtotal	16	20	25.0%	83	76	-8.4%	503	499	-0.8%	876	1,138	29.9%
	CSU	Felony	1	1	0.0%	3	2	-33.3%	14	12	-14.3%	33	28	-15.2%
		Misdemeanor	0	1	-	1	3	200.0%	6	8	33.3%	9	18	100.0%
		Citation	0	2	-	24	10	-58.3%	125	104	-16.8%	236	360	52.5%
		Subtotal	1	4	300.0%	28	15	-46.4%	145	124	-14.5%	278	406	46.0%
	Other	Felony	0	1	-	0	1	-	0	2	-	0	3	-
		Misdemeanor	0	0	-	1	1	0.0%	2	3	50.0%	3	4	33.3%
		Citation	0	0	-	1	0	-100.0%	7	3	-57.1%	13	8	-38.5%
		Subtotal	0	1	-	2	2	0.0%	9	8	-11.1%	16	15	-6.3%
Totals		Felony	9	13	44.4%	50	41	-18.0%	258	277	7.4%	541	629	16.3%
		Misdemeanor	33	26	-21.2%	151	142	-6.0%	1,057	823	-22.1%	1,988	2,067	4.0%
		Citation	48	64	33.3%	311	289	-7.1%	2,087	1,809	-13.3%	3,915	4,631	18.3%
Precinct Total			90	103	14.4%	512	472	-7.8%	3,402	2,909	-14.5%	6,444	7,327	13.7%

Physical and Citation Arrests - Adult

Aggregated by component of arresting officer.

METROPOLITAN POLICE DEPARTMENT
of Nashville and Davidson County

		Prior Week	Last Week	Change*	Prior 4Wks	Last 4Wks	Change*	Prior YTD	YTD	Change*	Prior 52Wks	Last 52Wks	Change*
SID	Felony	6	7	16.7%	22	21	-4.5%	103	119	15.5%	237	250	5.5%
	Misdemeanor	1	3	200.0%	11	7	-36.4%	35	53	51.4%	92	83	-9.8%
	Citation	0	0	-	86	17	-80.2%	533	422	-20.8%	1,245	1,028	-17.4%
	Division Total	7	10	42.9%	119	45	-62.2%	671	594	-11.5%	1,574	1,361	-13.5%
SOD	Felony	0	0	-	2	1	-50.0%	40	23	-42.5%	88	56	-36.4%
(Excludes SRT)	Misdemeanor	8	10	25.0%	42	50	19.0%	471	294	-37.6%	1,148	657	-42.8%
	Citation	14	16	14.3%	92	54	-41.3%	517	529	2.3%	1,104	1,177	6.6%
	Division Total	22	26	18.2%	136	105	-22.8%	1,028	846	-17.7%	2,340	1,890	-19.2%
SRT	Felony	1	6	500.0%	4	7	75.0%	95	38	-60.0%	215	117	-45.6%
	Misdemeanor	0	0	-	1	1	0.0%	17	7	-58.8%	34	27	-20.6%
	Citation	0	0	-	0	0	-	9	0	-100.0%	22	3	-86.4%
	Division Total	1	6	500.0%	5	8	60.0%	121	45	-62.8%	271	147	-45.8%
Warrants	Felony	45	31	-31.1%	146	162	11.0%	924	949	2.7%	2,028	2,129	5.0%
	Misdemeanor	52	60	15.4%	272	258	-5.1%	1,420	1,489	4.9%	3,166	3,268	3.2%
	Citation	1	0	-100.0%	8	2	-75.0%	31	36	16.1%	94	95	1.1%
	Division Total	98	91	-7.1%	426	422	-0.9%	2,375	2,474	4.2%	5,288	5,492	3.9%
Other	Felony	2	0	-100.0%	3	6	100.0%	65	39	-40.0%	144	124	-13.9%
Components	Misdemeanor	1	0	-100.0%	12	10	-16.7%	72	68	-5.6%	182	277	52.2%
	Citation	7	2	-71.4%	59	39	-33.9%	243	264	8.6%	561	513	-8.6%
	Division Total	10	2	-80.0%	74	55	-25.7%	380	371	-2.4%	887	914	3.0%
All	Felony	206	178	-13.6%	766	774	1.0%	4,364	4,419	1.3%	10,065	10,126	0.6%
	Misdemeanor	449	449	0.0%	1,943	1,900	-2.2%	10,966	10,593	-3.4%	25,272	24,373	-3.6%
	Citation	396	480	21.2%	3,014	2,168	-28.1%	17,531	15,911	-9.2%	39,400	36,582	-7.2%
Grand Total		1,051	1,107	5.3%	5,723	4,842	-15.4%	32,861	30,923	-5.9%	74,737	71,081	-4.9%

Information summarized for CompStat week ending 6/4/2016.

* Change for % Served is the difference in percents. Sourced from MNPD ARMS on 6/8/2016 10:06:07 AM. This report is not a count of arrest charges. 1 arrest = 1 body. Adult arrests only.

Arrests categorized by order of seriousness as follows: If an arrest citation is not issued, and any of the charges are felony charges, count the arrest as a felony arrest; if an arrest citation is not issued, and none of the charges are felony charges, count the arrest as a misdemeanor arrest; count all remaining arrests as a citation arrest. Shift / Detail totals are calculated based upon officer assignment for the date when the arrest was made (i.e. if the arresting officer's primary assignment is 'East CSU' for the date when the arrest was made, it will be counted as 1 'East CSU' arrest). Arrests made by officers working Mission 1 duties are counted toward their primary assignment.

Metro citations are not counted in this report, since they are issued for civil matters (i.e. violations of Davidson County Metropolitan Ordinances).

Arrests: Part I, Weapons Law, Drug-Related, DUI, and All Other

METROPOLITAN POLICE DEPARTMENT
of Nashville and Davidson County

Aggregated by component of arresting officer. Includes adult and juvenile arrests.

		Part I Arrests				Weapons Law Violation Arrests				Drug-Related Arrests				DUI Arrests			
		Week	4 Weeks	YTD	52 Weeks	Week	4 Weeks	YTD	52 Weeks	Week	4 Weeks	YTD	52 Weeks	Week	4 Weeks	YTD	52 Weeks
West	Prior	19	96	542	1,326	0	3	17	43	4	69	367	1,062	2	15	59	146
	Last	24	80	489	1,233	0	0	17	39	13	37	361	794	4	9	70	127
	% Change	26.3 %	-16.7 %	-9.8 %	-7.0 %	0.0 %	-100.0 %	0.0 %	-9.3 %	225.0 %	-46.4 %	-1.6 %	-25.2 %	100.0 %	-40.0 %	18.6 %	-13.0 %
East	Prior	26	95	570	1,282	1	19	71	132	20	146	740	1,574	11	13	62	150
	Last	22	98	521	1,264	1	7	63	134	12	91	671	1,661	2	28	98	274
	% Change	-15.4 %	3.2 %	-8.6 %	-1.4 %	0.0 %	-63.2 %	-11.3 %	1.5 %	-40.0 %	-37.7 %	-9.3 %	5.5 %	-81.8 %	115.4 %	58.1 %	82.7 %
South	Prior	25	153	649	1,674	1	7	45	78	16	118	386	943	6	32	87	233
	Last	33	132	711	1,627	2	3	38	102	10	78	539	1,045	3	27	140	296
	% Change	32.0 %	-13.7 %	9.6 %	-2.8 %	100.0 %	-57.1 %	-15.6 %	30.8 %	-37.5 %	-33.9 %	39.6 %	10.8 %	-50.0 %	-15.6 %	60.9 %	27.0 %
Central	Prior	11	50	240	600	0	1	24	52	9	63	428	828	4	10	99	229
	Last	15	51	235	546	0	2	12	52	13	54	413	886	0	8	52	131
	% Change	36.4 %	2.0 %	-2.1 %	-9.0 %	0.0 %	100.0 %	-50.0 %	0.0 %	44.4 %	-14.3 %	-3.5 %	7.0 %	-100.0 %	-20.0 %	-47.5 %	-42.8 %
Hermitage	Prior	41	144	645	1,630	3	12	31	86	19	199	814	1,913	2	20	64	198
	Last	39	129	762	1,654	4	11	46	102	23	119	922	1,957	10	28	112	203
	% Change	-4.9 %	-10.4 %	18.1 %	1.5 %	33.3 %	-8.3 %	48.4 %	18.6 %	21.1 %	-40.2 %	13.3 %	2.3 %	400.0 %	40.0 %	75.0 %	2.5 %
North	Prior	27	103	480	1,145	3	7	53	134	28	132	636	1,349	6	11	41	79
	Last	25	108	571	1,234	3	10	59	131	26	111	737	1,489	2	16	55	105
	% Change	-7.4 %	4.9 %	19.0 %	7.8 %	0.0 %	42.9 %	11.3 %	-2.2 %	-7.1 %	-15.9 %	15.9 %	10.4 %	-66.7 %	45.5 %	34.1 %	32.9 %
Madison	Prior	24	115	760	1,640	0	8	25	68	19	101	448	1,132	8	19	81	198
	Last	34	101	629	1,476	2	5	33	78	11	53	423	971	3	15	74	190
	% Change	41.7 %	-12.2 %	-17.2 %	-10.0 %	Infinity	-37.5 %	32.0 %	14.7 %	-42.1 %	-47.5 %	-5.6 %	-14.2 %	-62.5 %	-21.1 %	-8.6 %	-4.0 %
Midtown Hills	Prior	15	56	342	645	2	5	22	40	23	114	559	1,056	2	15	82	167
	Last	14	57	310	809	1	3	24	51	22	102	697	1,445	2	5	77	173
	% Change	-6.7 %	1.8 %	-9.4 %	25.4 %	-50.0 %	-40.0 %	9.1 %	27.5 %	-4.3 %	-10.5 %	24.7 %	36.8 %	0.0 %	-66.7 %	-6.1 %	3.6 %
Other	Prior	25	101	585	1,324	2	6	37	94	12	90	512	1,159	6	39	431	1,059
	Last	34	106	565	1,309	1	5	39	98	8	42	472	1,043	5	34	239	561
	% Change	36.0 %	5.0 %	-3.4 %	-1.1 %	-50.0 %	-16.7 %	5.4 %	4.3 %	-33.3 %	-53.3 %	-7.8 %	-10.0 %	-16.7 %	-12.8 %	-44.5 %	-47.0 %
County	Prior	213	913	4,813	11,266	12	68	325	727	150	1,032	4,890	11,016	47	174	1,006	2,459
	Last	240	862	4,793	11,152	14	46	331	787	138	687	5,235	11,291	31	170	917	2,060
	% Change	12.7 %	-5.6 %	-0.4 %	-1.0 %	16.7 %	-32.4 %	1.8 %	8.3 %	-8.0 %	-33.4 %	7.1 %	2.5 %	-34.0 %	-2.3 %	-8.8 %	-16.2 %

Information summarized for CompStat week ending 06/04/2016.

Sourced from MNPD ARMS on 6/8/2016 10:06:07 AM. This report is not a count of arrest charges. 1 arrest = 1 body. Includes adult and juvenile arrests. Arrests categorized by order of seriousness as follows: if an arrest includes one or more Part I UCR charges, it is counted as a Part I arrest. If an arrest includes one or weapons law violation charges but no Part I charges, it is counted as a weapons law violation arrest. The same hierarchical categorization is applicable for the remaining arrest categories (drug, DUI, and all other arrests).

Arrests: Part I, Weapons Law, Drug-Related, DUI, and All Other

Aggregated by component of arresting officer. Includes adult and juvenile arrests.

METROPOLITAN POLICE DEPARTMENT
of Nashville and Davidson County

		All Other Arrests				Total Arrests			
		Week	4 Weeks	YTD	52 Weeks	Week	4 Weeks	YTD	52 Weeks
West	Prior	36	231	1,703	4,248	61	414	2,688	6,825
	Last	50	185	1,249	3,197	91	311	2,186	5,390
	% Change	38.9 %	-19.9 %	-26.7 %	-24.7 %	49.2 %	-24.9 %	-18.7 %	-21.0 %
East	Prior	110	462	3,414	7,461	168	735	4,857	10,599
	Last	95	445	2,703	6,567	132	669	4,056	9,900
	% Change	-13.6 %	-3.7 %	-20.8 %	-12.0 %	-21.4 %	-9.0 %	-16.5 %	-6.6 %
South	Prior	77	547	2,434	5,635	125	857	3,601	8,563
	Last	78	421	2,688	5,820	126	661	4,116	8,890
	% Change	1.3 %	-23.0 %	10.4 %	3.3 %	0.8 %	-22.9 %	14.3 %	3.8 %
Central	Prior	87	583	3,638	8,059	111	707	4,429	9,768
	Last	109	455	3,130	7,601	137	570	3,842	9,216
	% Change	25.3 %	-22.0 %	-14.0 %	-5.7 %	23.4 %	-19.4 %	-13.3 %	-5.7 %
Hermitage	Prior	98	548	3,229	7,239	163	923	4,783	11,066
	Last	89	453	2,954	6,433	165	740	4,796	10,349
	% Change	-9.2 %	-17.3 %	-8.5 %	-11.1 %	1.2 %	-19.8 %	0.3 %	-6.5 %
North	Prior	73	392	2,108	5,248	137	645	3,318	7,955
	Last	115	361	2,241	4,641	171	606	3,663	7,600
	% Change	57.5 %	-7.9 %	6.3 %	-11.6 %	24.8 %	-6.0 %	10.4 %	-4.5 %
Madison	Prior	96	448	2,307	5,406	147	691	3,621	8,444
	Last	87	379	2,238	5,099	137	553	3,397	7,814
	% Change	-9.4 %	-15.4 %	-3.0 %	-5.7 %	-6.8 %	-20.0 %	-6.2 %	-7.5 %
Midtown Hills	Prior	62	373	2,658	5,002	104	563	3,663	6,910
	Last	75	353	2,078	5,472	114	520	3,186	7,950
	% Change	21.0 %	-5.4 %	-21.8 %	9.4 %	9.6 %	-7.6 %	-13.0 %	15.1 %
Other	Prior	96	539	3,064	6,845	141	775	4,629	10,481
	Last	87	454	3,066	6,912	135	641	4,381	9,923
	% Change	-9.4 %	-15.8 %	0.1 %	1.0 %	-4.3 %	-17.3 %	-5.4 %	-5.3 %
County	Prior	735	4,123	24,555	55,143	1,157	6,310	35,589	80,611
	Last	785	3,506	22,347	51,742	1,208	5,271	33,623	77,032
	% Change	6.8 %	-15.0 %	-9.0 %	-6.2 %	4.4 %	-16.5 %	-5.5 %	-4.4 %

Information summarized for CompStat week ending 06/04/2016.

Sourced from MNPD ARMS on 6/8/2016 10:06:07 AM. This report is not a count of arrest charges. 1 arrest = 1 body. Includes adult and juvenile arrests. Arrests categorized by order of seriousness as follows: if an arrest includes one or more Part I UCR charges, it is counted as a Part I arrest. If an arrest includes one or weapons law violation charges but no Part I charges, it is counted as a weapons law violation arrest. The same hierarchical categorization is applicable for the remaining arrest categories (drug, DUI, and all other arrests).

Outstanding Warrants: Served

Aggregated by component of arresting officer.

METROPOLITAN POLICE DEPARTMENT

of Nashville and Davidson County

		Rolling Two Week				Rolling Eight Week				YTD				Rolling Twenty-Four Month			
		Prior Week	Last Week	Change	% Change	Prior 4 Weeks	Last 4 Weeks	Change	% Change	Prior YTD	YTD	Change	% Change	Prior 52 Weeks	Last 52 Weeks	Change	% Change
West	Felony	14	7	-7	-50.0%	35	31	-4	-11.4%	183	161	-22	-12.0%	400	378	-22	-5.5%
	Misdemeanor	21	6	-15	-71.4%	74	83	9	12.2%	480	439	-41	-8.5%	1,125	980	-145	-12.9%
	Juvenile	0	0	0	-	0	1	1	-	14	3	-11	-78.6%	29	8	-21	-72.4%
	Subtotal	35	13	-22	-62.9%	109	115	6	5.5%	677	603	-74	-10.9%	1,554	1,366	-188	-12.1%
East	Felony	37	6	-31	-83.8%	72	86	14	19.4%	396	416	20	5.1%	902	918	16	1.8%
	Misdemeanor	61	43	-18	-29.5%	163	187	24	14.7%	949	900	-49	-5.2%	2,097	2,184	87	4.1%
	Juvenile	1	2	1	100.0%	6	3	-3	-50.0%	35	19	-16	-45.7%	52	38	-14	-26.9%
	Subtotal	99	51	-48	-48.5%	241	276	35	14.5%	1,380	1,335	-45	-3.3%	3,051	3,140	89	2.9%
South	Felony	18	13	-5	-27.8%	59	54	-5	-8.5%	212	235	23	10.8%	465	517	52	11.2%
	Misdemeanor	30	40	10	33.3%	156	148	-8	-5.1%	667	767	100	15.0%	1,431	1,567	136	9.5%
	Juvenile	0	0	0	-	3	0	-3	-100.0%	21	22	1	4.8%	53	54	1	1.9%
	Subtotal	48	53	5	10.4%	218	202	-16	-7.3%	900	1,024	124	13.8%	1,949	2,138	189	9.7%
Central	Felony	3	4	1	33.3%	22	15	-7	-31.8%	256	174	-82	-32.0%	592	453	-139	-23.5%
	Misdemeanor	18	30	12	66.7%	109	88	-21	-19.3%	581	575	-6	-1.0%	1,543	1,462	-81	-5.2%
	Juvenile	0	0	0	-	5	0	-5	-100.0%	28	16	-12	-42.9%	50	36	-14	-28.0%
	Subtotal	21	34	13	61.9%	136	103	-33	-24.3%	865	765	-100	-11.6%	2,185	1,951	-234	-10.7%
Hermitage	Felony	15	15	0	0.0%	58	57	-1	-1.7%	352	365	13	3.7%	800	799	-1	-0.1%
	Misdemeanor	52	35	-17	-32.7%	185	185	0	0.0%	907	1,087	180	19.8%	2,172	2,252	80	3.7%
	Juvenile	1	0	-1	-100.0%	1	1	0	0.0%	24	14	-10	-41.7%	74	50	-24	-32.4%
	Subtotal	68	50	-18	-26.5%	244	243	-1	-0.4%	1,283	1,466	183	14.3%	3,046	3,101	55	1.8%
North	Felony	18	17	-1	-5.6%	67	80	13	19.4%	318	414	96	30.2%	809	931	122	15.1%
	Misdemeanor	34	44	10	29.4%	143	167	24	16.8%	670	821	151	22.5%	1,623	1,780	157	9.7%
	Juvenile	11	0	-11	-100.0%	4	11	7	175.0%	27	38	11	40.7%	83	82	-1	-1.2%
	Subtotal	63	61	-2	-3.2%	214	258	44	20.6%	1,015	1,273	258	25.4%	2,515	2,793	278	11.1%
Madison	Felony	16	8	-8	-50.0%	45	45	0	0.0%	259	213	-46	-17.8%	565	570	5	0.9%
	Misdemeanor	37	24	-13	-35.1%	135	115	-20	-14.8%	669	720	51	7.6%	1,594	1,604	10	0.6%
	Juvenile	0	0	0	-	1	2	1	100.0%	22	13	-9	-40.9%	44	41	-3	-6.8%
	Subtotal	53	32	-21	-39.6%	181	162	-19	-10.5%	950	946	-4	-0.4%	2,203	2,215	12	0.5%
Midtown Hills	Felony	6	6	0	0.0%	37	20	-17	-45.9%	156	144	-12	-7.7%	333	375	42	12.6%
	Misdemeanor	27	16	-11	-40.7%	88	93	5	5.7%	494	524	30	6.1%	959	1,238	279	29.1%
	Juvenile	0	0	0	-	5	0	-5	-100.0%	9	6	-3	-33.3%	14	18	4	28.6%
	Subtotal	33	22	-11	-33.3%	130	113	-17	-13.1%	659	674	15	2.3%	1,306	1,631	325	24.9%
County	Felony	208	187	-21	-10.1%	655	703	48	7.3%	3,805	3,878	73	1.9%	8,679	8,935	256	2.9%
	Misdemeanor	370	348	-22	-5.9%	1,505	1,506	1	0.1%	7,854	8,321	467	5.9%	17,936	18,657	721	4.0%
	Juvenile	13	2	-11	-84.6%	26	18	-8	-30.8%	188	135	-53	-28.2%	423	334	-89	-21.0%
	Total	591	537	-54	-9.1%	2,186	2,227	41	1.9%	11,847	12,334	487	4.1%	27,038	27,926	888	3.3%

Information summarized for CompStat week ending 6/4/2016.

* Countywide totals include outstanding warrants served by all other divisions. Sourced from MNPD ARMS on 6/8/2016 10:06:08 AM.
Statistics provided above consider 1 count for each outstanding warrant served.

Outstanding Warrants: Attempts/Served

Aggregated by component of arresting officer.

METROPOLITAN POLICE DEPARTMENT

of Nashville and Davidson County

			Prior Week	Last Week	Change*	Prior 4Wks	Last 4Wks	Change*	Prior YTD	Current YTD	Change*	Prior 52Wks	Last 52Wks	Change*
West	Patrol-A	Served	11	4	-63.6 %	9	29	222.2 %	61	105	72.1 %	203	155	-23.6 %
		Attempts	35	28	-20.0 %	95	141	48.4 %	251	570	127.1 %	634	793	25.1 %
		% Served	31.4 %	14.3 %	-17.1 %	9.5 %	20.6 %	11.1 %	24.3 %	18.4 %	-5.9 %	32.0 %	19.5 %	-12.5 %
	Patrol-B	Served	12	0	-100.0 %	39	18	-53.8 %	195	131	-32.8 %	397	366	-7.8 %
		Attempts	16	12	-25.0 %	81	61	-24.7 %	981	493	-49.7 %	1,944	1,769	-9.0 %
		% Served	75.0 %	0.0 %	-75.0 %	48.1 %	29.5 %	-18.6 %	19.9 %	26.6 %	6.7 %	20.4 %	20.7 %	0.3 %
	Patrol-C	Served	1	2	100.0 %	12	20	66.7 %	179	87	-51.4 %	389	239	-38.6 %
		Attempts	16	7	-56.3 %	32	67	109.4 %	552	259	-53.1 %	1,247	697	-44.1 %
		% Served	6.3 %	28.6 %	22.3 %	37.5 %	29.9 %	-7.6 %	32.4 %	33.6 %	1.2 %	31.2 %	34.3 %	3.1 %
	Other	Served	11	7	-36.4 %	49	48	-2.0 %	242	280	15.7 %	565	606	7.3 %
		Attempts	34	10	-70.6 %	88	134	52.3 %	582	719	23.5 %	1,376	1,358	-1.3 %
		% Served	32.4 %	70.0 %	37.6 %	55.7 %	35.8 %	-19.9 %	41.6 %	38.9 %	-2.6 %	41.1 %	44.6 %	3.6 %
	Totals	**Served**	**35**	**13**	**-62.9 %**	**109**	**115**	**5.5 %**	**677**	**603**	**-10.9 %**	**1,554**	**1,366**	**-12.1 %**
		Attempts	**101**	**57**	**-43.6 %**	**296**	**403**	**36.1 %**	**2,366**	**2,041**	**-13.7 %**	**5,201**	**4,617**	**-11.2 %**
		% Served	**34.7 %**	**22.8 %**	**-11.8 %**	**36.8 %**	**28.5 %**	**-8.3 %**	**28.6 %**	**29.5 %**	**0.9 %**	**29.9 %**	**29.6 %**	**-0.3 %**
East	Patrol-A	Served	23	10	-56.5 %	26	71	173.1 %	239	265	10.9 %	616	616	0.0 %
		Attempts	31	28	-9.7 %	225	167	-25.8 %	1,113	1,041	-6.5 %	2,909	2,415	-17.0 %
		% Served	74.2 %	35.7 %	-38.5 %	11.6 %	42.5 %	31.0 %	21.5 %	25.5 %	4.0 %	21.2 %	25.5 %	4.3 %
	Patrol-B	Served	39	17	-56.4 %	59	76	28.8 %	291	345	18.6 %	690	712	3.2 %
		Attempts	26	27	3.8 %	115	128	11.3 %	982	1,007	2.5 %	2,174	2,357	8.4 %
		% Served	150.0 %	63.0 %	-87.0 %	51.3 %	59.4 %	8.1 %	29.6 %	34.3 %	4.6 %	31.7 %	30.2 %	-1.5 %
	Patrol-C	Served	22	21	-4.5 %	83	93	12.0 %	342	395	15.5 %	681	836	22.8 %
		Attempts	44	48	9.1 %	212	188	-11.3 %	1,022	1,234	20.7 %	2,072	2,465	19.0 %
		% Served	50.0 %	43.8 %	-6.3 %	39.2 %	49.5 %	10.3 %	33.5 %	32.0 %	-1.5 %	32.9 %	33.9 %	1.0 %
	Other	Served	15	3	-80.0 %	73	36	-50.7 %	508	330	-35.0 %	1,064	976	-8.3 %
		Attempts	10	9	-10.0 %	76	57	-25.0 %	611	413	-32.4 %	1,226	1,211	-1.2 %
		% Served	150.0 %	33.3 %	-116.7 %	96.1 %	63.2 %	-32.9 %	83.1 %	79.9 %	-3.2 %	86.8 %	80.6 %	-6.2 %
	Totals	**Served**	**99**	**51**	**-48.5 %**	**241**	**276**	**14.5 %**	**1,380**	**1,335**	**-3.3 %**	**3,051**	**3,140**	**2.9 %**
		Attempts	**111**	**112**	**0.9 %**	**628**	**540**	**-14.0 %**	**3,728**	**3,695**	**-0.9 %**	**8,381**	**8,448**	**0.8 %**
		% Served	**89.2 %**	**45.5 %**	**-43.7 %**	**38.4 %**	**51.1 %**	**12.7 %**	**37.0 %**	**36.1 %**	**-0.9 %**	**36.4 %**	**37.2 %**	**0.8 %**

Outstanding Warrants: Attempts/Served

Aggregated by component of arresting officer.

METROPOLITAN POLICE DEPARTMENT

of Nashville and Davidson County

			Prior Week	Last Week	Change*	Prior 4Wks	Last 4Wks	Change*	Prior YTD	Current YTD	Change*	Prior 52Wks	Last 52Wks	Change*
South	Patrol-A	Served	11	10	-9.1 %	39	46	17.9 %	262	209	-20.2 %	553	436	-21.2 %
		Attempts	23	16	-30.4 %	59	76	28.8 %	1,481	395	-73.3 %	3,046	1,043	-65.8 %
		% Served	47.8 %	62.5 %	14.7 %	66.1 %	60.5 %	-5.6 %	17.7 %	52.9 %	35.2 %	18.2 %	41.8 %	23.6 %
	Patrol-B	Served	19	17	-10.5 %	77	69	-10.4 %	272	302	11.0 %	584	636	8.9 %
		Attempts	28	9	-67.9 %	87	84	-3.4 %	499	509	2.0 %	950	1,105	16.3 %
		% Served	67.9 %	188.9 %	121.0 %	88.5 %	82.1 %	-6.4 %	54.5 %	59.3 %	4.8 %	61.5 %	57.6 %	-3.9 %
	Patrol-C	Served	11	21	90.9 %	62	67	8.1 %	223	333	49.3 %	508	630	24.0 %
		Attempts	14	24	71.4 %	130	89	-31.5 %	421	548	30.2 %	862	1,003	16.4 %
		% Served	78.6 %	87.5 %	8.9 %	47.7 %	75.3 %	27.6 %	53.0 %	60.8 %	7.8 %	58.9 %	62.8 %	3.9 %
	Other	Served	7	5	-28.6 %	40	20	-50.0 %	146	180	23.3 %	307	433	41.0 %
		Attempts	8	13	62.5 %	57	30	-47.4 %	230	227	-1.3 %	471	598	27.0 %
		% Served	87.5 %	38.5 %	-49.0 %	70.2 %	66.7 %	-3.5 %	63.5 %	79.3 %	15.8 %	65.2 %	72.4 %	7.2 %
	Totals	**Served**	**48**	**53**	**10.4 %**	**218**	**202**	**-7.3 %**	**903**	**1,024**	**13.4 %**	**1,952**	**2,135**	**9.4 %**
		Attempts	**73**	**62**	**-15.1 %**	**333**	**279**	**-16.2 %**	**2,631**	**1,679**	**-36.2 %**	**5,329**	**3,749**	**-29.6 %**
		% Served	**65.8 %**	**85.5 %**	**19.7 %**	**65.5 %**	**72.4 %**	**6.9 %**	**34.3 %**	**61.0 %**	**26.7 %**	**36.6 %**	**56.9 %**	**20.3 %**
Central	Patrol-A	Served	1	4	300.0 %	33	18	-45.5 %	85	158	85.9 %	236	313	32.6 %
		Attempts	9	2	-77.8 %	54	39	-27.8 %	1,063	396	-62.7 %	1,443	704	-51.2 %
		% Served	11.1 %	200.0 %	188.9 %	61.1 %	46.2 %	-15.0 %	8.0 %	39.9 %	31.9 %	16.4 %	44.5 %	28.1 %
	Patrol-B	Served	4	9	125.0 %	23	16	-30.4 %	185	110	-40.5 %	420	369	-12.1 %
		Attempts	3	3	0.0 %	15	10	-33.3 %	353	67	-81.0 %	686	684	-0.3 %
		% Served	133.3 %	300.0 %	166.7 %	153.3 %	160.0 %	6.7 %	52.4 %	164.2 %	111.8 %	61.2 %	53.9 %	-7.3 %
	Patrol-C	Served	5	7	40.0 %	23	22	-4.3 %	183	170	-7.1 %	458	429	-6.3 %
		Attempts	1	6	500.0 %	15	15	0.0 %	156	220	41.0 %	840	361	-57.0 %
		% Served	500.0 %	116.7 %	-383.3 %	153.3 %	146.7 %	-6.7 %	117.3 %	77.3 %	-40.0 %	54.5 %	118.8 %	64.3 %
	Other	Served	11	14	27.3 %	57	46	-19.3 %	412	327	-20.6 %	1,071	840	-21.6 %
		Attempts	14	41	192.9 %	93	104	11.8 %	943	676	-28.3 %	2,415	1,615	-33.1 %
		% Served	78.6 %	34.1 %	-44.4 %	61.3 %	44.2 %	-17.1 %	43.7 %	48.4 %	4.7 %	44.3 %	52.0 %	7.7 %
	Totals	**Served**	**21**	**34**	**61.9 %**	**136**	**102**	**-25.0 %**	**865**	**765**	**-11.6 %**	**2,185**	**1,951**	**-10.7 %**
		Attempts	**27**	**52**	**92.6 %**	**177**	**168**	**-5.1 %**	**2,515**	**1,359**	**-46.0 %**	**5,384**	**3,364**	**-37.5 %**
		% Served	**77.8 %**	**65.4 %**	**-12.4 %**	**76.8 %**	**60.7 %**	**-16.1 %**	**34.4 %**	**56.3 %**	**21.9 %**	**40.6 %**	**58.0 %**	**17.4 %**

Outstanding Warrants: Attempts/Served

Aggregated by component of arresting officer.

METROPOLITAN POLICE DEPARTMENT

of Nashville and Davidson County

			Prior Week	Last Week	Change*	Prior 4Wks	Last 4Wks	Change*	Prior YTD	Current YTD	Change*	Prior 52Wks	Last 52Wks	Change*
Hermitage	Patrol-A	Served	15	5	-66.7 %	17	34	100.0 %	213	160	-24.9 %	501	490	-2.2 %
		Attempts	33	13	-60.6 %	111	129	16.2 %	1,296	746	-42.4 %	3,156	2,527	-19.9 %
		% Served	45.5 %	38.5 %	-7.0 %	15.3 %	26.4 %	11.0 %	16.4 %	21.4 %	5.0 %	15.9 %	19.4 %	3.5 %
	Patrol-B	Served	26	9	-65.4 %	68	78	14.7 %	346	408	17.9 %	788	681	-13.6 %
		Attempts	32	32	0.0 %	116	145	25.0 %	944	920	-2.5 %	2,060	1,734	-15.8 %
		% Served	81.3 %	28.1 %	-53.1 %	58.6 %	53.8 %	-4.8 %	36.7 %	44.3 %	7.7 %	38.3 %	39.3 %	1.0 %
	Patrol-C	Served	8	8	0.0 %	68	43	-36.8 %	245	349	42.4 %	591	812	37.4 %
		Attempts	28	34	21.4 %	229	147	-35.8 %	903	1,109	22.8 %	2,189	2,440	11.5 %
		% Served	28.6 %	23.5 %	-5.0 %	29.7 %	29.3 %	-0.4 %	27.1 %	31.5 %	4.3 %	27.0 %	33.3 %	6.3 %
	Other	Served	19	28	47.4 %	91	88	-3.3 %	479	549	14.6 %	1,166	1,118	-4.1 %
		Attempts	23	18	-21.7 %	129	147	14.0 %	1,010	874	-13.5 %	2,384	2,305	-3.3 %
		% Served	82.6 %	155.6 %	72.9 %	70.5 %	59.9 %	-10.7 %	47.4 %	62.8 %	15.4 %	48.9 %	48.5 %	-0.4 %
	Totals	**Served**	**68**	**50**	**-26.5 %**	**244**	**243**	**-0.4 %**	**1,283**	**1,466**	**14.3 %**	**3,046**	**3,101**	**1.8 %**
		Attempts	**116**	**97**	**-16.4 %**	**585**	**568**	**-2.9 %**	**4,153**	**3,649**	**-12.1 %**	**9,789**	**9,006**	**-8.0 %**
		% Served	**58.6 %**	**51.5 %**	**-7.1 %**	**41.7 %**	**42.8 %**	**1.1 %**	**30.9 %**	**40.2 %**	**9.3 %**	**31.1 %**	**34.4 %**	**3.3 %**
North	Patrol-A	Served	7	12	71.4 %	25	41	64.0 %	278	222	-20.1 %	620	581	-6.3 %
		Attempts	23	38	65.2 %	103	116	12.6 %	2,373	891	-62.5 %	5,112	2,657	-48.0 %
		% Served	30.4 %	31.6 %	1.1 %	24.3 %	35.3 %	11.1 %	11.7 %	24.9 %	13.2 %	12.1 %	21.9 %	9.7 %
	Patrol-B	Served	28	11	-60.7 %	51	65	27.5 %	178	257	44.4 %	485	484	-0.2 %
		Attempts	23	34	47.8 %	146	115	-21.2 %	351	657	87.2 %	1,012	1,007	-0.5 %
		% Served	121.7 %	32.4 %	-89.4 %	34.9 %	56.5 %	21.6 %	50.7 %	39.1 %	-11.6 %	47.9 %	48.1 %	0.1 %
	Patrol-C	Served	2	12	500.0 %	45	27	-40.0 %	149	222	49.0 %	364	495	36.0 %
		Attempts	20	14	-30.0 %	95	73	-23.2 %	449	609	35.6 %	749	1,235	64.9 %
		% Served	10.0 %	85.7 %	75.7 %	47.4 %	37.0 %	-10.4 %	33.2 %	36.5 %	3.3 %	48.6 %	40.1 %	-8.5 %
	Other	Served	26	26	0.0 %	93	126	35.5 %	410	573	39.8 %	1,046	1,234	18.0 %
		Attempts	46	79	71.7 %	180	274	52.2 %	664	1,057	59.2 %	1,555	2,173	39.7 %
		% Served	56.5 %	32.9 %	-23.6 %	51.7 %	46.0 %	-5.7 %	61.7 %	54.2 %	-7.5 %	67.3 %	56.8 %	-10.5 %
	Totals	**Served**	**63**	**61**	**-3.2 %**	**214**	**259**	**21.0 %**	**1,015**	**1,274**	**25.5 %**	**2,515**	**2,794**	**11.1 %**
		Attempts	**112**	**165**	**47.3 %**	**524**	**578**	**10.3 %**	**3,837**	**3,214**	**-16.2 %**	**8,428**	**7,072**	**-16.1 %**
		% Served	**56.3 %**	**37.0 %**	**-19.3 %**	**40.8 %**	**44.8 %**	**4.0 %**	**26.5 %**	**39.6 %**	**13.2 %**	**29.8 %**	**39.5 %**	**9.7 %**

Outstanding Warrants: Attempts/Served

Aggregated by component of arresting officer.

METROPOLITAN POLICE DEPARTMENT

of Nashville and Davidson County

			Prior Week	Last Week	Change*	Prior 4Wks	Last 4Wks	Change*	Prior YTD	Current YTD	Change*	Prior 52Wks	Last 52Wks	Change*
Madison	Patrol-A	Served	4	5	25.0 %	19	11	-42.1 %	73	101	38.4 %	229	222	-3.1 %
		Attempts	11	15	36.4 %	45	56	24.4 %	311	352	13.2 %	720	860	19.4 %
		% Served	36.4 %	33.3 %	-3.0 %	42.2 %	19.6 %	-22.6 %	23.5 %	28.7 %	5.2 %	31.8 %	25.8 %	-6.0 %
	Patrol-B	Served	11	5	-54.5 %	30	45	50.0 %	158	182	15.2 %	401	423	5.5 %
		Attempts	2	16	700.0 %	37	62	67.6 %	407	250	-38.6 %	771	553	-28.3 %
		% Served	550.0 %	31.3 %	-518.8 %	81.1 %	72.6 %	-8.5 %	38.8 %	72.8 %	34.0 %	52.0 %	76.5 %	24.5 %
	Patrol-C	Served	16	5	-68.8 %	41	34	-17.1 %	350	281	-19.7 %	766	769	0.4 %
		Attempts	24	9	-62.5 %	147	89	-39.5 %	1,073	843	-21.4 %	2,180	2,843	30.4 %
		% Served	66.7 %	55.6 %	-11.1 %	27.9 %	38.2 %	10.3 %	32.6 %	33.3 %	0.7 %	35.1 %	27.0 %	-8.1 %
	Other	Served	22	17	-22.7 %	91	72	-20.9 %	369	382	3.5 %	807	801	-0.7 %
		Attempts	21	47	123.8 %	219	136	-37.9 %	617	771	25.0 %	1,291	1,720	33.2 %
		% Served	104.8 %	36.2 %	-68.6 %	41.6 %	52.9 %	11.4 %	59.8 %	49.5 %	-10.3 %	62.5 %	46.6 %	-15.9 %
	Totals	**Served**	**53**	**32**	**-39.6 %**	**181**	**162**	**-10.5 %**	**950**	**946**	**-0.4 %**	**2,203**	**2,215**	**0.5 %**
		Attempts	**58**	**87**	**50.0 %**	**448**	**343**	**-23.4 %**	**2,408**	**2,216**	**-8.0 %**	**4,962**	**5,976**	**20.4 %**
		% Served	**91.4 %**	**36.8 %**	**-54.6 %**	**40.4 %**	**47.2 %**	**6.8 %**	**39.5 %**	**42.7 %**	**3.2 %**	**44.4 %**	**37.1 %**	**-7.3 %**
Midtown Hills	Patrol-A	Served	5	3	-40.0 %	11	20	81.8 %	94	86	-8.5 %	195	283	45.1 %
		Attempts	11	11	0.0 %	41	46	12.2 %	180	234	30.0 %	536	806	50.4 %
		% Served	45.5 %	27.3 %	-18.2 %	26.8 %	43.5 %	16.6 %	52.2 %	36.8 %	-15.5 %	36.4 %	35.1 %	-1.3 %
	Patrol-B	Served	7	5	-28.6 %	31	26	-16.1 %	151	142	-6.0 %	259	287	10.8 %
		Attempts	4	5	25.0 %	59	31	-47.5 %	355	334	-5.9 %	688	597	-13.2 %
		% Served	175.0 %	100.0 %	-75.0 %	52.5 %	83.9 %	31.3 %	42.5 %	42.5 %	0.0 %	37.6 %	48.1 %	10.4 %
	Patrol-C	Served	8	5	-37.5 %	29	20	-31.0 %	154	152	-1.3 %	329	427	29.8 %
		Attempts	10	0	-100.0 %	42	24	-42.9 %	336	237	-29.5 %	677	781	15.4 %
		% Served	80.0 %	Infinity	Infinity	69.0 %	83.3 %	14.3 %	45.8 %	64.1 %	18.3 %	48.6 %	54.7 %	6.1 %
	Other	Served	13	9	-30.8 %	59	47	-20.3 %	260	294	13.1 %	523	634	21.2 %
		Attempts	11	34	209.1 %	86	91	5.8 %	596	481	-19.3 %	1,333	1,193	-10.5 %
		% Served	118.2 %	26.5 %	-91.7 %	68.6 %	51.6 %	-17.0 %	43.6 %	61.1 %	17.5 %	39.2 %	53.1 %	13.9 %
	Totals	**Served**	**33**	**22**	**-33.3 %**	**130**	**113**	**-13.1 %**	**659**	**674**	**2.3 %**	**1,306**	**1,631**	**24.9 %**
		Attempts	**36**	**50**	**38.9 %**	**228**	**192**	**-15.8 %**	**1,467**	**1,286**	**-12.3 %**	**3,234**	**3,377**	**4.4 %**
		% Served	**91.7 %**	**44.0 %**	**-47.7 %**	**57.0 %**	**58.9 %**	**1.8 %**	**44.9 %**	**52.4 %**	**7.5 %**	**40.4 %**	**48.3 %**	**7.9 %**

Outstanding Warrants: Attempts/Served

Aggregated by component of arresting officer.

METROPOLITAN POLICE DEPARTMENT

of Nashville and Davidson County

		Prior Week	Last Week	Change*	Prior 4Wks	Last 4Wks	Change*	Prior YTD	Current YTD	Change*	Prior 52Wks	Last 52Wks	Change*
SID	Served	2	8	300.0 %	22	18	-18.2 %	119	126	5.9 %	239	238	-0.4 %
	Attempts	0	0	NaN	14	0	-100.0 %	22	64	190.9 %	33	128	287.9 %
	% Served	Infinity	Infinity	NaN	157.1 %	Infinity	Infinity	540.9 %	196.9 %	-344.0 %	724.2 %	185.9 %	-538.3 %
SOD	Served	0	0	NaN	8	4	-50.0 %	60	50	-16.7 %	134	107	-20.1 %
	Attempts	0	0	NaN	1	1	0.0 %	19	10	-47.4 %	51	31	-39.2 %
	% Served	NaN	NaN	NaN	800.0 %	400.0 %	-400.0 %	315.8 %	500.0 %	184.2 %	262.7 %	345.2 %	82.4 %
SRT	Served	2	48	2,300.0 %	16	51	218.8 %	253	150	-40.7 %	700	391	-44.1 %
	Attempts	0	14	Infinity	27	16	-40.7 %	564	271	-52.0 %	1,698	890	-47.6 %
	% Served	Infinity	342.9 %	-Infinity	59.3 %	318.8 %	259.5 %	44.9 %	55.4 %	10.5 %	41.2 %	43.9 %	2.7 %
Warrants	Served	163	165	1.2 %	650	662	1.8 %	3,552	3,812	7.3 %	7,869	8,493	7.9 %
	Attempts	46	70	52.2 %	189	207	9.5 %	792	1,053	33.0 %	1,686	2,265	34.3 %
	% Served	354.3 %	235.7 %	-118.6 %	343.9 %	319.8 %	-24.1 %	448.5 %	362.0 %	-86.5 %	466.7 %	375.0 %	-91.8 %
Other	Served	4	0	-100.0 %	17	20	17.6 %	135	110	-18.5 %	288	365	26.7 %
	Attempts	15	16	6.7 %	104	64	-38.5 %	190	348	83.2 %	617	732	18.6 %
	% Served	26.7 %	0.0 %	-26.7 %	16.3 %	31.3 %	14.9 %	71.1 %	31.6 %	-39.4 %	46.7 %	49.9 %	3.2 %
County Total	**Served**	**591**	**537**	**-9.1 %**	**2,186**	**2,227**	**1.9 %**	**11,851**	**12,335**	**4.1 %**	**27,042**	**27,927**	**3.3 %**
	Attempts	**695**	**782**	**12.5 %**	**3,554**	**3,359**	**-5.5 %**	**24,692**	**20,885**	**-15.4 %**	**54,793**	**49,655**	**-9.4 %**
	% Served	**85.0 %**	**68.7 %**	**-16.4 %**	**61.5 %**	**66.3 %**	**4.8 %**	**48.0 %**	**59.1 %**	**11.1 %**	**49.4 %**	**56.2 %**	**6.9 %**

Information summarized for CompStat week ending 6/4/2016.

* Change for % Served is the difference in percents. Sourced from MNPD ARMS on 6/8/2016 10:06:08 AM. Statistics provided above consider 1 count for each outstanding warrant served.

Crooks With Guns / School Zone Report

Aggregated by component of arresting officer.

METROPOLITAN POLICE DEPARTMENT

of Nashville and Davidson County

		Crooks With Guns - Arrests				Drugs in School Zones - Arrests				Drugs in School Zones - Charges			
		YTD	52 Weeks	4 Weeks	Last 4 Wks to Same Period Last Year	YTD	52 Weeks	4 Weeks	Last 4 Wks to Same Period Last Year	YTD	52 Weeks	4 Weeks	Last 4 Wks to Same Period Last Year
West	Prior	7	14	1	0	5	9	1	0	10	17	3	0
	Last	6	14	0	0	5	8	0	0	7	11	0	0
	% Change	-14.3 %	0.0 %	-100.0 %	0.0 %	0.0 %	-11.1 %	-100.0 %	0.0 %	-30.0 %	-35.3 %	-100.0 %	0.0 %
East	Prior	19	39	4	3	8	28	0	1	8	34	0	1
	Last	19	47	2	2	3	21	0	0	3	27	0	0
	% Change	0.0 %	20.5 %	-50.0 %	-33.3 %	-62.5 %	-25.0 %	0.0 %	-100.0 %	-62.5 %	-20.6 %	0.0 %	-100.0 %
South	Prior	19	30	1	1	2	7	0	0	4	10	0	0
	Last	13	41	2	2	4	13	0	0	5	41	0	0
	% Change	-31.6 %	36.7 %	100.0 %	100.0 %	100.0 %	85.7 %	0.0 %	0.0 %	25.0 %	310.0 %	0.0 %	0.0 %
Central	Prior	11	13	0	0	5	10	0	2	8	14	0	2
	Last	0	4	0	0	1	2	1	1	1	2	1	1
	% Change	-100.0 %	-69.2 %	0.0 %	0.0 %	-80.0 %	-80.0 %	Infinity	-50.0 %	-87.5 %	-85.7 %	Infinity	-50.0 %
Hermitage	Prior	25	38	1	1	15	56	1	3	16	62	1	3
	Last	17	44	2	2	8	26	0	0	13	33	0	0
	% Change	-32.0 %	15.8 %	100.0 %	100.0 %	-46.7 %	-53.6 %	-100.0 %	-100.0 %	-18.8 %	-46.8 %	-100.0 %	-100.0 %
North	Prior	22	52	2	3	22	56	8	1	30	72	12	1
	Last	22	56	6	6	17	46	0	0	23	64	0	0
	% Change	0.0 %	7.7 %	200.0 %	100.0 %	-22.7 %	-17.9 %	-100.0 %	-100.0 %	-23.3 %	-11.1 %	-100.0 %	-100.0 %
Madison	Prior	10	18	2	2	5	18	1	0	5	22	1	0
	Last	7	26	2	2	1	2	0	0	1	2	0	0
	% Change	-30.0 %	44.4 %	0.0 %	0.0 %	-80.0 %	-88.9 %	-100.0 %	0.0 %	-80.0 %	-90.9 %	-100.0 %	0.0 %
Midtown Hills	Prior	3	6	1	0	2	9	1	0	2	9	1	0
	Last	6	12	1	1	5	8	0	0	5	10	0	0
	% Change	100.0 %	100.0 %	0.0 %	Infinity	150.0 %	-11.1 %	-100.0 %	0.0 %	150.0 %	11.1 %	-100.0 %	0.0 %
Other	Prior	21	52	2	6	15	54	0	6	17	70	0	7
	Last	17	48	4	4	12	29	3	3	18	38	3	3
	% Change	-19.0 %	-7.7 %	100.0 %	-33.3 %	-20.0 %	-46.3 %	Infinity	-50.0 %	5.9 %	-45.7 %	Infinity	-57.1 %
County	Prior	137	262	14	16	79	247	12	13	100	310	18	14
	Last	107	292	19	19	56	155	4	4	76	228	4	4
	% Change	-21.9 %	11.5 %	35.7 %	18.8 %	-29.1 %	-37.2 %	-66.7 %	-69.2 %	-24.0 %	-26.5 %	-77.8 %	-71.4 %

Information summarized for CompStat week ending 06/04/2016.

Sourced from MNPD ARMS on 6/8/2016 10:06:08 AM. Arrest totals do not count charges. 1 arrest = 1 body.

Juvenile Section

CompStat Weekly Analysis is provided by the Metropolitan Nashville Police Department Crime Analysis Section. This document does not necessarily reflect official UCR counts. It is intended to be a management tool and is for law enforcement use only.

"Far better is it to dare mighty things, to win glorious triumphs, even though checkered by failure... than to rank with those poor spirits who neither enjoy nor suffer much, because they live in a gray twilight that knows not victory nor defeat."
- Theodore Roosevelt

Begin Date: 05/29/2016
End Date: 06/04/2016
Week: 22

Juvenile Arrests

Aggregated by component of arresting officer.

METROPOLITAN POLICE DEPARTMENT

of Nashville and Davidson County

		Rolling 2 Weeks				Rolling 8 Weeks				YTD				Rolling 104 Weeks			
		Prior Week	Last Week	Change	Percent Change	Prior 4 Weeks	Last 4 Weeks	Change	Percent Change	Prior YTD	Current YTD	Change	Percent Change	Prior 52 Weeks	Last 52 Weeks	Change	Percent Change
West	Curfew	0	5	5	Infinity	3	6	3	100.0 %	33	18	-15	-45.5 %	116	83	-33	-28.4 %
	Truancy	0	0	0	NaN	6	9	3	50.0 %	43	41	-2	-4.7 %	89	66	-23	-25.8 %
	Other	8	10	2	25.0 %	43	33	-10	-23.3 %	186	217	31	16.7 %	478	473	-5	-1.0 %
	Subtotal	**8**	**15**	**7**	**87.5 %**	**52**	**48**	**-4**	**-7.7 %**	**262**	**276**	**14**	**5.3 %**	**683**	**622**	**-61**	**-8.9 %**
East	Curfew	1	5	4	400.0 %	8	9	1	12.5 %	71	46	-25	-35.2 %	121	158	37	30.6 %
	Truancy	0	0	0	NaN	17	0	-17	-100.0 %	30	46	16	53.3 %	64	101	37	57.8 %
	Other	12	10	-2	-16.7 %	90	47	-43	-47.8 %	419	349	-70	-16.7 %	843	781	-62	-7.4 %
	Subtotal	**13**	**15**	**2**	**15.4 %**	**115**	**56**	**-59**	**-51.3 %**	**520**	**441**	**-79**	**-15.2 %**	**1,028**	**1,040**	**12**	**1.2 %**
South	Curfew	3	1	-2	-66.7 %	15	8	-7	-46.7 %	51	63	12	23.5 %	126	173	47	37.3 %
	Truancy	0	0	0	NaN	3	3	0	0.0 %	44	47	3	6.8 %	68	88	20	29.4 %
	Other	11	5	-6	-54.5 %	89	45	-44	-49.4 %	334	372	38	11.4 %	723	767	44	6.1 %
	Subtotal	**14**	**6**	**-8**	**-57.1 %**	**107**	**56**	**-51**	**-47.7 %**	**429**	**482**	**53**	**12.4 %**	**917**	**1,028**	**111**	**12.1 %**
Central	Curfew	0	2	2	Infinity	4	2	-2	-50.0 %	37	23	-14	-37.8 %	52	65	13	25.0 %
	Truancy	0	0	0	NaN	4	2	-2	-50.0 %	15	20	5	33.3 %	35	30	-5	-14.3 %
	Other	0	0	0	NaN	29	14	-15	-51.7 %	85	90	5	5.9 %	185	183	-2	-1.1 %
	Subtotal	**0**	**2**	**2**	**Infinity**	**37**	**18**	**-19**	**-51.4 %**	**137**	**133**	**-4**	**-2.9 %**	**272**	**278**	**6**	**2.2 %**
Hermitage	Curfew	5	3	-2	-40.0 %	11	14	3	27.3 %	34	45	11	32.4 %	99	111	12	12.1 %
	Truancy	0	0	0	NaN	23	2	-21	-91.3 %	69	55	-14	-20.3 %	121	109	-12	-9.9 %
	Other	16	13	-3	-18.8 %	63	52	-11	-17.5 %	351	307	-44	-12.5 %	821	710	-111	-13.5 %
	Subtotal	**21**	**16**	**-5**	**-23.8 %**	**97**	**68**	**-29**	**-29.9 %**	**454**	**407**	**-47**	**-10.4 %**	**1,041**	**930**	**-111**	**-10.7 %**
North	Curfew	0	6	6	Infinity	4	6	2	50.0 %	20	27	7	35.0 %	43	68	25	58.1 %
	Truancy	0	0	0	NaN	2	3	1	50.0 %	15	35	20	133.3 %	33	66	33	100.0 %
	Other	20	8	-12	-60.0 %	53	56	3	5.7 %	248	281	33	13.3 %	566	526	-40	-7.1 %
	Subtotal	**20**	**14**	**-6**	**-30.0 %**	**59**	**65**	**6**	**10.2 %**	**283**	**343**	**60**	**21.2 %**	**642**	**660**	**18**	**2.8 %**
Madison	Curfew	5	6	1	20.0 %	6	19	13	216.7 %	40	37	-3	-7.5 %	76	107	31	40.8 %
	Truancy	0	0	0	NaN	11	1	-10	-90.9 %	13	25	12	92.3 %	47	35	-12	-25.5 %
	Other	8	16	8	100.0 %	37	44	7	18.9 %	275	228	-47	-17.1 %	581	509	-72	-12.4 %
	Subtotal	**13**	**22**	**9**	**69.2 %**	**54**	**64**	**10**	**18.5 %**	**328**	**290**	**-38**	**-11.6 %**	**704**	**651**	**-53**	**-7.5 %**
Midtown Hills	Curfew	6	5	-1	-16.7 %	3	17	14	466.7 %	54	50	-4	-7.4 %	95	154	59	62.1 %
	Truancy	0	0	0	NaN	4	2	-2	-50.0 %	15	32	17	113.3 %	32	76	44	137.5 %
	Other	8	6	-2	-25.0 %	44	29	-15	-34.1 %	192	195	3	1.6 %	339	393	54	15.9 %
	Subtotal	**14**	**11**	**-3**	**-21.4 %**	**51**	**48**	**-3**	**-5.9 %**	**261**	**277**	**16**	**6.1 %**	**466**	**623**	**157**	**33.7 %**
Youth Services	Other	0	0	0	NaN	0	0	0	NaN	8	1	-7	-87.5 %	11	1	-10	-90.9 %
	Subtotal	**0**	**0**	**0**	**NaN**	**0**	**0**	**0**	**NaN**	**8**	**1**	**-7**	**-87.5 %**	**11**	**1**	**-10**	**-90.9 %**
County*	Curfew	20	33	13	65.0 %	54	81	27	50.0 %	341	312	-29	-8.5 %	731	930	199	27.2 %
	Truancy	0	0	0	NaN	76	22	-54	-71.1 %	249	309	60	24.1 %	500	586	86	17.2 %
	Other	86	68	-18	-20.9 %	457	326	-131	-28.7 %	2,138	2,079	-59	-2.8 %	4,643	4,435	-208	-4.5 %
	Total	**106**	**101**	**-5**	**-4.7 %**	**587**	**429**	**-158**	**-26.9 %**	**2,728**	**2,700**	**-28**	**-1.0 %**	**5,874**	**5,951**	**77**	**1.3 %**

Information summarized for CompStat week ending 6/4/2016.

* Countywide totals include arrests made by ALL OTHER DIVISIONS, which are not provided above for the sake of space. Sourced from MNPD ARMS on 6/8/2016 10:06:08 AM. This report does not take into account the number of charges. 1 arrest = 1 body.

Juvenile Victims - Rolling Two Week Analysis

METROPOLITAN POLICE DEPARTMENT
of Nashville and Davidson County

Aggregated by precinct (incident location). Based on date when each incident was reported.

		Homicide	Forcible Rape	Robbery	Aggravated Assault	Burglary	Larceny	Motor Vehicle Theft	All Part I Offenses	Sexual Assault	Statuatory Rape	Simple Assault / Intimidation / Stalking	Other Offenses	All Part II Offenses	All Offenses
West	Prior Week	0	0	0	0	0	0	0	0	0	0	0	0	0	0
	CompStat Week	0	0	0	3	0	0	0	3	0	0	3	3	6	9
	% Change	0.0 %	0.0 %	0.0 %	Infinity	0.0 %	0.0 %	0.0 %	Infinity	0.0 %	0.0 %	Infinity	Infinity	Infinity	Infinity
East	Prior Week	0	0	0	1	0	0	0	1	0	0	2	1	3	4
	CompStat Week	0	2	0	3	0	0	0	5	0	0	2	5	7	12
	% Change	0.0 %	Infinity	0.0 %	200.0 %	0.0 %	0.0 %	0.0 %	400.0 %	0.0 %	0.0 %	0.0 %	400.0 %	133.3 %	200.0 %
South	Prior Week	0	0	0	6	2	0	0	8	3	0	9	8	20	28
	CompStat Week	0	0	0	2	0	1	0	3	0	1	6	2	9	12
	% Change	0.0 %	0.0 %	0.0 %	-66.7 %	-100.0 %	Infinity	0.0 %	-62.5 %	-100.0 %	Infinity	-33.3 %	-75.0 %	-55.0 %	-57.1 %
Central	Prior Week	0	0	0	0	0	0	0	0	0	0	0	1	1	1
	CompStat Week	0	1	0	0	0	0	0	1	0	0	1	0	1	2
	% Change	0.0 %	Infinity	0.0 %	0.0 %	0.0 %	0.0 %	0.0 %	Infinity	0.0 %	0.0 %	Infinity	-100.0 %	0.0 %	100.0 %
Hermitage	Prior Week	0	3	0	2	0	1	0	6	0	0	13	5	18	24
	CompStat Week	0	0	0	5	0	3	0	8	0	1	3	5	9	17
	% Change	0.0 %	-100.0 %	0.0 %	150.0 %	0.0 %	200.0 %	0.0 %	33.3 %	0.0 %	Infinity	-76.9 %	0.0 %	-50.0 %	-29.2 %
North	Prior Week	0	1	0	2	1	0	0	4	2	0	5	3	10	14
	CompStat Week	0	1	0	0	0	0	0	1	0	0	2	1	3	4
	% Change	0.0 %	0.0 %	0.0 %	-100.0 %	-100.0 %	0.0 %	0.0 %	-75.0 %	-100.0 %	0.0 %	-60.0 %	-66.7 %	-70.0 %	-71.4 %
Madison	Prior Week	0	0	0	0	0	1	0	1	2	0	8	0	10	11
	CompStat Week	0	0	0	0	0	1	0	1	1	0	5	4	10	11
	% Change	0.0 %	0.0 %	0.0 %	0.0 %	0.0 %	0.0 %	0.0 %	0.0 %	-50.0 %	0.0 %	-37.5 %	Infinity	0.0 %	0.0 %
Midtown Hills	Prior Week	0	0	0	3	0	1	0	4	0	0	0	5	5	9
	CompStat Week	0	0	0	1	0	1	0	2	0	0	4	3	7	9
	% Change	0.0 %	0.0 %	0.0 %	-66.7 %	0.0 %	0.0 %	0.0 %	-50.0 %	0.0 %	0.0 %	Infinity	-40.0 %	40.0 %	0.0 %
County	Prior Week	0	4	0	14	3	3	0	24	7	0	37	23	67	91
	CompStat Week	0	4	0	14	0	6	0	24	1	2	26	23	52	76
	% Change	0.0 %	0.0 %	0.0 %	0.0 %	-100.0 %	100.0 %	0.0 %	0.0 %	-85.7 %	Infinity	-29.7 %	0.0 %	-22.4 %	-16.5 %

Prior Week	**Begin Date**	05/22/2016	**End Date**	05/28/2016
CompStat Week	**Begin Date**	05/29/2016	**End Date**	06/04/2016

Sourced from MNPD ARMS on 6/8/2016 10:06:08 AM. The figures above were sourced from incident reports using NIBRS definitions and reporting guidelines, based on the date when the crime was reported. This report is intended to be a management and planning tool and does not reflect the official NIBRS counts for the department. Incidents where a location is unknown or unspecified are included in the countywide totals. 'Unknown' refers to records in which the address is listed as 'Unknown' on the incident report. 'Not Validated' refers to records that were entered in with an invalid addresses.

Juvenile Victims - Rolling Eight Week Analysis

METROPOLITAN POLICE DEPARTMENT
of Nashville and Davidson County

Aggregated by precinct (incident location). Based on date when each incident was reported.

		Homicide	Forcible Rape	Robbery	Aggravated Assault	Burglary	Larceny	Motor Vehicle Theft	All Part I Offenses	Sexual Assault	Statuatory Rape	Simple Assault / Intimidation / Stalking	Other Offenses	All Part II Offenses	All Offenses
West	Prior 4 Weeks	0	1	0	0	0	4	0	5	1	1	13	6	21	26
	Last 4 Weeks	0	0	0	4	0	3	0	7	0	0	9	5	14	21
	% Change	0.0 %	-100.0 %	0.0 %	Infinity	0.0 %	-25.0 %	0.0 %	40.0 %	-100.0 %	-100.0 %	-30.8 %	-16.7 %	-33.3 %	-19.2 %
East	Prior 4 Weeks	0	2	1	7	1	8	0	19	5	0	36	15	56	75
	Last 4 Weeks	0	3	0	9	0	3	0	15	1	1	21	11	34	49
	% Change	0.0 %	50.0 %	-100.0 %	28.6 %	-100.0 %	-62.5 %	0.0 %	-21.1 %	-80.0 %	Infinity	-41.7 %	-26.7 %	-39.3 %	-34.7 %
South	Prior 4 Weeks	0	6	1	13	1	7	0	28	5	0	44	27	76	104
	Last 4 Weeks	0	1	0	13	2	2	0	18	4	1	33	19	57	75
	% Change	0.0 %	-83.3 %	-100.0 %	0.0 %	100.0 %	-71.4 %	0.0 %	-35.7 %	-20.0 %	Infinity	-25.0 %	-29.6 %	-25.0 %	-27.9 %
Central	Prior 4 Weeks	0	2	1	4	0	1	0	8	2	1	4	13	20	28
	Last 4 Weeks	0	1	0	0	0	2	0	3	1	0	1	1	3	6
	% Change	0.0 %	-50.0 %	-100.0 %	-100.0 %	0.0 %	100.0 %	0.0 %	-62.5 %	-50.0 %	-100.0 %	-75.0 %	-92.3 %	-85.0 %	-78.6 %
Hermitage	Prior 4 Weeks	0	2	2	21	0	6	0	31	4	2	29	14	49	80
	Last 4 Weeks	0	3	0	13	1	8	0	25	1	1	36	13	51	76
	% Change	0.0 %	50.0 %	-100.0 %	-38.1 %	Infinity	33.3 %	0.0 %	-19.4 %	-75.0 %	-50.0 %	24.1 %	-7.1 %	4.1 %	-5.0 %
North	Prior 4 Weeks	0	6	2	12	3	1	0	24	6	0	41	12	59	83
	Last 4 Weeks	0	4	0	15	1	0	0	20	4	0	13	7	24	44
	% Change	0.0 %	-33.3 %	-100.0 %	25.0 %	-66.7 %	-100.0 %	0.0 %	-16.7 %	-33.3 %	0.0 %	-68.3 %	-41.7 %	-59.3 %	-47.0 %
Madison	Prior 4 Weeks	0	2	2	6	0	1	0	11	6	0	35	24	65	76
	Last 4 Weeks	0	1	0	2	0	2	0	5	5	0	19	9	33	38
	% Change	0.0 %	-50.0 %	-100.0 %	-66.7 %	0.0 %	100.0 %	0.0 %	-54.5 %	-16.7 %	0.0 %	-45.7 %	-62.5 %	-49.2 %	-50.0 %
Midtown Hills	Prior 4 Weeks	0	4	1	8	0	2	0	15	0	0	18	12	30	45
	Last 4 Weeks	0	0	0	5	2	2	0	9	1	0	10	12	23	32
	% Change	0.0 %	-100.0 %	-100.0 %	-37.5 %	Infinity	0.0 %	0.0 %	-40.0 %	Infinity	0.0 %	-44.4 %	0.0 %	-23.3 %	-28.9 %
County	Prior 4 Weeks	0	25	10	71	5	30	0	141	29	4	220	123	376	517
	Last 4 Weeks	0	13	0	61	6	22	0	102	17	3	142	77	239	341
	% Change	0.0 %	-48.0 %	-100.0 %	-14.1 %	20.0 %	-26.7 %	0.0 %	-27.7 %	-41.4 %	-25.0 %	-35.5 %	-37.4 %	-36.4 %	-34.0 %

Prior 4 Weeks	**Begin Date**	04/10/2016	**End Date**	05/07/2016
Last 4 Weeks	**Begin Date**	05/08/2016	**End Date**	06/04/2016

Sourced from MNPD ARMS on 6/8/2016 10:06:08 AM. The figures above were sourced from incident reports using NIBRS definitions and reporting guidelines, based on the date when the crime was reported. This report is intended to be a management and planning tool and does not reflect the official NIBRS counts for the department. Incidents where a location is unknown or unspecified are included in the countywide totals. 'Unknown' refers to records in which the address is listed as 'Unknown' on the incident report. 'Not Validated' refers to records that were entered in with an invalid addresses.

Juvenile Victims - Year-to-Date Analysis

METROPOLITAN POLICE DEPARTMENT
of Nashville and Davidson County

Aggregated by precinct (incident location). Based on date when each incident was reported.

		Homicide	Forcible Rape	Robbery	Aggravated Assault	Burglary	Larceny	Motor Vehicle Theft	All Part I Offenses	Sexual Assault	Statuatory Rape	Simple Assault / Intimidation / Stalking	Other Offenses	All Part II Offenses	All Offenses
West	Prior YTD	0	4	3	10	1	6	0	24	16	2	66	47	131	155
	YTD	0	3	0	16	3	12	0	34	3	2	64	39	108	142
	% Change	0.0 %	-25.0 %	-100.0 %	60.0 %	200.0 %	100.0 %	0.0 %	41.7 %	-81.3 %	0.0 %	-3.0 %	-17.0 %	-17.6 %	-8.4 %
East	Prior YTD	1	18	10	54	11	38	0	132	5	3	161	62	231	363
	YTD	0	13	5	45	4	30	0	97	17	1	139	54	211	308
	% Change	-100.0 %	-27.8 %	-50.0 %	-16.7 %	-63.6 %	-21.1 %	0.0 %	-26.5 %	240.0 %	-66.7 %	-13.7 %	-12.9 %	-8.7 %	-15.2 %
South	Prior YTD	0	21	15	42	10	35	0	123	24	6	185	94	309	432
	YTD	0	17	16	77	22	23	0	155	21	4	175	100	300	455
	% Change	0.0 %	-19.0 %	6.7 %	83.3 %	120.0 %	-34.3 %	0.0 %	26.0 %	-12.5 %	-33.3 %	-5.4 %	6.4 %	-2.9 %	5.3 %
Central	Prior YTD	0	11	1	1	0	9	0	22	10	8	10	11	39	61
	YTD	0	18	1	4	0	7	0	30	11	4	14	21	50	81
	% Change	0.0 %	63.6 %	0.0 %	300.0 %	0.0 %	-22.2 %	0.0 %	36.4 %	10.0 %	-50.0 %	40.0 %	90.9 %	28.2 %	32.8 %
Hermitage	Prior YTD	0	22	13	36	8	36	0	115	16	2	196	70	284	399
	YTD	0	8	16	51	7	42	0	124	19	5	159	65	248	372
	% Change	0.0 %	-63.6 %	23.1 %	41.7 %	-12.5 %	16.7 %	0.0 %	7.8 %	18.8 %	150.0 %	-18.9 %	-7.1 %	-12.7 %	-6.8 %
North	Prior YTD	3	10	21	61	3	7	0	105	21	5	138	56	220	325
	YTD	0	21	15	61	9	9	0	115	15	2	134	51	202	317
	% Change	-100.0 %	110.0 %	-28.6 %	0.0 %	200.0 %	28.6 %	0.0 %	9.5 %	-28.6 %	-60.0 %	-2.9 %	-8.9 %	-8.2 %	-2.5 %
Madison	Prior YTD	1	11	4	40	6	14	0	76	11	3	115	54	183	259
	YTD	0	12	7	31	0	11	0	61	20	3	146	59	228	289
	% Change	-100.0 %	9.1 %	75.0 %	-22.5 %	-100.0 %	-21.4 %	0.0 %	-19.7 %	81.8 %	0.0 %	27.0 %	9.3 %	24.6 %	11.6 %
Midtown Hills	Prior YTD	0	7	7	22	5	30	0	71	16	2	97	17	132	203
	YTD	0	9	6	29	4	10	0	58	6	1	73	48	128	186
	% Change	0.0 %	28.6 %	-14.3 %	31.8 %	-20.0 %	-66.7 %	0.0 %	-18.3 %	-62.5 %	-50.0 %	-24.7 %	182.4 %	-3.0 %	-8.4 %
Not Validated	Prior YTD	0	0	0	0	0	0	0	0	0	0	2	2	4	4
	YTD	0	0	0	0	0	0	0	0	0	0	0	0	0	0
	% Change	0.0 %	0.0 %	0.0 %	0.0 %	0.0 %	0.0 %	0.0 %	0.0 %	0.0 %	0.0 %	-100.0 %	-100.0 %	-100.0 %	-100.0 %
County	Prior YTD	5	104	74	266	44	175	0	668	119	31	970	413	1,533	2,201
	YTD	0	101	66	314	49	144	0	674	112	22	904	437	1,475	2,150
	% Change	-100.0 %	-2.9 %	-10.8 %	18.0 %	11.4 %	-17.7 %	0.0 %	0.9 %	-5.9 %	-29.0 %	-6.8 %	5.8 %	-3.8 %	-2.3 %

Prior YTD	**Begin Date**	01/01/2015	**End Date**	06/04/2015
YTD	**Begin Date**	01/01/2016	**End Date**	06/04/2016

Sourced from MNPD ARMS on 6/8/2016 10:06:08 AM. The figures above were sourced from incident reports using NIBRS definitions and reporting guidelines, based on the date when the crime was reported. This report is intended to be a management and planning tool and does not reflect the official NIBRS counts for the department. Incidents where a location is unknown or unspecified are included in the countywide totals. 'Unknown' refers to records in which the address is listed as 'Unknown' on the incident report. 'Not Validated' refers to records that were entered in with an invalid addresses.

Juvenile Victims

METROPOLITAN POLICE DEPARTMENT
of Nashville and Davidson County

Aggregated by precinct (incident location). Based on date when each incident was reported.

		Rolling 2 Weeks				Rolling 8 Weeks				YTD				Rolling 104 Weeks			
		Prior Week	Last Week	Change	Percent Change	Prior 4 Weeks	Last 4 Weeks	Change	Percent Change	Prior YTD	Current YTD	Change	Percent Change	Prior 52 Weeks	Last 52 Weeks	Change	Percent Change
West	Part I-Violent	0	3	3	Infinity	1	4	3	300.0 %	17	19	2	11.8 %	71	63	-8	-11.3 %
	Part I-Property	0	0	0	NaN	4	3	-1	-25.0 %	7	15	8	114.3 %	30	50	20	66.7 %
	Part II	0	6	6	Infinity	21	14	-7	-33.3 %	131	108	-23	-17.6 %	278	229	-49	-17.6 %
	Subtotal	**0**	**9**	**9**	**Infinity**	**26**	**21**	**-5**	**-19.2 %**	**155**	**142**	**-13**	**-8.4 %**	**379**	**342**	**-37**	**-9.8 %**
East	Part I-Violent	1	5	4	400.0 %	10	12	2	20.0 %	83	63	-20	-24.1 %	184	140	-44	-23.9 %
	Part I-Property	0	0	0	NaN	9	3	-6	-66.7 %	49	34	-15	-30.6 %	103	87	-16	-15.5 %
	Part II	3	7	4	133.3 %	56	34	-22	-39.3 %	231	211	-20	-8.7 %	575	538	-37	-6.4 %
	Subtotal	**4**	**12**	**8**	**200.0 %**	**75**	**49**	**-26**	**-34.7 %**	**363**	**308**	**-55**	**-15.2 %**	**862**	**765**	**-97**	**-11.3 %**
South	Part I-Violent	6	2	-4	-66.7 %	20	14	-6	-30.0 %	78	110	32	41.0 %	180	232	52	28.9 %
	Part I-Property	2	1	-1	-50.0 %	8	4	-4	-50.0 %	45	45	0	0.0 %	115	115	0	0.0 %
	Part II	20	9	-11	-55.0 %	76	57	-19	-25.0 %	309	300	-9	-2.9 %	698	621	-77	-11.0 %
	Subtotal	**28**	**12**	**-16**	**-57.1 %**	**104**	**75**	**-29**	**-27.9 %**	**432**	**455**	**23**	**5.3 %**	**993**	**968**	**-25**	**-2.5 %**
Central	Part I-Violent	0	1	1	Infinity	7	1	-6	-85.7 %	13	23	10	76.9 %	32	39	7	21.9 %
	Part I-Property	0	0	0	NaN	1	2	1	100.0 %	9	7	-2	-22.2 %	21	21	0	0.0 %
	Part II	1	1	0	0.0 %	20	3	-17	-85.0 %	39	51	12	30.8 %	76	119	43	56.6 %
	Subtotal	**1**	**2**	**1**	**100.0 %**	**28**	**6**	**-22**	**-78.6 %**	**61**	**81**	**20**	**32.8 %**	**129**	**179**	**50**	**38.8 %**
Hermitage	Part I-Violent	5	5	0	0.0 %	25	16	-9	-36.0 %	71	75	4	5.6 %	175	150	-25	-14.3 %
	Part I-Property	1	3	2	200.0 %	6	9	3	50.0 %	44	49	5	11.4 %	139	127	-12	-8.6 %
	Part II	18	9	-9	-50.0 %	49	51	2	4.1 %	284	248	-36	-12.7 %	666	544	-122	-18.3 %
	Subtotal	**24**	**17**	**-7**	**-29.2 %**	**80**	**76**	**-4**	**-5.0 %**	**399**	**372**	**-27**	**-6.8 %**	**980**	**821**	**-159**	**-16.2 %**
North	Part I-Violent	3	1	-2	-66.7 %	20	19	-1	-5.0 %	95	97	2	2.1 %	203	221	18	8.9 %
	Part I-Property	1	0	-1	-100.0 %	4	1	-3	-75.0 %	10	18	8	80.0 %	38	63	25	65.8 %
	Part II	10	3	-7	-70.0 %	59	24	-35	-59.3 %	220	202	-18	-8.2 %	510	434	-76	-14.9 %
	Subtotal	**14**	**4**	**-10**	**-71.4 %**	**83**	**44**	**-39**	**-47.0 %**	**325**	**317**	**-8**	**-2.5 %**	**751**	**718**	**-33**	**-4.4 %**
Madison	Part I-Violent	0	0	0	NaN	10	3	-7	-70.0 %	56	50	-6	-10.7 %	137	156	19	13.9 %
	Part I-Property	1	1	0	0.0 %	1	2	1	100.0 %	20	11	-9	-45.0 %	49	37	-12	-24.5 %
	Part II	10	10	0	0.0 %	65	33	-32	-49.2 %	183	228	45	24.6 %	390	494	104	26.7 %
	Subtotal	**11**	**11**	**0**	**0.0 %**	**76**	**38**	**-38**	**-50.0 %**	**259**	**289**	**30**	**11.6 %**	**576**	**687**	**111**	**19.3 %**
Midtown Hills	Part I-Violent	3	1	-2	-66.7 %	13	5	-8	-61.5 %	36	44	8	22.2 %	69	90	21	30.4 %
	Part I-Property	1	1	0	0.0 %	2	4	2	100.0 %	35	14	-21	-60.0 %	94	53	-41	-43.6 %
	Part II	5	7	2	40.0 %	30	23	-7	-23.3 %	132	128	-4	-3.0 %	322	290	-32	-9.9 %
	Subtotal	**9**	**9**	**0**	**0.0 %**	**45**	**32**	**-13**	**-28.9 %**	**203**	**186**	**-17**	**-8.4 %**	**485**	**433**	**-52**	**-10.7 %**
County*	Part I-Violent	18	18	0	0.0 %	106	74	-32	-30.2 %	449	481	32	7.1 %	1,051	1,091	40	3.8 %
	Part I-Property	6	6	0	0.0 %	35	28	-7	-20.0 %	219	193	-26	-11.9 %	589	553	-36	-6.1 %
	Part II	67	52	-15	-22.4 %	376	239	-137	-36.4 %	1,529	1,476	-53	-3.5 %	3,515	3,269	-246	-7.0 %
	Total	**91**	**76**	**-15**	**-16.5 %**	**517**	**341**	**-176**	**-34.0 %**	**2,197**	**2,150**	**-47**	**-2.1 %**	**5,155**	**4,913**	**-242**	**-4.7 %**

Information summarized for CompStat week ending 06/04/2016.

Sourced from MNPD ARMS on 6/8/2016 10:06:09 AM. The figures above were sourced from incident reports using NIBRS definitions and reporting guidelines, based on the date when the crime was reported. This report is intended to be a management and planning tool and does not reflect the official NIBRS counts for the department. Incidents where a location is unknown or unspecified are included in the countywide totals. 'Unknown' refers to records in which the address is listed as 'Unknown' on the incident report. 'Not Validated' refers to records that were entered in with an invalid addresses.

Efficiencies Section

CompStat Weekly Analysis is provided by the Metropolitan Nashville Police Department Crime Analysis Section. This document does not necessarily reflect official UCR counts. It is intended to be a management tool and is for law enforcement use only.

"Far better is it to dare mighty things, to win glorious triumphs, even though checkered by failure... than to rank with those poor spirits who neither enjoy nor suffer much, because they live in a gray twilight that knows not victory nor defeat."
- Theodore Roosevelt

Begin Date: 05/29/2016
End Date: 06/04/2016
Week: 22

Self Initiated CAD

Aggregated by component of officer initiating call.

METROPOLITAN POLICE DEPARTMENT

of Nashville and Davidson County

		Rolling Two Week				Rolling Eight Week				YTD				Rolling Twenty-Four Month			
		Prior Week	Last Week	Change	Percent Change	Prior 4 Weeks	Last 4 Weeks	Change	Percent Change	Prior YTD	Current YTD	Change	Percent Change	Prior 52 Weeks	Last 52 Weeks	Change	Percent Change
West	Vehicle Stop	503	602	99	19.7 %	2,387	2,362	-25	-1.0 %	16,981	14,440	-2,541	-15.0 %	39,991	32,630	-7,361	-18.4 %
	Business Check	660	853	193	29.2 %	2,804	2,868	64	2.3 %	16,002	13,858	-2,144	-13.4 %	30,228	29,656	-572	-1.9 %
	All Other SI	306	336	30	9.8 %	1,618	1,294	-324	-20.0 %	8,519	7,018	-1,501	-17.6 %	19,355	14,732	-4,623	-23.9 %
	Subtotal	**1,469**	**1,791**	**322**	**21.9 %**	**6,809**	**6,524**	**-285**	**-4.2 %**	**41,502**	**35,316**	**-6,186**	**-14.9 %**	**89,574**	**77,018**	**-12,556**	**-14.0 %**
East	Vehicle Stop	525	555	30	5.7 %	2,325	2,255	-70	-3.0 %	18,485	14,721	-3,764	-20.4 %	43,277	35,426	-7,851	-18.1 %
	Business Check	166	162	-4	-2.4 %	868	737	-131	-15.1 %	6,418	6,125	-293	-4.6 %	13,441	13,055	-386	-2.9 %
	All Other SI	277	264	-13	-4.7 %	1,290	1,130	-160	-12.4 %	6,996	6,932	-64	-0.9 %	16,450	15,810	-640	-3.9 %
	Subtotal	**968**	**981**	**13**	**1.3 %**	**4,483**	**4,122**	**-361**	**-8.1 %**	**31,899**	**27,778**	**-4,121**	**-12.9 %**	**73,168**	**64,291**	**-8,877**	**-12.1 %**
South	Vehicle Stop	748	749	1	0.1 %	3,630	3,153	-477	-13.1 %	20,822	19,447	-1,375	-6.6 %	50,458	43,384	-7,074	-14.0 %
	Business Check	252	287	35	13.9 %	1,269	1,081	-188	-14.8 %	7,630	8,061	431	5.6 %	18,638	15,717	-2,921	-15.7 %
	All Other SI	275	223	-52	-18.9 %	1,299	1,175	-124	-9.5 %	6,677	6,878	201	3.0 %	14,564	14,284	-280	-1.9 %
	Subtotal	**1,275**	**1,259**	**-16**	**-1.3 %**	**6,198**	**5,409**	**-789**	**-12.7 %**	**35,129**	**34,386**	**-743**	**-2.1 %**	**83,660**	**73,385**	**-10,275**	**-12.3 %**
Central	Vehicle Stop	436	464	28	6.4 %	1,548	1,777	229	14.8 %	17,600	11,276	-6,324	-35.9 %	39,668	29,468	-10,200	-25.7 %
	Business Check	332	633	301	90.7 %	1,619	1,799	180	11.1 %	8,545	10,247	1,702	19.9 %	19,472	19,742	270	1.4 %
	All Other SI	375	444	69	18.4 %	1,350	1,523	173	12.8 %	8,928	8,073	-855	-9.6 %	20,847	19,640	-1,207	-5.8 %
	Subtotal	**1,143**	**1,541**	**398**	**34.8 %**	**4,517**	**5,099**	**582**	**12.9 %**	**35,073**	**29,596**	**-5,477**	**-15.6 %**	**79,987**	**68,850**	**-11,137**	**-13.9 %**
Hermitage	Vehicle Stop	932	800	-132	-14.2 %	3,806	3,641	-165	-4.3 %	24,663	23,317	-1,346	-5.5 %	57,615	50,177	-7,438	-12.9 %
	Business Check	496	495	-1	-0.2 %	1,988	1,998	10	0.5 %	13,863	12,738	-1,125	-8.1 %	34,266	27,794	-6,472	-18.9 %
	All Other SI	333	337	4	1.2 %	1,549	1,467	-82	-5.3 %	8,102	9,134	1,032	12.7 %	19,219	20,161	942	4.9 %
	Subtotal	**1,761**	**1,632**	**-129**	**-7.3 %**	**7,343**	**7,106**	**-237**	**-3.2 %**	**46,628**	**45,189**	**-1,439**	**-3.1 %**	**111,100**	**98,132**	**-12,968**	**-11.7 %**
North	Vehicle Stop	386	417	31	8.0 %	1,417	1,436	19	1.3 %	12,565	9,809	-2,756	-21.9 %	28,313	20,753	-7,560	-26.7 %
	Business Check	293	374	81	27.6 %	1,494	1,513	19	1.3 %	9,890	9,220	-670	-6.8 %	22,992	18,211	-4,781	-20.8 %
	All Other SI	260	263	3	1.2 %	1,146	1,115	-31	-2.7 %	7,285	6,530	-755	-10.4 %	17,405	15,374	-2,031	-11.7 %
	Subtotal	**939**	**1,054**	**115**	**12.2 %**	**4,057**	**4,064**	**7**	**0.2 %**	**29,740**	**25,559**	**-4,181**	**-14.1 %**	**68,710**	**54,338**	**-14,372**	**-20.9 %**
Madison	Vehicle Stop	391	421	30	7.7 %	1,865	1,757	-108	-5.8 %	11,379	9,842	-1,537	-13.5 %	26,672	22,082	-4,590	-17.2 %
	Business Check	510	441	-69	-13.5 %	2,472	2,308	-164	-6.6 %	15,550	14,494	-1,056	-6.8 %	33,258	36,369	3,111	9.4 %
	All Other SI	167	159	-8	-4.8 %	890	763	-127	-14.3 %	5,922	5,103	-819	-13.8 %	14,001	12,675	-1,326	-9.5 %
	Subtotal	**1,068**	**1,021**	**-47**	**-4.4 %**	**5,227**	**4,828**	**-399**	**-7.6 %**	**32,851**	**29,439**	**-3,412**	**-10.4 %**	**73,931**	**71,126**	**-2,805**	**-3.8 %**
Midtown Hills	Vehicle Stop	452	539	87	19.2 %	2,167	2,141	-26	-1.2 %	20,780	14,288	-6,492	-31.2 %	40,659	36,554	-4,105	-10.1 %
	Business Check	398	421	23	5.8 %	1,669	1,786	117	7.0 %	12,415	10,734	-1,681	-13.5 %	22,957	25,656	2,699	11.8 %
	All Other SI	399	394	-5	-1.3 %	1,658	1,677	19	1.1 %	8,979	9,527	548	6.1 %	17,148	21,715	4,567	26.6 %
	Subtotal	**1,249**	**1,354**	**105**	**8.4 %**	**5,494**	**5,604**	**110**	**2.0 %**	**42,174**	**34,549**	**-7,625**	**-18.1 %**	**80,764**	**83,925**	**3,161**	**3.9 %**
County*	Vehicle Stop	4,763	4,954	191	4.0 %	20,719	19,993	-726	-3.5 %	153,922	125,820	-28,102	-18.3 %	349,307	289,357	-59,950	-17.2 %
	Business Check	3,214	3,781	567	17.6 %	14,742	14,614	-128	-0.9 %	93,291	88,518	-4,773	-5.1 %	201,470	192,373	-9,097	-4.5 %
	All Other SI	3,076	3,078	2	0.1 %	13,953	12,926	-1,027	-7.4 %	79,400	75,724	-3,676	-4.6 %	178,468	173,170	-5,298	-3.0 %
	Total	**11,053**	**11,813**	**760**	**6.9 %**	**49,414**	**47,533**	**-1,881**	**-3.8 %**	**326,613**	**290,062**	**-36,551**	**-11.2 %**	**729,245**	**654,900**	**-74,345**	**-10.2 %**

Information summarized for CompStat week ending 6/4/2016.

* Countywide totals include CFS with unknown locations. Sourced from MNPD ARMS on 6/8/2016 10:06:09 AM. 'Vehicle Stops' refer to 10-93 calls. 'Business Checks' refer to 10-96 calls. Only includes calls initiated by an officer (call type 2 or 3). Excludes CFS with a disposition code of 6 or 11.

Dispatched Calls for Service

Aggregated by component of officer responding to call.

METROPOLITAN POLICE DEPARTMENT

of Nashville and Davidson County

		Rolling 2 Weeks				Rolling 8 Weeks				YTD				Rolling 104 Weeks			
		Prior Week	Last Week	Change	Percent Change	Prior 4 Weeks	Last 4 Weeks	Change	Percent Change	Prior YTD	Current YTD	Change	Percent Change	Prior 52 Weeks	Last 52 Weeks	Change	Percent Change
West	Part I	127	104	-23	-18.1 %	499	470	-29	-5.8 %	2,007	2,645	638	31.8 %	6,139	6,082	-57	-0.9 %
	Vehicle Crash	55	51	-4	-7.3 %	249	209	-40	-16.1 %	1,087	1,261	174	16.0 %	3,007	2,870	-137	-4.6 %
	All Other CFS	243	252	9	3.7 %	962	992	30	3.1 %	4,580	4,984	404	8.8 %	12,760	11,881	-879	-6.9 %
	Subtotal	**425**	**407**	**-18**	**-4.2 %**	**1,710**	**1,671**	**-39**	**-2.3 %**	**7,674**	**8,890**	**1,216**	**15.8 %**	**21,906**	**20,833**	**-1,073**	**-4.9 %**
East	Part I	118	123	5	4.2 %	475	508	33	6.9 %	2,224	2,576	352	15.8 %	5,462	6,023	561	10.3 %
	Vehicle Crash	24	40	16	66.7 %	142	135	-7	-4.9 %	820	806	-14	-1.7 %	1,831	1,989	158	8.6 %
	All Other CFS	319	333	14	4.4 %	1,192	1,282	90	7.6 %	6,210	6,377	167	2.7 %	14,435	15,317	882	6.1 %
	Subtotal	**461**	**496**	**35**	**7.6 %**	**1,809**	**1,925**	**116**	**6.4 %**	**9,254**	**9,759**	**505**	**5.5 %**	**21,728**	**23,329**	**1,601**	**7.4 %**
South	Part I	207	192	-15	-7.2 %	798	734	-64	-8.0 %	3,750	4,055	305	8.1 %	9,664	9,838	174	1.8 %
	Vehicle Crash	83	86	3	3.6 %	410	393	-17	-4.1 %	2,122	2,306	184	8.7 %	5,012	5,409	397	7.9 %
	All Other CFS	473	485	12	2.5 %	1,660	1,803	143	8.6 %	8,929	9,532	603	6.8 %	22,311	22,875	564	2.5 %
	Subtotal	**763**	**763**	**0**	**0.0 %**	**2,868**	**2,930**	**62**	**2.2 %**	**14,801**	**15,893**	**1,092**	**7.4 %**	**36,987**	**38,122**	**1,135**	**3.1 %**
Central	Part I	71	50	-21	-29.6 %	231	255	24	10.4 %	1,092	1,293	201	18.4 %	2,815	3,182	367	13.0 %
	Vehicle Crash	41	41	0	0.0 %	188	171	-17	-9.0 %	770	971	201	26.1 %	1,766	2,164	398	22.5 %
	All Other CFS	228	198	-30	-13.2 %	830	878	48	5.8 %	3,635	4,267	632	17.4 %	8,584	10,095	1,511	17.6 %
	Subtotal	**340**	**289**	**-51**	**-15.0 %**	**1,249**	**1,304**	**55**	**4.4 %**	**5,497**	**6,531**	**1,034**	**18.8 %**	**13,165**	**15,441**	**2,276**	**17.3 %**
Hermitage	Part I	186	181	-5	-2.7 %	642	676	34	5.3 %	2,898	3,423	525	18.1 %	7,936	8,212	276	3.5 %
	Vehicle Crash	83	85	2	2.4 %	311	342	31	10.0 %	1,582	1,782	200	12.6 %	3,919	4,367	448	11.4 %
	All Other CFS	473	464	-9	-1.9 %	1,671	1,809	138	8.3 %	8,546	9,018	472	5.5 %	21,068	21,646	578	2.7 %
	Subtotal	**742**	**730**	**-12**	**-1.6 %**	**2,624**	**2,827**	**203**	**7.7 %**	**13,026**	**14,223**	**1,197**	**9.2 %**	**32,923**	**34,225**	**1,302**	**4.0 %**
North	Part I	140	127	-13	-9.3 %	566	512	-54	-9.5 %	2,347	2,669	322	13.7 %	5,798	6,320	522	9.0 %
	Vehicle Crash	46	50	4	8.7 %	211	198	-13	-6.2 %	967	1,111	144	14.9 %	2,075	2,570	495	23.9 %
	All Other CFS	340	324	-16	-4.7 %	1,327	1,293	-34	-2.6 %	6,419	7,067	648	10.1 %	14,552	16,778	2,226	15.3 %
	Subtotal	**526**	**501**	**-25**	**-4.8 %**	**2,104**	**2,003**	**-101**	**-4.8 %**	**9,733**	**10,847**	**1,114**	**11.4 %**	**22,425**	**25,668**	**3,243**	**14.5 %**
Madison	Part I	96	89	-7	-7.3 %	428	400	-28	-6.5 %	1,949	2,182	233	12.0 %	4,877	5,240	363	7.4 %
	Vehicle Crash	52	31	-21	-40.4 %	169	168	-1	-0.6 %	911	944	33	3.6 %	2,051	2,375	324	15.8 %
	All Other CFS	279	244	-35	-12.5 %	1,089	1,052	-37	-3.4 %	5,534	5,532	-2	0.0 %	12,947	13,193	246	1.9 %
	Subtotal	**427**	**364**	**-63**	**-14.8 %**	**1,686**	**1,620**	**-66**	**-3.9 %**	**8,394**	**8,658**	**264**	**3.1 %**	**19,875**	**20,808**	**933**	**4.7 %**
Midtown Hills	Part I	164	140	-24	-14.6 %	596	601	5	0.8 %	2,855	3,112	257	9.0 %	5,788	7,600	1,812	31.3 %
	Vehicle Crash	95	112	17	17.9 %	434	424	-10	-2.3 %	2,065	2,266	201	9.7 %	3,996	5,357	1,361	34.1 %
	All Other CFS	305	372	67	22.0 %	1,290	1,297	7	0.5 %	6,631	6,871	240	3.6 %	12,412	15,952	3,540	28.5 %
	Subtotal	**564**	**624**	**60**	**10.6 %**	**2,320**	**2,322**	**2**	**0.1 %**	**11,551**	**12,249**	**698**	**6.0 %**	**22,196**	**28,909**	**6,713**	**30.2 %**
County*	Part I	1,190	1,076	-114	-9.6 %	4,486	4,471	-15	-0.3 %	22,201	23,555	1,354	6.1 %	54,257	57,930	3,673	6.8 %
	Vehicle Crash	494	504	10	2.0 %	2,158	2,097	-61	-2.8 %	10,686	11,757	1,071	10.0 %	24,273	27,844	3,571	14.7 %
	All Other CFS	2,794	2,810	16	0.6 %	10,580	11,009	429	4.1 %	55,930	56,785	855	1.5 %	128,618	137,086	8,468	6.6 %
	Total	**4,478**	**4,390**	**-88**	**-2.0 %**	**17,224**	**17,577**	**353**	**2.0 %**	**88,817**	**92,097**	**3,280**	**3.7 %**	**207,148**	**222,860**	**15,712**	**7.6 %**

Information summarized for CompStat week ending 6/4/2016.

* Countywide totals include CFS with unknown locations. 'Part I CFS' refer to dispatched CAD calls with a ten code of 50, 51, 52, 53, 54, 57, 70, 71, 72, 67, or 1000. 'Vehicle Crash CFS' refer to dispatched CAD calls with a ten code of 45 or 46. Only includes calls initiated by the citizenry (call type 0 or 1). Report only includes CFS with ten codes 10 through 89 and all thousand codes. Excludes CFS with a disposition code of 6 or 11.

Vehicle Stop Analysis (Form 252)

Aggregated by component of officer making stop.

METROPOLITAN POLICE DEPARTMENT

of Nashville and Davidson County

		Rolling Two Week				Rolling Eight Week				YTD				Rolling Twenty-Four Month			
		Prior Week	Last Week	Change	% Change	Prior 4 Weeks	Last 4 Weeks	Change	% Change	Prior YTD	YTD	Change	% Change	Prior 52 Weeks	Last 52 Weeks	Change	% Change
West	Vehicle Stops	671	710	39	5.8%	2,957	2,984	27	0.9%	20,044	17,525	-2,519	-12.6%	45,980	39,541	-6,439	-14.0%
	Warnings Issued	76.0 %	84.8 %	8.8 %		79.7 %	79.7 %	-0.1 %		84.7 %	82.0 %	-2.7 %		83.4 %	83.5 %	0.1 %	
	Arrests Made	30	32	2	6.7%	128	128	0	0.0%	1,123	786	-337	-30.0%	2,561	1,869	-692	-27.0%
East	Vehicle Stops	529	509	-20	-3.8%	2,423	2,257	-166	-6.9%	17,787	15,366	-2,421	-13.6%	43,450	36,090	-7,360	-16.9%
	Warnings Issued	83.2 %	87.6 %	4.4 %		83.2 %	85.2 %	1.9 %		86.7 %	83.7 %	-3.0 %		86.7 %	84.0 %	-2.7 %	
	Arrests Made	67	51	-16	-23.9%	238	230	-8	-3.4%	1,794	1,538	-256	-14.3%	3,951	3,521	-430	-10.9%
South	Vehicle Stops	825	878	53	6.4%	4,091	3,591	-500	-12.2%	23,091	21,968	-1,123	-4.9%	57,014	49,718	-7,296	-12.8%
	Warnings Issued	88.2 %	89.7 %	1.5 %		87.0 %	86.5 %	-0.5 %		87.6 %	87.7 %	0.1 %		87.3 %	87.0 %	-0.2 %	
	Arrests Made	45	43	-2	-4.4%	241	217	-24	-10.0%	1,076	1,279	203	18.9%	2,713	2,768	55	2.0%
Central	Vehicle Stops	471	381	-90	-19.1%	1,593	1,809	216	13.6%	18,196	11,743	-6,453	-35.5%	41,958	30,312	-11,646	-27.8%
	Warnings Issued	47.1 %	68.0 %	20.8 %		58.8 %	54.1 %	-4.7 %		72.1 %	62.7 %	-9.4 %		70.0 %	68.2 %	-1.7 %	
	Arrests Made	28	28	0	0.0%	106	117	11	10.4%	1,206	867	-339	-28.1%	2,380	1,986	-394	-16.6%
Hermitage	Vehicle Stops	866	769	-97	-11.2%	3,671	3,503	-168	-4.6%	24,582	22,365	-2,217	-9.0%	56,867	48,632	-8,235	-14.5%
	Warnings Issued	83.0 %	84.7 %	1.6 %		84.7 %	84.8 %	0.1 %		84.7 %	85.4 %	0.7 %		83.4 %	85.3 %	1.9 %	
	Arrests Made	70	81	11	15.7%	292	320	28	9.6%	1,999	1,892	-107	-5.4%	4,319	3,788	-531	-12.3%
North	Vehicle Stops	428	434	6	1.4%	1,591	1,514	-77	-4.8%	13,229	10,467	-2,762	-20.9%	29,661	23,064	-6,597	-22.2%
	Warnings Issued	76.2 %	76.0 %	-0.1 %		72.6 %	75.6 %	3.0 %		82.0 %	76.1 %	-5.9 %		80.1 %	77.2 %	-2.9 %	
	Arrests Made	32	49	17	53.1%	141	135	-6	-4.3%	1,026	981	-45	-4.4%	2,428	2,023	-405	-16.7%
Madison	Vehicle Stops	403	404	1	0.2%	1,856	1,729	-127	-6.8%	11,946	9,701	-2,245	-18.8%	27,686	22,102	-5,584	-20.2%
	Warnings Issued	77.2 %	76.5 %	-0.7 %		73.4 %	76.1 %	2.7 %		79.0 %	76.1 %	-3.0 %		78.9 %	76.5 %	-2.4 %	
	Arrests Made	57	58	1	1.8%	300	229	-71	-23.7%	1,363	1,382	19	1.4%	3,205	2,971	-234	-7.3%
Midtown Hills	Vehicle Stops	515	558	43	8.3%	2,505	2,334	-171	-6.8%	20,939	15,698	-5,241	-25.0%	41,293	39,726	-1,567	-3.8%
	Warnings Issued	80.6 %	85.8 %	5.3 %		80.1 %	81.7 %	1.5 %		80.8 %	83.3 %	2.5 %		82.2 %	82.3 %	0.1 %	
	Arrests Made	39	49	10	25.6%	181	211	30	16.6%	1,542	1,189	-353	-22.9%	2,838	3,004	166	5.8%
SOD	Vehicle Stops	526	489	-37	-7.0%	2,615	1,898	-717	-27.4%	15,265	13,617	-1,648	-10.8%	33,295	29,574	-3,721	-11.2%
	Warnings Issued	36.3 %	45.8 %	9.5 %		43.8 %	43.9 %	0.1 %		47.2 %	40.3 %	-6.8 %		46.0 %	38.7 %	-7.3 %	
	Arrests Made	21	27	6	28.6%	91	86	-5	-5.5%	531	564	33	6.2%	1,155	1,156	1	0.1%
Other	Vehicle Stops	187	144	-43	-23.0%	621	617	-4	-0.6%	4,691	3,704	-987	-21.0%	10,490	8,827	-1,663	-15.9%
	Warnings Issued	89.3 %	92.4 %	3.1 %		92.8 %	89.8 %	-3.0 %		92.9 %	91.4 %	-1.5 %		92.2 %	92.7 %	0.5 %	
	Arrests Made	14	6	-8	-57.1%	35	46	11	31.4%	280	259	-21	-7.5%	657	514	-143	-21.8%
Total	Vehicle Stops	5,421	5,276	-145	-2.7%	23,923	22,236	-1,687	-7.1%	169,770	142,154	-27,616	-16.3%	387,694	327,586	-60,108	-15.5%
	Warnings Issued	74.3 %	80.0 %	5.7 %		76.2 %	76.9 %	0.8 %		79.7 %	77.6 %	-2.1 %		79.2 %	78.1 %	-1.1 %	
	Arrests Made	403	424	21	5.2%	1,753	1,719	-34	-1.9%	11,940	10,737	-1,203	-10.1%	26,207	23,600	-2,607	-9.9%

Information summarized for CompStat week ending 06/04/2016.

Sourced from MNPD ARMS on 6/8/2016 10:06:09 AM. The figures above were sourced from MNPD's Vehicle Stop (Form 252) Database. Vehicle stop totals count all reports electronically entered via AFR. Hardcopy reports not entered into ARMS will affect accuracy of totals. This report is intended to be a management and planning tool and does not reflect the official vehicle stop counts for the department.

Field Interview Report (Form 114)

Aggregated by component of officer conducting interview.

METROPOLITAN POLICE DEPARTMENT
of Nashville and Davidson County

		Rolling Two Week				Rolling Eight Week				YTD				Rolling Twenty-Four Month			
		Prior Week	Last Week	Change	% Change	Prior 4 Weeks	Last 4 Weeks	Change	% Change	Prior YTD	YTD	Change	% Change	Prior 52 Weeks	Last 52 Weeks	Change	% Change
West	Field Interview	38	48	10	26.3%	178	180	2	1.1%	857	1,077	220	25.7%	2,126	2,150	24	1.1%
	Arrest Made	8	9	1	12.5%	39	33	-6	-15.4%	213	265	52	24.4%	520	508	-12	-2.3%
East	Field Interview	47	49	2	4.3%	188	179	-9	-4.8%	1,168	1,086	-82	-7.0%	2,877	3,319	442	15.4%
	Arrest Made	7	8	1	14.3%	35	27	-8	-22.9%	209	214	5	2.4%	468	687	219	46.8%
South	Field Interview	43	55	12	27.9%	249	186	-63	-25.3%	1,138	1,208	70	6.2%	2,734	2,574	-160	-5.9%
	Arrest Made	2	6	4	200.0%	39	31	-8	-20.5%	191	194	3	1.6%	461	417	-44	-9.5%
Central	Field Interview	30	25	-5	-16.7%	140	138	-2	-1.4%	822	894	72	8.8%	1,861	2,309	448	24.1%
	Arrest Made	1	3	2	200.0%	39	21	-18	-46.2%	206	186	-20	-9.7%	350	468	118	33.7%
Hermitage	Field Interview	47	56	9	19.1%	292	219	-73	-25.0%	1,568	1,628	60	3.8%	3,466	3,477	11	0.3%
	Arrest Made	7	7	0	0.0%	57	33	-24	-42.1%	257	322	65	25.3%	608	661	53	8.7%
North	Field Interview	33	51	18	54.5%	99	153	54	54.5%	629	743	114	18.1%	1,531	1,416	-115	-7.5%
	Arrest Made	4	6	2	50.0%	13	23	10	76.9%	85	137	52	61.2%	215	251	36	16.7%
Madison	Field Interview	24	32	8	33.3%	166	131	-35	-21.1%	1,215	747	-468	-38.5%	2,888	1,686	-1,202	-41.6%
	Arrest Made	11	3	-8	-72.7%	51	32	-19	-37.3%	613	259	-354	-57.7%	1,401	630	-771	-55.0%
Midtown	Field Interview	40	42	2	5.0%	197	162	-35	-17.8%	1,182	942	-240	-20.3%	2,510	2,362	-148	-5.9%
Hills	Arrest Made	5	8	3	60.0%	45	18	-27	-60.0%	269	190	-79	-29.4%	506	489	-17	-3.4%
SID	Field Interview	10	8	-2	-20.0%	15	22	7	46.7%	157	126	-31	-19.7%	260	282	22	8.5%
	Arrest Made	1	2	1	100.0%	7	4	-3	-42.9%	49	63	14	28.6%	91	127	36	39.6%
SOD	Field Interview	0	1	1	-	0	1	1	-	9	4	-5	-55.6%	19	13	-6	-31.6%
	Arrest Made	0	0	0	-	0	0	0	-	0	1	1	-	0	2	2	-
Other	Field Interview	0	0	0	-	13	6	-7	-53.8%	81	83	2	2.5%	170	182	12	7.1%
	Arrest Made	0	0	0	-	1	1	0	0.0%	31	30	-1	-3.2%	50	68	18	36.0%
County	Field Interview	312	367	55	17.6%	1,537	1,377	-160	-10.4%	8,826	8,538	-288	-3.3%	20,442	19,770	-672	-3.3%
	Arrest Made	46	52	6	13.0%	326	223	-103	-31.6%	2,123	1,861	-262	-12.3%	4,670	4,308	-362	-7.8%

Information summarized for CompStat week ending 06/04/2016.

Sourced from MNPD ARMS on 6/8/2016 10:06:09 AM. The numbers above are sourced from MNPD's Field Interview (Form 114) Database. This report includes all FI types (field interviews, terry stops, and homeless welfare checks). "Arrest Made" indicates that an individual in the FI database was also arrested. For an arrest to be counted, the Form 114 complaint number must match a Form 106 Arrest Report, Form 106A State Misdemeanor Citation Report, or Form 219 Juvenile Citation incident number and the master name record must match in each as well. This report is intended to be a management and planning tool and does not reflect official counts for the department.

County Efficiency Charts

METROPOLITAN POLICE DEPARTMENT
of Nashville and Davidson County

Summarized by CompStat week for past eight weeks.
Aggregated by component of officer initiating call / arresting officer.

All Self-Initiated CAD - 52wk Avg: 12,594

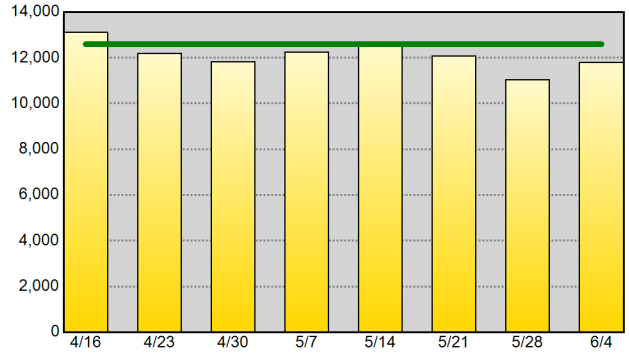

Self-Initiated Terry Stops - 52wk Avg: 335

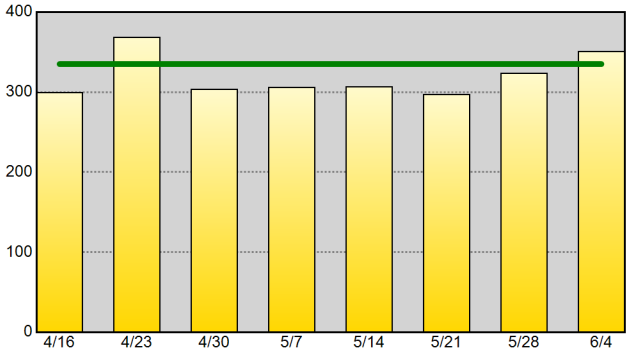

Self-Initiated Vehicle Stops (10-93) - 52wk Avg: 5,564

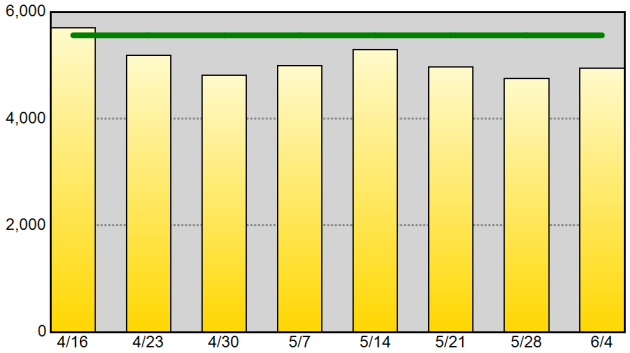

Self-Initiated Business Checks (10-96) - 52wk Avg: 3,699

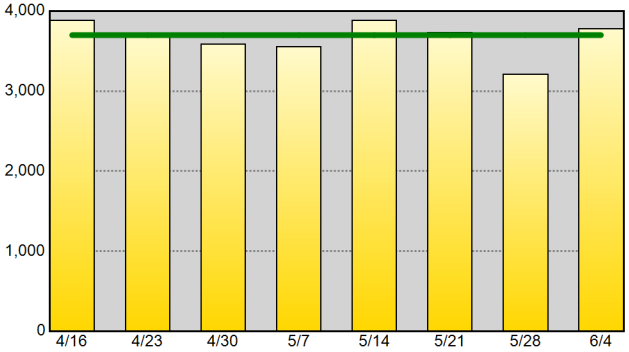

Self-Initiated Community Policing (10-15) - 52wk Avg: 977

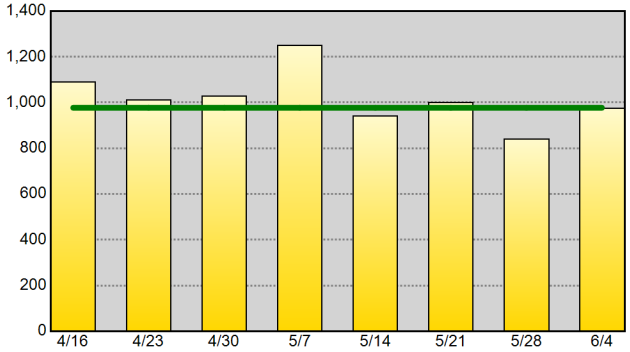

Self-Initiated Criminal Vice Activity (10-78) - 52wk Avg: 54

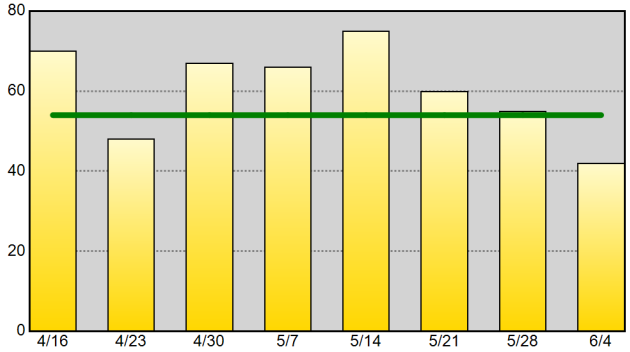

Part I Arrests - 52wk Avg: 214

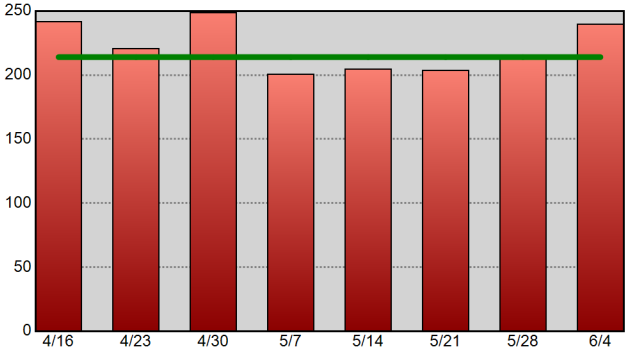

Drug-Related Arrests - 52wk Avg: 226

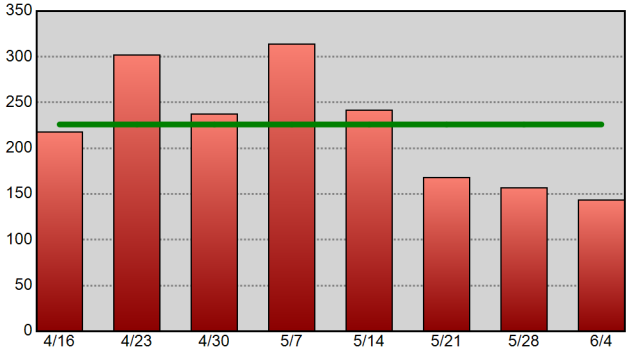

Warrants Served - 52wk Avg: 530

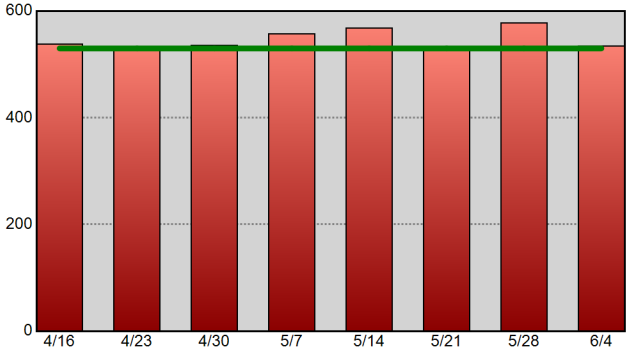

Information summarized for CompStat week ending 6/4/2016.
The horizontal line on each chart represents the data set's 52-week weekly average.

Sourced from MNPD ARMS on 6/8/2016 10:06:09 AM. CAD reports only include calls initiated by an officer (call type 2 or 3). Excludes CFS with a disposition code of 6 or 11. Arrest reports do not take into account the number of charges. 1 arrest = 1 body.

West Precinct Precinct Efficiency Charts

METROPOLITAN POLICE DEPARTMENT
of Nashville and Davidson County

Summarized by CompStat week for past eight weeks.
Aggregated by component of officer initiating call / arresting officer.

All Self-Initiated CAD - 52wk Avg: 1,481

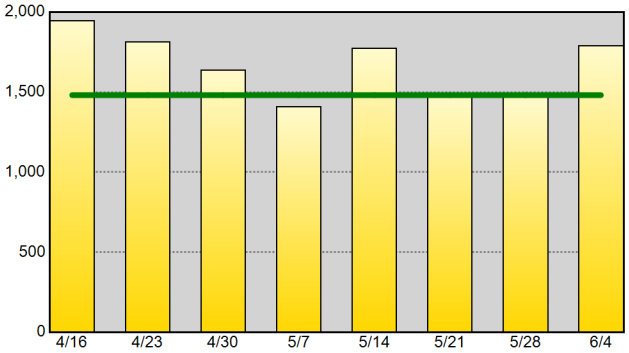

Self-Initiated Terry Stops - 52wk Avg: 22

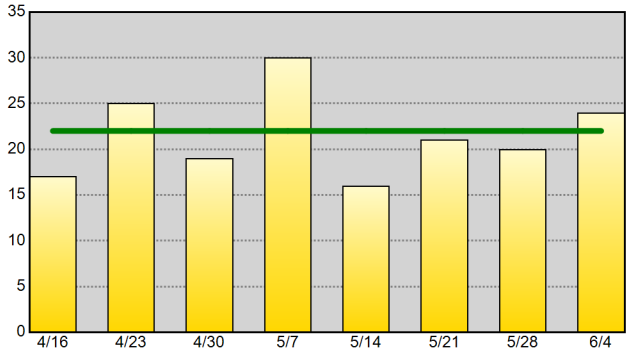

Self-Initiated Vehicle Stops (10-93) - 52wk Avg: 627

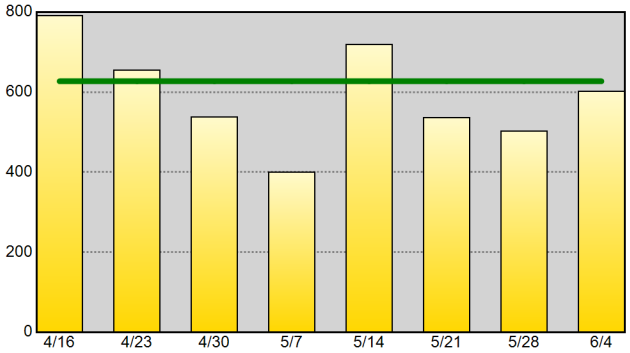

Self-Initiated Business Checks (10-96) - 52wk Avg: 570

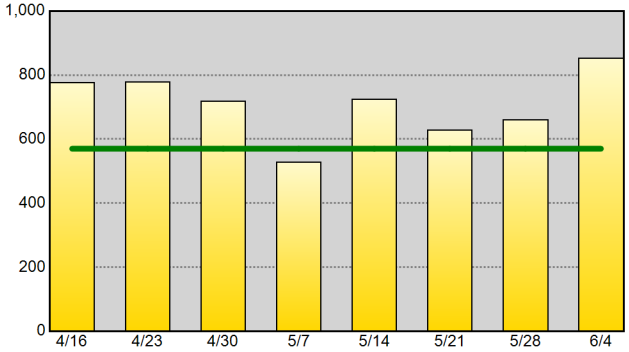

Self-Initiated Community Policing (10-15) - 52wk Avg: 159

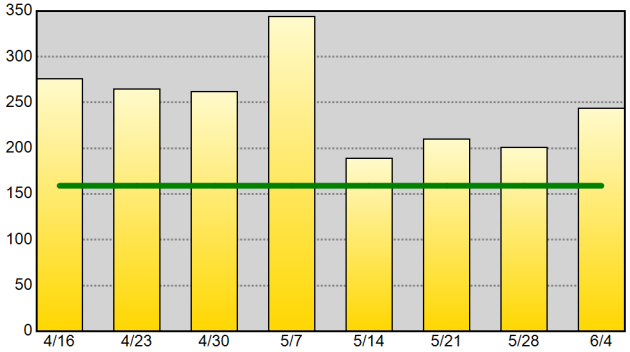

Self-Initiated Criminal Vice Activity (10-78) - 52wk Avg: 1

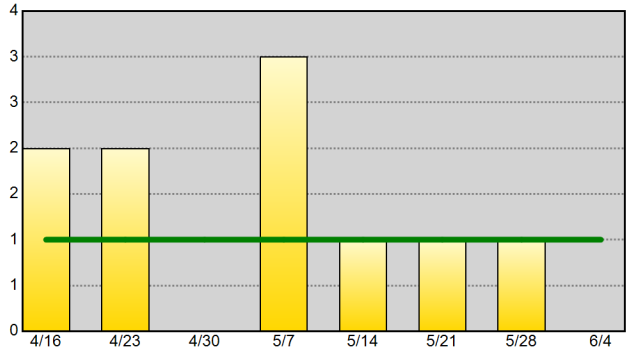

Part I Arrests - 52wk Avg: 23

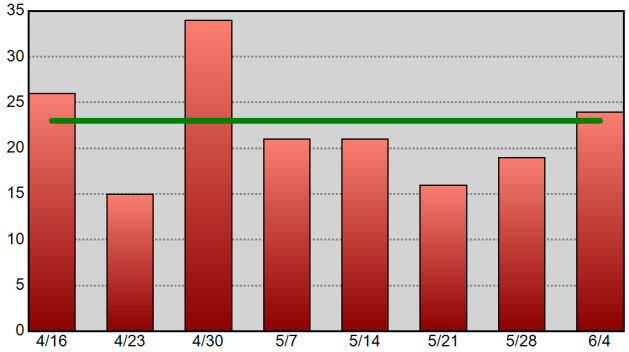

Drug-Related Arrests - 52wk Avg: 15

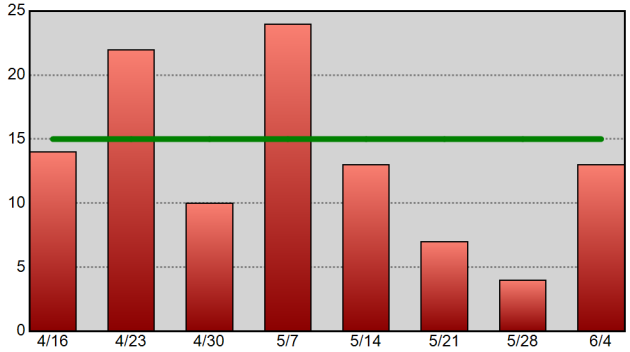

Warrants Served - 52wk Avg: 26

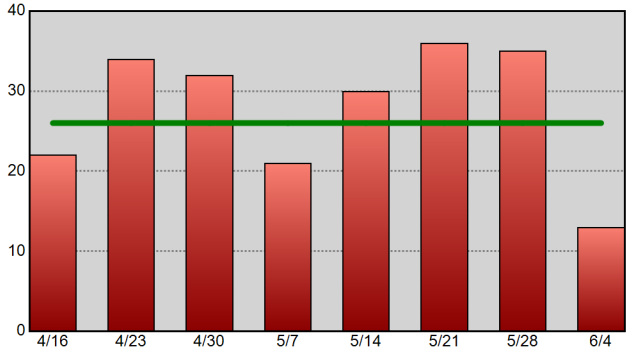

Information summarized for CompStat week ending 6/4/2016.
The horizontal line on each chart represents the data set's 52-week weekly average.

Sourced from MNPD ARMS on 6/8/2016 10:06:11 AM. CAD reports only include calls initiated by an officer (call type 2 or 3). Excludes CFS with a disposition code of 6 or 11. Arrest reports do not take into account the number of charges. 1 arrest = 1 body.

East Precinct Precinct Efficiency Charts

METROPOLITAN POLICE DEPARTMENT
of Nashville and Davidson County

Summarized by CompStat week for past eight weeks.
Aggregated by component of officer initiating call / arresting officer.

All Self-Initiated CAD - 52wk Avg: 1,236

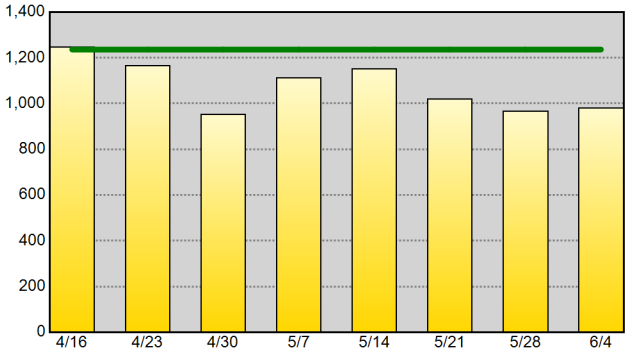

Self-Initiated Terry Stops - 52wk Avg: 48

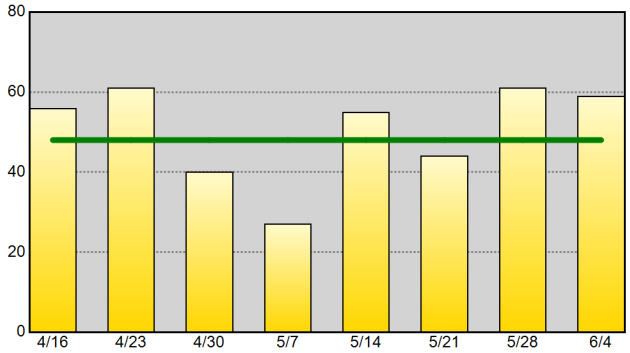

Self-Initiated Vehicle Stops (10-93) - 52wk Avg: 681

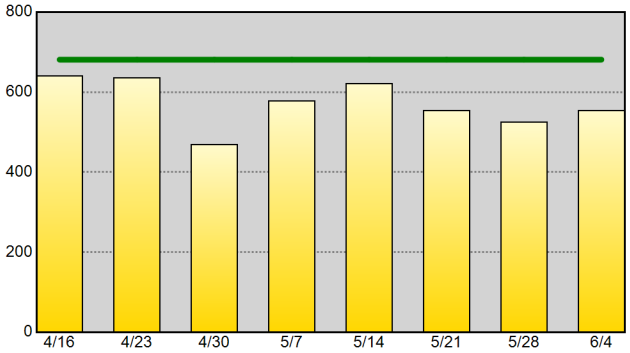

Self-Initiated Business Checks (10-96) - 52wk Avg: 251

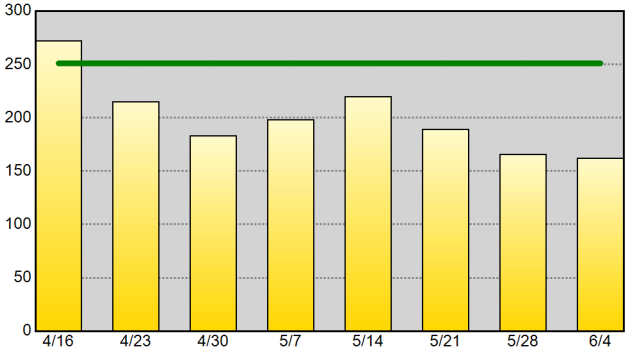

Self-Initiated Community Policing (10-15) - 52wk Avg: 54

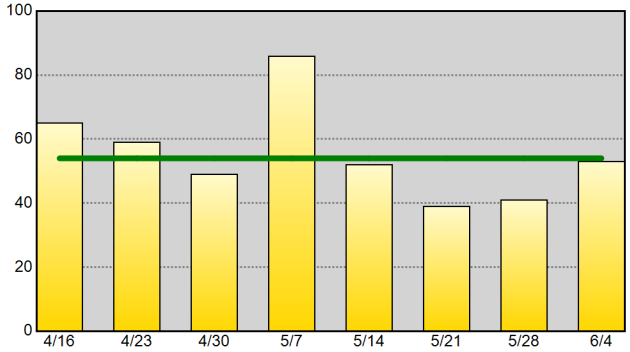

Self-Initiated Criminal Vice Activity (10-78) - 52wk Avg: 3

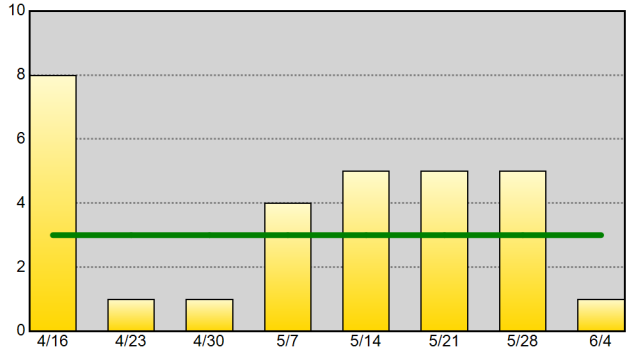

Part I Arrests - 52wk Avg: 24

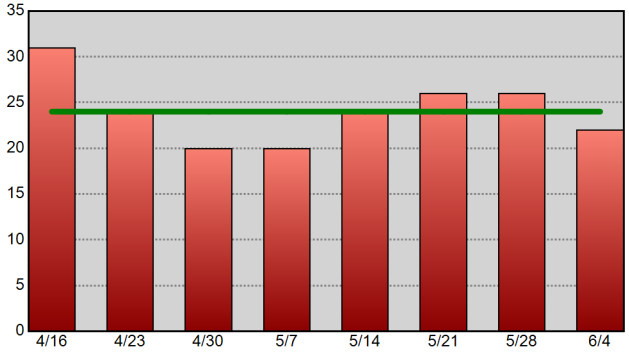

Drug-Related Arrests - 52wk Avg: 33

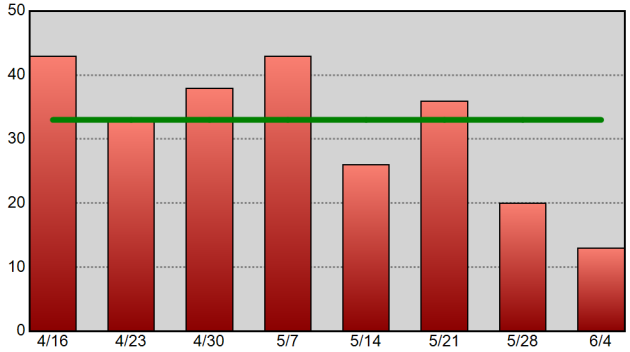

Warrants Served - 52wk Avg: 59

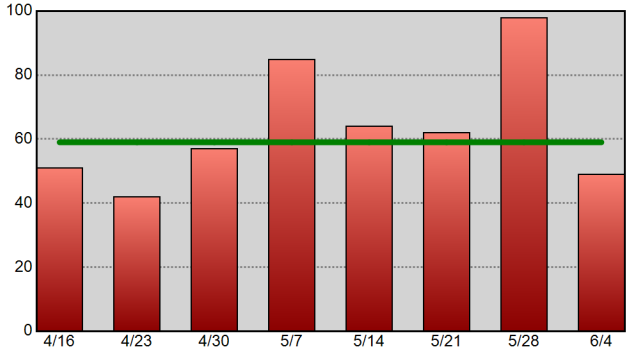

Information summarized for CompStat week ending 6/4/2016.
The horizontal line on each chart represents the data set's 52-week weekly average.

Sourced from MNPD ARMS on 6/8/2016 10:06:13 AM. CAD reports only include calls initiated by an officer (call type 2 or 3). Excludes CFS with a disposition code of 6 or 11. Arrest reports do not take into account the number of charges. 1 arrest = 1 body.

South Precinct Precinct Efficiency Charts

METROPOLITAN POLICE DEPARTMENT
of Nashville and Davidson County

Summarized by CompStat week for past eight weeks.
Aggregated by component of officer initiating call / arresting officer.

All Self-Initiated CAD - 52wk Avg: 1,411

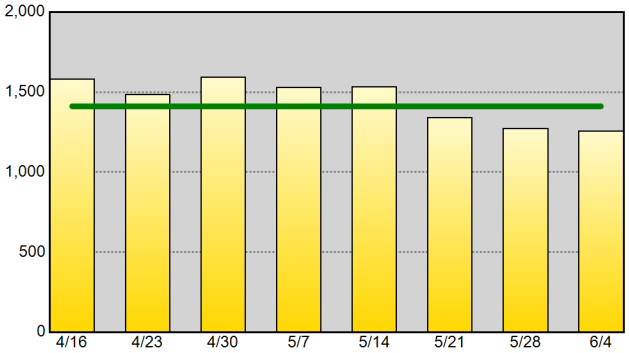

Self-Initiated Terry Stops - 52wk Avg: 26

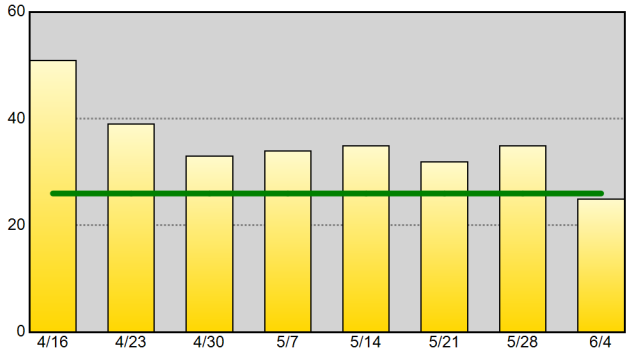

Self-Initiated Vehicle Stops (10-93) - 52wk Avg: 834

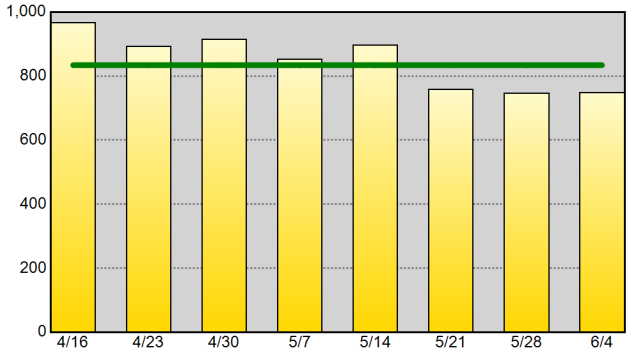

Self-Initiated Business Checks (10-96) - 52wk Avg: 302

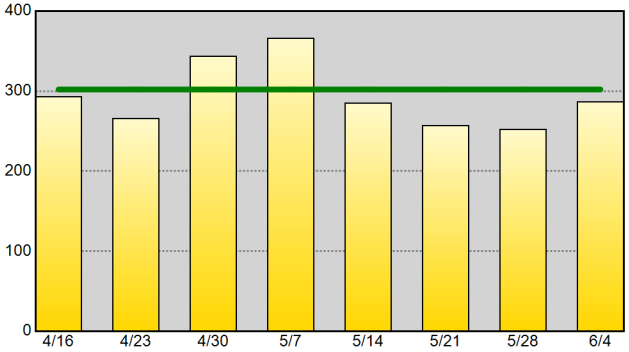

Self-Initiated Community Policing (10-15) - 52wk Avg: 42

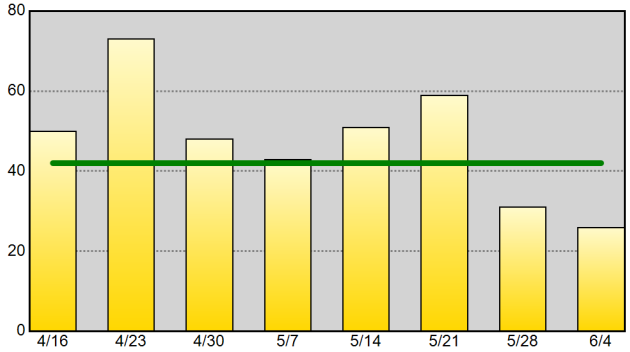

Self-Initiated Criminal Vice Activity (10-78) - 52wk Avg: 2

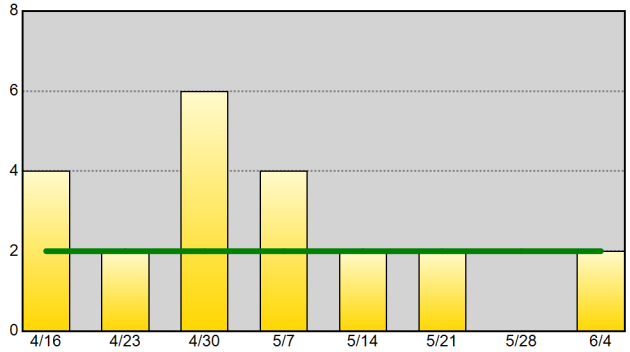

Part I Arrests - 52wk Avg: 31

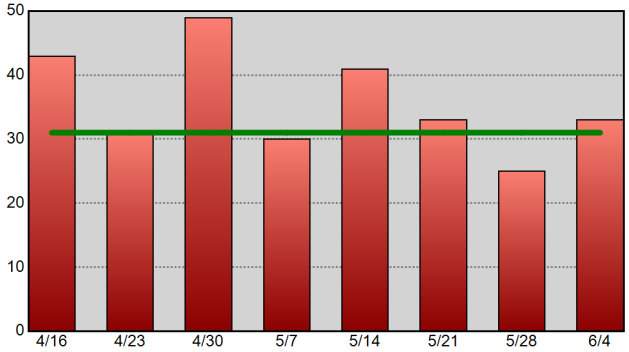

Drug-Related Arrests - 52wk Avg: 21

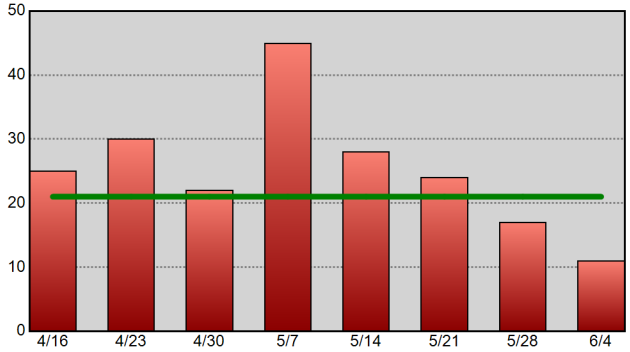

Warrants Served - 52wk Avg: 40

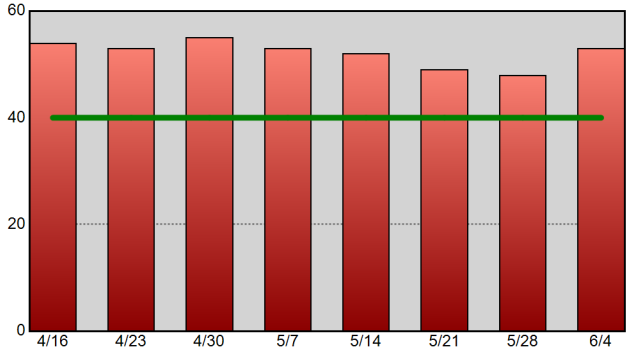

Information summarized for CompStat week ending 6/4/2016.
The horizontal line on each chart represents the data set's 52-week weekly average.

Sourced from MNPD ARMS on 6/8/2016 10:06:14 AM. CAD reports only include calls initiated by an officer (call type 2 or 3). Excludes CFS with a disposition code of 6 or 11. Arrest reports do not take into account the number of charges. 1 arrest = 1 body.

Central Precinct Precinct Efficiency Charts

METROPOLITAN POLICE DEPARTMENT
of Nashville and Davidson County

Summarized by CompStat week for past eight weeks.
Aggregated by component of officer initiating call / arresting officer.

All Self-Initiated CAD - 52wk Avg: 1,324

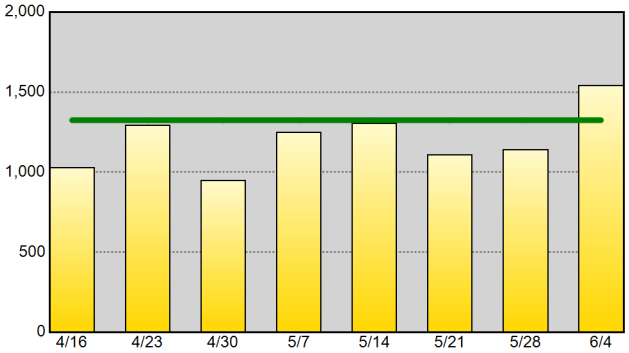

Self-Initiated Terry Stops - 52wk Avg: 96

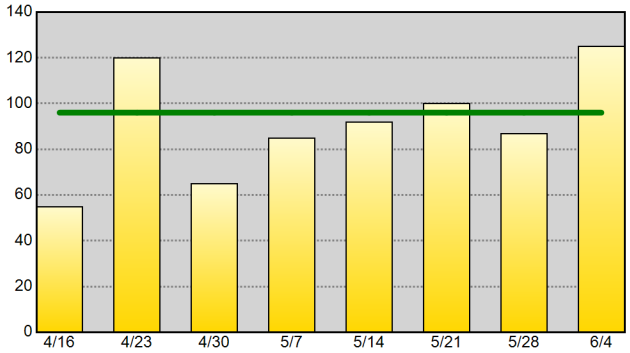

Self-Initiated Vehicle Stops (10-93) - 52wk Avg: 566

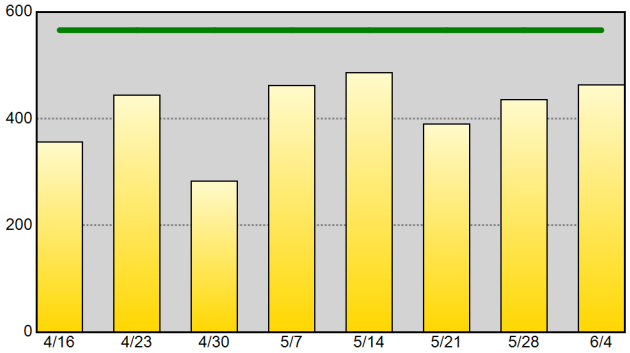

Self-Initiated Business Checks (10-96) - 52wk Avg: 379

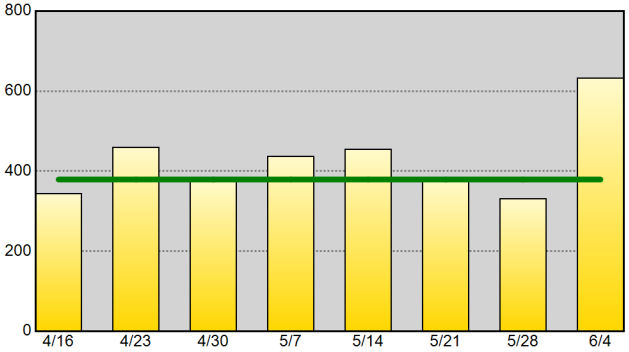

Self-Initiated Community Policing (10-15) - 52wk Avg: 45

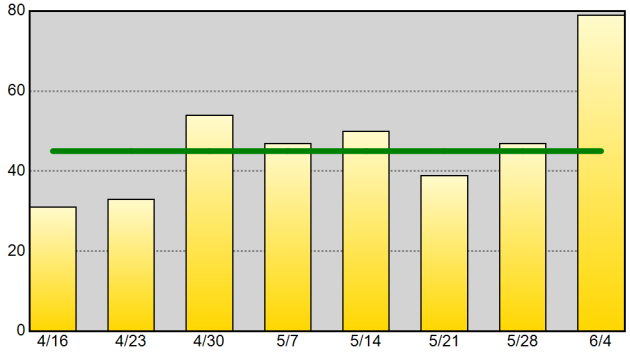

Self-Initiated Criminal Vice Activity (10-78) - 52wk Avg: 1

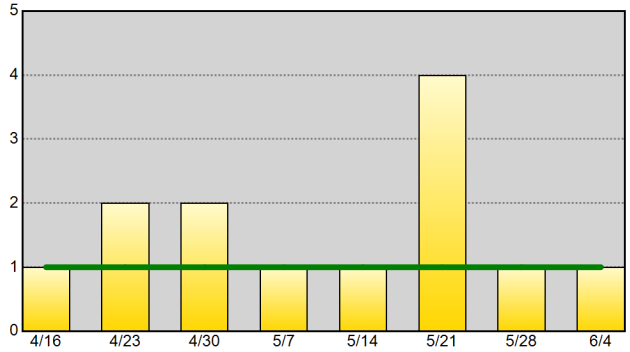

Part I Arrests - 52wk Avg: 10

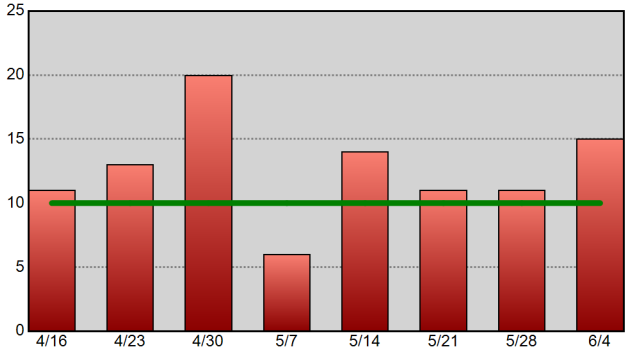

Drug-Related Arrests - 52wk Avg: 17

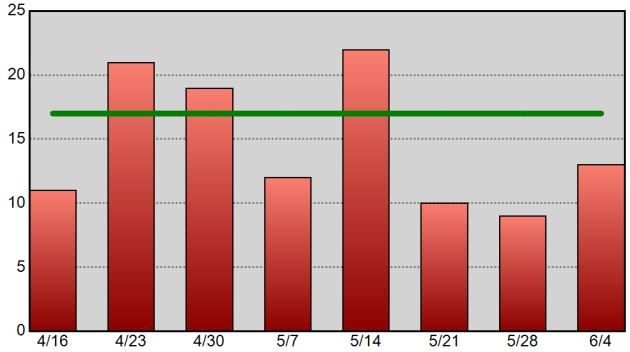

Warrants Served - 52wk Avg: 36

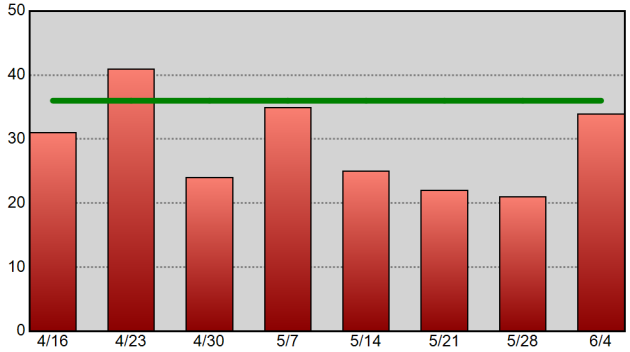

Information summarized for CompStat week ending 6/4/2016.
The horizontal line on each chart represents the data set's 52-week weekly average.

Sourced from MNPD ARMS on 6/8/2016 10:06:16 AM. CAD reports only include calls initiated by an officer (call type 2 or 3). Excludes CFS with a disposition code of 6 or 11. Arrest reports do not take into account the number of charges. 1 arrest = 1 body.

Hermitage Precinct Precinct Efficiency Charts

METROPOLITAN POLICE DEPARTMENT
of Nashville and Davidson County

Summarized by CompStat week for past eight weeks.
Aggregated by component of officer initiating call / arresting officer.

All Self-Initiated CAD - 52wk Avg: 1,887

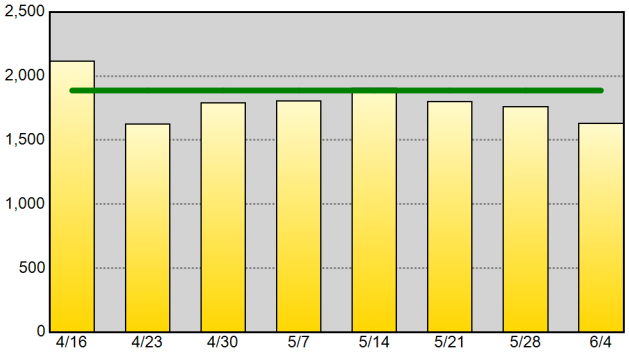

Self-Initiated Terry Stops - 52wk Avg: 37

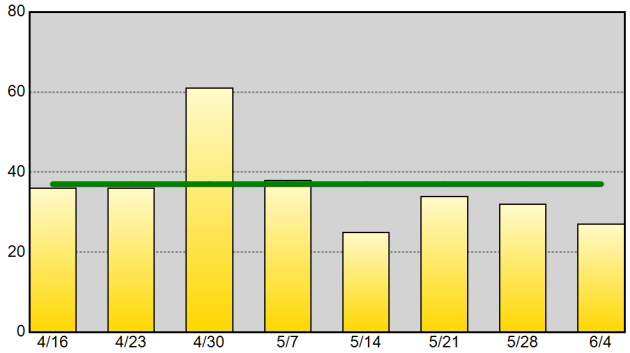

Self-Initiated Vehicle Stops (10-93) - 52wk Avg: 964

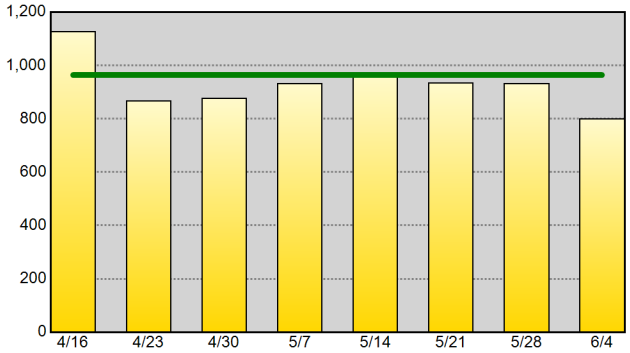

Self-Initiated Business Checks (10-96) - 52wk Avg: 534

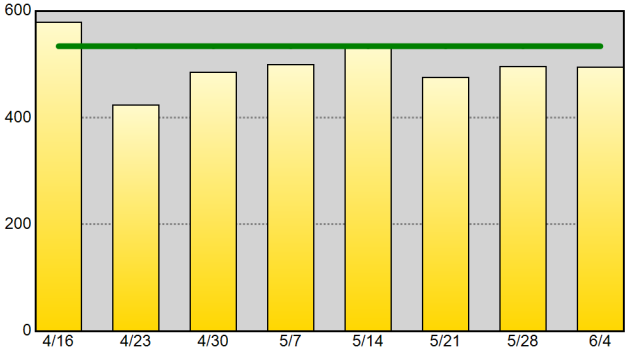

Self-Initiated Community Policing (10-15) - 52wk Avg: 74

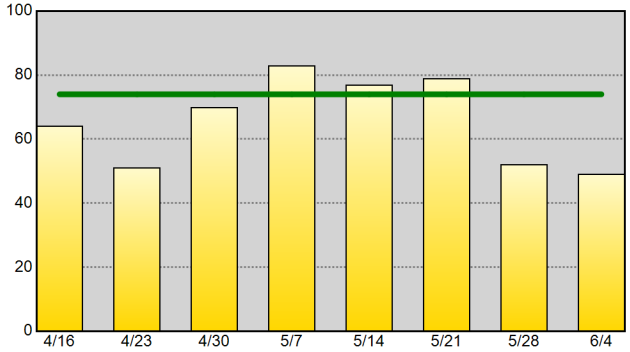

Self-Initiated Criminal Vice Activity (10-78) - 52wk Avg: 2

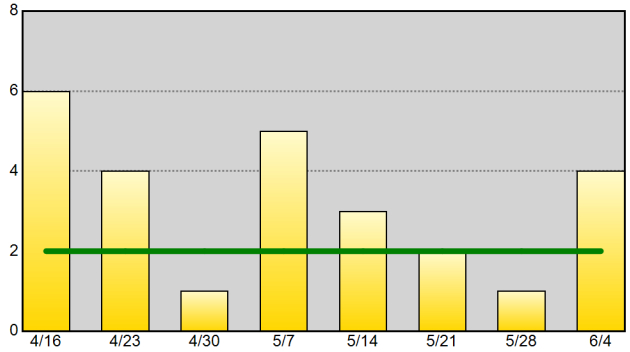

Part I Arrests - 52wk Avg: 31

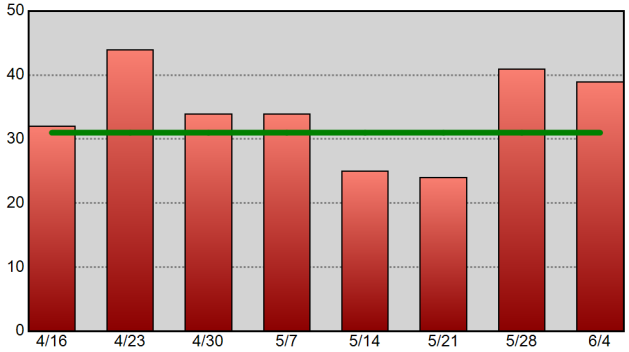

Drug-Related Arrests - 52wk Avg: 38

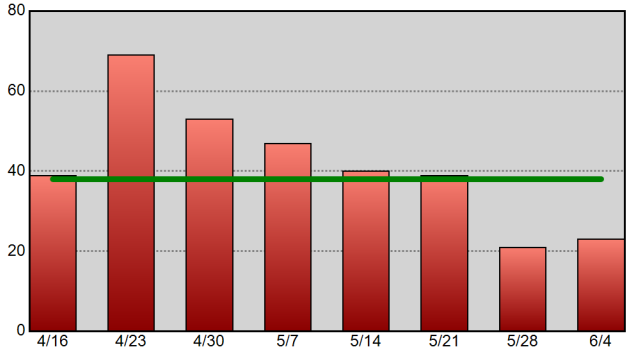

Warrants Served - 52wk Avg: 58

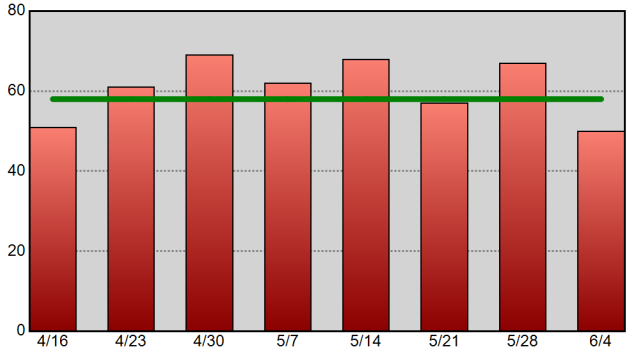

Information summarized for CompStat week ending 6/4/2016.
The horizontal line on each chart represents the data set's 52-week weekly average.

Sourced from MNPD ARMS on 6/8/2016 10:06:17 AM. CAD reports only include calls initiated by an officer (call type 2 or 3). Excludes CFS with a disposition code of 6 or 11. Arrest reports do not take into account the number of charges. 1 arrest = 1 body.

North Precinct Precinct Efficiency Charts

METROPOLITAN POLICE DEPARTMENT
of Nashville and Davidson County

Summarized by CompStat week for past eight weeks.
Aggregated by component of officer initiating call / arresting officer.

All Self-Initiated CAD - 52wk Avg: 1,044

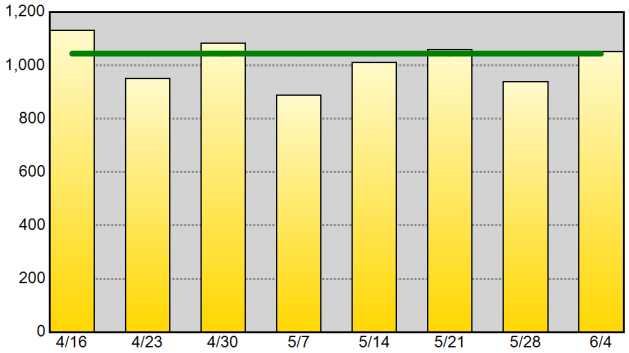

Self-Initiated Terry Stops - 52wk Avg: 35

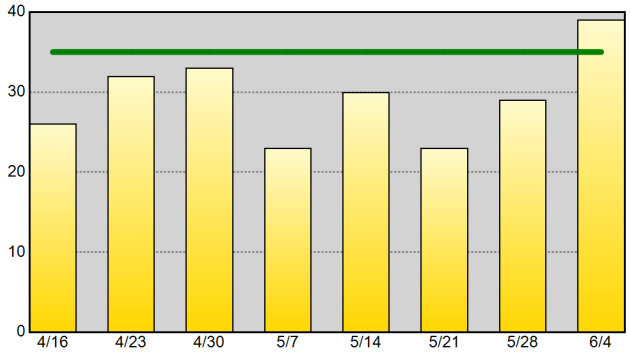

Self-Initiated Vehicle Stops (10-93) - 52wk Avg: 399

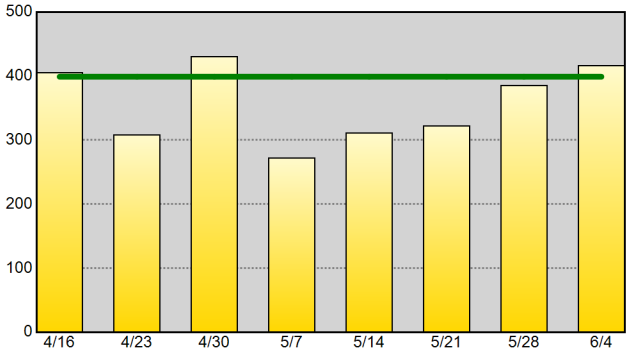

Self-Initiated Business Checks (10-96) - 52wk Avg: 350

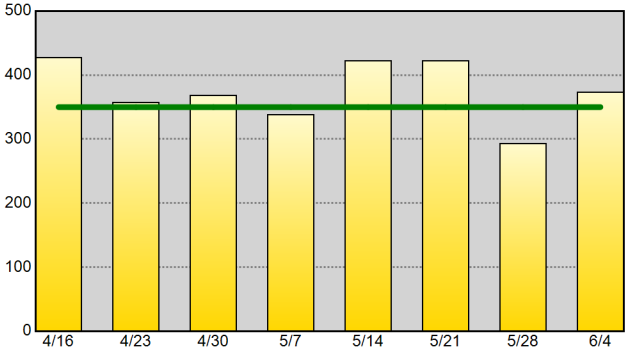

Self-Initiated Community Policing (10-15) - 52wk Avg: 40

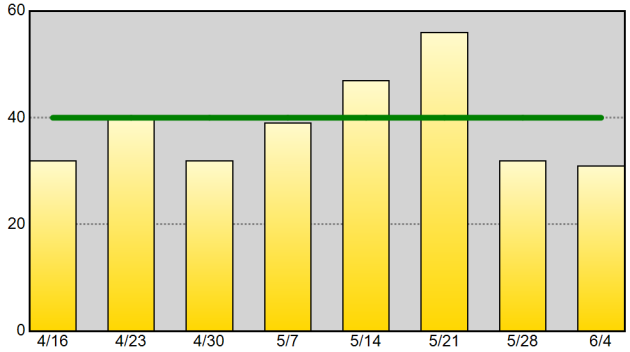

Self-Initiated Criminal Vice Activity (10-78) - 52wk Avg: 3

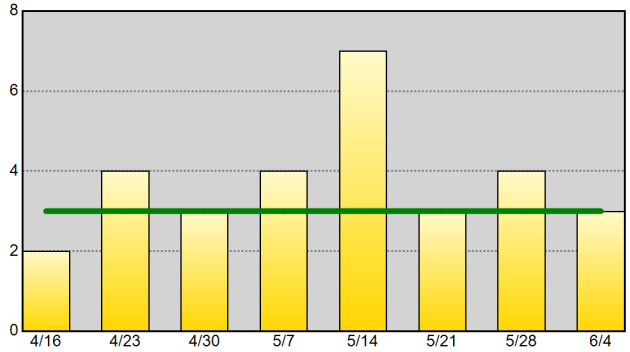

Part I Arrests - 52wk Avg: 23

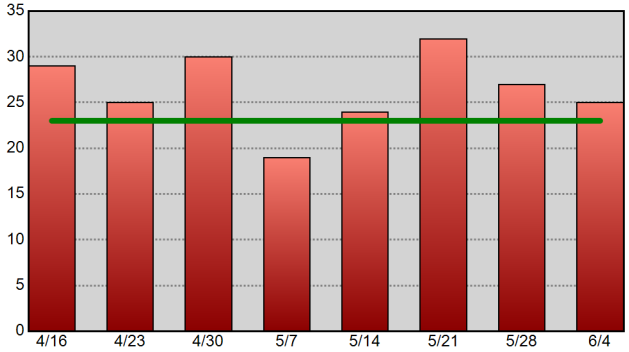

Drug-Related Arrests - 52wk Avg: 30

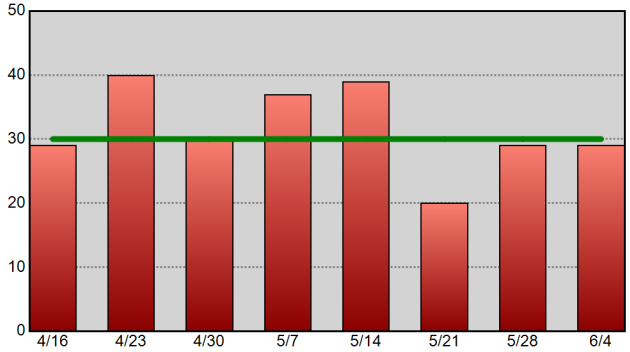

Warrants Served - 52wk Avg: 52

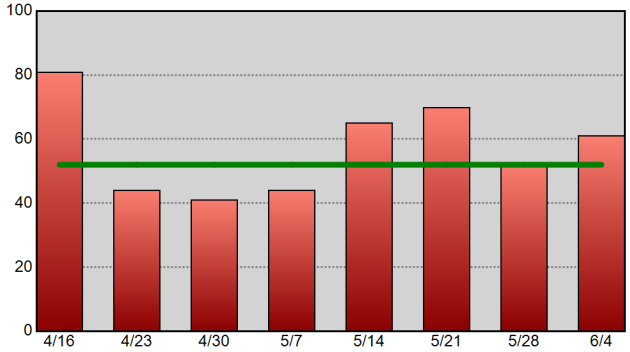

Information summarized for CompStat week ending 6/4/2016.
The horizontal line on each chart represents the data set's 52-week weekly average.

Sourced from MNPD ARMS on 6/8/2016 10:06:19 AM. CAD reports only include calls initiated by an officer (call type 2 or 3). Excludes CFS with a disposition code of 6 or 11. Arrest reports do not take into account the number of charges. 1 arrest = 1 body.

Madison Precinct Precinct Efficiency Charts

METROPOLITAN POLICE DEPARTMENT
of Nashville and Davidson County

Summarized by CompStat week for past eight weeks.
Aggregated by component of officer initiating call / arresting officer.

All Self-Initiated CAD - 52wk Avg: 1,367

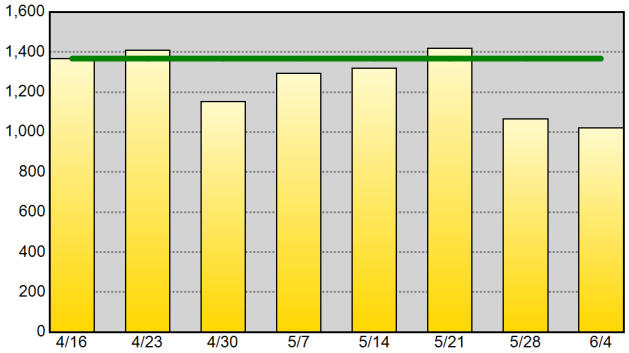

Self-Initiated Terry Stops - 52wk Avg: 19

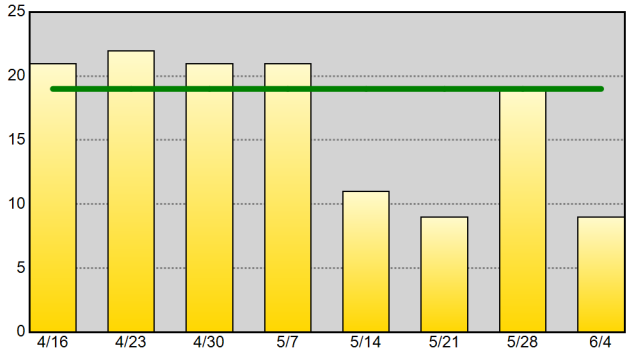

Self-Initiated Vehicle Stops (10-93) - 52wk Avg: 424

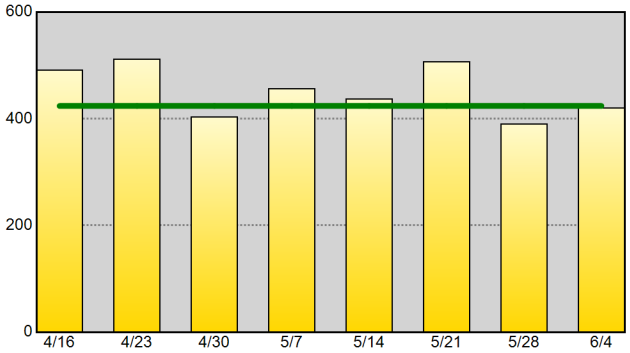

Self-Initiated Business Checks (10-96) - 52wk Avg: 699

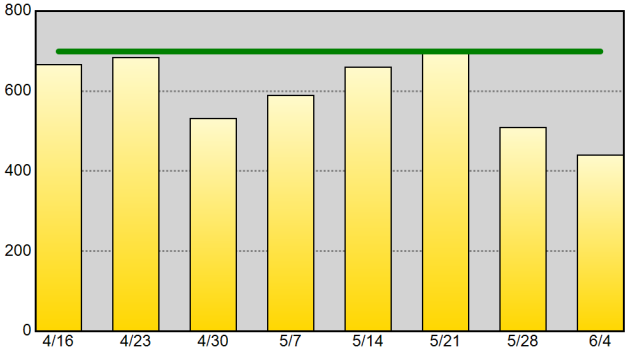

Self-Initiated Community Policing (10-15) - 52wk Avg: 48

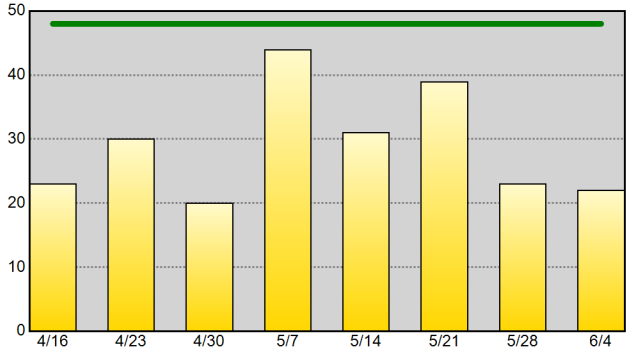

Self-Initiated Criminal Vice Activity (10-78) - 52wk Avg: 1

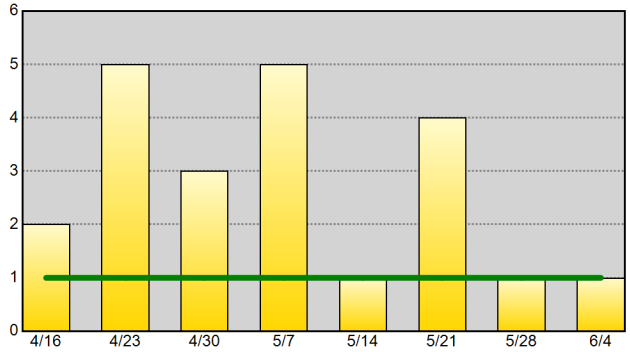

Part I Arrests - 52wk Avg: 28

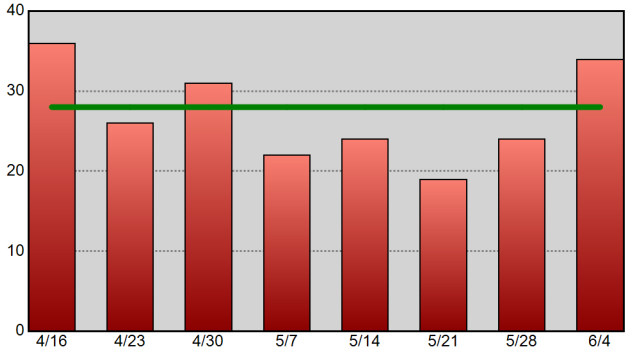

Drug-Related Arrests - 52wk Avg: 19

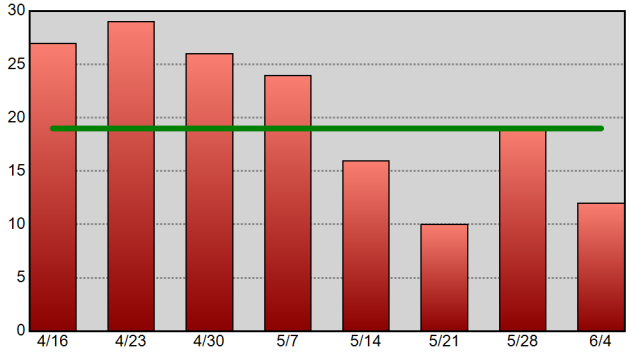

Warrants Served - 52wk Avg: 41

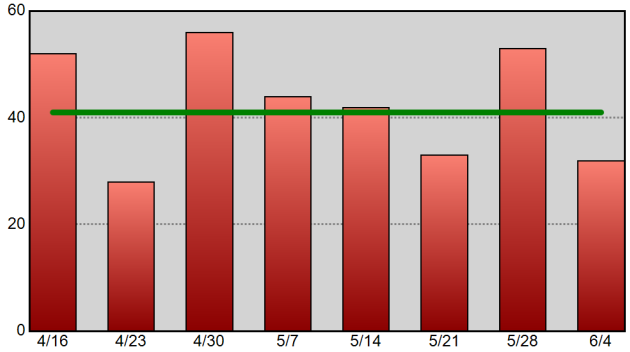

Information summarized for CompStat week ending 6/4/2016.
The horizontal line on each chart represents the data set's 52-week weekly average.

Sourced from MNPD ARMS on 6/8/2016 10:06:21 AM. CAD reports only include calls initiated by an officer (call type 2 or 3). Excludes CFS with a disposition code of 6 or 11. Arrest reports do not take into account the number of charges. 1 arrest = 1 body.

Midtown Hills Precinct Precinct Efficiency Charts

METROPOLITAN POLICE DEPARTMENT
of Nashville and Davidson County

Summarized by CompStat week for past eight weeks.
Aggregated by component of officer initiating call / arresting officer.

All Self-Initiated CAD - 52wk Avg: 1,613

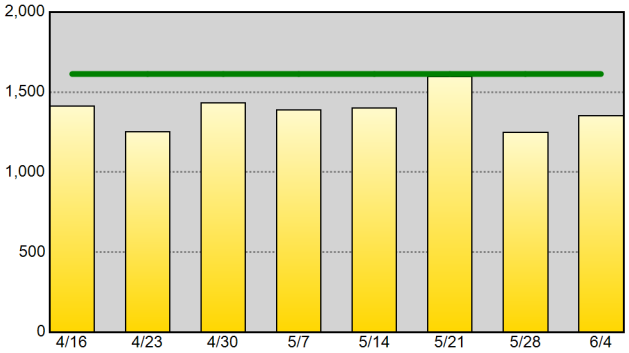

Self-Initiated Terry Stops - 52wk Avg: 37

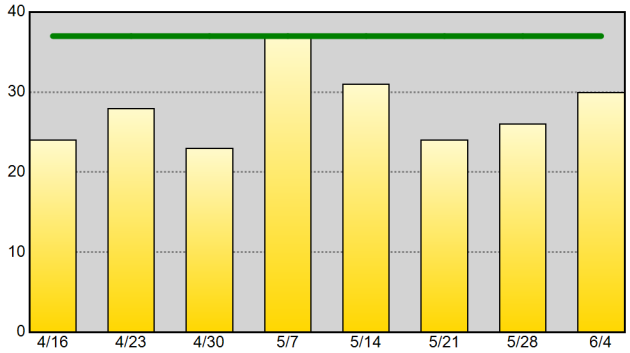

Self-Initiated Vehicle Stops (10-93) - 52wk Avg: 702

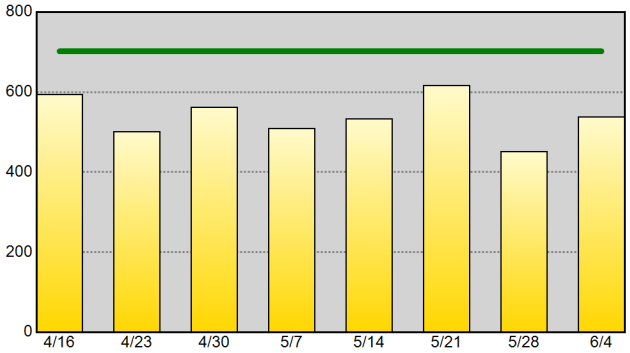

Self-Initiated Business Checks (10-96) - 52wk Avg: 493

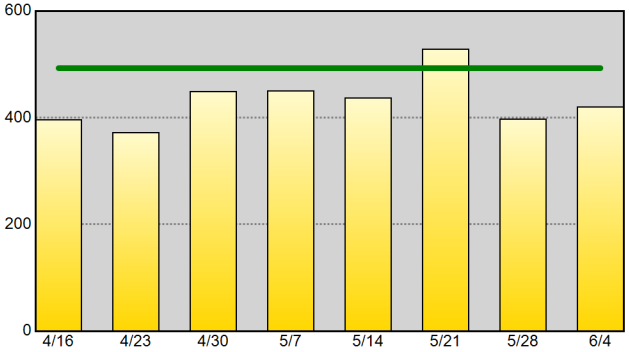

Self-Initiated Community Policing (10-15) - 52wk Avg: 99

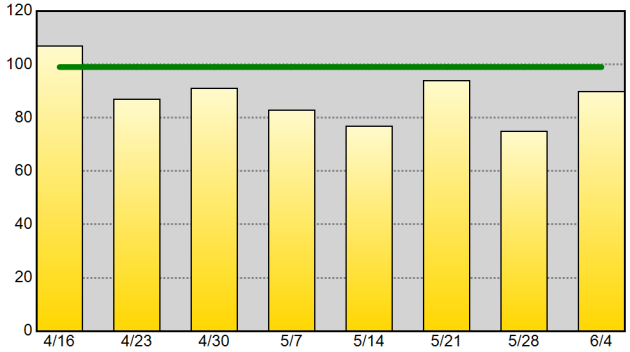

Self-Initiated Criminal Vice Activity (10-78) - 52wk Avg: 2

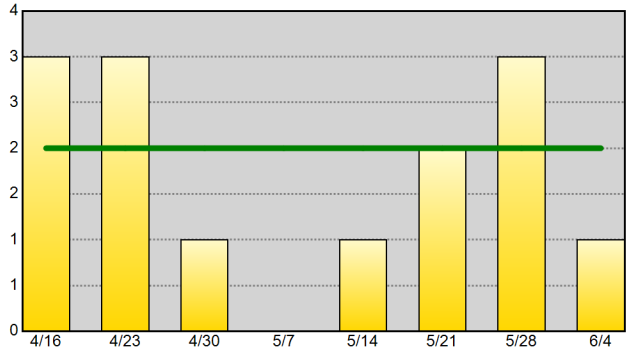

Part I Arrests - 52wk Avg: 15

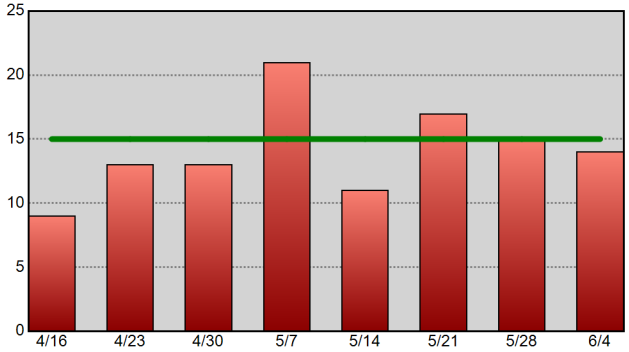

Drug-Related Arrests - 52wk Avg: 28

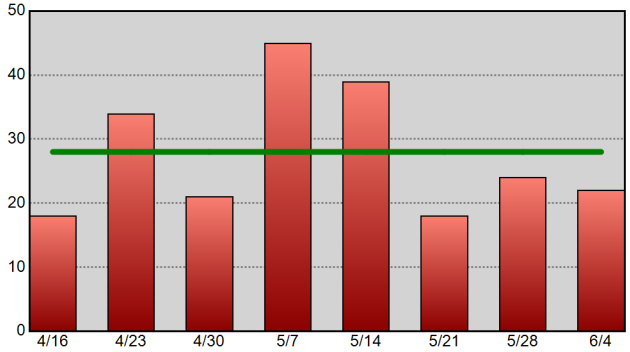

Warrants Served - 52wk Avg: 31

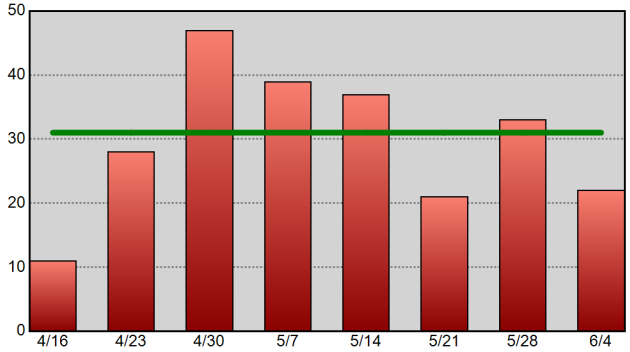

Information summarized for CompStat week ending 6/4/2016. The horizontal line on each chart represents the data set's 52-week weekly average.

Sourced from MNPD ARMS on 6/8/2016 10:06:22 AM. CAD reports only include calls initiated by an officer (call type 2 or 3). Excludes CFS with a disposition code of 6 or 11. Arrest reports do not take into account the number of charges. 1 arrest = 1 body.

High Crime Intersections and Hot Addresses Section

CompStat Weekly Analysis is provided by the Metropolitan Nashville Police Department Crime Analysis Section. This document does not necessarily reflect official UCR counts. It is intended to be a management tool and is for law enforcement use only.

"Far better is it to dare mighty things, to win glorious triumphs, even though checkered by failure... than to rank with those poor spirits who neither enjoy nor suffer much, because they live in a gray twilight that knows not victory nor defeat."
- Theodore Roosevelt

Begin Date: 05/29/2016
End Date: 06/04/2016
Week: 22

County High Crime Intersections

Intersections with the highest concentrations of crime & traffic crashes - past 12 weeks.

METROPOLITAN POLICE DEPARTMENT
of Nashville and Davidson County

Violent Crime

Rank	Intersection	Precinct	ZIP	Count
1	2ND AV N & JAMES ROBERTSON PKWY	Central	37201	14
2	CARROLL ST & UNIVERSITY CT	Hermitage	37210	13
3	MCKENNELL DR & PORTER RD	East	37206	12
4	EAST THOMPSON LN & MURFREESBORO PKE	South	37211	11
5	2ND AV S & MCCANN ST	South	37210	10
6	4TH AV N & BROADWAY	Central	37219	9
6	JOSEPH AV & CLEVELAND ST	East	37207	9
8	CHARLOTTE AV & 4TH AV N	Central	37219	8
8	ARCHWOOD DR & ROOSEVELT AV	Madison	37115	8
8	NOLENSVILLE PKE & WELSHWOOD DR	South	37211	8
11	CANE RIDGE RD & TARGET DR	South	37013	7
11	MURFREESBORO PKE & PAVILION BLVD	Hermitage	37217	7
13	MURFREESBORO PKE & MURFREESBORO ENT RAMP	Hermitage	37217	6

Property Crime

Rank	Intersection	Precinct	ZIP	Count
1	SKYLINE MEMORIAL CT & DICKERSON PKE	Madison	37115	104
2	CHARLOTTE PKE & BROOKMEADE GRNWY ACCESS RD	West	37209	96
3	OPRY MILLS DR & OPRYLAND DR	Hermitage	37214	84
4	NOLENSVILLE PKE & WELSHWOOD DR	South	37211	73
5	SHUTE LN & LEBANON PKE	Hermitage	37076	56
6	N GALLATIN PKE & NORTHSIDE DR	Madison	37115	44
7	POWELL AV & BRANSFORD AV	Midtown	37204	43
7	NOLENSVILLE PKE & SWISS AV	Midtown	37211	43
9	MURFREESBORO PKE & HAMILTON CHURCH RD	South	37013	31
10	ROSA L PARKS BLVD & MONROE ST	North	37208	29
10	BANDYWOOD DR & ABBOTT MARTIN RD	West	37215	29
12	26TH AV N & JEFFERSON ST	North	37208	25
13	HILLSBORO PKE & GREEN HILLS VILLAGE DR	West	37215	24

Traffic Crashes - Personal Injury

Rank	Intersection	Precinct	ZIP	Count
1	I24 E & I24 E ENT RAMP	South	37210	7
2	NOLENSVILLE PKE & WELSHWOOD DR	South	37211	5
2	BELL RD & BLUE HOLE RD	South	37013	5
2	BELL RD & MURFREESBORO PKE	South	37013	5
5	MURFREESBORO PKE & HAMILTON CHURCH RD	South	37013	4
5	CENTRAL PKE & OLD HICKORY BLVD	Hermitage	37076	4
5	HARDING PL & METROPLEX DR	South	37211	4
5	NOLENSVILLE PKE & EDMONDSON PKE	South	37211	4
5	BROOKRIDGE TR & WALLACE RD	South	37211	4
5	HARDING PL & NOLENSVILLE PKE	South	37211	4
5	OLD HICKORY BLVD & FRANKLIN PKE	Midtown	37027	4
5	ANNEX AV & CHARLOTTE PKE	West	37209	4
5	OLD HICKORY BLVD W & GALLATIN PKE	Madison	37115	4

Traffic Crashes - Non-Injury

Rank	Intersection	Precinct	ZIP	Count
1	OLD HICKORY BLVD & NOLENSVILLE PKE	South	37211	29
2	BELL RD & MURFREESBORO PKE	South	37013	24
3	POWELL AV & POWELL PL	Midtown	37204	23
4	HARDING PL & TROUSDALE DR	Midtown	37211	21
5	CHARLOTTE PKE & WHITE BRIDGE PKE	West	37209	19
6	ROSA L PARKS BLVD & DOMINICAN DR	North	37228	18
6	CANE RIDGE RD & BELL RD	South	37013	18
8	OPRY MILLS DR & OPRYLAND DR	Hermitage	37214	17
9	I440 E & WEST END AV	West	37203	16
10	OLD HICKORY BLVD & FRANKLIN PKE	Midtown	37027	15
10	I24 E & I24 E ENT RAMP	South	37210	15
10	EAST THOMPSON LN & MURFREESBORO PKE	South	37211	15
13	HARDING PL & METROPLEX DR	South	37211	14

Information summarized for CompStat week ending 06-04-16. (past 12 weeks of data). For each report, point data were plotted in a GIS and assigned to the nearest street intersection. Summary counts were then calculated for each intersection.

Sourced from MNPD ARMS on 6/8/2016 10:06:24 AM. Violent and property crime information sourced from incident reports using Uniform Crime Reporting definitions and reporting guidelines, based on the date when the crime was reported. Personal injury traffic crashes (10-46) and non-injury traffic crashes (10-45) retrieved from MNPD's CAD database. Excludes CFS with a disposition code of 6 or 11. For each incident or CAD record, the incident or dispatch location was assigned to the nearest street intersection.

West Precinct High Crime Intersections

Intersections with the highest concentrations of crime & traffic crashes - past 12 weeks.

METROPOLITAN POLICE DEPARTMENT
of Nashville and Davidson County

Violent Crime

Rank	Intersection	Precinct	ZIP	Count
1	HIGHWAY 70 S & FOREST PARK APT PVT DR	West	37221	6
2	INDIANA AV & 40TH AV N	West	37209	4
2	SUSANNAH DR & SUSANNAH CT	West	37209	4
4	DAVIDSON RD & ROBIN HILL RD	West	37205	3
4	CHARLOTTE PKE & BROOKMEADE GRNWY ACCESS RD	West	37209	3
6	CHARLOTTE PKE &	West	37209	2
6	CABOT DR & CHARLOTTE PKE	West	37205	2
6	OLD HARDING PKE & HICKS RD	West	37221	2
6	OLD HICKORY BLVD &	West	37221	2
6	40TH AV N & PRESTON TAYLOR PL	West	37209	2
6	CLIFTON AV & ALAMEDA ST	West	37209	2
6	PREMIER DR & WILCLAY DR	West	37209	2
6	CHARLOTTE PKE & WHITE BRIDGE PKE	West	37209	2

Property Crime

Rank	Intersection	Precinct	ZIP	Count
1	CHARLOTTE PKE & BROOKMEADE GRNWY ACCESS RD	West	37209	96
2	BANDYWOOD DR & ABBOTT MARTIN RD	West	37215	29
3	HILLSBORO PKE & GREEN HILLS VILLAGE DR	West	37215	24
4	CHARLOTTE PKE & OLD CHARLOTTE PKE	West	37209	21
5	WHITE BRIDGE PKE & NES ACCESS RD	West	37205	9
6	CHARLOTTE PKE &	West	37205	8
7	POST RD & WHITE BRIDGE PKE	West	37205	7
8	CABOT DR & CHARLOTTE PKE	West	37205	6
9	AMERICAN RD & HENRY FORD DR	West	37209	5
9	BURGESS AV & WHITE BRIDGE PKE	West	37209	5
9	HARDING PKE & VINE CT	West	37205	5
9	HARDING PKE & RIDGEFIELD WAY	West	37205	5
9	PREMIER DR & WILCLAY DR	West	37209	5

Traffic Crashes - Personal Injury

Rank	Intersection	Precinct	ZIP	Count
1	ANNEX AV & CHARLOTTE PKE	West	37209	4
2	CHARLOTTE AV & 46TH AV N	West	37209	3
2	46TH AV N & ILLINOIS AV	West	37209	3
4	I40 W & BRILEY PKWY N ENT RAMP	West	37209	2
4	HIGHWAY 100 & OLD HARDING PKE	West	37221	2
4	SAWYER BROWN RD & TODD PREIS DR	West	37221	2
4	HIGHWAY 70 S & COLEY DAVIS RD	West	37221	2
4	OCEOLA AV & LENOX AV	West	37209	2
4	HARDING PKE & WOODLAWN DR	West	37205	2
4	CHARLOTTE PKE & WHITE BRIDGE PKE	West	37209	2
4	CHARLOTTE PKE & ORLANDO AV	West	37209	2
4	I40 E & OLD HICKORY BLVD	West	37209	2
4	I40 E EXIT RAMP & I40 E	West	37209	2

Traffic Crashes - Non-Injury

Rank	Intersection	Precinct	ZIP	Count
1	CHARLOTTE PKE & WHITE BRIDGE PKE	West	37209	19
2	I440 E & WEST END AV	West	37203	16
3	HARDING PKE & WHITE BRIDGE PKE	West	37205	9
3	HILLSBORO PKE & ABBOTT MARTIN RD	West	37215	9
5	HILLSBORO PKE & WOODMONT BLVD	West	37215	8
5	OLD HICKORY BLVD & HIGHWAY 70 S	West	37221	8
7	ANNEX AV & CHARLOTTE PKE	West	37209	7
7	HARDING PKE & WOODLAWN DR	West	37205	7
7	HILLSBORO PKE & RICHARD JONES RD	West	37215	7
7	CENTENNIAL BLVD & BRILEY PKWY N ENT RAMP	West	37209	7
11	CABOT DR & CHARLOTTE PKE	West	37205	6
11	CHARLOTTE PKE & I40 W EXIT RAMP	West	37205	6
11	HILLSBORO PKE & GLEN ECHO RD	West	37215	6

Information summarized for CompStat week ending 06-04-16. (past 12 weeks of data). For each report, point data were plotted in a GIS and assigned to the nearest street intersection. Summary counts were then calculated for each intersection.

Sourced from MNPD ARMS on 6/8/2016 10:06:24 AM. Violent and property crime information sourced from incident reports using Uniform Crime Reporting definitions and reporting guidelines, based on the date when the crime was reported. Personal injury traffic crashes (10-46) and non-injury traffic crashes (10-45) retrieved from MNPD's CAD database. Excludes CFS with a disposition code of 6 or 11. For each incident or CAD record, the incident or dispatch location was assigned to the nearest street intersection.

East Precinct High Crime Intersections

Intersections with the highest concentrations of crime & traffic crashes - past 12 weeks.

METROPOLITAN POLICE DEPARTMENT
of Nashville and Davidson County

Violent Crime

Rank	Intersection	Precinct	ZIP	Count
1	MCKENNELL DR & PORTER RD	East	37206	12
2	JOSEPH AV & CLEVELAND ST	East	37207	9
3	SYLVAN ST & S 6TH ST	East	37206	6
3	DEW ST & S 7TH ST	East	37206	6
3	S 7TH ST & SYLVAN ST	East	37206	6
3	N 2ND ST & RICHARDSON AV	East	37207	6
7	DICKERSON PKE & ROCK ST	East	37207	4
7	JONES AV & CHICKASAW AV	East	37207	4
7	DICKERSON PKE & LEMUEL RD	East	37207	4
7	S 6TH ST &	East	37206	4
11	SYLVAN ST & S 8TH ST	East	37206	3
11	SHELBY AV & S 6TH ST	East	37206	3
11	BUSHNELL ST & ORDWAY PL	East	37206	3

Property Crime

Rank	Intersection	Precinct	ZIP	Count
1	HOME RD & GALLATIN PKE	East	37216	13
2	DICKERSON PKE & HANCOCK ST	East	37207	11
3	JOYCE LN & GRINSTEAD PL	East	37216	9
4	DICKERSON PKE & HILLHURST DR	East	37207	8
4	DICKERSON PKE & LORRAINE AV	East	37207	8
4	I65 N & W TRINITY LN	East	37207	8
4	MAIN ST & N 7TH ST	East	37206	8
8	N 8TH ST & RAMSEY ST	East	37206	6
8	MCKENNIE AV & GALLATIN AV	East	37206	6
8	MAPLEWOOD TRC & WALTON LN	East	37216	6
8	GALLATIN PKE & LITTON AV	East	37216	6
8	S 6TH ST & SUMMER PL	East	37206	6
8	WOODLAND ST & S 10TH ST	East	37206	6

Traffic Crashes - Personal Injury

Rank	Intersection	Precinct	ZIP	Count
1	CLEVELAND ST & DICKERSON PKE	East	37207	3
1	MAIN ST & N 7TH ST	East	37206	3
1	I24 W & SHELBY AV	East	37206	3
4	S 5TH ST & WOODLAND ST	East	37206	2
4	BRILEY PKWY E & BRILEY PKWY E EXT RAMP	East	37216	2
4	I65 S & I65 S ENT RAMP	East	37207	2
4	DOUGLAS AV & ELLINGTON PKWY	East	37206	2
4	ELLINGTON PKWY & E TRINITY LN	East	37207	2
4	DICKERSON PKE & EWING DR	East	37207	2
4	TRINITY LN & DICKERSON PKE	East	37207	2
11	SAUNDERS AV & BROADMOOR DR	East	37216	1
11	DICKERSON PKE & DELLWAY VILLA RD	East	37207	1
11	I65 N EXIT RAMP & DICKERSON PKE	East	37207	1

Traffic Crashes - Non-Injury

Rank	Intersection	Precinct	ZIP	Count
1	W TRINITY LN & LUCAS LN	East	37207	10
2	DICKERSON PKE & EWING DR	East	37207	9
3	TRINITY LN & DICKERSON PKE	East	37207	8
3	S 5TH ST & SHELBY AV	East	37206	8
5	I24 W EXIT RAMP & I24 W	East	37213	7
6	EASTLAND AV & GALLATIN AV	East	37206	6
6	MAIN ST & S 5TH ST	East	37207	6
8	I65 N EXIT RAMP & I65 N	East	37207	5
8	GALLATIN AV & CHICAMAUGA AV	East	37206	5
10	N 14TH ST & EASTLAND AV	East	37206	4
10	I24 W & SHELBY AV	East	37206	4
10	S 7TH ST & SHELBY AV	East	37206	4
10	I24 W & I24 W EXIT RAMP	East	37207	4

Information summarized for CompStat week ending 06-04-16. (past 12 weeks of data). For each report, point data were plotted in a GIS and assigned to the nearest street intersection. Summary counts were then calculated for each intersection.

Sourced from MNPD ARMS on 6/8/2016 10:06:24 AM. Violent and property crime information sourced from incident reports using Uniform Crime Reporting definitions and reporting guidelines, based on the date when the crime was reported. Personal injury traffic crashes (10-46) and non-injury traffic crashes (10-45) retrieved from MNPD's CAD database. Excludes CFS with a disposition code of 6 or 11. For each incident or CAD record, the incident or dispatch location was assigned to the nearest street intersection.

South Precinct High Crime Intersections

Intersections with the highest concentrations of crime & traffic crashes - past 12 weeks.

METROPOLITAN POLICE DEPARTMENT
of Nashville and Davidson County

Violent Crime

Rank	Intersection	Precinct	ZIP	Count
1	EAST THOMPSON LN & MURFREESBORO PKE	South	37211	11
2	2ND AV S & MCCANN ST	South	37210	10
3	NOLENSVILLE PKE & WELSHWOOD DR	South	37211	8
4	CANE RIDGE RD & TARGET DR	South	37013	7
5	WHISPERING OAKS PL & TANGLEWOOD CT	South	37211	6
5	NANCE LN & STANLEY ST	South	37210	6
7	PARAGON DR & PROVIDENCE PARK LN	South	37211	5
7	MURFREESBORO PKE & VULTEE BLVD	South	37217	5
7	HARDING PL & METROPLEX DR	South	37211	5
7	BELL RD & MURFREESBORO PKE	South	37013	5
11	ANTIOCH PKE & CANDY LN	South	37211	4
11	BELL RD & HICKORY HIGHLANDS DR	South	37013	4
11	MT VIEW RD & BELL FORGE LN E	South	37013	4

Property Crime

Rank	Intersection	Precinct	ZIP	Count
1	NOLENSVILLE PKE & WELSHWOOD DR	South	37211	73
2	MURFREESBORO PKE & HAMILTON CHURCH RD	South	37013	31
3	EAST THOMPSON LN & MURFREESBORO PKE	South	37211	23
4	NOLENSVILLE PKE & GLENROSE AV	South	37210	12
5	I24 E & I24 E ENT RAMP	South	37211	11
6	BELL RD & HICKORY HIGHLANDS DR	South	37013	10
6	CANE RIDGE RD & BELL RD	South	37013	10
6	MURFREESBORO PKE & PARRIS AV	South	37210	10
9	NOLENSVILLE PKE & ZOO RD	South	37211	8
9	BELL RD & MURFREESBORO PKE	South	37013	8
11	CANE RIDGE RD & CEDAR POINTE PKWY	South	37013	7
11	MURFREESBORO PKE & JUPITER DR	South	37217	7
11	PLUS PARK BLVD & PAVILION BLVD	South	37217	7

Traffic Crashes - Personal Injury

Rank	Intersection	Precinct	ZIP	Count
1	I24 E & I24 E ENT RAMP	South	37210	7
2	NOLENSVILLE PKE & WELSHWOOD DR	South	37211	5
2	BELL RD & BLUE HOLE RD	South	37013	5
2	BELL RD & MURFREESBORO PKE	South	37013	5
5	MURFREESBORO PKE & HAMILTON CHURCH RD	South	37013	4
5	BROOKRIDGE TR & WALLACE RD	South	37211	4
5	NOLENSVILLE PKE & EDMONDSON PKE	South	37211	4
5	HARDING PL & METROPLEX DR	South	37211	4
5	HARDING PL & NOLENSVILLE PKE	South	37211	4
10	HARDING PL & I24 E	South	37211	3
10	NOLENSVILLE PKE & ELYSIAN FIELDS CT	South	37211	3
10	2ND AV S & LAFAYETTE ST	South	37210	3
10	I440 E & I24 W ENT RAMP	South	37210	3

Traffic Crashes - Non-Injury

Rank	Intersection	Precinct	ZIP	Count
1	OLD HICKORY BLVD & NOLENSVILLE PKE	South	37211	29
2	BELL RD & MURFREESBORO PKE	South	37013	24
3	CANE RIDGE RD & BELL RD	South	37013	18
4	EAST THOMPSON LN & MURFREESBORO PKE	South	37211	15
4	I24 E & I24 E ENT RAMP	South	37210	15
6	HARDING PL & NOLENSVILLE PKE	South	37211	14
6	HARDING PL & METROPLEX DR	South	37211	14
8	MURFREESBORO PKE & HAMILTON CHURCH RD	South	37013	13
8	HARDING PL & I24 E	South	37211	13
10	I440 E & NOLENSVILLE PKE	South	37210	12
11	NOLENSVILLE PKE & ELYSIAN FIELDS CT	South	37211	11
11	NOLENSVILLE PKE & EDMONDSON PKE	South	37211	11
11	BELL RD & I24 E	South	37013	11

Information summarized for CompStat week ending 06-04-16. (past 12 weeks of data). For each report, point data were plotted in a GIS and assigned to the nearest street intersection. Summary counts were then calculated for each intersection.

Sourced from MNPD ARMS on 6/8/2016 10:06:24 AM. Violent and property crime information sourced from incident reports using Uniform Crime Reporting definitions and reporting guidelines, based on the date when the crime was reported. Personal injury traffic crashes (10-46) and non-injury traffic crashes (10-45) retrieved from MNPD's CAD database. Excludes CFS with a disposition code of 6 or 11. For each incident or CAD record, the incident or dispatch location was assigned to the nearest street intersection.

Central Precinct High Crime Intersections

Intersections with the highest concentrations of crime & traffic crashes - past 12 weeks.

METROPOLITAN POLICE DEPARTMENT
of Nashville and Davidson County

Violent Crime

Rank	Intersection	Precinct	ZIP	Count
1	2ND AV N & JAMES ROBERTSON PKWY	Central	37201	14
2	4TH AV N & BROADWAY	Central	37219	9
3	CHARLOTTE AV & 4TH AV N	Central	37219	8
4	3RD AV S & BROADWAY	Central	37201	6
5	HERMITAGE AV & PEABODY ST	Central	37201	4
6	2ND AV N & BROADWAY	Central	37201	3
7	LAFAYETTE ST & LEA AV	Central	37203	2
7	2ND AV N & COMMERCE ST	Central	37201	2
7	COMMERCE ST & 6TH AV N	Central	37219	2
7	BROADWAY & OPRY PL	Central	37203	2
7	GAY ST & 5TH AV N	Central	37219	2
7	ROSA L PARKS BLVD & JEFFERSON ST	Central	37208	2
7	WOODLAND ST & INTERSTATE DR	Central	37213	2

Property Crime

Rank	Intersection	Precinct	ZIP	Count
1	3RD AV S & BROADWAY	Central	37201	17
2	CHARLOTTE AV & 4TH AV N	Central	37219	12
3	4TH AV N & BROADWAY	Central	37219	11
4	4TH AV S & SYMPHONY PL	Central	37203	10
5	CHURCH ST & ARCADE ALY	Central	37219	7
6	CAPITOL BLVD & CHURCH ST	Central	37219	6
6	12TH AV S & DEMONBREUN ST	Central	37203	6
6	2ND AV N & BROADWAY	Central	37201	6
9	4TH AV N & COMMERCE ST	Central	37219	5
9	DEMONBREUN ST & 5TH AV S	Central	37203	5
9	2ND AV S & SHELBY ST PEDESTRIAN BRIDGE	Central	37201	5
9	LAFAYETTE ST & LEA AV	Central	37203	5
9	HERMITAGE AV & PEABODY ST	Central	37201	5

Traffic Crashes - Personal Injury

Rank	Intersection	Precinct	ZIP	Count
1	COWAN ST &	Central	37207	4
2	I24 E & I24 E ENT RAMP	Central	37206	3
3	WOODLAND ST & INTERSTATE DR	Central	37213	2
3	DAVIDSON ST & I24 E	Central	37213	2
3	SPRING ST & N 1ST ST	Central	37207	2
3	2ND AV S & LINDSLEY AV	Central	37210	2
3	I40 E ENT RAMP & I24 W ENT RAMP	Central	37210	2
3	8TH AV S & DIVISION ST	Central	37203	2
3	DEMONBREUN ST & 10TH AV S	Central	37203	2
3	COMMERCE ST & 5TH AV N	Central	37219	2
3	HARRISON ST & ROSA L PARKS BLVD	Central	37203	2
3	5TH AV N & JEFFERSON ST	Central	37208	2
13	JEFFERSON ST &	Central	37207	1

Traffic Crashes - Non-Injury

Rank	Intersection	Precinct	ZIP	Count
1	SPRING ST & N 1ST ST	Central	37207	13
1	4TH AV N & BROADWAY	Central	37219	13
3	12TH AV N & BROADWAY	Central	37203	12
4	8TH AV S & LAFAYETTE ST	Central	37203	11
5	I24 E & I24 E EXIT RAMP	Central	37213	9
6	1ST AV S & KOREAN VETERANS BLVD	Central	37201	8
6	9TH AV N & CHURCH ST	Central	37203	8
8	7TH AV N & UNION ST	Central	37203	7
8	JAMES ROBERTSON PKWY & 3RD AV N	Central	37201	7
8	ROSA L PARKS BLVD & JEFFERSON ST	Central	37208	7
8	I65 N & ROSA L PARKS BLVD	Central	37208	7
8	I40 W ENT RAMP & BROADWAY	Central	37203	7
8	2ND AV S & LINDSLEY AV	Central	37210	7

Information summarized for CompStat week ending 06-04-16. (past 12 weeks of data). For each report, point data were plotted in a GIS and assigned to the nearest street intersection. Summary counts were then calculated for each intersection.

Sourced from MNPD ARMS on 6/8/2016 10:06:24 AM. Violent and property crime information sourced from incident reports using Uniform Crime Reporting definitions and reporting guidelines, based on the date when the crime was reported. Personal injury traffic crashes (10-46) and non-injury traffic crashes (10-45) retrieved from MNPD's CAD database. Excludes CFS with a disposition code of 6 or 11. For each incident or CAD record, the incident or dispatch location was assigned to the nearest street intersection.

Hermitage Precinct High Crime Intersections

Intersections with the highest concentrations of crime & traffic crashes - past 12 weeks.

METROPOLITAN POLICE DEPARTMENT
of Nashville and Davidson County

Violent Crime

Rank	Intersection	Precinct	ZIP	Count
1	CARROLL ST & UNIVERSITY CT	Hermitage	37210	13
2	MURFREESBORO PKE & PAVILION BLVD	Hermitage	37217	7
3	MURFREESBORO PKE & MURFREESBORO ENT RAMP	Hermitage	37217	6
3	MILLWOOD DR & MURFREESBORO PKE	Hermitage	37217	6
3	OLD HICKORY BLVD & HERMITAGE WOODS DR	Hermitage	37076	6
3	FAIN ST & CHARLES E DAVIS BLVD	Hermitage	37210	6
3	UNIVERSITY CT &	Hermitage	37210	6
8	GREEN ST & CHARLES E DAVIS BLVD	Hermitage	37210	5
8	MARGARET ROBERTSON DR & ROCKWOOD PL	Hermitage	37076	5
8	BLACKWOOD DR & BELL RD	Hermitage	37214	5
8	PLUS PARK BLVD & MURFREESBORO PKE	Hermitage	37217	5
12	PATRICIA DR & THOMPSON PL	Hermitage	37217	4
12	SPENCE LN & LEBANON PKE	Hermitage	37210	4

Property Crime

Rank	Intersection	Precinct	ZIP	Count
1	OPRY MILLS DR & OPRYLAND DR	Hermitage	37214	84
2	SHUTE LN & LEBANON PKE	Hermitage	37076	56
3	RIVERS EDGE DR & JACKSON DOWNS BLVD	Hermitage	37214	20
4	CHARLES E DAVIS BLVD & J C NAPIER CT	Hermitage	37210	17
5	PARK DR & MCGAVOCK PKE	Hermitage	37214	12
6	MILLWOOD DR & MURFREESBORO PKE	Hermitage	37217	11
7	SPENCE LN & LEBANON PKE	Hermitage	37210	10
7	MURFREESBORO PKE & UNA ANTIOCH PKE	Hermitage	37013	10
9	MCGAVOCK PKE &	Hermitage	37214	9
9	JACKSON DOWNS BLVD & LEBANON PKE	Hermitage	37214	9
11	LEBANON PKE & DOWNEYMEADE DR	Hermitage	37214	8
11	JUAREZ DR & OLD HICKORY BLVD	Hermitage	37076	8
11	BLACKWOOD DR & BELL RD	Hermitage	37214	8

Traffic Crashes - Personal Injury

Rank	Intersection	Precinct	ZIP	Count
1	CENTRAL PKE & OLD HICKORY BLVD	Hermitage	37076	4
2	ANDREW JACKSON PKWY & LEBANON PKE	Hermitage	37076	3
2	MURFREESBORO PKE & BROOKSBORO PL	Hermitage	37013	3
2	RURAL HILL RD & MURFREESBORO PKE	Hermitage	37217	3
2	MURFREESBORO PKE & EDGE O LAKE DR	Hermitage	37013	3
6	I40 E & I40 E ENT RAMP	Hermitage	37214	2
6	MURFREESBORO PKE & UNA ANTIOCH PKE	Hermitage	37013	2
6	I40 W & FESSLERS LN	Hermitage	37210	2
6	TYLER DR & LEBANON PKE	Hermitage	37076	2
6	LEBANON PKE & OLD HICKORY BLVD	Hermitage	37076	2
6	SHUTE LN & LEBANON PKE	Hermitage	37076	2
6	OLD HICKORY BLVD & PRINCETON PL	Hermitage	37076	2
6	CENTRAL PKE & FRIST BLVD	Hermitage	37076	2

Traffic Crashes - Non-Injury

Rank	Intersection	Precinct	ZIP	Count
1	OPRY MILLS DR & OPRYLAND DR	Hermitage	37214	17
2	CENTRAL PKE & OLD HICKORY BLVD	Hermitage	37076	14
3	DODSON CHAPEL RD & OLD HICKORY BLVD	Hermitage	37076	13
3	MURFREESBORO PKE & UNA ANTIOCH PKE	Hermitage	37013	13
5	BLACKWOOD DR & BELL RD	Hermitage	37214	12
6	DONELSON PKE & I40 W ENT RAMP	Hermitage	37214	11
6	I40 W & FESSLERS LN	Hermitage	37210	11
8	SPENCE LN & MURFREESBORO PKE	Hermitage	37210	10
8	LEBANON PKE & OLD HICKORY BLVD	Hermitage	37076	10
10	ROYAL PKWY & DONELSON PKE	Hermitage	37214	9
10	LEBANON PKE & MCGAVOCK PKE	Hermitage	37214	9
10	STEWARTS FERRY PKE & I40 E	Hermitage	37214	9
10	I40 E & I40 E EXIT RAMP	Hermitage	37210	9

Information summarized for CompStat week ending 06-04-16. (past 12 weeks of data). For each report, point data were plotted in a GIS and assigned to the nearest street intersection. Summary counts were then calculated for each intersection.

Sourced from MNPD ARMS on 6/8/2016 10:06:24 AM. Violent and property crime information sourced from incident reports using Uniform Crime Reporting definitions and reporting guidelines, based on the date when the crime was reported. Personal injury traffic crashes (10-46) and non-injury traffic crashes (10-45) retrieved from MNPD's CAD database. Excludes CFS with a disposition code of 6 or 11. For each incident or CAD record, the incident or dispatch location was assigned to the nearest street intersection.

North Precinct High Crime Intersections

Intersections with the highest concentrations of crime & traffic crashes - past 12 weeks.

METROPOLITAN POLICE DEPARTMENT
of Nashville and Davidson County

Violent Crime

Rank	Intersection	Precinct	ZIP	Count
1	31ST AV N & CLARE AV	North	37209	5
1	W TRINITY LN & HAMPTON ST	North	37207	5
3	W TRINITY LN & SCRUGGS LN	North	37207	4
3	CHARLES CT & HAYNES PARK DR	North	37218	4
3	CEPHAS ST & BUCHANAN ST	North	37208	4
3	24TH AV N & BUCHANAN ST	North	37208	4
3	COCKRILL ST & 14TH AV N	North	37208	4
3	COCKRILL ST & 16TH AV N	North	37208	4
9	23RD AV N & HAMMOND DR	North	37208	3
9	CASS ST & 14TH AV N	North	37208	3
9	BUCHANAN ST & DR D B TODD JR BLVD	North	37208	3
9	ROSA L PARKS BLVD & MONROE ST	North	37208	3
9	25TH AV N & HYDE ST	North	37208	3

Property Crime

Rank	Intersection	Precinct	ZIP	Count
1	ROSA L PARKS BLVD & MONROE ST	North	37208	29
2	26TH AV N & JEFFERSON ST	North	37208	25
3	17TH AV N & DR D B TODD JR BLVD	North	37208	13
3	CHARLOTTE AV & 31ST AV N	North	37209	13
3	W TRINITY LN & HAMPTON ST	North	37207	13
6	S HAMILTON RD & BUENA VISTA PKE	North	37218	11
7	SUMMITT AV & CLARKSVILLE PKE	North	37218	9
7	26TH AV N & 25TH AV N	North	37208	9
9	COFFEE ST & 11TH AV N	North	37208	7
10	14TH AV N & CLINTON ST	North	37203	6
10	COUNTY HOSPITAL RD & CAMILLA CALDWELL LN	North	37218	6
10	W TRINITY LN & SCRUGGS LN	North	37207	6
13	BUENA VISTA PKE & TRINITY LN	North	37218	5

Traffic Crashes - Personal Injury

Rank	Intersection	Precinct	ZIP	Count
1	ALBION ST & DR D B TODD JR BLVD	North	37208	3
1	CHARLOTTE AV & 28TH AV N	North	37209	3
1	I65 S & W TRINITY LN	North	37207	3
1	SOUTHERLAND DR & BROOKLYN AV	North	37207	3
1	10TH AV N & JEFFERSON ST	North	37208	3
1	CLARKSVILLE PKE & ROSA L PARKS BLVD	North	37208	3
7	GARFIELD ST & ROSA L PARKS BLVD	North	37208	2
7	28TH AV N & JOHN A MERRITT BLVD	North	37209	2
7	9TH AV N & JEFFERSON ST	North	37208	2
7	MOORMANS ARM RD & WALKER LN	North	37207	2
7	W TRINITY LN & BRICK CHURCH PKE	North	37207	2
7	MEADE AV & BAPTIST WORLD CENTER DR	North	37207	2
7	FAIRVIEW DR & CLARKSVILLE PKE	North	37218	2

Traffic Crashes - Non-Injury

Rank	Intersection	Precinct	ZIP	Count
1	ROSA L PARKS BLVD & DOMINICAN DR	North	37228	18
2	I65 S & W TRINITY LN	North	37207	11
3	S HAMILTON RD & BUENA VISTA PKE	North	37218	9
3	JOHN A MERRITT BLVD & 33RD AV N	North	37209	9
5	28TH AV N & JOHN A MERRITT BLVD	North	37209	8
5	I65 S & ROSA L PARKS BLVD	North	37208	8
7	VANTAGE WAY & ROSA L PARKS BLVD	North	37208	7
7	W TRINITY LN & BRICK CHURCH PKE	North	37207	7
9	CLIFF DR & CLARKSVILLE PKE	North	37218	6
9	I24 E & CLAY LICK CT	North	37189	6
9	CLARKSVILLE PKE & ROSA L PARKS BLVD	North	37208	6
9	ALBION ST & 28TH AV N	North	37209	6
9	DR DB TODD JR BLVD & JEFFERSON ST	North	37208	6

Information summarized for CompStat week ending 06-04-16. (past 12 weeks of data). For each report, point data were plotted in a GIS and assigned to the nearest street intersection. Summary counts were then calculated for each intersection.

Sourced from MNPD ARMS on 6/8/2016 10:06:25 AM. Violent and property crime information sourced from incident reports using Uniform Crime Reporting definitions and reporting guidelines, based on the date when the crime was reported. Personal injury traffic crashes (10-46) and non-injury traffic crashes (10-45) retrieved from MNPD's CAD database. Excludes CFS with a disposition code of 6 or 11. For each incident or CAD record, the incident or dispatch location was assigned to the nearest street intersection.

Madison Precinct High Crime Intersections

Intersections with the highest concentrations of crime & traffic crashes - past 12 weeks.

METROPOLITAN POLICE DEPARTMENT
of Nashville and Davidson County

Violent Crime

Rank	Intersection	Precinct	ZIP	Count
1	ARCHWOOD DR & ROOSEVELT AV	Madison	37115	8
2	N GALLATIN PKE & NORTHSIDE DR	Madison	37115	5
3	FOREST PARK RD & ELM ST	Madison	37115	4
3	SKYLINE MEMORIAL CT & DICKERSON PKE	Madison	37115	4
3	RICHMOND HILL DR & BRICK CHURCH PKE	Madison	37207	4
6	BRICKMONT CT & BRICKMONT DR	Madison	37207	3
6	BRICK CHURCH PKE & CAMPBELL RD	Madison	37072	3
6	CREEKWOOD DR &	Madison	37207	3
6	S GALLATIN PKE & WEBSTER ST	Madison	37115	3
6	S GALLATIN PKE & HARRIS ST	Madison	37115	3
6	BERKLEY DR & ARGLE AV	Madison	37115	3
6	E PALESTINE AV & E WEBSTER ST	Madison	37115	3
6	E OLD HICKORY BLVD & DELAWARE AV	Madison	37115	3

Property Crime

Rank	Intersection	Precinct	ZIP	Count
1	SKYLINE MEMORIAL CT & DICKERSON PKE	Madison	37115	104
2	N GALLATIN PKE & NORTHSIDE DR	Madison	37115	44
3	TWIN HILLS DR & N GALLATIN PKE	Madison	37072	19
4	OLD HICKORY BLVD W & GALLATIN PKE	Madison	37115	16
5	MYATT DR & RIVERGATE PKWY	Madison	37115	11
6	N GALLATIN PKE & RIVERCHASE BLVD	Madison	37115	9
7	N GALLATIN PKE & ANDERSON LN	Madison	37115	8
7	DUPONT AV & N GALLATIN PKE	Madison	37115	8
7	N GALLATIN PKE & ALTUS AV	Madison	37115	8
7	NEELYS BEND RD & S GALLATIN PKE	Madison	37115	8
7	S GALLATIN PKE & HARRINGTON AV	Madison	37115	8
12	S GALLATIN PKE & MAPLE ST	Madison	37115	7
12	ALTA LOMA RD & N GALLATIN PKE	Madison	37115	7

Traffic Crashes - Personal Injury

Rank	Intersection	Precinct	ZIP	Count
1	OLD HICKORY BLVD W & GALLATIN PKE	Madison	37115	4
2	BRICK CHURCH PKE & I24 W	Madison	37207	3
2	SKYLINE MEMORIAL CT & DICKERSON PKE	Madison	37115	3
2	I24 W & I24 W EXIT RAMP	Madison	37189	3
2	NEELYS BEND RD & S GALLATIN PKE	Madison	37115	3
2	GLEAVES ST & RIVERGATE PKWY	Madison	37072	3
2	RIVERGATE PKWY & BLUEBIRD DR	Madison	37072	3
8	I65 N & I65 N EXIT RAMP	Madison	37115	2
8	OLD HICKORY BLVD W & I65 N	Madison	37207	2
8	STATE RT 45 & MYATT DR	Madison	37115	2
8	STATE RT 45 & RIO VISTA DR	Madison	37115	2
8	MYATT DR & ANDERSON LN	Madison	37115	2
8	NEELYS BEND RD & MADISON BLVD	Madison	37115	2

Traffic Crashes - Non-Injury

Rank	Intersection	Precinct	ZIP	Count
1	CONFERENCE DR & N GALLATIN PKE	Madison	37072	13
2	MYATT DR & RIVERGATE PKWY	Madison	37115	11
3	I65 N & I65 N EXIT RAMP	Madison	37115	10
3	OLD HICKORY BLVD W & I65 N	Madison	37207	10
3	S GALLATIN PKE & MAPLE ST	Madison	37115	10
3	OLD HICKORY BLVD W & GALLATIN PKE	Madison	37115	10
7	SKYLINE MEMORIAL CT & DICKERSON PKE	Madison	37115	9
7	DUE WEST AV E & S GALLATIN PKE	Madison	37115	9
9	DICKERSON PKE & OLD HICKORY BLVD	Madison	37207	8
10	I65 S EXIT RAMP & BRILEY PKWY W ENT RAMP	Madison	37115	7
10	MADISON BLVD & S GALLATIN PKE	Madison	37115	7
12	RANDY RD & E OLD HICKORY BLVD	Madison	37115	6
12	SHEPHERD HILLS DR & N GALLATIN PKE	Madison	37072	6

Information summarized for CompStat week ending 06-04-16. (past 12 weeks of data). For each report, point data were plotted in a GIS and assigned to the nearest street intersection. Summary counts were then calculated for each intersection.

Sourced from MNPD ARMS on 6/8/2016 10:06:25 AM. Violent and property crime information sourced from incident reports using Uniform Crime Reporting definitions and reporting guidelines, based on the date when the crime was reported. Personal injury traffic crashes (10-46) and non-injury traffic crashes (10-45) retrieved from MNPD's CAD database. Excludes CFS with a disposition code of 6 or 11. For each incident or CAD record, the incident or dispatch location was assigned to the nearest street intersection.

Midtown Hills Precinct High Crime Intersections

METROPOLITAN POLICE DEPARTMENT
of Nashville and Davidson County

Intersections with the highest concentrations of crime & traffic crashes - past 12 weeks.

Violent Crime

Rank	Intersection	Precinct	ZIP	Count
1	RAINS AV & MERRITT AV	Midtown	37203	6
1	HORTON AV & 12TH AV S	Midtown	37203	6
3	EDGEHILL AV & 12TH AV S	Midtown	37212	5
3	POWELL AV & BRANSFORD AV	Midtown	37204	5
3	CHURCH ST & I40 E ENT RAMP	Midtown	37203	5
6	RAINS AV & BYRUM AV	Midtown	37203	4
7	FORT NEGLEY BLVD &	Midtown	37203	3
7	9TH AV S & SOUTH DOUGLAS AV	Midtown	37204	3
7	EDGEHILL AV &	Midtown	37203	3
7	LYLE AV & DIVISION ST	Midtown	37203	3
7	14TH AV S & DEMONBREUN ST	Midtown	37203	3
7	ROSECRANS CT & FREDERICKSBURG WAY W	Midtown	37027	3
13	RADNOR ST & MEADE AV	Midtown	37211	2

Property Crime

Rank	Intersection	Precinct	ZIP	Count
1	POWELL AV & BRANSFORD AV	Midtown	37204	43
1	NOLENSVILLE PKE & SWISS AV	Midtown	37211	43
3	8TH AV S & ROYCROFT PL	Midtown	37204	12
4	WHISPERING HILLS DR & BONERWOOD DR	Midtown	37211	8
4	OLD HICKORY BLVD & FRANKLIN PIKE CIR	Midtown	37027	8
6	23RD AV N & PATTERSON ST	Midtown	37203	6
6	MURPHY RD & WEST END AV	Midtown	37203	6
8	17TH AV N & CHURCH ST	Midtown	37203	5
8	FRANKLIN PKE & KIRKWOOD AV	Midtown	37204	5
8	NOLENSVILLE PKE & FAIRLANE DR	Midtown	37211	5
8	EDMONDSON PKE & BRENTWOOD SQ	Midtown	37211	5
12	TROUSDALE DR & ALLIED DR	Midtown	37211	4
12	8TH AV S & SOUTH DOUGLAS AV	Midtown	37204	4

Traffic Crashes - Personal Injury

Rank	Intersection	Precinct	ZIP	Count
1	OLD HICKORY BLVD & FRANKLIN PKE	Midtown	37027	4
2	OLD HICKORY BLVD & WESTPARK DR	Midtown	37027	3
2	OLD HICKORY BLVD & EDMONDSON PKE	Midtown	37211	3
2	NOLENSVILLE PKE & SWISS AV	Midtown	37211	3
2	20TH AV N & STATE ST	Midtown	37203	3
6	I440 W & WEST END AV	Midtown	37203	2
6	WEST END AV & 25TH AV N	Midtown	37203	2
6	I40 E EXIT RAMP & BROADWAY	Midtown	37203	2
6	MEDICAL CENTER DR & VANDERBILT HOSPITAL	Midtown	37212	2
6	ASHWOOD AV & 21ST AV S	Midtown	37212	2
6	WEDGEWOOD AV & 8TH AV S	Midtown	37203	2
6	CHESTNUT ST &	Midtown	37203	2
6	BLUFF RD & NOLENSVILLE PKE	Midtown		2

Traffic Crashes - Non-Injury

Rank	Intersection	Precinct	ZIP	Count
1	POWELL AV & POWELL PL	Midtown	37204	23
2	HARDING PL & TROUSDALE DR	Midtown	37211	21
3	OLD HICKORY BLVD & FRANKLIN PKE	Midtown	37027	15
4	OLD HICKORY BLVD & FRANKLIN PIKE CIR	Midtown	37027	14
5	14TH AV N & CHARLOTTE AV	Midtown	37203	13
5	HIGHLAND AV & 25TH AV S	Midtown	37212	13
5	PIERCE AV & VANDERBILT HOSPITAL	Midtown	37240	13
8	MEDICAL CENTER DR & VANDERBILT HOSPITAL	Midtown	37212	12
9	HARDING PL & I65 N ENT RAMP	Midtown	37204	11
10	OLD HICKORY BLVD & EDMONDSON PKE	Midtown	37211	10
10	WEST END AV & ACKLEN PARK DR	Midtown	37203	10
12	HILLSBORO PKE & I440 E	Midtown	37212	9
13	VANDERBILT PL & 28TH AV S	Midtown	37212	8

Information summarized for CompStat week ending 06-04-16. (past 12 weeks of data). For each report, point data were plotted in a GIS and assigned to the nearest street intersection. Summary counts were then calculated for each intersection.

Sourced from MNPD ARMS on 6/8/2016 10:06:25 AM. Violent and property crime information sourced from incident reports using Uniform Crime Reporting definitions and reporting guidelines, based on the date when the crime was reported. Personal injury traffic crashes (10-46) and non-injury traffic crashes (10-45) retrieved from MNPD's CAD database. Excludes CFS with a disposition code of 6 or 11. For each incident or CAD record, the incident or dispatch location was assigned to the nearest street intersection.

County High Crime Intersections - Arrests

Intersections with the highest concentrations of arrests - past 12 weeks.

METROPOLITAN POLICE DEPARTMENT
of Nashville and Davidson County

DUI Arrests

Rank	Intersection	Precinct	ZIP	Count
1	NOLENSVILLE PKE & EDMONDSON PKE	South	37211	14
2	ALBION ST & DR D B TODD JR BLVD	North	37208	12
3	EASTLAND AV & GALLATIN AV	East	37206	9
4	MEDICAL CENTER DR & VANDERBILT HOSPITAL	Midtown	37212	7
4	GAY ST & 2ND AV N	Central	37201	7
6	GALLATIN AV & SEYMOUR AV	East	37206	6
7	BRILEY PKWY E EXT RAMP & DICKERSON PKE	Madison	37207	5
7	I40 E EXIT RAMP & OLD HICKORY BLVD	Hermitage	37076	5
9	GALLATIN AV & CALVIN AV	East	37206	4
9	GALLATIN AV & ORDWAY PL	East	37206	4
9	TRINITY LN & DICKERSON PKE	East	37207	4
9	12TH AV N & BROADWAY	Central	37203	4
13	2ND AV N & JAMES ROBERTSON PKWY	Central	37201	3

Drug-Related Arrests

Rank	Intersection	Precinct	ZIP	Count
1	GAY ST & 2ND AV N	Central	37201	23
2	W TRINITY LN & HAMPTON ST	North	37207	20
2	MURFREESBORO PKE & PARRIS AV	South	37210	20
4	2ND AV S & MCCANN ST	South	37210	18
5	TRINITY LN & DICKERSON PKE	East	37207	17
6	DICKERSON PKE & HOMESTEAD RD	East	37207	15
6	2ND AV S & CRENSHAW ST	South	37210	15
8	UNIVERSITY CT & 1ST AV S	Hermitage	37210	14
8	2ND AV N & JAMES ROBERTSON PKWY	Central	37201	14
10	ALBION ST & DR D B TODD JR BLVD	North	37208	13
10	FITZPATRICK RD & PERCY PRIEST DR	Hermitage	37214	13
12	NOLENSVILLE PKE & EDMONDSON PKE	South	37211	12
12	DELAWARE AV & 28TH AV N	North	37209	12

Felony Arrests

Rank	Intersection	Precinct	ZIP	Count
1	2ND AV N & JAMES ROBERTSON PKWY	Central	37201	179
2	GAY ST & 2ND AV N	Central	37201	169
3	ALBION ST & DR D B TODD JR BLVD	North	37208	23
4	NOLENSVILLE PKE & WELSHWOOD DR	South	37211	15
5	HILL AV & BLANTON AV	South	37210	14
6	LEA AV & 7TH AV S	Central	37203	13
7	BRILEY PKWY W & DICKERSON PKE	Madison	37207	10
8	W TRINITY LN & HAMPTON ST	North	37207	9
8	DEW ST & S 7TH ST	East	37206	9
8	UNIVERSITY CT & 1ST AV S	Hermitage	37210	9
8	OLD HICKORY BLVD & PRINCETON PL	Hermitage	37076	9
12	MILLWOOD DR & MURFREESBORO PKE	Hermitage	37217	8
12	BRILEY PKWY E EXT RAMP & DICKERSON PKE	Madison	37207	8

Weapons Law Violation Arrests

Rank	Intersection	Precinct	ZIP	Count
1	SHELBY AV & INTERSTATE DR	Central	37213	4
1	2ND AV N & JAMES ROBERTSON PKWY	Central	37201	4
3	JOHN A MERRITT BLVD & 31ST AV N	North	37209	3
3	S 6TH ST & WOODLAND ST	East	37206	3
3	MURFREESBORO PKE & MURFREESBORO ENT RAMP	Hermitage	37217	3
6	HARDING PL & HARDING IND DR	South	37211	2
6	LARGO DR & WALLACE RD	South	37211	2
6	LINBAR DR & WALLACE RD	South	37211	2
6	BELL RD & MURFREESBORO PKE	South	37013	2
6	BEN ALLEN RD & ELLINGTON PKWY	East	37216	2
6	DULING AV & N GALLATIN PKE	Madison	37115	2
6	N 6TH ST & EASTLAND ST	East	37207	2
6	KINGS LN & HAYNES PARK DR	North	37218	2

Information summarized for CompStat week ending 06-04-16. (past 12 weeks of data). For each report, point data were plotted in a GIS and assigned to the nearest street intersection. Summary counts were then calculated for each intersection.

Sourced from MNPD ARMS on 6/8/2016 10:06:25 AM. For each arrest, the arrest location was assigned to the nearest street intersection. This report does not take into account the number of charges. 1 arrest = 1 body.

County Hot Addresses
Multiple CFS / Arrests at the Same Location, Past 12 Weeks

METROPOLITAN POLICE DEPARTMENT
of Nashville and Davidson County

CFS Location / Nearby Business	Count	Counts - Top Ten Codes
200 JAMES ROBERTSON PKWY ***MNPD Central Precinct***	**214**	74 - Want Officer for Investigation / Assistance (10-43) 43 - Domestic Disturbance (10-41) 35 - Theft (10-50)
639 LAFAYETTE ST ***Nashville Rescue Mission***	**136**	50 - Disorderly Person (10-44) 46 - Want Officer for Investigation / Assistance (10-43) 11 - Fight / Assault (10-57)
709 5TH AV S ***Greyhound***	**107**	41 - Disorderly Person (10-44) 39 - Want Officer for Investigation / Assistance (10-43) 8 - Theft (10-50)
5101 HARDING PL ***MNPD South Precinct***	**100**	46 - Want Officer for Investigation / Assistance (10-43) 20 - Domestic Disturbance (10-41) 20 - Theft (10-50)
4040 NOLENSVILLE PIKE ***Walmart***	**93**	28 - Transport Prisoner / Suspect (10-16) 20 - Theft (10-50) 18 - Disorderly Person (10-44)
448 2ND AV N ***Criminal Justice Center***	**87**	34 - Want Officer for Investigation / Assistance (10-43) 23 - Domestic Disturbance (10-41) 8 - Theft (10-50)
3458 DICKERSON PIKE ***Walmart Supercenter***	**84**	28 - Transport Prisoner / Suspect (10-16) 16 - Theft (10-50) 15 - Want Officer for Investigation / Assistance (10-43)
3701 JAMES KAY LN ***MNPD Hermitage Precinct***	**84**	45 - Want Officer for Investigation / Assistance (10-43) 15 - Theft (10-50) 8 - Domestic Disturbance (10-41)
5500 CHARLOTTE PIKE ***MNPD West Precinct***	**80**	44 - Want Officer for Investigation / Assistance (10-43) 10 - Theft (10-50) 7 - Disorderly Person (10-44)
391 WALLACE RD ***Southern Hills Medical Center***	**78**	24 - Want Officer for Investigation / Assistance (10-43) 14 - Transport Prisoner / Suspect (10-16) 8 - Disorderly Person (10-44)
400 MYATT DR ***Madison Police Precinct***	**77**	28 - Domestic Disturbance (10-41) 26 - Want Officer for Investigation / Assistance (10-43) 7 - Disorderly Person (10-44)
800 MONROE ST ***Kroger***	**72**	22 - Disorderly Person (10-44) 12 - Want Officer for Investigation / Assistance (10-43) 11 - Theft (10-50)
433 OPRY MILLS DR ***Opry Mills***	**69**	21 - Theft (10-50) 14 - Vehicle Accident - Property Damage (10-45) 12 - Want Officer for Investigation / Assistance (10-43)
2000 CHURCH ST ***Baptist Hospital***	**66**	18 - Want Officer for Investigation / Assistance (10-43) 11 - Transport Prisoner / Suspect (10-16) 10 - Fight / Assault (10-57)
3441 DICKERSON PIKE ***Skyline Medical Center***	**64**	21 - Want Officer for Investigation / Assistance (10-43) 13 - Fight / Assault (10-57) 9 - Domestic Disturbance (10-41)

Arrest Location	Count	Counts - Top Charges
448 2ND AVE N	**533**	153 - Failure to appear- class b or c misd. 120 - Probation violation- misdemeanor 85 - Probation violation- felony
200 JAMES ROBERTSON PKWY	**286**	92 - Failure to appear- class b or c misd. 68 - Failure to be booked (state citation) 48 - Probation violation- misdemeanor
408 2ND AVE N	**150**	33 - Probation violation- misdemeanor 25 - Failure to appear- class b or c misd. 23 - Probation violation- felony
3458 DICKERSON PIKE	**109**	95 - Theft of merchandise - $500 or less 8 - Drug paraphernalia- unlawful use 7 - Theft of property- $500 or less
639 LAFAYETTE ST	**108**	39 - Criminal trespass 32 - Failure to be booked (state citation) 17 - Public intoxication
4040 NOLENSVILLE PIKE	**94**	62 - Theft of merchandise - $500 or less 23 - Criminal trespass 7 - Drug paraphernalia- unlawful use
7044 CHARLOTTE PIKE	**88**	73 - Theft of merchandise - $500 or less 9 - Criminal trespass 6 - Theft of merchandise- > $500 but < $1,000
400 CHARLOTTE AVE	**72**	23 - Criminal trespass 19 - Public intoxication 17 - Disorderly conduct
CJC	**72**	18 - Driv. lic. - no d/l 17 - Driving- suspended license 13 - Driving- revoked license
1818 ALBION ST	**55**	9 - Failure to appear- class b or c misd. 8 - Resisting stop, frisk, halt, arrest, or search 8 - Poss. or casual exchange-cont.sub.
5824 NOLENSVILLE PIKE	**47**	39 - Theft of merchandise - $500 or less 6 - Theft of property- $500 or less 5 - Failure to be booked (state citation)
3441 DICKERSON PIKE	**46**	6 - Failure to appear- class b or c misd. 5 - Assault, aggravated - deadly weapon - int/kn 4 - Driving- revoked license
4424 LEBANON PIKE	**45**	28 - Theft of merchandise - $500 or less 12 - Theft of property- $500 or less 7 - Failure to appear- class b or c misd.
S 5TH ST & SHELBY AVE	**40**	13 - Driving- suspended license 12 - Driv. lic. - no d/l 7 - Driving- revoked license
2232 N GALLATIN PIKE	**39**	36 - Theft of merchandise - $500 or less 3 - Theft of property- $500 or less 3 - Merchandise theft tool - possession

Sourced from MNPD ARMS on 6/8/2016 10:06:25 AM. CAD calls retrieved from Metropolitan Emergency Communications Center's Computer Aided Dispatch system. Includes only calls where an officer response was made. Disposition codes 6 (Backup) and 11 (Signal 9) are excluded. Self-initiated calls are excluded. Calls dispatched to interstate RPAs and intersections are excluded. Teleserve calls are excluded. Arrest information retrieved from the MNPD RMS warrants / arrests database. 1 arrest = 1 body. Includes adult and juvenile arrests. 'Nearby Business' refers to a business establishment in close proximity of the address listed, and is provided for informational purposes only. There is no guarantee that all calls were dispatched to the business listed, because in some cases, multiple business establishments have the same address (e.g. a discount store that also contains a pharmacy). Due to the unique nature of apartment-based reporting, individual unit numbers and the address of the main office for a complex may sometimes both appear in this report.

West Precinct Hot Addresses
Multiple CFS / Arrests at the Same Location, Past 12 Weeks

METROPOLITAN POLICE DEPARTMENT
of Nashville and Davidson County

CFS Location / Nearby Business	Count	Counts - Top Ten Codes
5500 CHARLOTTE PIKE ***MNPD West Precinct***	**80**	44 - Want Officer for Investigation / Assistance (10-43) 10 - Theft (10-50) 7 - Disorderly Person (10-44)
7044 CHARLOTTE PIKE ***Walmart Supercenter***	**46**	13 - Transport Prisoner / Suspect (10-16) 9 - Disorderly Person (10-44) 6 - Want Officer for Investigation / Assistance (10-43)
4220 HARDING PIKE ***St Thomas Hospital***	**32**	5 - Transport Prisoner / Suspect (10-16) 4 - Fight / Assault (10-57) 4 - Want Officer for Investigation / Assistance (10-43)
2126 ABBOTT MARTIN RD ***Green Hills Mall***	**28**	8 - Theft (10-50) 4 - Want Officer for Investigation / Assistance (10-43) 4 - Vehicle Accident - Property Damage (10-45)
301 WHITE BRIDGE PIKE	**16**	6 - Disorderly Person (10-44) 3 - Theft (10-50) 2 - Burglary - Non-Residence (10-71)
7034 CHARLOTTE PIKE	**16**	11 - Theft (10-50) 3 - Want Officer for Investigation / Assistance (10-43) 1 - Transport Prisoner / Suspect (10-16)
6814 CHARLOTTE PIKE ***Target***	**16**	7 - Theft (10-50) 3 - Transport Prisoner / Suspect (10-16) 2 - Want Officer for Investigation / Assistance (10-43)
7087 HIGHWAY 70 S ***Kroger***	**15**	5 - Want Officer for Investigation / Assistance (10-43) 4 - Theft (10-50) 2 - Vehicle Accident - Property Damage (10-45)
3814 CHARLOTTE AV	**15**	14 - Burglary - Non-Residence (10-71) 1 - Domestic Disturbance (10-41)
6418 CENTENNIAL BLVD	**14**	7 - Vehicle Accident - Property Damage (10-45) 4 - Want Officer for Investigation / Assistance (10-43) 2 - Disorderly Person (10-44)
7002 CHARLOTTE PIKE	**12**	4 - Want Officer for Investigation / Assistance (10-43) 3 - Disorderly Person (10-44) 2 - Domestic Disturbance (10-41)
6670 CHARLOTTE PIKE	**12**	4 - Theft (10-50) 3 - Suspicious Person (10-40) 2 - Want Officer for Investigation / Assistance (10-43)
2131 ABBOTT MARTIN RD ***Kroger***	**12**	3 - Disorderly Person (10-44) 3 - Vehicle Accident - Property Damage (10-45) 2 - Theft (10-50)
7604 HIGHWAY 70 S	**12**	2 - Domestic Disturbance (10-41) 2 - Want Officer for Investigation / Assistance (10-43) 2 - Dangerous / Injured Animal (10-65)
8020 MCCRORY LN	**11**	2 - Theft (10-50) 2 - Intoxicated Person (10-42) 2 - Domestic Disturbance (10-41)

Arrest Location	Count	Counts - Top Charges
7044 CHARLOTTE PIKE	**88**	73 - Theft of merchandise - $500 or less 9 - Criminal trespass 6 - Failure to be booked (state citation)
40TH AVE N & CLIFTON AVE	**14**	6 - Poss. or casual exchange-cont.sub. 3 - Drug paraphernalia- unlawful use 3 - Criminal trespass
7117 COCKRILL BEND BLVD	**13**	4 - Failure to appear- class b or c misd. 4 - Failure to be booked (state citation) 3 - Sexual battery- agg.- victim under 13
CHARLOTTE PIKE & DAVIDSON DR	**12**	3 - Driving- suspended license 3 - Driving- revoked license 2 - Driv. lic. - no d/l
I 40 E & WHITE BRIDGE PIKE	**12**	2 - Driving- revoked license 2 - Driv. lic. - no d/l 1 - Criminal simulation- $500 or less
915 38TH AVE N	**11**	10 - Assault 2 - Poss. or casual exchange-cont.sub. 1 - Intimidation
6814 CHARLOTTE PIKE	**11**	10 - Theft of merchandise - $500 or less 1 - Driving- suspended license
400 DAVIDSON RD	**11**	6 - Disorderly conduct 6 - Theft of property- > $500 but < $1,000 4 - Criminal trespass
111 OLD HICKORY BLVD	**10**	3 - Driv. lic. - no d/l 2 - Assault, aggravated - deadly weapon - int/kn 2 - Child neglect, child 9-17
CABOT DR & CHARLOTTE PIKE	**10**	3 - Driving- suspended license 2 - Driving- revoked license, 2nd offense 2 - Theft of merchandise - $500 or less
HWY 70 S & OLD HICKORY BLVD	**10**	4 - Driving- suspended license 2 - Driving- revoked license 2 - Poss. or casual exchange-cont.sub.
JAMES AVE & VERNON AVE	**10**	4 - Contributing - delinquency of a minor 2 - Driving- revoked license 1 - Driving- suspended license
ALAMEDA ST & CLIFTON AVE	**9**	4 - Poss. or casual exchange-cont.sub. 2 - Driving- suspended license 2 - Driving- revoked license
150 DAVIDSON RD	**9**	4 - Disorderly conduct 2 - Juvenile, loitering during school hours 1 - Intimidation
5500 CHARLOTTE PIKE	**8**	5 - Forgery- > $500 but < $1,000 2 - Forgery- $500 or less 1 - Juvenile, runaway

Sourced from MNPD ARMS on 6/8/2016 10:06:25 AM. CAD calls retrieved from Metropolitan Emergency Communications Center's Computer Aided Dispatch system. Includes only calls where an officer response was made. Disposition codes 6 (Backup) and 11 (Signal 9) are excluded. Self-initiated calls are excluded. Calls dispatched to interstate RPAs and intersections are excluded. Teleserve calls are excluded. Arrest information retrieved from the MNPD RMS warrants / arrests database. 1 arrest = 1 body. Includes adult and juvenile arrests. 'Nearby Business' refers to a business establishment in close proximity of the address listed, and is provided for informational purposes only. There is no guarantee that all calls were dispatched to the business listed, because in some cases, multiple business establishments have the same address (e.g. a discount store that also contains a pharmacy). Due to the unique nature of apartment-based reporting, individual unit numbers and the address of the main office for a complex may sometimes both appear in this report.

East Precinct Hot Addresses
Multiple CFS / Arrests at the Same Location, Past 12 Weeks

METROPOLITAN POLICE DEPARTMENT
of Nashville and Davidson County

CFS Location / Nearby Business	Count	Counts - Top Ten Codes
936 E TRINITY LN ***MNPD East Precinct***	**57**	22 - Want Officer for Investigation / Assistance (10-43) 13 - Theft (10-50) 11 - Domestic Disturbance (10-41)
3410 GALLATIN PIKE ***Kroger***	**43**	12 - Want Officer for Investigation / Assistance (10-43) 9 - Disorderly Person (10-44) 4 - Domestic Disturbance (10-41)
130 W TRINITY LN ***Love's Truck Stop***	**39**	12 - Want Officer for Investigation / Assistance (10-43) 11 - Vehicle Accident - Property Damage (10-45) 8 - Disorderly Person (10-44)
600 SHELBY AV	**32**	8 - Want Officer for Investigation / Assistance (10-43) 6 - Disorderly Person (10-44) 3 - Theft (10-50)
711 GALLATIN AV ***Kroger***	**31**	8 - Want Officer for Investigation / Assistance (10-43) 5 - Disorderly Person (10-44) 4 - Vehicle Accident - Property Damage (10-45)
824 MAIN ST ***Weiss Liquors Inc***	**27**	13 - Disorderly Person (10-44) 6 - Want Officer for Investigation / Assistance (10-43) 3 - Suspicious Person (10-40)
1500 PORTER RD ***Berkshire Place Apartments***	**27**	5 - Burglary - Non-Residence (10-71) 5 - Shots Fired (10-83) 4 - Criminal Vice Activity (10-78)
500 MAIN ST	**24**	14 - Disorderly Person (10-44) 4 - Fight / Assault (10-57) 2 - Vehicle Accident - Property Damage (10-45)
SHELBY PARK	**23**	7 - Want Officer for Investigation / Assistance (10-43) 7 - Disorderly Person (10-44) 2 - Fight / Assault (10-57)
590 JOSEPH AV ***Riverchase Apartments***	**17**	6 - Disorderly Person (10-44) 3 - Investigate 911 Hang-Up Call (10-88) 2 - Want Officer for Investigation / Assistance (10-43)
501 BEN ALLEN RD	**16**	5 - Want Officer for Investigation / Assistance (10-43) 5 - Disorderly Person (10-44) 2 - Criminal Vice Activity (10-78)
1107 BOSCOBEL ST	**16**	7 - Want Officer for Investigation / Assistance (10-43) 3 - Suspicious Person (10-40) 2 - Fight / Assault (10-57)
511 S 8TH ST	**15**	6 - Disorderly Person (10-44) 4 - Want Officer for Investigation / Assistance (10-43) 3 - Fight / Assault (10-57)
701 WOODLAND ST	**15**	12 - Burglary - Non-Residence (10-71) 1 - Vehicle Blocking Right of Way (10-49) 1 - Want Officer for Investigation / Assistance (10-43)
837 DICKERSON PIKE	**14**	4 - Disorderly Person (10-44) 3 - Want Officer for Investigation / Assistance (10-43) 2 - Suspicious Person (10-40)

Arrest Location	Count	Counts - Top Charges
S 5TH ST & SHELBY AVE	**40**	13 - Driving- suspended license 12 - Driv. lic. - no d/l 7 - Driving- revoked license
401 WALTON LN	**33**	7 - Disorderly conduct 7 - Juvenile, runaway 6 - Juvenile, loitering during school hours
S 6TH ST & SHELBY AVE	**22**	12 - Burglary- motor vehicle 10 - Poss. or casual exchange-cont.sub. 7 - Driving- revoked license
S 5TH ST & WOODLAND ST	**20**	6 - Public intoxication 4 - Driv. lic. - no d/l 3 - Disorderly conduct
BRILEY PKWY E & GALLATIN PIKE	**20**	7 - Poss. or casual exchange-cont.sub. 5 - Driv. lic. - no d/l 3 - Driving- suspended license
BROADMOOR DR & DICKERSON PIKE	**20**	8 - Driving- revoked license 6 - Driving- suspended license 2 - Drug paraphernalia- unlawful use
500 MAIN ST	**20**	4 - Public intoxication 3 - Failure to be booked (state citation) 3 - Driving- revoked license
2000 GREENWOOD AVE	**20**	8 - Disorderly conduct 5 - Alcohol- under 21, consumption 3 - Assault
DICKERSON PIKE & SPRING ST	**18**	6 - Driving- suspended license 6 - Driving- revoked license 3 - Poss. or casual exchange-cont.sub.
DICKERSON PIKE & W TRINITY LN	**18**	5 - Driving- revoked license 3 - Driving- suspended license 3 - Drug paraphernalia- unlawful use
S 4TH ST & SHELBY AVE	**18**	9 - Driving- revoked license 3 - Poss. or casual exchange-cont.sub. 2 - Driv. lic. - poss. of revoked, susp. or altered
S 7TH ST & SHELBY AVE	**17**	5 - Driving- revoked license 4 - Driv. lic. - no d/l 3 - Driving- suspended license
DICKERSON PIKE & DONALD ST	**17**	5 - Poss. or casual exchange-cont.sub. 4 - Driving- suspended license 3 - Driv. lic. - no d/l
1120 LITTON AVE	**17**	5 - Poss. or casual exchange-cont.sub. 3 - Juvenile, curfew 2 - Failure to be booked (state citation)
130 W TRINITY LN	**17**	3 - Failure to be booked (state citation) 3 - Driving- revoked license 2 - Driving under the influence

Sourced from MNPD ARMS on 6/8/2016 10:06:25 AM. CAD calls retrieved from Metropolitan Emergency Communications Center's Computer Aided Dispatch system. Includes only calls where an officer response was made. Disposition codes 6 (Backup) and 11 (Signal 9) are excluded. Self-initiated calls are excluded. Calls dispatched to interstate RPAs and intersections are excluded. Teleserve calls are excluded. Arrest information retrieved from the MNPD RMS warrants / arrests database. 1 arrest = 1 body. Includes adult and juvenile arrests. 'Nearby Business' refers to a business establishment in close proximity of the address listed, and is provided for informational purposes only. There is no guarantee that all calls were dispatched to the business listed, because in some cases, multiple business establishments have the same address (e.g. a discount store that also contains a pharmacy). Due to the unique nature of apartment-based reporting, individual unit numbers and the address of the main office for a complex may sometimes both appear in this report.

South Precinct Hot Addresses
Multiple CFS / Arrests at the Same Location, Past 12 Weeks

METROPOLITAN POLICE DEPARTMENT
of Nashville and Davidson County

CFS Location / Nearby Business	Count	Counts - Top Ten Codes
5101 HARDING PL ***MNPD South Precinct***	**100**	46 - Want Officer for Investigation / Assistance (10-43) 20 - Domestic Disturbance (10-41) 20 - Theft (10-50)
4040 NOLENSVILLE PIKE ***Walmart***	**93**	28 - Transport Prisoner / Suspect (10-16) 20 - Theft (10-50) 18 - Disorderly Person (10-44)
391 WALLACE RD ***Southern Hills Medical Center***	**78**	24 - Want Officer for Investigation / Assistance (10-43) 14 - Transport Prisoner / Suspect (10-16) 8 - Disorderly Person (10-44)
5824 NOLENSVILLE PIKE ***Walmart***	**53**	20 - Transport Prisoner / Suspect (10-16) 9 - Disorderly Person (10-44) 7 - Want Officer for Investigation / Assistance (10-43)
3035 HAMILTON CHURCH RD ***Walmart***	**41**	10 - Disorderly Person (10-44) 10 - Want Officer for Investigation / Assistance (10-43) 9 - Transport Prisoner / Suspect (10-16)
1016 2ND AV S	**32**	29 - Criminal Vice Activity (10-78) 2 - Disorderly Person (10-44) 1 - Fight / Assault (10-57)
270 TAMPA DR	**28**	8 - Disorderly Person (10-44) 8 - Want Officer for Investigation / Assistance (10-43) 5 - Domestic Disturbance (10-41)
13011 OLD HICKORY BLVD ***BP***	**25**	7 - Want Officer for Investigation / Assistance (10-43) 5 - Vehicle Accident - Property Damage (10-45) 4 - Disorderly Person (10-44)
61 EAST THOMPSON LN ***Kroger***	**25**	7 - Want Officer for Investigation / Assistance (10-43) 4 - Vehicle Accident - Property Damage (10-45) 3 - Suspicious Person (10-40)
2212 NOLENSVILLE PIKE	**21**	11 - Disorderly Person (10-44) 2 - Person with Weapon (10-54) 2 - Intoxicated Person (10-42)
100 MOUNTAINHIGH DR	**20**	10 - Disorderly Person (10-44) 9 - Suspicious Person (10-40) 1 - Theft (10-50)
727 BELL RD ***The Overlook Apts***	**20**	5 - Want Officer for Investigation / Assistance (10-43) 4 - Vehicle Blocking Right of Way (10-49) 3 - Investigate 911 Hang-Up Call (10-88)
5319 MT VIEW RD ***Kroger***	**20**	6 - Want Officer for Investigation / Assistance (10-43) 5 - Disorderly Person (10-44) 3 - Theft (10-50)
1155 BELL RD ***Home Depot***	**19**	6 - Vehicle Accident - Property Damage (10-45) 3 - Disorderly Person (10-44) 3 - Want Officer for Investigation / Assistance (10-43)
155 LAFAYETTE ST ***Ideal Liquor Store***	**19**	12 - Disorderly Person (10-44) 2 - Suspicious Person (10-40) 2 - Criminal Vice Activity (10-78)

Arrest Location	Count	Counts - Top Charges
4040 NOLENSVILLE PIKE	**94**	62 - Theft of merchandise - $500 or less 23 - Criminal trespass 7 - Drug paraphernalia- unlawful use
5824 NOLENSVILLE PIKE	**44**	36 - Theft of merchandise - $500 or less 6 - Theft of property- $500 or less 5 - Failure to be booked (state citation)
MURFREESBORO PIKE & THOMPSON PL	**36**	11 - Driv. lic. - no d/l 5 - Driving- revoked license 5 - Drug paraphernalia- unlawful use
HARDING PL & NOLENSVILLE PIKE	**31**	16 - Driv. lic. - no d/l 5 - Driving- suspended license 3 - Driving- revoked license
2ND AVE S & LAFAYETTE ST	**29**	9 - Public intoxication 5 - Driving- revoked license 3 - Driving- suspended license
3035 HAMILTON CHURCH RD	**29**	15 - Theft of merchandise - $500 or less 3 - Public intoxication 2 - Theft of merchandise- $1,000 or > but < $10,000
391 WALLACE RD	**27**	8 - Driving under the influence 7 - Driv. lic. - no d/l 4 - Driving- suspended license
1200 2ND AVE S	**27**	18 - Disorderly conduct 5 - Vandalism- $500 or less 3 - Resisting stop, frisk, halt, arrest, or search
1111 BELL RD	**26**	15 - Prostitution- patronizing 4 - Vandalism- $500 or less 3 - Assault- simple - bodily injury
1417 MURFREESBORO PIKE	**23**	19 - Accident - failure to report 1 - Accident - leaving scene involving personal injury 1 - Driv. lic. - no d/l
160 ANTIOCH PIKE	**23**	8 - Disorderly conduct 5 - Juvenile, runaway 3 - Poss. or casual exchange-cont.sub.
419 MURFREESBORO PIKE	**18**	5 - Criminal trespass 5 - Poss. or casual exchange-cont.sub. 4 - Failure to be booked (state citation)
2ND AVE S & CRENSHAW ST	**17**	6 - Drug paraphernalia- unlawful use 4 - Failure to be booked (state citation) 3 - Failure to appear- class b or c misd.
198 HAYWOOD LN	**17**	6 - Driving- revoked license 4 - Driving- suspended license 4 - Driv. lic. - no d/l
LINBAR DR & WALLACE RD	**17**	8 - Driv. lic. - no d/l 4 - Driving- suspended license 4 - Failure to be booked (state citation)

Sourced from MNPD ARMS on 6/8/2016 10:06:25 AM. CAD calls retrieved from Metropolitan Emergency Communications Center's Computer Aided Dispatch system. Includes only calls where an officer response was made. Disposition codes 6 (Backup) and 11 (Signal 9) are excluded. Self-initiated calls are excluded. Calls dispatched to interstate RPAs and intersections are excluded. Teleserve calls are excluded. Arrest information retrieved from the MNPD RMS warrants / arrests database. 1 arrest = 1 body. Includes adult and juvenile arrests. 'Nearby Business' refers to a business establishment in close proximity of the address listed, and is provided for informational purposes only. There is no guarantee that all calls were dispatched to the business listed, because in some cases, multiple business establishments have the same address (e.g. a discount store that also contains a pharmacy). Due to the unique nature of apartment-based reporting, individual unit numbers and the address of the main office for a complex may sometimes both appear in this report.

Central Precinct Hot Addresses
Multiple CFS / Arrests at the Same Location, Past 12 Weeks

METROPOLITAN POLICE DEPARTMENT
of Nashville and Davidson County

CFS Location / Nearby Business	Count	Counts - Top Ten Codes
200 JAMES ROBERTSON PKWY ***MNPD Central Precinct***	**214**	74 - Want Officer for Investigation / Assistance (10-43) 43 - Domestic Disturbance (10-41) 35 - Theft (10-50)
639 LAFAYETTE ST ***Nashville Rescue Mission***	**136**	50 - Disorderly Person (10-44) 46 - Want Officer for Investigation / Assistance (10-43) 11 - Fight / Assault (10-57)
709 5TH AV S ***Greyhound***	**107**	41 - Disorderly Person (10-44) 39 - Want Officer for Investigation / Assistance (10-43) 8 - Theft (10-50)
448 2ND AV N ***Criminal Justice Center***	**87**	34 - Want Officer for Investigation / Assistance (10-43) 23 - Domestic Disturbance (10-41) 8 - Theft (10-50)
400 CHARLOTTE AV ***Tennessee Public Transportation Association***	**47**	14 - Want Officer for Investigation / Assistance (10-43) 9 - Transport Prisoner / Suspect (10-16) 7 - Disorderly Person (10-44)
705 DREXEL ST ***Room In the Inn***	**47**	20 - Want Officer for Investigation / Assistance (10-43) 11 - Disorderly Person (10-44) 4 - Theft (10-50)
601 KOREAN VETERANS BLVD	**42**	21 - Want Officer for Investigation / Assistance (10-43) 10 - Theft (10-50) 3 - Disorderly Person (10-44)
329 BROADWAY	**40**	11 - Want Officer for Investigation / Assistance (10-43) 9 - Disorderly Person (10-44) 8 - Vehicle Blocking Right of Way (10-49)
1201 BROADWAY	**39**	22 - Disorderly Person (10-44) 7 - Want Officer for Investigation / Assistance (10-43) 3 - Theft (10-50)
121 4TH AV S ***Hilton Nashville Downtown***	**34**	14 - Disorderly Person (10-44) 8 - Theft (10-50) 5 - Want Officer for Investigation / Assistance (10-43)
9 HERMITAGE AV	**34**	15 - Disorderly Person (10-44) 8 - Want Officer for Investigation / Assistance (10-43) 3 - Intoxicated Person (10-42)
111 N 1ST ST ***Travel Centers of America***	**33**	20 - Disorderly Person (10-44) 5 - Want Officer for Investigation / Assistance (10-43) 2 - Suicidal Person (10-63)
100 WOODLAND ST ***Davidson County Juvenile Detention***	**29**	9 - Domestic Disturbance (10-41) 9 - Want Officer for Investigation / Assistance (10-43) 2 - Disorderly Person (10-44)
101 BROADWAY	**26**	6 - Fight / Assault (10-57) 6 - Disorderly Person (10-44) 5 - Want Officer for Investigation / Assistance (10-43)
401 COMMERCE ST ***401 Commerce Street***	**26**	13 - Disorderly Person (10-44) 8 - Want Officer for Investigation / Assistance (10-43) 2 - Vehicle Accident - Property Damage (10-45)

Arrest Location	Count	Counts - Top Charges
448 2ND AVE N	**511**	141 - Failure to appear- class b or c misd. 119 - Probation violation- misdemeanor 82 - Probation violation- felony
200 JAMES ROBERTSON PKWY	**286**	92 - Failure to appear- class b or c misd. 68 - Failure to be booked (state citation) 48 - Probation violation- misdemeanor
408 2ND AVE N	**150**	33 - Probation violation- misdemeanor 25 - Failure to appear- class b or c misd. 23 - Probation violation- felony
639 LAFAYETTE ST	**108**	39 - Criminal trespass 32 - Failure to be booked (state citation) 17 - Public intoxication
400 CHARLOTTE AVE	**72**	23 - Criminal trespass 19 - Public intoxication 17 - Disorderly conduct
CJC	**72**	18 - Driv. lic. - no d/l 17 - Driving- suspended license 13 - Driving- revoked license
4TH AVE S & LAFAYETTE ST	**31**	7 - Public intoxication 6 - Criminal trespass 5 - Driving- suspended license
9 HERMITAGE AVE	**27**	15 - Criminal trespass 5 - Public intoxication 4 - Poss. or casual exchange-cont.sub.
617 MIDDLETON ST	**26**	19 - Criminal trespass 2 - Poss. or casual exchange-cont.sub. 1 - Public intoxication
514 8TH AVE S	**25**	21 - Criminal trespass 3 - Public intoxication 1 - Drug paraphernalia- unlawful use
2ND AVE N & BROADWAY	**24**	12 - Public intoxication 3 - Obstructing a passageway 2 - Driv. lic. - no d/l
300 BROADWAY	**23**	15 - Criminal trespass 5 - Public intoxication 2 - Poss. or casual exchange-cont.sub.
1 TITANS WAY	**22**	12 - Criminal trespass 2 - Driv. lic. - poss. of revoked, susp. or altered 2 - Driving- suspended license
100 1ST AVE S	**21**	13 - Criminal trespass 4 - Failure to be booked (state citation) 3 - Disorderly conduct
329 BROADWAY	**19**	14 - Public intoxication 3 - Assault- simple - bodily injury 3 - Criminal trespass

Sourced from MNPD ARMS on 6/8/2016 10:06:25 AM. CAD calls retrieved from Metropolitan Emergency Communications Center's Computer Aided Dispatch system. Includes only calls where an officer response was made. Disposition codes 6 (Backup) and 11 (Signal 9) are excluded. Self-initiated calls are excluded. Calls dispatched to interstate RPAs and intersections are excluded. Teleserve calls are excluded. Arrest information retrieved from the MNPD RMS warrants / arrests database. 1 arrest = 1 body. Includes adult and juvenile arrests. 'Nearby Business' refers to a business establishment in close proximity of the address listed, and is provided for informational purposes only. There is no guarantee that all calls were dispatched to the business listed, because in some cases, multiple business establishments have the same address (e.g. a discount store that also contains a pharmacy). Due to the unique nature of apartment-based reporting, individual unit numbers and the address of the main office for a complex may sometimes both appear in this report.

Hermitage Precinct Hot Addresses
Multiple CFS / Arrests at the Same Location, Past 12 Weeks

METROPOLITAN POLICE DEPARTMENT
of Nashville and Davidson County

CFS Location / Nearby Business	Count	Counts - Top Ten Codes
3701 JAMES KAY LN ***MNPD Hermitage Precinct***	**84**	45 - Want Officer for Investigation / Assistance (10-43) 15 - Theft (10-50) 8 - Domestic Disturbance (10-41)
433 OPRY MILLS DR ***Opry Mills***	**69**	21 - Theft (10-50) 14 - Vehicle Accident - Property Damage (10-45) 12 - Want Officer for Investigation / Assistance (10-43)
5655 FRIST BLVD ***Summit Medical Center***	**62**	21 - Transport Prisoner / Suspect (10-16) 12 - Fight / Assault (10-57) 8 - Want Officer for Investigation / Assistance (10-43)
24 LAFAYETTE ST ***Z Mart***	**56**	36 - Disorderly Person (10-44) 4 - Fight / Assault (10-57) 4 - Theft (10-50)
4424 LEBANON PIKE ***Walmart Supercenter***	**41**	14 - Theft (10-50) 11 - Transport Prisoner / Suspect (10-16) 5 - Want Officer for Investigation / Assistance (10-43)
82 LAFAYETTE ST ***Dollar General***	**35**	15 - Theft (10-50) 10 - Disorderly Person (10-44) 6 - Want Officer for Investigation / Assistance (10-43)
2284 MURFREESBORO PIKE ***Kroger***	**31**	10 - Disorderly Person (10-44) 6 - Want Officer for Investigation / Assistance (10-43) 4 - Transport Prisoner / Suspect (10-16)
143 MCGAVOCK PIKE ***Kroger***	**25**	8 - Disorderly Person (10-44) 4 - Want Officer for Investigation / Assistance (10-43) 4 - Theft (10-50)
5544 OLD HICKORY BLVD ***Kroger***	**25**	5 - Theft (10-50) 4 - Want Officer for Investigation / Assistance (10-43) 3 - Disorderly Person (10-44)
601 FESSLERS LN ***Dunkin' Donuts***	**25**	11 - Disorderly Person (10-44) 6 - Theft (10-50) 4 - Want Officer for Investigation / Assistance (10-43)
635 SPENCE LN	**23**	22 - Burglary - Residence (10-70) 1 - Burglary - Non-Residence (10-71)
3780 BELL RD ***Percy Priest Dam***	**18**	5 - Vehicle Accident - Property Damage (10-45) 4 - Want Officer for Investigation / Assistance (10-43) 3 - Safety Hazard (10-87)
2800 OPRYLAND DR ***Gaylord Opryland Resort and Convention Center***	**18**	5 - Want Officer for Investigation / Assistance (10-43) 4 - Fight / Assault (10-57) 2 - Disorderly Person (10-44)
2664 SMITH SPRINGS RD	**17**	6 - Want Officer for Investigation / Assistance (10-43) 4 - Disorderly Person (10-44) 3 - Vehicle Accident - Property Damage (10-45)
1 TERMINAL DR	**17**	6 - Want Officer for Investigation / Assistance (10-43) 4 - Investigate 911 Hang-Up Call (10-88) 2 - Burglary - Non-Residence (10-71)

Arrest Location	Count	Counts - Top Charges
4424 LEBANON PIKE	**45**	28 - Theft of merchandise - $500 or less 12 - Theft of property- $500 or less 7 - Failure to appear- class b or c misd.
3150 MCGAVOCK PIKE	**30**	10 - Disorderly conduct 4 - Drug paraphernalia- unlawful use 4 - Poss. or casual exchange-cont.sub.
20 LAFAYETTE ST	**30**	19 - Criminal trespass 9 - Public intoxication 6 - Failure to be booked (state citation)
24 LAFAYETTE ST	**24**	9 - Criminal trespass 8 - Public intoxication 3 - Probation violation- misdemeanor
433 OPRY MILLS DR	**24**	8 - Theft of merchandise - $500 or less 8 - Criminal trespass 3 - Public intoxication
2284 MURFREESBORO PIKE	**22**	7 - Theft of merchandise - $500 or less 6 - Failure to appear- class b or c misd. 5 - Criminal trespass
911 AIRPORT CENTER DR	**22**	20 - Prostitution- patronizing 2 - Poss. or casual exchange-cont.sub. 1 - Prostitution
BRILEY PKWY N & MCGAVOCK PIKE	**22**	6 - Driv. lic. - no d/l 5 - Driving- revoked license 4 - Driving- suspended license
CENTRAL PIKE & OLD HICKORY BLVD	**19**	8 - Poss. or casual exchange-cont.sub. 5 - Driving- revoked license 4 - Drug paraphernalia- unlawful use
5655 FRIST BLVD	**19**	5 - Driving under the influence 3 - Driving- suspended license 3 - Poss. or casual exchange-cont.sub.
MILLWOOD DR & MURFREESBORO PIKE	**18**	6 - Driv. lic. - no d/l 5 - Driving- suspended license 2 - Evading arrest- misdemeaner
FAIRFIELD AVE & LAFAYETTE ST	**17**	3 - Driving- suspended license 3 - Drug paraphernalia- unlawful use 2 - Driving- revoked license
FESSLERS LN & MURFREESBORO PIKE	**17**	4 - Driving- suspended license 3 - Driving- revoked license 3 - Poss. or casual exchange-cont.sub.
816 MURFREESBORO PIKE	**17**	7 - Driv. lic. - no d/l 6 - Driving- suspended license 2 - Driving- revoked license
2330 JACKSON DOWNS BLVD	**16**	15 - Theft of merchandise - $500 or less 3 - Poss. or casual exchange-cont.sub. 3 - Drug paraphernalia- unlawful use

Sourced from MNPD ARMS on 6/8/2016 10:06:25 AM. CAD calls retrieved from Metropolitan Emergency Communications Center's Computer Aided Dispatch system. Includes only calls where an officer response was made. Disposition codes 6 (Backup) and 11 (Signal 9) are excluded. Self-initiated calls are excluded. Calls dispatched to interstate RPAs and intersections are excluded. Teleserve calls are excluded. Arrest information retrieved from the MNPD RMS warrants / arrests database. 1 arrest = 1 body. Includes adult and juvenile arrests. 'Nearby Business' refers to a business establishment in close proximity of the address listed, and is provided for informational purposes only. There is no guarantee that all calls were dispatched to the business listed, because in some cases, multiple business establishments have the same address (e.g. a discount store that also contains a pharmacy). Due to the unique nature of apartment-based reporting, individual unit numbers and the address of the main office for a complex may sometimes both appear in this report.

North Precinct Hot Addresses
Multiple CFS / Arrests at the Same Location, Past 12 Weeks

METROPOLITAN POLICE DEPARTMENT
of Nashville and Davidson County

CFS Location / Nearby Business	Count	Counts - Top Ten Codes
800 MONROE ST ***Kroger***	**72**	22 - Disorderly Person (10-44) 12 - Want Officer for Investigation / Assistance (10-43) 11 - Theft (10-50)
1818 ALBION ST ***Nashville General Hospital School***	**61**	21 - Want Officer for Investigation / Assistance (10-43) 11 - Transport Prisoner / Suspect (10-16) 6 - Fight / Assault (10-57)
1716 ROSA L PARKS BLVD ***Nashville Rescue Mission***	**60**	20 - Want Officer for Investigation / Assistance (10-43) 16 - Disorderly Person (10-44) 6 - Domestic Disturbance (10-41)
2200 BRICK CHURCH PIKE ***Exxon***	**47**	12 - Disorderly Person (10-44) 7 - Want Officer for Investigation / Assistance (10-43) 6 - Theft (10-50)
2231 26TH AV N ***MNPD North Precinct***	**47**	23 - Want Officer for Investigation / Assistance (10-43) 8 - Theft (10-50) 6 - Domestic Disturbance (10-41)
237 CUMBERLAND BND	**44**	34 - Transport Prisoner / Suspect (10-16) 3 - Want Officer for Investigation / Assistance (10-43) 3 - Disorderly Person (10-44)
2600 JEFFERSON ST	**33**	24 - Theft (10-50) 3 - Disorderly Person (10-44) 2 - Want Officer for Investigation / Assistance (10-43)
2624 MORENA ST ***Ebenezer Missionary Baptist Church***	**24**	22 - Burglary - Non-Residence (10-71) 1 - Investigate 911 Hang-Up Call (10-88) 1 - Theft (10-50)
1755 DR D B TODD JR BLVD	**24**	11 - Disorderly Person (10-44) 10 - Theft (10-50) 1 - Person with Weapon (10-54)
2801 JOHN A MERRITT BLVD ***BP***	**23**	18 - Disorderly Person (10-44) 2 - Theft (10-50) 1 - Intoxicated Person (10-42)
2910 CLARKSVILLE PIKE	**23**	18 - Burglary - Non-Residence (10-71) 3 - Vehicle Accident - Property Damage (10-45) 1 - Intoxicated Person (10-42)
275 CUMBERLAND BND #237	**22**	8 - Transport Prisoner / Suspect (10-16) 6 - Want Officer for Investigation / Assistance (10-43) 3 - Mentally ILL Person (10-35)
303 W TRINITY LN	**20**	16 - Disorderly Person (10-44) 3 - Want Officer for Investigation / Assistance (10-43) 1 - Burglary - Non-Residence (10-71)
2112 CHARLOTTE AV	**16**	5 - Disorderly Person (10-44) 3 - Want Officer for Investigation / Assistance (10-43) 3 - Theft (10-50)
228 W TRINITY LN	**15**	9 - Disorderly Person (10-44) 5 - Want Officer for Investigation / Assistance (10-43) 1 - Person with Weapon (10-54)

Arrest Location	Count	Counts - Top Charges
1818 ALBION ST	**55**	9 - Failure to appear- class b or c misd. 8 - Poss. or casual exchange-cont.sub. 8 - Resisting stop, frisk, halt, arrest, or search
800 MONROE ST	**31**	18 - Theft of merchandise - $500 or less 8 - Criminal trespass 5 - Public intoxication
2027 ED TEMPLE BLVD	**22**	13 - Poss. or casual exchange-cont.sub. 4 - Drug paraphernalia- unlawful use 2 - Assault, domestic bodily injury
W TRINITY LN & BRICK CHURCH PIKE	**21**	4 - Driving- revoked license 4 - Poss. or casual exchange-cont.sub. 4 - Legend drug poss. w/out prescription
2200 BRICK CHURCH PIKE	**20**	5 - Theft of merchandise - $500 or less 2 - Public intoxication 2 - Poss. or casual exchange-cont.sub.
1613 BUCHANAN ST	**18**	16 - Criminal trespass 6 - Public intoxication 2 - Forgery- > $500 but < $1,000
16TH AVE N & BUCHANAN ST	**14**	6 - Drug paraphernalia- unlawful use 3 - Failure to be booked (state citation) 2 - Poss. or casual exchange-cont.sub.
2400 BUENA VISTA PIKE	**14**	4 - Criminal trespass 4 - Drug paraphernalia- unlawful use 3 - Poss. or casual exchange-cont.sub.
AVONDALE CIR & BRICK CHURCH PIKE	**13**	6 - Driving- revoked license 4 - Driving- suspended license 2 - Driv. lic. - poss. of revoked, susp. or altered
BUCHANAN ST & DR D B TODD JR BLVD	**11**	4 - Public intoxication 3 - Driving- suspended license 1 - Driving- suspended license, 2nd offense
400 E NOCTURNE DR	**11**	4 - Assault, domestic bodily injury 2 - Poss. or casual exchange-cont.sub. 1 - Harassment- cause emotional distress, intimidate,
BRICK CHURCH PIKE & FERNCO DR	**10**	3 - Driving- revoked license, 2nd offense 2 - Driv. lic. - no d/l 2 - Driving- revoked license
1037 26TH AVE N	**10**	7 - Drug paraphernalia- unlawful use 6 - Poss. or casual exchange-cont.sub. 3 - Poss.w/int-cont.sub.- marijuana 14.175-4,535 gr.
11TH AVE N & JEFFERSON ST	**10**	3 - Theft of property- > $500 but < $1,000 2 - Public intoxication 1 - Theft of property- $500 or less
2407 SCOVEL ST	**9**	7 - Drug paraphernalia- unlawful use 1 - Failure to appear- class b or c misd. 1 - Driving- revoked license

Sourced from MNPD ARMS on 6/8/2016 10:06:25 AM. CAD calls retrieved from Metropolitan Emergency Communications Center's Computer Aided Dispatch system. Includes only calls where an officer response was made. Disposition codes 6 (Backup) and 11 (Signal 9) are excluded. Self-initiated calls are excluded. Calls dispatched to interstate RPAs and intersections are excluded. Teleserve calls are excluded. Arrest information retrieved from the MNPD RMS warrants / arrests database. 1 arrest = 1 body. Includes adult and juvenile arrests. 'Nearby Business' refers to a business establishment in close proximity of the address listed, and is provided for informational purposes only. There is no guarantee that all calls were dispatched to the business listed, because in some cases, multiple business establishments have the same address (e.g. a discount store that also contains a pharmacy). Due to the unique nature of apartment-based reporting, individual unit numbers and the address of the main office for a complex may sometimes both appear in this report.

Madison Precinct Hot Addresses
Multiple CFS / Arrests at the Same Location, Past 12 Weeks

METROPOLITAN POLICE DEPARTMENT
of Nashville and Davidson County

CFS Location / Nearby Business	Count	Counts - Top Ten Codes
3458 DICKERSON PIKE ***Walmart Supercenter***	**84**	28 - Transport Prisoner / Suspect (10-16) 16 - Theft (10-50) 15 - Want Officer for Investigation / Assistance (10-43)
400 MYATT DR ***Madison Police Precinct***	**77**	28 - Domestic Disturbance (10-41) 26 - Want Officer for Investigation / Assistance (10-43) 7 - Disorderly Person (10-44)
3441 DICKERSON PIKE ***Skyline Medical Center***	**63**	21 - Want Officer for Investigation / Assistance (10-43) 12 - Fight / Assault (10-57) 9 - Domestic Disturbance (10-41)
200 GALLATIN PIKE S	**52**	10 - Want Officer for Investigation / Assistance (10-43) 9 - Theft (10-50) 8 - Disorderly Person (10-44)
2232 GALLATIN PIKE N	**48**	15 - Transport Prisoner / Suspect (10-16) 8 - Want Officer for Investigation / Assistance (10-43) 6 - Theft (10-50)
819 GALLATIN PIKE S	**36**	15 - Disorderly Person (10-44) 11 - Theft (10-50) 5 - Want Officer for Investigation / Assistance (10-43)
333 GALLATIN PIKE S	**25**	7 - Criminal Vice Activity (10-78) 6 - Want Officer for Investigation / Assistance (10-43) 6 - Disorderly Person (10-44)
627 GALLATIN PIKE S	**23**	9 - Theft (10-50) 5 - Disorderly Person (10-44) 5 - Want Officer for Investigation / Assistance (10-43)
860 OLD HICKORY BLVD W ***Cedar Hill Park Maintenance***	**22**	6 - Want Officer for Investigation / Assistance (10-43) 3 - Disorderly Person (10-44) 3 - Theft (10-50)
2050 GALLATIN PIKE N	**22**	8 - Theft (10-50) 4 - Disorderly Person (10-44) 3 - Transport Prisoner / Suspect (10-16)
3301 CREEKWOOD DR ***Knoll Crest Apartments***	**18**	5 - Shots Fired (10-83) 5 - Want Officer for Investigation / Assistance (10-43) 2 - Disorderly Person (10-44)
109 GALLATIN PIKE N	**17**	5 - Want Officer for Investigation / Assistance (10-43) 4 - Theft (10-50) 3 - Disorderly Person (10-44)
3220 VAILVIEW DR ***Parkwood Recreation Center***	**16**	8 - Suspicious Person (10-40) 2 - Disorderly Person (10-44) 2 - Domestic Disturbance (10-41)
734 MAY DR	**16**	6 - Domestic Disturbance (10-41) 5 - Disorderly Person (10-44) 4 - Shots Fired (10-83)
101 GALLATIN PIKE N	**15**	4 - Disorderly Person (10-44) 3 - Theft (10-50) 2 - Fight / Assault (10-57)

Arrest Location	Count	Counts - Top Charges
3458 DICKERSON PIKE	**109**	95 - Theft of merchandise - $500 or less 8 - Drug paraphernalia- unlawful use 7 - Theft of property- $500 or less
3441 DICKERSON PIKE	**46**	6 - Failure to appear- class b or c misd. 5 - Assault, aggravated - deadly weapon - int/kn 4 - Driv. lic. - no d/l
2232 N GALLATIN PIKE	**39**	36 - Theft of merchandise - $500 or less 3 - Theft of property- $500 or less 3 - Merchandise theft tool - possession
333 RIO VISTA DR	**18**	5 - Poss. or casual exchange-cont.sub. 4 - Driving- revoked license 2 - Failure to appear- class b or c misd.
DICKERSON PIKE & DOVERSIDE DR	**15**	3 - Driv. lic. - no d/l 2 - Driving under the influence 2 - Driving- revoked license
BRICK CHURCH PIKE & EWING DR	**14**	3 - Driving- suspended license, 2nd offense 3 - Driving- revoked license 3 - Driv. lic. - no d/l
1150 HUNTERS LN	**14**	9 - Disorderly conduct 6 - Poss. or casual exchange-cont.sub. 3 - Juvenile, loitering during school hours
S GALLATIN PIKE & DUE WEST AVE E	**12**	3 - Driv. lic. - no d/l 3 - Driving- suspended license 2 - Driving- revoked license
3301 CREEKWOOD DR	**11**	5 - Disorderly conduct 1 - Driving- revoked license, 2nd offense 1 - Driving- suspended license
2050 N GALLATIN PIKE	**11**	8 - Theft of merchandise - $500 or less 2 - Theft of merchandise- > $500 but < $1,000 1 - Theft of property- $500 or less
BRILEY PKWY W & DICKERSON PIKE	**11**	3 - Driving- suspended license 3 - Drug paraphernalia- unlawful use 3 - Poss. or casual exchange-cont.sub.
400 MYATT DR	**11**	5 - Disorderly conduct 4 - Poss. or casual exchange-cont.sub. 3 - Drug paraphernalia- unlawful use
860 OLD HICKORY BLVD W	**10**	3 - Probation violation- misdemeanor 2 - Poss. or casual exchange-cont.sub. 2 - Failure to appear- class b or c misd.
BRICK CHURCH PIKE & RICHMOND HILL DR	**10**	3 - Driving- revoked license 2 - Driv. lic. - no d/l 2 - Driving- suspended license
DUE WEST AVE W & FREDA VILLA	**10**	4 - Driving- suspended license 4 - Driv. lic. - no d/l 1 - Driving under the influence

Sourced from MNPD ARMS on 6/8/2016 10:06:25 AM. CAD calls retrieved from Metropolitan Emergency Communications Center's Computer Aided Dispatch system. Includes only calls where an officer response was made. Disposition codes 6 (Backup) and 11 (Signal 9) are excluded. Self-initiated calls are excluded. Calls dispatched to interstate RPAs and intersections are excluded. Teleserve calls are excluded. Arrest information retrieved from the MNPD RMS warrants / arrests database. 1 arrest = 1 body. Includes adult and juvenile arrests. 'Nearby Business' refers to a business establishment in close proximity of the address listed, and is provided for informational purposes only. There is no guarantee that all calls were dispatched to the business listed, because in some cases, multiple business establishments have the same address (e.g. a discount store that also contains a pharmacy). Due to the unique nature of apartment-based reporting, individual unit numbers and the address of the main office for a complex may sometimes both appear in this report.

Midtown Hills Precinct Hot Addresses
Multiple CFS / Arrests at the Same Location, Past 12 Weeks

METROPOLITAN POLICE DEPARTMENT
of Nashville and Davidson County

CFS Location / Nearby Business	Count	Counts - Top Ten Codes
2000 CHURCH ST ***Baptist Hospital***	**66**	18 - Want Officer for Investigation / Assistance (10-43) 11 - Transport Prisoner / Suspect (10-16) 10 - Fight / Assault (10-57)
2300 PATTERSON ST ***Centennial Medical Center***	**62**	19 - Transport Prisoner / Suspect (10-16) 14 - Want Officer for Investigation / Assistance (10-43) 8 - Fight / Assault (10-57)
2421 POWELL AV ***Walmart***	**49**	18 - Theft (10-50) 10 - Disorderly Person (10-44) 8 - Want Officer for Investigation / Assistance (10-43)
1211 MEDICAL CENTER DR ***Vanderbilt University Medical Center***	**49**	11 - Want Officer for Investigation / Assistance (10-43) 9 - Fight / Assault (10-57) 7 - Domestic Disturbance (10-41)
2500 WEST END AV ***Centennial Park***	**45**	13 - Want Officer for Investigation / Assistance (10-43) 7 - Disorderly Person (10-44) 6 - Fight / Assault (10-57)
1401 CHARLOTTE AV ***Exxon***	**34**	14 - Disorderly Person (10-44) 8 - Want Officer for Investigation / Assistance (10-43) 5 - Theft (10-50)
1441 12TH AV S ***Midtown Hills Police Precinct***	**33**	15 - Want Officer for Investigation / Assistance (10-43) 8 - Theft (10-50) 6 - Domestic Disturbance (10-41)
2001 8TH AV S ***Exxon***	**27**	17 - Disorderly Person (10-44) 4 - Theft (10-50) 2 - Vehicle Accident - Property Damage (10-45)
4041 NOLENSVILLE PIKE ***McDonald's***	**26**	18 - Disorderly Person (10-44) 2 - Suspicious Person (10-40) 2 - Vehicle Accident - Personal Injury (10-46)
2535 POWELL AV ***Home Depot***	**22**	8 - Theft (10-50) 5 - Want Officer for Investigation / Assistance (10-43) 4 - Transport Prisoner / Suspect (10-16)
719 THOMPSON LN ***100 Oaks***	**19**	6 - Vehicle Accident - Property Damage (10-45) 3 - Want Officer for Investigation / Assistance (10-43) 2 - Domestic Disturbance (10-41)
3400 WEST END AV	**17**	10 - Disorderly Person (10-44) 4 - Theft (10-50) 2 - Fight / Assault (10-57)
1909 8TH AV S	**17**	7 - Disorderly Person (10-44) 4 - Vehicle Accident - Property Damage (10-45) 3 - Theft (10-50)
2700 WEST END AV ***McDonald's***	**16**	5 - Disorderly Person (10-44) 5 - Investigate 911 Hang-Up Call (10-88) 3 - Want Officer for Investigation / Assistance (10-43)
780 OLD HICKORY BLVD ***Target***	**16**	5 - Vehicle Accident - Property Damage (10-45) 3 - Theft (10-50) 3 - Disorderly Person (10-44)

Arrest Location	Count	Counts - Top Charges
NOLENSVILLE PIKE & OLD HICKORY BLVD	**26**	11 - Driv. lic. - no d/l 6 - Driving- revoked license 6 - Drug paraphernalia- unlawful use
2421 POWELL AVE	**25**	16 - Theft of merchandise - $500 or less 3 - Theft of property- $500 or less 3 - Failure to appear- class b or c misd.
EDMONDSON PIKE & NOLENSVILLE PIKE	**25**	12 - Driv. lic. - no d/l 5 - Poss. or casual exchange-cont.sub. 4 - Drug paraphernalia- unlawful use
1211 MEDICAL CENTER DR	**19**	5 - Driving under the influence 3 - Driving- revoked license 3 - Probation violation- misdemeanor
2500 WEST END AVE	**16**	10 - Poss. or casual exchange-cont.sub. 4 - Drug paraphernalia- unlawful use 2 - Trespass by motor vehicle
2300 PATTERSON ST	**15**	3 - Criminal trespass 3 - Public intoxication 2 - Assault- simple - bodily injury
8TH AVE S & WEDGEWOOD AVE	**15**	3 - Criminal trespass 3 - Driving- revoked license 3 - Failure to appear- class b or c misd.
440 HOGAN RD	**14**	9 - Driv. lic. - no d/l 3 - Driving- suspended license 1 - Drug paraphernalia- unlawful use
2000 CHURCH ST	**14**	4 - Public intoxication 2 - Assault, domestic bodily injury 2 - Criminal trespass
2001 8TH AVE S	**13**	11 - Criminal trespass 1 - Driv. lic. - no d/l 1 - Driving- suspended license
12TH AVE S & WEDGEWOOD AVE	**13**	5 - Driving- revoked license 4 - Failure to be booked (state citation) 2 - Poss. or casual exchange-cont.sub.
12TH AVE S & EDGEHILL AVE	**13**	4 - Poss. or casual exchange-cont.sub. 3 - Driving- revoked license 2 - Driv. lic. - no d/l
3812 HILLSBORO PIKE	**13**	4 - Juvenile, loitering during school hours 3 - Juvenile, runaway 3 - Poss. or casual exchange-cont.sub.
625 BENTON AVE	**13**	5 - Poss. or casual exchange-cont.sub. 4 - Failure to appear- class b or c misd. 3 - Criminal trespass
EDMONDSON PIKE & OLD HICKORY BLVD	**13**	5 - Driv. lic. - no d/l 2 - Driving under the influence 2 - Driving- suspended license

Sourced from MNPD ARMS on 6/8/2016 10:06:25 AM. CAD calls retrieved from Metropolitan Emergency Communications Center's Computer Aided Dispatch system. Includes only calls where an officer response was made. Disposition codes 6 (Backup) and 11 (Signal 9) are excluded. Self-initiated calls are excluded. Calls dispatched to interstate RPAs and intersections are excluded. Teleserve calls are excluded. Arrest information retrieved from the MNPD RMS warrants / arrests database. 1 arrest = 1 body. Includes adult and juvenile arrests. 'Nearby Business' refers to a business establishment in close proximity of the address listed, and is provided for informational purposes only. There is no guarantee that all calls were dispatched to the business listed, because in some cases, multiple business establishments have the same address (e.g. a discount store that also contains a pharmacy). Due to the unique nature of apartment-based reporting, individual unit numbers and the address of the main office for a complex may sometimes both appear in this report.

Other Reports

CompStat Weekly Analysis is provided by the Metropolitan Nashville Police Department Crime Analysis Section. This document does not necessarily reflect official UCR counts. It is intended to be a management tool and is for law enforcement use only.

"Far better is it to dare mighty things, to win glorious triumphs, even though checkered by failure... than to rank with those poor spirits who neither enjoy nor suffer much, because they live in a gray twilight that knows not victory nor defeat."
- Theodore Roosevelt

Begin Date: 05/29/2016
End Date: 06/04/2016
Week: 22

APR Data

Precinct Assignment	YTD	Last Week
West	57	0
East	289	29
South	1	0
Central	95	1
Hermitage	164	11
North	2	0
Madison	332	8
Midtown Hills	198	9
County	**1,138**	**58**

APR Initiated by	YTD	Last Week
Dispatched	613	22
Referred by Field Supervisor	23	1
Self Initiated	123	11
Walk In	379	24

Criteria	YTD	Last Week
Met APR Criteria	1,058	55
Pending Less Than 30 Minutes	12	0
Pending Over 30 Minutes	68	3

Result	YTD	Last Week
Complainant Gone	92	2
Complainant Waiting	64	0
No Answer at Call Back	11	1
Requested Officer Respond	16	0
Reviewed Text of Call With Complainant	955	55

Action Taken	YTD	Last Week
Extra Patrol Broadcast Sent	1	0
Incident Report Completed	1,024	46
No Police Action Required	69	9
Sent Back to Pending	44	3

Percent of CFS by Precinct Assignment (YTD)

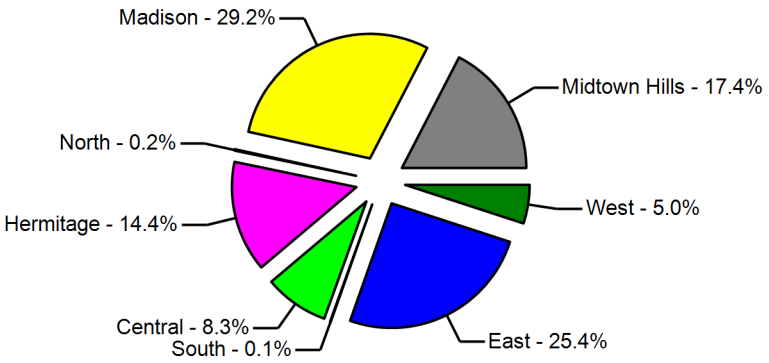

Action Taken (YTD)

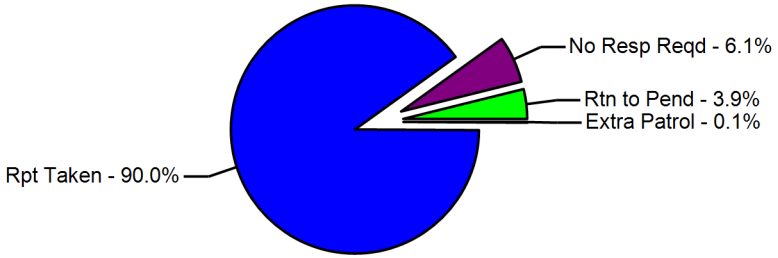

Sourced from data entered at each precinct.

Case Preparation Section - Case File Inventory

METROPOLITAN POLICE DEPARTMENT
of Nashville and Davidson County

Status	Prior Week	Compstat Week	Change	Same Week Last Year	Compstat Week	Change
Case Backlog	92	61	-50.8 %	63	61	-3.2 %
Average Number of Days to Complete	11	11	0	9	11	2

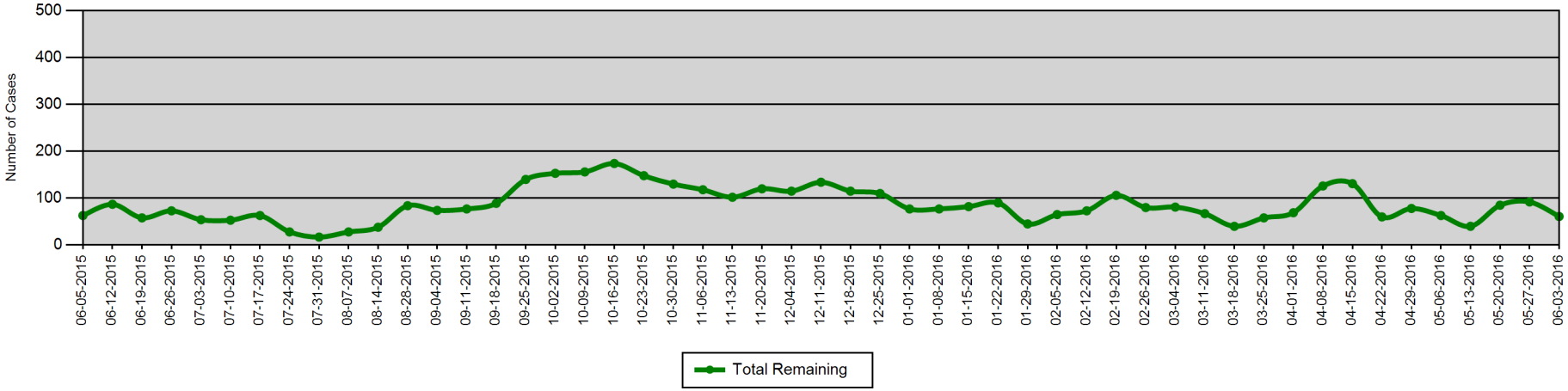

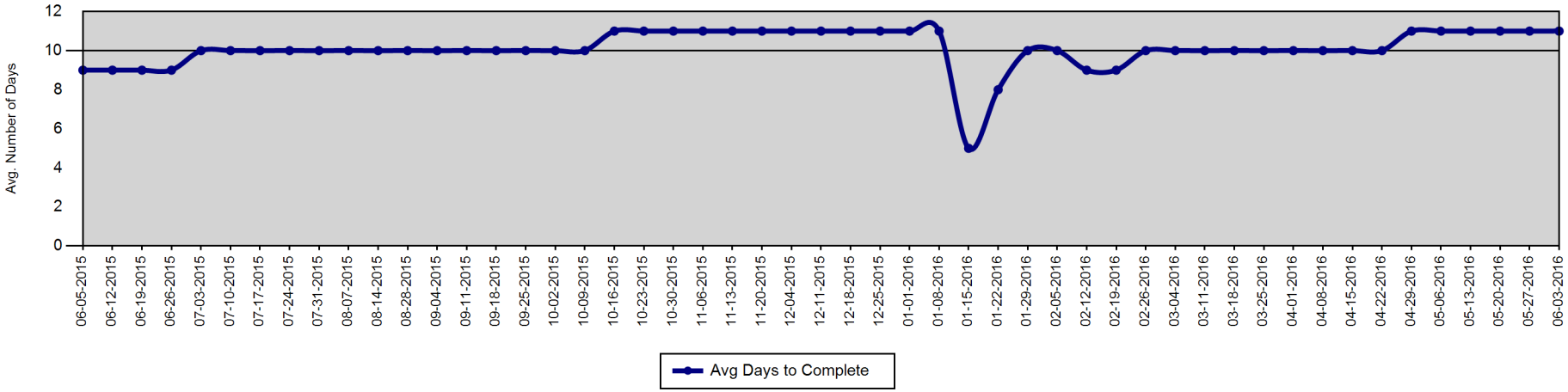

Report created on 6/8/2016 10:06:26 AM. Sources information provided by Case Preparation Division. This report is intended to be a management and planning tool and is not an exact representation of workload.

Court Attendance - 310s Issued by Month

METROPOLITAN POLICE DEPARTMENT
of Nashville and Davidson County

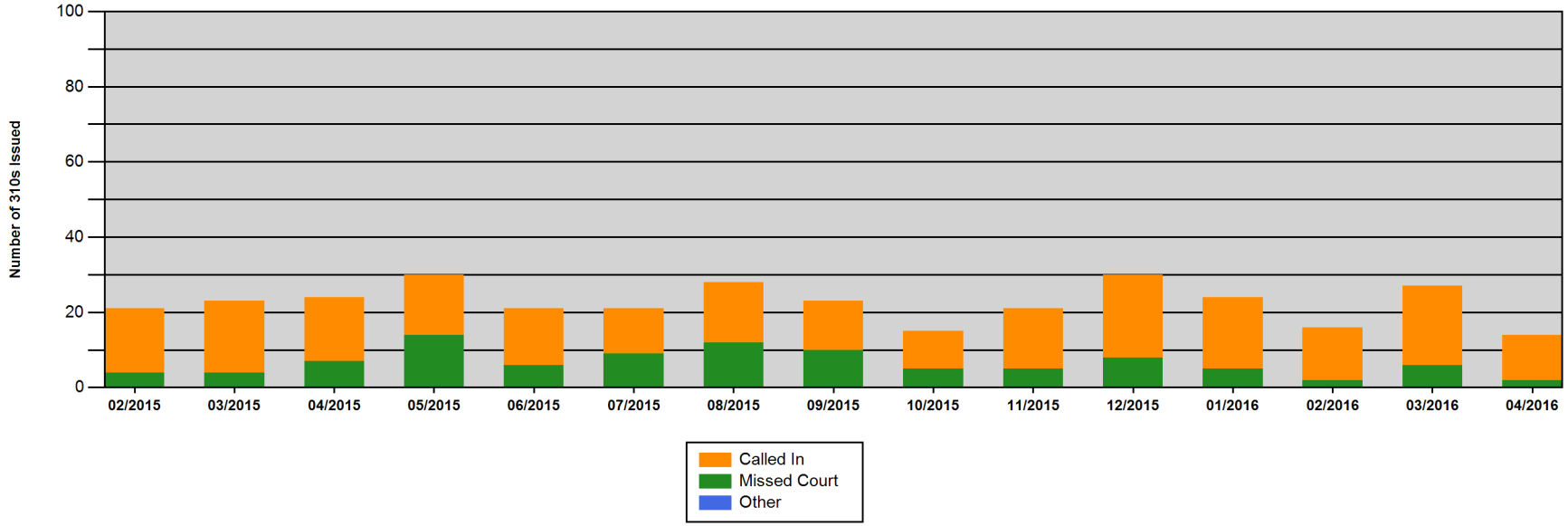

	02/2015	03/2015	04/2015	05/2015	06/2015	07/2015	08/2015	09/2015	10/2015	11/2015	12/2015	01/2016	02/2016	03/2016	04/2016
Called In	17	19	17	16	15	12	16	13	10	16	22	19	14	21	12
Missed Court	4	4	7	14	6	9	12	10	5	5	8	5	2	6	2
Other	0	0	0	0	0	0	0	0	0	0	0	0	0	0	0
Total	**21**	**23**	**24**	**30**	**21**	**21**	**28**	**23**	**15**	**21**	**30**	**24**	**16**	**27**	**14**

Report created on 6/8/2016 10:06:28 AM. MNPD Form 310 is a Notification of Violation of Court Appearance Procedures.

Violations include 'improperly dressed,' 'failed to appear,' 'clocked in, but didn't go to court,' 'late for court,' and 'called with excuse.'

Percentage of Incident Reports Included in CompStat Analysis

METROPOLITAN POLICE DEPARTMENT
of Nashville and Davidson County

Percentage of incident reports entered into ARMS by the following wednesday of each week.

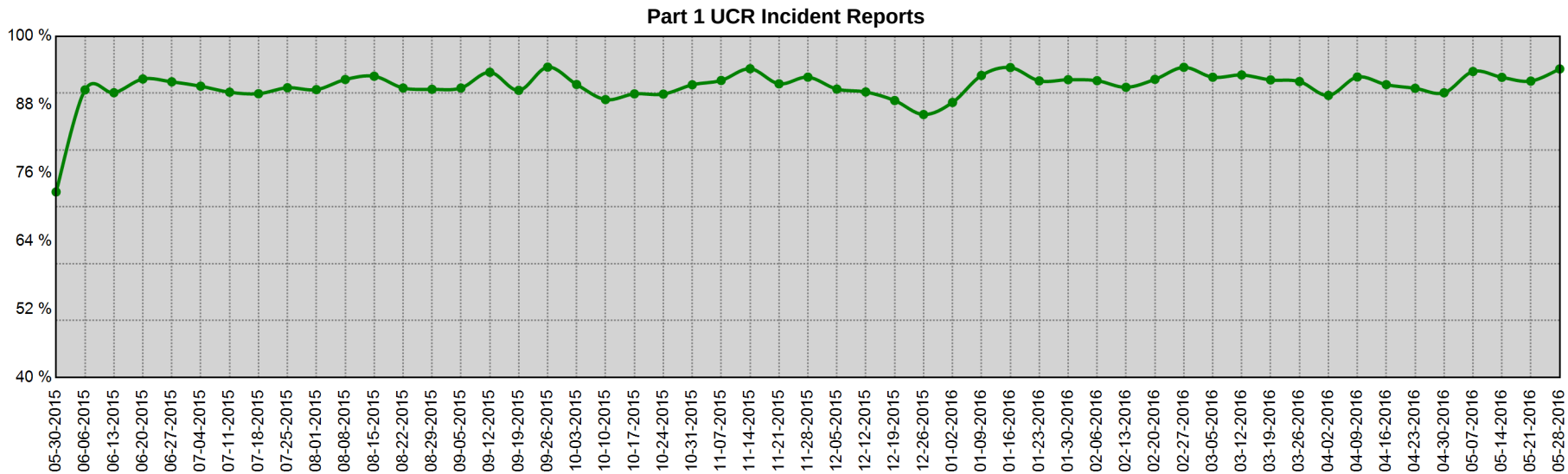

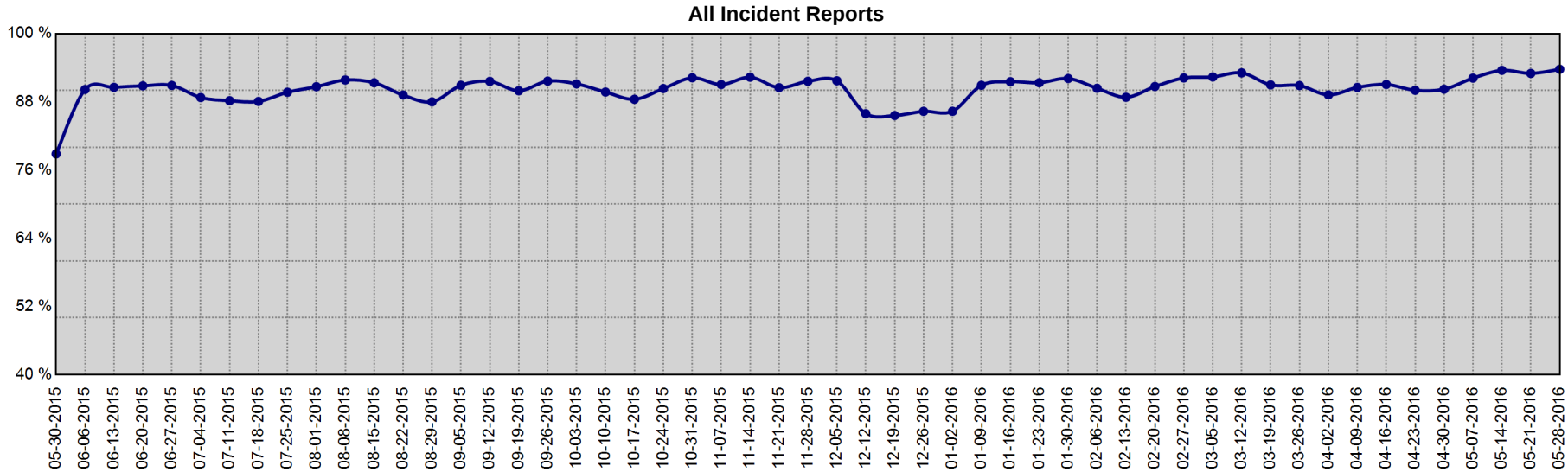

Date Range	Part I UCR Incident Reports			All Incident Reports		
	Min	Max	Mean	Min	Max	Mean
5-30-2015 to 5-28-2016	72.6 %	94.6 %	91.2 %	78.8 %	93.7 %	90.2 %

Information summarized for CompStat week ending 6/4/2016

Sourced from MNPD ARMS on 6/8/2016 10:06:28 AM. The figures above were sourced from incident reports using Uniform Crime Reporting definitions and reporting guidelines, based on the date when the crime was reported. This report is intended to be a management and planning tool and does not reflect the official UCR counts for the department.

Map Section

CompStat Weekly Analysis is provided by the Metropolitan Nashville Police Department Crime Analysis Section. This document does not necessarily reflect official UCR counts. It is intended to be a management tool and is for law enforcement use only.

"Far better is it to dare mighty things, to win glorious triumphs, even though checkered by failure... than to rank with those poor spirits who neither enjoy nor suffer much, because they live in a gray twilight that knows not victory nor defeat."
- Theodore Roosevelt

Begin Date: 05/29/2016
End Date: 06/04/2016
Week: 22

YTD Gunshot Victims - Countywide

Gunshot Homicides / Injuries

Zone	Prior YTD	YTD	Change	Percent Change
111	2	5	3	150.0%
113	1	1	0	0.0%
115	0	0	0	-
117	0	0	0	-
121	0	0	0	-
123	2	0	-2	-100.0%
125	2	1	-1	-50.0%
211	7	6	-1	-14.3%
213	0	0	0	-
215	0	7	7	-
217	1	1	0	0.0%
221	1	3	2	200.0%
223	2	2	0	0.0%
225	2	1	-1	-50.0%
227	1	0	-1	-100.0%
311	0	3	3	-
313	1	0	-1	-100.0%
315	3	0	-3	-100.0%
317	1	1	0	0.0%
321	2	4	2	100.0%
323	1	2	1	100.0%
325	3	4	1	33.3%
331	0	1	1	-
333	1	1	0	0.0%
335	0	0	0	-
411	0	4	4	-
413	0	0	0	-
415	0	0	0	-
421	0	0	0	-
423	0	0	0	-
425	0	0	0	-
511	8	10	2	25.0%
513	1	0	-1	-100.0%

Zone	Prior YTD	YTD	Change	Percent Change
515	0	0	0	-
517	1	0	-1	-100.0%
521	1	2	1	100.0%
523	2	0	-2	-100.0%
525	0	0	0	-
531	1	1	0	0.0%
533	0	0	0	-
535	0	3	3	-
611	10	3	-7	-70.0%
613	3	7	4	133.3%
615	5	7	2	40.0%
617	1	0	-1	-100.0%
621	8	2	-6	-75.0%
623	7	5	-2	-28.6%
625	1	0	-1	-100.0%
627	1	1	0	0.0%
711	1	2	1	100.0%
713	0	0	0	-
715	1	0	-1	-100.0%
721	5	6	1	20.0%
723	3	1	-2	-66.7%
725	0	2	2	-
727	0	1	1	-
811	2	2	0	0.0%
813	0	0	0	-
815	0	0	0	-
821	5	5	0	0.0%
823	0	0	0	-
825	1	1	0	0.0%
831	1	1	0	0.0%
833	0	0	0	-
835	2	0	-2	-100.0%
Total	**104**	**109**	**5**	**4.8%**

YTD, 75.2% of all gunshot homicides and injuries have occurred in 16 MNPD zones, an area that covers 8.0% of the total area of Davidson County.

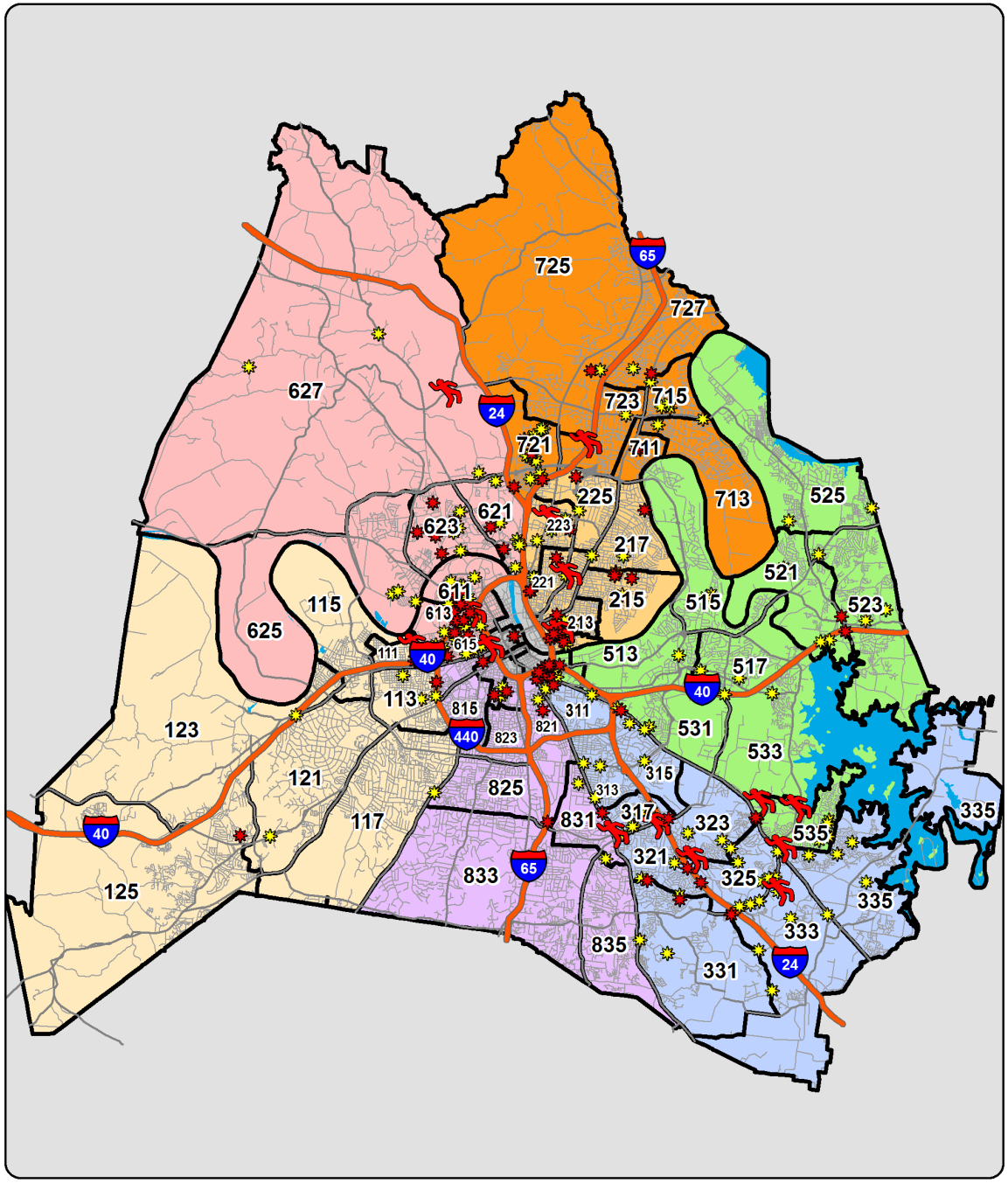

YTD Shootings Gunshot Homicide Gunshot Injury Property Damage Involving Firearm

Sourced from MNPD ARMS on 6/8/2016 10:06:30 AM. The information in this report is sourced from incident reports using UCR definitions and reporting guidelines, based on the date when the crime was reported, and aggregated by incident location. 'Gunshot Homicide / Injury' counts include only violent incidents (homicide, rape, robbery, and aggravated assault) in which one or more victims received a fatal or non-fatal gunshot wound. Suicides, suicide attempts, and accidental shootings are excluded. 'Property Damage' counts include all incidents that (1) include a 'Damage to Property' (NIBRS 290) offense, and (2) list a firearm in the Weapons/Tool' section of the incident report. Unfounded incidents are excluded from these counts. MNPD splits the geography of Davidson County into 1,500+ Reporting Areas (RPA's), ranging in size from 0.003 square miles to 14.9 square miles. The average RPA size is 0.34 square miles.

Gunshot Victims - Countywide (Homicides and Injuries)

Based on date when each incident was reported.

METROPOLITAN POLICE DEPARTMENT
of Nashville and Davidson County

Gunshot Victims (Homicides and Injuries), Annual Totals - Green Line Represents the Previous 12 Year Average

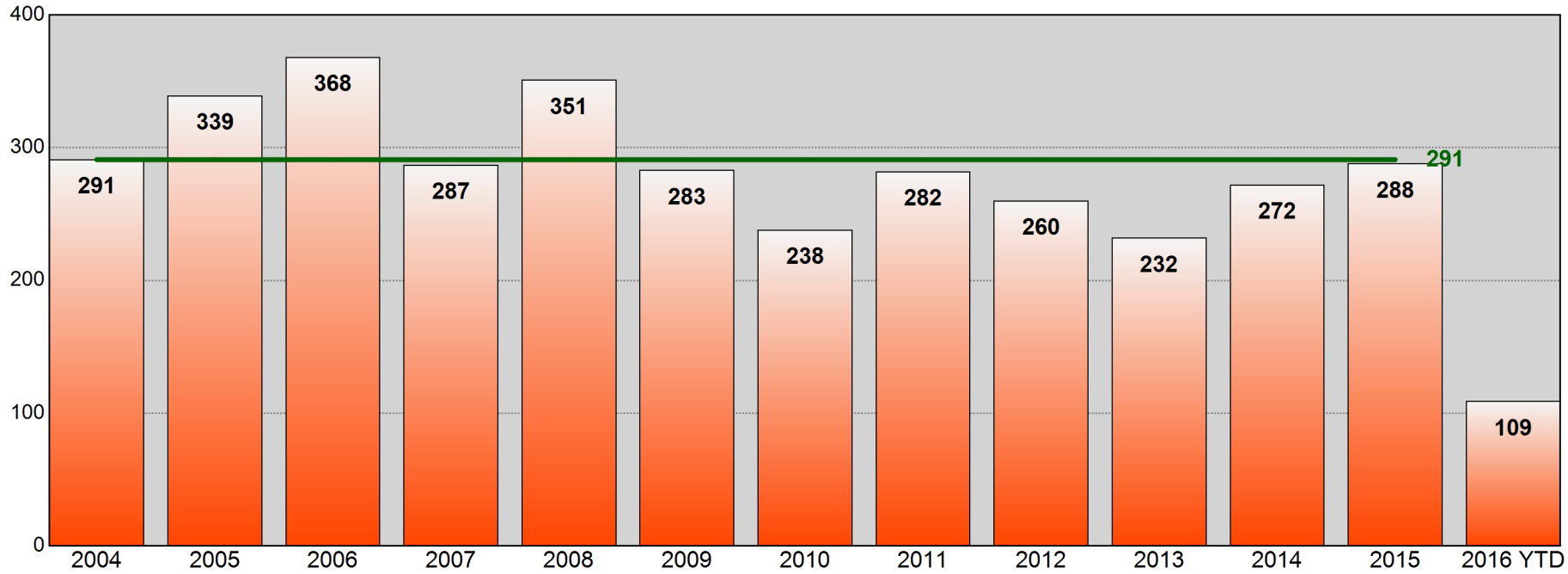

Age of Gunshot Victim
Annual Totals, Past 5 Years

Age	2011	Percent of Total	2012	Percent of Total	2013	Percent of Total	2014	Percent of Total	2015	Percent of Total
0-12	1	0.4%	6	2.3%	1	0.4%	2	0.7%	2	0.7%
13-17	26	9.2%	16	6.2%	18	7.8%	20	7.4%	32	11.1%
18-24	124	44.0%	117	45.0%	87	37.5%	98	36.0%	113	39.2%
25-34	85	30.1%	76	29.2%	82	35.3%	85	31.3%	82	28.5%
35-44	24	8.5%	24	9.2%	27	11.6%	39	14.3%	30	10.4%
45-54	13	4.6%	15	5.8%	12	5.2%	18	6.6%	13	4.5%
55-64	4	1.4%	4	1.5%	3	1.3%	1	0.4%	13	4.5%
65+	2	0.7%	2	0.8%	1	0.4%	3	1.1%	2	0.7%
Unk	3	1.1%	0	0.0%	1	0.4%	6	2.2%	1	0.3%

Age of Gunshot Victim
YTD Comparison

Age	Prior YTD	Percent of Total	YTD	Percent of Total	Change	Percent Change
0-12	1	1.0%	2	1.8%	1	100.0%
13-17	8	7.6%	12	11.0%	4	50.0%
18-24	42	40.0%	34	31.2%	-8	-19.0%
25-34	29	27.6%	33	30.3%	4	13.8%
35-44	13	12.4%	16	14.7%	3	23.1%
45-54	3	2.9%	6	5.5%	3	100.0%
55-64	6	5.7%	2	1.8%	-4	-66.7%
65+	2	1.9%	2	1.8%	0	0.0%
Unk	1	1.0%	2	1.8%	1	100.0%

Information summarized for CompStat week ending 06/04/2016.

Sourced from MNPD ARMS on 6/8/2016 10:06:32 AM. The information in this report is sourced from incident reports using UCR definitions and reporting guidelines, based on report date, aggregated by incident location. Only includes violent incidents (homicide, rape, robbery, and aggravated assault) in which one or more victims received a fatal or non-fatal gunshot wound. Suicides, suicide attempts, and accidental shootings are excluded.

Gunshot Victims (Homicides, Injuries, and Property Damage)

METROPOLITAN POLICE DEPARTMENT
of Nashville and Davidson County

Aggregated by precinct (incident location). Based on date when each incident was reported.

		Rolling Two Week				Rolling Eight Week				YTD				Rolling Twenty-Four Month			
		Prior Week	Last Week	Change	% Change	Prior 4 Weeks	Last 4 Weeks	Change	% Change	Prior YTD	YTD	Change	% Change	Prior 52 Weeks	Last 52 Weeks	Change	% Change
West	Gunshot Homicide	0	0	0	-	0	0	0	-	0	1	1	-	4	2	-2	-50.0%
	Gunshot Injury	3	1	-2	-66.7%	0	4	4	-	7	6	-1	-14.3%	14	15	1	7.1%
	Property Damage	1	1	0	0.0%	2	2	0	0.0%	10	8	-2	-20.0%	28	19	-9	-32.1%
	Subtotal	4	2	-2	-50.0%	2	6	4	200.0%	17	15	-2	-11.8%	46	36	-10	-21.7%
East	Gunshot Homicide	0	0	0	-	0	1	1	-	2	3	1	50.0%	2	10	8	400.0%
	Gunshot Injury	2	0	-2	-100.0%	4	3	-1	-25.0%	12	17	5	41.7%	36	37	1	2.8%
	Property Damage	0	0	0	-	5	5	0	0.0%	31	28	-3	-9.7%	72	59	-13	-18.1%
	Subtotal	2	0	-2	-100.0%	9	9	0	0.0%	45	48	3	6.7%	110	106	-4	-3.6%
South	Gunshot Homicide	0	0	0	-	0	1	1	-	2	3	1	50.0%	5	8	3	60.0%
	Gunshot Injury	0	0	0	-	2	1	-1	-50.0%	10	13	3	30.0%	31	37	6	19.4%
	Property Damage	2	4	2	100.0%	9	7	-2	-22.2%	49	41	-8	-16.3%	97	100	3	3.1%
	Subtotal	2	4	2	100.0%	11	9	-2	-18.2%	61	57	-4	-6.6%	133	145	12	9.0%
Central	Gunshot Homicide	0	0	0	-	0	0	0	-	0	0	0	-	0	0	0	-
	Gunshot Injury	0	0	0	-	4	0	-4	-100.0%	0	4	4	-	1	6	5	500.0%
	Property Damage	0	0	0	-	0	0	0	-	2	0	-2	-100.0%	4	5	1	25.0%
	Subtotal	0	0	0	-	4	0	-4	-100.0%	2	4	2	100.0%	5	11	6	120.0%
Hermitage	Gunshot Homicide	0	0	0	-	0	0	0	-	1	3	2	200.0%	4	9	5	125.0%
	Gunshot Injury	1	0	-1	-100.0%	3	2	-1	-33.3%	13	13	0	0.0%	40	38	-2	-5.0%
	Property Damage	3	1	-2	-66.7%	5	6	1	20.0%	28	31	3	10.7%	63	65	2	3.2%
	Subtotal	4	1	-3	-75.0%	8	8	0	0.0%	42	47	5	11.9%	107	112	5	4.7%
North	Gunshot Homicide	0	0	0	-	0	0	0	-	9	3	-6	-66.7%	15	17	2	13.3%
	Gunshot Injury	2	0	-2	-100.0%	3	5	2	66.7%	28	22	-6	-21.4%	62	63	1	1.6%
	Property Damage	0	1	1	-	8	10	2	25.0%	49	41	-8	-16.3%	123	128	5	4.1%
	Subtotal	2	1	-1	-50.0%	11	15	4	36.4%	86	66	-20	-23.3%	200	208	8	4.0%
Madison	Gunshot Homicide	0	0	0	-	0	0	0	-	0	1	1	-	2	1	-1	-50.0%
	Gunshot Injury	0	1	1	-	3	2	-1	-33.3%	10	11	1	10.0%	22	29	7	31.8%
	Property Damage	1	1	0	0.0%	2	3	1	50.0%	27	21	-6	-22.2%	65	58	-7	-10.8%
	Subtotal	1	2	1	100.0%	5	5	0	0.0%	37	33	-4	-10.8%	89	88	-1	-1.1%
Midtown Hills	Gunshot Homicide	0	0	0	-	0	0	0	-	2	1	-1	-50.0%	5	3	-2	-40.0%
	Gunshot Injury	5	0	-5	-100.0%	0	6	6	-	9	8	-1	-11.1%	21	14	-7	-33.3%
	Property Damage	1	0	-1	-100.0%	0	2	2	-	7	6	-1	-14.3%	20	22	2	10.0%
	Subtotal	6	0	-6	-100.0%	0	8	8	-	18	15	-3	-16.7%	46	39	-7	-15.2%

Information summarized for CompStat week ending 06/04/2016.

Sourced from MNPD ARMS on 6/8/2016 10:47:42 AM. The information in this report is sourced from incident reports using UCR definitions and reporting guidelines, based on report date, aggregated by incident location. Only includes violent incidents (homicide, rape, robbery, and aggravated assault) in which one or more victims received a fatal or non-fatal gunshot wound. Suicides, suicide attempts, and accidental shootings are excluded.

YTD Gunshot Victims - West Precinct

Gunshot Homicides / Injuries				
Zone	Prior YTD	YTD	Change	Percent Change
111	2	5	3	150.0%
113	1	1	0	0.0%
115	0	0	0	-
117	0	0	0	-
121	0	0	0	-
123	2	0	-2	-100.0%
125	2	1	-1	-50.0%
Total	**7**	**7**	**0**	**0.0%**

Property Damage with Firearm				
Zone	Prior YTD	YTD	Change	Percent Change
111	7	3	-4	-57.1%
113	1	3	2	200.0%
115	1	0	-1	-100.0%
117	0	0	0	-
121	0	1	1	-
123	0	1	1	-
125	1	0	-1	-100.0%
Total	**10**	**8**	**-2**	**-20.0%**

Age of Victim - Gunshot Homicides / Injuries						
Age	Prior YTD	Percent of Total	YTD	Percent of Total	Change	Percent Change
0-12	0	0.0%	0	0.0%	0	-
13-17	1	14.3%	0	0.0%	-1	-100.0%
18-24	2	28.6%	3	42.9%	1	50.0%
25-34	4	57.1%	3	42.9%	-1	-25.0%
35-44	0	0.0%	0	0.0%	0	-
45-54	0	0.0%	0	0.0%	0	-
55-64	0	0.0%	0	0.0%	0	-
65+	0	0.0%	0	0.0%	0	-
Unk	0	0.0%	1	14.3%	1	-

Annual Totals - Gunshot Homicides / Injuries

Green Line Represents the Previous 12 Year Average

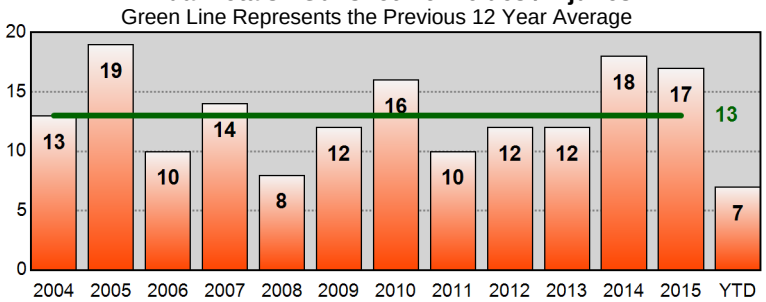

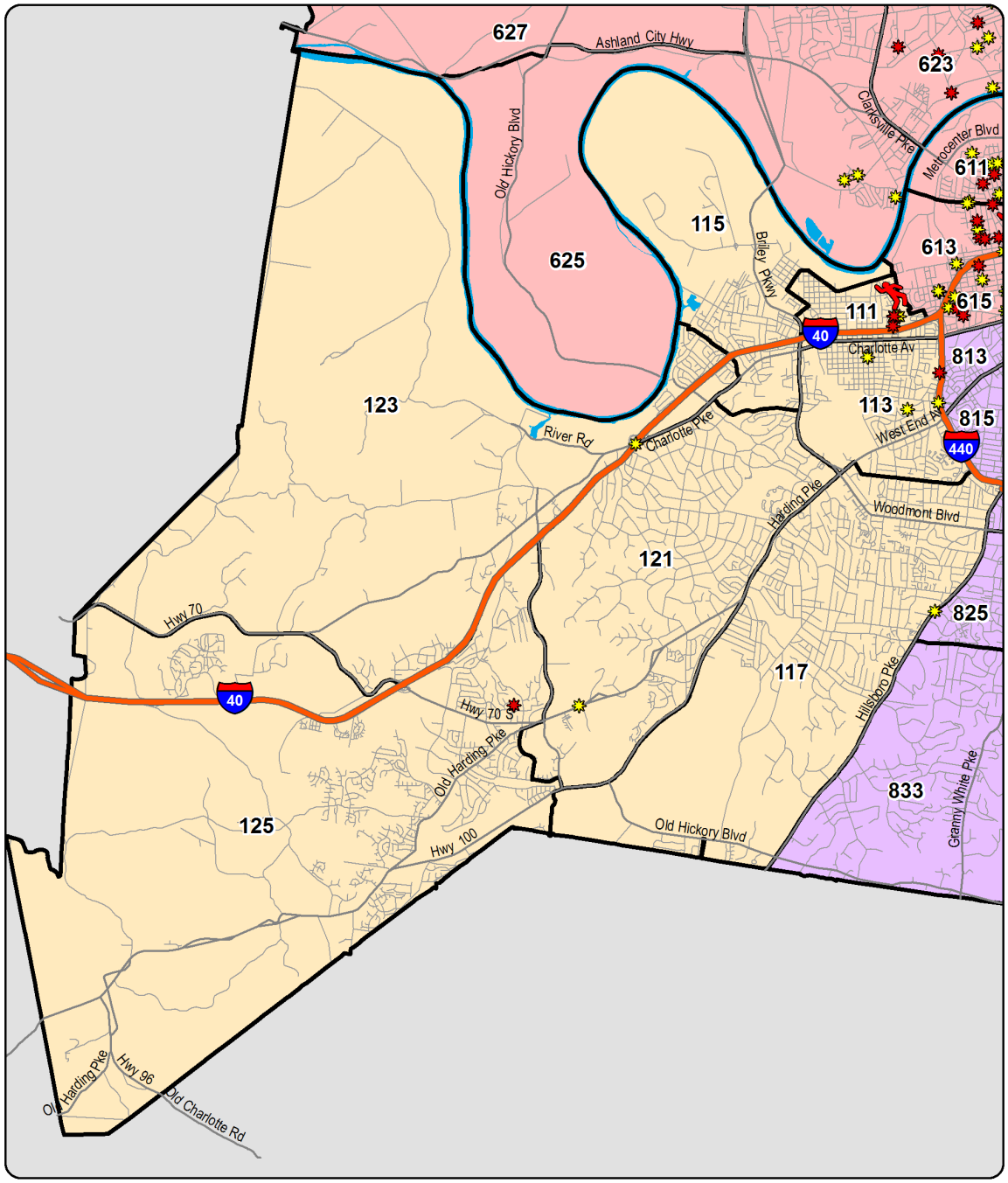

YTD Shootings Gunshot Homicide Gunshot Injury Property Damage Involving Firearm

Sourced from MNPD ARMS on 6/8/2016 10:06:33 AM. The information in this report is sourced from incident reports using UCR definitions and reporting guidelines, based on the date when the crime was reported, and aggregated by incident location. 'Gunshot Homicide / Injury' counts include only violent incidents (homicide, rape, robbery, and aggravated assault) in which one or more victims received a fatal or non-fatal gunshot wound. Suicides, suicide attempts, and accidental shootings are excluded. 'Property Damage' counts include all incidents that (1) include a 'Damage to Property' (NIBRS 290) offense, and (2) list a firearm in the Weapons/Tool' section of the incident report. Unfounded incidents are excluded from these counts.

YTD Gunshot Victims - East Precinct

Gunshot Homicides / Injuries				
Zone	Prior YTD	YTD	Change	Percent Change
211	7	6	-1	-14.3%
213	0	0	0	-
215	0	7	7	-
217	1	1	0	0.0%
221	1	3	2	200.0%
223	2	2	0	0.0%
225	2	1	-1	-50.0%
227	1	0	-1	-100.0%
Total	**14**	**20**	**6**	**42.9%**

Property Damage with Firearm				
Zone	Prior YTD	YTD	Change	Percent Change
211	7	8	1	14.3%
213	2	2	0	0.0%
215	3	7	4	133.3%
217	2	3	1	50.0%
221	7	3	-4	-57.1%
223	4	3	-1	-25.0%
225	2	2	0	0.0%
227	2	0	-2	-100.0%
Total	**29**	**28**	**-1**	**-3.4%**

Age of Victim - Gunshot Homicides / Injuries						
Age	Prior YTD	Percent of Total	YTD	Percent of Total	Change	Percent Change
0-12	0	0.0%	2	10.0%	2	-
13-17	3	21.4%	0	0.0%	-3	-100.0%
18-24	7	50.0%	4	20.0%	-3	-42.9%
25-34	1	7.1%	8	40.0%	7	700.0%
35-44	2	14.3%	2	10.0%	0	0.0%
45-54	0	0.0%	1	5.0%	1	-
55-64	0	0.0%	0	0.0%	0	-
65+	0	0.0%	2	10.0%	2	-
Unk	1	7.1%	1	5.0%	0	0.0%

Annual Totals - Gunshot Homicides / Injuries

Green Line Represents the Previous 12 Year Average

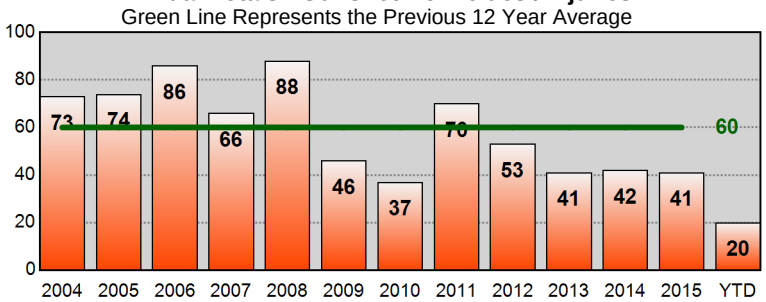

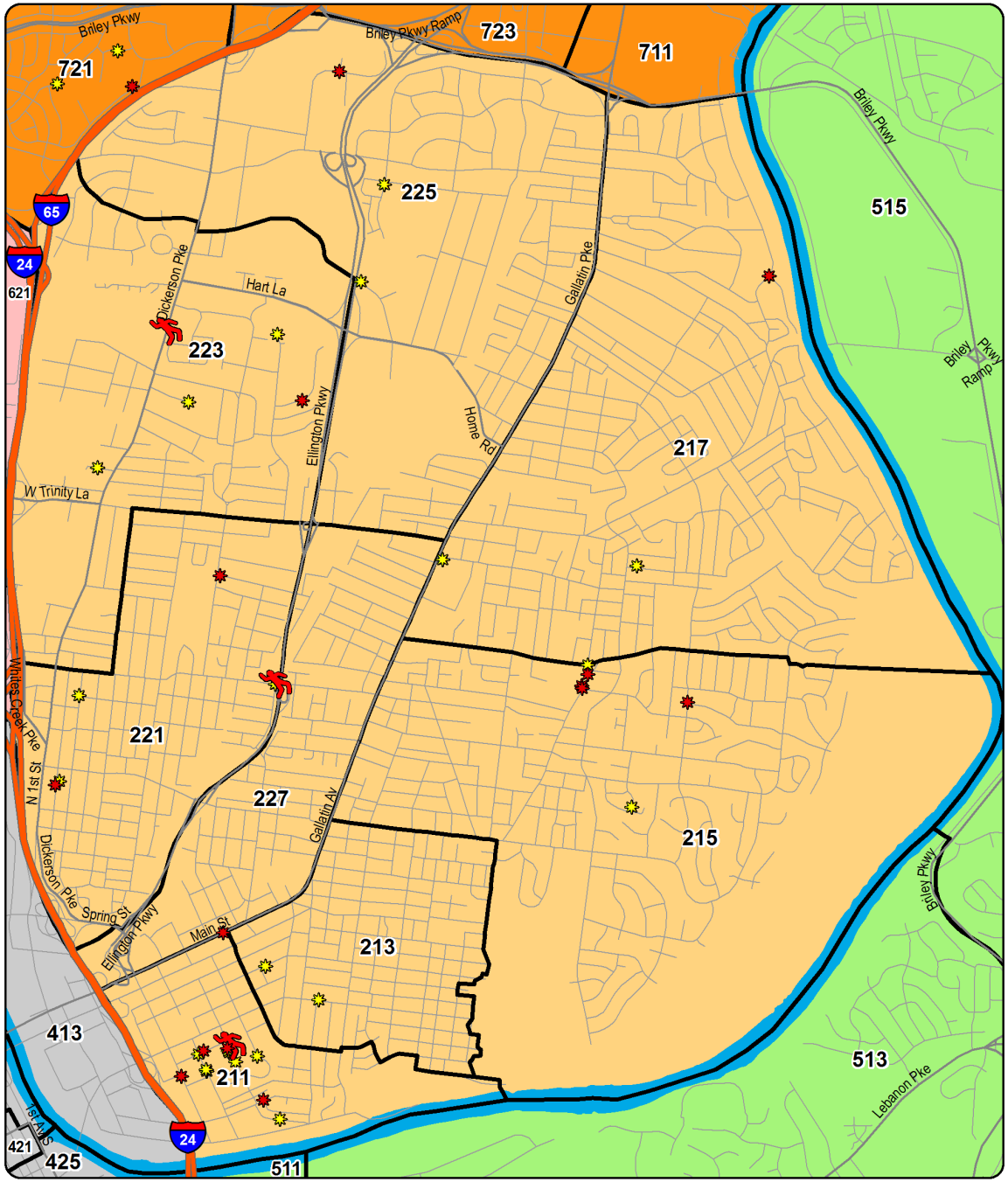

YTD Shootings Gunshot Homicide Gunshot Injury Property Damage Involving Firearm

Sourced from MNPD ARMS on 6/8/2016 10:06:35 AM. The information in this report is sourced from incident reports using UCR definitions and reporting guidelines, based on the date when the crime was reported, and aggregated by incident location. 'Gunshot Homicide / Injury' counts include only violent incidents (homicide, rape, robbery, and aggravated assault) in which one or more victims received a fatal or non-fatal gunshot wound. Suicides, suicide attempts, and accidental shootings are excluded. 'Property Damage' counts include all incidents that (1) include a 'Damage to Property' (NIBRS 290) offense, and (2) list a firearm in the Weapons/Tool' section of the incident report. Unfounded incidents are excluded from these counts.

YTD Gunshot Victims - South Precinct

Gunshot Homicides / Injuries				
Zone	Prior YTD	YTD	Change	Percent Change
311	0	3	3	-
313	1	0	-1	-100.0%
315	3	0	-3	-100.0%
317	1	1	0	0.0%
321	2	4	2	100.0%
323	1	2	1	100.0%
325	3	4	1	33.3%
331	0	1	1	-
333	1	1	0	0.0%
335	0	0	0	-
Total	**12**	**16**	**4**	**33.3%**

Property Damage with Firearm				
Zone	Prior YTD	YTD	Change	Percent Change
311	2	2	0	0.0%
313	6	3	-3	-50.0%
315	2	3	1	50.0%
317	3	4	1	33.3%
321	5	6	1	20.0%
323	3	2	-1	-33.3%
325	7	6	-1	-14.3%
331	4	2	-2	-50.0%
333	8	8	0	0.0%
335	4	5	1	25.0%
Total	**44**	**41**	**-3**	**-6.8%**

Age of Victim - Gunshot Homicides / Injuries						
Age	Prior YTD	Percent of Total	YTD	Percent of Total	Change	Percent Change
0-12	0	0.0%	0	0.0%	0	-
13-17	0	0.0%	1	6.3%	1	-
18-24	6	50.0%	7	43.8%	1	16.7%
25-34	2	16.7%	5	31.3%	3	150.0%
35-44	3	25.0%	1	6.3%	-2	-66.7%
45-54	1	8.3%	2	12.5%	1	100.0%
55-64	0	0.0%	0	0.0%	0	-
65+	0	0.0%	0	0.0%	0	-

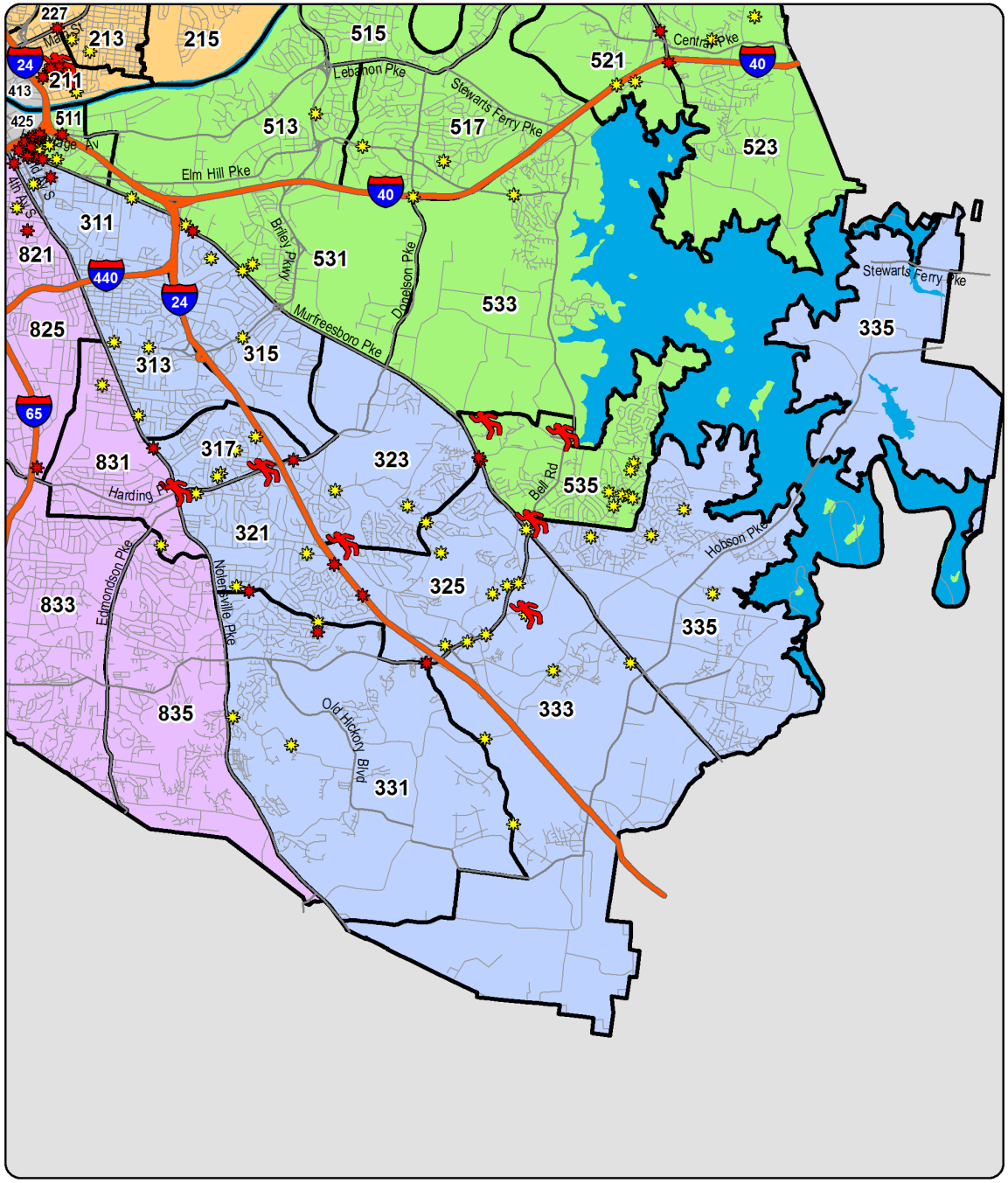

YTD Shootings Gunshot Homicide Gunshot Injury Property Damage Involving Firearm

Annual Totals - Gunshot Homicides / Injuries
Green Line Represents the Previous 12 Year Average

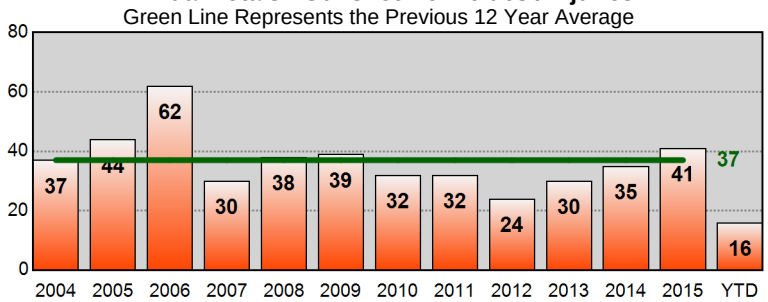

Sourced from MNPD ARMS on 6/8/2016 10:06:37 AM. The information in this report is sourced from incident reports using UCR definitions and reporting guidelines, based on the date when the crime was reported, and aggregated by incident location. 'Gunshot Homicide / Injury' counts include only violent incidents (homicide, rape, robbery, and aggravated assault) in which one or more victims received a fatal or non-fatal gunshot wound. Suicides, suicide attempts, and accidental shootings are excluded. 'Property Damage' counts include all incidents that (1) include a 'Damage to Property' (NIBRS 290) offense, and (2) list a firearm in the Weapons/Tool' section of the incident report. Unfounded incidents are excluded from these counts.

YTD Gunshot Victims - Central Precinct

Gunshot Homicides / Injuries				
Zone	Prior YTD	YTD	Change	Percent Change
411	0	4	4	-
413	0	0	0	-
415	0	0	0	-
421	0	0	0	-
423	0	0	0	-
425	0	0	0	-
Total	**0**	**4**	**4**	**-**

Property Damage with Firearm				
Zone	Prior YTD	YTD	Change	Percent Change
411	0	0	0	-
413	0	0	0	-
415	0	0	0	-
421	1	0	-1	-100.0%
423	1	0	-1	-100.0%
425	0	0	0	-
Total	**2**	**0**	**-2**	**-100.0%**

Age of Victim - Gunshot Homicides / Injuries						
Age	Prior YTD	Percent of Total	YTD	Percent of Total	Change	Percent Change
0-12	0	-	0	0.0%	0	-
13-17	0	-	3	75.0%	3	-
18-24	0	-	1	25.0%	1	-
25-34	0	-	0	0.0%	0	-
35-44	0	-	0	0.0%	0	-
45-54	0	-	0	0.0%	0	-
55-64	0	-	0	0.0%	0	-
65+	0	-	0	0.0%	0	-

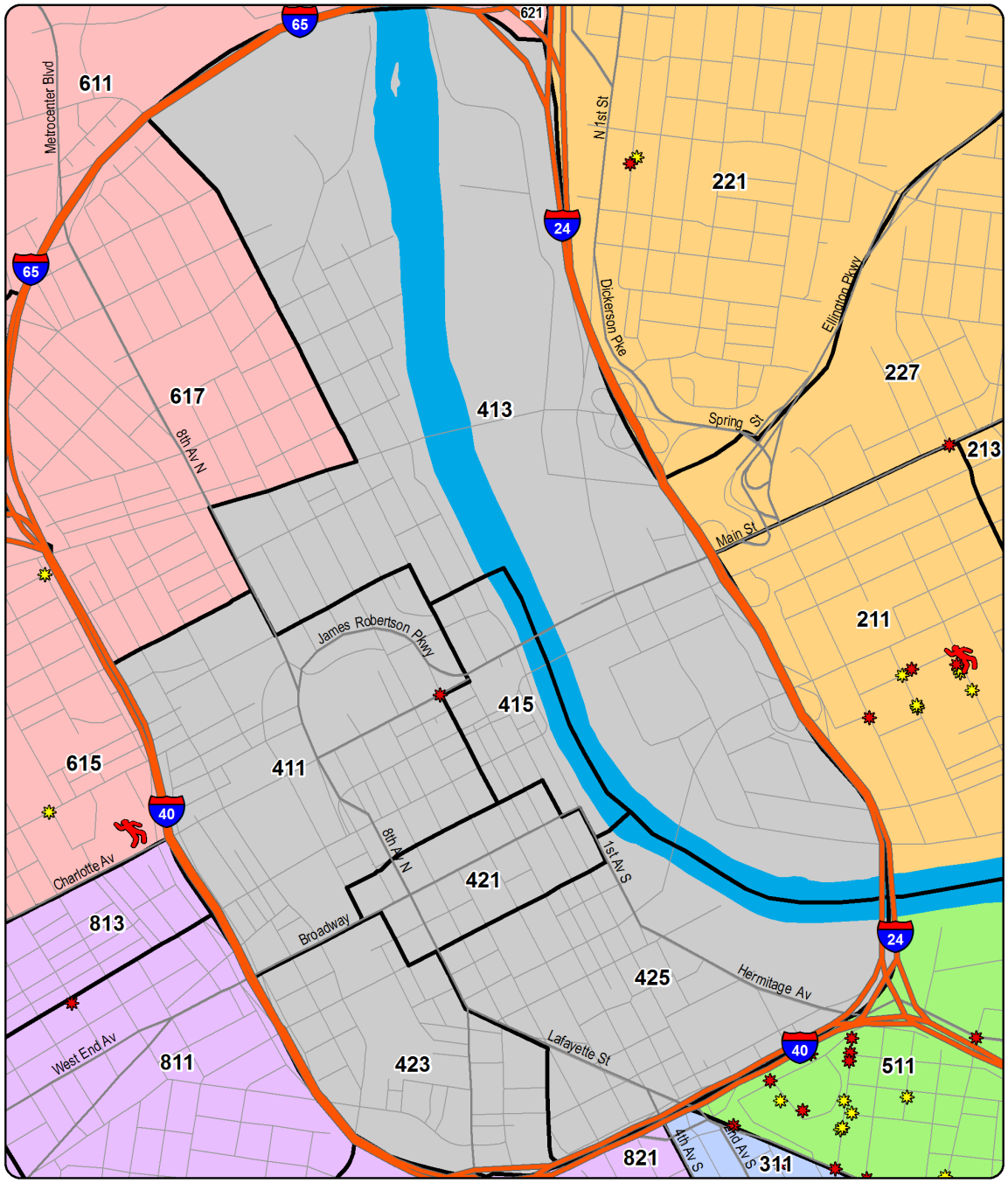

YTD Shootings Gunshot Homicide Gunshot Injury Property Damage Involving Firearm

Annual Totals - Gunshot Homicides / Injuries

Green Line Represents the Previous 12 Year Average

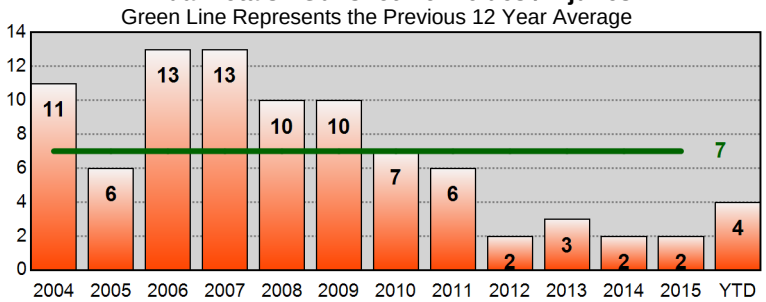

Sourced from MNPD ARMS on 6/8/2016 10:06:39 AM. The information in this report is sourced from incident reports using UCR definitions and reporting guidelines, based on the date when the crime was reported, and aggregated by incident location. 'Gunshot Homicide / Injury' counts include only violent incidents (homicide, rape, robbery, and aggravated assault) in which one or more victims received a fatal or non-fatal gunshot wound. Suicides, suicide attempts, and accidental shootings are excluded. 'Property Damage' counts include all incidents that (1) include a 'Damage to Property' (NIBRS 290) offense, and (2) list a firearm in the Weapons/Tool' section of the incident report. Unfounded incidents are excluded from these counts.

YTD Gunshot Victims - Hermitage Precinct

Gunshot Homicides / Injuries				
Zone	Prior YTD	YTD	Change	Percent Change
511	8	10	2	25.0%
513	1	0	-1	-100.0%
515	0	0	0	-
517	1	0	-1	-100.0%
521	1	2	1	100.0%
523	2	0	-2	-100.0%
525	0	0	0	-
531	1	1	0	0.0%
533	0	0	0	-
535	0	3	3	-
Total	**14**	**16**	**2**	**14.3%**

Property Damage with Firearm				
Zone	Prior YTD	YTD	Change	Percent Change
511	8	7	-1	-12.5%
513	0	1	1	-
515	0	2	2	-
517	2	2	0	0.0%
521	0	3	3	-
523	3	3	0	0.0%
525	2	2	0	0.0%
531	7	2	-5	-71.4%
533	1	2	1	100.0%
535	1	7	6	600.0%
Total	**24**	**31**	**7**	**29.2%**

Age of Victim - Gunshot Homicides / Injuries						
Age	Prior YTD	Percent of Total	YTD	Percent of Total	Change	Percent Change
0-12	0	0.0%	0	0.0%	0	-
13-17	0	0.0%	1	6.3%	1	-
18-24	8	57.1%	5	31.3%	-3	-37.5%
25-34	4	28.6%	2	12.5%	-2	-50.0%
35-44	1	7.1%	7	43.8%	6	600.0%
45-54	0	0.0%	0	0.0%	0	-
55-64	1	7.1%	1	6.3%	0	0.0%
65+	0	0.0%	0	0.0%	0	-

Annual Totals - Gunshot Homicides / Injuries

Green Line Represents the Previous 12 Year Average

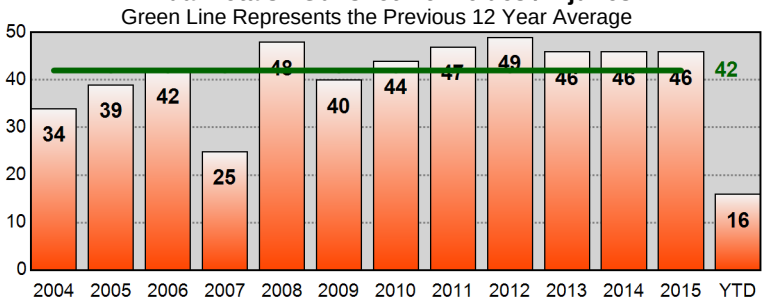

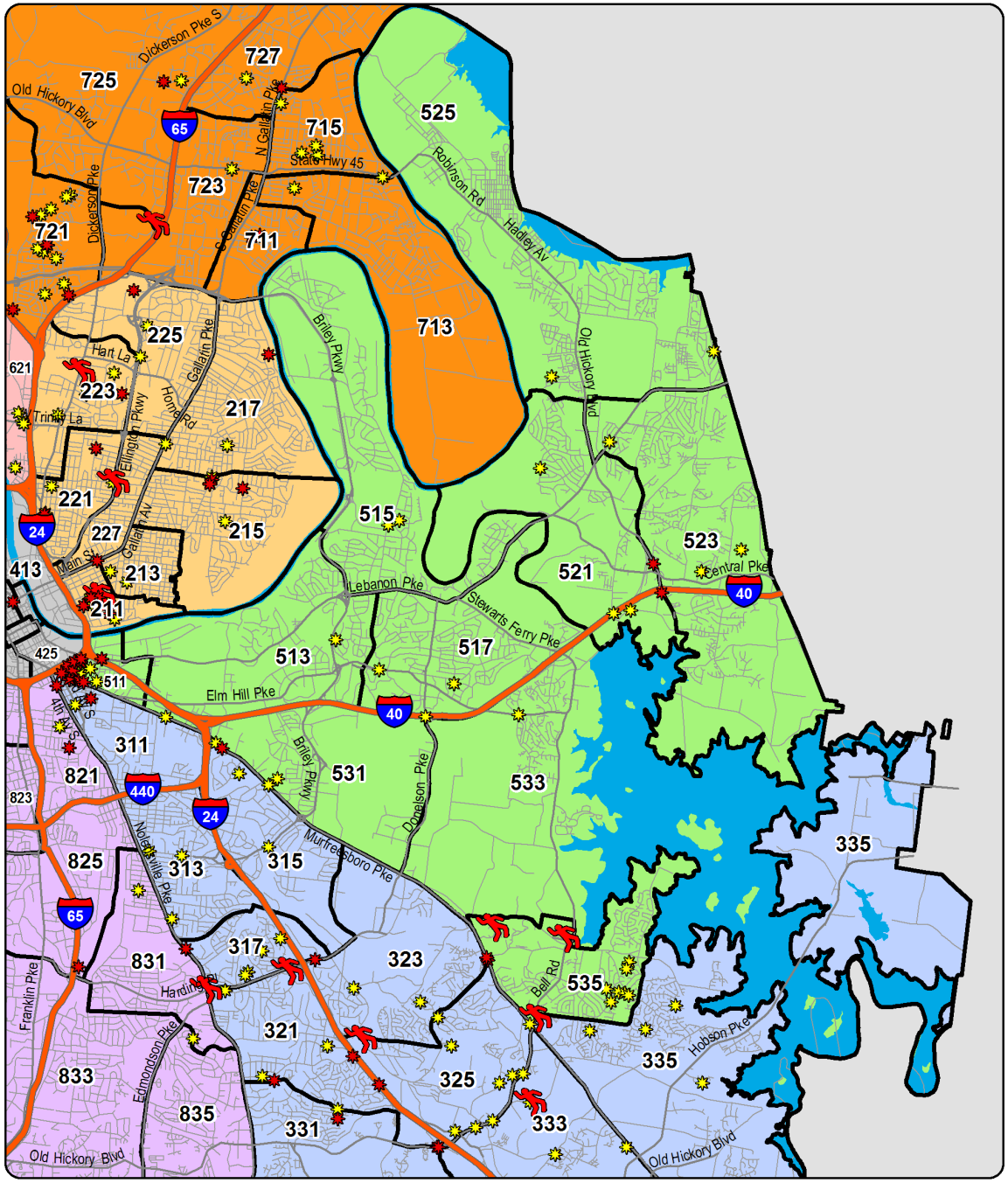

YTD Shootings Gunshot Homicide Gunshot Injury Property Damage Involving Firearm

Sourced from MNPD ARMS on 6/8/2016 10:06:40 AM. The information in this report is sourced from incident reports using UCR definitions and reporting guidelines, based on the date when the crime was reported, and aggregated by incident location. 'Gunshot Homicide / Injury' counts include only violent incidents (homicide, rape, robbery, and aggravated assault) in which one or more victims received a fatal or non-fatal gunshot wound. Suicides, suicide attempts, and accidental shootings are excluded. 'Property Damage' counts include all incidents that (1) include a 'Damage to Property' (NIBRS 290) offense, and (2) list a firearm in the Weapons/Tool' section of the incident report. Unfounded incidents are excluded from these counts.

YTD Gunshot Victims - North Precinct

Gunshot Homicides / Injuries

Zone	Prior YTD	YTD	Change	Percent Change
611	10	3	-7	-70.0%
613	3	7	4	133.3%
615	5	7	2	40.0%
617	1	0	-1	-100.0%
621	8	2	-6	-75.0%
623	7	5	-2	-28.6%
625	1	0	-1	-100.0%
627	1	1	0	0.0%
Total	**36**	**25**	**-11**	**-30.6%**

Property Damage with Firearm

Zone	Prior YTD	YTD	Change	Percent Change
611	9	8	-1	-11.1%
613	4	8	4	100.0%
615	5	9	4	80.0%
617	2	0	-2	-100.0%
621	14	6	-8	-57.1%
623	6	4	-2	-33.3%
625	5	3	-2	-40.0%
627	3	3	0	0.0%
Total	**48**	**41**	**-7**	**-14.6%**

Age of Victim - Gunshot Homicides / Injuries

Age	Prior YTD	Percent of Total	YTD	Percent of Total	Change	Percent Change
0-12	1	2.7%	0	0.0%	-1	-100.0%
13-17	3	8.1%	7	28.0%	4	133.3%
18-24	10	27.0%	6	24.0%	-4	-40.0%
25-34	11	29.7%	8	32.0%	-3	-27.3%
35-44	5	13.5%	3	12.0%	-2	-40.0%
45-54	1	2.7%	1	4.0%	0	0.0%
55-64	4	10.8%	0	0.0%	-4	-100.0%
65+	2	5.4%	0	0.0%	-2	-100.0%

Annual Totals - Gunshot Homicides / Injuries

Green Line Represents the Previous 12 Year Average

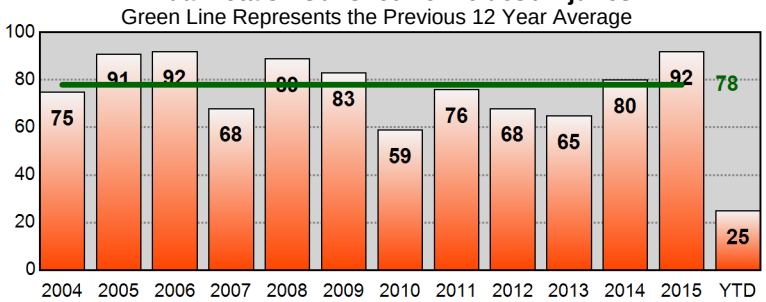

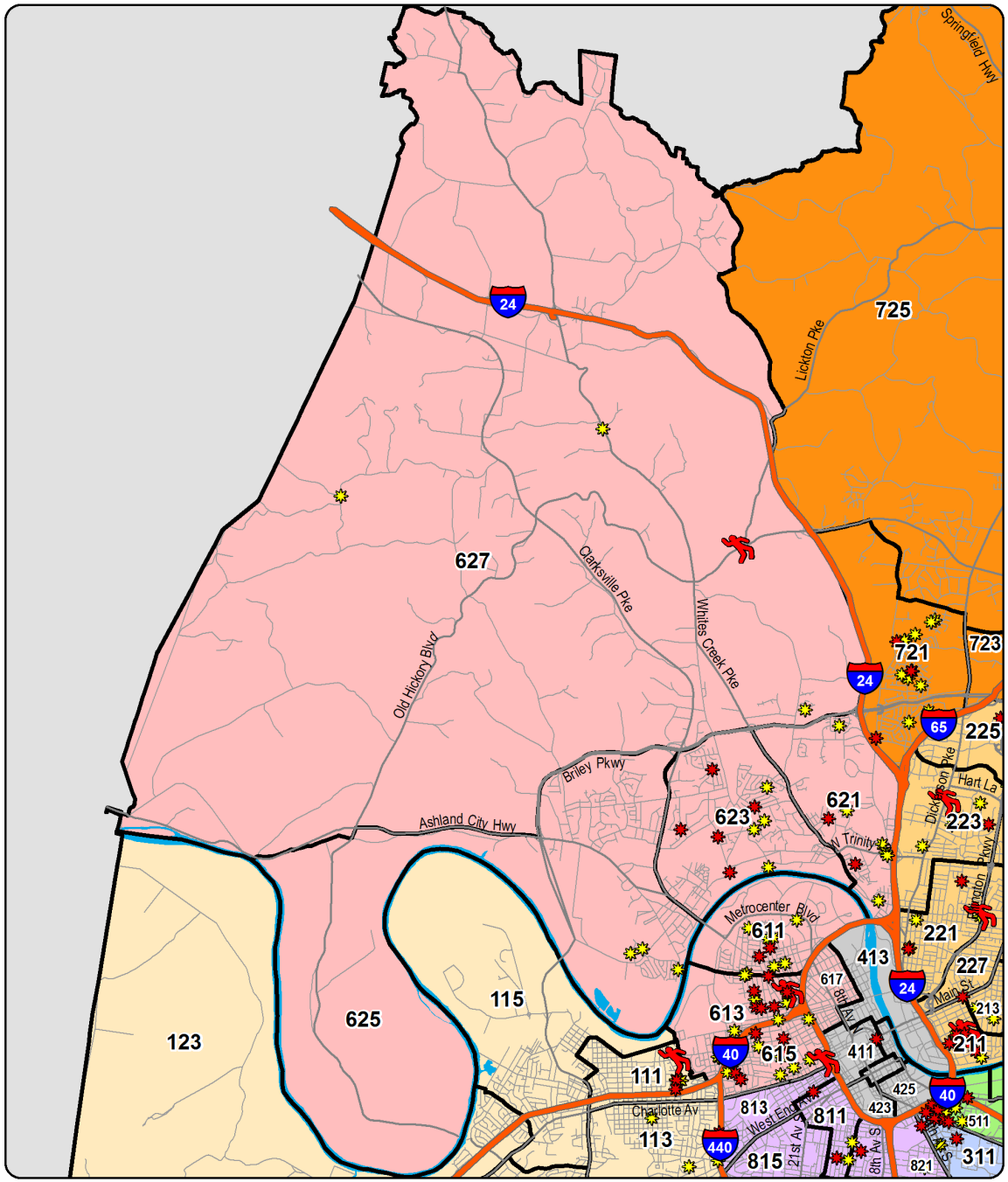

YTD Shootings Gunshot Homicide Gunshot Injury Property Damage Involving Firearm

Sourced from MNPD ARMS on 6/8/2016 10:06:40 AM. The information in this report is sourced from incident reports using UCR definitions and reporting guidelines, based on the date when the crime was reported, and aggregated by incident location. 'Gunshot Homicide / Injury' counts include only violent incidents (homicide, rape, robbery, and aggravated assault) in which one or more victims received a fatal or non-fatal gunshot wound. Suicides, suicide attempts, and accidental shootings are excluded. 'Property Damage' counts include all incidents that (1) include a 'Damage to Property' (NIBRS 290) offense, and (2) list a firearm in the Weapons/Tool' section of the incident report. Unfounded incidents are excluded from these counts.

YTD Gunshot Victims - Madison Precinct

Gunshot Homicides / Injuries

Zone	Prior YTD	YTD	Change	Percent Change
711	1	2	1	100.0%
713	0	0	0	-
715	1	0	-1	-100.0%
721	5	6	1	20.0%
723	3	1	-2	-66.7%
725	0	2	2	-
727	0	1	1	-
Total	**10**	**12**	**2**	**20.0%**

Property Damage with Firearm

Zone	Prior YTD	YTD	Change	Percent Change
711	1	0	-1	-100.0%
713	4	1	-3	-75.0%
715	8	5	-3	-37.5%
721	7	12	5	71.4%
723	2	1	-1	-50.0%
725	3	1	-2	-66.7%
727	2	1	-1	-50.0%
Total	**27**	**21**	**-6**	**-22.2%**

Age of Victim - Gunshot Homicides / Injuries

Age	Prior YTD	Percent of Total	YTD	Percent of Total	Change	Percent Change
0-12	0	0.0%	0	0.0%	0	-
13-17	0	0.0%	0	0.0%	0	-
18-24	6	60.0%	5	41.7%	-1	-16.7%
25-34	3	30.0%	3	25.0%	0	0.0%
35-44	1	10.0%	2	16.7%	1	100.0%
45-54	0	0.0%	1	8.3%	1	-
55-64	0	0.0%	1	8.3%	1	-
65+	0	0.0%	0	0.0%	0	-

Annual Totals - Gunshot Homicides / Injuries

Green Line Represents the Previous 12 Year Average

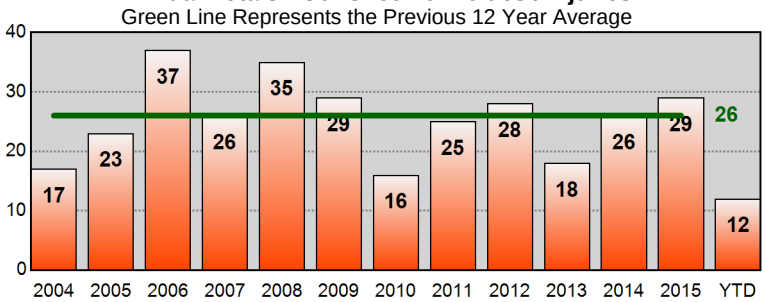

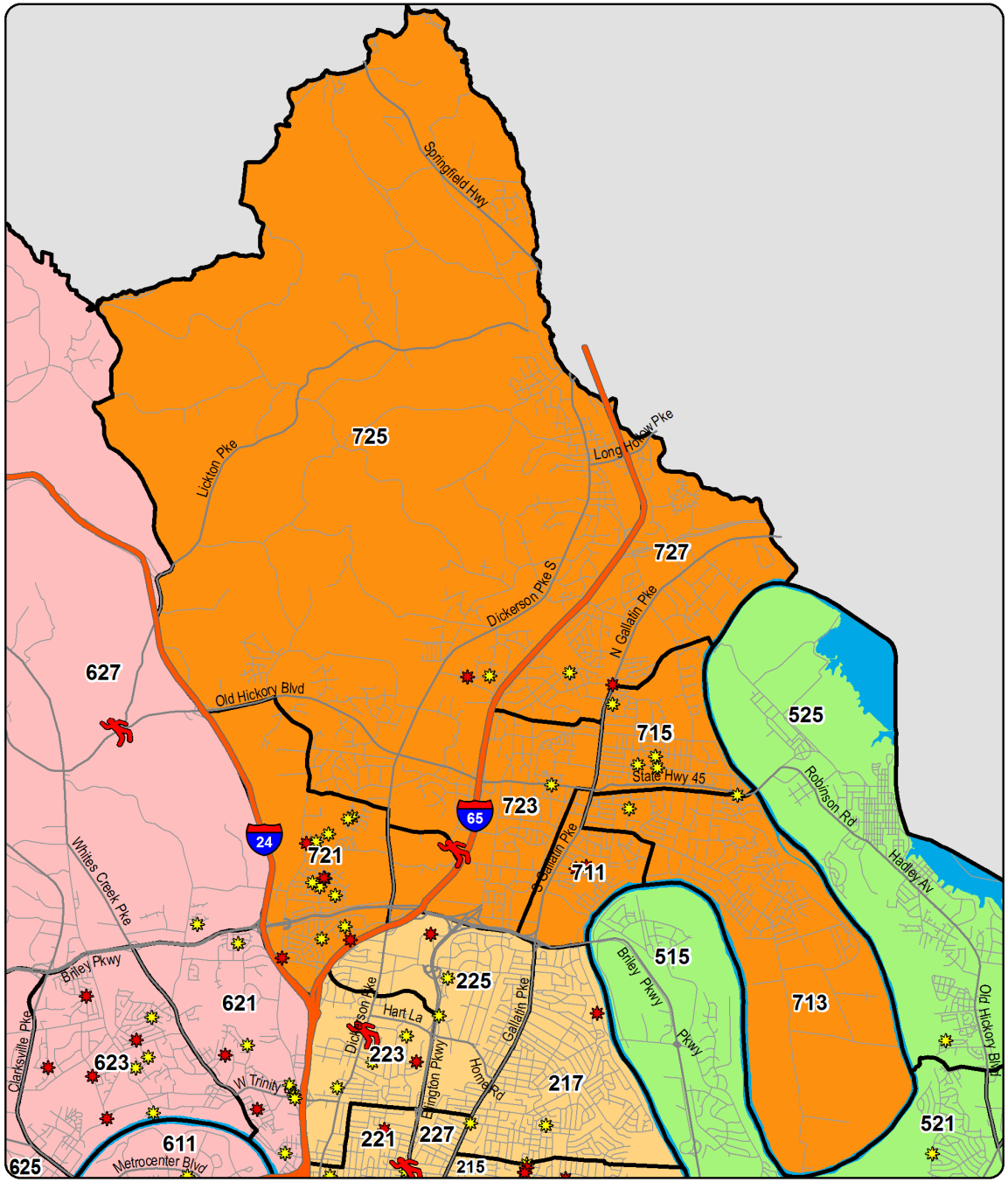

YTD Shootings Gunshot Homicide Gunshot Injury Property Damage Involving Firearm

Sourced from MNPD ARMS on 6/8/2016 10:06:44 AM. The information in this report is sourced from incident reports using UCR definitions and reporting guidelines, based on the date when the crime was reported, and aggregated by incident location. 'Gunshot Homicide / Injury' counts include only violent incidents (homicide, rape, robbery, and aggravated assault) in which one or more victims received a fatal or non-fatal gunshot wound. Suicides, suicide attempts, and accidental shootings are excluded. 'Property Damage' counts include all incidents that (1) include a 'Damage to Property' (NIBRS 290) offense, and (2) list a firearm in the Weapons/Tool' section of the incident report. Unfounded incidents are excluded from these counts.

YTD Gunshot Victims - Midtown Hills Precinct

Gunshot Homicides / Injuries				
Zone	Prior YTD	YTD	Change	Percent Change
811	2	2	0	0.0%
813	0	0	0	-
815	0	0	0	-
821	5	5	0	0.0%
823	0	0	0	-
825	1	1	0	0.0%
831	1	1	0	0.0%
833	0	0	0	-
835	2	0	-2	-100.0%
Total	**11**	**9**	**-2**	**-18.2%**

Property Damage with Firearm				
Zone	Prior YTD	YTD	Change	Percent Change
811	1	2	1	100.0%
813	0	0	0	-
815	1	0	-1	-100.0%
821	3	1	-2	-66.7%
823	0	0	0	-
825	0	1	1	-
831	0	2	2	-
833	0	0	0	-
835	1	0	-1	-100.0%
Total	**6**	**6**	**0**	**0.0%**

Age of Victim - Gunshot Homicides / Injuries						
Age	Prior YTD	Percent of Total	YTD	Percent of Total	Change	Percent Change
0-12	0	0.0%	0	0.0%	0	-
13-17	1	9.1%	0	0.0%	-1	-100.0%
18-24	3	27.3%	3	33.3%	0	0.0%
25-34	4	36.4%	4	44.4%	0	0.0%
35-44	1	9.1%	1	11.1%	0	0.0%
45-54	1	9.1%	1	11.1%	0	0.0%
55-64	1	9.1%	0	0.0%	-1	-100.0%
65+	0	0.0%	0	0.0%	0	-

Annual Totals - Gunshot Homicides / Injuries

Green Line Represents the Previous 12 Year Average

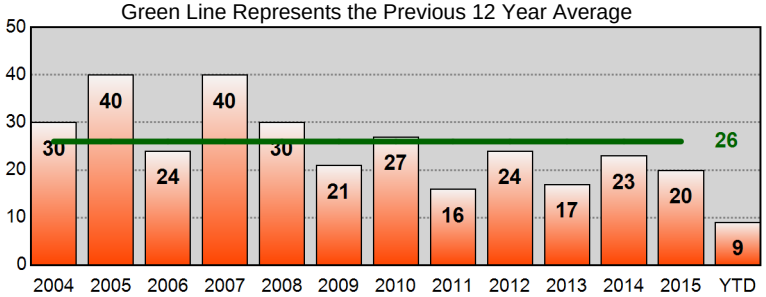

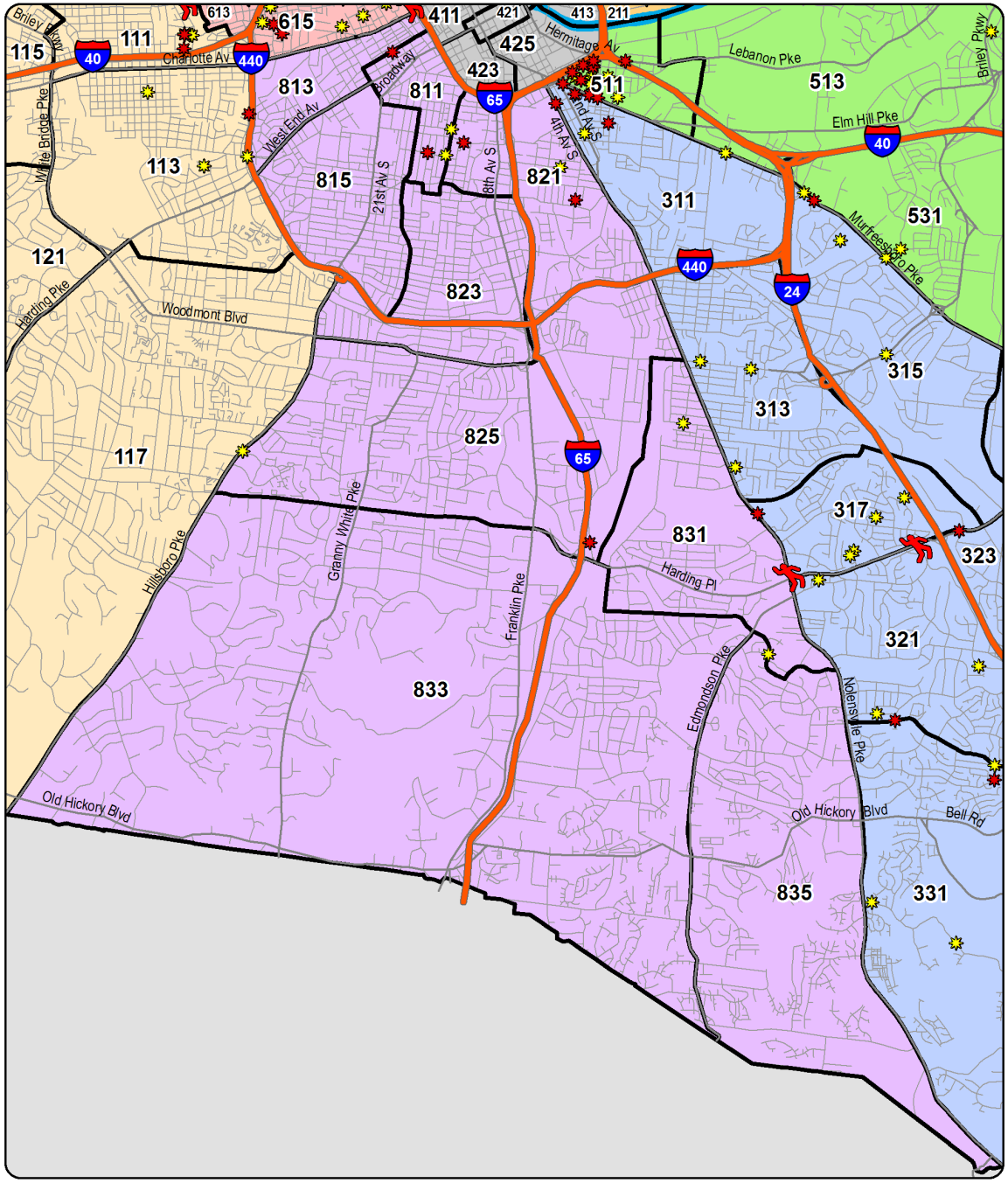

YTD Shootings Gunshot Homicide Gunshot Injury Property Damage Involving Firearm

Sourced from MNPD ARMS on 6/8/2016 10:06:46 AM. The information in this report is sourced from incident reports using UCR definitions and reporting guidelines, based on the date when the crime was reported, and aggregated by incident location. 'Gunshot Homicide / Injury' counts include only violent incidents (homicide, rape, robbery, and aggravated assault) in which one or more victims received a fatal or non-fatal gunshot wound. Suicides, suicide attempts, and accidental shootings are excluded. 'Property Damage' counts include all incidents that (1) include a 'Damage to Property' (NIBRS 290) offense, and (2) list a firearm in the Weapons/Tool' section of the incident report. Unfounded incidents are excluded from these counts.

West Precinct - Burglary and Theft from Vehicle Counts for the Past Two Weeks

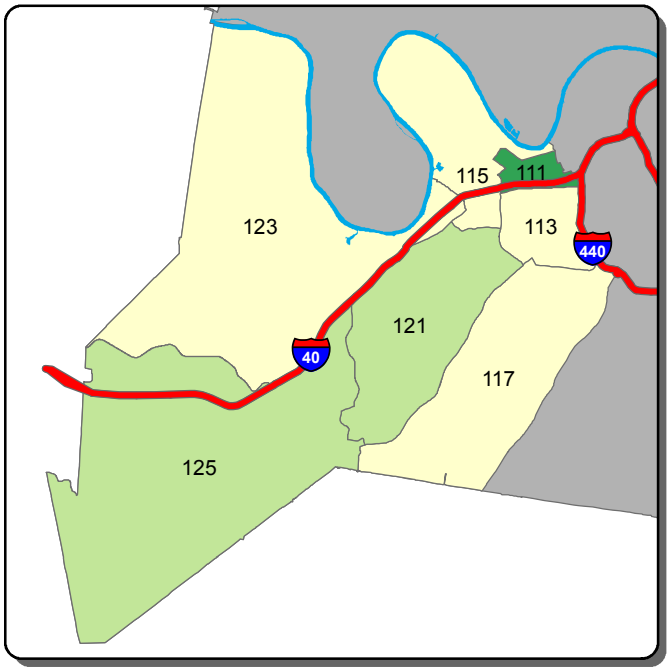

Burglary - A Shift

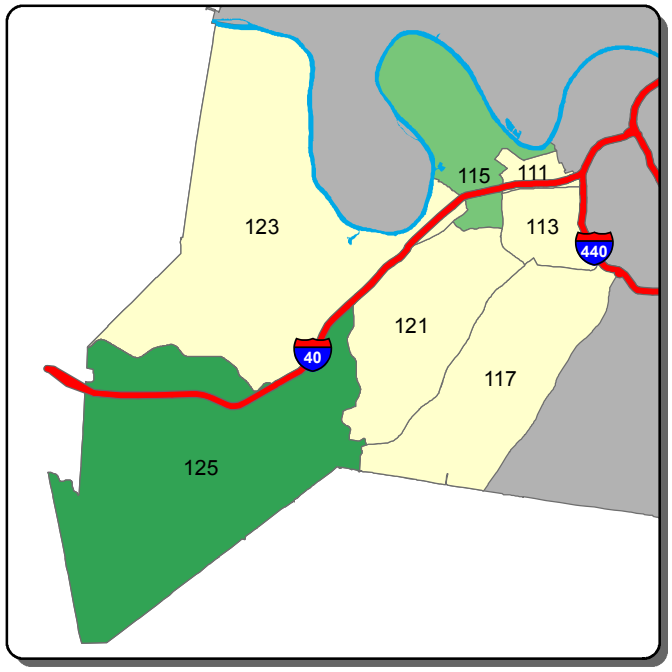

Burglary - B Shift

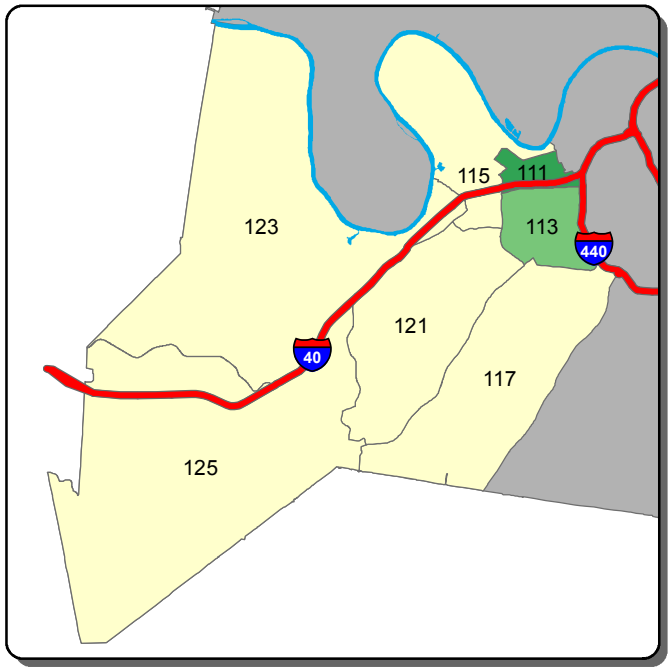

Burglary - C Shift

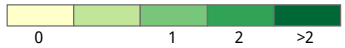

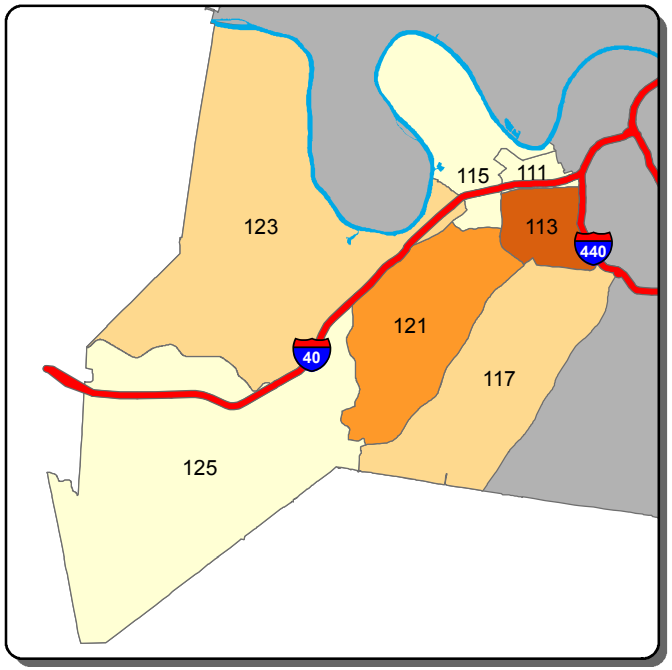

Theft from Vehicle - A Shift

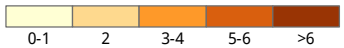

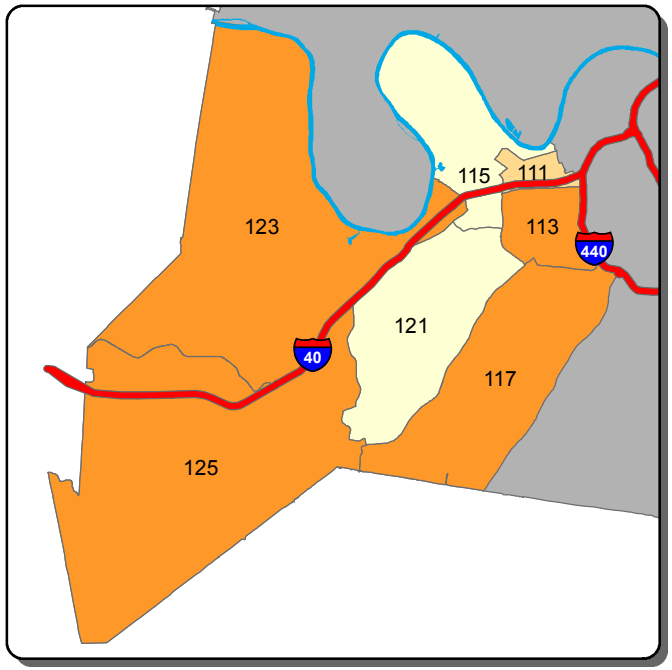

Theft from Vehicle - B Shift

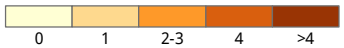

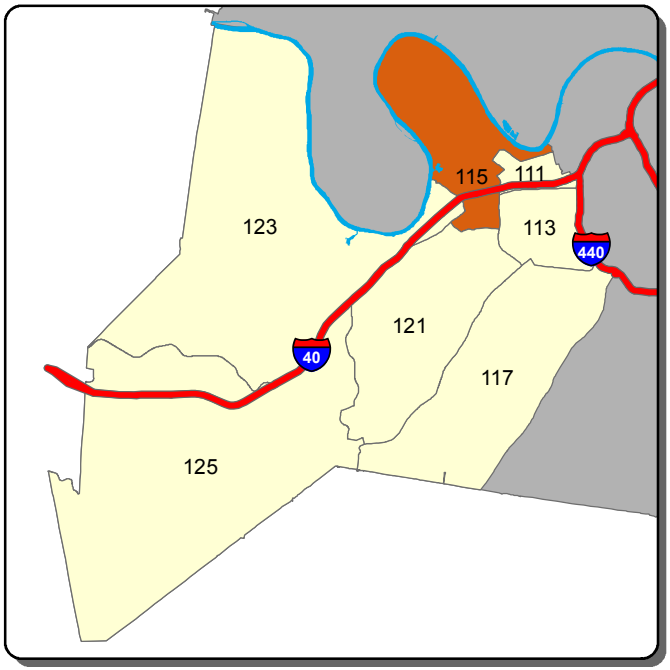

Theft from Vehicle - C Shift

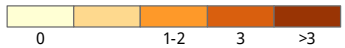

Information summarized for CompStat week ending 6/4/2016

Sourced from MNPD ARMS on 6/8/2016. Data taken from incident reports using Uniform Crime Reporting definitions and guidelines, based on the date and time when the inicident was reported. 'A, B, and C Shift' refer to the following time periods: A Shift = 0700 - 1500; B Shift = 1500 - 2300; C Shift = 2300 - 0700.

West Precinct - Aggravated Assault and Self Initiated CAD Counts for the Past Two Weeks

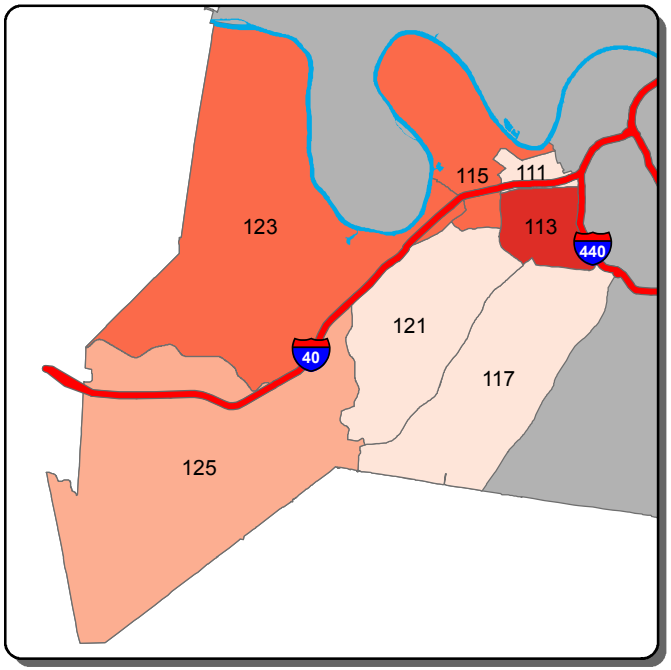

Aggravated Assault - A Shift

0 | 1 | 2 | 3-4 | >4

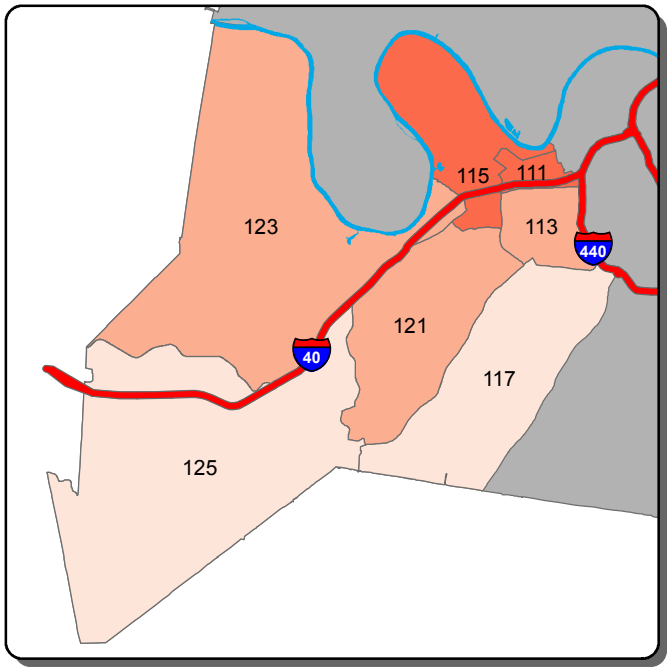

Aggravated Assault - B Shift

0 | 1 | 2 | 3 | >3

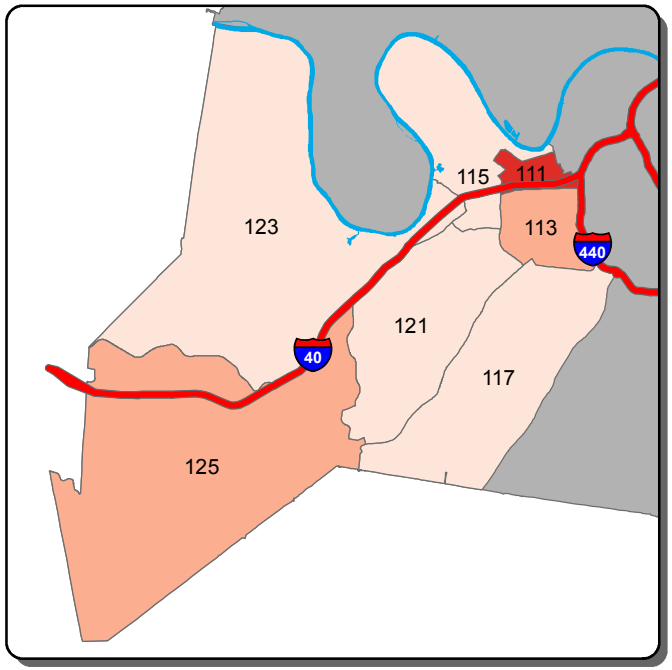

Aggravated Assault - C Shift

0 | 1 | 2 | 3-4 | >4

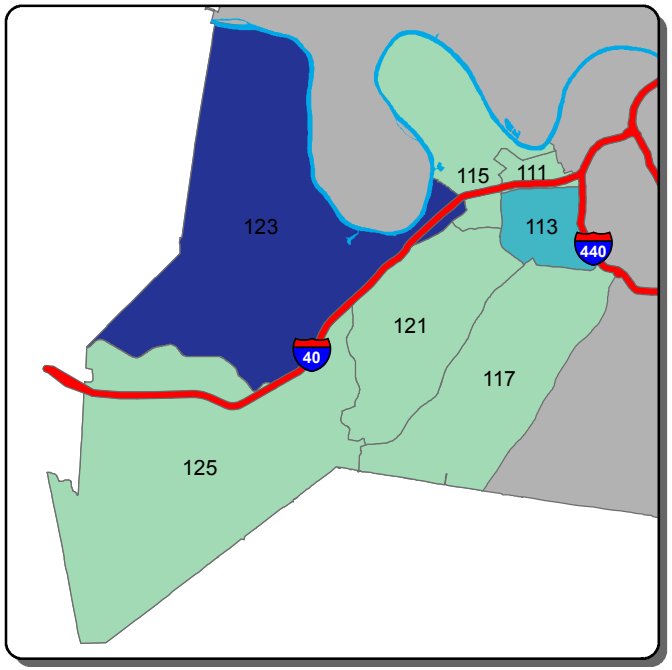

Self Initiated CAD - A Shift

0-107 | 108-289 | 290-472 | 473-654 | >654

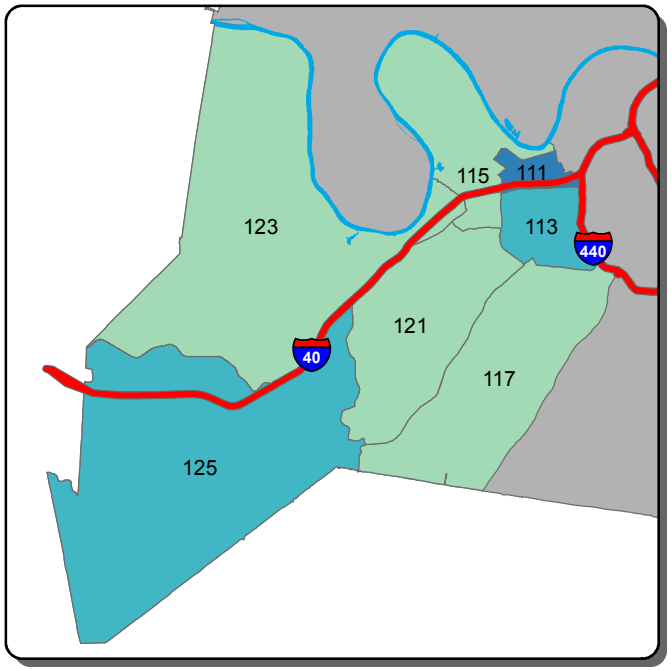

Self Initiated CAD - B Shift

0-44 | 45-128 | 129-212 | 213-297 | >297

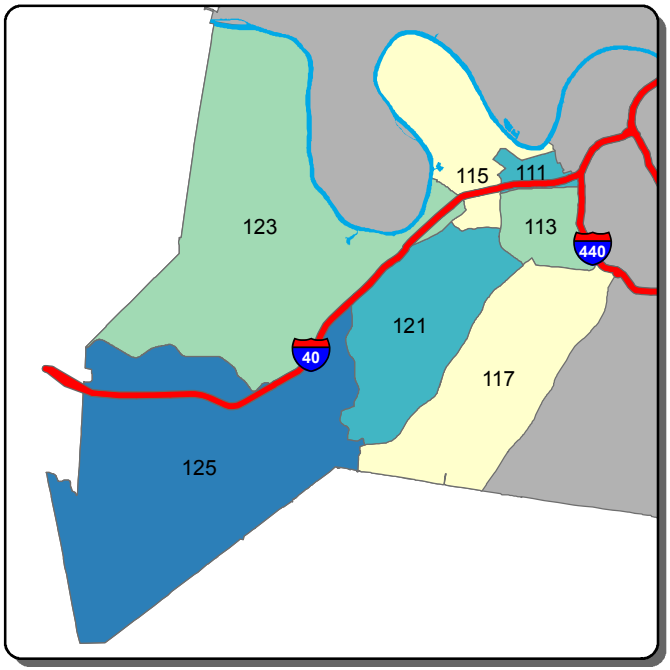

Self Initiated CAD - C Shift

0-98 | 99-180 | 181-263 | 264-345 | >345

Information summarized for CompStat week ending 6/4/2016

Sourced from MNPD ARMS on 6/8/2016. Data taken from incident reports using Uniform Crime Reporting definitions and guidelines, based on the date and time when the inicident was reported. 'A, B, and C Shift' refer to the following time periods: A Shift = 0700 - 1500; B Shift = 1500 - 2300; C Shift = 2300 - 0700.

East Precinct - Burglary and Theft from Vehicle Counts for the Past Two Weeks

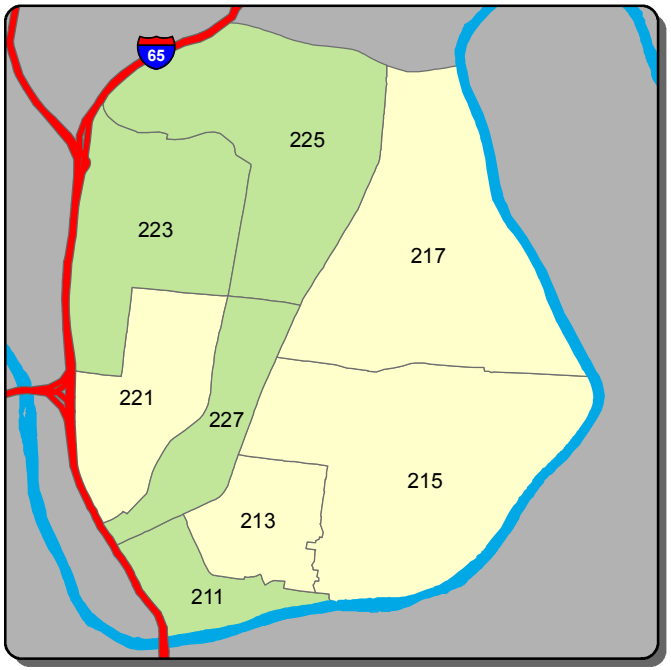

Burglary - A Shift

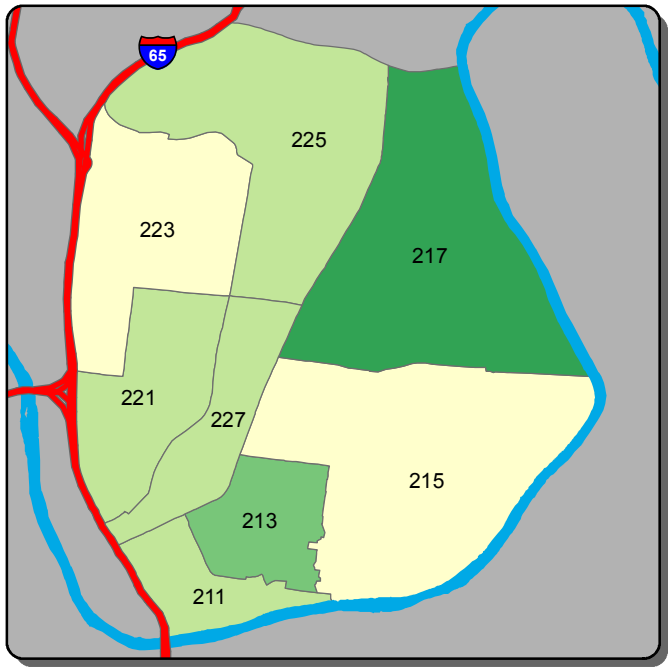

Burglary - B Shift

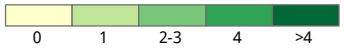

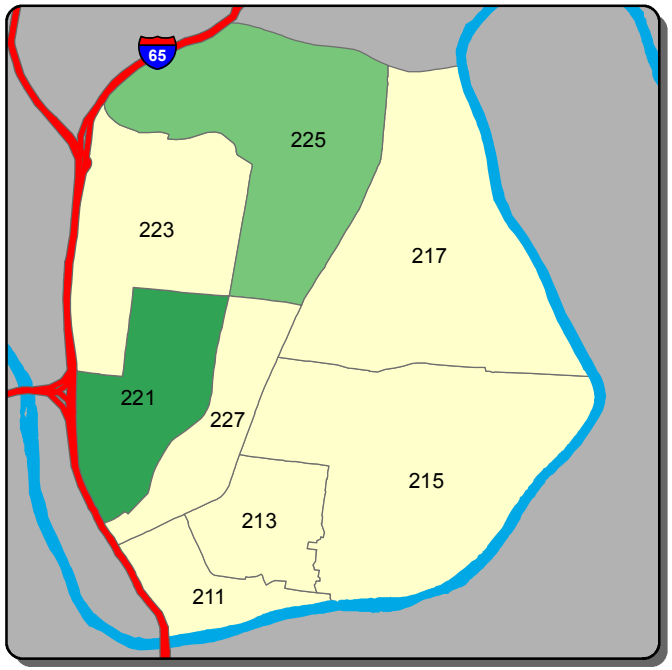

Burglary - C Shift

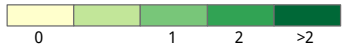

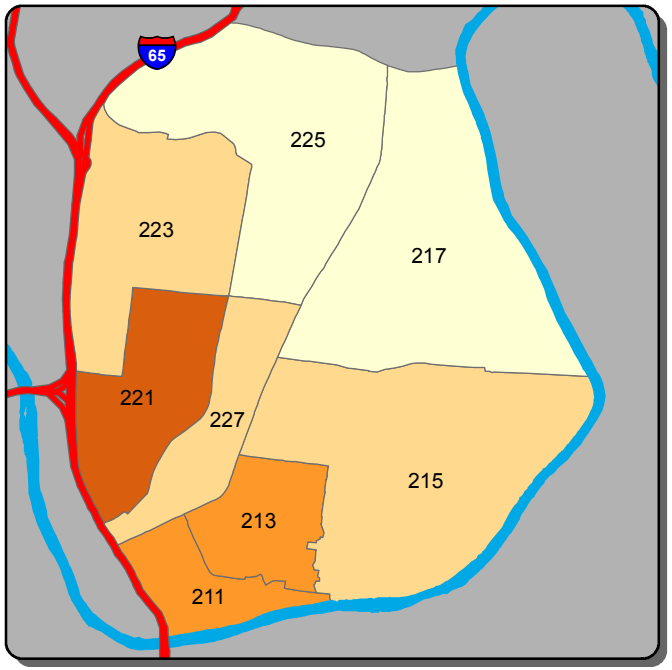

Theft from Vehicle - A Shift

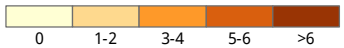

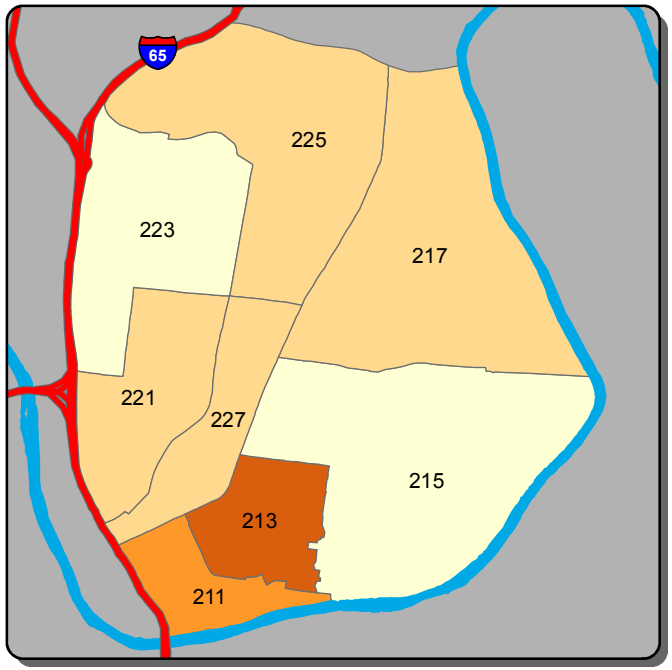

Theft from Vehicle - B Shift

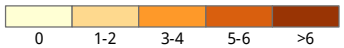

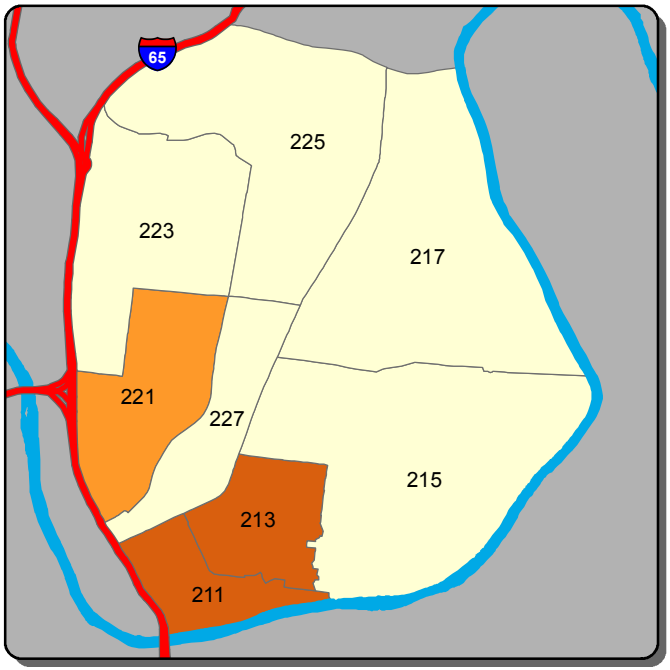

Theft from Vehicle - C Shift

Information summarized for CompStat week ending 6/4/2016

Sourced from MNPD ARMS on 6/8/2016. Data taken from incident reports using Uniform Crime Reporting definitions and guidelines, based on the date and time when the inicident was reported. 'A, B, and C Shift' refer to the following time periods: A Shift = 0700 - 1500; B Shift = 1500 - 2300; C Shift = 2300 - 0700.

East Precinct - Aggravated Assault and Self Initiated CAD Counts for the Past Two Weeks

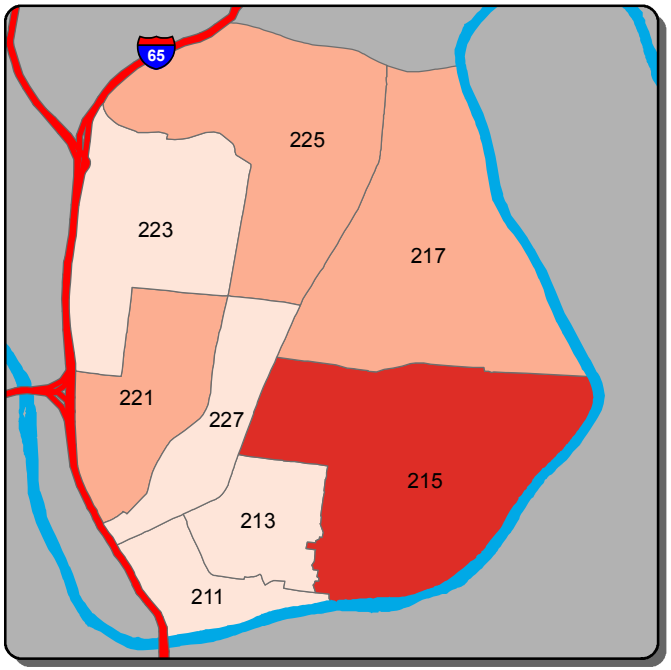

Aggravated Assault - A Shift

0 1 2 >2

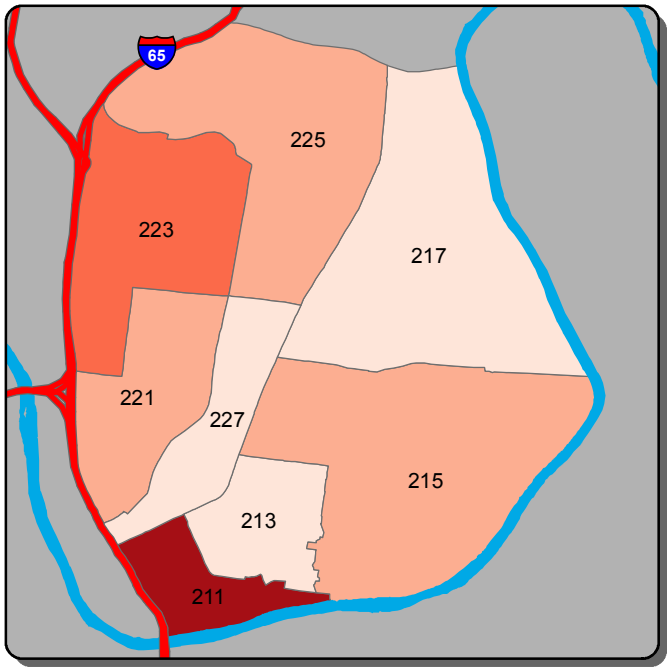

Aggravated Assault - B Shift

0 1-2 3-4 5-7 >7

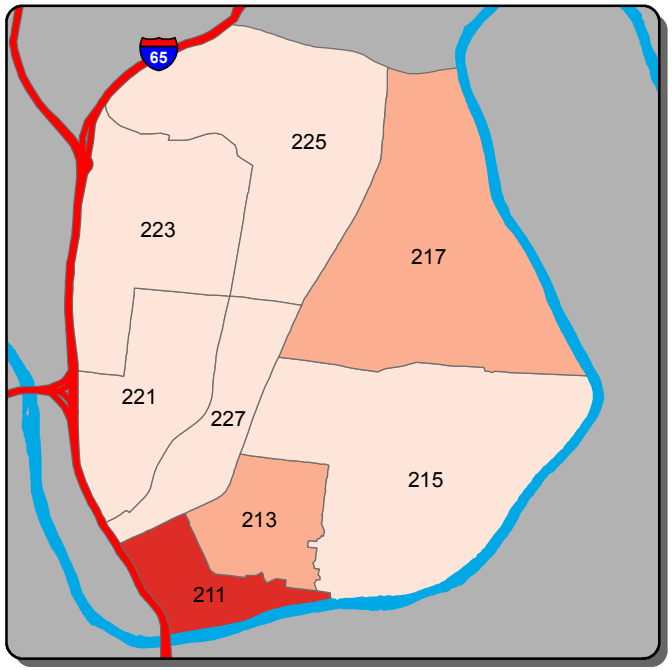

Aggravated Assault - C Shift

0 1 2 3 >3

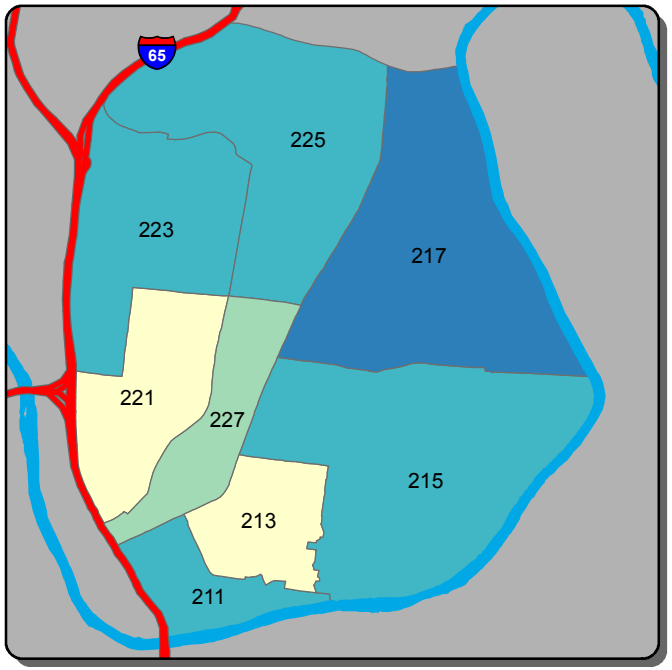

Self Initiated CAD - A Shift

0-60 61-81 82-101 102-122 >122

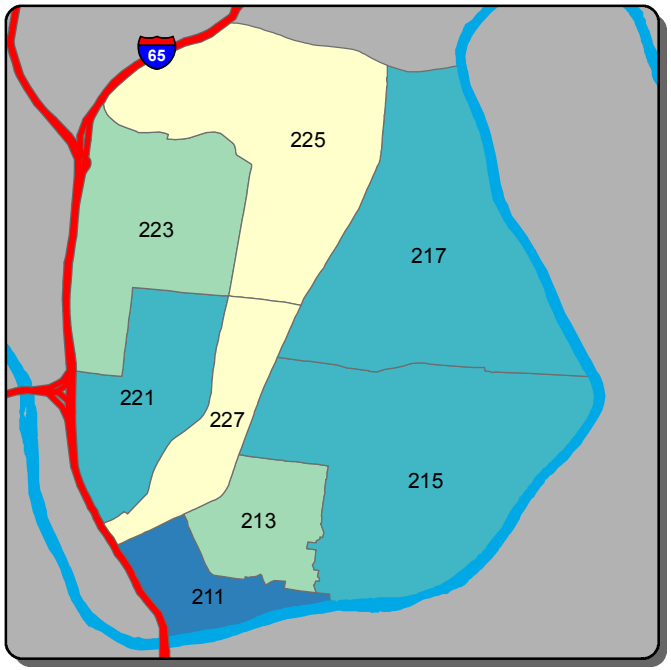

Self Initiated CAD - B Shift

0-51 52-82 83-114 115-145 >145

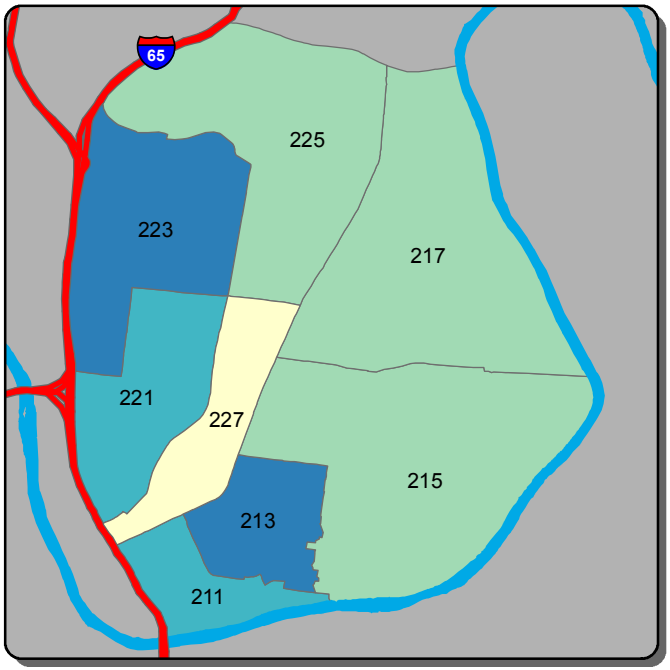

Self Initiated CAD - C Shift

0-89 90-136 137-183 184-230 >230

Information summarized for CompStat week ending 6/4/2016

Sourced from MNPD ARMS on 6/8/2016. Data taken from incident reports using Uniform Crime Reporting definitions and guidelines, based on the date and time when the inicident was reported. 'A, B, and C Shift' refer to the following time periods: A Shift = 0700 - 1500; B Shift = 1500 - 2300; C Shift = 2300 - 0700.

South Precinct - Burglary and Theft from Vehicle Counts for the Past Two Weeks

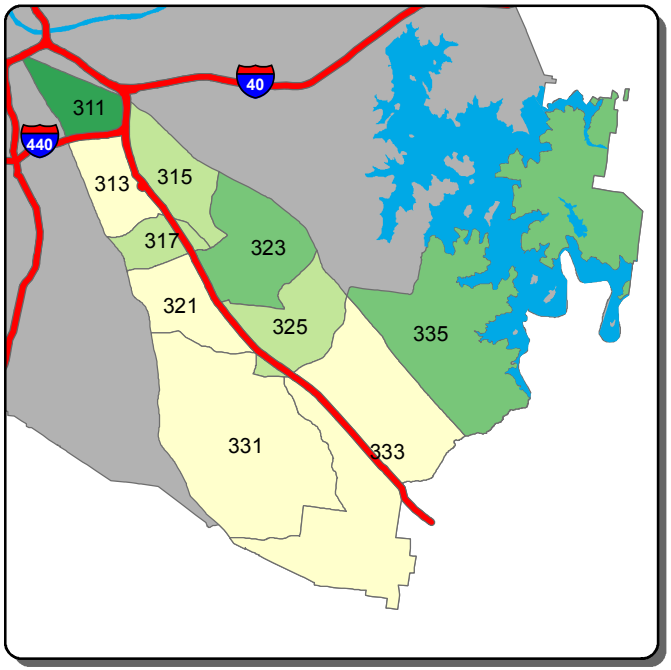

Burglary - A Shift

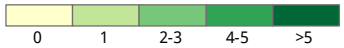

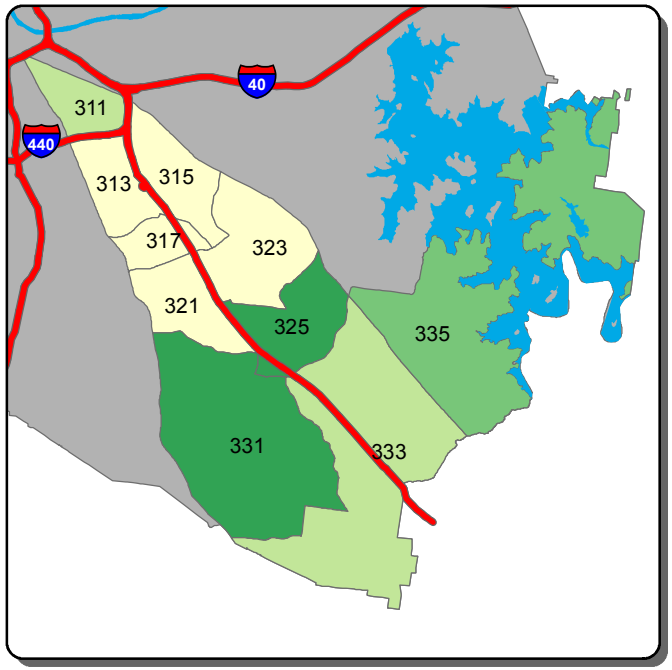

Burglary - B Shift

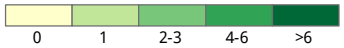

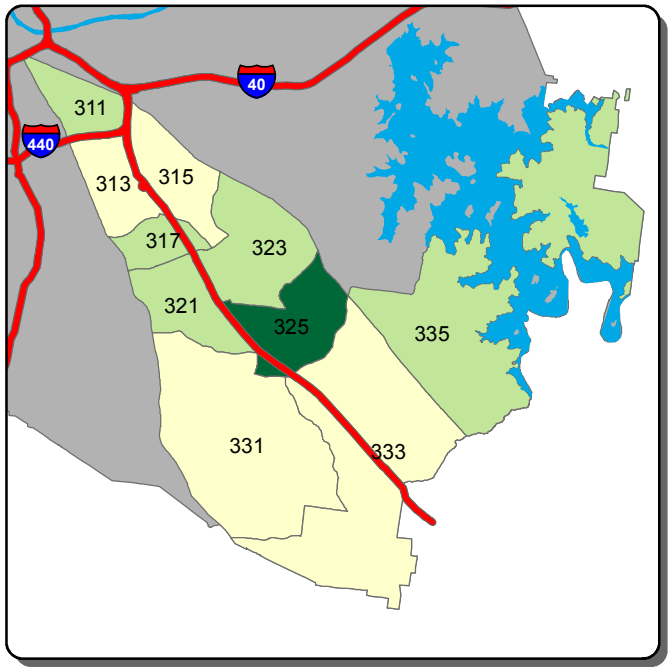

Burglary - C Shift

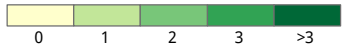

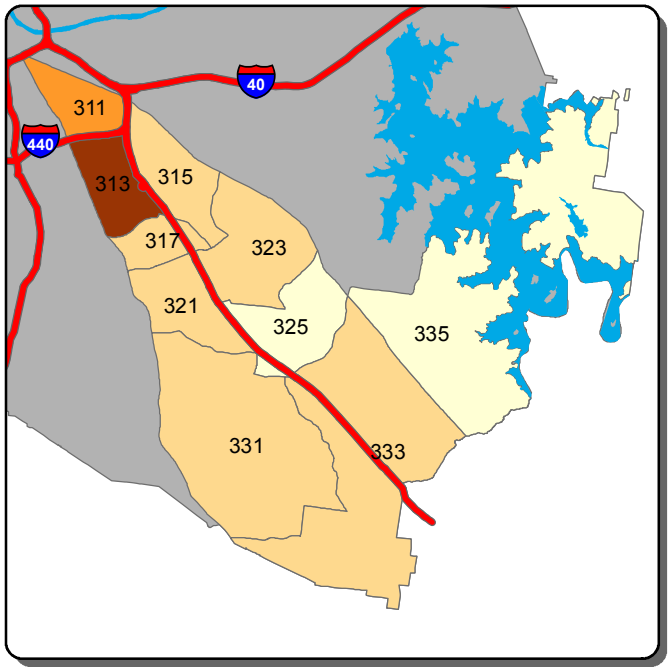

Theft from Vehicle - A Shift

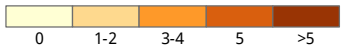

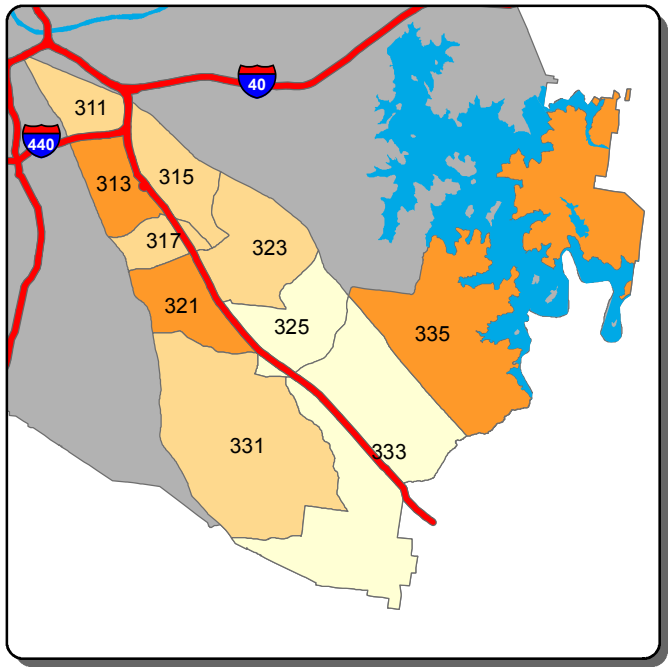

Theft from Vehicle - B Shift

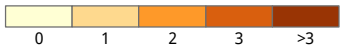

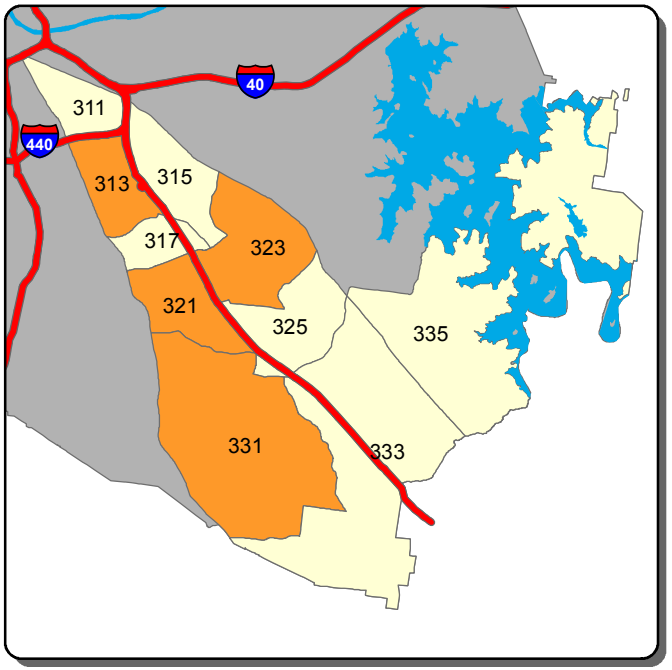

Theft from Vehicle - C Shift

Information summarized for CompStat week ending 6/4/2016

Sourced from MNPD ARMS on 6/8/2016. Data taken from incident reports using Uniform Crime Reporting definitions and guidelines, based on the date and time when the inicident was reported. 'A, B, and C Shift' refer to the following time periods: A Shift = 0700 - 1500; B Shift = 1500 - 2300; C Shift = 2300 - 0700.

South Precinct - Aggravated Assault and Self Initiated CAD Counts for the Past Two Weeks

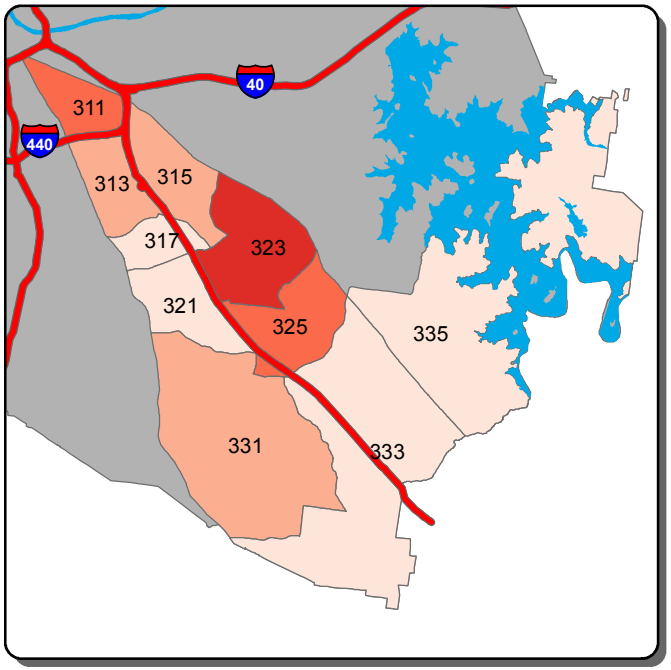

Aggravated Assault - A Shift

0 | 1 | 2 | 3-4 | >4

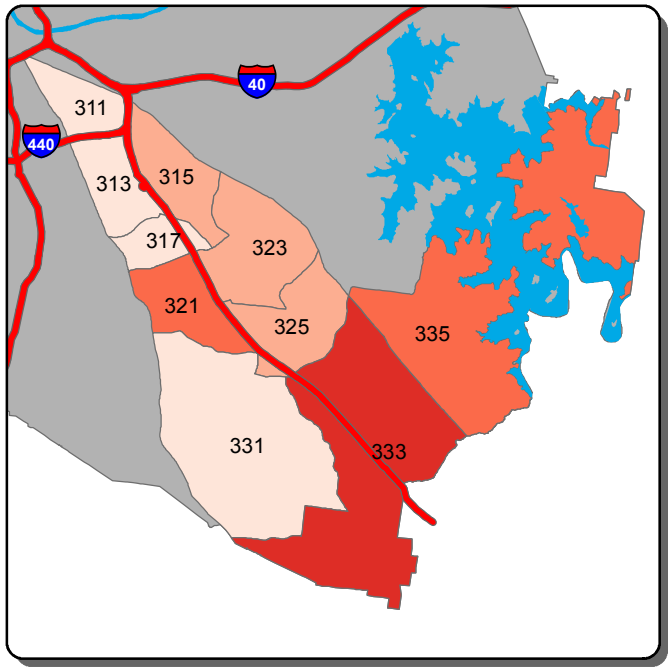

Aggravated Assault - B Shift

0 | 1-2 | 3 | 4-5 | >5

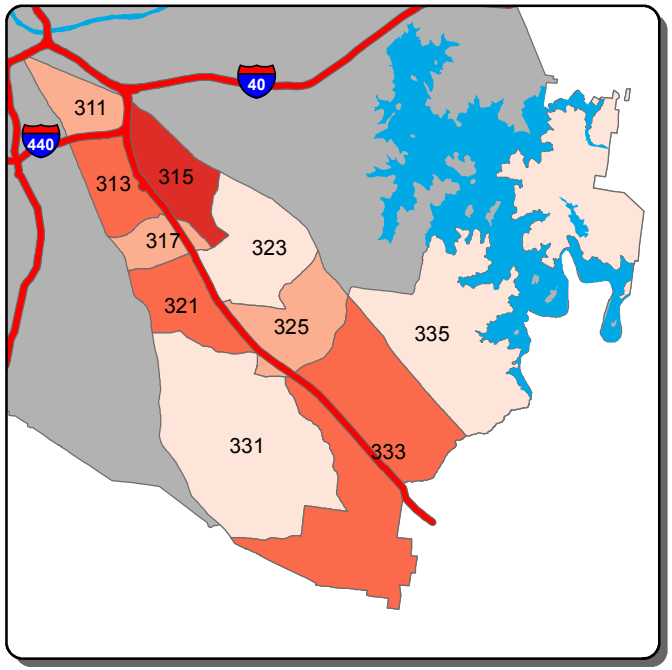

Aggravated Assault - C Shift

0 | 1 | 2-3 | 4 | >4

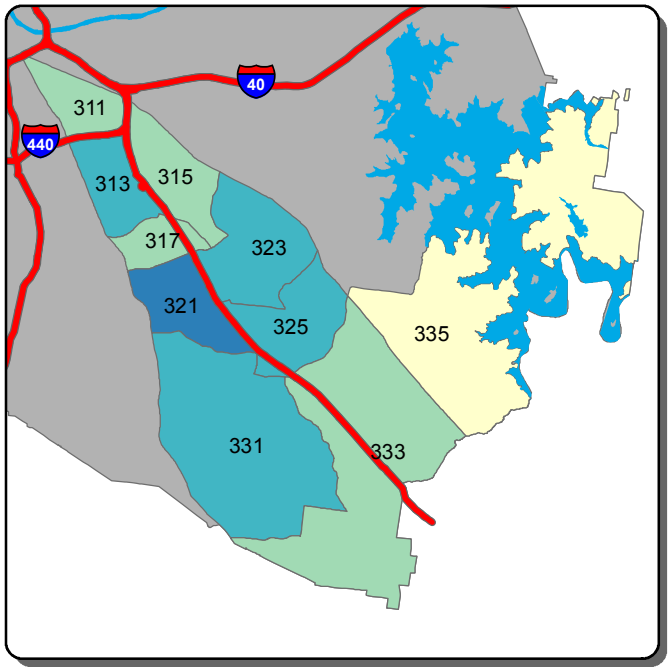

Self Initiated CAD - A Shift

0-79 | 80-103 | 104-126 | 127-150 | >150

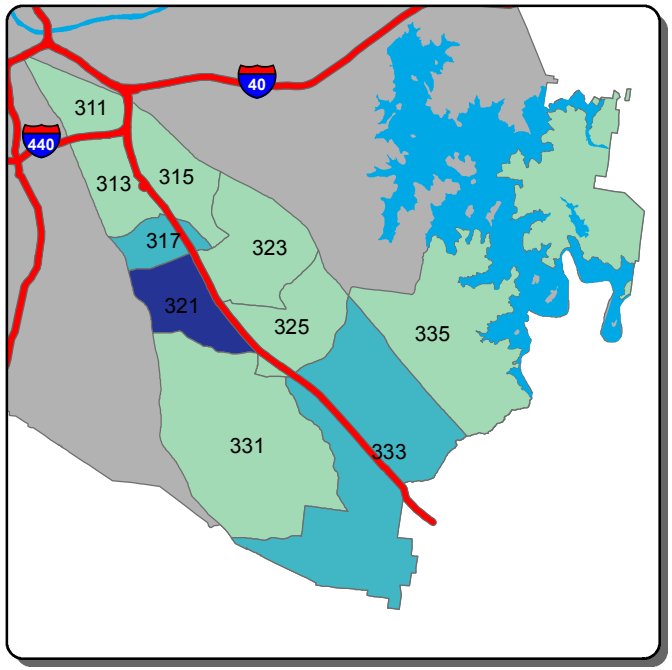

Self Initiated CAD - B Shift

0-39 | 40-93 | 94-147 | 148-200 | >200

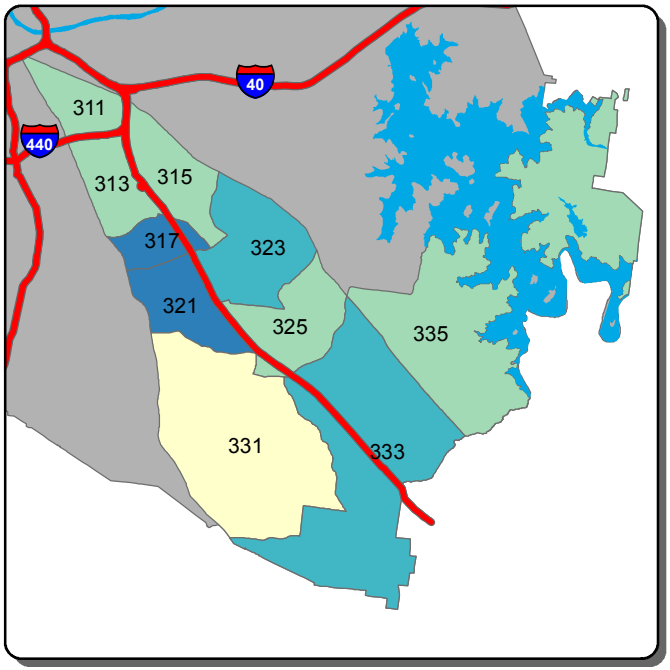

Self Initiated CAD - C Shift

0-70 | 71-89 | 90-108 | 109-127 | >127

Information summarized for CompStat week ending 6/4/2016

Sourced from MNPD ARMS on 6/8/2016. Data taken from incident reports using Uniform Crime Reporting definitions and guidelines, based on the date and time when the inicident was reported. 'A, B, and C Shift' refer to the following time periods: A Shift = 0700 - 1500; B Shift = 1500 - 2300; C Shift = 2300 - 0700.

Central Precinct - Burglary and Theft from Vehicle Counts for the Past Two Weeks

Burglary - A Shift

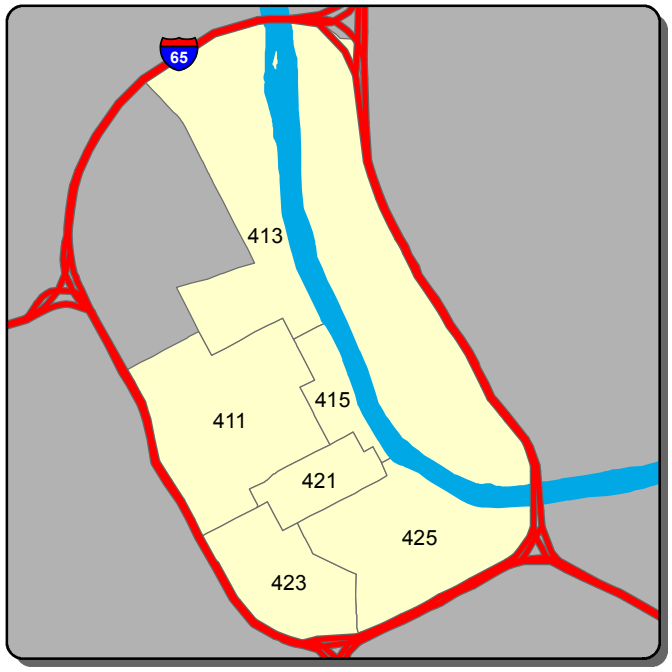

Burglary - B Shift

Burglary - C Shift

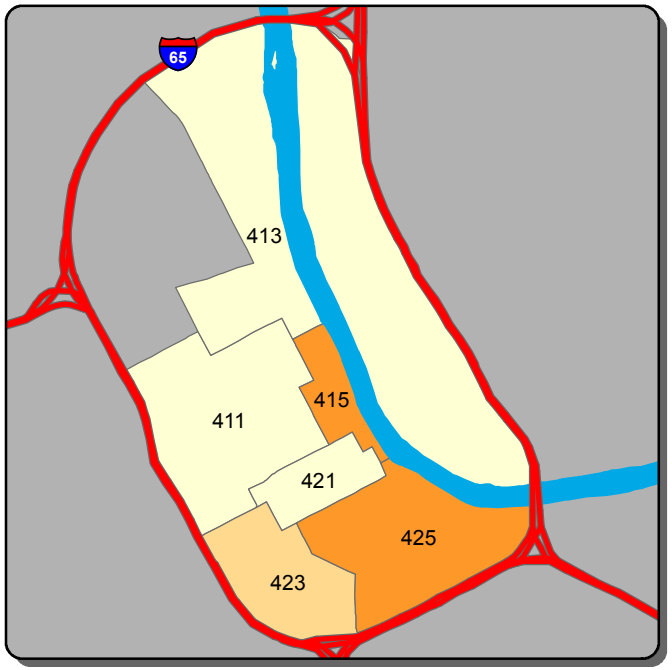

Theft from Vehicle - A Shift

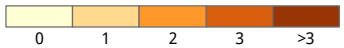

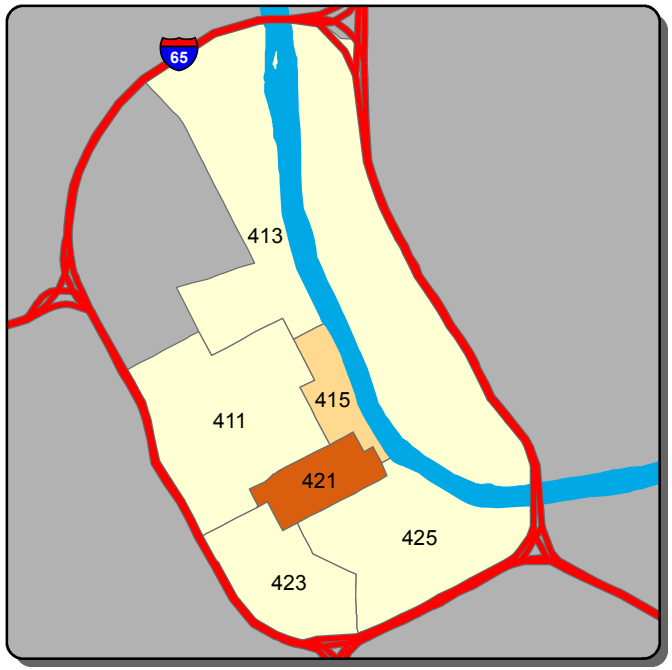

Theft from Vehicle - B Shift

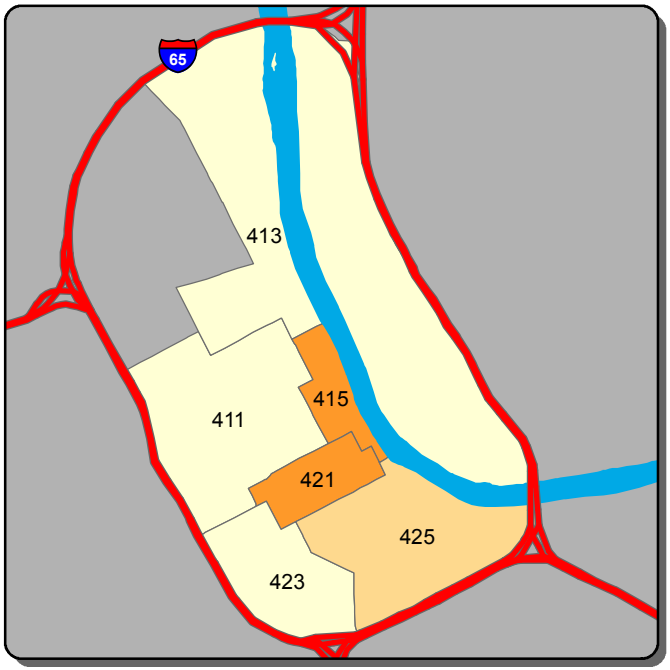

Theft from Vehicle - C Shift

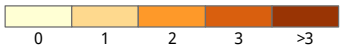

Information summarized for CompStat week ending 6/4/2016

Sourced from MNPD ARMS on 6/8/2016. Data taken from incident reports using Uniform Crime Reporting definitions and guidelines, based on the date and time when the inicident was reported. 'A, B, and C Shift' refer to the following time periods: A Shift = 0700 - 1500; B Shift = 1500 - 2300; C Shift = 2300 - 0700.

Central Precinct - Aggravated Assault and Self Initiated CAD Counts for the Past Two Weeks

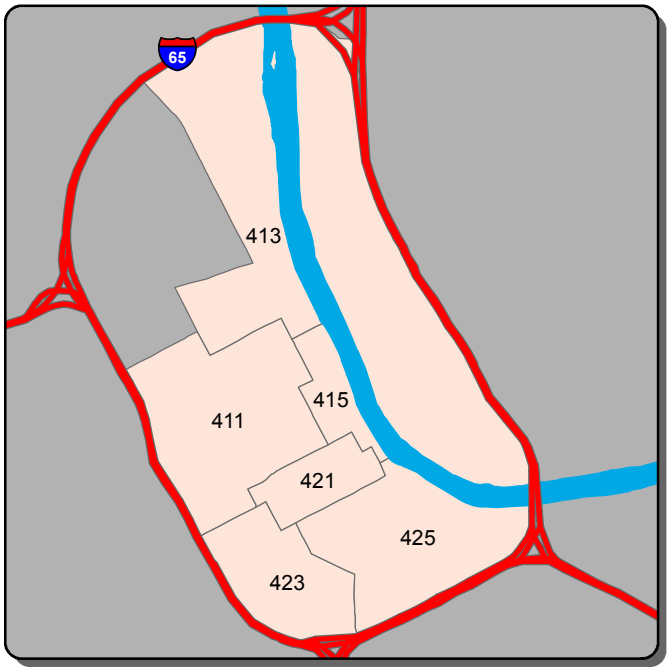

Aggravated Assault - A Shift

0 | >0

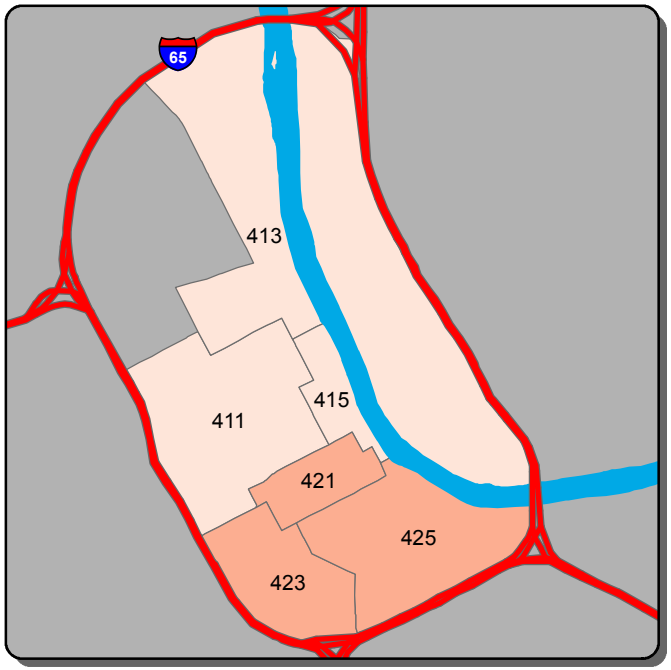

Aggravated Assault - B Shift

0 | 1 | 2 | >2

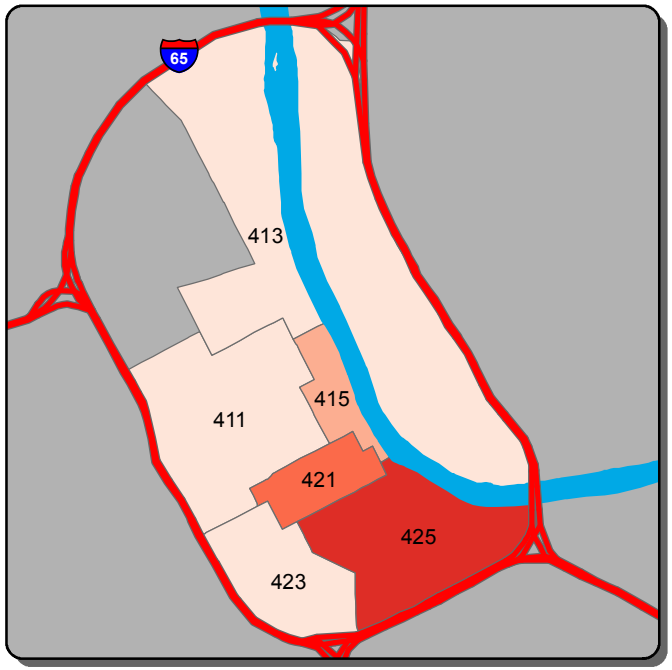

Aggravated Assault - C Shift

0 | 1 | 2 | 3-4 | >4

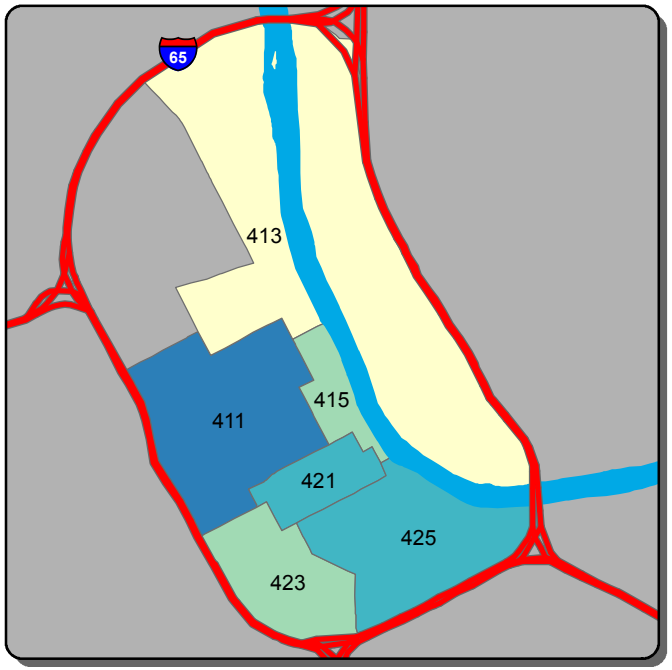

Self Initiated CAD - A Shift

0-136 | 137-175 | 176-214 | 215-252 | >252

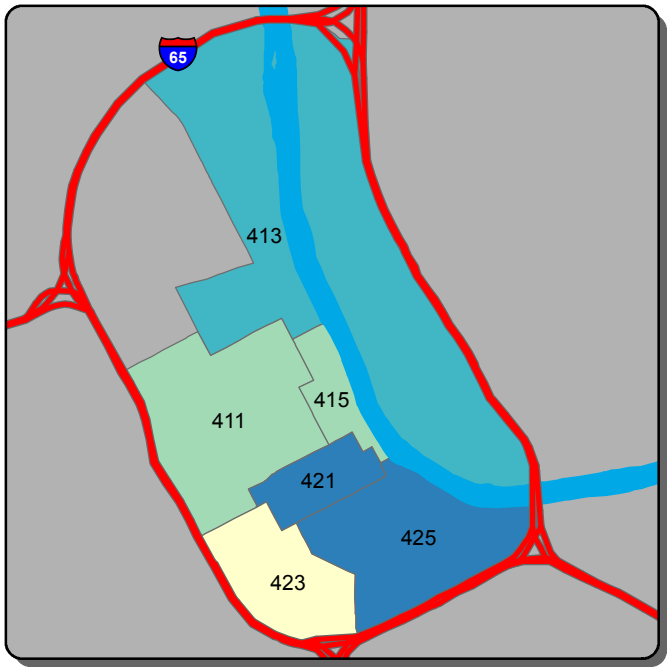

Self Initiated CAD - B Shift

0-127 | 128-197 | 198-268 | 269-338 | >338

Self Initiated CAD - C Shift

0-74 | 75-122 | 123-169 | 170-216 | >216

Information summarized for CompStat week ending 6/4/2016

Sourced from MNPD ARMS on 6/8/2016. Data taken from incident reports using Uniform Crime Reporting definitions and guidelines, based on the date and time when the inicident was reported. 'A, B, and C Shift' refer to the following time periods: A Shift = 0700 - 1500; B Shift = 1500 - 2300; C Shift = 2300 - 0700.

Hermitage Precinct - Burglary and Theft from Vehicle Counts for the Past Two Weeks

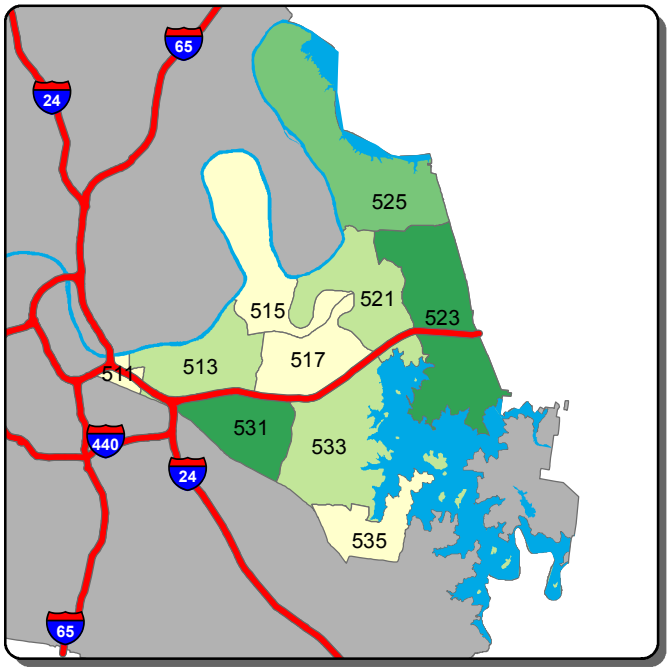

Burglary - A Shift

0 | 1-2 | 3-4 | 5-6 | >6

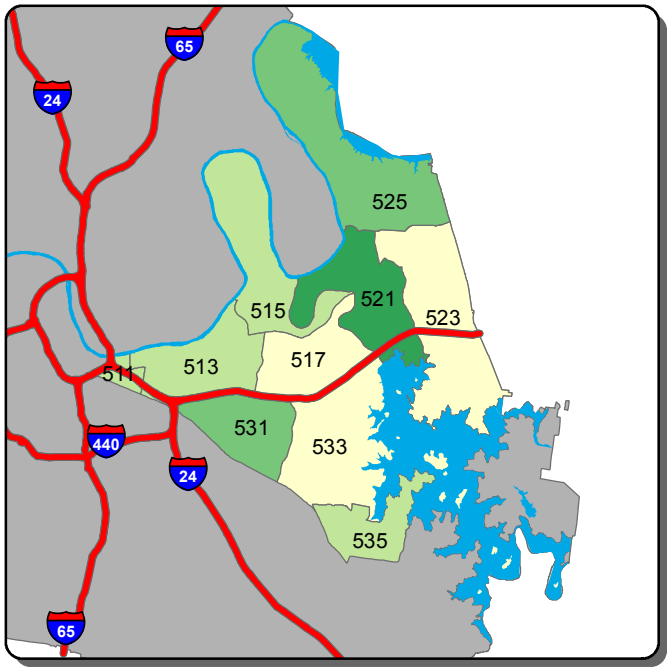

Burglary - B Shift

0 | 1 | 2-3 | 4 | >4

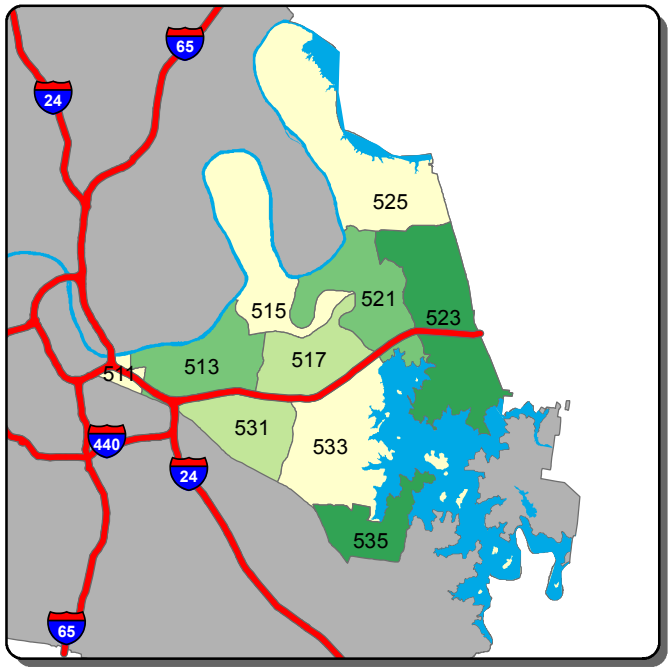

Burglary - C Shift

0 | 1 | 2 | 3-4 | >4

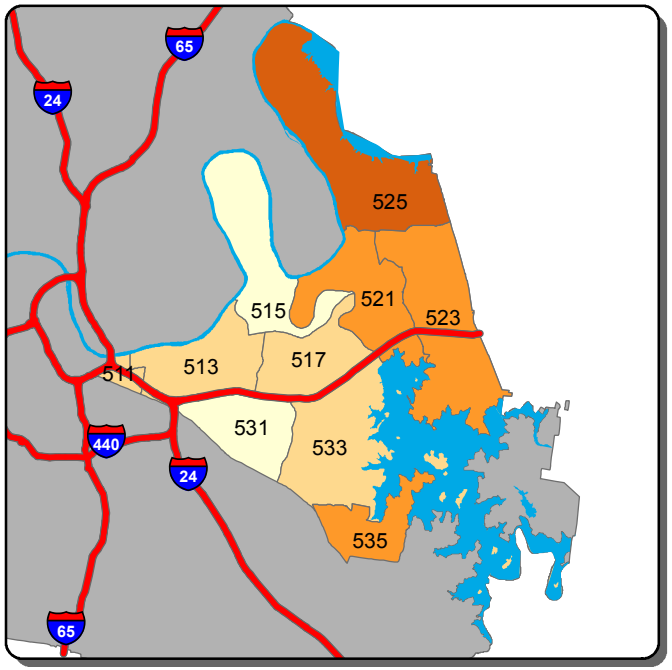

Theft from Vehicle - A Shift

0 | 1-2 | 3-4 | 5 | >5

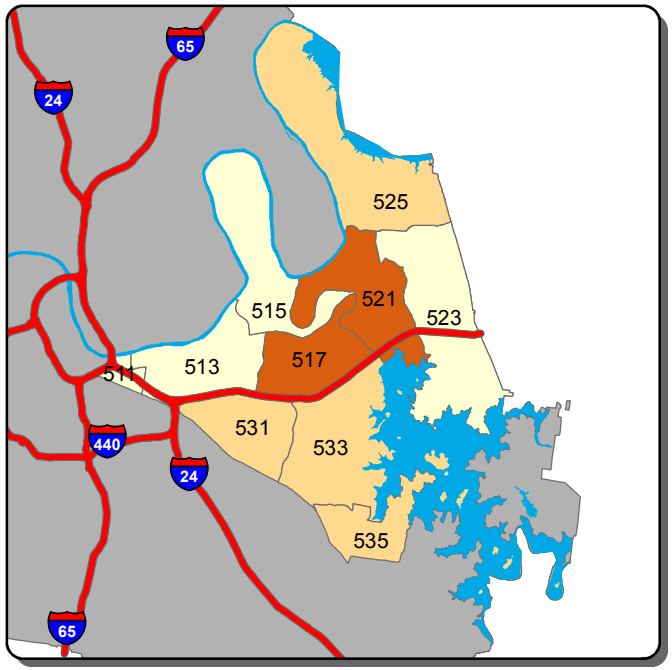

Theft from Vehicle - B Shift

0 | 1-2 | 3 | 4-5 | >5

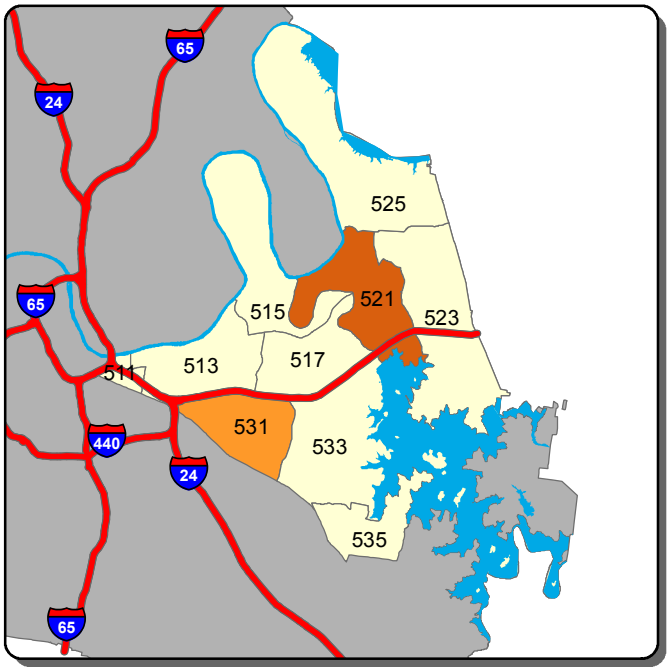

Theft from Vehicle - C Shift

0 | 1 | 2 | 3 | >3

Information summarized for CompStat week ending 6/4/2016

Sourced from MNPD ARMS on 6/8/2016. Data taken from incident reports using Uniform Crime Reporting definitions and guidelines, based on the date and time when the inicident was reported. 'A, B, and C Shift' refer to the following time periods: A Shift = 0700 - 1500; B Shift = 1500 - 2300; C Shift = 2300 - 0700.

Hermitage Precinct - Aggravated Assault and Self Initiated CAD Counts for the Past Two Weeks

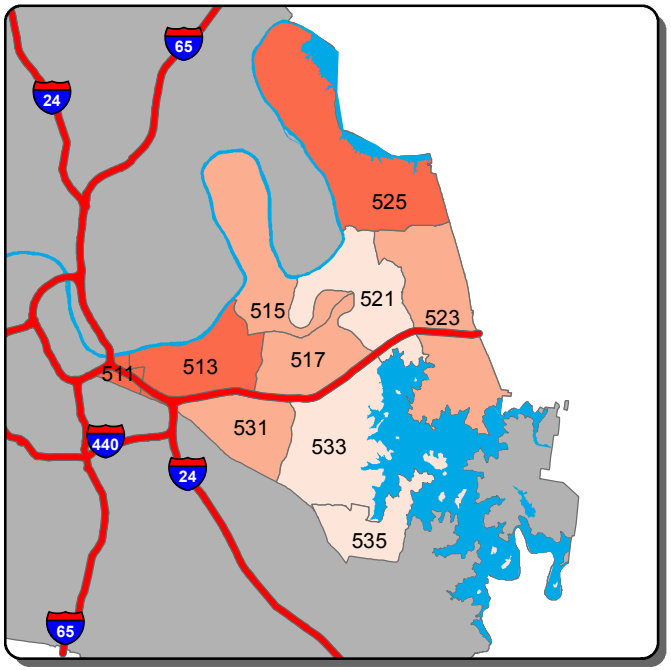

Aggravated Assault - A Shift

0 | 1 | 2 | 3 | >3

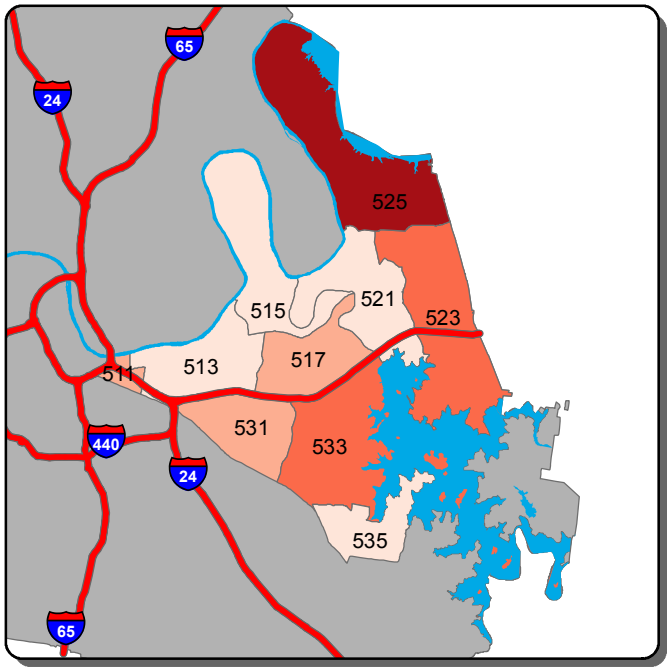

Aggravated Assault - B Shift

0 | 1-2 | 3-4 | 5-6 | >6

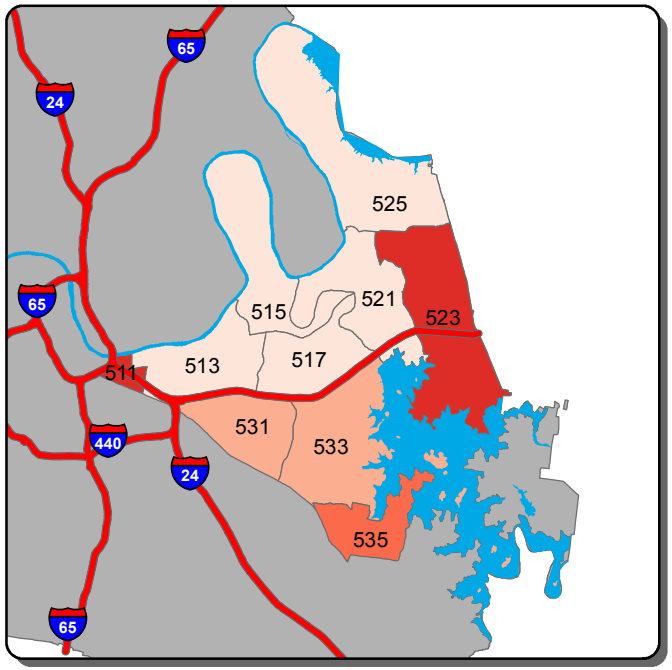

Aggravated Assault - C Shift

0 | 1-2 | 3-5 | 6-8 | >8

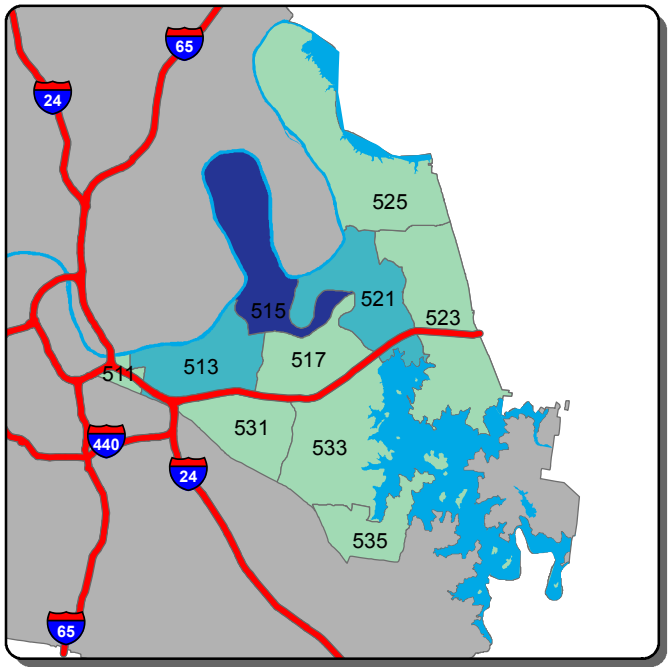

Self Initiated CAD - A Shift

0-44 | 45-123 | 124-202 | 203-281 | >281

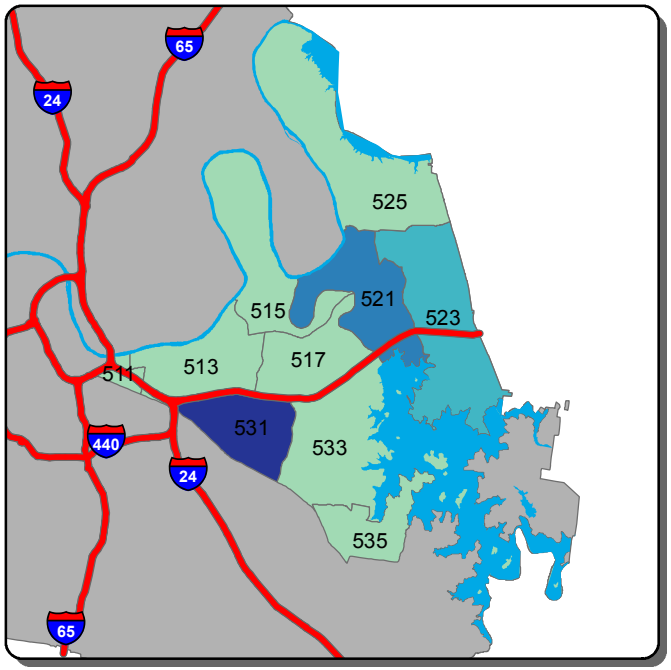

Self Initiated CAD - B Shift

0-96 | 97-164 | 165-232 | 233-300 | >300

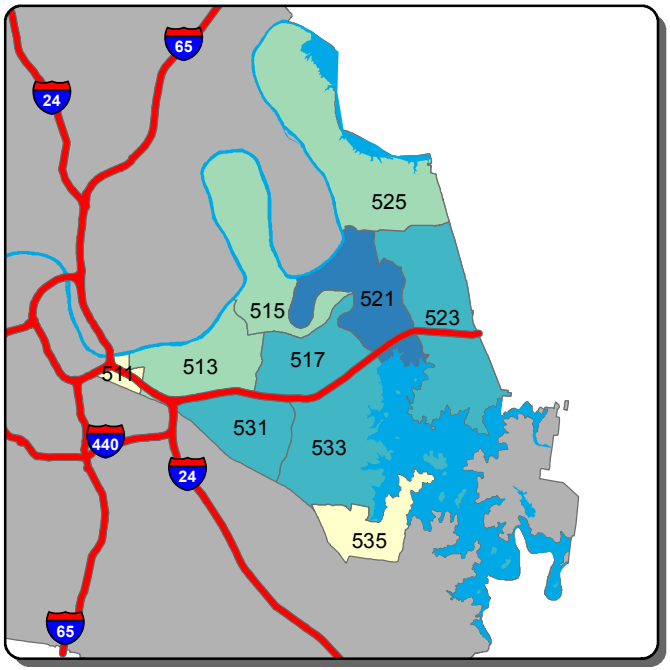

Self Initiated CAD - C Shift

0-70 | 71-109 | 110-148 | 149-187 | >187

Information summarized for CompStat week ending 6/4/2016

Sourced from MNPD ARMS on 6/8/2016. Data taken from incident reports using Uniform Crime Reporting definitions and guidelines, based on the date and time when the inicident was reported. 'A, B, and C Shift' refer to the following time periods: A Shift = 0700 - 1500; B Shift = 1500 - 2300; C Shift = 2300 - 0700.

North Precinct - Burglary and Theft from Vehicle Counts for the Past Two Weeks

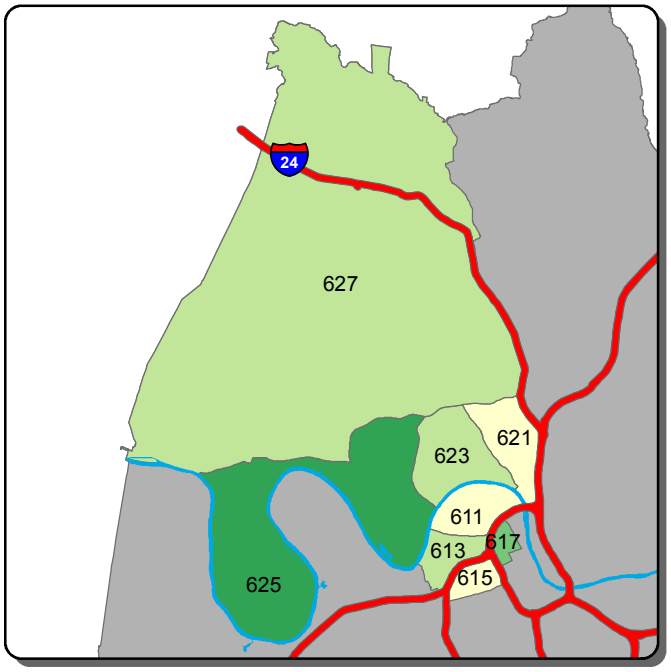

Burglary - A Shift

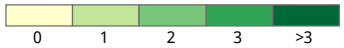

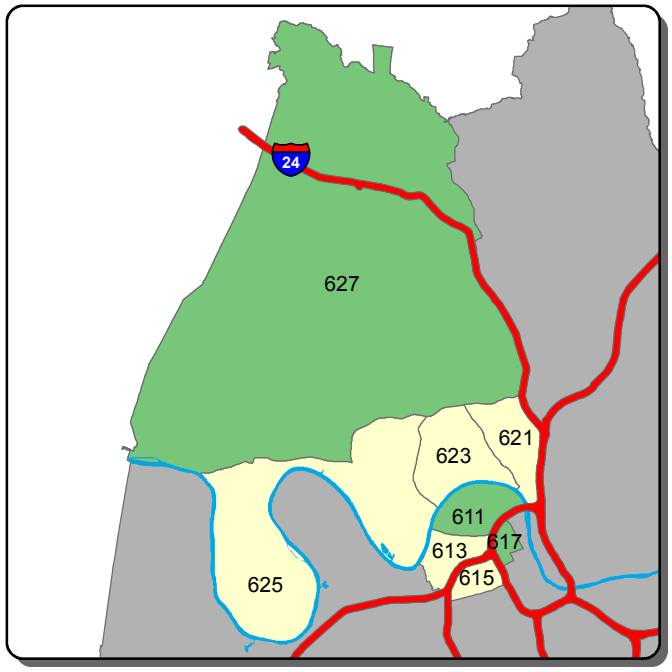

Burglary - B Shift

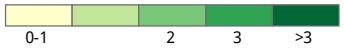

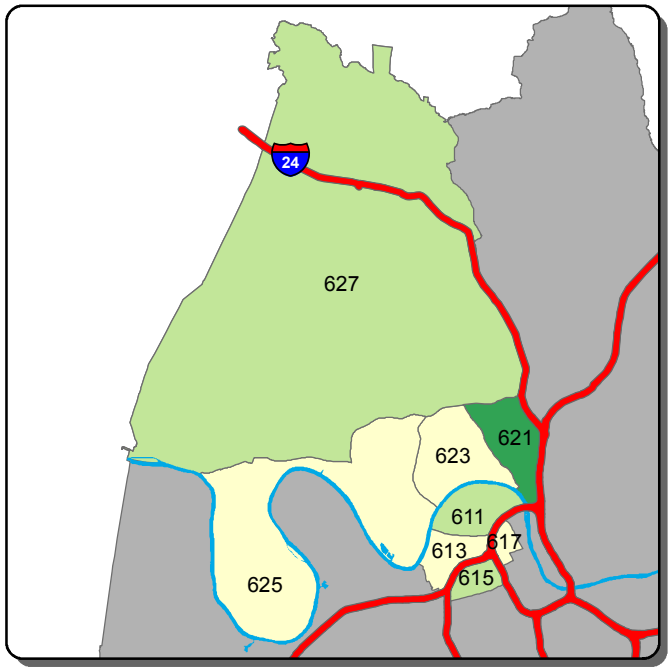

Burglary - C Shift

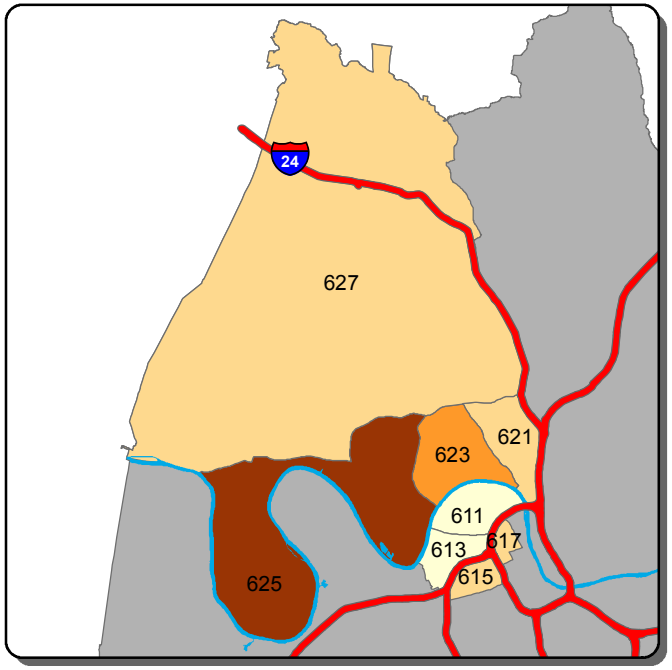

Theft from Vehicle - A Shift

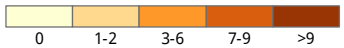

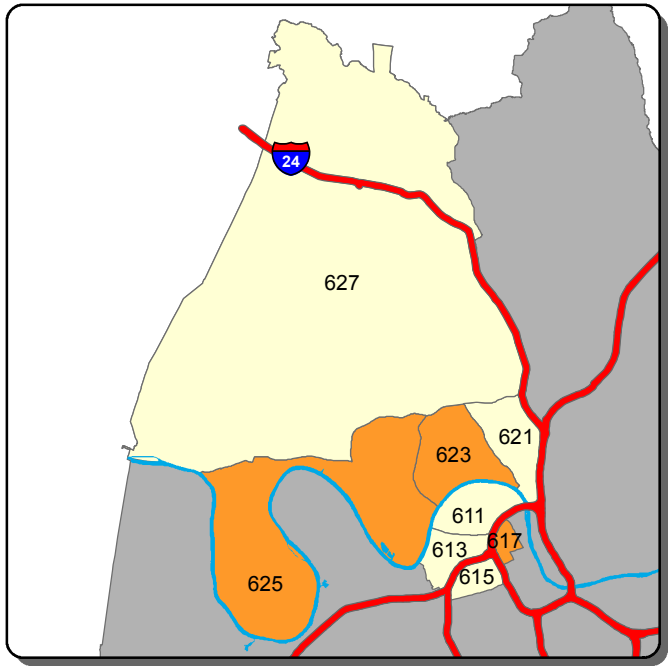

Theft from Vehicle - B Shift

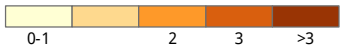

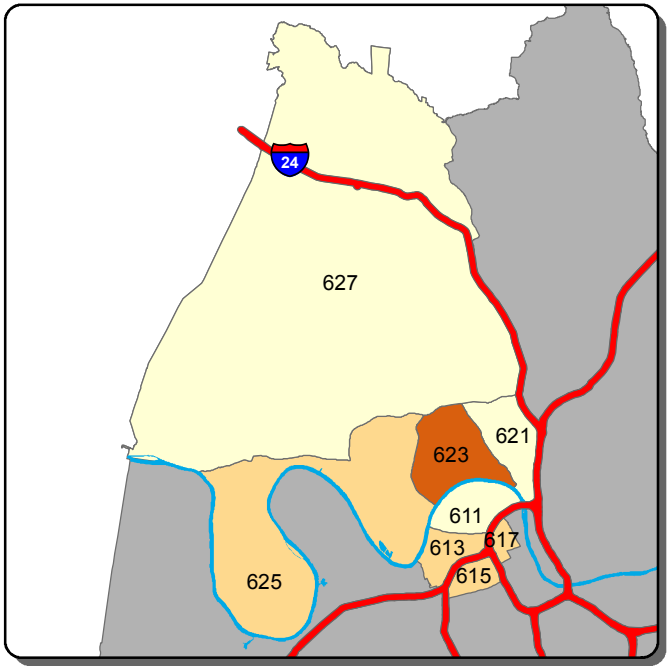

Theft from Vehicle - C Shift

Information summarized for CompStat week ending 6/4/2016

Sourced from MNPD ARMS on 6/8/2016. Data taken from incident reports using Uniform Crime Reporting definitions and guidelines, based on the date and time when the inicident was reported. 'A, B, and C Shift' refer to the following time periods: A Shift = 0700 - 1500; B Shift = 1500 - 2300; C Shift = 2300 - 0700.

North Precinct - Aggravated Assault and Self Initiated CAD Counts for the Past Two Weeks

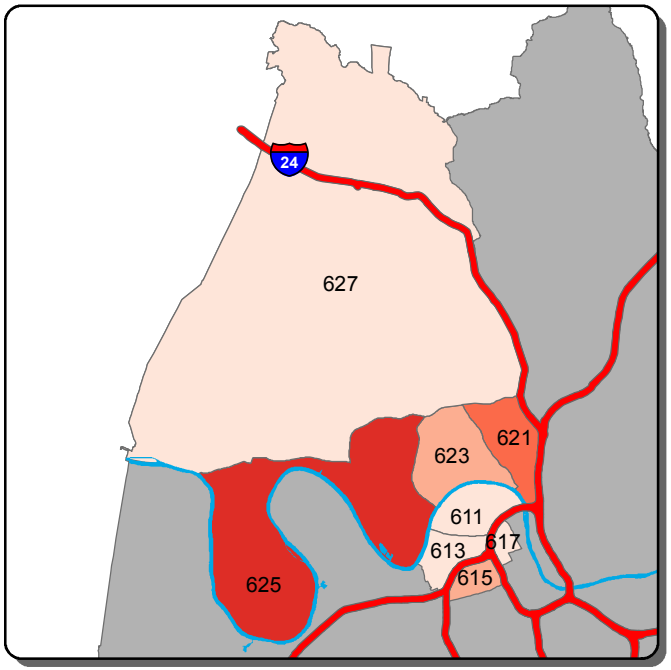

Aggravated Assault - A Shift

0	1	2-3	4	>4

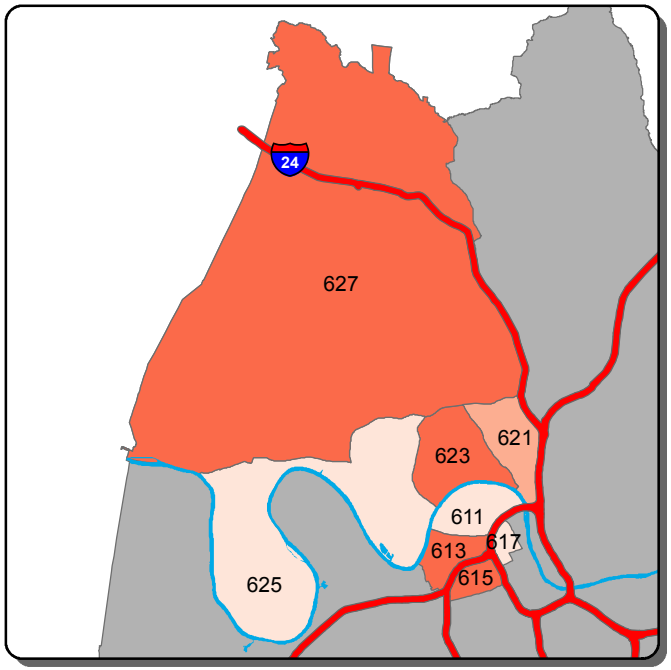

Aggravated Assault - B Shift

0	1-2	3	4-5	>5

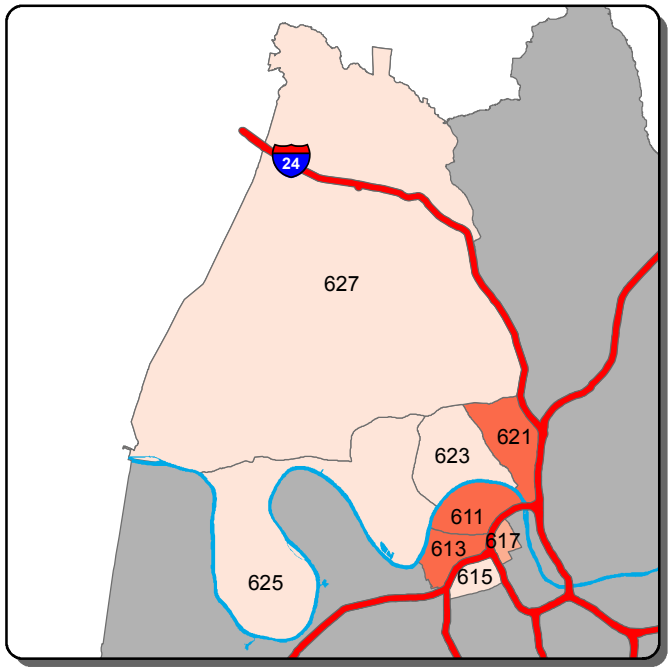

Aggravated Assault - C Shift

0	1	2	3	>3

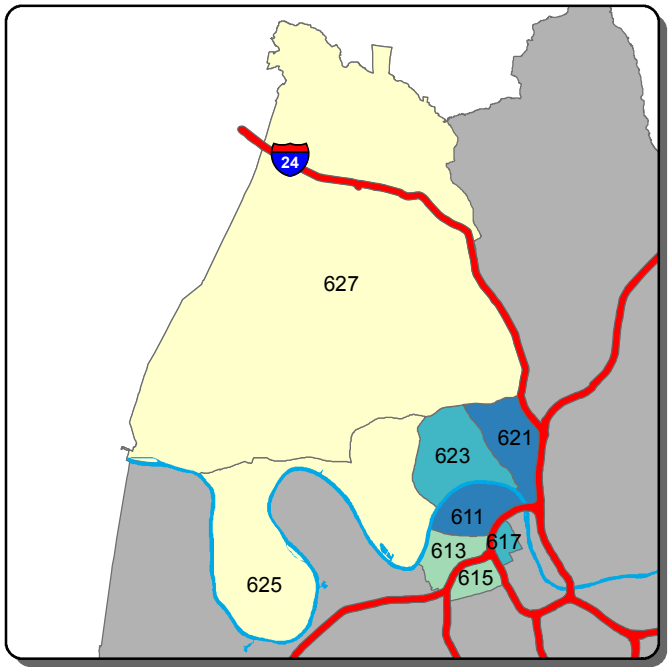

Self Initiated CAD - A Shift

0-44	45-87	88-129	130-172	>172

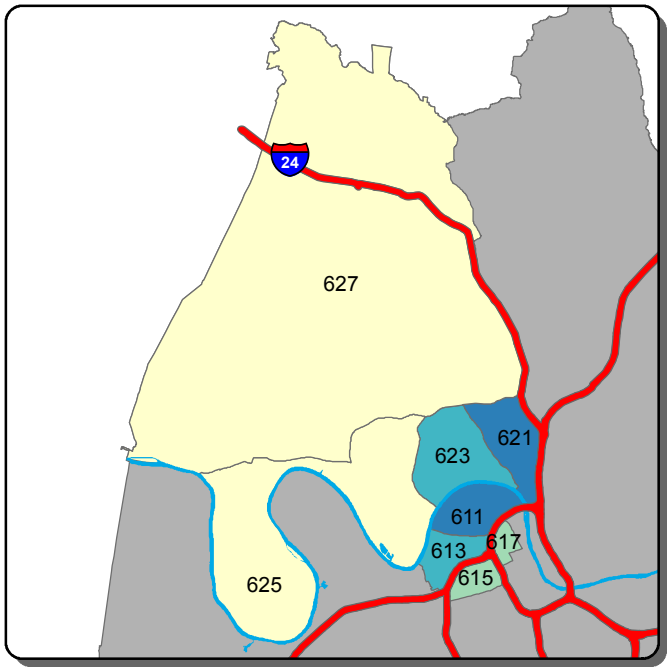

Self Initiated CAD - B Shift

0-68	69-124	125-179	180-234	>234

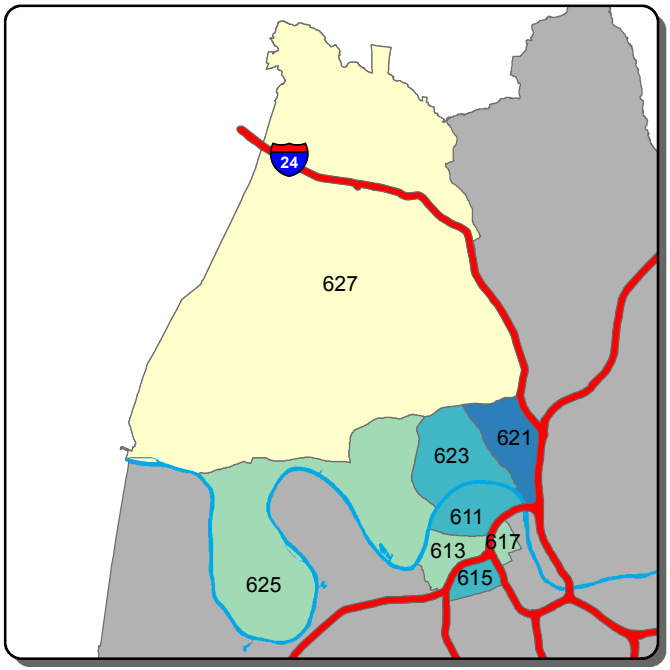

Self Initiated CAD - C Shift

0-51	52-89	90-127	128-165	>165

Information summarized for CompStat week ending 6/4/2016

Sourced from MNPD ARMS on 6/8/2016. Data taken from incident reports using Uniform Crime Reporting definitions and guidelines, based on the date and time when the inicident was reported. 'A, B, and C Shift' refer to the following time periods: A Shift = 0700 - 1500; B Shift = 1500 - 2300; C Shift = 2300 - 0700.

Madison Precinct - Burglary and Theft from Vehicle Counts for the Past Two Weeks

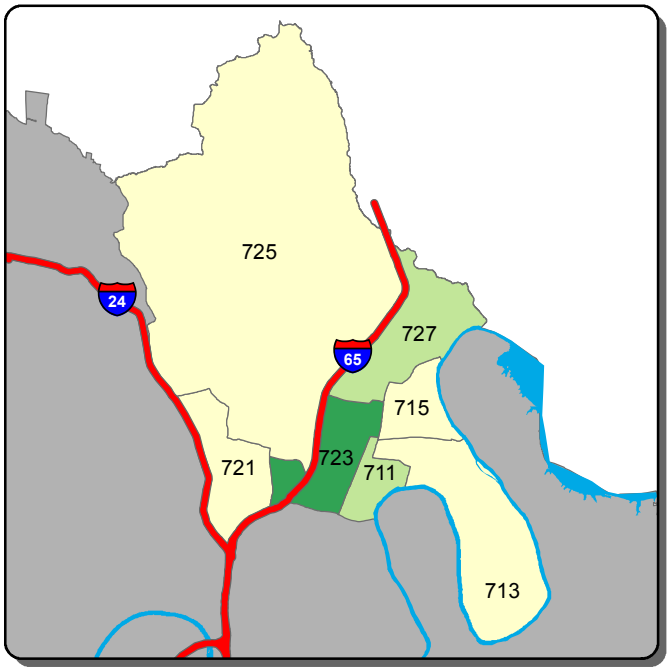

Burglary - A Shift

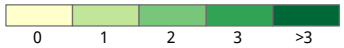

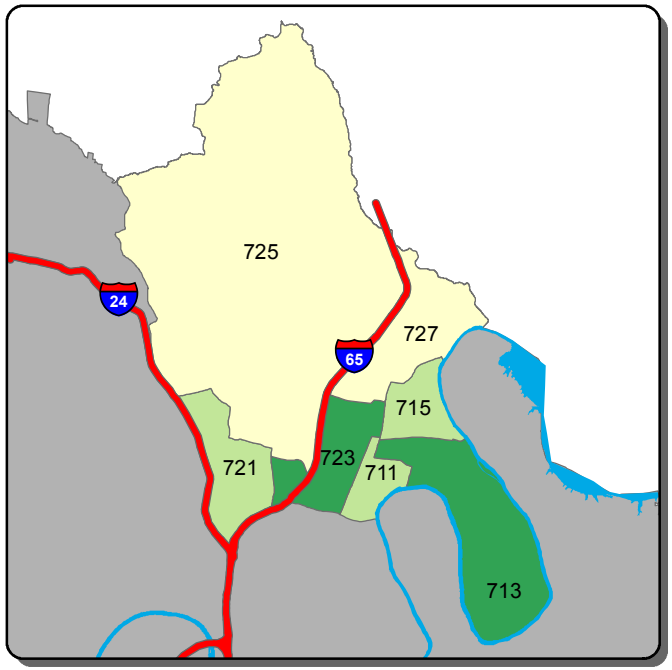

Burglary - B Shift

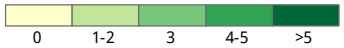

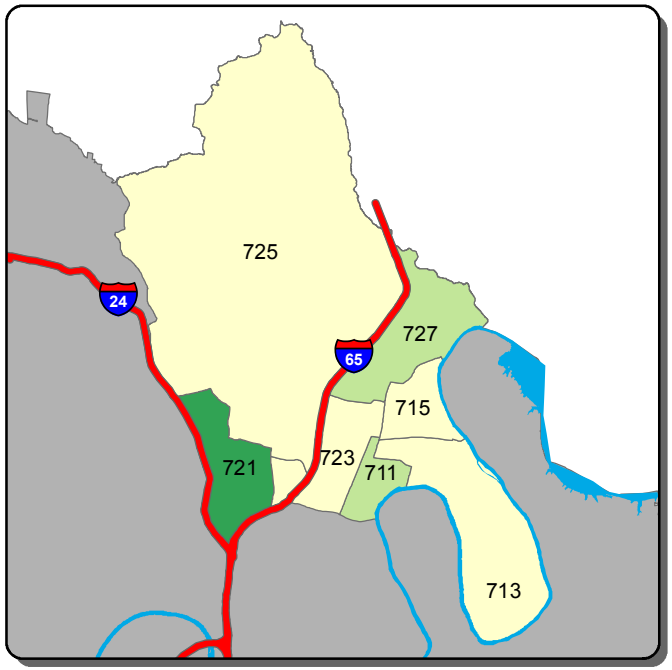

Burglary - C Shift

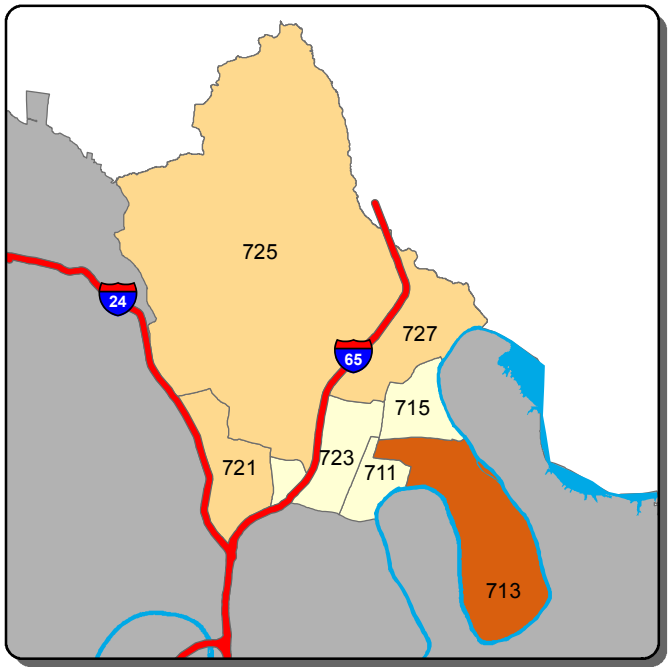

Theft from Vehicle - A Shift

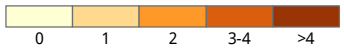

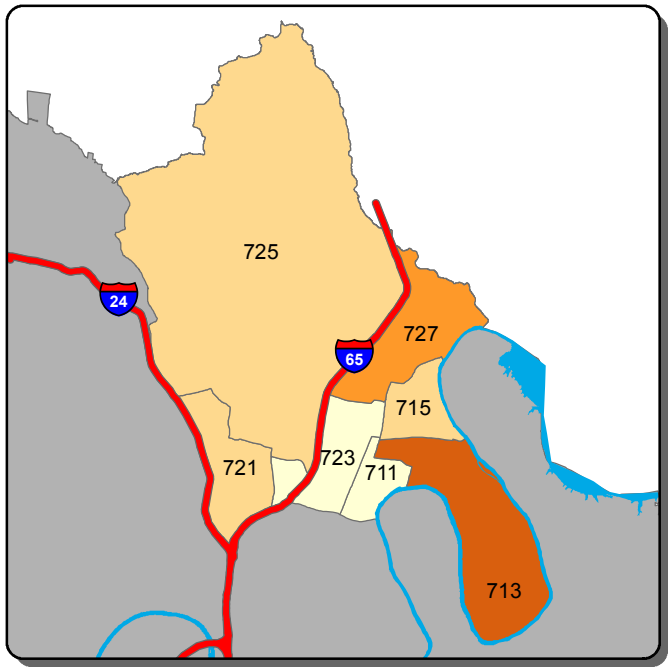

Theft from Vehicle - B Shift

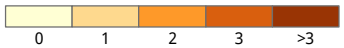

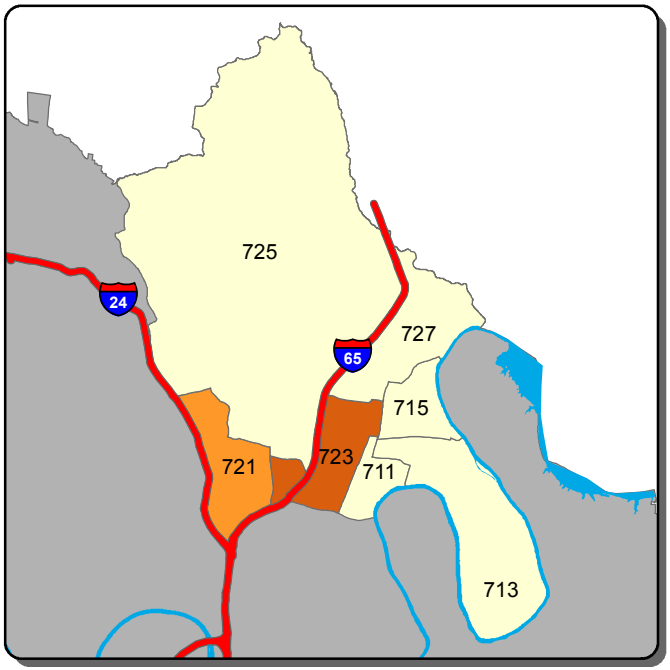

Theft from Vehicle - C Shift

Information summarized for CompStat week ending 6/4/2016

Sourced from MNPD ARMS on 6/8/2016. Data taken from incident reports using Uniform Crime Reporting definitions and guidelines, based on the date and time when the inicident was reported. 'A, B, and C Shift' refer to the following time periods: A Shift = 0700 - 1500; B Shift = 1500 - 2300; C Shift = 2300 - 0700.

Madison Precinct - Aggravated Assault and Self Initiated CAD Counts for the Past Two Weeks

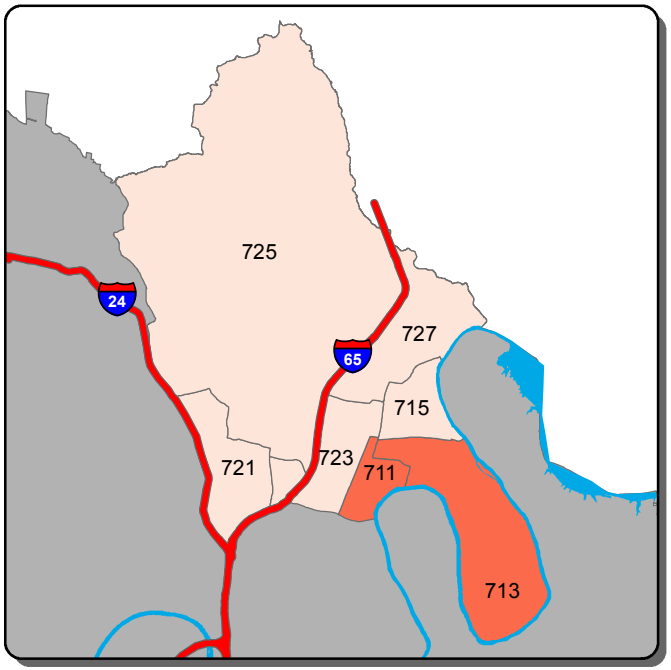

Aggravated Assault - A Shift

0 | 1 | >1

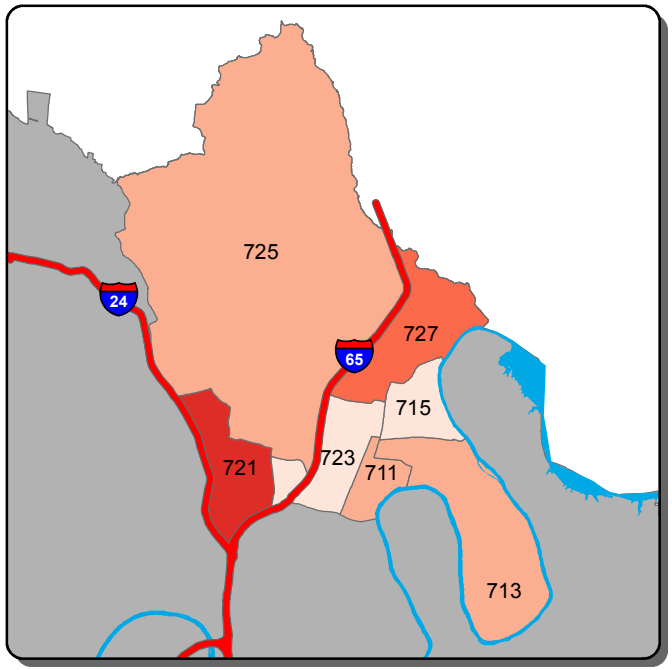

Aggravated Assault - B Shift

0 | 1-2 | 3 | 4-5 | >5

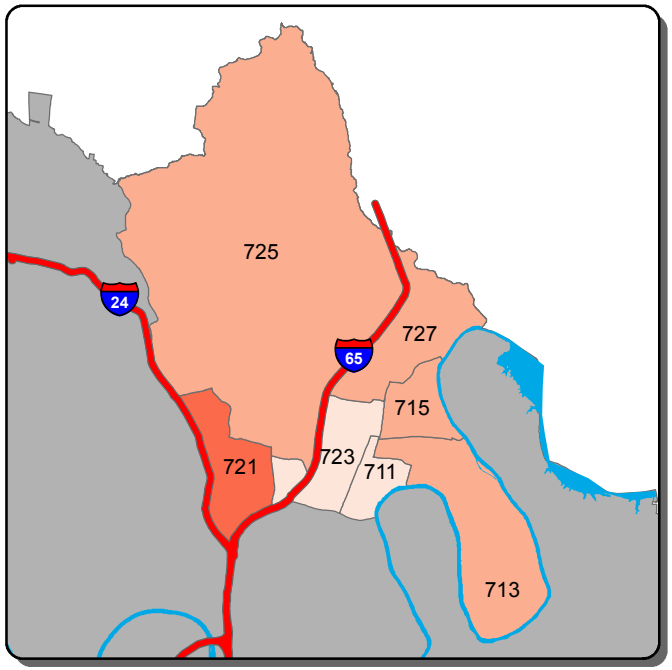

Aggravated Assault - C Shift

0 | 1 | 2 | >2

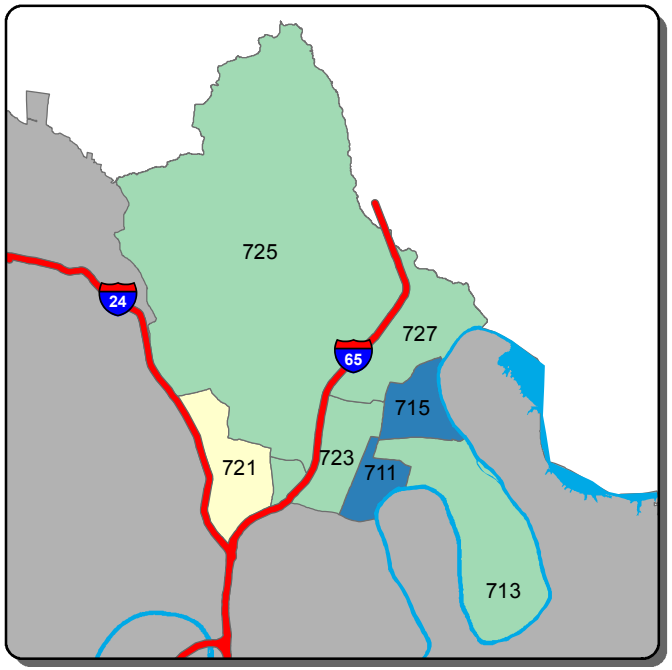

Self Initiated CAD - A Shift

0-49 | 50-77 | 78-106 | 107-134 | >134

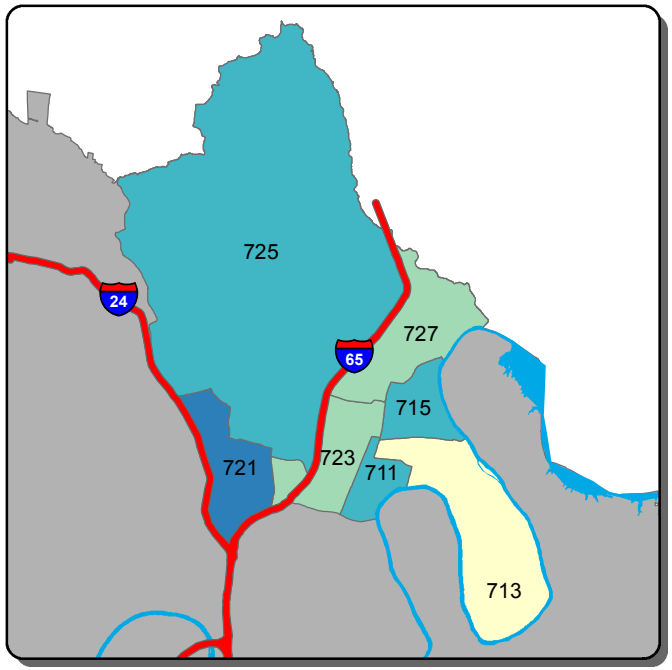

Self Initiated CAD - B Shift

0-59 | 60-117 | 118-174 | 175-232 | >232

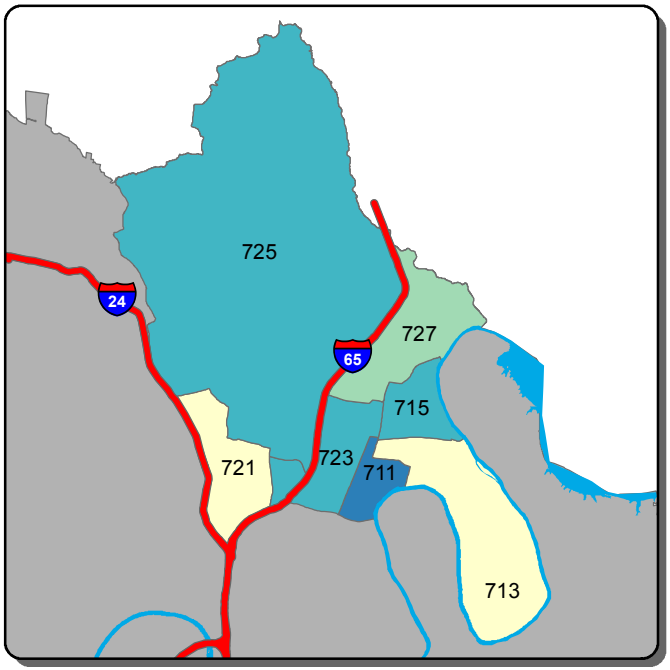

Self Initiated CAD - C Shift

0-75 | 76-113 | 114-151 | 152-189 | >189

Information summarized for CompStat week ending 6/4/2016

Sourced from MNPD ARMS on 6/8/2016. Data taken from incident reports using Uniform Crime Reporting definitions and guidelines, based on the date and time when the inicident was reported. 'A, B, and C Shift' refer to the following time periods: A Shift = 0700 - 1500; B Shift = 1500 - 2300; C Shift = 2300 - 0700.

Midtown Hills Precinct - Burglary and Theft from Vehicle Counts for the Past Two Weeks

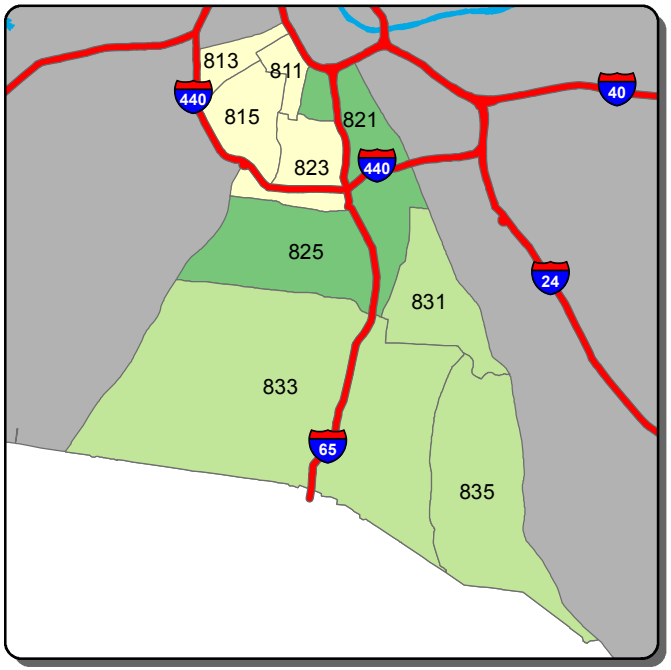

Burglary - A Shift

0-1 | 2 | 3 | 4 | >4

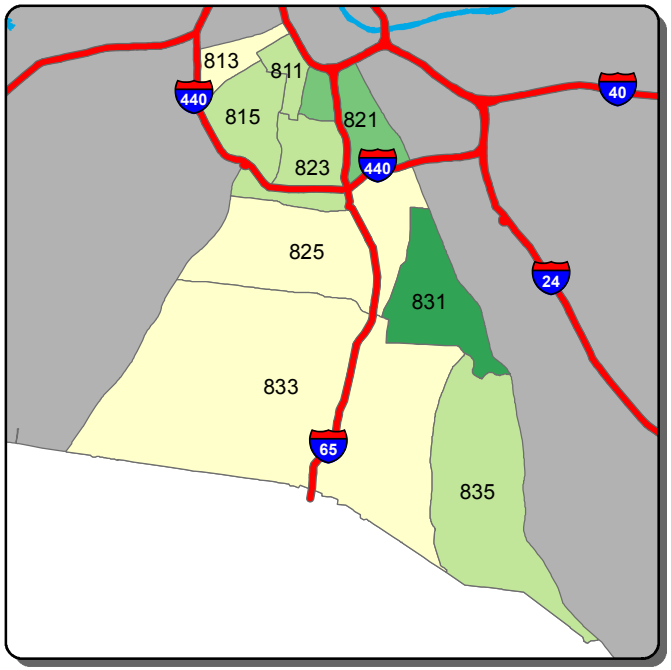

Burglary - B Shift

0 | 1 | 2 | 3 | >3

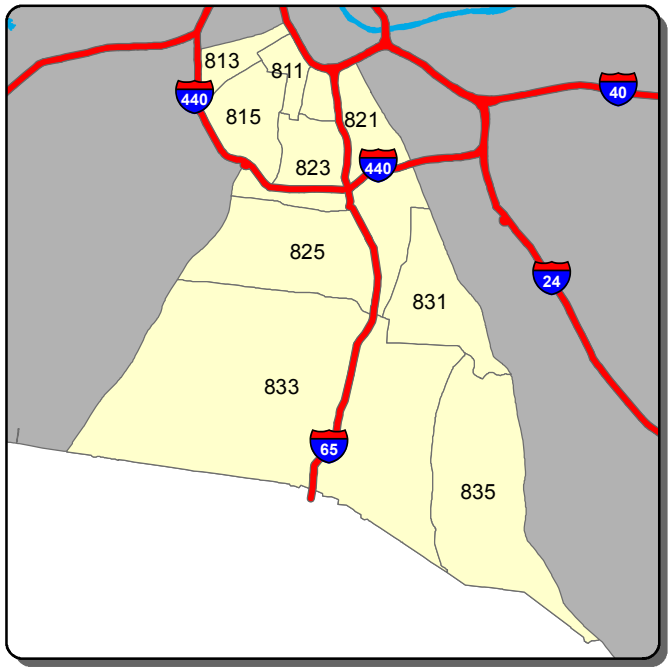

Burglary - C Shift

0 | >0

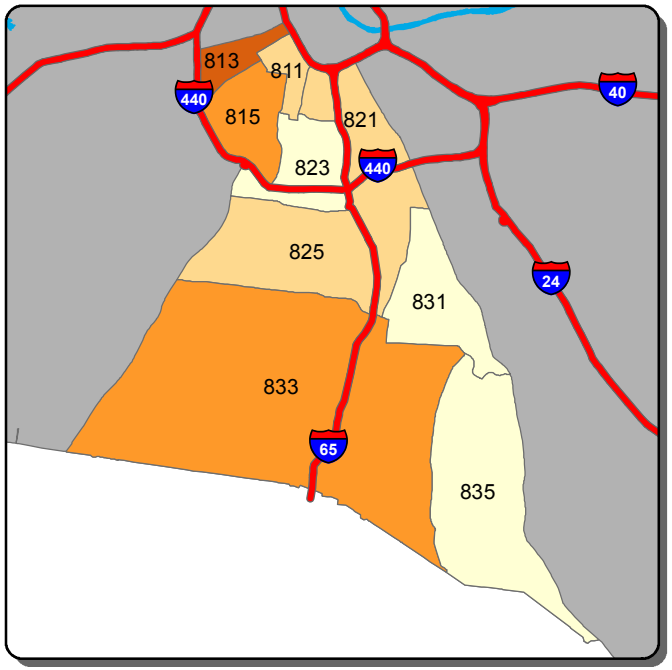

Theft from Vehicle - A Shift

0 | 1-2 | 3-4 | 5-7 | >7

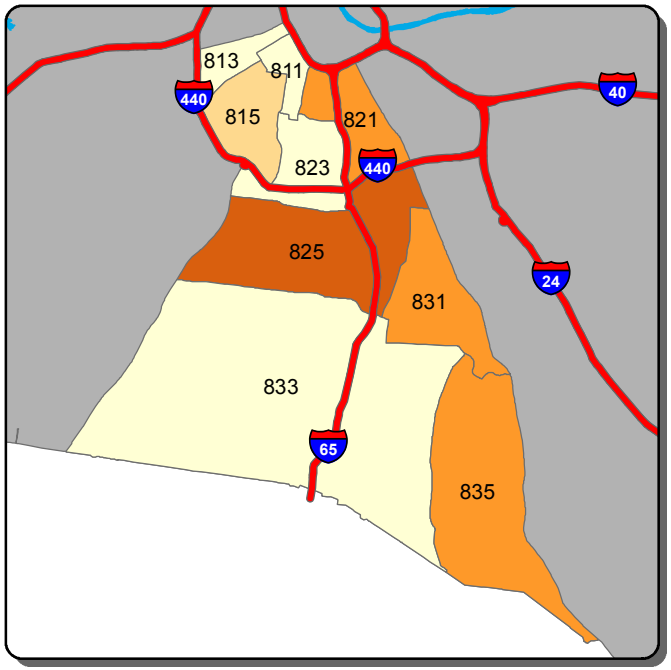

Theft from Vehicle - B Shift

0 | 1 | 2 | 3 | >3

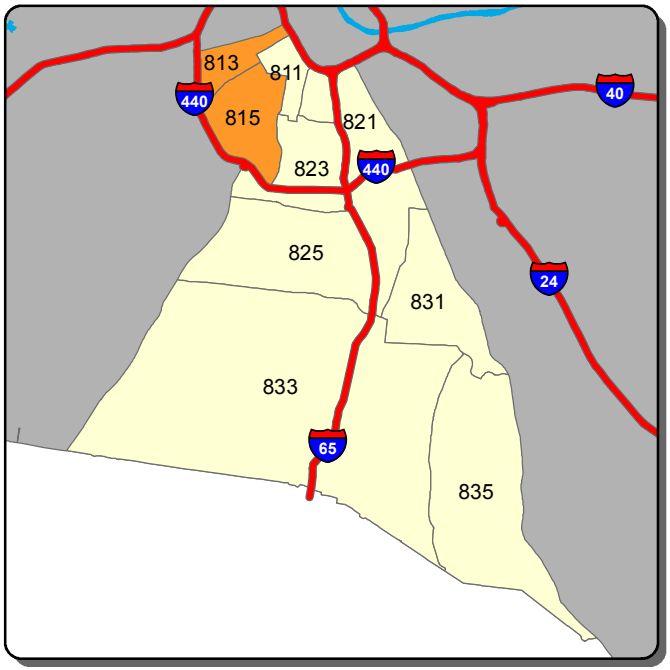

Theft from Vehicle - C Shift

0 | 1 | >1

Information summarized for CompStat week ending 6/4/2016

Sourced from MNPD ARMS on 6/8/2016. Data taken from incident reports using Uniform Crime Reporting definitions and guidelines, based on the date and time when the inicident was reported. 'A, B, and C Shift' refer to the following time periods: A Shift = 0700 - 1500; B Shift = 1500 - 2300; C Shift = 2300 - 0700.

Midtown Hills Precinct - Aggravated Assault and Self Initiated CAD Counts for the Past Two Weeks

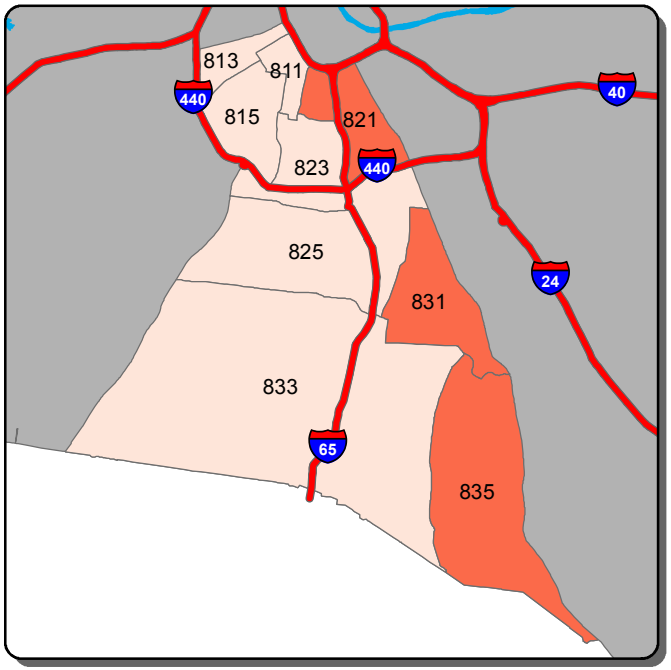

Aggravated Assault - A Shift

0 | 1 | >1

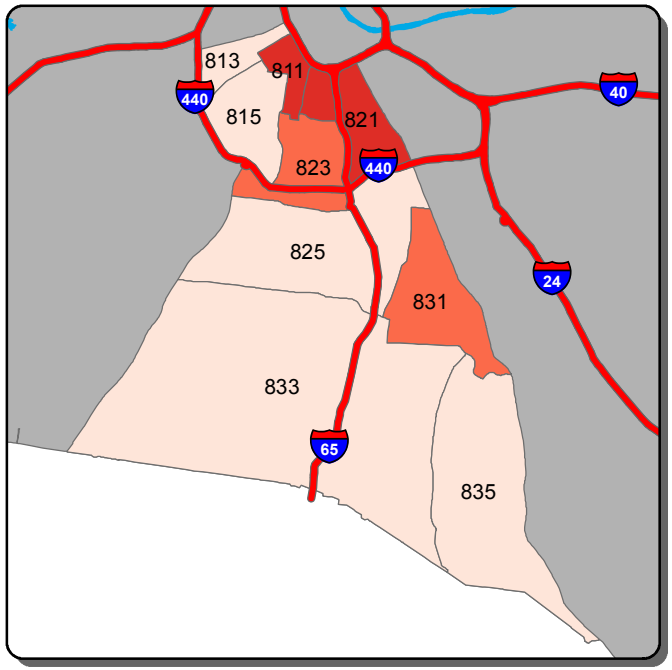

Aggravated Assault - B Shift

0 | 1 | 2-3 | 4-5 | >5

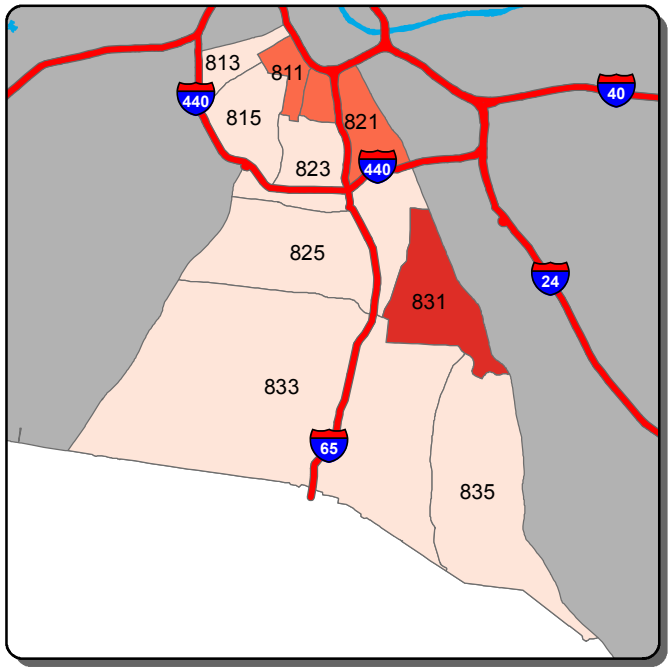

Aggravated Assault - C Shift

0 | 1 | 2 | >2

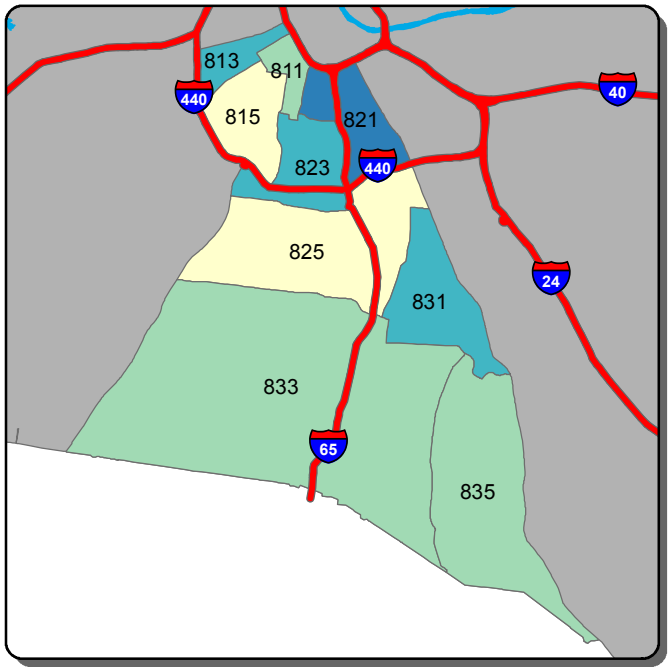

Self Initiated CAD - A Shift

0-86 | 87-118 | 119-150 | 151-182 | >182

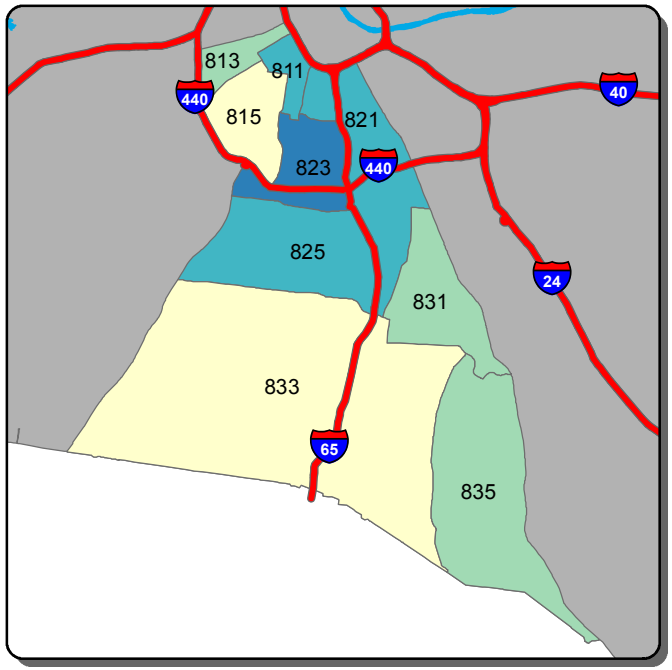

Self Initiated CAD - B Shift

0-80 | 81-120 | 121-160 | 161-200 | >200

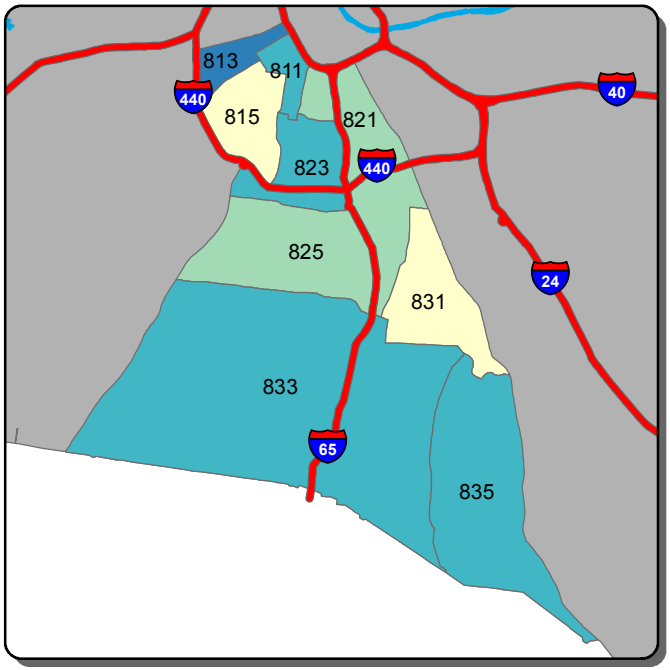

Self Initiated CAD - C Shift

0-88 | 89-125 | 126-161 | 162-198 | >198

Information summarized for CompStat week ending 6/4/2016

Sourced from MNPD ARMS on 6/8/2016. Data taken from incident reports using Uniform Crime Reporting definitions and guidelines, based on the date and time when the inicident was reported. 'A, B, and C Shift' refer to the following time periods: A Shift = 0700 - 1500; B Shift = 1500 - 2300; C Shift = 2300 - 0700.