CompStat Weekly Analysis

CompStat Weekly Analysis is provided by the Metropolitan Nashville Police Department Crime Analysis Section. This document does not necessarily reflect official UCR counts. It is intended to be a management tool and is for law enforcement use only.

"It is only through labor and painful effort, by grim energy and resolute courage, that we move on to better things."
- Theodore Roosevelt

Begin Date:	06/26/2016
End Date:	07/02/2016
Week:	26

Table of Contents

Incidents Section **1**
Rolling Two Week Analysis 2
Rolling Weekly Year-to-Year Analysis 3
Rolling Eight Week Analysis 4
Rolling Four Week Year-to-Year Analysis 5
Rolling Sixteen Week Analysis 6
Rolling Eight Week Year-to-Year 7
Year-to-Date Analysis 8
Rolling Twenty-Four Month 9
2 Week, 8 Week, 16 Week, YTD, and 24 Month Summary 10
Incident and Efficiency Report Summary* 11
UCR Incident Charts* 30
UCR Incidents - Annual Totals 39
UCR Incidents - YTD Comparisons: All Incidents 40
UCR Incidents - YTD Comparison Charts* 41
UCR Incidents - Calendar Year to Calendar Year Comparison 50
UCR Incidents - Annual Comparison Charts* 51
UCR Incidents - YTD Comparisons* 60
YTD Homicide Report 69
Year-to-Year Weekly Chart* 70

Arrests Section **79**
Physical and Citation Arrests - Adult 80
Arrests: Part I, Weapons Law, Drug-Related, DUI, and All Other 89
Outstanding Warrants: Served 91
Outstanding Warrants: Attempts / Served 92
Crooks With Guns / School Zone Report 97

Juvenile Section **98**
Juvenile Arrests 99
Juvenile Victims - Rolling Two Week Analysis 100
Juvenile Victims - Rolling Eight Week Analysis 101
Juvenile Victims - Year-to-Date Analysis 102
Juvenile Victims 103

Efficiencies Section **104**
Self-Initiated CAD 105
Dispatched Calls for Service 106
Vehicle Stop Analysis (Form 252) 107
Field Interview Report (Form 114) 108
Efficiency Charts* 109

High Crime Intersections and Hot Addresses Section **118**
High Crime Street Intersections* 119
County High Crime Street Intersections - Arrests 128
Hot Addresses* 129

Other Reports **138**
APR Data 139
Case Preparation Division - Case File Inventory 140
Court Attendance - 310s Issued by Month 141
Percentage of Incident Reports Included in CompStat Analysis 142

Map Section **143**
YTD Gunshot Victims - Countywide 144
Gunshot Victims - Countywide (Homicides and Injuries) 145
Gunshot Victims (Homicides, Injuries, and Property Damage) 146
YTD Gunshot Victims** 147
UCR Incident and Self-Initiated CAD Zone Maps** 155

* - Set of countywide and precinct reports
** - Set of precinct reports

Incidents Section

CompStat Weekly Analysis is provided by the Metropolitan Nashville Police Department Crime Analysis Section. This document does not necessarily reflect official UCR counts. It is intended to be a management tool and is for law enforcement use only.

"It is only through labor and painful effort, by grim energy and resolute courage, that we move on to better things."
- Theodore Roosevelt

Begin Date: 06/26/2016
End Date: 07/02/2016
Week: 26

Rolling Two Week Analysis

METROPOLITAN POLICE DEPARTMENT
of Nashville and Davidson County

Aggregated by precinct (incident location). Based on date when each incident was reported.

		Homicide	Forcible Rape	Commercial Robbery	Street Robbery	Total Robbery	Aggravated Assault	Commercial Burglary	Residential Burglary	Total Burglary	Larceny	Auto Theft	Violent Offenses	Property Offenses	Part I Offenses
West	Prior Week	1	2	0	3	3	4	2	11	13	46	0	10	59	69
	CompStat Week	0	1	0	2	2	6	0	4	4	40	1	9	45	54
	% Change	-100.0 %	-50.0 %	0.0 %	-33.3 %	-33.3 %	50.0 %	-100.0 %	-63.6 %	-69.2 %	-13.0 %	Infinity	-10.0 %	-23.7 %	-21.7 %
East	Prior Week	0	0	0	4	4	8	0	10	10	41	2	12	53	65
	CompStat Week	0	0	1	4	5	14	1	5	6	25	3	19	34	53
	% Change	0.0 %	0.0 %	Infinity	0.0 %	25.0 %	75.0 %	Infinity	-50.0 %	-40.0 %	-39.0 %	50.0 %	58.3 %	-35.8 %	-18.5 %
South	Prior Week	0	1	0	9	9	24	0	26	26	60	8	34	94	128
	CompStat Week	0	1	2	6	8	24	4	10	14	37	3	33	54	87
	% Change	0.0 %	0.0 %	Infinity	-33.3 %	-11.1 %	0.0 %	Infinity	-61.5 %	-46.2 %	-38.3 %	-62.5 %	-2.9 %	-42.6 %	-32.0 %
Central	Prior Week	0	0	0	3	3	9	2	0	2	22	1	12	25	37
	CompStat Week	0	2	0	1	1	1	0	0	0	24	3	4	27	31
	% Change	0.0 %	Infinity	0.0 %	-66.7 %	-66.7 %	-88.9 %	-100.0 %	0.0 %	-100.0 %	9.1 %	200.0 %	-66.7 %	8.0 %	-16.2 %
Hermitage	Prior Week	0	3	0	10	10	14	2	9	11	57	5	27	73	100
	CompStat Week	0	0	4	0	4	8	6	7	13	76	4	12	93	105
	% Change	0.0 %	-100.0 %	Infinity	-100.0 %	-60.0 %	-42.9 %	200.0 %	-22.2 %	18.2 %	33.3 %	-20.0 %	-55.6 %	27.4 %	5.0 %
North	Prior Week	0	2	0	3	3	21	0	10	10	50	6	26	66	92
	CompStat Week	0	1	0	4	4	14	1	13	14	39	6	19	59	78
	% Change	0.0 %	-50.0 %	0.0 %	33.3 %	33.3 %	-33.3 %	Infinity	30.0 %	40.0 %	-22.0 %	0.0 %	-26.9 %	-10.6 %	-15.2 %
Madison	Prior Week	0	4	0	2	2	27	0	6	6	52	4	33	62	95
	CompStat Week	0	3	0	5	5	15	0	7	7	46	2	23	55	78
	% Change	0.0 %	-25.0 %	0.0 %	150.0 %	150.0 %	-44.4 %	0.0 %	16.7 %	16.7 %	-11.5 %	-50.0 %	-30.3 %	-11.3 %	-17.9 %
Midtown Hills	Prior Week	0	1	0	5	5	3	2	2	4	41	5	9	50	59
	CompStat Week	0	2	0	2	2	7	2	9	11	51	4	11	66	77
	% Change	0.0 %	100.0 %	0.0 %	-60.0 %	-60.0 %	133.3 %	0.0 %	350.0 %	175.0 %	24.4 %	-20.0 %	22.2 %	32.0 %	30.5 %
Not Validated	Prior Week	0	0	0	0	0	0	0	0	0	0	0	0	0	0
	CompStat Week	0	0	0	0	0	1	0	0	0	1	0	1	1	2
	% Change	0.0 %	0.0 %	0.0 %	0.0 %	0.0 %	Infinity	0.0 %	0.0 %	0.0 %	Infinity	0.0 %	Infinity	Infinity	Infinity
County	Prior Week	1	13	0	39	39	110	8	74	82	369	31	163	482	645
	CompStat Week	0	10	7	24	31	90	14	55	69	339	26	131	434	565
	% Change	-100.0 %	-23.1 %	Infinity	-38.5 %	-20.5 %	-18.2 %	75.0 %	-25.7 %	-15.9 %	-8.1 %	-16.1 %	-19.6 %	-10.0 %	-12.4 %

Prior Week	**Begin Date**	06/19/2016	**End Date**	06/25/2016
CompStat Week	**Begin Date**	06/26/2016	**End Date**	07/02/2016

Sourced from MNPD ARMS on 7/6/2016 6:31:24 AM. The figures above were sourced from incident reports using Uniform Crime Reporting definitions and reporting guidelines, based on the date when the crime was reported. This report is intended to be a management and planning tool and does not reflect the official UCR counts for the department. Incidents where a location is unknown or unspecified are included in the countywide totals. 'Unknown' refers to records in which the address is listed as 'Unknown' on the incident report. 'Not Validated' refers to records that were entered in with an invalid addresses.

Rolling Weekly Year-to-Year Analysis

METROPOLITAN POLICE DEPARTMENT
of Nashville and Davidson County

Aggregated by precinct (incident location). Based on date when each incident was reported.

		Homicide	Forcible Rape	Commercial Robbery	Street Robbery	Total Robbery	Aggravated Assault	Commercial Burglary	Residential Burglary	Total Burglary	Larceny	Auto Theft	Violent Offenses	Property Offenses	Part I Offenses
West	Prior Year	0	2	0	1	1	4	1	3	4	37	2	7	43	50
	Last Week	0	1	0	2	2	6	0	4	4	40	1	9	45	54
	% Change	0.0 %	-50.0 %	0.0 %	100.0 %	100.0 %	50.0 %	-100.0 %	33.3 %	0.0 %	8.1 %	-50.0 %	28.6 %	4.7 %	8.0 %
East	Prior Year	1	2	1	2	3	18	2	10	12	40	5	24	57	81
	Last Week	0	0	1	4	5	14	1	5	6	25	3	19	34	53
	% Change	-100.0 %	-100.0 %	0.0 %	100.0 %	66.7 %	-22.2 %	-50.0 %	-50.0 %	-50.0 %	-37.5 %	-40.0 %	-20.8 %	-40.4 %	-34.6 %
South	Prior Year	0	1	0	8	8	33	1	21	22	39	4	42	65	107
	Last Week	0	1	2	6	8	24	4	10	14	37	3	33	54	87
	% Change	0.0 %	0.0 %	Infinity	-25.0 %	0.0 %	-27.3 %	300.0 %	-52.4 %	-36.4 %	-5.1 %	-25.0 %	-21.4 %	-16.9 %	-18.7 %
Central	Prior Year	0	1	0	5	5	5	0	0	0	19	0	11	19	30
	Last Week	0	2	0	1	1	1	0	0	0	24	3	4	27	31
	% Change	0.0 %	100.0 %	0.0 %	-80.0 %	-80.0 %	-80.0 %	0.0 %	0.0 %	0.0 %	26.3 %	Infinity	-63.6 %	42.1 %	3.3 %
Hermitage	Prior Year	0	0	1	5	6	14	1	5	6	65	4	20	75	95
	Last Week	0	0	4	0	4	8	6	7	13	76	4	12	93	105
	% Change	0.0 %	0.0 %	300.0 %	-100.0 %	-33.3 %	-42.9 %	500.0 %	40.0 %	116.7 %	16.9 %	0.0 %	-40.0 %	24.0 %	10.5 %
North	Prior Year	0	1	1	13	14	16	2	3	5	37	3	31	45	76
	Last Week	0	1	0	4	4	14	1	13	14	39	6	19	59	78
	% Change	0.0 %	0.0 %	-100.0 %	-69.2 %	-71.4 %	-12.5 %	-50.0 %	333.3 %	180.0 %	5.4 %	100.0 %	-38.7 %	31.1 %	2.6 %
Madison	Prior Year	0	0	0	5	5	17	0	7	7	38	3	22	48	70
	Last Week	0	3	0	5	5	15	0	7	7	46	2	23	55	78
	% Change	0.0 %	Infinity	0.0 %	0.0 %	0.0 %	-11.8 %	0.0 %	0.0 %	0.0 %	21.1 %	-33.3 %	4.5 %	14.6 %	11.4 %
Midtown Hills	Prior Year	0	2	4	2	6	9	2	8	10	45	1	17	56	73
	Last Week	0	2	0	2	2	7	2	9	11	51	4	11	66	77
	% Change	0.0 %	0.0 %	-100.0 %	0.0 %	-66.7 %	-22.2 %	0.0 %	12.5 %	10.0 %	13.3 %	300.0 %	-35.3 %	17.9 %	5.5 %
Not Validated	Prior Year	0	0	0	0	0	0	0	0	0	0	0	0	0	0
	Last Week	0	0	0	0	0	1	0	0	0	1	0	1	1	2
	% Change	0.0 %	0.0 %	0.0 %	0.0 %	0.0 %	Infinity	0.0 %	0.0 %	0.0 %	Infinity	0.0 %	Infinity	Infinity	Infinity
County	Prior Year	1	9	7	41	48	116	9	57	66	320	22	174	408	582
	Last Week	0	10	7	24	31	90	14	55	69	339	26	131	434	565
	% Change	-100.0 %	11.1 %	0.0 %	-41.5 %	-35.4 %	-22.4 %	55.6 %	-3.5 %	4.5 %	5.9 %	18.2 %	-24.7 %	6.4 %	-2.9 %

Prior Year	**Begin Date**	06/28/2015	**End Date**	07/04/2015
Last Week	**Begin Date**	06/26/2016	**End Date**	07/02/2016

Sourced from MNPD ARMS on 7/6/2016 6:31:25 AM. The figures above were sourced from incident reports using Uniform Crime Reporting definitions and reporting guidelines, based on the date when the crime was reported. This report is intended to be a management and planning tool and does not reflect the official UCR counts for the department. Incidents where a location is unknown or unspecified are included in the countywide totals. 'Unknown' refers to records in which the address is listed as 'Unknown' on the incident report. 'Not Validated' refers to records that were entered in with an invalid addresses.

Rolling Eight Week Analysis

METROPOLITAN POLICE DEPARTMENT
of Nashville and Davidson County

Aggregated by precinct (incident location). Based on date when each incident was reported.

		Homicide	Forcible Rape	Commercial Robbery	Street Robbery	Total Robbery	Aggravated Assault	Commercial Burglary	Residential Burglary	Total Burglary	Larceny	Auto Theft	Violent Offenses	Property Offenses	Part I Offenses
West	Prior 4 Weeks	0	2	3	6	9	31	4	26	30	186	6	42	222	264
	Last 4 Weeks	1	3	1	6	7	30	6	29	35	188	4	41	227	268
	% Change	Infinity	50.0 %	-66.7 %	0.0 %	-22.2 %	-3.2 %	50.0 %	11.5 %	16.7 %	1.1 %	-33.3 %	-2.4 %	2.3 %	1.5 %
East	Prior 4 Weeks	1	8	3	18	21	59	7	35	42	166	12	89	220	309
	Last 4 Weeks	0	2	2	18	20	53	3	29	32	159	11	75	202	277
	% Change	-100.0 %	-75.0 %	-33.3 %	0.0 %	-4.8 %	-10.2 %	-57.1 %	-17.1 %	-23.8 %	-4.2 %	-8.3 %	-15.7 %	-8.2 %	-10.4 %
South	Prior 4 Weeks	2	5	9	27	36	74	10	67	77	227	21	117	325	442
	Last 4 Weeks	1	5	3	27	30	83	10	58	68	226	18	119	312	431
	% Change	-50.0 %	0.0 %	-66.7 %	0.0 %	-16.7 %	12.2 %	0.0 %	-13.4 %	-11.7 %	-0.4 %	-14.3 %	1.7 %	-4.0 %	-2.5 %
Central	Prior 4 Weeks	0	2	0	5	5	16	1	0	1	80	9	23	90	113
	Last 4 Weeks	0	6	0	10	10	20	3	0	3	82	6	36	91	127
	% Change	0.0 %	200.0 %	0.0 %	100.0 %	100.0 %	25.0 %	200.0 %	0.0 %	200.0 %	2.5 %	-33.3 %	56.5 %	1.1 %	12.4 %
Hermitage	Prior 4 Weeks	0	12	8	13	21	95	15	51	66	282	19	128	367	495
	Last 4 Weeks	1	7	10	23	33	53	9	30	39	303	22	94	364	458
	% Change	Infinity	-41.7 %	25.0 %	76.9 %	57.1 %	-44.2 %	-40.0 %	-41.2 %	-40.9 %	7.4 %	15.8 %	-26.6 %	-0.8 %	-7.5 %
North	Prior 4 Weeks	0	8	2	21	23	81	10	38	48	170	19	112	237	349
	Last 4 Weeks	2	6	1	19	20	83	4	42	46	165	19	111	230	341
	% Change	Infinity	-25.0 %	-50.0 %	-9.5 %	-13.0 %	2.5 %	-60.0 %	10.5 %	-4.2 %	-2.9 %	0.0 %	-0.9 %	-3.0 %	-2.3 %
Madison	Prior 4 Weeks	1	3	3	10	13	36	9	51	60	167	8	53	235	288
	Last 4 Weeks	1	10	0	18	18	76	6	28	34	171	11	105	216	321
	% Change	0.0 %	233.3 %	-100.0 %	80.0 %	38.5 %	111.1 %	-33.3 %	-45.1 %	-43.3 %	2.4 %	37.5 %	98.1 %	-8.1 %	11.5 %
Midtown Hills	Prior 4 Weeks	0	2	7	7	14	32	10	37	47	176	18	48	241	289
	Last 4 Weeks	0	8	1	12	13	31	6	18	24	191	14	52	229	281
	% Change	0.0 %	300.0 %	-85.7 %	71.4 %	-7.1 %	-3.1 %	-40.0 %	-51.4 %	-48.9 %	8.5 %	-22.2 %	8.3 %	-5.0 %	-2.8 %
Not Validated	Prior 4 Weeks	0	0	0	0	0	0	0	0	0	1	0	0	1	1
	Last 4 Weeks	0	0	0	0	0	1	0	0	0	1	0	1	1	2
	% Change	0.0 %	0.0 %	0.0 %	0.0 %	0.0 %	Infinity	0.0 %	0.0 %	0.0 %	0.0 %	0.0 %	Infinity	0.0 %	100.0 %
County	Prior 4 Weeks	4	42	35	107	142	424	66	305	371	1,455	112	612	1,938	2,550
	Last 4 Weeks	6	47	18	133	151	430	47	234	281	1,486	105	634	1,872	2,506
	% Change	50.0 %	11.9 %	-48.6 %	24.3 %	6.3 %	1.4 %	-28.8 %	-23.3 %	-24.3 %	2.1 %	-6.3 %	3.6 %	-3.4 %	-1.7 %

Prior 4 Weeks	**Begin Date**	05/08/2016	**End Date**	06/04/2016
Last 4 Weeks	**Begin Date**	06/05/2016	**End Date**	07/02/2016

Sourced from MNPD ARMS on 7/6/2016 6:31:25 AM. The figures above were sourced from incident reports using Uniform Crime Reporting definitions and reporting guidelines, based on the date when the crime was reported. This report is intended to be a management and planning tool and does not reflect the official UCR counts for the department. Incidents where a location is unknown or unspecified are included in the countywide totals. 'Unknown' refers to records in which the address is listed as 'Unknown' on the incident report. 'Not Validated' refers to records that were entered in with an invalid addresses.

Rolling Four Week Year-to-Year Analysis

METROPOLITAN POLICE DEPARTMENT
of Nashville and Davidson County

Aggregated by precinct (incident location). Based on date when each incident was reported.

		Homicide	Forcible Rape	Commercial Robbery	Street Robbery	Total Robbery	Aggravated Assault	Commercial Burglary	Residential Burglary	Total Burglary	Larceny	Auto Theft	Violent Offenses	Property Offenses	Part I Offenses
West	Prior Year	0	3	0	3	3	22	2	27	29	195	7	28	231	259
	Last 4 Weeks	1	3	1	6	7	30	6	29	35	188	4	41	227	268
	% Change	Infinity	0.0 %	Infinity	100.0 %	133.3 %	36.4 %	200.0 %	7.4 %	20.7 %	-3.6 %	-42.9 %	46.4 %	-1.7 %	3.5 %
East	Prior Year	1	5	3	14	17	62	5	40	45	151	12	85	208	293
	Last 4 Weeks	0	2	2	18	20	53	3	29	32	159	11	75	202	277
	% Change	-100.0 %	-60.0 %	-33.3 %	28.6 %	17.6 %	-14.5 %	-40.0 %	-27.5 %	-28.9 %	5.3 %	-8.3 %	-11.8 %	-2.9 %	-5.5 %
South	Prior Year	1	8	2	31	33	90	9	68	77	224	17	132	318	450
	Last 4 Weeks	1	5	3	27	30	83	10	58	68	226	18	119	312	431
	% Change	0.0 %	-37.5 %	50.0 %	-12.9 %	-9.1 %	-7.8 %	11.1 %	-14.7 %	-11.7 %	0.9 %	5.9 %	-9.8 %	-1.9 %	-4.2 %
Central	Prior Year	0	7	0	11	11	31	4	2	6	87	4	49	97	146
	Last 4 Weeks	0	6	0	10	10	20	3	0	3	82	6	36	91	127
	% Change	0.0 %	-14.3 %	0.0 %	-9.1 %	-9.1 %	-35.5 %	-25.0 %	-100.0 %	-50.0 %	-5.7 %	50.0 %	-26.5 %	-6.2 %	-13.0 %
Hermitage	Prior Year	1	4	7	18	25	71	11	55	66	294	24	101	384	485
	Last 4 Weeks	1	7	10	23	33	53	9	30	39	303	22	94	364	458
	% Change	0.0 %	75.0 %	42.9 %	27.8 %	32.0 %	-25.4 %	-18.2 %	-45.5 %	-40.9 %	3.1 %	-8.3 %	-6.9 %	-5.2 %	-5.6 %
North	Prior Year	4	4	1	24	25	80	9	26	35	167	21	113	223	336
	Last 4 Weeks	2	6	1	19	20	83	4	42	46	165	19	111	230	341
	% Change	-50.0 %	50.0 %	0.0 %	-20.8 %	-20.0 %	3.8 %	-55.6 %	61.5 %	31.4 %	-1.2 %	-9.5 %	-1.8 %	3.1 %	1.5 %
Madison	Prior Year	0	3	3	9	12	44	3	39	42	184	16	59	242	301
	Last 4 Weeks	1	10	0	18	18	76	6	28	34	171	11	105	216	321
	% Change	Infinity	233.3 %	-100.0 %	100.0 %	50.0 %	72.7 %	100.0 %	-28.2 %	-19.0 %	-7.1 %	-31.3 %	78.0 %	-10.7 %	6.6 %
Midtown Hills	Prior Year	0	4	4	15	19	35	5	29	34	192	10	58	236	294
	Last 4 Weeks	0	8	1	12	13	31	6	18	24	191	14	52	229	281
	% Change	0.0 %	100.0 %	-75.0 %	-20.0 %	-31.6 %	-11.4 %	20.0 %	-37.9 %	-29.4 %	-0.5 %	40.0 %	-10.3 %	-3.0 %	-4.4 %
Not Validated	Prior Year	0	0	0	0	0	0	0	0	0	0	0	0	0	0
	Last 4 Weeks	0	0	0	0	0	1	0	0	0	1	0	1	1	2
	% Change	0.0 %	0.0 %	0.0 %	0.0 %	0.0 %	Infinity	0.0 %	0.0 %	0.0 %	Infinity	0.0 %	Infinity	Infinity	Infinity
County	Prior Year	7	38	20	125	145	435	48	286	334	1,494	111	625	1,939	2,564
	Last 4 Weeks	6	47	18	133	151	430	47	234	281	1,486	105	634	1,872	2,506
	% Change	-14.3 %	23.7 %	-10.0 %	6.4 %	4.1 %	-1.1 %	-2.1 %	-18.2 %	-15.9 %	-0.5 %	-5.4 %	1.4 %	-3.5 %	-2.3 %

Prior Year	**Begin Date**	06/07/2015	**End Date**	07/04/2015
Last 4 Weeks	**Begin Date**	06/05/2016	**End Date**	07/02/2016

Sourced from MNPD ARMS on 7/6/2016 6:31:25 AM. The figures above were sourced from incident reports using Uniform Crime Reporting definitions and reporting guidelines, based on the date when the crime was reported. This report is intended to be a management and planning tool and does not reflect the official UCR counts for the department. Incidents where a location is unknown or unspecified are included in the countywide totals. 'Unknown' refers to records in which the address is listed as 'Unknown' on the incident report. 'Not Validated' refers to records that were entered in with an invalid addresses.

Rolling Sixteen Week Analysis

METROPOLITAN POLICE DEPARTMENT
of Nashville and Davidson County

Aggregated by precinct (incident location). Based on date when each incident was reported.

		Homicide	Forcible Rape	Commercial Robbery	Street Robbery	Total Robbery	Aggravated Assault	Commercial Burglary	Residential Burglary	Total Burglary	Larceny	Auto Theft	Violent Offenses	Property Offenses	Part I Offenses
West	Prior 8 Weeks	1	3	2	8	10	40	18	60	78	382	17	54	477	531
	Last 8 Weeks	1	5	4	12	16	61	10	55	65	374	10	83	449	532
	% Change	0.0 %	66.7 %	100.0 %	50.0 %	60.0 %	52.5 %	-44.4 %	-8.3 %	-16.7 %	-2.1 %	-41.2 %	53.7 %	-5.9 %	0.2 %
East	Prior 8 Weeks	0	8	3	30	33	110	14	89	103	294	30	151	427	578
	Last 8 Weeks	1	10	5	36	41	112	10	64	74	325	23	164	422	586
	% Change	Infinity	25.0 %	66.7 %	20.0 %	24.2 %	1.8 %	-28.6 %	-28.1 %	-28.2 %	10.5 %	-23.3 %	8.6 %	-1.2 %	1.4 %
South	Prior 8 Weeks	2	24	5	57	62	153	19	189	208	507	51	241	766	1,007
	Last 8 Weeks	3	10	12	54	66	157	20	125	145	453	39	236	637	873
	% Change	50.0 %	-58.3 %	140.0 %	-5.3 %	6.5 %	2.6 %	5.3 %	-33.9 %	-30.3 %	-10.7 %	-23.5 %	-2.1 %	-16.8 %	-13.3 %
Central	Prior 8 Weeks	0	10	1	18	19	40	6	4	10	147	13	69	170	239
	Last 8 Weeks	0	8	0	15	15	36	4	0	4	162	15	59	181	240
	% Change	0.0 %	-20.0 %	-100.0 %	-16.7 %	-21.1 %	-10.0 %	-33.3 %	-100.0 %	-60.0 %	10.2 %	15.4 %	-14.5 %	6.5 %	0.4 %
Hermitage	Prior 8 Weeks	1	13	10	33	43	151	23	95	118	527	38	208	683	891
	Last 8 Weeks	1	19	18	36	54	148	24	81	105	585	41	222	731	953
	% Change	0.0 %	46.2 %	80.0 %	9.1 %	25.6 %	-2.0 %	4.3 %	-14.7 %	-11.0 %	11.0 %	7.9 %	6.7 %	7.0 %	7.0 %
North	Prior 8 Weeks	1	11	2	39	41	148	20	79	99	301	35	201	435	636
	Last 8 Weeks	2	14	3	40	43	164	14	80	94	335	38	223	467	690
	% Change	100.0 %	27.3 %	50.0 %	2.6 %	4.9 %	10.8 %	-30.0 %	1.3 %	-5.1 %	11.3 %	8.6 %	10.9 %	7.4 %	8.5 %
Madison	Prior 8 Weeks	0	11	8	23	31	85	9	89	98	360	16	127	474	601
	Last 8 Weeks	2	13	3	28	31	112	15	79	94	338	19	158	451	609
	% Change	Infinity	18.2 %	-62.5 %	21.7 %	0.0 %	31.8 %	66.7 %	-11.2 %	-4.1 %	-6.1 %	18.8 %	24.4 %	-4.9 %	1.3 %
Midtown Hills	Prior 8 Weeks	1	17	5	24	29	75	22	82	104	327	20	122	451	573
	Last 8 Weeks	0	10	8	19	27	63	16	55	71	367	32	100	470	570
	% Change	-100.0 %	-41.2 %	60.0 %	-20.8 %	-6.9 %	-16.0 %	-27.3 %	-32.9 %	-31.7 %	12.2 %	60.0 %	-18.0 %	4.2 %	-0.5 %
Not Validated	Prior 8 Weeks	0	0	0	0	0	0	0	0	0	0	0	0	0	0
	Last 8 Weeks	0	0	0	0	0	1	0	0	0	2	0	1	2	3
	% Change	0.0 %	0.0 %	0.0 %	0.0 %	0.0 %	Infinity	0.0 %	0.0 %	0.0 %	Infinity	0.0 %	Infinity	Infinity	Infinity
County	Prior 8 Weeks	6	97	36	232	268	802	131	687	818	2,845	220	1,173	3,883	5,056
	Last 8 Weeks	10	89	53	240	293	854	113	539	652	2,941	217	1,246	3,810	5,056
	% Change	66.7 %	-8.2 %	47.2 %	3.4 %	9.3 %	6.5 %	-13.7 %	-21.5 %	-20.3 %	3.4 %	-1.4 %	6.2 %	-1.9 %	0.0 %

Prior 8 Weeks	**Begin Date**	03/13/2016	**End Date**	05/07/2016
Last 8 Weeks	**Begin Date**	05/08/2016	**End Date**	07/02/2016

Sourced from MNPD ARMS on 7/6/2016 6:31:25 AM. The figures above were sourced from incident reports using Uniform Crime Reporting definitions and reporting guidelines, based on the date when the crime was reported. This report is intended to be a management and planning tool and does not reflect the official UCR counts for the department. Incidents where a location is unknown or unspecified are included in the countywide totals. 'Unknown' refers to records in which the address is listed as 'Unknown' on the incident report. 'Not Validated' refers to records that were entered in with an invalid addresses.

Rolling Eight Week Year-to-Year Analysis

METROPOLITAN POLICE DEPARTMENT
of Nashville and Davidson County

Aggregated by precinct (incident location). Based on date when each incident was reported.

		Homicide	Forcible Rape	Commercial Robbery	Street Robbery	Total Robbery	Aggravated Assault	Commercial Burglary	Residential Burglary	Total Burglary	Larceny	Auto Theft	Violent Offenses	Property Offenses	Part I Offenses
West	Prior Year	0	4	5	7	12	50	8	57	65	403	15	66	483	549
	Last 8 Weeks	1	5	4	12	16	61	10	55	65	374	10	83	449	532
	% Change	Infinity	25.0 %	-20.0 %	71.4 %	33.3 %	22.0 %	25.0 %	-3.5 %	0.0 %	-7.2 %	-33.3 %	25.8 %	-7.0 %	-3.1 %
East	Prior Year	2	10	5	29	34	131	9	73	82	319	27	177	428	605
	Last 8 Weeks	1	10	5	36	41	112	10	64	74	325	23	164	422	586
	% Change	-50.0 %	0.0 %	0.0 %	24.1 %	20.6 %	-14.5 %	11.1 %	-12.3 %	-9.8 %	1.9 %	-14.8 %	-7.3 %	-1.4 %	-3.1 %
South	Prior Year	3	15	6	54	60	158	30	145	175	492	38	236	705	941
	Last 8 Weeks	3	10	12	54	66	157	20	125	145	453	39	236	637	873
	% Change	0.0 %	-33.3 %	100.0 %	0.0 %	10.0 %	-0.6 %	-33.3 %	-13.8 %	-17.1 %	-7.9 %	2.6 %	0.0 %	-9.6 %	-7.2 %
Central	Prior Year	0	12	0	18	18	52	8	3	11	158	9	82	178	260
	Last 8 Weeks	0	8	0	15	15	36	4	0	4	162	15	59	181	240
	% Change	0.0 %	-33.3 %	0.0 %	-16.7 %	-16.7 %	-30.8 %	-50.0 %	-100.0 %	-63.6 %	2.5 %	66.7 %	-28.0 %	1.7 %	-7.7 %
Hermitage	Prior Year	1	13	11	53	64	144	20	108	128	622	42	222	792	1,014
	Last 8 Weeks	1	19	18	36	54	148	24	81	105	585	41	222	731	953
	% Change	0.0 %	46.2 %	63.6 %	-32.1 %	-15.6 %	2.8 %	20.0 %	-25.0 %	-18.0 %	-5.9 %	-2.4 %	0.0 %	-7.7 %	-6.0 %
North	Prior Year	7	10	5	45	50	160	16	59	75	292	42	227	409	636
	Last 8 Weeks	2	14	3	40	43	164	14	80	94	335	38	223	467	690
	% Change	-71.4 %	40.0 %	-40.0 %	-11.1 %	-14.0 %	2.5 %	-12.5 %	35.6 %	25.3 %	14.7 %	-9.5 %	-1.8 %	14.2 %	8.5 %
Madison	Prior Year	1	8	4	24	28	112	7	84	91	378	41	149	510	659
	Last 8 Weeks	2	13	3	28	31	112	15	79	94	338	19	158	451	609
	% Change	100.0 %	62.5 %	-25.0 %	16.7 %	10.7 %	0.0 %	114.3 %	-6.0 %	3.3 %	-10.6 %	-53.7 %	6.0 %	-11.6 %	-7.6 %
Midtown Hills	Prior Year	0	10	5	23	28	74	15	50	65	375	26	112	466	578
	Last 8 Weeks	0	10	8	19	27	63	16	55	71	367	32	100	470	570
	% Change	0.0 %	0.0 %	60.0 %	-17.4 %	-3.6 %	-14.9 %	6.7 %	10.0 %	9.2 %	-2.1 %	23.1 %	-10.7 %	0.9 %	-1.4 %
Not Validated	Prior Year	0	0	0	0	0	0	0	0	0	0	0	0	0	0
	Last 8 Weeks	0	0	0	0	0	1	0	0	0	2	0	1	2	3
	% Change	0.0 %	0.0 %	0.0 %	0.0 %	0.0 %	Infinity	0.0 %	0.0 %	0.0 %	Infinity	0.0 %	Infinity	Infinity	Infinity
County	Prior Year	14	82	41	253	294	881	113	579	692	3,039	240	1,271	3,971	5,242
	Last 8 Weeks	10	89	53	240	293	854	113	539	652	2,941	217	1,246	3,810	5,056
	% Change	-28.6 %	8.5 %	29.3 %	-5.1 %	-0.3 %	-3.1 %	0.0 %	-6.9 %	-5.8 %	-3.2 %	-9.6 %	-2.0 %	-4.1 %	-3.5 %

Prior Year	**Begin Date**	05/10/2015	**End Date**	07/04/2015
Last 8 Weeks	**Begin Date**	05/08/2016	**End Date**	07/02/2016

Sourced from MNPD ARMS on 7/6/2016 6:31:25 AM. The figures above were sourced from incident reports using Uniform Crime Reporting definitions and reporting guidelines, based on the date when the crime was reported. This report is intended to be a management and planning tool and does not reflect the official UCR counts for the department. Incidents where a location is unknown or unspecified are included in the countywide totals. 'Unknown' refers to records in which the address is listed as 'Unknown' on the incident report. 'Not Validated' refers to records that were entered in with an invalid addresses.

Year-to-Date Analysis

METROPOLITAN POLICE DEPARTMENT
of Nashville and Davidson County

Aggregated by precinct (incident location). Based on date when each incident was reported.

		Homicide	Forcible Rape	Commercial Robbery	Street Robbery	Total Robbery	Aggravated Assault	Commercial Burglary	Residential Burglary	Total Burglary	Larceny	Auto Theft	Violent Offenses	Property Offenses	Part I Offenses
West	Prior YTD	0	18	14	39	53	146	31	205	236	1,176	57	217	1,469	1,686
	YTD	3	15	9	26	35	165	44	198	242	1,229	60	218	1,531	1,749
	% Change	Infinity	-16.7 %	-35.7 %	-33.3 %	-34.0 %	13.0 %	41.9 %	-3.4 %	2.5 %	4.5 %	5.3 %	0.5 %	4.2 %	3.7 %
East	Prior YTD	5	40	24	93	117	376	40	254	294	892	86	538	1,272	1,810
	YTD	4	31	10	96	106	337	42	235	277	944	101	478	1,322	1,800
	% Change	-20.0 %	-22.5 %	-58.3 %	3.2 %	-9.4 %	-10.4 %	5.0 %	-7.5 %	-5.8 %	5.8 %	17.4 %	-11.2 %	3.9 %	-0.6 %
South	Prior YTD	6	48	20	149	169	418	87	501	588	1,555	109	641	2,252	2,893
	YTD	11	50	30	188	218	491	60	526	586	1,599	172	770	2,357	3,127
	% Change	83.3 %	4.2 %	50.0 %	26.2 %	29.0 %	17.5 %	-31.0 %	5.0 %	-0.3 %	2.8 %	57.8 %	20.1 %	4.7 %	8.1 %
Central	Prior YTD	0	33	0	43	43	92	24	7	31	448	21	168	500	668
	YTD	0	32	1	51	52	94	13	8	21	465	34	178	520	698
	% Change	0.0 %	-3.0 %	Infinity	18.6 %	20.9 %	2.2 %	-45.8 %	14.3 %	-32.3 %	3.8 %	61.9 %	6.0 %	4.0 %	4.5 %
Hermitage	Prior YTD	2	55	21	136	157	369	62	318	380	1,635	114	583	2,129	2,712
	YTD	5	52	44	122	166	461	75	319	394	1,798	117	684	2,309	2,993
	% Change	150.0 %	-5.5 %	109.5 %	-10.3 %	5.7 %	24.9 %	21.0 %	0.3 %	3.7 %	10.0 %	2.6 %	17.3 %	8.5 %	10.4 %
North	Prior YTD	14	38	10	129	139	491	47	236	283	786	110	682	1,179	1,861
	YTD	7	40	11	120	131	465	50	236	286	941	118	643	1,345	1,988
	% Change	-50.0 %	5.3 %	10.0 %	-7.0 %	-5.8 %	-5.3 %	6.4 %	0.0 %	1.1 %	19.7 %	7.3 %	-5.7 %	14.1 %	6.8 %
Madison	Prior YTD	2	22	17	65	82	298	25	250	275	1,068	104	404	1,447	1,851
	YTD	3	42	16	71	87	301	34	246	280	1,114	57	433	1,451	1,884
	% Change	50.0 %	90.9 %	-5.9 %	9.2 %	6.1 %	1.0 %	36.0 %	-1.6 %	1.8 %	4.3 %	-45.2 %	7.2 %	0.3 %	1.8 %
Midtown Hills	Prior YTD	2	34	12	52	64	207	52	176	228	1,089	56	307	1,373	1,680
	YTD	1	36	19	69	88	209	63	208	271	1,088	82	334	1,441	1,775
	% Change	-50.0 %	5.9 %	58.3 %	32.7 %	37.5 %	1.0 %	21.2 %	18.2 %	18.9 %	-0.1 %	46.4 %	8.8 %	5.0 %	5.7 %
Not Validated	Prior YTD	0	0	0	0	0	1	0	0	0	4	0	1	4	5
	YTD	0	0	0	0	0	1	0	0	0	3	0	1	3	4
	% Change	0.0 %	0.0 %	0.0 %	0.0 %	0.0 %	0.0 %	0.0 %	0.0 %	0.0 %	-25.0 %	0.0 %	0.0 %	-25.0 %	-20.0 %
County	Prior YTD	31	288	118	706	824	2,398	368	1,947	2,315	8,653	657	3,541	11,625	15,166
	YTD	34	298	140	743	883	2,524	381	1,976	2,357	9,181	741	3,739	12,279	16,018
	% Change	9.7 %	3.5 %	18.6 %	5.2 %	7.2 %	5.3 %	3.5 %	1.5 %	1.8 %	6.1 %	12.8 %	5.6 %	5.6 %	5.6 %

Prior YTD	**Begin Date**	01/01/2015	**End Date**	07/02/2015
YTD	**Begin Date**	01/01/2016	**End Date**	07/02/2016

Sourced from MNPD ARMS on 7/6/2016 6:31:25 AM. The figures above were sourced from incident reports using Uniform Crime Reporting definitions and reporting guidelines, based on the date when the crime was reported. This report is intended to be a management and planning tool and does not reflect the official UCR counts for the department. Incidents where a location is unknown or unspecified are included in the countywide totals. 'Unknown' refers to records in which the address is listed as 'Unknown' on the incident report. 'Not Validated' refers to records that were entered in with an invalid addresses.

Rolling Twenty-Four Month Analysis

METROPOLITAN POLICE DEPARTMENT
of Nashville and Davidson County

Aggregated by precinct (incident location). Based on date when each incident was reported.

		Homicide	Forcible Rape	Commercial Robbery	Street Robbery	Total Robbery	Aggravated Assault	Commercial Burglary	Residential Burglary	Total Burglary	Larceny	Auto Theft	Violent Offenses	Property Offenses	Part I Offenses
West	Prior 52 Weeks	3	41	29	85	114	375	71	389	460	2,424	122	533	3,006	3,539
	Last 52 Weeks	4	40	26	68	94	317	115	407	522	2,556	138	455	3,216	3,671
	% Change	33.3 %	-2.4 %	-10.3 %	-20.0 %	-17.5 %	-15.5 %	62.0 %	4.6 %	13.5 %	5.4 %	13.1 %	-14.6 %	7.0 %	3.7 %
East	Prior 52 Weeks	6	76	37	223	260	810	108	573	681	1,752	180	1,152	2,613	3,765
	Last 52 Weeks	15	67	24	233	257	677	78	582	660	2,024	208	1,016	2,892	3,908
	% Change	150.0 %	-11.8 %	-35.1 %	4.5 %	-1.2 %	-16.4 %	-27.8 %	1.6 %	-3.1 %	15.5 %	15.6 %	-11.8 %	10.7 %	3.8 %
South	Prior 52 Weeks	10	84	40	313	353	869	191	885	1,076	3,156	225	1,316	4,457	5,773
	Last 52 Weeks	20	110	51	441	492	960	161	1,033	1,194	3,354	307	1,582	4,855	6,437
	% Change	100.0 %	31.0 %	27.5 %	40.9 %	39.4 %	10.5 %	-15.7 %	16.7 %	11.0 %	6.3 %	36.4 %	20.2 %	8.9 %	11.5 %
Central	Prior 52 Weeks	1	67	2	94	96	179	37	15	52	984	38	343	1,074	1,417
	Last 52 Weeks	0	69	1	102	103	201	33	20	53	1,006	67	373	1,126	1,499
	% Change	-100.0 %	3.0 %	-50.0 %	8.5 %	7.3 %	12.3 %	-10.8 %	33.3 %	1.9 %	2.2 %	76.3 %	8.7 %	4.8 %	5.8 %
Hermitage	Prior 52 Weeks	5	97	45	271	316	840	133	611	744	3,516	197	1,258	4,457	5,715
	Last 52 Weeks	12	100	68	253	321	874	161	650	811	3,772	252	1,307	4,835	6,142
	% Change	140.0 %	3.1 %	51.1 %	-6.6 %	1.6 %	4.0 %	21.1 %	6.4 %	9.0 %	7.3 %	27.9 %	3.9 %	8.5 %	7.5 %
North	Prior 52 Weeks	21	91	30	243	273	968	120	498	618	1,606	231	1,353	2,455	3,808
	Last 52 Weeks	23	87	29	283	312	978	124	555	679	1,951	247	1,400	2,877	4,277
	% Change	9.5 %	-4.4 %	-3.3 %	16.5 %	14.3 %	1.0 %	3.3 %	11.4 %	9.9 %	21.5 %	6.9 %	3.5 %	17.2 %	12.3 %
Madison	Prior 52 Weeks	3	56	42	119	161	583	76	466	542	2,189	163	803	2,894	3,697
	Last 52 Weeks	4	81	41	149	190	611	77	526	603	2,197	139	886	2,939	3,825
	% Change	33.3 %	44.6 %	-2.4 %	25.2 %	18.0 %	4.8 %	1.3 %	12.9 %	11.3 %	0.4 %	-14.7 %	10.3 %	1.6 %	3.5 %
Midtown Hills	Prior 52 Weeks	5	66	26	121	147	398	131	411	542	2,309	119	616	2,970	3,586
	Last 52 Weeks	3	61	29	144	173	406	165	454	619	2,367	162	643	3,148	3,791
	% Change	-40.0 %	-7.6 %	11.5 %	19.0 %	17.7 %	2.0 %	26.0 %	10.5 %	14.2 %	2.5 %	36.1 %	4.4 %	6.0 %	5.7 %
Not Validated	Prior 52 Weeks	0	0	0	0	0	1	0	0	0	4	0	1	4	5
	Last 52 Weeks	0	0	0	0	0	1	1	0	1	7	0	1	8	9
	% Change	0.0 %	0.0 %	0.0 %	0.0 %	0.0 %	0.0 %	Infinity	0.0 %	Infinity	75.0 %	0.0 %	0.0 %	100.0 %	80.0 %
County	Prior 52 Weeks	54	578	251	1,469	1,720	5,023	867	3,848	4,715	17,940	1,275	7,375	23,930	31,305
	Last 52 Weeks	81	615	269	1,673	1,942	5,025	915	4,227	5,142	19,234	1,520	7,663	25,896	33,559
	% Change	50.0 %	6.4 %	7.2 %	13.9 %	12.9 %	0.0 %	5.5 %	9.8 %	9.1 %	7.2 %	19.2 %	3.9 %	8.2 %	7.2 %

Prior 52 Weeks	**Begin Date**	07/06/2014	**End Date**	07/04/2015
Last 52 Weeks	**Begin Date**	07/05/2015	**End Date**	07/02/2016

Sourced from MNPD ARMS on 7/6/2016 6:31:25 AM. The figures above were sourced from incident reports using Uniform Crime Reporting definitions and reporting guidelines, based on the date when the crime was reported. This report is intended to be a management and planning tool and does not reflect the official UCR counts for the department. Incidents where a location is unknown or unspecified are included in the countywide totals. 'Unknown' refers to records in which the address is listed as 'Unknown' on the incident report. 'Not Validated' refers to records that were entered in with an invalid addresses.

2 Week, 8 Week, 16 Week, YTD, and 24 Month Summary

METROPOLITAN POLICE DEPARTMENT
of Nashville and Davidson County

Aggregated by precinct (incident location). Based on date when each incident was reported.

		Rolling Two Week			Rolling Eight Week			Rolling Sixteen Week			YTD			Rolling Twenty-Four Month		
		Last Week to Prior Week			Last 4 Weeks to Prior 4 Weeks			Last 8 Weeks to Prior 8 Weeks			Current YTD to Prior YTD			Last 52 Weeks to Prior 52 Weeks		
		Violent Offenses	Property Offenses	Part I Offenses	Violent Offenses	Property Offenses	Part I Offenses	Violent Offenses	Property Offenses	Part I Offenses	Violent Offenses	Property Offenses	Part I Offenses	Violent Offenses	Property Offenses	Part I Offenses
West	Prior	10	59	69	42	222	264	54	477	531	217	1,469	1,686	533	3,006	3,539
	Last	9	45	54	41	227	268	83	449	532	218	1,531	1,749	455	3,216	3,671
	% Change	-10.0 %	-23.7 %	-21.7 %	-2.4 %	2.3 %	1.5 %	53.7 %	-5.9 %	0.2 %	0.5 %	4.2 %	3.7 %	-14.6 %	7.0 %	3.7 %
East	Prior	12	53	65	89	220	309	151	427	578	538	1,272	1,810	1,152	2,613	3,765
	Last	19	34	53	75	202	277	164	422	586	478	1,322	1,800	1,016	2,892	3,908
	% Change	58.3 %	-35.8 %	-18.5 %	-15.7 %	-8.2 %	-10.4 %	8.6 %	-1.2 %	1.4 %	-11.2 %	3.9 %	-0.6 %	-11.8 %	10.7 %	3.8 %
South	Prior	34	94	128	117	325	442	241	766	1,007	641	2,252	2,893	1,316	4,457	5,773
	Last	33	54	87	119	312	431	236	637	873	770	2,357	3,127	1,582	4,855	6,437
	% Change	-2.9 %	-42.6 %	-32.0 %	1.7 %	-4.0 %	-2.5 %	-2.1 %	-16.8 %	-13.3 %	20.1 %	4.7 %	8.1 %	20.2 %	8.9 %	11.5 %
Central	Prior	12	25	37	23	90	113	69	170	239	168	500	668	343	1,074	1,417
	Last	4	27	31	36	91	127	59	181	240	178	520	698	373	1,126	1,499
	% Change	-66.7 %	8.0 %	-16.2 %	56.5 %	1.1 %	12.4 %	-14.5 %	6.5 %	0.4 %	6.0 %	4.0 %	4.5 %	8.7 %	4.8 %	5.8 %
Hermitage	Prior	27	73	100	128	367	495	208	683	891	583	2,129	2,712	1,258	4,457	5,715
	Last	12	93	105	94	364	458	222	731	953	684	2,309	2,993	1,307	4,835	6,142
	% Change	-55.6 %	27.4 %	5.0 %	-26.6 %	-0.8 %	-7.5 %	6.7 %	7.0 %	7.0 %	17.3 %	8.5 %	10.4 %	3.9 %	8.5 %	7.5 %
North	Prior	26	66	92	112	237	349	201	435	636	682	1,179	1,861	1,353	2,455	3,808
	Last	19	59	78	111	230	341	223	467	690	643	1,345	1,988	1,400	2,877	4,277
	% Change	-26.9 %	-10.6 %	-15.2 %	-0.9 %	-3.0 %	-2.3 %	10.9 %	7.4 %	8.5 %	-5.7 %	14.1 %	6.8 %	3.5 %	17.2 %	12.3 %
Madison	Prior	33	62	95	53	235	288	127	474	601	404	1,447	1,851	803	2,894	3,697
	Last	23	55	78	105	216	321	158	451	609	433	1,451	1,884	886	2,939	3,825
	% Change	-30.3 %	-11.3 %	-17.9 %	98.1 %	-8.1 %	11.5 %	24.4 %	-4.9 %	1.3 %	7.2 %	0.3 %	1.8 %	10.3 %	1.6 %	3.5 %
Midtown Hills	Prior	9	50	59	48	241	289	122	451	573	307	1,373	1,680	616	2,970	3,586
	Last	11	66	77	52	229	281	100	470	570	334	1,441	1,775	643	3,148	3,791
	% Change	22.2 %	32.0 %	30.5 %	8.3 %	-5.0 %	-2.8 %	-18.0 %	4.2 %	-0.5 %	8.8 %	5.0 %	5.7 %	4.4 %	6.0 %	5.7 %
Not Validated	Prior	0	0	0	0	1	1	0	0	0	1	4	5	1	4	5
	Last	1	1	2	1	1	2	1	2	3	1	3	4	1	8	9
	% Change	Infinity	Infinity	Infinity	Infinity	0.0 %	100.0 %	Infinity	Infinity	Infinity	0.0 %	-25.0 %	-20.0 %	0.0 %	100.0 %	80.0 %
County	Prior	163	482	645	612	1,938	2,550	1,173	3,883	5,056	3,541	11,625	15,166	7,375	23,930	31,305
	Last	131	434	565	634	1,872	2,506	1,246	3,810	5,056	3,739	12,279	16,018	7,663	25,896	33,559
	% Change	-19.6 %	-10.0 %	-12.4 %	3.6 %	-3.4 %	-1.7 %	6.2 %	-1.9 %	0.0 %	5.6 %	5.6 %	5.6 %	3.9 %	8.2 %	7.2 %

Information summarized for CompStat week ending 07/02/2016.

Sourced from MNPD ARMS on 7/6/2016 6:31:25 AM. The figures above were sourced from incident reports using Uniform Crime Reporting definitions and reporting guidelines, based on the date when the crime was reported. This report is intended to be a management and planning tool and does not reflect the official UCR counts for the department. Incidents where a location is unknown or unspecified are included in the countywide totals. 'Unknown' refers to records in which the address is listed as 'Unknown' on the incident report. 'Not Validated' refers to records that were entered in with an invalid addresses.

County Incident Report Summary

METROPOLITAN POLICE DEPARTMENT
of Nashville and Davidson County

Two Week, Eight Week, Sixteen Week, YTD, and 24 Month Analyses

Aggregated by precinct (incident location). Based on date when each incident was reported.

		Homicide	Forcible Rape	Commercial Robbery	Street Robbery	Total Robbery	Aggravated Assault	Commercial Burglary	Residential Burglary	Total Burglary	Larceny	Auto Theft	Violent Offenses	Property Offenses	Part I Offenses
Two Week	Prior Week	1	13	0	39	39	110	8	74	82	369	31	163	482	645
	Last Week	0	10	7	24	31	90	14	55	69	339	26	131	434	565
	% Change	-100.0%	-23.1%	-	-38.5%	-20.5%	-18.2%	75.0%	-25.7%	-15.9%	-8.1%	-16.1%	-19.6%	-10.0%	-12.4%
Eight Week	Prior 4 Weeks	4	42	35	107	142	424	66	305	371	1,455	112	612	1,938	2,550
	Last 4 Weeks	6	47	18	133	151	430	47	234	281	1,486	105	634	1,872	2,506
	% Change	50.0%	11.9%	-48.6%	24.3%	6.3%	1.4%	-28.8%	-23.3%	-24.3%	2.1%	-6.3%	3.6%	-3.4%	-1.7%
Sixteen Week	Prior 8 Weeks	6	97	36	232	268	802	131	687	818	2,845	220	1,173	3,883	5,056
	Last 8 Weeks	10	89	53	240	293	854	113	539	652	2,941	217	1,246	3,810	5,056
	% Change	66.7%	-8.2%	47.2%	3.4%	9.3%	6.5%	-13.7%	-21.5%	-20.3%	3.4%	-1.4%	6.2%	-1.9%	0.0%
YTD 2015	2015 YTD	31	288	118	706	824	2,398	368	1,947	2,315	8,653	657	3,541	11,625	15,166
	2016 YTD	34	298	140	743	883	2,524	381	1,976	2,357	9,181	741	3,739	12,279	16,018
	% Change	9.7%	3.5%	18.6%	5.2%	7.2%	5.3%	3.5%	1.5%	1.8%	6.1%	12.8%	5.6%	5.6%	5.6%
Rolling 24 Month	Prior 52 Weeks	54	578	251	1,469	1,720	5,023	867	3,848	4,715	17,940	1,275	7,375	23,930	31,305
	Last 52 Weeks	81	615	269	1,673	1,942	5,025	915	4,227	5,142	19,234	1,520	7,663	25,896	33,559
	% Change	50.0%	6.4%	7.2%	13.9%	12.9%	0.0%	5.5%	9.8%	9.1%	7.2%	19.2%	3.9%	8.2%	7.2%
YTD 2014	2014 YTD	22	307	79	568	647	2,605	441	1,918	2,359	8,610	503	3,581	11,472	15,053
	2016 YTD	34	298	140	743	883	2,524	381	1,976	2,357	9,181	741	3,739	12,279	16,018
	% Change	54.5%	-2.9%	77.2%	30.8%	36.5%	-3.1%	-13.6%	3.0%	-0.1%	6.6%	47.3%	4.4%	7.0%	6.4%
YTD 2013	2013 YTD	21	265	109	716	825	2,446	422	2,382	2,804	9,435	610	3,557	12,849	16,406
	2016 YTD	34	298	140	743	883	2,524	381	1,976	2,357	9,181	741	3,739	12,279	16,018
	% Change	61.9%	12.5%	28.4%	3.8%	7.0%	3.2%	-9.7%	-17.0%	-15.9%	-2.7%	21.5%	5.1%	-4.4%	-2.4%
YTD 2012	2012 YTD	28	288	101	722	823	2,735	467	2,316	2,783	9,579	666	3,874	13,028	16,902
	2016 YTD	34	298	140	743	883	2,524	381	1,976	2,357	9,181	741	3,739	12,279	16,018
	% Change	21.4%	3.5%	38.6%	2.9%	7.3%	-7.7%	-18.4%	-14.7%	-15.3%	-4.2%	11.3%	-3.5%	-5.7%	-5.2%
YTD 2011	2011 YTD	22	262	149	648	797	2,297	523	3,086	3,609	9,964	840	3,378	14,413	17,791
	2016 YTD	34	298	140	743	883	2,524	381	1,976	2,357	9,181	741	3,739	12,279	16,018
	% Change	54.5%	13.7%	-6.0%	14.7%	10.8%	9.9%	-27.2%	-36.0%	-34.7%	-7.9%	-11.8%	10.7%	-14.8%	-10.0%

Information summarized for CompStat week ending 07/02/2016.

Sourced from MNPD ARMS on 7/6/2016 6:31:25 AM. The figures above were sourced from incident reports using Uniform Crime Reporting definitions and reporting guidelines, based on the date when the crime was reported. This report is intended to be a management and planning tool and does not reflect the official UCR counts for the department. Incidents where a location is unknown or unspecified are included in the countywide totals.

County Incident Report Summary

METROPOLITAN POLICE DEPARTMENT
of Nashville and Davidson County

Additional YTD Analyses

Aggregated by precinct (incident location). Based on date when each incident was reported.

		Homicide	Forcible Rape	Commercial Robbery	Street Robbery	Total Robbery	Aggravated Assault	Commercial Burglary	Residential Burglary	Total Burglary	Larceny	Auto Theft	Violent Offenses	Property Offenses	Part I Offenses
YTD	2010 YTD	27	269	136	710	846	2,247	555	2,786	3,341	10,331	755	3,389	14,427	17,816
2010	2016 YTD	34	298	140	743	883	2,524	381	1,976	2,357	9,181	741	3,739	12,279	16,018
	% Change	25.9%	10.8%	2.9%	4.6%	4.4%	12.3%	-31.4%	-29.1%	-29.5%	-11.1%	-1.9%	10.3%	-14.9%	-10.1%
YTD	2009 YTD	33	247	134	871	1,005	2,553	575	2,507	3,082	10,759	836	3,838	14,677	18,515
2009	2016 YTD	34	298	140	743	883	2,524	381	1,976	2,357	9,181	741	3,739	12,279	16,018
	% Change	3.0%	20.6%	4.5%	-14.7%	-12.1%	-1.1%	-33.7%	-21.2%	-23.5%	-14.7%	-11.4%	-2.6%	-16.3%	-13.5%
YTD	2008 YTD	37	258	161	920	1,081	2,970	569	2,253	2,822	11,746	1,129	4,346	15,697	20,043
2008	2016 YTD	34	298	140	743	883	2,524	381	1,976	2,357	9,181	741	3,739	12,279	16,018
	% Change	-8.1%	15.5%	-13.0%	-19.2%	-18.3%	-15.0%	-33.0%	-12.3%	-16.5%	-21.8%	-34.4%	-14.0%	-21.8%	-20.1%
YTD	2007 YTD	25	251	212	1,038	1,250	3,045	833	2,363	3,196	12,057	1,527	4,571	16,780	21,351
2007	2016 YTD	34	298	140	743	883	2,524	381	1,976	2,357	9,181	741	3,739	12,279	16,018
	% Change	36.0%	18.7%	-34.0%	-28.4%	-29.4%	-17.1%	-54.3%	-16.4%	-26.3%	-23.9%	-51.5%	-18.2%	-26.8%	-25.0%
YTD	2006 YTD	44	262	247	979	1,226	2,947	936	2,189	3,125	12,047	1,528	4,479	16,700	21,179
2006	2016 YTD	34	298	140	743	883	2,524	381	1,976	2,357	9,181	741	3,739	12,279	16,018
	% Change	-22.7%	13.7%	-43.3%	-24.1%	-28.0%	-14.4%	-59.3%	-9.7%	-24.6%	-23.8%	-51.5%	-16.5%	-26.5%	-24.4%
YTD	2005 YTD	43	280	236	888	1,124	3,143	945	2,255	3,200	13,173	1,793	4,590	18,166	22,756
2005	2016 YTD	34	298	140	743	883	2,524	381	1,976	2,357	9,181	741	3,739	12,279	16,018
	% Change	-20.9%	6.4%	-40.7%	-16.3%	-21.4%	-19.7%	-59.7%	-12.4%	-26.3%	-30.3%	-58.7%	-18.5%	-32.4%	-29.6%
YTD	2004 YTD	27	267	167	778	945	3,048	826	2,531	3,357	12,963	2,205	4,287	18,525	22,812
2004	2016 YTD	34	298	140	743	883	2,524	381	1,976	2,357	9,181	741	3,739	12,279	16,018
	% Change	25.9%	11.6%	-16.2%	-4.5%	-6.6%	-17.2%	-53.9%	-21.9%	-29.8%	-29.2%	-66.4%	-12.8%	-33.7%	-29.8%
YTD	2003 YTD	32	246	129	882	1,011	2,989	816	2,514	3,330	12,790	2,337	4,278	18,457	22,735
2003	2016 YTD	34	298	140	743	883	2,524	381	1,976	2,357	9,181	741	3,739	12,279	16,018
	% Change	6.3%	21.1%	8.5%	-15.8%	-12.7%	-15.6%	-53.3%	-21.4%	-29.2%	-28.2%	-68.3%	-12.6%	-33.5%	-29.5%
YTD	2002 YTD	32	288	167	862	1,029	3,231	1,051	2,779	3,830	11,944	2,454	4,580	18,228	22,808
2002	2016 YTD	34	298	140	743	883	2,524	381	1,976	2,357	9,181	741	3,739	12,279	16,018
	% Change	6.3%	3.5%	-16.2%	-13.8%	-14.2%	-21.9%	-63.7%	-28.9%	-38.5%	-23.1%	-69.8%	-18.4%	-32.6%	-29.8%
YTD	2001 YTD	33	287	223	941	1,164	3,162	1,127	2,789	3,916	14,390	2,769	4,646	21,075	25,721
2001	2016 YTD	34	298	140	743	883	2,524	381	1,976	2,357	9,181	741	3,739	12,279	16,018
	% Change	3.0%	3.8%	-37.2%	-21.0%	-24.1%	-20.2%	-66.2%	-29.2%	-39.8%	-36.2%	-73.2%	-19.5%	-41.7%	-37.7%

Information summarized for CompStat week ending 07/02/2016.

Sourced from MNPD ARMS on 7/6/2016 6:31:26 AM. The figures above were sourced from incident reports using Uniform Crime Reporting definitions and reporting guidelines, based on the date when the crime was reported. This report is intended to be a management and planning tool and does not reflect the official UCR counts for the department. Incidents where a location is unknown or unspecified are included in the countywide totals..

County Efficiency Report Summary

METROPOLITAN POLICE DEPARTMENT
of Nashville and Davidson County

Two Week, Eight Week, Sixteen Week, YTD, and 24 Month Analyses

Aggregated by component of arresting officer / officer making stop.

		Adults Only				Adults and Juveniles						
		Felony Arrests	Misdemeanor Arrests	Citation Arrests	Total Arrests	Part I Arrests	Weapons Law Violation Arrests	Drug-Related Arrests	DUI Arrests	Warrant Service Attempts	Warrants Served	Vehicle Stops
Two Week	Prior Week	185	443	530	1,158	171	16	138	24	802	560	6,397
	Last Week	171	449	479	1,099	165	10	107	34	693	490	6,624
	% Change	-7.6%	1.4%	-9.6%	-5.1%	-3.5%	-37.5%	-22.5%	41.7%	-13.6%	-12.5%	3.5%
Eight Week	Prior 4 Weeks	774	1,899	2,733	5,406	896	49	848	170	3,359	2,249	22,373
	Last 4 Weeks	747	1,830	2,306	4,883	745	48	603	128	3,055	2,138	24,381
	% Change	-3.5%	-3.6%	-15.6%	-9.7%	-16.9%	-2.0%	-28.9%	-24.7%	-9.1%	-4.9%	9.0%
Sixteen Week	Prior 8 Weeks	1,593	3,918	5,999	11,510	1,762	115	2,043	354	7,151	4,567	49,854
	Last 8 Weeks	1,521	3,729	5,039	10,289	1,641	97	1,451	298	6,414	4,387	46,754
	% Change	-4.5%	-4.8%	-16.0%	-10.6%	-6.9%	-15.7%	-29.0%	-15.8%	-10.3%	-3.9%	-6.2%
YTD	2015 YTD	5,135	13,049	20,661	38,845	5,673	380	5,678	1,162	29,082	13,964	201,063
	2016 YTD	5,169	12,419	18,790	36,378	5,578	381	6,000	1,045	23,937	14,509	166,678
	% Change	0.7%	-4.8%	-9.1%	-6.4%	-1.7%	0.3%	5.7%	-10.1%	-17.7%	3.9%	-17.1%
Rolling 24 Month	Prior 52 Weeks	9,999	25,242	39,280	74,521	11,183	724	10,992	2,428	54,711	26,849	386,120
	Last 52 Weeks	10,116	24,115	36,374	70,605	11,077	786	11,260	2,025	48,344	28,038	321,394
	% Change	1.2%	-4.5%	-7.4%	-5.3%	-0.9%	8.6%	2.4%	-16.6%	-11.6%	4.4%	-16.8%
YTD 2014	2014 YTD	5,528	13,161	22,723	41,412	5,571	448	6,416	1,347	31,170	14,141	226,878
	2016 YTD	5,169	12,419	18,790	36,378	5,578	381	6,000	1,045	23,937	14,509	166,678
	% Change	-6.5%	-5.6%	-17.3%	-12.2%	0.1%	-15.0%	-6.5%	-22.4%	-23.2%	2.6%	-26.5%
YTD 2013	2013 YTD	6,142	12,665	23,572	42,379	5,534	498	6,865	1,597	33,527	13,855	222,903
	2016 YTD	5,169	12,419	18,790	36,378	5,578	381	6,000	1,045	23,937	14,509	166,678
	% Change	-15.8%	-1.9%	-20.3%	-14.2%	0.8%	-23.5%	-12.6%	-34.6%	-28.6%	4.7%	-25.2%
YTD 2012	2012 YTD	6,780	13,439	23,296	43,515	5,914	510	6,885	1,930	35,843	14,928	241,791
	2016 YTD	5,169	12,419	18,790	36,378	5,578	381	6,000	1,045	23,937	14,509	166,678
	% Change	-23.8%	-7.6%	-19.3%	-16.4%	-5.7%	-25.3%	-12.9%	-45.9%	-33.2%	-2.8%	-31.1%
YTD 2011	2011 YTD	5,612	12,699	21,418	39,729	5,716	452	5,429	1,496	33,353	14,130	197,774
	2016 YTD	5,169	12,419	18,790	36,378	5,578	381	6,000	1,045	23,937	14,509	166,678
	% Change	-7.9%	-2.2%	-12.3%	-8.4%	-2.4%	-15.7%	10.5%	-30.1%	-28.2%	2.7%	-15.7%

Information summarized for CompStat week ending 07/02/2016.

Sourced from MNPD ARMS on 7/6/2016 6:31:26 AM. Arrest summaries are not a count of arrest charges. 1 arrest = 1 body. Warrant Service summary considers 1 count for each service attempt and 1 count for each outstanding warrant served. Vehicle Stop summary sources MNPD's Vehicle Stop (Form 252) Database. Vehicle stop totals count all reports electronically entered via AFR. Hardcopy reports not entered into ARMS will affect accuracy of totals.

West Precinct Incident Report Summary

METROPOLITAN POLICE DEPARTMENT
of Nashville and Davidson County

Two Week, Eight Week, Sixteen Week, YTD, and 24 Month Analyses

Aggregated by precinct (incident location). Based on date when each incident was reported.

		Homicide	Forcible Rape	Commercial Robbery	Street Robbery	Total Robbery	Aggravated Assault	Commercial Burglary	Residential Burglary	Total Burglary	Larceny	Auto Theft	Violent Offenses	Property Offenses	Part I Offenses
Two Week	Prior Week	1	2	0	3	3	4	2	11	13	46	0	10	59	69
	Last Week	0	1	0	2	2	6	0	4	4	40	1	9	45	54
	% Change	-100.0%	-50.0%	-	-33.3%	-33.3%	50.0%	-100.0%	-63.6%	-69.2%	-13.0%	-	-10.0%	-23.7%	-21.7%
Eight Week	Prior 4 Weeks	0	2	3	6	9	31	4	26	30	186	6	42	222	264
	Last 4 Weeks	1	3	1	6	7	30	6	29	35	188	4	41	227	268
	% Change	-	50.0%	-66.7%	0.0%	-22.2%	-3.2%	50.0%	11.5%	16.7%	1.1%	-33.3%	-2.4%	2.3%	1.5%
Sixteen Week	Prior 8 Weeks	1	3	2	8	10	40	18	60	78	382	17	54	477	531
	Last 8 Weeks	1	5	4	12	16	61	10	55	65	374	10	83	449	532
	% Change	0.0%	66.7%	100.0%	50.0%	60.0%	52.5%	-44.4%	-8.3%	-16.7%	-2.1%	-41.2%	53.7%	-5.9%	0.2%
YTD 2015	2015 YTD	0	18	14	39	53	146	31	205	236	1,176	57	217	1,469	1,686
	2016 YTD	3	15	9	26	35	165	44	198	242	1,229	60	218	1,531	1,749
	% Change	-	-16.7%	-35.7%	-33.3%	-34.0%	13.0%	41.9%	-3.4%	2.5%	4.5%	5.3%	0.5%	4.2%	3.7%
Rolling 24 Month	Prior 52 Weeks	3	41	29	85	114	375	71	389	460	2,424	122	533	3,006	3,539
	Last 52 Weeks	4	40	26	68	94	317	115	407	522	2,556	138	455	3,216	3,671
	% Change	33.3%	-2.4%	-10.3%	-20.0%	-17.5%	-15.5%	62.0%	4.6%	13.5%	5.4%	13.1%	-14.6%	7.0%	3.7%
YTD 2014	2014 YTD	1	36	8	26	34	157	48	179	227	1,233	52	228	1,512	1,740
	2016 YTD	3	15	9	26	35	165	44	198	242	1,229	60	218	1,531	1,749
	% Change	200.0%	-58.3%	12.5%	0.0%	2.9%	5.1%	-8.3%	10.6%	6.6%	-0.3%	15.4%	-4.4%	1.3%	0.5%
YTD 2013	2013 YTD	2	27	12	34	46	181	69	251	320	1,519	55	256	1,894	2,150
	2016 YTD	3	15	9	26	35	165	44	198	242	1,229	60	218	1,531	1,749
	% Change	50.0%	-44.4%	-25.0%	-23.5%	-23.9%	-8.8%	-36.2%	-21.1%	-24.4%	-19.1%	9.1%	-14.8%	-19.2%	-18.7%
YTD 2012	2012 YTD	2	17	14	24	38	167	41	282	323	1,252	59	224	1,634	1,858
	2016 YTD	3	15	9	26	35	165	44	198	242	1,229	60	218	1,531	1,749
	% Change	50.0%	-11.8%	-35.7%	8.3%	-7.9%	-1.2%	7.3%	-29.8%	-25.1%	-1.8%	1.7%	-2.7%	-6.3%	-5.9%
YTD 2011	2011 YTD	1	20	14	38	52	164	54	304	358	1,201	57	237	1,616	1,853
	2016 YTD	3	15	9	26	35	165	44	198	242	1,229	60	218	1,531	1,749
	% Change	200.0%	-25.0%	-35.7%	-31.6%	-32.7%	0.6%	-18.5%	-34.9%	-32.4%	2.3%	5.3%	-8.0%	-5.3%	-5.6%

Information summarized for CompStat week ending 07/02/2016.

Sourced from MNPD ARMS on 7/6/2016 6:31:26 AM. The figures above were sourced from incident reports using Uniform Crime Reporting definitions and reporting guidelines, based on the date when the crime was reported. This report is intended to be a management and planning tool and does not reflect the official UCR counts for the department. Incidents where a location is unknown or unspecified are included in the countywide totals.

West Precinct Efficiency Report Summary

METROPOLITAN POLICE DEPARTMENT
of Nashville and Davidson County

Two Week, Eight Week, Sixteen Week, YTD, and 24 Month Analyses

Aggregated by component of arresting officer / officer making stop.

		Adults Only				Adults and Juveniles						
		Felony Arrests	Misdemeanor Arrests	Citation Arrests	Total Arrests	Part I Arrests	Weapons Law Violation Arrests	Drug-Related Arrests	DUI Arrests	Warrant Service Attempts	Warrants Served	Vehicle Stops
Two Week	Prior Week	11	22	50	83	11	2	12	1	90	31	926
	Last Week	9	24	38	71	14	0	4	1	48	23	826
	% Change	-18.2%	9.1%	-24.0%	-14.5%	27.3%	-100.0%	-66.7%	0.0%	-46.7%	-25.8%	-10.8%
Eight Week	Prior 4 Weeks	49	80	186	315	87	0	56	9	403	117	2,984
	Last 4 Weeks	34	87	197	318	55	4	43	7	334	95	3,372
	% Change	-30.6%	8.8%	5.9%	1.0%	-36.8%	-	-23.2%	-22.2%	-17.1%	-18.8%	13.0%
Sixteen Week	Prior 8 Weeks	78	203	441	722	176	7	149	29	649	192	6,004
	Last 8 Weeks	83	167	383	633	142	4	99	16	737	212	6,356
	% Change	6.4%	-17.7%	-13.2%	-12.3%	-19.3%	-42.9%	-33.6%	-44.8%	13.6%	10.4%	5.9%
YTD	2015 YTD	288	732	1,858	2,878	646	19	441	67	2,790	761	24,142
	2016 YTD	273	613	1,394	2,280	551	21	423	77	2,375	702	20,897
	% Change	-5.2%	-16.3%	-25.0%	-20.8%	-14.7%	10.5%	-4.1%	14.9%	-14.9%	-7.8%	-13.4%
Rolling 24 Month	Prior 52 Weeks	623	1,532	3,704	5,859	1,283	40	1,020	134	5,107	1,467	45,792
	Last 52 Weeks	572	1,248	2,862	4,682	1,192	41	778	125	4,542	1,381	38,801
	% Change	-8.2%	-18.5%	-22.7%	-20.1%	-7.1%	2.5%	-23.7%	-6.7%	-11.1%	-5.9%	-15.3%
YTD 2014	2014 YTD	517	1,308	2,818	4,643	747	34	861	147	4,182	1,104	34,794
	2016 YTD	273	613	1,394	2,280	551	21	423	77	2,375	702	20,897
	% Change	-47.2%	-53.1%	-50.5%	-50.9%	-26.2%	-38.2%	-50.9%	-47.6%	-43.2%	-36.4%	-39.9%
YTD 2013	2013 YTD	474	1,219	2,601	4,294	699	32	648	213	4,387	973	37,199
	2016 YTD	273	613	1,394	2,280	551	21	423	77	2,375	702	20,897
	% Change	-42.4%	-49.7%	-46.4%	-46.9%	-21.2%	-34.4%	-34.7%	-63.8%	-45.9%	-27.9%	-43.8%
YTD 2012	2012 YTD	705	1,684	2,892	5,281	872	65	928	257	4,536	1,327	38,206
	2016 YTD	273	613	1,394	2,280	551	21	423	77	2,375	702	20,897
	% Change	-61.3%	-63.6%	-51.8%	-56.8%	-36.8%	-67.7%	-54.4%	-70.0%	-47.6%	-47.1%	-45.3%
YTD 2011	2011 YTD	610	1,967	3,461	6,038	678	51	875	225	5,307	1,282	39,905
	2016 YTD	273	613	1,394	2,280	551	21	423	77	2,375	702	20,897
	% Change	-55.2%	-68.8%	-59.7%	-62.2%	-18.7%	-58.8%	-51.7%	-65.8%	-55.2%	-45.2%	-47.6%

Information summarized for CompStat week ending 07/02/2016.

Sourced from MNPD ARMS on 7/6/2016 6:31:26 AM. Arrest summaries are not a count of arrest charges. 1 arrest = 1 body. Warrant Service summary considers 1 count for each service attempt and 1 count for each outstanding warrant served. Vehicle Stop summary sources MNPD's Vehicle Stop (Form 252) Database. Vehicle stop totals count all reports electronically entered via AFR. Hardcopy reports not entered into ARMS will affect accuracy of totals.

East Precinct Incident Report Summary

METROPOLITAN POLICE DEPARTMENT
of Nashville and Davidson County

Two Week, Eight Week, Sixteen Week, YTD, and 24 Month Analyses

Aggregated by precinct (incident location). Based on date when each incident was reported.

		Homicide	Forcible Rape	Commercial Robbery	Street Robbery	Total Robbery	Aggravated Assault	Commercial Burglary	Residential Burglary	Total Burglary	Larceny	Auto Theft	Violent Offenses	Property Offenses	Part I Offenses
Two Week	Prior Week	0	0	0	4	4	8	0	10	10	41	2	12	53	65
	Last Week	0	0	1	4	5	14	1	5	6	25	3	19	34	53
	% Change	-	-	-	0.0%	25.0%	75.0%	-	-50.0%	-40.0%	-39.0%	50.0%	58.3%	-35.8%	-18.5%
Eight Week	Prior 4 Weeks	1	8	3	18	21	59	7	35	42	166	12	89	220	309
	Last 4 Weeks	0	2	2	18	20	53	3	29	32	159	11	75	202	277
	% Change	-100.0%	-75.0%	-33.3%	0.0%	-4.8%	-10.2%	-57.1%	-17.1%	-23.8%	-4.2%	-8.3%	-15.7%	-8.2%	-10.4%
Sixteen Week	Prior 8 Weeks	0	8	3	30	33	110	14	89	103	294	30	151	427	578
	Last 8 Weeks	1	10	5	36	41	112	10	64	74	325	23	164	422	586
	% Change	-	25.0%	66.7%	20.0%	24.2%	1.8%	-28.6%	-28.1%	-28.2%	10.5%	-23.3%	8.6%	-1.2%	1.4%
YTD 2015	2015 YTD	5	40	24	93	117	376	40	254	294	892	86	538	1,272	1,810
	2016 YTD	4	31	10	96	106	337	42	235	277	944	101	478	1,322	1,800
	% Change	-20.0%	-22.5%	-58.3%	3.2%	-9.4%	-10.4%	5.0%	-7.5%	-5.8%	5.8%	17.4%	-11.2%	3.9%	-0.6%
Rolling 24 Month	Prior 52 Weeks	6	76	37	223	260	810	108	573	681	1,752	180	1,152	2,613	3,765
	Last 52 Weeks	15	67	24	233	257	677	78	582	660	2,024	208	1,016	2,892	3,908
	% Change	150.0%	-11.8%	-35.1%	4.5%	-1.2%	-16.4%	-27.8%	1.6%	-3.1%	15.5%	15.6%	-11.8%	10.7%	3.8%
YTD 2014	2014 YTD	2	34	8	78	86	415	41	210	251	814	58	537	1,123	1,660
	2016 YTD	4	31	10	96	106	337	42	235	277	944	101	478	1,322	1,800
	% Change	100.0%	-8.8%	25.0%	23.1%	23.3%	-18.8%	2.4%	11.9%	10.4%	16.0%	74.1%	-11.0%	17.7%	8.4%
YTD 2013	2013 YTD	5	36	13	121	134	411	20	352	372	908	75	586	1,355	1,941
	2016 YTD	4	31	10	96	106	337	42	235	277	944	101	478	1,322	1,800
	% Change	-20.0%	-13.9%	-23.1%	-20.7%	-20.9%	-18.0%	110.0%	-33.2%	-25.5%	4.0%	34.7%	-18.4%	-2.4%	-7.3%
YTD 2012	2012 YTD	3	38	14	133	147	484	53	351	404	1,091	81	672	1,576	2,248
	2016 YTD	4	31	10	96	106	337	42	235	277	944	101	478	1,322	1,800
	% Change	33.3%	-18.4%	-28.6%	-27.8%	-27.9%	-30.4%	-20.8%	-33.0%	-31.4%	-13.5%	24.7%	-28.9%	-16.1%	-19.9%
YTD 2011	2011 YTD	1	35	22	117	139	380	58	558	616	1,217	119	555	1,952	2,507
	2016 YTD	4	31	10	96	106	337	42	235	277	944	101	478	1,322	1,800
	% Change	300.0%	-11.4%	-54.5%	-17.9%	-23.7%	-11.3%	-27.6%	-57.9%	-55.0%	-22.4%	-15.1%	-13.9%	-32.3%	-28.2%

Information summarized for CompStat week ending 07/02/2016.

Sourced from MNPD ARMS on 7/6/2016 6:31:26 AM. The figures above were sourced from incident reports using Uniform Crime Reporting definitions and reporting guidelines, based on the date when the crime was reported. This report is intended to be a management and planning tool and does not reflect the official UCR counts for the department. Incidents where a location is unknown or unspecified are included in the countywide totals.

East Precinct Efficiency Report Summary

METROPOLITAN POLICE DEPARTMENT
of Nashville and Davidson County

Two Week, Eight Week, Sixteen Week, YTD, and 24 Month Analyses

Aggregated by component of arresting officer / officer making stop.

		Adults Only				Adults and Juveniles						
		Felony Arrests	Misdemeanor Arrests	Citation Arrests	Total Arrests	Part I Arrests	Weapons Law Violation Arrests	Drug-Related Arrests	DUI Arrests	Warrant Service Attempts	Warrants Served	Vehicle Stops
Two Week	Prior Week	23	49	66	138	14	6	24	2	145	41	761
	Last Week	19	51	66	136	24	4	12	4	152	60	773
	% Change	-17.4%	4.1%	0.0%	-1.4%	71.4%	-33.3%	-50.0%	100.0%	4.8%	46.3%	1.6%
Eight Week	Prior 4 Weeks	112	244	300	656	99	10	100	28	540	278	2,321
	Last 4 Weeks	81	196	281	558	85	13	81	15	511	211	2,547
	% Change	-27.7%	-19.7%	-6.3%	-14.9%	-14.1%	30.0%	-19.0%	-46.4%	-5.4%	-24.1%	9.7%
Sixteen Week	Prior 8 Weeks	182	410	692	1,284	179	26	257	29	1,310	470	5,121
	Last 8 Weeks	193	440	581	1,214	184	23	181	43	1,051	489	4,868
	% Change	6.0%	7.3%	-16.0%	-5.5%	2.8%	-11.5%	-29.6%	48.3%	-19.8%	4.0%	-4.9%
YTD	2015 YTD	722	1,743	2,692	5,157	676	81	888	79	4,422	1,644	21,433
	2016 YTD	645	1,364	2,208	4,217	608	79	761	113	4,204	1,549	17,977
	% Change	-10.7%	-21.7%	-18.0%	-18.2%	-10.1%	-2.5%	-14.3%	43.0%	-4.9%	-5.8%	-16.1%
Rolling 24 Month	Prior 52 Weeks	1,343	3,288	4,928	9,559	1,278	130	1,583	155	8,402	3,072	42,693
	Last 52 Weeks	1,278	2,939	4,440	8,657	1,243	141	1,606	271	8,265	3,091	35,216
	% Change	-4.8%	-10.6%	-9.9%	-9.4%	-2.7%	8.5%	1.5%	74.8%	-1.6%	0.6%	-17.5%
YTD 2014	2014 YTD	761	1,712	2,937	5,410	653	79	978	109	4,735	1,666	28,307
	2016 YTD	645	1,364	2,208	4,217	608	79	761	113	4,204	1,549	17,977
	% Change	-15.2%	-20.3%	-24.8%	-22.1%	-6.9%	0.0%	-22.2%	3.7%	-11.2%	-7.0%	-36.5%
YTD 2013	2013 YTD	960	1,816	3,274	6,050	676	103	1,107	100	4,904	1,758	26,754
	2016 YTD	645	1,364	2,208	4,217	608	79	761	113	4,204	1,549	17,977
	% Change	-32.8%	-24.9%	-32.6%	-30.3%	-10.1%	-23.3%	-31.3%	13.0%	-14.3%	-11.9%	-32.8%
YTD 2012	2012 YTD	965	1,889	2,814	5,668	822	75	922	81	5,901	1,953	31,119
	2016 YTD	645	1,364	2,208	4,217	608	79	761	113	4,204	1,549	17,977
	% Change	-33.2%	-27.8%	-21.5%	-25.6%	-26.0%	5.3%	-17.5%	39.5%	-28.8%	-20.7%	-42.2%
YTD 2011	2011 YTD	796	1,400	2,350	4,546	821	58	696	84	5,697	1,677	24,364
	2016 YTD	645	1,364	2,208	4,217	608	79	761	113	4,204	1,549	17,977
	% Change	-19.0%	-2.6%	-6.0%	-7.2%	-25.9%	36.2%	9.3%	34.5%	-26.2%	-7.6%	-26.2%

Information summarized for CompStat week ending 07/02/2016.

Sourced from MNPD ARMS on 7/6/2016 6:31:26 AM. Arrest summaries are not a count of arrest charges. 1 arrest = 1 body. Warrant Service summary considers 1 count for each service attempt and 1 count for each outstanding warrant served. Vehicle Stop summary sources MNPD's Vehicle Stop (Form 252) Database. Vehicle stop totals count all reports electronically entered via AFR. Hardcopy reports not entered into ARMS will affect accuracy of totals.

South Precinct Incident Report Summary

METROPOLITAN POLICE DEPARTMENT
of Nashville and Davidson County

Two Week, Eight Week, Sixteen Week, YTD, and 24 Month Analyses

Aggregated by precinct (incident location). Based on date when each incident was reported.

		Homicide	Forcible Rape	Commercial Robbery	Street Robbery	Total Robbery	Aggravated Assault	Commercial Burglary	Residential Burglary	Total Burglary	Larceny	Auto Theft	Violent Offenses	Property Offenses	Part I Offenses
Two Week	Prior Week	0	1	0	9	9	24	0	26	26	60	8	34	94	128
	Last Week	0	1	2	6	8	24	4	10	14	37	3	33	54	87
	% Change	-	0.0%	-	-33.3%	-11.1%	0.0%	-	-61.5%	-46.2%	-38.3%	-62.5%	-2.9%	-42.6%	-32.0%
Eight Week	Prior 4 Weeks	2	5	9	27	36	74	10	67	77	227	21	117	325	442
	Last 4 Weeks	1	5	3	27	30	83	10	58	68	226	18	119	312	431
	% Change	-50.0%	0.0%	-66.7%	0.0%	-16.7%	12.2%	0.0%	-13.4%	-11.7%	-0.4%	-14.3%	1.7%	-4.0%	-2.5%
Sixteen Week	Prior 8 Weeks	2	24	5	57	62	153	19	189	208	507	51	241	766	1,007
	Last 8 Weeks	3	10	12	54	66	157	20	125	145	453	39	236	637	873
	% Change	50.0%	-58.3%	140.0%	-5.3%	6.5%	2.6%	5.3%	-33.9%	-30.3%	-10.7%	-23.5%	-2.1%	-16.8%	-13.3%
YTD 2015	2015 YTD	6	48	20	149	169	418	87	501	588	1,555	109	641	2,252	2,893
	2016 YTD	11	50	30	188	218	491	60	526	586	1,599	172	770	2,357	3,127
	% Change	83.3%	4.2%	50.0%	26.2%	29.0%	17.5%	-31.0%	5.0%	-0.3%	2.8%	57.8%	20.1%	4.7%	8.1%
Rolling 24 Month	Prior 52 Weeks	10	84	40	313	353	869	191	885	1,076	3,156	225	1,316	4,457	5,773
	Last 52 Weeks	20	110	51	441	492	960	161	1,033	1,194	3,354	307	1,582	4,855	6,437
	% Change	100.0%	31.0%	27.5%	40.9%	39.4%	10.5%	-15.7%	16.7%	11.0%	6.3%	36.4%	20.2%	8.9%	11.5%
YTD 2014	2014 YTD	2	53	25	123	148	485	80	409	489	1,588	95	688	2,172	2,860
	2016 YTD	11	50	30	188	218	491	60	526	586	1,599	172	770	2,357	3,127
	% Change	450.0%	-5.7%	20.0%	52.8%	47.3%	1.2%	-25.0%	28.6%	19.8%	0.7%	81.1%	11.9%	8.5%	9.3%
YTD 2013	2013 YTD	2	43	13	168	181	448	111	502	613	1,553	117	674	2,283	2,957
	2016 YTD	11	50	30	188	218	491	60	526	586	1,599	172	770	2,357	3,127
	% Change	450.0%	16.3%	130.8%	11.9%	20.4%	9.6%	-45.9%	4.8%	-4.4%	3.0%	47.0%	14.2%	3.2%	5.7%
YTD 2012	2012 YTD	1	55	20	143	163	503	89	365	454	1,539	164	722	2,157	2,879
	2016 YTD	11	50	30	188	218	491	60	526	586	1,599	172	770	2,357	3,127
	% Change	>1,000%	-9.1%	50.0%	31.5%	33.7%	-2.4%	-32.6%	44.1%	29.1%	3.9%	4.9%	6.6%	9.3%	8.6%
YTD 2011	2011 YTD	4	56	35	148	183	453	85	679	764	1,735	195	696	2,694	3,390
	2016 YTD	11	50	30	188	218	491	60	526	586	1,599	172	770	2,357	3,127
	% Change	175.0%	-10.7%	-14.3%	27.0%	19.1%	8.4%	-29.4%	-22.5%	-23.3%	-7.8%	-11.8%	10.6%	-12.5%	-7.8%

Information summarized for CompStat week ending 07/02/2016.

Sourced from MNPD ARMS on 7/6/2016 6:31:26 AM. The figures above were sourced from incident reports using Uniform Crime Reporting definitions and reporting guidelines, based on the date when the crime was reported. This report is intended to be a management and planning tool and does not reflect the official UCR counts for the department. Incidents where a location is unknown or unspecified are included in the countywide totals.

South Precinct Efficiency Report Summary

METROPOLITAN POLICE DEPARTMENT
of Nashville and Davidson County

Two Week, Eight Week, Sixteen Week, YTD, and 24 Month Analyses

Aggregated by component of arresting officer / officer making stop.

		Adults Only				Adults and Juveniles						
		Felony Arrests	Misdemeanor Arrests	Citation Arrests	Total Arrests	Part I Arrests	Weapons Law Violation Arrests	Drug-Related Arrests	DUI Arrests	Warrant Service Attempts	Warrants Served	Vehicle Stops
Two Week	Prior Week	20	57	76	153	34	1	17	6	37	37	946
	Last Week	14	51	65	130	19	1	16	5	36	43	1,019
	% Change	-30.0%	-10.5%	-14.5%	-15.0%	-44.1%	0.0%	-5.9%	-16.7%	-2.7%	16.2%	7.7%
Eight Week	Prior 4 Weeks	77	208	399	684	139	3	93	27	279	205	3,615
	Last 4 Weeks	62	202	309	573	99	7	76	22	220	159	3,801
	% Change	-19.5%	-2.9%	-22.6%	-16.2%	-28.8%	133.3%	-18.3%	-18.5%	-21.1%	-22.4%	5.1%
Sixteen Week	Prior 8 Weeks	165	464	794	1,423	265	16	236	57	596	408	8,039
	Last 8 Weeks	139	410	708	1,257	238	10	169	49	499	364	7,416
	% Change	-15.8%	-11.6%	-10.8%	-11.7%	-10.2%	-37.5%	-28.4%	-14.0%	-16.3%	-10.8%	-7.7%
YTD	2015 YTD	434	1,162	2,167	3,763	767	50	424	101	2,980	1,058	28,034
	2016 YTD	499	1,332	2,456	4,287	818	44	630	162	1,899	1,186	25,794
	% Change	15.0%	14.6%	13.3%	13.9%	6.6%	-12.0%	48.6%	60.4%	-36.3%	12.1%	-8.0%
Rolling 24 Month	Prior 52 Weeks	840	2,261	4,343	7,444	1,626	70	889	229	5,177	1,900	55,534
	Last 52 Weeks	936	2,388	4,599	7,923	1,616	104	1,095	303	3,619	2,145	48,639
	% Change	11.4%	5.6%	5.9%	6.4%	-0.6%	48.6%	23.2%	32.3%	-30.1%	12.9%	-12.4%
YTD 2014	2014 YTD	561	1,433	3,759	5,753	1,115	71	720	116	3,145	1,285	43,891
	2016 YTD	499	1,332	2,456	4,287	818	44	630	162	1,899	1,186	25,794
	% Change	-11.1%	-7.0%	-34.7%	-25.5%	-26.6%	-38.0%	-12.5%	39.7%	-39.6%	-7.7%	-41.2%
YTD 2013	2013 YTD	675	1,457	3,685	5,817	980	53	824	127	5,491	1,434	38,839
	2016 YTD	499	1,332	2,456	4,287	818	44	630	162	1,899	1,186	25,794
	% Change	-26.1%	-8.6%	-33.4%	-26.3%	-16.5%	-17.0%	-23.5%	27.6%	-65.4%	-17.3%	-33.6%
YTD 2012	2012 YTD	817	1,707	4,191	6,715	1,008	43	736	158	6,272	1,679	45,544
	2016 YTD	499	1,332	2,456	4,287	818	44	630	162	1,899	1,186	25,794
	% Change	-38.9%	-22.0%	-41.4%	-36.2%	-18.8%	2.3%	-14.4%	2.5%	-69.7%	-29.4%	-43.4%
YTD 2011	2011 YTD	595	1,530	3,543	5,668	1,078	48	467	143	4,658	1,355	35,997
	2016 YTD	499	1,332	2,456	4,287	818	44	630	162	1,899	1,186	25,794
	% Change	-16.1%	-12.9%	-30.7%	-24.4%	-24.1%	-8.3%	34.9%	13.3%	-59.2%	-12.5%	-28.3%

Information summarized for CompStat week ending 07/02/2016.

Sourced from MNPD ARMS on 7/6/2016 6:31:26 AM. Arrest summaries are not a count of arrest charges. 1 arrest = 1 body. Warrant Service summary considers 1 count for each service attempt and 1 count for each outstanding warrant served. Vehicle Stop summary sources MNPD's Vehicle Stop (Form 252) Database. Vehicle stop totals count all reports electronically entered via AFR. Hardcopy reports not entered into ARMS will affect accuracy of totals.

Central Precinct Incident Report Summary

METROPOLITAN POLICE DEPARTMENT
of Nashville and Davidson County

Two Week, Eight Week, Sixteen Week, YTD, and 24 Month Analyses

Aggregated by precinct (incident location). Based on date when each incident was reported.

		Homicide	Forcible Rape	Commercial Robbery	Street Robbery	Total Robbery	Aggravated Assault	Commercial Burglary	Residential Burglary	Total Burglary	Larceny	Auto Theft	Violent Offenses	Property Offenses	Part I Offenses
Two Week	Prior Week	0	0	0	3	3	9	2	0	2	22	1	12	25	37
	Last Week	0	2	0	1	1	1	0	0	0	24	3	4	27	31
	% Change	-	-	-	-66.7%	-66.7%	-88.9%	-100.0%	-	-100.0%	9.1%	200.0%	-66.7%	8.0%	-16.2%
Eight Week	Prior 4 Weeks	0	2	0	5	5	16	1	0	1	80	9	23	90	113
	Last 4 Weeks	0	6	0	10	10	20	3	0	3	82	6	36	91	127
	% Change	-	200.0%	-	100.0%	100.0%	25.0%	200.0%	-	200.0%	2.5%	-33.3%	56.5%	1.1%	12.4%
Sixteen Week	Prior 8 Weeks	0	10	1	18	19	40	6	4	10	147	13	69	170	239
	Last 8 Weeks	0	8	0	15	15	36	4	0	4	162	15	59	181	240
	% Change	-	-20.0%	-100.0%	-16.7%	-21.1%	-10.0%	-33.3%	-100.0%	-60.0%	10.2%	15.4%	-14.5%	6.5%	0.4%
YTD 2015	2015 YTD	0	33	0	43	43	92	24	7	31	448	21	168	500	668
	2016 YTD	0	32	1	51	52	94	13	8	21	465	34	178	520	698
	% Change	-	-3.0%	-	18.6%	20.9%	2.2%	-45.8%	14.3%	-32.3%	3.8%	61.9%	6.0%	4.0%	4.5%
Rolling 24 Month	Prior 52 Weeks	1	67	2	94	96	179	37	15	52	984	38	343	1,074	1,417
	Last 52 Weeks	0	69	1	102	103	201	33	20	53	1,006	67	373	1,126	1,499
	% Change	-100.0%	3.0%	-50.0%	8.5%	7.3%	12.3%	-10.8%	33.3%	1.9%	2.2%	76.3%	8.7%	4.8%	5.8%
YTD 2014	2014 YTD	0	30	1	33	34	94	21	12	33	429	23	158	485	643
	2016 YTD	0	32	1	51	52	94	13	8	21	465	34	178	520	698
	% Change	-	6.7%	0.0%	54.5%	52.9%	0.0%	-38.1%	-33.3%	-36.4%	8.4%	47.8%	12.7%	7.2%	8.6%
YTD 2013	2013 YTD	0	22	0	27	27	98	26	11	37	471	19	147	527	674
	2016 YTD	0	32	1	51	52	94	13	8	21	465	34	178	520	698
	% Change	-	45.5%	-	88.9%	92.6%	-4.1%	-50.0%	-27.3%	-43.2%	-1.3%	78.9%	21.1%	-1.3%	3.6%
YTD 2012	2012 YTD	0	33	1	44	45	102	20	10	30	603	33	180	666	846
	2016 YTD	0	32	1	51	52	94	13	8	21	465	34	178	520	698
	% Change	-	-3.0%	0.0%	15.9%	15.6%	-7.8%	-35.0%	-20.0%	-30.0%	-22.9%	3.0%	-1.1%	-21.9%	-17.5%
YTD 2011	2011 YTD	1	21	1	53	54	101	26	12	38	581	28	177	647	824
	2016 YTD	0	32	1	51	52	94	13	8	21	465	34	178	520	698
	% Change	-100.0%	52.4%	0.0%	-3.8%	-3.7%	-6.9%	-50.0%	-33.3%	-44.7%	-20.0%	21.4%	0.6%	-19.6%	-15.3%

Information summarized for CompStat week ending 07/02/2016.

Sourced from MNPD ARMS on 7/6/2016 6:31:26 AM. The figures above were sourced from incident reports using Uniform Crime Reporting definitions and reporting guidelines, based on the date when the crime was reported. This report is intended to be a management and planning tool and does not reflect the official UCR counts for the department. Incidents where a location is unknown or unspecified are included in the countywide totals.

Central Precinct Efficiency Report Summary

METROPOLITAN POLICE DEPARTMENT
of Nashville and Davidson County

Two Week, Eight Week, Sixteen Week, YTD, and 24 Month Analyses

Aggregated by component of arresting officer / officer making stop.

		Adults Only				Adults and Juveniles						
		Felony Arrests	Misdemeanor Arrests	Citation Arrests	Total Arrests	Part I Arrests	Weapons Law Violation Arrests	Drug-Related Arrests	DUI Arrests	Warrant Service Attempts	Warrants Served	Vehicle Stops
Two Week	Prior Week	6	70	49	125	7	0	10	3	77	36	548
	Last Week	9	83	44	136	10	0	8	1	22	28	543
	% Change	50.0%	18.6%	-10.2%	8.8%	42.9%	-	-20.0%	-66.7%	-71.4%	-22.2%	-0.9%
Eight Week	Prior 4 Weeks	32	302	306	640	52	2	70	8	168	111	1,876
	Last 4 Weeks	52	345	234	631	45	2	45	5	208	134	1,944
	% Change	62.5%	14.2%	-23.5%	-1.4%	-13.5%	0.0%	-35.7%	-37.5%	23.8%	20.7%	3.6%
Sixteen Week	Prior 8 Weeks	107	605	705	1,417	90	4	148	22	392	273	4,019
	Last 8 Weeks	84	647	540	1,271	97	4	115	13	376	245	3,820
	% Change	-21.5%	6.9%	-23.4%	-10.3%	7.8%	0.0%	-22.3%	-40.9%	-4.1%	-10.3%	-5.0%
YTD	2015 YTD	353	2,181	2,548	5,082	267	26	492	112	2,898	1,078	21,105
	2016 YTD	305	2,045	2,080	4,430	281	14	474	57	1,567	910	13,755
	% Change	-13.6%	-6.2%	-18.4%	-12.8%	5.2%	-46.2%	-3.7%	-49.1%	-45.9%	-15.6%	-34.8%
Rolling 24 Month	Prior 52 Weeks	713	4,255	4,526	9,494	579	52	843	232	5,305	2,181	41,265
	Last 52 Weeks	642	4,117	4,110	8,869	564	52	882	124	3,195	1,899	29,423
	% Change	-10.0%	-3.2%	-9.2%	-6.6%	-2.6%	0.0%	4.6%	-46.6%	-39.8%	-12.9%	-28.7%
YTD 2014	2014 YTD	379	2,116	2,423	4,918	326	27	375	92	3,804	1,013	23,934
	2016 YTD	305	2,045	2,080	4,430	281	14	474	57	1,567	910	13,755
	% Change	-19.5%	-3.4%	-14.2%	-9.9%	-13.8%	-48.1%	26.4%	-38.0%	-58.8%	-10.2%	-42.5%
YTD 2013	2013 YTD	408	2,220	2,389	5,017	330	31	457	71	4,343	976	22,303
	2016 YTD	305	2,045	2,080	4,430	281	14	474	57	1,567	910	13,755
	% Change	-25.2%	-7.9%	-12.9%	-11.7%	-14.8%	-54.8%	3.7%	-19.7%	-63.9%	-6.8%	-38.3%
YTD 2012	2012 YTD	447	2,009	2,193	4,649	372	41	496	91	4,507	1,103	20,027
	2016 YTD	305	2,045	2,080	4,430	281	14	474	57	1,567	910	13,755
	% Change	-31.8%	1.8%	-5.2%	-4.7%	-24.5%	-65.9%	-4.4%	-37.4%	-65.2%	-17.5%	-31.3%
YTD 2011	2011 YTD	396	1,843	1,971	4,210	356	51	450	67	4,337	1,009	16,099
	2016 YTD	305	2,045	2,080	4,430	281	14	474	57	1,567	910	13,755
	% Change	-23.0%	11.0%	5.5%	5.2%	-21.1%	-72.5%	5.3%	-14.9%	-63.9%	-9.8%	-14.6%

Information summarized for CompStat week ending 07/02/2016.

Sourced from MNPD ARMS on 7/6/2016 6:31:27 AM. Arrest summaries are not a count of arrest charges. 1 arrest = 1 body. Warrant Service summary considers 1 count for each service attempt and 1 count for each outstanding warrant served. Vehicle Stop summary sources MNPD's Vehicle Stop (Form 252) Database. Vehicle stop totals count all reports electronically entered via AFR. Hardcopy reports not entered into ARMS will affect accuracy of totals.

Hermitage Precinct Incident Report Summary

METROPOLITAN POLICE DEPARTMENT
of Nashville and Davidson County

Two Week, Eight Week, Sixteen Week, YTD, and 24 Month Analyses

Aggregated by precinct (incident location). Based on date when each incident was reported.

		Homicide	Forcible Rape	Commercial Robbery	Street Robbery	Total Robbery	Aggravated Assault	Commercial Burglary	Residential Burglary	Total Burglary	Larceny	Auto Theft	Violent Offenses	Property Offenses	Part I Offenses
Two Week	Prior Week	0	3	0	10	10	14	2	9	11	57	5	27	73	100
	Last Week	0	0	4	0	4	8	6	7	13	76	4	12	93	105
	% Change	-	-100.0%	-	-100.0%	-60.0%	-42.9%	200.0%	-22.2%	18.2%	33.3%	-20.0%	-55.6%	27.4%	5.0%
Eight Week	Prior 4 Weeks	0	12	8	13	21	95	15	51	66	282	19	128	367	495
	Last 4 Weeks	1	7	10	23	33	53	9	30	39	303	22	94	364	458
	% Change	-	-41.7%	25.0%	76.9%	57.1%	-44.2%	-40.0%	-41.2%	-40.9%	7.4%	15.8%	-26.6%	-0.8%	-7.5%
Sixteen Week	Prior 8 Weeks	1	13	10	33	43	151	23	95	118	527	38	208	683	891
	Last 8 Weeks	1	19	18	36	54	148	24	81	105	585	41	222	731	953
	% Change	0.0%	46.2%	80.0%	9.1%	25.6%	-2.0%	4.3%	-14.7%	-11.0%	11.0%	7.9%	6.7%	7.0%	7.0%
YTD 2015	2015 YTD	2	55	21	136	157	369	62	318	380	1,635	114	583	2,129	2,712
	2016 YTD	5	52	44	122	166	461	75	319	394	1,798	117	684	2,309	2,993
	% Change	150.0%	-5.5%	109.5%	-10.3%	5.7%	24.9%	21.0%	0.3%	3.7%	10.0%	2.6%	17.3%	8.5%	10.4%
Rolling 24 Month	Prior 52 Weeks	5	97	45	271	316	840	133	611	744	3,516	197	1,258	4,457	5,715
	Last 52 Weeks	12	100	68	253	321	874	161	650	811	3,772	252	1,307	4,835	6,142
	% Change	140.0%	3.1%	51.1%	-6.6%	1.6%	4.0%	21.1%	6.4%	9.0%	7.3%	27.9%	3.9%	8.5%	7.5%
YTD 2014	2014 YTD	3	39	16	117	133	421	91	383	474	1,644	89	596	2,207	2,803
	2016 YTD	5	52	44	122	166	461	75	319	394	1,798	117	684	2,309	2,993
	% Change	66.7%	33.3%	175.0%	4.3%	24.8%	9.5%	-17.6%	-16.7%	-16.9%	9.4%	31.5%	14.8%	4.6%	6.8%
YTD 2013	2013 YTD	3	46	25	125	150	410	50	388	438	1,864	121	609	2,423	3,032
	2016 YTD	5	52	44	122	166	461	75	319	394	1,798	117	684	2,309	2,993
	% Change	66.7%	13.0%	76.0%	-2.4%	10.7%	12.4%	50.0%	-17.8%	-10.0%	-3.5%	-3.3%	12.3%	-4.7%	-1.3%
YTD 2012	2012 YTD	9	51	16	108	124	502	84	359	443	1,796	103	686	2,342	3,028
	2016 YTD	5	52	44	122	166	461	75	319	394	1,798	117	684	2,309	2,993
	% Change	-44.4%	2.0%	175.0%	13.0%	33.9%	-8.2%	-10.7%	-11.1%	-11.1%	0.1%	13.6%	-0.3%	-1.4%	-1.2%
YTD 2011	2011 YTD	5	42	25	86	111	355	84	463	547	1,835	112	513	2,494	3,007
	2016 YTD	5	52	44	122	166	461	75	319	394	1,798	117	684	2,309	2,993
	% Change	0.0%	23.8%	76.0%	41.9%	49.5%	29.9%	-10.7%	-31.1%	-28.0%	-2.0%	4.5%	33.3%	-7.4%	-0.5%

Information summarized for CompStat week ending 07/02/2016.

Sourced from MNPD ARMS on 7/6/2016 6:31:27 AM. The figures above were sourced from incident reports using Uniform Crime Reporting definitions and reporting guidelines, based on the date when the crime was reported. This report is intended to be a management and planning tool and does not reflect the official UCR counts for the department. Incidents where a location is unknown or unspecified are included in the countywide totals.

Hermitage Precinct Efficiency Report Summary

METROPOLITAN POLICE DEPARTMENT
of Nashville and Davidson County

Two Week, Eight Week, Sixteen Week, YTD, and 24 Month Analyses

Aggregated by component of arresting officer / officer making stop.

		Adults Only				Adults and Juveniles						
		Felony Arrests	Misdemeanor Arrests	Citation Arrests	Total Arrests	Part I Arrests	Weapons Law Violation Arrests	Drug-Related Arrests	DUI Arrests	Warrant Service Attempts	Warrants Served	Vehicle Stops
Two Week	Prior Week	25	56	75	156	34	2	18	3	160	106	934
	Last Week	10	50	56	116	16	1	16	5	119	40	838
	% Change	-60.0%	-10.7%	-25.3%	-25.6%	-52.9%	-50.0%	-11.1%	66.7%	-25.6%	-62.3%	-10.3%
Eight Week	Prior 4 Weeks	102	228	423	753	132	11	142	28	568	245	3,503
	Last 4 Weeks	86	209	325	620	100	3	91	18	562	280	3,373
	% Change	-15.7%	-8.3%	-23.2%	-17.7%	-24.2%	-72.7%	-35.9%	-35.7%	-1.1%	14.3%	-3.7%
Sixteen Week	Prior 8 Weeks	226	455	961	1,642	296	15	352	44	1,276	565	7,823
	Last 8 Weeks	188	437	748	1,373	232	14	233	46	1,130	525	6,876
	% Change	-16.8%	-4.0%	-22.2%	-16.4%	-21.6%	-6.7%	-33.8%	4.5%	-11.4%	-7.1%	-12.1%
YTD	2015 YTD	602	1,362	3,130	5,094	773	36	941	76	5,009	1,547	28,796
	2016 YTD	672	1,451	2,970	5,093	865	49	1,037	130	4,211	1,751	25,738
	% Change	11.6%	6.5%	-5.1%	0.0%	11.9%	36.1%	10.2%	71.1%	-15.9%	13.2%	-10.6%
Rolling 24 Month	Prior 52 Weeks	1,204	2,692	5,986	9,882	1,607	87	1,894	188	9,747	2,999	56,180
	Last 52 Weeks	1,261	2,636	5,458	9,355	1,633	100	1,941	210	8,698	3,127	47,778
	% Change	4.7%	-2.1%	-8.8%	-5.3%	1.6%	14.9%	2.5%	11.7%	-10.8%	4.3%	-15.0%
YTD 2014	2014 YTD	699	1,653	3,842	6,194	801	69	1,219	112	5,710	1,746	33,986
	2016 YTD	672	1,451	2,970	5,093	865	49	1,037	130	4,211	1,751	25,738
	% Change	-3.9%	-12.2%	-22.7%	-17.8%	8.0%	-29.0%	-14.9%	16.1%	-26.3%	0.3%	-24.3%
YTD 2013	2013 YTD	709	1,389	3,958	6,056	940	86	1,431	126	4,753	1,458	29,365
	2016 YTD	672	1,451	2,970	5,093	865	49	1,037	130	4,211	1,751	25,738
	% Change	-5.2%	4.5%	-25.0%	-15.9%	-8.0%	-43.0%	-27.5%	3.2%	-11.4%	20.1%	-12.4%
YTD 2012	2012 YTD	814	1,399	3,405	5,618	896	87	1,327	106	3,964	1,662	29,799
	2016 YTD	672	1,451	2,970	5,093	865	49	1,037	130	4,211	1,751	25,738
	% Change	-17.4%	3.7%	-12.8%	-9.3%	-3.5%	-43.7%	-21.9%	22.6%	6.2%	5.4%	-13.6%
YTD 2011	2011 YTD	715	1,523	3,684	5,922	889	81	1,166	132	5,240	1,716	28,584
	2016 YTD	672	1,451	2,970	5,093	865	49	1,037	130	4,211	1,751	25,738
	% Change	-6.0%	-4.7%	-19.4%	-14.0%	-2.7%	-39.5%	-11.1%	-1.5%	-19.6%	2.0%	-10.0%

Information summarized for CompStat week ending 07/02/2016.

Sourced from MNPD ARMS on 7/6/2016 6:31:27 AM. Arrest summaries are not a count of arrest charges. 1 arrest = 1 body. Warrant Service summary considers 1 count for each service attempt and 1 count for each outstanding warrant served. Vehicle Stop summary sources MNPD's Vehicle Stop (Form 252) Database. Vehicle stop totals count all reports electronically entered via AFR. Hardcopy reports not entered into ARMS will affect accuracy of totals.

North Precinct Incident Report Summary

METROPOLITAN POLICE DEPARTMENT
of Nashville and Davidson County

Two Week, Eight Week, Sixteen Week, YTD, and 24 Month Analyses

Aggregated by precinct (incident location). Based on date when each incident was reported.

		Homicide	Forcible Rape	Commercial Robbery	Street Robbery	Total Robbery	Aggravated Assault	Commercial Burglary	Residential Burglary	Total Burglary	Larceny	Auto Theft	Violent Offenses	Property Offenses	Part I Offenses
Two Week	Prior Week	0	2	0	3	3	21	0	10	10	50	6	26	66	92
	Last Week	0	1	0	4	4	14	1	13	14	39	6	19	59	78
	% Change	-	-50.0%	-	33.3%	33.3%	-33.3%	-	30.0%	40.0%	-22.0%	0.0%	-26.9%	-10.6%	-15.2%
Eight Week	Prior 4 Weeks	0	8	2	21	23	81	10	38	48	170	19	112	237	349
	Last 4 Weeks	2	6	1	19	20	83	4	42	46	165	19	111	230	341
	% Change	-	-25.0%	-50.0%	-9.5%	-13.0%	2.5%	-60.0%	10.5%	-4.2%	-2.9%	0.0%	-0.9%	-3.0%	-2.3%
Sixteen Week	Prior 8 Weeks	1	11	2	39	41	148	20	79	99	301	35	201	435	636
	Last 8 Weeks	2	14	3	40	43	164	14	80	94	335	38	223	467	690
	% Change	100.0%	27.3%	50.0%	2.6%	4.9%	10.8%	-30.0%	1.3%	-5.1%	11.3%	8.6%	10.9%	7.4%	8.5%
YTD 2015	2015 YTD	14	38	10	129	139	491	47	236	283	786	110	682	1,179	1,861
	2016 YTD	7	40	11	120	131	465	50	236	286	941	118	643	1,345	1,988
	% Change	-50.0%	5.3%	10.0%	-7.0%	-5.8%	-5.3%	6.4%	0.0%	1.1%	19.7%	7.3%	-5.7%	14.1%	6.8%
Rolling 24 Month	Prior 52 Weeks	21	91	30	243	273	968	120	498	618	1,606	231	1,353	2,455	3,808
	Last 52 Weeks	23	87	29	283	312	978	124	555	679	1,951	247	1,400	2,877	4,277
	% Change	9.5%	-4.4%	-3.3%	16.5%	14.3%	1.0%	3.3%	11.4%	9.9%	21.5%	6.9%	3.5%	17.2%	12.3%
YTD 2014	2014 YTD	7	47	3	92	95	549	43	245	288	791	77	698	1,156	1,854
	2016 YTD	7	40	11	120	131	465	50	236	286	941	118	643	1,345	1,988
	% Change	0.0%	-14.9%	266.7%	30.4%	37.9%	-15.3%	16.3%	-3.7%	-0.7%	19.0%	53.2%	-7.9%	16.3%	7.2%
YTD 2013	2013 YTD	6	25	11	124	135	436	45	362	407	887	82	602	1,376	1,978
	2016 YTD	7	40	11	120	131	465	50	236	286	941	118	643	1,345	1,988
	% Change	16.7%	60.0%	0.0%	-3.2%	-3.0%	6.7%	11.1%	-34.8%	-29.7%	6.1%	43.9%	6.8%	-2.3%	0.5%
YTD 2012	2012 YTD	5	37	7	113	120	417	47	341	388	930	84	579	1,402	1,981
	2016 YTD	7	40	11	120	131	465	50	236	286	941	118	643	1,345	1,988
	% Change	40.0%	8.1%	57.1%	6.2%	9.2%	11.5%	6.4%	-30.8%	-26.3%	1.2%	40.5%	11.1%	-4.1%	0.4%
YTD 2011	2011 YTD	5	27	18	90	108	393	90	397	487	901	107	533	1,495	2,028
	2016 YTD	7	40	11	120	131	465	50	236	286	941	118	643	1,345	1,988
	% Change	40.0%	48.1%	-38.9%	33.3%	21.3%	18.3%	-44.4%	-40.6%	-41.3%	4.4%	10.3%	20.6%	-10.0%	-2.0%

Information summarized for CompStat week ending 07/02/2016.

Sourced from MNPD ARMS on 7/6/2016 6:31:27 AM. The figures above were sourced from incident reports using Uniform Crime Reporting definitions and reporting guidelines, based on the date when the crime was reported. This report is intended to be a management and planning tool and does not reflect the official UCR counts for the department. Incidents where a location is unknown or unspecified are included in the countywide totals.

North Precinct Efficiency Report Summary

METROPOLITAN POLICE DEPARTMENT
of Nashville and Davidson County

Two Week, Eight Week, Sixteen Week, YTD, and 24 Month Analyses

Aggregated by component of arresting officer / officer making stop.

		Adults Only				Adults and Juveniles						
		Felony Arrests	Misdemeanor Arrests	Citation Arrests	Total Arrests	Part I Arrests	Weapons Law Violation Arrests	Drug-Related Arrests	DUI Arrests	Warrant Service Attempts	Warrants Served	Vehicle Stops
Two Week	Prior Week	30	45	46	121	17	3	15	2	123	65	488
	Last Week	18	52	69	139	22	3	17	2	130	46	519
	% Change	-40.0%	15.6%	50.0%	14.9%	29.4%	0.0%	13.3%	0.0%	5.7%	-29.2%	6.4%
Eight Week	Prior 4 Weeks	94	216	261	571	110	10	127	16	578	261	1,515
	Last 4 Weeks	112	199	249	560	101	8	77	9	493	267	1,784
	% Change	19.1%	-7.9%	-4.6%	-1.9%	-8.2%	-20.0%	-39.4%	-43.8%	-14.7%	2.3%	17.8%
Sixteen Week	Prior 8 Weeks	211	428	597	1,236	204	18	292	23	1,036	484	3,316
	Last 8 Weeks	206	415	510	1,131	211	18	204	25	1,071	528	3,299
	% Change	-2.4%	-3.0%	-14.6%	-8.5%	3.4%	0.0%	-30.1%	8.7%	3.4%	9.1%	-0.5%
YTD	2015 YTD	585	1,191	1,813	3,589	577	67	742	47	4,478	1,243	15,644
	2016 YTD	667	1,341	1,902	3,910	674	67	830	64	3,706	1,544	12,255
	% Change	14.0%	12.6%	4.9%	8.9%	16.8%	0.0%	11.9%	36.2%	-17.2%	24.2%	-21.7%
Rolling 24 Month	Prior 52 Weeks	1,170	2,285	3,729	7,184	1,154	141	1,374	76	8,423	2,504	29,207
	Last 52 Weeks	1,246	2,404	3,331	6,981	1,238	125	1,475	108	6,905	2,833	22,436
	% Change	6.5%	5.2%	-10.7%	-2.8%	7.3%	-11.3%	7.4%	42.1%	-18.0%	13.1%	-23.2%
YTD 2014	2014 YTD	700	1,225	2,692	4,617	539	61	825	44	4,188	1,460	21,719
	2016 YTD	667	1,341	1,902	3,910	674	67	830	64	3,706	1,544	12,255
	% Change	-4.7%	9.5%	-29.3%	-15.3%	25.0%	9.8%	0.6%	45.5%	-11.5%	5.8%	-43.6%
YTD 2013	2013 YTD	657	1,094	3,135	4,886	543	50	940	57	3,279	1,331	24,386
	2016 YTD	667	1,341	1,902	3,910	674	67	830	64	3,706	1,544	12,255
	% Change	1.5%	22.6%	-39.3%	-20.0%	24.1%	34.0%	-11.7%	12.3%	13.0%	16.0%	-49.7%
YTD 2012	2012 YTD	742	994	3,385	5,121	596	69	1,005	46	3,312	1,449	28,946
	2016 YTD	667	1,341	1,902	3,910	674	67	830	64	3,706	1,544	12,255
	% Change	-10.1%	34.9%	-43.8%	-23.6%	13.1%	-2.9%	-17.4%	39.1%	11.9%	6.6%	-57.7%
YTD 2011	2011 YTD	964	1,832	4,346	7,142	1,207	86	1,022	123	5,137	2,217	30,822
	2016 YTD	667	1,341	1,902	3,910	674	67	830	64	3,706	1,544	12,255
	% Change	-30.8%	-26.8%	-56.2%	-45.3%	-44.2%	-22.1%	-18.8%	-48.0%	-27.9%	-30.4%	-60.2%

Information summarized for CompStat week ending 07/02/2016.

Sourced from MNPD ARMS on 7/6/2016 6:31:27 AM. Arrest summaries are not a count of arrest charges. 1 arrest = 1 body. Warrant Service summary considers 1 count for each service attempt and 1 count for each outstanding warrant served. Vehicle Stop summary sources MNPD's Vehicle Stop (Form 252) Database. Vehicle stop totals count all reports electronically entered via AFR. Hardcopy reports not entered into ARMS will affect accuracy of totals.

Madison Precinct Incident Report Summary

METROPOLITAN POLICE DEPARTMENT
of Nashville and Davidson County

Two Week, Eight Week, Sixteen Week, YTD, and 24 Month Analyses

Aggregated by precinct (incident location). Based on date when each incident was reported.

		Homicide	Forcible Rape	Commercial Robbery	Street Robbery	Total Robbery	Aggravated Assault	Commercial Burglary	Residential Burglary	Total Burglary	Larceny	Auto Theft	Violent Offenses	Property Offenses	Part I Offenses
Two Week	Prior Week	0	4	0	2	2	27	0	6	6	52	4	33	62	95
	Last Week	0	3	0	5	5	15	0	7	7	46	2	23	55	78
	% Change	-	-25.0%	-	150.0%	150.0%	-44.4%	-	16.7%	16.7%	-11.5%	-50.0%	-30.3%	-11.3%	-17.9%
Eight Week	Prior 4 Weeks	1	3	3	10	13	36	9	51	60	167	8	53	235	288
	Last 4 Weeks	1	10	0	18	18	76	6	28	34	171	11	105	216	321
	% Change	0.0%	233.3%	-100.0%	80.0%	38.5%	111.1%	-33.3%	-45.1%	-43.3%	2.4%	37.5%	98.1%	-8.1%	11.5%
Sixteen Week	Prior 8 Weeks	0	11	8	23	31	85	9	89	98	360	16	127	474	601
	Last 8 Weeks	2	13	3	28	31	112	15	79	94	338	19	158	451	609
	% Change	-	18.2%	-62.5%	21.7%	0.0%	31.8%	66.7%	-11.2%	-4.1%	-6.1%	18.8%	24.4%	-4.9%	1.3%
YTD 2015	2015 YTD	2	22	17	65	82	298	25	250	275	1,068	104	404	1,447	1,851
	2016 YTD	3	42	16	71	87	301	34	246	280	1,114	57	433	1,451	1,884
	% Change	50.0%	90.9%	-5.9%	9.2%	6.1%	1.0%	36.0%	-1.6%	1.8%	4.3%	-45.2%	7.2%	0.3%	1.8%
Rolling 24 Month	Prior 52 Weeks	3	56	42	119	161	583	76	466	542	2,189	163	803	2,894	3,697
	Last 52 Weeks	4	81	41	149	190	611	77	526	603	2,197	139	886	2,939	3,825
	% Change	33.3%	44.6%	-2.4%	25.2%	18.0%	4.8%	1.3%	12.9%	11.3%	0.4%	-14.7%	10.3%	1.6%	3.5%
YTD 2014	2014 YTD	6	32	8	57	65	273	31	235	266	969	56	376	1,291	1,667
	2016 YTD	3	42	16	71	87	301	34	246	280	1,114	57	433	1,451	1,884
	% Change	-50.0%	31.3%	100.0%	24.6%	33.8%	10.3%	9.7%	4.7%	5.3%	15.0%	1.8%	15.2%	12.4%	13.0%
YTD 2013	2013 YTD	2	31	16	67	83	271	35	242	277	953	76	387	1,306	1,693
	2016 YTD	3	42	16	71	87	301	34	246	280	1,114	57	433	1,451	1,884
	% Change	50.0%	35.5%	0.0%	6.0%	4.8%	11.1%	-2.9%	1.7%	1.1%	16.9%	-25.0%	11.9%	11.1%	11.3%
YTD 2012	2012 YTD	6	28	10	95	105	335	49	336	385	1,133	76	474	1,594	2,068
	2016 YTD	3	42	16	71	87	301	34	246	280	1,114	57	433	1,451	1,884
	% Change	-50.0%	50.0%	60.0%	-25.3%	-17.1%	-10.1%	-30.6%	-26.8%	-27.3%	-1.7%	-25.0%	-8.6%	-9.0%	-8.9%
YTD 2011	2011 YTD	3	32	17	54	71	252	40	287	327	1,114	113	358	1,554	1,912
	2016 YTD	3	42	16	71	87	301	34	246	280	1,114	57	433	1,451	1,884
	% Change	0.0%	31.3%	-5.9%	31.5%	22.5%	19.4%	-15.0%	-14.3%	-14.4%	0.0%	-49.6%	20.9%	-6.6%	-1.5%

Information summarized for CompStat week ending 07/02/2016.

Sourced from MNPD ARMS on 7/6/2016 6:31:27 AM. The figures above were sourced from incident reports using Uniform Crime Reporting definitions and reporting guidelines, based on the date when the crime was reported. This report is intended to be a management and planning tool and does not reflect the official UCR counts for the department. Incidents where a location is unknown or unspecified are included in the countywide totals.

Madison Precinct Efficiency Report Summary

METROPOLITAN POLICE DEPARTMENT
of Nashville and Davidson County

Two Week, Eight Week, Sixteen Week, YTD, and 24 Month Analyses

Aggregated by component of arresting officer / officer making stop.

		Adults Only				Adults and Juveniles						
		Felony Arrests	Misdemeanor Arrests	Citation Arrests	Total Arrests	Part I Arrests	Weapons Law Violation Arrests	Drug-Related Arrests	DUI Arrests	Warrant Service Attempts	Warrants Served	Vehicle Stops
Two Week	Prior Week	10	39	57	106	14	0	11	0	70	36	358
	Last Week	14	33	55	102	25	0	13	2	71	24	375
	% Change	40.0%	-15.4%	-3.5%	-3.8%	78.6%	-	18.2%	-	1.4%	-33.3%	4.7%
Eight Week	Prior 4 Weeks	70	154	297	521	107	5	63	15	343	162	1,732
	Last 4 Weeks	51	162	235	448	97	1	46	9	303	145	1,362
	% Change	-27.1%	5.2%	-20.9%	-14.0%	-9.3%	-80.0%	-27.0%	-40.0%	-11.7%	-10.5%	-21.4%
Sixteen Week	Prior 8 Weeks	127	368	691	1,186	238	11	192	36	800	353	3,422
	Last 8 Weeks	121	316	532	969	204	6	109	24	646	307	3,094
	% Change	-4.7%	-14.1%	-23.0%	-18.3%	-14.3%	-45.5%	-43.2%	-33.3%	-19.3%	-13.0%	-9.6%
YTD	2015 YTD	442	1,080	2,412	3,934	878	35	509	102	2,950	1,122	14,144
	2016 YTD	393	1,111	2,083	3,587	732	34	479	83	2,519	1,093	11,066
	% Change	-11.1%	2.9%	-13.6%	-8.8%	-16.6%	-2.9%	-5.9%	-18.6%	-14.6%	-2.6%	-21.8%
Rolling 24 Month	Prior 52 Weeks	843	2,149	4,789	7,781	1,631	72	1,106	207	5,125	2,200	27,762
	Last 52 Weeks	825	2,100	4,061	6,986	1,464	69	965	176	5,764	2,193	21,237
	% Change	-2.1%	-2.3%	-15.2%	-10.2%	-10.2%	-4.2%	-12.7%	-15.0%	12.5%	-0.3%	-23.5%
YTD 2014	2014 YTD	449	1,168	2,480	4,097	728	54	733	85	2,712	1,107	15,512
	2016 YTD	393	1,111	2,083	3,587	732	34	479	83	2,519	1,093	11,066
	% Change	-12.5%	-4.9%	-16.0%	-12.4%	0.5%	-37.0%	-34.7%	-2.4%	-7.1%	-1.3%	-28.7%
YTD 2013	2013 YTD	505	908	2,533	3,946	749	43	726	71	3,331	1,041	15,247
	2016 YTD	393	1,111	2,083	3,587	732	34	479	83	2,519	1,093	11,066
	% Change	-22.2%	22.4%	-17.8%	-9.1%	-2.3%	-20.9%	-34.0%	16.9%	-24.4%	5.0%	-27.4%
YTD 2012	2012 YTD	674	1,006	2,310	3,990	754	51	785	56	4,316	1,272	19,160
	2016 YTD	393	1,111	2,083	3,587	732	34	479	83	2,519	1,093	11,066
	% Change	-41.7%	10.4%	-9.8%	-10.1%	-2.9%	-33.3%	-39.0%	48.2%	-41.6%	-14.1%	-42.2%
YTD 2011	2011 YTD	0	0	0	0	0	0	0	0	0	0	0
	2016 YTD	393	1,111	2,083	3,587	732	34	479	83	2,519	1,093	11,066
	% Change	-	-	-	-	-	-	-	-	-	-	-

Information summarized for CompStat week ending 07/02/2016.

Sourced from MNPD ARMS on 7/6/2016 6:31:27 AM. Arrest summaries are not a count of arrest charges. 1 arrest = 1 body. Warrant Service summary considers 1 count for each service attempt and 1 count for each outstanding warrant served. Vehicle Stop summary sources MNPD's Vehicle Stop (Form 252) Database. Vehicle stop totals count all reports electronically entered via AFR. Hardcopy reports not entered into ARMS will affect accuracy of totals.

Midtown Hills Precinct Incident Report Summary

METROPOLITAN POLICE DEPARTMENT
of Nashville and Davidson County

Two Week, Eight Week, Sixteen Week, YTD, and 24 Month Analyses

Aggregated by precinct (incident location). Based on date when each incident was reported.

		Homicide	Forcible Rape	Commercial Robbery	Street Robbery	Total Robbery	Aggravated Assault	Commercial Burglary	Residential Burglary	Total Burglary	Larceny	Auto Theft	Violent Offenses	Property Offenses	Part I Offenses
Two Week	Prior Week	0	1	0	5	5	3	2	2	4	41	5	9	50	59
	Last Week	0	2	0	2	2	7	2	9	11	51	4	11	66	77
	% Change	-	100.0%	-	-60.0%	-60.0%	133.3%	0.0%	350.0%	175.0%	24.4%	-20.0%	22.2%	32.0%	30.5%
Eight Week	Prior 4 Weeks	0	2	7	7	14	32	10	37	47	176	18	48	241	289
	Last 4 Weeks	0	8	1	12	13	31	6	18	24	191	14	52	229	281
	% Change	-	300.0%	-85.7%	71.4%	-7.1%	-3.1%	-40.0%	-51.4%	-48.9%	8.5%	-22.2%	8.3%	-5.0%	-2.8%
Sixteen Week	Prior 8 Weeks	1	17	5	24	29	75	22	82	104	327	20	122	451	573
	Last 8 Weeks	0	10	8	19	27	63	16	55	71	367	32	100	470	570
	% Change	-100.0%	-41.2%	60.0%	-20.8%	-6.9%	-16.0%	-27.3%	-32.9%	-31.7%	12.2%	60.0%	-18.0%	4.2%	-0.5%
YTD 2015	2015 YTD	2	34	12	52	64	207	52	176	228	1,089	56	307	1,373	1,680
	2016 YTD	1	36	19	69	88	209	63	208	271	1,088	82	334	1,441	1,775
	% Change	-50.0%	5.9%	58.3%	32.7%	37.5%	1.0%	21.2%	18.2%	18.9%	-0.1%	46.4%	8.8%	5.0%	5.7%
Rolling 24 Month	Prior 52 Weeks	5	66	26	121	147	398	131	411	542	2,309	119	616	2,970	3,586
	Last 52 Weeks	3	61	29	144	173	406	165	454	619	2,367	162	643	3,148	3,791
	% Change	-40.0%	-7.6%	11.5%	19.0%	17.7%	2.0%	26.0%	10.5%	14.2%	2.5%	36.1%	4.4%	6.0%	5.7%
YTD 2014	2014 YTD	1	36	10	42	52	211	86	245	331	1,142	53	300	1,526	1,826
	2016 YTD	1	36	19	69	88	209	63	208	271	1,088	82	334	1,441	1,775
	% Change	0.0%	0.0%	90.0%	64.3%	69.2%	-0.9%	-26.7%	-15.1%	-18.1%	-4.7%	54.7%	11.3%	-5.6%	-2.8%
YTD 2013	2013 YTD	1	35	19	50	69	191	66	274	340	1,279	65	296	1,684	1,980
	2016 YTD	1	36	19	69	88	209	63	208	271	1,088	82	334	1,441	1,775
	% Change	0.0%	2.9%	0.0%	38.0%	27.5%	9.4%	-4.5%	-24.1%	-20.3%	-14.9%	26.2%	12.8%	-14.4%	-10.4%
YTD 2012	2012 YTD	2	28	19	62	81	225	84	272	356	1,234	66	336	1,656	1,992
	2016 YTD	1	36	19	69	88	209	63	208	271	1,088	82	334	1,441	1,775
	% Change	-50.0%	28.6%	0.0%	11.3%	8.6%	-7.1%	-25.0%	-23.5%	-23.9%	-11.8%	24.2%	-0.6%	-13.0%	-10.9%
YTD 2011	2011 YTD	2	29	17	62	79	199	86	386	472	1,380	109	309	1,961	2,270
	2016 YTD	1	36	19	69	88	209	63	208	271	1,088	82	334	1,441	1,775
	% Change	-50.0%	24.1%	11.8%	11.3%	11.4%	5.0%	-26.7%	-46.1%	-42.6%	-21.2%	-24.8%	8.1%	-26.5%	-21.8%

Information summarized for CompStat week ending 07/02/2016.

Sourced from MNPD ARMS on 7/6/2016 6:31:27 AM. The figures above were sourced from incident reports using Uniform Crime Reporting definitions and reporting guidelines, based on the date when the crime was reported. This report is intended to be a management and planning tool and does not reflect the official UCR counts for the department. Incidents where a location is unknown or unspecified are included in the countywide totals.

Midtown Hills Precinct Efficiency Report Summary

METROPOLITAN POLICE DEPARTMENT
of Nashville and Davidson County

Two Week, Eight Week, Sixteen Week, YTD, and 24 Month Analyses

Aggregated by component of arresting officer / officer making stop.

		Adults Only				Adults and Juveniles						
		Felony Arrests	Misdemeanor Arrests	Citation Arrests	Total Arrests	Part I Arrests	Weapons Law Violation Arrests	Drug-Related Arrests	DUI Arrests	Warrant Service Attempts	Warrants Served	Vehicle Stops
Two Week	Prior Week	11	34	84	129	15	2	26	2	40	40	681
	Last Week	16	42	73	131	10	1	18	3	64	30	754
	% Change	45.5%	23.5%	-13.1%	1.6%	-33.3%	-50.0%	-30.8%	50.0%	60.0%	-25.0%	10.7%
Eight Week	Prior 4 Weeks	41	141	337	519	59	3	112	5	192	114	2,310
	Last 4 Weeks	49	133	303	485	53	9	97	7	201	116	2,861
	% Change	19.5%	-5.7%	-10.1%	-6.6%	-10.2%	200.0%	-13.4%	40.0%	4.7%	1.8%	23.9%
Sixteen Week	Prior 8 Weeks	101	303	634	1,038	109	9	256	37	448	248	5,281
	Last 8 Weeks	90	274	640	1,004	112	12	209	12	393	230	5,171
	% Change	-10.9%	-9.6%	0.9%	-3.3%	2.8%	33.3%	-18.4%	-67.6%	-12.3%	-7.3%	-2.1%
YTD	2015 YTD	301	1,232	2,459	3,992	408	25	642	97	1,795	779	24,766
	2016 YTD	326	955	2,160	3,441	367	33	804	84	1,487	793	18,535
	% Change	8.3%	-22.5%	-12.2%	-13.8%	-10.0%	32.0%	25.2%	-13.4%	-17.2%	1.8%	-25.2%
Rolling 24 Month	Prior 52 Weeks	586	2,161	4,263	7,010	715	41	1,142	184	3,553	1,424	44,886
	Last 52 Weeks	634	2,025	4,634	7,293	797	59	1,466	162	3,259	1,632	38,970
	% Change	8.2%	-6.3%	8.7%	4.0%	11.5%	43.9%	28.4%	-12.0%	-8.3%	14.6%	-13.2%
YTD 2014	2014 YTD	0	0	0	0	0	0	0	0	0	0	0
	2016 YTD	326	955	2,160	3,441	367	33	804	84	1,487	793	18,535
	% Change	-	-	-	-	-	-	-	-	-	-	-
YTD 2013	2013 YTD	0	0	0	0	0	0	0	0	0	0	0
	2016 YTD	326	955	2,160	3,441	367	33	804	84	1,487	793	18,535
	% Change	-	-	-	-	-	-	-	-	-	-	-
YTD 2012	2012 YTD	0	0	0	0	0	0	0	0	0	0	0
	2016 YTD	326	955	2,160	3,441	367	33	804	84	1,487	793	18,535
	% Change	-	-	-	-	-	-	-	-	-	-	-
YTD 2011	2011 YTD	0	0	0	0	0	0	0	0	0	0	0
	2016 YTD	326	955	2,160	3,441	367	33	804	84	1,487	793	18,535
	% Change	-	-	-	-	-	-	-	-	-	-	-

Information summarized for CompStat week ending 07/02/2016.

Sourced from MNPD ARMS on 7/6/2016 6:31:27 AM. Arrest summaries are not a count of arrest charges. 1 arrest = 1 body. Warrant Service summary considers 1 count for each service attempt and 1 count for each outstanding warrant served. Vehicle Stop summary sources MNPD's Vehicle Stop (Form 252) Database. Vehicle stop totals count all reports electronically entered via AFR. Hardcopy reports not entered into ARMS will affect accuracy of totals.

County UCR Incident Charts

Aggregated by precinct (incident location).

Summarized by CompStat week for past eight weeks.

METROPOLITAN POLICE DEPARTMENT

of Nashville and Davidson County

All Part 1 Incidents - 52wk Avg: 645

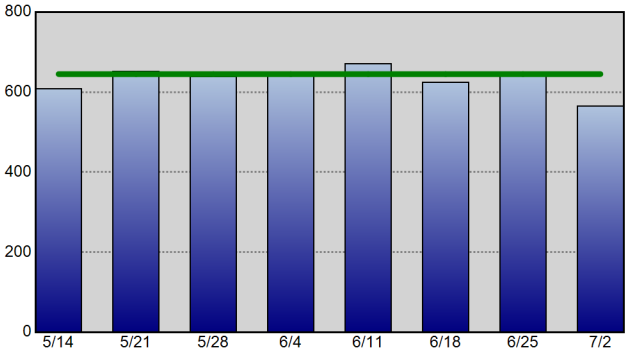

Violent Crime - 52wk Avg: 147

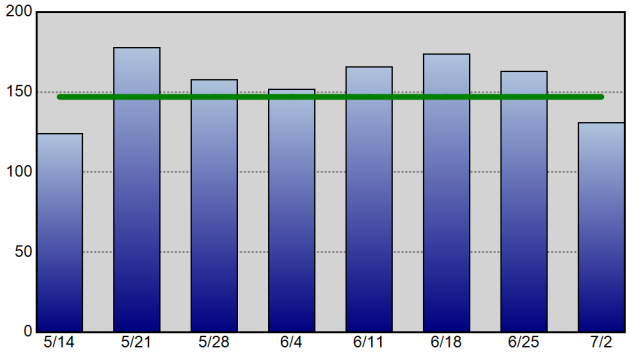

Property Crime - 52wk Avg: 498

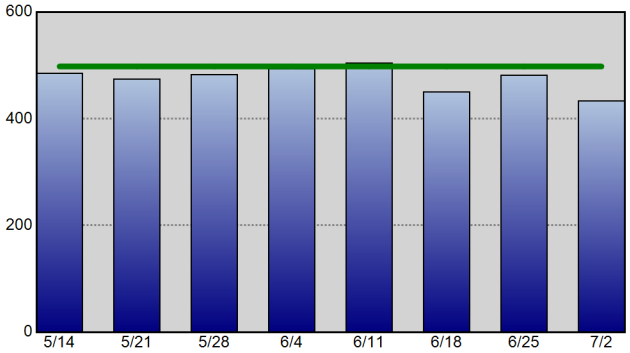

Robbery - 52wk Avg: 37

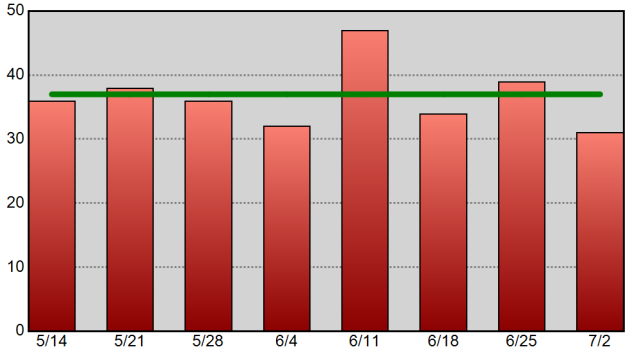

Commercial Burglary - 52wk Avg: 17

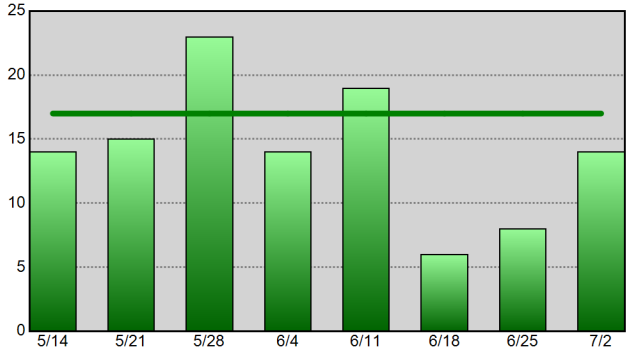

Residential Burglary - 52wk Avg: 81

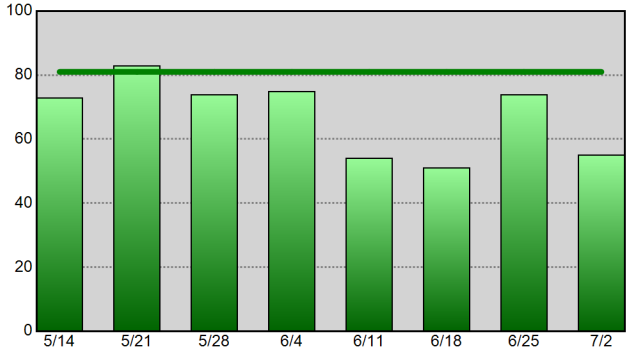

Aggravated Assault - 52wk Avg: 96

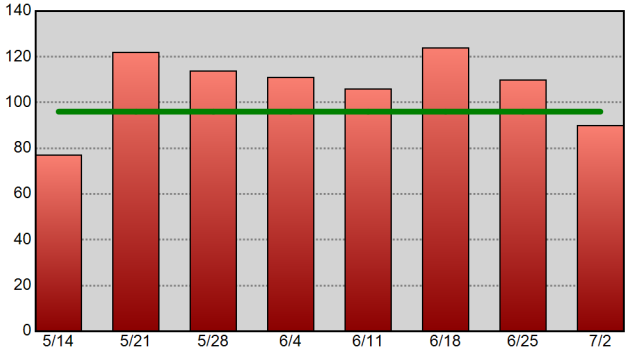

Theft From Vehicle - 52wk Avg: 105

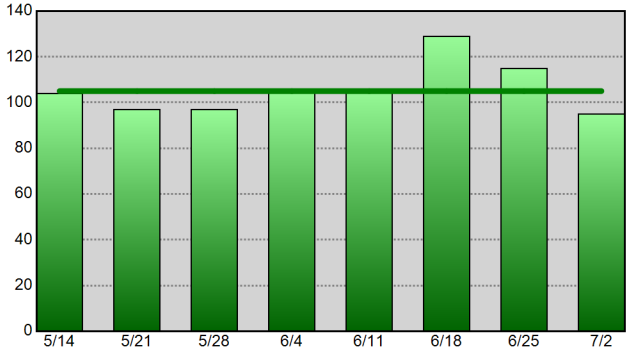

Vehicle Theft - 52wk Avg: 29

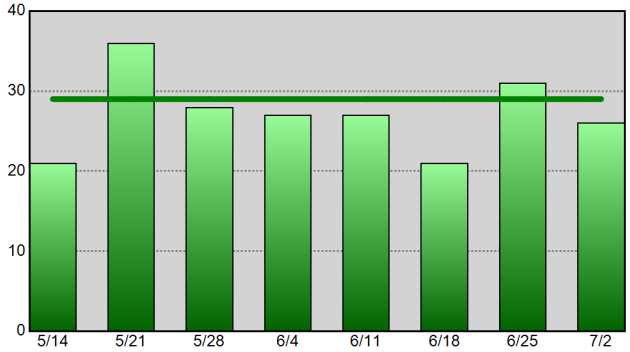

Information summarized for CompStat week ending 07-02-16. The horizontal line on each chart represents the data set's 52-week weekly average.

Sourced from MNPD ARMS on 7/6/2016 6:31:27 AM. The figures above were sourced from incident reports using Uniform Crime Reporting definitions and reporting guidelines, based on the date when the crime was reported. This report is intended to be a management and planning tool and does not reflect the official UCR counts for the department. Incidents where a location is unknown or unspecified are included in the countywide totals.

West Precinct UCR Incident Charts

Aggregated by precinct (incident location).

Summarized by CompStat week for past eight weeks.

METROPOLITAN POLICE DEPARTMENT

of Nashville and Davidson County

All Part 1 Incidents - 52wk Avg: 70

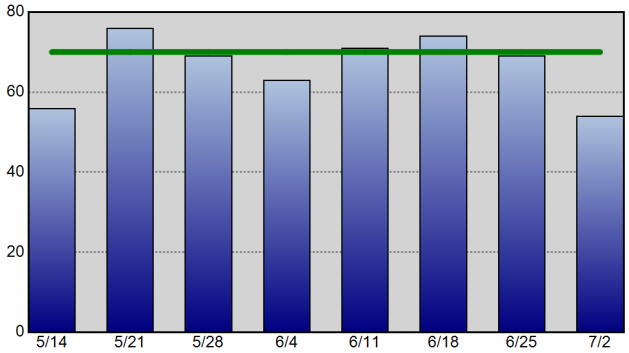

Violent Crime - 52wk Avg: 8

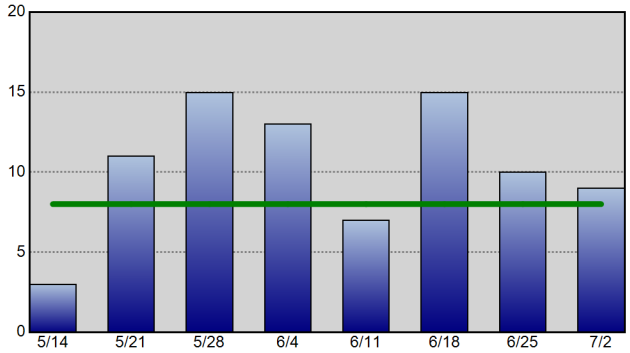

Property Crime - 52wk Avg: 61

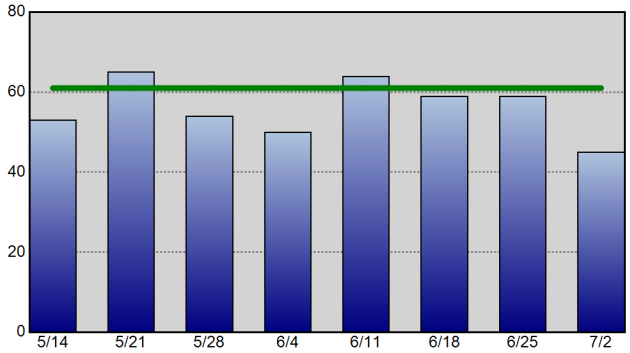

Robbery - 52wk Avg: 1

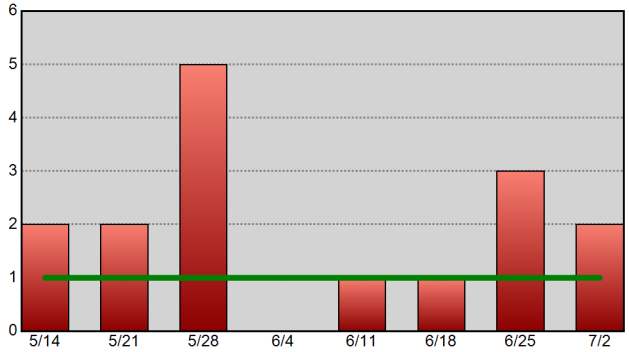

Commercial Burglary - 52wk Avg: 2

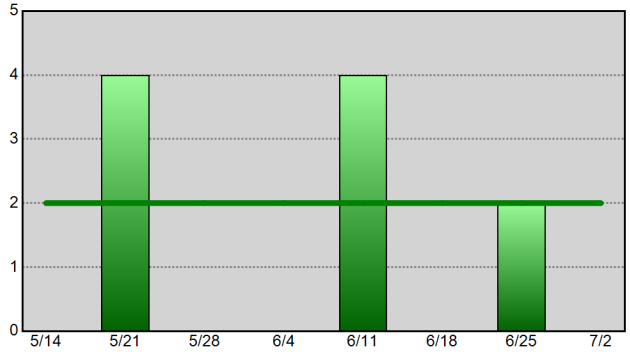

Residential Burglary - 52wk Avg: 7

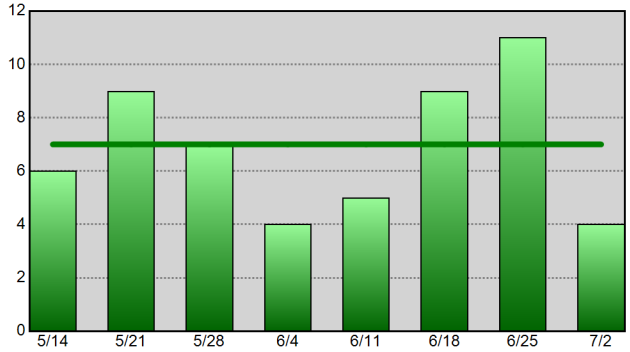

Aggravated Assault - 52wk Avg: 6

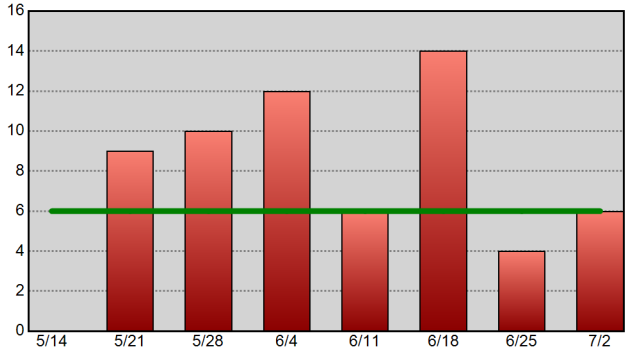

Theft From Vehicle - 52wk Avg: 15

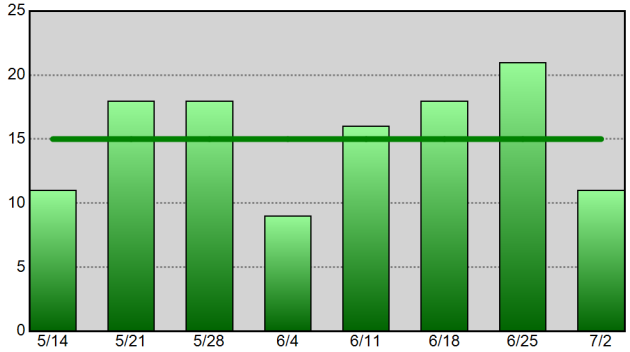

Vehicle Theft - 52wk Avg: 2

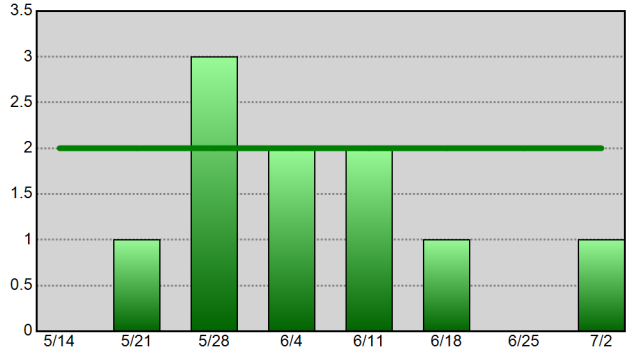

Information summarized for CompStat week ending 07-02-16. The horizontal line on each chart represents the data set's 52-week weekly average.

Sourced from MNPD ARMS on 7/6/2016 6:31:30 AM. The figures above were sourced from incident reports using Uniform Crime Reporting definitions and reporting guidelines, based on the date when the crime was reported. This report is intended to be a management and planning tool and does not reflect the official UCR counts for the department. Incidents where a location is unknown or unspecified are included in the countywide totals.

East Precinct UCR Incident Charts

Aggregated by precinct (incident location).

Summarized by CompStat week for past eight weeks.

METROPOLITAN POLICE DEPARTMENT

of Nashville and Davidson County

All Part 1 Incidents - 52wk Avg: 75

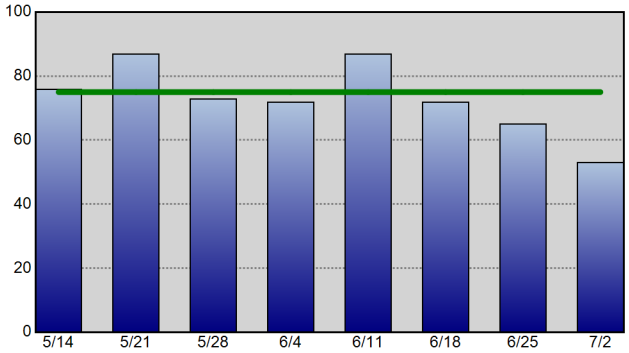

Violent Crime - 52wk Avg: 19

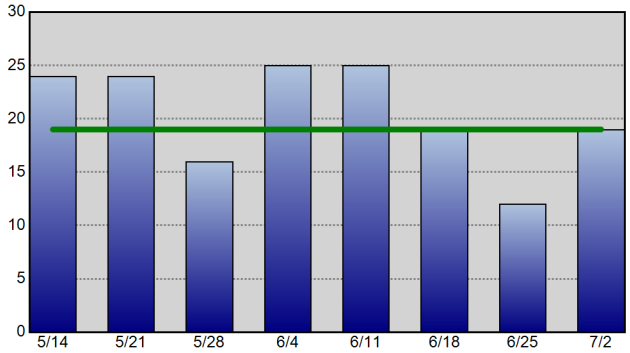

Property Crime - 52wk Avg: 55

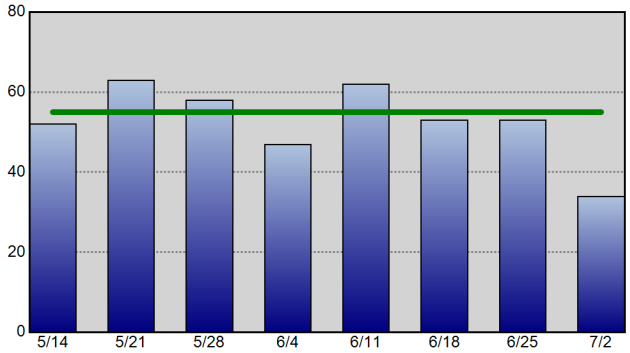

Robbery - 52wk Avg: 4

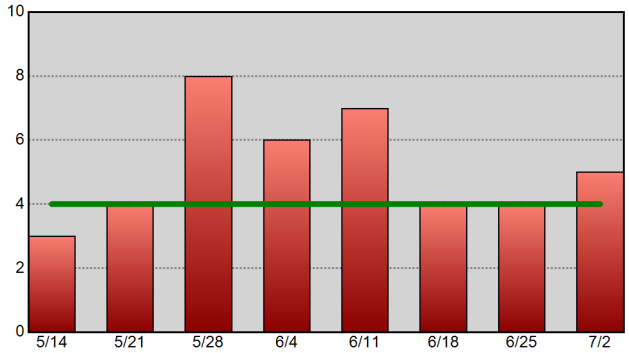

Commercial Burglary - 52wk Avg: 1

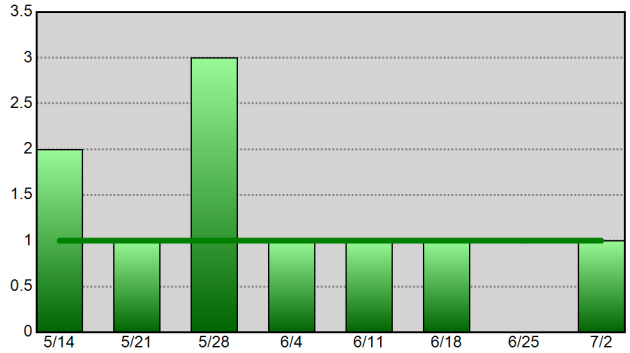

Residential Burglary - 52wk Avg: 11

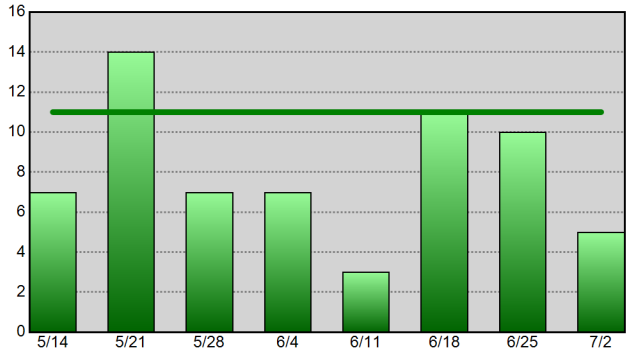

Aggravated Assault - 52wk Avg: 13

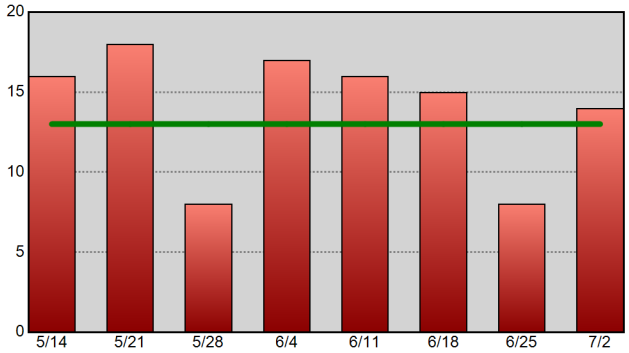

Theft From Vehicle - 52wk Avg: 12

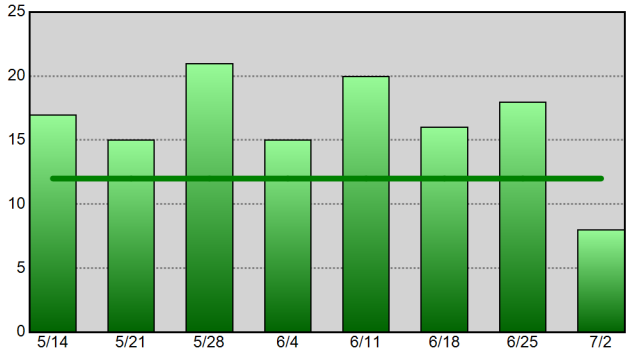

Vehicle Theft - 52wk Avg: 4

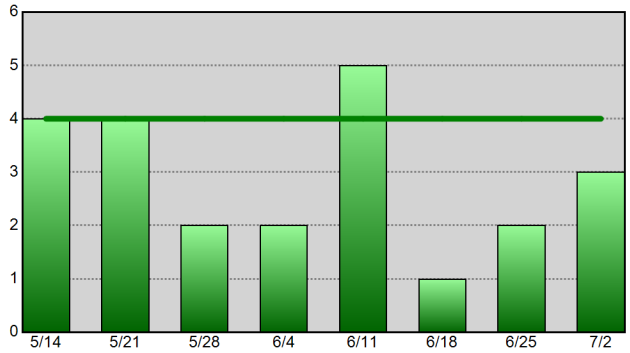

Information summarized for CompStat week ending 07-02-16. The horizontal line on each chart represents the data set's 52-week weekly average.

Sourced from MNPD ARMS on 7/6/2016 6:31:32 AM. The figures above were sourced from incident reports using Uniform Crime Reporting definitions and reporting guidelines, based on the date when the crime was reported. This report is intended to be a management and planning tool and does not reflect the official UCR counts for the department. Incidents where a location is unknown or unspecified are included in the countywide totals.

South Precinct UCR Incident Charts

Aggregated by precinct (incident location).

Summarized by CompStat week for past eight weeks.

METROPOLITAN POLICE DEPARTMENT

of Nashville and Davidson County

All Part 1 Incidents - 52wk Avg: 123

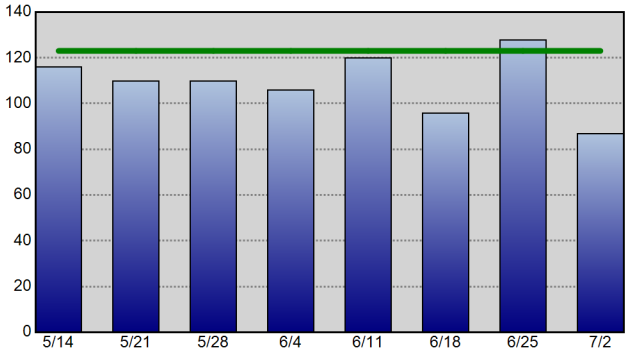

Violent Crime - 52wk Avg: 30

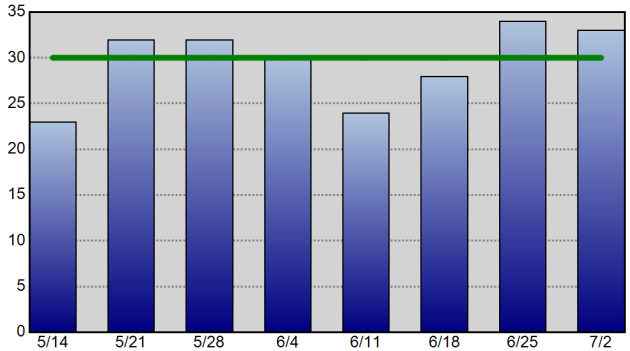

Property Crime - 52wk Avg: 93

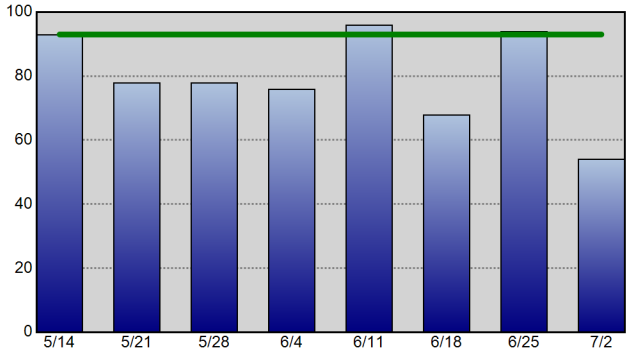

Robbery - 52wk Avg: 9

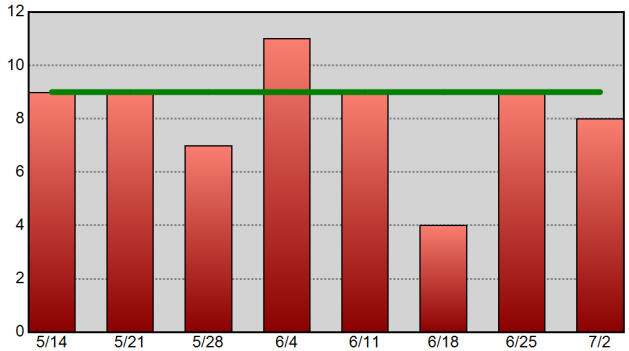

Commercial Burglary - 52wk Avg: 3

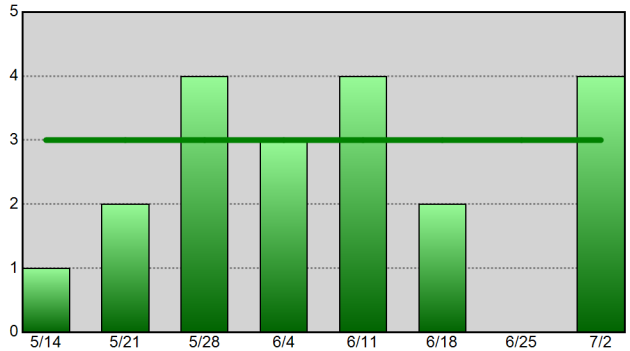

Residential Burglary - 52wk Avg: 19

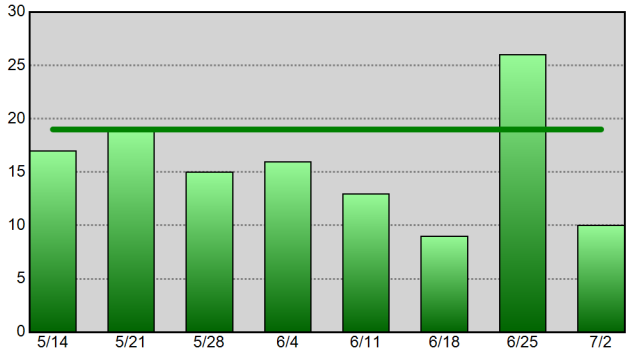

Aggravated Assault - 52wk Avg: 18

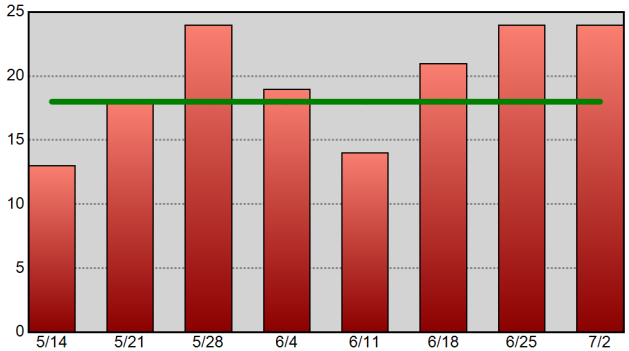

Theft From Vehicle - 52wk Avg: 19

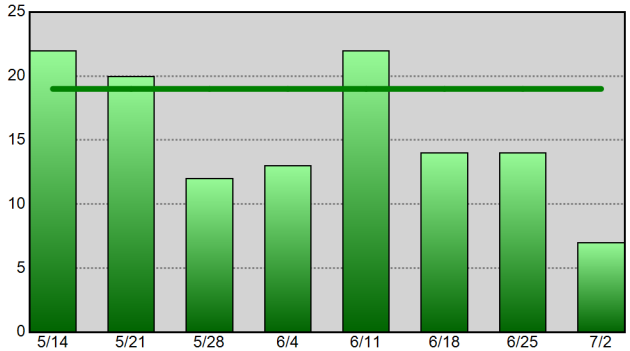

Vehicle Theft - 52wk Avg: 5

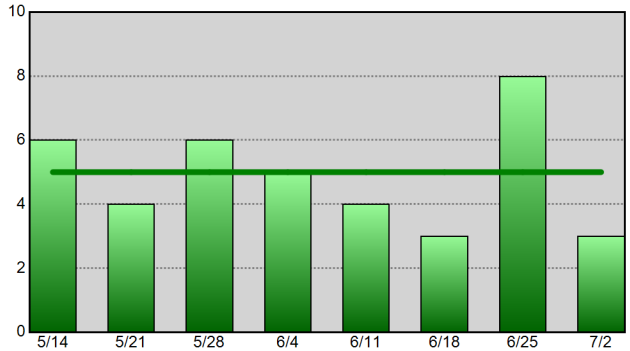

Information summarized for CompStat week ending 07-02-16. The horizontal line on each chart represents the data set's 52-week weekly average.

Sourced from MNPD ARMS on 7/6/2016 6:31:33 AM. The figures above were sourced from incident reports using Uniform Crime Reporting definitions and reporting guidelines, based on the date when the crime was reported. This report is intended to be a management and planning tool and does not reflect the official UCR counts for the department. Incidents where a location is unknown or unspecified are included in the countywide totals.

Central Precinct UCR Incident Charts

METROPOLITAN POLICE DEPARTMENT
of Nashville and Davidson County

Aggregated by precinct (incident location).
Summarized by CompStat week for past eight weeks.

All Part 1 Incidents - 52wk Avg: 28

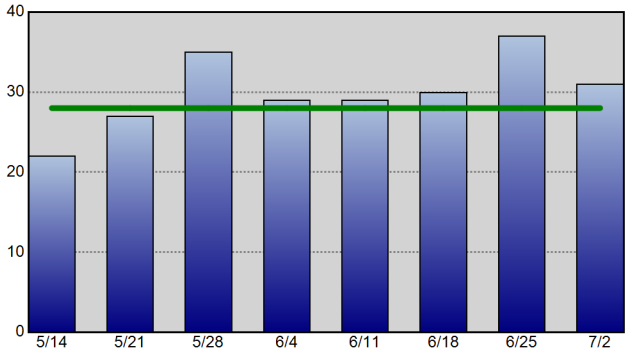

Violent Crime - 52wk Avg: 7

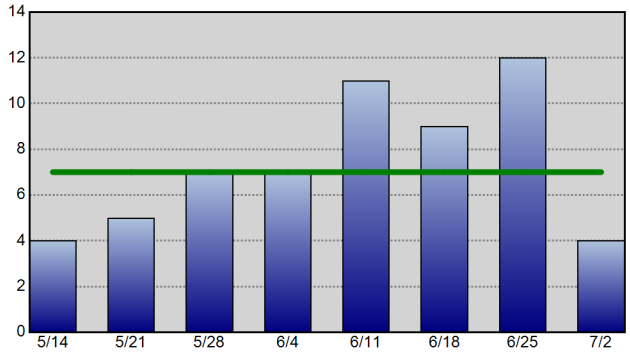

Property Crime - 52wk Avg: 21

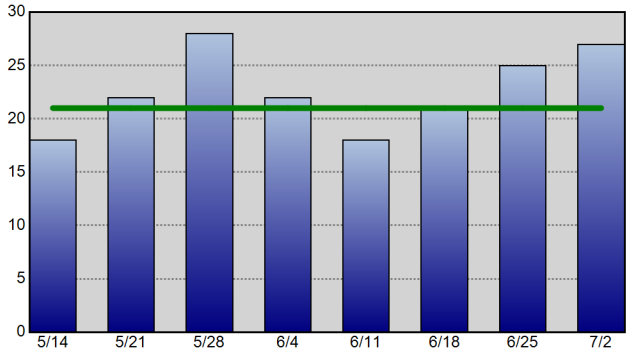

Robbery - 52wk Avg: 1

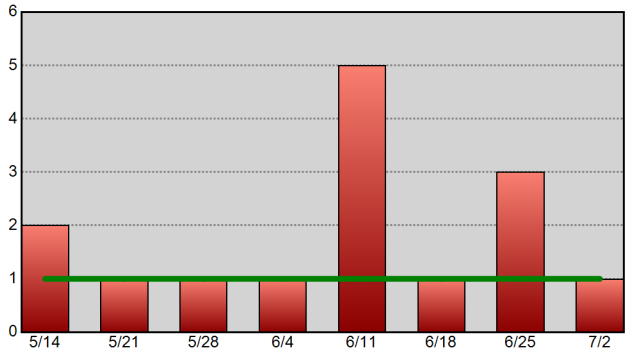

Commercial Burglary - 52wk Avg: 0

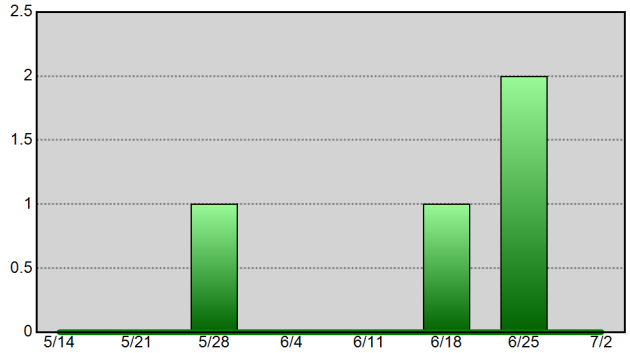

Residential Burglary - 52wk Avg: 0

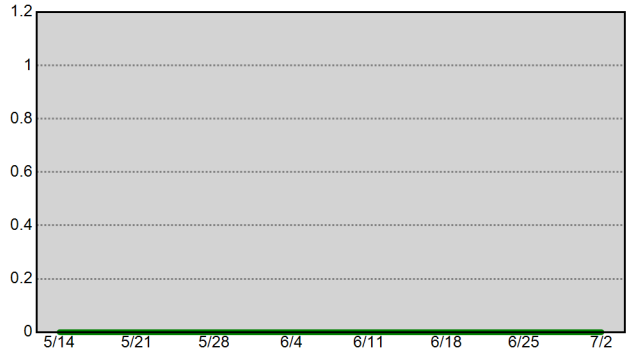

Aggravated Assault - 52wk Avg: 3

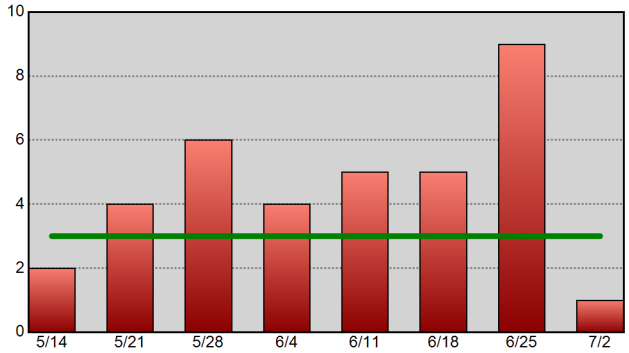

Theft From Vehicle - 52wk Avg: 6

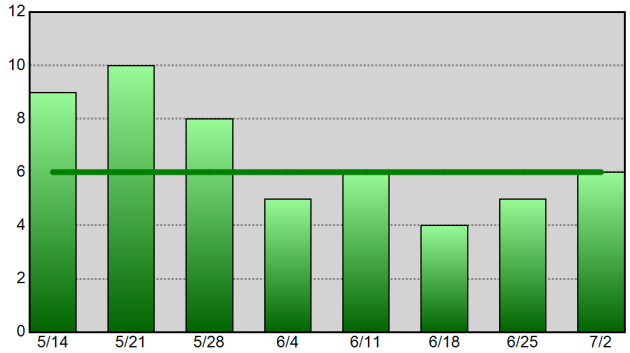

Vehicle Theft - 52wk Avg: 1

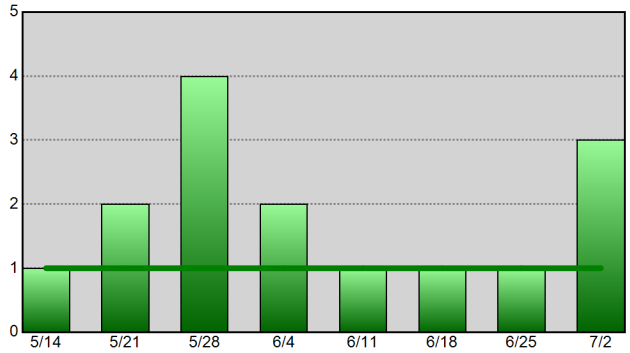

Information summarized for CompStat week ending 07-02-16.
The horizontal line on each chart represents the data set's 52-week weekly average.

Sourced from MNPD ARMS on 7/6/2016 6:31:35 AM. The figures above were sourced from incident reports using Uniform Crime Reporting definitions and reporting guidelines, based on the date when the crime was reported. This report is intended to be a management and planning tool and does not reflect the official UCR counts for the department. Incidents where a location is unknown or unspecified are included in the countywide totals.

Hermitage Precinct UCR Incident Charts

METROPOLITAN POLICE DEPARTMENT
of Nashville and Davidson County

Aggregated by precinct (incident location).
Summarized by CompStat week for past eight weeks.

All Part 1 Incidents - 52wk Avg: 118

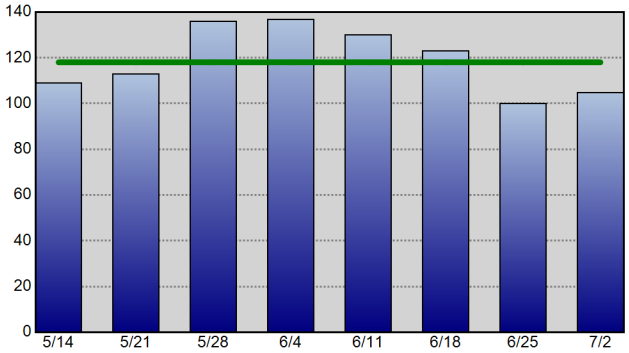

Violent Crime - 52wk Avg: 25

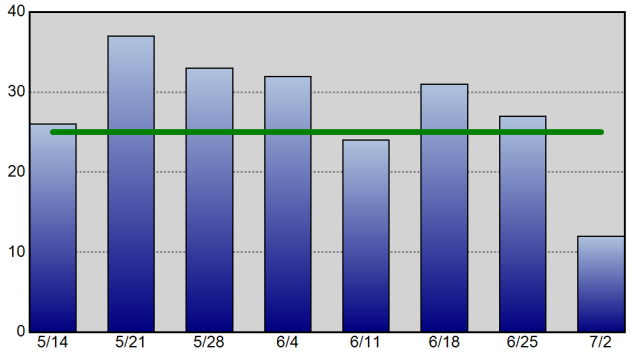

Property Crime - 52wk Avg: 92

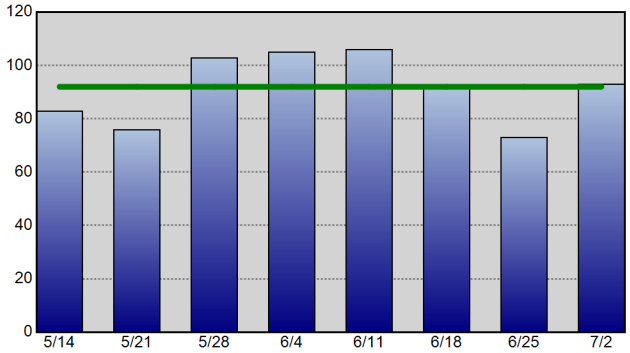

Robbery - 52wk Avg: 6

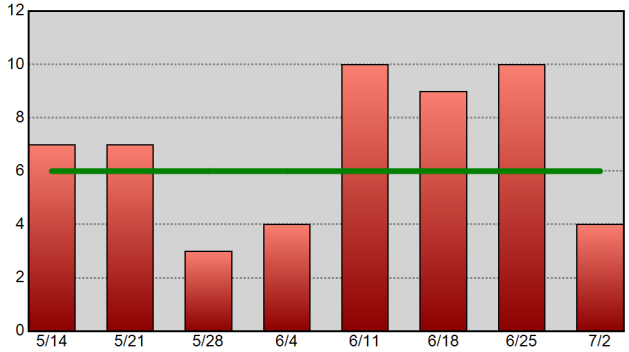

Commercial Burglary - 52wk Avg: 3

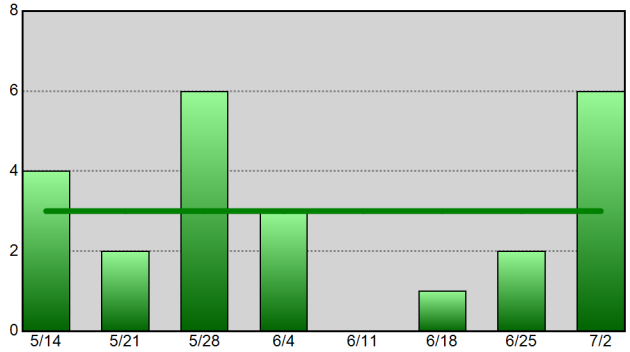

Residential Burglary - 52wk Avg: 12

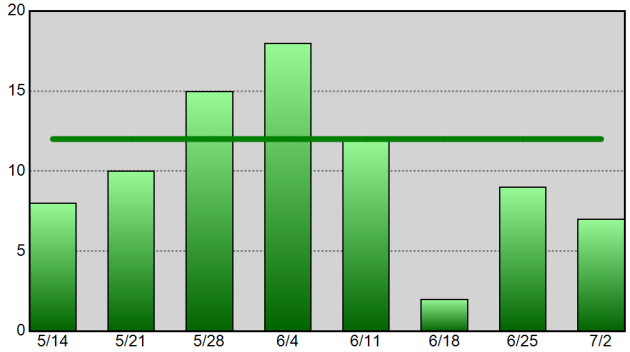

Aggravated Assault - 52wk Avg: 16

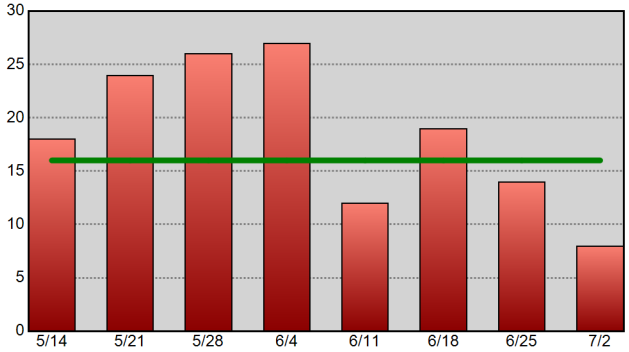

Theft From Vehicle - 52wk Avg: 18

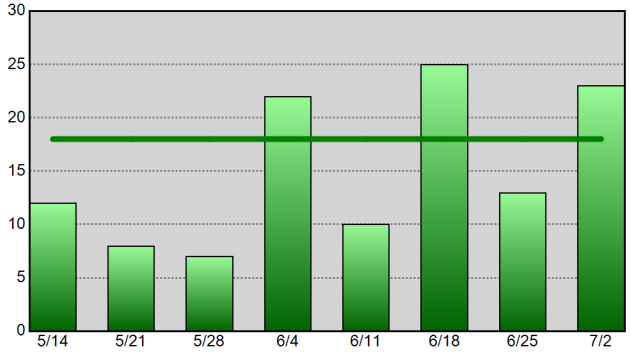

Vehicle Theft - 52wk Avg: 4

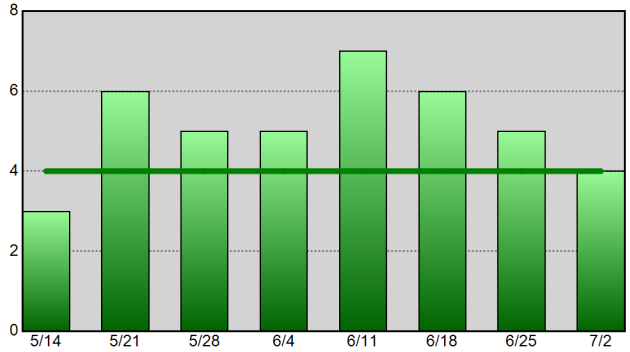

Information summarized for CompStat week ending 07-02-16.
The horizontal line on each chart represents the data set's 52-week weekly average.

Sourced from MNPD ARMS on 7/6/2016 6:31:37 AM. The figures above were sourced from incident reports using Uniform Crime Reporting definitions and reporting guidelines, based on the date when the crime was reported. This report is intended to be a management and planning tool and does not reflect the official UCR counts for the department. Incidents where a location is unknown or unspecified are included in the countywide totals.

North Precinct UCR Incident Charts

Aggregated by precinct (incident location).

Summarized by CompStat week for past eight weeks.

METROPOLITAN POLICE DEPARTMENT

of Nashville and Davidson County

All Part 1 Incidents - 52wk Avg: 82

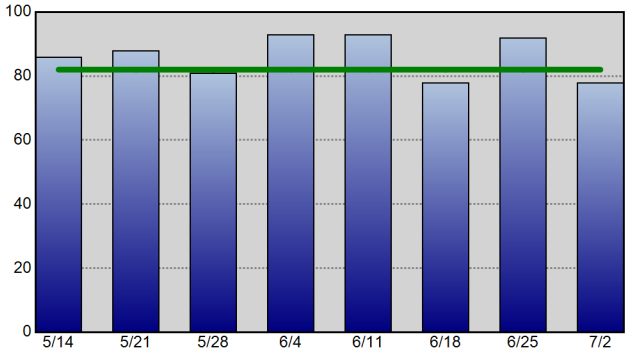

Violent Crime - 52wk Avg: 26

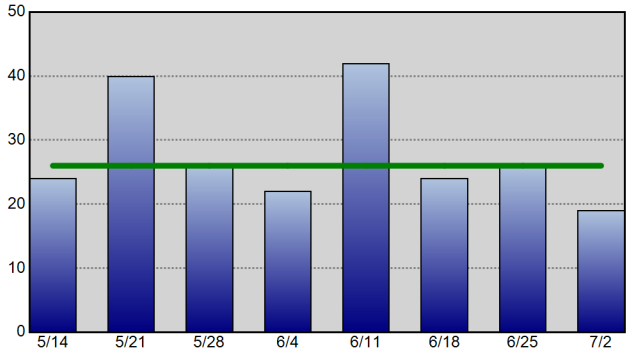

Property Crime - 52wk Avg: 55

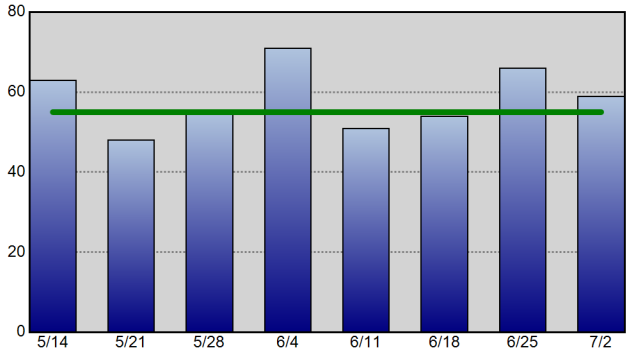

Robbery - 52wk Avg: 6

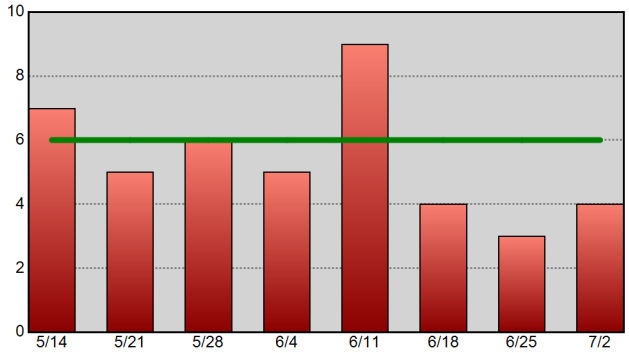

Commercial Burglary - 52wk Avg: 2

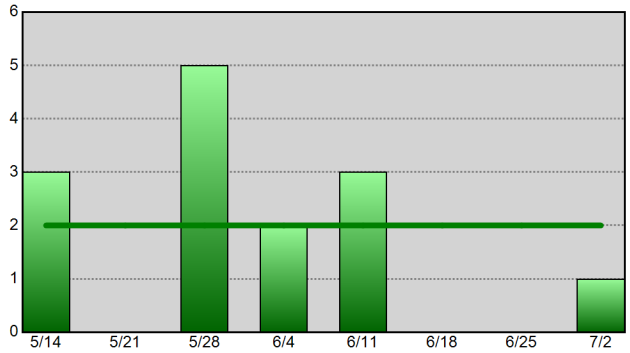

Residential Burglary - 52wk Avg: 10

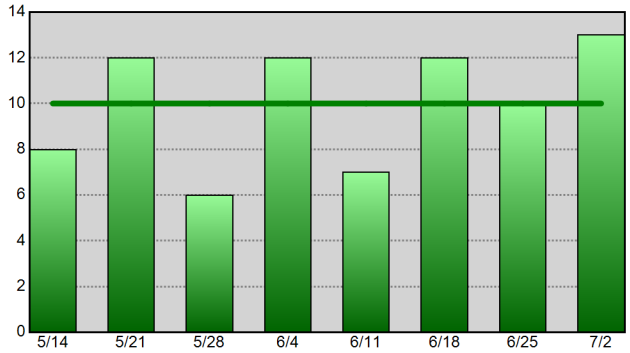

Aggravated Assault - 52wk Avg: 18

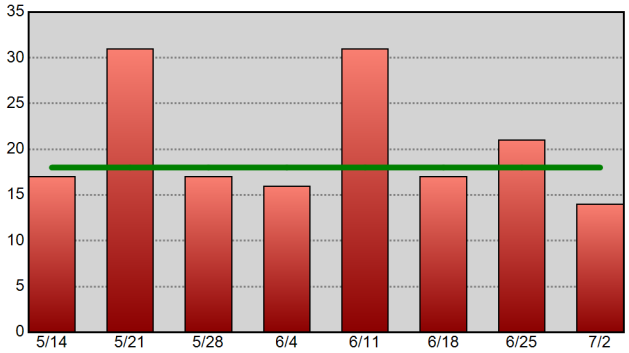

Theft From Vehicle - 52wk Avg: 10

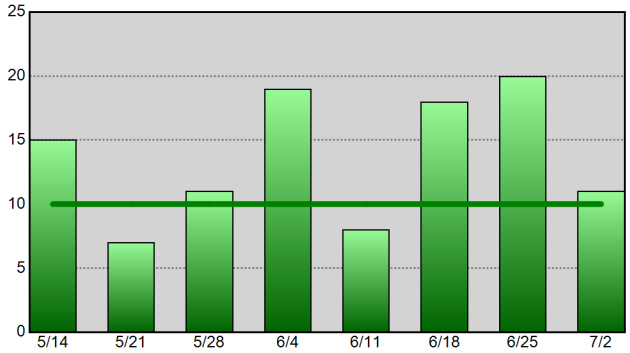

Vehicle Theft - 52wk Avg: 4

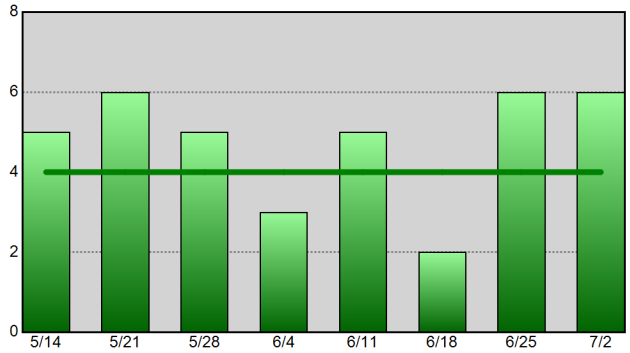

Information summarized for CompStat week ending 07-02-16. The horizontal line on each chart represents the data set's 52-week weekly average.

Sourced from MNPD ARMS on 7/6/2016 6:31:39 AM. The figures above were sourced from incident reports using Uniform Crime Reporting definitions and reporting guidelines, based on the date when the crime was reported. This report is intended to be a management and planning tool and does not reflect the official UCR counts for the department. Incidents where a location is unknown or unspecified are included in the countywide totals.

Madison Precinct UCR Incident Charts

Aggregated by precinct (incident location).

Summarized by CompStat week for past eight weeks.

METROPOLITAN POLICE DEPARTMENT

of Nashville and Davidson County

All Part 1 Incidents - 52wk Avg: 73

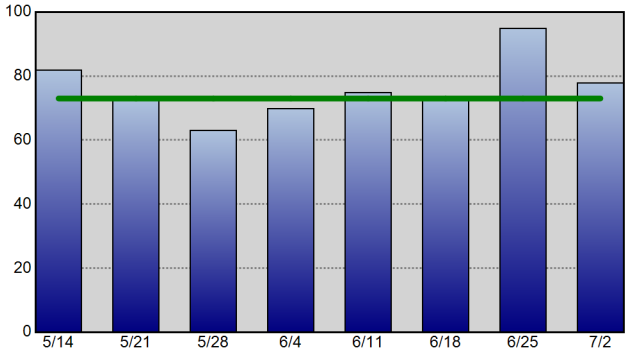

Violent Crime - 52wk Avg: 17

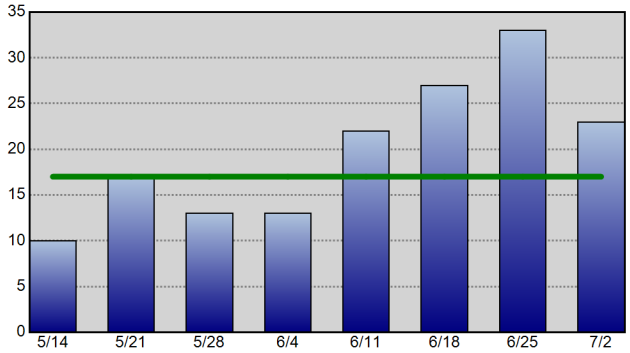

Property Crime - 52wk Avg: 56

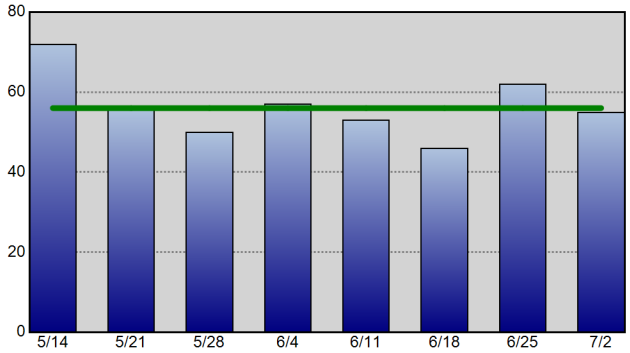

Robbery - 52wk Avg: 3

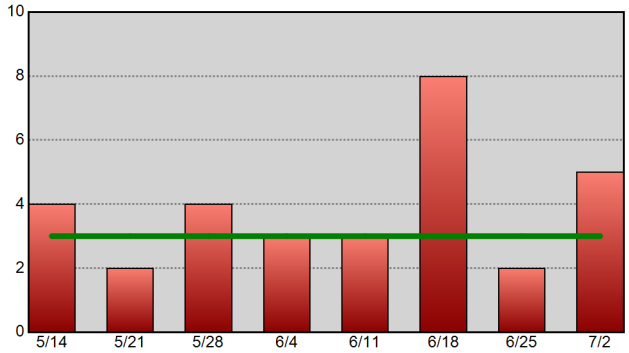

Commercial Burglary - 52wk Avg: 1

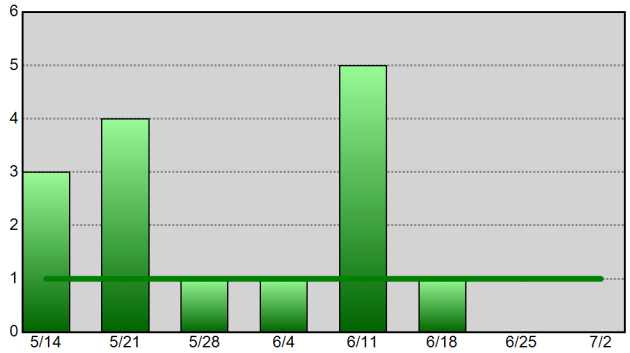

Residential Burglary - 52wk Avg: 10

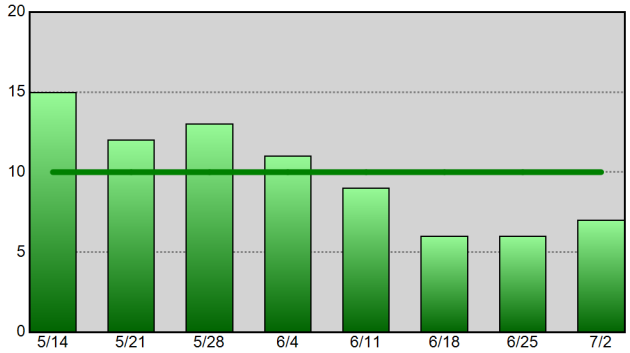

Aggravated Assault - 52wk Avg: 11

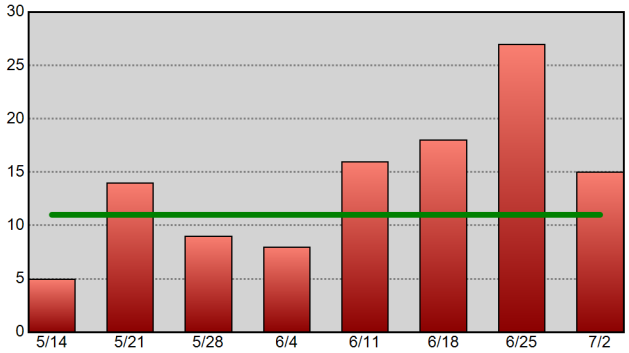

Theft From Vehicle - 52wk Avg: 7

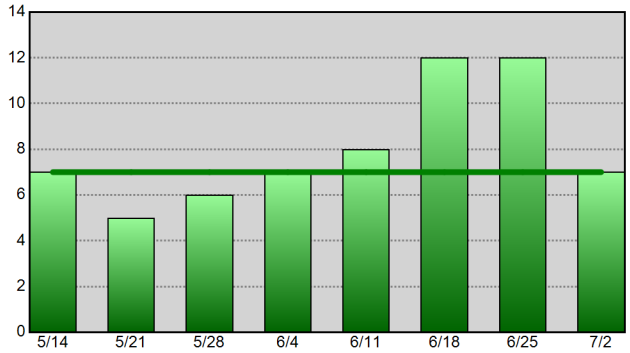

Vehicle Theft - 52wk Avg: 2

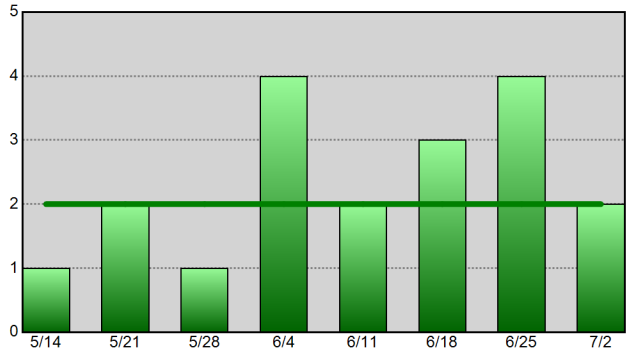

Information summarized for CompStat week ending 07-02-16. The horizontal line on each chart represents the data set's 52-week weekly average.

Sourced from MNPD ARMS on 7/6/2016 6:31:40 AM. The figures above were sourced from incident reports using Uniform Crime Reporting definitions and reporting guidelines, based on the date when the crime was reported. This report is intended to be a management and planning tool and does not reflect the official UCR counts for the department. Incidents where a location is unknown or unspecified are included in the countywide totals.

Midtown Hills Precinct UCR Incident Charts

METROPOLITAN POLICE DEPARTMENT
of Nashville and Davidson County

Aggregated by precinct (incident location).
Summarized by CompStat week for past eight weeks.

All Part 1 Incidents - 52wk Avg: 72

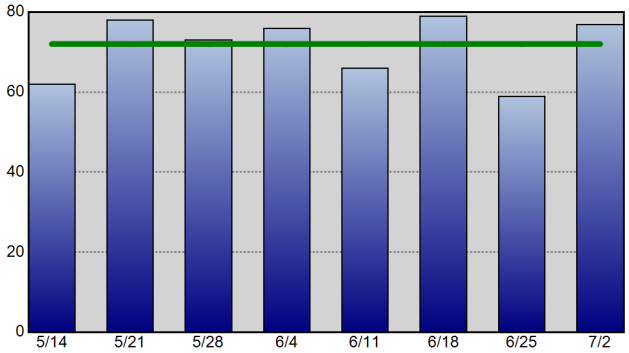

Violent Crime - 52wk Avg: 12

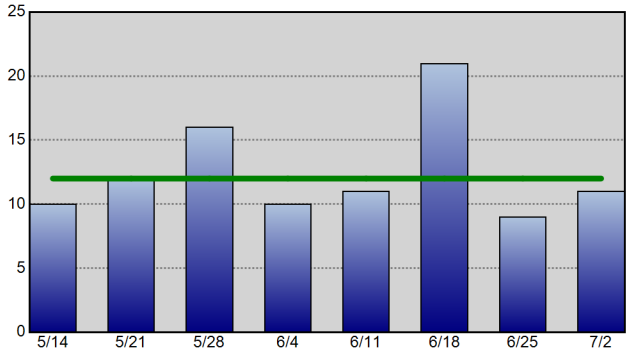

Property Crime - 52wk Avg: 60

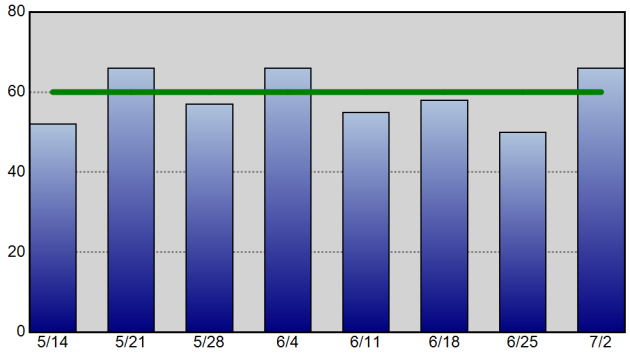

Robbery - 52wk Avg: 3

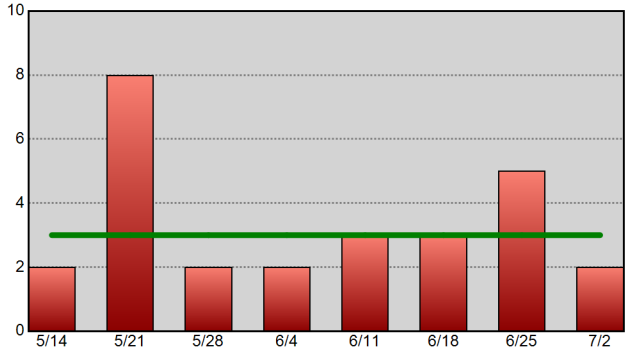

Commercial Burglary - 52wk Avg: 3

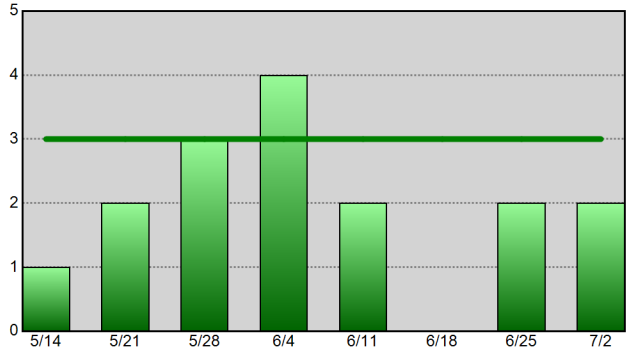

Residential Burglary - 52wk Avg: 8

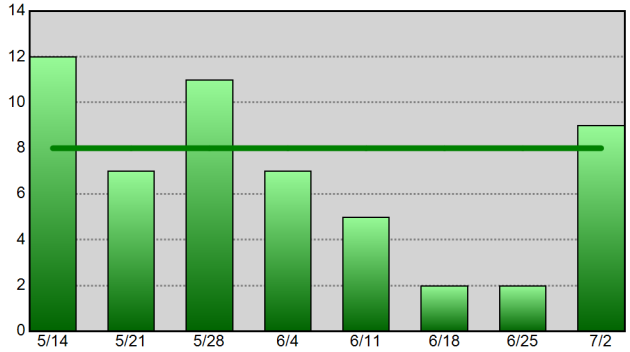

Aggravated Assault - 52wk Avg: 7

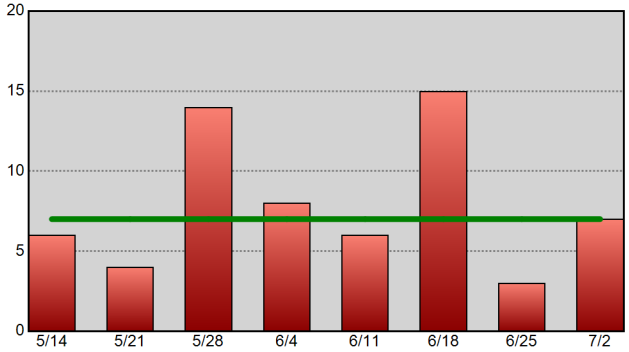

Theft From Vehicle - 52wk Avg: 16

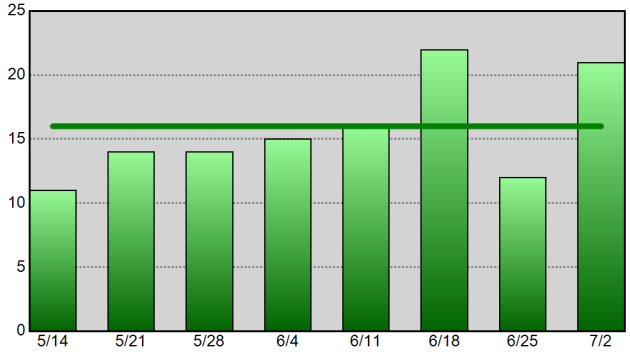

Vehicle Theft - 52wk Avg: 3

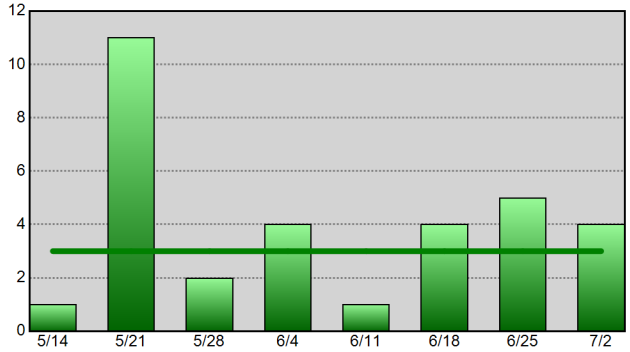

Information summarized for CompStat week ending 07-02-16.
The horizontal line on each chart represents the data set's 52-week weekly average.

Sourced from MNPD ARMS on 7/6/2016 6:31:42 AM. The figures above were sourced from incident reports using Uniform Crime Reporting definitions and reporting guidelines, based on the date when the crime was reported. This report is intended to be a management and planning tool and does not reflect the official UCR counts for the department. Incidents where a location is unknown or unspecified are included in the countywide totals.

UCR Incidents - Annual Totals

Based on date when each incident was reported.

METROPOLITAN POLICE DEPARTMENT

of Nashville and Davidson County

Year End Totals - All Part 1 Incidents (Prior 9 Year Annual Avg: 36,292)

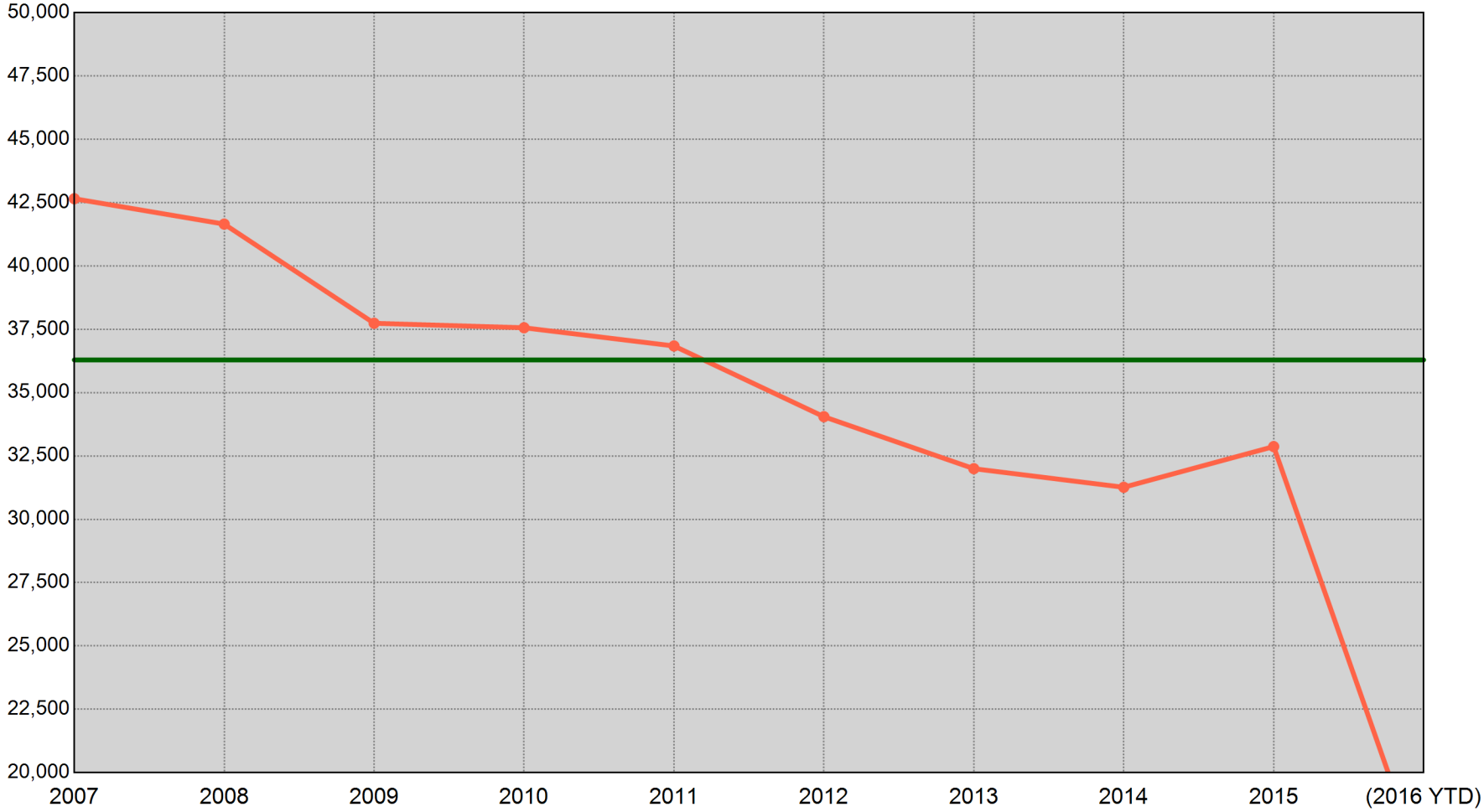

2007	2008	2009	2010	2011	2012	2013	2014	2015	(2016 YTD)
42,656 Incidents	41,654 Incidents	37,738 Incidents	37,561 Incidents	36,842 Incidents	34,050 Incidents	31,997 Incidents	31,263 Incidents	32,870 Incidents	16,018 Incidents

"(2016 YTD)" is a count of UCR incidents reported between 01/01/2016 and 07/02/2016. The green horizontal line represents the average of the nine prior annual totals.

Sourced from MNPD ARMS on 7/6/2016 6:31:44 AM. The figures above were sourced from incident reports using Uniform Crime Reporting definitions and reporting guidelines, based on the date when the crime was reported. This report is intended to be a management and planning tool and does not reflect the official UCR counts for the department. Incidents where a location is unknown or unspecified are included in the countywide totals.

UCR Incidents - YTD Comparisons: All Incidents

METROPOLITAN POLICE DEPARTMENT
of Nashville and Davidson County

Aggregated by precinct (incident location). Based on date when each incident was reported.

		2008 YTD to 2016 YTD	2009 YTD to 2016 YTD	2010 YTD to 2016 YTD	2011 YTD to 2016 YTD	2012 YTD to 2016 YTD	2013 YTD to 2016 YTD	2014 YTD to 2016 YTD	2015 YTD to 2016 YTD	8 YTD Avg to 2016 YTD	5 YTD Avg to 2016 YTD
West	Prior YTD	2,117	1,911	2,022	1,853	1,858	2,150	1,740	1,686	1,917	1,857
	YTD	1,749	1,749	1,749	1,749	1,749	1,749	1,749	1,749	1,749	1,749
	% Change	-17.4%	-8.5%	-13.5%	-5.6%	-5.9%	-18.7%	0.5%	3.7%	-8.8%	-5.8%
East	Prior YTD	2,539	2,330	2,254	2,507	2,248	1,941	1,660	1,810	2,161	2,033
	YTD	1,800	1,800	1,800	1,800	1,800	1,800	1,800	1,800	1,800	1,800
	% Change	-29.1%	-22.7%	-20.1%	-28.2%	-19.9%	-7.3%	8.4%	-0.6%	-16.7%	-11.5%
South	Prior YTD	3,592	3,391	3,186	3,390	2,879	2,957	2,860	2,893	3,143	2,995
	YTD	3,127	3,127	3,127	3,127	3,127	3,127	3,127	3,127	3,127	3,127
	% Change	-12.9%	-7.8%	-1.9%	-7.8%	8.6%	5.7%	9.3%	8.1%	-0.5%	4.4%
Central	Prior YTD	1,104	902	731	824	846	674	643	668	799	731
	YTD	698	698	698	698	698	698	698	698	698	698
	% Change	-36.8%	-22.6%	-4.5%	-15.3%	-17.5%	3.6%	8.6%	4.5%	-12.6%	-4.5%
Hermitage	Prior YTD	3,392	3,135	3,188	3,007	3,028	3,032	2,803	2,712	3,037	2,916
	YTD	2,993	2,993	2,993	2,993	2,993	2,993	2,993	2,993	2,993	2,993
	% Change	-11.8%	-4.5%	-6.1%	-0.5%	-1.2%	-1.3%	6.8%	10.4%	-1.4%	2.6%
North	Prior YTD	2,328	2,181	2,009	2,028	1,981	1,978	1,854	1,861	2,027	1,940
	YTD	1,988	1,988	1,988	1,988	1,988	1,988	1,988	1,988	1,988	1,988
	% Change	-14.6%	-8.8%	-1.0%	-2.0%	0.4%	0.5%	7.2%	6.8%	-1.9%	2.5%
Madison	Prior YTD	2,371	2,150	2,091	1,912	2,068	1,693	1,667	1,851	1,975	1,838
	YTD	1,884	1,884	1,884	1,884	1,884	1,884	1,884	1,884	1,884	1,884
	% Change	-20.5%	-12.4%	-9.9%	-1.5%	-8.9%	11.3%	13.0%	1.8%	-4.6%	2.5%
Midtown Hills	Prior YTD	2,491	2,397	2,313	2,270	1,992	1,980	1,826	1,680	2,118	1,949
	YTD	1,775	1,775	1,775	1,775	1,775	1,775	1,775	1,775	1,775	1,775
	% Change	-28.7%	-25.9%	-23.3%	-21.8%	-10.9%	-10.4%	-2.8%	5.7%	-16.2%	-8.9%
Not Validated	Prior YTD	109	118	22	0	2	1	0	5	32	1
	YTD	4	4	4	4	4	4	4	4	4	4
	% Change	-96.3%	-96.6%	-81.8%	-	100.0%	300.0%	-	-20.0%	-87.5%	300.0%
County	Prior YTD	20,043	18,515	17,816	17,791	16,902	16,406	15,053	15,166	17,211	16,263
	YTD	16,018	16,018	16,018	16,018	16,018	16,018	16,018	16,018	16,018	16,018
	% Change	-20.1%	-13.5%	-10.1%	-10.0%	-5.2%	-2.4%	6.4%	5.6%	-6.9%	-1.5%

Information summarized for CompStat week ending 07/02/2016.

Sourced from MNPD ARMS on 7/6/2016 6:31:46 AM. The figures above were sourced from incident reports using Uniform Crime Reporting definitions and reporting guidelines, based on the date when the crime was reported. This report is intended to be a management and planning tool and does not reflect the official UCR counts for the department. Incidents where a location is unknown or unspecified are included in the countywide totals. 'Unknown' refers to records in which the address is listed as 'Unknown' on the incident report. 'Not Validated' refers to records that were entered in with an invalid addresses.

County UCR Incidents - YTD Comparison Charts

Aggregated by precinct (incident location). Based on date when each incident was reported.

METROPOLITAN POLICE DEPARTMENT
of Nashville and Davidson County

All Part 1 Incidents - Annual YTD Avg: 17,506 (Bar Chart)

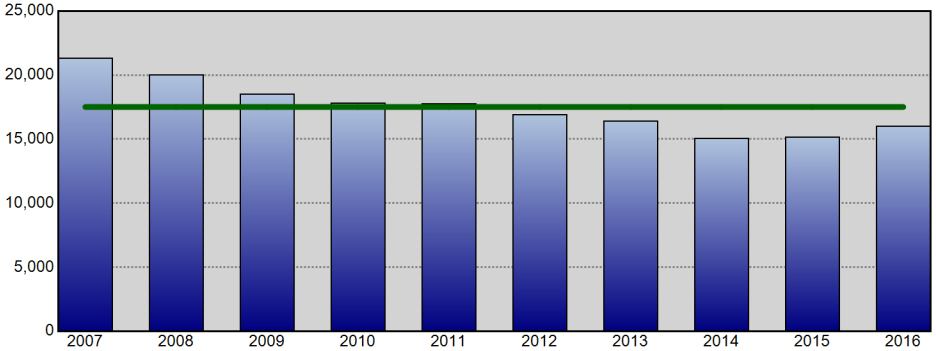

All Part 1 Incidents - Annual YTD Avg: 17,506 (Line Chart)

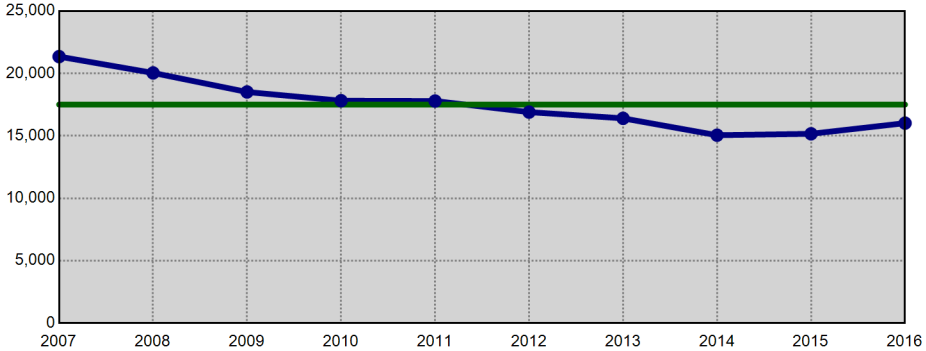

Violent Crime - Annual YTD Avg: 3,781 (Bar Chart)

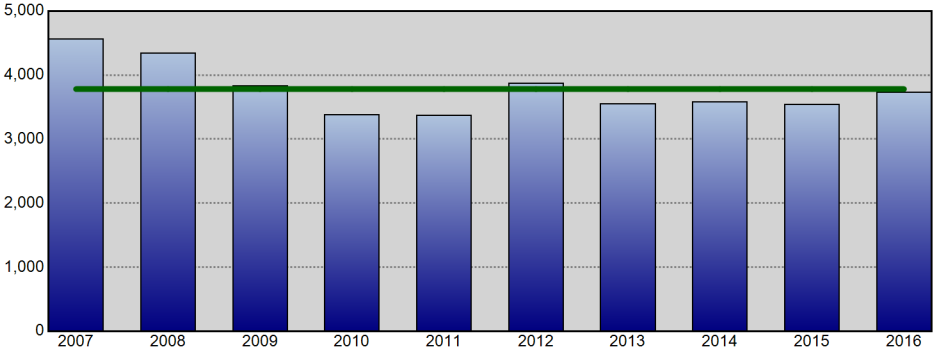

Violent Crime - Annual YTD Avg: 3,781 (Line Chart)

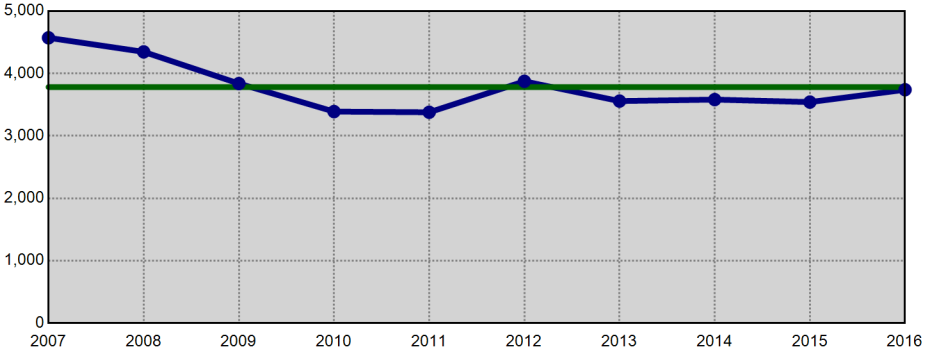

Property Crime - Annual YTD Avg: 13,725 (Bar Chart)

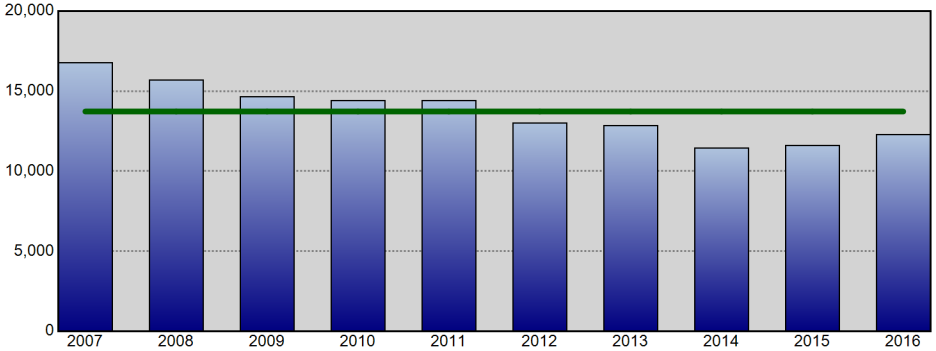

Property Crime - Annual YTD Avg: 13,725 (Line Chart)

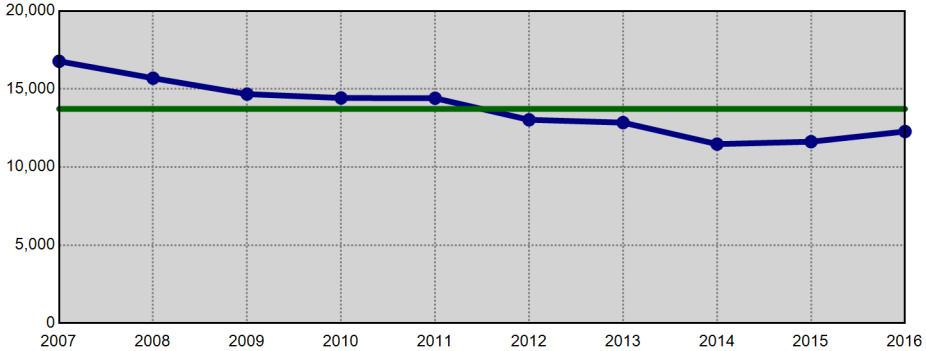

Information summarized for CompStat week ending 07/02/2016. The horizontal line on each chart represents the average of the prior 9 YTD offense totals.

Sourced from MNPD ARMS on 7/6/2016 6:31:46 AM. The figures above were sourced from incident reports using Uniform Crime Reporting definitions and reporting guidelines, based on the date when the crime was reported. This report is intended to be a management and planning tool and does not reflect the official UCR counts for the department. Incidents where a location is unknown or unspecified are included in the countywide totals.

West Precinct UCR Incidents - YTD Comparisons

Aggregated by precinct (incident location). Based on date when each incident was reported.

METROPOLITAN POLICE DEPARTMENT
of Nashville and Davidson County

All Part 1 Incidents - Annual YTD Avg: 1,923 (Bar Chart)

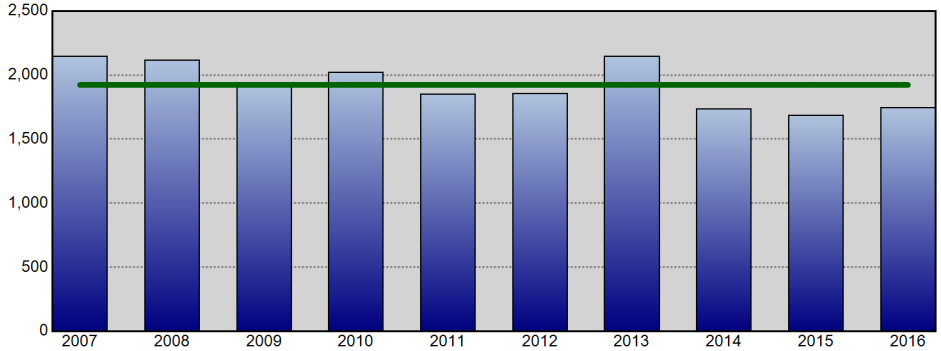

All Part 1 Incidents - Annual YTD Avg: 1,923 (Line Chart)

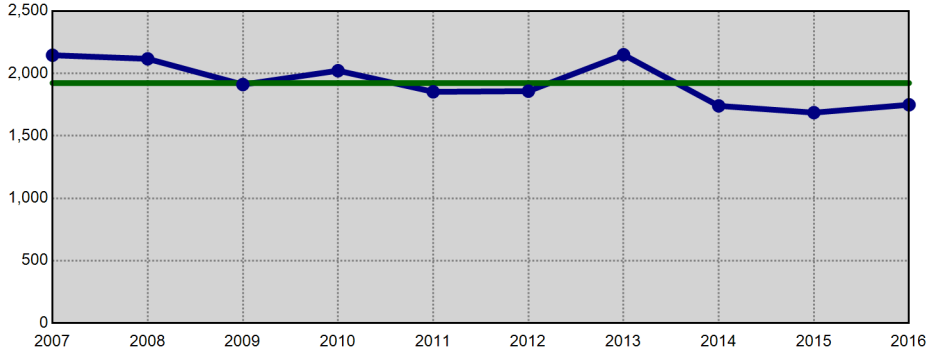

Violent Crime - Annual YTD Avg: 261 (Bar Chart)

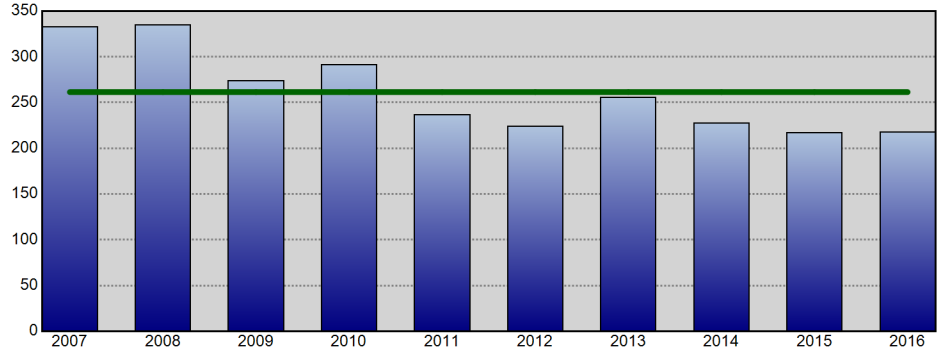

Violent Crime - Annual YTD Avg: 261 (Line Chart)

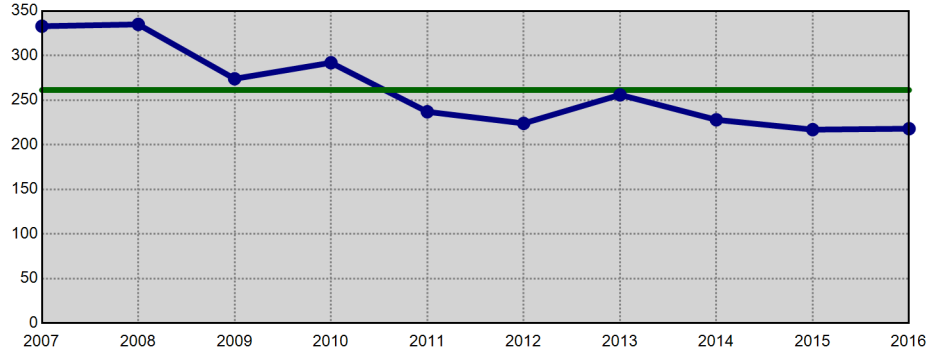

Property Crime - Annual YTD Avg: 1,662 (Bar Chart)

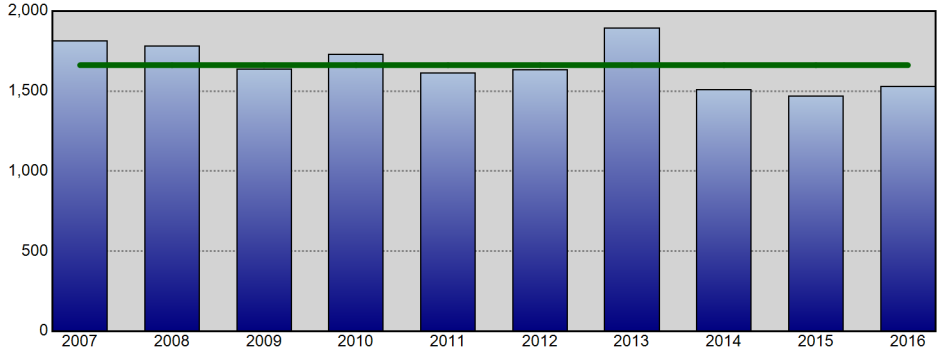

Property Crime - Annual YTD Avg: 1,662 (Line Chart)

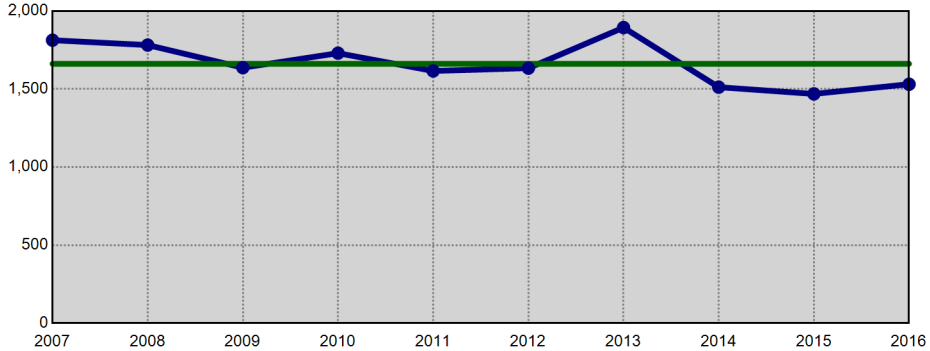

Information summarized for CompStat week ending 07/02/2016. The horizontal line on each chart represents the average of the prior 9 YTD offense totals.

Sourced from MNPD ARMS on 7/6/2016 6:31:48 AM. The figures above were sourced from incident reports using Uniform Crime Reporting definitions and reporting guidelines, based on the date when the crime was reported. This report is intended to be a management and planning tool and does not reflect the official UCR counts for the department. Incidents where a location is unknown or unspecified are included in the countywide totals.

East Precinct UCR Incidents - YTD Comparisons

Aggregated by precinct (incident location). Based on date when each incident was reported.

METROPOLITAN POLICE DEPARTMENT
of Nashville and Davidson County

All Part 1 Incidents - Annual YTD Avg: 2,209 (Bar Chart)

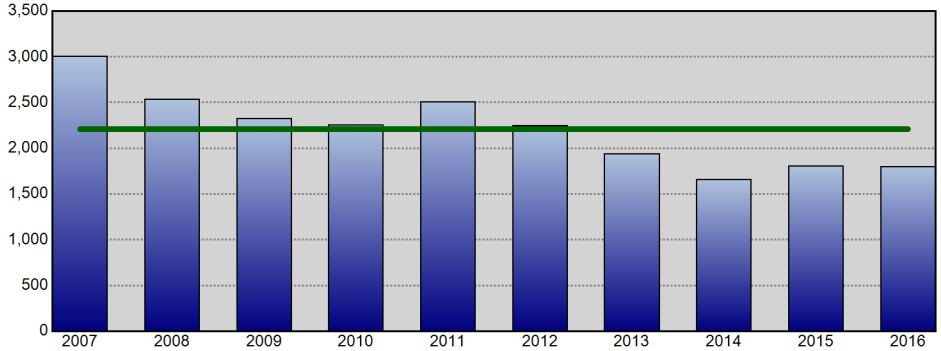

All Part 1 Incidents - Annual YTD Avg: 2,209 (Line Chart)

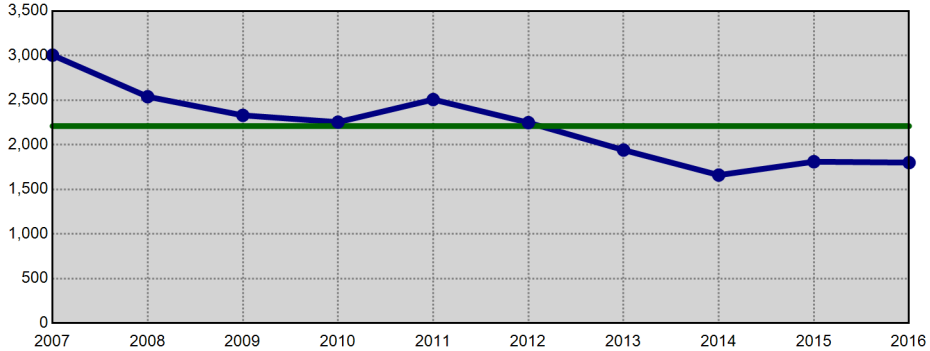

Violent Crime - Annual YTD Avg: 621 (Bar Chart)

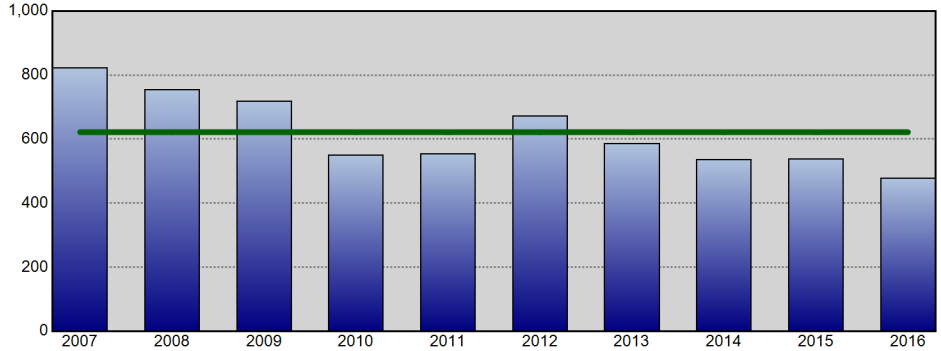

Violent Crime - Annual YTD Avg: 621 (Line Chart)

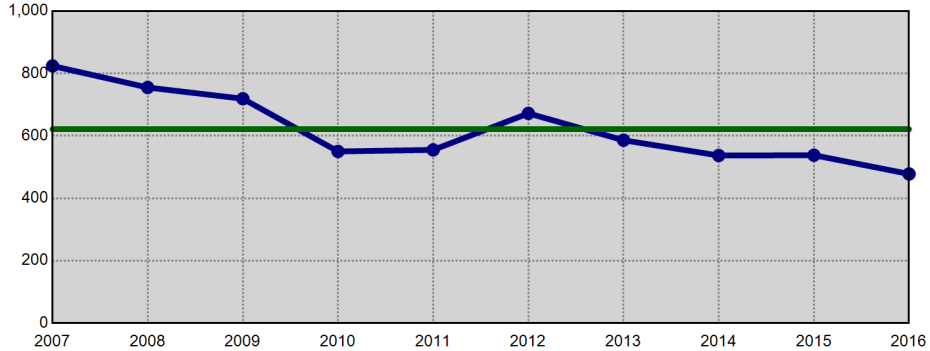

Property Crime - Annual YTD Avg: 1,588 (Bar Chart)

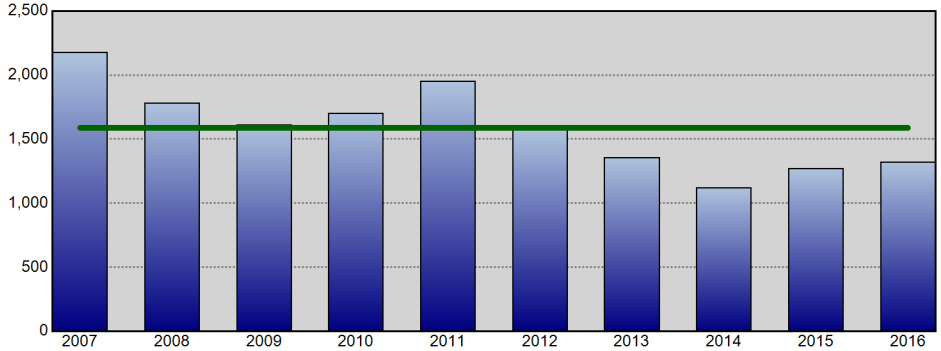

Property Crime - Annual YTD Avg: 1,588 (Line Chart)

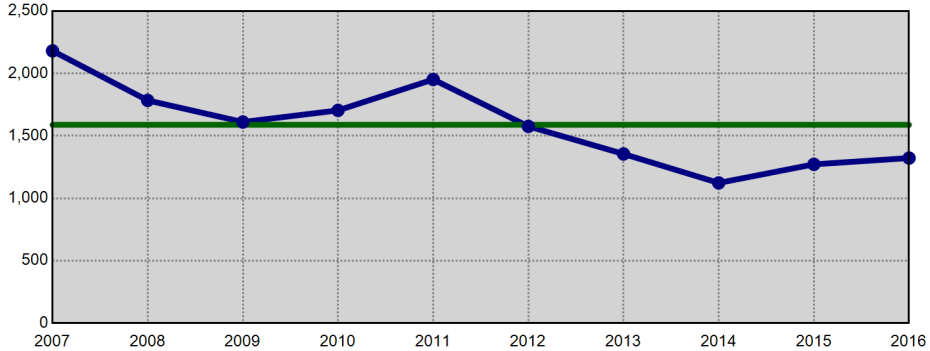

Information summarized for CompStat week ending 07/02/2016. The horizontal line on each chart represents the average of the prior 9 YTD offense totals.

Sourced from MNPD ARMS on 7/6/2016 6:31:50 AM. The figures above were sourced from incident reports using Uniform Crime Reporting definitions and reporting guidelines, based on the date when the crime was reported. This report is intended to be a management and planning tool and does not reflect the official UCR counts for the department. Incidents where a location is unknown or unspecified are included in the countywide totals.

South Precinct UCR Incidents - YTD Comparisons

Aggregated by precinct (incident location). Based on date when each incident was reported.

METROPOLITAN POLICE DEPARTMENT
of Nashville and Davidson County

All Part 1 Incidents - Annual YTD Avg: 3,218 (Bar Chart)

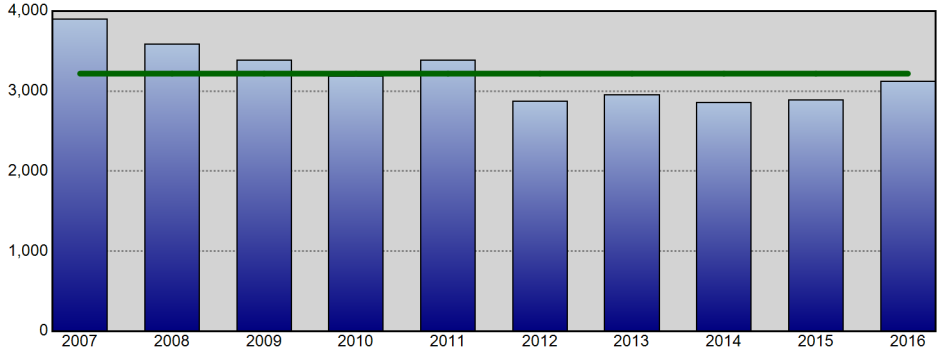

All Part 1 Incidents - Annual YTD Avg: 3,218 (Line Chart)

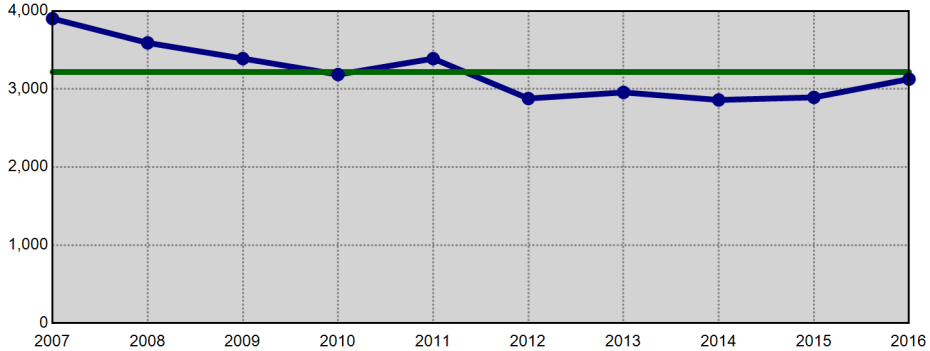

Violent Crime - Annual YTD Avg: 694 (Bar Chart)

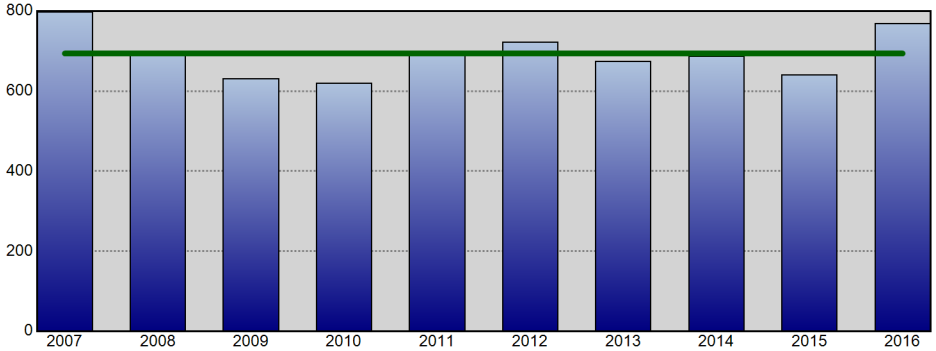

Violent Crime - Annual YTD Avg: 694 (Line Chart)

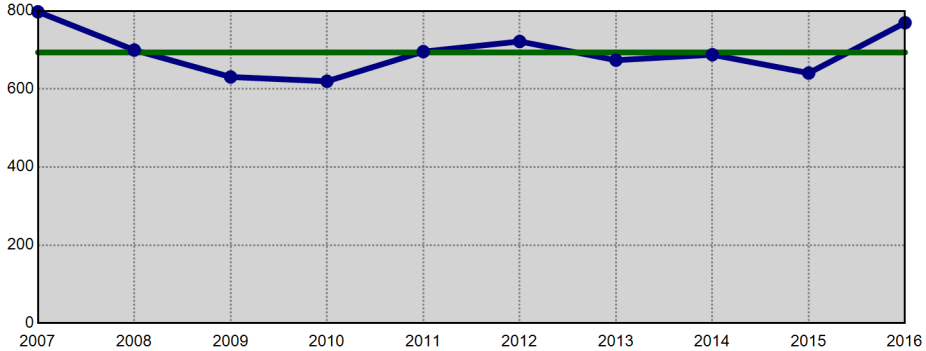

Property Crime - Annual YTD Avg: 2,524 (Bar Chart)

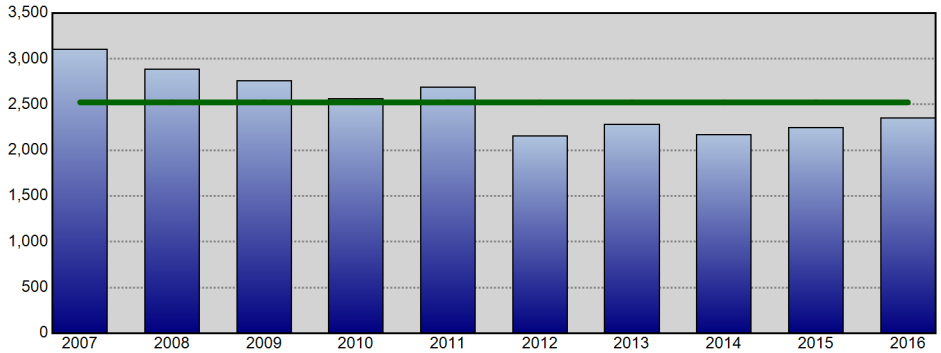

Property Crime - Annual YTD Avg: 2,524 (Line Chart)

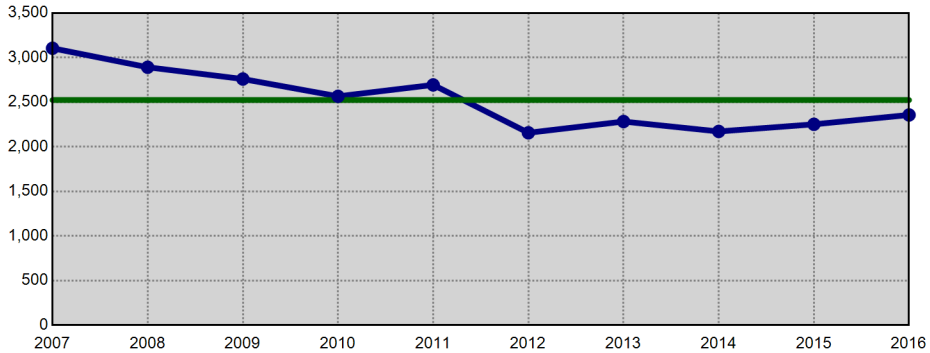

Information summarized for CompStat week ending 07/02/2016. The horizontal line on each chart represents the average of the prior 9 YTD offense totals.

Sourced from MNPD ARMS on 7/6/2016 6:31:52 AM. The figures above were sourced from incident reports using Uniform Crime Reporting definitions and reporting guidelines, based on the date when the crime was reported. This report is intended to be a management and planning tool and does not reflect the official UCR counts for the department. Incidents where a location is unknown or unspecified are included in the countywide totals.

Central Precinct UCR Incidents - YTD Comparisons

Aggregated by precinct (incident location). Based on date when each incident was reported.

METROPOLITAN POLICE DEPARTMENT
of Nashville and Davidson County

All Part 1 Incidents - Annual YTD Avg: 814 (Bar Chart)

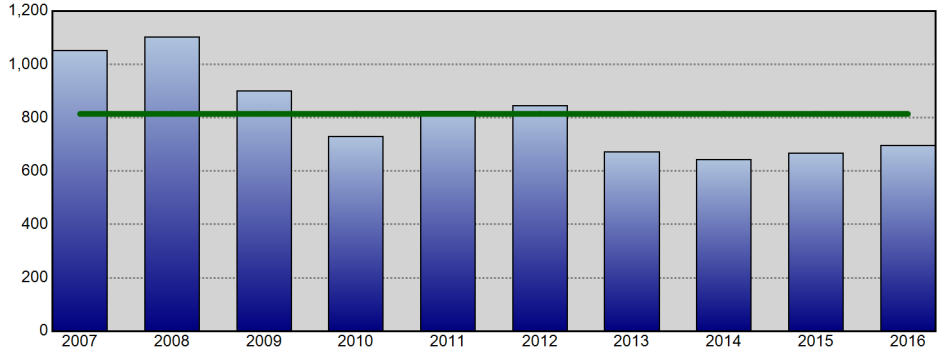

All Part 1 Incidents - Annual YTD Avg: 814 (Line Chart)

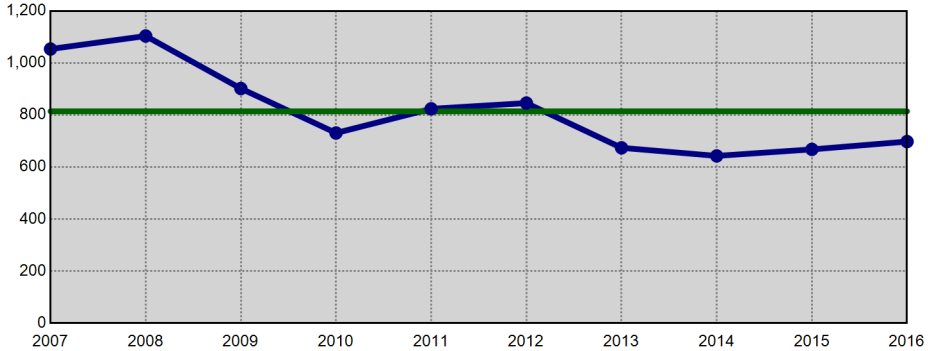

Violent Crime - Annual YTD Avg: 182 (Bar Chart)

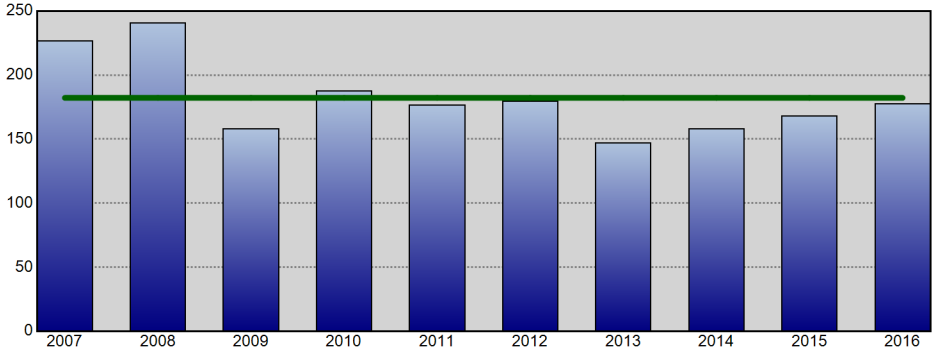

Violent Crime - Annual YTD Avg: 182 (Line Chart)

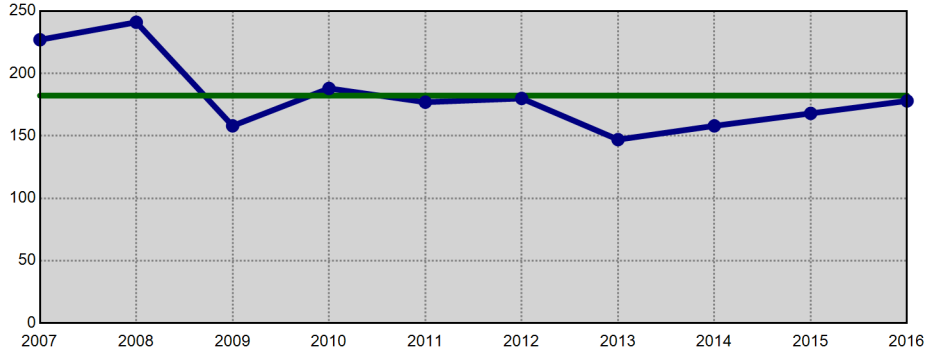

Property Crime - Annual YTD Avg: 632 (Bar Chart)

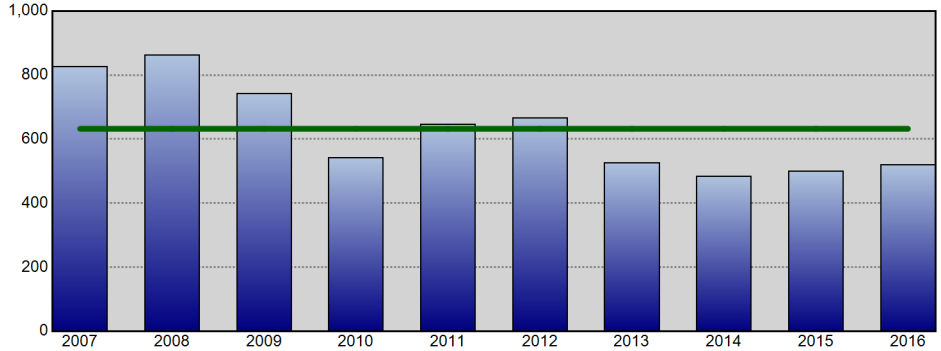

Property Crime - Annual YTD Avg: 632 (Line Chart)

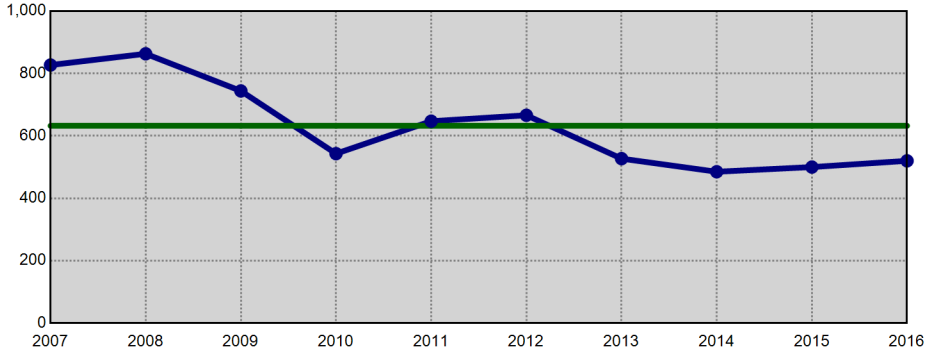

Information summarized for CompStat week ending 07/02/2016. The horizontal line on each chart represents the average of the prior 9 YTD offense totals.

Sourced from MNPD ARMS on 7/6/2016 6:31:54 AM. The figures above were sourced from incident reports using Uniform Crime Reporting definitions and reporting guidelines, based on the date when the crime was reported. This report is intended to be a management and planning tool and does not reflect the official UCR counts for the department. Incidents where a location is unknown or unspecified are included in the countywide totals.

Hermitage Precinct UCR Incidents - YTD Comparisons

METROPOLITAN POLICE DEPARTMENT
of Nashville and Davidson County

Aggregated by precinct (incident location). Based on date when each incident was reported.

All Part 1 Incidents - Annual YTD Avg: 3,055 (Bar Chart)

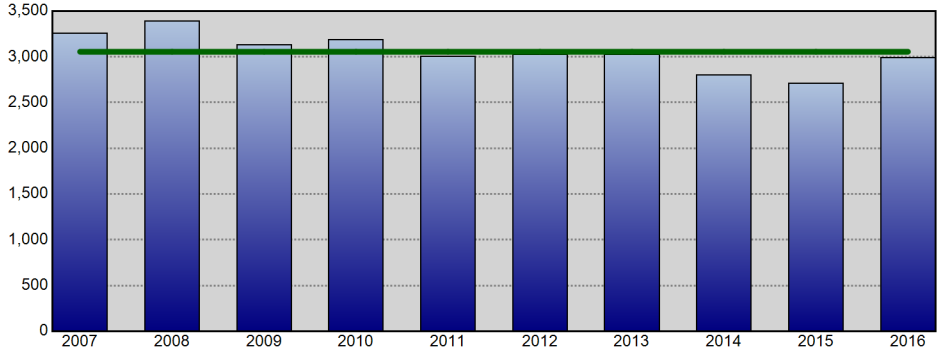

All Part 1 Incidents - Annual YTD Avg: 3,055 (Line Chart)

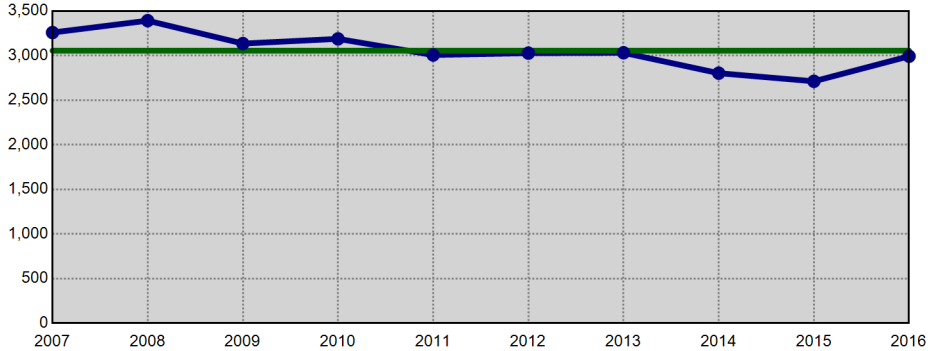

Violent Crime - Annual YTD Avg: 603 (Bar Chart)

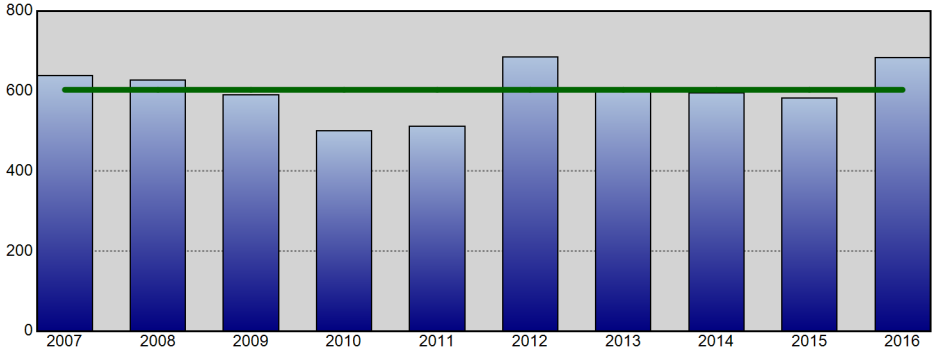

Violent Crime - Annual YTD Avg: 603 (Line Chart)

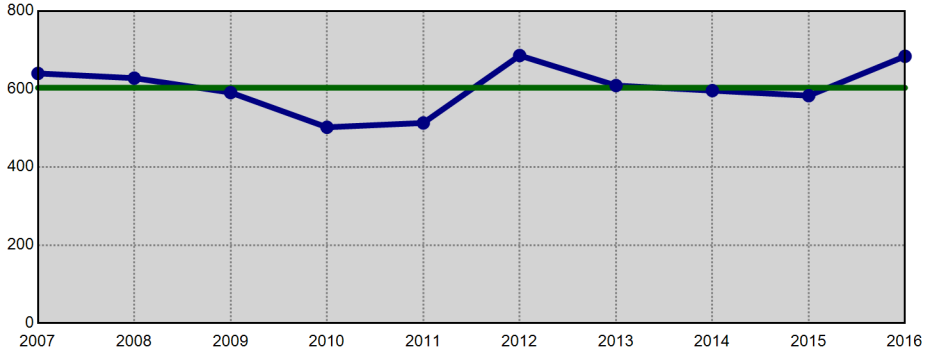

Property Crime - Annual YTD Avg: 2,452 (Bar Chart)

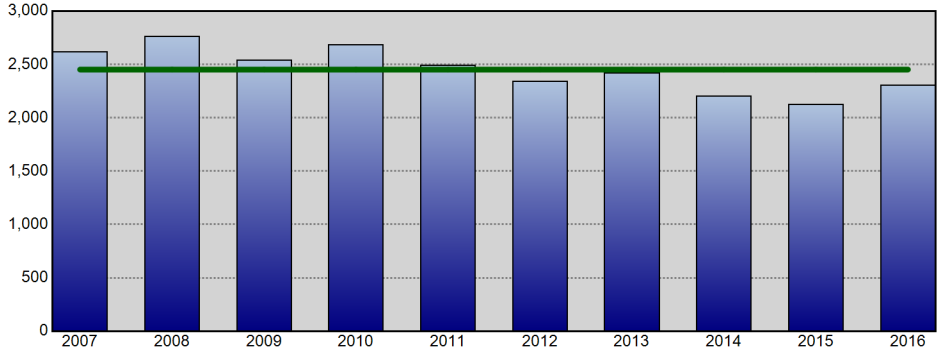

Property Crime - Annual YTD Avg: 2,452 (Line Chart)

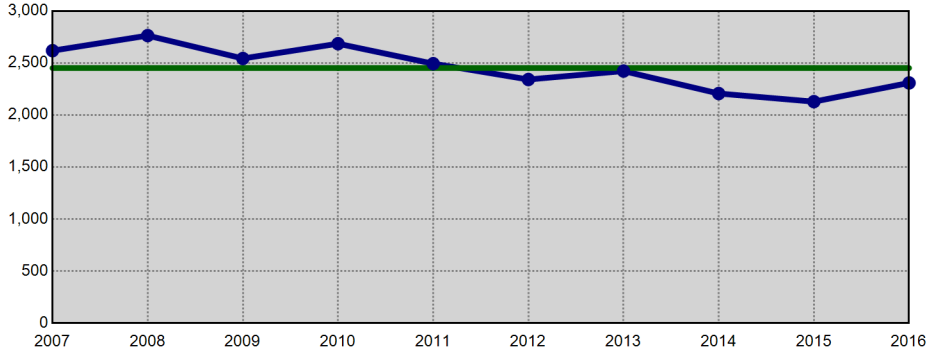

Information summarized for CompStat week ending 07/02/2016. The horizontal line on each chart represents the average of the prior 9 YTD offense totals.

Sourced from MNPD ARMS on 7/6/2016 6:31:56 AM. The figures above were sourced from incident reports using Uniform Crime Reporting definitions and reporting guidelines, based on the date when the crime was reported. This report is intended to be a management and planning tool and does not reflect the official UCR counts for the department. Incidents where a location is unknown or unspecified are included in the countywide totals.

North Precinct UCR Incidents - YTD Comparisons

METROPOLITAN POLICE DEPARTMENT
of Nashville and Davidson County

Aggregated by precinct (incident location). Based on date when each incident was reported.

All Part 1 Incidents - Annual YTD Avg: 2,074 (Bar Chart)

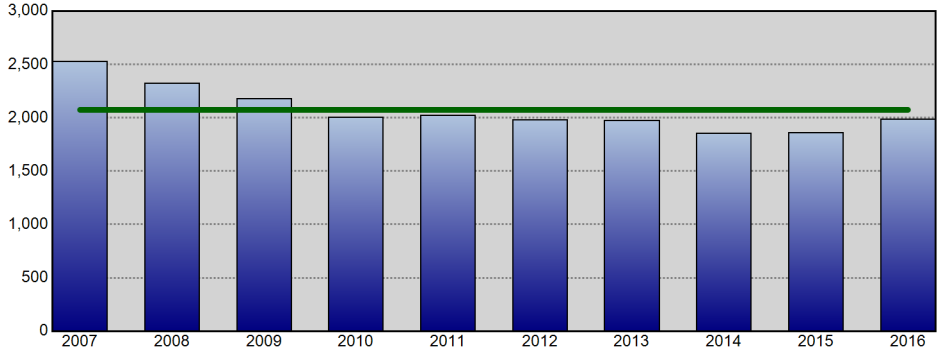

All Part 1 Incidents - Annual YTD Avg: 2,074 (Line Chart)

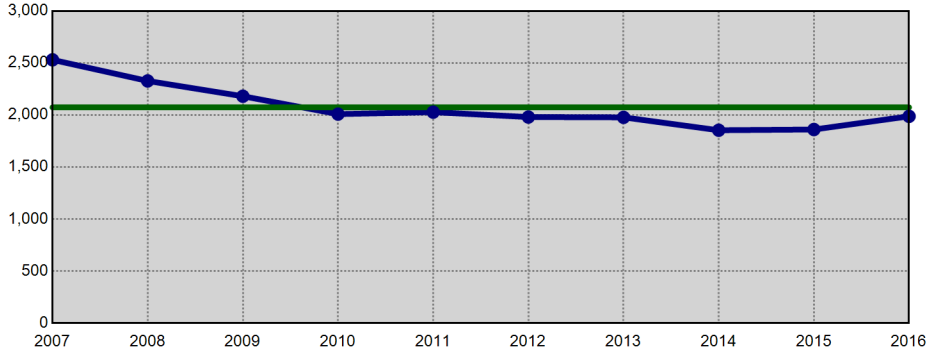

Violent Crime - Annual YTD Avg: 643 (Bar Chart)

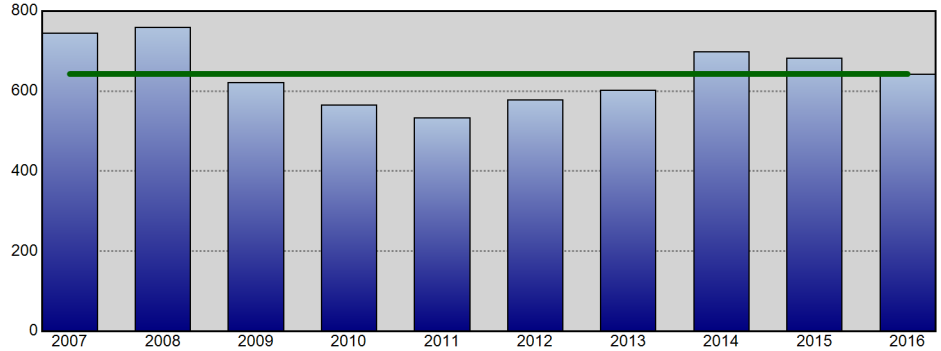

Violent Crime - Annual YTD Avg: 643 (Line Chart)

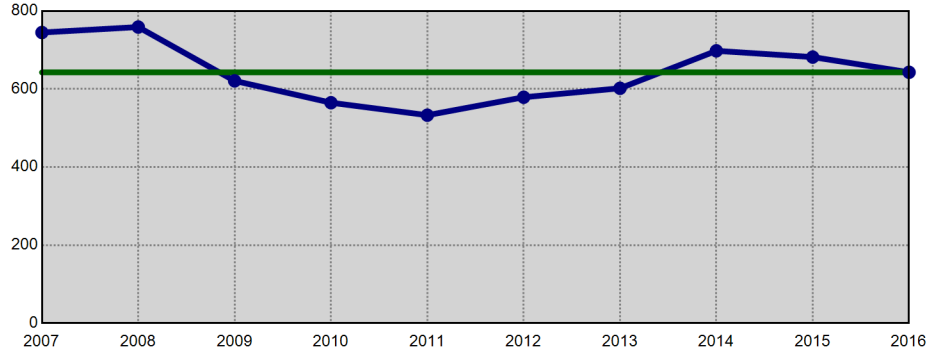

Property Crime - Annual YTD Avg: 1,431 (Bar Chart)

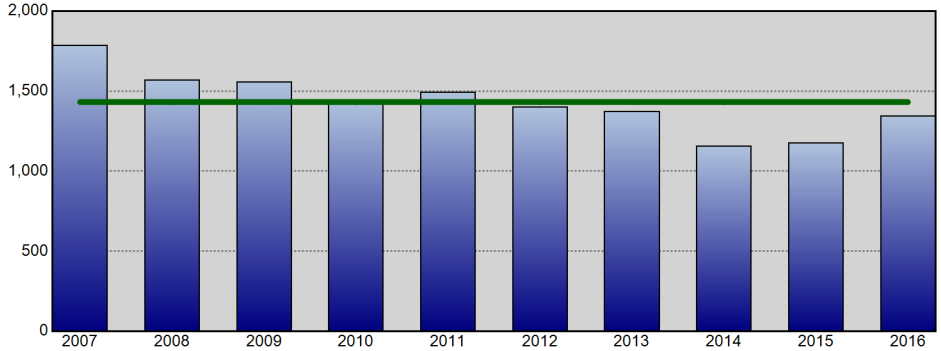

Property Crime - Annual YTD Avg: 1,431 (Line Chart)

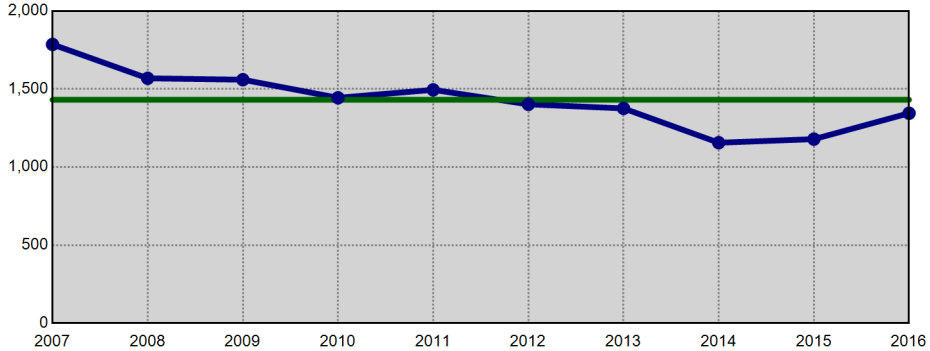

Information summarized for CompStat week ending 07/02/2016. The horizontal line on each chart represents the average of the prior 9 YTD offense totals.

Sourced from MNPD ARMS on 7/6/2016 6:31:58 AM. The figures above were sourced from incident reports using Uniform Crime Reporting definitions and reporting guidelines, based on the date when the crime was reported. This report is intended to be a management and planning tool and does not reflect the official UCR counts for the department. Incidents where a location is unknown or unspecified are included in the countywide totals.

Madison Precinct UCR Incidents - YTD Comparisons

Aggregated by precinct (incident location). Based on date when each incident was reported.

METROPOLITAN POLICE DEPARTMENT
of Nashville and Davidson County

All Part 1 Incidents - Annual YTD Avg: 2,007 (Bar Chart)

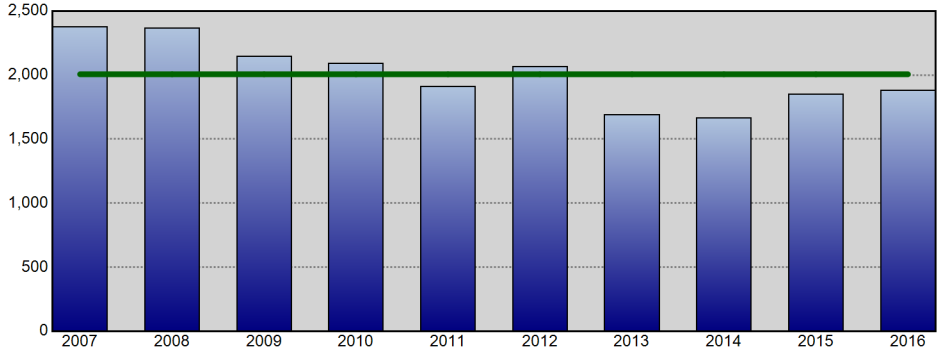

All Part 1 Incidents - Annual YTD Avg: 2,007 (Line Chart)

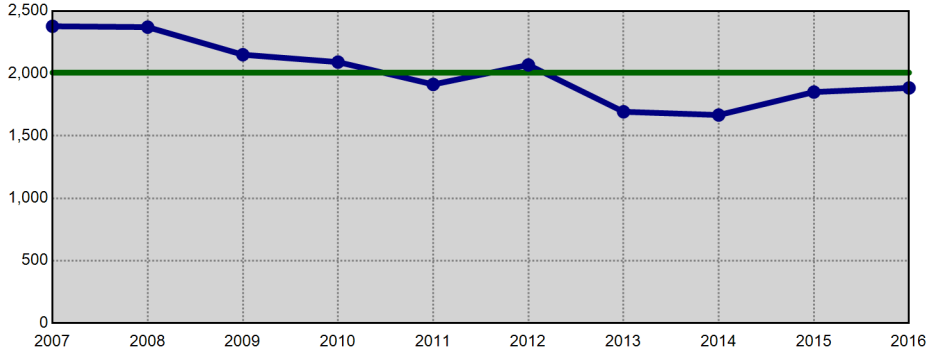

Violent Crime - Annual YTD Avg: 415 (Bar Chart)

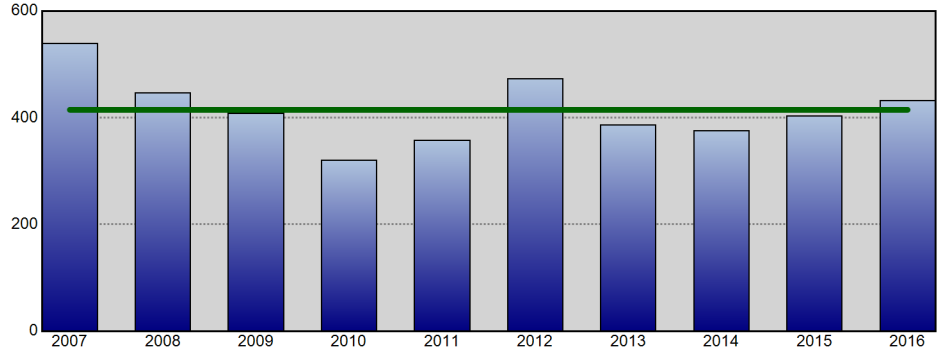

Violent Crime - Annual YTD Avg: 415 (Line Chart)

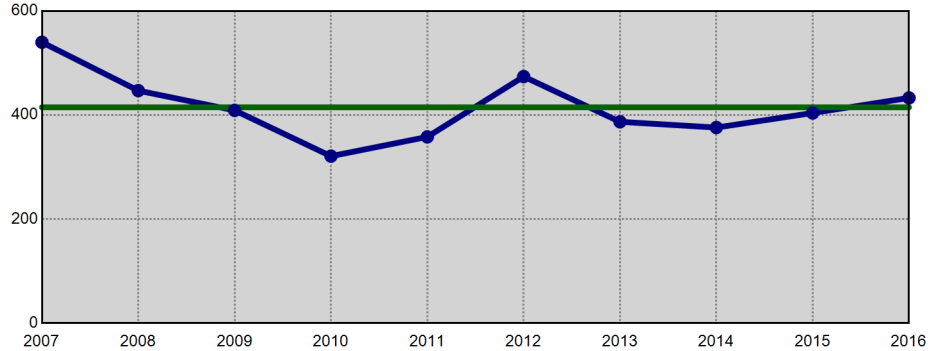

Property Crime - Annual YTD Avg: 1,592 (Bar Chart)

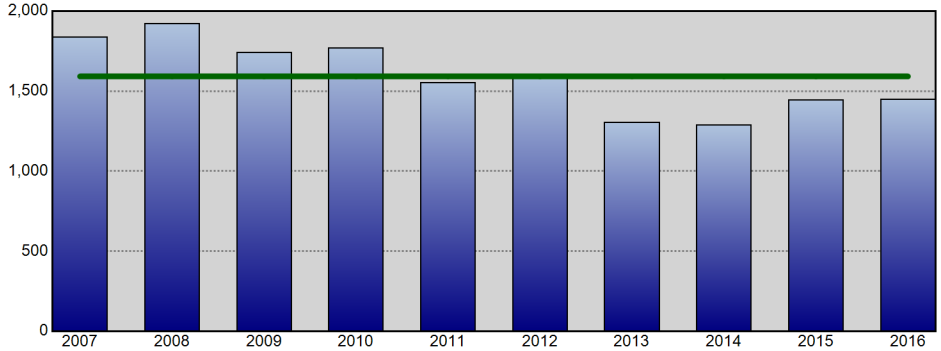

Property Crime - Annual YTD Avg: 1,592 (Line Chart)

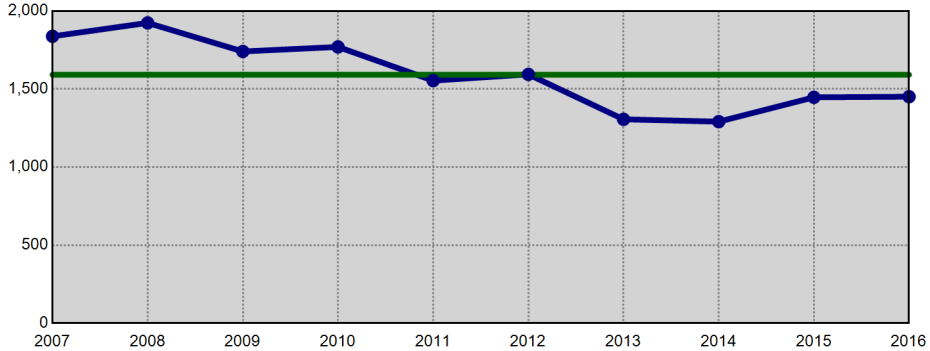

Information summarized for CompStat week ending 07/02/2016. The horizontal line on each chart represents the average of the prior 9 YTD offense totals.

Sourced from MNPD ARMS on 7/6/2016 6:32:00 AM. The figures above were sourced from incident reports using Uniform Crime Reporting definitions and reporting guidelines, based on the date when the crime was reported. This report is intended to be a management and planning tool and does not reflect the official UCR counts for the department. Incidents where a location is unknown or unspecified are included in the countywide totals.

Midtown Hills Precinct UCR Incidents - YTD Comparisons

Aggregated by precinct (incident location). Based on date when each incident was reported.

METROPOLITAN POLICE DEPARTMENT
of Nashville and Davidson County

All Part 1 Incidents - Annual YTD Avg: 2,169 (Bar Chart)

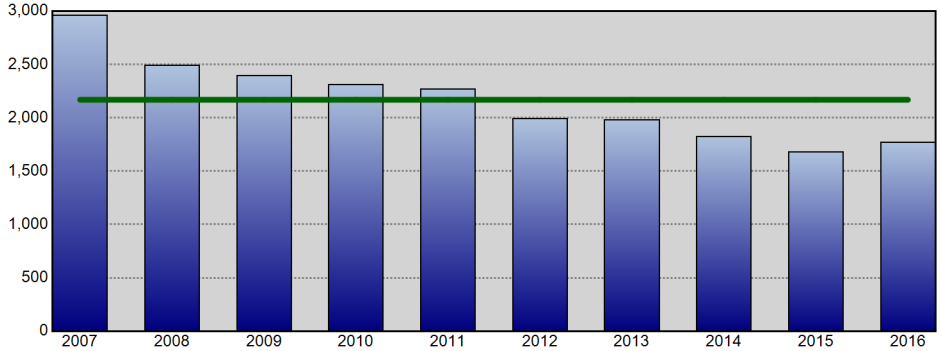

All Part 1 Incidents - Annual YTD Avg: 2,169 (Line Chart)

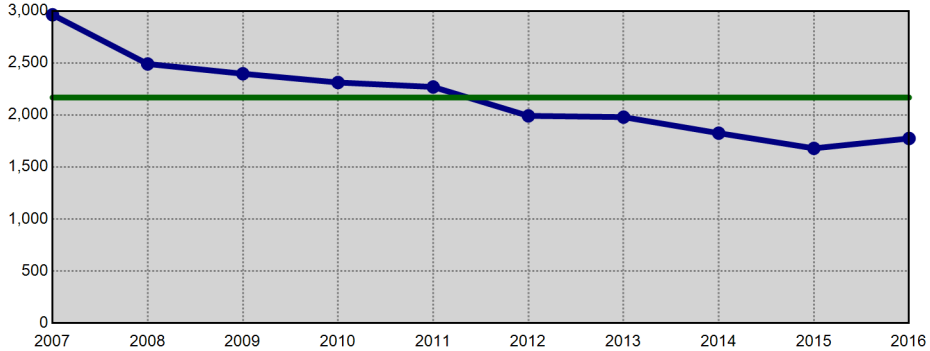

Violent Crime - Annual YTD Avg: 340 (Bar Chart)

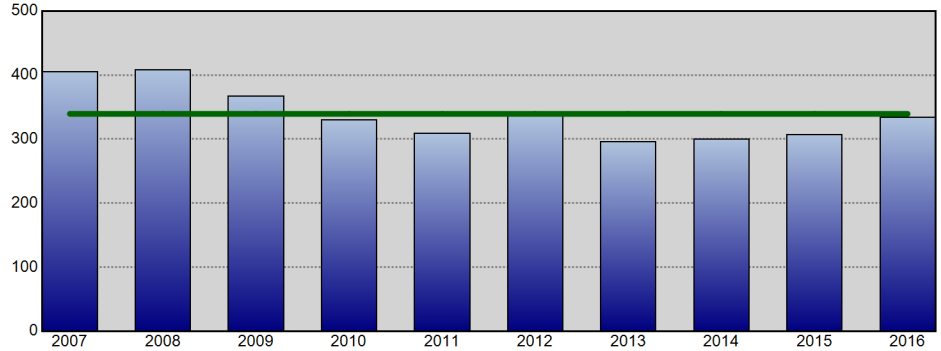

Violent Crime - Annual YTD Avg: 340 (Line Chart)

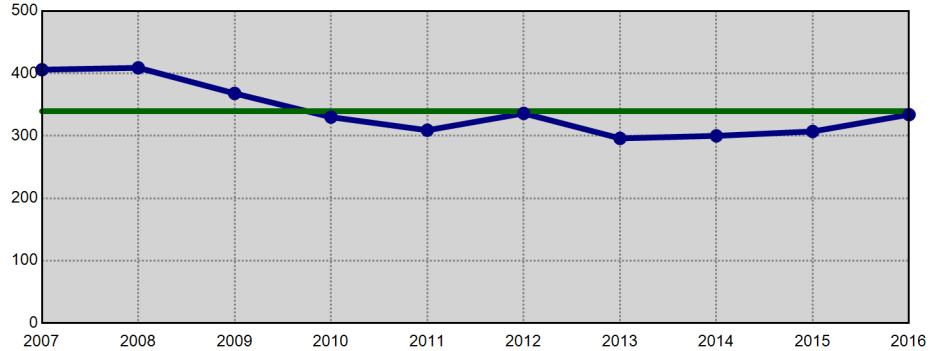

Property Crime - Annual YTD Avg: 1,829 (Bar Chart)

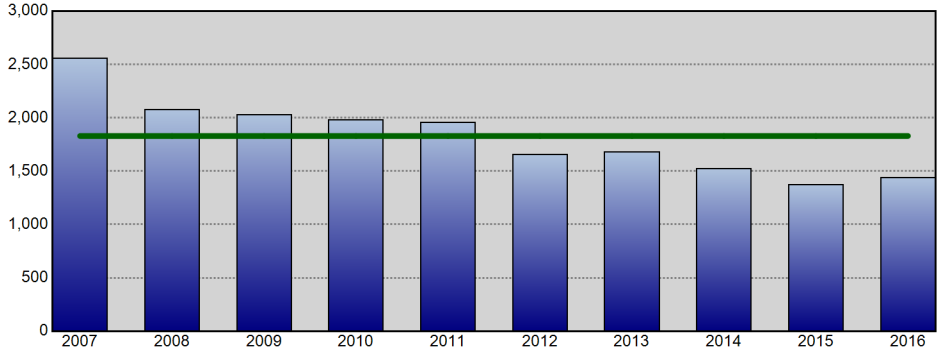

Property Crime - Annual YTD Avg: 1,829 (Line Chart)

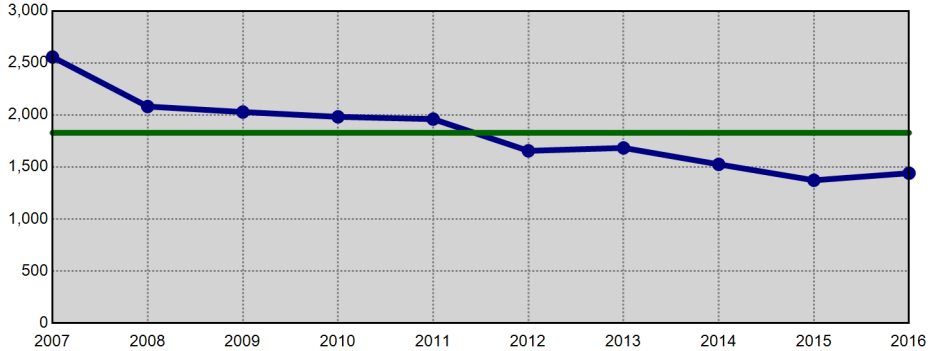

Information summarized for CompStat week ending 07/02/2016. The horizontal line on each chart represents the average of the prior 9 YTD offense totals.

Sourced from MNPD ARMS on 7/6/2016 6:32:02 AM. The figures above were sourced from incident reports using Uniform Crime Reporting definitions and reporting guidelines, based on the date when the crime was reported. This report is intended to be a management and planning tool and does not reflect the official UCR counts for the department. Incidents where a location is unknown or unspecified are included in the countywide totals.

County Calendar Year to Calendar Year Comparison

METROPOLITAN POLICE DEPARTMENT
of Nashville and Davidson County

Comparisons of Annual Totals for the Past Ten Years

Aggregated by precinct (incident location). Based on date when each incident was reported.

		Homicide	Forcible Rape	Commercial Robbery	Street Robbery	Total Robbery	Aggravated Assault	Commercial Burglary	Residential Burglary	Total Burglary	Larceny	Auto Theft	Violent Offenses	Property Offenses	Part I Offenses
2014 to	2014	44	601	209	1,329	1,538	5,262	939	3,837	4,776	17,921	1,121	7,445	23,818	31,263
2015	2015	79	606	251	1,650	1,901	4,932	908	4,211	5,119	18,790	1,443	7,518	25,352	32,870
	% Change	79.5%	0.8%	20.1%	24.2%	23.6%	-6.3%	-3.3%	9.7%	7.2%	4.8%	28.7%	1.0%	6.4%	5.1%
2013 to	2013	42	529	225	1,409	1,634	4,808	890	4,788	5,678	18,103	1,203	7,013	24,984	31,997
2015	2015	79	606	251	1,650	1,901	4,932	908	4,211	5,119	18,790	1,443	7,518	25,352	32,870
	% Change	88.1%	14.6%	11.6%	17.1%	16.3%	2.6%	2.0%	-12.1%	-9.8%	3.8%	20.0%	7.2%	1.5%	2.7%
2012 to	2012	62	545	237	1,480	1,717	5,375	1,012	4,733	5,745	19,220	1,386	7,699	26,351	34,050
2015	2015	79	606	251	1,650	1,901	4,932	908	4,211	5,119	18,790	1,443	7,518	25,352	32,870
	% Change	27.4%	11.2%	5.9%	11.5%	10.7%	-8.2%	-10.3%	-11.0%	-10.9%	-2.2%	4.1%	-2.4%	-3.8%	-3.5%
2011 to	2011	51	551	290	1,588	1,878	4,921	1,118	6,301	7,419	20,252	1,770	7,401	29,441	36,842
2015	2015	79	606	251	1,650	1,901	4,932	908	4,211	5,119	18,790	1,443	7,518	25,352	32,870
	% Change	54.9%	10.0%	-13.4%	3.9%	1.2%	0.2%	-18.8%	-33.2%	-31.0%	-7.2%	-18.5%	1.6%	-13.9%	-10.8%
2010 to	2010	60	494	298	1,506	1,804	4,736	1,157	6,662	7,819	21,018	1,630	7,094	30,467	37,561
2015	2015	79	606	251	1,650	1,901	4,932	908	4,211	5,119	18,790	1,443	7,518	25,352	32,870
	% Change	31.7%	22.7%	-15.8%	9.6%	5.4%	4.1%	-21.5%	-36.8%	-34.5%	-10.6%	-11.5%	6.0%	-16.8%	-12.5%
2009 to	2009	80	499	304	1,721	2,025	4,754	1,185	5,592	6,777	21,856	1,747	7,358	30,380	37,738
2015	2015	79	606	251	1,650	1,901	4,932	908	4,211	5,119	18,790	1,443	7,518	25,352	32,870
	% Change	-1.3%	21.4%	-17.4%	-4.1%	-6.1%	3.7%	-23.4%	-24.7%	-24.5%	-14.0%	-17.4%	2.2%	-16.6%	-12.9%
2008 to	2008	74	485	353	2,043	2,396	5,655	1,308	4,963	6,271	24,482	2,291	8,610	33,044	41,654
2015	2015	79	606	251	1,650	1,901	4,932	908	4,211	5,119	18,790	1,443	7,518	25,352	32,870
	% Change	6.8%	24.9%	-28.9%	-19.2%	-20.7%	-12.8%	-30.6%	-15.2%	-18.4%	-23.2%	-37.0%	-12.7%	-23.3%	-21.1%
2007 to	2007	72	523	456	2,145	2,601	5,883	1,551	4,680	6,231	24,540	2,806	9,079	33,577	42,656
2015	2015	79	606	251	1,650	1,901	4,932	908	4,211	5,119	18,790	1,443	7,518	25,352	32,870
	% Change	9.7%	15.9%	-45.0%	-23.1%	-26.9%	-16.2%	-41.5%	-10.0%	-17.8%	-23.4%	-48.6%	-17.2%	-24.5%	-22.9%
2006 to	2006	81	501	450	2,052	2,502	5,947	2,000	4,580	6,580	24,810	3,161	9,031	34,551	43,582
2015	2015	79	606	251	1,650	1,901	4,932	908	4,211	5,119	18,790	1,443	7,518	25,352	32,870
	% Change	-2.5%	21.0%	-44.2%	-19.6%	-24.0%	-17.1%	-54.6%	-8.1%	-22.2%	-24.3%	-54.3%	-16.8%	-26.6%	-24.6%
2005 to	2005	97	532	558	1,851	2,409	6,114	1,772	4,610	6,382	26,192	3,449	9,152	36,023	45,175
2015	2015	79	606	251	1,650	1,901	4,932	908	4,211	5,119	18,790	1,443	7,518	25,352	32,870
	% Change	-18.6%	13.9%	-55.0%	-10.9%	-21.1%	-19.3%	-48.8%	-8.7%	-19.8%	-28.3%	-58.2%	-17.9%	-29.6%	-27.2%

Information summarized for CompStat week ending 07/02/2016.

Sourced from MNPD ARMS on 7/6/2016 6:32:04 AM. The figures above were sourced from incident reports using Uniform Crime Reporting definitions and reporting guidelines, based on the date when the crime was reported. This report is intended to be a management and planning tool and does not reflect the official UCR counts for the department. Incidents where a location is unknown or unspecified are included in the countywide totals..

County UCR Incidents - Annual Comparison Charts

Aggregated by precinct (incident location). Based on date when each incident was reported.

METROPOLITAN POLICE DEPARTMENT
of Nashville and Davidson County

Year End Total Part 1 Incidents - Prior 9 Year Annual Avg: 36,292

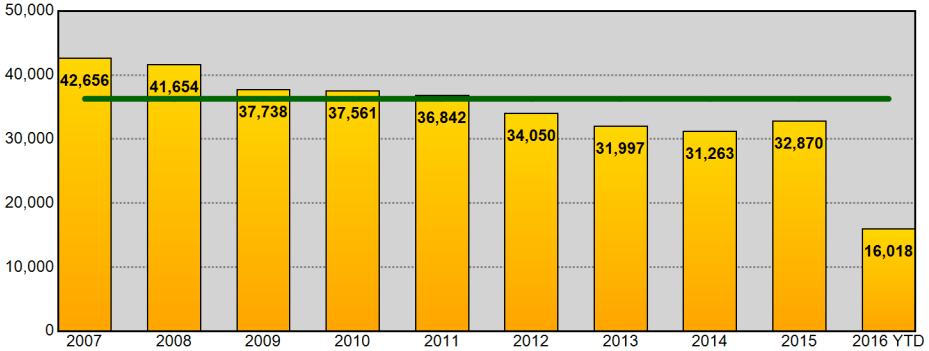

Year End Total Part 1 Incidents - Prior 9 Year Annual Avg: 36,292

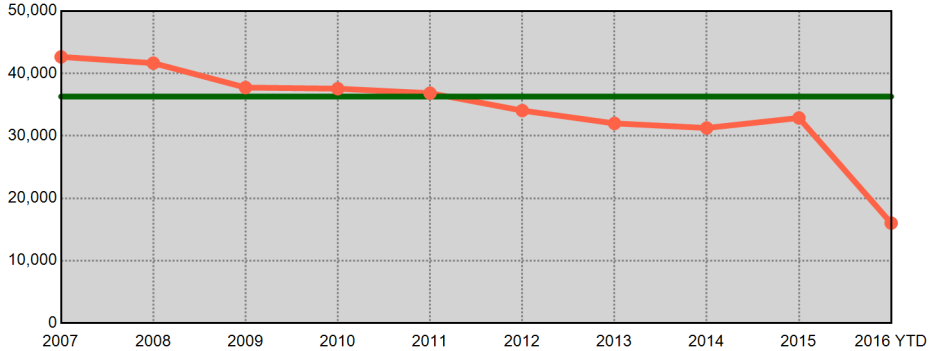

Year End Total Violent Part 1 Incidents - Prior 9 Year Annual Avg: 7,691

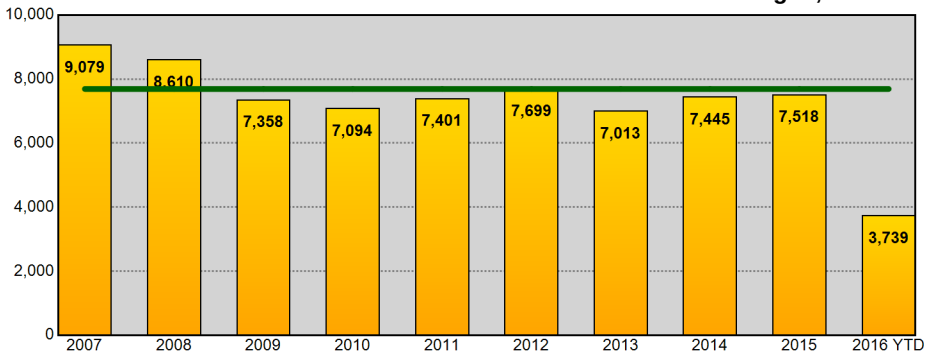

Year End Total Violent Part 1 Incidents - Prior 9 Year Annual Avg: 7,691

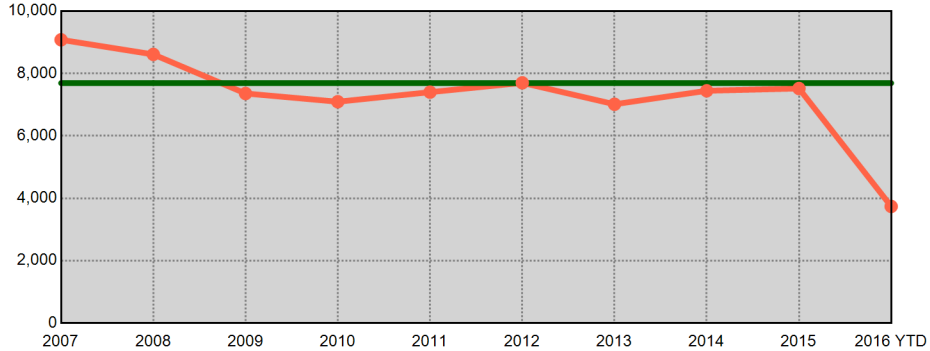

Year End Total Property Part 1 Incidents - Prior 9 Year Annual Avg: 28,602

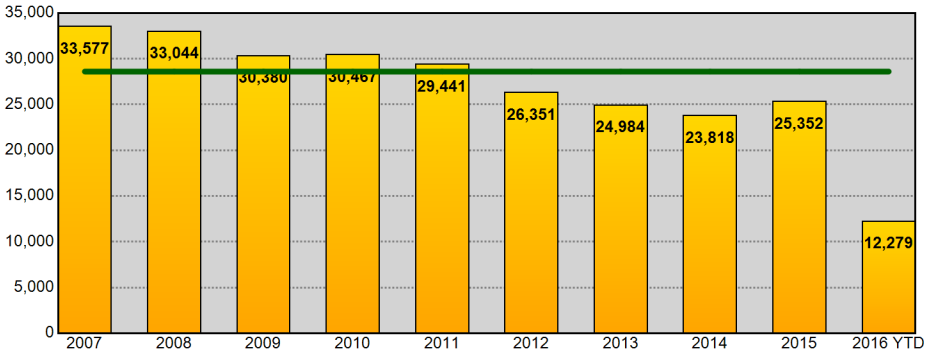

Year End Total Property Part 1 Incidents - Prior 9 Year Annual Avg: 28,602

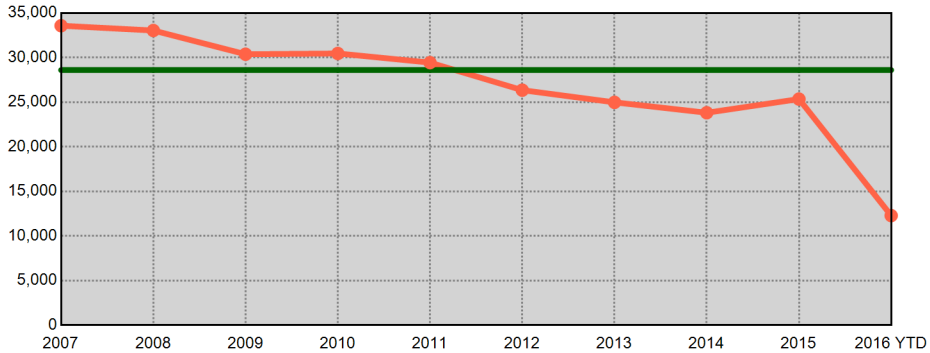

Information summarized for CompStat week ending 07/02/2016. Current year statistics are summarized for 2016 YTD. The horizontal line on each chart represents the average of the prior 9 year end offense totals.

Sourced from MNPD ARMS on 7/6/2016 6:32:04 AM. The figures above were sourced from incident reports using Uniform Crime Reporting definitions and reporting guidelines, based on the date when the crime was reported. This report is intended to be a management and planning tool and does not reflect the official UCR counts for the department. Incidents where a location is unknown or unspecified are included in the countywide totals.

West Precinct UCR Incidents - Annual Comparisons

Aggregated by precinct (incident location). Based on date when each incident was reported.

METROPOLITAN POLICE DEPARTMENT

of Nashville and Davidson County

Year End Total Part 1 Incidents - Prior 9 Year Annual Avg: 3,943

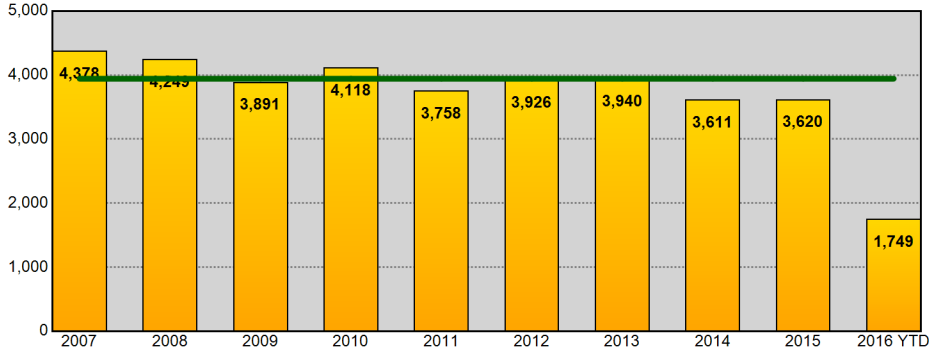

Year End Total Part 1 Incidents - Prior 9 Year Annual Avg: 3,943

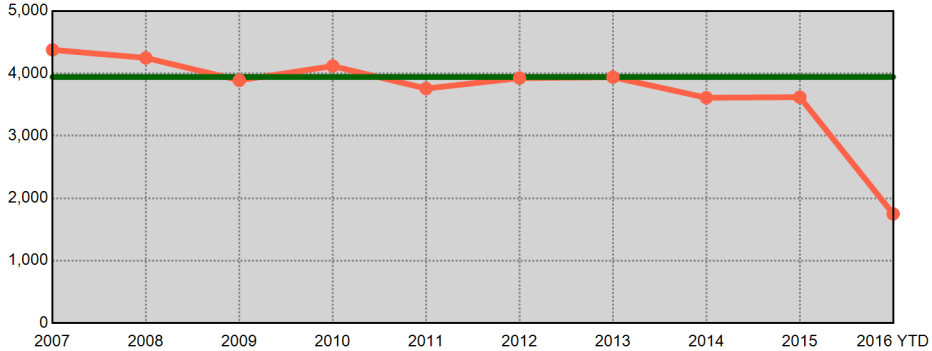

Year End Total Violent Part 1 Incidents - Prior 9 Year Annual Avg: 542

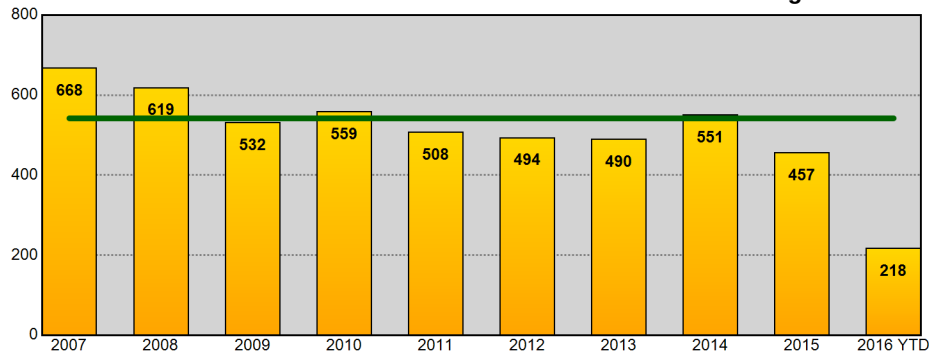

Year End Total Violent Part 1 Incidents - Prior 9 Year Annual Avg: 542

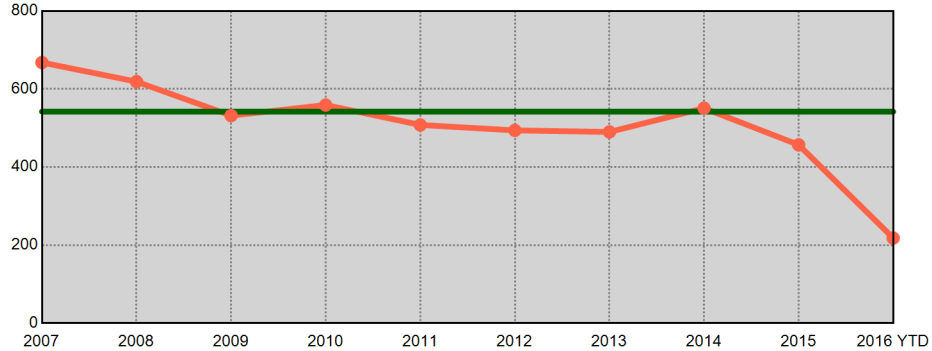

Year End Total Property Part 1 Incidents - Prior 9 Year Annual Avg: 3,401

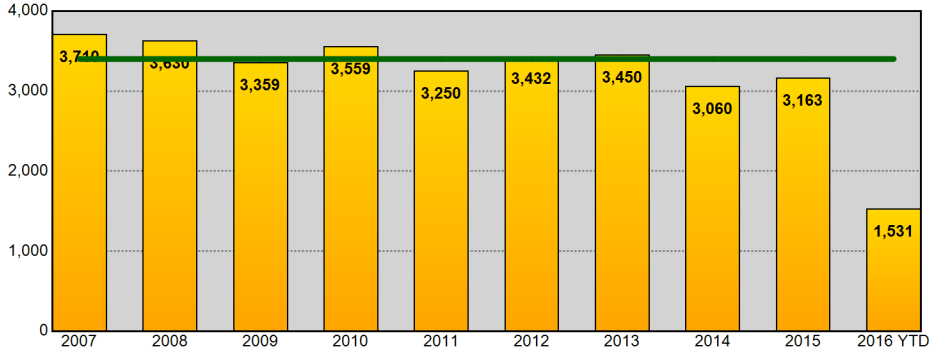

Year End Total Property Part 1 Incidents - Prior 9 Year Annual Avg: 3,401

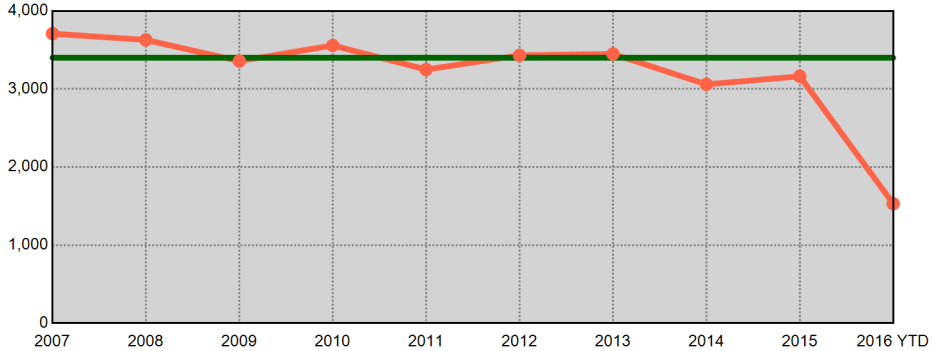

Information summarized for CompStat week ending 07/02/2016. Current year statistics are summarized for 2016 YTD. The horizontal line on each chart represents the average of the prior 9 year end offense totals.

Sourced from MNPD ARMS on 7/6/2016 6:32:07 AM. The figures above were sourced from incident reports using Uniform Crime Reporting definitions and reporting guidelines, based on the date when the crime was reported. This report is intended to be a management and planning tool and does not reflect the official UCR counts for the department. Incidents where a location is unknown or unspecified are included in the countywide totals.

East Precinct UCR Incidents - Annual Comparisons

Aggregated by precinct (incident location). Based on date when each incident was reported.

METROPOLITAN POLICE DEPARTMENT
of Nashville and Davidson County

Year End Total Part 1 Incidents - Prior 9 Year Annual Avg: 4,559

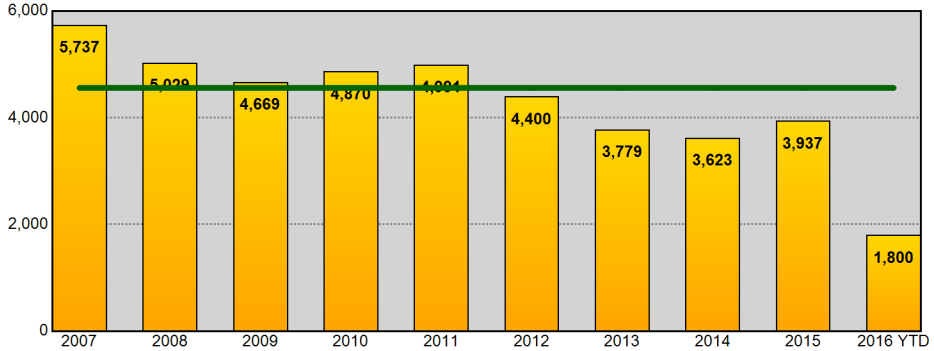

Year End Total Part 1 Incidents - Prior 9 Year Annual Avg: 4,559

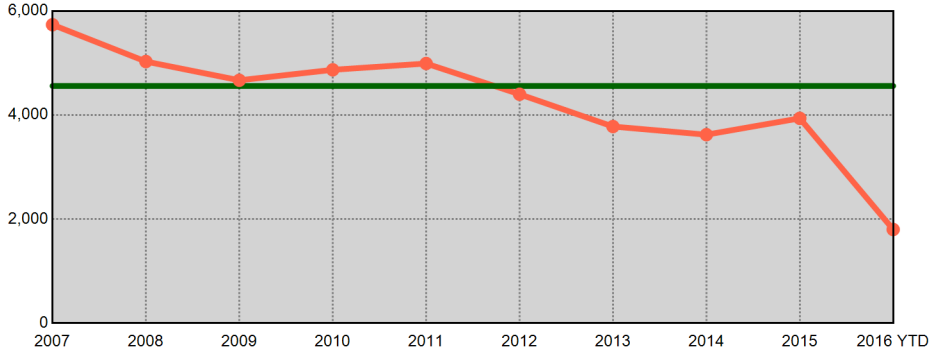

Year End Total Violent Part 1 Incidents - Prior 9 Year Annual Avg: 1,285

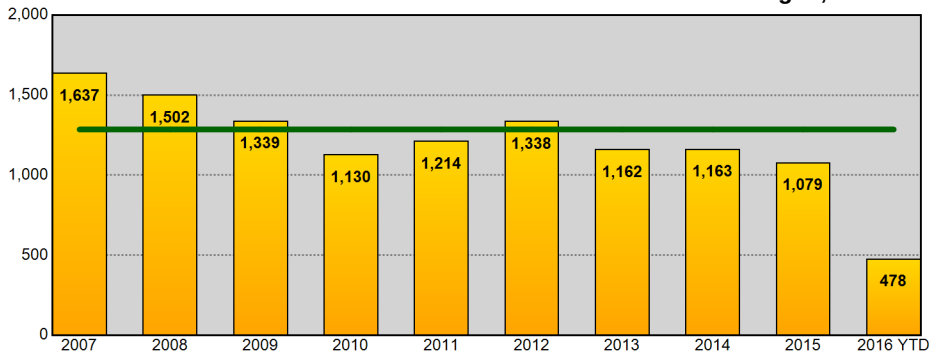

Year End Total Violent Part 1 Incidents - Prior 9 Year Annual Avg: 1,285

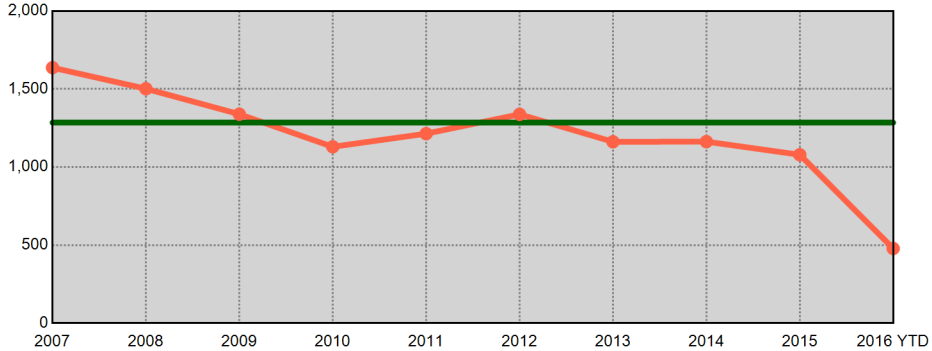

Year End Total Property Part 1 Incidents - Prior 9 Year Annual Avg: 3,275

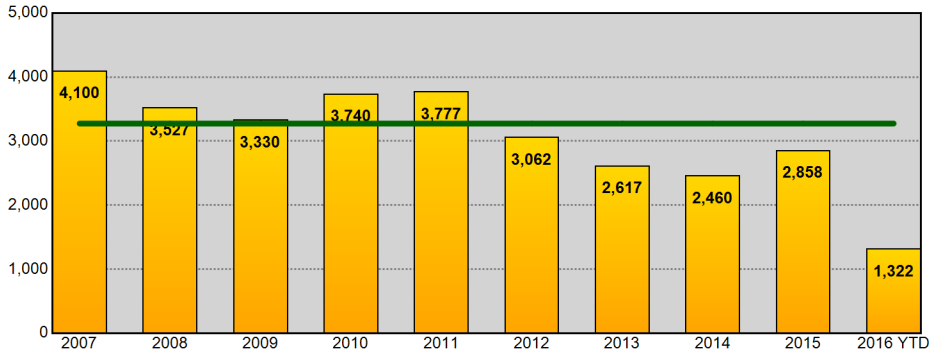

Year End Total Property Part 1 Incidents - Prior 9 Year Annual Avg: 3,275

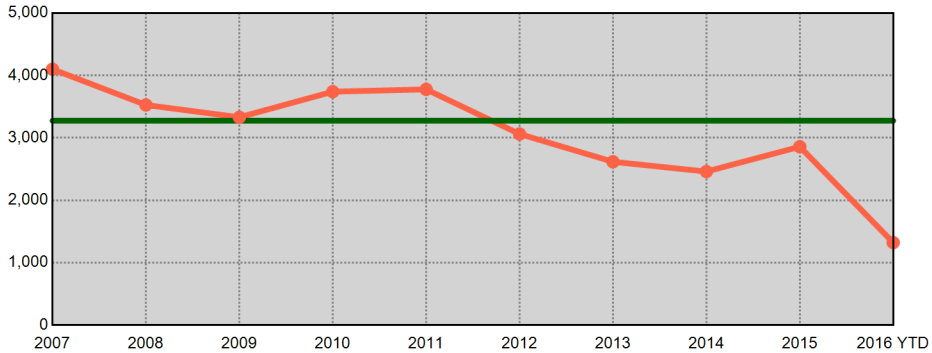

Information summarized for CompStat week ending 07/02/2016. Current year statistics are summarized for 2016 YTD. The horizontal line on each chart represents the average of the prior 9 year end offense totals.

Sourced from MNPD ARMS on 7/6/2016 6:32:09 AM. The figures above were sourced from incident reports using Uniform Crime Reporting definitions and reporting guidelines, based on the date when the crime was reported. This report is intended to be a management and planning tool and does not reflect the official UCR counts for the department. Incidents where a location is unknown or unspecified are included in the countywide totals.

South Precinct UCR Incidents - Annual Comparisons

METROPOLITAN POLICE DEPARTMENT
of Nashville and Davidson County

Aggregated by precinct (incident location). Based on date when each incident was reported.

Year End Total Part 1 Incidents - Prior 9 Year Annual Avg: 6,616

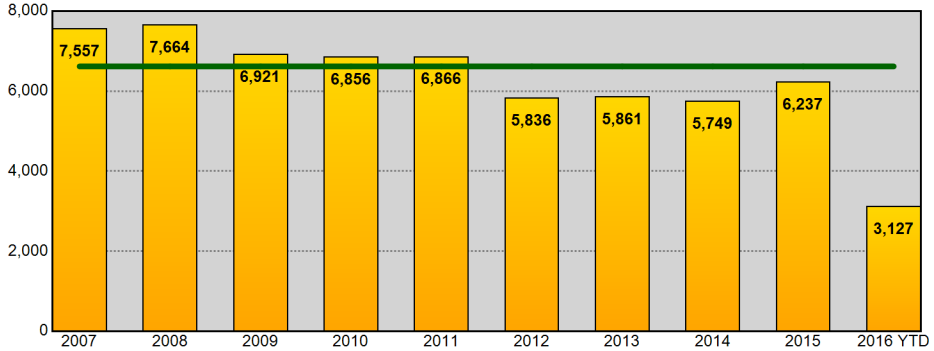

Year End Total Part 1 Incidents - Prior 9 Year Annual Avg: 6,616

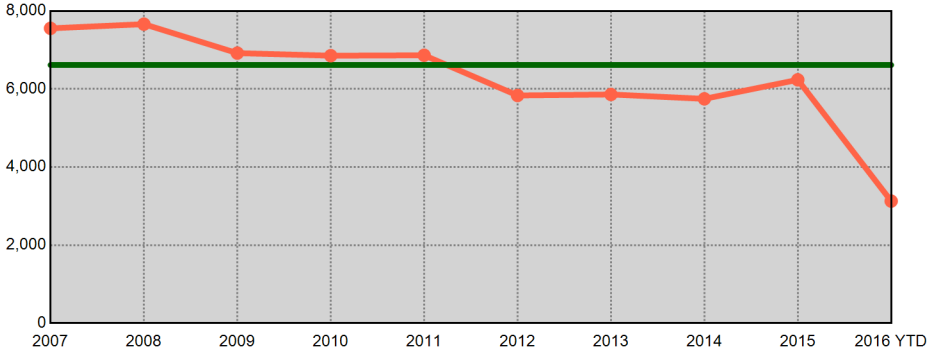

Year End Total Violent Part 1 Incidents - Prior 9 Year Annual Avg: 1,398

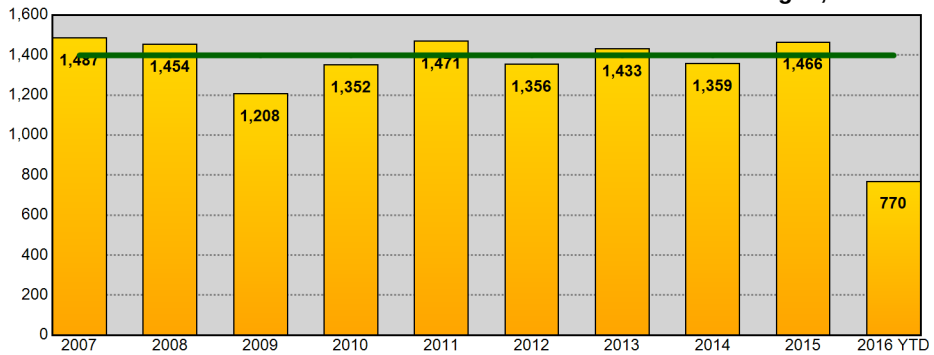

Year End Total Violent Part 1 Incidents - Prior 9 Year Annual Avg: 1,398

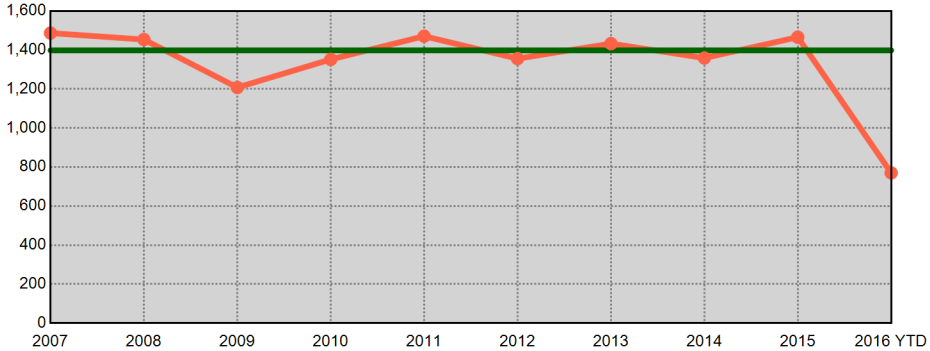

Year End Total Property Part 1 Incidents - Prior 9 Year Annual Avg: 5,218

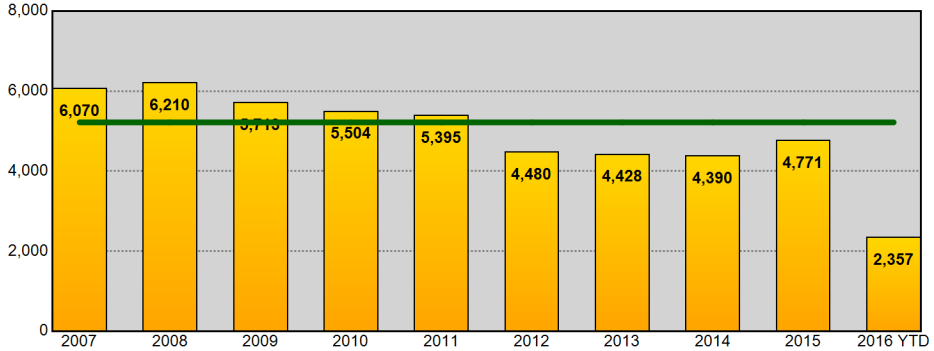

Year End Total Property Part 1 Incidents - Prior 9 Year Annual Avg: 5,218

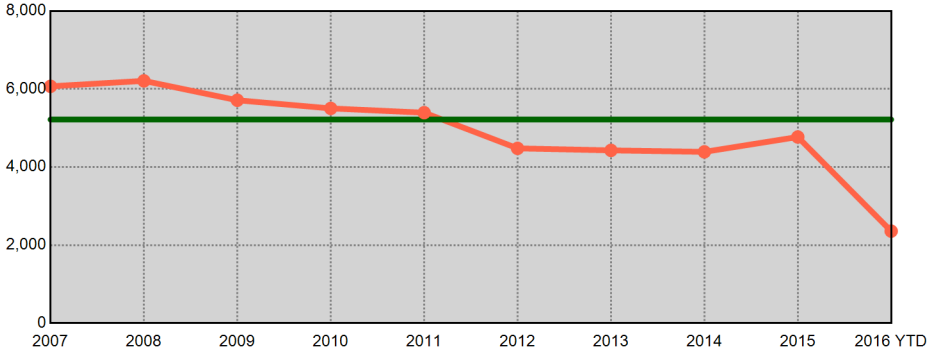

Information summarized for CompStat week ending 07/02/2016. Current year statistics are summarized for 2016 YTD. The horizontal line on each chart represents the average of the prior 9 year end offense totals.

Sourced from MNPD ARMS on 7/6/2016 6:32:10 AM. The figures above were sourced from incident reports using Uniform Crime Reporting definitions and reporting guidelines, based on the date when the crime was reported. This report is intended to be a management and planning tool and does not reflect the official UCR counts for the department. Incidents where a location is unknown or unspecified are included in the countywide totals.

Central Precinct UCR Incidents - Annual Comparisons

METROPOLITAN POLICE DEPARTMENT
of Nashville and Davidson County

Aggregated by precinct (incident location). Based on date when each incident was reported.

Year End Total Part 1 Incidents - Prior 9 Year Annual Avg: 1,702

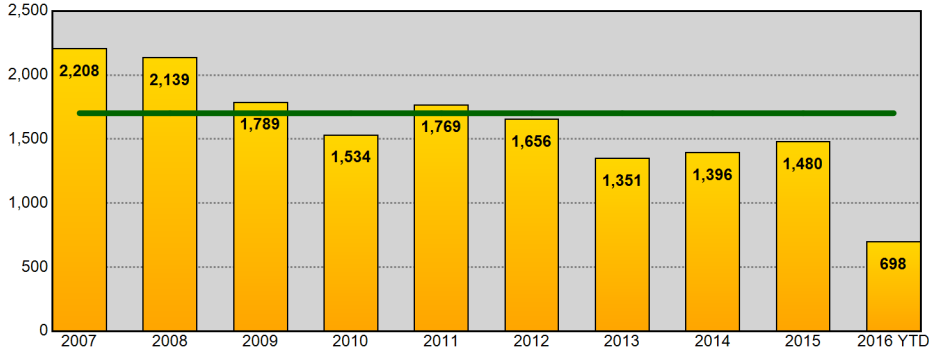

Year End Total Part 1 Incidents - Prior 9 Year Annual Avg: 1,702

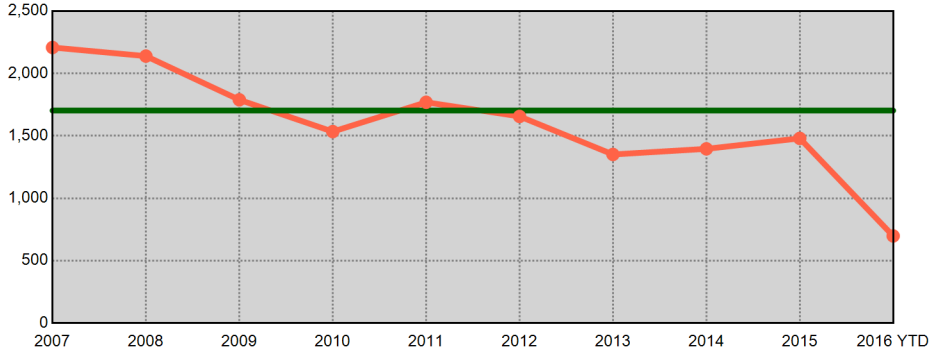

Year End Total Violent Part 1 Incidents - Prior 9 Year Annual Avg: 367

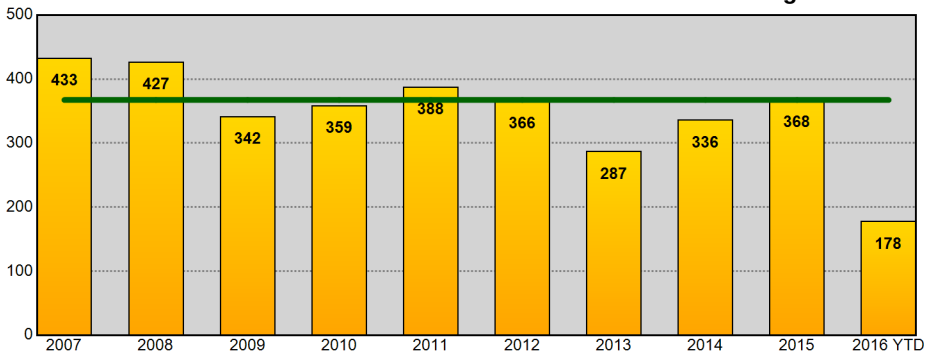

Year End Total Violent Part 1 Incidents - Prior 9 Year Annual Avg: 367

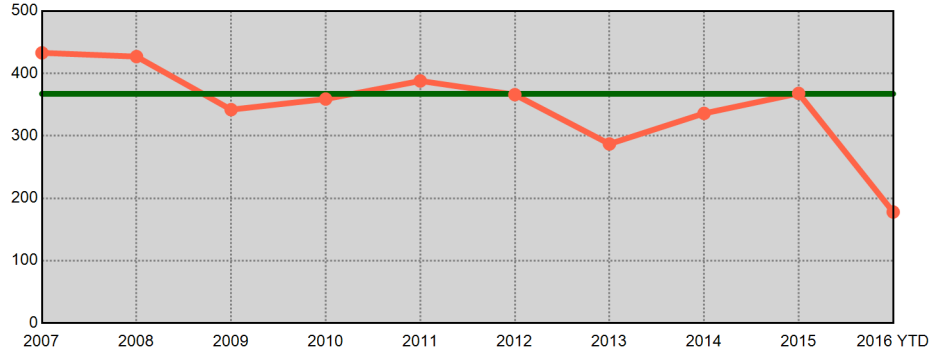

Year End Total Property Part 1 Incidents - Prior 9 Year Annual Avg: 1,335

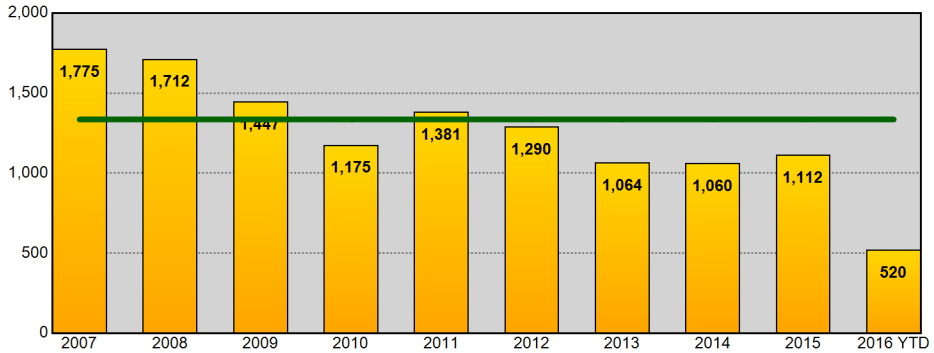

Year End Total Property Part 1 Incidents - Prior 9 Year Annual Avg: 1,335

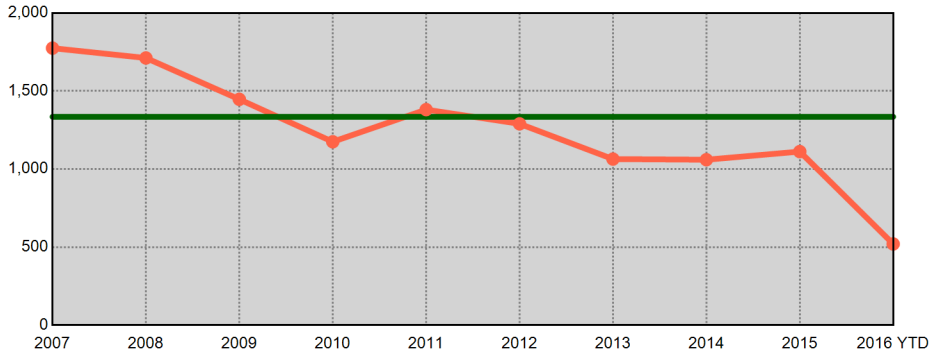

Information summarized for CompStat week ending 07/02/2016. Current year statistics are summarized for 2016 YTD. The horizontal line on each chart represents the average of the prior 9 year end offense totals.

Sourced from MNPD ARMS on 7/6/2016 6:32:13 AM. The figures above were sourced from incident reports using Uniform Crime Reporting definitions and reporting guidelines, based on the date when the crime was reported. This report is intended to be a management and planning tool and does not reflect the official UCR counts for the department. Incidents where a location is unknown or unspecified are included in the countywide totals.

Hermitage Precinct UCR Incidents - Annual Comparisons

METROPOLITAN POLICE DEPARTMENT
of Nashville and Davidson County

Aggregated by precinct (incident location). Based on date when each incident was reported.

Year End Total Part 1 Incidents - Prior 9 Year Annual Avg: 6,335

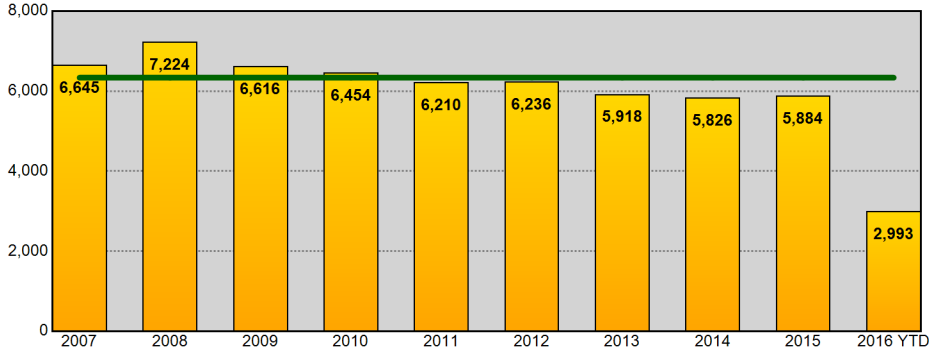

Year End Total Part 1 Incidents - Prior 9 Year Annual Avg: 6,335

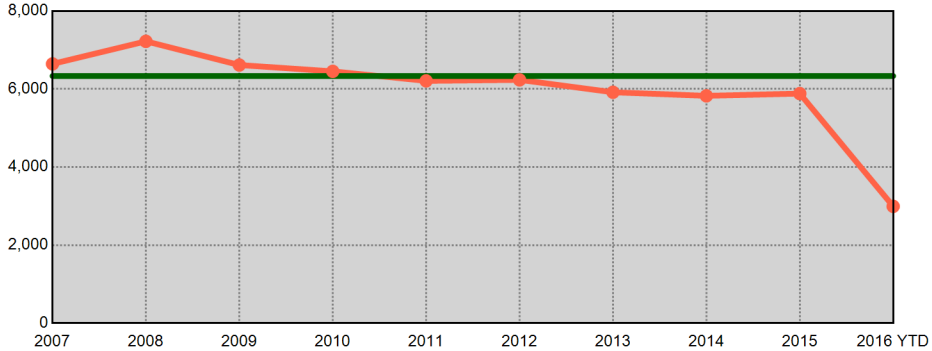

Year End Total Violent Part 1 Incidents - Prior 9 Year Annual Avg: 1,221

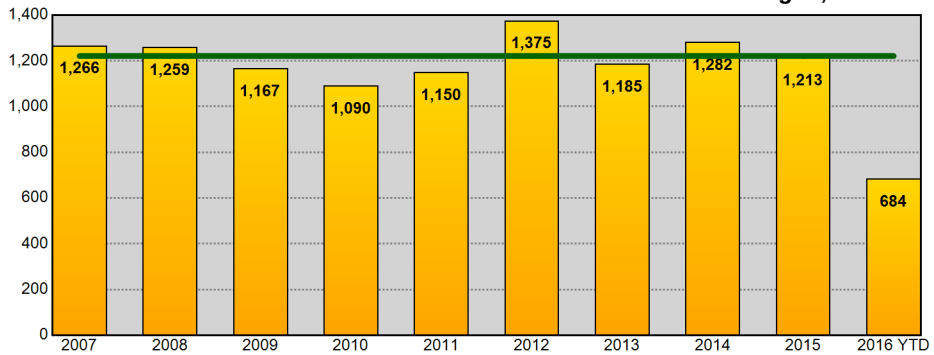

Year End Total Violent Part 1 Incidents - Prior 9 Year Annual Avg: 1,221

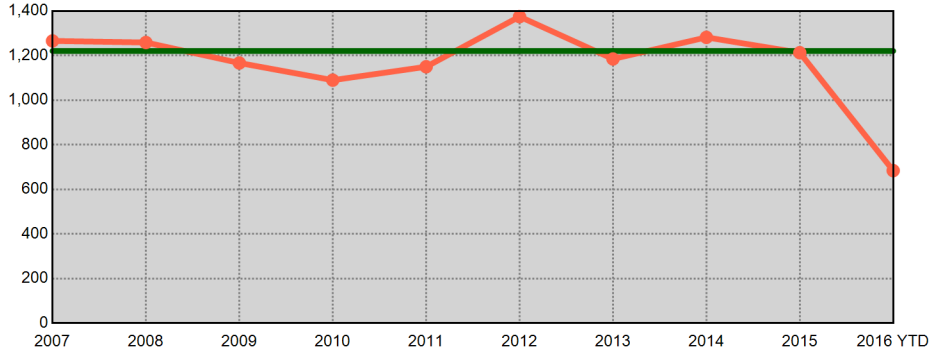

Year End Total Property Part 1 Incidents - Prior 9 Year Annual Avg: 5,114

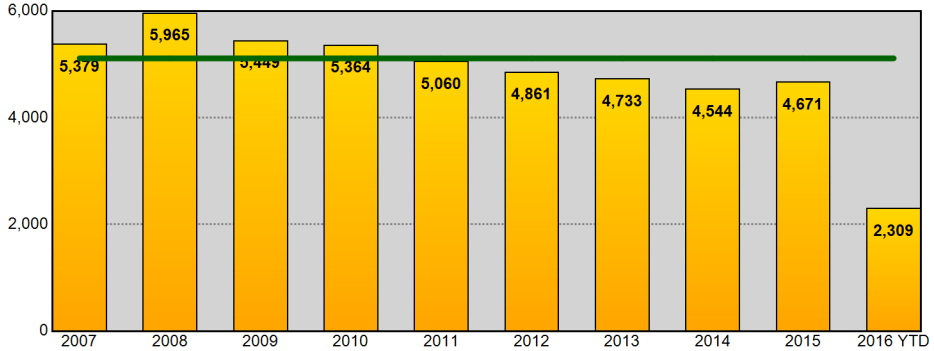

Year End Total Property Part 1 Incidents - Prior 9 Year Annual Avg: 5,114

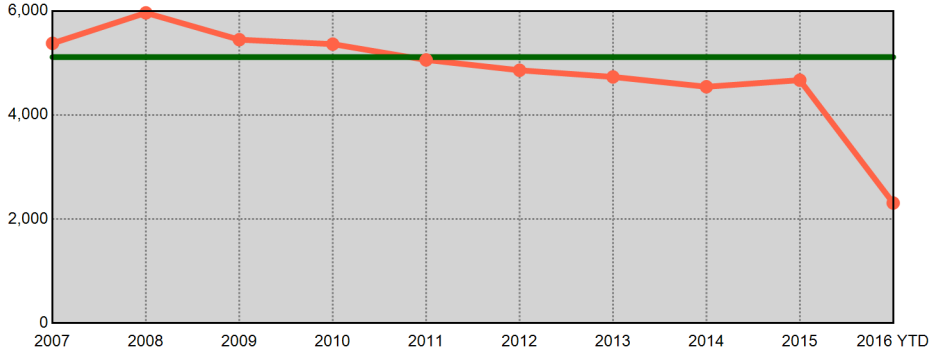

Information summarized for CompStat week ending 07/02/2016. Current year statistics are summarized for 2016 YTD. The horizontal line on each chart represents the average of the prior 9 year end offense totals.

Sourced from MNPD ARMS on 7/6/2016 6:32:14 AM. The figures above were sourced from incident reports using Uniform Crime Reporting definitions and reporting guidelines, based on the date when the crime was reported. This report is intended to be a management and planning tool and does not reflect the official UCR counts for the department. Incidents where a location is unknown or unspecified are included in the countywide totals.

North Precinct UCR Incidents - Annual Comparisons

Aggregated by precinct (incident location). Based on date when each incident was reported.

METROPOLITAN POLICE DEPARTMENT
of Nashville and Davidson County

Year End Total Part 1 Incidents - Prior 9 Year Annual Avg: 4,337

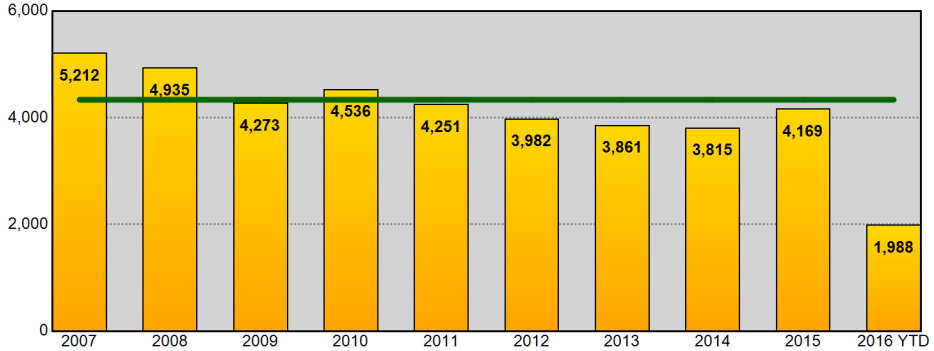

Year End Total Part 1 Incidents - Prior 9 Year Annual Avg: 4,337

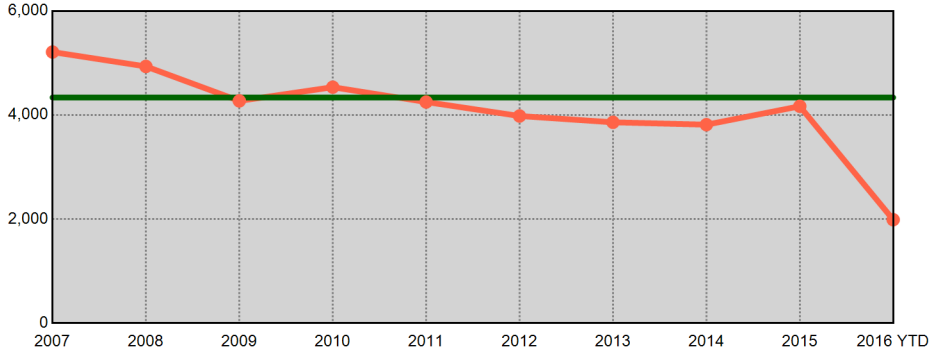

Year End Total Violent Part 1 Incidents - Prior 9 Year Annual Avg: 1,311

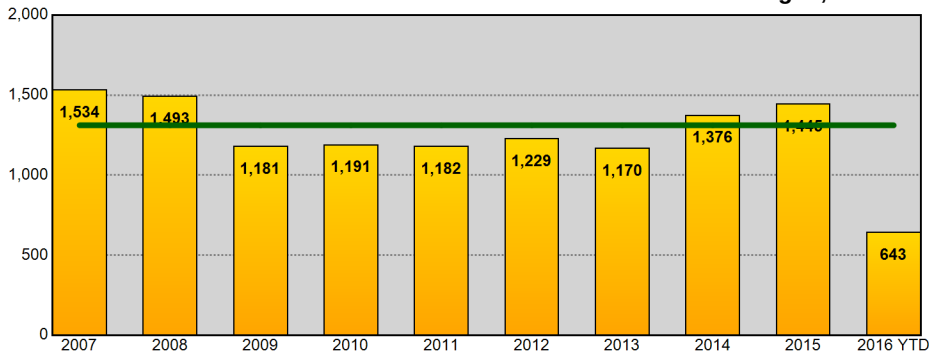

Year End Total Violent Part 1 Incidents - Prior 9 Year Annual Avg: 1,311

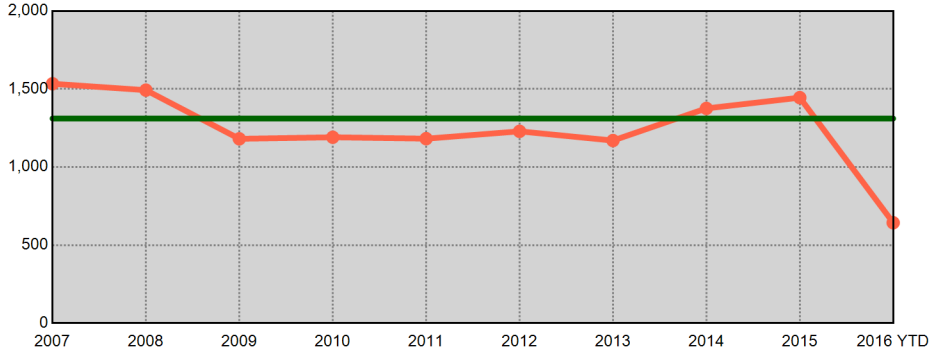

Year End Total Property Part 1 Incidents - Prior 9 Year Annual Avg: 3,026

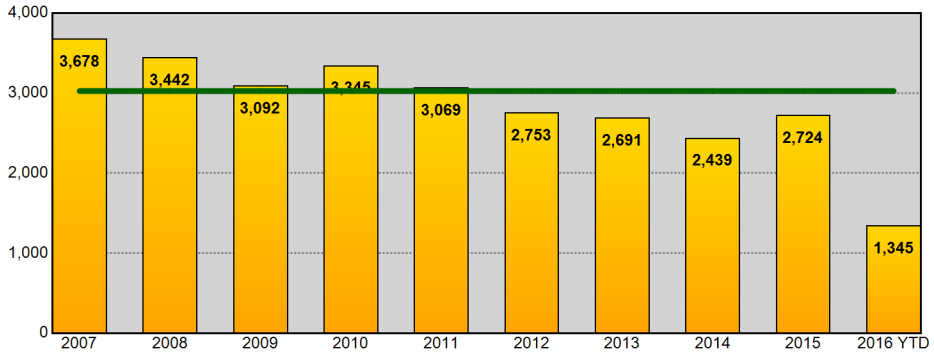

Year End Total Property Part 1 Incidents - Prior 9 Year Annual Avg: 3,026

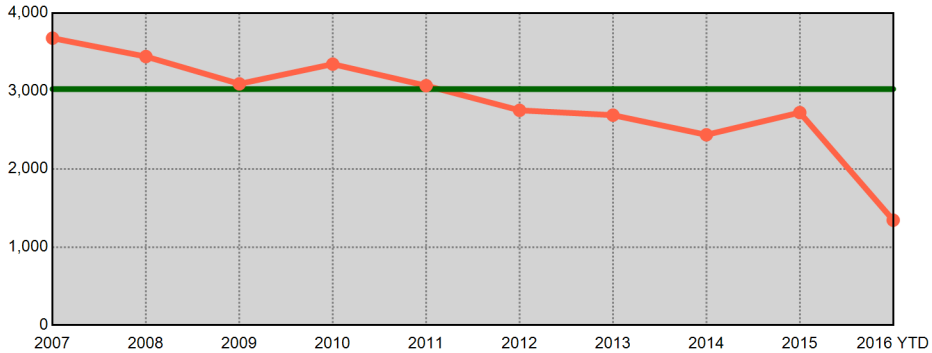

Information summarized for CompStat week ending 07/02/2016. Current year statistics are summarized for 2016 YTD. The horizontal line on each chart represents the average of the prior 9 year end offense totals.

Sourced from MNPD ARMS on 7/6/2016 6:32:16 AM. The figures above were sourced from incident reports using Uniform Crime Reporting definitions and reporting guidelines, based on the date when the crime was reported. This report is intended to be a management and planning tool and does not reflect the official UCR counts for the department. Incidents where a location is unknown or unspecified are included in the countywide totals.

Madison Precinct UCR Incidents - Annual Comparisons

METROPOLITAN POLICE DEPARTMENT
of Nashville and Davidson County

Aggregated by precinct (incident location). Based on date when each incident was reported.

Year End Total Part 1 Incidents - Prior 9 Year Annual Avg: 4,105

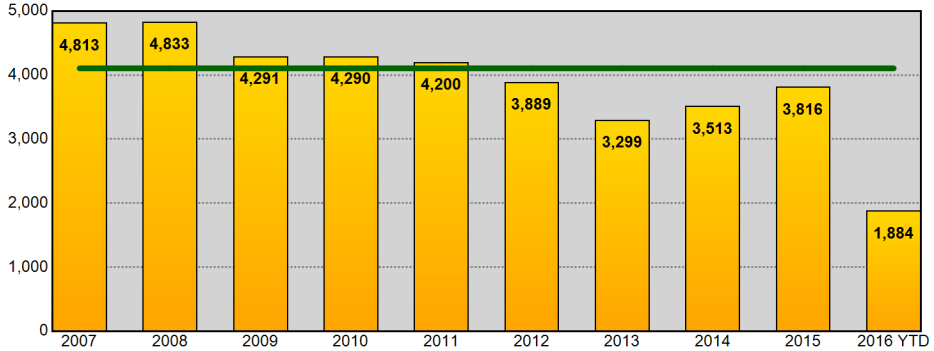

Year End Total Part 1 Incidents - Prior 9 Year Annual Avg: 4,105

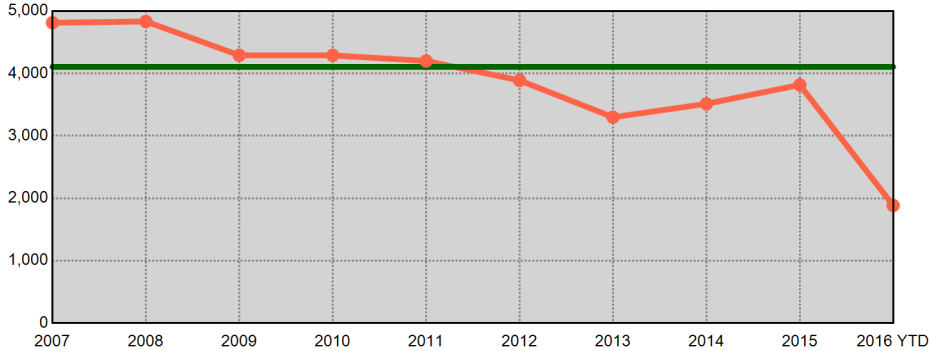

Year End Total Violent Part 1 Incidents - Prior 9 Year Annual Avg: 830

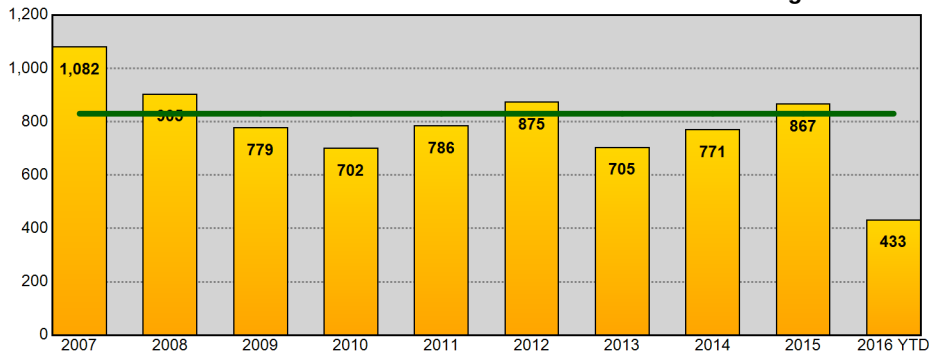

Year End Total Violent Part 1 Incidents - Prior 9 Year Annual Avg: 830

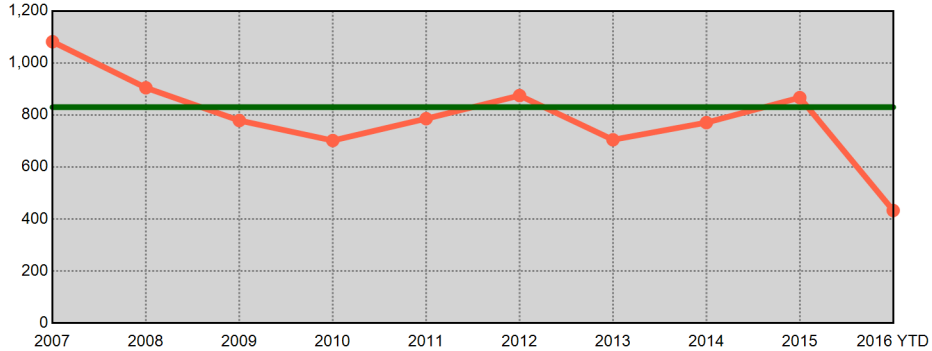

Year End Total Property Part 1 Incidents - Prior 9 Year Annual Avg: 3,275

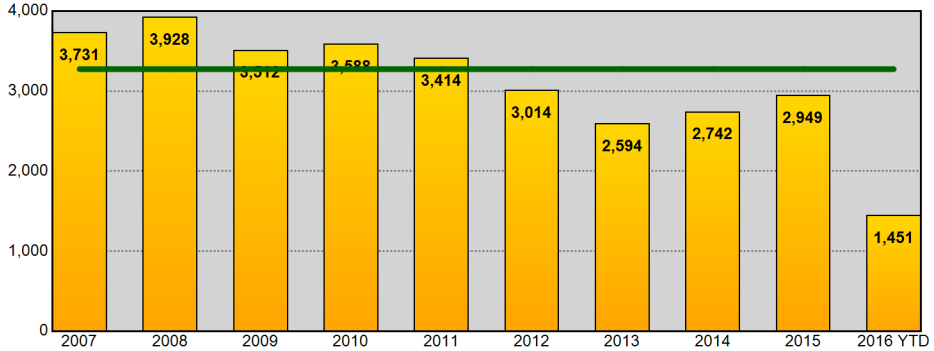

Year End Total Property Part 1 Incidents - Prior 9 Year Annual Avg: 3,275

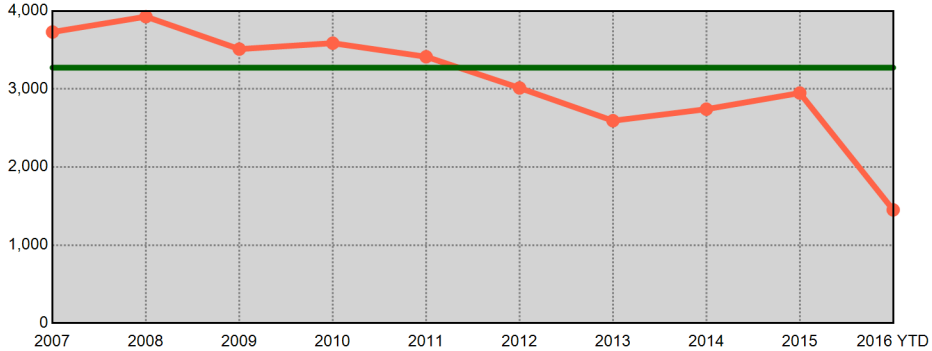

Information summarized for CompStat week ending 07/02/2016. Current year statistics are summarized for 2016 YTD. The horizontal line on each chart represents the average of the prior 9 year end offense totals.

Sourced from MNPD ARMS on 7/6/2016 6:32:18 AM. The figures above were sourced from incident reports using Uniform Crime Reporting definitions and reporting guidelines, based on the date when the crime was reported. This report is intended to be a management and planning tool and does not reflect the official UCR counts for the department. Incidents where a location is unknown or unspecified are included in the countywide totals.

Midtown Hills Precinct UCR Incidents - Annual Comparisons

METROPOLITAN POLICE DEPARTMENT
of Nashville and Davidson County

Aggregated by precinct (incident location). Based on date when each incident was reported.

Year End Total Part 1 Incidents - Prior 9 Year Annual Avg: 4,609

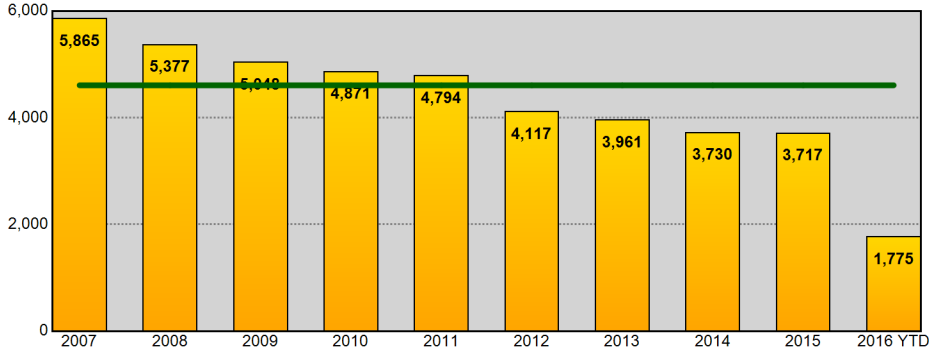

Year End Total Part 1 Incidents - Prior 9 Year Annual Avg: 4,609

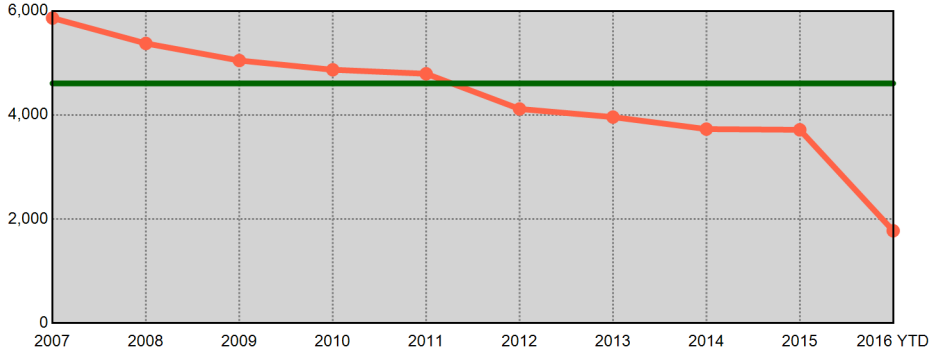

Year End Total Violent Part 1 Incidents - Prior 9 Year Annual Avg: 689

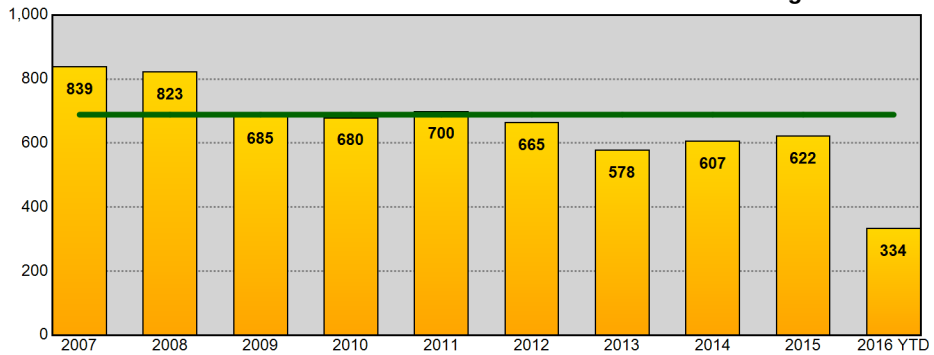

Year End Total Violent Part 1 Incidents - Prior 9 Year Annual Avg: 689

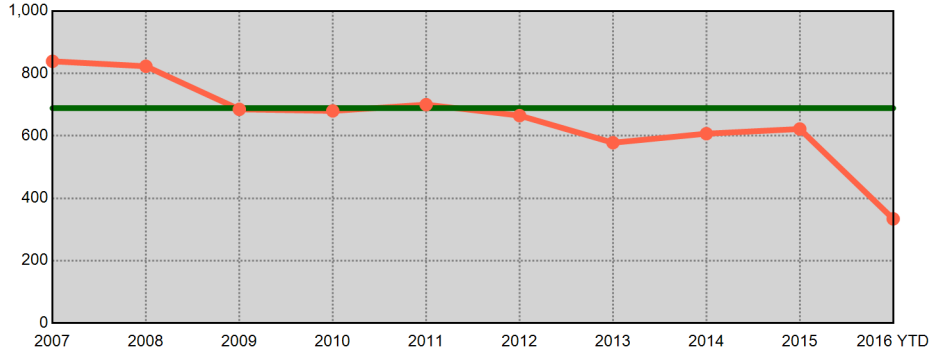

Year End Total Property Part 1 Incidents - Prior 9 Year Annual Avg: 3,920

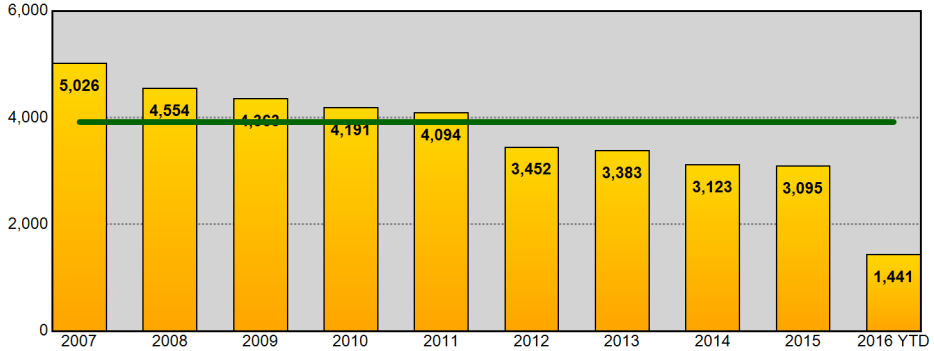

Year End Total Property Part 1 Incidents - Prior 9 Year Annual Avg: 3,920

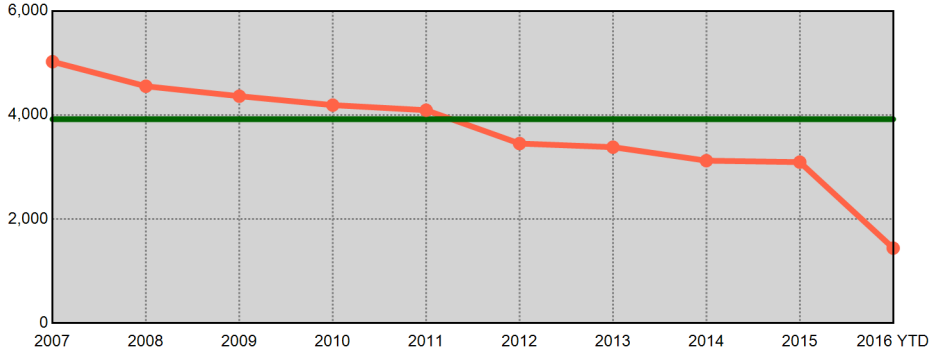

Information summarized for CompStat week ending 07/02/2016. Current year statistics are summarized for 2016 YTD. The horizontal line on each chart represents the average of the prior 9 year end offense totals.

Sourced from MNPD ARMS on 7/6/2016 6:32:20 AM. The figures above were sourced from incident reports using Uniform Crime Reporting definitions and reporting guidelines, based on the date when the crime was reported. This report is intended to be a management and planning tool and does not reflect the official UCR counts for the department. Incidents where a location is unknown or unspecified are included in the countywide totals.

County UCR Incidents - YTD Comparisons

METROPOLITAN POLICE DEPARTMENT
of Nashville and Davidson County

Aggregated by precinct (incident location). Based on date when each incident was reported.

	Homicide	Forcible Rape	Commercial Robbery	Street Robbery	Total Robbery	Aggravated Assault	Commercial Burglary	Residential Burglary	Total Burglary	Larceny	Auto Theft	Violent Offenses	Property Offenses	Part I Offenses
2015 YTD	31	288	118	706	824	2,398	368	1,947	2,315	8,653	657	3,541	11,625	15,166
2016 YTD	34	298	140	743	883	2,524	381	1,976	2,357	9,181	741	3,739	12,279	16,018
% Change	9.7%	3.5%	18.6%	5.2%	7.2%	5.3%	3.5%	1.5%	1.8%	6.1%	12.8%	5.6%	5.6%	5.6%
2014 YTD	22	307	79	568	647	2,605	441	1,918	2,359	8,610	503	3,581	11,472	15,053
2016 YTD	34	298	140	743	883	2,524	381	1,976	2,357	9,181	741	3,739	12,279	16,018
% Change	54.5%	-2.9%	77.2%	30.8%	36.5%	-3.1%	-13.6%	3.0%	-0.1%	6.6%	47.3%	4.4%	7.0%	6.4%
2013 YTD	21	265	109	716	825	2,446	422	2,382	2,804	9,435	610	3,557	12,849	16,406
2016 YTD	34	298	140	743	883	2,524	381	1,976	2,357	9,181	741	3,739	12,279	16,018
% Change	61.9%	12.5%	28.4%	3.8%	7.0%	3.2%	-9.7%	-17.0%	-15.9%	-2.7%	21.5%	5.1%	-4.4%	-2.4%
2012 YTD	28	288	101	722	823	2,735	467	2,316	2,783	9,579	666	3,874	13,028	16,902
2016 YTD	34	298	140	743	883	2,524	381	1,976	2,357	9,181	741	3,739	12,279	16,018
% Change	21.4%	3.5%	38.6%	2.9%	7.3%	-7.7%	-18.4%	-14.7%	-15.3%	-4.2%	11.3%	-3.5%	-5.7%	-5.2%
2011 YTD	22	262	149	648	797	2,297	523	3,086	3,609	9,964	840	3,378	14,413	17,791
2016 YTD	34	298	140	743	883	2,524	381	1,976	2,357	9,181	741	3,739	12,279	16,018
% Change	54.5%	13.7%	-6.0%	14.7%	10.8%	9.9%	-27.2%	-36.0%	-34.7%	-7.9%	-11.8%	10.7%	-14.8%	-10.0%
2010 YTD	27	269	136	710	846	2,247	555	2,786	3,341	10,331	755	3,389	14,427	17,816
2016 YTD	34	298	140	743	883	2,524	381	1,976	2,357	9,181	741	3,739	12,279	16,018
% Change	25.9%	10.8%	2.9%	4.6%	4.4%	12.3%	-31.4%	-29.1%	-29.5%	-11.1%	-1.9%	10.3%	-14.9%	-10.1%
2009 YTD	33	247	134	871	1,005	2,553	575	2,507	3,082	10,759	836	3,838	14,677	18,515
2016 YTD	34	298	140	743	883	2,524	381	1,976	2,357	9,181	741	3,739	12,279	16,018
% Change	3.0%	20.6%	4.5%	-14.7%	-12.1%	-1.1%	-33.7%	-21.2%	-23.5%	-14.7%	-11.4%	-2.6%	-16.3%	-13.5%
2008 YTD	37	258	161	920	1,081	2,970	569	2,253	2,822	11,746	1,129	4,346	15,697	20,043
2016 YTD	34	298	140	743	883	2,524	381	1,976	2,357	9,181	741	3,739	12,279	16,018
% Change	-8.1%	15.5%	-13.0%	-19.2%	-18.3%	-15.0%	-33.0%	-12.3%	-16.5%	-21.8%	-34.4%	-14.0%	-21.8%	-20.1%
8 YTD Avg	28	273	123	733	856	2,531	490	2,399	2,889	9,885	750	3,688	13,524	17,212
2016 YTD	34	298	140	743	883	2,524	381	1,976	2,357	9,181	741	3,739	12,279	16,018
% Change	25.9%	9.2%	13.8%	1.5%	3.2%	-0.3%	-22.2%	-17.6%	-18.4%	-7.1%	-1.1%	1.4%	-9.2%	-6.9%
5 YTD Avg	25	282	111	672	783	2,496	444	2,330	2,774	9,248	655	3,586	12,677	16,264
2016 YTD	34	298	140	743	883	2,524	381	1,976	2,357	9,181	741	3,739	12,279	16,018
% Change	41.7%	5.7%	26.1%	10.6%	12.8%	1.1%	-14.2%	-15.2%	-15.0%	-0.7%	13.1%	4.3%	-3.1%	-1.5%

Information summarized for CompStat week ending 07/02/2016.

'8 YTD Avg' refers to the computed 2008 - 2015 YTD average.
'5 YTD Avg' refers to the computed 2011 - 2015 YTD average.

Sourced from MNPD ARMS on 7/6/2016 6:32:22 AM. The figures above were sourced from incident reports using Uniform Crime Reporting definitions and reporting guidelines, based on the date when the crime was reported. This report is intended to be a management and planning tool and does not reflect the official UCR counts for the department. Incidents where a location is unknown or unspecified are included in the countywide totals. 'Unknown' refers to records in which the address is listed as 'Unknown' on the incident report. 'Not Validated' refers to records that were entered in with an invalid addresses.

West Precinct UCR Incidents - YTD Comparisons

METROPOLITAN POLICE DEPARTMENT
of Nashville and Davidson County

Aggregated by precinct (incident location). Based on date when each incident was reported.

	Homicide	Forcible Rape	Commercial Robbery	Street Robbery	Total Robbery	Aggravated Assault	Commercial Burglary	Residential Burglary	Total Burglary	Larceny	Auto Theft	Violent Offenses	Property Offenses	Part I Offenses
2015 YTD	0	18	14	39	53	146	31	205	236	1,176	57	217	1,469	1,686
2016 YTD	3	15	9	26	35	165	44	198	242	1,229	60	218	1,531	1,749
% Change	-	-16.7%	-35.7%	-33.3%	-34.0%	13.0%	41.9%	-3.4%	2.5%	4.5%	5.3%	0.5%	4.2%	3.7%
2014 YTD	1	36	8	26	34	157	48	179	227	1,233	52	228	1,512	1,740
2016 YTD	3	15	9	26	35	165	44	198	242	1,229	60	218	1,531	1,749
% Change	200.0%	-58.3%	12.5%	0.0%	2.9%	5.1%	-8.3%	10.6%	6.6%	-0.3%	15.4%	-4.4%	1.3%	0.5%
2013 YTD	2	27	12	34	46	181	69	251	320	1,519	55	256	1,894	2,150
2016 YTD	3	15	9	26	35	165	44	198	242	1,229	60	218	1,531	1,749
% Change	50.0%	-44.4%	-25.0%	-23.5%	-23.9%	-8.8%	-36.2%	-21.1%	-24.4%	-19.1%	9.1%	-14.8%	-19.2%	-18.7%
2012 YTD	2	17	14	24	38	167	41	282	323	1,252	59	224	1,634	1,858
2016 YTD	3	15	9	26	35	165	44	198	242	1,229	60	218	1,531	1,749
% Change	50.0%	-11.8%	-35.7%	8.3%	-7.9%	-1.2%	7.3%	-29.8%	-25.1%	-1.8%	1.7%	-2.7%	-6.3%	-5.9%
2011 YTD	1	20	14	38	52	164	54	304	358	1,201	57	237	1,616	1,853
2016 YTD	3	15	9	26	35	165	44	198	242	1,229	60	218	1,531	1,749
% Change	200.0%	-25.0%	-35.7%	-31.6%	-32.7%	0.6%	-18.5%	-34.9%	-32.4%	2.3%	5.3%	-8.0%	-5.3%	-5.6%
2010 YTD	3	21	20	61	81	187	73	273	346	1,317	67	292	1,730	2,022
2016 YTD	3	15	9	26	35	165	44	198	242	1,229	60	218	1,531	1,749
% Change	0.0%	-28.6%	-55.0%	-57.4%	-56.8%	-11.8%	-39.7%	-27.5%	-30.1%	-6.7%	-10.4%	-25.3%	-11.5%	-13.5%
2009 YTD	3	20	19	65	84	167	58	309	367	1,200	70	274	1,637	1,911
2016 YTD	3	15	9	26	35	165	44	198	242	1,229	60	218	1,531	1,749
% Change	0.0%	-25.0%	-52.6%	-60.0%	-58.3%	-1.2%	-24.1%	-35.9%	-34.1%	2.4%	-14.3%	-20.4%	-6.5%	-8.5%
2008 YTD	4	13	17	68	85	233	73	234	307	1,395	80	335	1,782	2,117
2016 YTD	3	15	9	26	35	165	44	198	242	1,229	60	218	1,531	1,749
% Change	-25.0%	15.4%	-47.1%	-61.8%	-58.8%	-29.2%	-39.7%	-15.4%	-21.2%	-11.9%	-25.0%	-34.9%	-14.1%	-17.4%
8 YTD Avg	2	22	15	44	59	175	56	255	311	1,287	62	258	1,659	1,917
2016 YTD	3	15	9	26	35	165	44	198	242	1,229	60	218	1,531	1,749
% Change	50.0%	-28.6%	-35.7%	-40.9%	-40.7%	-5.7%	-20.0%	-22.0%	-21.9%	-4.4%	-3.2%	-15.2%	-7.7%	-8.8%
5 YTD Avg	1	24	12	32	45	163	49	244	293	1,276	56	232	1,625	1,857
2016 YTD	3	15	9	26	35	165	44	198	242	1,229	60	218	1,531	1,749
% Change	200.0%	-34.8%	-25.0%	-18.8%	-20.5%	1.2%	-8.3%	-18.9%	-17.1%	-3.7%	7.1%	-6.0%	-5.8%	-5.8%

Information summarized for CompStat week ending 07/02/2016.

'8 YTD Avg' refers to the computed 2008 - 2015 YTD average.
'5 YTD Avg' refers to the computed 2011 - 2015 YTD average.

Sourced from MNPD ARMS on 7/6/2016 6:32:23 AM. The figures above were sourced from incident reports using Uniform Crime Reporting definitions and reporting guidelines, based on the date when the crime was reported. This report is intended to be a management and planning tool and does not reflect the official UCR counts for the department. Incidents where a location is unknown or unspecified are included in the countywide totals. 'Unknown' refers to records in which the address is listed as 'Unknown' on the incident report. 'Not Validated' refers to records that were entered in with an invalid addresses.

East Precinct UCR Incidents - YTD Comparisons

METROPOLITAN POLICE DEPARTMENT
of Nashville and Davidson County

Aggregated by precinct (incident location). Based on date when each incident was reported.

	Homicide	Forcible Rape	Commercial Robbery	Street Robbery	Total Robbery	Aggravated Assault	Commercial Burglary	Residential Burglary	Total Burglary	Larceny	Auto Theft	Violent Offenses	Property Offenses	Part I Offenses
2015 YTD	5	40	24	93	117	376	40	254	294	892	86	538	1,272	1,810
2016 YTD	4	31	10	96	106	337	42	235	277	944	101	478	1,322	1,800
% Change	-20.0%	-22.5%	-58.3%	3.2%	-9.4%	-10.4%	5.0%	-7.5%	-5.8%	5.8%	17.4%	-11.2%	3.9%	-0.6%
2014 YTD	2	34	8	78	86	415	41	210	251	814	58	537	1,123	1,660
2016 YTD	4	31	10	96	106	337	42	235	277	944	101	478	1,322	1,800
% Change	100.0%	-8.8%	25.0%	23.1%	23.3%	-18.8%	2.4%	11.9%	10.4%	16.0%	74.1%	-11.0%	17.7%	8.4%
2013 YTD	5	36	13	121	134	411	20	352	372	908	75	586	1,355	1,941
2016 YTD	4	31	10	96	106	337	42	235	277	944	101	478	1,322	1,800
% Change	-20.0%	-13.9%	-23.1%	-20.7%	-20.9%	-18.0%	110.0%	-33.2%	-25.5%	4.0%	34.7%	-18.4%	-2.4%	-7.3%
2012 YTD	3	38	14	133	147	484	53	351	404	1,091	81	672	1,576	2,248
2016 YTD	4	31	10	96	106	337	42	235	277	944	101	478	1,322	1,800
% Change	33.3%	-18.4%	-28.6%	-27.8%	-27.9%	-30.4%	-20.8%	-33.0%	-31.4%	-13.5%	24.7%	-28.9%	-16.1%	-19.9%
2011 YTD	1	35	22	117	139	380	58	558	616	1,217	119	555	1,952	2,507
2016 YTD	4	31	10	96	106	337	42	235	277	944	101	478	1,322	1,800
% Change	300.0%	-11.4%	-54.5%	-17.9%	-23.7%	-11.3%	-27.6%	-57.9%	-55.0%	-22.4%	-15.1%	-13.9%	-32.3%	-28.2%
2010 YTD	5	35	11	108	119	391	54	480	534	1,054	116	550	1,704	2,254
2016 YTD	4	31	10	96	106	337	42	235	277	944	101	478	1,322	1,800
% Change	-20.0%	-11.4%	-9.1%	-11.1%	-10.9%	-13.8%	-22.2%	-51.0%	-48.1%	-10.4%	-12.9%	-13.1%	-22.4%	-20.1%
2009 YTD	4	31	24	158	182	502	63	379	442	1,051	118	719	1,611	2,330
2016 YTD	4	31	10	96	106	337	42	235	277	944	101	478	1,322	1,800
% Change	0.0%	0.0%	-58.3%	-39.2%	-41.8%	-32.9%	-33.3%	-38.0%	-37.3%	-10.2%	-14.4%	-33.5%	-17.9%	-22.7%
2008 YTD	7	33	24	152	176	539	68	366	434	1,200	150	755	1,784	2,539
2016 YTD	4	31	10	96	106	337	42	235	277	944	101	478	1,322	1,800
% Change	-42.9%	-6.1%	-58.3%	-36.8%	-39.8%	-37.5%	-38.2%	-35.8%	-36.2%	-21.3%	-32.7%	-36.7%	-25.9%	-29.1%
8 YTD Avg	4	35	18	120	138	437	50	369	418	1,028	100	614	1,547	2,161
2016 YTD	4	31	10	96	106	337	42	235	277	944	101	478	1,322	1,800
% Change	0.0%	-11.4%	-41.2%	-20.0%	-22.6%	-22.9%	-14.3%	-36.1%	-33.7%	-8.2%	1.0%	-22.1%	-14.5%	-16.7%
5 YTD Avg	3	37	16	108	125	413	42	345	387	984	84	578	1,456	2,033
2016 YTD	4	31	10	96	106	337	42	235	277	944	101	478	1,322	1,800
% Change	33.3%	-13.9%	-37.5%	-11.1%	-14.5%	-18.4%	0.0%	-31.9%	-28.4%	-4.1%	21.7%	-17.2%	-9.1%	-11.5%

Information summarized for CompStat week ending 07/02/2016.

'8 YTD Avg' refers to the computed 2008 - 2015 YTD average.
'5 YTD Avg' refers to the computed 2011 - 2015 YTD average.

Sourced from MNPD ARMS on 7/6/2016 6:32:23 AM. The figures above were sourced from incident reports using Uniform Crime Reporting definitions and reporting guidelines, based on the date when the crime was reported. This report is intended to be a management and planning tool and does not reflect the official UCR counts for the department. Incidents where a location is unknown or unspecified are included in the countywide totals. 'Unknown' refers to records in which the address is listed as 'Unknown' on the incident report. 'Not Validated' refers to records that were entered in with an invalid addresses.

South Precinct UCR Incidents - YTD Comparisons

METROPOLITAN POLICE DEPARTMENT
of Nashville and Davidson County

Aggregated by precinct (incident location). Based on date when each incident was reported.

	Homicide	Forcible Rape	Commercial Robbery	Street Robbery	Total Robbery	Aggravated Assault	Commercial Burglary	Residential Burglary	Total Burglary	Larceny	Auto Theft	Violent Offenses	Property Offenses	Part I Offenses
2015 YTD	6	48	20	149	169	418	87	501	588	1,555	109	641	2,252	2,893
2016 YTD	11	50	30	188	218	491	60	526	586	1,599	172	770	2,357	3,127
% Change	83.3%	4.2%	50.0%	26.2%	29.0%	17.5%	-31.0%	5.0%	-0.3%	2.8%	57.8%	20.1%	4.7%	8.1%
2014 YTD	2	53	25	123	148	485	80	409	489	1,588	95	688	2,172	2,860
2016 YTD	11	50	30	188	218	491	60	526	586	1,599	172	770	2,357	3,127
% Change	450.0%	-5.7%	20.0%	52.8%	47.3%	1.2%	-25.0%	28.6%	19.8%	0.7%	81.1%	11.9%	8.5%	9.3%
2013 YTD	2	43	13	168	181	448	111	502	613	1,553	117	674	2,283	2,957
2016 YTD	11	50	30	188	218	491	60	526	586	1,599	172	770	2,357	3,127
% Change	450.0%	16.3%	130.8%	11.9%	20.4%	9.6%	-45.9%	4.8%	-4.4%	3.0%	47.0%	14.2%	3.2%	5.7%
2012 YTD	1	55	20	143	163	503	89	365	454	1,539	164	722	2,157	2,879
2016 YTD	11	50	30	188	218	491	60	526	586	1,599	172	770	2,357	3,127
% Change	>1,000%	-9.1%	50.0%	31.5%	33.7%	-2.4%	-32.6%	44.1%	29.1%	3.9%	4.9%	6.6%	9.3%	8.6%
2011 YTD	4	56	35	148	183	453	85	679	764	1,735	195	696	2,694	3,390
2016 YTD	11	50	30	188	218	491	60	526	586	1,599	172	770	2,357	3,127
% Change	175.0%	-10.7%	-14.3%	27.0%	19.1%	8.4%	-29.4%	-22.5%	-23.3%	-7.8%	-11.8%	10.6%	-12.5%	-7.8%
2010 YTD	6	53	17	151	168	393	88	534	622	1,785	159	620	2,566	3,186
2016 YTD	11	50	30	188	218	491	60	526	586	1,599	172	770	2,357	3,127
% Change	83.3%	-5.7%	76.5%	24.5%	29.8%	24.9%	-31.8%	-1.5%	-5.8%	-10.4%	8.2%	24.2%	-8.1%	-1.9%
2009 YTD	5	37	26	159	185	404	156	457	613	1,969	178	631	2,760	3,391
2016 YTD	11	50	30	188	218	491	60	526	586	1,599	172	770	2,357	3,127
% Change	120.0%	35.1%	15.4%	18.2%	17.8%	21.5%	-61.5%	15.1%	-4.4%	-18.8%	-3.4%	22.0%	-14.6%	-7.8%
2008 YTD	6	44	34	211	245	405	112	467	579	2,091	222	700	2,892	3,592
2016 YTD	11	50	30	188	218	491	60	526	586	1,599	172	770	2,357	3,127
% Change	83.3%	13.6%	-11.8%	-10.9%	-11.0%	21.2%	-46.4%	12.6%	1.2%	-23.5%	-22.5%	10.0%	-18.5%	-12.9%
8 YTD Avg	4	49	24	157	180	439	101	489	590	1,727	155	672	2,472	3,144
2016 YTD	11	50	30	188	218	491	60	526	586	1,599	172	770	2,357	3,127
% Change	175.0%	4.2%	30.4%	20.5%	21.1%	12.1%	-40.6%	7.6%	-0.7%	-7.4%	11.7%	14.8%	-4.7%	-0.5%
5 YTD Avg	3	51	23	146	169	461	90	491	582	1,594	136	684	2,312	2,996
2016 YTD	11	50	30	188	218	491	60	526	586	1,599	172	770	2,357	3,127
% Change	266.7%	-2.0%	36.4%	28.8%	29.8%	6.5%	-33.3%	7.1%	0.9%	0.3%	26.5%	12.6%	2.0%	4.4%

Information summarized for CompStat week ending 07/02/2016.

'8 YTD Avg' refers to the computed 2008 - 2015 YTD average.
'5 YTD Avg' refers to the computed 2011 - 2015 YTD average.

Sourced from MNPD ARMS on 7/6/2016 6:32:23 AM. The figures above were sourced from incident reports using Uniform Crime Reporting definitions and reporting guidelines, based on the date when the crime was reported. This report is intended to be a management and planning tool and does not reflect the official UCR counts for the department. Incidents where a location is unknown or unspecified are included in the countywide totals. 'Unknown' refers to records in which the address is listed as 'Unknown' on the incident report. 'Not Validated' refers to records that were entered in with an invalid addresses.

Central Precinct UCR Incidents - YTD Comparisons

METROPOLITAN POLICE DEPARTMENT
of Nashville and Davidson County

Aggregated by precinct (incident location). Based on date when each incident was reported.

	Homicide	Forcible Rape	Commercial Robbery	Street Robbery	Total Robbery	Aggravated Assault	Commercial Burglary	Residential Burglary	Total Burglary	Larceny	Auto Theft	Violent Offenses	Property Offenses	Part I Offenses
2015 YTD	0	33	0	43	43	92	24	7	31	448	21	168	500	668
2016 YTD	0	32	1	51	52	94	13	8	21	465	34	178	520	698
% Change	-	-3.0%	-	18.6%	20.9%	2.2%	-45.8%	14.3%	-32.3%	3.8%	61.9%	6.0%	4.0%	4.5%
2014 YTD	0	30	1	33	34	94	21	12	33	429	23	158	485	643
2016 YTD	0	32	1	51	52	94	13	8	21	465	34	178	520	698
% Change	-	6.7%	0.0%	54.5%	52.9%	0.0%	-38.1%	-33.3%	-36.4%	8.4%	47.8%	12.7%	7.2%	8.6%
2013 YTD	0	22	0	27	27	98	26	11	37	471	19	147	527	674
2016 YTD	0	32	1	51	52	94	13	8	21	465	34	178	520	698
% Change	-	45.5%	-	88.9%	92.6%	-4.1%	-50.0%	-27.3%	-43.2%	-1.3%	78.9%	21.1%	-1.3%	3.6%
2012 YTD	0	33	1	44	45	102	20	10	30	603	33	180	666	846
2016 YTD	0	32	1	51	52	94	13	8	21	465	34	178	520	698
% Change	-	-3.0%	0.0%	15.9%	15.6%	-7.8%	-35.0%	-20.0%	-30.0%	-22.9%	3.0%	-1.1%	-21.9%	-17.5%
2011 YTD	1	21	1	53	54	101	26	12	38	581	28	177	647	824
2016 YTD	0	32	1	51	52	94	13	8	21	465	34	178	520	698
% Change	-100.0%	52.4%	0.0%	-3.8%	-3.7%	-6.9%	-50.0%	-33.3%	-44.7%	-20.0%	21.4%	0.6%	-19.6%	-15.3%
2010 YTD	1	17	7	50	57	113	20	8	28	486	29	188	543	731
2016 YTD	0	32	1	51	52	94	13	8	21	465	34	178	520	698
% Change	-100.0%	88.2%	-85.7%	2.0%	-8.8%	-16.8%	-35.0%	0.0%	-25.0%	-4.3%	17.2%	-5.3%	-4.2%	-4.5%
2009 YTD	0	14	4	42	46	98	19	10	29	678	37	158	744	902
2016 YTD	0	32	1	51	52	94	13	8	21	465	34	178	520	698
% Change	-	128.6%	-75.0%	21.4%	13.0%	-4.1%	-31.6%	-20.0%	-27.6%	-31.4%	-8.1%	12.7%	-30.1%	-22.6%
2008 YTD	2	16	1	72	73	150	23	2	25	775	63	241	863	1,104
2016 YTD	0	32	1	51	52	94	13	8	21	465	34	178	520	698
% Change	-100.0%	100.0%	0.0%	-29.2%	-28.8%	-37.3%	-43.5%	300.0%	-16.0%	-40.0%	-46.0%	-26.1%	-39.7%	-36.8%
8 YTD Avg	1	23	2	46	47	106	22	9	31	559	32	177	622	799
2016 YTD	0	32	1	51	52	94	13	8	21	465	34	178	520	698
% Change	-	39.1%	0.0%	13.3%	10.6%	-11.3%	-40.9%	-11.1%	-32.3%	-16.7%	9.7%	0.6%	-16.3%	-12.6%
5 YTD Avg	0	28	1	40	41	97	23	10	34	506	25	166	565	731
2016 YTD	0	32	1	51	52	94	13	8	21	465	34	178	520	698
% Change	-	18.5%	-	27.5%	30.0%	-3.1%	-43.5%	-20.0%	-36.4%	-8.1%	41.7%	7.2%	-8.0%	-4.5%

Information summarized for CompStat week ending 07/02/2016.

'8 YTD Avg' refers to the computed 2008 - 2015 YTD average.
'5 YTD Avg' refers to the computed 2011 - 2015 YTD average.

Sourced from MNPD ARMS on 7/6/2016 6:32:23 AM. The figures above were sourced from incident reports using Uniform Crime Reporting definitions and reporting guidelines, based on the date when the crime was reported. This report is intended to be a management and planning tool and does not reflect the official UCR counts for the department. Incidents where a location is unknown or unspecified are included in the countywide totals. 'Unknown' refers to records in which the address is listed as 'Unknown' on the incident report. 'Not Validated' refers to records that were entered in with an invalid addresses.

Hermitage Precinct UCR Incidents - YTD Comparisons

METROPOLITAN POLICE DEPARTMENT
of Nashville and Davidson County

Aggregated by precinct (incident location). Based on date when each incident was reported.

	Homicide	Forcible Rape	Commercial Robbery	Street Robbery	Total Robbery	Aggravated Assault	Commercial Burglary	Residential Burglary	Total Burglary	Larceny	Auto Theft	Violent Offenses	Property Offenses	Part I Offenses
2015 YTD	2	55	21	136	157	369	62	318	380	1,635	114	583	2,129	2,712
2016 YTD	5	52	44	122	166	461	75	319	394	1,798	117	684	2,309	2,993
% Change	150.0%	-5.5%	109.5%	-10.3%	5.7%	24.9%	21.0%	0.3%	3.7%	10.0%	2.6%	17.3%	8.5%	10.4%
2014 YTD	3	39	16	117	133	421	91	383	474	1,644	89	596	2,207	2,803
2016 YTD	5	52	44	122	166	461	75	319	394	1,798	117	684	2,309	2,993
% Change	66.7%	33.3%	175.0%	4.3%	24.8%	9.5%	-17.6%	-16.7%	-16.9%	9.4%	31.5%	14.8%	4.6%	6.8%
2013 YTD	3	46	25	125	150	410	50	388	438	1,864	121	609	2,423	3,032
2016 YTD	5	52	44	122	166	461	75	319	394	1,798	117	684	2,309	2,993
% Change	66.7%	13.0%	76.0%	-2.4%	10.7%	12.4%	50.0%	-17.8%	-10.0%	-3.5%	-3.3%	12.3%	-4.7%	-1.3%
2012 YTD	9	51	16	108	124	502	84	359	443	1,796	103	686	2,342	3,028
2016 YTD	5	52	44	122	166	461	75	319	394	1,798	117	684	2,309	2,993
% Change	-44.4%	2.0%	175.0%	13.0%	33.9%	-8.2%	-10.7%	-11.1%	-11.1%	0.1%	13.6%	-0.3%	-1.4%	-1.2%
2011 YTD	5	42	25	86	111	355	84	463	547	1,835	112	513	2,494	3,007
2016 YTD	5	52	44	122	166	461	75	319	394	1,798	117	684	2,309	2,993
% Change	0.0%	23.8%	76.0%	41.9%	49.5%	29.9%	-10.7%	-31.1%	-28.0%	-2.0%	4.5%	33.3%	-7.4%	-0.5%
2010 YTD	3	33	26	103	129	337	77	384	461	2,064	161	502	2,686	3,188
2016 YTD	5	52	44	122	166	461	75	319	394	1,798	117	684	2,309	2,993
% Change	66.7%	57.6%	69.2%	18.4%	28.7%	36.8%	-2.6%	-16.9%	-14.5%	-12.9%	-27.3%	36.3%	-14.0%	-6.1%
2009 YTD	4	32	20	123	143	412	78	342	420	2,009	115	591	2,544	3,135
2016 YTD	5	52	44	122	166	461	75	319	394	1,798	117	684	2,309	2,993
% Change	25.0%	62.5%	120.0%	-0.8%	16.1%	11.9%	-3.8%	-6.7%	-6.2%	-10.5%	1.7%	15.7%	-9.2%	-4.5%
2008 YTD	5	35	37	126	163	425	62	324	386	2,204	174	628	2,764	3,392
2016 YTD	5	52	44	122	166	461	75	319	394	1,798	117	684	2,309	2,993
% Change	0.0%	48.6%	18.9%	-3.2%	1.8%	8.5%	21.0%	-1.5%	2.1%	-18.4%	-32.8%	8.9%	-16.5%	-11.8%
8 YTD Avg	4	42	23	116	139	404	74	370	444	1,881	124	589	2,449	3,037
2016 YTD	5	52	44	122	166	461	75	319	394	1,798	117	684	2,309	2,993
% Change	25.0%	26.8%	91.3%	6.1%	20.3%	14.4%	2.7%	-13.8%	-11.1%	-4.4%	-4.9%	16.3%	-5.7%	-1.4%
5 YTD Avg	4	47	21	114	135	411	74	382	456	1,755	108	597	2,319	2,916
2016 YTD	5	52	44	122	166	461	75	319	394	1,798	117	684	2,309	2,993
% Change	25.0%	13.0%	120.0%	7.0%	23.0%	12.2%	1.4%	-16.5%	-13.6%	2.5%	9.3%	14.6%	-0.4%	2.6%

Information summarized for CompStat week ending 07/02/2016.

'8 YTD Avg' refers to the computed 2008 - 2015 YTD average.
'5 YTD Avg' refers to the computed 2011 - 2015 YTD average.

Sourced from MNPD ARMS on 7/6/2016 6:32:23 AM. The figures above were sourced from incident reports using Uniform Crime Reporting definitions and reporting guidelines, based on the date when the crime was reported. This report is intended to be a management and planning tool and does not reflect the official UCR counts for the department. Incidents where a location is unknown or unspecified are included in the countywide totals. 'Unknown' refers to records in which the address is listed as 'Unknown' on the incident report. 'Not Validated' refers to records that were entered in with an invalid addresses.

North Precinct UCR Incidents - YTD Comparisons

METROPOLITAN POLICE DEPARTMENT
of Nashville and Davidson County

Aggregated by precinct (incident location). Based on date when each incident was reported.

	Homicide	Forcible Rape	Commercial Robbery	Street Robbery	Total Robbery	Aggravated Assault	Commercial Burglary	Residential Burglary	Total Burglary	Larceny	Auto Theft	Violent Offenses	Property Offenses	Part I Offenses
2015 YTD	14	38	10	129	139	491	47	236	283	786	110	682	1,179	1,861
2016 YTD	7	40	11	120	131	465	50	236	286	941	118	643	1,345	1,988
% Change	-50.0%	5.3%	10.0%	-7.0%	-5.8%	-5.3%	6.4%	0.0%	1.1%	19.7%	7.3%	-5.7%	14.1%	6.8%
2014 YTD	7	47	3	92	95	549	43	245	288	791	77	698	1,156	1,854
2016 YTD	7	40	11	120	131	465	50	236	286	941	118	643	1,345	1,988
% Change	0.0%	-14.9%	266.7%	30.4%	37.9%	-15.3%	16.3%	-3.7%	-0.7%	19.0%	53.2%	-7.9%	16.3%	7.2%
2013 YTD	6	25	11	124	135	436	45	362	407	887	82	602	1,376	1,978
2016 YTD	7	40	11	120	131	465	50	236	286	941	118	643	1,345	1,988
% Change	16.7%	60.0%	0.0%	-3.2%	-3.0%	6.7%	11.1%	-34.8%	-29.7%	6.1%	43.9%	6.8%	-2.3%	0.5%
2012 YTD	5	37	7	113	120	417	47	341	388	930	84	579	1,402	1,981
2016 YTD	7	40	11	120	131	465	50	236	286	941	118	643	1,345	1,988
% Change	40.0%	8.1%	57.1%	6.2%	9.2%	11.5%	6.4%	-30.8%	-26.3%	1.2%	40.5%	11.1%	-4.1%	0.4%
2011 YTD	5	27	18	90	108	393	90	397	487	901	107	533	1,495	2,028
2016 YTD	7	40	11	120	131	465	50	236	286	941	118	643	1,345	1,988
% Change	40.0%	48.1%	-38.9%	33.3%	21.3%	18.3%	-44.4%	-40.6%	-41.3%	4.4%	10.3%	20.6%	-10.0%	-2.0%
2010 YTD	6	40	21	102	123	396	62	383	445	918	81	565	1,444	2,009
2016 YTD	7	40	11	120	131	465	50	236	286	941	118	643	1,345	1,988
% Change	16.7%	0.0%	-47.6%	17.6%	6.5%	17.4%	-19.4%	-38.4%	-35.7%	2.5%	45.7%	13.8%	-6.9%	-1.0%
2009 YTD	11	31	4	124	128	451	70	378	448	994	118	621	1,560	2,181
2016 YTD	7	40	11	120	131	465	50	236	286	941	118	643	1,345	1,988
% Change	-36.4%	29.0%	175.0%	-3.2%	2.3%	3.1%	-28.6%	-37.6%	-36.2%	-5.3%	0.0%	3.5%	-13.8%	-8.8%
2008 YTD	7	30	6	114	120	602	56	284	340	1,072	157	759	1,569	2,328
2016 YTD	7	40	11	120	131	465	50	236	286	941	118	643	1,345	1,988
% Change	0.0%	33.3%	83.3%	5.3%	9.2%	-22.8%	-10.7%	-16.9%	-15.9%	-12.2%	-24.8%	-15.3%	-14.3%	-14.6%
8 YTD Avg	8	34	10	111	121	467	58	328	386	910	102	630	1,398	2,028
2016 YTD	7	40	11	120	131	465	50	236	286	941	118	643	1,345	1,988
% Change	0.0%	17.6%	10.0%	8.1%	8.3%	-0.2%	-12.3%	-28.0%	-25.7%	3.5%	15.7%	2.2%	-3.7%	-1.9%
5 YTD Avg	7	35	10	110	119	457	54	316	371	859	92	619	1,322	1,940
2016 YTD	7	40	11	120	131	465	50	236	286	941	118	643	1,345	1,988
% Change	0.0%	17.6%	22.2%	10.1%	10.1%	1.8%	-7.4%	-25.3%	-22.7%	9.5%	28.3%	4.0%	1.8%	2.5%

Information summarized for CompStat week ending 07/02/2016.

'8 YTD Avg' refers to the computed 2008 - 2015 YTD average.
'5 YTD Avg' refers to the computed 2011 - 2015 YTD average.

Sourced from MNPD ARMS on 7/6/2016 6:32:23 AM. The figures above were sourced from incident reports using Uniform Crime Reporting definitions and reporting guidelines, based on the date when the crime was reported. This report is intended to be a management and planning tool and does not reflect the official UCR counts for the department. Incidents where a location is unknown or unspecified are included in the countywide totals. 'Unknown' refers to records in which the address is listed as 'Unknown' on the incident report. 'Not Validated' refers to records that were entered in with an invalid addresses.

Madison Precinct UCR Incidents - YTD Comparisons

METROPOLITAN POLICE DEPARTMENT
of Nashville and Davidson County

Aggregated by precinct (incident location). Based on date when each incident was reported.

	Homicide	Forcible Rape	Commercial Robbery	Street Robbery	Total Robbery	Aggravated Assault	Commercial Burglary	Residential Burglary	Total Burglary	Larceny	Auto Theft	Violent Offenses	Property Offenses	Part I Offenses
2015 YTD	2	22	17	65	82	298	25	250	275	1,068	104	404	1,447	1,851
2016 YTD	3	42	16	71	87	301	34	246	280	1,114	57	433	1,451	1,884
% Change	50.0%	90.9%	-5.9%	9.2%	6.1%	1.0%	36.0%	-1.6%	1.8%	4.3%	-45.2%	7.2%	0.3%	1.8%
2014 YTD	6	32	8	57	65	273	31	235	266	969	56	376	1,291	1,667
2016 YTD	3	42	16	71	87	301	34	246	280	1,114	57	433	1,451	1,884
% Change	-50.0%	31.3%	100.0%	24.6%	33.8%	10.3%	9.7%	4.7%	5.3%	15.0%	1.8%	15.2%	12.4%	13.0%
2013 YTD	2	31	16	67	83	271	35	242	277	953	76	387	1,306	1,693
2016 YTD	3	42	16	71	87	301	34	246	280	1,114	57	433	1,451	1,884
% Change	50.0%	35.5%	0.0%	6.0%	4.8%	11.1%	-2.9%	1.7%	1.1%	16.9%	-25.0%	11.9%	11.1%	11.3%
2012 YTD	6	28	10	95	105	335	49	336	385	1,133	76	474	1,594	2,068
2016 YTD	3	42	16	71	87	301	34	246	280	1,114	57	433	1,451	1,884
% Change	-50.0%	50.0%	60.0%	-25.3%	-17.1%	-10.1%	-30.6%	-26.8%	-27.3%	-1.7%	-25.0%	-8.6%	-9.0%	-8.9%
2011 YTD	3	32	17	54	71	252	40	287	327	1,114	113	358	1,554	1,912
2016 YTD	3	42	16	71	87	301	34	246	280	1,114	57	433	1,451	1,884
% Change	0.0%	31.3%	-5.9%	31.5%	22.5%	19.4%	-15.0%	-14.3%	-14.4%	0.0%	-49.6%	20.9%	-6.6%	-1.5%
2010 YTD	1	21	10	66	76	223	47	399	446	1,252	72	321	1,770	2,091
2016 YTD	3	42	16	71	87	301	34	246	280	1,114	57	433	1,451	1,884
% Change	200.0%	100.0%	60.0%	7.6%	14.5%	35.0%	-27.7%	-38.3%	-37.2%	-11.0%	-20.8%	34.9%	-18.0%	-9.9%
2009 YTD	3	19	12	82	94	293	46	354	400	1,246	95	409	1,741	2,150
2016 YTD	3	42	16	71	87	301	34	246	280	1,114	57	433	1,451	1,884
% Change	0.0%	121.1%	33.3%	-13.4%	-7.4%	2.7%	-26.1%	-30.5%	-30.0%	-10.6%	-40.0%	5.9%	-16.7%	-12.4%
2008 YTD	2	17	19	76	95	333	66	299	365	1,423	136	447	1,924	2,371
2016 YTD	3	42	16	71	87	301	34	246	280	1,114	57	433	1,451	1,884
% Change	50.0%	147.1%	-15.8%	-6.6%	-8.4%	-9.6%	-48.5%	-17.7%	-23.3%	-21.7%	-58.1%	-3.1%	-24.6%	-20.5%
8 YTD Avg	3	25	14	70	84	285	42	300	343	1,145	91	397	1,578	1,975
2016 YTD	3	42	16	71	87	301	34	246	280	1,114	57	433	1,451	1,884
% Change	0.0%	68.0%	23.1%	1.4%	4.8%	6.0%	-19.0%	-18.0%	-18.1%	-2.6%	-37.4%	9.1%	-8.0%	-4.6%
5 YTD Avg	4	29	14	68	81	286	36	270	306	1,047	85	400	1,438	1,838
2016 YTD	3	42	16	71	87	301	34	246	280	1,114	57	433	1,451	1,884
% Change	0.0%	44.8%	23.1%	6.0%	7.4%	5.6%	-5.6%	-8.9%	-8.5%	6.4%	-32.9%	8.5%	0.9%	2.5%

Information summarized for CompStat week ending 07/02/2016.

'8 YTD Avg' refers to the computed 2008 - 2015 YTD average.
'5 YTD Avg' refers to the computed 2011 - 2015 YTD average.

Sourced from MNPD ARMS on 7/6/2016 6:32:23 AM. The figures above were sourced from incident reports using Uniform Crime Reporting definitions and reporting guidelines, based on the date when the crime was reported. This report is intended to be a management and planning tool and does not reflect the official UCR counts for the department. Incidents where a location is unknown or unspecified are included in the countywide totals. 'Unknown' refers to records in which the address is listed as 'Unknown' on the incident report. 'Not Validated' refers to records that were entered in with an invalid addresses.

Midtown Hills Precinct UCR Incidents - YTD Comparisons

METROPOLITAN POLICE DEPARTMENT
of Nashville and Davidson County

Aggregated by precinct (incident location). Based on date when each incident was reported.

	Homicide	Forcible Rape	Commercial Robbery	Street Robbery	Total Robbery	Aggravated Assault	Commercial Burglary	Residential Burglary	Total Burglary	Larceny	Auto Theft	Violent Offenses	Property Offenses	Part I Offenses
2015 YTD	2	34	12	52	64	207	52	176	228	1,089	56	307	1,373	1,680
2016 YTD	1	36	19	69	88	209	63	208	271	1,088	82	334	1,441	1,775
% Change	-50.0%	5.9%	58.3%	32.7%	37.5%	1.0%	21.2%	18.2%	18.9%	-0.1%	46.4%	8.8%	5.0%	5.7%
2014 YTD	1	36	10	42	52	211	86	245	331	1,142	53	300	1,526	1,826
2016 YTD	1	36	19	69	88	209	63	208	271	1,088	82	334	1,441	1,775
% Change	0.0%	0.0%	90.0%	64.3%	69.2%	-0.9%	-26.7%	-15.1%	-18.1%	-4.7%	54.7%	11.3%	-5.6%	-2.8%
2013 YTD	1	35	19	50	69	191	66	274	340	1,279	65	296	1,684	1,980
2016 YTD	1	36	19	69	88	209	63	208	271	1,088	82	334	1,441	1,775
% Change	0.0%	2.9%	0.0%	38.0%	27.5%	9.4%	-4.5%	-24.1%	-20.3%	-14.9%	26.2%	12.8%	-14.4%	-10.4%
2012 YTD	2	28	19	62	81	225	84	272	356	1,234	66	336	1,656	1,992
2016 YTD	1	36	19	69	88	209	63	208	271	1,088	82	334	1,441	1,775
% Change	-50.0%	28.6%	0.0%	11.3%	8.6%	-7.1%	-25.0%	-23.5%	-23.9%	-11.8%	24.2%	-0.6%	-13.0%	-10.9%
2011 YTD	2	29	17	62	79	199	86	386	472	1,380	109	309	1,961	2,270
2016 YTD	1	36	19	69	88	209	63	208	271	1,088	82	334	1,441	1,775
% Change	-50.0%	24.1%	11.8%	11.3%	11.4%	5.0%	-26.7%	-46.1%	-42.6%	-21.2%	-24.8%	8.1%	-26.5%	-21.8%
2010 YTD	2	29	24	69	93	206	134	324	458	1,455	70	330	1,983	2,313
2016 YTD	1	36	19	69	88	209	63	208	271	1,088	82	334	1,441	1,775
% Change	-50.0%	24.1%	-20.8%	0.0%	-5.4%	1.5%	-53.0%	-35.8%	-40.8%	-25.2%	17.1%	1.2%	-27.3%	-23.3%
2009 YTD	3	17	25	113	138	210	84	271	355	1,569	105	368	2,029	2,397
2016 YTD	1	36	19	69	88	209	63	208	271	1,088	82	334	1,441	1,775
% Change	-66.7%	111.8%	-24.0%	-38.9%	-36.2%	-0.5%	-25.0%	-23.2%	-23.7%	-30.7%	-21.9%	-9.2%	-29.0%	-25.9%
2008 YTD	4	19	23	95	118	268	105	273	378	1,562	142	409	2,082	2,491
2016 YTD	1	36	19	69	88	209	63	208	271	1,088	82	334	1,441	1,775
% Change	-75.0%	89.5%	-17.4%	-27.4%	-25.4%	-22.0%	-40.0%	-23.8%	-28.3%	-30.3%	-42.3%	-18.3%	-30.8%	-28.7%
8 YTD Avg	2	28	19	68	87	215	87	278	365	1,339	83	332	1,787	2,119
2016 YTD	1	36	19	69	88	209	63	208	271	1,088	82	334	1,441	1,775
% Change	-50.0%	28.6%	5.6%	1.5%	2.3%	-2.3%	-27.6%	-24.9%	-25.5%	-18.7%	-1.2%	0.9%	-19.3%	-16.2%
5 YTD Avg	2	32	15	54	69	207	75	271	345	1,225	70	310	1,640	1,950
2016 YTD	1	36	19	69	88	209	63	208	271	1,088	82	334	1,441	1,775
% Change	0.0%	12.5%	26.7%	30.2%	27.5%	1.5%	-14.9%	-23.0%	-21.4%	-11.1%	18.8%	8.1%	-12.1%	-8.9%

Information summarized for CompStat week ending 07/02/2016.

'8 YTD Avg' refers to the computed 2008 - 2015 YTD average.
'5 YTD Avg' refers to the computed 2011 - 2015 YTD average.

Sourced from MNPD ARMS on 7/6/2016 6:32:23 AM. The figures above were sourced from incident reports using Uniform Crime Reporting definitions and reporting guidelines, based on the date when the crime was reported. This report is intended to be a management and planning tool and does not reflect the official UCR counts for the department. Incidents where a location is unknown or unspecified are included in the countywide totals. 'Unknown' refers to records in which the address is listed as 'Unknown' on the incident report. 'Not Validated' refers to records that were entered in with an invalid addresses.

YTD Homicide Report

Demographic information for homicide incidents occurring during the current year.

METROPOLITAN POLICE DEPARTMENT
of Nashville and Davidson County

Race of Victim		
Black	21	61.8 %
White	13	38.2 %
Total	34	100.0 %

Ethnicity of Victim		
Non-Hispanic	28	82.4 %
Hispanic	6	17.6 %
Total	34	100.0 %

Gender of Victim		
Male	31	91.2 %
Female	3	8.8 %
Total	34	100.0 %

Age of Victim		
13 to 17	1	2.9 %
18 to 24	11	32.4 %
25 to 34	12	35.3 %
35 to 44	3	8.8 %
55 to 64	3	8.8 %
65+	1	2.9 %
Unk	3	8.8 %
Total	34	100.0 %

Domestic Related		
No	31	91.2 %
Yes	3	8.8 %
Total	34	100.0 %

Race - Ethnicity - Gender of Victim		
Black Non-Hispanic Male	20	58.8 %
White Hispanic Male	6	17.6 %
White Non-Hispanic Male	5	14.7 %
White Non-Hispanic Female	2	5.9 %
Black Non-Hispanic Female	1	2.9 %
Total	34	100.0 %

Time of Incident		
12:00 am - 3:59 am	8	23.5 %
4:00 am - 7:59 am	3	8.8 %
8:00 am - 11:59 am	3	8.8 %
12:00 pm - 3:59 pm	9	26.5 %
4:00 pm - 7:59 pm	7	20.6 %
8:00 pm - 11:59 pm	4	11.8 %
Total	34	100.0 %

Monthly Homicide Count (Year-to-Year Comparison)

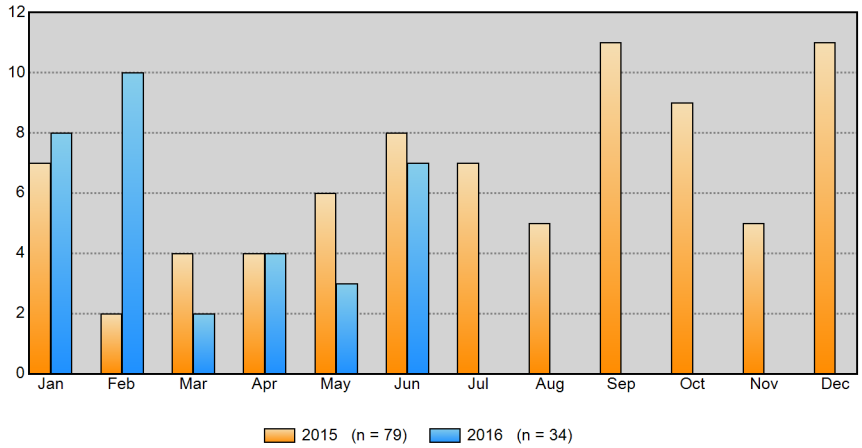

Monthly Homicide Cumulative Count (Year-to-Year Comparison)

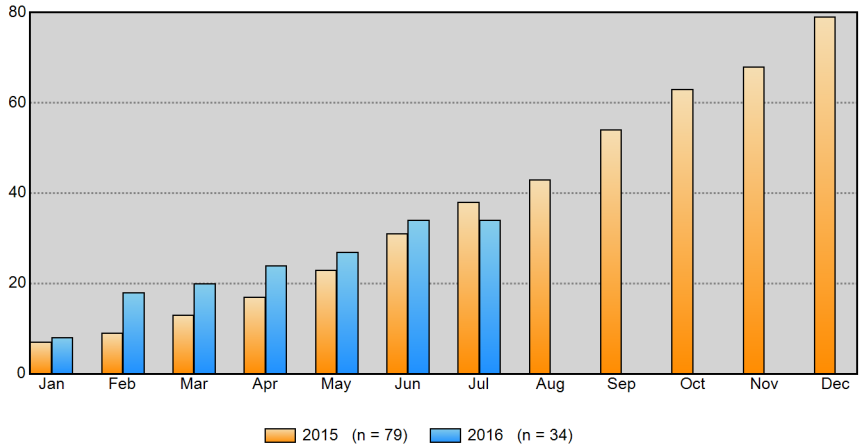

Information summarized for CompStat week ending 7/2/2016.

Sourced from MNPD ARMS on 7/6/2016 6:32:23 AM. The figures above were sourced from incident reports using Uniform Crime Reporting definitions and reporting guidelines, based on the date when the crime was reported. This report is intended to be a management and planning tool and does not reflect the official UCR counts for the department.

County Year-to-Year Weekly Chart

METROPOLITAN POLICE DEPARTMENT
of Nashville and Davidson County

	Homicide	Forcible Rape	Commercial Robbery	Street Robbery	Total Robbery	Aggravated Assault	Commercial Burglary	Residential Burglary	Total Burglary	Larceny	Auto Theft	Violent Offenses	Property Offenses	Part I Offenses
ending 07/18/2015 Next Week	3	15	2	29	31	114	16	62	78	422	29	163	529	692
ending 07/11/2015 Current Week	1	12	7	56	63	124	17	97	114	428	40	200	582	782
ending 07/04/2015	1	9	7	41	48	116	9	57	66	320	22	174	408	582
ending 07/02/2016	0	10	7	24	31	90	14	55	69	339	26	131	434	565
% Change	-100.0%	11.1%	0.0%	-41.5%	-35.4%	-22.4%	55.6%	-3.5%	4.5%	5.9%	18.2%	-24.7%	6.4%	-2.9%
ending 06/27/2015	3	9	6	21	27	113	15	69	84	410	28	152	522	674
ending 06/25/2016	1	13	0	39	39	110	8	74	82	369	31	163	482	645
% Change	-66.7%	44.4%	-100.0%	85.7%	44.4%	-2.7%	-46.7%	7.2%	-2.4%	-10.0%	10.7%	7.2%	-7.7%	-4.3%
ending 06/20/2015	2	14	4	31	35	100	13	77	90	396	27	151	513	664
ending 06/18/2016	2	14	6	28	34	124	6	51	57	373	21	174	451	625
% Change	0.0%	0.0%	50.0%	-9.7%	-2.9%	24.0%	-53.8%	-33.8%	-36.7%	-5.8%	-22.2%	15.2%	-12.1%	-5.9%

Part I Incidents - Year-to-Year Weekly Comparisons

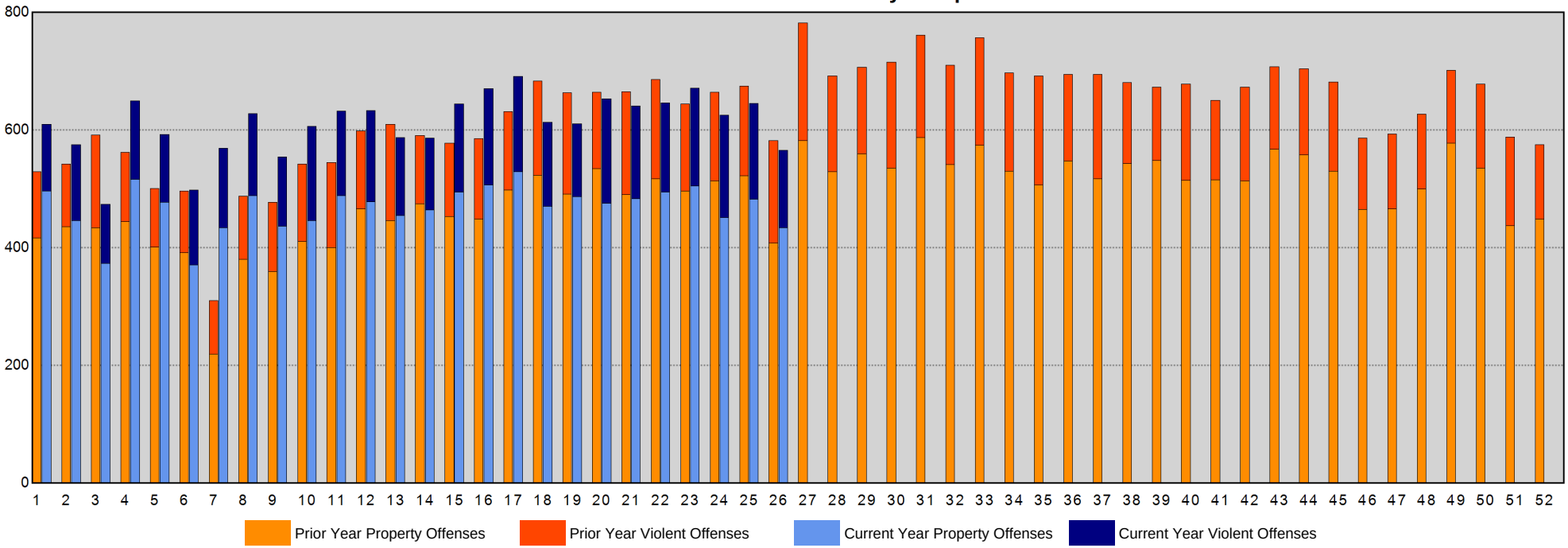

Sourced from MNPD ARMS on 7/6/2016 6:32:25 AM. The figures above were sourced from incident reports using Uniform Crime Reporting definitions and reporting guidelines, based on the date when the crime was reported. This report is intended to be a management and planning tool and does not reflect the official UCR counts for the department. Incidents where a location is unknown or unspecified are included in the countywide totals. 'Unknown' refers to records in which the address is listed as 'Unknown' on the incident report. 'Not Validated' refers to records that were entered in with an invalid addresses.

West Precinct Year-to-Year Weekly Chart

METROPOLITAN POLICE DEPARTMENT
of Nashville and Davidson County

	Homicide	Forcible Rape	Commercial Robbery	Street Robbery	Total Robbery	Aggravated Assault	Commercial Burglary	Residential Burglary	Total Burglary	Larceny	Auto Theft	Violent Offenses	Property Offenses	Part I Offenses
ending 07/18/2015 Next Week	0	2	0	3	3	6	4	6	10	57	0	11	67	78
ending 07/11/2015 Current Week	0	0	1	4	5	4	4	3	7	55	4	9	66	75
ending 07/04/2015	0	2	0	1	1	4	1	3	4	37	2	7	43	50
ending 07/02/2016	0	1	0	2	2	6	0	4	4	40	1	9	45	54
% Change	-	-50.0%	-	100.0%	100.0%	50.0%	-100.0%	33.3%	0.0%	8.1%	-50.0%	28.6%	4.7%	8.0%
ending 06/27/2015	0	0	0	1	1	5	0	7	7	56	1	6	64	70
ending 06/25/2016	1	2	0	3	3	4	2	11	13	46	0	10	59	69
% Change	-	-	-	200.0%	200.0%	-20.0%	-	57.1%	85.7%	-17.9%	-100.0%	66.7%	-7.8%	-1.4%
ending 06/20/2015	0	1	0	0	0	5	0	6	6	55	2	6	63	69
ending 06/18/2016	0	0	0	1	1	14	0	9	9	49	1	15	59	74
% Change	-	-100.0%	-	-	-	180.0%	-	50.0%	50.0%	-10.9%	-50.0%	150.0%	-6.3%	7.2%

Part I Incidents - Year-to-Year Weekly Comparisons

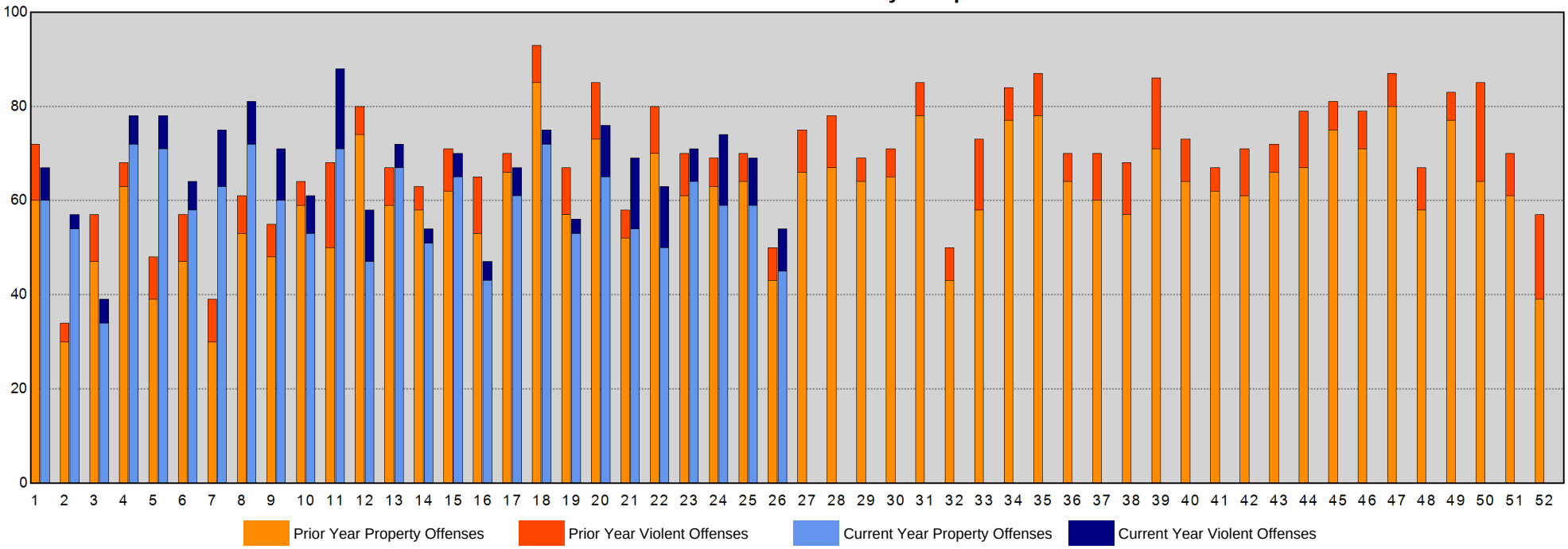

Sourced from MNPD ARMS on 7/6/2016 6:32:26 AM. The figures above were sourced from incident reports using Uniform Crime Reporting definitions and reporting guidelines, based on the date when the crime was reported. This report is intended to be a management and planning tool and does not reflect the official UCR counts for the department. Incidents where a location is unknown or unspecified are included in the countywide totals. 'Unknown' refers to records in which the address is listed as 'Unknown' on the incident report. 'Not Validated' refers to records that were entered in with an invalid addresses.

East Precinct Year-to-Year Weekly Chart

METROPOLITAN POLICE DEPARTMENT
of Nashville and Davidson County

	Homicide	Forcible Rape	Commercial Robbery	Street Robbery	Total Robbery	Aggravated Assault	Commercial Burglary	Residential Burglary	Total Burglary	Larceny	Auto Theft	Violent Offenses	Property Offenses	Part I Offenses
ending 07/18/2015 Next Week	0	4	1	2	3	14	2	11	13	40	5	21	58	79
ending 07/11/2015 Current Week	0	0	1	8	9	24	2	11	13	57	4	33	74	107
ending 07/04/2015	1	2	1	2	3	18	2	10	12	40	5	24	57	81
ending 07/02/2016	0	0	1	4	5	14	1	5	6	25	3	19	34	53
% Change	-100.0%	-100.0%	0.0%	100.0%	66.7%	-22.2%	-50.0%	-50.0%	-50.0%	-37.5%	-40.0%	-20.8%	-40.4%	-34.6%
ending 06/27/2015	0	1	1	1	2	8	1	13	14	43	1	11	58	69
ending 06/25/2016	0	0	0	4	4	8	0	10	10	41	2	12	53	65
% Change	-	-100.0%	-100.0%	300.0%	100.0%	0.0%	-100.0%	-23.1%	-28.6%	-4.7%	100.0%	9.1%	-8.6%	-5.8%
ending 06/20/2015	0	1	1	6	7	10	2	10	12	33	3	18	48	66
ending 06/18/2016	0	0	0	4	4	15	1	11	12	40	1	19	53	72
% Change	-	-100.0%	-100.0%	-33.3%	-42.9%	50.0%	-50.0%	10.0%	0.0%	21.2%	-66.7%	5.6%	10.4%	9.1%

Part I Incidents - Year-to-Year Weekly Comparisons

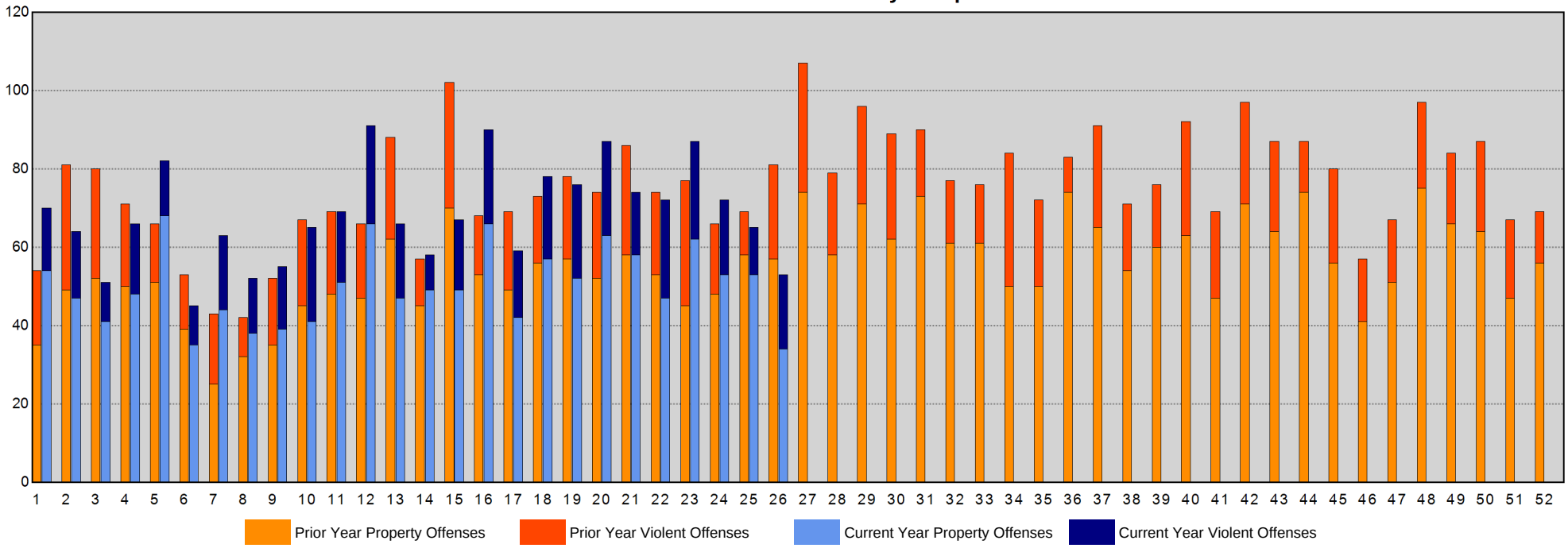

Sourced from MNPD ARMS on 7/6/2016 6:32:27 AM. The figures above were sourced from incident reports using Uniform Crime Reporting definitions and reporting guidelines, based on the date when the crime was reported. This report is intended to be a management and planning tool and does not reflect the official UCR counts for the department. Incidents where a location is unknown or unspecified are included in the countywide totals. 'Unknown' refers to records in which the address is listed as 'Unknown' on the incident report. 'Not Validated' refers to records that were entered in with an invalid addresses.

South Precinct Year-to-Year Weekly Chart

METROPOLITAN POLICE DEPARTMENT
of Nashville and Davidson County

	Homicide	Forcible Rape	Commercial Robbery	Street Robbery	Total Robbery	Aggravated Assault	Commercial Burglary	Residential Burglary	Total Burglary	Larceny	Auto Theft	Violent Offenses	Property Offenses	Part I Offenses
ending 07/18/2015 Next Week	1	2	0	10	10	16	2	13	15	71	6	29	92	121
ending 07/11/2015 Current Week	1	6	2	17	19	19	1	28	29	68	8	45	105	150
ending 07/04/2015	0	1	0	8	8	33	1	21	22	39	4	42	65	107
ending 07/02/2016	0	1	2	6	8	24	4	10	14	37	3	33	54	87
% Change	-	0.0%	-	-25.0%	0.0%	-27.3%	300.0%	-52.4%	-36.4%	-5.1%	-25.0%	-21.4%	-16.9%	-18.7%
ending 06/27/2015	1	2	0	4	4	28	4	14	18	65	5	35	88	123
ending 06/25/2016	0	1	0	9	9	24	0	26	26	60	8	34	94	128
% Change	-100.0%	-50.0%	-	125.0%	125.0%	-14.3%	-100.0%	85.7%	44.4%	-7.7%	60.0%	-2.9%	6.8%	4.1%
ending 06/20/2015	0	2	2	10	12	15	1	17	18	69	2	29	89	118
ending 06/18/2016	1	2	1	3	4	21	2	9	11	54	3	28	68	96
% Change	-	0.0%	-50.0%	-70.0%	-66.7%	40.0%	100.0%	-47.1%	-38.9%	-21.7%	50.0%	-3.4%	-23.6%	-18.6%

Part I Incidents - Year-to-Year Weekly Comparisons

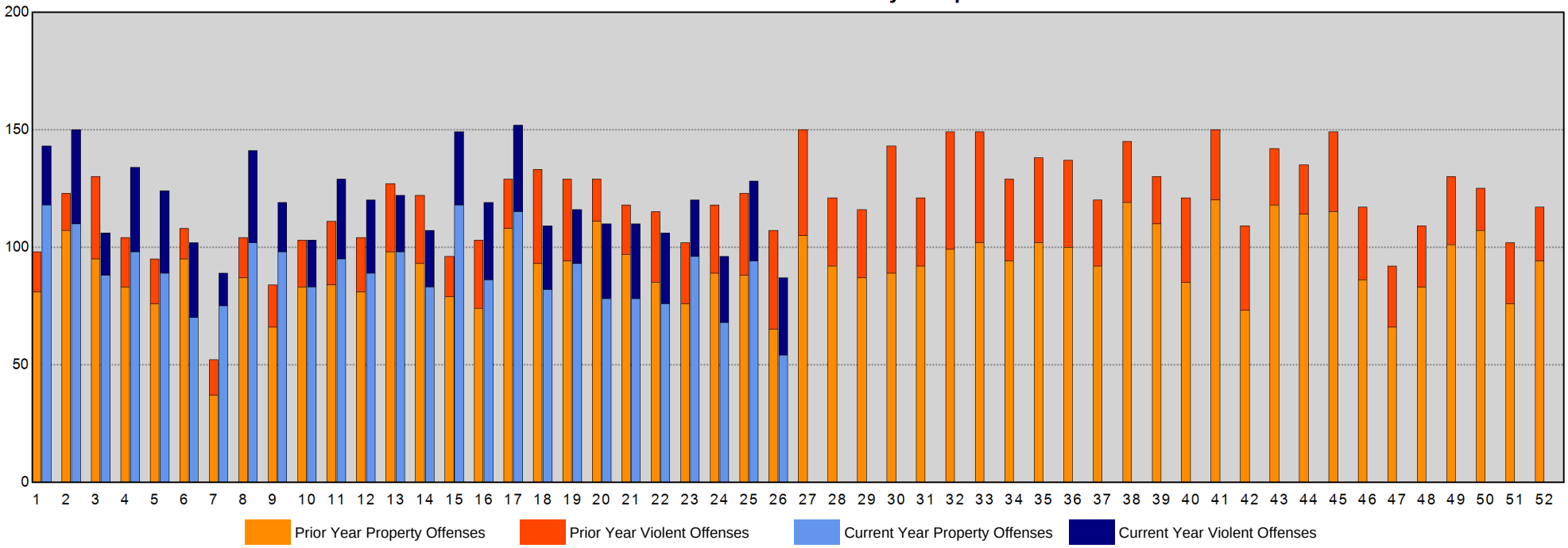

Sourced from MNPD ARMS on 7/6/2016 6:32:28 AM. The figures above were sourced from incident reports using Uniform Crime Reporting definitions and reporting guidelines, based on the date when the crime was reported. This report is intended to be a management and planning tool and does not reflect the official UCR counts for the department. Incidents where a location is unknown or unspecified are included in the countywide totals. 'Unknown' refers to records in which the address is listed as 'Unknown' on the incident report. 'Not Validated' refers to records that were entered in with an invalid addresses.

Central Precinct Year-to-Year Weekly Chart

METROPOLITAN POLICE DEPARTMENT
of Nashville and Davidson County

	Homicide	Forcible Rape	Commercial Robbery	Street Robbery	Total Robbery	Aggravated Assault	Commercial Burglary	Residential Burglary	Total Burglary	Larceny	Auto Theft	Violent Offenses	Property Offenses	Part I Offenses
ending 07/18/2015 Next Week	0	2	0	0	0	6	0	1	1	18	1	8	20	28
ending 07/11/2015 Current Week	0	3	0	0	0	5	2	1	3	24	1	8	28	36
ending 07/04/2015	0	1	0	5	5	5	0	0	0	19	0	11	19	30
ending 07/02/2016	0	2	0	1	1	1	0	0	0	24	3	4	27	31
% Change	-	100.0%	-	-80.0%	-80.0%	-80.0%	-	-	-	26.3%	-	-63.6%	42.1%	3.3%
ending 06/27/2015	0	3	0	3	3	7	0	1	1	22	2	13	25	38
ending 06/25/2016	0	0	0	3	3	9	2	0	2	22	1	12	25	37
% Change	-	-100.0%	-	0.0%	0.0%	28.6%	-	-100.0%	100.0%	0.0%	-50.0%	-7.7%	0.0%	-2.6%
ending 06/20/2015	0	3	0	2	2	10	3	0	3	23	2	15	28	43
ending 06/18/2016	0	3	0	1	1	5	1	0	1	19	1	9	21	30
% Change	-	0.0%	-	-50.0%	-50.0%	-50.0%	-66.7%	-	-66.7%	-17.4%	-50.0%	-40.0%	-25.0%	-30.2%

Part I Incidents - Year-to-Year Weekly Comparisons

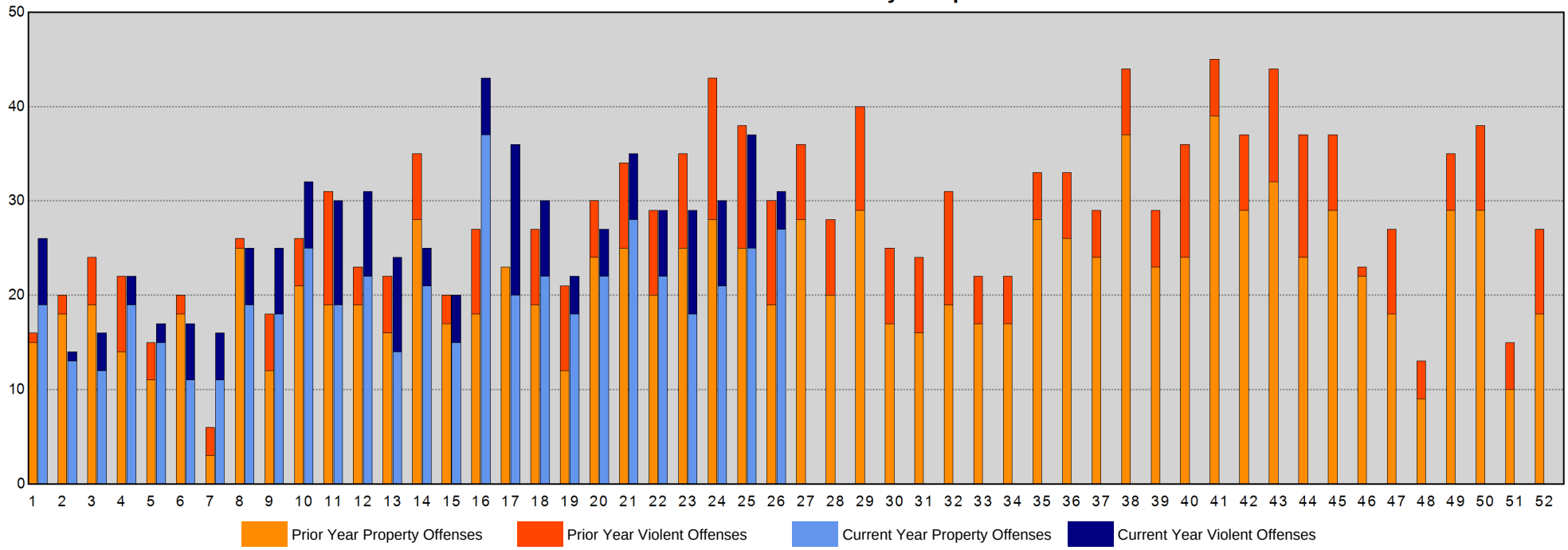

Sourced from MNPD ARMS on 7/6/2016 6:32:29 AM. The figures above were sourced from incident reports using Uniform Crime Reporting definitions and reporting guidelines, based on the date when the crime was reported. This report is intended to be a management and planning tool and does not reflect the official UCR counts for the department. Incidents where a location is unknown or unspecified are included in the countywide totals. 'Unknown' refers to records in which the address is listed as 'Unknown' on the incident report. 'Not Validated' refers to records that were entered in with an invalid addresses.

Hermitage Precinct Year-to-Year Weekly Chart

METROPOLITAN POLICE DEPARTMENT
of Nashville and Davidson County

	Homicide	Forcible Rape	Commercial Robbery	Street Robbery	Total Robbery	Aggravated Assault	Commercial Burglary	Residential Burglary	Total Burglary	Larceny	Auto Theft	Violent Offenses	Property Offenses	Part I Offenses
ending 07/18/2015 Next Week	2	2	0	4	4	27	2	4	6	93	5	35	104	139
ending 07/11/2015 Current Week	0	1	2	8	10	27	3	12	15	90	8	38	113	151
ending 07/04/2015	0	0	1	5	6	14	1	5	6	65	4	20	75	95
ending 07/02/2016	0	0	4	0	4	8	6	7	13	76	4	12	93	105
% Change	-	-	300.0%	-100.0%	-33.3%	-42.9%	500.0%	40.0%	116.7%	16.9%	0.0%	-40.0%	24.0%	10.5%
ending 06/27/2015	1	1	5	4	9	21	3	17	20	75	8	32	103	135
ending 06/25/2016	0	3	0	10	10	14	2	9	11	57	5	27	73	100
% Change	-100.0%	200.0%	-100.0%	150.0%	11.1%	-33.3%	-33.3%	-47.1%	-45.0%	-24.0%	-37.5%	-15.6%	-29.1%	-25.9%
ending 06/20/2015	0	3	0	4	4	24	5	14	19	80	3	31	102	133
ending 06/18/2016	1	2	3	6	9	19	1	2	3	83	6	31	92	123
% Change	-	-33.3%	-	50.0%	125.0%	-20.8%	-80.0%	-85.7%	-84.2%	3.8%	100.0%	0.0%	-9.8%	-7.5%

Part I Incidents - Year-to-Year Weekly Comparisons

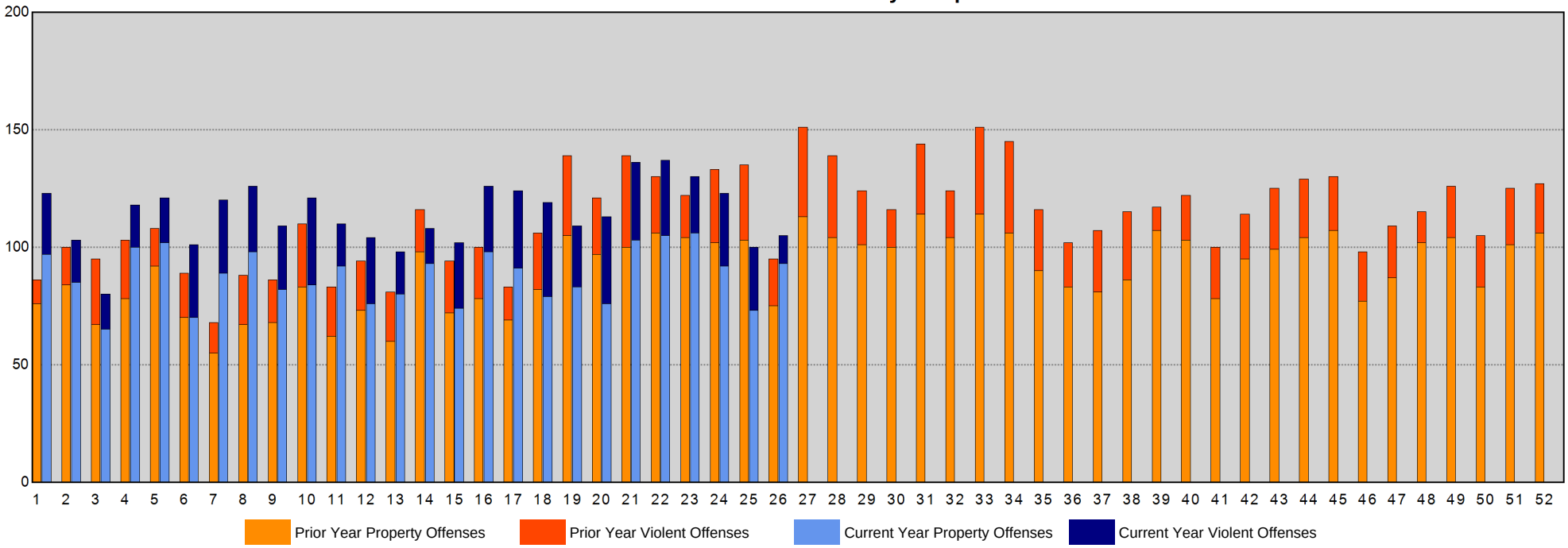

Sourced from MNPD ARMS on 7/6/2016 6:32:29 AM. The figures above were sourced from incident reports using Uniform Crime Reporting definitions and reporting guidelines, based on the date when the crime was reported. This report is intended to be a management and planning tool and does not reflect the official UCR counts for the department. Incidents where a location is unknown or unspecified are included in the countywide totals. 'Unknown' refers to records in which the address is listed as 'Unknown' on the incident report. 'Not Validated' refers to records that were entered in with an invalid addresses.

North Precinct Year-to-Year Weekly Chart

METROPOLITAN POLICE DEPARTMENT
of Nashville and Davidson County

	Homicide	Forcible Rape	Commercial Robbery	Street Robbery	Total Robbery	Aggravated Assault	Commercial Burglary	Residential Burglary	Total Burglary	Larceny	Auto Theft	Violent Offenses	Property Offenses	Part I Offenses
ending 07/18/2015 Next Week	0	1	0	6	6	31	0	10	10	46	6	38	62	100
ending 07/11/2015 Current Week	0	1	0	10	10	16	0	16	16	40	7	27	63	90
ending 07/04/2015	0	1	1	13	14	16	2	3	5	37	3	31	45	76
ending 07/02/2016	0	1	0	4	4	14	1	13	14	39	6	19	59	78
% Change	-	0.0%	-100.0%	-69.2%	-71.4%	-12.5%	-50.0%	333.3%	180.0%	5.4%	100.0%	-38.7%	31.1%	2.6%
ending 06/27/2015	1	0	0	3	3	26	4	5	9	42	4	30	55	85
ending 06/25/2016	0	2	0	3	3	21	0	10	10	50	6	26	66	92
% Change	-100.0%	-	-	0.0%	0.0%	-19.2%	-100.0%	100.0%	11.1%	19.0%	50.0%	-13.3%	20.0%	8.2%
ending 06/20/2015	2	2	0	3	3	15	2	8	10	41	7	22	58	80
ending 06/18/2016	0	3	1	3	4	17	0	12	12	40	2	24	54	78
% Change	-100.0%	50.0%	-	0.0%	33.3%	13.3%	-100.0%	50.0%	20.0%	-2.4%	-71.4%	9.1%	-6.9%	-2.5%

Part I Incidents - Year-to-Year Weekly Comparisons

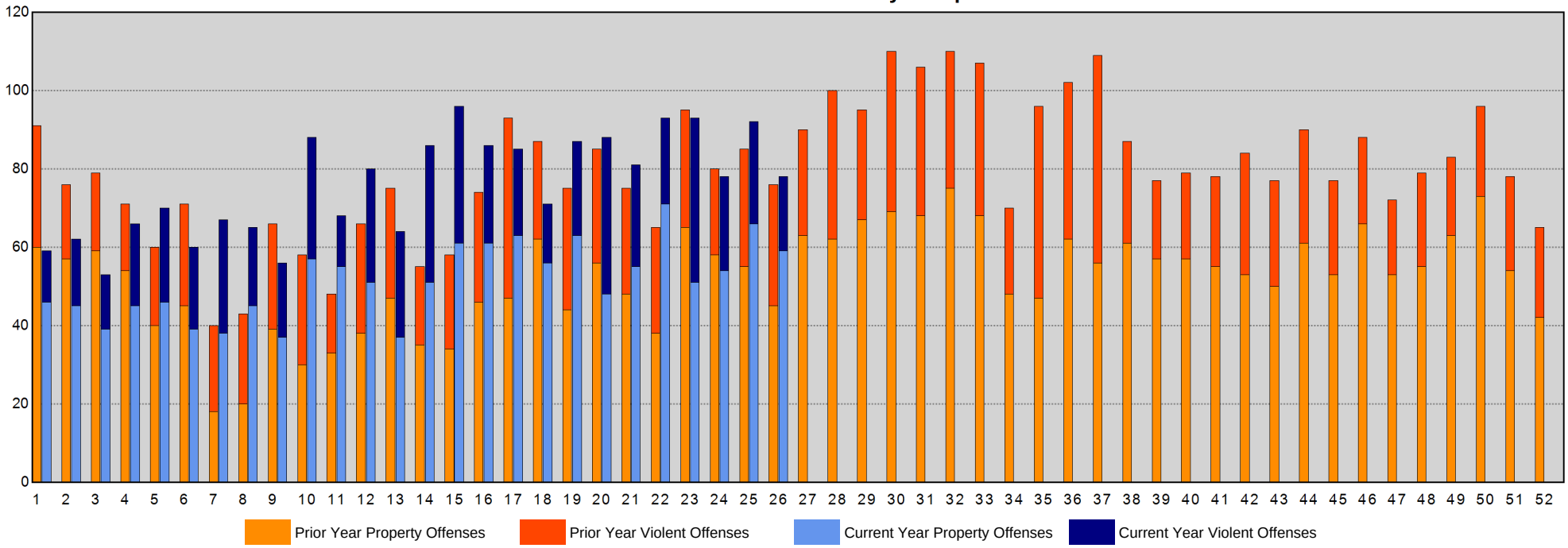

Sourced from MNPD ARMS on 7/6/2016 6:32:32 AM. The figures above were sourced from incident reports using Uniform Crime Reporting definitions and reporting guidelines, based on the date when the crime was reported. This report is intended to be a management and planning tool and does not reflect the official UCR counts for the department. Incidents where a location is unknown or unspecified are included in the countywide totals. 'Unknown' refers to records in which the address is listed as 'Unknown' on the incident report. 'Not Validated' refers to records that were entered in with an invalid addresses.

Madison Precinct Year-to-Year Weekly Chart

METROPOLITAN POLICE DEPARTMENT
of Nashville and Davidson County

	Homicide	Forcible Rape	Commercial Robbery	Street Robbery	Total Robbery	Aggravated Assault	Commercial Burglary	Residential Burglary	Total Burglary	Larceny	Auto Theft	Violent Offenses	Property Offenses	Part I Offenses
ending 07/18/2015 Next Week	0	2	1	2	3	7	2	13	15	40	2	12	57	69
ending 07/11/2015 Current Week	0	0	0	2	2	22	3	17	20	47	6	24	73	97
ending 07/04/2015	0	0	0	5	5	17	0	7	7	38	3	22	48	70
ending 07/02/2016	0	3	0	5	5	15	0	7	7	46	2	23	55	78
% Change	-	-	-	0.0%	0.0%	-11.8%	-	0.0%	0.0%	21.1%	-33.3%	4.5%	14.6%	11.4%
ending 06/27/2015	0	1	0	0	0	13	0	5	5	51	5	14	61	75
ending 06/25/2016	0	4	0	2	2	27	0	6	6	52	4	33	62	95
% Change	-	300.0%	-	-	-	107.7%	-	20.0%	20.0%	2.0%	-20.0%	135.7%	1.6%	26.7%
ending 06/20/2015	0	1	1	1	2	5	0	15	15	52	3	8	70	78
ending 06/18/2016	0	1	0	8	8	18	1	6	7	36	3	27	46	73
% Change	-	0.0%	-100.0%	700.0%	300.0%	260.0%	-	-60.0%	-53.3%	-30.8%	0.0%	237.5%	-34.3%	-6.4%

Part I Incidents - Year-to-Year Weekly Comparisons

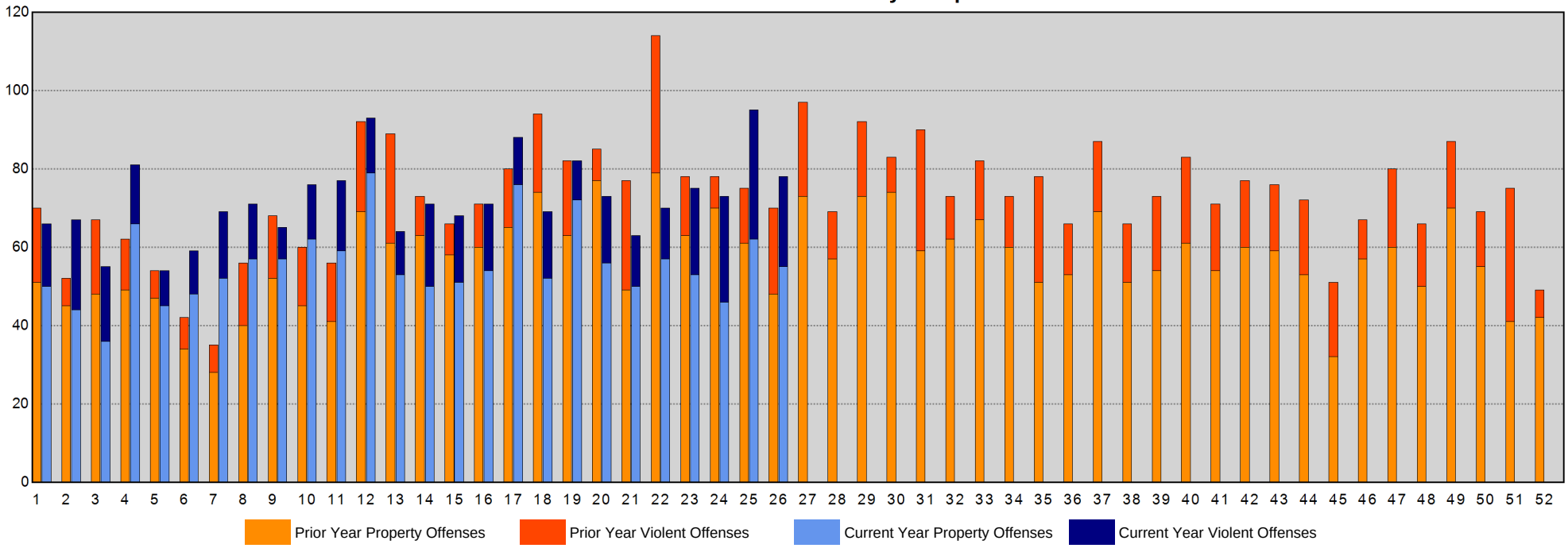

Sourced from MNPD ARMS on 7/6/2016 6:32:33 AM. The figures above were sourced from incident reports using Uniform Crime Reporting definitions and reporting guidelines, based on the date when the crime was reported. This report is intended to be a management and planning tool and does not reflect the official UCR counts for the department. Incidents where a location is unknown or unspecified are included in the countywide totals. 'Unknown' refers to records in which the address is listed as 'Unknown' on the incident report. 'Not Validated' refers to records that were entered in with an invalid addresses.

Midtown Hills Precinct Year-to-Year Weekly Chart

METROPOLITAN POLICE DEPARTMENT
of Nashville and Davidson County

	Homicide	Forcible Rape	Commercial Robbery	Street Robbery	Total Robbery	Aggravated Assault	Commercial Burglary	Residential Burglary	Total Burglary	Larceny	Auto Theft	Violent Offenses	Property Offenses	Part I Offenses
ending 07/18/2015 Next Week	0	0	0	2	2	7	4	4	8	57	4	9	69	78
ending 07/11/2015 Current Week	0	1	1	7	8	7	2	9	11	47	2	16	60	76
ending 07/04/2015	0	2	4	2	6	9	2	8	10	45	1	17	56	73
ending 07/02/2016	0	2	0	2	2	7	2	9	11	51	4	11	66	77
% Change	-	0.0%	-100.0%	0.0%	-66.7%	-22.2%	0.0%	12.5%	10.0%	13.3%	300.0%	-35.3%	17.9%	5.5%
ending 06/27/2015	0	1	0	5	5	5	3	7	10	56	2	11	68	79
ending 06/25/2016	0	1	0	5	5	3	2	2	4	41	5	9	50	59
% Change	-	0.0%	-	0.0%	0.0%	-40.0%	-33.3%	-71.4%	-60.0%	-26.8%	150.0%	-18.2%	-26.5%	-25.3%
ending 06/20/2015	0	1	0	5	5	16	0	7	7	43	5	22	55	77
ending 06/18/2016	0	3	1	2	3	15	0	2	2	52	4	21	58	79
% Change	-	200.0%	-	-60.0%	-40.0%	-6.3%	-	-71.4%	-71.4%	20.9%	-20.0%	-4.5%	5.5%	2.6%

Part I Incidents - Year-to-Year Weekly Comparisons

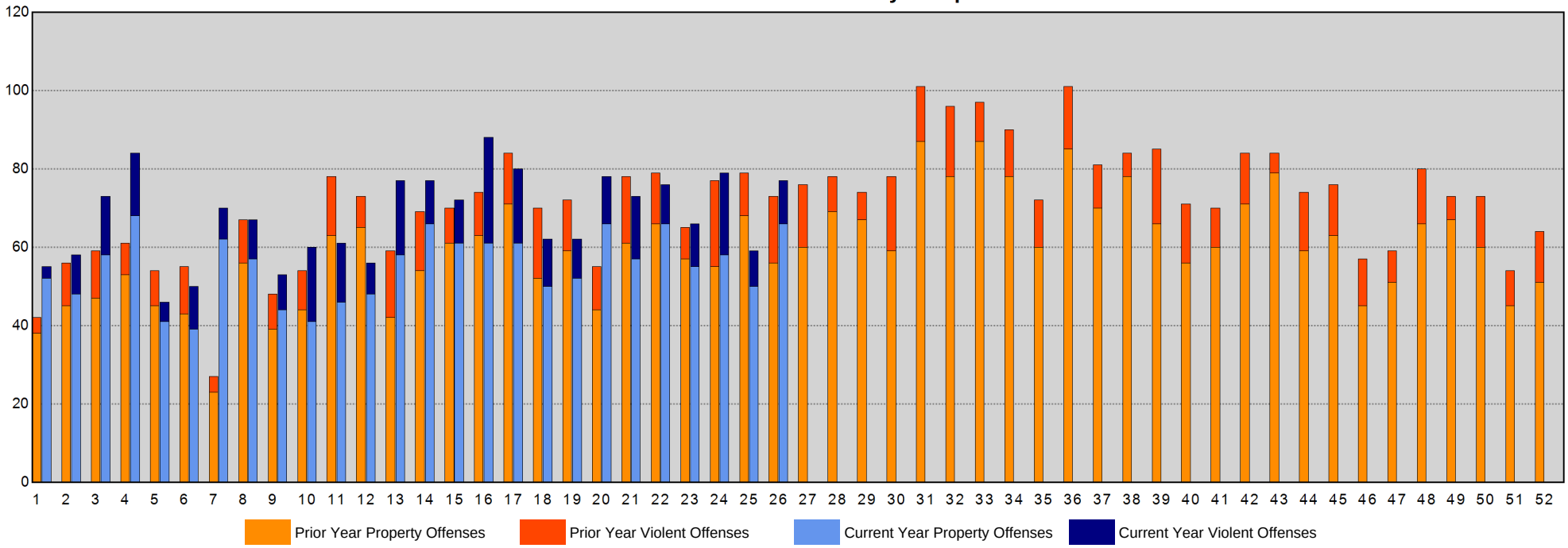

Sourced from MNPD ARMS on 7/6/2016 6:32:35 AM. The figures above were sourced from incident reports using Uniform Crime Reporting definitions and reporting guidelines, based on the date when the crime was reported. This report is intended to be a management and planning tool and does not reflect the official UCR counts for the department. Incidents where a location is unknown or unspecified are included in the countywide totals. 'Unknown' refers to records in which the address is listed as 'Unknown' on the incident report. 'Not Validated' refers to records that were entered in with an invalid addresses.

Arrests Section

CompStat Weekly Analysis is provided by the Metropolitan Nashville Police Department Crime Analysis Section. This document does not necessarily reflect official UCR counts. It is intended to be a management tool and is for law enforcement use only.

"It is only through labor and painful effort, by grim energy and resolute courage, that we move on to better things."
- Theodore Roosevelt

Begin Date: 06/26/2016
End Date: 07/02/2016
Week: 26

Physical and Citation Arrests - Adult

Aggregated by component of arresting officer.

METROPOLITAN POLICE DEPARTMENT
of Nashville and Davidson County

			Prior Week	Last Week	Change*	Prior 4Wks	Last 4Wks	Change*	Prior YTD	YTD	Change*	Prior 52Wks	Last 52Wks	Change*
West Precinct	Patrol A	Felony	3	0	-100.0%	7	3	-57.1%	37	33	-10.8%	87	59	-32.2%
		Misdemeanor	7	3	-57.1%	18	15	-16.7%	71	107	50.7%	195	186	-4.6%
		Citation	5	6	20.0%	27	21	-22.2%	256	207	-19.1%	512	402	-21.5%
		Subtotal	15	9	-40.0%	52	39	-25.0%	364	347	-4.7%	794	647	-18.5%
	Patrol B	Felony	0	3	-	8	8	0.0%	69	47	-31.9%	133	121	-9.0%
		Misdemeanor	4	7	75.0%	21	20	-4.8%	214	164	-23.4%	423	378	-10.6%
		Citation	11	3	-72.7%	24	26	8.3%	292	233	-20.2%	559	453	-19.0%
		Subtotal	15	13	-13.3%	53	54	1.9%	575	444	-22.8%	1,115	952	-14.6%
	Patrol C	Felony	2	1	-50.0%	9	4	-55.6%	65	41	-36.9%	126	86	-31.7%
		Misdemeanor	6	7	16.7%	19	22	15.8%	197	152	-22.8%	446	301	-32.5%
		Citation	5	7	40.0%	22	34	54.5%	250	159	-36.4%	541	307	-43.3%
		Subtotal	13	15	15.4%	50	60	20.0%	512	352	-31.3%	1,113	694	-37.6%
	Flex A	Felony	0	0	-	5	1	-80.0%	18	20	11.1%	39	59	51.3%
		Misdemeanor	2	0	-100.0%	5	7	40.0%	79	59	-25.3%	119	110	-7.6%
		Citation	14	11	-21.4%	32	36	12.5%	166	169	1.8%	278	314	12.9%
		Subtotal	16	11	-31.3%	42	44	4.8%	263	248	-5.7%	436	483	10.8%
	Flex B	Felony	3	3	0.0%	10	8	-20.0%	61	59	-3.3%	120	132	10.0%
		Misdemeanor	2	3	50.0%	6	12	100.0%	96	72	-25.0%	176	165	-6.3%
		Citation	5	2	-60.0%	11	16	45.5%	294	135	-54.1%	662	399	-39.7%
		Subtotal	10	8	-20.0%	27	36	33.3%	451	266	-41.0%	958	696	-27.3%
	Flex C	Felony	0	1	-	8	5	-37.5%	21	49	133.3%	53	84	58.5%
		Misdemeanor	0	0	-	6	5	-16.7%	67	33	-50.7%	143	82	-42.7%
		Citation	8	9	12.5%	27	40	48.1%	288	231	-19.8%	509	438	-13.9%
		Subtotal	8	10	25.0%	41	50	22.0%	376	313	-16.8%	705	604	-14.3%
	CSU	Felony	2	1	-50.0%	2	4	100.0%	17	23	35.3%	65	29	-55.4%
		Misdemeanor	1	4	300.0%	5	6	20.0%	6	26	333.3%	27	26	-3.7%
		Citation	2	0	-100.0%	41	23	-43.9%	309	251	-18.8%	637	534	-16.2%
		Subtotal	5	5	0.0%	48	33	-31.3%	332	300	-9.6%	729	589	-19.2%
	Other	Felony	1	0	-100.0%	0	1	-	0	1	-	0	2	-
		Misdemeanor	0	0	-	0	0	-	2	0	-100.0%	3	0	-100.0%
		Citation	0	0	-	2	1	-50.0%	3	9	200.0%	6	15	150.0%
		Subtotal	1	0	-100.0%	2	2	0.0%	5	10	100.0%	9	17	88.9%
Totals		Felony	11	9	-18.2%	49	34	-30.6%	288	273	-5.2%	623	572	-8.2%
		Misdemeanor	22	24	9.1%	80	87	8.8%	732	613	-16.3%	1,532	1,248	-18.5%
		Citation	50	38	-24.0%	186	197	5.9%	1,858	1,394	-25.0%	3,704	2,862	-22.7%
Precinct Total			83	71	-14.5%	315	318	1.0%	2,878	2,280	-20.8%	5,859	4,682	-20.1%

Physical and Citation Arrests - Adult

Aggregated by component of arresting officer.

METROPOLITAN POLICE DEPARTMENT
of Nashville and Davidson County

			Prior Week	Last Week	Change*	Prior 4Wks	Last 4Wks	Change*	Prior YTD	YTD	Change*	Prior 52Wks	Last 52Wks	Change*
East Precinct	Patrol A	Felony	2	3	50.0%	19	8	-57.9%	109	88	-19.3%	205	185	-9.8%
		Misdemeanor	13	8	-38.5%	43	37	-14.0%	281	256	-8.9%	615	544	-11.5%
		Citation	8	10	25.0%	62	48	-22.6%	411	450	9.5%	779	902	15.8%
		Subtotal	23	21	-8.7%	124	93	-25.0%	801	794	-0.9%	1,599	1,631	2.0%
	Patrol B	Felony	7	4	-42.9%	20	23	15.0%	128	142	10.9%	242	250	3.3%
		Misdemeanor	6	13	116.7%	67	33	-50.7%	439	331	-24.6%	807	758	-6.1%
		Citation	15	14	-6.7%	31	52	67.7%	420	269	-36.0%	713	578	-18.9%
		Subtotal	28	31	10.7%	118	108	-8.5%	987	742	-24.8%	1,762	1,586	-10.0%
	Patrol C	Felony	5	5	0.0%	32	22	-31.3%	125	158	26.4%	257	267	3.9%
		Misdemeanor	9	20	122.2%	88	74	-15.9%	543	473	-12.9%	949	932	-1.8%
		Citation	23	20	-13.0%	103	94	-8.7%	411	675	64.2%	805	1,033	28.3%
		Subtotal	37	45	21.6%	223	190	-14.8%	1,079	1,306	21.0%	2,011	2,232	11.0%
	Flex A	Felony	2	0	-100.0%	6	8	33.3%	110	62	-43.6%	171	141	-17.5%
		Misdemeanor	8	1	-87.5%	15	21	40.0%	146	111	-24.0%	265	246	-7.2%
		Citation	10	6	-40.0%	35	26	-25.7%	495	282	-43.0%	803	615	-23.4%
		Subtotal	20	7	-65.0%	56	55	-1.8%	751	455	-39.4%	1,239	1,002	-19.1%
	Flex B	Felony	2	3	50.0%	9	6	-33.3%	80	56	-30.0%	141	143	1.4%
		Misdemeanor	7	4	-42.9%	10	14	40.0%	174	80	-54.0%	343	206	-39.9%
		Citation	7	11	57.1%	24	27	12.5%	384	180	-53.1%	762	461	-39.5%
		Subtotal	16	18	12.5%	43	47	9.3%	638	316	-50.5%	1,246	810	-35.0%
	Flex C	Felony	1	0	-100.0%	5	2	-60.0%	74	40	-45.9%	144	111	-22.9%
		Misdemeanor	3	4	33.3%	8	9	12.5%	98	62	-36.7%	197	148	-24.9%
		Citation	3	5	66.7%	7	10	42.9%	325	157	-51.7%	611	424	-30.6%
		Subtotal	7	9	28.6%	20	21	5.0%	497	259	-47.9%	952	683	-28.3%
	CSU	Felony	4	4	0.0%	21	10	-52.4%	92	97	5.4%	175	178	1.7%
		Misdemeanor	3	1	-66.7%	12	8	-33.3%	53	46	-13.2%	99	93	-6.1%
		Citation	0	0	-	34	24	-29.4%	235	180	-23.4%	440	407	-7.5%
		Subtotal	7	5	-28.6%	67	42	-37.3%	380	323	-15.0%	714	678	-5.0%
	Other	Felony	0	0	-	0	2	-	4	2	-50.0%	8	3	-62.5%
		Misdemeanor	0	0	-	1	0	-100.0%	9	5	-44.4%	13	12	-7.7%
		Citation	0	0	-	4	0	-100.0%	11	15	36.4%	15	20	33.3%
		Subtotal	0	0	-	5	2	-60.0%	24	22	-8.3%	36	35	-2.8%
Totals		Felony	23	19	-17.4%	112	81	-27.7%	722	645	-10.7%	1,343	1,278	-4.8%
		Misdemeanor	49	51	4.1%	244	196	-19.7%	1,743	1,364	-21.7%	3,288	2,939	-10.6%
		Citation	66	66	0.0%	300	281	-6.3%	2,692	2,208	-18.0%	4,928	4,440	-9.9%
Precinct Total			138	136	-1.4%	656	558	-14.9%	5,157	4,217	-18.2%	9,559	8,657	-9.4%

Physical and Citation Arrests - Adult

Aggregated by component of arresting officer.

METROPOLITAN POLICE DEPARTMENT

of Nashville and Davidson County

			Prior Week	Last Week	Change*	Prior 4Wks	Last 4Wks	Change*	Prior YTD	YTD	Change*	Prior 52Wks	Last 52Wks	Change*
South Precinct	Patrol A	Felony	3	7	133.3%	12	18	50.0%	86	98	14.0%	178	176	-1.1%
		Misdemeanor	11	9	-18.2%	36	43	19.4%	260	230	-11.5%	499	468	-6.2%
		Citation	21	17	-19.0%	99	90	-9.1%	663	577	-13.0%	1,288	1,177	-8.6%
		Subtotal	35	33	-5.7%	147	151	2.7%	1,009	905	-10.3%	1,965	1,821	-7.3%
	Patrol B	Felony	12	4	-66.7%	29	21	-27.6%	159	156	-1.9%	295	303	2.7%
		Misdemeanor	28	23	-17.9%	86	79	-8.1%	363	499	37.5%	744	836	12.4%
		Citation	25	20	-20.0%	136	86	-36.8%	664	723	8.9%	1,215	1,379	13.5%
		Subtotal	65	47	-27.7%	251	186	-25.9%	1,186	1,378	16.2%	2,254	2,518	11.7%
	Patrol C	Felony	1	2	100.0%	25	11	-56.0%	84	129	53.6%	176	235	33.5%
		Misdemeanor	13	15	15.4%	70	59	-15.7%	383	460	20.1%	739	797	7.8%
		Citation	11	11	0.0%	38	48	26.3%	184	357	94.0%	497	540	8.7%
		Subtotal	25	28	12.0%	133	118	-11.3%	651	946	45.3%	1,412	1,572	11.3%
	Flex A	Felony	0	0	-	1	0	-100.0%	13	13	0.0%	23	23	0.0%
		Misdemeanor	0	0	-	1	0	-100.0%	14	11	-21.4%	23	25	8.7%
		Citation	0	1	-	7	2	-71.4%	26	30	15.4%	64	45	-29.7%
		Subtotal	0	1	-	9	2	-77.8%	53	54	1.9%	110	93	-15.5%
	Flex B	Felony	1	1	0.0%	4	3	-25.0%	59	42	-28.8%	108	86	-20.4%
		Misdemeanor	4	3	-25.0%	8	13	62.5%	73	62	-15.1%	134	121	-9.7%
		Citation	9	6	-33.3%	30	38	26.7%	302	323	7.0%	601	667	11.0%
		Subtotal	14	10	-28.6%	42	54	28.6%	434	427	-1.6%	843	874	3.7%
	Flex C	Felony	3	0	-100.0%	4	8	100.0%	21	32	52.4%	43	56	30.2%
		Misdemeanor	0	1	-	6	6	0.0%	49	48	-2.0%	77	98	27.3%
		Citation	9	10	11.1%	35	30	-14.3%	167	180	7.8%	306	356	16.3%
		Subtotal	12	11	-8.3%	45	44	-2.2%	237	260	9.7%	426	510	19.7%
	CSU	Felony	0	0	-	2	1	-50.0%	7	28	300.0%	9	56	522.2%
		Misdemeanor	0	0	-	0	0	-	0	13	-	1	27	>1,000%
		Citation	0	0	-	51	12	-76.5%	125	219	75.2%	304	366	20.4%
		Subtotal	0	0	-	53	13	-75.5%	132	260	97.0%	314	449	43.0%
	Other	Felony	0	0	-	0	0	-	5	1	-80.0%	8	1	-87.5%
		Misdemeanor	1	0	-100.0%	1	2	100.0%	20	9	-55.0%	44	16	-63.6%
		Citation	1	0	-100.0%	3	3	0.0%	36	47	30.6%	68	69	1.5%
		Subtotal	2	0	-100.0%	4	5	25.0%	61	57	-6.6%	120	86	-28.3%
Totals		Felony	20	14	-30.0%	77	62	-19.5%	434	499	15.0%	840	936	11.4%
		Misdemeanor	57	51	-10.5%	208	202	-2.9%	1,162	1,332	14.6%	2,261	2,388	5.6%
		Citation	76	65	-14.5%	399	309	-22.6%	2,167	2,456	13.3%	4,343	4,599	5.9%
Precinct Total			153	130	-15.0%	684	573	-16.2%	3,763	4,287	13.9%	7,444	7,923	6.4%

Physical and Citation Arrests - Adult

Aggregated by component of arresting officer.

METROPOLITAN POLICE DEPARTMENT
of Nashville and Davidson County

			Prior Week	Last Week	Change*	Prior 4Wks	Last 4Wks	Change*	Prior YTD	YTD	Change*	Prior 52Wks	Last 52Wks	Change*
Central Precinct	**Patrol A**	Felony	2	1	-50.0%	8	7	-12.5%	38	56	47.4%	74	97	31.1%
		Misdemeanor	18	19	5.6%	55	76	38.2%	308	354	14.9%	635	727	14.5%
		Citation	11	7	-36.4%	67	45	-32.8%	373	403	8.0%	739	712	-3.7%
		Subtotal	31	27	-12.9%	130	128	-1.5%	719	813	13.1%	1,448	1,536	6.1%
	Patrol B	Felony	1	2	100.0%	5	11	120.0%	59	42	-28.8%	130	101	-22.3%
		Misdemeanor	10	14	40.0%	48	42	-12.5%	381	334	-12.3%	753	737	-2.1%
		Citation	6	9	50.0%	35	35	0.0%	495	254	-48.7%	836	660	-21.1%
		Subtotal	17	25	47.1%	88	88	0.0%	935	630	-32.6%	1,719	1,498	-12.9%
	Patrol C	Felony	1	4	300.0%	6	15	150.0%	85	67	-21.2%	181	152	-16.0%
		Misdemeanor	13	18	38.5%	63	75	19.0%	504	459	-8.9%	1,102	872	-20.9%
		Citation	7	15	114.3%	28	34	21.4%	288	212	-26.4%	539	373	-30.8%
		Subtotal	21	37	76.2%	97	124	27.8%	877	738	-15.8%	1,822	1,397	-23.3%
	Flex A	Felony	1	0	-100.0%	1	4	300.0%	28	23	-17.9%	55	52	-5.5%
		Misdemeanor	6	4	-33.3%	17	48	182.4%	116	168	44.8%	311	278	-10.6%
		Citation	2	1	-50.0%	32	21	-34.4%	279	241	-13.6%	592	505	-14.7%
		Subtotal	9	5	-44.4%	50	73	46.0%	423	432	2.1%	958	835	-12.8%
	Flex B	Felony	1	2	100.0%	5	8	60.0%	77	69	-10.4%	158	126	-20.3%
		Misdemeanor	16	17	6.3%	72	71	-1.4%	526	421	-20.0%	827	815	-1.5%
		Citation	5	6	20.0%	41	34	-17.1%	431	351	-18.6%	634	666	5.0%
		Subtotal	22	25	13.6%	118	113	-4.2%	1,034	841	-18.7%	1,619	1,607	-0.7%
	Flex C	Felony	0	0	-	6	4	-33.3%	56	42	-25.0%	92	79	-14.1%
		Misdemeanor	6	10	66.7%	38	29	-23.7%	316	277	-12.3%	572	618	8.0%
		Citation	18	6	-66.7%	59	46	-22.0%	488	401	-17.8%	856	816	-4.7%
		Subtotal	24	16	-33.3%	103	79	-23.3%	860	720	-16.3%	1,520	1,513	-0.5%
	CSU	Felony	0	0	-	1	3	200.0%	10	6	-40.0%	23	35	52.2%
		Misdemeanor	1	1	0.0%	9	4	-55.6%	30	32	6.7%	55	70	27.3%
		Citation	0	0	-	44	19	-56.8%	188	216	14.9%	321	373	16.2%
		Subtotal	1	1	0.0%	54	26	-51.9%	228	254	11.4%	399	478	19.8%
		Citation	0	0	-	0	0	-	6	2	-66.7%	9	5	-44.4%
		Subtotal	0	0	-	0	0	-	6	2	-66.7%	9	5	-44.4%
Totals		Felony	6	9	50.0%	32	52	62.5%	353	305	-13.6%	713	642	-10.0%
		Misdemeanor	70	83	18.6%	302	345	14.2%	2,181	2,045	-6.2%	4,255	4,117	-3.2%
		Citation	49	44	-10.2%	306	234	-23.5%	2,548	2,080	-18.4%	4,526	4,110	-9.2%
Precinct Total			125	136	8.8%	640	631	-1.4%	5,082	4,430	-12.8%	9,494	8,869	-6.6%

Physical and Citation Arrests - Adult

Aggregated by component of arresting officer.

METROPOLITAN POLICE DEPARTMENT

of Nashville and Davidson County

			Prior Week	Last Week	Change*	Prior 4Wks	Last 4Wks	Change*	Prior YTD	YTD	Change*	Prior 52Wks	Last 52Wks	Change*
Hermitage Precinct	**Patrol A**	Felony	4	0	-100.0%	10	10	0.0%	88	80	-9.1%	178	170	-4.5%
		Misdemeanor	4	4	0.0%	32	20	-37.5%	229	211	-7.9%	451	438	-2.9%
		Citation	4	14	250.0%	58	44	-24.1%	426	408	-4.2%	824	802	-2.7%
		Subtotal	12	18	50.0%	100	74	-26.0%	743	699	-5.9%	1,453	1,410	-3.0%
	Patrol B	Felony	6	3	-50.0%	32	26	-18.8%	140	173	23.6%	283	294	3.9%
		Misdemeanor	17	21	23.5%	85	67	-21.2%	444	492	10.8%	811	808	-0.4%
		Citation	22	9	-59.1%	88	76	-13.6%	690	644	-6.7%	1,291	1,091	-15.5%
		Subtotal	45	33	-26.7%	205	169	-17.6%	1,274	1,309	2.7%	2,385	2,193	-8.1%
	Patrol C	Felony	6	2	-66.7%	26	15	-42.3%	111	148	33.3%	243	291	19.8%
		Misdemeanor	15	12	-20.0%	62	51	-17.7%	327	403	23.2%	715	793	10.9%
		Citation	12	8	-33.3%	53	47	-11.3%	403	397	-1.5%	778	791	1.7%
		Subtotal	33	22	-33.3%	141	113	-19.9%	841	948	12.7%	1,736	1,875	8.0%
	Flex A	Felony	3	0	-100.0%	4	9	125.0%	49	49	0.0%	91	81	-11.0%
		Misdemeanor	3	2	-33.3%	7	13	85.7%	83	54	-34.9%	149	92	-38.3%
		Citation	18	9	-50.0%	76	73	-3.9%	558	526	-5.7%	1,055	916	-13.2%
		Subtotal	24	11	-54.2%	87	95	9.2%	690	629	-8.8%	1,295	1,089	-15.9%
	Flex B	Felony	4	4	0.0%	17	19	11.8%	102	135	32.4%	174	243	39.7%
		Misdemeanor	15	7	-53.3%	35	42	20.0%	173	219	26.6%	314	369	17.5%
		Citation	8	16	100.0%	44	40	-9.1%	401	433	8.0%	776	798	2.8%
		Subtotal	27	27	0.0%	96	101	5.2%	676	787	16.4%	1,264	1,410	11.6%
	Flex C	Felony	2	0	-100.0%	6	3	-50.0%	53	29	-45.3%	131	67	-48.9%
		Misdemeanor	2	4	100.0%	7	15	114.3%	85	65	-23.5%	202	120	-40.6%
		Citation	7	0	-100.0%	61	33	-45.9%	416	360	-13.5%	764	639	-16.4%
		Subtotal	11	4	-63.6%	74	51	-31.1%	554	454	-18.1%	1,097	826	-24.7%
	CSU	Felony	0	1	-	7	4	-42.9%	55	58	5.5%	98	113	15.3%
		Misdemeanor	0	0	-	0	0	-	11	2	-81.8%	36	10	-72.2%
		Citation	3	0	-100.0%	41	10	-75.6%	203	171	-15.8%	454	374	-17.6%
		Subtotal	3	1	-66.7%	48	14	-70.8%	269	231	-14.1%	588	497	-15.5%
	Other	Felony	0	0	-	0	0	-	4	0	-100.0%	6	2	-66.7%
		Misdemeanor	0	0	-	0	1	-	10	5	-50.0%	14	6	-57.1%
		Citation	1	0	-100.0%	2	2	0.0%	33	31	-6.1%	44	47	6.8%
		Subtotal	1	0	-100.0%	2	3	50.0%	47	36	-23.4%	64	55	-14.1%
Totals		Felony	25	10	-60.0%	102	86	-15.7%	602	672	11.6%	1,204	1,261	4.7%
		Misdemeanor	56	50	-10.7%	228	209	-8.3%	1,362	1,451	6.5%	2,692	2,636	-2.1%
		Citation	75	56	-25.3%	423	325	-23.2%	3,130	2,970	-5.1%	5,986	5,458	-8.8%
Precinct Total			156	116	-25.6%	753	620	-17.7%	5,094	5,093	0.0%	9,882	9,355	-5.3%

Physical and Citation Arrests - Adult

Aggregated by component of arresting officer.

METROPOLITAN POLICE DEPARTMENT

of Nashville and Davidson County

			Prior Week	Last Week	Change*	Prior 4Wks	Last 4Wks	Change*	Prior YTD	YTD	Change*	Prior 52Wks	Last 52Wks	Change*
North Precinct	Patrol A	Felony	5	4	-20.0%	13	24	84.6%	109	118	8.3%	223	207	-7.2%
		Misdemeanor	9	12	33.3%	35	44	25.7%	291	264	-9.3%	553	483	-12.7%
		Citation	10	14	40.0%	46	46	0.0%	266	330	24.1%	515	493	-4.3%
		Subtotal	24	30	25.0%	94	114	21.3%	666	712	6.9%	1,291	1,183	-8.4%
	Patrol B	Felony	8	1	-87.5%	22	22	0.0%	101	122	20.8%	218	221	1.4%
		Misdemeanor	17	18	5.9%	60	58	-3.3%	280	377	34.6%	580	621	7.1%
		Citation	8	10	25.0%	56	38	-32.1%	306	386	26.1%	650	631	-2.9%
		Subtotal	33	29	-12.1%	138	118	-14.5%	687	885	28.8%	1,448	1,473	1.7%
	Patrol C	Felony	12	2	-83.3%	16	25	56.3%	89	122	37.1%	173	231	33.5%
		Misdemeanor	8	7	-12.5%	43	38	-11.6%	267	271	1.5%	483	515	6.6%
		Citation	3	12	300.0%	23	21	-8.7%	185	166	-10.3%	344	311	-9.6%
		Subtotal	23	21	-8.7%	82	84	2.4%	541	559	3.3%	1,000	1,057	5.7%
	Flex A	Felony	0	3	-	11	13	18.2%	36	61	69.4%	81	115	42.0%
		Misdemeanor	5	3	-40.0%	15	13	-13.3%	80	84	5.0%	154	158	2.6%
		Citation	14	16	14.3%	30	50	66.7%	295	282	-4.4%	627	504	-19.6%
		Subtotal	19	22	15.8%	56	76	35.7%	411	427	3.9%	862	777	-9.9%
	Flex B	Felony	1	6	500.0%	19	17	-10.5%	43	112	160.5%	128	165	28.9%
		Misdemeanor	3	3	0.0%	32	24	-25.0%	91	160	75.8%	197	290	47.2%
		Citation	4	10	150.0%	37	34	-8.1%	232	280	20.7%	545	504	-7.5%
		Subtotal	8	19	137.5%	88	75	-14.8%	366	552	50.8%	870	959	10.2%
	Flex C	Felony	3	1	-66.7%	8	6	-25.0%	137	91	-33.6%	212	212	0.0%
		Misdemeanor	2	5	150.0%	23	14	-39.1%	134	130	-3.0%	231	232	0.4%
		Citation	6	6	0.0%	27	28	3.7%	308	238	-22.7%	624	471	-24.5%
		Subtotal	11	12	9.1%	58	48	-17.2%	579	459	-20.7%	1,067	915	-14.2%
	CSU	Felony	1	1	0.0%	5	4	-20.0%	69	38	-44.9%	133	90	-32.3%
		Misdemeanor	1	1	0.0%	5	2	-60.0%	31	36	16.1%	67	73	9.0%
		Citation	1	1	0.0%	40	27	-32.5%	182	198	8.8%	352	376	6.8%
		Subtotal	3	3	0.0%	50	33	-34.0%	282	272	-3.5%	552	539	-2.4%
	Other	Felony	0	0	-	0	1	-	1	3	200.0%	2	5	150.0%
		Misdemeanor	0	3	-	3	6	100.0%	17	19	11.8%	20	32	60.0%
		Citation	0	0	-	2	5	150.0%	39	22	-43.6%	72	41	-43.1%
		Subtotal	0	3	-	5	12	140.0%	57	44	-22.8%	94	78	-17.0%
Totals		Felony	30	18	-40.0%	94	112	19.1%	585	667	14.0%	1,170	1,246	6.5%
		Misdemeanor	45	52	15.6%	216	199	-7.9%	1,191	1,341	12.6%	2,285	2,404	5.2%
		Citation	46	69	50.0%	261	249	-4.6%	1,813	1,902	4.9%	3,729	3,331	-10.7%
Precinct Total			121	139	14.9%	571	560	-1.9%	3,589	3,910	8.9%	7,184	6,981	-2.8%

Physical and Citation Arrests - Adult

Aggregated by component of arresting officer.

METROPOLITAN POLICE DEPARTMENT
of Nashville and Davidson County

			Prior Week	Last Week	Change*	Prior 4Wks	Last 4Wks	Change*	Prior YTD	YTD	Change*	Prior 52Wks	Last 52Wks	Change*
Madison Precinct	**Patrol A**	Felony	1	2	100.0%	8	6	-25.0%	40	49	22.5%	89	87	-2.2%
		Misdemeanor	6	5	-16.7%	16	18	12.5%	104	131	26.0%	240	260	8.3%
		Citation	14	6	-57.1%	37	36	-2.7%	220	250	13.6%	430	499	16.0%
		Subtotal	21	13	-38.1%	61	60	-1.6%	364	430	18.1%	759	846	11.5%
	Patrol B	Felony	5	3	-40.0%	20	12	-40.0%	78	93	19.2%	163	195	19.6%
		Misdemeanor	15	10	-33.3%	41	41	0.0%	250	258	3.2%	530	527	-0.6%
		Citation	7	16	128.6%	71	47	-33.8%	404	452	11.9%	816	873	7.0%
		Subtotal	27	29	7.4%	132	100	-24.2%	732	803	9.7%	1,509	1,595	5.7%
	Patrol C	Felony	2	4	100.0%	12	13	8.3%	161	90	-44.1%	270	221	-18.1%
		Misdemeanor	13	14	7.7%	40	60	50.0%	447	382	-14.5%	843	804	-4.6%
		Citation	5	5	0.0%	31	30	-3.2%	645	335	-48.1%	1,155	848	-26.6%
		Subtotal	20	23	15.0%	83	103	24.1%	1,253	807	-35.6%	2,268	1,873	-17.4%
	Flex A	Felony	0	0	-	2	2	0.0%	28	24	-14.3%	63	59	-6.3%
		Misdemeanor	0	2	-	2	6	200.0%	34	41	20.6%	86	66	-23.3%
		Citation	3	0	-100.0%	2	10	400.0%	93	57	-38.7%	183	156	-14.8%
		Subtotal	3	2	-33.3%	6	18	200.0%	155	122	-21.3%	332	281	-15.4%
	Flex B	Felony	1	4	300.0%	8	8	0.0%	74	65	-12.2%	122	127	4.1%
		Misdemeanor	3	2	-33.3%	14	12	-14.3%	164	108	-34.1%	248	174	-29.8%
		Citation	18	11	-38.9%	34	50	47.1%	366	317	-13.4%	686	555	-19.1%
		Subtotal	22	17	-22.7%	56	70	25.0%	604	490	-18.9%	1,056	856	-18.9%
	Flex C	Felony	1	1	0.0%	15	10	-33.3%	39	58	48.7%	88	92	4.5%
		Misdemeanor	2	0	-100.0%	41	25	-39.0%	70	172	145.7%	154	242	57.1%
		Citation	10	17	70.0%	110	55	-50.0%	474	531	12.0%	1,118	840	-24.9%
		Subtotal	13	18	38.5%	166	90	-45.8%	583	761	30.5%	1,360	1,174	-13.7%
	CSU	Felony	0	0	-	5	0	-100.0%	22	14	-36.4%	44	44	0.0%
		Misdemeanor	0	0	-	0	0	-	11	15	36.4%	33	23	-30.3%
		Citation	0	0	-	11	6	-45.5%	207	136	-34.3%	380	282	-25.8%
		Subtotal	0	0	-	16	6	-62.5%	240	165	-31.3%	457	349	-23.6%
	Other	Felony	0	0	-	0	0	-	0	0	-	4	0	-100.0%
		Misdemeanor	0	0	-	0	0	-	0	4	-	15	4	-73.3%
		Citation	0	0	-	1	1	0.0%	3	5	66.7%	21	8	-61.9%
		Subtotal	0	0	-	1	1	0.0%	3	9	200.0%	40	12	-70.0%
Totals		Felony	10	14	40.0%	70	51	-27.1%	442	393	-11.1%	843	825	-2.1%
		Misdemeanor	39	33	-15.4%	154	162	5.2%	1,080	1,111	2.9%	2,149	2,100	-2.3%
		Citation	57	55	-3.5%	297	235	-20.9%	2,412	2,083	-13.6%	4,789	4,061	-15.2%
Precinct Total			106	102	-3.8%	521	448	-14.0%	3,934	3,587	-8.8%	7,781	6,986	-10.2%

Physical and Citation Arrests - Adult

Aggregated by component of arresting officer.

METROPOLITAN POLICE DEPARTMENT

of Nashville and Davidson County

			Prior Week	Last Week	Change*	Prior 4Wks	Last 4Wks	Change*	Prior YTD	YTD	Change*	Prior 52Wks	Last 52Wks	Change*
Midtown Hills Precinct	**Patrol A**	Felony	1	3	200.0%	2	8	300.0%	39	37	-5.1%	78	89	14.1%
		Misdemeanor	7	6	-14.3%	23	21	-8.7%	115	112	-2.6%	218	286	31.2%
		Citation	14	10	-28.6%	62	49	-21.0%	166	315	89.8%	358	597	66.8%
		Subtotal	22	19	-13.6%	87	78	-10.3%	320	464	45.0%	654	972	48.6%
	Patrol B	Felony	4	2	-50.0%	7	12	71.4%	53	58	9.4%	101	115	13.9%
		Misdemeanor	5	10	100.0%	30	25	-16.7%	298	231	-22.5%	474	419	-11.6%
		Citation	6	9	50.0%	47	35	-25.5%	437	302	-30.9%	747	683	-8.6%
		Subtotal	15	21	40.0%	84	72	-14.3%	788	591	-25.0%	1,322	1,217	-7.9%
	Patrol C	Felony	3	1	-66.7%	10	6	-40.0%	88	77	-12.5%	164	169	3.0%
		Misdemeanor	11	13	18.2%	46	45	-2.2%	569	358	-37.1%	1,004	874	-12.9%
		Citation	14	9	-35.7%	53	43	-18.9%	547	405	-26.0%	931	944	1.4%
		Subtotal	28	23	-17.9%	109	94	-13.8%	1,204	840	-30.2%	2,099	1,987	-5.3%
	Flex A	Felony	0	0	-	3	3	0.0%	21	15	-28.6%	46	39	-15.2%
		Misdemeanor	1	0	-100.0%	8	4	-50.0%	44	27	-38.6%	79	41	-48.1%
		Citation	4	1	-75.0%	30	13	-56.7%	195	126	-35.4%	326	236	-27.6%
		Subtotal	5	1	-80.0%	41	20	-51.2%	260	168	-35.4%	451	316	-29.9%
	Flex B	Felony	0	3	-	9	5	-44.4%	40	57	42.5%	88	91	3.4%
		Misdemeanor	5	5	0.0%	20	24	20.0%	90	109	21.1%	153	194	26.8%
		Citation	14	11	-21.4%	61	66	8.2%	540	440	-18.5%	988	901	-8.8%
		Subtotal	19	19	0.0%	90	95	5.6%	670	606	-9.6%	1,229	1,186	-3.5%
	Flex C	Felony	2	4	100.0%	7	9	28.6%	45	62	37.8%	75	95	26.7%
		Misdemeanor	3	6	100.0%	10	10	0.0%	107	103	-3.7%	220	186	-15.5%
		Citation	32	33	3.1%	63	83	31.7%	411	440	7.1%	633	911	43.9%
		Subtotal	37	43	16.2%	80	102	27.5%	563	605	7.5%	928	1,192	28.4%
	CSU	Felony	1	3	200.0%	2	6	200.0%	15	18	20.0%	34	33	-2.9%
		Misdemeanor	2	2	0.0%	3	4	33.3%	7	12	71.4%	10	21	110.0%
		Citation	0	0	-	20	14	-30.0%	155	128	-17.4%	266	354	33.1%
		Subtotal	3	5	66.7%	25	24	-4.0%	177	158	-10.7%	310	408	31.6%
	Other	Felony	0	0	-	1	0	-100.0%	0	2	-	0	3	-
		Misdemeanor	0	0	-	1	0	-100.0%	2	3	50.0%	3	4	33.3%
		Citation	0	0	-	1	0	-100.0%	8	4	-50.0%	14	8	-42.9%
		Subtotal	0	0	-	3	0	-100.0%	10	9	-10.0%	17	15	-11.8%
Totals		Felony	11	16	45.5%	41	49	19.5%	301	326	8.3%	586	634	8.2%
		Misdemeanor	34	42	23.5%	141	133	-5.7%	1,232	955	-22.5%	2,161	2,025	-6.3%
		Citation	84	73	-13.1%	337	303	-10.1%	2,459	2,160	-12.2%	4,263	4,634	8.7%
Precinct Total			129	131	1.6%	519	485	-6.6%	3,992	3,441	-13.8%	7,010	7,293	4.0%

Physical and Citation Arrests - Adult

Aggregated by component of arresting officer.

METROPOLITAN POLICE DEPARTMENT
of Nashville and Davidson County

		Prior Week	Last Week	Change*	Prior 4Wks	Last 4Wks	Change*	Prior YTD	YTD	Change*	Prior 52Wks	Last 52Wks	Change*
SID	Felony	1	4	300.0%	21	23	9.5%	128	142	10.9%	240	251	4.6%
	Misdemeanor	1	2	100.0%	7	9	28.6%	45	62	37.8%	89	83	-6.7%
	Citation	2	0	-100.0%	92	38	-58.7%	642	535	-16.7%	1,235	1,048	-15.1%
	Division Total	4	6	50.0%	120	70	-41.7%	815	739	-9.3%	1,564	1,382	-11.6%
SOD (Excludes SRT)	Felony	2	0	-100.0%	1	4	300.0%	45	27	-40.0%	85	54	-36.5%
	Misdemeanor	9	15	66.7%	50	47	-6.0%	533	341	-36.0%	1,117	638	-42.9%
	Citation	21	11	-47.6%	74	97	31.1%	597	647	8.4%	1,099	1,220	11.0%
	Division Total	32	26	-18.8%	125	148	18.4%	1,175	1,015	-13.6%	2,301	1,912	-16.9%
SRT	Felony	0	2	-	7	8	14.3%	105	46	-56.2%	197	117	-40.6%
	Misdemeanor	0	0	-	1	0	-100.0%	21	7	-66.7%	33	23	-30.3%
	Citation	0	0	-	0	0	-	9	0	-100.0%	22	3	-86.4%
	Division Total	0	2	-	8	8	0.0%	135	53	-60.7%	252	143	-43.3%
Warrants	Felony	45	56	24.4%	162	183	13.0%	1,056	1,133	7.3%	2,014	2,183	8.4%
	Misdemeanor	60	42	-30.0%	258	233	-9.7%	1,679	1,721	2.5%	3,188	3,247	1.9%
	Citation	0	0	-	6	6	0.0%	44	46	4.5%	100	92	-8.0%
	Division Total	105	98	-6.7%	426	422	-0.9%	2,779	2,900	4.4%	5,302	5,522	4.1%
Other Components	Felony	1	0	-100.0%	6	2	-66.7%	74	41	-44.6%	141	117	-17.0%
	Misdemeanor	1	4	300.0%	10	8	-20.0%	88	76	-13.6%	192	267	39.1%
	Citation	4	2	-50.0%	52	32	-38.5%	290	309	6.6%	556	516	-7.2%
	Division Total	6	6	0.0%	68	42	-38.2%	452	426	-5.8%	889	900	1.2%
All	Felony	185	171	-7.6%	774	747	-3.5%	5,135	5,169	0.7%	9,999	10,116	1.2%
	Misdemeanor	443	449	1.4%	1,899	1,830	-3.6%	13,049	12,419	-4.8%	25,242	24,115	-4.5%
	Citation	530	479	-9.6%	2,733	2,306	-15.6%	20,661	18,790	-9.1%	39,280	36,374	-7.4%
Grand Total		1,158	1,099	-5.1%	5,406	4,883	-9.7%	38,845	36,378	-6.4%	74,521	70,605	-5.3%

Information summarized for CompStat week ending 7/2/2016.

* Change for % Served is the difference in percents. Sourced from MNPD ARMS on 7/6/2016 6:32:36 AM. This report is not a count of arrest charges. 1 arrest = 1 body. Adult arrests only.

Arrests categorized by order of seriousness as follows: If an arrest citation is not issued, and any of the charges are felony charges, count the arrest as a felony arrest; if an arrest citation is not issued, and none of the charges are felony charges, count the arrest as a misdemeanor arrest; count all remaining arrests as a citation arrest. Shift / Detail totals are calculated based upon officer assignment for the date when the arrest was made (i.e. if the arresting officer's primary assignment is 'East CSU' for the date when the arrest was made, it will be counted as 1 'East CSU' arrest). Arrests made by officers working Mission 1 duties are counted toward their primary assignment.

Metro citations are not counted in this report, since they are issued for civil matters (i.e. violations of Davidson County Metropolitan Ordinances).

Arrests: Part I, Weapons Law, Drug-Related, DUI, and All Other

Aggregated by component of arresting officer. Includes adult and juvenile arrests.

METROPOLITAN POLICE DEPARTMENT
of Nashville and Davidson County

		Part I Arrests				Weapons Law Violation Arrests				Drug-Related Arrests				DUI Arrests			
		Week	4 Weeks	YTD	52 Weeks	Week	4 Weeks	YTD	52 Weeks	Week	4 Weeks	YTD	52 Weeks	Week	4 Weeks	YTD	52 Weeks
West	Prior	11	87	646	1,283	2	0	19	40	12	56	441	1,020	1	9	67	134
	Last	14	55	551	1,192	0	4	21	41	4	43	423	778	1	7	77	125
	% Change	27.3 %	-36.8 %	-14.7 %	-7.1 %	-100.0 %	Infinity	10.5 %	2.5 %	-66.7 %	-23.2 %	-4.1 %	-23.7 %	0.0 %	-22.2 %	14.9 %	-6.7 %
East	Prior	14	99	676	1,278	6	10	81	130	24	100	888	1,583	2	28	79	155
	Last	24	85	608	1,243	4	13	79	141	12	81	761	1,606	4	15	113	271
	% Change	71.4 %	-14.1 %	-10.1 %	-2.7 %	-33.3 %	30.0 %	-2.5 %	8.5 %	-50.0 %	-19.0 %	-14.3 %	1.5 %	100.0 %	-46.4 %	43.0 %	74.8 %
South	Prior	34	139	767	1,626	1	3	50	70	17	93	424	889	6	27	101	229
	Last	19	99	818	1,616	1	7	44	104	16	76	630	1,095	5	22	162	303
	% Change	-44.1 %	-28.8 %	6.6 %	-0.6 %	0.0 %	133.3 %	-12.0 %	48.6 %	-5.9 %	-18.3 %	48.6 %	23.2 %	-16.7 %	-18.5 %	60.4 %	32.3 %
Central	Prior	7	52	267	579	0	2	26	52	10	70	492	843	3	8	112	232
	Last	10	45	281	564	0	2	14	52	8	45	474	882	1	5	57	124
	% Change	42.9 %	-13.5 %	5.2 %	-2.6 %	0.0 %	0.0 %	-46.2 %	0.0 %	-20.0 %	-35.7 %	-3.7 %	4.6 %	-66.7 %	-37.5 %	-49.1 %	-46.6 %
Hermitage	Prior	34	132	773	1,607	2	11	36	87	18	142	941	1,894	3	28	76	188
	Last	16	100	865	1,633	1	3	49	100	16	91	1,037	1,941	5	18	130	210
	% Change	-52.9 %	-24.2 %	11.9 %	1.6 %	-50.0 %	-72.7 %	36.1 %	14.9 %	-11.1 %	-35.9 %	10.2 %	2.5 %	66.7 %	-35.7 %	71.1 %	11.7 %
North	Prior	17	110	577	1,154	3	10	67	141	15	127	742	1,374	2	16	47	76
	Last	22	101	674	1,238	3	8	67	125	17	77	830	1,475	2	9	64	108
	% Change	29.4 %	-8.2 %	16.8 %	7.3 %	0.0 %	-20.0 %	0.0 %	-11.3 %	13.3 %	-39.4 %	11.9 %	7.4 %	0.0 %	-43.8 %	36.2 %	42.1 %
Madison	Prior	14	107	878	1,631	0	5	35	72	11	63	509	1,106	0	15	102	207
	Last	25	97	732	1,464	0	1	34	69	13	46	479	965	2	9	83	176
	% Change	78.6 %	-9.3 %	-16.6 %	-10.2 %	0.0 %	-80.0 %	-2.9 %	-4.2 %	18.2 %	-27.0 %	-5.9 %	-12.7 %	Infinity	-40.0 %	-18.6 %	-15.0 %
Midtown Hills	Prior	15	59	408	715	2	3	25	41	26	112	642	1,142	2	5	97	184
	Last	10	53	367	797	1	9	33	59	18	97	804	1,466	3	7	84	162
	% Change	-33.3 %	-10.2 %	-10.0 %	11.5 %	-50.0 %	200.0 %	32.0 %	43.9 %	-30.8 %	-13.4 %	25.2 %	28.4 %	50.0 %	40.0 %	-13.4 %	-12.0 %
Other	Prior	25	111	681	1,310	0	5	41	91	5	85	599	1,141	5	34	481	1,023
	Last	25	110	682	1,330	0	1	40	95	3	47	562	1,052	11	36	275	546
	% Change	0.0 %	-0.9 %	0.1 %	1.5 %	0.0 %	-80.0 %	-2.4 %	4.4 %	-40.0 %	-44.7 %	-6.2 %	-7.8 %	120.0 %	5.9 %	-42.8 %	-46.6 %
County	Prior	171	896	5,673	11,183	16	49	380	724	138	848	5,678	10,992	24	170	1,162	2,428
	Last	165	745	5,578	11,077	10	48	381	786	107	603	6,000	11,260	34	128	1,045	2,025
	% Change	-3.5 %	-16.9 %	-1.7 %	-0.9 %	-37.5 %	-2.0 %	0.3 %	8.6 %	-22.5 %	-28.9 %	5.7 %	2.4 %	41.7 %	-24.7 %	-10.1 %	-16.6 %

Information summarized for CompStat week ending 07/02/2016.

Sourced from MNPD ARMS on 7/6/2016 6:32:37 AM. This report is not a count of arrest charges. 1 arrest = 1 body. Includes adult and juvenile arrests. Arrests categorized by order of seriousness as follows: if an arrest includes one or more Part I UCR charges, it is counted as a Part I arrest. If an arrest includes one or weapons law violation charges but no Part I charges, it is counted as a weapons law violation arrest. The same hierarchical categorization is applicable for the remaining arrest categories (drug, DUI, and all other arrests).

Arrests: Part I, Weapons Law, Drug-Related, DUI, and All Other

Aggregated by component of arresting officer. Includes adult and juvenile arrests.

METROPOLITAN POLICE DEPARTMENT
of Nashville and Davidson County

		All Other Arrests				Total Arrests			
		Week	4 Weeks	YTD	52 Weeks	Week	4 Weeks	YTD	52 Weeks
West	Prior	67	213	2,023	4,035	93	365	3,196	6,512
	Last	63	248	1,525	3,156	82	357	2,597	5,292
	% Change	-6.0 %	16.4 %	-24.6 %	-21.8 %	-11.8 %	-2.2 %	-18.7 %	-18.7 %
East	Prior	98	477	4,007	7,436	144	714	5,731	10,582
	Last	98	396	3,131	6,416	142	590	4,692	9,677
	% Change	0.0 %	-17.0 %	-21.9 %	-13.7 %	-1.4 %	-17.4 %	-18.1 %	-8.6 %
South	Prior	102	479	2,903	5,523	160	741	4,245	8,337
	Last	108	411	3,158	5,822	149	615	4,812	8,940
	% Change	5.9 %	-14.2 %	8.8 %	5.4 %	-6.9 %	-17.0 %	13.4 %	7.2 %
Central	Prior	108	526	4,348	8,076	128	658	5,245	9,782
	Last	121	560	3,763	7,523	140	657	4,589	9,145
	% Change	12.0 %	6.5 %	-13.5 %	-6.8 %	9.4 %	-0.2 %	-12.5 %	-6.5 %
Hermitage	Prior	113	509	3,773	7,126	170	822	5,599	10,902
	Last	93	463	3,475	6,404	131	675	5,556	10,288
	% Change	-17.7 %	-9.0 %	-7.9 %	-10.1 %	-22.9 %	-17.9 %	-0.8 %	-5.6 %
North	Prior	96	373	2,473	5,074	133	636	3,906	7,819
	Last	99	393	2,646	4,688	143	588	4,281	7,634
	% Change	3.1 %	5.4 %	7.0 %	-7.6 %	7.5 %	-7.5 %	9.6 %	-2.4 %
Madison	Prior	87	396	2,788	5,463	112	586	4,312	8,479
	Last	69	334	2,589	4,958	109	487	3,917	7,632
	% Change	-20.7 %	-15.7 %	-7.1 %	-9.2 %	-2.7 %	-16.9 %	-9.2 %	-10.0 %
Midtown Hills	Prior	89	387	3,132	5,448	134	566	4,304	7,530
	Last	104	348	2,458	5,406	136	514	3,746	7,890
	% Change	16.9 %	-10.1 %	-21.5 %	-0.8 %	1.5 %	-9.2 %	-13.0 %	4.8 %
Other	Prior	112	519	3,624	6,876	147	754	5,426	10,441
	Last	101	505	3,635	6,949	140	699	5,194	9,972
	% Change	-9.8 %	-2.7 %	0.3 %	1.1 %	-4.8 %	-7.3 %	-4.3 %	-4.5 %
County	Prior	872	3,879	29,071	55,057	1,221	5,842	41,964	80,384
	Last	856	3,658	26,380	51,322	1,172	5,182	39,384	76,470
	% Change	-1.8 %	-5.7 %	-9.3 %	-6.8 %	-4.0 %	-11.3 %	-6.1 %	-4.9 %

Information summarized for CompStat week ending 07/02/2016.

Sourced from MNPD ARMS on 7/6/2016 6:32:37 AM. This report is not a count of arrest charges. 1 arrest = 1 body. Includes adult and juvenile arrests. Arrests categorized by order of seriousness as follows: if an arrest includes one or more Part I UCR charges, it is counted as a Part I arrest. If an arrest includes one or weapons law violation charges but no Part I charges, it is counted as a weapons law violation arrest. The same hierarchical categorization is applicable for the remaining arrest categories (drug, DUI, and all other arrests).

Outstanding Warrants: Served

Aggregated by component of arresting officer.

METROPOLITAN POLICE DEPARTMENT

of Nashville and Davidson County

		Rolling Two Week				Rolling Eight Week				YTD				Rolling Twenty-Four Month			
		Prior Week	Last Week	Change	% Change	Prior 4 Weeks	Last 4 Weeks	Change	% Change	Prior YTD	YTD	Change	% Change	Prior 52 Weeks	Last 52 Weeks	Change	% Change
West	Felony	15	4	-11	-73.3%	31	26	-5	-16.1%	213	187	-26	-12.2%	391	373	-18	-4.6%
	Misdemeanor	16	13	-3	-18.8%	85	63	-22	-25.9%	534	506	-28	-5.2%	1,047	994	-53	-5.1%
	Juvenile	0	6	6	-	1	6	5	500.0%	14	9	-5	-35.7%	29	14	-15	-51.7%
	Subtotal	31	23	-8	-25.8%	117	95	-22	-18.8%	761	702	-59	-7.8%	1,467	1,381	-86	-5.9%
East	Felony	14	12	-2	-14.3%	86	57	-29	-33.7%	480	473	-7	-1.5%	911	891	-20	-2.2%
	Misdemeanor	27	47	20	74.1%	189	153	-36	-19.0%	1,128	1,056	-72	-6.4%	2,109	2,162	53	2.5%
	Juvenile	0	1	1	-	3	1	-2	-66.7%	36	20	-16	-44.4%	52	38	-14	-26.9%
	Subtotal	41	60	19	46.3%	278	211	-67	-24.1%	1,644	1,549	-95	-5.8%	3,072	3,091	19	0.6%
South	Felony	11	14	3	27.3%	54	39	-15	-27.8%	240	274	34	14.2%	436	527	91	20.9%
	Misdemeanor	26	28	2	7.7%	151	118	-33	-21.9%	783	888	105	13.4%	1,403	1,576	173	12.3%
	Juvenile	0	1	1	-	0	2	2	-	32	24	-8	-25.0%	58	45	-13	-22.4%
	Subtotal	37	43	6	16.2%	205	159	-46	-22.4%	1,055	1,186	131	12.4%	1,897	2,148	251	13.2%
Central	Felony	9	3	-6	-66.7%	15	42	27	180.0%	312	216	-96	-30.8%	586	450	-136	-23.2%
	Misdemeanor	26	24	-2	-7.7%	97	90	-7	-7.2%	734	676	-58	-7.9%	1,545	1,415	-130	-8.4%
	Juvenile	1	1	0	0.0%	0	2	2	-	32	18	-14	-43.8%	50	34	-16	-32.0%
	Subtotal	36	28	-8	-22.2%	112	134	22	19.6%	1,078	910	-168	-15.6%	2,181	1,899	-282	-12.9%
Hermitage	Felony	35	4	-31	-88.6%	57	71	14	24.6%	435	436	1	0.2%	803	789	-14	-1.7%
	Misdemeanor	71	35	-36	-50.7%	187	208	21	11.2%	1,081	1,300	219	20.3%	2,121	2,293	172	8.1%
	Juvenile	0	1	1	-	1	1	0	0.0%	31	15	-16	-51.6%	75	45	-30	-40.0%
	Subtotal	106	40	-66	-62.3%	245	280	35	14.3%	1,547	1,751	204	13.2%	2,999	3,127	128	4.3%
North	Felony	25	12	-13	-52.0%	80	82	2	2.5%	363	496	133	36.6%	767	967	200	26.1%
	Misdemeanor	40	33	-7	-17.5%	169	184	15	8.9%	841	1,008	167	19.9%	1,660	1,794	134	8.1%
	Juvenile	0	1	1	-	11	1	-10	-90.9%	39	39	0	0.0%	77	71	-6	-7.8%
	Subtotal	65	46	-19	-29.2%	260	267	7	2.7%	1,243	1,543	300	24.1%	2,504	2,832	328	13.1%
Madison	Felony	9	9	0	0.0%	45	39	-6	-13.3%	301	252	-49	-16.3%	562	569	7	1.2%
	Misdemeanor	27	15	-12	-44.4%	115	106	-9	-7.8%	797	828	31	3.9%	1,597	1,584	-13	-0.8%
	Juvenile	0	0	0	-	2	0	-2	-100.0%	24	13	-11	-45.8%	41	40	-1	-2.4%
	Subtotal	36	24	-12	-33.3%	162	145	-17	-10.5%	1,122	1,093	-29	-2.6%	2,200	2,193	-7	-0.3%
Midtown Hills	Felony	7	4	-3	-42.9%	20	28	8	40.0%	183	172	-11	-6.0%	360	376	16	4.4%
	Misdemeanor	33	26	-7	-21.2%	94	87	-7	-7.4%	585	614	29	5.0%	1,048	1,239	191	18.2%
	Juvenile	0	0	0	-	0	1	1	-	11	7	-4	-36.4%	16	17	1	6.3%
	Subtotal	40	30	-10	-25.0%	114	116	2	1.8%	779	793	14	1.8%	1,424	1,632	208	14.6%
County	Felony	197	166	-31	-15.7%	703	694	-9	-1.3%	4,412	4,572	160	3.6%	8,478	9,050	572	6.7%
	Misdemeanor	362	312	-50	-13.8%	1,528	1,429	-99	-6.5%	9,321	9,786	465	5.0%	17,949	18,675	726	4.0%
	Juvenile	1	12	11	>1,000%	18	15	-3	-16.7%	227	150	-77	-33.9%	418	312	-106	-25.4%
	Total	560	490	-70	-12.5%	2,249	2,138	-111	-4.9%	13,960	14,508	548	3.9%	26,845	28,037	1,192	4.4%

Information summarized for CompStat week ending 7/2/2016.

* Countywide totals include outstanding warrants served by all other divisions. Sourced from MNPD ARMS on 7/6/2016 6:32:37 AM.
Statistics provided above consider 1 count for each outstanding warrant served.

Outstanding Warrants: Attempts/Served

Aggregated by component of arresting officer.

METROPOLITAN POLICE DEPARTMENT

of Nashville and Davidson County

			Prior Week	Last Week	Change*	Prior 4Wks	Last 4Wks	Change*	Prior YTD	Current YTD	Change*	Prior 52Wks	Last 52Wks	Change*
West	Patrol-A	Served	10	1	-90.0 %	29	13	-55.2 %	62	118	90.3 %	186	165	-11.3 %
		Attempts	31	12	-61.3 %	141	97	-31.2 %	284	667	134.9 %	598	859	43.6 %
		% Served	32.3 %	8.3 %	-23.9 %	20.6 %	13.4 %	-7.2 %	21.8 %	17.7 %	-4.1 %	31.1 %	19.2 %	-11.9 %
	Patrol-B	Served	2	3	50.0 %	20	8	-60.0 %	219	141	-35.6 %	368	353	-4.1 %
		Attempts	27	20	-25.9 %	61	86	41.0 %	1,242	579	-53.4 %	2,038	1,602	-21.4 %
		% Served	7.4 %	15.0 %	7.6 %	32.8 %	9.3 %	-23.5 %	17.6 %	24.4 %	6.7 %	18.1 %	22.0 %	4.0 %
	Patrol-C	Served	7	3	-57.1 %	20	17	-15.0 %	190	104	-45.3 %	351	246	-29.9 %
		Attempts	10	11	10.0 %	67	61	-9.0 %	593	320	-46.0 %	1,179	721	-38.8 %
		% Served	70.0 %	27.3 %	-42.7 %	29.9 %	27.9 %	-2.0 %	32.0 %	32.5 %	0.5 %	29.8 %	34.1 %	4.3 %
	Other	Served	12	16	33.3 %	48	57	18.8 %	290	339	16.9 %	562	617	9.8 %
		Attempts	22	5	-77.3 %	134	90	-32.8 %	671	809	20.6 %	1,292	1,360	5.3 %
		% Served	54.5 %	320.0 %	265.5 %	35.8 %	63.3 %	27.5 %	43.2 %	41.9 %	-1.3 %	43.5 %	45.4 %	1.9 %
	Totals	**Served**	**31**	**23**	**-25.8 %**	**117**	**95**	**-18.8 %**	**761**	**702**	**-7.8 %**	**1,467**	**1,381**	**-5.9 %**
		Attempts	**90**	**48**	**-46.7 %**	**403**	**334**	**-17.1 %**	**2,790**	**2,375**	**-14.9 %**	**5,107**	**4,542**	**-11.1 %**
		% Served	**34.4 %**	**47.9 %**	**13.5 %**	**29.0 %**	**28.4 %**	**-0.6 %**	**27.3 %**	**29.6 %**	**2.3 %**	**28.7 %**	**30.4 %**	**1.7 %**
East	Patrol-A	Served	7	13	85.7 %	71	33	-53.5 %	279	299	7.2 %	604	609	0.8 %
		Attempts	37	28	-24.3 %	167	114	-31.7 %	1,333	1,155	-13.4 %	2,773	2,327	-16.1 %
		% Served	18.9 %	46.4 %	27.5 %	42.5 %	28.9 %	-13.6 %	20.9 %	25.9 %	5.0 %	21.8 %	26.2 %	4.4 %
	Patrol-B	Served	10	19	90.0 %	76	50	-34.2 %	340	395	16.2 %	668	718	7.5 %
		Attempts	48	44	-8.3 %	128	175	36.7 %	1,158	1,182	2.1 %	2,193	2,347	7.0 %
		% Served	20.8 %	43.2 %	22.3 %	59.4 %	28.6 %	-30.8 %	29.4 %	33.4 %	4.1 %	30.5 %	30.6 %	0.1 %
	Patrol-C	Served	12	15	25.0 %	95	73	-23.2 %	403	470	16.6 %	693	850	22.7 %
		Attempts	44	61	38.6 %	188	161	-14.4 %	1,186	1,393	17.5 %	2,161	2,455	13.6 %
		% Served	27.3 %	24.6 %	-2.7 %	50.5 %	45.3 %	-5.2 %	34.0 %	33.7 %	-0.2 %	32.1 %	34.6 %	2.6 %
	Other	Served	12	13	8.3 %	36	55	52.8 %	622	385	-38.1 %	1,107	914	-17.4 %
		Attempts	16	19	18.8 %	57	61	7.0 %	745	474	-36.4 %	1,275	1,136	-10.9 %
		% Served	75.0 %	68.4 %	-6.6 %	63.2 %	90.2 %	27.0 %	83.5 %	81.2 %	-2.3 %	86.8 %	80.5 %	-6.4 %
	Totals	**Served**	**41**	**60**	**46.3 %**	**278**	**211**	**-24.1 %**	**1,644**	**1,549**	**-5.8 %**	**3,072**	**3,091**	**0.6 %**
		Attempts	**145**	**152**	**4.8 %**	**540**	**511**	**-5.4 %**	**4,422**	**4,204**	**-4.9 %**	**8,402**	**8,265**	**-1.6 %**
		% Served	**28.3 %**	**39.5 %**	**11.2 %**	**51.5 %**	**41.3 %**	**-10.2 %**	**37.2 %**	**36.8 %**	**-0.3 %**	**36.6 %**	**37.4 %**	**0.8 %**

Outstanding Warrants: Attempts/Served

Aggregated by component of arresting officer.

METROPOLITAN POLICE DEPARTMENT

of Nashville and Davidson County

			Prior Week	Last Week	Change*	Prior 4Wks	Last 4Wks	Change*	Prior YTD	Current YTD	Change*	Prior 52Wks	Last 52Wks	Change*
South	Patrol-A	Served	8	16	100.0 %	46	33	-28.3 %	299	242	-19.1 %	529	430	-18.7 %
		Attempts	6	8	33.3 %	76	31	-59.2 %	1,587	426	-73.2 %	2,853	965	-66.2 %
		% Served	133.3 %	200.0 %	66.7 %	60.5 %	106.5 %	45.9 %	18.8 %	56.8 %	38.0 %	18.5 %	44.6 %	26.0 %
	Patrol-B	Served	15	15	0.0 %	70	46	-34.3 %	330	349	5.8 %	571	636	11.4 %
		Attempts	17	15	-11.8 %	84	68	-19.0 %	624	577	-7.5 %	1,015	1,054	3.8 %
		% Served	88.2 %	100.0 %	11.8 %	83.3 %	67.6 %	-15.7 %	52.9 %	60.5 %	7.6 %	56.3 %	60.3 %	4.1 %
	Patrol-C	Served	9	9	0.0 %	69	43	-37.7 %	253	378	49.4 %	498	638	28.1 %
		Attempts	12	5	-58.3 %	89	60	-32.6 %	489	608	24.3 %	872	990	13.5 %
		% Served	75.0 %	180.0 %	105.0 %	77.5 %	71.7 %	-5.9 %	51.7 %	62.2 %	10.4 %	57.1 %	64.4 %	7.3 %
	Other	Served	5	3	-40.0 %	20	37	85.0 %	176	217	23.3 %	302	441	46.0 %
		Attempts	2	8	300.0 %	30	61	103.3 %	280	288	2.9 %	437	610	39.6 %
		% Served	250.0 %	37.5 %	-212.5 %	66.7 %	60.7 %	-6.0 %	62.9 %	75.3 %	12.5 %	69.1 %	72.3 %	3.2 %
	Totals	**Served**	**37**	**43**	**16.2 %**	**205**	**159**	**-22.4 %**	**1,058**	**1,186**	**12.1 %**	**1,900**	**2,145**	**12.9 %**
		Attempts	**37**	**36**	**-2.7 %**	**279**	**220**	**-21.1 %**	**2,980**	**1,899**	**-36.3 %**	**5,177**	**3,619**	**-30.1 %**
		% Served	**100.0 %**	**119.4 %**	**19.4 %**	**73.5 %**	**72.3 %**	**-1.2 %**	**35.5 %**	**62.5 %**	**27.0 %**	**36.7 %**	**59.3 %**	**22.6 %**
Central	Patrol-A	Served	8	14	75.0 %	18	30	66.7 %	116	188	62.1 %	230	315	37.0 %
		Attempts	18	2	-88.9 %	39	30	-23.1 %	1,152	426	-63.0 %	1,440	657	-54.4 %
		% Served	44.4 %	700.0 %	655.6 %	46.2 %	100.0 %	53.8 %	10.1 %	44.1 %	34.1 %	16.0 %	47.9 %	32.0 %
	Patrol-B	Served	7	5	-28.6 %	16	30	87.5 %	224	142	-36.6 %	418	363	-13.2 %
		Attempts	9	8	-11.1 %	10	32	220.0 %	449	99	-78.0 %	754	601	-20.3 %
		% Served	77.8 %	62.5 %	-15.3 %	160.0 %	93.8 %	-66.3 %	49.9 %	143.4 %	93.5 %	55.4 %	60.4 %	5.0 %
	Patrol-C	Served	7	3	-57.1 %	25	29	16.0 %	214	202	-5.6 %	446	433	-2.9 %
		Attempts	5	1	-80.0 %	15	10	-33.3 %	183	230	25.7 %	683	344	-49.6 %
		% Served	140.0 %	300.0 %	160.0 %	166.7 %	290.0 %	123.3 %	116.9 %	87.8 %	-29.1 %	65.3 %	125.9 %	60.6 %
	Other	Served	14	6	-57.1 %	52	45	-13.5 %	524	378	-27.9 %	1,087	788	-27.5 %
		Attempts	45	11	-75.6 %	104	136	30.8 %	1,114	812	-27.1 %	2,428	1,593	-34.4 %
		% Served	31.1 %	54.5 %	23.4 %	50.0 %	33.1 %	-16.9 %	47.0 %	46.6 %	-0.5 %	44.8 %	49.5 %	4.7 %
	Totals	**Served**	**36**	**28**	**-22.2 %**	**111**	**134**	**20.7 %**	**1,078**	**910**	**-15.6 %**	**2,181**	**1,899**	**-12.9 %**
		Attempts	**77**	**22**	**-71.4 %**	**168**	**208**	**23.8 %**	**2,898**	**1,567**	**-45.9 %**	**5,305**	**3,195**	**-39.8 %**
		% Served	**46.8 %**	**127.3 %**	**80.5 %**	**66.1 %**	**64.4 %**	**-1.6 %**	**37.2 %**	**58.1 %**	**20.9 %**	**41.1 %**	**59.4 %**	**18.3 %**

Outstanding Warrants: Attempts/Served

Aggregated by component of arresting officer.

METROPOLITAN POLICE DEPARTMENT

of Nashville and Davidson County

			Prior Week	Last Week	Change*	Prior 4Wks	Last 4Wks	Change*	Prior YTD	Current YTD	Change*	Prior 52Wks	Last 52Wks	Change*
Hermitage	Patrol-A	Served	5	4	-20.0 %	34	24	-29.4 %	273	184	-32.6 %	504	453	-10.1 %
		Attempts	41	32	-22.0 %	129	134	3.9 %	1,689	880	-47.9 %	3,274	2,247	-31.4 %
		% Served	12.2 %	12.5 %	0.3 %	26.4 %	17.9 %	-8.4 %	16.2 %	20.9 %	4.7 %	15.4 %	20.2 %	4.8 %
	Patrol-B	Served	47	15	-68.1 %	78	102	30.8 %	387	511	32.0 %	735	746	1.5 %
		Attempts	28	32	14.3 %	145	176	21.4 %	1,056	1,096	3.8 %	1,953	1,798	-7.9 %
		% Served	167.9 %	46.9 %	-121.0 %	53.8 %	58.0 %	4.2 %	36.6 %	46.6 %	10.0 %	37.6 %	41.5 %	3.9 %
	Patrol-C	Served	9	6	-33.3 %	43	36	-16.3 %	294	385	31.0 %	581	800	37.7 %
		Attempts	33	12	-63.6 %	147	101	-31.3 %	1,052	1,210	15.0 %	2,166	2,397	10.7 %
		% Served	27.3 %	50.0 %	22.7 %	29.3 %	35.6 %	6.4 %	27.9 %	31.8 %	3.9 %	26.8 %	33.4 %	6.6 %
	Other	Served	45	15	-66.7 %	90	118	31.1 %	593	671	13.2 %	1,179	1,128	-4.3 %
		Attempts	58	43	-25.9 %	147	151	2.7 %	1,212	1,025	-15.4 %	2,354	2,256	-4.2 %
		% Served	77.6 %	34.9 %	-42.7 %	61.2 %	78.1 %	16.9 %	48.9 %	65.5 %	16.5 %	50.1 %	50.0 %	-0.1 %
	Totals	**Served**	**106**	**40**	**-62.3 %**	**245**	**280**	**14.3 %**	**1,547**	**1,751**	**13.2 %**	**2,999**	**3,127**	**4.3 %**
		Attempts	**160**	**119**	**-25.6 %**	**568**	**562**	**-1.1 %**	**5,009**	**4,211**	**-15.9 %**	**9,747**	**8,698**	**-10.8 %**
		% Served	**66.3 %**	**33.6 %**	**-32.6 %**	**43.1 %**	**49.8 %**	**6.7 %**	**30.9 %**	**41.6 %**	**10.7 %**	**30.8 %**	**36.0 %**	**5.2 %**
North	Patrol-A	Served	10	11	10.0 %	41	56	36.6 %	331	278	-16.0 %	634	576	-9.1 %
		Attempts	19	50	163.2 %	116	128	10.3 %	2,689	1,019	-62.1 %	5,109	2,457	-51.9 %
		% Served	52.6 %	22.0 %	-30.6 %	35.3 %	43.8 %	8.4 %	12.3 %	27.3 %	15.0 %	12.4 %	23.4 %	11.0 %
	Patrol-B	Served	14	14	0.0 %	67	56	-16.4 %	196	315	60.7 %	452	525	16.2 %
		Attempts	37	24	-35.1 %	115	103	-10.4 %	396	760	91.9 %	945	1,064	12.6 %
		% Served	37.8 %	58.3 %	20.5 %	58.3 %	54.4 %	-3.9 %	49.5 %	41.4 %	-8.0 %	47.8 %	49.3 %	1.5 %
	Patrol-C	Served	32	3	-90.6 %	27	54	100.0 %	207	276	33.3 %	385	492	27.8 %
		Attempts	20	16	-20.0 %	73	63	-13.7 %	544	671	23.3 %	794	1,204	51.6 %
		% Served	160.0 %	18.8 %	-141.3 %	37.0 %	85.7 %	48.7 %	38.1 %	41.1 %	3.1 %	48.5 %	40.9 %	-7.6 %
	Other	Served	9	18	100.0 %	126	101	-19.8 %	509	675	32.6 %	1,033	1,240	20.0 %
		Attempts	47	40	-14.9 %	274	199	-27.4 %	849	1,256	47.9 %	1,575	2,180	38.4 %
		% Served	19.1 %	45.0 %	25.9 %	46.0 %	50.8 %	4.8 %	60.0 %	53.7 %	-6.2 %	65.6 %	56.9 %	-8.7 %
	Totals	**Served**	**65**	**46**	**-29.2 %**	**261**	**267**	**2.3 %**	**1,243**	**1,544**	**24.2 %**	**2,504**	**2,833**	**13.1 %**
		Attempts	**123**	**130**	**5.7 %**	**578**	**493**	**-14.7 %**	**4,478**	**3,706**	**-17.2 %**	**8,423**	**6,905**	**-18.0 %**
		% Served	**52.8 %**	**35.4 %**	**-17.5 %**	**45.2 %**	**54.2 %**	**9.0 %**	**27.8 %**	**41.7 %**	**13.9 %**	**29.7 %**	**41.0 %**	**11.3 %**

Outstanding Warrants: Attempts/Served

Aggregated by component of arresting officer.

METROPOLITAN POLICE DEPARTMENT

of Nashville and Davidson County

			Prior Week	Last Week	Change*	Prior 4Wks	Last 4Wks	Change*	Prior YTD	Current YTD	Change*	Prior 52Wks	Last 52Wks	Change*
Madison	Patrol-A	Served	3	2	-33.3 %	11	10	-9.1 %	82	113	37.8 %	217	226	4.1 %
		Attempts	11	2	-81.8 %	56	49	-12.5 %	364	401	10.2 %	697	862	23.7 %
		% Served	27.3 %	100.0 %	72.7 %	19.6 %	20.4 %	0.8 %	22.5 %	28.2 %	5.7 %	31.1 %	26.2 %	-4.9 %
	Patrol-B	Served	16	3	-81.3 %	45	24	-46.7 %	188	206	9.6 %	390	417	6.9 %
		Attempts	2	13	550.0 %	62	23	-62.9 %	465	273	-41.3 %	763	518	-32.1 %
		% Served	800.0 %	23.1 %	-776.9 %	72.6 %	104.3 %	31.8 %	40.4 %	75.5 %	35.0 %	51.1 %	80.5 %	29.4 %
	Patrol-C	Served	10	11	10.0 %	34	57	67.6 %	437	338	-22.7 %	797	741	-7.0 %
		Attempts	17	28	64.7 %	89	98	10.1 %	1,384	941	-32.0 %	2,346	2,649	12.9 %
		% Served	58.8 %	39.3 %	-19.5 %	38.2 %	58.2 %	20.0 %	31.6 %	35.9 %	4.3 %	34.0 %	28.0 %	-6.0 %
	Other	Served	7	8	14.3 %	72	54	-25.0 %	415	436	5.1 %	796	809	1.6 %
		Attempts	40	28	-30.0 %	136	133	-2.2 %	737	904	22.7 %	1,319	1,735	31.5 %
		% Served	17.5 %	28.6 %	11.1 %	52.9 %	40.6 %	-12.3 %	56.3 %	48.2 %	-8.1 %	60.3 %	46.6 %	-13.7 %
	Totals	**Served**	**36**	**24**	**-33.3 %**	**162**	**145**	**-10.5 %**	**1,122**	**1,093**	**-2.6 %**	**2,200**	**2,193**	**-0.3 %**
		Attempts	**70**	**71**	**1.4 %**	**343**	**303**	**-11.7 %**	**2,950**	**2,519**	**-14.6 %**	**5,125**	**5,764**	**12.5 %**
		% Served	**51.4 %**	**33.8 %**	**-17.6 %**	**47.2 %**	**47.9 %**	**0.6 %**	**38.0 %**	**43.4 %**	**5.4 %**	**42.9 %**	**38.0 %**	**-4.9 %**
Midtown Hills	Patrol-A	Served	7	9	28.6 %	20	24	20.0 %	105	111	5.7 %	207	296	43.0 %
		Attempts	15	25	66.7 %	46	73	58.7 %	242	307	26.9 %	596	819	37.4 %
		% Served	46.7 %	36.0 %	-10.7 %	43.5 %	32.9 %	-10.6 %	43.4 %	36.2 %	-7.2 %	34.7 %	36.1 %	1.4 %
	Patrol-B	Served	18	3	-83.3 %	27	27	0.0 %	174	170	-2.3 %	283	291	2.8 %
		Attempts	11	4	-63.6 %	31	34	9.7 %	394	368	-6.6 %	728	591	-18.8 %
		% Served	163.6 %	75.0 %	-88.6 %	87.1 %	79.4 %	-7.7 %	44.2 %	46.2 %	2.0 %	38.9 %	49.2 %	10.4 %
	Patrol-C	Served	9	0	-100.0 %	20	22	10.0 %	193	175	-9.3 %	361	418	15.8 %
		Attempts	6	5	-16.7 %	24	25	4.2 %	424	262	-38.2 %	762	721	-5.4 %
		% Served	150.0 %	0.0 %	-150.0 %	83.3 %	88.0 %	4.7 %	45.5 %	66.8 %	21.3 %	47.4 %	58.0 %	10.6 %
	Other	Served	6	18	200.0 %	47	43	-8.5 %	307	337	9.8 %	573	627	9.4 %
		Attempts	8	30	275.0 %	91	69	-24.2 %	735	550	-25.2 %	1,467	1,128	-23.1 %
		% Served	75.0 %	60.0 %	-15.0 %	51.6 %	62.3 %	10.7 %	41.8 %	61.3 %	19.5 %	39.1 %	55.6 %	16.5 %
	Totals	**Served**	**40**	**30**	**-25.0 %**	**114**	**116**	**1.8 %**	**779**	**793**	**1.8 %**	**1,424**	**1,632**	**14.6 %**
		Attempts	**40**	**64**	**60.0 %**	**192**	**201**	**4.7 %**	**1,795**	**1,487**	**-17.2 %**	**3,553**	**3,259**	**-8.3 %**
		% Served	**100.0 %**	**46.9 %**	**-53.1 %**	**59.4 %**	**57.7 %**	**-1.7 %**	**43.4 %**	**53.3 %**	**9.9 %**	**40.1 %**	**50.1 %**	**10.0 %**

Outstanding Warrants: Attempts/Served

Aggregated by component of arresting officer.

METROPOLITAN POLICE DEPARTMENT

of Nashville and Davidson County

		Prior Week	Last Week	Change*	Prior 4Wks	Last 4Wks	Change*	Prior YTD	Current YTD	Change*	Prior 52Wks	Last 52Wks	Change*
SID	Served	1	17	1,600.0 %	18	39	116.7 %	139	165	18.7 %	241	260	7.9 %
	Attempts	10	2	-80.0 %	0	18	Infinity	27	82	203.7 %	38	141	271.1 %
	% Served	10.0 %	850.0 %	840.0 %	Infinity	216.7 %	-Infinity	514.8 %	201.2 %	-313.6 %	634.2 %	184.4 %	-449.8 %
SOD	Served	3	1	-66.7 %	4	11	175.0 %	71	61	-14.1 %	129	106	-17.8 %
	Attempts	1	1	0.0 %	1	3	200.0 %	27	13	-51.9 %	51	26	-49.0 %
	% Served	300.0 %	100.0 %	-200.0 %	400.0 %	366.7 %	-33.3 %	263.0 %	469.2 %	206.3 %	252.9 %	407.7 %	154.8 %
SRT	Served	0	8	Infinity	51	22	-56.9 %	275	172	-37.5 %	601	397	-33.9 %
	Attempts	7	5	-28.6 %	16	21	31.3 %	627	292	-53.4 %	1,522	853	-44.0 %
	% Served	0.0 %	160.0 %	160.0 %	318.8 %	104.8 %	-214.0 %	43.9 %	58.9 %	15.0 %	39.5 %	46.5 %	7.1 %
Warrants	Served	159	162	1.9 %	662	642	-3.0 %	4,099	4,454	8.7 %	7,840	8,603	9.7 %
	Attempts	22	32	45.5 %	207	131	-36.7 %	863	1,184	37.2 %	1,644	2,318	41.0 %
	% Served	722.7 %	506.3 %	-216.5 %	319.8 %	490.1 %	170.3 %	475.0 %	376.2 %	-98.8 %	476.9 %	371.1 %	-105.7 %
Other	Served	5	8	60.0 %	21	17	-19.0 %	148	129	-12.8 %	291	371	27.5 %
	Attempts	20	11	-45.0 %	64	50	-21.9 %	216	398	84.3 %	617	759	23.0 %
	% Served	25.0 %	72.7 %	47.7 %	32.8 %	34.0 %	1.2 %	68.5 %	32.4 %	-36.1 %	47.2 %	48.9 %	1.7 %
County Total	**Served**	**560**	**490**	**-12.5 %**	**2,249**	**2,138**	**-4.9 %**	**13,964**	**14,509**	**3.9 %**	**26,849**	**28,038**	**4.4 %**
	Attempts	**802**	**693**	**-13.6 %**	**3,359**	**3,055**	**-9.1 %**	**29,082**	**23,937**	**-17.7 %**	**54,711**	**48,344**	**-11.6 %**
	% Served	**69.8 %**	**70.7 %**	**0.9 %**	**67.0 %**	**70.0 %**	**3.0 %**	**48.0 %**	**60.6 %**	**12.6 %**	**49.1 %**	**58.0 %**	**8.9 %**

Information summarized for CompStat week ending 7/2/2016.

* Change for % Served is the difference in percents. Sourced from MNPD ARMS on 7/6/2016 6:32:37 AM. Statistics provided above consider 1 count for each outstanding warrant served.

Crooks With Guns / School Zone Report

Aggregated by component of arresting officer.

METROPOLITAN POLICE DEPARTMENT
of Nashville and Davidson County

		Crooks With Guns - Arrests				Drugs in School Zones - Arrests				Drugs in School Zones - Charges			
		YTD	52 Weeks	4 Weeks	Last 4 Wks to Same Period Last Year	YTD	52 Weeks	4 Weeks	Last 4 Wks to Same Period Last Year	YTD	52 Weeks	4 Weeks	Last 4 Wks to Same Period Last Year
West	Prior	8	13	0	1	5	8	0	0	10	16	0	0
	Last	6	13	0	0	5	8	0	0	7	11	0	0
	% Change	-25.0 %	0.0 %	0.0 %	-100.0 %	0.0 %	0.0 %	0.0 %	0.0 %	-30.0 %	-31.3 %	0.0 %	0.0 %
East	Prior	26	45	2	7	10	27	0	2	13	36	0	5
	Last	23	44	4	4	3	19	0	0	3	22	0	0
	% Change	-11.5 %	-2.2 %	100.0 %	-42.9 %	-70.0 %	-29.6 %	0.0 %	-100.0 %	-76.9 %	-38.9 %	0.0 %	-100.0 %
South	Prior	23	32	2	4	2	4	0	0	4	6	0	0
	Last	15	39	2	2	5	14	1	1	6	42	1	1
	% Change	-34.8 %	21.9 %	0.0 %	-50.0 %	150.0 %	250.0 %	Infinity	Infinity	50.0 %	600.0 %	Infinity	Infinity
Central	Prior	11	13	0	0	5	10	1	0	8	14	1	0
	Last	2	6	1	1	1	2	0	0	1	2	0	0
	% Change	-81.8 %	-53.8 %	Infinity	Infinity	-80.0 %	-80.0 %	-100.0 %	0.0 %	-87.5 %	-85.7 %	-100.0 %	0.0 %
Hermitage	Prior	27	40	2	2	18	53	0	3	19	59	0	3
	Last	17	42	0	0	8	23	0	0	13	30	0	0
	% Change	-37.0 %	5.0 %	-100.0 %	-100.0 %	-55.6 %	-56.6 %	0.0 %	-100.0 %	-31.6 %	-49.2 %	0.0 %	-100.0 %
North	Prior	26	55	6	4	25	58	0	3	33	73	0	3
	Last	26	56	3	3	20	46	3	3	27	65	4	4
	% Change	0.0 %	1.8 %	-50.0 %	-25.0 %	-20.0 %	-20.7 %	Infinity	0.0 %	-18.2 %	-11.0 %	Infinity	33.3 %
Madison	Prior	13	21	2	3	5	15	0	0	5	16	0	0
	Last	7	23	0	0	1	2	0	0	1	2	0	0
	% Change	-46.2 %	9.5 %	-100.0 %	-100.0 %	-80.0 %	-86.7 %	0.0 %	0.0 %	-80.0 %	-87.5 %	0.0 %	0.0 %
Midtown Hills	Prior	3	6	1	0	2	9	0	0	2	9	0	0
	Last	13	19	5	5	5	8	0	0	5	10	0	0
	% Change	333.3 %	216.7 %	400.0 %	Infinity	150.0 %	-11.1 %	0.0 %	0.0 %	150.0 %	11.1 %	0.0 %	0.0 %
Other	Prior	27	52	4	5	17	43	3	2	19	54	3	2
	Last	19	46	0	0	12	27	0	0	18	36	0	0
	% Change	-29.6 %	-11.5 %	-100.0 %	-100.0 %	-29.4 %	-37.2 %	-100.0 %	-100.0 %	-5.3 %	-33.3 %	-100.0 %	-100.0 %
County	Prior	164	277	19	26	89	227	4	10	113	283	4	13
	Last	128	288	15	15	60	149	4	4	81	220	5	5
	% Change	-22.0 %	4.0 %	-21.1 %	-42.3 %	-32.6 %	-34.4 %	0.0 %	-60.0 %	-28.3 %	-22.3 %	25.0 %	-61.5 %

Information summarized for CompStat week ending 07/02/2016.

Sourced from MNPD ARMS on 7/6/2016 6:32:38 AM. Arrest totals do not count charges. 1 arrest = 1 body.

Juvenile Section

CompStat Weekly Analysis is provided by the Metropolitan Nashville Police Department Crime Analysis Section. This document does not necessarily reflect official UCR counts. It is intended to be a management tool and is for law enforcement use only.

"It is only through labor and painful effort, by grim energy and resolute courage, that we move on to better things."
- Theodore Roosevelt

Begin Date: 06/26/2016
End Date: 07/02/2016
Week: 26

Juvenile Arrests

Aggregated by component of arresting officer.

METROPOLITAN POLICE DEPARTMENT

of Nashville and Davidson County

		Rolling 2 Weeks				Rolling 8 Weeks				YTD				Rolling 104 Weeks			
		Prior Week	Last Week	Change	Percent Change	Prior 4 Weeks	Last 4 Weeks	Change	Percent Change	Prior YTD	Current YTD	Change	Percent Change	Prior 52 Weeks	Last 52 Weeks	Change	Percent Change
West	Curfew	6	0	-6	-100.0 %	6	14	8	133.3 %	60	32	-28	-46.7 %	109	72	-37	-33.9 %
	Truancy	0	0	0	NaN	9	0	-9	-100.0 %	43	41	-2	-4.7 %	89	66	-23	-25.8 %
	Other	4	11	7	175.0 %	35	25	-10	-28.6 %	215	244	29	13.5 %	455	472	17	3.7 %
	Subtotal	**10**	**11**	**1**	**10.0 %**	**50**	**39**	**-11**	**-22.0 %**	**318**	**317**	**-1**	**-0.3 %**	**653**	**610**	**-43**	**-6.6 %**
East	Curfew	1	3	2	200.0 %	9	16	7	77.8 %	91	62	-29	-31.9 %	133	153	20	15.0 %
	Truancy	0	0	0	NaN	0	0	0	NaN	30	46	16	53.3 %	64	101	37	57.8 %
	Other	5	3	-2	-40.0 %	49	16	-33	-67.3 %	453	367	-86	-19.0 %	826	766	-60	-7.3 %
	Subtotal	**6**	**6**	**0**	**0.0 %**	**58**	**32**	**-26**	**-44.8 %**	**574**	**475**	**-99**	**-17.2 %**	**1,023**	**1,020**	**-3**	**-0.3 %**
South	Curfew	0	7	7	Infinity	8	7	-1	-12.5 %	67	70	3	4.5 %	118	165	47	39.8 %
	Truancy	0	0	0	NaN	3	0	-3	-100.0 %	44	47	3	6.8 %	68	88	20	29.4 %
	Other	7	12	5	71.4 %	46	35	-11	-23.9 %	371	408	37	10.0 %	707	764	57	8.1 %
	Subtotal	**7**	**19**	**12**	**171.4 %**	**57**	**42**	**-15**	**-26.3 %**	**482**	**525**	**43**	**8.9 %**	**893**	**1,017**	**124**	**13.9 %**
Central	Curfew	2	0	-2	-100.0 %	2	5	3	150.0 %	44	28	-16	-36.4 %	58	62	4	6.9 %
	Truancy	0	0	0	NaN	2	0	-2	-100.0 %	15	20	5	33.3 %	35	30	-5	-14.3 %
	Other	1	4	3	300.0 %	14	21	7	50.0 %	104	111	7	6.7 %	195	184	-11	-5.6 %
	Subtotal	**3**	**4**	**1**	**33.3 %**	**18**	**26**	**8**	**44.4 %**	**163**	**159**	**-4**	**-2.5 %**	**288**	**276**	**-12**	**-4.2 %**
Hermitage	Curfew	2	4	2	100.0 %	14	10	-4	-28.6 %	42	55	13	31.0 %	103	110	7	6.8 %
	Truancy	0	0	0	NaN	2	0	-2	-100.0 %	69	55	-14	-20.3 %	121	109	-12	-9.9 %
	Other	12	11	-1	-8.3 %	53	45	-8	-15.1 %	394	353	-41	-10.4 %	796	714	-82	-10.3 %
	Subtotal	**14**	**15**	**1**	**7.1 %**	**69**	**55**	**-14**	**-20.3 %**	**505**	**463**	**-42**	**-8.3 %**	**1,020**	**933**	**-87**	**-8.5 %**
North	Curfew	0	0	0	NaN	6	4	-2	-33.3 %	25	31	6	24.0 %	45	67	22	48.9 %
	Truancy	0	0	0	NaN	3	0	-3	-100.0 %	15	35	20	133.3 %	33	66	33	100.0 %
	Other	12	4	-8	-66.7 %	56	24	-32	-57.1 %	277	305	28	10.1 %	557	520	-37	-6.6 %
	Subtotal	**12**	**4**	**-8**	**-66.7 %**	**65**	**28**	**-37**	**-56.9 %**	**317**	**371**	**54**	**17.0 %**	**635**	**653**	**18**	**2.8 %**
Madison	Curfew	0	0	0	NaN	19	13	-6	-31.6 %	58	50	-8	-13.8 %	83	105	22	26.5 %
	Truancy	0	0	0	NaN	1	0	-1	-100.0 %	13	25	12	92.3 %	47	35	-12	-25.5 %
	Other	6	7	1	16.7 %	45	26	-19	-42.2 %	307	255	-52	-16.9 %	568	506	-62	-10.9 %
	Subtotal	**6**	**7**	**1**	**16.7 %**	**65**	**39**	**-26**	**-40.0 %**	**378**	**330**	**-48**	**-12.7 %**	**698**	**646**	**-52**	**-7.4 %**
Midtown Hills	Curfew	0	2	2	Infinity	17	4	-13	-76.5 %	82	54	-28	-34.1 %	124	129	5	4.0 %
	Truancy	0	0	0	NaN	2	0	-2	-100.0 %	15	32	17	113.3 %	32	76	44	137.5 %
	Other	5	3	-2	-40.0 %	28	25	-3	-10.7 %	215	219	4	1.9 %	364	392	28	7.7 %
	Subtotal	**5**	**5**	**0**	**0.0 %**	**47**	**29**	**-18**	**-38.3 %**	**312**	**305**	**-7**	**-2.2 %**	**520**	**597**	**77**	**14.8 %**
Youth Services	Other	0	0	0	NaN	0	0	0	NaN	8	1	-7	-87.5 %	11	1	-10	-90.9 %
	Subtotal	**0**	**0**	**0**	**NaN**	**0**	**0**	**0**	**NaN**	**8**	**1**	**-7**	**-87.5 %**	**11**	**1**	**-10**	**-90.9 %**
County*	Curfew	11	16	5	45.5 %	81	73	-8	-9.9 %	470	385	-85	-18.1 %	776	874	98	12.6 %
	Truancy	0	0	0	NaN	22	0	-22	-100.0 %	249	309	60	24.1 %	500	586	86	17.2 %
	Other	52	57	5	9.6 %	333	226	-107	-32.1 %	2,400	2,312	-88	-3.7 %	4,587	4,405	-182	-4.0 %
	Total	**63**	**73**	**10**	**15.9 %**	**436**	**299**	**-137**	**-31.4 %**	**3,119**	**3,006**	**-113**	**-3.6 %**	**5,863**	**5,865**	**2**	**0.0 %**

Information summarized for CompStat week ending 7/2/2016.

* Countywide totals include arrests made by ALL OTHER DIVISIONS, which are not provided above for the sake of space. Sourced from MNPD ARMS on 7/6/2016 6:32:38 AM. This report does not take into account the number of charges. 1 arrest = 1 body.

Juvenile Victims - Rolling Two Week Analysis

METROPOLITAN POLICE DEPARTMENT
of Nashville and Davidson County

Aggregated by precinct (incident location). Based on date when each incident was reported.

		Homicide	Forcible Rape	Robbery	Aggravated Assault	Burglary	Larceny	Motor Vehicle Theft	All Part I Offenses	Sexual Assault	Statuatory Rape	Simple Assault / Intimidation / Stalking	Other Offenses	All Part II Offenses	All Offenses
West	Prior Week	0	1	0	0	0	6	0	7	0	0	0	0	0	7
	CompStat Week	0	0	0	0	0	1	0	1	0	0	3	3	6	7
	% Change	0.0 %	-100.0 %	0.0 %	0.0 %	0.0 %	-83.3 %	0.0 %	-85.7 %	0.0 %	0.0 %	Infinity	Infinity	Infinity	0.0 %
East	Prior Week	0	0	0	0	0	2	0	2	0	0	2	4	6	8
	CompStat Week	0	0	1	2	0	0	0	3	2	0	1	3	6	9
	% Change	0.0 %	0.0 %	Infinity	Infinity	0.0 %	-100.0 %	0.0 %	50.0 %	Infinity	0.0 %	-50.0 %	-25.0 %	0.0 %	12.5 %
South	Prior Week	0	0	0	8	1	0	0	9	1	1	4	2	8	17
	CompStat Week	0	0	0	5	1	0	0	6	1	1	6	3	11	17
	% Change	0.0 %	0.0 %	0.0 %	-37.5 %	0.0 %	0.0 %	0.0 %	-33.3 %	0.0 %	0.0 %	50.0 %	50.0 %	37.5 %	0.0 %
Central	Prior Week	0	0	0	1	0	1	0	2	0	0	0	2	2	4
	CompStat Week	0	0	0	0	0	0	0	0	0	1	2	0	3	3
	% Change	0.0 %	0.0 %	0.0 %	-100.0 %	0.0 %	-100.0 %	0.0 %	-100.0 %	0.0 %	Infinity	Infinity	-100.0 %	50.0 %	-25.0 %
Hermitage	Prior Week	0	1	1	1	0	5	0	8	2	0	3	2	7	15
	CompStat Week	0	0	0	0	0	5	0	5	0	0	2	3	5	10
	% Change	0.0 %	-100.0 %	-100.0 %	-100.0 %	0.0 %	0.0 %	0.0 %	-37.5 %	-100.0 %	0.0 %	-33.3 %	50.0 %	-28.6 %	-33.3 %
North	Prior Week	0	1	0	2	0	1	0	4	0	0	6	3	9	13
	CompStat Week	0	1	0	4	0	0	0	5	0	0	4	1	5	10
	% Change	0.0 %	0.0 %	0.0 %	100.0 %	0.0 %	-100.0 %	0.0 %	25.0 %	0.0 %	0.0 %	-33.3 %	-66.7 %	-44.4 %	-23.1 %
Madison	Prior Week	0	1	1	3	0	0	0	5	1	0	3	1	5	10
	CompStat Week	0	2	1	2	0	1	0	6	2	0	1	1	4	10
	% Change	0.0 %	100.0 %	0.0 %	-33.3 %	0.0 %	Infinity	0.0 %	20.0 %	100.0 %	0.0 %	-66.7 %	0.0 %	-20.0 %	0.0 %
Midtown Hills	Prior Week	0	0	0	0	0	1	0	1	1	0	2	1	4	5
	CompStat Week	0	0	0	1	0	3	0	4	0	1	1	0	2	6
	% Change	0.0 %	0.0 %	0.0 %	Infinity	0.0 %	200.0 %	0.0 %	300.0 %	-100.0 %	Infinity	-50.0 %	-100.0 %	-50.0 %	20.0 %
County	Prior Week	0	4	2	15	1	16	0	38	5	1	20	15	41	79
	CompStat Week	0	3	2	14	1	10	0	30	5	3	20	14	42	72
	% Change	0.0 %	-25.0 %	0.0 %	-6.7 %	0.0 %	-37.5 %	0.0 %	-21.1 %	0.0 %	200.0 %	0.0 %	-6.7 %	2.4 %	-8.9 %

Prior Week	**Begin Date**	06/19/2016	**End Date**	06/25/2016
CompStat Week	**Begin Date**	06/26/2016	**End Date**	07/02/2016

Sourced from MNPD ARMS on 7/6/2016 6:32:38 AM. The figures above were sourced from incident reports using NIBRS definitions and reporting guidelines, based on the date when the crime was reported. This report is intended to be a management and planning tool and does not reflect the official NIBRS counts for the department. Incidents where a location is unknown or unspecified are included in the countywide totals. 'Unknown' refers to records in which the address is listed as 'Unknown' on the incident report. 'Not Validated' refers to records that were entered in with an invalid addresses.

Juvenile Victims - Rolling Eight Week Analysis

METROPOLITAN POLICE DEPARTMENT
of Nashville and Davidson County

Aggregated by precinct (incident location). Based on date when each incident was reported.

		Homicide	Forcible Rape	Robbery	Aggravated Assault	Burglary	Larceny	Motor Vehicle Theft	All Part I Offenses	Sexual Assault	Statuatory Rape	Simple Assault / Intimidation / Stalking	Other Offenses	All Part II Offenses	All Offenses
West	Prior 4 Weeks	0	0	0	4	0	3	0	7	0	0	9	4	13	20
	Last 4 Weeks	0	1	0	7	0	8	0	16	1	0	4	3	8	24
	% Change	0.0 %	Infinity	0.0 %	75.0 %	0.0 %	166.7 %	0.0 %	128.6 %	Infinity	0.0 %	-55.6 %	-25.0 %	-38.5 %	20.0 %
East	Prior 4 Weeks	0	3	0	9	0	3	0	15	1	1	20	10	32	47
	Last 4 Weeks	0	1	3	6	0	3	0	13	2	1	9	12	24	37
	% Change	0.0 %	-66.7 %	Infinity	-33.3 %	0.0 %	0.0 %	0.0 %	-13.3 %	100.0 %	0.0 %	-55.0 %	20.0 %	-25.0 %	-21.3 %
South	Prior 4 Weeks	0	1	0	14	2	2	0	19	4	1	30	17	52	71
	Last 4 Weeks	0	1	0	16	2	4	0	23	5	2	19	9	35	58
	% Change	0.0 %	0.0 %	0.0 %	14.3 %	0.0 %	100.0 %	0.0 %	21.1 %	25.0 %	100.0 %	-36.7 %	-47.1 %	-32.7 %	-18.3 %
Central	Prior 4 Weeks	0	1	0	0	0	2	0	3	1	0	1	2	4	7
	Last 4 Weeks	0	3	0	1	0	1	0	5	0	1	5	3	9	14
	% Change	0.0 %	200.0 %	0.0 %	Infinity	0.0 %	-50.0 %	0.0 %	66.7 %	-100.0 %	Infinity	400.0 %	50.0 %	125.0 %	100.0 %
Hermitage	Prior 4 Weeks	0	3	0	13	1	8	0	25	1	1	36	11	49	74
	Last 4 Weeks	0	2	4	5	0	16	0	27	4	0	11	12	27	54
	% Change	0.0 %	-33.3 %	Infinity	-61.5 %	-100.0 %	100.0 %	0.0 %	8.0 %	300.0 %	-100.0 %	-69.4 %	9.1 %	-44.9 %	-27.0 %
North	Prior 4 Weeks	0	4	0	15	1	0	0	20	4	0	13	4	21	41
	Last 4 Weeks	0	2	1	8	0	3	0	14	0	0	16	5	21	35
	% Change	0.0 %	-50.0 %	Infinity	-46.7 %	-100.0 %	Infinity	0.0 %	-30.0 %	-100.0 %	0.0 %	23.1 %	25.0 %	0.0 %	-14.6 %
Madison	Prior 4 Weeks	1	1	0	2	0	2	0	6	5	0	20	9	34	40
	Last 4 Weeks	0	4	3	7	0	2	0	16	5	0	13	7	25	41
	% Change	-100.0 %	300.0 %	Infinity	250.0 %	0.0 %	0.0 %	0.0 %	166.7 %	0.0 %	0.0 %	-35.0 %	-22.2 %	-26.5 %	2.5 %
Midtown Hills	Prior 4 Weeks	0	0	0	6	2	2	0	10	1	0	11	10	22	32
	Last 4 Weeks	0	3	0	4	0	4	0	11	1	1	9	2	13	24
	% Change	0.0 %	Infinity	0.0 %	-33.3 %	-100.0 %	100.0 %	0.0 %	10.0 %	0.0 %	Infinity	-18.2 %	-80.0 %	-40.9 %	-25.0 %
County	Prior 4 Weeks	1	13	0	63	6	22	0	105	17	3	140	67	227	332
	Last 4 Weeks	0	17	11	54	2	41	0	125	18	5	86	53	162	287
	% Change	-100.0 %	30.8 %	Infinity	-14.3 %	-66.7 %	86.4 %	0.0 %	19.0 %	5.9 %	66.7 %	-38.6 %	-20.9 %	-28.6 %	-13.6 %

Prior 4 Weeks	**Begin Date**	05/08/2016	**End Date**	06/04/2016
Last 4 Weeks	**Begin Date**	06/05/2016	**End Date**	07/02/2016

Sourced from MNPD ARMS on 7/6/2016 6:32:38 AM. The figures above were sourced from incident reports using NIBRS definitions and reporting guidelines, based on the date when the crime was reported. This report is intended to be a management and planning tool and does not reflect the official NIBRS counts for the department. Incidents where a location is unknown or unspecified are included in the countywide totals. 'Unknown' refers to records in which the address is listed as 'Unknown' on the incident report. 'Not Validated' refers to records that were entered in with an invalid addresses.

Juvenile Victims - Year-to-Date Analysis

METROPOLITAN POLICE DEPARTMENT
of Nashville and Davidson County

Aggregated by precinct (incident location). Based on date when each incident was reported.

		Homicide	Forcible Rape	Robbery	Aggravated Assault	Burglary	Larceny	Motor Vehicle Theft	All Part I Offenses	Sexual Assault	Statuatory Rape	Simple Assault / Intimidation / Stalking	Other Offenses	All Part II Offenses	All Offenses
West	Prior YTD	0	6	3	11	2	10	0	32	17	1	76	54	148	180
	YTD	0	4	0	23	3	20	0	50	4	2	68	40	114	164
	% Change	0.0 %	-33.3 %	-100.0 %	109.1 %	50.0 %	100.0 %	0.0 %	56.3 %	-76.5 %	100.0 %	-10.5 %	-25.9 %	-23.0 %	-8.9 %
East	Prior YTD	1	20	12	59	12	40	0	144	6	3	180	69	258	402
	YTD	0	14	8	50	4	33	0	109	19	2	145	63	229	338
	% Change	-100.0 %	-30.0 %	-33.3 %	-15.3 %	-66.7 %	-17.5 %	0.0 %	-24.3 %	216.7 %	-33.3 %	-19.4 %	-8.7 %	-11.2 %	-15.9 %
South	Prior YTD	0	24	20	58	12	43	0	157	25	6	206	103	340	497
	YTD	0	17	16	96	24	27	0	180	25	6	189	99	319	499
	% Change	0.0 %	-29.2 %	-20.0 %	65.5 %	100.0 %	-37.2 %	0.0 %	14.6 %	0.0 %	0.0 %	-8.3 %	-3.9 %	-6.2 %	0.4 %
Central	Prior YTD	0	12	1	2	0	11	0	26	15	8	12	13	48	74
	YTD	0	20	1	5	0	8	0	34	11	5	19	24	59	94
	% Change	0.0 %	66.7 %	0.0 %	150.0 %	0.0 %	-27.3 %	0.0 %	30.8 %	-26.7 %	-37.5 %	58.3 %	84.6 %	22.9 %	27.0 %
Hermitage	Prior YTD	0	24	13	40	8	45	0	130	20	2	212	80	314	444
	YTD	0	10	20	54	7	58	0	149	23	5	168	76	272	421
	% Change	0.0 %	-58.3 %	53.8 %	35.0 %	-12.5 %	28.9 %	0.0 %	14.6 %	15.0 %	150.0 %	-20.8 %	-5.0 %	-13.4 %	-5.2 %
North	Prior YTD	3	12	25	71	4	9	0	124	24	5	154	66	249	373
	YTD	0	23	16	68	9	12	0	128	15	2	147	55	219	347
	% Change	-100.0 %	91.7 %	-36.0 %	-4.2 %	125.0 %	33.3 %	0.0 %	3.2 %	-37.5 %	-60.0 %	-4.5 %	-16.7 %	-12.0 %	-7.0 %
Madison	Prior YTD	2	12	6	50	6	15	0	91	15	3	137	60	215	306
	YTD	1	16	10	38	0	13	0	78	25	3	160	61	249	327
	% Change	-50.0 %	33.3 %	66.7 %	-24.0 %	-100.0 %	-13.3 %	0.0 %	-14.3 %	66.7 %	0.0 %	16.8 %	1.7 %	15.8 %	6.9 %
Midtown Hills	Prior YTD	0	9	9	25	5	32	0	80	16	3	105	21	145	225
	YTD	0	12	6	34	4	14	0	70	7	2	83	44	136	206
	% Change	0.0 %	33.3 %	-33.3 %	36.0 %	-20.0 %	-56.3 %	0.0 %	-12.5 %	-56.3 %	-33.3 %	-21.0 %	109.5 %	-6.2 %	-8.4 %
Not Validated	Prior YTD	0	0	0	0	0	0	0	0	0	1	2	2	5	5
	YTD	0	0	0	0	0	0	0	0	0	0	0	0	0	0
	% Change	0.0 %	0.0 %	0.0 %	0.0 %	0.0 %	0.0 %	0.0 %	0.0 %	0.0 %	-100.0 %	-100.0 %	-100.0 %	-100.0 %	-100.0 %
County	Prior YTD	6	119	89	316	49	205	0	784	138	32	1,084	468	1,722	2,506
	YTD	1	116	77	368	51	185	0	798	129	27	979	462	1,597	2,396
	% Change	-83.3 %	-2.5 %	-13.5 %	16.5 %	4.1 %	-9.8 %	0.0 %	1.8 %	-6.5 %	-15.6 %	-9.7 %	-1.3 %	-7.3 %	-4.4 %

Prior YTD	**Begin Date**	01/01/2015	**End Date**	07/02/2015
YTD	**Begin Date**	01/01/2016	**End Date**	07/02/2016

Sourced from MNPD ARMS on 7/6/2016 6:32:38 AM. The figures above were sourced from incident reports using NIBRS definitions and reporting guidelines, based on the date when the crime was reported. This report is intended to be a management and planning tool and does not reflect the official NIBRS counts for the department. Incidents where a location is unknown or unspecified are included in the countywide totals. 'Unknown' refers to records in which the address is listed as 'Unknown' on the incident report. 'Not Validated' refers to records that were entered in with an invalid addresses.

Juvenile Victims

METROPOLITAN POLICE DEPARTMENT
of Nashville and Davidson County

Aggregated by precinct (incident location). Based on date when each incident was reported.

		Rolling 2 Weeks				Rolling 8 Weeks				YTD				Rolling 104 Weeks			
		Prior Week	Last Week	Change	Percent Change	Prior 4 Weeks	Last 4 Weeks	Change	Percent Change	Prior YTD	Current YTD	Change	Percent Change	Prior 52 Weeks	Last 52 Weeks	Change	Percent Change
West	Part I-Violent	1	0	-1	-100.0 %	4	8	4	100.0 %	20	27	7	35.0 %	70	68	-2	-2.9 %
	Part I-Property	6	1	-5	-83.3 %	3	8	5	166.7 %	12	23	11	91.7 %	33	54	21	63.6 %
	Part II	0	6	6	Infinity	13	8	-5	-38.5 %	148	114	-34	-23.0 %	277	216	-61	-22.0 %
	Subtotal	**7**	**7**	**0**	**0.0 %**	**20**	**24**	**4**	**20.0 %**	**180**	**164**	**-16**	**-8.9 %**	**380**	**338**	**-42**	**-11.1 %**
East	Part I-Violent	0	3	3	Infinity	12	10	-2	-16.7 %	92	72	-20	-21.7 %	180	140	-40	-22.2 %
	Part I-Property	2	0	-2	-100.0 %	3	3	0	0.0 %	52	37	-15	-28.8 %	98	87	-11	-11.2 %
	Part II	6	6	0	0.0 %	32	24	-8	-25.0 %	258	229	-29	-11.2 %	565	528	-37	-6.5 %
	Subtotal	**8**	**9**	**1**	**12.5 %**	**47**	**37**	**-10**	**-21.3 %**	**402**	**338**	**-64**	**-15.9 %**	**843**	**755**	**-88**	**-10.4 %**
South	Part I-Violent	8	5	-3	-37.5 %	15	17	2	13.3 %	102	129	27	26.5 %	194	227	33	17.0 %
	Part I-Property	1	1	0	0.0 %	4	6	2	50.0 %	55	51	-4	-7.3 %	118	112	-6	-5.1 %
	Part II	8	11	3	37.5 %	52	35	-17	-32.7 %	340	319	-21	-6.2 %	685	609	-76	-11.1 %
	Subtotal	**17**	**17**	**0**	**0.0 %**	**71**	**58**	**-13**	**-18.3 %**	**497**	**499**	**2**	**0.4 %**	**997**	**948**	**-49**	**-4.9 %**
Central	Part I-Violent	1	0	-1	-100.0 %	1	4	3	300.0 %	15	26	11	73.3 %	31	40	9	29.0 %
	Part I-Property	1	0	-1	-100.0 %	2	1	-1	-50.0 %	11	8	-3	-27.3 %	21	20	-1	-4.8 %
	Part II	2	3	1	50.0 %	4	9	5	125.0 %	48	60	12	25.0 %	84	116	32	38.1 %
	Subtotal	**4**	**3**	**-1**	**-25.0 %**	**7**	**14**	**7**	**100.0 %**	**74**	**94**	**20**	**27.0 %**	**136**	**176**	**40**	**29.4 %**
Hermitage	Part I-Violent	3	0	-3	-100.0 %	16	11	-5	-31.3 %	77	84	7	9.1 %	163	153	-10	-6.1 %
	Part I-Property	5	5	0	0.0 %	9	16	7	77.8 %	53	65	12	22.6 %	138	134	-4	-2.9 %
	Part II	7	5	-2	-28.6 %	49	27	-22	-44.9 %	314	272	-42	-13.4 %	653	540	-113	-17.3 %
	Subtotal	**15**	**10**	**-5**	**-33.3 %**	**74**	**54**	**-20**	**-27.0 %**	**444**	**421**	**-23**	**-5.2 %**	**954**	**827**	**-127**	**-13.3 %**
North	Part I-Violent	3	5	2	66.7 %	19	11	-8	-42.1 %	111	107	-4	-3.6 %	201	215	14	7.0 %
	Part I-Property	1	0	-1	-100.0 %	1	3	2	200.0 %	13	21	8	61.5 %	38	63	25	65.8 %
	Part II	9	5	-4	-44.4 %	21	21	0	0.0 %	249	219	-30	-12.0 %	503	425	-78	-15.5 %
	Subtotal	**13**	**10**	**-3**	**-23.1 %**	**41**	**35**	**-6**	**-14.6 %**	**373**	**347**	**-26**	**-7.0 %**	**742**	**703**	**-39**	**-5.3 %**
Madison	Part I-Violent	5	5	0	0.0 %	4	14	10	250.0 %	70	65	-5	-7.1 %	146	160	14	9.6 %
	Part I-Property	0	1	1	Infinity	2	2	0	0.0 %	21	13	-8	-38.1 %	47	37	-10	-21.3 %
	Part II	5	4	-1	-20.0 %	34	25	-9	-26.5 %	215	249	34	15.8 %	400	480	80	20.0 %
	Subtotal	**10**	**10**	**0**	**0.0 %**	**40**	**41**	**1**	**2.5 %**	**306**	**327**	**21**	**6.9 %**	**593**	**677**	**84**	**14.2 %**
Midtown Hills	Part I-Violent	0	1	1	Infinity	6	7	1	16.7 %	43	52	9	20.9 %	71	91	20	28.2 %
	Part I-Property	1	3	2	200.0 %	4	4	0	0.0 %	37	18	-19	-51.4 %	87	54	-33	-37.9 %
	Part II	4	2	-2	-50.0 %	22	13	-9	-40.9 %	145	136	-9	-6.2 %	314	283	-31	-9.9 %
	Subtotal	**5**	**6**	**1**	**20.0 %**	**32**	**24**	**-8**	**-25.0 %**	**225**	**206**	**-19**	**-8.4 %**	**472**	**428**	**-44**	**-9.3 %**
County*	Part I-Violent	21	19	-2	-9.5 %	77	82	5	6.5 %	530	562	32	6.0 %	1,056	1,094	38	3.6 %
	Part I-Property	17	11	-6	-35.3 %	28	43	15	53.6 %	254	236	-18	-7.1 %	580	561	-19	-3.3 %
	Part II	41	42	1	2.4 %	227	162	-65	-28.6 %	1,717	1,598	-119	-6.9 %	3,481	3,197	-284	-8.2 %
	Total	**79**	**72**	**-7**	**-8.9 %**	**332**	**287**	**-45**	**-13.6 %**	**2,501**	**2,396**	**-105**	**-4.2 %**	**5,117**	**4,852**	**-265**	**-5.2 %**

Information summarized for CompStat week ending 07/02/2016.

Sourced from MNPD ARMS on 7/6/2016 6:32:38 AM. The figures above were sourced from incident reports using NIBRS definitions and reporting guidelines, based on the date when the crime was reported. This report is intended to be a management and planning tool and does not reflect the official NIBRS counts for the department. Incidents where a location is unknown or unspecified are included in the countywide totals. 'Unknown' refers to records in which the address is listed as 'Unknown' on the incident report. 'Not Validated' refers to records that were entered in with an invalid addresses.

Efficiencies Section

CompStat Weekly Analysis is provided by the Metropolitan Nashville Police Department Crime Analysis Section. This document does not necessarily reflect official UCR counts. It is intended to be a management tool and is for law enforcement use only.

"It is only through labor and painful effort, by grim energy and resolute courage, that we move on to better things."
- Theodore Roosevelt

Begin Date: 06/26/2016
End Date: 07/02/2016
Week: 26

Self Initiated CAD

Aggregated by component of officer initiating call.

METROPOLITAN POLICE DEPARTMENT

of Nashville and Davidson County

		Rolling Two Week				Rolling Eight Week				YTD				Rolling Twenty-Four Month			
		Prior Week	Last Week	Change	Percent Change	Prior 4 Weeks	Last 4 Weeks	Change	Percent Change	Prior YTD	Current YTD	Change	Percent Change	Prior 52 Weeks	Last 52 Weeks	Change	Percent Change
West	Vehicle Stop	797	623	-174	-21.8 %	2,362	2,784	422	17.9 %	20,590	17,224	-3,366	-16.3 %	39,469	31,836	-7,633	-19.3 %
	Business Check	842	751	-91	-10.8 %	2,868	3,080	212	7.4 %	18,987	16,938	-2,049	-10.8 %	30,942	29,799	-1,143	-3.7 %
	All Other SI	401	315	-86	-21.4 %	1,294	1,495	201	15.5 %	9,951	8,513	-1,438	-14.5 %	18,696	14,796	-3,900	-20.9 %
	Subtotal	**2,040**	**1,689**	**-351**	**-17.2 %**	**6,524**	**7,359**	**835**	**12.8 %**	**49,528**	**42,675**	**-6,853**	**-13.8 %**	**89,107**	**76,431**	**-12,676**	**-14.2 %**
East	Vehicle Stop	750	758	8	1.1 %	2,255	2,446	191	8.5 %	22,295	17,167	-5,128	-23.0 %	43,034	34,213	-8,821	-20.5 %
	Business Check	181	221	40	22.1 %	737	744	7	0.9 %	7,424	6,869	-555	-7.5 %	13,484	12,837	-647	-4.8 %
	All Other SI	311	267	-44	-14.1 %	1,129	1,099	-30	-2.7 %	8,418	8,030	-388	-4.6 %	16,403	15,484	-919	-5.6 %
	Subtotal	**1,242**	**1,246**	**4**	**0.3 %**	**4,121**	**4,289**	**168**	**4.1 %**	**38,137**	**32,066**	**-6,071**	**-15.9 %**	**72,921**	**62,534**	**-10,387**	**-14.2 %**
South	Vehicle Stop	857	888	31	3.6 %	3,161	3,374	213	6.7 %	25,091	22,829	-2,262	-9.0 %	49,356	42,561	-6,795	-13.8 %
	Business Check	274	389	115	42.0 %	1,083	1,231	148	13.7 %	8,900	9,294	394	4.4 %	17,944	15,670	-2,274	-12.7 %
	All Other SI	308	330	22	7.1 %	1,178	1,237	59	5.0 %	7,797	8,118	321	4.1 %	14,322	14,412	90	0.6 %
	Subtotal	**1,439**	**1,607**	**168**	**11.7 %**	**5,422**	**5,842**	**420**	**7.7 %**	**41,788**	**40,241**	**-1,547**	**-3.7 %**	**81,622**	**72,643**	**-8,979**	**-11.0 %**
Central	Vehicle Stop	539	584	45	8.3 %	1,777	1,930	153	8.6 %	20,433	13,206	-7,227	-35.4 %	39,157	28,589	-10,568	-27.0 %
	Business Check	853	877	24	2.8 %	1,799	2,795	996	55.4 %	9,740	13,042	3,302	33.9 %	18,946	21,346	2,400	12.7 %
	All Other SI	502	574	72	14.3 %	1,523	1,987	464	30.5 %	10,667	10,060	-607	-5.7 %	20,896	19,870	-1,026	-4.9 %
	Subtotal	**1,894**	**2,035**	**141**	**7.4 %**	**5,099**	**6,712**	**1,613**	**31.6 %**	**40,840**	**36,308**	**-4,532**	**-11.1 %**	**78,999**	**69,805**	**-9,194**	**-11.6 %**
Hermitage	Vehicle Stop	1,004	940	-64	-6.4 %	3,641	3,703	62	1.7 %	28,995	27,020	-1,975	-6.8 %	56,916	49,548	-7,368	-12.9 %
	Business Check	368	472	104	28.3 %	1,998	1,594	-404	-20.2 %	15,903	14,332	-1,571	-9.9 %	32,794	27,275	-5,519	-16.8 %
	All Other SI	334	319	-15	-4.5 %	1,467	1,324	-143	-9.7 %	9,713	10,458	745	7.7 %	18,979	19,885	906	4.8 %
	Subtotal	**1,706**	**1,731**	**25**	**1.5 %**	**7,106**	**6,621**	**-485**	**-6.8 %**	**54,611**	**51,810**	**-2,801**	**-5.1 %**	**108,689**	**96,708**	**-11,981**	**-11.0 %**
North	Vehicle Stop	468	492	24	5.1 %	1,436	1,668	232	16.2 %	14,765	11,477	-3,288	-22.3 %	27,767	20,222	-7,545	-27.2 %
	Business Check	393	497	104	26.5 %	1,513	1,601	88	5.8 %	11,447	10,821	-626	-5.5 %	22,915	18,277	-4,638	-20.2 %
	All Other SI	265	354	89	33.6 %	1,115	1,214	99	8.9 %	8,704	7,744	-960	-11.0 %	17,319	15,170	-2,149	-12.4 %
	Subtotal	**1,126**	**1,343**	**217**	**19.3 %**	**4,064**	**4,483**	**419**	**10.3 %**	**34,916**	**30,042**	**-4,874**	**-14.0 %**	**68,001**	**53,669**	**-14,332**	**-21.1 %**
Madison	Vehicle Stop	389	414	25	6.4 %	1,757	1,457	-300	-17.1 %	13,588	11,299	-2,289	-16.8 %	26,775	21,292	-5,483	-20.5 %
	Business Check	537	654	117	21.8 %	2,308	2,152	-156	-6.8 %	19,824	16,646	-3,178	-16.0 %	34,822	34,413	-409	-1.2 %
	All Other SI	269	240	-29	-10.8 %	763	846	83	10.9 %	7,003	5,949	-1,054	-15.1 %	13,779	12,457	-1,322	-9.6 %
	Subtotal	**1,195**	**1,308**	**113**	**9.5 %**	**4,828**	**4,455**	**-373**	**-7.7 %**	**40,415**	**33,894**	**-6,521**	**-16.1 %**	**75,376**	**68,162**	**-7,214**	**-9.6 %**
Midtown Hills	Vehicle Stop	664	714	50	7.5 %	2,133	2,591	458	21.5 %	24,588	16,871	-7,717	-31.4 %	44,232	35,564	-8,668	-19.6 %
	Business Check	428	453	25	5.8 %	1,784	1,799	15	0.8 %	14,721	12,531	-2,190	-14.9 %	25,128	25,282	154	0.6 %
	All Other SI	483	359	-124	-25.7 %	1,674	1,769	95	5.7 %	11,077	11,293	216	1.9 %	19,163	21,466	2,303	12.0 %
	Subtotal	**1,575**	**1,526**	**-49**	**-3.1 %**	**5,591**	**6,159**	**568**	**10.2 %**	**50,386**	**40,695**	**-9,691**	**-19.2 %**	**88,523**	**82,312**	**-6,211**	**-7.0 %**
County*	Vehicle Stop	5,842	5,881	39	0.7 %	19,993	21,670	1,677	8.4 %	182,761	147,490	-35,271	-19.3 %	349,157	282,805	-66,352	-19.0 %
	Business Check	3,986	4,503	517	13.0 %	14,614	15,497	883	6.0 %	110,381	104,015	-6,366	-5.8 %	203,044	191,128	-11,916	-5.9 %
	All Other SI	3,663	3,494	-169	-4.6 %	12,926	13,871	945	7.3 %	94,627	89,595	-5,032	-5.3 %	179,327	171,970	-7,357	-4.1 %
	Total	**13,491**	**13,878**	**387**	**2.9 %**	**47,533**	**51,038**	**3,505**	**7.4 %**	**387,769**	**341,100**	**-46,669**	**-12.0 %**	**731,528**	**645,903**	**-85,625**	**-11.7 %**

Information summarized for CompStat week ending 7/2/2016.

* Countywide totals include CFS with unknown locations. Sourced from MNPD ARMS on 7/6/2016 6:32:38 AM. 'Vehicle Stops' refer to 10-93 calls. 'Business Checks' refer to 10-96 calls. Only includes calls initiated by an officer (call type 2 or 3). Excludes CFS with a disposition code of 6 or 11.

Dispatched Calls for Service

Aggregated by component of officer responding to call.

METROPOLITAN POLICE DEPARTMENT

of Nashville and Davidson County

		Rolling 2 Weeks				Rolling 8 Weeks				YTD				Rolling 104 Weeks			
		Prior Week	Last Week	Change	Percent Change	Prior 4 Weeks	Last 4 Weeks	Change	Percent Change	Prior YTD	Current YTD	Change	Percent Change	Prior 52 Weeks	Last 52 Weeks	Change	Percent Change
West	Part I	133	152	19	14.3 %	470	558	88	18.7 %	2,442	3,203	761	31.2 %	5,782	6,192	410	7.1 %
	Vehicle Crash	51	50	-1	-2.0 %	209	207	-2	-1.0 %	1,260	1,468	208	16.5 %	2,806	2,900	94	3.3 %
	All Other CFS	242	274	32	13.2 %	991	1,025	34	3.4 %	5,565	6,008	443	8.0 %	12,174	11,914	-260	-2.1 %
	Subtotal	**426**	**476**	**50**	**11.7 %**	**1,670**	**1,790**	**120**	**7.2 %**	**9,267**	**10,679**	**1,412**	**15.2 %**	**20,762**	**21,006**	**244**	**1.2 %**
East	Part I	132	114	-18	-13.6 %	508	516	8	1.6 %	2,660	3,092	432	16.2 %	5,499	6,103	604	11.0 %
	Vehicle Crash	23	35	12	52.2 %	135	142	7	5.2 %	960	948	-12	-1.3 %	1,849	1,986	137	7.4 %
	All Other CFS	314	353	39	12.4 %	1,282	1,320	38	3.0 %	7,438	7,697	259	3.5 %	14,474	15,409	935	6.5 %
	Subtotal	**469**	**502**	**33**	**7.0 %**	**1,925**	**1,978**	**53**	**2.8 %**	**11,058**	**11,737**	**679**	**6.1 %**	**21,822**	**23,498**	**1,676**	**7.7 %**
South	Part I	226	180	-46	-20.4 %	737	817	80	10.9 %	4,511	4,875	364	8.1 %	9,462	9,910	448	4.7 %
	Vehicle Crash	66	94	28	42.4 %	394	385	-9	-2.3 %	2,536	2,692	156	6.2 %	4,972	5,400	428	8.6 %
	All Other CFS	479	510	31	6.5 %	1,807	1,944	137	7.6 %	10,796	11,480	684	6.3 %	21,903	22,989	1,086	5.0 %
	Subtotal	**771**	**784**	**13**	**1.7 %**	**2,938**	**3,146**	**208**	**7.1 %**	**17,843**	**19,047**	**1,204**	**6.7 %**	**36,337**	**38,299**	**1,962**	**5.4 %**
Central	Part I	64	61	-3	-4.7 %	255	254	-1	-0.4 %	1,379	1,547	168	12.2 %	2,830	3,153	323	11.4 %
	Vehicle Crash	42	34	-8	-19.0 %	171	184	13	7.6 %	930	1,155	225	24.2 %	1,788	2,176	388	21.7 %
	All Other CFS	244	209	-35	-14.3 %	878	888	10	1.1 %	4,477	5,155	678	15.1 %	8,661	10,136	1,475	17.0 %
	Subtotal	**350**	**304**	**-46**	**-13.1 %**	**1,304**	**1,326**	**22**	**1.7 %**	**6,786**	**7,857**	**1,071**	**15.8 %**	**13,279**	**15,465**	**2,186**	**16.5 %**
Hermitage	Part I	150	161	11	7.3 %	675	702	27	4.0 %	3,582	4,124	542	15.1 %	7,807	8,224	417	5.3 %
	Vehicle Crash	78	75	-3	-3.8 %	342	350	8	2.3 %	1,906	2,132	226	11.9 %	3,928	4,380	452	11.5 %
	All Other CFS	479	467	-12	-2.5 %	1,809	1,926	117	6.5 %	10,345	10,944	599	5.8 %	20,767	21,761	994	4.8 %
	Subtotal	**707**	**703**	**-4**	**-0.6 %**	**2,826**	**2,978**	**152**	**5.4 %**	**15,833**	**17,200**	**1,367**	**8.6 %**	**32,502**	**34,365**	**1,863**	**5.7 %**
North	Part I	147	127	-20	-13.6 %	511	541	30	5.9 %	2,840	3,209	369	13.0 %	5,835	6,366	531	9.1 %
	Vehicle Crash	50	56	6	12.0 %	198	215	17	8.6 %	1,157	1,326	169	14.6 %	2,138	2,595	457	21.4 %
	All Other CFS	396	403	7	1.8 %	1,293	1,533	240	18.6 %	7,810	8,600	790	10.1 %	14,911	16,926	2,015	13.5 %
	Subtotal	**593**	**586**	**-7**	**-1.2 %**	**2,002**	**2,289**	**287**	**14.3 %**	**11,807**	**13,135**	**1,328**	**11.2 %**	**22,884**	**25,887**	**3,003**	**13.1 %**
Madison	Part I	126	95	-31	-24.6 %	400	433	33	8.3 %	2,354	2,615	261	11.1 %	4,851	5,262	411	8.5 %
	Vehicle Crash	52	37	-15	-28.8 %	168	155	-13	-7.7 %	1,086	1,099	13	1.2 %	2,077	2,358	281	13.5 %
	All Other CFS	334	305	-29	-8.7 %	1,052	1,183	131	12.5 %	6,666	6,715	49	0.7 %	13,015	13,247	232	1.8 %
	Subtotal	**512**	**437**	**-75**	**-14.6 %**	**1,620**	**1,771**	**151**	**9.3 %**	**10,106**	**10,429**	**323**	**3.2 %**	**19,943**	**20,867**	**924**	**4.6 %**
Midtown Hills	Part I	188	176	-12	-6.4 %	598	690	92	15.4 %	3,454	3,799	345	10.0 %	6,393	7,682	1,289	20.2 %
	Vehicle Crash	107	119	12	11.2 %	423	442	19	4.5 %	2,449	2,707	258	10.5 %	4,361	5,433	1,072	24.6 %
	All Other CFS	360	363	3	0.8 %	1,293	1,451	158	12.2 %	7,810	8,318	508	6.5 %	13,596	16,215	2,619	19.3 %
	Subtotal	**655**	**658**	**3**	**0.5 %**	**2,314**	**2,583**	**269**	**11.6 %**	**13,713**	**14,824**	**1,111**	**8.1 %**	**24,350**	**29,330**	**4,980**	**20.5 %**
County*	Part I	1,228	1,150	-78	-6.4 %	4,471	4,797	326	7.3 %	26,885	28,352	1,467	5.5 %	54,449	58,048	3,599	6.6 %
	Vehicle Crash	477	510	33	6.9 %	2,097	2,123	26	1.2 %	12,714	13,880	1,166	9.2 %	24,575	27,944	3,369	13.7 %
	All Other CFS	2,989	3,051	62	2.1 %	11,009	11,893	884	8.0 %	67,326	68,678	1,352	2.0 %	129,445	137,587	8,142	6.3 %
	Total	**4,694**	**4,711**	**17**	**0.4 %**	**17,577**	**18,813**	**1,236**	**7.0 %**	**106,925**	**110,910**	**3,985**	**3.7 %**	**208,469**	**223,579**	**15,110**	**7.2 %**

Information summarized for CompStat week ending 7/2/2016.

* Countywide totals include CFS with unknown locations. 'Part I CFS' refer to dispatched CAD calls with a ten code of 50, 51, 52, 53, 54, 57, 70, 71, 72, 67, or 1000. 'Vehicle Crash CFS' refer to dispatched CAD calls with a ten code of 45 or 46. Only includes calls initiated by the citizenry (call type 0 or 1). Report only includes CFS with ten codes 10 through 89 and all thousand codes. Excludes CFS with a disposition code of 6 or 11.

Vehicle Stop Analysis (Form 252)

Aggregated by component of officer making stop.

METROPOLITAN POLICE DEPARTMENT

of Nashville and Davidson County

		Rolling Two Week				Rolling Eight Week				YTD				Rolling Twenty-Four Month			
		Prior Week	Last Week	Change	% Change	Prior 4 Weeks	Last 4 Weeks	Change	% Change	Prior YTD	YTD	Change	% Change	Prior 52 Weeks	Last 52 Weeks	Change	% Change
West	Vehicle Stops	926	826	-100	-10.8%	2,984	3,372	388	13.0%	24,142	20,897	-3,245	-13.4%	45,792	38,801	-6,991	-15.3%
	Warnings Issued	85.2 %	77.6 %	-7.6 %		79.7 %	82.0 %	2.3 %		85.3 %	82.0 %	-3.3 %		83.6 %	83.0 %	-0.6 %	
	Arrests Made	43	38	-5	-11.6%	128	146	18	14.1%	1,322	932	-390	-29.5%	2,489	1,821	-668	-26.8%
East	Vehicle Stops	761	773	12	1.6%	2,321	2,547	226	9.7%	21,433	17,977	-3,456	-16.1%	42,693	35,216	-7,477	-17.5%
	Warnings Issued	85.2 %	84.2 %	-0.9 %		84.0 %	83.4 %	-0.5 %		86.9 %	83.5 %	-3.4 %		86.8 %	83.5 %	-3.3 %	
	Arrests Made	64	78	14	21.9%	235	240	5	2.1%	2,095	1,783	-312	-14.9%	3,904	3,469	-435	-11.1%
South	Vehicle Stops	946	1,019	73	7.7%	3,615	3,801	186	5.1%	28,034	25,794	-2,240	-8.0%	55,534	48,639	-6,895	-12.4%
	Warnings Issued	85.3 %	86.2 %	0.9 %		86.5 %	86.0 %	-0.6 %		87.5 %	87.5 %	0.0 %		87.3 %	86.9 %	-0.4 %	
	Arrests Made	56	59	3	5.4%	218	225	7	3.2%	1,315	1,505	190	14.4%	2,621	2,752	131	5.0%
Central	Vehicle Stops	548	543	-5	-0.9%	1,876	1,944	68	3.6%	21,105	13,755	-7,350	-34.8%	41,265	29,423	-11,842	-28.7%
	Warnings Issued	63.0 %	57.1 %	-5.9 %		53.3 %	58.8 %	5.5 %		72.2 %	62.0 %	-10.2 %		70.9 %	67.2 %	-3.7 %	
	Arrests Made	27	32	5	18.5%	119	105	-14	-11.8%	1,359	974	-385	-28.3%	2,337	1,942	-395	-16.9%
Hermitage	Vehicle Stops	934	838	-96	-10.3%	3,503	3,373	-130	-3.7%	28,796	25,738	-3,058	-10.6%	56,180	47,778	-8,402	-15.0%
	Warnings Issued	88.5 %	86.3 %	-2.3 %		84.8 %	86.9 %	2.1 %		84.7 %	85.6 %	0.9 %		83.5 %	85.5 %	2.0 %	
	Arrests Made	57	66	9	15.8%	320	251	-69	-21.6%	2,294	2,143	-151	-6.6%	4,258	3,737	-521	-12.2%
North	Vehicle Stops	488	519	31	6.4%	1,515	1,784	269	17.8%	15,644	12,255	-3,389	-21.7%	29,207	22,436	-6,771	-23.2%
	Warnings Issued	76.2 %	76.7 %	0.5 %		75.6 %	75.3 %	-0.3 %		82.1 %	76.0 %	-6.1 %		80.6 %	76.5 %	-4.1 %	
	Arrests Made	40	55	15	37.5%	135	169	34	25.2%	1,161	1,150	-11	-0.9%	2,278	2,060	-218	-9.6%
Madison	Vehicle Stops	358	375	17	4.7%	1,732	1,362	-370	-21.4%	14,144	11,066	-3,078	-21.8%	27,762	21,237	-6,525	-23.5%
	Warnings Issued	85.5 %	87.2 %	1.7 %		76.0 %	80.8 %	4.9 %		79.0 %	76.6 %	-2.3 %		78.7 %	76.6 %	-2.2 %	
	Arrests Made	37	37	0	0.0%	229	177	-52	-22.7%	1,632	1,559	-73	-4.5%	3,246	2,871	-375	-11.6%
Midtown Hills	Vehicle Stops	681	754	73	10.7%	2,310	2,861	551	23.9%	24,766	18,535	-6,231	-25.2%	44,886	38,970	-5,916	-13.2%
	Warnings Issued	84.3 %	82.2 %	-2.1 %		81.6 %	81.7 %	0.0 %		80.6 %	83.0 %	2.5 %		82.0 %	82.5 %	0.6 %	
	Arrests Made	64	66	2	3.1%	210	219	9	4.3%	1,789	1,407	-382	-21.4%	3,058	3,002	-56	-1.8%
SOD	Vehicle Stops	592	770	178	30.1%	1,898	2,571	673	35.5%	17,482	16,189	-1,293	-7.4%	32,469	29,995	-2,474	-7.6%
	Warnings Issued	35.0 %	35.7 %	0.7 %		43.9 %	34.1 %	-9.8 %		46.1 %	39.3 %	-6.7 %		45.2 %	38.3 %	-6.9 %	
	Arrests Made	29	20	-9	-31.0%	86	102	16	18.6%	611	666	55	9.0%	1,144	1,185	41	3.6%
Other	Vehicle Stops	163	207	44	27.0%	619	766	147	23.7%	5,517	4,472	-1,045	-18.9%	10,332	8,899	-1,433	-13.9%
	Warnings Issued	93.9 %	91.8 %	-2.1 %		89.8 %	92.6 %	2.7 %		92.8 %	91.6 %	-1.2 %		92.3 %	92.6 %	0.4 %	
	Arrests Made	8	11	3	37.5%	46	41	-5	-10.9%	328	300	-28	-8.5%	641	522	-119	-18.6%
Total	Vehicle Stops	6,397	6,624	227	3.5%	22,373	24,381	2,008	9.0%	201,063	166,678	-34,385	-17.1%	386,120	321,394	-64,726	-16.8%
	Warnings Issued	78.6 %	75.7 %	-2.9 %		76.7 %	76.3 %	-0.4 %		79.8 %	77.4 %	-2.5 %		79.3 %	77.7 %	-1.6 %	
	Arrests Made	425	462	37	8.7%	1,726	1,675	-51	-3.0%	13,906	12,419	-1,487	-10.7%	25,976	23,361	-2,615	-10.1%

Information summarized for CompStat week ending 07/02/2016.

Sourced from MNPD ARMS on 7/6/2016 6:32:39 AM. The figures above were sourced from MNPD's Vehicle Stop (Form 252) Database. Vehicle stop totals count all reports electronically entered via AFR. Hardcopy reports not entered into ARMS will affect accuracy of totals. This report is intended to be a management and planning tool and does not reflect the official vehicle stop counts for the department.

Field Interview Report (Form 114)

Aggregated by component of officer conducting interview.

METROPOLITAN POLICE DEPARTMENT

of Nashville and Davidson County

		Rolling Two Week				Rolling Eight Week				YTD				Rolling Twenty-Four Month			
		Prior Week	Last Week	Change	% Change	Prior 4 Weeks	Last 4 Weeks	Change	% Change	Prior YTD	YTD	Change	% Change	Prior 52 Weeks	Last 52 Weeks	Change	% Change
West	Field Interview	33	38	5	15.2%	180	144	-36	-20.0%	1,048	1,221	173	16.5%	2,063	2,106	43	2.1%
	Arrest Made	6	10	4	66.7%	37	33	-4	-10.8%	258	307	49	19.0%	486	509	23	4.7%
East	Field Interview	48	41	-7	-14.6%	180	171	-9	-5.0%	1,533	1,261	-272	-17.7%	2,937	3,133	196	6.7%
	Arrest Made	8	5	-3	-37.5%	30	29	-1	-3.3%	277	247	-30	-10.8%	494	655	161	32.6%
South	Field Interview	44	56	12	27.3%	188	219	31	16.5%	1,376	1,429	53	3.9%	2,709	2,560	-149	-5.5%
	Arrest Made	3	5	2	66.7%	37	30	-7	-18.9%	224	232	8	3.6%	452	428	-24	-5.3%
Central	Field Interview	48	49	1	2.1%	138	169	31	22.5%	1,037	1,064	27	2.6%	1,862	2,277	415	22.3%
	Arrest Made	6	10	4	66.7%	28	34	6	21.4%	228	230	2	0.9%	346	488	142	41.0%
Hermitage	Field Interview	49	47	-2	-4.1%	221	195	-26	-11.8%	1,876	1,825	-51	-2.7%	3,447	3,362	-85	-2.5%
	Arrest Made	8	10	2	25.0%	37	30	-7	-18.9%	307	360	53	17.3%	598	646	48	8.0%
North	Field Interview	39	40	1	2.6%	153	152	-1	-0.7%	730	895	165	22.6%	1,483	1,468	-15	-1.0%
	Arrest Made	7	5	-2	-28.6%	25	19	-6	-24.0%	100	161	61	61.0%	214	260	46	21.5%
Madison	Field Interview	19	40	21	110.5%	131	93	-38	-29.0%	1,395	840	-555	-39.8%	2,819	1,604	-1,215	-43.1%
	Arrest Made	4	10	6	150.0%	38	26	-12	-31.6%	691	295	-396	-57.3%	1,366	593	-773	-56.6%
Midtown	Field Interview	36	32	-4	-11.1%	160	160	0	0.0%	1,416	1,100	-316	-22.3%	2,737	2,293	-444	-16.2%
Hills	Arrest Made	5	4	-1	-20.0%	22	26	4	18.2%	307	222	-85	-27.7%	540	491	-49	-9.1%
SID	Field Interview	8	4	-4	-50.0%	22	16	-6	-27.3%	186	142	-44	-23.7%	279	272	-7	-2.5%
	Arrest Made	1	0	-1	-100.0%	5	4	-1	-20.0%	61	68	7	11.5%	98	123	25	25.5%
SOD	Field Interview	0	0	0	-	1	0	-1	-100.0%	13	4	-9	-69.2%	22	9	-13	-59.1%
	Arrest Made	0	0	0	-	1	0	-1	-100.0%	1	2	1	100.0%	1	2	1	100.0%
Other	Field Interview	0	5	5	-	6	8	2	33.3%	92	91	-1	-1.1%	166	181	15	9.0%
	Arrest Made	0	1	1	-	1	2	1	100.0%	34	32	-2	-5.9%	51	67	16	31.4%
County	Field Interview	324	352	28	8.6%	1,380	1,327	-53	-3.8%	10,702	9,872	-830	-7.8%	20,524	19,265	-1,259	-6.1%
	Arrest Made	48	60	12	25.0%	261	233	-28	-10.7%	2,488	2,156	-332	-13.3%	4,646	4,262	-384	-8.3%

Information summarized for CompStat week ending 07/02/2016.

Sourced from MNPD ARMS on 7/6/2016 6:32:39 AM. The numbers above are sourced from MNPD's Field Interview (Form 114) Database. This report includes all FI types (field interviews, terry stops, and homeless welfare checks). "Arrest Made" indicates that an individual in the FI database was also arrested. For an arrest to be counted, the Form 114 complaint number must match a Form 106 Arrest Report, Form 106A State Misdemeanor Citation Report, or Form 219 Juvenile Citation incident number and the master name record must match in each as well. This report is intended to be a management and planning tool and does not reflect official counts for the department.

County Efficiency Charts

METROPOLITAN POLICE DEPARTMENT
of Nashville and Davidson County

Summarized by CompStat week for past eight weeks.
Aggregated by component of officer initiating call / arresting officer.

All Self-Initiated CAD - 52wk Avg: 12,421

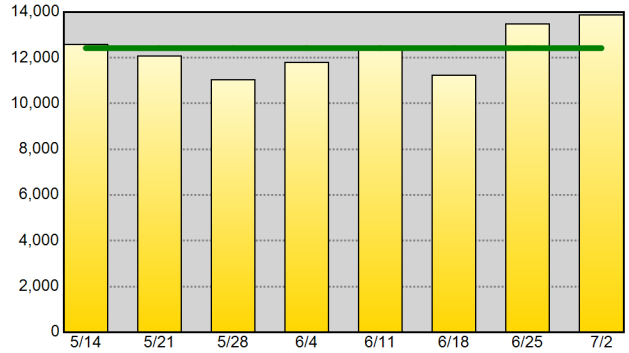

Self-Initiated Terry Stops - 52wk Avg: 327

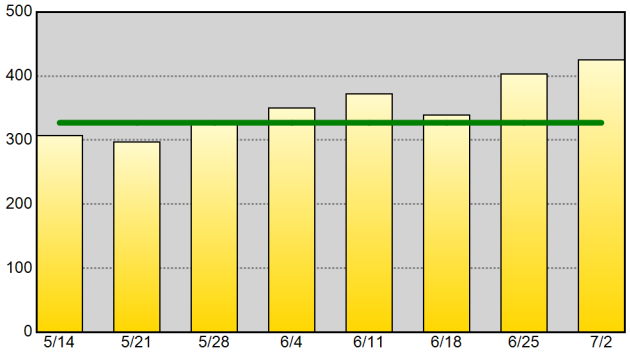

Self-Initiated Vehicle Stops (10-93) - 52wk Avg: 5,438

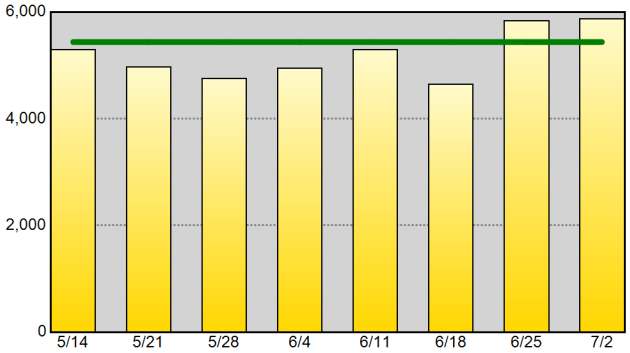

Self-Initiated Business Checks (10-96) - 52wk Avg: 3,675

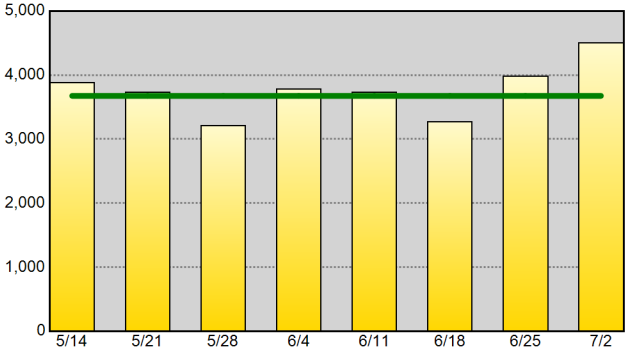

Self-Initiated Community Policing (10-15) - 52wk Avg: 973

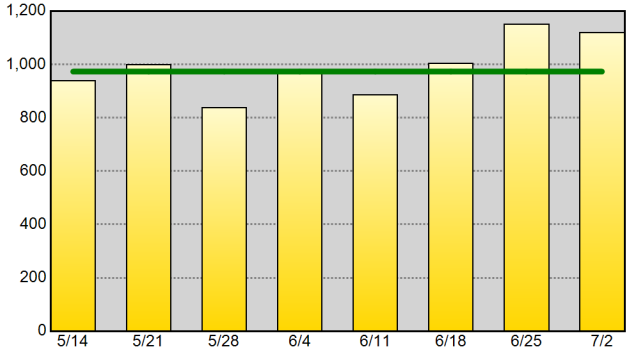

Self-Initiated Criminal Vice Activity (10-78) - 52wk Avg: 54

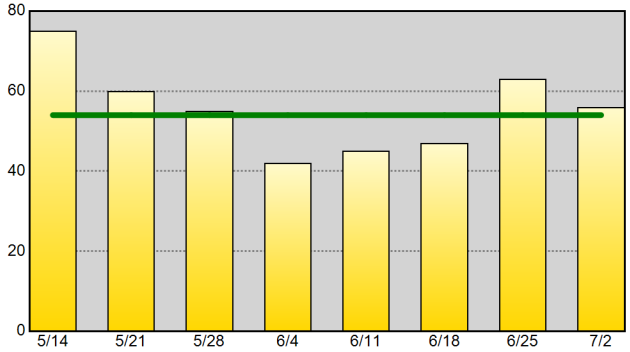

Part I Arrests - 52wk Avg: 213

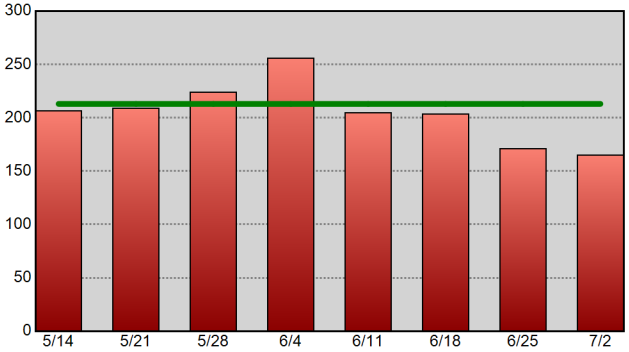

Drug-Related Arrests - 52wk Avg: 225

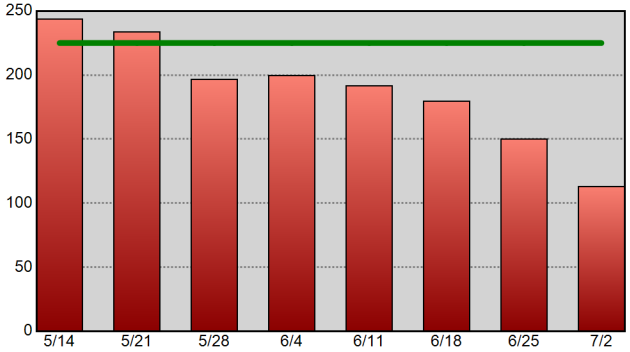

Warrants Served - 52wk Avg: 533

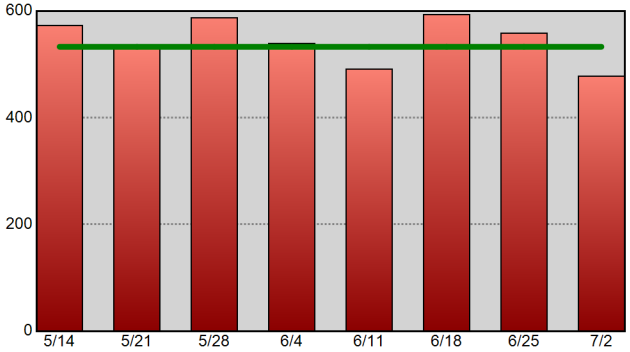

Information summarized for CompStat week ending 7/2/2016.
The horizontal line on each chart represents the data set's 52-week weekly average.

Sourced from MNPD ARMS on 7/6/2016 6:32:39 AM. CAD reports only include calls initiated by an officer (call type 2 or 3). Excludes CFS with a disposition code of 6 or 11. Arrest reports do not take into account the number of charges. 1 arrest = 1 body.

West Precinct Precinct Efficiency Charts

METROPOLITAN POLICE DEPARTMENT
of Nashville and Davidson County

Summarized by CompStat week for past eight weeks.
Aggregated by component of officer initiating call / arresting officer.

All Self-Initiated CAD - 52wk Avg: 1,469

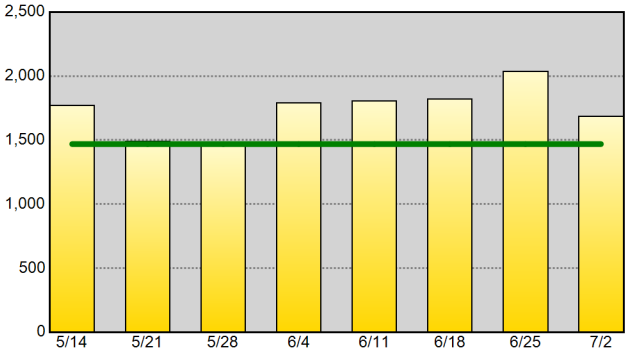

Self-Initiated Terry Stops - 52wk Avg: 21

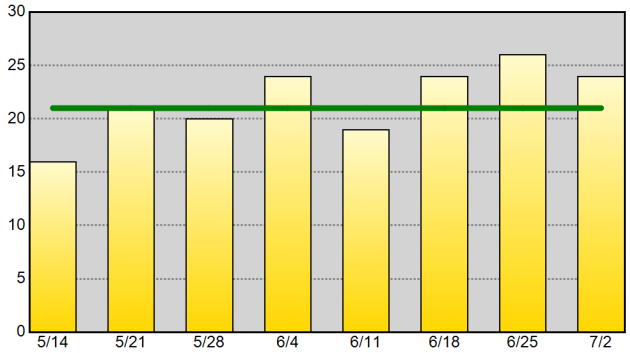

Self-Initiated Vehicle Stops (10-93) - 52wk Avg: 612

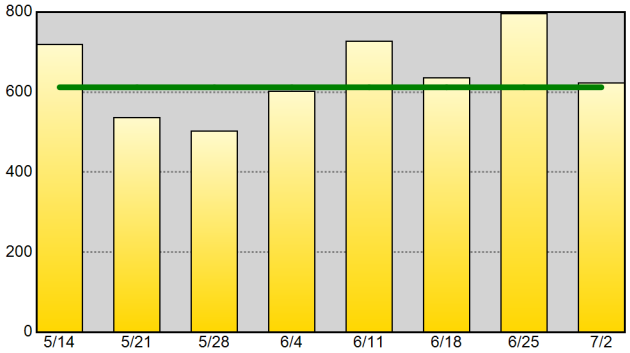

Self-Initiated Business Checks (10-96) - 52wk Avg: 573

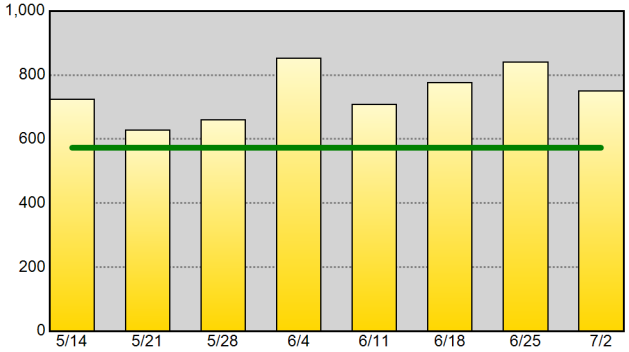

Self-Initiated Community Policing (10-15) - 52wk Avg: 161

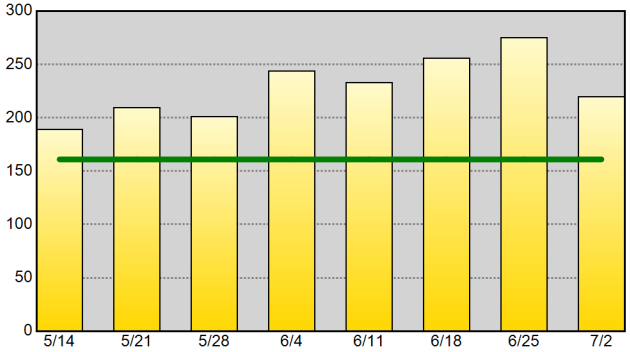

Self-Initiated Criminal Vice Activity (10-78) - 52wk Avg:

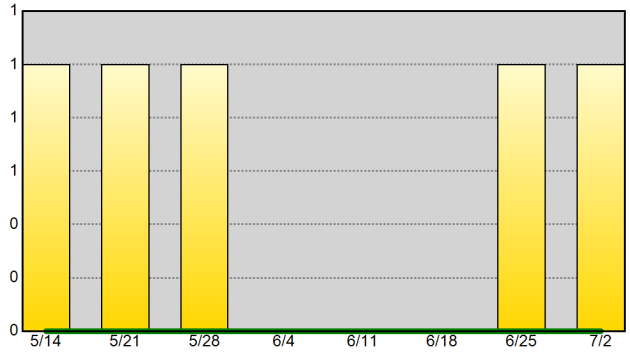

Part I Arrests - 52wk Avg: 22

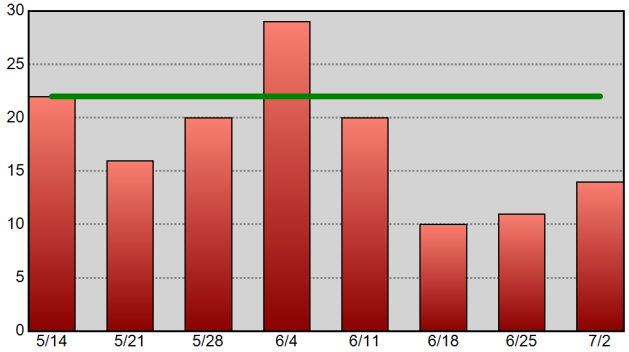

Drug-Related Arrests - 52wk Avg: 15

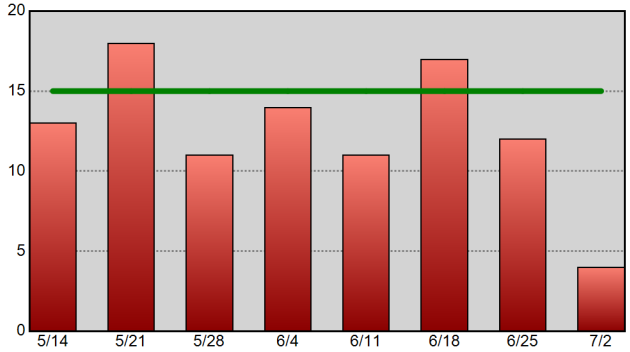

Warrants Served - 52wk Avg: 26

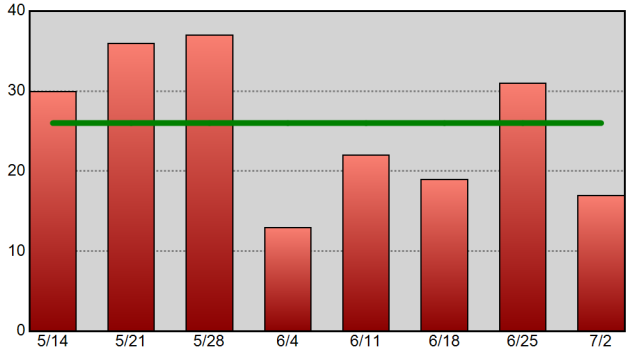

Information summarized for CompStat week ending 7/2/2016.
The horizontal line on each chart represents the data set's 52-week weekly average.

Sourced from MNPD ARMS on 7/6/2016 6:32:41 AM. CAD reports only include calls initiated by an officer (call type 2 or 3). Excludes CFS with a disposition code of 6 or 11. Arrest reports do not take into account the number of charges. 1 arrest = 1 body.

East Precinct Precinct Efficiency Charts

METROPOLITAN POLICE DEPARTMENT
of Nashville and Davidson County

Summarized by CompStat week for past eight weeks.
Aggregated by component of officer initiating call / arresting officer.

All Self-Initiated CAD - 52wk Avg: 1,202

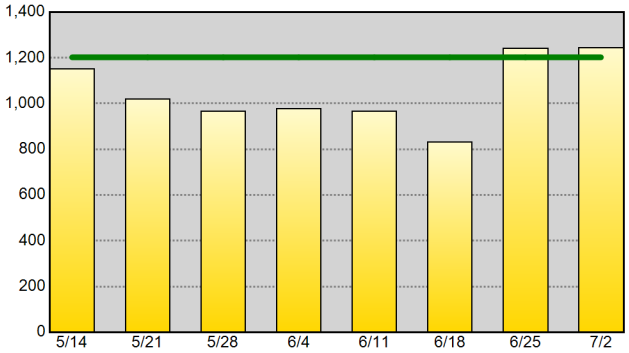

Self-Initiated Terry Stops - 52wk Avg: 45

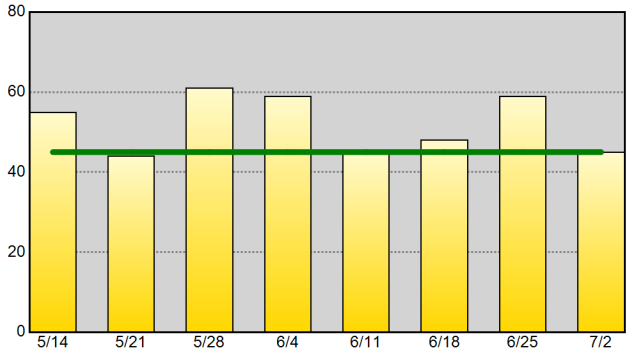

Self-Initiated Vehicle Stops (10-93) - 52wk Avg: 657

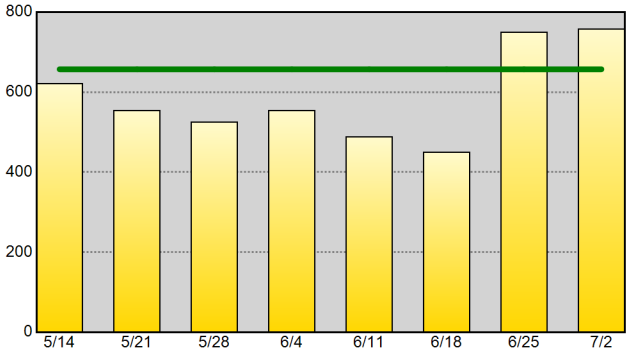

Self-Initiated Business Checks (10-96) - 52wk Avg: 246

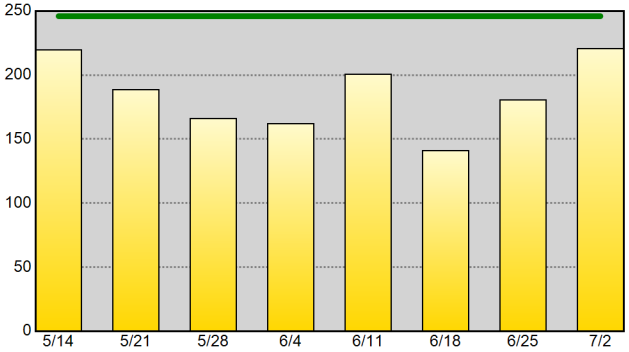

Self-Initiated Community Policing (10-15) - 52wk Avg: 54

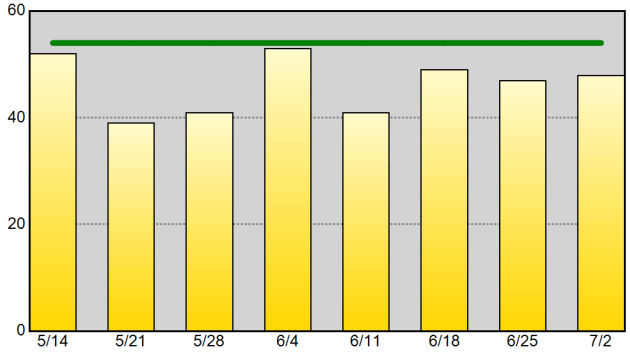

Self-Initiated Criminal Vice Activity (10-78) - 52wk Avg: 3

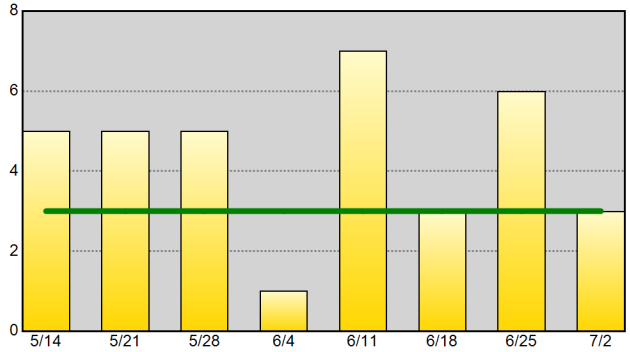

Part I Arrests - 52wk Avg: 23

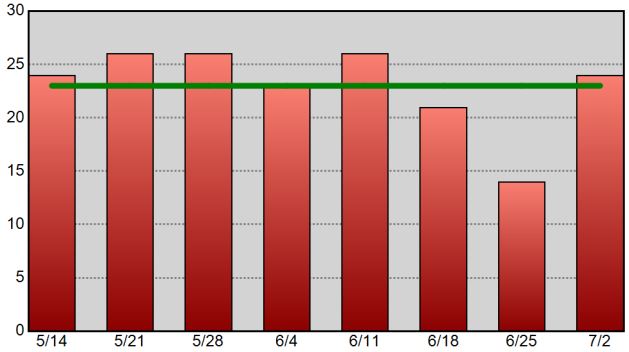

Drug-Related Arrests - 52wk Avg: 32

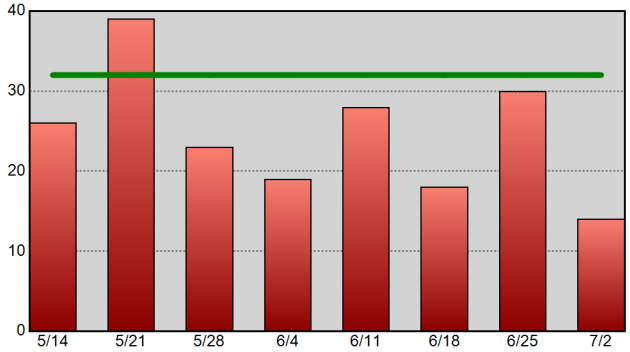

Warrants Served - 52wk Avg: 58

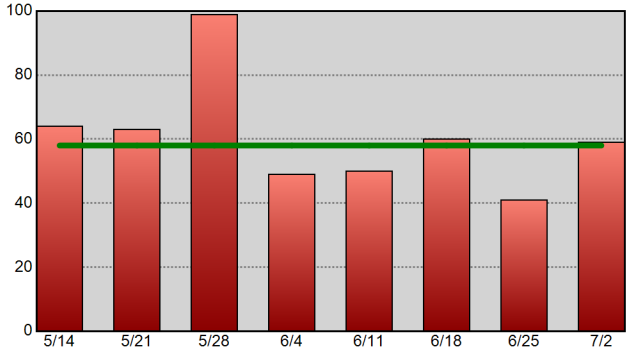

Information summarized for CompStat week ending 7/2/2016.
The horizontal line on each chart represents the data set's 52-week weekly average.

Sourced from MNPD ARMS on 7/6/2016 6:32:43 AM. CAD reports only include calls initiated by an officer (call type 2 or 3). Excludes CFS with a disposition code of 6 or 11. Arrest reports do not take into account the number of charges. 1 arrest = 1 body.

South Precinct Precinct Efficiency Charts

METROPOLITAN POLICE DEPARTMENT
of Nashville and Davidson County

Summarized by CompStat week for past eight weeks.
Aggregated by component of officer initiating call / arresting officer.

All Self-Initiated CAD - 52wk Avg: 1,396

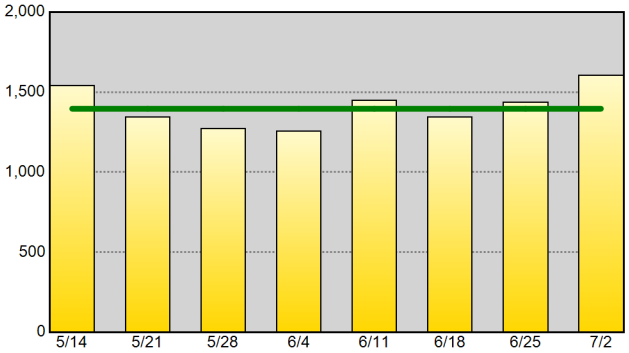

Self-Initiated Terry Stops - 52wk Avg: 28

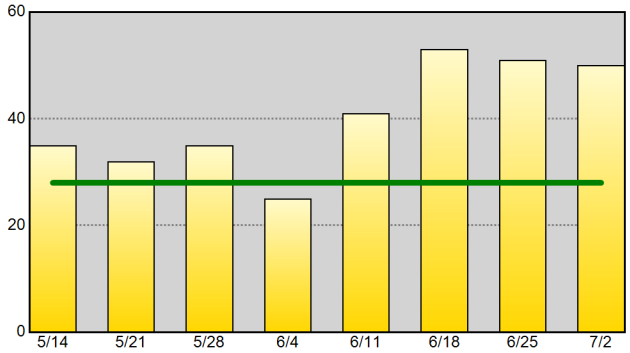

Self-Initiated Vehicle Stops (10-93) - 52wk Avg: 818

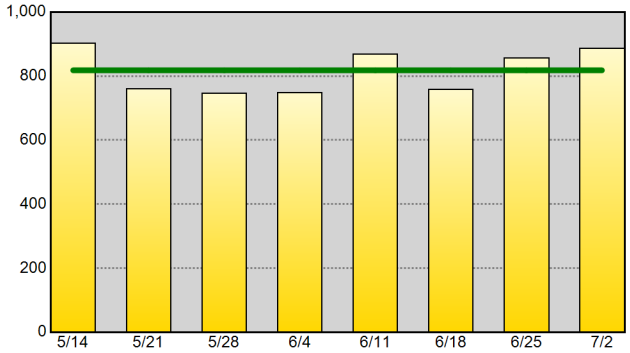

Self-Initiated Business Checks (10-96) - 52wk Avg: 301

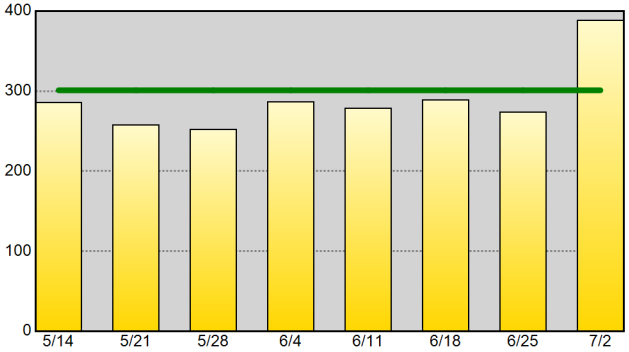

Self-Initiated Community Policing (10-15) - 52wk Avg: 43

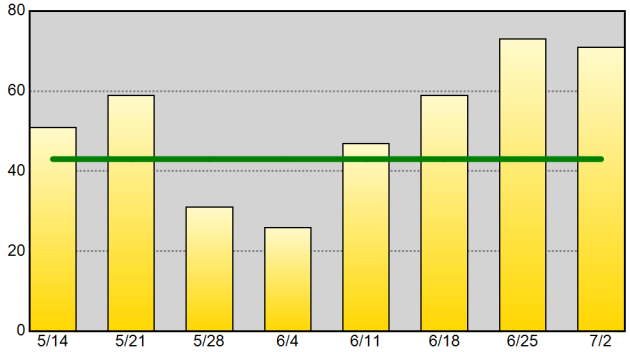

Self-Initiated Criminal Vice Activity (10-78) - 52wk Avg: 2

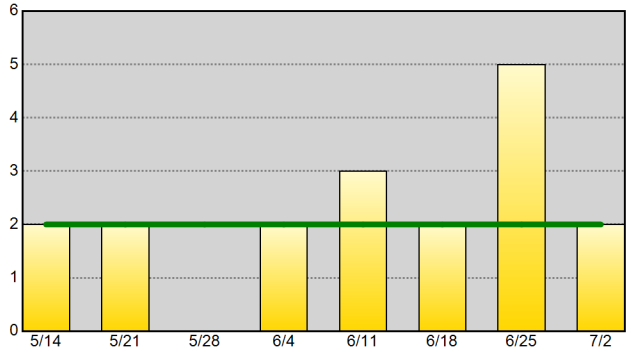

Part I Arrests - 52wk Avg: 31

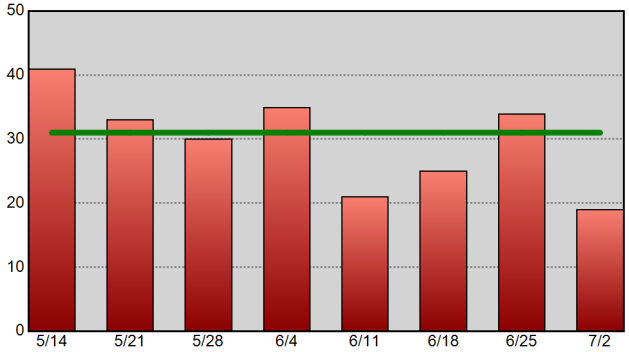

Drug-Related Arrests - 52wk Avg: 22

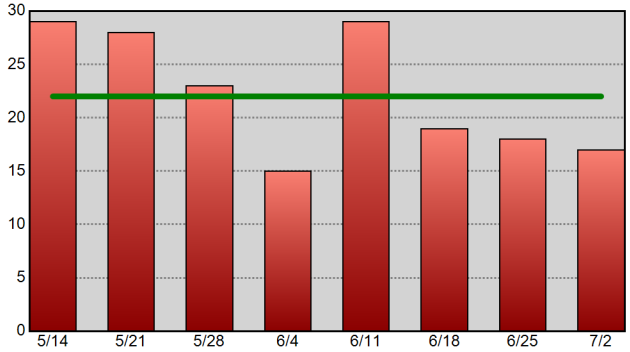

Warrants Served - 52wk Avg: 40

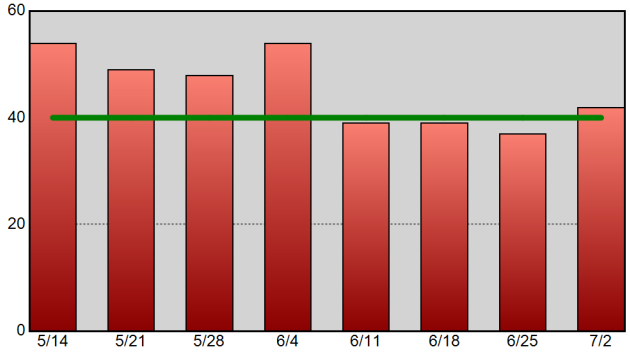

Information summarized for CompStat week ending 7/2/2016. The horizontal line on each chart represents the data set's 52-week weekly average.

Sourced from MNPD ARMS on 7/6/2016 6:32:44 AM. CAD reports only include calls initiated by an officer (call type 2 or 3). Excludes CFS with a disposition code of 6 or 11. Arrest reports do not take into account the number of charges. 1 arrest = 1 body.

Central Precinct Precinct Efficiency Charts

METROPOLITAN POLICE DEPARTMENT
of Nashville and Davidson County

Summarized by CompStat week for past eight weeks.
Aggregated by component of officer initiating call / arresting officer.

All Self-Initiated CAD - 52wk Avg: 1,342

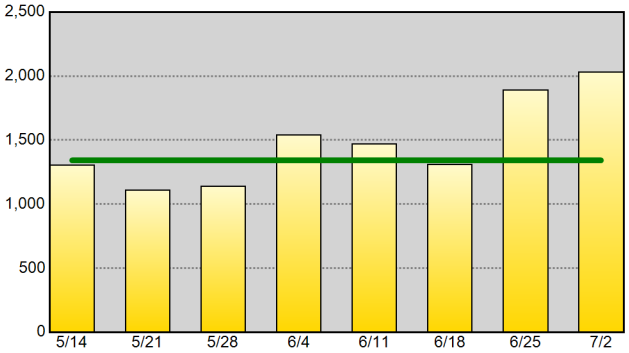

Self-Initiated Terry Stops - 52wk Avg: 95

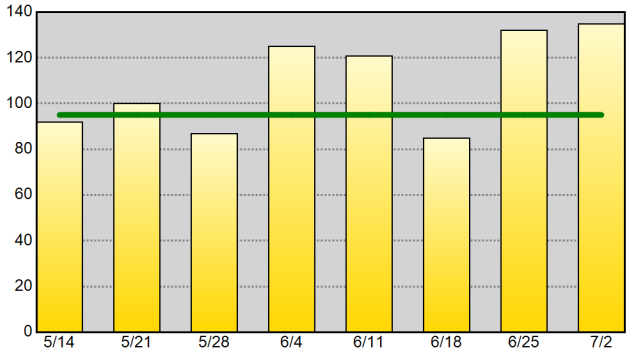

Self-Initiated Vehicle Stops (10-93) - 52wk Avg: 549

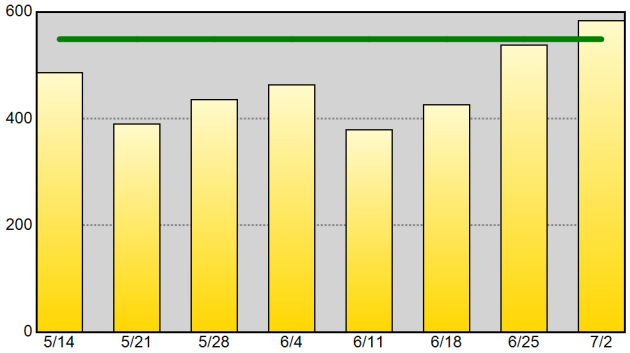

Self-Initiated Business Checks (10-96) - 52wk Avg: 410

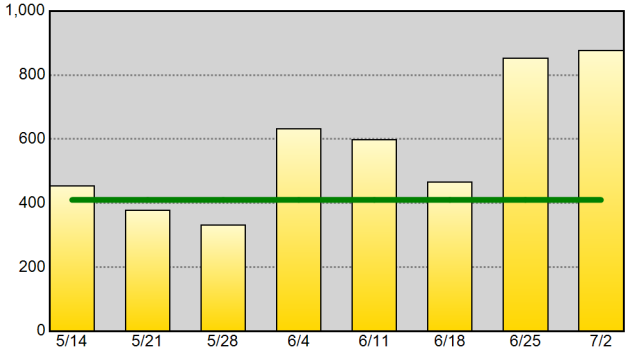

Self-Initiated Community Policing (10-15) - 52wk Avg: 51

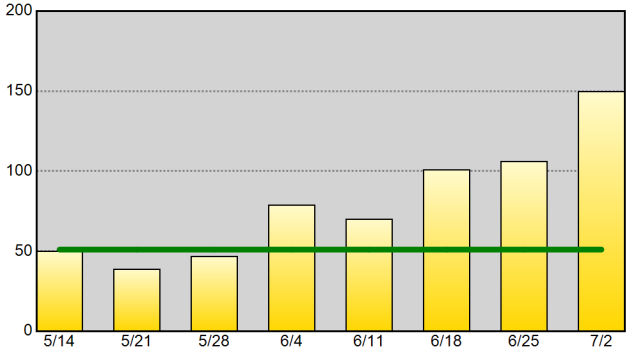

Self-Initiated Criminal Vice Activity (10-78) - 52wk Avg: 1

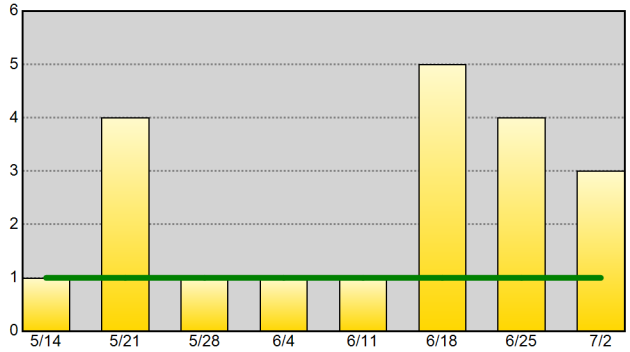

Part I Arrests - 52wk Avg: 10

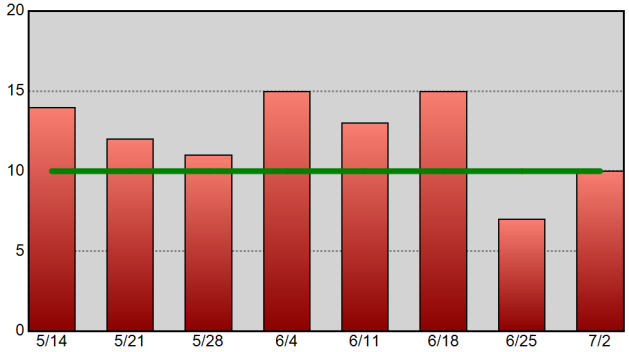

Drug-Related Arrests - 52wk Avg: 17

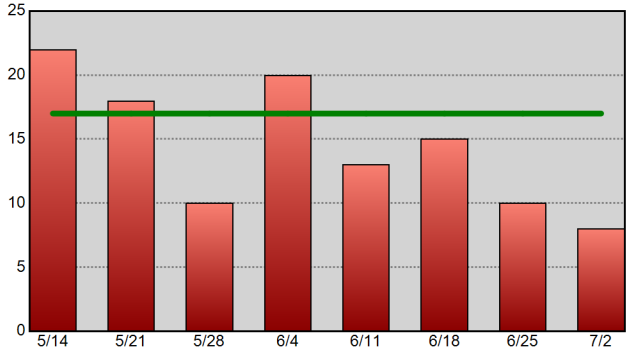

Warrants Served - 52wk Avg: 35

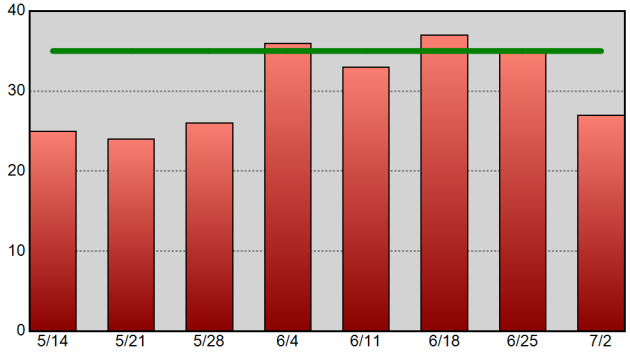

Information summarized for CompStat week ending 7/2/2016. The horizontal line on each chart represents the data set's 52-week weekly average.

Sourced from MNPD ARMS on 7/6/2016 6:32:46 AM. CAD reports only include calls initiated by an officer (call type 2 or 3). Excludes CFS with a disposition code of 6 or 11. Arrest reports do not take into account the number of charges. 1 arrest = 1 body.

Hermitage Precinct Precinct Efficiency Charts

METROPOLITAN POLICE DEPARTMENT
of Nashville and Davidson County

Summarized by CompStat week for past eight weeks.

Aggregated by component of officer initiating call / arresting officer.

All Self-Initiated CAD - 52wk Avg: 1,859

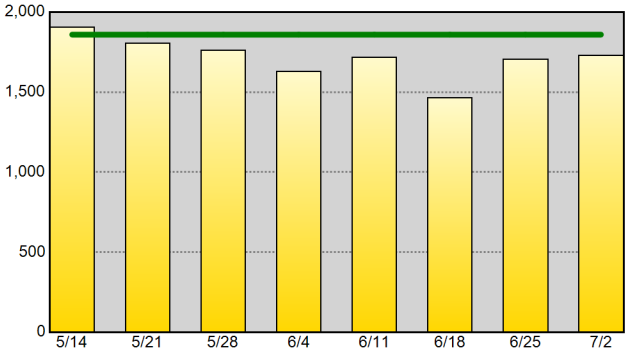

Self-Initiated Terry Stops - 52wk Avg: 36

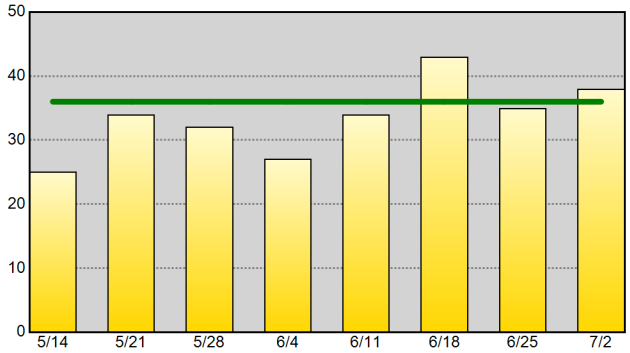

Self-Initiated Vehicle Stops (10-93) - 52wk Avg: 952

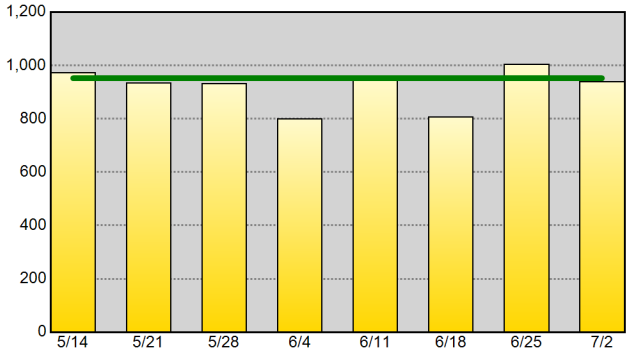

Self-Initiated Business Checks (10-96) - 52wk Avg: 524

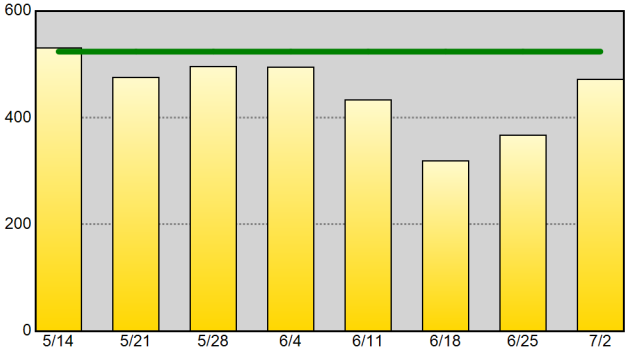

Self-Initiated Community Policing (10-15) - 52wk Avg: 71

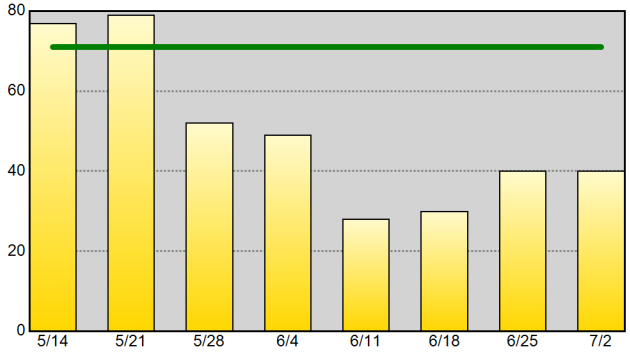

Self-Initiated Criminal Vice Activity (10-78) - 52wk Avg: 2

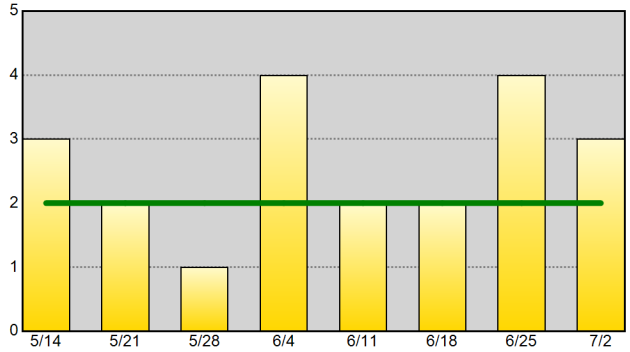

Part I Arrests - 52wk Avg: 31

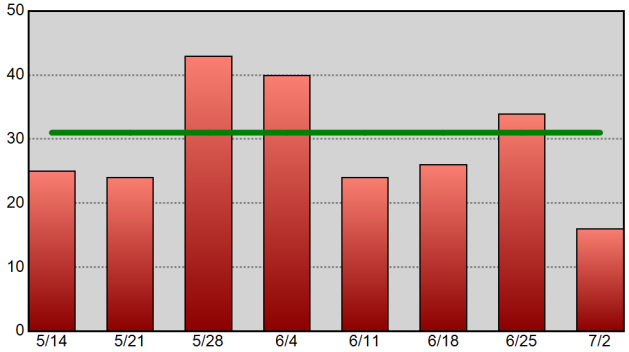

Drug-Related Arrests - 52wk Avg: 38

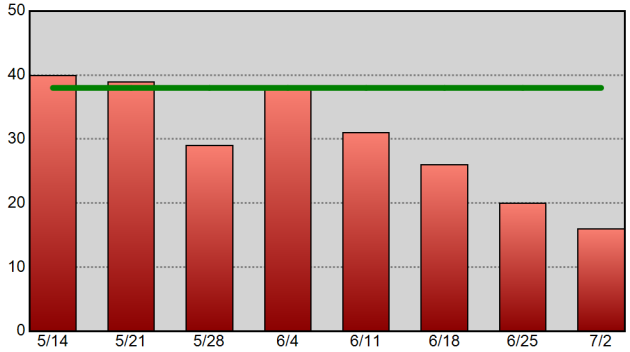

Warrants Served - 52wk Avg: 59

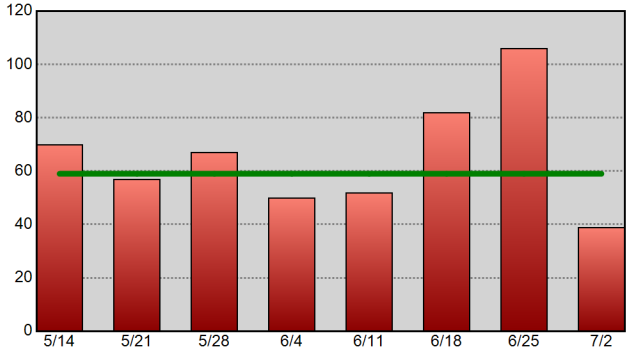

Information summarized for CompStat week ending 7/2/2016. The horizontal line on each chart represents the data set's 52-week weekly average.

Sourced from MNPD ARMS on 7/6/2016 6:32:48 AM. CAD reports only include calls initiated by an officer (call type 2 or 3). Excludes CFS with a disposition code of 6 or 11. Arrest reports do not take into account the number of charges. 1 arrest = 1 body.

North Precinct Precinct Efficiency Charts

METROPOLITAN POLICE DEPARTMENT
of Nashville and Davidson County

Summarized by CompStat week for past eight weeks.
Aggregated by component of officer initiating call / arresting officer.

All Self-Initiated CAD - 52wk Avg: 1,032

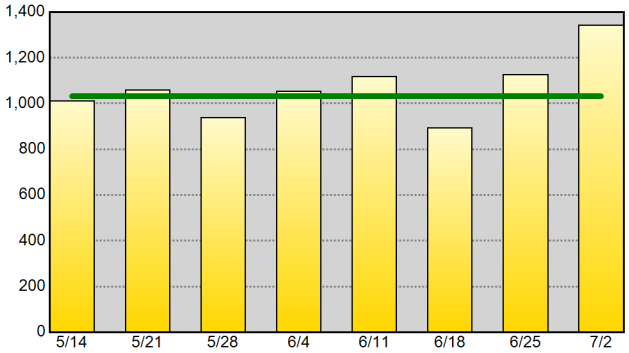

Self-Initiated Terry Stops - 52wk Avg: 35

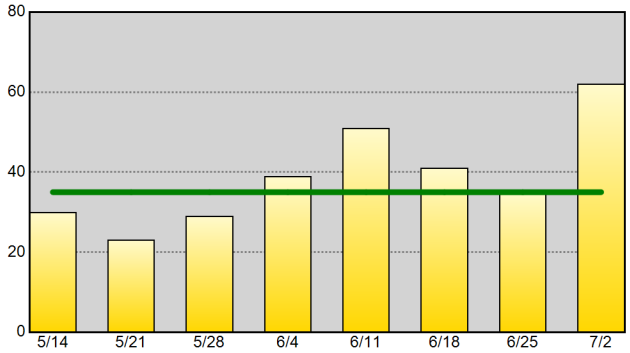

Self-Initiated Vehicle Stops (10-93) - 52wk Avg: 388

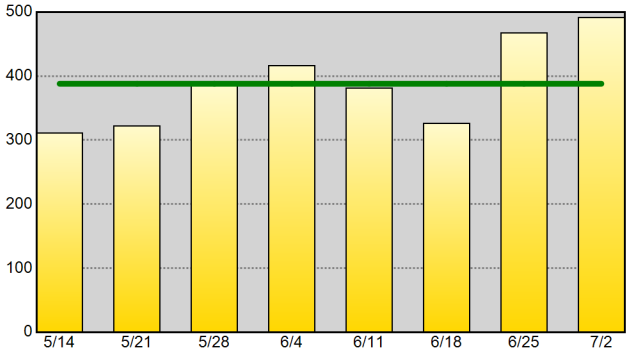

Self-Initiated Business Checks (10-96) - 52wk Avg: 351

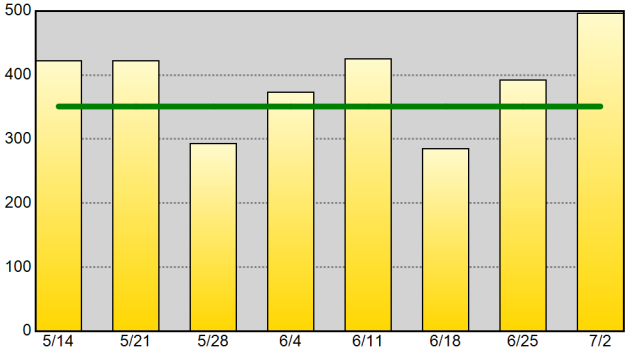

Self-Initiated Community Policing (10-15) - 52wk Avg: 38

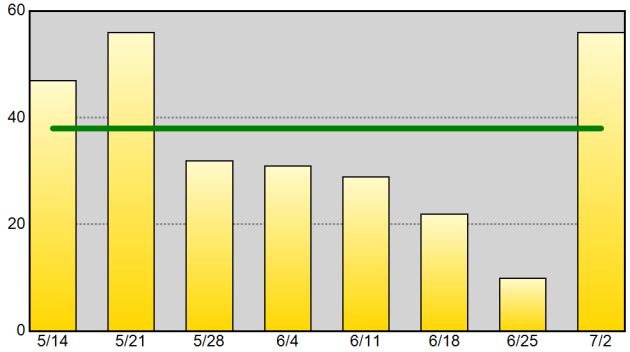

Self-Initiated Criminal Vice Activity (10-78) - 52wk Avg: 3

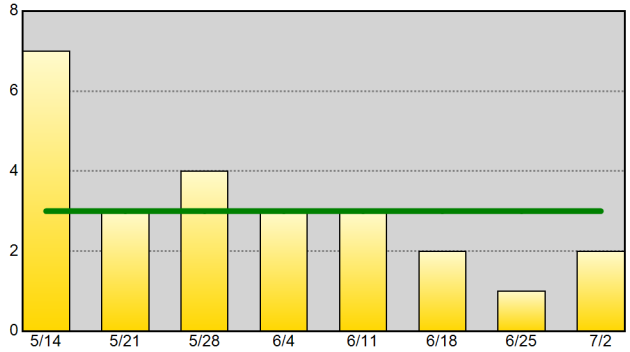

Part I Arrests - 52wk Avg: 23

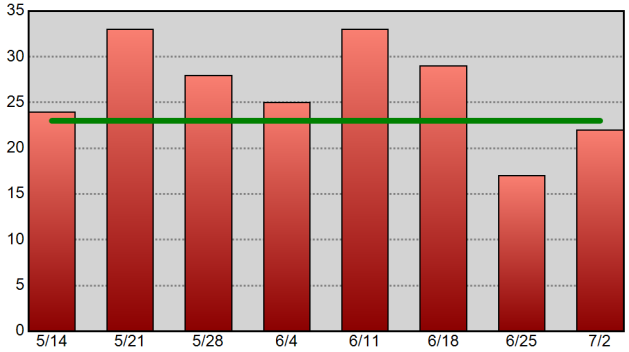

Drug-Related Arrests - 52wk Avg: 29

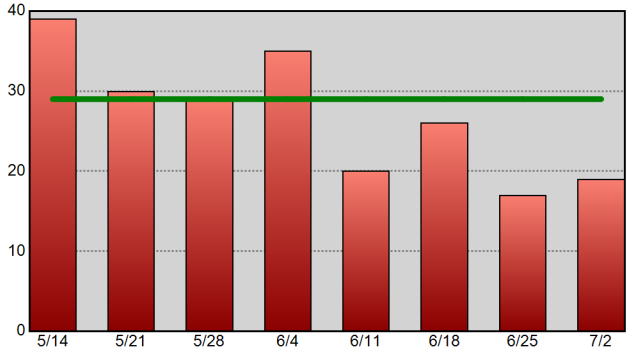

Warrants Served - 52wk Avg: 53

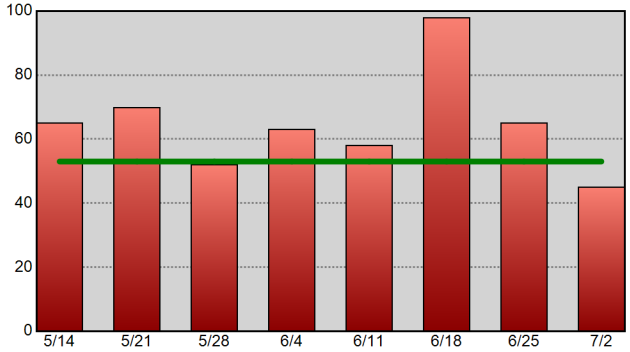

Information summarized for CompStat week ending 7/2/2016.
The horizontal line on each chart represents the data set's 52-week weekly average.

Sourced from MNPD ARMS on 7/6/2016 6:32:50 AM. CAD reports only include calls initiated by an officer (call type 2 or 3). Excludes CFS with a disposition code of 6 or 11. Arrest reports do not take into account the number of charges. 1 arrest = 1 body.

Madison Precinct Precinct Efficiency Charts

METROPOLITAN POLICE DEPARTMENT
of Nashville and Davidson County

Summarized by CompStat week for past eight weeks.
Aggregated by component of officer initiating call / arresting officer.

All Self-Initiated CAD - 52wk Avg: 1,310

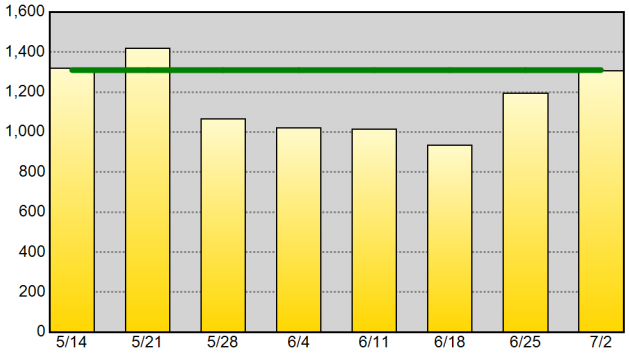

Self-Initiated Terry Stops - 52wk Avg: 18

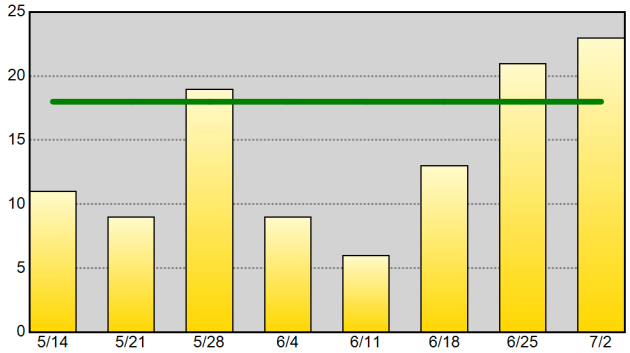

Self-Initiated Vehicle Stops (10-93) - 52wk Avg: 409

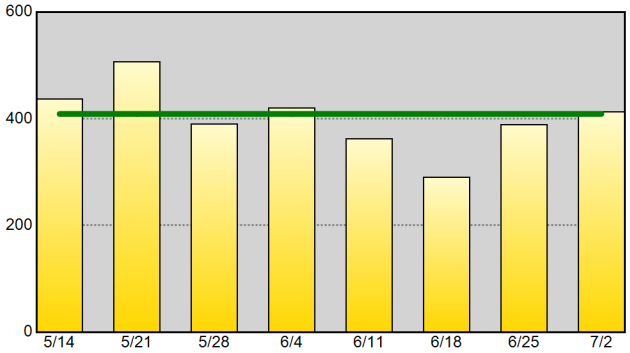

Self-Initiated Business Checks (10-96) - 52wk Avg: 661

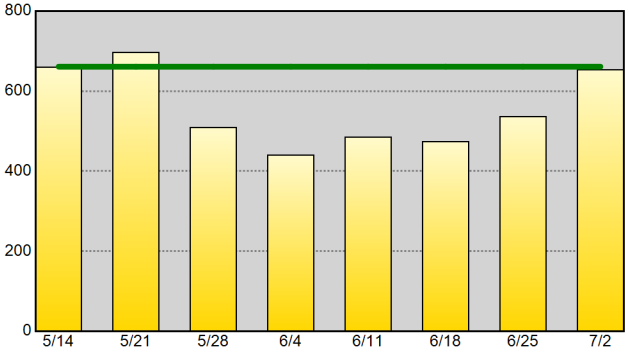

Self-Initiated Community Policing (10-15) - 52wk Avg: 48

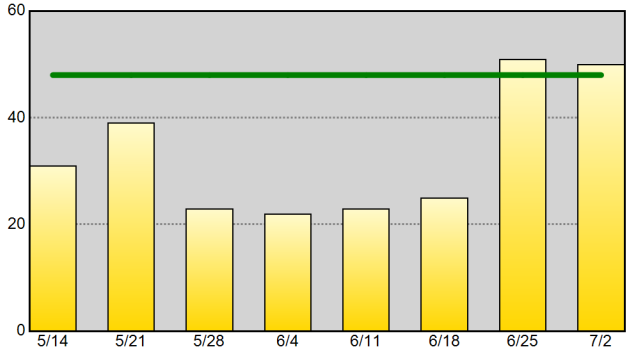

Self-Initiated Criminal Vice Activity (10-78) - 52wk Avg: 1

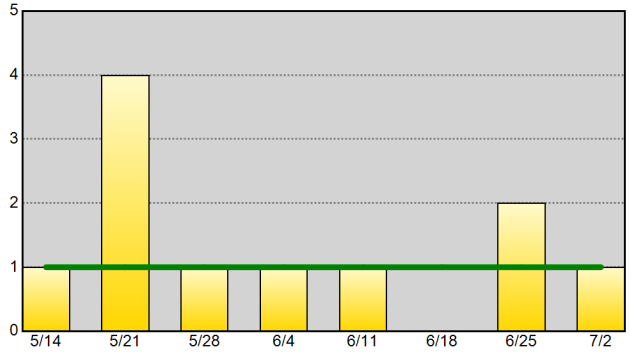

Part I Arrests - 52wk Avg: 28

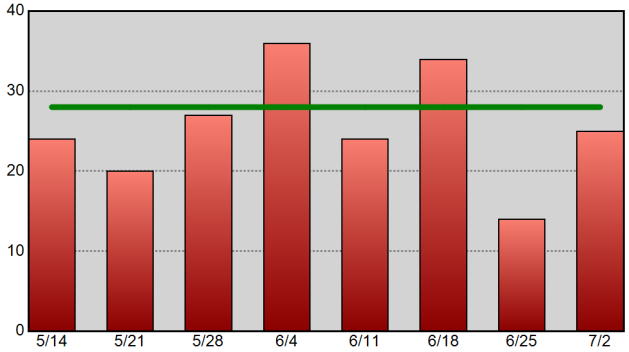

Drug-Related Arrests - 52wk Avg: 19

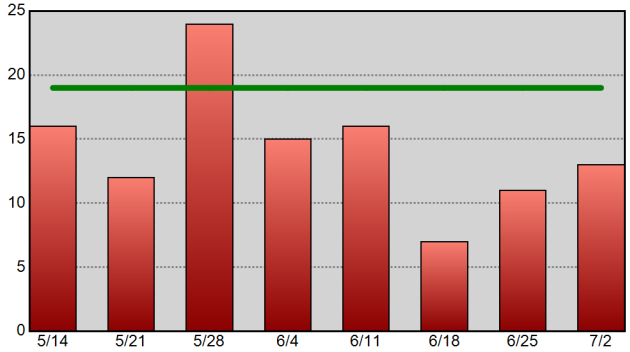

Warrants Served - 52wk Avg: 41

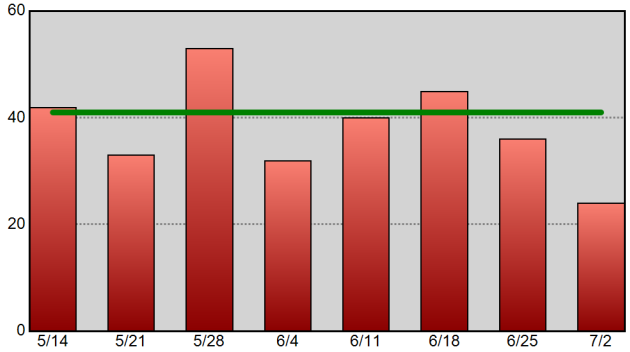

Information summarized for CompStat week ending 7/2/2016.
The horizontal line on each chart represents the data set's 52-week weekly average.

Sourced from MNPD ARMS on 7/6/2016 6:32:52 AM. CAD reports only include calls initiated by an officer (call type 2 or 3). Excludes CFS with a disposition code of 6 or 11. Arrest reports do not take into account the number of charges. 1 arrest = 1 body.

Midtown Hills Precinct Precinct Efficiency Charts

METROPOLITAN POLICE DEPARTMENT
of Nashville and Davidson County

Summarized by CompStat week for past eight weeks.
Aggregated by component of officer initiating call / arresting officer.

All Self-Initiated CAD - 52wk Avg: 1,582

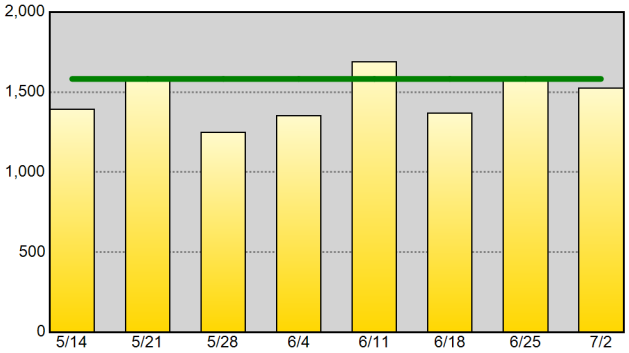

Self-Initiated Terry Stops - 52wk Avg: 35

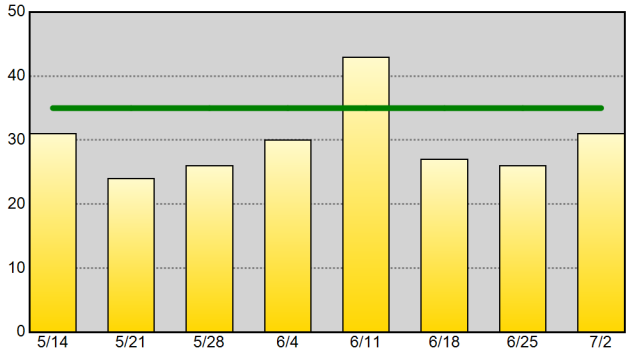

Self-Initiated Vehicle Stops (10-93) - 52wk Avg: 683

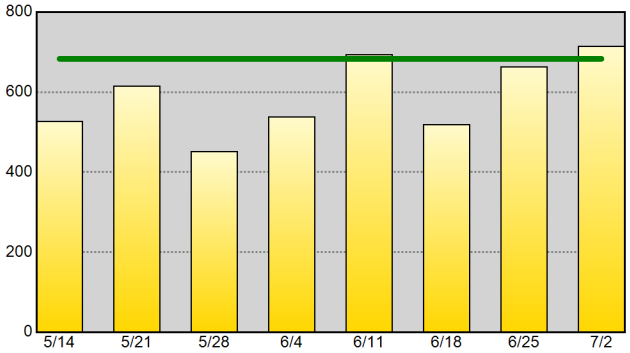

Self-Initiated Business Checks (10-96) - 52wk Avg: 486

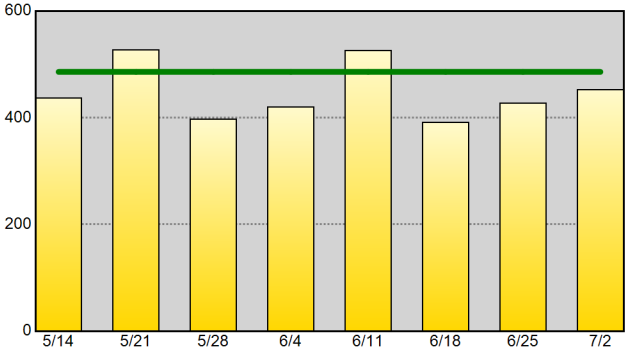

Self-Initiated Community Policing (10-15) - 52wk Avg: 93

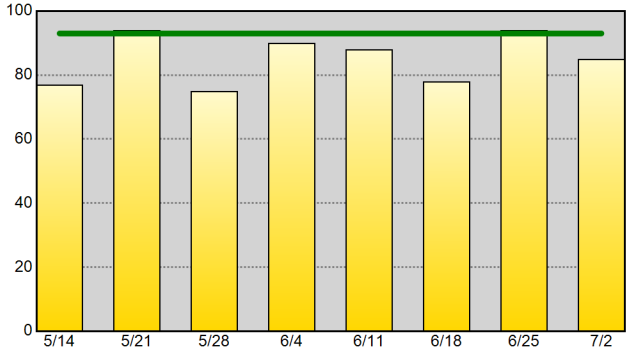

Self-Initiated Criminal Vice Activity (10-78) - 52wk Avg: 2

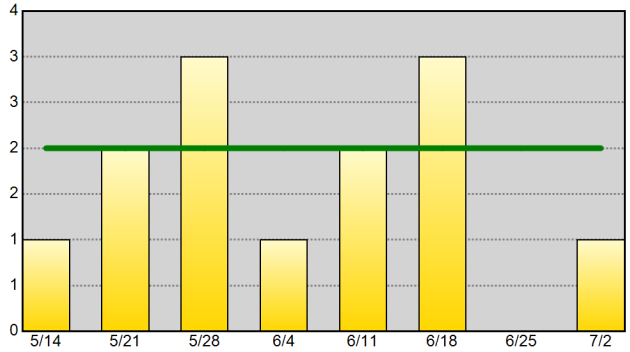

Part I Arrests - 52wk Avg: 15

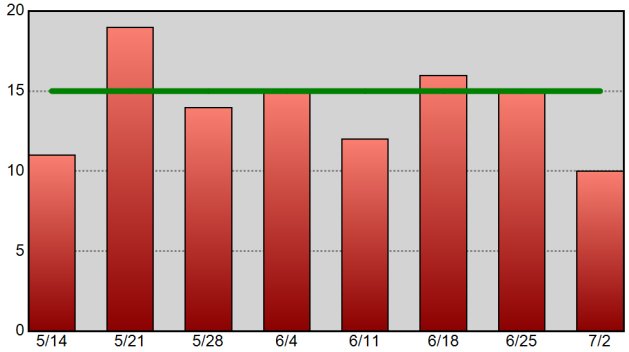

Drug-Related Arrests - 52wk Avg: 28

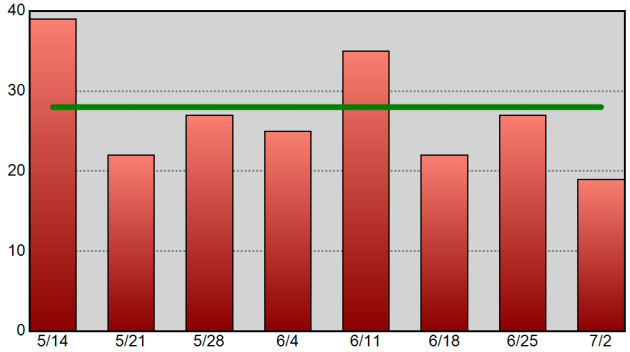

Warrants Served - 52wk Avg: 31

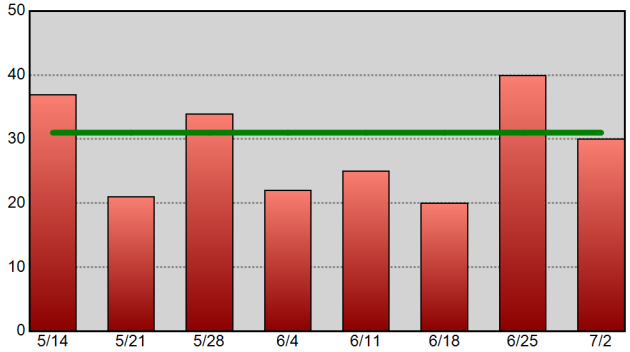

Information summarized for CompStat week ending 7/2/2016.
The horizontal line on each chart represents the data set's 52-week weekly average.

Sourced from MNPD ARMS on 7/6/2016 6:32:54 AM. CAD reports only include calls initiated by an officer (call type 2 or 3). Excludes CFS with a disposition code of 6 or 11. Arrest reports do not take into account the number of charges. 1 arrest = 1 body.

High Crime Intersections and Hot Addresses Section

CompStat Weekly Analysis is provided by the Metropolitan Nashville Police Department Crime Analysis Section. This document does not necessarily reflect official UCR counts. It is intended to be a management tool and is for law enforcement use only.

"It is only through labor and painful effort, by grim energy and resolute courage, that we move on to better things."
- Theodore Roosevelt

Begin Date: 06/26/2016
End Date: 07/02/2016
Week: 26

County High Crime Intersections

Intersections with the highest concentrations of crime & traffic crashes - past 12 weeks.

METROPOLITAN POLICE DEPARTMENT
of Nashville and Davidson County

Violent Crime

Rank	Intersection	Precinct	ZIP	Count
1	CARROLL ST & UNIVERSITY CT	Hermitage	37210	18
2	MCKENNELL DR & PORTER RD	East	37206	14
3	2ND AV N & JAMES ROBERTSON PKWY	Central	37201	11
4	2ND AV S & MCCANN ST	South	37210	10
5	4TH AV N & BROADWAY	Central	37219	9
6	BERKLEY DR & ARGLE AV	Madison	37115	8
6	PANAMINT DR & CIMARRON WAY	South	37013	8
6	EAST THOMPSON LN & MURFREESBORO PKE	South	37211	8
9	MILLWOOD DR & MURFREESBORO PKE	Hermitage	37217	7
9	BELL RD & MURFREESBORO PKE	South	37013	7
11	OLD HICKORY BLVD & PRINCETON PL	Hermitage	37076	6
11	PATRICIA DR & THOMPSON PL	Hermitage	37217	6
11	PLUS PARK BLVD & MURFREESBORO PKE	Hermitage	37217	6

Property Crime

Rank	Intersection	Precinct	ZIP	Count
1	SKYLINE MEMORIAL CT & DICKERSON PKE	Madison	37115	103
2	CHARLOTTE PKE & BROOKMEADE GRNWY ACCESS RD	West	37209	78
2	OPRY MILLS DR & OPRYLAND DR	Hermitage	37214	78
4	NOLENSVILLE PKE & WELSHWOOD DR	South	37211	64
5	POWELL AV & BRANSFORD AV	Midtown	37204	48
6	SHUTE LN & LEBANON PKE	Hermitage	37076	46
7	NOLENSVILLE PKE & SWISS AV	Midtown	37211	41
8	N GALLATIN PKE & NORTHSIDE DR	Madison	37115	35
9	MURFREESBORO PKE & HAMILTON CHURCH RD	South	37013	32
10	BANDYWOOD DR & ABBOTT MARTIN RD	West	37215	30
10	CHARLES E DAVIS BLVD & J C NAPIER CT	Hermitage	37210	30
12	CHARLOTTE PKE & OLD CHARLOTTE PKE	West	37209	27
12	ROSA L PARKS BLVD & MONROE ST	North	37208	27

Traffic Crashes - Personal Injury

Rank	Intersection	Precinct	ZIP	Count
1	I24 E & I24 E ENT RAMP	South	37210	7
2	NOLENSVILLE PKE & EDMONDSON PKE	South	37211	5
2	20TH AV N & STATE ST	Midtown	37203	5
2	OLD HICKORY BLVD W & GALLATIN PKE	Madison	37115	5
2	DICKERSON PKE & EWING DR	East	37207	5
6	SKYLINE MEMORIAL CT & DICKERSON PKE	Madison	37115	4
6	ANNEX AV & CHARLOTTE PKE	West	37209	4
6	BROOKRIDGE TR & WALLACE RD	South	37211	4
6	OLD HICKORY BLVD & EDMONDSON PKE	Midtown	37211	4
6	BELL RD & OLD HICKORY BLVD	South	37013	4
6	BELL RD & BLUE HOLE RD	South	37013	4
6	HARDING PL & NOLENSVILLE PKE	South	37211	4
6	NOLENSVILLE PKE & WELSHWOOD DR	South	37211	4

Traffic Crashes - Non-Injury

Rank	Intersection	Precinct	ZIP	Count
1	HARDING PL & TROUSDALE DR	Midtown	37211	22
1	OLD HICKORY BLVD & NOLENSVILLE PKE	South	37211	22
3	BELL RD & MURFREESBORO PKE	South	37013	21
4	POWELL AV & POWELL PL	Midtown	37204	20
4	CHARLOTTE PKE & WHITE BRIDGE PKE	West	37209	20
6	HARDING PL & NOLENSVILLE PKE	South	37211	19
6	CANE RIDGE RD & BELL RD	South	37013	19
8	PIERCE AV & VANDERBILT HOSPITAL	Midtown	37240	18
9	ROSA L PARKS BLVD & DOMINICAN DR	North	37228	16
10	I24 E & I24 E ENT RAMP	South	37210	15
10	DODSON CHAPEL RD & OLD HICKORY BLVD	Hermitage	37076	15
12	HIGHLAND AV & 25TH AV S	Midtown	37212	14
13	OLD HICKORY BLVD & EDMONDSON PKE	Midtown	37211	13

Information summarized for CompStat week ending 07-02-16. (past 12 weeks of data). For each report, point data were plotted in a GIS and assigned to the nearest street intersection. Summary counts were then calculated for each intersection.

Sourced from MNPD ARMS on 7/6/2016 6:32:56 AM. Violent and property crime information sourced from incident reports using Uniform Crime Reporting definitions and reporting guidelines, based on the date when the crime was reported. Personal injury traffic crashes (10-46) and non-injury traffic crashes (10-45) retrieved from MNPD's CAD database. Excludes CFS with a disposition code of 6 or 11. For each incident or CAD record, the incident or dispatch location was assigned to the nearest street intersection.

West Precinct High Crime Intersections

Intersections with the highest concentrations of crime & traffic crashes - past 12 weeks.

METROPOLITAN POLICE DEPARTMENT
of Nashville and Davidson County

Violent Crime

Rank	Intersection	Precinct	ZIP	Count
1	OBRIEN AV & NEWTON AV	West	37209	6
2	INDIANA AV & 40TH AV N	West	37209	4
3	40TH AV N & PRESTON TAYLOR PL	West	37209	3
3	CHARLOTTE PKE & BROOKMEADE GRNWY ACCESS RD	West	37209	3
3	SUSANNAH DR & SUSANNAH CT	West	37209	3
6	CHARLOTTE AV & 36TH AV N	West	37209	2
6	CHARLOTTE PKE & WHITE BRIDGE PKE	West	37209	2
6	MAUDINA AV & DEMOSS RD	West	37209	2
6	41ST AV N & INDIANA AV	West	37209	2
6	GEORGIA AV & 46TH AV N	West	37209	2
6	CLIFTON AV & ALAMEDA ST	West	37209	2
6	OLD HICKORY BLVD &	West	37221	2
13	MYHR DR & HARPETH PKWY W	West	37221	1

Property Crime

Rank	Intersection	Precinct	ZIP	Count
1	CHARLOTTE PKE & BROOKMEADE GRNWY ACCESS RD	West	37209	78
2	BANDYWOOD DR & ABBOTT MARTIN RD	West	37215	30
3	CHARLOTTE PKE & OLD CHARLOTTE PKE	West	37209	27
4	HILLSBORO PKE & GREEN HILLS VILLAGE DR	West	37215	24
5	WHITE BRIDGE PKE & NES ACCESS RD	West	37205	9
6	CHARLOTTE PKE &	West	37205	8
6	OLD HICKORY BLVD & HIGHWAY 70 S	West	37221	8
8	BURGESS AV & WHITE BRIDGE PKE	West	37209	7
8	AMERICAN RD & HENRY FORD DR	West	37209	7
8	HILLSBORO DR & HILLSBORO PKE	West	37215	7
11	CABOT DR & CHARLOTTE PKE	West	37205	6
11	CLIFTON AV &	West	37209	6
13	POST RD & WHITE BRIDGE PKE	West	37205	5

Traffic Crashes - Personal Injury

Rank	Intersection	Precinct	ZIP	Count
1	ANNEX AV & CHARLOTTE PKE	West	37209	4
2	HARDING PKE & WOODLAWN DR	West	37205	3
3	ALABAMA AV & 47TH AV N	West	37209	2
3	I440 E EXIT RAMP & I440 E	West	37212	2
3	HARDING PL & HILLSBORO PKE	West	37215	2
3	ESTES RD & HOBBS RD	West	37215	2
3	46TH AV N & ILLINOIS AV	West	37209	2
3	I40 W & BRILEY PKWY N ENT RAMP	West	37209	2
3	HIGHWAY 70 S & COLEY DAVIS RD	West	37221	2
3	SAWYER BROWN RD & TODD PREIS DR	West	37221	2
3	I40 E & OLD HICKORY BLVD	West	37209	2
12	VAUGHNS GAP RD & HARDING PKE	West	37205	1
12	OLD HICKORY BLVD & HIGHWAY 100	West	37221	1

Traffic Crashes - Non-Injury

Rank	Intersection	Precinct	ZIP	Count
1	CHARLOTTE PKE & WHITE BRIDGE PKE	West	37209	20
2	I440 E & WEST END AV	West	37203	11
3	HARDING PKE & WHITE BRIDGE PKE	West	37205	10
3	HILLSBORO PKE & WOODMONT BLVD	West	37215	10
5	HILLSBORO PKE & ABBOTT MARTIN RD	West	37215	9
5	OLD HICKORY BLVD & HIGHWAY 70 S	West	37221	9
7	OLD HICKORY BLVD & HIGHWAY 100	West	37221	8
8	CABOT DR & CHARLOTTE PKE	West	37205	7
9	CHARLOTTE PKE & ORLANDO AV	West	37209	6
9	WEST END AV & BOWLING AV	West	37205	6
9	HILLSBORO PKE & GLEN ECHO RD	West	37215	6
9	HILLSBORO PKE & WARFIELD DR	West	37215	6
13	HILLSBORO PKE & RICHARD JONES RD	West	37215	5

Information summarized for CompStat week ending 07-02-16. (past 12 weeks of data). For each report, point data were plotted in a GIS and assigned to the nearest street intersection. Summary counts were then calculated for each intersection.

Sourced from MNPD ARMS on 7/6/2016 6:32:56 AM. Violent and property crime information sourced from incident reports using Uniform Crime Reporting definitions and reporting guidelines, based on the date when the crime was reported. Personal injury traffic crashes (10-46) and non-injury traffic crashes (10-45) retrieved from MNPD's CAD database. Excludes CFS with a disposition code of 6 or 11. For each incident or CAD record, the incident or dispatch location was assigned to the nearest street intersection.

East Precinct High Crime Intersections

Intersections with the highest concentrations of crime & traffic crashes - past 12 weeks.

METROPOLITAN POLICE DEPARTMENT
of Nashville and Davidson County

Violent Crime

Rank	Intersection	Precinct	ZIP	Count
1	MCKENNELL DR & PORTER RD	East	37206	14
2	S 6TH ST &	East	37206	5
2	DEW ST & S 7TH ST	East	37206	5
2	MERIDIAN ST & E TRINITY LN	East	37207	5
2	MAIN ST & NEILL AV	East	37206	5
6	MAIN ST & S 5TH ST	East	37207	4
6	JOSEPH AV & CLEVELAND ST	East	37207	4
6	DICKERSON PKE & LEMUEL RD	East	37207	4
6	GORDON TER & GERALD ST	East	37207	4
6	S 7TH ST & SYLVAN ST	East	37206	4
11	S 6TH ST & SUMMER PL	East	37206	3
11	S 8TH ST & S 8TH CT	East	37206	3
11	GLENVIEW DR & OZARK ST	East	37206	3

Property Crime

Rank	Intersection	Precinct	ZIP	Count
1	HOME RD & GALLATIN PKE	East	37216	17
2	DICKERSON PKE & HILLHURST DR	East	37207	13
3	DICKERSON PKE & HANCOCK ST	East	37207	11
4	MAIN ST & N 7TH ST	East	37206	10
5	I65 N & W TRINITY LN	East	37207	8
5	WOODLAND ST & S 10TH ST	East	37206	8
7	MCKENNELL DR & PORTER RD	East	37206	7
7	JOYCE LN & GRINSTEAD PL	East	37216	7
9	DICKERSON PKE & LORRAINE AV	East	37207	6
9	MAPLEWOOD TRC & WALTON LN	East	37216	6
9	S 8TH ST & SHELBY AV	East	37206	6
12	SYLVAN ST & S 8TH ST	East	37206	5
12	DEW ST & S 7TH ST	East	37206	5

Traffic Crashes - Personal Injury

Rank	Intersection	Precinct	ZIP	Count
1	DICKERSON PKE & EWING DR	East	37207	5
2	CLEVELAND ST & DICKERSON PKE	East	37207	3
2	ELLINGTON PKWY & E TRINITY LN	East	37207	3
2	S 5TH ST & WOODLAND ST	East	37206	3
2	I65 S & I65 S ENT RAMP	East	37207	3
6	I24 W & SHELBY AV	East	37206	2
6	W TRINITY LN & LUCAS LN	East	37207	2
6	JONES AV & DOUGLAS AV	East	37207	2
6	ELLINGTON PKWY & E TRINITY LN	East	37207	2
6	DICKERSON PKE & HOMESTEAD RD	East	37207	2
6	DICKERSON PKE & OLD TRINITY LN	East	37207	2
6	TRINITY LN & DICKERSON PKE	East	37207	2
6	MAIN ST & N 7TH ST	East	37206	2

Traffic Crashes - Non-Injury

Rank	Intersection	Precinct	ZIP	Count
1	TRINITY LN & DICKERSON PKE	East	37207	9
1	W TRINITY LN & LUCAS LN	East	37207	9
3	DICKERSON PKE & EWING DR	East	37207	8
4	I65 N & W TRINITY LN	East	37207	6
4	DICKERSON PKE & MAPLEWOOD TRC	East	37207	6
4	EASTLAND AV & GALLATIN AV	East	37206	6
7	I24 W EXIT RAMP & I24 W	East	37213	5
7	HOME RD & GALLATIN PKE	East	37216	5
7	MAIN ST & S 5TH ST	East	37207	5
7	DICKERSON PKE & GRACE ST	East	37207	5
7	I65 S EXIT RAMP & I65 S	East	37207	5
12	I65 S & I65 S ENT RAMP	East	37207	4
12	I65 N EXIT RAMP & I65 N	East	37207	4

Information summarized for CompStat week ending 07-02-16. (past 12 weeks of data). For each report, point data were plotted in a GIS and assigned to the nearest street intersection. Summary counts were then calculated for each intersection.

Sourced from MNPD ARMS on 7/6/2016 6:32:57 AM. Violent and property crime information sourced from incident reports using Uniform Crime Reporting definitions and reporting guidelines, based on the date when the crime was reported. Personal injury traffic crashes (10-46) and non-injury traffic crashes (10-45) retrieved from MNPD's CAD database. Excludes CFS with a disposition code of 6 or 11. For each incident or CAD record, the incident or dispatch location was assigned to the nearest street intersection.

South Precinct High Crime Intersections

Intersections with the highest concentrations of crime & traffic crashes - past 12 weeks.

METROPOLITAN POLICE DEPARTMENT
of Nashville and Davidson County

Violent Crime

Rank	Intersection	Precinct	ZIP	Count
1	2ND AV S & MCCANN ST	South	37210	10
2	PANAMINT DR & CIMARRON WAY	South	37013	8
2	EAST THOMPSON LN & MURFREESBORO PKE	South	37211	8
4	BELL RD & MURFREESBORO PKE	South	37013	7
5	HARDING PL & METROPLEX DR	South	37211	6
5	ANTON DR & ANTON CT	South	37211	6
5	PARAGON MILLS RD & SUNLIGHT DR	South	37211	6
5	WHISPERING OAKS PL & TANGLEWOOD CT	South	37211	6
9	PARAGON DR & PROVIDENCE PARK LN	South	37211	5
9	CLAIBORNE ST & LAFAYETTE ST	South	37210	5
9	MURFREESBORO PKE & PARRIS AV	South	37210	5
9	NOLENSVILLE PKE & WELSHWOOD DR	South	37211	5
9	CANE RIDGE RD & BELL RD	South	37013	5

Property Crime

Rank	Intersection	Precinct	ZIP	Count
1	NOLENSVILLE PKE & WELSHWOOD DR	South	37211	64
2	MURFREESBORO PKE & HAMILTON CHURCH RD	South	37013	32
3	EAST THOMPSON LN & MURFREESBORO PKE	South	37211	19
4	NOLENSVILLE PKE & GLENROSE AV	South	37210	14
5	I24 E & I24 E ENT RAMP	South	37211	9
5	BELL RD & MT VIEW RD	South	37013	9
5	CANE RIDGE RD & BELL RD	South	37013	9
8	BELL RD & HICKORY HIGHLANDS DR	South	37013	8
8	MURFREESBORO PKE & JUPITER DR	South	37217	8
8	NOLENSVILLE PKE & EDMONDSON PKE	South	37211	8
8	NOLENSVILLE PKE & ZOO RD	South	37211	8
12	ANTIOCH PKE & HARDING PL	South	37211	7
12	PICCADILLY ROW & BISHOPSGATE RD	South	37013	7

Traffic Crashes - Personal Injury

Rank	Intersection	Precinct	ZIP	Count
1	I24 E & I24 E ENT RAMP	South	37210	7
2	NOLENSVILLE PKE & EDMONDSON PKE	South	37211	5
3	BROOKRIDGE TR & WALLACE RD	South	37211	4
3	I24 W & I24 W EXIT RAMP	South	37211	4
3	BELL RD & OLD HICKORY BLVD	South	37013	4
3	BELL RD & BLUE HOLE RD	South	37013	4
3	NOLENSVILLE PKE & WELSHWOOD DR	South	37211	4
3	HARDING PL & NOLENSVILLE PKE	South	37211	4
3	MURFREESBORO PKE & HAMILTON CHURCH RD	South	37013	4
10	MT VIEW RD & RURAL HILL RD	South	37013	3
10	LAVERGNE COUCHVILLE PKE & HAMILTON CHURCH RD	South	37013	3
10	HARDING PL & HUMBER DR	South	37211	3
10	2ND AV S & LAFAYETTE ST	South	37210	3

Traffic Crashes - Non-Injury

Rank	Intersection	Precinct	ZIP	Count
1	OLD HICKORY BLVD & NOLENSVILLE PKE	South	37211	22
2	BELL RD & MURFREESBORO PKE	South	37013	21
3	CANE RIDGE RD & BELL RD	South	37013	19
3	HARDING PL & NOLENSVILLE PKE	South	37211	19
5	I24 E & I24 E ENT RAMP	South	37210	15
6	BELL RD & BLUE HOLE RD	South	37013	13
6	EAST THOMPSON LN & MURFREESBORO PKE	South	37211	13
8	MURFREESBORO PKE & HAMILTON CHURCH RD	South	37013	12
9	HARDING PL & METROPLEX DR	South	37211	11
9	HARDING PL & I24 E	South	37211	11
9	NOLENSVILLE PKE & WELSHWOOD DR	South	37211	11
9	NOLENSVILLE PKE & ELYSIAN FIELDS CT	South	37211	11
9	I24 E & HAYWOOD LN	South	37211	11

Information summarized for CompStat week ending 07-02-16. (past 12 weeks of data). For each report, point data were plotted in a GIS and assigned to the nearest street intersection. Summary counts were then calculated for each intersection.

Sourced from MNPD ARMS on 7/6/2016 6:32:57 AM. Violent and property crime information sourced from incident reports using Uniform Crime Reporting definitions and reporting guidelines, based on the date when the crime was reported. Personal injury traffic crashes (10-46) and non-injury traffic crashes (10-45) retrieved from MNPD's CAD database. Excludes CFS with a disposition code of 6 or 11. For each incident or CAD record, the incident or dispatch location was assigned to the nearest street intersection.

Central Precinct High Crime Intersections

Intersections with the highest concentrations of crime & traffic crashes - past 12 weeks.

METROPOLITAN POLICE DEPARTMENT
of Nashville and Davidson County

Violent Crime

Rank	Intersection	Precinct	ZIP	Count
1	2ND AV N & JAMES ROBERTSON PKWY	Central	37201	11
2	4TH AV N & BROADWAY	Central	37219	9
3	CHARLOTTE AV & 4TH AV N	Central	37219	6
4	3RD AV S & BROADWAY	Central	37201	4
4	HERMITAGE AV & PEABODY ST	Central	37201	4
6	2ND AV N & BROADWAY	Central	37201	3
6	3RD AV S & SYMPHONY PL	Central	37201	3
6	LAFAYETTE ST & 5TH AV S	Central	37203	3
6	HERMAN ST & MORRISON ST	Central	37208	3
10	GAY ST & 5TH AV N	Central	37219	2
10	JAMES ROBERTSON PKWY & PUBLIC SQ	Central	37201	2
10	COMMERCE ST & 6TH AV N	Central	37219	2
10	2ND AV S & SHELBY ST PEDESTRIAN BRIDGE	Central	37201	2

Property Crime

Rank	Intersection	Precinct	ZIP	Count
1	3RD AV S & BROADWAY	Central	37201	18
2	4TH AV S & SYMPHONY PL	Central	37203	12
3	4TH AV N & BROADWAY	Central	37219	9
3	CHURCH ST & ARCADE ALY	Central	37219	9
3	CHARLOTTE AV & 4TH AV N	Central	37219	9
6	2ND AV N & BROADWAY	Central	37201	7
7	DEMONBREUN ST & 5TH AV S	Central	37203	6
7	CAPITOL BLVD & CHURCH ST	Central	37219	6
7	4TH AV N & COMMERCE ST	Central	37219	6
10	3RD AV N & COMMERCE ST	Central	37201	5
10	5TH AV N & CHURCH ST	Central	37219	5
10	2ND AV S & SHELBY ST PEDESTRIAN BRIDGE	Central	37201	5
10	12TH AV S & DEMONBREUN ST	Central	37203	5

Traffic Crashes - Personal Injury

Rank	Intersection	Precinct	ZIP	Count
1	SPRING ST & N 1ST ST	Central	37207	3
1	I40 E ENT RAMP & I24 W ENT RAMP	Central	37210	3
1	ROSA L PARKS BLVD & JEFFERSON ST	Central	37208	3
4	HARRISON ST & ROSA L PARKS BLVD	Central	37203	2
4	5TH AV N & JEFFERSON ST	Central	37208	2
4	I40 W EXIT RAMP & DIVISION ST	Central	37203	2
4	FRANKLIN ST & 5TH AV S	Central	37203	2
4	DEMONBREUN ST & 10TH AV S	Central	37203	2
4	JEFFERSON ST &	Central	37207	2
4	COWAN ST &	Central	37207	2
4	DAVIDSON ST & I24 E	Central	37213	2
4	I24 E & I24 E ENT RAMP	Central	37206	2
4	I24 E & SHELBY AV	Central	37213	2

Traffic Crashes - Non-Injury

Rank	Intersection	Precinct	ZIP	Count
1	4TH AV N & BROADWAY	Central	37219	13
2	SPRING ST & N 1ST ST	Central	37207	11
3	1ST AV S & KOREAN VETERANS BLVD	Central	37201	10
3	8TH AV S & LAFAYETTE ST	Central	37203	10
5	2ND AV S & LINDSLEY AV	Central	37210	9
5	I65 N & ROSA L PARKS BLVD	Central	37208	9
7	9TH AV N & CHURCH ST	Central	37203	8
8	BROADWAY & OPRY PL	Central	37203	7
8	I40 W ENT RAMP & BROADWAY	Central	37203	7
8	12TH AV N & BROADWAY	Central	37203	7
8	I24 E & I24 E EXIT RAMP	Central	37213	7
8	S 1ST ST & WOODLAND ST	Central	37213	7
13	2ND AV N & COMMERCE ST	Central	37201	6

Information summarized for CompStat week ending 07-02-16. (past 12 weeks of data). For each report, point data were plotted in a GIS and assigned to the nearest street intersection. Summary counts were then calculated for each intersection.

Sourced from MNPD ARMS on 7/6/2016 6:32:57 AM. Violent and property crime information sourced from incident reports using Uniform Crime Reporting definitions and reporting guidelines, based on the date when the crime was reported. Personal injury traffic crashes (10-46) and non-injury traffic crashes (10-45) retrieved from MNPD's CAD database. Excludes CFS with a disposition code of 6 or 11. For each incident or CAD record, the incident or dispatch location was assigned to the nearest street intersection.

Hermitage Precinct High Crime Intersections

Intersections with the highest concentrations of crime & traffic crashes - past 12 weeks.

METROPOLITAN POLICE DEPARTMENT
of Nashville and Davidson County

Violent Crime

Rank	Intersection	Precinct	ZIP	Count
1	CARROLL ST & UNIVERSITY CT	Hermitage	37210	18
2	MILLWOOD DR & MURFREESBORO PKE	Hermitage	37217	7
3	PATRICIA DR & THOMPSON PL	Hermitage	37217	6
3	PLUS PARK BLVD & MURFREESBORO PKE	Hermitage	37217	6
3	OLD HICKORY BLVD & PRINCETON PL	Hermitage	37076	6
3	FAIN ST & CHARLES E DAVIS BLVD	Hermitage	37210	6
7	OLD HICKORY BLVD & HERMITAGE WOODS DR	Hermitage	37076	5
7	HICKORY HILL LN & LEBANON PKE	Hermitage	37076	5
7	BLACKWOOD DR & BELL RD	Hermitage	37214	5
7	MURFREESBORO PKE & PAVILION BLVD	Hermitage	37217	5
11	MURFREESBORO PKE & MURFREESBORO ENT RAMP	Hermitage	37217	4
11	SPENCE LN & ELM HILL PKE	Hermitage	37210	4
11	LARIMORE DR & WANDA DR	Hermitage	37214	4

Property Crime

Rank	Intersection	Precinct	ZIP	Count
1	OPRY MILLS DR & OPRYLAND DR	Hermitage	37214	78
2	SHUTE LN & LEBANON PKE	Hermitage	37076	46
3	CHARLES E DAVIS BLVD & J C NAPIER CT	Hermitage	37210	30
4	BELL RD & ARBOR LAKE BLVD	Hermitage	37076	20
5	RIVERS EDGE DR & JACKSON DOWNS BLVD	Hermitage	37214	17
6	OLD HICKORY BLVD &	Hermitage	37076	16
7	MURFREESBORO PKE & UNA ANTIOCH PKE	Hermitage	37013	15
8	SPENCE LN & LEBANON PKE	Hermitage	37210	12
9	PARK DR & MCGAVOCK PKE	Hermitage	37214	11
9	LEBANON PKE & DOWNEYMEADE DR	Hermitage	37214	11
11	JACKSON DOWNS BLVD & LEBANON PKE	Hermitage	37214	9
11	JUAREZ DR & OLD HICKORY BLVD	Hermitage	37076	9
13	BLACKWOOD DR & BELL RD	Hermitage	37214	8

Traffic Crashes - Personal Injury

Rank	Intersection	Precinct	ZIP	Count
1	BELL RD & SMITH SPRINGS RD	Hermitage	37217	4
2	MURFREESBORO PKE & BROOKSBORO PL	Hermitage	37013	3
2	RURAL HILL RD & MURFREESBORO PKE	Hermitage	37217	3
2	KNAPP BLVD & DONELSON PKE	Hermitage	37217	3
2	I40 E EXIT RAMP & I40 E	Hermitage	37076	3
2	CENTRAL PKE & OLD HICKORY BLVD	Hermitage	37076	3
2	TYLER DR & LEBANON PKE	Hermitage	37076	3
8	LEBANON PKE & OLD HICKORY BLVD	Hermitage	37076	2
8	SHUTE LN & LEBANON PKE	Hermitage	37076	2
8	ANDREW JACKSON PKWY & LEBANON PKE	Hermitage	37076	2
8	CENTRAL PKE & FRIST BLVD	Hermitage	37076	2
8	I40 W & I40 W EXIT RAMP	Hermitage	37076	2
8	OLD HICKORY BLVD & PRINCETON PL	Hermitage	37076	2

Traffic Crashes - Non-Injury

Rank	Intersection	Precinct	ZIP	Count
1	DODSON CHAPEL RD & OLD HICKORY BLVD	Hermitage	37076	15
2	OPRY MILLS DR & OPRYLAND DR	Hermitage	37214	13
3	CENTRAL PKE & OLD HICKORY BLVD	Hermitage	37076	12
4	BLACKWOOD DR & BELL RD	Hermitage	37214	11
5	LEBANON PKE & MCGAVOCK PKE	Hermitage	37214	10
5	I40 W & I40 W EXIT RAMP	Hermitage	37210	10
7	SPENCE LN & MURFREESBORO PKE	Hermitage	37210	9
8	BRILEY PKWY N & LEBANON PKE	Hermitage	37214	8
8	I40 W & FESSLERS LN	Hermitage	37210	8
8	I40 E & DONELSON PKE	Hermitage	37214	8
8	LEBANON PKE & OLD HICKORY BLVD	Hermitage	37076	8
12	ANDREW JACKSON PKWY & LEBANON PKE	Hermitage	37076	7
12	I40 W & DONELSON PKE	Hermitage	37214	7

Information summarized for CompStat week ending 07-02-16. (past 12 weeks of data). For each report, point data were plotted in a GIS and assigned to the nearest street intersection. Summary counts were then calculated for each intersection.

Sourced from MNPD ARMS on 7/6/2016 6:32:57 AM. Violent and property crime information sourced from incident reports using Uniform Crime Reporting definitions and reporting guidelines, based on the date when the crime was reported. Personal injury traffic crashes (10-46) and non-injury traffic crashes (10-45) retrieved from MNPD's CAD database. Excludes CFS with a disposition code of 6 or 11. For each incident or CAD record, the incident or dispatch location was assigned to the nearest street intersection.

North Precinct High Crime Intersections

Intersections with the highest concentrations of crime & traffic crashes - past 12 weeks.

METROPOLITAN POLICE DEPARTMENT
of Nashville and Davidson County

Violent Crime

Rank	Intersection	Precinct	ZIP	Count
1	31ST AV N & CLARE AV	North	37209	6
1	W TRINITY LN & HAMPTON ST	North	37207	6
1	CHARLES CT & HAYNES PARK DR	North	37218	6
4	COFFEE ST & 11TH AV N	North	37208	5
5	DOWLAN ST & 26TH AV N	North	37208	4
5	BUCHANAN ST & 15TH AV N	North	37208	4
5	REVELS DR & WHITES CREEK PKE	North	37207	4
5	BRICK CHURCH PKE & ARTIC AV	North	37207	4
5	W TRINITY LN & SCRUGGS LN	North	37207	4
10	AVONDALE CIR & HAMPTON ST	North	37207	3
10	BRICK CHURCH PKE & I65 S EXIT RAMP	North	37207	3
10	JUDD DR & JUDD CT	North	37218	3
10	UNDERWOOD ST & 23RD AV N	North	37208	3

Property Crime

Rank	Intersection	Precinct	ZIP	Count
1	ROSA L PARKS BLVD & MONROE ST	North	37208	27
2	26TH AV N & JEFFERSON ST	North	37208	22
3	W TRINITY LN & HAMPTON ST	North	37207	18
4	CHARLOTTE AV & 31ST AV N	North	37209	13
5	S HAMILTON RD & BUENA VISTA PKE	North	37218	10
6	17TH AV N & DR D B TODD JR BLVD	North	37208	9
7	COFFEE ST & 11TH AV N	North	37208	7
7	SUMMITT AV & CLARKSVILLE PKE	North	37218	7
9	W TRINITY LN & SCRUGGS LN	North	37207	6
9	26TH AV N & 25TH AV N	North	37208	6
11	COCKRILL ST & 14TH AV N	North	37208	5
11	W TRINITY LN & LIBERIA ST	North	37207	5
11	BRICK CHURCH PKE & AVONDALE CIR	North	37207	5

Traffic Crashes - Personal Injury

Rank	Intersection	Precinct	ZIP	Count
1	CHARLOTTE AV & 28TH AV N	North	37209	3
1	MOORMANS ARM RD & WALKER LN	North	37207	3
1	SOUTHERLAND DR & BROOKLYN AV	North	37207	3
1	10TH AV N & JEFFERSON ST	North	37208	3
5	9TH AV N & JEFFERSON ST	North	37208	2
5	I65 S & W TRINITY LN	North	37207	2
5	W TRINITY LN & BRICK CHURCH PKE	North	37207	2
5	I65 S & I24 E	North	37207	2
5	BUENA VISTA PKE & TUCKER RD	North	37218	2
5	KINGS LN & CLARKSVILLE PKE	North	37218	2
5	BUENA VISTA PKE & RESHA LN	North	37218	2
5	FAIRVIEW DR & CLARKSVILLE PKE	North	37218	2
5	I65 N & I24 E	North	37207	2

Traffic Crashes - Non-Injury

Rank	Intersection	Precinct	ZIP	Count
1	ROSA L PARKS BLVD & DOMINICAN DR	North	37228	16
2	S HAMILTON RD & BUENA VISTA PKE	North	37218	11
3	I65 S & W TRINITY LN	North	37207	9
3	JOHN A MERRITT BLVD & 33RD AV N	North	37209	9
5	28TH AV N & JOHN A MERRITT BLVD	North	37209	8
5	W TRINITY LN & BRICK CHURCH PKE	North	37207	8
7	I65 S & I24 E	North	37207	7
7	READ AV & BRICK CHURCH PKE	North	37207	7
7	CLIFF DR & CLARKSVILLE PKE	North	37218	7
7	I24 E & I24 E EXIT RAMP	North	37189	7
7	VANTAGE WAY & ROSA L PARKS BLVD	North	37208	7
7	I65 S & ROSA L PARKS BLVD	North	37208	7
13	I65 N EXIT RAMP & I65 N	North	37208	6

Information summarized for CompStat week ending 07-02-16. (past 12 weeks of data). For each report, point data were plotted in a GIS and assigned to the nearest street intersection. Summary counts were then calculated for each intersection.

Sourced from MNPD ARMS on 7/6/2016 6:32:57 AM. Violent and property crime information sourced from incident reports using Uniform Crime Reporting definitions and reporting guidelines, based on the date when the crime was reported. Personal injury traffic crashes (10-46) and non-injury traffic crashes (10-45) retrieved from MNPD's CAD database. Excludes CFS with a disposition code of 6 or 11. For each incident or CAD record, the incident or dispatch location was assigned to the nearest street intersection.

Madison Precinct High Crime Intersections

Intersections with the highest concentrations of crime & traffic crashes - past 12 weeks.

METROPOLITAN POLICE DEPARTMENT
of Nashville and Davidson County

Violent Crime

Rank	Intersection	Precinct	ZIP	Count
1	BERKLEY DR & ARGLE AV	Madison	37115	8
2	ARCHWOOD DR & ROOSEVELT AV	Madison	37115	6
2	N GALLATIN PKE & NORTHSIDE DR	Madison	37115	6
4	E PALESTINE AV & S GALLATIN PKE	Madison	37115	5
4	S GALLATIN PKE & WEBSTER ST	Madison	37115	5
4	RICHMOND HILL DR & BRICK CHURCH PKE	Madison	37207	5
4	SKYLINE MEMORIAL CT & DICKERSON PKE	Madison	37115	5
8	CREEKWOOD DR &	Madison	37207	4
8	DOVERSIDE DR & EAGLEWOOD LN	Madison	37207	4
8	S GALLATIN PKE & HARRIS ST	Madison	37115	4
8	S GALLATIN PKE &	Madison	37115	4
8	N GALLATIN PKE & WELWORTH ST	Madison	37115	4
13	ALTA LOMA RD & N GALLATIN PKE	Madison	37115	3

Property Crime

Rank	Intersection	Precinct	ZIP	Count
1	SKYLINE MEMORIAL CT & DICKERSON PKE	Madison	37115	103
2	N GALLATIN PKE & NORTHSIDE DR	Madison	37115	35
3	TWIN HILLS DR & N GALLATIN PKE	Madison	37072	15
4	OLD HICKORY BLVD W & GALLATIN PKE	Madison	37115	14
5	MYATT DR & RIVERGATE PKWY	Madison	37115	9
5	ARCHWOOD DR & ROOSEVELT AV	Madison	37115	9
7	N DUPONT AV & ARCHWOOD PL	Madison	37115	8
7	N GALLATIN PKE & ANDERSON LN	Madison	37115	8
7	N GALLATIN PKE & RIVERCHASE BLVD	Madison	37115	8
7	NEELYS BEND RD & S GALLATIN PKE	Madison	37115	8
11	S GALLATIN PKE & MAPLE ST	Madison	37115	7
11	DUPONT AV & N GALLATIN PKE	Madison	37115	7
11	N GALLATIN PKE & ALTUS AV	Madison	37115	7

Traffic Crashes - Personal Injury

Rank	Intersection	Precinct	ZIP	Count
1	OLD HICKORY BLVD W & GALLATIN PKE	Madison	37115	5
2	SKYLINE MEMORIAL CT & DICKERSON PKE	Madison	37115	4
3	RIVERGATE PKWY & BLUEBIRD DR	Madison	37072	3
4	GLEAVES ST & RIVERGATE PKWY	Madison	37072	2
4	DOUGLAS ST & OLD HICKORY BLVD W	Madison	37115	2
4	STATE RT 45 & RIO VISTA DR	Madison	37115	2
4	MYATT DR & ANDERSON LN	Madison	37115	2
4	BRICK CHURCH PKE & I24 W	Madison	37207	2
4	I24 W & I24 W EXIT RAMP	Madison	37189	2
4	RICHMOND HILL DR & BRICK CHURCH PKE	Madison	37207	2
4	MOOREWOOD DR & SPEARS RD	Madison	37207	2
4	OLD HICKORY BLVD W & N GRAYCROFT AV	Madison	37115	2
4	HEAD DR & OLD HICKORY BLVD W	Madison	37115	2

Traffic Crashes - Non-Injury

Rank	Intersection	Precinct	ZIP	Count
1	MYATT DR & RIVERGATE PKWY	Madison	37115	12
1	SKYLINE MEMORIAL CT & DICKERSON PKE	Madison	37115	12
3	CONFERENCE DR & N GALLATIN PKE	Madison	37072	11
4	DICKERSON PKE & OLD HICKORY BLVD	Madison	37207	9
5	I65 S EXIT RAMP & BRILEY PKWY W ENT RAMP	Madison	37115	8
5	E OLD HICKORY BLVD & S GALLATIN PKE	Madison	37115	8
5	OLD HICKORY BLVD W & I65 N	Madison	37207	8
8	SHEPHERD HILLS DR & N GALLATIN PKE	Madison	37072	7
8	OLD HICKORY BLVD W & GALLATIN PKE	Madison	37115	7
8	S GALLATIN PKE & MAPLE ST	Madison	37115	7
8	DUE WEST AV E & S GALLATIN PKE	Madison	37115	7
12	MADISON BLVD & S GALLATIN PKE	Madison	37115	6
12	EWING DR & BRICK CHURCH PKE	Madison	37207	6

Information summarized for CompStat week ending 07-02-16. (past 12 weeks of data). For each report, point data were plotted in a GIS and assigned to the nearest street intersection. Summary counts were then calculated for each intersection.

Sourced from MNPD ARMS on 7/6/2016 6:32:57 AM. Violent and property crime information sourced from incident reports using Uniform Crime Reporting definitions and reporting guidelines, based on the date when the crime was reported. Personal injury traffic crashes (10-46) and non-injury traffic crashes (10-45) retrieved from MNPD's CAD database. Excludes CFS with a disposition code of 6 or 11. For each incident or CAD record, the incident or dispatch location was assigned to the nearest street intersection.

Midtown Hills Precinct High Crime Intersections

Intersections with the highest concentrations of crime & traffic crashes - past 12 weeks.

METROPOLITAN POLICE DEPARTMENT
of Nashville and Davidson County

Violent Crime

Rank	Intersection	Precinct	ZIP	Count
1	HORTON AV & 12TH AV S	Midtown	37203	6
1	POWELL AV & BRANSFORD AV	Midtown	37204	6
3	RAINS AV & MERRITT AV	Midtown	37203	5
3	CHURCH ST & I40 E ENT RAMP	Midtown	37203	5
3	17TH AV N & CHURCH ST	Midtown	37203	5
6	14TH AV S & DEMONBREUN ST	Midtown	37203	4
6	RAINS AV & BYRUM AV	Midtown	37203	4
6	EDGEHILL AV &	Midtown	37203	4
6	EDGEHILL AV & 12TH AV S	Midtown	37212	4
10	FORT NEGLEY BLVD &	Midtown	37203	3
10	ROSECRANS CT & FREDERICKSBURG WAY W	Midtown	37027	3
10	SHEFFIELD DR & COVENTRY DR	Midtown	37211	3
10	MILLERWOOD DR & PURNELL DR	Midtown	37211	3

Property Crime

Rank	Intersection	Precinct	ZIP	Count
1	POWELL AV & BRANSFORD AV	Midtown	37204	48
2	NOLENSVILLE PKE & SWISS AV	Midtown	37211	41
3	8TH AV S & ROYCROFT PL	Midtown	37204	14
4	OLD HICKORY BLVD & FRANKLIN PIKE CIR	Midtown	37027	9
5	EDMONDSON PKE & BRENTWOOD SQ	Midtown	37211	8
6	CHARLOTTE AV &	Midtown	37203	7
6	MURPHY RD & WEST END AV	Midtown	37203	7
8	WEST END AV & 25TH AV N	Midtown	37203	6
8	WEST END AV & 17TH AV N	Midtown	37203	6
8	23RD AV N & PATTERSON ST	Midtown	37203	6
11	19TH AV S & 19TH AV N	Midtown	37203	5
11	HILLSIDE AV &	Midtown	37203	5
11	FRANKLIN PKE & KIRKWOOD AV	Midtown	37204	5

Traffic Crashes - Personal Injury

Rank	Intersection	Precinct	ZIP	Count
1	20TH AV N & STATE ST	Midtown	37203	5
2	OLD HICKORY BLVD & EDMONDSON PKE	Midtown	37211	4
3	BLUFF RD & NOLENSVILLE PKE	Midtown		3
3	OLD HICKORY BLVD & FRANKLIN PKE	Midtown	37027	3
3	I440 W &	Midtown	37203	3
6	17TH AV N & CHURCH ST	Midtown	37203	2
6	CHARLOTTE AV & 17TH AV N	Midtown	37203	2
6	WEST END AV & 25TH AV N	Midtown	37203	2
6	I40 E EXIT RAMP & BROADWAY	Midtown	37203	2
6	MEDICAL CENTER DR & VANDERBILT HOSPITAL	Midtown	37212	2
6	21ST AV S & WEDGEWOOD AV / BLAKEMORE AV	Midtown	37212	2
6	OLD HICKORY BLVD & WILDWOOD VALLEY DR	Midtown	37215	2
6	AMANDA AV & WOODMONT BLVD	Midtown	37215	2

Traffic Crashes - Non-Injury

Rank	Intersection	Precinct	ZIP	Count
1	HARDING PL & TROUSDALE DR	Midtown	37211	22
2	POWELL AV & POWELL PL	Midtown	37204	20
3	PIERCE AV & VANDERBILT HOSPITAL	Midtown	37240	18
4	HIGHLAND AV & 25TH AV S	Midtown	37212	14
5	OLD HICKORY BLVD & EDMONDSON PKE	Midtown	37211	13
6	OLD HICKORY BLVD & FRANKLIN PIKE CIR	Midtown	37027	12
6	OLD HICKORY BLVD & FRANKLIN PKE	Midtown	37027	12
6	MEDICAL CENTER DR & VANDERBILT HOSPITAL	Midtown	37212	12
9	HARDING PL & I65 N ENT RAMP	Midtown	37204	11
10	WEDGEWOOD AV & 8TH AV S	Midtown	37203	10
10	BROADWAY & 15TH AV N	Midtown	37203	10
10	14TH AV N & CHARLOTTE AV	Midtown	37203	10
13	THOMPSON LN & NOLENSVILLE PKE	Midtown	37211	9

Information summarized for CompStat week ending 07-02-16. (past 12 weeks of data). For each report, point data were plotted in a GIS and assigned to the nearest street intersection. Summary counts were then calculated for each intersection.

Sourced from MNPD ARMS on 7/6/2016 6:32:57 AM. Violent and property crime information sourced from incident reports using Uniform Crime Reporting definitions and reporting guidelines, based on the date when the crime was reported. Personal injury traffic crashes (10-46) and non-injury traffic crashes (10-45) retrieved from MNPD's CAD database. Excludes CFS with a disposition code of 6 or 11. For each incident or CAD record, the incident or dispatch location was assigned to the nearest street intersection.

County High Crime Intersections - Arrests

Intersections with the highest concentrations of arrests - past 12 weeks.

METROPOLITAN POLICE DEPARTMENT
of Nashville and Davidson County

DUI Arrests

Rank	Intersection	Precinct	ZIP	Count
1	EASTLAND AV & GALLATIN AV	East	37206	12
1	ALBION ST & DR D B TODD JR BLVD	North	37208	12
3	GALLATIN AV & SEYMOUR AV	East	37206	8
3	BRILEY PKWY E EXT RAMP & DICKERSON PKE	Madison	37207	8
3	NOLENSVILLE PKE & EDMONDSON PKE	South	37211	8
6	MEDICAL CENTER DR & VANDERBILT HOSPITAL	Midtown	37212	6
7	GALLATIN AV & CALVIN AV	East	37206	5
7	I40 E EXIT RAMP & OLD HICKORY BLVD	Hermitage	37076	5
9	LEBANON PKE & TULIP GROVE RD	Hermitage	37076	4
9	GALLATIN AV & ORDWAY PL	East	37206	4
9	GALLATIN AV & CHICAMAUGA AV	East	37206	4
9	GAY ST & 2ND AV N	Central	37201	4
13	2ND AV N & JAMES ROBERTSON PKWY	Central	37201	3

Drug-Related Arrests

Rank	Intersection	Precinct	ZIP	Count
1	GAY ST & 2ND AV N	Central	37201	20
1	MURFREESBORO PKE & PARRIS AV	South	37210	20
3	2ND AV S & CRENSHAW ST	South	37210	19
4	W TRINITY LN & HAMPTON ST	North	37207	18
5	2ND AV S & MCCANN ST	South	37210	17
6	LARGO DR & WALLACE RD	South	37211	13
6	DICKERSON PKE & HOMESTEAD RD	East	37207	13
8	BRILEY PKWY W & DICKERSON PKE	Madison	37207	12
8	TRINITY LN & DICKERSON PKE	East	37207	12
8	UNIVERSITY CT & 1ST AV S	Hermitage	37210	12
11	NOLENSVILLE PKE & WELSHWOOD DR	South	37211	11
11	BLACKWOOD DR & BELL RD	Hermitage	37214	11
11	FITZPATRICK RD & PERCY PRIEST DR	Hermitage	37214	11

Felony Arrests

Rank	Intersection	Precinct	ZIP	Count
1	2ND AV N & JAMES ROBERTSON PKWY	Central	37201	182
2	GAY ST & 2ND AV N	Central	37201	167
3	ALBION ST & DR D B TODD JR BLVD	North	37208	27
4	LEA AV & 7TH AV S	Central	37203	16
5	NOLENSVILLE PKE & WELSHWOOD DR	South	37211	13
6	BRILEY PKWY E EXT RAMP & DICKERSON PKE	Madison	37207	10
7	DEW ST & S 7TH ST	East	37206	9
7	HILL AV & BLANTON AV	South	37210	9
7	CEDARHILL CT & CEDARHILL DR	South	37013	9
10	MURFREESBORO PKE & PAVILION BLVD	Hermitage	37217	8
10	UNIVERSITY CT & 1ST AV S	Hermitage	37210	8
10	S 1ST ST & WOODLAND ST	Central	37213	8
10	BRILEY PKWY W & DICKERSON PKE	Madison	37207	8

Weapons Law Violation Arrests

Rank	Intersection	Precinct	ZIP	Count
1	SHELBY AV & INTERSTATE DR	Central	37213	4
1	ANTIOCH PKE & GOODWIN RD	South	37013	4
3	MURFREESBORO PKE & MURFREESBORO ENT RAMP	Hermitage	37217	3
3	CLAY ST & 14TH AV N	North	37208	3
3	CHARLOTTE PKE & I40 W	West	37209	3
6	26TH AV N & EDEN ST	North	37208	2
6	KINGS LN & HAYNES PARK DR	North	37218	2
6	14TH AV S & HORTON AV	Midtown	37212	2
6	FRANKLIN PKE & KIRKWOOD AV	Midtown	37204	2
6	DULING AV & N GALLATIN PKE	Madison	37115	2
6	BEN ALLEN RD & ELLINGTON PKWY	East	37216	2
6	N 6TH ST & EASTLAND ST	East	37207	2
6	BRICK CHURCH PKE & AVONDALE CIR	North	37207	2

Information summarized for CompStat week ending 07-02-16. (past 12 weeks of data). For each report, point data were plotted in a GIS and assigned to the nearest street intersection. Summary counts were then calculated for each intersection.

Sourced from MNPD ARMS on 7/6/2016 6:32:57 AM. For each arrest, the arrest location was assigned to the nearest street intersection. This report does not take into account the number of charges. 1 arrest = 1 body.

County Hot Addresses
Multiple CFS / Arrests at the Same Location, Past 12 Weeks

METROPOLITAN POLICE DEPARTMENT
of Nashville and Davidson County

CFS Location / Nearby Business	Count	Counts - Top Ten Codes
200 JAMES ROBERTSON PKWY ***MNPD Central Precinct***	**209**	75 - Want Officer for Investigation / Assistance (10-43) 47 - Domestic Disturbance (10-41) 28 - Disorderly Person (10-44)
639 LAFAYETTE ST ***Nashville Rescue Mission***	**123**	49 - Disorderly Person (10-44) 42 - Want Officer for Investigation / Assistance (10-43) 10 - Theft (10-50)
709 5TH AV S ***Greyhound***	**109**	43 - Want Officer for Investigation / Assistance (10-43) 38 - Disorderly Person (10-44) 8 - Theft (10-50)
5101 HARDING PL ***MNPD South Precinct***	**96**	46 - Want Officer for Investigation / Assistance (10-43) 23 - Theft (10-50) 12 - Domestic Disturbance (10-41)
391 WALLACE RD ***Southern Hills Medical Center***	**90**	25 - Transport Prisoner / Suspect (10-16) 21 - Want Officer for Investigation / Assistance (10-43) 14 - Fight / Assault (10-57)
5500 CHARLOTTE PIKE ***MNPD West Precinct***	**86**	44 - Want Officer for Investigation / Assistance (10-43) 11 - Theft (10-50) 9 - Domestic Disturbance (10-41)
4040 NOLENSVILLE PIKE ***Walmart***	**85**	22 - Transport Prisoner / Suspect (10-16) 19 - Theft (10-50) 19 - Disorderly Person (10-44)
448 2ND AV N ***Criminal Justice Center***	**84**	29 - Want Officer for Investigation / Assistance (10-43) 22 - Domestic Disturbance (10-41) 10 - Disorderly Person (10-44)
3458 DICKERSON PIKE ***Walmart Supercenter***	**78**	24 - Transport Prisoner / Suspect (10-16) 16 - Theft (10-50) 16 - Want Officer for Investigation / Assistance (10-43)
3701 JAMES KAY LN ***MNPD Hermitage Precinct***	**77**	39 - Want Officer for Investigation / Assistance (10-43) 11 - Domestic Disturbance (10-41) 9 - Disorderly Person (10-44)
5655 FRIST BLVD ***Summit Medical Center***	**76**	21 - Transport Prisoner / Suspect (10-16) 17 - Want Officer for Investigation / Assistance (10-43) 10 - Domestic Disturbance (10-41)
400 MYATT DR ***Madison Police Precinct***	**75**	26 - Domestic Disturbance (10-41) 25 - Want Officer for Investigation / Assistance (10-43) 7 - Theft (10-50)
433 OPRY MILLS DR ***Opry Mills***	**69**	14 - Theft (10-50) 14 - Want Officer for Investigation / Assistance (10-43) 10 - Vehicle Accident - Property Damage (10-45)
2300 PATTERSON ST ***Centennial Medical Center***	**69**	22 - Transport Prisoner / Suspect (10-16) 15 - Want Officer for Investigation / Assistance (10-43) 6 - Fight / Assault (10-57)
2000 CHURCH ST ***Baptist Hospital***	**69**	21 - Want Officer for Investigation / Assistance (10-43) 9 - Transport Prisoner / Suspect (10-16) 8 - Fight / Assault (10-57)

Arrest Location	Count	Counts - Top Charges
448 2ND AVE N	**501**	121 - Failure to appear- class b or c misd. 106 - Probation violation- misdemeanor 81 - Probation violation- felony
200 JAMES ROBERTSON PKWY	**283**	99 - Failure to appear- class b or c misd. 56 - Probation violation- misdemeanor 54 - Failure to be booked (state citation)
408 2ND AVE N	**153**	34 - Probation violation- misdemeanor 20 - Probation violation- felony 18 - Failure to appear- class b or c misd.
3458 DICKERSON PIKE	**103**	89 - Theft of merchandise - $500 or less 10 - Theft of property- $500 or less 9 - Drug paraphernalia- unlawful use
639 LAFAYETTE ST	**103**	32 - Criminal trespass 27 - Failure to be booked (state citation) 16 - Public intoxication
4040 NOLENSVILLE PIKE	**91**	53 - Theft of merchandise - $500 or less 19 - Criminal trespass 8 - Poss. or casual exchange-cont.sub.
CJC	**77**	21 - Driv. lic. - no d/l 15 - Driving- revoked license 14 - Driving- suspended license
7044 CHARLOTTE PIKE	**76**	56 - Theft of merchandise - $500 or less 8 - Theft of merchandise- > $500 but < $1,000 7 - Criminal trespass
1 TITANS WAY	**75**	37 - Public intoxication 21 - Alcohol- under 21, consumption 17 - Criminal trespass
400 CHARLOTTE AVE	**74**	24 - Criminal trespass 23 - Public intoxication 17 - Disorderly conduct
1818 ALBION ST	**60**	9 - Driving under the influence 8 - Assault, domestic bodily injury 8 - Resisting stop, frisk, halt, arrest, or search
3441 DICKERSON PIKE	**50**	7 - Failure to appear- class b or c misd. 7 - Driving under the influence 6 - Assault, aggravated - deadly weapon - int/kn
5824 NOLENSVILLE PIKE	**44**	38 - Theft of merchandise - $500 or less 6 - Failure to be booked (state citation) 4 - Failure to appear- class b or c misd.
MURFREESBORO PIKE & THOMPSON PL	**44**	18 - Driv. lic. - no d/l 7 - Driving- revoked license 5 - Driving- suspended license
100 1ST AVE S	**41**	32 - Criminal trespass 4 - Poss. or casual exchange-cont.sub. 3 - Failure to be booked (state citation)

Sourced from MNPD ARMS on 7/6/2016 6:32:57 AM. CAD calls retrieved from Metropolitan Emergency Communications Center's Computer Aided Dispatch system. Includes only calls where an officer response was made. Disposition codes 6 (Backup) and 11 (Signal 9) are excluded. Self-initiated calls are excluded. Calls dispatched to interstate RPAs and intersections are excluded. Teleserve calls are excluded. Arrest information retrieved from the MNPD RMS warrants / arrests database. 1 arrest = 1 body. Includes adult and juvenile arrests. 'Nearby Business' refers to a business establishment in close proximity of the address listed, and is provided for informational purposes only. There is no guarantee that all calls were dispatched to the business listed, because in some cases, multiple business establishments have the same address (e.g. a discount store that also contains a pharmacy). Due to the unique nature of apartment-based reporting, individual unit numbers and the address of the main office for a complex may sometimes both appear in this report.

West Precinct Hot Addresses
Multiple CFS / Arrests at the Same Location, Past 12 Weeks

METROPOLITAN POLICE DEPARTMENT
of Nashville and Davidson County

CFS Location / Nearby Business	Count	Counts - Top Ten Codes
5500 CHARLOTTE PIKE ***MNPD West Precinct***	**86**	44 - Want Officer for Investigation / Assistance (10-43) 11 - Theft (10-50) 9 - Domestic Disturbance (10-41)
7044 CHARLOTTE PIKE ***Walmart Supercenter***	**43**	10 - Want Officer for Investigation / Assistance (10-43) 9 - Disorderly Person (10-44) 8 - Transport Prisoner / Suspect (10-16)
4220 HARDING PIKE ***St Thomas Hospital***	**39**	6 - Fight / Assault (10-57) 6 - Want Officer for Investigation / Assistance (10-43) 5 - Transport Prisoner / Suspect (10-16)
2126 ABBOTT MARTIN RD ***Green Hills Mall***	**33**	8 - Want Officer for Investigation / Assistance (10-43) 6 - Theft (10-50) 4 - Vehicle Accident - Property Damage (10-45)
7087 HIGHWAY 70 S ***Kroger***	**19**	6 - Want Officer for Investigation / Assistance (10-43) 5 - Theft (10-50) 3 - Disorderly Person (10-44)
7075 OLD HARDING PIKE	**18**	18 - Burglary - Non-Residence (10-71)
7604 HIGHWAY 70 S	**15**	5 - Burglary - Non-Residence (10-71) 3 - Vehicle Accident - Property Damage (10-45) 2 - Want Officer for Investigation / Assistance (10-43)
6814 CHARLOTTE PIKE ***Target***	**15**	6 - Theft (10-50) 2 - Want Officer for Investigation / Assistance (10-43) 2 - Investigate 911 Hang-Up Call (10-88)
7034 CHARLOTTE PIKE	**15**	10 - Theft (10-50) 2 - Want Officer for Investigation / Assistance (10-43) 2 - Transport Prisoner / Suspect (10-16)
7002 CHARLOTTE PIKE	**14**	5 - Disorderly Person (10-44) 4 - Want Officer for Investigation / Assistance (10-43) 1 - Suspicious Person (10-40)
301 WHITE BRIDGE PIKE	**14**	4 - Disorderly Person (10-44) 3 - Want Officer for Investigation / Assistance (10-43) 3 - Burglary - Non-Residence (10-71)
3813 HILLSBORO PIKE ***Green Hills Mall***	**12**	5 - Theft (10-50) 4 - Transport Prisoner / Suspect (10-16) 1 - Fight / Assault (10-57)
6670 CHARLOTTE PIKE	**12**	2 - Dangerous / Injured Animal (10-65) 2 - Want Officer for Investigation / Assistance (10-43) 2 - Suspicious Person (10-40)
5800 MAUDINA AV #8	**12**	6 - Want Officer for Investigation / Assistance (10-43) 3 - Domestic Disturbance (10-41) 1 - Disorderly Person (10-44)
5708 CHARLOTTE PIKE	**11**	7 - Theft (10-50) 2 - Want Officer for Investigation / Assistance (10-43) 1 - Vehicle Accident - Property Damage (10-45)

Arrest Location	Count	Counts - Top Charges
7044 CHARLOTTE PIKE	**75**	56 - Theft of merchandise - $500 or less 7 - Criminal trespass 6 - Failure to be booked (state citation)
6814 CHARLOTTE PIKE	**17**	17 - Theft of merchandise - $500 or less 1 - Assault, agg serious bodily injury- int/kn
CHARLOTTE PIKE & DAVIDSON DR	**17**	5 - Driving- suspended license 3 - Drug paraphernalia- unlawful use 3 - Driving- revoked license
I 40 E & WHITE BRIDGE PIKE	**12**	3 - Failure to be booked (state citation) 2 - Drug paraphernalia- unlawful use 2 - Driving- revoked license
2126 ABBOTT MARTIN RD	**11**	9 - Theft of merchandise - $500 or less 2 - Poss. or casual exchange-cont.sub. 1 - Merchandise theft tool - possession
3813 HILLSBORO PIKE	**10**	8 - Theft of merchandise - $500 or less 2 - Theft of merchandise- > $500 but < $1,000
CABOT DR & CHARLOTTE PIKE	**10**	3 - Driving- suspended license 2 - Driving- revoked license, 2nd offense 2 - Driving- revoked license
400 DAVIDSON RD	**9**	6 - Theft of property- > $500 but < $1,000 4 - Disorderly conduct 3 - Criminal trespass
42ND AVE N & CHARLOTTE AVE	**9**	3 - Poss. or casual exchange-cont.sub. 2 - Driving- revoked license 2 - Driving- suspended license
40TH AVE N & CLIFTON AVE	**8**	3 - Criminal trespass 2 - Driving- revoked license 1 - Criminal impersonation
CHARLOTTE PIKE & RIVER RD	**8**	2 - Driving- revoked license 2 - Poss. or casual exchange-cont.sub. 1 - Fugitive from justice- with warrant
COLICE JEANNE RD & HWY 70 S	**8**	3 - Criminal trespass 2 - Drug paraphernalia- unlawful use 2 - Criminal impersonation
HWY 70 S & OLD HICKORY BLVD	**7**	3 - Poss. or casual exchange-cont.sub. 2 - Weapon- possession while under influence 2 - Driving- suspended license
40TH AVE N & ALABAMA AVE	**7**	3 - Driving- revoked license 2 - Driv. lic. - no d/l 1 - Accident - failure to report
111 OLD HICKORY BLVD	**7**	2 - Probation violation- misdemeanor 2 - Assault, aggravated - deadly weapon - int/kn 2 - Drug paraphernalia- unlawful use

Sourced from MNPD ARMS on 7/6/2016 6:32:57 AM. CAD calls retrieved from Metropolitan Emergency Communications Center's Computer Aided Dispatch system. Includes only calls where an officer response was made. Disposition codes 6 (Backup) and 11 (Signal 9) are excluded. Self-initiated calls are excluded. Calls dispatched to interstate RPAs and intersections are excluded. Teleserve calls are excluded. Arrest information retrieved from the MNPD RMS warrants / arrests database. 1 arrest = 1 body. Includes adult and juvenile arrests. 'Nearby Business' refers to a business establishment in close proximity of the address listed, and is provided for informational purposes only. There is no guarantee that all calls were dispatched to the business listed, because in some cases, multiple business establishments have the same address (e.g. a discount store that also contains a pharmacy). Due to the unique nature of apartment-based reporting, individual unit numbers and the address of the main office for a complex may sometimes both appear in this report.

East Precinct Hot Addresses
Multiple CFS / Arrests at the Same Location, Past 12 Weeks

METROPOLITAN POLICE DEPARTMENT
of Nashville and Davidson County

CFS Location / Nearby Business	Count	Counts - Top Ten Codes
936 E TRINITY LN ***MNPD East Precinct***	**49**	21 - Want Officer for Investigation / Assistance (10-43) 12 - Theft (10-50) 10 - Domestic Disturbance (10-41)
3410 GALLATIN PIKE ***Kroger***	**48**	14 - Want Officer for Investigation / Assistance (10-43) 8 - Disorderly Person (10-44) 5 - Transport Prisoner / Suspect (10-16)
130 W TRINITY LN ***Love's Truck Stop***	**38**	9 - Want Officer for Investigation / Assistance (10-43) 9 - Disorderly Person (10-44) 9 - Vehicle Accident - Property Damage (10-45)
600 SHELBY AV	**28**	10 - Want Officer for Investigation / Assistance (10-43) 6 - Disorderly Person (10-44) 2 - Suspicious Person (10-40)
711 GALLATIN AV ***Kroger***	**26**	10 - Want Officer for Investigation / Assistance (10-43) 5 - Disorderly Person (10-44) 3 - Theft (10-50)
500 MAIN ST	**25**	13 - Disorderly Person (10-44) 4 - Want Officer for Investigation / Assistance (10-43) 4 - Fight / Assault (10-57)
1500 PORTER RD ***Berkshire Place Apartments***	**25**	4 - Criminal Vice Activity (10-78) 4 - Disorderly Person (10-44) 4 - Shots Fired (10-83)
824 MAIN ST ***Weiss Liquors Inc***	**22**	8 - Disorderly Person (10-44) 6 - Want Officer for Investigation / Assistance (10-43) 3 - Suspicious Person (10-40)
SHELBY PARK	**21**	8 - Want Officer for Investigation / Assistance (10-43) 6 - Disorderly Person (10-44) 2 - Suspicious Person (10-40)
345 DELLWAY VILLA RD ***Dellway Villa Apartments***	**16**	7 - Want Officer for Investigation / Assistance (10-43) 4 - Disorderly Person (10-44) 3 - Shots Fired (10-83)
2600 GALLATIN PIKE	**16**	11 - Disorderly Person (10-44) 2 - Want Officer for Investigation / Assistance (10-43) 1 - Theft (10-50)
712 MAIN ST ***Mapco Convenience***	**15**	7 - Burglary - Non-Residence (10-71) 5 - Theft (10-50) 1 - Fight / Assault (10-57)
511 S 8TH ST	**14**	8 - Disorderly Person (10-44) 4 - Fight / Assault (10-57) 2 - Want Officer for Investigation / Assistance (10-43)
836 DICKERSON PIKE ***Family Dollar Store***	**13**	6 - Theft (10-50) 3 - Disorderly Person (10-44) 2 - Suspicious Person (10-40)
2526 DICKERSON PIKE	**13**	5 - Burglary - Non-Residence (10-71) 5 - Disorderly Person (10-44) 2 - Want Officer for Investigation / Assistance (10-43)

Arrest Location	Count	Counts - Top Charges
401 WALTON LN	**25**	7 - Juvenile, runaway 6 - Poss. or casual exchange-cont.sub. 6 - Disorderly conduct
S 5TH ST & SHELBY AVE	**23**	8 - Driving- suspended license 6 - Driving- revoked license 5 - Driv. lic. - no d/l
S 5TH ST & WOODLAND ST	**22**	7 - Public intoxication 4 - Driv. lic. - no d/l 3 - Disorderly conduct
DICKERSON PIKE & W TRINITY LN	**22**	5 - Driv. lic. - no d/l 5 - Driving- revoked license 3 - Driving- suspended license
S 6TH ST & SHELBY AVE	**21**	12 - Burglary- motor vehicle 8 - Poss. or casual exchange-cont.sub. 6 - Driv. lic. - no d/l
1500 PORTER RD	**21**	5 - Failure to appear- class b or c misd. 5 - Poss. or casual exchange-cont.sub. 4 - Driving- suspended license
500 MAIN ST	**18**	4 - Driving- suspended license 3 - Driving- revoked license 3 - Public intoxication
BRILEY PKWY E & GALLATIN PIKE	**18**	7 - Poss. or casual exchange-cont.sub. 5 - Driv. lic. - no d/l 3 - Driving- revoked license
EASTLAND AVE & GALLATIN AVE	**17**	11 - Driving under the influence 3 - Implied consent - civil 1 - Poss.w/int-cont.sub.- marijuana 14.175-4,535 gr.
DICKERSON PIKE & HART LN	**16**	3 - Driving- suspended license 2 - Driving- revoked license 2 - Drug paraphernalia- unlawful use
DICKERSON PIKE & SPRING ST	**15**	6 - Driving- revoked license 3 - Driving- suspended license 3 - Poss. or casual exchange-cont.sub.
BROADMOOR DR & DICKERSON PIKE	**15**	6 - Driving- revoked license 5 - Driving- suspended license 1 - Drug paraphernalia- unlawful use
2000 GREENWOOD AVE	**15**	6 - Disorderly conduct 5 - Alcohol- under 21, consumption 3 - Assault
345 DELLWAY VILLA RD	**14**	4 - Burglary- motor vehicle 3 - Vandalism- $500 or less 2 - Theft of property- > $500 but < $1,000
DICKERSON PIKE & DONALD ST	**14**	5 - Poss. or casual exchange-cont.sub. 3 - Driving- suspended license 3 - Driv. lic. - no d/l

Sourced from MNPD ARMS on 7/6/2016 6:32:57 AM. CAD calls retrieved from Metropolitan Emergency Communications Center's Computer Aided Dispatch system. Includes only calls where an officer response was made. Disposition codes 6 (Backup) and 11 (Signal 9) are excluded. Self-initiated calls are excluded. Calls dispatched to interstate RPAs and intersections are excluded. Teleserve calls are excluded. Arrest information retrieved from the MNPD RMS warrants / arrests database. 1 arrest = 1 body. Includes adult and juvenile arrests. 'Nearby Business' refers to a business establishment in close proximity of the address listed, and is provided for informational purposes only. There is no guarantee that all calls were dispatched to the business listed, because in some cases, multiple business establishments have the same address (e.g. a discount store that also contains a pharmacy). Due to the unique nature of apartment-based reporting, individual unit numbers and the address of the main office for a complex may sometimes both appear in this report.

South Precinct Hot Addresses
Multiple CFS / Arrests at the Same Location, Past 12 Weeks

METROPOLITAN POLICE DEPARTMENT
of Nashville and Davidson County

CFS Location / Nearby Business	Count	Counts - Top Ten Codes
5101 HARDING PL ***MNPD South Precinct***	**96**	46 - Want Officer for Investigation / Assistance (10-43) 23 - Theft (10-50) 12 - Domestic Disturbance (10-41)
391 WALLACE RD ***Southern Hills Medical Center***	**90**	25 - Transport Prisoner / Suspect (10-16) 21 - Want Officer for Investigation / Assistance (10-43) 14 - Fight / Assault (10-57)
4040 NOLENSVILLE PIKE ***Walmart***	**85**	22 - Transport Prisoner / Suspect (10-16) 19 - Disorderly Person (10-44) 19 - Theft (10-50)
5824 NOLENSVILLE PIKE ***Walmart***	**49**	14 - Transport Prisoner / Suspect (10-16) 9 - Disorderly Person (10-44) 5 - Theft (10-50)
3035 HAMILTON CHURCH RD ***Walmart***	**45**	13 - Want Officer for Investigation / Assistance (10-43) 9 - Disorderly Person (10-44) 9 - Transport Prisoner / Suspect (10-16)
270 TAMPA DR	**28**	12 - Disorderly Person (10-44) 6 - Want Officer for Investigation / Assistance (10-43) 2 - Domestic Disturbance (10-41)
100 MOUNTAINHIGH DR	**27**	18 - Disorderly Person (10-44) 8 - Suspicious Person (10-40) 1 - Theft (10-50)
13011 OLD HICKORY BLVD ***BP***	**26**	5 - Disorderly Person (10-44) 5 - Want Officer for Investigation / Assistance (10-43) 5 - Vehicle Accident - Property Damage (10-45)
155 LAFAYETTE ST ***Ideal Liquor Store***	**26**	15 - Disorderly Person (10-44) 4 - Criminal Vice Activity (10-78) 1 - Person Indecently Exposed (10-59)
727 BELL RD ***The Overlook Apts***	**25**	5 - Vehicle Blocking Right of Way (10-49) 5 - Want Officer for Investigation / Assistance (10-43) 4 - Investigate 911 Hang-Up Call (10-88)
411 MURFREESBORO PIKE ***Mercury Courts***	**25**	6 - Disorderly Person (10-44) 4 - Want Officer for Investigation / Assistance (10-43) 4 - Fight / Assault (10-57)
1016 2ND AV S	**24**	24 - Criminal Vice Activity (10-78)
2212 NOLENSVILLE PIKE	**22**	11 - Disorderly Person (10-44) 2 - Fight / Assault (10-57) 2 - Person with Weapon (10-54)
200 PARAGON MILLS RD	**21**	7 - Shots Fired (10-83) 6 - Want Officer for Investigation / Assistance (10-43) 4 - Investigate 911 Hang-Up Call (10-88)
61 EAST THOMPSON LN ***Kroger***	**21**	4 - Theft (10-50) 4 - Want Officer for Investigation / Assistance (10-43) 3 - Disorderly Person (10-44)

Arrest Location	Count	Counts - Top Charges
4040 NOLENSVILLE PIKE	**91**	53 - Theft of merchandise - $500 or less 19 - Criminal trespass 8 - Poss. or casual exchange-cont.sub.
MURFREESBORO PIKE & THOMPSON PL	**43**	17 - Driv. lic. - no d/l 7 - Driving- revoked license 5 - Driving- suspended license
5824 NOLENSVILLE PIKE	**41**	35 - Theft of merchandise - $500 or less 6 - Failure to be booked (state citation) 4 - Failure to appear- class b or c misd.
3035 HAMILTON CHURCH RD	**29**	19 - Theft of merchandise - $500 or less 3 - Criminal trespass 2 - Drug paraphernalia- unlawful use
198 HAYWOOD LN	**25**	8 - Driv. lic. - no d/l 6 - Driving- revoked license 6 - Driving- suspended license
2ND AVE S & LAFAYETTE ST	**25**	5 - Driving- revoked license 5 - Drug paraphernalia- unlawful use 3 - Public intoxication
HARDING PL & NOLENSVILLE PIKE	**24**	14 - Driv. lic. - no d/l 3 - Driving- revoked license 3 - Driving- suspended license
1111 BELL RD	**22**	15 - Prostitution- patronizing 3 - Assault- simple - bodily injury 2 - Prostitution
1417 MURFREESBORO PIKE	**21**	16 - Accident - failure to report 2 - Driv. lic. - no d/l 1 - Accident - leaving scene involving personal injury
391 WALLACE RD	**21**	6 - Driv. lic. - no d/l 5 - Driving under the influence 4 - Driving- suspended license
1200 2ND AVE S	**19**	12 - Disorderly conduct 5 - Vandalism- $500 or less 3 - Resisting stop, frisk, halt, arrest, or search
95 WALLACE RD	**19**	9 - Drug paraphernalia- unlawful use 5 - Prostitution- patronizing 5 - Poss. or casual exchange-cont.sub.
160 ANTIOCH PIKE	**18**	8 - Disorderly conduct 2 - Assault 2 - Poss. or casual exchange-cont.sub.
2ND AVE S & CRENSHAW ST	**16**	10 - Drug paraphernalia- unlawful use 4 - Failure to be booked (state citation) 3 - Public intoxication
HARDING PL & TRAVELERS INN DR	**16**	6 - Prostitution- patronizing 2 - Prostitution 2 - Legend drug poss. w/out prescription

Sourced from MNPD ARMS on 7/6/2016 6:32:57 AM. CAD calls retrieved from Metropolitan Emergency Communications Center's Computer Aided Dispatch system. Includes only calls where an officer response was made. Disposition codes 6 (Backup) and 11 (Signal 9) are excluded. Self-initiated calls are excluded. Calls dispatched to interstate RPAs and intersections are excluded. Teleserve calls are excluded. Arrest information retrieved from the MNPD RMS warrants / arrests database. 1 arrest = 1 body. Includes adult and juvenile arrests. 'Nearby Business' refers to a business establishment in close proximity of the address listed, and is provided for informational purposes only. There is no guarantee that all calls were dispatched to the business listed, because in some cases, multiple business establishments have the same address (e.g. a discount store that also contains a pharmacy). Due to the unique nature of apartment-based reporting, individual unit numbers and the address of the main office for a complex may sometimes both appear in this report.

Central Precinct Hot Addresses
Multiple CFS / Arrests at the Same Location, Past 12 Weeks

METROPOLITAN POLICE DEPARTMENT
of Nashville and Davidson County

CFS Location / Nearby Business	Count	Counts - Top Ten Codes
200 JAMES ROBERTSON PKWY ***MNPD Central Precinct***	**209**	75 - Want Officer for Investigation / Assistance (10-43) 47 - Domestic Disturbance (10-41) 28 - Disorderly Person (10-44)
639 LAFAYETTE ST ***Nashville Rescue Mission***	**123**	49 - Disorderly Person (10-44) 42 - Want Officer for Investigation / Assistance (10-43) 10 - Theft (10-50)
709 5TH AV S ***Greyhound***	**109**	43 - Want Officer for Investigation / Assistance (10-43) 38 - Disorderly Person (10-44) 8 - Theft (10-50)
448 2ND AV N ***Criminal Justice Center***	**84**	29 - Want Officer for Investigation / Assistance (10-43) 22 - Domestic Disturbance (10-41) 10 - Disorderly Person (10-44)
400 CHARLOTTE AV ***Tennessee Public Transportation Association***	**52**	15 - Want Officer for Investigation / Assistance (10-43) 13 - Disorderly Person (10-44) 8 - Transport Prisoner / Suspect (10-16)
705 DREXEL ST ***Room In the Inn***	**48**	22 - Want Officer for Investigation / Assistance (10-43) 9 - Disorderly Person (10-44) 4 - Investigate 911 Hang-Up Call (10-88)
601 KOREAN VETERANS BLVD	**40**	20 - Want Officer for Investigation / Assistance (10-43) 7 - Theft (10-50) 4 - Disorderly Person (10-44)
329 BROADWAY	**38**	11 - Want Officer for Investigation / Assistance (10-43) 9 - Disorderly Person (10-44) 7 - Vehicle Blocking Right of Way (10-49)
111 N 1ST ST ***Travel Centers of America***	**34**	18 - Disorderly Person (10-44) 6 - Want Officer for Investigation / Assistance (10-43) 3 - Vehicle Accident - Property Damage (10-45)
121 4TH AV S ***Hilton Nashville Downtown***	**33**	11 - Disorderly Person (10-44) 10 - Theft (10-50) 5 - Want Officer for Investigation / Assistance (10-43)
9 HERMITAGE AV	**33**	12 - Disorderly Person (10-44) 8 - Want Officer for Investigation / Assistance (10-43) 2 - Intoxicated Person (10-42)
1201 BROADWAY	**32**	20 - Disorderly Person (10-44) 6 - Want Officer for Investigation / Assistance (10-43) 2 - Theft (10-50)
100 WOODLAND ST ***Davidson County Juvenile Detention***	**32**	8 - Want Officer for Investigation / Assistance (10-43) 7 - Domestic Disturbance (10-41) 6 - Disorderly Person (10-44)
123 2ND AV S	**29**	10 - Disorderly Person (10-44) 9 - Want Officer for Investigation / Assistance (10-43) 7 - Theft (10-50)
101 BROADWAY	**28**	9 - Disorderly Person (10-44) 5 - Fight / Assault (10-57) 4 - Theft (10-50)

Arrest Location	Count	Counts - Top Charges
448 2ND AVE N	**492**	119 - Failure to appear- class b or c misd. 104 - Probation violation- misdemeanor 78 - Probation violation- felony
200 JAMES ROBERTSON PKWY	**282**	99 - Failure to appear- class b or c misd. 56 - Probation violation- misdemeanor 54 - Failure to be booked (state citation)
408 2ND AVE N	**153**	34 - Probation violation- misdemeanor 20 - Probation violation- felony 18 - Failure to appear- class b or c misd.
639 LAFAYETTE ST	**103**	32 - Criminal trespass 27 - Failure to be booked (state citation) 16 - Public intoxication
CJC	**77**	21 - Driv. lic. - no d/l 15 - Driving- revoked license 14 - Driving- suspended license
1 TITANS WAY	**75**	37 - Public intoxication 21 - Alcohol- under 21, consumption 17 - Criminal trespass
400 CHARLOTTE AVE	**74**	24 - Criminal trespass 23 - Public intoxication 17 - Disorderly conduct
100 1ST AVE S	**41**	32 - Criminal trespass 4 - Poss. or casual exchange-cont.sub. 3 - Failure to be booked (state citation)
617 MIDDLETON ST	**32**	19 - Criminal trespass 4 - Poss. or casual exchange-cont.sub. 3 - Public intoxication
9 HERMITAGE AVE	**30**	15 - Criminal trespass 7 - Public intoxication 4 - Poss. or casual exchange-cont.sub.
2ND AVE N & BROADWAY	**26**	14 - Public intoxication 3 - Obstructing a passageway 2 - Poss. or casual exchange-cont.sub.
3RD AVE N & BROADWAY	**23**	14 - Public intoxication 3 - Disorderly conduct 2 - Driving- revoked license
514 8TH AVE S	**21**	17 - Criminal trespass 3 - Public intoxication 1 - Drug paraphernalia- unlawful use
4TH AVE S & LAFAYETTE ST	**20**	5 - Criminal trespass 4 - Public intoxication 3 - Driving- suspended license
300 BROADWAY	**20**	15 - Criminal trespass 4 - Public intoxication 2 - Poss. or casual exchange-cont.sub.

Sourced from MNPD ARMS on 7/6/2016 6:32:57 AM. CAD calls retrieved from Metropolitan Emergency Communications Center's Computer Aided Dispatch system. Includes only calls where an officer response was made. Disposition codes 6 (Backup) and 11 (Signal 9) are excluded. Self-initiated calls are excluded. Calls dispatched to interstate RPAs and intersections are excluded. Teleserve calls are excluded. Arrest information retrieved from the MNPD RMS warrants / arrests database. 1 arrest = 1 body. Includes adult and juvenile arrests. 'Nearby Business' refers to a business establishment in close proximity of the address listed, and is provided for informational purposes only. There is no guarantee that all calls were dispatched to the business listed, because in some cases, multiple business establishments have the same address (e.g. a discount store that also contains a pharmacy). Due to the unique nature of apartment-based reporting, individual unit numbers and the address of the main office for a complex may sometimes both appear in this report.

Hermitage Precinct Hot Addresses
Multiple CFS / Arrests at the Same Location, Past 12 Weeks

METROPOLITAN POLICE DEPARTMENT
of Nashville and Davidson County

CFS Location / Nearby Business	Count	Counts - Top Ten Codes
3701 JAMES KAY LN ***MNPD Hermitage Precinct***	**77**	39 - Want Officer for Investigation / Assistance (10-43) 11 - Domestic Disturbance (10-41) 9 - Disorderly Person (10-44)
5655 FRIST BLVD ***Summit Medical Center***	**76**	21 - Transport Prisoner / Suspect (10-16) 17 - Want Officer for Investigation / Assistance (10-43) 10 - Domestic Disturbance (10-41)
433 OPRY MILLS DR ***Opry Mills***	**69**	14 - Want Officer for Investigation / Assistance (10-43) 14 - Theft (10-50) 10 - Vehicle Accident - Property Damage (10-45)
24 LAFAYETTE ST ***Z Mart***	**55**	30 - Disorderly Person (10-44) 4 - Want Officer for Investigation / Assistance (10-43) 4 - Fight / Assault (10-57)
82 LAFAYETTE ST ***Dollar General***	**48**	28 - Theft (10-50) 10 - Disorderly Person (10-44) 5 - Want Officer for Investigation / Assistance (10-43)
4424 LEBANON PIKE ***Walmart Supercenter***	**41**	11 - Theft (10-50) 8 - Want Officer for Investigation / Assistance (10-43) 7 - Transport Prisoner / Suspect (10-16)
2284 MURFREESBORO PIKE ***Kroger***	**38**	13 - Disorderly Person (10-44) 11 - Want Officer for Investigation / Assistance (10-43) 4 - Transport Prisoner / Suspect (10-16)
5544 OLD HICKORY BLVD ***Kroger***	**35**	8 - Theft (10-50) 7 - Want Officer for Investigation / Assistance (10-43) 5 - Transport Prisoner / Suspect (10-16)
4001 BELL RD	**25**	11 - Theft (10-50) 3 - Criminal Vice Activity (10-78) 2 - Fight / Assault (10-57)
1 TERMINAL DR	**21**	8 - Want Officer for Investigation / Assistance (10-43) 6 - Investigate 911 Hang-Up Call (10-88) 1 - Criminal Vice Activity (10-78)
3780 BELL RD ***Percy Priest Dam***	**20**	5 - Vehicle Accident - Property Damage (10-45) 5 - Want Officer for Investigation / Assistance (10-43) 3 - Safety Hazard (10-87)
601 FESSLERS LN ***Dunkin' Donuts***	**20**	7 - Disorderly Person (10-44) 5 - Theft (10-50) 3 - Vehicle Accident - Property Damage (10-45)
1090 MURFREESBORO PIKE ***Mapco Express***	**19**	6 - Fight / Assault (10-57) 5 - Want Officer for Investigation / Assistance (10-43) 2 - Disorderly Person (10-44)
143 MCGAVOCK PIKE ***Kroger***	**18**	8 - Disorderly Person (10-44) 4 - Theft (10-50) 2 - Want Officer for Investigation / Assistance (10-43)
2901 BELL RD	**18**	6 - Want Officer for Investigation / Assistance (10-43) 3 - Vehicle Accident - Property Damage (10-45) 3 - Suspicious Person (10-40)

Arrest Location	Count	Counts - Top Charges
4424 LEBANON PIKE	**36**	20 - Theft of merchandise - $500 or less 10 - Theft of property- $500 or less 5 - Criminal trespass
24 LAFAYETTE ST	**29**	9 - Public intoxication 7 - Criminal trespass 3 - Contributing - delinquency of a minor
MILLWOOD DR & MURFREESBORO PIKE	**24**	7 - Driving- suspended license 5 - Driv. lic. - no d/l 5 - Poss. or casual exchange-cont.sub.
911 AIRPORT CENTER DR	**22**	20 - Prostitution- patronizing 2 - Poss. or casual exchange-cont.sub. 1 - Prostitution
816 MURFREESBORO PIKE	**21**	9 - Driving- suspended license 8 - Driv. lic. - no d/l 3 - Driving- revoked license
20 LAFAYETTE ST	**20**	12 - Criminal trespass 5 - Failure to be booked (state citation) 3 - Public intoxication
2284 MURFREESBORO PIKE	**20**	6 - Theft of merchandise - $500 or less 5 - Criminal trespass 4 - Failure to appear- class b or c misd.
3150 MCGAVOCK PIKE	**20**	4 - Disorderly conduct 4 - Drug paraphernalia- unlawful use 4 - Poss. or casual exchange-cont.sub.
FAIRFIELD AVE & LAFAYETTE ST	**19**	4 - Driv. lic. - no d/l 3 - Driving- suspended license 3 - Drug paraphernalia- unlawful use
CENTRAL PIKE & OLD HICKORY BLVD	**17**	7 - Driving- revoked license 5 - Poss. or casual exchange-cont.sub. 3 - Failure to appear- class b or c misd.
5655 FRIST BLVD	**16**	5 - Driving under the influence 5 - Poss. or casual exchange-cont.sub. 2 - Driv. lic. - no d/l
BRILEY PKWY N & MCGAVOCK PIKE	**15**	5 - Driv. lic. - no d/l 4 - Poss. or casual exchange-cont.sub. 3 - Driving- revoked license
ANDREW JACKSON PKWY & LEBANON PIKE	**15**	4 - Driv. lic. - no d/l 4 - Drug paraphernalia- unlawful use 2 - Driving- suspended license
FESSLERS LN & MURFREESBORO PIKE	**15**	4 - Driving- suspended license 4 - Poss. or casual exchange-cont.sub. 3 - Driving- revoked license
MURFREESBORO PIKE & SPENCE LN	**15**	4 - Driving- suspended license 4 - Driv. lic. - no d/l 2 - Driving- revoked license

Sourced from MNPD ARMS on 7/6/2016 6:32:58 AM. CAD calls retrieved from Metropolitan Emergency Communications Center's Computer Aided Dispatch system. Includes only calls where an officer response was made. Disposition codes 6 (Backup) and 11 (Signal 9) are excluded. Self-initiated calls are excluded. Calls dispatched to interstate RPAs and intersections are excluded. Teleserve calls are excluded. Arrest information retrieved from the MNPD RMS warrants / arrests database. 1 arrest = 1 body. Includes adult and juvenile arrests. 'Nearby Business' refers to a business establishment in close proximity of the address listed, and is provided for informational purposes only. There is no guarantee that all calls were dispatched to the business listed, because in some cases, multiple business establishments have the same address (e.g. a discount store that also contains a pharmacy). Due to the unique nature of apartment-based reporting, individual unit numbers and the address of the main office for a complex may sometimes both appear in this report.

North Precinct Hot Addresses
Multiple CFS / Arrests at the Same Location, Past 12 Weeks

METROPOLITAN POLICE DEPARTMENT
of Nashville and Davidson County

CFS Location / Nearby Business	Count	Counts - Top Ten Codes
1818 ALBION ST ***Nashville General Hospital School***	**66**	21 - Want Officer for Investigation / Assistance (10-43) 13 - Transport Prisoner / Suspect (10-16) 10 - Fight / Assault (10-57)
800 MONROE ST ***Kroger***	**66**	19 - Disorderly Person (10-44) 12 - Want Officer for Investigation / Assistance (10-43) 11 - Theft (10-50)
1716 ROSA L PARKS BLVD ***Nashville Rescue Mission***	**57**	22 - Want Officer for Investigation / Assistance (10-43) 12 - Disorderly Person (10-44) 6 - Domestic Disturbance (10-41)
2231 26TH AV N ***MNPD North Precinct***	**51**	23 - Want Officer for Investigation / Assistance (10-43) 8 - Theft (10-50) 7 - Domestic Disturbance (10-41)
237 CUMBERLAND BND	**42**	31 - Transport Prisoner / Suspect (10-16) 5 - Want Officer for Investigation / Assistance (10-43) 2 - Disorderly Person (10-44)
2200 BRICK CHURCH PIKE ***Exxon***	**40**	8 - Disorderly Person (10-44) 7 - Want Officer for Investigation / Assistance (10-43) 5 - Domestic Disturbance (10-41)
2600 JEFFERSON ST	**29**	19 - Theft (10-50) 4 - Disorderly Person (10-44) 2 - Want Officer for Investigation / Assistance (10-43)
2624 MORENA ST ***Ebenezer Missionary Baptist Church***	**25**	24 - Burglary - Non-Residence (10-71) 1 - Investigate 911 Hang-Up Call (10-88)
275 CUMBERLAND BND #237	**25**	10 - Transport Prisoner / Suspect (10-16) 4 - Missing Person (10-75) 4 - Want Officer for Investigation / Assistance (10-43)
303 W TRINITY LN	**23**	15 - Disorderly Person (10-44) 3 - Burglary - Non-Residence (10-71) 2 - Want Officer for Investigation / Assistance (10-43)
1755 DR D B TODD JR BLVD	**22**	15 - Disorderly Person (10-44) 4 - Theft (10-50) 1 - Intoxicated Person (10-42)
1804 CHARLOTTE AV ***Walgreens Pharmacies***	**21**	9 - Disorderly Person (10-44) 4 - Want Officer for Investigation / Assistance (10-43) 4 - Theft (10-50)
228 W TRINITY LN	**21**	11 - Disorderly Person (10-44) 6 - Want Officer for Investigation / Assistance (10-43) 2 - Person with Weapon (10-54)
2801 JOHN A MERRITT BLVD ***BP***	**20**	15 - Disorderly Person (10-44) 1 - Want Officer for Investigation / Assistance (10-43) 1 - Burglary - Non-Residence (10-71)
1700 HEIMAN ST	**17**	17 - Burglary - Non-Residence (10-71)

Arrest Location	Count	Counts - Top Charges
1818 ALBION ST	**60**	9 - Driving under the influence 8 - Assault, domestic bodily injury 8 - Resisting stop, frisk, halt, arrest, or search
800 MONROE ST	**25**	14 - Theft of merchandise - $500 or less 7 - Criminal trespass 4 - Public intoxication
W TRINITY LN & BRICK CHURCH PIKE	**21**	4 - Poss. or casual exchange-cont.sub. 4 - Legend drug poss. w/out prescription 3 - Driv. lic. - no d/l
1613 BUCHANAN ST	**20**	18 - Criminal trespass 5 - Public intoxication 2 - Resisting stop, frisk, halt, arrest, or search
2200 BRICK CHURCH PIKE	**20**	6 - Theft of merchandise - $500 or less 4 - Public intoxication 2 - Poss. or casual exchange-cont.sub.
CLARKSVILLE PIKE & ED TEMPLE BLVD	**14**	6 - Poss. or casual exchange-cont.sub. 3 - Driving- revoked license, 2nd offense 2 - Driv. lic. - no d/l
2027 ED TEMPLE BLVD	**13**	4 - Drug paraphernalia- unlawful use 4 - Poss. or casual exchange-cont.sub. 3 - Poss.w/int-cont.sub.- marijuana 14.175-4,535 gr.
16TH AVE N & BUCHANAN ST	**12**	4 - Drug paraphernalia- unlawful use 3 - Failure to be booked (state citation) 2 - Public intoxication
BUCHANAN ST & ED TEMPLE BLVD	**12**	5 - Driving- suspended license 3 - Driving- revoked license 1 - Driving- revoked license, 2nd offense
11TH AVE N & BUCHANAN ST	**11**	4 - Probation violation- misdemeanor 3 - Poss. or casual exchange-cont.sub. 3 - Drug paraphernalia- unlawful use
400 E NOCTURNE DR	**11**	4 - Assault, domestic bodily injury 1 - Assault, domestic offensive/provocative conduct 1 - Assault, domestic, bodily injury 2nd offense
2400 BUENA VISTA PIKE	**10**	2 - Drug paraphernalia- unlawful use 2 - Failure to be booked (state citation) 1 - Evading arrest- misdemeaner
1509 DR D B TODD JR BLVD	**10**	5 - Criminal trespass 3 - Poss. or casual exchange-cont.sub. 2 - Driving- revoked license
AVONDALE CIR & BRICK CHURCH PIKE	**10**	3 - Driving- suspended license 3 - Driving- revoked license 2 - Driv. lic. - no d/l
W TRINITY LN & WHITES CREEK PIKE	**10**	3 - Driving- revoked license 3 - Driving- suspended license 1 - Disorderly conduct

Sourced from MNPD ARMS on 7/6/2016 6:32:58 AM. CAD calls retrieved from Metropolitan Emergency Communications Center's Computer Aided Dispatch system. Includes only calls where an officer response was made. Disposition codes 6 (Backup) and 11 (Signal 9) are excluded. Self-initiated calls are excluded. Calls dispatched to interstate RPAs and intersections are excluded. Teleserve calls are excluded. Arrest information retrieved from the MNPD RMS warrants / arrests database. 1 arrest = 1 body. Includes adult and juvenile arrests. 'Nearby Business' refers to a business establishment in close proximity of the address listed, and is provided for informational purposes only. There is no guarantee that all calls were dispatched to the business listed, because in some cases, multiple business establishments have the same address (e.g. a discount store that also contains a pharmacy). Due to the unique nature of apartment-based reporting, individual unit numbers and the address of the main office for a complex may sometimes both appear in this report.

Madison Precinct Hot Addresses
Multiple CFS / Arrests at the Same Location, Past 12 Weeks

METROPOLITAN POLICE DEPARTMENT
of Nashville and Davidson County

CFS Location / Nearby Business	Count	Counts - Top Ten Codes
3458 DICKERSON PIKE ***Walmart Supercenter***	**78**	24 - Transport Prisoner / Suspect (10-16) 16 - Theft (10-50) 16 - Want Officer for Investigation / Assistance (10-43)
400 MYATT DR ***Madison Police Precinct***	**75**	26 - Domestic Disturbance (10-41) 25 - Want Officer for Investigation / Assistance (10-43) 7 - Theft (10-50)
3441 DICKERSON PIKE ***Skyline Medical Center***	**64**	20 - Want Officer for Investigation / Assistance (10-43) 12 - Domestic Disturbance (10-41) 11 - Fight / Assault (10-57)
200 GALLATIN PIKE S	**53**	13 - Disorderly Person (10-44) 11 - Theft (10-50) 10 - Want Officer for Investigation / Assistance (10-43)
2232 GALLATIN PIKE N	**49**	18 - Transport Prisoner / Suspect (10-16) 8 - Theft (10-50) 6 - Want Officer for Investigation / Assistance (10-43)
819 GALLATIN PIKE S	**43**	18 - Disorderly Person (10-44) 12 - Theft (10-50) 7 - Want Officer for Investigation / Assistance (10-43)
333 GALLATIN PIKE S	**25**	7 - Want Officer for Investigation / Assistance (10-43) 6 - Disorderly Person (10-44) 6 - Criminal Vice Activity (10-78)
109 GALLATIN PIKE N	**23**	7 - Want Officer for Investigation / Assistance (10-43) 4 - Theft (10-50) 3 - Disorderly Person (10-44)
2050 GALLATIN PIKE N	**21**	5 - Theft (10-50) 4 - Transport Prisoner / Suspect (10-16) 4 - Disorderly Person (10-44)
860 OLD HICKORY BLVD W ***Cedar Hill Park Maintenance***	**21**	4 - Theft (10-50) 4 - Want Officer for Investigation / Assistance (10-43) 3 - Investigate 911 Hang-Up Call (10-88)
627 GALLATIN PIKE S	**20**	7 - Theft (10-50) 4 - Disorderly Person (10-44) 3 - Want Officer for Investigation / Assistance (10-43)
3434 DOVERSIDE DR	**20**	6 - Theft (10-50) 5 - Want Officer for Investigation / Assistance (10-43) 3 - Disorderly Person (10-44)
3220 VAILVIEW DR ***Parkwood Recreation Center***	**19**	10 - Suspicious Person (10-40) 2 - Theft (10-50) 2 - Burglary - Non-Residence (10-71)
3460 DICKERSON PIKE	**17**	8 - Theft (10-50) 3 - Vehicle Accident - Property Damage (10-45) 2 - Transport Prisoner / Suspect (10-16)
734 MAY DR	**17**	5 - Domestic Disturbance (10-41) 5 - Disorderly Person (10-44) 4 - Shots Fired (10-83)

Arrest Location	Count	Counts - Top Charges
3458 DICKERSON PIKE	**103**	89 - Theft of merchandise - $500 or less 10 - Theft of property- $500 or less 9 - Drug paraphernalia- unlawful use
3441 DICKERSON PIKE	**50**	7 - Driving under the influence 7 - Failure to appear- class b or c misd. 6 - Assault, aggravated - deadly weapon - int/kn
2232 N GALLATIN PIKE	**32**	32 - Theft of merchandise - $500 or less 2 - Merchandise theft tool - possession 2 - Criminal trespass
333 RIO VISTA DR	**19**	4 - Driving- revoked license 3 - Assault, domestic offensive/provocative conduct 3 - Failure to appear- class b or c misd.
DICKERSON PIKE & DOVERSIDE DR	**17**	4 - Driving- suspended license 4 - Poss. or casual exchange-cont.sub. 3 - Driving- revoked license, 2nd offense
BRILEY PKWY W & DICKERSON PIKE	**13**	7 - Poss. or casual exchange-cont.sub. 4 - Drug paraphernalia- unlawful use 2 - Driving- suspended license
BRICK CHURCH PIKE & EWING DR	**13**	3 - Driv. lic. - no d/l 3 - Driving- suspended license, 2nd offense 2 - Driving- suspended license
2050 N GALLATIN PIKE	**13**	10 - Theft of merchandise - $500 or less 2 - Theft of property- $500 or less 1 - Theft of merchandise- > $500 but < $1,000
1150 HUNTERS LN	**12**	7 - Disorderly conduct 6 - Poss. or casual exchange-cont.sub. 3 - Juvenile, loitering during school hours
S GALLATIN PIKE & DUE WEST AVE E	**12**	4 - Driving- suspended license 3 - Driv. lic. - no d/l 2 - Driving- revoked license
333 S GALLATIN PIKE	**11**	9 - Drug paraphernalia- unlawful use 3 - Failure to be booked (state citation) 3 - Criminal impersonation
510 HERITAGE DR	**11**	7 - Juvenile, curfew 3 - Probation violation- misdemeanor 2 - Criminal trespass
BRICK CHURCH PIKE & EWING LN	**10**	2 - Driving- revoked license, 2nd offense 2 - Driving- suspended license, 2nd offense 2 - Driv. lic. - poss. of revoked, susp. or altered
BRICK CHURCH PIKE & BRILEY PKWY W	**9**	3 - Driving- revoked license, 2nd offense 2 - Implied consent - civil 2 - Driv. lic. - no d/l
BRICK CHURCH PIKE & RICHMOND HILL DR	**9**	3 - Driving- revoked license 2 - Driving- suspended license 1 - Driving- suspended license, 2nd offense

Sourced from MNPD ARMS on 7/6/2016 6:32:58 AM. CAD calls retrieved from Metropolitan Emergency Communications Center's Computer Aided Dispatch system. Includes only calls where an officer response was made. Disposition codes 6 (Backup) and 11 (Signal 9) are excluded. Self-initiated calls are excluded. Calls dispatched to interstate RPAs and intersections are excluded. Teleserve calls are excluded. Arrest information retrieved from the MNPD RMS warrants / arrests database. 1 arrest = 1 body. Includes adult and juvenile arrests. 'Nearby Business' refers to a business establishment in close proximity of the address listed, and is provided for informational purposes only. There is no guarantee that all calls were dispatched to the business listed, because in some cases, multiple business establishments have the same address (e.g. a discount store that also contains a pharmacy). Due to the unique nature of apartment-based reporting, individual unit numbers and the address of the main office for a complex may sometimes both appear in this report.

Midtown Hills Precinct Hot Addresses
Multiple CFS / Arrests at the Same Location, Past 12 Weeks

METROPOLITAN POLICE DEPARTMENT
of Nashville and Davidson County

CFS Location / Nearby Business	Count	Counts - Top Ten Codes
2000 CHURCH ST ***Baptist Hospital***	**69**	21 - Want Officer for Investigation / Assistance (10-43) 9 - Transport Prisoner / Suspect (10-16) 8 - Fight / Assault (10-57)
2300 PATTERSON ST ***Centennial Medical Center***	**69**	22 - Transport Prisoner / Suspect (10-16) 15 - Want Officer for Investigation / Assistance (10-43) 6 - Fight / Assault (10-57)
2421 POWELL AV ***Walmart***	**58**	20 - Theft (10-50) 10 - Disorderly Person (10-44) 9 - Want Officer for Investigation / Assistance (10-43)
2500 WEST END AV ***Centennial Park***	**50**	15 - Want Officer for Investigation / Assistance (10-43) 7 - Disorderly Person (10-44) 6 - Fight / Assault (10-57)
1211 MEDICAL CENTER DR ***Vanderbilt University Medical Center***	**42**	13 - Want Officer for Investigation / Assistance (10-43) 6 - Domestic Disturbance (10-41) 5 - Fight / Assault (10-57)
1441 12TH AV S ***Midtown Hills Police Precinct***	**36**	18 - Want Officer for Investigation / Assistance (10-43) 10 - Theft (10-50) 3 - Domestic Disturbance (10-41)
2001 8TH AV S ***Exxon***	**29**	21 - Disorderly Person (10-44) 5 - Theft (10-50) 1 - Vehicle Accident - Property Damage (10-45)
1401 CHARLOTTE AV ***Exxon***	**27**	10 - Disorderly Person (10-44) 8 - Theft (10-50) 4 - Want Officer for Investigation / Assistance (10-43)
2535 POWELL AV ***Home Depot***	**25**	8 - Theft (10-50) 6 - Want Officer for Investigation / Assistance (10-43) 5 - Transport Prisoner / Suspect (10-16)
719 THOMPSON LN ***100 Oaks***	**20**	6 - Want Officer for Investigation / Assistance (10-43) 2 - Vehicle Accident - Property Damage (10-45) 2 - Theft (10-50)
3400 WEST END AV	**19**	9 - Disorderly Person (10-44) 5 - Theft (10-50) 3 - Fight / Assault (10-57)
1909 8TH AV S	**18**	9 - Disorderly Person (10-44) 5 - Vehicle Accident - Property Damage (10-45) 2 - Theft (10-50)
735 HARDING PL ***CVS***	**16**	6 - Theft (10-50) 3 - Vehicle Accident - Property Damage (10-45) 2 - Disorderly Person (10-44)
1516 DEMONBREUN ST ***Tin Roof***	**15**	10 - Disorderly Person (10-44) 4 - Want Officer for Investigation / Assistance (10-43) 1 - Domestic Disturbance (10-41)
1700 CHURCH ST	**15**	5 - Disorderly Person (10-44) 4 - Burglary - Non-Residence (10-71) 2 - Vehicle Blocking Right of Way (10-49)

Arrest Location	Count	Counts - Top Charges
2421 POWELL AVE	**34**	25 - Theft of merchandise - $500 or less 3 - Theft of property- $500 or less 3 - Failure to appear - felony or class a misd.
EDMONDSON PIKE & NOLENSVILLE PIKE	**21**	13 - Driv. lic. - no d/l 3 - Driving- revoked license 3 - Drug paraphernalia- unlawful use
2000 CHURCH ST	**20**	6 - Criminal trespass 5 - Public intoxication 2 - Assault, domestic bodily injury
2500 WEST END AVE	**18**	10 - Poss. or casual exchange-cont.sub. 4 - Failure to appear- class b or c misd. 4 - Drug paraphernalia- unlawful use
1211 MEDICAL CENTER DR	**18**	5 - Driving under the influence 4 - Driving- revoked license 3 - Probation violation- misdemeanor
NOLENSVILLE PIKE & OLD HICKORY BLVD	**17**	8 - Driv. lic. - no d/l 4 - Driving- revoked license 2 - Driving- suspended license
2300 PATTERSON ST	**16**	4 - Public intoxication 3 - Assault- simple - bodily injury 3 - Criminal trespass
8TH AVE S & WEDGEWOOD AVE	**15**	3 - Poss. or casual exchange-cont.sub. 3 - Failure to appear- class b or c misd. 3 - Driving- revoked license
2001 8TH AVE S	**14**	10 - Criminal trespass 1 - Driving- revoked license 1 - Driving- suspended license
12TH AVE S & EDGEHILL AVE	**13**	5 - Poss. or casual exchange-cont.sub. 3 - Driving- revoked license 2 - Driving- suspended license
ELYSIAN FIELDS RD & NOLENSVILLE PIKE	**13**	4 - Driv. lic. - no d/l 3 - Poss. or casual exchange-cont.sub. 3 - Drug paraphernalia- unlawful use
EDMONDSON PIKE & OLD HICKORY BLVD	**12**	4 - Driv. lic. - no d/l 3 - Driving- suspended license 2 - Drug paraphernalia- unlawful use
5242 EDMONDSON PIKE	**12**	3 - Criminal trespass 2 - Assault, domestic bodily injury 2 - Driv. lic. - no d/l
3812 HILLSBORO PIKE	**11**	4 - Juvenile, loitering during school hours 3 - Juvenile, runaway 1 - Poss. or casual exchange-cont.sub.
2535 POWELL AVE	**11**	7 - Theft of merchandise - $500 or less 3 - Theft of merchandise- $1,000 or > but < $10,000 2 - Theft of merchandise- > $500 but < $1,000

Sourced from MNPD ARMS on 7/6/2016 6:32:58 AM. CAD calls retrieved from Metropolitan Emergency Communications Center's Computer Aided Dispatch system. Includes only calls where an officer response was made. Disposition codes 6 (Backup) and 11 (Signal 9) are excluded. Self-initiated calls are excluded. Calls dispatched to interstate RPAs and intersections are excluded. Teleserve calls are excluded. Arrest information retrieved from the MNPD RMS warrants / arrests database. 1 arrest = 1 body. Includes adult and juvenile arrests. 'Nearby Business' refers to a business establishment in close proximity of the address listed, and is provided for informational purposes only. There is no guarantee that all calls were dispatched to the business listed, because in some cases, multiple business establishments have the same address (e.g. a discount store that also contains a pharmacy). Due to the unique nature of apartment-based reporting, individual unit numbers and the address of the main office for a complex may sometimes both appear in this report.

Other Reports

CompStat Weekly Analysis is provided by the Metropolitan Nashville Police Department Crime Analysis Section. This document does not necessarily reflect official UCR counts. It is intended to be a management tool and is for law enforcement use only.

"It is only through labor and painful effort, by grim energy and resolute courage, that we move on to better things."
- Theodore Roosevelt

Begin Date: 06/26/2016
End Date: 07/02/2016
Week: 26

APR Data

Precinct Assignment	YTD	Last Week
West	96	17
East	345	14
South	1	0
Central	124	12
Hermitage	271	18
North	2	0
Madison	479	57
Midtown Hills	273	0
County	**1,591**	**118**

APR Initiated by	YTD	Last Week
Dispatched	879	56
Referred by Field Supervisor	27	1
Self Initiated	151	4
Walk In	534	57

Criteria	YTD	Last Week
Met APR Criteria	1,460	109
Pending Less Than 30 Minutes	19	2
Pending Over 30 Minutes	112	7

Result	YTD	Last Week
Complainant Gone	129	3
Complainant Waiting	70	0
No Answer at Call Back	15	1
Requested Officer Respond	88	2
Reviewed Text of Call With Complainant	1,289	112

Action Taken	YTD	Last Week
Extra Patrol Broadcast Sent	5	1
Incident Report Completed	1,382	68
No Police Action Required	146	45
Sent Back to Pending	58	4

Percent of CFS by Precinct Assignment (YTD)

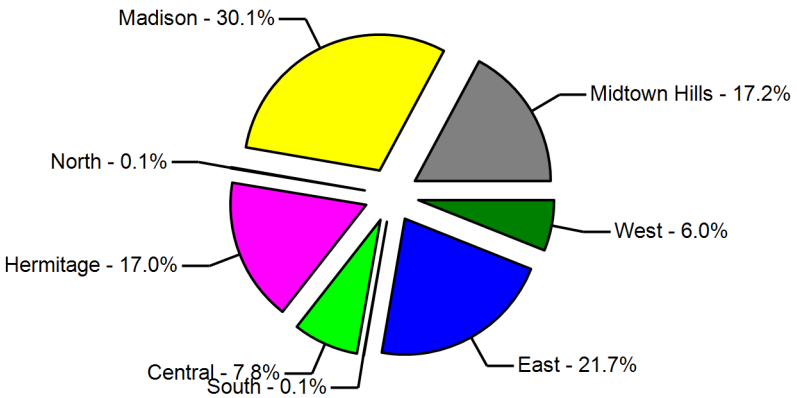

Action Taken (YTD)

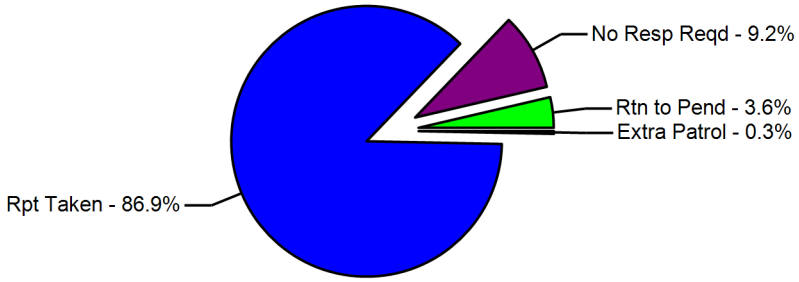

Sourced from data entered at each precinct.

Case Preparation Section - Case File Inventory

METROPOLITAN POLICE DEPARTMENT
of Nashville and Davidson County

Status	Prior Week	Compstat Week	Change	Same Week Last Year	Compstat Week	Change
Case Backlog	63	78	19.2 %	54	78	44.4 %
Average Number of Days to Complete	11	11	0	10	11	1

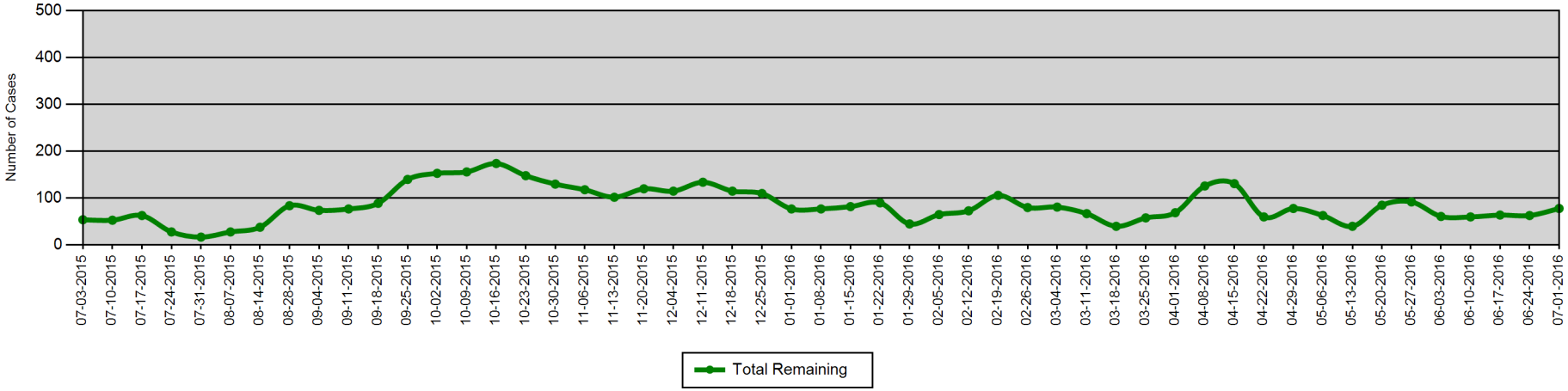

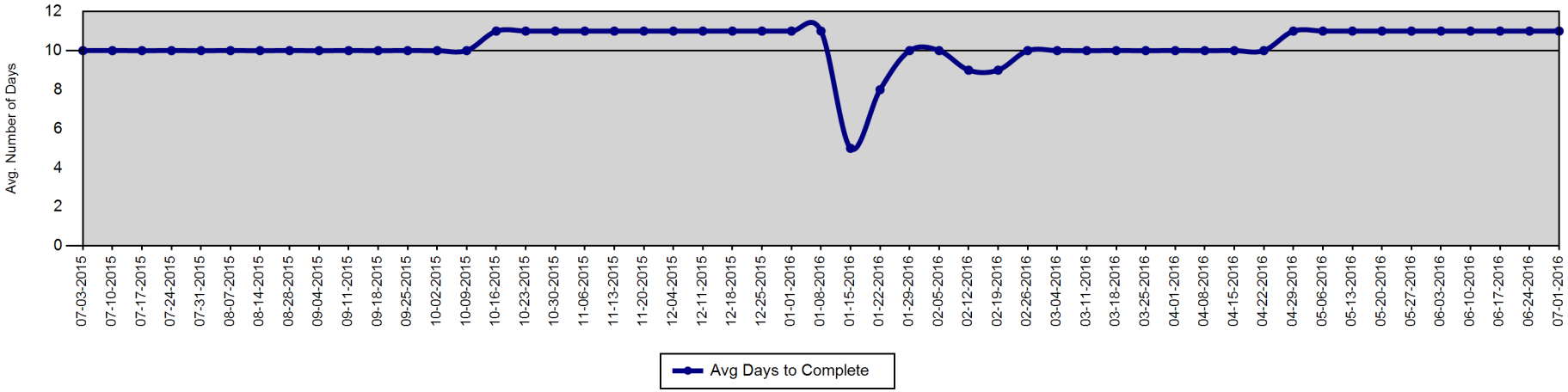

Report created on 7/6/2016 6:32:59 AM. Sources information provided by Case Preparation Division. This report is intended to be a management and planning tool and is not an exact representation of workload.

Court Attendance - 310s Issued by Month

METROPOLITAN POLICE DEPARTMENT
of Nashville and Davidson County

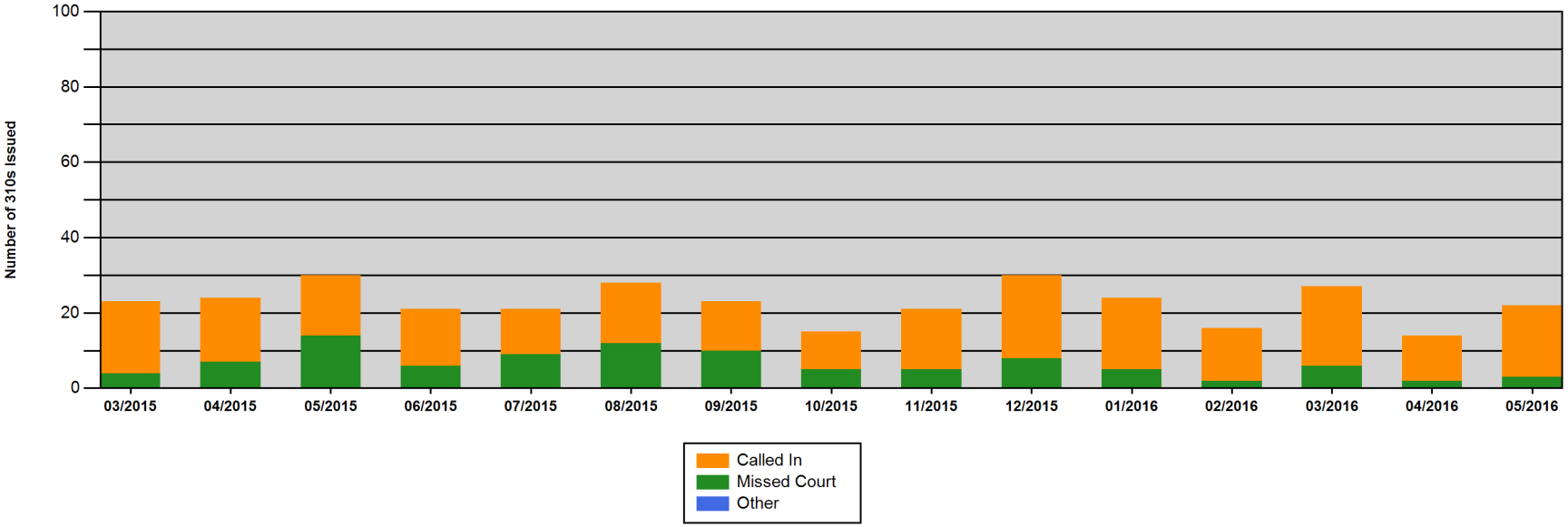

	03/2015	04/2015	05/2015	06/2015	07/2015	08/2015	09/2015	10/2015	11/2015	12/2015	01/2016	02/2016	03/2016	04/2016	05/2016
Called In	19	17	16	15	12	16	13	10	16	22	19	14	21	12	19
Missed Court	4	7	14	6	9	12	10	5	5	8	5	2	6	2	3
Other	0	0	0	0	0	0	0	0	0	0	0	0	0	0	0
Total	**23**	**24**	**30**	**21**	**21**	**28**	**23**	**15**	**21**	**30**	**24**	**16**	**27**	**14**	**22**

Report created on 7/6/2016 6:33:00 AM. MNPD Form 310 is a Notification of Violation of Court Appearance Procedures.

Violations include 'improperly dressed,' 'failed to appear,' 'clocked in, but didn't go to court,' 'late for court,' and 'called with excuse.'

Percentage of Incident Reports Included in CompStat Analysis

METROPOLITAN POLICE DEPARTMENT
of Nashville and Davidson County

Percentage of incident reports entered into ARMS by the following wednesday of each week.

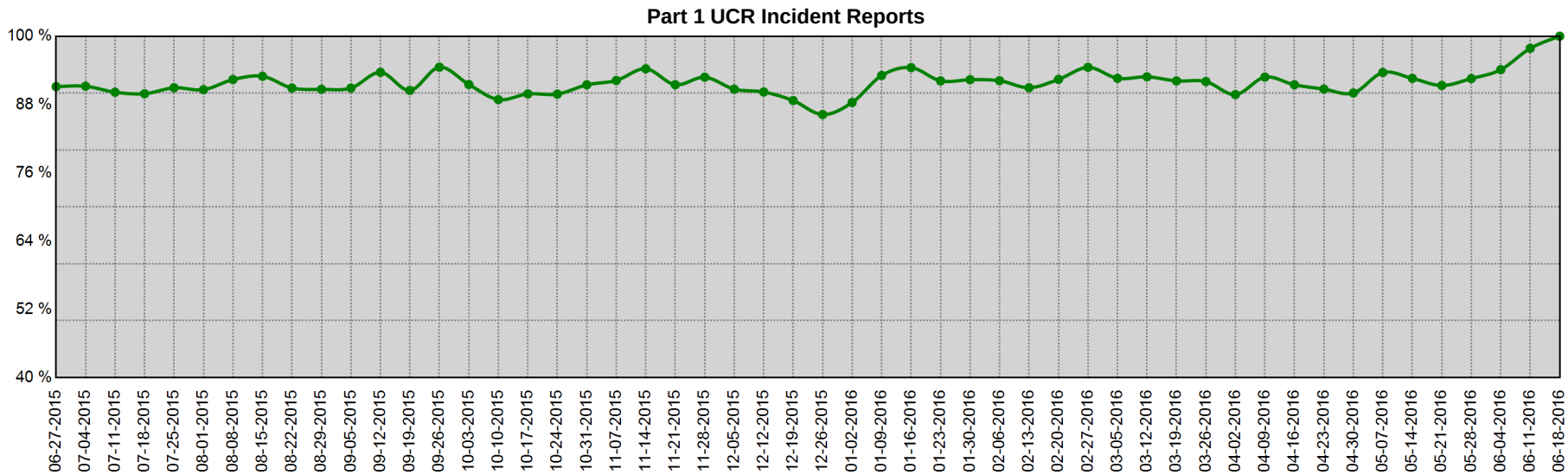

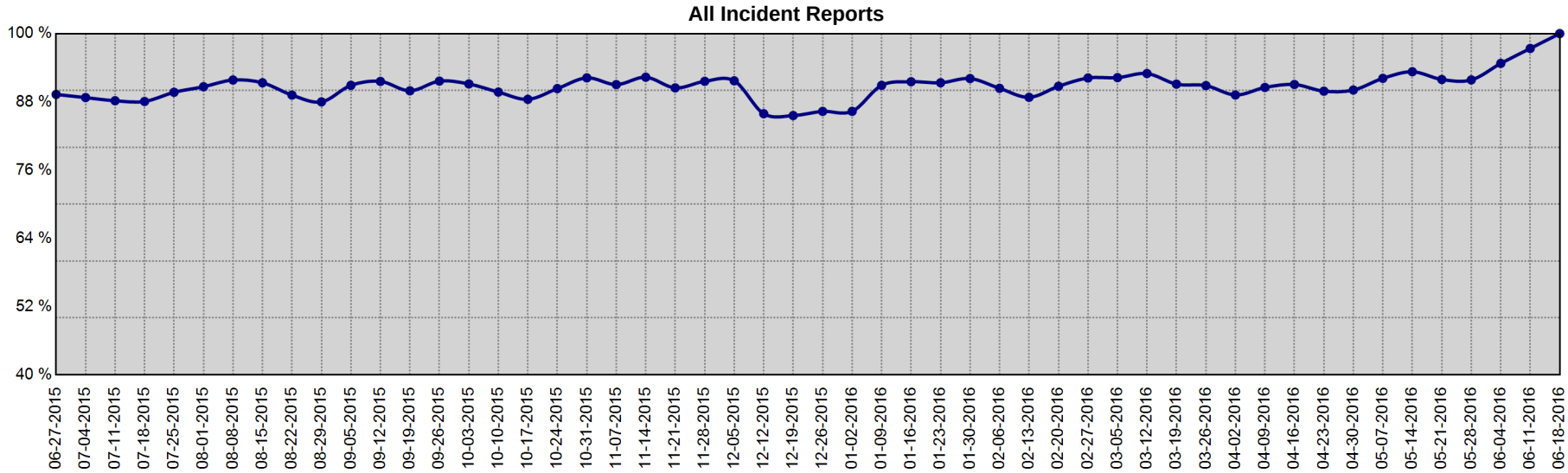

Date Range	Part I UCR Incident Reports			All Incident Reports		
	Min	Max	Mean	Min	Max	Mean
6-27-2015 to 6-18-2016	86.2 %	100.0 %	91.8 %	85.6 %	100.0 %	90.8 %

Information summarized for CompStat week ending 7/2/2016

Sourced from MNPD ARMS on 7/6/2016 6:33:01 AM. The figures above were sourced from incident reports using Uniform Crime Reporting definitions and reporting guidelines, based on the date when the crime was reported. This report is intended to be a management and planning tool and does not reflect the official UCR counts for the department.

Map Section

CompStat Weekly Analysis is provided by the Metropolitan Nashville Police Department Crime Analysis Section. This document does not necessarily reflect official UCR counts. It is intended to be a management tool and is for law enforcement use only.

"It is only through labor and painful effort, by grim energy and resolute courage, that we move on to better things."
- Theodore Roosevelt

Begin Date: 06/26/2016
End Date: 07/02/2016
Week: 26

YTD Gunshot Victims - Countywide

Gunshot Homicides / Injuries

Zone	Prior YTD	YTD	Change	Percent Change
111	2	7	5	250.0%
113	1	1	0	0.0%
115	0	1	1	-
117	0	0	0	-
121	0	0	0	-
123	2	0	-2	-100.0%
125	2	1	-1	-50.0%
211	8	7	-1	-12.5%
213	0	0	0	-
215	0	10	10	-
217	1	1	0	0.0%
221	1	3	2	200.0%
223	2	2	0	0.0%
225	2	1	-1	-50.0%
227	1	0	-1	-100.0%
311	0	3	3	-
313	1	0	-1	-100.0%
315	5	1	-4	-80.0%
317	2	1	-1	-50.0%
321	2	4	2	100.0%
323	1	3	2	200.0%
325	4	4	0	0.0%
331	0	1	1	-
333	1	1	0	0.0%
335	0	0	0	-
411	0	4	4	-
413	0	0	0	-
415	0	0	0	-
421	1	0	-1	-100.0%
423	0	0	0	-
425	0	0	0	-
511	10	11	1	10.0%
513	1	0	-1	-100.0%

Zone	Prior YTD	YTD	Change	Percent Change
515	0	0	0	-
517	1	0	-1	-100.0%
521	1	2	1	100.0%
523	2	0	-2	-100.0%
525	0	0	0	-
531	2	1	-1	-50.0%
533	0	0	0	-
535	0	3	3	-
611	11	3	-8	-72.7%
613	5	9	4	80.0%
615	7	8	1	14.3%
617	2	0	-2	-100.0%
621	8	2	-6	-75.0%
623	8	5	-3	-37.5%
625	2	0	-2	-100.0%
627	1	1	0	0.0%
711	1	4	3	300.0%
713	1	0	-1	-100.0%
715	1	0	-1	-100.0%
721	7	8	1	14.3%
723	3	1	-2	-66.7%
725	0	2	2	-
727	0	1	1	-
811	2	2	0	0.0%
813	0	0	0	-
815	0	0	0	-
821	6	5	-1	-16.7%
823	0	0	0	-
825	1	1	0	0.0%
831	1	1	0	0.0%
833	0	0	0	-
835	2	0	-2	-100.0%
Total	**125**	**126**	**1**	**0.8%**

YTD, 75.4% of all gunshot homicides and injuries have occurred in 16 MNPD zones, an area that covers 8.0% of the total area of Davidson County.

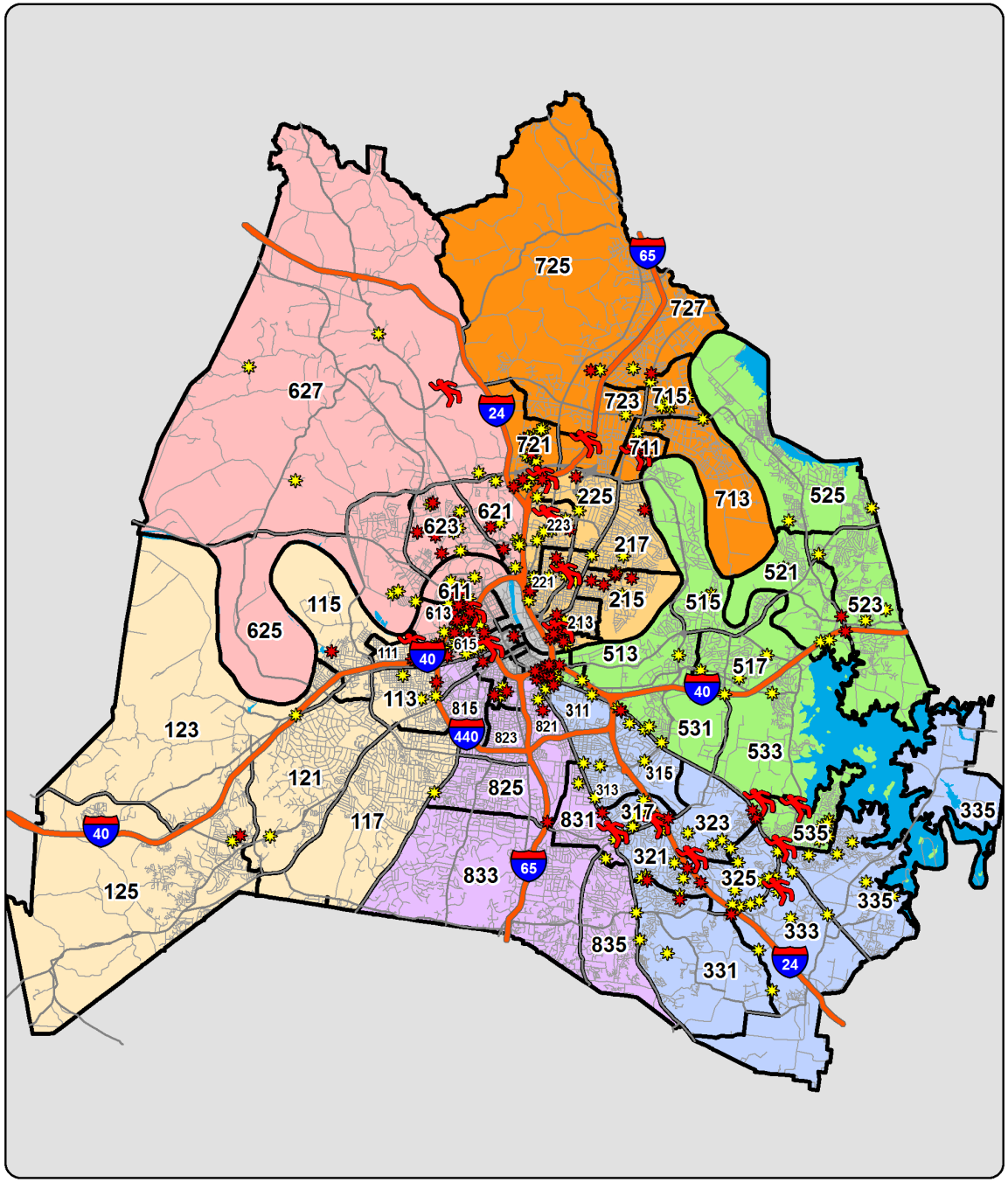

YTD Shootings Gunshot Homicide Gunshot Injury Property Damage Involving Firearm

Sourced from MNPD ARMS on 7/6/2016 6:33:03 AM. The information in this report is sourced from incident reports using UCR definitions and reporting guidelines, based on the date when the crime was reported, and aggregated by incident location. 'Gunshot Homicide / Injury' counts include only violent incidents (homicide, rape, robbery, and aggravated assault) in which one or more victims received a fatal or non-fatal gunshot wound. Suicides, suicide attempts, and accidental shootings are excluded. 'Property Damage' counts include all incidents that (1) include a 'Damage to Property' (NIBRS 290) offense, and (2) list a firearm in the Weapons/Tool' section of the incident report. Unfounded incidents are excluded from these counts. MNPD splits the geography of Davidson County into 1,500+ Reporting Areas (RPA's), ranging in size from 0.003 square miles to 14.9 square miles. The average RPA size is 0.34 square miles.

Gunshot Victims - Countywide (Homicides and Injuries)

Based on date when each incident was reported.

METROPOLITAN POLICE DEPARTMENT
of Nashville and Davidson County

Gunshot Victims (Homicides and Injuries), Annual Totals - Green Line Represents the Previous 12 Year Average

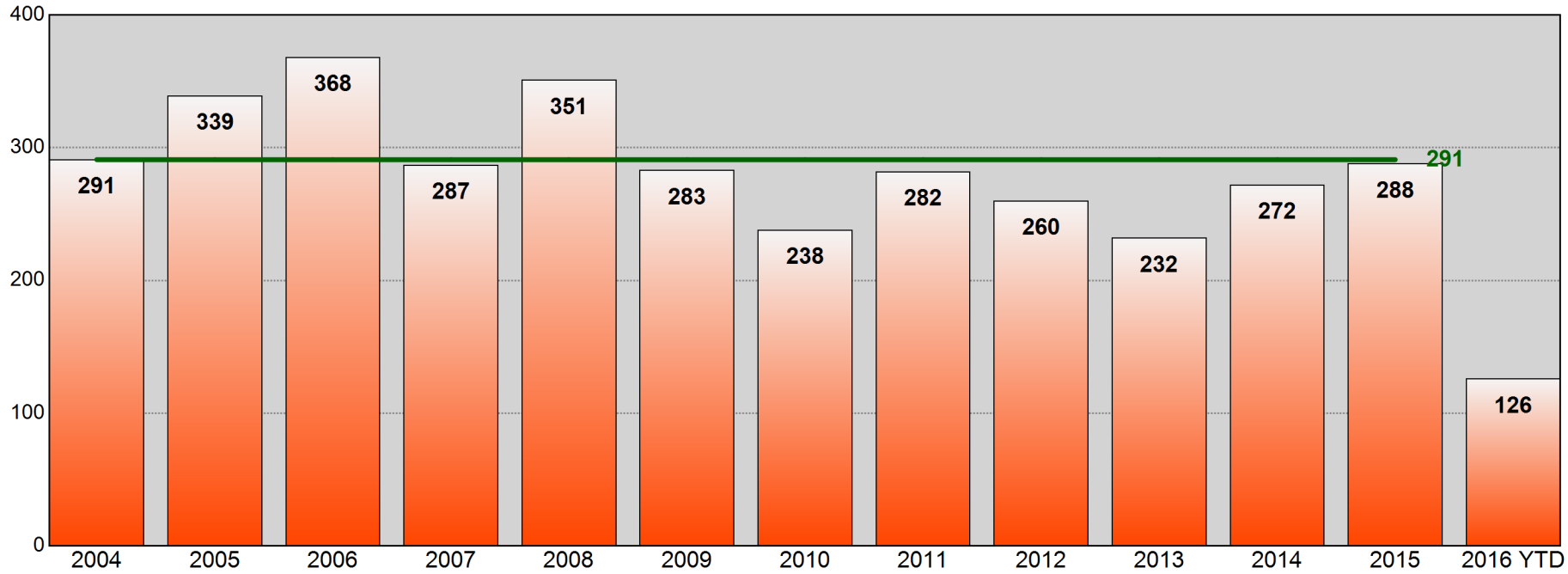

Age of Gunshot Victim
Annual Totals, Past 5 Years

Age	2011	Percent of Total	2012	Percent of Total	2013	Percent of Total	2014	Percent of Total	2015	Percent of Total
0-12	1	0.4%	6	2.3%	1	0.4%	2	0.7%	2	0.7%
13-17	26	9.2%	16	6.2%	18	7.8%	20	7.4%	32	11.1%
18-24	124	44.0%	117	45.0%	87	37.5%	98	36.0%	112	38.9%
25-34	85	30.1%	76	29.2%	82	35.3%	85	31.3%	83	28.8%
35-44	24	8.5%	24	9.2%	27	11.6%	39	14.3%	30	10.4%
45-54	13	4.6%	15	5.8%	12	5.2%	18	6.6%	13	4.5%
55-64	4	1.4%	4	1.5%	3	1.3%	1	0.4%	13	4.5%
65+	2	0.7%	2	0.8%	1	0.4%	3	1.1%	2	0.7%
Unk	3	1.1%	0	0.0%	1	0.4%	6	2.2%	1	0.3%

Age of Gunshot Victim
YTD Comparison

Age	Prior YTD	Percent of Total	YTD	Percent of Total	Change	Percent Change
0-12	1	0.8%	2	1.6%	1	100.0%
13-17	11	8.7%	13	10.3%	2	18.2%
18-24	48	38.1%	41	32.5%	-7	-14.6%
25-34	37	29.4%	39	31.0%	2	5.4%
35-44	16	12.7%	17	13.5%	1	6.3%
45-54	4	3.2%	7	5.6%	3	75.0%
55-64	6	4.8%	2	1.6%	-4	-66.7%
65+	2	1.6%	3	2.4%	1	50.0%
Unk	1	0.8%	2	1.6%	1	100.0%

Information summarized for CompStat week ending 07/02/2016.

Sourced from MNPD ARMS on 7/6/2016 6:33:05 AM. The information in this report is sourced from incident reports using UCR definitions and reporting guidelines, based on report date, aggregated by incident location. Only includes violent incidents (homicide, rape, robbery, and aggravated assault) in which one or more victims received a fatal or non-fatal gunshot wound. Suicides, suicide attempts, and accidental shootings are excluded.

Gunshot Victims (Homicides, Injuries, and Property Damage)

METROPOLITAN POLICE DEPARTMENT
of Nashville and Davidson County

Aggregated by precinct (incident location). Based on date when each incident was reported.

		Rolling Two Week				Rolling Eight Week				YTD				Rolling Twenty-Four Month			
		Prior Week	Last Week	Change	% Change	Prior 4 Weeks	Last 4 Weeks	Change	% Change	Prior YTD	YTD	Change	% Change	Prior 52 Weeks	Last 52 Weeks	Change	% Change
West	Gunshot Homicide	0	0	0	-	0	0	0	-	0	1	1	-	3	2	-1	-33.3%
	Gunshot Injury	2	0	-2	-100.0%	4	3	-1	-25.0%	7	9	2	28.6%	14	18	4	28.6%
	Property Damage	1	2	1	100.0%	2	3	1	50.0%	10	11	1	10.0%	28	22	-6	-21.4%
	Subtotal	3	2	-1	-33.3%	6	6	0	0.0%	17	21	4	23.5%	45	42	-3	-6.7%
East	Gunshot Homicide	0	0	0	-	1	0	-1	-100.0%	2	3	1	50.0%	3	9	6	200.0%
	Gunshot Injury	1	0	-1	-100.0%	3	4	1	33.3%	13	21	8	61.5%	32	40	8	25.0%
	Property Damage	1	3	2	200.0%	6	8	2	33.3%	42	37	-5	-11.9%	79	58	-21	-26.6%
	Subtotal	2	3	1	50.0%	10	12	2	20.0%	57	61	4	7.0%	114	107	-7	-6.1%
South	Gunshot Homicide	0	0	0	-	1	0	-1	-100.0%	2	3	1	50.0%	5	8	3	60.0%
	Gunshot Injury	0	1	1	-	1	2	1	100.0%	14	15	1	7.1%	32	34	2	6.3%
	Property Damage	3	7	4	133.3%	7	14	7	100.0%	59	55	-4	-6.8%	100	104	4	4.0%
	Subtotal	3	8	5	166.7%	9	16	7	77.8%	75	73	-2	-2.7%	137	146	9	6.6%
Central	Gunshot Homicide	0	0	0	-	0	0	0	-	0	0	0	-	0	0	0	-
	Gunshot Injury	0	0	0	-	0	0	0	-	1	4	3	300.0%	2	5	3	150.0%
	Property Damage	0	0	0	-	0	0	0	-	2	0	-2	-100.0%	4	5	1	25.0%
	Subtotal	0	0	0	-	0	0	0	-	3	4	1	33.3%	6	10	4	66.7%
Hermitage	Gunshot Homicide	0	0	0	-	0	0	0	-	1	3	2	200.0%	4	9	5	125.0%
	Gunshot Injury	0	1	1	-	2	1	-1	-50.0%	16	14	-2	-12.5%	39	37	-2	-5.1%
	Property Damage	2	1	-1	-50.0%	6	6	0	0.0%	35	37	2	5.7%	68	64	-4	-5.9%
	Subtotal	2	2	0	0.0%	8	7	-1	-12.5%	52	54	2	3.8%	111	110	-1	-0.9%
North	Gunshot Homicide	0	0	0	-	0	0	0	-	13	3	-10	-76.9%	19	13	-6	-31.6%
	Gunshot Injury	1	1	0	0.0%	5	3	-2	-40.0%	32	25	-7	-21.9%	63	62	-1	-1.6%
	Property Damage	10	3	-7	-70.0%	10	14	4	40.0%	60	55	-5	-8.3%	129	132	3	2.3%
	Subtotal	11	4	-7	-63.6%	15	17	2	13.3%	105	83	-22	-21.0%	211	207	-4	-1.9%
Madison	Gunshot Homicide	0	0	0	-	1	1	0	0.0%	1	3	2	200.0%	2	3	1	50.0%
	Gunshot Injury	0	0	0	-	2	2	0	0.0%	12	13	1	8.3%	24	29	5	20.8%
	Property Damage	2	2	0	0.0%	3	7	4	133.3%	34	28	-6	-17.6%	69	60	-9	-13.0%
	Subtotal	2	2	0	0.0%	6	10	4	66.7%	47	44	-3	-6.4%	95	92	-3	-3.2%
Midtown Hills	Gunshot Homicide	0	0	0	-	0	0	0	-	2	1	-1	-50.0%	5	3	-2	-40.0%
	Gunshot Injury	0	0	0	-	6	0	-6	-100.0%	10	8	-2	-20.0%	21	14	-7	-33.3%
	Property Damage	0	0	0	-	2	0	-2	-100.0%	9	6	-3	-33.3%	22	20	-2	-9.1%
	Subtotal	0	0	0	-	8	0	-8	-100.0%	21	15	-6	-28.6%	48	37	-11	-22.9%

Information summarized for CompStat week ending 07/02/2016.

Sourced from MNPD ARMS on 7/6/2016 6:33:05 AM. The information in this report is sourced from incident reports using UCR definitions and reporting guidelines, based on report date, aggregated by incident location. Only includes violent incidents (homicide, rape, robbery, and aggravated assault) in which one or more victims received a fatal or non-fatal gunshot wound. Suicides, suicide attempts, and accidental shootings are excluded.

YTD Gunshot Victims - West Precinct

Gunshot Homicides / Injuries				
Zone	Prior YTD	YTD	Change	Percent Change
111	2	7	5	250.0%
113	1	1	0	0.0%
115	0	1	1	-
117	0	0	0	-
121	0	0	0	-
123	2	0	-2	-100.0%
125	2	1	-1	-50.0%
Total	**7**	**10**	**3**	**42.9%**

Property Damage with Firearm				
Zone	Prior YTD	YTD	Change	Percent Change
111	7	5	-2	-28.6%
113	1	3	2	200.0%
115	1	0	-1	-100.0%
117	0	0	0	-
121	0	1	1	-
123	0	1	1	-
125	1	1	0	0.0%
Total	**10**	**11**	**1**	**10.0%**

Age of Victim - Gunshot Homicides / Injuries						
Age	Prior YTD	Percent of Total	YTD	Percent of Total	Change	Percent Change
0-12	0	0.0%	0	0.0%	0	-
13-17	1	14.3%	0	0.0%	-1	-100.0%
18-24	2	28.6%	5	50.0%	3	150.0%
25-34	4	57.1%	3	30.0%	-1	-25.0%
35-44	0	0.0%	0	0.0%	0	-
45-54	0	0.0%	1	10.0%	1	-
55-64	0	0.0%	0	0.0%	0	-
65+	0	0.0%	0	0.0%	0	-
Unk	0	0.0%	1	10.0%	1	-

Annual Totals - Gunshot Homicides / Injuries

Green Line Represents the Previous 12 Year Average

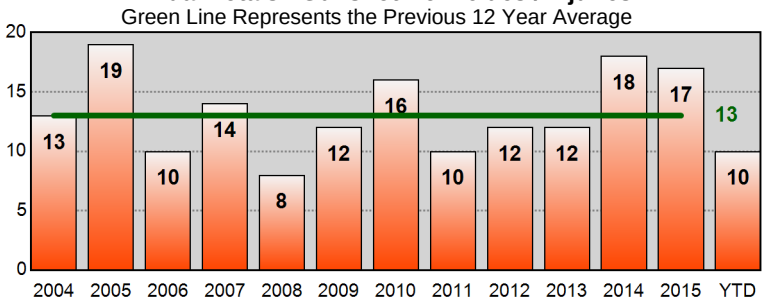

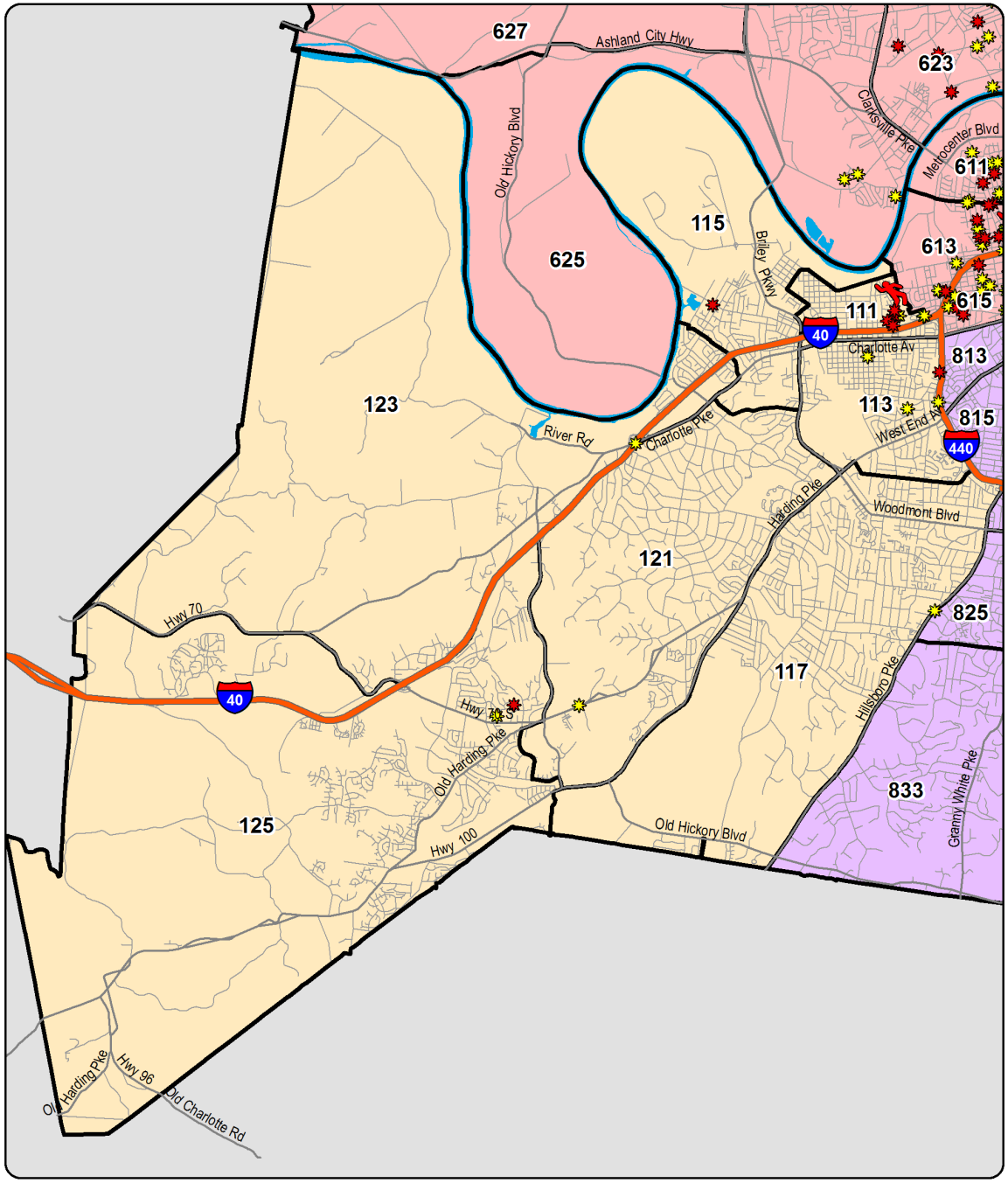

YTD Shootings Gunshot Homicide Gunshot Injury Property Damage Involving Firearm

Sourced from MNPD ARMS on 7/6/2016 6:33:06 AM. The information in this report is sourced from incident reports using UCR definitions and reporting guidelines, based on the date when the crime was reported, and aggregated by incident location. 'Gunshot Homicide / Injury' counts include only violent incidents (homicide, rape, robbery, and aggravated assault) in which one or more victims received a fatal or non-fatal gunshot wound. Suicides, suicide attempts, and accidental shootings are excluded. 'Property Damage' counts include all incidents that (1) include a 'Damage to Property' (NIBRS 290) offense, and (2) list a firearm in the Weapons/Tool' section of the incident report. Unfounded incidents are excluded from these counts.

YTD Gunshot Victims - East Precinct

Gunshot Homicides / Injuries				
Zone	Prior YTD	YTD	Change	Percent Change
211	8	7	-1	-12.5%
213	0	0	0	-
215	0	10	10	-
217	1	1	0	0.0%
221	1	3	2	200.0%
223	2	2	0	0.0%
225	2	1	-1	-50.0%
227	1	0	-1	-100.0%
Total	**15**	**24**	**9**	**60.0%**

Property Damage with Firearm				
Zone	Prior YTD	YTD	Change	Percent Change
211	10	9	-1	-10.0%
213	2	2	0	0.0%
215	6	7	1	16.7%
217	3	3	0	0.0%
221	9	7	-2	-22.2%
223	4	4	0	0.0%
225	3	3	0	0.0%
227	3	2	-1	-33.3%
Total	**40**	**37**	**-3**	**-7.5%**

Age of Victim - Gunshot Homicides / Injuries						
Age	Prior YTD	Percent of Total	YTD	Percent of Total	Change	Percent Change
0-12	0	0.0%	2	8.3%	2	-
13-17	3	20.0%	0	0.0%	-3	-100.0%
18-24	7	46.7%	4	16.7%	-3	-42.9%
25-34	2	13.3%	11	45.8%	9	450.0%
35-44	2	13.3%	2	8.3%	0	0.0%
45-54	0	0.0%	1	4.2%	1	-
55-64	0	0.0%	0	0.0%	0	-
65+	0	0.0%	3	12.5%	3	-
Unk	1	6.7%	1	4.2%	0	0.0%

Annual Totals - Gunshot Homicides / Injuries

Green Line Represents the Previous 12 Year Average

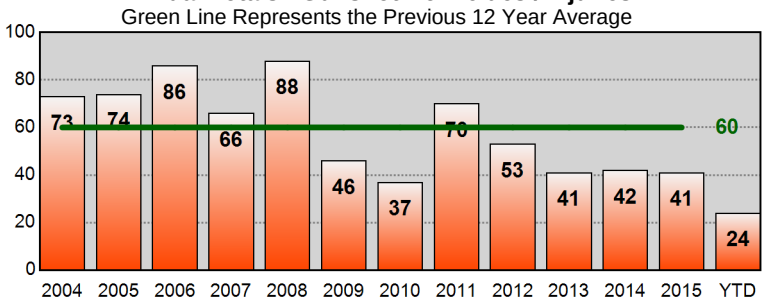

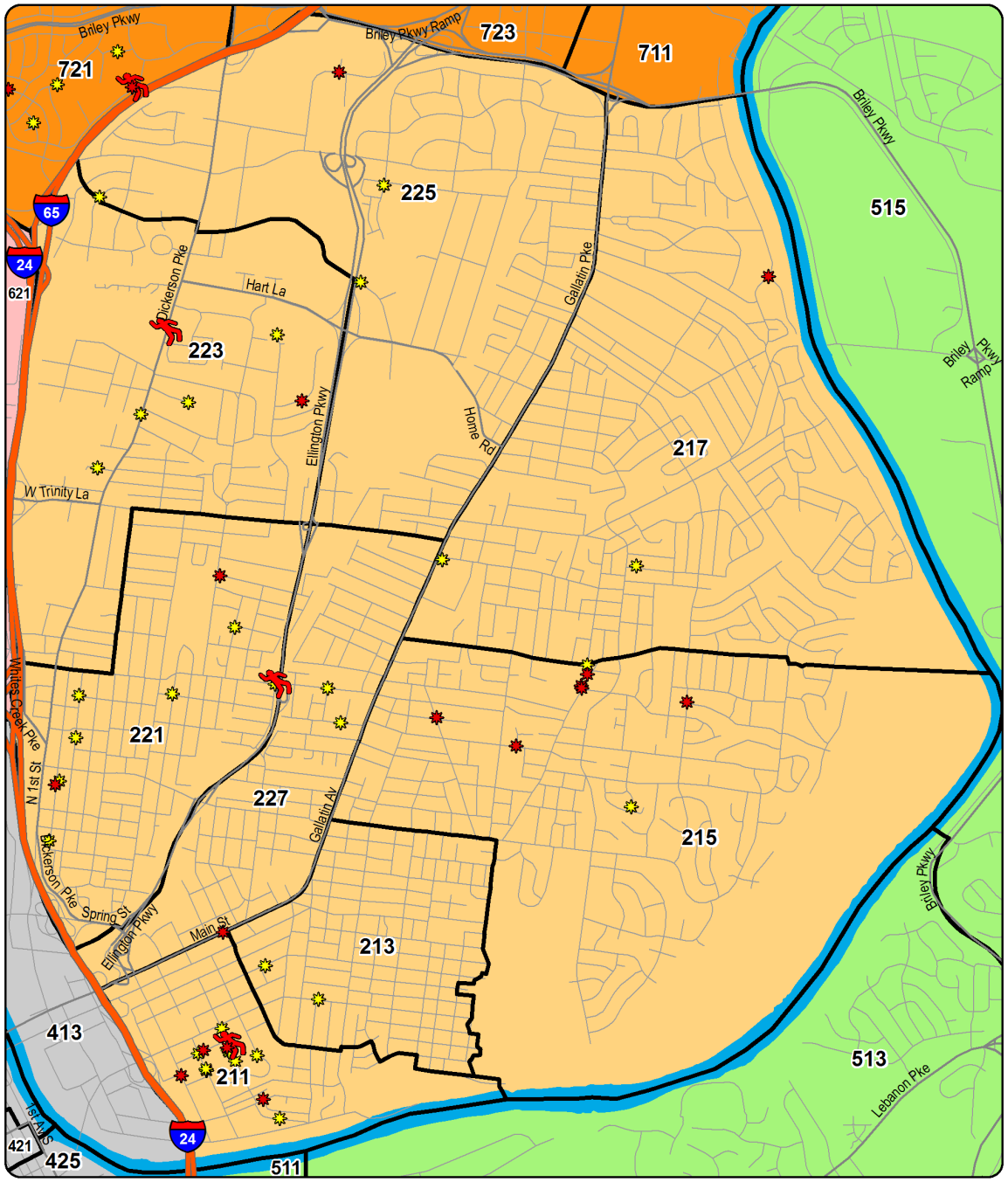

YTD Shootings Gunshot Homicide Gunshot Injury Property Damage Involving Firearm

Sourced from MNPD ARMS on 7/6/2016 6:33:08 AM. The information in this report is sourced from incident reports using UCR definitions and reporting guidelines, based on the date when the crime was reported, and aggregated by incident location. 'Gunshot Homicide / Injury' counts include only violent incidents (homicide, rape, robbery, and aggravated assault) in which one or more victims received a fatal or non-fatal gunshot wound. Suicides, suicide attempts, and accidental shootings are excluded. 'Property Damage' counts include all incidents that (1) include a 'Damage to Property' (NIBRS 290) offense, and (2) list a firearm in the Weapons/Tool' section of the incident report. Unfounded incidents are excluded from these counts.

YTD Gunshot Victims - South Precinct

Gunshot Homicides / Injuries				
Zone	Prior YTD	YTD	Change	Percent Change
311	0	3	3	-
313	1	0	-1	-100.0%
315	5	1	-4	-80.0%
317	2	1	-1	-50.0%
321	2	4	2	100.0%
323	1	3	2	200.0%
325	4	4	0	0.0%
331	0	1	1	-
333	1	1	0	0.0%
335	0	0	0	-
Total	**16**	**18**	**2**	**12.5%**

Property Damage with Firearm				
Zone	Prior YTD	YTD	Change	Percent Change
311	2	3	1	50.0%
313	7	3	-4	-57.1%
315	2	3	1	50.0%
317	3	7	4	133.3%
321	7	9	2	28.6%
323	3	3	0	0.0%
325	10	8	-2	-20.0%
331	6	3	-3	-50.0%
333	9	9	0	0.0%
335	5	7	2	40.0%
Total	**54**	**55**	**1**	**1.9%**

Age of Victim - Gunshot Homicides / Injuries						
Age	Prior YTD	Percent of Total	YTD	Percent of Total	Change	Percent Change
0-12	0	0.0%	0	0.0%	0	-
13-17	0	0.0%	1	5.6%	1	-
18-24	6	37.5%	8	44.4%	2	33.3%
25-34	4	25.0%	6	33.3%	2	50.0%
35-44	4	25.0%	1	5.6%	-3	-75.0%
45-54	2	12.5%	2	11.1%	0	0.0%
55-64	0	0.0%	0	0.0%	0	-
65+	0	0.0%	0	0.0%	0	-

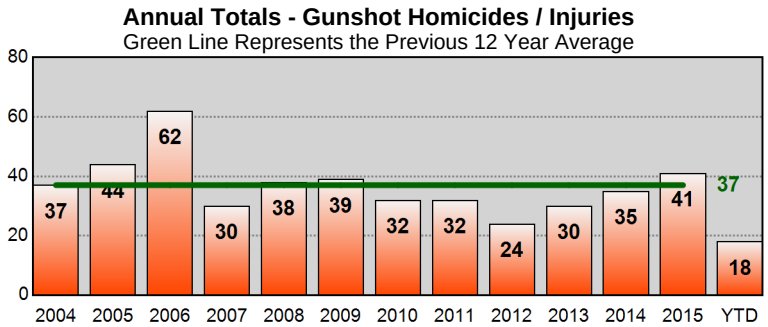

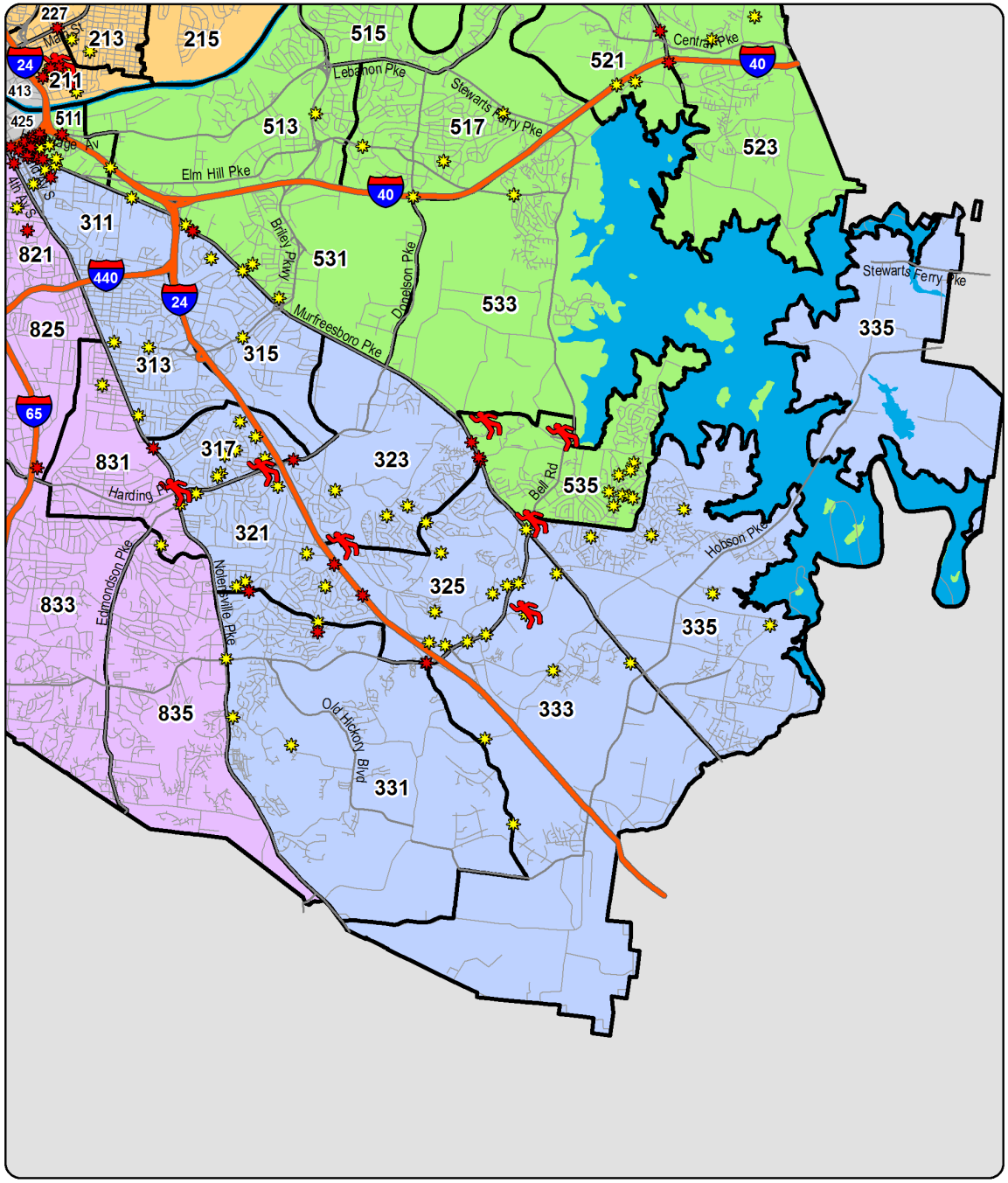

YTD Shootings Gunshot Homicide Gunshot Injury Property Damage Involving Firearm

Sourced from MNPD ARMS on 7/6/2016 6:33:10 AM. The information in this report is sourced from incident reports using UCR definitions and reporting guidelines, based on the date when the crime was reported, and aggregated by incident location. 'Gunshot Homicide / Injury' counts include only violent incidents (homicide, rape, robbery, and aggravated assault) in which one or more victims received a fatal or non-fatal gunshot wound. Suicides, suicide attempts, and accidental shootings are excluded. 'Property Damage' counts include all incidents that (1) include a 'Damage to Property' (NIBRS 290) offense, and (2) list a firearm in the Weapons/Tool' section of the incident report. Unfounded incidents are excluded from these counts.

YTD Gunshot Victims - Central Precinct

Gunshot Homicides / Injuries				
Zone	Prior YTD	YTD	Change	Percent Change
411	0	4	4	-
413	0	0	0	-
415	0	0	0	-
421	1	0	-1	-100.0%
423	0	0	0	-
425	0	0	0	-
Total	**1**	**4**	**3**	**300.0%**

Property Damage with Firearm				
Zone	Prior YTD	YTD	Change	Percent Change
411	0	0	0	-
413	0	0	0	-
415	0	0	0	-
421	1	0	-1	-100.0%
423	1	0	-1	-100.0%
425	0	0	0	-
Total	**2**	**0**	**-2**	**-100.0%**

Age of Victim - Gunshot Homicides / Injuries						
Age	Prior YTD	Percent of Total	YTD	Percent of Total	Change	Percent Change
0-12	0	0.0%	0	0.0%	0	-
13-17	0	0.0%	3	75.0%	3	-
18-24	0	0.0%	1	25.0%	1	-
25-34	0	0.0%	0	0.0%	0	-
35-44	1	100.0%	0	0.0%	-1	-100.0%
45-54	0	0.0%	0	0.0%	0	-
55-64	0	0.0%	0	0.0%	0	-
65+	0	0.0%	0	0.0%	0	-

Annual Totals - Gunshot Homicides / Injuries

Green Line Represents the Previous 12 Year Average

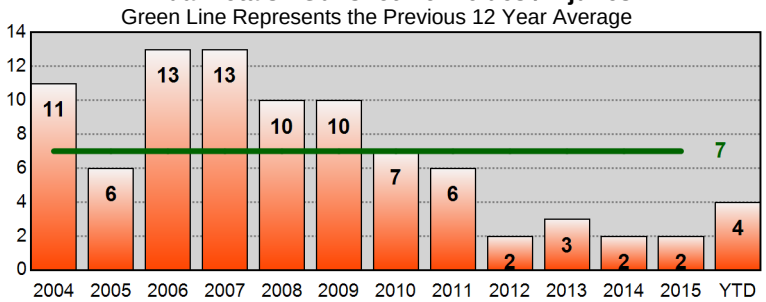

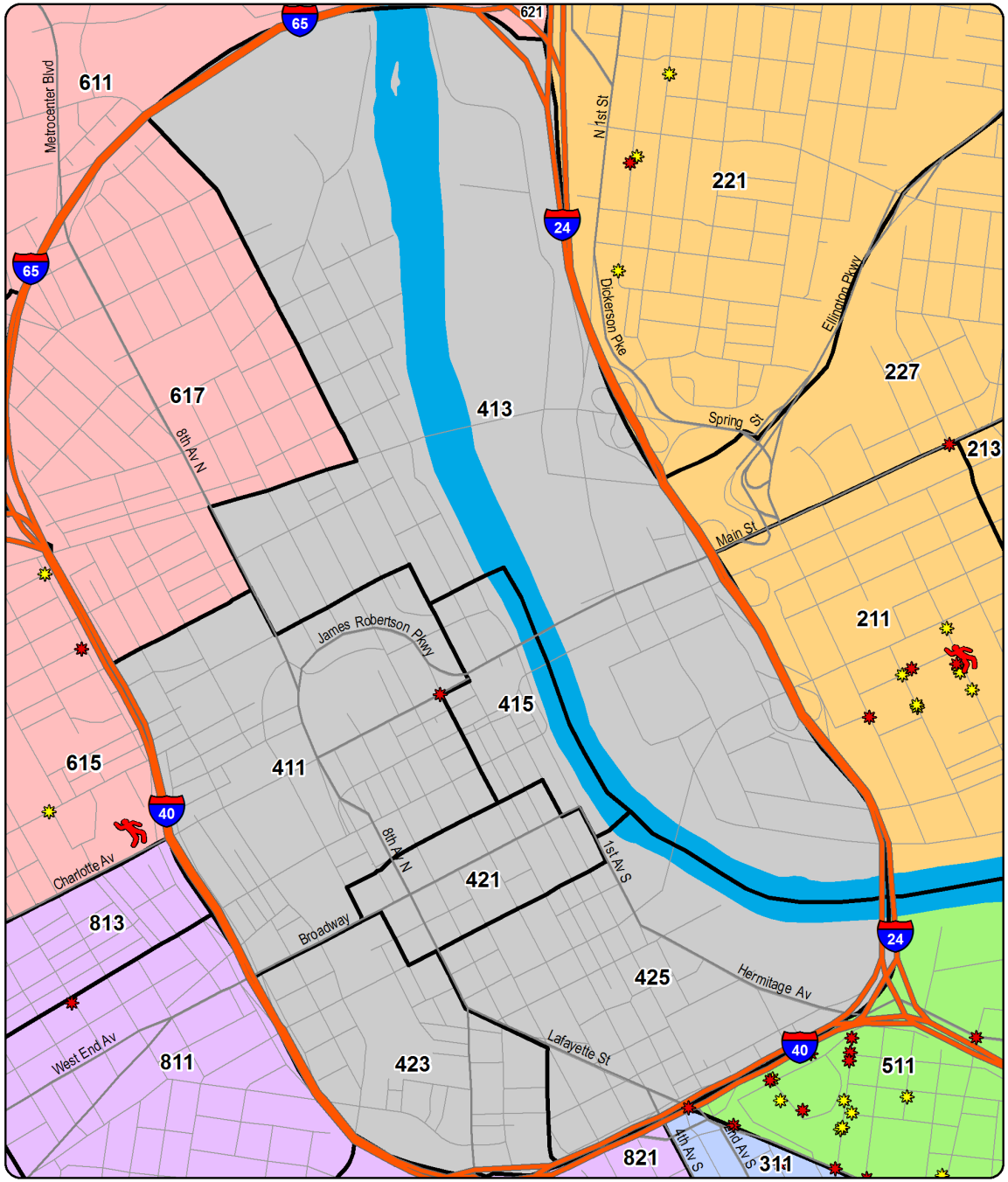

YTD Shootings Gunshot Homicide Gunshot Injury Property Damage Involving Firearm

Sourced from MNPD ARMS on 7/6/2016 6:33:12 AM. The information in this report is sourced from incident reports using UCR definitions and reporting guidelines, based on the date when the crime was reported, and aggregated by incident location. 'Gunshot Homicide / Injury' counts include only violent incidents (homicide, rape, robbery, and aggravated assault) in which one or more victims received a fatal or non-fatal gunshot wound. Suicides, suicide attempts, and accidental shootings are excluded. 'Property Damage' counts include all incidents that (1) include a 'Damage to Property' (NIBRS 290) offense, and (2) list a firearm in the Weapons/Tool' section of the incident report. Unfounded incidents are excluded from these counts.

YTD Gunshot Victims - Hermitage Precinct

Gunshot Homicides / Injuries				
Zone	Prior YTD	YTD	Change	Percent Change
511	10	11	1	10.0%
513	1	0	-1	-100.0%
515	0	0	0	-
517	1	0	-1	-100.0%
521	1	2	1	100.0%
523	2	0	-2	-100.0%
525	0	0	0	-
531	2	1	-1	-50.0%
533	0	0	0	-
535	0	3	3	-
Total	**17**	**17**	**0**	**0.0%**

Property Damage with Firearm				
Zone	Prior YTD	YTD	Change	Percent Change
511	12	9	-3	-25.0%
513	2	2	0	0.0%
515	0	2	2	-
517	3	3	0	0.0%
521	0	3	3	-
523	3	3	0	0.0%
525	2	2	0	0.0%
531	7	3	-4	-57.1%
533	1	2	1	100.0%
535	1	8	7	700.0%
Total	**31**	**37**	**6**	**19.4%**

Age of Victim - Gunshot Homicides / Injuries						
Age	Prior YTD	Percent of Total	YTD	Percent of Total	Change	Percent Change
0-12	0	0.0%	0	0.0%	0	-
13-17	0	0.0%	1	5.9%	1	-
18-24	10	58.8%	5	29.4%	-5	-50.0%
25-34	5	29.4%	3	17.6%	-2	-40.0%
35-44	1	5.9%	7	41.2%	6	600.0%
45-54	0	0.0%	0	0.0%	0	-
55-64	1	5.9%	1	5.9%	0	0.0%
65+	0	0.0%	0	0.0%	0	-

Annual Totals - Gunshot Homicides / Injuries

Green Line Represents the Previous 12 Year Average

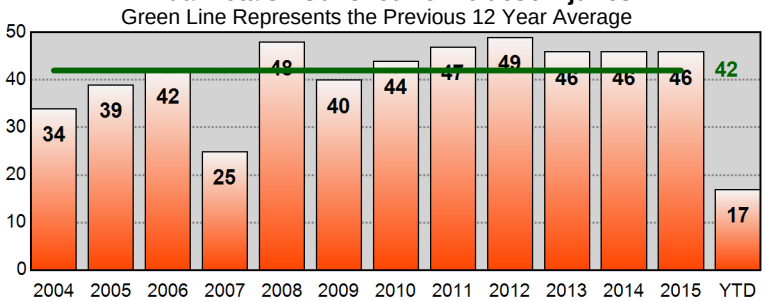

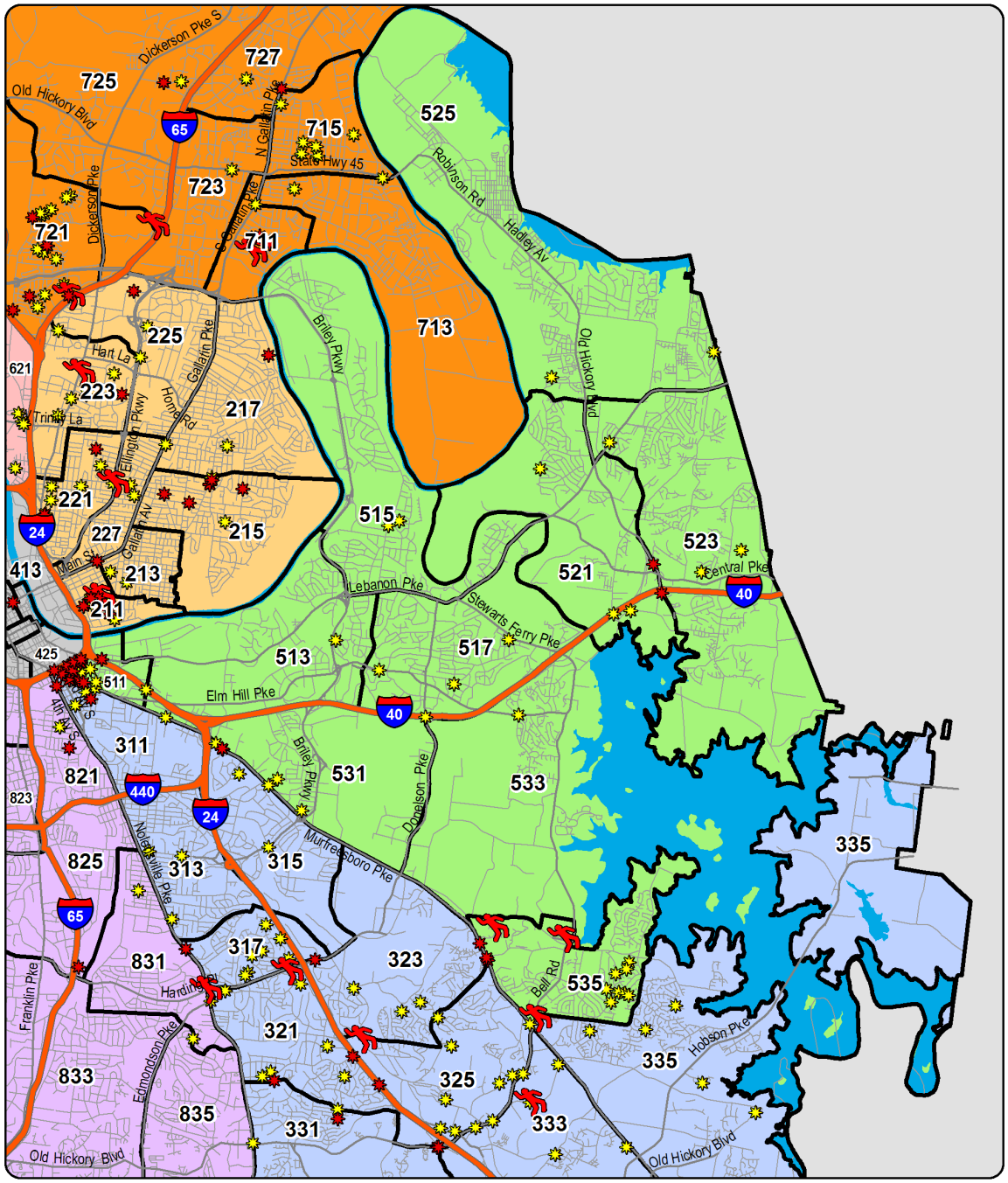

YTD Shootings Gunshot Homicide Gunshot Injury Property Damage Involving Firearm

Sourced from MNPD ARMS on 7/6/2016 6:33:14 AM. The information in this report is sourced from incident reports using UCR definitions and reporting guidelines, based on the date when the crime was reported, and aggregated by incident location. 'Gunshot Homicide / Injury' counts include only violent incidents (homicide, rape, robbery, and aggravated assault) in which one or more victims received a fatal or non-fatal gunshot wound. Suicides, suicide attempts, and accidental shootings are excluded. 'Property Damage' counts include all incidents that (1) include a 'Damage to Property' (NIBRS 290) offense, and (2) list a firearm in the Weapons/Tool' section of the incident report. Unfounded incidents are excluded from these counts.

YTD Gunshot Victims - North Precinct

Gunshot Homicides / Injuries				
Zone	Prior YTD	YTD	Change	Percent Change
611	11	3	-8	-72.7%
613	5	9	4	80.0%
615	7	8	1	14.3%
617	2	0	-2	-100.0%
621	8	2	-6	-75.0%
623	8	5	-3	-37.5%
625	2	0	-2	-100.0%
627	1	1	0	0.0%
Total	**44**	**28**	**-16**	**-36.4%**

Property Damage with Firearm				
Zone	Prior YTD	YTD	Change	Percent Change
611	12	9	-3	-25.0%
613	6	16	10	166.7%
615	5	12	7	140.0%
617	3	0	-3	-100.0%
621	16	6	-10	-62.5%
623	6	5	-1	-16.7%
625	8	3	-5	-62.5%
627	3	4	1	33.3%
Total	**59**	**55**	**-4**	**-6.8%**

Age of Victim - Gunshot Homicides / Injuries						
Age	Prior YTD	Percent of Total	YTD	Percent of Total	Change	Percent Change
0-12	1	2.2%	0	0.0%	-1	-100.0%
13-17	4	8.9%	7	25.0%	3	75.0%
18-24	13	28.9%	8	28.6%	-5	-38.5%
25-34	15	33.3%	8	28.6%	-7	-46.7%
35-44	5	11.1%	4	14.3%	-1	-20.0%
45-54	1	2.2%	1	3.6%	0	0.0%
55-64	4	8.9%	0	0.0%	-4	-100.0%
65+	2	4.4%	0	0.0%	-2	-100.0%

Annual Totals - Gunshot Homicides / Injuries

Green Line Represents the Previous 12 Year Average

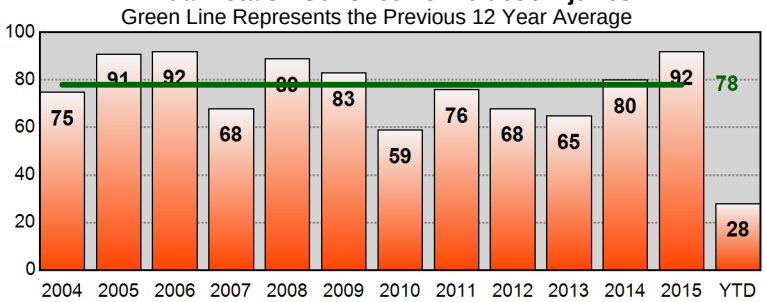

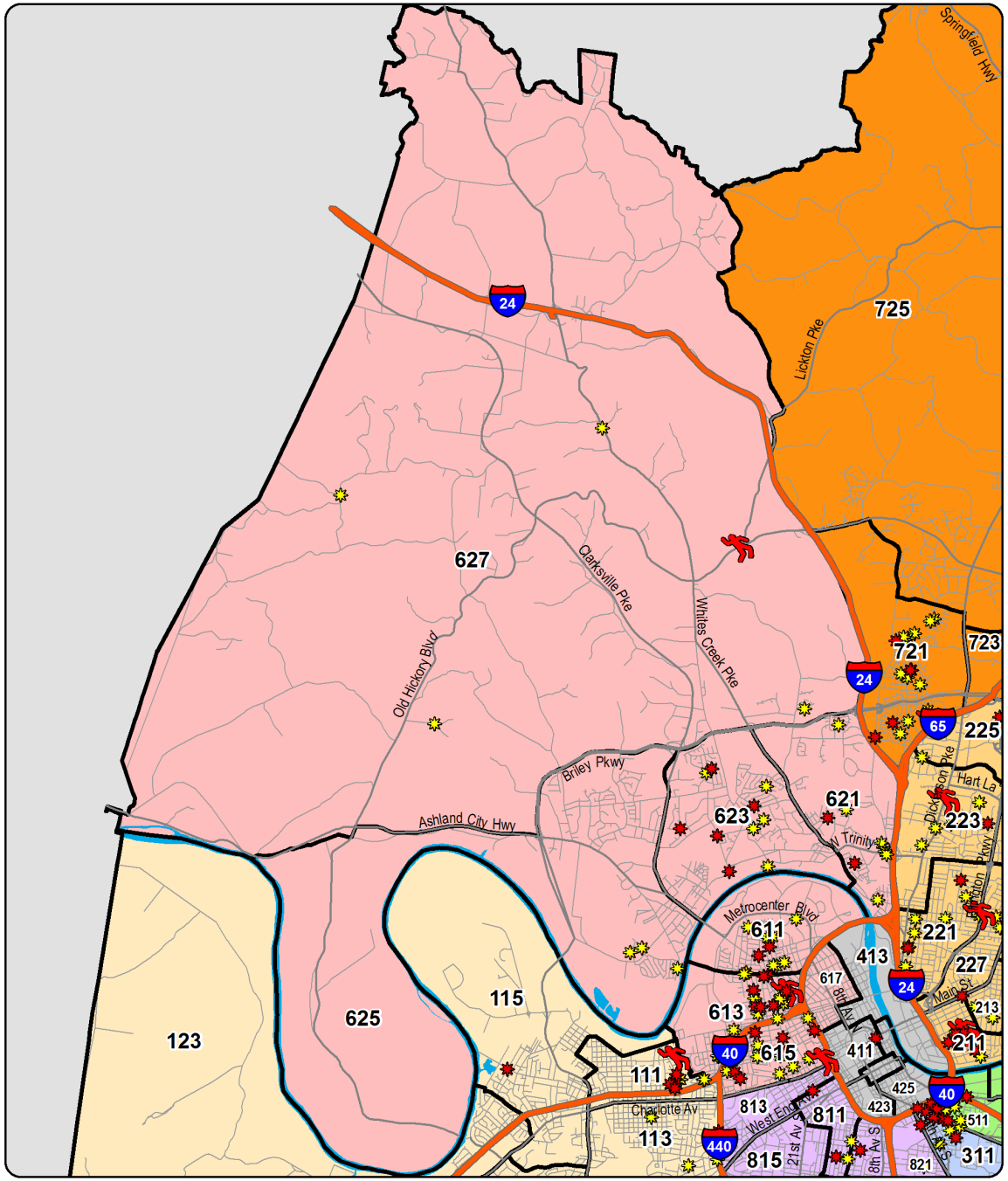

YTD Shootings Gunshot Homicide Gunshot Injury Property Damage Involving Firearm

Sourced from MNPD ARMS on 7/6/2016 6:33:14 AM. The information in this report is sourced from incident reports using UCR definitions and reporting guidelines, based on the date when the crime was reported, and aggregated by incident location. 'Gunshot Homicide / Injury' counts include only violent incidents (homicide, rape, robbery, and aggravated assault) in which one or more victims received a fatal or non-fatal gunshot wound. Suicides, suicide attempts, and accidental shootings are excluded. 'Property Damage' counts include all incidents that (1) include a 'Damage to Property' (NIBRS 290) offense, and (2) list a firearm in the Weapons/Tool' section of the incident report. Unfounded incidents are excluded from these counts.

YTD Gunshot Victims - Madison Precinct

Gunshot Homicides / Injuries

Zone	Prior YTD	YTD	Change	Percent Change
711	1	4	3	300.0%
713	1	0	-1	-100.0%
715	1	0	-1	-100.0%
721	7	8	1	14.3%
723	3	1	-2	-66.7%
725	0	2	2	-
727	0	1	1	-
Total	**13**	**16**	**3**	**23.1%**

Property Damage with Firearm

Zone	Prior YTD	YTD	Change	Percent Change
711	1	1	0	0.0%
713	5	1	-4	-80.0%
715	9	7	-2	-22.2%
721	8	16	8	100.0%
723	4	1	-3	-75.0%
725	5	1	-4	-80.0%
727	2	1	-1	-50.0%
Total	**34**	**28**	**-6**	**-17.6%**

Age of Victim - Gunshot Homicides / Injuries

Age	Prior YTD	Percent of Total	YTD	Percent of Total	Change	Percent Change
0-12	0	0.0%	0	0.0%	0	-
13-17	2	15.4%	1	6.3%	-1	-50.0%
18-24	7	53.8%	7	43.8%	0	0.0%
25-34	3	23.1%	4	25.0%	1	33.3%
35-44	1	7.7%	2	12.5%	1	100.0%
45-54	0	0.0%	1	6.3%	1	-
55-64	0	0.0%	1	6.3%	1	-
65+	0	0.0%	0	0.0%	0	-

Annual Totals - Gunshot Homicides / Injuries

Green Line Represents the Previous 12 Year Average

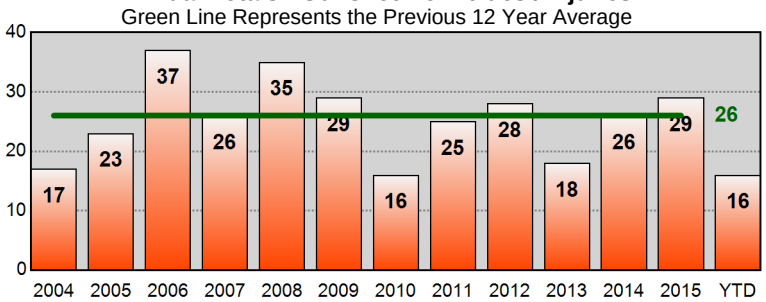

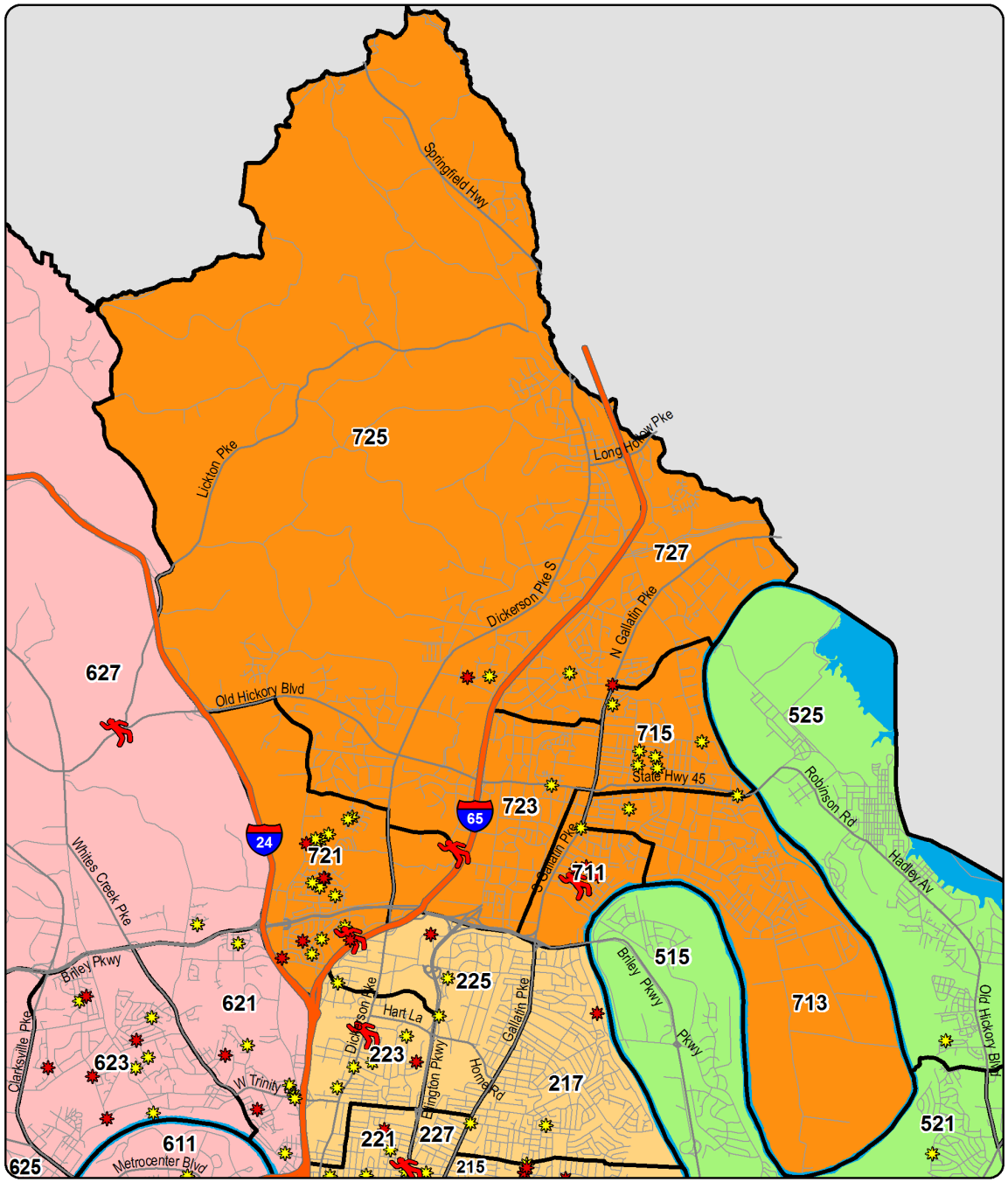

YTD Shootings Gunshot Homicide Gunshot Injury Property Damage Involving Firearm

Sourced from MNPD ARMS on 7/6/2016 6:33:18 AM. The information in this report is sourced from incident reports using UCR definitions and reporting guidelines, based on the date when the crime was reported, and aggregated by incident location. 'Gunshot Homicide / Injury' counts include only violent incidents (homicide, rape, robbery, and aggravated assault) in which one or more victims received a fatal or non-fatal gunshot wound. Suicides, suicide attempts, and accidental shootings are excluded. 'Property Damage' counts include all incidents that (1) include a 'Damage to Property' (NIBRS 290) offense, and (2) list a firearm in the Weapons/Tool' section of the incident report. Unfounded incidents are excluded from these counts.

YTD Gunshot Victims - Midtown Hills Precinct

Gunshot Homicides / Injuries				
Zone	Prior YTD	YTD	Change	Percent Change
811	2	2	0	0.0%
813	0	0	0	-
815	0	0	0	-
821	6	5	-1	-16.7%
823	0	0	0	-
825	1	1	0	0.0%
831	1	1	0	0.0%
833	0	0	0	-
835	2	0	-2	-100.0%
Total	**12**	**9**	**-3**	**-25.0%**

Property Damage with Firearm				
Zone	Prior YTD	YTD	Change	Percent Change
811	1	2	1	100.0%
813	0	0	0	-
815	1	0	-1	-100.0%
821	3	1	-2	-66.7%
823	0	0	0	-
825	0	1	1	-
831	0	2	2	-
833	0	0	0	-
835	3	0	-3	-100.0%
Total	**8**	**6**	**-2**	**-25.0%**

Age of Victim - Gunshot Homicides / Injuries						
Age	Prior YTD	Percent of Total	YTD	Percent of Total	Change	Percent Change
0-12	0	0.0%	0	0.0%	0	-
13-17	1	8.3%	0	0.0%	-1	-100.0%
18-24	3	25.0%	3	33.3%	0	0.0%
25-34	4	33.3%	4	44.4%	0	0.0%
35-44	2	16.7%	1	11.1%	-1	-50.0%
45-54	1	8.3%	1	11.1%	0	0.0%
55-64	1	8.3%	0	0.0%	-1	-100.0%
65+	0	0.0%	0	0.0%	0	-

Annual Totals - Gunshot Homicides / Injuries

Green Line Represents the Previous 12 Year Average

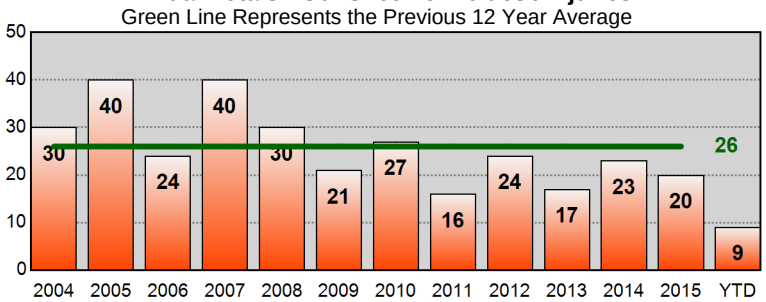

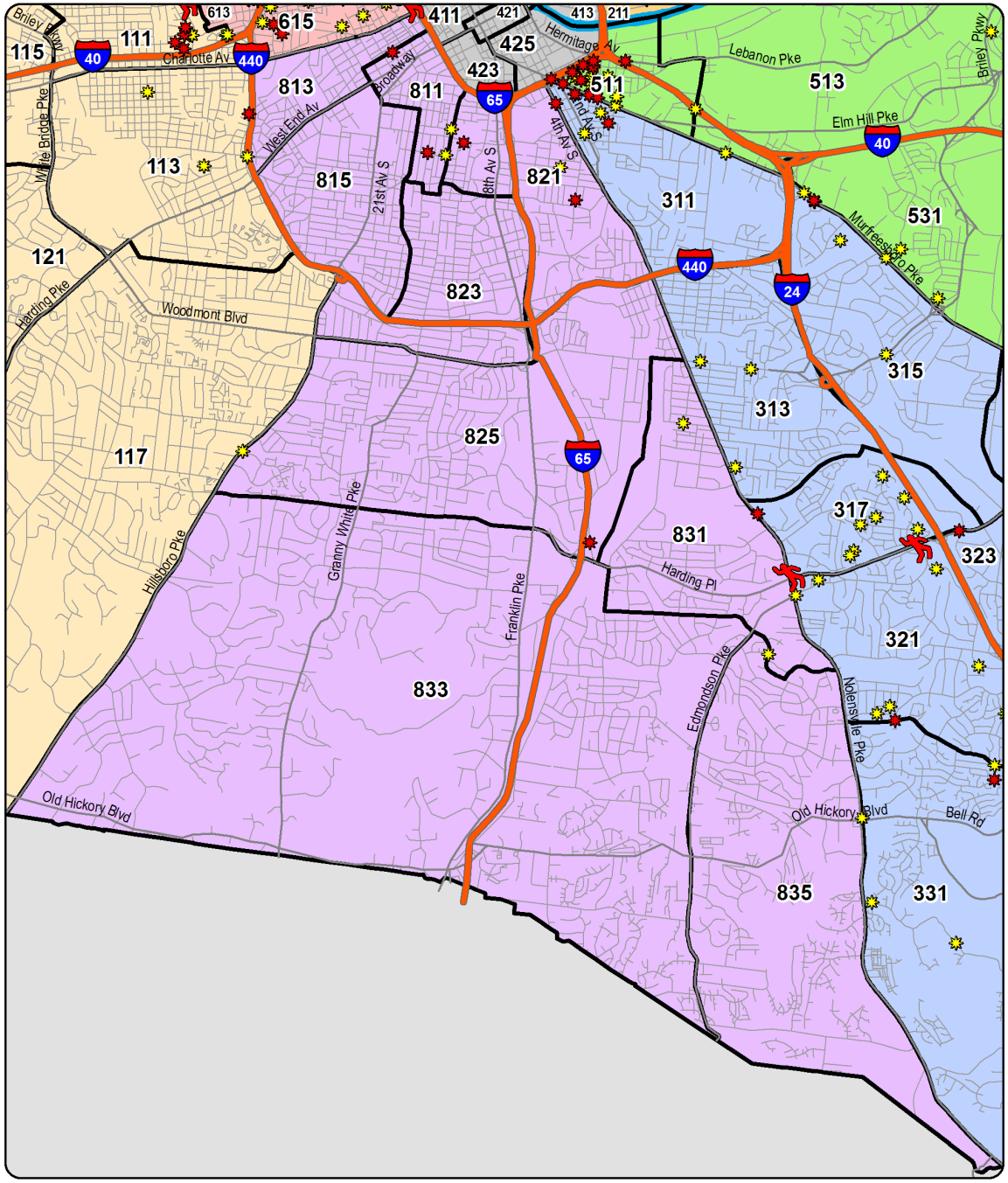

YTD Shootings Gunshot Homicide Gunshot Injury Property Damage Involving Firearm

Sourced from MNPD ARMS on 7/6/2016 6:33:20 AM. The information in this report is sourced from incident reports using UCR definitions and reporting guidelines, based on the date when the crime was reported, and aggregated by incident location. 'Gunshot Homicide / Injury' counts include only violent incidents (homicide, rape, robbery, and aggravated assault) in which one or more victims received a fatal or non-fatal gunshot wound. Suicides, suicide attempts, and accidental shootings are excluded. 'Property Damage' counts include all incidents that (1) include a 'Damage to Property' (NIBRS 290) offense, and (2) list a firearm in the Weapons/Tool' section of the incident report. Unfounded incidents are excluded from these counts.

West Precinct - Burglary and Theft from Vehicle Counts for the Past Two Weeks

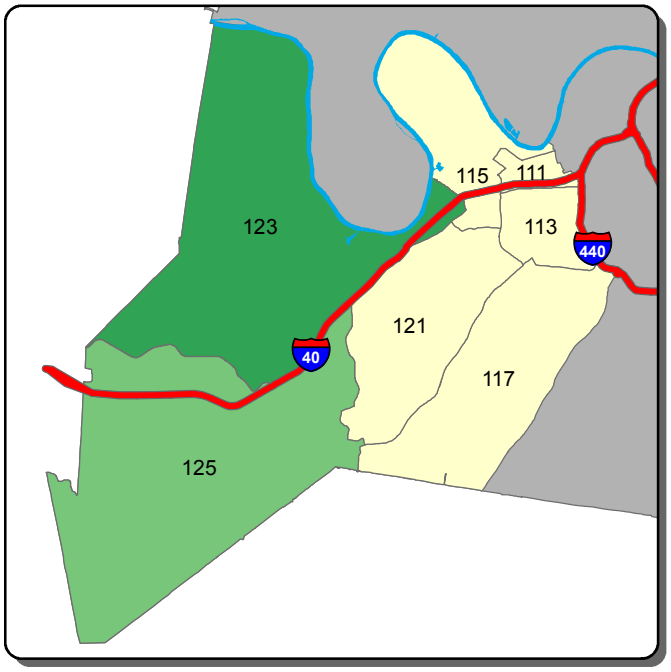

Burglary - A Shift

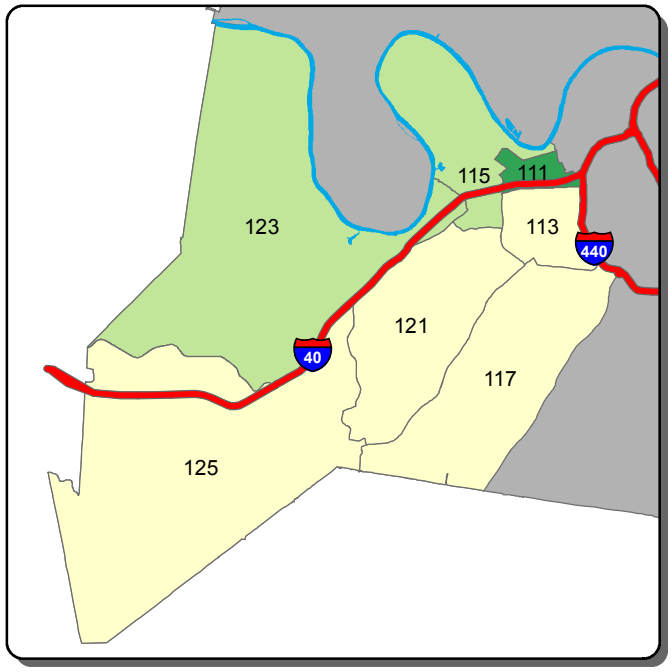

Burglary - B Shift

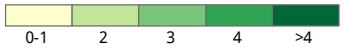

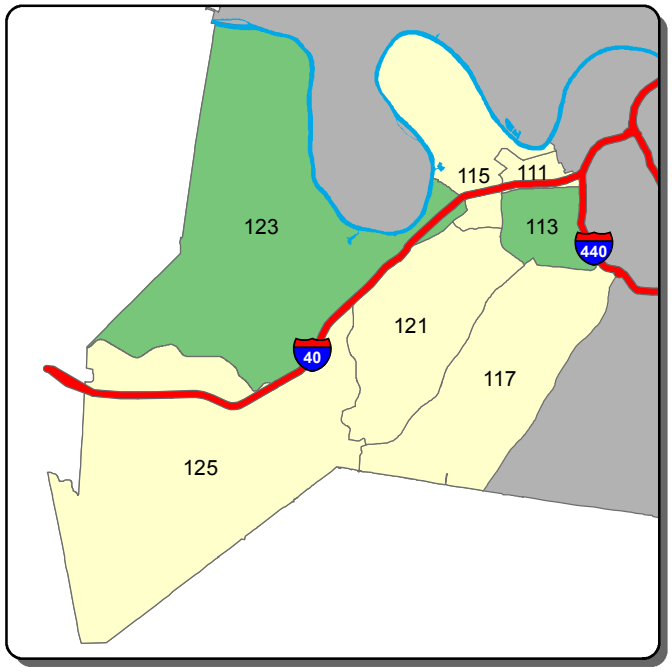

Burglary - C Shift

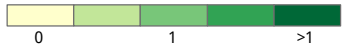

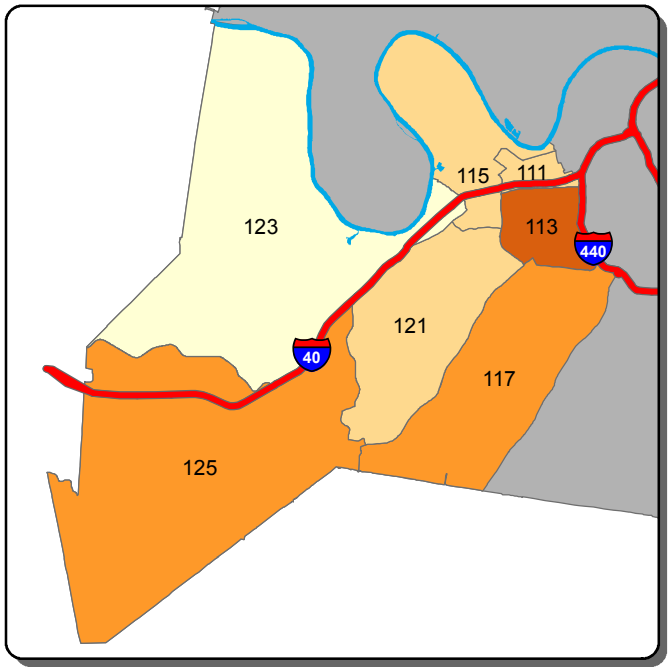

Theft from Vehicle - A Shift

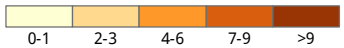

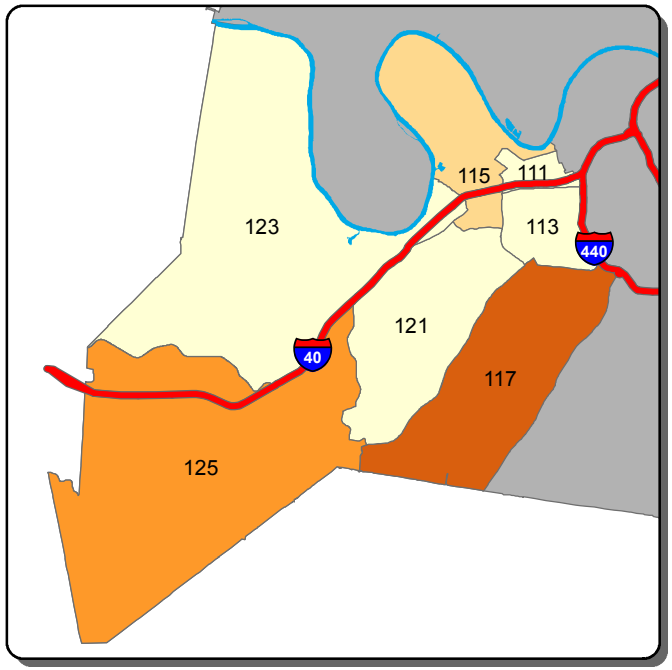

Theft from Vehicle - B Shift

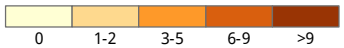

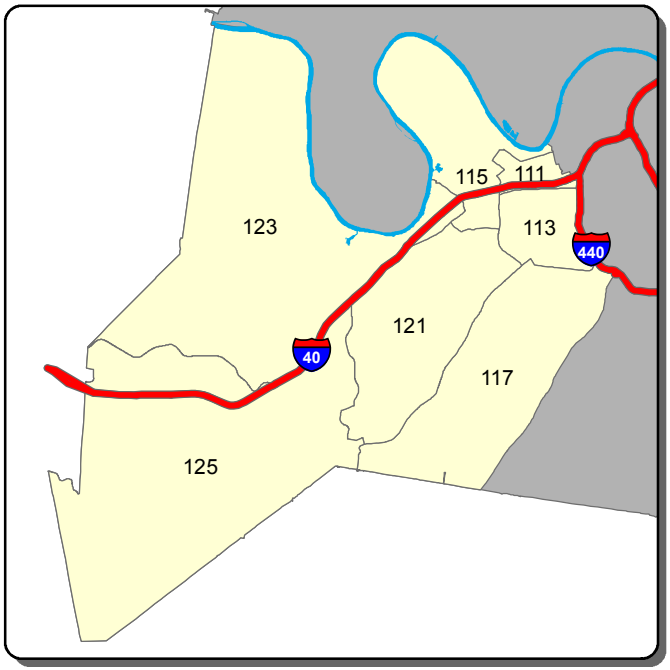

Theft from Vehicle - C Shift

Information summarized for CompStat week ending 7/2/2016

Sourced from MNPD ARMS on 7/6/2016. Data taken from incident reports using Uniform Crime Reporting definitions and guidelines, based on the date and time when the inicident was reported. 'A, B, and C Shift' refer to the following time periods: A Shift = 0700 - 1500; B Shift = 1500 - 2300; C Shift = 2300 - 0700.

West Precinct - Aggravated Assault and Self Initiated CAD Counts for the Past Two Weeks

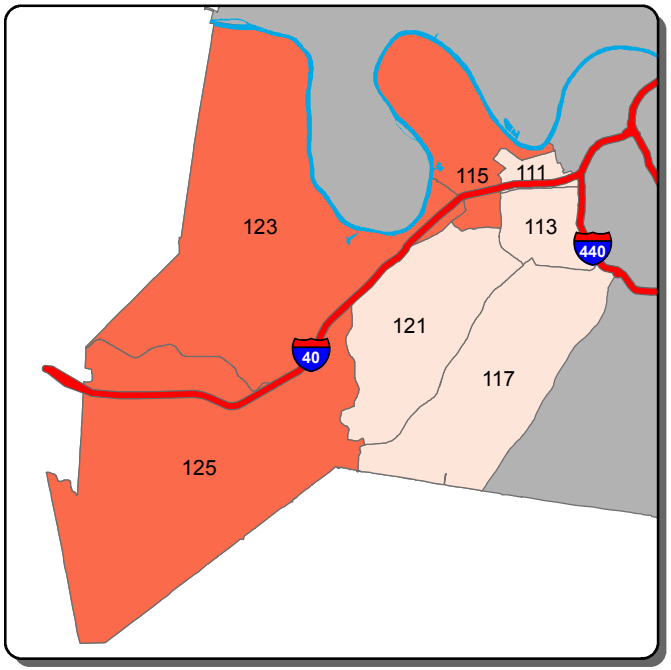

Aggravated Assault - A Shift

0 1 >1

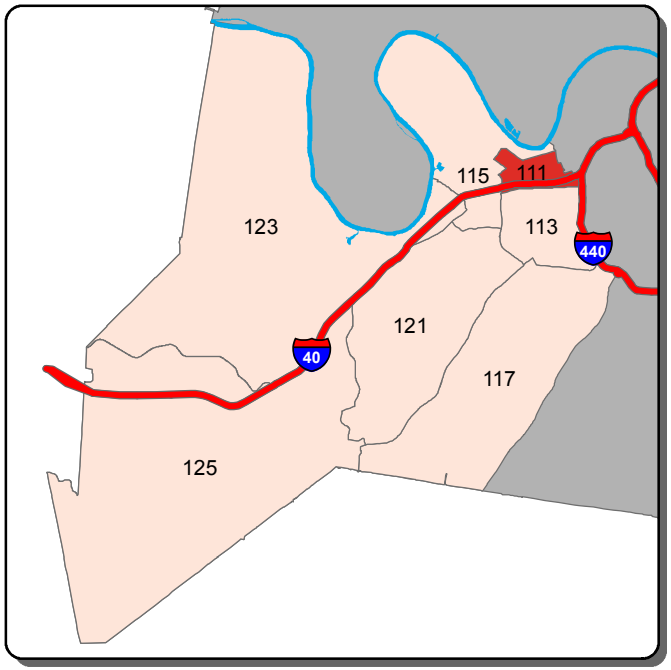

Aggravated Assault - B Shift

0 1 2 >2

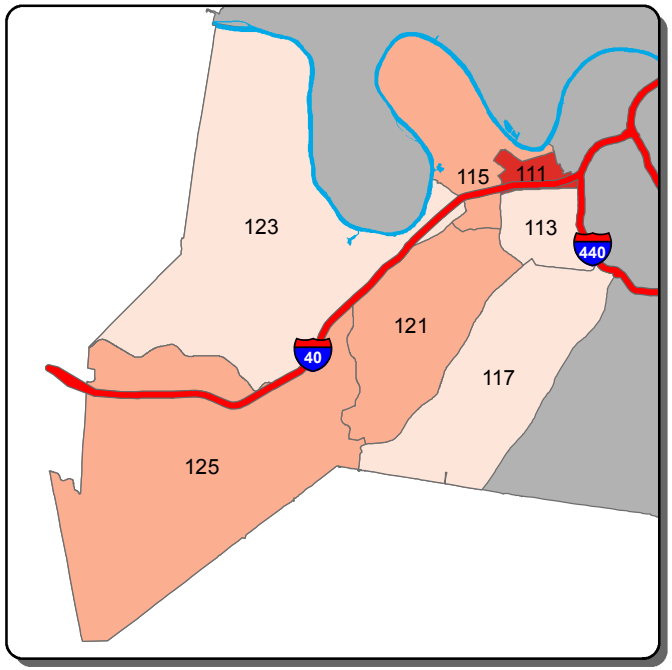

Aggravated Assault - C Shift

0 1 2 >2

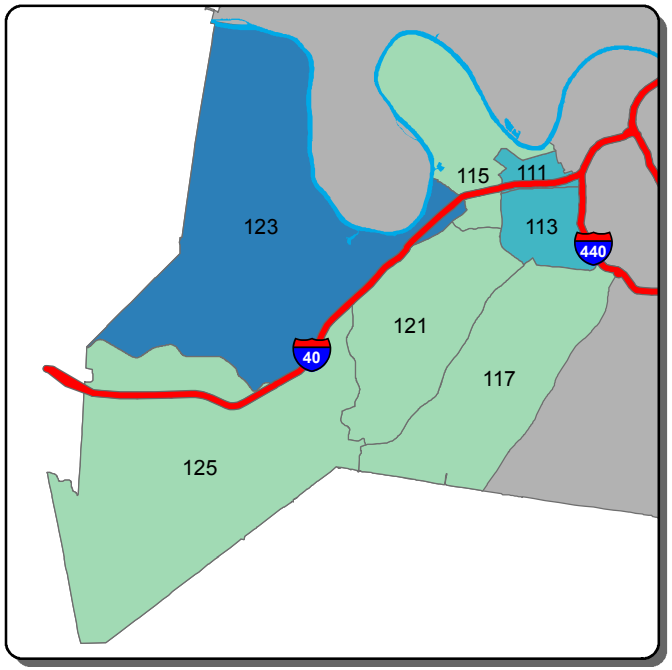

Self Initiated CAD - A Shift

0-165 166-257 258-350 351-442 >442

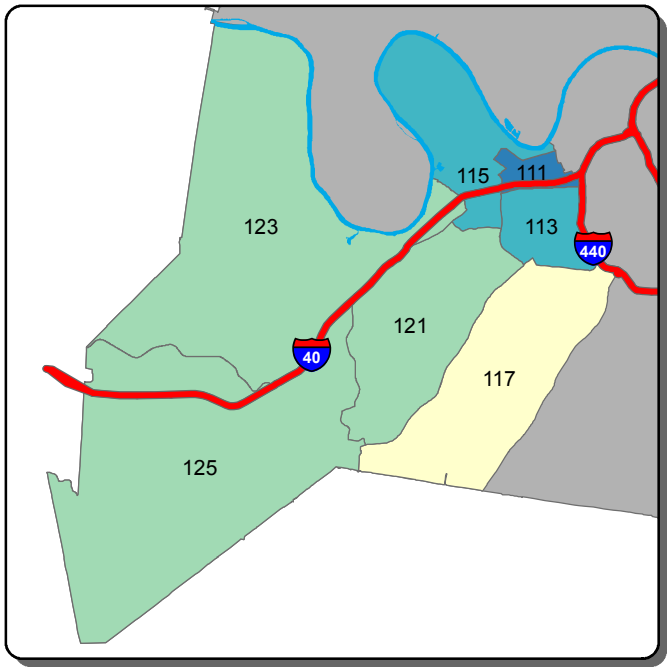

Self Initiated CAD - B Shift

0-102 103-199 200-297 298-395 >395

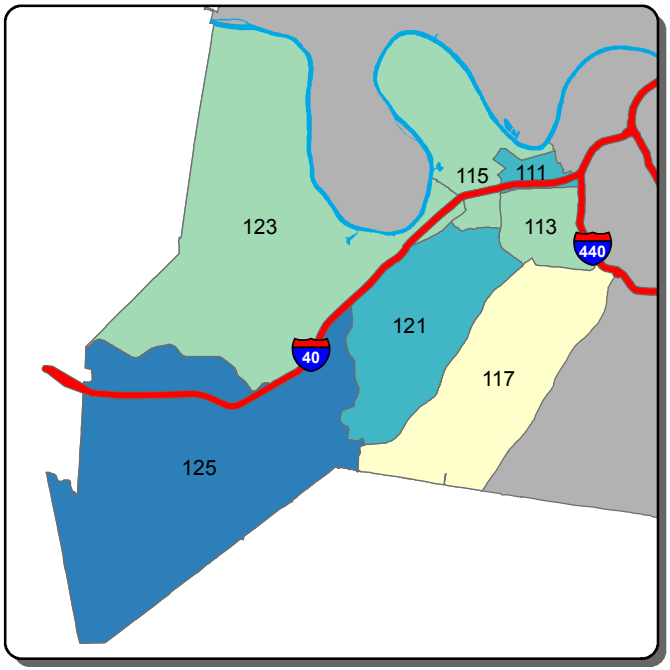

Self Initiated CAD - C Shift

0-140 141-226 227-312 313-398 >398

Information summarized for CompStat week ending 7/2/2016

Sourced from MNPD ARMS on 7/6/2016. Data taken from incident reports using Uniform Crime Reporting definitions and guidelines, based on the date and time when the inicident was reported. 'A, B, and C Shift' refer to the following time periods: A Shift = 0700 - 1500; B Shift = 1500 - 2300; C Shift = 2300 - 0700.

East Precinct - Burglary and Theft from Vehicle Counts for the Past Two Weeks

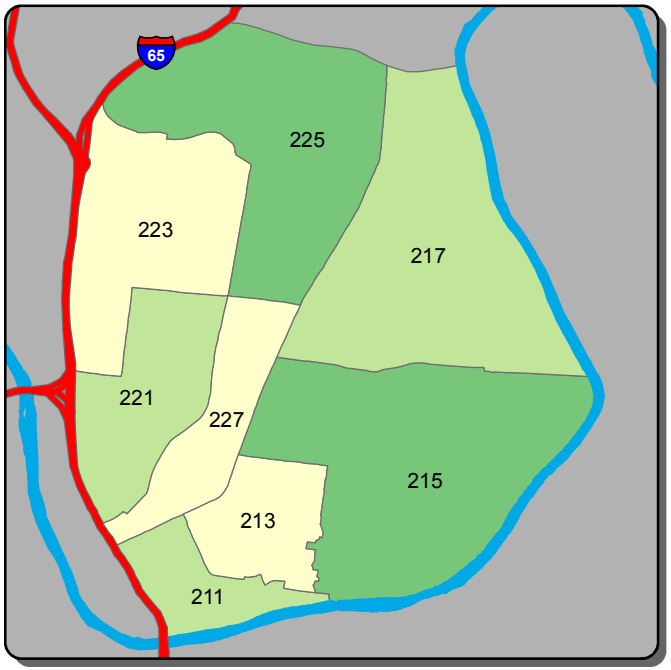

Burglary - A Shift

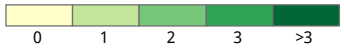

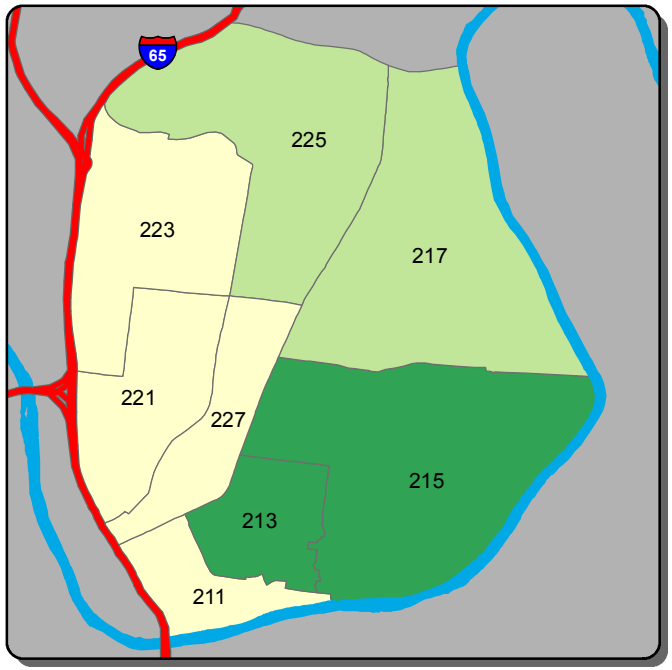

Burglary - B Shift

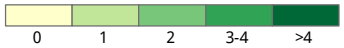

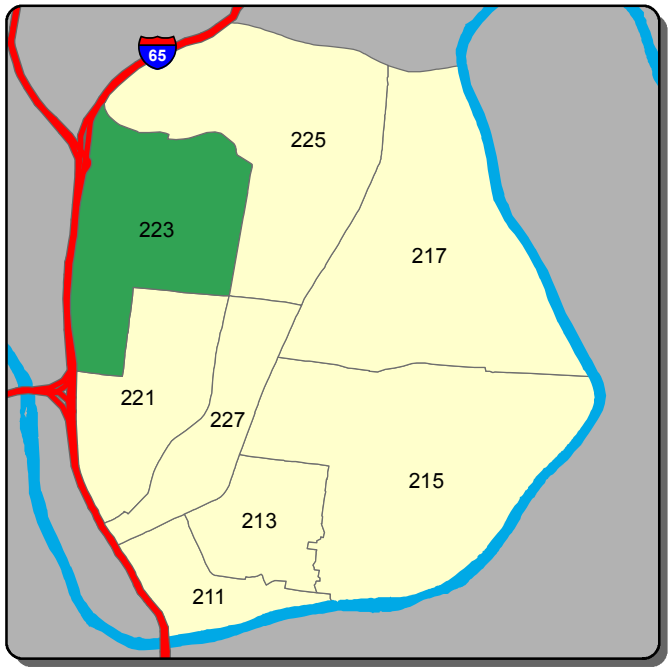

Burglary - C Shift

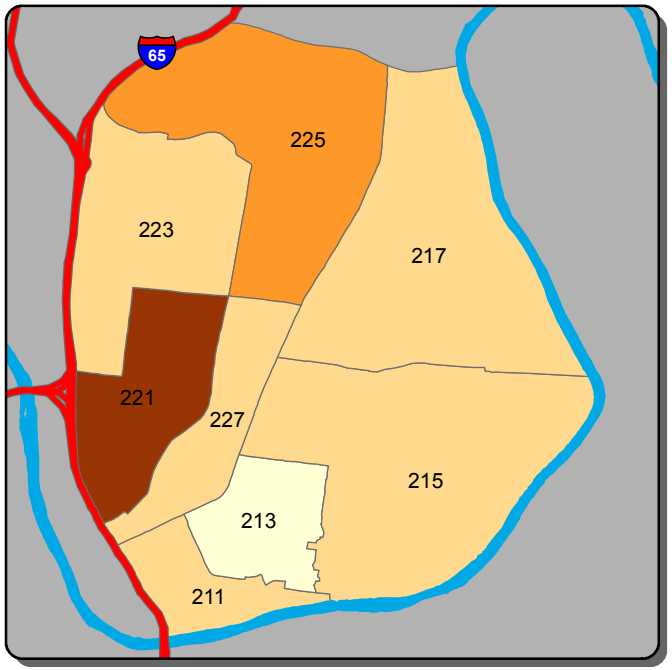

Theft from Vehicle - A Shift

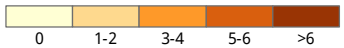

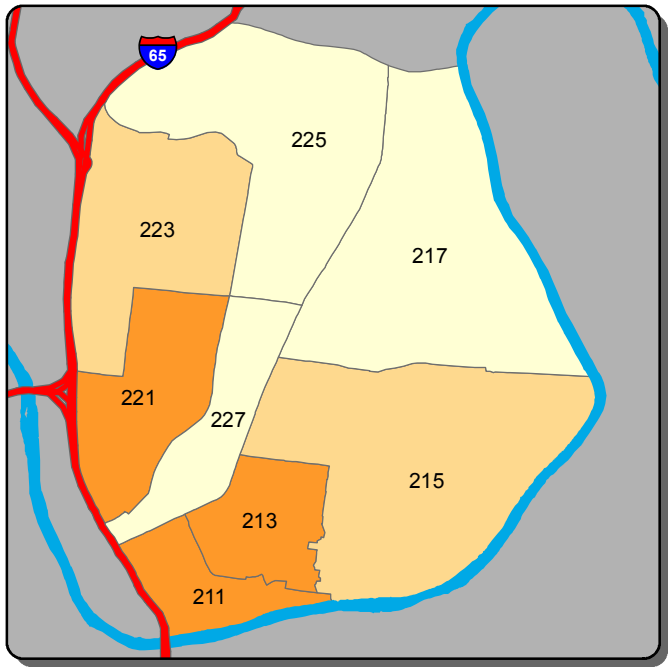

Theft from Vehicle - B Shift

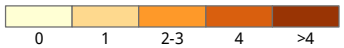

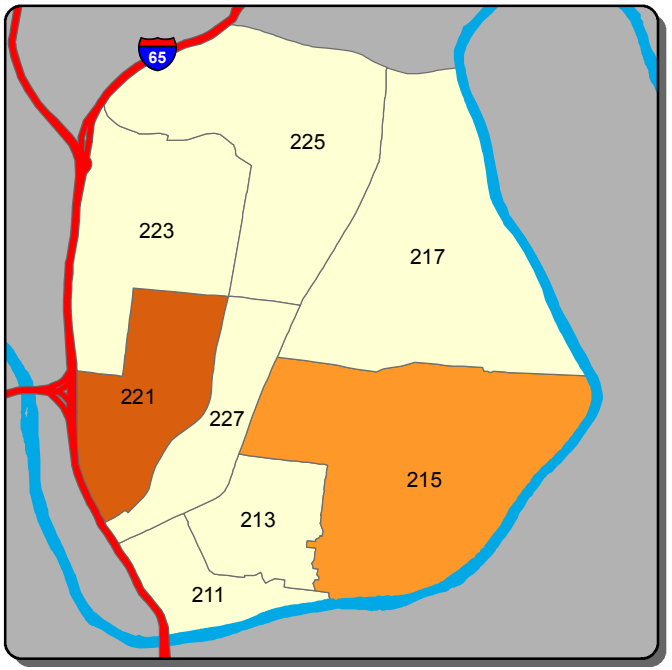

Theft from Vehicle - C Shift

Information summarized for CompStat week ending 7/2/2016

Sourced from MNPD ARMS on 7/6/2016. Data taken from incident reports using Uniform Crime Reporting definitions and guidelines, based on the date and time when the inicident was reported. 'A, B, and C Shift' refer to the following time periods: A Shift = 0700 - 1500; B Shift = 1500 - 2300; C Shift = 2300 - 0700.

East Precinct - Aggravated Assault and Self Initiated CAD Counts for the Past Two Weeks

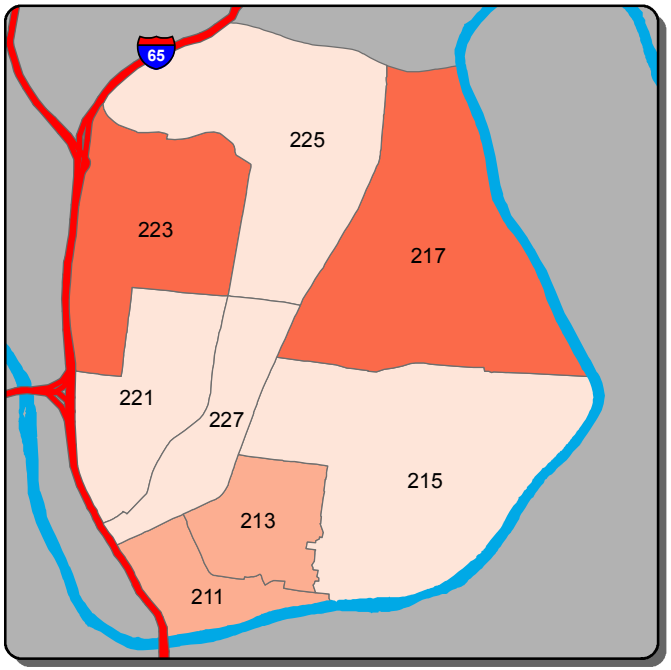

Aggravated Assault - A Shift

0 1 2 3 >3

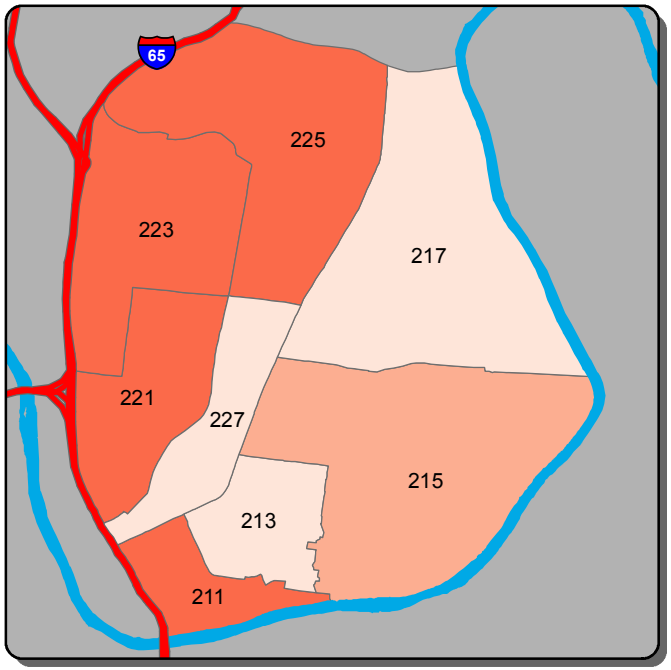

Aggravated Assault - B Shift

0 1 2-3 4 >4

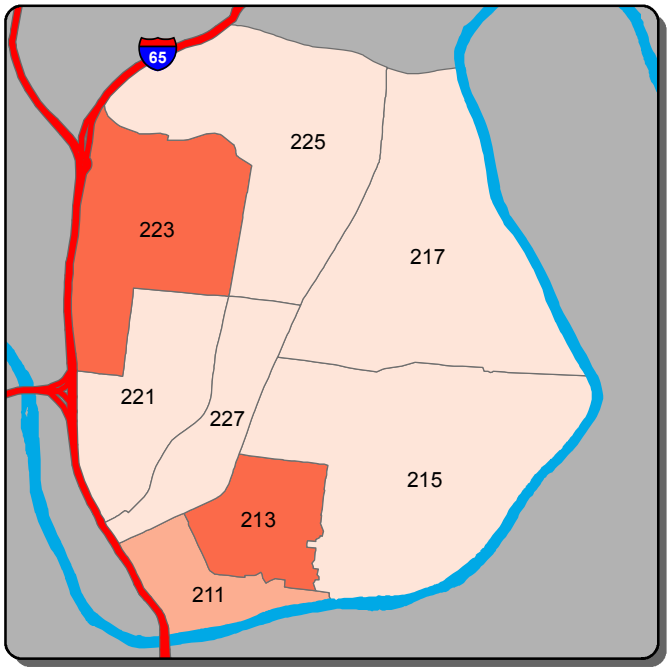

Aggravated Assault - C Shift

0 1 2 >2

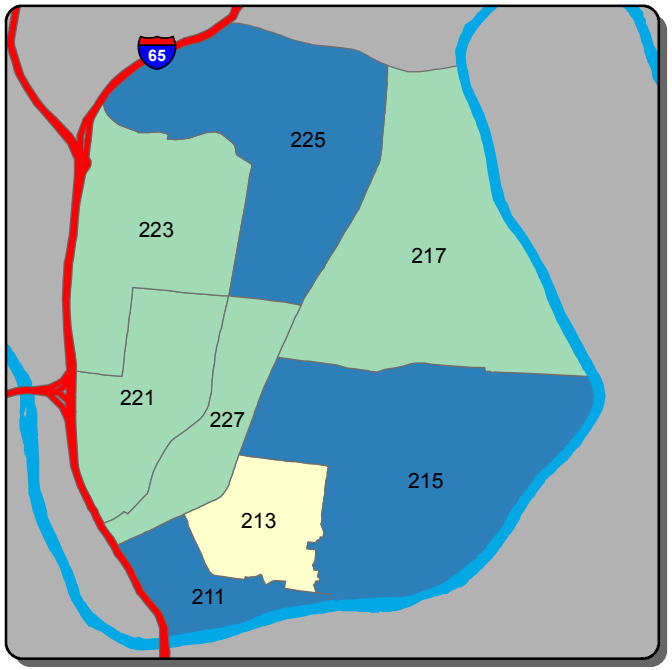

Self Initiated CAD - A Shift

0-56 57-89 90-122 123-155 >155

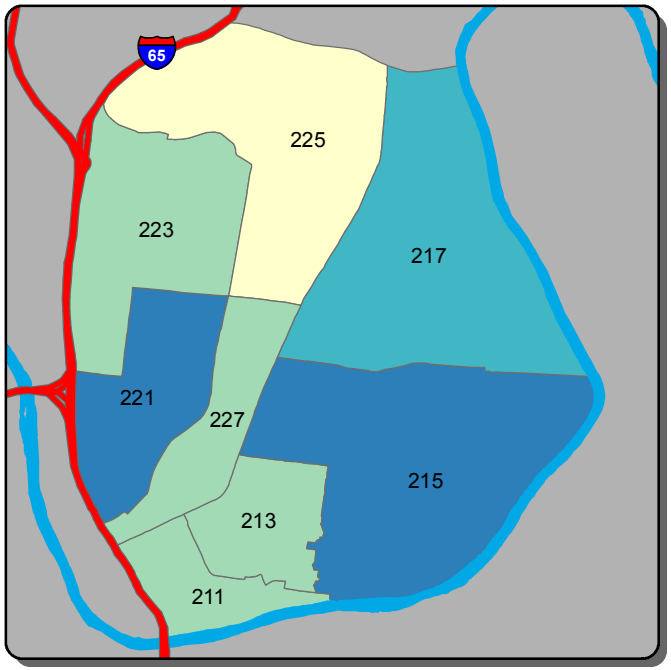

Self Initiated CAD - B Shift

0-73 74-113 114-152 153-192 >192

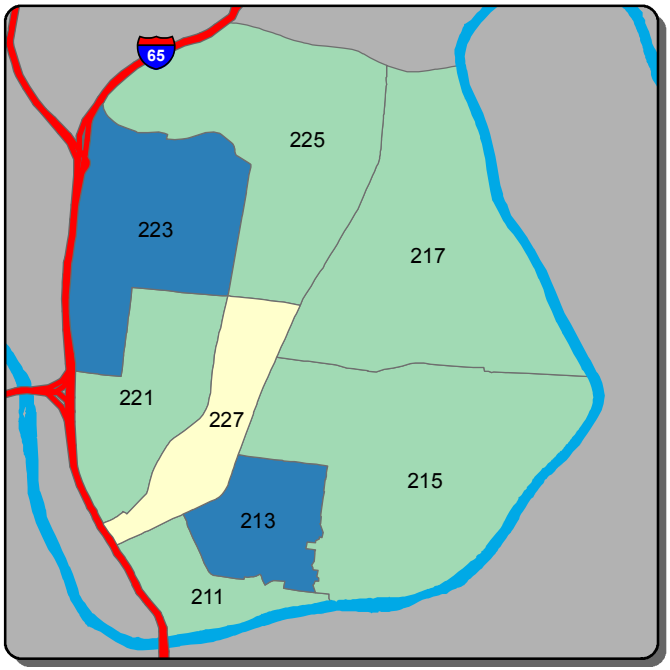

Self Initiated CAD - C Shift

0-98 99-149 150-200 201-252 >252

Information summarized for CompStat week ending 7/2/2016

Sourced from MNPD ARMS on 7/6/2016. Data taken from incident reports using Uniform Crime Reporting definitions and guidelines, based on the date and time when the inicident was reported. 'A, B, and C Shift' refer to the following time periods: A Shift = 0700 - 1500; B Shift = 1500 - 2300; C Shift = 2300 - 0700.

South Precinct - Burglary and Theft from Vehicle Counts for the Past Two Weeks

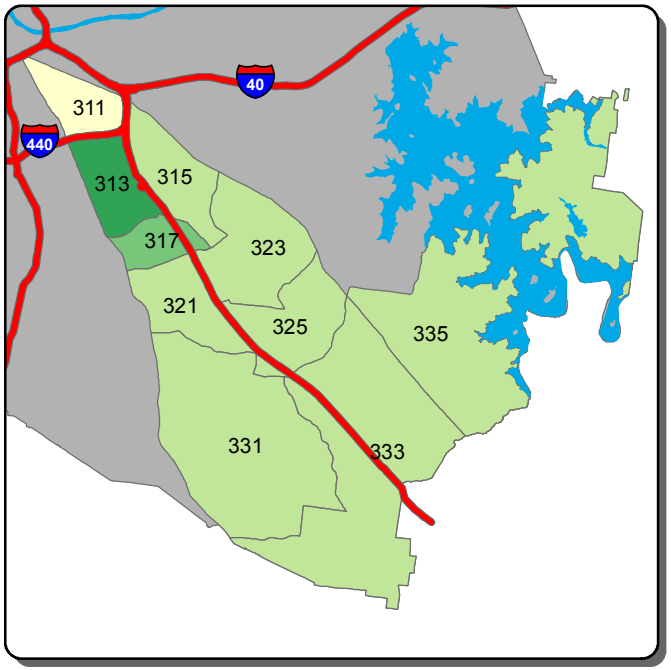

Burglary - A Shift

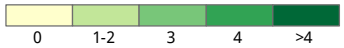

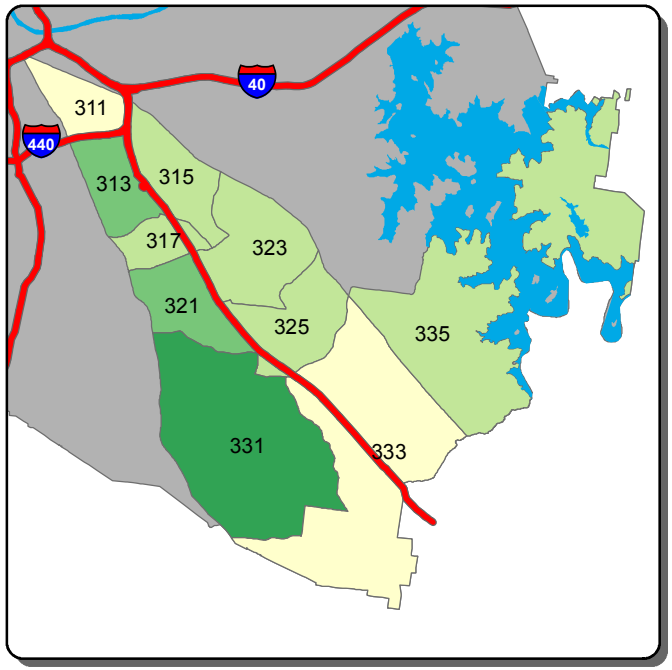

Burglary - B Shift

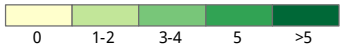

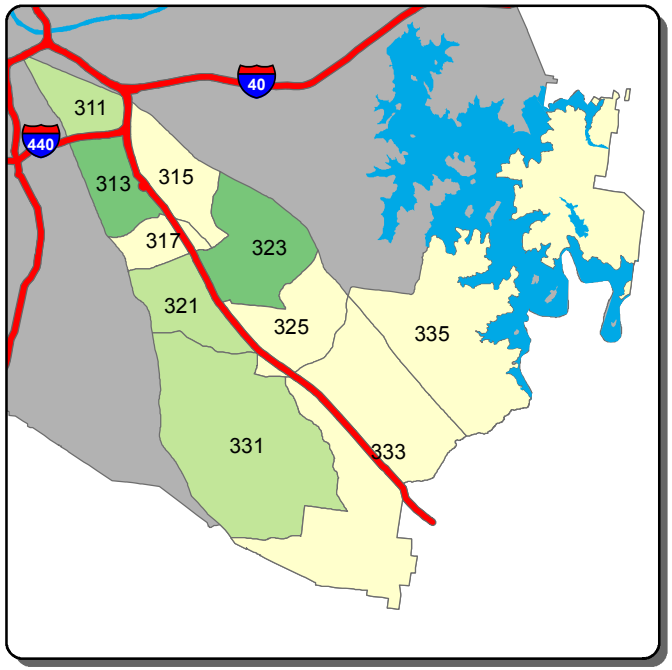

Burglary - C Shift

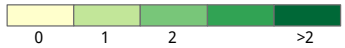

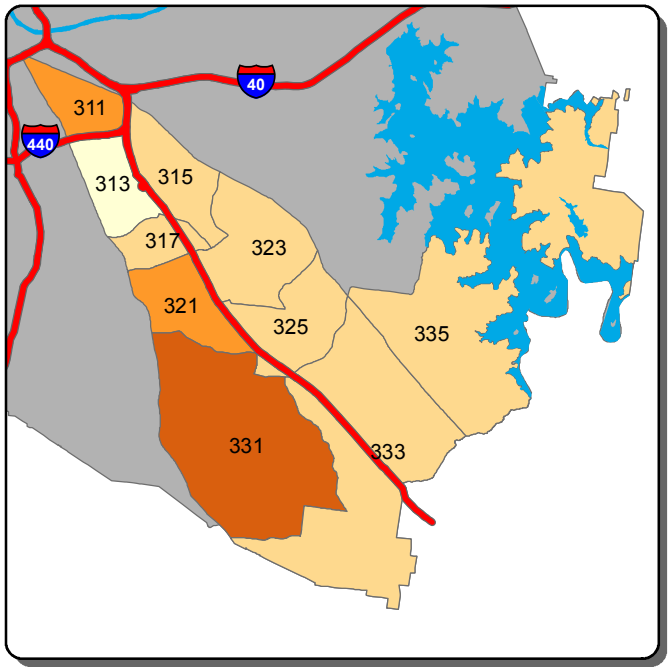

Theft from Vehicle - A Shift

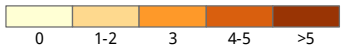

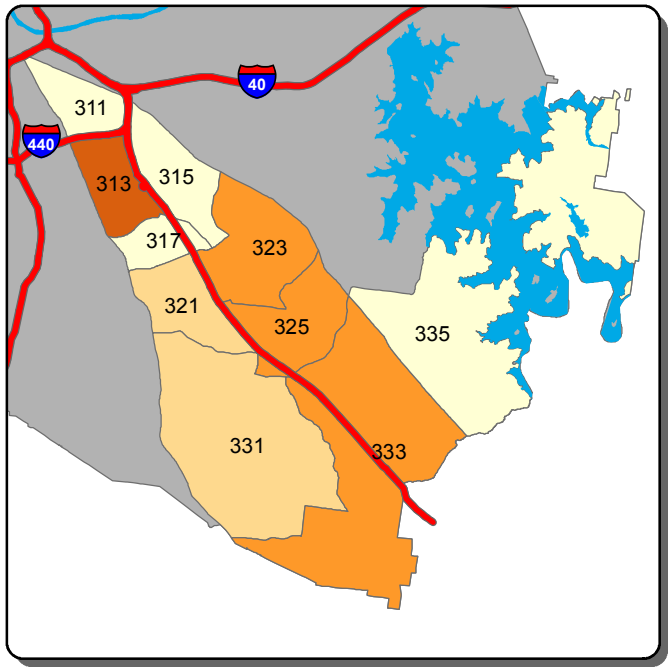

Theft from Vehicle - B Shift

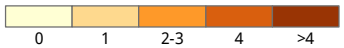

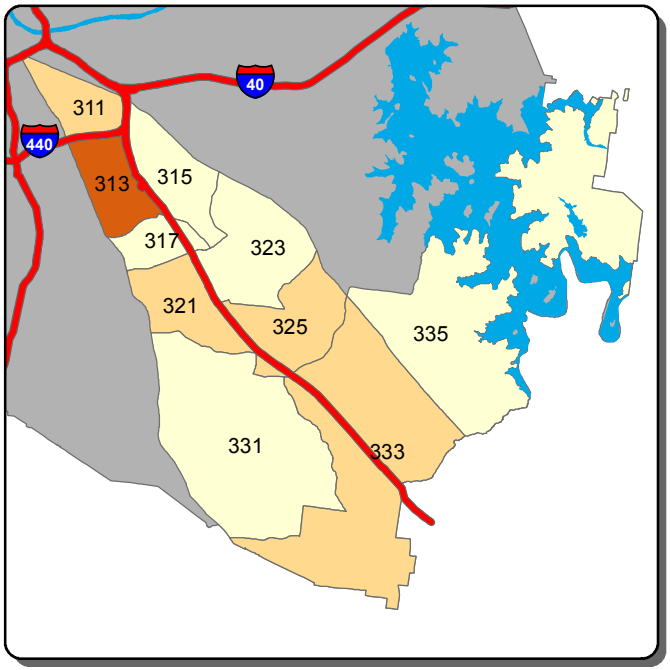

Theft from Vehicle - C Shift

Information summarized for CompStat week ending 7/2/2016

Sourced from MNPD ARMS on 7/6/2016. Data taken from incident reports using Uniform Crime Reporting definitions and guidelines, based on the date and time when the inicident was reported. 'A, B, and C Shift' refer to the following time periods: A Shift = 0700 - 1500; B Shift = 1500 - 2300; C Shift = 2300 - 0700.

South Precinct - Aggravated Assault and Self Initiated CAD Counts for the Past Two Weeks

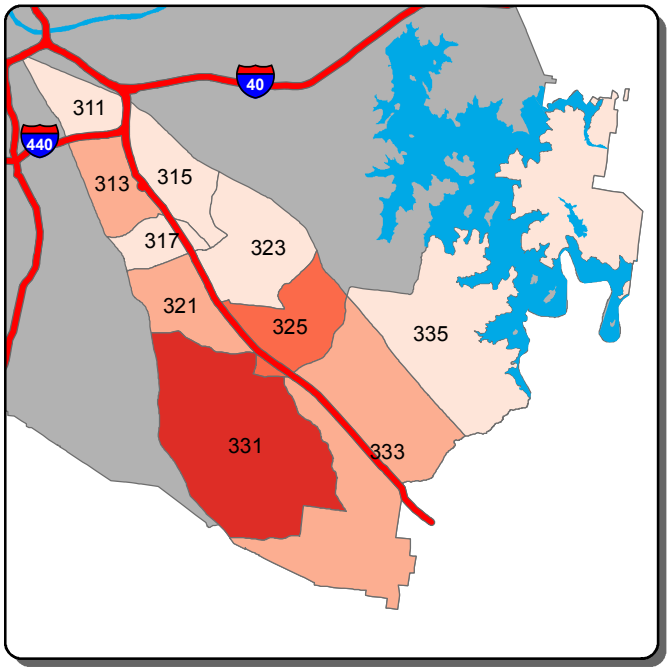

Aggravated Assault - A Shift

0 | 1 | 2 | 3 | >3

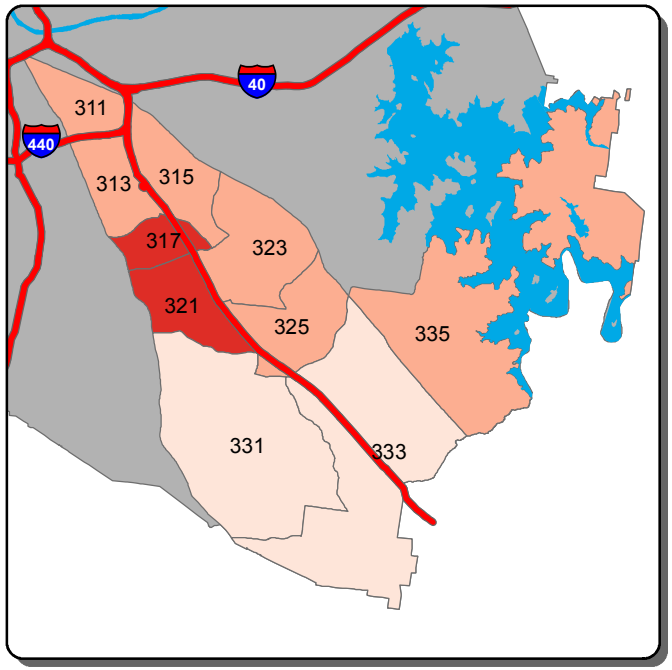

Aggravated Assault - B Shift

0 | 1-3 | 4-7 | 8-11 | >11

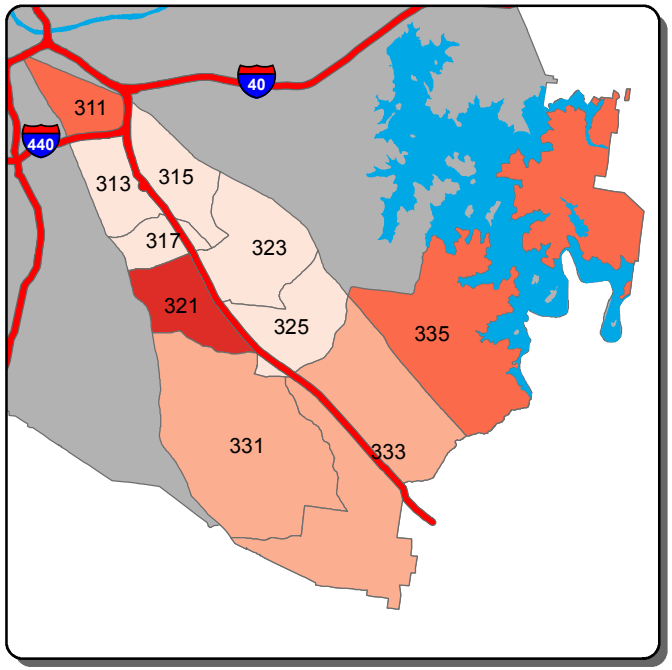

Aggravated Assault - C Shift

0 | 1 | 2 | 3-4 | >4

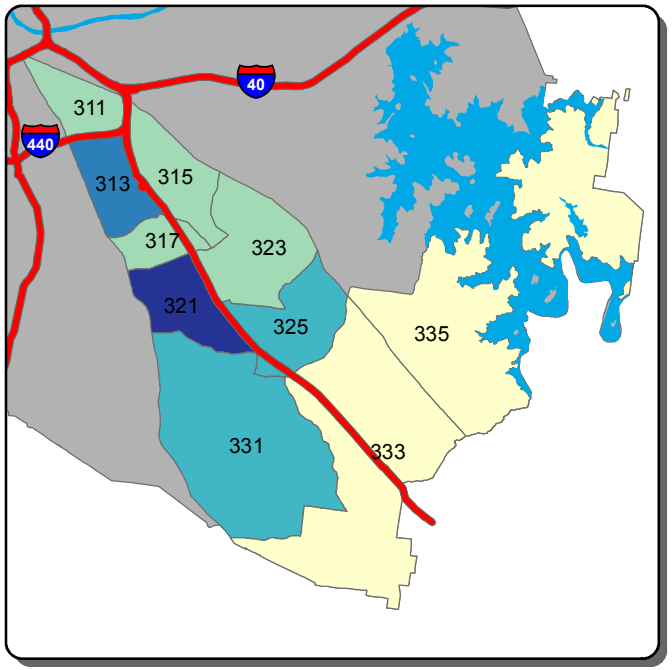

Self Initiated CAD - A Shift

0-57 | 58-120 | 121-184 | 185-247 | >247

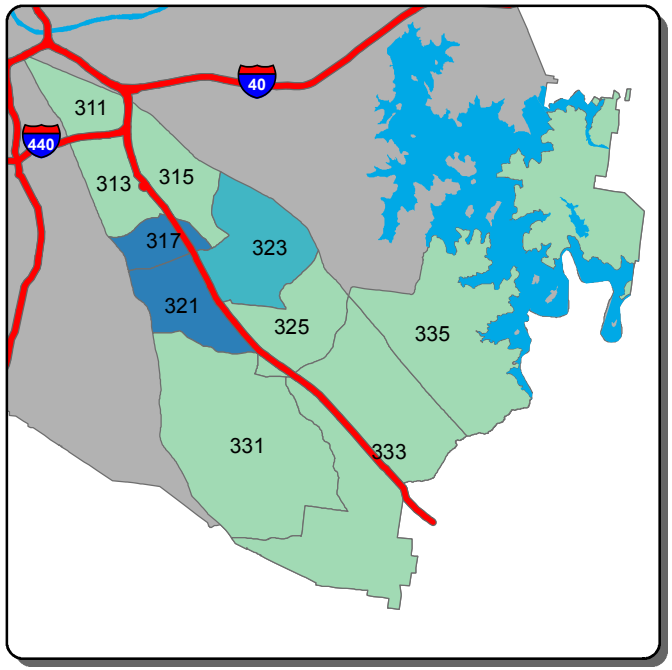

Self Initiated CAD - B Shift

0-63 | 64-125 | 126-187 | 188-249 | >249

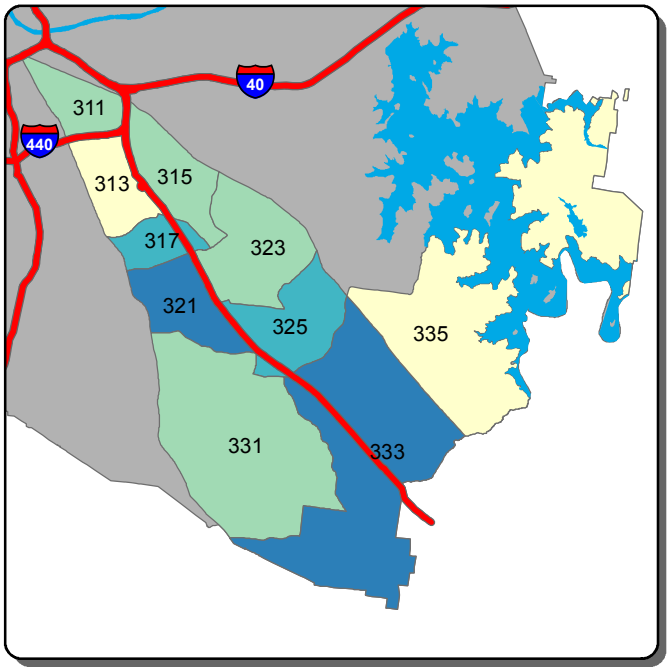

Self Initiated CAD - C Shift

0-55 | 56-99 | 100-143 | 144-187 | >187

Information summarized for CompStat week ending 7/2/2016

Sourced from MNPD ARMS on 7/6/2016. Data taken from incident reports using Uniform Crime Reporting definitions and guidelines, based on the date and time when the inicident was reported. 'A, B, and C Shift' refer to the following time periods: A Shift = 0700 - 1500; B Shift = 1500 - 2300; C Shift = 2300 - 0700.

Central Precinct - Burglary and Theft from Vehicle Counts for the Past Two Weeks

Burglary - A Shift

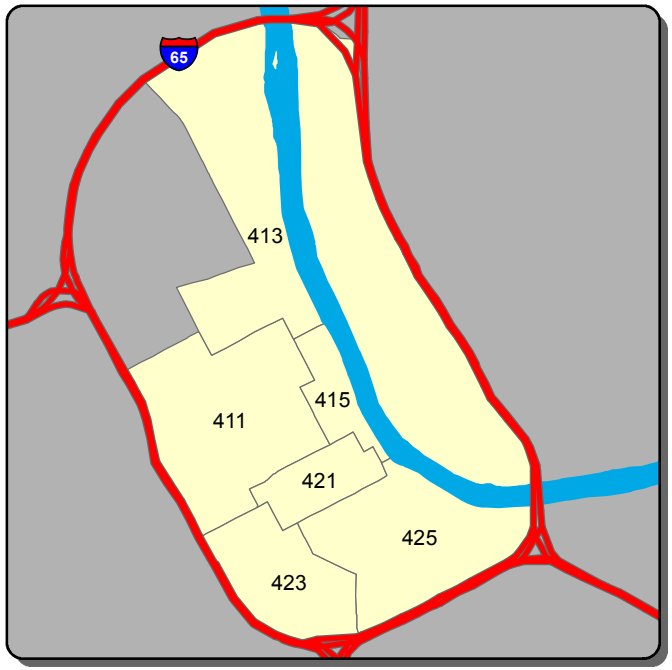

Burglary - B Shift

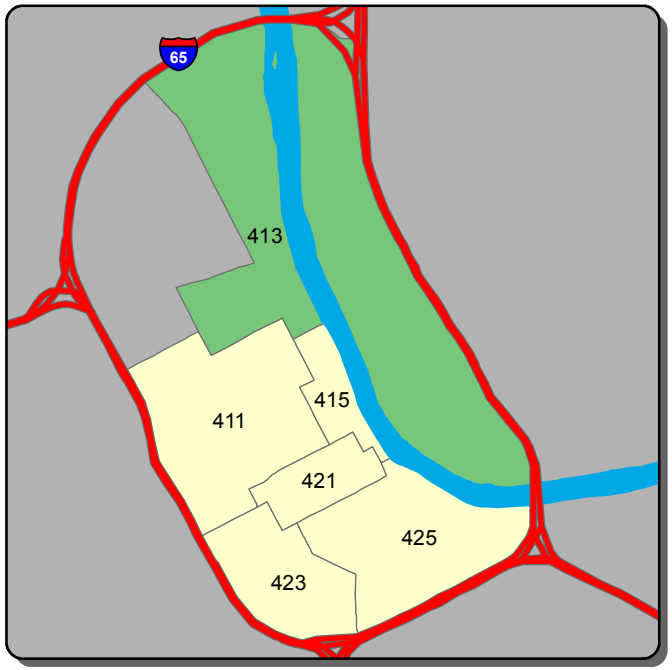

Burglary - C Shift

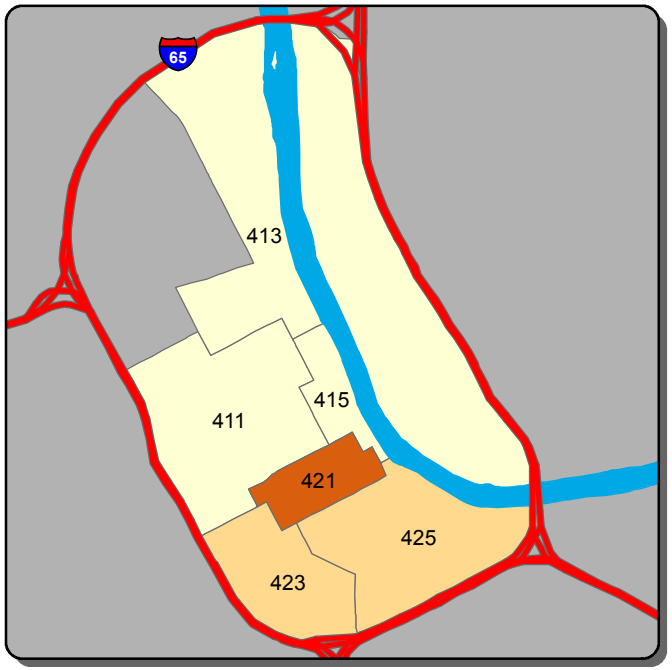

Theft from Vehicle - A Shift

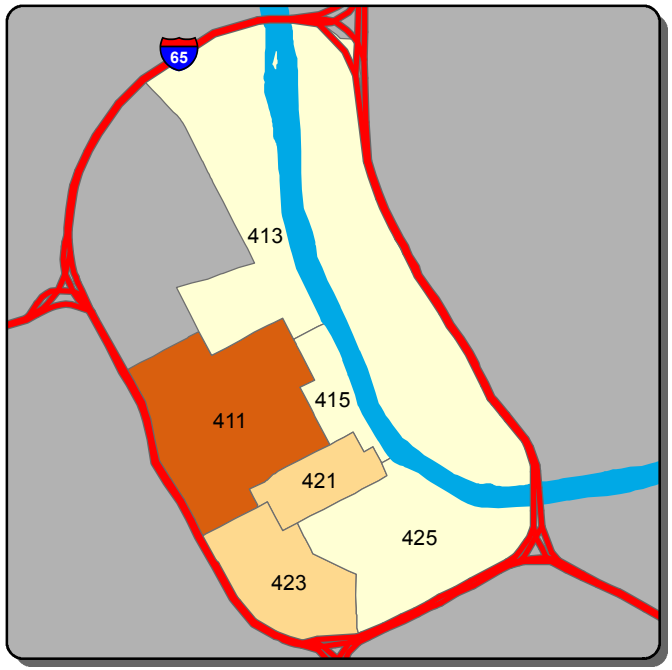

Theft from Vehicle - B Shift

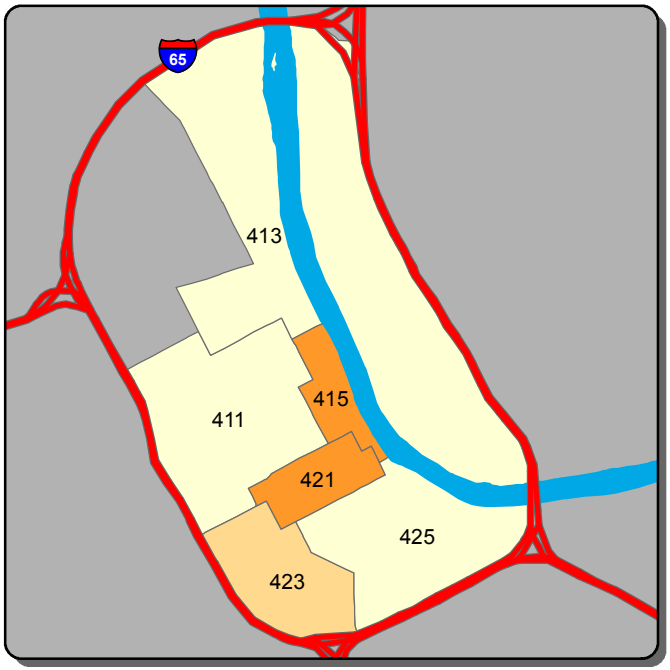

Theft from Vehicle - C Shift

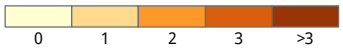

Information summarized for CompStat week ending 7/2/2016

Sourced from MNPD ARMS on 7/6/2016. Data taken from incident reports using Uniform Crime Reporting definitions and guidelines, based on the date and time when the inicident was reported. 'A, B, and C Shift' refer to the following time periods: A Shift = 0700 - 1500; B Shift = 1500 - 2300; C Shift = 2300 - 0700.

Central Precinct - Aggravated Assault and Self Initiated CAD Counts for the Past Two Weeks

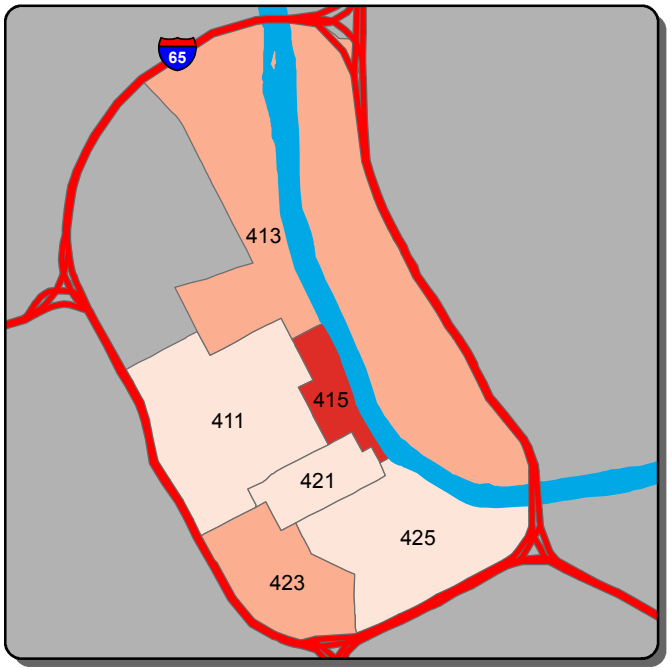

Aggravated Assault - A Shift

0 1 2 >2

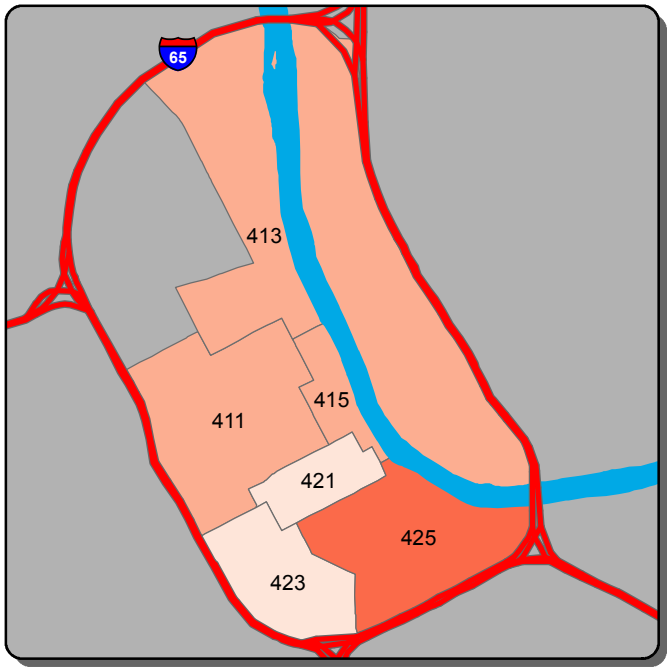

Aggravated Assault - B Shift

0 1 2 >2

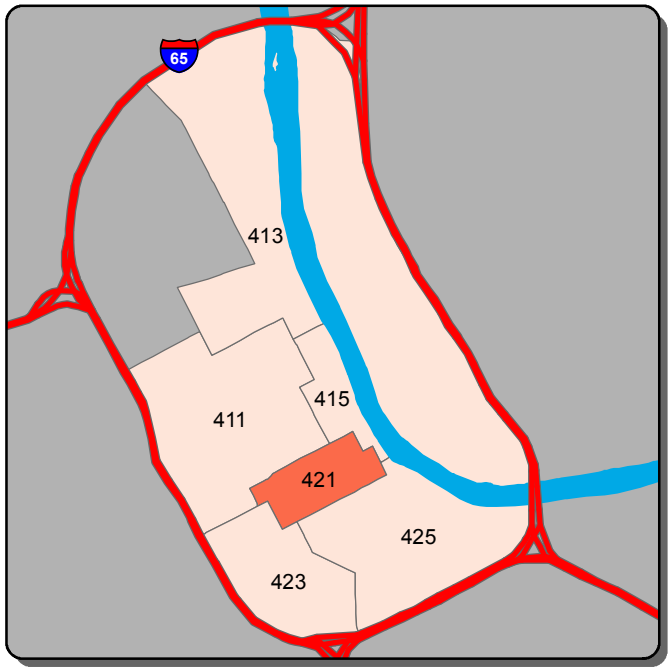

Aggravated Assault - C Shift

0 1 >1

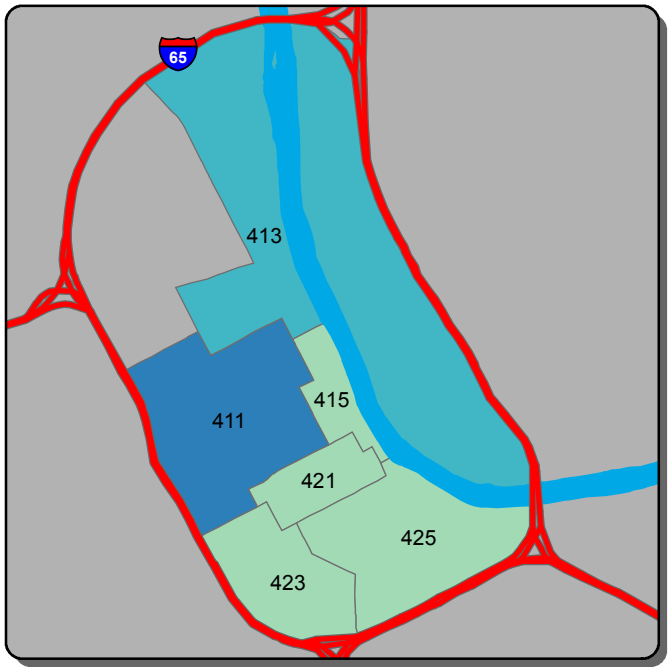

Self Initiated CAD - A Shift

0-192 193-237 238-282 283-328 >328

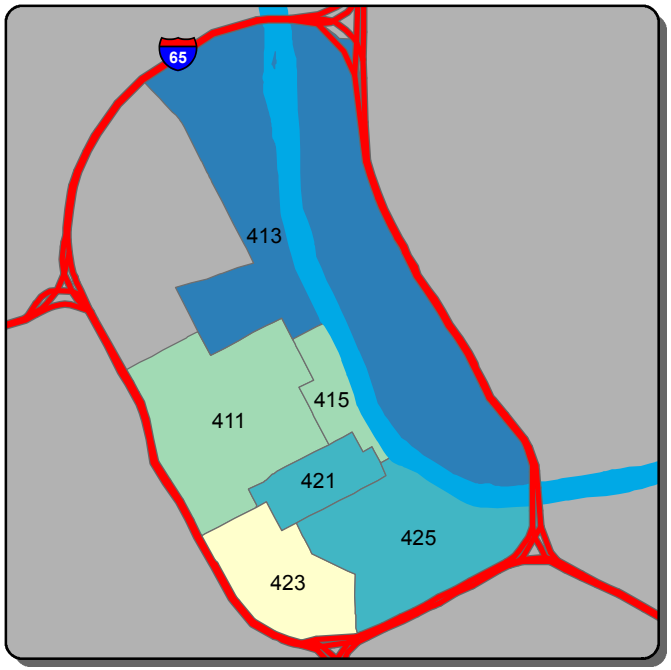

Self Initiated CAD - B Shift

0-200 201-295 296-389 390-483 >483

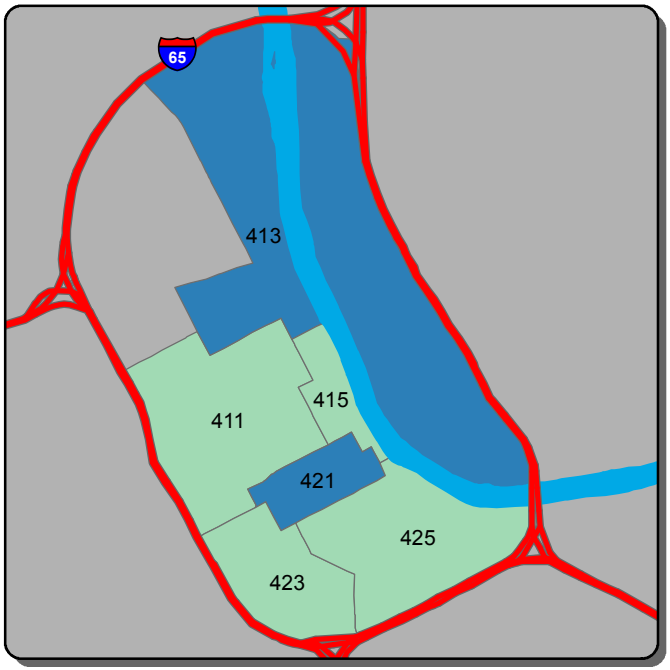

Self Initiated CAD - C Shift

0-144 145-216 217-289 290-361 >361

Information summarized for CompStat week ending 7/2/2016

Sourced from MNPD ARMS on 7/6/2016. Data taken from incident reports using Uniform Crime Reporting definitions and guidelines, based on the date and time when the inicident was reported. 'A, B, and C Shift' refer to the following time periods: A Shift = 0700 - 1500; B Shift = 1500 - 2300; C Shift = 2300 - 0700.

Hermitage Precinct - Burglary and Theft from Vehicle Counts for the Past Two Weeks

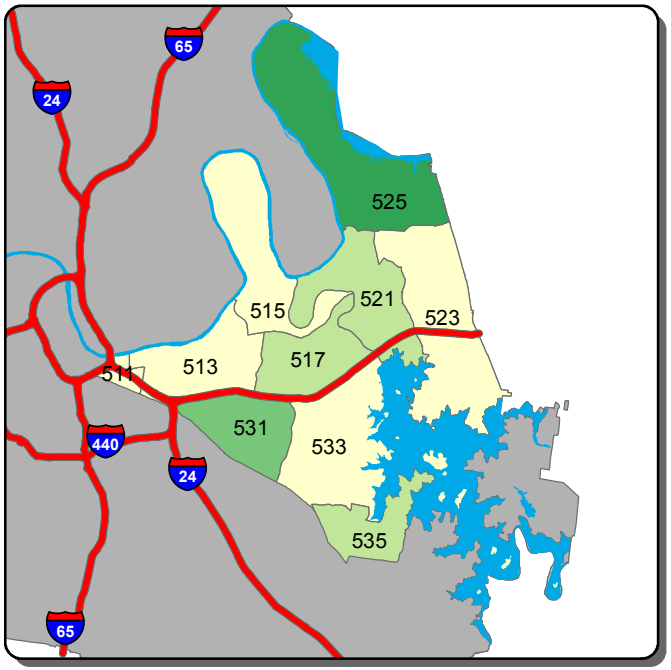

Burglary - A Shift

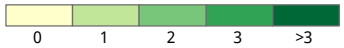

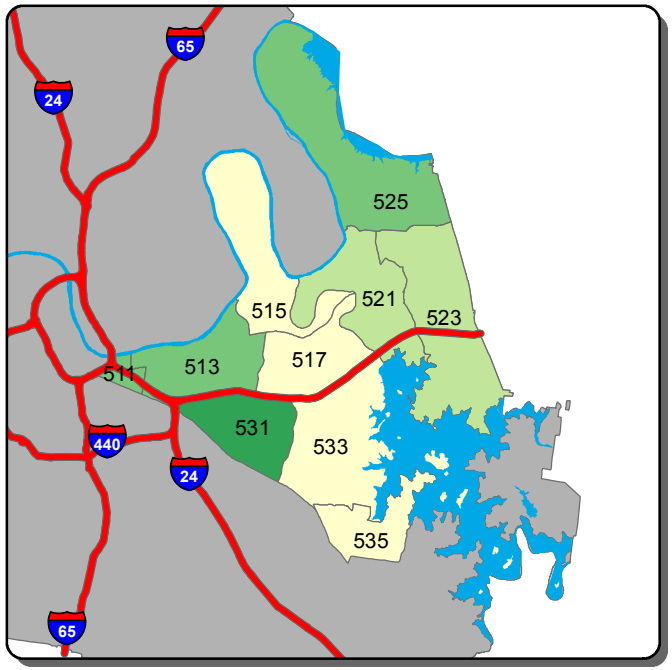

Burglary - B Shift

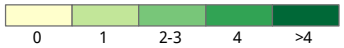

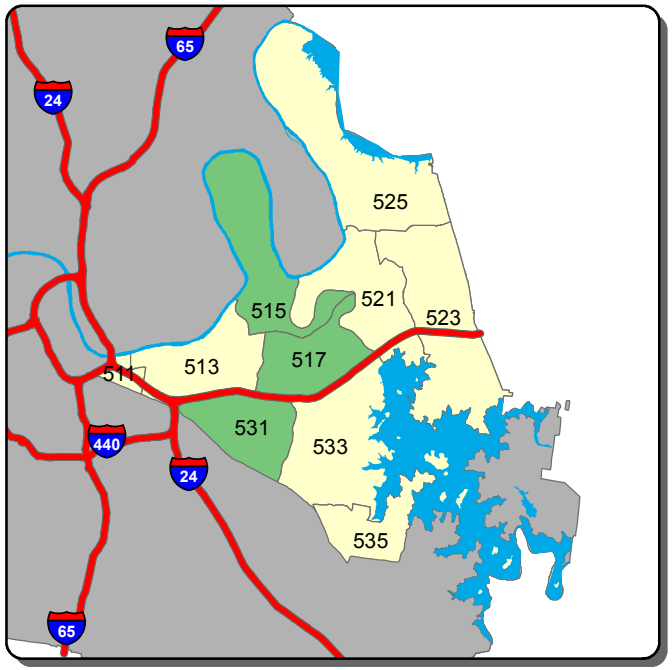

Burglary - C Shift

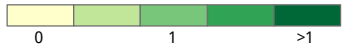

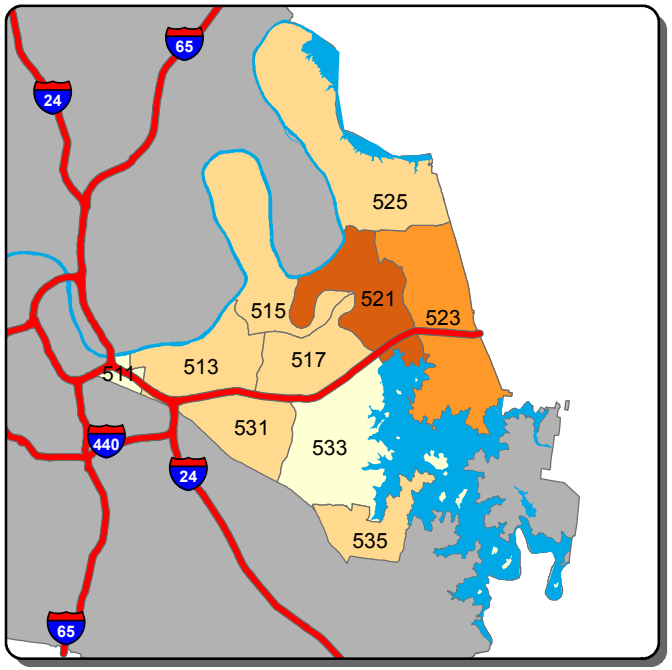

Theft from Vehicle - A Shift

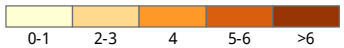

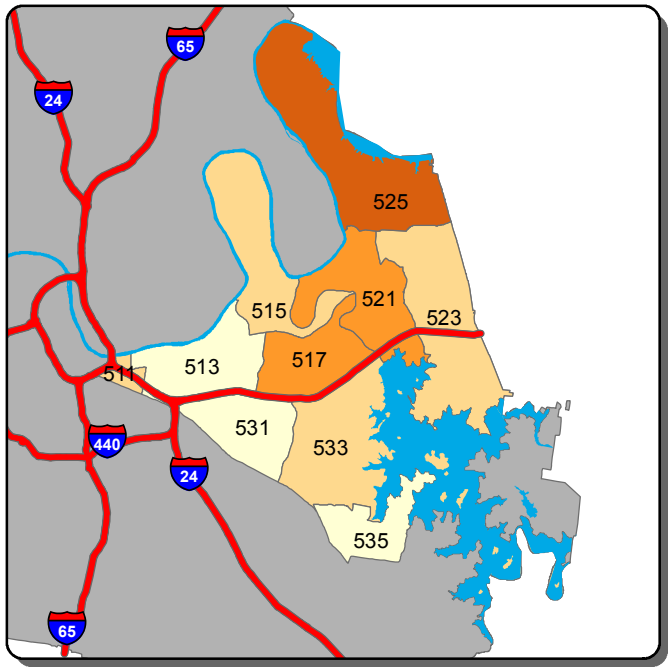

Theft from Vehicle - B Shift

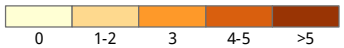

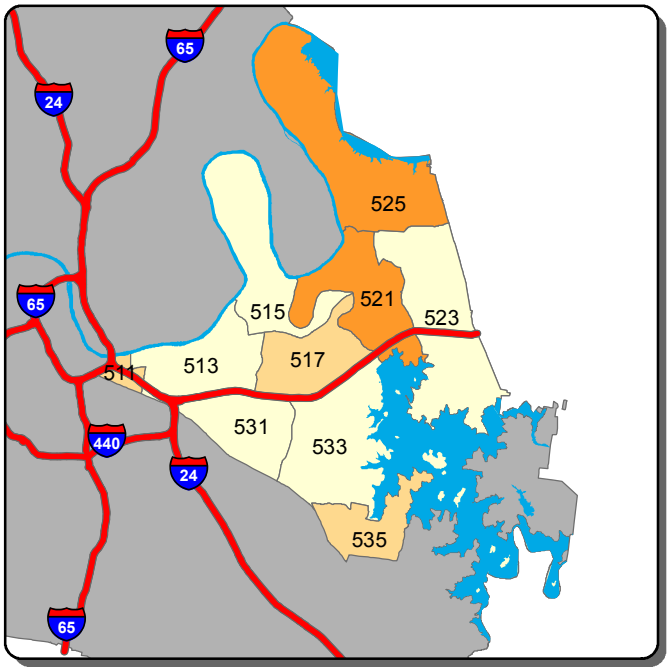

Theft from Vehicle - C Shift

Information summarized for CompStat week ending 7/2/2016

Sourced from MNPD ARMS on 7/6/2016. Data taken from incident reports using Uniform Crime Reporting definitions and guidelines, based on the date and time when the inicident was reported. 'A, B, and C Shift' refer to the following time periods: A Shift = 0700 - 1500; B Shift = 1500 - 2300; C Shift = 2300 - 0700.

Hermitage Precinct - Aggravated Assault and Self Initiated CAD Counts for the Past Two Weeks

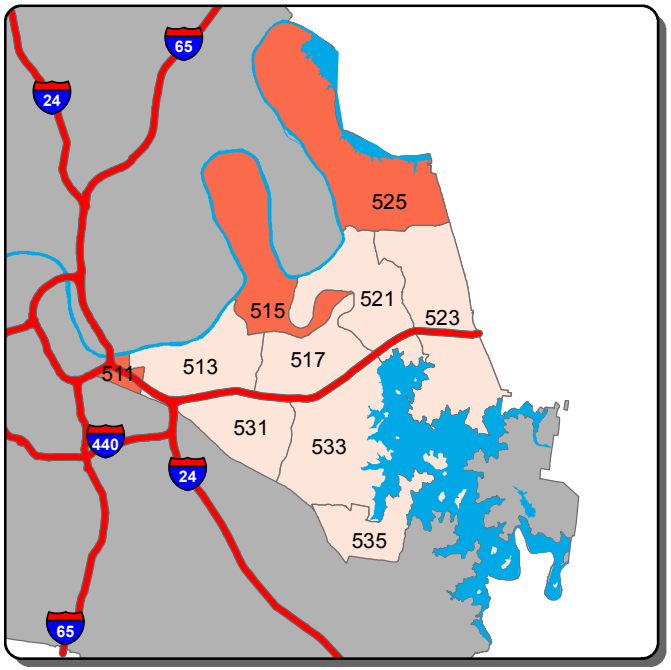

Aggravated Assault - A Shift

0 | 1 | >1

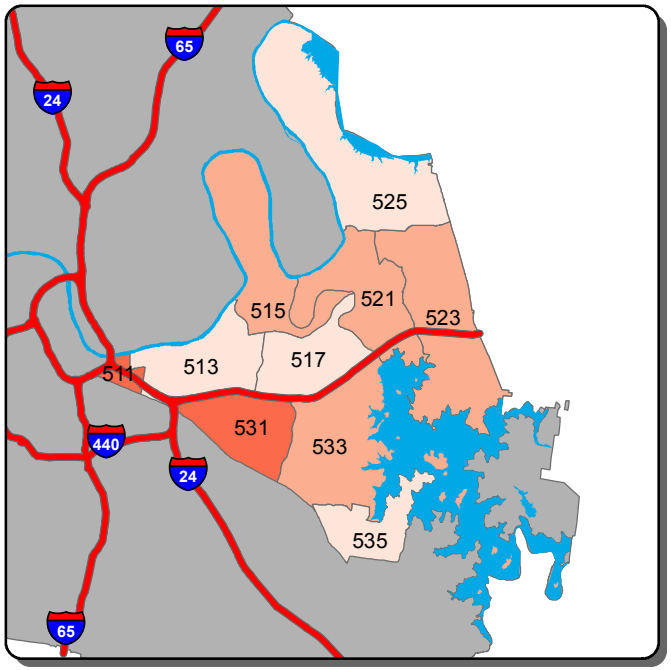

Aggravated Assault - B Shift

0 | 1 | 2 | >2

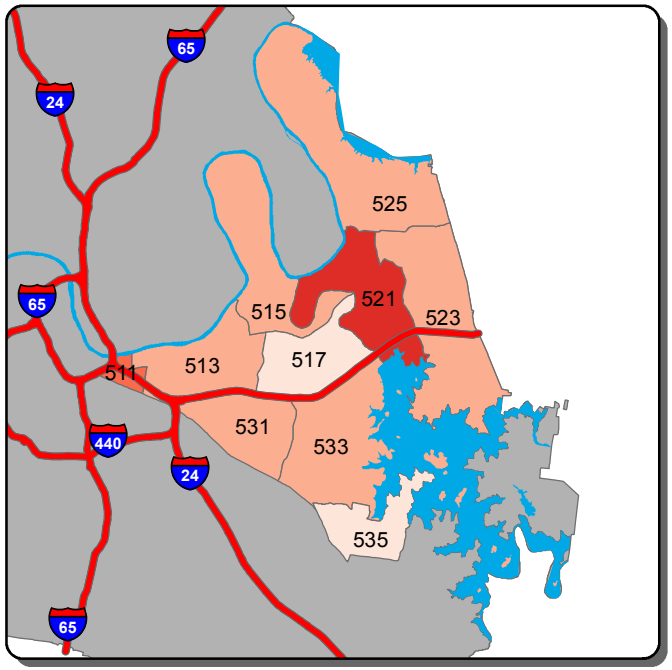

Aggravated Assault - C Shift

0 | 1 | 2 | 3 | >3

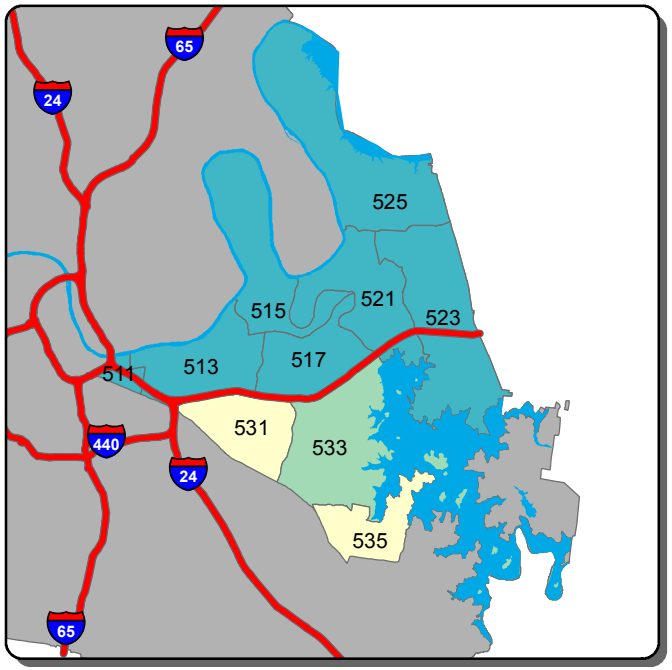

Self Initiated CAD - A Shift

0-93 | 94-141 | 142-188 | 189-236 | >236

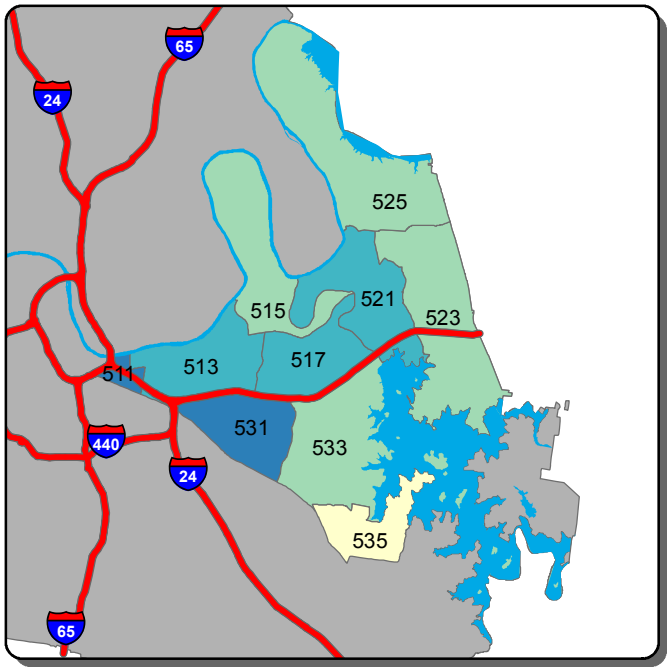

Self Initiated CAD - B Shift

0-112 | 113-172 | 173-232 | 233-291 | >291

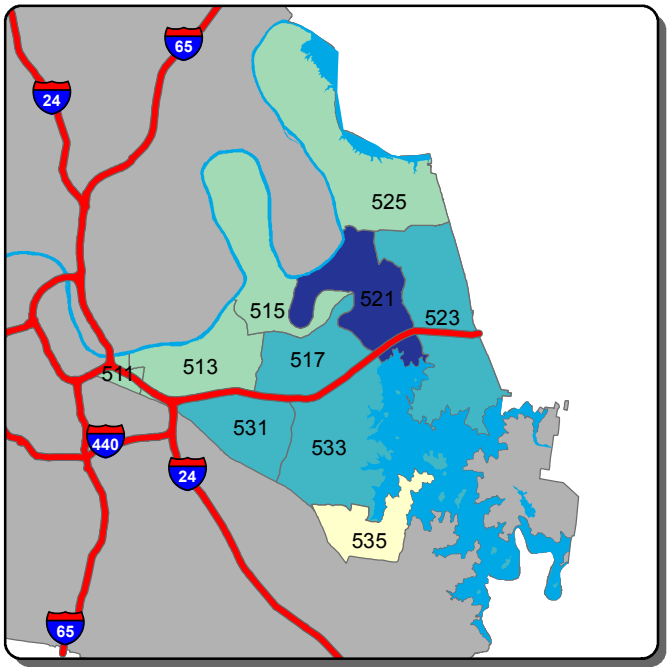

Self Initiated CAD - C Shift

0-48 | 49-92 | 93-136 | 137-180 | >180

Information summarized for CompStat week ending 7/2/2016

Sourced from MNPD ARMS on 7/6/2016. Data taken from incident reports using Uniform Crime Reporting definitions and guidelines, based on the date and time when the inicident was reported. 'A, B, and C Shift' refer to the following time periods: A Shift = 0700 - 1500; B Shift = 1500 - 2300; C Shift = 2300 - 0700.

North Precinct - Burglary and Theft from Vehicle Counts for the Past Two Weeks

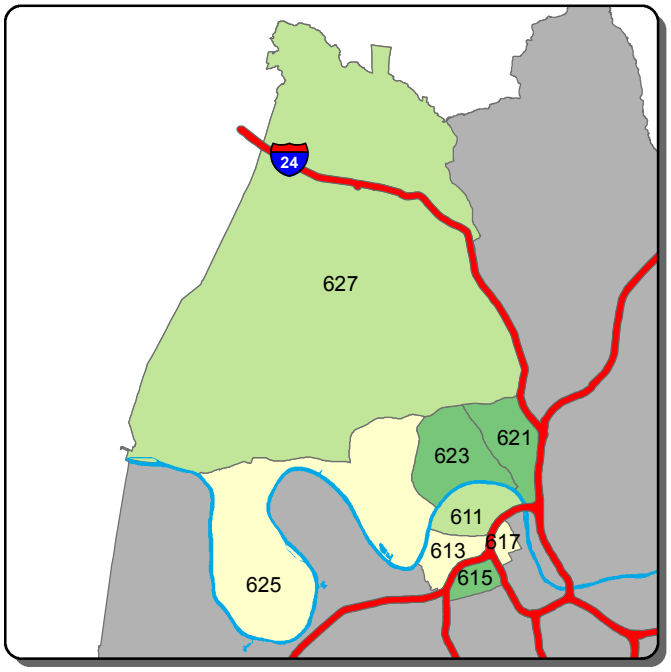

Burglary - A Shift

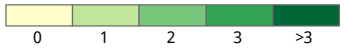

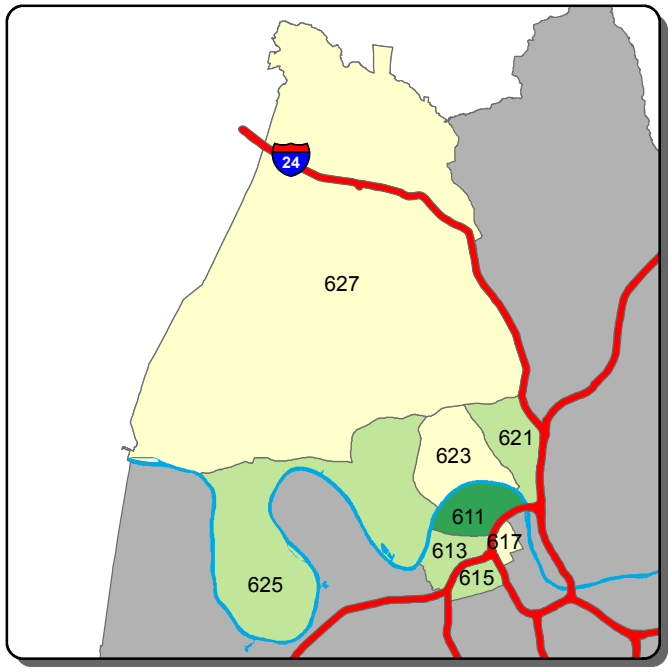

Burglary - B Shift

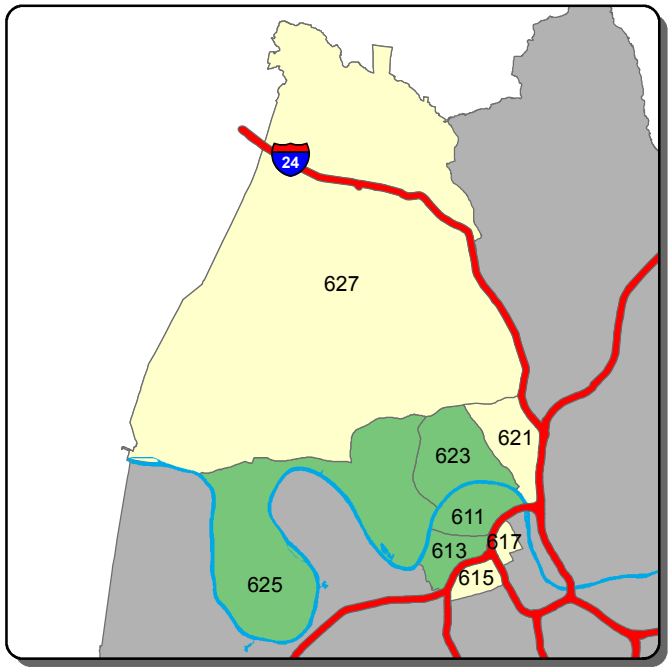

Burglary - C Shift

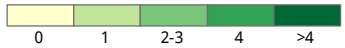

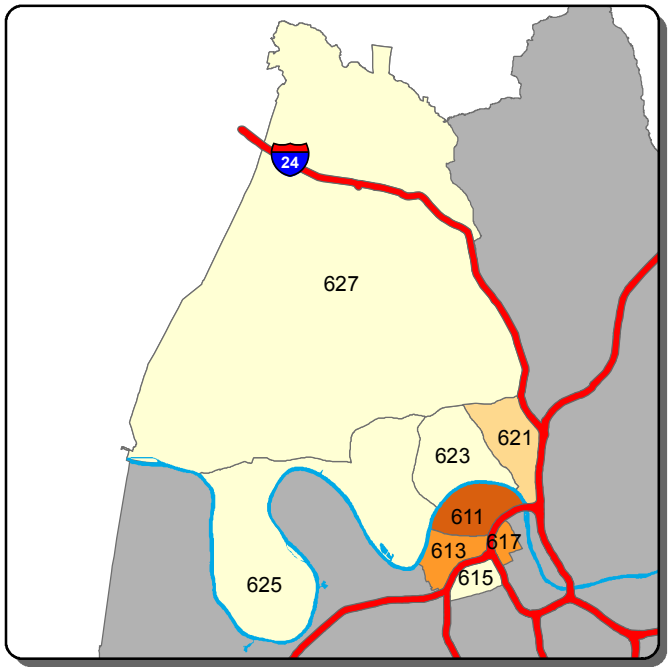

Theft from Vehicle - A Shift

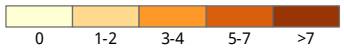

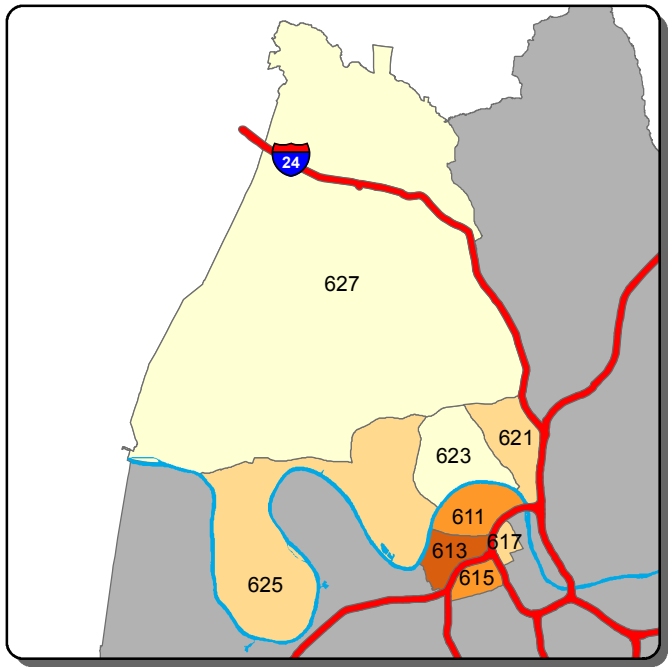

Theft from Vehicle - B Shift

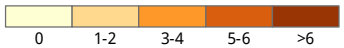

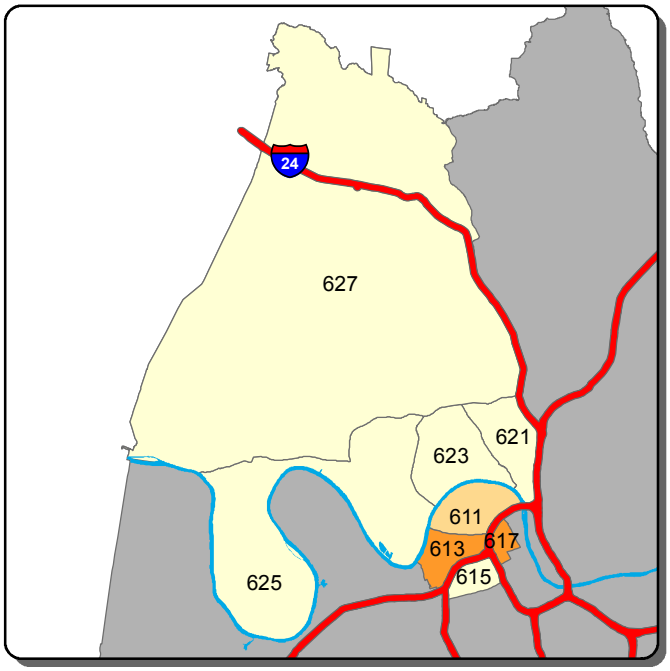

Theft from Vehicle - C Shift

Information summarized for CompStat week ending 7/2/2016

Sourced from MNPD ARMS on 7/6/2016. Data taken from incident reports using Uniform Crime Reporting definitions and guidelines, based on the date and time when the inicident was reported. 'A, B, and C Shift' refer to the following time periods: A Shift = 0700 - 1500; B Shift = 1500 - 2300; C Shift = 2300 - 0700.

North Precinct - Aggravated Assault and Self Initiated CAD Counts for the Past Two Weeks

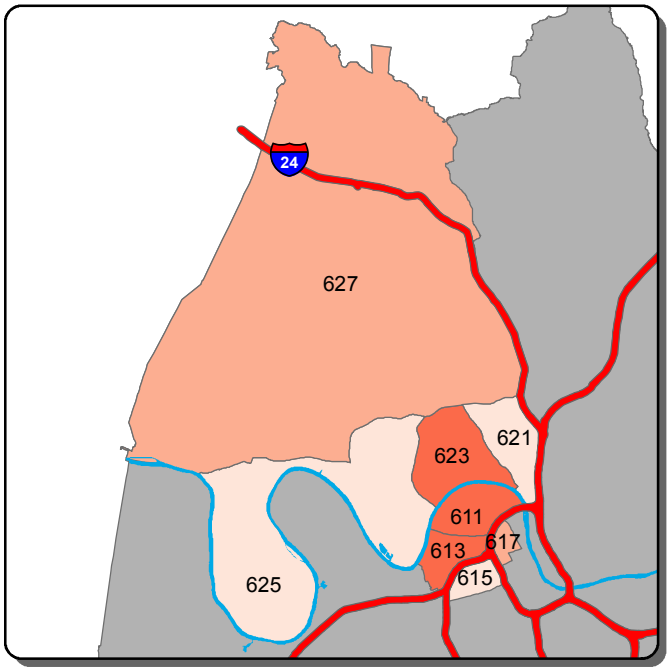

Aggravated Assault - A Shift

0	1	2	3	>3

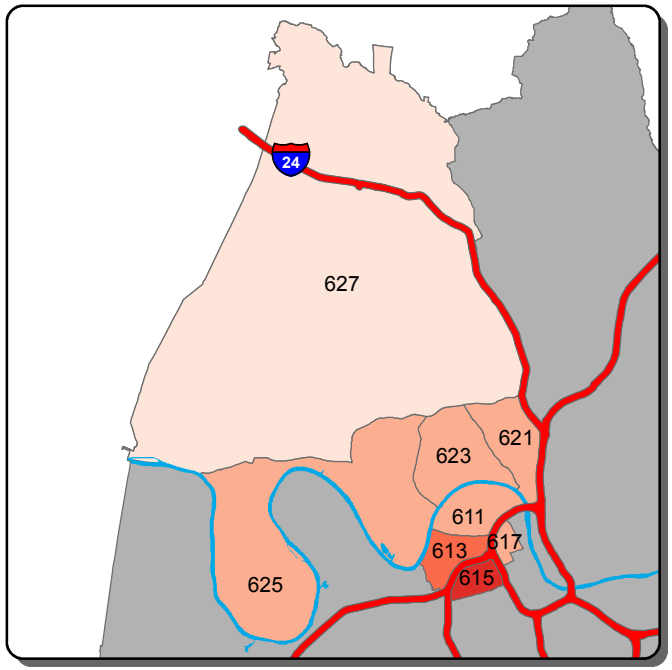

Aggravated Assault - B Shift

0	1-2	3-4	5-7	>7

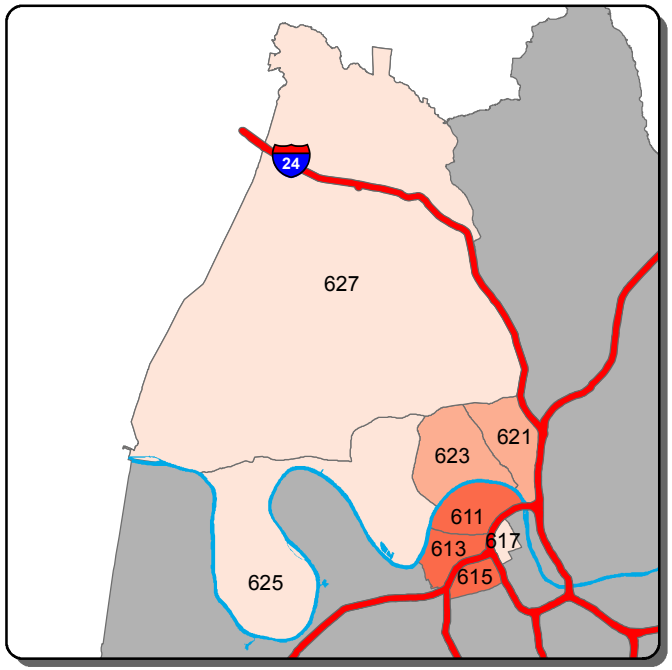

Aggravated Assault - C Shift

0	1	2-3	4	>4

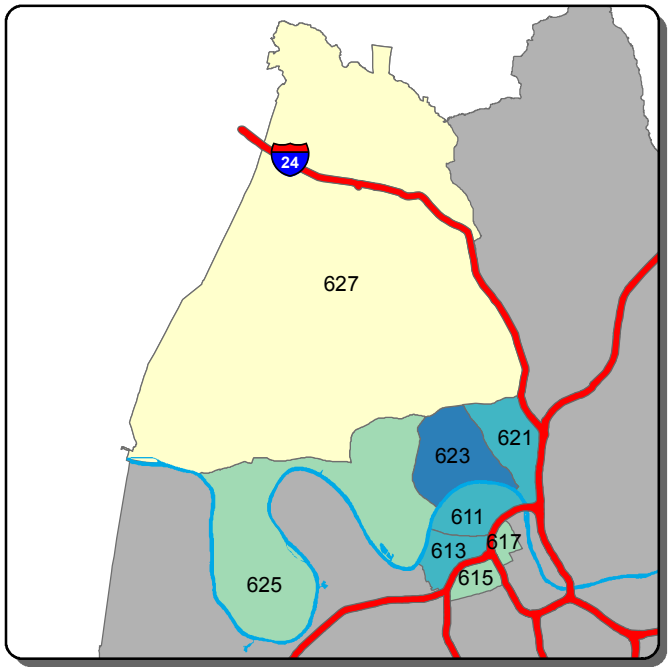

Self Initiated CAD - A Shift

0-67	68-109	110-152	153-195	>195

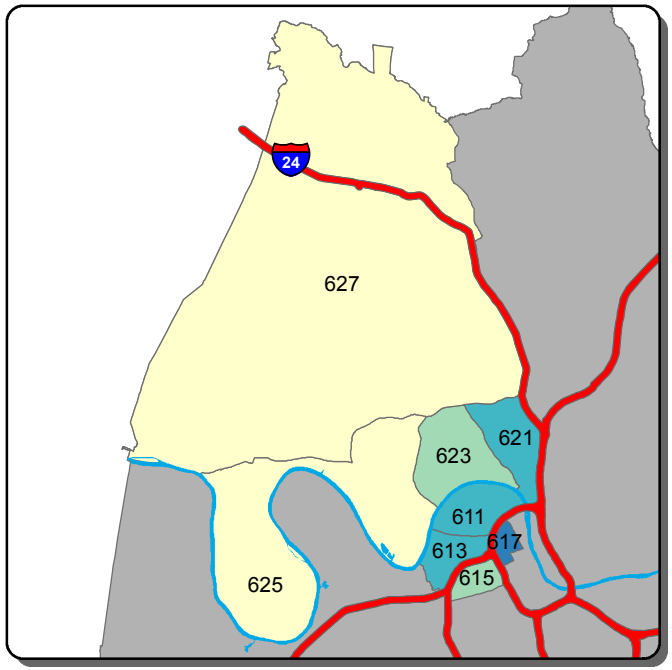

Self Initiated CAD - B Shift

0-60	61-135	136-210	211-285	>285

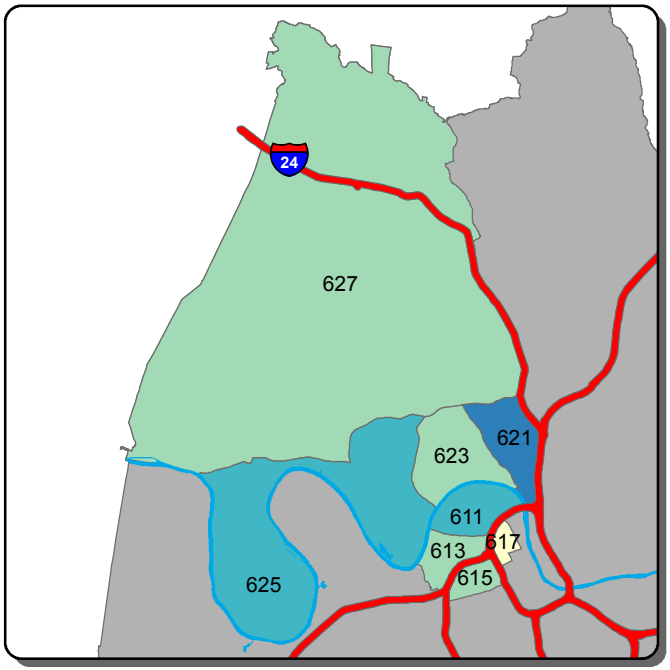

Self Initiated CAD - C Shift

0-76	77-125	126-173	174-221	>221

Information summarized for CompStat week ending 7/2/2016

Sourced from MNPD ARMS on 7/6/2016. Data taken from incident reports using Uniform Crime Reporting definitions and guidelines, based on the date and time when the inicident was reported. 'A, B, and C Shift' refer to the following time periods: A Shift = 0700 - 1500; B Shift = 1500 - 2300; C Shift = 2300 - 0700.

Madison Precinct - Burglary and Theft from Vehicle Counts for the Past Two Weeks

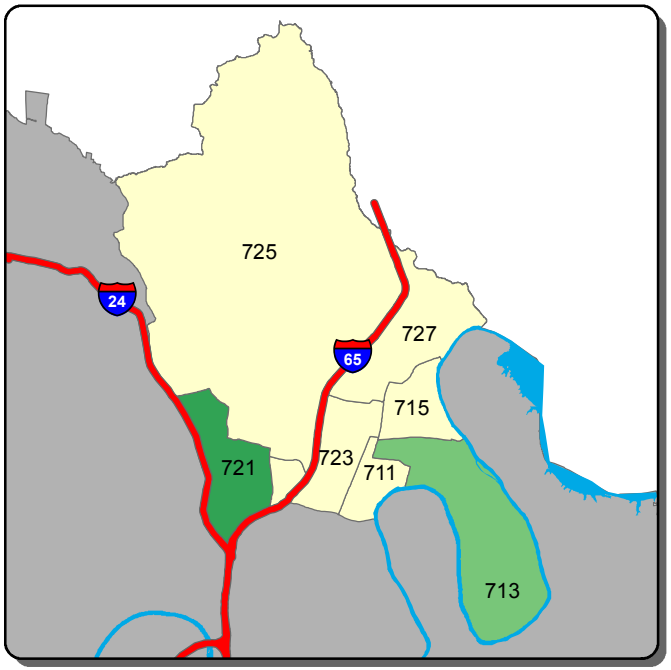

Burglary - A Shift

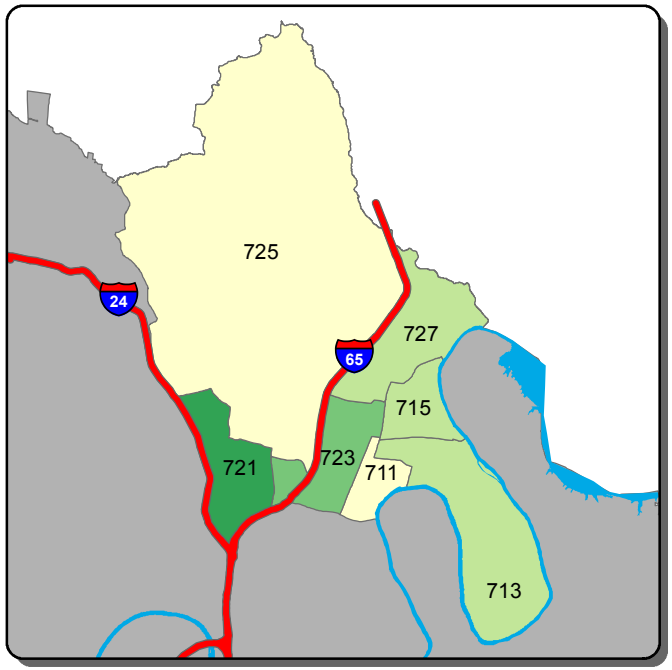

Burglary - B Shift

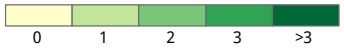

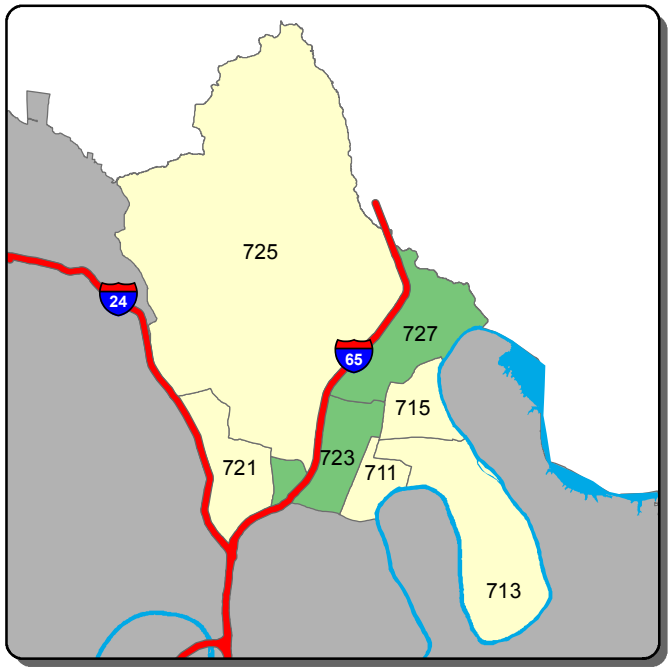

Burglary - C Shift

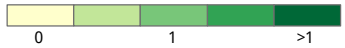

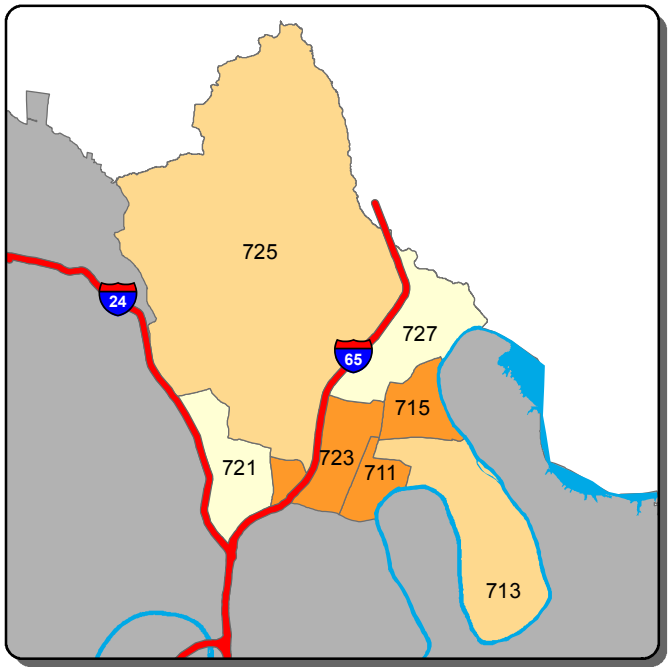

Theft from Vehicle - A Shift

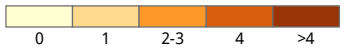

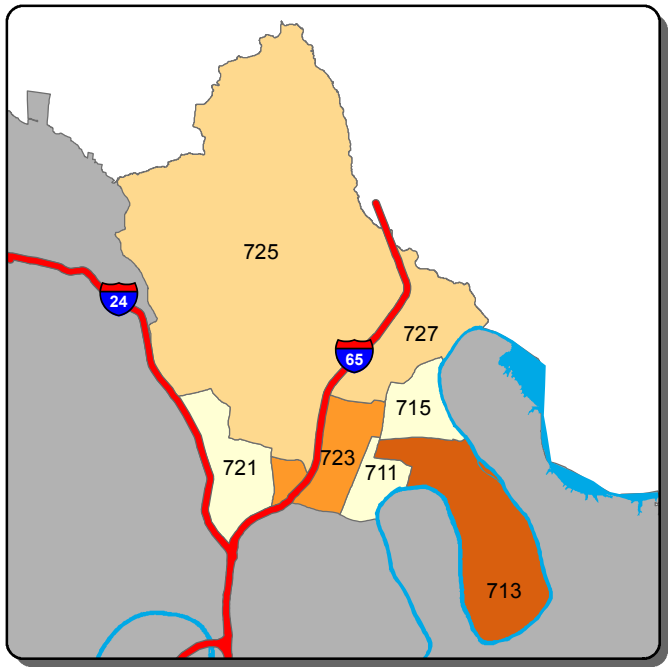

Theft from Vehicle - B Shift

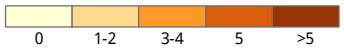

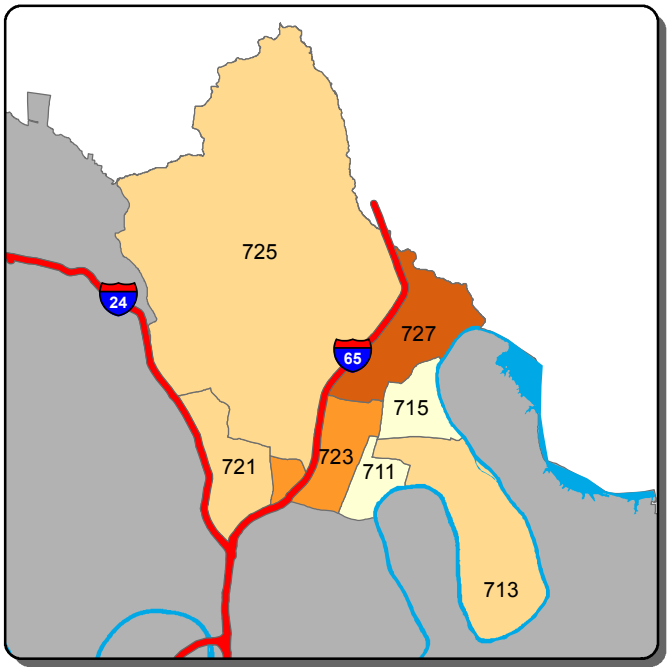

Theft from Vehicle - C Shift

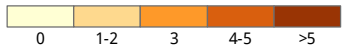

Information summarized for CompStat week ending 7/2/2016

Sourced from MNPD ARMS on 7/6/2016. Data taken from incident reports using Uniform Crime Reporting definitions and guidelines, based on the date and time when the inicident was reported. 'A, B, and C Shift' refer to the following time periods: A Shift = 0700 - 1500; B Shift = 1500 - 2300; C Shift = 2300 - 0700.

Madison Precinct - Aggravated Assault and Self Initiated CAD Counts for the Past Two Weeks

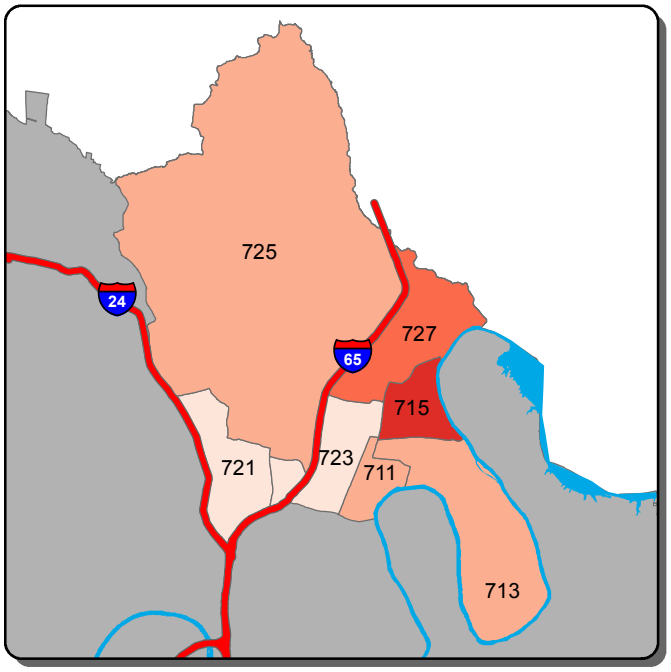

Aggravated Assault - A Shift

0 | 1 | 2-3 | 4 | >4

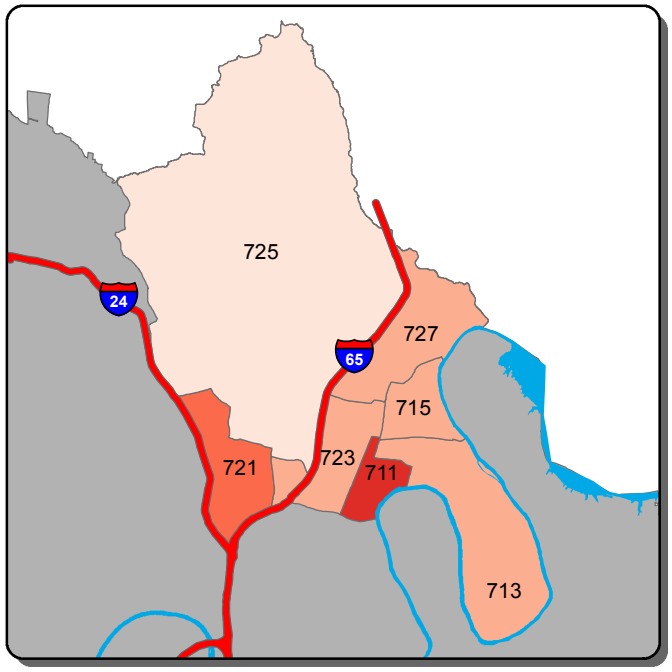

Aggravated Assault - B Shift

0-1 | 2-3 | 4-6 | 7-9 | >9

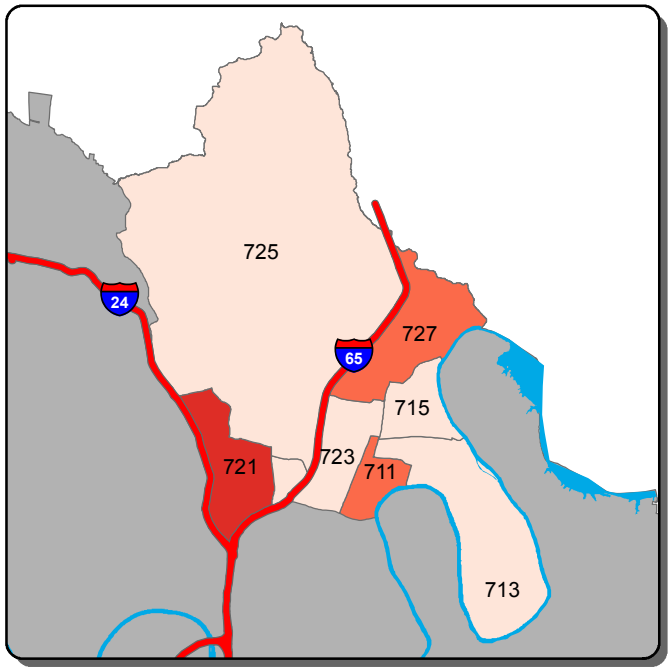

Aggravated Assault - C Shift

0 | 1 | 2-3 | 4-5 | >5

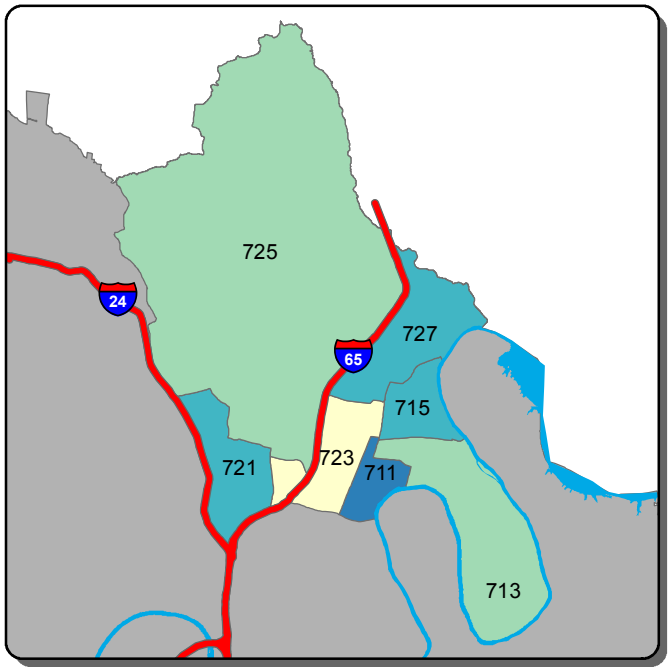

Self Initiated CAD - A Shift

0-81 | 82-131 | 132-181 | 182-231 | >231

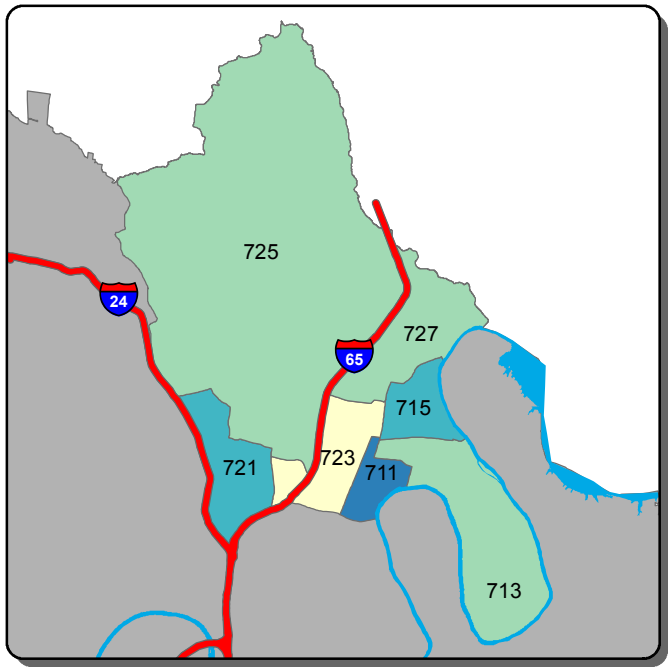

Self Initiated CAD - B Shift

0-86 | 87-147 | 148-209 | 210-270 | >270

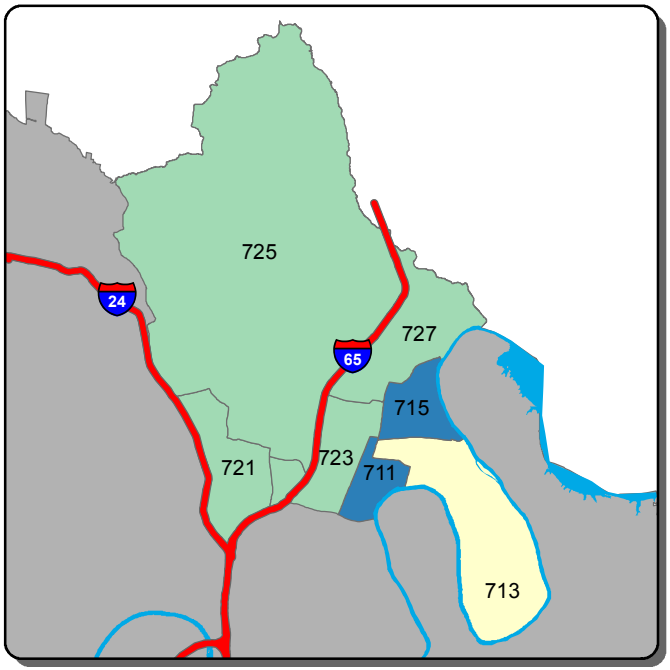

Self Initiated CAD - C Shift

0-65 | 66-100 | 101-135 | 136-170 | >170

Information summarized for CompStat week ending 7/2/2016

Sourced from MNPD ARMS on 7/6/2016. Data taken from incident reports using Uniform Crime Reporting definitions and guidelines, based on the date and time when the inicident was reported. 'A, B, and C Shift' refer to the following time periods: A Shift = 0700 - 1500; B Shift = 1500 - 2300; C Shift = 2300 - 0700.

Midtown Hills Precinct - Burglary and Theft from Vehicle Counts for the Past Two Weeks

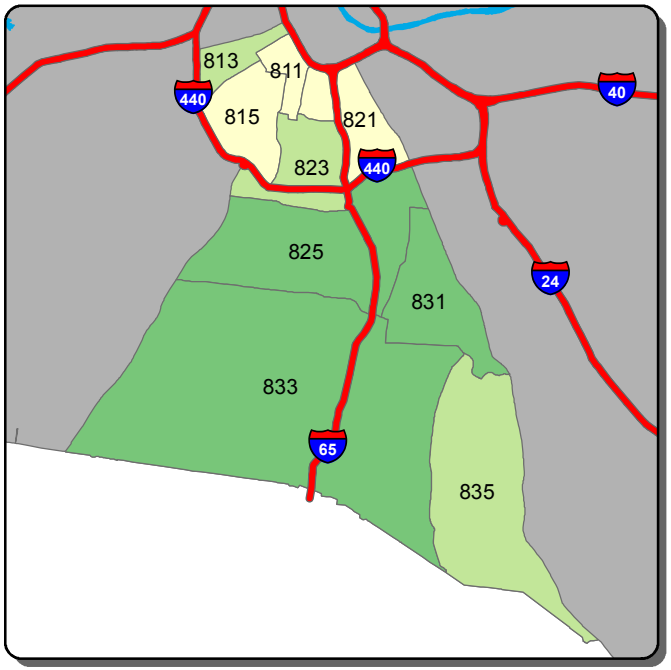

Burglary - A Shift

0 1 2 3 >3

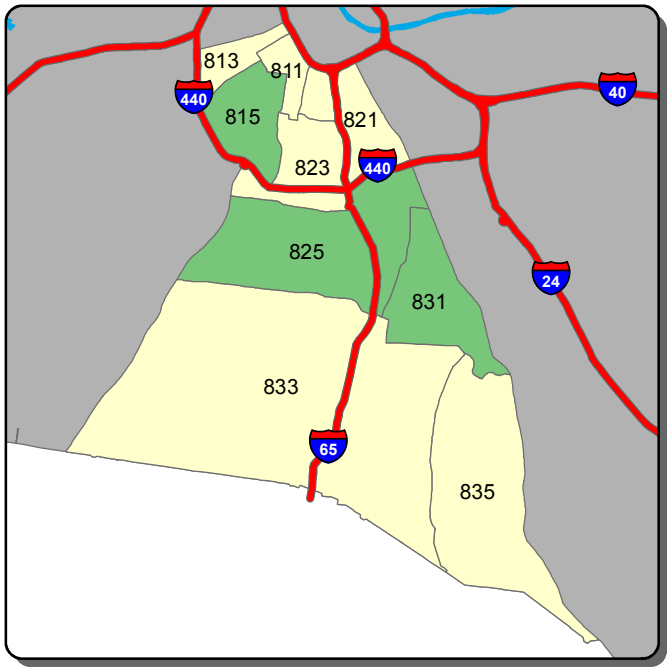

Burglary - B Shift

0 1 >1

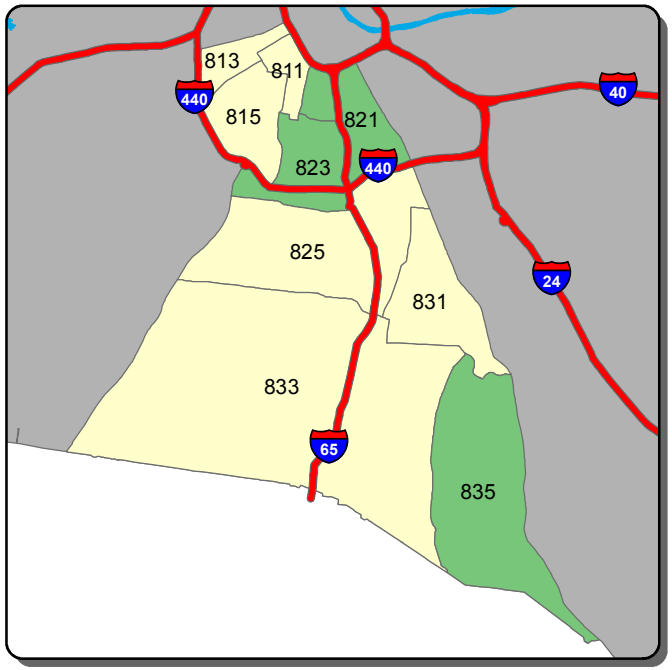

Burglary - C Shift

0 1 >1

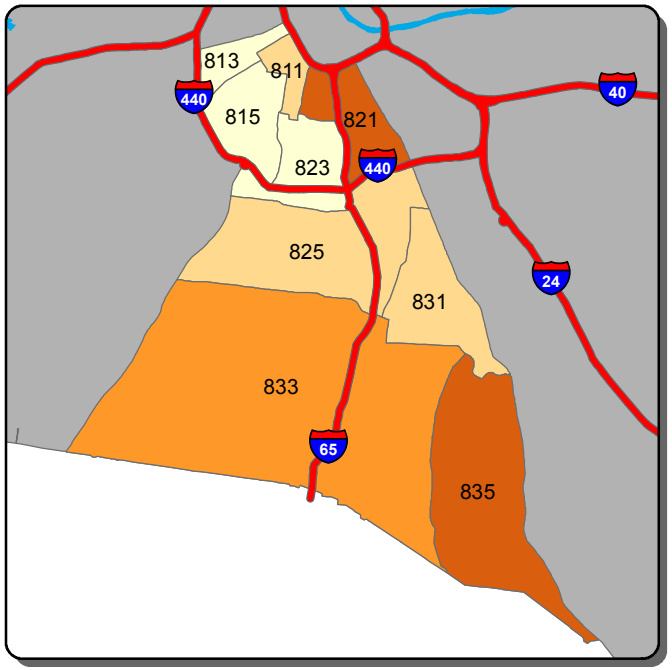

Theft from Vehicle - A Shift

0 1-2 3-4 5-6 >6

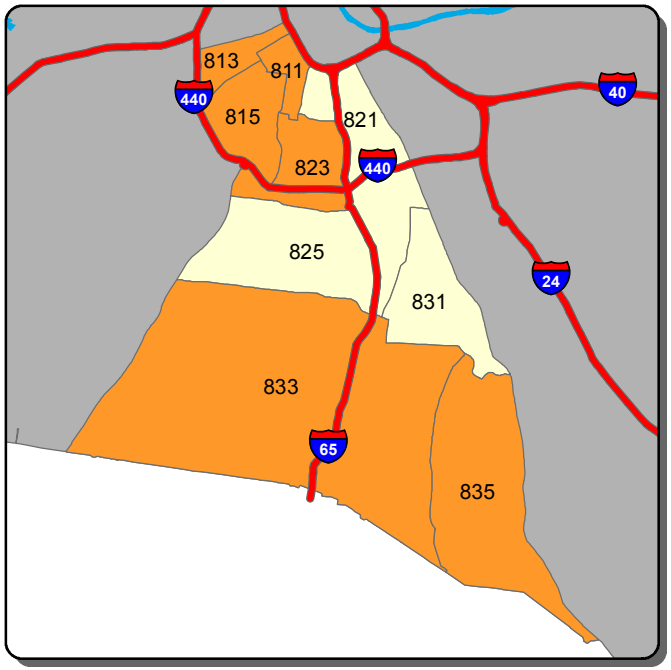

Theft from Vehicle - B Shift

0 1 2 3 >3

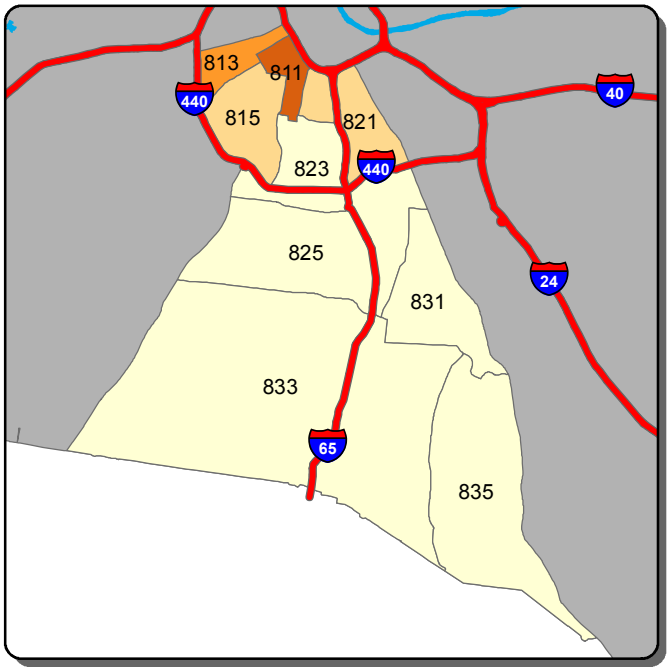

Theft from Vehicle - C Shift

0 1 2 3-4 >4

Information summarized for CompStat week ending 7/2/2016

Sourced from MNPD ARMS on 7/6/2016. Data taken from incident reports using Uniform Crime Reporting definitions and guidelines, based on the date and time when the inicident was reported. 'A, B, and C Shift' refer to the following time periods: A Shift = 0700 - 1500; B Shift = 1500 - 2300; C Shift = 2300 - 0700.

Midtown Hills Precinct - Aggravated Assault and Self Initiated CAD Counts for the Past Two Weeks

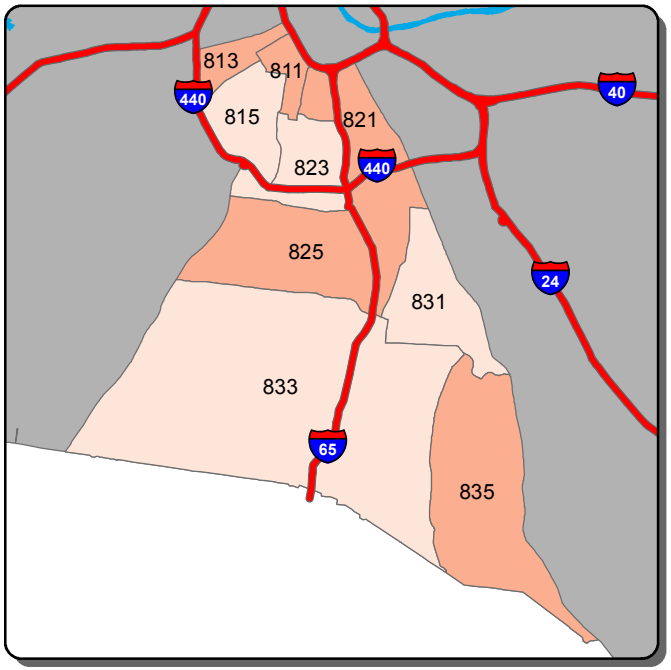

Aggravated Assault - A Shift

0 1 2 >2

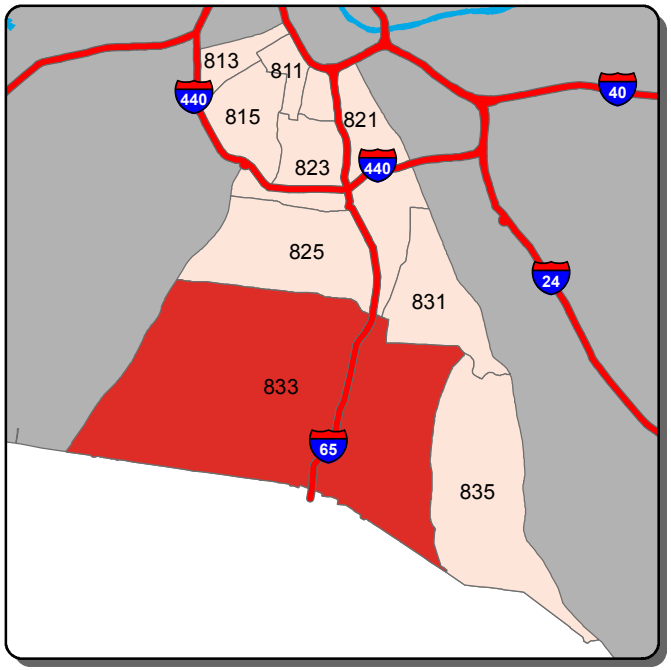

Aggravated Assault - B Shift

0 1 >1

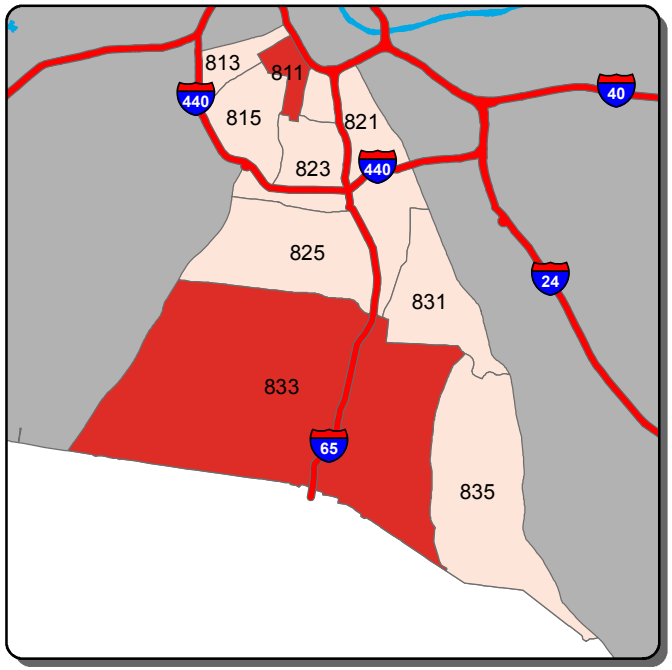

Aggravated Assault - C Shift

0 1 2 >2

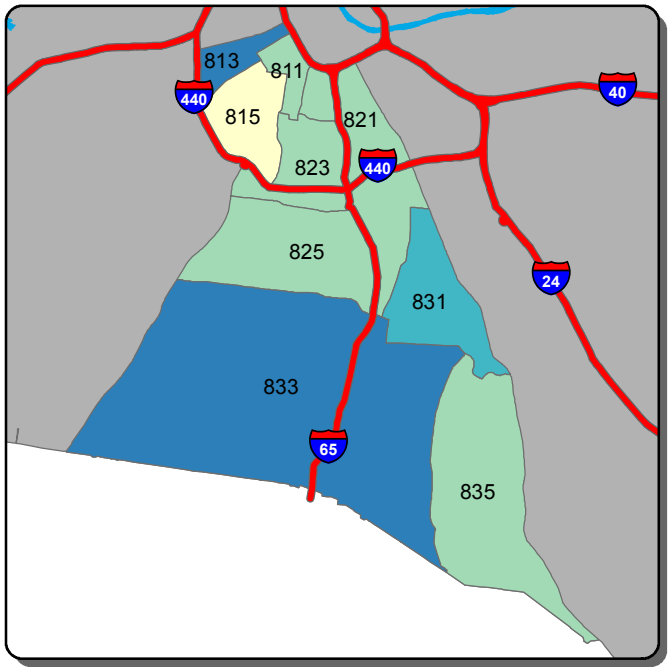

Self Initiated CAD - A Shift

0-64 65-109 110-154 155-199 >199

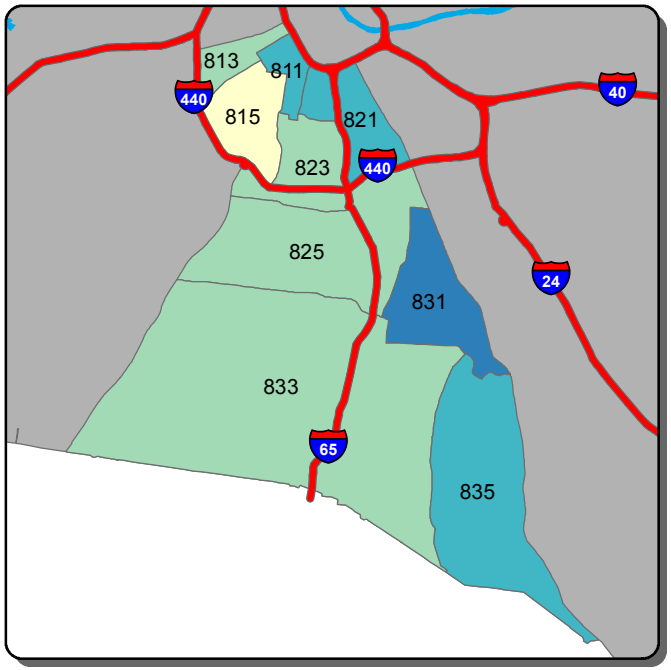

Self Initiated CAD - B Shift

0-94 95-147 148-200 201-254 >254

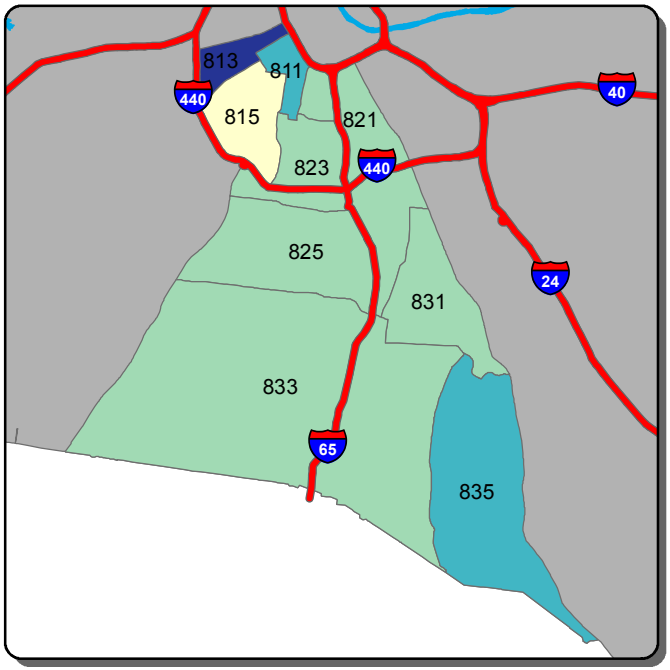

Self Initiated CAD - C Shift

0-92 93-150 151-207 208-265 >265

Information summarized for CompStat week ending 7/2/2016

Sourced from MNPD ARMS on 7/6/2016. Data taken from incident reports using Uniform Crime Reporting definitions and guidelines, based on the date and time when the inicident was reported. 'A, B, and C Shift' refer to the following time periods: A Shift = 0700 - 1500; B Shift = 1500 - 2300; C Shift = 2300 - 0700.