CompStat Weekly Analysis

CompStat Weekly Analysis is provided by the Metropolitan Nashville Police Department Crime Analysis Section. This document does not necessarily reflect official UCR counts. It is intended to be a management tool and is for law enforcement use only.

"No man is above the law and no man is below it: nor do we ask any man's permission when we ask him to obey it."
- Theodore Roosevelt

Begin Date: 07/03/2016
End Date: 07/09/2016
Week: 27

Table of Contents

Incidents Section **1**
Rolling Two Week Analysis 2
Rolling Weekly Year-to-Year Analysis 3
Rolling Eight Week Analysis 4
Rolling Four Week Year-to-Year Analysis 5
Rolling Sixteen Week Analysis 6
Rolling Eight Week Year-to-Year 7
Year-to-Date Analysis 8
Rolling Twenty-Four Month 9
2 Week, 8 Week, 16 Week, YTD, and 24 Month Summary 10
Incident and Efficiency Report Summary* 11
UCR Incident Charts* 30
UCR Incidents - Annual Totals 39
UCR Incidents - YTD Comparisons: All Incidents 40
UCR Incidents - YTD Comparison Charts* 41
UCR Incidents - Calendar Year to Calendar Year Comparison 50
UCR Incidents - Annual Comparison Charts* 51
UCR Incidents - YTD Comparisons* 60
YTD Homicide Report 69
Year-to-Year Weekly Chart* 70

Arrests Section **79**
Physical and Citation Arrests - Adult 80
Arrests: Part I, Weapons Law, Drug-Related, DUI, and All Other 89
Outstanding Warrants: Served 91
Outstanding Warrants: Attempts / Served 92
Crooks With Guns / School Zone Report 97

Juvenile Section **98**
Juvenile Arrests 99
Juvenile Victims - Rolling Two Week Analysis 100
Juvenile Victims - Rolling Eight Week Analysis 101
Juvenile Victims - Year-to-Date Analysis 102
Juvenile Victims 103

Efficiencies Section **104**
Self-Initiated CAD 105
Dispatched Calls for Service 106
Vehicle Stop Analysis (Form 252) 107
Field Interview Report (Form 114) 108
Efficiency Charts* 109

High Crime Intersections and Hot Addresses Section **118**
High Crime Street Intersections* 119
County High Crime Street Intersections - Arrests 128
Hot Addresses* 129

Other Reports **138**
APR Data 139
Case Preparation Division - Case File Inventory 140
Court Attendance - 310s Issued by Month 141
Percentage of Incident Reports Included in CompStat Analysis 142

Map Section **143**
YTD Gunshot Victims - Countywide 144
Gunshot Victims - Countywide (Homicides and Injuries) 145
Gunshot Victims (Homicides, Injuries, and Property Damage) 146
YTD Gunshot Victims** 147
UCR Incident and Self-Initiated CAD Zone Maps** 155

* - Set of countywide and precinct reports
** - Set of precinct reports

Incidents Section

CompStat Weekly Analysis is provided by the Metropolitan Nashville Police Department Crime Analysis Section. This document does not necessarily reflect official UCR counts. It is intended to be a management tool and is for law enforcement use only.

"No man is above the law and no man is below it: nor do we ask any man's permission when we ask him to obey it."
- Theodore Roosevelt

Begin Date:	07/03/2016
End Date:	07/09/2016
Week:	27

Rolling Two Week Analysis

METROPOLITAN POLICE DEPARTMENT
of Nashville and Davidson County

Aggregated by precinct (incident location). Based on date when each incident was reported.

		Homicide	Forcible Rape	Commercial Robbery	Street Robbery	Total Robbery	Aggravated Assault	Commercial Burglary	Residential Burglary	Total Burglary	Larceny	Auto Theft	Violent Offenses	Property Offenses	Part I Offenses
West	Prior Week	0	1	0	2	2	6	0	5	5	40	1	9	46	55
	CompStat Week	0	0	0	5	5	4	2	5	7	37	3	9	47	56
	% Change	0.0 %	-100.0 %	0.0 %	150.0 %	150.0 %	-33.3 %	Infinity	0.0 %	40.0 %	-7.5 %	200.0 %	0.0 %	2.2 %	1.8 %
East	Prior Week	0	0	1	4	5	16	1	5	6	24	4	21	34	55
	CompStat Week	0	1	0	2	2	6	0	6	6	38	1	9	45	54
	% Change	0.0 %	Infinity	-100.0 %	-50.0 %	-60.0 %	-62.5 %	-100.0 %	20.0 %	0.0 %	58.3 %	-75.0 %	-57.1 %	32.4 %	-1.8 %
South	Prior Week	0	1	2	5	7	24	5	10	15	38	3	32	56	88
	CompStat Week	0	3	0	5	5	13	4	12	16	55	3	21	74	95
	% Change	0.0 %	200.0 %	-100.0 %	0.0 %	-28.6 %	-45.8 %	-20.0 %	20.0 %	6.7 %	44.7 %	0.0 %	-34.4 %	32.1 %	8.0 %
Central	Prior Week	1	2	0	2	2	1	0	0	0	25	2	6	27	33
	CompStat Week	0	1	0	4	4	3	1	0	1	15	1	8	17	25
	% Change	-100.0 %	-50.0 %	0.0 %	100.0 %	100.0 %	200.0 %	Infinity	0.0 %	Infinity	-40.0 %	-50.0 %	33.3 %	-37.0 %	-24.2 %
Hermitage	Prior Week	0	1	4	2	6	8	6	7	13	77	4	15	94	109
	CompStat Week	3	3	0	7	7	16	3	6	9	63	5	29	77	106
	% Change	Infinity	200.0 %	-100.0 %	250.0 %	16.7 %	100.0 %	-50.0 %	-14.3 %	-30.8 %	-18.2 %	25.0 %	93.3 %	-18.1 %	-2.8 %
North	Prior Week	0	1	0	4	4	16	1	14	15	39	6	21	60	81
	CompStat Week	0	2	0	7	7	13	2	11	13	31	2	22	46	68
	% Change	0.0 %	100.0 %	0.0 %	75.0 %	75.0 %	-18.8 %	100.0 %	-21.4 %	-13.3 %	-20.5 %	-66.7 %	4.8 %	-23.3 %	-16.0 %
Madison	Prior Week	0	3	0	5	5	16	0	7	7	48	2	24	57	81
	CompStat Week	0	1	1	2	3	19	2	6	8	29	1	23	38	61
	% Change	0.0 %	-66.7 %	Infinity	-60.0 %	-40.0 %	18.8 %	Infinity	-14.3 %	14.3 %	-39.6 %	-50.0 %	-4.2 %	-33.3 %	-24.7 %
Midtown Hills	Prior Week	0	2	0	2	2	8	2	9	11	53	4	12	68	80
	CompStat Week	0	1	2	2	4	8	2	8	10	41	2	13	53	66
	% Change	0.0 %	-50.0 %	Infinity	0.0 %	100.0 %	0.0 %	0.0 %	-11.1 %	-9.1 %	-22.6 %	-50.0 %	8.3 %	-22.1 %	-17.5 %
Not Validated	Prior Week	0	0	0	0	0	1	0	0	0	1	0	1	1	2
	CompStat Week	0	0	0	0	0	2	0	0	0	1	2	2	3	5
	% Change	0.0 %	0.0 %	0.0 %	0.0 %	0.0 %	100.0 %	0.0 %	0.0 %	0.0 %	0.0 %	Infinity	100.0 %	200.0 %	150.0 %
County	Prior Week	1	11	7	26	33	96	15	57	72	345	26	141	443	584
	CompStat Week	3	12	3	34	37	84	16	54	70	310	20	136	400	536
	% Change	200.0 %	9.1 %	-57.1 %	30.8 %	12.1 %	-12.5 %	6.7 %	-5.3 %	-2.8 %	-10.1 %	-23.1 %	-3.5 %	-9.7 %	-8.2 %

Prior Week	**Begin Date**	06/26/2016	**End Date**	07/02/2016
CompStat Week	**Begin Date**	07/03/2016	**End Date**	07/09/2016

Sourced from MNPD ARMS on 7/13/2016 8:13:40 AM. The figures above were sourced from incident reports using Uniform Crime Reporting definitions and reporting guidelines, based on the date when the crime was reported. This report is intended to be a management and planning tool and does not reflect the official UCR counts for the department. Incidents where a location is unknown or unspecified are included in the countywide totals. 'Unknown' refers to records in which the address is listed as 'Unknown' on the incident report. 'Not Validated' refers to records that were entered in with an invalid addresses.

Rolling Weekly Year-to-Year Analysis

METROPOLITAN POLICE DEPARTMENT
of Nashville and Davidson County

Aggregated by precinct (incident location). Based on date when each incident was reported.

		Homicide	Forcible Rape	Commercial Robbery	Street Robbery	Total Robbery	Aggravated Assault	Commercial Burglary	Residential Burglary	Total Burglary	Larceny	Auto Theft	Violent Offenses	Property Offenses	Part I Offenses
West	Prior Year	0	0	1	4	5	4	4	3	7	55	4	9	66	75
	Last Week	0	0	0	5	5	4	2	5	7	37	3	9	47	56
	% Change	0.0 %	0.0 %	-100.0 %	25.0 %	0.0 %	0.0 %	-50.0 %	66.7 %	0.0 %	-32.7 %	-25.0 %	0.0 %	-28.8 %	-25.3 %
East	Prior Year	0	0	1	8	9	24	2	11	13	57	4	33	74	107
	Last Week	0	1	0	2	2	6	0	6	6	38	1	9	45	54
	% Change	0.0 %	Infinity	-100.0 %	-75.0 %	-77.8 %	-75.0 %	-100.0 %	-45.5 %	-53.8 %	-33.3 %	-75.0 %	-72.7 %	-39.2 %	-49.5 %
South	Prior Year	1	6	2	17	19	19	1	28	29	68	8	45	105	150
	Last Week	0	3	0	5	5	13	4	12	16	55	3	21	74	95
	% Change	-100.0 %	-50.0 %	-100.0 %	-70.6 %	-73.7 %	-31.6 %	300.0 %	-57.1 %	-44.8 %	-19.1 %	-62.5 %	-53.3 %	-29.5 %	-36.7 %
Central	Prior Year	0	3	0	0	0	5	2	1	3	24	1	8	28	36
	Last Week	0	1	0	4	4	3	1	0	1	15	1	8	17	25
	% Change	0.0 %	-66.7 %	0.0 %	Infinity	Infinity	-40.0 %	-50.0 %	-100.0 %	-66.7 %	-37.5 %	0.0 %	0.0 %	-39.3 %	-30.6 %
Hermitage	Prior Year	0	1	2	8	10	27	3	12	15	90	8	38	113	151
	Last Week	3	3	0	7	7	16	3	6	9	63	5	29	77	106
	% Change	Infinity	200.0 %	-100.0 %	-12.5 %	-30.0 %	-40.7 %	0.0 %	-50.0 %	-40.0 %	-30.0 %	-37.5 %	-23.7 %	-31.9 %	-29.8 %
North	Prior Year	0	1	0	10	10	16	0	16	16	40	7	27	63	90
	Last Week	0	2	0	7	7	13	2	11	13	31	2	22	46	68
	% Change	0.0 %	100.0 %	0.0 %	-30.0 %	-30.0 %	-18.8 %	Infinity	-31.3 %	-18.8 %	-22.5 %	-71.4 %	-18.5 %	-27.0 %	-24.4 %
Madison	Prior Year	0	0	0	2	2	22	3	17	20	47	6	24	73	97
	Last Week	0	1	1	2	3	19	2	6	8	29	1	23	38	61
	% Change	0.0 %	Infinity	Infinity	0.0 %	50.0 %	-13.6 %	-33.3 %	-64.7 %	-60.0 %	-38.3 %	-83.3 %	-4.2 %	-47.9 %	-37.1 %
Midtown Hills	Prior Year	0	1	1	7	8	7	2	9	11	47	2	16	60	76
	Last Week	0	1	2	2	4	8	2	8	10	41	2	13	53	66
	% Change	0.0 %	0.0 %	100.0 %	-71.4 %	-50.0 %	14.3 %	0.0 %	-11.1 %	-9.1 %	-12.8 %	0.0 %	-18.8 %	-11.7 %	-13.2 %
Not Validated	Prior Year	0	0	0	0	0	0	0	0	0	0	0	0	0	0
	Last Week	0	0	0	0	0	2	0	0	0	1	2	2	3	5
	% Change	0.0 %	0.0 %	0.0 %	0.0 %	0.0 %	Infinity	0.0 %	0.0 %	0.0 %	Infinity	Infinity	Infinity	Infinity	Infinity
County	Prior Year	1	12	7	56	63	124	17	97	114	428	40	200	582	782
	Last Week	3	12	3	34	37	84	16	54	70	310	20	136	400	536
	% Change	200.0 %	0.0 %	-57.1 %	-39.3 %	-41.3 %	-32.3 %	-5.9 %	-44.3 %	-38.6 %	-27.6 %	-50.0 %	-32.0 %	-31.3 %	-31.5 %

Prior Year	**Begin Date**	07/05/2015	**End Date**	07/11/2015
Last Week	**Begin Date**	07/03/2016	**End Date**	07/09/2016

Sourced from MNPD ARMS on 7/13/2016 8:13:41 AM. The figures above were sourced from incident reports using Uniform Crime Reporting definitions and reporting guidelines, based on the date when the crime was reported. This report is intended to be a management and planning tool and does not reflect the official UCR counts for the department. Incidents where a location is unknown or unspecified are included in the countywide totals. 'Unknown' refers to records in which the address is listed as 'Unknown' on the incident report. 'Not Validated' refers to records that were entered in with an invalid addresses.

Rolling Eight Week Analysis

METROPOLITAN POLICE DEPARTMENT
of Nashville and Davidson County

Aggregated by precinct (incident location). Based on date when each incident was reported.

		Homicide	Forcible Rape	Commercial Robbery	Street Robbery	Total Robbery	Aggravated Assault	Commercial Burglary	Residential Burglary	Total Burglary	Larceny	Auto Theft	Violent Offenses	Property Offenses	Part I Offenses
West	Prior 4 Weeks	0	1	4	4	8	37	8	25	33	192	8	46	233	279
	Last 4 Weeks	1	3	1	11	12	28	4	30	34	172	5	44	211	255
	% Change	Infinity	200.0 %	-75.0 %	175.0 %	50.0 %	-24.3 %	-50.0 %	20.0 %	3.0 %	-10.4 %	-37.5 %	-4.3 %	-9.4 %	-8.6 %
East	Prior 4 Weeks	0	6	4	21	25	59	6	31	37	181	13	90	231	321
	Last 4 Weeks	0	1	1	14	15	45	2	32	34	144	8	61	186	247
	% Change	0.0 %	-83.3 %	-75.0 %	-33.3 %	-40.0 %	-23.7 %	-66.7 %	3.2 %	-8.1 %	-20.4 %	-38.5 %	-32.2 %	-19.5 %	-23.1 %
South	Prior 4 Weeks	2	5	7	29	36	75	13	63	76	232	19	118	327	445
	Last 4 Weeks	1	7	3	22	25	82	11	56	67	208	15	115	290	405
	% Change	-50.0 %	40.0 %	-57.1 %	-24.1 %	-30.6 %	9.3 %	-15.4 %	-11.1 %	-11.8 %	-10.3 %	-21.1 %	-2.5 %	-11.3 %	-9.0 %
Central	Prior 4 Weeks	0	3	0	8	8	19	1	0	1	80	9	30	90	120
	Last 4 Weeks	1	6	0	11	11	18	4	0	4	81	5	36	90	126
	% Change	Infinity	100.0 %	0.0 %	37.5 %	37.5 %	-5.3 %	300.0 %	0.0 %	300.0 %	1.3 %	-44.4 %	20.0 %	0.0 %	5.0 %
Hermitage	Prior 4 Weeks	0	13	7	17	24	89	11	55	66	302	23	126	391	517
	Last 4 Weeks	4	9	7	25	32	57	12	24	36	280	20	102	336	438
	% Change	Infinity	-30.8 %	0.0 %	47.1 %	33.3 %	-36.0 %	9.1 %	-56.4 %	-45.5 %	-7.3 %	-13.0 %	-19.0 %	-14.1 %	-15.3 %
North	Prior 4 Weeks	2	8	2	23	25	95	10	37	47	159	19	130	225	355
	Last 4 Weeks	0	7	1	17	18	67	3	48	51	160	16	92	227	319
	% Change	-100.0 %	-12.5 %	-50.0 %	-26.1 %	-28.0 %	-29.5 %	-70.0 %	29.7 %	8.5 %	0.6 %	-15.8 %	-29.2 %	0.9 %	-10.1 %
Madison	Prior 4 Weeks	2	4	3	9	12	47	11	45	56	151	8	65	215	280
	Last 4 Weeks	0	9	1	17	18	76	3	25	28	162	10	103	200	303
	% Change	-100.0 %	125.0 %	-66.7 %	88.9 %	50.0 %	61.7 %	-72.7 %	-44.4 %	-50.0 %	7.3 %	25.0 %	58.5 %	-7.0 %	8.2 %
Midtown Hills	Prior 4 Weeks	0	2	6	9	15	32	11	30	41	185	17	49	243	292
	Last 4 Weeks	0	6	3	11	14	34	6	21	27	187	14	54	228	282
	% Change	0.0 %	200.0 %	-50.0 %	22.2 %	-6.7 %	6.3 %	-45.5 %	-30.0 %	-34.1 %	1.1 %	-17.6 %	10.2 %	-6.2 %	-3.4 %
Not Validated	Prior 4 Weeks	0	0	0	0	0	0	0	0	0	1	0	0	1	1
	Last 4 Weeks	0	0	0	0	0	3	0	0	0	2	2	3	4	7
	% Change	0.0 %	0.0 %	0.0 %	0.0 %	0.0 %	Infinity	0.0 %	0.0 %	0.0 %	100.0 %	Infinity	Infinity	300.0 %	600.0 %
County	Prior 4 Weeks	6	42	33	120	153	453	71	286	357	1,483	116	654	1,956	2,610
	Last 4 Weeks	7	48	17	128	145	410	45	236	281	1,396	95	610	1,772	2,382
	% Change	16.7 %	14.3 %	-48.5 %	6.7 %	-5.2 %	-9.5 %	-36.6 %	-17.5 %	-21.3 %	-5.9 %	-18.1 %	-6.7 %	-9.4 %	-8.7 %

Prior 4 Weeks	**Begin Date**	05/15/2016	**End Date**	06/11/2016
Last 4 Weeks	**Begin Date**	06/12/2016	**End Date**	07/09/2016

Sourced from MNPD ARMS on 7/13/2016 8:13:41 AM. The figures above were sourced from incident reports using Uniform Crime Reporting definitions and reporting guidelines, based on the date when the crime was reported. This report is intended to be a management and planning tool and does not reflect the official UCR counts for the department. Incidents where a location is unknown or unspecified are included in the countywide totals. 'Unknown' refers to records in which the address is listed as 'Unknown' on the incident report. 'Not Validated' refers to records that were entered in with an invalid addresses.

Rolling Four Week Year-to-Year Analysis

METROPOLITAN POLICE DEPARTMENT
of Nashville and Davidson County

Aggregated by precinct (incident location). Based on date when each incident was reported.

		Homicide	Forcible Rape	Commercial Robbery	Street Robbery	Total Robbery	Aggravated Assault	Commercial Burglary	Residential Burglary	Total Burglary	Larceny	Auto Theft	Violent Offenses	Property Offenses	Part I Offenses
West	Prior Year	0	3	1	6	7	18	5	19	24	203	9	28	236	264
	Last 4 Weeks	1	3	1	11	12	28	4	30	34	172	5	44	211	255
	% Change	Infinity	0.0 %	0.0 %	83.3 %	71.4 %	55.6 %	-20.0 %	57.9 %	41.7 %	-15.3 %	-44.4 %	57.1 %	-10.6 %	-3.4 %
East	Prior Year	1	4	4	17	21	60	7	44	51	173	13	86	237	323
	Last 4 Weeks	0	1	1	14	15	45	2	32	34	144	8	61	186	247
	% Change	-100.0 %	-75.0 %	-75.0 %	-17.6 %	-28.6 %	-25.0 %	-71.4 %	-27.3 %	-33.3 %	-16.8 %	-38.5 %	-29.1 %	-21.5 %	-23.5 %
South	Prior Year	2	11	4	39	43	95	7	80	87	241	19	151	347	498
	Last 4 Weeks	1	7	3	22	25	82	11	56	67	208	15	115	290	405
	% Change	-50.0 %	-36.4 %	-25.0 %	-43.6 %	-41.9 %	-13.7 %	57.1 %	-30.0 %	-23.0 %	-13.7 %	-21.1 %	-23.8 %	-16.4 %	-18.7 %
Central	Prior Year	0	10	0	10	10	27	5	2	7	88	5	47	100	147
	Last 4 Weeks	1	6	0	11	11	18	4	0	4	81	5	36	90	126
	% Change	Infinity	-40.0 %	0.0 %	10.0 %	10.0 %	-33.3 %	-20.0 %	-100.0 %	-42.9 %	-8.0 %	0.0 %	-23.4 %	-10.0 %	-14.3 %
Hermitage	Prior Year	1	5	8	21	29	86	12	48	60	310	23	121	393	514
	Last 4 Weeks	4	9	7	25	32	57	12	24	36	280	20	102	336	438
	% Change	300.0 %	80.0 %	-12.5 %	19.0 %	10.3 %	-33.7 %	0.0 %	-50.0 %	-40.0 %	-9.7 %	-13.0 %	-15.7 %	-14.5 %	-14.8 %
North	Prior Year	3	4	1	29	30	73	8	32	40	160	21	110	221	331
	Last 4 Weeks	0	7	1	17	18	67	3	48	51	160	16	92	227	319
	% Change	-100.0 %	75.0 %	0.0 %	-41.4 %	-40.0 %	-8.2 %	-62.5 %	50.0 %	27.5 %	0.0 %	-23.8 %	-16.4 %	2.7 %	-3.6 %
Madison	Prior Year	0	2	1	8	9	57	3	44	47	188	17	68	252	320
	Last 4 Weeks	0	9	1	17	18	76	3	25	28	162	10	103	200	303
	% Change	0.0 %	350.0 %	0.0 %	112.5 %	100.0 %	33.3 %	0.0 %	-43.2 %	-40.4 %	-13.8 %	-41.2 %	51.5 %	-20.6 %	-5.3 %
Midtown Hills	Prior Year	0	5	5	19	24	37	7	31	38	192	10	66	240	306
	Last 4 Weeks	0	6	3	11	14	34	6	21	27	187	14	54	228	282
	% Change	0.0 %	20.0 %	-40.0 %	-42.1 %	-41.7 %	-8.1 %	-14.3 %	-32.3 %	-28.9 %	-2.6 %	40.0 %	-18.2 %	-5.0 %	-7.8 %
Not Validated	Prior Year	0	0	0	0	0	0	0	0	0	0	0	0	0	0
	Last 4 Weeks	0	0	0	0	0	3	0	0	0	2	2	3	4	7
	% Change	0.0 %	0.0 %	0.0 %	0.0 %	0.0 %	Infinity	0.0 %	0.0 %	0.0 %	Infinity	Infinity	Infinity	Infinity	Infinity
County	Prior Year	7	44	24	149	173	453	54	300	354	1,555	117	677	2,026	2,703
	Last 4 Weeks	7	48	17	128	145	410	45	236	281	1,396	95	610	1,772	2,382
	% Change	0.0 %	9.1 %	-29.2 %	-14.1 %	-16.2 %	-9.5 %	-16.7 %	-21.3 %	-20.6 %	-10.2 %	-18.8 %	-9.9 %	-12.5 %	-11.9 %

Prior Year	**Begin Date**	06/14/2015	**End Date**	07/11/2015
Last 4 Weeks	**Begin Date**	06/12/2016	**End Date**	07/09/2016

Sourced from MNPD ARMS on 7/13/2016 8:13:41 AM. The figures above were sourced from incident reports using Uniform Crime Reporting definitions and reporting guidelines, based on the date when the crime was reported. This report is intended to be a management and planning tool and does not reflect the official UCR counts for the department. Incidents where a location is unknown or unspecified are included in the countywide totals. 'Unknown' refers to records in which the address is listed as 'Unknown' on the incident report. 'Not Validated' refers to records that were entered in with an invalid addresses.

Rolling Sixteen Week Analysis

METROPOLITAN POLICE DEPARTMENT
of Nashville and Davidson County

Aggregated by precinct (incident location). Based on date when each incident was reported.

		Homicide	Forcible Rape	Commercial Robbery	Street Robbery	Total Robbery	Aggravated Assault	Commercial Burglary	Residential Burglary	Total Burglary	Larceny	Auto Theft	Violent Offenses	Property Offenses	Part I Offenses
West	Prior 8 Weeks	1	3	2	8	10	26	14	57	71	371	17	40	459	499
	Last 8 Weeks	1	4	5	15	20	65	12	55	67	364	13	90	444	534
	% Change	0.0 %	33.3 %	150.0 %	87.5 %	100.0 %	150.0 %	-14.3 %	-3.5 %	-5.6 %	-1.9 %	-23.5 %	125.0 %	-3.3 %	7.0 %
East	Prior 8 Weeks	1	11	3	27	30	115	13	85	98	301	29	157	428	585
	Last 8 Weeks	0	7	5	35	40	104	8	63	71	325	21	151	417	568
	% Change	-100.0 %	-36.4 %	66.7 %	29.6 %	33.3 %	-9.6 %	-38.5 %	-25.9 %	-27.6 %	8.0 %	-27.6 %	-3.8 %	-2.6 %	-2.9 %
South	Prior 8 Weeks	2	24	7	60	67	137	16	183	199	511	54	230	764	994
	Last 8 Weeks	3	12	10	51	61	157	24	119	143	440	34	233	617	850
	% Change	50.0 %	-50.0 %	42.9 %	-15.0 %	-9.0 %	14.6 %	50.0 %	-35.0 %	-28.1 %	-13.9 %	-37.0 %	1.3 %	-19.2 %	-14.5 %
Central	Prior 8 Weeks	0	7	1	18	19	36	5	4	9	147	13	62	169	231
	Last 8 Weeks	1	9	0	19	19	37	5	0	5	161	14	66	180	246
	% Change	Infinity	28.6 %	-100.0 %	5.6 %	0.0 %	2.8 %	0.0 %	-100.0 %	-44.4 %	9.5 %	7.7 %	6.5 %	6.5 %	6.5 %
Hermitage	Prior 8 Weeks	1	13	13	33	46	156	23	87	110	527	37	216	674	890
	Last 8 Weeks	4	22	14	42	56	146	23	79	102	582	43	228	727	955
	% Change	300.0 %	69.2 %	7.7 %	27.3 %	21.7 %	-6.4 %	0.0 %	-9.2 %	-7.3 %	10.4 %	16.2 %	5.6 %	7.9 %	7.3 %
North	Prior 8 Weeks	1	11	2	46	48	152	19	79	98	306	39	212	443	655
	Last 8 Weeks	2	15	3	40	43	162	13	85	98	319	35	222	452	674
	% Change	100.0 %	36.4 %	50.0 %	-13.0 %	-10.4 %	6.6 %	-31.6 %	7.6 %	0.0 %	4.2 %	-10.3 %	4.7 %	2.0 %	2.9 %
Madison	Prior 8 Weeks	0	10	8	24	32	77	12	90	102	371	14	119	487	606
	Last 8 Weeks	2	13	4	26	30	123	14	70	84	313	18	168	415	583
	% Change	Infinity	30.0 %	-50.0 %	8.3 %	-6.3 %	59.7 %	16.7 %	-22.2 %	-17.6 %	-15.6 %	28.6 %	41.2 %	-14.8 %	-3.8 %
Midtown Hills	Prior 8 Weeks	1	17	4	22	26	73	21	88	109	329	19	117	457	574
	Last 8 Weeks	0	8	9	20	29	66	17	51	68	372	31	103	471	574
	% Change	-100.0 %	-52.9 %	125.0 %	-9.1 %	11.5 %	-9.6 %	-19.0 %	-42.0 %	-37.6 %	13.1 %	63.2 %	-12.0 %	3.1 %	0.0 %
Not Validated	Prior 8 Weeks	0	0	0	0	0	0	0	0	0	0	0	0	0	0
	Last 8 Weeks	0	0	0	0	0	3	0	0	0	3	2	3	5	8
	% Change	0.0 %	0.0 %	0.0 %	0.0 %	0.0 %	Infinity	0.0 %	0.0 %	0.0 %	Infinity	Infinity	Infinity	Infinity	Infinity
County	Prior 8 Weeks	7	96	40	238	278	772	123	673	796	2,863	222	1,153	3,881	5,034
	Last 8 Weeks	13	90	50	248	298	863	116	522	638	2,879	211	1,264	3,728	4,992
	% Change	85.7 %	-6.3 %	25.0 %	4.2 %	7.2 %	11.8 %	-5.7 %	-22.4 %	-19.8 %	0.6 %	-5.0 %	9.6 %	-3.9 %	-0.8 %

Prior 8 Weeks	**Begin Date**	03/20/2016	**End Date**	05/14/2016
Last 8 Weeks	**Begin Date**	05/15/2016	**End Date**	07/09/2016

Sourced from MNPD ARMS on 7/13/2016 8:13:41 AM. The figures above were sourced from incident reports using Uniform Crime Reporting definitions and reporting guidelines, based on the date when the crime was reported. This report is intended to be a management and planning tool and does not reflect the official UCR counts for the department. Incidents where a location is unknown or unspecified are included in the countywide totals. 'Unknown' refers to records in which the address is listed as 'Unknown' on the incident report. 'Not Validated' refers to records that were entered in with an invalid addresses.

Rolling Eight Week Year-to-Year Analysis

METROPOLITAN POLICE DEPARTMENT
of Nashville and Davidson County

Aggregated by precinct (incident location). Based on date when each incident was reported.

		Homicide	Forcible Rape	Commercial Robbery	Street Robbery	Total Robbery	Aggravated Assault	Commercial Burglary	Residential Burglary	Total Burglary	Larceny	Auto Theft	Violent Offenses	Property Offenses	Part I Offenses
West	Prior Year	0	3	4	11	15	47	10	52	62	413	17	65	492	557
	Last 8 Weeks	1	4	5	15	20	65	12	55	67	364	13	90	444	534
	% Change	Infinity	33.3 %	25.0 %	36.4 %	33.3 %	38.3 %	20.0 %	5.8 %	8.1 %	-11.9 %	-23.5 %	38.5 %	-9.8 %	-4.1 %
East	Prior Year	2	10	5	34	39	138	11	75	86	331	28	189	445	634
	Last 8 Weeks	0	7	5	35	40	104	8	63	71	325	21	151	417	568
	% Change	-100.0 %	-30.0 %	0.0 %	2.9 %	2.6 %	-24.6 %	-27.3 %	-16.0 %	-17.4 %	-1.8 %	-25.0 %	-20.1 %	-6.3 %	-10.4 %
South	Prior Year	4	20	6	63	69	153	27	159	186	490	40	246	716	962
	Last 8 Weeks	3	12	10	51	61	157	24	119	143	440	34	233	617	850
	% Change	-25.0 %	-40.0 %	66.7 %	-19.0 %	-11.6 %	2.6 %	-11.1 %	-25.2 %	-23.1 %	-10.2 %	-15.0 %	-5.3 %	-13.8 %	-11.6 %
Central	Prior Year	0	14	0	16	16	51	10	4	14	170	10	81	194	275
	Last 8 Weeks	1	9	0	19	19	37	5	0	5	161	14	66	180	246
	% Change	Infinity	-35.7 %	0.0 %	18.8 %	18.8 %	-27.5 %	-50.0 %	-100.0 %	-64.3 %	-5.3 %	40.0 %	-18.5 %	-7.2 %	-10.5 %
Hermitage	Prior Year	1	11	13	54	67	147	21	99	120	630	50	226	800	1,026
	Last 8 Weeks	4	22	14	42	56	146	23	79	102	582	43	228	727	955
	% Change	300.0 %	100.0 %	7.7 %	-22.2 %	-16.4 %	-0.7 %	9.5 %	-20.2 %	-15.0 %	-7.6 %	-14.0 %	0.9 %	-9.1 %	-6.9 %
North	Prior Year	6	11	3	50	53	153	15	66	81	302	45	223	428	651
	Last 8 Weeks	2	15	3	40	43	162	13	85	98	319	35	222	452	674
	% Change	-66.7 %	36.4 %	0.0 %	-20.0 %	-18.9 %	5.9 %	-13.3 %	28.8 %	21.0 %	5.6 %	-22.2 %	-0.4 %	5.6 %	3.5 %
Madison	Prior Year	1	6	4	25	29	118	9	90	99	379	42	154	520	674
	Last 8 Weeks	2	13	4	26	30	123	14	70	84	313	18	168	415	583
	% Change	100.0 %	116.7 %	0.0 %	4.0 %	3.4 %	4.2 %	55.6 %	-22.2 %	-15.2 %	-17.4 %	-57.1 %	9.1 %	-20.2 %	-13.5 %
Midtown Hills	Prior Year	0	11	6	27	33	71	14	49	63	379	26	115	468	583
	Last 8 Weeks	0	8	9	20	29	66	17	51	68	372	31	103	471	574
	% Change	0.0 %	-27.3 %	50.0 %	-25.9 %	-12.1 %	-7.0 %	21.4 %	4.1 %	7.9 %	-1.8 %	19.2 %	-10.4 %	0.6 %	-1.5 %
Not Validated	Prior Year	0	0	0	0	0	0	0	0	0	0	0	0	0	0
	Last 8 Weeks	0	0	0	0	0	3	0	0	0	3	2	3	5	8
	% Change	0.0 %	0.0 %	0.0 %	0.0 %	0.0 %	Infinity	0.0 %	0.0 %	0.0 %	Infinity	Infinity	Infinity	Infinity	Infinity
County	Prior Year	14	86	41	280	321	878	117	594	711	3,094	258	1,299	4,063	5,362
	Last 8 Weeks	13	90	50	248	298	863	116	522	638	2,879	211	1,264	3,728	4,992
	% Change	-7.1 %	4.7 %	22.0 %	-11.4 %	-7.2 %	-1.7 %	-0.9 %	-12.1 %	-10.3 %	-6.9 %	-18.2 %	-2.7 %	-8.2 %	-6.9 %

Prior Year	**Begin Date**	05/17/2015	**End Date**	07/11/2015
Last 8 Weeks	**Begin Date**	05/15/2016	**End Date**	07/09/2016

Sourced from MNPD ARMS on 7/13/2016 8:13:41 AM. The figures above were sourced from incident reports using Uniform Crime Reporting definitions and reporting guidelines, based on the date when the crime was reported. This report is intended to be a management and planning tool and does not reflect the official UCR counts for the department. Incidents where a location is unknown or unspecified are included in the countywide totals. 'Unknown' refers to records in which the address is listed as 'Unknown' on the incident report. 'Not Validated' refers to records that were entered in with an invalid addresses.

Year-to-Date Analysis

METROPOLITAN POLICE DEPARTMENT
of Nashville and Davidson County

Aggregated by precinct (incident location). Based on date when each incident was reported.

		Homicide	Forcible Rape	Commercial Robbery	Street Robbery	Total Robbery	Aggravated Assault	Commercial Burglary	Residential Burglary	Total Burglary	Larceny	Auto Theft	Violent Offenses	Property Offenses	Part I Offenses
West	Prior YTD	0	18	14	42	56	150	34	207	241	1,217	62	224	1,520	1,744
	YTD	3	15	10	31	41	169	46	204	250	1,266	63	228	1,579	1,807
	% Change	Infinity	-16.7 %	-28.6 %	-26.2 %	-26.8 %	12.7 %	35.3 %	-1.4 %	3.7 %	4.0 %	1.6 %	1.8 %	3.9 %	3.6 %
East	Prior YTD	6	40	25	97	122	396	40	262	302	943	90	564	1,335	1,899
	YTD	4	32	10	98	108	345	42	241	283	984	102	489	1,369	1,858
	% Change	-33.3 %	-20.0 %	-60.0 %	1.0 %	-11.5 %	-12.9 %	5.0 %	-8.0 %	-6.3 %	4.3 %	13.3 %	-13.3 %	2.5 %	-2.2 %
South	Prior YTD	7	53	21	167	188	439	89	526	615	1,618	116	687	2,349	3,036
	YTD	11	53	30	192	222	504	65	537	602	1,655	173	790	2,430	3,220
	% Change	57.1 %	0.0 %	42.9 %	15.0 %	18.1 %	14.8 %	-27.0 %	2.1 %	-2.1 %	2.3 %	49.1 %	15.0 %	3.4 %	6.1 %
Central	Prior YTD	0	35	0	45	45	98	25	8	33	468	22	178	523	701
	YTD	1	33	1	57	58	97	14	8	22	481	34	189	537	726
	% Change	Infinity	-5.7 %	Infinity	26.7 %	28.9 %	-1.0 %	-44.0 %	0.0 %	-33.3 %	2.8 %	54.5 %	6.2 %	2.7 %	3.6 %
Hermitage	Prior YTD	2	56	23	144	167	382	64	325	389	1,716	123	607	2,228	2,835
	YTD	8	56	44	131	175	477	78	325	403	1,863	122	716	2,388	3,104
	% Change	300.0 %	0.0 %	91.3 %	-9.0 %	4.8 %	24.9 %	21.9 %	0.0 %	3.6 %	8.6 %	-0.8 %	18.0 %	7.2 %	9.5 %
North	Prior YTD	14	38	10	139	149	506	49	253	302	822	116	707	1,240	1,947
	YTD	7	41	11	127	138	480	52	249	301	972	120	666	1,393	2,059
	% Change	-50.0 %	7.9 %	10.0 %	-8.6 %	-7.4 %	-5.1 %	6.1 %	-1.6 %	-0.3 %	18.2 %	3.4 %	-5.8 %	12.3 %	5.8 %
Madison	Prior YTD	2	22	17	68	85	323	28	266	294	1,116	111	432	1,521	1,953
	YTD	3	44	17	73	90	317	36	252	288	1,142	57	454	1,487	1,941
	% Change	50.0 %	100.0 %	0.0 %	7.4 %	5.9 %	-1.9 %	28.6 %	-5.3 %	-2.0 %	2.3 %	-48.6 %	5.1 %	-2.2 %	-0.6 %
Midtown Hills	Prior YTD	2	35	16	56	72	215	55	185	240	1,137	57	324	1,434	1,758
	YTD	1	36	21	71	92	218	65	216	281	1,131	82	347	1,494	1,841
	% Change	-50.0 %	2.9 %	31.3 %	26.8 %	27.8 %	1.4 %	18.2 %	16.8 %	17.1 %	-0.5 %	43.9 %	7.1 %	4.2 %	4.7 %
Not Validated	Prior YTD	0	0	0	0	0	1	0	0	0	4	0	1	4	5
	YTD	0	0	0	0	0	3	0	0	0	4	2	3	6	9
	% Change	0.0 %	0.0 %	0.0 %	0.0 %	0.0 %	200.0 %	0.0 %	0.0 %	0.0 %	0.0 %	Infinity	200.0 %	50.0 %	80.0 %
County	Prior YTD	33	297	126	758	884	2,510	384	2,032	2,416	9,041	697	3,724	12,154	15,878
	YTD	38	310	144	780	924	2,610	398	2,032	2,430	9,498	755	3,882	12,683	16,565
	% Change	15.2 %	4.4 %	14.3 %	2.9 %	4.5 %	4.0 %	3.6 %	0.0 %	0.6 %	5.1 %	8.3 %	4.2 %	4.4 %	4.3 %

Prior YTD	**Begin Date**	01/01/2015	**End Date**	07/09/2015
YTD	**Begin Date**	01/01/2016	**End Date**	07/09/2016

Sourced from MNPD ARMS on 7/13/2016 8:13:41 AM. The figures above were sourced from incident reports using Uniform Crime Reporting definitions and reporting guidelines, based on the date when the crime was reported. This report is intended to be a management and planning tool and does not reflect the official UCR counts for the department. Incidents where a location is unknown or unspecified are included in the countywide totals. 'Unknown' refers to records in which the address is listed as 'Unknown' on the incident report. 'Not Validated' refers to records that were entered in with an invalid addresses.

Rolling Twenty-Four Month Analysis

METROPOLITAN POLICE DEPARTMENT
of Nashville and Davidson County

Aggregated by precinct (incident location). Based on date when each incident was reported.

		Homicide	Forcible Rape	Commercial Robbery	Street Robbery	Total Robbery	Aggravated Assault	Commercial Burglary	Residential Burglary	Total Burglary	Larceny	Auto Theft	Violent Offenses	Property Offenses	Part I Offenses
West	Prior 52 Weeks	3	40	30	87	117	352	72	384	456	2,444	123	512	3,023	3,535
	Last 52 Weeks	4	40	26	69	95	317	113	410	523	2,538	137	456	3,198	3,654
	% Change	33.3 %	0.0 %	-13.3 %	-20.7 %	-18.8 %	-9.9 %	56.9 %	6.8 %	14.7 %	3.8 %	11.4 %	-10.9 %	5.8 %	3.4 %
East	Prior 52 Weeks	6	75	38	230	268	818	110	571	681	1,771	183	1,167	2,635	3,802
	Last 52 Weeks	15	68	23	227	250	661	76	577	653	2,007	205	994	2,865	3,859
	% Change	150.0 %	-9.3 %	-39.5 %	-1.3 %	-6.7 %	-19.2 %	-30.9 %	1.1 %	-4.1 %	13.3 %	12.0 %	-14.8 %	8.7 %	1.5 %
South	Prior 52 Weeks	11	87	41	319	360	875	192	903	1,095	3,159	227	1,333	4,481	5,814
	Last 52 Weeks	19	107	49	428	477	954	165	1,016	1,181	3,342	300	1,557	4,823	6,380
	% Change	72.7 %	23.0 %	19.5 %	34.2 %	32.5 %	9.0 %	-14.1 %	12.5 %	7.9 %	5.8 %	32.2 %	16.8 %	7.6 %	9.7 %
Central	Prior 52 Weeks	1	69	2	94	96	179	39	16	55	986	39	345	1,080	1,425
	Last 52 Weeks	1	67	1	108	109	199	32	19	51	998	66	376	1,115	1,491
	% Change	0.0 %	-2.9 %	-50.0 %	14.9 %	13.5 %	11.2 %	-17.9 %	18.8 %	-7.3 %	1.2 %	69.2 %	9.0 %	3.2 %	4.6 %
Hermitage	Prior 52 Weeks	5	96	47	274	321	842	128	607	735	3,497	202	1,264	4,434	5,698
	Last 52 Weeks	15	103	66	254	320	863	161	644	805	3,747	249	1,301	4,801	6,102
	% Change	200.0 %	7.3 %	40.4 %	-7.3 %	-0.3 %	2.5 %	25.8 %	6.1 %	9.5 %	7.1 %	23.3 %	2.9 %	8.3 %	7.1 %
North	Prior 52 Weeks	21	91	30	249	279	971	120	498	618	1,605	233	1,362	2,456	3,818
	Last 52 Weeks	23	87	29	280	309	977	126	552	678	1,942	242	1,396	2,862	4,258
	% Change	9.5 %	-4.4 %	-3.3 %	12.4 %	10.8 %	0.6 %	5.0 %	10.8 %	9.7 %	21.0 %	3.9 %	2.5 %	16.5 %	11.5 %
Madison	Prior 52 Weeks	3	56	42	119	161	599	76	472	548	2,189	169	819	2,906	3,725
	Last 52 Weeks	4	83	42	149	191	605	76	515	591	2,178	133	883	2,902	3,785
	% Change	33.3 %	48.2 %	0.0 %	25.2 %	18.6 %	1.0 %	0.0 %	9.1 %	7.8 %	-0.5 %	-21.3 %	7.8 %	-0.1 %	1.6 %
Midtown Hills	Prior 52 Weeks	5	65	27	128	155	389	128	412	540	2,298	120	614	2,958	3,572
	Last 52 Weeks	3	60	30	139	169	408	165	453	618	2,363	160	640	3,141	3,781
	% Change	-40.0 %	-7.7 %	11.1 %	8.6 %	9.0 %	4.9 %	28.9 %	10.0 %	14.4 %	2.8 %	33.3 %	4.2 %	6.2 %	5.9 %
Not Validated	Prior 52 Weeks	0	0	0	0	0	1	0	0	0	4	0	1	4	5
	Last 52 Weeks	0	0	0	0	0	3	1	0	1	8	2	3	11	14
	% Change	0.0 %	0.0 %	0.0 %	0.0 %	0.0 %	200.0 %	Infinity	0.0 %	Infinity	100.0 %	Infinity	200.0 %	175.0 %	180.0 %
County	Prior 52 Weeks	55	579	257	1,500	1,757	5,026	865	3,863	4,728	17,953	1,296	7,417	23,977	31,394
	Last 52 Weeks	84	615	266	1,654	1,920	4,987	915	4,186	5,101	19,123	1,494	7,606	25,718	33,324
	% Change	52.7 %	6.2 %	3.5 %	10.3 %	9.3 %	-0.8 %	5.8 %	8.4 %	7.9 %	6.5 %	15.3 %	2.5 %	7.3 %	6.1 %

Prior 52 Weeks	**Begin Date**	07/13/2014	**End Date**	07/11/2015
Last 52 Weeks	**Begin Date**	07/12/2015	**End Date**	07/09/2016

Sourced from MNPD ARMS on 7/13/2016 8:13:41 AM. The figures above were sourced from incident reports using Uniform Crime Reporting definitions and reporting guidelines, based on the date when the crime was reported. This report is intended to be a management and planning tool and does not reflect the official UCR counts for the department. Incidents where a location is unknown or unspecified are included in the countywide totals. 'Unknown' refers to records in which the address is listed as 'Unknown' on the incident report. 'Not Validated' refers to records that were entered in with an invalid addresses.

2 Week, 8 Week, 16 Week, YTD, and 24 Month Summary

METROPOLITAN POLICE DEPARTMENT
of Nashville and Davidson County

Aggregated by precinct (incident location). Based on date when each incident was reported.

		Rolling Two Week			Rolling Eight Week			Rolling Sixteen Week			YTD			Rolling Twenty-Four Month		
		Last Week to Prior Week			Last 4 Weeks to Prior 4 Weeks			Last 8 Weeks to Prior 8 Weeks			Current YTD to Prior YTD			Last 52 Weeks to Prior 52 Weeks		
		Violent Offenses	Property Offenses	Part I Offenses	Violent Offenses	Property Offenses	Part I Offenses	Violent Offenses	Property Offenses	Part I Offenses	Violent Offenses	Property Offenses	Part I Offenses	Violent Offenses	Property Offenses	Part I Offenses
West	Prior	9	46	55	46	233	279	40	459	499	224	1,520	1,744	512	3,023	3,535
	Last	9	47	56	44	211	255	90	444	534	228	1,579	1,807	456	3,198	3,654
	% Change	0.0 %	2.2 %	1.8 %	-4.3 %	-9.4 %	-8.6 %	125.0 %	-3.3 %	7.0 %	1.8 %	3.9 %	3.6 %	-10.9 %	5.8 %	3.4 %
East	Prior	21	34	55	90	231	321	157	428	585	564	1,335	1,899	1,167	2,635	3,802
	Last	9	45	54	61	186	247	151	417	568	489	1,369	1,858	994	2,865	3,859
	% Change	-57.1 %	32.4 %	-1.8 %	-32.2 %	-19.5 %	-23.1 %	-3.8 %	-2.6 %	-2.9 %	-13.3 %	2.5 %	-2.2 %	-14.8 %	8.7 %	1.5 %
South	Prior	32	56	88	118	327	445	230	764	994	687	2,349	3,036	1,333	4,481	5,814
	Last	21	74	95	115	290	405	233	617	850	790	2,430	3,220	1,557	4,823	6,380
	% Change	-34.4 %	32.1 %	8.0 %	-2.5 %	-11.3 %	-9.0 %	1.3 %	-19.2 %	-14.5 %	15.0 %	3.4 %	6.1 %	16.8 %	7.6 %	9.7 %
Central	Prior	6	27	33	30	90	120	62	169	231	178	523	701	345	1,080	1,425
	Last	8	17	25	36	90	126	66	180	246	189	537	726	376	1,115	1,491
	% Change	33.3 %	-37.0 %	-24.2 %	20.0 %	0.0 %	5.0 %	6.5 %	6.5 %	6.5 %	6.2 %	2.7 %	3.6 %	9.0 %	3.2 %	4.6 %
Hermitage	Prior	15	94	109	126	391	517	216	674	890	607	2,228	2,835	1,264	4,434	5,698
	Last	29	77	106	102	336	438	228	727	955	716	2,388	3,104	1,301	4,801	6,102
	% Change	93.3 %	-18.1 %	-2.8 %	-19.0 %	-14.1 %	-15.3 %	5.6 %	7.9 %	7.3 %	18.0 %	7.2 %	9.5 %	2.9 %	8.3 %	7.1 %
North	Prior	21	60	81	130	225	355	212	443	655	707	1,240	1,947	1,362	2,456	3,818
	Last	22	46	68	92	227	319	222	452	674	666	1,393	2,059	1,396	2,862	4,258
	% Change	4.8 %	-23.3 %	-16.0 %	-29.2 %	0.9 %	-10.1 %	4.7 %	2.0 %	2.9 %	-5.8 %	12.3 %	5.8 %	2.5 %	16.5 %	11.5 %
Madison	Prior	24	57	81	65	215	280	119	487	606	432	1,521	1,953	819	2,906	3,725
	Last	23	38	61	103	200	303	168	415	583	454	1,487	1,941	883	2,902	3,785
	% Change	-4.2 %	-33.3 %	-24.7 %	58.5 %	-7.0 %	8.2 %	41.2 %	-14.8 %	-3.8 %	5.1 %	-2.2 %	-0.6 %	7.8 %	-0.1 %	1.6 %
Midtown Hills	Prior	12	68	80	49	243	292	117	457	574	324	1,434	1,758	614	2,958	3,572
	Last	13	53	66	54	228	282	103	471	574	347	1,494	1,841	640	3,141	3,781
	% Change	8.3 %	-22.1 %	-17.5 %	10.2 %	-6.2 %	-3.4 %	-12.0 %	3.1 %	0.0 %	7.1 %	4.2 %	4.7 %	4.2 %	6.2 %	5.9 %
Not Validated	Prior	1	1	2	0	1	1	0	0	0	1	4	5	1	4	5
	Last	2	3	5	3	4	7	3	5	8	3	6	9	3	11	14
	% Change	100.0 %	200.0 %	150.0 %	Infinity	300.0 %	600.0 %	Infinity	Infinity	Infinity	200.0 %	50.0 %	80.0 %	200.0 %	175.0 %	180.0 %
County	Prior	141	443	584	654	1,956	2,610	1,153	3,881	5,034	3,724	12,154	15,878	7,417	23,977	31,394
	Last	136	400	536	610	1,772	2,382	1,264	3,728	4,992	3,882	12,683	16,565	7,606	25,718	33,324
	% Change	-3.5 %	-9.7 %	-8.2 %	-6.7 %	-9.4 %	-8.7 %	9.6 %	-3.9 %	-0.8 %	4.2 %	4.4 %	4.3 %	2.5 %	7.3 %	6.1 %

Information summarized for CompStat week ending 07/09/2016.

Sourced from MNPD ARMS on 7/13/2016 8:13:42 AM. The figures above were sourced from incident reports using Uniform Crime Reporting definitions and reporting guidelines, based on the date when the crime was reported. This report is intended to be a management and planning tool and does not reflect the official UCR counts for the department. Incidents where a location is unknown or unspecified are included in the countywide totals. 'Unknown' refers to records in which the address is listed as 'Unknown' on the incident report. 'Not Validated' refers to records that were entered in with an invalid addresses.

County Incident Report Summary

METROPOLITAN POLICE DEPARTMENT
of Nashville and Davidson County

Two Week, Eight Week, Sixteen Week, YTD, and 24 Month Analyses

Aggregated by precinct (incident location). Based on date when each incident was reported.

		Homicide	Forcible Rape	Commercial Robbery	Street Robbery	Total Robbery	Aggravated Assault	Commercial Burglary	Residential Burglary	Total Burglary	Larceny	Auto Theft	Violent Offenses	Property Offenses	Part I Offenses
Two Week	Prior Week	1	11	7	26	33	96	15	57	72	345	26	141	443	584
	Last Week	3	12	3	34	37	84	16	54	70	310	20	136	400	536
	% Change	200.0%	9.1%	-57.1%	30.8%	12.1%	-12.5%	6.7%	-5.3%	-2.8%	-10.1%	-23.1%	-3.5%	-9.7%	-8.2%
Eight Week	Prior 4 Weeks	6	42	33	120	153	453	71	286	357	1,483	116	654	1,956	2,610
	Last 4 Weeks	7	48	17	128	145	410	45	236	281	1,396	95	610	1,772	2,382
	% Change	16.7%	14.3%	-48.5%	6.7%	-5.2%	-9.5%	-36.6%	-17.5%	-21.3%	-5.9%	-18.1%	-6.7%	-9.4%	-8.7%
Sixteen Week	Prior 8 Weeks	7	96	40	238	278	772	123	673	796	2,863	222	1,153	3,881	5,034
	Last 8 Weeks	13	90	50	248	298	863	116	522	638	2,879	211	1,264	3,728	4,992
	% Change	85.7%	-6.3%	25.0%	4.2%	7.2%	11.8%	-5.7%	-22.4%	-19.8%	0.6%	-5.0%	9.6%	-3.9%	-0.8%
YTD 2015	2015 YTD	33	297	126	758	884	2,510	384	2,032	2,416	9,041	697	3,724	12,154	15,878
	2016 YTD	38	310	144	780	924	2,610	398	2,032	2,430	9,498	755	3,882	12,683	16,565
	% Change	15.2%	4.4%	14.3%	2.9%	4.5%	4.0%	3.6%	0.0%	0.6%	5.1%	8.3%	4.2%	4.4%	4.3%
Rolling 24 Month	Prior 52 Weeks	55	579	257	1,500	1,757	5,026	865	3,863	4,728	17,953	1,296	7,417	23,977	31,394
	Last 52 Weeks	84	615	266	1,654	1,920	4,987	915	4,186	5,101	19,123	1,494	7,606	25,718	33,324
	% Change	52.7%	6.2%	3.5%	10.3%	9.3%	-0.8%	5.8%	8.4%	7.9%	6.5%	15.3%	2.5%	7.3%	6.1%
YTD 2014	2014 YTD	22	320	81	596	677	2,747	464	1,996	2,460	8,987	522	3,766	11,969	15,735
	2016 YTD	38	310	144	780	924	2,610	398	2,032	2,430	9,498	755	3,882	12,683	16,565
	% Change	72.7%	-3.1%	77.8%	30.9%	36.5%	-5.0%	-14.2%	1.8%	-1.2%	5.7%	44.6%	3.1%	6.0%	5.3%
YTD 2013	2013 YTD	21	277	114	741	855	2,562	442	2,486	2,928	9,799	627	3,715	13,354	17,069
	2016 YTD	38	310	144	780	924	2,610	398	2,032	2,430	9,498	755	3,882	12,683	16,565
	% Change	81.0%	11.9%	26.3%	5.3%	8.1%	1.9%	-10.0%	-18.3%	-17.0%	-3.1%	20.4%	4.5%	-5.0%	-3.0%
YTD 2012	2012 YTD	30	298	105	748	853	2,842	487	2,404	2,891	9,876	696	4,023	13,463	17,486
	2016 YTD	38	310	144	780	924	2,610	398	2,032	2,430	9,498	755	3,882	12,683	16,565
	% Change	26.7%	4.0%	37.1%	4.3%	8.3%	-8.2%	-18.3%	-15.5%	-15.9%	-3.8%	8.5%	-3.5%	-5.8%	-5.3%
YTD 2011	2011 YTD	24	273	150	675	825	2,422	554	3,197	3,751	10,331	881	3,544	14,963	18,507
	2016 YTD	38	310	144	780	924	2,610	398	2,032	2,430	9,498	755	3,882	12,683	16,565
	% Change	58.3%	13.6%	-4.0%	15.6%	12.0%	7.8%	-28.2%	-36.4%	-35.2%	-8.1%	-14.3%	9.5%	-15.2%	-10.5%

Information summarized for CompStat week ending 07/09/2016.

Sourced from MNPD ARMS on 7/13/2016 8:13:42 AM. The figures above were sourced from incident reports using Uniform Crime Reporting definitions and reporting guidelines, based on the date when the crime was reported. This report is intended to be a management and planning tool and does not reflect the official UCR counts for the department. Incidents where a location is unknown or unspecified are included in the countywide totals.

County Incident Report Summary

METROPOLITAN POLICE DEPARTMENT
of Nashville and Davidson County

Additional YTD Analyses

Aggregated by precinct (incident location). Based on date when each incident was reported.

		Homicide	Forcible Rape	Commercial Robbery	Street Robbery	Total Robbery	Aggravated Assault	Commercial Burglary	Residential Burglary	Total Burglary	Larceny	Auto Theft	Violent Offenses	Property Offenses	Part I Offenses
YTD	2010 YTD	29	277	139	743	882	2,373	576	2,911	3,487	10,825	789	3,561	15,101	18,662
2010	2016 YTD	38	310	144	780	924	2,610	398	2,032	2,430	9,498	755	3,882	12,683	16,565
	% Change	31.0%	11.9%	3.6%	5.0%	4.8%	10.0%	-30.9%	-30.2%	-30.3%	-12.3%	-4.3%	9.0%	-16.0%	-11.2%
YTD	2009 YTD	37	256	135	915	1,050	2,647	599	2,606	3,205	11,201	860	3,990	15,266	19,256
2009	2016 YTD	38	310	144	780	924	2,610	398	2,032	2,430	9,498	755	3,882	12,683	16,565
	% Change	2.7%	21.1%	6.7%	-14.8%	-12.0%	-1.4%	-33.6%	-22.0%	-24.2%	-15.2%	-12.2%	-2.7%	-16.9%	-14.0%
YTD	2008 YTD	39	264	166	961	1,127	3,095	595	2,356	2,951	12,238	1,174	4,525	16,363	20,888
2008	2016 YTD	38	310	144	780	924	2,610	398	2,032	2,430	9,498	755	3,882	12,683	16,565
	% Change	-2.6%	17.4%	-13.3%	-18.8%	-18.0%	-15.7%	-33.1%	-13.8%	-17.7%	-22.4%	-35.7%	-14.2%	-22.5%	-20.7%
YTD	2007 YTD	25	258	213	1,089	1,302	3,202	861	2,433	3,294	12,540	1,597	4,787	17,431	22,218
2007	2016 YTD	38	310	144	780	924	2,610	398	2,032	2,430	9,498	755	3,882	12,683	16,565
	% Change	52.0%	20.2%	-32.4%	-28.4%	-29.0%	-18.5%	-53.8%	-16.5%	-26.2%	-24.3%	-52.7%	-18.9%	-27.2%	-25.4%
YTD	2006 YTD	45	272	255	1,026	1,281	3,079	974	2,281	3,255	12,598	1,597	4,677	17,450	22,127
2006	2016 YTD	38	310	144	780	924	2,610	398	2,032	2,430	9,498	755	3,882	12,683	16,565
	% Change	-15.6%	14.0%	-43.5%	-24.0%	-27.9%	-15.2%	-59.1%	-10.9%	-25.3%	-24.6%	-52.7%	-17.0%	-27.3%	-25.1%
YTD	2005 YTD	43	291	246	924	1,170	3,288	978	2,342	3,320	13,621	1,862	4,792	18,803	23,595
2005	2016 YTD	38	310	144	780	924	2,610	398	2,032	2,430	9,498	755	3,882	12,683	16,565
	% Change	-11.6%	6.5%	-41.5%	-15.6%	-21.0%	-20.6%	-59.3%	-13.2%	-26.8%	-30.3%	-59.5%	-19.0%	-32.5%	-29.8%
YTD	2004 YTD	31	279	175	819	994	3,187	870	2,637	3,507	13,508	2,281	4,491	19,296	23,787
2004	2016 YTD	38	310	144	780	924	2,610	398	2,032	2,430	9,498	755	3,882	12,683	16,565
	% Change	22.6%	11.1%	-17.7%	-4.8%	-7.0%	-18.1%	-54.3%	-22.9%	-30.7%	-29.7%	-66.9%	-13.6%	-34.3%	-30.4%
YTD	2003 YTD	32	253	138	916	1,054	3,107	851	2,630	3,481	13,294	2,427	4,446	19,202	23,648
2003	2016 YTD	38	310	144	780	924	2,610	398	2,032	2,430	9,498	755	3,882	12,683	16,565
	% Change	18.8%	22.5%	4.3%	-14.8%	-12.3%	-16.0%	-53.2%	-22.7%	-30.2%	-28.6%	-68.9%	-12.7%	-33.9%	-30.0%
YTD	2002 YTD	32	301	179	897	1,076	3,367	1,102	2,873	3,975	12,435	2,572	4,776	18,982	23,758
2002	2016 YTD	38	310	144	780	924	2,610	398	2,032	2,430	9,498	755	3,882	12,683	16,565
	% Change	18.8%	3.0%	-19.6%	-13.0%	-14.1%	-22.5%	-63.9%	-29.3%	-38.9%	-23.6%	-70.6%	-18.7%	-33.2%	-30.3%
YTD	2001 YTD	33	293	234	1,004	1,238	3,294	1,168	2,894	4,062	14,962	2,882	4,858	21,906	26,764
2001	2016 YTD	38	310	144	780	924	2,610	398	2,032	2,430	9,498	755	3,882	12,683	16,565
	% Change	15.2%	5.8%	-38.5%	-22.3%	-25.4%	-20.8%	-65.9%	-29.8%	-40.2%	-36.5%	-73.8%	-20.1%	-42.1%	-38.1%

Information summarized for CompStat week ending 07/09/2016.

Sourced from MNPD ARMS on 7/13/2016 8:13:42 AM. The figures above were sourced from incident reports using Uniform Crime Reporting definitions and reporting guidelines, based on the date when the crime was reported. This report is intended to be a management and planning tool and does not reflect the official UCR counts for the department. Incidents where a location is unknown or unspecified are included in the countywide totals..

County Efficiency Report Summary

METROPOLITAN POLICE DEPARTMENT
of Nashville and Davidson County

Two Week, Eight Week, Sixteen Week, YTD, and 24 Month Analyses

Aggregated by component of arresting officer / officer making stop.

		Adults Only				Adults and Juveniles						
		Felony Arrests	Misdemeanor Arrests	Citation Arrests	Total Arrests	Part I Arrests	Weapons Law Violation Arrests	Drug-Related Arrests	DUI Arrests	Warrant Service Attempts	Warrants Served	Vehicle Stops
Two Week	Prior Week	171	449	502	1,122	167	10	119	34	693	490	6,701
	Last Week	153	433	468	1,054	160	9	123	32	698	511	5,319
	% Change	-10.5%	-3.6%	-6.8%	-6.1%	-4.2%	-10.0%	3.4%	-5.9%	0.7%	4.3%	-20.6%
Eight Week	Prior 4 Weeks	756	1,824	2,701	5,281	894	42	804	150	3,193	2,172	22,404
	Last 4 Weeks	713	1,802	2,256	4,771	709	49	587	126	2,999	2,156	23,848
	% Change	-5.7%	-1.2%	-16.5%	-9.7%	-20.7%	16.7%	-27.0%	-16.0%	-6.1%	-0.7%	6.4%
Sixteen Week	Prior 8 Weeks	1,580	3,954	5,997	11,531	1,763	116	2,003	354	7,229	4,587	49,366
	Last 8 Weeks	1,469	3,626	4,957	10,052	1,603	91	1,391	276	6,192	4,328	46,252
	% Change	-7.0%	-8.3%	-17.3%	-12.8%	-9.1%	-21.6%	-30.6%	-22.0%	-14.3%	-5.6%	-6.3%
YTD	2015 YTD	5,311	13,532	21,382	40,225	5,880	389	5,888	1,206	30,039	14,447	207,759
	2016 YTD	5,322	12,852	19,459	37,633	5,747	390	6,175	1,077	24,635	15,023	172,086
	% Change	0.2%	-5.0%	-9.0%	-6.4%	-2.3%	0.3%	4.9%	-10.7%	-18.0%	4.0%	-17.2%
Rolling 24 Month	Prior 52 Weeks	9,987	25,180	39,272	74,439	11,157	727	11,008	2,418	54,653	26,811	385,779
	Last 52 Weeks	10,081	24,072	36,306	70,459	11,029	783	11,233	2,016	48,156	28,040	319,807
	% Change	0.9%	-4.4%	-7.6%	-5.3%	-1.1%	7.7%	2.0%	-16.6%	-11.9%	4.6%	-17.1%
YTD 2014	2014 YTD	5,722	13,714	23,414	42,850	5,812	456	6,587	1,402	31,982	14,646	233,682
	2016 YTD	5,322	12,852	19,459	37,633	5,747	390	6,175	1,077	24,635	15,023	172,086
	% Change	-7.0%	-6.3%	-16.9%	-12.2%	-1.1%	-14.5%	-6.3%	-23.2%	-23.0%	2.6%	-26.4%
YTD 2013	2013 YTD	6,343	13,113	24,413	43,869	5,742	515	7,084	1,645	34,727	14,292	230,091
	2016 YTD	5,322	12,852	19,459	37,633	5,747	390	6,175	1,077	24,635	15,023	172,086
	% Change	-16.1%	-2.0%	-20.3%	-14.2%	0.1%	-24.3%	-12.8%	-34.5%	-29.1%	5.1%	-25.2%
YTD 2012	2012 YTD	7,020	13,923	24,080	45,023	6,120	531	7,113	1,990	37,067	15,467	249,308
	2016 YTD	5,322	12,852	19,459	37,633	5,747	390	6,175	1,077	24,635	15,023	172,086
	% Change	-24.2%	-7.7%	-19.2%	-16.4%	-6.1%	-26.6%	-13.2%	-45.9%	-33.5%	-2.9%	-31.0%
YTD 2011	2011 YTD	5,818	13,182	22,179	41,179	5,939	471	5,607	1,544	34,410	14,615	205,091
	2016 YTD	5,322	12,852	19,459	37,633	5,747	390	6,175	1,077	24,635	15,023	172,086
	% Change	-8.5%	-2.5%	-12.3%	-8.6%	-3.2%	-17.2%	10.1%	-30.2%	-28.4%	2.8%	-16.1%

Information summarized for CompStat week ending 07/09/2016.

Sourced from MNPD ARMS on 7/13/2016 8:13:42 AM. Arrest summaries are not a count of arrest charges. 1 arrest = 1 body. Warrant Service summary considers 1 count for each service attempt and 1 count for each outstanding warrant served. Vehicle Stop summary sources MNPD's Vehicle Stop (Form 252) Database. Vehicle stop totals count all reports electronically entered via AFR. Hardcopy reports not entered into ARMS will affect accuracy of totals.

West Precinct Incident Report Summary

METROPOLITAN POLICE DEPARTMENT
of Nashville and Davidson County

Two Week, Eight Week, Sixteen Week, YTD, and 24 Month Analyses

Aggregated by precinct (incident location). Based on date when each incident was reported.

		Homicide	Forcible Rape	Commercial Robbery	Street Robbery	Total Robbery	Aggravated Assault	Commercial Burglary	Residential Burglary	Total Burglary	Larceny	Auto Theft	Violent Offenses	Property Offenses	Part I Offenses
Two Week	Prior Week	0	1	0	2	2	6	0	5	5	40	1	9	46	55
	Last Week	0	0	0	5	5	4	2	5	7	37	3	9	47	56
	% Change	-	-100.0%	-	150.0%	150.0%	-33.3%	-	0.0%	40.0%	-7.5%	200.0%	0.0%	2.2%	1.8%
Eight Week	Prior 4 Weeks	0	1	4	4	8	37	8	25	33	192	8	46	233	279
	Last 4 Weeks	1	3	1	11	12	28	4	30	34	172	5	44	211	255
	% Change	-	200.0%	-75.0%	175.0%	50.0%	-24.3%	-50.0%	20.0%	3.0%	-10.4%	-37.5%	-4.3%	-9.4%	-8.6%
Sixteen Week	Prior 8 Weeks	1	3	2	8	10	26	14	57	71	371	17	40	459	499
	Last 8 Weeks	1	4	5	15	20	65	12	55	67	364	13	90	444	534
	% Change	0.0%	33.3%	150.0%	87.5%	100.0%	150.0%	-14.3%	-3.5%	-5.6%	-1.9%	-23.5%	125.0%	-3.3%	7.0%
YTD 2015	2015 YTD	0	18	14	42	56	150	34	207	241	1,217	62	224	1,520	1,744
	2016 YTD	3	15	10	31	41	169	46	204	250	1,266	63	228	1,579	1,807
	% Change	-	-16.7%	-28.6%	-26.2%	-26.8%	12.7%	35.3%	-1.4%	3.7%	4.0%	1.6%	1.8%	3.9%	3.6%
Rolling 24 Month	Prior 52 Weeks	3	40	30	87	117	352	72	384	456	2,444	123	512	3,023	3,535
	Last 52 Weeks	4	40	26	69	95	317	113	410	523	2,538	137	456	3,198	3,654
	% Change	33.3%	0.0%	-13.3%	-20.7%	-18.8%	-9.9%	56.9%	6.8%	14.7%	3.8%	11.4%	-10.9%	5.8%	3.4%
YTD 2014	2014 YTD	1	38	9	28	37	187	52	189	241	1,271	54	263	1,566	1,829
	2016 YTD	3	15	10	31	41	169	46	204	250	1,266	63	228	1,579	1,807
	% Change	200.0%	-60.5%	11.1%	10.7%	10.8%	-9.6%	-11.5%	7.9%	3.7%	-0.4%	16.7%	-13.3%	0.8%	-1.2%
YTD 2013	2013 YTD	2	31	12	36	48	185	72	259	331	1,577	57	266	1,965	2,231
	2016 YTD	3	15	10	31	41	169	46	204	250	1,266	63	228	1,579	1,807
	% Change	50.0%	-51.6%	-16.7%	-13.9%	-14.6%	-8.6%	-36.1%	-21.2%	-24.5%	-19.7%	10.5%	-14.3%	-19.6%	-19.0%
YTD 2012	2012 YTD	3	17	14	27	41	170	44	294	338	1,298	61	231	1,697	1,928
	2016 YTD	3	15	10	31	41	169	46	204	250	1,266	63	228	1,579	1,807
	% Change	0.0%	-11.8%	-28.6%	14.8%	0.0%	-0.6%	4.5%	-30.6%	-26.0%	-2.5%	3.3%	-1.3%	-7.0%	-6.3%
YTD 2011	2011 YTD	1	21	14	42	56	168	58	314	372	1,232	58	246	1,662	1,908
	2016 YTD	3	15	10	31	41	169	46	204	250	1,266	63	228	1,579	1,807
	% Change	200.0%	-28.6%	-28.6%	-26.2%	-26.8%	0.6%	-20.7%	-35.0%	-32.8%	2.8%	8.6%	-7.3%	-5.0%	-5.3%

Information summarized for CompStat week ending 07/09/2016.

Sourced from MNPD ARMS on 7/13/2016 8:13:42 AM. The figures above were sourced from incident reports using Uniform Crime Reporting definitions and reporting guidelines, based on the date when the crime was reported. This report is intended to be a management and planning tool and does not reflect the official UCR counts for the department. Incidents where a location is unknown or unspecified are included in the countywide totals.

West Precinct Efficiency Report Summary

METROPOLITAN POLICE DEPARTMENT
of Nashville and Davidson County

Two Week, Eight Week, Sixteen Week, YTD, and 24 Month Analyses

Aggregated by component of arresting officer / officer making stop.

		Adults Only				Adults and Juveniles						
		Felony Arrests	Misdemeanor Arrests	Citation Arrests	Total Arrests	Part I Arrests	Weapons Law Violation Arrests	Drug-Related Arrests	DUI Arrests	Warrant Service Attempts	Warrants Served	Vehicle Stops
Two Week	Prior Week	9	24	39	72	14	0	4	1	48	23	826
	Last Week	11	14	34	59	7	0	11	2	43	19	671
	% Change	22.2%	-41.7%	-12.8%	-18.1%	-50.0%	-	175.0%	100.0%	-10.4%	-17.4%	-18.8%
Eight Week	Prior 4 Weeks	47	75	206	328	85	1	54	12	353	109	2,939
	Last 4 Weeks	38	82	174	294	42	3	45	5	275	92	3,218
	% Change	-19.1%	9.3%	-15.5%	-10.4%	-50.6%	200.0%	-16.7%	-58.3%	-22.1%	-15.6%	9.5%
Sixteen Week	Prior 8 Weeks	76	191	428	695	176	6	134	23	732	192	6,203
	Last 8 Weeks	85	157	380	622	127	4	99	17	628	201	6,157
	% Change	11.8%	-17.8%	-11.2%	-10.5%	-27.8%	-33.3%	-26.1%	-26.1%	-14.2%	4.7%	-0.7%
YTD	2015 YTD	298	759	1,926	2,983	665	21	456	70	2,854	791	25,018
	2016 YTD	284	627	1,435	2,346	558	21	436	79	2,418	721	21,568
	% Change	-4.7%	-17.4%	-25.5%	-21.4%	-16.1%	0.0%	-4.4%	12.9%	-15.3%	-8.8%	-13.8%
Rolling 24 Month	Prior 52 Weeks	614	1,487	3,651	5,752	1,276	40	990	128	5,038	1,447	45,593
	Last 52 Weeks	575	1,233	2,843	4,651	1,177	39	781	125	4,524	1,370	38,647
	% Change	-6.4%	-17.1%	-22.1%	-19.1%	-7.8%	-2.5%	-21.1%	-2.3%	-10.2%	-5.3%	-15.2%
YTD 2014	2014 YTD	535	1,382	2,926	4,843	776	35	903	155	4,277	1,146	35,749
	2016 YTD	284	627	1,435	2,346	558	21	436	79	2,418	721	21,568
	% Change	-46.9%	-54.6%	-51.0%	-51.6%	-28.1%	-40.0%	-51.7%	-49.0%	-43.5%	-37.1%	-39.7%
YTD 2013	2013 YTD	498	1,270	2,702	4,470	726	33	684	221	4,609	1,001	38,496
	2016 YTD	284	627	1,435	2,346	558	21	436	79	2,418	721	21,568
	% Change	-43.0%	-50.6%	-46.9%	-47.5%	-23.1%	-36.4%	-36.3%	-64.3%	-47.5%	-28.0%	-44.0%
YTD 2012	2012 YTD	732	1,739	2,973	5,444	902	66	955	263	4,674	1,371	39,340
	2016 YTD	284	627	1,435	2,346	558	21	436	79	2,418	721	21,568
	% Change	-61.2%	-63.9%	-51.7%	-56.9%	-38.1%	-68.2%	-54.3%	-70.0%	-48.3%	-47.4%	-45.2%
YTD 2011	2011 YTD	638	2,038	3,582	6,258	706	53	893	230	5,464	1,318	41,427
	2016 YTD	284	627	1,435	2,346	558	21	436	79	2,418	721	21,568
	% Change	-55.5%	-69.2%	-59.9%	-62.5%	-21.0%	-60.4%	-51.2%	-65.7%	-55.7%	-45.3%	-47.9%

Information summarized for CompStat week ending 07/09/2016.

Sourced from MNPD ARMS on 7/13/2016 8:13:42 AM. Arrest summaries are not a count of arrest charges. 1 arrest = 1 body. Warrant Service summary considers 1 count for each service attempt and 1 count for each outstanding warrant served. Vehicle Stop summary sources MNPD's Vehicle Stop (Form 252) Database. Vehicle stop totals count all reports electronically entered via AFR. Hardcopy reports not entered into ARMS will affect accuracy of totals.

East Precinct Incident Report Summary

METROPOLITAN POLICE DEPARTMENT
of Nashville and Davidson County

Two Week, Eight Week, Sixteen Week, YTD, and 24 Month Analyses

Aggregated by precinct (incident location). Based on date when each incident was reported.

		Homicide	Forcible Rape	Commercial Robbery	Street Robbery	Total Robbery	Aggravated Assault	Commercial Burglary	Residential Burglary	Total Burglary	Larceny	Auto Theft	Violent Offenses	Property Offenses	Part I Offenses
Two Week	Prior Week	0	0	1	4	5	16	1	5	6	24	4	21	34	55
	Last Week	0	1	0	2	2	6	0	6	6	38	1	9	45	54
	% Change	-	-	-100.0%	-50.0%	-60.0%	-62.5%	-100.0%	20.0%	0.0%	58.3%	-75.0%	-57.1%	32.4%	-1.8%
Eight Week	Prior 4 Weeks	0	6	4	21	25	59	6	31	37	181	13	90	231	321
	Last 4 Weeks	0	1	1	14	15	45	2	32	34	144	8	61	186	247
	% Change	-	-83.3%	-75.0%	-33.3%	-40.0%	-23.7%	-66.7%	3.2%	-8.1%	-20.4%	-38.5%	-32.2%	-19.5%	-23.1%
Sixteen Week	Prior 8 Weeks	1	11	3	27	30	115	13	85	98	301	29	157	428	585
	Last 8 Weeks	0	7	5	35	40	104	8	63	71	325	21	151	417	568
	% Change	-100.0%	-36.4%	66.7%	29.6%	33.3%	-9.6%	-38.5%	-25.9%	-27.6%	8.0%	-27.6%	-3.8%	-2.6%	-2.9%
YTD 2015	2015 YTD	6	40	25	97	122	396	40	262	302	943	90	564	1,335	1,899
	2016 YTD	4	32	10	98	108	345	42	241	283	984	102	489	1,369	1,858
	% Change	-33.3%	-20.0%	-60.0%	1.0%	-11.5%	-12.9%	5.0%	-8.0%	-6.3%	4.3%	13.3%	-13.3%	2.5%	-2.2%
Rolling 24 Month	Prior 52 Weeks	6	75	38	230	268	818	110	571	681	1,771	183	1,167	2,635	3,802
	Last 52 Weeks	15	68	23	227	250	661	76	577	653	2,007	205	994	2,865	3,859
	% Change	150.0%	-9.3%	-39.5%	-1.3%	-6.7%	-19.2%	-30.9%	1.1%	-4.1%	13.3%	12.0%	-14.8%	8.7%	1.5%
YTD 2014	2014 YTD	2	35	8	79	87	439	41	222	263	843	59	563	1,165	1,728
	2016 YTD	4	32	10	98	108	345	42	241	283	984	102	489	1,369	1,858
	% Change	100.0%	-8.6%	25.0%	24.1%	24.1%	-21.4%	2.4%	8.6%	7.6%	16.7%	72.9%	-13.1%	17.5%	7.5%
YTD 2013	2013 YTD	5	37	14	124	138	433	20	373	393	938	77	613	1,408	2,021
	2016 YTD	4	32	10	98	108	345	42	241	283	984	102	489	1,369	1,858
	% Change	-20.0%	-13.5%	-28.6%	-21.0%	-21.7%	-20.3%	110.0%	-35.4%	-28.0%	4.9%	32.5%	-20.2%	-2.8%	-8.1%
YTD 2012	2012 YTD	3	39	15	141	156	510	57	358	415	1,122	85	708	1,622	2,330
	2016 YTD	4	32	10	98	108	345	42	241	283	984	102	489	1,369	1,858
	% Change	33.3%	-17.9%	-33.3%	-30.5%	-30.8%	-32.4%	-26.3%	-32.7%	-31.8%	-12.3%	20.0%	-30.9%	-15.6%	-20.3%
YTD 2011	2011 YTD	1	37	22	119	141	398	61	580	641	1,263	123	577	2,027	2,604
	2016 YTD	4	32	10	98	108	345	42	241	283	984	102	489	1,369	1,858
	% Change	300.0%	-13.5%	-54.5%	-17.6%	-23.4%	-13.3%	-31.1%	-58.4%	-55.9%	-22.1%	-17.1%	-15.3%	-32.5%	-28.6%

Information summarized for CompStat week ending 07/09/2016.

Sourced from MNPD ARMS on 7/13/2016 8:13:42 AM. The figures above were sourced from incident reports using Uniform Crime Reporting definitions and reporting guidelines, based on the date when the crime was reported. This report is intended to be a management and planning tool and does not reflect the official UCR counts for the department. Incidents where a location is unknown or unspecified are included in the countywide totals.

East Precinct Efficiency Report Summary

METROPOLITAN POLICE DEPARTMENT
of Nashville and Davidson County

Two Week, Eight Week, Sixteen Week, YTD, and 24 Month Analyses

Aggregated by component of arresting officer / officer making stop.

		Adults Only				Adults and Juveniles						
		Felony Arrests	Misdemeanor Arrests	Citation Arrests	Total Arrests	Part I Arrests	Weapons Law Violation Arrests	Drug-Related Arrests	DUI Arrests	Warrant Service Attempts	Warrants Served	Vehicle Stops
Two Week	Prior Week	19	51	66	136	24	4	12	4	152	60	773
	Last Week	23	45	46	114	23	3	14	2	130	78	400
	% Change	21.1%	-11.8%	-30.3%	-16.2%	-4.2%	-25.0%	16.7%	-50.0%	-14.5%	30.0%	-48.3%
Eight Week	Prior 4 Weeks	97	235	317	649	101	8	103	22	497	264	2,185
	Last 4 Weeks	84	193	271	548	82	15	74	13	538	239	2,449
	% Change	-13.4%	-17.9%	-14.5%	-15.6%	-18.8%	87.5%	-28.2%	-40.9%	8.2%	-9.5%	12.1%
Sixteen Week	Prior 8 Weeks	200	411	668	1,279	189	26	252	32	1,254	481	5,080
	Last 8 Weeks	181	428	588	1,197	183	23	177	35	1,035	503	4,634
	% Change	-9.5%	4.1%	-12.0%	-6.4%	-3.2%	-11.5%	-29.8%	9.4%	-17.5%	4.6%	-8.8%
YTD	2015 YTD	749	1,803	2,775	5,327	698	82	916	85	4,547	1,703	21,983
	2016 YTD	668	1,409	2,277	4,354	631	82	781	115	4,334	1,627	18,377
	% Change	-10.8%	-21.9%	-17.9%	-18.3%	-9.6%	0.0%	-14.7%	35.3%	-4.7%	-4.5%	-16.4%
Rolling 24 Month	Prior 52 Weeks	1,331	3,288	4,930	9,549	1,275	129	1,578	162	8,337	3,064	42,410
	Last 52 Weeks	1,281	2,921	4,424	8,626	1,243	144	1,601	264	8,282	3,110	34,966
	% Change	-3.8%	-11.2%	-10.3%	-9.7%	-2.5%	11.6%	1.5%	63.0%	-0.7%	1.5%	-17.6%
YTD 2014	2014 YTD	789	1,778	3,027	5,594	680	79	1,004	113	4,894	1,727	29,266
	2016 YTD	668	1,409	2,277	4,354	631	82	781	115	4,334	1,627	18,377
	% Change	-15.3%	-20.8%	-24.8%	-22.2%	-7.2%	3.8%	-22.2%	1.8%	-11.4%	-5.8%	-37.2%
YTD 2013	2013 YTD	993	1,891	3,414	6,298	692	104	1,155	104	5,102	1,823	27,864
	2016 YTD	668	1,409	2,277	4,354	631	82	781	115	4,334	1,627	18,377
	% Change	-32.7%	-25.5%	-33.3%	-30.9%	-8.8%	-21.2%	-32.4%	10.6%	-15.1%	-10.8%	-34.0%
YTD 2012	2012 YTD	1,003	1,968	2,885	5,856	857	76	963	82	6,105	2,052	31,807
	2016 YTD	668	1,409	2,277	4,354	631	82	781	115	4,334	1,627	18,377
	% Change	-33.4%	-28.4%	-21.1%	-25.6%	-26.4%	7.9%	-18.9%	40.2%	-29.0%	-20.7%	-42.2%
YTD 2011	2011 YTD	826	1,451	2,412	4,689	845	59	715	88	5,924	1,751	25,349
	2016 YTD	668	1,409	2,277	4,354	631	82	781	115	4,334	1,627	18,377
	% Change	-19.1%	-2.9%	-5.6%	-7.1%	-25.3%	39.0%	9.2%	30.7%	-26.8%	-7.1%	-27.5%

Information summarized for CompStat week ending 07/09/2016.

Sourced from MNPD ARMS on 7/13/2016 8:13:42 AM. Arrest summaries are not a count of arrest charges. 1 arrest = 1 body. Warrant Service summary considers 1 count for each service attempt and 1 count for each outstanding warrant served. Vehicle Stop summary sources MNPD's Vehicle Stop (Form 252) Database. Vehicle stop totals count all reports electronically entered via AFR. Hardcopy reports not entered into ARMS will affect accuracy of totals.

South Precinct Incident Report Summary

METROPOLITAN POLICE DEPARTMENT
of Nashville and Davidson County

Two Week, Eight Week, Sixteen Week, YTD, and 24 Month Analyses

Aggregated by precinct (incident location). Based on date when each incident was reported.

		Homicide	Forcible Rape	Commercial Robbery	Street Robbery	Total Robbery	Aggravated Assault	Commercial Burglary	Residential Burglary	Total Burglary	Larceny	Auto Theft	Violent Offenses	Property Offenses	Part I Offenses
Two Week	Prior Week	0	1	2	5	7	24	5	10	15	38	3	32	56	88
	Last Week	0	3	0	5	5	13	4	12	16	55	3	21	74	95
	% Change	-	200.0%	-100.0%	0.0%	-28.6%	-45.8%	-20.0%	20.0%	6.7%	44.7%	0.0%	-34.4%	32.1%	8.0%
Eight Week	Prior 4 Weeks	2	5	7	29	36	75	13	63	76	232	19	118	327	445
	Last 4 Weeks	1	7	3	22	25	82	11	56	67	208	15	115	290	405
	% Change	-50.0%	40.0%	-57.1%	-24.1%	-30.6%	9.3%	-15.4%	-11.1%	-11.8%	-10.3%	-21.1%	-2.5%	-11.3%	-9.0%
Sixteen Week	Prior 8 Weeks	2	24	7	60	67	137	16	183	199	511	54	230	764	994
	Last 8 Weeks	3	12	10	51	61	157	24	119	143	440	34	233	617	850
	% Change	50.0%	-50.0%	42.9%	-15.0%	-9.0%	14.6%	50.0%	-35.0%	-28.1%	-13.9%	-37.0%	1.3%	-19.2%	-14.5%
YTD 2015	2015 YTD	7	53	21	167	188	439	89	526	615	1,618	116	687	2,349	3,036
	2016 YTD	11	53	30	192	222	504	65	537	602	1,655	173	790	2,430	3,220
	% Change	57.1%	0.0%	42.9%	15.0%	18.1%	14.8%	-27.0%	2.1%	-2.1%	2.3%	49.1%	15.0%	3.4%	6.1%
Rolling 24 Month	Prior 52 Weeks	11	87	41	319	360	875	192	903	1,095	3,159	227	1,333	4,481	5,814
	Last 52 Weeks	19	107	49	428	477	954	165	1,016	1,181	3,342	300	1,557	4,823	6,380
	% Change	72.7%	23.0%	19.5%	34.2%	32.5%	9.0%	-14.1%	12.5%	7.9%	5.8%	32.2%	16.8%	7.6%	9.7%
YTD 2014	2014 YTD	2	57	26	133	159	502	80	421	501	1,655	100	720	2,256	2,976
	2016 YTD	11	53	30	192	222	504	65	537	602	1,655	173	790	2,430	3,220
	% Change	450.0%	-7.0%	15.4%	44.4%	39.6%	0.4%	-18.8%	27.6%	20.2%	0.0%	73.0%	9.7%	7.7%	8.2%
YTD 2013	2013 YTD	2	44	13	173	186	462	116	533	649	1,621	119	694	2,389	3,083
	2016 YTD	11	53	30	192	222	504	65	537	602	1,655	173	790	2,430	3,220
	% Change	450.0%	20.5%	130.8%	11.0%	19.4%	9.1%	-44.0%	0.8%	-7.2%	2.1%	45.4%	13.8%	1.7%	4.4%
YTD 2012	2012 YTD	1	57	20	148	168	517	94	382	476	1,597	166	743	2,239	2,982
	2016 YTD	11	53	30	192	222	504	65	537	602	1,655	173	790	2,430	3,220
	% Change	>1,000%	-7.0%	50.0%	29.7%	32.1%	-2.5%	-30.9%	40.6%	26.5%	3.6%	4.2%	6.3%	8.5%	8.0%
YTD 2011	2011 YTD	4	57	36	157	193	471	92	697	789	1,797	203	725	2,789	3,514
	2016 YTD	11	53	30	192	222	504	65	537	602	1,655	173	790	2,430	3,220
	% Change	175.0%	-7.0%	-16.7%	22.3%	15.0%	7.0%	-29.3%	-23.0%	-23.7%	-7.9%	-14.8%	9.0%	-12.9%	-8.4%

Information summarized for CompStat week ending 07/09/2016.

Sourced from MNPD ARMS on 7/13/2016 8:13:43 AM. The figures above were sourced from incident reports using Uniform Crime Reporting definitions and reporting guidelines, based on the date when the crime was reported. This report is intended to be a management and planning tool and does not reflect the official UCR counts for the department. Incidents where a location is unknown or unspecified are included in the countywide totals.

South Precinct Efficiency Report Summary

METROPOLITAN POLICE DEPARTMENT
of Nashville and Davidson County

Two Week, Eight Week, Sixteen Week, YTD, and 24 Month Analyses

Aggregated by component of arresting officer / officer making stop.

		Adults Only				Adults and Juveniles						
		Felony Arrests	Misdemeanor Arrests	Citation Arrests	Total Arrests	Part I Arrests	Weapons Law Violation Arrests	Drug-Related Arrests	DUI Arrests	Warrant Service Attempts	Warrants Served	Vehicle Stops
Two Week	Prior Week	14	51	66	131	19	1	17	5	36	43	1,028
	Last Week	9	41	63	113	21	0	19	5	54	32	1,005
	% Change	-35.7%	-19.6%	-4.5%	-13.7%	10.5%	-100.0%	11.8%	0.0%	50.0%	-25.6%	-2.2%
Eight Week	Prior 4 Weeks	75	186	358	619	119	3	93	23	276	190	3,596
	Last 4 Weeks	59	200	297	556	101	7	72	23	195	152	3,803
	% Change	-21.3%	7.5%	-17.0%	-10.2%	-15.1%	133.3%	-22.6%	0.0%	-29.3%	-20.0%	5.8%
Sixteen Week	Prior 8 Weeks	158	482	856	1,496	279	13	240	60	632	435	8,118
	Last 8 Weeks	134	386	655	1,175	220	10	165	46	471	342	7,399
	% Change	-15.2%	-19.9%	-23.5%	-21.5%	-21.1%	-23.1%	-31.3%	-23.3%	-25.5%	-21.4%	-8.9%
YTD	2015 YTD	450	1,207	2,249	3,906	800	50	440	107	3,037	1,102	28,976
	2016 YTD	508	1,373	2,549	4,430	841	44	655	167	1,953	1,218	26,808
	% Change	12.9%	13.8%	13.3%	13.4%	5.1%	-12.0%	48.9%	56.1%	-35.7%	10.5%	-7.5%
Rolling 24 Month	Prior 52 Weeks	828	2,231	4,313	7,372	1,601	72	890	231	5,103	1,877	54,975
	Last 52 Weeks	927	2,390	4,610	7,927	1,607	101	1,105	301	3,615	2,144	48,609
	% Change	12.0%	7.1%	6.9%	7.5%	0.4%	40.3%	24.2%	30.3%	-29.2%	14.2%	-11.6%
YTD 2014	2014 YTD	587	1,499	3,856	5,942	1,165	72	733	123	3,257	1,332	45,398
	2016 YTD	508	1,373	2,549	4,430	841	44	655	167	1,953	1,218	26,808
	% Change	-13.5%	-8.4%	-33.9%	-25.4%	-27.8%	-38.9%	-10.6%	35.8%	-40.0%	-8.6%	-40.9%
YTD 2013	2013 YTD	697	1,497	3,815	6,009	1,026	55	847	130	5,645	1,470	39,842
	2016 YTD	508	1,373	2,549	4,430	841	44	655	167	1,953	1,218	26,808
	% Change	-27.1%	-8.3%	-33.2%	-26.3%	-18.0%	-20.0%	-22.7%	28.5%	-65.4%	-17.1%	-32.7%
YTD 2012	2012 YTD	842	1,769	4,335	6,946	1,040	46	766	168	6,511	1,740	46,953
	2016 YTD	508	1,373	2,549	4,430	841	44	655	167	1,953	1,218	26,808
	% Change	-39.7%	-22.4%	-41.2%	-36.2%	-19.1%	-4.3%	-14.5%	-0.6%	-70.0%	-30.0%	-42.9%
YTD 2011	2011 YTD	620	1,587	3,688	5,895	1,122	54	498	147	4,806	1,405	37,284
	2016 YTD	508	1,373	2,549	4,430	841	44	655	167	1,953	1,218	26,808
	% Change	-18.1%	-13.5%	-30.9%	-24.9%	-25.0%	-18.5%	31.5%	13.6%	-59.4%	-13.3%	-28.1%

Information summarized for CompStat week ending 07/09/2016.

Sourced from MNPD ARMS on 7/13/2016 8:13:43 AM. Arrest summaries are not a count of arrest charges. 1 arrest = 1 body. Warrant Service summary considers 1 count for each service attempt and 1 count for each outstanding warrant served. Vehicle Stop summary sources MNPD's Vehicle Stop (Form 252) Database. Vehicle stop totals count all reports electronically entered via AFR. Hardcopy reports not entered into ARMS will affect accuracy of totals.

Central Precinct Incident Report Summary

METROPOLITAN POLICE DEPARTMENT
of Nashville and Davidson County

Two Week, Eight Week, Sixteen Week, YTD, and 24 Month Analyses

Aggregated by precinct (incident location). Based on date when each incident was reported.

		Homicide	Forcible Rape	Commercial Robbery	Street Robbery	Total Robbery	Aggravated Assault	Commercial Burglary	Residential Burglary	Total Burglary	Larceny	Auto Theft	Violent Offenses	Property Offenses	Part I Offenses
Two Week	Prior Week	1	2	0	2	2	1	0	0	0	25	2	6	27	33
	Last Week	0	1	0	4	4	3	1	0	1	15	1	8	17	25
	% Change	-100.0%	-50.0%	-	100.0%	100.0%	200.0%	-	-	-	-40.0%	-50.0%	33.3%	-37.0%	-24.2%
Eight Week	Prior 4 Weeks	0	3	0	8	8	19	1	0	1	80	9	30	90	120
	Last 4 Weeks	1	6	0	11	11	18	4	0	4	81	5	36	90	126
	% Change	-	100.0%	-	37.5%	37.5%	-5.3%	300.0%	-	300.0%	1.3%	-44.4%	20.0%	0.0%	5.0%
Sixteen Week	Prior 8 Weeks	0	7	1	18	19	36	5	4	9	147	13	62	169	231
	Last 8 Weeks	1	9	0	19	19	37	5	0	5	161	14	66	180	246
	% Change	-	28.6%	-100.0%	5.6%	0.0%	2.8%	0.0%	-100.0%	-44.4%	9.5%	7.7%	6.5%	6.5%	6.5%
YTD 2015	2015 YTD	0	35	0	45	45	98	25	8	33	468	22	178	523	701
	2016 YTD	1	33	1	57	58	97	14	8	22	481	34	189	537	726
	% Change	-	-5.7%	-	26.7%	28.9%	-1.0%	-44.0%	0.0%	-33.3%	2.8%	54.5%	6.2%	2.7%	3.6%
Rolling 24 Month	Prior 52 Weeks	1	69	2	94	96	179	39	16	55	986	39	345	1,080	1,425
	Last 52 Weeks	1	67	1	108	109	199	32	19	51	998	66	376	1,115	1,491
	% Change	0.0%	-2.9%	-50.0%	14.9%	13.5%	11.2%	-17.9%	18.8%	-7.3%	1.2%	69.2%	9.0%	3.2%	4.6%
YTD 2014	2014 YTD	0	32	1	33	34	103	21	12	33	447	23	169	503	672
	2016 YTD	1	33	1	57	58	97	14	8	22	481	34	189	537	726
	% Change	-	3.1%	0.0%	72.7%	70.6%	-5.8%	-33.3%	-33.3%	-33.3%	7.6%	47.8%	11.8%	6.8%	8.0%
YTD 2013	2013 YTD	0	24	0	29	29	103	26	13	39	498	19	156	556	712
	2016 YTD	1	33	1	57	58	97	14	8	22	481	34	189	537	726
	% Change	-	37.5%	-	96.6%	100.0%	-5.8%	-46.2%	-38.5%	-43.6%	-3.4%	78.9%	21.2%	-3.4%	2.0%
YTD 2012	2012 YTD	0	36	1	45	46	111	20	10	30	624	34	193	688	881
	2016 YTD	1	33	1	57	58	97	14	8	22	481	34	189	537	726
	% Change	-	-8.3%	0.0%	26.7%	26.1%	-12.6%	-30.0%	-20.0%	-26.7%	-22.9%	0.0%	-2.1%	-21.9%	-17.6%
YTD 2011	2011 YTD	1	21	1	54	55	108	29	13	42	608	32	185	682	867
	2016 YTD	1	33	1	57	58	97	14	8	22	481	34	189	537	726
	% Change	0.0%	57.1%	0.0%	5.6%	5.5%	-10.2%	-51.7%	-38.5%	-47.6%	-20.9%	6.3%	2.2%	-21.3%	-16.3%

Information summarized for CompStat week ending 07/09/2016.

Sourced from MNPD ARMS on 7/13/2016 8:13:43 AM. The figures above were sourced from incident reports using Uniform Crime Reporting definitions and reporting guidelines, based on the date when the crime was reported. This report is intended to be a management and planning tool and does not reflect the official UCR counts for the department. Incidents where a location is unknown or unspecified are included in the countywide totals.

Central Precinct Efficiency Report Summary

METROPOLITAN POLICE DEPARTMENT
of Nashville and Davidson County

Two Week, Eight Week, Sixteen Week, YTD, and 24 Month Analyses

Aggregated by component of arresting officer / officer making stop.

		Adults Only				Adults and Juveniles						
		Felony Arrests	Misdemeanor Arrests	Citation Arrests	Total Arrests	Part I Arrests	Weapons Law Violation Arrests	Drug-Related Arrests	DUI Arrests	Warrant Service Attempts	Warrants Served	Vehicle Stops
Two Week	Prior Week	9	83	47	139	10	0	11	1	22	28	593
	Last Week	8	72	74	154	13	0	16	0	16	32	375
	% Change	-11.1%	-13.3%	57.4%	10.8%	30.0%	-	45.5%	-100.0%	-27.3%	14.3%	-36.8%
Eight Week	Prior 4 Weeks	35	327	287	649	51	1	61	6	174	119	1,749
	Last 4 Weeks	43	310	260	613	46	2	55	5	175	133	1,983
	% Change	22.9%	-5.2%	-9.4%	-5.5%	-9.8%	100.0%	-9.8%	-16.7%	0.6%	11.8%	13.4%
Sixteen Week	Prior 8 Weeks	105	602	708	1,415	95	4	150	22	381	274	3,751
	Last 8 Weeks	78	637	547	1,262	97	3	116	11	349	252	3,732
	% Change	-25.7%	5.8%	-22.7%	-10.8%	2.1%	-25.0%	-22.7%	-50.0%	-8.4%	-8.0%	-0.5%
YTD	2015 YTD	363	2,286	2,636	5,285	278	26	509	114	2,975	1,114	21,892
	2016 YTD	313	2,117	2,179	4,609	295	14	497	57	1,583	942	14,180
	% Change	-13.8%	-7.4%	-17.3%	-12.8%	6.1%	-46.2%	-2.4%	-50.0%	-46.8%	-15.4%	-35.2%
Rolling 24 Month	Prior 52 Weeks	709	4,258	4,532	9,499	579	52	846	231	5,299	2,154	41,128
	Last 52 Weeks	637	4,087	4,103	8,827	563	52	885	122	3,146	1,897	29,069
	% Change	-10.2%	-4.0%	-9.5%	-7.1%	-2.8%	0.0%	4.6%	-47.2%	-40.6%	-11.9%	-29.3%
YTD 2014	2014 YTD	399	2,215	2,505	5,119	337	27	390	93	3,868	1,055	24,809
	2016 YTD	313	2,117	2,179	4,609	295	14	497	57	1,583	942	14,180
	% Change	-21.6%	-4.4%	-13.0%	-10.0%	-12.5%	-48.1%	27.4%	-38.7%	-59.1%	-10.7%	-42.8%
YTD 2013	2013 YTD	419	2,304	2,493	5,216	339	32	473	73	4,479	1,002	23,171
	2016 YTD	313	2,117	2,179	4,609	295	14	497	57	1,583	942	14,180
	% Change	-25.3%	-8.1%	-12.6%	-11.6%	-13.0%	-56.3%	5.1%	-21.9%	-64.7%	-6.0%	-38.8%
YTD 2012	2012 YTD	464	2,073	2,280	4,817	381	44	509	93	4,687	1,148	20,917
	2016 YTD	313	2,117	2,179	4,609	295	14	497	57	1,583	942	14,180
	% Change	-32.5%	2.1%	-4.4%	-4.3%	-22.6%	-68.2%	-2.4%	-38.7%	-66.2%	-17.9%	-32.2%
YTD 2011	2011 YTD	414	1,908	2,072	4,394	370	53	464	72	4,471	1,052	16,802
	2016 YTD	313	2,117	2,179	4,609	295	14	497	57	1,583	942	14,180
	% Change	-24.4%	11.0%	5.2%	4.9%	-20.3%	-73.6%	7.1%	-20.8%	-64.6%	-10.5%	-15.6%

Information summarized for CompStat week ending 07/09/2016.

Sourced from MNPD ARMS on 7/13/2016 8:13:43 AM. Arrest summaries are not a count of arrest charges. 1 arrest = 1 body. Warrant Service summary considers 1 count for each service attempt and 1 count for each outstanding warrant served. Vehicle Stop summary sources MNPD's Vehicle Stop (Form 252) Database. Vehicle stop totals count all reports electronically entered via AFR. Hardcopy reports not entered into ARMS will affect accuracy of totals.

Hermitage Precinct Incident Report Summary

METROPOLITAN POLICE DEPARTMENT
of Nashville and Davidson County

Two Week, Eight Week, Sixteen Week, YTD, and 24 Month Analyses

Aggregated by precinct (incident location). Based on date when each incident was reported.

		Homicide	Forcible Rape	Commercial Robbery	Street Robbery	Total Robbery	Aggravated Assault	Commercial Burglary	Residential Burglary	Total Burglary	Larceny	Auto Theft	Violent Offenses	Property Offenses	Part I Offenses
Two Week	Prior Week	0	1	4	2	6	8	6	7	13	77	4	15	94	109
	Last Week	3	3	0	7	7	16	3	6	9	63	5	29	77	106
	% Change	-	200.0%	-100.0%	250.0%	16.7%	100.0%	-50.0%	-14.3%	-30.8%	-18.2%	25.0%	93.3%	-18.1%	-2.8%
Eight Week	Prior 4 Weeks	0	13	7	17	24	89	11	55	66	302	23	126	391	517
	Last 4 Weeks	4	9	7	25	32	57	12	24	36	280	20	102	336	438
	% Change	-	-30.8%	0.0%	47.1%	33.3%	-36.0%	9.1%	-56.4%	-45.5%	-7.3%	-13.0%	-19.0%	-14.1%	-15.3%
Sixteen Week	Prior 8 Weeks	1	13	13	33	46	156	23	87	110	527	37	216	674	890
	Last 8 Weeks	4	22	14	42	56	146	23	79	102	582	43	228	727	955
	% Change	300.0%	69.2%	7.7%	27.3%	21.7%	-6.4%	0.0%	-9.2%	-7.3%	10.4%	16.2%	5.6%	7.9%	7.3%
YTD 2015	2015 YTD	2	56	23	144	167	382	64	325	389	1,716	123	607	2,228	2,835
	2016 YTD	8	56	44	131	175	477	78	325	403	1,863	122	716	2,388	3,104
	% Change	300.0%	0.0%	91.3%	-9.0%	4.8%	24.9%	21.9%	0.0%	3.6%	8.6%	-0.8%	18.0%	7.2%	9.5%
Rolling 24 Month	Prior 52 Weeks	5	96	47	274	321	842	128	607	735	3,497	202	1,264	4,434	5,698
	Last 52 Weeks	15	103	66	254	320	863	161	644	805	3,747	249	1,301	4,801	6,102
	% Change	200.0%	7.3%	40.4%	-7.3%	-0.3%	2.5%	25.8%	6.1%	9.5%	7.1%	23.3%	2.9%	8.3%	7.1%
YTD 2014	2014 YTD	3	40	16	122	138	446	100	397	497	1,739	93	627	2,329	2,956
	2016 YTD	8	56	44	131	175	477	78	325	403	1,863	122	716	2,388	3,104
	% Change	166.7%	40.0%	175.0%	7.4%	26.8%	7.0%	-22.0%	-18.1%	-18.9%	7.1%	31.2%	14.2%	2.5%	5.0%
YTD 2013	2013 YTD	3	47	27	128	155	429	52	404	456	1,929	126	634	2,511	3,145
	2016 YTD	8	56	44	131	175	477	78	325	403	1,863	122	716	2,388	3,104
	% Change	166.7%	19.1%	63.0%	2.3%	12.9%	11.2%	50.0%	-19.6%	-11.6%	-3.4%	-3.2%	12.9%	-4.9%	-1.3%
YTD 2012	2012 YTD	9	53	16	111	127	522	88	376	464	1,846	107	711	2,417	3,128
	2016 YTD	8	56	44	131	175	477	78	325	403	1,863	122	716	2,388	3,104
	% Change	-11.1%	5.7%	175.0%	18.0%	37.8%	-8.6%	-11.4%	-13.6%	-13.1%	0.9%	14.0%	0.7%	-1.2%	-0.8%
YTD 2011	2011 YTD	5	44	25	91	116	376	86	474	560	1,921	119	541	2,600	3,141
	2016 YTD	8	56	44	131	175	477	78	325	403	1,863	122	716	2,388	3,104
	% Change	60.0%	27.3%	76.0%	44.0%	50.9%	26.9%	-9.3%	-31.4%	-28.0%	-3.0%	2.5%	32.3%	-8.2%	-1.2%

Information summarized for CompStat week ending 07/09/2016.

Sourced from MNPD ARMS on 7/13/2016 8:13:43 AM. The figures above were sourced from incident reports using Uniform Crime Reporting definitions and reporting guidelines, based on the date when the crime was reported. This report is intended to be a management and planning tool and does not reflect the official UCR counts for the department. Incidents where a location is unknown or unspecified are included in the countywide totals.

Hermitage Precinct Efficiency Report Summary

METROPOLITAN POLICE DEPARTMENT
of Nashville and Davidson County

Two Week, Eight Week, Sixteen Week, YTD, and 24 Month Analyses

Aggregated by component of arresting officer / officer making stop.

		Adults Only				Adults and Juveniles						
		Felony Arrests	Misdemeanor Arrests	Citation Arrests	Total Arrests	Part I Arrests	Weapons Law Violation Arrests	Drug-Related Arrests	DUI Arrests	Warrant Service Attempts	Warrants Served	Vehicle Stops
Two Week	Prior Week	10	50	66	126	16	1	24	5	119	40	844
	Last Week	20	64	56	140	24	1	13	12	108	58	792
	% Change	100.0%	28.0%	-15.2%	11.1%	50.0%	0.0%	-45.8%	140.0%	-9.2%	45.0%	-6.2%
Eight Week	Prior 4 Weeks	103	205	405	713	131	7	135	19	517	227	3,410
	Last 4 Weeks	82	231	330	643	102	4	93	28	541	286	3,317
	% Change	-20.4%	12.7%	-18.5%	-9.8%	-22.1%	-42.9%	-31.1%	47.4%	4.6%	26.0%	-2.7%
Sixteen Week	Prior 8 Weeks	224	470	931	1,625	289	18	339	50	1,272	566	7,786
	Last 8 Weeks	185	436	735	1,356	233	11	228	47	1,058	513	6,727
	% Change	-17.4%	-7.2%	-21.1%	-16.6%	-19.4%	-38.9%	-32.7%	-6.0%	-16.8%	-9.4%	-13.6%
YTD	2015 YTD	619	1,408	3,249	5,276	798	37	976	79	5,226	1,598	29,883
	2016 YTD	692	1,515	3,073	5,280	891	50	1,070	142	4,319	1,809	26,536
	% Change	11.8%	7.6%	-5.4%	0.1%	11.7%	35.1%	9.6%	79.7%	-17.4%	13.2%	-11.2%
Rolling 24 Month	Prior 52 Weeks	1,208	2,686	5,989	9,883	1,597	85	1,886	185	9,703	3,002	56,364
	Last 52 Weeks	1,256	2,650	5,439	9,345	1,627	100	1,937	218	8,644	3,129	47,467
	% Change	4.0%	-1.3%	-9.2%	-5.4%	1.9%	17.6%	2.7%	17.8%	-10.9%	4.2%	-15.8%
YTD 2014	2014 YTD	724	1,718	3,959	6,401	840	71	1,257	120	5,898	1,810	34,931
	2016 YTD	692	1,515	3,073	5,280	891	50	1,070	142	4,319	1,809	26,536
	% Change	-4.4%	-11.8%	-22.4%	-17.5%	6.1%	-29.6%	-14.9%	18.3%	-26.8%	-0.1%	-24.0%
YTD 2013	2013 YTD	734	1,439	4,079	6,252	973	89	1,452	127	4,924	1,519	30,436
	2016 YTD	692	1,515	3,073	5,280	891	50	1,070	142	4,319	1,809	26,536
	% Change	-5.7%	5.3%	-24.7%	-15.5%	-8.4%	-43.8%	-26.3%	11.8%	-12.3%	19.1%	-12.8%
YTD 2012	2012 YTD	847	1,457	3,542	5,846	920	92	1,376	113	4,134	1,743	30,949
	2016 YTD	692	1,515	3,073	5,280	891	50	1,070	142	4,319	1,809	26,536
	% Change	-18.3%	4.0%	-13.2%	-9.7%	-3.2%	-45.7%	-22.2%	25.7%	4.5%	3.8%	-14.3%
YTD 2011	2011 YTD	733	1,597	3,805	6,135	927	83	1,187	139	5,378	1,777	29,664
	2016 YTD	692	1,515	3,073	5,280	891	50	1,070	142	4,319	1,809	26,536
	% Change	-5.6%	-5.1%	-19.2%	-13.9%	-3.9%	-39.8%	-9.9%	2.2%	-19.7%	1.8%	-10.5%

Information summarized for CompStat week ending 07/09/2016.

Sourced from MNPD ARMS on 7/13/2016 8:13:43 AM. Arrest summaries are not a count of arrest charges. 1 arrest = 1 body. Warrant Service summary considers 1 count for each service attempt and 1 count for each outstanding warrant served. Vehicle Stop summary sources MNPD's Vehicle Stop (Form 252) Database. Vehicle stop totals count all reports electronically entered via AFR. Hardcopy reports not entered into ARMS will affect accuracy of totals.

North Precinct Incident Report Summary

METROPOLITAN POLICE DEPARTMENT
of Nashville and Davidson County

Two Week, Eight Week, Sixteen Week, YTD, and 24 Month Analyses

Aggregated by precinct (incident location). Based on date when each incident was reported.

		Homicide	Forcible Rape	Commercial Robbery	Street Robbery	Total Robbery	Aggravated Assault	Commercial Burglary	Residential Burglary	Total Burglary	Larceny	Auto Theft	Violent Offenses	Property Offenses	Part I Offenses
Two Week	Prior Week	0	1	0	4	4	16	1	14	15	39	6	21	60	81
	Last Week	0	2	0	7	7	13	2	11	13	31	2	22	46	68
	% Change	-	100.0%	-	75.0%	75.0%	-18.8%	100.0%	-21.4%	-13.3%	-20.5%	-66.7%	4.8%	-23.3%	-16.0%
Eight Week	Prior 4 Weeks	2	8	2	23	25	95	10	37	47	159	19	130	225	355
	Last 4 Weeks	0	7	1	17	18	67	3	48	51	160	16	92	227	319
	% Change	-100.0%	-12.5%	-50.0%	-26.1%	-28.0%	-29.5%	-70.0%	29.7%	8.5%	0.6%	-15.8%	-29.2%	0.9%	-10.1%
Sixteen Week	Prior 8 Weeks	1	11	2	46	48	152	19	79	98	306	39	212	443	655
	Last 8 Weeks	2	15	3	40	43	162	13	85	98	319	35	222	452	674
	% Change	100.0%	36.4%	50.0%	-13.0%	-10.4%	6.6%	-31.6%	7.6%	0.0%	4.2%	-10.3%	4.7%	2.0%	2.9%
YTD 2015	2015 YTD	14	38	10	139	149	506	49	253	302	822	116	707	1,240	1,947
	2016 YTD	7	41	11	127	138	480	52	249	301	972	120	666	1,393	2,059
	% Change	-50.0%	7.9%	10.0%	-8.6%	-7.4%	-5.1%	6.1%	-1.6%	-0.3%	18.2%	3.4%	-5.8%	12.3%	5.8%
Rolling 24 Month	Prior 52 Weeks	21	91	30	249	279	971	120	498	618	1,605	233	1,362	2,456	3,818
	Last 52 Weeks	23	87	29	280	309	977	126	552	678	1,942	242	1,396	2,862	4,258
	% Change	9.5%	-4.4%	-3.3%	12.4%	10.8%	0.6%	5.0%	10.8%	9.7%	21.0%	3.9%	2.5%	16.5%	11.5%
YTD 2014	2014 YTD	7	48	3	98	101	566	43	258	301	833	82	722	1,216	1,938
	2016 YTD	7	41	11	127	138	480	52	249	301	972	120	666	1,393	2,059
	% Change	0.0%	-14.6%	266.7%	29.6%	36.6%	-15.2%	20.9%	-3.5%	0.0%	16.7%	46.3%	-7.8%	14.6%	6.2%
YTD 2013	2013 YTD	6	27	12	131	143	448	46	368	414	919	84	624	1,417	2,041
	2016 YTD	7	41	11	127	138	480	52	249	301	972	120	666	1,393	2,059
	% Change	16.7%	51.9%	-8.3%	-3.1%	-3.5%	7.1%	13.0%	-32.3%	-27.3%	5.8%	42.9%	6.7%	-1.7%	0.9%
YTD 2012	2012 YTD	5	38	9	117	126	436	49	349	398	953	88	605	1,439	2,044
	2016 YTD	7	41	11	127	138	480	52	249	301	972	120	666	1,393	2,059
	% Change	40.0%	7.9%	22.2%	8.5%	9.5%	10.1%	6.1%	-28.7%	-24.4%	2.0%	36.4%	10.1%	-3.2%	0.7%
YTD 2011	2011 YTD	5	29	18	91	109	417	93	417	510	932	107	560	1,549	2,109
	2016 YTD	7	41	11	127	138	480	52	249	301	972	120	666	1,393	2,059
	% Change	40.0%	41.4%	-38.9%	39.6%	26.6%	15.1%	-44.1%	-40.3%	-41.0%	4.3%	12.1%	18.9%	-10.1%	-2.4%

Information summarized for CompStat week ending 07/09/2016.

Sourced from MNPD ARMS on 7/13/2016 8:13:43 AM. The figures above were sourced from incident reports using Uniform Crime Reporting definitions and reporting guidelines, based on the date when the crime was reported. This report is intended to be a management and planning tool and does not reflect the official UCR counts for the department. Incidents where a location is unknown or unspecified are included in the countywide totals.

North Precinct Efficiency Report Summary

METROPOLITAN POLICE DEPARTMENT
of Nashville and Davidson County

Two Week, Eight Week, Sixteen Week, YTD, and 24 Month Analyses

Aggregated by component of arresting officer / officer making stop.

		Adults Only				Adults and Juveniles						
		Felony Arrests	Misdemeanor Arrests	Citation Arrests	Total Arrests	Part I Arrests	Weapons Law Violation Arrests	Drug-Related Arrests	DUI Arrests	Warrant Service Attempts	Warrants Served	Vehicle Stops
Two Week	Prior Week	18	52	70	140	23	3	17	2	130	46	520
	Last Week	21	55	69	145	24	5	19	1	136	52	454
	% Change	16.7%	5.8%	-1.4%	3.6%	4.3%	66.7%	11.8%	-50.0%	4.6%	13.0%	-12.7%
Eight Week	Prior 4 Weeks	99	202	268	569	119	7	110	15	558	254	1,596
	Last 4 Weeks	100	210	258	568	93	12	78	5	517	261	1,826
	% Change	1.0%	4.0%	-3.7%	-0.2%	-21.8%	71.4%	-29.1%	-66.7%	-7.3%	2.8%	14.4%
Sixteen Week	Prior 8 Weeks	210	438	588	1,236	201	20	295	25	1,078	490	3,336
	Last 8 Weeks	199	412	526	1,137	212	19	188	20	1,075	515	3,422
	% Change	-5.2%	-5.9%	-10.5%	-8.0%	5.5%	-5.0%	-36.3%	-20.0%	-0.3%	5.1%	2.6%
YTD	2015 YTD	603	1,236	1,862	3,701	596	67	768	48	4,605	1,285	16,114
	2016 YTD	688	1,396	1,982	4,066	699	72	851	65	3,842	1,596	12,710
	% Change	14.1%	12.9%	6.4%	9.9%	17.3%	7.5%	10.8%	35.4%	-16.6%	24.2%	-21.1%
Rolling 24 Month	Prior 52 Weeks	1,170	2,284	3,722	7,176	1,154	140	1,388	75	8,424	2,503	28,980
	Last 52 Weeks	1,251	2,417	3,358	7,026	1,247	130	1,470	108	6,922	2,837	22,491
	% Change	6.9%	5.8%	-9.8%	-2.1%	8.1%	-7.1%	5.9%	44.0%	-17.8%	13.3%	-22.4%
YTD 2014	2014 YTD	714	1,271	2,752	4,737	557	62	837	45	4,300	1,501	22,200
	2016 YTD	688	1,396	1,982	4,066	699	72	851	65	3,842	1,596	12,710
	% Change	-3.6%	9.8%	-28.0%	-14.2%	25.5%	16.1%	1.7%	44.4%	-10.7%	6.3%	-42.7%
YTD 2013	2013 YTD	688	1,135	3,245	5,068	568	54	966	58	3,418	1,389	25,059
	2016 YTD	688	1,396	1,982	4,066	699	72	851	65	3,842	1,596	12,710
	% Change	0.0%	23.0%	-38.9%	-19.8%	23.1%	33.3%	-11.9%	12.1%	12.4%	14.9%	-49.3%
YTD 2012	2012 YTD	770	1,027	3,487	5,284	621	74	1,032	49	3,372	1,480	29,717
	2016 YTD	688	1,396	1,982	4,066	699	72	851	65	3,842	1,596	12,710
	% Change	-10.6%	35.9%	-43.2%	-23.1%	12.6%	-2.7%	-17.5%	32.7%	13.9%	7.8%	-57.2%
YTD 2011	2011 YTD	993	1,896	4,487	7,376	1,257	88	1,063	126	5,295	2,283	31,871
	2016 YTD	688	1,396	1,982	4,066	699	72	851	65	3,842	1,596	12,710
	% Change	-30.7%	-26.4%	-55.8%	-44.9%	-44.4%	-18.2%	-19.9%	-48.4%	-27.4%	-30.1%	-60.1%

Information summarized for CompStat week ending 07/09/2016.

Sourced from MNPD ARMS on 7/13/2016 8:13:43 AM. Arrest summaries are not a count of arrest charges. 1 arrest = 1 body. Warrant Service summary considers 1 count for each service attempt and 1 count for each outstanding warrant served. Vehicle Stop summary sources MNPD's Vehicle Stop (Form 252) Database. Vehicle stop totals count all reports electronically entered via AFR. Hardcopy reports not entered into ARMS will affect accuracy of totals.

Madison Precinct Incident Report Summary

METROPOLITAN POLICE DEPARTMENT
of Nashville and Davidson County

Two Week, Eight Week, Sixteen Week, YTD, and 24 Month Analyses

Aggregated by precinct (incident location). Based on date when each incident was reported.

		Homicide	Forcible Rape	Commercial Robbery	Street Robbery	Total Robbery	Aggravated Assault	Commercial Burglary	Residential Burglary	Total Burglary	Larceny	Auto Theft	Violent Offenses	Property Offenses	Part I Offenses
Two Week	Prior Week	0	3	0	5	5	16	0	7	7	48	2	24	57	81
	Last Week	0	1	1	2	3	19	2	6	8	29	1	23	38	61
	% Change	-	-66.7%	-	-60.0%	-40.0%	18.8%	-	-14.3%	14.3%	-39.6%	-50.0%	-4.2%	-33.3%	-24.7%
Eight Week	Prior 4 Weeks	2	4	3	9	12	47	11	45	56	151	8	65	215	280
	Last 4 Weeks	0	9	1	17	18	76	3	25	28	162	10	103	200	303
	% Change	-100.0%	125.0%	-66.7%	88.9%	50.0%	61.7%	-72.7%	-44.4%	-50.0%	7.3%	25.0%	58.5%	-7.0%	8.2%
Sixteen Week	Prior 8 Weeks	0	10	8	24	32	77	12	90	102	371	14	119	487	606
	Last 8 Weeks	2	13	4	26	30	123	14	70	84	313	18	168	415	583
	% Change	-	30.0%	-50.0%	8.3%	-6.3%	59.7%	16.7%	-22.2%	-17.6%	-15.6%	28.6%	41.2%	-14.8%	-3.8%
YTD 2015	2015 YTD	2	22	17	68	85	323	28	266	294	1,116	111	432	1,521	1,953
	2016 YTD	3	44	17	73	90	317	36	252	288	1,142	57	454	1,487	1,941
	% Change	50.0%	100.0%	0.0%	7.4%	5.9%	-1.9%	28.6%	-5.3%	-2.0%	2.3%	-48.6%	5.1%	-2.2%	-0.6%
Rolling 24 Month	Prior 52 Weeks	3	56	42	119	161	599	76	472	548	2,189	169	819	2,906	3,725
	Last 52 Weeks	4	83	42	149	191	605	76	515	591	2,178	133	883	2,902	3,785
	% Change	33.3%	48.2%	0.0%	25.2%	18.6%	1.0%	0.0%	9.1%	7.8%	-0.5%	-21.3%	7.8%	-0.1%	1.6%
YTD 2014	2014 YTD	6	33	8	60	68	281	33	243	276	1,007	57	388	1,340	1,728
	2016 YTD	3	44	17	73	90	317	36	252	288	1,142	57	454	1,487	1,941
	% Change	-50.0%	33.3%	112.5%	21.7%	32.4%	12.8%	9.1%	3.7%	4.3%	13.4%	0.0%	17.0%	11.0%	12.3%
YTD 2013	2013 YTD	2	31	17	67	84	297	36	248	284	996	76	414	1,356	1,770
	2016 YTD	3	44	17	73	90	317	36	252	288	1,142	57	454	1,487	1,941
	% Change	50.0%	41.9%	0.0%	9.0%	7.1%	6.7%	0.0%	1.6%	1.4%	14.7%	-25.0%	9.7%	9.7%	9.7%
YTD 2012	2012 YTD	7	29	11	96	107	343	50	349	399	1,163	80	486	1,642	2,128
	2016 YTD	3	44	17	73	90	317	36	252	288	1,142	57	454	1,487	1,941
	% Change	-57.1%	51.7%	54.5%	-24.0%	-15.9%	-7.6%	-28.0%	-27.8%	-27.8%	-1.8%	-28.8%	-6.6%	-9.4%	-8.8%
YTD 2011	2011 YTD	4	33	17	57	74	278	42	299	341	1,159	122	389	1,622	2,011
	2016 YTD	3	44	17	73	90	317	36	252	288	1,142	57	454	1,487	1,941
	% Change	-25.0%	33.3%	0.0%	28.1%	21.6%	14.0%	-14.3%	-15.7%	-15.5%	-1.5%	-53.3%	16.7%	-8.3%	-3.5%

Information summarized for CompStat week ending 07/09/2016.

Sourced from MNPD ARMS on 7/13/2016 8:13:43 AM. The figures above were sourced from incident reports using Uniform Crime Reporting definitions and reporting guidelines, based on the date when the crime was reported. This report is intended to be a management and planning tool and does not reflect the official UCR counts for the department. Incidents where a location is unknown or unspecified are included in the countywide totals.

Madison Precinct Efficiency Report Summary

METROPOLITAN POLICE DEPARTMENT
of Nashville and Davidson County

Two Week, Eight Week, Sixteen Week, YTD, and 24 Month Analyses

Aggregated by component of arresting officer / officer making stop.

		Adults Only				Adults and Juveniles						
		Felony Arrests	Misdemeanor Arrests	Citation Arrests	Total Arrests	Part I Arrests	Weapons Law Violation Arrests	Drug-Related Arrests	DUI Arrests	Warrant Service Attempts	Warrants Served	Vehicle Stops
Two Week	Prior Week	14	33	56	103	26	0	13	2	71	24	375
	Last Week	17	36	41	94	16	0	11	1	90	48	349
	% Change	21.4%	9.1%	-26.8%	-8.7%	-38.5%	-	-15.4%	-50.0%	26.8%	100.0%	-6.9%
Eight Week	Prior 4 Weeks	65	165	292	522	107	4	64	18	343	162	1,659
	Last 4 Weeks	55	152	221	428	92	0	45	6	309	153	1,360
	% Change	-15.4%	-7.9%	-24.3%	-18.0%	-14.0%	-100.0%	-29.7%	-66.7%	-9.9%	-5.6%	-18.0%
Sixteen Week	Prior 8 Weeks	126	368	692	1,186	231	11	186	35	805	346	3,475
	Last 8 Weeks	120	317	513	950	199	4	109	24	652	315	3,019
	% Change	-4.8%	-13.9%	-25.9%	-19.9%	-13.9%	-63.6%	-41.4%	-31.4%	-19.0%	-9.0%	-13.1%
YTD	2015 YTD	454	1,124	2,513	4,091	914	39	539	108	3,035	1,153	14,618
	2016 YTD	410	1,147	2,134	3,691	751	34	493	84	2,609	1,143	11,415
	% Change	-9.7%	2.0%	-15.1%	-9.8%	-17.8%	-12.8%	-8.5%	-22.2%	-14.0%	-0.9%	-21.9%
Rolling 24 Month	Prior 52 Weeks	842	2,145	4,777	7,764	1,628	75	1,119	206	5,142	2,198	27,618
	Last 52 Weeks	823	2,097	4,027	6,947	1,447	65	955	174	5,760	2,205	21,167
	% Change	-2.3%	-2.2%	-15.7%	-10.5%	-11.1%	-13.3%	-14.7%	-15.5%	12.0%	0.3%	-23.4%
YTD 2014	2014 YTD	467	1,217	2,578	4,262	774	56	746	91	2,772	1,145	15,946
	2016 YTD	410	1,147	2,134	3,691	751	34	493	84	2,609	1,143	11,415
	% Change	-12.2%	-5.8%	-17.2%	-13.4%	-3.0%	-39.3%	-33.9%	-7.7%	-5.9%	-0.2%	-28.4%
YTD 2013	2013 YTD	527	941	2,609	4,077	781	45	753	72	3,468	1,096	15,610
	2016 YTD	410	1,147	2,134	3,691	751	34	493	84	2,609	1,143	11,415
	% Change	-22.2%	21.9%	-18.2%	-9.5%	-3.8%	-24.4%	-34.5%	16.7%	-24.8%	4.3%	-26.9%
YTD 2012	2012 YTD	701	1,036	2,403	4,140	787	51	808	56	4,444	1,307	19,769
	2016 YTD	410	1,147	2,134	3,691	751	34	493	84	2,609	1,143	11,415
	% Change	-41.5%	10.7%	-11.2%	-10.8%	-4.6%	-33.3%	-39.0%	50.0%	-41.3%	-12.5%	-42.3%
YTD 2011	2011 YTD	0	0	0	0	0	0	0	0	0	0	0
	2016 YTD	410	1,147	2,134	3,691	751	34	493	84	2,609	1,143	11,415
	% Change	-	-	-	-	-	-	-	-	-	-	-

Information summarized for CompStat week ending 07/09/2016.

Sourced from MNPD ARMS on 7/13/2016 8:13:43 AM. Arrest summaries are not a count of arrest charges. 1 arrest = 1 body. Warrant Service summary considers 1 count for each service attempt and 1 count for each outstanding warrant served. Vehicle Stop summary sources MNPD's Vehicle Stop (Form 252) Database. Vehicle stop totals count all reports electronically entered via AFR. Hardcopy reports not entered into ARMS will affect accuracy of totals.

Midtown Hills Precinct Incident Report Summary

METROPOLITAN POLICE DEPARTMENT
of Nashville and Davidson County

Two Week, Eight Week, Sixteen Week, YTD, and 24 Month Analyses

Aggregated by precinct (incident location). Based on date when each incident was reported.

		Homicide	Forcible Rape	Commercial Robbery	Street Robbery	Total Robbery	Aggravated Assault	Commercial Burglary	Residential Burglary	Total Burglary	Larceny	Auto Theft	Violent Offenses	Property Offenses	Part I Offenses
Two Week	Prior Week	0	2	0	2	2	8	2	9	11	53	4	12	68	80
	Last Week	0	1	2	2	4	8	2	8	10	41	2	13	53	66
	% Change	-	-50.0%	-	0.0%	100.0%	0.0%	0.0%	-11.1%	-9.1%	-22.6%	-50.0%	8.3%	-22.1%	-17.5%
Eight Week	Prior 4 Weeks	0	2	6	9	15	32	11	30	41	185	17	49	243	292
	Last 4 Weeks	0	6	3	11	14	34	6	21	27	187	14	54	228	282
	% Change	-	200.0%	-50.0%	22.2%	-6.7%	6.3%	-45.5%	-30.0%	-34.1%	1.1%	-17.6%	10.2%	-6.2%	-3.4%
Sixteen Week	Prior 8 Weeks	1	17	4	22	26	73	21	88	109	329	19	117	457	574
	Last 8 Weeks	0	8	9	20	29	66	17	51	68	372	31	103	471	574
	% Change	-100.0%	-52.9%	125.0%	-9.1%	11.5%	-9.6%	-19.0%	-42.0%	-37.6%	13.1%	63.2%	-12.0%	3.1%	0.0%
YTD 2015	2015 YTD	2	35	16	56	72	215	55	185	240	1,137	57	324	1,434	1,758
	2016 YTD	1	36	21	71	92	218	65	216	281	1,131	82	347	1,494	1,841
	% Change	-50.0%	2.9%	31.3%	26.8%	27.8%	1.4%	18.2%	16.8%	17.1%	-0.5%	43.9%	7.1%	4.2%	4.7%
Rolling 24 Month	Prior 52 Weeks	5	65	27	128	155	389	128	412	540	2,298	120	614	2,958	3,572
	Last 52 Weeks	3	60	30	139	169	408	165	453	618	2,363	160	640	3,141	3,781
	% Change	-40.0%	-7.7%	11.1%	8.6%	9.0%	4.9%	28.9%	10.0%	14.4%	2.8%	33.3%	4.2%	6.2%	5.9%
YTD 2014	2014 YTD	1	37	10	43	53	223	94	254	348	1,192	54	314	1,594	1,908
	2016 YTD	1	36	21	71	92	218	65	216	281	1,131	82	347	1,494	1,841
	% Change	0.0%	-2.7%	110.0%	65.1%	73.6%	-2.2%	-30.9%	-15.0%	-19.3%	-5.1%	51.9%	10.5%	-6.3%	-3.5%
YTD 2013	2013 YTD	1	36	19	53	72	205	74	288	362	1,320	69	314	1,751	2,065
	2016 YTD	1	36	21	71	92	218	65	216	281	1,131	82	347	1,494	1,841
	% Change	0.0%	0.0%	10.5%	34.0%	27.8%	6.3%	-12.2%	-25.0%	-22.4%	-14.3%	18.8%	10.5%	-14.7%	-10.8%
YTD 2012	2012 YTD	2	28	19	63	82	233	85	286	371	1,272	75	345	1,718	2,063
	2016 YTD	1	36	21	71	92	218	65	216	281	1,131	82	347	1,494	1,841
	% Change	-50.0%	28.6%	10.5%	12.7%	12.2%	-6.4%	-23.5%	-24.5%	-24.3%	-11.1%	9.3%	0.6%	-13.0%	-10.8%
YTD 2011	2011 YTD	3	31	17	64	81	206	93	403	496	1,419	117	321	2,032	2,353
	2016 YTD	1	36	21	71	92	218	65	216	281	1,131	82	347	1,494	1,841
	% Change	-66.7%	16.1%	23.5%	10.9%	13.6%	5.8%	-30.1%	-46.4%	-43.3%	-20.3%	-29.9%	8.1%	-26.5%	-21.8%

Information summarized for CompStat week ending 07/09/2016.

Sourced from MNPD ARMS on 7/13/2016 8:13:43 AM. The figures above were sourced from incident reports using Uniform Crime Reporting definitions and reporting guidelines, based on the date when the crime was reported. This report is intended to be a management and planning tool and does not reflect the official UCR counts for the department. Incidents where a location is unknown or unspecified are included in the countywide totals.

Midtown Hills Precinct Efficiency Report Summary

METROPOLITAN POLICE DEPARTMENT
of Nashville and Davidson County

Two Week, Eight Week, Sixteen Week, YTD, and 24 Month Analyses

Aggregated by component of arresting officer / officer making stop.

		Adults Only				Adults and Juveniles						
		Felony Arrests	Misdemeanor Arrests	Citation Arrests	Total Arrests	Part I Arrests	Weapons Law Violation Arrests	Drug-Related Arrests	DUI Arrests	Warrant Service Attempts	Warrants Served	Vehicle Stops
Two Week	Prior Week	16	42	74	132	10	1	18	3	64	30	754
	Last Week	5	32	58	95	9	0	17	2	61	11	649
	% Change	-68.8%	-23.8%	-21.6%	-28.0%	-10.0%	-100.0%	-5.6%	-33.3%	-4.7%	-63.3%	-13.9%
Eight Week	Prior 4 Weeks	41	122	324	487	60	7	106	6	188	103	2,511
	Last 4 Weeks	43	134	288	465	50	5	83	7	212	101	2,704
	% Change	4.9%	9.8%	-11.1%	-4.5%	-16.7%	-28.6%	-21.7%	16.7%	12.8%	-1.9%	7.7%
Sixteen Week	Prior 8 Weeks	95	308	654	1,057	102	8	254	30	449	253	5,135
	Last 8 Weeks	84	256	612	952	110	12	189	13	400	204	5,215
	% Change	-11.6%	-16.9%	-6.4%	-9.9%	7.8%	50.0%	-25.6%	-56.7%	-10.9%	-19.4%	1.6%
YTD	2015 YTD	315	1,271	2,550	4,136	422	25	671	102	1,896	813	25,586
	2016 YTD	331	987	2,230	3,548	376	33	823	86	1,548	804	19,184
	% Change	5.1%	-22.3%	-12.5%	-14.2%	-10.9%	32.0%	22.7%	-15.7%	-18.4%	-1.1%	-25.0%
Rolling 24 Month	Prior 52 Weeks	601	2,196	4,360	7,157	726	42	1,169	187	3,666	1,465	45,792
	Last 52 Weeks	624	2,022	4,607	7,253	795	58	1,458	161	3,207	1,602	38,713
	% Change	3.8%	-7.9%	5.7%	1.3%	9.5%	38.1%	24.7%	-13.9%	-12.5%	9.4%	-15.5%
YTD 2014	2014 YTD	0	0	0	0	0	0	0	0	0	0	0
	2016 YTD	331	987	2,230	3,548	376	33	823	86	1,548	804	19,184
	% Change	-	-	-	-	-	-	-	-	-	-	-
YTD 2013	2013 YTD	0	0	0	0	0	0	0	0	0	0	0
	2016 YTD	331	987	2,230	3,548	376	33	823	86	1,548	804	19,184
	% Change	-	-	-	-	-	-	-	-	-	-	-
YTD 2012	2012 YTD	0	0	0	0	0	0	0	0	0	0	0
	2016 YTD	331	987	2,230	3,548	376	33	823	86	1,548	804	19,184
	% Change	-	-	-	-	-	-	-	-	-	-	-
YTD 2011	2011 YTD	0	0	0	0	0	0	0	0	0	0	0
	2016 YTD	331	987	2,230	3,548	376	33	823	86	1,548	804	19,184
	% Change	-	-	-	-	-	-	-	-	-	-	-

Information summarized for CompStat week ending 07/09/2016.

Sourced from MNPD ARMS on 7/13/2016 8:13:43 AM. Arrest summaries are not a count of arrest charges. 1 arrest = 1 body. Warrant Service summary considers 1 count for each service attempt and 1 count for each outstanding warrant served. Vehicle Stop summary sources MNPD's Vehicle Stop (Form 252) Database. Vehicle stop totals count all reports electronically entered via AFR. Hardcopy reports not entered into ARMS will affect accuracy of totals.

County UCR Incident Charts

Aggregated by precinct (incident location).

Summarized by CompStat week for past eight weeks.

METROPOLITAN POLICE DEPARTMENT

of Nashville and Davidson County

All Part 1 Incidents - 52wk Avg: 640

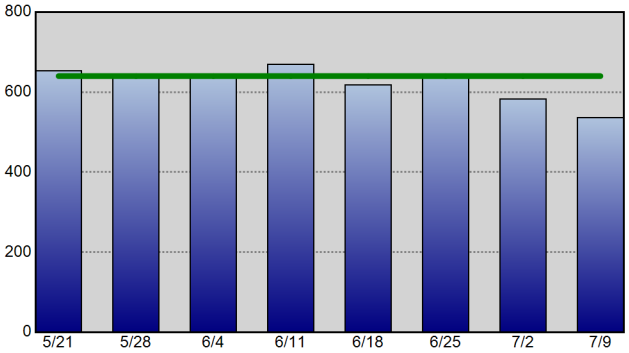

Violent Crime - 52wk Avg: 146

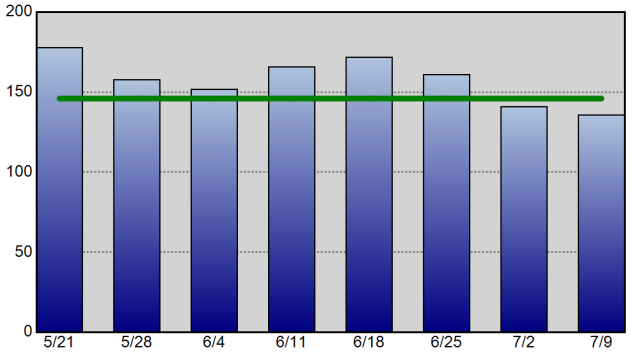

Property Crime - 52wk Avg: 494

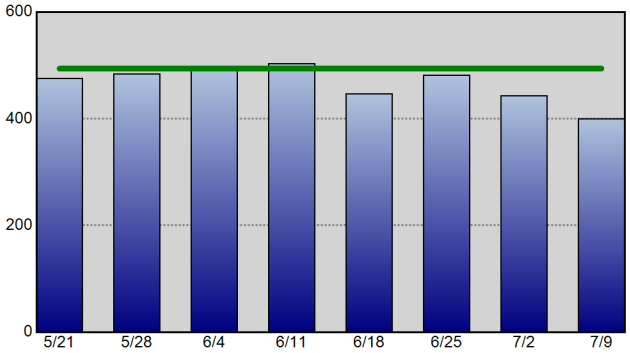

Robbery - 52wk Avg: 36

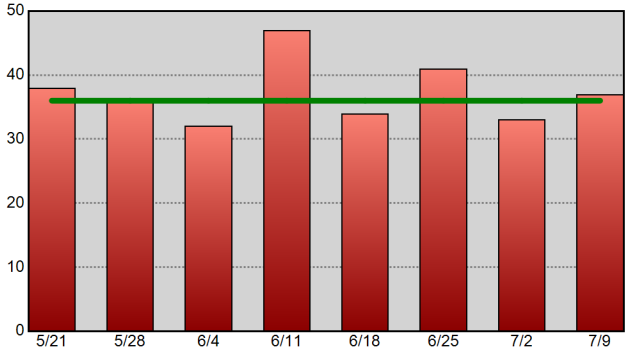

Commercial Burglary - 52wk Avg: 17

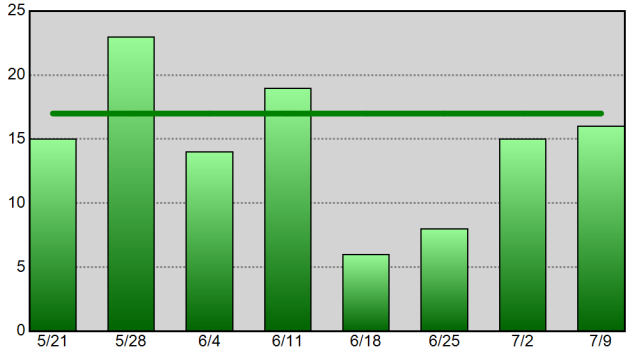

Residential Burglary - 52wk Avg: 80

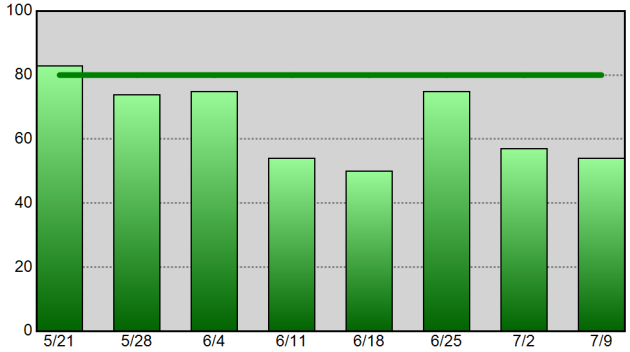

Aggravated Assault - 52wk Avg: 95

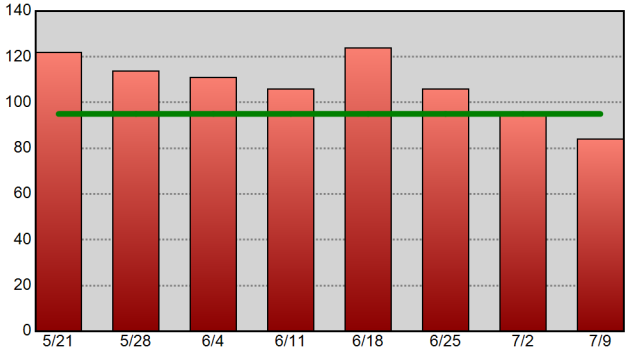

Theft From Vehicle - 52wk Avg: 104

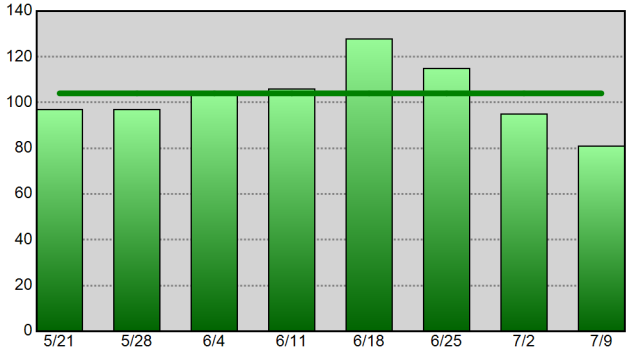

Vehicle Theft - 52wk Avg: 28

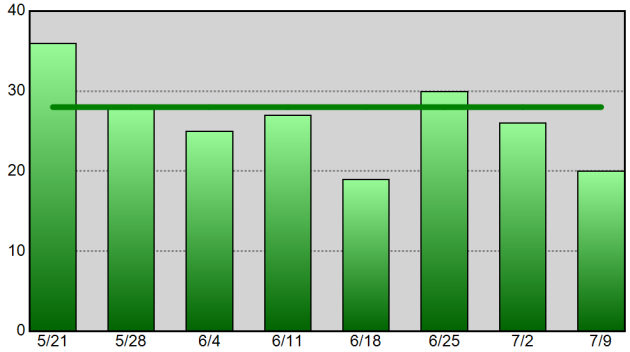

Information summarized for CompStat week ending 07-09-16.
The horizontal line on each chart represents the data set's 52-week weekly average.

Sourced from MNPD ARMS on 7/13/2016 8:13:43 AM. The figures above were sourced from incident reports using Uniform Crime Reporting definitions and reporting guidelines, based on the date when the crime was reported. This report is intended to be a management and planning tool and does not reflect the official UCR counts for the department. Incidents where a location is unknown or unspecified are included in the countywide totals.

West Precinct UCR Incident Charts

Aggregated by precinct (incident location).

Summarized by CompStat week for past eight weeks.

METROPOLITAN POLICE DEPARTMENT

of Nashville and Davidson County

All Part 1 Incidents - 52wk Avg: 70

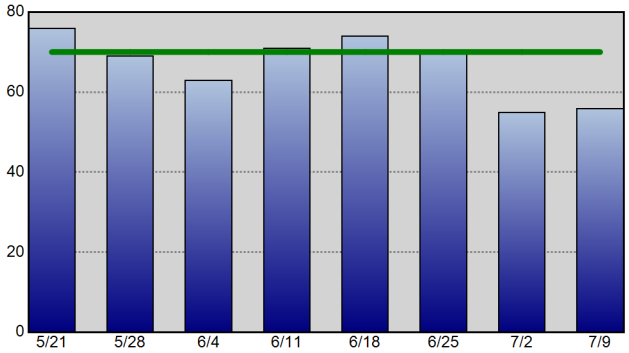

Violent Crime - 52wk Avg: 8

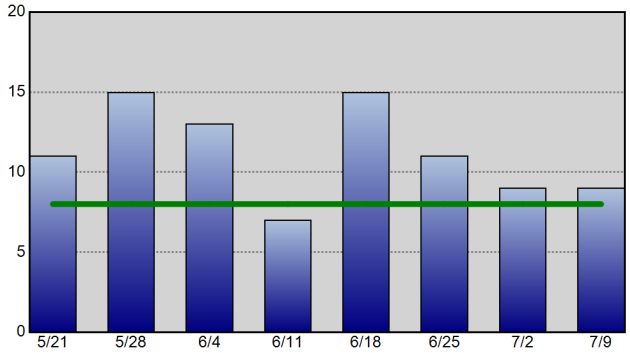

Property Crime - 52wk Avg: 61

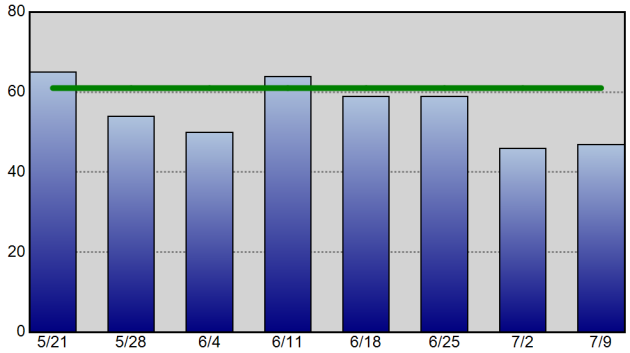

Robbery - 52wk Avg: 1

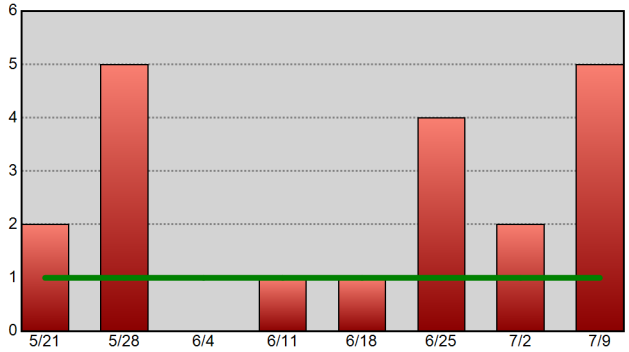

Commercial Burglary - 52wk Avg: 2

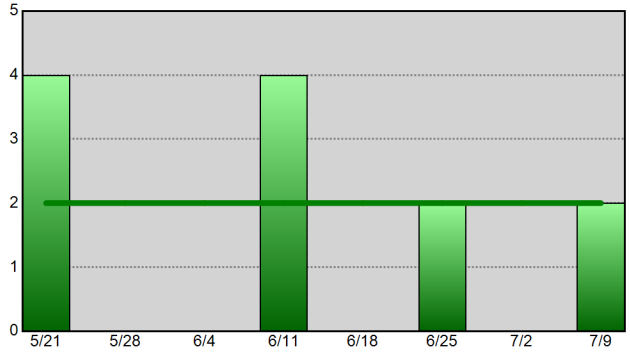

Residential Burglary - 52wk Avg: 7

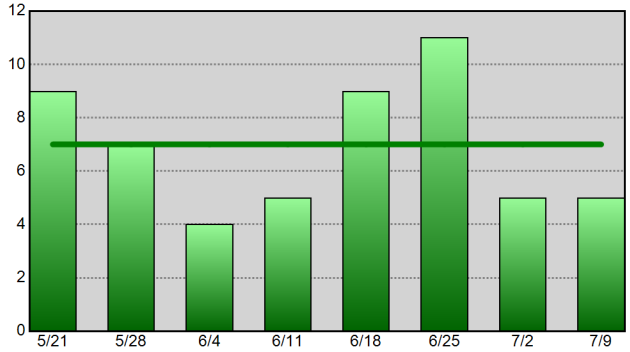

Aggravated Assault - 52wk Avg: 6

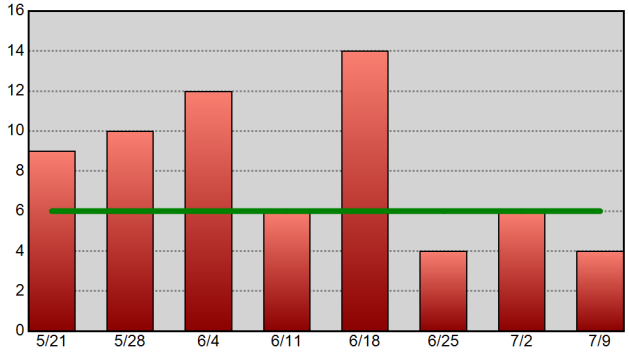

Theft From Vehicle - 52wk Avg: 15

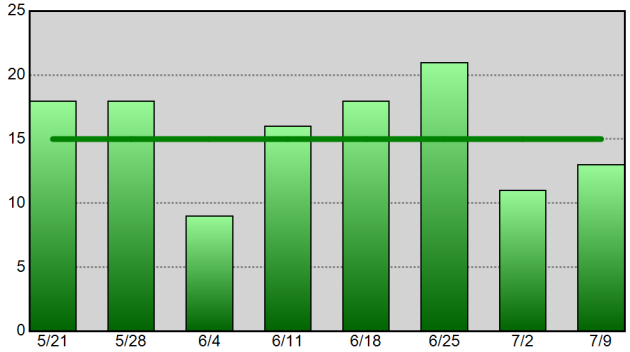

Vehicle Theft - 52wk Avg: 2

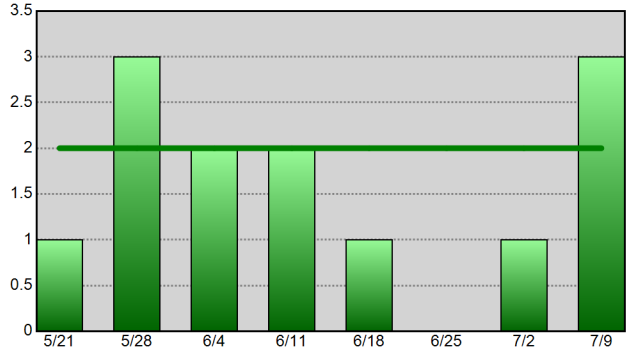

Information summarized for CompStat week ending 07-09-16. The horizontal line on each chart represents the data set's 52-week weekly average.

Sourced from MNPD ARMS on 7/13/2016 8:13:46 AM. The figures above were sourced from incident reports using Uniform Crime Reporting definitions and reporting guidelines, based on the date when the crime was reported. This report is intended to be a management and planning tool and does not reflect the official UCR counts for the department. Incidents where a location is unknown or unspecified are included in the countywide totals.

East Precinct UCR Incident Charts

Aggregated by precinct (incident location).

Summarized by CompStat week for past eight weeks.

METROPOLITAN POLICE DEPARTMENT

of Nashville and Davidson County

All Part 1 Incidents - 52wk Avg: 74

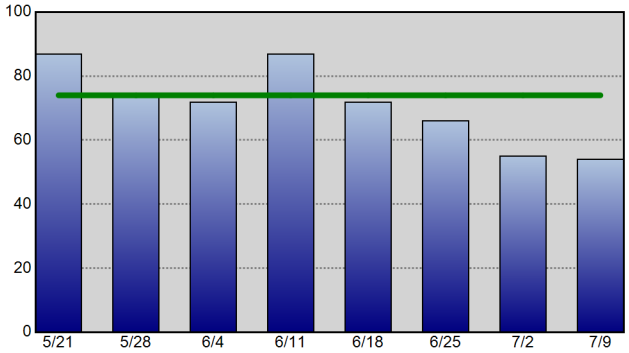

Violent Crime - 52wk Avg: 19

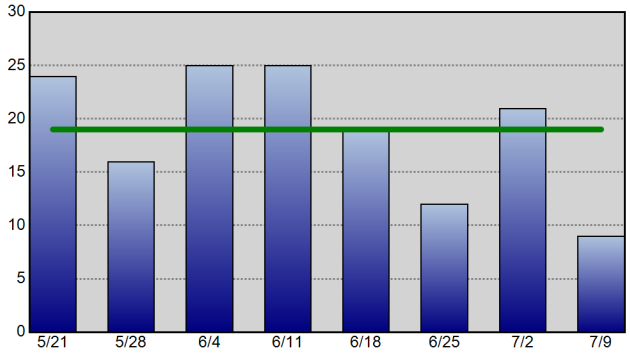

Property Crime - 52wk Avg: 55

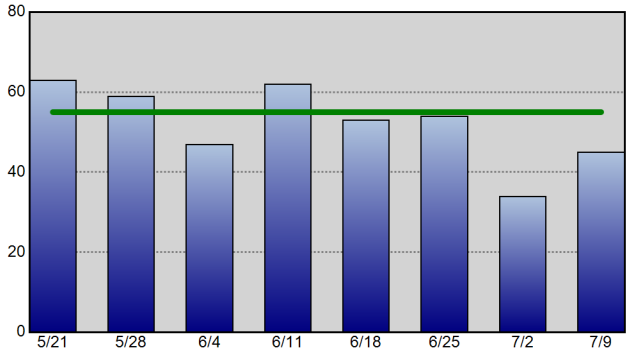

Robbery - 52wk Avg: 4

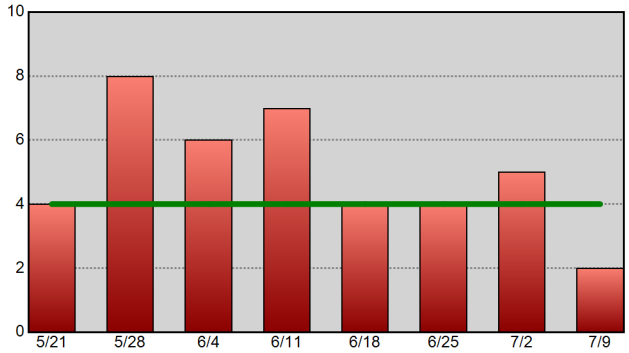

Commercial Burglary - 52wk Avg: 1

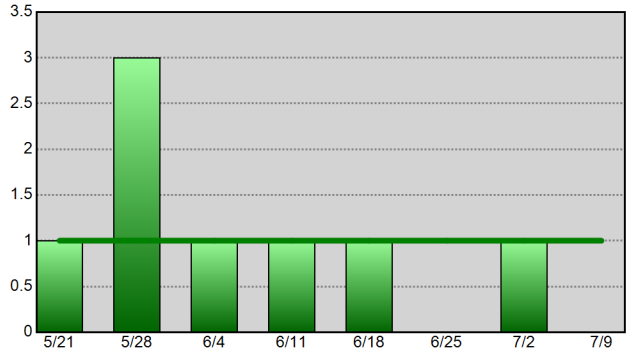

Residential Burglary - 52wk Avg: 11

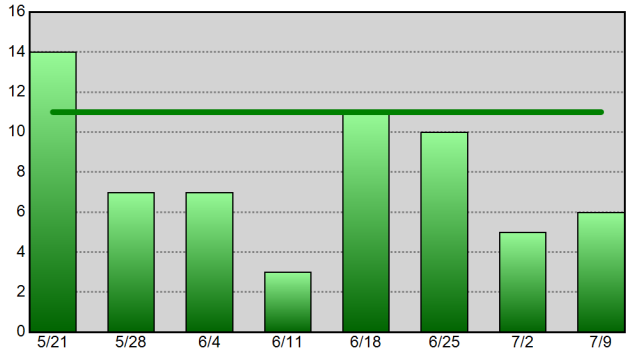

Aggravated Assault - 52wk Avg: 12

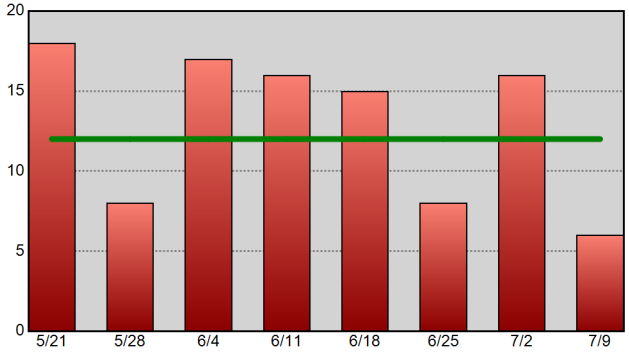

Theft From Vehicle - 52wk Avg: 12

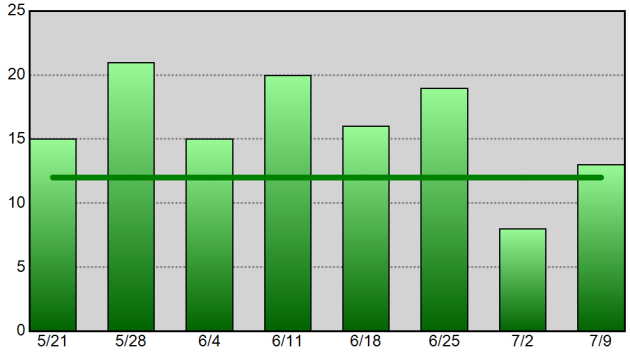

Vehicle Theft - 52wk Avg: 3

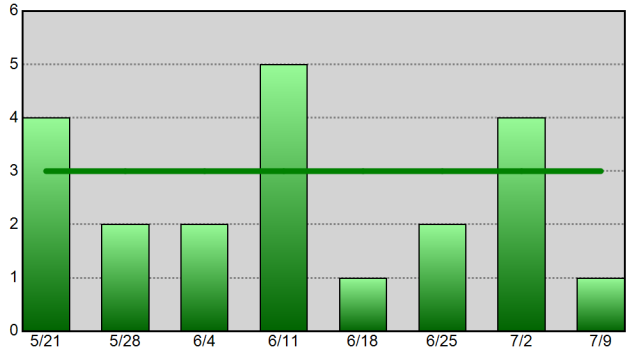

Information summarized for CompStat week ending 07-09-16. The horizontal line on each chart represents the data set's 52-week weekly average.

Sourced from MNPD ARMS on 7/13/2016 8:13:48 AM. The figures above were sourced from incident reports using Uniform Crime Reporting definitions and reporting guidelines, based on the date when the crime was reported. This report is intended to be a management and planning tool and does not reflect the official UCR counts for the department. Incidents where a location is unknown or unspecified are included in the countywide totals.

South Precinct UCR Incident Charts

Aggregated by precinct (incident location).

Summarized by CompStat week for past eight weeks.

METROPOLITAN POLICE DEPARTMENT

of Nashville and Davidson County

All Part 1 Incidents - 52wk Avg: 122

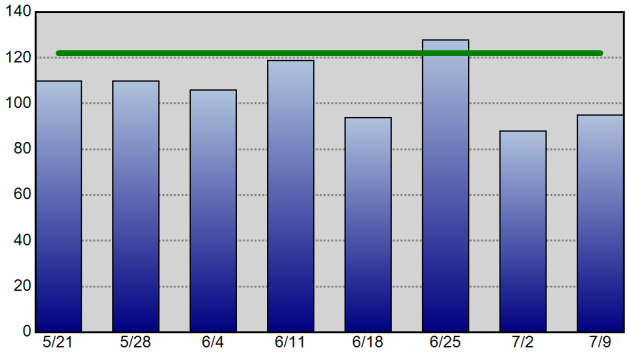

Violent Crime - 52wk Avg: 29

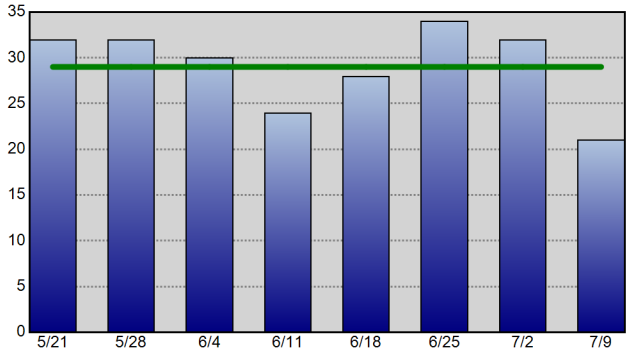

Property Crime - 52wk Avg: 92

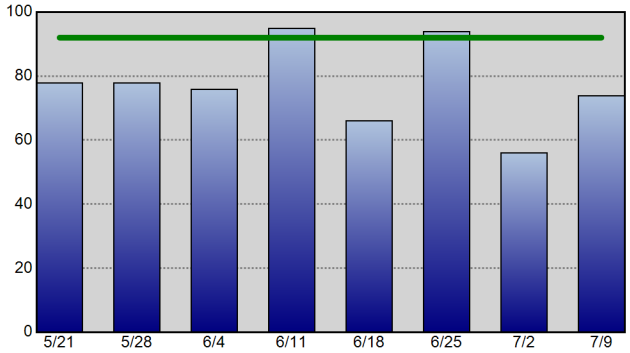

Robbery - 52wk Avg: 9

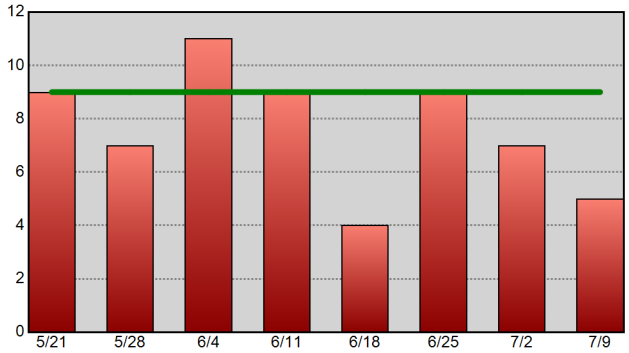

Commercial Burglary - 52wk Avg: 3

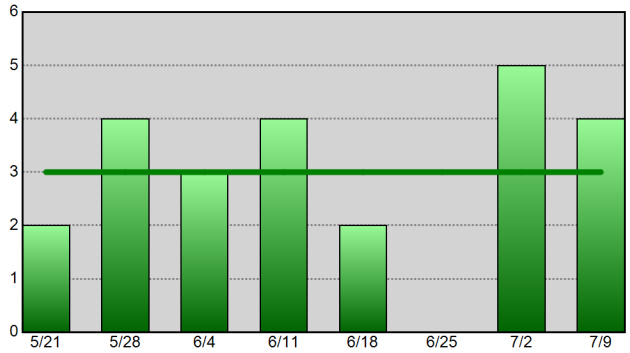

Residential Burglary - 52wk Avg: 19

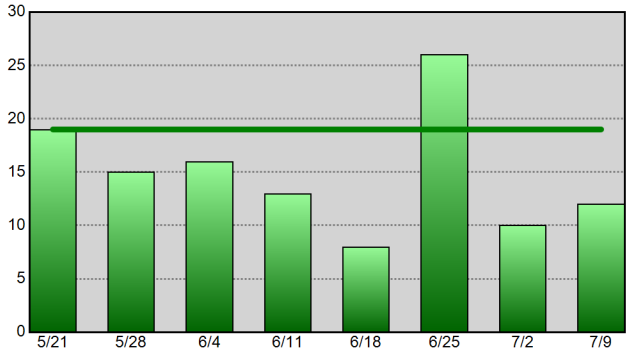

Aggravated Assault - 52wk Avg: 18

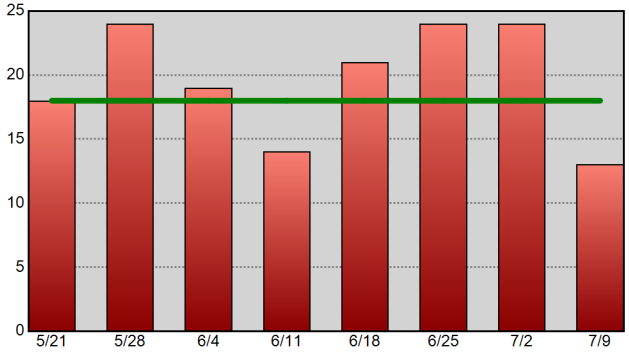

Theft From Vehicle - 52wk Avg: 19

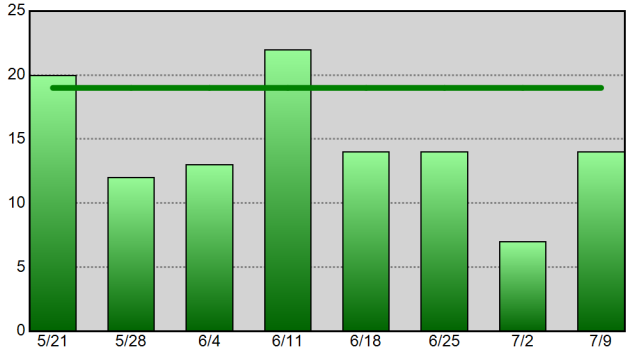

Vehicle Theft - 52wk Avg: 5

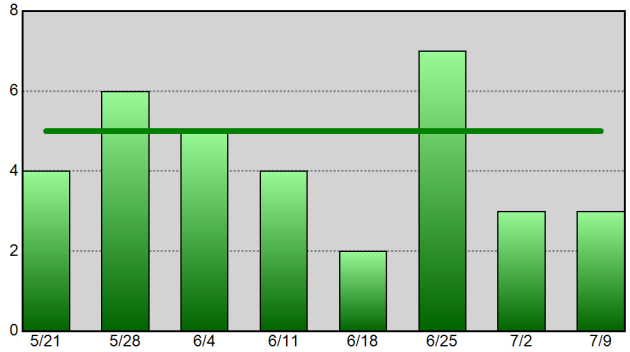

Information summarized for CompStat week ending 07-09-16.
The horizontal line on each chart represents the data set's 52-week weekly average.

Sourced from MNPD ARMS on 7/13/2016 8:13:51 AM. The figures above were sourced from incident reports using Uniform Crime Reporting definitions and reporting guidelines, based on the date when the crime was reported. This report is intended to be a management and planning tool and does not reflect the official UCR counts for the department. Incidents where a location is unknown or unspecified are included in the countywide totals.

Central Precinct UCR Incident Charts

METROPOLITAN POLICE DEPARTMENT
of Nashville and Davidson County

Aggregated by precinct (incident location).
Summarized by CompStat week for past eight weeks.

All Part 1 Incidents - 52wk Avg: 28

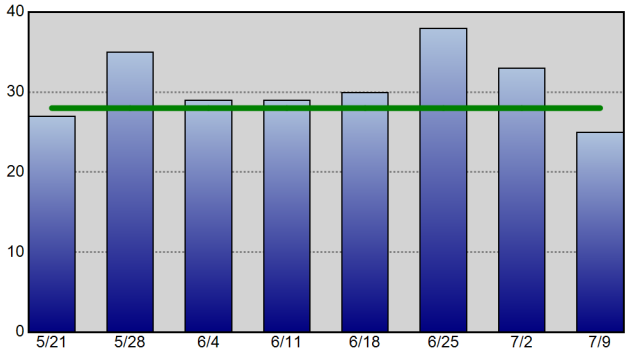

Violent Crime - 52wk Avg: 7

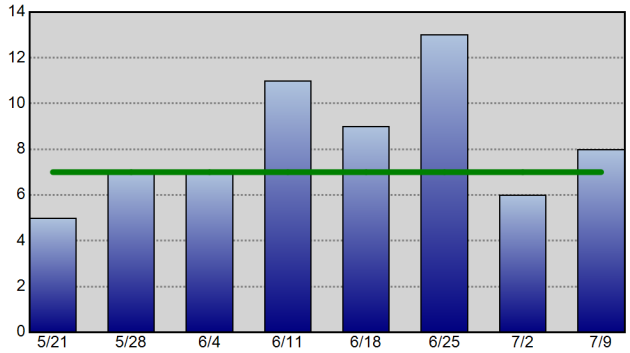

Property Crime - 52wk Avg: 21

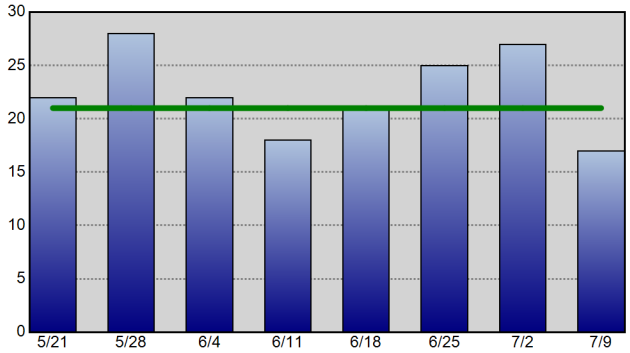

Robbery - 52wk Avg: 2

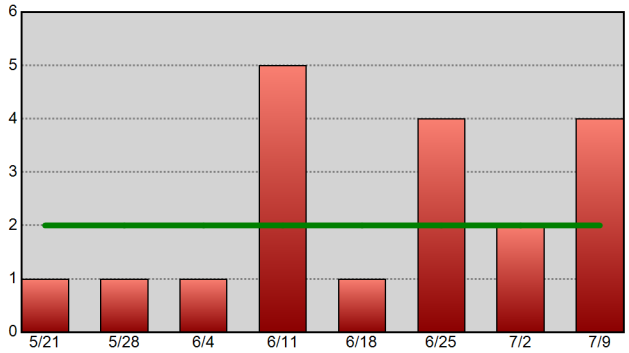

Commercial Burglary - 52wk Avg: 0

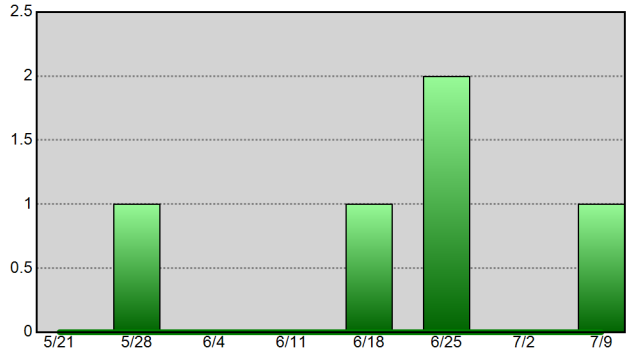

Residential Burglary - 52wk Avg: 0

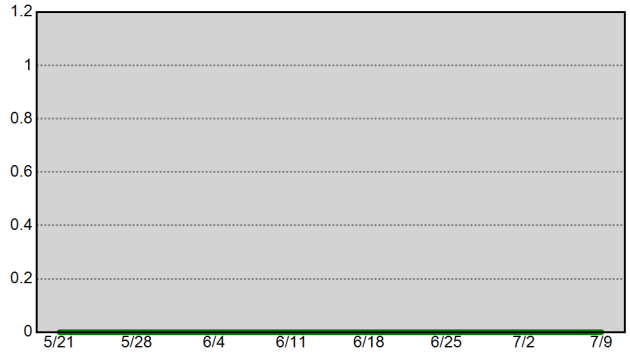

Aggravated Assault - 52wk Avg: 3

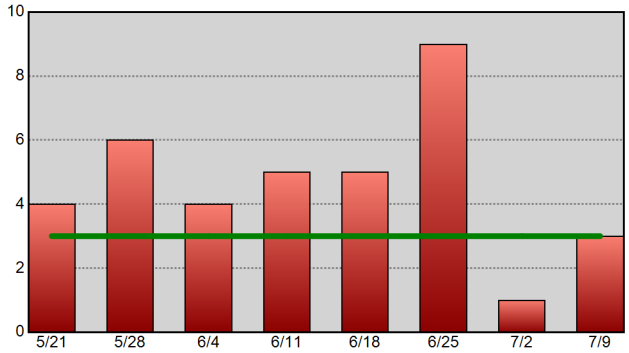

Theft From Vehicle - 52wk Avg: 6

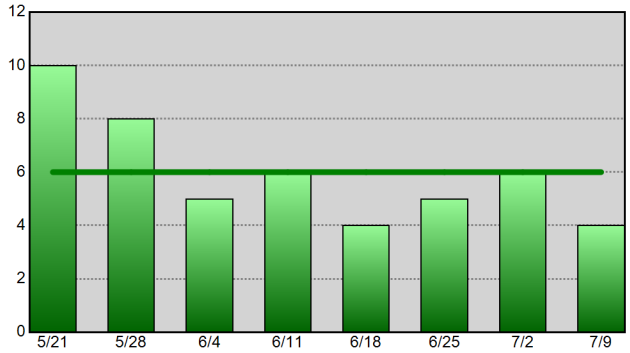

Vehicle Theft - 52wk Avg: 1

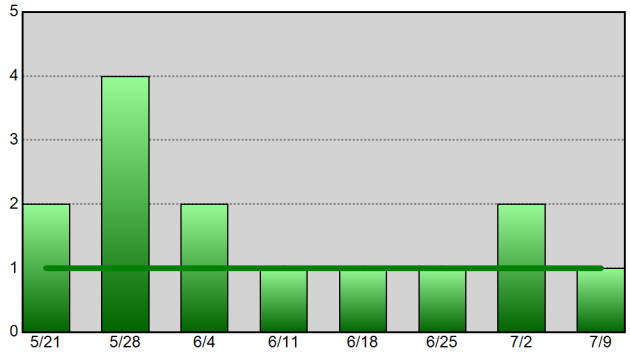

Information summarized for CompStat week ending 07-09-16.
The horizontal line on each chart represents the data set's 52-week weekly average.

Sourced from MNPD ARMS on 7/13/2016 8:13:53 AM. The figures above were sourced from incident reports using Uniform Crime Reporting definitions and reporting guidelines, based on the date when the crime was reported. This report is intended to be a management and planning tool and does not reflect the official UCR counts for the department. Incidents where a location is unknown or unspecified are included in the countywide totals.

Hermitage Precinct UCR Incident Charts

METROPOLITAN POLICE DEPARTMENT
of Nashville and Davidson County

Aggregated by precinct (incident location).
Summarized by CompStat week for past eight weeks.

All Part 1 Incidents - 52wk Avg: 117

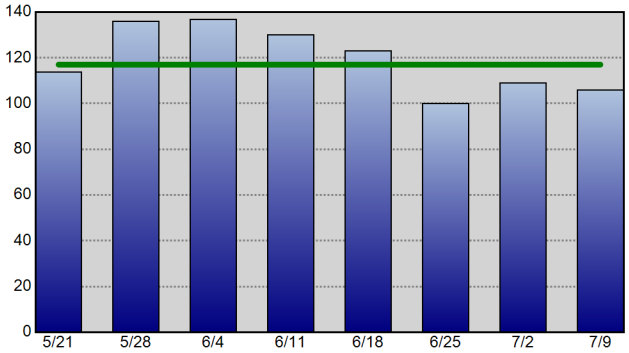

Violent Crime - 52wk Avg: 25

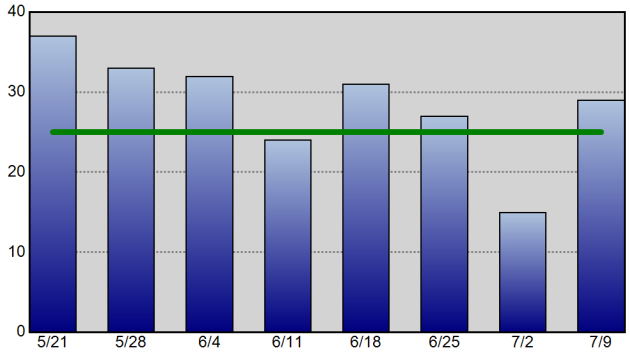

Property Crime - 52wk Avg: 92

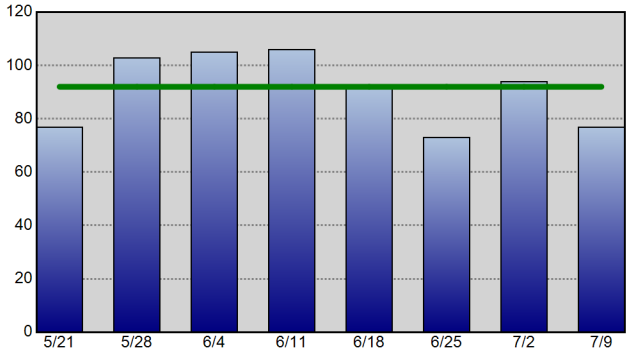

Robbery - 52wk Avg: 6

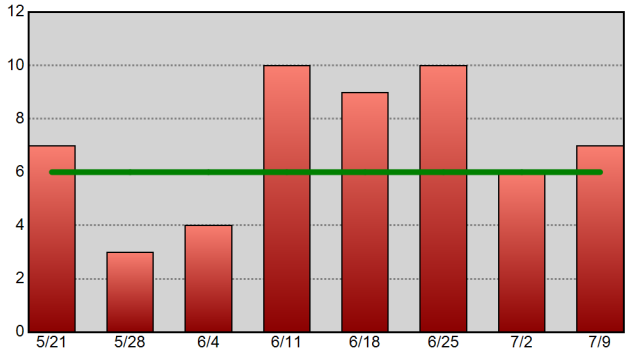

Commercial Burglary - 52wk Avg: 3

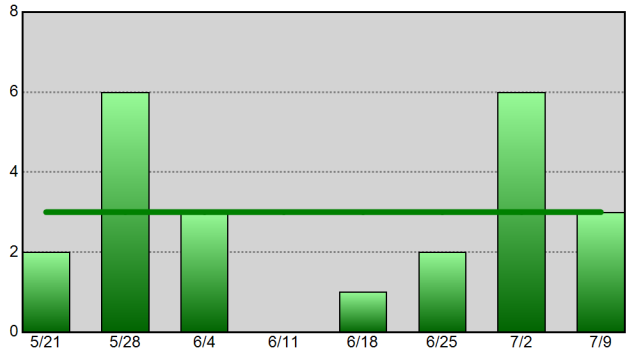

Residential Burglary - 52wk Avg: 12

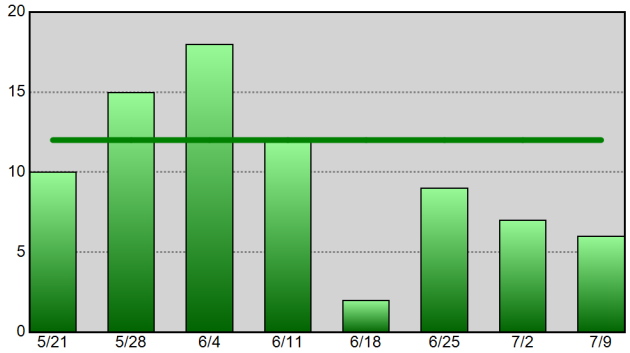

Aggravated Assault - 52wk Avg: 16

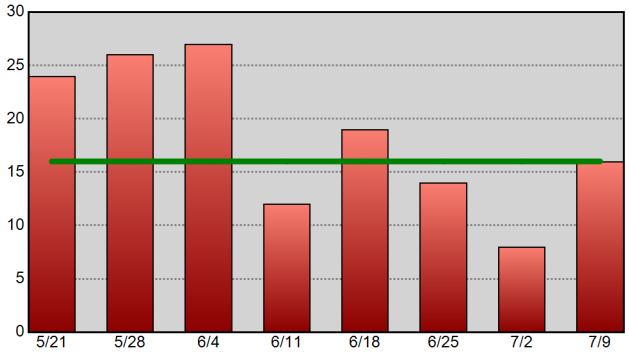

Theft From Vehicle - 52wk Avg: 18

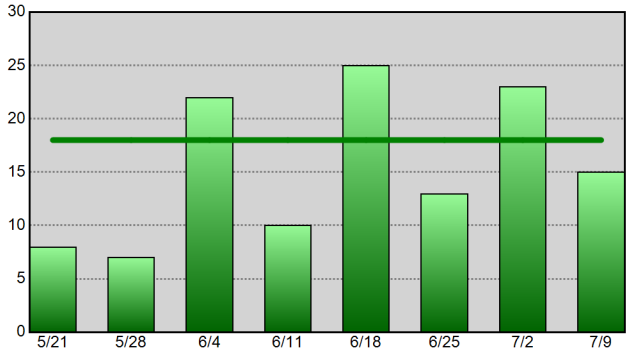

Vehicle Theft - 52wk Avg: 4

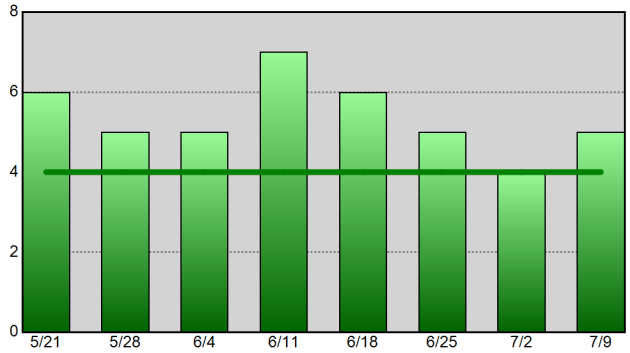

Information summarized for CompStat week ending 07-09-16.
The horizontal line on each chart represents the data set's 52-week weekly average.

Sourced from MNPD ARMS on 7/13/2016 8:13:55 AM. The figures above were sourced from incident reports using Uniform Crime Reporting definitions and reporting guidelines, based on the date when the crime was reported. This report is intended to be a management and planning tool and does not reflect the official UCR counts for the department. Incidents where a location is unknown or unspecified are included in the countywide totals.

North Precinct UCR Incident Charts

METROPOLITAN POLICE DEPARTMENT
of Nashville and Davidson County

Aggregated by precinct (incident location).
Summarized by CompStat week for past eight weeks.

All Part 1 Incidents - 52wk Avg: 81

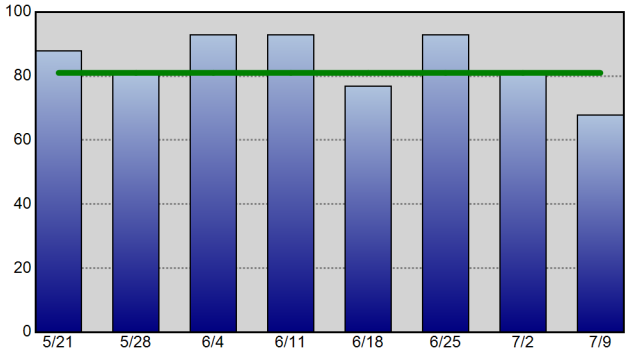

Violent Crime - 52wk Avg: 26

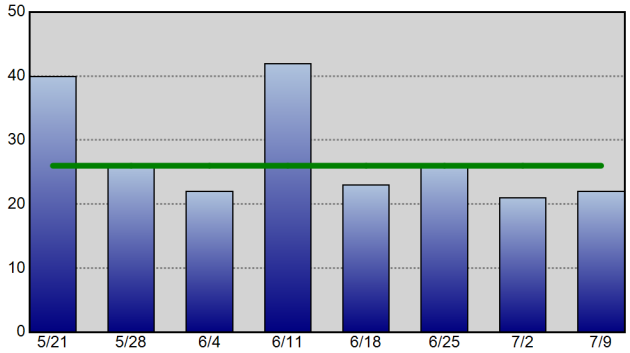

Property Crime - 52wk Avg: 55

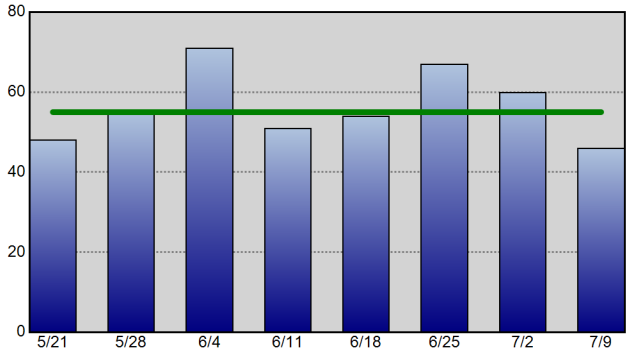

Robbery - 52wk Avg: 5

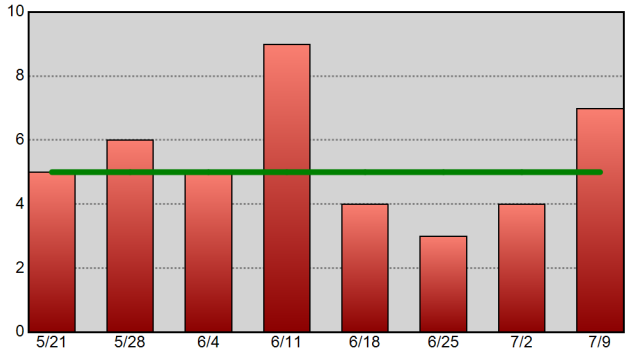

Commercial Burglary - 52wk Avg: 2

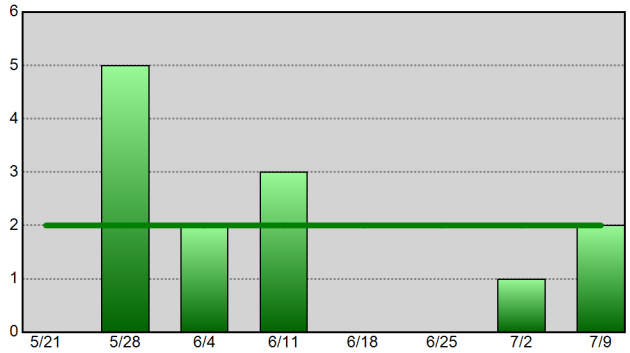

Residential Burglary - 52wk Avg: 10

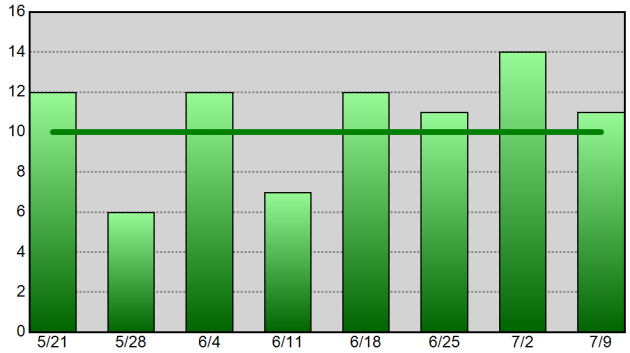

Aggravated Assault - 52wk Avg: 18

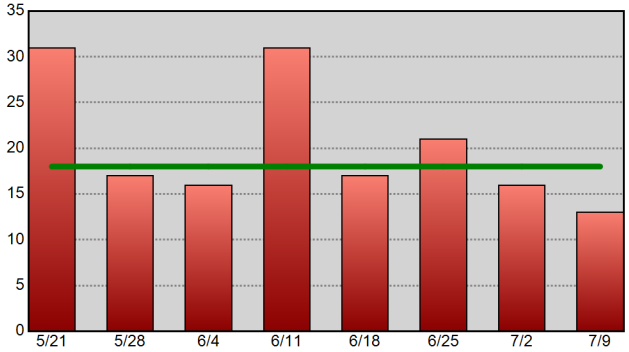

Theft From Vehicle - 52wk Avg: 9

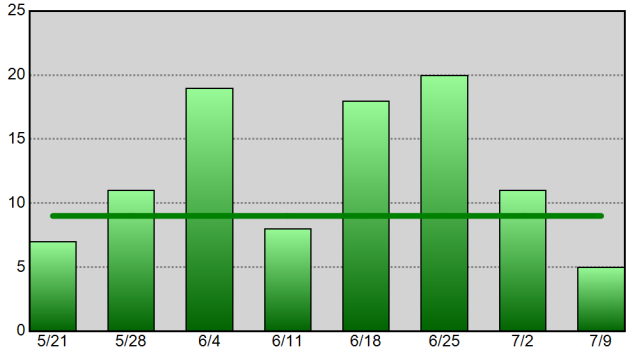

Vehicle Theft - 52wk Avg: 4

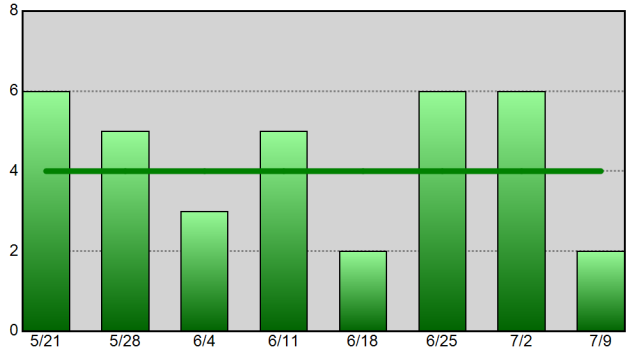

Information summarized for CompStat week ending 07-09-16.
The horizontal line on each chart represents the data set's 52-week weekly average.

Sourced from MNPD ARMS on 7/13/2016 8:13:57 AM. The figures above were sourced from incident reports using Uniform Crime Reporting definitions and reporting guidelines, based on the date when the crime was reported. This report is intended to be a management and planning tool and does not reflect the official UCR counts for the department. Incidents where a location is unknown or unspecified are included in the countywide totals.

Madison Precinct UCR Incident Charts

Aggregated by precinct (incident location).

Summarized by CompStat week for past eight weeks.

METROPOLITAN POLICE DEPARTMENT

of Nashville and Davidson County

All Part 1 Incidents - 52wk Avg: 72

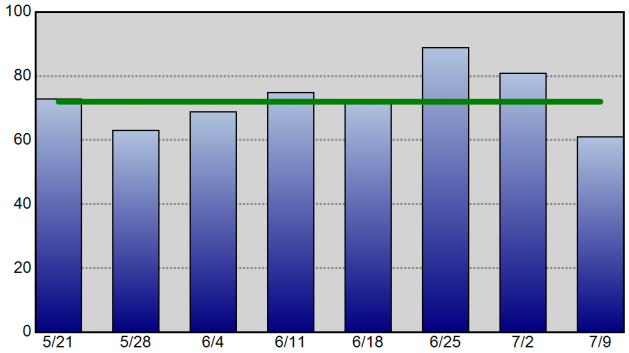

Violent Crime - 52wk Avg: 16

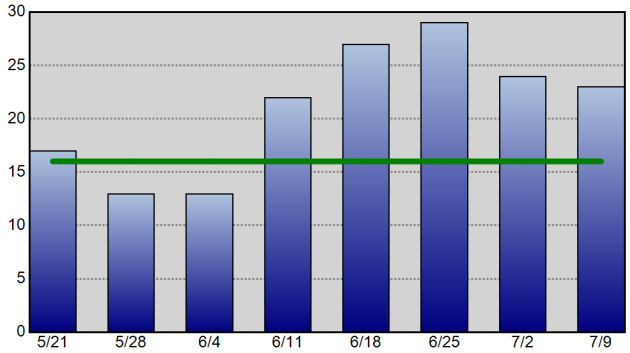

Property Crime - 52wk Avg: 55

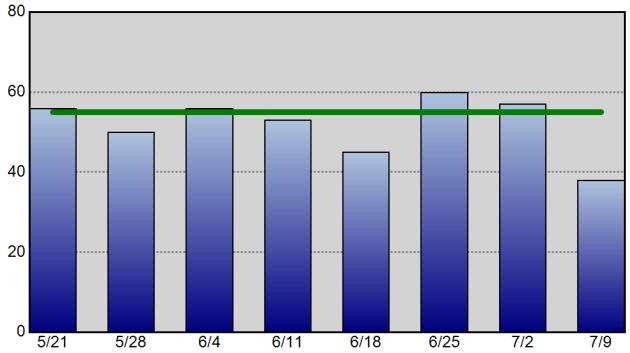

Robbery - 52wk Avg: 3

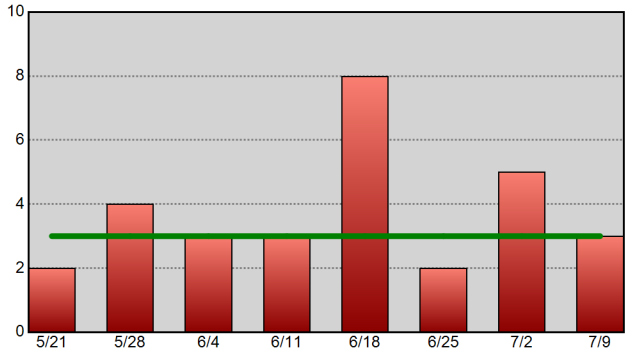

Commercial Burglary - 52wk Avg: 1

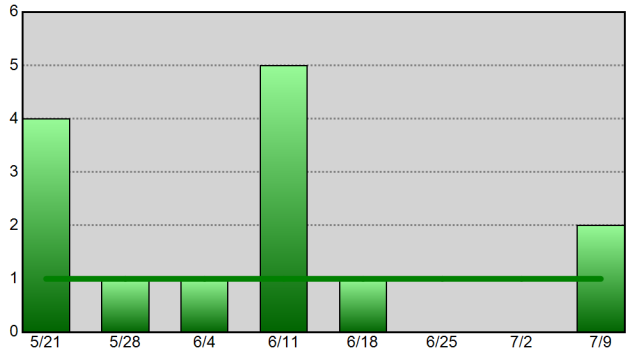

Residential Burglary - 52wk Avg: 9

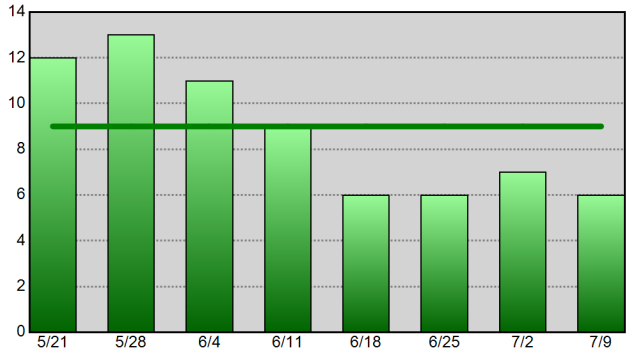

Aggravated Assault - 52wk Avg: 11

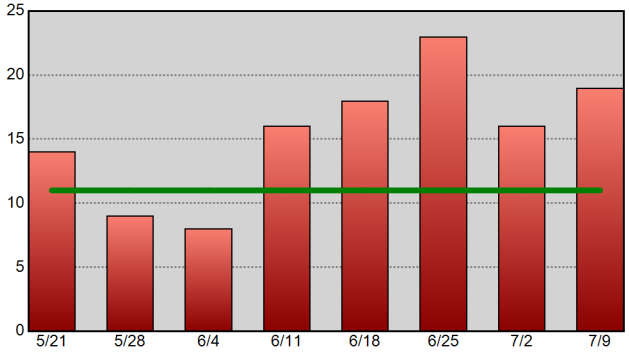

Theft From Vehicle - 52wk Avg: 6

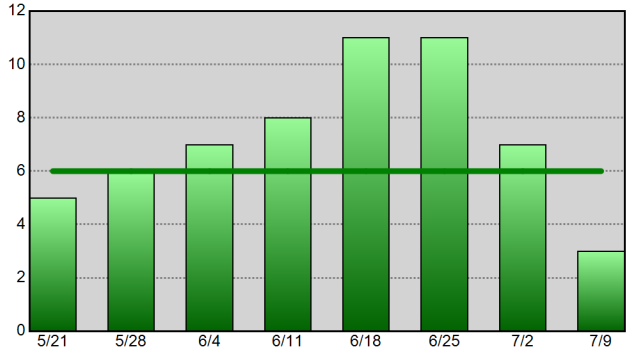

Vehicle Theft - 52wk Avg: 2

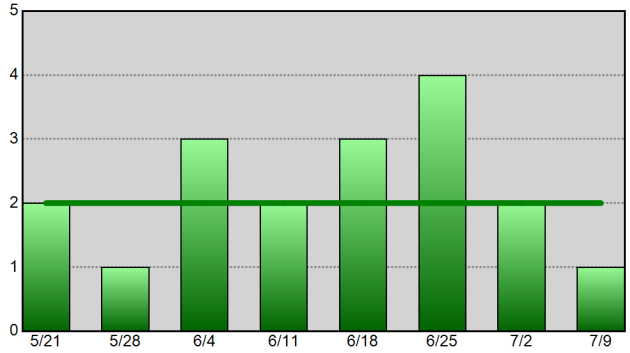

Information summarized for CompStat week ending 07-09-16.
The horizontal line on each chart represents the data set's 52-week weekly average.

Sourced from MNPD ARMS on 7/13/2016 8:14:00 AM. The figures above were sourced from incident reports using Uniform Crime Reporting definitions and reporting guidelines, based on the date when the crime was reported. This report is intended to be a management and planning tool and does not reflect the official UCR counts for the department. Incidents where a location is unknown or unspecified are included in the countywide totals.

Midtown Hills Precinct UCR Incident Charts

METROPOLITAN POLICE DEPARTMENT
of Nashville and Davidson County

Aggregated by precinct (incident location).
Summarized by CompStat week for past eight weeks.

All Part 1 Incidents - 52wk Avg: 72

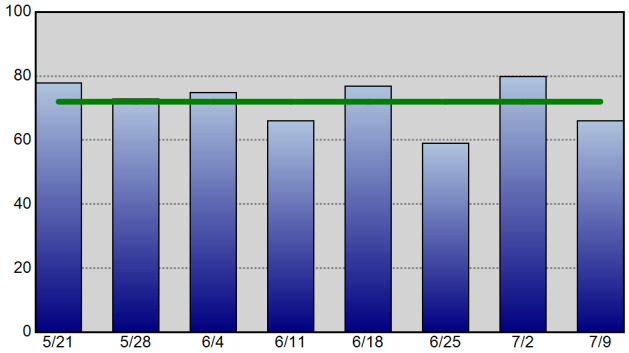

Violent Crime - 52wk Avg: 12

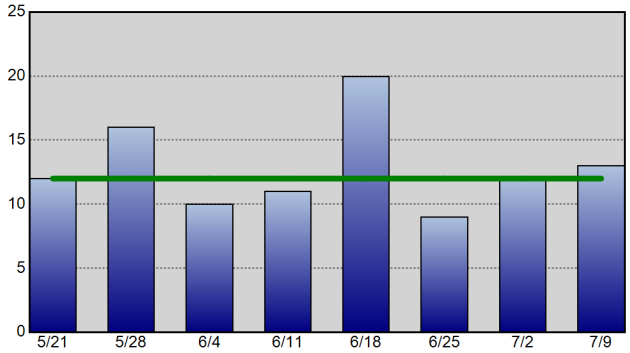

Property Crime - 52wk Avg: 60

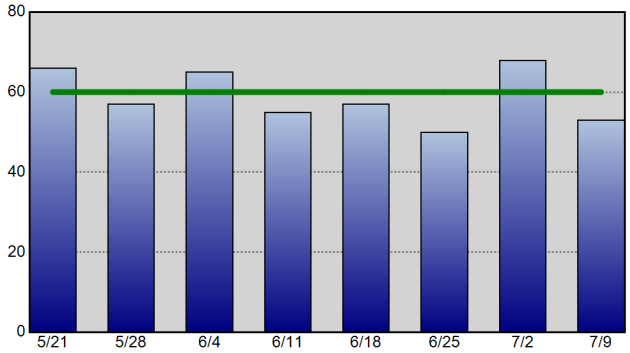

Robbery - 52wk Avg: 3

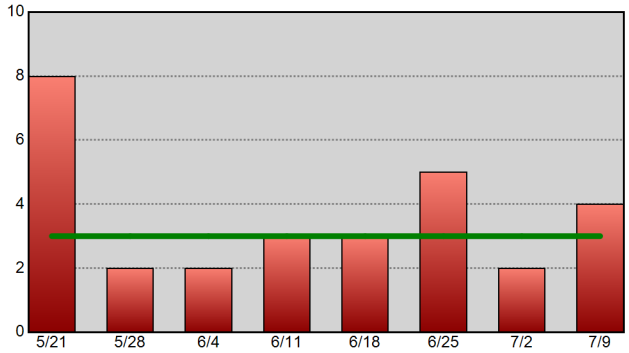

Commercial Burglary - 52wk Avg: 3

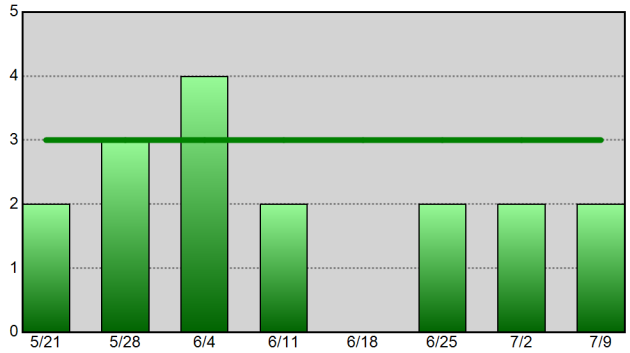

Residential Burglary - 52wk Avg: 8

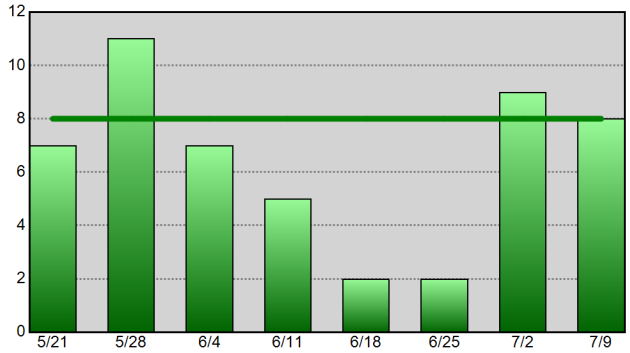

Aggravated Assault - 52wk Avg: 7

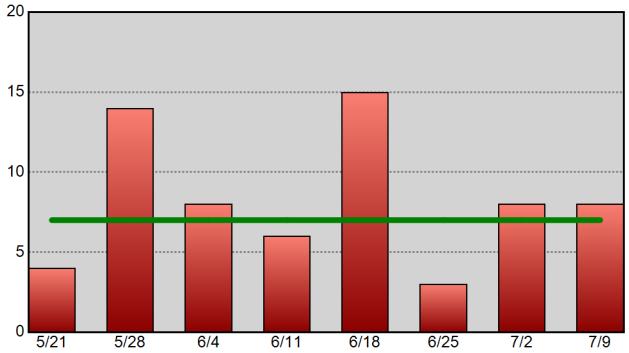

Theft From Vehicle - 52wk Avg: 16

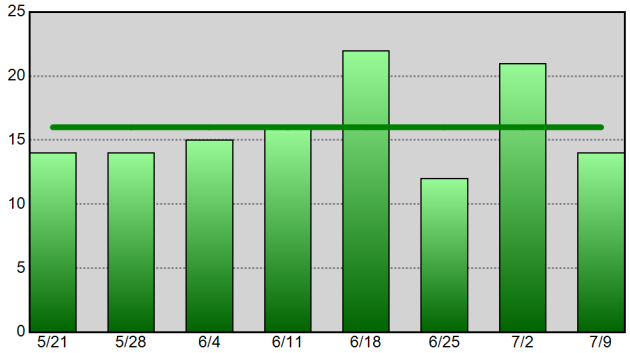

Vehicle Theft - 52wk Avg: 3

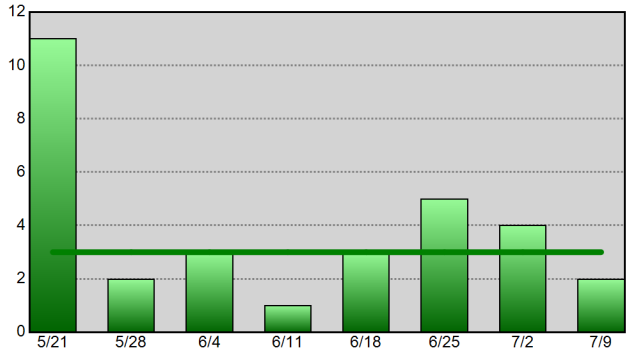

Information summarized for CompStat week ending 07-09-16.
The horizontal line on each chart represents the data set's 52-week weekly average.

Sourced from MNPD ARMS on 7/13/2016 8:14:02 AM. The figures above were sourced from incident reports using Uniform Crime Reporting definitions and reporting guidelines, based on the date when the crime was reported. This report is intended to be a management and planning tool and does not reflect the official UCR counts for the department. Incidents where a location is unknown or unspecified are included in the countywide totals.

UCR Incidents - Annual Totals

Based on date when each incident was reported.

METROPOLITAN POLICE DEPARTMENT

of Nashville and Davidson County

Year End Totals - All Part 1 Incidents (Prior 9 Year Annual Avg: 36,292)

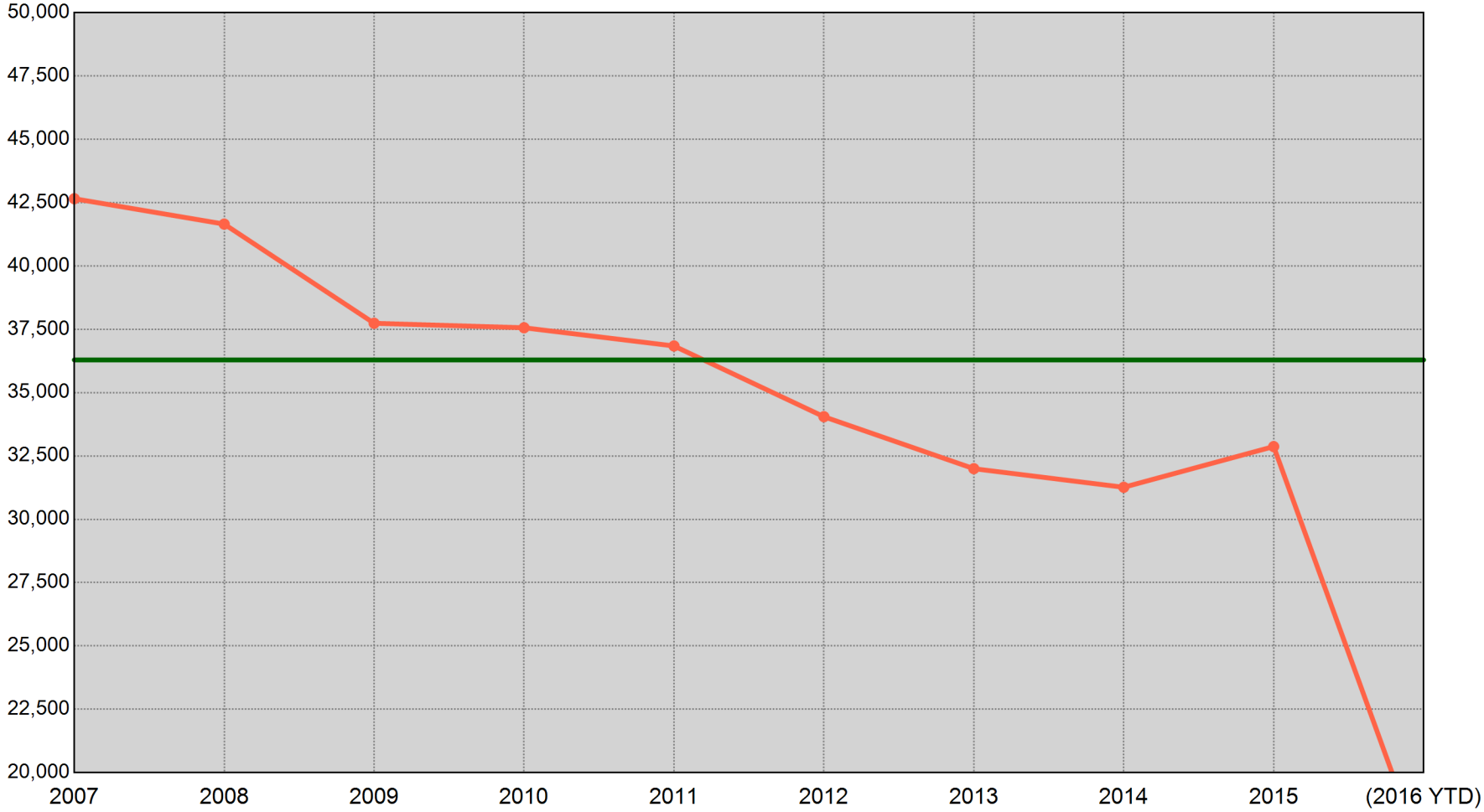

2007	2008	2009	2010	2011	2012	2013	2014	2015	(2016 YTD)
42,656 Incidents	41,654 Incidents	37,738 Incidents	37,561 Incidents	36,842 Incidents	34,050 Incidents	31,997 Incidents	31,263 Incidents	32,871 Incidents	16,565 Incidents

"(2016 YTD)" is a count of UCR incidents reported between 01/01/2016 and 07/09/2016. The green horizontal line represents the average of the nine prior annual totals.

Sourced from MNPD ARMS on 7/13/2016 8:14:04 AM. The figures above were sourced from incident reports using Uniform Crime Reporting definitions and reporting guidelines, based on the date when the crime was reported. This report is intended to be a management and planning tool and does not reflect the official UCR counts for the department. Incidents where a location is unknown or unspecified are included in the countywide totals.

UCR Incidents - YTD Comparisons: All Incidents

METROPOLITAN POLICE DEPARTMENT
of Nashville and Davidson County

Aggregated by precinct (incident location). Based on date when each incident was reported.

		2008 YTD to 2016 YTD	2009 YTD to 2016 YTD	2010 YTD to 2016 YTD	2011 YTD to 2016 YTD	2012 YTD to 2016 YTD	2013 YTD to 2016 YTD	2014 YTD to 2016 YTD	2015 YTD to 2016 YTD	8 YTD Avg to 2016 YTD	5 YTD Avg to 2016 YTD
West	Prior YTD	2,183	1,981	2,105	1,908	1,928	2,231	1,829	1,744	1,988	1,928
	YTD	1,807	1,807	1,807	1,807	1,807	1,807	1,807	1,807	1,807	1,807
	% Change	-17.2%	-8.8%	-14.2%	-5.3%	-6.3%	-19.0%	-1.2%	3.6%	-9.1%	-6.3%
East	Prior YTD	2,659	2,429	2,351	2,604	2,330	2,021	1,728	1,899	2,252	2,116
	YTD	1,858	1,858	1,858	1,858	1,858	1,858	1,858	1,858	1,858	1,858
	% Change	-30.1%	-23.5%	-21.0%	-28.6%	-20.3%	-8.1%	7.5%	-2.2%	-17.5%	-12.2%
South	Prior YTD	3,739	3,544	3,343	3,514	2,982	3,083	2,976	3,036	3,277	3,118
	YTD	3,220	3,220	3,220	3,220	3,220	3,220	3,220	3,220	3,220	3,220
	% Change	-13.9%	-9.1%	-3.7%	-8.4%	8.0%	4.4%	8.2%	6.1%	-1.7%	3.3%
Central	Prior YTD	1,133	945	771	867	881	712	672	701	835	766
	YTD	726	726	726	726	726	726	726	726	726	726
	% Change	-35.9%	-23.2%	-5.8%	-16.3%	-17.6%	2.0%	8.0%	3.6%	-13.1%	-5.2%
Hermitage	Prior YTD	3,569	3,259	3,335	3,141	3,128	3,145	2,956	2,835	3,171	3,041
	YTD	3,104	3,104	3,104	3,104	3,104	3,104	3,104	3,104	3,104	3,104
	% Change	-13.0%	-4.8%	-6.9%	-1.2%	-0.8%	-1.3%	5.0%	9.5%	-2.1%	2.1%
North	Prior YTD	2,447	2,253	2,123	2,109	2,044	2,041	1,938	1,947	2,112	2,015
	YTD	2,059	2,059	2,059	2,059	2,059	2,059	2,059	2,059	2,059	2,059
	% Change	-15.9%	-8.6%	-3.0%	-2.4%	0.7%	0.9%	6.2%	5.8%	-2.5%	2.2%
Madison	Prior YTD	2,462	2,242	2,198	2,011	2,128	1,770	1,728	1,953	2,061	1,918
	YTD	1,941	1,941	1,941	1,941	1,941	1,941	1,941	1,941	1,941	1,941
	% Change	-21.2%	-13.4%	-11.7%	-3.5%	-8.8%	9.7%	12.3%	-0.6%	-5.8%	1.2%
Midtown Hills	Prior YTD	2,584	2,482	2,414	2,353	2,063	2,065	1,908	1,758	2,203	2,029
	YTD	1,841	1,841	1,841	1,841	1,841	1,841	1,841	1,841	1,841	1,841
	% Change	-28.8%	-25.8%	-23.7%	-21.8%	-10.8%	-10.8%	-3.5%	4.7%	-16.4%	-9.3%
Not Validated	Prior YTD	112	121	22	0	2	1	0	5	32	1
	YTD	9	9	9	9	9	9	9	9	9	9
	% Change	-92.0%	-92.6%	-59.1%	-	350.0%	800.0%	-	80.0%	-71.9%	800.0%
County	Prior YTD	20,888	19,256	18,662	18,507	17,486	17,069	15,735	15,878	17,935	16,935
	YTD	16,565	16,565	16,565	16,565	16,565	16,565	16,565	16,565	16,565	16,565
	% Change	-20.7%	-14.0%	-11.2%	-10.5%	-5.3%	-3.0%	5.3%	4.3%	-7.6%	-2.2%

Information summarized for CompStat week ending 07/09/2016.

Sourced from MNPD ARMS on 7/13/2016 8:14:06 AM. The figures above were sourced from incident reports using Uniform Crime Reporting definitions and reporting guidelines, based on the date when the crime was reported. This report is intended to be a management and planning tool and does not reflect the official UCR counts for the department. Incidents where a location is unknown or unspecified are included in the countywide totals. 'Unknown' refers to records in which the address is listed as 'Unknown' on the incident report. 'Not Validated' refers to records that were entered in with an invalid addresses.

County UCR Incidents - YTD Comparison Charts

Aggregated by precinct (incident location). Based on date when each incident was reported.

METROPOLITAN POLICE DEPARTMENT
of Nashville and Davidson County

All Part 1 Incidents - Annual YTD Avg: 18,226 (Bar Chart)

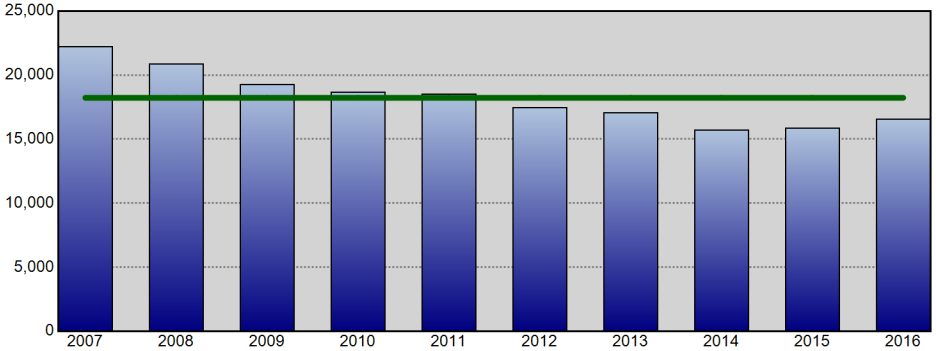

All Part 1 Incidents - Annual YTD Avg: 18,226 (Line Chart)

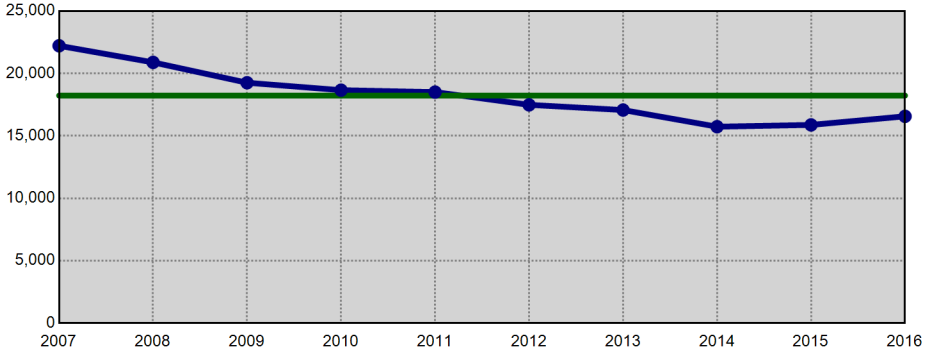

Violent Crime - Annual YTD Avg: 3,952 (Bar Chart)

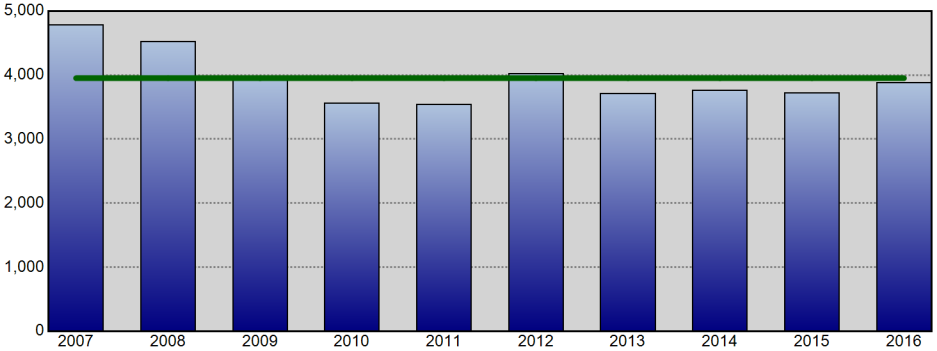

Violent Crime - Annual YTD Avg: 3,952 (Line Chart)

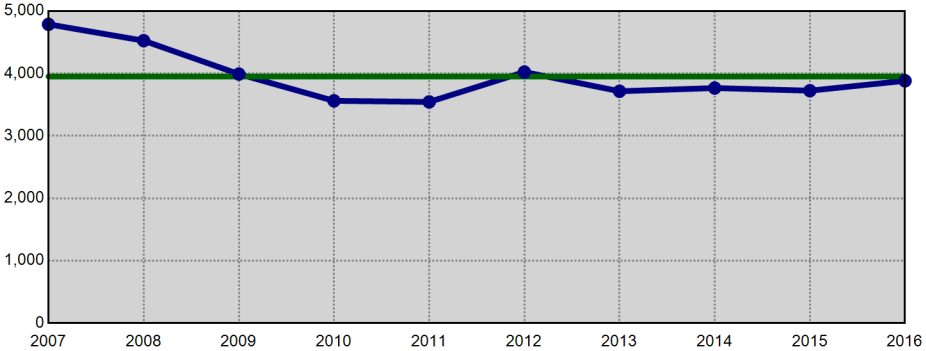

Property Crime - Annual YTD Avg: 14,275 (Bar Chart)

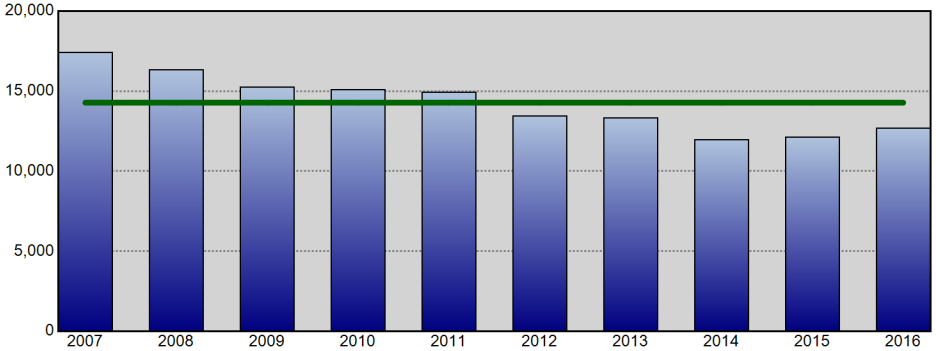

Property Crime - Annual YTD Avg: 14,275 (Line Chart)

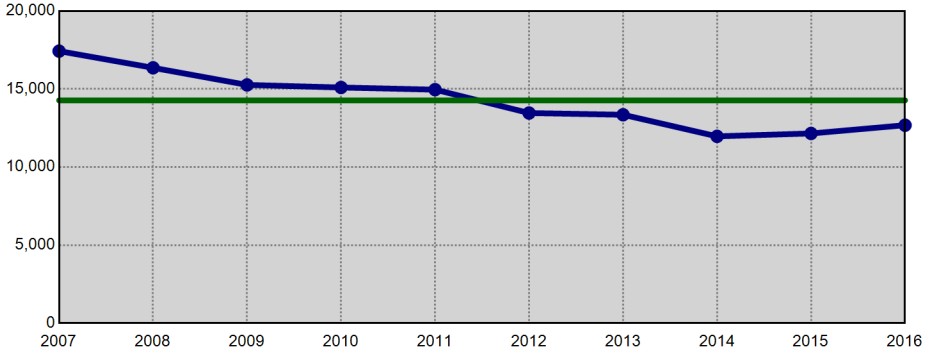

Information summarized for CompStat week ending 07/09/2016. The horizontal line on each chart represents the average of the prior 9 YTD offense totals.

Sourced from MNPD ARMS on 7/13/2016 8:14:06 AM. The figures above were sourced from incident reports using Uniform Crime Reporting definitions and reporting guidelines, based on the date when the crime was reported. This report is intended to be a management and planning tool and does not reflect the official UCR counts for the department. Incidents where a location is unknown or unspecified are included in the countywide totals.

West Precinct UCR Incidents - YTD Comparisons

Aggregated by precinct (incident location). Based on date when each incident was reported.

METROPOLITAN POLICE DEPARTMENT
of Nashville and Davidson County

All Part 1 Incidents - Annual YTD Avg: 1,995 (Bar Chart)

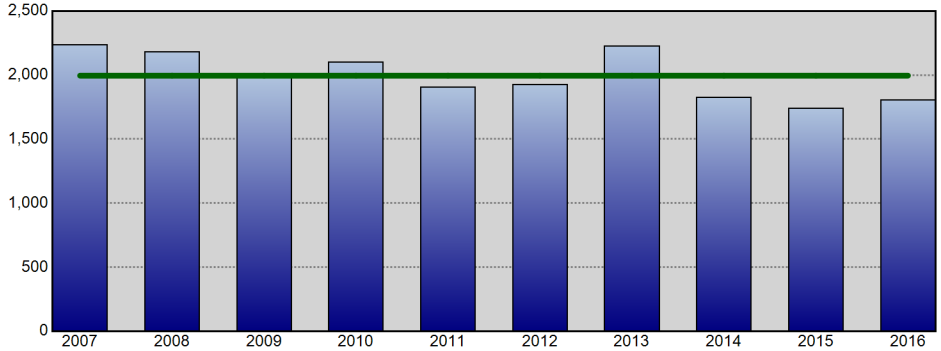

All Part 1 Incidents - Annual YTD Avg: 1,995 (Line Chart)

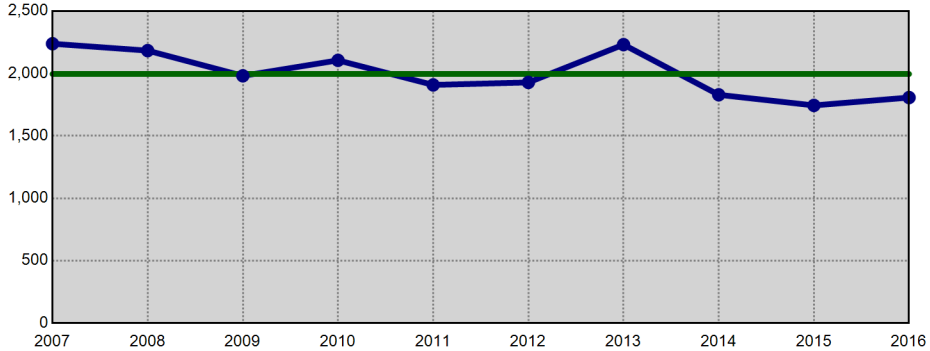

Violent Crime - Annual YTD Avg: 274 (Bar Chart)

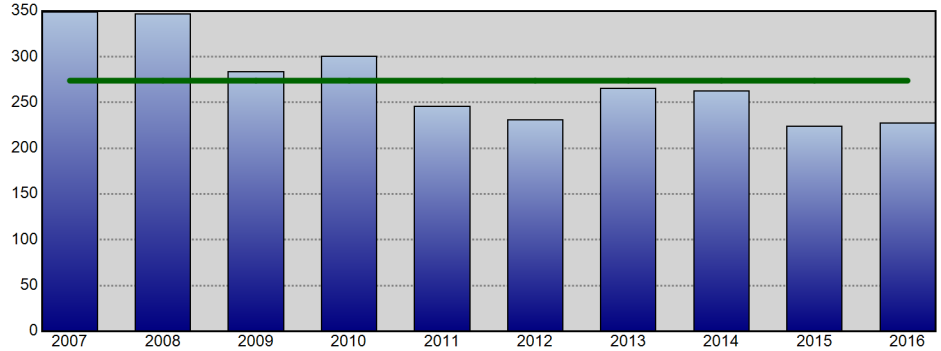

Violent Crime - Annual YTD Avg: 274 (Line Chart)

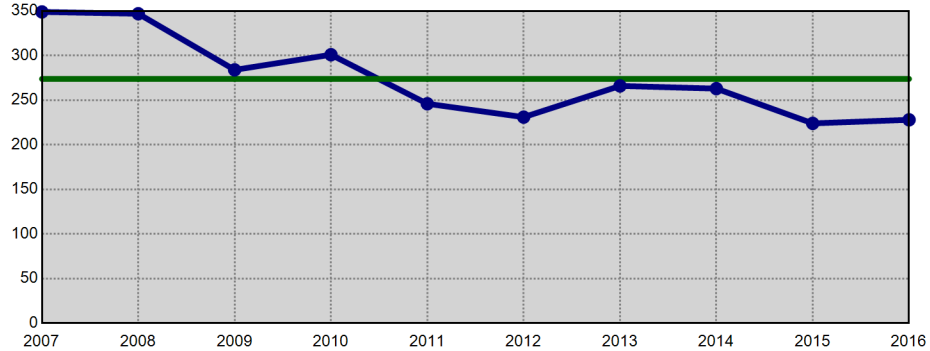

Property Crime - Annual YTD Avg: 1,722 (Bar Chart)

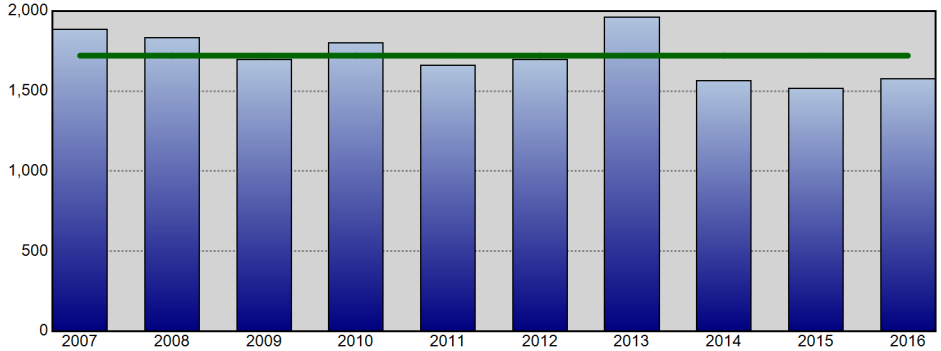

Property Crime - Annual YTD Avg: 1,722 (Line Chart)

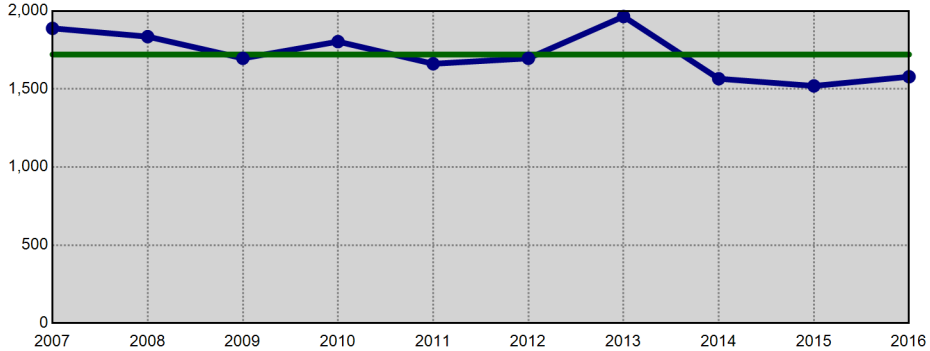

Information summarized for CompStat week ending 07/09/2016. The horizontal line on each chart represents the average of the prior 9 YTD offense totals.

Sourced from MNPD ARMS on 7/13/2016 8:14:08 AM. The figures above were sourced from incident reports using Uniform Crime Reporting definitions and reporting guidelines, based on the date when the crime was reported. This report is intended to be a management and planning tool and does not reflect the official UCR counts for the department. Incidents where a location is unknown or unspecified are included in the countywide totals.

East Precinct UCR Incidents - YTD Comparisons

Aggregated by precinct (incident location). Based on date when each incident was reported.

METROPOLITAN POLICE DEPARTMENT
of Nashville and Davidson County

All Part 1 Incidents - Annual YTD Avg: 2,300 (Bar Chart)

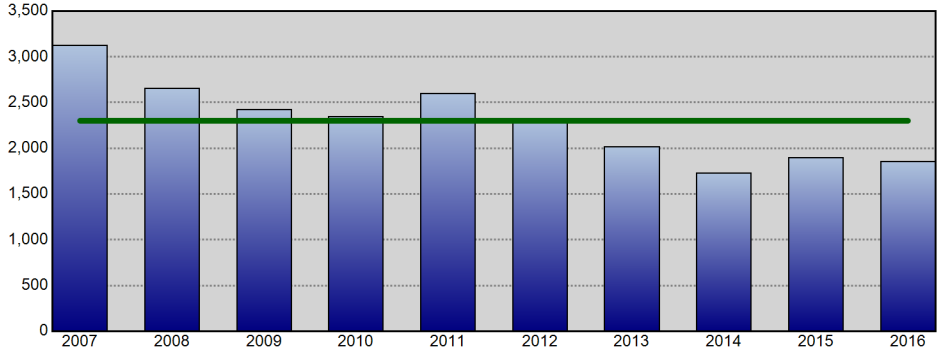

All Part 1 Incidents - Annual YTD Avg: 2,300 (Line Chart)

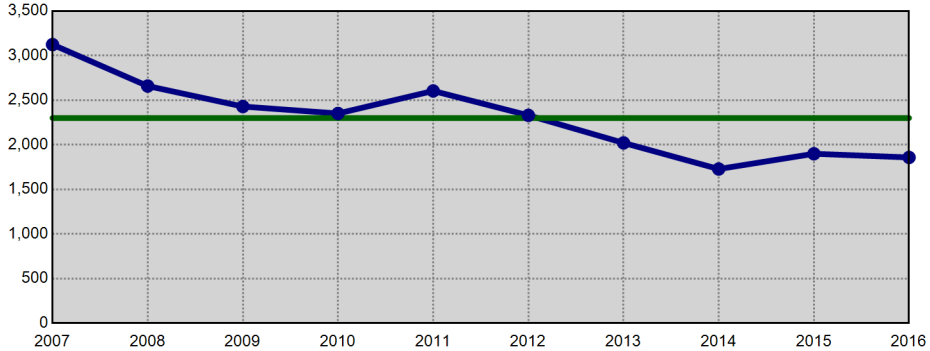

Violent Crime - Annual YTD Avg: 650 (Bar Chart)

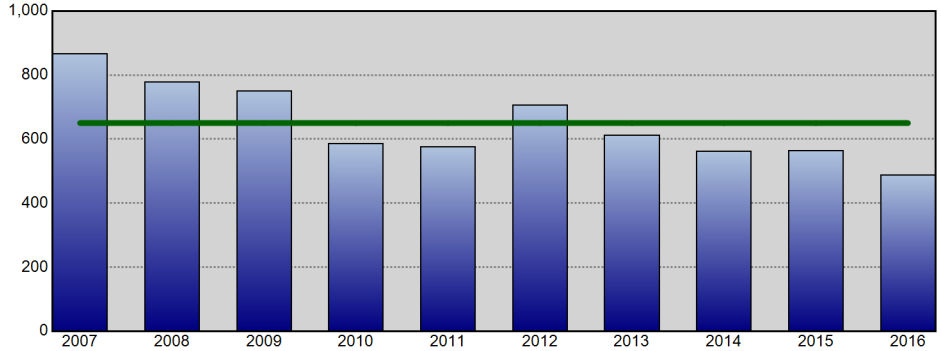

Violent Crime - Annual YTD Avg: 650 (Line Chart)

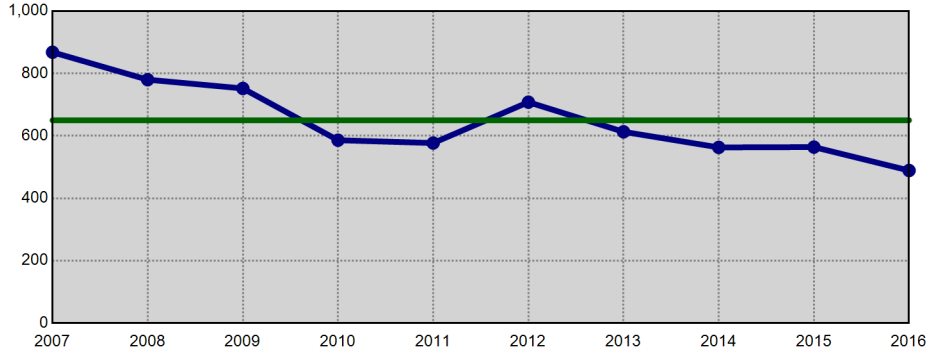

Property Crime - Annual YTD Avg: 1,650 (Bar Chart)

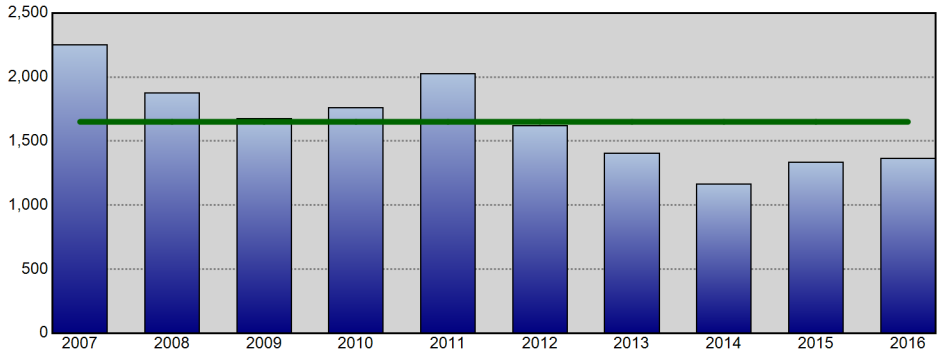

Property Crime - Annual YTD Avg: 1,650 (Line Chart)

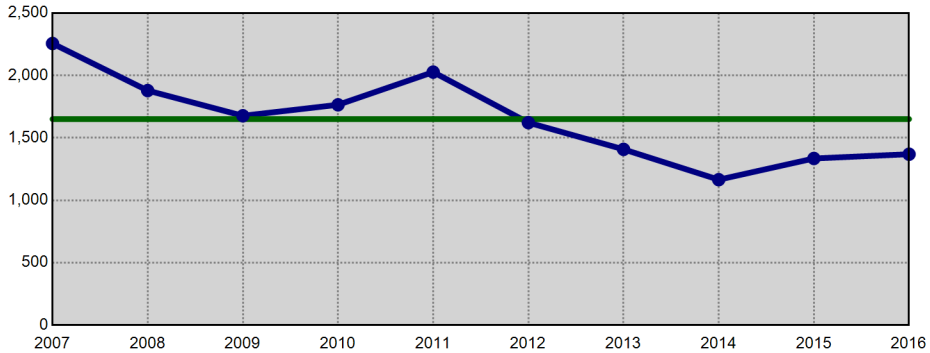

Information summarized for CompStat week ending 07/09/2016. The horizontal line on each chart represents the average of the prior 9 YTD offense totals.

Sourced from MNPD ARMS on 7/13/2016 8:14:10 AM. The figures above were sourced from incident reports using Uniform Crime Reporting definitions and reporting guidelines, based on the date when the crime was reported. This report is intended to be a management and planning tool and does not reflect the official UCR counts for the department. Incidents where a location is unknown or unspecified are included in the countywide totals.

South Precinct UCR Incidents - YTD Comparisons

Aggregated by precinct (incident location). Based on date when each incident was reported.

METROPOLITAN POLICE DEPARTMENT
of Nashville and Davidson County

All Part 1 Incidents - Annual YTD Avg: 3,348 (Bar Chart)

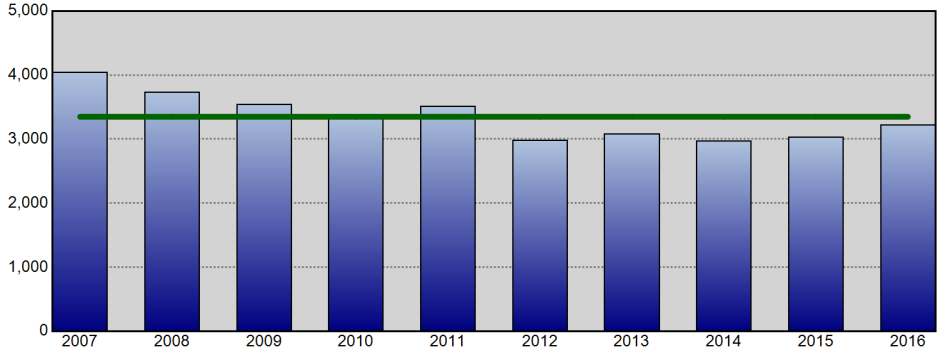

All Part 1 Incidents - Annual YTD Avg: 3,348 (Line Chart)

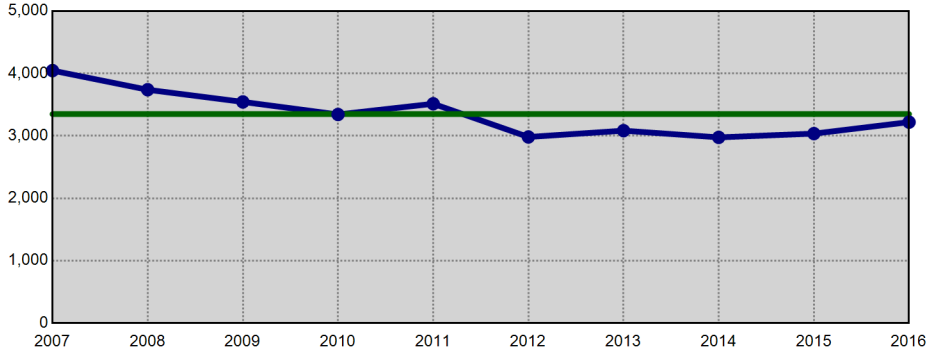

Violent Crime - Annual YTD Avg: 721 (Bar Chart)

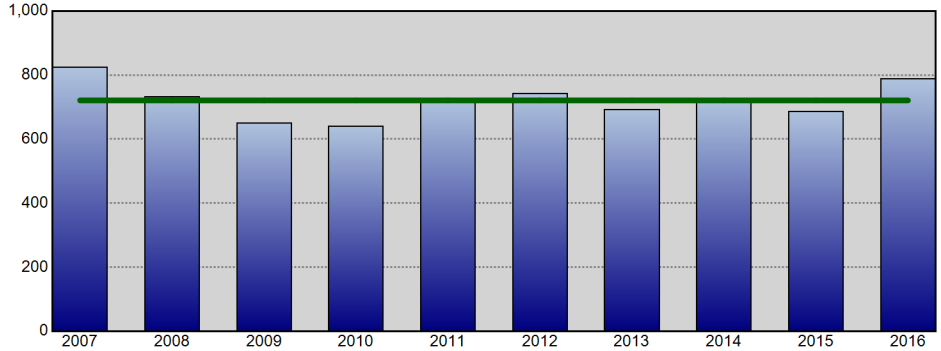

Violent Crime - Annual YTD Avg: 721 (Line Chart)

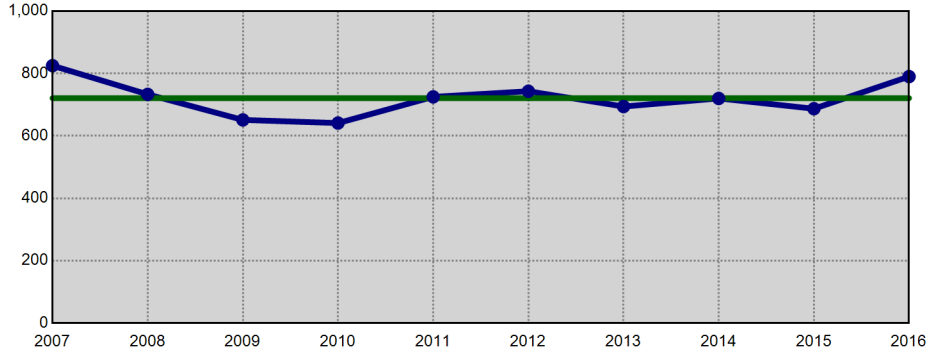

Property Crime - Annual YTD Avg: 2,627 (Bar Chart)

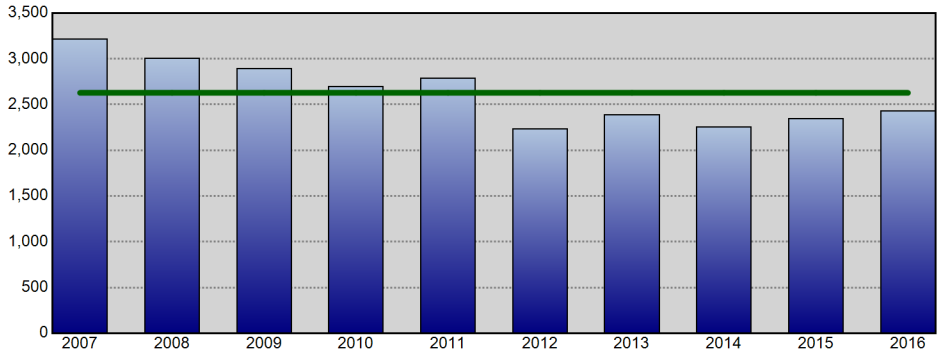

Property Crime - Annual YTD Avg: 2,627 (Line Chart)

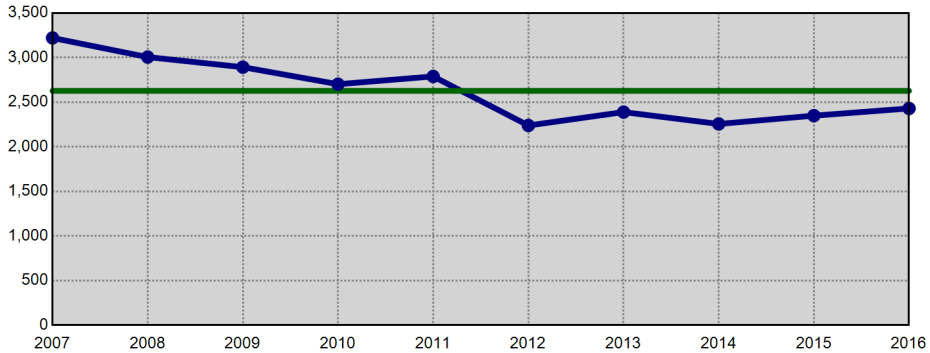

Information summarized for CompStat week ending 07/09/2016. The horizontal line on each chart represents the average of the prior 9 YTD offense totals.

Sourced from MNPD ARMS on 7/13/2016 8:14:12 AM. The figures above were sourced from incident reports using Uniform Crime Reporting definitions and reporting guidelines, based on the date when the crime was reported. This report is intended to be a management and planning tool and does not reflect the official UCR counts for the department. Incidents where a location is unknown or unspecified are included in the countywide totals.

Central Precinct UCR Incidents - YTD Comparisons

Aggregated by precinct (incident location). Based on date when each incident was reported.

METROPOLITAN POLICE DEPARTMENT
of Nashville and Davidson County

All Part 1 Incidents - Annual YTD Avg: 851 (Bar Chart)

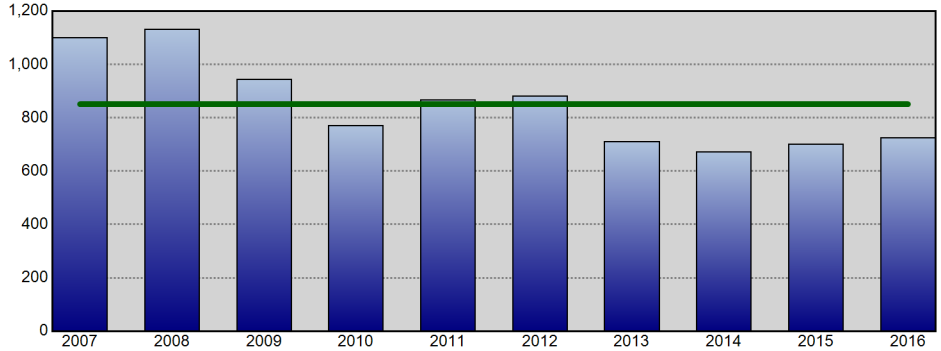

All Part 1 Incidents - Annual YTD Avg: 851 (Line Chart)

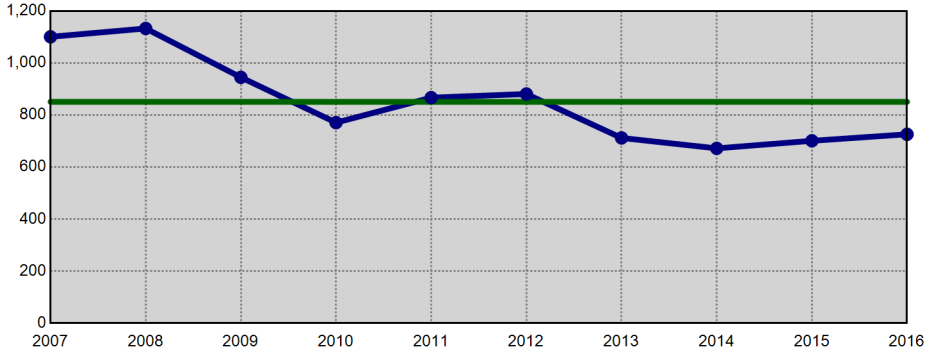

Violent Crime - Annual YTD Avg: 192 (Bar Chart)

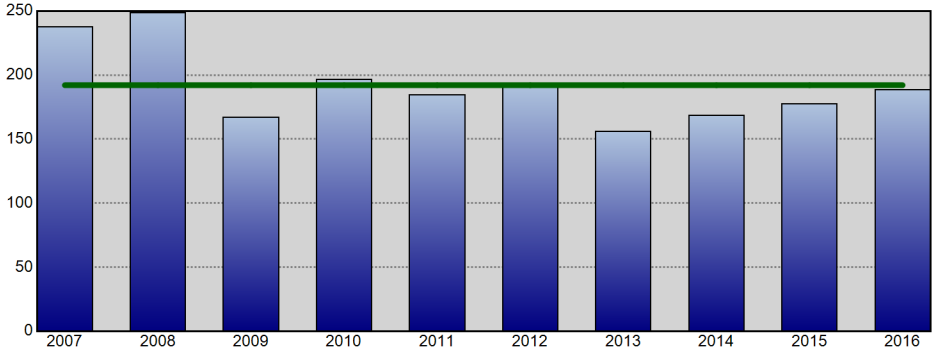

Violent Crime - Annual YTD Avg: 192 (Line Chart)

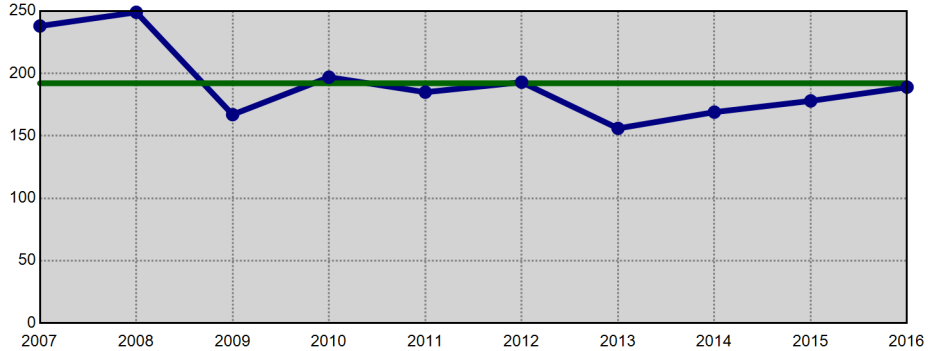

Property Crime - Annual YTD Avg: 659 (Bar Chart)

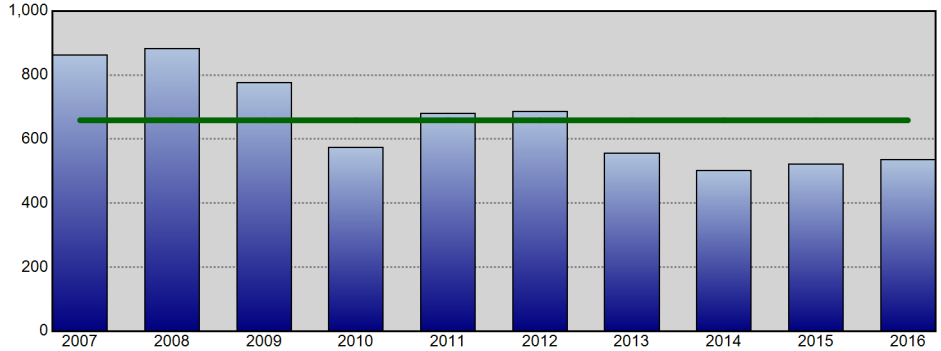

Property Crime - Annual YTD Avg: 659 (Line Chart)

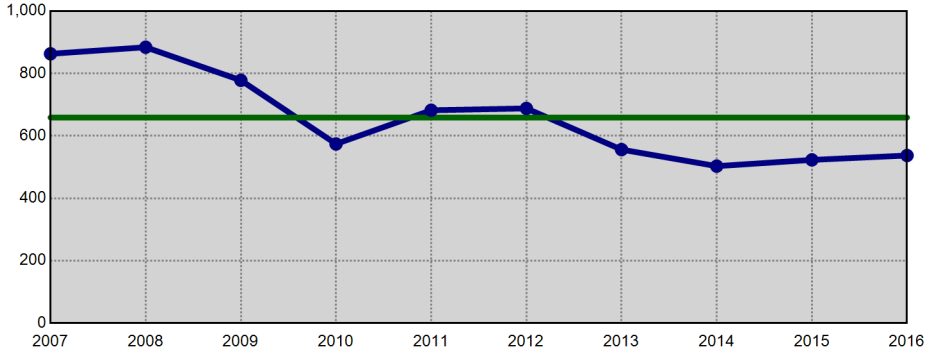

Information summarized for CompStat week ending 07/09/2016. The horizontal line on each chart represents the average of the prior 9 YTD offense totals.

Sourced from MNPD ARMS on 7/13/2016 8:14:14 AM. The figures above were sourced from incident reports using Uniform Crime Reporting definitions and reporting guidelines, based on the date when the crime was reported. This report is intended to be a management and planning tool and does not reflect the official UCR counts for the department. Incidents where a location is unknown or unspecified are included in the countywide totals.

Hermitage Precinct UCR Incidents - YTD Comparisons

Aggregated by precinct (incident location). Based on date when each incident was reported.

METROPOLITAN POLICE DEPARTMENT
of Nashville and Davidson County

All Part 1 Incidents - Annual YTD Avg: 3,187 (Bar Chart)

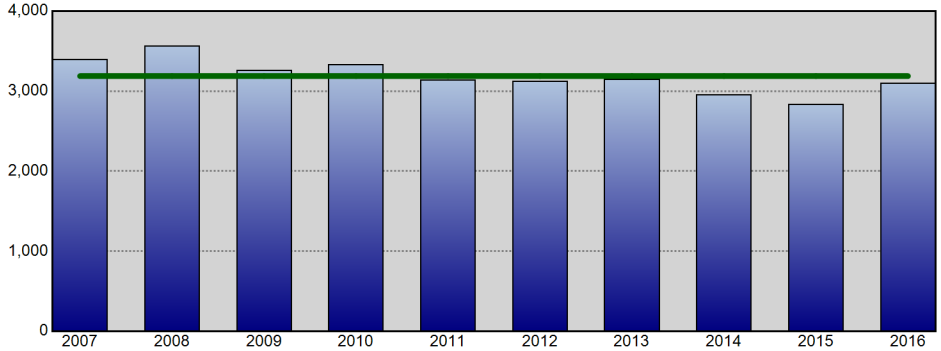

All Part 1 Incidents - Annual YTD Avg: 3,187 (Line Chart)

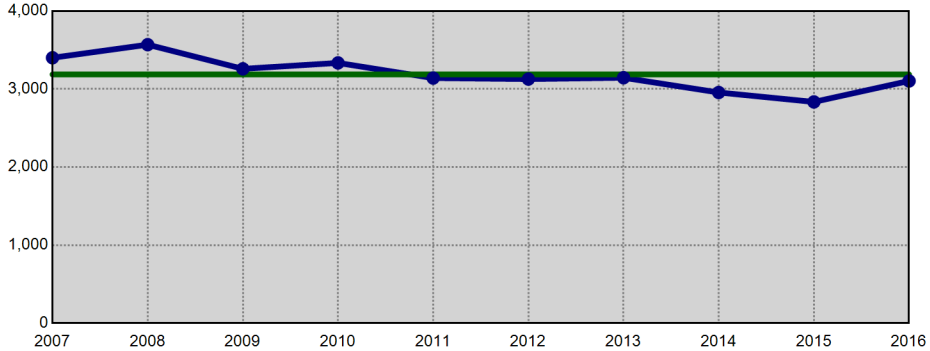

Violent Crime - Annual YTD Avg: 629 (Bar Chart)

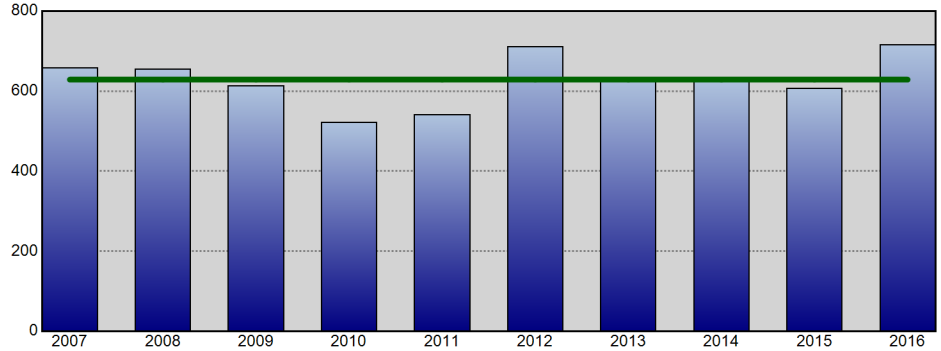

Violent Crime - Annual YTD Avg: 629 (Line Chart)

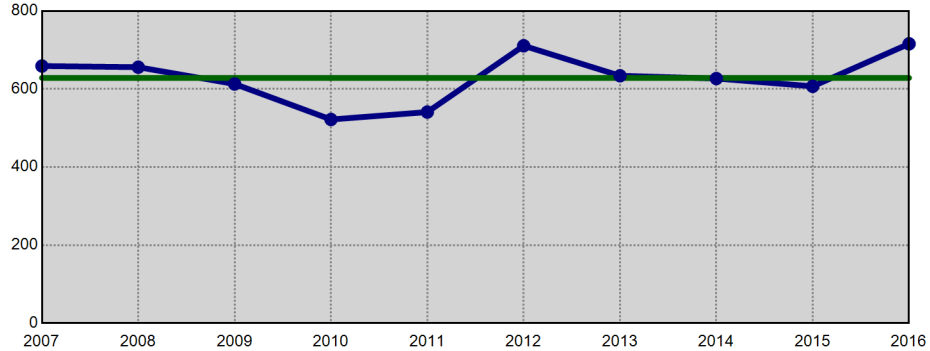

Property Crime - Annual YTD Avg: 2,559 (Bar Chart)

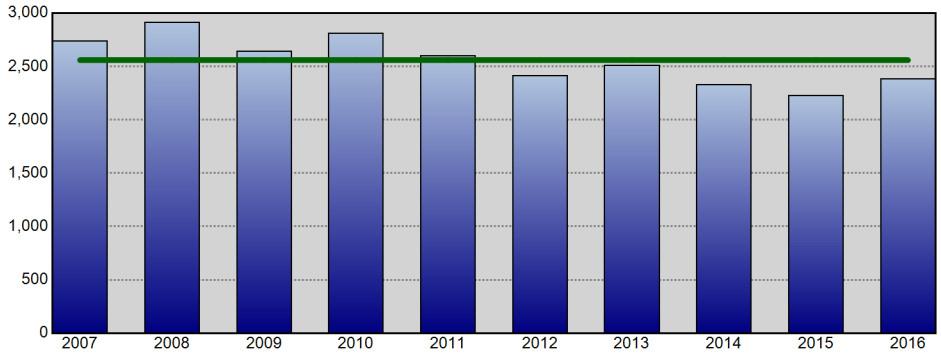

Property Crime - Annual YTD Avg: 2,559 (Line Chart)

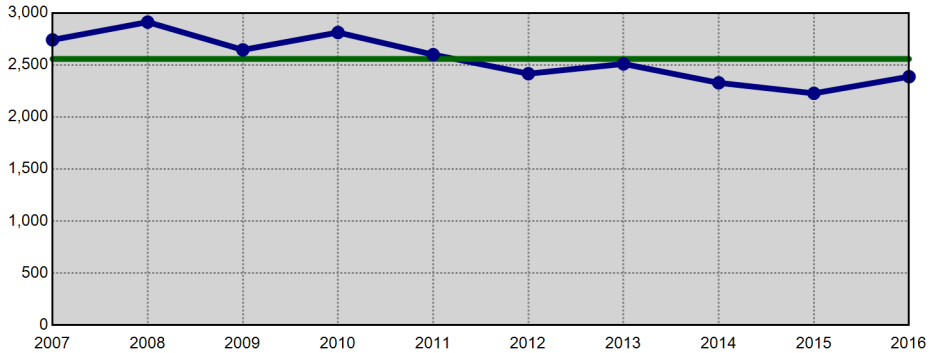

Information summarized for CompStat week ending 07/09/2016. The horizontal line on each chart represents the average of the prior 9 YTD offense totals.

Sourced from MNPD ARMS on 7/13/2016 8:14:16 AM. The figures above were sourced from incident reports using Uniform Crime Reporting definitions and reporting guidelines, based on the date when the crime was reported. This report is intended to be a management and planning tool and does not reflect the official UCR counts for the department. Incidents where a location is unknown or unspecified are included in the countywide totals.

North Precinct UCR Incidents - YTD Comparisons

Aggregated by precinct (incident location). Based on date when each incident was reported.

METROPOLITAN POLICE DEPARTMENT
of Nashville and Davidson County

All Part 1 Incidents - Annual YTD Avg: 2,161 (Bar Chart)

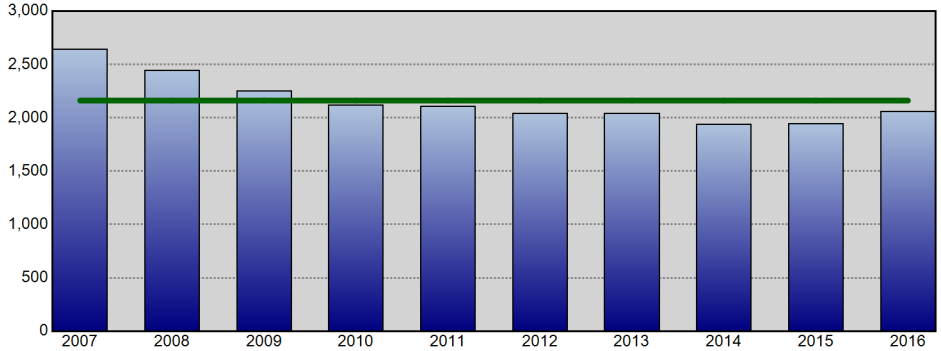

All Part 1 Incidents - Annual YTD Avg: 2,161 (Line Chart)

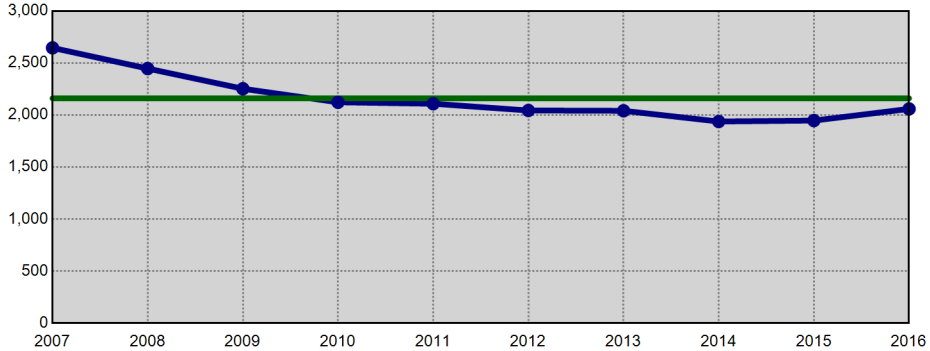

Violent Crime - Annual YTD Avg: 673 (Bar Chart)

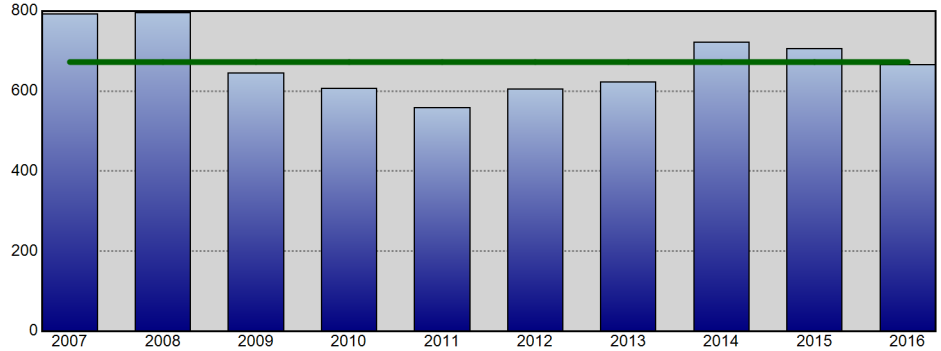

Violent Crime - Annual YTD Avg: 673 (Line Chart)

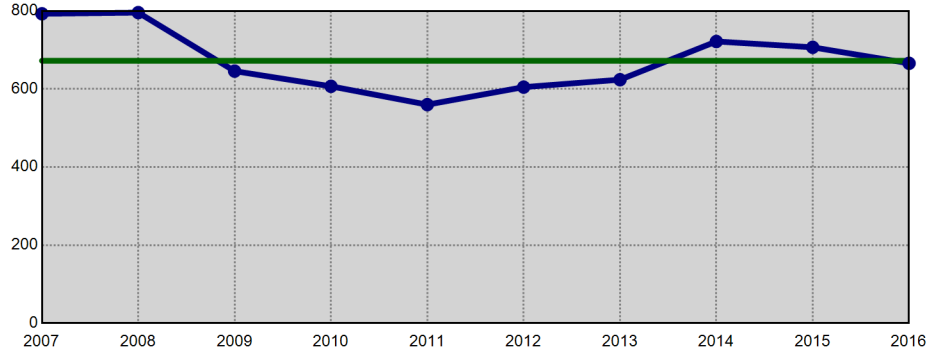

Property Crime - Annual YTD Avg: 1,488 (Bar Chart)

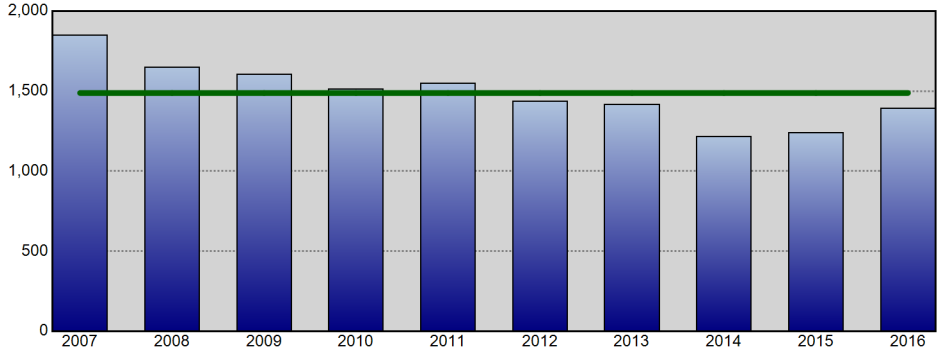

Property Crime - Annual YTD Avg: 1,488 (Line Chart)

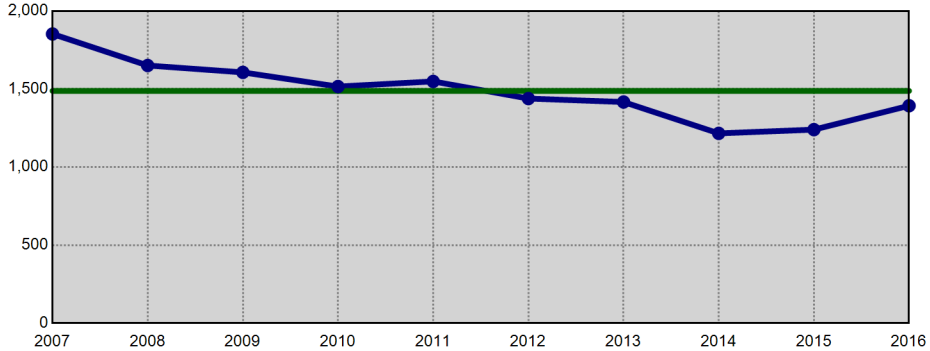

Information summarized for CompStat week ending 07/09/2016. The horizontal line on each chart represents the average of the prior 9 YTD offense totals.

Sourced from MNPD ARMS on 7/13/2016 8:14:18 AM. The figures above were sourced from incident reports using Uniform Crime Reporting definitions and reporting guidelines, based on the date when the crime was reported. This report is intended to be a management and planning tool and does not reflect the official UCR counts for the department. Incidents where a location is unknown or unspecified are included in the countywide totals.

Madison Precinct UCR Incidents - YTD Comparisons

Aggregated by precinct (incident location). Based on date when each incident was reported.

METROPOLITAN POLICE DEPARTMENT
of Nashville and Davidson County

All Part 1 Incidents - Annual YTD Avg: 2,090 (Bar Chart)

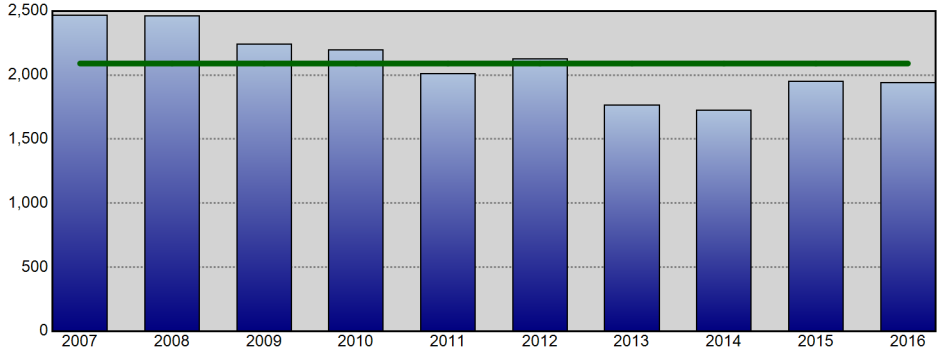

All Part 1 Incidents - Annual YTD Avg: 2,090 (Line Chart)

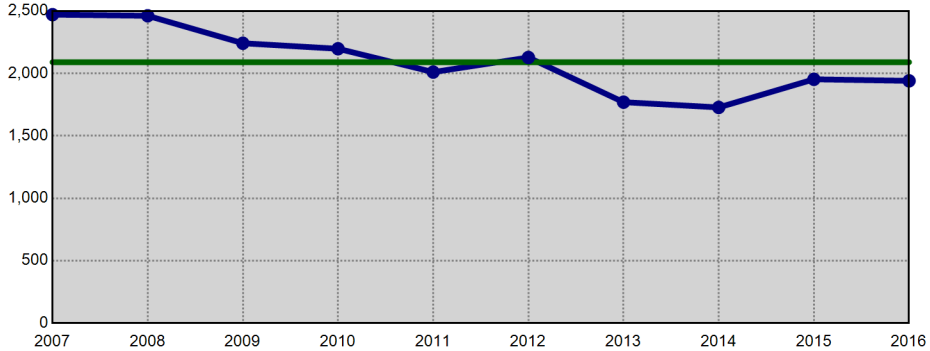

Violent Crime - Annual YTD Avg: 437 (Bar Chart)

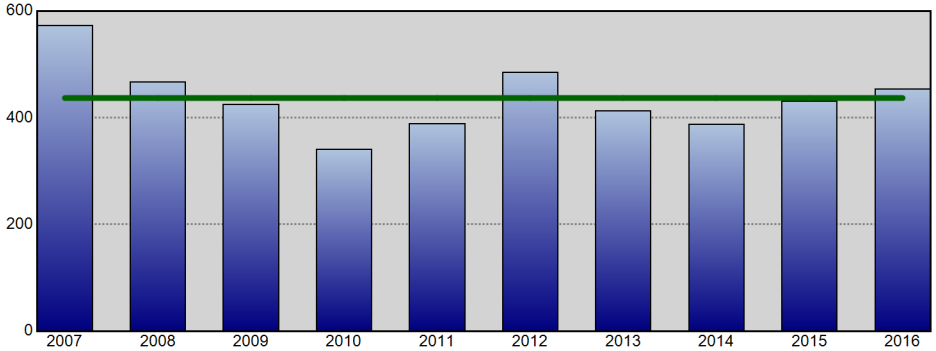

Violent Crime - Annual YTD Avg: 437 (Line Chart)

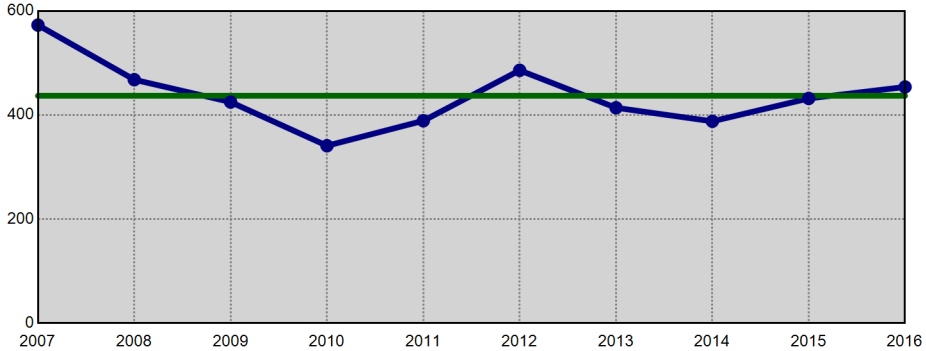

Property Crime - Annual YTD Avg: 1,653 (Bar Chart)

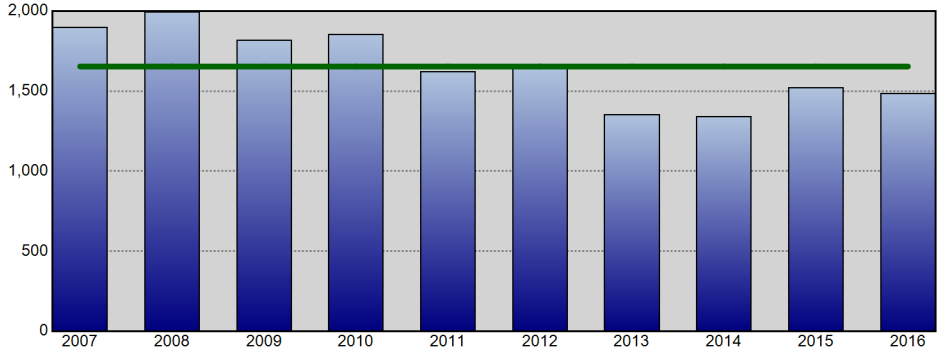

Property Crime - Annual YTD Avg: 1,653 (Line Chart)

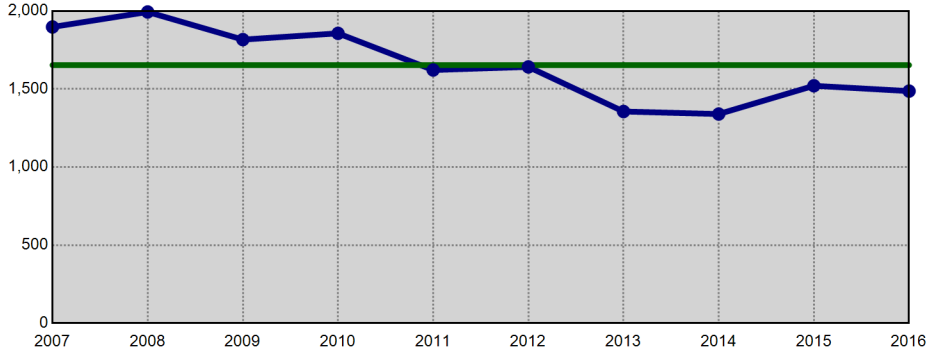

Information summarized for CompStat week ending 07/09/2016. The horizontal line on each chart represents the average of the prior 9 YTD offense totals.

Sourced from MNPD ARMS on 7/13/2016 8:14:20 AM. The figures above were sourced from incident reports using Uniform Crime Reporting definitions and reporting guidelines, based on the date when the crime was reported. This report is intended to be a management and planning tool and does not reflect the official UCR counts for the department. Incidents where a location is unknown or unspecified are included in the countywide totals.

Midtown Hills Precinct UCR Incidents - YTD Comparisons

Aggregated by precinct (incident location). Based on date when each incident was reported.

METROPOLITAN POLICE DEPARTMENT
of Nashville and Davidson County

All Part 1 Incidents - Annual YTD Avg: 2,254 (Bar Chart)

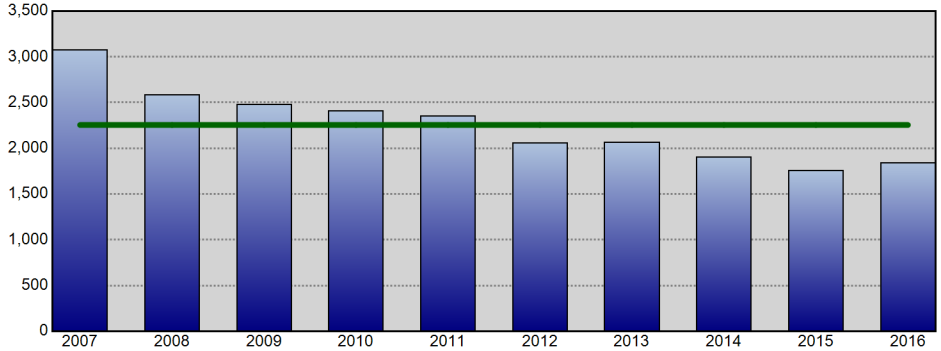

All Part 1 Incidents - Annual YTD Avg: 2,254 (Line Chart)

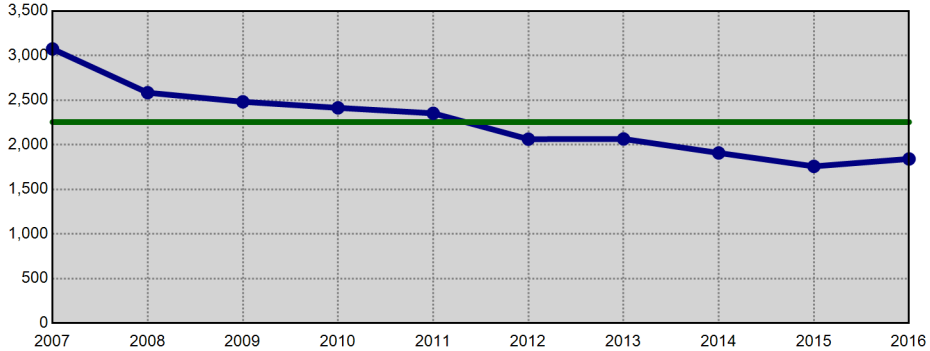

Violent Crime - Annual YTD Avg: 354 (Bar Chart)

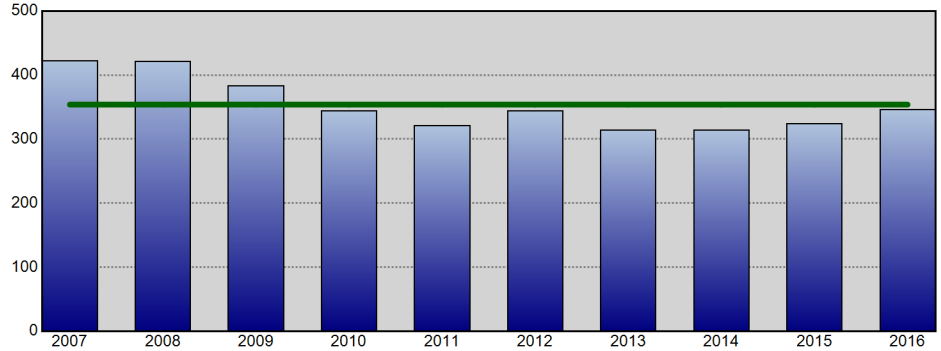

Violent Crime - Annual YTD Avg: 354 (Line Chart)

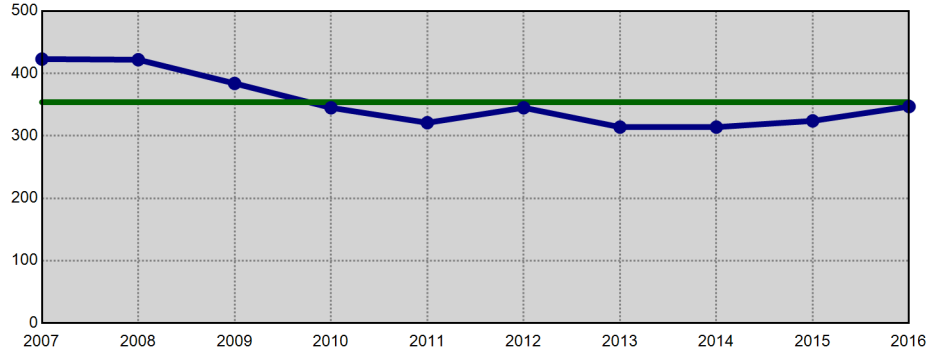

Property Crime - Annual YTD Avg: 1,900 (Bar Chart)

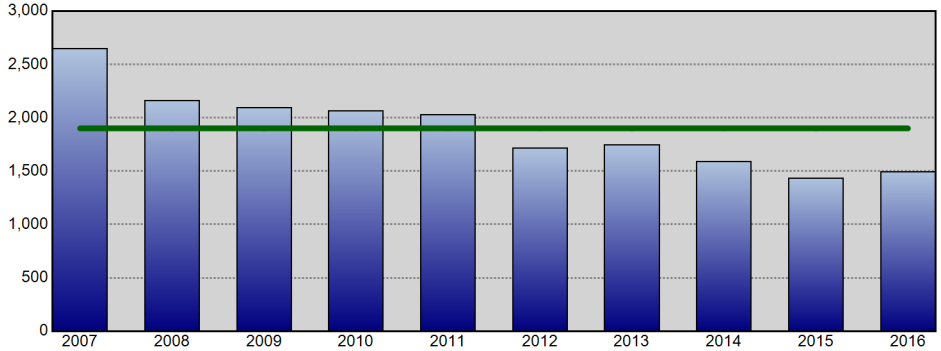

Property Crime - Annual YTD Avg: 1,900 (Line Chart)

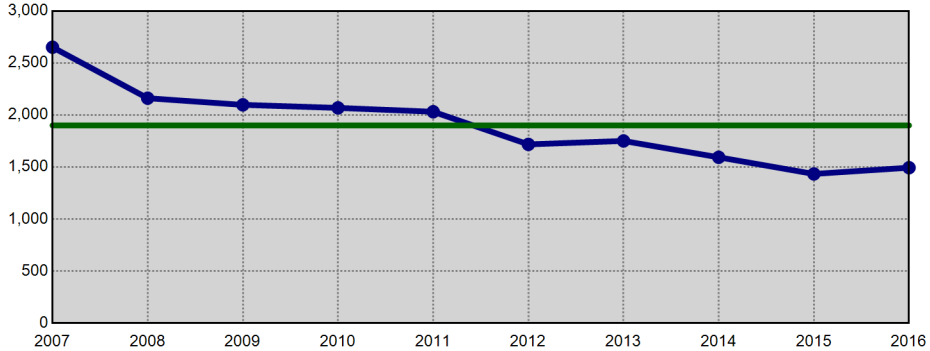

Information summarized for CompStat week ending 07/09/2016. The horizontal line on each chart represents the average of the prior 9 YTD offense totals.

Sourced from MNPD ARMS on 7/13/2016 8:14:22 AM. The figures above were sourced from incident reports using Uniform Crime Reporting definitions and reporting guidelines, based on the date when the crime was reported. This report is intended to be a management and planning tool and does not reflect the official UCR counts for the department. Incidents where a location is unknown or unspecified are included in the countywide totals.

County Calendar Year to Calendar Year Comparison

METROPOLITAN POLICE DEPARTMENT
of Nashville and Davidson County

Comparisons of Annual Totals for the Past Ten Years

Aggregated by precinct (incident location). Based on date when each incident was reported.

		Homicide	Forcible Rape	Commercial Robbery	Street Robbery	Total Robbery	Aggravated Assault	Commercial Burglary	Residential Burglary	Total Burglary	Larceny	Auto Theft	Violent Offenses	Property Offenses	Part I Offenses
2014 to	2014	44	601	209	1,329	1,538	5,262	939	3,837	4,776	17,921	1,121	7,445	23,818	31,263
2015	2015	79	606	251	1,650	1,901	4,932	908	4,211	5,119	18,791	1,443	7,518	25,353	32,871
	% Change	79.5%	0.8%	20.1%	24.2%	23.6%	-6.3%	-3.3%	9.7%	7.2%	4.9%	28.7%	1.0%	6.4%	5.1%
2013 to	2013	42	529	225	1,409	1,634	4,808	890	4,788	5,678	18,103	1,203	7,013	24,984	31,997
2015	2015	79	606	251	1,650	1,901	4,932	908	4,211	5,119	18,791	1,443	7,518	25,353	32,871
	% Change	88.1%	14.6%	11.6%	17.1%	16.3%	2.6%	2.0%	-12.1%	-9.8%	3.8%	20.0%	7.2%	1.5%	2.7%
2012 to	2012	62	545	237	1,480	1,717	5,375	1,012	4,733	5,745	19,220	1,386	7,699	26,351	34,050
2015	2015	79	606	251	1,650	1,901	4,932	908	4,211	5,119	18,791	1,443	7,518	25,353	32,871
	% Change	27.4%	11.2%	5.9%	11.5%	10.7%	-8.2%	-10.3%	-11.0%	-10.9%	-2.2%	4.1%	-2.4%	-3.8%	-3.5%
2011 to	2011	51	551	290	1,588	1,878	4,921	1,118	6,301	7,419	20,252	1,770	7,401	29,441	36,842
2015	2015	79	606	251	1,650	1,901	4,932	908	4,211	5,119	18,791	1,443	7,518	25,353	32,871
	% Change	54.9%	10.0%	-13.4%	3.9%	1.2%	0.2%	-18.8%	-33.2%	-31.0%	-7.2%	-18.5%	1.6%	-13.9%	-10.8%
2010 to	2010	60	494	298	1,506	1,804	4,736	1,157	6,662	7,819	21,018	1,630	7,094	30,467	37,561
2015	2015	79	606	251	1,650	1,901	4,932	908	4,211	5,119	18,791	1,443	7,518	25,353	32,871
	% Change	31.7%	22.7%	-15.8%	9.6%	5.4%	4.1%	-21.5%	-36.8%	-34.5%	-10.6%	-11.5%	6.0%	-16.8%	-12.5%
2009 to	2009	80	499	304	1,721	2,025	4,754	1,185	5,592	6,777	21,856	1,747	7,358	30,380	37,738
2015	2015	79	606	251	1,650	1,901	4,932	908	4,211	5,119	18,791	1,443	7,518	25,353	32,871
	% Change	-1.3%	21.4%	-17.4%	-4.1%	-6.1%	3.7%	-23.4%	-24.7%	-24.5%	-14.0%	-17.4%	2.2%	-16.5%	-12.9%
2008 to	2008	74	485	353	2,043	2,396	5,655	1,308	4,963	6,271	24,482	2,291	8,610	33,044	41,654
2015	2015	79	606	251	1,650	1,901	4,932	908	4,211	5,119	18,791	1,443	7,518	25,353	32,871
	% Change	6.8%	24.9%	-28.9%	-19.2%	-20.7%	-12.8%	-30.6%	-15.2%	-18.4%	-23.2%	-37.0%	-12.7%	-23.3%	-21.1%
2007 to	2007	72	523	456	2,145	2,601	5,883	1,551	4,680	6,231	24,540	2,806	9,079	33,577	42,656
2015	2015	79	606	251	1,650	1,901	4,932	908	4,211	5,119	18,791	1,443	7,518	25,353	32,871
	% Change	9.7%	15.9%	-45.0%	-23.1%	-26.9%	-16.2%	-41.5%	-10.0%	-17.8%	-23.4%	-48.6%	-17.2%	-24.5%	-22.9%
2006 to	2006	81	501	450	2,052	2,502	5,947	2,000	4,580	6,580	24,810	3,161	9,031	34,551	43,582
2015	2015	79	606	251	1,650	1,901	4,932	908	4,211	5,119	18,791	1,443	7,518	25,353	32,871
	% Change	-2.5%	21.0%	-44.2%	-19.6%	-24.0%	-17.1%	-54.6%	-8.1%	-22.2%	-24.3%	-54.3%	-16.8%	-26.6%	-24.6%
2005 to	2005	97	532	558	1,851	2,409	6,114	1,772	4,610	6,382	26,192	3,449	9,152	36,023	45,175
2015	2015	79	606	251	1,650	1,901	4,932	908	4,211	5,119	18,791	1,443	7,518	25,353	32,871
	% Change	-18.6%	13.9%	-55.0%	-10.9%	-21.1%	-19.3%	-48.8%	-8.7%	-19.8%	-28.3%	-58.2%	-17.9%	-29.6%	-27.2%

Information summarized for CompStat week ending 07/09/2016.

Sourced from MNPD ARMS on 7/13/2016 8:14:24 AM. The figures above were sourced from incident reports using Uniform Crime Reporting definitions and reporting guidelines, based on the date when the crime was reported. This report is intended to be a management and planning tool and does not reflect the official UCR counts for the department. Incidents where a location is unknown or unspecified are included in the countywide totals..

County UCR Incidents - Annual Comparison Charts

Aggregated by precinct (incident location). Based on date when each incident was reported.

METROPOLITAN POLICE DEPARTMENT
of Nashville and Davidson County

Year End Total Part 1 Incidents - Prior 9 Year Annual Avg: 36,292

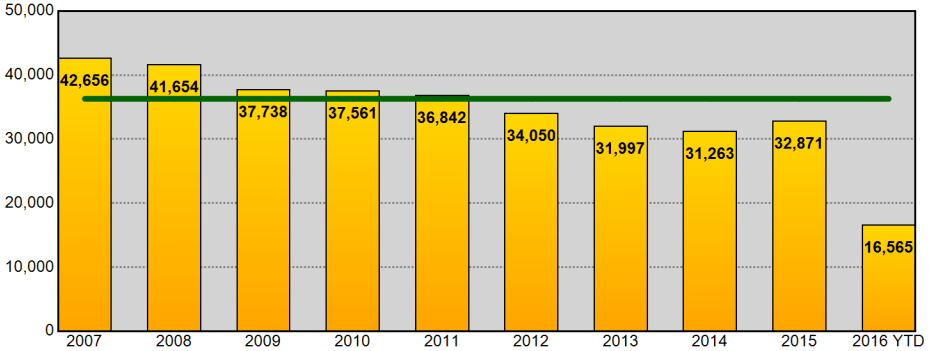

Year End Total Part 1 Incidents - Prior 9 Year Annual Avg: 36,292

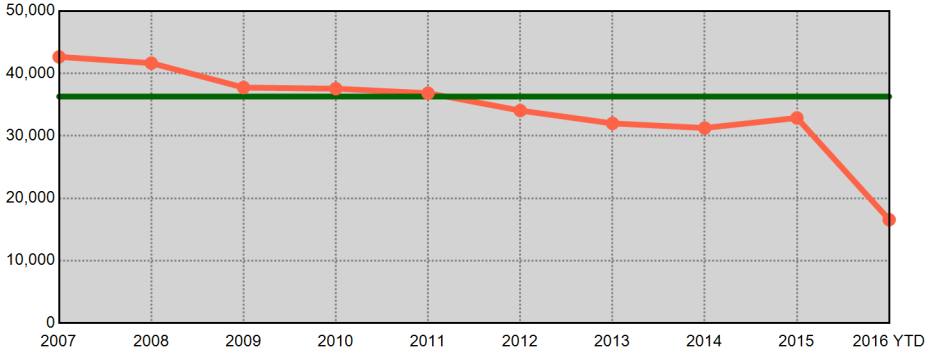

Year End Total Violent Part 1 Incidents - Prior 9 Year Annual Avg: 7,691

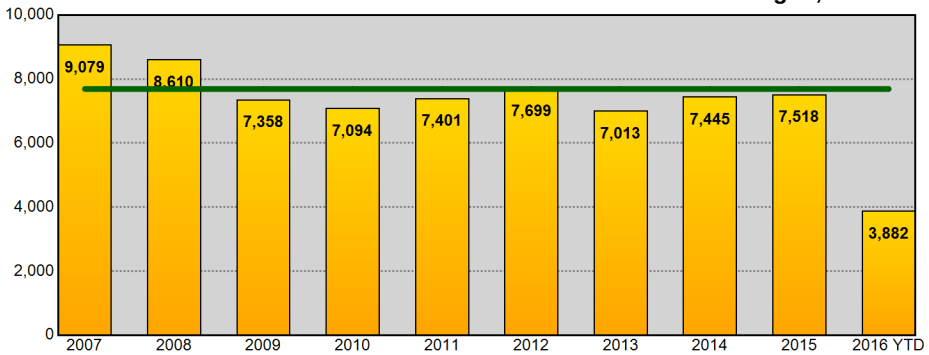

Year End Total Violent Part 1 Incidents - Prior 9 Year Annual Avg: 7,691

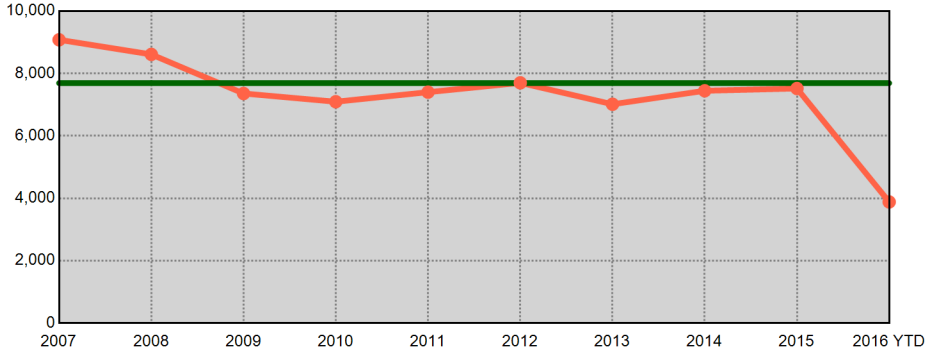

Year End Total Property Part 1 Incidents - Prior 9 Year Annual Avg: 28,602

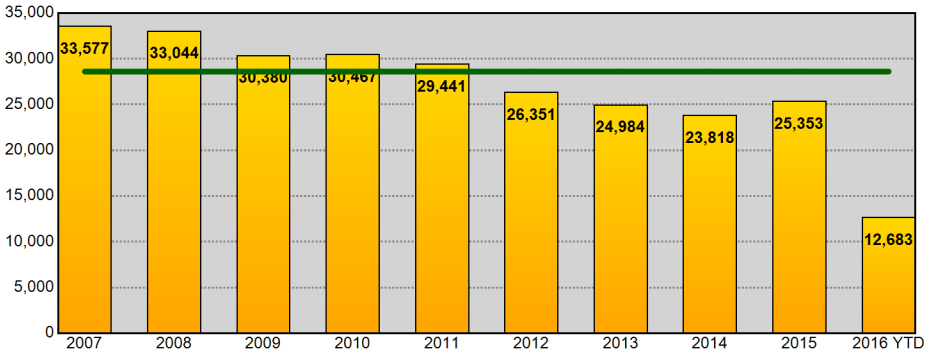

Year End Total Property Part 1 Incidents - Prior 9 Year Annual Avg: 28,602

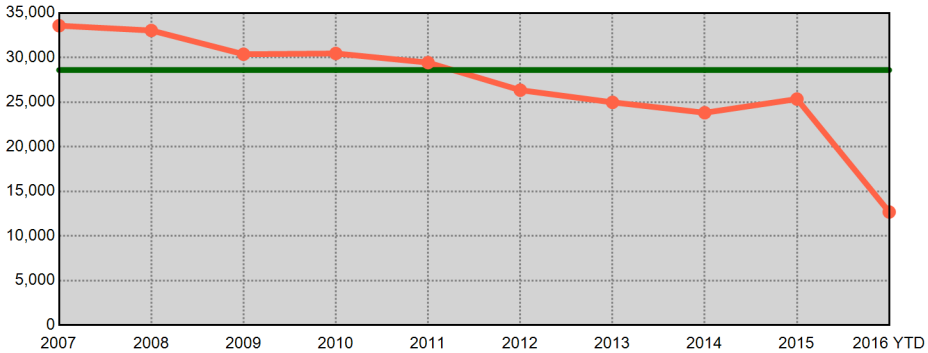

Information summarized for CompStat week ending 07/09/2016. Current year statistics are summarized for 2016 YTD. The horizontal line on each chart represents the average of the prior 9 year end offense totals.

Sourced from MNPD ARMS on 7/13/2016 8:14:24 AM. The figures above were sourced from incident reports using Uniform Crime Reporting definitions and reporting guidelines, based on the date when the crime was reported. This report is intended to be a management and planning tool and does not reflect the official UCR counts for the department. Incidents where a location is unknown or unspecified are included in the countywide totals.

West Precinct UCR Incidents - Annual Comparisons

Aggregated by precinct (incident location). Based on date when each incident was reported.

METROPOLITAN POLICE DEPARTMENT
of Nashville and Davidson County

Year End Total Part 1 Incidents - Prior 9 Year Annual Avg: 3,943

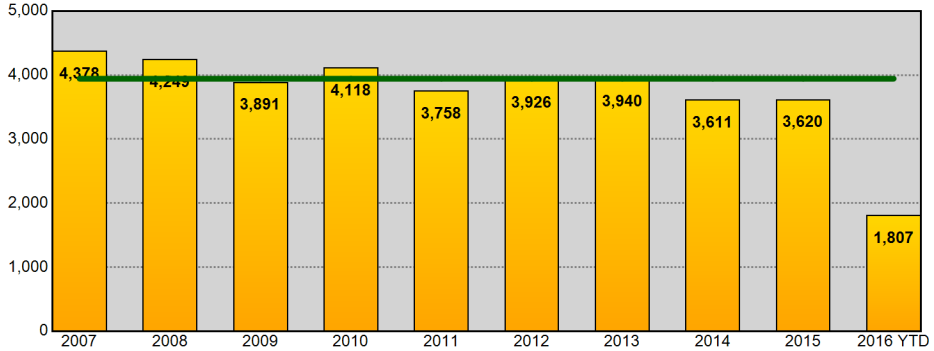

Year End Total Part 1 Incidents - Prior 9 Year Annual Avg: 3,943

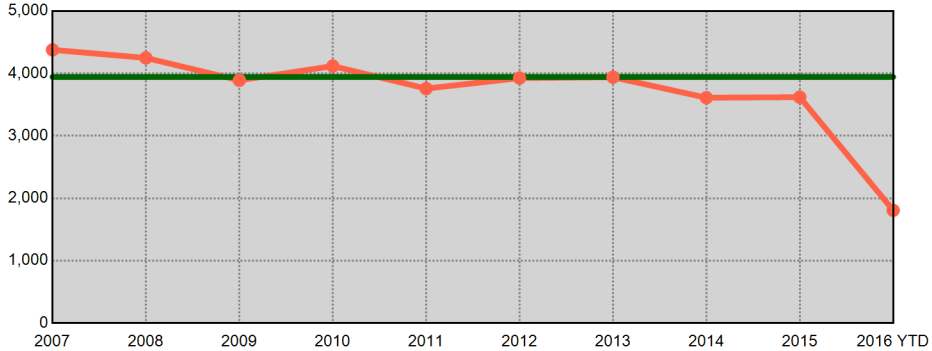

Year End Total Violent Part 1 Incidents - Prior 9 Year Annual Avg: 542

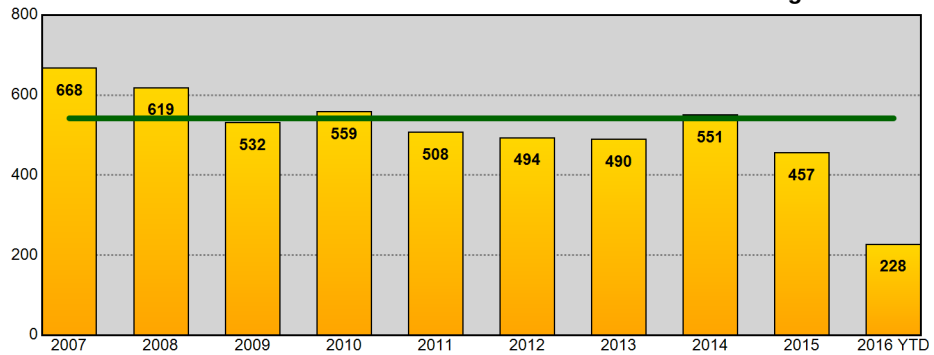

Year End Total Violent Part 1 Incidents - Prior 9 Year Annual Avg: 542

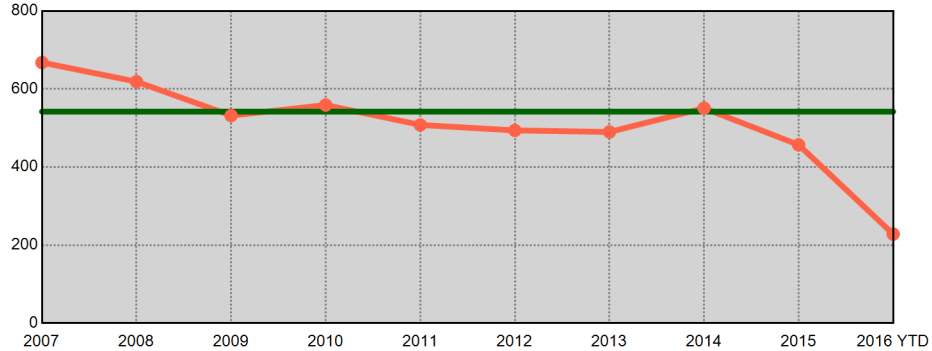

Year End Total Property Part 1 Incidents - Prior 9 Year Annual Avg: 3,401

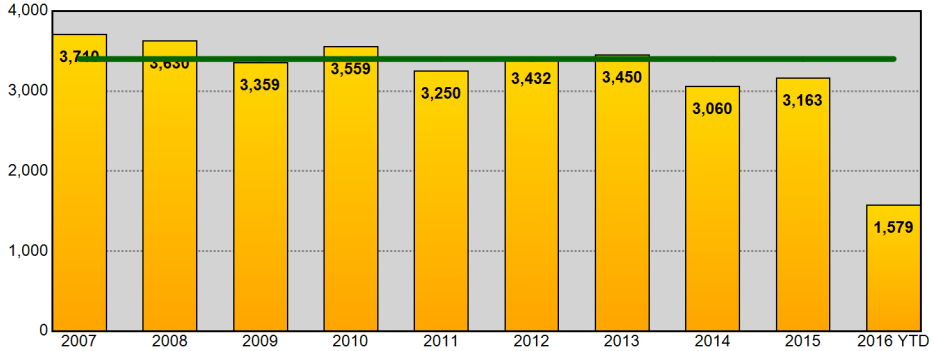

Year End Total Property Part 1 Incidents - Prior 9 Year Annual Avg: 3,401

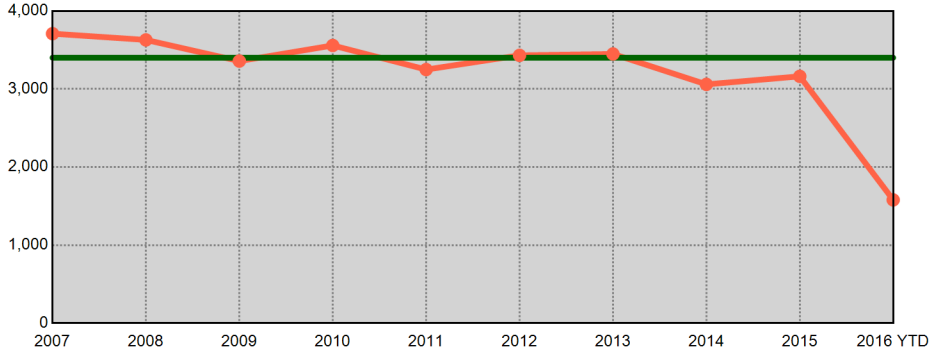

Information summarized for CompStat week ending 07/09/2016. Current year statistics are summarized for 2016 YTD. The horizontal line on each chart represents the average of the prior 9 year end offense totals.

Sourced from MNPD ARMS on 7/13/2016 8:14:27 AM. The figures above were sourced from incident reports using Uniform Crime Reporting definitions and reporting guidelines, based on the date when the crime was reported. This report is intended to be a management and planning tool and does not reflect the official UCR counts for the department. Incidents where a location is unknown or unspecified are included in the countywide totals.

East Precinct UCR Incidents - Annual Comparisons

Aggregated by precinct (incident location). Based on date when each incident was reported.

METROPOLITAN POLICE DEPARTMENT

of Nashville and Davidson County

Year End Total Part 1 Incidents - Prior 9 Year Annual Avg: 4,559

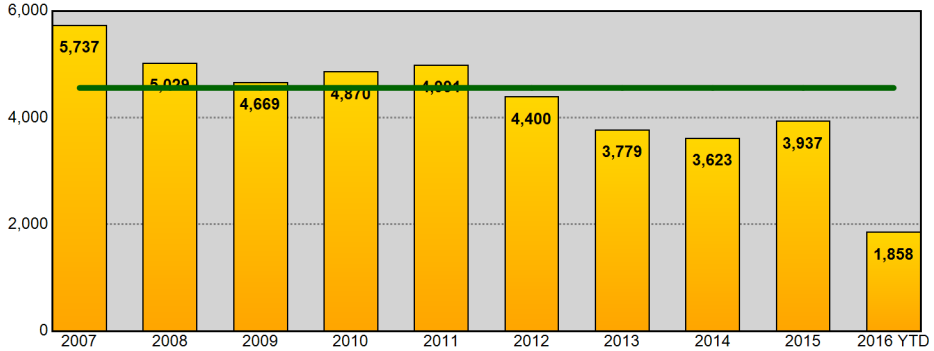

Year End Total Part 1 Incidents - Prior 9 Year Annual Avg: 4,559

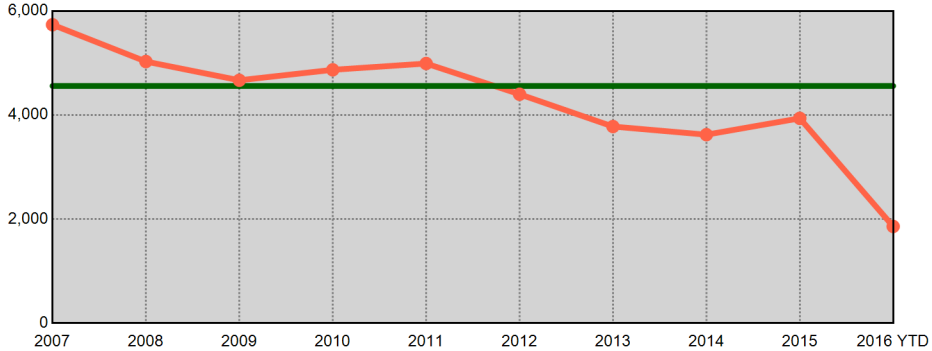

Year End Total Violent Part 1 Incidents - Prior 9 Year Annual Avg: 1,285

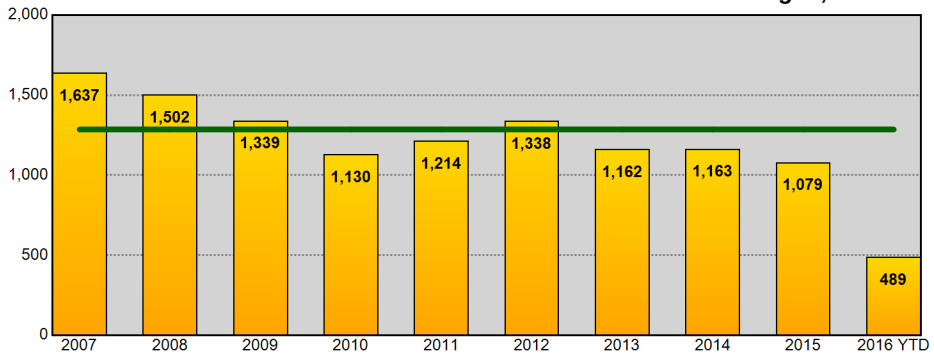

Year End Total Violent Part 1 Incidents - Prior 9 Year Annual Avg: 1,285

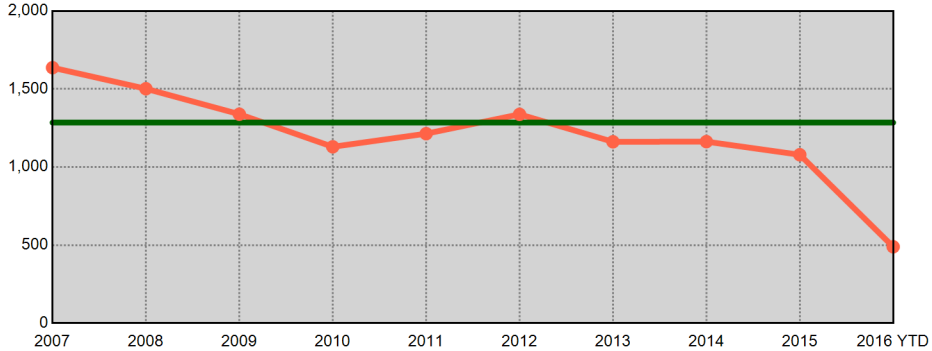

Year End Total Property Part 1 Incidents - Prior 9 Year Annual Avg: 3,275

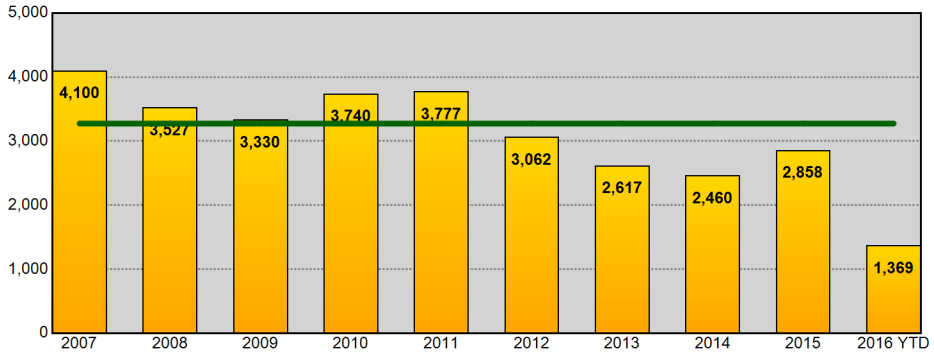

Year End Total Property Part 1 Incidents - Prior 9 Year Annual Avg: 3,275

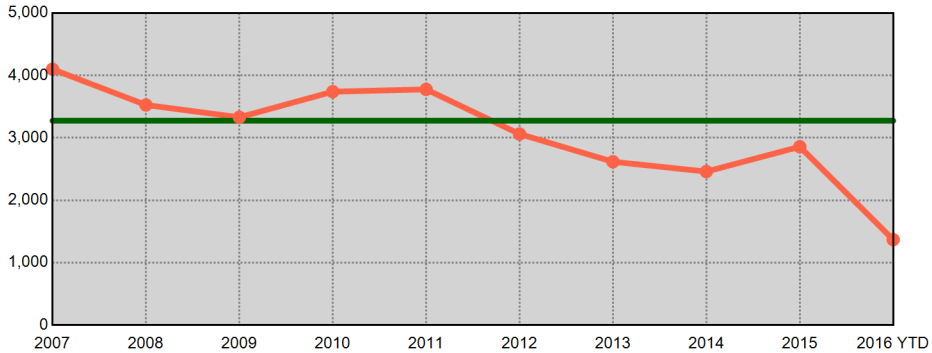

Information summarized for CompStat week ending 07/09/2016. Current year statistics are summarized for 2016 YTD. The horizontal line on each chart represents the average of the prior 9 year end offense totals.

Sourced from MNPD ARMS on 7/13/2016 8:14:29 AM. The figures above were sourced from incident reports using Uniform Crime Reporting definitions and reporting guidelines, based on the date when the crime was reported. This report is intended to be a management and planning tool and does not reflect the official UCR counts for the department. Incidents where a location is unknown or unspecified are included in the countywide totals.

South Precinct UCR Incidents - Annual Comparisons

Aggregated by precinct (incident location). Based on date when each incident was reported.

METROPOLITAN POLICE DEPARTMENT

of Nashville and Davidson County

Year End Total Part 1 Incidents - Prior 9 Year Annual Avg: 6,616

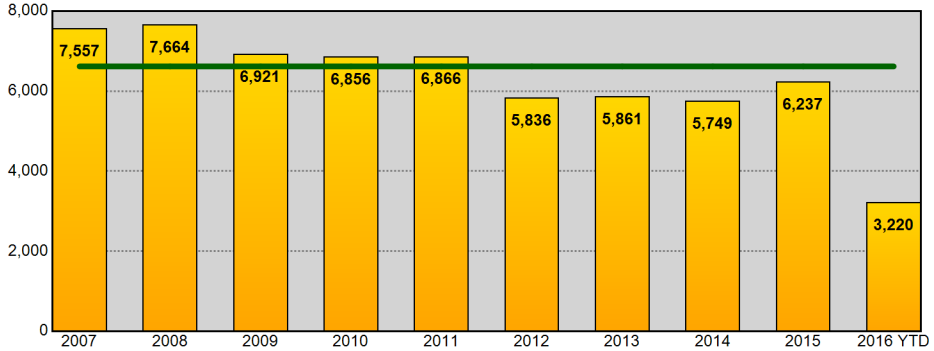

Year End Total Part 1 Incidents - Prior 9 Year Annual Avg: 6,616

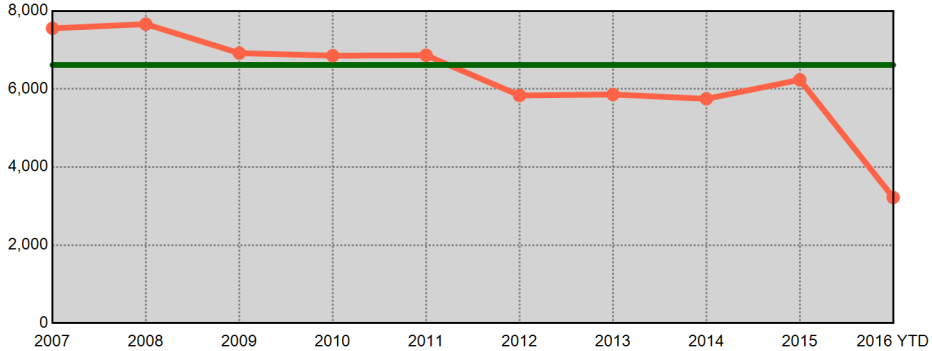

Year End Total Violent Part 1 Incidents - Prior 9 Year Annual Avg: 1,398

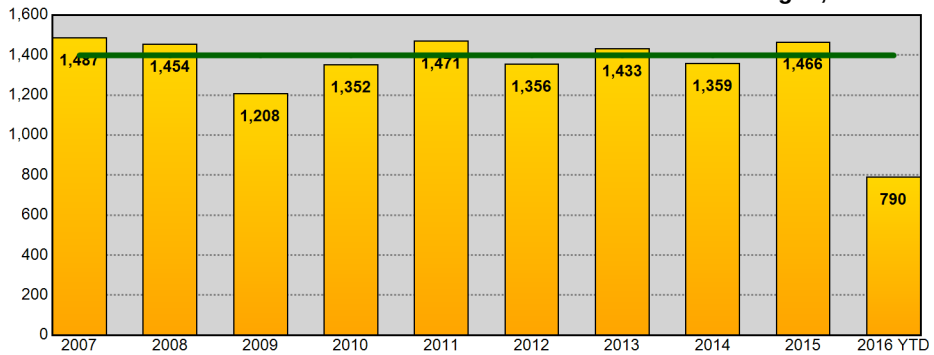

Year End Total Violent Part 1 Incidents - Prior 9 Year Annual Avg: 1,398

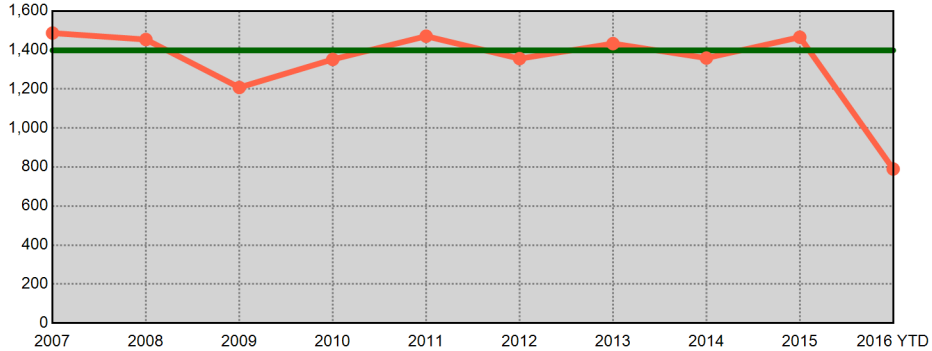

Year End Total Property Part 1 Incidents - Prior 9 Year Annual Avg: 5,218

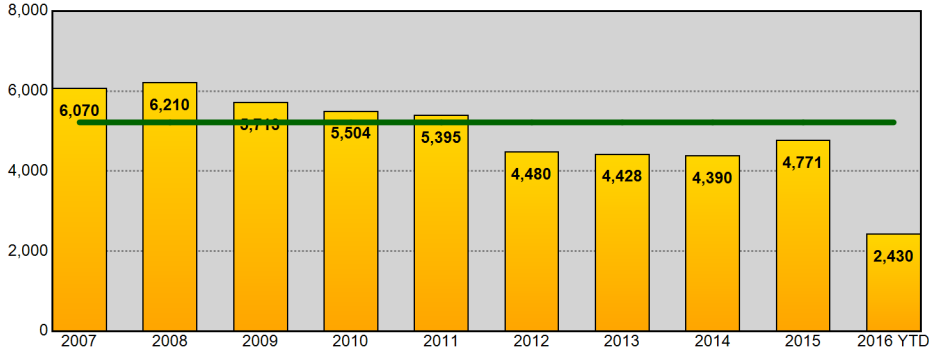

Year End Total Property Part 1 Incidents - Prior 9 Year Annual Avg: 5,218

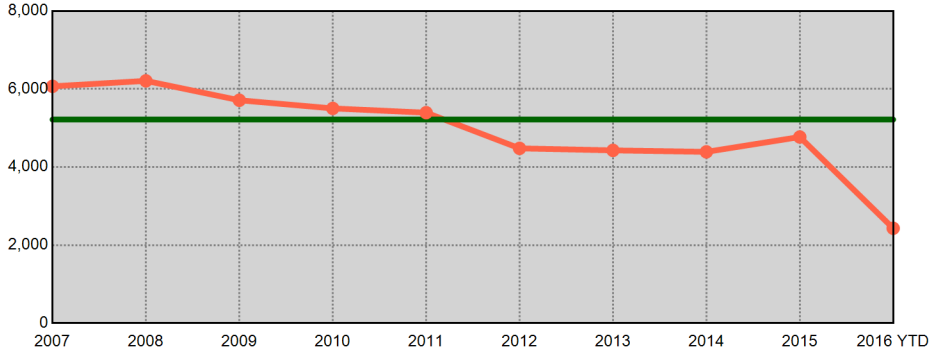

Information summarized for CompStat week ending 07/09/2016. Current year statistics are summarized for 2016 YTD. The horizontal line on each chart represents the average of the prior 9 year end offense totals.

Sourced from MNPD ARMS on 7/13/2016 8:14:31 AM. The figures above were sourced from incident reports using Uniform Crime Reporting definitions and reporting guidelines, based on the date when the crime was reported. This report is intended to be a management and planning tool and does not reflect the official UCR counts for the department. Incidents where a location is unknown or unspecified are included in the countywide totals.

Central Precinct UCR Incidents - Annual Comparisons

METROPOLITAN POLICE DEPARTMENT
of Nashville and Davidson County

Aggregated by precinct (incident location). Based on date when each incident was reported.

Year End Total Part 1 Incidents - Prior 9 Year Annual Avg: 1,702

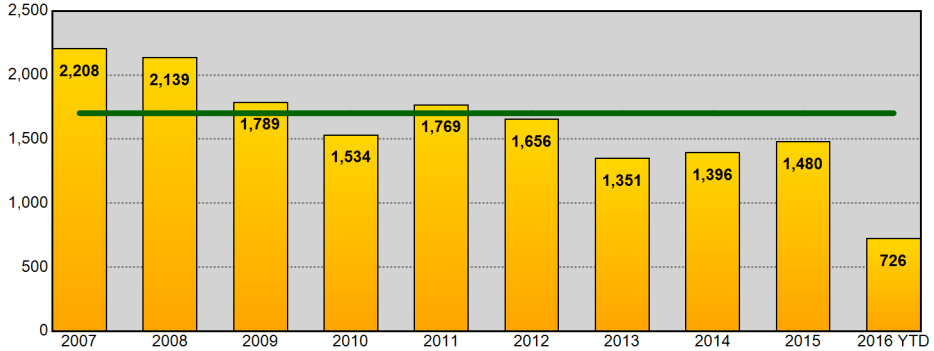

Year End Total Part 1 Incidents - Prior 9 Year Annual Avg: 1,702

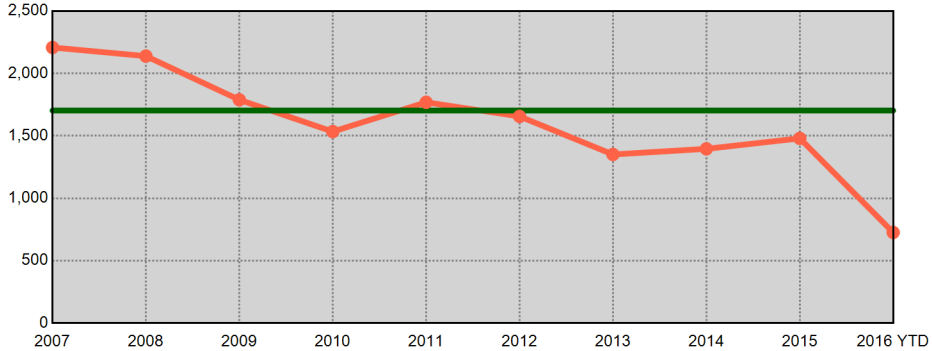

Year End Total Violent Part 1 Incidents - Prior 9 Year Annual Avg: 367

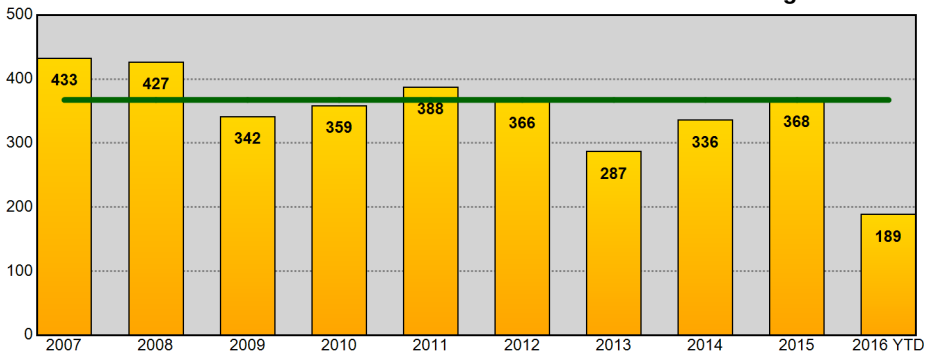

Year End Total Violent Part 1 Incidents - Prior 9 Year Annual Avg: 367

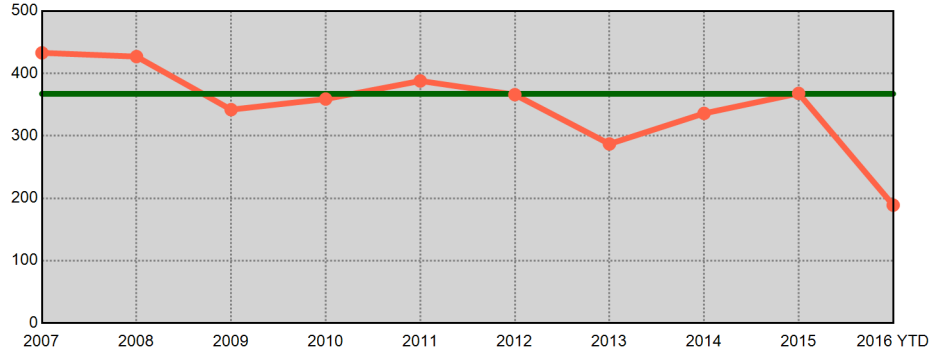

Year End Total Property Part 1 Incidents - Prior 9 Year Annual Avg: 1,335

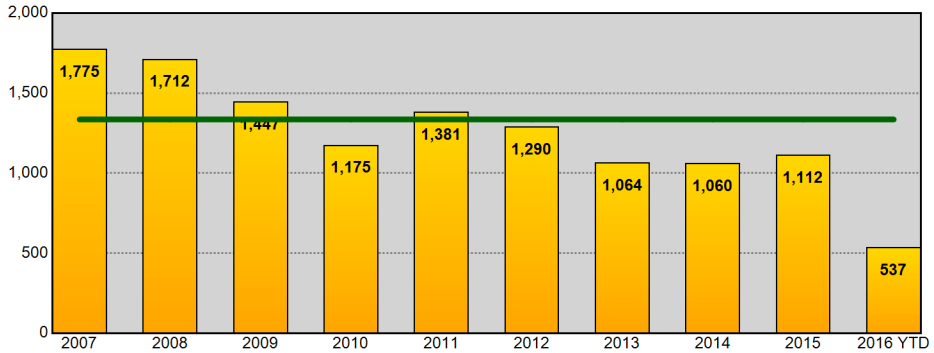

Year End Total Property Part 1 Incidents - Prior 9 Year Annual Avg: 1,335

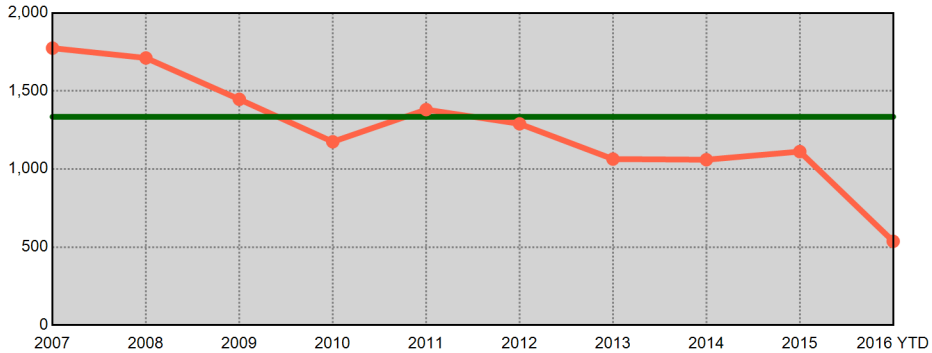

Information summarized for CompStat week ending 07/09/2016. Current year statistics are summarized for 2016 YTD. The horizontal line on each chart represents the average of the prior 9 year end offense totals.

Sourced from MNPD ARMS on 7/13/2016 8:14:32 AM. The figures above were sourced from incident reports using Uniform Crime Reporting definitions and reporting guidelines, based on the date when the crime was reported. This report is intended to be a management and planning tool and does not reflect the official UCR counts for the department. Incidents where a location is unknown or unspecified are included in the countywide totals.

Hermitage Precinct UCR Incidents - Annual Comparisons

METROPOLITAN POLICE DEPARTMENT
of Nashville and Davidson County

Aggregated by precinct (incident location). Based on date when each incident was reported.

Year End Total Part 1 Incidents - Prior 9 Year Annual Avg: 6,335

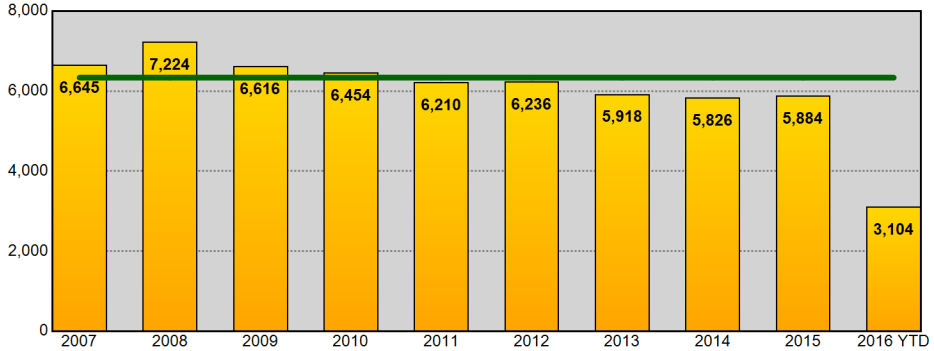

Year End Total Part 1 Incidents - Prior 9 Year Annual Avg: 6,335

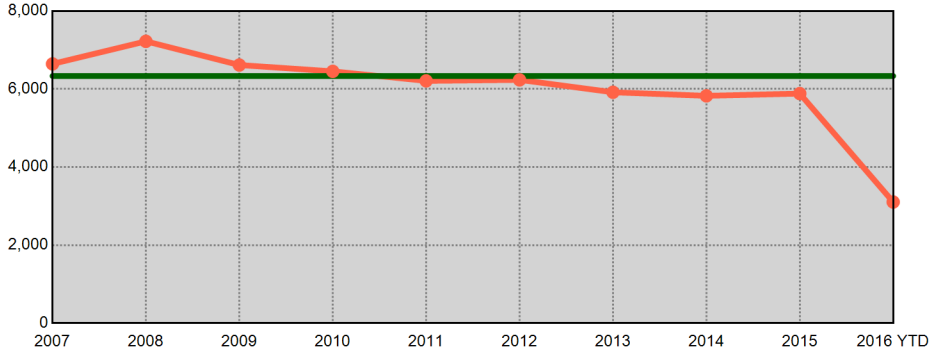

Year End Total Violent Part 1 Incidents - Prior 9 Year Annual Avg: 1,221

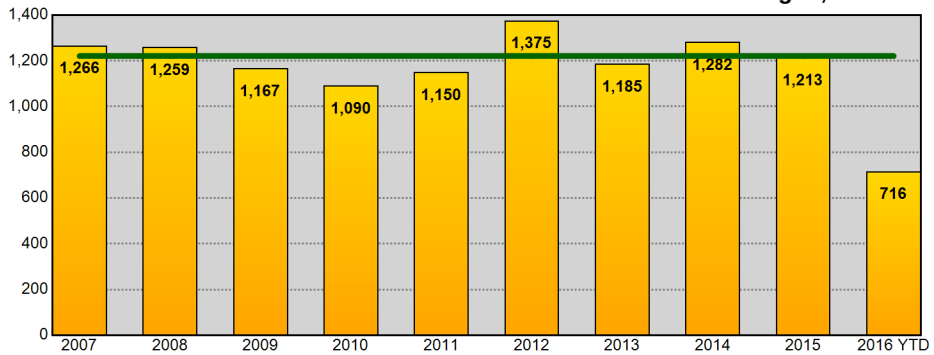

Year End Total Violent Part 1 Incidents - Prior 9 Year Annual Avg: 1,221

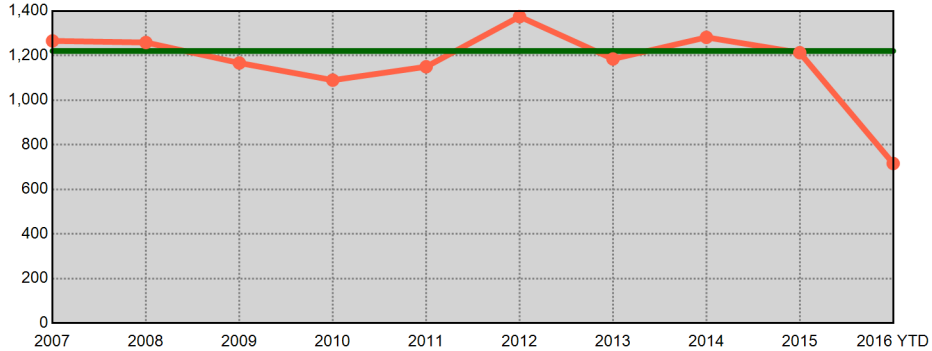

Year End Total Property Part 1 Incidents - Prior 9 Year Annual Avg: 5,114

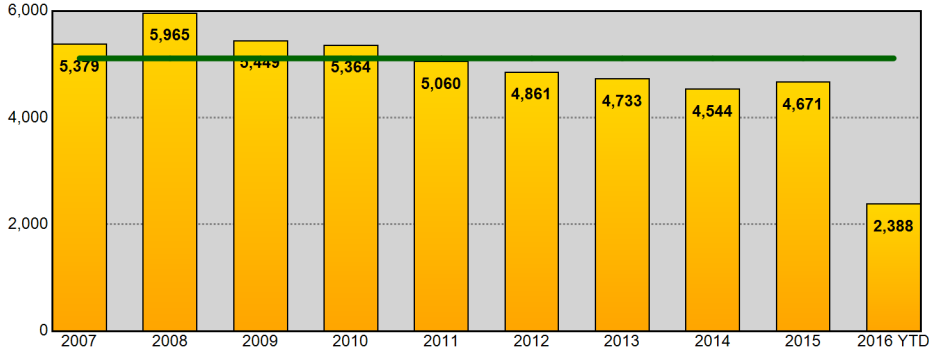

Year End Total Property Part 1 Incidents - Prior 9 Year Annual Avg: 5,114

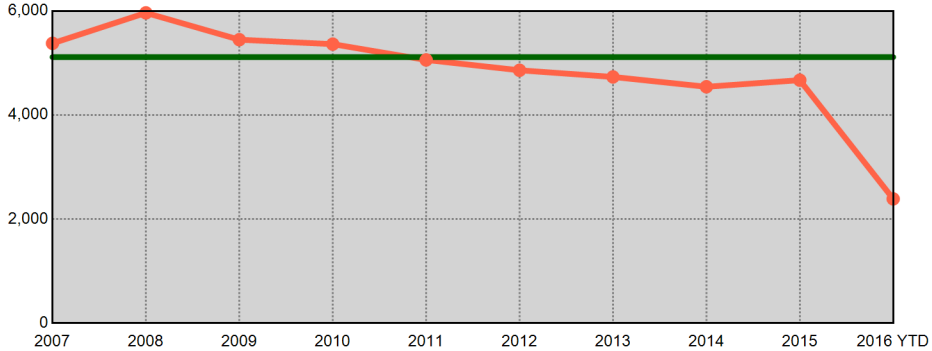

Information summarized for CompStat week ending 07/09/2016. Current year statistics are summarized for 2016 YTD. The horizontal line on each chart represents the average of the prior 9 year end offense totals.

Sourced from MNPD ARMS on 7/13/2016 8:14:34 AM. The figures above were sourced from incident reports using Uniform Crime Reporting definitions and reporting guidelines, based on the date when the crime was reported. This report is intended to be a management and planning tool and does not reflect the official UCR counts for the department. Incidents where a location is unknown or unspecified are included in the countywide totals.

North Precinct UCR Incidents - Annual Comparisons

Aggregated by precinct (incident location). Based on date when each incident was reported.

METROPOLITAN POLICE DEPARTMENT
of Nashville and Davidson County

Year End Total Part 1 Incidents - Prior 9 Year Annual Avg: 4,337

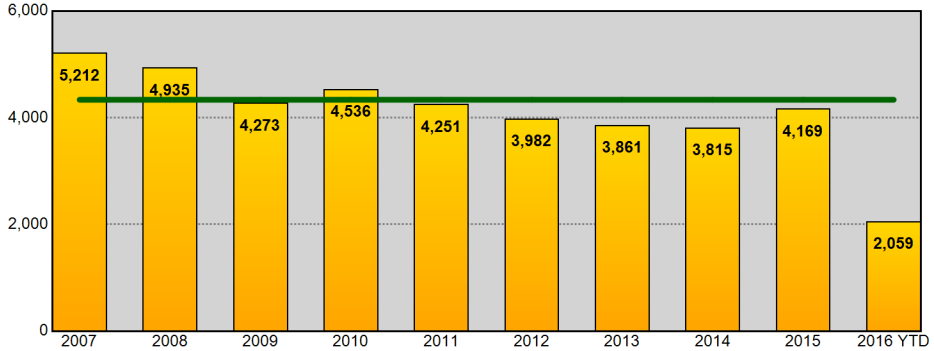

Year End Total Part 1 Incidents - Prior 9 Year Annual Avg: 4,337

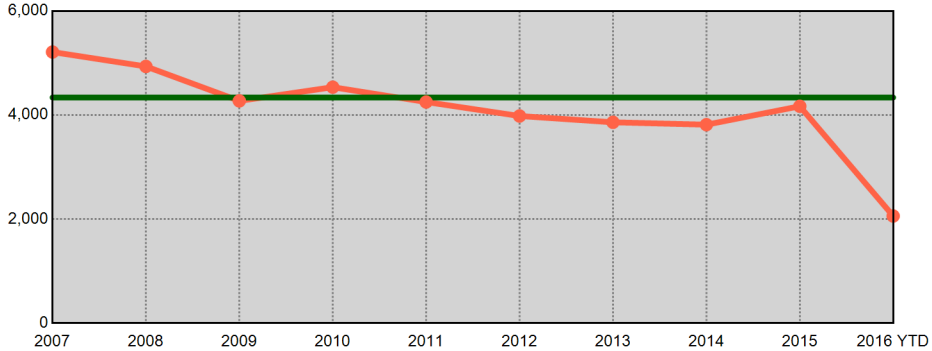

Year End Total Violent Part 1 Incidents - Prior 9 Year Annual Avg: 1,311

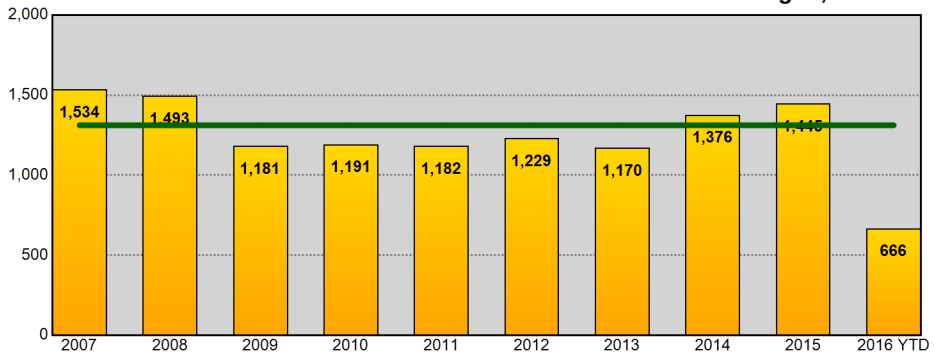

Year End Total Violent Part 1 Incidents - Prior 9 Year Annual Avg: 1,311

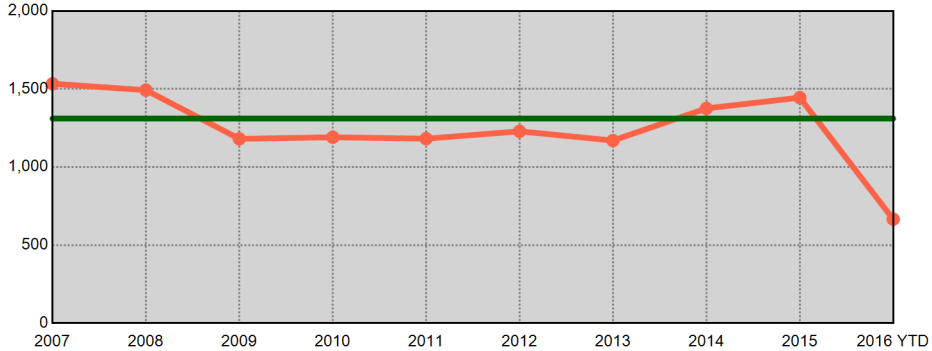

Year End Total Property Part 1 Incidents - Prior 9 Year Annual Avg: 3,026

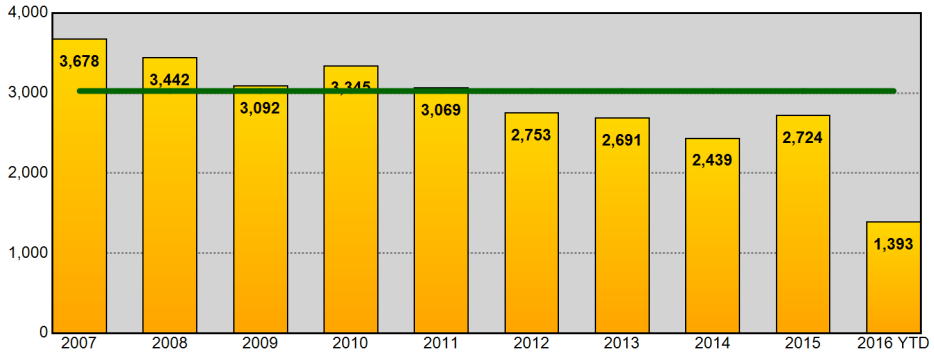

Year End Total Property Part 1 Incidents - Prior 9 Year Annual Avg: 3,026

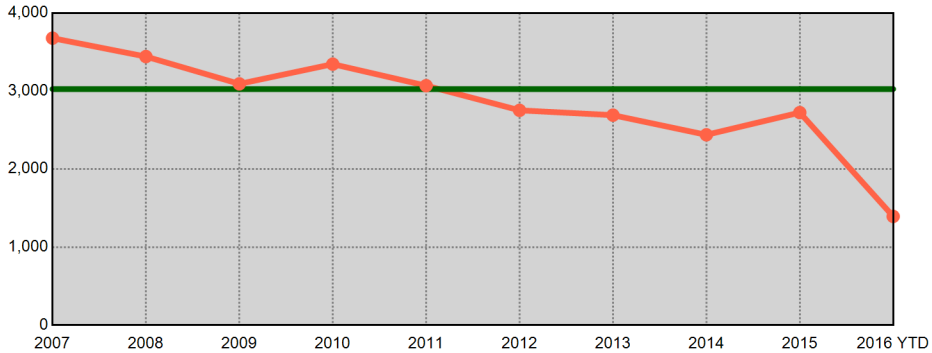

Information summarized for CompStat week ending 07/09/2016. Current year statistics are summarized for 2016 YTD. The horizontal line on each chart represents the average of the prior 9 year end offense totals.

Sourced from MNPD ARMS on 7/13/2016 8:14:36 AM. The figures above were sourced from incident reports using Uniform Crime Reporting definitions and reporting guidelines, based on the date when the crime was reported. This report is intended to be a management and planning tool and does not reflect the official UCR counts for the department. Incidents where a location is unknown or unspecified are included in the countywide totals.

Madison Precinct UCR Incidents - Annual Comparisons

METROPOLITAN POLICE DEPARTMENT
of Nashville and Davidson County

Aggregated by precinct (incident location). Based on date when each incident was reported.

Year End Total Part 1 Incidents - Prior 9 Year Annual Avg: 4,105

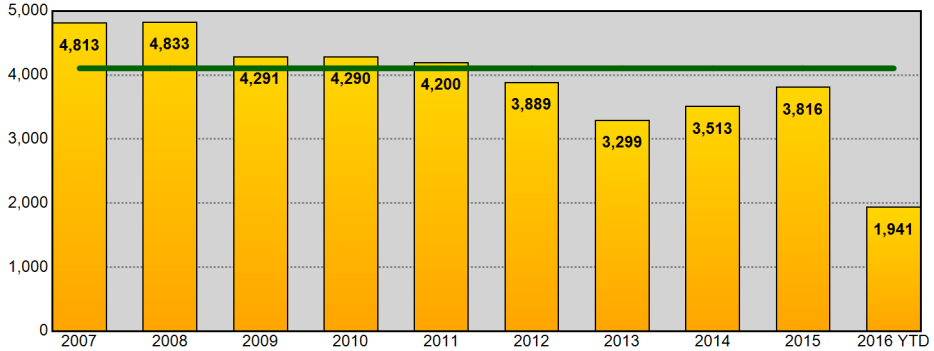

Year End Total Part 1 Incidents - Prior 9 Year Annual Avg: 4,105

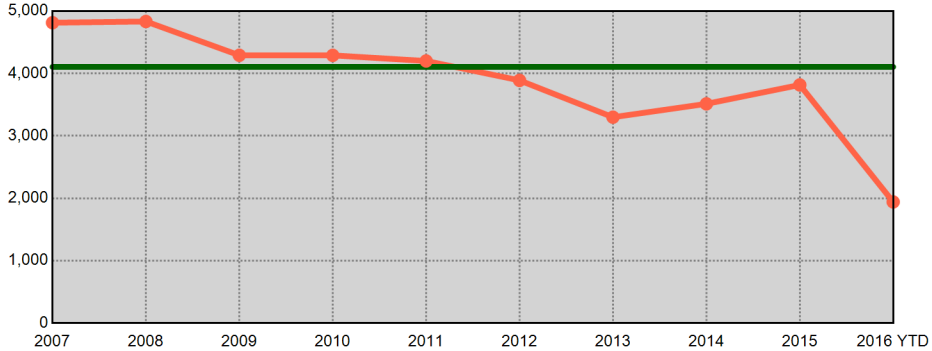

Year End Total Violent Part 1 Incidents - Prior 9 Year Annual Avg: 830

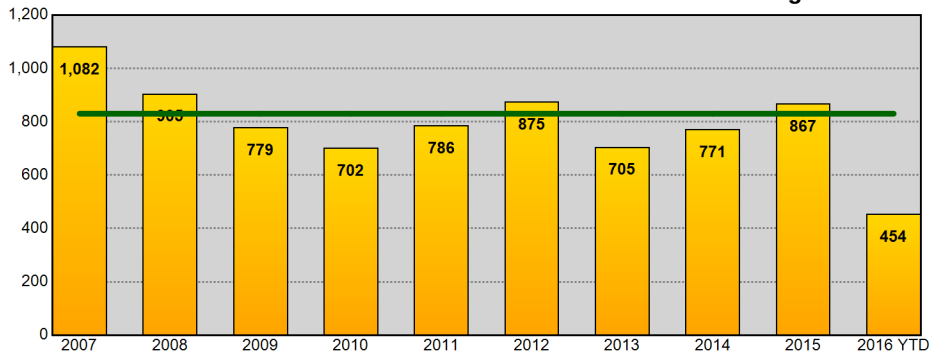

Year End Total Violent Part 1 Incidents - Prior 9 Year Annual Avg: 830

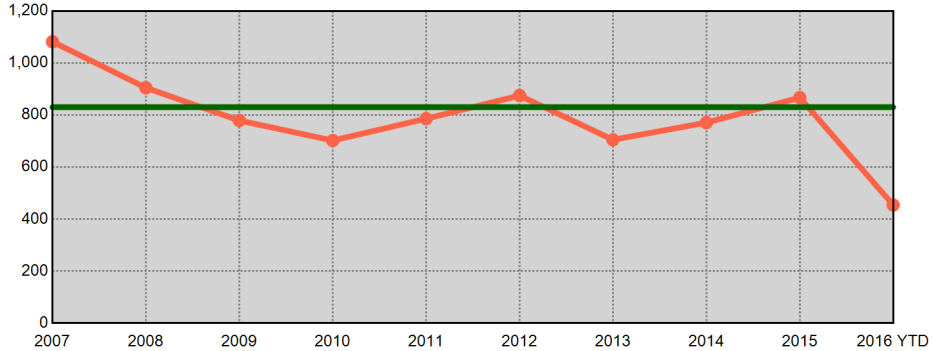

Year End Total Property Part 1 Incidents - Prior 9 Year Annual Avg: 3,275

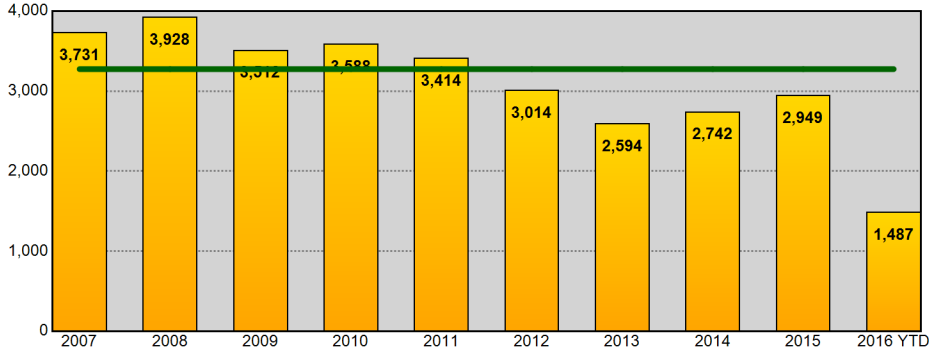

Year End Total Property Part 1 Incidents - Prior 9 Year Annual Avg: 3,275

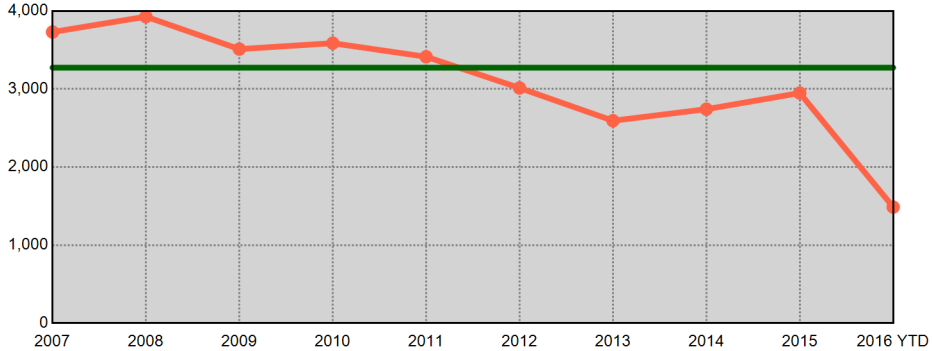

Information summarized for CompStat week ending 07/09/2016. Current year statistics are summarized for 2016 YTD. The horizontal line on each chart represents the average of the prior 9 year end offense totals.

Sourced from MNPD ARMS on 7/13/2016 8:14:38 AM. The figures above were sourced from incident reports using Uniform Crime Reporting definitions and reporting guidelines, based on the date when the crime was reported. This report is intended to be a management and planning tool and does not reflect the official UCR counts for the department. Incidents where a location is unknown or unspecified are included in the countywide totals.

Midtown Hills Precinct UCR Incidents - Annual Comparisons

METROPOLITAN POLICE DEPARTMENT
of Nashville and Davidson County

Aggregated by precinct (incident location). Based on date when each incident was reported.

Year End Total Part 1 Incidents - Prior 9 Year Annual Avg: 4,609

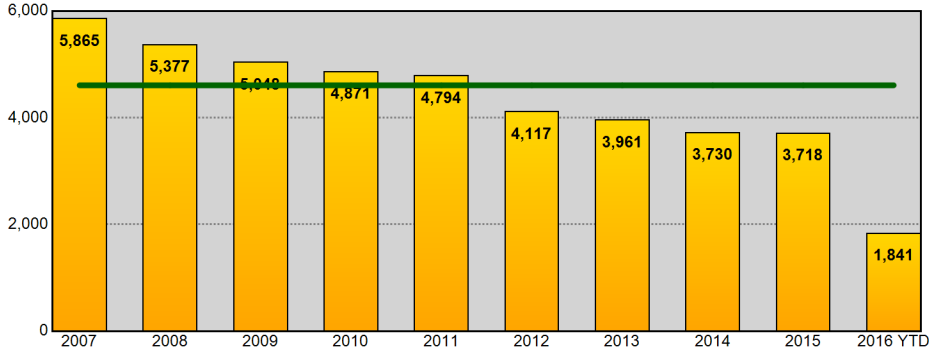

Year End Total Part 1 Incidents - Prior 9 Year Annual Avg: 4,609

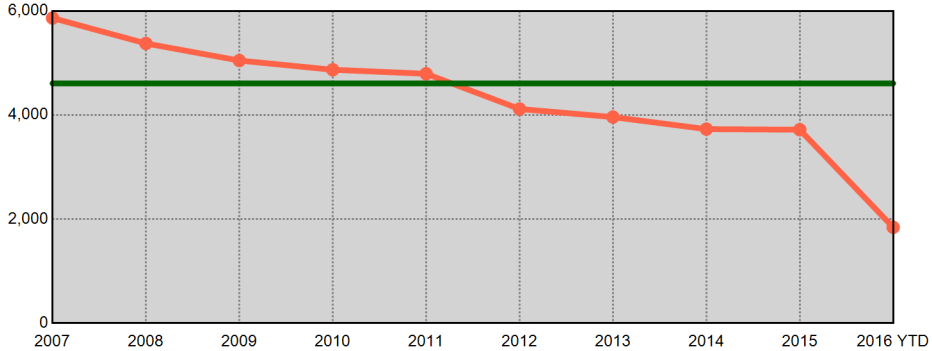

Year End Total Violent Part 1 Incidents - Prior 9 Year Annual Avg: 689

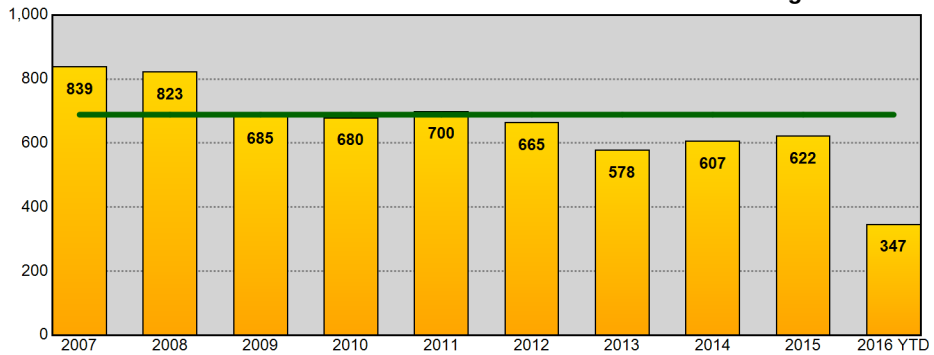

Year End Total Violent Part 1 Incidents - Prior 9 Year Annual Avg: 689

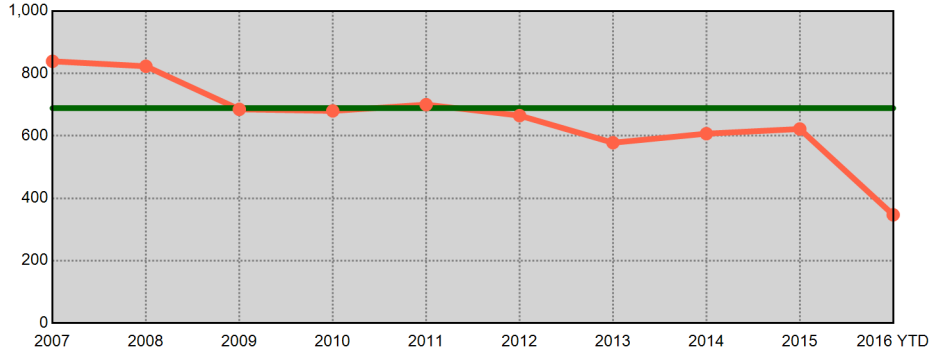

Year End Total Property Part 1 Incidents - Prior 9 Year Annual Avg: 3,920

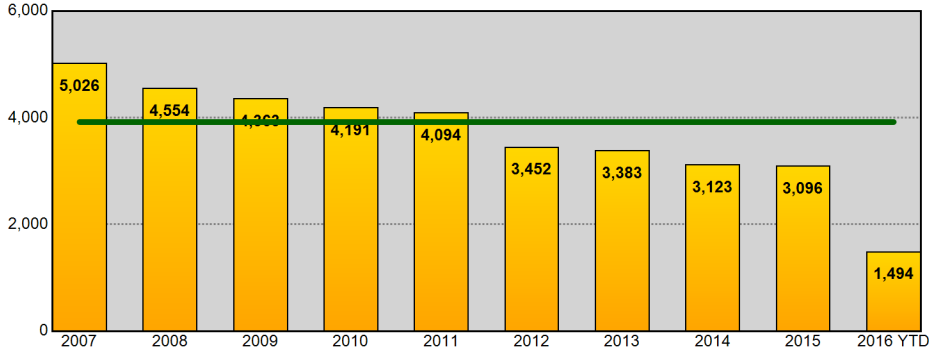

Year End Total Property Part 1 Incidents - Prior 9 Year Annual Avg: 3,920

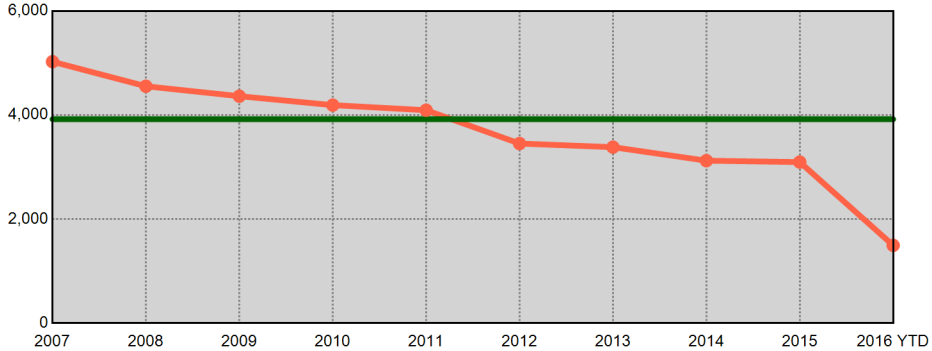

Information summarized for CompStat week ending 07/09/2016. Current year statistics are summarized for 2016 YTD. The horizontal line on each chart represents the average of the prior 9 year end offense totals.

Sourced from MNPD ARMS on 7/13/2016 8:14:40 AM. The figures above were sourced from incident reports using Uniform Crime Reporting definitions and reporting guidelines, based on the date when the crime was reported. This report is intended to be a management and planning tool and does not reflect the official UCR counts for the department. Incidents where a location is unknown or unspecified are included in the countywide totals.

County UCR Incidents - YTD Comparisons

METROPOLITAN POLICE DEPARTMENT
of Nashville and Davidson County

Aggregated by precinct (incident location). Based on date when each incident was reported.

	Homicide	Forcible Rape	Commercial Robbery	Street Robbery	Total Robbery	Aggravated Assault	Commercial Burglary	Residential Burglary	Total Burglary	Larceny	Auto Theft	Violent Offenses	Property Offenses	Part I Offenses
2015 YTD	33	297	126	758	884	2,510	384	2,032	2,416	9,041	697	3,724	12,154	15,878
2016 YTD	38	310	144	780	924	2,610	398	2,032	2,430	9,498	755	3,882	12,683	16,565
% Change	15.2%	4.4%	14.3%	2.9%	4.5%	4.0%	3.6%	0.0%	0.6%	5.1%	8.3%	4.2%	4.4%	4.3%
2014 YTD	22	320	81	596	677	2,747	464	1,996	2,460	8,987	522	3,766	11,969	15,735
2016 YTD	38	310	144	780	924	2,610	398	2,032	2,430	9,498	755	3,882	12,683	16,565
% Change	72.7%	-3.1%	77.8%	30.9%	36.5%	-5.0%	-14.2%	1.8%	-1.2%	5.7%	44.6%	3.1%	6.0%	5.3%
2013 YTD	21	277	114	741	855	2,562	442	2,486	2,928	9,799	627	3,715	13,354	17,069
2016 YTD	38	310	144	780	924	2,610	398	2,032	2,430	9,498	755	3,882	12,683	16,565
% Change	81.0%	11.9%	26.3%	5.3%	8.1%	1.9%	-10.0%	-18.3%	-17.0%	-3.1%	20.4%	4.5%	-5.0%	-3.0%
2012 YTD	30	298	105	748	853	2,842	487	2,404	2,891	9,876	696	4,023	13,463	17,486
2016 YTD	38	310	144	780	924	2,610	398	2,032	2,430	9,498	755	3,882	12,683	16,565
% Change	26.7%	4.0%	37.1%	4.3%	8.3%	-8.2%	-18.3%	-15.5%	-15.9%	-3.8%	8.5%	-3.5%	-5.8%	-5.3%
2011 YTD	24	273	150	675	825	2,422	554	3,197	3,751	10,331	881	3,544	14,963	18,507
2016 YTD	38	310	144	780	924	2,610	398	2,032	2,430	9,498	755	3,882	12,683	16,565
% Change	58.3%	13.6%	-4.0%	15.6%	12.0%	7.8%	-28.2%	-36.4%	-35.2%	-8.1%	-14.3%	9.5%	-15.2%	-10.5%
2010 YTD	29	277	139	743	882	2,373	576	2,911	3,487	10,825	789	3,561	15,101	18,662
2016 YTD	38	310	144	780	924	2,610	398	2,032	2,430	9,498	755	3,882	12,683	16,565
% Change	31.0%	11.9%	3.6%	5.0%	4.8%	10.0%	-30.9%	-30.2%	-30.3%	-12.3%	-4.3%	9.0%	-16.0%	-11.2%
2009 YTD	37	256	135	915	1,050	2,647	599	2,606	3,205	11,201	860	3,990	15,266	19,256
2016 YTD	38	310	144	780	924	2,610	398	2,032	2,430	9,498	755	3,882	12,683	16,565
% Change	2.7%	21.1%	6.7%	-14.8%	-12.0%	-1.4%	-33.6%	-22.0%	-24.2%	-15.2%	-12.2%	-2.7%	-16.9%	-14.0%
2008 YTD	39	264	166	961	1,127	3,095	595	2,356	2,951	12,238	1,174	4,525	16,363	20,888
2016 YTD	38	310	144	780	924	2,610	398	2,032	2,430	9,498	755	3,882	12,683	16,565
% Change	-2.6%	17.4%	-13.3%	-18.8%	-18.0%	-15.7%	-33.1%	-13.8%	-17.7%	-22.4%	-35.7%	-14.2%	-22.5%	-20.7%
8 YTD Avg	29	283	127	767	894	2,650	513	2,499	3,011	10,287	781	3,856	14,079	17,935
2016 YTD	38	310	144	780	924	2,610	398	2,032	2,430	9,498	755	3,882	12,683	16,565
% Change	31.0%	9.9%	13.4%	1.7%	3.4%	-1.5%	-22.3%	-18.7%	-19.3%	-7.7%	-3.2%	0.7%	-9.9%	-7.6%
5 YTD Avg	26	293	115	704	819	2,617	466	2,423	2,889	9,607	685	3,754	13,181	16,935
2016 YTD	38	310	144	780	924	2,610	398	2,032	2,430	9,498	755	3,882	12,683	16,565
% Change	46.2%	5.8%	25.2%	11.0%	13.0%	-0.2%	-14.6%	-16.1%	-15.9%	-1.1%	10.4%	3.4%	-3.8%	-2.2%

Information summarized for CompStat week ending 07/09/2016.

'8 YTD Avg' refers to the computed 2008 - 2015 YTD average.
'5 YTD Avg' refers to the computed 2011 - 2015 YTD average.

Sourced from MNPD ARMS on 7/13/2016 8:14:42 AM. The figures above were sourced from incident reports using Uniform Crime Reporting definitions and reporting guidelines, based on the date when the crime was reported. This report is intended to be a management and planning tool and does not reflect the official UCR counts for the department. Incidents where a location is unknown or unspecified are included in the countywide totals. 'Unknown' refers to records in which the address is listed as 'Unknown' on the incident report. 'Not Validated' refers to records that were entered in with an invalid addresses.

West Precinct UCR Incidents - YTD Comparisons

METROPOLITAN POLICE DEPARTMENT
of Nashville and Davidson County

Aggregated by precinct (incident location). Based on date when each incident was reported.

	Homicide	Forcible Rape	Commercial Robbery	Street Robbery	Total Robbery	Aggravated Assault	Commercial Burglary	Residential Burglary	Total Burglary	Larceny	Auto Theft	Violent Offenses	Property Offenses	Part I Offenses
2015 YTD	0	18	14	42	56	150	34	207	241	1,217	62	224	1,520	1,744
2016 YTD	3	15	10	31	41	169	46	204	250	1,266	63	228	1,579	1,807
% Change	-	-16.7%	-28.6%	-26.2%	-26.8%	12.7%	35.3%	-1.4%	3.7%	4.0%	1.6%	1.8%	3.9%	3.6%
2014 YTD	1	38	9	28	37	187	52	189	241	1,271	54	263	1,566	1,829
2016 YTD	3	15	10	31	41	169	46	204	250	1,266	63	228	1,579	1,807
% Change	200.0%	-60.5%	11.1%	10.7%	10.8%	-9.6%	-11.5%	7.9%	3.7%	-0.4%	16.7%	-13.3%	0.8%	-1.2%
2013 YTD	2	31	12	36	48	185	72	259	331	1,577	57	266	1,965	2,231
2016 YTD	3	15	10	31	41	169	46	204	250	1,266	63	228	1,579	1,807
% Change	50.0%	-51.6%	-16.7%	-13.9%	-14.6%	-8.6%	-36.1%	-21.2%	-24.5%	-19.7%	10.5%	-14.3%	-19.6%	-19.0%
2012 YTD	3	17	14	27	41	170	44	294	338	1,298	61	231	1,697	1,928
2016 YTD	3	15	10	31	41	169	46	204	250	1,266	63	228	1,579	1,807
% Change	0.0%	-11.8%	-28.6%	14.8%	0.0%	-0.6%	4.5%	-30.6%	-26.0%	-2.5%	3.3%	-1.3%	-7.0%	-6.3%
2011 YTD	1	21	14	42	56	168	58	314	372	1,232	58	246	1,662	1,908
2016 YTD	3	15	10	31	41	169	46	204	250	1,266	63	228	1,579	1,807
% Change	200.0%	-28.6%	-28.6%	-26.2%	-26.8%	0.6%	-20.7%	-35.0%	-32.8%	2.8%	8.6%	-7.3%	-5.0%	-5.3%
2010 YTD	3	21	20	63	83	194	74	290	364	1,371	69	301	1,804	2,105
2016 YTD	3	15	10	31	41	169	46	204	250	1,266	63	228	1,579	1,807
% Change	0.0%	-28.6%	-50.0%	-50.8%	-50.6%	-12.9%	-37.8%	-29.7%	-31.3%	-7.7%	-8.7%	-24.3%	-12.5%	-14.2%
2009 YTD	3	20	19	66	85	176	60	317	377	1,247	73	284	1,697	1,981
2016 YTD	3	15	10	31	41	169	46	204	250	1,266	63	228	1,579	1,807
% Change	0.0%	-25.0%	-47.4%	-53.0%	-51.8%	-4.0%	-23.3%	-35.6%	-33.7%	1.5%	-13.7%	-19.7%	-7.0%	-8.8%
2008 YTD	4	13	17	70	87	243	77	243	320	1,434	82	347	1,836	2,183
2016 YTD	3	15	10	31	41	169	46	204	250	1,266	63	228	1,579	1,807
% Change	-25.0%	15.4%	-41.2%	-55.7%	-52.9%	-30.5%	-40.3%	-16.0%	-21.9%	-11.7%	-23.2%	-34.3%	-14.0%	-17.2%
8 YTD Avg	2	22	15	47	62	184	59	264	323	1,331	65	270	1,718	1,989
2016 YTD	3	15	10	31	41	169	46	204	250	1,266	63	228	1,579	1,807
% Change	50.0%	-31.8%	-28.6%	-32.6%	-32.8%	-8.2%	-20.7%	-22.7%	-22.6%	-4.8%	-1.6%	-15.6%	-8.1%	-9.1%
5 YTD Avg	1	25	13	35	48	172	52	253	305	1,319	58	246	1,682	1,928
2016 YTD	3	15	10	31	41	169	46	204	250	1,266	63	228	1,579	1,807
% Change	200.0%	-40.0%	-16.7%	-11.4%	-12.8%	-1.7%	-11.5%	-19.0%	-17.8%	-4.0%	8.6%	-7.3%	-6.1%	-6.3%

Information summarized for CompStat week ending 07/09/2016.

'8 YTD Avg' refers to the computed 2008 - 2015 YTD average.
'5 YTD Avg' refers to the computed 2011 - 2015 YTD average.

Sourced from MNPD ARMS on 7/13/2016 8:14:42 AM. The figures above were sourced from incident reports using Uniform Crime Reporting definitions and reporting guidelines, based on the date when the crime was reported. This report is intended to be a management and planning tool and does not reflect the official UCR counts for the department. Incidents where a location is unknown or unspecified are included in the countywide totals. 'Unknown' refers to records in which the address is listed as 'Unknown' on the incident report. 'Not Validated' refers to records that were entered in with an invalid addresses.

East Precinct UCR Incidents - YTD Comparisons

METROPOLITAN POLICE DEPARTMENT
of Nashville and Davidson County

Aggregated by precinct (incident location). Based on date when each incident was reported.

	Homicide	Forcible Rape	Commercial Robbery	Street Robbery	Total Robbery	Aggravated Assault	Commercial Burglary	Residential Burglary	Total Burglary	Larceny	Auto Theft	Violent Offenses	Property Offenses	Part I Offenses
2015 YTD	6	40	25	97	122	396	40	262	302	943	90	564	1,335	1,899
2016 YTD	4	32	10	98	108	345	42	241	283	984	102	489	1,369	1,858
% Change	-33.3%	-20.0%	-60.0%	1.0%	-11.5%	-12.9%	5.0%	-8.0%	-6.3%	4.3%	13.3%	-13.3%	2.5%	-2.2%
2014 YTD	2	35	8	79	87	439	41	222	263	843	59	563	1,165	1,728
2016 YTD	4	32	10	98	108	345	42	241	283	984	102	489	1,369	1,858
% Change	100.0%	-8.6%	25.0%	24.1%	24.1%	-21.4%	2.4%	8.6%	7.6%	16.7%	72.9%	-13.1%	17.5%	7.5%
2013 YTD	5	37	14	124	138	433	20	373	393	938	77	613	1,408	2,021
2016 YTD	4	32	10	98	108	345	42	241	283	984	102	489	1,369	1,858
% Change	-20.0%	-13.5%	-28.6%	-21.0%	-21.7%	-20.3%	110.0%	-35.4%	-28.0%	4.9%	32.5%	-20.2%	-2.8%	-8.1%
2012 YTD	3	39	15	141	156	510	57	358	415	1,122	85	708	1,622	2,330
2016 YTD	4	32	10	98	108	345	42	241	283	984	102	489	1,369	1,858
% Change	33.3%	-17.9%	-33.3%	-30.5%	-30.8%	-32.4%	-26.3%	-32.7%	-31.8%	-12.3%	20.0%	-30.9%	-15.6%	-20.3%
2011 YTD	1	37	22	119	141	398	61	580	641	1,263	123	577	2,027	2,604
2016 YTD	4	32	10	98	108	345	42	241	283	984	102	489	1,369	1,858
% Change	300.0%	-13.5%	-54.5%	-17.6%	-23.4%	-13.3%	-31.1%	-58.4%	-55.9%	-22.1%	-17.1%	-15.3%	-32.5%	-28.6%
2010 YTD	5	36	11	115	126	419	54	499	553	1,092	120	586	1,765	2,351
2016 YTD	4	32	10	98	108	345	42	241	283	984	102	489	1,369	1,858
% Change	-20.0%	-11.1%	-9.1%	-14.8%	-14.3%	-17.7%	-22.2%	-51.7%	-48.8%	-9.9%	-15.0%	-16.6%	-22.4%	-21.0%
2009 YTD	4	33	24	170	194	521	65	400	465	1,091	121	752	1,677	2,429
2016 YTD	4	32	10	98	108	345	42	241	283	984	102	489	1,369	1,858
% Change	0.0%	-3.0%	-58.3%	-42.4%	-44.3%	-33.8%	-35.4%	-39.8%	-39.1%	-9.8%	-15.7%	-35.0%	-18.4%	-23.5%
2008 YTD	7	33	24	157	181	559	73	382	455	1,263	161	780	1,879	2,659
2016 YTD	4	32	10	98	108	345	42	241	283	984	102	489	1,369	1,858
% Change	-42.9%	-3.0%	-58.3%	-37.6%	-40.3%	-38.3%	-42.5%	-36.9%	-37.8%	-22.1%	-36.6%	-37.3%	-27.1%	-30.1%
8 YTD Avg	4	36	18	125	143	459	51	385	436	1,069	105	643	1,610	2,253
2016 YTD	4	32	10	98	108	345	42	241	283	984	102	489	1,369	1,858
% Change	0.0%	-11.1%	-41.2%	-21.6%	-24.5%	-24.8%	-17.6%	-37.2%	-34.9%	-8.0%	-1.9%	-23.8%	-14.9%	-17.5%
5 YTD Avg	3	38	17	112	129	435	44	359	403	1,022	87	605	1,511	2,116
2016 YTD	4	32	10	98	108	345	42	241	283	984	102	489	1,369	1,858
% Change	33.3%	-13.5%	-37.5%	-12.5%	-15.6%	-20.7%	-2.3%	-32.9%	-29.6%	-3.6%	18.6%	-19.2%	-9.4%	-12.2%

Information summarized for CompStat week ending 07/09/2016.

'8 YTD Avg' refers to the computed 2008 - 2015 YTD average.
'5 YTD Avg' refers to the computed 2011 - 2015 YTD average.

Sourced from MNPD ARMS on 7/13/2016 8:14:42 AM. The figures above were sourced from incident reports using Uniform Crime Reporting definitions and reporting guidelines, based on the date when the crime was reported. This report is intended to be a management and planning tool and does not reflect the official UCR counts for the department. Incidents where a location is unknown or unspecified are included in the countywide totals. 'Unknown' refers to records in which the address is listed as 'Unknown' on the incident report. 'Not Validated' refers to records that were entered in with an invalid addresses.

South Precinct UCR Incidents - YTD Comparisons

METROPOLITAN POLICE DEPARTMENT
of Nashville and Davidson County

Aggregated by precinct (incident location). Based on date when each incident was reported.

	Homicide	Forcible Rape	Commercial Robbery	Street Robbery	Total Robbery	Aggravated Assault	Commercial Burglary	Residential Burglary	Total Burglary	Larceny	Auto Theft	Violent Offenses	Property Offenses	Part I Offenses
2015 YTD	7	53	21	167	188	439	89	526	615	1,618	116	687	2,349	3,036
2016 YTD	11	53	30	192	222	504	65	537	602	1,655	173	790	2,430	3,220
% Change	57.1%	0.0%	42.9%	15.0%	18.1%	14.8%	-27.0%	2.1%	-2.1%	2.3%	49.1%	15.0%	3.4%	6.1%
2014 YTD	2	57	26	133	159	502	80	421	501	1,655	100	720	2,256	2,976
2016 YTD	11	53	30	192	222	504	65	537	602	1,655	173	790	2,430	3,220
% Change	450.0%	-7.0%	15.4%	44.4%	39.6%	0.4%	-18.8%	27.6%	20.2%	0.0%	73.0%	9.7%	7.7%	8.2%
2013 YTD	2	44	13	173	186	462	116	533	649	1,621	119	694	2,389	3,083
2016 YTD	11	53	30	192	222	504	65	537	602	1,655	173	790	2,430	3,220
% Change	450.0%	20.5%	130.8%	11.0%	19.4%	9.1%	-44.0%	0.8%	-7.2%	2.1%	45.4%	13.8%	1.7%	4.4%
2012 YTD	1	57	20	148	168	517	94	382	476	1,597	166	743	2,239	2,982
2016 YTD	11	53	30	192	222	504	65	537	602	1,655	173	790	2,430	3,220
% Change	>1,000%	-7.0%	50.0%	29.7%	32.1%	-2.5%	-30.9%	40.6%	26.5%	3.6%	4.2%	6.3%	8.5%	8.0%
2011 YTD	4	57	36	157	193	471	92	697	789	1,797	203	725	2,789	3,514
2016 YTD	11	53	30	192	222	504	65	537	602	1,655	173	790	2,430	3,220
% Change	175.0%	-7.0%	-16.7%	22.3%	15.0%	7.0%	-29.3%	-23.0%	-23.7%	-7.9%	-14.8%	9.0%	-12.9%	-8.4%
2010 YTD	6	54	17	156	173	408	92	554	646	1,893	163	641	2,702	3,343
2016 YTD	11	53	30	192	222	504	65	537	602	1,655	173	790	2,430	3,220
% Change	83.3%	-1.9%	76.5%	23.1%	28.3%	23.5%	-29.3%	-3.1%	-6.8%	-12.6%	6.1%	23.2%	-10.1%	-3.7%
2009 YTD	6	38	27	167	194	413	164	481	645	2,068	180	651	2,893	3,544
2016 YTD	11	53	30	192	222	504	65	537	602	1,655	173	790	2,430	3,220
% Change	83.3%	39.5%	11.1%	15.0%	14.4%	22.0%	-60.4%	11.6%	-6.7%	-20.0%	-3.9%	21.4%	-16.0%	-9.1%
2008 YTD	7	47	34	224	258	421	117	488	605	2,168	233	733	3,006	3,739
2016 YTD	11	53	30	192	222	504	65	537	602	1,655	173	790	2,430	3,220
% Change	57.1%	12.8%	-11.8%	-14.3%	-14.0%	19.7%	-44.4%	10.0%	-0.5%	-23.7%	-25.8%	7.8%	-19.2%	-13.9%
8 YTD Avg	4	51	24	166	190	454	106	510	616	1,802	160	699	2,578	3,277
2016 YTD	11	53	30	192	222	504	65	537	602	1,655	173	790	2,430	3,220
% Change	175.0%	6.0%	25.0%	16.4%	17.5%	11.0%	-38.1%	5.3%	-2.1%	-8.2%	8.1%	13.0%	-5.7%	-1.7%
5 YTD Avg	3	54	23	156	179	478	94	512	606	1,658	141	714	2,404	3,118
2016 YTD	11	53	30	192	222	504	65	537	602	1,655	173	790	2,430	3,220
% Change	266.7%	0.0%	30.4%	23.9%	24.7%	5.4%	-30.9%	5.1%	-0.7%	-0.1%	23.6%	10.8%	1.1%	3.3%

Information summarized for CompStat week ending 07/09/2016.

'8 YTD Avg' refers to the computed 2008 - 2015 YTD average.
'5 YTD Avg' refers to the computed 2011 - 2015 YTD average.

Sourced from MNPD ARMS on 7/13/2016 8:14:42 AM. The figures above were sourced from incident reports using Uniform Crime Reporting definitions and reporting guidelines, based on the date when the crime was reported. This report is intended to be a management and planning tool and does not reflect the official UCR counts for the department. Incidents where a location is unknown or unspecified are included in the countywide totals. 'Unknown' refers to records in which the address is listed as 'Unknown' on the incident report. 'Not Validated' refers to records that were entered in with an invalid addresses.

Central Precinct UCR Incidents - YTD Comparisons

METROPOLITAN POLICE DEPARTMENT
of Nashville and Davidson County

Aggregated by precinct (incident location). Based on date when each incident was reported.

	Homicide	Forcible Rape	Commercial Robbery	Street Robbery	Total Robbery	Aggravated Assault	Commercial Burglary	Residential Burglary	Total Burglary	Larceny	Auto Theft	Violent Offenses	Property Offenses	Part I Offenses
2015 YTD	0	35	0	45	45	98	25	8	33	468	22	178	523	701
2016 YTD	1	33	1	57	58	97	14	8	22	481	34	189	537	726
% Change	-	-5.7%	-	26.7%	28.9%	-1.0%	-44.0%	0.0%	-33.3%	2.8%	54.5%	6.2%	2.7%	3.6%
2014 YTD	0	32	1	33	34	103	21	12	33	447	23	169	503	672
2016 YTD	1	33	1	57	58	97	14	8	22	481	34	189	537	726
% Change	-	3.1%	0.0%	72.7%	70.6%	-5.8%	-33.3%	-33.3%	-33.3%	7.6%	47.8%	11.8%	6.8%	8.0%
2013 YTD	0	24	0	29	29	103	26	13	39	498	19	156	556	712
2016 YTD	1	33	1	57	58	97	14	8	22	481	34	189	537	726
% Change	-	37.5%	-	96.6%	100.0%	-5.8%	-46.2%	-38.5%	-43.6%	-3.4%	78.9%	21.2%	-3.4%	2.0%
2012 YTD	0	36	1	45	46	111	20	10	30	624	34	193	688	881
2016 YTD	1	33	1	57	58	97	14	8	22	481	34	189	537	726
% Change	-	-8.3%	0.0%	26.7%	26.1%	-12.6%	-30.0%	-20.0%	-26.7%	-22.9%	0.0%	-2.1%	-21.9%	-17.6%
2011 YTD	1	21	1	54	55	108	29	13	42	608	32	185	682	867
2016 YTD	1	33	1	57	58	97	14	8	22	481	34	189	537	726
% Change	0.0%	57.1%	0.0%	5.6%	5.5%	-10.2%	-51.7%	-38.5%	-47.6%	-20.9%	6.3%	2.2%	-21.3%	-16.3%
2010 YTD	1	18	7	55	62	116	23	8	31	514	29	197	574	771
2016 YTD	1	33	1	57	58	97	14	8	22	481	34	189	537	726
% Change	0.0%	83.3%	-85.7%	3.6%	-6.5%	-16.4%	-39.1%	0.0%	-29.0%	-6.4%	17.2%	-4.1%	-6.4%	-5.8%
2009 YTD	1	15	4	42	46	105	20	11	31	709	38	167	778	945
2016 YTD	1	33	1	57	58	97	14	8	22	481	34	189	537	726
% Change	0.0%	120.0%	-75.0%	35.7%	26.1%	-7.6%	-30.0%	-27.3%	-29.0%	-32.2%	-10.5%	13.2%	-31.0%	-23.2%
2008 YTD	2	16	1	72	73	158	24	2	26	794	64	249	884	1,133
2016 YTD	1	33	1	57	58	97	14	8	22	481	34	189	537	726
% Change	-50.0%	106.3%	0.0%	-20.8%	-20.5%	-38.6%	-41.7%	300.0%	-15.4%	-39.4%	-46.9%	-24.1%	-39.3%	-35.9%
8 YTD Avg	1	25	2	47	49	113	24	10	33	583	33	187	649	835
2016 YTD	1	33	1	57	58	97	14	8	22	481	34	189	537	726
% Change	-	37.5%	0.0%	23.9%	20.8%	-13.4%	-39.1%	-11.1%	-33.3%	-17.4%	6.3%	1.6%	-17.1%	-13.1%
5 YTD Avg	0	30	1	41	42	105	24	11	35	529	26	176	590	767
2016 YTD	1	33	1	57	58	97	14	8	22	481	34	189	537	726
% Change	-	13.8%	-	39.0%	41.5%	-6.7%	-41.7%	-27.3%	-37.1%	-9.1%	30.8%	7.4%	-9.0%	-5.2%

Information summarized for CompStat week ending 07/09/2016.

'8 YTD Avg' refers to the computed 2008 - 2015 YTD average.
'5 YTD Avg' refers to the computed 2011 - 2015 YTD average.

Sourced from MNPD ARMS on 7/13/2016 8:14:42 AM. The figures above were sourced from incident reports using Uniform Crime Reporting definitions and reporting guidelines, based on the date when the crime was reported. This report is intended to be a management and planning tool and does not reflect the official UCR counts for the department. Incidents where a location is unknown or unspecified are included in the countywide totals. 'Unknown' refers to records in which the address is listed as 'Unknown' on the incident report. 'Not Validated' refers to records that were entered in with an invalid addresses.

Hermitage Precinct UCR Incidents - YTD Comparisons

METROPOLITAN POLICE DEPARTMENT
of Nashville and Davidson County

Aggregated by precinct (incident location). Based on date when each incident was reported.

	Homicide	Forcible Rape	Commercial Robbery	Street Robbery	Total Robbery	Aggravated Assault	Commercial Burglary	Residential Burglary	Total Burglary	Larceny	Auto Theft	Violent Offenses	Property Offenses	Part I Offenses
2015 YTD	2	56	23	144	167	382	64	325	389	1,716	123	607	2,228	2,835
2016 YTD	8	56	44	131	175	477	78	325	403	1,863	122	716	2,388	3,104
% Change	300.0%	0.0%	91.3%	-9.0%	4.8%	24.9%	21.9%	0.0%	3.6%	8.6%	-0.8%	18.0%	7.2%	9.5%
2014 YTD	3	40	16	122	138	446	100	397	497	1,739	93	627	2,329	2,956
2016 YTD	8	56	44	131	175	477	78	325	403	1,863	122	716	2,388	3,104
% Change	166.7%	40.0%	175.0%	7.4%	26.8%	7.0%	-22.0%	-18.1%	-18.9%	7.1%	31.2%	14.2%	2.5%	5.0%
2013 YTD	3	47	27	128	155	429	52	404	456	1,929	126	634	2,511	3,145
2016 YTD	8	56	44	131	175	477	78	325	403	1,863	122	716	2,388	3,104
% Change	166.7%	19.1%	63.0%	2.3%	12.9%	11.2%	50.0%	-19.6%	-11.6%	-3.4%	-3.2%	12.9%	-4.9%	-1.3%
2012 YTD	9	53	16	111	127	522	88	376	464	1,846	107	711	2,417	3,128
2016 YTD	8	56	44	131	175	477	78	325	403	1,863	122	716	2,388	3,104
% Change	-11.1%	5.7%	175.0%	18.0%	37.8%	-8.6%	-11.4%	-13.6%	-13.1%	0.9%	14.0%	0.7%	-1.2%	-0.8%
2011 YTD	5	44	25	91	116	376	86	474	560	1,921	119	541	2,600	3,141
2016 YTD	8	56	44	131	175	477	78	325	403	1,863	122	716	2,388	3,104
% Change	60.0%	27.3%	76.0%	44.0%	50.9%	26.9%	-9.3%	-31.4%	-28.0%	-3.0%	2.5%	32.3%	-8.2%	-1.2%
2010 YTD	3	34	26	106	132	353	79	404	483	2,163	167	522	2,813	3,335
2016 YTD	8	56	44	131	175	477	78	325	403	1,863	122	716	2,388	3,104
% Change	166.7%	64.7%	69.2%	23.6%	32.6%	35.1%	-1.3%	-19.6%	-16.6%	-13.9%	-26.9%	37.2%	-15.1%	-6.9%
2009 YTD	4	33	20	130	150	426	81	354	435	2,091	120	613	2,646	3,259
2016 YTD	8	56	44	131	175	477	78	325	403	1,863	122	716	2,388	3,104
% Change	100.0%	69.7%	120.0%	0.8%	16.7%	12.0%	-3.7%	-8.2%	-7.4%	-10.9%	1.7%	16.8%	-9.8%	-4.8%
2008 YTD	5	36	41	131	172	443	67	336	403	2,327	183	656	2,913	3,569
2016 YTD	8	56	44	131	175	477	78	325	403	1,863	122	716	2,388	3,104
% Change	60.0%	55.6%	7.3%	0.0%	1.7%	7.7%	16.4%	-3.3%	0.0%	-19.9%	-33.3%	9.1%	-18.0%	-13.0%
8 YTD Avg	4	43	24	120	145	422	77	384	461	1,967	130	614	2,557	3,171
2016 YTD	8	56	44	131	175	477	78	325	403	1,863	122	716	2,388	3,104
% Change	100.0%	33.3%	83.3%	9.2%	21.5%	13.0%	1.3%	-15.1%	-12.4%	-5.2%	-5.4%	16.8%	-6.6%	-2.1%
5 YTD Avg	4	48	21	119	141	431	78	395	473	1,830	114	624	2,417	3,041
2016 YTD	8	56	44	131	175	477	78	325	403	1,863	122	716	2,388	3,104
% Change	100.0%	16.7%	109.5%	10.1%	25.0%	10.7%	0.0%	-17.7%	-14.8%	1.8%	8.0%	14.7%	-1.2%	2.1%

Information summarized for CompStat week ending 07/09/2016.

'8 YTD Avg' refers to the computed 2008 - 2015 YTD average.
'5 YTD Avg' refers to the computed 2011 - 2015 YTD average.

Sourced from MNPD ARMS on 7/13/2016 8:14:42 AM. The figures above were sourced from incident reports using Uniform Crime Reporting definitions and reporting guidelines, based on the date when the crime was reported. This report is intended to be a management and planning tool and does not reflect the official UCR counts for the department. Incidents where a location is unknown or unspecified are included in the countywide totals. 'Unknown' refers to records in which the address is listed as 'Unknown' on the incident report. 'Not Validated' refers to records that were entered in with an invalid addresses.

North Precinct UCR Incidents - YTD Comparisons

METROPOLITAN POLICE DEPARTMENT
of Nashville and Davidson County

Aggregated by precinct (incident location). Based on date when each incident was reported.

	Homicide	Forcible Rape	Commercial Robbery	Street Robbery	Total Robbery	Aggravated Assault	Commercial Burglary	Residential Burglary	Total Burglary	Larceny	Auto Theft	Violent Offenses	Property Offenses	Part I Offenses
2015 YTD	14	38	10	139	149	506	49	253	302	822	116	707	1,240	1,947
2016 YTD	7	41	11	127	138	480	52	249	301	972	120	666	1,393	2,059
% Change	-50.0%	7.9%	10.0%	-8.6%	-7.4%	-5.1%	6.1%	-1.6%	-0.3%	18.2%	3.4%	-5.8%	12.3%	5.8%
2014 YTD	7	48	3	98	101	566	43	258	301	833	82	722	1,216	1,938
2016 YTD	7	41	11	127	138	480	52	249	301	972	120	666	1,393	2,059
% Change	0.0%	-14.6%	266.7%	29.6%	36.6%	-15.2%	20.9%	-3.5%	0.0%	16.7%	46.3%	-7.8%	14.6%	6.2%
2013 YTD	6	27	12	131	143	448	46	368	414	919	84	624	1,417	2,041
2016 YTD	7	41	11	127	138	480	52	249	301	972	120	666	1,393	2,059
% Change	16.7%	51.9%	-8.3%	-3.1%	-3.5%	7.1%	13.0%	-32.3%	-27.3%	5.8%	42.9%	6.7%	-1.7%	0.9%
2012 YTD	5	38	9	117	126	436	49	349	398	953	88	605	1,439	2,044
2016 YTD	7	41	11	127	138	480	52	249	301	972	120	666	1,393	2,059
% Change	40.0%	7.9%	22.2%	8.5%	9.5%	10.1%	6.1%	-28.7%	-24.4%	2.0%	36.4%	10.1%	-3.2%	0.7%
2011 YTD	5	29	18	91	109	417	93	417	510	932	107	560	1,549	2,109
2016 YTD	7	41	11	127	138	480	52	249	301	972	120	666	1,393	2,059
% Change	40.0%	41.4%	-38.9%	39.6%	26.6%	15.1%	-44.1%	-40.3%	-41.0%	4.3%	12.1%	18.9%	-10.1%	-2.4%
2010 YTD	8	43	23	107	130	426	66	406	472	958	86	607	1,516	2,123
2016 YTD	7	41	11	127	138	480	52	249	301	972	120	666	1,393	2,059
% Change	-12.5%	-4.7%	-52.2%	18.7%	6.2%	12.7%	-21.2%	-38.7%	-36.2%	1.5%	39.5%	9.7%	-8.1%	-3.0%
2009 YTD	13	32	4	132	136	465	73	389	462	1,026	119	646	1,607	2,253
2016 YTD	7	41	11	127	138	480	52	249	301	972	120	666	1,393	2,059
% Change	-46.2%	28.1%	175.0%	-3.8%	1.5%	3.2%	-28.8%	-36.0%	-34.8%	-5.3%	0.8%	3.1%	-13.3%	-8.6%
2008 YTD	7	31	7	123	130	628	58	305	363	1,127	161	796	1,651	2,447
2016 YTD	7	41	11	127	138	480	52	249	301	972	120	666	1,393	2,059
% Change	0.0%	32.3%	57.1%	3.3%	6.2%	-23.6%	-10.3%	-18.4%	-17.1%	-13.8%	-25.5%	-16.3%	-15.6%	-15.9%
8 YTD Avg	8	36	11	117	128	487	60	343	403	946	105	658	1,454	2,113
2016 YTD	7	41	11	127	138	480	52	249	301	972	120	666	1,393	2,059
% Change	-12.5%	17.1%	10.0%	8.5%	7.8%	-1.2%	-11.9%	-27.4%	-25.1%	2.7%	14.3%	1.2%	-4.2%	-2.5%
5 YTD Avg	7	36	10	115	126	475	56	329	385	892	95	644	1,372	2,016
2016 YTD	7	41	11	127	138	480	52	249	301	972	120	666	1,393	2,059
% Change	0.0%	13.9%	10.0%	10.4%	10.4%	1.3%	-7.1%	-24.3%	-21.8%	9.1%	26.3%	3.6%	1.5%	2.2%

Information summarized for CompStat week ending 07/09/2016.

'8 YTD Avg' refers to the computed 2008 - 2015 YTD average.
'5 YTD Avg' refers to the computed 2011 - 2015 YTD average.

Sourced from MNPD ARMS on 7/13/2016 8:14:42 AM. The figures above were sourced from incident reports using Uniform Crime Reporting definitions and reporting guidelines, based on the date when the crime was reported. This report is intended to be a management and planning tool and does not reflect the official UCR counts for the department. Incidents where a location is unknown or unspecified are included in the countywide totals. 'Unknown' refers to records in which the address is listed as 'Unknown' on the incident report. 'Not Validated' refers to records that were entered in with an invalid addresses.

Madison Precinct UCR Incidents - YTD Comparisons

METROPOLITAN POLICE DEPARTMENT
of Nashville and Davidson County

Aggregated by precinct (incident location). Based on date when each incident was reported.

	Homicide	Forcible Rape	Commercial Robbery	Street Robbery	Total Robbery	Aggravated Assault	Commercial Burglary	Residential Burglary	Total Burglary	Larceny	Auto Theft	Violent Offenses	Property Offenses	Part I Offenses
2015 YTD	2	22	17	68	85	323	28	266	294	1,116	111	432	1,521	1,953
2016 YTD	3	44	17	73	90	317	36	252	288	1,142	57	454	1,487	1,941
% Change	50.0%	100.0%	0.0%	7.4%	5.9%	-1.9%	28.6%	-5.3%	-2.0%	2.3%	-48.6%	5.1%	-2.2%	-0.6%
2014 YTD	6	33	8	60	68	281	33	243	276	1,007	57	388	1,340	1,728
2016 YTD	3	44	17	73	90	317	36	252	288	1,142	57	454	1,487	1,941
% Change	-50.0%	33.3%	112.5%	21.7%	32.4%	12.8%	9.1%	3.7%	4.3%	13.4%	0.0%	17.0%	11.0%	12.3%
2013 YTD	2	31	17	67	84	297	36	248	284	996	76	414	1,356	1,770
2016 YTD	3	44	17	73	90	317	36	252	288	1,142	57	454	1,487	1,941
% Change	50.0%	41.9%	0.0%	9.0%	7.1%	6.7%	0.0%	1.6%	1.4%	14.7%	-25.0%	9.7%	9.7%	9.7%
2012 YTD	7	29	11	96	107	343	50	349	399	1,163	80	486	1,642	2,128
2016 YTD	3	44	17	73	90	317	36	252	288	1,142	57	454	1,487	1,941
% Change	-57.1%	51.7%	54.5%	-24.0%	-15.9%	-7.6%	-28.0%	-27.8%	-27.8%	-1.8%	-28.8%	-6.6%	-9.4%	-8.8%
2011 YTD	4	33	17	57	74	278	42	299	341	1,159	122	389	1,622	2,011
2016 YTD	3	44	17	73	90	317	36	252	288	1,142	57	454	1,487	1,941
% Change	-25.0%	33.3%	0.0%	28.1%	21.6%	14.0%	-14.3%	-15.7%	-15.5%	-1.5%	-53.3%	16.7%	-8.3%	-3.5%
2010 YTD	1	22	11	70	81	237	50	413	463	1,314	80	341	1,857	2,198
2016 YTD	3	44	17	73	90	317	36	252	288	1,142	57	454	1,487	1,941
% Change	200.0%	100.0%	54.5%	4.3%	11.1%	33.8%	-28.0%	-39.0%	-37.8%	-13.1%	-28.8%	33.1%	-19.9%	-11.7%
2009 YTD	3	20	12	86	98	304	47	369	416	1,301	100	425	1,817	2,242
2016 YTD	3	44	17	73	90	317	36	252	288	1,142	57	454	1,487	1,941
% Change	0.0%	120.0%	41.7%	-15.1%	-8.2%	4.3%	-23.4%	-31.7%	-30.8%	-12.2%	-43.0%	6.8%	-18.2%	-13.4%
2008 YTD	3	17	19	79	98	350	68	311	379	1,475	140	468	1,994	2,462
2016 YTD	3	44	17	73	90	317	36	252	288	1,142	57	454	1,487	1,941
% Change	0.0%	158.8%	-10.5%	-7.6%	-8.2%	-9.4%	-47.1%	-19.0%	-24.0%	-22.6%	-59.3%	-3.0%	-25.4%	-21.2%
8 YTD Avg	4	26	14	73	87	302	44	312	357	1,191	96	418	1,644	2,062
2016 YTD	3	44	17	73	90	317	36	252	288	1,142	57	454	1,487	1,941
% Change	0.0%	76.0%	21.4%	1.4%	4.7%	5.3%	-18.2%	-19.2%	-19.1%	-4.1%	-40.0%	8.9%	-9.5%	-5.8%
5 YTD Avg	4	30	14	70	84	304	38	281	319	1,088	89	422	1,496	1,918
2016 YTD	3	44	17	73	90	317	36	252	288	1,142	57	454	1,487	1,941
% Change	-25.0%	51.7%	21.4%	5.8%	8.4%	4.3%	-2.7%	-10.3%	-9.4%	5.0%	-36.0%	7.8%	-0.6%	1.2%

Information summarized for CompStat week ending 07/09/2016.

'8 YTD Avg' refers to the computed 2008 - 2015 YTD average.
'5 YTD Avg' refers to the computed 2011 - 2015 YTD average.

Sourced from MNPD ARMS on 7/13/2016 8:14:42 AM. The figures above were sourced from incident reports using Uniform Crime Reporting definitions and reporting guidelines, based on the date when the crime was reported. This report is intended to be a management and planning tool and does not reflect the official UCR counts for the department. Incidents where a location is unknown or unspecified are included in the countywide totals. 'Unknown' refers to records in which the address is listed as 'Unknown' on the incident report. 'Not Validated' refers to records that were entered in with an invalid addresses.

Midtown Hills Precinct UCR Incidents - YTD Comparisons

METROPOLITAN POLICE DEPARTMENT
of Nashville and Davidson County

Aggregated by precinct (incident location). Based on date when each incident was reported.

	Homicide	Forcible Rape	Commercial Robbery	Street Robbery	Total Robbery	Aggravated Assault	Commercial Burglary	Residential Burglary	Total Burglary	Larceny	Auto Theft	Violent Offenses	Property Offenses	Part I Offenses
2015 YTD	2	35	16	56	72	215	55	185	240	1,137	57	324	1,434	1,758
2016 YTD	1	36	21	71	92	218	65	216	281	1,131	82	347	1,494	1,841
% Change	-50.0%	2.9%	31.3%	26.8%	27.8%	1.4%	18.2%	16.8%	17.1%	-0.5%	43.9%	7.1%	4.2%	4.7%
2014 YTD	1	37	10	43	53	223	94	254	348	1,192	54	314	1,594	1,908
2016 YTD	1	36	21	71	92	218	65	216	281	1,131	82	347	1,494	1,841
% Change	0.0%	-2.7%	110.0%	65.1%	73.6%	-2.2%	-30.9%	-15.0%	-19.3%	-5.1%	51.9%	10.5%	-6.3%	-3.5%
2013 YTD	1	36	19	53	72	205	74	288	362	1,320	69	314	1,751	2,065
2016 YTD	1	36	21	71	92	218	65	216	281	1,131	82	347	1,494	1,841
% Change	0.0%	0.0%	10.5%	34.0%	27.8%	6.3%	-12.2%	-25.0%	-22.4%	-14.3%	18.8%	10.5%	-14.7%	-10.8%
2012 YTD	2	28	19	63	82	233	85	286	371	1,272	75	345	1,718	2,063
2016 YTD	1	36	21	71	92	218	65	216	281	1,131	82	347	1,494	1,841
% Change	-50.0%	28.6%	10.5%	12.7%	12.2%	-6.4%	-23.5%	-24.5%	-24.3%	-11.1%	9.3%	0.6%	-13.0%	-10.8%
2011 YTD	3	31	17	64	81	206	93	403	496	1,419	117	321	2,032	2,353
2016 YTD	1	36	21	71	92	218	65	216	281	1,131	82	347	1,494	1,841
% Change	-66.7%	16.1%	23.5%	10.9%	13.6%	5.8%	-30.1%	-46.4%	-43.3%	-20.3%	-29.9%	8.1%	-26.5%	-21.8%
2010 YTD	2	29	24	71	95	219	138	336	474	1,520	75	345	2,069	2,414
2016 YTD	1	36	21	71	92	218	65	216	281	1,131	82	347	1,494	1,841
% Change	-50.0%	24.1%	-12.5%	0.0%	-3.2%	-0.5%	-52.9%	-35.7%	-40.7%	-25.6%	9.3%	0.6%	-27.8%	-23.7%
2009 YTD	3	19	25	116	141	221	88	278	366	1,623	109	384	2,098	2,482
2016 YTD	1	36	21	71	92	218	65	216	281	1,131	82	347	1,494	1,841
% Change	-66.7%	89.5%	-16.0%	-38.8%	-34.8%	-1.4%	-26.1%	-22.3%	-23.2%	-30.3%	-24.8%	-9.6%	-28.8%	-25.8%
2008 YTD	4	20	23	98	121	277	107	285	392	1,625	145	422	2,162	2,584
2016 YTD	1	36	21	71	92	218	65	216	281	1,131	82	347	1,494	1,841
% Change	-75.0%	80.0%	-8.7%	-27.6%	-24.0%	-21.3%	-39.3%	-24.2%	-28.3%	-30.4%	-43.4%	-17.8%	-30.9%	-28.8%
8 YTD Avg	2	29	19	71	90	225	92	289	381	1,389	88	346	1,857	2,203
2016 YTD	1	36	21	71	92	218	65	216	281	1,131	82	347	1,494	1,841
% Change	-50.0%	24.1%	10.5%	1.4%	3.4%	-2.7%	-28.6%	-25.3%	-26.2%	-18.5%	-5.7%	0.3%	-19.5%	-16.4%
5 YTD Avg	2	33	16	56	72	216	80	283	363	1,268	74	324	1,706	2,029
2016 YTD	1	36	21	71	92	218	65	216	281	1,131	82	347	1,494	1,841
% Change	0.0%	9.1%	31.3%	29.1%	27.8%	0.9%	-18.8%	-23.7%	-22.6%	-10.8%	10.8%	7.4%	-12.4%	-9.3%

Information summarized for CompStat week ending 07/09/2016.

'8 YTD Avg' refers to the computed 2008 - 2015 YTD average.
'5 YTD Avg' refers to the computed 2011 - 2015 YTD average.

Sourced from MNPD ARMS on 7/13/2016 8:14:43 AM. The figures above were sourced from incident reports using Uniform Crime Reporting definitions and reporting guidelines, based on the date when the crime was reported. This report is intended to be a management and planning tool and does not reflect the official UCR counts for the department. Incidents where a location is unknown or unspecified are included in the countywide totals. 'Unknown' refers to records in which the address is listed as 'Unknown' on the incident report. 'Not Validated' refers to records that were entered in with an invalid addresses.

YTD Homicide Report

Demographic information for homicide incidents occurring during the current year.

METROPOLITAN POLICE DEPARTMENT
of Nashville and Davidson County

Race of Victim		
Black	22	57.9 %
White	14	36.8 %
Asian	1	2.6 %
Unknown Race	1	2.6 %
Total	38	100.0 %

Ethnicity of Victim		
Non-Hispanic	32	84.2 %
Hispanic	6	15.8 %
Total	38	100.0 %

Gender of Victim		
Male	32	84.2 %
Female	6	15.8 %
Total	38	100.0 %

Age of Victim		
13 to 17	1	2.6 %
18 to 24	13	34.2 %
25 to 34	12	31.6 %
35 to 44	4	10.5 %
55 to 64	4	10.5 %
65+	1	2.6 %
Unk	3	7.9 %
Total	38	100.0 %

Domestic Related		
No	32	84.2 %
Yes	6	15.8 %
Total	38	100.0 %

Race - Ethnicity - Gender of Victim		
Black Non-Hispanic Male	20	52.6 %
White Hispanic Male	6	15.8 %
White Non-Hispanic Male	5	13.2 %
White Non-Hispanic Female	3	7.9 %
Black Non-Hispanic Female	2	5.3 %
Asian Non-Hispanic Male	1	2.6 %
Unknown Race Non-Hispanic Female	1	2.6 %
Total	38	100.0 %

Time of Incident		
12:00 am - 3:59 am	9	23.7 %
4:00 am - 7:59 am	3	7.9 %
8:00 am - 11:59 am	4	10.5 %
12:00 pm - 3:59 pm	10	26.3 %
4:00 pm - 7:59 pm	7	18.4 %
8:00 pm - 11:59 pm	5	13.2 %
Total	38	100.0 %

Monthly Homicide Count (Year-to-Year Comparison)

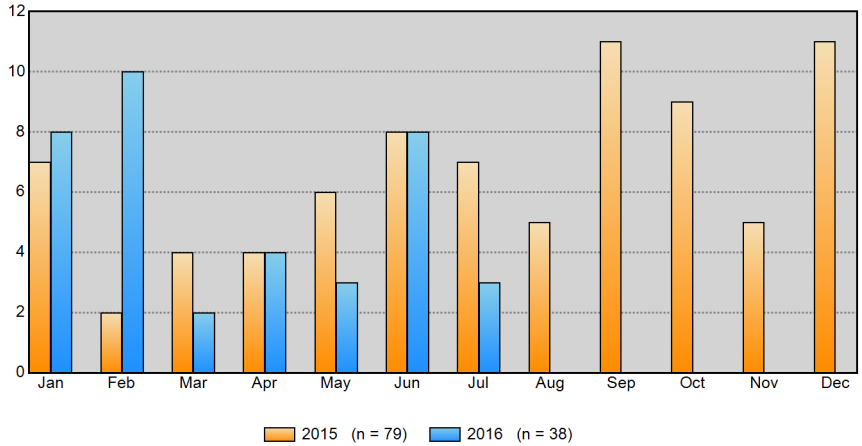

Monthly Homicide Cumulative Count (Year-to-Year Comparison)

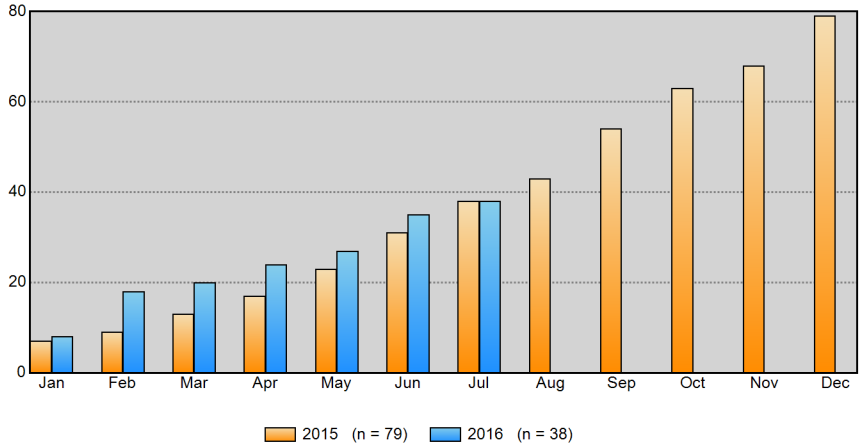

Information summarized for CompStat week ending 7/9/2016.

Sourced from MNPD ARMS on 7/13/2016 8:14:43 AM. The figures above were sourced from incident reports using Uniform Crime Reporting definitions and reporting guidelines, based on the date when the crime was reported. This report is intended to be a management and planning tool and does not reflect the official UCR counts for the department.

County Year-to-Year Weekly Chart

METROPOLITAN POLICE DEPARTMENT
of Nashville and Davidson County

	Homicide	Forcible Rape	Commercial Robbery	Street Robbery	Total Robbery	Aggravated Assault	Commercial Burglary	Residential Burglary	Total Burglary	Larceny	Auto Theft	Violent Offenses	Property Offenses	Part I Offenses
ending 07/25/2015 Next Week	1	18	2	33	35	93	25	72	97	430	32	147	559	706
ending 07/18/2015 Current Week	3	15	2	29	31	114	16	62	78	422	29	163	529	692
ending 07/11/2015	1	12	7	56	63	124	17	97	114	428	40	200	582	782
ending 07/09/2016	3	12	3	34	37	84	16	54	70	310	20	136	400	536
% Change	200.0%	0.0%	-57.1%	-39.3%	-41.3%	-32.3%	-5.9%	-44.3%	-38.6%	-27.6%	-50.0%	-32.0%	-31.3%	-31.5%
ending 07/04/2015	1	9	7	41	48	116	9	57	66	321	22	174	409	583
ending 07/02/2016	1	11	7	26	33	96	15	57	72	345	26	141	443	584
% Change	0.0%	22.2%	0.0%	-36.6%	-31.3%	-17.2%	66.7%	0.0%	9.1%	7.5%	18.2%	-19.0%	8.3%	0.2%
ending 06/27/2015	3	9	6	21	27	113	15	69	84	410	28	152	522	674
ending 06/25/2016	1	13	1	40	41	106	8	75	83	369	30	161	482	643
% Change	-66.7%	44.4%	-83.3%	90.5%	51.9%	-6.2%	-46.7%	8.7%	-1.2%	-10.0%	7.1%	5.9%	-7.7%	-4.6%

Part I Incidents - Year-to-Year Weekly Comparisons

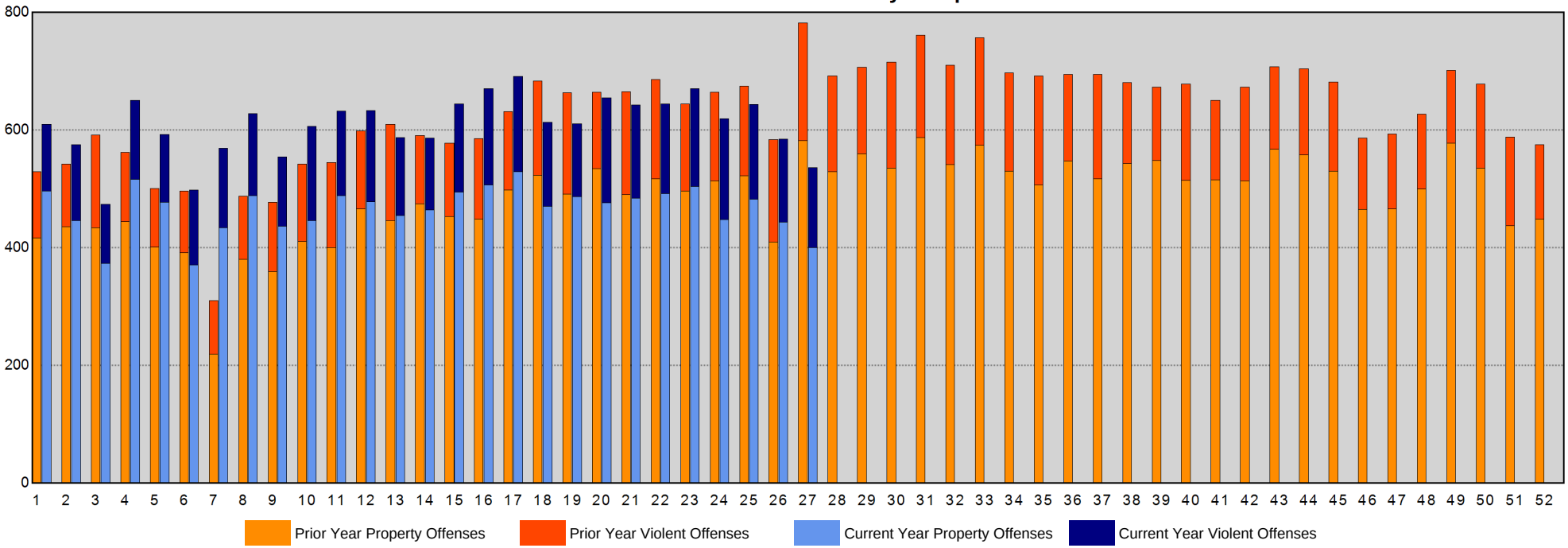

Sourced from MNPD ARMS on 7/13/2016 8:14:44 AM. The figures above were sourced from incident reports using Uniform Crime Reporting definitions and reporting guidelines, based on the date when the crime was reported. This report is intended to be a management and planning tool and does not reflect the official UCR counts for the department. Incidents where a location is unknown or unspecified are included in the countywide totals. 'Unknown' refers to records in which the address is listed as 'Unknown' on the incident report. 'Not Validated' refers to records that were entered in with an invalid addresses.

West Precinct Year-to-Year Weekly Chart

METROPOLITAN POLICE DEPARTMENT
of Nashville and Davidson County

	Homicide	Forcible Rape	Commercial Robbery	Street Robbery	Total Robbery	Aggravated Assault	Commercial Burglary	Residential Burglary	Total Burglary	Larceny	Auto Theft	Violent Offenses	Property Offenses	Part I Offenses
ending 07/25/2015 Next Week	0	0	0	1	1	4	3	4	7	53	4	5	64	69
ending 07/18/2015 Current Week	0	2	0	3	3	6	4	6	10	57	0	11	67	78
ending 07/11/2015	0	0	1	4	5	4	4	3	7	55	4	9	66	75
ending 07/09/2016	0	0	0	5	5	4	2	5	7	37	3	9	47	56
% Change	-	-	-100.0%	25.0%	0.0%	0.0%	-50.0%	66.7%	0.0%	-32.7%	-25.0%	0.0%	-28.8%	-25.3%
ending 07/04/2015	0	2	0	1	1	4	1	3	4	37	2	7	43	50
ending 07/02/2016	0	1	0	2	2	6	0	5	5	40	1	9	46	55
% Change	-	-50.0%	-	100.0%	100.0%	50.0%	-100.0%	66.7%	25.0%	8.1%	-50.0%	28.6%	7.0%	10.0%
ending 06/27/2015	0	0	0	1	1	5	0	7	7	56	1	6	64	70
ending 06/25/2016	1	2	1	3	4	4	2	11	13	46	0	11	59	70
% Change	-	-	-	200.0%	300.0%	-20.0%	-	57.1%	85.7%	-17.9%	-100.0%	83.3%	-7.8%	0.0%

Part I Incidents - Year-to-Year Weekly Comparisons

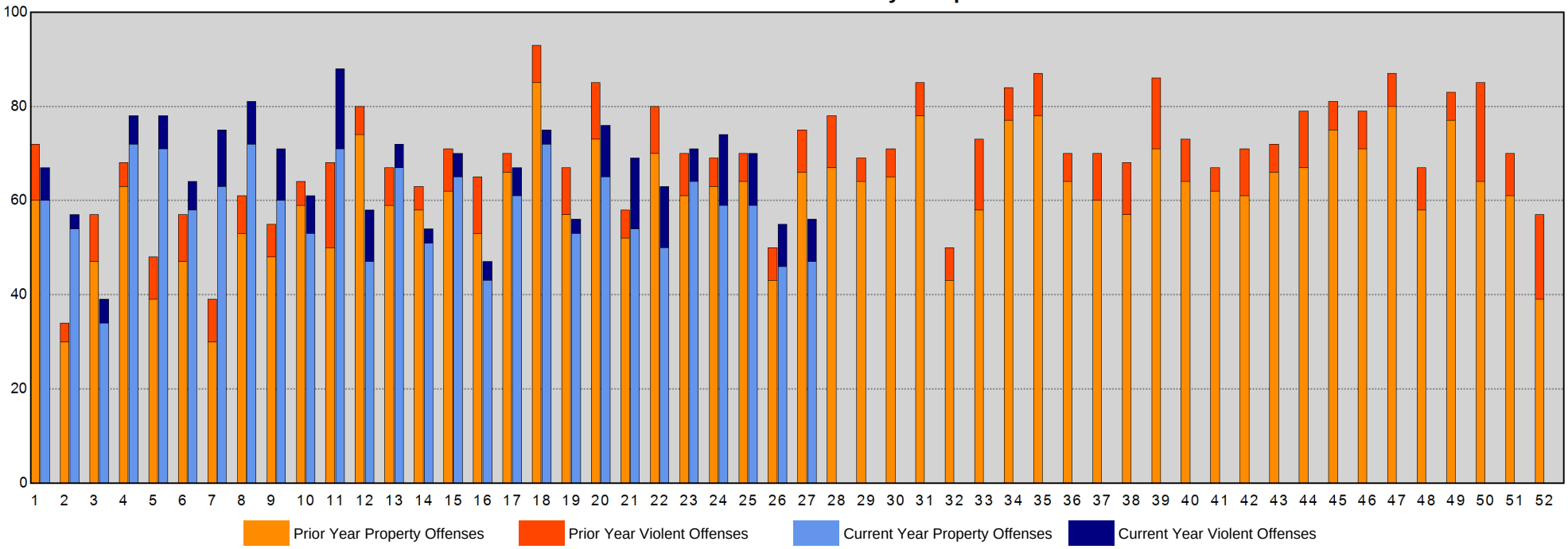

Sourced from MNPD ARMS on 7/13/2016 8:14:45 AM. The figures above were sourced from incident reports using Uniform Crime Reporting definitions and reporting guidelines, based on the date when the crime was reported. This report is intended to be a management and planning tool and does not reflect the official UCR counts for the department. Incidents where a location is unknown or unspecified are included in the countywide totals. 'Unknown' refers to records in which the address is listed as 'Unknown' on the incident report. 'Not Validated' refers to records that were entered in with an invalid addresses.

East Precinct Year-to-Year Weekly Chart

METROPOLITAN POLICE DEPARTMENT
of Nashville and Davidson County

	Homicide	Forcible Rape	Commercial Robbery	Street Robbery	Total Robbery	Aggravated Assault	Commercial Burglary	Residential Burglary	Total Burglary	Larceny	Auto Theft	Violent Offenses	Property Offenses	Part I Offenses
ending 07/25/2015 Next Week	0	4	0	3	3	18	1	11	12	54	5	25	71	96
ending 07/18/2015 Current Week	0	4	1	2	3	14	2	11	13	40	5	21	58	79
ending 07/11/2015	0	0	1	8	9	24	2	11	13	57	4	33	74	107
ending 07/09/2016	0	1	0	2	2	6	0	6	6	38	1	9	45	54
% Change	-	-	-100.0%	-75.0%	-77.8%	-75.0%	-100.0%	-45.5%	-53.8%	-33.3%	-75.0%	-72.7%	-39.2%	-49.5%
ending 07/04/2015	1	2	1	2	3	18	2	10	12	40	5	24	57	81
ending 07/02/2016	0	0	1	4	5	16	1	5	6	24	4	21	34	55
% Change	-100.0%	-100.0%	0.0%	100.0%	66.7%	-11.1%	-50.0%	-50.0%	-50.0%	-40.0%	-20.0%	-12.5%	-40.4%	-32.1%
ending 06/27/2015	0	1	1	1	2	8	1	13	14	43	1	11	58	69
ending 06/25/2016	0	0	0	4	4	8	0	10	10	42	2	12	54	66
% Change	-	-100.0%	-100.0%	300.0%	100.0%	0.0%	-100.0%	-23.1%	-28.6%	-2.3%	100.0%	9.1%	-6.9%	-4.3%

Part I Incidents - Year-to-Year Weekly Comparisons

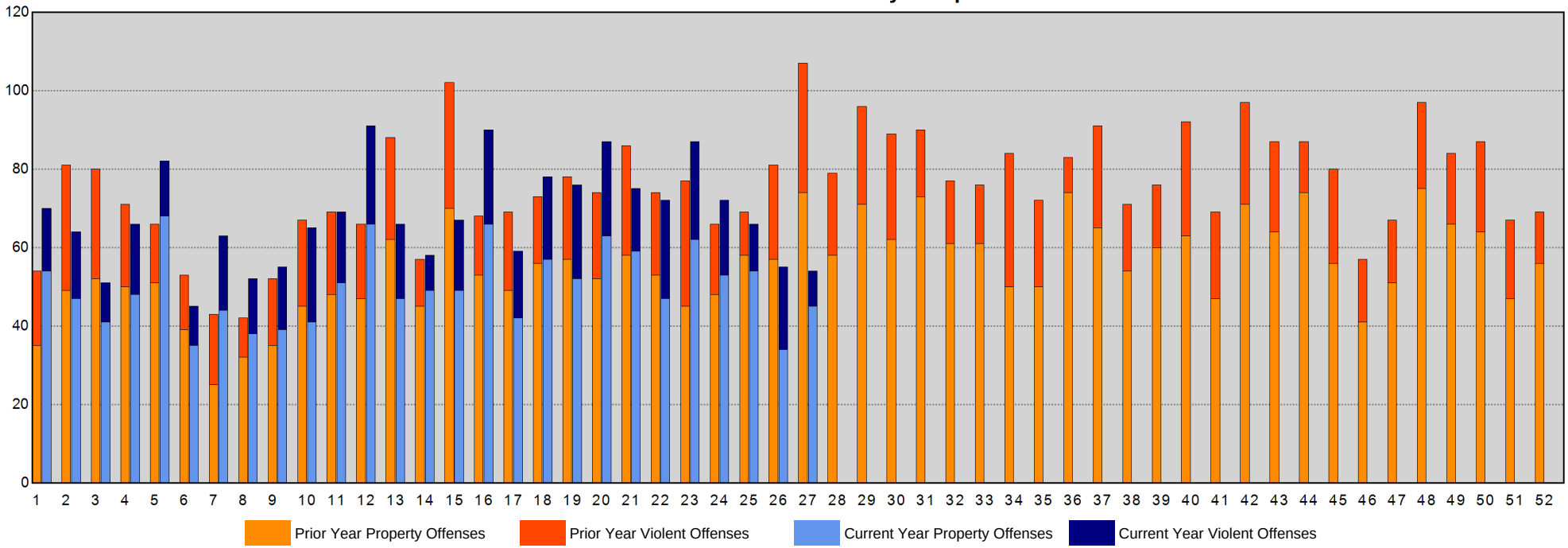

Sourced from MNPD ARMS on 7/13/2016 8:14:47 AM. The figures above were sourced from incident reports using Uniform Crime Reporting definitions and reporting guidelines, based on the date when the crime was reported. This report is intended to be a management and planning tool and does not reflect the official UCR counts for the department. Incidents where a location is unknown or unspecified are included in the countywide totals. 'Unknown' refers to records in which the address is listed as 'Unknown' on the incident report. 'Not Validated' refers to records that were entered in with an invalid addresses.

South Precinct Year-to-Year Weekly Chart

METROPOLITAN POLICE DEPARTMENT
of Nashville and Davidson County

	Homicide	Forcible Rape	Commercial Robbery	Street Robbery	Total Robbery	Aggravated Assault	Commercial Burglary	Residential Burglary	Total Burglary	Larceny	Auto Theft	Violent Offenses	Property Offenses	Part I Offenses
ending 07/25/2015 Next Week	0	8	1	7	8	13	5	18	23	59	5	29	87	116
ending 07/18/2015 Current Week	1	2	0	10	10	16	2	13	15	71	6	29	92	121
ending 07/11/2015	1	6	2	17	19	19	1	28	29	68	8	45	105	150
ending 07/09/2016	0	3	0	5	5	13	4	12	16	55	3	21	74	95
% Change	-100.0%	-50.0%	-100.0%	-70.6%	-73.7%	-31.6%	300.0%	-57.1%	-44.8%	-19.1%	-62.5%	-53.3%	-29.5%	-36.7%
ending 07/04/2015	0	1	0	8	8	33	1	21	22	39	4	42	65	107
ending 07/02/2016	0	1	2	5	7	24	5	10	15	38	3	32	56	88
% Change	-	0.0%	-	-37.5%	-12.5%	-27.3%	400.0%	-52.4%	-31.8%	-2.6%	-25.0%	-23.8%	-13.8%	-17.8%
ending 06/27/2015	1	2	0	4	4	28	4	14	18	65	5	35	88	123
ending 06/25/2016	0	1	0	9	9	24	0	26	26	61	7	34	94	128
% Change	-100.0%	-50.0%	-	125.0%	125.0%	-14.3%	-100.0%	85.7%	44.4%	-6.2%	40.0%	-2.9%	6.8%	4.1%

Part I Incidents - Year-to-Year Weekly Comparisons

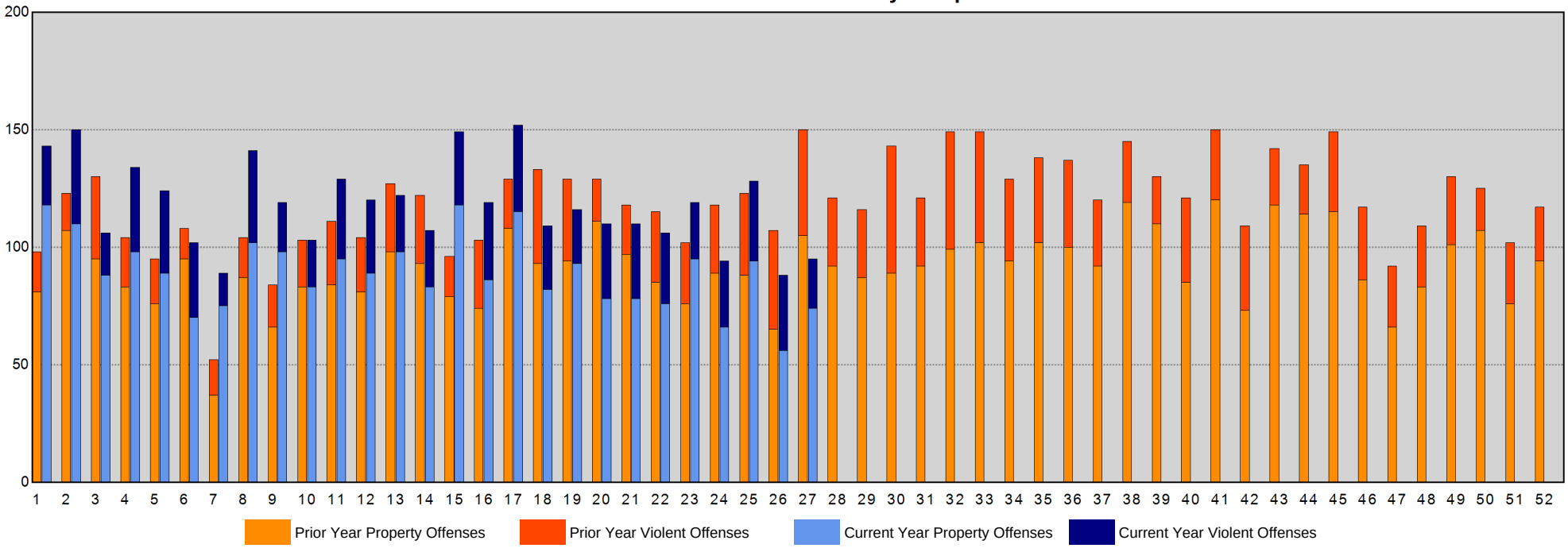

Sourced from MNPD ARMS on 7/13/2016 8:14:48 AM. The figures above were sourced from incident reports using Uniform Crime Reporting definitions and reporting guidelines, based on the date when the crime was reported. This report is intended to be a management and planning tool and does not reflect the official UCR counts for the department. Incidents where a location is unknown or unspecified are included in the countywide totals. 'Unknown' refers to records in which the address is listed as 'Unknown' on the incident report. 'Not Validated' refers to records that were entered in with an invalid addresses.

Central Precinct Year-to-Year Weekly Chart

METROPOLITAN POLICE DEPARTMENT
of Nashville and Davidson County

	Homicide	Forcible Rape	Commercial Robbery	Street Robbery	Total Robbery	Aggravated Assault	Commercial Burglary	Residential Burglary	Total Burglary	Larceny	Auto Theft	Violent Offenses	Property Offenses	Part I Offenses
ending 07/25/2015 Next Week	0	1	0	6	6	4	3	1	4	25	0	11	29	40
ending 07/18/2015 Current Week	0	2	0	0	0	6	0	1	1	18	1	8	20	28
ending 07/11/2015	0	3	0	0	0	5	2	1	3	24	1	8	28	36
ending 07/09/2016	0	1	0	4	4	3	1	0	1	15	1	8	17	25
% Change	-	-66.7%	-	-	-	-40.0%	-50.0%	-100.0%	-66.7%	-37.5%	0.0%	0.0%	-39.3%	-30.6%
ending 07/04/2015	0	1	0	5	5	5	0	0	0	19	0	11	19	30
ending 07/02/2016	1	2	0	2	2	1	0	0	0	25	2	6	27	33
% Change	-	100.0%	-	-60.0%	-60.0%	-80.0%	-	-	-	31.6%	-	-45.5%	42.1%	10.0%
ending 06/27/2015	0	3	0	3	3	7	0	1	1	22	2	13	25	38
ending 06/25/2016	0	0	0	4	4	9	2	0	2	22	1	13	25	38
% Change	-	-100.0%	-	33.3%	33.3%	28.6%	-	-100.0%	100.0%	0.0%	-50.0%	0.0%	0.0%	0.0%

Part I Incidents - Year-to-Year Weekly Comparisons

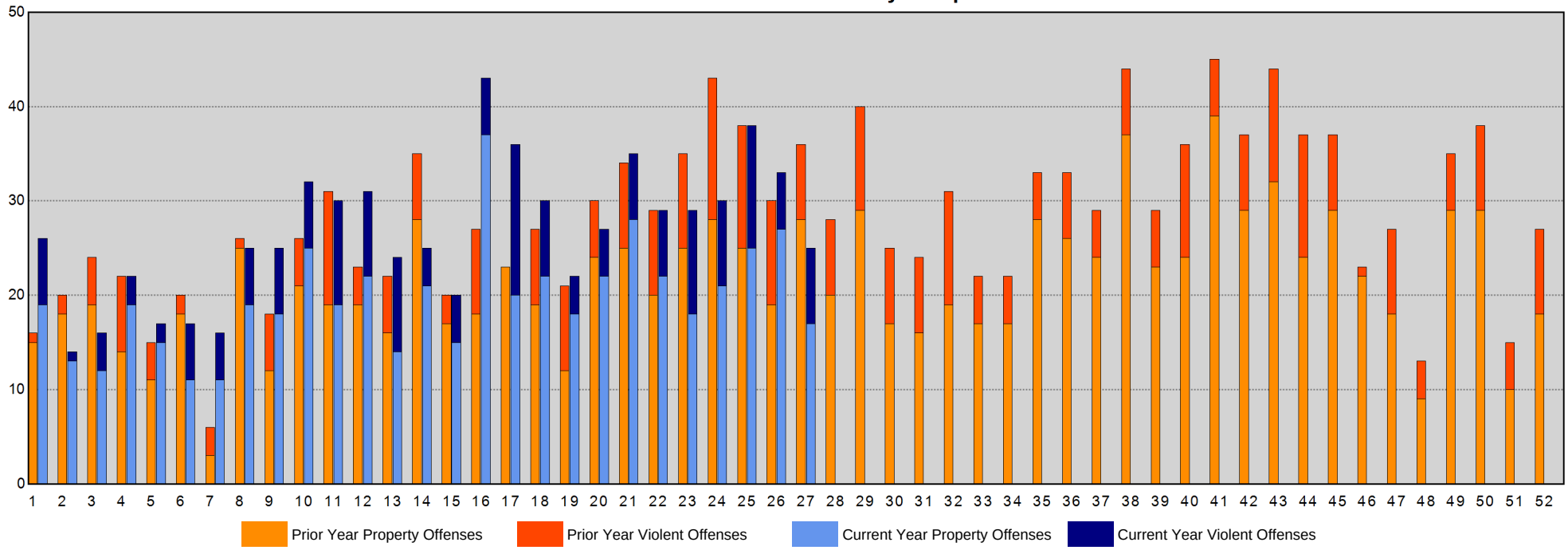

Sourced from MNPD ARMS on 7/13/2016 8:14:49 AM. The figures above were sourced from incident reports using Uniform Crime Reporting definitions and reporting guidelines, based on the date when the crime was reported. This report is intended to be a management and planning tool and does not reflect the official UCR counts for the department. Incidents where a location is unknown or unspecified are included in the countywide totals. 'Unknown' refers to records in which the address is listed as 'Unknown' on the incident report. 'Not Validated' refers to records that were entered in with an invalid addresses.

Hermitage Precinct Year-to-Year Weekly Chart

METROPOLITAN POLICE DEPARTMENT
of Nashville and Davidson County

	Homicide	Forcible Rape	Commercial Robbery	Street Robbery	Total Robbery	Aggravated Assault	Commercial Burglary	Residential Burglary	Total Burglary	Larceny	Auto Theft	Violent Offenses	Property Offenses	Part I Offenses
ending 07/25/2015 Next Week	0	1	0	4	4	18	3	17	20	77	4	23	101	124
ending 07/18/2015 Current Week	2	2	0	4	4	27	2	4	6	93	5	35	104	139
ending 07/11/2015	0	1	2	8	10	27	3	12	15	90	8	38	113	151
ending 07/09/2016	3	3	0	7	7	16	3	6	9	63	5	29	77	106
% Change	-	200.0%	-100.0%	-12.5%	-30.0%	-40.7%	0.0%	-50.0%	-40.0%	-30.0%	-37.5%	-23.7%	-31.9%	-29.8%
ending 07/04/2015	0	0	1	5	6	14	1	5	6	65	4	20	75	95
ending 07/02/2016	0	1	4	2	6	8	6	7	13	77	4	15	94	109
% Change	-	-	300.0%	-60.0%	0.0%	-42.9%	500.0%	40.0%	116.7%	18.5%	0.0%	-25.0%	25.3%	14.7%
ending 06/27/2015	1	1	5	4	9	21	3	17	20	75	8	32	103	135
ending 06/25/2016	0	3	0	10	10	14	2	9	11	57	5	27	73	100
% Change	-100.0%	200.0%	-100.0%	150.0%	11.1%	-33.3%	-33.3%	-47.1%	-45.0%	-24.0%	-37.5%	-15.6%	-29.1%	-25.9%

Part I Incidents - Year-to-Year Weekly Comparisons

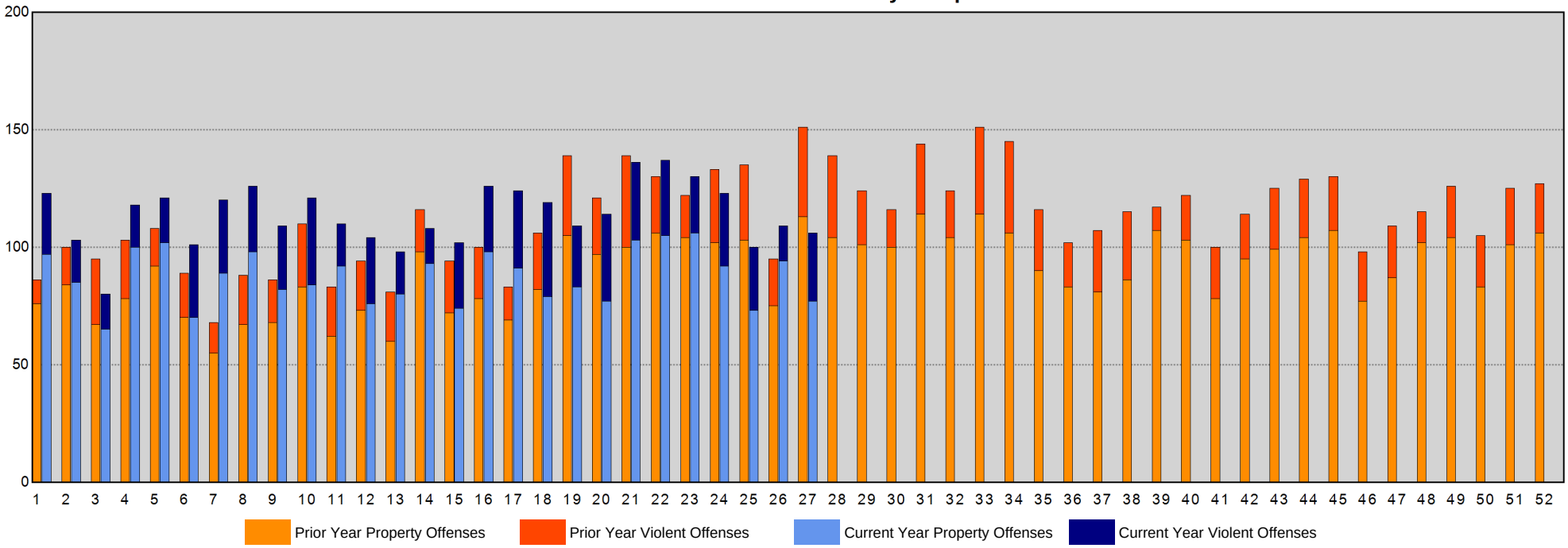

Sourced from MNPD ARMS on 7/13/2016 8:14:49 AM. The figures above were sourced from incident reports using Uniform Crime Reporting definitions and reporting guidelines, based on the date when the crime was reported. This report is intended to be a management and planning tool and does not reflect the official UCR counts for the department. Incidents where a location is unknown or unspecified are included in the countywide totals. 'Unknown' refers to records in which the address is listed as 'Unknown' on the incident report. 'Not Validated' refers to records that were entered in with an invalid addresses.

North Precinct Year-to-Year Weekly Chart

METROPOLITAN POLICE DEPARTMENT
of Nashville and Davidson County

	Homicide	Forcible Rape	Commercial Robbery	Street Robbery	Total Robbery	Aggravated Assault	Commercial Burglary	Residential Burglary	Total Burglary	Larceny	Auto Theft	Violent Offenses	Property Offenses	Part I Offenses
ending 07/25/2015 Next Week	1	2	0	7	7	18	4	8	12	48	7	28	67	95
ending 07/18/2015 Current Week	0	1	0	6	6	31	0	10	10	46	6	38	62	100
ending 07/11/2015	0	1	0	10	10	16	0	16	16	40	7	27	63	90
ending 07/09/2016	0	2	0	7	7	13	2	11	13	31	2	22	46	68
% Change	-	100.0%	-	-30.0%	-30.0%	-18.8%	-	-31.3%	-18.8%	-22.5%	-71.4%	-18.5%	-27.0%	-24.4%
ending 07/04/2015	0	1	1	13	14	16	2	3	5	37	3	31	45	76
ending 07/02/2016	0	1	0	4	4	16	1	14	15	39	6	21	60	81
% Change	-	0.0%	-100.0%	-69.2%	-71.4%	0.0%	-50.0%	366.7%	200.0%	5.4%	100.0%	-32.3%	33.3%	6.6%
ending 06/27/2015	1	0	0	3	3	26	4	5	9	42	4	30	55	85
ending 06/25/2016	0	2	0	3	3	21	0	11	11	50	6	26	67	93
% Change	-100.0%	-	-	0.0%	0.0%	-19.2%	-100.0%	120.0%	22.2%	19.0%	50.0%	-13.3%	21.8%	9.4%

Part I Incidents - Year-to-Year Weekly Comparisons

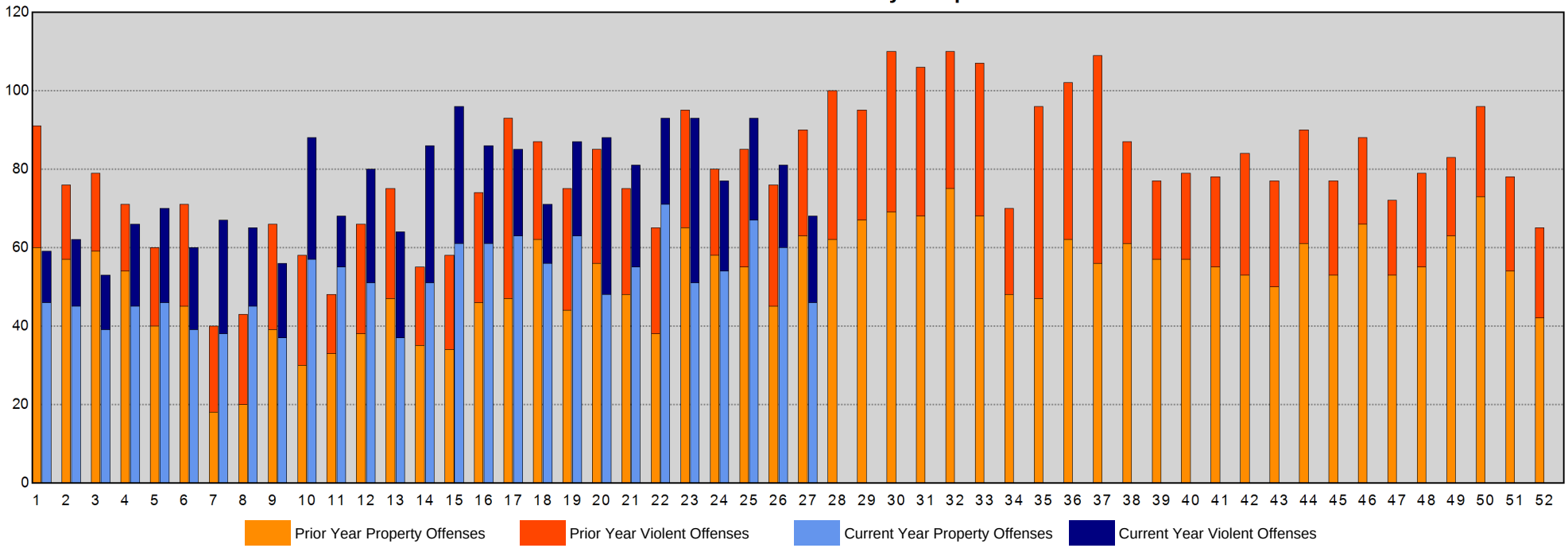

Sourced from MNPD ARMS on 7/13/2016 8:14:52 AM. The figures above were sourced from incident reports using Uniform Crime Reporting definitions and reporting guidelines, based on the date when the crime was reported. This report is intended to be a management and planning tool and does not reflect the official UCR counts for the department. Incidents where a location is unknown or unspecified are included in the countywide totals. 'Unknown' refers to records in which the address is listed as 'Unknown' on the incident report. 'Not Validated' refers to records that were entered in with an invalid addresses.

Madison Precinct Year-to-Year Weekly Chart

METROPOLITAN POLICE DEPARTMENT
of Nashville and Davidson County

	Homicide	Forcible Rape	Commercial Robbery	Street Robbery	Total Robbery	Aggravated Assault	Commercial Burglary	Residential Burglary	Total Burglary	Larceny	Auto Theft	Violent Offenses	Property Offenses	Part I Offenses
ending 07/25/2015 Next Week	0	2	1	4	5	12	2	7	9	58	6	19	73	92
ending 07/18/2015 Current Week	0	2	1	2	3	7	2	13	15	40	2	12	57	69
ending 07/11/2015	0	0	0	2	2	22	3	17	20	47	6	24	73	97
ending 07/09/2016	0	1	1	2	3	19	2	6	8	29	1	23	38	61
% Change	-	-	-	0.0%	50.0%	-13.6%	-33.3%	-64.7%	-60.0%	-38.3%	-83.3%	-4.2%	-47.9%	-37.1%
ending 07/04/2015	0	0	0	5	5	17	0	7	7	38	3	22	48	70
ending 07/02/2016	0	3	0	5	5	16	0	7	7	48	2	24	57	81
% Change	-	-	-	0.0%	0.0%	-5.9%	-	0.0%	0.0%	26.3%	-33.3%	9.1%	18.8%	15.7%
ending 06/27/2015	0	1	0	0	0	13	0	5	5	51	5	14	61	75
ending 06/25/2016	0	4	0	2	2	23	0	6	6	50	4	29	60	89
% Change	-	300.0%	-	-	-	76.9%	-	20.0%	20.0%	-2.0%	-20.0%	107.1%	-1.6%	18.7%

Part I Incidents - Year-to-Year Weekly Comparisons

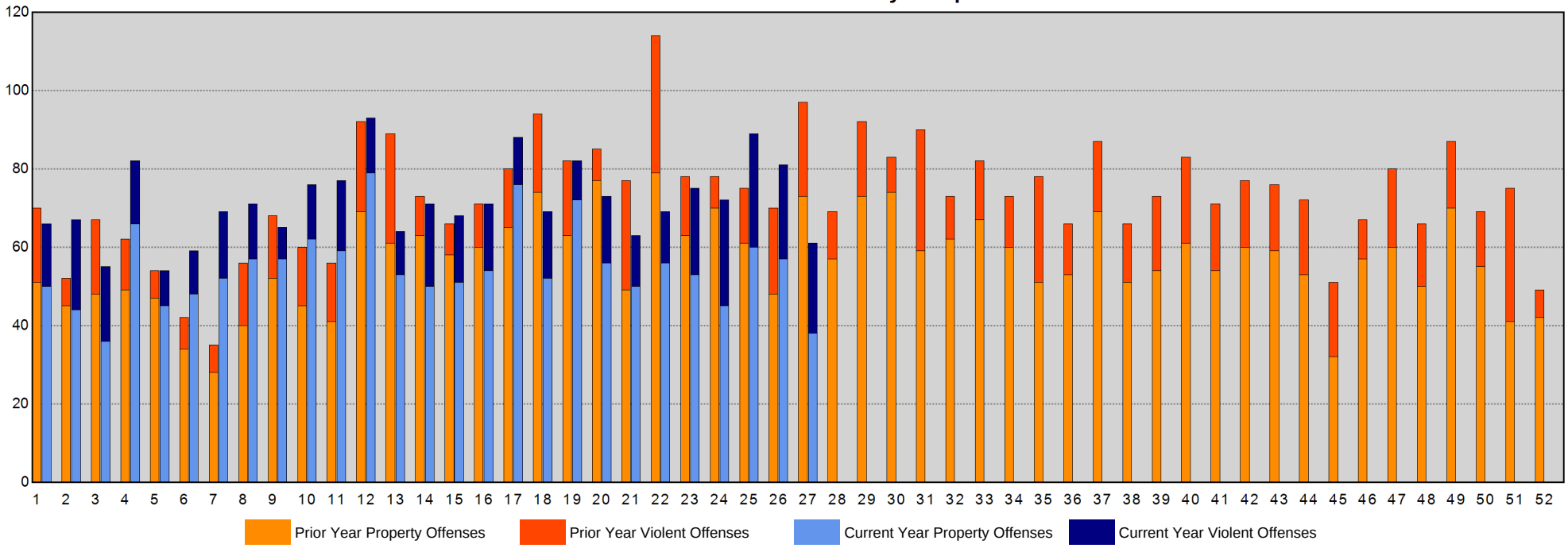

Sourced from MNPD ARMS on 7/13/2016 8:14:54 AM. The figures above were sourced from incident reports using Uniform Crime Reporting definitions and reporting guidelines, based on the date when the crime was reported. This report is intended to be a management and planning tool and does not reflect the official UCR counts for the department. Incidents where a location is unknown or unspecified are included in the countywide totals. 'Unknown' refers to records in which the address is listed as 'Unknown' on the incident report. 'Not Validated' refers to records that were entered in with an invalid addresses.

Midtown Hills Precinct Year-to-Year Weekly Chart

METROPOLITAN POLICE DEPARTMENT
of Nashville and Davidson County

	Homicide	Forcible Rape	Commercial Robbery	Street Robbery	Total Robbery	Aggravated Assault	Commercial Burglary	Residential Burglary	Total Burglary	Larceny	Auto Theft	Violent Offenses	Property Offenses	Part I Offenses
ending 07/25/2015 Next Week	0	0	0	1	1	6	4	6	10	56	1	7	67	74
ending 07/18/2015 Current Week	0	0	0	2	2	7	4	4	8	57	4	9	69	78
ending 07/11/2015	0	1	1	7	8	7	2	9	11	47	2	16	60	76
ending 07/09/2016	0	1	2	2	4	8	2	8	10	41	2	13	53	66
% Change	-	0.0%	100.0%	-71.4%	-50.0%	14.3%	0.0%	-11.1%	-9.1%	-12.8%	0.0%	-18.8%	-11.7%	-13.2%
ending 07/04/2015	0	2	4	2	6	9	2	8	10	46	1	17	57	74
ending 07/02/2016	0	2	0	2	2	8	2	9	11	53	4	12	68	80
% Change	-	0.0%	-100.0%	0.0%	-66.7%	-11.1%	0.0%	12.5%	10.0%	15.2%	300.0%	-29.4%	19.3%	8.1%
ending 06/27/2015	0	1	0	5	5	5	3	7	10	56	2	11	68	79
ending 06/25/2016	0	1	0	5	5	3	2	2	4	41	5	9	50	59
% Change	-	0.0%	-	0.0%	0.0%	-40.0%	-33.3%	-71.4%	-60.0%	-26.8%	150.0%	-18.2%	-26.5%	-25.3%

Part I Incidents - Year-to-Year Weekly Comparisons

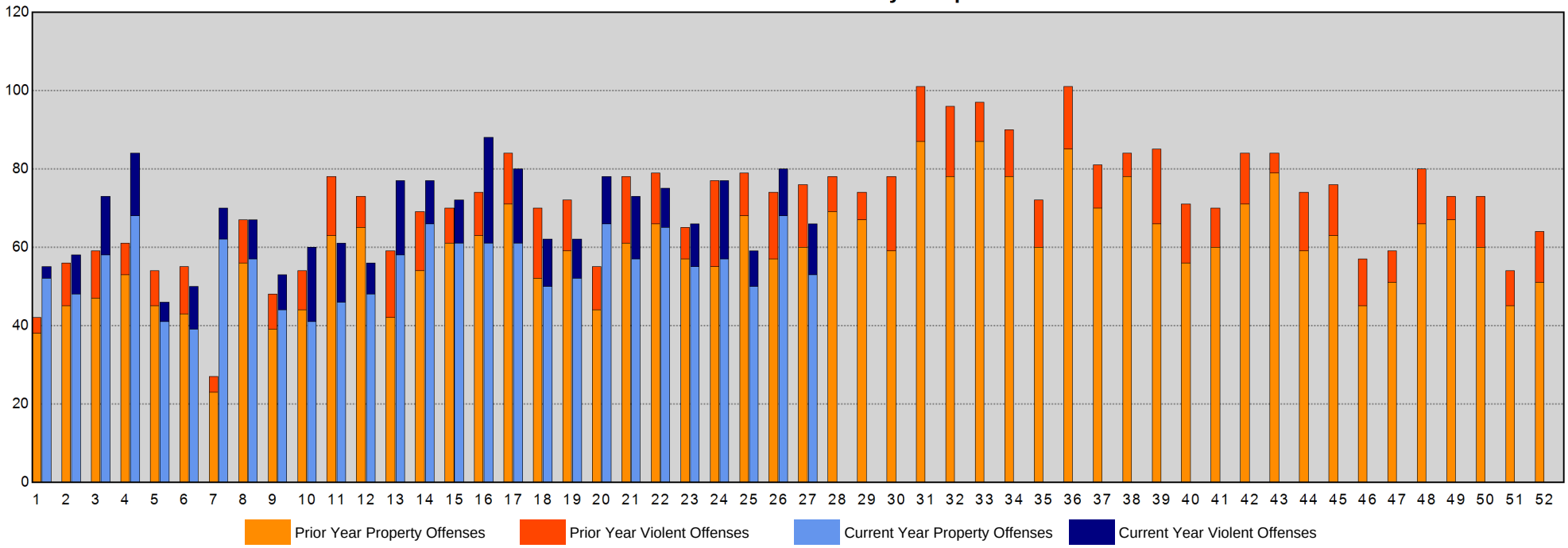

Sourced from MNPD ARMS on 7/13/2016 8:14:55 AM. The figures above were sourced from incident reports using Uniform Crime Reporting definitions and reporting guidelines, based on the date when the crime was reported. This report is intended to be a management and planning tool and does not reflect the official UCR counts for the department. Incidents where a location is unknown or unspecified are included in the countywide totals. 'Unknown' refers to records in which the address is listed as 'Unknown' on the incident report. 'Not Validated' refers to records that were entered in with an invalid addresses.

Arrests Section

CompStat Weekly Analysis is provided by the Metropolitan Nashville Police Department Crime Analysis Section. This document does not necessarily reflect official UCR counts. It is intended to be a management tool and is for law enforcement use only.

"No man is above the law and no man is below it: nor do we ask any man's permission when we ask him to obey it."
- Theodore Roosevelt

Begin Date: 07/03/2016
End Date: 07/09/2016
Week: 27

Physical and Citation Arrests - Adult

Aggregated by component of arresting officer.

METROPOLITAN POLICE DEPARTMENT

of Nashville and Davidson County

			Prior Week	Last Week	Change*	Prior 4Wks	Last 4Wks	Change*	Prior YTD	YTD	Change*	Prior 52Wks	Last 52Wks	Change*
West Precinct	Patrol A	Felony	0	0	-	5	3	-40.0%	38	33	-13.2%	83	59	-28.9%
		Misdemeanor	3	2	-33.3%	14	15	7.1%	75	109	45.3%	186	184	-1.1%
		Citation	6	8	33.3%	29	23	-20.7%	272	216	-20.6%	509	402	-21.0%
		Subtotal	9	10	11.1%	48	41	-14.6%	385	358	-7.0%	778	645	-17.1%
	Patrol B	Felony	3	2	-33.3%	11	6	-45.5%	70	49	-30.0%	130	122	-6.2%
		Misdemeanor	7	1	-85.7%	18	18	0.0%	225	165	-26.7%	413	369	-10.7%
		Citation	4	3	-25.0%	28	22	-21.4%	295	237	-19.7%	549	454	-17.3%
		Subtotal	14	6	-57.1%	57	46	-19.3%	590	451	-23.6%	1,092	945	-13.5%
	Patrol C	Felony	1	3	200.0%	7	7	0.0%	66	44	-33.3%	124	89	-28.2%
		Misdemeanor	7	6	-14.3%	18	23	27.8%	201	158	-21.4%	424	302	-28.8%
		Citation	7	6	-14.3%	29	28	-3.4%	258	167	-35.3%	515	308	-40.2%
		Subtotal	15	15	0.0%	54	58	7.4%	525	369	-29.7%	1,063	699	-34.2%
	Flex A	Felony	0	0	-	5	1	-80.0%	21	20	-4.8%	42	56	33.3%
		Misdemeanor	0	2	-	6	6	0.0%	80	61	-23.8%	120	111	-7.5%
		Citation	11	11	0.0%	28	40	42.9%	174	180	3.4%	285	317	11.2%
		Subtotal	11	13	18.2%	39	47	20.5%	275	261	-5.1%	447	484	8.3%
	Flex B	Felony	3	2	-33.3%	9	9	0.0%	63	61	-3.2%	117	132	12.8%
		Misdemeanor	3	1	-66.7%	9	10	11.1%	99	73	-26.3%	177	163	-7.9%
		Citation	2	2	0.0%	15	13	-13.3%	305	137	-55.1%	644	394	-38.8%
		Subtotal	8	5	-37.5%	33	32	-3.0%	467	271	-42.0%	938	689	-26.5%
	Flex C	Felony	1	0	-100.0%	8	3	-62.5%	22	49	122.7%	52	83	59.6%
		Misdemeanor	0	1	-	5	4	-20.0%	71	34	-52.1%	139	77	-44.6%
		Citation	9	1	-88.9%	29	32	10.3%	297	232	-21.9%	506	426	-15.8%
		Subtotal	10	2	-80.0%	42	39	-7.1%	390	315	-19.2%	697	586	-15.9%
	CSU	Felony	1	4	300.0%	2	8	300.0%	18	27	50.0%	66	32	-51.5%
		Misdemeanor	4	0	-100.0%	5	5	0.0%	6	26	333.3%	25	26	4.0%
		Citation	0	3	-	46	16	-65.2%	321	257	-19.9%	636	528	-17.0%
		Subtotal	5	7	40.0%	53	29	-45.3%	345	310	-10.1%	727	586	-19.4%
	Other	Felony	0	0	-	0	1	-	0	1	-	0	2	-
		Misdemeanor	0	1	-	0	1	-	2	1	-50.0%	3	1	-66.7%
		Citation	0	0	-	2	0	-100.0%	4	9	125.0%	7	14	100.0%
		Subtotal	0	1	-	2	2	0.0%	6	11	83.3%	10	17	70.0%
Totals		Felony	9	11	22.2%	47	38	-19.1%	298	284	-4.7%	614	575	-6.4%
		Misdemeanor	24	14	-41.7%	75	82	9.3%	759	627	-17.4%	1,487	1,233	-17.1%
		Citation	39	34	-12.8%	206	174	-15.5%	1,926	1,435	-25.5%	3,651	2,843	-22.1%
Precinct Total			72	59	-18.1%	328	294	-10.4%	2,983	2,346	-21.4%	5,752	4,651	-19.1%

Physical and Citation Arrests - Adult

Aggregated by component of arresting officer.

METROPOLITAN POLICE DEPARTMENT

of Nashville and Davidson County

			Prior Week	Last Week	Change*	Prior 4Wks	Last 4Wks	Change*	Prior YTD	YTD	Change*	Prior 52Wks	Last 52Wks	Change*
East Precinct	Patrol A	Felony	3	8	166.7%	15	13	-13.3%	112	96	-14.3%	205	191	-6.8%
		Misdemeanor	8	8	0.0%	38	40	5.3%	292	264	-9.6%	616	537	-12.8%
		Citation	10	0	-100.0%	68	38	-44.1%	437	458	4.8%	790	885	12.0%
		Subtotal	21	16	-23.8%	121	91	-24.8%	841	818	-2.7%	1,611	1,613	0.1%
	Patrol B	Felony	4	6	50.0%	26	20	-23.1%	132	148	12.1%	240	250	4.2%
		Misdemeanor	13	6	-53.8%	52	35	-32.7%	449	337	-24.9%	806	750	-6.9%
		Citation	14	10	-28.6%	31	56	80.6%	431	281	-34.8%	712	576	-19.1%
		Subtotal	31	22	-29.0%	109	111	1.8%	1,012	766	-24.3%	1,758	1,576	-10.4%
	Patrol C	Felony	5	5	0.0%	23	22	-4.3%	132	163	23.5%	256	268	4.7%
		Misdemeanor	20	16	-20.0%	97	62	-36.1%	566	489	-13.6%	948	927	-2.2%
		Citation	20	14	-30.0%	115	79	-31.3%	419	691	64.9%	804	1,039	29.2%
		Subtotal	45	35	-22.2%	235	163	-30.6%	1,117	1,343	20.2%	2,008	2,234	11.3%
	Flex A	Felony	0	0	-	5	8	60.0%	115	62	-46.1%	169	137	-18.9%
		Misdemeanor	1	5	400.0%	20	20	0.0%	151	116	-23.2%	263	248	-5.7%
		Citation	6	10	66.7%	31	35	12.9%	507	295	-41.8%	804	619	-23.0%
		Subtotal	7	15	114.3%	56	63	12.5%	773	473	-38.8%	1,236	1,004	-18.8%
	Flex B	Felony	3	0	-100.0%	6	6	0.0%	85	56	-34.1%	143	140	-2.1%
		Misdemeanor	4	4	0.0%	10	17	70.0%	180	84	-53.3%	346	205	-40.8%
		Citation	11	10	-9.1%	23	34	47.8%	395	190	-51.9%	756	461	-39.0%
		Subtotal	18	14	-22.2%	39	57	46.2%	660	330	-50.0%	1,245	806	-35.3%
	Flex C	Felony	0	1	-	4	2	-50.0%	77	41	-46.8%	143	111	-22.4%
		Misdemeanor	4	3	-25.0%	6	12	100.0%	101	65	-35.6%	196	148	-24.5%
		Citation	5	2	-60.0%	6	11	83.3%	329	159	-51.7%	609	420	-31.0%
		Subtotal	9	6	-33.3%	16	25	56.3%	507	265	-47.7%	948	679	-28.4%
	CSU	Felony	4	2	-50.0%	17	11	-35.3%	92	99	7.6%	167	180	7.8%
		Misdemeanor	1	2	100.0%	11	6	-45.5%	55	48	-12.7%	100	93	-7.0%
		Citation	0	0	-	39	18	-53.8%	246	188	-23.6%	440	404	-8.2%
		Subtotal	5	4	-20.0%	67	35	-47.8%	393	335	-14.8%	707	677	-4.2%
	Other	Felony	0	1	-	1	2	100.0%	4	3	-25.0%	8	4	-50.0%
		Misdemeanor	0	1	-	1	1	0.0%	9	6	-33.3%	13	13	0.0%
		Citation	0	0	-	4	0	-100.0%	11	15	36.4%	15	20	33.3%
		Subtotal	0	2	-	6	3	-50.0%	24	24	0.0%	36	37	2.8%
Totals		Felony	19	23	21.1%	97	84	-13.4%	749	668	-10.8%	1,331	1,281	-3.8%
		Misdemeanor	51	45	-11.8%	235	193	-17.9%	1,803	1,409	-21.9%	3,288	2,921	-11.2%
		Citation	66	46	-30.3%	317	271	-14.5%	2,775	2,277	-17.9%	4,930	4,424	-10.3%
Precinct Total			136	114	-16.2%	649	548	-15.6%	5,327	4,354	-18.3%	9,549	8,626	-9.7%

Physical and Citation Arrests - Adult

Aggregated by component of arresting officer.

METROPOLITAN POLICE DEPARTMENT

of Nashville and Davidson County

			Prior Week	Last Week	Change*	Prior 4Wks	Last 4Wks	Change*	Prior YTD	YTD	Change*	Prior 52Wks	Last 52Wks	Change*
South Precinct	Patrol A	Felony	7	2	-71.4%	16	16	0.0%	89	100	12.4%	169	176	4.1%
		Misdemeanor	9	9	0.0%	36	42	16.7%	273	239	-12.5%	499	465	-6.8%
		Citation	17	17	0.0%	97	80	-17.5%	686	600	-12.5%	1,275	1,182	-7.3%
		Subtotal	33	28	-15.2%	149	138	-7.4%	1,048	939	-10.4%	1,943	1,823	-6.2%
	Patrol B	Felony	4	6	50.0%	20	27	35.0%	165	162	-1.8%	297	300	1.0%
		Misdemeanor	23	16	-30.4%	77	76	-1.3%	381	515	35.2%	726	839	15.6%
		Citation	20	9	-55.0%	117	82	-29.9%	684	746	9.1%	1,198	1,378	15.0%
		Subtotal	47	31	-34.0%	214	185	-13.6%	1,230	1,423	15.7%	2,221	2,517	13.3%
	Patrol C	Felony	2	1	-50.0%	24	8	-66.7%	86	130	51.2%	172	234	36.0%
		Misdemeanor	15	9	-40.0%	58	60	3.4%	396	469	18.4%	727	795	9.4%
		Citation	11	13	18.2%	43	47	9.3%	191	373	95.3%	485	551	13.6%
		Subtotal	28	23	-17.9%	125	115	-8.0%	673	972	44.4%	1,384	1,580	14.2%
	Flex A	Felony	0	0	-	1	0	-100.0%	13	13	0.0%	22	23	4.5%
		Misdemeanor	0	0	-	1	0	-100.0%	14	11	-21.4%	23	25	8.7%
		Citation	1	2	100.0%	7	4	-42.9%	26	32	23.1%	60	47	-21.7%
		Subtotal	1	2	100.0%	9	4	-55.6%	53	56	5.7%	105	95	-9.5%
	Flex B	Felony	1	0	-100.0%	5	2	-60.0%	63	42	-33.3%	108	82	-24.1%
		Misdemeanor	3	3	0.0%	6	14	133.3%	74	65	-12.2%	134	122	-9.0%
		Citation	6	9	50.0%	28	36	28.6%	313	332	6.1%	600	664	10.7%
		Subtotal	10	12	20.0%	39	52	33.3%	450	439	-2.4%	842	868	3.1%
	Flex C	Felony	0	0	-	7	5	-28.6%	22	32	45.5%	44	55	25.0%
		Misdemeanor	1	3	200.0%	7	5	-28.6%	49	51	4.1%	77	100	29.9%
		Citation	10	11	10.0%	25	36	44.0%	181	192	6.1%	320	353	10.3%
		Subtotal	11	14	27.3%	39	46	17.9%	252	275	9.1%	441	508	15.2%
	CSU	Felony	0	0	-	2	1	-50.0%	7	28	300.0%	9	56	522.2%
		Misdemeanor	0	1	-	0	1	-	0	14	-	1	28	>1,000%
		Citation	1	1	0.0%	36	10	-72.2%	129	226	75.2%	306	368	20.3%
		Subtotal	1	2	100.0%	38	12	-68.4%	136	268	97.1%	316	452	43.0%
	Other	Felony	0	0	-	0	0	-	5	1	-80.0%	7	1	-85.7%
		Misdemeanor	0	0	-	1	2	100.0%	20	9	-55.0%	44	16	-63.6%
		Citation	0	1	-	5	2	-60.0%	39	48	23.1%	69	67	-2.9%
		Subtotal	0	1	-	6	4	-33.3%	64	58	-9.4%	120	84	-30.0%
Totals		Felony	14	9	-35.7%	75	59	-21.3%	450	508	12.9%	828	927	12.0%
		Misdemeanor	51	41	-19.6%	186	200	7.5%	1,207	1,373	13.8%	2,231	2,390	7.1%
		Citation	66	63	-4.5%	358	297	-17.0%	2,249	2,549	13.3%	4,313	4,610	6.9%
Precinct Total			131	113	-13.7%	619	556	-10.2%	3,906	4,430	13.4%	7,372	7,927	7.5%

Physical and Citation Arrests - Adult

Aggregated by component of arresting officer.

METROPOLITAN POLICE DEPARTMENT
of Nashville and Davidson County

			Prior Week	Last Week	Change*	Prior 4Wks	Last 4Wks	Change*	Prior YTD	YTD	Change*	Prior 52Wks	Last 52Wks	Change*
Central Precinct	**Patrol A**	Felony	1	2	100.0%	5	8	60.0%	39	58	48.7%	71	98	38.0%
		Misdemeanor	19	15	-21.1%	63	68	7.9%	328	369	12.5%	631	722	14.4%
		Citation	7	20	185.7%	64	52	-18.8%	387	425	9.8%	734	724	-1.4%
		Subtotal	27	37	37.0%	132	128	-3.0%	754	852	13.0%	1,436	1,544	7.5%
	Patrol B	Felony	2	1	-50.0%	4	9	125.0%	59	43	-27.1%	130	100	-23.1%
		Misdemeanor	14	9	-35.7%	47	40	-14.9%	398	343	-13.8%	744	732	-1.6%
		Citation	9	7	-22.2%	30	40	33.3%	514	264	-48.6%	835	650	-22.2%
		Subtotal	25	17	-32.0%	81	89	9.9%	971	650	-33.1%	1,709	1,482	-13.3%
	Patrol C	Felony	4	4	0.0%	11	13	18.2%	87	71	-18.4%	181	154	-14.9%
		Misdemeanor	18	20	11.1%	64	77	20.3%	522	479	-8.2%	1,094	873	-20.2%
		Citation	18	9	-50.0%	26	42	61.5%	296	225	-24.0%	542	373	-31.2%
		Subtotal	40	33	-17.5%	101	132	30.7%	905	775	-14.4%	1,817	1,400	-22.9%
	Flex A	Felony	0	0	-	2	2	0.0%	30	23	-23.3%	54	51	-5.6%
		Misdemeanor	4	1	-75.0%	44	20	-54.5%	121	169	39.7%	313	276	-11.8%
		Citation	1	10	900.0%	40	19	-52.5%	288	255	-11.5%	593	503	-15.2%
		Subtotal	5	11	120.0%	86	41	-52.3%	439	447	1.8%	960	830	-13.5%
	Flex B	Felony	2	0	-100.0%	5	7	40.0%	77	69	-10.4%	154	125	-18.8%
		Misdemeanor	17	16	-5.9%	72	67	-6.9%	550	437	-20.5%	840	810	-3.6%
		Citation	6	7	16.7%	27	33	22.2%	441	358	-18.8%	635	660	3.9%
		Subtotal	25	23	-8.0%	104	107	2.9%	1,068	864	-19.1%	1,629	1,595	-2.1%
	Flex C	Felony	0	1	-	6	2	-66.7%	60	43	-28.3%	93	77	-17.2%
		Misdemeanor	10	8	-20.0%	29	32	10.3%	335	285	-14.9%	581	603	3.8%
		Citation	6	13	116.7%	54	47	-13.0%	512	414	-19.1%	864	799	-7.5%
		Subtotal	16	22	37.5%	89	81	-9.0%	907	742	-18.2%	1,538	1,479	-3.8%
	CSU	Felony	0	0	-	2	2	0.0%	11	6	-45.5%	26	32	23.1%
		Misdemeanor	1	3	200.0%	8	6	-25.0%	32	35	9.4%	55	71	29.1%
		Citation	0	8	-	46	26	-43.5%	192	235	22.4%	320	388	21.3%
		Subtotal	1	11	>1,000%	56	34	-39.3%	235	276	17.4%	401	491	22.4%
		Citation	0	0	-	0	1	-	6	3	-50.0%	9	6	-33.3%
		Subtotal	0	0	-	0	1	-	6	3	-50.0%	9	6	-33.3%
Totals		Felony	9	8	-11.1%	35	43	22.9%	363	313	-13.8%	709	637	-10.2%
		Misdemeanor	83	72	-13.3%	327	310	-5.2%	2,286	2,117	-7.4%	4,258	4,087	-4.0%
		Citation	47	74	57.4%	287	260	-9.4%	2,636	2,179	-17.3%	4,532	4,103	-9.5%
Precinct Total			139	154	10.8%	649	613	-5.5%	5,285	4,609	-12.8%	9,499	8,827	-7.1%

Physical and Citation Arrests - Adult

Aggregated by component of arresting officer.

METROPOLITAN POLICE DEPARTMENT

of Nashville and Davidson County

			Prior Week	Last Week	Change*	Prior 4Wks	Last 4Wks	Change*	Prior YTD	YTD	Change*	Prior 52Wks	Last 52Wks	Change*
Hermitage Precinct	**Patrol A**	Felony	0	5	-	12	13	8.3%	88	85	-3.4%	177	171	-3.4%
		Misdemeanor	4	10	150.0%	31	23	-25.8%	237	221	-6.8%	450	441	-2.0%
		Citation	14	10	-28.6%	65	39	-40.0%	436	420	-3.7%	819	801	-2.2%
		Subtotal	18	25	38.9%	108	75	-30.6%	761	726	-4.6%	1,446	1,413	-2.3%
	Patrol B	Felony	3	4	33.3%	33	20	-39.4%	141	177	25.5%	281	295	5.0%
		Misdemeanor	21	16	-23.8%	71	71	0.0%	455	508	11.6%	808	809	0.1%
		Citation	11	11	0.0%	97	69	-28.9%	713	665	-6.7%	1,285	1,090	-15.2%
		Subtotal	35	31	-11.4%	201	160	-20.4%	1,309	1,350	3.1%	2,374	2,194	-7.6%
	Patrol C	Felony	2	3	50.0%	24	15	-37.5%	113	151	33.6%	242	292	20.7%
		Misdemeanor	12	22	83.3%	52	64	23.1%	342	425	24.3%	715	800	11.9%
		Citation	8	12	50.0%	53	48	-9.4%	427	409	-4.2%	783	788	0.6%
		Subtotal	22	37	68.2%	129	127	-1.6%	882	985	11.7%	1,740	1,880	8.0%
	Flex A	Felony	0	2	-	4	10	150.0%	49	51	4.1%	89	83	-6.7%
		Misdemeanor	2	1	-50.0%	7	11	57.1%	86	55	-36.0%	148	89	-39.9%
		Citation	9	12	33.3%	75	63	-16.0%	581	538	-7.4%	1,058	906	-14.4%
		Subtotal	11	15	36.4%	86	84	-2.3%	716	644	-10.1%	1,295	1,078	-16.8%
	Flex B	Felony	4	5	25.0%	16	19	18.8%	109	140	28.4%	181	240	32.6%
		Misdemeanor	7	9	28.6%	32	45	40.6%	180	228	26.7%	319	371	16.3%
		Citation	16	9	-43.8%	36	43	19.4%	424	443	4.5%	785	784	-0.1%
		Subtotal	27	23	-14.8%	84	107	27.4%	713	811	13.7%	1,285	1,395	8.6%
	Flex C	Felony	0	0	-	4	3	-25.0%	54	29	-46.3%	129	66	-48.8%
		Misdemeanor	4	6	50.0%	12	16	33.3%	86	71	-17.4%	196	125	-36.2%
		Citation	0	2	-	45	45	0.0%	426	379	-11.0%	766	641	-16.3%
		Subtotal	4	8	100.0%	61	64	4.9%	566	479	-15.4%	1,091	832	-23.7%
	CSU	Felony	1	0	-100.0%	10	1	-90.0%	60	58	-3.3%	102	107	4.9%
		Misdemeanor	0	0	-	0	0	-	12	2	-83.3%	37	9	-75.7%
		Citation	8	0	-100.0%	32	21	-34.4%	208	188	-9.6%	449	383	-14.7%
		Subtotal	9	0	-100.0%	42	22	-47.6%	280	248	-11.4%	588	499	-15.1%
	Other	Felony	0	1	-	0	1	-	5	1	-80.0%	7	2	-71.4%
		Misdemeanor	0	0	-	0	1	-	10	5	-50.0%	13	6	-53.8%
		Citation	0	0	-	2	2	0.0%	34	31	-8.8%	44	46	4.5%
		Subtotal	0	1	-	2	4	100.0%	49	37	-24.5%	64	54	-15.6%
Totals		Felony	10	20	100.0%	103	82	-20.4%	619	692	11.8%	1,208	1,256	4.0%
		Misdemeanor	50	64	28.0%	205	231	12.7%	1,408	1,515	7.6%	2,686	2,650	-1.3%
		Citation	66	56	-15.2%	405	330	-18.5%	3,249	3,073	-5.4%	5,989	5,439	-9.2%
Precinct Total			126	140	11.1%	713	643	-9.8%	5,276	5,280	0.1%	9,883	9,345	-5.4%

Physical and Citation Arrests - Adult

Aggregated by component of arresting officer.

METROPOLITAN POLICE DEPARTMENT

of Nashville and Davidson County

			Prior Week	Last Week	Change*	Prior 4Wks	Last 4Wks	Change*	Prior YTD	YTD	Change*	Prior 52Wks	Last 52Wks	Change*
North Precinct	Patrol A	Felony	4	4	0.0%	15	21	40.0%	111	122	9.9%	222	209	-5.9%
		Misdemeanor	12	18	50.0%	37	51	37.8%	305	282	-7.5%	552	492	-10.9%
		Citation	15	16	6.7%	42	57	35.7%	270	350	29.6%	513	509	-0.8%
		Subtotal	31	38	22.6%	94	129	37.2%	686	754	9.9%	1,287	1,210	-6.0%
	Patrol B	Felony	1	4	300.0%	25	20	-20.0%	102	126	23.5%	215	225	4.7%
		Misdemeanor	18	17	-5.6%	49	68	38.8%	287	394	37.3%	575	632	9.9%
		Citation	10	11	10.0%	50	39	-22.0%	314	398	26.8%	642	637	-0.8%
		Subtotal	29	32	10.3%	124	127	2.4%	703	918	30.6%	1,432	1,494	4.3%
	Patrol C	Felony	2	7	250.0%	20	22	10.0%	94	129	37.2%	176	233	32.4%
		Misdemeanor	7	9	28.6%	41	36	-12.2%	282	280	-0.7%	488	509	4.3%
		Citation	12	7	-41.7%	25	23	-8.0%	186	173	-7.0%	341	317	-7.0%
		Subtotal	21	23	9.5%	86	81	-5.8%	562	582	3.6%	1,005	1,059	5.4%
	Flex A	Felony	3	1	-66.7%	10	11	10.0%	36	62	72.2%	79	116	46.8%
		Misdemeanor	3	0	-100.0%	13	11	-15.4%	82	84	2.4%	155	155	0.0%
		Citation	16	10	-37.5%	36	53	47.2%	304	294	-3.3%	629	503	-20.0%
		Subtotal	22	11	-50.0%	59	75	27.1%	422	440	4.3%	863	774	-10.3%
	Flex B	Felony	6	3	-50.0%	20	15	-25.0%	45	115	155.6%	126	166	31.7%
		Misdemeanor	3	7	133.3%	36	20	-44.4%	95	167	75.8%	196	293	49.5%
		Citation	10	14	40.0%	42	34	-19.0%	240	294	22.5%	544	508	-6.6%
		Subtotal	19	24	26.3%	98	69	-29.6%	380	576	51.6%	866	967	11.7%
	Flex C	Felony	1	0	-100.0%	2	6	200.0%	144	91	-36.8%	217	206	-5.1%
		Misdemeanor	5	3	-40.0%	21	15	-28.6%	135	133	-1.5%	231	232	0.4%
		Citation	6	8	33.3%	28	28	0.0%	318	246	-22.6%	623	469	-24.7%
		Subtotal	12	11	-8.3%	51	49	-3.9%	597	470	-21.3%	1,071	907	-15.3%
	CSU	Felony	1	2	100.0%	6	5	-16.7%	70	40	-42.9%	133	91	-31.6%
		Misdemeanor	1	1	0.0%	4	3	-25.0%	33	37	12.1%	67	72	7.5%
		Citation	1	3	200.0%	39	22	-43.6%	191	204	6.8%	359	373	3.9%
		Subtotal	3	6	100.0%	49	30	-38.8%	294	281	-4.4%	559	536	-4.1%
	Other	Felony	0	0	-	1	0	-100.0%	1	3	200.0%	2	5	150.0%
		Misdemeanor	3	0	-100.0%	1	6	500.0%	17	19	11.8%	20	32	60.0%
		Citation	0	0	-	6	2	-66.7%	39	23	-41.0%	71	42	-40.8%
		Subtotal	3	0	-100.0%	8	8	0.0%	57	45	-21.1%	93	79	-15.1%
Totals		Felony	18	21	16.7%	99	100	1.0%	603	688	14.1%	1,170	1,251	6.9%
		Misdemeanor	52	55	5.8%	202	210	4.0%	1,236	1,396	12.9%	2,284	2,417	5.8%
		Citation	70	69	-1.4%	268	258	-3.7%	1,862	1,982	6.4%	3,722	3,358	-9.8%
Precinct Total			140	145	3.6%	569	568	-0.2%	3,701	4,066	9.9%	7,176	7,026	-2.1%

Physical and Citation Arrests - Adult

Aggregated by component of arresting officer.

METROPOLITAN POLICE DEPARTMENT

of Nashville and Davidson County

			Prior Week	Last Week	Change*	Prior 4Wks	Last 4Wks	Change*	Prior YTD	YTD	Change*	Prior 52Wks	Last 52Wks	Change*
Madison Precinct	**Patrol A**	Felony	2	4	100.0%	10	7	-30.0%	41	53	29.3%	90	88	-2.2%
		Misdemeanor	5	7	40.0%	14	23	64.3%	111	138	24.3%	241	261	8.3%
		Citation	7	3	-57.1%	34	34	0.0%	230	255	10.9%	435	493	13.3%
		Subtotal	14	14	0.0%	58	64	10.3%	382	446	16.8%	766	842	9.9%
	Patrol B	Felony	3	7	133.3%	15	18	20.0%	80	100	25.0%	165	197	19.4%
		Misdemeanor	10	8	-20.0%	39	41	5.1%	259	266	2.7%	525	528	0.6%
		Citation	16	13	-18.8%	70	50	-28.6%	420	468	11.4%	810	877	8.3%
		Subtotal	29	28	-3.4%	124	109	-12.1%	759	834	9.9%	1,500	1,602	6.8%
	Patrol C	Felony	4	2	-50.0%	10	11	10.0%	166	92	-44.6%	269	219	-18.6%
		Misdemeanor	14	15	7.1%	48	60	25.0%	469	397	-15.4%	850	797	-6.2%
		Citation	5	5	0.0%	32	25	-21.9%	679	341	-49.8%	1,153	829	-28.1%
		Subtotal	23	22	-4.3%	90	96	6.7%	1,314	830	-36.8%	2,272	1,845	-18.8%
	Flex A	Felony	0	1	-	2	2	0.0%	29	25	-13.8%	62	59	-4.8%
		Misdemeanor	2	0	-100.0%	2	5	150.0%	37	41	10.8%	83	66	-20.5%
		Citation	0	0	-	5	8	60.0%	99	58	-41.4%	187	152	-18.7%
		Subtotal	2	1	-50.0%	9	15	66.7%	165	124	-24.8%	332	277	-16.6%
	Flex B	Felony	4	0	-100.0%	8	7	-12.5%	75	65	-13.3%	123	124	0.8%
		Misdemeanor	2	3	50.0%	12	12	0.0%	165	111	-32.7%	247	176	-28.7%
		Citation	11	12	9.1%	31	53	71.0%	379	329	-13.2%	684	555	-18.9%
		Subtotal	17	15	-11.8%	51	72	41.2%	619	505	-18.4%	1,054	855	-18.9%
	Flex C	Felony	1	1	0.0%	16	8	-50.0%	39	59	51.3%	84	92	9.5%
		Misdemeanor	0	2	-	50	10	-80.0%	71	174	145.1%	155	242	56.1%
		Citation	17	8	-52.9%	105	45	-57.1%	486	539	10.9%	1,110	838	-24.5%
		Subtotal	18	11	-38.9%	171	63	-63.2%	596	772	29.5%	1,349	1,172	-13.1%
	CSU	Felony	0	1	-	4	1	-75.0%	24	15	-37.5%	46	43	-6.5%
		Misdemeanor	0	0	-	0	0	-	12	15	25.0%	30	22	-26.7%
		Citation	0	0	-	15	5	-66.7%	217	139	-35.9%	377	275	-27.1%
		Subtotal	0	1	-	19	6	-68.4%	253	169	-33.2%	453	340	-24.9%
	Other	Felony	0	1	-	0	1	-	0	1	-	3	1	-66.7%
		Misdemeanor	0	1	-	0	1	-	0	5	-	14	5	-64.3%
		Citation	0	0	-	0	1	-	3	5	66.7%	21	8	-61.9%
		Subtotal	0	2	-	0	3	-	3	11	266.7%	38	14	-63.2%
Totals		Felony	14	17	21.4%	65	55	-15.4%	454	410	-9.7%	842	823	-2.3%
		Misdemeanor	33	36	9.1%	165	152	-7.9%	1,124	1,147	2.0%	2,145	2,097	-2.2%
		Citation	56	41	-26.8%	292	221	-24.3%	2,513	2,134	-15.1%	4,777	4,027	-15.7%
Precinct Total			103	94	-8.7%	522	428	-18.0%	4,091	3,691	-9.8%	7,764	6,947	-10.5%

Physical and Citation Arrests - Adult

Aggregated by component of arresting officer.

METROPOLITAN POLICE DEPARTMENT

of Nashville and Davidson County

			Prior Week	Last Week	Change*	Prior 4Wks	Last 4Wks	Change*	Prior YTD	YTD	Change*	Prior 52Wks	Last 52Wks	Change*
Midtown Hills Precinct	**Patrol A**	Felony	3	2	-33.3%	4	7	75.0%	40	39	-2.5%	78	91	16.7%
		Misdemeanor	6	6	0.0%	19	22	15.8%	120	118	-1.7%	224	286	27.7%
		Citation	10	12	20.0%	57	46	-19.3%	169	328	94.1%	360	608	68.9%
		Subtotal	19	20	5.3%	80	75	-6.3%	329	485	47.4%	662	985	48.8%
	Patrol B	Felony	2	1	-50.0%	7	11	57.1%	54	59	9.3%	103	114	10.7%
		Misdemeanor	10	9	-10.0%	27	29	7.4%	305	240	-21.3%	483	419	-13.3%
		Citation	9	12	33.3%	50	33	-34.0%	450	315	-30.0%	762	681	-10.6%
		Subtotal	21	22	4.8%	84	73	-13.1%	809	614	-24.1%	1,348	1,214	-9.9%
	Patrol C	Felony	1	1	0.0%	10	6	-40.0%	94	78	-17.0%	170	164	-3.5%
		Misdemeanor	13	10	-23.1%	38	46	21.1%	584	368	-37.0%	1,016	872	-14.2%
		Citation	9	8	-11.1%	40	45	12.5%	567	414	-27.0%	947	937	-1.1%
		Subtotal	23	19	-17.4%	88	97	10.2%	1,245	860	-30.9%	2,133	1,973	-7.5%
	Flex A	Felony	0	1	-	3	4	33.3%	22	16	-27.3%	46	40	-13.0%
		Misdemeanor	0	1	-	6	4	-33.3%	45	28	-37.8%	79	42	-46.8%
		Citation	1	4	300.0%	30	11	-63.3%	201	130	-35.3%	331	235	-29.0%
		Subtotal	1	6	500.0%	39	19	-51.3%	268	174	-35.1%	456	317	-30.5%
	Flex B	Felony	3	0	-100.0%	5	3	-40.0%	42	57	35.7%	92	87	-5.4%
		Misdemeanor	5	0	-100.0%	23	13	-43.5%	97	109	12.4%	159	188	18.2%
		Citation	11	5	-54.5%	67	50	-25.4%	565	449	-20.5%	1,020	878	-13.9%
		Subtotal	19	5	-73.7%	95	66	-30.5%	704	615	-12.6%	1,271	1,153	-9.3%
	Flex C	Felony	4	0	-100.0%	9	6	-33.3%	46	62	34.8%	76	94	23.7%
		Misdemeanor	6	6	0.0%	7	16	128.6%	110	109	-0.9%	221	191	-13.6%
		Citation	34	17	-50.0%	63	89	41.3%	428	458	7.0%	652	910	39.6%
		Subtotal	44	23	-47.7%	79	111	40.5%	584	629	7.7%	949	1,195	25.9%
	CSU	Felony	3	0	-100.0%	2	6	200.0%	17	18	5.9%	36	31	-13.9%
		Misdemeanor	2	0	-100.0%	2	4	100.0%	8	12	50.0%	11	20	81.8%
		Citation	0	0	-	16	14	-12.5%	162	132	-18.5%	274	350	27.7%
		Subtotal	5	0	-100.0%	20	24	20.0%	187	162	-13.4%	321	401	24.9%
	Other	Felony	0	0	-	1	0	-100.0%	0	2	-	0	3	-
		Misdemeanor	0	0	-	0	0	-	2	3	50.0%	3	4	33.3%
		Citation	0	0	-	1	0	-100.0%	8	4	-50.0%	14	8	-42.9%
		Subtotal	0	0	-	2	0	-100.0%	10	9	-10.0%	17	15	-11.8%
Totals		Felony	16	5	-68.8%	41	43	4.9%	315	331	5.1%	601	624	3.8%
		Misdemeanor	42	32	-23.8%	122	134	9.8%	1,271	987	-22.3%	2,196	2,022	-7.9%
		Citation	74	58	-21.6%	324	288	-11.1%	2,550	2,230	-12.5%	4,360	4,607	5.7%
Precinct Total			132	95	-28.0%	487	465	-4.5%	4,136	3,548	-14.2%	7,157	7,253	1.3%

Physical and Citation Arrests - Adult

Aggregated by component of arresting officer.

METROPOLITAN POLICE DEPARTMENT

of Nashville and Davidson County

		Prior Week	Last Week	Change*	Prior 4Wks	Last 4Wks	Change*	Prior YTD	YTD	Change*	Prior 52Wks	Last 52Wks	Change*
SID	Felony	4	1	-75.0%	20	20	0.0%	131	143	9.2%	242	246	1.7%
	Misdemeanor	2	0	-100.0%	8	7	-12.5%	47	62	31.9%	88	80	-9.1%
	Citation	1	6	500.0%	95	33	-65.3%	656	553	-15.7%	1,225	1,049	-14.4%
	Division Total	7	7	0.0%	123	60	-51.2%	834	758	-9.1%	1,555	1,375	-11.6%
SOD (Excludes SRT)	Felony	0	0	-	2	3	50.0%	48	27	-43.8%	86	51	-40.7%
	Misdemeanor	15	10	-33.3%	38	46	21.1%	551	351	-36.3%	1,107	636	-42.5%
	Citation	15	16	6.7%	99	90	-9.1%	615	680	10.6%	1,094	1,232	12.6%
	Division Total	30	26	-13.3%	139	139	0.0%	1,214	1,058	-12.9%	2,287	1,919	-16.1%
SRT	Felony	2	2	0.0%	9	8	-11.1%	111	48	-56.8%	199	113	-43.2%
	Misdemeanor	0	0	-	0	0	-	22	7	-68.2%	32	22	-31.3%
	Citation	0	0	-	0	0	-	9	0	-100.0%	23	2	-91.3%
	Division Total	2	2	0.0%	9	8	-11.1%	142	55	-61.3%	254	137	-46.1%
Warrants	Felony	56	35	-37.5%	160	175	9.4%	1,096	1,168	6.6%	2,019	2,179	7.9%
	Misdemeanor	42	63	50.0%	256	230	-10.2%	1,723	1,784	3.5%	3,182	3,255	2.3%
	Citation	0	0	-	8	5	-37.5%	45	49	8.9%	98	94	-4.1%
	Division Total	98	98	0.0%	424	410	-3.3%	2,864	3,001	4.8%	5,299	5,528	4.3%
Other Components	Felony	0	1	-	3	3	0.0%	74	42	-43.2%	138	118	-14.5%
	Misdemeanor	4	1	-75.0%	5	7	40.0%	95	77	-18.9%	196	262	33.7%
	Citation	2	5	150.0%	42	29	-31.0%	297	318	7.1%	558	518	-7.2%
	Division Total	6	7	16.7%	50	39	-22.0%	466	437	-6.2%	892	898	0.7%
All	Felony	171	153	-10.5%	756	713	-5.7%	5,311	5,322	0.2%	9,987	10,081	0.9%
	Misdemeanor	449	433	-3.6%	1,824	1,802	-1.2%	13,532	12,852	-5.0%	25,180	24,072	-4.4%
	Citation	502	468	-6.8%	2,701	2,256	-16.5%	21,382	19,459	-9.0%	39,272	36,306	-7.6%
Grand Total		1,122	1,054	-6.1%	5,281	4,771	-9.7%	40,225	37,633	-6.4%	74,439	70,459	-5.3%

Information summarized for CompStat week ending 7/9/2016.

* Change for % Served is the difference in percents. Sourced from MNPD ARMS on 7/13/2016 8:14:56 AM. This report is not a count of arrest charges. 1 arrest = 1 body. Adult arrests only.

Arrests categorized by order of seriousness as follows: If an arrest citation is not issued, and any of the charges are felony charges, count the arrest as a felony arrest; if an arrest citation is not issued, and none of the charges are felony charges, count the arrest as a misdemeanor arrest; count all remaining arrests as a citation arrest. Shift / Detail totals are calculated based upon officer assignment for the date when the arrest was made (i.e. if the arresting officer's primary assignment is 'East CSU' for the date when the arrest was made, it will be counted as 1 'East CSU' arrest). Arrests made by officers working Mission 1 duties are counted toward their primary assignment.

Metro citations are not counted in this report, since they are issued for civil matters (i.e. violations of Davidson County Metropolitan Ordinances).

Arrests: Part I, Weapons Law, Drug-Related, DUI, and All Other

METROPOLITAN POLICE DEPARTMENT
of Nashville and Davidson County

Aggregated by component of arresting officer. Includes adult and juvenile arrests.

		Part I Arrests				Weapons Law Violation Arrests				Drug-Related Arrests				DUI Arrests			
		Week	4 Weeks	YTD	52 Weeks	Week	4 Weeks	YTD	52 Weeks	Week	4 Weeks	YTD	52 Weeks	Week	4 Weeks	YTD	52 Weeks
West	Prior	14	85	665	1,276	0	1	21	40	4	54	456	990	1	12	70	128
	Last	7	42	558	1,177	0	3	21	39	11	45	436	781	2	5	79	125
	% Change	-50.0 %	-50.6 %	-16.1 %	-7.8 %	0.0 %	200.0 %	0.0 %	-2.5 %	175.0 %	-16.7 %	-4.4 %	-21.1 %	100.0 %	-58.3 %	12.9 %	-2.3 %
East	Prior	24	101	698	1,275	4	8	82	129	12	103	916	1,578	4	22	85	162
	Last	23	82	631	1,243	3	15	82	144	14	74	781	1,601	2	13	115	264
	% Change	-4.2 %	-18.8 %	-9.6 %	-2.5 %	-25.0 %	87.5 %	0.0 %	11.6 %	16.7 %	-28.2 %	-14.7 %	1.5 %	-50.0 %	-40.9 %	35.3 %	63.0 %
South	Prior	19	119	800	1,601	1	3	50	72	17	93	440	890	5	23	107	231
	Last	21	101	841	1,607	0	7	44	101	19	72	655	1,105	5	23	167	301
	% Change	10.5 %	-15.1 %	5.1 %	0.4 %	-100.0 %	133.3 %	-12.0 %	40.3 %	11.8 %	-22.6 %	48.9 %	24.2 %	0.0 %	0.0 %	56.1 %	30.3 %
Central	Prior	10	51	278	579	0	1	26	52	11	61	509	846	1	6	114	231
	Last	13	46	295	563	0	2	14	52	16	55	497	885	0	5	57	122
	% Change	30.0 %	-9.8 %	6.1 %	-2.8 %	0.0 %	100.0 %	-46.2 %	0.0 %	45.5 %	-9.8 %	-2.4 %	4.6 %	-100.0 %	-16.7 %	-50.0 %	-47.2 %
Hermitage	Prior	16	131	798	1,597	1	7	37	85	24	135	976	1,886	5	19	79	185
	Last	24	102	891	1,627	1	4	50	100	13	93	1,070	1,937	12	28	142	218
	% Change	50.0 %	-22.1 %	11.7 %	1.9 %	0.0 %	-42.9 %	35.1 %	17.6 %	-45.8 %	-31.1 %	9.6 %	2.7 %	140.0 %	47.4 %	79.7 %	17.8 %
North	Prior	23	119	596	1,154	3	7	67	140	17	110	768	1,388	2	15	48	75
	Last	24	93	699	1,247	5	12	72	130	19	78	851	1,470	1	5	65	108
	% Change	4.3 %	-21.8 %	17.3 %	8.1 %	66.7 %	71.4 %	7.5 %	-7.1 %	11.8 %	-29.1 %	10.8 %	5.9 %	-50.0 %	-66.7 %	35.4 %	44.0 %
Madison	Prior	26	107	914	1,628	0	4	39	75	13	64	539	1,119	2	18	108	206
	Last	16	92	751	1,447	0	0	34	65	11	45	493	955	1	6	84	174
	% Change	-38.5 %	-14.0 %	-17.8 %	-11.1 %	0.0 %	-100.0 %	-12.8 %	-13.3 %	-15.4 %	-29.7 %	-8.5 %	-14.7 %	-50.0 %	-66.7 %	-22.2 %	-15.5 %
Midtown Hills	Prior	10	60	422	726	1	7	25	42	18	106	671	1,169	3	6	102	187
	Last	9	50	376	795	0	5	33	58	17	83	823	1,458	2	7	86	161
	% Change	-10.0 %	-16.7 %	-10.9 %	9.5 %	-100.0 %	-28.6 %	32.0 %	38.1 %	-5.6 %	-21.7 %	22.7 %	24.7 %	-33.3 %	16.7 %	-15.7 %	-13.9 %
Other	Prior	25	121	709	1,321	0	4	42	92	3	78	613	1,142	11	29	493	1,013
	Last	23	101	705	1,323	0	1	40	94	3	42	569	1,041	7	34	282	543
	% Change	-8.0 %	-16.5 %	-0.6 %	0.2 %	0.0 %	-75.0 %	-4.8 %	2.2 %	0.0 %	-46.2 %	-7.2 %	-8.8 %	-36.4 %	17.2 %	-42.8 %	-46.4 %
County	Prior	167	894	5,880	11,157	10	42	389	727	119	804	5,888	11,008	34	150	1,206	2,418
	Last	160	709	5,747	11,029	9	49	390	783	123	587	6,175	11,233	32	126	1,077	2,016
	% Change	-4.2 %	-20.7 %	-2.3 %	-1.1 %	-10.0 %	16.7 %	0.3 %	7.7 %	3.4 %	-27.0 %	4.9 %	2.0 %	-5.9 %	-16.0 %	-10.7 %	-16.6 %

Information summarized for CompStat week ending 07/09/2016.

Sourced from MNPD ARMS on 7/13/2016 8:14:57 AM. This report is not a count of arrest charges. 1 arrest = 1 body. Includes adult and juvenile arrests. Arrests categorized by order of seriousness as follows: if an arrest includes one or more Part I UCR charges, it is counted as a Part I arrest. If an arrest includes one or weapons law violation charges but no Part I charges, it is counted as a weapons law violation arrest. The same hierarchical categorization is applicable for the remaining arrest categories (drug, DUI, and all other arrests).

Arrests: Part I, Weapons Law, Drug-Related, DUI, and All Other

Aggregated by component of arresting officer. Includes adult and juvenile arrests.

METROPOLITAN POLICE DEPARTMENT
of Nashville and Davidson County

		All Other Arrests				Total Arrests			
		Week	4 Weeks	YTD	52 Weeks	Week	4 Weeks	YTD	52 Weeks
West	Prior	64	226	2,090	3,951	83	378	3,302	6,385
	Last	45	230	1,575	3,140	65	325	2,669	5,262
	% Change	-29.7 %	1.8 %	-24.6 %	-20.5 %	-21.7 %	-14.0 %	-19.2 %	-17.6 %
East	Prior	98	467	4,134	7,434	142	701	5,915	10,578
	Last	75	388	3,223	6,381	117	572	4,832	9,633
	% Change	-23.5 %	-16.9 %	-22.0 %	-14.2 %	-17.6 %	-18.4 %	-18.3 %	-8.9 %
South	Prior	108	428	3,013	5,473	150	666	4,410	8,267
	Last	76	395	3,256	5,819	121	598	4,963	8,933
	% Change	-29.6 %	-7.7 %	8.1 %	6.3 %	-19.3 %	-10.2 %	12.5 %	8.1 %
Central	Prior	121	548	4,525	8,077	143	667	5,452	9,785
	Last	128	526	3,908	7,482	157	634	4,771	9,104
	% Change	5.8 %	-4.0 %	-13.6 %	-7.4 %	9.8 %	-4.9 %	-12.5 %	-7.0 %
Hermitage	Prior	96	488	3,905	7,138	142	780	5,795	10,891
	Last	90	457	3,591	6,383	140	684	5,744	10,265
	% Change	-6.3 %	-6.4 %	-8.0 %	-10.6 %	-1.4 %	-12.3 %	-0.9 %	-5.7 %
North	Prior	99	369	2,548	5,048	144	620	4,027	7,805
	Last	106	413	2,760	4,725	155	601	4,447	7,680
	% Change	7.1 %	11.9 %	8.3 %	-6.4 %	7.6 %	-3.1 %	10.4 %	-1.6 %
Madison	Prior	69	387	2,884	5,436	110	580	4,484	8,464
	Last	74	324	2,668	4,945	102	467	4,030	7,586
	% Change	7.2 %	-16.3 %	-7.5 %	-9.0 %	-7.3 %	-19.5 %	-10.1 %	-10.4 %
Midtown Hills	Prior	105	353	3,239	5,562	137	532	4,459	7,686
	Last	71	343	2,539	5,373	99	488	3,857	7,845
	% Change	-32.4 %	-2.8 %	-21.6 %	-3.4 %	-27.7 %	-8.3 %	-13.5 %	2.1 %
Other	Prior	106	527	3,736	6,852	145	759	5,593	10,420
	Last	108	481	3,775	6,967	141	659	5,371	9,968
	% Change	1.9 %	-8.7 %	1.0 %	1.7 %	-2.8 %	-13.2 %	-4.0 %	-4.3 %
County	Prior	866	3,793	30,074	54,971	1,196	5,683	43,437	80,281
	Last	773	3,557	27,295	51,215	1,097	5,028	40,684	76,276
	% Change	-10.7 %	-6.2 %	-9.2 %	-6.8 %	-8.3 %	-11.5 %	-6.3 %	-5.0 %

Information summarized for CompStat week ending 07/09/2016.

Sourced from MNPD ARMS on 7/13/2016 8:14:57 AM. This report is not a count of arrest charges. 1 arrest = 1 body. Includes adult and juvenile arrests. Arrests categorized by order of seriousness as follows: if an arrest includes one or more Part I UCR charges, it is counted as a Part I arrest. If an arrest includes one or weapons law violation charges but no Part I charges, it is counted as a weapons law violation arrest. The same hierarchical categorization is applicable for the remaining arrest categories (drug, DUI, and all other arrests).

Outstanding Warrants: Served

Aggregated by component of arresting officer.

METROPOLITAN POLICE DEPARTMENT

of Nashville and Davidson County

		Rolling Two Week				Rolling Eight Week				YTD				Rolling Twenty-Four Month			
		Prior Week	Last Week	Change	% Change	Prior 4 Weeks	Last 4 Weeks	Change	% Change	Prior YTD	YTD	Change	% Change	Prior 52 Weeks	Last 52 Weeks	Change	% Change
West	Felony	4	9	5	125.0%	33	31	-2	-6.1%	222	196	-26	-11.7%	380	374	-6	-1.6%
	Misdemeanor	13	10	-3	-23.1%	75	55	-20	-26.7%	555	516	-39	-7.0%	1,038	982	-56	-5.4%
	Juvenile	6	0	-6	-100.0%	1	6	5	500.0%	14	9	-5	-35.7%	29	14	-15	-51.7%
	Subtotal	23	19	-4	-17.4%	109	92	-17	-15.6%	791	721	-70	-8.8%	1,447	1,370	-77	-5.3%
East	Felony	12	29	17	141.7%	74	71	-3	-4.1%	501	502	1	0.2%	900	905	5	0.6%
	Misdemeanor	47	49	2	4.3%	187	167	-20	-10.7%	1,166	1,105	-61	-5.2%	2,112	2,167	55	2.6%
	Juvenile	1	0	-1	-100.0%	3	1	-2	-66.7%	36	20	-16	-44.4%	52	38	-14	-26.9%
	Subtotal	60	78	18	30.0%	264	239	-25	-9.5%	1,703	1,627	-76	-4.5%	3,064	3,110	46	1.5%
South	Felony	14	5	-9	-64.3%	47	35	-12	-25.5%	249	279	30	12.0%	431	524	93	21.6%
	Misdemeanor	28	27	-1	-3.6%	143	115	-28	-19.6%	816	915	99	12.1%	1,384	1,580	196	14.2%
	Juvenile	1	0	-1	-100.0%	0	2	2	-	34	24	-10	-29.4%	59	43	-16	-27.1%
	Subtotal	43	32	-11	-25.6%	190	152	-38	-20.0%	1,099	1,218	119	10.8%	1,874	2,147	273	14.6%
Central	Felony	3	7	4	133.3%	27	33	6	22.2%	316	223	-93	-29.4%	577	453	-124	-21.5%
	Misdemeanor	24	23	-1	-4.2%	92	96	4	4.3%	760	699	-61	-8.0%	1,522	1,414	-108	-7.1%
	Juvenile	1	2	1	100.0%	0	4	4	-	38	20	-18	-47.4%	55	30	-25	-45.5%
	Subtotal	28	32	4	14.3%	119	133	14	11.8%	1,114	942	-172	-15.4%	2,154	1,897	-257	-11.9%
Hermitage	Felony	4	12	8	200.0%	52	72	20	38.5%	443	448	5	1.1%	799	792	-7	-0.9%
	Misdemeanor	35	46	11	31.4%	174	213	39	22.4%	1,124	1,346	222	19.8%	2,128	2,292	164	7.7%
	Juvenile	1	0	-1	-100.0%	1	1	0	0.0%	31	15	-16	-51.6%	75	45	-30	-40.0%
	Subtotal	40	58	18	45.0%	227	286	59	26.0%	1,598	1,809	211	13.2%	3,002	3,129	127	4.2%
North	Felony	12	16	4	33.3%	79	83	4	5.1%	378	512	134	35.4%	770	967	197	25.6%
	Misdemeanor	33	35	2	6.1%	164	176	12	7.3%	868	1,043	175	20.2%	1,660	1,797	137	8.3%
	Juvenile	1	1	0	0.0%	11	2	-9	-81.8%	39	40	1	2.6%	73	72	-1	-1.4%
	Subtotal	46	52	6	13.0%	254	261	7	2.8%	1,285	1,595	310	24.1%	2,503	2,836	333	13.3%
Madison	Felony	9	14	5	55.6%	40	45	5	12.5%	308	266	-42	-13.6%	562	573	11	2.0%
	Misdemeanor	15	34	19	126.7%	120	108	-12	-10.0%	819	864	45	5.5%	1,597	1,593	-4	-0.3%
	Juvenile	0	0	0	-	2	0	-2	-100.0%	26	13	-13	-50.0%	39	39	0	0.0%
	Subtotal	24	48	24	100.0%	162	153	-9	-5.6%	1,153	1,143	-10	-0.9%	2,198	2,205	7	0.3%
Midtown Hills	Felony	4	1	-3	-75.0%	20	23	3	15.0%	189	173	-16	-8.5%	369	368	-1	-0.3%
	Misdemeanor	26	9	-17	-65.4%	82	77	-5	-6.1%	613	623	10	1.6%	1,080	1,216	136	12.6%
	Juvenile	0	1	1	-	1	1	0	0.0%	11	8	-3	-27.3%	16	18	2	12.5%
	Subtotal	30	11	-19	-63.3%	103	101	-2	-1.9%	813	804	-9	-1.1%	1,465	1,602	137	9.4%
County	Felony	166	159	-7	-4.2%	682	708	26	3.8%	4,558	4,731	173	3.8%	8,466	9,058	592	7.0%
	Misdemeanor	312	348	36	11.5%	1,471	1,430	-41	-2.8%	9,648	10,137	489	5.1%	17,923	18,674	751	4.2%
	Juvenile	12	4	-8	-66.7%	19	18	-1	-5.3%	237	154	-83	-35.0%	418	307	-111	-26.6%
	Total	490	511	21	4.3%	2,172	2,156	-16	-0.7%	14,443	15,022	579	4.0%	26,807	28,039	1,232	4.6%

Information summarized for CompStat week ending 7/9/2016.

* Countywide totals include outstanding warrants served by all other divisions. Sourced from MNPD ARMS on 7/13/2016 8:14:58 AM.
Statistics provided above consider 1 count for each outstanding warrant served.

Outstanding Warrants: Attempts/Served

Aggregated by component of arresting officer.

METROPOLITAN POLICE DEPARTMENT
of Nashville and Davidson County

			Prior Week	Last Week	Change*	Prior 4Wks	Last 4Wks	Change*	Prior YTD	Current YTD	Change*	Prior 52Wks	Last 52Wks	Change*
West	Patrol-A	Served	1	1	0.0 %	24	13	-45.8 %	65	119	83.1 %	172	165	-4.1 %
		Attempts	12	20	66.7 %	114	98	-14.0 %	285	687	141.1 %	565	879	55.6 %
		% Served	8.3 %	5.0 %	-3.3 %	21.1 %	13.3 %	-7.8 %	22.8 %	17.3 %	-5.5 %	30.4 %	18.8 %	-11.7 %
	Patrol-B	Served	3	3	0.0 %	17	10	-41.2 %	226	144	-36.3 %	357	348	-2.5 %
		Attempts	20	9	-55.0 %	59	69	16.9 %	1,282	588	-54.1 %	2,019	1,574	-22.0 %
		% Served	15.0 %	33.3 %	18.3 %	28.8 %	14.5 %	-14.3 %	17.6 %	24.5 %	6.9 %	17.7 %	22.1 %	4.4 %
	Patrol-C	Served	3	8	166.7 %	15	20	33.3 %	193	112	-42.0 %	351	251	-28.5 %
		Attempts	11	2	-81.8 %	68	37	-45.6 %	602	322	-46.5 %	1,176	714	-39.3 %
		% Served	27.3 %	400.0 %	372.7 %	22.1 %	54.1 %	32.0 %	32.1 %	34.8 %	2.7 %	29.8 %	35.2 %	5.3 %
	Other	Served	16	7	-56.3 %	53	49	-7.5 %	307	346	12.7 %	567	606	6.9 %
		Attempts	5	12	140.0 %	112	71	-36.6 %	685	821	19.9 %	1,278	1,357	6.2 %
		% Served	320.0 %	58.3 %	-261.7 %	47.3 %	69.0 %	21.7 %	44.8 %	42.1 %	-2.7 %	44.4 %	44.7 %	0.3 %
	Totals	**Served**	**23**	**19**	**-17.4 %**	**109**	**92**	**-15.6 %**	**791**	**721**	**-8.8 %**	**1,447**	**1,370**	**-5.3 %**
		Attempts	**48**	**43**	**-10.4 %**	**353**	**275**	**-22.1 %**	**2,854**	**2,418**	**-15.3 %**	**5,038**	**4,524**	**-10.2 %**
		% Served	**47.9 %**	**44.2 %**	**-3.7 %**	**30.9 %**	**33.5 %**	**2.6 %**	**27.7 %**	**29.8 %**	**2.1 %**	**28.7 %**	**30.3 %**	**1.6 %**
East	Patrol-A	Served	13	17	30.8 %	62	46	-25.8 %	286	316	10.5 %	605	611	1.0 %
		Attempts	28	42	50.0 %	163	125	-23.3 %	1,362	1,197	-12.1 %	2,720	2,334	-14.2 %
		% Served	46.4 %	40.5 %	-6.0 %	38.0 %	36.8 %	-1.2 %	21.0 %	26.4 %	5.4 %	22.2 %	26.2 %	3.9 %
	Patrol-B	Served	19	14	-26.3 %	71	57	-19.7 %	348	409	17.5 %	668	719	7.6 %
		Attempts	44	30	-31.8 %	131	168	28.2 %	1,204	1,212	0.7 %	2,195	2,346	6.9 %
		% Served	43.2 %	46.7 %	3.5 %	54.2 %	33.9 %	-20.3 %	28.9 %	33.7 %	4.8 %	30.4 %	30.6 %	0.2 %
	Patrol-C	Served	15	28	86.7 %	98	70	-28.6 %	417	498	19.4 %	688	869	26.3 %
		Attempts	61	37	-39.3 %	165	170	3.0 %	1,218	1,430	17.4 %	2,161	2,459	13.8 %
		% Served	24.6 %	75.7 %	51.1 %	59.4 %	41.2 %	-18.2 %	34.2 %	34.8 %	0.6 %	31.8 %	35.3 %	3.5 %
	Other	Served	13	19	46.2 %	33	66	100.0 %	652	404	-38.0 %	1,103	911	-17.4 %
		Attempts	19	21	10.5 %	38	75	97.4 %	763	495	-35.1 %	1,261	1,143	-9.4 %
		% Served	68.4 %	90.5 %	22.1 %	86.8 %	88.0 %	1.2 %	85.5 %	81.6 %	-3.8 %	87.5 %	79.7 %	-7.8 %
	Totals	**Served**	**60**	**78**	**30.0 %**	**264**	**239**	**-9.5 %**	**1,703**	**1,627**	**-4.5 %**	**3,064**	**3,110**	**1.5 %**
		Attempts	**152**	**130**	**-14.5 %**	**497**	**538**	**8.2 %**	**4,547**	**4,334**	**-4.7 %**	**8,337**	**8,282**	**-0.7 %**
		% Served	**39.5 %**	**60.0 %**	**20.5 %**	**53.1 %**	**44.4 %**	**-8.7 %**	**37.5 %**	**37.5 %**	**0.1 %**	**36.8 %**	**37.6 %**	**0.8 %**

Outstanding Warrants: Attempts/Served

Aggregated by component of arresting officer.

METROPOLITAN POLICE DEPARTMENT
of Nashville and Davidson County

			Prior Week	Last Week	Change*	Prior 4Wks	Last 4Wks	Change*	Prior YTD	Current YTD	Change*	Prior 52Wks	Last 52Wks	Change*
South	Patrol-A	Served	16	5	-68.8 %	41	34	-17.1 %	312	247	-20.8 %	524	426	-18.7 %
		Attempts	8	22	175.0 %	61	42	-31.1 %	1,608	448	-72.1 %	2,821	967	-65.7 %
		% Served	200.0 %	22.7 %	-177.3 %	67.2 %	81.0 %	13.7 %	19.4 %	55.1 %	35.7 %	18.6 %	44.1 %	25.5 %
	Patrol-B	Served	15	12	-20.0 %	60	49	-18.3 %	342	361	5.6 %	563	639	13.5 %
		Attempts	15	10	-33.3 %	78	63	-19.2 %	640	587	-8.3 %	991	1,042	5.1 %
		% Served	100.0 %	120.0 %	20.0 %	76.9 %	77.8 %	0.9 %	53.4 %	61.5 %	8.1 %	56.8 %	61.3 %	4.5 %
	Patrol-C	Served	9	10	11.1 %	54	45	-16.7 %	268	388	44.8 %	486	638	31.3 %
		Attempts	5	20	300.0 %	87	52	-40.2 %	507	628	23.9 %	871	996	14.4 %
		% Served	180.0 %	50.0 %	-130.0 %	62.1 %	86.5 %	24.5 %	52.9 %	61.8 %	8.9 %	55.8 %	64.1 %	8.3 %
	Other	Served	3	5	66.7 %	35	24	-31.4 %	180	222	23.3 %	304	441	45.1 %
		Attempts	8	2	-75.0 %	50	38	-24.0 %	282	290	2.8 %	420	610	45.2 %
		% Served	37.5 %	250.0 %	212.5 %	70.0 %	63.2 %	-6.8 %	63.8 %	76.6 %	12.7 %	72.4 %	72.3 %	-0.1 %
	Totals	**Served**	**43**	**32**	**-25.6 %**	**190**	**152**	**-20.0 %**	**1,102**	**1,218**	**10.5 %**	**1,877**	**2,144**	**14.2 %**
		Attempts	**36**	**54**	**50.0 %**	**276**	**195**	**-29.3 %**	**3,037**	**1,953**	**-35.7 %**	**5,103**	**3,615**	**-29.2 %**
		% Served	**119.4 %**	**59.3 %**	**-60.2 %**	**68.8 %**	**77.9 %**	**9.1 %**	**36.3 %**	**62.4 %**	**26.1 %**	**36.8 %**	**59.3 %**	**22.5 %**
Central	Patrol-A	Served	14	10	-28.6 %	10	38	280.0 %	120	198	65.0 %	222	322	45.0 %
		Attempts	2	2	0.0 %	20	28	40.0 %	1,175	428	-63.6 %	1,450	636	-56.1 %
		% Served	700.0 %	500.0 %	-200.0 %	50.0 %	135.7 %	85.7 %	10.2 %	46.3 %	36.0 %	15.3 %	50.6 %	35.3 %
	Patrol-B	Served	5	2	-60.0 %	20	26	30.0 %	227	144	-36.6 %	414	360	-13.0 %
		Attempts	8	1	-87.5 %	15	28	86.7 %	474	100	-78.9 %	749	594	-20.7 %
		% Served	62.5 %	200.0 %	137.5 %	133.3 %	92.9 %	-40.5 %	47.9 %	144.0 %	96.1 %	55.3 %	60.6 %	5.3 %
	Patrol-C	Served	3	7	133.3 %	33	22	-33.3 %	218	209	-4.1 %	433	435	0.5 %
		Attempts	1	1	0.0 %	12	8	-33.3 %	186	231	24.2 %	655	342	-47.8 %
		% Served	300.0 %	700.0 %	400.0 %	275.0 %	275.0 %	0.0 %	117.2 %	90.5 %	-26.7 %	66.1 %	127.2 %	61.1 %
	Other	Served	6	13	116.7 %	56	47	-16.1 %	549	391	-28.8 %	1,085	780	-28.1 %
		Attempts	11	12	9.1 %	127	111	-12.6 %	1,140	824	-27.7 %	2,445	1,574	-35.6 %
		% Served	54.5 %	108.3 %	53.8 %	44.1 %	42.3 %	-1.8 %	48.2 %	47.5 %	-0.7 %	44.4 %	49.6 %	5.2 %
	Totals	**Served**	**28**	**32**	**14.3 %**	**119**	**133**	**11.8 %**	**1,114**	**942**	**-15.4 %**	**2,154**	**1,897**	**-11.9 %**
		Attempts	**22**	**16**	**-27.3 %**	**174**	**175**	**0.6 %**	**2,975**	**1,583**	**-46.8 %**	**5,299**	**3,146**	**-40.6 %**
		% Served	**127.3 %**	**200.0 %**	**72.7 %**	**68.4 %**	**76.0 %**	**7.6 %**	**37.4 %**	**59.5 %**	**22.1 %**	**40.6 %**	**60.3 %**	**19.6 %**

Outstanding Warrants: Attempts/Served

Aggregated by component of arresting officer.

METROPOLITAN POLICE DEPARTMENT

of Nashville and Davidson County

			Prior Week	Last Week	Change*	Prior 4Wks	Last 4Wks	Change*	Prior YTD	Current YTD	Change*	Prior 52Wks	Last 52Wks	Change*
Hermitage	Patrol-A	Served	4	10	150.0 %	32	30	-6.3 %	283	194	-31.4 %	510	452	-11.4 %
		Attempts	32	20	-37.5 %	114	124	8.8 %	1,810	900	-50.3 %	3,284	2,202	-32.9 %
		% Served	12.5 %	50.0 %	37.5 %	28.1 %	24.2 %	-3.9 %	15.6 %	21.6 %	5.9 %	15.5 %	20.5 %	5.0 %
	Patrol-B	Served	15	10	-33.3 %	67	97	44.8 %	390	521	33.6 %	727	751	3.3 %
		Attempts	32	24	-25.0 %	152	151	-0.7 %	1,068	1,120	4.9 %	1,915	1,810	-5.5 %
		% Served	46.9 %	41.7 %	-5.2 %	44.1 %	64.2 %	20.2 %	36.5 %	46.5 %	10.0 %	38.0 %	41.5 %	3.5 %
	Patrol-C	Served	6	14	133.3 %	34	42	23.5 %	304	399	31.3 %	591	802	35.7 %
		Attempts	12	25	108.3 %	142	98	-31.0 %	1,073	1,235	15.1 %	2,170	2,392	10.2 %
		% Served	50.0 %	56.0 %	6.0 %	23.9 %	42.9 %	18.9 %	28.3 %	32.3 %	4.0 %	27.2 %	33.5 %	6.3 %
	Other	Served	15	24	60.0 %	94	117	24.5 %	621	695	11.9 %	1,174	1,124	-4.3 %
		Attempts	43	39	-9.3 %	109	168	54.1 %	1,275	1,064	-16.5 %	2,334	2,240	-4.0 %
		% Served	34.9 %	61.5 %	26.7 %	86.2 %	69.6 %	-16.6 %	48.7 %	65.3 %	16.6 %	50.3 %	50.2 %	-0.1 %
	Totals	**Served**	**40**	**58**	**45.0 %**	**227**	**286**	**26.0 %**	**1,598**	**1,809**	**13.2 %**	**3,002**	**3,129**	**4.2 %**
		Attempts	**119**	**108**	**-9.2 %**	**517**	**541**	**4.6 %**	**5,226**	**4,319**	**-17.4 %**	**9,703**	**8,644**	**-10.9 %**
		% Served	**33.6 %**	**53.7 %**	**20.1 %**	**43.9 %**	**52.9 %**	**9.0 %**	**30.6 %**	**41.9 %**	**11.3 %**	**30.9 %**	**36.2 %**	**5.3 %**
North	Patrol-A	Served	11	9	-18.2 %	45	49	8.9 %	346	287	-17.1 %	628	577	-8.1 %
		Attempts	50	16	-68.0 %	120	116	-3.3 %	2,766	1,035	-62.6 %	5,102	2,414	-52.7 %
		% Served	22.0 %	56.3 %	34.3 %	37.5 %	42.2 %	4.7 %	12.5 %	27.7 %	15.2 %	12.3 %	23.9 %	11.6 %
	Patrol-B	Served	14	10	-28.6 %	59	57	-3.4 %	197	325	65.0 %	446	530	18.8 %
		Attempts	24	39	62.5 %	96	131	36.5 %	399	799	100.3 %	923	1,102	19.4 %
		% Served	58.3 %	25.6 %	-32.7 %	61.5 %	43.5 %	-17.9 %	49.4 %	40.7 %	-8.7 %	48.3 %	48.1 %	-0.2 %
	Patrol-C	Served	3	12	300.0 %	33	55	66.7 %	213	288	35.2 %	388	492	26.8 %
		Attempts	16	10	-37.5 %	77	55	-28.6 %	552	681	23.4 %	804	1,195	48.6 %
		% Served	18.8 %	120.0 %	101.3 %	42.9 %	100.0 %	57.1 %	38.6 %	42.3 %	3.7 %	48.3 %	41.2 %	-7.1 %
	Other	Served	18	21	16.7 %	117	100	-14.5 %	529	696	31.6 %	1,041	1,238	18.9 %
		Attempts	40	71	77.5 %	265	215	-18.9 %	888	1,327	49.4 %	1,595	2,211	38.6 %
		% Served	45.0 %	29.6 %	-15.4 %	44.2 %	46.5 %	2.4 %	59.6 %	52.4 %	-7.1 %	65.3 %	56.0 %	-9.3 %
	Totals	**Served**	**46**	**52**	**13.0 %**	**254**	**261**	**2.8 %**	**1,285**	**1,596**	**24.2 %**	**2,503**	**2,837**	**13.3 %**
		Attempts	**130**	**136**	**4.6 %**	**558**	**517**	**-7.3 %**	**4,605**	**3,842**	**-16.6 %**	**8,424**	**6,922**	**-17.8 %**
		% Served	**35.4 %**	**38.2 %**	**2.9 %**	**45.5 %**	**50.5 %**	**5.0 %**	**27.9 %**	**41.5 %**	**13.6 %**	**29.7 %**	**41.0 %**	**11.3 %**

Outstanding Warrants: Attempts/Served

Aggregated by component of arresting officer.

METROPOLITAN POLICE DEPARTMENT

of Nashville and Davidson County

			Prior Week	Last Week	Change*	Prior 4Wks	Last 4Wks	Change*	Prior YTD	Current YTD	Change*	Prior 52Wks	Last 52Wks	Change*
Madison	Patrol-A	Served	2	15	650.0 %	13	22	69.2 %	86	128	48.8 %	221	235	6.3 %
		Attempts	2	18	800.0 %	56	54	-3.6 %	371	419	12.9 %	678	873	28.8 %
		% Served	100.0 %	83.3 %	-16.7 %	23.2 %	40.7 %	17.5 %	23.2 %	30.5 %	7.4 %	32.6 %	26.9 %	-5.7 %
	Patrol-B	Served	3	10	233.3 %	29	33	13.8 %	192	216	12.5 %	386	422	9.3 %
		Attempts	13	14	7.7 %	46	34	-26.1 %	475	287	-39.6 %	757	519	-31.4 %
		% Served	23.1 %	71.4 %	48.4 %	63.0 %	97.1 %	34.0 %	40.4 %	75.3 %	34.8 %	51.0 %	81.3 %	30.3 %
	Patrol-C	Served	11	11	0.0 %	44	50	13.6 %	454	349	-23.1 %	808	729	-9.8 %
		Attempts	28	22	-21.4 %	87	97	11.5 %	1,440	963	-33.1 %	2,391	2,610	9.2 %
		% Served	39.3 %	50.0 %	10.7 %	50.6 %	51.5 %	1.0 %	31.5 %	36.2 %	4.7 %	33.8 %	27.9 %	-5.9 %
	Other	Served	8	12	50.0 %	76	48	-36.8 %	421	450	6.9 %	783	819	4.6 %
		Attempts	28	36	28.6 %	154	124	-19.5 %	749	940	25.5 %	1,316	1,758	33.6 %
		% Served	28.6 %	33.3 %	4.8 %	49.4 %	38.7 %	-10.6 %	56.2 %	47.9 %	-8.3 %	59.5 %	46.6 %	-12.9 %
	Totals	**Served**	**24**	**48**	**100.0 %**	**162**	**153**	**-5.6 %**	**1,153**	**1,143**	**-0.9 %**	**2,198**	**2,205**	**0.3 %**
		Attempts	**71**	**90**	**26.8 %**	**343**	**309**	**-9.9 %**	**3,035**	**2,609**	**-14.0 %**	**5,142**	**5,760**	**12.0 %**
		% Served	**33.8 %**	**53.3 %**	**19.5 %**	**47.2 %**	**49.5 %**	**2.3 %**	**38.0 %**	**43.8 %**	**5.8 %**	**42.7 %**	**38.3 %**	**-4.5 %**
Midtown Hills	Patrol-A	Served	9	4	-55.6 %	18	22	22.2 %	109	115	5.5 %	213	294	38.0 %
		Attempts	25	21	-16.0 %	54	79	46.3 %	253	328	29.6 %	610	826	35.4 %
		% Served	36.0 %	19.0 %	-17.0 %	33.3 %	27.8 %	-5.5 %	43.1 %	35.1 %	-8.0 %	34.9 %	35.6 %	0.7 %
	Patrol-B	Served	3	3	0.0 %	19	29	52.6 %	176	173	-1.7 %	286	291	1.7 %
		Attempts	4	9	125.0 %	20	39	95.0 %	405	377	-6.9 %	736	592	-19.6 %
		% Served	75.0 %	33.3 %	-41.7 %	95.0 %	74.4 %	-20.6 %	43.5 %	45.9 %	2.4 %	38.9 %	49.2 %	10.3 %
	Patrol-C	Served	0	2	Infinity	20	18	-10.0 %	202	177	-12.4 %	376	405	7.7 %
		Attempts	5	3	-40.0 %	22	19	-13.6 %	449	265	-41.0 %	793	693	-12.6 %
		% Served	0.0 %	66.7 %	66.7 %	90.9 %	94.7 %	3.8 %	45.0 %	66.8 %	21.8 %	47.4 %	58.4 %	11.0 %
	Other	Served	18	2	-88.9 %	46	32	-30.4 %	326	339	4.0 %	590	612	3.7 %
		Attempts	30	28	-6.7 %	92	75	-18.5 %	789	578	-26.7 %	1,527	1,096	-28.2 %
		% Served	60.0 %	7.1 %	-52.9 %	50.0 %	42.7 %	-7.3 %	41.3 %	58.7 %	17.3 %	38.6 %	55.8 %	17.2 %
	Totals	**Served**	**30**	**11**	**-63.3 %**	**103**	**101**	**-1.9 %**	**813**	**804**	**-1.1 %**	**1,465**	**1,602**	**9.4 %**
		Attempts	**64**	**61**	**-4.7 %**	**188**	**212**	**12.8 %**	**1,896**	**1,548**	**-18.4 %**	**3,666**	**3,207**	**-12.5 %**
		% Served	**46.9 %**	**18.0 %**	**-28.8 %**	**54.8 %**	**47.6 %**	**-7.1 %**	**42.9 %**	**51.9 %**	**9.1 %**	**40.0 %**	**50.0 %**	**10.0 %**

Outstanding Warrants: Attempts/Served

Aggregated by component of arresting officer.

METROPOLITAN POLICE DEPARTMENT

of Nashville and Davidson County

		Prior Week	Last Week	Change*	Prior 4Wks	Last 4Wks	Change*	Prior YTD	Current YTD	Change*	Prior 52Wks	Last 52Wks	Change*
SID	Served	17	1	-94.1 %	25	32	28.0 %	143	166	16.1 %	242	255	5.4 %
	Attempts	2	0	-100.0 %	2	16	700.0 %	27	82	203.7 %	36	141	291.7 %
	% Served	850.0 %	Infinity	Infinity	1,250.0 %	200.0 %	-1,050.0 %	529.6 %	202.4 %	-327.2 %	672.2 %	180.9 %	-491.4 %
SOD	Served	1	2	100.0 %	6	8	33.3 %	74	64	-13.5 %	125	107	-14.4 %
	Attempts	1	1	0.0 %	0	4	Infinity	27	14	-48.1 %	50	27	-46.0 %
	% Served	100.0 %	200.0 %	100.0 %	Infinity	200.0 %	-Infinity	274.1 %	457.1 %	183.1 %	250.0 %	396.3 %	146.3 %
SRT	Served	8	5	-37.5 %	53	24	-54.7 %	284	177	-37.7 %	601	393	-34.6 %
	Attempts	5	15	200.0 %	18	32	77.8 %	648	307	-52.6 %	1,522	847	-44.3 %
	% Served	160.0 %	33.3 %	-126.7 %	294.4 %	75.0 %	-219.4 %	43.8 %	57.7 %	13.8 %	39.5 %	46.4 %	6.9 %
Warrants	Served	162	171	5.6 %	651	657	0.9 %	4,234	4,625	9.2 %	7,840	8,623	10.0 %
	Attempts	32	40	25.0 %	214	139	-35.0 %	923	1,224	32.6 %	1,694	2,302	35.9 %
	% Served	506.3 %	427.5 %	-78.8 %	304.2 %	472.7 %	168.5 %	458.7 %	377.9 %	-80.9 %	462.8 %	374.6 %	-88.2 %
Other	Served	8	2	-75.0 %	9	18	100.0 %	153	131	-14.4 %	293	368	25.6 %
	Attempts	11	4	-63.6 %	53	46	-13.2 %	239	402	68.2 %	639	739	15.6 %
	% Served	72.7 %	50.0 %	-22.7 %	17.0 %	39.1 %	22.1 %	64.0 %	32.6 %	-31.4 %	45.9 %	49.8 %	3.9 %
County Total	**Served**	**490**	**511**	**4.3 %**	**2,172**	**2,156**	**-0.7 %**	**14,447**	**15,023**	**4.0 %**	**26,811**	**28,040**	**4.6 %**
	Attempts	**693**	**698**	**0.7 %**	**3,193**	**2,999**	**-6.1 %**	**30,039**	**24,635**	**-18.0 %**	**54,653**	**48,156**	**-11.9 %**
	% Served	**70.7 %**	**73.2 %**	**2.5 %**	**68.0 %**	**71.9 %**	**3.9 %**	**48.1 %**	**61.0 %**	**12.9 %**	**49.1 %**	**58.2 %**	**9.2 %**

Information summarized for CompStat week ending 7/9/2016.

* Change for % Served is the difference in percents. Sourced from MNPD ARMS on 7/13/2016 8:14:58 AM. Statistics provided above consider 1 count for each outstanding warrant served.

Crooks With Guns / School Zone Report

Aggregated by component of arresting officer.

METROPOLITAN POLICE DEPARTMENT
of Nashville and Davidson County

		Crooks With Guns - Arrests				Drugs in School Zones - Arrests				Drugs in School Zones - Charges			
		YTD	52 Weeks	4 Weeks	Last 4 Wks to Same Period Last Year	YTD	52 Weeks	4 Weeks	Last 4 Wks to Same Period Last Year	YTD	52 Weeks	4 Weeks	Last 4 Wks to Same Period Last Year
West	Prior	8	13	0	1	5	8	0	0	10	16	0	0
	Last	6	13	0	0	5	8	0	0	7	11	0	0
	% Change	-25.0 %	0.0 %	0.0 %	-100.0 %	0.0 %	0.0 %	0.0 %	0.0 %	-30.0 %	-31.3 %	0.0 %	0.0 %
East	Prior	26	45	1	7	10	27	0	2	13	36	0	5
	Last	23	44	4	4	3	19	0	0	3	22	0	0
	% Change	-11.5 %	-2.2 %	300.0 %	-42.9 %	-70.0 %	-29.6 %	0.0 %	-100.0 %	-76.9 %	-38.9 %	0.0 %	-100.0 %
South	Prior	23	33	2	5	2	4	0	0	4	6	0	0
	Last	15	37	2	2	5	14	1	1	6	42	1	1
	% Change	-34.8 %	12.1 %	0.0 %	-60.0 %	150.0 %	250.0 %	Infinity	Infinity	50.0 %	600.0 %	Infinity	Infinity
Central	Prior	11	13	0	0	5	10	1	0	8	14	1	0
	Last	2	6	1	1	1	2	0	0	1	2	0	0
	% Change	-81.8 %	-53.8 %	Infinity	Infinity	-80.0 %	-80.0 %	-100.0 %	0.0 %	-87.5 %	-85.7 %	-100.0 %	0.0 %
Hermitage	Prior	29	42	2	4	20	52	0	5	22	57	0	6
	Last	17	40	0	0	8	21	0	0	13	27	0	0
	% Change	-41.4 %	-4.8 %	-100.0 %	-100.0 %	-60.0 %	-59.6 %	0.0 %	-100.0 %	-40.9 %	-52.6 %	0.0 %	-100.0 %
North	Prior	26	55	7	4	25	58	0	3	33	73	0	3
	Last	26	56	2	2	20	46	3	3	27	65	4	4
	% Change	0.0 %	1.8 %	-71.4 %	-50.0 %	-20.0 %	-20.7 %	Infinity	0.0 %	-18.2 %	-11.0 %	Infinity	33.3 %
Madison	Prior	15	22	2	3	5	14	0	0	5	15	0	0
	Last	7	21	0	0	2	3	1	1	3	4	2	2
	% Change	-53.3 %	-4.5 %	-100.0 %	-100.0 %	-60.0 %	-78.6 %	Infinity	Infinity	-40.0 %	-73.3 %	Infinity	Infinity
Midtown Hills	Prior	3	6	2	0	2	9	0	0	2	9	0	0
	Last	13	19	4	4	5	8	0	0	5	10	0	0
	% Change	333.3 %	216.7 %	100.0 %	Infinity	150.0 %	-11.1 %	0.0 %	0.0 %	150.0 %	11.1 %	0.0 %	0.0 %
Other	Prior	27	52	3	4	17	43	1	2	19	54	1	2
	Last	19	46	0	0	12	27	0	0	18	36	0	0
	% Change	-29.6 %	-11.5 %	-100.0 %	-100.0 %	-29.4 %	-37.2 %	-100.0 %	-100.0 %	-5.3 %	-33.3 %	-100.0 %	-100.0 %
County	Prior	168	281	19	28	91	225	2	12	116	280	2	16
	Last	128	282	13	13	61	148	5	5	83	219	7	7
	% Change	-23.8 %	0.4 %	-31.6 %	-53.6 %	-33.0 %	-34.2 %	150.0 %	-58.3 %	-28.4 %	-21.8 %	250.0 %	-56.3 %

Information summarized for CompStat week ending 07/09/2016.

Sourced from MNPD ARMS on 7/13/2016 8:14:58 AM. Arrest totals do not count charges. 1 arrest = 1 body.

Juvenile Section

CompStat Weekly Analysis is provided by the Metropolitan Nashville Police Department Crime Analysis Section. This document does not necessarily reflect official UCR counts. It is intended to be a management tool and is for law enforcement use only.

"No man is above the law and no man is below it: nor do we ask any man's permission when we ask him to obey it."
- Theodore Roosevelt

Begin Date: 07/03/2016
End Date: 07/09/2016
Week: 27

Juvenile Arrests

Aggregated by component of arresting officer.

METROPOLITAN POLICE DEPARTMENT

of Nashville and Davidson County

		Rolling 2 Weeks				Rolling 8 Weeks				YTD				Rolling 104 Weeks			
		Prior Week	Last Week	Change	Percent Change	Prior 4 Weeks	Last 4 Weeks	Change	Percent Change	Prior YTD	Current YTD	Change	Percent Change	Prior 52 Weeks	Last 52 Weeks	Change	Percent Change
West	Curfew	0	3	3	Infinity	10	12	2	20.0 %	60	35	-25	-41.7 %	103	71	-32	-31.1 %
	Truancy	0	0	0	NaN	6	0	-6	-100.0 %	43	41	-2	-4.7 %	89	66	-23	-25.8 %
	Other	11	3	-8	-72.7 %	34	19	-15	-44.1 %	216	247	31	14.4 %	441	474	33	7.5 %
	Subtotal	**11**	**6**	**-5**	**-45.5 %**	**50**	**31**	**-19**	**-38.0 %**	**319**	**323**	**4**	**1.3 %**	**633**	**611**	**-22**	**-3.5 %**
East	Curfew	3	1	-2	-66.7 %	16	9	-7	-43.8 %	102	63	-39	-38.2 %	146	141	-5	-3.4 %
	Truancy	0	0	0	NaN	0	0	0	NaN	30	46	16	53.3 %	64	101	37	57.8 %
	Other	3	2	-1	-33.3 %	36	15	-21	-58.3 %	456	369	-87	-19.1 %	819	765	-54	-6.6 %
	Subtotal	**6**	**3**	**-3**	**-50.0 %**	**52**	**24**	**-28**	**-53.8 %**	**588**	**478**	**-110**	**-18.7 %**	**1,029**	**1,007**	**-22**	**-2.1 %**
South	Curfew	7	0	-7	-100.0 %	6	7	1	16.7 %	72	70	-2	-2.8 %	120	160	40	33.3 %
	Truancy	0	0	0	NaN	2	0	-2	-100.0 %	44	47	3	6.8 %	68	88	20	29.4 %
	Other	12	8	-4	-33.3 %	39	35	-4	-10.3 %	388	416	28	7.2 %	707	758	51	7.2 %
	Subtotal	**19**	**8**	**-11**	**-57.9 %**	**47**	**42**	**-5**	**-10.6 %**	**504**	**533**	**29**	**5.8 %**	**895**	**1,006**	**111**	**12.4 %**
Central	Curfew	0	1	1	Infinity	3	5	2	66.7 %	45	29	-16	-35.6 %	55	63	8	14.5 %
	Truancy	0	0	0	NaN	1	0	-1	-100.0 %	15	20	5	33.3 %	35	30	-5	-14.3 %
	Other	4	2	-2	-50.0 %	14	16	2	14.3 %	107	113	6	5.6 %	196	184	-12	-6.1 %
	Subtotal	**4**	**3**	**-1**	**-25.0 %**	**18**	**21**	**3**	**16.7 %**	**167**	**162**	**-5**	**-3.0 %**	**286**	**277**	**-9**	**-3.1 %**
Hermitage	Curfew	4	0	-4	-100.0 %	10	8	-2	-20.0 %	47	55	8	17.0 %	105	106	1	1.0 %
	Truancy	0	0	0	NaN	2	0	-2	-100.0 %	69	55	-14	-20.3 %	121	109	-12	-9.9 %
	Other	12	0	-12	-100.0 %	55	33	-22	-40.0 %	403	354	-49	-12.2 %	782	705	-77	-9.8 %
	Subtotal	**16**	**0**	**-16**	**-100.0 %**	**67**	**41**	**-26**	**-38.8 %**	**519**	**464**	**-55**	**-10.6 %**	**1,008**	**920**	**-88**	**-8.7 %**
North	Curfew	0	0	0	NaN	8	2	-6	-75.0 %	26	31	5	19.2 %	41	65	24	58.5 %
	Truancy	0	0	0	NaN	1	0	-1	-100.0 %	15	35	20	133.3 %	33	66	33	100.0 %
	Other	4	10	6	150.0 %	42	31	-11	-26.2 %	285	315	30	10.5 %	555	523	-32	-5.8 %
	Subtotal	**4**	**10**	**6**	**150.0 %**	**51**	**33**	**-18**	**-35.3 %**	**326**	**381**	**55**	**16.9 %**	**629**	**654**	**25**	**4.0 %**
Madison	Curfew	0	6	6	Infinity	21	14	-7	-33.3 %	62	56	-6	-9.7 %	91	103	12	13.2 %
	Truancy	0	0	0	NaN	0	0	0	NaN	13	25	12	92.3 %	47	35	-12	-25.5 %
	Other	7	2	-5	-71.4 %	37	25	-12	-32.4 %	318	258	-60	-18.9 %	562	501	-61	-10.9 %
	Subtotal	**7**	**8**	**1**	**14.3 %**	**58**	**39**	**-19**	**-32.8 %**	**393**	**339**	**-54**	**-13.7 %**	**700**	**639**	**-61**	**-8.7 %**
Midtown Hills	Curfew	2	0	-2	-100.0 %	14	4	-10	-71.4 %	86	54	-32	-37.2 %	128	125	-3	-2.3 %
	Truancy	0	0	0	NaN	1	0	-1	-100.0 %	15	32	17	113.3 %	32	76	44	137.5 %
	Other	3	4	1	33.3 %	30	19	-11	-36.7 %	222	223	1	0.5 %	369	391	22	6.0 %
	Subtotal	**5**	**4**	**-1**	**-20.0 %**	**45**	**23**	**-22**	**-48.9 %**	**323**	**309**	**-14**	**-4.3 %**	**529**	**592**	**63**	**11.9 %**
Youth Services	Other	0	0	0	NaN	0	0	0	NaN	8	1	-7	-87.5 %	11	1	-10	-90.9 %
	Subtotal	**0**	**0**	**0**	**NaN**	**0**	**0**	**0**	**NaN**	**8**	**1**	**-7**	**-87.5 %**	**11**	**1**	**-10**	**-90.9 %**
County*	Curfew	16	11	-5	-31.3 %	88	61	-27	-30.7 %	501	396	-105	-21.0 %	792	845	53	6.7 %
	Truancy	0	0	0	NaN	13	0	-13	-100.0 %	249	309	60	24.1 %	500	586	86	17.2 %
	Other	58	32	-26	-44.8 %	301	196	-105	-34.9 %	2,462	2,346	-116	-4.7 %	4,550	4,386	-164	-3.6 %
	Total	**74**	**43**	**-31**	**-41.9 %**	**402**	**257**	**-145**	**-36.1 %**	**3,212**	**3,051**	**-161**	**-5.0 %**	**5,842**	**5,817**	**-25**	**-0.4 %**

Information summarized for CompStat week ending 7/9/2016.

* Countywide totals include arrests made by ALL OTHER DIVISIONS, which are not provided above for the sake of space. Sourced from MNPD ARMS on 7/13/2016 8:14:58 AM. This report does not take into account the number of charges. 1 arrest = 1 body.

Juvenile Victims - Rolling Two Week Analysis

METROPOLITAN POLICE DEPARTMENT
of Nashville and Davidson County

Aggregated by precinct (incident location). Based on date when each incident was reported.

		Homicide	Forcible Rape	Robbery	Aggravated Assault	Burglary	Larceny	Motor Vehicle Theft	All Part I Offenses	Sexual Assault	Statuatory Rape	Simple Assault / Intimidation / Stalking	Other Offenses	All Part II Offenses	All Offenses
West	Prior Week	0	0	0	0	0	1	0	1	0	0	3	3	6	7
	CompStat Week	0	0	0	0	0	2	0	2	0	0	2	6	8	10
	% Change	0.0 %	0.0 %	0.0 %	0.0 %	0.0 %	100.0 %	0.0 %	100.0 %	0.0 %	0.0 %	-33.3 %	100.0 %	33.3 %	42.9 %
East	Prior Week	0	0	1	2	0	0	0	3	2	0	1	3	6	9
	CompStat Week	0	0	0	1	0	0	0	1	0	0	1	3	4	5
	% Change	0.0 %	0.0 %	-100.0 %	-50.0 %	0.0 %	0.0 %	0.0 %	-66.7 %	-100.0 %	0.0 %	0.0 %	0.0 %	-33.3 %	-44.4 %
South	Prior Week	0	0	0	5	1	0	0	6	1	1	6	3	11	17
	CompStat Week	0	0	1	0	1	0	0	2	2	0	4	1	7	9
	% Change	0.0 %	0.0 %	Infinity	-100.0 %	0.0 %	0.0 %	0.0 %	-66.7 %	100.0 %	-100.0 %	-33.3 %	-66.7 %	-36.4 %	-47.1 %
Central	Prior Week	0	0	0	0	0	0	0	0	0	1	4	0	5	5
	CompStat Week	0	0	0	0	0	0	0	0	0	0	0	0	0	0
	% Change	0.0 %	0.0 %	0.0 %	0.0 %	0.0 %	0.0 %	0.0 %	0.0 %	0.0 %	-100.0 %	-100.0 %	0.0 %	-100.0 %	-100.0 %
Hermitage	Prior Week	0	0	0	0	0	5	0	5	0	0	2	3	5	10
	CompStat Week	0	0	0	4	0	1	0	5	1	0	4	6	11	16
	% Change	0.0 %	0.0 %	0.0 %	Infinity	0.0 %	-80.0 %	0.0 %	0.0 %	Infinity	0.0 %	100.0 %	100.0 %	120.0 %	60.0 %
North	Prior Week	0	1	0	3	0	0	0	4	0	0	4	0	4	8
	CompStat Week	0	0	0	0	0	0	0	0	0	0	3	4	7	7
	% Change	0.0 %	-100.0 %	0.0 %	-100.0 %	0.0 %	0.0 %	0.0 %	-100.0 %	0.0 %	0.0 %	-25.0 %	Infinity	75.0 %	-12.5 %
Madison	Prior Week	0	2	1	2	0	1	0	6	2	0	1	0	3	9
	CompStat Week	0	1	0	0	0	0	0	1	0	0	0	0	0	1
	% Change	0.0 %	-50.0 %	-100.0 %	-100.0 %	0.0 %	-100.0 %	0.0 %	-83.3 %	-100.0 %	0.0 %	-100.0 %	0.0 %	-100.0 %	-88.9 %
Midtown Hills	Prior Week	0	0	0	1	0	3	0	4	0	1	1	0	2	6
	CompStat Week	0	0	0	0	4	0	0	4	0	0	1	2	3	7
	% Change	0.0 %	0.0 %	0.0 %	-100.0 %	Infinity	-100.0 %	0.0 %	0.0 %	0.0 %	-100.0 %	0.0 %	Infinity	50.0 %	16.7 %
County	Prior Week	0	3	2	13	1	10	0	29	5	3	22	12	42	71
	CompStat Week	0	1	1	5	5	3	0	15	3	0	15	22	40	55
	% Change	0.0 %	-66.7 %	-50.0 %	-61.5 %	400.0 %	-70.0 %	0.0 %	-48.3 %	-40.0 %	-100.0 %	-31.8 %	83.3 %	-4.8 %	-22.5 %

Prior Week **Begin Date** 06/26/2016 **End Date** 07/02/2016

CompStat Week **Begin Date** 07/03/2016 **End Date** 07/09/2016

Sourced from MNPD ARMS on 7/13/2016 8:14:58 AM. The figures above were sourced from incident reports using NIBRS definitions and reporting guidelines, based on the date when the crime was reported. This report is intended to be a management and planning tool and does not reflect the official NIBRS counts for the department. Incidents where a location is unknown or unspecified are included in the countywide totals. 'Unknown' refers to records in which the address is listed as 'Unknown' on the incident report. 'Not Validated' refers to records that were entered in with an invalid addresses.

Juvenile Victims - Rolling Eight Week Analysis

METROPOLITAN POLICE DEPARTMENT
of Nashville and Davidson County

Aggregated by precinct (incident location). Based on date when each incident was reported.

		Homicide	Forcible Rape	Robbery	Aggravated Assault	Burglary	Larceny	Motor Vehicle Theft	All Part I Offenses	Sexual Assault	Statuatory Rape	Simple Assault / Intimidation / Stalking	Other Offenses	All Part II Offenses	All Offenses
West	Prior 4 Weeks	0	0	0	5	0	0	0	5	1	0	7	3	11	16
	Last 4 Weeks	0	1	0	6	0	10	0	17	0	0	5	9	14	31
	% Change	0.0 %	Infinity	0.0 %	20.0 %	0.0 %	Infinity	0.0 %	240.0 %	-100.0 %	0.0 %	-28.6 %	200.0 %	27.3 %	93.8 %
East	Prior 4 Weeks	0	3	1	8	0	3	0	15	0	1	11	9	21	36
	Last 4 Weeks	0	0	2	3	0	3	0	8	2	0	8	14	24	32
	% Change	0.0 %	-100.0 %	100.0 %	-62.5 %	0.0 %	0.0 %	0.0 %	-46.7 %	Infinity	-100.0 %	-27.3 %	55.6 %	14.3 %	-11.1 %
South	Prior 4 Weeks	0	0	0	13	2	1	0	16	5	1	28	11	45	61
	Last 4 Weeks	0	1	1	15	3	4	0	24	6	2	19	8	35	59
	% Change	0.0 %	Infinity	Infinity	15.4 %	50.0 %	300.0 %	0.0 %	50.0 %	20.0 %	100.0 %	-32.1 %	-27.3 %	-22.2 %	-3.3 %
Central	Prior 4 Weeks	0	2	0	0	0	2	0	4	1	0	1	2	4	8
	Last 4 Weeks	0	2	0	1	0	1	0	4	0	1	7	2	10	14
	% Change	0.0 %	0.0 %	0.0 %	Infinity	0.0 %	-50.0 %	0.0 %	0.0 %	-100.0 %	Infinity	600.0 %	0.0 %	150.0 %	75.0 %
Hermitage	Prior 4 Weeks	0	3	0	11	1	10	0	25	2	1	23	13	39	64
	Last 4 Weeks	0	2	4	8	0	13	0	27	4	0	12	16	32	59
	% Change	0.0 %	-33.3 %	Infinity	-27.3 %	-100.0 %	30.0 %	0.0 %	8.0 %	100.0 %	-100.0 %	-47.8 %	23.1 %	-17.9 %	-7.8 %
North	Prior 4 Weeks	0	4	1	14	1	2	0	22	4	0	13	2	19	41
	Last 4 Weeks	0	2	0	6	0	1	0	9	0	0	16	8	24	33
	% Change	0.0 %	-50.0 %	-100.0 %	-57.1 %	-100.0 %	-50.0 %	0.0 %	-59.1 %	-100.0 %	0.0 %	23.1 %	300.0 %	26.3 %	-19.5 %
Madison	Prior 4 Weeks	1	2	0	2	0	3	0	8	6	0	16	12	34	42
	Last 4 Weeks	0	4	3	7	0	1	0	15	4	0	11	2	17	32
	% Change	-100.0 %	100.0 %	Infinity	250.0 %	0.0 %	-66.7 %	0.0 %	87.5 %	-33.3 %	0.0 %	-31.3 %	-83.3 %	-50.0 %	-23.8 %
Midtown Hills	Prior 4 Weeks	0	1	0	5	2	2	0	10	0	0	8	5	13	23
	Last 4 Weeks	0	1	0	4	4	4	0	13	1	1	10	4	16	29
	% Change	0.0 %	0.0 %	0.0 %	-20.0 %	100.0 %	100.0 %	0.0 %	30.0 %	Infinity	Infinity	25.0 %	-20.0 %	23.1 %	26.1 %
County	Prior 4 Weeks	1	15	2	58	6	23	0	105	19	3	107	57	186	291
	Last 4 Weeks	0	13	10	50	7	37	0	117	17	4	88	63	172	289
	% Change	-100.0 %	-13.3 %	400.0 %	-13.8 %	16.7 %	60.9 %	0.0 %	11.4 %	-10.5 %	33.3 %	-17.8 %	10.5 %	-7.5 %	-0.7 %

Prior 4 Weeks	**Begin Date**	05/15/2016	**End Date**	06/11/2016
Last 4 Weeks	**Begin Date**	06/12/2016	**End Date**	07/09/2016

Sourced from MNPD ARMS on 7/13/2016 8:14:58 AM. The figures above were sourced from incident reports using NIBRS definitions and reporting guidelines, based on the date when the crime was reported. This report is intended to be a management and planning tool and does not reflect the official NIBRS counts for the department. Incidents where a location is unknown or unspecified are included in the countywide totals. 'Unknown' refers to records in which the address is listed as 'Unknown' on the incident report. 'Not Validated' refers to records that were entered in with an invalid addresses.

Juvenile Victims - Year-to-Date Analysis

METROPOLITAN POLICE DEPARTMENT
of Nashville and Davidson County

Aggregated by precinct (incident location). Based on date when each incident was reported.

		Homicide	Forcible Rape	Robbery	Aggravated Assault	Burglary	Larceny	Motor Vehicle Theft	All Part I Offenses	Sexual Assault	Statuatory Rape	Simple Assault / Intimidation / Stalking	Other Offenses	All Part II Offenses	All Offenses
West	Prior YTD	0	6	3	13	2	10	0	34	17	1	81	54	153	187
	YTD	0	4	0	23	3	22	0	52	4	2	69	45	120	172
	% Change	0.0 %	-33.3 %	-100.0 %	76.9 %	50.0 %	120.0 %	0.0 %	52.9 %	-76.5 %	100.0 %	-14.8 %	-16.7 %	-21.6 %	-8.0 %
East	Prior YTD	1	20	13	61	12	40	0	147	8	3	189	70	270	417
	YTD	0	14	8	51	4	33	0	110	19	2	146	67	234	344
	% Change	-100.0 %	-30.0 %	-38.5 %	-16.4 %	-66.7 %	-17.5 %	0.0 %	-25.2 %	137.5 %	-33.3 %	-22.8 %	-4.3 %	-13.3 %	-17.5 %
South	Prior YTD	0	24	22	60	12	43	0	161	26	6	208	103	343	504
	YTD	0	17	17	96	25	27	0	182	27	6	193	97	323	505
	% Change	0.0 %	-29.2 %	-22.7 %	60.0 %	108.3 %	-37.2 %	0.0 %	13.0 %	3.8 %	0.0 %	-7.2 %	-5.8 %	-5.8 %	0.2 %
Central	Prior YTD	0	13	1	2	0	11	0	27	15	8	15	14	52	79
	YTD	0	20	1	5	0	8	0	34	11	5	21	23	60	95
	% Change	0.0 %	53.8 %	0.0 %	150.0 %	0.0 %	-27.3 %	0.0 %	25.9 %	-26.7 %	-37.5 %	40.0 %	64.3 %	15.4 %	20.3 %
Hermitage	Prior YTD	0	24	13	42	8	45	0	132	20	2	216	82	320	452
	YTD	0	10	20	58	7	59	0	154	24	5	170	81	280	434
	% Change	0.0 %	-58.3 %	53.8 %	38.1 %	-12.5 %	31.1 %	0.0 %	16.7 %	20.0 %	150.0 %	-21.3 %	-1.2 %	-12.5 %	-4.0 %
North	Prior YTD	3	12	25	72	4	9	0	125	26	5	164	66	261	386
	YTD	0	23	16	67	9	12	0	127	15	2	150	57	224	351
	% Change	-100.0 %	91.7 %	-36.0 %	-6.9 %	125.0 %	33.3 %	0.0 %	1.6 %	-42.3 %	-60.0 %	-8.5 %	-13.6 %	-14.2 %	-9.1 %
Madison	Prior YTD	2	12	7	63	8	15	0	107	15	3	140	62	220	327
	YTD	1	18	10	38	0	13	0	80	24	3	159	59	245	325
	% Change	-50.0 %	50.0 %	42.9 %	-39.7 %	-100.0 %	-13.3 %	0.0 %	-25.2 %	60.0 %	0.0 %	13.6 %	-4.8 %	11.4 %	-0.6 %
Midtown Hills	Prior YTD	0	9	9	25	6	32	0	81	17	3	108	22	150	231
	YTD	0	11	6	34	8	14	0	73	7	2	83	44	136	209
	% Change	0.0 %	22.2 %	-33.3 %	36.0 %	33.3 %	-56.3 %	0.0 %	-9.9 %	-58.8 %	-33.3 %	-23.1 %	100.0 %	-9.3 %	-9.5 %
Not Validated	Prior YTD	0	0	0	0	0	0	0	0	0	1	2	2	5	5
	YTD	0	0	0	0	0	0	0	0	0	0	0	0	0	0
	% Change	0.0 %	0.0 %	0.0 %	0.0 %	0.0 %	0.0 %	0.0 %	0.0 %	0.0 %	-100.0 %	-100.0 %	-100.0 %	-100.0 %	-100.0 %
County	Prior YTD	6	120	93	338	52	205	0	814	144	32	1,123	475	1,774	2,588
	YTD	1	117	78	372	56	188	0	812	131	27	991	473	1,622	2,435
	% Change	-83.3 %	-2.5 %	-16.1 %	10.1 %	7.7 %	-8.3 %	0.0 %	-0.2 %	-9.0 %	-15.6 %	-11.8 %	-0.4 %	-8.6 %	-5.9 %

Prior YTD	**Begin Date**	01/01/2015	**End Date**	07/09/2015
YTD	**Begin Date**	01/01/2016	**End Date**	07/09/2016

Sourced from MNPD ARMS on 7/13/2016 8:14:59 AM. The figures above were sourced from incident reports using NIBRS definitions and reporting guidelines, based on the date when the crime was reported. This report is intended to be a management and planning tool and does not reflect the official NIBRS counts for the department. Incidents where a location is unknown or unspecified are included in the countywide totals. 'Unknown' refers to records in which the address is listed as 'Unknown' on the incident report. 'Not Validated' refers to records that were entered in with an invalid addresses.

Juvenile Victims

METROPOLITAN POLICE DEPARTMENT
of Nashville and Davidson County

Aggregated by precinct (incident location). Based on date when each incident was reported.

		Rolling 2 Weeks				Rolling 8 Weeks				YTD				Rolling 104 Weeks			
		Prior Week	Last Week	Change	Percent Change	Prior 4 Weeks	Last 4 Weeks	Change	Percent Change	Prior YTD	Current YTD	Change	Percent Change	Prior 52 Weeks	Last 52 Weeks	Change	Percent Change
West	Part I-Violent	0	0	0	NaN	5	7	2	40.0 %	22	27	5	22.7 %	62	66	4	6.5 %
	Part I-Property	1	2	1	100.0 %	0	10	10	Infinity	12	25	13	108.3 %	32	56	24	75.0 %
	Part II	6	8	2	33.3 %	11	14	3	27.3 %	153	120	-33	-21.6 %	282	215	-67	-23.8 %
	Subtotal	**7**	**10**	**3**	**42.9 %**	**16**	**31**	**15**	**93.8 %**	**187**	**172**	**-15**	**-8.0 %**	**376**	**337**	**-39**	**-10.4 %**
East	Part I-Violent	3	1	-2	-66.7 %	12	5	-7	-58.3 %	95	73	-22	-23.2 %	184	136	-48	-26.1 %
	Part I-Property	0	0	0	NaN	3	3	0	0.0 %	52	37	-15	-28.8 %	98	87	-11	-11.2 %
	Part II	6	4	-2	-33.3 %	21	24	3	14.3 %	270	234	-36	-13.3 %	568	521	-47	-8.3 %
	Subtotal	**9**	**5**	**-4**	**-44.4 %**	**36**	**32**	**-4**	**-11.1 %**	**417**	**344**	**-73**	**-17.5 %**	**850**	**744**	**-106**	**-12.5 %**
South	Part I-Violent	5	1	-4	-80.0 %	13	17	4	30.8 %	106	130	24	22.6 %	196	223	27	13.8 %
	Part I-Property	1	1	0	0.0 %	3	7	4	133.3 %	55	52	-3	-5.5 %	117	113	-4	-3.4 %
	Part II	11	7	-4	-36.4 %	45	35	-10	-22.2 %	343	323	-20	-5.8 %	672	611	-61	-9.1 %
	Subtotal	**17**	**9**	**-8**	**-47.1 %**	**61**	**59**	**-2**	**-3.3 %**	**504**	**505**	**1**	**0.2 %**	**985**	**947**	**-38**	**-3.9 %**
Central	Part I-Violent	0	0	0	NaN	2	3	1	50.0 %	16	26	10	62.5 %	32	39	7	21.9 %
	Part I-Property	0	0	0	NaN	2	1	-1	-50.0 %	11	8	-3	-27.3 %	21	20	-1	-4.8 %
	Part II	5	0	-5	-100.0 %	4	10	6	150.0 %	52	61	9	17.3 %	86	115	29	33.7 %
	Subtotal	**5**	**0**	**-5**	**-100.0 %**	**8**	**14**	**6**	**75.0 %**	**79**	**95**	**16**	**20.3 %**	**139**	**174**	**35**	**25.2 %**
Hermitage	Part I-Violent	0	4	4	Infinity	14	14	0	0.0 %	79	88	9	11.4 %	172	146	-26	-15.1 %
	Part I-Property	5	1	-4	-80.0 %	11	13	2	18.2 %	53	66	13	24.5 %	138	134	-4	-2.9 %
	Part II	5	11	6	120.0 %	39	32	-7	-17.9 %	320	280	-40	-12.5 %	643	542	-101	-15.7 %
	Subtotal	**10**	**16**	**6**	**60.0 %**	**64**	**59**	**-5**	**-7.8 %**	**452**	**434**	**-18**	**-4.0 %**	**953**	**822**	**-131**	**-13.7 %**
North	Part I-Violent	4	0	-4	-100.0 %	19	8	-11	-57.9 %	112	106	-6	-5.4 %	202	213	11	5.4 %
	Part I-Property	0	0	0	NaN	3	1	-2	-66.7 %	13	21	8	61.5 %	37	63	26	70.3 %
	Part II	4	7	3	75.0 %	19	24	5	26.3 %	261	224	-37	-14.2 %	510	418	-92	-18.0 %
	Subtotal	**8**	**7**	**-1**	**-12.5 %**	**41**	**33**	**-8**	**-19.5 %**	**386**	**351**	**-35**	**-9.1 %**	**749**	**694**	**-55**	**-7.3 %**
Madison	Part I-Violent	5	1	-4	-80.0 %	5	14	9	180.0 %	84	67	-17	-20.2 %	158	150	-8	-5.1 %
	Part I-Property	1	0	-1	-100.0 %	3	1	-2	-66.7 %	23	13	-10	-43.5 %	48	36	-12	-25.0 %
	Part II	3	0	-3	-100.0 %	34	17	-17	-50.0 %	220	245	25	11.4 %	383	473	90	23.5 %
	Subtotal	**9**	**1**	**-8**	**-88.9 %**	**42**	**32**	**-10**	**-23.8 %**	**327**	**325**	**-2**	**-0.6 %**	**589**	**659**	**70**	**11.9 %**
Midtown Hills	Part I-Violent	1	0	-1	-100.0 %	6	5	-1	-16.7 %	43	51	8	18.6 %	70	90	20	28.6 %
	Part I-Property	3	4	1	33.3 %	4	8	4	100.0 %	38	22	-16	-42.1 %	87	58	-29	-33.3 %
	Part II	2	3	1	50.0 %	13	16	3	23.1 %	150	136	-14	-9.3 %	309	281	-28	-9.1 %
	Subtotal	**6**	**7**	**1**	**16.7 %**	**23**	**29**	**6**	**26.1 %**	**231**	**209**	**-22**	**-9.5 %**	**466**	**429**	**-37**	**-7.9 %**
County*	Part I-Violent	18	7	-11	-61.1 %	76	73	-3	-3.9 %	557	568	11	2.0 %	1,076	1,063	-13	-1.2 %
	Part I-Property	11	8	-3	-27.3 %	29	44	15	51.7 %	257	244	-13	-5.1 %	578	567	-11	-1.9 %
	Part II	42	40	-2	-4.8 %	186	172	-14	-7.5 %	1,769	1,623	-146	-8.3 %	3,453	3,176	-277	-8.0 %
	Total	**71**	**55**	**-16**	**-22.5 %**	**291**	**289**	**-2**	**-0.7 %**	**2,583**	**2,435**	**-148**	**-5.7 %**	**5,107**	**4,806**	**-301**	**-5.9 %**

Information summarized for CompStat week ending 07/09/2016.

Sourced from MNPD ARMS on 7/13/2016 8:14:59 AM. The figures above were sourced from incident reports using NIBRS definitions and reporting guidelines, based on the date when the crime was reported. This report is intended to be a management and planning tool and does not reflect the official NIBRS counts for the department. Incidents where a location is unknown or unspecified are included in the countywide totals. 'Unknown' refers to records in which the address is listed as 'Unknown' on the incident report. 'Not Validated' refers to records that were entered in with an invalid addresses.

Efficiencies Section

CompStat Weekly Analysis is provided by the Metropolitan Nashville Police Department Crime Analysis Section. This document does not necessarily reflect official UCR counts. It is intended to be a management tool and is for law enforcement use only.

"No man is above the law and no man is below it: nor do we ask any man's permission when we ask him to obey it."
- Theodore Roosevelt

Begin Date: 07/03/2016
End Date: 07/09/2016
Week: 27

Self Initiated CAD

Aggregated by component of officer initiating call.

METROPOLITAN POLICE DEPARTMENT

of Nashville and Davidson County

		Rolling Two Week				Rolling Eight Week				YTD				Rolling Twenty-Four Month			
		Prior Week	Last Week	Change	Percent Change	Prior 4 Weeks	Last 4 Weeks	Change	Percent Change	Prior YTD	Current YTD	Change	Percent Change	Prior 52 Weeks	Last 52 Weeks	Change	Percent Change
West	Vehicle Stop	623	581	-42	-6.7 %	2,369	2,638	269	11.4 %	21,263	17,805	-3,458	-16.3 %	39,149	31,782	-7,367	-18.8 %
	Business Check	751	649	-102	-13.6 %	2,851	3,020	169	5.9 %	19,521	17,587	-1,934	-9.9 %	30,921	29,945	-976	-3.2 %
	All Other SI	314	380	66	21.0 %	1,336	1,504	168	12.6 %	10,217	8,892	-1,325	-13.0 %	18,488	14,913	-3,575	-19.3 %
	Subtotal	**1,688**	**1,610**	**-78**	**-4.6 %**	**6,556**	**7,162**	**606**	**9.2 %**	**51,001**	**44,284**	**-6,717**	**-13.2 %**	**88,558**	**76,640**	**-11,918**	**-13.5 %**
East	Vehicle Stop	758	438	-320	-42.2 %	2,122	2,396	274	12.9 %	22,880	17,605	-5,275	-23.1 %	42,796	33,990	-8,806	-20.6 %
	Business Check	221	169	-52	-23.5 %	718	712	-6	-0.8 %	7,592	7,038	-554	-7.3 %	13,384	12,813	-571	-4.3 %
	All Other SI	267	244	-23	-8.6 %	1,096	1,065	-31	-2.8 %	8,763	8,274	-489	-5.6 %	16,352	15,407	-945	-5.8 %
	Subtotal	**1,246**	**851**	**-395**	**-31.7 %**	**3,936**	**4,173**	**237**	**6.0 %**	**39,235**	**32,917**	**-6,318**	**-16.1 %**	**72,532**	**62,210**	**-10,322**	**-14.2 %**
South	Vehicle Stop	888	908	20	2.3 %	3,128	3,412	284	9.1 %	25,891	23,737	-2,154	-8.3 %	48,836	42,608	-6,228	-12.8 %
	Business Check	389	461	72	18.5 %	1,076	1,413	337	31.3 %	9,139	9,755	616	6.7 %	17,770	15,884	-1,886	-10.6 %
	All Other SI	330	317	-13	-3.9 %	1,125	1,252	127	11.3 %	8,012	8,435	423	5.3 %	14,258	14,494	236	1.7 %
	Subtotal	**1,607**	**1,686**	**79**	**4.9 %**	**5,329**	**6,077**	**748**	**14.0 %**	**43,042**	**41,927**	**-1,115**	**-2.6 %**	**80,864**	**72,986**	**-7,878**	**-9.7 %**
Central	Vehicle Stop	584	438	-146	-25.0 %	1,670	1,988	318	19.0 %	21,115	13,644	-7,471	-35.4 %	39,037	28,337	-10,700	-27.4 %
	Business Check	877	645	-232	-26.5 %	1,942	2,842	900	46.3 %	10,008	13,687	3,679	36.8 %	18,695	21,709	3,014	16.1 %
	All Other SI	574	437	-137	-23.9 %	1,652	1,931	279	16.9 %	11,120	10,497	-623	-5.6 %	20,894	19,858	-1,036	-5.0 %
	Subtotal	**2,035**	**1,520**	**-515**	**-25.3 %**	**5,264**	**6,761**	**1,497**	**28.4 %**	**42,243**	**37,828**	**-4,415**	**-10.5 %**	**78,626**	**69,904**	**-8,722**	**-11.1 %**
Hermitage	Vehicle Stop	940	854	-86	-9.1 %	3,619	3,606	-13	-0.4 %	30,076	27,874	-2,202	-7.3 %	57,059	49,297	-7,762	-13.6 %
	Business Check	472	432	-40	-8.5 %	1,901	1,592	-309	-16.3 %	16,397	14,764	-1,633	-10.0 %	32,668	27,265	-5,403	-16.5 %
	All Other SI	319	319	0	0.0 %	1,396	1,310	-86	-6.2 %	10,072	10,777	705	7.0 %	18,969	19,845	876	4.6 %
	Subtotal	**1,731**	**1,605**	**-126**	**-7.3 %**	**6,916**	**6,508**	**-408**	**-5.9 %**	**56,545**	**53,415**	**-3,130**	**-5.5 %**	**108,696**	**96,407**	**-12,289**	**-11.3 %**
North	Vehicle Stop	492	453	-39	-7.9 %	1,507	1,739	232	15.4 %	15,179	11,930	-3,249	-21.4 %	27,516	20,340	-7,176	-26.1 %
	Business Check	497	428	-69	-13.9 %	1,516	1,603	87	5.7 %	11,666	11,249	-417	-3.6 %	22,641	18,539	-4,102	-18.1 %
	All Other SI	354	330	-24	-6.8 %	1,148	1,233	85	7.4 %	9,012	8,074	-938	-10.4 %	17,264	15,239	-2,025	-11.7 %
	Subtotal	**1,343**	**1,211**	**-132**	**-9.8 %**	**4,171**	**4,575**	**404**	**9.7 %**	**35,857**	**31,253**	**-4,604**	**-12.8 %**	**67,421**	**54,118**	**-13,303**	**-19.7 %**
Madison	Vehicle Stop	414	380	-34	-8.2 %	1,682	1,474	-208	-12.4 %	14,044	11,679	-2,365	-16.8 %	26,598	21,295	-5,303	-19.9 %
	Business Check	654	569	-85	-13.0 %	2,134	2,235	101	4.7 %	20,428	17,215	-3,213	-15.7 %	34,805	34,479	-326	-0.9 %
	All Other SI	240	219	-21	-8.8 %	709	898	189	26.7 %	7,241	6,168	-1,073	-14.8 %	13,727	12,451	-1,276	-9.3 %
	Subtotal	**1,308**	**1,168**	**-140**	**-10.7 %**	**4,525**	**4,607**	**82**	**1.8 %**	**41,713**	**35,062**	**-6,651**	**-15.9 %**	**75,130**	**68,225**	**-6,905**	**-9.2 %**
Midtown Hills	Vehicle Stop	714	594	-120	-16.8 %	2,300	2,491	191	8.3 %	25,367	17,465	-7,902	-31.2 %	45,080	35,310	-9,770	-21.7 %
	Business Check	453	397	-56	-12.4 %	1,873	1,670	-203	-10.8 %	15,126	12,928	-2,198	-14.5 %	25,555	25,252	-303	-1.2 %
	All Other SI	358	380	22	6.1 %	1,714	1,679	-35	-2.0 %	11,451	11,672	221	1.9 %	19,538	21,470	1,932	9.9 %
	Subtotal	**1,525**	**1,371**	**-154**	**-10.1 %**	**5,887**	**5,840**	**-47**	**-0.8 %**	**51,944**	**42,065**	**-9,879**	**-19.0 %**	**90,173**	**82,032**	**-8,141**	**-9.0 %**
County*	Vehicle Stop	5,881	5,027	-854	-14.5 %	19,991	21,398	1,407	7.0 %	188,510	152,517	-35,993	-19.1 %	348,470	281,951	-66,519	-19.1 %
	Business Check	4,503	3,906	-597	-13.3 %	14,460	15,672	1,212	8.4 %	113,436	107,921	-5,515	-4.9 %	202,509	192,157	-10,352	-5.1 %
	All Other SI	3,494	3,265	-229	-6.6 %	12,917	13,738	821	6.4 %	97,837	92,860	-4,977	-5.1 %	179,256	172,045	-7,211	-4.0 %
	Total	**13,878**	**12,198**	**-1,680**	**-12.1 %**	**47,368**	**50,808**	**3,440**	**7.3 %**	**399,783**	**353,298**	**-46,485**	**-11.6 %**	**730,235**	**646,153**	**-84,082**	**-11.5 %**

Information summarized for CompStat week ending 7/9/2016.

* Countywide totals include CFS with unknown locations. Sourced from MNPD ARMS on 7/13/2016 8:14:59 AM. 'Vehicle Stops' refer to 10-93 calls. 'Business Checks' refer to 10-96 calls. Only includes calls initiated by an officer (call type 2 or 3). Excludes CFS with a disposition code of 6 or 11.

Dispatched Calls for Service

Aggregated by component of officer responding to call.

METROPOLITAN POLICE DEPARTMENT

of Nashville and Davidson County

		Rolling 2 Weeks				Rolling 8 Weeks				YTD				Rolling 104 Weeks			
		Prior Week	Last Week	Change	Percent Change	Prior 4 Weeks	Last 4 Weeks	Change	Percent Change	Prior YTD	Current YTD	Change	Percent Change	Prior 52 Weeks	Last 52 Weeks	Change	Percent Change
West	Part I	152	135	-17	-11.2 %	494	555	61	12.3 %	2,550	3,338	788	30.9 %	5,700	6,211	511	9.0 %
	Vehicle Crash	50	50	0	0.0 %	216	204	-12	-5.6 %	1,298	1,518	220	16.9 %	2,745	2,914	169	6.2 %
	All Other CFS	274	285	11	4.0 %	988	1,080	92	9.3 %	5,785	6,293	508	8.8 %	11,936	11,982	46	0.4 %
	Subtotal	**476**	**470**	**-6**	**-1.3 %**	**1,698**	**1,839**	**141**	**8.3 %**	**9,633**	**11,149**	**1,516**	**15.7 %**	**20,381**	**21,107**	**726**	**3.6 %**
East	Part I	114	121	7	6.1 %	499	510	11	2.2 %	2,791	3,213	422	15.1 %	5,523	6,095	572	10.4 %
	Vehicle Crash	34	46	12	35.3 %	138	147	9	6.5 %	1,000	993	-7	-0.7 %	1,863	1,984	121	6.5 %
	All Other CFS	353	387	34	9.6 %	1,281	1,391	110	8.6 %	7,756	8,084	328	4.2 %	14,542	15,470	928	6.4 %
	Subtotal	**501**	**554**	**53**	**10.6 %**	**1,918**	**2,048**	**130**	**6.8 %**	**11,547**	**12,290**	**743**	**6.4 %**	**21,928**	**23,549**	**1,621**	**7.4 %**
South	Part I	180	198	18	10.0 %	756	810	54	7.1 %	4,718	5,073	355	7.5 %	9,453	9,899	446	4.7 %
	Vehicle Crash	94	89	-5	-5.3 %	383	369	-14	-3.7 %	2,618	2,781	163	6.2 %	4,955	5,408	453	9.1 %
	All Other CFS	509	493	-16	-3.1 %	1,851	1,967	116	6.3 %	11,253	11,972	719	6.4 %	21,882	22,990	1,108	5.1 %
	Subtotal	**783**	**780**	**-3**	**-0.4 %**	**2,990**	**3,146**	**156**	**5.2 %**	**18,589**	**19,826**	**1,237**	**6.7 %**	**36,290**	**38,297**	**2,007**	**5.5 %**
Central	Part I	61	73	12	19.7 %	255	259	4	1.6 %	1,441	1,620	179	12.4 %	2,817	3,165	348	12.4 %
	Vehicle Crash	34	35	1	2.9 %	181	166	-15	-8.3 %	967	1,190	223	23.1 %	1,789	2,170	381	21.3 %
	All Other CFS	207	208	1	0.5 %	885	876	-9	-1.0 %	4,701	5,361	660	14.0 %	8,700	10,130	1,430	16.4 %
	Subtotal	**302**	**316**	**14**	**4.6 %**	**1,321**	**1,301**	**-20**	**-1.5 %**	**7,109**	**8,171**	**1,062**	**14.9 %**	**13,306**	**15,465**	**2,159**	**16.2 %**
Hermitage	Part I	161	209	48	29.8 %	685	728	43	6.3 %	3,768	4,333	565	15.0 %	7,821	8,234	413	5.3 %
	Vehicle Crash	75	75	0	0.0 %	337	345	8	2.4 %	1,986	2,207	221	11.1 %	3,907	4,377	470	12.0 %
	All Other CFS	467	511	44	9.4 %	1,849	1,966	117	6.3 %	10,838	11,455	617	5.7 %	20,730	21,791	1,061	5.1 %
	Subtotal	**703**	**795**	**92**	**13.1 %**	**2,871**	**3,039**	**168**	**5.9 %**	**16,592**	**17,995**	**1,403**	**8.5 %**	**32,458**	**34,402**	**1,944**	**6.0 %**
North	Part I	126	151	25	19.8 %	522	547	25	4.8 %	2,985	3,359	374	12.5 %	5,860	6,368	508	8.7 %
	Vehicle Crash	56	57	1	1.8 %	196	215	19	9.7 %	1,200	1,383	183	15.3 %	2,148	2,605	457	21.3 %
	All Other CFS	403	385	-18	-4.5 %	1,352	1,554	202	14.9 %	8,208	8,985	777	9.5 %	15,042	16,895	1,853	12.3 %
	Subtotal	**585**	**593**	**8**	**1.4 %**	**2,070**	**2,316**	**246**	**11.9 %**	**12,393**	**13,727**	**1,334**	**10.8 %**	**23,050**	**25,868**	**2,818**	**12.2 %**
Madison	Part I	95	103	8	8.4 %	399	425	26	6.5 %	2,481	2,718	237	9.6 %	4,859	5,246	387	8.0 %
	Vehicle Crash	37	33	-4	-10.8 %	148	162	14	9.5 %	1,123	1,132	9	0.8 %	2,095	2,350	255	12.2 %
	All Other CFS	305	302	-3	-1.0 %	1,043	1,228	185	17.7 %	6,943	7,017	74	1.1 %	13,025	13,279	254	2.0 %
	Subtotal	**437**	**438**	**1**	**0.2 %**	**1,590**	**1,815**	**225**	**14.2 %**	**10,547**	**10,867**	**320**	**3.0 %**	**19,979**	**20,875**	**896**	**4.5 %**
Midtown Hills	Part I	175	199	24	13.7 %	608	736	128	21.1 %	3,627	3,997	370	10.2 %	6,563	7,710	1,147	17.5 %
	Vehicle Crash	119	91	-28	-23.5 %	427	422	-5	-1.2 %	2,519	2,798	279	11.1 %	4,450	5,435	985	22.1 %
	All Other CFS	362	373	11	3.0 %	1,311	1,485	174	13.3 %	8,116	8,690	574	7.1 %	13,924	16,259	2,335	16.8 %
	Subtotal	**656**	**663**	**7**	**1.1 %**	**2,346**	**2,643**	**297**	**12.7 %**	**14,262**	**15,485**	**1,223**	**8.6 %**	**24,937**	**29,404**	**4,467**	**17.9 %**
County*	Part I	1,150	1,300	150	13.0 %	4,515	4,898	383	8.5 %	28,182	29,652	1,470	5.2 %	54,655	58,029	3,374	6.2 %
	Vehicle Crash	510	490	-20	-3.9 %	2,070	2,077	7	0.3 %	13,160	14,370	1,210	9.2 %	24,622	27,957	3,335	13.5 %
	All Other CFS	3,051	3,124	73	2.4 %	11,136	12,214	1,078	9.7 %	70,264	71,802	1,538	2.2 %	129,856	137,701	7,845	6.0 %
	Total	**4,711**	**4,914**	**203**	**4.3 %**	**17,721**	**19,189**	**1,468**	**8.3 %**	**111,606**	**115,824**	**4,218**	**3.8 %**	**209,133**	**223,687**	**14,554**	**7.0 %**

Information summarized for CompStat week ending 7/9/2016.

* Countywide totals include CFS with unknown locations. 'Part I CFS' refer to dispatched CAD calls with a ten code of 50, 51, 52, 53, 54, 57, 70, 71, 72, 67, or 1000. 'Vehicle Crash CFS' refer to dispatched CAD calls with a ten code of 45 or 46. Only includes calls initiated by the citizenry (call type 0 or 1). Report only includes CFS with ten codes 10 through 89 and all thousand codes. Excludes CFS with a disposition code of 6 or 11.

Vehicle Stop Analysis (Form 252)

Aggregated by component of officer making stop.

METROPOLITAN POLICE DEPARTMENT

of Nashville and Davidson County

		Rolling Two Week				Rolling Eight Week				YTD				Rolling Twenty-Four Month			
		Prior Week	Last Week	Change	% Change	Prior 4 Weeks	Last 4 Weeks	Change	% Change	Prior YTD	YTD	Change	% Change	Prior 52 Weeks	Last 52 Weeks	Change	% Change
West	Vehicle Stops	826	671	-155	-18.8%	2,939	3,218	279	9.5%	25,018	21,568	-3,450	-13.8%	45,593	38,647	-6,946	-15.2%
	Warnings Issued	77.6 %	81.7 %	4.1 %		79.7 %	81.4 %	1.7 %		85.1 %	82.0 %	-3.1 %		83.5 %	83.0 %	-0.5 %	
	Arrests Made	38	30	-8	-21.1%	130	140	10	7.7%	1,361	962	-399	-29.3%	2,461	1,811	-650	-26.4%
East	Vehicle Stops	773	400	-373	-48.3%	2,185	2,449	264	12.1%	21,983	18,377	-3,606	-16.4%	42,410	34,966	-7,444	-17.6%
	Warnings Issued	84.2 %	90.8 %	6.5 %		83.4 %	84.5 %	1.1 %		86.8 %	83.7 %	-3.1 %		86.8 %	83.6 %	-3.3 %	
	Arrests Made	78	34	-44	-56.4%	231	225	-6	-2.6%	2,149	1,817	-332	-15.4%	3,890	3,449	-441	-11.3%
South	Vehicle Stops	1,028	1,005	-23	-2.2%	3,596	3,803	207	5.8%	28,976	26,808	-2,168	-7.5%	54,975	48,609	-6,366	-11.6%
	Warnings Issued	86.3 %	88.5 %	2.2 %		86.2 %	87.4 %	1.2 %		87.4 %	87.5 %	0.1 %		87.4 %	87.0 %	-0.4 %	
	Arrests Made	59	55	-4	-6.8%	223	207	-16	-7.2%	1,360	1,560	200	14.7%	2,588	2,767	179	6.9%
Central	Vehicle Stops	593	375	-218	-36.8%	1,749	1,983	234	13.4%	21,892	14,180	-7,712	-35.2%	41,128	29,069	-12,059	-29.3%
	Warnings Issued	54.6 %	65.6 %	11.0 %		56.1 %	58.9 %	2.8 %		71.8 %	62.0 %	-9.8 %		70.8 %	67.2 %	-3.5 %	
	Arrests Made	32	23	-9	-28.1%	101	104	3	3.0%	1,401	997	-404	-28.8%	2,341	1,922	-419	-17.9%
Hermitage	Vehicle Stops	844	792	-52	-6.2%	3,410	3,317	-93	-2.7%	29,883	26,536	-3,347	-11.2%	56,364	47,467	-8,897	-15.8%
	Warnings Issued	86.4 %	89.4 %	3.0 %		85.1 %	87.6 %	2.5 %		84.7 %	85.7 %	1.0 %		83.6 %	85.6 %	2.0 %	
	Arrests Made	66	57	-9	-13.6%	298	243	-55	-18.5%	2,379	2,200	-179	-7.5%	4,271	3,707	-564	-13.2%
North	Vehicle Stops	520	454	-66	-12.7%	1,596	1,826	230	14.4%	16,114	12,710	-3,404	-21.1%	28,980	22,491	-6,489	-22.4%
	Warnings Issued	76.7 %	75.8 %	-1.0 %		75.5 %	76.1 %	0.6 %		82.1 %	76.0 %	-6.2 %		80.7 %	76.4 %	-4.3 %	
	Arrests Made	55	48	-7	-12.7%	147	171	24	16.3%	1,188	1,198	10	0.8%	2,266	2,074	-192	-8.5%
Madison	Vehicle Stops	375	349	-26	-6.9%	1,659	1,360	-299	-18.0%	14,618	11,415	-3,203	-21.9%	27,618	21,167	-6,451	-23.4%
	Warnings Issued	87.2 %	85.4 %	-1.8 %		76.1 %	84.3 %	8.1 %		79.0 %	76.9 %	-2.1 %		78.7 %	76.7 %	-2.0 %	
	Arrests Made	37	41	4	10.8%	226	167	-59	-26.1%	1,690	1,600	-90	-5.3%	3,243	2,861	-382	-11.8%
Midtown Hills	Vehicle Stops	754	649	-105	-13.9%	2,511	2,704	193	7.7%	25,586	19,184	-6,402	-25.0%	45,792	38,713	-7,079	-15.5%
	Warnings Issued	82.2 %	83.2 %	1.0 %		82.3 %	82.7 %	0.4 %		80.6 %	83.0 %	2.5 %		81.9 %	82.6 %	0.7 %	
	Arrests Made	66	40	-26	-39.4%	198	207	9	4.5%	1,847	1,447	-400	-21.7%	3,128	2,972	-156	-5.0%
SOD	Vehicle Stops	781	567	-214	-27.4%	2,077	2,565	488	23.5%	18,083	16,767	-1,316	-7.3%	32,538	29,916	-2,622	-8.1%
	Warnings Issued	36.5 %	43.9 %	7.4 %		38.9 %	38.2 %	-0.7 %		45.8 %	39.5 %	-6.3 %		45.2 %	38.3 %	-6.9 %	
	Arrests Made	21	25	4	19.0%	94	100	6	6.4%	639	692	53	8.3%	1,147	1,182	35	3.1%
Other	Vehicle Stops	207	57	-150	-72.5%	682	623	-59	-8.7%	5,606	4,541	-1,065	-19.0%	10,381	8,762	-1,619	-15.6%
	Warnings Issued	91.8 %	93.0 %	1.2 %		91.3 %	92.5 %	1.1 %		92.8 %	91.6 %	-1.2 %		92.3 %	92.5 %	0.2 %	
	Arrests Made	11	2	-9	-81.8%	41	34	-7	-17.1%	333	303	-30	-9.0%	639	518	-121	-18.9%
Total	Vehicle Stops	6,701	5,319	-1,382	-20.6%	22,404	23,848	1,444	6.4%	207,759	172,086	-35,673	-17.2%	385,779	319,807	-65,972	-17.1%
	Warnings Issued	75.4 %	79.7 %	4.3 %		76.4 %	77.2 %	0.8 %		79.7 %	77.4 %	-2.3 %		79.3 %	77.8 %	-1.6 %	
	Arrests Made	463	355	-108	-23.3%	1,689	1,598	-91	-5.4%	14,347	12,776	-1,571	-11.0%	25,974	23,263	-2,711	-10.4%

Information summarized for CompStat week ending 07/09/2016.

Sourced from MNPD ARMS on 7/13/2016 8:14:59 AM. The figures above were sourced from MNPD's Vehicle Stop (Form 252) Database. Vehicle stop totals count all reports electronically entered via AFR. Hardcopy reports not entered into ARMS will affect accuracy of totals. This report is intended to be a management and planning tool and does not reflect the official vehicle stop counts for the department.

Field Interview Report (Form 114)

Aggregated by component of officer conducting interview.

METROPOLITAN POLICE DEPARTMENT

of Nashville and Davidson County

		Rolling Two Week				Rolling Eight Week				YTD				Rolling Twenty-Four Month			
		Prior Week	Last Week	Change	% Change	Prior 4 Weeks	Last 4 Weeks	Change	% Change	Prior YTD	YTD	Change	% Change	Prior 52 Weeks	Last 52 Weeks	Change	% Change
West	Field Interview	38	29	-9	-23.7%	165	133	-32	-19.4%	1,093	1,250	157	14.4%	2,055	2,084	29	1.4%
	Arrest Made	10	5	-5	-50.0%	40	28	-12	-30.0%	267	314	47	17.6%	476	507	31	6.5%
East	Field Interview	41	35	-6	-14.6%	173	163	-10	-5.8%	1,610	1,296	-314	-19.5%	2,947	3,078	131	4.4%
	Arrest Made	5	6	1	20.0%	33	26	-7	-21.2%	288	253	-35	-12.2%	505	645	140	27.7%
South	Field Interview	56	37	-19	-33.9%	202	193	-9	-4.5%	1,414	1,466	52	3.7%	2,698	2,552	-146	-5.4%
	Arrest Made	5	7	2	40.0%	37	28	-9	-24.3%	229	244	15	6.6%	438	437	-1	-0.2%
Central	Field Interview	49	32	-17	-34.7%	121	170	49	40.5%	1,081	1,096	15	1.4%	1,868	2,264	396	21.2%
	Arrest Made	10	5	-5	-50.0%	22	31	9	40.9%	235	239	4	1.7%	351	488	137	39.0%
Hermitage	Field Interview	51	50	-1	-2.0%	212	200	-12	-5.7%	1,932	1,881	-51	-2.6%	3,439	3,367	-72	-2.1%
	Arrest Made	11	8	-3	-27.3%	37	32	-5	-13.5%	320	369	49	15.3%	596	648	52	8.7%
North	Field Interview	41	42	1	2.4%	155	154	-1	-0.6%	756	938	182	24.1%	1,483	1,493	10	0.7%
	Arrest Made	5	5	0	0.0%	24	18	-6	-25.0%	106	167	61	57.5%	217	262	45	20.7%
Madison	Field Interview	40	32	-8	-20.0%	118	108	-10	-8.5%	1,440	872	-568	-39.4%	2,808	1,596	-1,212	-43.2%
	Arrest Made	10	7	-3	-30.0%	34	27	-7	-20.6%	712	303	-409	-57.4%	1,366	582	-784	-57.4%
Midtown	Field Interview	32	49	17	53.1%	172	153	-19	-11.0%	1,472	1,149	-323	-21.9%	2,805	2,274	-531	-18.9%
Hills	Arrest Made	4	3	-1	-25.0%	32	20	-12	-37.5%	319	230	-89	-27.9%	555	484	-71	-12.8%
SID	Field Interview	4	1	-3	-75.0%	21	16	-5	-23.8%	189	143	-46	-24.3%	279	269	-10	-3.6%
	Arrest Made	0	0	0	-	4	4	0	0.0%	63	68	5	7.9%	100	120	20	20.0%
SOD	Field Interview	0	1	1	-	1	1	0	0.0%	13	5	-8	-61.5%	21	10	-11	-52.4%
	Arrest Made	0	0	0	-	1	0	-1	-100.0%	1	2	1	100.0%	1	2	1	100.0%
Other	Field Interview	5	6	1	20.0%	2	12	10	500.0%	97	97	0	0.0%	170	179	9	5.3%
	Arrest Made	1	2	1	100.0%	1	3	2	200.0%	35	34	-1	-2.9%	52	67	15	28.8%
County	Field Interview	357	314	-43	-12.0%	1,342	1,303	-39	-2.9%	11,097	10,193	-904	-8.1%	20,573	19,166	-1,407	-6.8%
	Arrest Made	61	48	-13	-21.3%	265	217	-48	-18.1%	2,575	2,223	-352	-13.7%	4,657	4,242	-415	-8.9%

Information summarized for CompStat week ending 07/09/2016.

Sourced from MNPD ARMS on 7/13/2016 8:15:00 AM. The numbers above are sourced from MNPD's Field Interview (Form 114) Database. This report includes all FI types (field interviews, terry stops, and homeless welfare checks). "Arrest Made" indicates that an individual in the FI database was also arrested. For an arrest to be counted, the Form 114 complaint number must match a Form 106 Arrest Report, Form 106A State Misdemeanor Citation Report, or Form 219 Juvenile Citation incident number and the master name record must match in each as well. This report is intended to be a management and planning tool and does not reflect official counts for the department.

County Efficiency Charts

METROPOLITAN POLICE DEPARTMENT
of Nashville and Davidson County

Summarized by CompStat week for past eight weeks.
Aggregated by component of officer initiating call / arresting officer.

All Self-Initiated CAD - 52wk Avg: 12,425

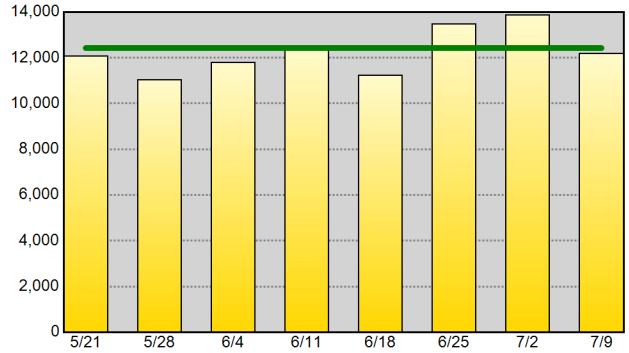

Self-Initiated Terry Stops - 52wk Avg: 324

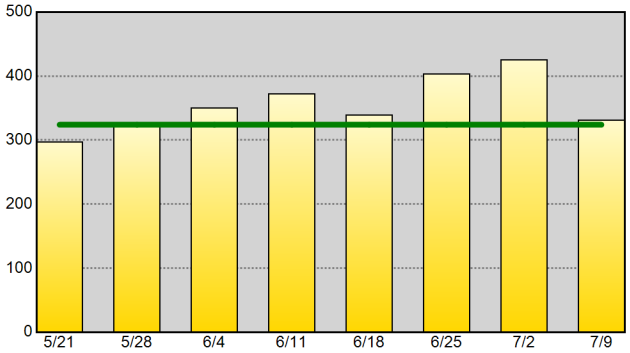

Self-Initiated Vehicle Stops (10-93) - 52wk Avg: 5,422

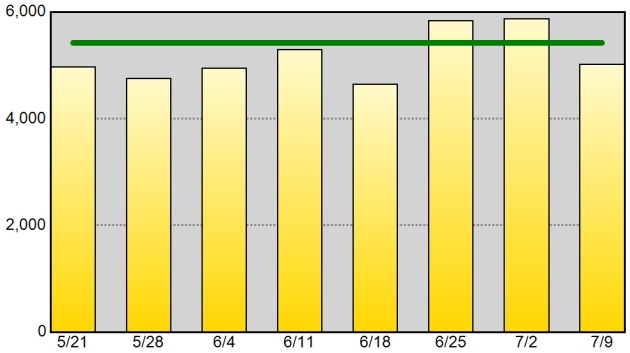

Self-Initiated Business Checks (10-96) - 52wk Avg: 3,695

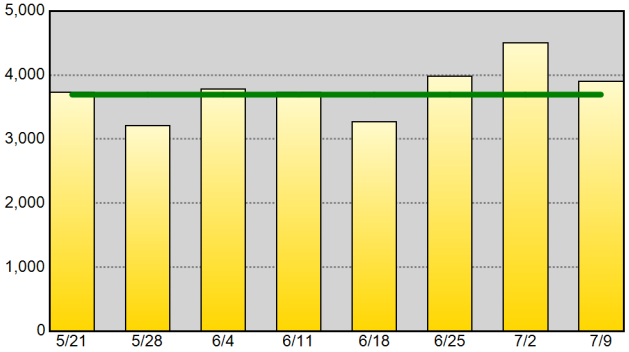

Self-Initiated Community Policing (10-15) - 52wk Avg: 978

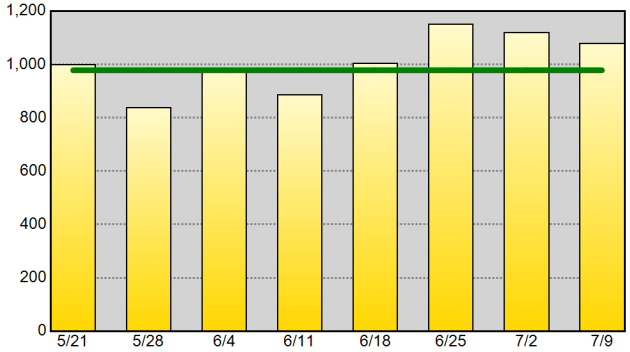

Self-Initiated Criminal Vice Activity (10-78) - 52wk Avg: 54

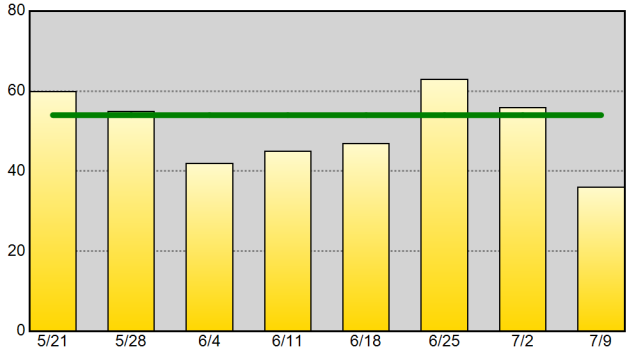

Part I Arrests - 52wk Avg: 212

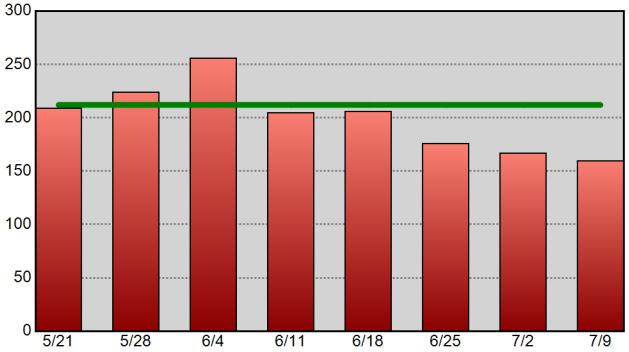

Drug-Related Arrests - 52wk Avg: 224

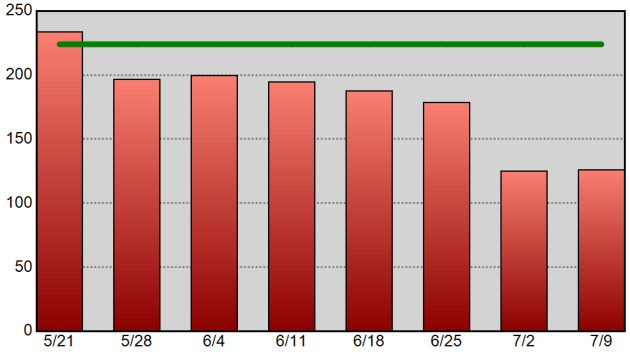

Warrants Served - 52wk Avg: 533

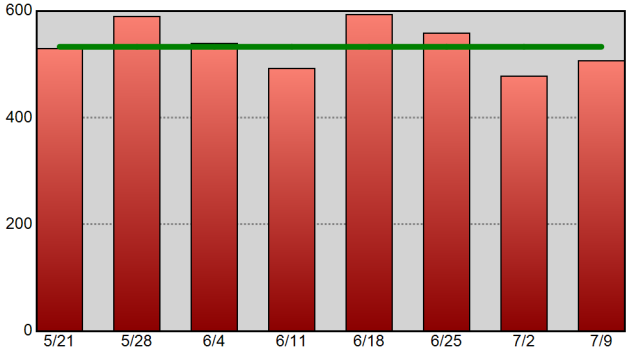

Information summarized for CompStat week ending 7/9/2016.
The horizontal line on each chart represents the data set's 52-week weekly average.

Sourced from MNPD ARMS on 7/13/2016 8:15:00 AM. CAD reports only include calls initiated by an officer (call type 2 or 3). Excludes CFS with a disposition code of 6 or 11. Arrest reports do not take into account the number of charges. 1 arrest = 1 body.

West Precinct Precinct Efficiency Charts

METROPOLITAN POLICE DEPARTMENT
of Nashville and Davidson County

Summarized by CompStat week for past eight weeks.
Aggregated by component of officer initiating call / arresting officer.

All Self-Initiated CAD - 52wk Avg: 1,473

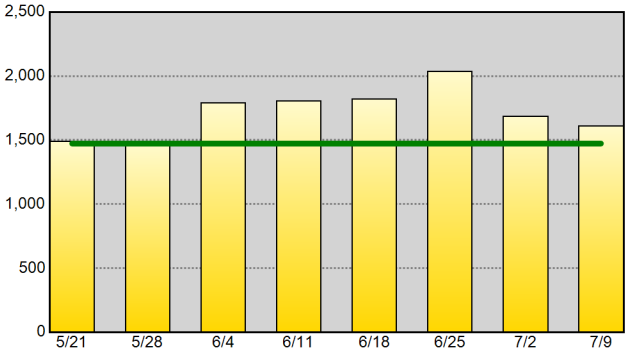

Self-Initiated Terry Stops - 52wk Avg: 20

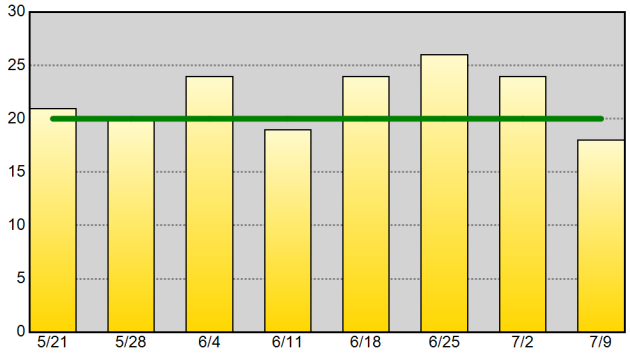

Self-Initiated Vehicle Stops (10-93) - 52wk Avg: 611

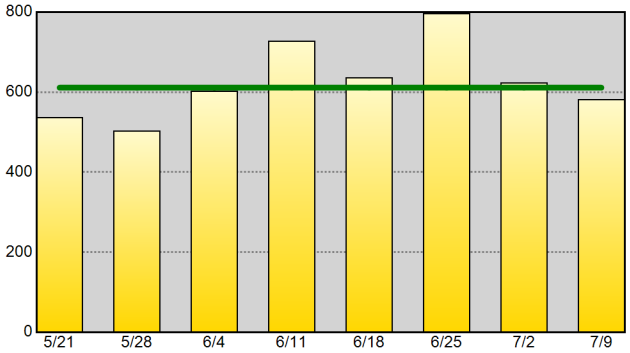

Self-Initiated Business Checks (10-96) - 52wk Avg: 575

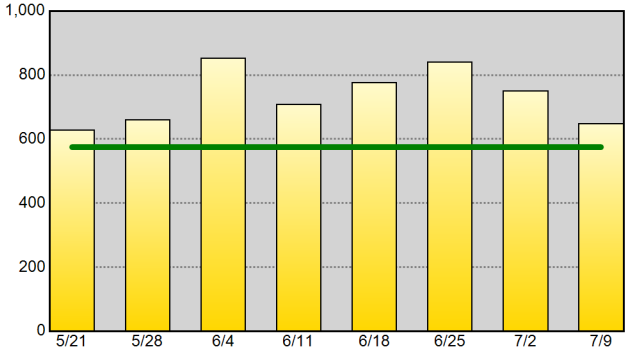

Self-Initiated Community Policing (10-15) - 52wk Avg: 164

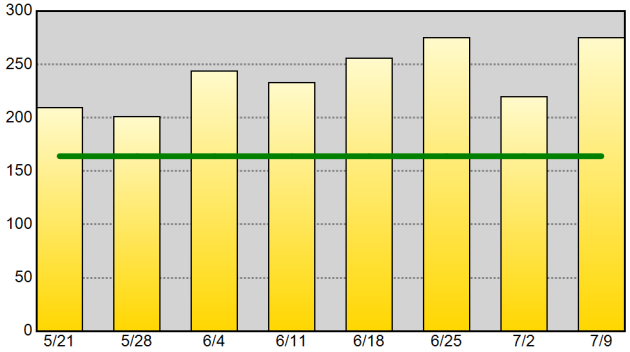

Self-Initiated Criminal Vice Activity (10-78) - 52wk Avg:

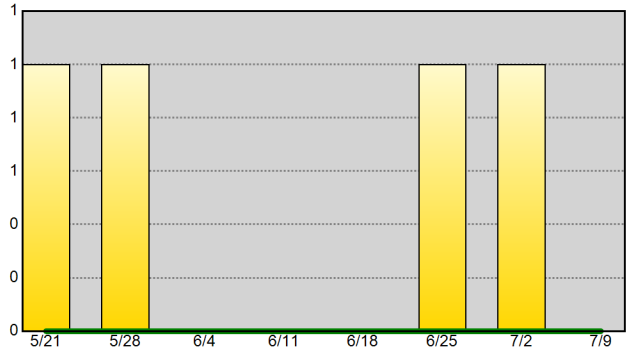

Part I Arrests - 52wk Avg: 22

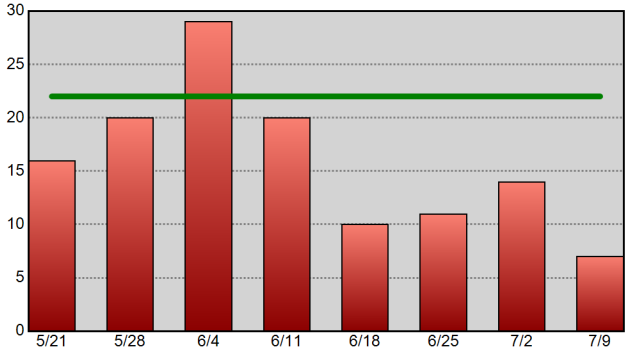

Drug-Related Arrests - 52wk Avg: 15

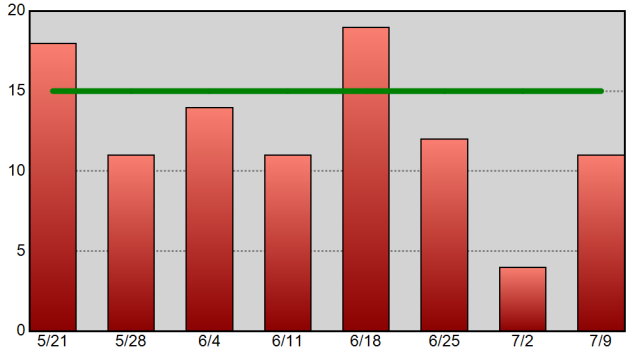

Warrants Served - 52wk Avg: 26

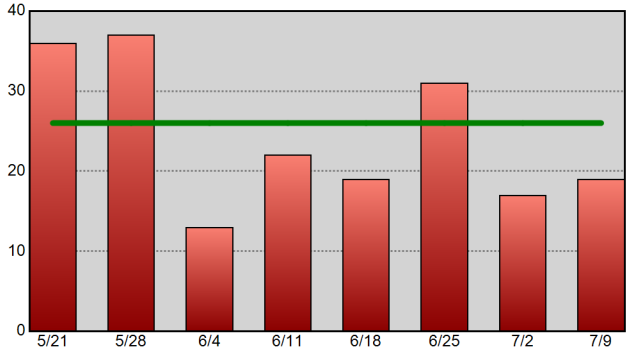

Information summarized for CompStat week ending 7/9/2016.
The horizontal line on each chart represents the data set's 52-week weekly average.

Sourced from MNPD ARMS on 7/13/2016 8:15:02 AM. CAD reports only include calls initiated by an officer (call type 2 or 3). Excludes CFS with a disposition code of 6 or 11. Arrest reports do not take into account the number of charges. 1 arrest = 1 body.

East Precinct Precinct Efficiency Charts

METROPOLITAN POLICE DEPARTMENT
of Nashville and Davidson County

Summarized by CompStat week for past eight weeks.
Aggregated by component of officer initiating call / arresting officer.

All Self-Initiated CAD - 52wk Avg: 1,196

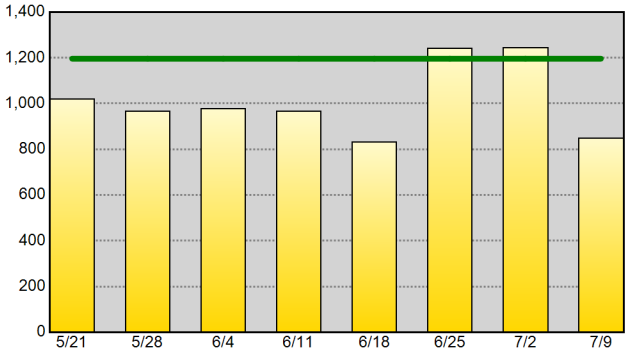

Self-Initiated Terry Stops - 52wk Avg: 45

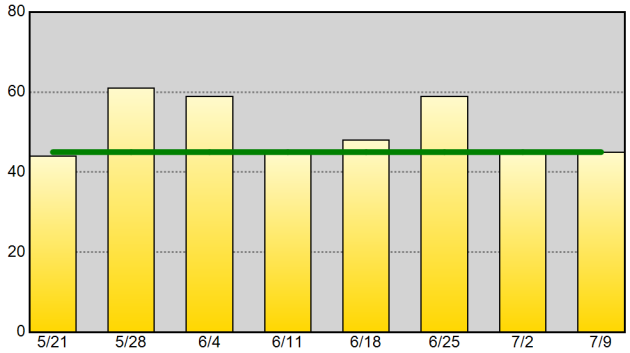

Self-Initiated Vehicle Stops (10-93) - 52wk Avg: 653

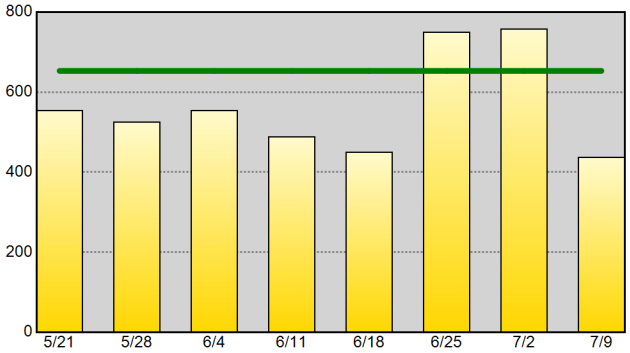

Self-Initiated Business Checks (10-96) - 52wk Avg: 246

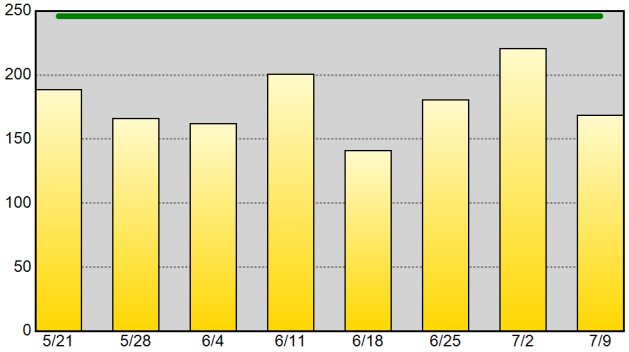

Self-Initiated Community Policing (10-15) - 52wk Avg: 54

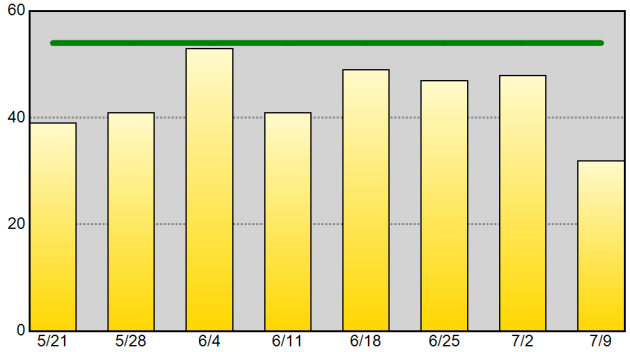

Self-Initiated Criminal Vice Activity (10-78) - 52wk Avg: 3

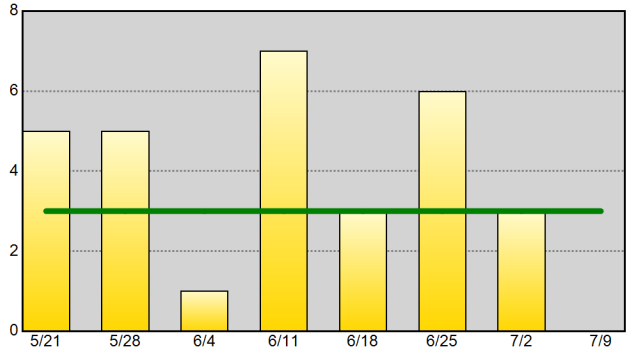

Part I Arrests - 52wk Avg: 23

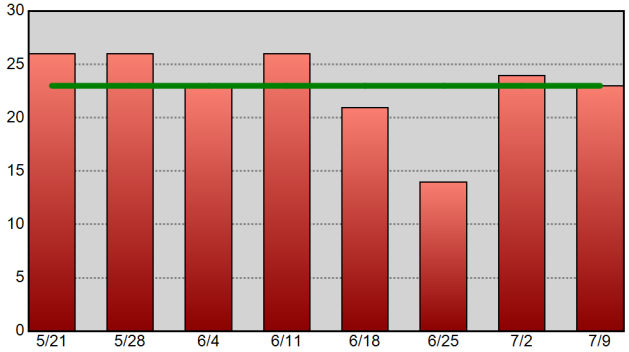

Drug-Related Arrests - 52wk Avg: 32

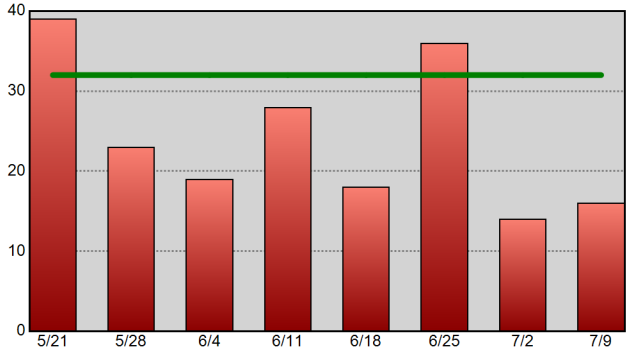

Warrants Served - 52wk Avg: 59

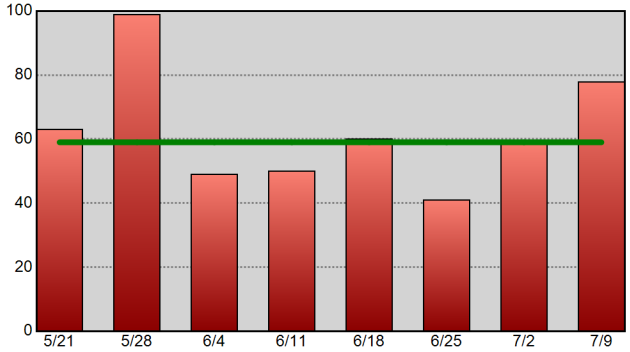

Information summarized for CompStat week ending 7/9/2016. The horizontal line on each chart represents the data set's 52-week weekly average.

Sourced from MNPD ARMS on 7/13/2016 8:15:03 AM. CAD reports only include calls initiated by an officer (call type 2 or 3). Excludes CFS with a disposition code of 6 or 11. Arrest reports do not take into account the number of charges. 1 arrest = 1 body.

South Precinct Precinct Efficiency Charts

METROPOLITAN POLICE DEPARTMENT
of Nashville and Davidson County

Summarized by CompStat week for past eight weeks.
Aggregated by component of officer initiating call / arresting officer.

All Self-Initiated CAD - 52wk Avg: 1,403

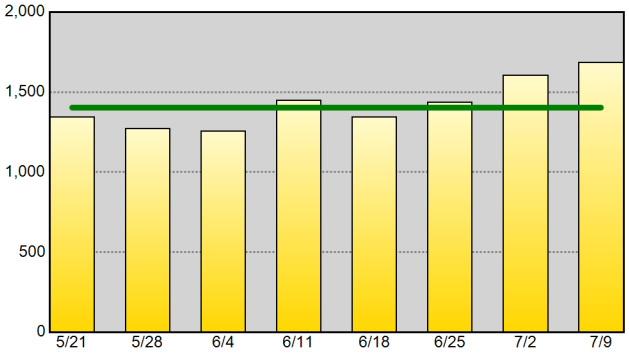

Self-Initiated Terry Stops - 52wk Avg: 28

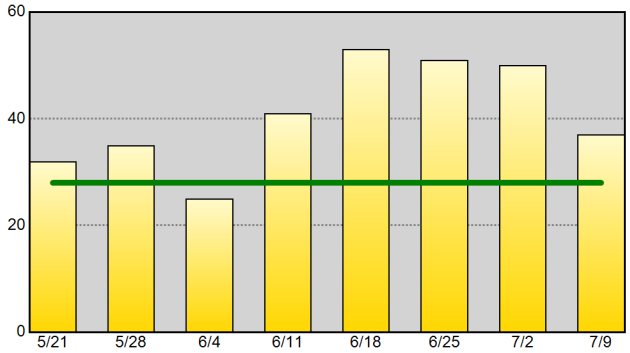

Self-Initiated Vehicle Stops (10-93) - 52wk Avg: 819

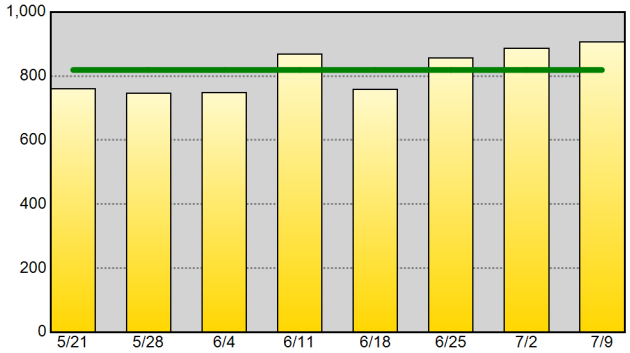

Self-Initiated Business Checks (10-96) - 52wk Avg: 305

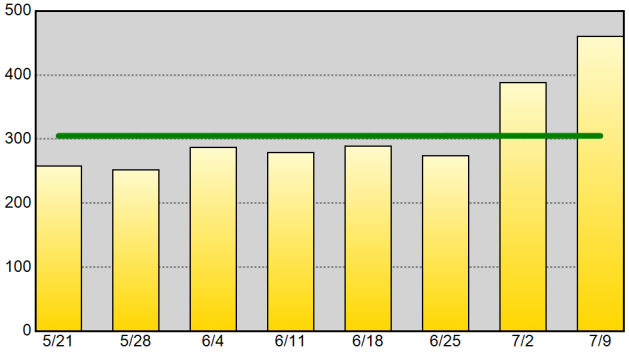

Self-Initiated Community Policing (10-15) - 52wk Avg: 44

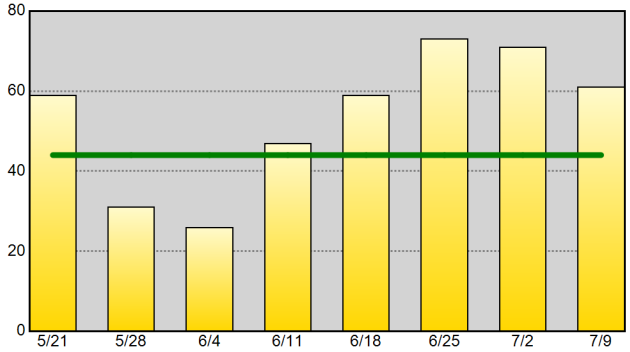

Self-Initiated Criminal Vice Activity (10-78) - 52wk Avg: 2

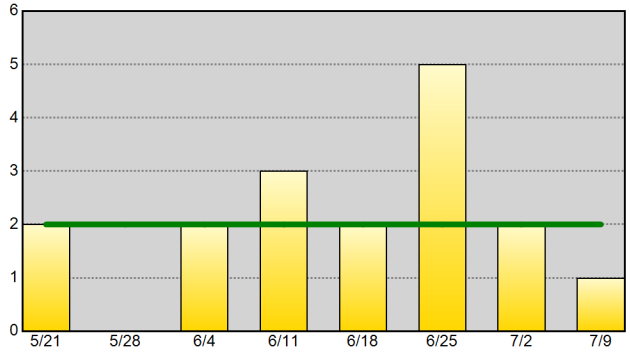

Part I Arrests - 52wk Avg: 30

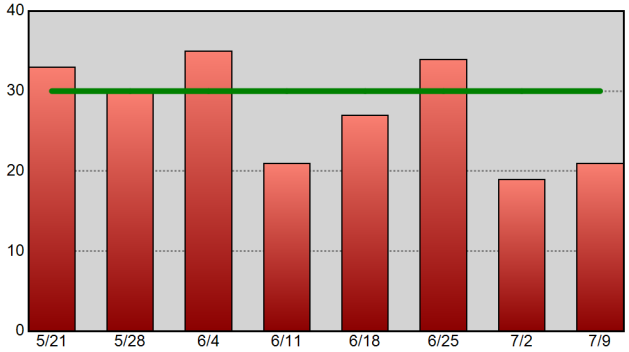

Drug-Related Arrests - 52wk Avg: 22

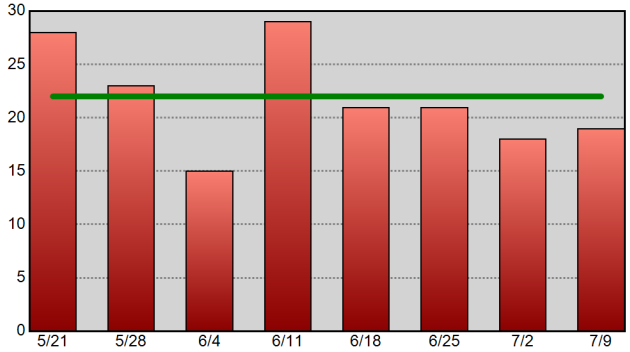

Warrants Served - 52wk Avg: 40

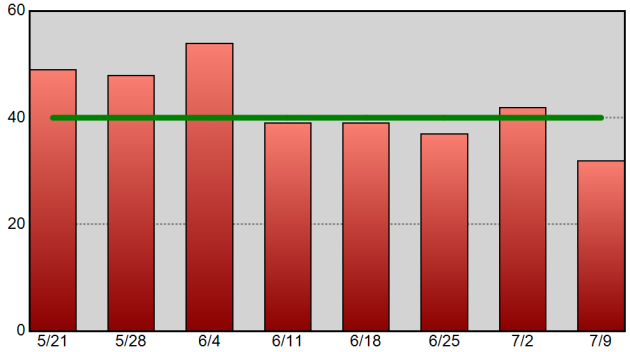

Information summarized for CompStat week ending 7/9/2016.
The horizontal line on each chart represents the data set's 52-week weekly average.

Sourced from MNPD ARMS on 7/13/2016 8:15:05 AM. CAD reports only include calls initiated by an officer (call type 2 or 3). Excludes CFS with a disposition code of 6 or 11. Arrest reports do not take into account the number of charges. 1 arrest = 1 body.

Central Precinct Precinct Efficiency Charts

METROPOLITAN POLICE DEPARTMENT
of Nashville and Davidson County

Summarized by CompStat week for past eight weeks.
Aggregated by component of officer initiating call / arresting officer.

All Self-Initiated CAD - 52wk Avg: 1,344

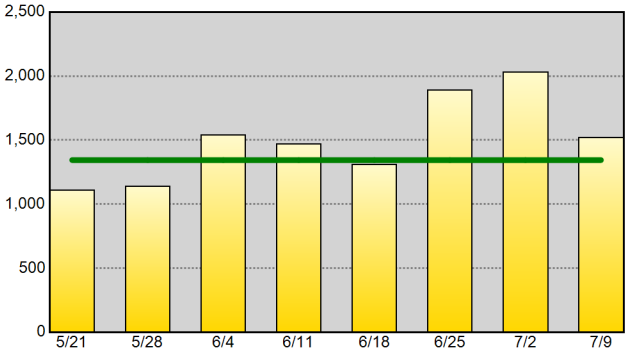

Self-Initiated Terry Stops - 52wk Avg: 94

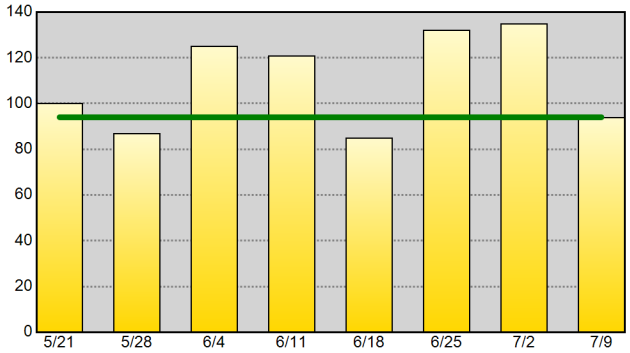

Self-Initiated Vehicle Stops (10-93) - 52wk Avg: 544

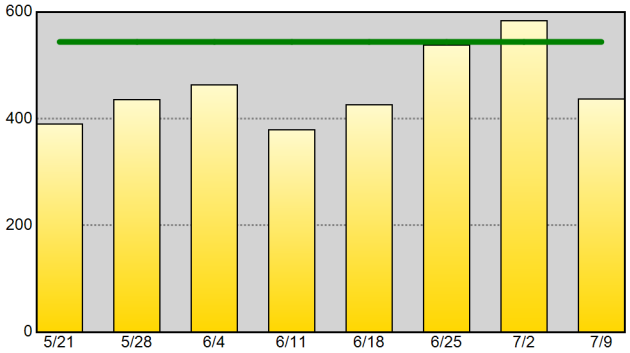

Self-Initiated Business Checks (10-96) - 52wk Avg: 417

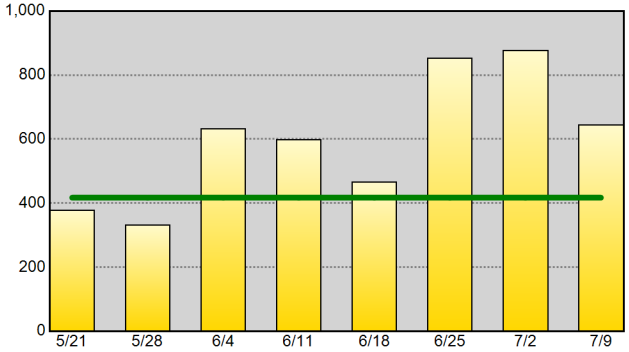

Self-Initiated Community Policing (10-15) - 52wk Avg: 52

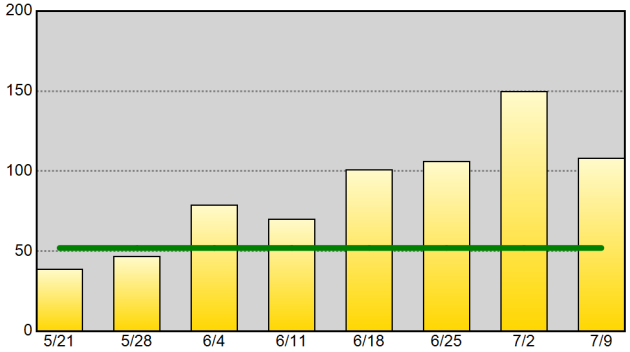

Self-Initiated Criminal Vice Activity (10-78) - 52wk Avg: 1

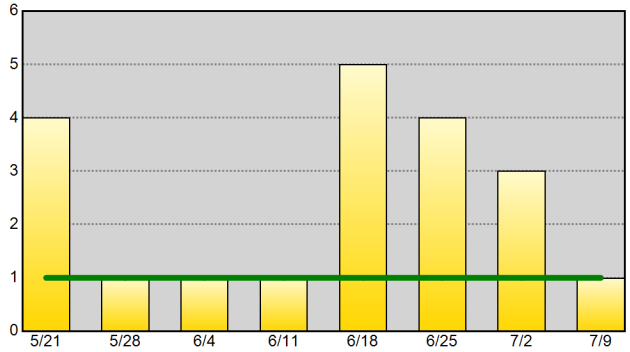

Part I Arrests - 52wk Avg: 10

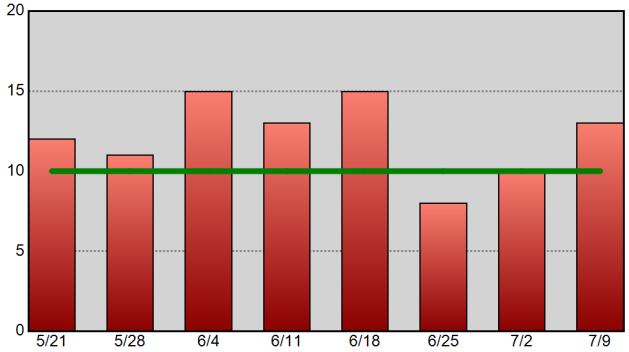

Drug-Related Arrests - 52wk Avg: 17

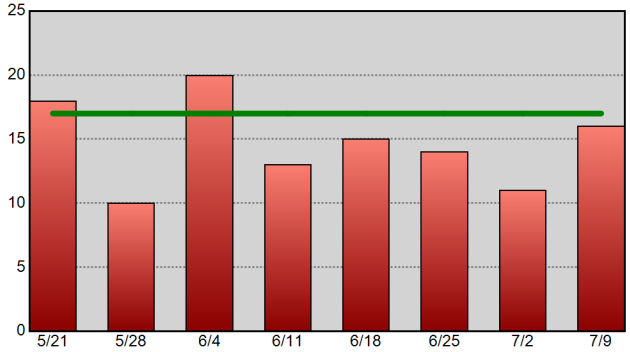

Warrants Served - 52wk Avg: 35

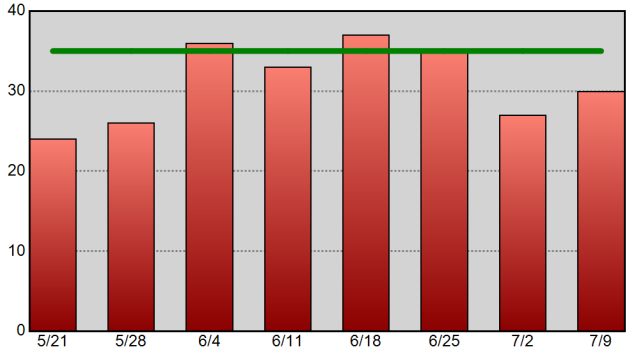

Information summarized for CompStat week ending 7/9/2016. The horizontal line on each chart represents the data set's 52-week weekly average.

Sourced from MNPD ARMS on 7/13/2016 8:15:07 AM. CAD reports only include calls initiated by an officer (call type 2 or 3). Excludes CFS with a disposition code of 6 or 11. Arrest reports do not take into account the number of charges. 1 arrest = 1 body.

Hermitage Precinct Precinct Efficiency Charts

METROPOLITAN POLICE DEPARTMENT
of Nashville and Davidson County

Summarized by CompStat week for past eight weeks.

Aggregated by component of officer initiating call / arresting officer.

All Self-Initiated CAD - 52wk Avg: 1,853

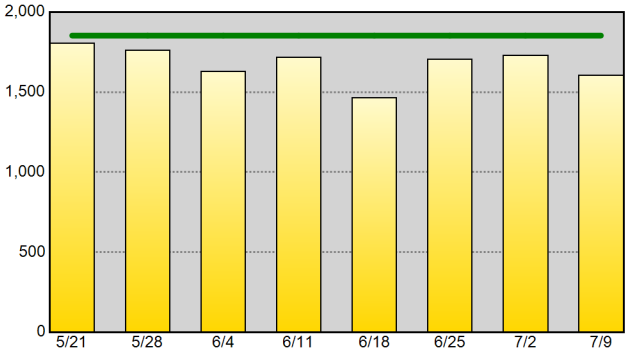

Self-Initiated Terry Stops - 52wk Avg: 36

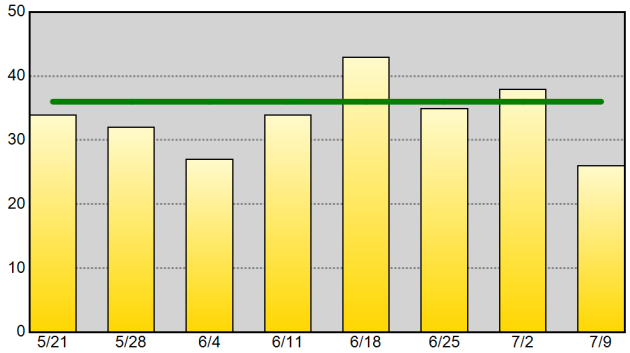

Self-Initiated Vehicle Stops (10-93) - 52wk Avg: 948

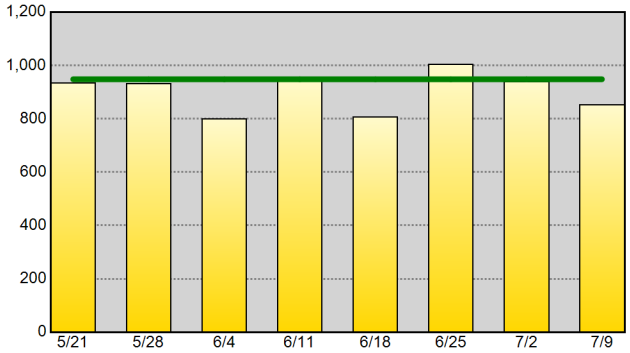

Self-Initiated Business Checks (10-96) - 52wk Avg: 524

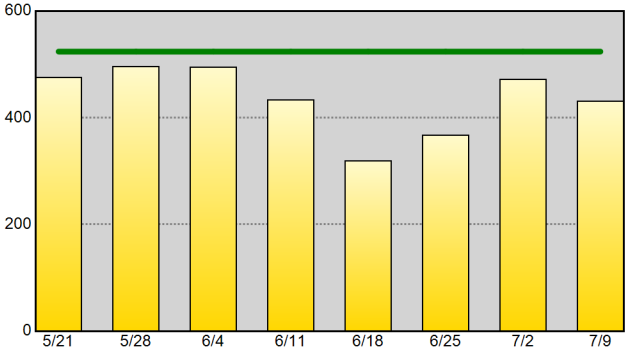

Self-Initiated Community Policing (10-15) - 52wk Avg: 71

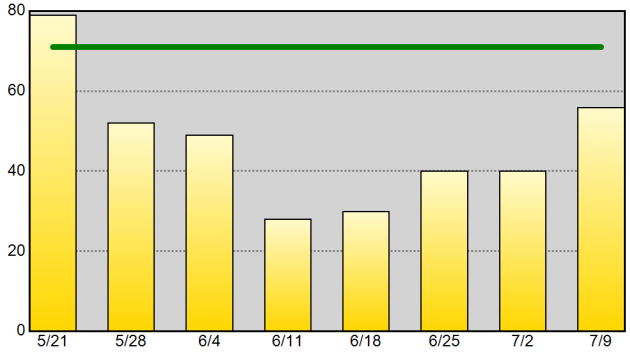

Self-Initiated Criminal Vice Activity (10-78) - 52wk Avg: 2

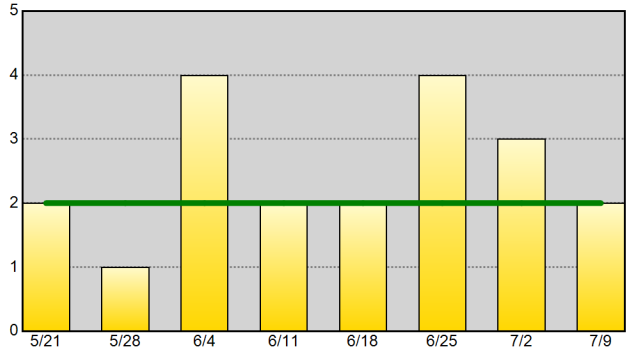

Part I Arrests - 52wk Avg: 31

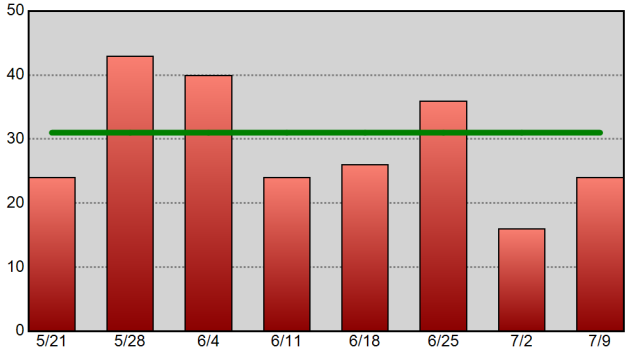

Drug-Related Arrests - 52wk Avg: 38

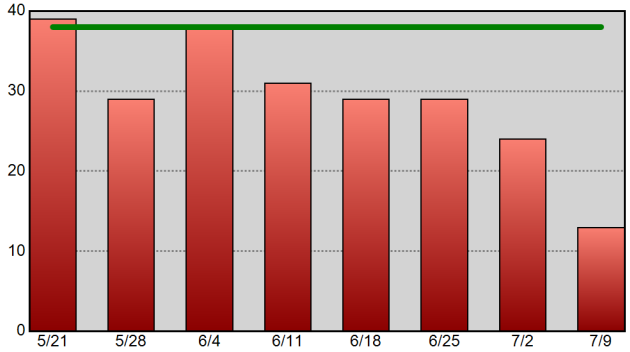

Warrants Served - 52wk Avg: 59

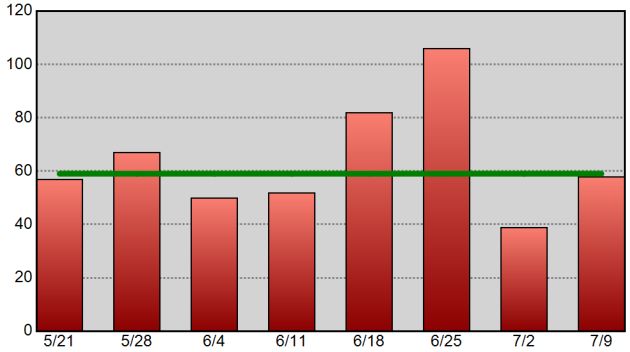

Information summarized for CompStat week ending 7/9/2016. The horizontal line on each chart represents the data set's 52-week weekly average.

Sourced from MNPD ARMS on 7/13/2016 8:15:10 AM. CAD reports only include calls initiated by an officer (call type 2 or 3). Excludes CFS with a disposition code of 6 or 11. Arrest reports do not take into account the number of charges. 1 arrest = 1 body.

North Precinct Precinct Efficiency Charts

METROPOLITAN POLICE DEPARTMENT
of Nashville and Davidson County

Summarized by CompStat week for past eight weeks.
Aggregated by component of officer initiating call / arresting officer.

All Self-Initiated CAD - 52wk Avg: 1,040

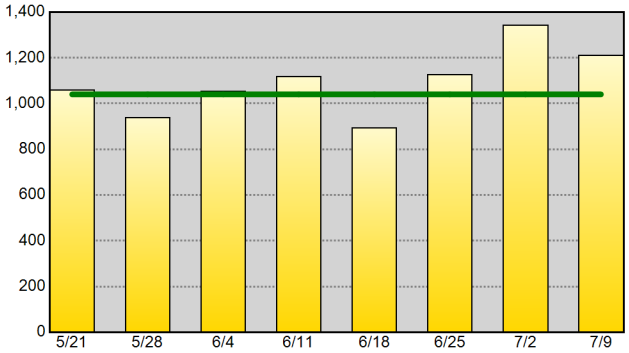

Self-Initiated Terry Stops - 52wk Avg: 35

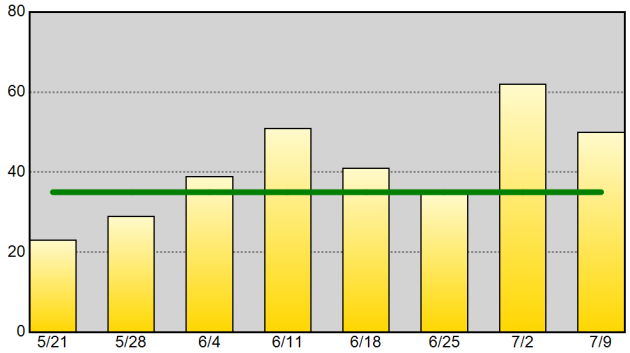

Self-Initiated Vehicle Stops (10-93) - 52wk Avg: 391

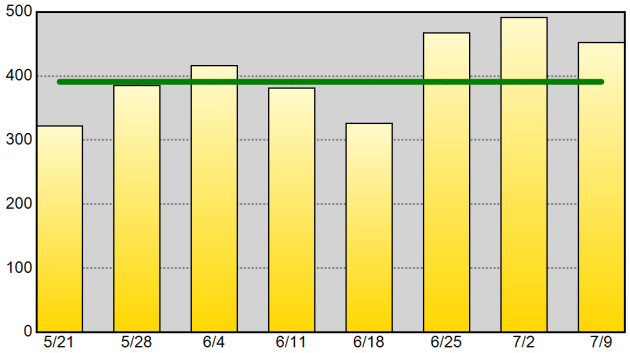

Self-Initiated Business Checks (10-96) - 52wk Avg: 356

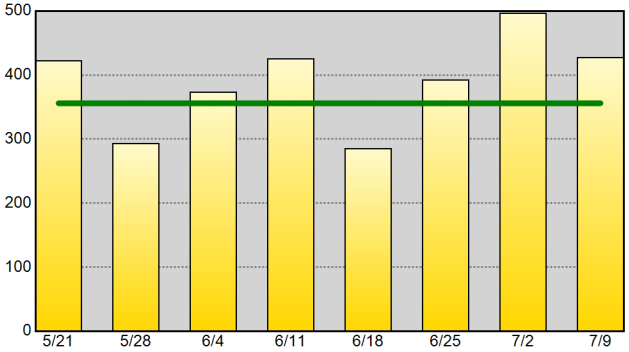

Self-Initiated Community Policing (10-15) - 52wk Avg: 38

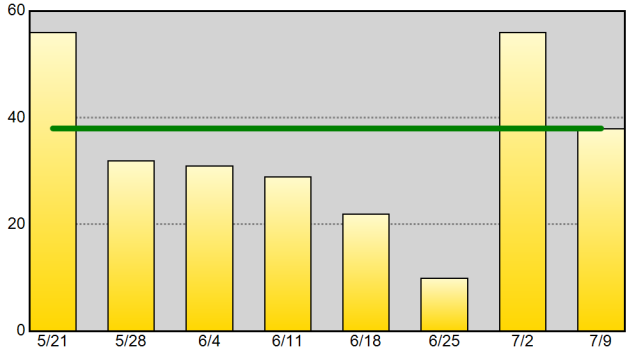

Self-Initiated Criminal Vice Activity (10-78) - 52wk Avg: 3

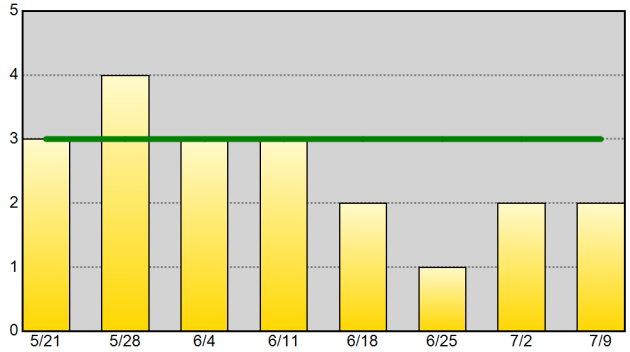

Part I Arrests - 52wk Avg: 23

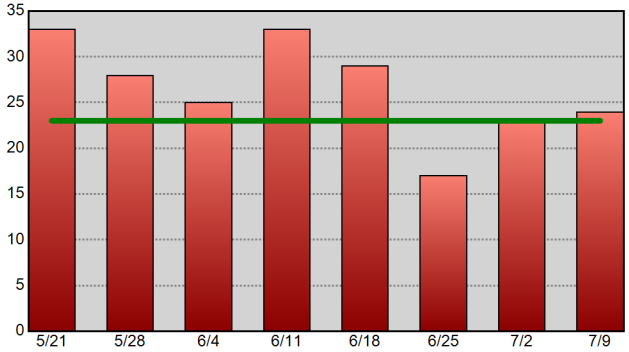

Drug-Related Arrests - 52wk Avg: 29

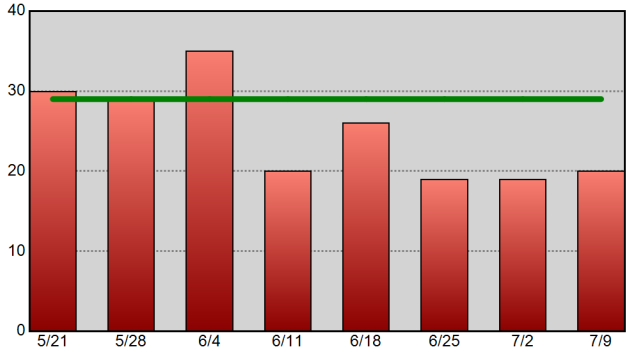

Warrants Served - 52wk Avg: 53

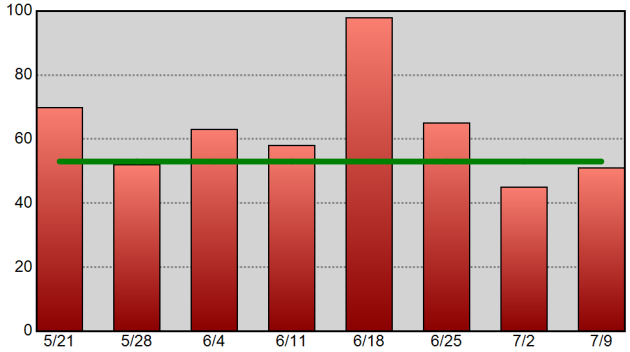

Information summarized for CompStat week ending 7/9/2016. The horizontal line on each chart represents the data set's 52-week weekly average.

Sourced from MNPD ARMS on 7/13/2016 8:15:12 AM. CAD reports only include calls initiated by an officer (call type 2 or 3). Excludes CFS with a disposition code of 6 or 11. Arrest reports do not take into account the number of charges. 1 arrest = 1 body.

Madison Precinct Precinct Efficiency Charts

METROPOLITAN POLICE DEPARTMENT
of Nashville and Davidson County

Summarized by CompStat week for past eight weeks.
Aggregated by component of officer initiating call / arresting officer.

All Self-Initiated CAD - 52wk Avg: 1,312

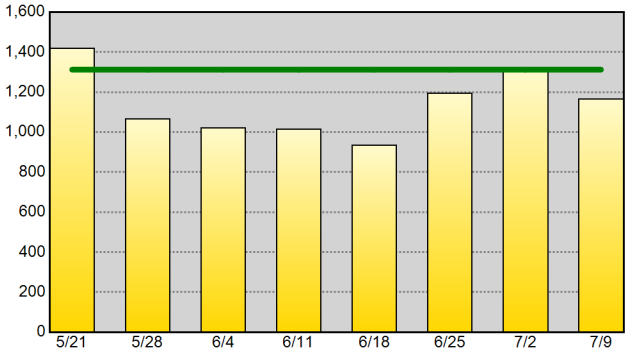

Self-Initiated Terry Stops - 52wk Avg: 18

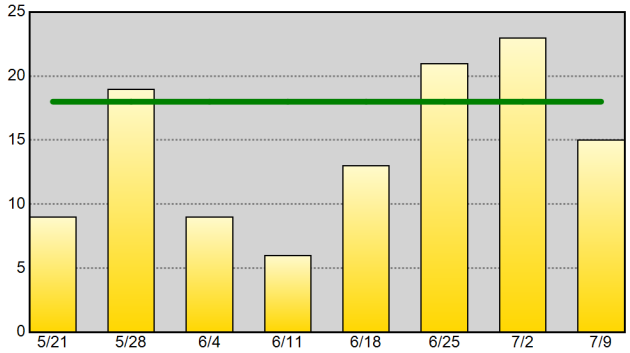

Self-Initiated Vehicle Stops (10-93) - 52wk Avg: 409

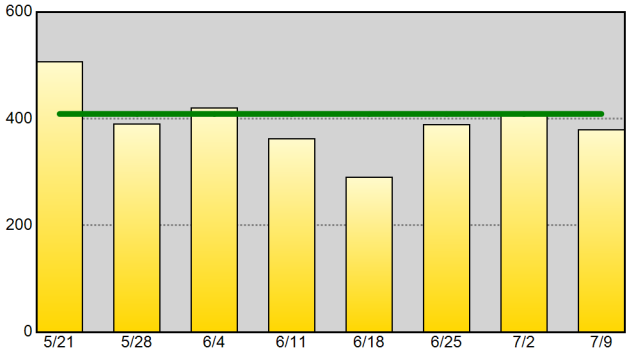

Self-Initiated Business Checks (10-96) - 52wk Avg: 663

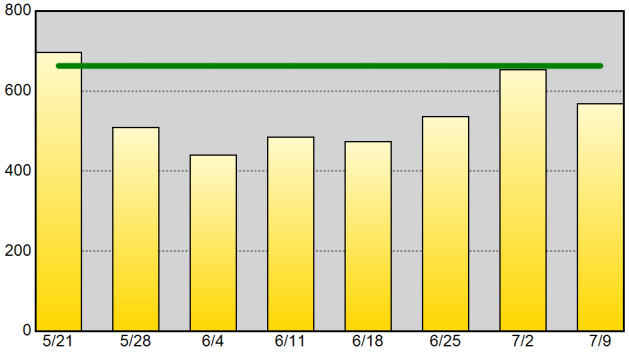

Self-Initiated Community Policing (10-15) - 52wk Avg: 48

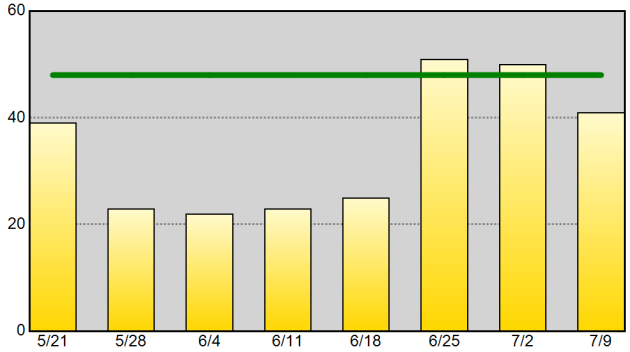

Self-Initiated Criminal Vice Activity (10-78) - 52wk Avg: 1

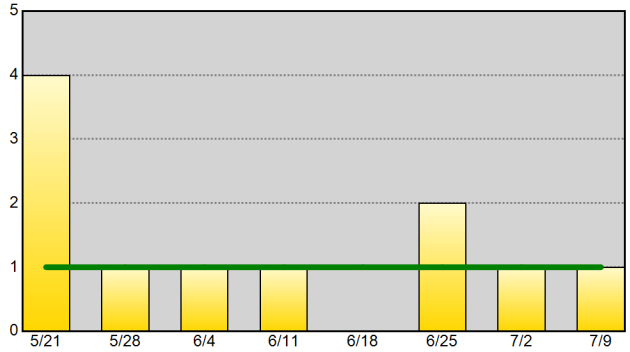

Part I Arrests - 52wk Avg: 27

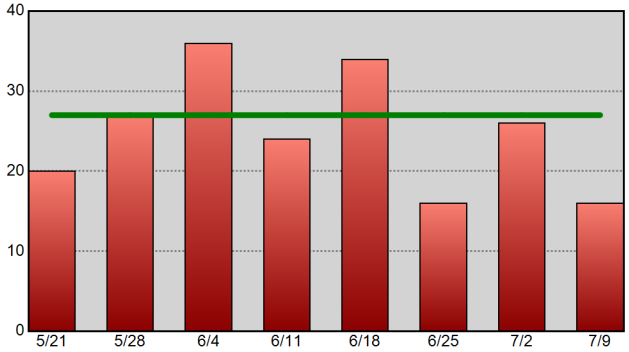

Drug-Related Arrests - 52wk Avg: 19

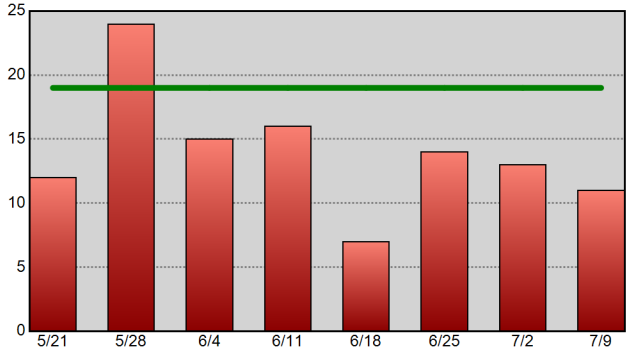

Warrants Served - 52wk Avg: 41

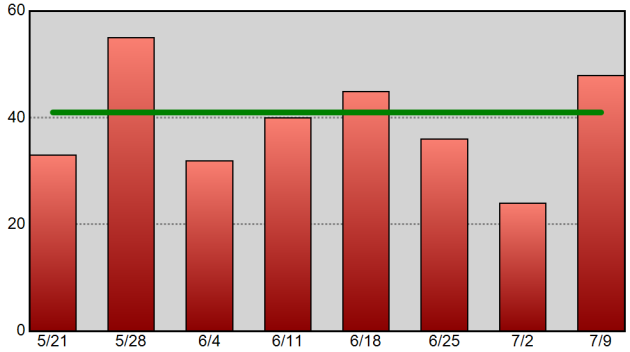

Information summarized for CompStat week ending 7/9/2016. The horizontal line on each chart represents the data set's 52-week weekly average.

Sourced from MNPD ARMS on 7/13/2016 8:15:14 AM. CAD reports only include calls initiated by an officer (call type 2 or 3). Excludes CFS with a disposition code of 6 or 11. Arrest reports do not take into account the number of charges. 1 arrest = 1 body.

Midtown Hills Precinct Precinct Efficiency Charts

METROPOLITAN POLICE DEPARTMENT
of Nashville and Davidson County

Summarized by CompStat week for past eight weeks.
Aggregated by component of officer initiating call / arresting officer.

All Self-Initiated CAD - 52wk Avg: 1,577

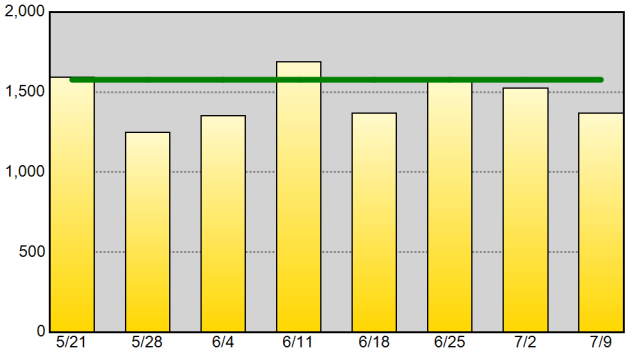

Self-Initiated Terry Stops - 52wk Avg: 34

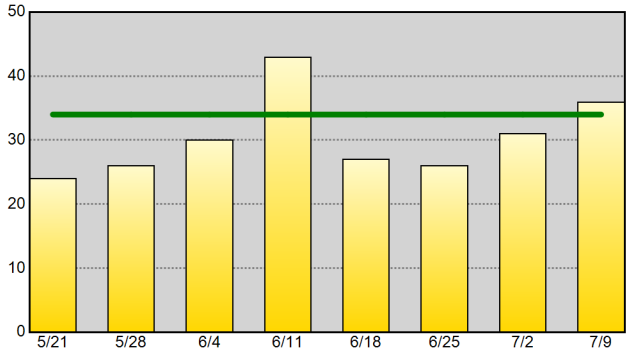

Self-Initiated Vehicle Stops (10-93) - 52wk Avg: 679

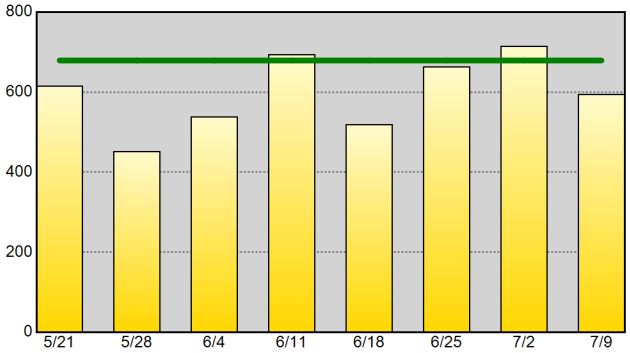

Self-Initiated Business Checks (10-96) - 52wk Avg: 485

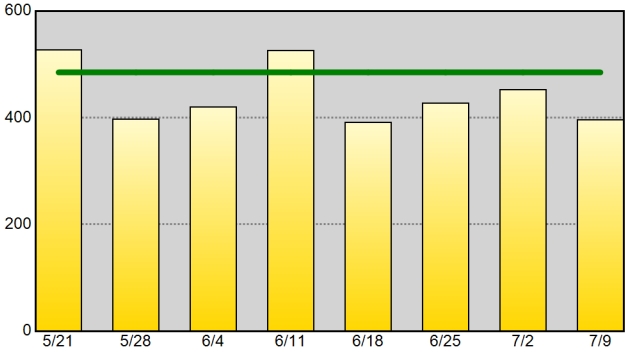

Self-Initiated Community Policing (10-15) - 52wk Avg: 94

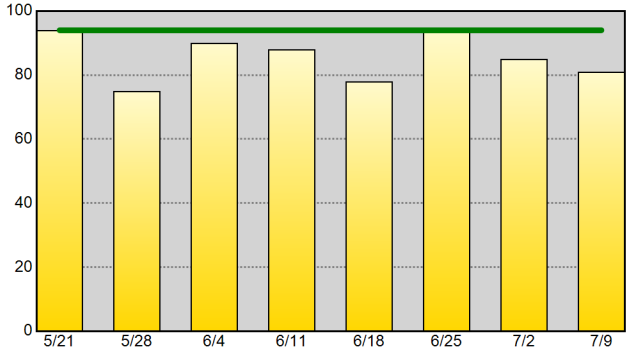

Self-Initiated Criminal Vice Activity (10-78) - 52wk Avg: 2

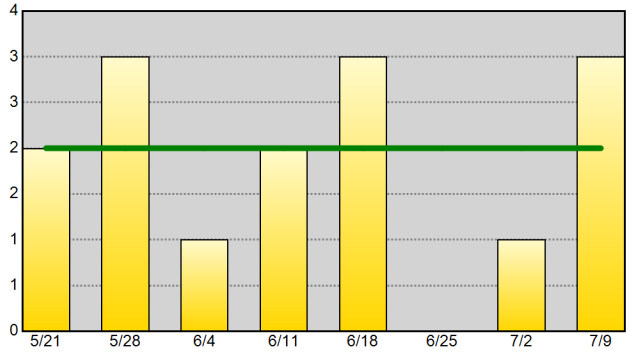

Part I Arrests - 52wk Avg: 15

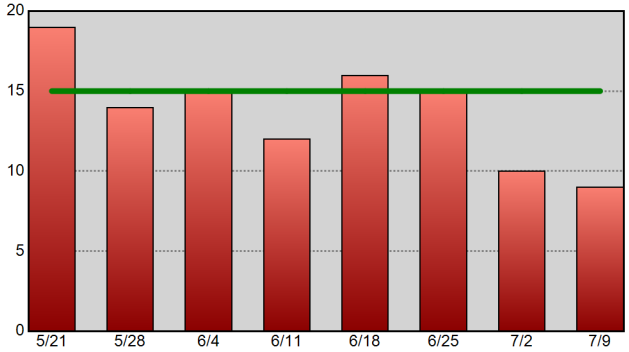

Drug-Related Arrests - 52wk Avg: 28

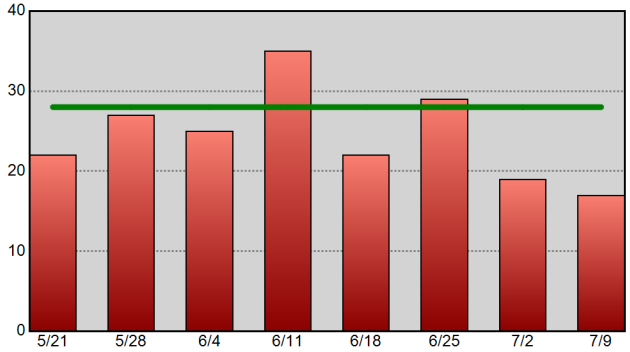

Warrants Served - 52wk Avg: 30

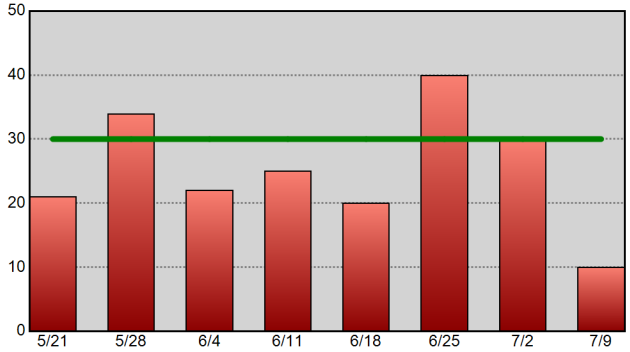

Information summarized for CompStat week ending 7/9/2016.
The horizontal line on each chart represents the data set's 52-week weekly average.

Sourced from MNPD ARMS on 7/13/2016 8:15:16 AM. CAD reports only include calls initiated by an officer (call type 2 or 3). Excludes CFS with a disposition code of 6 or 11. Arrest reports do not take into account the number of charges. 1 arrest = 1 body.

High Crime Intersections and Hot Addresses Section

CompStat Weekly Analysis is provided by the Metropolitan Nashville Police Department Crime Analysis Section. This document does not necessarily reflect official UCR counts. It is intended to be a management tool and is for law enforcement use only.

"No man is above the law and no man is below it: nor do we ask any man's permission when we ask him to obey it."
- Theodore Roosevelt

Begin Date: 07/03/2016
End Date: 07/09/2016
Week: 27

County High Crime Intersections

Intersections with the highest concentrations of crime & traffic crashes - past 12 weeks.

METROPOLITAN POLICE DEPARTMENT
of Nashville and Davidson County

Violent Crime

Rank	Intersection	Precinct	ZIP	Count
1	CARROLL ST & UNIVERSITY CT	Hermitage	37210	18
2	MCKENNELL DR & PORTER RD	East	37206	14
3	2ND AV S & MCCANN ST	South	37210	12
4	2ND AV N & JAMES ROBERTSON PKWY	Central	37201	11
5	BERKLEY DR & ARGLE AV	Madison	37115	10
6	4TH AV N & BROADWAY	Central	37219	9
6	EAST THOMPSON LN & MURFREESBORO PKE	South	37211	9
8	PANAMINT DR & CIMARRON WAY	South	37013	8
9	MILLWOOD DR & MURFREESBORO PKE	Hermitage	37217	7
9	BELL RD & MURFREESBORO PKE	South	37013	7
9	HORTON AV & 12TH AV S	Midtown	37203	7
12	PARAGON MILLS RD & SUNLIGHT DR	South	37211	6
12	POWELL AV & BRANSFORD AV	Midtown	37204	6

Property Crime

Rank	Intersection	Precinct	ZIP	Count
1	SKYLINE MEMORIAL CT & DICKERSON PKE	Madison	37115	102
2	OPRY MILLS DR & OPRYLAND DR	Hermitage	37214	75
3	CHARLOTTE PKE & BROOKMEADE GRNWY ACCESS RD	West	37209	69
4	NOLENSVILLE PKE & WELSHWOOD DR	South	37211	58
5	SHUTE LN & LEBANON PKE	Hermitage	37076	44
6	POWELL AV & BRANSFORD AV	Midtown	37204	41
7	NOLENSVILLE PKE & SWISS AV	Midtown	37211	36
8	N GALLATIN PKE & NORTHSIDE DR	Madison	37115	32
9	MURFREESBORO PKE & HAMILTON CHURCH RD	South	37013	31
10	CHARLES E DAVIS BLVD & J C NAPIER CT	Hermitage	37210	30
11	BANDYWOOD DR & ABBOTT MARTIN RD	West	37215	27
11	CHARLOTTE PKE & OLD CHARLOTTE PKE	West	37209	27
13	ROSA L PARKS BLVD & MONROE ST	North	37208	25

Traffic Crashes - Personal Injury

Rank	Intersection	Precinct	ZIP	Count
1	I24 E & I24 E ENT RAMP	South	37210	7
2	NOLENSVILLE PKE & EDMONDSON PKE	South	37211	5
2	OLD HICKORY BLVD W & GALLATIN PKE	Madison	37115	5
2	DICKERSON PKE & EWING DR	East	37207	5
5	SKYLINE MEMORIAL CT & DICKERSON PKE	Madison	37115	4
5	I65 S & I65 S ENT RAMP	East	37207	4
5	BROOKRIDGE TR & WALLACE RD	South	37211	4
5	BELL RD & OLD HICKORY BLVD	South	37013	4
5	BELL RD & BLUE HOLE RD	South	37013	4
5	OLD HICKORY BLVD & EDMONDSON PKE	Midtown	37211	4
5	NOLENSVILLE PKE & WELSHWOOD DR	South	37211	4
5	20TH AV N & STATE ST	Midtown	37203	4
5	I40 E EXIT RAMP & BROADWAY	Midtown	37203	4

Traffic Crashes - Non-Injury

Rank	Intersection	Precinct	ZIP	Count
1	BELL RD & MURFREESBORO PKE	South	37013	24
2	HARDING PL & TROUSDALE DR	Midtown	37211	23
3	HARDING PL & NOLENSVILLE PKE	South	37211	22
3	OLD HICKORY BLVD & NOLENSVILLE PKE	South	37211	22
5	POWELL AV & POWELL PL	Midtown	37204	19
6	CHARLOTTE PKE & WHITE BRIDGE PKE	West	37209	18
7	PIERCE AV & VANDERBILT HOSPITAL	Midtown	37240	17
7	ROSA L PARKS BLVD & DOMINICAN DR	North	37228	17
7	CANE RIDGE RD & BELL RD	South	37013	17
10	MURFREESBORO PKE & HAMILTON CHURCH RD	South	37013	15
10	DODSON CHAPEL RD & OLD HICKORY BLVD	Hermitage	37076	15
12	OLD HICKORY BLVD & EDMONDSON PKE	Midtown	37211	14
12	OLD HICKORY BLVD & FRANKLIN PKE	Midtown	37027	14

Information summarized for CompStat week ending 07-09-16. (past 12 weeks of data). For each report, point data were plotted in a GIS and assigned to the nearest street intersection. Summary counts were then calculated for each intersection.

Sourced from MNPD ARMS on 7/13/2016 8:15:17 AM. Violent and property crime information sourced from incident reports using Uniform Crime Reporting definitions and reporting guidelines, based on the date when the crime was reported. Personal injury traffic crashes (10-46) and non-injury traffic crashes (10-45) retrieved from MNPD's CAD database. Excludes CFS with a disposition code of 6 or 11. For each incident or CAD record, the incident or dispatch location was assigned to the nearest street intersection.

West Precinct High Crime Intersections

Intersections with the highest concentrations of crime & traffic crashes - past 12 weeks.

METROPOLITAN POLICE DEPARTMENT
of Nashville and Davidson County

Violent Crime

Rank	Intersection	Precinct	ZIP	Count
1	OBRIEN AV & NEWTON AV	West	37209	6
2	INDIANA AV & 40TH AV N	West	37209	4
3	41ST AV N & INDIANA AV	West	37209	3
3	40TH AV N & PRESTON TAYLOR PL	West	37209	3
3	CHARLOTTE PKE & BROOKMEADE GRNWY ACCESS RD	West	37209	3
3	SUSANNAH DR & SUSANNAH CT	West	37209	3
7	CHARLOTTE AV & 36TH AV N	West	37209	2
7	CHARLOTTE PKE & RIVER RD	West	37209	2
7	GEORGIA AV & 46TH AV N	West	37209	2
7	CLIFTON AV & ALAMEDA ST	West	37209	2
7	CALIFORNIA AV & 62ND AV N	West	37209	2
7	CHARLOTTE PKE & WHITE BRIDGE PKE	West	37209	2
7	MAUDINA AV & DEMOSS RD	West	37209	2

Property Crime

Rank	Intersection	Precinct	ZIP	Count
1	CHARLOTTE PKE & BROOKMEADE GRNWY ACCESS RD	West	37209	69
2	CHARLOTTE PKE & OLD CHARLOTTE PKE	West	37209	27
2	BANDYWOOD DR & ABBOTT MARTIN RD	West	37215	27
4	HILLSBORO PKE & GREEN HILLS VILLAGE DR	West	37215	23
5	WHITE BRIDGE PKE & NES ACCESS RD	West	37205	9
6	CHARLOTTE PKE &	West	37205	8
6	OLD HICKORY BLVD & HIGHWAY 70 S	West	37221	8
8	CABOT DR & CHARLOTTE PKE	West	37205	7
8	AMERICAN RD & HENRY FORD DR	West	37209	7
10	CLIFTON AV &	West	37209	6
10	LELLYETT ST & CHARLOTTE PKE	West	37209	6
10	HARDING PKE & VINE CT	West	37205	6
13	42ND AV N & CHARLOTTE AV	West	37209	5

Traffic Crashes - Personal Injury

Rank	Intersection	Precinct	ZIP	Count
1	ANNEX AV & CHARLOTTE PKE	West	37209	3
1	HARDING PKE & WOODLAWN DR	West	37205	3
3	ALABAMA AV & 47TH AV N	West	37209	2
3	OLD HICKORY BLVD & HIGHWAY 100	West	37221	2
3	I440 E EXIT RAMP & I440 E	West	37212	2
3	ESTES RD & HOBBS RD	West	37215	2
3	46TH AV N & ILLINOIS AV	West	37209	2
3	SAWYER BROWN RD & TODD PREIS DR	West	37221	2
9	SAWYER BROWN RD & HIGHWAY 70 S	West	37221	1
9	OLD HICKORY BLVD &	West	37221	1
9	OLD HICKORY BLVD & HIGHWAY 70 S	West	37221	1
9	HIGHWAY 70 S & COLEY DAVIS RD	West	37221	1
9	SAWYER BROWN RD & CROSS TIMBERS DR	West	37221	1

Traffic Crashes - Non-Injury

Rank	Intersection	Precinct	ZIP	Count
1	CHARLOTTE PKE & WHITE BRIDGE PKE	West	37209	18
2	I440 E & WEST END AV	West	37203	12
3	HARDING PKE & WHITE BRIDGE PKE	West	37205	11
3	HILLSBORO PKE & WOODMONT BLVD	West	37215	11
5	HILLSBORO PKE & ABBOTT MARTIN RD	West	37215	9
6	OLD HICKORY BLVD & HIGHWAY 100	West	37221	8
6	OLD HICKORY BLVD & HIGHWAY 70 S	West	37221	8
8	HIGHWAY 70 S & COLEY DAVIS RD	West	37221	7
8	CABOT DR & CHARLOTTE PKE	West	37205	7
10	WEST END AV & BOWLING AV	West	37205	6
10	HILLSBORO PKE & WARFIELD DR	West	37215	6
12	HILLSBORO PKE & RICHARD JONES RD	West	37215	5
12	BANDYWOOD DR & ABBOTT MARTIN RD	West	37215	5

Information summarized for CompStat week ending 07-09-16. (past 12 weeks of data). For each report, point data were plotted in a GIS and assigned to the nearest street intersection. Summary counts were then calculated for each intersection.

Sourced from MNPD ARMS on 7/13/2016 8:15:17 AM. Violent and property crime information sourced from incident reports using Uniform Crime Reporting definitions and reporting guidelines, based on the date when the crime was reported. Personal injury traffic crashes (10-46) and non-injury traffic crashes (10-45) retrieved from MNPD's CAD database. Excludes CFS with a disposition code of 6 or 11. For each incident or CAD record, the incident or dispatch location was assigned to the nearest street intersection.

East Precinct High Crime Intersections

Intersections with the highest concentrations of crime & traffic crashes - past 12 weeks.

METROPOLITAN POLICE DEPARTMENT
of Nashville and Davidson County

Violent Crime

Rank	Intersection	Precinct	ZIP	Count
1	MCKENNELL DR & PORTER RD	East	37206	14
2	S 6TH ST &	East	37206	5
2	MERIDIAN ST & E TRINITY LN	East	37207	5
2	MAIN ST & NEILL AV	East	37206	5
5	MAIN ST & S 5TH ST	East	37207	4
5	GORDON TER & GERALD ST	East	37207	4
5	JOSEPH AV & CLEVELAND ST	East	37207	4
5	DICKERSON PKE & LEMUEL RD	East	37207	4
5	DEW ST & S 7TH ST	East	37206	4
5	S 7TH ST & SYLVAN ST	East	37206	4
11	S 6TH ST & SUMMER PL	East	37206	3
11	S 8TH ST & S 8TH CT	East	37206	3
11	SYLVAN ST & S 6TH ST	East	37206	3

Property Crime

Rank	Intersection	Precinct	ZIP	Count
1	HOME RD & GALLATIN PKE	East	37216	17
2	DICKERSON PKE & HILLHURST DR	East	37207	15
3	DICKERSON PKE & HANCOCK ST	East	37207	12
4	MAIN ST & N 7TH ST	East	37206	10
4	WOODLAND ST & S 10TH ST	East	37206	10
6	MCKENNELL DR & PORTER RD	East	37206	7
6	JOYCE LN & GRINSTEAD PL	East	37216	7
6	I65 N & W TRINITY LN	East	37207	7
9	MAPLEWOOD TRC & WALTON LN	East	37216	6
9	GALLATIN AV & CHICAMAUGA AV	East	37206	6
9	S 8TH ST & SHELBY AV	East	37206	6
9	SYLVAN ST & S 8TH ST	East	37206	6
13	SHELBY AV & S 6TH ST	East	37206	5

Traffic Crashes - Personal Injury

Rank	Intersection	Precinct	ZIP	Count
1	DICKERSON PKE & EWING DR	East	37207	5
2	I65 S & I65 S ENT RAMP	East	37207	4
3	ELLINGTON PKWY & E TRINITY LN	East	37207	3
3	CLEVELAND ST & DICKERSON PKE	East	37207	3
3	S 5TH ST & WOODLAND ST	East	37206	3
6	I24 W & I24 W EXIT RAMP	East	37207	2
6	I24 W & SHELBY AV	East	37206	2
6	MAIN ST & N 7TH ST	East	37206	2
6	MAIN ST & S 5TH ST	East	37207	2
6	JONES AV & DOUGLAS AV	East	37207	2
6	ELLINGTON PKWY & E TRINITY LN	East	37207	2
6	TRINITY LN & DICKERSON PKE	East	37207	2
6	DICKERSON PKE & OLD TRINITY LN	East	37207	2

Traffic Crashes - Non-Injury

Rank	Intersection	Precinct	ZIP	Count
1	TRINITY LN & DICKERSON PKE	East	37207	9
1	DICKERSON PKE & EWING DR	East	37207	9
1	W TRINITY LN & LUCAS LN	East	37207	9
4	DICKERSON PKE & MAPLEWOOD TRC	East	37207	6
4	MAIN ST & S 5TH ST	East	37207	6
4	I24 W EXIT RAMP & I24 W	East	37213	6
7	EASTLAND AV & GALLATIN AV	East	37206	5
7	DICKERSON PKE & GRACE ST	East	37207	5
7	I65 N & W TRINITY LN	East	37207	5
7	HOME RD & GALLATIN PKE	East	37216	5
7	I65 S EXIT RAMP & I65 S	East	37207	5
7	I65 S & I65 S ENT RAMP	East	37207	5
13	I65 N & W TRINITY LN	East	37207	4

Information summarized for CompStat week ending 07-09-16. (past 12 weeks of data). For each report, point data were plotted in a GIS and assigned to the nearest street intersection. Summary counts were then calculated for each intersection.

Sourced from MNPD ARMS on 7/13/2016 8:15:18 AM. Violent and property crime information sourced from incident reports using Uniform Crime Reporting definitions and reporting guidelines, based on the date when the crime was reported. Personal injury traffic crashes (10-46) and non-injury traffic crashes (10-45) retrieved from MNPD's CAD database. Excludes CFS with a disposition code of 6 or 11. For each incident or CAD record, the incident or dispatch location was assigned to the nearest street intersection.

South Precinct High Crime Intersections

Intersections with the highest concentrations of crime & traffic crashes - past 12 weeks.

METROPOLITAN POLICE DEPARTMENT
of Nashville and Davidson County

Violent Crime

Rank	Intersection	Precinct	ZIP	Count
1	2ND AV S & MCCANN ST	South	37210	12
2	EAST THOMPSON LN & MURFREESBORO PKE	South	37211	9
3	PANAMINT DR & CIMARRON WAY	South	37013	8
4	BELL RD & MURFREESBORO PKE	South	37013	7
5	ANTON DR & ANTON CT	South	37211	6
5	HARDING PL & METROPLEX DR	South	37211	6
5	PARAGON MILLS RD & SUNLIGHT DR	South	37211	6
8	PARAGON DR & PROVIDENCE PARK LN	South	37211	5
8	WHISPERING OAKS PL & TANGLEWOOD CT	South	37211	5
8	NOLENSVILLE PKE & WELSHWOOD DR	South	37211	5
8	CLAIBORNE ST & LAFAYETTE ST	South	37210	5
8	MURFREESBORO PKE & PARRIS AV	South	37210	5
8	CANE RIDGE RD & BELL RD	South	37013	5

Property Crime

Rank	Intersection	Precinct	ZIP	Count
1	NOLENSVILLE PKE & WELSHWOOD DR	South	37211	58
2	MURFREESBORO PKE & HAMILTON CHURCH RD	South	37013	31
3	EAST THOMPSON LN & MURFREESBORO PKE	South	37211	19
4	NOLENSVILLE PKE & GLENROSE AV	South	37210	12
5	I24 E & I24 E ENT RAMP	South	37211	9
5	BELL RD & MT VIEW RD	South	37013	9
5	CANE RIDGE RD & BELL RD	South	37013	9
8	NOLENSVILLE PKE & EDMONDSON PKE	South	37211	8
8	MURFREESBORO PKE & PARRIS AV	South	37210	8
10	I24 E EXIT RAMP & EAST THOMPSON LN	South	37210	7
10	NOLENSVILLE PKE & ZOO RD	South	37211	7
10	CANE RIDGE RD & CEDAR POINTE PKWY	South	37013	7
10	ARBOR PL & ARBOR RIDGE DR	South	37013	7

Traffic Crashes - Personal Injury

Rank	Intersection	Precinct	ZIP	Count
1	I24 E & I24 E ENT RAMP	South	37210	7
2	NOLENSVILLE PKE & EDMONDSON PKE	South	37211	5
3	BROOKRIDGE TR & WALLACE RD	South	37211	4
3	BELL RD & OLD HICKORY BLVD	South	37013	4
3	BELL RD & BLUE HOLE RD	South	37013	4
3	NOLENSVILLE PKE & WELSHWOOD DR	South	37211	4
3	I24 W & I24 W EXIT RAMP	South	37211	4
3	MURFREESBORO PKE & HAMILTON CHURCH RD	South	37013	4
9	MT VIEW PKWY & CROSSINGS BLVD	South	37013	3
9	LAVERGNE COUCHVILLE PKE & HAMILTON CHURCH RD	South	37013	3
9	HARDING PL & NOLENSVILLE PKE	South	37211	3
9	NOLENSVILLE PKE & MCCALL ST	South	37211	3
9	HARDING PL & HUMBER DR	South	37211	3

Traffic Crashes - Non-Injury

Rank	Intersection	Precinct	ZIP	Count
1	BELL RD & MURFREESBORO PKE	South	37013	24
2	OLD HICKORY BLVD & NOLENSVILLE PKE	South	37211	22
2	HARDING PL & NOLENSVILLE PKE	South	37211	22
4	CANE RIDGE RD & BELL RD	South	37013	17
5	MURFREESBORO PKE & HAMILTON CHURCH RD	South	37013	15
6	HARDING PL & METROPLEX DR	South	37211	13
7	EAST THOMPSON LN & MURFREESBORO PKE	South	37211	12
7	I24 E & I24 E ENT RAMP	South	37210	12
9	DONELSON PKE & MURFREESBORO PKE	South	37217	11
9	BELL RD & BLUE HOLE RD	South	37013	11
11	NOLENSVILLE PKE & WELSHWOOD DR	South	37211	10
11	NOLENSVILLE PKE & ELYSIAN FIELDS CT	South	37211	10
11	THOMPSON LN & EAST THOMPSON LN	South	37211	10

Information summarized for CompStat week ending 07-09-16. (past 12 weeks of data). For each report, point data were plotted in a GIS and assigned to the nearest street intersection. Summary counts were then calculated for each intersection.

Sourced from MNPD ARMS on 7/13/2016 8:15:18 AM. Violent and property crime information sourced from incident reports using Uniform Crime Reporting definitions and reporting guidelines, based on the date when the crime was reported. Personal injury traffic crashes (10-46) and non-injury traffic crashes (10-45) retrieved from MNPD's CAD database. Excludes CFS with a disposition code of 6 or 11. For each incident or CAD record, the incident or dispatch location was assigned to the nearest street intersection.

Central Precinct High Crime Intersections

Intersections with the highest concentrations of crime & traffic crashes - past 12 weeks.

METROPOLITAN POLICE DEPARTMENT
of Nashville and Davidson County

Violent Crime

Rank	Intersection	Precinct	ZIP	Count
1	2ND AV N & JAMES ROBERTSON PKWY	Central	37201	11
2	4TH AV N & BROADWAY	Central	37219	9
3	3RD AV S & BROADWAY	Central	37201	6
3	CHARLOTTE AV & 4TH AV N	Central	37219	6
5	2ND AV N & BROADWAY	Central	37201	4
5	HERMITAGE AV & PEABODY ST	Central	37201	4
5	LAFAYETTE ST & 5TH AV S	Central	37203	4
8	3RD AV S & SYMPHONY PL	Central	37201	3
8	JAMES ROBERTSON PKWY & PUBLIC SQ	Central	37201	3
8	HERMAN ST & MORRISON ST	Central	37208	3
11	GAY ST & 5TH AV N	Central	37219	2
11	CHURCH ST & PRINTERS ALY	Central	37201	2
11	COMMERCE ST & 6TH AV N	Central	37219	2

Property Crime

Rank	Intersection	Precinct	ZIP	Count
1	3RD AV S & BROADWAY	Central	37201	18
2	4TH AV S & SYMPHONY PL	Central	37203	13
3	CHURCH ST & ARCADE ALY	Central	37219	10
4	CHARLOTTE AV & 4TH AV N	Central	37219	9
4	4TH AV N & BROADWAY	Central	37219	9
6	2ND AV N & BROADWAY	Central	37201	8
6	CAPITOL BLVD & CHURCH ST	Central	37219	8
8	4TH AV N & COMMERCE ST	Central	37219	6
8	HERMITAGE AV & PEABODY ST	Central	37201	6
8	DEMONBREUN ST & 5TH AV S	Central	37203	6
11	2ND AV S & SHELBY ST PEDESTRIAN BRIDGE	Central	37201	5
11	12TH AV S & DEMONBREUN ST	Central	37203	5
11	2ND AV N & COMMERCE ST	Central	37201	5

Traffic Crashes - Personal Injury

Rank	Intersection	Precinct	ZIP	Count
1	SPRING ST & N 1ST ST	Central	37207	3
1	I40 E ENT RAMP & I24 W ENT RAMP	Central	37210	3
1	ROSA L PARKS BLVD & JEFFERSON ST	Central	37208	3
4	5TH AV N & JEFFERSON ST	Central	37208	2
4	I40 E & I24 E	Central	37201	2
4	I40 W EXIT RAMP & DIVISION ST	Central	37203	2
4	4TH AV S & KOREAN VETERANS BLVD	Central	37203	2
4	FRANKLIN ST & 5TH AV S	Central	37203	2
4	DEMONBREUN ST & 10TH AV S	Central	37203	2
4	JEFFERSON ST &	Central	37207	2
4	COWAN ST &	Central	37207	2
4	DAVIDSON ST & I24 E	Central	37213	2
4	I24 E & I24 E ENT RAMP	Central	37206	2

Traffic Crashes - Non-Injury

Rank	Intersection	Precinct	ZIP	Count
1	4TH AV N & BROADWAY	Central	37219	11
2	1ST AV S & KOREAN VETERANS BLVD	Central	37201	10
3	2ND AV S & LINDSLEY AV	Central	37210	9
3	8TH AV S & LAFAYETTE ST	Central	37203	9
3	SPRING ST & N 1ST ST	Central	37207	9
6	I65 N & ROSA L PARKS BLVD	Central	37208	8
7	BROADWAY & OPRY PL	Central	37203	7
7	9TH AV N & CHURCH ST	Central	37203	7
7	I40 W ENT RAMP & BROADWAY	Central	37203	7
7	I24 E & I24 E EXIT RAMP	Central	37213	7
11	S 1ST ST & WOODLAND ST	Central	37213	6
11	12TH AV N & BROADWAY	Central	37203	6
11	8TH AV S & DIVISION ST	Central	37203	6

Information summarized for CompStat week ending 07-09-16. (past 12 weeks of data). For each report, point data were plotted in a GIS and assigned to the nearest street intersection. Summary counts were then calculated for each intersection.

Sourced from MNPD ARMS on 7/13/2016 8:15:18 AM. Violent and property crime information sourced from incident reports using Uniform Crime Reporting definitions and reporting guidelines, based on the date when the crime was reported. Personal injury traffic crashes (10-46) and non-injury traffic crashes (10-45) retrieved from MNPD's CAD database. Excludes CFS with a disposition code of 6 or 11. For each incident or CAD record, the incident or dispatch location was assigned to the nearest street intersection.

Hermitage Precinct High Crime Intersections

Intersections with the highest concentrations of crime & traffic crashes - past 12 weeks.

METROPOLITAN POLICE DEPARTMENT
of Nashville and Davidson County

Violent Crime

Rank	Intersection	Precinct	ZIP	Count
1	CARROLL ST & UNIVERSITY CT	Hermitage	37210	18
2	MILLWOOD DR & MURFREESBORO PKE	Hermitage	37217	7
3	PATRICIA DR & THOMPSON PL	Hermitage	37217	6
3	OLD HICKORY BLVD & PRINCETON PL	Hermitage	37076	6
3	HICKORY HILL LN & LEBANON PKE	Hermitage	37076	6
6	OLD HICKORY BLVD & HERMITAGE WOODS DR	Hermitage	37076	5
6	OPRY MILLS DR & OPRYLAND DR	Hermitage	37214	5
6	MURFREESBORO PKE & PAVILION BLVD	Hermitage	37217	5
6	MURFREESBORO PKE & MURFREESBORO ENT RAMP	Hermitage	37217	5
6	BLACKWOOD DR & BELL RD	Hermitage	37214	5
6	FAIN ST & CHARLES E DAVIS BLVD	Hermitage	37210	5
12	CARROLL ST & UNIVERSITY CT	Hermitage	37210	4
12	LEBANON PKE & TULIP GROVE RD	Hermitage	37076	4

Property Crime

Rank	Intersection	Precinct	ZIP	Count
1	OPRY MILLS DR & OPRYLAND DR	Hermitage	37214	75
2	SHUTE LN & LEBANON PKE	Hermitage	37076	44
3	CHARLES E DAVIS BLVD & J C NAPIER CT	Hermitage	37210	30
4	BELL RD & ARBOR LAKE BLVD	Hermitage	37076	23
5	RIVERS EDGE DR & JACKSON DOWNS BLVD	Hermitage	37214	18
6	MURFREESBORO PKE & UNA ANTIOCH PKE	Hermitage	37013	15
6	OLD HICKORY BLVD &	Hermitage	37076	15
8	SPENCE LN & LEBANON PKE	Hermitage	37210	13
9	LEBANON PKE & DOWNEYMEADE DR	Hermitage	37214	12
10	JACKSON DOWNS BLVD & LEBANON PKE	Hermitage	37214	10
10	PARK DR & MCGAVOCK PKE	Hermitage	37214	10
12	JUAREZ DR & OLD HICKORY BLVD	Hermitage	37076	9
13	BLACKWOOD DR & BELL RD	Hermitage	37214	8

Traffic Crashes - Personal Injury

Rank	Intersection	Precinct	ZIP	Count
1	BELL RD & SMITH SPRINGS RD	Hermitage	37217	4
2	MURFREESBORO PKE & BROOKSBORO PL	Hermitage	37013	3
2	RURAL HILL RD & MURFREESBORO PKE	Hermitage	37217	3
2	KNAPP BLVD & DONELSON PKE	Hermitage	37217	3
2	I40 W & FESSLERS LN	Hermitage	37210	3
2	I40 W & I40 W ENT RAMP	Hermitage	37210	3
2	CENTRAL PKE & FRIST BLVD	Hermitage	37076	3
2	I40 E EXIT RAMP & I40 E	Hermitage	37076	3
2	CENTRAL PKE & OLD HICKORY BLVD	Hermitage	37076	3
10	I40 W & I40 W EXIT RAMP	Hermitage	37076	2
10	OLD HICKORY BLVD & PRINCETON PL	Hermitage	37076	2
10	SHUTE LN & LEBANON PKE	Hermitage	37076	2
10	ANDREW JACKSON PKWY & LEBANON PKE	Hermitage	37076	2

Traffic Crashes - Non-Injury

Rank	Intersection	Precinct	ZIP	Count
1	DODSON CHAPEL RD & OLD HICKORY BLVD	Hermitage	37076	15
2	OPRY MILLS DR & OPRYLAND DR	Hermitage	37214	13
3	BLACKWOOD DR & BELL RD	Hermitage	37214	11
4	I40 W & I40 W EXIT RAMP	Hermitage	37210	10
5	SPENCE LN & MURFREESBORO PKE	Hermitage	37210	9
5	CENTRAL PKE & OLD HICKORY BLVD	Hermitage	37076	9
5	LEBANON PKE & OLD HICKORY BLVD	Hermitage	37076	9
8	LEBANON PKE & MCGAVOCK PKE	Hermitage	37214	8
8	I40 E & DONELSON PKE	Hermitage	37214	8
10	STEWARTS FERRY PKE & I40 E	Hermitage	37214	7
10	I40 W & FESSLERS LN	Hermitage	37210	7
10	BRILEY PKWY N & ELM HILL PKE	Hermitage	37214	7
10	ELM HILL PKE & DONELSON PKE	Hermitage	37214	7

Information summarized for CompStat week ending 07-09-16. (past 12 weeks of data). For each report, point data were plotted in a GIS and assigned to the nearest street intersection. Summary counts were then calculated for each intersection.

Sourced from MNPD ARMS on 7/13/2016 8:15:18 AM. Violent and property crime information sourced from incident reports using Uniform Crime Reporting definitions and reporting guidelines, based on the date when the crime was reported. Personal injury traffic crashes (10-46) and non-injury traffic crashes (10-45) retrieved from MNPD's CAD database. Excludes CFS with a disposition code of 6 or 11. For each incident or CAD record, the incident or dispatch location was assigned to the nearest street intersection.

North Precinct High Crime Intersections

METROPOLITAN POLICE DEPARTMENT
of Nashville and Davidson County

Intersections with the highest concentrations of crime & traffic crashes - past 12 weeks.

Violent Crime

Rank	Intersection	Precinct	ZIP	Count
1	W TRINITY LN & HAMPTON ST	North	37207	6
1	CHARLES CT & HAYNES PARK DR	North	37218	6
3	BRICK CHURCH PKE & ARTIC AV	North	37207	5
3	REVELS DR & WHITES CREEK PKE	North	37207	5
3	COFFEE ST & 11TH AV N	North	37208	5
6	BUCHANAN ST & DR D B TODD JR BLVD	North	37208	4
6	DOWLAN ST & 26TH AV N	North	37208	4
6	BUCHANAN ST & 15TH AV N	North	37208	4
6	W TRINITY LN & SCRUGGS LN	North	37207	4
6	24TH AV N & EDEN ST	North	37208	4
11	JO JOHNSTON AV & 19TH AV N	North	37203	3
11	IRELAND ST & 12TH AV N	North	37208	3
11	14TH AV N & IRELAND ST	North	37208	3

Property Crime

Rank	Intersection	Precinct	ZIP	Count
1	ROSA L PARKS BLVD & MONROE ST	North	37208	25
2	26TH AV N & JEFFERSON ST	North	37208	20
3	W TRINITY LN & HAMPTON ST	North	37207	19
4	CHARLOTTE AV & 31ST AV N	North	37209	12
5	17TH AV N & DR D B TODD JR BLVD	North	37208	11
6	S HAMILTON RD & BUENA VISTA PKE	North	37218	10
7	REVELS DR & WHITES CREEK PKE	North	37207	7
7	COFFEE ST & 11TH AV N	North	37208	7
7	26TH AV N & 25TH AV N	North	37208	7
10	W TRINITY LN & LIBERIA ST	North	37207	6
10	W TRINITY LN & SCRUGGS LN	North	37207	6
10	BRICK CHURCH PKE & AVONDALE CIR	North	37207	6
10	SUMMITT AV & CLARKSVILLE PKE	North	37218	6

Traffic Crashes - Personal Injury

Rank	Intersection	Precinct	ZIP	Count
1	CHARLOTTE AV & 28TH AV N	North	37209	3
1	MOORMANS ARM RD & WALKER LN	North	37207	3
1	HAYNES PARK DR & EVE CIR	North	37218	3
1	SOUTHERLAND DR & BROOKLYN AV	North	37207	3
1	10TH AV N & JEFFERSON ST	North	37208	3
6	I65 S & I24 E	North	37207	2
6	I65 S & W TRINITY LN	North	37207	2
6	KINGS LN & CLARKSVILLE PKE	North	37218	2
6	BUENA VISTA PKE & TUCKER RD	North	37218	2
6	S HAMILTON RD & BUENA VISTA PKE	North	37218	2
6	BUENA VISTA PKE & RESHA LN	North	37218	2
6	FAIRVIEW DR & CLARKSVILLE PKE	North	37218	2
6	I65 N & I24 E	North	37207	2

Traffic Crashes - Non-Injury

Rank	Intersection	Precinct	ZIP	Count
1	ROSA L PARKS BLVD & DOMINICAN DR	North	37228	17
2	S HAMILTON RD & BUENA VISTA PKE	North	37218	11
3	I65 S & W TRINITY LN	North	37207	10
4	W TRINITY LN & BRICK CHURCH PKE	North	37207	9
5	I65 S & ROSA L PARKS BLVD	North	37208	8
5	28TH AV N & JOHN A MERRITT BLVD	North	37209	8
7	I65 S & I24 E	North	37207	7
7	READ AV & BRICK CHURCH PKE	North	37207	7
7	I24 E & I24 E EXIT RAMP	North	37189	7
10	BRICK CHURCH PKE & I65 S EXIT RAMP	North	37207	6
10	CLIFF DR & CLARKSVILLE PKE	North	37218	6
10	JOHN A MERRITT BLVD & 33RD AV N	North	37209	6
10	I65 N EXIT RAMP & I65 N	North	37208	6

Information summarized for CompStat week ending 07-09-16. (past 12 weeks of data). For each report, point data were plotted in a GIS and assigned to the nearest street intersection. Summary counts were then calculated for each intersection.

Sourced from MNPD ARMS on 7/13/2016 8:15:18 AM. Violent and property crime information sourced from incident reports using Uniform Crime Reporting definitions and reporting guidelines, based on the date when the crime was reported. Personal injury traffic crashes (10-46) and non-injury traffic crashes (10-45) retrieved from MNPD's CAD database. Excludes CFS with a disposition code of 6 or 11. For each incident or CAD record, the incident or dispatch location was assigned to the nearest street intersection.

Madison Precinct High Crime Intersections

Intersections with the highest concentrations of crime & traffic crashes - past 12 weeks.

METROPOLITAN POLICE DEPARTMENT
of Nashville and Davidson County

Violent Crime

Rank	Intersection	Precinct	ZIP	Count
1	BERKLEY DR & ARGLE AV	Madison	37115	10
2	WESTCHESTER DR & BROOKDALE DR	Madison	37207	6
3	SKYLINE MEMORIAL CT & DICKERSON PKE	Madison	37115	5
3	RICHMOND HILL DR & BRICK CHURCH PKE	Madison	37207	5
3	E PALESTINE AV & S GALLATIN PKE	Madison	37115	5
3	S GALLATIN PKE & WEBSTER ST	Madison	37115	5
7	S GALLATIN PKE & HARRIS ST	Madison	37115	4
7	ARCHWOOD DR & ROOSEVELT AV	Madison	37115	4
7	N GALLATIN PKE & WELWORTH ST	Madison	37115	4
7	DOVERSIDE DR & EAGLEWOOD LN	Madison	37207	4
11	MEADOWSIDE LN & RICHMOND HILL DR	Madison	37207	3
11	CREEKWOOD DR &	Madison	37207	3
11	DUE WEST AV N & OLD DUE WEST AV	Madison	37115	3

Property Crime

Rank	Intersection	Precinct	ZIP	Count
1	SKYLINE MEMORIAL CT & DICKERSON PKE	Madison	37115	102
2	N GALLATIN PKE & NORTHSIDE DR	Madison	37115	32
3	TWIN HILLS DR & N GALLATIN PKE	Madison	37072	13
3	OLD HICKORY BLVD W & GALLATIN PKE	Madison	37115	13
5	MYATT DR & RIVERGATE PKWY	Madison	37115	9
6	ARCHWOOD DR & ROOSEVELT AV	Madison	37115	8
6	N DUPONT AV & ARCHWOOD PL	Madison	37115	8
6	S GALLATIN PKE RAMP & S GALLATIN PKE	Madison	37115	8
6	N GALLATIN PKE & ANDERSON LN	Madison	37115	8
6	NEELYS BEND RD & S GALLATIN PKE	Madison	37115	8
11	S GALLATIN PKE & HARRINGTON AV	Madison	37115	7
11	S GALLATIN PKE & MAPLE ST	Madison	37115	7
11	DUPONT AV & N GALLATIN PKE	Madison	37115	7

Traffic Crashes - Personal Injury

Rank	Intersection	Precinct	ZIP	Count
1	OLD HICKORY BLVD W & GALLATIN PKE	Madison	37115	5
2	SKYLINE MEMORIAL CT & DICKERSON PKE	Madison	37115	4
3	RIVERGATE PKWY & BLUEBIRD DR	Madison	37072	3
4	DOUGLAS ST & OLD HICKORY BLVD W	Madison	37115	2
4	OLD HICKORY BLVD W & N GRAYCROFT AV	Madison	37115	2
4	MYATT DR & ANDERSON LN	Madison	37115	2
4	STATE RT 45 & RIO VISTA DR	Madison	37115	2
4	BRILEY PKWY E ENT RAMP & BRILEY PKWY E	Madison	37207	2
4	BRICK CHURCH PKE & I24 W	Madison	37207	2
4	I24 W & I24 W EXIT RAMP	Madison	37189	2
4	RICHMOND HILL DR & BRICK CHURCH PKE	Madison	37207	2
4	HEAD DR & OLD HICKORY BLVD W	Madison	37115	2
13	I65 N & OLD HICKORY BLVD W	Madison	37115	1

Traffic Crashes - Non-Injury

Rank	Intersection	Precinct	ZIP	Count
1	SKYLINE MEMORIAL CT & DICKERSON PKE	Madison	37115	12
2	MYATT DR & RIVERGATE PKWY	Madison	37115	11
3	CONFERENCE DR & N GALLATIN PKE	Madison	37072	10
4	DICKERSON PKE & OLD HICKORY BLVD	Madison	37207	9
5	I65 S EXIT RAMP & BRILEY PKWY W ENT RAMP	Madison	37115	8
5	OLD HICKORY BLVD W & I65 N	Madison	37207	8
5	DUE WEST AV E & S GALLATIN PKE	Madison	37115	8
8	E PALESTINE AV & S GALLATIN PKE	Madison	37115	7
8	OLD HICKORY BLVD W & GALLATIN PKE	Madison	37115	7
8	E OLD HICKORY BLVD & S GALLATIN PKE	Madison	37115	7
11	BELL GRIMES LN & DICKERSON PKE	Madison	37207	6
11	NEELYS BEND RD & S GALLATIN PKE	Madison	37115	6
11	I65 N & I65 N EXIT RAMP	Madison	37115	6

Information summarized for CompStat week ending 07-09-16. (past 12 weeks of data). For each report, point data were plotted in a GIS and assigned to the nearest street intersection. Summary counts were then calculated for each intersection.

Sourced from MNPD ARMS on 7/13/2016 8:15:18 AM. Violent and property crime information sourced from incident reports using Uniform Crime Reporting definitions and reporting guidelines, based on the date when the crime was reported. Personal injury traffic crashes (10-46) and non-injury traffic crashes (10-45) retrieved from MNPD's CAD database. Excludes CFS with a disposition code of 6 or 11. For each incident or CAD record, the incident or dispatch location was assigned to the nearest street intersection.

Midtown Hills Precinct High Crime Intersections

Intersections with the highest concentrations of crime & traffic crashes - past 12 weeks.

METROPOLITAN POLICE DEPARTMENT
of Nashville and Davidson County

Violent Crime

Rank	Intersection	Precinct	ZIP	Count
1	HORTON AV & 12TH AV S	Midtown	37203	7
2	POWELL AV & BRANSFORD AV	Midtown	37204	6
3	RAINS AV & MERRITT AV	Midtown	37203	5
3	CHURCH ST & I40 E ENT RAMP	Midtown	37203	5
3	17TH AV N & CHURCH ST	Midtown	37203	5
6	14TH AV S & DEMONBREUN ST	Midtown	37203	4
6	RAINS AV & BYRUM AV	Midtown	37203	4
6	EDGEHILL AV &	Midtown	37203	4
9	FORT NEGLEY BLVD &	Midtown	37203	3
9	ROSECRANS CT & FREDERICKSBURG WAY W	Midtown	37027	3
9	SHEFFIELD DR & COVENTRY DR	Midtown	37211	3
9	MILLERWOOD DR & PURNELL DR	Midtown	37211	3
13	ELLINGTON CIR & EDMONDSON PKE	Midtown	37211	2

Property Crime

Rank	Intersection	Precinct	ZIP	Count
1	POWELL AV & BRANSFORD AV	Midtown	37204	41
2	NOLENSVILLE PKE & SWISS AV	Midtown	37211	36
3	8TH AV S & ROYCROFT PL	Midtown	37204	14
4	EDMONDSON PKE & BRENTWOOD SQ	Midtown	37211	9
4	OLD HICKORY BLVD & FRANKLIN PIKE CIR	Midtown	37027	9
6	CHARLOTTE AV &	Midtown	37203	8
7	20TH AV N & CHURCH ST	Midtown	37203	7
7	23RD AV N & PATTERSON ST	Midtown	37203	7
9	MURPHY RD & WEST END AV	Midtown	37203	6
9	EDGEHILL AV &	Midtown	37203	6
11	HILLSIDE AV &	Midtown	37203	5
11	14TH AV S & DEMONBREUN ST	Midtown	37203	5
11	BROADWAY & 15TH AV N	Midtown	37203	5

Traffic Crashes - Personal Injury

Rank	Intersection	Precinct	ZIP	Count
1	OLD HICKORY BLVD & EDMONDSON PKE	Midtown	37211	4
1	20TH AV N & STATE ST	Midtown	37203	4
1	I40 E EXIT RAMP & BROADWAY	Midtown	37203	4
4	BLUFF RD & NOLENSVILLE PKE	Midtown		3
4	OLD HICKORY BLVD & FRANKLIN PKE	Midtown	37027	3
6	OLD HICKORY BLVD & WESTPARK DR	Midtown	37027	2
6	I40 E EXIT RAMP & I40 E	Midtown	37203	2
6	LEALAND LN & BATTERY LN	Midtown	37220	2
6	I65 S & I440 W	Midtown	37204	2
6	EDMONDSON PKE & HUNTINGTON PKWY	Midtown	37211	2
6	HARDING PL & I65 N ENT RAMP	Midtown	37204	2
6	EDMONDSON PKE & MT PISGAH RD	Midtown	37211	2
6	CLOVERLAND DR & VALLEY VIEW RD	Midtown	37027	2

Traffic Crashes - Non-Injury

Rank	Intersection	Precinct	ZIP	Count
1	HARDING PL & TROUSDALE DR	Midtown	37211	23
2	POWELL AV & POWELL PL	Midtown	37204	19
3	PIERCE AV & VANDERBILT HOSPITAL	Midtown	37240	17
4	OLD HICKORY BLVD & EDMONDSON PKE	Midtown	37211	14
4	OLD HICKORY BLVD & FRANKLIN PKE	Midtown	37027	14
6	OLD HICKORY BLVD & FRANKLIN PIKE CIR	Midtown	37027	13
7	HIGHLAND AV & 25TH AV S	Midtown	37212	12
8	MEDICAL CENTER DR & VANDERBILT HOSPITAL	Midtown	37212	11
8	HARDING PL & I65 N ENT RAMP	Midtown	37204	11
10	WEDGEWOOD AV & 8TH AV S	Midtown	37203	10
10	14TH AV N & CHARLOTTE AV	Midtown	37203	10
12	I65 N & OLD HICKORY BLVD	Midtown	37027	9
13	THOMPSON LN & NOLENSVILLE PKE	Midtown	37211	8

Information summarized for CompStat week ending 07-09-16. (past 12 weeks of data). For each report, point data were plotted in a GIS and assigned to the nearest street intersection. Summary counts were then calculated for each intersection.

Sourced from MNPD ARMS on 7/13/2016 8:15:18 AM. Violent and property crime information sourced from incident reports using Uniform Crime Reporting definitions and reporting guidelines, based on the date when the crime was reported. Personal injury traffic crashes (10-46) and non-injury traffic crashes (10-45) retrieved from MNPD's CAD database. Excludes CFS with a disposition code of 6 or 11. For each incident or CAD record, the incident or dispatch location was assigned to the nearest street intersection.

County High Crime Intersections - Arrests

Intersections with the highest concentrations of arrests - past 12 weeks.

METROPOLITAN POLICE DEPARTMENT
of Nashville and Davidson County

DUI Arrests

Rank	Intersection	Precinct	ZIP	Count
1	EASTLAND AV & GALLATIN AV	East	37206	13
2	ALBION ST & DR D B TODD JR BLVD	North	37208	12
3	GALLATIN AV & SEYMOUR AV	East	37206	8
4	BRILEY PKWY E EXT RAMP & DICKERSON PKE	Madison	37207	6
4	NOLENSVILLE PKE & EDMONDSON PKE	South	37211	6
6	I40 E EXIT RAMP & OLD HICKORY BLVD	Hermitage	37076	5
6	MEDICAL CENTER DR & VANDERBILT HOSPITAL	Midtown	37212	5
8	GAY ST & 2ND AV N	Central	37201	4
8	GALLATIN AV & CALVIN AV	East	37206	4
8	GALLATIN AV & CHICAMAUGA AV	East	37206	4
8	LEBANON PKE & TULIP GROVE RD	Hermitage	37076	4
12	DONELSON PKE & MURFREESBORO PKE	South	37217	3
12	WOODLAND ST & S 10TH ST	East	37206	3

Drug-Related Arrests

Rank	Intersection	Precinct	ZIP	Count
1	MURFREESBORO PKE & PARRIS AV	South	37210	22
2	GAY ST & 2ND AV N	Central	37201	20
3	W TRINITY LN & HAMPTON ST	North	37207	18
4	2ND AV S & CRENSHAW ST	South	37210	17
5	2ND AV S & MCCANN ST	South	37210	16
6	LARGO DR & WALLACE RD	South	37211	13
6	DICKERSON PKE & HOMESTEAD RD	East	37207	13
6	WEST END AV & 25TH AV S	Midtown	37203	13
9	BRILEY PKWY W & DICKERSON PKE	Madison	37207	12
9	UNIVERSITY CT & 1ST AV S	Hermitage	37210	12
9	BLACKWOOD DR & BELL RD	Hermitage	37214	12
9	OLD HICKORY BLVD & PRINCETON PL	Hermitage	37076	12
13	BRICK CHURCH PKE & AVONDALE CIR	North	37207	11

Felony Arrests

Rank	Intersection	Precinct	ZIP	Count
1	2ND AV N & JAMES ROBERTSON PKWY	Central	37201	184
2	GAY ST & 2ND AV N	Central	37201	166
3	ALBION ST & DR D B TODD JR BLVD	North	37208	25
4	LEA AV & 7TH AV S	Central	37203	17
5	BRILEY PKWY E EXT RAMP & DICKERSON PKE	Madison	37207	12
5	HILL AV & BLANTON AV	South	37210	12
7	NOLENSVILLE PKE & WELSHWOOD DR	South	37211	11
8	MURFREESBORO PKE & PAVILION BLVD	Hermitage	37217	10
8	DEW ST & S 7TH ST	East	37206	10
10	CEDARHILL CT & CEDARHILL DR	South	37013	9
11	UNIVERSITY CT & 1ST AV S	Hermitage	37210	8
11	S 1ST ST & WOODLAND ST	Central	37213	8
11	BRILEY PKWY W & DICKERSON PKE	Madison	37207	8

Weapons Law Violation Arrests

Rank	Intersection	Precinct	ZIP	Count
1	SHELBY AV & INTERSTATE DR	Central	37213	4
1	ANTIOCH PKE & GOODWIN RD	South	37013	4
3	CHARLOTTE PKE & I40 W	West	37209	3
4	CLAY ST & 14TH AV N	North	37208	2
4	14TH AV S & HORTON AV	Midtown	37212	2
4	FRANKLIN PKE & KIRKWOOD AV	Midtown	37204	2
4	BEN ALLEN RD & ELLINGTON PKWY	East	37216	2
4	DULING AV & N GALLATIN PKE	Madison	37115	2
4	N 6TH ST & EASTLAND ST	East	37207	2
4	BRICK CHURCH PKE & AVONDALE CIR	North	37207	2
4	KINGS LN & HAYNES PARK DR	North	37218	2
4	LARGO DR & WALLACE RD	South	37211	2
4	LINBAR DR & WALLACE RD	South	37211	2

Information summarized for CompStat week ending 07-09-16. (past 12 weeks of data). For each report, point data were plotted in a GIS and assigned to the nearest street intersection. Summary counts were then calculated for each intersection.

Sourced from MNPD ARMS on 7/13/2016 8:15:18 AM. For each arrest, the arrest location was assigned to the nearest street intersection. This report does not take into account the number of charges. 1 arrest = 1 body.

County Hot Addresses
Multiple CFS / Arrests at the Same Location, Past 12 Weeks

METROPOLITAN POLICE DEPARTMENT
of Nashville and Davidson County

CFS Location / Nearby Business	Count	Counts - Top Ten Codes
200 JAMES ROBERTSON PKWY ***MNPD Central Precinct***	**201**	73 - Want Officer for Investigation / Assistance (10-43) 45 - Domestic Disturbance (10-41) 24 - Disorderly Person (10-44)
639 LAFAYETTE ST ***Nashville Rescue Mission***	**119**	46 - Disorderly Person (10-44) 42 - Want Officer for Investigation / Assistance (10-43) 9 - Theft (10-50)
709 5TH AV S ***Greyhound***	**108**	44 - Want Officer for Investigation / Assistance (10-43) 36 - Disorderly Person (10-44) 8 - Theft (10-50)
5101 HARDING PL ***MNPD South Precinct***	**89**	38 - Want Officer for Investigation / Assistance (10-43) 22 - Theft (10-50) 14 - Domestic Disturbance (10-41)
391 WALLACE RD ***Southern Hills Medical Center***	**88**	28 - Transport Prisoner / Suspect (10-16) 15 - Fight / Assault (10-57) 13 - Want Officer for Investigation / Assistance (10-43)
448 2ND AV N ***Criminal Justice Center***	**88**	34 - Want Officer for Investigation / Assistance (10-43) 23 - Domestic Disturbance (10-41) 10 - Disorderly Person (10-44)
5500 CHARLOTTE PIKE ***MNPD West Precinct***	**82**	43 - Want Officer for Investigation / Assistance (10-43) 10 - Theft (10-50) 8 - Domestic Disturbance (10-41)
5655 FRIST BLVD ***Summit Medical Center***	**80**	25 - Transport Prisoner / Suspect (10-16) 16 - Want Officer for Investigation / Assistance (10-43) 10 - Domestic Disturbance (10-41)
4040 NOLENSVILLE PIKE ***Walmart***	**78**	20 - Disorderly Person (10-44) 16 - Theft (10-50) 16 - Transport Prisoner / Suspect (10-16)
433 OPRY MILLS DR ***Opry Mills***	**75**	18 - Want Officer for Investigation / Assistance (10-43) 14 - Theft (10-50) 10 - Vehicle Accident - Property Damage (10-45)
3458 DICKERSON PIKE ***Walmart Supercenter***	**75**	19 - Transport Prisoner / Suspect (10-16) 16 - Theft (10-50) 12 - Want Officer for Investigation / Assistance (10-43)
3701 JAMES KAY LN ***MNPD Hermitage Precinct***	**75**	38 - Want Officer for Investigation / Assistance (10-43) 12 - Domestic Disturbance (10-41) 9 - Theft (10-50)
400 MYATT DR ***Madison Police Precinct***	**73**	24 - Want Officer for Investigation / Assistance (10-43) 24 - Domestic Disturbance (10-41) 8 - Theft (10-50)
2300 PATTERSON ST ***Centennial Medical Center***	**72**	25 - Transport Prisoner / Suspect (10-16) 14 - Want Officer for Investigation / Assistance (10-43) 6 - Fight / Assault (10-57)
2000 CHURCH ST ***Baptist Hospital***	**65**	19 - Want Officer for Investigation / Assistance (10-43) 9 - Transport Prisoner / Suspect (10-16) 7 - Fight / Assault (10-57)

Arrest Location	Count	Counts - Top Charges
448 2ND AVE N	**504**	130 - Failure to appear- class b or c misd. 106 - Probation violation- misdemeanor 80 - Probation violation- felony
200 JAMES ROBERTSON PKWY	**278**	102 - Failure to appear- class b or c misd. 58 - Probation violation- misdemeanor 55 - Failure to be booked (state citation)
408 2ND AVE N	**151**	27 - Probation violation- misdemeanor 23 - Probation violation- felony 18 - Failure to appear- class b or c misd.
3458 DICKERSON PIKE	**99**	84 - Theft of merchandise - $500 or less 11 - Theft of property- $500 or less 9 - Drug paraphernalia- unlawful use
639 LAFAYETTE ST	**94**	26 - Criminal trespass 25 - Failure to be booked (state citation) 14 - Public intoxication
1 TITANS WAY	**87**	41 - Public intoxication 22 - Alcohol- under 21, consumption 18 - Criminal trespass
CJC	**87**	22 - Driv. lic. - no d/l 15 - Driving- revoked license 14 - Driving- suspended license
4040 NOLENSVILLE PIKE	**85**	51 - Theft of merchandise - $500 or less 17 - Criminal trespass 6 - Theft of property- $500 or less
400 CHARLOTTE AVE	**77**	25 - Public intoxication 24 - Criminal trespass 17 - Disorderly conduct
7044 CHARLOTTE PIKE	**74**	52 - Theft of merchandise - $500 or less 8 - Theft of merchandise- > $500 but < $1,000 6 - Criminal trespass
1818 ALBION ST	**61**	9 - Driving under the influence 9 - Assault, domestic bodily injury 8 - Resisting stop, frisk, halt, arrest, or search
MURFREESBORO PIKE & THOMPSON PL	**45**	19 - Driv. lic. - no d/l 6 - Driving- revoked license 5 - Driving- suspended license
100 1ST AVE S	**44**	32 - Criminal trespass 4 - Failure to be booked (state citation) 4 - Poss. or casual exchange-cont.sub.
3441 DICKERSON PIKE	**42**	7 - Assault, aggravated - deadly weapon - int/kn 5 - Driving- revoked license 5 - Driving under the influence
5824 NOLENSVILLE PIKE	**40**	35 - Theft of merchandise - $500 or less 4 - Theft of merchandise- > $500 but < $1,000 4 - Failure to be booked (state citation)

Sourced from MNPD ARMS on 7/13/2016 8:15:18 AM. CAD calls retrieved from Metropolitan Emergency Communications Center's Computer Aided Dispatch system. Includes only calls where an officer response was made. Disposition codes 6 (Backup) and 11 (Signal 9) are excluded. Self-initiated calls are excluded. Calls dispatched to interstate RPAs and intersections are excluded. Teleserve calls are excluded. Arrest information retrieved from the MNPD RMS warrants / arrests database. 1 arrest = 1 body. Includes adult and juvenile arrests. 'Nearby Business' refers to a business establishment in close proximity of the address listed, and is provided for informational purposes only. There is no guarantee that all calls were dispatched to the business listed, because in some cases, multiple business establishments have the same address (e.g. a discount store that also contains a pharmacy). Due to the unique nature of apartment-based reporting, individual unit numbers and the address of the main office for a complex may sometimes both appear in this report.

West Precinct Hot Addresses
Multiple CFS / Arrests at the Same Location, Past 12 Weeks

METROPOLITAN POLICE DEPARTMENT
of Nashville and Davidson County

CFS Location / Nearby Business	Count	Counts - Top Ten Codes
5500 CHARLOTTE PIKE ***MNPD West Precinct***	**82**	43 - Want Officer for Investigation / Assistance (10-43) 10 - Theft (10-50) 8 - Domestic Disturbance (10-41)
7044 CHARLOTTE PIKE ***Walmart Supercenter***	**47**	12 - Disorderly Person (10-44) 10 - Want Officer for Investigation / Assistance (10-43) 7 - Transport Prisoner / Suspect (10-16)
4220 HARDING PIKE ***St Thomas Hospital***	**44**	8 - Want Officer for Investigation / Assistance (10-43) 6 - Fight / Assault (10-57) 5 - Transport Prisoner / Suspect (10-16)
2126 ABBOTT MARTIN RD ***Green Hills Mall***	**33**	7 - Want Officer for Investigation / Assistance (10-43) 7 - Theft (10-50) 4 - Vehicle Accident - Property Damage (10-45)
7075 OLD HARDING PIKE	**23**	23 - Burglary - Non-Residence (10-71)
7087 HIGHWAY 70 S ***Kroger***	**21**	6 - Want Officer for Investigation / Assistance (10-43) 5 - Theft (10-50) 3 - Disorderly Person (10-44)
6814 CHARLOTTE PIKE ***Target***	**16**	6 - Theft (10-50) 3 - Transport Prisoner / Suspect (10-16) 2 - Investigate 911 Hang-Up Call (10-88)
7604 HIGHWAY 70 S	**15**	5 - Burglary - Non-Residence (10-71) 3 - Vehicle Accident - Property Damage (10-45) 2 - Want Officer for Investigation / Assistance (10-43)
7002 CHARLOTTE PIKE	**14**	5 - Disorderly Person (10-44) 4 - Want Officer for Investigation / Assistance (10-43) 1 - Suspicious Person (10-40)
5600 CHARLOTTE PIKE ***Walgreen's***	**13**	4 - Want Officer for Investigation / Assistance (10-43) 3 - Theft (10-50) 2 - Vehicle Accident - Property Damage (10-45)
5800 MAUDINA AV #8	**12**	6 - Want Officer for Investigation / Assistance (10-43) 3 - Domestic Disturbance (10-41) 1 - Disorderly Person (10-44)
6670 CHARLOTTE PIKE	**12**	2 - Want Officer for Investigation / Assistance (10-43) 2 - Suspicious Person (10-40) 2 - Burglary - Non-Residence (10-71)
6418 CENTENNIAL BLVD	**12**	5 - Vehicle Accident - Property Damage (10-45) 3 - Want Officer for Investigation / Assistance (10-43) 2 - Domestic Disturbance (10-41)
3813 HILLSBORO PIKE ***Green Hills Mall***	**12**	5 - Theft (10-50) 4 - Transport Prisoner / Suspect (10-16) 1 - Fight / Assault (10-57)
3606 PILCHER AV	**11**	6 - Want Officer for Investigation / Assistance (10-43) 5 - Disorderly Person (10-44)

Arrest Location	Count	Counts - Top Charges
7044 CHARLOTTE PIKE	**73**	52 - Theft of merchandise - $500 or less 6 - Theft of merchandise- > $500 but < $1,000 6 - Failure to be booked (state citation)
CHARLOTTE PIKE & DAVIDSON DR	**18**	5 - Driving- suspended license 4 - Driving- revoked license 3 - Drug paraphernalia- unlawful use
6814 CHARLOTTE PIKE	**18**	18 - Theft of merchandise - $500 or less 1 - Assault, agg serious bodily injury- int/kn
COLICE JEANNE RD & HWY 70 S	**12**	5 - Juvenile, curfew 3 - Criminal trespass 2 - Contributing - delinquency of a minor
CABOT DR & CHARLOTTE PIKE	**11**	3 - Driving- suspended license 2 - Driving- revoked license, 2nd offense 2 - Driving- revoked license
I 40 E & WHITE BRIDGE PIKE	**10**	3 - Failure to be booked (state citation) 2 - Drug paraphernalia- unlawful use 2 - Driving- revoked license
2126 ABBOTT MARTIN RD	**10**	9 - Theft of merchandise - $500 or less 2 - Poss. or casual exchange-cont.sub. 1 - Merchandise theft tool - possession
3813 HILLSBORO PIKE	**10**	8 - Theft of merchandise - $500 or less 2 - Theft of merchandise- > $500 but < $1,000
42ND AVE N & CHARLOTTE AVE	**10**	3 - Poss. or casual exchange-cont.sub. 3 - Driving- revoked license 2 - Drug paraphernalia- unlawful use
40TH AVE N & CLIFTON AVE	**9**	3 - Criminal trespass 2 - Driving- revoked license 1 - Assault, aggravated - deadly weapon - int/kn
CHARLOTTE PIKE & RIVER RD	**8**	2 - Driving- revoked license 2 - Poss. or casual exchange-cont.sub. 1 - Driv. lic. - no d/l
40TH AVE N & ALABAMA AVE	**7**	3 - Driving- revoked license 2 - Driv. lic. - no d/l 1 - Accident - failure to report
400 DAVIDSON RD	**7**	6 - Theft of property- > $500 but < $1,000 3 - Resisting stop, frisk, halt, arrest, or search 3 - Criminal trespass
2582 OLD HICKORY BLVD	**7**	7 - Public intoxication 2 - Alcohol- under 21, consumption 1 - Evading arrest- misdemeaner
5600 CHARLOTTE PIKE	**7**	4 - Failure to appear - felony or class a misd. 3 - Child neglect, child 8 or less 3 - Drug paraphernalia- unlawful use

Sourced from MNPD ARMS on 7/13/2016 8:15:18 AM. CAD calls retrieved from Metropolitan Emergency Communications Center's Computer Aided Dispatch system. Includes only calls where an officer response was made. Disposition codes 6 (Backup) and 11 (Signal 9) are excluded. Self-initiated calls are excluded. Calls dispatched to interstate RPAs and intersections are excluded. Teleserve calls are excluded. Arrest information retrieved from the MNPD RMS warrants / arrests database. 1 arrest = 1 body. Includes adult and juvenile arrests. 'Nearby Business' refers to a business establishment in close proximity of the address listed, and is provided for informational purposes only. There is no guarantee that all calls were dispatched to the business listed, because in some cases, multiple business establishments have the same address (e.g. a discount store that also contains a pharmacy). Due to the unique nature of apartment-based reporting, individual unit numbers and the address of the main office for a complex may sometimes both appear in this report.

East Precinct Hot Addresses
Multiple CFS / Arrests at the Same Location, Past 12 Weeks

METROPOLITAN POLICE DEPARTMENT
of Nashville and Davidson County

CFS Location / Nearby Business	Count	Counts - Top Ten Codes
3410 GALLATIN PIKE ***Kroger***	**47**	13 - Want Officer for Investigation / Assistance (10-43) 9 - Disorderly Person (10-44) 5 - Transport Prisoner / Suspect (10-16)
936 E TRINITY LN ***MNPD East Precinct***	**43**	20 - Want Officer for Investigation / Assistance (10-43) 10 - Theft (10-50) 8 - Domestic Disturbance (10-41)
130 W TRINITY LN ***Love's Truck Stop***	**37**	9 - Disorderly Person (10-44) 8 - Vehicle Accident - Property Damage (10-45) 7 - Want Officer for Investigation / Assistance (10-43)
1500 PORTER RD ***Berkshire Place Apartments***	**27**	5 - Shots Fired (10-83) 4 - Criminal Vice Activity (10-78) 4 - Disorderly Person (10-44)
500 MAIN ST	**26**	14 - Disorderly Person (10-44) 4 - Want Officer for Investigation / Assistance (10-43) 4 - Fight / Assault (10-57)
711 GALLATIN AV ***Kroger***	**26**	8 - Want Officer for Investigation / Assistance (10-43) 6 - Disorderly Person (10-44) 3 - Theft (10-50)
600 SHELBY AV	**25**	7 - Want Officer for Investigation / Assistance (10-43) 6 - Disorderly Person (10-44) 2 - Suspicious Person (10-40)
824 MAIN ST ***Weiss Liquors Inc***	**23**	8 - Disorderly Person (10-44) 6 - Want Officer for Investigation / Assistance (10-43) 3 - Fight / Assault (10-57)
2600 GALLATIN PIKE	**18**	11 - Disorderly Person (10-44) 2 - Want Officer for Investigation / Assistance (10-43) 2 - Theft (10-50)
SHELBY PARK	**17**	6 - Want Officer for Investigation / Assistance (10-43) 4 - Disorderly Person (10-44) 2 - Suspicious Person (10-40)
836 DICKERSON PIKE ***Family Dollar Store***	**16**	9 - Theft (10-50) 3 - Disorderly Person (10-44) 2 - Suspicious Person (10-40)
712 MAIN ST ***Mapco Convenience***	**16**	6 - Burglary - Non-Residence (10-71) 5 - Theft (10-50) 3 - Disorderly Person (10-44)
345 DELLWAY VILLA RD ***Dellway Villa Apartments***	**15**	7 - Want Officer for Investigation / Assistance (10-43) 4 - Disorderly Person (10-44) 2 - Shots Fired (10-83)
511 S 8TH ST	**13**	8 - Disorderly Person (10-44) 4 - Fight / Assault (10-57) 1 - Want Officer for Investigation / Assistance (10-43)
701 WOODLAND ST	**12**	10 - Burglary - Non-Residence (10-71) 1 - Vehicle Blocking Right of Way (10-49) 1 - Want Officer for Investigation / Assistance (10-43)

Arrest Location	Count	Counts - Top Charges
DICKERSON PIKE & W TRINITY LN	**23**	5 - Driv. lic. - no d/l 5 - Driving- revoked license 4 - Driving- suspended license
1500 PORTER RD	**22**	5 - Failure to appear- class b or c misd. 5 - Poss. or casual exchange-cont.sub. 4 - Driving- suspended license
EASTLAND AVE & GALLATIN AVE	**19**	12 - Driving under the influence 4 - Implied consent - civil 2 - Driving- suspended license
S 5TH ST & SHELBY AVE	**19**	7 - Driving- revoked license 5 - Driving- suspended license 5 - Driv. lic. - no d/l
500 MAIN ST	**18**	4 - Driving- suspended license 4 - Public intoxication 2 - Driving- revoked license
S 6TH ST & SHELBY AVE	**17**	6 - Poss. or casual exchange-cont.sub. 6 - Driv. lic. - no d/l 5 - Driving- suspended license
S 5TH ST & WOODLAND ST	**16**	7 - Public intoxication 4 - Driv. lic. - no d/l 3 - Disorderly conduct
DICKERSON PIKE & DONALD ST	**16**	5 - Driving- suspended license 5 - Poss. or casual exchange-cont.sub. 3 - Driv. lic. - no d/l
401 WALTON LN	**16**	6 - Disorderly conduct 3 - Theft of property- $500 or less 3 - Juvenile, loitering during school hours
BRILEY PKWY E & GALLATIN PIKE	**16**	5 - Poss. or casual exchange-cont.sub. 4 - Driv. lic. - no d/l 3 - Driving- suspended license
2000 GREENWOOD AVE	**15**	6 - Disorderly conduct 5 - Alcohol- under 21, consumption 3 - Assault
DICKERSON PIKE & HART LN	**15**	2 - Juvenile, runaway 2 - Probation violation- misdemeanor 2 - Poss. or casual exchange-cont.sub.
DICKERSON PIKE & GATEWOOD AVE	**14**	6 - Driv. lic. - no d/l 3 - Driving- revoked license 3 - Drug paraphernalia- unlawful use
GALLATIN AVE & SEYMOUR AVE	**13**	8 - Driving under the influence 2 - Driv. lic. - no d/l 2 - Driving- suspended license
CLEVELAND ST & DICKERSON PIKE	**13**	5 - Probation violation- felony 4 - Failure to appear - felony or class a misd. 3 - Poss. or casual exchange-cont.sub.

Sourced from MNPD ARMS on 7/13/2016 8:15:19 AM. CAD calls retrieved from Metropolitan Emergency Communications Center's Computer Aided Dispatch system. Includes only calls where an officer response was made. Disposition codes 6 (Backup) and 11 (Signal 9) are excluded. Self-initiated calls are excluded. Calls dispatched to interstate RPAs and intersections are excluded. Teleserve calls are excluded. Arrest information retrieved from the MNPD RMS warrants / arrests database. 1 arrest = 1 body. Includes adult and juvenile arrests. 'Nearby Business' refers to a business establishment in close proximity of the address listed, and is provided for informational purposes only. There is no guarantee that all calls were dispatched to the business listed, because in some cases, multiple business establishments have the same address (e.g. a discount store that also contains a pharmacy). Due to the unique nature of apartment-based reporting, individual unit numbers and the address of the main office for a complex may sometimes both appear in this report.

South Precinct Hot Addresses
Multiple CFS / Arrests at the Same Location, Past 12 Weeks

METROPOLITAN POLICE DEPARTMENT
of Nashville and Davidson County

CFS Location / Nearby Business	Count	Counts - Top Ten Codes
5101 HARDING PL ***MNPD South Precinct***	**89**	38 - Want Officer for Investigation / Assistance (10-43) 22 - Theft (10-50) 14 - Domestic Disturbance (10-41)
391 WALLACE RD ***Southern Hills Medical Center***	**88**	28 - Transport Prisoner / Suspect (10-16) 15 - Fight / Assault (10-57) 13 - Want Officer for Investigation / Assistance (10-43)
4040 NOLENSVILLE PIKE ***Walmart***	**78**	20 - Disorderly Person (10-44) 16 - Theft (10-50) 16 - Transport Prisoner / Suspect (10-16)
3035 HAMILTON CHURCH RD ***Walmart***	**48**	17 - Want Officer for Investigation / Assistance (10-43) 9 - Disorderly Person (10-44) 7 - Transport Prisoner / Suspect (10-16)
5824 NOLENSVILLE PIKE ***Walmart***	**44**	11 - Transport Prisoner / Suspect (10-16) 9 - Disorderly Person (10-44) 5 - Theft (10-50)
100 MOUNTAINHIGH DR	**35**	19 - Disorderly Person (10-44) 10 - Suspicious Person (10-40) 4 - Prowler (10-58)
411 MURFREESBORO PIKE ***Mercury Courts***	**29**	6 - Disorderly Person (10-44) 6 - Want Officer for Investigation / Assistance (10-43) 4 - Criminal Vice Activity (10-78)
270 TAMPA DR	**27**	11 - Disorderly Person (10-44) 5 - Want Officer for Investigation / Assistance (10-43) 3 - Domestic Disturbance (10-41)
727 BELL RD ***The Overlook Apts***	**26**	6 - Investigate 911 Hang-Up Call (10-88) 5 - Vehicle Blocking Right of Way (10-49) 5 - Want Officer for Investigation / Assistance (10-43)
13011 OLD HICKORY BLVD ***BP***	**25**	4 - Disorderly Person (10-44) 4 - Want Officer for Investigation / Assistance (10-43) 4 - Theft (10-50)
155 LAFAYETTE ST ***Ideal Liquor Store***	**25**	15 - Disorderly Person (10-44) 3 - Criminal Vice Activity (10-78) 1 - Investigate 911 Hang-Up Call (10-88)
1016 2ND AV S	**23**	23 - Criminal Vice Activity (10-78)
5319 MT VIEW RD ***Kroger***	**22**	4 - Disorderly Person (10-44) 4 - Theft (10-50) 3 - Vehicle Accident - Property Damage (10-45)
981 MURFREESBORO PIKE ***Quality Inn***	**20**	7 - Disorderly Person (10-44) 5 - Want Officer for Investigation / Assistance (10-43) 3 - Burglary - Non-Residence (10-71)
61 EAST THOMPSON LN ***Kroger***	**19**	4 - Theft (10-50) 4 - Want Officer for Investigation / Assistance (10-43) 2 - Disorderly Person (10-44)

Arrest Location	Count	Counts - Top Charges
4040 NOLENSVILLE PIKE	**85**	51 - Theft of merchandise - $500 or less 17 - Criminal trespass 6 - Theft of property- $500 or less
MURFREESBORO PIKE & THOMPSON PL	**44**	18 - Driv. lic. - no d/l 6 - Driving- revoked license 5 - Driving- suspended license
5824 NOLENSVILLE PIKE	**37**	32 - Theft of merchandise - $500 or less 4 - Theft of merchandise- > $500 but < $1,000 4 - Failure to be booked (state citation)
3035 HAMILTON CHURCH RD	**27**	17 - Theft of merchandise - $500 or less 3 - Criminal trespass 2 - Public intoxication
198 HAYWOOD LN	**26**	8 - Driving- revoked license 6 - Driving- suspended license 6 - Driv. lic. - no d/l
2ND AVE S & LAFAYETTE ST	**25**	5 - Driving- revoked license 5 - Drug paraphernalia- unlawful use 3 - Criminal trespass
1417 MURFREESBORO PIKE	**22**	17 - Accident - failure to report 2 - Driv. lic. - no d/l 1 - Accident - leaving scene involving personal injury
HARDING PL & NOLENSVILLE PIKE	**22**	13 - Driv. lic. - no d/l 3 - Driving- suspended license 3 - Driving- revoked license
1111 BELL RD	**21**	15 - Prostitution- patronizing 3 - Assault- simple - bodily injury 2 - Poss. or casual exchange-cont.sub.
95 WALLACE RD	**19**	9 - Drug paraphernalia- unlawful use 5 - Poss. or casual exchange-cont.sub. 5 - Prostitution- patronizing
391 WALLACE RD	**17**	6 - Driv. lic. - no d/l 5 - Driving- suspended license 4 - Driving under the influence
1200 2ND AVE S	**16**	10 - Disorderly conduct 5 - Vandalism- $500 or less 3 - Resisting stop, frisk, halt, arrest, or search
HARDING PL & TRAVELERS INN DR	**16**	6 - Prostitution- patronizing 2 - Prostitution 2 - Legend drug poss. w/out prescription
BRILEY PKWY N & MURFREESBORO PIKE	**14**	6 - Driv. lic. - no d/l 4 - Driving- suspended license 2 - Driving- revoked license
CHARLES E DAVIS BLVD & LAFAYETTE ST	**13**	3 - Driving- revoked license 3 - Driv. lic. - no d/l 2 - Criminal trespass

Sourced from MNPD ARMS on 7/13/2016 8:15:19 AM. CAD calls retrieved from Metropolitan Emergency Communications Center's Computer Aided Dispatch system. Includes only calls where an officer response was made. Disposition codes 6 (Backup) and 11 (Signal 9) are excluded. Self-initiated calls are excluded. Calls dispatched to interstate RPAs and intersections are excluded. Teleserve calls are excluded. Arrest information retrieved from the MNPD RMS warrants / arrests database. 1 arrest = 1 body. Includes adult and juvenile arrests. 'Nearby Business' refers to a business establishment in close proximity of the address listed, and is provided for informational purposes only. There is no guarantee that all calls were dispatched to the business listed, because in some cases, multiple business establishments have the same address (e.g. a discount store that also contains a pharmacy). Due to the unique nature of apartment-based reporting, individual unit numbers and the address of the main office for a complex may sometimes both appear in this report.

Central Precinct Hot Addresses
Multiple CFS / Arrests at the Same Location, Past 12 Weeks

METROPOLITAN POLICE DEPARTMENT
of Nashville and Davidson County

CFS Location / Nearby Business	Count	Counts - Top Ten Codes
200 JAMES ROBERTSON PKWY ***MNPD Central Precinct***	**201**	73 - Want Officer for Investigation / Assistance (10-43) 45 - Domestic Disturbance (10-41) 24 - Disorderly Person (10-44)
639 LAFAYETTE ST ***Nashville Rescue Mission***	**119**	46 - Disorderly Person (10-44) 42 - Want Officer for Investigation / Assistance (10-43) 9 - Theft (10-50)
709 5TH AV S ***Greyhound***	**108**	44 - Want Officer for Investigation / Assistance (10-43) 36 - Disorderly Person (10-44) 8 - Theft (10-50)
448 2ND AV N ***Criminal Justice Center***	**88**	34 - Want Officer for Investigation / Assistance (10-43) 23 - Domestic Disturbance (10-41) 10 - Disorderly Person (10-44)
400 CHARLOTTE AV ***Tennessee Public Transportation Association***	**51**	15 - Want Officer for Investigation / Assistance (10-43) 14 - Disorderly Person (10-44) 7 - Transport Prisoner / Suspect (10-16)
705 DREXEL ST ***Room In the Inn***	**48**	22 - Want Officer for Investigation / Assistance (10-43) 10 - Disorderly Person (10-44) 4 - Investigate 911 Hang-Up Call (10-88)
601 KOREAN VETERANS BLVD	**39**	21 - Want Officer for Investigation / Assistance (10-43) 7 - Theft (10-50) 4 - Disorderly Person (10-44)
329 BROADWAY	**38**	10 - Want Officer for Investigation / Assistance (10-43) 10 - Disorderly Person (10-44) 6 - Fight / Assault (10-57)
9 HERMITAGE AV	**36**	16 - Disorderly Person (10-44) 7 - Want Officer for Investigation / Assistance (10-43) 2 - Intoxicated Person (10-42)
121 4TH AV S ***Hilton Nashville Downtown***	**34**	12 - Disorderly Person (10-44) 10 - Theft (10-50) 6 - Want Officer for Investigation / Assistance (10-43)
123 2ND AV S	**32**	11 - Disorderly Person (10-44) 10 - Want Officer for Investigation / Assistance (10-43) 7 - Theft (10-50)
1201 BROADWAY	**32**	19 - Disorderly Person (10-44) 6 - Want Officer for Investigation / Assistance (10-43) 2 - Fight / Assault (10-57)
111 N 1ST ST ***Travel Centers of America***	**30**	15 - Disorderly Person (10-44) 6 - Want Officer for Investigation / Assistance (10-43) 3 - Vehicle Accident - Property Damage (10-45)
100 WOODLAND ST ***Davidson County Juvenile Detention***	**30**	8 - Want Officer for Investigation / Assistance (10-43) 7 - Domestic Disturbance (10-41) 6 - Disorderly Person (10-44)
615 CHURCH ST ***Nashville Public Library***	**29**	9 - Disorderly Person (10-44) 6 - Want Officer for Investigation / Assistance (10-43) 6 - Theft (10-50)

Arrest Location	Count	Counts - Top Charges
448 2ND AVE N	**496**	128 - Failure to appear- class b or c misd. 104 - Probation violation- misdemeanor 77 - Probation violation- felony
200 JAMES ROBERTSON PKWY	**277**	102 - Failure to appear- class b or c misd. 58 - Probation violation- misdemeanor 55 - Failure to be booked (state citation)
408 2ND AVE N	**151**	27 - Probation violation- misdemeanor 23 - Probation violation- felony 18 - Failure to appear- class b or c misd.
639 LAFAYETTE ST	**94**	26 - Criminal trespass 25 - Failure to be booked (state citation) 14 - Public intoxication
CJC	**87**	22 - Driv. lic. - no d/l 15 - Driving- revoked license 14 - Driving- suspended license
1 TITANS WAY	**86**	40 - Public intoxication 22 - Alcohol- under 21, consumption 18 - Criminal trespass
400 CHARLOTTE AVE	**77**	25 - Public intoxication 24 - Criminal trespass 17 - Disorderly conduct
100 1ST AVE S	**44**	32 - Criminal trespass 4 - Poss. or casual exchange-cont.sub. 4 - Failure to be booked (state citation)
617 MIDDLETON ST	**33**	20 - Criminal trespass 4 - Poss. or casual exchange-cont.sub. 3 - Public intoxication
9 HERMITAGE AVE	**32**	17 - Criminal trespass 7 - Public intoxication 4 - Poss. or casual exchange-cont.sub.
3RD AVE N & BROADWAY	**27**	15 - Public intoxication 4 - Poss. or casual exchange-cont.sub. 4 - Disorderly conduct
2ND AVE N & BROADWAY	**27**	15 - Public intoxication 3 - Obstructing a passageway 2 - Poss. or casual exchange-cont.sub.
514 8TH AVE S	**21**	17 - Criminal trespass 3 - Public intoxication 1 - Drug paraphernalia- unlawful use
100 JAMES ROBERTSON PKWY	**20**	9 - Failure to appear- class b or c misd. 3 - Assault, domestic bodily injury 2 - Theft of property- $500 or less
300 BROADWAY	**19**	14 - Criminal trespass 4 - Public intoxication 2 - Poss. or casual exchange-cont.sub.

Sourced from MNPD ARMS on 7/13/2016 8:15:19 AM. CAD calls retrieved from Metropolitan Emergency Communications Center's Computer Aided Dispatch system. Includes only calls where an officer response was made. Disposition codes 6 (Backup) and 11 (Signal 9) are excluded. Self-initiated calls are excluded. Calls dispatched to interstate RPAs and intersections are excluded. Teleserve calls are excluded. Arrest information retrieved from the MNPD RMS warrants / arrests database. 1 arrest = 1 body. Includes adult and juvenile arrests. 'Nearby Business' refers to a business establishment in close proximity of the address listed, and is provided for informational purposes only. There is no guarantee that all calls were dispatched to the business listed, because in some cases, multiple business establishments have the same address (e.g. a discount store that also contains a pharmacy). Due to the unique nature of apartment-based reporting, individual unit numbers and the address of the main office for a complex may sometimes both appear in this report.

Hermitage Precinct Hot Addresses
Multiple CFS / Arrests at the Same Location, Past 12 Weeks

METROPOLITAN POLICE DEPARTMENT
of Nashville and Davidson County

CFS Location / Nearby Business	Count	Counts - Top Ten Codes
5655 FRIST BLVD ***Summit Medical Center***	**80**	25 - Transport Prisoner / Suspect (10-16) 16 - Want Officer for Investigation / Assistance (10-43) 10 - Domestic Disturbance (10-41)
3701 JAMES KAY LN ***MNPD Hermitage Precinct***	**75**	38 - Want Officer for Investigation / Assistance (10-43) 12 - Domestic Disturbance (10-41) 9 - Theft (10-50)
433 OPRY MILLS DR ***Opry Mills***	**75**	18 - Want Officer for Investigation / Assistance (10-43) 14 - Theft (10-50) 10 - Vehicle Accident - Property Damage (10-45)
24 LAFAYETTE ST ***Z Mart***	**54**	29 - Disorderly Person (10-44) 5 - Want Officer for Investigation / Assistance (10-43) 4 - Theft (10-50)
82 LAFAYETTE ST ***Dollar General***	**47**	28 - Theft (10-50) 10 - Disorderly Person (10-44) 4 - Want Officer for Investigation / Assistance (10-43)
4424 LEBANON PIKE ***Walmart Supercenter***	**46**	13 - Theft (10-50) 7 - Transport Prisoner / Suspect (10-16) 7 - Want Officer for Investigation / Assistance (10-43)
2284 MURFREESBORO PIKE ***Kroger***	**41**	14 - Disorderly Person (10-44) 13 - Want Officer for Investigation / Assistance (10-43) 4 - Transport Prisoner / Suspect (10-16)
5544 OLD HICKORY BLVD ***Kroger***	**37**	7 - Want Officer for Investigation / Assistance (10-43) 7 - Theft (10-50) 6 - Transport Prisoner / Suspect (10-16)
4001 BELL RD	**28**	13 - Theft (10-50) 3 - Vehicle Accident - Property Damage (10-45) 3 - Criminal Vice Activity (10-78)
3780 BELL RD ***Percy Priest Dam***	**20**	5 - Vehicle Accident - Property Damage (10-45) 5 - Want Officer for Investigation / Assistance (10-43) 3 - Safety Hazard (10-87)
1090 MURFREESBORO PIKE ***Mapco Express***	**20**	6 - Want Officer for Investigation / Assistance (10-43) 6 - Fight / Assault (10-57) 2 - Vehicle Accident - Property Damage (10-45)
1 TERMINAL DR	**19**	6 - Want Officer for Investigation / Assistance (10-43) 6 - Investigate 911 Hang-Up Call (10-88) 1 - Safety Hazard (10-87)
601 FESSLERS LN ***Dunkin' Donuts***	**19**	7 - Disorderly Person (10-44) 4 - Want Officer for Investigation / Assistance (10-43) 3 - Theft (10-50)
5400 OLD HICKORY BLVD	**18**	4 - Want Officer for Investigation / Assistance (10-43) 3 - Theft (10-50) 3 - Vehicle Accident - Property Damage (10-45)
143 MCGAVOCK PIKE ***Kroger***	**18**	8 - Disorderly Person (10-44) 4 - Theft (10-50) 3 - Want Officer for Investigation / Assistance (10-43)

Arrest Location	Count	Counts - Top Charges
4424 LEBANON PIKE	**34**	20 - Theft of merchandise - $500 or less 8 - Theft of property- $500 or less 4 - Failure to be booked (state citation)
24 LAFAYETTE ST	**26**	5 - Public intoxication 5 - Criminal trespass 3 - Contributing - delinquency of a minor
MILLWOOD DR & MURFREESBORO PIKE	**25**	7 - Driving- suspended license 5 - Driving- revoked license 5 - Driv. lic. - no d/l
2284 MURFREESBORO PIKE	**21**	7 - Theft of merchandise - $500 or less 5 - Criminal trespass 4 - Failure to appear- class b or c misd.
20 LAFAYETTE ST	**19**	10 - Criminal trespass 5 - Failure to be booked (state citation) 4 - Failure to appear- class b or c misd.
MURFREESBORO PIKE & SPENCE LN	**19**	5 - Driv. lic. - no d/l 4 - Driving- suspended license 3 - Drug paraphernalia- unlawful use
816 MURFREESBORO PIKE	**19**	10 - Driving- suspended license 7 - Driv. lic. - no d/l 2 - Driving- revoked license
CENTRAL PIKE & OLD HICKORY BLVD	**18**	6 - Driving- revoked license 5 - Poss. or casual exchange-cont.sub. 4 - Failure to appear- class b or c misd.
FAIRFIELD AVE & LAFAYETTE ST	**18**	3 - Drug paraphernalia- unlawful use 3 - Driv. lic. - no d/l 3 - Poss. or casual exchange-cont.sub.
FESSLERS LN & MURFREESBORO PIKE	**16**	5 - Poss. or casual exchange-cont.sub. 4 - Driving- suspended license 2 - Driving- revoked license
BRILEY PKWY N & MCGAVOCK PIKE	**16**	4 - Poss. or casual exchange-cont.sub. 4 - Driv. lic. - no d/l 4 - Driving- revoked license
5771 OLD HICKORY BLVD	**16**	3 - Probation violation- misdemeanor 3 - Failure to appear- class b or c misd. 3 - Poss. or casual exchange-cont.sub.
3150 MCGAVOCK PIKE	**16**	4 - Disorderly conduct 2 - Poss. or casual exchange-cont.sub. 2 - Indecent exposure
5655 FRIST BLVD	**16**	5 - Driving under the influence 5 - Poss. or casual exchange-cont.sub. 2 - Driv. lic. - no d/l
2330 JACKSON DOWNS BLVD	**15**	14 - Theft of merchandise - $500 or less 2 - Merchandise theft tool - possession 2 - Drug paraphernalia- unlawful use

Sourced from MNPD ARMS on 7/13/2016 8:15:19 AM. CAD calls retrieved from Metropolitan Emergency Communications Center's Computer Aided Dispatch system. Includes only calls where an officer response was made. Disposition codes 6 (Backup) and 11 (Signal 9) are excluded. Self-initiated calls are excluded. Calls dispatched to interstate RPAs and intersections are excluded. Teleserve calls are excluded. Arrest information retrieved from the MNPD RMS warrants / arrests database. 1 arrest = 1 body. Includes adult and juvenile arrests. 'Nearby Business' refers to a business establishment in close proximity of the address listed, and is provided for informational purposes only. There is no guarantee that all calls were dispatched to the business listed, because in some cases, multiple business establishments have the same address (e.g. a discount store that also contains a pharmacy). Due to the unique nature of apartment-based reporting, individual unit numbers and the address of the main office for a complex may sometimes both appear in this report.

North Precinct Hot Addresses
Multiple CFS / Arrests at the Same Location, Past 12 Weeks

METROPOLITAN POLICE DEPARTMENT
of Nashville and Davidson County

CFS Location / Nearby Business	Count	Counts - Top Ten Codes
800 MONROE ST ***Kroger***	**65**	18 - Disorderly Person (10-44) 11 - Want Officer for Investigation / Assistance (10-43) 11 - Theft (10-50)
1818 ALBION ST ***Nashville General Hospital School***	**62**	18 - Want Officer for Investigation / Assistance (10-43) 13 - Transport Prisoner / Suspect (10-16) 12 - Fight / Assault (10-57)
1716 ROSA L PARKS BLVD ***Nashville Rescue Mission***	**58**	24 - Want Officer for Investigation / Assistance (10-43) 11 - Disorderly Person (10-44) 7 - Domestic Disturbance (10-41)
2231 26TH AV N ***MNPD North Precinct***	**51**	23 - Want Officer for Investigation / Assistance (10-43) 7 - Domestic Disturbance (10-41) 7 - Theft (10-50)
237 CUMBERLAND BND	**42**	30 - Transport Prisoner / Suspect (10-16) 5 - Want Officer for Investigation / Assistance (10-43) 2 - Disorderly Person (10-44)
2200 BRICK CHURCH PIKE ***Exxon***	**39**	10 - Disorderly Person (10-44) 6 - Want Officer for Investigation / Assistance (10-43) 5 - Domestic Disturbance (10-41)
2624 MORENA ST ***Ebenezer Missionary Baptist Church***	**26**	24 - Burglary - Non-Residence (10-71) 1 - Burglary - Residence (10-70) 1 - Investigate 911 Hang-Up Call (10-88)
2600 JEFFERSON ST	**25**	17 - Theft (10-50) 4 - Disorderly Person (10-44) 3 - Want Officer for Investigation / Assistance (10-43)
275 CUMBERLAND BND #237	**22**	9 - Transport Prisoner / Suspect (10-16) 4 - Missing Person (10-75) 4 - Want Officer for Investigation / Assistance (10-43)
303 W TRINITY LN	**21**	14 - Disorderly Person (10-44) 3 - Burglary - Non-Residence (10-71) 1 - Theft (10-50)
1804 CHARLOTTE AV ***Walgreens Pharmacies***	**21**	8 - Disorderly Person (10-44) 5 - Theft (10-50) 4 - Want Officer for Investigation / Assistance (10-43)
1755 DR D B TODD JR BLVD	**20**	12 - Disorderly Person (10-44) 5 - Theft (10-50) 1 - Intoxicated Person (10-42)
228 W TRINITY LN	**20**	11 - Disorderly Person (10-44) 4 - Want Officer for Investigation / Assistance (10-43) 2 - Person with Weapon (10-54)
2801 JOHN A MERRITT BLVD ***BP***	**18**	14 - Disorderly Person (10-44) 1 - Theft (10-50) 1 - Intoxicated Person (10-42)
810 17TH AV N #202	**18**	17 - Want Officer for Investigation / Assistance (10-43) 1 - Theft (10-50)

Arrest Location	Count	Counts - Top Charges
1818 ALBION ST	**61**	9 - Driving under the influence 9 - Assault, domestic bodily injury 8 - Resisting stop, frisk, halt, arrest, or search
800 MONROE ST	**24**	15 - Theft of merchandise - $500 or less 6 - Criminal trespass 4 - Public intoxication
1613 BUCHANAN ST	**23**	21 - Criminal trespass 5 - Public intoxication 2 - Resisting stop, frisk, halt, arrest, or search
W TRINITY LN & BRICK CHURCH PIKE	**21**	4 - Driving- suspended license 4 - Poss. or casual exchange-cont.sub. 4 - Legend drug poss. w/out prescription
2200 BRICK CHURCH PIKE	**20**	5 - Theft of merchandise - $500 or less 4 - Public intoxication 3 - Poss. or casual exchange-cont.sub.
CLARKSVILLE PIKE & ED TEMPLE BLVD	**15**	6 - Poss. or casual exchange-cont.sub. 3 - Driving- revoked license, 2nd offense 3 - Driving- revoked license
BUCHANAN ST & ED TEMPLE BLVD	**12**	5 - Driving- suspended license 3 - Driving- revoked license 1 - Driving- revoked license, 2nd offense
2027 ED TEMPLE BLVD	**12**	4 - Drug paraphernalia- unlawful use 4 - Poss. or casual exchange-cont.sub. 3 - Poss.w/int-cont.sub.- cocaine .5 gr. or more
16TH AVE N & BUCHANAN ST	**11**	4 - Drug paraphernalia- unlawful use 2 - Public intoxication 1 - Probation violation- felony
11TH AVE N & BUCHANAN ST	**11**	4 - Probation violation- misdemeanor 3 - Poss. or casual exchange-cont.sub. 3 - Drug paraphernalia- unlawful use
1509 DR D B TODD JR BLVD	**10**	5 - Criminal trespass 3 - Poss. or casual exchange-cont.sub. 2 - Driving- revoked license
400 E NOCTURNE DR	**10**	3 - Assault, domestic bodily injury 1 - Assault, domestic offensive/provocative conduct 1 - Burglary
BUCHANAN ST & DR D B TODD JR BLVD	**10**	4 - Public intoxication 2 - Poss. or casual exchange-cont.sub. 2 - Drug paraphernalia- unlawful use
AVONDALE CIR & BRICK CHURCH PIKE	**10**	3 - Driving- suspended license 3 - Driving- revoked license 2 - Driv. lic. - no d/l
BRICK CHURCH PIKE & W TRINITY LN	**10**	3 - Driving- revoked license 2 - Driv. lic. - no d/l 2 - Poss. or casual exchange-cont.sub.

Sourced from MNPD ARMS on 7/13/2016 8:15:19 AM. CAD calls retrieved from Metropolitan Emergency Communications Center's Computer Aided Dispatch system. Includes only calls where an officer response was made. Disposition codes 6 (Backup) and 11 (Signal 9) are excluded. Self-initiated calls are excluded. Calls dispatched to interstate RPAs and intersections are excluded. Teleserve calls are excluded. Arrest information retrieved from the MNPD RMS warrants / arrests database. 1 arrest = 1 body. Includes adult and juvenile arrests. 'Nearby Business' refers to a business establishment in close proximity of the address listed, and is provided for informational purposes only. There is no guarantee that all calls were dispatched to the business listed, because in some cases, multiple business establishments have the same address (e.g. a discount store that also contains a pharmacy). Due to the unique nature of apartment-based reporting, individual unit numbers and the address of the main office for a complex may sometimes both appear in this report.

Madison Precinct Hot Addresses
Multiple CFS / Arrests at the Same Location, Past 12 Weeks

METROPOLITAN POLICE DEPARTMENT
of Nashville and Davidson County

CFS Location / Nearby Business	Count	Counts - Top Ten Codes
3458 DICKERSON PIKE ***Walmart Supercenter***	**75**	19 - Transport Prisoner / Suspect (10-16) 16 - Theft (10-50) 12 - Want Officer for Investigation / Assistance (10-43)
400 MYATT DR ***Madison Police Precinct***	**73**	24 - Domestic Disturbance (10-41) 24 - Want Officer for Investigation / Assistance (10-43) 8 - Theft (10-50)
3441 DICKERSON PIKE ***Skyline Medical Center***	**54**	16 - Want Officer for Investigation / Assistance (10-43) 12 - Domestic Disturbance (10-41) 6 - Fight / Assault (10-57)
200 GALLATIN PIKE S	**53**	14 - Disorderly Person (10-44) 11 - Want Officer for Investigation / Assistance (10-43) 10 - Theft (10-50)
2232 GALLATIN PIKE N	**48**	15 - Transport Prisoner / Suspect (10-16) 9 - Theft (10-50) 7 - Want Officer for Investigation / Assistance (10-43)
819 GALLATIN PIKE S	**43**	16 - Disorderly Person (10-44) 11 - Theft (10-50) 8 - Want Officer for Investigation / Assistance (10-43)
333 GALLATIN PIKE S	**24**	7 - Want Officer for Investigation / Assistance (10-43) 6 - Disorderly Person (10-44) 6 - Criminal Vice Activity (10-78)
109 GALLATIN PIKE N	**24**	6 - Want Officer for Investigation / Assistance (10-43) 5 - Theft (10-50) 3 - Transport Prisoner / Suspect (10-16)
2050 GALLATIN PIKE N	**22**	5 - Theft (10-50) 4 - Transport Prisoner / Suspect (10-16) 3 - Vehicle Accident - Property Damage (10-45)
3220 VAILVIEW DR ***Parkwood Recreation Center***	**22**	10 - Suspicious Person (10-40) 5 - Burglary - Non-Residence (10-71) 2 - Theft (10-50)
3434 DOVERSIDE DR	**21**	6 - Theft (10-50) 5 - Want Officer for Investigation / Assistance (10-43) 3 - Disorderly Person (10-44)
627 GALLATIN PIKE S	**21**	7 - Theft (10-50) 4 - Disorderly Person (10-44) 3 - Want Officer for Investigation / Assistance (10-43)
860 OLD HICKORY BLVD W ***Cedar Hill Park Maintenance***	**19**	4 - Theft (10-50) 3 - Investigate 911 Hang-Up Call (10-88) 2 - Dangerous / Injured Animal (10-65)
3460 DICKERSON PIKE	**19**	10 - Theft (10-50) 3 - Vehicle Accident - Property Damage (10-45) 2 - Transport Prisoner / Suspect (10-16)
333 RIO VISTA DR ***Charter Village Apartments***	**17**	5 - Want Officer for Investigation / Assistance (10-43) 2 - Domestic Disturbance (10-41) 2 - Disorderly Person (10-44)

Arrest Location	Count	Counts - Top Charges
3458 DICKERSON PIKE	**99**	84 - Theft of merchandise - $500 or less 11 - Theft of property- $500 or less 9 - Drug paraphernalia- unlawful use
3441 DICKERSON PIKE	**42**	7 - Assault, aggravated - deadly weapon - int/kn 5 - Driving- revoked license 5 - Driving under the influence
2232 N GALLATIN PIKE	**31**	30 - Theft of merchandise - $500 or less 2 - Merchandise theft tool - possession 2 - Criminal trespass
DICKERSON PIKE & DOVERSIDE DR	**17**	4 - Driving- revoked license, 2nd offense 4 - Poss. or casual exchange-cont.sub. 3 - Driving- suspended license
333 RIO VISTA DR	**16**	3 - Driving- revoked license 3 - Assault, domestic offensive/provocative conduct 3 - Assault, domestic bodily injury
BRILEY PKWY W & DICKERSON PIKE	**15**	7 - Poss. or casual exchange-cont.sub. 6 - Drug paraphernalia- unlawful use 3 - Driving- suspended license
BRICK CHURCH PIKE & EWING DR	**12**	3 - Driv. lic. - no d/l 2 - Driv. lic. - poss. of revoked, susp. or altered 2 - Driving- revoked license
S GALLATIN PIKE & DUE WEST AVE E	**12**	4 - Driving- suspended license 3 - Driv. lic. - no d/l 2 - Driv. lic. - poss. of revoked, susp. or altered
510 HERITAGE DR	**11**	7 - Juvenile, curfew 3 - Probation violation- misdemeanor 2 - Criminal trespass
333 S GALLATIN PIKE	**11**	9 - Drug paraphernalia- unlawful use 3 - Failure to be booked (state citation) 3 - Criminal impersonation
2050 N GALLATIN PIKE	**11**	9 - Theft of merchandise - $500 or less 2 - Theft of property- $500 or less
E OLD HICKORY BLVD & S GALLATIN PIKE	**10**	3 - Driv. lic. - no d/l 2 - Driving- revoked license 2 - Driving- suspended license
BRICK CHURCH PIKE & EWING LN	**9**	2 - Driv. lic. - poss. of revoked, susp. or altered 2 - Driving- revoked license 2 - Driv. lic. - no d/l
200 S GALLATIN PIKE	**9**	2 - Driving- revoked license 2 - Failure to be booked (state citation) 2 - Theft of merchandise - $500 or less
2424 N GALLATIN PIKE	**8**	2 - Public intoxication 2 - Poss. or casual exchange-cont.sub. 2 - Drug paraphernalia- unlawful use

Sourced from MNPD ARMS on 7/13/2016 8:15:19 AM. CAD calls retrieved from Metropolitan Emergency Communications Center's Computer Aided Dispatch system. Includes only calls where an officer response was made. Disposition codes 6 (Backup) and 11 (Signal 9) are excluded. Self-initiated calls are excluded. Calls dispatched to interstate RPAs and intersections are excluded. Teleserve calls are excluded. Arrest information retrieved from the MNPD RMS warrants / arrests database. 1 arrest = 1 body. Includes adult and juvenile arrests. 'Nearby Business' refers to a business establishment in close proximity of the address listed, and is provided for informational purposes only. There is no guarantee that all calls were dispatched to the business listed, because in some cases, multiple business establishments have the same address (e.g. a discount store that also contains a pharmacy). Due to the unique nature of apartment-based reporting, individual unit numbers and the address of the main office for a complex may sometimes both appear in this report.

Midtown Hills Precinct Hot Addresses
Multiple CFS / Arrests at the Same Location, Past 12 Weeks

METROPOLITAN POLICE DEPARTMENT
of Nashville and Davidson County

CFS Location / Nearby Business	Count	Counts - Top Ten Codes
2300 PATTERSON ST ***Centennial Medical Center***	**72**	25 - Transport Prisoner / Suspect (10-16) 14 - Want Officer for Investigation / Assistance (10-43) 6 - Fight / Assault (10-57)
2000 CHURCH ST ***Baptist Hospital***	**65**	19 - Want Officer for Investigation / Assistance (10-43) 9 - Transport Prisoner / Suspect (10-16) 7 - Fight / Assault (10-57)
2421 POWELL AV ***Walmart***	**57**	19 - Theft (10-50) 11 - Want Officer for Investigation / Assistance (10-43) 8 - Disorderly Person (10-44)
2500 WEST END AV ***Centennial Park***	**47**	14 - Want Officer for Investigation / Assistance (10-43) 6 - Fight / Assault (10-57) 5 - Disorderly Person (10-44)
1211 MEDICAL CENTER DR ***Vanderbilt University Medical Center***	**41**	12 - Want Officer for Investigation / Assistance (10-43) 6 - Domestic Disturbance (10-41) 4 - Shooting (10-52)
1441 12TH AV S ***Midtown Hills Police Precinct***	**34**	17 - Want Officer for Investigation / Assistance (10-43) 8 - Theft (10-50) 3 - Domestic Disturbance (10-41)
1401 CHARLOTTE AV ***Exxon***	**29**	10 - Disorderly Person (10-44) 9 - Theft (10-50) 4 - Want Officer for Investigation / Assistance (10-43)
2535 POWELL AV ***Home Depot***	**25**	6 - Theft (10-50) 6 - Want Officer for Investigation / Assistance (10-43) 5 - Transport Prisoner / Suspect (10-16)
2001 8TH AV S ***Exxon***	**23**	17 - Disorderly Person (10-44) 5 - Theft (10-50) 1 - Vehicle Accident - Property Damage (10-45)
719 THOMPSON LN ***100 Oaks***	**20**	6 - Want Officer for Investigation / Assistance (10-43) 2 - Theft (10-50) 2 - Holdup / Robbery (10-53)
735 HARDING PL ***CVS***	**16**	6 - Theft (10-50) 3 - Vehicle Accident - Property Damage (10-45) 2 - Disorderly Person (10-44)
1909 8TH AV S	**16**	8 - Disorderly Person (10-44) 4 - Vehicle Accident - Property Damage (10-45) 2 - Theft (10-50)
1525 BROADWAY	**16**	5 - Want Officer for Investigation / Assistance (10-43) 3 - Disorderly Person (10-44) 3 - Vehicle Accident - Property Damage (10-45)
2109 ACKLEN AV	**16**	9 - Vehicle Blocking Right of Way (10-49) 6 - Want Officer for Investigation / Assistance (10-43) 1 - Dangerous / Injured Animal (10-65)
3400 WEST END AV	**16**	8 - Disorderly Person (10-44) 5 - Theft (10-50) 1 - Vehicle Accident - Property Damage (10-45)

Arrest Location	Count	Counts - Top Charges
2421 POWELL AVE	**30**	23 - Theft of merchandise - $500 or less 3 - Theft of property- $500 or less 3 - Failure to appear - felony or class a misd.
2500 WEST END AVE	**20**	12 - Poss. or casual exchange-cont.sub. 5 - Drug paraphernalia- unlawful use 4 - Failure to appear- class b or c misd.
EDMONDSON PIKE & NOLENSVILLE PIKE	**20**	11 - Driv. lic. - no d/l 3 - Driving- revoked license 3 - Drug paraphernalia- unlawful use
2000 CHURCH ST	**19**	7 - Criminal trespass 5 - Public intoxication 2 - Assault, domestic bodily injury
1211 MEDICAL CENTER DR	**18**	5 - Driving under the influence 3 - Driving- revoked license 3 - Assault, domestic bodily injury
2300 PATTERSON ST	**17**	4 - Public intoxication 3 - Assault- simple - bodily injury 3 - Criminal trespass
NOLENSVILLE PIKE & OLD HICKORY BLVD	**16**	9 - Driv. lic. - no d/l 3 - Driving- revoked license 2 - Driving- suspended license
2001 8TH AVE S	**14**	11 - Criminal trespass 2 - Public intoxication 1 - Panhandling- aggressive- 1st offense
ELYSIAN FIELDS RD & NOLENSVILLE PIKE	**14**	4 - Driv. lic. - no d/l 4 - Drug paraphernalia- unlawful use 3 - Poss. or casual exchange-cont.sub.
8TH AVE S & WEDGEWOOD AVE	**14**	3 - Poss. or casual exchange-cont.sub. 3 - Failure to appear- class b or c misd. 3 - Criminal trespass
EDMONDSON PIKE & OLD HICKORY BLVD	**13**	5 - Driv. lic. - no d/l 3 - Driving- suspended license 2 - Drug paraphernalia- unlawful use
12TH AVE S & EDGEHILL AVE	**13**	5 - Poss. or casual exchange-cont.sub. 3 - Driving- revoked license 2 - Driving- suspended license
5242 EDMONDSON PIKE	**12**	3 - Criminal trespass 2 - Assault, domestic bodily injury 2 - Driv. lic. - no d/l
NOLENSVILLE PIKE & TUSCULUM RD	**12**	4 - Driv. lic. - no d/l 2 - Failure to be booked (state citation) 2 - Failure to appear- class b or c misd.
2535 POWELL AVE	**11**	7 - Theft of merchandise - $500 or less 3 - Theft of merchandise- $1,000 or > but < $10,000 2 - Theft of merchandise- > $500 but < $1,000

Sourced from MNPD ARMS on 7/13/2016 8:15:19 AM. CAD calls retrieved from Metropolitan Emergency Communications Center's Computer Aided Dispatch system. Includes only calls where an officer response was made. Disposition codes 6 (Backup) and 11 (Signal 9) are excluded. Self-initiated calls are excluded. Calls dispatched to interstate RPAs and intersections are excluded. Teleserve calls are excluded. Arrest information retrieved from the MNPD RMS warrants / arrests database. 1 arrest = 1 body. Includes adult and juvenile arrests. 'Nearby Business' refers to a business establishment in close proximity of the address listed, and is provided for informational purposes only. There is no guarantee that all calls were dispatched to the business listed, because in some cases, multiple business establishments have the same address (e.g. a discount store that also contains a pharmacy). Due to the unique nature of apartment-based reporting, individual unit numbers and the address of the main office for a complex may sometimes both appear in this report.

Other Reports

CompStat Weekly Analysis is provided by the Metropolitan Nashville Police Department Crime Analysis Section. This document does not necessarily reflect official UCR counts. It is intended to be a management tool and is for law enforcement use only.

"No man is above the law and no man is below it: nor do we ask any man's permission when we ask him to obey it."
- Theodore Roosevelt

Begin Date: 07/03/2016
End Date: 07/09/2016
Week: 27

APR Data

Precinct Assignment	YTD	Last Week
West	105	9
East	354	9
South	2	1
Central	131	7
Hermitage	296	25
North	3	1
Madison	506	27
Midtown Hills	305	32
County	**1,702**	**111**

APR Initiated by	YTD	Last Week
Dispatched	952	73
Referred by Field Supervisor	27	0
Self Initiated	161	10
Walk In	562	28

Criteria	YTD	Last Week
Met APR Criteria	1,551	91
Pending Less Than 30 Minutes	30	11
Pending Over 30 Minutes	121	9

Result	YTD	Last Week
Complainant Gone	138	9
Complainant Waiting	70	0
No Answer at Call Back	16	1
Requested Officer Respond	108	20
Reviewed Text of Call With Complainant	1,370	81

Action Taken	YTD	Last Week
Extra Patrol Broadcast Sent	7	2
Incident Report Completed	1,460	78
No Police Action Required	172	26
Sent Back to Pending	63	5

Percent of CFS by Precinct Assignment (YTD)

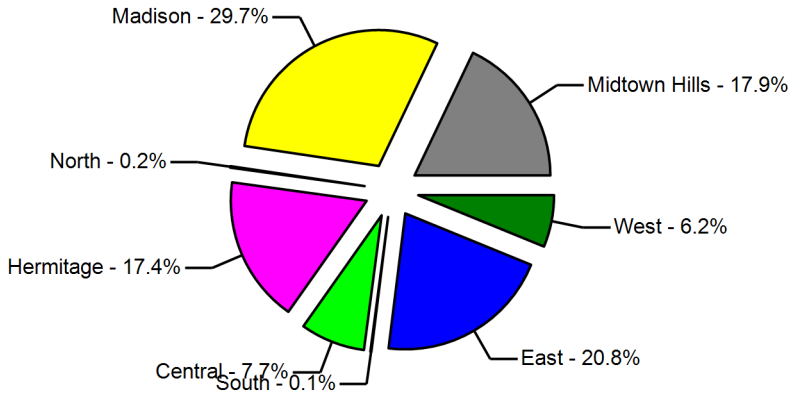

Action Taken (YTD)

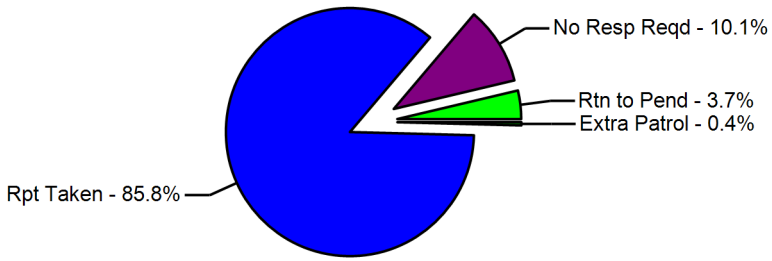

Sourced from data entered at each precinct.

Case Preparation Section - Case File Inventory

METROPOLITAN POLICE DEPARTMENT
of Nashville and Davidson County

Status	Prior Week	Compstat Week	Change	Same Week Last Year	Compstat Week	Change
Case Backlog	78	125	37.6 %	53	125	135.8 %
Average Number of Days to Complete	11	10	-1	10	10	0

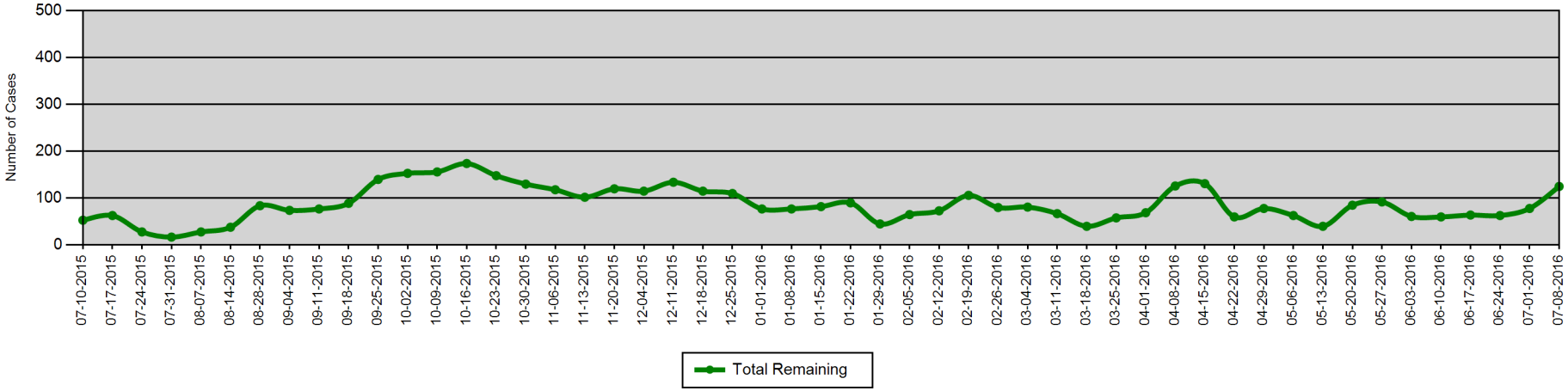

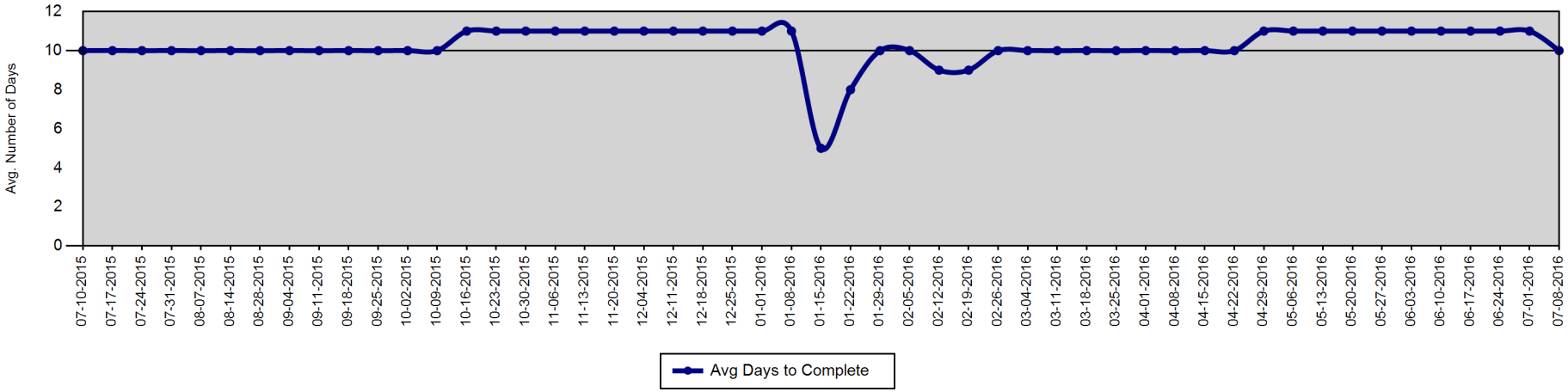

Report created on 7/13/2016 8:15:20 AM. Sources information provided by Case Preparation Division. This report is intended to be a management and planning tool and is not an exact representation of workload.

Court Attendance - 310s Issued by Month

METROPOLITAN POLICE DEPARTMENT
of Nashville and Davidson County

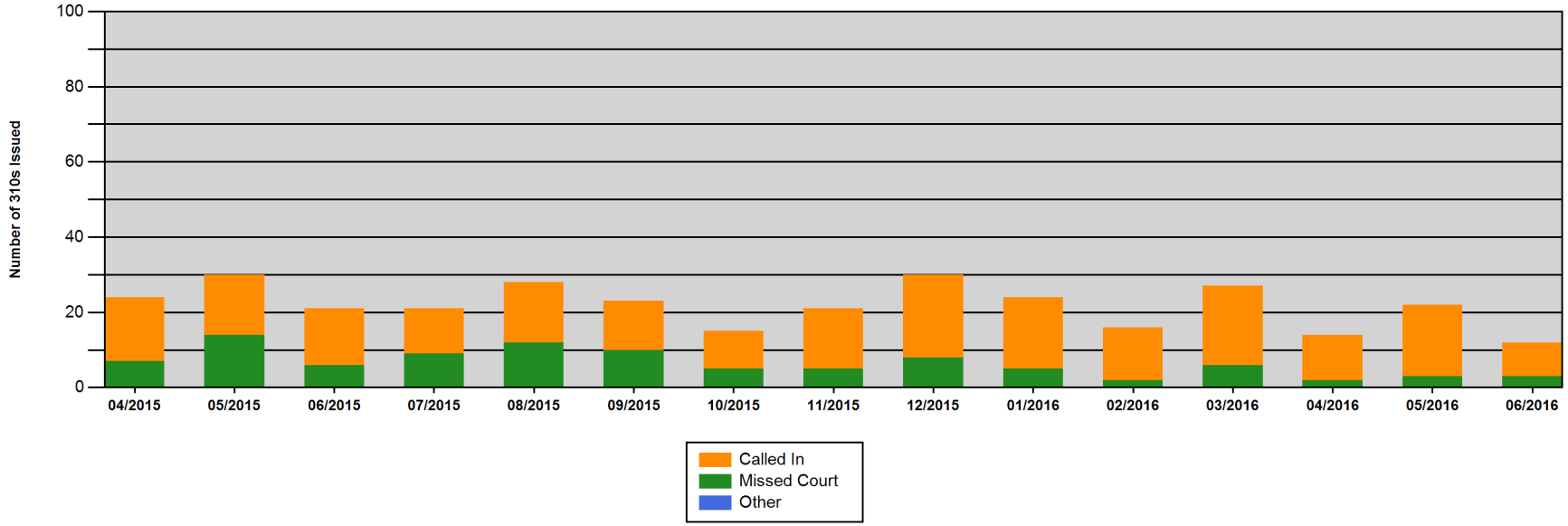

	04/2015	05/2015	06/2015	07/2015	08/2015	09/2015	10/2015	11/2015	12/2015	01/2016	02/2016	03/2016	04/2016	05/2016	06/2016
Called In	17	16	15	12	16	13	10	16	22	19	14	21	12	19	9
Missed Court	7	14	6	9	12	10	5	5	8	5	2	6	2	3	3
Other	0	0	0	0	0	0	0	0	0	0	0	0	0	0	0
Total	**24**	**30**	**21**	**21**	**28**	**23**	**15**	**21**	**30**	**24**	**16**	**27**	**14**	**22**	**12**

Report created on 7/13/2016 8:15:21 AM. MNPD Form 310 is a Notification of Violation of Court Appearance Procedures.

Violations include 'improperly dressed,' 'failed to appear,' 'clocked in, but didn't go to court,' 'late for court,' and 'called with excuse.'

Percentage of Incident Reports Included in CompStat Analysis

METROPOLITAN POLICE DEPARTMENT
of Nashville and Davidson County

Percentage of incident reports entered into ARMS by the following wednesday of each week.

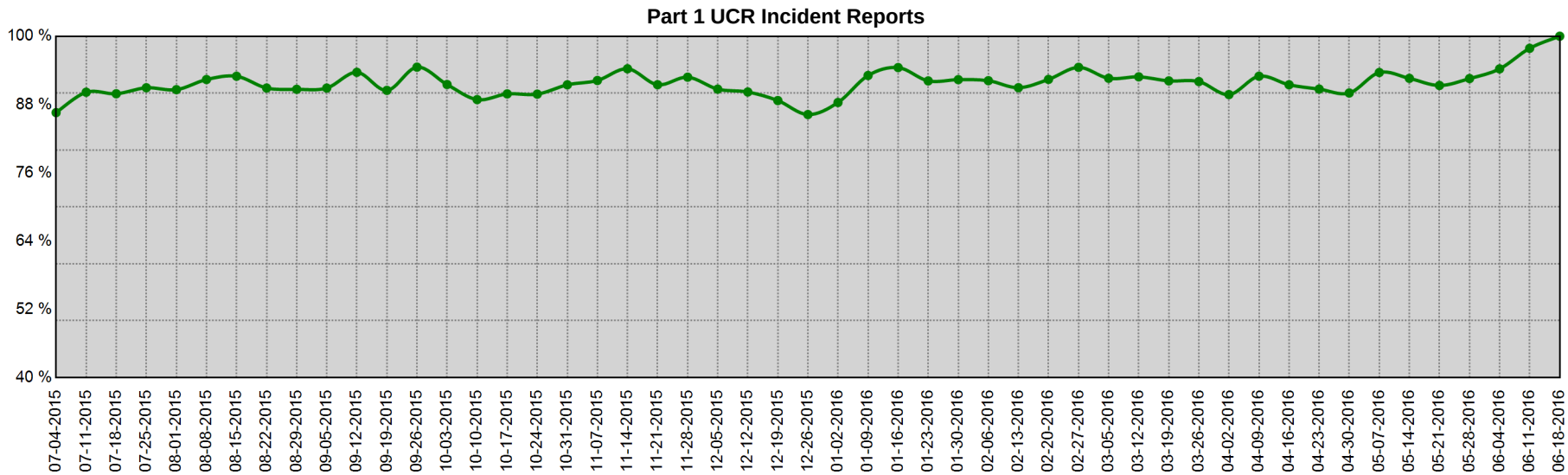

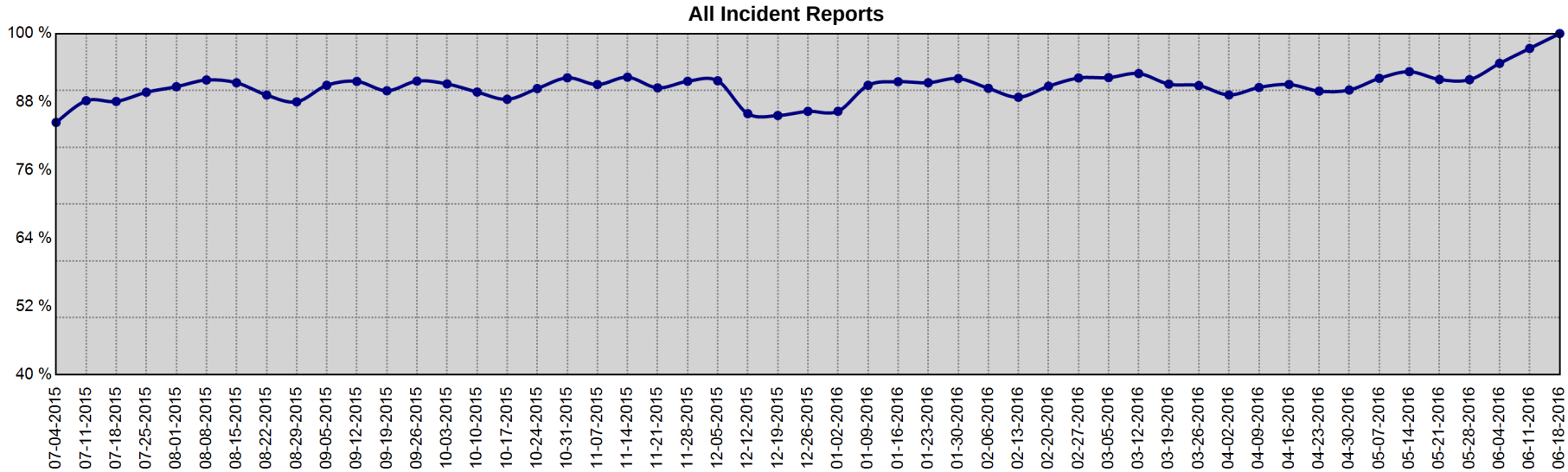

Date Range	Part I UCR Incident Reports			All Incident Reports		
	Min	Max	Mean	Min	Max	Mean
7-4-2015 to 6-18-2016	86.2 %	100.0 %	91.8 %	84.4 %	100.0 %	90.7 %

Information summarized for CompStat week ending 7/9/2016

Sourced from MNPD ARMS on 7/13/2016 8:15:22 AM. The figures above were sourced from incident reports using Uniform Crime Reporting definitions and reporting guidelines, based on the date when the crime was reported. This report is intended to be a management and planning tool and does not reflect the official UCR counts for the department.

Map Section

CompStat Weekly Analysis is provided by the Metropolitan Nashville Police Department Crime Analysis Section. This document does not necessarily reflect official UCR counts. It is intended to be a management tool and is for law enforcement use only.

"No man is above the law and no man is below it: nor do we ask any man's permission when we ask him to obey it."
- Theodore Roosevelt

Begin Date: 07/03/2016
End Date: 07/09/2016
Week: 27

YTD Gunshot Victims - Countywide

Gunshot Homicides / Injuries

Zone	Prior YTD	YTD	Change	Percent Change
111	2	7	5	250.0%
113	1	1	0	0.0%
115	0	1	1	-
117	0	0	0	-
121	0	0	0	-
123	2	0	-2	-100.0%
125	2	1	-1	-50.0%
211	9	7	-2	-22.2%
213	0	0	0	-
215	0	10	10	-
217	1	1	0	0.0%
221	2	3	1	50.0%
223	2	2	0	0.0%
225	2	1	-1	-50.0%
227	1	0	-1	-100.0%
311	0	3	3	-
313	2	0	-2	-100.0%
315	5	1	-4	-80.0%
317	2	1	-1	-50.0%
321	2	4	2	100.0%
323	1	3	2	200.0%
325	4	5	1	25.0%
331	0	1	1	-
333	1	3	2	200.0%
335	0	0	0	-
411	0	4	4	-
413	0	0	0	-
415	0	0	0	-
421	1	1	0	0.0%
423	0	0	0	-
425	0	1	1	-
511	10	13	3	30.0%
513	1	0	-1	-100.0%

Zone	Prior YTD	YTD	Change	Percent Change
515	0	0	0	-
517	1	0	-1	-100.0%
521	1	2	1	100.0%
523	2	0	-2	-100.0%
525	0	0	0	-
531	2	1	-1	-50.0%
533	0	0	0	-
535	0	3	3	-
611	11	3	-8	-72.7%
613	5	9	4	80.0%
615	7	9	2	28.6%
617	2	0	-2	-100.0%
621	8	2	-6	-75.0%
623	8	5	-3	-37.5%
625	2	0	-2	-100.0%
627	1	1	0	0.0%
711	2	4	2	100.0%
713	1	0	-1	-100.0%
715	1	0	-1	-100.0%
721	7	10	3	42.9%
723	4	1	-3	-75.0%
725	0	2	2	-
727	0	1	1	-
811	2	2	0	0.0%
813	0	0	0	-
815	0	0	0	-
821	6	5	-1	-16.7%
823	0	0	0	-
825	1	1	0	0.0%
831	1	1	0	0.0%
833	0	0	0	-
835	2	0	-2	-100.0%
Total	**130**	**136**	**6**	**4.6%**

YTD, 76.5% of all gunshot homicides and injuries have occurred in 17 MNPD zones, an area that covers 10.9% of the total area of Davidson County.

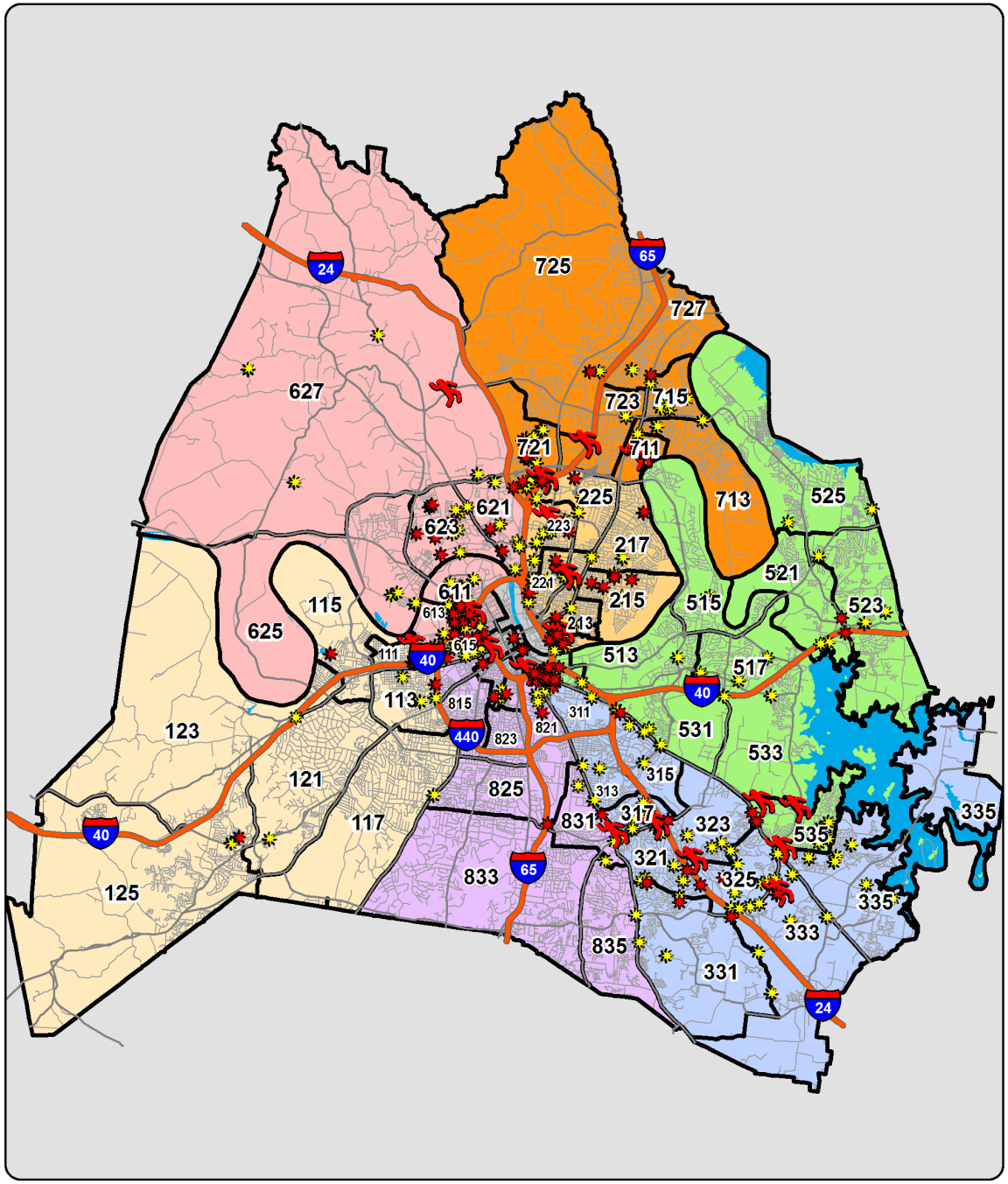

YTD Shootings Gunshot Homicide Gunshot Injury Property Damage Involving Firearm

Sourced from MNPD ARMS on 7/13/2016 8:15:24 AM. The information in this report is sourced from incident reports using UCR definitions and reporting guidelines, based on the date when the crime was reported, and aggregated by incident location. 'Gunshot Homicide / Injury' counts include only violent incidents (homicide, rape, robbery, and aggravated assault) in which one or more victims received a fatal or non-fatal gunshot wound. Suicides, suicide attempts, and accidental shootings are excluded. 'Property Damage' counts include all incidents that (1) include a 'Damage to Property' (NIBRS 290) offense, and (2) list a firearm in the Weapons/Tool' section of the incident report. Unfounded incidents are excluded from these counts. MNPD splits the geography of Davidson County into 1,500+ Reporting Areas (RPA's), ranging in size from 0.003 square miles to 14.9 square miles. The average RPA size is 0.34 square miles.

Gunshot Victims - Countywide (Homicides and Injuries)

Based on date when each incident was reported.

METROPOLITAN POLICE DEPARTMENT
of Nashville and Davidson County

Gunshot Victims (Homicides and Injuries), Annual Totals - Green Line Represents the Previous 12 Year Average

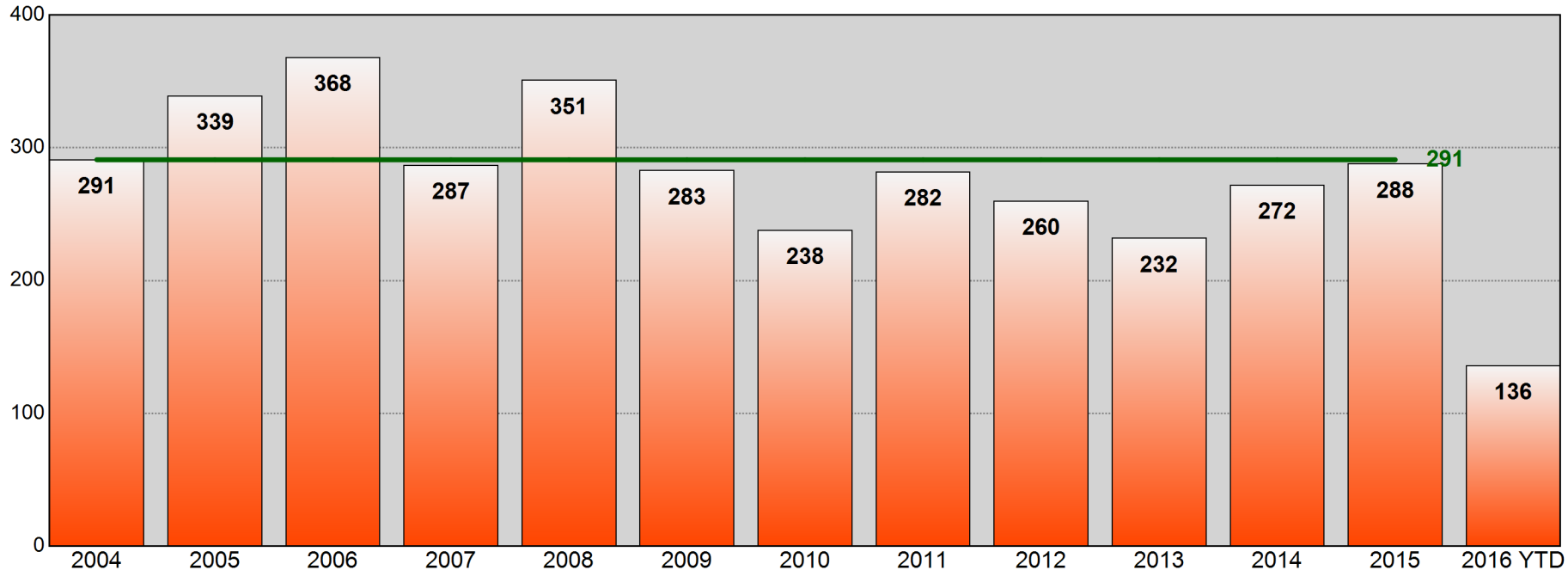

Age of Gunshot Victim
Annual Totals, Past 5 Years

Age	2011	Percent of Total	2012	Percent of Total	2013	Percent of Total	2014	Percent of Total	2015	Percent of Total
0-12	1	0.4%	6	2.3%	1	0.4%	2	0.7%	2	0.7%
13-17	26	9.2%	16	6.2%	18	7.8%	20	7.4%	32	11.1%
18-24	124	44.0%	117	45.0%	87	37.5%	98	36.0%	112	38.9%
25-34	85	30.1%	76	29.2%	82	35.3%	85	31.3%	83	28.8%
35-44	24	8.5%	24	9.2%	27	11.6%	39	14.3%	30	10.4%
45-54	13	4.6%	15	5.8%	12	5.2%	18	6.6%	13	4.5%
55-64	4	1.4%	4	1.5%	3	1.3%	1	0.4%	13	4.5%
65+	2	0.7%	2	0.8%	1	0.4%	3	1.1%	2	0.7%
Unk	3	1.1%	0	0.0%	1	0.4%	6	2.2%	1	0.3%

Age of Gunshot Victim
YTD Comparison

Age	Prior YTD	Percent of Total	YTD	Percent of Total	Change	Percent Change
0-12	1	0.8%	2	1.5%	1	100.0%
13-17	14	10.7%	14	10.3%	0	0.0%
18-24	49	37.4%	45	33.1%	-4	-8.2%
25-34	37	28.2%	40	29.4%	3	8.1%
35-44	17	13.0%	20	14.7%	3	17.6%
45-54	4	3.1%	8	5.9%	4	100.0%
55-64	6	4.6%	2	1.5%	-4	-66.7%
65+	2	1.5%	3	2.2%	1	50.0%
Unk	1	0.8%	2	1.5%	1	100.0%

Information summarized for CompStat week ending 07/09/2016.

Sourced from MNPD ARMS on 7/13/2016 8:15:26 AM. The information in this report is sourced from incident reports using UCR definitions and reporting guidelines, based on report date, aggregated by incident location. Only includes violent incidents (homicide, rape, robbery, and aggravated assault) in which one or more victims received a fatal or non-fatal gunshot wound. Suicides, suicide attempts, and accidental shootings are excluded.

Gunshot Victims (Homicides, Injuries, and Property Damage)

METROPOLITAN POLICE DEPARTMENT
of Nashville and Davidson County

Aggregated by precinct (incident location). Based on date when each incident was reported.

		Rolling Two Week				Rolling Eight Week				YTD				Rolling Twenty-Four Month			
		Prior Week	Last Week	Change	% Change	Prior 4 Weeks	Last 4 Weeks	Change	% Change	Prior YTD	YTD	Change	% Change	Prior 52 Weeks	Last 52 Weeks	Change	% Change
West	Gunshot Homicide	0	0	0	-	0	0	0	-	0	1	1	-	3	2	-1	-33.3%
	Gunshot Injury	0	0	0	-	4	3	-1	-25.0%	7	9	2	28.6%	14	18	4	28.6%
	Property Damage	2	0	-2	-100.0%	2	3	1	50.0%	10	11	1	10.0%	26	22	-4	-15.4%
	Subtotal	2	0	-2	-100.0%	6	6	0	0.0%	17	21	4	23.5%	43	42	-1	-2.3%
East	Gunshot Homicide	0	0	0	-	0	0	0	-	3	3	0	0.0%	3	9	6	200.0%
	Gunshot Injury	0	0	0	-	4	2	-2	-50.0%	14	21	7	50.0%	34	38	4	11.8%
	Property Damage	3	3	0	0.0%	3	11	8	266.7%	42	40	-2	-4.8%	77	61	-16	-20.8%
	Subtotal	3	3	0	0.0%	7	13	6	85.7%	59	64	5	8.5%	114	108	-6	-5.3%
South	Gunshot Homicide	0	0	0	-	1	0	-1	-100.0%	2	3	1	50.0%	5	8	3	60.0%
	Gunshot Injury	1	3	2	200.0%	1	5	4	400.0%	15	18	3	20.0%	32	37	5	15.6%
	Property Damage	7	3	-4	-57.1%	9	15	6	66.7%	60	58	-2	-3.3%	100	106	6	6.0%
	Subtotal	8	6	-2	-25.0%	11	20	9	81.8%	77	79	2	2.6%	137	151	14	10.2%
Central	Gunshot Homicide	1	0	-1	-100.0%	0	1	1	-	0	1	1	-	0	1	1	-
	Gunshot Injury	0	1	1	-	0	1	1	-	1	5	4	400.0%	2	6	4	200.0%
	Property Damage	0	0	0	-	0	0	0	-	3	0	-3	-100.0%	5	4	-1	-20.0%
	Subtotal	1	1	0	0.0%	0	2	2	-	4	6	2	50.0%	7	11	4	57.1%
Hermitage	Gunshot Homicide	0	0	0	-	0	0	0	-	1	3	2	200.0%	4	9	5	125.0%
	Gunshot Injury	1	2	1	100.0%	2	3	1	50.0%	16	16	0	0.0%	38	38	0	0.0%
	Property Damage	1	0	-1	-100.0%	6	5	-1	-16.7%	36	37	1	2.8%	71	61	-10	-14.1%
	Subtotal	2	2	0	0.0%	8	8	0	0.0%	53	56	3	5.7%	113	108	-5	-4.4%
North	Gunshot Homicide	0	0	0	-	0	0	0	-	13	3	-10	-76.9%	19	13	-6	-31.6%
	Gunshot Injury	1	1	0	0.0%	5	4	-1	-20.0%	32	26	-6	-18.8%	61	63	2	3.3%
	Property Damage	3	2	-1	-33.3%	7	15	8	114.3%	60	57	-3	-5.0%	130	132	2	1.5%
	Subtotal	4	3	-1	-25.0%	12	19	7	58.3%	105	86	-19	-18.1%	210	208	-2	-1.0%
Madison	Gunshot Homicide	0	0	0	-	2	0	-2	-100.0%	1	3	2	200.0%	2	3	1	50.0%
	Gunshot Injury	0	2	2	-	3	2	-1	-33.3%	14	15	1	7.1%	25	29	4	16.0%
	Property Damage	2	1	-1	-50.0%	5	6	1	20.0%	37	29	-8	-21.6%	73	56	-17	-23.3%
	Subtotal	2	3	1	50.0%	10	8	-2	-20.0%	52	47	-5	-9.6%	100	88	-12	-12.0%
Midtown Hills	Gunshot Homicide	0	0	0	-	0	0	0	-	2	1	-1	-50.0%	5	3	-2	-40.0%
	Gunshot Injury	0	0	0	-	6	0	-6	-100.0%	10	8	-2	-20.0%	21	14	-7	-33.3%
	Property Damage	0	1	1	-	1	1	0	0.0%	9	7	-2	-22.2%	21	21	0	0.0%
	Subtotal	0	1	1	-	7	1	-6	-85.7%	21	16	-5	-23.8%	47	38	-9	-19.1%

Information summarized for CompStat week ending 07/09/2016.

Sourced from MNPD ARMS on 7/13/2016 8:15:26 AM. The information in this report is sourced from incident reports using UCR definitions and reporting guidelines, based on report date, aggregated by incident location. Only includes violent incidents (homicide, rape, robbery, and aggravated assault) in which one or more victims received a fatal or non-fatal gunshot wound. Suicides, suicide attempts, and accidental shootings are excluded.

YTD Gunshot Victims - West Precinct

Gunshot Homicides / Injuries				
Zone	Prior YTD	YTD	Change	Percent Change
111	2	7	5	250.0%
113	1	1	0	0.0%
115	0	1	1	-
117	0	0	0	-
121	0	0	0	-
123	2	0	-2	-100.0%
125	2	1	-1	-50.0%
Total	**7**	**10**	**3**	**42.9%**

Property Damage with Firearm				
Zone	Prior YTD	YTD	Change	Percent Change
111	7	5	-2	-28.6%
113	1	3	2	200.0%
115	1	0	-1	-100.0%
117	0	0	0	-
121	0	1	1	-
123	0	1	1	-
125	1	1	0	0.0%
Total	**10**	**11**	**1**	**10.0%**

Age of Victim - Gunshot Homicides / Injuries						
Age	Prior YTD	Percent of Total	YTD	Percent of Total	Change	Percent Change
0-12	0	0.0%	0	0.0%	0	-
13-17	1	14.3%	0	0.0%	-1	-100.0%
18-24	2	28.6%	5	50.0%	3	150.0%
25-34	4	57.1%	3	30.0%	-1	-25.0%
35-44	0	0.0%	0	0.0%	0	-
45-54	0	0.0%	1	10.0%	1	-
55-64	0	0.0%	0	0.0%	0	-
65+	0	0.0%	0	0.0%	0	-
Unk	0	0.0%	1	10.0%	1	-

Annual Totals - Gunshot Homicides / Injuries

Green Line Represents the Previous 12 Year Average

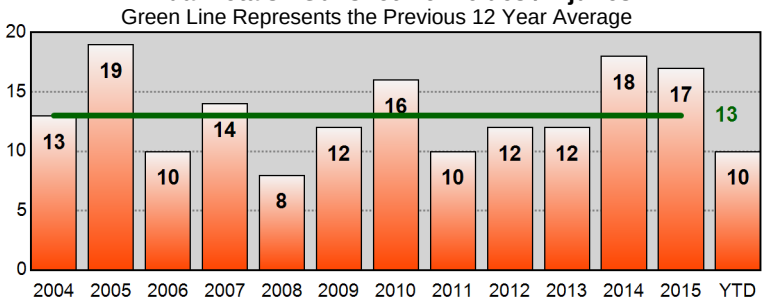

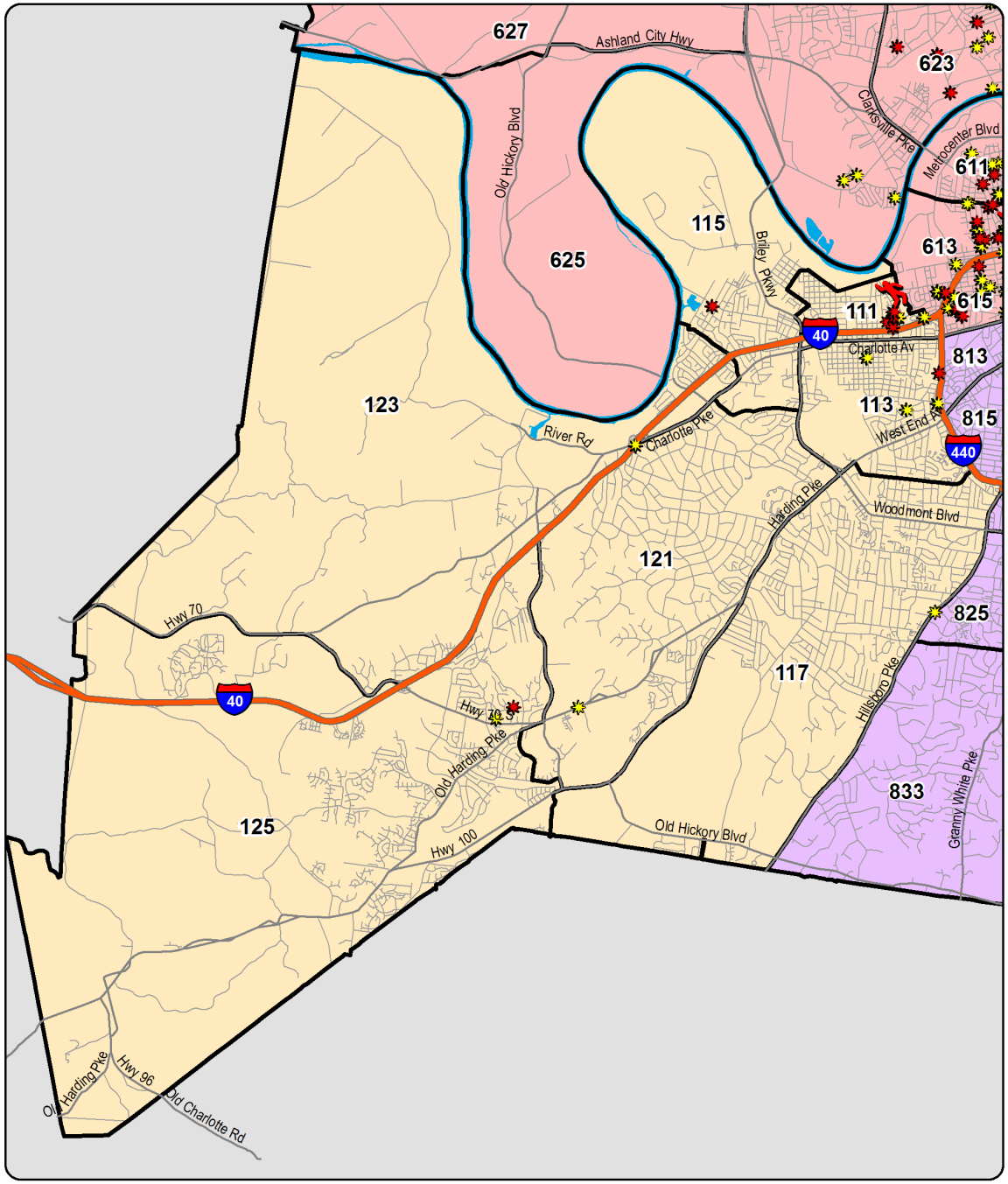

YTD Shootings Gunshot Homicide Gunshot Injury Property Damage Involving Firearm

Sourced from MNPD ARMS on 7/13/2016 8:15:27 AM. The information in this report is sourced from incident reports using UCR definitions and reporting guidelines, based on the date when the crime was reported, and aggregated by incident location. 'Gunshot Homicide / Injury' counts include only violent incidents (homicide, rape, robbery, and aggravated assault) in which one or more victims received a fatal or non-fatal gunshot wound. Suicides, suicide attempts, and accidental shootings are excluded. 'Property Damage' counts include all incidents that (1) include a 'Damage to Property' (NIBRS 290) offense, and (2) list a firearm in the Weapons/Tool' section of the incident report. Unfounded incidents are excluded from these counts.

YTD Gunshot Victims - East Precinct

Gunshot Homicides / Injuries				
Zone	Prior YTD	YTD	Change	Percent Change
211	9	7	-2	-22.2%
213	0	0	0	-
215	0	10	10	-
217	1	1	0	0.0%
221	2	3	1	50.0%
223	2	2	0	0.0%
225	2	1	-1	-50.0%
227	1	0	-1	-100.0%
Total	**17**	**24**	**7**	**41.2%**

Property Damage with Firearm				
Zone	Prior YTD	YTD	Change	Percent Change
211	10	10	0	0.0%
213	2	3	1	50.0%
215	6	7	1	16.7%
217	3	3	0	0.0%
221	9	7	-2	-22.2%
223	4	5	1	25.0%
225	3	3	0	0.0%
227	3	2	-1	-33.3%
Total	**40**	**40**	**0**	**0.0%**

Age of Victim - Gunshot Homicides / Injuries						
Age	Prior YTD	Percent of Total	YTD	Percent of Total	Change	Percent Change
0-12	0	0.0%	2	8.3%	2	-
13-17	4	23.5%	0	0.0%	-4	-100.0%
18-24	7	41.2%	4	16.7%	-3	-42.9%
25-34	2	11.8%	11	45.8%	9	450.0%
35-44	3	17.6%	2	8.3%	-1	-33.3%
45-54	0	0.0%	1	4.2%	1	-
55-64	0	0.0%	0	0.0%	0	-
65+	0	0.0%	3	12.5%	3	-
Unk	1	5.9%	1	4.2%	0	0.0%

Annual Totals - Gunshot Homicides / Injuries

Green Line Represents the Previous 12 Year Average

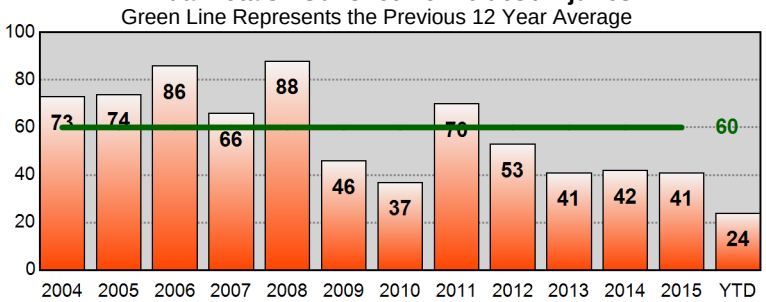

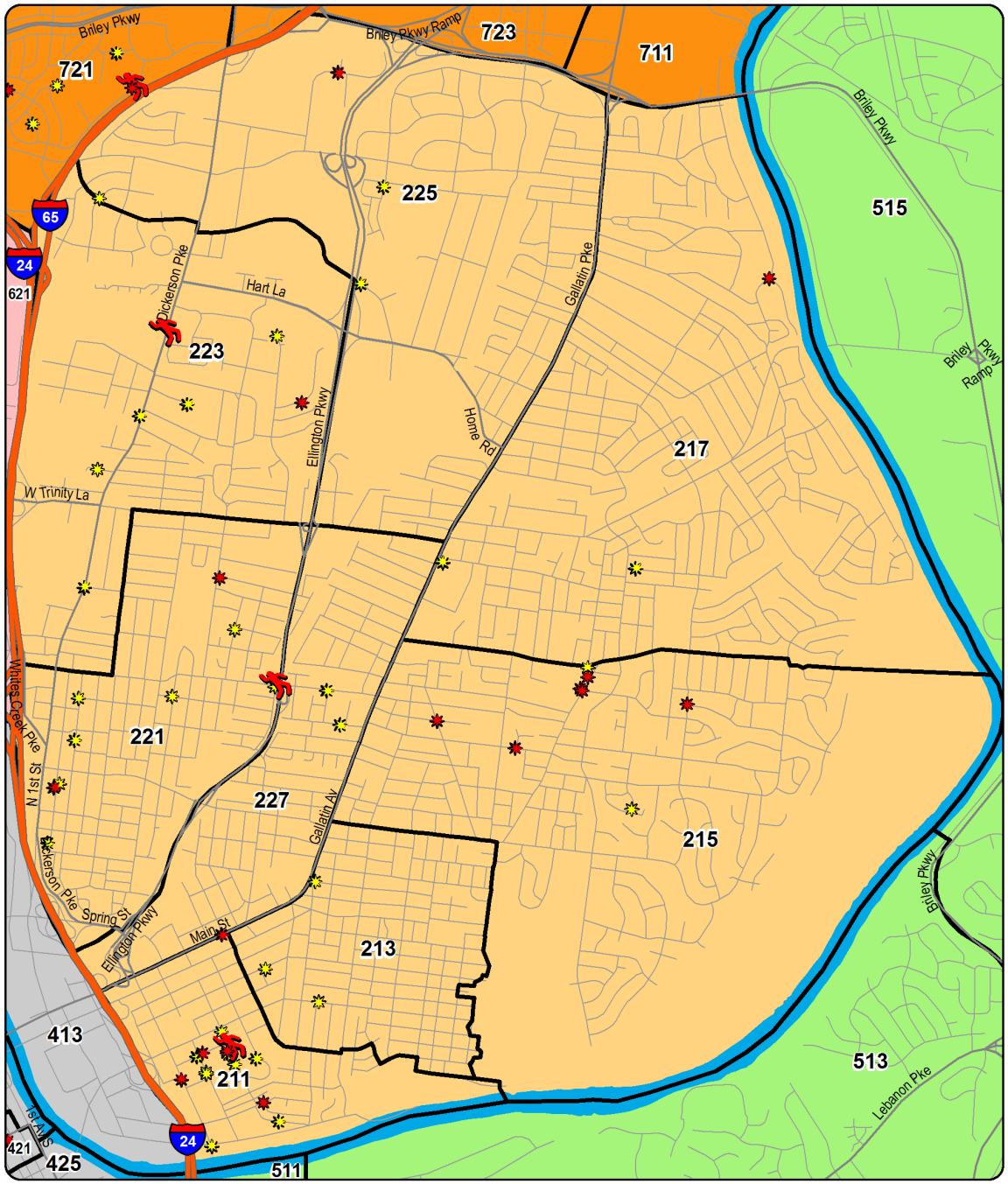

YTD Shootings Gunshot Homicide Gunshot Injury Property Damage Involving Firearm

Sourced from MNPD ARMS on 7/13/2016 8:15:29 AM. The information in this report is sourced from incident reports using UCR definitions and reporting guidelines, based on the date when the crime was reported, and aggregated by incident location. 'Gunshot Homicide / Injury' counts include only violent incidents (homicide, rape, robbery, and aggravated assault) in which one or more victims received a fatal or non-fatal gunshot wound. Suicides, suicide attempts, and accidental shootings are excluded. 'Property Damage' counts include all incidents that (1) include a 'Damage to Property' (NIBRS 290) offense, and (2) list a firearm in the Weapons/Tool' section of the incident report. Unfounded incidents are excluded from these counts.

YTD Gunshot Victims - South Precinct

Gunshot Homicides / Injuries				
Zone	Prior YTD	YTD	Change	Percent Change
311	0	3	3	-
313	2	0	-2	-100.0%
315	5	1	-4	-80.0%
317	2	1	-1	-50.0%
321	2	4	2	100.0%
323	1	3	2	200.0%
325	4	5	1	25.0%
331	0	1	1	-
333	1	3	2	200.0%
335	0	0	0	-
Total	**17**	**21**	**4**	**23.5%**

Property Damage with Firearm				
Zone	Prior YTD	YTD	Change	Percent Change
311	2	3	1	50.0%
313	7	3	-4	-57.1%
315	2	3	1	50.0%
317	3	8	5	166.7%
321	7	10	3	42.9%
323	3	3	0	0.0%
325	10	8	-2	-20.0%
331	6	3	-3	-50.0%
333	10	9	-1	-10.0%
335	5	8	3	60.0%
Total	**55**	**58**	**3**	**5.5%**

Age of Victim - Gunshot Homicides / Injuries						
Age	Prior YTD	Percent of Total	YTD	Percent of Total	Change	Percent Change
0-12	0	0.0%	0	0.0%	0	-
13-17	1	5.9%	1	4.8%	0	0.0%
18-24	6	35.3%	11	52.4%	5	83.3%
25-34	4	23.5%	6	28.6%	2	50.0%
35-44	4	23.5%	1	4.8%	-3	-75.0%
45-54	2	11.8%	2	9.5%	0	0.0%
55-64	0	0.0%	0	0.0%	0	-
65+	0	0.0%	0	0.0%	0	-

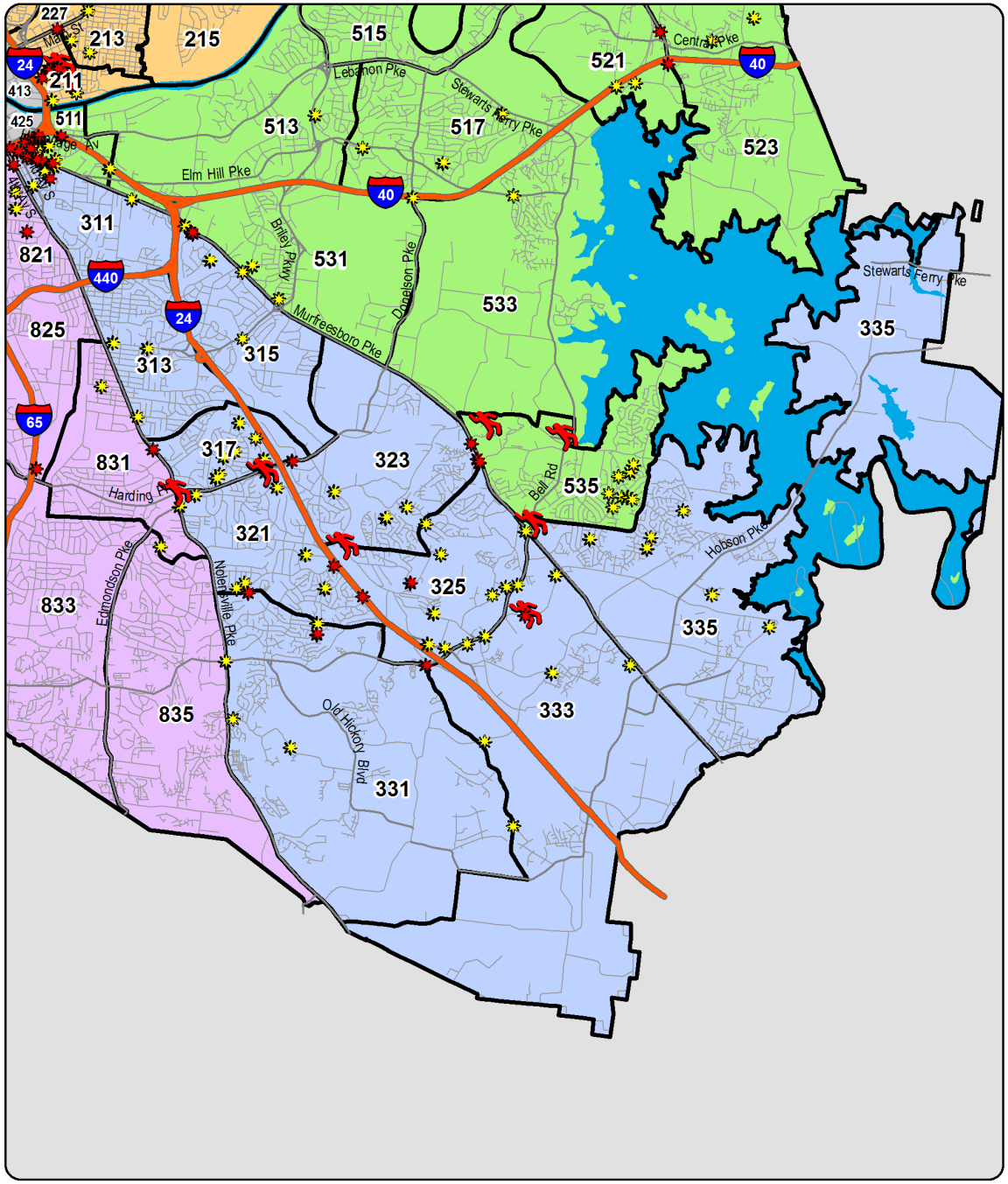

YTD Shootings Gunshot Homicide Gunshot Injury Property Damage Involving Firearm

Annual Totals - Gunshot Homicides / Injuries

Green Line Represents the Previous 12 Year Average

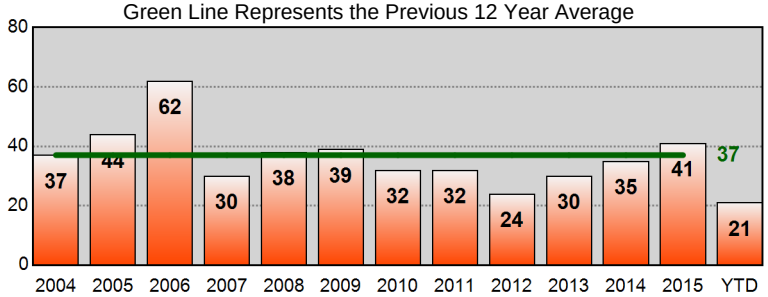

Sourced from MNPD ARMS on 7/13/2016 8:15:31 AM. The information in this report is sourced from incident reports using UCR definitions and reporting guidelines, based on the date when the crime was reported, and aggregated by incident location. 'Gunshot Homicide / Injury' counts include only violent incidents (homicide, rape, robbery, and aggravated assault) in which one or more victims received a fatal or non-fatal gunshot wound. Suicides, suicide attempts, and accidental shootings are excluded. 'Property Damage' counts include all incidents that (1) include a 'Damage to Property' (NIBRS 290) offense, and (2) list a firearm in the Weapons/Tool' section of the incident report. Unfounded incidents are excluded from these counts.

YTD Gunshot Victims - Central Precinct

Gunshot Homicides / Injuries				
Zone	Prior YTD	YTD	Change	Percent Change
411	0	4	4	-
413	0	0	0	-
415	0	0	0	-
421	1	1	0	0.0%
423	0	0	0	-
425	0	1	1	-
Total	**1**	**6**	**5**	**500.0%**

Property Damage with Firearm				
Zone	Prior YTD	YTD	Change	Percent Change
411	0	0	0	-
413	1	0	-1	-100.0%
415	0	0	0	-
421	1	0	-1	-100.0%
423	1	0	-1	-100.0%
425	0	0	0	-
Total	**3**	**0**	**-3**	**-100.0%**

Age of Victim - Gunshot Homicides / Injuries						
Age	Prior YTD	Percent of Total	YTD	Percent of Total	Change	Percent Change
0-12	0	0.0%	0	0.0%	0	-
13-17	0	0.0%	3	50.0%	3	-
18-24	0	0.0%	2	33.3%	2	-
25-34	0	0.0%	0	0.0%	0	-
35-44	1	100.0%	1	16.7%	0	0.0%
45-54	0	0.0%	0	0.0%	0	-
55-64	0	0.0%	0	0.0%	0	-
65+	0	0.0%	0	0.0%	0	-

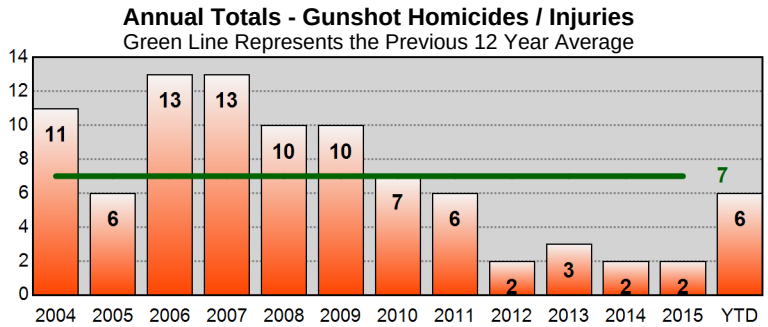

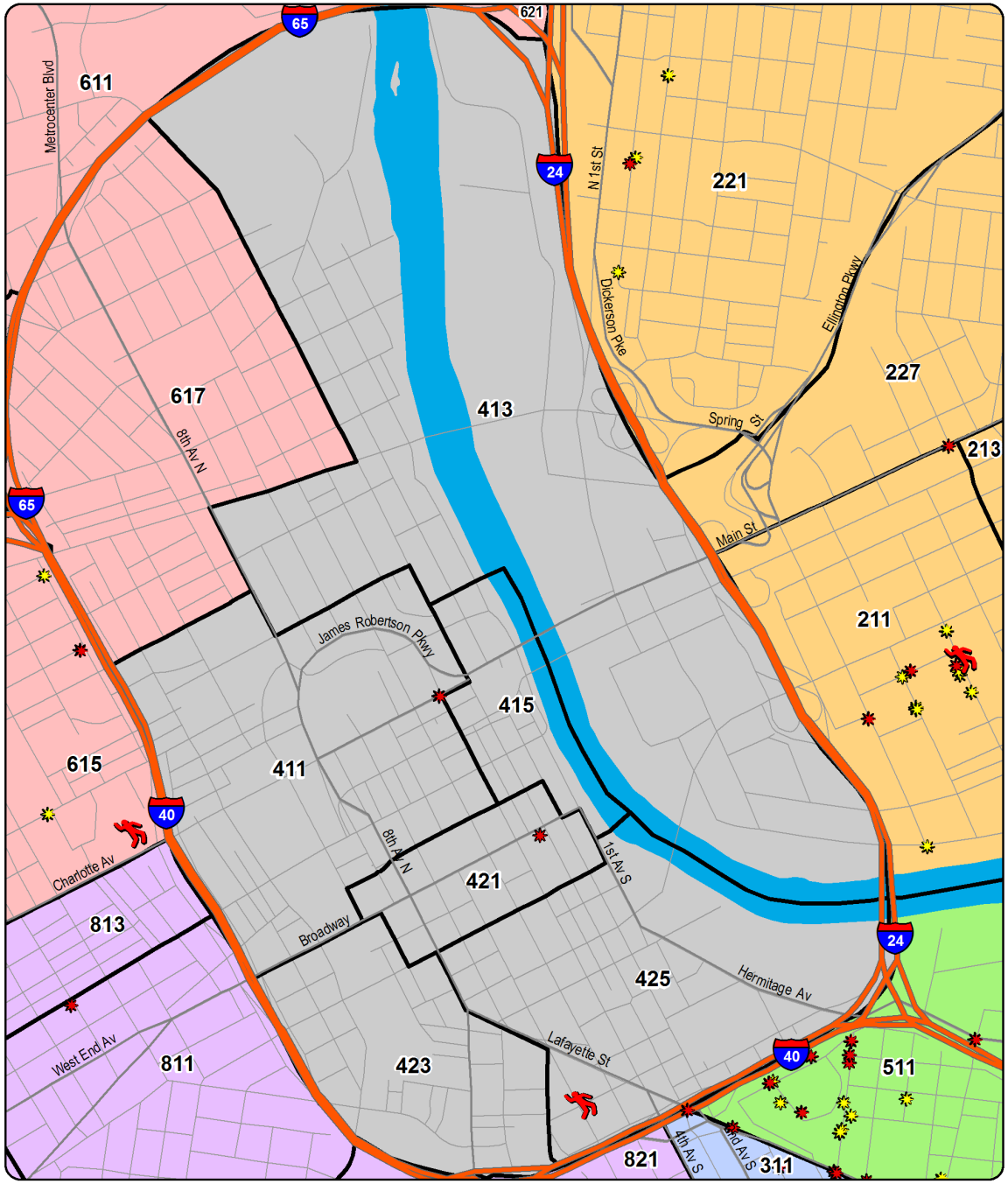

YTD Shootings Gunshot Homicide Gunshot Injury Property Damage Involving Firearm

Sourced from MNPD ARMS on 7/13/2016 8:15:33 AM. The information in this report is sourced from incident reports using UCR definitions and reporting guidelines, based on the date when the crime was reported, and aggregated by incident location. 'Gunshot Homicide / Injury' counts include only violent incidents (homicide, rape, robbery, and aggravated assault) in which one or more victims received a fatal or non-fatal gunshot wound. Suicides, suicide attempts, and accidental shootings are excluded. 'Property Damage' counts include all incidents that (1) include a 'Damage to Property' (NIBRS 290) offense, and (2) list a firearm in the Weapons/Tool' section of the incident report. Unfounded incidents are excluded from these counts.

YTD Gunshot Victims - Hermitage Precinct

Gunshot Homicides / Injuries				
Zone	Prior YTD	YTD	Change	Percent Change
511	10	13	3	30.0%
513	1	0	-1	-100.0%
515	0	0	0	-
517	1	0	-1	-100.0%
521	1	2	1	100.0%
523	2	0	-2	-100.0%
525	0	0	0	-
531	2	1	-1	-50.0%
533	0	0	0	-
535	0	3	3	-
Total	**17**	**19**	**2**	**11.8%**

Property Damage with Firearm				
Zone	Prior YTD	YTD	Change	Percent Change
511	13	9	-4	-30.8%
513	2	2	0	0.0%
515	0	2	2	-
517	3	3	0	0.0%
521	0	3	3	-
523	3	3	0	0.0%
525	2	2	0	0.0%
531	7	3	-4	-57.1%
533	1	2	1	100.0%
535	1	8	7	700.0%
Total	**32**	**37**	**5**	**15.6%**

Age of Victim - Gunshot Homicides / Injuries						
Age	Prior YTD	Percent of Total	YTD	Percent of Total	Change	Percent Change
0-12	0	0.0%	0	0.0%	0	-
13-17	0	0.0%	2	10.5%	2	-
18-24	10	58.8%	5	26.3%	-5	-50.0%
25-34	5	29.4%	3	15.8%	-2	-40.0%
35-44	1	5.9%	8	42.1%	7	700.0%
45-54	0	0.0%	0	0.0%	0	-
55-64	1	5.9%	1	5.3%	0	0.0%
65+	0	0.0%	0	0.0%	0	-

Annual Totals - Gunshot Homicides / Injuries

Green Line Represents the Previous 12 Year Average

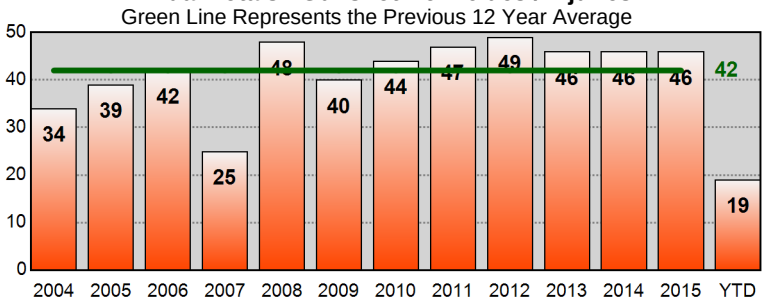

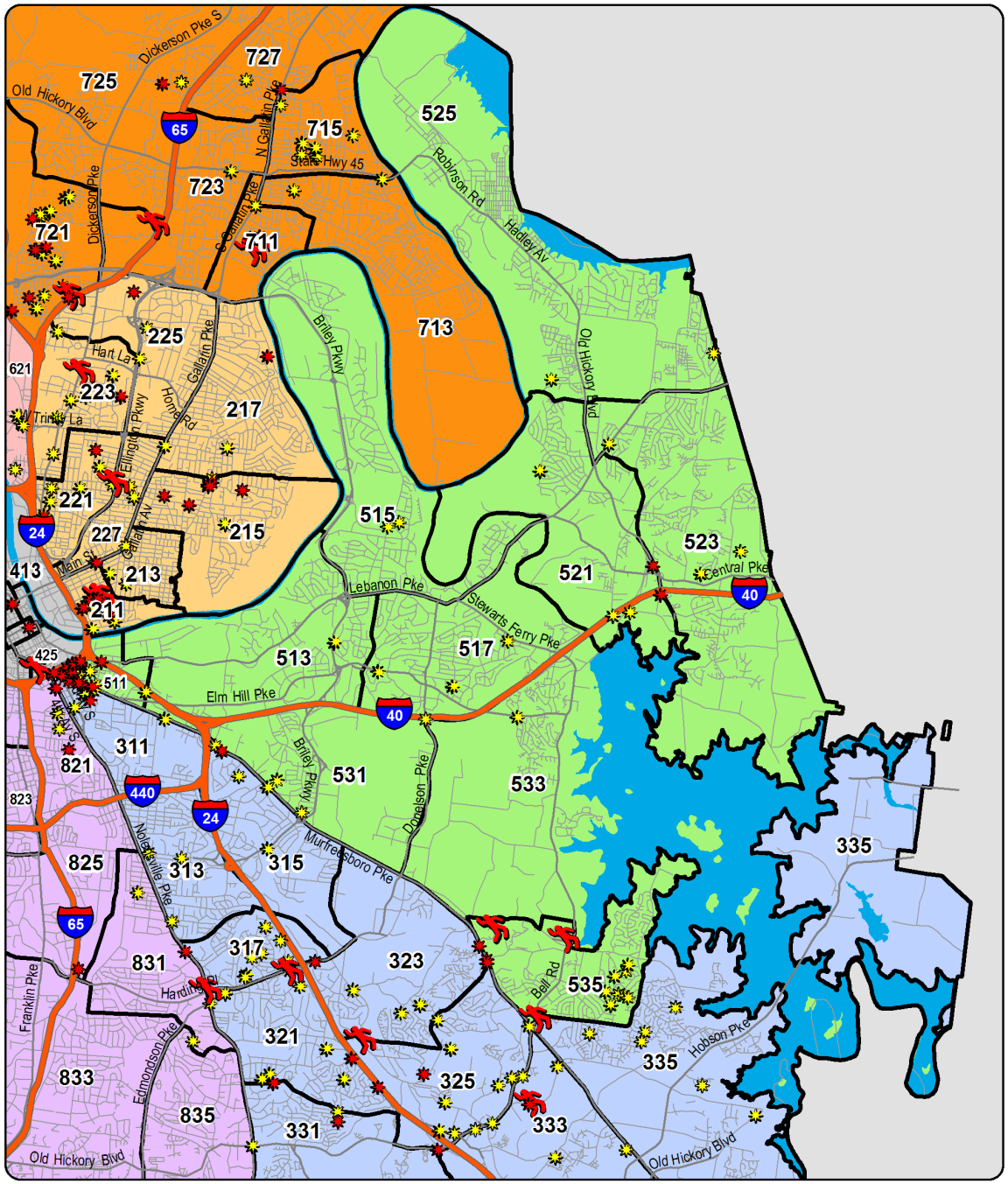

YTD Shootings Gunshot Homicide Gunshot Injury Property Damage Involving Firearm

Sourced from MNPD ARMS on 7/13/2016 8:15:35 AM. The information in this report is sourced from incident reports using UCR definitions and reporting guidelines, based on the date when the crime was reported, and aggregated by incident location. 'Gunshot Homicide / Injury' counts include only violent incidents (homicide, rape, robbery, and aggravated assault) in which one or more victims received a fatal or non-fatal gunshot wound. Suicides, suicide attempts, and accidental shootings are excluded. 'Property Damage' counts include all incidents that (1) include a 'Damage to Property' (NIBRS 290) offense, and (2) list a firearm in the Weapons/Tool' section of the incident report. Unfounded incidents are excluded from these counts.

YTD Gunshot Victims - North Precinct

Gunshot Homicides / Injuries				
Zone	Prior YTD	YTD	Change	Percent Change
611	11	3	-8	-72.7%
613	5	9	4	80.0%
615	7	9	2	28.6%
617	2	0	-2	-100.0%
621	8	2	-6	-75.0%
623	8	5	-3	-37.5%
625	2	0	-2	-100.0%
627	1	1	0	0.0%
Total	**44**	**29**	**-15**	**-34.1%**

Property Damage with Firearm				
Zone	Prior YTD	YTD	Change	Percent Change
611	12	9	-3	-25.0%
613	6	16	10	166.7%
615	5	12	7	140.0%
617	3	0	-3	-100.0%
621	16	6	-10	-62.5%
623	6	7	1	16.7%
625	8	3	-5	-62.5%
627	3	4	1	33.3%
Total	**59**	**57**	**-2**	**-3.4%**

Age of Victim - Gunshot Homicides / Injuries						
Age	Prior YTD	Percent of Total	YTD	Percent of Total	Change	Percent Change
0-12	1	2.2%	0	0.0%	-1	-100.0%
13-17	4	8.9%	7	24.1%	3	75.0%
18-24	13	28.9%	8	27.6%	-5	-38.5%
25-34	15	33.3%	8	27.6%	-7	-46.7%
35-44	5	11.1%	4	13.8%	-1	-20.0%
45-54	1	2.2%	2	6.9%	1	100.0%
55-64	4	8.9%	0	0.0%	-4	-100.0%
65+	2	4.4%	0	0.0%	-2	-100.0%

Annual Totals - Gunshot Homicides / Injuries

Green Line Represents the Previous 12 Year Average

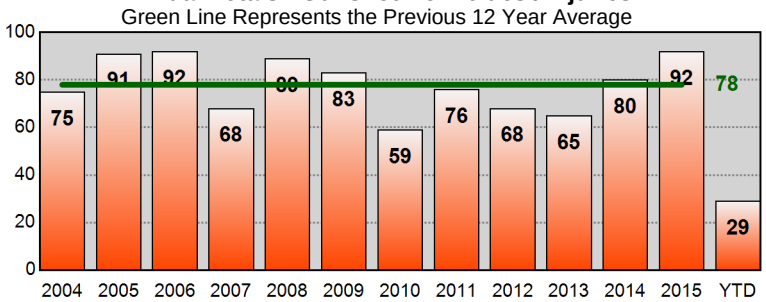

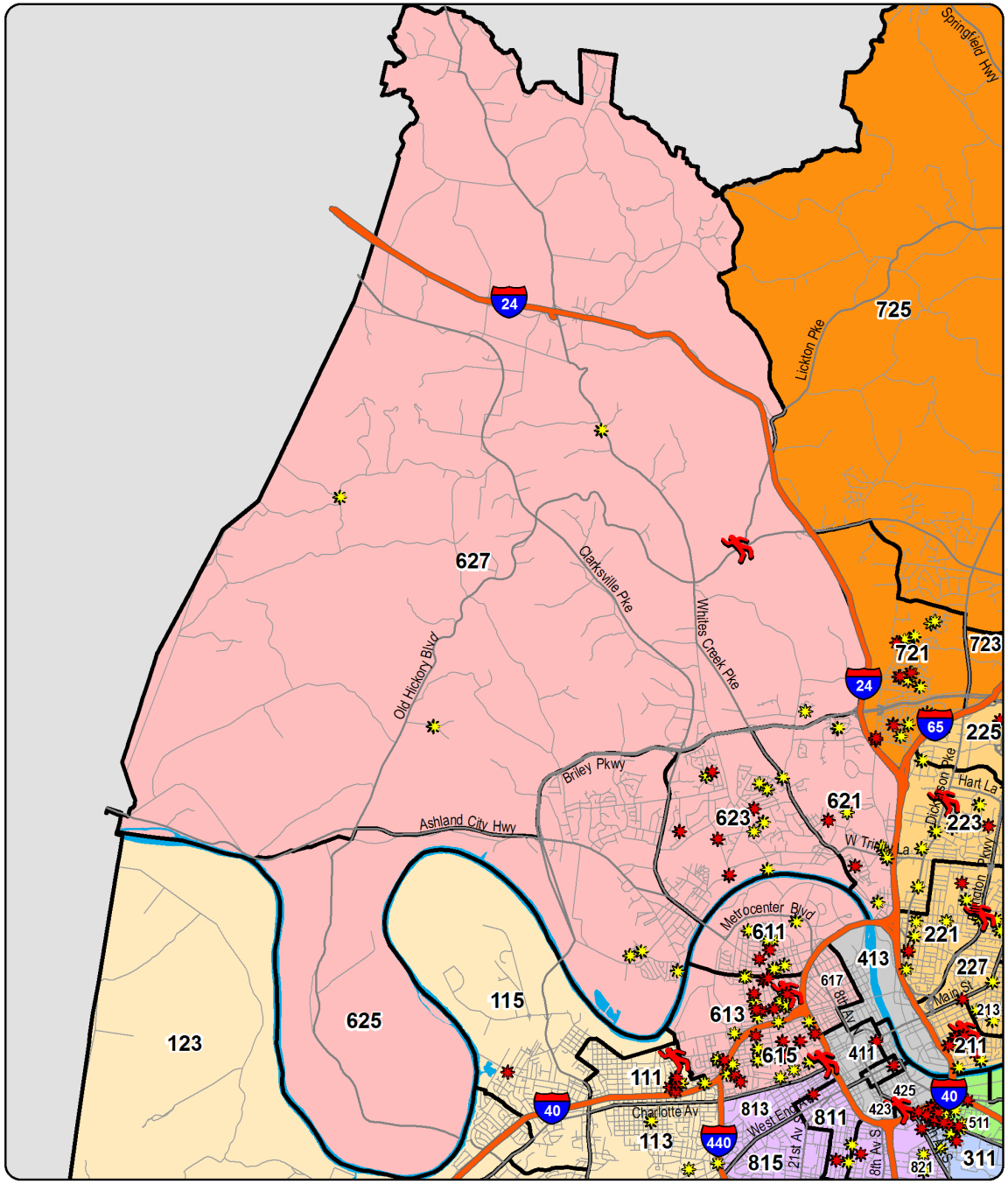

YTD Shootings Gunshot Homicide Gunshot Injury Property Damage Involving Firearm

Sourced from MNPD ARMS on 7/13/2016 8:15:35 AM. The information in this report is sourced from incident reports using UCR definitions and reporting guidelines, based on the date when the crime was reported, and aggregated by incident location. 'Gunshot Homicide / Injury' counts include only violent incidents (homicide, rape, robbery, and aggravated assault) in which one or more victims received a fatal or non-fatal gunshot wound. Suicides, suicide attempts, and accidental shootings are excluded. 'Property Damage' counts include all incidents that (1) include a 'Damage to Property' (NIBRS 290) offense, and (2) list a firearm in the Weapons/Tool' section of the incident report. Unfounded incidents are excluded from these counts.

YTD Gunshot Victims - Madison Precinct

Gunshot Homicides / Injuries

Zone	Prior YTD	YTD	Change	Percent Change
711	2	4	2	100.0%
713	1	0	-1	-100.0%
715	1	0	-1	-100.0%
721	7	10	3	42.9%
723	4	1	-3	-75.0%
725	0	2	2	-
727	0	1	1	-
Total	**15**	**18**	**3**	**20.0%**

Property Damage with Firearm

Zone	Prior YTD	YTD	Change	Percent Change
711	1	1	0	0.0%
713	5	1	-4	-80.0%
715	10	7	-3	-30.0%
721	9	17	8	88.9%
723	5	1	-4	-80.0%
725	5	1	-4	-80.0%
727	2	1	-1	-50.0%
Total	**37**	**29**	**-8**	**-21.6%**

Age of Victim - Gunshot Homicides / Injuries

Age	Prior YTD	Percent of Total	YTD	Percent of Total	Change	Percent Change
0-12	0	0.0%	0	0.0%	0	-
13-17	3	20.0%	1	5.6%	-2	-66.7%
18-24	8	53.3%	7	38.9%	-1	-12.5%
25-34	3	20.0%	5	27.8%	2	66.7%
35-44	1	6.7%	3	16.7%	2	200.0%
45-54	0	0.0%	1	5.6%	1	-
55-64	0	0.0%	1	5.6%	1	-
65+	0	0.0%	0	0.0%	0	-

Annual Totals - Gunshot Homicides / Injuries

Green Line Represents the Previous 12 Year Average

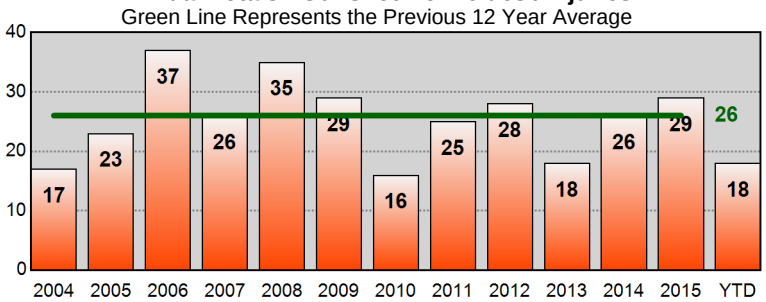

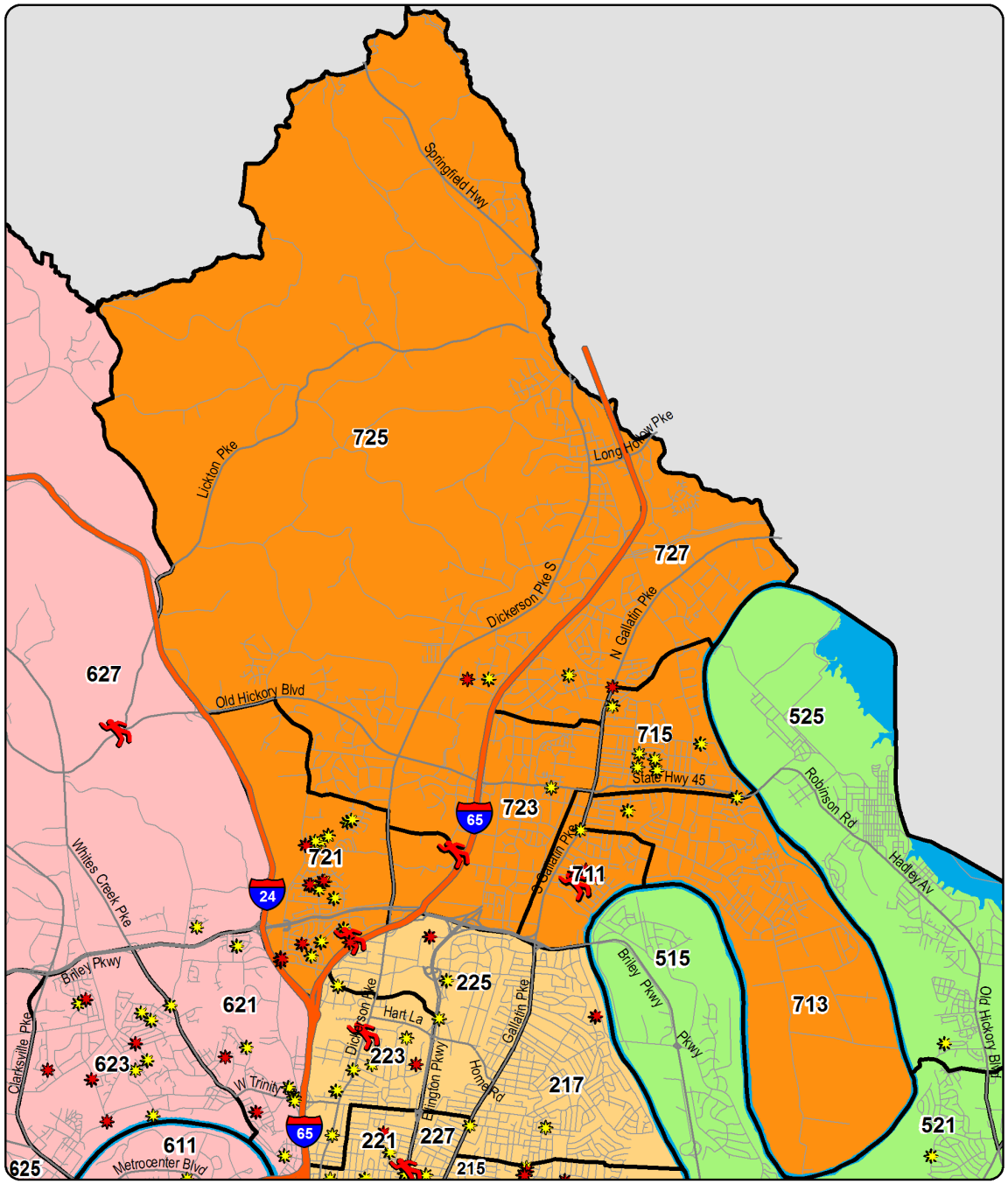

YTD Shootings Gunshot Homicide Gunshot Injury Property Damage Involving Firearm

Sourced from MNPD ARMS on 7/13/2016 8:15:39 AM. The information in this report is sourced from incident reports using UCR definitions and reporting guidelines, based on the date when the crime was reported, and aggregated by incident location. 'Gunshot Homicide / Injury' counts include only violent incidents (homicide, rape, robbery, and aggravated assault) in which one or more victims received a fatal or non-fatal gunshot wound. Suicides, suicide attempts, and accidental shootings are excluded. 'Property Damage' counts include all incidents that (1) include a 'Damage to Property' (NIBRS 290) offense, and (2) list a firearm in the Weapons/Tool' section of the incident report. Unfounded incidents are excluded from these counts.

YTD Gunshot Victims - Midtown Hills Precinct

Gunshot Homicides / Injuries				
Zone	Prior YTD	YTD	Change	Percent Change
811	2	2	0	0.0%
813	0	0	0	-
815	0	0	0	-
821	6	5	-1	-16.7%
823	0	0	0	-
825	1	1	0	0.0%
831	1	1	0	0.0%
833	0	0	0	-
835	2	0	-2	-100.0%
Total	**12**	**9**	**-3**	**-25.0%**

Property Damage with Firearm				
Zone	Prior YTD	YTD	Change	Percent Change
811	1	2	1	100.0%
813	0	0	0	-
815	1	0	-1	-100.0%
821	3	2	-1	-33.3%
823	0	0	0	-
825	0	1	1	-
831	0	2	2	-
833	0	0	0	-
835	3	0	-3	-100.0%
Total	**8**	**7**	**-1**	**-12.5%**

Age of Victim - Gunshot Homicides / Injuries						
Age	Prior YTD	Percent of Total	YTD	Percent of Total	Change	Percent Change
0-12	0	0.0%	0	0.0%	0	-
13-17	1	8.3%	0	0.0%	-1	-100.0%
18-24	3	25.0%	3	33.3%	0	0.0%
25-34	4	33.3%	4	44.4%	0	0.0%
35-44	2	16.7%	1	11.1%	-1	-50.0%
45-54	1	8.3%	1	11.1%	0	0.0%
55-64	1	8.3%	0	0.0%	-1	-100.0%
65+	0	0.0%	0	0.0%	0	-

Annual Totals - Gunshot Homicides / Injuries

Green Line Represents the Previous 12 Year Average

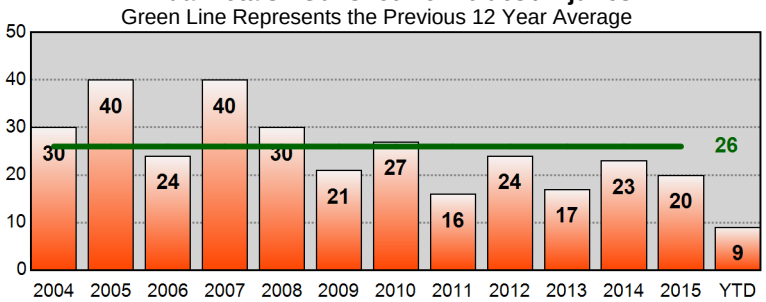

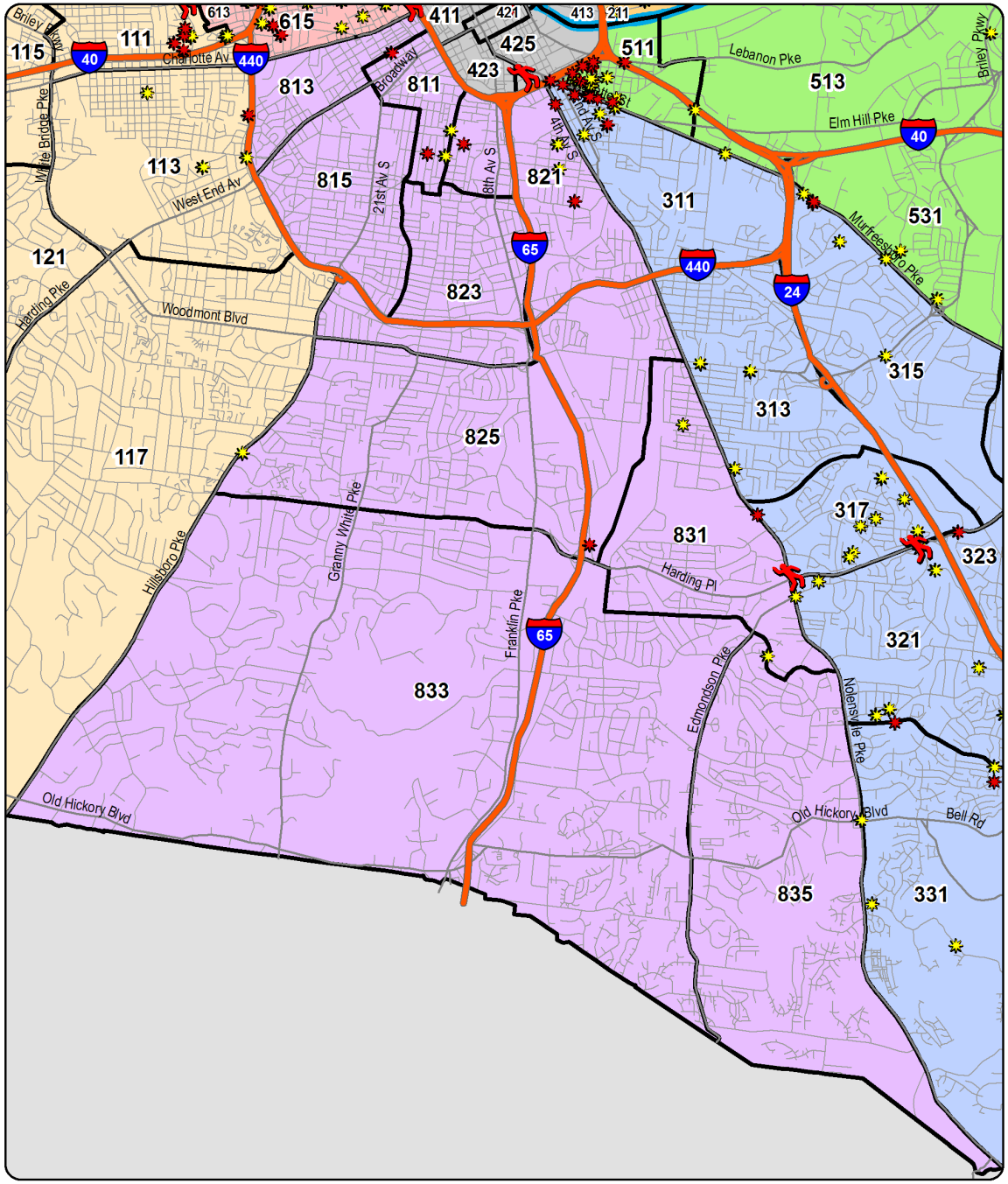

YTD Shootings Gunshot Homicide Gunshot Injury Property Damage Involving Firearm

Sourced from MNPD ARMS on 7/13/2016 8:15:41 AM. The information in this report is sourced from incident reports using UCR definitions and reporting guidelines, based on the date when the crime was reported, and aggregated by incident location. 'Gunshot Homicide / Injury' counts include only violent incidents (homicide, rape, robbery, and aggravated assault) in which one or more victims received a fatal or non-fatal gunshot wound. Suicides, suicide attempts, and accidental shootings are excluded. 'Property Damage' counts include all incidents that (1) include a 'Damage to Property' (NIBRS 290) offense, and (2) list a firearm in the Weapons/Tool' section of the incident report. Unfounded incidents are excluded from these counts.

West Precinct - Burglary and Theft from Vehicle Counts for the Past Two Weeks

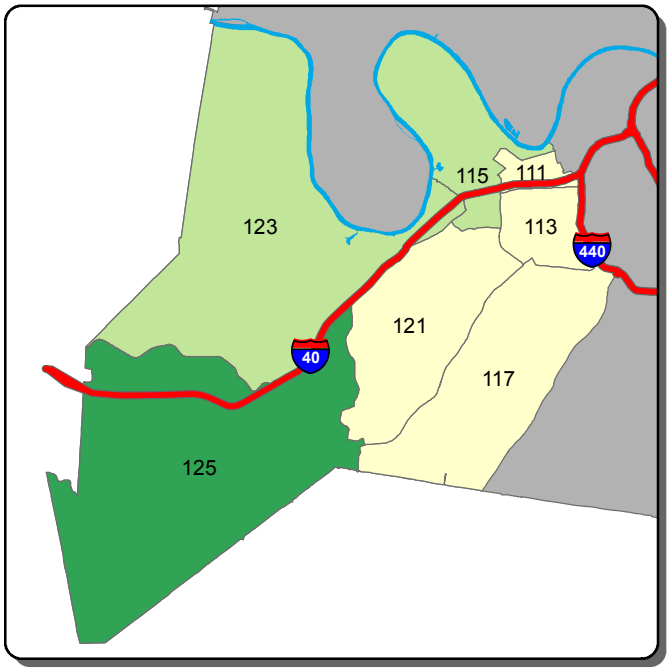

Burglary - A Shift

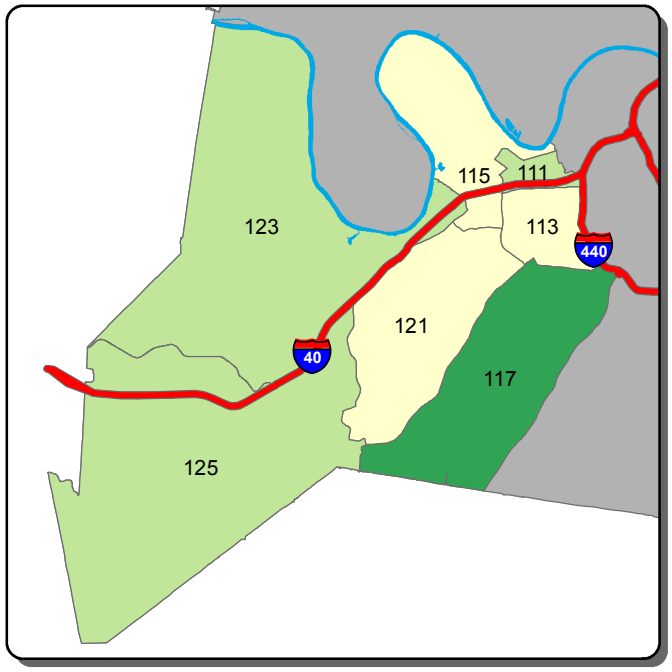

Burglary - B Shift

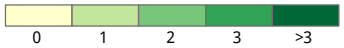

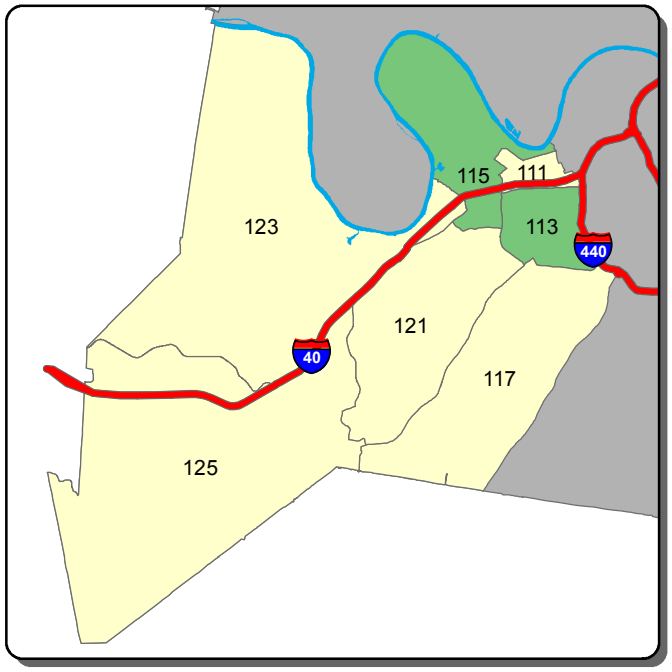

Burglary - C Shift

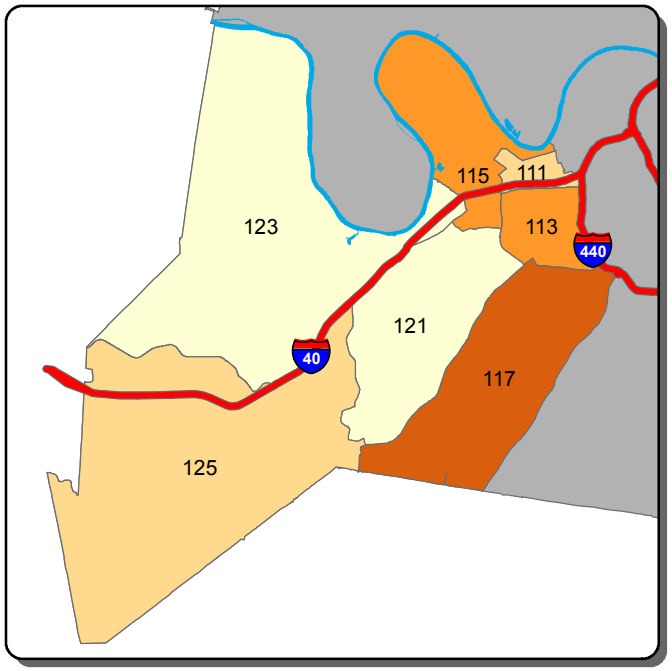

Theft from Vehicle - A Shift

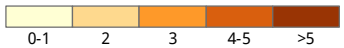

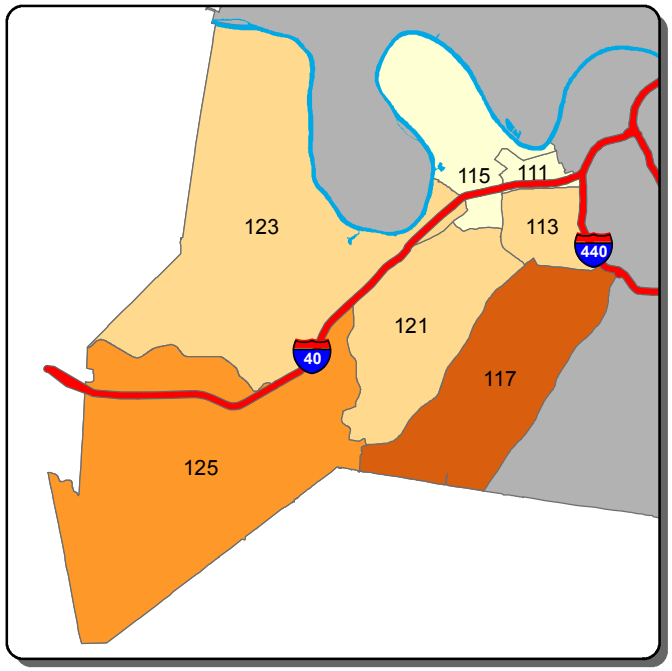

Theft from Vehicle - B Shift

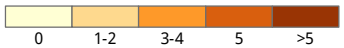

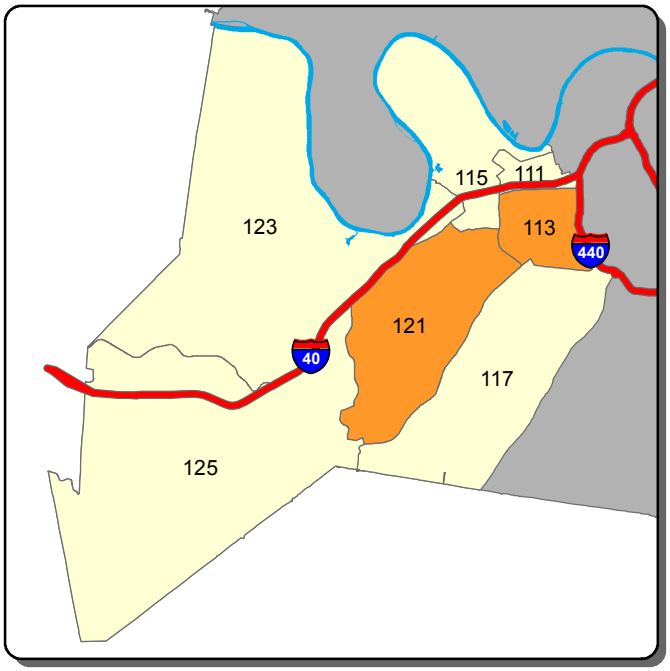

Theft from Vehicle - C Shift

Information summarized for CompStat week ending 7/9/2016

Sourced from MNPD ARMS on 7/13/2016. Data taken from incident reports using Uniform Crime Reporting definitions and guidelines, based on the date and time when the inicident was reported. 'A, B, and C Shift' refer to the following time periods: A Shift = 0700 - 1500; B Shift = 1500 - 2300; C Shift = 2300 - 0700.

West Precinct - Aggravated Assault and Self Initiated CAD Counts for the Past Two Weeks

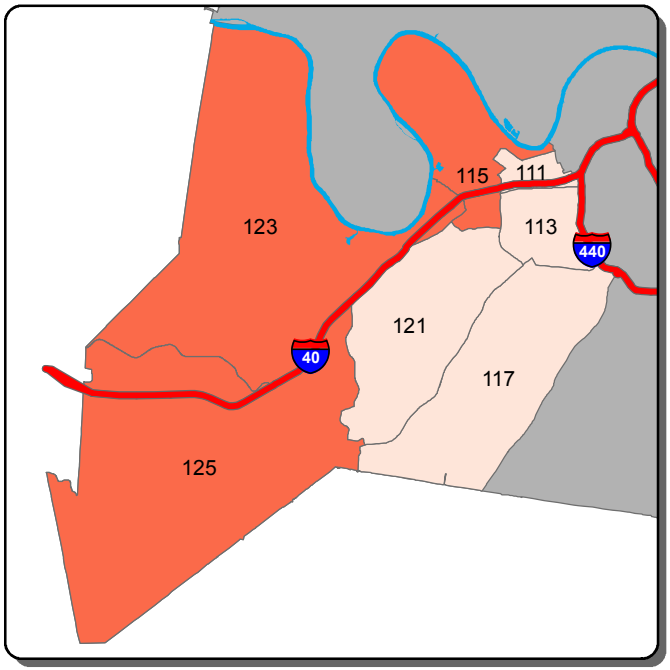

Aggravated Assault - A Shift

0 | 1 | >1

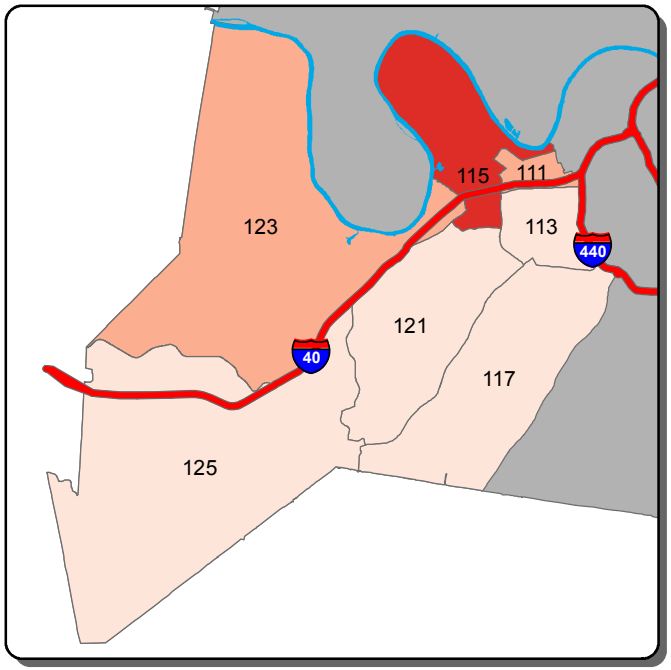

Aggravated Assault - B Shift

0 | 1 | 2 | >2

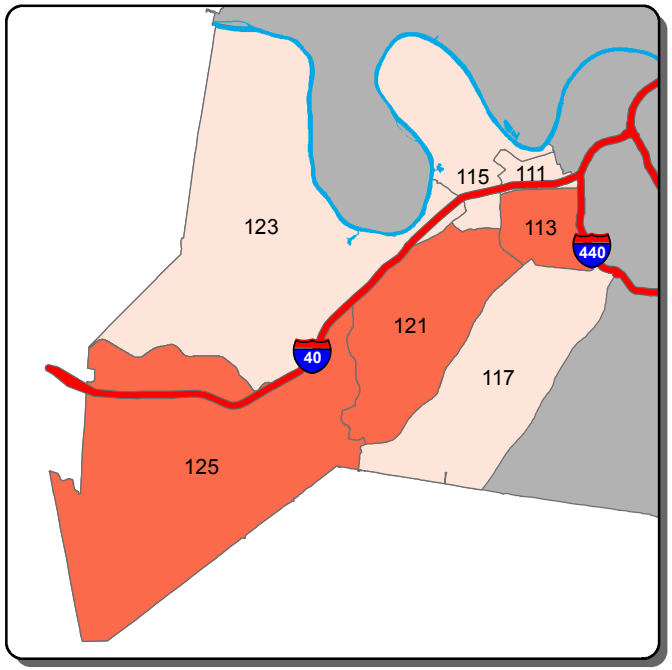

Aggravated Assault - C Shift

0 | 1 | >1

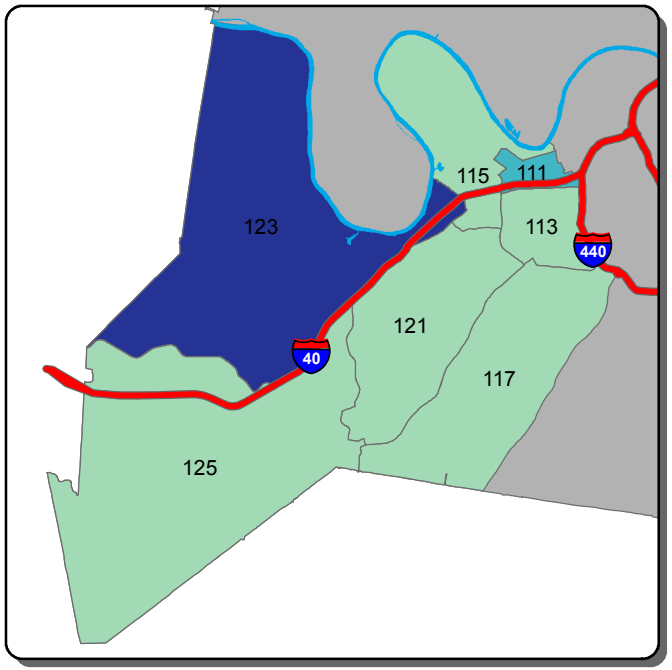

Self Initiated CAD - A Shift

0-141 | 142-263 | 264-385 | 386-507 | >507

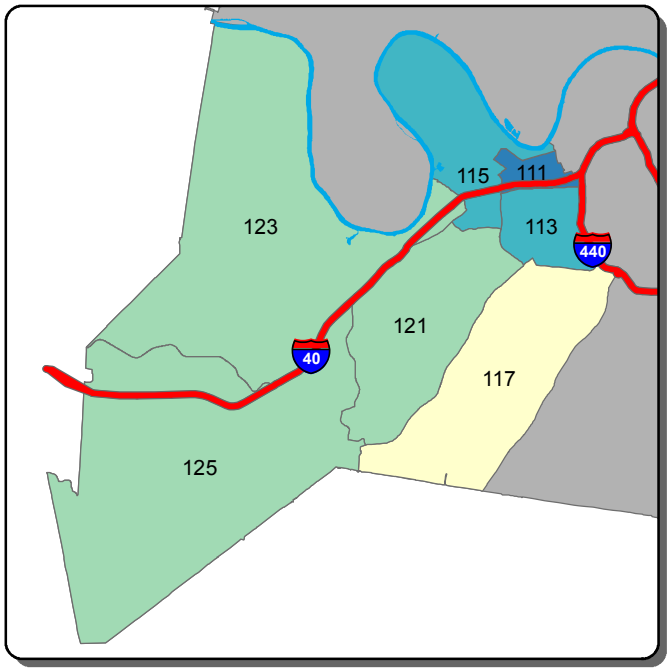

Self Initiated CAD - B Shift

0-63 | 64-146 | 147-229 | 230-312 | >312

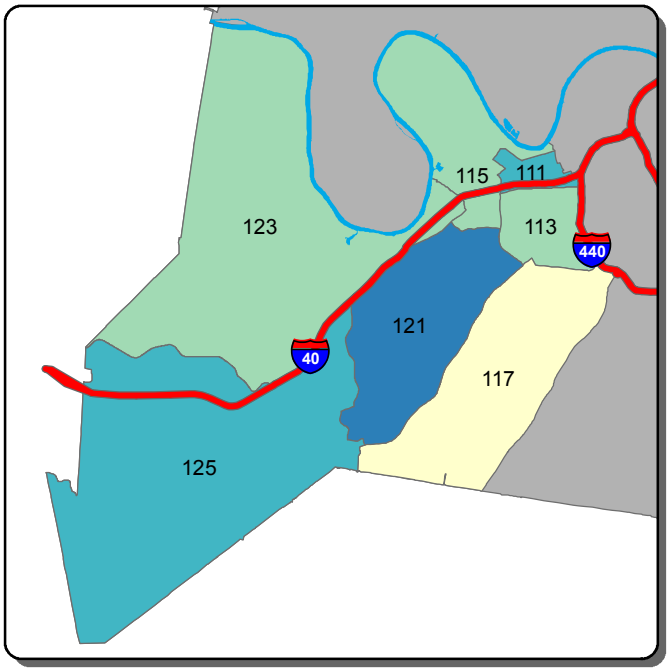

Self Initiated CAD - C Shift

0-135 | 136-198 | 199-261 | 262-324 | >324

Information summarized for CompStat week ending 7/9/2016

Sourced from MNPD ARMS on 7/13/2016. Data taken from incident reports using Uniform Crime Reporting definitions and guidelines, based on the date and time when the inicident was reported. 'A, B, and C Shift' refer to the following time periods: A Shift = 0700 - 1500; B Shift = 1500 - 2300; C Shift = 2300 - 0700.

East Precinct - Burglary and Theft from Vehicle Counts for the Past Two Weeks

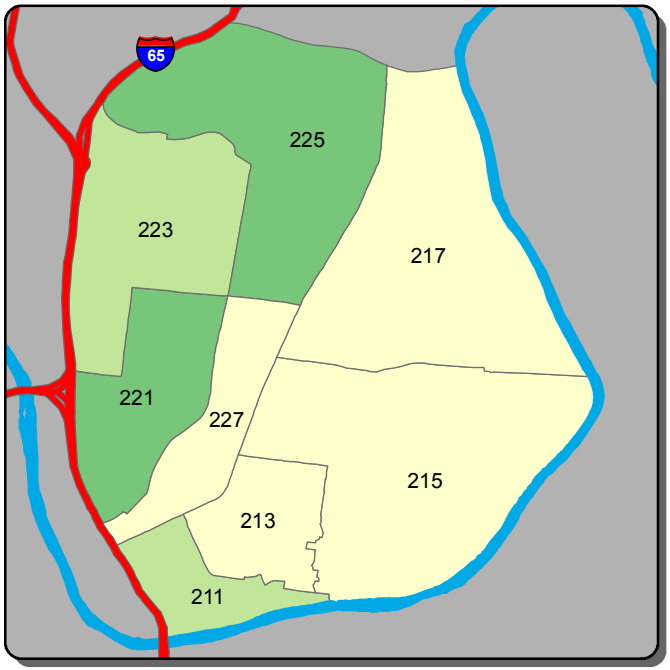

Burglary - A Shift

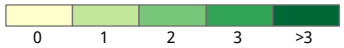

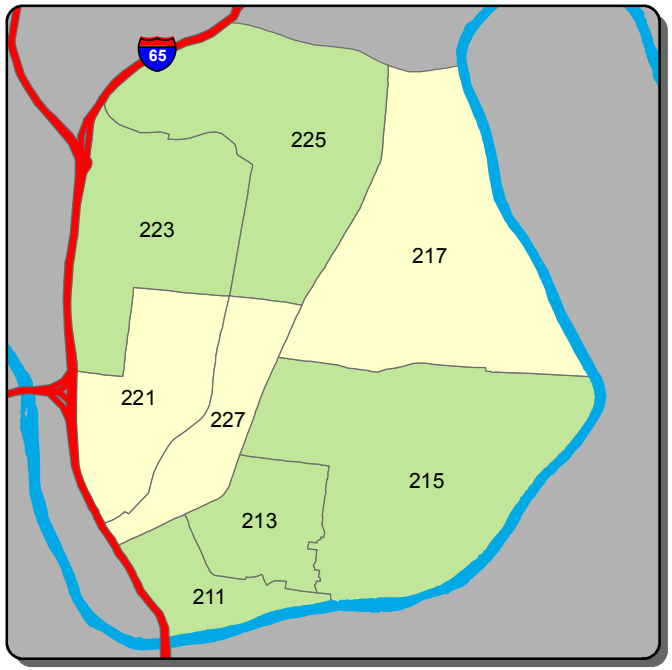

Burglary - B Shift

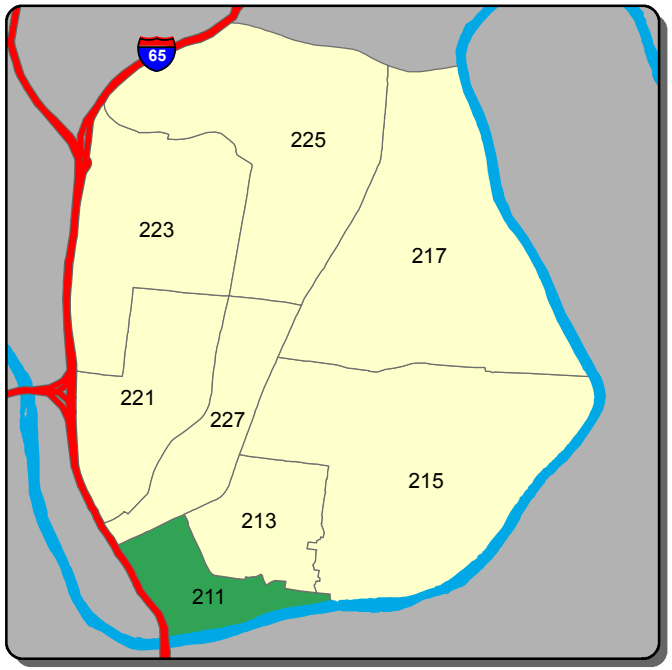

Burglary - C Shift

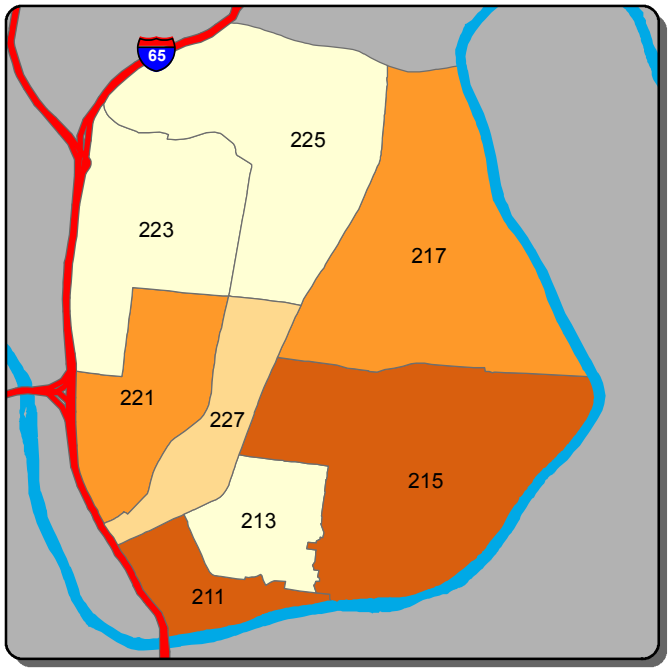

Theft from Vehicle - A Shift

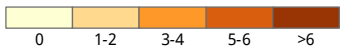

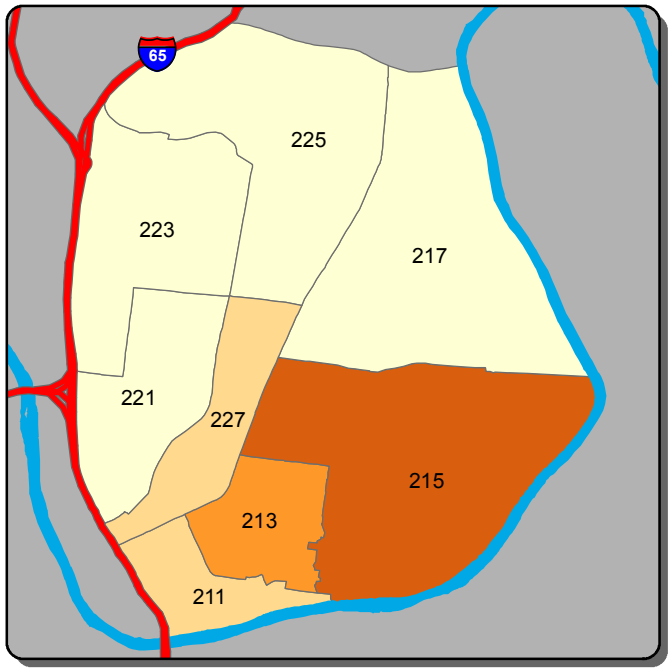

Theft from Vehicle - B Shift

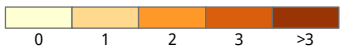

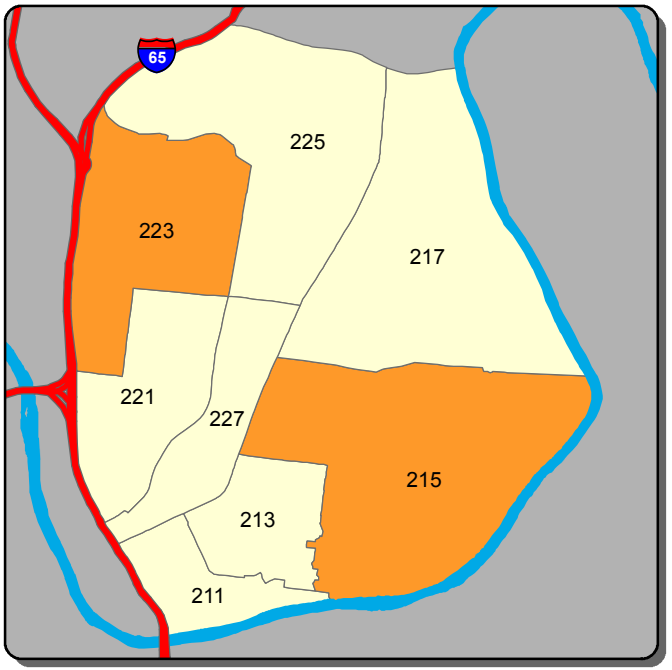

Theft from Vehicle - C Shift

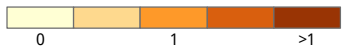

Information summarized for CompStat week ending 7/9/2016

Sourced from MNPD ARMS on 7/13/2016. Data taken from incident reports using Uniform Crime Reporting definitions and guidelines, based on the date and time when the inicident was reported. 'A, B, and C Shift' refer to the following time periods: A Shift = 0700 - 1500; B Shift = 1500 - 2300; C Shift = 2300 - 0700.

East Precinct - Aggravated Assault and Self Initiated CAD Counts for the Past Two Weeks

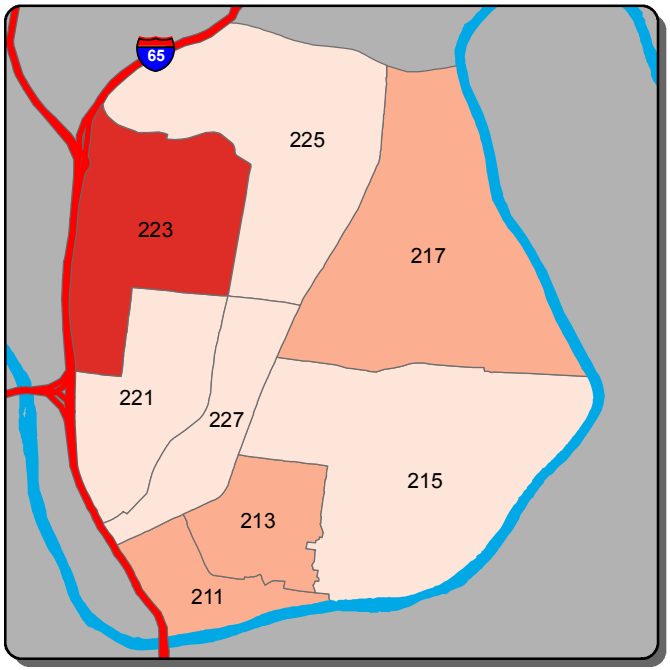

Aggravated Assault - A Shift

0 | 1 | 2 | >2

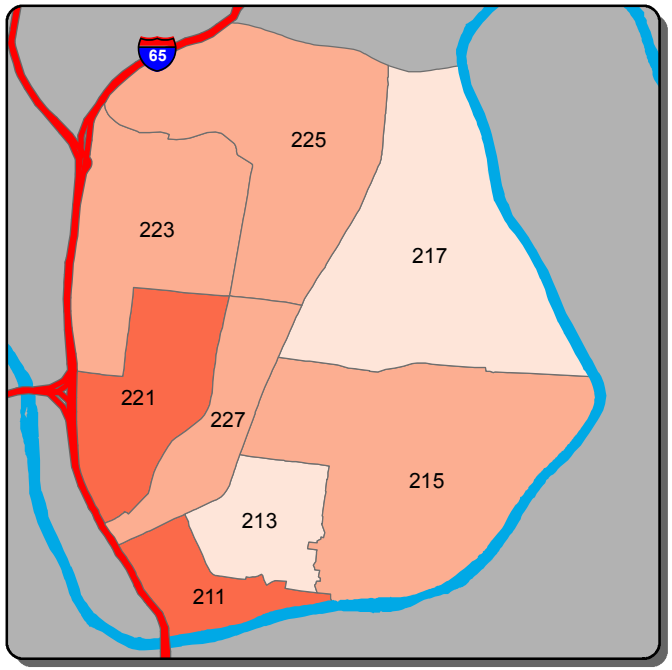

Aggravated Assault - B Shift

0 | 1-2 | 3 | 4 | >4

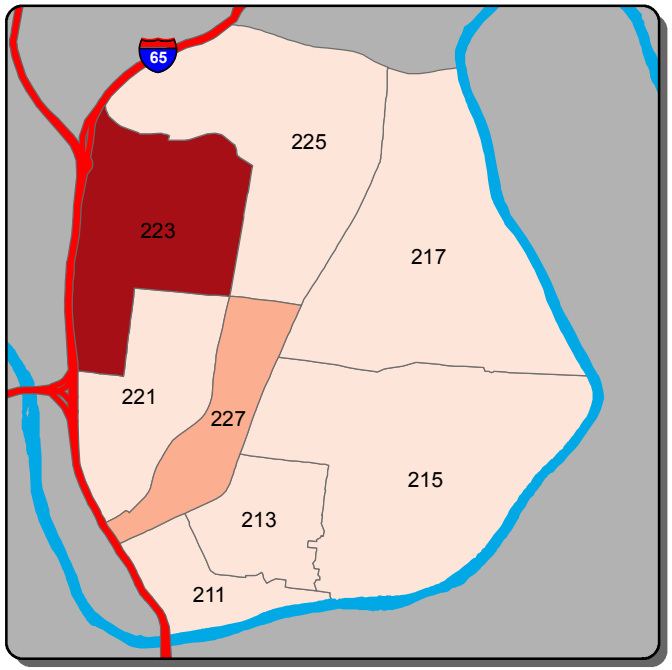

Aggravated Assault - C Shift

0 | 1 | 2 | 3 | >3

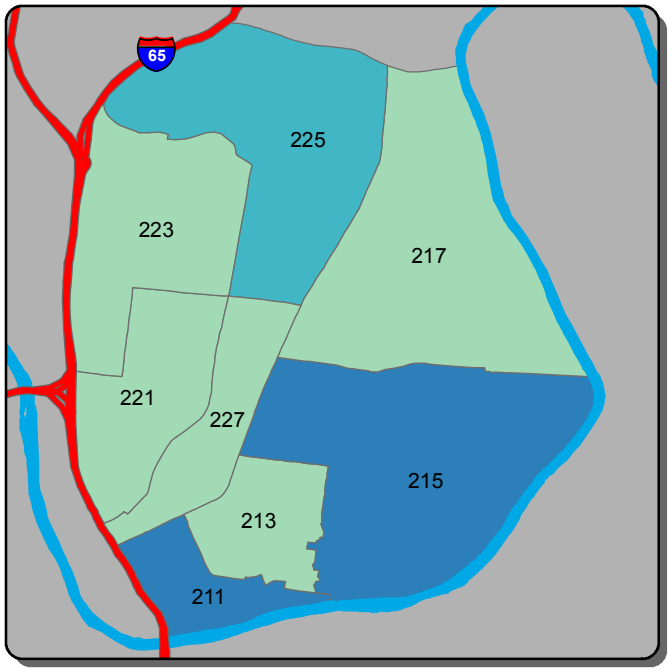

Self Initiated CAD - A Shift

0-34 | 35-70 | 71-106 | 107-141 | >141

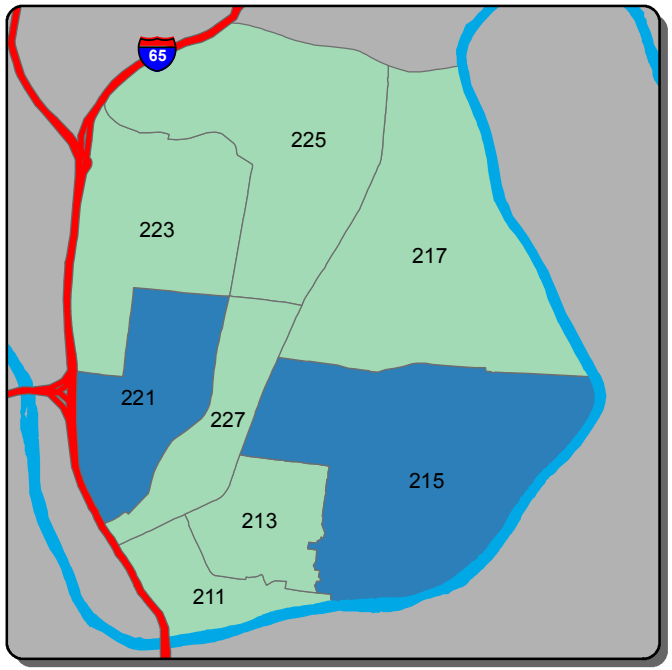

Self Initiated CAD - B Shift

0-53 | 54-97 | 98-140 | 141-184 | >184

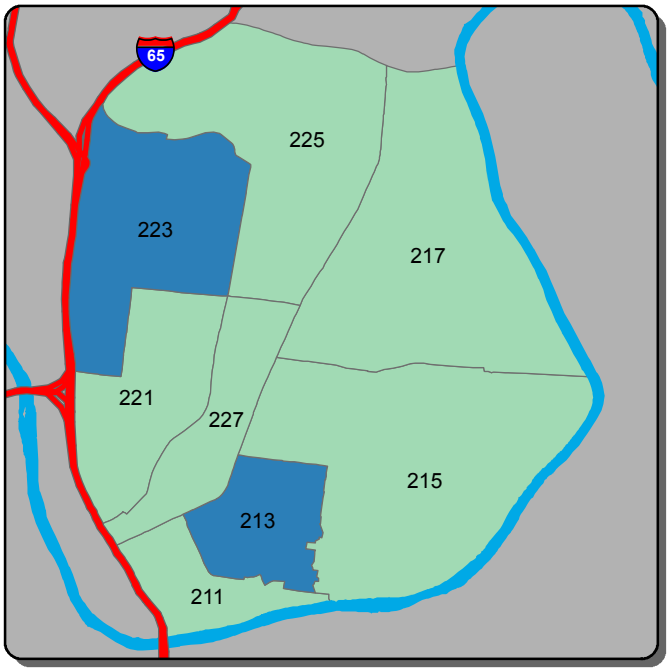

Self Initiated CAD - C Shift

0-80 | 81-137 | 138-194 | 195-251 | >251

Information summarized for CompStat week ending 7/9/2016

Sourced from MNPD ARMS on 7/13/2016. Data taken from incident reports using Uniform Crime Reporting definitions and guidelines, based on the date and time when the inicident was reported. 'A, B, and C Shift' refer to the following time periods: A Shift = 0700 - 1500; B Shift = 1500 - 2300; C Shift = 2300 - 0700.

South Precinct - Burglary and Theft from Vehicle Counts for the Past Two Weeks

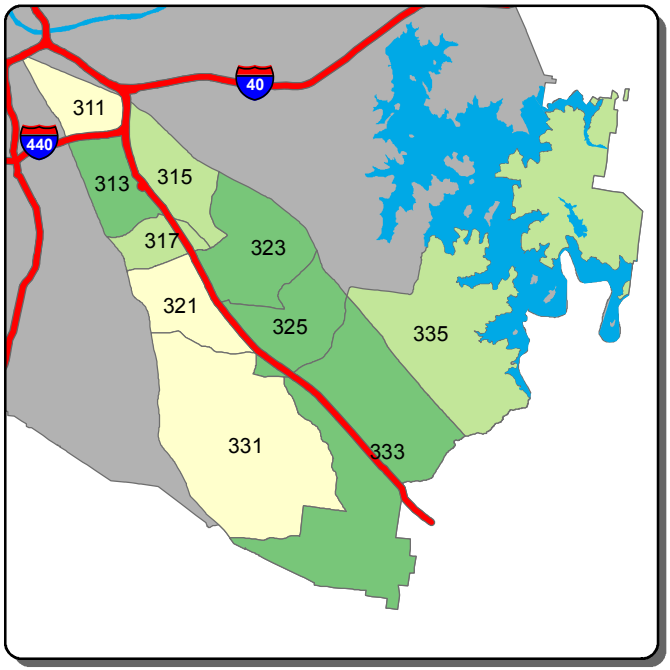

Burglary - A Shift

0 | 1 | 2 | 3 | >3

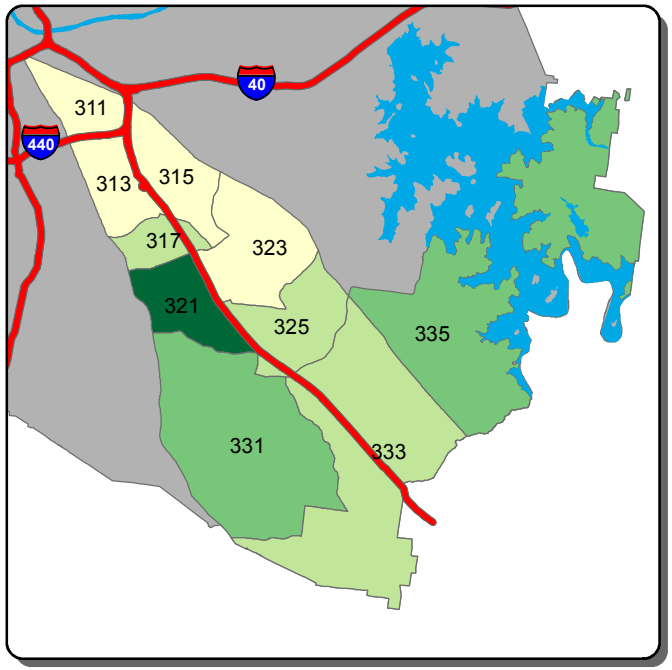

Burglary - B Shift

0 | 1 | 2-3 | 4-5 | >5

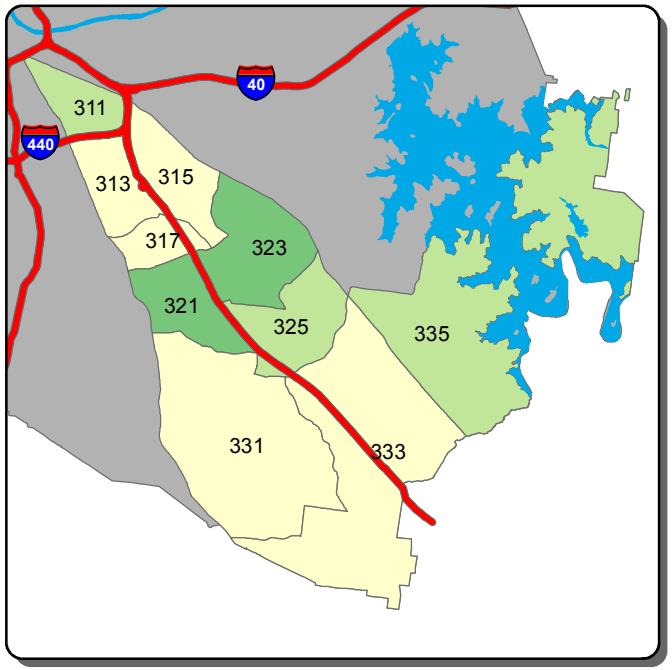

Burglary - C Shift

0 | 1 | 2 | >2

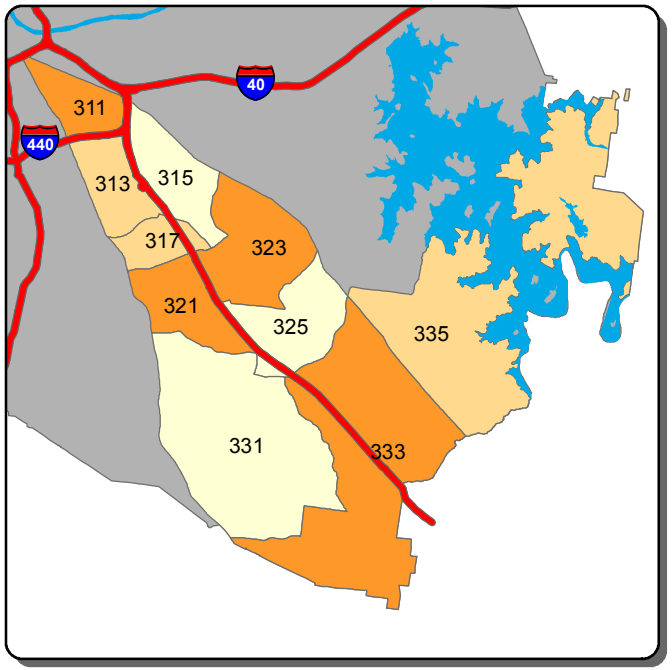

Theft from Vehicle - A Shift

0 | 1-2 | 3-4 | 5 | >5

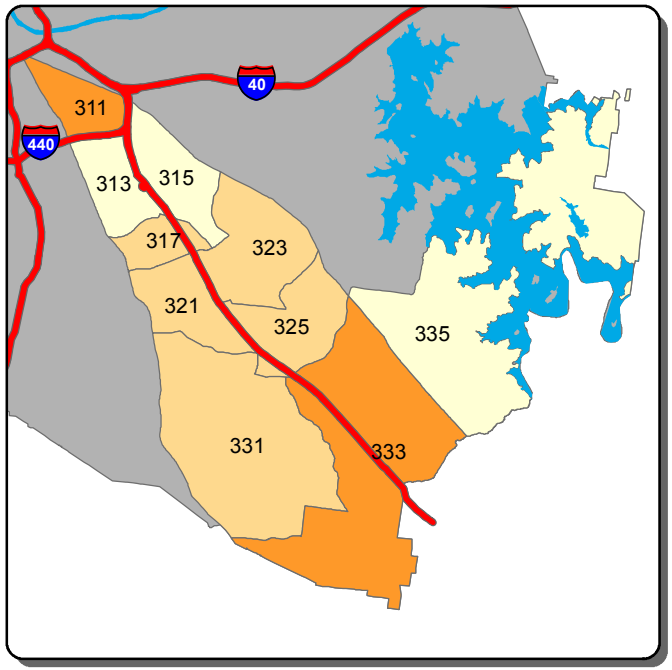

Theft from Vehicle - B Shift

0 | 1 | 2 | >2

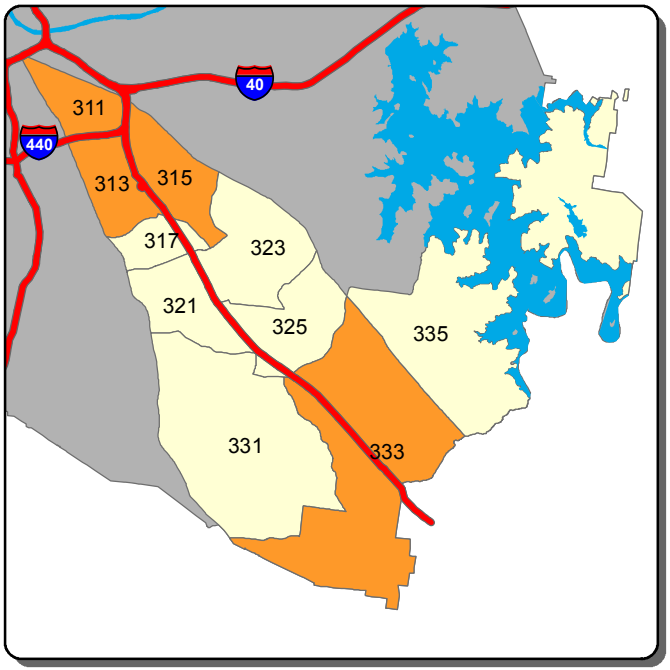

Theft from Vehicle - C Shift

0 | 1 | >1

Information summarized for CompStat week ending 7/9/2016

Sourced from MNPD ARMS on 7/13/2016. Data taken from incident reports using Uniform Crime Reporting definitions and guidelines, based on the date and time when the inicident was reported. 'A, B, and C Shift' refer to the following time periods: A Shift = 0700 - 1500; B Shift = 1500 - 2300; C Shift = 2300 - 0700.

South Precinct - Aggravated Assault and Self Initiated CAD Counts for the Past Two Weeks

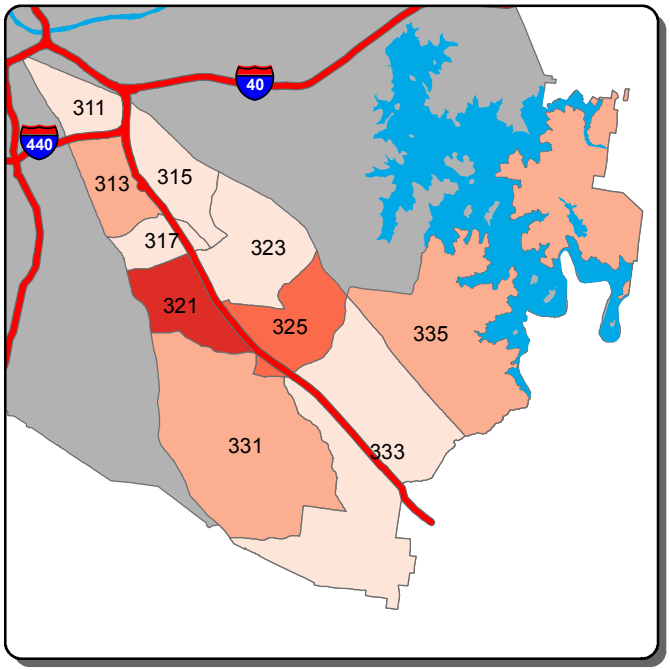

Aggravated Assault - A Shift

0 | 1 | 2 | 3 | >3

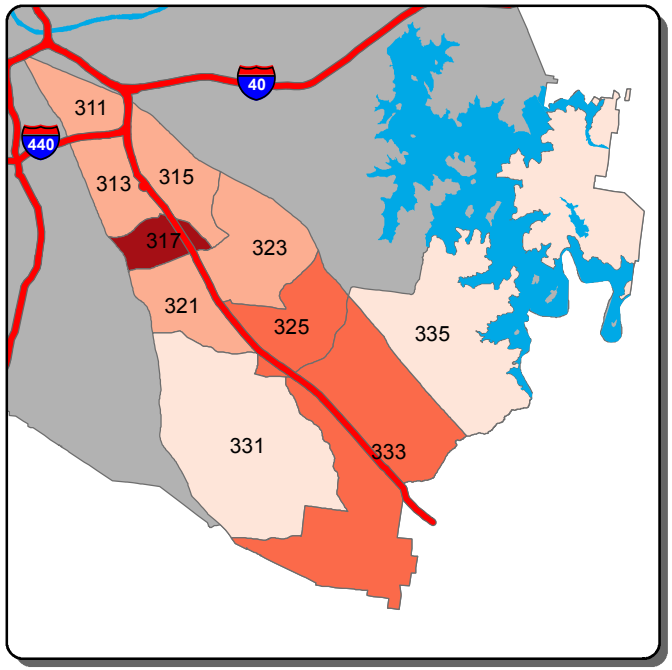

Aggravated Assault - B Shift

0 | 1-2 | 3-5 | 6-7 | >7

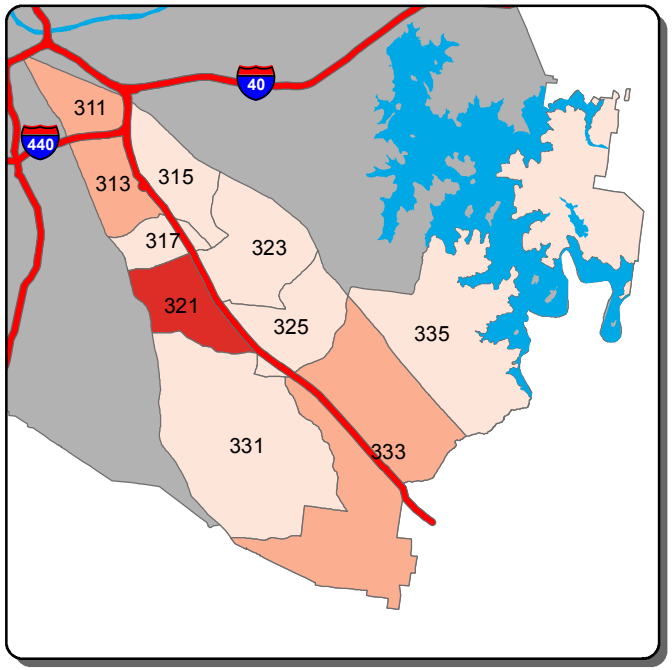

Aggravated Assault - C Shift

0 | 1 | 2 | 3 | >3

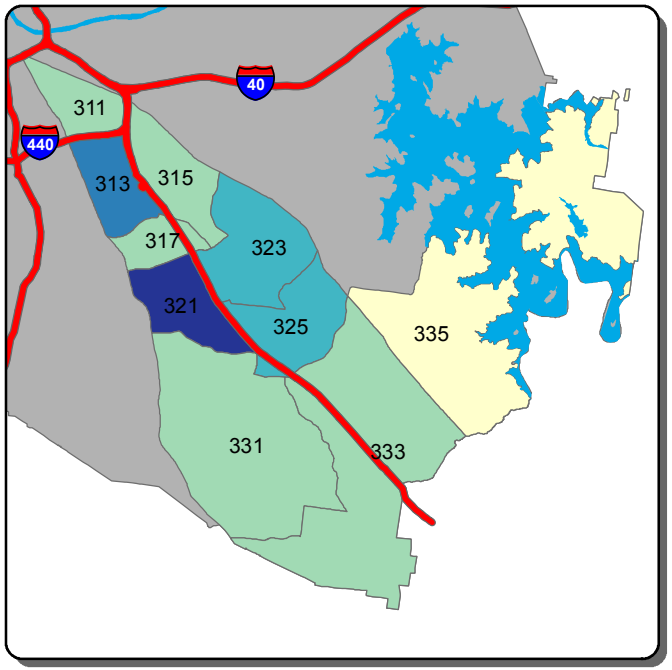

Self Initiated CAD - A Shift

0-69 | 70-140 | 141-212 | 213-283 | >283

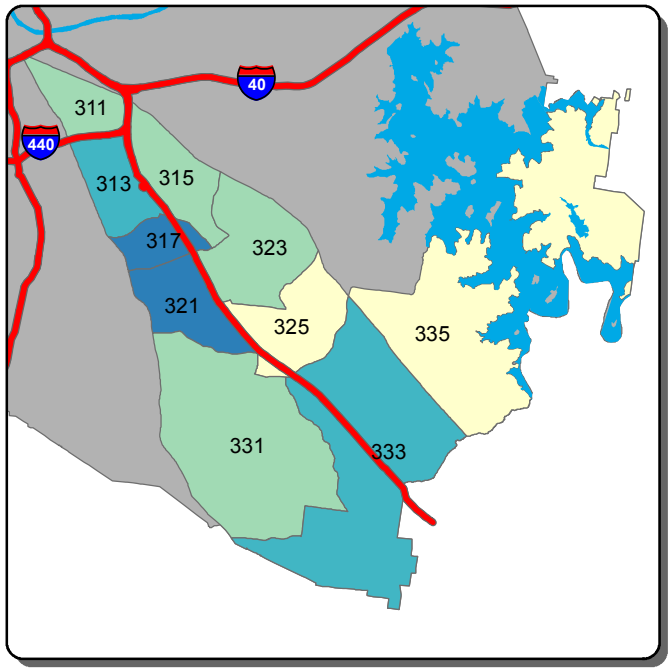

Self Initiated CAD - B Shift

0-67 | 68-115 | 116-163 | 164-211 | >211

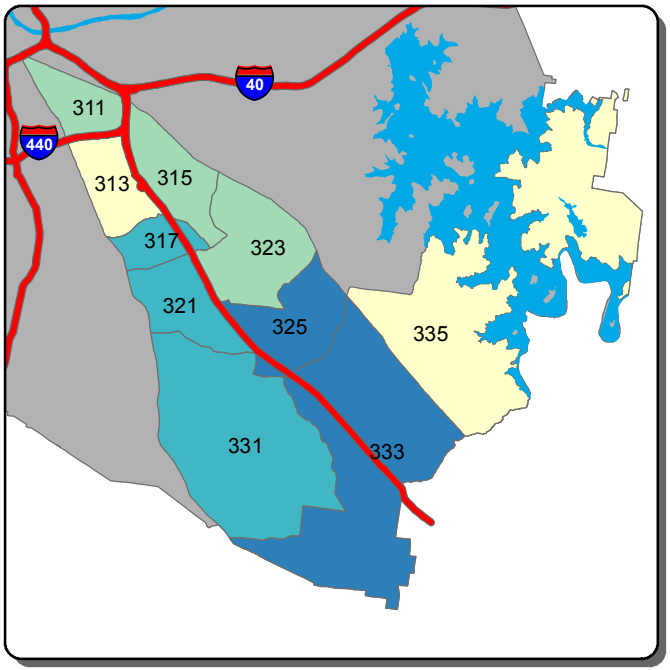

Self Initiated CAD - C Shift

0-65 | 66-112 | 113-158 | 159-205 | >205

Information summarized for CompStat week ending 7/9/2016

Sourced from MNPD ARMS on 7/13/2016. Data taken from incident reports using Uniform Crime Reporting definitions and guidelines, based on the date and time when the inicident was reported. 'A, B, and C Shift' refer to the following time periods: A Shift = 0700 - 1500; B Shift = 1500 - 2300; C Shift = 2300 - 0700.

Central Precinct - Burglary and Theft from Vehicle Counts for the Past Two Weeks

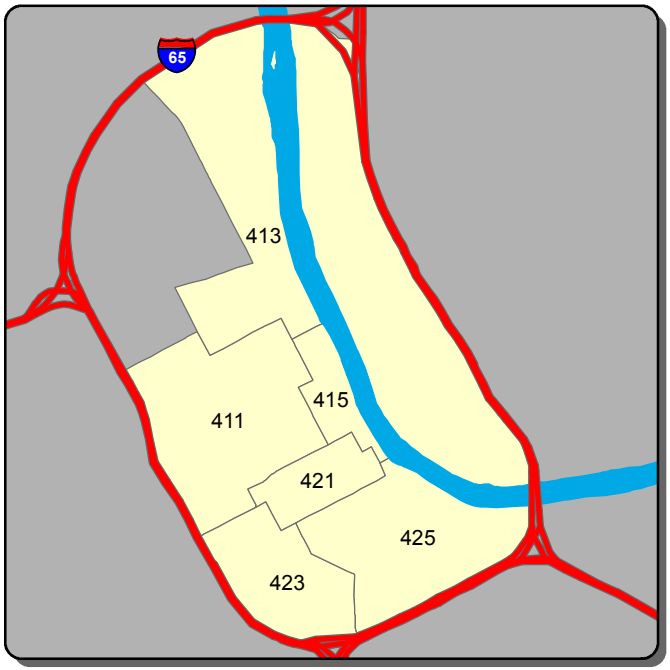

Burglary - A Shift

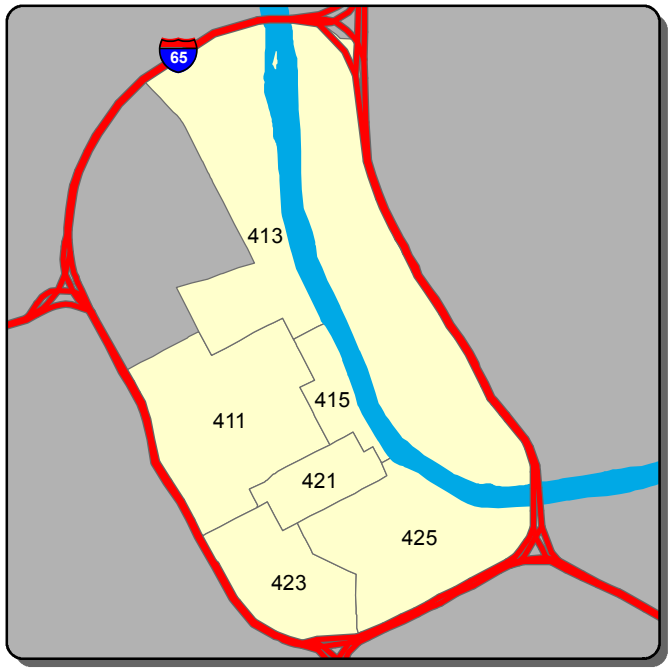

Burglary - B Shift

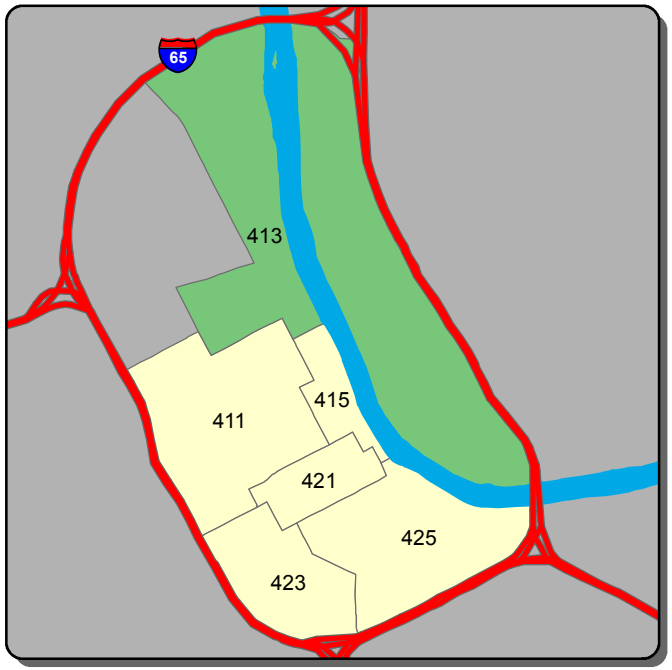

Burglary - C Shift

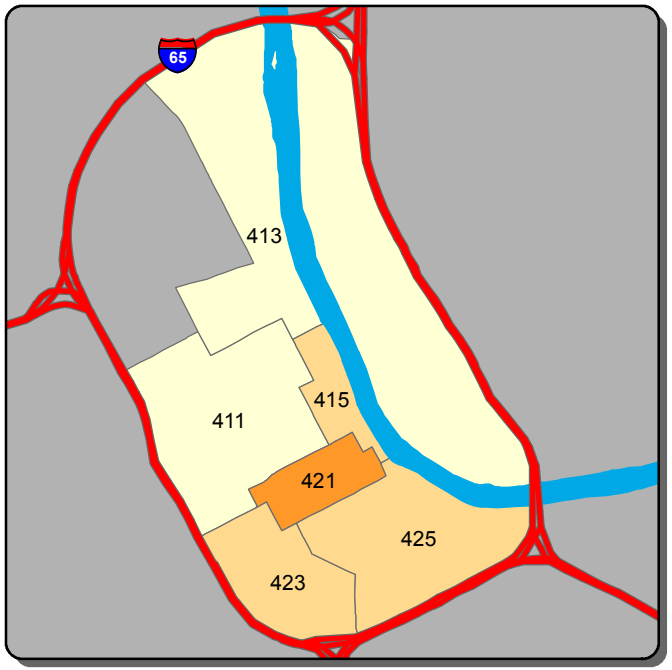

Theft from Vehicle - A Shift

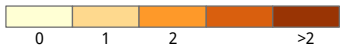

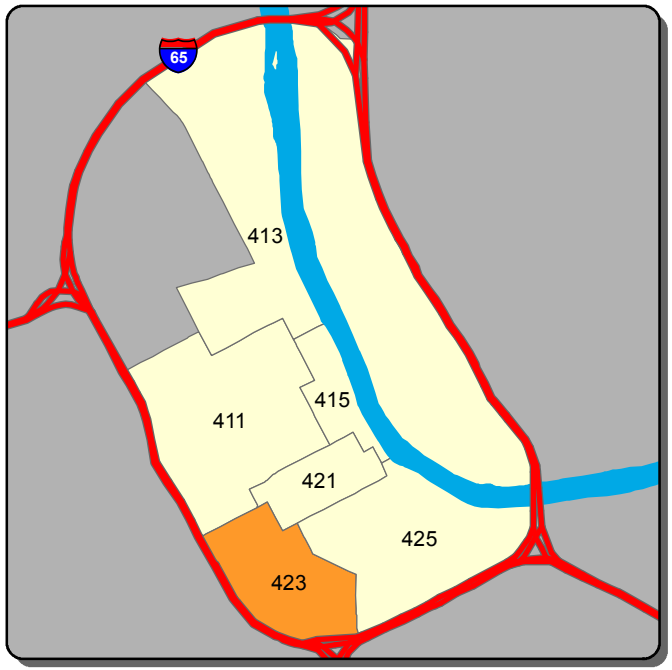

Theft from Vehicle - B Shift

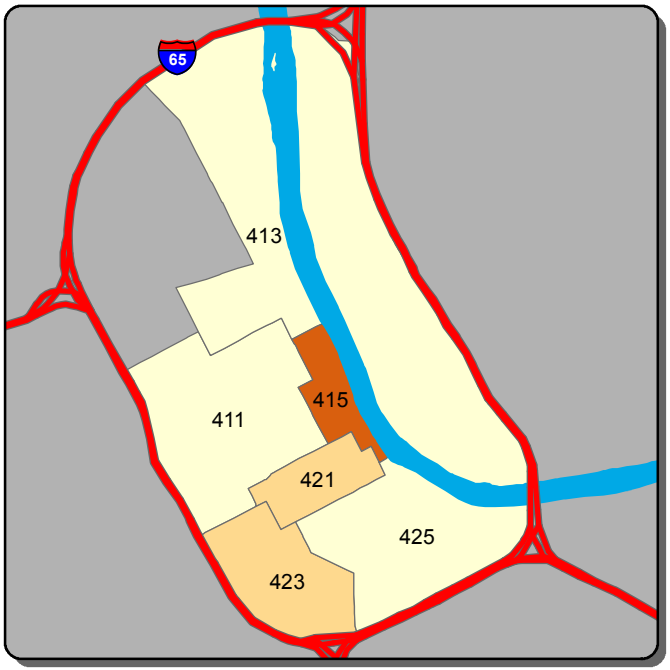

Theft from Vehicle - C Shift

Information summarized for CompStat week ending 7/9/2016

Sourced from MNPD ARMS on 7/13/2016. Data taken from incident reports using Uniform Crime Reporting definitions and guidelines, based on the date and time when the inicident was reported. 'A, B, and C Shift' refer to the following time periods: A Shift = 0700 - 1500; B Shift = 1500 - 2300; C Shift = 2300 - 0700.

Central Precinct - Aggravated Assault and Self Initiated CAD Counts for the Past Two Weeks

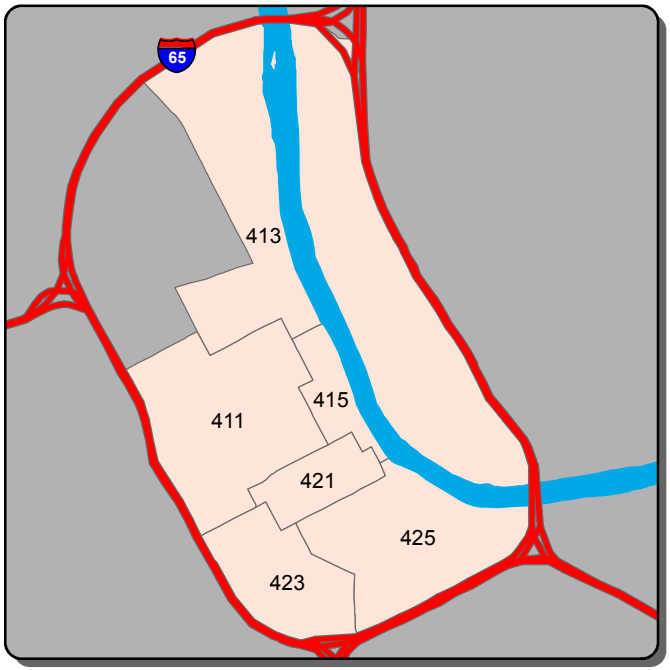

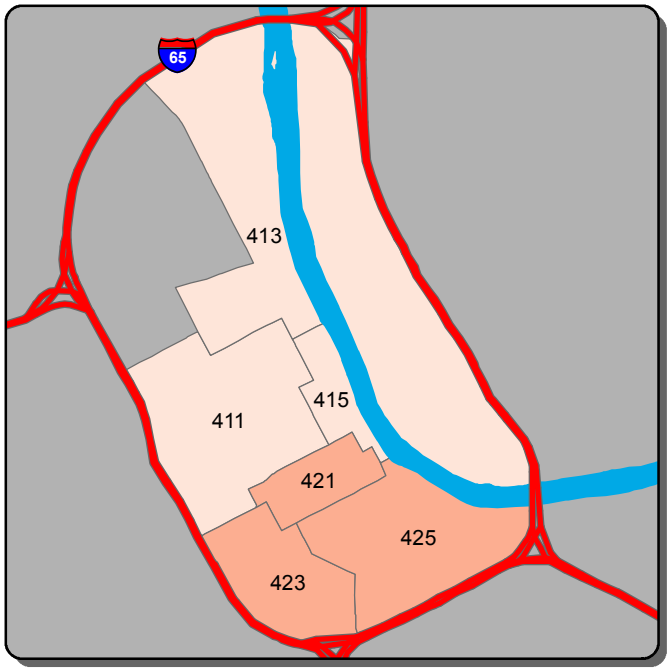

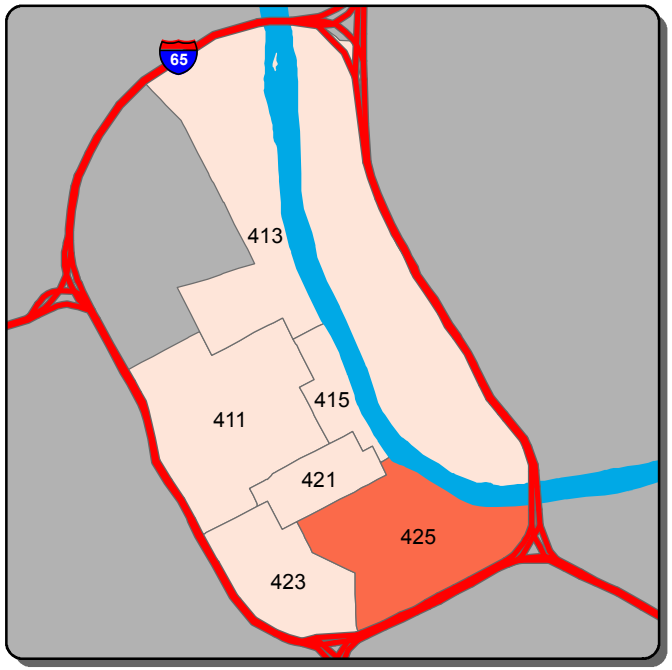

Aggravated Assault - A Shift 0 >0

Aggravated Assault - B Shift 0 1 2 >2

Aggravated Assault - C Shift 0 1 >1

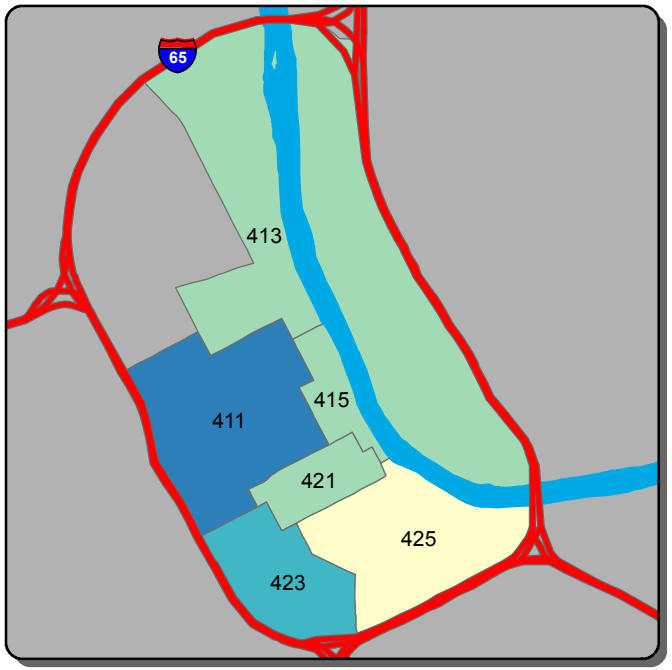

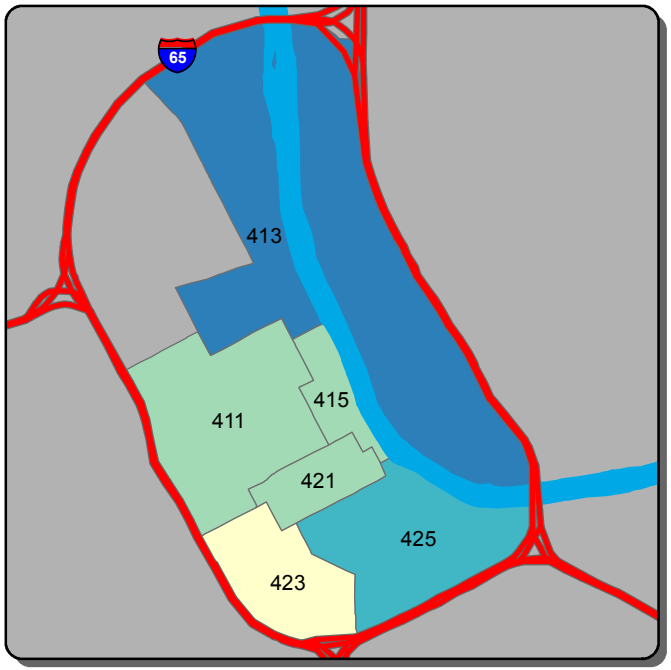

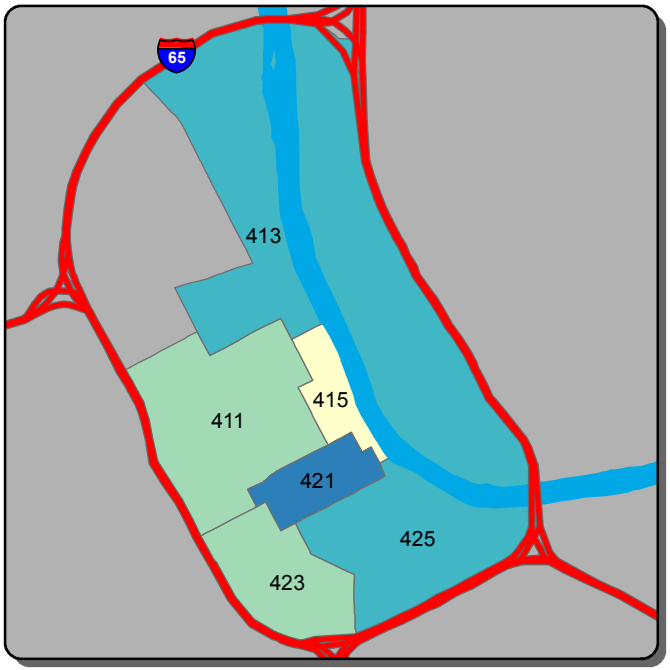

Self Initiated CAD - A Shift 0-179 180-230 231-280 281-331 >331

Self Initiated CAD - B Shift 0-161 162-265 266-370 371-474 >474

Self Initiated CAD - C Shift 0-134 135-198 199-261 262-324 >324

Information summarized for CompStat week ending 7/9/2016

Sourced from MNPD ARMS on 7/13/2016. Data taken from incident reports using Uniform Crime Reporting definitions and guidelines, based on the date and time when the inicident was reported. 'A, B, and C Shift' refer to the following time periods: A Shift = 0700 - 1500; B Shift = 1500 - 2300; C Shift = 2300 - 0700.

Hermitage Precinct - Burglary and Theft from Vehicle Counts for the Past Two Weeks

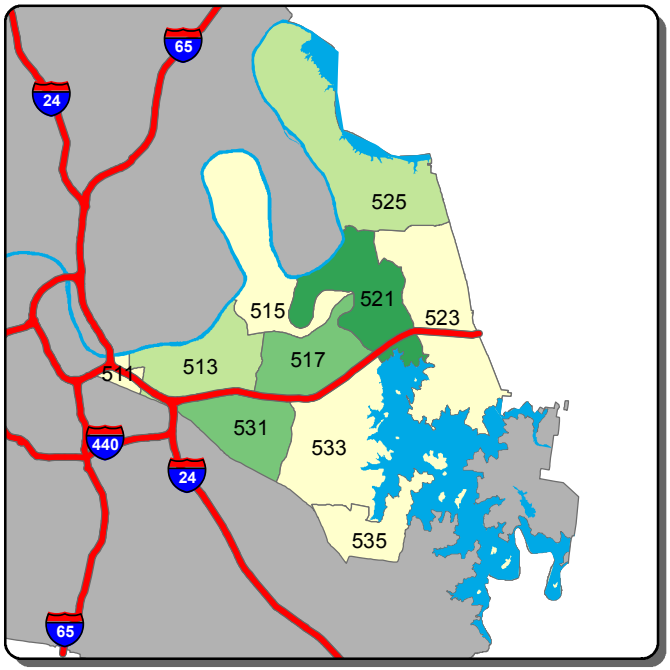

Burglary - A Shift

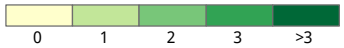

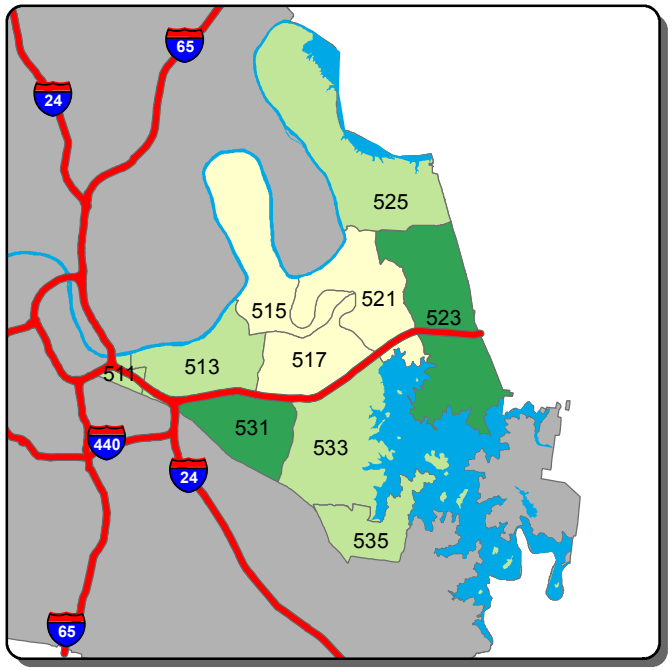

Burglary - B Shift

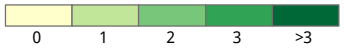

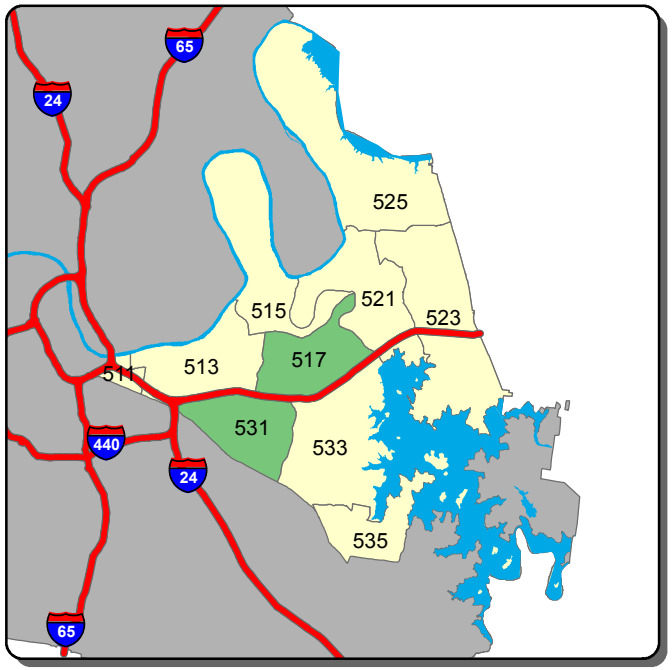

Burglary - C Shift

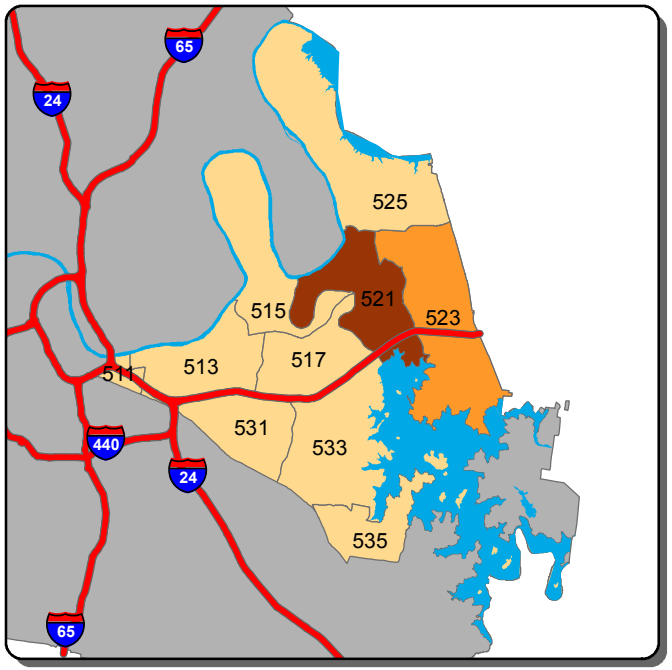

Theft from Vehicle - A Shift

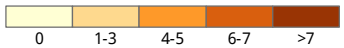

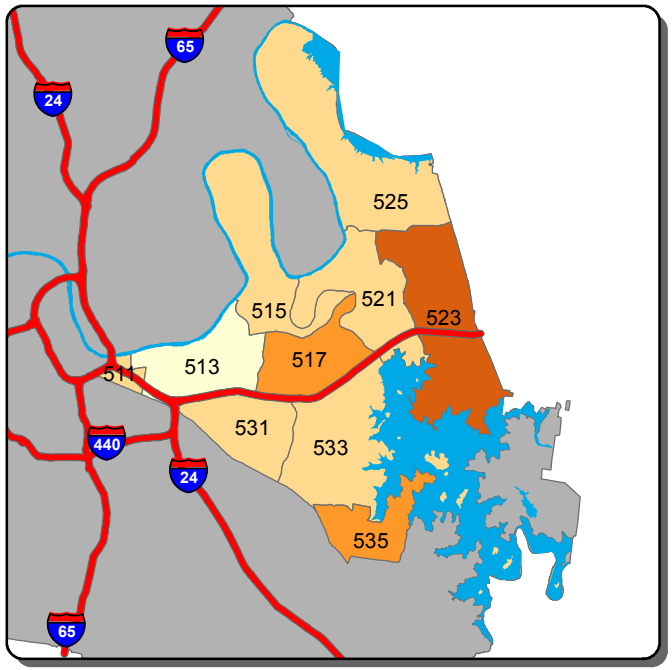

Theft from Vehicle - B Shift

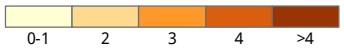

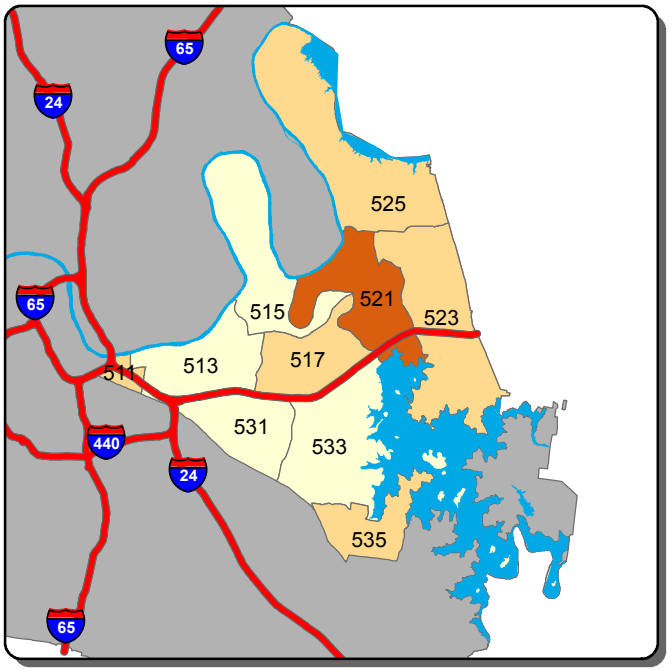

Theft from Vehicle - C Shift

Information summarized for CompStat week ending 7/9/2016

Sourced from MNPD ARMS on 7/13/2016. Data taken from incident reports using Uniform Crime Reporting definitions and guidelines, based on the date and time when the inicident was reported. 'A, B, and C Shift' refer to the following time periods: A Shift = 0700 - 1500; B Shift = 1500 - 2300; C Shift = 2300 - 0700.

Hermitage Precinct - Aggravated Assault and Self Initiated CAD Counts for the Past Two Weeks

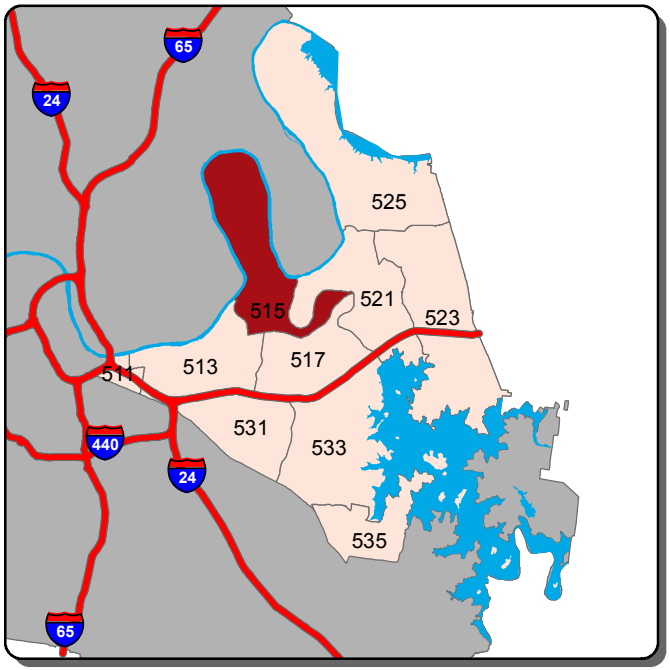

Aggravated Assault - A Shift

0 | 1 | >1

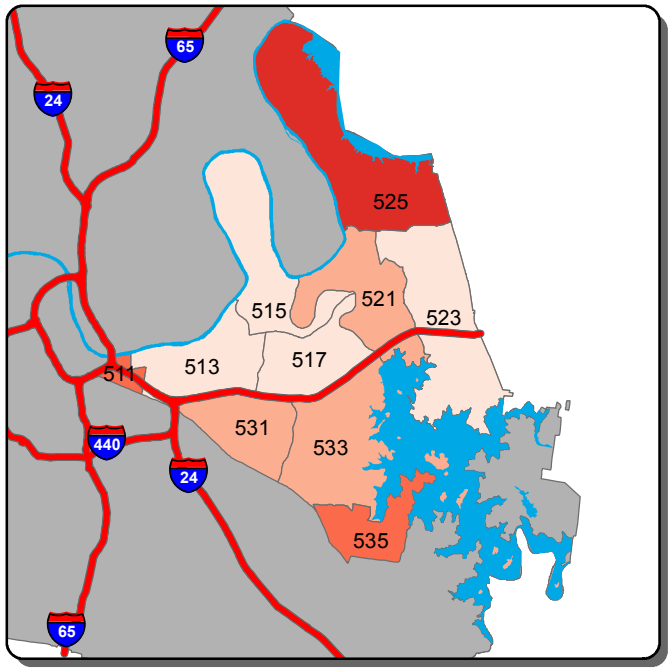

Aggravated Assault - B Shift

0 | 1 | 2 | 3 | >3

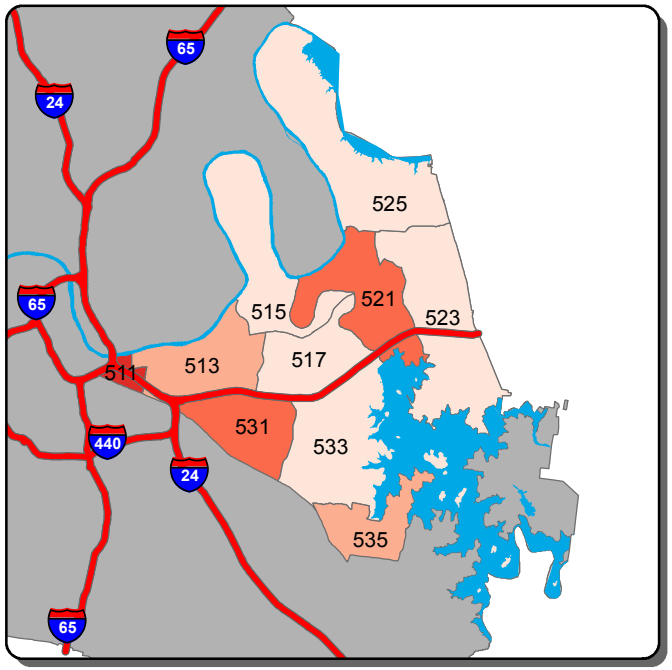

Aggravated Assault - C Shift

0 | 1 | 2-3 | 4 | >4

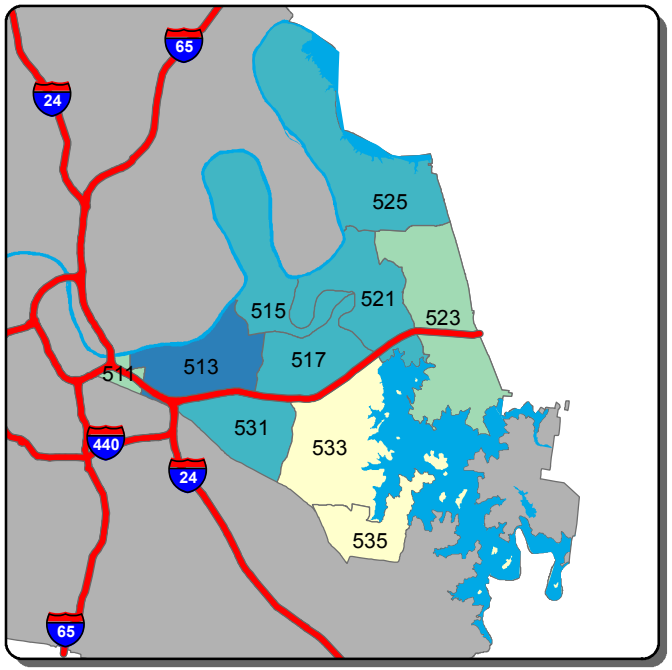

Self Initiated CAD - A Shift

0-84 | 85-122 | 123-159 | 160-197 | >197

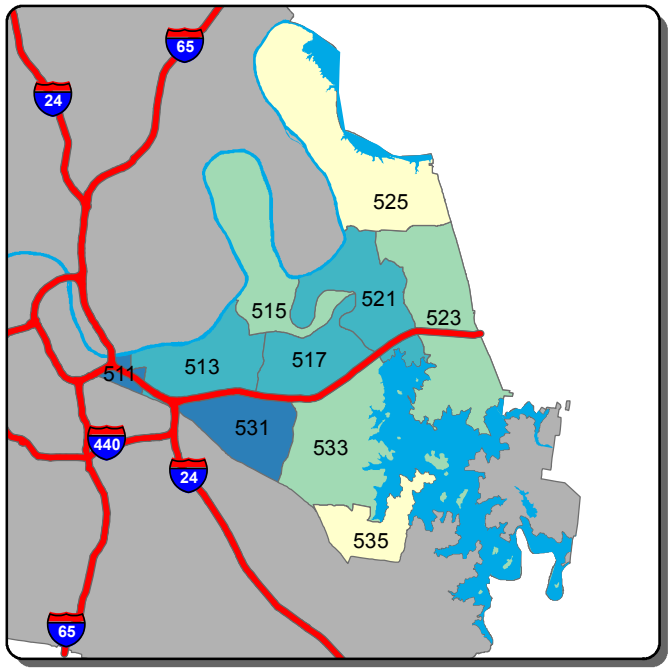

Self Initiated CAD - B Shift

0-105 | 106-177 | 178-249 | 250-321 | >321

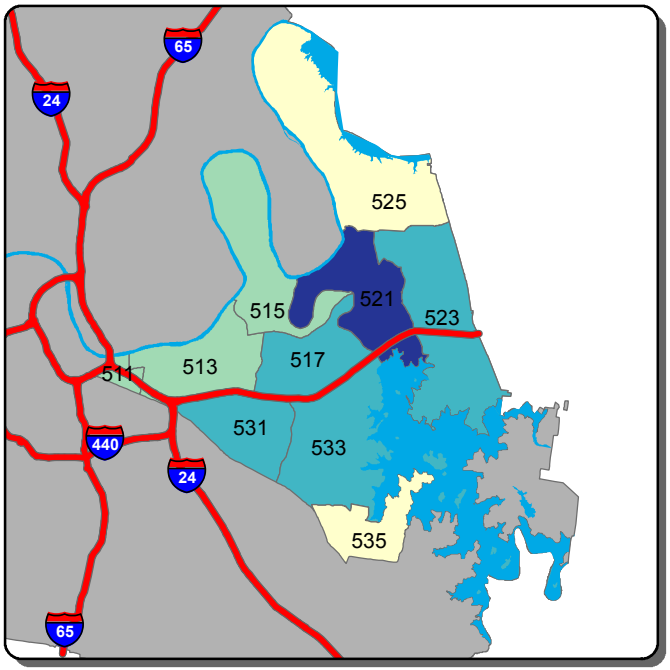

Self Initiated CAD - C Shift

0-49 | 50-91 | 92-134 | 135-177 | >177

Information summarized for CompStat week ending 7/9/2016

Sourced from MNPD ARMS on 7/13/2016. Data taken from incident reports using Uniform Crime Reporting definitions and guidelines, based on the date and time when the inicident was reported. 'A, B, and C Shift' refer to the following time periods: A Shift = 0700 - 1500; B Shift = 1500 - 2300; C Shift = 2300 - 0700.

North Precinct - Burglary and Theft from Vehicle Counts for the Past Two Weeks

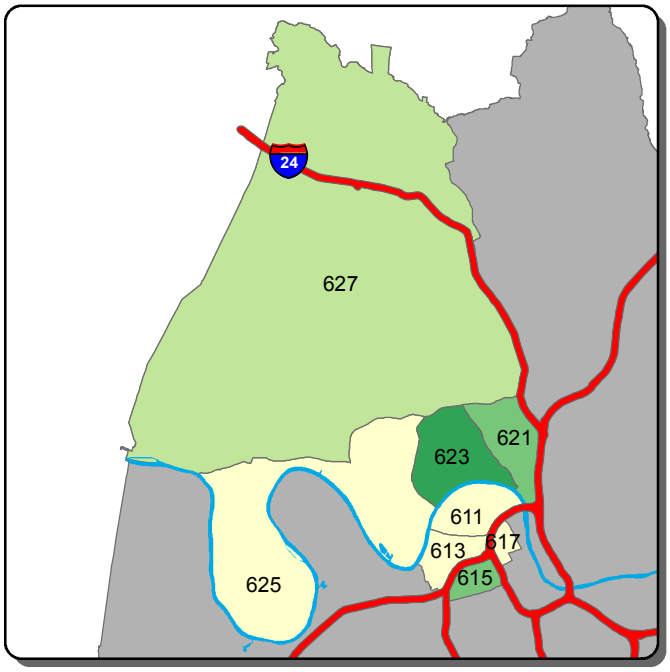

Burglary - A Shift

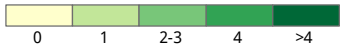

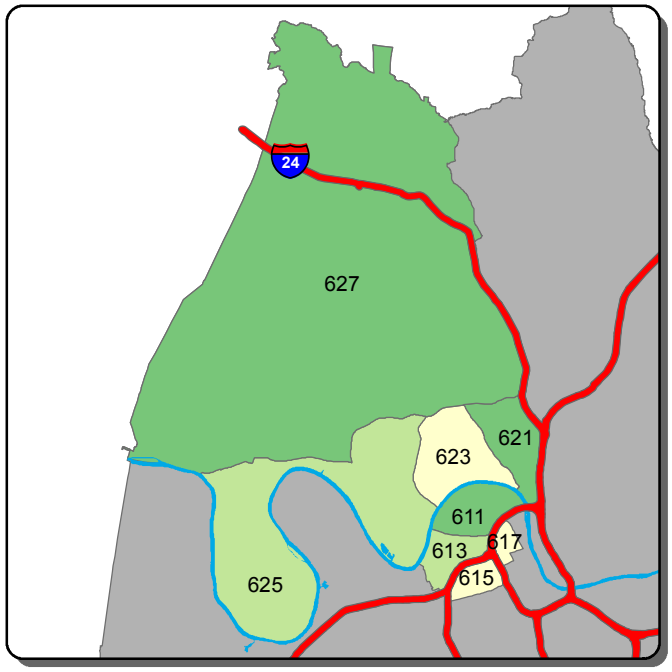

Burglary - B Shift



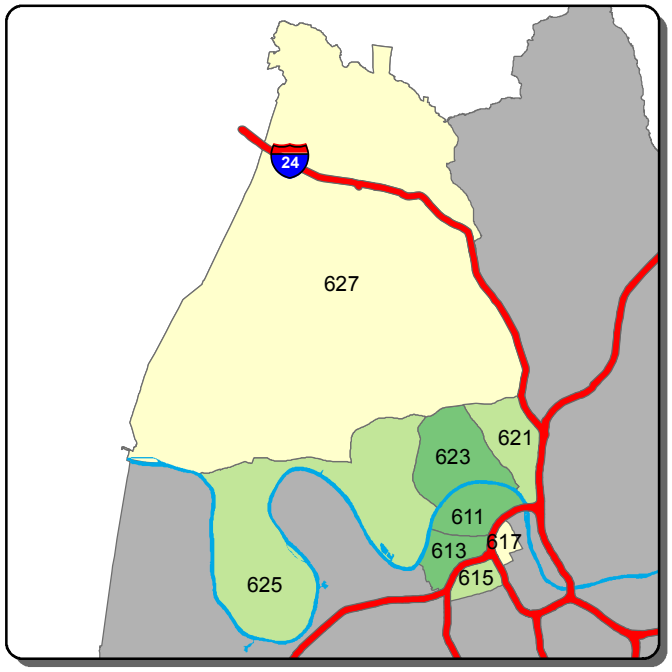

Burglary - C Shift



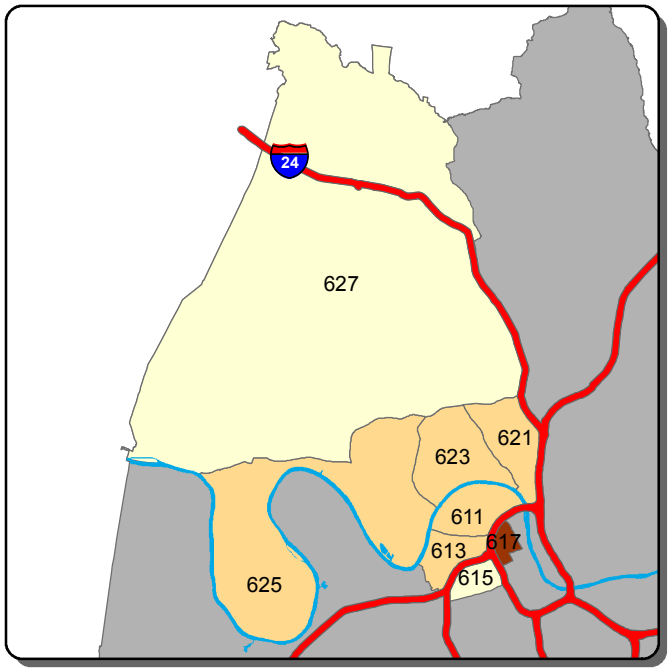

Theft from Vehicle - A Shift

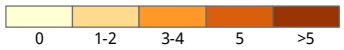

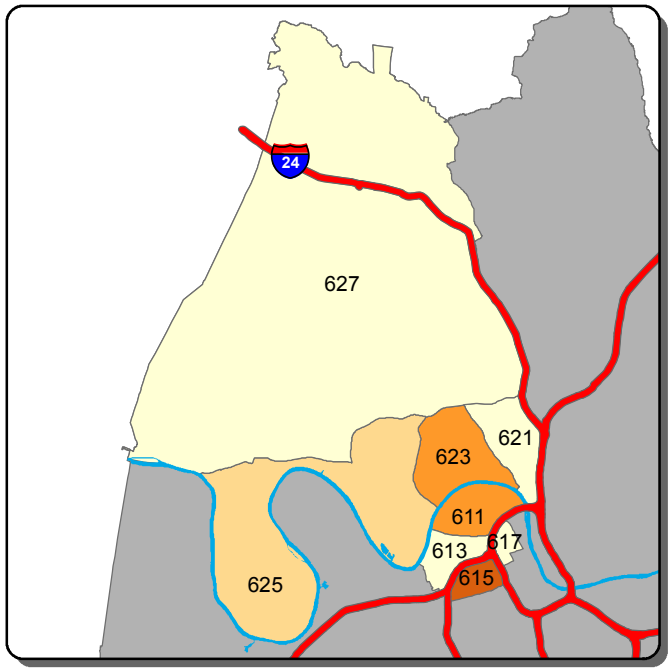

Theft from Vehicle - B Shift

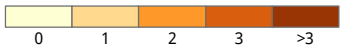

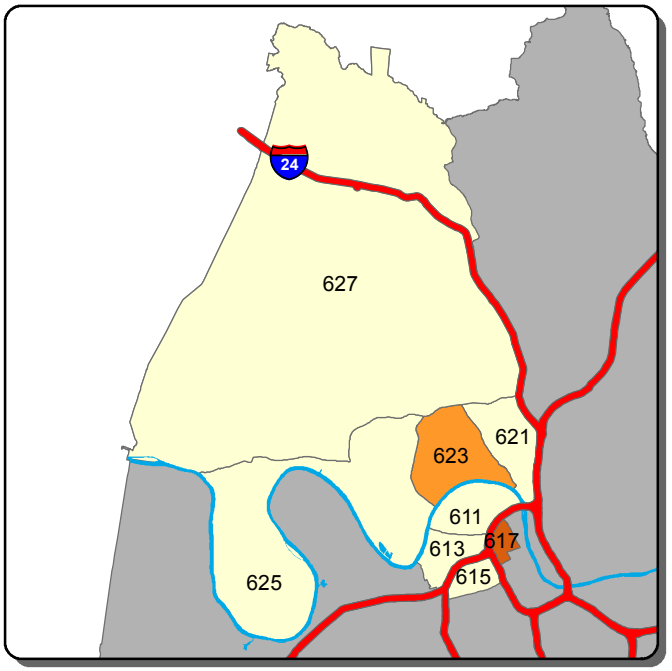

Theft from Vehicle - C Shift

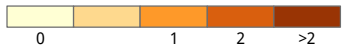

Information summarized for CompStat week ending 7/9/2016

Sourced from MNPD ARMS on 7/13/2016. Data taken from incident reports using Uniform Crime Reporting definitions and guidelines, based on the date and time when the inicident was reported. 'A, B, and C Shift' refer to the following time periods: A Shift = 0700 - 1500; B Shift = 1500 - 2300; C Shift = 2300 - 0700.

North Precinct - Aggravated Assault and Self Initiated CAD Counts for the Past Two Weeks

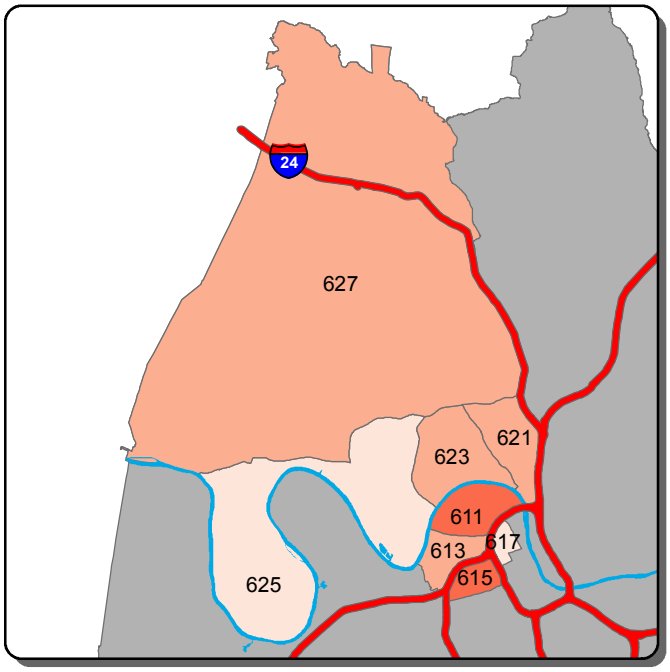

Aggravated Assault - A Shift

0	1	2	3	>3

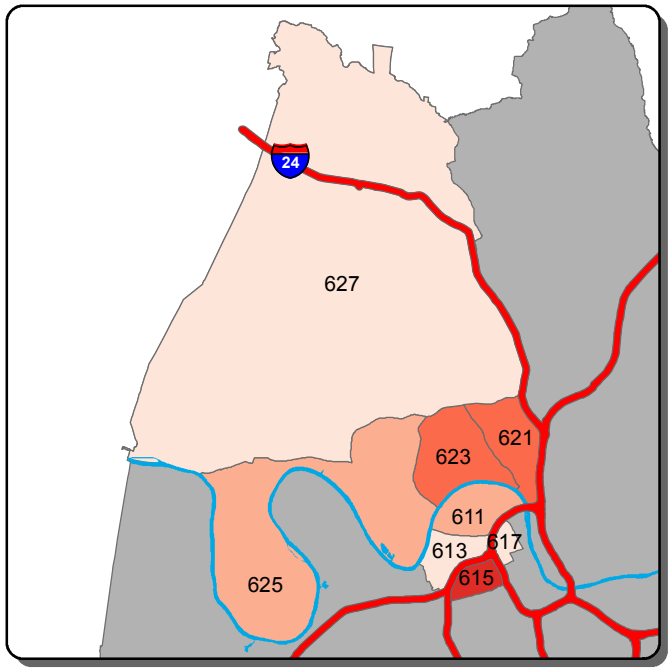

Aggravated Assault - B Shift

0	1	2-3	4-5	>5

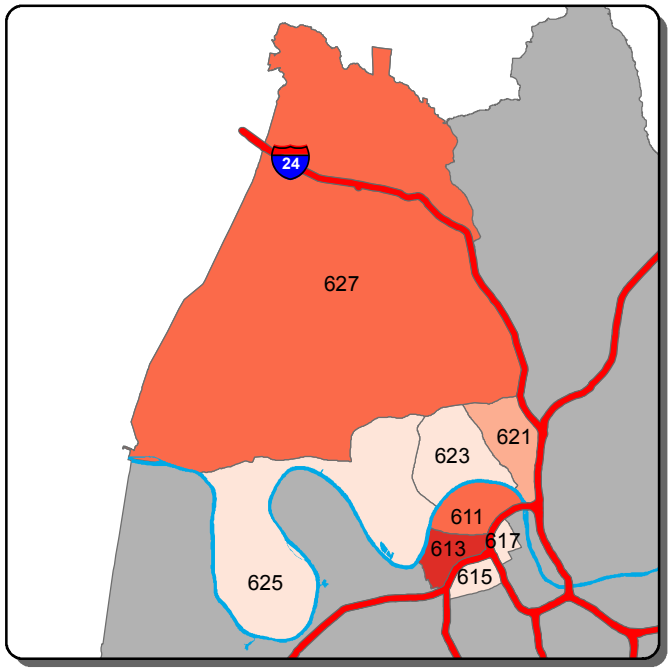

Aggravated Assault - C Shift

0	1	2-3	4	>4

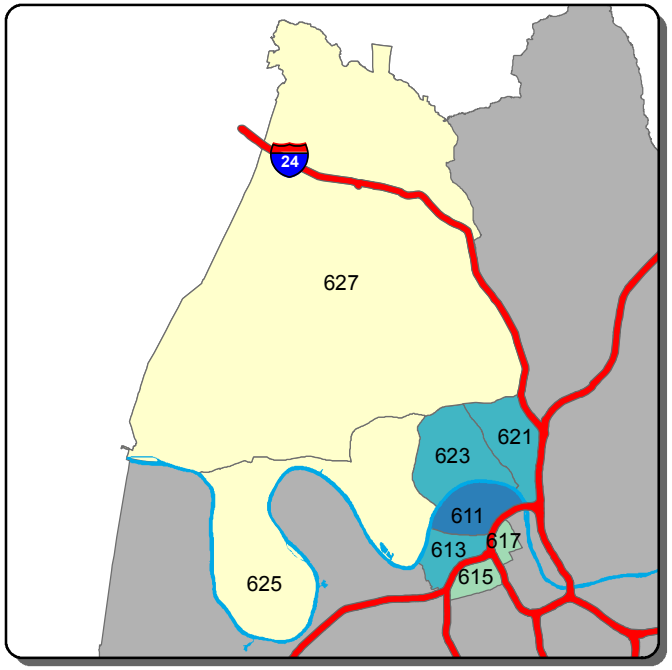

Self Initiated CAD - A Shift

0-61	62-114	115-167	168-219	>219

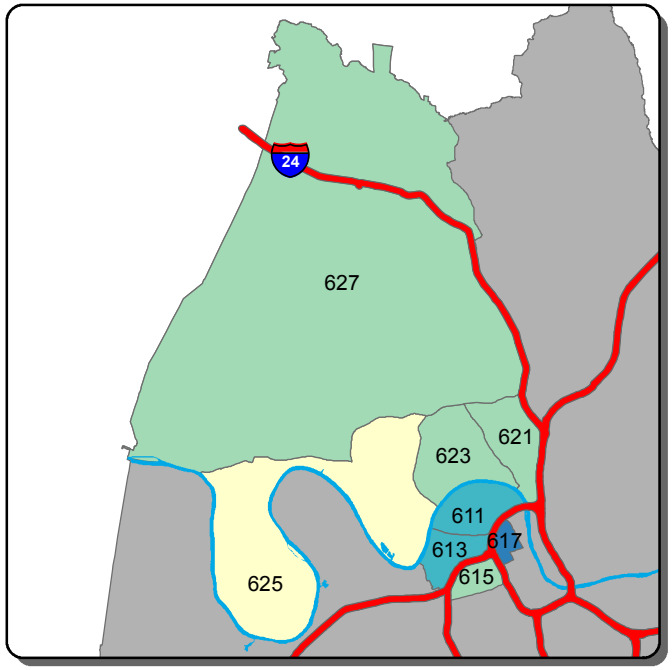

Self Initiated CAD - B Shift

0-51	52-135	136-218	219-301	>301

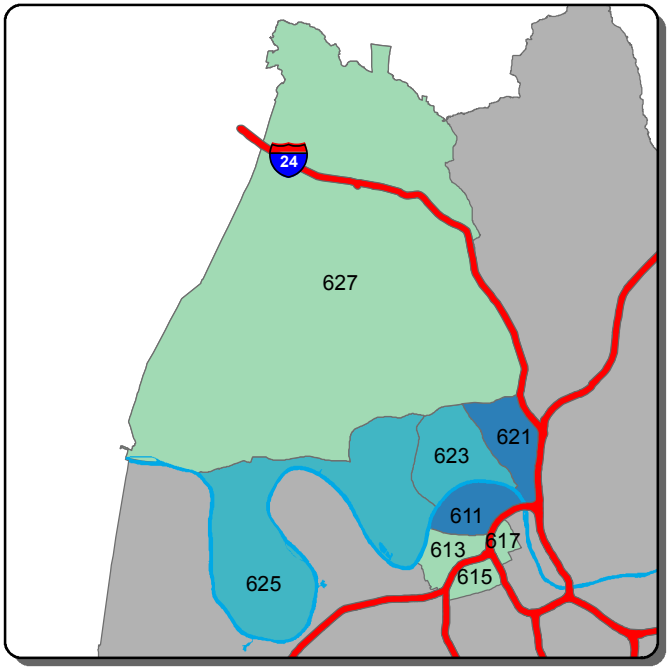

Self Initiated CAD - C Shift

0-87	88-131	132-175	176-220	>220

Information summarized for CompStat week ending 7/9/2016

Sourced from MNPD ARMS on 7/13/2016. Data taken from incident reports using Uniform Crime Reporting definitions and guidelines, based on the date and time when the inicident was reported. 'A, B, and C Shift' refer to the following time periods: A Shift = 0700 - 1500; B Shift = 1500 - 2300; C Shift = 2300 - 0700.

Madison Precinct - Burglary and Theft from Vehicle Counts for the Past Two Weeks

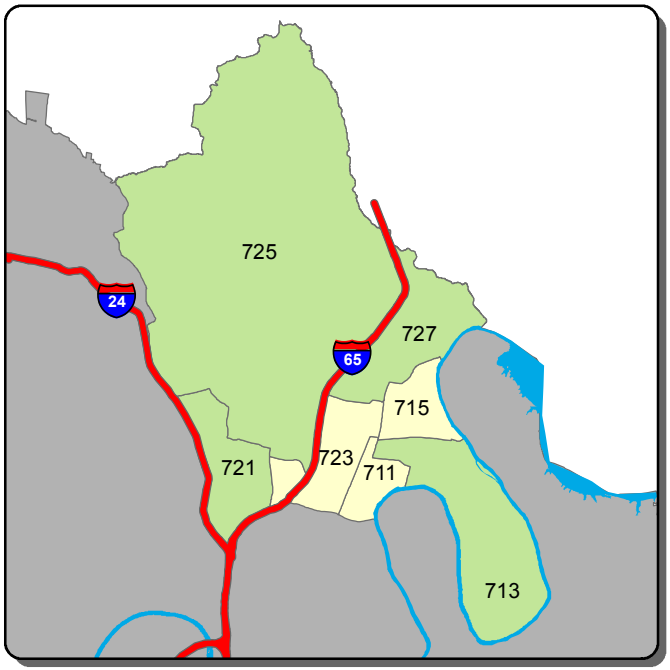

Burglary - A Shift

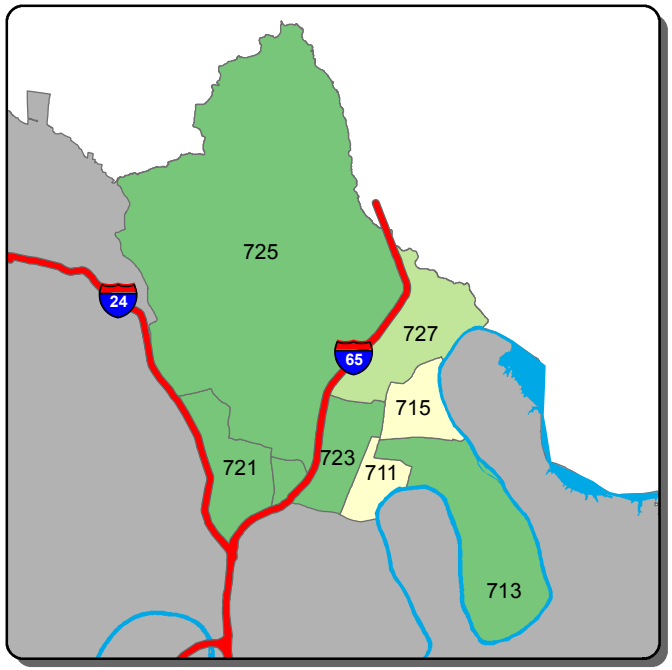

Burglary - B Shift



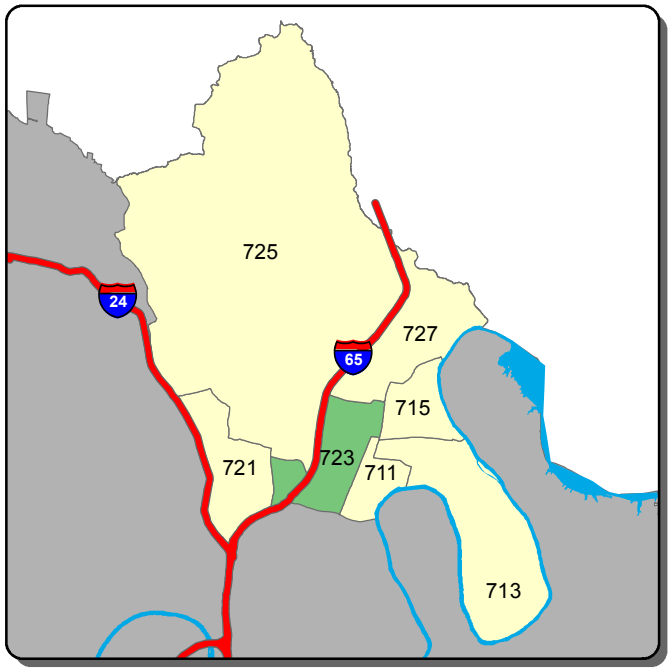

Burglary - C Shift

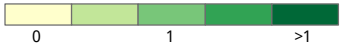

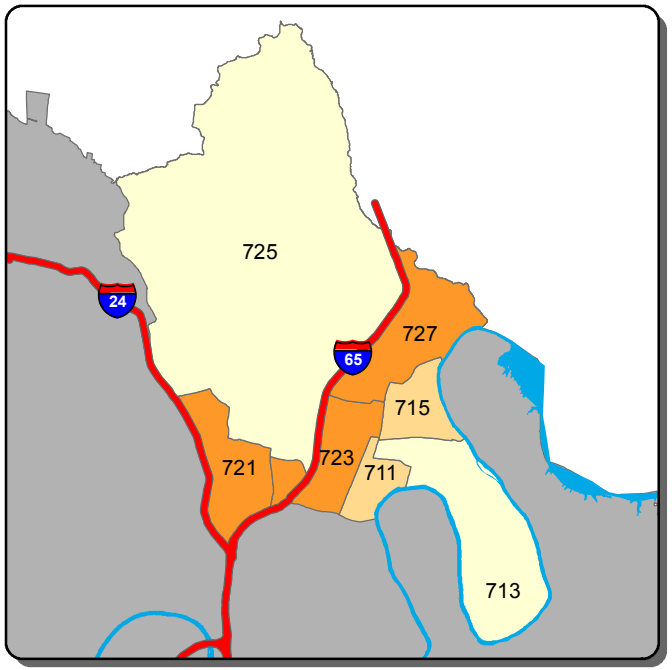

Theft from Vehicle - A Shift

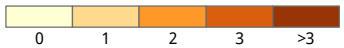

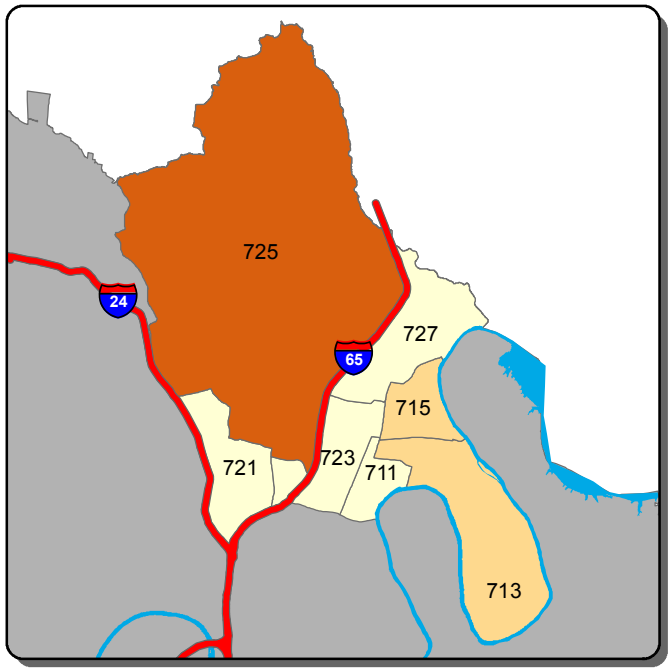

Theft from Vehicle - B Shift

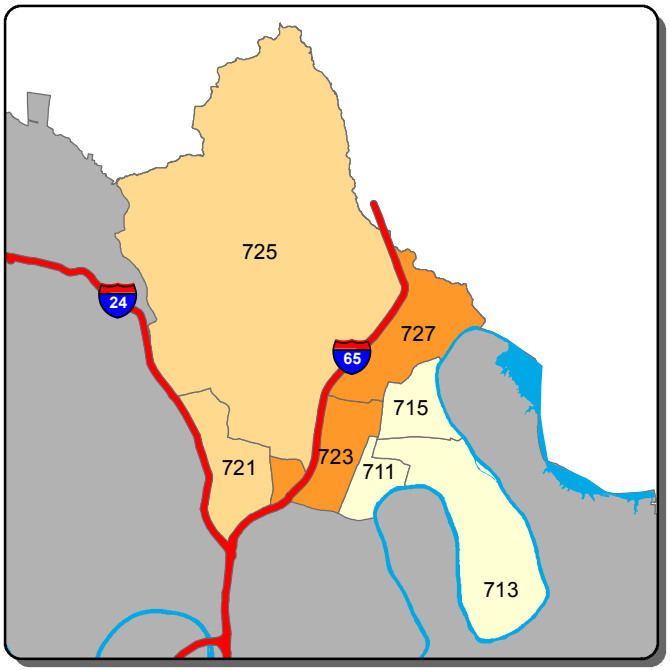

Theft from Vehicle - C Shift

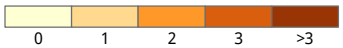

Information summarized for CompStat week ending 7/9/2016

Sourced from MNPD ARMS on 7/13/2016. Data taken from incident reports using Uniform Crime Reporting definitions and guidelines, based on the date and time when the inicident was reported. 'A, B, and C Shift' refer to the following time periods: A Shift = 0700 - 1500; B Shift = 1500 - 2300; C Shift = 2300 - 0700.

Madison Precinct - Aggravated Assault and Self Initiated CAD Counts for the Past Two Weeks

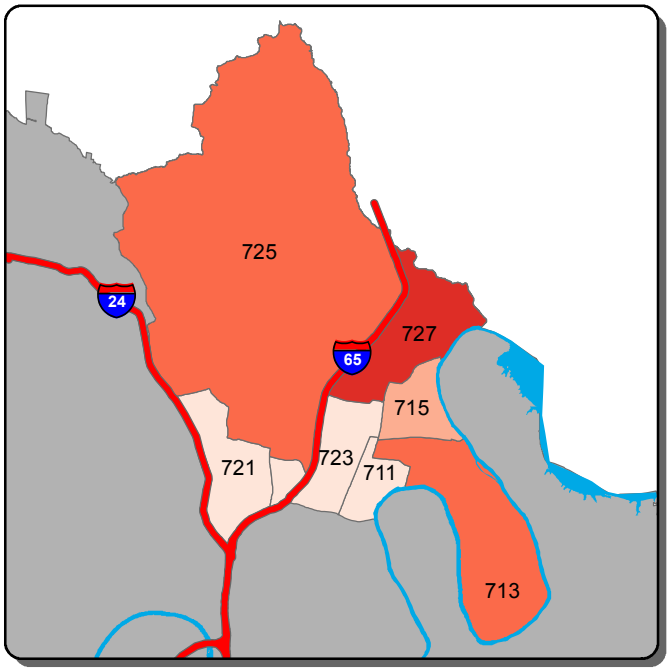

Aggravated Assault - A Shift

0	1	2-3	4	>4

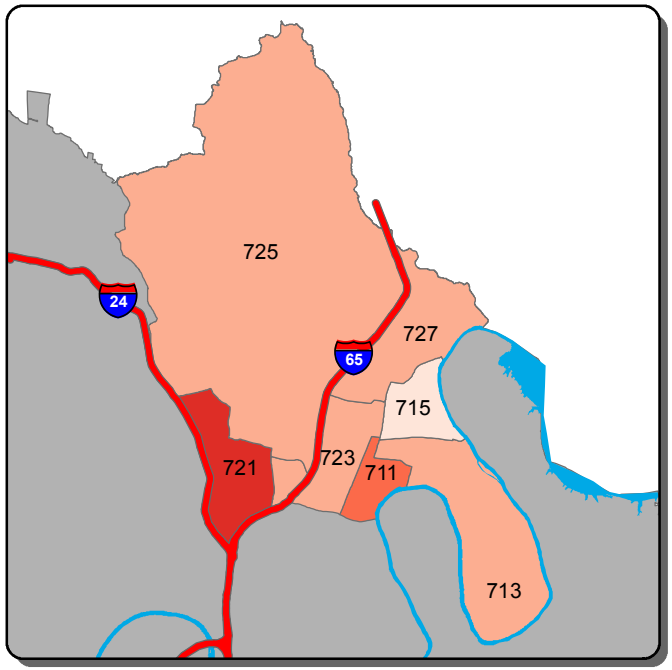

Aggravated Assault - B Shift

0	1-2	3-5	6-8	>8

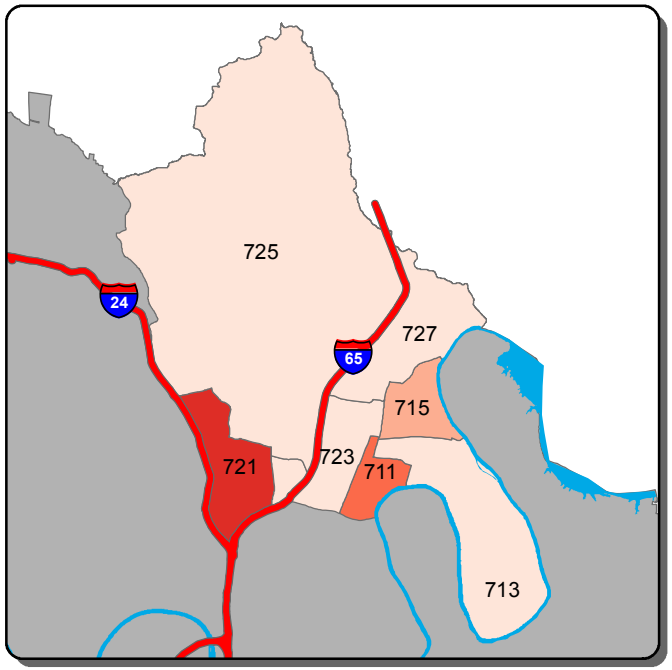

Aggravated Assault - C Shift

0	1	2-4	5-6	>6

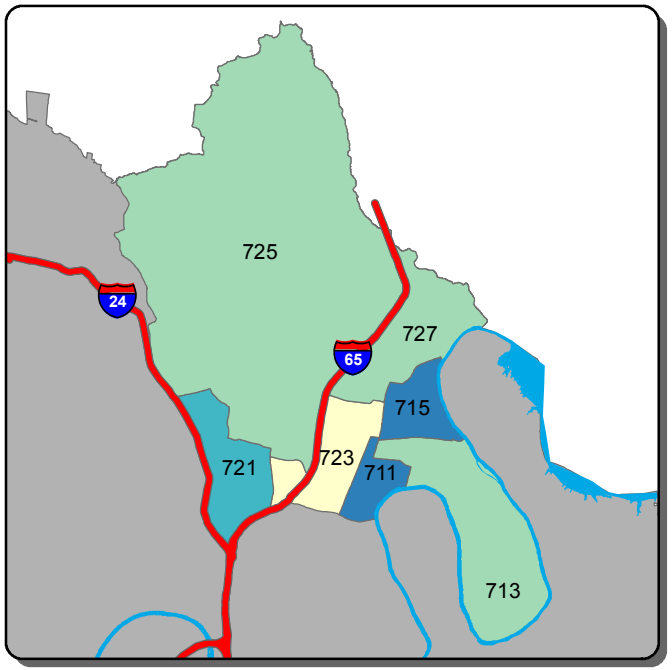

Self Initiated CAD - A Shift

0-73	74-116	117-158	159-201	>201

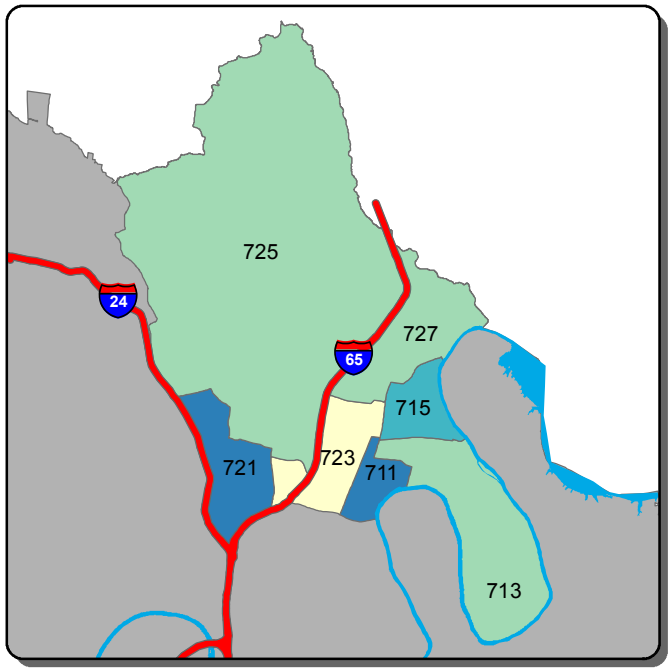

Self Initiated CAD - B Shift

0-94	95-148	149-202	203-256	>256

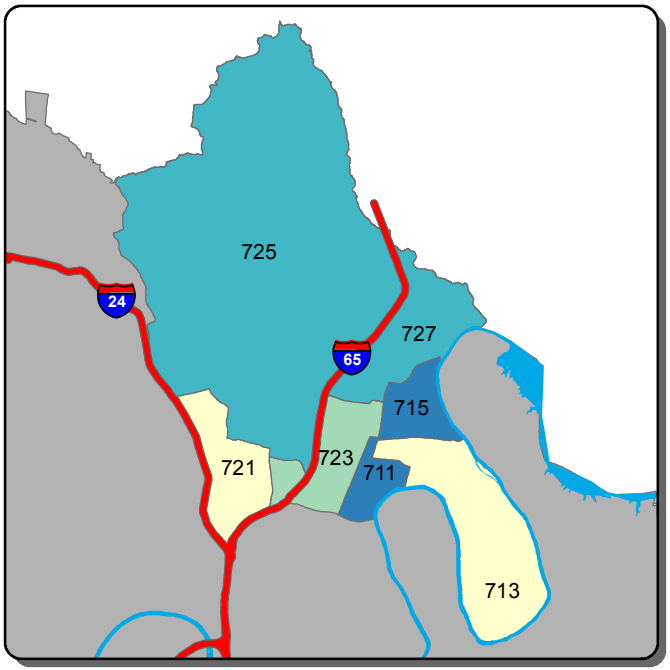

Self Initiated CAD - C Shift

0-65	66-109	110-153	154-197	>197

Information summarized for CompStat week ending 7/9/2016

Sourced from MNPD ARMS on 7/13/2016. Data taken from incident reports using Uniform Crime Reporting definitions and guidelines, based on the date and time when the inicident was reported. 'A, B, and C Shift' refer to the following time periods: A Shift = 0700 - 1500; B Shift = 1500 - 2300; C Shift = 2300 - 0700.

Midtown Hills Precinct - Burglary and Theft from Vehicle Counts for the Past Two Weeks

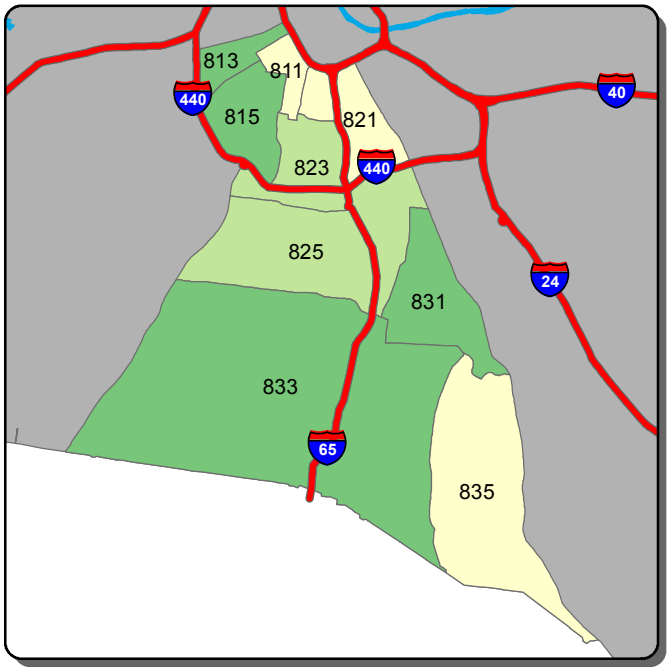

Burglary - A Shift

0 1 2 3 >3

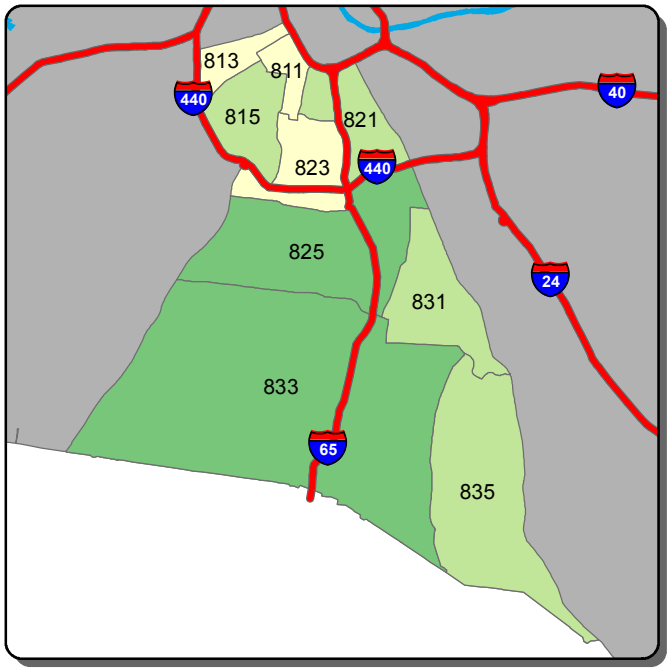

Burglary - B Shift

0 1 2 >2

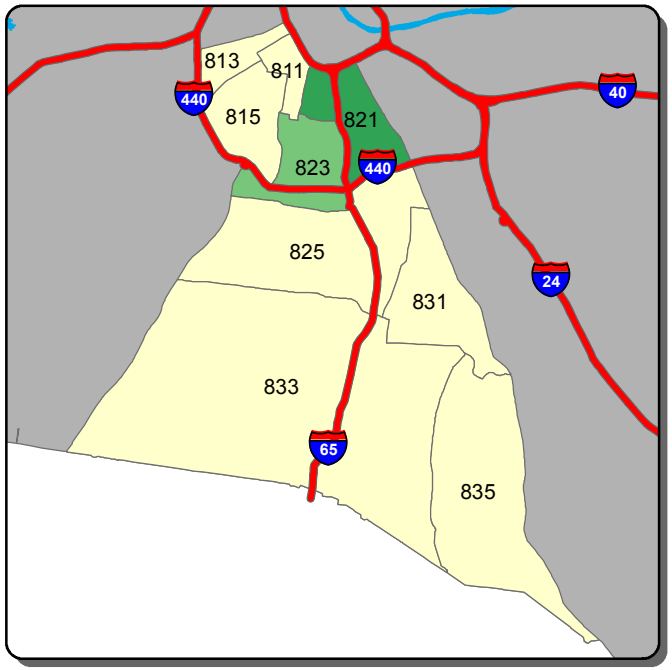

Burglary - C Shift

0 1 2 >2

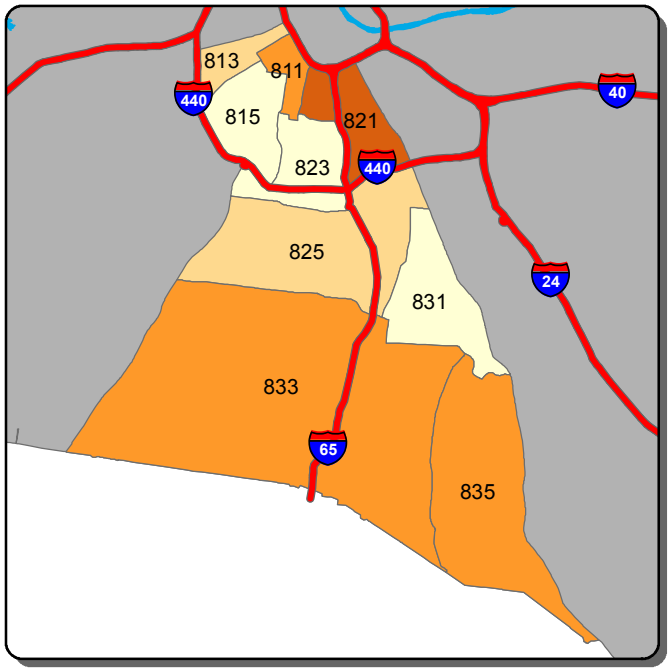

Theft from Vehicle - A Shift

0 1-2 3-4 5-6 >6

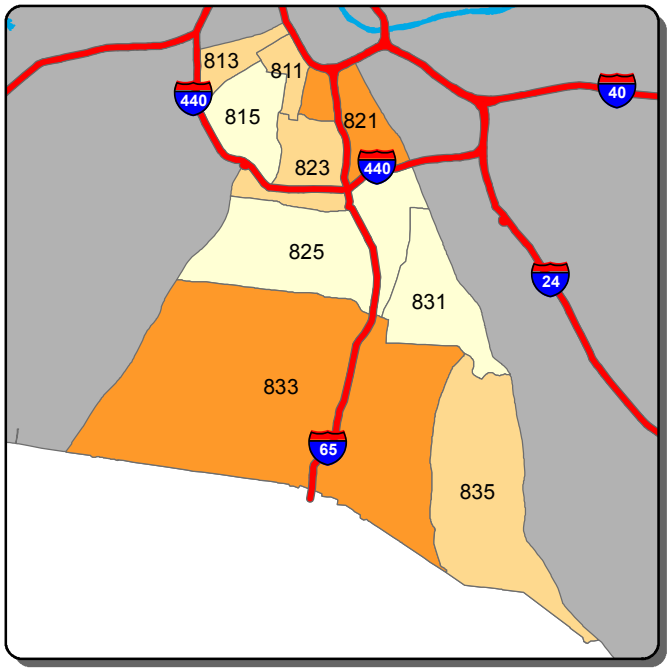

Theft from Vehicle - B Shift

0-1 2 3 4 >4

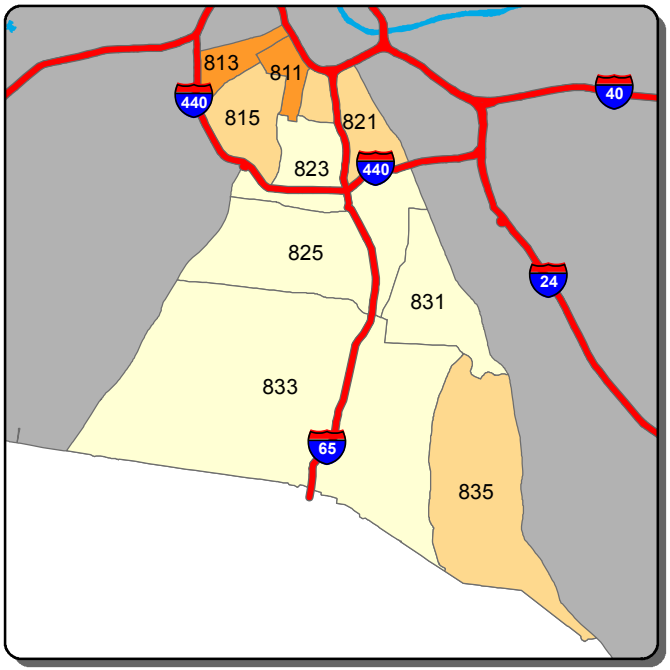

Theft from Vehicle - C Shift

0 1 2 >2

Information summarized for CompStat week ending 7/9/2016

Sourced from MNPD ARMS on 7/13/2016. Data taken from incident reports using Uniform Crime Reporting definitions and guidelines, based on the date and time when the inicident was reported. 'A, B, and C Shift' refer to the following time periods: A Shift = 0700 - 1500; B Shift = 1500 - 2300; C Shift = 2300 - 0700.

Midtown Hills Precinct - Aggravated Assault and Self Initiated CAD Counts for the Past Two Weeks

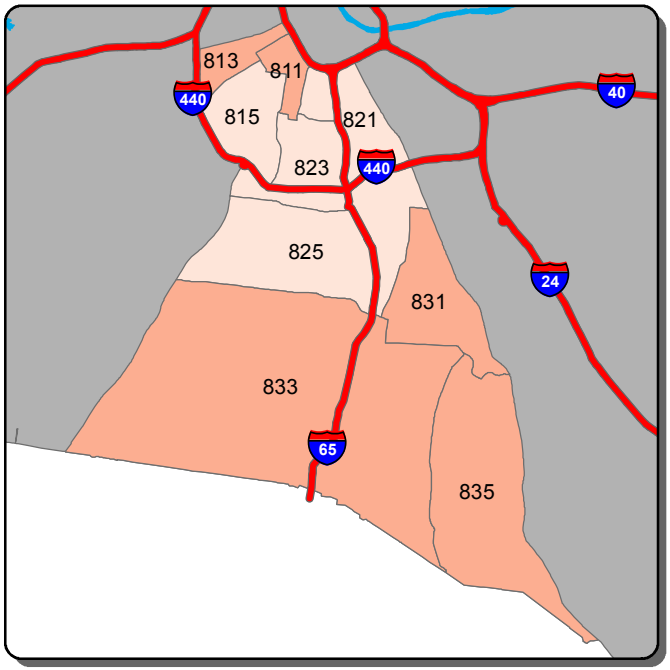

Aggravated Assault - A Shift

0 1 2 >2

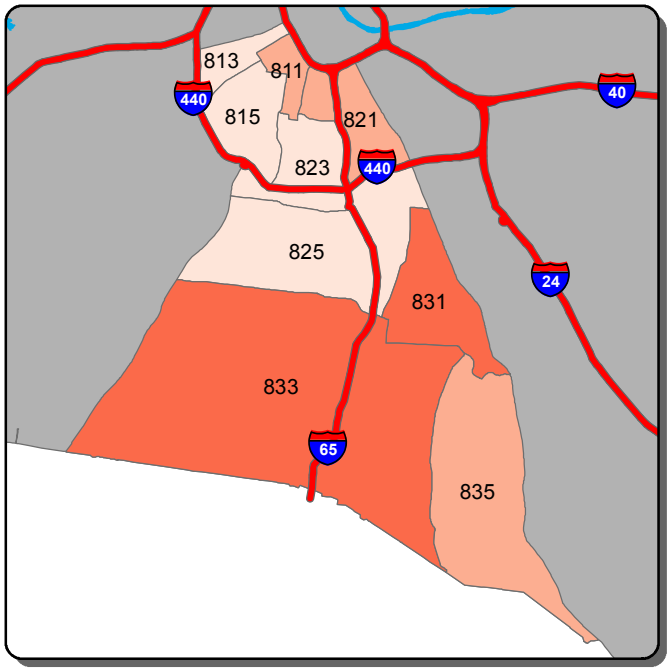

Aggravated Assault - B Shift

0 1 2 >2

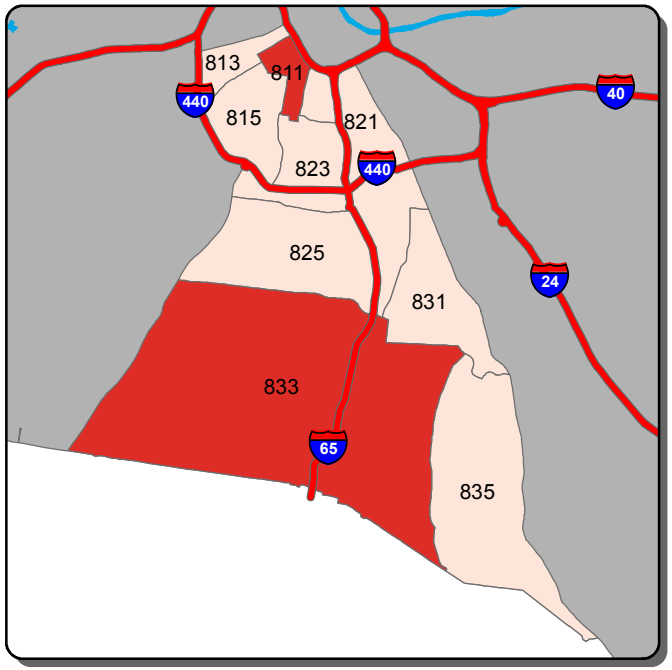

Aggravated Assault - C Shift

0 1 2 >2

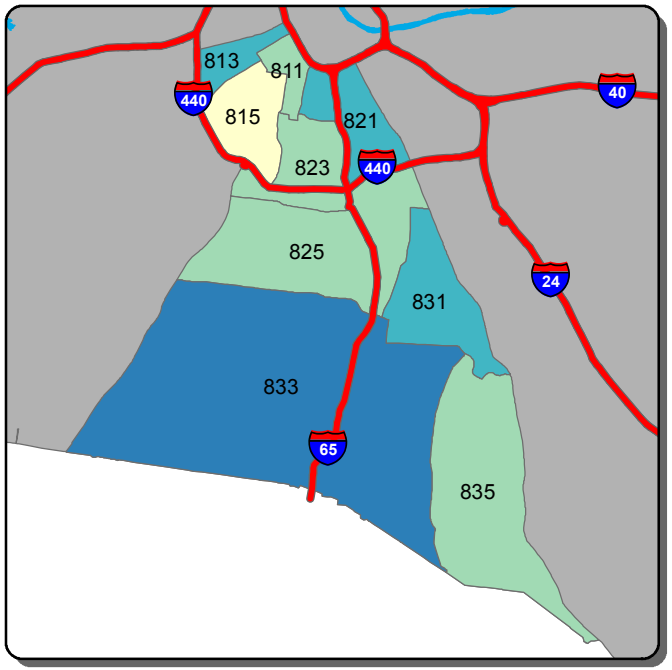

Self Initiated CAD - A Shift

0-75 76-108 109-142 143-176 >176

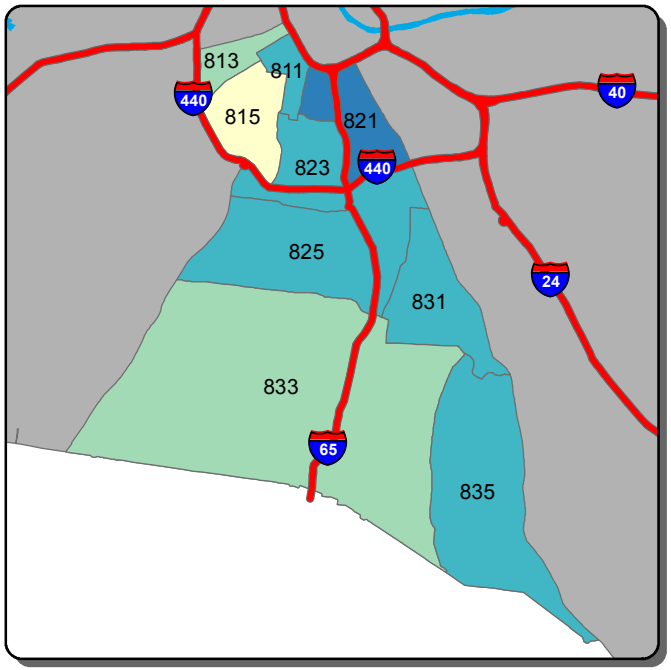

Self Initiated CAD - B Shift

0-102 103-138 139-173 174-209 >209

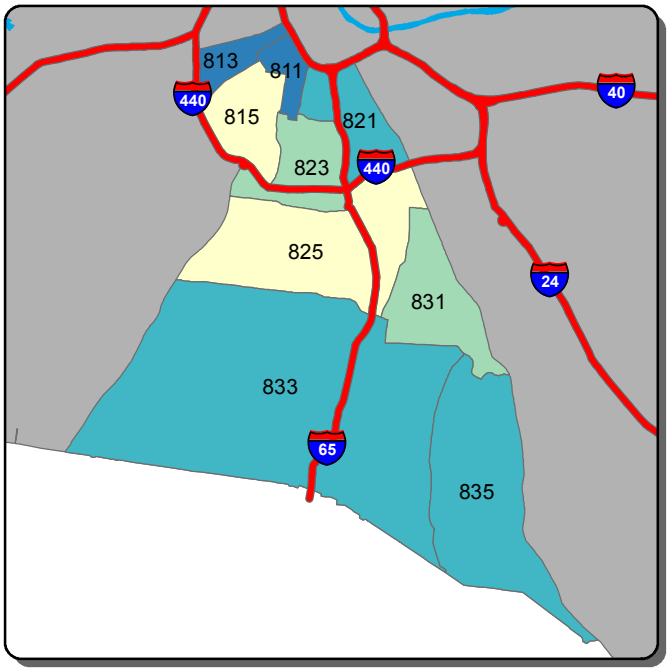

Self Initiated CAD - C Shift

0-95 96-132 133-169 170-206 >206

Information summarized for CompStat week ending 7/9/2016

Sourced from MNPD ARMS on 7/13/2016. Data taken from incident reports using Uniform Crime Reporting definitions and guidelines, based on the date and time when the inicident was reported. 'A, B, and C Shift' refer to the following time periods: A Shift = 0700 - 1500; B Shift = 1500 - 2300; C Shift = 2300 - 0700.