CompStat Weekly Analysis

CompStat Weekly Analysis is provided by the Metropolitan Nashville Police Department Crime Analysis Section. This document does not necessarily reflect official UCR counts. It is intended to be a management tool and is for law enforcement use only.

"The most important single ingredient in the formula of success is knowing how to get along with people."
- Theodore Roosevelt

Begin Date: 11/06/2016
End Date: 11/12/2016
Week: 45

Table of Contents

Incidents Section **1**
Rolling Two Week Analysis 2
Rolling Weekly Year-to-Year Analysis 3
Rolling Eight Week Analysis 4
Rolling Four Week Year-to-Year Analysis 5
Rolling Sixteen Week Analysis 6
Rolling Eight Week Year-to-Year 7
Year-to-Date Analysis 8
Rolling Twenty-Four Month 9
2 Week, 8 Week, 16 Week, YTD, and 24 Month Summary 10
Incident and Efficiency Report Summary* 11
UCR Incident Charts* 30
UCR Incidents - Annual Totals 39
UCR Incidents - YTD Comparisons: All Incidents 40
UCR Incidents - YTD Comparison Charts* 41
UCR Incidents - Calendar Year to Calendar Year Comparison 50
UCR Incidents - Annual Comparison Charts* 51
UCR Incidents - YTD Comparisons* 60
YTD Homicide Report 69
Year-to-Year Weekly Chart* 70

Arrests Section **79**
Physical and Citation Arrests - Adult 80
Arrests: Part I, Weapons Law, Drug-Related, DUI, and All Other 89
Outstanding Warrants: Served 91
Outstanding Warrants: Attempts / Served 92
Crooks With Guns / School Zone Report 97

Juvenile Section **98**
Juvenile Arrests 99
Juvenile Victims - Rolling Two Week Analysis 100
Juvenile Victims - Rolling Eight Week Analysis 101
Juvenile Victims - Year-to-Date Analysis 102
Juvenile Victims 103

Efficiencies Section **104**
Self-Initiated CAD 105
Dispatched Calls for Service 106
Vehicle Stop Analysis (Form 252) 107
Field Interview Report (Form 114) 108
Efficiency Charts* 109

High Crime Intersections and Hot Addresses Section **118**
High Crime Street Intersections* 119
County High Crime Street Intersections - Arrests 128
Hot Addresses* 129

Other Reports **138**
APR Data 139
Case Preparation Division - Case File Inventory 140
Court Attendance - 310s Issued by Month 141
Percentage of Incident Reports Included in CompStat Analysis 142

Map Section **143**
YTD Gunshot Victims - Countywide 144
Gunshot Victims - Countywide (Homicides and Injuries) 145
Gunshot Victims (Homicides, Injuries, and Property Damage) 146
YTD Gunshot Victims** 147
UCR Incident and Self-Initiated CAD Zone Maps** 155

* - Set of countywide and precinct reports
** - Set of precinct reports

Incidents Section

CompStat Weekly Analysis is provided by the Metropolitan Nashville Police Department Crime Analysis Section. This document does not necessarily reflect official UCR counts. It is intended to be a management tool and is for law enforcement use only.

"The most important single ingredient in the formula of success is knowing how to get along with people."
- Theodore Roosevelt

Begin Date: 11/06/2016
End Date: 11/12/2016
Week: 45

Rolling Two Week Analysis

METROPOLITAN POLICE DEPARTMENT
of Nashville and Davidson County

Aggregated by precinct (incident location). Based on date when each incident was reported.

		Homicide	Forcible Rape	Commercial Robbery	Street Robbery	Total Robbery	Aggravated Assault	Commercial Burglary	Residential Burglary	Total Burglary	Larceny	Auto Theft	Violent Offenses	Property Offenses	Part I Offenses
West	Prior Week	0	0	0	6	6	7	8	5	13	50	2	13	65	78
	CompStat Week	0	0	0	1	1	4	1	3	4	57	3	5	64	69
	% Change	0.0 %	0.0 %	0.0 %	-83.3 %	-83.3 %	-42.9 %	-87.5 %	-40.0 %	-69.2 %	14.0 %	50.0 %	-61.5 %	-1.5 %	-11.5 %
East	Prior Week	0	1	1	2	3	10	0	9	9	48	9	14	66	80
	CompStat Week	0	3	0	2	2	18	3	10	13	31	10	23	54	77
	% Change	0.0 %	200.0 %	-100.0 %	0.0 %	-33.3 %	80.0 %	Infinity	11.1 %	44.4 %	-35.4 %	11.1 %	64.3 %	-18.2 %	-3.8 %
South	Prior Week	1	1	0	14	14	15	7	13	20	81	9	31	110	141
	CompStat Week	1	3	4	10	14	14	3	16	19	47	10	32	76	108
	% Change	0.0 %	200.0 %	Infinity	-28.6 %	0.0 %	-6.7 %	-57.1 %	23.1 %	-5.0 %	-42.0 %	11.1 %	3.2 %	-30.9 %	-23.4 %
Central	Prior Week	0	2	0	6	6	7	0	1	1	30	2	15	33	48
	CompStat Week	0	0	0	5	5	2	1	1	2	24	0	7	26	33
	% Change	0.0 %	-100.0 %	0.0 %	-16.7 %	-16.7 %	-71.4 %	Infinity	0.0 %	100.0 %	-20.0 %	-100.0 %	-53.3 %	-21.2 %	-31.3 %
Hermitage	Prior Week	1	2	0	4	4	14	5	18	23	69	5	21	97	118
	CompStat Week	1	2	1	9	10	10	3	6	9	71	7	23	87	110
	% Change	0.0 %	0.0 %	Infinity	125.0 %	150.0 %	-28.6 %	-40.0 %	-66.7 %	-60.9 %	2.9 %	40.0 %	9.5 %	-10.3 %	-6.8 %
North	Prior Week	0	0	0	7	7	19	2	7	9	36	6	26	51	77
	CompStat Week	0	1	0	4	4	7	1	6	7	36	6	12	49	61
	% Change	0.0 %	Infinity	0.0 %	-42.9 %	-42.9 %	-63.2 %	-50.0 %	-14.3 %	-22.2 %	0.0 %	0.0 %	-53.8 %	-3.9 %	-20.8 %
Madison	Prior Week	0	1	1	3	4	14	1	8	9	43	4	19	56	75
	CompStat Week	0	1	2	6	8	7	2	9	11	47	11	16	69	85
	% Change	0.0 %	0.0 %	100.0 %	100.0 %	100.0 %	-50.0 %	100.0 %	12.5 %	22.2 %	9.3 %	175.0 %	-15.8 %	23.2 %	13.3 %
Midtown Hills	Prior Week	0	2	1	3	4	6	9	6	15	38	3	12	56	68
	CompStat Week	0	1	1	2	3	8	6	5	11	51	2	12	64	76
	% Change	0.0 %	-50.0 %	0.0 %	-33.3 %	-25.0 %	33.3 %	-33.3 %	-16.7 %	-26.7 %	34.2 %	-33.3 %	0.0 %	14.3 %	11.8 %
Not Validated	Prior Week	0	0	0	0	0	0	0	0	0	1	0	0	1	1
	CompStat Week	0	0	0	0	0	0	0	1	1	1	0	0	2	2
	% Change	0.0 %	0.0 %	0.0 %	0.0 %	0.0 %	0.0 %	0.0 %	Infinity	Infinity	0.0 %	0.0 %	0.0 %	100.0 %	100.0 %
County	Prior Week	2	9	3	45	48	92	32	67	99	396	40	151	535	686
	CompStat Week	2	11	8	39	47	70	20	57	77	365	49	130	491	621
	% Change	0.0 %	22.2 %	166.7 %	-13.3 %	-2.1 %	-23.9 %	-37.5 %	-14.9 %	-22.2 %	-7.8 %	22.5 %	-13.9 %	-8.2 %	-9.5 %

Prior Week	**Begin Date**	10/30/2016	**End Date**	11/05/2016
CompStat Week	**Begin Date**	11/06/2016	**End Date**	11/12/2016

Sourced from MNPD ARMS on 11/16/2016 7:04:35 AM. The figures above were sourced from incident reports using Uniform Crime Reporting definitions and reporting guidelines, based on the date when the crime was reported. This report is intended to be a management and planning tool and does not reflect the official UCR counts for the department. Incidents where a location is unknown or unspecified are included in the countywide totals. 'Unknown' refers to records in which the address is listed as 'Unknown' on the incident report. 'Not Validated' refers to records that were entered in with an invalid addresses.

Rolling Weekly Year-to-Year Analysis

METROPOLITAN POLICE DEPARTMENT
of Nashville and Davidson County

Aggregated by precinct (incident location). Based on date when each incident was reported.

		Homicide	Forcible Rape	Commercial Robbery	Street Robbery	Total Robbery	Aggravated Assault	Commercial Burglary	Residential Burglary	Total Burglary	Larceny	Auto Theft	Violent Offenses	Property Offenses	Part I Offenses
West	Prior Year	0	0	1	2	3	3	1	13	14	60	1	6	75	81
	Last Week	0	0	0	1	1	4	1	3	4	57	3	5	64	69
	% Change	0.0 %	0.0 %	-100.0 %	-50.0 %	-66.7 %	33.3 %	0.0 %	-76.9 %	-71.4 %	-5.0 %	200.0 %	-16.7 %	-14.7 %	-14.8 %
East	Prior Year	0	0	1	8	9	15	0	7	7	45	4	24	56	80
	Last Week	0	3	0	2	2	18	3	10	13	31	10	23	54	77
	% Change	0.0 %	Infinity	-100.0 %	-75.0 %	-77.8 %	20.0 %	Infinity	42.9 %	85.7 %	-31.1 %	150.0 %	-4.2 %	-3.6 %	-3.8 %
South	Prior Year	0	3	1	13	14	17	2	16	18	91	6	34	115	149
	Last Week	1	3	4	10	14	14	3	16	19	47	10	32	76	108
	% Change	Infinity	0.0 %	300.0 %	-23.1 %	0.0 %	-17.6 %	50.0 %	0.0 %	5.6 %	-48.4 %	66.7 %	-5.9 %	-33.9 %	-27.5 %
Central	Prior Year	0	1	0	4	4	3	0	0	0	28	1	8	29	37
	Last Week	0	0	0	5	5	2	1	1	2	24	0	7	26	33
	% Change	0.0 %	-100.0 %	0.0 %	25.0 %	25.0 %	-33.3 %	Infinity	Infinity	Infinity	-14.3 %	-100.0 %	-12.5 %	-10.3 %	-10.8 %
Hermitage	Prior Year	0	1	2	8	10	12	2	11	13	90	4	23	107	130
	Last Week	1	2	1	9	10	10	3	6	9	71	7	23	87	110
	% Change	Infinity	100.0 %	-50.0 %	12.5 %	0.0 %	-16.7 %	50.0 %	-45.5 %	-30.8 %	-21.1 %	75.0 %	0.0 %	-18.7 %	-15.4 %
North	Prior Year	1	2	0	5	5	16	2	13	15	36	2	24	53	77
	Last Week	0	1	0	4	4	7	1	6	7	36	6	12	49	61
	% Change	-100.0 %	-50.0 %	0.0 %	-20.0 %	-20.0 %	-56.3 %	-50.0 %	-53.8 %	-53.3 %	0.0 %	200.0 %	-50.0 %	-7.5 %	-20.8 %
Madison	Prior Year	0	5	0	3	3	11	0	5	5	26	1	19	32	51
	Last Week	0	1	2	6	8	7	2	9	11	47	11	16	69	85
	% Change	0.0 %	-80.0 %	Infinity	100.0 %	166.7 %	-36.4 %	Infinity	80.0 %	120.0 %	80.8 %	1,000.0 %	-15.8 %	115.6 %	66.7 %
Midtown Hills	Prior Year	0	4	0	3	3	6	0	11	11	49	3	13	63	76
	Last Week	0	1	1	2	3	8	6	5	11	51	2	12	64	76
	% Change	0.0 %	-75.0 %	Infinity	-33.3 %	0.0 %	33.3 %	Infinity	-54.5 %	0.0 %	4.1 %	-33.3 %	-7.7 %	1.6 %	0.0 %
Not Validated	Prior Year	0	0	0	0	0	0	0	0	0	0	0	0	0	0
	Last Week	0	0	0	0	0	0	0	1	1	1	0	0	2	2
	% Change	0.0 %	0.0 %	0.0 %	0.0 %	0.0 %	0.0 %	0.0 %	Infinity	Infinity	Infinity	0.0 %	0.0 %	Infinity	Infinity
County	Prior Year	1	16	5	46	51	83	7	76	83	425	22	151	530	681
	Last Week	2	11	8	39	47	70	20	57	77	365	49	130	491	621
	% Change	100.0 %	-31.3 %	60.0 %	-15.2 %	-7.8 %	-15.7 %	185.7 %	-25.0 %	-7.2 %	-14.1 %	122.7 %	-13.9 %	-7.4 %	-8.8 %

Prior Year	**Begin Date**	11/08/2015	**End Date**	11/14/2015
Last Week	**Begin Date**	11/06/2016	**End Date**	11/12/2016

Sourced from MNPD ARMS on 11/16/2016 7:04:36 AM. The figures above were sourced from incident reports using Uniform Crime Reporting definitions and reporting guidelines, based on the date when the crime was reported. This report is intended to be a management and planning tool and does not reflect the official UCR counts for the department. Incidents where a location is unknown or unspecified are included in the countywide totals. 'Unknown' refers to records in which the address is listed as 'Unknown' on the incident report. 'Not Validated' refers to records that were entered in with an invalid addresses.

Rolling Eight Week Analysis

METROPOLITAN POLICE DEPARTMENT
of Nashville and Davidson County

Aggregated by precinct (incident location). Based on date when each incident was reported.

		Homicide	Forcible Rape	Commercial Robbery	Street Robbery	Total Robbery	Aggravated Assault	Commercial Burglary	Residential Burglary	Total Burglary	Larceny	Auto Theft	Violent Offenses	Property Offenses	Part I Offenses
West	Prior 4 Weeks	0	5	5	5	10	32	9	31	40	193	14	47	247	294
	Last 4 Weeks	0	1	0	13	13	26	15	21	36	201	15	40	252	292
	% Change	0.0 %	-80.0 %	-100.0 %	160.0 %	30.0 %	-18.8 %	66.7 %	-32.3 %	-10.0 %	4.1 %	7.1 %	-14.9 %	2.0 %	-0.7 %
East	Prior 4 Weeks	1	7	3	16	19	60	15	29	44	143	14	87	201	288
	Last 4 Weeks	0	7	1	8	9	50	10	37	47	148	25	66	220	286
	% Change	-100.0 %	0.0 %	-66.7 %	-50.0 %	-52.6 %	-16.7 %	-33.3 %	27.6 %	6.8 %	3.5 %	78.6 %	-24.1 %	9.5 %	-0.7 %
South	Prior 4 Weeks	1	7	6	40	46	75	30	57	87	231	34	129	352	481
	Last 4 Weeks	2	10	5	44	49	58	20	67	87	272	35	119	394	513
	% Change	100.0 %	42.9 %	-16.7 %	10.0 %	6.5 %	-22.7 %	-33.3 %	17.5 %	0.0 %	17.7 %	2.9 %	-7.8 %	11.9 %	6.7 %
Central	Prior 4 Weeks	1	5	0	20	20	27	4	0	4	96	15	53	115	168
	Last 4 Weeks	0	4	0	17	17	21	5	4	9	122	10	42	141	183
	% Change	-100.0 %	-20.0 %	0.0 %	-15.0 %	-15.0 %	-22.2 %	25.0 %	Infinity	125.0 %	27.1 %	-33.3 %	-20.8 %	22.6 %	8.9 %
Hermitage	Prior 4 Weeks	2	10	4	27	31	75	20	39	59	271	27	118	357	475
	Last 4 Weeks	2	9	3	34	37	63	13	54	67	273	19	111	359	470
	% Change	0.0 %	-10.0 %	-25.0 %	25.9 %	19.4 %	-16.0 %	-35.0 %	38.5 %	13.6 %	0.7 %	-29.6 %	-5.9 %	0.6 %	-1.1 %
North	Prior 4 Weeks	3	11	0	34	34	68	20	60	80	167	28	116	275	391
	Last 4 Weeks	1	7	2	25	27	58	11	26	37	145	28	93	210	303
	% Change	-66.7 %	-36.4 %	Infinity	-26.5 %	-20.6 %	-14.7 %	-45.0 %	-56.7 %	-53.8 %	-13.2 %	0.0 %	-19.8 %	-23.6 %	-22.5 %
Madison	Prior 4 Weeks	0	3	1	16	17	42	8	43	51	191	22	62	264	326
	Last 4 Weeks	0	2	3	14	17	45	6	32	38	172	21	64	231	295
	% Change	0.0 %	-33.3 %	200.0 %	-12.5 %	0.0 %	7.1 %	-25.0 %	-25.6 %	-25.5 %	-9.9 %	-4.5 %	3.2 %	-12.5 %	-9.5 %
Midtown Hills	Prior 4 Weeks	0	5	5	9	14	18	14	21	35	174	12	37	221	258
	Last 4 Weeks	1	5	6	9	15	29	25	25	50	194	13	50	257	307
	% Change	Infinity	0.0 %	20.0 %	0.0 %	7.1 %	61.1 %	78.6 %	19.0 %	42.9 %	11.5 %	8.3 %	35.1 %	16.3 %	19.0 %
Not Validated	Prior 4 Weeks	0	0	0	0	0	0	0	0	0	0	0	0	0	0
	Last 4 Weeks	0	0	0	0	0	0	0	1	1	2	0	0	3	3
	% Change	0.0 %	0.0 %	0.0 %	0.0 %	0.0 %	0.0 %	0.0 %	Infinity	Infinity	Infinity	0.0 %	0.0 %	Infinity	Infinity
County	Prior 4 Weeks	8	53	24	167	191	397	120	280	400	1,466	166	649	2,032	2,681
	Last 4 Weeks	6	45	20	164	184	350	105	267	372	1,529	166	585	2,067	2,652
	% Change	-25.0 %	-15.1 %	-16.7 %	-1.8 %	-3.7 %	-11.8 %	-12.5 %	-4.6 %	-7.0 %	4.3 %	0.0 %	-9.9 %	1.7 %	-1.1 %

Prior 4 Weeks	**Begin Date**	09/18/2016	**End Date**	10/15/2016
Last 4 Weeks	**Begin Date**	10/16/2016	**End Date**	11/12/2016

Sourced from MNPD ARMS on 11/16/2016 7:04:36 AM. The figures above were sourced from incident reports using Uniform Crime Reporting definitions and reporting guidelines, based on the date when the crime was reported. This report is intended to be a management and planning tool and does not reflect the official UCR counts for the department. Incidents where a location is unknown or unspecified are included in the countywide totals. 'Unknown' refers to records in which the address is listed as 'Unknown' on the incident report. 'Not Validated' refers to records that were entered in with an invalid addresses.

Rolling Four Week Year-to-Year Analysis

METROPOLITAN POLICE DEPARTMENT
of Nashville and Davidson County

Aggregated by precinct (incident location). Based on date when each incident was reported.

		Homicide	Forcible Rape	Commercial Robbery	Street Robbery	Total Robbery	Aggravated Assault	Commercial Burglary	Residential Burglary	Total Burglary	Larceny	Auto Theft	Violent Offenses	Property Offenses	Part I Offenses
West	Prior Year	0	5	1	7	8	21	8	45	53	206	10	34	269	303
	Last 4 Weeks	0	1	0	13	13	26	15	21	36	201	15	40	252	292
	% Change	0.0 %	-80.0 %	-100.0 %	85.7 %	62.5 %	23.8 %	87.5 %	-53.3 %	-32.1 %	-2.4 %	50.0 %	17.6 %	-6.3 %	-3.6 %
East	Prior Year	1	8	1	23	24	53	4	55	59	188	18	86	265	351
	Last 4 Weeks	0	7	1	8	9	50	10	37	47	148	25	66	220	286
	% Change	-100.0 %	-12.5 %	0.0 %	-65.2 %	-62.5 %	-5.7 %	150.0 %	-32.7 %	-20.3 %	-21.3 %	38.9 %	-23.3 %	-17.0 %	-18.5 %
South	Prior Year	2	10	4	32	36	67	17	77	94	309	17	115	420	535
	Last 4 Weeks	2	10	5	44	49	58	20	67	87	272	35	119	394	513
	% Change	0.0 %	0.0 %	25.0 %	37.5 %	36.1 %	-13.4 %	17.6 %	-13.0 %	-7.4 %	-12.0 %	105.9 %	3.5 %	-6.2 %	-4.1 %
Central	Prior Year	0	5	0	13	13	23	3	3	6	103	5	41	114	155
	Last 4 Weeks	0	4	0	17	17	21	5	4	9	122	10	42	141	183
	% Change	0.0 %	-20.0 %	0.0 %	30.8 %	30.8 %	-8.7 %	66.7 %	33.3 %	50.0 %	18.4 %	100.0 %	2.4 %	23.7 %	18.1 %
Hermitage	Prior Year	1	4	4	24	28	60	15	51	66	315	24	93	405	498
	Last 4 Weeks	2	9	3	34	37	63	13	54	67	273	19	111	359	470
	% Change	100.0 %	125.0 %	-25.0 %	41.7 %	32.1 %	5.0 %	-13.3 %	5.9 %	1.5 %	-13.3 %	-20.8 %	19.4 %	-11.4 %	-5.6 %
North	Prior Year	3	7	1	22	23	77	10	54	64	142	11	110	217	327
	Last 4 Weeks	1	7	2	25	27	58	11	26	37	145	28	93	210	303
	% Change	-66.7 %	0.0 %	100.0 %	13.6 %	17.4 %	-24.7 %	10.0 %	-51.9 %	-42.2 %	2.1 %	154.5 %	-15.5 %	-3.2 %	-7.3 %
Madison	Prior Year	0	9	3	15	18	45	7	41	48	148	8	72	204	276
	Last 4 Weeks	0	2	3	14	17	45	6	32	38	172	21	64	231	295
	% Change	0.0 %	-77.8 %	0.0 %	-6.7 %	-5.6 %	0.0 %	-14.3 %	-22.0 %	-20.8 %	16.2 %	162.5 %	-11.1 %	13.2 %	6.9 %
Midtown Hills	Prior Year	0	6	2	9	11	29	12	40	52	202	18	46	272	318
	Last 4 Weeks	1	5	6	9	15	29	25	25	50	194	13	50	257	307
	% Change	Infinity	-16.7 %	200.0 %	0.0 %	36.4 %	0.0 %	108.3 %	-37.5 %	-3.8 %	-4.0 %	-27.8 %	8.7 %	-5.5 %	-3.5 %
Not Validated	Prior Year	0	0	0	0	0	0	0	0	0	1	0	0	1	1
	Last 4 Weeks	0	0	0	0	0	0	0	1	1	2	0	0	3	3
	% Change	0.0 %	0.0 %	0.0 %	0.0 %	0.0 %	0.0 %	0.0 %	Infinity	Infinity	100.0 %	0.0 %	0.0 %	200.0 %	200.0 %
County	Prior Year	7	54	16	145	161	375	76	366	442	1,614	111	597	2,167	2,764
	Last 4 Weeks	6	45	20	164	184	350	105	267	372	1,529	166	585	2,067	2,652
	% Change	-14.3 %	-16.7 %	25.0 %	13.1 %	14.3 %	-6.7 %	38.2 %	-27.0 %	-15.8 %	-5.3 %	49.5 %	-2.0 %	-4.6 %	-4.1 %

Prior Year	**Begin Date**	10/18/2015	**End Date**	11/14/2015
Last 4 Weeks	**Begin Date**	10/16/2016	**End Date**	11/12/2016

Sourced from MNPD ARMS on 11/16/2016 7:04:36 AM. The figures above were sourced from incident reports using Uniform Crime Reporting definitions and reporting guidelines, based on the date when the crime was reported. This report is intended to be a management and planning tool and does not reflect the official UCR counts for the department. Incidents where a location is unknown or unspecified are included in the countywide totals. 'Unknown' refers to records in which the address is listed as 'Unknown' on the incident report. 'Not Validated' refers to records that were entered in with an invalid addresses.

Rolling Sixteen Week Analysis

METROPOLITAN POLICE DEPARTMENT
of Nashville and Davidson County

Aggregated by precinct (incident location). Based on date when each incident was reported.

		Homicide	Forcible Rape	Commercial Robbery	Street Robbery	Total Robbery	Aggravated Assault	Commercial Burglary	Residential Burglary	Total Burglary	Larceny	Auto Theft	Violent Offenses	Property Offenses	Part I Offenses
West	Prior 8 Weeks	1	7	6	13	19	40	23	44	67	413	30	67	510	577
	Last 8 Weeks	0	6	5	18	23	58	24	52	76	394	29	87	499	586
	% Change	-100.0 %	-14.3 %	-16.7 %	38.5 %	21.1 %	45.0 %	4.3 %	18.2 %	13.4 %	-4.6 %	-3.3 %	29.9 %	-2.2 %	1.6 %
East	Prior 8 Weeks	2	12	6	29	35	117	10	60	70	312	33	166	415	581
	Last 8 Weeks	1	14	4	24	28	110	25	66	91	291	39	153	421	574
	% Change	-50.0 %	16.7 %	-33.3 %	-17.2 %	-20.0 %	-6.0 %	150.0 %	10.0 %	30.0 %	-6.7 %	18.2 %	-7.8 %	1.4 %	-1.2 %
South	Prior 8 Weeks	2	17	11	86	97	154	41	129	170	542	50	270	762	1,032
	Last 8 Weeks	3	17	11	84	95	133	50	124	174	503	69	248	746	994
	% Change	50.0 %	0.0 %	0.0 %	-2.3 %	-2.1 %	-13.6 %	22.0 %	-3.9 %	2.4 %	-7.2 %	38.0 %	-8.1 %	-2.1 %	-3.7 %
Central	Prior 8 Weeks	0	8	0	16	16	42	4	4	8	195	15	66	218	284
	Last 8 Weeks	1	9	0	37	37	48	9	4	13	218	25	95	256	351
	% Change	Infinity	12.5 %	0.0 %	131.3 %	131.3 %	14.3 %	125.0 %	0.0 %	62.5 %	11.8 %	66.7 %	43.9 %	17.4 %	23.6 %
Hermitage	Prior 8 Weeks	1	14	6	47	53	157	28	83	111	577	51	225	739	964
	Last 8 Weeks	4	19	7	61	68	138	33	93	126	544	46	229	716	945
	% Change	300.0 %	35.7 %	16.7 %	29.8 %	28.3 %	-12.1 %	17.9 %	12.0 %	13.5 %	-5.7 %	-9.8 %	1.8 %	-3.1 %	-2.0 %
North	Prior 8 Weeks	2	11	9	42	51	125	19	68	87	310	35	189	432	621
	Last 8 Weeks	4	18	2	59	61	126	31	86	117	312	56	209	485	694
	% Change	100.0 %	63.6 %	-77.8 %	40.5 %	19.6 %	0.8 %	63.2 %	26.5 %	34.5 %	0.6 %	60.0 %	10.6 %	12.3 %	11.8 %
Madison	Prior 8 Weeks	0	5	2	26	28	85	8	50	58	373	21	118	452	570
	Last 8 Weeks	0	5	4	30	34	87	14	75	89	363	43	126	495	621
	% Change	0.0 %	0.0 %	100.0 %	15.4 %	21.4 %	2.4 %	75.0 %	50.0 %	53.4 %	-2.7 %	104.8 %	6.8 %	9.5 %	8.9 %
Midtown Hills	Prior 8 Weeks	0	7	8	21	29	72	38	63	101	408	21	108	530	638
	Last 8 Weeks	1	10	11	18	29	47	39	46	85	368	25	87	478	565
	% Change	Infinity	42.9 %	37.5 %	-14.3 %	0.0 %	-34.7 %	2.6 %	-27.0 %	-15.8 %	-9.8 %	19.0 %	-19.4 %	-9.8 %	-11.4 %
Not Validated	Prior 8 Weeks	0	0	0	0	0	0	0	0	0	0	0	0	0	0
	Last 8 Weeks	0	0	0	0	0	0	0	1	1	2	0	0	3	3
	% Change	0.0 %	0.0 %	0.0 %	0.0 %	0.0 %	0.0 %	0.0 %	Infinity	Infinity	Infinity	0.0 %	0.0 %	Infinity	Infinity
County	Prior 8 Weeks	8	81	48	280	328	792	171	501	672	3,130	256	1,209	4,058	5,267
	Last 8 Weeks	14	98	44	331	375	747	225	547	772	2,995	332	1,234	4,099	5,333
	% Change	75.0 %	21.0 %	-8.3 %	18.2 %	14.3 %	-5.7 %	31.6 %	9.2 %	14.9 %	-4.3 %	29.7 %	2.1 %	1.0 %	1.3 %

Prior 8 Weeks	**Begin Date**	07/24/2016	**End Date**	09/17/2016
Last 8 Weeks	**Begin Date**	09/18/2016	**End Date**	11/12/2016

Sourced from MNPD ARMS on 11/16/2016 7:04:36 AM. The figures above were sourced from incident reports using Uniform Crime Reporting definitions and reporting guidelines, based on the date when the crime was reported. This report is intended to be a management and planning tool and does not reflect the official UCR counts for the department. Incidents where a location is unknown or unspecified are included in the countywide totals. 'Unknown' refers to records in which the address is listed as 'Unknown' on the incident report. 'Not Validated' refers to records that were entered in with an invalid addresses.

Rolling Eight Week Year-to-Year Analysis

METROPOLITAN POLICE DEPARTMENT
of Nashville and Davidson County

Aggregated by precinct (incident location). Based on date when each incident was reported.

		Homicide	Forcible Rape	Commercial Robbery	Street Robbery	Total Robbery	Aggravated Assault	Commercial Burglary	Residential Burglary	Total Burglary	Larceny	Auto Theft	Violent Offenses	Property Offenses	Part I Offenses
West	Prior Year	0	13	3	11	14	47	25	84	109	393	21	74	523	597
	Last 8 Weeks	0	6	5	18	23	58	24	52	76	394	29	87	499	586
	% Change	0.0 %	-53.8 %	66.7 %	63.6 %	64.3 %	23.4 %	-4.0 %	-38.1 %	-30.3 %	0.3 %	38.1 %	17.6 %	-4.6 %	-1.8 %
East	Prior Year	4	13	5	48	53	100	13	100	113	340	36	170	489	659
	Last 8 Weeks	1	14	4	24	28	110	25	66	91	291	39	153	421	574
	% Change	-75.0 %	7.7 %	-20.0 %	-50.0 %	-47.2 %	10.0 %	92.3 %	-34.0 %	-19.5 %	-14.4 %	8.3 %	-10.0 %	-13.9 %	-12.9 %
South	Prior Year	3	14	6	68	74	136	44	145	189	627	38	227	854	1,081
	Last 8 Weeks	3	17	11	84	95	133	50	124	174	503	69	248	746	994
	% Change	0.0 %	21.4 %	83.3 %	23.5 %	28.4 %	-2.2 %	13.6 %	-14.5 %	-7.9 %	-19.8 %	81.6 %	9.3 %	-12.6 %	-8.0 %
Central	Prior Year	0	11	0	19	19	42	4	7	11	214	12	72	237	309
	Last 8 Weeks	1	9	0	37	37	48	9	4	13	218	25	95	256	351
	% Change	Infinity	-18.2 %	0.0 %	94.7 %	94.7 %	14.3 %	125.0 %	-42.9 %	18.2 %	1.9 %	108.3 %	31.9 %	8.0 %	13.6 %
Hermitage	Prior Year	1	11	9	36	45	116	22	108	130	606	43	173	779	952
	Last 8 Weeks	4	19	7	61	68	138	33	93	126	544	46	229	716	945
	% Change	300.0 %	72.7 %	-22.2 %	69.4 %	51.1 %	19.0 %	50.0 %	-13.9 %	-3.1 %	-10.2 %	7.0 %	32.4 %	-8.1 %	-0.7 %
North	Prior Year	8	15	8	45	53	125	21	107	128	289	30	201	447	648
	Last 8 Weeks	4	18	2	59	61	126	31	86	117	312	56	209	485	694
	% Change	-50.0 %	20.0 %	-75.0 %	31.1 %	15.1 %	0.8 %	47.6 %	-19.6 %	-8.6 %	8.0 %	86.7 %	4.0 %	8.5 %	7.1 %
Madison	Prior Year	1	14	7	26	33	98	14	77	91	316	17	146	424	570
	Last 8 Weeks	0	5	4	30	34	87	14	75	89	363	43	126	495	621
	% Change	-100.0 %	-64.3 %	-42.9 %	15.4 %	3.0 %	-11.2 %	0.0 %	-2.6 %	-2.2 %	14.9 %	152.9 %	-13.7 %	16.7 %	8.9 %
Midtown Hills	Prior Year	0	8	5	20	25	63	26	72	98	408	26	96	532	628
	Last 8 Weeks	1	10	11	18	29	47	39	46	85	368	25	87	478	565
	% Change	Infinity	25.0 %	120.0 %	-10.0 %	16.0 %	-25.4 %	50.0 %	-36.1 %	-13.3 %	-9.8 %	-3.8 %	-9.4 %	-10.2 %	-10.0 %
Not Validated	Prior Year	0	0	0	0	0	0	0	0	0	2	0	0	2	2
	Last 8 Weeks	0	0	0	0	0	0	0	1	1	2	0	0	3	3
	% Change	0.0 %	0.0 %	0.0 %	0.0 %	0.0 %	0.0 %	0.0 %	Infinity	Infinity	0.0 %	0.0 %	0.0 %	50.0 %	50.0 %
County	Prior Year	17	99	43	273	316	727	169	700	869	3,195	223	1,159	4,287	5,446
	Last 8 Weeks	14	98	44	331	375	747	225	547	772	2,995	332	1,234	4,099	5,333
	% Change	-17.6 %	-1.0 %	2.3 %	21.2 %	18.7 %	2.8 %	33.1 %	-21.9 %	-11.2 %	-6.3 %	48.9 %	6.5 %	-4.4 %	-2.1 %

Prior Year	**Begin Date**	09/20/2015	**End Date**	11/14/2015
Last 8 Weeks	**Begin Date**	09/18/2016	**End Date**	11/12/2016

Sourced from MNPD ARMS on 11/16/2016 7:04:36 AM. The figures above were sourced from incident reports using Uniform Crime Reporting definitions and reporting guidelines, based on the date when the crime was reported. This report is intended to be a management and planning tool and does not reflect the official UCR counts for the department. Incidents where a location is unknown or unspecified are included in the countywide totals. 'Unknown' refers to records in which the address is listed as 'Unknown' on the incident report. 'Not Validated' refers to records that were entered in with an invalid addresses.

Year-to-Date Analysis

METROPOLITAN POLICE DEPARTMENT
of Nashville and Davidson County

Aggregated by precinct (incident location). Based on date when each incident was reported.

		Homicide	Forcible Rape	Commercial Robbery	Street Robbery	Total Robbery	Aggravated Assault	Commercial Burglary	Residential Burglary	Total Burglary	Larceny	Auto Theft	Violent Offenses	Property Offenses	Part I Offenses
West	Prior YTD	0	38	25	66	91	257	85	356	441	2,147	112	386	2,700	3,086
	YTD	5	29	21	66	87	284	101	324	425	2,191	128	405	2,744	3,149
	% Change	Infinity	-23.7 %	-16.0 %	0.0 %	-4.4 %	10.5 %	18.8 %	-9.0 %	-3.6 %	2.0 %	14.3 %	4.9 %	1.6 %	2.0 %
East	Prior YTD	13	70	34	197	231	636	73	504	577	1,713	170	950	2,460	3,410
	YTD	8	59	21	153	174	598	82	383	465	1,666	183	839	2,314	3,153
	% Change	-38.5 %	-15.7 %	-38.2 %	-22.3 %	-24.7 %	-6.0 %	12.3 %	-24.0 %	-19.4 %	-2.7 %	7.6 %	-11.7 %	-5.9 %	-7.5 %
South	Prior YTD	14	100	37	343	380	798	170	889	1,059	2,890	210	1,292	4,159	5,451
	YTD	16	91	54	381	435	828	162	817	979	2,823	304	1,370	4,106	5,476
	% Change	14.3 %	-9.0 %	45.9 %	11.1 %	14.5 %	3.8 %	-4.7 %	-8.1 %	-7.6 %	-2.3 %	44.8 %	6.0 %	-1.3 %	0.5 %
Central	Prior YTD	0	60	0	82	82	182	42	18	60	874	43	324	977	1,301
	YTD	2	51	1	116	117	190	27	16	43	941	75	360	1,059	1,419
	% Change	Infinity	-15.0 %	Infinity	41.5 %	42.7 %	4.4 %	-35.7 %	-11.1 %	-28.3 %	7.7 %	74.4 %	11.1 %	8.4 %	9.1 %
Hermitage	Prior YTD	7	92	41	234	275	696	111	555	666	3,130	213	1,070	4,009	5,079
	YTD	15	93	57	252	309	803	143	517	660	3,143	229	1,220	4,032	5,252
	% Change	114.3 %	1.1 %	39.0 %	7.7 %	12.4 %	15.4 %	28.8 %	-6.8 %	-0.9 %	0.4 %	7.5 %	14.0 %	0.6 %	3.4 %
North	Prior YTD	24	78	23	257	280	911	101	470	571	1,539	201	1,293	2,311	3,604
	YTD	13	75	26	239	265	777	108	424	532	1,662	216	1,130	2,410	3,540
	% Change	-45.8 %	-3.8 %	13.0 %	-7.0 %	-5.4 %	-14.7 %	6.9 %	-9.8 %	-6.8 %	8.0 %	7.5 %	-12.6 %	4.3 %	-1.8 %
Madison	Prior YTD	3	51	35	125	160	535	61	449	510	1,895	171	749	2,576	3,325
	YTD	4	54	26	132	158	512	59	389	448	1,958	129	728	2,535	3,263
	% Change	33.3 %	5.9 %	-25.7 %	5.6 %	-1.3 %	-4.3 %	-3.3 %	-13.4 %	-12.2 %	3.3 %	-24.6 %	-2.8 %	-1.6 %	-1.9 %
Midtown Hills	Prior YTD	4	54	24	111	135	359	131	354	485	2,111	111	552	2,707	3,259
	YTD	2	55	41	111	152	344	150	342	492	2,001	129	553	2,622	3,175
	% Change	-50.0 %	1.9 %	70.8 %	0.0 %	12.6 %	-4.2 %	14.5 %	-3.4 %	1.4 %	-5.2 %	16.2 %	0.2 %	-3.1 %	-2.6 %
Not Validated	Prior YTD	0	0	0	0	0	1	0	0	0	6	0	1	6	7
	YTD	0	0	0	0	0	1	0	1	1	4	0	1	5	6
	% Change	0.0 %	0.0 %	0.0 %	0.0 %	0.0 %	0.0 %	0.0 %	Infinity	Infinity	-33.3 %	0.0 %	0.0 %	-16.7 %	-14.3 %
County	Prior YTD	65	543	219	1,415	1,634	4,375	774	3,595	4,369	16,305	1,231	6,617	21,905	28,522
	YTD	65	507	247	1,450	1,697	4,337	832	3,213	4,045	16,389	1,393	6,606	21,827	28,433
	% Change	0.0 %	-6.6 %	12.8 %	2.5 %	3.9 %	-0.9 %	7.5 %	-10.6 %	-7.4 %	0.5 %	13.2 %	-0.2 %	-0.4 %	-0.3 %

Prior YTD	**Begin Date**	01/01/2015	**End Date**	11/12/2015
YTD	**Begin Date**	01/01/2016	**End Date**	11/12/2016

Sourced from MNPD ARMS on 11/16/2016 7:04:36 AM. The figures above were sourced from incident reports using Uniform Crime Reporting definitions and reporting guidelines, based on the date when the crime was reported. This report is intended to be a management and planning tool and does not reflect the official UCR counts for the department. Incidents where a location is unknown or unspecified are included in the countywide totals. 'Unknown' refers to records in which the address is listed as 'Unknown' on the incident report. 'Not Validated' refers to records that were entered in with an invalid addresses.

Rolling Twenty-Four Month Analysis

METROPOLITAN POLICE DEPARTMENT
of Nashville and Davidson County

Aggregated by precinct (incident location). Based on date when each incident was reported.

		Homicide	Forcible Rape	Commercial Robbery	Street Robbery	Total Robbery	Aggravated Assault	Commercial Burglary	Residential Burglary	Total Burglary	Larceny	Auto Theft	Violent Offenses	Property Offenses	Part I Offenses
West	Prior 52 Weeks	0	40	33	77	110	295	98	393	491	2,448	123	445	3,062	3,507
	Last 52 Weeks	6	34	27	82	109	327	118	380	498	2,536	152	476	3,186	3,662
	% Change	Infinity	-15.0 %	-18.2 %	6.5 %	-0.9 %	10.8 %	20.4 %	-3.3 %	1.4 %	3.6 %	23.6 %	7.0 %	4.0 %	4.4 %
East	Prior 52 Weeks	13	72	42	237	279	718	100	608	708	1,910	205	1,082	2,823	3,905
	Last 52 Weeks	12	65	24	183	207	678	86	479	565	1,926	206	962	2,697	3,659
	% Change	-7.7 %	-9.7 %	-42.9 %	-22.8 %	-25.8 %	-5.6 %	-14.0 %	-21.2 %	-20.2 %	0.8 %	0.5 %	-11.1 %	-4.5 %	-6.3 %
South	Prior 52 Weeks	15	103	43	392	435	913	204	977	1,181	3,278	239	1,466	4,698	6,164
	Last 52 Weeks	17	101	58	440	498	922	181	937	1,118	3,240	338	1,538	4,696	6,234
	% Change	13.3 %	-1.9 %	34.9 %	12.2 %	14.5 %	1.0 %	-11.3 %	-4.1 %	-5.3 %	-1.2 %	41.4 %	4.9 %	0.0 %	1.1 %
Central	Prior 52 Weeks	0	67	1	94	95	195	47	18	65	979	46	357	1,090	1,447
	Last 52 Weeks	2	61	1	128	129	209	29	17	46	1,055	86	401	1,187	1,588
	% Change	Infinity	-9.0 %	0.0 %	36.2 %	35.8 %	7.2 %	-38.3 %	-5.6 %	-29.2 %	7.8 %	87.0 %	12.3 %	8.9 %	9.7 %
Hermitage	Prior 52 Weeks	9	106	52	271	323	797	133	630	763	3,580	234	1,235	4,577	5,812
	Last 52 Weeks	17	104	62	285	347	892	180	608	788	3,617	265	1,360	4,670	6,030
	% Change	88.9 %	-1.9 %	19.2 %	5.2 %	7.4 %	11.9 %	35.3 %	-3.5 %	3.3 %	1.0 %	13.2 %	10.1 %	2.0 %	3.8 %
North	Prior 52 Weeks	26	96	33	289	322	1,020	125	533	658	1,726	216	1,464	2,600	4,064
	Last 52 Weeks	18	81	31	276	307	869	130	505	635	1,920	255	1,275	2,810	4,085
	% Change	-30.8 %	-15.6 %	-6.1 %	-4.5 %	-4.7 %	-14.8 %	4.0 %	-5.3 %	-3.5 %	11.2 %	18.1 %	-12.9 %	8.1 %	0.5 %
Madison	Prior 52 Weeks	3	63	45	138	183	617	78	501	579	2,172	184	866	2,935	3,801
	Last 52 Weeks	4	65	33	151	184	591	66	470	536	2,220	145	844	2,901	3,745
	% Change	33.3 %	3.2 %	-26.7 %	9.4 %	0.5 %	-4.2 %	-15.4 %	-6.2 %	-7.4 %	2.2 %	-21.2 %	-2.5 %	-1.2 %	-1.5 %
Midtown Hills	Prior 52 Weeks	4	56	29	127	156	399	139	394	533	2,385	123	615	3,041	3,656
	Last 52 Weeks	2	60	42	127	169	391	175	409	584	2,259	154	622	2,997	3,619
	% Change	-50.0 %	7.1 %	44.8 %	0.0 %	8.3 %	-2.0 %	25.9 %	3.8 %	9.6 %	-5.3 %	25.2 %	1.1 %	-1.4 %	-1.0 %
Not Validated	Prior 52 Weeks	0	0	0	0	0	1	0	0	0	6	0	1	6	7
	Last 52 Weeks	0	0	0	0	0	1	1	1	2	5	0	1	7	8
	% Change	0.0 %	0.0 %	0.0 %	0.0 %	0.0 %	0.0 %	Infinity	Infinity	Infinity	-16.7 %	0.0 %	0.0 %	16.7 %	14.3 %
County	Prior 52 Weeks	70	603	278	1,625	1,903	4,955	924	4,054	4,978	18,484	1,370	7,531	24,832	32,363
	Last 52 Weeks	78	571	278	1,672	1,950	4,880	966	3,806	4,772	18,778	1,601	7,479	25,151	32,630
	% Change	11.4 %	-5.3 %	0.0 %	2.9 %	2.5 %	-1.5 %	4.5 %	-6.1 %	-4.1 %	1.6 %	16.9 %	-0.7 %	1.3 %	0.8 %

Prior 52 Weeks	**Begin Date**	11/16/2014	**End Date**	11/14/2015
Last 52 Weeks	**Begin Date**	11/15/2015	**End Date**	11/12/2016

Sourced from MNPD ARMS on 11/16/2016 7:04:36 AM. The figures above were sourced from incident reports using Uniform Crime Reporting definitions and reporting guidelines, based on the date when the crime was reported. This report is intended to be a management and planning tool and does not reflect the official UCR counts for the department. Incidents where a location is unknown or unspecified are included in the countywide totals. 'Unknown' refers to records in which the address is listed as 'Unknown' on the incident report. 'Not Validated' refers to records that were entered in with an invalid addresses.

2 Week, 8 Week, 16 Week, YTD, and 24 Month Summary

METROPOLITAN POLICE DEPARTMENT
of Nashville and Davidson County

Aggregated by precinct (incident location). Based on date when each incident was reported.

		Rolling Two Week			Rolling Eight Week			Rolling Sixteen Week			YTD			Rolling Twenty-Four Month		
		Last Week to Prior Week			Last 4 Weeks to Prior 4 Weeks			Last 8 Weeks to Prior 8 Weeks			Current YTD to Prior YTD			Last 52 Weeks to Prior 52 Weeks		
		Violent Offenses	Property Offenses	Part I Offenses	Violent Offenses	Property Offenses	Part I Offenses	Violent Offenses	Property Offenses	Part I Offenses	Violent Offenses	Property Offenses	Part I Offenses	Violent Offenses	Property Offenses	Part I Offenses
West	Prior	13	65	78	47	247	294	67	510	577	386	2,700	3,086	445	3,062	3,507
	Last	5	64	69	40	252	292	87	499	586	405	2,744	3,149	476	3,186	3,662
	% Change	-61.5 %	-1.5 %	-11.5 %	-14.9 %	2.0 %	-0.7 %	29.9 %	-2.2 %	1.6 %	4.9 %	1.6 %	2.0 %	7.0 %	4.0 %	4.4 %
East	Prior	14	66	80	87	201	288	166	415	581	950	2,460	3,410	1,082	2,823	3,905
	Last	23	54	77	66	220	286	153	421	574	839	2,314	3,153	962	2,697	3,659
	% Change	64.3 %	-18.2 %	-3.8 %	-24.1 %	9.5 %	-0.7 %	-7.8 %	1.4 %	-1.2 %	-11.7 %	-5.9 %	-7.5 %	-11.1 %	-4.5 %	-6.3 %
South	Prior	31	110	141	129	352	481	270	762	1,032	1,292	4,159	5,451	1,466	4,698	6,164
	Last	32	76	108	119	394	513	248	746	994	1,370	4,106	5,476	1,538	4,696	6,234
	% Change	3.2 %	-30.9 %	-23.4 %	-7.8 %	11.9 %	6.7 %	-8.1 %	-2.1 %	-3.7 %	6.0 %	-1.3 %	0.5 %	4.9 %	0.0 %	1.1 %
Central	Prior	15	33	48	53	115	168	66	218	284	324	977	1,301	357	1,090	1,447
	Last	7	26	33	42	141	183	95	256	351	360	1,059	1,419	401	1,187	1,588
	% Change	-53.3 %	-21.2 %	-31.3 %	-20.8 %	22.6 %	8.9 %	43.9 %	17.4 %	23.6 %	11.1 %	8.4 %	9.1 %	12.3 %	8.9 %	9.7 %
Hermitage	Prior	21	97	118	118	357	475	225	739	964	1,070	4,009	5,079	1,235	4,577	5,812
	Last	23	87	110	111	359	470	229	716	945	1,220	4,032	5,252	1,360	4,670	6,030
	% Change	9.5 %	-10.3 %	-6.8 %	-5.9 %	0.6 %	-1.1 %	1.8 %	-3.1 %	-2.0 %	14.0 %	0.6 %	3.4 %	10.1 %	2.0 %	3.8 %
North	Prior	26	51	77	116	275	391	189	432	621	1,293	2,311	3,604	1,464	2,600	4,064
	Last	12	49	61	93	210	303	209	485	694	1,130	2,410	3,540	1,275	2,810	4,085
	% Change	-53.8 %	-3.9 %	-20.8 %	-19.8 %	-23.6 %	-22.5 %	10.6 %	12.3 %	11.8 %	-12.6 %	4.3 %	-1.8 %	-12.9 %	8.1 %	0.5 %
Madison	Prior	19	56	75	62	264	326	118	452	570	749	2,576	3,325	866	2,935	3,801
	Last	16	69	85	64	231	295	126	495	621	728	2,535	3,263	844	2,901	3,745
	% Change	-15.8 %	23.2 %	13.3 %	3.2 %	-12.5 %	-9.5 %	6.8 %	9.5 %	8.9 %	-2.8 %	-1.6 %	-1.9 %	-2.5 %	-1.2 %	-1.5 %
Midtown Hills	Prior	12	56	68	37	221	258	108	530	638	552	2,707	3,259	615	3,041	3,656
	Last	12	64	76	50	257	307	87	478	565	553	2,622	3,175	622	2,997	3,619
	% Change	0.0 %	14.3 %	11.8 %	35.1 %	16.3 %	19.0 %	-19.4 %	-9.8 %	-11.4 %	0.2 %	-3.1 %	-2.6 %	1.1 %	-1.4 %	-1.0 %
Not Validated	Prior	0	1	1	0	0	0	0	0	0	1	6	7	1	6	7
	Last	0	2	2	0	3	3	0	3	3	1	5	6	1	7	8
	% Change	0.0 %	100.0 %	100.0 %	0.0 %	Infinity	Infinity	0.0 %	Infinity	Infinity	0.0 %	-16.7 %	-14.3 %	0.0 %	16.7 %	14.3 %
County	Prior	151	535	686	649	2,032	2,681	1,209	4,058	5,267	6,617	21,905	28,522	7,531	24,832	32,363
	Last	130	491	621	585	2,067	2,652	1,234	4,099	5,333	6,606	21,827	28,433	7,479	25,151	32,630
	% Change	-13.9 %	-8.2 %	-9.5 %	-9.9 %	1.7 %	-1.1 %	2.1 %	1.0 %	1.3 %	-0.2 %	-0.4 %	-0.3 %	-0.7 %	1.3 %	0.8 %

Information summarized for CompStat week ending 11/12/2016.

Sourced from MNPD ARMS on 11/16/2016 7:04:36 AM. The figures above were sourced from incident reports using Uniform Crime Reporting definitions and reporting guidelines, based on the date when the crime was reported. This report is intended to be a management and planning tool and does not reflect the official UCR counts for the department. Incidents where a location is unknown or unspecified are included in the countywide totals. 'Unknown' refers to records in which the address is listed as 'Unknown' on the incident report. 'Not Validated' refers to records that were entered in with an invalid addresses.

County Incident Report Summary

METROPOLITAN POLICE DEPARTMENT
of Nashville and Davidson County

Two Week, Eight Week, Sixteen Week, YTD, and 24 Month Analyses

Aggregated by precinct (incident location). Based on date when each incident was reported.

		Homicide	Forcible Rape	Commercial Robbery	Street Robbery	Total Robbery	Aggravated Assault	Commercial Burglary	Residential Burglary	Total Burglary	Larceny	Auto Theft	Violent Offenses	Property Offenses	Part I Offenses
Two Week	Prior Week	2	9	3	45	48	92	32	67	99	396	40	151	535	686
	Last Week	2	11	8	39	47	70	20	57	77	365	49	130	491	621
	% Change	0.0%	22.2%	166.7%	-13.3%	-2.1%	-23.9%	-37.5%	-14.9%	-22.2%	-7.8%	22.5%	-13.9%	-8.2%	-9.5%
Eight Week	Prior 4 Weeks	8	53	24	167	191	397	120	280	400	1,466	166	649	2,032	2,681
	Last 4 Weeks	6	45	20	164	184	350	105	267	372	1,529	166	585	2,067	2,652
	% Change	-25.0%	-15.1%	-16.7%	-1.8%	-3.7%	-11.8%	-12.5%	-4.6%	-7.0%	4.3%	0.0%	-9.9%	1.7%	-1.1%
Sixteen Week	Prior 8 Weeks	8	81	48	280	328	792	171	501	672	3,130	256	1,209	4,058	5,267
	Last 8 Weeks	14	98	44	331	375	747	225	547	772	2,995	332	1,234	4,099	5,333
	% Change	75.0%	21.0%	-8.3%	18.2%	14.3%	-5.7%	31.6%	9.2%	14.9%	-4.3%	29.7%	2.1%	1.0%	1.3%
YTD 2015	2015 YTD	65	543	219	1,415	1,634	4,375	774	3,595	4,369	16,305	1,231	6,617	21,905	28,522
	2016 YTD	65	507	247	1,450	1,697	4,337	832	3,213	4,045	16,389	1,393	6,606	21,827	28,433
	% Change	0.0%	-6.6%	12.8%	2.5%	3.9%	-0.9%	7.5%	-10.6%	-7.4%	0.5%	13.2%	-0.2%	-0.4%	-0.3%
Rolling 24 Month	Prior 52 Weeks	70	603	278	1,625	1,903	4,955	924	4,054	4,978	18,484	1,370	7,531	24,832	32,363
	Last 52 Weeks	78	571	278	1,672	1,950	4,880	966	3,806	4,772	18,778	1,601	7,479	25,151	32,630
	% Change	11.4%	-5.3%	0.0%	2.9%	2.5%	-1.5%	4.5%	-6.1%	-4.1%	1.6%	16.9%	-0.7%	1.3%	0.8%
YTD 2014	2014 YTD	40	536	149	1,117	1,266	4,670	777	3,365	4,142	15,703	973	6,512	20,818	27,330
	2016 YTD	65	507	247	1,450	1,697	4,337	832	3,213	4,045	16,389	1,393	6,606	21,827	28,433
	% Change	62.5%	-5.4%	65.8%	29.8%	34.0%	-7.1%	7.1%	-4.5%	-2.3%	4.4%	43.2%	1.4%	4.8%	4.0%
YTD 2013	2013 YTD	37	464	199	1,256	1,455	4,325	783	4,149	4,932	16,084	1,076	6,281	22,092	28,373
	2016 YTD	65	507	247	1,450	1,697	4,337	832	3,213	4,045	16,389	1,393	6,606	21,827	28,433
	% Change	75.7%	9.3%	24.1%	15.4%	16.6%	0.3%	6.3%	-22.6%	-18.0%	1.9%	29.5%	5.2%	-1.2%	0.2%
YTD 2012	2012 YTD	56	471	204	1,296	1,500	4,757	877	4,055	4,932	16,767	1,238	6,784	22,937	29,721
	2016 YTD	65	507	247	1,450	1,697	4,337	832	3,213	4,045	16,389	1,393	6,606	21,827	28,433
	% Change	16.1%	7.6%	21.1%	11.9%	13.1%	-8.8%	-5.1%	-20.8%	-18.0%	-2.3%	12.5%	-2.6%	-4.8%	-4.3%
YTD 2011	2011 YTD	47	486	249	1,335	1,584	4,316	954	5,329	6,283	17,681	1,525	6,433	25,489	31,922
	2016 YTD	65	507	247	1,450	1,697	4,337	832	3,213	4,045	16,389	1,393	6,606	21,827	28,433
	% Change	38.3%	4.3%	-0.8%	8.6%	7.1%	0.5%	-12.8%	-39.7%	-35.6%	-7.3%	-8.7%	2.7%	-14.4%	-10.9%

Information summarized for CompStat week ending 11/12/2016.

Sourced from MNPD ARMS on 11/16/2016 7:04:36 AM. The figures above were sourced from incident reports using Uniform Crime Reporting definitions and reporting guidelines, based on the date when the crime was reported. This report is intended to be a management and planning tool and does not reflect the official UCR counts for the department. Incidents where a location is unknown or unspecified are included in the countywide totals.

County Incident Report Summary

METROPOLITAN POLICE DEPARTMENT
of Nashville and Davidson County

Additional YTD Analyses

Aggregated by precinct (incident location). Based on date when each incident was reported.

		Homicide	Forcible Rape	Commercial Robbery	Street Robbery	Total Robbery	Aggravated Assault	Commercial Burglary	Residential Burglary	Total Burglary	Larceny	Auto Theft	Violent Offenses	Property Offenses	Part I Offenses
YTD	2010 YTD	55	454	233	1,294	1,527	4,219	1,007	5,547	6,554	18,334	1,364	6,255	26,252	32,507
2010	2016 YTD	65	507	247	1,450	1,697	4,337	832	3,213	4,045	16,389	1,393	6,606	21,827	28,433
	% Change	18.2%	11.7%	6.0%	12.1%	11.1%	2.8%	-17.4%	-42.1%	-38.3%	-10.6%	2.1%	5.6%	-16.9%	-12.5%
YTD	2009 YTD	72	440	242	1,523	1,765	4,293	954	4,781	5,735	19,155	1,491	6,570	26,381	32,951
2009	2016 YTD	65	507	247	1,450	1,697	4,337	832	3,213	4,045	16,389	1,393	6,606	21,827	28,433
	% Change	-9.7%	15.2%	2.1%	-4.8%	-3.9%	1.0%	-12.8%	-32.8%	-29.5%	-14.4%	-6.6%	0.5%	-17.3%	-13.7%
YTD	2008 YTD	63	442	307	1,795	2,102	5,132	1,101	4,220	5,321	21,307	2,000	7,739	28,628	36,367
2008	2016 YTD	65	507	247	1,450	1,697	4,337	832	3,213	4,045	16,389	1,393	6,606	21,827	28,433
	% Change	3.2%	14.7%	-19.5%	-19.2%	-19.3%	-15.5%	-24.4%	-23.9%	-24.0%	-23.1%	-30.4%	-14.6%	-23.8%	-21.8%
YTD	2007 YTD	64	459	394	1,835	2,229	5,268	1,345	4,022	5,367	21,429	2,517	8,020	29,313	37,333
2007	2016 YTD	65	507	247	1,450	1,697	4,337	832	3,213	4,045	16,389	1,393	6,606	21,827	28,433
	% Change	1.6%	10.5%	-37.3%	-21.0%	-23.9%	-17.7%	-38.1%	-20.1%	-24.6%	-23.5%	-44.7%	-17.6%	-25.5%	-23.8%
YTD	2006 YTD	70	452	388	1,750	2,138	5,316	1,732	3,980	5,712	21,559	2,704	7,976	29,975	37,951
2006	2016 YTD	65	507	247	1,450	1,697	4,337	832	3,213	4,045	16,389	1,393	6,606	21,827	28,433
	% Change	-7.1%	12.2%	-36.3%	-17.1%	-20.6%	-18.4%	-52.0%	-19.3%	-29.2%	-24.0%	-48.5%	-17.2%	-27.2%	-25.1%
YTD	2005 YTD	87	487	476	1,591	2,067	5,453	1,552	4,029	5,581	22,851	3,038	8,094	31,470	39,564
2005	2016 YTD	65	507	247	1,450	1,697	4,337	832	3,213	4,045	16,389	1,393	6,606	21,827	28,433
	% Change	-25.3%	4.1%	-48.1%	-8.9%	-17.9%	-20.5%	-46.4%	-20.3%	-27.5%	-28.3%	-54.1%	-18.4%	-30.6%	-28.1%
YTD	2004 YTD	48	473	300	1,476	1,776	5,369	1,404	4,526	5,930	22,853	3,789	7,666	32,572	40,238
2004	2016 YTD	65	507	247	1,450	1,697	4,337	832	3,213	4,045	16,389	1,393	6,606	21,827	28,433
	% Change	35.4%	7.2%	-17.7%	-1.8%	-4.4%	-19.2%	-40.7%	-29.0%	-31.8%	-28.3%	-63.2%	-13.8%	-33.0%	-29.3%
YTD	2003 YTD	61	405	275	1,548	1,823	5,297	1,764	4,758	6,522	23,989	4,243	7,586	34,754	42,340
2003	2016 YTD	65	507	247	1,450	1,697	4,337	832	3,213	4,045	16,389	1,393	6,606	21,827	28,433
	% Change	6.6%	25.2%	-10.2%	-6.3%	-6.9%	-18.1%	-52.8%	-32.5%	-38.0%	-31.7%	-67.2%	-12.9%	-37.2%	-32.8%
YTD	2002 YTD	63	460	280	1,539	1,819	5,669	1,815	4,855	6,670	21,071	4,410	8,011	32,151	40,162
2002	2016 YTD	65	507	247	1,450	1,697	4,337	832	3,213	4,045	16,389	1,393	6,606	21,827	28,433
	% Change	3.2%	10.2%	-11.8%	-5.8%	-6.7%	-23.5%	-54.2%	-33.8%	-39.4%	-22.2%	-68.4%	-17.5%	-32.1%	-29.2%
YTD	2001 YTD	60	496	456	1,736	2,192	5,666	1,904	5,111	7,015	24,213	4,883	8,414	36,111	44,525
2001	2016 YTD	65	507	247	1,450	1,697	4,337	832	3,213	4,045	16,389	1,393	6,606	21,827	28,433
	% Change	8.3%	2.2%	-45.8%	-16.5%	-22.6%	-23.5%	-56.3%	-37.1%	-42.3%	-32.3%	-71.5%	-21.5%	-39.6%	-36.1%

Information summarized for CompStat week ending 11/12/2016.

Sourced from MNPD ARMS on 11/16/2016 7:04:37 AM. The figures above were sourced from incident reports using Uniform Crime Reporting definitions and reporting guidelines, based on the date when the crime was reported. This report is intended to be a management and planning tool and does not reflect the official UCR counts for the department. Incidents where a location is unknown or unspecified are included in the countywide totals..

County Efficiency Report Summary

METROPOLITAN POLICE DEPARTMENT
of Nashville and Davidson County

Two Week, Eight Week, Sixteen Week, YTD, and 24 Month Analyses

Aggregated by component of arresting officer / officer making stop.

		Adults Only				Adults and Juveniles						
		Felony Arrests	Misdemeanor Arrests	Citation Arrests	Total Arrests	Part I Arrests	Weapons Law Violation Arrests	Drug-Related Arrests	DUI Arrests	Warrant Service Attempts	Warrants Served	Vehicle Stops
Two Week	Prior Week	193	439	502	1,134	220	13	163	31	751	541	4,948
	Last Week	189	381	449	1,019	202	8	131	33	911	500	4,463
	% Change	-2.1%	-13.2%	-10.6%	-10.1%	-8.2%	-38.5%	-19.6%	6.5%	21.3%	-7.6%	-9.8%
Eight Week	Prior 4 Weeks	745	1,588	2,390	4,723	761	58	731	120	2,987	2,184	19,885
	Last 4 Weeks	768	1,690	2,236	4,694	862	65	681	130	3,586	2,112	19,253
	% Change	3.1%	6.4%	-6.4%	-0.6%	13.3%	12.1%	-6.8%	8.3%	20.1%	-3.3%	-3.2%
Sixteen Week	Prior 8 Weeks	1,451	3,674	5,298	10,423	1,616	116	1,609	263	6,526	4,634	43,732
	Last 8 Weeks	1,513	3,278	4,626	9,417	1,623	123	1,412	250	6,573	4,296	39,138
	% Change	4.3%	-10.8%	-12.7%	-9.7%	0.4%	6.0%	-12.2%	-4.9%	0.7%	-7.3%	-10.5%
YTD	2015 YTD	8,982	22,065	34,118	65,165	9,827	687	9,653	1,880	47,691	24,396	320,158
	2016 YTD	8,632	20,659	31,385	60,676	9,353	666	9,742	1,667	39,374	24,960	266,466
	% Change	-3.9%	-6.4%	-8.0%	-6.9%	-4.8%	-3.1%	0.9%	-11.3%	-17.4%	2.3%	-16.8%
Rolling 24 Month	Prior 52 Weeks	10,109	24,882	38,496	73,487	11,119	772	10,853	2,192	54,032	27,221	367,306
	Last 52 Weeks	9,742	23,355	35,492	68,589	10,713	762	11,022	1,923	45,228	28,037	301,904
	% Change	-3.6%	-6.1%	-7.8%	-6.7%	-3.7%	-1.3%	1.6%	-12.3%	-16.3%	3.0%	-17.8%
YTD 2014	2014 YTD	9,257	22,557	36,909	68,723	9,784	708	10,513	2,307	50,206	24,163	363,905
	2016 YTD	8,632	20,659	31,385	60,676	9,353	666	9,742	1,667	39,374	24,960	266,466
	% Change	-6.8%	-8.4%	-15.0%	-11.7%	-4.4%	-5.9%	-7.3%	-27.7%	-21.6%	3.3%	-26.8%
YTD 2013	2013 YTD	10,102	22,137	39,499	71,738	9,515	796	11,507	2,493	56,129	23,893	363,304
	2016 YTD	8,632	20,659	31,385	60,676	9,353	666	9,742	1,667	39,374	24,960	266,466
	% Change	-14.6%	-6.7%	-20.5%	-15.4%	-1.7%	-16.3%	-15.3%	-33.1%	-29.9%	4.5%	-26.7%
YTD 2012	2012 YTD	11,361	22,818	38,555	72,734	10,129	820	11,318	3,329	58,164	25,083	391,915
	2016 YTD	8,632	20,659	31,385	60,676	9,353	666	9,742	1,667	39,374	24,960	266,466
	% Change	-24.0%	-9.5%	-18.6%	-16.6%	-7.7%	-18.8%	-13.9%	-49.9%	-32.3%	-0.5%	-32.0%
YTD 2011	2011 YTD	9,965	21,859	36,164	67,988	9,883	801	9,115	2,732	56,521	24,342	344,408
	2016 YTD	8,632	20,659	31,385	60,676	9,353	666	9,742	1,667	39,374	24,960	266,466
	% Change	-13.4%	-5.5%	-13.2%	-10.8%	-5.4%	-16.9%	6.9%	-39.0%	-30.3%	2.5%	-22.6%

Information summarized for CompStat week ending 11/12/2016.

Sourced from MNPD ARMS on 11/16/2016 7:04:37 AM. Arrest summaries are not a count of arrest charges. 1 arrest = 1 body. Warrant Service summary considers 1 count for each service attempt and 1 count for each outstanding warrant served. Vehicle Stop summary sources MNPD's Vehicle Stop (Form 252) Database. Vehicle stop totals count all reports electronically entered via AFR. Hardcopy reports not entered into ARMS will affect accuracy of totals.

West Precinct Incident Report Summary

METROPOLITAN POLICE DEPARTMENT
of Nashville and Davidson County

Two Week, Eight Week, Sixteen Week, YTD, and 24 Month Analyses

Aggregated by precinct (incident location). Based on date when each incident was reported.

		Homicide	Forcible Rape	Commercial Robbery	Street Robbery	Total Robbery	Aggravated Assault	Commercial Burglary	Residential Burglary	Total Burglary	Larceny	Auto Theft	Violent Offenses	Property Offenses	Part I Offenses
Two Week	Prior Week	0	0	0	6	6	7	8	5	13	50	2	13	65	78
	Last Week	0	0	0	1	1	4	1	3	4	57	3	5	64	69
	% Change	-	-	-	-83.3%	-83.3%	-42.9%	-87.5%	-40.0%	-69.2%	14.0%	50.0%	-61.5%	-1.5%	-11.5%
Eight Week	Prior 4 Weeks	0	5	5	5	10	32	9	31	40	193	14	47	247	294
	Last 4 Weeks	0	1	0	13	13	26	15	21	36	201	15	40	252	292
	% Change	-	-80.0%	-100.0%	160.0%	30.0%	-18.8%	66.7%	-32.3%	-10.0%	4.1%	7.1%	-14.9%	2.0%	-0.7%
Sixteen Week	Prior 8 Weeks	1	7	6	13	19	40	23	44	67	413	30	67	510	577
	Last 8 Weeks	0	6	5	18	23	58	24	52	76	394	29	87	499	586
	% Change	-100.0%	-14.3%	-16.7%	38.5%	21.1%	45.0%	4.3%	18.2%	13.4%	-4.6%	-3.3%	29.9%	-2.2%	1.6%
YTD 2015	2015 YTD	0	38	25	66	91	257	85	356	441	2,147	112	386	2,700	3,086
	2016 YTD	5	29	21	66	87	284	101	324	425	2,191	128	405	2,744	3,149
	% Change	-	-23.7%	-16.0%	0.0%	-4.4%	10.5%	18.8%	-9.0%	-3.6%	2.0%	14.3%	4.9%	1.6%	2.0%
Rolling 24 Month	Prior 52 Weeks	0	40	33	77	110	295	98	393	491	2,448	123	445	3,062	3,507
	Last 52 Weeks	6	34	27	82	109	327	118	380	498	2,536	152	476	3,186	3,662
	% Change	-	-15.0%	-18.2%	6.5%	-0.9%	10.8%	20.4%	-3.3%	1.4%	3.6%	23.6%	7.0%	4.0%	4.4%
YTD 2014	2014 YTD	4	58	16	58	74	354	76	329	405	2,192	104	490	2,701	3,191
	2016 YTD	5	29	21	66	87	284	101	324	425	2,191	128	405	2,744	3,149
	% Change	25.0%	-50.0%	31.3%	13.8%	17.6%	-19.8%	32.9%	-1.5%	4.9%	0.0%	23.1%	-17.3%	1.6%	-1.3%
YTD 2013	2013 YTD	3	50	24	61	85	300	96	464	560	2,407	108	438	3,075	3,513
	2016 YTD	5	29	21	66	87	284	101	324	425	2,191	128	405	2,744	3,149
	% Change	66.7%	-42.0%	-12.5%	8.2%	2.4%	-5.3%	5.2%	-30.2%	-24.1%	-9.0%	18.5%	-7.5%	-10.8%	-10.4%
YTD 2012	2012 YTD	11	33	23	62	85	298	96	452	548	2,294	130	427	2,972	3,399
	2016 YTD	5	29	21	66	87	284	101	324	425	2,191	128	405	2,744	3,149
	% Change	-54.5%	-12.1%	-8.7%	6.5%	2.4%	-4.7%	5.2%	-28.3%	-22.4%	-4.5%	-1.5%	-5.2%	-7.7%	-7.4%
YTD 2011	2011 YTD	2	29	22	81	103	302	105	559	664	2,041	108	436	2,813	3,249
	2016 YTD	5	29	21	66	87	284	101	324	425	2,191	128	405	2,744	3,149
	% Change	150.0%	0.0%	-4.5%	-18.5%	-15.5%	-6.0%	-3.8%	-42.0%	-36.0%	7.3%	18.5%	-7.1%	-2.5%	-3.1%

Information summarized for CompStat week ending 11/12/2016.

Sourced from MNPD ARMS on 11/16/2016 7:04:37 AM. The figures above were sourced from incident reports using Uniform Crime Reporting definitions and reporting guidelines, based on the date when the crime was reported. This report is intended to be a management and planning tool and does not reflect the official UCR counts for the department. Incidents where a location is unknown or unspecified are included in the countywide totals.

West Precinct Efficiency Report Summary

METROPOLITAN POLICE DEPARTMENT
of Nashville and Davidson County

Two Week, Eight Week, Sixteen Week, YTD, and 24 Month Analyses

Aggregated by component of arresting officer / officer making stop.

		Adults Only				Adults and Juveniles						
		Felony Arrests	Misdemeanor Arrests	Citation Arrests	Total Arrests	Part I Arrests	Weapons Law Violation Arrests	Drug-Related Arrests	DUI Arrests	Warrant Service Attempts	Warrants Served	Vehicle Stops
Two Week	Prior Week	16	14	35	65	18	1	16	1	58	18	618
	Last Week	8	14	38	60	12	1	6	2	84	18	515
	% Change	-50.0%	0.0%	8.6%	-7.7%	-33.3%	0.0%	-62.5%	100.0%	44.8%	0.0%	-16.7%
Eight Week	Prior 4 Weeks	37	65	161	263	71	7	38	8	320	100	2,231
	Last 4 Weeks	53	64	161	278	79	4	47	6	461	127	2,297
	% Change	43.2%	-1.5%	0.0%	5.7%	11.3%	-42.9%	23.7%	-25.0%	44.1%	27.0%	3.0%
Sixteen Week	Prior 8 Weeks	87	147	373	607	123	3	104	9	764	238	5,412
	Last 8 Weeks	90	129	322	541	150	11	85	14	781	227	4,528
	% Change	3.4%	-12.2%	-13.7%	-10.9%	22.0%	266.7%	-18.3%	55.6%	2.2%	-4.6%	-16.3%
YTD	2015 YTD	514	1,220	2,996	4,730	1,095	35	709	106	4,451	1,272	38,326
	2016 YTD	479	945	2,259	3,683	865	35	667	104	4,069	1,234	32,743
	% Change	-6.8%	-22.5%	-24.6%	-22.1%	-21.0%	0.0%	-5.9%	-1.9%	-8.6%	-3.0%	-14.6%
Rolling 24 Month	Prior 52 Weeks	588	1,374	3,323	5,285	1,237	40	811	112	4,959	1,409	43,484
	Last 52 Weeks	556	1,090	2,590	4,236	1,063	39	757	112	4,545	1,403	36,494
	% Change	-5.4%	-20.7%	-22.1%	-19.8%	-14.1%	-2.5%	-6.7%	0.0%	-8.3%	-0.4%	-16.1%
YTD 2014	2014 YTD	780	1,983	4,351	7,114	1,238	50	1,350	211	6,028	1,680	51,329
	2016 YTD	479	945	2,259	3,683	865	35	667	104	4,069	1,234	32,743
	% Change	-38.6%	-52.3%	-48.1%	-48.2%	-30.1%	-30.0%	-50.6%	-50.7%	-32.5%	-26.5%	-36.2%
YTD 2013	2013 YTD	817	2,140	4,420	7,377	1,239	53	1,134	376	7,324	1,684	60,219
	2016 YTD	479	945	2,259	3,683	865	35	667	104	4,069	1,234	32,743
	% Change	-41.4%	-55.8%	-48.9%	-50.1%	-30.2%	-34.0%	-41.2%	-72.3%	-44.4%	-26.7%	-45.6%
YTD 2012	2012 YTD	1,135	2,729	4,593	8,457	1,499	93	1,407	427	6,951	2,097	60,581
	2016 YTD	479	945	2,259	3,683	865	35	667	104	4,069	1,234	32,743
	% Change	-57.8%	-65.4%	-50.8%	-56.5%	-42.3%	-62.4%	-52.6%	-75.6%	-41.5%	-41.2%	-46.0%
YTD 2011	2011 YTD	1,105	3,310	5,760	10,175	1,223	83	1,402	366	9,116	2,309	68,164
	2016 YTD	479	945	2,259	3,683	865	35	667	104	4,069	1,234	32,743
	% Change	-56.7%	-71.5%	-60.8%	-63.8%	-29.3%	-57.8%	-52.4%	-71.6%	-55.4%	-46.6%	-52.0%

Information summarized for CompStat week ending 11/12/2016.

Sourced from MNPD ARMS on 11/16/2016 7:04:37 AM. Arrest summaries are not a count of arrest charges. 1 arrest = 1 body. Warrant Service summary considers 1 count for each service attempt and 1 count for each outstanding warrant served. Vehicle Stop summary sources MNPD's Vehicle Stop (Form 252) Database. Vehicle stop totals count all reports electronically entered via AFR. Hardcopy reports not entered into ARMS will affect accuracy of totals.

East Precinct Incident Report Summary

METROPOLITAN POLICE DEPARTMENT
of Nashville and Davidson County

Two Week, Eight Week, Sixteen Week, YTD, and 24 Month Analyses

Aggregated by precinct (incident location). Based on date when each incident was reported.

		Homicide	Forcible Rape	Commercial Robbery	Street Robbery	Total Robbery	Aggravated Assault	Commercial Burglary	Residential Burglary	Total Burglary	Larceny	Auto Theft	Violent Offenses	Property Offenses	Part I Offenses
Two Week	Prior Week	0	1	1	2	3	10	0	9	9	48	9	14	66	80
	Last Week	0	3	0	2	2	18	3	10	13	31	10	23	54	77
	% Change	-	200.0%	-100.0%	0.0%	-33.3%	80.0%	-	11.1%	44.4%	-35.4%	11.1%	64.3%	-18.2%	-3.8%
Eight Week	Prior 4 Weeks	1	7	3	16	19	60	15	29	44	143	14	87	201	288
	Last 4 Weeks	0	7	1	8	9	50	10	37	47	148	25	66	220	286
	% Change	-100.0%	0.0%	-66.7%	-50.0%	-52.6%	-16.7%	-33.3%	27.6%	6.8%	3.5%	78.6%	-24.1%	9.5%	-0.7%
Sixteen Week	Prior 8 Weeks	2	12	6	29	35	117	10	60	70	312	33	166	415	581
	Last 8 Weeks	1	14	4	24	28	110	25	66	91	291	39	153	421	574
	% Change	-50.0%	16.7%	-33.3%	-17.2%	-20.0%	-6.0%	150.0%	10.0%	30.0%	-6.7%	18.2%	-7.8%	1.4%	-1.2%
YTD 2015	2015 YTD	13	70	34	197	231	636	73	504	577	1,713	170	950	2,460	3,410
	2016 YTD	8	59	21	153	174	598	82	383	465	1,666	183	839	2,314	3,153
	% Change	-38.5%	-15.7%	-38.2%	-22.3%	-24.7%	-6.0%	12.3%	-24.0%	-19.4%	-2.7%	7.6%	-11.7%	-5.9%	-7.5%
Rolling 24 Month	Prior 52 Weeks	13	72	42	237	279	718	100	608	708	1,910	205	1,082	2,823	3,905
	Last 52 Weeks	12	65	24	183	207	678	86	479	565	1,926	206	962	2,697	3,659
	% Change	-7.7%	-9.7%	-42.9%	-22.8%	-25.8%	-5.6%	-14.0%	-21.2%	-20.2%	0.8%	0.5%	-11.1%	-4.5%	-6.3%
YTD 2014	2014 YTD	2	68	13	171	184	776	82	421	503	1,469	117	1,030	2,089	3,119
	2016 YTD	8	59	21	153	174	598	82	383	465	1,666	183	839	2,314	3,153
	% Change	300.0%	-13.2%	61.5%	-10.5%	-5.4%	-22.9%	0.0%	-9.0%	-7.6%	13.4%	56.4%	-18.5%	10.8%	1.1%
YTD 2013	2013 YTD	7	65	18	210	228	749	40	599	639	1,573	124	1,049	2,336	3,385
	2016 YTD	8	59	21	153	174	598	82	383	465	1,666	183	839	2,314	3,153
	% Change	14.3%	-9.2%	16.7%	-27.1%	-23.7%	-20.2%	105.0%	-36.1%	-27.2%	5.9%	47.6%	-20.0%	-0.9%	-6.9%
YTD 2012	2012 YTD	5	58	25	225	250	869	99	616	715	1,814	144	1,182	2,673	3,855
	2016 YTD	8	59	21	153	174	598	82	383	465	1,666	183	839	2,314	3,153
	% Change	60.0%	1.7%	-16.0%	-32.0%	-30.4%	-31.2%	-17.2%	-37.8%	-35.0%	-8.2%	27.1%	-29.0%	-13.4%	-18.2%
YTD 2011	2011 YTD	4	64	36	219	255	721	101	940	1,041	2,034	189	1,044	3,264	4,308
	2016 YTD	8	59	21	153	174	598	82	383	465	1,666	183	839	2,314	3,153
	% Change	100.0%	-7.8%	-41.7%	-30.1%	-31.8%	-17.1%	-18.8%	-59.3%	-55.3%	-18.1%	-3.2%	-19.6%	-29.1%	-26.8%

Information summarized for CompStat week ending 11/12/2016.

Sourced from MNPD ARMS on 11/16/2016 7:04:37 AM. The figures above were sourced from incident reports using Uniform Crime Reporting definitions and reporting guidelines, based on the date when the crime was reported. This report is intended to be a management and planning tool and does not reflect the official UCR counts for the department. Incidents where a location is unknown or unspecified are included in the countywide totals.

East Precinct Efficiency Report Summary

METROPOLITAN POLICE DEPARTMENT
of Nashville and Davidson County

Two Week, Eight Week, Sixteen Week, YTD, and 24 Month Analyses

Aggregated by component of arresting officer / officer making stop.

		Adults Only				Adults and Juveniles						
		Felony Arrests	Misdemeanor Arrests	Citation Arrests	Total Arrests	Part I Arrests	Weapons Law Violation Arrests	Drug-Related Arrests	DUI Arrests	Warrant Service Attempts	Warrants Served	Vehicle Stops
Two Week	Prior Week	21	39	70	130	20	2	26	4	129	52	499
	Last Week	22	33	57	112	24	0	20	3	101	40	596
	% Change	4.8%	-15.4%	-18.6%	-13.8%	20.0%	-100.0%	-23.1%	-25.0%	-21.7%	-23.1%	19.4%
Eight Week	Prior 4 Weeks	83	171	278	532	89	7	97	12	509	240	2,143
	Last 4 Weeks	98	164	298	560	90	9	108	17	519	212	2,307
	% Change	18.1%	-4.1%	7.2%	5.3%	1.1%	28.6%	11.3%	41.7%	2.0%	-11.7%	7.7%
Sixteen Week	Prior 8 Weeks	177	376	698	1,251	176	22	240	30	1,091	497	5,429
	Last 8 Weeks	181	335	576	1,092	179	16	205	29	1,028	452	4,450
	% Change	2.3%	-10.9%	-17.5%	-12.7%	1.7%	-27.3%	-14.6%	-3.3%	-5.8%	-9.1%	-18.0%
YTD	2015 YTD	1,227	2,976	4,376	8,579	1,152	129	1,566	195	7,473	2,828	34,042
	2016 YTD	1,068	2,224	3,789	7,081	1,029	125	1,305	183	6,803	2,709	29,438
	% Change	-13.0%	-25.3%	-13.4%	-17.5%	-10.7%	-3.1%	-16.7%	-6.2%	-9.0%	-4.2%	-13.5%
Rolling 24 Month	Prior 52 Weeks	1,362	3,346	4,940	9,648	1,301	141	1,730	222	8,442	3,155	39,481
	Last 52 Weeks	1,201	2,565	4,329	8,095	1,190	139	1,469	221	7,820	3,075	33,962
	% Change	-11.8%	-23.3%	-12.4%	-16.1%	-8.5%	-1.4%	-15.1%	-0.5%	-7.4%	-2.5%	-14.0%
YTD 2014	2014 YTD	1,251	2,887	4,596	8,734	1,112	116	1,505	164	7,719	2,768	44,121
	2016 YTD	1,068	2,224	3,789	7,081	1,029	125	1,305	183	6,803	2,709	29,438
	% Change	-14.6%	-23.0%	-17.6%	-18.9%	-7.5%	7.8%	-13.3%	11.6%	-11.9%	-2.1%	-33.3%
YTD 2013	2013 YTD	1,581	3,197	5,432	10,210	1,171	155	1,807	168	8,228	2,981	45,078
	2016 YTD	1,068	2,224	3,789	7,081	1,029	125	1,305	183	6,803	2,709	29,438
	% Change	-32.4%	-30.4%	-30.2%	-30.6%	-12.1%	-19.4%	-27.8%	8.9%	-17.3%	-9.1%	-34.7%
YTD 2012	2012 YTD	1,642	3,285	4,529	9,456	1,394	116	1,617	143	9,416	3,317	47,003
	2016 YTD	1,068	2,224	3,789	7,081	1,029	125	1,305	183	6,803	2,709	29,438
	% Change	-35.0%	-32.3%	-16.3%	-25.1%	-26.2%	7.8%	-19.3%	28.0%	-27.8%	-18.3%	-37.4%
YTD 2011	2011 YTD	1,403	2,495	4,004	7,902	1,382	101	1,239	129	10,127	3,041	41,612
	2016 YTD	1,068	2,224	3,789	7,081	1,029	125	1,305	183	6,803	2,709	29,438
	% Change	-23.9%	-10.9%	-5.4%	-10.4%	-25.5%	23.8%	5.3%	41.9%	-32.8%	-10.9%	-29.3%

Information summarized for CompStat week ending 11/12/2016.

Sourced from MNPD ARMS on 11/16/2016 7:04:37 AM. Arrest summaries are not a count of arrest charges. 1 arrest = 1 body. Warrant Service summary considers 1 count for each service attempt and 1 count for each outstanding warrant served. Vehicle Stop summary sources MNPD's Vehicle Stop (Form 252) Database. Vehicle stop totals count all reports electronically entered via AFR. Hardcopy reports not entered into ARMS will affect accuracy of totals.

South Precinct Incident Report Summary

METROPOLITAN POLICE DEPARTMENT
of Nashville and Davidson County

Two Week, Eight Week, Sixteen Week, YTD, and 24 Month Analyses

Aggregated by precinct (incident location). Based on date when each incident was reported.

		Homicide	Forcible Rape	Commercial Robbery	Street Robbery	Total Robbery	Aggravated Assault	Commercial Burglary	Residential Burglary	Total Burglary	Larceny	Auto Theft	Violent Offenses	Property Offenses	Part I Offenses
Two Week	Prior Week	1	1	0	14	14	15	7	13	20	81	9	31	110	141
	Last Week	1	3	4	10	14	14	3	16	19	47	10	32	76	108
	% Change	0.0%	200.0%	-	-28.6%	0.0%	-6.7%	-57.1%	23.1%	-5.0%	-42.0%	11.1%	3.2%	-30.9%	-23.4%
Eight Week	Prior 4 Weeks	1	7	6	40	46	75	30	57	87	231	34	129	352	481
	Last 4 Weeks	2	10	5	44	49	58	20	67	87	272	35	119	394	513
	% Change	100.0%	42.9%	-16.7%	10.0%	6.5%	-22.7%	-33.3%	17.5%	0.0%	17.7%	2.9%	-7.8%	11.9%	6.7%
Sixteen Week	Prior 8 Weeks	2	17	11	86	97	154	41	129	170	542	50	270	762	1,032
	Last 8 Weeks	3	17	11	84	95	133	50	124	174	503	69	248	746	994
	% Change	50.0%	0.0%	0.0%	-2.3%	-2.1%	-13.6%	22.0%	-3.9%	2.4%	-7.2%	38.0%	-8.1%	-2.1%	-3.7%
YTD 2015	2015 YTD	14	100	37	343	380	798	170	889	1,059	2,890	210	1,292	4,159	5,451
	2016 YTD	16	91	54	381	435	828	162	817	979	2,823	304	1,370	4,106	5,476
	% Change	14.3%	-9.0%	45.9%	11.1%	14.5%	3.8%	-4.7%	-8.1%	-7.6%	-2.3%	44.8%	6.0%	-1.3%	0.5%
Rolling 24 Month	Prior 52 Weeks	15	103	43	392	435	913	204	977	1,181	3,278	239	1,466	4,698	6,164
	Last 52 Weeks	17	101	58	440	498	922	181	937	1,118	3,240	338	1,538	4,696	6,234
	% Change	13.3%	-1.9%	34.9%	12.2%	14.5%	1.0%	-11.3%	-4.1%	-5.3%	-1.2%	41.4%	4.9%	0.0%	1.1%
YTD 2014	2014 YTD	5	86	39	237	276	819	147	708	855	2,803	182	1,186	3,840	5,026
	2016 YTD	16	91	54	381	435	828	162	817	979	2,823	304	1,370	4,106	5,476
	% Change	220.0%	5.8%	38.5%	60.8%	57.6%	1.1%	10.2%	15.4%	14.5%	0.7%	67.0%	15.5%	6.9%	9.0%
YTD 2013	2013 YTD	7	77	32	303	335	836	199	853	1,052	2,617	230	1,255	3,899	5,154
	2016 YTD	16	91	54	381	435	828	162	817	979	2,823	304	1,370	4,106	5,476
	% Change	128.6%	18.2%	68.8%	25.7%	29.9%	-1.0%	-18.6%	-4.2%	-6.9%	7.9%	32.2%	9.2%	5.3%	6.2%
YTD 2012	2012 YTD	6	83	39	263	302	805	172	722	894	2,722	279	1,196	3,895	5,091
	2016 YTD	16	91	54	381	435	828	162	817	979	2,823	304	1,370	4,106	5,476
	% Change	166.7%	9.6%	38.5%	44.9%	44.0%	2.9%	-5.8%	13.2%	9.5%	3.7%	9.0%	14.5%	5.4%	7.6%
YTD 2011	2011 YTD	7	84	62	326	388	795	160	1,088	1,248	3,044	367	1,274	4,659	5,933
	2016 YTD	16	91	54	381	435	828	162	817	979	2,823	304	1,370	4,106	5,476
	% Change	128.6%	8.3%	-12.9%	16.9%	12.1%	4.2%	1.3%	-24.9%	-21.6%	-7.3%	-17.2%	7.5%	-11.9%	-7.7%

Information summarized for CompStat week ending 11/12/2016.

Sourced from MNPD ARMS on 11/16/2016 7:04:37 AM. The figures above were sourced from incident reports using Uniform Crime Reporting definitions and reporting guidelines, based on the date when the crime was reported. This report is intended to be a management and planning tool and does not reflect the official UCR counts for the department. Incidents where a location is unknown or unspecified are included in the countywide totals.

South Precinct Efficiency Report Summary

METROPOLITAN POLICE DEPARTMENT
of Nashville and Davidson County

Two Week, Eight Week, Sixteen Week, YTD, and 24 Month Analyses

Aggregated by component of arresting officer / officer making stop.

		Adults Only				Adults and Juveniles						
		Felony Arrests	Misdemeanor Arrests	Citation Arrests	Total Arrests	Part I Arrests	Weapons Law Violation Arrests	Drug-Related Arrests	DUI Arrests	Warrant Service Attempts	Warrants Served	Vehicle Stops
Two Week	Prior Week	15	37	49	101	25	0	19	6	41	40	588
	Last Week	19	42	40	101	25	1	6	4	57	54	667
	% Change	26.7%	13.5%	-18.4%	0.0%	0.0%	-	-68.4%	-33.3%	39.0%	35.0%	13.4%
Eight Week	Prior 4 Weeks	59	162	331	552	77	1	83	18	283	183	3,192
	Last 4 Weeks	66	167	223	456	95	8	57	21	237	180	2,613
	% Change	11.9%	3.1%	-32.6%	-17.4%	23.4%	700.0%	-31.3%	16.7%	-16.3%	-1.6%	-18.1%
Sixteen Week	Prior 8 Weeks	131	429	682	1,242	224	11	169	54	682	430	6,518
	Last 8 Weeks	125	329	554	1,008	172	9	140	39	520	363	5,805
	% Change	-4.6%	-23.3%	-18.8%	-18.8%	-23.2%	-18.2%	-17.2%	-27.8%	-23.8%	-15.6%	-10.9%
YTD	2015 YTD	760	1,968	3,726	6,454	1,366	95	731	206	4,178	1,787	44,770
	2016 YTD	808	2,213	4,096	7,117	1,294	70	1,038	270	3,319	2,103	40,949
	% Change	6.3%	12.4%	9.9%	10.3%	-5.3%	-26.3%	42.0%	31.1%	-20.6%	17.7%	-8.5%
Rolling 24 Month	Prior 52 Weeks	860	2,209	4,232	7,301	1,567	101	863	232	4,876	2,012	51,067
	Last 52 Weeks	918	2,472	4,674	8,064	1,495	85	1,186	308	3,853	2,338	46,955
	% Change	6.7%	11.9%	10.4%	10.5%	-4.6%	-15.8%	37.4%	32.8%	-21.0%	16.2%	-8.1%
YTD 2014	2014 YTD	870	2,287	5,448	8,605	1,773	86	1,063	218	4,626	1,897	65,351
	2016 YTD	808	2,213	4,096	7,117	1,294	70	1,038	270	3,319	2,103	40,949
	% Change	-7.1%	-3.2%	-24.8%	-17.3%	-27.0%	-18.6%	-2.4%	23.9%	-28.3%	10.9%	-37.3%
YTD 2013	2013 YTD	1,115	2,488	6,076	9,679	1,691	86	1,317	186	8,631	2,419	63,177
	2016 YTD	808	2,213	4,096	7,117	1,294	70	1,038	270	3,319	2,103	40,949
	% Change	-27.5%	-11.1%	-32.6%	-26.5%	-23.5%	-18.6%	-21.2%	45.2%	-61.5%	-13.1%	-35.2%
YTD 2012	2012 YTD	1,319	2,848	6,891	11,058	1,733	77	1,248	261	10,860	2,822	72,668
	2016 YTD	808	2,213	4,096	7,117	1,294	70	1,038	270	3,319	2,103	40,949
	% Change	-38.7%	-22.3%	-40.6%	-35.6%	-25.3%	-9.1%	-16.8%	3.4%	-69.4%	-25.5%	-43.6%
YTD 2011	2011 YTD	1,122	2,586	6,237	9,945	1,856	89	902	255	8,107	2,488	65,009
	2016 YTD	808	2,213	4,096	7,117	1,294	70	1,038	270	3,319	2,103	40,949
	% Change	-28.0%	-14.4%	-34.3%	-28.4%	-30.3%	-21.3%	15.1%	5.9%	-59.1%	-15.5%	-37.0%

Information summarized for CompStat week ending 11/12/2016.

Sourced from MNPD ARMS on 11/16/2016 7:04:37 AM. Arrest summaries are not a count of arrest charges. 1 arrest = 1 body. Warrant Service summary considers 1 count for each service attempt and 1 count for each outstanding warrant served. Vehicle Stop summary sources MNPD's Vehicle Stop (Form 252) Database. Vehicle stop totals count all reports electronically entered via AFR. Hardcopy reports not entered into ARMS will affect accuracy of totals.

Central Precinct Incident Report Summary

METROPOLITAN POLICE DEPARTMENT
of Nashville and Davidson County

Two Week, Eight Week, Sixteen Week, YTD, and 24 Month Analyses

Aggregated by precinct (incident location). Based on date when each incident was reported.

		Homicide	Forcible Rape	Commercial Robbery	Street Robbery	Total Robbery	Aggravated Assault	Commercial Burglary	Residential Burglary	Total Burglary	Larceny	Auto Theft	Violent Offenses	Property Offenses	Part I Offenses
Two Week	Prior Week	0	2	0	6	6	7	0	1	1	30	2	15	33	48
	Last Week	0	0	0	5	5	2	1	1	2	24	0	7	26	33
	% Change	-	-100.0%	-	-16.7%	-16.7%	-71.4%	-	0.0%	100.0%	-20.0%	-100.0%	-53.3%	-21.2%	-31.3%
Eight Week	Prior 4 Weeks	1	5	0	20	20	27	4	0	4	96	15	53	115	168
	Last 4 Weeks	0	4	0	17	17	21	5	4	9	122	10	42	141	183
	% Change	-100.0%	-20.0%	-	-15.0%	-15.0%	-22.2%	25.0%	-	125.0%	27.1%	-33.3%	-20.8%	22.6%	8.9%
Sixteen Week	Prior 8 Weeks	0	8	0	16	16	42	4	4	8	195	15	66	218	284
	Last 8 Weeks	1	9	0	37	37	48	9	4	13	218	25	95	256	351
	% Change	-	12.5%	-	131.3%	131.3%	14.3%	125.0%	0.0%	62.5%	11.8%	66.7%	43.9%	17.4%	23.6%
YTD 2015	2015 YTD	0	60	0	82	82	182	42	18	60	874	43	324	977	1,301
	2016 YTD	2	51	1	116	117	190	27	16	43	941	75	360	1,059	1,419
	% Change	-	-15.0%	-	41.5%	42.7%	4.4%	-35.7%	-11.1%	-28.3%	7.7%	74.4%	11.1%	8.4%	9.1%
Rolling 24 Month	Prior 52 Weeks	0	67	1	94	95	195	47	18	65	979	46	357	1,090	1,447
	Last 52 Weeks	2	61	1	128	129	209	29	17	46	1,055	86	401	1,187	1,588
	% Change	-	-9.0%	0.0%	36.2%	35.8%	7.2%	-38.3%	-5.6%	-29.2%	7.8%	87.0%	12.3%	8.9%	9.7%
YTD 2014	2014 YTD	1	57	2	73	75	173	29	20	49	857	35	306	941	1,247
	2016 YTD	2	51	1	116	117	190	27	16	43	941	75	360	1,059	1,419
	% Change	100.0%	-10.5%	-50.0%	58.9%	56.0%	9.8%	-6.9%	-20.0%	-12.2%	9.8%	114.3%	17.6%	12.5%	13.8%
YTD 2013	2013 YTD	0	31	1	54	55	171	45	27	72	839	42	257	953	1,210
	2016 YTD	2	51	1	116	117	190	27	16	43	941	75	360	1,059	1,419
	% Change	-	64.5%	0.0%	114.8%	112.7%	11.1%	-40.0%	-40.7%	-40.3%	12.2%	78.6%	40.1%	11.1%	17.3%
YTD 2012	2012 YTD	1	47	1	86	87	178	41	22	63	1,029	56	313	1,148	1,461
	2016 YTD	2	51	1	116	117	190	27	16	43	941	75	360	1,059	1,419
	% Change	100.0%	8.5%	0.0%	34.9%	34.5%	6.7%	-34.1%	-27.3%	-31.7%	-8.6%	33.9%	15.0%	-7.8%	-2.9%
YTD 2011	2011 YTD	3	45	4	95	99	205	50	25	75	1,063	52	352	1,190	1,542
	2016 YTD	2	51	1	116	117	190	27	16	43	941	75	360	1,059	1,419
	% Change	-33.3%	13.3%	-75.0%	22.1%	18.2%	-7.3%	-46.0%	-36.0%	-42.7%	-11.5%	44.2%	2.3%	-11.0%	-8.0%

Information summarized for CompStat week ending 11/12/2016.

Sourced from MNPD ARMS on 11/16/2016 7:04:37 AM. The figures above were sourced from incident reports using Uniform Crime Reporting definitions and reporting guidelines, based on the date when the crime was reported. This report is intended to be a management and planning tool and does not reflect the official UCR counts for the department. Incidents where a location is unknown or unspecified are included in the countywide totals.

Central Precinct Efficiency Report Summary

METROPOLITAN POLICE DEPARTMENT
of Nashville and Davidson County

Two Week, Eight Week, Sixteen Week, YTD, and 24 Month Analyses

Aggregated by component of arresting officer / officer making stop.

		Adults Only				Adults and Juveniles						
		Felony Arrests	Misdemeanor Arrests	Citation Arrests	Total Arrests	Part I Arrests	Weapons Law Violation Arrests	Drug-Related Arrests	DUI Arrests	Warrant Service Attempts	Warrants Served	Vehicle Stops
Two Week	Prior Week	17	78	54	149	19	1	9	1	104	51	481
	Last Week	13	68	58	139	11	2	3	0	102	43	343
	% Change	-23.5%	-12.8%	7.4%	-6.7%	-42.1%	100.0%	-66.7%	-100.0%	-1.9%	-15.7%	-28.7%
Eight Week	Prior 4 Weeks	51	243	265	559	58	3	64	5	181	159	1,724
	Last 4 Weeks	58	295	282	635	56	4	45	2	457	167	1,735
	% Change	13.7%	21.4%	6.4%	13.6%	-3.4%	33.3%	-29.7%	-60.0%	152.5%	5.0%	0.6%
Sixteen Week	Prior 8 Weeks	85	594	547	1,226	107	10	127	13	359	268	3,112
	Last 8 Weeks	109	538	547	1,194	114	7	109	7	638	326	3,459
	% Change	28.2%	-9.4%	0.0%	-2.6%	6.5%	-30.0%	-14.2%	-46.2%	77.7%	21.6%	11.2%
YTD	2015 YTD	619	3,818	4,157	8,594	493	53	809	159	4,205	1,841	33,352
	2016 YTD	524	3,413	3,554	7,491	541	33	789	86	2,668	1,606	21,594
	% Change	-15.3%	-10.6%	-14.5%	-12.8%	9.7%	-37.7%	-2.5%	-45.9%	-36.6%	-12.8%	-35.3%
Rolling 24 Month	Prior 52 Weeks	705	4,256	4,604	9,565	577	60	895	191	4,657	2,085	38,257
	Last 52 Weeks	595	3,863	3,983	8,441	597	42	884	105	2,998	1,835	25,098
	% Change	-15.6%	-9.2%	-13.5%	-11.8%	3.5%	-30.0%	-1.2%	-45.0%	-35.6%	-12.0%	-34.4%
YTD 2014	2014 YTD	655	3,745	3,948	8,348	555	48	637	179	5,717	1,866	38,932
	2016 YTD	524	3,413	3,554	7,491	541	33	789	86	2,668	1,606	21,594
	% Change	-20.0%	-8.9%	-10.0%	-10.3%	-2.5%	-31.3%	23.9%	-52.0%	-53.3%	-13.9%	-44.5%
YTD 2013	2013 YTD	713	4,001	4,271	8,985	591	54	791	121	7,091	1,803	38,551
	2016 YTD	524	3,413	3,554	7,491	541	33	789	86	2,668	1,606	21,594
	% Change	-26.5%	-14.7%	-16.8%	-16.6%	-8.5%	-38.9%	-0.3%	-28.9%	-62.4%	-10.9%	-44.0%
YTD 2012	2012 YTD	787	3,492	3,951	8,230	646	63	775	150	7,113	1,823	36,387
	2016 YTD	524	3,413	3,554	7,491	541	33	789	86	2,668	1,606	21,594
	% Change	-33.4%	-2.3%	-10.0%	-9.0%	-16.3%	-47.6%	1.8%	-42.7%	-62.5%	-11.9%	-40.7%
YTD 2011	2011 YTD	774	3,244	3,638	7,656	642	100	818	102	7,325	1,815	29,273
	2016 YTD	524	3,413	3,554	7,491	541	33	789	86	2,668	1,606	21,594
	% Change	-32.3%	5.2%	-2.3%	-2.2%	-15.7%	-67.0%	-3.5%	-15.7%	-63.6%	-11.5%	-26.2%

Information summarized for CompStat week ending 11/12/2016.

Sourced from MNPD ARMS on 11/16/2016 7:04:37 AM. Arrest summaries are not a count of arrest charges. 1 arrest = 1 body. Warrant Service summary considers 1 count for each service attempt and 1 count for each outstanding warrant served. Vehicle Stop summary sources MNPD's Vehicle Stop (Form 252) Database. Vehicle stop totals count all reports electronically entered via AFR. Hardcopy reports not entered into ARMS will affect accuracy of totals.

Hermitage Precinct Incident Report Summary

METROPOLITAN POLICE DEPARTMENT
of Nashville and Davidson County

Two Week, Eight Week, Sixteen Week, YTD, and 24 Month Analyses

Aggregated by precinct (incident location). Based on date when each incident was reported.

		Homicide	Forcible Rape	Commercial Robbery	Street Robbery	Total Robbery	Aggravated Assault	Commercial Burglary	Residential Burglary	Total Burglary	Larceny	Auto Theft	Violent Offenses	Property Offenses	Part I Offenses
Two Week	Prior Week	1	2	0	4	4	14	5	18	23	69	5	21	97	118
	Last Week	1	2	1	9	10	10	3	6	9	71	7	23	87	110
	% Change	0.0%	0.0%	-	125.0%	150.0%	-28.6%	-40.0%	-66.7%	-60.9%	2.9%	40.0%	9.5%	-10.3%	-6.8%
Eight Week	Prior 4 Weeks	2	10	4	27	31	75	20	39	59	271	27	118	357	475
	Last 4 Weeks	2	9	3	34	37	63	13	54	67	273	19	111	359	470
	% Change	0.0%	-10.0%	-25.0%	25.9%	19.4%	-16.0%	-35.0%	38.5%	13.6%	0.7%	-29.6%	-5.9%	0.6%	-1.1%
Sixteen Week	Prior 8 Weeks	1	14	6	47	53	157	28	83	111	577	51	225	739	964
	Last 8 Weeks	4	19	7	61	68	138	33	93	126	544	46	229	716	945
	% Change	300.0%	35.7%	16.7%	29.8%	28.3%	-12.1%	17.9%	12.0%	13.5%	-5.7%	-9.8%	1.8%	-3.1%	-2.0%
YTD 2015	2015 YTD	7	92	41	234	275	696	111	555	666	3,130	213	1,070	4,009	5,079
	2016 YTD	15	93	57	252	309	803	143	517	660	3,143	229	1,220	4,032	5,252
	% Change	114.3%	1.1%	39.0%	7.7%	12.4%	15.4%	28.8%	-6.8%	-0.9%	0.4%	7.5%	14.0%	0.6%	3.4%
Rolling 24 Month	Prior 52 Weeks	9	106	52	271	323	797	133	630	763	3,580	234	1,235	4,577	5,812
	Last 52 Weeks	17	104	62	285	347	892	180	608	788	3,617	265	1,360	4,670	6,030
	% Change	88.9%	-1.9%	19.2%	5.2%	7.4%	11.9%	35.3%	-3.5%	3.3%	1.0%	13.2%	10.1%	2.0%	3.8%
YTD 2014	2014 YTD	4	68	28	215	243	796	140	605	745	3,071	149	1,111	3,965	5,076
	2016 YTD	15	93	57	252	309	803	143	517	660	3,143	229	1,220	4,032	5,252
	% Change	275.0%	36.8%	103.6%	17.2%	27.2%	0.9%	2.1%	-14.5%	-11.4%	2.3%	53.7%	9.8%	1.7%	3.5%
YTD 2013	2013 YTD	4	82	49	208	257	720	102	663	765	3,204	207	1,063	4,176	5,239
	2016 YTD	15	93	57	252	309	803	143	517	660	3,143	229	1,220	4,032	5,252
	% Change	275.0%	13.4%	16.3%	21.2%	20.2%	11.5%	40.2%	-22.0%	-13.7%	-1.9%	10.6%	14.8%	-3.4%	0.2%
YTD 2012	2012 YTD	12	81	37	198	235	901	159	640	799	3,190	206	1,229	4,195	5,424
	2016 YTD	15	93	57	252	309	803	143	517	660	3,143	229	1,220	4,032	5,252
	% Change	25.0%	14.8%	54.1%	27.3%	31.5%	-10.9%	-10.1%	-19.2%	-17.4%	-1.5%	11.2%	-0.7%	-3.9%	-3.2%
YTD 2011	2011 YTD	5	83	44	179	223	680	159	811	970	3,234	223	991	4,427	5,418
	2016 YTD	15	93	57	252	309	803	143	517	660	3,143	229	1,220	4,032	5,252
	% Change	200.0%	12.0%	29.5%	40.8%	38.6%	18.1%	-10.1%	-36.3%	-32.0%	-2.8%	2.7%	23.1%	-8.9%	-3.1%

Information summarized for CompStat week ending 11/12/2016.

Sourced from MNPD ARMS on 11/16/2016 7:04:37 AM. The figures above were sourced from incident reports using Uniform Crime Reporting definitions and reporting guidelines, based on the date when the crime was reported. This report is intended to be a management and planning tool and does not reflect the official UCR counts for the department. Incidents where a location is unknown or unspecified are included in the countywide totals.

Hermitage Precinct Efficiency Report Summary

METROPOLITAN POLICE DEPARTMENT
of Nashville and Davidson County

Two Week, Eight Week, Sixteen Week, YTD, and 24 Month Analyses

Aggregated by component of arresting officer / officer making stop.

		Adults Only				Adults and Juveniles						
		Felony Arrests	Misdemeanor Arrests	Citation Arrests	Total Arrests	Part I Arrests	Weapons Law Violation Arrests	Drug-Related Arrests	DUI Arrests	Warrant Service Attempts	Warrants Served	Vehicle Stops
Two Week	Prior Week	20	64	46	130	33	2	9	3	145	68	592
	Last Week	21	46	55	122	25	2	24	4	125	51	616
	% Change	5.0%	-28.1%	19.6%	-6.2%	-24.2%	0.0%	166.7%	33.3%	-13.8%	-25.0%	4.1%
Eight Week	Prior 4 Weeks	96	193	334	623	120	2	119	15	516	259	2,785
	Last 4 Weeks	89	211	283	583	123	6	102	11	466	256	2,375
	% Change	-7.3%	9.3%	-15.3%	-6.4%	2.5%	200.0%	-14.3%	-26.7%	-9.7%	-1.2%	-14.7%
Sixteen Week	Prior 8 Weeks	176	453	869	1,498	263	13	281	26	1,060	561	6,389
	Last 8 Weeks	185	404	617	1,206	243	8	221	26	982	515	5,160
	% Change	5.1%	-10.8%	-29.0%	-19.5%	-7.6%	-38.5%	-21.4%	0.0%	-7.4%	-8.2%	-19.2%
YTD	2015 YTD	1,048	2,263	5,064	8,375	1,338	74	1,625	127	8,199	2,556	45,735
	2016 YTD	1,099	2,459	4,780	8,338	1,445	74	1,638	203	6,613	2,995	39,696
	% Change	4.9%	8.7%	-5.6%	-0.4%	8.0%	0.0%	0.8%	59.8%	-19.3%	17.2%	-13.2%
Rolling 24 Month	Prior 52 Weeks	1,197	2,572	5,786	9,555	1,523	87	1,827	161	9,420	2,891	53,276
	Last 52 Weeks	1,237	2,742	5,341	9,320	1,645	87	1,862	233	7,965	3,359	44,837
	% Change	3.3%	6.6%	-7.7%	-2.5%	8.0%	0.0%	1.9%	44.7%	-15.4%	16.2%	-15.8%
YTD 2014	2014 YTD	1,151	2,696	5,957	9,804	1,448	108	1,956	188	9,125	2,859	53,763
	2016 YTD	1,099	2,459	4,780	8,338	1,445	74	1,638	203	6,613	2,995	39,696
	% Change	-4.5%	-8.8%	-19.8%	-15.0%	-0.2%	-31.5%	-16.3%	8.0%	-27.5%	4.8%	-26.2%
YTD 2013	2013 YTD	1,180	2,428	6,567	10,175	1,578	129	2,321	190	8,143	2,646	48,254
	2016 YTD	1,099	2,459	4,780	8,338	1,445	74	1,638	203	6,613	2,995	39,696
	% Change	-6.9%	1.3%	-27.2%	-18.1%	-8.4%	-42.6%	-29.4%	6.8%	-18.8%	13.2%	-17.7%
YTD 2012	2012 YTD	1,334	2,372	5,838	9,544	1,526	148	2,311	171	6,589	2,811	48,306
	2016 YTD	1,099	2,459	4,780	8,338	1,445	74	1,638	203	6,613	2,995	39,696
	% Change	-17.6%	3.7%	-18.1%	-12.6%	-5.3%	-50.0%	-29.1%	18.7%	0.4%	6.5%	-17.8%
YTD 2011	2011 YTD	1,249	2,539	5,895	9,683	1,532	134	1,820	213	8,172	2,838	47,737
	2016 YTD	1,099	2,459	4,780	8,338	1,445	74	1,638	203	6,613	2,995	39,696
	% Change	-12.0%	-3.2%	-18.9%	-13.9%	-5.7%	-44.8%	-10.0%	-4.7%	-19.1%	5.5%	-16.8%

Information summarized for CompStat week ending 11/12/2016.

Sourced from MNPD ARMS on 11/16/2016 7:04:37 AM. Arrest summaries are not a count of arrest charges. 1 arrest = 1 body. Warrant Service summary considers 1 count for each service attempt and 1 count for each outstanding warrant served. Vehicle Stop summary sources MNPD's Vehicle Stop (Form 252) Database. Vehicle stop totals count all reports electronically entered via AFR. Hardcopy reports not entered into ARMS will affect accuracy of totals.

North Precinct Incident Report Summary

METROPOLITAN POLICE DEPARTMENT
of Nashville and Davidson County

Two Week, Eight Week, Sixteen Week, YTD, and 24 Month Analyses

Aggregated by precinct (incident location). Based on date when each incident was reported.

		Homicide	Forcible Rape	Commercial Robbery	Street Robbery	Total Robbery	Aggravated Assault	Commercial Burglary	Residential Burglary	Total Burglary	Larceny	Auto Theft	Violent Offenses	Property Offenses	Part I Offenses
Two Week	Prior Week	0	0	0	7	7	19	2	7	9	36	6	26	51	77
	Last Week	0	1	0	4	4	7	1	6	7	36	6	12	49	61
	% Change	-	-	-	-42.9%	-42.9%	-63.2%	-50.0%	-14.3%	-22.2%	0.0%	0.0%	-53.8%	-3.9%	-20.8%
Eight Week	Prior 4 Weeks	3	11	0	34	34	68	20	60	80	167	28	116	275	391
	Last 4 Weeks	1	7	2	25	27	58	11	26	37	145	28	93	210	303
	% Change	-66.7%	-36.4%	-	-26.5%	-20.6%	-14.7%	-45.0%	-56.7%	-53.8%	-13.2%	0.0%	-19.8%	-23.6%	-22.5%
Sixteen Week	Prior 8 Weeks	2	11	9	42	51	125	19	68	87	310	35	189	432	621
	Last 8 Weeks	4	18	2	59	61	126	31	86	117	312	56	209	485	694
	% Change	100.0%	63.6%	-77.8%	40.5%	19.6%	0.8%	63.2%	26.5%	34.5%	0.6%	60.0%	10.6%	12.3%	11.8%
YTD 2015	2015 YTD	24	78	23	257	280	911	101	470	571	1,539	201	1,293	2,311	3,604
	2016 YTD	13	75	26	239	265	777	108	424	532	1,662	216	1,130	2,410	3,540
	% Change	-45.8%	-3.8%	13.0%	-7.0%	-5.4%	-14.7%	6.9%	-9.8%	-6.8%	8.0%	7.5%	-12.6%	4.3%	-1.8%
Rolling 24 Month	Prior 52 Weeks	26	96	33	289	322	1,020	125	533	658	1,726	216	1,464	2,600	4,064
	Last 52 Weeks	18	81	31	276	307	869	130	505	635	1,920	255	1,275	2,810	4,085
	% Change	-30.8%	-15.6%	-6.1%	-4.5%	-4.7%	-14.8%	4.0%	-5.3%	-3.5%	11.2%	18.1%	-12.9%	8.1%	0.5%
YTD 2014	2014 YTD	13	80	13	172	185	924	87	443	530	1,430	181	1,202	2,141	3,343
	2016 YTD	13	75	26	239	265	777	108	424	532	1,662	216	1,130	2,410	3,540
	% Change	0.0%	-6.3%	100.0%	39.0%	43.2%	-15.9%	24.1%	-4.3%	0.4%	16.2%	19.3%	-6.0%	12.6%	5.9%
YTD 2013	2013 YTD	10	53	26	198	224	758	86	604	690	1,577	140	1,045	2,407	3,452
	2016 YTD	13	75	26	239	265	777	108	424	532	1,662	216	1,130	2,410	3,540
	% Change	30.0%	41.5%	0.0%	20.7%	18.3%	2.5%	25.6%	-29.8%	-22.9%	5.4%	54.3%	8.1%	0.1%	2.5%
YTD 2012	2012 YTD	10	69	24	198	222	773	89	577	666	1,544	156	1,074	2,366	3,440
	2016 YTD	13	75	26	239	265	777	108	424	532	1,662	216	1,130	2,410	3,540
	% Change	30.0%	8.7%	8.3%	20.7%	19.4%	0.5%	21.3%	-26.5%	-20.1%	7.6%	38.5%	5.2%	1.9%	2.9%
YTD 2011	2011 YTD	12	52	30	184	214	762	156	689	845	1,606	181	1,040	2,632	3,672
	2016 YTD	13	75	26	239	265	777	108	424	532	1,662	216	1,130	2,410	3,540
	% Change	8.3%	44.2%	-13.3%	29.9%	23.8%	2.0%	-30.8%	-38.5%	-37.0%	3.5%	19.3%	8.7%	-8.4%	-3.6%

Information summarized for CompStat week ending 11/12/2016.

Sourced from MNPD ARMS on 11/16/2016 7:04:37 AM. The figures above were sourced from incident reports using Uniform Crime Reporting definitions and reporting guidelines, based on the date when the crime was reported. This report is intended to be a management and planning tool and does not reflect the official UCR counts for the department. Incidents where a location is unknown or unspecified are included in the countywide totals.

North Precinct Efficiency Report Summary

METROPOLITAN POLICE DEPARTMENT
of Nashville and Davidson County

Two Week, Eight Week, Sixteen Week, YTD, and 24 Month Analyses

Aggregated by component of arresting officer / officer making stop.

		Adults Only				Adults and Juveniles						
		Felony Arrests	Misdemeanor Arrests	Citation Arrests	Total Arrests	Part I Arrests	Weapons Law Violation Arrests	Drug-Related Arrests	DUI Arrests	Warrant Service Attempts	Warrants Served	Vehicle Stops
Two Week	Prior Week	26	57	70	153	35	1	29	0	95	59	416
	Last Week	23	44	62	129	26	0	30	0	180	60	460
	% Change	-11.5%	-22.8%	-11.4%	-15.7%	-25.7%	-100.0%	3.4%	-	89.5%	1.7%	10.6%
Eight Week	Prior 4 Weeks	101	197	343	641	100	10	127	2	504	213	1,784
	Last 4 Weeks	95	196	278	569	120	11	116	4	527	218	1,632
	% Change	-5.9%	-0.5%	-19.0%	-11.2%	20.0%	10.0%	-8.7%	100.0%	4.6%	2.3%	-8.5%
Sixteen Week	Prior 8 Weeks	179	453	674	1,306	187	20	274	15	952	471	4,187
	Last 8 Weeks	196	393	621	1,210	220	21	243	6	1,031	431	3,416
	% Change	9.5%	-13.2%	-7.9%	-7.4%	17.6%	5.0%	-11.3%	-60.0%	8.3%	-8.5%	-18.4%
YTD	2015 YTD	1,025	1,981	2,843	5,849	1,001	106	1,215	74	7,033	2,210	23,406
	2016 YTD	1,113	2,324	3,473	6,910	1,148	119	1,451	95	6,063	2,597	21,163
	% Change	8.6%	17.3%	22.2%	18.1%	14.7%	12.3%	19.4%	28.4%	-13.8%	17.5%	-9.6%
Rolling 24 Month	Prior 52 Weeks	1,153	2,236	3,354	6,743	1,110	133	1,372	87	8,126	2,432	27,292
	Last 52 Weeks	1,252	2,603	3,866	7,721	1,289	137	1,623	111	6,742	2,914	23,627
	% Change	8.6%	16.4%	15.3%	14.5%	16.1%	3.0%	18.3%	27.6%	-17.0%	19.8%	-13.4%
YTD 2014	2014 YTD	1,152	2,064	4,110	7,326	1,005	109	1,299	62	6,973	2,489	31,227
	2016 YTD	1,113	2,324	3,473	6,910	1,148	119	1,451	95	6,063	2,597	21,163
	% Change	-3.4%	12.6%	-15.5%	-5.7%	14.2%	9.2%	11.7%	53.2%	-13.1%	4.3%	-32.2%
YTD 2013	2013 YTD	1,126	1,994	5,213	8,333	968	101	1,577	87	5,880	2,398	38,673
	2016 YTD	1,113	2,324	3,473	6,910	1,148	119	1,451	95	6,063	2,597	21,163
	% Change	-1.2%	16.5%	-33.4%	-17.1%	18.6%	17.8%	-8.0%	9.2%	3.1%	8.3%	-45.3%
YTD 2012	2012 YTD	1,231	1,649	5,251	8,131	997	123	1,549	79	5,347	2,421	45,637
	2016 YTD	1,113	2,324	3,473	6,910	1,148	119	1,451	95	6,063	2,597	21,163
	% Change	-9.6%	40.9%	-33.9%	-15.0%	15.1%	-3.3%	-6.3%	20.3%	13.4%	7.3%	-53.6%
YTD 2011	2011 YTD	1,699	3,112	7,170	11,981	2,108	162	1,706	200	9,153	3,797	55,043
	2016 YTD	1,113	2,324	3,473	6,910	1,148	119	1,451	95	6,063	2,597	21,163
	% Change	-34.5%	-25.3%	-51.6%	-42.3%	-45.5%	-26.5%	-14.9%	-52.5%	-33.8%	-31.6%	-61.6%

Information summarized for CompStat week ending 11/12/2016.

Sourced from MNPD ARMS on 11/16/2016 7:04:38 AM. Arrest summaries are not a count of arrest charges. 1 arrest = 1 body. Warrant Service summary considers 1 count for each service attempt and 1 count for each outstanding warrant served. Vehicle Stop summary sources MNPD's Vehicle Stop (Form 252) Database. Vehicle stop totals count all reports electronically entered via AFR. Hardcopy reports not entered into ARMS will affect accuracy of totals.

Madison Precinct Incident Report Summary

METROPOLITAN POLICE DEPARTMENT
of Nashville and Davidson County

Two Week, Eight Week, Sixteen Week, YTD, and 24 Month Analyses

Aggregated by precinct (incident location). Based on date when each incident was reported.

		Homicide	Forcible Rape	Commercial Robbery	Street Robbery	Total Robbery	Aggravated Assault	Commercial Burglary	Residential Burglary	Total Burglary	Larceny	Auto Theft	Violent Offenses	Property Offenses	Part I Offenses
Two Week	Prior Week	0	1	1	3	4	14	1	8	9	43	4	19	56	75
	Last Week	0	1	2	6	8	7	2	9	11	47	11	16	69	85
	% Change	-	0.0%	100.0%	100.0%	100.0%	-50.0%	100.0%	12.5%	22.2%	9.3%	175.0%	-15.8%	23.2%	13.3%
Eight Week	Prior 4 Weeks	0	3	1	16	17	42	8	43	51	191	22	62	264	326
	Last 4 Weeks	0	2	3	14	17	45	6	32	38	172	21	64	231	295
	% Change	-	-33.3%	200.0%	-12.5%	0.0%	7.1%	-25.0%	-25.6%	-25.5%	-9.9%	-4.5%	3.2%	-12.5%	-9.5%
Sixteen Week	Prior 8 Weeks	0	5	2	26	28	85	8	50	58	373	21	118	452	570
	Last 8 Weeks	0	5	4	30	34	87	14	75	89	363	43	126	495	621
	% Change	-	0.0%	100.0%	15.4%	21.4%	2.4%	75.0%	50.0%	53.4%	-2.7%	104.8%	6.8%	9.5%	8.9%
YTD 2015	2015 YTD	3	51	35	125	160	535	61	449	510	1,895	171	749	2,576	3,325
	2016 YTD	4	54	26	132	158	512	59	389	448	1,958	129	728	2,535	3,263
	% Change	33.3%	5.9%	-25.7%	5.6%	-1.3%	-4.3%	-3.3%	-13.4%	-12.2%	3.3%	-24.6%	-2.8%	-1.6%	-1.9%
Rolling 24 Month	Prior 52 Weeks	3	63	45	138	183	617	78	501	579	2,172	184	866	2,935	3,801
	Last 52 Weeks	4	65	33	151	184	591	66	470	536	2,220	145	844	2,901	3,745
	% Change	33.3%	3.2%	-26.7%	9.4%	0.5%	-4.2%	-15.4%	-6.2%	-7.4%	2.2%	-21.2%	-2.5%	-1.2%	-1.5%
YTD 2014	2014 YTD	7	54	22	96	118	471	61	398	459	1,801	101	650	2,361	3,011
	2016 YTD	4	54	26	132	158	512	59	389	448	1,958	129	728	2,535	3,263
	% Change	-42.9%	0.0%	18.2%	37.5%	33.9%	8.7%	-3.3%	-2.3%	-2.4%	8.7%	27.7%	12.0%	7.4%	8.4%
YTD 2013	2013 YTD	3	43	22	117	139	459	69	418	487	1,665	108	644	2,260	2,904
	2016 YTD	4	54	26	132	158	512	59	389	448	1,958	129	728	2,535	3,263
	% Change	33.3%	25.6%	18.2%	12.8%	13.7%	11.5%	-14.5%	-6.9%	-8.0%	17.6%	19.4%	13.0%	12.2%	12.4%
YTD 2012	2012 YTD	8	48	22	155	177	543	69	538	607	1,925	123	776	2,655	3,431
	2016 YTD	4	54	26	132	158	512	59	389	448	1,958	129	728	2,535	3,263
	% Change	-50.0%	12.5%	18.2%	-14.8%	-10.7%	-5.7%	-14.5%	-27.7%	-26.2%	1.7%	4.9%	-6.2%	-4.5%	-4.9%
YTD 2011	2011 YTD	9	66	22	120	142	474	75	574	649	2,064	210	691	2,923	3,614
	2016 YTD	4	54	26	132	158	512	59	389	448	1,958	129	728	2,535	3,263
	% Change	-55.6%	-18.2%	18.2%	10.0%	11.3%	8.0%	-21.3%	-32.2%	-31.0%	-5.1%	-38.6%	5.4%	-13.3%	-9.7%

Information summarized for CompStat week ending 11/12/2016.

Sourced from MNPD ARMS on 11/16/2016 7:04:38 AM. The figures above were sourced from incident reports using Uniform Crime Reporting definitions and reporting guidelines, based on the date when the crime was reported. This report is intended to be a management and planning tool and does not reflect the official UCR counts for the department. Incidents where a location is unknown or unspecified are included in the countywide totals.

Madison Precinct Efficiency Report Summary

METROPOLITAN POLICE DEPARTMENT
of Nashville and Davidson County

Two Week, Eight Week, Sixteen Week, YTD, and 24 Month Analyses

Aggregated by component of arresting officer / officer making stop.

		Adults Only				Adults and Juveniles						
		Felony Arrests	Misdemeanor Arrests	Citation Arrests	Total Arrests	Part I Arrests	Weapons Law Violation Arrests	Drug-Related Arrests	DUI Arrests	Warrant Service Attempts	Warrants Served	Vehicle Stops
Two Week	Prior Week	17	41	71	129	29	5	13	5	100	54	377
	Last Week	21	33	57	111	39	0	9	5	139	51	325
	% Change	23.5%	-19.5%	-19.7%	-14.0%	34.5%	-100.0%	-30.8%	0.0%	39.0%	-5.6%	-13.8%
Eight Week	Prior 4 Weeks	69	157	268	494	106	8	52	15	319	152	1,071
	Last 4 Weeks	71	162	277	510	124	7	54	22	440	189	1,377
	% Change	2.9%	3.2%	3.4%	3.2%	17.0%	-12.5%	3.8%	46.7%	37.9%	24.3%	28.6%
Sixteen Week	Prior 8 Weeks	128	350	488	966	221	12	108	28	837	361	2,441
	Last 8 Weeks	140	319	545	1,004	230	15	106	37	759	341	2,448
	% Change	9.4%	-8.9%	11.7%	3.9%	4.1%	25.0%	-1.9%	32.1%	-9.3%	-5.5%	0.3%
YTD	2015 YTD	781	1,846	3,924	6,551	1,441	59	907	172	5,531	1,982	22,057
	2016 YTD	701	1,885	3,346	5,932	1,247	62	736	152	4,412	1,907	17,041
	% Change	-10.2%	2.1%	-14.7%	-9.4%	-13.5%	5.1%	-18.9%	-11.6%	-20.2%	-3.8%	-22.7%
Rolling 24 Month	Prior 52 Weeks	866	2,108	4,428	7,402	1,635	64	1,003	198	6,083	2,236	25,287
	Last 52 Weeks	790	2,108	3,819	6,717	1,421	73	825	173	5,048	2,135	19,329
	% Change	-8.8%	0.0%	-13.8%	-9.3%	-13.1%	14.1%	-17.7%	-12.6%	-17.0%	-4.5%	-23.6%
YTD 2014	2014 YTD	768	1,975	4,337	7,080	1,289	87	1,230	164	4,359	1,943	25,687
	2016 YTD	701	1,885	3,346	5,932	1,247	62	736	152	4,412	1,907	17,041
	% Change	-8.7%	-4.6%	-22.8%	-16.2%	-3.3%	-28.7%	-40.2%	-7.3%	1.2%	-1.9%	-33.7%
YTD 2013	2013 YTD	794	1,656	4,193	6,643	1,195	71	1,308	98	5,857	1,862	23,965
	2016 YTD	701	1,885	3,346	5,932	1,247	62	736	152	4,412	1,907	17,041
	% Change	-11.7%	13.8%	-20.2%	-10.7%	4.4%	-12.7%	-43.7%	55.1%	-24.7%	2.4%	-28.9%
YTD 2012	2012 YTD	1,043	1,639	3,896	6,578	1,297	75	1,173	88	6,742	2,020	31,143
	2016 YTD	701	1,885	3,346	5,932	1,247	62	736	152	4,412	1,907	17,041
	% Change	-32.8%	15.0%	-14.1%	-9.8%	-3.9%	-17.3%	-37.3%	72.7%	-34.6%	-5.6%	-45.3%
YTD 2011	2011 YTD	0	0	0	0	0	0	0	0	0	0	0
	2016 YTD	701	1,885	3,346	5,932	1,247	62	736	152	4,412	1,907	17,041
	% Change	-	-	-	-	-	-	-	-	-	-	-

Information summarized for CompStat week ending 11/12/2016.

Sourced from MNPD ARMS on 11/16/2016 7:04:38 AM. Arrest summaries are not a count of arrest charges. 1 arrest = 1 body. Warrant Service summary considers 1 count for each service attempt and 1 count for each outstanding warrant served. Vehicle Stop summary sources MNPD's Vehicle Stop (Form 252) Database. Vehicle stop totals count all reports electronically entered via AFR. Hardcopy reports not entered into ARMS will affect accuracy of totals.

Midtown Hills Precinct Incident Report Summary

METROPOLITAN POLICE DEPARTMENT
of Nashville and Davidson County

Two Week, Eight Week, Sixteen Week, YTD, and 24 Month Analyses

Aggregated by precinct (incident location). Based on date when each incident was reported.

		Homicide	Forcible Rape	Commercial Robbery	Street Robbery	Total Robbery	Aggravated Assault	Commercial Burglary	Residential Burglary	Total Burglary	Larceny	Auto Theft	Violent Offenses	Property Offenses	Part I Offenses
Two Week	Prior Week	0	2	1	3	4	6	9	6	15	38	3	12	56	68
	Last Week	0	1	1	2	3	8	6	5	11	51	2	12	64	76
	% Change	-	-50.0%	0.0%	-33.3%	-25.0%	33.3%	-33.3%	-16.7%	-26.7%	34.2%	-33.3%	0.0%	14.3%	11.8%
Eight Week	Prior 4 Weeks	0	5	5	9	14	18	14	21	35	174	12	37	221	258
	Last 4 Weeks	1	5	6	9	15	29	25	25	50	194	13	50	257	307
	% Change	-	0.0%	20.0%	0.0%	7.1%	61.1%	78.6%	19.0%	42.9%	11.5%	8.3%	35.1%	16.3%	19.0%
Sixteen Week	Prior 8 Weeks	0	7	8	21	29	72	38	63	101	408	21	108	530	638
	Last 8 Weeks	1	10	11	18	29	47	39	46	85	368	25	87	478	565
	% Change	-	42.9%	37.5%	-14.3%	0.0%	-34.7%	2.6%	-27.0%	-15.8%	-9.8%	19.0%	-19.4%	-9.8%	-11.4%
YTD 2015	2015 YTD	4	54	24	111	135	359	131	354	485	2,111	111	552	2,707	3,259
	2016 YTD	2	55	41	111	152	344	150	342	492	2,001	129	553	2,622	3,175
	% Change	-50.0%	1.9%	70.8%	0.0%	12.6%	-4.2%	14.5%	-3.4%	1.4%	-5.2%	16.2%	0.2%	-3.1%	-2.6%
Rolling 24 Month	Prior 52 Weeks	4	56	29	127	156	399	139	394	533	2,385	123	615	3,041	3,656
	Last 52 Weeks	2	60	42	127	169	391	175	409	584	2,259	154	622	2,997	3,619
	% Change	-50.0%	7.1%	44.8%	0.0%	8.3%	-2.0%	25.9%	3.8%	9.6%	-5.3%	25.2%	1.1%	-1.4%	-1.0%
YTD 2014	2014 YTD	4	65	16	95	111	357	155	441	596	2,080	104	537	2,780	3,317
	2016 YTD	2	55	41	111	152	344	150	342	492	2,001	129	553	2,622	3,175
	% Change	-50.0%	-15.4%	156.3%	16.8%	36.9%	-3.6%	-3.2%	-22.4%	-17.4%	-3.8%	24.0%	3.0%	-5.7%	-4.3%
YTD 2013	2013 YTD	3	63	27	103	130	331	145	521	666	2,185	117	527	2,968	3,495
	2016 YTD	2	55	41	111	152	344	150	342	492	2,001	129	553	2,622	3,175
	% Change	-33.3%	-12.7%	51.9%	7.8%	16.9%	3.9%	3.4%	-34.4%	-26.1%	-8.4%	10.3%	4.9%	-11.7%	-9.2%
YTD 2012	2012 YTD	3	51	33	109	142	390	152	488	640	2,247	144	586	3,031	3,617
	2016 YTD	2	55	41	111	152	344	150	342	492	2,001	129	553	2,622	3,175
	% Change	-33.3%	7.8%	24.2%	1.8%	7.0%	-11.8%	-1.3%	-29.9%	-23.1%	-10.9%	-10.4%	-5.6%	-13.5%	-12.2%
YTD 2011	2011 YTD	5	63	29	131	160	376	148	643	791	2,595	194	604	3,580	4,184
	2016 YTD	2	55	41	111	152	344	150	342	492	2,001	129	553	2,622	3,175
	% Change	-60.0%	-12.7%	41.4%	-15.3%	-5.0%	-8.5%	1.4%	-46.8%	-37.8%	-22.9%	-33.5%	-8.4%	-26.8%	-24.1%

Information summarized for CompStat week ending 11/12/2016.

Sourced from MNPD ARMS on 11/16/2016 7:04:38 AM. The figures above were sourced from incident reports using Uniform Crime Reporting definitions and reporting guidelines, based on the date when the crime was reported. This report is intended to be a management and planning tool and does not reflect the official UCR counts for the department. Incidents where a location is unknown or unspecified are included in the countywide totals.

Midtown Hills Precinct Efficiency Report Summary

METROPOLITAN POLICE DEPARTMENT
of Nashville and Davidson County

Two Week, Eight Week, Sixteen Week, YTD, and 24 Month Analyses

Aggregated by component of arresting officer / officer making stop.

		Adults Only				Adults and Juveniles						
		Felony Arrests	Misdemeanor Arrests	Citation Arrests	Total Arrests	Part I Arrests	Weapons Law Violation Arrests	Drug-Related Arrests	DUI Arrests	Warrant Service Attempts	Warrants Served	Vehicle Stops
Two Week	Prior Week	14	33	57	104	16	0	16	1	33	28	618
	Last Week	13	29	66	108	10	1	25	3	47	21	475
	% Change	-7.1%	-12.1%	15.8%	3.8%	-37.5%	-	56.3%	200.0%	42.4%	-25.0%	-23.1%
Eight Week	Prior 4 Weeks	50	110	252	412	59	7	95	7	189	117	2,185
	Last 4 Weeks	49	129	258	436	65	5	87	6	181	98	2,252
	% Change	-2.0%	17.3%	2.4%	5.8%	10.2%	-28.6%	-8.4%	-14.3%	-4.2%	-16.2%	3.1%
Sixteen Week	Prior 8 Weeks	83	261	520	864	111	11	158	23	328	211	4,437
	Last 8 Weeks	99	239	510	848	124	12	182	13	370	215	4,437
	% Change	19.3%	-8.4%	-1.9%	-1.9%	11.7%	9.1%	15.2%	-43.5%	12.8%	1.9%	0.0%
YTD	2015 YTD	547	2,042	4,407	6,996	742	46	1,147	152	3,139	1,464	40,828
	2016 YTD	534	1,555	3,465	5,554	636	60	1,212	132	2,360	1,298	29,592
	% Change	-2.4%	-23.8%	-21.4%	-20.6%	-14.3%	30.4%	5.7%	-13.2%	-24.8%	-11.3%	-27.5%
Rolling 24 Month	Prior 52 Weeks	623	2,341	4,981	7,945	826	51	1,304	185	3,591	1,609	47,702
	Last 52 Weeks	600	1,821	3,978	6,399	732	65	1,372	158	2,781	1,456	33,956
	% Change	-3.7%	-22.2%	-20.1%	-19.5%	-11.4%	27.5%	5.2%	-14.6%	-22.6%	-9.5%	-28.8%
YTD 2014	2014 YTD	194	607	1,187	1,988	212	8	325	50	1,268	477	12,679
	2016 YTD	534	1,555	3,465	5,554	636	60	1,212	132	2,360	1,298	29,592
	% Change	175.3%	156.2%	191.9%	179.4%	200.0%	650.0%	272.9%	164.0%	86.1%	172.1%	133.4%
YTD 2013	2013 YTD	0	0	0	0	0	0	0	0	0	0	0
	2016 YTD	534	1,555	3,465	5,554	636	60	1,212	132	2,360	1,298	29,592
	% Change	-	-	-	-	-	-	-	-	-	-	-
YTD 2012	2012 YTD	0	0	0	0	0	0	0	0	0	0	0
	2016 YTD	534	1,555	3,465	5,554	636	60	1,212	132	2,360	1,298	29,592
	% Change	-	-	-	-	-	-	-	-	-	-	-
YTD 2011	2011 YTD	0	0	0	0	0	0	0	0	0	0	0
	2016 YTD	534	1,555	3,465	5,554	636	60	1,212	132	2,360	1,298	29,592
	% Change	-	-	-	-	-	-	-	-	-	-	-

Information summarized for CompStat week ending 11/12/2016.

Sourced from MNPD ARMS on 11/16/2016 7:04:38 AM. Arrest summaries are not a count of arrest charges. 1 arrest = 1 body. Warrant Service summary considers 1 count for each service attempt and 1 count for each outstanding warrant served. Vehicle Stop summary sources MNPD's Vehicle Stop (Form 252) Database. Vehicle stop totals count all reports electronically entered via AFR. Hardcopy reports not entered into ARMS will affect accuracy of totals.

County UCR Incident Charts

Aggregated by precinct (incident location).

Summarized by CompStat week for past eight weeks.

METROPOLITAN POLICE DEPARTMENT

of Nashville and Davidson County

All Part 1 Incidents - 52wk Avg: 627

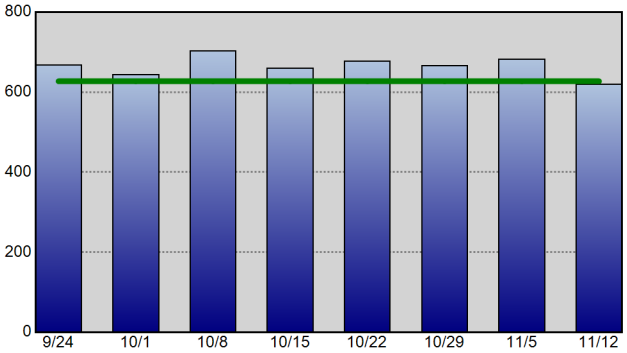

Violent Crime - 52wk Avg: 143

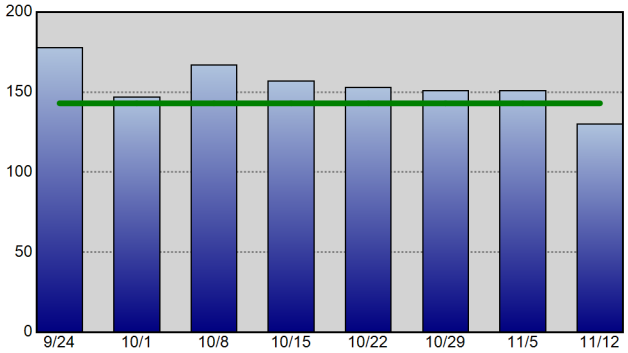

Property Crime - 52wk Avg: 483

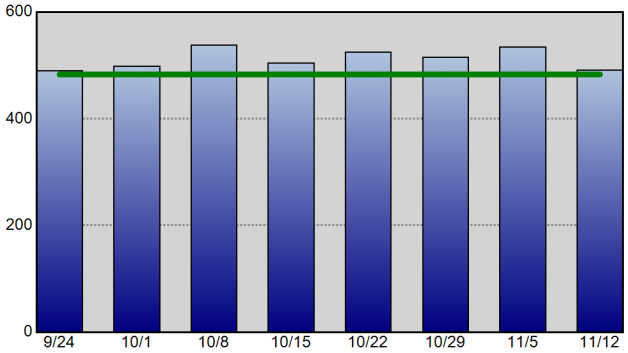

Robbery - 52wk Avg: 37

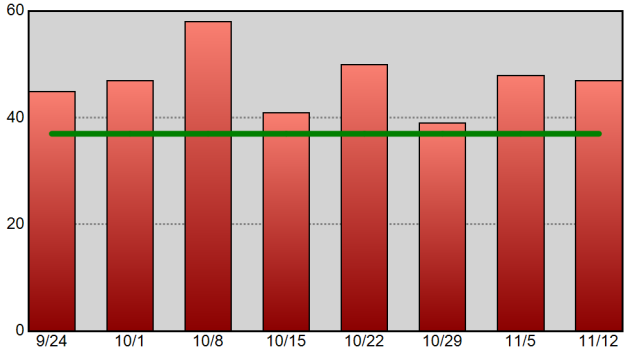

Commercial Burglary - 52wk Avg: 18

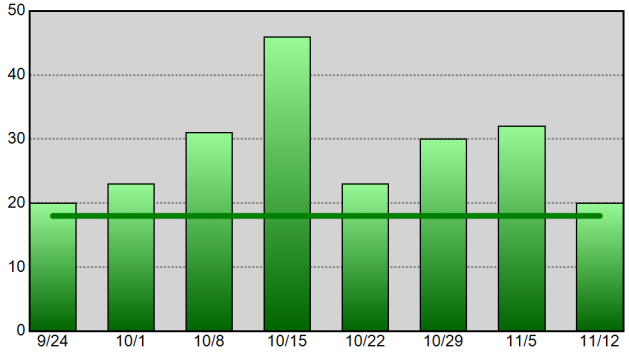

Residential Burglary - 52wk Avg: 73

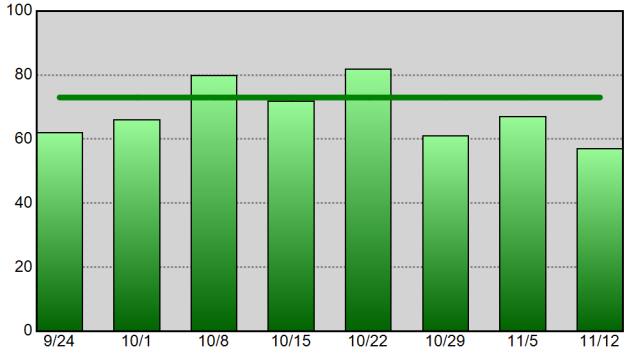

Aggravated Assault - 52wk Avg: 93

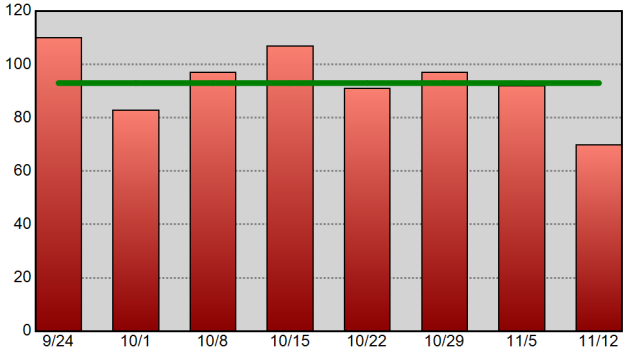

Theft From Vehicle - 52wk Avg: 107

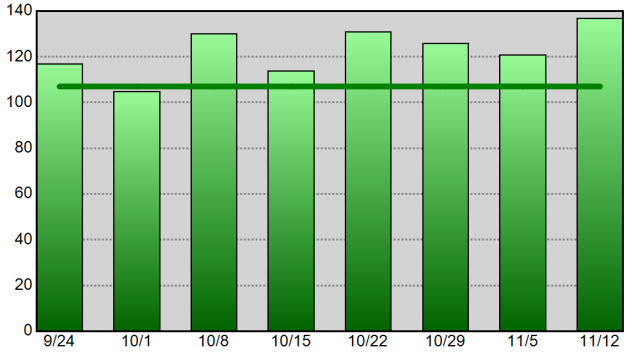

Vehicle Theft - 52wk Avg: 30

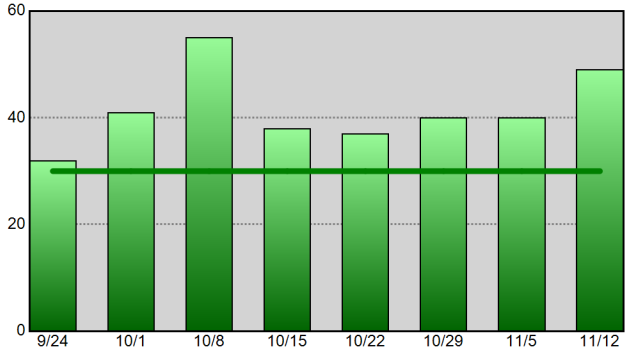

Information summarized for CompStat week ending 11-12-16.
The horizontal line on each chart represents the data set's 52-week weekly average.

Sourced from MNPD ARMS on 11/16/2016 7:04:38 AM. The figures above were sourced from incident reports using Uniform Crime Reporting definitions and reporting guidelines, based on the date when the crime was reported. This report is intended to be a management and planning tool and does not reflect the official UCR counts for the department. Incidents where a location is unknown or unspecified are included in the countywide totals.

West Precinct UCR Incident Charts

Aggregated by precinct (incident location).

Summarized by CompStat week for past eight weeks.

METROPOLITAN POLICE DEPARTMENT

of Nashville and Davidson County

All Part 1 Incidents - 52wk Avg: 70

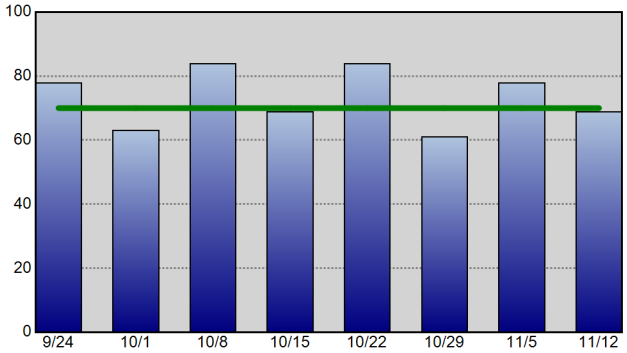

Violent Crime - 52wk Avg: 9

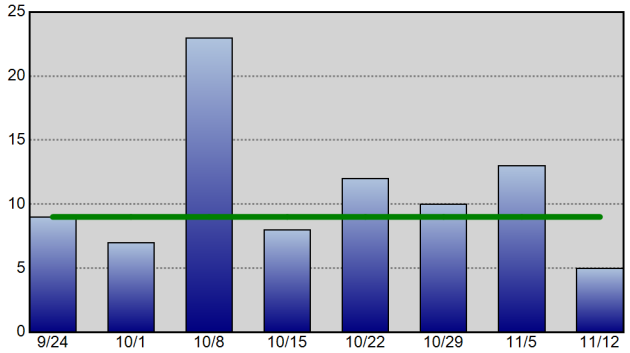

Property Crime - 52wk Avg: 61

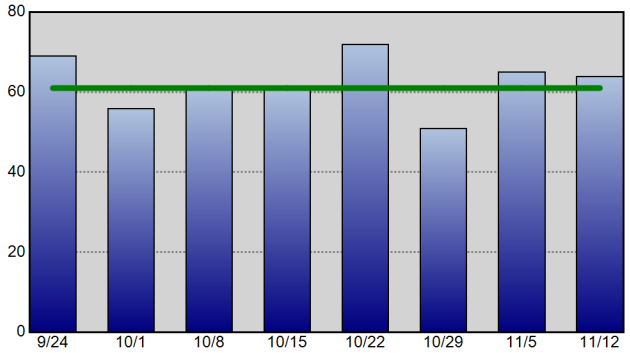

Robbery - 52wk Avg: 2

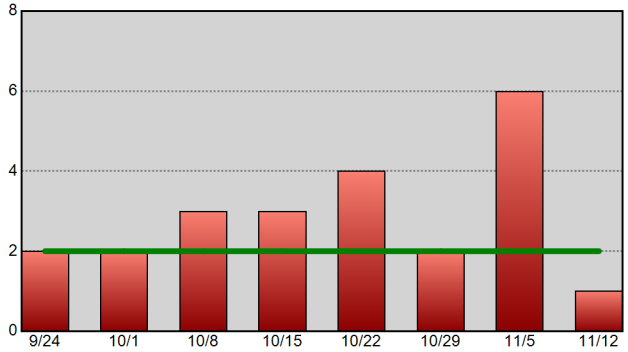

Commercial Burglary - 52wk Avg: 2

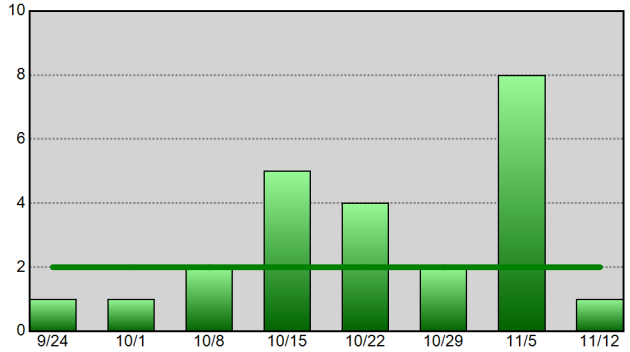

Residential Burglary - 52wk Avg: 7

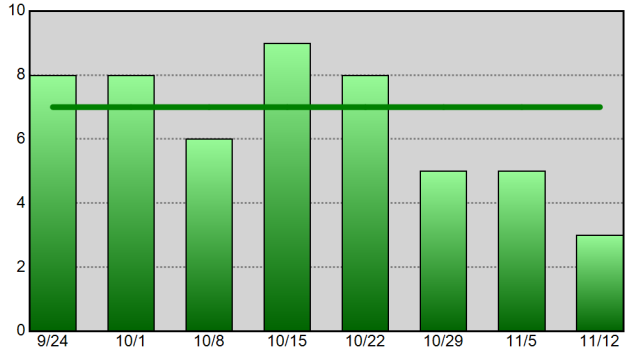

Aggravated Assault - 52wk Avg: 6

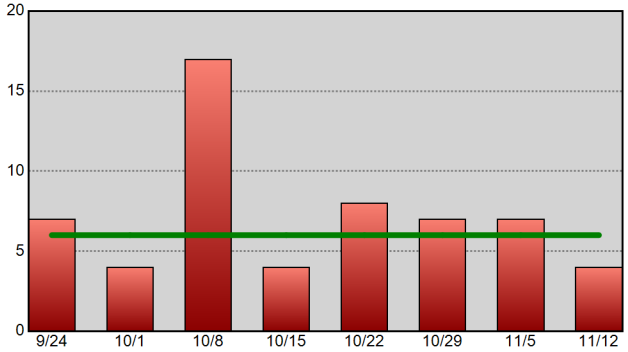

Theft From Vehicle - 52wk Avg: 15

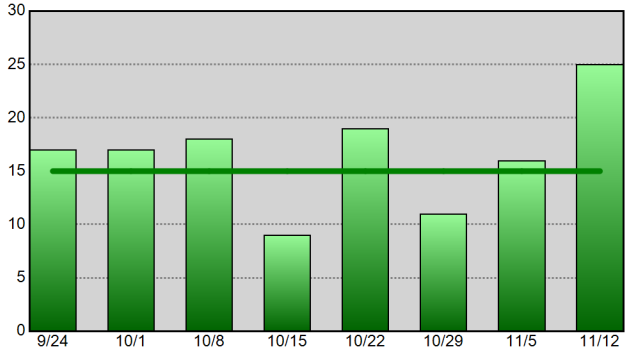

Vehicle Theft - 52wk Avg: 2

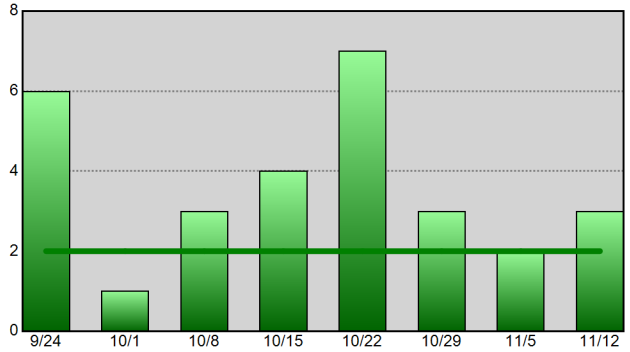

Information summarized for CompStat week ending 11-12-16. The horizontal line on each chart represents the data set's 52-week weekly average.

Sourced from MNPD ARMS on 11/16/2016 7:04:41 AM. The figures above were sourced from incident reports using Uniform Crime Reporting definitions and reporting guidelines, based on the date when the crime was reported. This report is intended to be a management and planning tool and does not reflect the official UCR counts for the department. Incidents where a location is unknown or unspecified are included in the countywide totals.

East Precinct UCR Incident Charts

Aggregated by precinct (incident location).

Summarized by CompStat week for past eight weeks.

METROPOLITAN POLICE DEPARTMENT

of Nashville and Davidson County

All Part 1 Incidents - 52wk Avg: 70

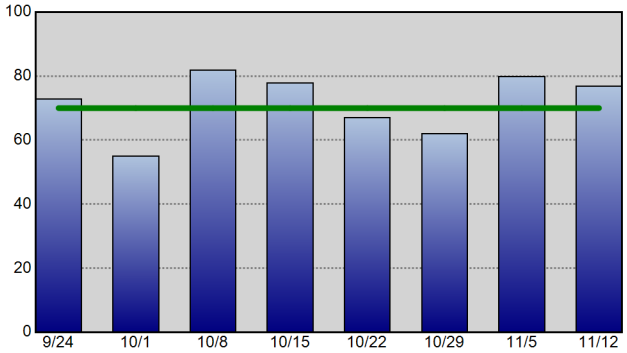

Violent Crime - 52wk Avg: 18

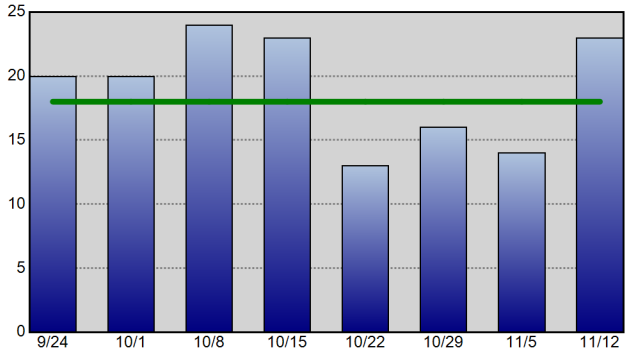

Property Crime - 52wk Avg: 51

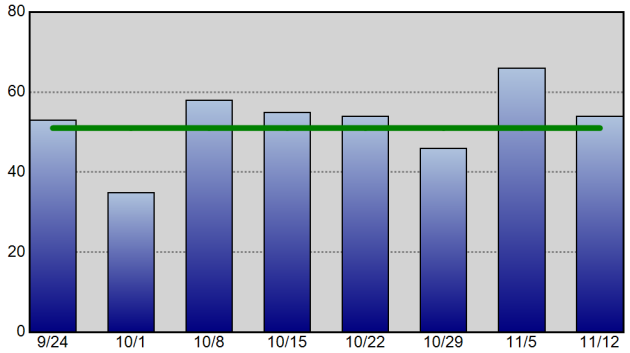

Robbery - 52wk Avg: 3

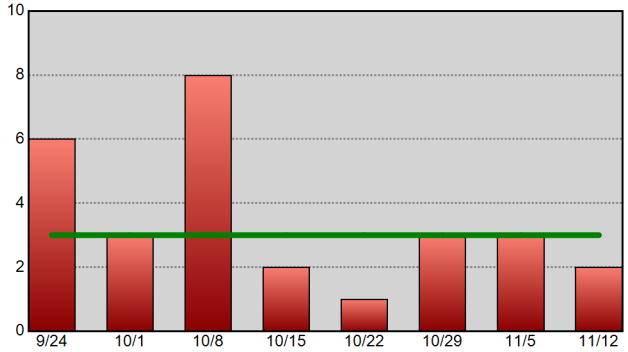

Commercial Burglary - 52wk Avg: 1

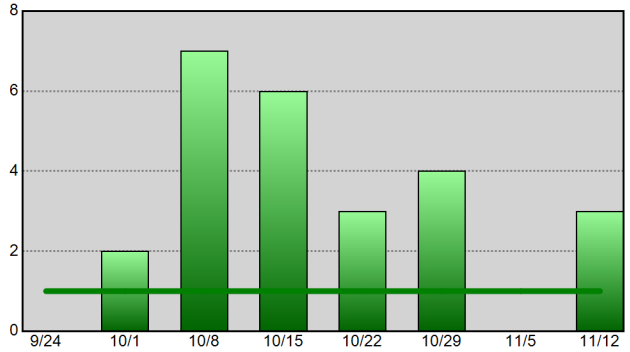

Residential Burglary - 52wk Avg: 9

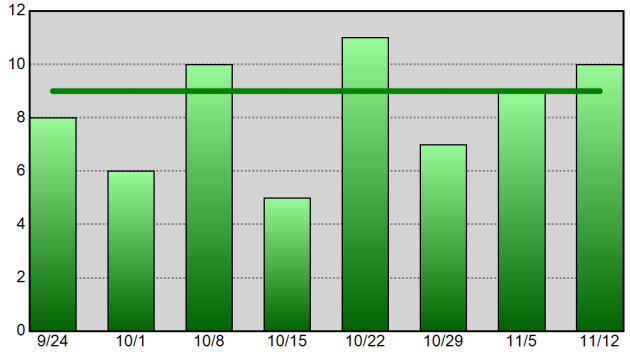

Aggravated Assault - 52wk Avg: 13

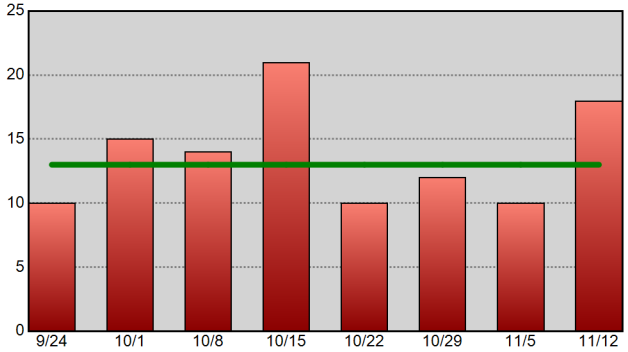

Theft From Vehicle - 52wk Avg: 13

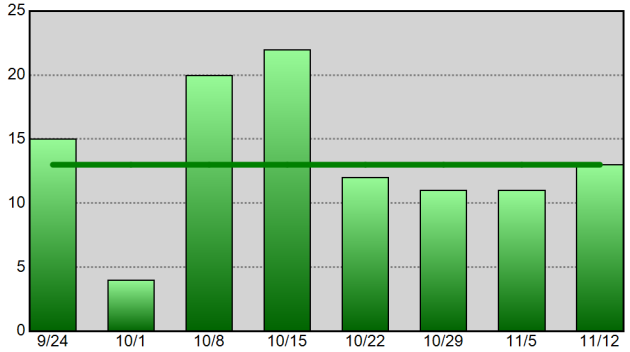

Vehicle Theft - 52wk Avg: 3

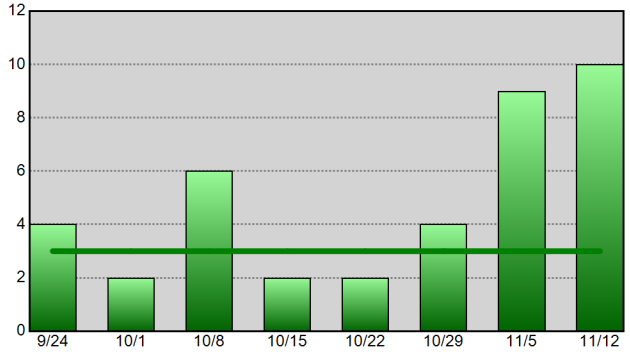

Information summarized for CompStat week ending 11-12-16.
The horizontal line on each chart represents the data set's 52-week weekly average.

Sourced from MNPD ARMS on 11/16/2016 7:04:43 AM. The figures above were sourced from incident reports using Uniform Crime Reporting definitions and reporting guidelines, based on the date when the crime was reported. This report is intended to be a management and planning tool and does not reflect the official UCR counts for the department. Incidents where a location is unknown or unspecified are included in the countywide totals.

South Precinct UCR Incident Charts

Aggregated by precinct (incident location).

Summarized by CompStat week for past eight weeks.

METROPOLITAN POLICE DEPARTMENT

of Nashville and Davidson County

All Part 1 Incidents - 52wk Avg: 119

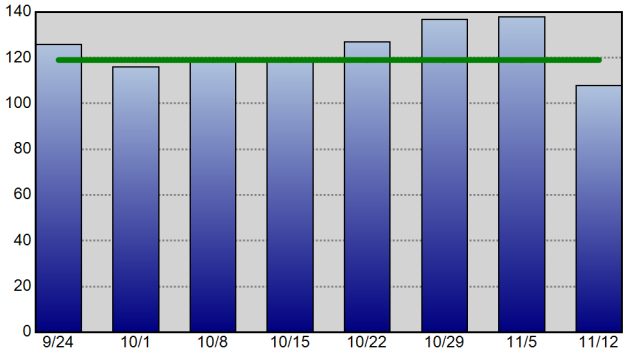

Violent Crime - 52wk Avg: 29

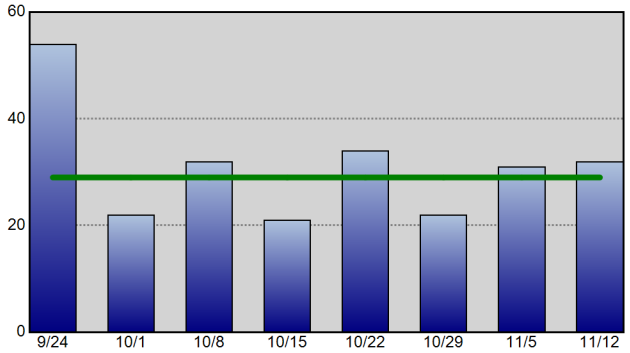

Property Crime - 52wk Avg: 90

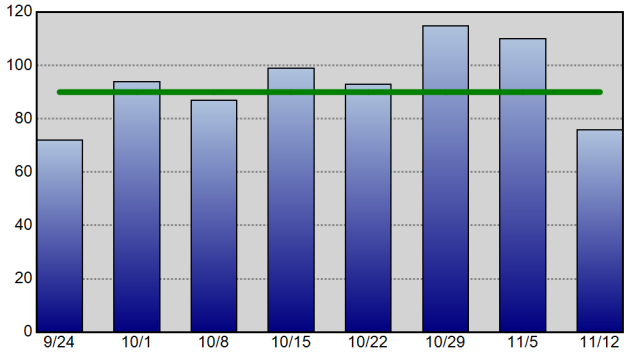

Robbery - 52wk Avg: 9

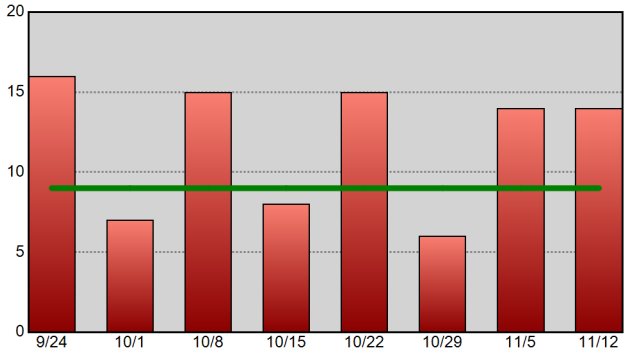

Commercial Burglary - 52wk Avg: 3

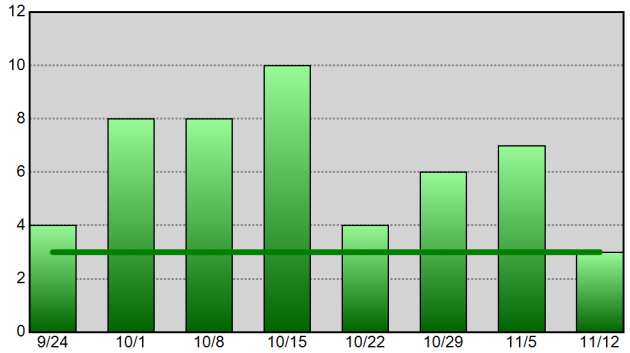

Residential Burglary - 52wk Avg: 18

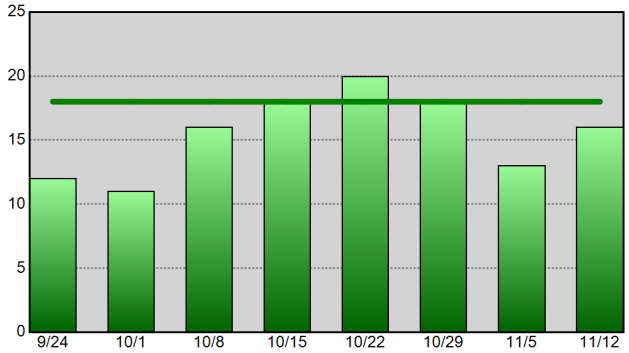

Aggravated Assault - 52wk Avg: 17

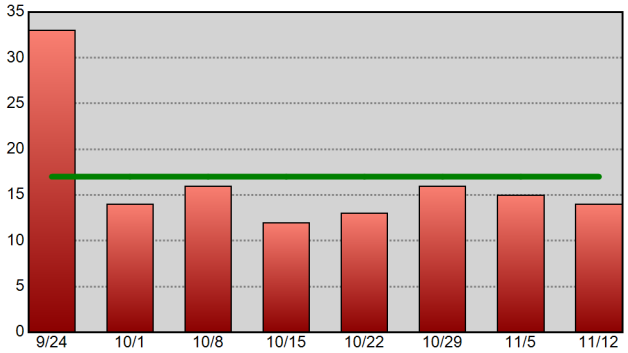

Theft From Vehicle - 52wk Avg: 20

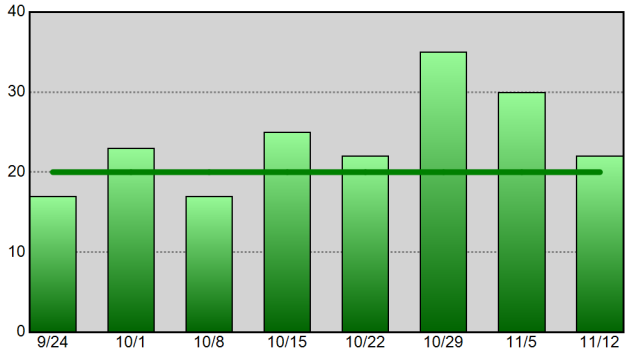

Vehicle Theft - 52wk Avg: 6

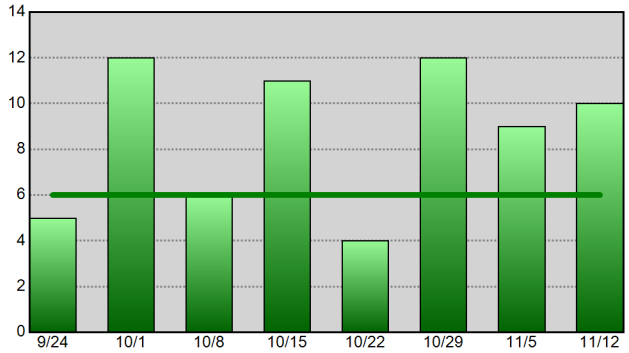

Information summarized for CompStat week ending 11-12-16. The horizontal line on each chart represents the data set's 52-week weekly average.

Sourced from MNPD ARMS on 11/16/2016 7:04:45 AM. The figures above were sourced from incident reports using Uniform Crime Reporting definitions and reporting guidelines, based on the date when the crime was reported. This report is intended to be a management and planning tool and does not reflect the official UCR counts for the department. Incidents where a location is unknown or unspecified are included in the countywide totals.

Central Precinct UCR Incident Charts

METROPOLITAN POLICE DEPARTMENT
of Nashville and Davidson County

Aggregated by precinct (incident location).
Summarized by CompStat week for past eight weeks.

All Part 1 Incidents - 52wk Avg: 30

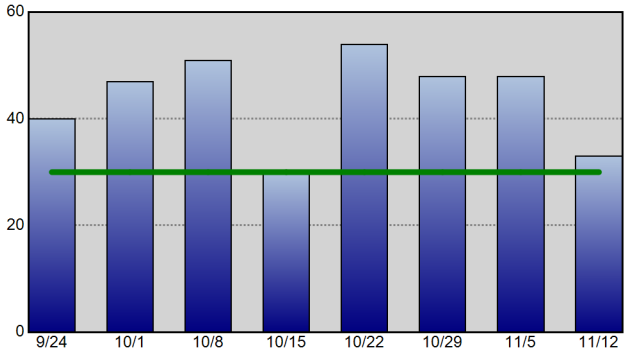

Violent Crime - 52wk Avg: 7

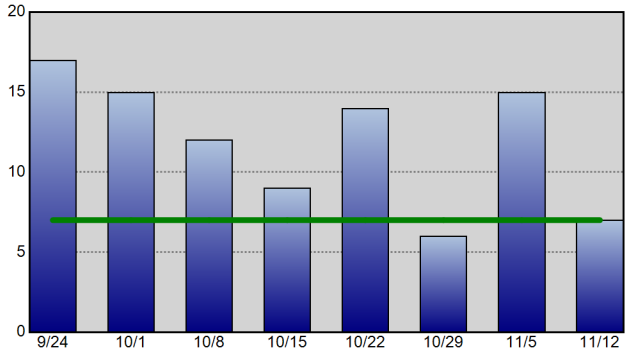

Property Crime - 52wk Avg: 22

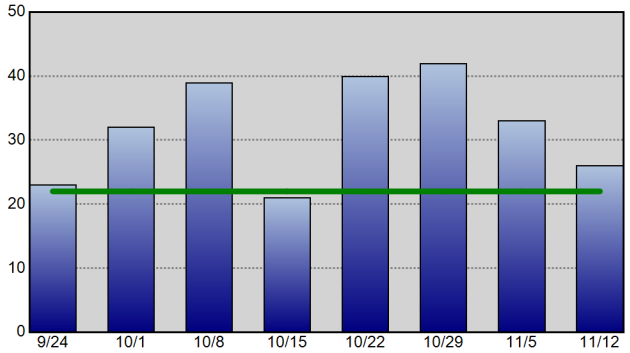

Robbery - 52wk Avg: 2

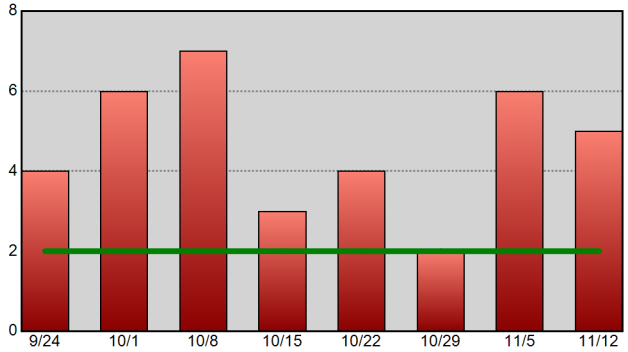

Commercial Burglary - 52wk Avg: 0

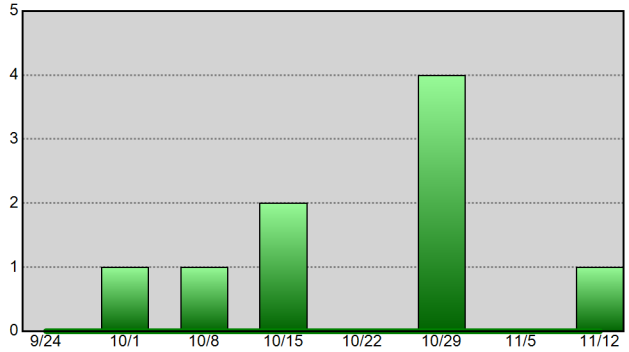

Residential Burglary - 52wk Avg: 0

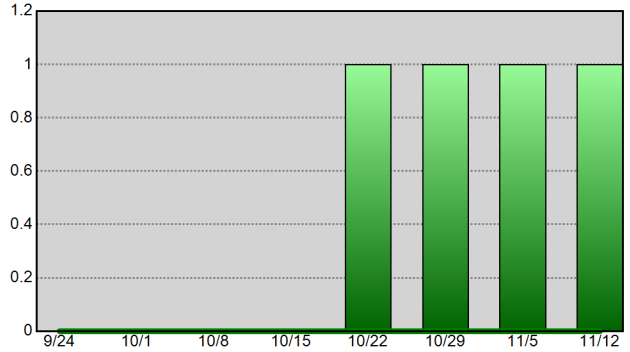

Aggravated Assault - 52wk Avg: 4

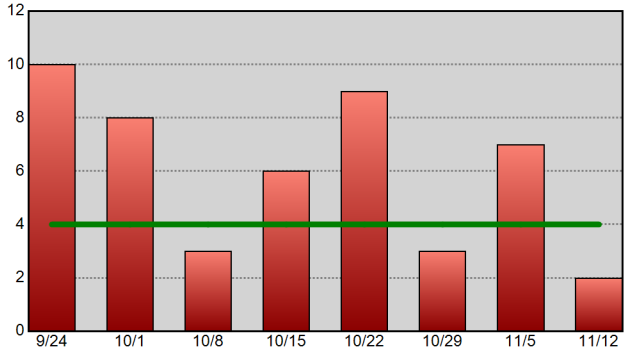

Theft From Vehicle - 52wk Avg: 7

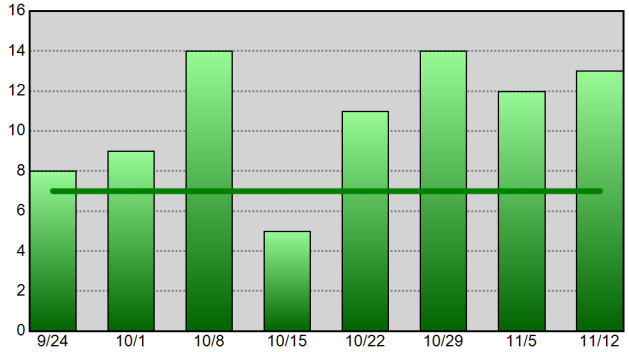

Vehicle Theft - 52wk Avg: 1

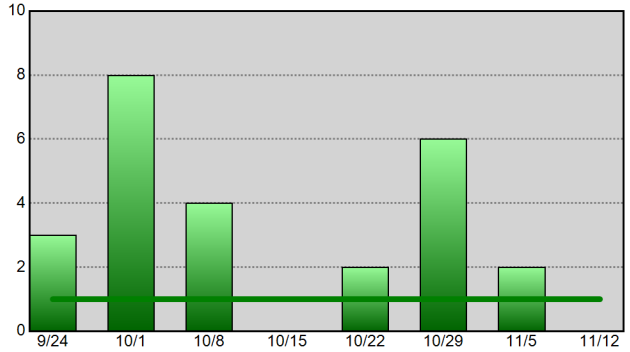

Information summarized for CompStat week ending 11-12-16.
The horizontal line on each chart represents the data set's 52-week weekly average.

Sourced from MNPD ARMS on 11/16/2016 7:04:47 AM. The figures above were sourced from incident reports using Uniform Crime Reporting definitions and reporting guidelines, based on the date when the crime was reported. This report is intended to be a management and planning tool and does not reflect the official UCR counts for the department. Incidents where a location is unknown or unspecified are included in the countywide totals.

Hermitage Precinct UCR Incident Charts

METROPOLITAN POLICE DEPARTMENT
of Nashville and Davidson County

Aggregated by precinct (incident location).
Summarized by CompStat week for past eight weeks.

All Part 1 Incidents - 52wk Avg: 115

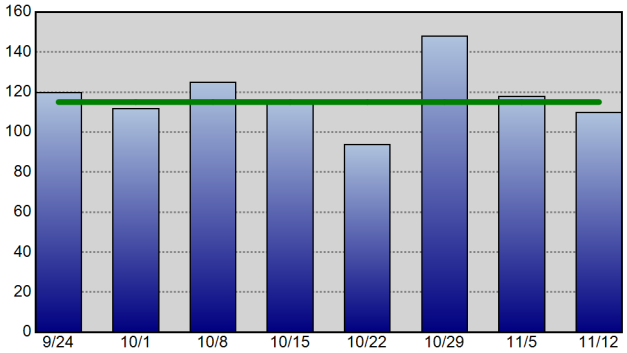

Violent Crime - 52wk Avg: 26

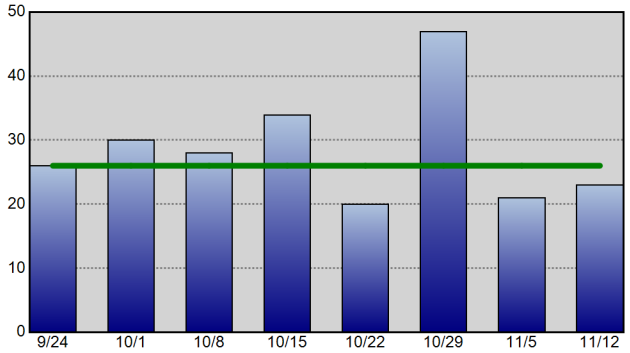

Property Crime - 52wk Avg: 89

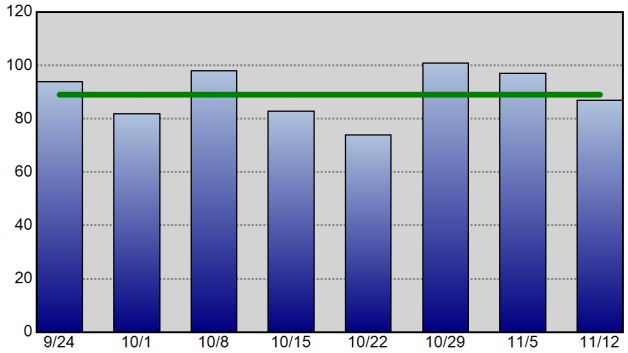

Robbery - 52wk Avg: 6

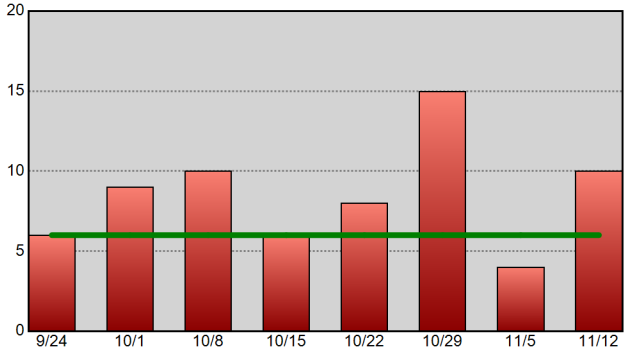

Commercial Burglary - 52wk Avg: 3

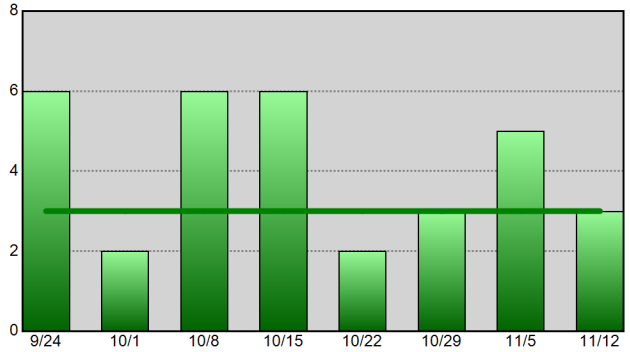

Residential Burglary - 52wk Avg: 11

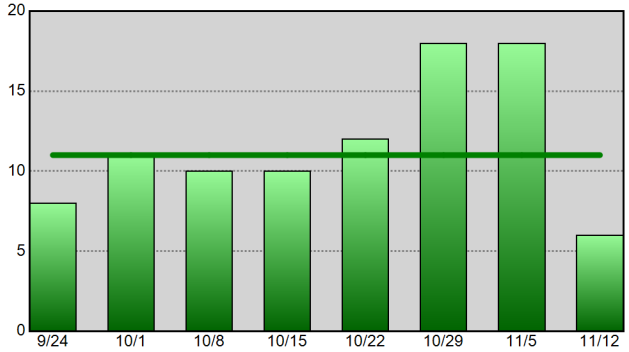

Aggravated Assault - 52wk Avg: 17

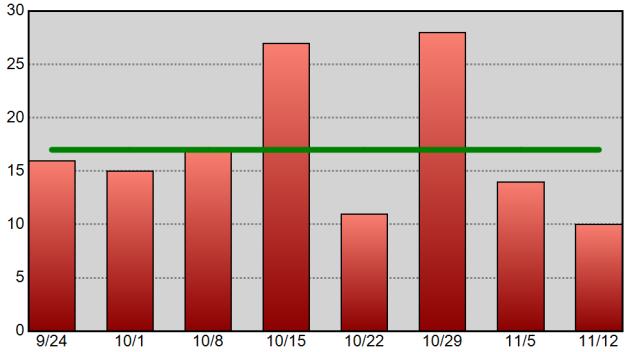

Theft From Vehicle - 52wk Avg: 17

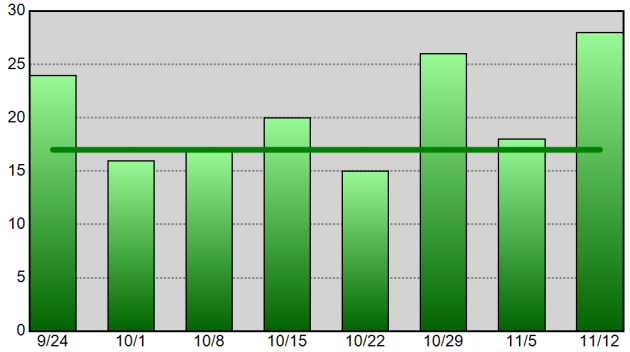

Vehicle Theft - 52wk Avg: 5

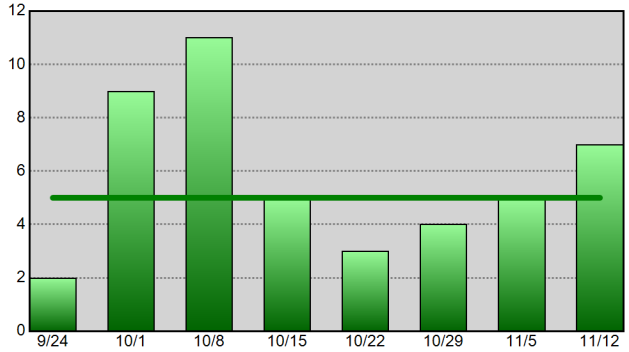

Information summarized for CompStat week ending 11-12-16.
The horizontal line on each chart represents the data set's 52-week weekly average.

Sourced from MNPD ARMS on 11/16/2016 7:04:49 AM. The figures above were sourced from incident reports using Uniform Crime Reporting definitions and reporting guidelines, based on the date when the crime was reported. This report is intended to be a management and planning tool and does not reflect the official UCR counts for the department. Incidents where a location is unknown or unspecified are included in the countywide totals.

North Precinct UCR Incident Charts

Aggregated by precinct (incident location).

Summarized by CompStat week for past eight weeks.

METROPOLITAN POLICE DEPARTMENT

of Nashville and Davidson County

All Part 1 Incidents - 52wk Avg: 78

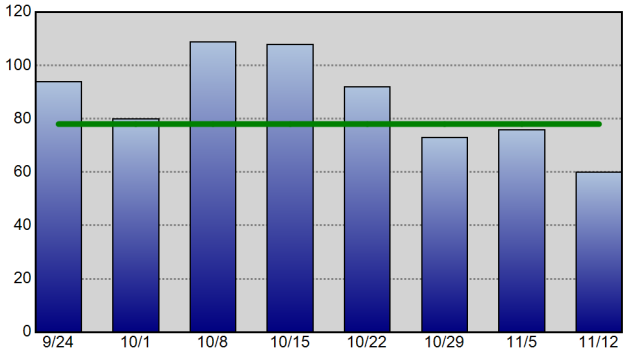

Violent Crime - 52wk Avg: 24

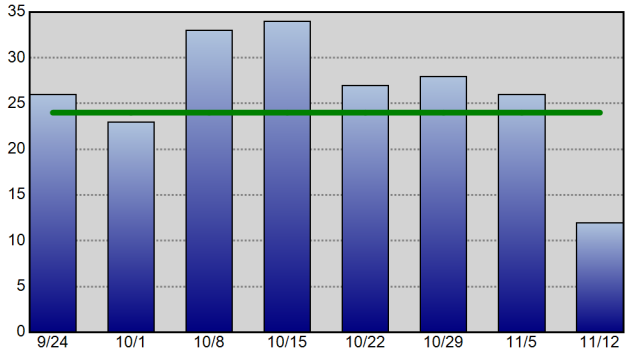

Property Crime - 52wk Avg: 54

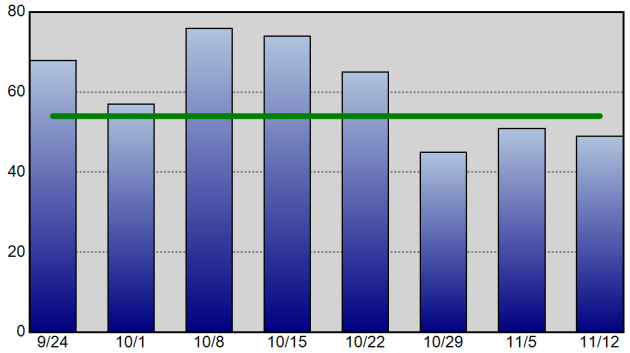

Robbery - 52wk Avg: 5

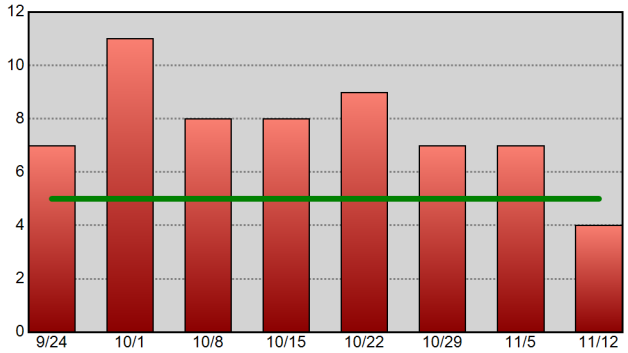

Commercial Burglary - 52wk Avg: 2

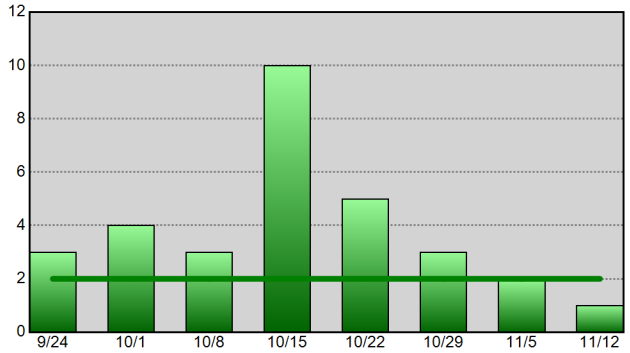

Residential Burglary - 52wk Avg: 9

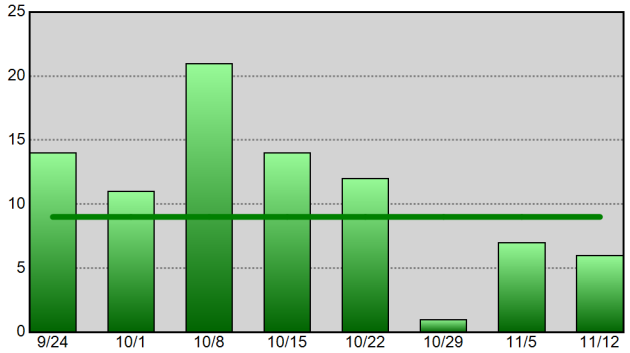

Aggravated Assault - 52wk Avg: 16

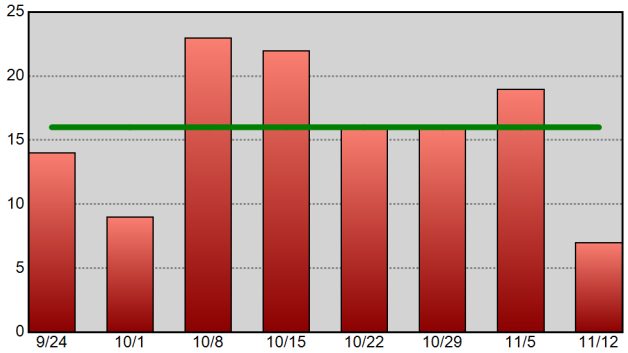

Theft From Vehicle - 52wk Avg: 9

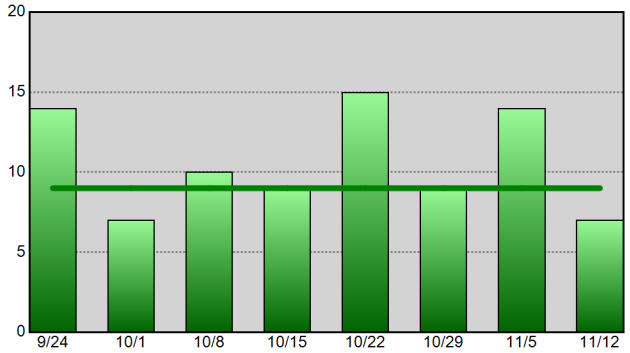

Vehicle Theft - 52wk Avg: 4

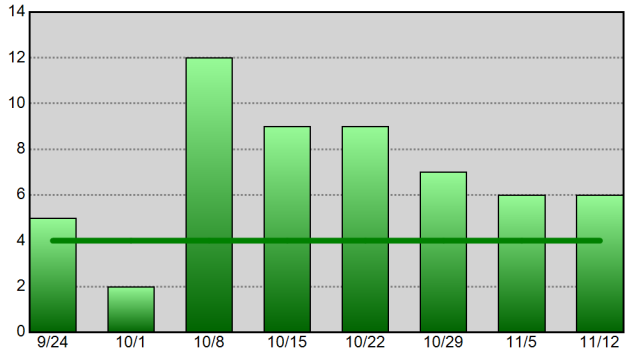

Information summarized for CompStat week ending 11-12-16.
The horizontal line on each chart represents the data set's 52-week weekly average.

Sourced from MNPD ARMS on 11/16/2016 7:04:51 AM. The figures above were sourced from incident reports using Uniform Crime Reporting definitions and reporting guidelines, based on the date when the crime was reported. This report is intended to be a management and planning tool and does not reflect the official UCR counts for the department. Incidents where a location is unknown or unspecified are included in the countywide totals.

Madison Precinct UCR Incident Charts

Aggregated by precinct (incident location).

Summarized by CompStat week for past eight weeks.

METROPOLITAN POLICE DEPARTMENT

of Nashville and Davidson County

All Part 1 Incidents - 52wk Avg: 71

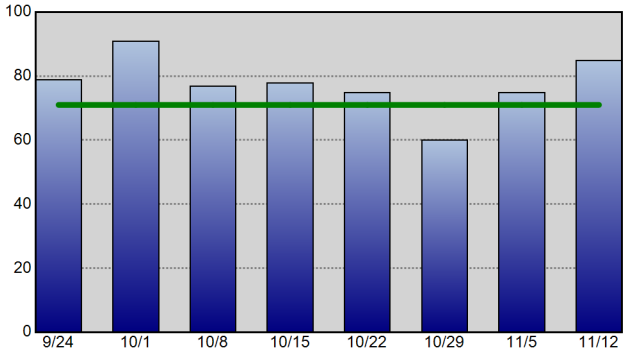

Violent Crime - 52wk Avg: 16

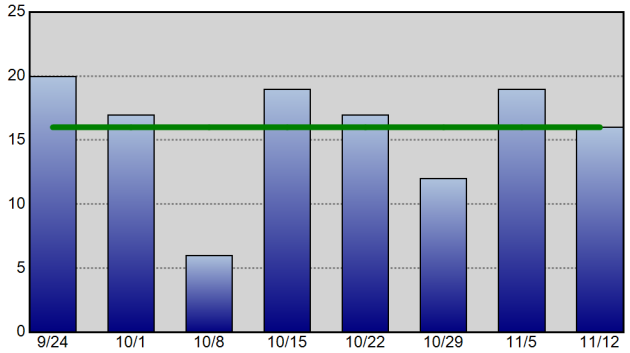

Property Crime - 52wk Avg: 55

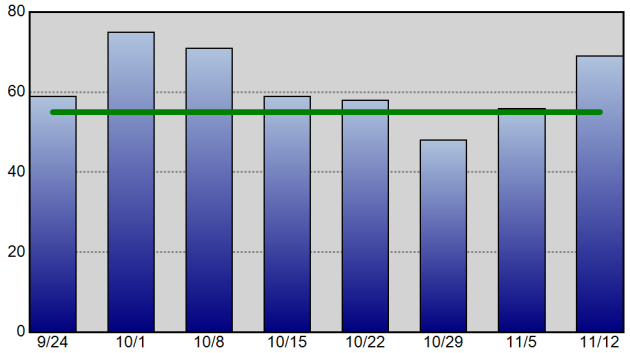

Robbery - 52wk Avg: 3

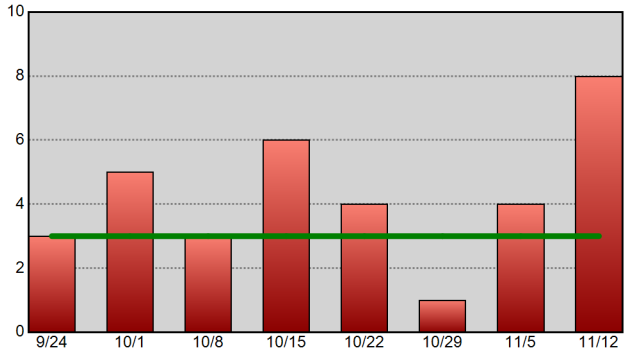

Commercial Burglary - 52wk Avg: 1

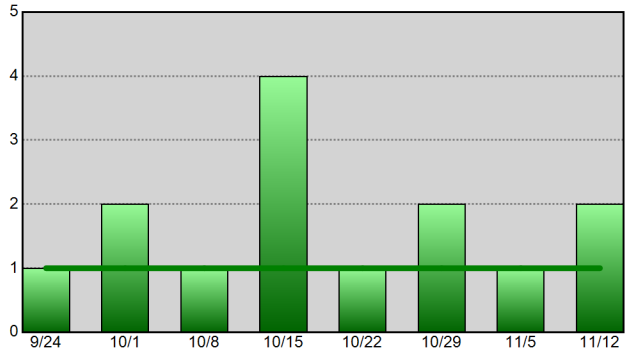

Residential Burglary - 52wk Avg: 9

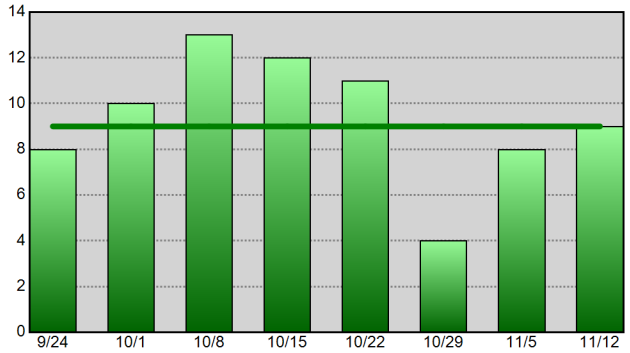

Aggravated Assault - 52wk Avg: 11

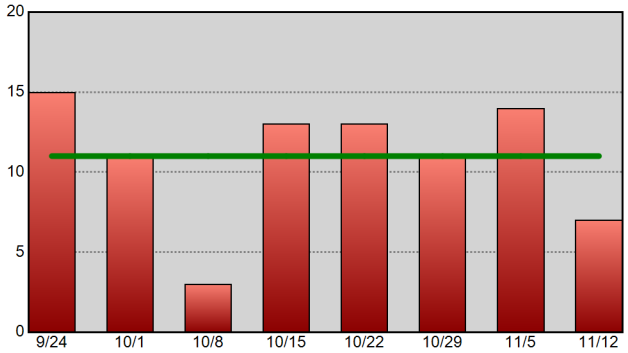

Theft From Vehicle - 52wk Avg: 7

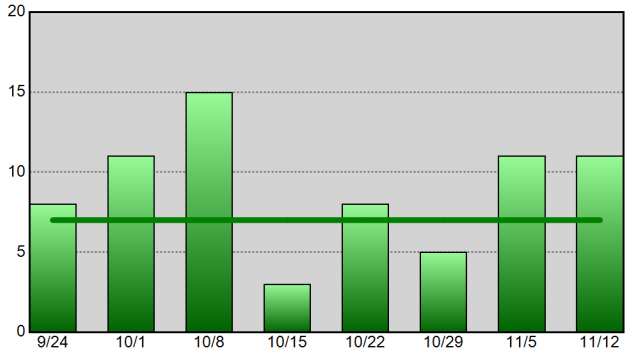

Vehicle Theft - 52wk Avg: 2

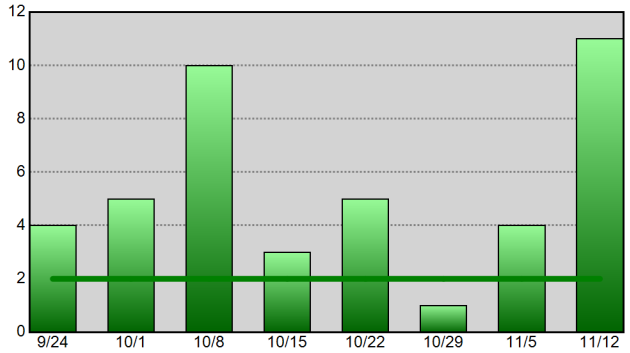

Information summarized for CompStat week ending 11-12-16. The horizontal line on each chart represents the data set's 52-week weekly average.

Sourced from MNPD ARMS on 11/16/2016 7:04:53 AM. The figures above were sourced from incident reports using Uniform Crime Reporting definitions and reporting guidelines, based on the date when the crime was reported. This report is intended to be a management and planning tool and does not reflect the official UCR counts for the department. Incidents where a location is unknown or unspecified are included in the countywide totals.

Midtown Hills Precinct UCR Incident Charts

METROPOLITAN POLICE DEPARTMENT
of Nashville and Davidson County

Aggregated by precinct (incident location).
Summarized by CompStat week for past eight weeks.

All Part 1 Incidents - 52wk Avg: 69

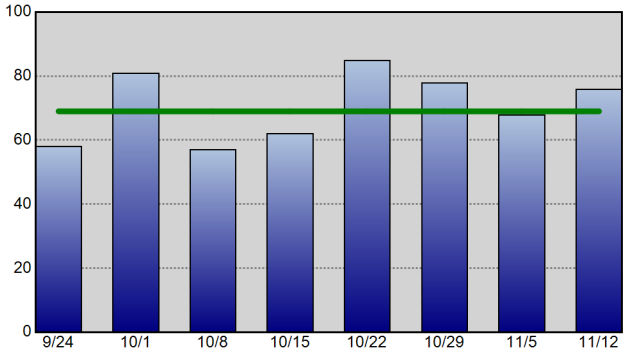

Violent Crime - 52wk Avg: 11

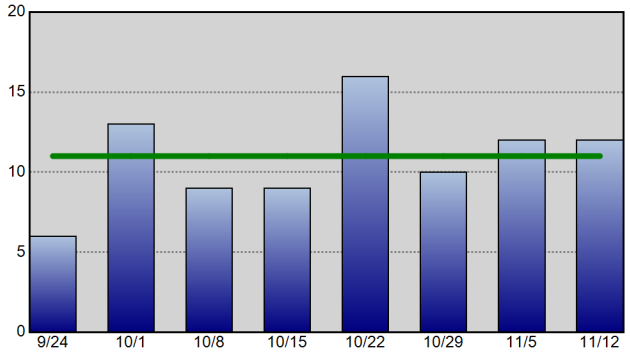

Property Crime - 52wk Avg: 57

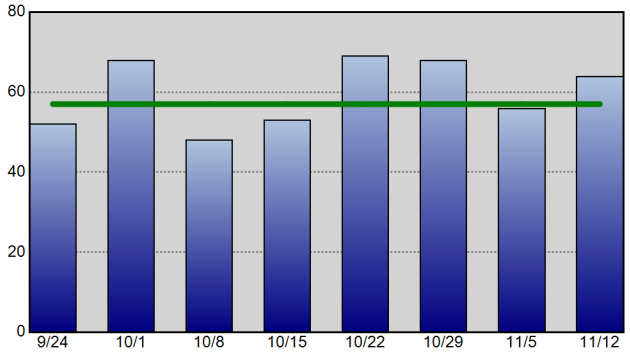

Robbery - 52wk Avg: 3

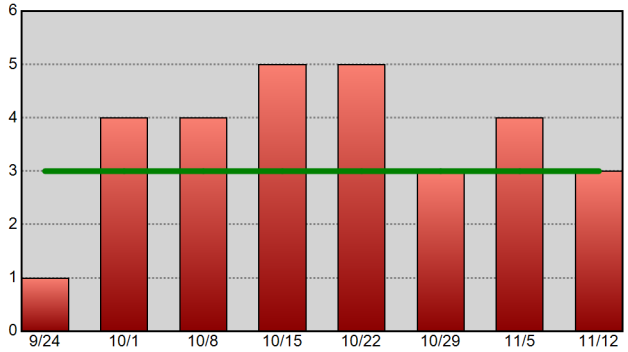

Commercial Burglary - 52wk Avg: 3

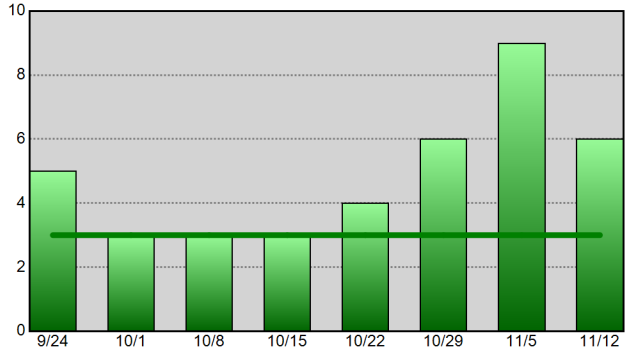

Residential Burglary - 52wk Avg: 7

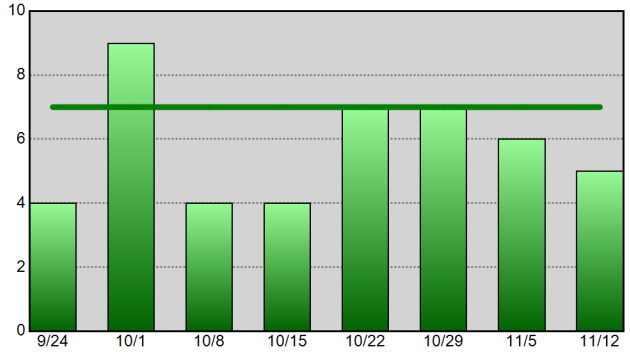

Aggravated Assault - 52wk Avg: 7

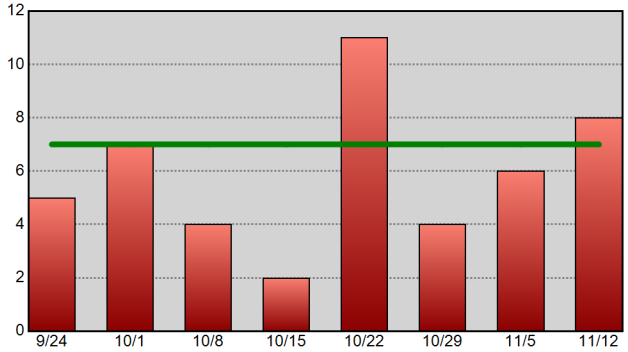

Theft From Vehicle - 52wk Avg: 15

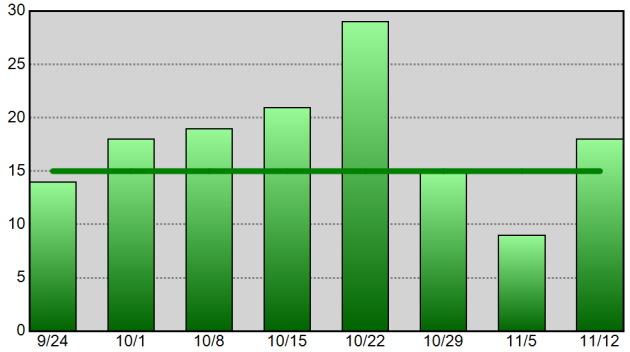

Vehicle Theft - 52wk Avg: 2

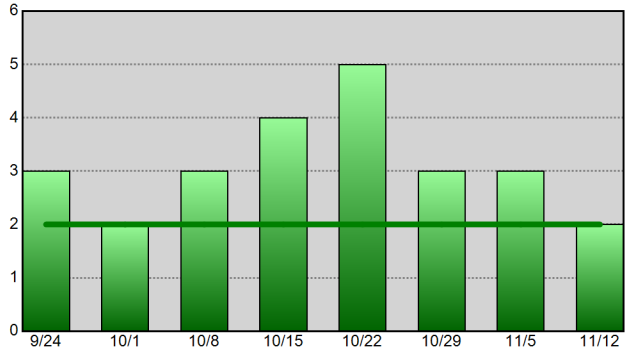

Information summarized for CompStat week ending 11-12-16.
The horizontal line on each chart represents the data set's 52-week weekly average.

Sourced from MNPD ARMS on 11/16/2016 7:04:55 AM. The figures above were sourced from incident reports using Uniform Crime Reporting definitions and reporting guidelines, based on the date when the crime was reported. This report is intended to be a management and planning tool and does not reflect the official UCR counts for the department. Incidents where a location is unknown or unspecified are included in the countywide totals.

UCR Incidents - Annual Totals

Based on date when each incident was reported.

METROPOLITAN POLICE DEPARTMENT

of Nashville and Davidson County

Year End Totals - All Part 1 Incidents (Prior 9 Year Annual Avg: 36,292)

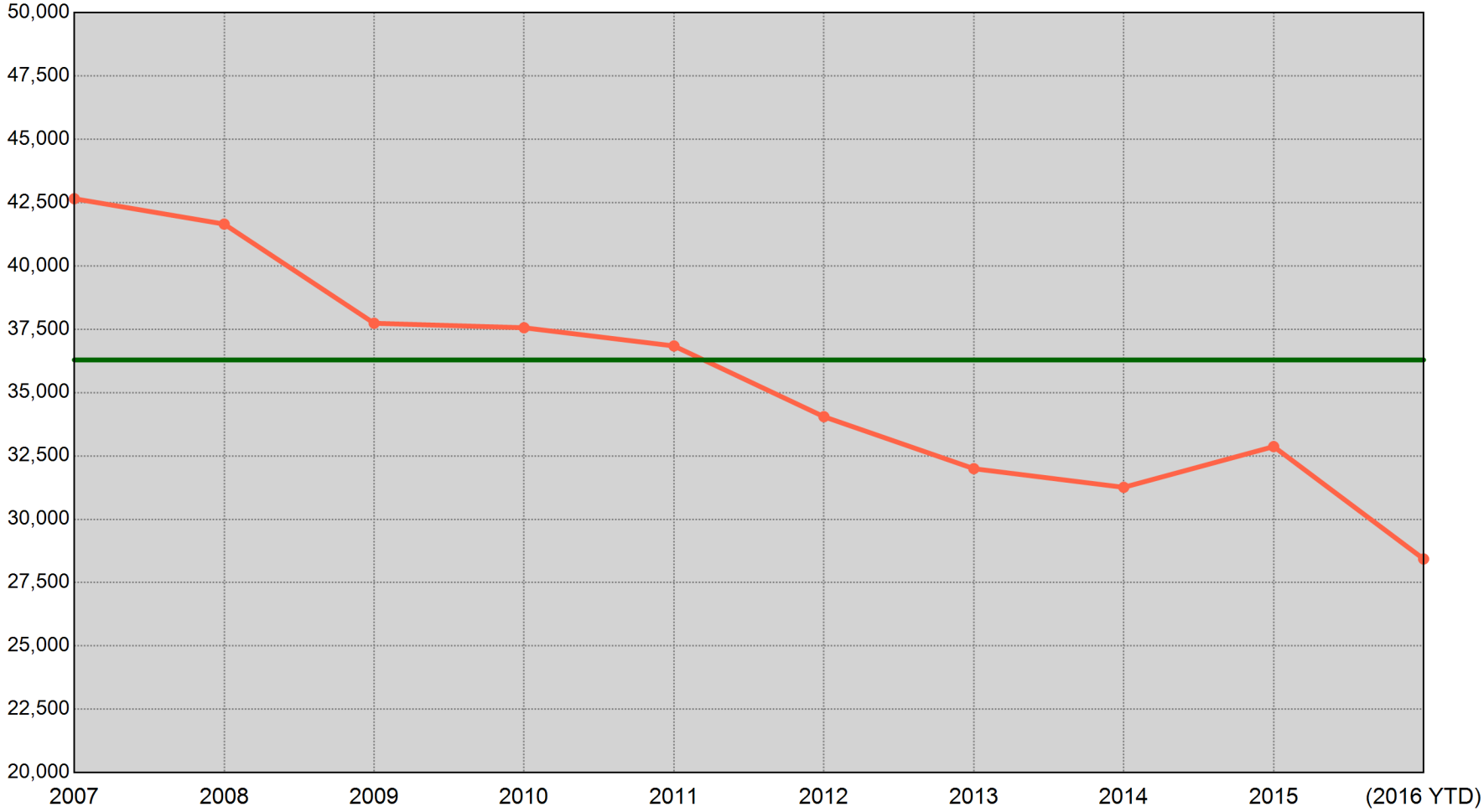

2007	2008	2009	2010	2011	2012	2013	2014	2015	(2016 YTD)
42,656 Incidents	41,654 Incidents	37,738 Incidents	37,561 Incidents	36,842 Incidents	34,050 Incidents	31,997 Incidents	31,261 Incidents	32,870 Incidents	28,433 Incidents

"(2016 YTD)" is a count of UCR incidents reported between 01/01/2016 and 11/12/2016. The green horizontal line represents the average of the nine prior annual totals.

Sourced from MNPD ARMS on 11/16/2016 7:04:57 AM. The figures above were sourced from incident reports using Uniform Crime Reporting definitions and reporting guidelines, based on the date when the crime was reported. This report is intended to be a management and planning tool and does not reflect the official UCR counts for the department. Incidents where a location is unknown or unspecified are included in the countywide totals.

UCR Incidents - YTD Comparisons: All Incidents

METROPOLITAN POLICE DEPARTMENT
of Nashville and Davidson County

Aggregated by precinct (incident location). Based on date when each incident was reported.

		2008 YTD to 2016 YTD	2009 YTD to 2016 YTD	2010 YTD to 2016 YTD	2011 YTD to 2016 YTD	2012 YTD to 2016 YTD	2013 YTD to 2016 YTD	2014 YTD to 2016 YTD	2015 YTD to 2016 YTD	8 YTD Avg to 2016 YTD	5 YTD Avg to 2016 YTD
West	Prior YTD	3,713	3,388	3,573	3,249	3,399	3,513	3,191	3,086	3,389	3,287
	YTD	3,149	3,149	3,149	3,149	3,149	3,149	3,149	3,149	3,149	3,149
	% Change	-15.2%	-7.1%	-11.9%	-3.1%	-7.4%	-10.4%	-1.3%	2.0%	-7.1%	-4.2%
East	Prior YTD	4,509	4,137	4,184	4,308	3,855	3,385	3,119	3,410	3,863	3,615
	YTD	3,153	3,153	3,153	3,153	3,153	3,153	3,153	3,153	3,153	3,153
	% Change	-30.1%	-23.8%	-24.6%	-26.8%	-18.2%	-6.9%	1.1%	-7.5%	-18.4%	-12.8%
South	Prior YTD	6,704	6,030	5,905	5,933	5,091	5,154	5,026	5,451	5,661	5,331
	YTD	5,476	5,476	5,476	5,476	5,476	5,476	5,476	5,476	5,476	5,476
	% Change	-18.3%	-9.2%	-7.3%	-7.7%	7.6%	6.2%	9.0%	0.5%	-3.3%	2.7%
Central	Prior YTD	1,888	1,588	1,355	1,542	1,461	1,210	1,247	1,301	1,449	1,352
	YTD	1,419	1,419	1,419	1,419	1,419	1,419	1,419	1,419	1,419	1,419
	% Change	-24.8%	-10.6%	4.7%	-8.0%	-2.9%	17.3%	13.8%	9.1%	-2.1%	5.0%
Hermitage	Prior YTD	6,311	5,703	5,630	5,418	5,424	5,239	5,076	5,079	5,485	5,247
	YTD	5,252	5,252	5,252	5,252	5,252	5,252	5,252	5,252	5,252	5,252
	% Change	-16.8%	-7.9%	-6.7%	-3.1%	-3.2%	0.2%	3.5%	3.4%	-4.2%	0.1%
North	Prior YTD	4,342	3,783	3,880	3,672	3,440	3,452	3,343	3,604	3,689	3,502
	YTD	3,540	3,540	3,540	3,540	3,540	3,540	3,540	3,540	3,540	3,540
	% Change	-18.5%	-6.4%	-8.8%	-3.6%	2.9%	2.5%	5.9%	-1.8%	-4.0%	1.1%
Madison	Prior YTD	4,161	3,751	3,749	3,614	3,431	2,904	3,011	3,325	3,493	3,257
	YTD	3,263	3,263	3,263	3,263	3,263	3,263	3,263	3,263	3,263	3,263
	% Change	-21.6%	-13.0%	-13.0%	-9.7%	-4.9%	12.4%	8.4%	-1.9%	-6.6%	0.2%
Midtown Hills	Prior YTD	4,550	4,377	4,200	4,184	3,617	3,495	3,317	3,259	3,874	3,574
	YTD	3,175	3,175	3,175	3,175	3,175	3,175	3,175	3,175	3,175	3,175
	% Change	-30.2%	-27.5%	-24.4%	-24.1%	-12.2%	-9.2%	-4.3%	-2.6%	-18.0%	-11.2%
Not Validated	Prior YTD	189	194	31	2	3	21	0	7	55	6
	YTD	6	6	6	6	6	6	6	6	6	6
	% Change	-96.8%	-96.9%	-80.6%	200.0%	100.0%	-71.4%	-	-14.3%	-89.1%	0.0%
County	Prior YTD	36,367	32,951	32,507	31,922	29,721	28,373	27,330	28,522	30,961	29,173
	YTD	28,433	28,433	28,433	28,433	28,433	28,433	28,433	28,433	28,433	28,433
	% Change	-21.8%	-13.7%	-12.5%	-10.9%	-4.3%	0.2%	4.0%	-0.3%	-8.2%	-2.5%

Information summarized for CompStat week ending 11/12/2016.

Sourced from MNPD ARMS on 11/16/2016 7:04:59 AM. The figures above were sourced from incident reports using Uniform Crime Reporting definitions and reporting guidelines, based on the date when the crime was reported. This report is intended to be a management and planning tool and does not reflect the official UCR counts for the department. Incidents where a location is unknown or unspecified are included in the countywide totals. 'Unknown' refers to records in which the address is listed as 'Unknown' on the incident report. 'Not Validated' refers to records that were entered in with an invalid addresses.

County UCR Incidents - YTD Comparison Charts

Aggregated by precinct (incident location). Based on date when each incident was reported.

METROPOLITAN POLICE DEPARTMENT
of Nashville and Davidson County

All Part 1 Incidents - Annual YTD Avg: 31,346 (Bar Chart)

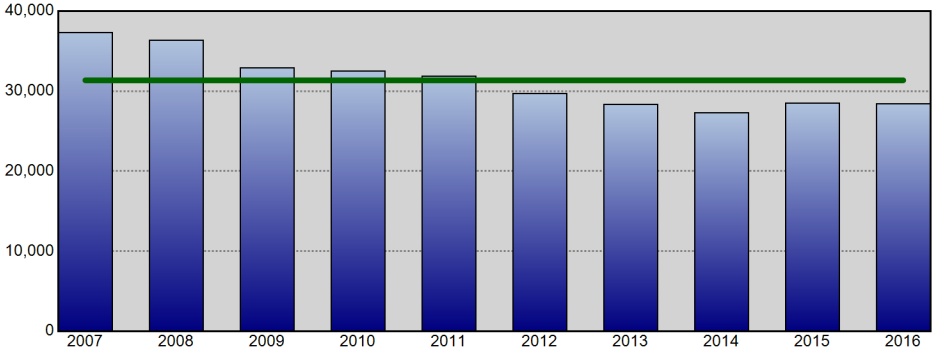

All Part 1 Incidents - Annual YTD Avg: 31,346 (Line Chart)

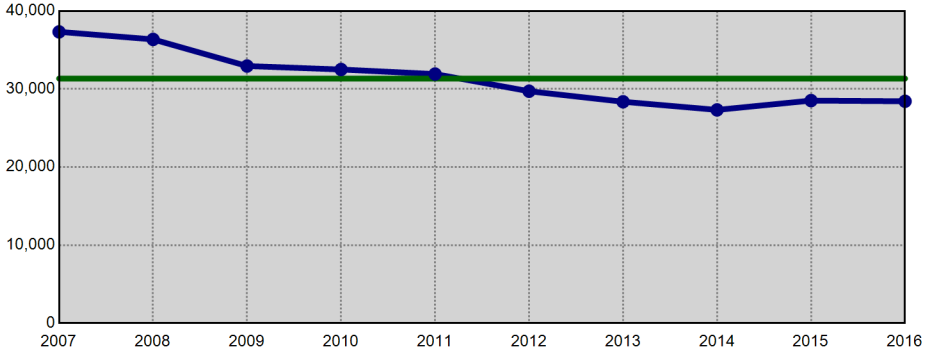

Violent Crime - Annual YTD Avg: 6,782 (Bar Chart)

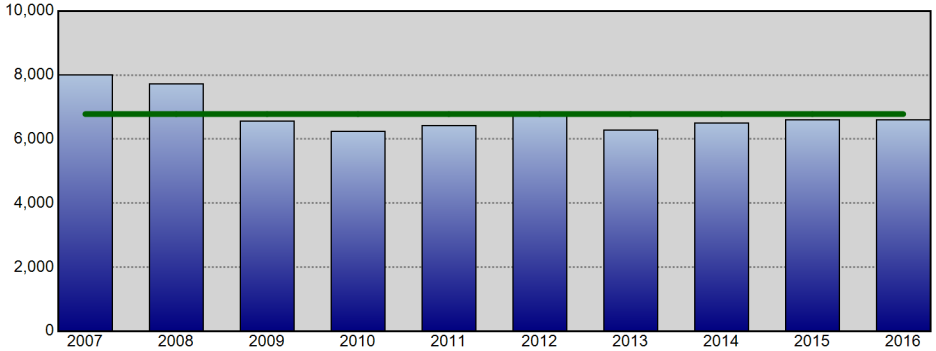

Violent Crime - Annual YTD Avg: 6,782 (Line Chart)

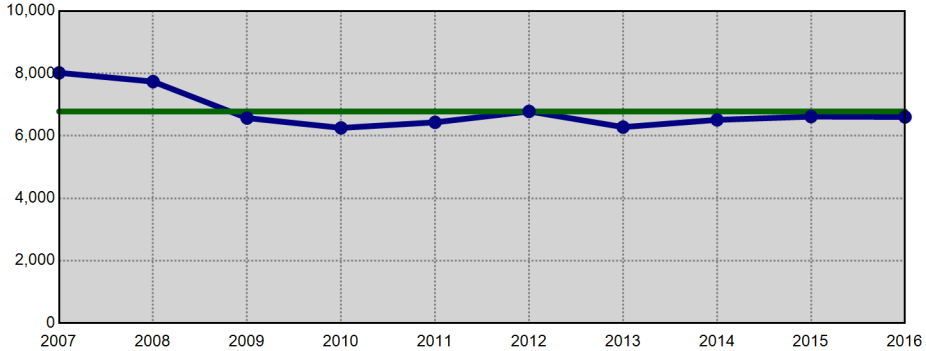

Property Crime - Annual YTD Avg: 24,564 (Bar Chart)

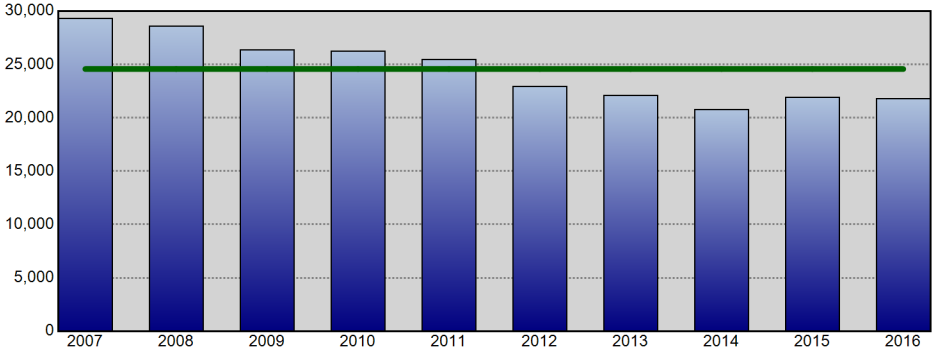

Property Crime - Annual YTD Avg: 24,564 (Line Chart)

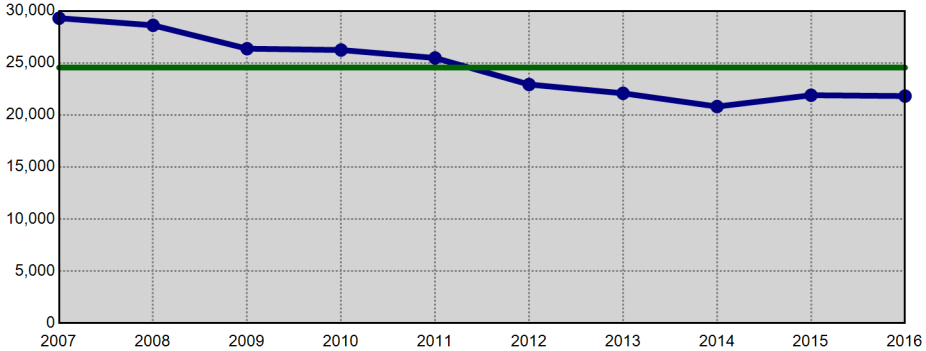

Information summarized for CompStat week ending 11/12/2016. The horizontal line on each chart represents the average of the prior 9 YTD offense totals.

Sourced from MNPD ARMS on 11/16/2016 7:04:59 AM. The figures above were sourced from incident reports using Uniform Crime Reporting definitions and reporting guidelines, based on the date when the crime was reported. This report is intended to be a management and planning tool and does not reflect the official UCR counts for the department. Incidents where a location is unknown or unspecified are included in the countywide totals.

West Precinct UCR Incidents - YTD Comparisons

Aggregated by precinct (incident location). Based on date when each incident was reported.

METROPOLITAN POLICE DEPARTMENT
of Nashville and Davidson County

All Part 1 Incidents - Annual YTD Avg: 3,407 (Bar Chart)

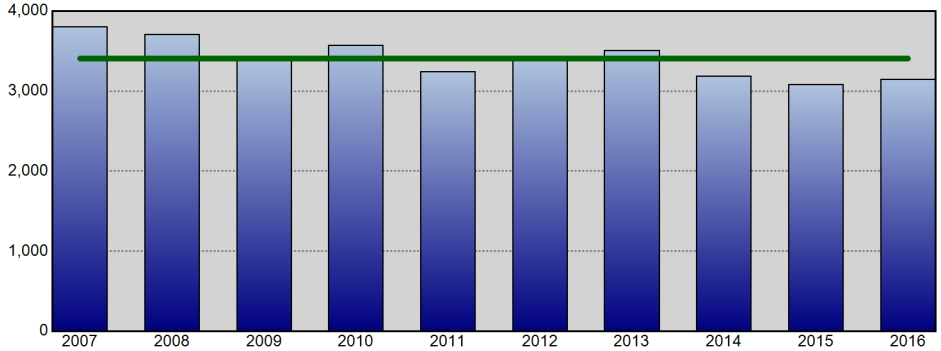

All Part 1 Incidents - Annual YTD Avg: 3,407 (Line Chart)

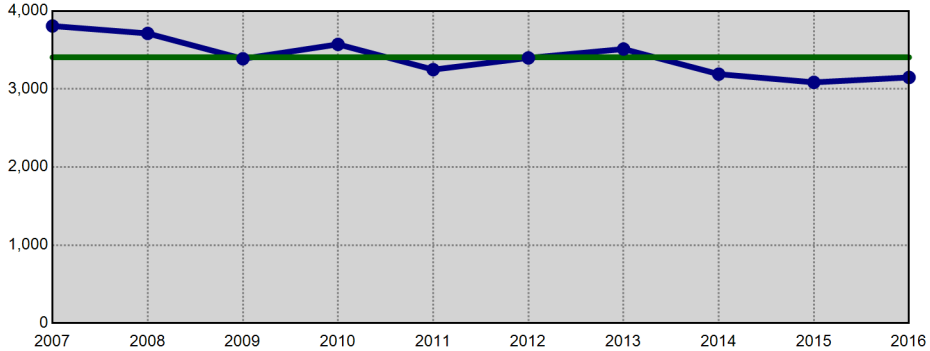

Violent Crime - Annual YTD Avg: 469 (Bar Chart)

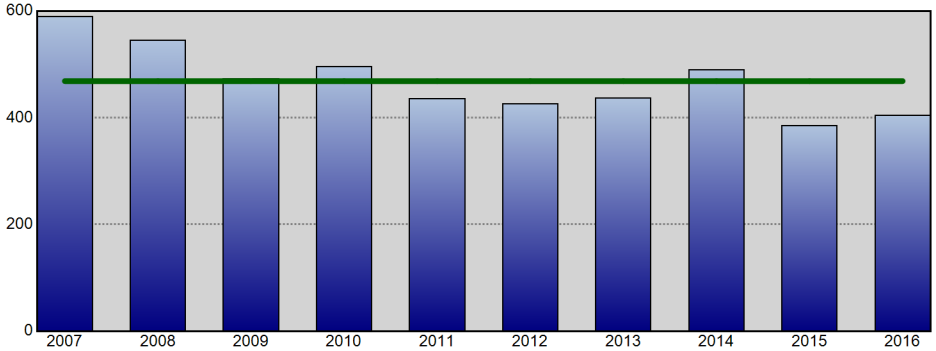

Violent Crime - Annual YTD Avg: 469 (Line Chart)

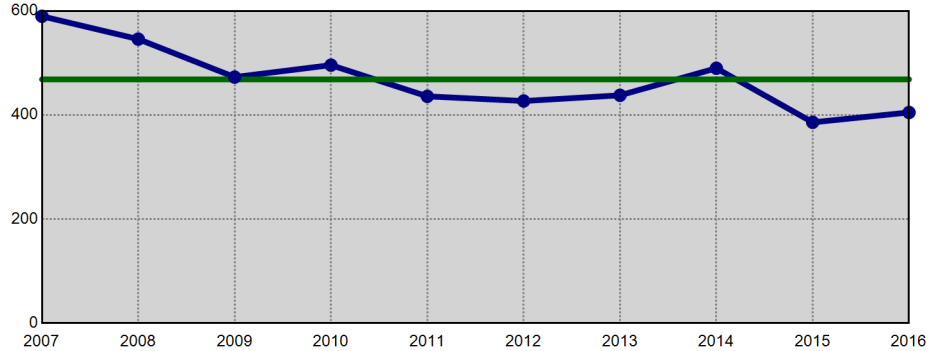

Property Crime - Annual YTD Avg: 2,938 (Bar Chart)

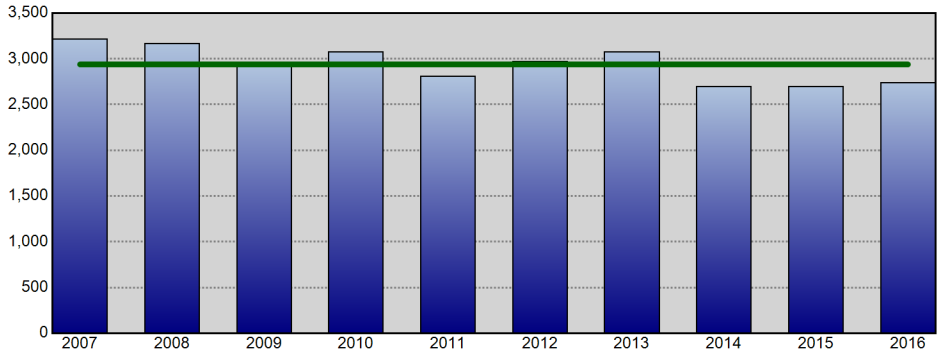

Property Crime - Annual YTD Avg: 2,938 (Line Chart)

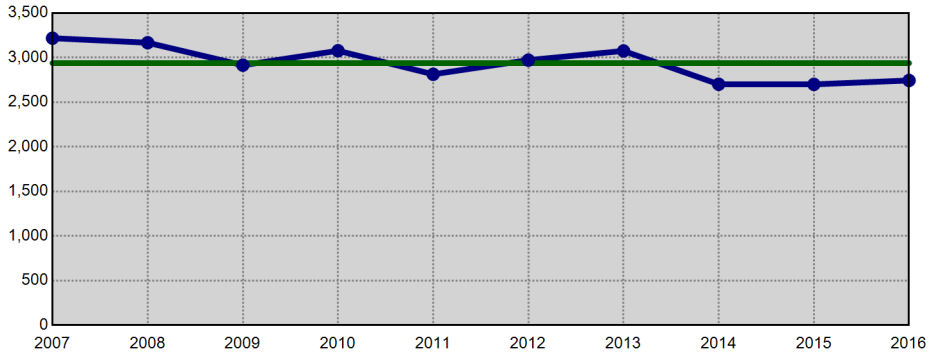

Information summarized for CompStat week ending 11/12/2016. The horizontal line on each chart represents the average of the prior 9 YTD offense totals.

Sourced from MNPD ARMS on 11/16/2016 7:05:01 AM. The figures above were sourced from incident reports using Uniform Crime Reporting definitions and reporting guidelines, based on the date when the crime was reported. This report is intended to be a management and planning tool and does not reflect the official UCR counts for the department. Incidents where a location is unknown or unspecified are included in the countywide totals.

East Precinct UCR Incidents - YTD Comparisons

Aggregated by precinct (incident location). Based on date when each incident was reported.

METROPOLITAN POLICE DEPARTMENT
of Nashville and Davidson County

All Part 1 Incidents - Annual YTD Avg: 3,917 (Bar Chart)

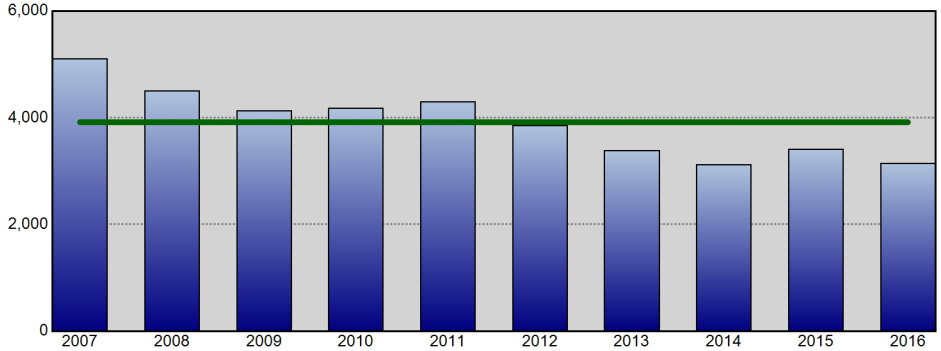

All Part 1 Incidents - Annual YTD Avg: 3,917 (Line Chart)

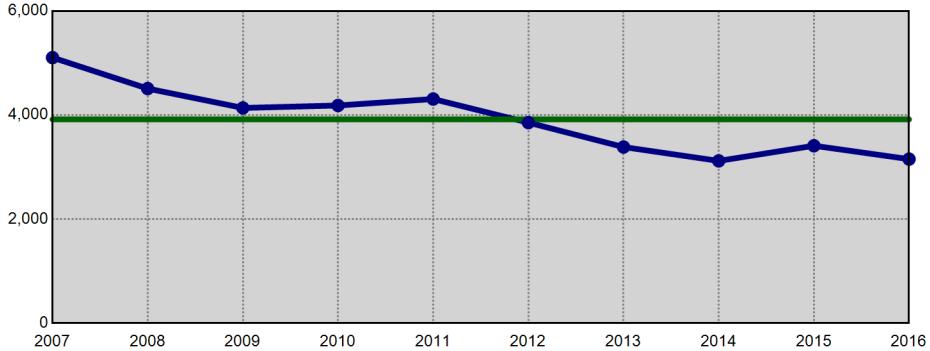

Violent Crime - Annual YTD Avg: 1,115 (Bar Chart)

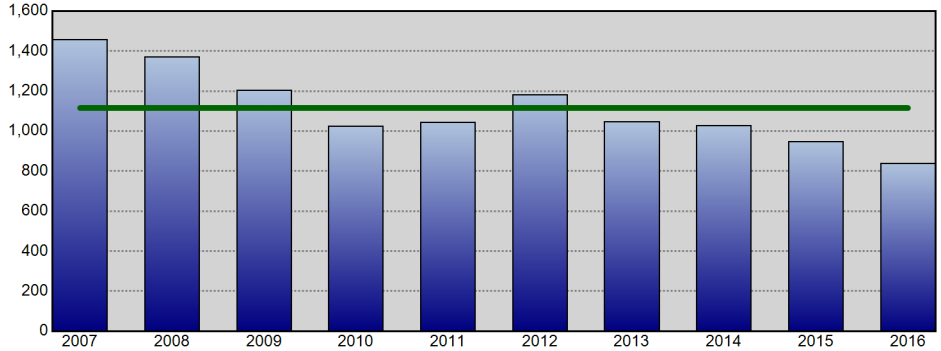

Violent Crime - Annual YTD Avg: 1,115 (Line Chart)

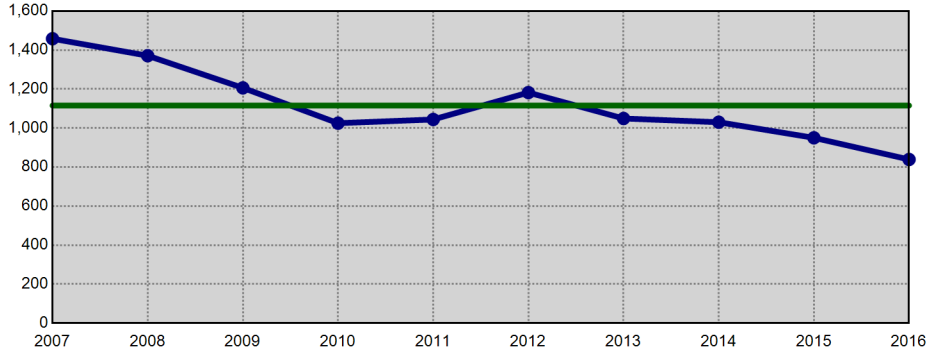

Property Crime - Annual YTD Avg: 2,801 (Bar Chart)

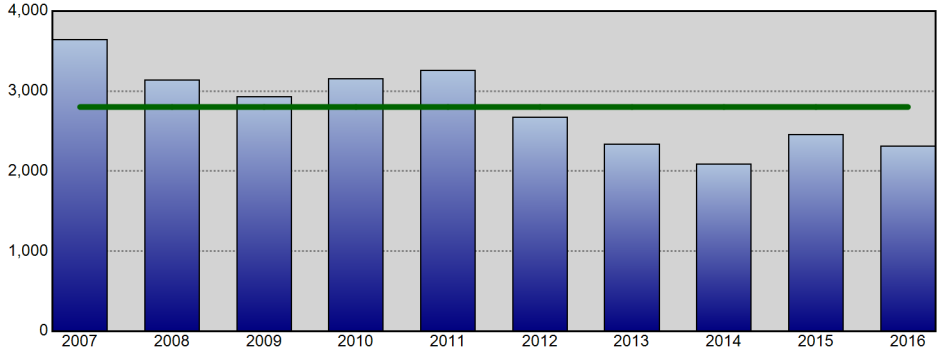

Property Crime - Annual YTD Avg: 2,801 (Line Chart)

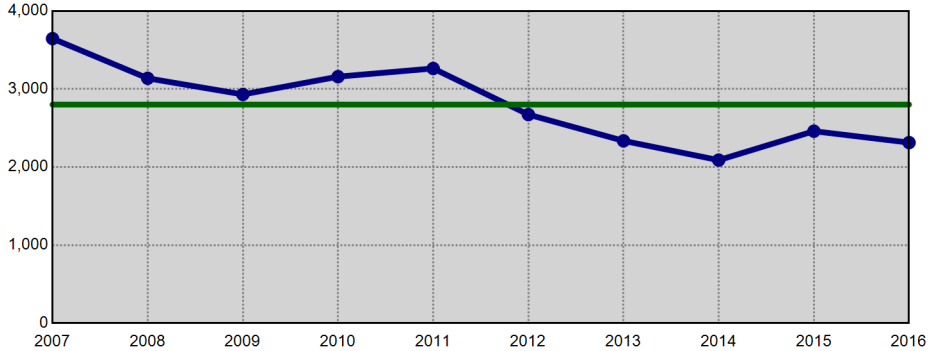

Information summarized for CompStat week ending 11/12/2016. The horizontal line on each chart represents the average of the prior 9 YTD offense totals.

Sourced from MNPD ARMS on 11/16/2016 7:05:03 AM. The figures above were sourced from incident reports using Uniform Crime Reporting definitions and reporting guidelines, based on the date when the crime was reported. This report is intended to be a management and planning tool and does not reflect the official UCR counts for the department. Incidents where a location is unknown or unspecified are included in the countywide totals.

South Precinct UCR Incidents - YTD Comparisons

METROPOLITAN POLICE DEPARTMENT
of Nashville and Davidson County

Aggregated by precinct (incident location). Based on date when each incident was reported.

All Part 1 Incidents - Annual YTD Avg: 5,733 (Bar Chart)

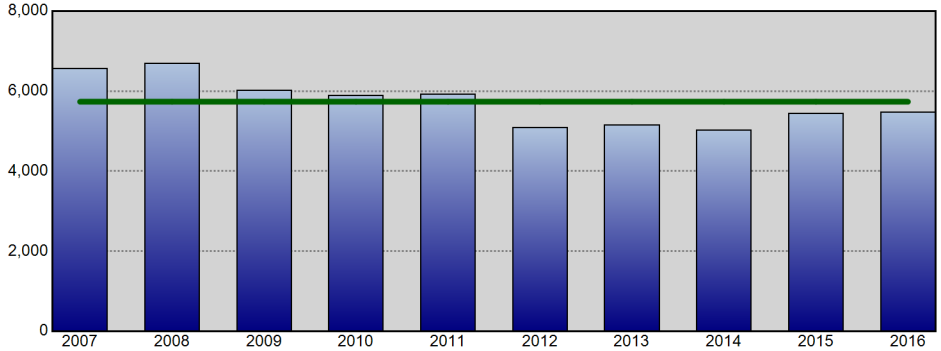

All Part 1 Incidents - Annual YTD Avg: 5,733 (Line Chart)

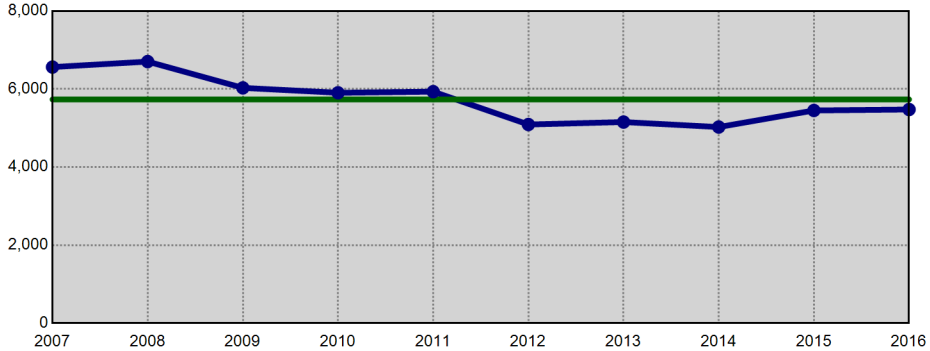

Violent Crime - Annual YTD Avg: 1,242 (Bar Chart)

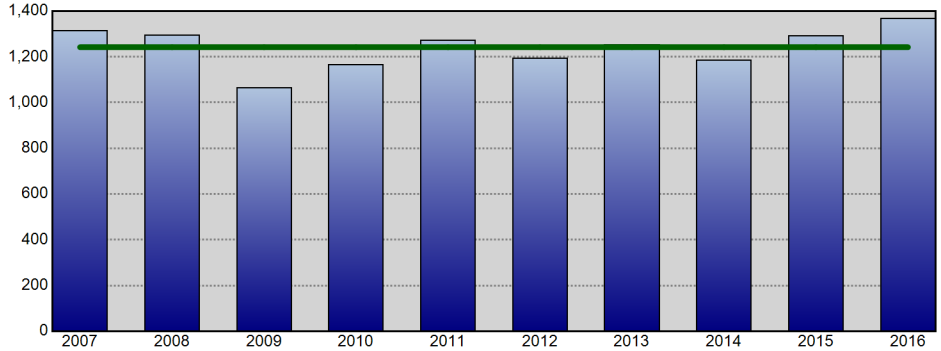

Violent Crime - Annual YTD Avg: 1,242 (Line Chart)

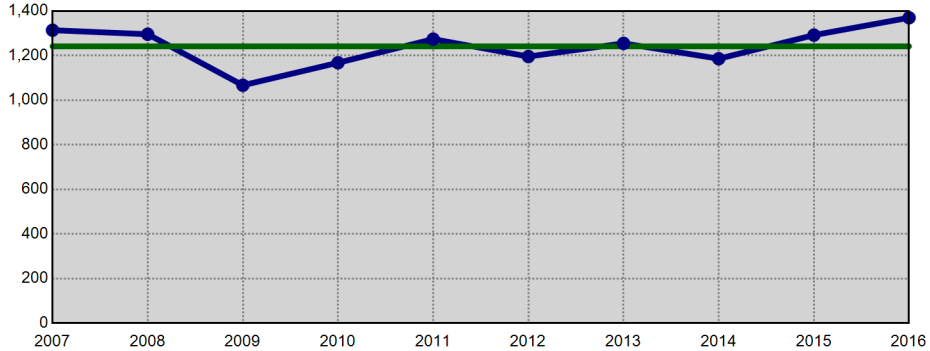

Property Crime - Annual YTD Avg: 4,492 (Bar Chart)

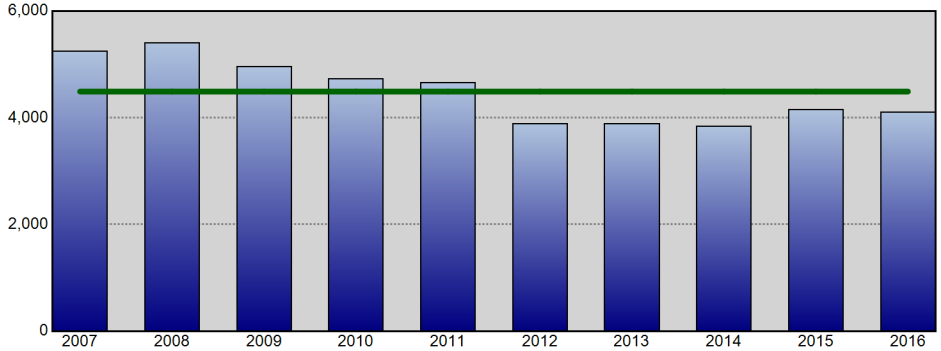

Property Crime - Annual YTD Avg: 4,492 (Line Chart)

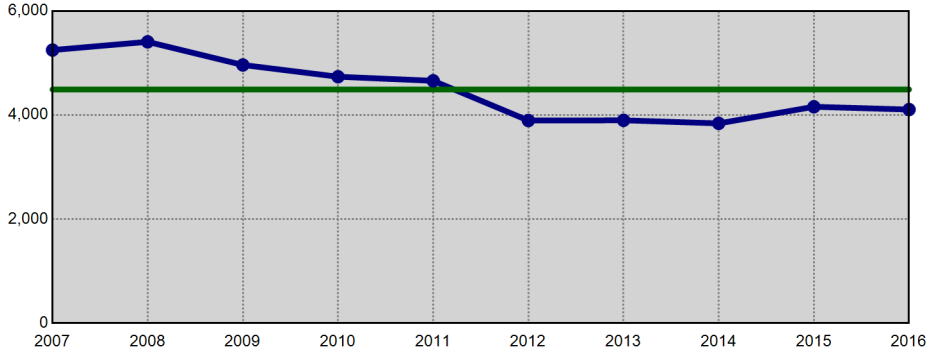

Information summarized for CompStat week ending 11/12/2016. The horizontal line on each chart represents the average of the prior 9 YTD offense totals.

Sourced from MNPD ARMS on 11/16/2016 7:05:05 AM. The figures above were sourced from incident reports using Uniform Crime Reporting definitions and reporting guidelines, based on the date when the crime was reported. This report is intended to be a management and planning tool and does not reflect the official UCR counts for the department. Incidents where a location is unknown or unspecified are included in the countywide totals.

Central Precinct UCR Incidents - YTD Comparisons

Aggregated by precinct (incident location). Based on date when each incident was reported.

METROPOLITAN POLICE DEPARTMENT
of Nashville and Davidson County

All Part 1 Incidents - Annual YTD Avg: 1,496 (Bar Chart)

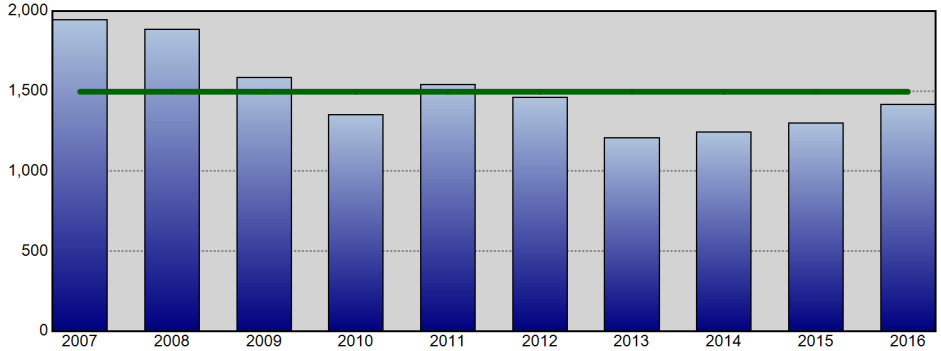

All Part 1 Incidents - Annual YTD Avg: 1,496 (Line Chart)

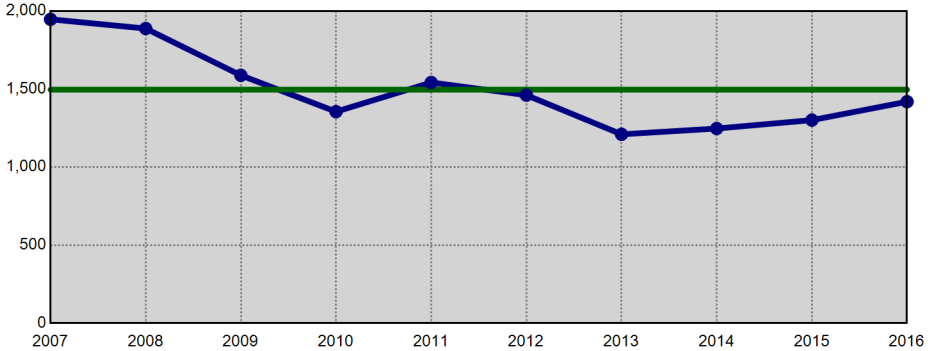

Violent Crime - Annual YTD Avg: 332 (Bar Chart)

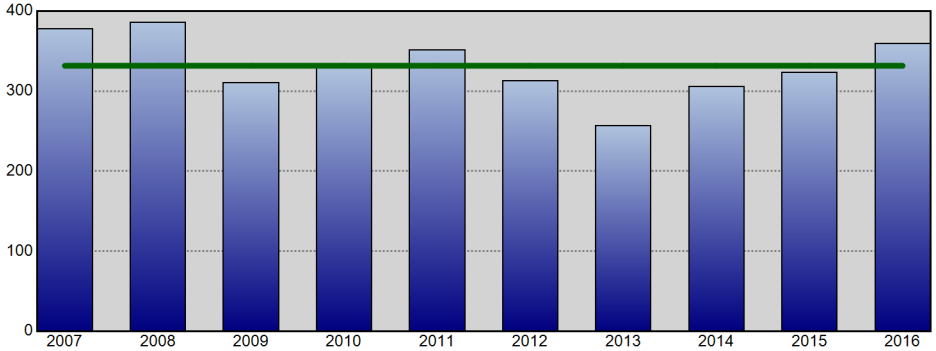

Violent Crime - Annual YTD Avg: 332 (Line Chart)

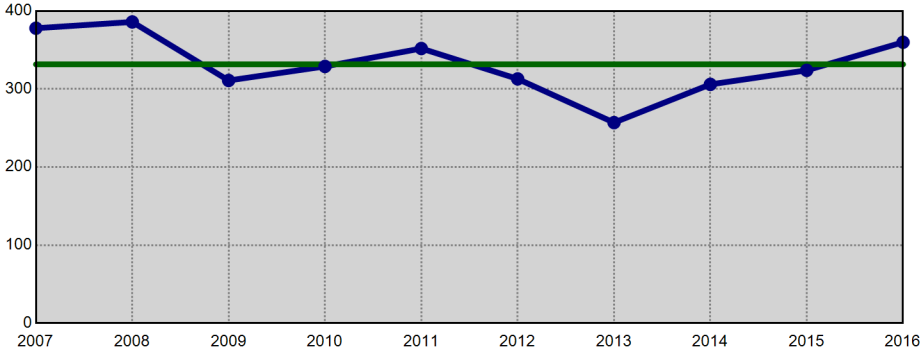

Property Crime - Annual YTD Avg: 1,164 (Bar Chart)

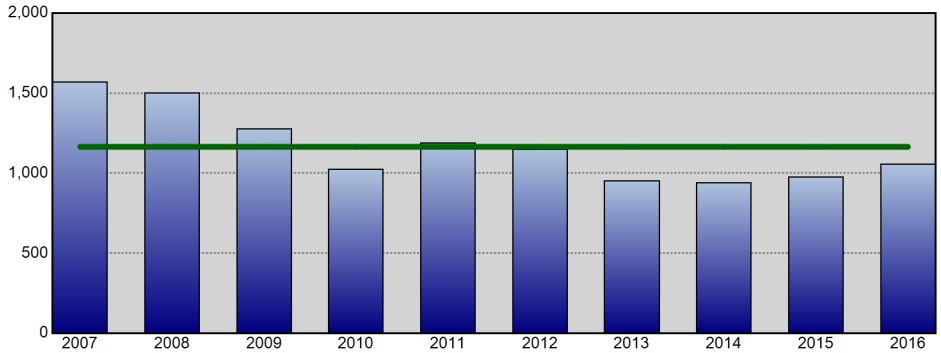

Property Crime - Annual YTD Avg: 1,164 (Line Chart)

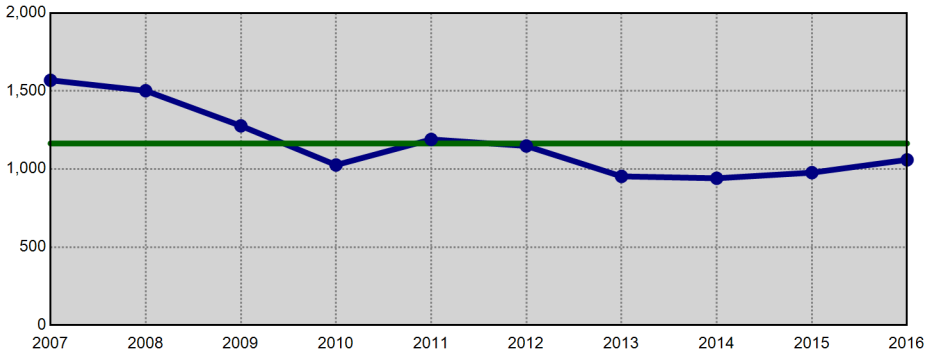

Information summarized for CompStat week ending 11/12/2016. The horizontal line on each chart represents the average of the prior 9 YTD offense totals.

Sourced from MNPD ARMS on 11/16/2016 7:05:06 AM. The figures above were sourced from incident reports using Uniform Crime Reporting definitions and reporting guidelines, based on the date when the crime was reported. This report is intended to be a management and planning tool and does not reflect the official UCR counts for the department. Incidents where a location is unknown or unspecified are included in the countywide totals.

Hermitage Precinct UCR Incidents - YTD Comparisons

METROPOLITAN POLICE DEPARTMENT
of Nashville and Davidson County

Aggregated by precinct (incident location). Based on date when each incident was reported.

All Part 1 Incidents - Annual YTD Avg: 5,491 (Bar Chart)

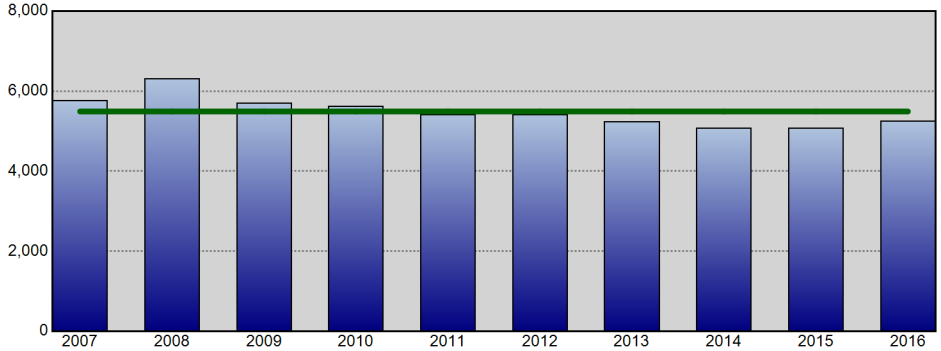

All Part 1 Incidents - Annual YTD Avg: 5,491 (Line Chart)

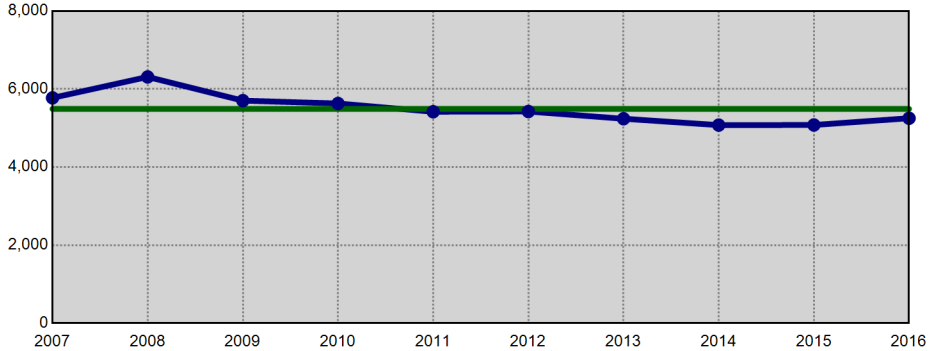

Violent Crime - Annual YTD Avg: 1,092 (Bar Chart)

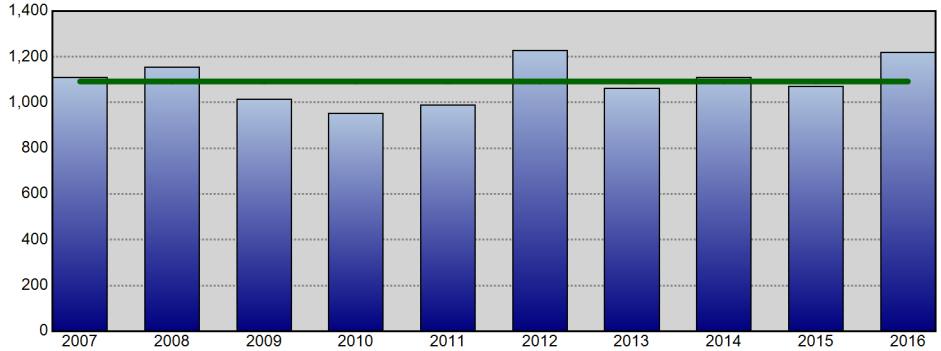

Violent Crime - Annual YTD Avg: 1,092 (Line Chart)

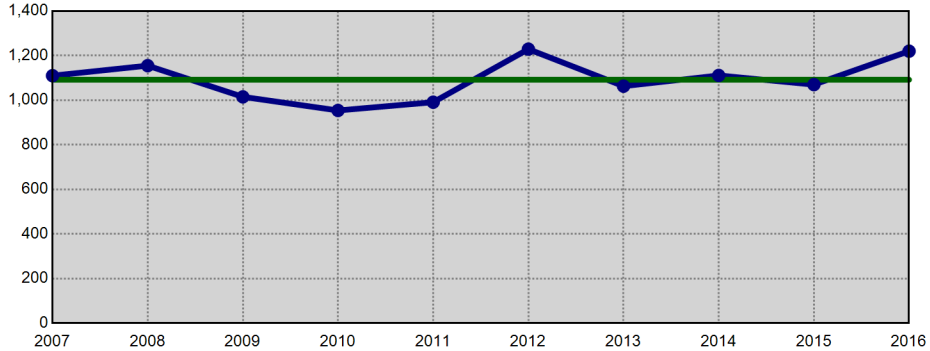

Property Crime - Annual YTD Avg: 4,399 (Bar Chart)

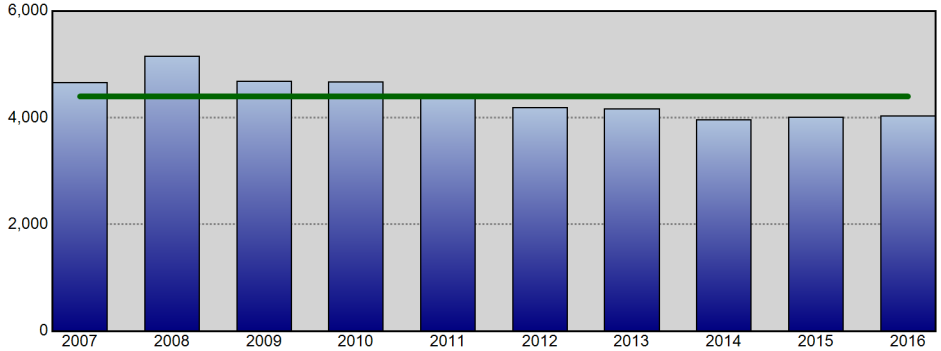

Property Crime - Annual YTD Avg: 4,399 (Line Chart)

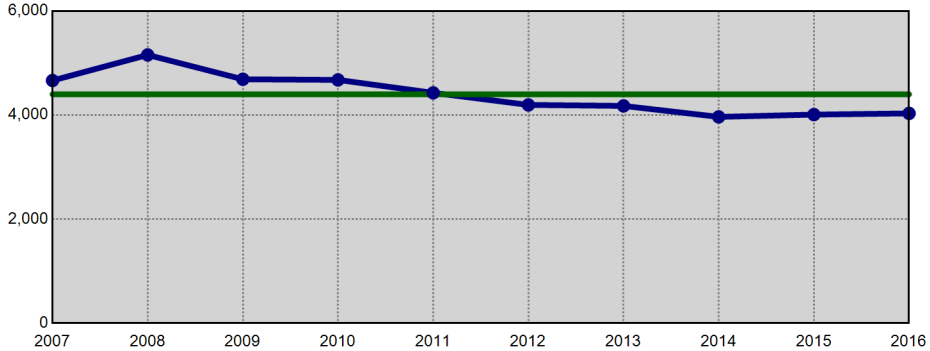

Information summarized for CompStat week ending 11/12/2016. The horizontal line on each chart represents the average of the prior 9 YTD offense totals.

Sourced from MNPD ARMS on 11/16/2016 7:05:08 AM. The figures above were sourced from incident reports using Uniform Crime Reporting definitions and reporting guidelines, based on the date when the crime was reported. This report is intended to be a management and planning tool and does not reflect the official UCR counts for the department. Incidents where a location is unknown or unspecified are included in the countywide totals.

North Precinct UCR Incidents - YTD Comparisons

Aggregated by precinct (incident location). Based on date when each incident was reported.

METROPOLITAN POLICE DEPARTMENT
of Nashville and Davidson County

All Part 1 Incidents - Annual YTD Avg: 3,763 (Bar Chart)

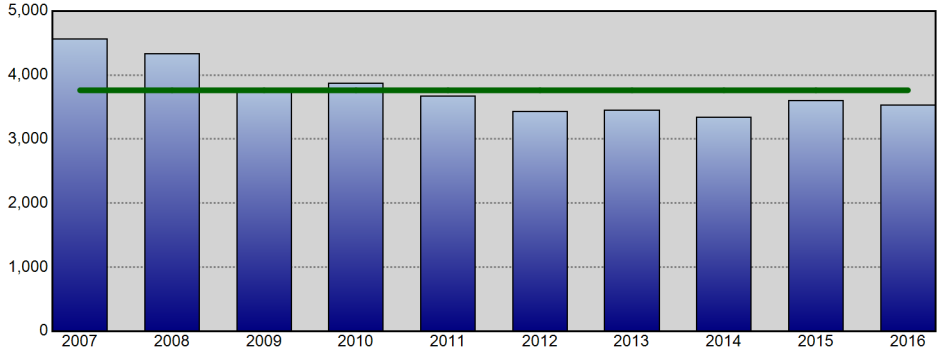

All Part 1 Incidents - Annual YTD Avg: 3,763 (Line Chart)

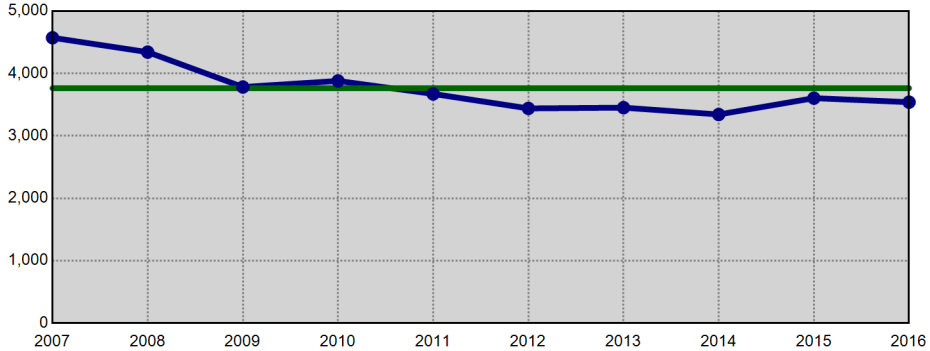

Violent Crime - Annual YTD Avg: 1,159 (Bar Chart)

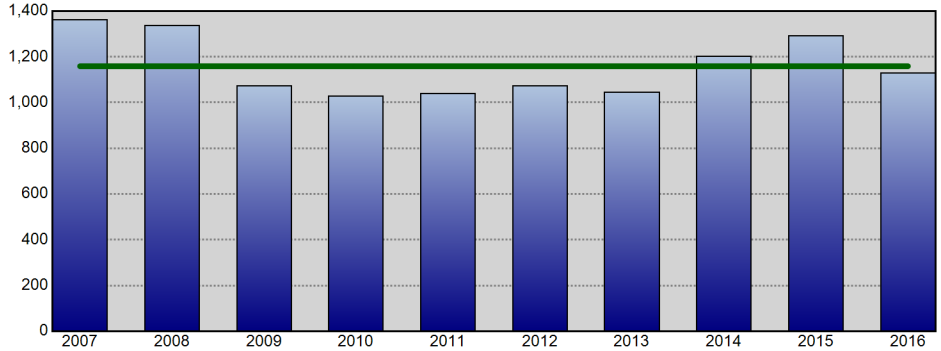

Violent Crime - Annual YTD Avg: 1,159 (Line Chart)

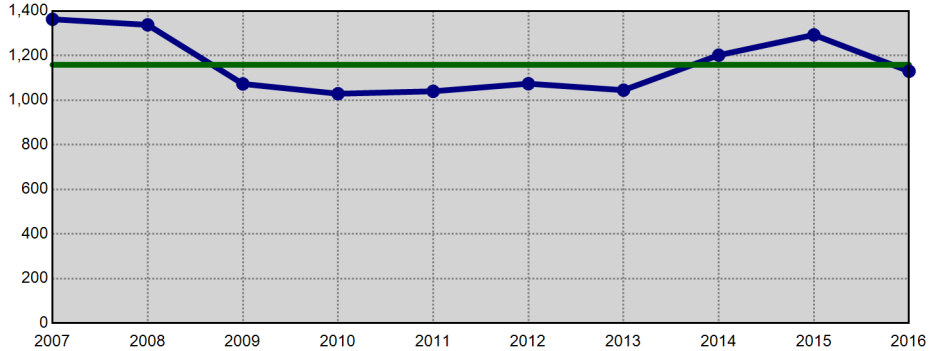

Property Crime - Annual YTD Avg: 2,604 (Bar Chart)

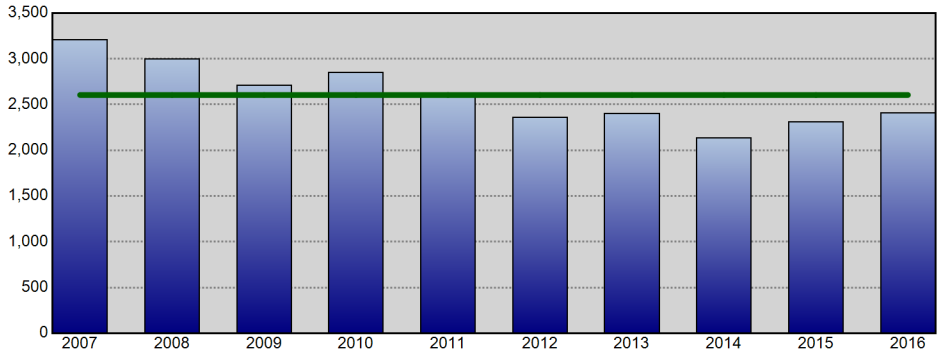

Property Crime - Annual YTD Avg: 2,604 (Line Chart)

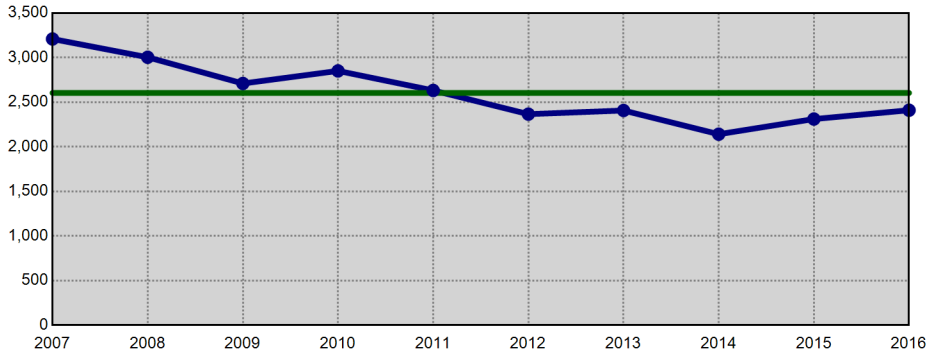

Information summarized for CompStat week ending 11/12/2016. The horizontal line on each chart represents the average of the prior 9 YTD offense totals.

Sourced from MNPD ARMS on 11/16/2016 7:05:10 AM. The figures above were sourced from incident reports using Uniform Crime Reporting definitions and reporting guidelines, based on the date when the crime was reported. This report is intended to be a management and planning tool and does not reflect the official UCR counts for the department. Incidents where a location is unknown or unspecified are included in the countywide totals.

Madison Precinct UCR Incidents - YTD Comparisons

Aggregated by precinct (incident location). Based on date when each incident was reported.

METROPOLITAN POLICE DEPARTMENT
of Nashville and Davidson County

All Part 1 Incidents - Annual YTD Avg: 3,538 (Bar Chart)

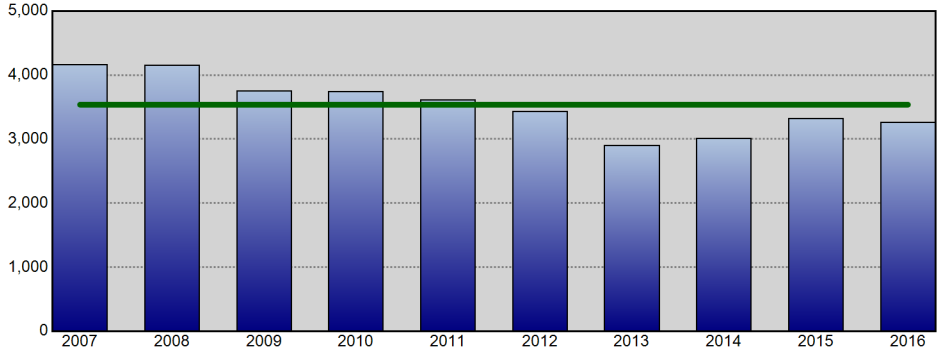

All Part 1 Incidents - Annual YTD Avg: 3,538 (Line Chart)

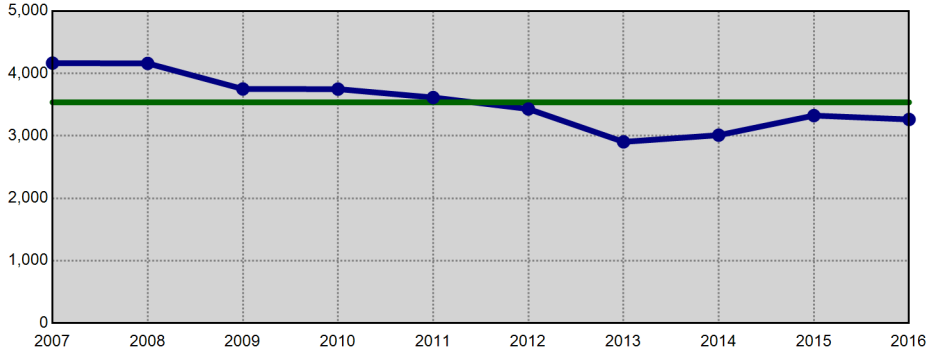

Violent Crime - Annual YTD Avg: 732 (Bar Chart)

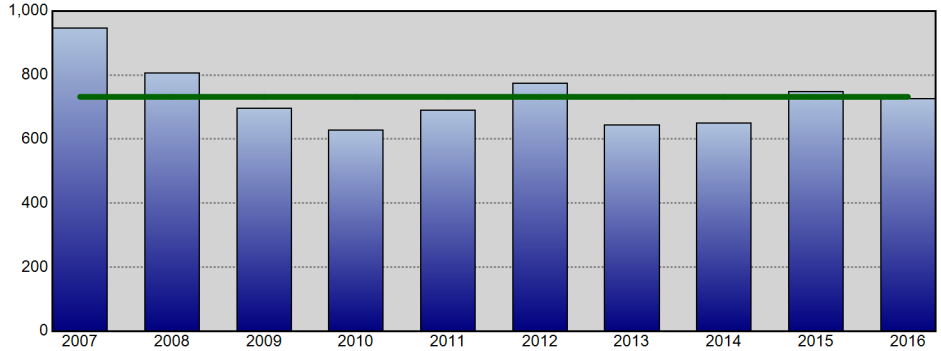

Violent Crime - Annual YTD Avg: 732 (Line Chart)

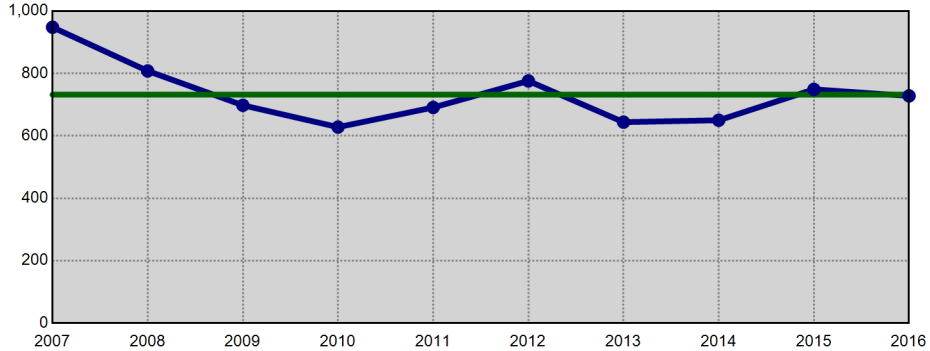

Property Crime - Annual YTD Avg: 2,806 (Bar Chart)

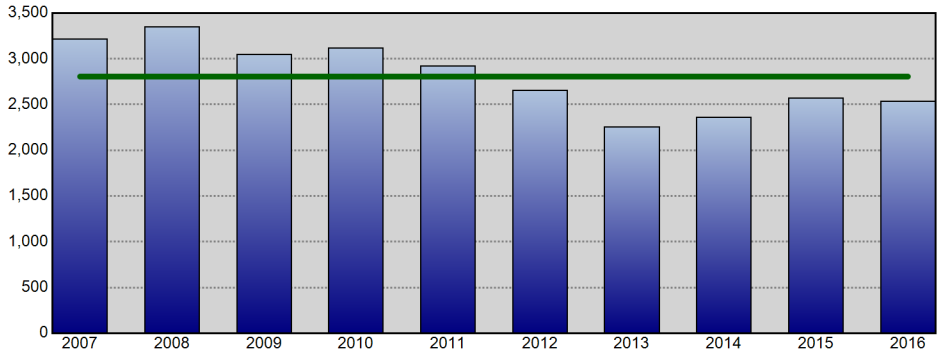

Property Crime - Annual YTD Avg: 2,806 (Line Chart)

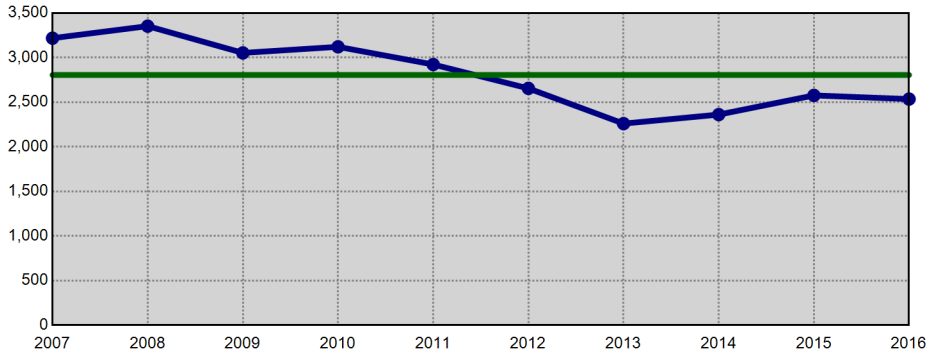

Information summarized for CompStat week ending 11/12/2016. The horizontal line on each chart represents the average of the prior 9 YTD offense totals.

Sourced from MNPD ARMS on 11/16/2016 7:05:11 AM. The figures above were sourced from incident reports using Uniform Crime Reporting definitions and reporting guidelines, based on the date when the crime was reported. This report is intended to be a management and planning tool and does not reflect the official UCR counts for the department. Incidents where a location is unknown or unspecified are included in the countywide totals.

Midtown Hills Precinct UCR Incidents - YTD Comparisons

Aggregated by precinct (incident location). Based on date when each incident was reported.

METROPOLITAN POLICE DEPARTMENT
of Nashville and Davidson County

All Part 1 Incidents - Annual YTD Avg: 3,935 (Bar Chart)

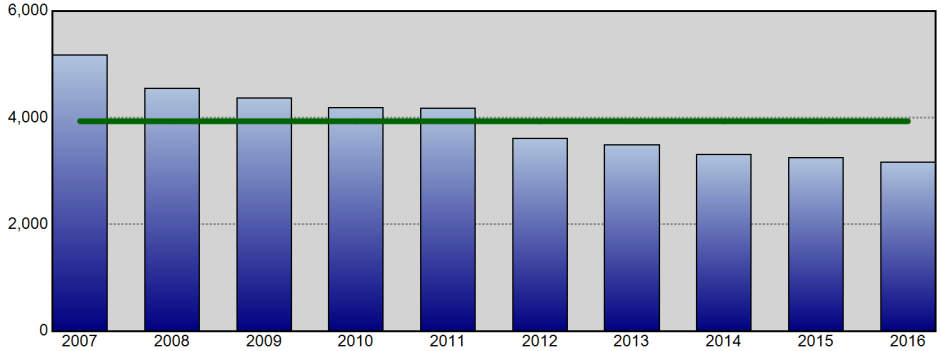

All Part 1 Incidents - Annual YTD Avg: 3,935 (Line Chart)

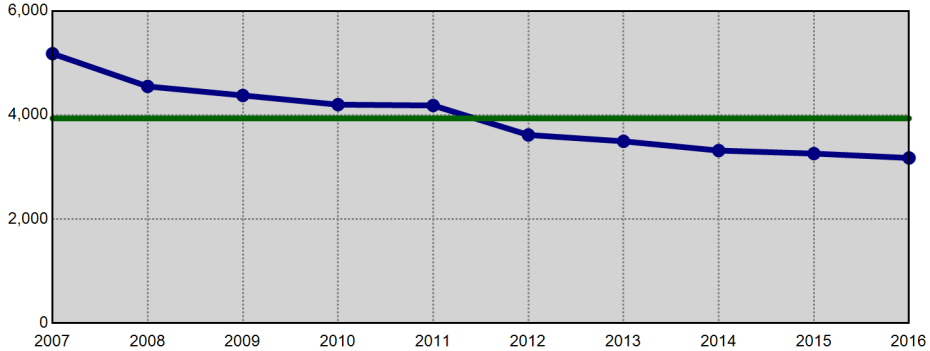

Violent Crime - Annual YTD Avg: 604 (Bar Chart)

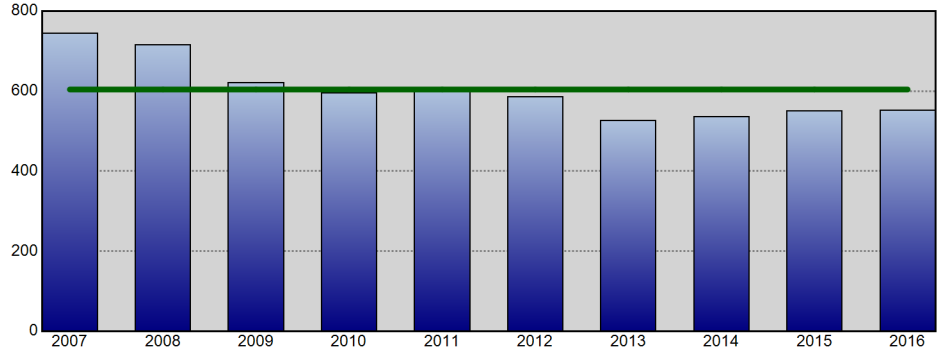

Violent Crime - Annual YTD Avg: 604 (Line Chart)

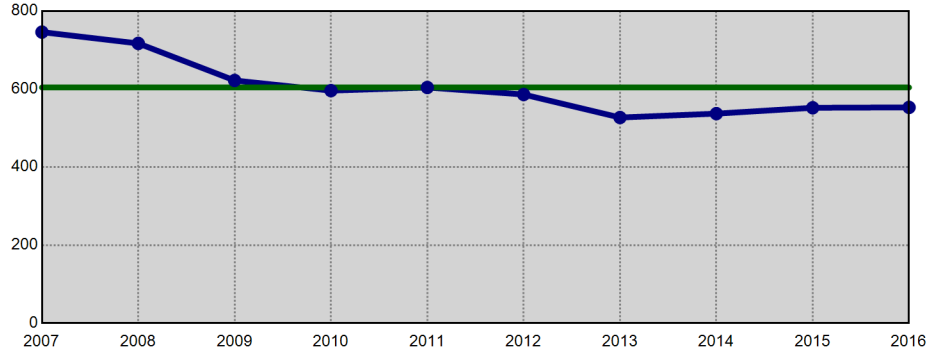

Property Crime - Annual YTD Avg: 3,331 (Bar Chart)

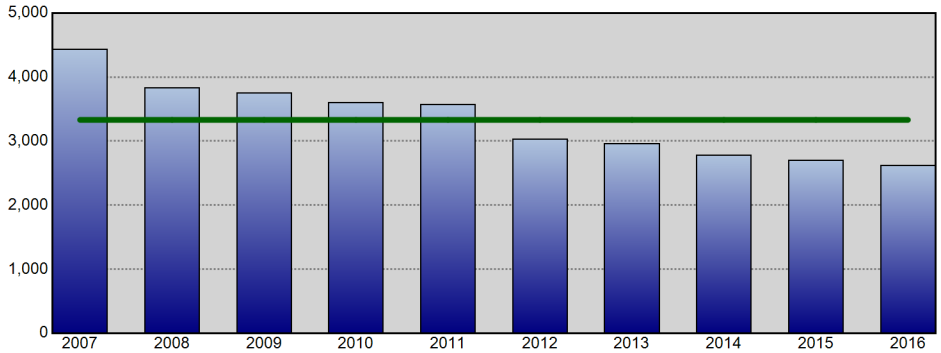

Property Crime - Annual YTD Avg: 3,331 (Line Chart)

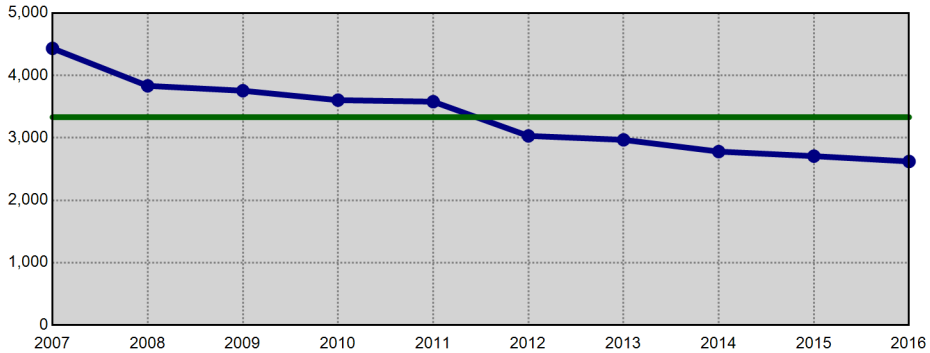

Information summarized for CompStat week ending 11/12/2016. The horizontal line on each chart represents the average of the prior 9 YTD offense totals.

Sourced from MNPD ARMS on 11/16/2016 7:05:13 AM. The figures above were sourced from incident reports using Uniform Crime Reporting definitions and reporting guidelines, based on the date when the crime was reported. This report is intended to be a management and planning tool and does not reflect the official UCR counts for the department. Incidents where a location is unknown or unspecified are included in the countywide totals.

County Calendar Year to Calendar Year Comparison

METROPOLITAN POLICE DEPARTMENT
of Nashville and Davidson County

Comparisons of Annual Totals for the Past Ten Years

Aggregated by precinct (incident location). Based on date when each incident was reported.

		Homicide	Forcible Rape	Commercial Robbery	Street Robbery	Total Robbery	Aggravated Assault	Commercial Burglary	Residential Burglary	Total Burglary	Larceny	Auto Theft	Violent Offenses	Property Offenses	Part I Offenses
2014 to 2015	2014	44	600	209	1,329	1,538	5,262	939	3,837	4,776	17,920	1,121	7,444	23,817	31,261
	2015	79	609	251	1,649	1,900	4,932	909	4,210	5,119	18,788	1,443	7,520	25,350	32,870
	% Change	79.5%	1.5%	20.1%	24.1%	23.5%	-6.3%	-3.2%	9.7%	7.2%	4.8%	28.7%	1.0%	6.4%	5.1%
2013 to 2015	2013	42	529	225	1,409	1,634	4,808	890	4,788	5,678	18,103	1,203	7,013	24,984	31,997
	2015	79	609	251	1,649	1,900	4,932	909	4,210	5,119	18,788	1,443	7,520	25,350	32,870
	% Change	88.1%	15.1%	11.6%	17.0%	16.3%	2.6%	2.1%	-12.1%	-9.8%	3.8%	20.0%	7.2%	1.5%	2.7%
2012 to 2015	2012	62	545	237	1,480	1,717	5,375	1,012	4,733	5,745	19,220	1,386	7,699	26,351	34,050
	2015	79	609	251	1,649	1,900	4,932	909	4,210	5,119	18,788	1,443	7,520	25,350	32,870
	% Change	27.4%	11.7%	5.9%	11.4%	10.7%	-8.2%	-10.2%	-11.1%	-10.9%	-2.2%	4.1%	-2.3%	-3.8%	-3.5%
2011 to 2015	2011	51	551	290	1,588	1,878	4,921	1,118	6,301	7,419	20,252	1,770	7,401	29,441	36,842
	2015	79	609	251	1,649	1,900	4,932	909	4,210	5,119	18,788	1,443	7,520	25,350	32,870
	% Change	54.9%	10.5%	-13.4%	3.8%	1.2%	0.2%	-18.7%	-33.2%	-31.0%	-7.2%	-18.5%	1.6%	-13.9%	-10.8%
2010 to 2015	2010	60	494	298	1,506	1,804	4,736	1,157	6,662	7,819	21,018	1,630	7,094	30,467	37,561
	2015	79	609	251	1,649	1,900	4,932	909	4,210	5,119	18,788	1,443	7,520	25,350	32,870
	% Change	31.7%	23.3%	-15.8%	9.5%	5.3%	4.1%	-21.4%	-36.8%	-34.5%	-10.6%	-11.5%	6.0%	-16.8%	-12.5%
2009 to 2015	2009	80	499	304	1,721	2,025	4,754	1,185	5,592	6,777	21,856	1,747	7,358	30,380	37,738
	2015	79	609	251	1,649	1,900	4,932	909	4,210	5,119	18,788	1,443	7,520	25,350	32,870
	% Change	-1.3%	22.0%	-17.4%	-4.2%	-6.2%	3.7%	-23.3%	-24.7%	-24.5%	-14.0%	-17.4%	2.2%	-16.6%	-12.9%
2008 to 2015	2008	74	485	353	2,043	2,396	5,655	1,308	4,963	6,271	24,482	2,291	8,610	33,044	41,654
	2015	79	609	251	1,649	1,900	4,932	909	4,210	5,119	18,788	1,443	7,520	25,350	32,870
	% Change	6.8%	25.6%	-28.9%	-19.3%	-20.7%	-12.8%	-30.5%	-15.2%	-18.4%	-23.3%	-37.0%	-12.7%	-23.3%	-21.1%
2007 to 2015	2007	72	523	456	2,145	2,601	5,883	1,551	4,680	6,231	24,540	2,806	9,079	33,577	42,656
	2015	79	609	251	1,649	1,900	4,932	909	4,210	5,119	18,788	1,443	7,520	25,350	32,870
	% Change	9.7%	16.4%	-45.0%	-23.1%	-27.0%	-16.2%	-41.4%	-10.0%	-17.8%	-23.4%	-48.6%	-17.2%	-24.5%	-22.9%
2006 to 2015	2006	81	501	450	2,052	2,502	5,947	2,000	4,580	6,580	24,810	3,161	9,031	34,551	43,582
	2015	79	609	251	1,649	1,900	4,932	909	4,210	5,119	18,788	1,443	7,520	25,350	32,870
	% Change	-2.5%	21.6%	-44.2%	-19.6%	-24.1%	-17.1%	-54.6%	-8.1%	-22.2%	-24.3%	-54.3%	-16.7%	-26.6%	-24.6%
2005 to 2015	2005	97	532	558	1,851	2,409	6,114	1,772	4,610	6,382	26,192	3,449	9,152	36,023	45,175
	2015	79	609	251	1,649	1,900	4,932	909	4,210	5,119	18,788	1,443	7,520	25,350	32,870
	% Change	-18.6%	14.5%	-55.0%	-10.9%	-21.1%	-19.3%	-48.7%	-8.7%	-19.8%	-28.3%	-58.2%	-17.8%	-29.6%	-27.2%

Information summarized for CompStat week ending 11/12/2016.

Sourced from MNPD ARMS on 11/16/2016 7:05:15 AM. The figures above were sourced from incident reports using Uniform Crime Reporting definitions and reporting guidelines, based on the date when the crime was reported. This report is intended to be a management and planning tool and does not reflect the official UCR counts for the department. Incidents where a location is unknown or unspecified are included in the countywide totals..

County UCR Incidents - Annual Comparison Charts

Aggregated by precinct (incident location). Based on date when each incident was reported.

METROPOLITAN POLICE DEPARTMENT

of Nashville and Davidson County

Year End Total Part 1 Incidents - Prior 9 Year Annual Avg: 36,292

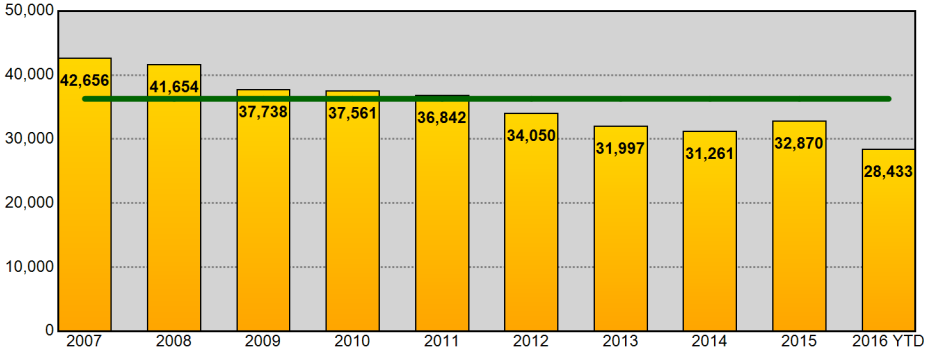

Year End Total Part 1 Incidents - Prior 9 Year Annual Avg: 36,292

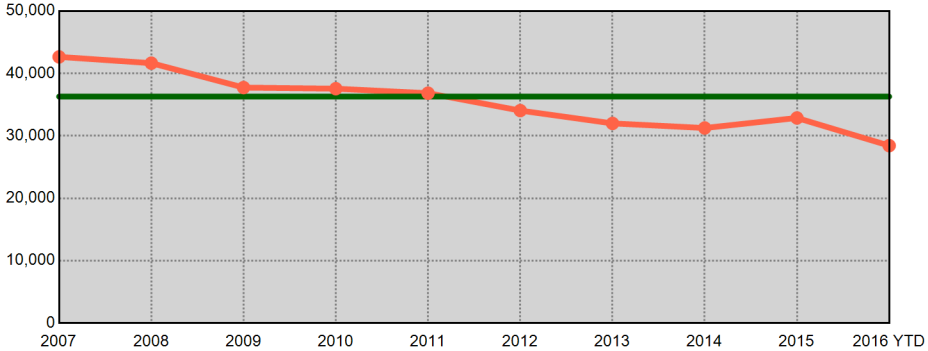

Year End Total Violent Part 1 Incidents - Prior 9 Year Annual Avg: 7,691

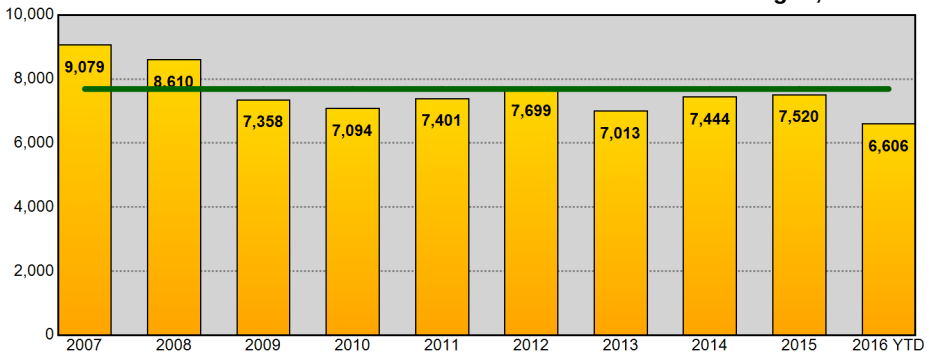

Year End Total Violent Part 1 Incidents - Prior 9 Year Annual Avg: 7,691

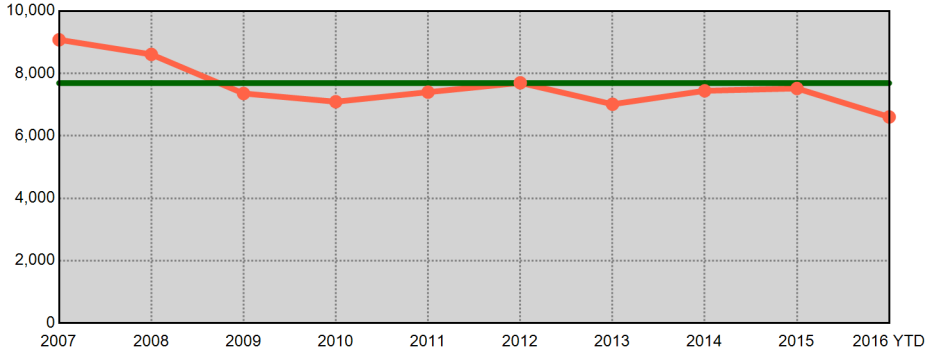

Year End Total Property Part 1 Incidents - Prior 9 Year Annual Avg: 28,601

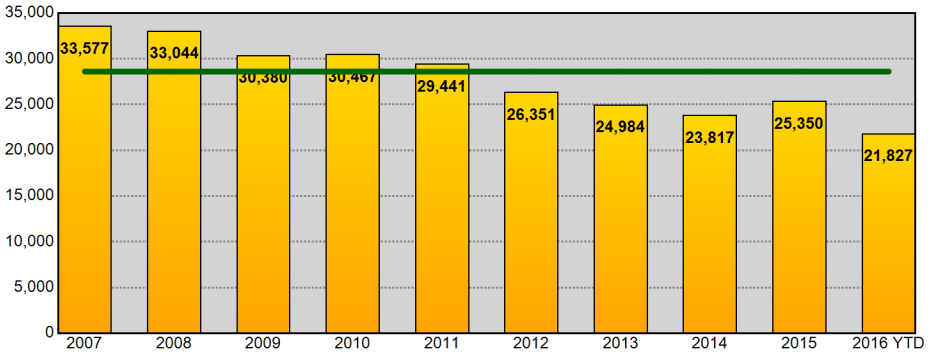

Year End Total Property Part 1 Incidents - Prior 9 Year Annual Avg: 28,601

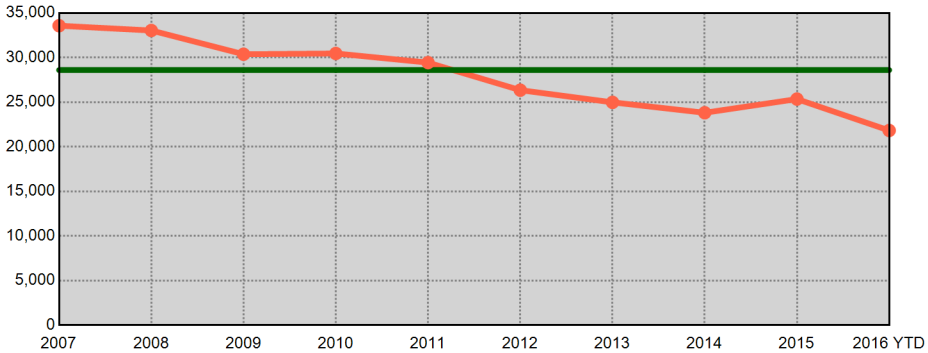

Information summarized for CompStat week ending 11/12/2016. Current year statistics are summarized for 2016 YTD. The horizontal line on each chart represents the average of the prior 9 year end offense totals.

Sourced from MNPD ARMS on 11/16/2016 7:05:15 AM. The figures above were sourced from incident reports using Uniform Crime Reporting definitions and reporting guidelines, based on the date when the crime was reported. This report is intended to be a management and planning tool and does not reflect the official UCR counts for the department. Incidents where a location is unknown or unspecified are included in the countywide totals.

West Precinct UCR Incidents - Annual Comparisons

Aggregated by precinct (incident location). Based on date when each incident was reported.

METROPOLITAN POLICE DEPARTMENT

of Nashville and Davidson County

Year End Total Part 1 Incidents - Prior 9 Year Annual Avg: 3,943

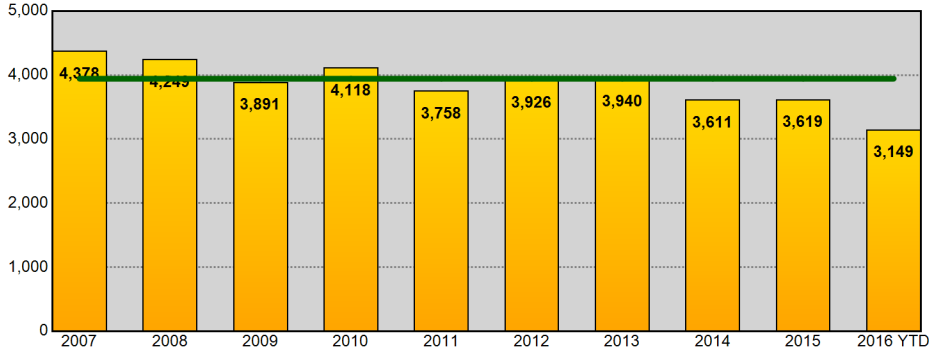

Year End Total Part 1 Incidents - Prior 9 Year Annual Avg: 3,943

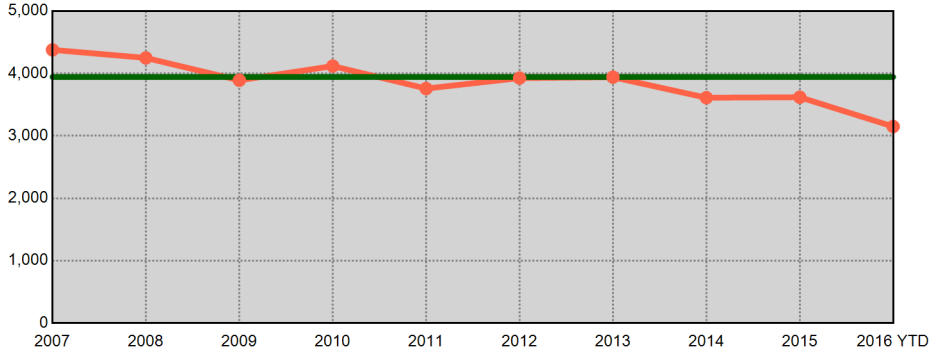

Year End Total Violent Part 1 Incidents - Prior 9 Year Annual Avg: 542

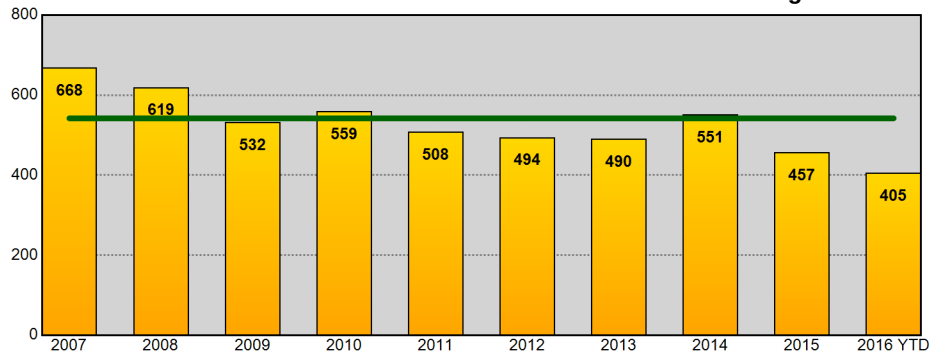

Year End Total Violent Part 1 Incidents - Prior 9 Year Annual Avg: 542

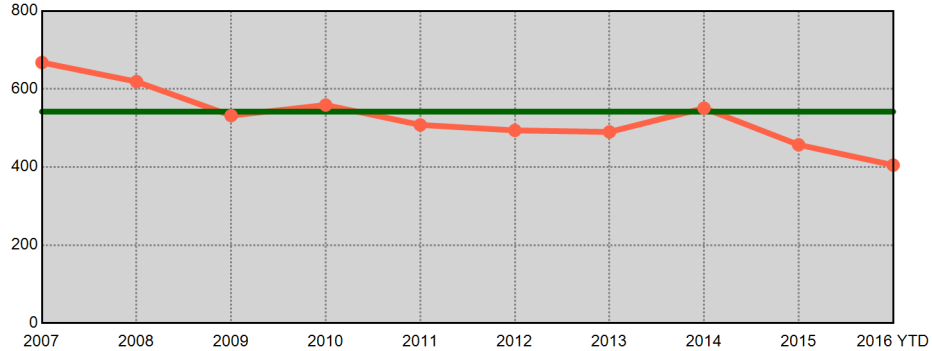

Year End Total Property Part 1 Incidents - Prior 9 Year Annual Avg: 3,401

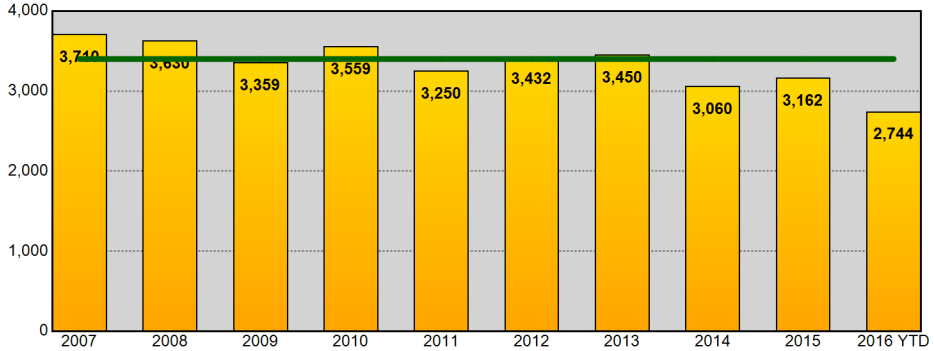

Year End Total Property Part 1 Incidents - Prior 9 Year Annual Avg: 3,401

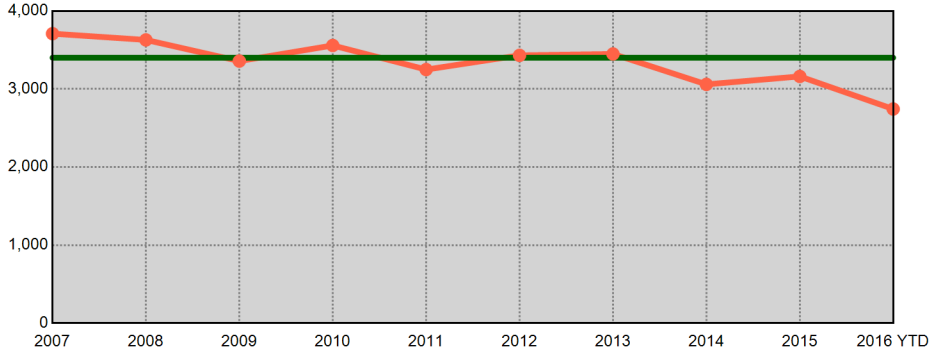

Information summarized for CompStat week ending 11/12/2016. Current year statistics are summarized for 2016 YTD. The horizontal line on each chart represents the average of the prior 9 year end offense totals.

Sourced from MNPD ARMS on 11/16/2016 7:05:17 AM. The figures above were sourced from incident reports using Uniform Crime Reporting definitions and reporting guidelines, based on the date when the crime was reported. This report is intended to be a management and planning tool and does not reflect the official UCR counts for the department. Incidents where a location is unknown or unspecified are included in the countywide totals.

East Precinct UCR Incidents - Annual Comparisons

Aggregated by precinct (incident location). Based on date when each incident was reported.

METROPOLITAN POLICE DEPARTMENT
of Nashville and Davidson County

Year End Total Part 1 Incidents - Prior 9 Year Annual Avg: 4,559

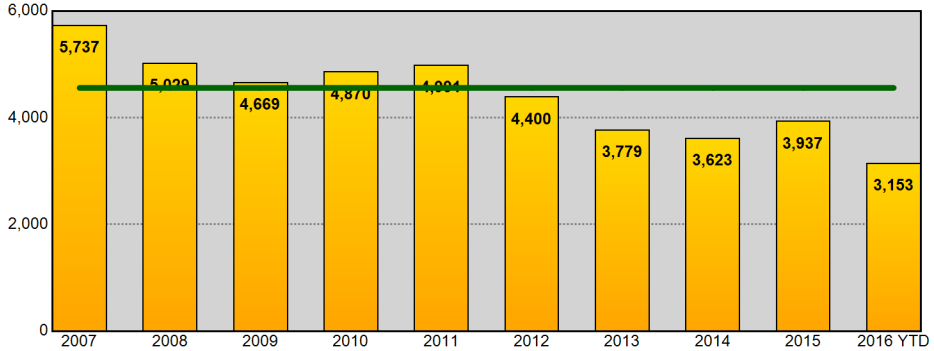

Year End Total Part 1 Incidents - Prior 9 Year Annual Avg: 4,559

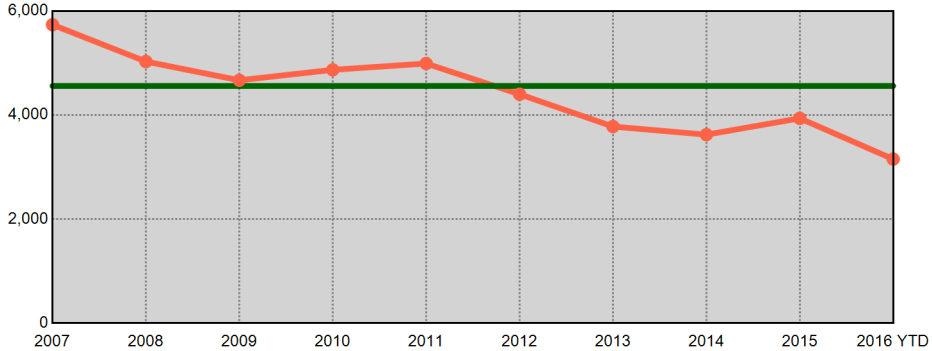

Year End Total Violent Part 1 Incidents - Prior 9 Year Annual Avg: 1,285

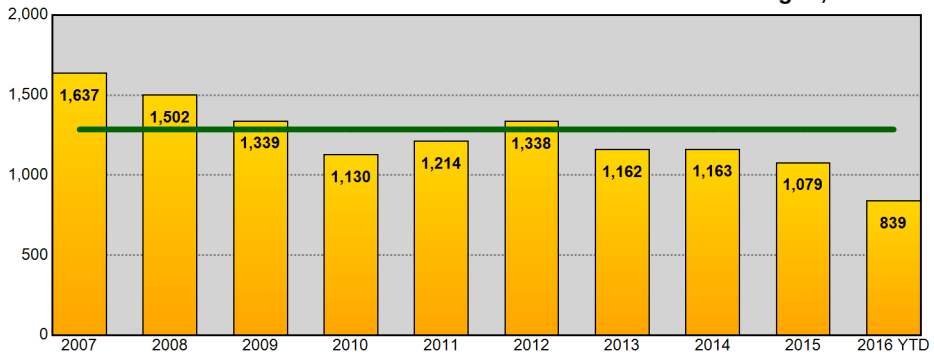

Year End Total Violent Part 1 Incidents - Prior 9 Year Annual Avg: 1,285

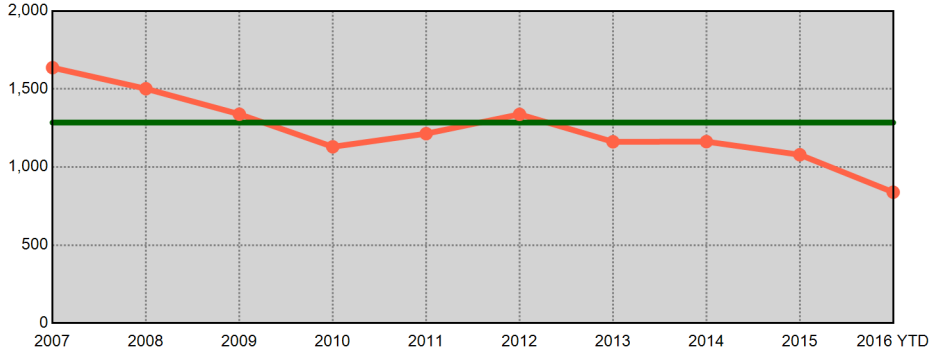

Year End Total Property Part 1 Incidents - Prior 9 Year Annual Avg: 3,275

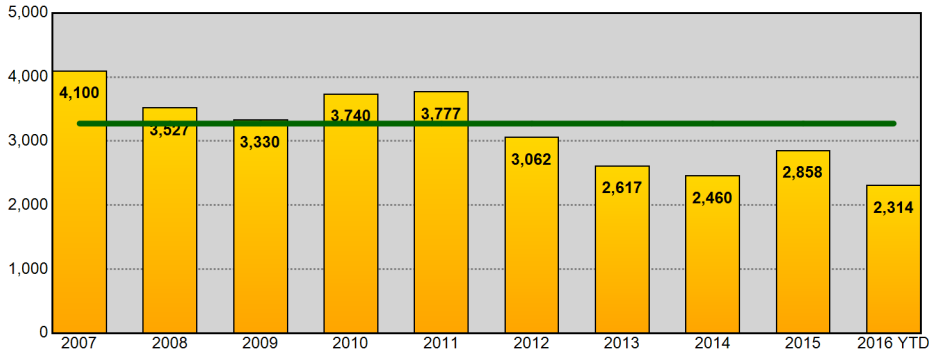

Year End Total Property Part 1 Incidents - Prior 9 Year Annual Avg: 3,275

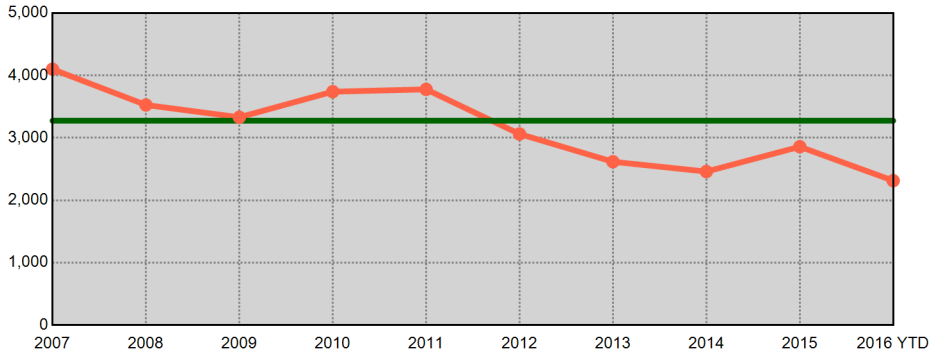

Information summarized for CompStat week ending 11/12/2016. Current year statistics are summarized for 2016 YTD. The horizontal line on each chart represents the average of the prior 9 year end offense totals.

Sourced from MNPD ARMS on 11/16/2016 7:05:19 AM. The figures above were sourced from incident reports using Uniform Crime Reporting definitions and reporting guidelines, based on the date when the crime was reported. This report is intended to be a management and planning tool and does not reflect the official UCR counts for the department. Incidents where a location is unknown or unspecified are included in the countywide totals.

South Precinct UCR Incidents - Annual Comparisons

Aggregated by precinct (incident location). Based on date when each incident was reported.

METROPOLITAN POLICE DEPARTMENT
of Nashville and Davidson County

Year End Total Part 1 Incidents - Prior 9 Year Annual Avg: 6,616

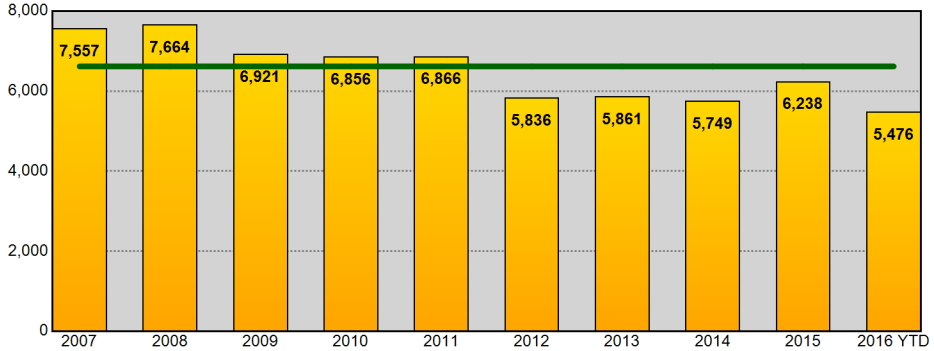

Year End Total Part 1 Incidents - Prior 9 Year Annual Avg: 6,616

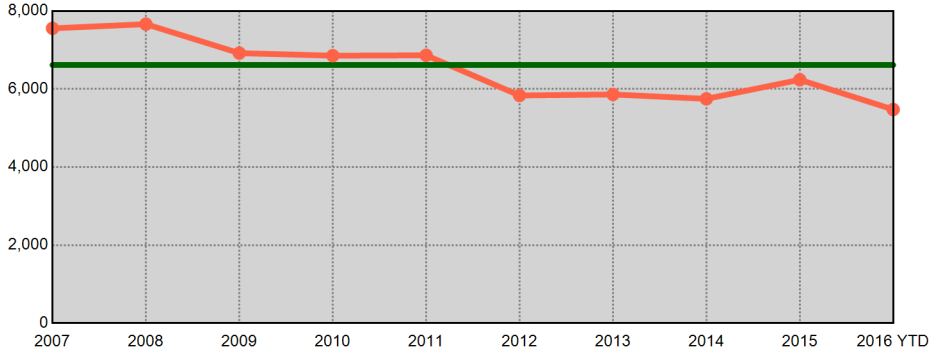

Year End Total Violent Part 1 Incidents - Prior 9 Year Annual Avg: 1,399

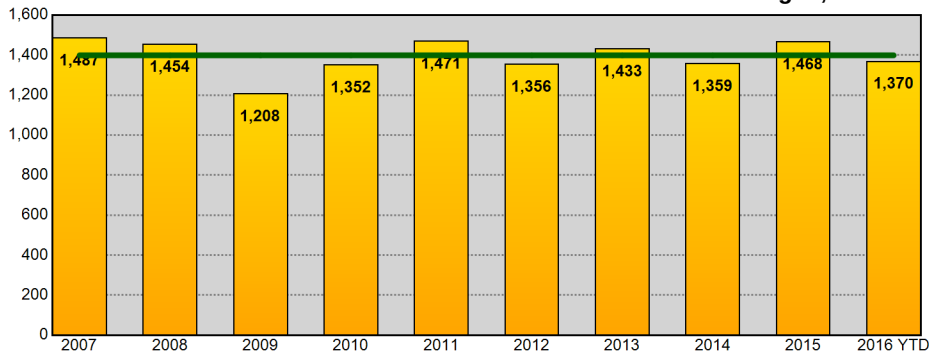

Year End Total Violent Part 1 Incidents - Prior 9 Year Annual Avg: 1,399

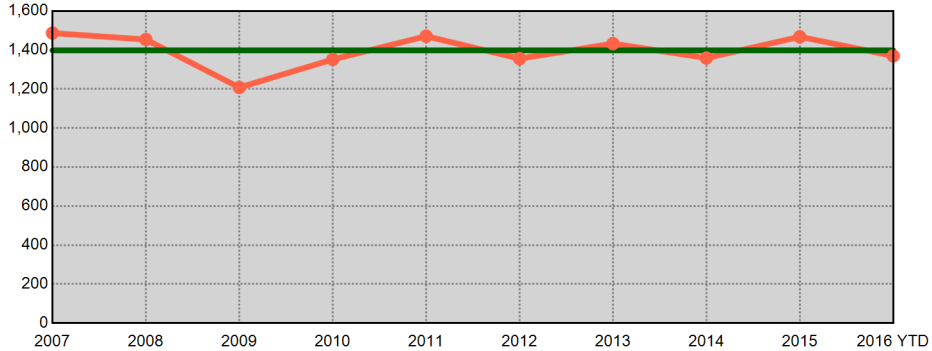

Year End Total Property Part 1 Incidents - Prior 9 Year Annual Avg: 5,218

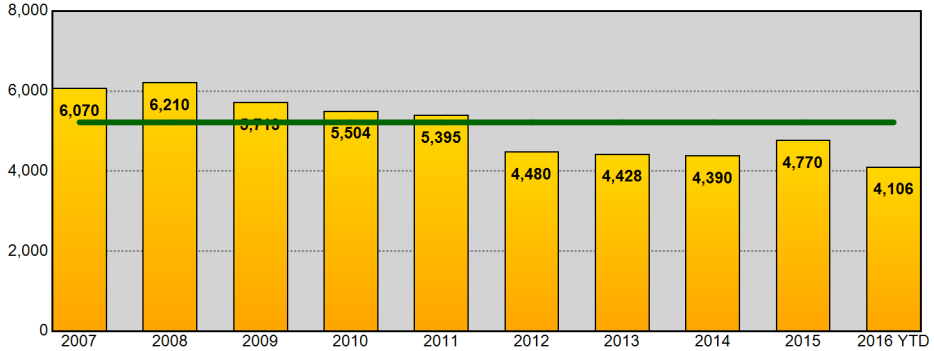

Year End Total Property Part 1 Incidents - Prior 9 Year Annual Avg: 5,218

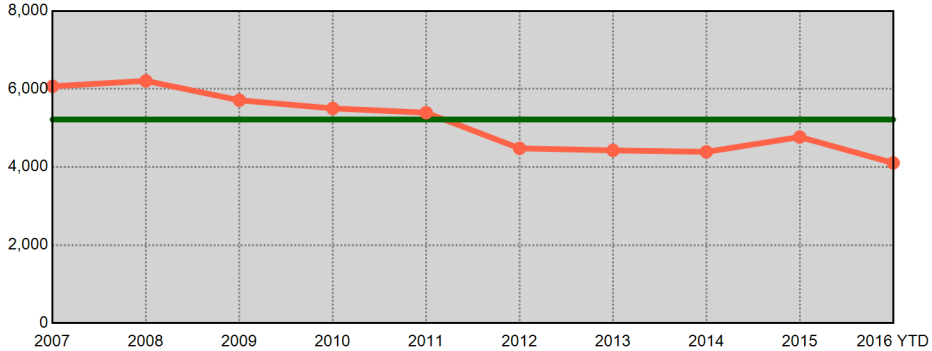

Information summarized for CompStat week ending 11/12/2016. Current year statistics are summarized for 2016 YTD. The horizontal line on each chart represents the average of the prior 9 year end offense totals.

Sourced from MNPD ARMS on 11/16/2016 7:05:21 AM. The figures above were sourced from incident reports using Uniform Crime Reporting definitions and reporting guidelines, based on the date when the crime was reported. This report is intended to be a management and planning tool and does not reflect the official UCR counts for the department. Incidents where a location is unknown or unspecified are included in the countywide totals.

Central Precinct UCR Incidents - Annual Comparisons

METROPOLITAN POLICE DEPARTMENT
of Nashville and Davidson County

Aggregated by precinct (incident location). Based on date when each incident was reported.

Year End Total Part 1 Incidents - Prior 9 Year Annual Avg: 1,702

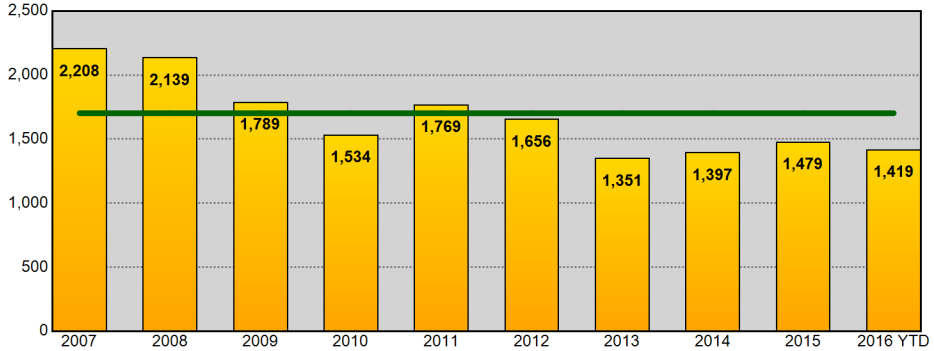

Year End Total Part 1 Incidents - Prior 9 Year Annual Avg: 1,702

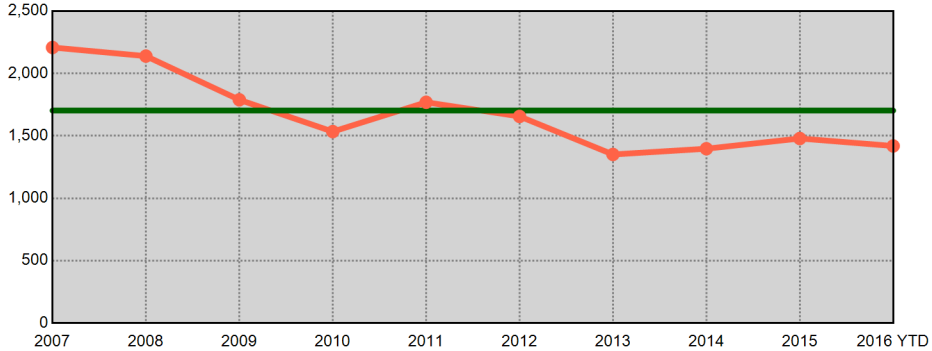

Year End Total Violent Part 1 Incidents - Prior 9 Year Annual Avg: 367

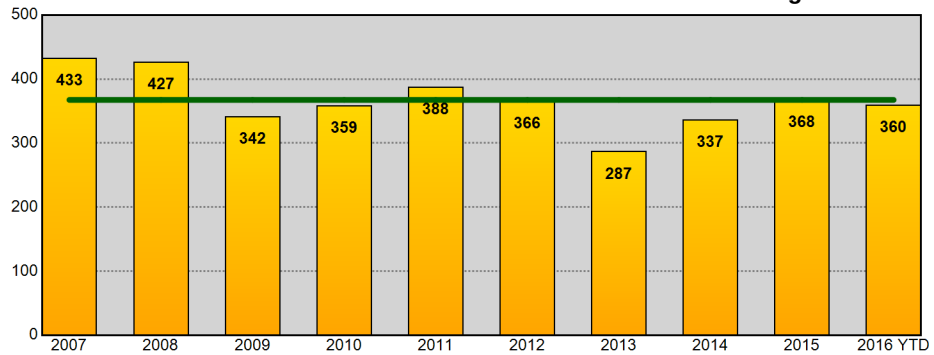

Year End Total Violent Part 1 Incidents - Prior 9 Year Annual Avg: 367

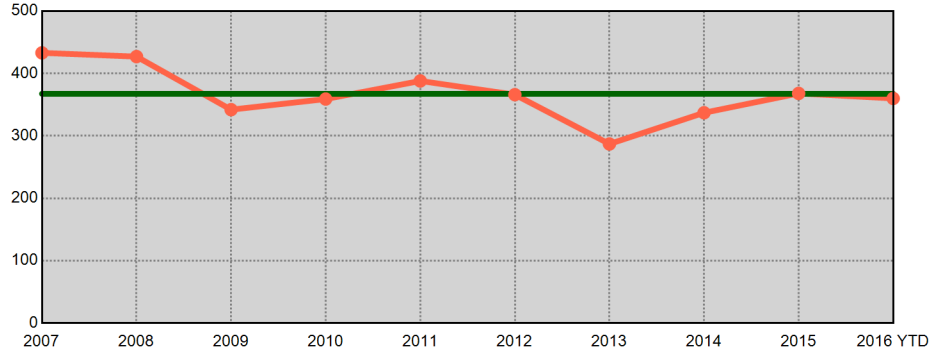

Year End Total Property Part 1 Incidents - Prior 9 Year Annual Avg: 1,335

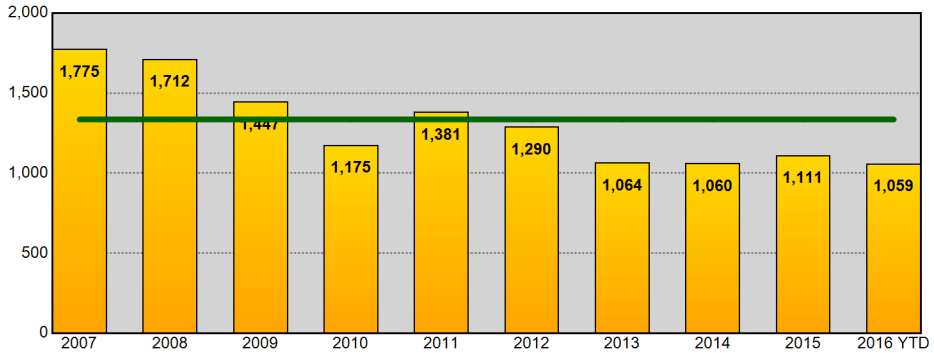

Year End Total Property Part 1 Incidents - Prior 9 Year Annual Avg: 1,335

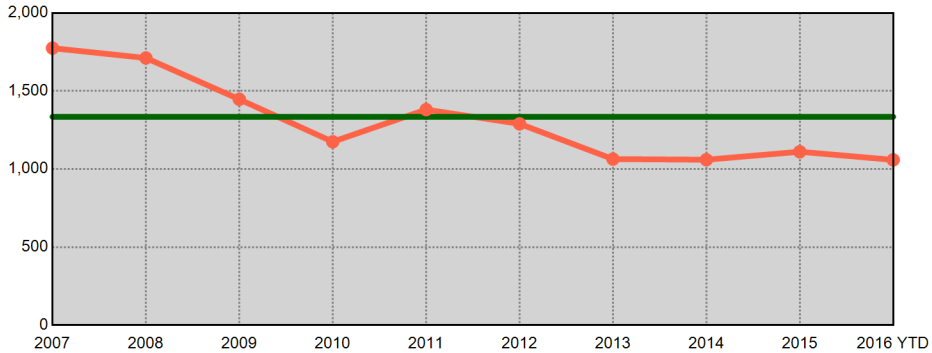

Information summarized for CompStat week ending 11/12/2016. Current year statistics are summarized for 2016 YTD. The horizontal line on each chart represents the average of the prior 9 year end offense totals.

Sourced from MNPD ARMS on 11/16/2016 7:05:22 AM. The figures above were sourced from incident reports using Uniform Crime Reporting definitions and reporting guidelines, based on the date when the crime was reported. This report is intended to be a management and planning tool and does not reflect the official UCR counts for the department. Incidents where a location is unknown or unspecified are included in the countywide totals.

Hermitage Precinct UCR Incidents - Annual Comparisons

METROPOLITAN POLICE DEPARTMENT
of Nashville and Davidson County

Aggregated by precinct (incident location). Based on date when each incident was reported.

Year End Total Part 1 Incidents - Prior 9 Year Annual Avg: 6,335

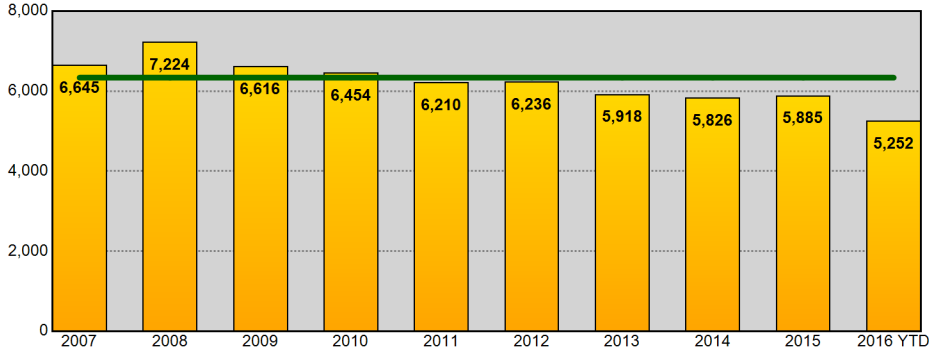

Year End Total Part 1 Incidents - Prior 9 Year Annual Avg: 6,335

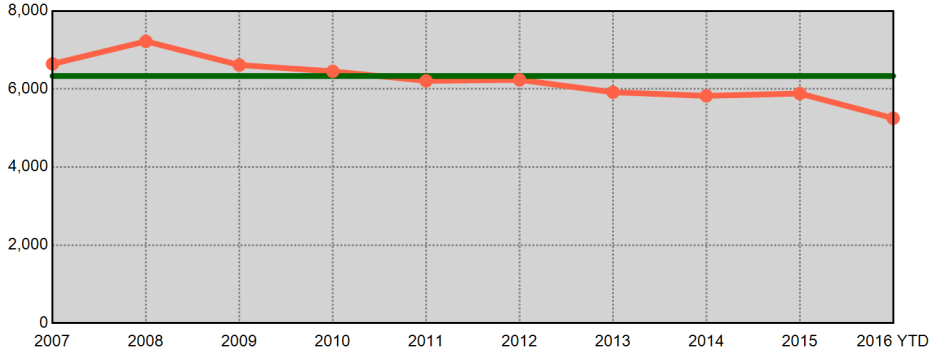

Year End Total Violent Part 1 Incidents - Prior 9 Year Annual Avg: 1,221

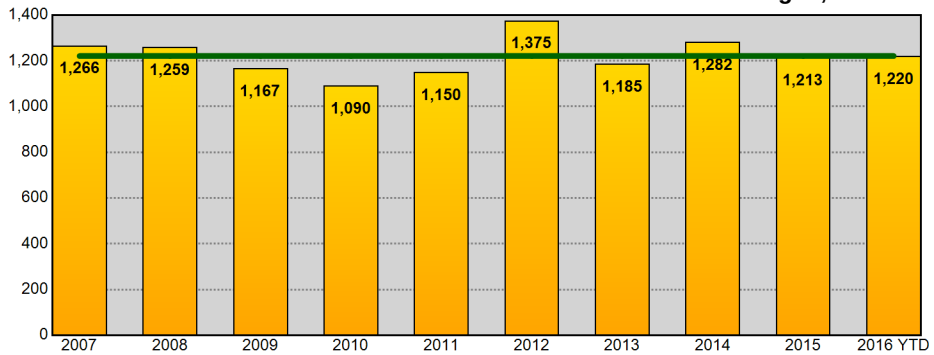

Year End Total Violent Part 1 Incidents - Prior 9 Year Annual Avg: 1,221

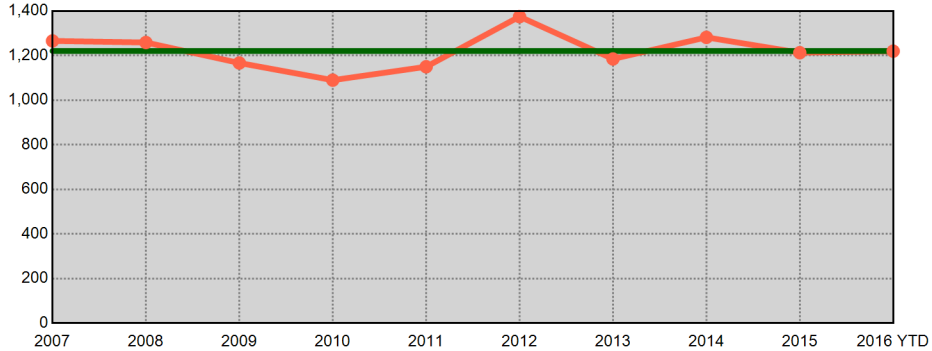

Year End Total Property Part 1 Incidents - Prior 9 Year Annual Avg: 5,114

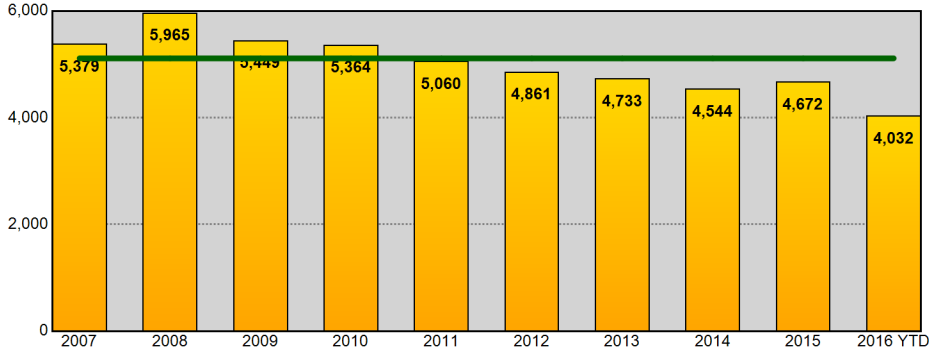

Year End Total Property Part 1 Incidents - Prior 9 Year Annual Avg: 5,114

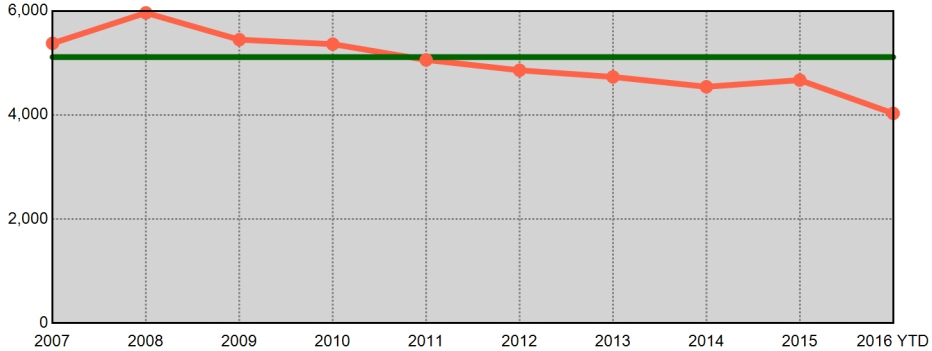

Information summarized for CompStat week ending 11/12/2016. Current year statistics are summarized for 2016 YTD. The horizontal line on each chart represents the average of the prior 9 year end offense totals.

Sourced from MNPD ARMS on 11/16/2016 7:05:24 AM. The figures above were sourced from incident reports using Uniform Crime Reporting definitions and reporting guidelines, based on the date when the crime was reported. This report is intended to be a management and planning tool and does not reflect the official UCR counts for the department. Incidents where a location is unknown or unspecified are included in the countywide totals.

North Precinct UCR Incidents - Annual Comparisons

Aggregated by precinct (incident location). Based on date when each incident was reported.

METROPOLITAN POLICE DEPARTMENT
of Nashville and Davidson County

Year End Total Part 1 Incidents - Prior 9 Year Annual Avg: 4,337

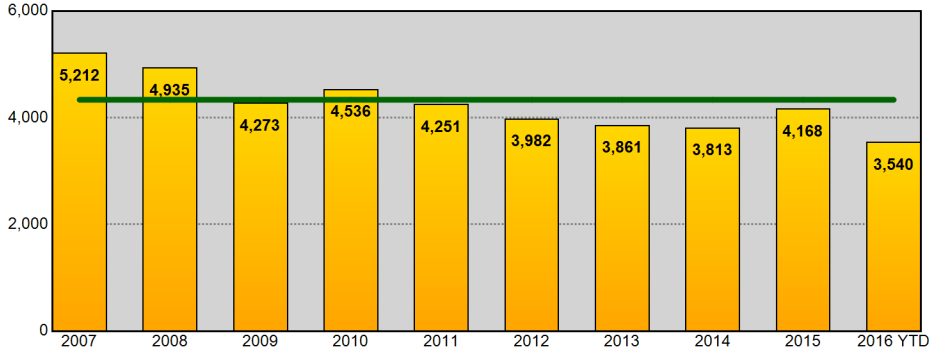

Year End Total Part 1 Incidents - Prior 9 Year Annual Avg: 4,337

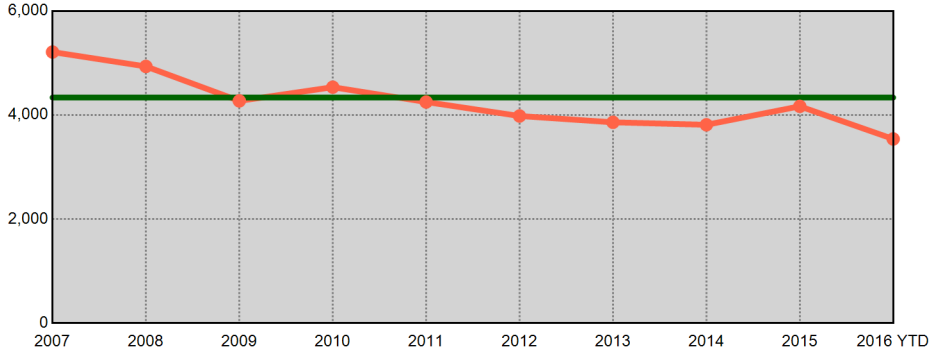

Year End Total Violent Part 1 Incidents - Prior 9 Year Annual Avg: 1,311

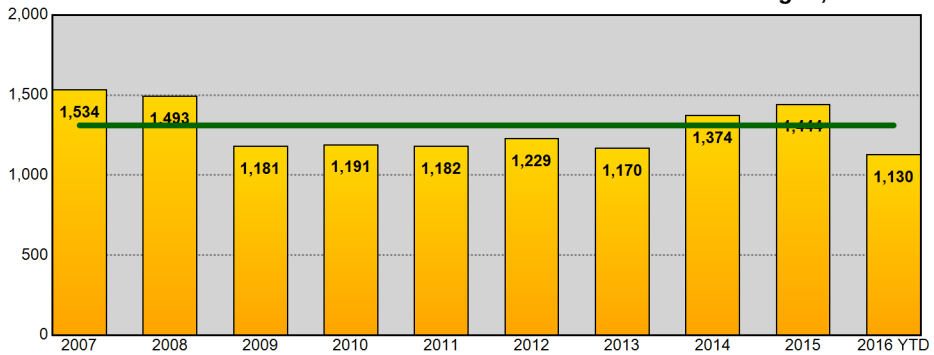

Year End Total Violent Part 1 Incidents - Prior 9 Year Annual Avg: 1,311

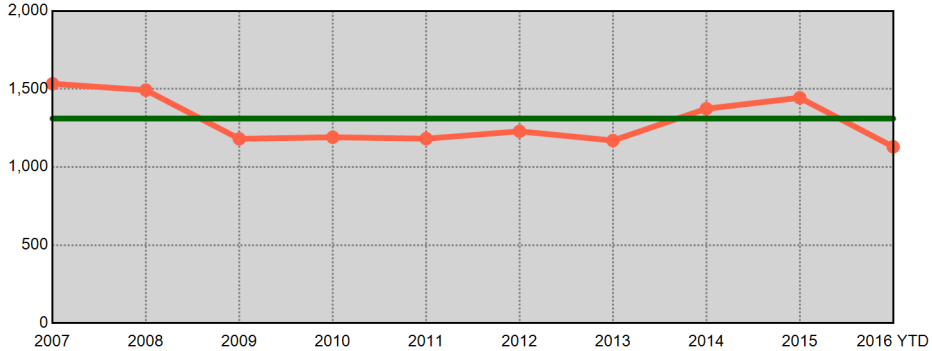

Year End Total Property Part 1 Incidents - Prior 9 Year Annual Avg: 3,026

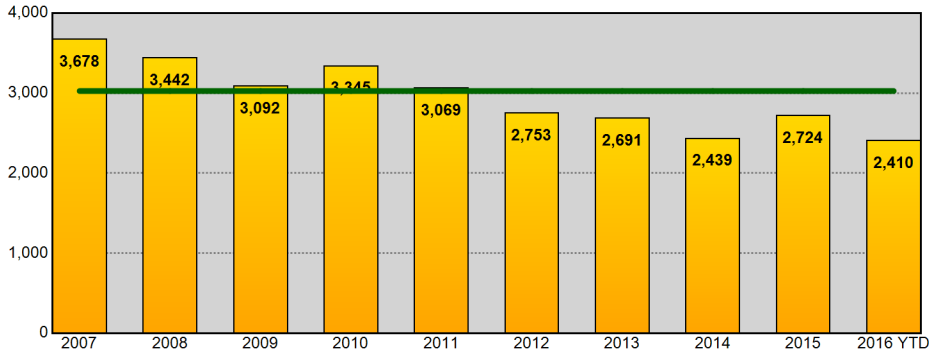

Year End Total Property Part 1 Incidents - Prior 9 Year Annual Avg: 3,026

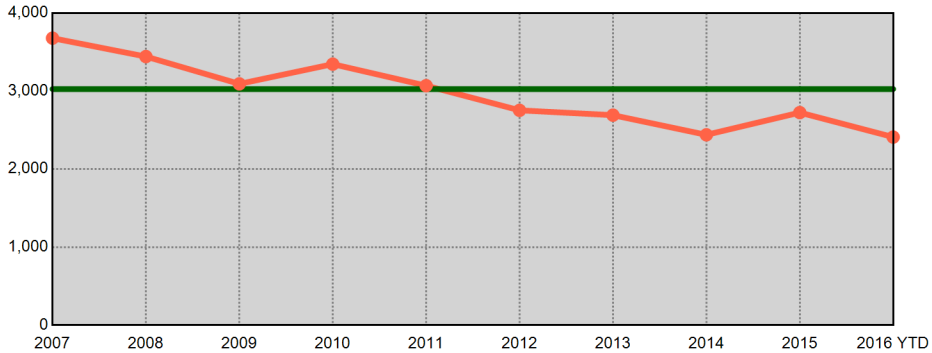

Information summarized for CompStat week ending 11/12/2016. Current year statistics are summarized for 2016 YTD. The horizontal line on each chart represents the average of the prior 9 year end offense totals.

Sourced from MNPD ARMS on 11/16/2016 7:05:26 AM. The figures above were sourced from incident reports using Uniform Crime Reporting definitions and reporting guidelines, based on the date when the crime was reported. This report is intended to be a management and planning tool and does not reflect the official UCR counts for the department. Incidents where a location is unknown or unspecified are included in the countywide totals.

Madison Precinct UCR Incidents - Annual Comparisons

METROPOLITAN POLICE DEPARTMENT
of Nashville and Davidson County

Aggregated by precinct (incident location). Based on date when each incident was reported.

Year End Total Part 1 Incidents - Prior 9 Year Annual Avg: 4,105

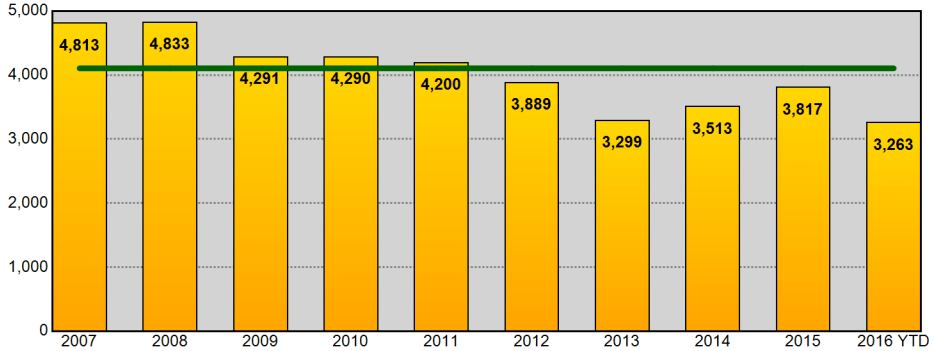

Year End Total Part 1 Incidents - Prior 9 Year Annual Avg: 4,105

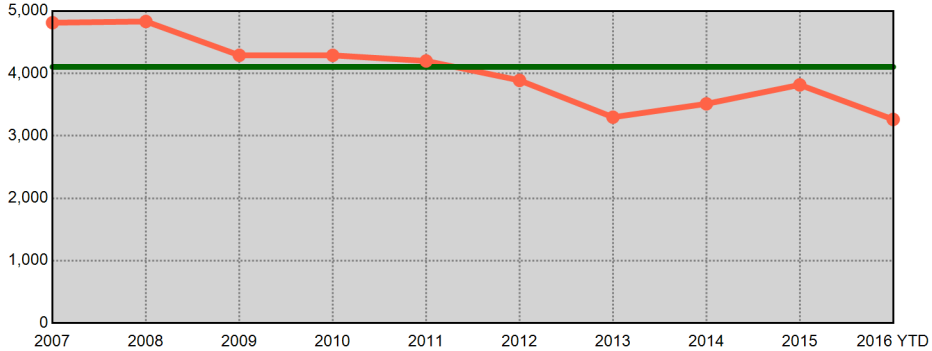

Year End Total Violent Part 1 Incidents - Prior 9 Year Annual Avg: 830

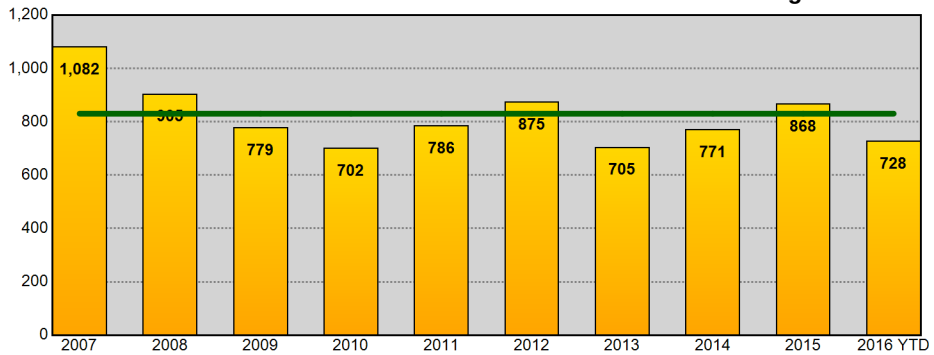

Year End Total Violent Part 1 Incidents - Prior 9 Year Annual Avg: 830

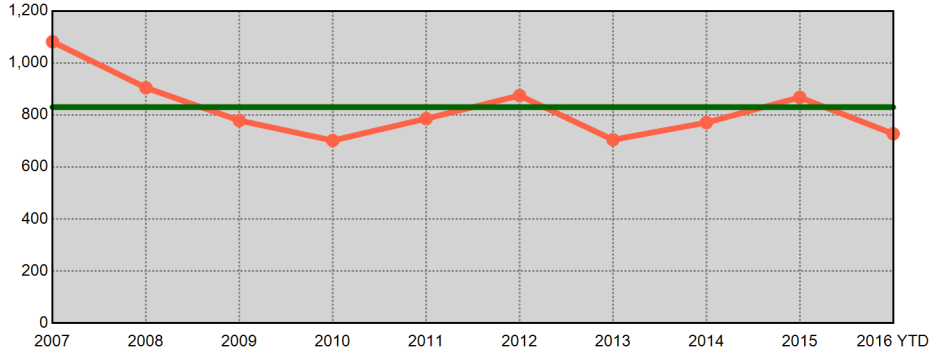

Year End Total Property Part 1 Incidents - Prior 9 Year Annual Avg: 3,275

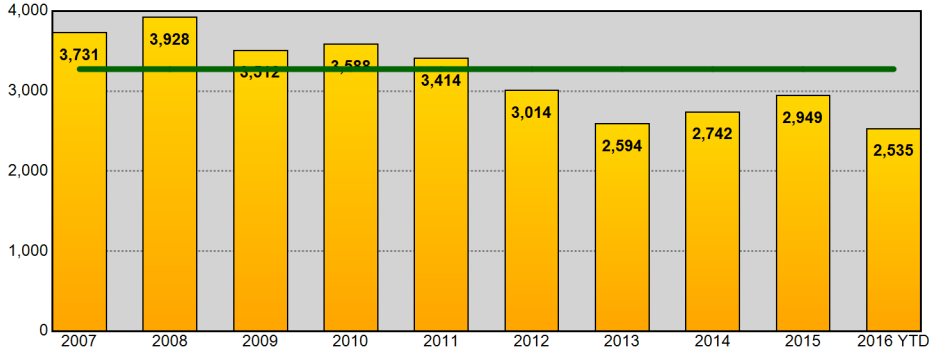

Year End Total Property Part 1 Incidents - Prior 9 Year Annual Avg: 3,275

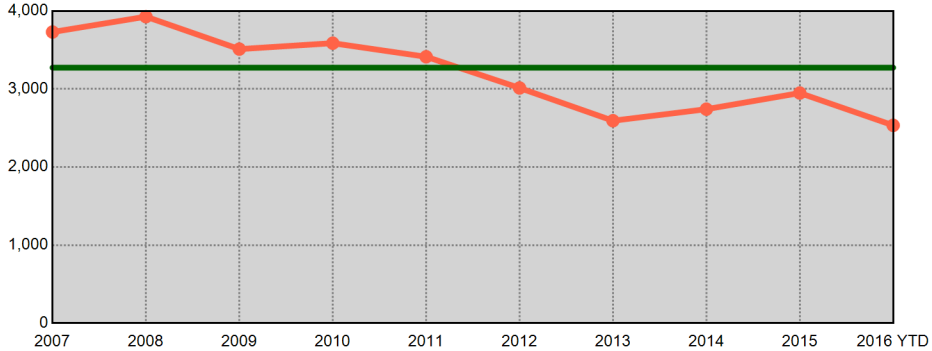

Information summarized for CompStat week ending 11/12/2016. Current year statistics are summarized for 2016 YTD. The horizontal line on each chart represents the average of the prior 9 year end offense totals.

Sourced from MNPD ARMS on 11/16/2016 7:05:28 AM. The figures above were sourced from incident reports using Uniform Crime Reporting definitions and reporting guidelines, based on the date when the crime was reported. This report is intended to be a management and planning tool and does not reflect the official UCR counts for the department. Incidents where a location is unknown or unspecified are included in the countywide totals.

Midtown Hills Precinct UCR Incidents - Annual Comparisons

METROPOLITAN POLICE DEPARTMENT
of Nashville and Davidson County

Aggregated by precinct (incident location). Based on date when each incident was reported.

Year End Total Part 1 Incidents - Prior 9 Year Annual Avg: 4,609

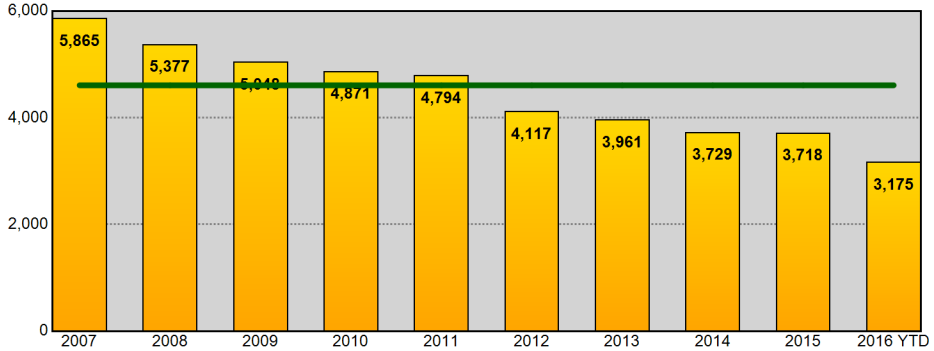

Year End Total Part 1 Incidents - Prior 9 Year Annual Avg: 4,609

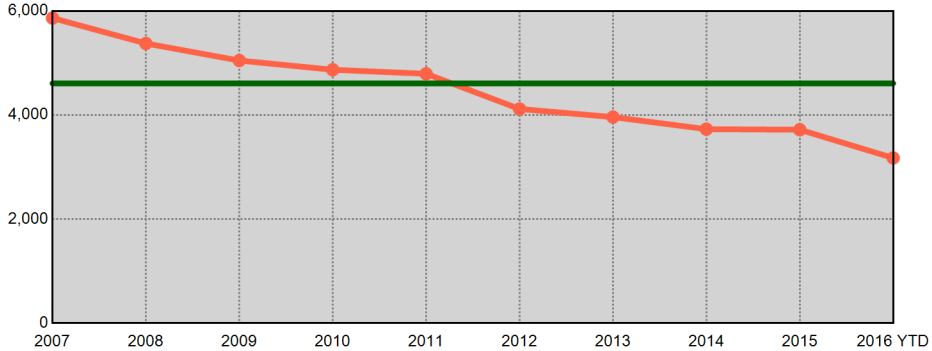

Year End Total Violent Part 1 Incidents - Prior 9 Year Annual Avg: 689

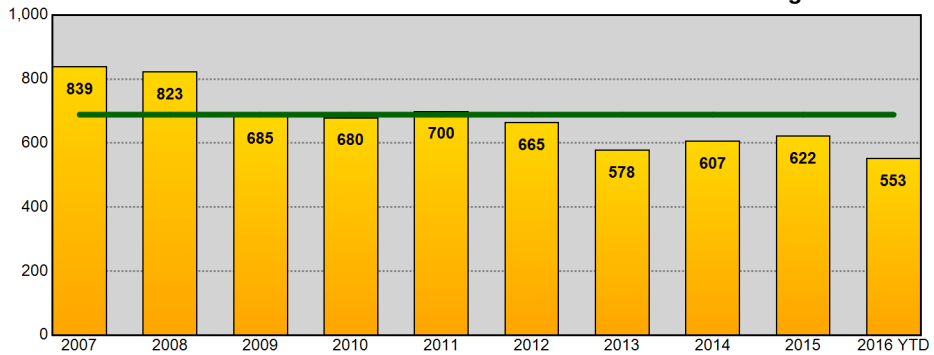

Year End Total Violent Part 1 Incidents - Prior 9 Year Annual Avg: 689

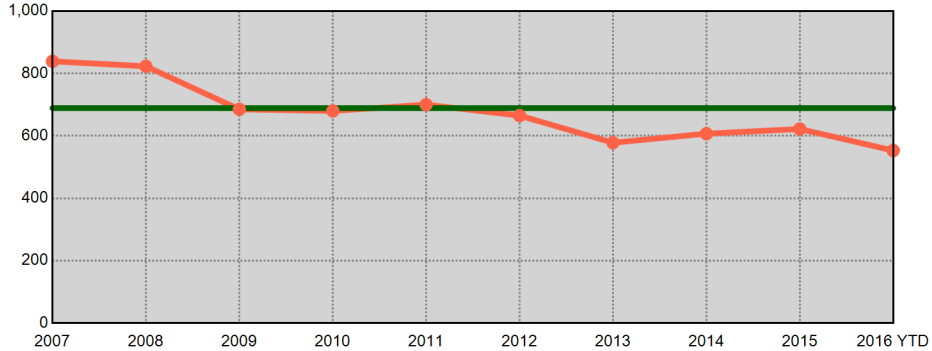

Year End Total Property Part 1 Incidents - Prior 9 Year Annual Avg: 3,920

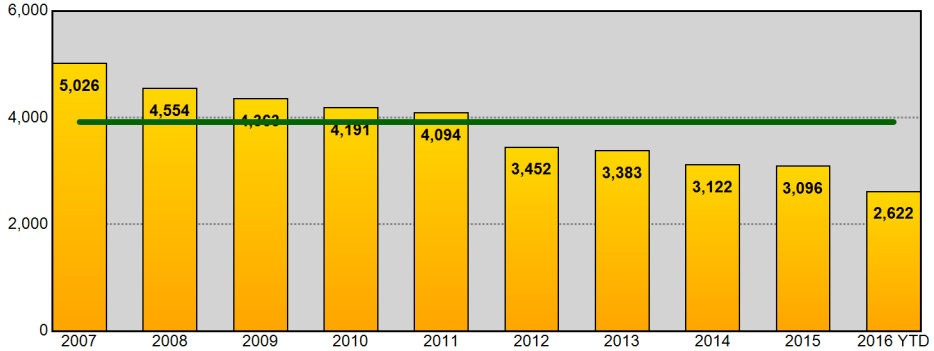

Year End Total Property Part 1 Incidents - Prior 9 Year Annual Avg: 3,920

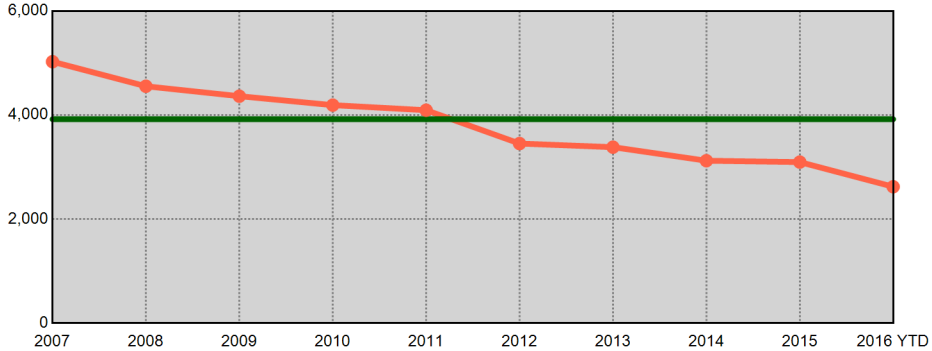

Information summarized for CompStat week ending 11/12/2016. Current year statistics are summarized for 2016 YTD. The horizontal line on each chart represents the average of the prior 9 year end offense totals.

Sourced from MNPD ARMS on 11/16/2016 7:05:30 AM. The figures above were sourced from incident reports using Uniform Crime Reporting definitions and reporting guidelines, based on the date when the crime was reported. This report is intended to be a management and planning tool and does not reflect the official UCR counts for the department. Incidents where a location is unknown or unspecified are included in the countywide totals.

County UCR Incidents - YTD Comparisons

METROPOLITAN POLICE DEPARTMENT
of Nashville and Davidson County

Aggregated by precinct (incident location). Based on date when each incident was reported.

	Homicide	Forcible Rape	Commercial Robbery	Street Robbery	Total Robbery	Aggravated Assault	Commercial Burglary	Residential Burglary	Total Burglary	Larceny	Auto Theft	Violent Offenses	Property Offenses	Part I Offenses
2015 YTD	65	543	219	1,415	1,634	4,375	774	3,595	4,369	16,305	1,231	6,617	21,905	28,522
2016 YTD	65	507	247	1,450	1,697	4,337	832	3,213	4,045	16,389	1,393	6,606	21,827	28,433
% Change	0.0%	-6.6%	12.8%	2.5%	3.9%	-0.9%	7.5%	-10.6%	-7.4%	0.5%	13.2%	-0.2%	-0.4%	-0.3%
2014 YTD	40	536	149	1,117	1,266	4,670	777	3,365	4,142	15,703	973	6,512	20,818	27,330
2016 YTD	65	507	247	1,450	1,697	4,337	832	3,213	4,045	16,389	1,393	6,606	21,827	28,433
% Change	62.5%	-5.4%	65.8%	29.8%	34.0%	-7.1%	7.1%	-4.5%	-2.3%	4.4%	43.2%	1.4%	4.8%	4.0%
2013 YTD	37	464	199	1,256	1,455	4,325	783	4,149	4,932	16,084	1,076	6,281	22,092	28,373
2016 YTD	65	507	247	1,450	1,697	4,337	832	3,213	4,045	16,389	1,393	6,606	21,827	28,433
% Change	75.7%	9.3%	24.1%	15.4%	16.6%	0.3%	6.3%	-22.6%	-18.0%	1.9%	29.5%	5.2%	-1.2%	0.2%
2012 YTD	56	471	204	1,296	1,500	4,757	877	4,055	4,932	16,767	1,238	6,784	22,937	29,721
2016 YTD	65	507	247	1,450	1,697	4,337	832	3,213	4,045	16,389	1,393	6,606	21,827	28,433
% Change	16.1%	7.6%	21.1%	11.9%	13.1%	-8.8%	-5.1%	-20.8%	-18.0%	-2.3%	12.5%	-2.6%	-4.8%	-4.3%
2011 YTD	47	486	249	1,335	1,584	4,316	954	5,329	6,283	17,681	1,525	6,433	25,489	31,922
2016 YTD	65	507	247	1,450	1,697	4,337	832	3,213	4,045	16,389	1,393	6,606	21,827	28,433
% Change	38.3%	4.3%	-0.8%	8.6%	7.1%	0.5%	-12.8%	-39.7%	-35.6%	-7.3%	-8.7%	2.7%	-14.4%	-10.9%
2010 YTD	55	454	233	1,294	1,527	4,219	1,007	5,547	6,554	18,334	1,364	6,255	26,252	32,507
2016 YTD	65	507	247	1,450	1,697	4,337	832	3,213	4,045	16,389	1,393	6,606	21,827	28,433
% Change	18.2%	11.7%	6.0%	12.1%	11.1%	2.8%	-17.4%	-42.1%	-38.3%	-10.6%	2.1%	5.6%	-16.9%	-12.5%
2009 YTD	72	440	242	1,523	1,765	4,293	954	4,781	5,735	19,155	1,491	6,570	26,381	32,951
2016 YTD	65	507	247	1,450	1,697	4,337	832	3,213	4,045	16,389	1,393	6,606	21,827	28,433
% Change	-9.7%	15.2%	2.1%	-4.8%	-3.9%	1.0%	-12.8%	-32.8%	-29.5%	-14.4%	-6.6%	0.5%	-17.3%	-13.7%
2008 YTD	63	442	307	1,795	2,102	5,132	1,101	4,220	5,321	21,307	2,000	7,739	28,628	36,367
2016 YTD	65	507	247	1,450	1,697	4,337	832	3,213	4,045	16,389	1,393	6,606	21,827	28,433
% Change	3.2%	14.7%	-19.5%	-19.2%	-19.3%	-15.5%	-24.4%	-23.9%	-24.0%	-23.1%	-30.4%	-14.6%	-23.8%	-21.8%
8 YTD Avg	54	480	225	1,379	1,604	4,511	903	4,380	5,284	17,667	1,362	6,649	24,313	30,962
2016 YTD	65	507	247	1,450	1,697	4,337	832	3,213	4,045	16,389	1,393	6,606	21,827	28,433
% Change	20.4%	5.8%	9.8%	5.2%	5.8%	-3.8%	-7.9%	-26.6%	-23.4%	-7.2%	2.3%	-0.6%	-10.2%	-8.2%
5 YTD Avg	49	500	204	1,284	1,488	4,489	833	4,099	4,932	16,508	1,209	6,525	22,648	29,174
2016 YTD	65	507	247	1,450	1,697	4,337	832	3,213	4,045	16,389	1,393	6,606	21,827	28,433
% Change	32.7%	1.4%	21.1%	13.0%	14.1%	-3.4%	-0.1%	-21.6%	-18.0%	-0.7%	15.3%	1.2%	-3.6%	-2.5%

Information summarized for CompStat week ending 11/12/2016.

'8 YTD Avg' refers to the computed 2008 - 2015 YTD average.
'5 YTD Avg' refers to the computed 2011 - 2015 YTD average.

Sourced from MNPD ARMS on 11/16/2016 7:05:32 AM. The figures above were sourced from incident reports using Uniform Crime Reporting definitions and reporting guidelines, based on the date when the crime was reported. This report is intended to be a management and planning tool and does not reflect the official UCR counts for the department. Incidents where a location is unknown or unspecified are included in the countywide totals. 'Unknown' refers to records in which the address is listed as 'Unknown' on the incident report. 'Not Validated' refers to records that were entered in with an invalid addresses.

West Precinct UCR Incidents - YTD Comparisons

METROPOLITAN POLICE DEPARTMENT
of Nashville and Davidson County

Aggregated by precinct (incident location). Based on date when each incident was reported.

	Homicide	Forcible Rape	Commercial Robbery	Street Robbery	Total Robbery	Aggravated Assault	Commercial Burglary	Residential Burglary	Total Burglary	Larceny	Auto Theft	Violent Offenses	Property Offenses	Part I Offenses
2015 YTD	0	38	25	66	91	257	85	356	441	2,147	112	386	2,700	3,086
2016 YTD	5	29	21	66	87	284	101	324	425	2,191	128	405	2,744	3,149
% Change	-	-23.7%	-16.0%	0.0%	-4.4%	10.5%	18.8%	-9.0%	-3.6%	2.0%	14.3%	4.9%	1.6%	2.0%
2014 YTD	4	58	16	58	74	354	76	329	405	2,192	104	490	2,701	3,191
2016 YTD	5	29	21	66	87	284	101	324	425	2,191	128	405	2,744	3,149
% Change	25.0%	-50.0%	31.3%	13.8%	17.6%	-19.8%	32.9%	-1.5%	4.9%	0.0%	23.1%	-17.3%	1.6%	-1.3%
2013 YTD	3	50	24	61	85	300	96	464	560	2,407	108	438	3,075	3,513
2016 YTD	5	29	21	66	87	284	101	324	425	2,191	128	405	2,744	3,149
% Change	66.7%	-42.0%	-12.5%	8.2%	2.4%	-5.3%	5.2%	-30.2%	-24.1%	-9.0%	18.5%	-7.5%	-10.8%	-10.4%
2012 YTD	11	33	23	62	85	298	96	452	548	2,294	130	427	2,972	3,399
2016 YTD	5	29	21	66	87	284	101	324	425	2,191	128	405	2,744	3,149
% Change	-54.5%	-12.1%	-8.7%	6.5%	2.4%	-4.7%	5.2%	-28.3%	-22.4%	-4.5%	-1.5%	-5.2%	-7.7%	-7.4%
2011 YTD	2	29	22	81	103	302	105	559	664	2,041	108	436	2,813	3,249
2016 YTD	5	29	21	66	87	284	101	324	425	2,191	128	405	2,744	3,149
% Change	150.0%	0.0%	-4.5%	-18.5%	-15.5%	-6.0%	-3.8%	-42.0%	-36.0%	7.3%	18.5%	-7.1%	-2.5%	-3.1%
2010 YTD	5	42	34	89	123	326	115	560	675	2,272	130	496	3,077	3,573
2016 YTD	5	29	21	66	87	284	101	324	425	2,191	128	405	2,744	3,149
% Change	0.0%	-31.0%	-38.2%	-25.8%	-29.3%	-12.9%	-12.2%	-42.1%	-37.0%	-3.6%	-1.5%	-18.3%	-10.8%	-11.9%
2009 YTD	4	35	31	100	131	303	110	546	656	2,133	126	473	2,915	3,388
2016 YTD	5	29	21	66	87	284	101	324	425	2,191	128	405	2,744	3,149
% Change	25.0%	-17.1%	-32.3%	-34.0%	-33.6%	-6.3%	-8.2%	-40.7%	-35.2%	2.7%	1.6%	-14.4%	-5.9%	-7.1%
2008 YTD	4	22	28	106	134	386	154	407	561	2,451	155	546	3,167	3,713
2016 YTD	5	29	21	66	87	284	101	324	425	2,191	128	405	2,744	3,149
% Change	25.0%	31.8%	-25.0%	-37.7%	-35.1%	-26.4%	-34.4%	-20.4%	-24.2%	-10.6%	-17.4%	-25.8%	-13.4%	-15.2%
8 YTD Avg	4	38	25	78	103	316	105	459	564	2,242	122	462	2,928	3,389
2016 YTD	5	29	21	66	87	284	101	324	425	2,191	128	405	2,744	3,149
% Change	25.0%	-23.7%	-16.0%	-14.3%	-15.5%	-9.8%	-2.9%	-29.4%	-24.5%	-2.3%	5.8%	-12.1%	-6.3%	-7.1%
5 YTD Avg	4	42	22	66	88	302	92	432	524	2,216	112	435	2,852	3,288
2016 YTD	5	29	21	66	87	284	101	324	425	2,191	128	405	2,744	3,149
% Change	25.0%	-29.3%	-4.5%	1.5%	0.0%	-6.0%	11.0%	-25.0%	-18.7%	-1.1%	14.3%	-6.9%	-3.8%	-4.2%

Information summarized for CompStat week ending 11/12/2016.

'8 YTD Avg' refers to the computed 2008 - 2015 YTD average.
'5 YTD Avg' refers to the computed 2011 - 2015 YTD average.

Sourced from MNPD ARMS on 11/16/2016 7:05:32 AM. The figures above were sourced from incident reports using Uniform Crime Reporting definitions and reporting guidelines, based on the date when the crime was reported. This report is intended to be a management and planning tool and does not reflect the official UCR counts for the department. Incidents where a location is unknown or unspecified are included in the countywide totals. 'Unknown' refers to records in which the address is listed as 'Unknown' on the incident report. 'Not Validated' refers to records that were entered in with an invalid addresses.

East Precinct UCR Incidents - YTD Comparisons

METROPOLITAN POLICE DEPARTMENT
of Nashville and Davidson County

Aggregated by precinct (incident location). Based on date when each incident was reported.

	Homicide	Forcible Rape	Commercial Robbery	Street Robbery	Total Robbery	Aggravated Assault	Commercial Burglary	Residential Burglary	Total Burglary	Larceny	Auto Theft	Violent Offenses	Property Offenses	Part I Offenses
2015 YTD	13	70	34	197	231	636	73	504	577	1,713	170	950	2,460	3,410
2016 YTD	8	59	21	153	174	598	82	383	465	1,666	183	839	2,314	3,153
% Change	-38.5%	-15.7%	-38.2%	-22.3%	-24.7%	-6.0%	12.3%	-24.0%	-19.4%	-2.7%	7.6%	-11.7%	-5.9%	-7.5%
2014 YTD	2	68	13	171	184	776	82	421	503	1,469	117	1,030	2,089	3,119
2016 YTD	8	59	21	153	174	598	82	383	465	1,666	183	839	2,314	3,153
% Change	300.0%	-13.2%	61.5%	-10.5%	-5.4%	-22.9%	0.0%	-9.0%	-7.6%	13.4%	56.4%	-18.5%	10.8%	1.1%
2013 YTD	7	65	18	210	228	749	40	599	639	1,573	124	1,049	2,336	3,385
2016 YTD	8	59	21	153	174	598	82	383	465	1,666	183	839	2,314	3,153
% Change	14.3%	-9.2%	16.7%	-27.1%	-23.7%	-20.2%	105.0%	-36.1%	-27.2%	5.9%	47.6%	-20.0%	-0.9%	-6.9%
2012 YTD	5	58	25	225	250	869	99	616	715	1,814	144	1,182	2,673	3,855
2016 YTD	8	59	21	153	174	598	82	383	465	1,666	183	839	2,314	3,153
% Change	60.0%	1.7%	-16.0%	-32.0%	-30.4%	-31.2%	-17.2%	-37.8%	-35.0%	-8.2%	27.1%	-29.0%	-13.4%	-18.2%
2011 YTD	4	64	36	219	255	721	101	940	1,041	2,034	189	1,044	3,264	4,308
2016 YTD	8	59	21	153	174	598	82	383	465	1,666	183	839	2,314	3,153
% Change	100.0%	-7.8%	-41.7%	-30.1%	-31.8%	-17.1%	-18.8%	-59.3%	-55.3%	-18.1%	-3.2%	-19.6%	-29.1%	-26.8%
2010 YTD	10	56	22	207	229	730	129	944	1,073	1,890	196	1,025	3,159	4,184
2016 YTD	8	59	21	153	174	598	82	383	465	1,666	183	839	2,314	3,153
% Change	-20.0%	5.4%	-4.5%	-26.1%	-24.0%	-18.1%	-36.4%	-59.4%	-56.7%	-11.9%	-6.6%	-18.1%	-26.7%	-24.6%
2009 YTD	10	58	41	272	313	825	101	782	883	1,853	195	1,206	2,931	4,137
2016 YTD	8	59	21	153	174	598	82	383	465	1,666	183	839	2,314	3,153
% Change	-20.0%	1.7%	-48.8%	-43.8%	-44.4%	-27.5%	-18.8%	-51.0%	-47.3%	-10.1%	-6.2%	-30.4%	-21.1%	-23.8%
2008 YTD	10	58	41	322	363	940	102	643	745	2,138	255	1,371	3,138	4,509
2016 YTD	8	59	21	153	174	598	82	383	465	1,666	183	839	2,314	3,153
% Change	-20.0%	1.7%	-48.8%	-52.5%	-52.1%	-36.4%	-19.6%	-40.4%	-37.6%	-22.1%	-28.2%	-38.8%	-26.3%	-30.1%
8 YTD Avg	8	62	29	228	257	781	91	681	772	1,811	174	1,107	2,756	3,863
2016 YTD	8	59	21	153	174	598	82	383	465	1,666	183	839	2,314	3,153
% Change	14.3%	-4.8%	-25.0%	-32.6%	-32.0%	-23.3%	-8.9%	-43.8%	-39.8%	-8.0%	5.8%	-24.2%	-16.0%	-18.4%
5 YTD Avg	6	65	25	204	230	750	79	616	695	1,721	149	1,051	2,564	3,615
2016 YTD	8	59	21	153	174	598	82	383	465	1,666	183	839	2,314	3,153
% Change	33.3%	-9.2%	-16.0%	-25.0%	-24.0%	-20.3%	3.8%	-37.8%	-33.1%	-3.1%	23.6%	-20.2%	-9.8%	-12.8%

Information summarized for CompStat week ending 11/12/2016.

'8 YTD Avg' refers to the computed 2008 - 2015 YTD average.
'5 YTD Avg' refers to the computed 2011 - 2015 YTD average.

Sourced from MNPD ARMS on 11/16/2016 7:05:32 AM. The figures above were sourced from incident reports using Uniform Crime Reporting definitions and reporting guidelines, based on the date when the crime was reported. This report is intended to be a management and planning tool and does not reflect the official UCR counts for the department. Incidents where a location is unknown or unspecified are included in the countywide totals. 'Unknown' refers to records in which the address is listed as 'Unknown' on the incident report. 'Not Validated' refers to records that were entered in with an invalid addresses.

South Precinct UCR Incidents - YTD Comparisons

METROPOLITAN POLICE DEPARTMENT
of Nashville and Davidson County

Aggregated by precinct (incident location). Based on date when each incident was reported.

	Homicide	Forcible Rape	Commercial Robbery	Street Robbery	Total Robbery	Aggravated Assault	Commercial Burglary	Residential Burglary	Total Burglary	Larceny	Auto Theft	Violent Offenses	Property Offenses	Part I Offenses
2015 YTD	14	100	37	343	380	798	170	889	1,059	2,890	210	1,292	4,159	5,451
2016 YTD	16	91	54	381	435	828	162	817	979	2,823	304	1,370	4,106	5,476
% Change	14.3%	-9.0%	45.9%	11.1%	14.5%	3.8%	-4.7%	-8.1%	-7.6%	-2.3%	44.8%	6.0%	-1.3%	0.5%
2014 YTD	5	86	39	237	276	819	147	708	855	2,803	182	1,186	3,840	5,026
2016 YTD	16	91	54	381	435	828	162	817	979	2,823	304	1,370	4,106	5,476
% Change	220.0%	5.8%	38.5%	60.8%	57.6%	1.1%	10.2%	15.4%	14.5%	0.7%	67.0%	15.5%	6.9%	9.0%
2013 YTD	7	77	32	303	335	836	199	853	1,052	2,617	230	1,255	3,899	5,154
2016 YTD	16	91	54	381	435	828	162	817	979	2,823	304	1,370	4,106	5,476
% Change	128.6%	18.2%	68.8%	25.7%	29.9%	-1.0%	-18.6%	-4.2%	-6.9%	7.9%	32.2%	9.2%	5.3%	6.2%
2012 YTD	6	83	39	263	302	805	172	722	894	2,722	279	1,196	3,895	5,091
2016 YTD	16	91	54	381	435	828	162	817	979	2,823	304	1,370	4,106	5,476
% Change	166.7%	9.6%	38.5%	44.9%	44.0%	2.9%	-5.8%	13.2%	9.5%	3.7%	9.0%	14.5%	5.4%	7.6%
2011 YTD	7	84	62	326	388	795	160	1,088	1,248	3,044	367	1,274	4,659	5,933
2016 YTD	16	91	54	381	435	828	162	817	979	2,823	304	1,370	4,106	5,476
% Change	128.6%	8.3%	-12.9%	16.9%	12.1%	4.2%	1.3%	-24.9%	-21.6%	-7.3%	-17.2%	7.5%	-11.9%	-7.7%
2010 YTD	9	92	29	289	318	749	178	1,088	1,266	3,200	271	1,168	4,737	5,905
2016 YTD	16	91	54	381	435	828	162	817	979	2,823	304	1,370	4,106	5,476
% Change	77.8%	-1.1%	86.2%	31.8%	36.8%	10.5%	-9.0%	-24.9%	-22.7%	-11.8%	12.2%	17.3%	-13.3%	-7.3%
2009 YTD	11	72	51	288	339	645	227	867	1,094	3,566	303	1,067	4,963	6,030
2016 YTD	16	91	54	381	435	828	162	817	979	2,823	304	1,370	4,106	5,476
% Change	45.5%	26.4%	5.9%	32.3%	28.3%	28.4%	-28.6%	-5.8%	-10.5%	-20.8%	0.3%	28.4%	-17.3%	-9.2%
2008 YTD	12	71	63	424	487	726	207	871	1,078	3,917	413	1,296	5,408	6,704
2016 YTD	16	91	54	381	435	828	162	817	979	2,823	304	1,370	4,106	5,476
% Change	33.3%	28.2%	-14.3%	-10.1%	-10.7%	14.0%	-21.7%	-6.2%	-9.2%	-27.9%	-26.4%	5.7%	-24.1%	-18.3%
8 YTD Avg	9	83	44	309	353	772	183	886	1,068	3,095	282	1,217	4,445	5,662
2016 YTD	16	91	54	381	435	828	162	817	979	2,823	304	1,370	4,106	5,476
% Change	100.0%	9.6%	22.7%	23.3%	23.2%	7.4%	-11.0%	-7.7%	-8.3%	-8.8%	8.2%	12.7%	-7.6%	-3.3%
5 YTD Avg	8	86	42	294	336	811	170	852	1,022	2,815	254	1,241	4,090	5,331
2016 YTD	16	91	54	381	435	828	162	817	979	2,823	304	1,370	4,106	5,476
% Change	128.6%	5.8%	31.7%	29.6%	29.5%	2.2%	-4.1%	-4.1%	-4.1%	0.3%	20.2%	10.5%	0.4%	2.7%

Information summarized for CompStat week ending 11/12/2016.

'8 YTD Avg' refers to the computed 2008 - 2015 YTD average.
'5 YTD Avg' refers to the computed 2011 - 2015 YTD average.

Sourced from MNPD ARMS on 11/16/2016 7:05:32 AM. The figures above were sourced from incident reports using Uniform Crime Reporting definitions and reporting guidelines, based on the date when the crime was reported. This report is intended to be a management and planning tool and does not reflect the official UCR counts for the department. Incidents where a location is unknown or unspecified are included in the countywide totals. 'Unknown' refers to records in which the address is listed as 'Unknown' on the incident report. 'Not Validated' refers to records that were entered in with an invalid addresses.

Central Precinct UCR Incidents - YTD Comparisons

METROPOLITAN POLICE DEPARTMENT
of Nashville and Davidson County

Aggregated by precinct (incident location). Based on date when each incident was reported.

	Homicide	Forcible Rape	Commercial Robbery	Street Robbery	Total Robbery	Aggravated Assault	Commercial Burglary	Residential Burglary	Total Burglary	Larceny	Auto Theft	Violent Offenses	Property Offenses	Part I Offenses
2015 YTD	0	60	0	82	82	182	42	18	60	874	43	324	977	1,301
2016 YTD	2	51	1	116	117	190	27	16	43	941	75	360	1,059	1,419
% Change	-	-15.0%	-	41.5%	42.7%	4.4%	-35.7%	-11.1%	-28.3%	7.7%	74.4%	11.1%	8.4%	9.1%
2014 YTD	1	57	2	73	75	173	29	20	49	857	35	306	941	1,247
2016 YTD	2	51	1	116	117	190	27	16	43	941	75	360	1,059	1,419
% Change	100.0%	-10.5%	-50.0%	58.9%	56.0%	9.8%	-6.9%	-20.0%	-12.2%	9.8%	114.3%	17.6%	12.5%	13.8%
2013 YTD	0	31	1	54	55	171	45	27	72	839	42	257	953	1,210
2016 YTD	2	51	1	116	117	190	27	16	43	941	75	360	1,059	1,419
% Change	-	64.5%	0.0%	114.8%	112.7%	11.1%	-40.0%	-40.7%	-40.3%	12.2%	78.6%	40.1%	11.1%	17.3%
2012 YTD	1	47	1	86	87	178	41	22	63	1,029	56	313	1,148	1,461
2016 YTD	2	51	1	116	117	190	27	16	43	941	75	360	1,059	1,419
% Change	100.0%	8.5%	0.0%	34.9%	34.5%	6.7%	-34.1%	-27.3%	-31.7%	-8.6%	33.9%	15.0%	-7.8%	-2.9%
2011 YTD	3	45	4	95	99	205	50	25	75	1,063	52	352	1,190	1,542
2016 YTD	2	51	1	116	117	190	27	16	43	941	75	360	1,059	1,419
% Change	-33.3%	13.3%	-75.0%	22.1%	18.2%	-7.3%	-46.0%	-36.0%	-42.7%	-11.5%	44.2%	2.3%	-11.0%	-8.0%
2010 YTD	1	27	8	91	99	202	42	19	61	913	52	329	1,026	1,355
2016 YTD	2	51	1	116	117	190	27	16	43	941	75	360	1,059	1,419
% Change	100.0%	88.9%	-87.5%	27.5%	18.2%	-5.9%	-35.7%	-15.8%	-29.5%	3.1%	44.2%	9.4%	3.2%	4.7%
2009 YTD	2	26	5	72	77	206	39	17	56	1,152	69	311	1,277	1,588
2016 YTD	2	51	1	116	117	190	27	16	43	941	75	360	1,059	1,419
% Change	0.0%	96.2%	-80.0%	61.1%	51.9%	-7.8%	-30.8%	-5.9%	-23.2%	-18.3%	8.7%	15.8%	-17.1%	-10.6%
2008 YTD	3	22	3	116	119	242	51	8	59	1,335	108	386	1,502	1,888
2016 YTD	2	51	1	116	117	190	27	16	43	941	75	360	1,059	1,419
% Change	-33.3%	131.8%	-66.7%	0.0%	-1.7%	-21.5%	-47.1%	100.0%	-27.1%	-29.5%	-30.6%	-6.7%	-29.5%	-24.8%
8 YTD Avg	1	39	3	84	87	195	42	20	62	1,008	57	322	1,127	1,449
2016 YTD	2	51	1	116	117	190	27	16	43	941	75	360	1,059	1,419
% Change	100.0%	30.8%	-66.7%	39.8%	36.0%	-2.1%	-35.7%	-15.8%	-29.5%	-6.6%	31.6%	11.8%	-6.0%	-2.1%
5 YTD Avg	1	48	2	78	80	182	41	22	64	932	46	310	1,042	1,352
2016 YTD	2	51	1	116	117	190	27	16	43	941	75	360	1,059	1,419
% Change	100.0%	6.3%	0.0%	48.7%	48.1%	5.0%	-34.1%	-27.3%	-31.7%	1.0%	66.7%	16.1%	1.7%	5.0%

Information summarized for CompStat week ending 11/12/2016.

'8 YTD Avg' refers to the computed 2008 - 2015 YTD average.
'5 YTD Avg' refers to the computed 2011 - 2015 YTD average.

Sourced from MNPD ARMS on 11/16/2016 7:05:32 AM. The figures above were sourced from incident reports using Uniform Crime Reporting definitions and reporting guidelines, based on the date when the crime was reported. This report is intended to be a management and planning tool and does not reflect the official UCR counts for the department. Incidents where a location is unknown or unspecified are included in the countywide totals. 'Unknown' refers to records in which the address is listed as 'Unknown' on the incident report. 'Not Validated' refers to records that were entered in with an invalid addresses.

Hermitage Precinct UCR Incidents - YTD Comparisons

METROPOLITAN POLICE DEPARTMENT
of Nashville and Davidson County

Aggregated by precinct (incident location). Based on date when each incident was reported.

	Homicide	Forcible Rape	Commercial Robbery	Street Robbery	Total Robbery	Aggravated Assault	Commercial Burglary	Residential Burglary	Total Burglary	Larceny	Auto Theft	Violent Offenses	Property Offenses	Part I Offenses
2015 YTD	7	92	41	234	275	696	111	555	666	3,130	213	1,070	4,009	5,079
2016 YTD	15	93	57	252	309	803	143	517	660	3,143	229	1,220	4,032	5,252
% Change	114.3%	1.1%	39.0%	7.7%	12.4%	15.4%	28.8%	-6.8%	-0.9%	0.4%	7.5%	14.0%	0.6%	3.4%
2014 YTD	4	68	28	215	243	796	140	605	745	3,071	149	1,111	3,965	5,076
2016 YTD	15	93	57	252	309	803	143	517	660	3,143	229	1,220	4,032	5,252
% Change	275.0%	36.8%	103.6%	17.2%	27.2%	0.9%	2.1%	-14.5%	-11.4%	2.3%	53.7%	9.8%	1.7%	3.5%
2013 YTD	4	82	49	208	257	720	102	663	765	3,204	207	1,063	4,176	5,239
2016 YTD	15	93	57	252	309	803	143	517	660	3,143	229	1,220	4,032	5,252
% Change	275.0%	13.4%	16.3%	21.2%	20.2%	11.5%	40.2%	-22.0%	-13.7%	-1.9%	10.6%	14.8%	-3.4%	0.2%
2012 YTD	12	81	37	198	235	901	159	640	799	3,190	206	1,229	4,195	5,424
2016 YTD	15	93	57	252	309	803	143	517	660	3,143	229	1,220	4,032	5,252
% Change	25.0%	14.8%	54.1%	27.3%	31.5%	-10.9%	-10.1%	-19.2%	-17.4%	-1.5%	11.2%	-0.7%	-3.9%	-3.2%
2011 YTD	5	83	44	179	223	680	159	811	970	3,234	223	991	4,427	5,418
2016 YTD	15	93	57	252	309	803	143	517	660	3,143	229	1,220	4,032	5,252
% Change	200.0%	12.0%	29.5%	40.8%	38.6%	18.1%	-10.1%	-36.3%	-32.0%	-2.8%	2.7%	23.1%	-8.9%	-3.1%
2010 YTD	8	57	43	201	244	645	141	775	916	3,499	261	954	4,676	5,630
2016 YTD	15	93	57	252	309	803	143	517	660	3,143	229	1,220	4,032	5,252
% Change	87.5%	63.2%	32.6%	25.4%	26.6%	24.5%	1.4%	-33.3%	-27.9%	-10.2%	-12.3%	27.9%	-13.8%	-6.7%
2009 YTD	9	67	44	227	271	668	144	643	787	3,669	232	1,015	4,688	5,703
2016 YTD	15	93	57	252	309	803	143	517	660	3,143	229	1,220	4,032	5,252
% Change	66.7%	38.8%	29.5%	11.0%	14.0%	20.2%	-0.7%	-19.6%	-16.1%	-14.3%	-1.3%	20.2%	-14.0%	-7.9%
2008 YTD	7	63	66	248	314	771	149	609	758	4,075	323	1,155	5,156	6,311
2016 YTD	15	93	57	252	309	803	143	517	660	3,143	229	1,220	4,032	5,252
% Change	114.3%	47.6%	-13.6%	1.6%	-1.6%	4.2%	-4.0%	-15.1%	-12.9%	-22.9%	-29.1%	5.6%	-21.8%	-16.8%
8 YTD Avg	7	74	44	214	258	735	138	663	801	3,384	227	1,074	4,412	5,485
2016 YTD	15	93	57	252	309	803	143	517	660	3,143	229	1,220	4,032	5,252
% Change	114.3%	25.7%	29.5%	18.3%	20.2%	9.4%	3.6%	-21.9%	-17.5%	-7.1%	1.3%	13.7%	-8.6%	-4.2%
5 YTD Avg	6	81	40	207	247	759	134	655	789	3,166	200	1,093	4,154	5,247
2016 YTD	15	93	57	252	309	803	143	517	660	3,143	229	1,220	4,032	5,252
% Change	150.0%	14.8%	46.2%	22.3%	25.6%	5.9%	6.7%	-20.9%	-16.3%	-0.7%	15.1%	11.7%	-2.9%	0.1%

Information summarized for CompStat week ending 11/12/2016.

'8 YTD Avg' refers to the computed 2008 - 2015 YTD average.
'5 YTD Avg' refers to the computed 2011 - 2015 YTD average.

Sourced from MNPD ARMS on 11/16/2016 7:05:32 AM. The figures above were sourced from incident reports using Uniform Crime Reporting definitions and reporting guidelines, based on the date when the crime was reported. This report is intended to be a management and planning tool and does not reflect the official UCR counts for the department. Incidents where a location is unknown or unspecified are included in the countywide totals. 'Unknown' refers to records in which the address is listed as 'Unknown' on the incident report. 'Not Validated' refers to records that were entered in with an invalid addresses.

North Precinct UCR Incidents - YTD Comparisons

METROPOLITAN POLICE DEPARTMENT
of Nashville and Davidson County

Aggregated by precinct (incident location). Based on date when each incident was reported.

	Homicide	Forcible Rape	Commercial Robbery	Street Robbery	Total Robbery	Aggravated Assault	Commercial Burglary	Residential Burglary	Total Burglary	Larceny	Auto Theft	Violent Offenses	Property Offenses	Part I Offenses
2015 YTD	24	78	23	257	280	911	101	470	571	1,539	201	1,293	2,311	3,604
2016 YTD	13	75	26	239	265	777	108	424	532	1,662	216	1,130	2,410	3,540
% Change	-45.8%	-3.8%	13.0%	-7.0%	-5.4%	-14.7%	6.9%	-9.8%	-6.8%	8.0%	7.5%	-12.6%	4.3%	-1.8%
2014 YTD	13	80	13	172	185	924	87	443	530	1,430	181	1,202	2,141	3,343
2016 YTD	13	75	26	239	265	777	108	424	532	1,662	216	1,130	2,410	3,540
% Change	0.0%	-6.3%	100.0%	39.0%	43.2%	-15.9%	24.1%	-4.3%	0.4%	16.2%	19.3%	-6.0%	12.6%	5.9%
2013 YTD	10	53	26	198	224	758	86	604	690	1,577	140	1,045	2,407	3,452
2016 YTD	13	75	26	239	265	777	108	424	532	1,662	216	1,130	2,410	3,540
% Change	30.0%	41.5%	0.0%	20.7%	18.3%	2.5%	25.6%	-29.8%	-22.9%	5.4%	54.3%	8.1%	0.1%	2.5%
2012 YTD	10	69	24	198	222	773	89	577	666	1,544	156	1,074	2,366	3,440
2016 YTD	13	75	26	239	265	777	108	424	532	1,662	216	1,130	2,410	3,540
% Change	30.0%	8.7%	8.3%	20.7%	19.4%	0.5%	21.3%	-26.5%	-20.1%	7.6%	38.5%	5.2%	1.9%	2.9%
2011 YTD	12	52	30	184	214	762	156	689	845	1,606	181	1,040	2,632	3,672
2016 YTD	13	75	26	239	265	777	108	424	532	1,662	216	1,130	2,410	3,540
% Change	8.3%	44.2%	-13.3%	29.9%	23.8%	2.0%	-30.8%	-38.5%	-37.0%	3.5%	19.3%	8.7%	-8.4%	-3.6%
2010 YTD	14	62	33	185	218	735	120	809	929	1,741	181	1,029	2,851	3,880
2016 YTD	13	75	26	239	265	777	108	424	532	1,662	216	1,130	2,410	3,540
% Change	-7.1%	21.0%	-21.2%	29.2%	21.6%	5.7%	-10.0%	-47.6%	-42.7%	-4.5%	19.3%	9.8%	-15.5%	-8.8%
2009 YTD	22	51	8	221	229	771	108	682	790	1,710	210	1,073	2,710	3,783
2016 YTD	13	75	26	239	265	777	108	424	532	1,662	216	1,130	2,410	3,540
% Change	-40.9%	47.1%	225.0%	8.1%	15.7%	0.8%	0.0%	-37.8%	-32.7%	-2.8%	2.9%	5.3%	-11.1%	-6.4%
2008 YTD	13	53	21	220	241	1,031	134	609	743	2,001	260	1,338	3,004	4,342
2016 YTD	13	75	26	239	265	777	108	424	532	1,662	216	1,130	2,410	3,540
% Change	0.0%	41.5%	23.8%	8.6%	10.0%	-24.6%	-19.4%	-30.4%	-28.4%	-16.9%	-16.9%	-15.5%	-19.8%	-18.5%
8 YTD Avg	15	62	22	204	227	833	110	610	721	1,644	189	1,137	2,553	3,690
2016 YTD	13	75	26	239	265	777	108	424	532	1,662	216	1,130	2,410	3,540
% Change	-7.1%	21.0%	18.2%	17.2%	17.3%	-6.7%	-1.8%	-30.5%	-26.1%	1.2%	14.9%	-0.5%	-5.6%	-4.0%
5 YTD Avg	14	66	23	202	225	826	104	557	660	1,539	172	1,131	2,371	3,502
2016 YTD	13	75	26	239	265	777	108	424	532	1,662	216	1,130	2,410	3,540
% Change	0.0%	13.6%	13.0%	18.9%	17.8%	-5.8%	4.9%	-23.7%	-19.4%	8.0%	26.3%	0.0%	1.6%	1.1%

Information summarized for CompStat week ending 11/12/2016.

'8 YTD Avg' refers to the computed 2008 - 2015 YTD average.
'5 YTD Avg' refers to the computed 2011 - 2015 YTD average.

Sourced from MNPD ARMS on 11/16/2016 7:05:32 AM. The figures above were sourced from incident reports using Uniform Crime Reporting definitions and reporting guidelines, based on the date when the crime was reported. This report is intended to be a management and planning tool and does not reflect the official UCR counts for the department. Incidents where a location is unknown or unspecified are included in the countywide totals. 'Unknown' refers to records in which the address is listed as 'Unknown' on the incident report. 'Not Validated' refers to records that were entered in with an invalid addresses.

Madison Precinct UCR Incidents - YTD Comparisons

METROPOLITAN POLICE DEPARTMENT
of Nashville and Davidson County

Aggregated by precinct (incident location). Based on date when each incident was reported.

	Homicide	Forcible Rape	Commercial Robbery	Street Robbery	Total Robbery	Aggravated Assault	Commercial Burglary	Residential Burglary	Total Burglary	Larceny	Auto Theft	Violent Offenses	Property Offenses	Part I Offenses
2015 YTD	3	51	35	125	160	535	61	449	510	1,895	171	749	2,576	3,325
2016 YTD	4	54	26	132	158	512	59	389	448	1,958	129	728	2,535	3,263
% Change	33.3%	5.9%	-25.7%	5.6%	-1.3%	-4.3%	-3.3%	-13.4%	-12.2%	3.3%	-24.6%	-2.8%	-1.6%	-1.9%
2014 YTD	7	54	22	96	118	471	61	398	459	1,801	101	650	2,361	3,011
2016 YTD	4	54	26	132	158	512	59	389	448	1,958	129	728	2,535	3,263
% Change	-42.9%	0.0%	18.2%	37.5%	33.9%	8.7%	-3.3%	-2.3%	-2.4%	8.7%	27.7%	12.0%	7.4%	8.4%
2013 YTD	3	43	22	117	139	459	69	418	487	1,665	108	644	2,260	2,904
2016 YTD	4	54	26	132	158	512	59	389	448	1,958	129	728	2,535	3,263
% Change	33.3%	25.6%	18.2%	12.8%	13.7%	11.5%	-14.5%	-6.9%	-8.0%	17.6%	19.4%	13.0%	12.2%	12.4%
2012 YTD	8	48	22	155	177	543	69	538	607	1,925	123	776	2,655	3,431
2016 YTD	4	54	26	132	158	512	59	389	448	1,958	129	728	2,535	3,263
% Change	-50.0%	12.5%	18.2%	-14.8%	-10.7%	-5.7%	-14.5%	-27.7%	-26.2%	1.7%	4.9%	-6.2%	-4.5%	-4.9%
2011 YTD	9	66	22	120	142	474	75	574	649	2,064	210	691	2,923	3,614
2016 YTD	4	54	26	132	158	512	59	389	448	1,958	129	728	2,535	3,263
% Change	-55.6%	-18.2%	18.2%	10.0%	11.3%	8.0%	-21.3%	-32.2%	-31.0%	-5.1%	-38.6%	5.4%	-13.3%	-9.7%
2010 YTD	2	47	25	114	139	440	96	695	791	2,194	136	628	3,121	3,749
2016 YTD	4	54	26	132	158	512	59	389	448	1,958	129	728	2,535	3,263
% Change	100.0%	14.9%	4.0%	15.8%	13.7%	16.4%	-38.5%	-44.0%	-43.4%	-10.8%	-5.1%	15.9%	-18.8%	-13.0%
2009 YTD	9	30	22	154	176	483	75	644	719	2,160	174	698	3,053	3,751
2016 YTD	4	54	26	132	158	512	59	389	448	1,958	129	728	2,535	3,263
% Change	-55.6%	80.0%	18.2%	-14.3%	-10.2%	6.0%	-21.3%	-39.6%	-37.7%	-9.4%	-25.9%	4.3%	-17.0%	-13.0%
2008 YTD	5	32	39	169	208	563	103	562	665	2,465	223	808	3,353	4,161
2016 YTD	4	54	26	132	158	512	59	389	448	1,958	129	728	2,535	3,263
% Change	-20.0%	68.8%	-33.3%	-21.9%	-24.0%	-9.1%	-42.7%	-30.8%	-32.6%	-20.6%	-42.2%	-9.9%	-24.4%	-21.6%
8 YTD Avg	6	46	26	131	157	496	76	535	611	2,021	156	706	2,788	3,493
2016 YTD	4	54	26	132	158	512	59	389	448	1,958	129	728	2,535	3,263
% Change	-20.0%	17.4%	0.0%	0.8%	0.6%	3.2%	-22.4%	-27.2%	-26.6%	-3.1%	-16.8%	3.3%	-9.0%	-6.6%
5 YTD Avg	6	52	25	123	147	496	67	475	542	1,870	143	702	2,555	3,257
2016 YTD	4	54	26	132	158	512	59	389	448	1,958	129	728	2,535	3,263
% Change	-33.3%	3.8%	8.3%	8.2%	7.5%	3.2%	-11.9%	-18.1%	-17.3%	4.7%	-9.2%	3.7%	-0.8%	0.2%

Information summarized for CompStat week ending 11/12/2016.

'8 YTD Avg' refers to the computed 2008 - 2015 YTD average.
'5 YTD Avg' refers to the computed 2011 - 2015 YTD average.

Sourced from MNPD ARMS on 11/16/2016 7:05:32 AM. The figures above were sourced from incident reports using Uniform Crime Reporting definitions and reporting guidelines, based on the date when the crime was reported. This report is intended to be a management and planning tool and does not reflect the official UCR counts for the department. Incidents where a location is unknown or unspecified are included in the countywide totals. 'Unknown' refers to records in which the address is listed as 'Unknown' on the incident report. 'Not Validated' refers to records that were entered in with an invalid addresses.

Midtown Hills Precinct UCR Incidents - YTD Comparisons

METROPOLITAN POLICE DEPARTMENT
of Nashville and Davidson County

Aggregated by precinct (incident location). Based on date when each incident was reported.

	Homicide	Forcible Rape	Commercial Robbery	Street Robbery	Total Robbery	Aggravated Assault	Commercial Burglary	Residential Burglary	Total Burglary	Larceny	Auto Theft	Violent Offenses	Property Offenses	Part I Offenses
2015 YTD	4	54	24	111	135	359	131	354	485	2,111	111	552	2,707	3,259
2016 YTD	2	55	41	111	152	344	150	342	492	2,001	129	553	2,622	3,175
% Change	-50.0%	1.9%	70.8%	0.0%	12.6%	-4.2%	14.5%	-3.4%	1.4%	-5.2%	16.2%	0.2%	-3.1%	-2.6%
2014 YTD	4	65	16	95	111	357	155	441	596	2,080	104	537	2,780	3,317
2016 YTD	2	55	41	111	152	344	150	342	492	2,001	129	553	2,622	3,175
% Change	-50.0%	-15.4%	156.3%	16.8%	36.9%	-3.6%	-3.2%	-22.4%	-17.4%	-3.8%	24.0%	3.0%	-5.7%	-4.3%
2013 YTD	3	63	27	103	130	331	145	521	666	2,185	117	527	2,968	3,495
2016 YTD	2	55	41	111	152	344	150	342	492	2,001	129	553	2,622	3,175
% Change	-33.3%	-12.7%	51.9%	7.8%	16.9%	3.9%	3.4%	-34.4%	-26.1%	-8.4%	10.3%	4.9%	-11.7%	-9.2%
2012 YTD	3	51	33	109	142	390	152	488	640	2,247	144	586	3,031	3,617
2016 YTD	2	55	41	111	152	344	150	342	492	2,001	129	553	2,622	3,175
% Change	-33.3%	7.8%	24.2%	1.8%	7.0%	-11.8%	-1.3%	-29.9%	-23.1%	-10.9%	-10.4%	-5.6%	-13.5%	-12.2%
2011 YTD	5	63	29	131	160	376	148	643	791	2,595	194	604	3,580	4,184
2016 YTD	2	55	41	111	152	344	150	342	492	2,001	129	553	2,622	3,175
% Change	-60.0%	-12.7%	41.4%	-15.3%	-5.0%	-8.5%	1.4%	-46.8%	-37.8%	-22.9%	-33.5%	-8.4%	-26.8%	-24.1%
2010 YTD	6	42	39	118	157	391	186	656	842	2,625	137	596	3,604	4,200
2016 YTD	2	55	41	111	152	344	150	342	492	2,001	129	553	2,622	3,175
% Change	-66.7%	31.0%	5.1%	-5.9%	-3.2%	-12.0%	-19.4%	-47.9%	-41.6%	-23.8%	-5.8%	-7.2%	-27.2%	-24.4%
2009 YTD	4	32	39	178	217	369	149	590	739	2,834	182	622	3,755	4,377
2016 YTD	2	55	41	111	152	344	150	342	492	2,001	129	553	2,622	3,175
% Change	-50.0%	71.9%	5.1%	-37.6%	-30.0%	-6.8%	0.7%	-42.0%	-33.4%	-29.4%	-29.1%	-11.1%	-30.2%	-27.5%
2008 YTD	8	38	46	181	227	444	196	507	703	2,875	255	717	3,833	4,550
2016 YTD	2	55	41	111	152	344	150	342	492	2,001	129	553	2,622	3,175
% Change	-75.0%	44.7%	-10.9%	-38.7%	-33.0%	-22.5%	-23.5%	-32.5%	-30.0%	-30.4%	-49.4%	-22.9%	-31.6%	-30.2%
8 YTD Avg	5	51	32	128	160	377	158	525	683	2,444	156	593	3,282	3,875
2016 YTD	2	55	41	111	152	344	150	342	492	2,001	129	553	2,622	3,175
% Change	-50.0%	7.8%	32.3%	-13.3%	-4.4%	-8.8%	-4.5%	-34.9%	-27.9%	-18.1%	-16.8%	-6.6%	-20.1%	-18.0%
5 YTD Avg	4	59	26	110	136	363	146	489	636	2,244	134	561	3,013	3,574
2016 YTD	2	55	41	111	152	344	150	342	492	2,001	129	553	2,622	3,175
% Change	-33.3%	-6.8%	64.0%	1.8%	12.6%	-5.0%	2.7%	-30.1%	-22.5%	-10.8%	-3.7%	-1.4%	-13.0%	-11.2%

Information summarized for CompStat week ending 11/12/2016.

'8 YTD Avg' refers to the computed 2008 - 2015 YTD average.
'5 YTD Avg' refers to the computed 2011 - 2015 YTD average.

Sourced from MNPD ARMS on 11/16/2016 7:05:32 AM. The figures above were sourced from incident reports using Uniform Crime Reporting definitions and reporting guidelines, based on the date when the crime was reported. This report is intended to be a management and planning tool and does not reflect the official UCR counts for the department. Incidents where a location is unknown or unspecified are included in the countywide totals. 'Unknown' refers to records in which the address is listed as 'Unknown' on the incident report. 'Not Validated' refers to records that were entered in with an invalid addresses.

YTD Homicide Report

Demographic information for homicide incidents occurring during the current year.

METROPOLITAN POLICE DEPARTMENT

of Nashville and Davidson County

Race of Victim		
Black	38	58.5 %
White	25	38.5 %
Asian	1	1.5 %
Unknown Race	1	1.5 %
Total	65	100.0 %

Ethnicity of Victim		
Non-Hispanic	57	87.7 %
Hispanic	8	12.3 %
Total	65	100.0 %

Gender of Victim		
Male	57	87.7 %
Female	8	12.3 %
Total	65	100.0 %

Age of Victim		
13 to 17	1	1.5 %
18 to 24	21	32.3 %
25 to 34	20	30.8 %
35 to 44	8	12.3 %
55 to 64	8	12.3 %
65+	2	3.1 %
Unk	5	7.7 %
Total	65	100.0 %

Domestic Related		
No	59	90.8 %
Yes	6	9.2 %
Total	65	100.0 %

Race - Ethnicity - Gender of Victim		
Black Non-Hispanic Male	35	53.8 %
White Non-Hispanic Male	14	21.5 %
White Hispanic Male	7	10.8 %
Black Non-Hispanic Female	3	4.6 %
White Non-Hispanic Female	3	4.6 %
Asian Non-Hispanic Male	1	1.5 %
Unknown Race Non-Hispanic Female	1	1.5 %
White Hispanic Female	1	1.5 %
Total	65	100.0 %

Time of Incident		
12:00 am - 3:59 am	11	16.9 %
4:00 am - 7:59 am	8	12.3 %
8:00 am - 11:59 am	10	15.4 %
12:00 pm - 3:59 pm	17	26.2 %
4:00 pm - 7:59 pm	10	15.4 %
8:00 pm - 11:59 pm	9	13.8 %
Total	65	100.0 %

Monthly Homicide Count (Year-to-Year Comparison)

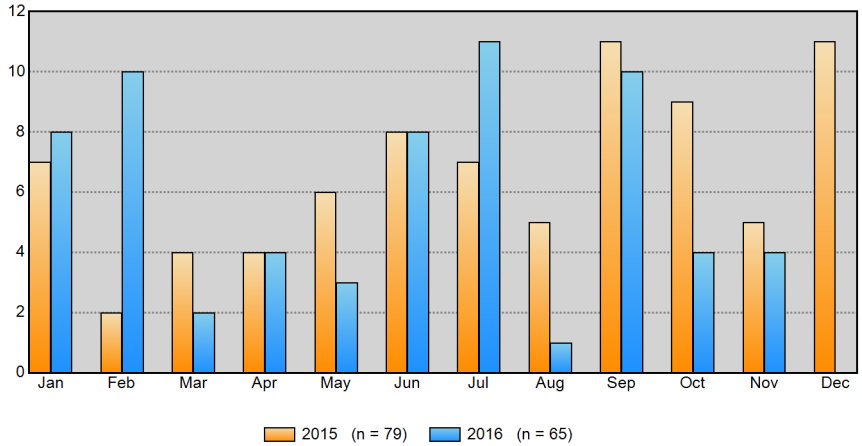

Monthly Homicide Cumulative Count (Year-to-Year Comparison)

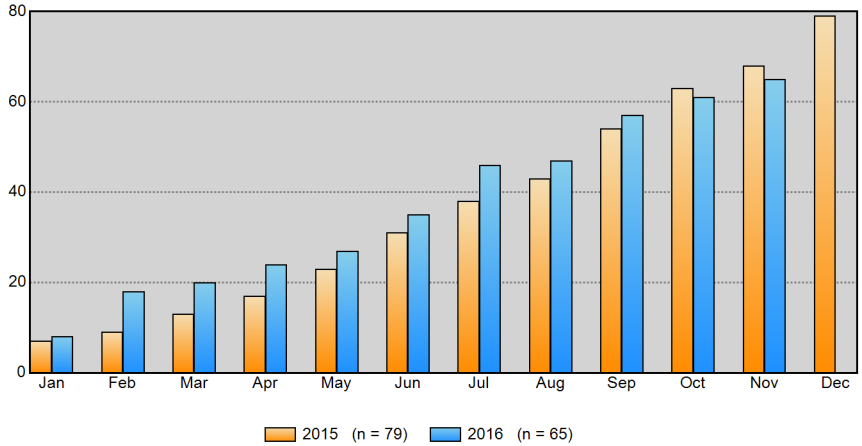

Information summarized for CompStat week ending 11/12/2016.

Sourced from MNPD ARMS on 11/16/2016 7:05:32 AM. The figures above were sourced from incident reports using Uniform Crime Reporting definitions and reporting guidelines, based on the date when the crime was reported. This report is intended to be a management and planning tool and does not reflect the official UCR counts for the department.

County Year-to-Year Weekly Chart

METROPOLITAN POLICE DEPARTMENT
of Nashville and Davidson County

	Homicide	Forcible Rape	Commercial Robbery	Street Robbery	Total Robbery	Aggravated Assault	Commercial Burglary	Residential Burglary	Total Burglary	Larceny	Auto Theft	Violent Offenses	Property Offenses	Part I Offenses
ending 11/28/2015 Next Week	0	16	6	33	39	72	21	78	99	348	19	127	466	593
ending 11/21/2015 Current Week	2	10	2	21	23	86	15	67	82	346	37	121	465	586
ending 11/14/2015	1	16	5	46	51	83	7	76	83	425	22	151	530	681
ending 11/12/2016	2	11	8	39	47	70	20	57	77	365	49	130	491	621
% Change	100.0%	-31.3%	60.0%	-15.2%	-7.8%	-15.7%	185.7%	-25.0%	-7.2%	-14.1%	122.7%	-13.9%	-7.4%	-8.8%
ending 11/07/2015	2	14	3	31	34	97	25	104	129	404	24	147	557	704
ending 11/05/2016	2	9	3	45	48	92	32	67	99	396	40	151	535	686
% Change	0.0%	-35.7%	0.0%	45.2%	41.2%	-5.2%	28.0%	-35.6%	-23.3%	-2.0%	66.7%	2.7%	-3.9%	-2.6%
ending 10/31/2015	1	13	3	34	37	89	22	83	105	426	36	140	567	707
ending 10/29/2016	2	13	4	35	39	97	30	61	91	385	40	151	516	667
% Change	100.0%	0.0%	33.3%	2.9%	5.4%	9.0%	36.4%	-26.5%	-13.3%	-9.6%	11.1%	7.9%	-9.0%	-5.7%

Part I Incidents - Year-to-Year Weekly Comparisons

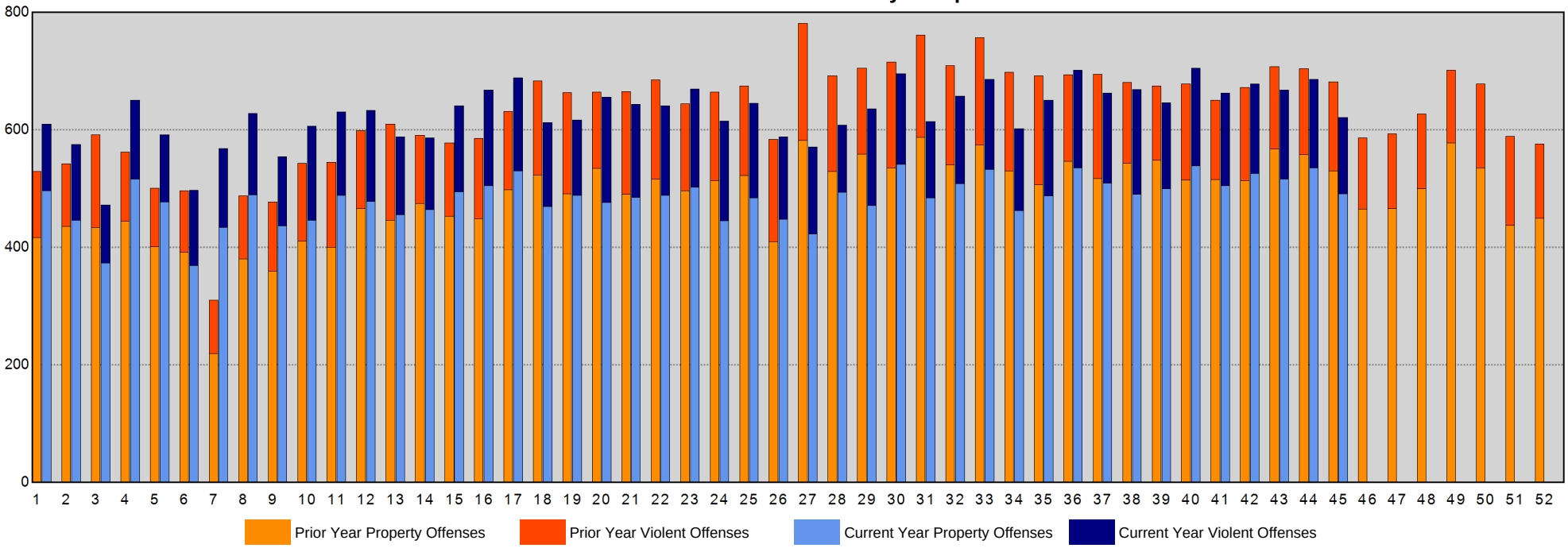

Sourced from MNPD ARMS on 11/16/2016 7:05:33 AM. The figures above were sourced from incident reports using Uniform Crime Reporting definitions and reporting guidelines, based on the date when the crime was reported. This report is intended to be a management and planning tool and does not reflect the official UCR counts for the department. Incidents where a location is unknown or unspecified are included in the countywide totals. 'Unknown' refers to records in which the address is listed as 'Unknown' on the incident report. 'Not Validated' refers to records that were entered in with an invalid addresses.

West Precinct Year-to-Year Weekly Chart

METROPOLITAN POLICE DEPARTMENT
of Nashville and Davidson County

	Homicide	Forcible Rape	Commercial Robbery	Street Robbery	Total Robbery	Aggravated Assault	Commercial Burglary	Residential Burglary	Total Burglary	Larceny	Auto Theft	Violent Offenses	Property Offenses	Part I Offenses
ending 11/28/2015 Next Week	0	1	1	1	2	4	4	7	11	67	2	7	80	87
ending 11/21/2015 Current Week	0	1	0	1	1	6	3	9	12	52	7	8	71	79
ending 11/14/2015	0	0	1	2	3	3	1	13	14	60	1	6	75	81
ending 11/12/2016	0	0	0	1	1	4	1	3	4	57	3	5	64	69
% Change	-	-	-100.0%	-50.0%	-66.7%	33.3%	0.0%	-76.9%	-71.4%	-5.0%	200.0%	-16.7%	-14.7%	-14.8%
ending 11/07/2015	0	4	0	2	2	6	4	13	17	49	1	12	67	79
ending 11/05/2016	0	0	0	6	6	7	8	5	13	50	2	13	65	78
% Change	-	-100.0%	-	200.0%	200.0%	16.7%	100.0%	-61.5%	-23.5%	2.0%	100.0%	8.3%	-3.0%	-1.3%
ending 10/31/2015	0	1	0	1	1	4	3	7	10	51	5	6	66	72
ending 10/29/2016	0	1	0	2	2	7	2	5	7	41	3	10	51	61
% Change	-	0.0%	-	100.0%	100.0%	75.0%	-33.3%	-28.6%	-30.0%	-19.6%	-40.0%	66.7%	-22.7%	-15.3%

Part I Incidents - Year-to-Year Weekly Comparisons

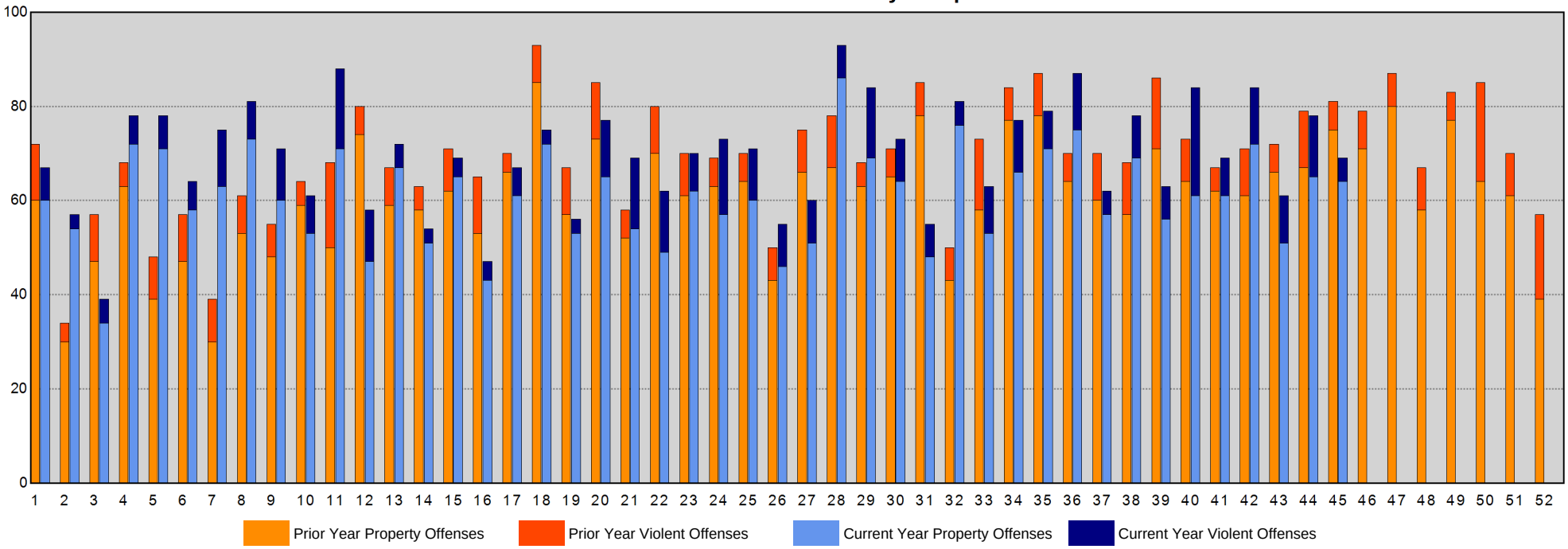

Sourced from MNPD ARMS on 11/16/2016 7:05:35 AM. The figures above were sourced from incident reports using Uniform Crime Reporting definitions and reporting guidelines, based on the date when the crime was reported. This report is intended to be a management and planning tool and does not reflect the official UCR counts for the department. Incidents where a location is unknown or unspecified are included in the countywide totals. 'Unknown' refers to records in which the address is listed as 'Unknown' on the incident report. 'Not Validated' refers to records that were entered in with an invalid addresses.

East Precinct Year-to-Year Weekly Chart

METROPOLITAN POLICE DEPARTMENT
of Nashville and Davidson County

	Homicide	Forcible Rape	Commercial Robbery	Street Robbery	Total Robbery	Aggravated Assault	Commercial Burglary	Residential Burglary	Total Burglary	Larceny	Auto Theft	Violent Offenses	Property Offenses	Part I Offenses
ending 11/28/2015 Next Week	0	0	1	4	5	11	1	7	8	38	5	16	51	67
ending 11/21/2015 Current Week	0	2	0	1	1	13	1	12	13	26	2	16	41	57
ending 11/14/2015	0	0	1	8	9	15	0	7	7	45	4	24	56	80
ending 11/12/2016	0	3	0	2	2	18	3	10	13	31	10	23	54	77
% Change	-	-	-100.0%	-75.0%	-77.8%	20.0%	-	42.9%	85.7%	-31.1%	150.0%	-4.2%	-3.6%	-3.8%
ending 11/07/2015	1	1	0	3	3	8	0	15	15	54	5	13	74	87
ending 11/05/2016	0	1	1	2	3	10	0	9	9	48	9	14	66	80
% Change	-100.0%	0.0%	-	-33.3%	0.0%	25.0%	-	-40.0%	-40.0%	-11.1%	80.0%	7.7%	-10.8%	-8.0%
ending 10/31/2015	0	5	0	7	7	11	1	10	11	49	4	23	64	87
ending 10/29/2016	0	1	0	3	3	12	4	7	11	31	4	16	46	62
% Change	-	-80.0%	-	-57.1%	-57.1%	9.1%	300.0%	-30.0%	0.0%	-36.7%	0.0%	-30.4%	-28.1%	-28.7%

Part I Incidents - Year-to-Year Weekly Comparisons

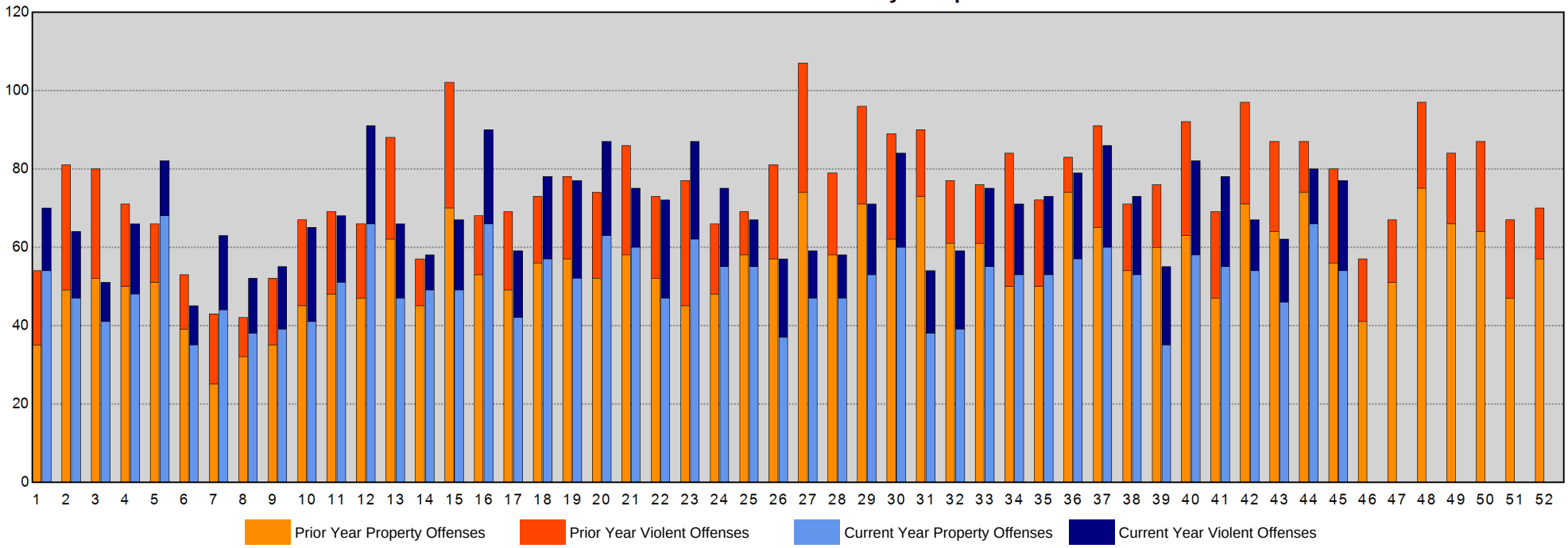

Sourced from MNPD ARMS on 11/16/2016 7:05:36 AM. The figures above were sourced from incident reports using Uniform Crime Reporting definitions and reporting guidelines, based on the date when the crime was reported. This report is intended to be a management and planning tool and does not reflect the official UCR counts for the department. Incidents where a location is unknown or unspecified are included in the countywide totals. 'Unknown' refers to records in which the address is listed as 'Unknown' on the incident report. 'Not Validated' refers to records that were entered in with an invalid addresses.

South Precinct Year-to-Year Weekly Chart

METROPOLITAN POLICE DEPARTMENT
of Nashville and Davidson County

	Homicide	Forcible Rape	Commercial Robbery	Street Robbery	Total Robbery	Aggravated Assault	Commercial Burglary	Residential Burglary	Total Burglary	Larceny	Auto Theft	Violent Offenses	Property Offenses	Part I Offenses
ending 11/28/2015 Next Week	0	3	2	4	6	17	1	16	17	48	1	26	66	92
ending 11/21/2015 Current Week	0	1	1	9	10	21	4	13	17	59	10	32	86	118
ending 11/14/2015	0	3	1	13	14	17	2	16	18	91	6	34	115	149
ending 11/12/2016	1	3	4	10	14	14	3	16	19	47	10	32	76	108
% Change	-	0.0%	300.0%	-23.1%	0.0%	-17.6%	50.0%	0.0%	5.6%	-48.4%	66.7%	-5.9%	-33.9%	-27.5%
ending 11/07/2015	0	2	1	8	9	10	3	24	27	83	4	21	114	135
ending 11/05/2016	1	1	0	14	14	15	7	13	20	81	9	31	110	141
% Change	-	-50.0%	-100.0%	75.0%	55.6%	50.0%	133.3%	-45.8%	-25.9%	-2.4%	125.0%	47.6%	-3.5%	4.4%
ending 10/31/2015	1	2	1	4	5	16	6	24	30	84	4	24	118	142
ending 10/29/2016	0	0	1	5	6	16	6	18	24	79	12	22	115	137
% Change	-100.0%	-100.0%	0.0%	25.0%	20.0%	0.0%	0.0%	-25.0%	-20.0%	-6.0%	200.0%	-8.3%	-2.5%	-3.5%

Part I Incidents - Year-to-Year Weekly Comparisons

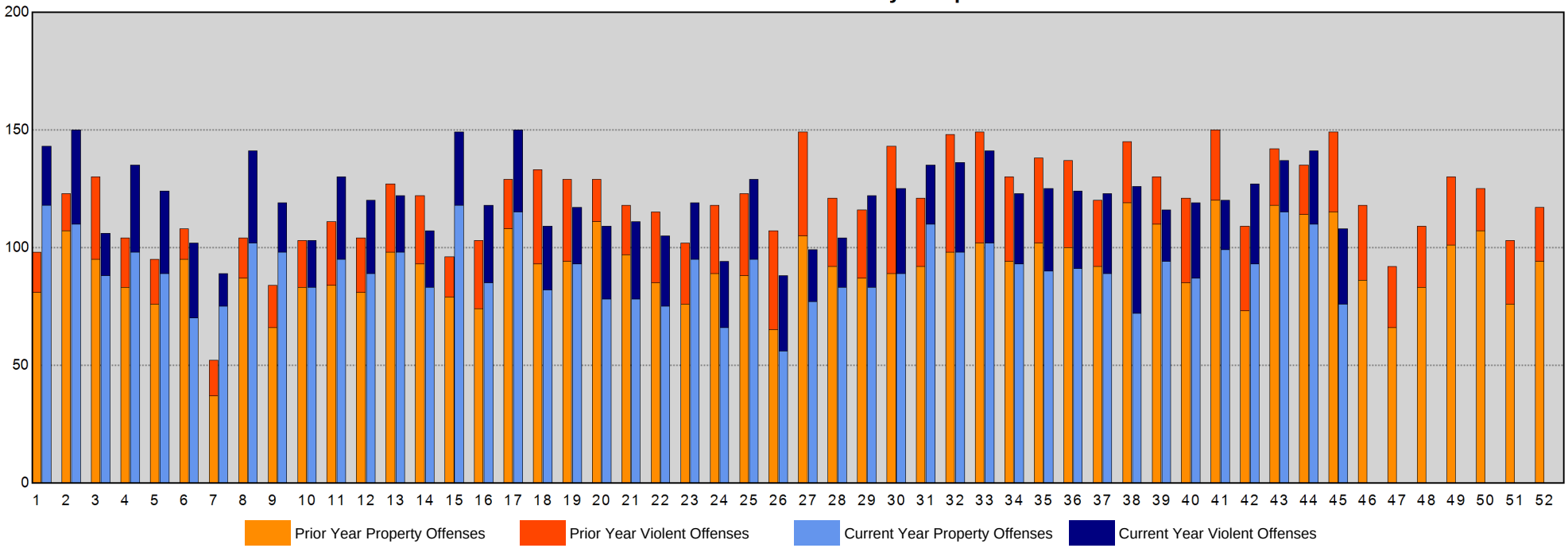

Sourced from MNPD ARMS on 11/16/2016 7:05:37 AM. The figures above were sourced from incident reports using Uniform Crime Reporting definitions and reporting guidelines, based on the date when the crime was reported. This report is intended to be a management and planning tool and does not reflect the official UCR counts for the department. Incidents where a location is unknown or unspecified are included in the countywide totals. 'Unknown' refers to records in which the address is listed as 'Unknown' on the incident report. 'Not Validated' refers to records that were entered in with an invalid addresses.

Central Precinct Year-to-Year Weekly Chart

METROPOLITAN POLICE DEPARTMENT
of Nashville and Davidson County

	Homicide	Forcible Rape	Commercial Robbery	Street Robbery	Total Robbery	Aggravated Assault	Commercial Burglary	Residential Burglary	Total Burglary	Larceny	Auto Theft	Violent Offenses	Property Offenses	Part I Offenses
ending 11/28/2015 Next Week	0	3	0	2	2	4	0	0	0	16	2	9	18	27
ending 11/21/2015 Current Week	0	1	0	0	0	0	1	0	1	20	1	1	22	23
ending 11/14/2015	0	1	0	4	4	3	0	0	0	28	1	8	29	37
ending 11/12/2016	0	0	0	5	5	2	1	1	2	24	0	7	26	33
% Change	-	-100.0%	-	25.0%	25.0%	-33.3%	-	-	-	-14.3%	-100.0%	-12.5%	-10.3%	-10.8%
ending 11/07/2015	0	2	0	2	2	9	2	1	3	21	0	13	24	37
ending 11/05/2016	0	2	0	6	6	7	0	1	1	30	2	15	33	48
% Change	-	0.0%	-	200.0%	200.0%	-22.2%	-100.0%	0.0%	-66.7%	42.9%	-	15.4%	37.5%	29.7%
ending 10/31/2015	0	0	0	4	4	8	0	2	2	29	1	12	32	44
ending 10/29/2016	0	1	0	2	2	3	4	1	5	31	6	6	42	48
% Change	-	-	-	-50.0%	-50.0%	-62.5%	-	-50.0%	150.0%	6.9%	500.0%	-50.0%	31.3%	9.1%

Part I Incidents - Year-to-Year Weekly Comparisons

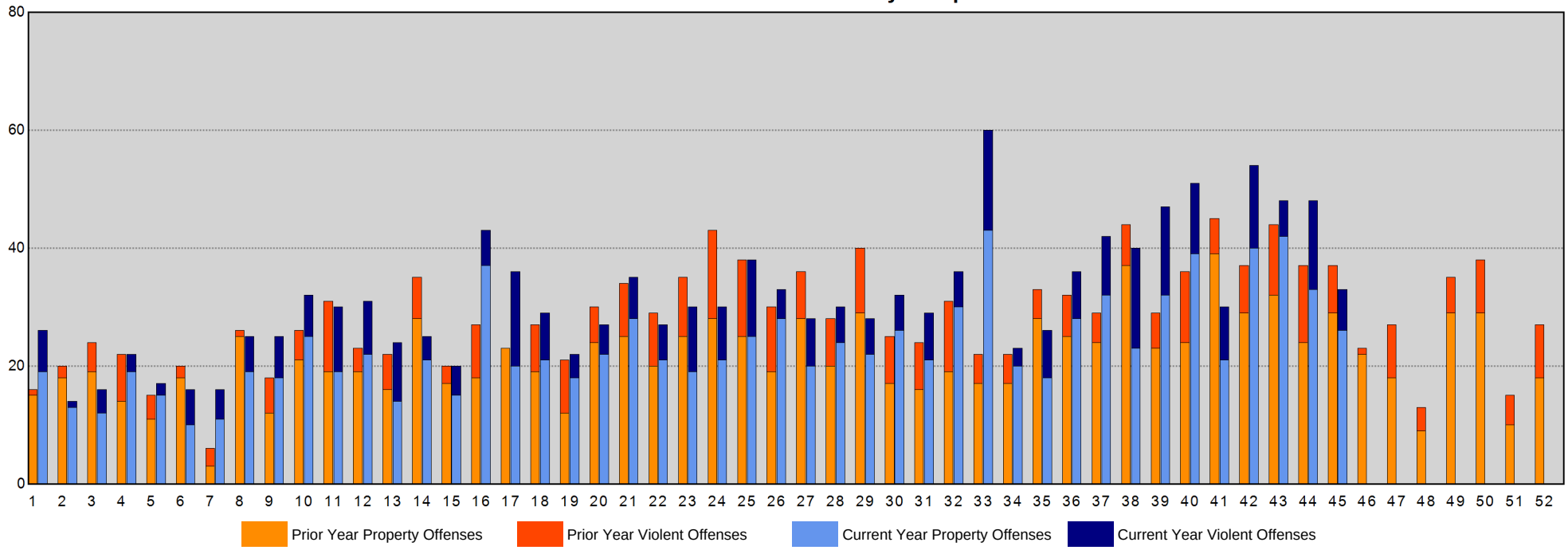

Sourced from MNPD ARMS on 11/16/2016 7:05:38 AM. The figures above were sourced from incident reports using Uniform Crime Reporting definitions and reporting guidelines, based on the date when the crime was reported. This report is intended to be a management and planning tool and does not reflect the official UCR counts for the department. Incidents where a location is unknown or unspecified are included in the countywide totals. 'Unknown' refers to records in which the address is listed as 'Unknown' on the incident report. 'Not Validated' refers to records that were entered in with an invalid addresses.

Hermitage Precinct Year-to-Year Weekly Chart

METROPOLITAN POLICE DEPARTMENT
of Nashville and Davidson County

	Homicide	Forcible Rape	Commercial Robbery	Street Robbery	Total Robbery	Aggravated Assault	Commercial Burglary	Residential Burglary	Total Burglary	Larceny	Auto Theft	Violent Offenses	Property Offenses	Part I Offenses
ending 11/28/2015 Next Week	0	3	1	5	6	13	7	13	20	65	2	22	87	109
ending 11/21/2015 Current Week	1	2	1	1	2	15	3	6	9	64	4	20	77	97
ending 11/14/2015	0	1	2	8	10	12	2	11	13	90	4	23	107	130
ending 11/12/2016	1	2	1	9	10	10	3	6	9	71	7	23	87	110
% Change	-	100.0%	-50.0%	12.5%	0.0%	-16.7%	50.0%	-45.5%	-30.8%	-21.1%	75.0%	0.0%	-18.7%	-15.4%
ending 11/07/2015	1	1	0	4	4	19	6	11	17	80	7	25	104	129
ending 11/05/2016	1	2	0	4	4	14	5	18	23	69	5	21	97	118
% Change	0.0%	100.0%	-	0.0%	0.0%	-26.3%	-16.7%	63.6%	35.3%	-13.8%	-28.6%	-16.0%	-6.7%	-8.5%
ending 10/31/2015	0	0	1	6	7	19	3	15	18	74	7	26	99	125
ending 10/29/2016	0	4	1	14	15	28	3	18	21	76	4	47	101	148
% Change	-	-	0.0%	133.3%	114.3%	47.4%	0.0%	20.0%	16.7%	2.7%	-42.9%	80.8%	2.0%	18.4%

Part I Incidents - Year-to-Year Weekly Comparisons

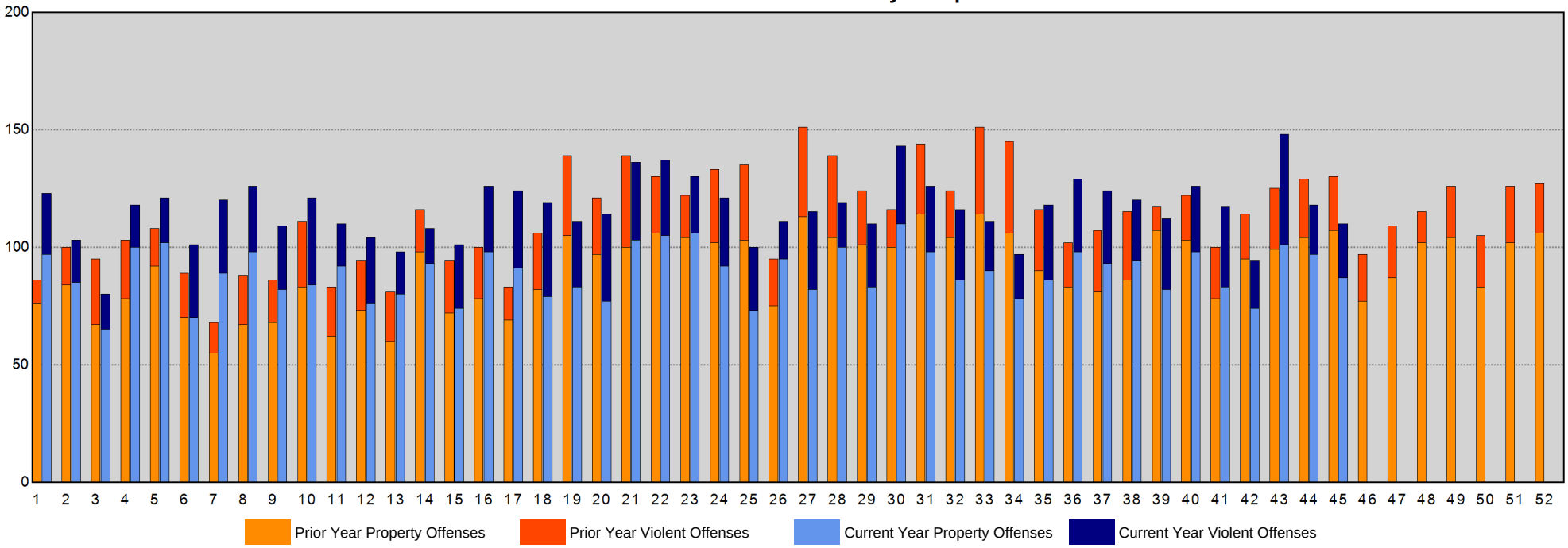

Sourced from MNPD ARMS on 11/16/2016 7:05:38 AM. The figures above were sourced from incident reports using Uniform Crime Reporting definitions and reporting guidelines, based on the date when the crime was reported. This report is intended to be a management and planning tool and does not reflect the official UCR counts for the department. Incidents where a location is unknown or unspecified are included in the countywide totals. 'Unknown' refers to records in which the address is listed as 'Unknown' on the incident report. 'Not Validated' refers to records that were entered in with an invalid addresses.

North Precinct Year-to-Year Weekly Chart

METROPOLITAN POLICE DEPARTMENT
of Nashville and Davidson County

	Homicide	Forcible Rape	Commercial Robbery	Street Robbery	Total Robbery	Aggravated Assault	Commercial Burglary	Residential Burglary	Total Burglary	Larceny	Auto Theft	Violent Offenses	Property Offenses	Part I Offenses
ending 11/28/2015 Next Week	0	0	1	8	9	10	2	9	11	39	3	19	53	72
ending 11/21/2015 Current Week	1	3	0	5	5	13	1	12	13	47	6	22	66	88
ending 11/14/2015	1	2	0	5	5	16	2	13	15	36	2	24	53	77
ending 11/12/2016	0	1	0	4	4	7	1	6	7	36	6	12	49	61
% Change	-100.0%	-50.0%	-	-20.0%	-20.0%	-56.3%	-50.0%	-53.8%	-53.3%	0.0%	200.0%	-50.0%	-7.5%	-20.8%
ending 11/07/2015	0	1	0	6	6	22	5	20	25	34	2	29	61	90
ending 11/05/2016	0	0	0	7	7	19	2	7	9	36	6	26	51	77
% Change	-	-100.0%	-	16.7%	16.7%	-13.6%	-60.0%	-65.0%	-64.0%	5.9%	200.0%	-10.3%	-16.4%	-14.4%
ending 10/31/2015	0	2	1	5	6	19	1	10	11	36	3	27	50	77
ending 10/29/2016	1	4	0	7	7	16	3	1	4	34	7	28	45	73
% Change	-	100.0%	-100.0%	40.0%	16.7%	-15.8%	200.0%	-90.0%	-63.6%	-5.6%	133.3%	3.7%	-10.0%	-5.2%

Part I Incidents - Year-to-Year Weekly Comparisons

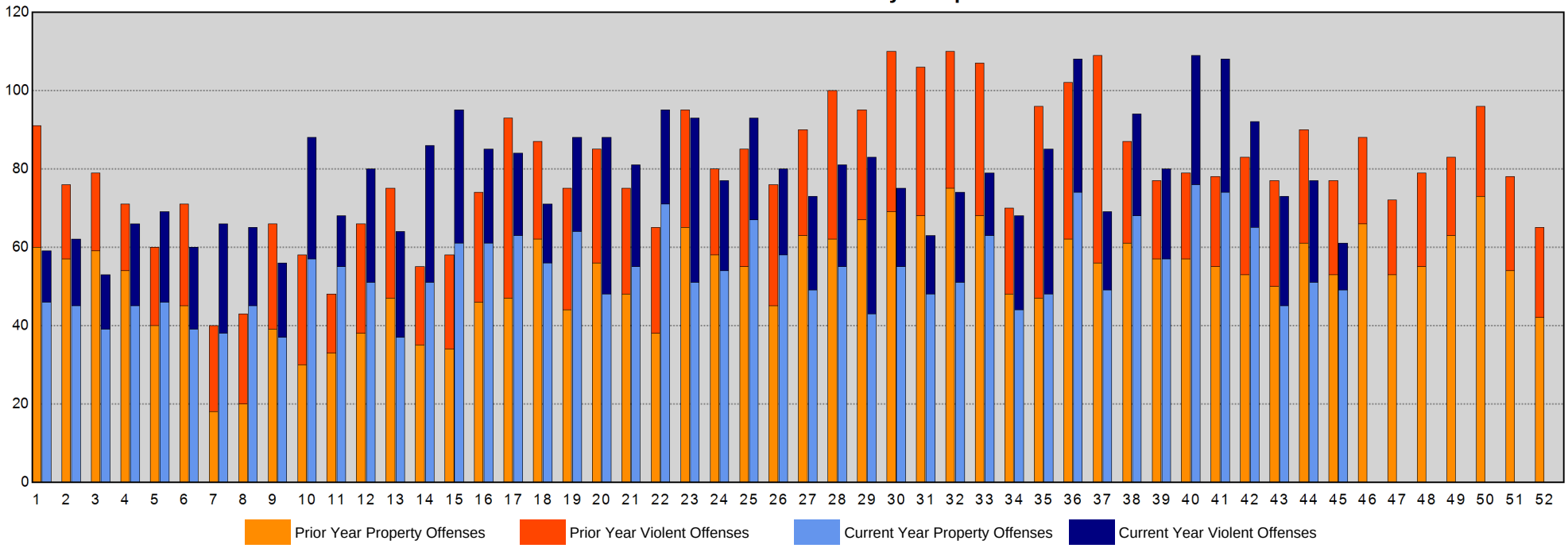

Sourced from MNPD ARMS on 11/16/2016 7:05:41 AM. The figures above were sourced from incident reports using Uniform Crime Reporting definitions and reporting guidelines, based on the date when the crime was reported. This report is intended to be a management and planning tool and does not reflect the official UCR counts for the department. Incidents where a location is unknown or unspecified are included in the countywide totals. 'Unknown' refers to records in which the address is listed as 'Unknown' on the incident report. 'Not Validated' refers to records that were entered in with an invalid addresses.

Madison Precinct Year-to-Year Weekly Chart

METROPOLITAN POLICE DEPARTMENT
of Nashville and Davidson County

	Homicide	Forcible Rape	Commercial Robbery	Street Robbery	Total Robbery	Aggravated Assault	Commercial Burglary	Residential Burglary	Total Burglary	Larceny	Auto Theft	Violent Offenses	Property Offenses	Part I Offenses
ending 11/28/2015 Next Week	0	6	0	5	5	9	0	17	17	40	3	20	60	80
ending 11/21/2015 Current Week	0	0	0	0	0	10	1	12	13	38	6	10	57	67
ending 11/14/2015	0	5	0	3	3	11	0	5	5	26	1	19	32	51
ending 11/12/2016	0	1	2	6	8	7	2	9	11	47	11	16	69	85
% Change	-	-80.0%	-	100.0%	166.7%	-36.4%	-	80.0%	120.0%	80.8%	>1,000%	-15.8%	115.6%	66.7%
ending 11/07/2015	0	1	1	3	4	14	2	10	12	40	1	19	53	72
ending 11/05/2016	0	1	1	3	4	14	1	8	9	43	4	19	56	75
% Change	-	0.0%	0.0%	0.0%	0.0%	0.0%	-50.0%	-20.0%	-25.0%	7.5%	300.0%	0.0%	5.7%	4.2%
ending 10/31/2015	0	3	0	6	6	8	3	7	10	47	2	17	59	76
ending 10/29/2016	0	0	0	1	1	11	2	4	6	41	1	12	48	60
% Change	-	-100.0%	-	-83.3%	-83.3%	37.5%	-33.3%	-42.9%	-40.0%	-12.8%	-50.0%	-29.4%	-18.6%	-21.1%

Part I Incidents - Year-to-Year Weekly Comparisons

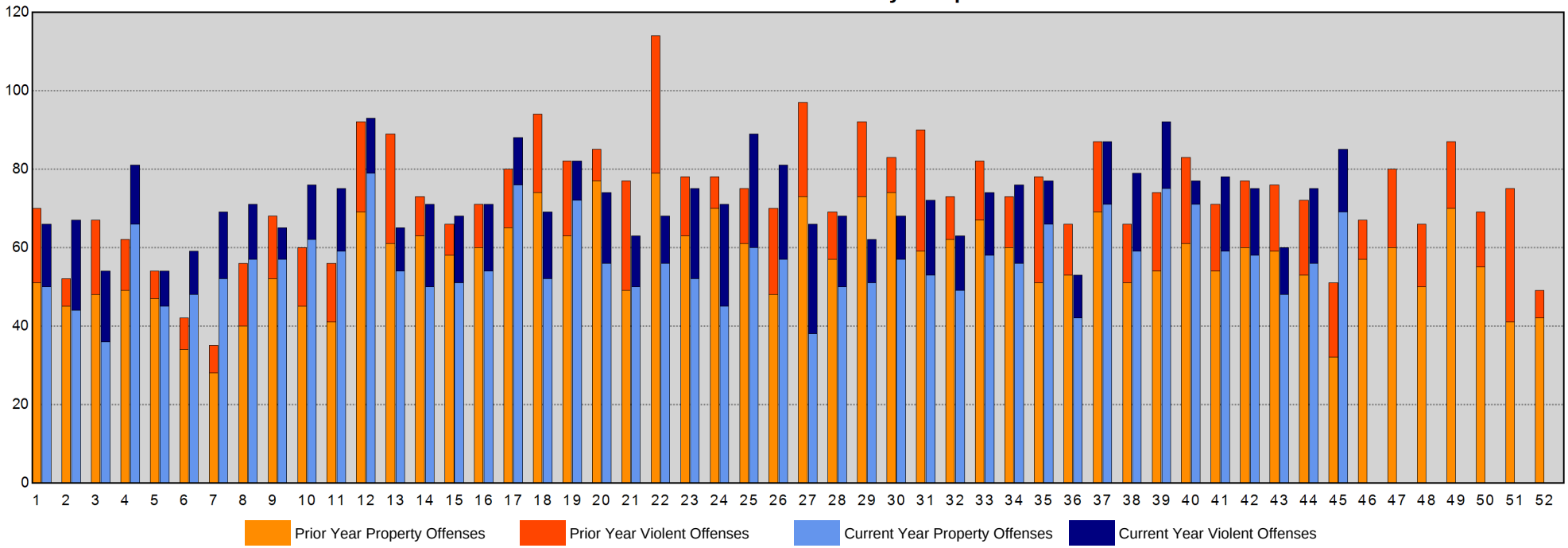

Sourced from MNPD ARMS on 11/16/2016 7:05:42 AM. The figures above were sourced from incident reports using Uniform Crime Reporting definitions and reporting guidelines, based on the date when the crime was reported. This report is intended to be a management and planning tool and does not reflect the official UCR counts for the department. Incidents where a location is unknown or unspecified are included in the countywide totals. 'Unknown' refers to records in which the address is listed as 'Unknown' on the incident report. 'Not Validated' refers to records that were entered in with an invalid addresses.

Midtown Hills Precinct Year-to-Year Weekly Chart

METROPOLITAN POLICE DEPARTMENT
of Nashville and Davidson County

	Homicide	Forcible Rape	Commercial Robbery	Street Robbery	Total Robbery	Aggravated Assault	Commercial Burglary	Residential Burglary	Total Burglary	Larceny	Auto Theft	Violent Offenses	Property Offenses	Part I Offenses
ending 11/28/2015 Next Week	0	0	0	4	4	4	6	9	15	35	1	8	51	59
ending 11/21/2015 Current Week	0	0	0	4	4	8	1	3	4	40	1	12	45	57
ending 11/14/2015	0	4	0	3	3	6	0	11	11	49	3	13	63	76
ending 11/12/2016	0	1	1	2	3	8	6	5	11	51	2	12	64	76
% Change	-	-75.0%	-	-33.3%	0.0%	33.3%	-	-54.5%	0.0%	4.1%	-33.3%	-7.7%	1.6%	0.0%
ending 11/07/2015	0	2	1	3	4	9	3	10	13	42	4	15	59	74
ending 11/05/2016	0	2	1	3	4	6	9	6	15	38	3	12	56	68
% Change	-	0.0%	0.0%	0.0%	0.0%	-33.3%	200.0%	-40.0%	15.4%	-9.5%	-25.0%	-20.0%	-5.1%	-8.1%
ending 10/31/2015	0	0	0	1	1	4	5	8	13	56	10	5	79	84
ending 10/29/2016	1	2	2	1	3	4	6	7	13	52	3	10	68	78
% Change	-	-	-	0.0%	200.0%	0.0%	20.0%	-12.5%	0.0%	-7.1%	-70.0%	100.0%	-13.9%	-7.1%

Part I Incidents - Year-to-Year Weekly Comparisons

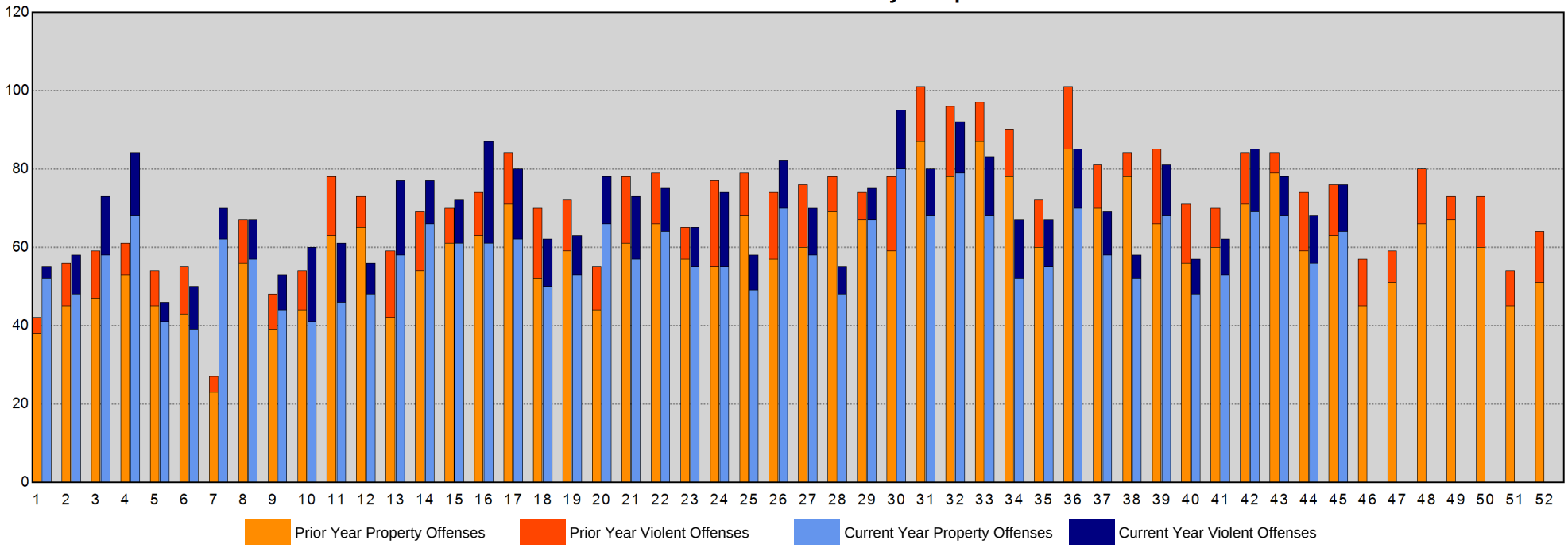

Sourced from MNPD ARMS on 11/16/2016 7:05:43 AM. The figures above were sourced from incident reports using Uniform Crime Reporting definitions and reporting guidelines, based on the date when the crime was reported. This report is intended to be a management and planning tool and does not reflect the official UCR counts for the department. Incidents where a location is unknown or unspecified are included in the countywide totals. 'Unknown' refers to records in which the address is listed as 'Unknown' on the incident report. 'Not Validated' refers to records that were entered in with an invalid addresses.

Arrests Section

CompStat Weekly Analysis is provided by the Metropolitan Nashville Police Department Crime Analysis Section. This document does not necessarily reflect official UCR counts. It is intended to be a management tool and is for law enforcement use only.

"The most important single ingredient in the formula of success is knowing how to get along with people."
- Theodore Roosevelt

Begin Date: 11/06/2016
End Date: 11/12/2016
Week: 45

Physical and Citation Arrests - Adult

Aggregated by component of arresting officer.

METROPOLITAN POLICE DEPARTMENT

of Nashville and Davidson County

			Prior Week	Last Week	Change*	Prior 4Wks	Last 4Wks	Change*	Prior YTD	YTD	Change*	Prior 52Wks	Last 52Wks	Change*
West Precinct	Patrol A	Felony	1	2	100.0%	9	6	-33.3%	58	58	0.0%	71	64	-9.9%
		Misdemeanor	3	1	-66.7%	11	8	-27.3%	134	159	18.7%	153	174	13.7%
		Citation	6	4	-33.3%	27	19	-29.6%	409	354	-13.4%	451	402	-10.9%
		Subtotal	10	7	-30.0%	47	33	-29.8%	601	571	-5.0%	675	640	-5.2%
	Patrol B	Felony	5	1	-80.0%	10	13	30.0%	127	88	-30.7%	139	104	-25.2%
		Misdemeanor	3	3	0.0%	12	18	50.0%	364	237	-34.9%	407	303	-25.6%
		Citation	4	9	125.0%	33	27	-18.2%	444	382	-14.0%	506	448	-11.5%
		Subtotal	12	13	8.3%	55	58	5.5%	935	707	-24.4%	1,052	855	-18.7%
	Patrol C	Felony	1	1	0.0%	7	4	-42.9%	97	70	-27.8%	112	85	-24.1%
		Misdemeanor	3	4	33.3%	19	14	-26.3%	312	250	-19.9%	356	283	-20.5%
		Citation	2	3	50.0%	21	11	-47.6%	359	266	-25.9%	403	304	-24.6%
		Subtotal	6	8	33.3%	47	29	-38.3%	768	586	-23.7%	871	672	-22.8%
	Flex A	Felony	1	2	100.0%	2	7	250.0%	44	44	0.0%	47	58	23.4%
		Misdemeanor	0	0	-	2	2	0.0%	126	77	-38.9%	131	80	-38.9%
		Citation	8	9	12.5%	17	32	88.2%	283	293	3.5%	306	321	4.9%
		Subtotal	9	11	22.2%	21	41	95.2%	453	414	-8.6%	484	459	-5.2%
	Flex B	Felony	5	1	-80.0%	3	11	266.7%	118	91	-22.9%	128	107	-16.4%
		Misdemeanor	3	2	-33.3%	11	8	-27.3%	170	116	-31.8%	199	135	-32.2%
		Citation	6	0	-100.0%	19	19	0.0%	496	214	-56.9%	549	280	-49.0%
		Subtotal	14	3	-78.6%	33	38	15.2%	784	421	-46.3%	876	522	-40.4%
	Flex C	Felony	0	1	-	2	5	150.0%	47	68	44.7%	53	77	45.3%
		Misdemeanor	1	3	200.0%	5	12	140.0%	106	59	-44.3%	115	68	-40.9%
		Citation	6	8	33.3%	19	21	10.5%	460	331	-28.0%	506	364	-28.1%
		Subtotal	7	12	71.4%	26	38	46.2%	613	458	-25.3%	674	509	-24.5%
	CSU	Felony	3	0	-100.0%	4	7	75.0%	23	59	156.5%	38	59	55.3%
		Misdemeanor	1	1	0.0%	5	2	-60.0%	6	46	666.7%	11	46	318.2%
		Citation	3	5	66.7%	24	32	33.3%	539	413	-23.4%	596	465	-22.0%
		Subtotal	7	6	-14.3%	33	41	24.2%	568	518	-8.8%	645	570	-11.6%
	Other	Felony	0	0	-	0	0	-	0	1	-	0	2	-
		Misdemeanor	0	0	-	0	0	-	2	1	-50.0%	2	1	-50.0%
		Citation	0	0	-	1	0	-100.0%	6	6	0.0%	6	6	0.0%
		Subtotal	0	0	-	1	0	-100.0%	8	8	0.0%	8	9	12.5%
Totals		Felony	16	8	-50.0%	37	53	43.2%	514	479	-6.8%	588	556	-5.4%
		Misdemeanor	14	14	0.0%	65	64	-1.5%	1,220	945	-22.5%	1,374	1,090	-20.7%
		Citation	35	38	8.6%	161	161	0.0%	2,996	2,259	-24.6%	3,323	2,590	-22.1%
Precinct Total			65	60	-7.7%	263	278	5.7%	4,730	3,683	-22.1%	5,285	4,236	-19.8%

Physical and Citation Arrests - Adult

Aggregated by component of arresting officer.

METROPOLITAN POLICE DEPARTMENT

of Nashville and Davidson County

			Prior Week	Last Week	Change*	Prior 4Wks	Last 4Wks	Change*	Prior YTD	YTD	Change*	Prior 52Wks	Last 52Wks	Change*
East Precinct	Patrol A	Felony	5	4	-20.0%	11	20	81.8%	183	163	-10.9%	198	187	-5.6%
		Misdemeanor	3	5	66.7%	25	20	-20.0%	489	380	-22.3%	572	456	-20.3%
		Citation	11	7	-36.4%	48	50	4.2%	749	746	-0.4%	832	867	4.2%
		Subtotal	19	16	-15.8%	84	90	7.1%	1,421	1,289	-9.3%	1,602	1,510	-5.7%
	Patrol B	Felony	6	8	33.3%	19	23	21.1%	211	240	13.7%	233	265	13.7%
		Misdemeanor	6	8	33.3%	44	32	-27.3%	768	509	-33.7%	862	607	-29.6%
		Citation	13	8	-38.5%	40	35	-12.5%	640	450	-29.7%	747	531	-28.9%
		Subtotal	25	24	-4.0%	103	90	-12.6%	1,619	1,199	-25.9%	1,842	1,403	-23.8%
	Patrol C	Felony	4	4	0.0%	17	18	5.9%	218	253	16.1%	252	271	7.5%
		Misdemeanor	18	18	0.0%	65	71	9.2%	903	791	-12.4%	1,014	888	-12.4%
		Citation	23	27	17.4%	89	97	9.0%	692	1,147	65.8%	802	1,222	52.4%
		Subtotal	45	49	8.9%	171	186	8.8%	1,813	2,191	20.8%	2,068	2,381	15.1%
	Flex A	Felony	2	1	-50.0%	12	10	-16.7%	173	100	-42.2%	192	117	-39.1%
		Misdemeanor	5	1	-80.0%	13	18	38.5%	258	203	-21.3%	284	227	-20.1%
		Citation	13	2	-84.6%	19	38	100.0%	735	449	-38.9%	824	540	-34.5%
		Subtotal	20	4	-80.0%	44	66	50.0%	1,166	752	-35.5%	1,300	884	-32.0%
	Flex B	Felony	1	0	-100.0%	7	5	-28.6%	148	95	-35.8%	162	114	-29.6%
		Misdemeanor	2	1	-50.0%	4	9	125.0%	279	132	-52.7%	307	156	-49.2%
		Citation	2	3	50.0%	17	17	0.0%	590	296	-49.8%	672	368	-45.2%
		Subtotal	5	4	-20.0%	28	31	10.7%	1,017	523	-48.6%	1,141	638	-44.1%
	Flex C	Felony	0	2	-	6	5	-16.7%	137	61	-55.5%	151	71	-53.0%
		Misdemeanor	4	0	-100.0%	12	10	-16.7%	170	113	-33.5%	189	128	-32.3%
		Citation	7	8	14.3%	31	33	6.5%	536	307	-42.7%	595	364	-38.8%
		Subtotal	11	10	-9.1%	49	48	-2.0%	843	481	-42.9%	935	563	-39.8%
	CSU	Felony	3	3	0.0%	11	17	54.5%	152	153	0.7%	169	173	2.4%
		Misdemeanor	1	0	-100.0%	7	4	-42.9%	95	89	-6.3%	104	94	-9.6%
		Citation	1	2	100.0%	33	28	-15.2%	419	373	-11.0%	452	415	-8.2%
		Subtotal	5	5	0.0%	51	49	-3.9%	666	615	-7.7%	725	682	-5.9%
	Other	Felony	0	0	-	0	0	-	5	3	-40.0%	5	3	-40.0%
		Misdemeanor	0	0	-	1	0	-100.0%	14	7	-50.0%	14	9	-35.7%
		Citation	0	0	-	1	0	-100.0%	15	21	40.0%	16	22	37.5%
		Subtotal	0	0	-	2	0	-100.0%	34	31	-8.8%	35	34	-2.9%
Totals		Felony	21	22	4.8%	83	98	18.1%	1,227	1,068	-13.0%	1,362	1,201	-11.8%
		Misdemeanor	39	33	-15.4%	171	164	-4.1%	2,976	2,224	-25.3%	3,346	2,565	-23.3%
		Citation	70	57	-18.6%	278	298	7.2%	4,376	3,789	-13.4%	4,940	4,329	-12.4%
Precinct Total			130	112	-13.8%	532	560	5.3%	8,579	7,081	-17.5%	9,648	8,095	-16.1%

Physical and Citation Arrests - Adult

Aggregated by component of arresting officer.

METROPOLITAN POLICE DEPARTMENT

of Nashville and Davidson County

			Prior Week	Last Week	Change*	Prior 4Wks	Last 4Wks	Change*	Prior YTD	YTD	Change*	Prior 52Wks	Last 52Wks	Change*
South Precinct	Patrol A	Felony	3	6	100.0%	16	11	-31.3%	144	171	18.8%	173	191	10.4%
		Misdemeanor	5	7	40.0%	35	36	2.9%	445	408	-8.3%	491	467	-4.9%
		Citation	13	18	38.5%	97	69	-28.9%	1,101	944	-14.3%	1,267	1,106	-12.7%
		Subtotal	21	31	47.6%	148	116	-21.6%	1,690	1,523	-9.9%	1,931	1,764	-8.6%
	Patrol B	Felony	3	5	66.7%	16	21	31.3%	274	243	-11.3%	303	277	-8.6%
		Misdemeanor	11	19	72.7%	43	51	18.6%	621	784	26.2%	706	867	22.8%
		Citation	12	6	-50.0%	81	57	-29.6%	1,185	1,227	3.5%	1,320	1,359	3.0%
		Subtotal	26	30	15.4%	140	129	-7.9%	2,080	2,254	8.4%	2,329	2,503	7.5%
	Patrol C	Felony	6	5	-16.7%	20	16	-20.0%	163	215	31.9%	187	240	28.3%
		Misdemeanor	16	13	-18.8%	54	60	11.1%	640	759	18.6%	723	838	15.9%
		Citation	5	4	-20.0%	58	20	-65.5%	318	550	73.0%	401	601	49.9%
		Subtotal	27	22	-18.5%	132	96	-27.3%	1,121	1,524	36.0%	1,311	1,679	28.1%
	Flex A	Felony	0	0	-	0	0	-	22	14	-36.4%	23	15	-34.8%
		Misdemeanor	1	1	0.0%	3	4	33.3%	24	21	-12.5%	26	25	-3.8%
		Citation	0	1	-	2	2	0.0%	37	48	29.7%	41	52	26.8%
		Subtotal	1	2	100.0%	5	6	20.0%	83	83	0.0%	90	92	2.2%
	Flex B	Felony	0	3	-	5	5	0.0%	89	63	-29.2%	98	77	-21.4%
		Misdemeanor	1	0	-100.0%	16	7	-56.3%	116	115	-0.9%	135	131	-3.0%
		Citation	5	6	20.0%	31	24	-22.6%	533	488	-8.4%	584	599	2.6%
		Subtotal	6	9	50.0%	52	36	-30.8%	738	666	-9.8%	817	807	-1.2%
	Flex C	Felony	3	0	-100.0%	0	8	-	37	58	56.8%	43	66	53.5%
		Misdemeanor	3	2	-33.3%	11	7	-36.4%	89	94	5.6%	92	104	13.0%
		Citation	1	3	200.0%	31	24	-22.6%	284	348	22.5%	318	407	28.0%
		Subtotal	7	5	-28.6%	42	39	-7.1%	410	500	22.0%	453	577	27.4%
	CSU	Felony	0	0	-	2	5	150.0%	26	41	57.7%	28	49	75.0%
		Misdemeanor	0	0	-	0	2	-	7	21	200.0%	7	28	300.0%
		Citation	13	2	-84.6%	29	25	-13.8%	218	431	97.7%	245	482	96.7%
		Subtotal	13	2	-84.6%	31	32	3.2%	251	493	96.4%	280	559	99.6%
	Other	Felony	0	0	-	0	0	-	5	3	-40.0%	5	3	-40.0%
		Misdemeanor	0	0	-	0	0	-	26	11	-57.7%	29	12	-58.6%
		Citation	0	0	-	2	2	0.0%	50	60	20.0%	56	68	21.4%
		Subtotal	0	0	-	2	2	0.0%	81	74	-8.6%	90	83	-7.8%
Totals		Felony	15	19	26.7%	59	66	11.9%	760	808	6.3%	860	918	6.7%
		Misdemeanor	37	42	13.5%	162	167	3.1%	1,968	2,213	12.4%	2,209	2,472	11.9%
		Citation	49	40	-18.4%	331	223	-32.6%	3,726	4,096	9.9%	4,232	4,674	10.4%
Precinct Total			101	101	0.0%	552	456	-17.4%	6,454	7,117	10.3%	7,301	8,064	10.5%

Physical and Citation Arrests - Adult

Aggregated by component of arresting officer.

METROPOLITAN POLICE DEPARTMENT
of Nashville and Davidson County

			Prior Week	Last Week	Change*	Prior 4Wks	Last 4Wks	Change*	Prior YTD	YTD	Change*	Prior 52Wks	Last 52Wks	Change*
Central Precinct	**Patrol A**	Felony	4	4	0.0%	9	17	88.9%	67	108	61.2%	79	120	51.9%
		Misdemeanor	18	22	22.2%	40	76	90.0%	617	634	2.8%	674	705	4.6%
		Citation	8	16	100.0%	60	55	-8.3%	618	742	20.1%	689	811	17.7%
		Subtotal	30	42	40.0%	109	148	35.8%	1,302	1,484	14.0%	1,442	1,636	13.5%
	Patrol B	Felony	4	6	50.0%	9	15	66.7%	108	83	-23.1%	121	93	-23.1%
		Misdemeanor	12	13	8.3%	54	41	-24.1%	691	578	-16.4%	774	672	-13.2%
		Citation	5	4	-20.0%	46	20	-56.5%	856	457	-46.6%	956	506	-47.1%
		Subtotal	21	23	9.5%	109	76	-30.3%	1,655	1,118	-32.4%	1,851	1,271	-31.3%
	Patrol C	Felony	5	1	-80.0%	10	9	-10.0%	150	111	-26.0%	177	131	-26.0%
		Misdemeanor	14	9	-35.7%	50	48	-4.0%	827	729	-11.9%	958	819	-14.5%
		Citation	8	4	-50.0%	29	22	-24.1%	411	355	-13.6%	470	395	-16.0%
		Subtotal	27	14	-48.1%	89	79	-11.2%	1,388	1,195	-13.9%	1,605	1,345	-16.2%
	Flex A	Felony	2	0	-100.0%	3	5	66.7%	55	38	-30.9%	56	41	-26.8%
		Misdemeanor	12	8	-33.3%	30	51	70.0%	195	290	48.7%	225	322	43.1%
		Citation	18	24	33.3%	36	96	166.7%	474	484	2.1%	507	553	9.1%
		Subtotal	32	32	0.0%	69	152	120.3%	724	812	12.2%	788	916	16.2%
	Flex B	Felony	1	2	100.0%	8	6	-25.0%	118	94	-20.3%	139	108	-22.3%
		Misdemeanor	12	12	0.0%	52	46	-11.5%	838	713	-14.9%	903	799	-11.5%
		Citation	2	4	100.0%	11	13	18.2%	672	457	-32.0%	731	533	-27.1%
		Subtotal	15	18	20.0%	71	65	-8.5%	1,628	1,264	-22.4%	1,773	1,440	-18.8%
	Flex C	Felony	0	0	-	9	3	-66.7%	88	63	-28.4%	98	69	-29.6%
		Misdemeanor	8	3	-62.5%	13	24	84.6%	589	394	-33.1%	649	464	-28.5%
		Citation	9	5	-44.4%	35	33	-5.7%	804	557	-30.7%	886	652	-26.4%
		Subtotal	17	8	-52.9%	57	60	5.3%	1,481	1,014	-31.5%	1,633	1,185	-27.4%
	CSU	Felony	1	0	-100.0%	3	3	0.0%	33	27	-18.2%	35	33	-5.7%
		Misdemeanor	2	1	-50.0%	4	9	125.0%	61	75	23.0%	73	82	12.3%
		Citation	4	1	-75.0%	45	42	-6.7%	313	482	54.0%	356	513	44.1%
		Subtotal	7	2	-71.4%	52	54	3.8%	407	584	43.5%	464	628	35.3%
		Citation	0	0	-	3	1	-66.7%	9	20	122.2%	9	20	122.2%
		Subtotal	0	0	-	3	1	-66.7%	9	20	122.2%	9	20	122.2%
Totals		Felony	17	13	-23.5%	51	58	13.7%	619	524	-15.3%	705	595	-15.6%
		Misdemeanor	78	68	-12.8%	243	295	21.4%	3,818	3,413	-10.6%	4,256	3,863	-9.2%
		Citation	54	58	7.4%	265	282	6.4%	4,157	3,554	-14.5%	4,604	3,983	-13.5%
Precinct Total			149	139	-6.7%	559	635	13.6%	8,594	7,491	-12.8%	9,565	8,441	-11.8%

Physical and Citation Arrests - Adult

Aggregated by component of arresting officer.

METROPOLITAN POLICE DEPARTMENT

of Nashville and Davidson County

			Prior Week	Last Week	Change*	Prior 4Wks	Last 4Wks	Change*	Prior YTD	YTD	Change*	Prior 52Wks	Last 52Wks	Change*
Hermitage Precinct	**Patrol A**	Felony	0	3	-	12	12	0.0%	153	149	-2.6%	188	172	-8.5%
		Misdemeanor	10	8	-20.0%	42	39	-7.1%	392	389	-0.8%	449	452	0.7%
		Citation	7	15	114.3%	41	53	29.3%	717	647	-9.8%	815	746	-8.5%
		Subtotal	17	26	52.9%	95	104	9.5%	1,262	1,185	-6.1%	1,452	1,370	-5.6%
	Patrol B	Felony	9	4	-55.6%	30	23	-23.3%	227	280	23.3%	264	314	18.9%
		Misdemeanor	25	17	-32.0%	61	75	23.0%	681	832	22.2%	764	912	19.4%
		Citation	11	8	-27.3%	62	57	-8.1%	1,015	1,013	-0.2%	1,176	1,134	-3.6%
		Subtotal	45	29	-35.6%	153	155	1.3%	1,923	2,125	10.5%	2,204	2,360	7.1%
	Patrol C	Felony	6	6	0.0%	20	25	25.0%	222	259	16.7%	251	289	15.1%
		Misdemeanor	14	11	-21.4%	53	51	-3.8%	639	678	6.1%	722	759	5.1%
		Citation	7	10	42.9%	54	35	-35.2%	730	634	-13.2%	856	709	-17.2%
		Subtotal	27	27	0.0%	127	111	-12.6%	1,591	1,571	-1.3%	1,829	1,757	-3.9%
	Flex A	Felony	0	1	-	7	7	0.0%	75	79	5.3%	84	85	1.2%
		Misdemeanor	1	1	0.0%	6	7	16.7%	112	93	-17.0%	131	101	-22.9%
		Citation	7	16	128.6%	45	41	-8.9%	877	785	-10.5%	984	860	-12.6%
		Subtotal	8	18	125.0%	58	55	-5.2%	1,064	957	-10.1%	1,199	1,046	-12.8%
	Flex B	Felony	3	4	33.3%	20	11	-45.0%	185	206	11.4%	200	230	15.0%
		Misdemeanor	10	6	-40.0%	28	29	3.6%	285	353	23.9%	321	388	20.9%
		Citation	2	4	100.0%	36	25	-30.6%	690	600	-13.0%	799	678	-15.1%
		Subtotal	15	14	-6.7%	84	65	-22.6%	1,160	1,159	-0.1%	1,320	1,296	-1.8%
	Flex C	Felony	2	0	-100.0%	4	3	-25.0%	82	45	-45.1%	98	54	-44.9%
		Misdemeanor	4	3	-25.0%	3	10	233.3%	127	104	-18.1%	151	117	-22.5%
		Citation	8	2	-75.0%	52	43	-17.3%	639	669	4.7%	711	724	1.8%
		Subtotal	14	5	-64.3%	59	56	-5.1%	848	818	-3.5%	960	895	-6.8%
	CSU	Felony	0	3	-	3	7	133.3%	99	78	-21.2%	107	89	-16.8%
		Misdemeanor	0	0	-	0	0	-	16	4	-75.0%	21	7	-66.7%
		Citation	4	0	-100.0%	43	29	-32.6%	353	380	7.6%	401	432	7.7%
		Subtotal	4	3	-25.0%	46	36	-21.7%	468	462	-1.3%	529	528	-0.2%
	Other	Felony	0	0	-	0	1	-	5	3	-40.0%	5	4	-20.0%
		Misdemeanor	0	0	-	0	0	-	11	6	-45.5%	13	6	-53.8%
		Citation	0	0	-	1	0	-100.0%	43	52	20.9%	44	58	31.8%
		Subtotal	0	0	-	1	1	0.0%	59	61	3.4%	62	68	9.7%
Totals		Felony	20	21	5.0%	96	89	-7.3%	1,048	1,099	4.9%	1,197	1,237	3.3%
		Misdemeanor	64	46	-28.1%	193	211	9.3%	2,263	2,459	8.7%	2,572	2,742	6.6%
		Citation	46	55	19.6%	334	283	-15.3%	5,064	4,780	-5.6%	5,786	5,341	-7.7%
Precinct Total			130	122	-6.2%	623	583	-6.4%	8,375	8,338	-0.4%	9,555	9,320	-2.5%

Physical and Citation Arrests - Adult

Aggregated by component of arresting officer.

METROPOLITAN POLICE DEPARTMENT

of Nashville and Davidson County

			Prior Week	Last Week	Change*	Prior 4Wks	Last 4Wks	Change*	Prior YTD	YTD	Change*	Prior 52Wks	Last 52Wks	Change*
North Precinct	Patrol A	Felony	1	4	300.0%	21	13	-38.1%	182	199	9.3%	212	213	0.5%
		Misdemeanor	7	11	57.1%	28	33	17.9%	462	438	-5.2%	526	491	-6.7%
		Citation	10	12	20.0%	62	40	-35.5%	377	601	59.4%	457	654	43.1%
		Subtotal	18	27	50.0%	111	86	-22.5%	1,021	1,238	21.3%	1,195	1,358	13.6%
	Patrol B	Felony	8	5	-37.5%	14	23	64.3%	171	207	21.1%	200	236	18.0%
		Misdemeanor	22	15	-31.8%	56	65	16.1%	451	666	47.7%	525	742	41.3%
		Citation	9	6	-33.3%	63	35	-44.4%	484	664	37.2%	584	728	24.7%
		Subtotal	39	26	-33.3%	133	123	-7.5%	1,106	1,537	39.0%	1,309	1,706	30.3%
	Patrol C	Felony	3	4	33.3%	14	19	35.7%	175	208	18.9%	191	232	21.5%
		Misdemeanor	8	6	-25.0%	43	35	-18.6%	447	485	8.5%	505	550	8.9%
		Citation	1	5	400.0%	13	12	-7.7%	275	322	17.1%	338	374	10.7%
		Subtotal	12	15	25.0%	70	66	-5.7%	897	1,015	13.2%	1,034	1,156	11.8%
	Flex A	Felony	4	2	-50.0%	7	7	0.0%	74	91	23.0%	85	107	25.9%
		Misdemeanor	2	4	100.0%	11	15	36.4%	137	137	0.0%	148	154	4.1%
		Citation	11	8	-27.3%	64	48	-25.0%	458	521	13.8%	554	580	4.7%
		Subtotal	17	14	-17.6%	82	70	-14.6%	669	749	12.0%	787	841	6.9%
	Flex B	Felony	5	5	0.0%	26	15	-42.3%	83	208	150.6%	98	221	125.5%
		Misdemeanor	5	5	0.0%	34	22	-35.3%	193	300	55.4%	213	326	53.1%
		Citation	16	6	-62.5%	78	50	-35.9%	391	570	45.8%	471	633	34.4%
		Subtotal	26	16	-38.5%	138	87	-37.0%	667	1,078	61.6%	782	1,180	50.9%
	Flex C	Felony	2	2	0.0%	10	10	0.0%	228	120	-47.4%	240	151	-37.1%
		Misdemeanor	9	3	-66.7%	18	18	0.0%	209	205	-1.9%	226	232	2.7%
		Citation	17	10	-41.2%	36	57	58.3%	493	410	-16.8%	535	460	-14.0%
		Subtotal	28	15	-46.4%	64	85	32.8%	930	735	-21.0%	1,001	843	-15.8%
	CSU	Felony	3	1	-66.7%	9	8	-11.1%	109	75	-31.2%	124	87	-29.8%
		Misdemeanor	4	0	-100.0%	7	7	0.0%	56	66	17.9%	66	77	16.7%
		Citation	6	14	133.3%	27	32	18.5%	315	355	12.7%	359	400	11.4%
		Subtotal	13	15	15.4%	43	47	9.3%	480	496	3.3%	549	564	2.7%
	Other	Felony	0	0	-	0	0	-	3	5	66.7%	3	5	66.7%
		Misdemeanor	0	0	-	0	1	-	26	27	3.8%	27	31	14.8%
		Citation	0	1	-	0	4	-	50	30	-40.0%	56	37	-33.9%
		Subtotal	0	1	-	0	5	-	79	62	-21.5%	86	73	-15.1%
Totals		Felony	26	23	-11.5%	101	95	-5.9%	1,025	1,113	8.6%	1,153	1,252	8.6%
		Misdemeanor	57	44	-22.8%	197	196	-0.5%	1,981	2,324	17.3%	2,236	2,603	16.4%
		Citation	70	62	-11.4%	343	278	-19.0%	2,843	3,473	22.2%	3,354	3,866	15.3%
Precinct Total			153	129	-15.7%	641	569	-11.2%	5,849	6,910	18.1%	6,743	7,721	14.5%

Physical and Citation Arrests - Adult

Aggregated by component of arresting officer.

METROPOLITAN POLICE DEPARTMENT

of Nashville and Davidson County

			Prior Week	Last Week	Change*	Prior 4Wks	Last 4Wks	Change*	Prior YTD	YTD	Change*	Prior 52Wks	Last 52Wks	Change*
Madison Precinct	Patrol A	Felony	2	2	0.0%	9	9	0.0%	68	88	29.4%	77	98	27.3%
		Misdemeanor	7	6	-14.3%	18	25	38.9%	208	234	12.5%	239	258	7.9%
		Citation	19	6	-68.4%	32	48	50.0%	390	406	4.1%	448	483	7.8%
		Subtotal	28	14	-50.0%	59	82	39.0%	666	728	9.3%	764	839	9.8%
	Patrol B	Felony	4	8	100.0%	23	20	-13.0%	160	180	12.5%	175	201	14.9%
		Misdemeanor	7	6	-14.3%	40	33	-17.5%	446	439	-1.6%	522	510	-2.3%
		Citation	8	13	62.5%	62	55	-11.3%	726	709	-2.3%	821	811	-1.2%
		Subtotal	19	27	42.1%	125	108	-13.6%	1,332	1,328	-0.3%	1,518	1,522	0.3%
	Patrol C	Felony	3	3	0.0%	13	9	-30.8%	267	142	-46.8%	294	166	-43.5%
		Misdemeanor	5	10	100.0%	47	36	-23.4%	774	613	-20.8%	875	711	-18.7%
		Citation	10	7	-30.0%	34	32	-5.9%	1,031	519	-49.7%	1,168	657	-43.8%
		Subtotal	18	20	11.1%	94	77	-18.1%	2,072	1,274	-38.5%	2,337	1,534	-34.4%
	Flex A	Felony	1	0	-100.0%	5	4	-20.0%	57	46	-19.3%	62	51	-17.7%
		Misdemeanor	0	0	-	5	4	-20.0%	55	64	16.4%	63	70	11.1%
		Citation	7	1	-85.7%	2	15	650.0%	188	81	-56.9%	194	86	-55.7%
		Subtotal	8	1	-87.5%	12	23	91.7%	300	191	-36.3%	319	207	-35.1%
	Flex B	Felony	0	2	-	10	3	-70.0%	121	99	-18.2%	134	112	-16.4%
		Misdemeanor	1	3	200.0%	8	12	50.0%	216	171	-20.8%	239	184	-23.0%
		Citation	5	7	40.0%	26	37	42.3%	551	516	-6.4%	612	569	-7.0%
		Subtotal	6	12	100.0%	44	52	18.2%	888	786	-11.5%	985	865	-12.2%
	Flex C	Felony	7	6	-14.3%	9	20	122.2%	61	119	95.1%	72	131	81.9%
		Misdemeanor	21	8	-61.9%	37	52	40.5%	130	340	161.5%	151	349	131.1%
		Citation	20	23	15.0%	61	76	24.6%	708	816	15.3%	808	886	9.7%
		Subtotal	48	37	-22.9%	107	148	38.3%	899	1,275	41.8%	1,031	1,366	32.5%
	CSU	Felony	0	0	-	0	6	-	47	26	-44.7%	51	30	-41.2%
		Misdemeanor	0	0	-	2	0	-100.0%	17	18	5.9%	17	20	17.6%
		Citation	2	0	-100.0%	50	14	-72.0%	325	293	-9.8%	366	320	-12.6%
		Subtotal	2	0	-100.0%	52	20	-61.5%	389	337	-13.4%	434	370	-14.7%
	Other	Felony	0	0	-	0	0	-	0	1	-	1	1	0.0%
		Misdemeanor	0	0	-	0	0	-	0	6	-	2	6	200.0%
		Citation	0	0	-	1	0	-100.0%	5	6	20.0%	11	7	-36.4%
		Subtotal	0	0	-	1	0	-100.0%	5	13	160.0%	14	14	0.0%
Totals		Felony	17	21	23.5%	69	71	2.9%	781	701	-10.2%	866	790	-8.8%
		Misdemeanor	41	33	-19.5%	157	162	3.2%	1,846	1,885	2.1%	2,108	2,108	0.0%
		Citation	71	57	-19.7%	268	277	3.4%	3,924	3,346	-14.7%	4,428	3,819	-13.8%
Precinct Total			129	111	-14.0%	494	510	3.2%	6,551	5,932	-9.4%	7,402	6,717	-9.3%

Physical and Citation Arrests - Adult

Aggregated by component of arresting officer.

METROPOLITAN POLICE DEPARTMENT
of Nashville and Davidson County

			Prior Week	Last Week	Change*	Prior 4Wks	Last 4Wks	Change*	Prior YTD	YTD	Change*	Prior 52Wks	Last 52Wks	Change*
Midtown Hills Precinct	**Patrol A**	Felony	2	1	-50.0%	5	9	80.0%	82	69	-15.9%	95	79	-16.8%
		Misdemeanor	1	5	400.0%	11	11	0.0%	242	181	-25.2%	276	228	-17.4%
		Citation	5	9	80.0%	46	35	-23.9%	354	530	49.7%	411	622	51.3%
		Subtotal	8	15	87.5%	62	55	-11.3%	678	780	15.0%	782	929	18.8%
	Patrol B	Felony	0	1	-	10	7	-30.0%	103	95	-7.8%	121	103	-14.9%
		Misdemeanor	13	11	-15.4%	32	47	46.9%	440	397	-9.8%	507	445	-12.2%
		Citation	9	6	-33.3%	53	32	-39.6%	734	524	-28.6%	846	604	-28.6%
		Subtotal	22	18	-18.2%	95	86	-9.5%	1,277	1,016	-20.4%	1,474	1,152	-21.8%
	Patrol C	Felony	5	4	-20.0%	7	16	128.6%	157	120	-23.6%	175	144	-17.7%
		Misdemeanor	11	10	-9.1%	44	38	-13.6%	953	581	-39.0%	1,075	714	-33.6%
		Citation	9	10	11.1%	30	31	3.3%	983	587	-40.3%	1,124	696	-38.1%
		Subtotal	25	24	-4.0%	81	85	4.9%	2,093	1,288	-38.5%	2,374	1,554	-34.5%
	Flex A	Felony	1	0	-100.0%	1	2	100.0%	43	26	-39.5%	50	29	-42.0%
		Misdemeanor	1	0	-100.0%	3	2	-33.3%	58	38	-34.5%	71	39	-45.1%
		Citation	2	4	100.0%	10	17	70.0%	274	192	-29.9%	321	217	-32.4%
		Subtotal	4	4	0.0%	14	21	50.0%	375	256	-31.7%	442	285	-35.5%
	Flex B	Felony	2	5	150.0%	12	8	-33.3%	67	93	38.8%	73	100	37.0%
		Misdemeanor	3	1	-66.7%	8	15	87.5%	153	165	7.8%	168	188	11.9%
		Citation	4	17	325.0%	38	46	21.1%	941	642	-31.8%	1,047	703	-32.9%
		Subtotal	9	23	155.6%	58	69	19.0%	1,161	900	-22.5%	1,288	991	-23.1%
	Flex C	Felony	4	1	-75.0%	11	5	-54.5%	70	98	40.0%	79	106	34.2%
		Misdemeanor	2	2	0.0%	10	13	30.0%	179	168	-6.1%	225	180	-20.0%
		Citation	19	15	-21.1%	55	65	18.2%	793	736	-7.2%	871	817	-6.2%
		Subtotal	25	18	-28.0%	76	83	9.2%	1,042	1,002	-3.8%	1,175	1,103	-6.1%
	CSU	Felony	0	1	-	4	2	-50.0%	24	30	25.0%	29	36	24.1%
		Misdemeanor	2	0	-100.0%	1	3	200.0%	15	20	33.3%	17	21	23.5%
		Citation	9	5	-44.4%	19	31	63.2%	317	244	-23.0%	350	308	-12.0%
		Subtotal	11	6	-45.5%	24	36	50.0%	356	294	-17.4%	396	365	-7.8%
	Other	Felony	0	0	-	0	0	-	1	3	200.0%	1	3	200.0%
		Misdemeanor	0	0	-	1	0	-100.0%	2	5	150.0%	2	6	200.0%
		Citation	0	0	-	1	1	0.0%	11	10	-9.1%	11	11	0.0%
		Subtotal	0	0	-	2	1	-50.0%	14	18	28.6%	14	20	42.9%
Totals		Felony	14	13	-7.1%	50	49	-2.0%	547	534	-2.4%	623	600	-3.7%
		Misdemeanor	33	29	-12.1%	110	129	17.3%	2,042	1,555	-23.8%	2,341	1,821	-22.2%
		Citation	57	66	15.8%	252	258	2.4%	4,407	3,465	-21.4%	4,981	3,978	-20.1%
Precinct Total			104	108	3.8%	412	436	5.8%	6,996	5,554	-20.6%	7,945	6,399	-19.5%

Physical and Citation Arrests - Adult

Aggregated by component of arresting officer.

METROPOLITAN POLICE DEPARTMENT

of Nashville and Davidson County

		Prior Week	Last Week	Change*	Prior 4Wks	Last 4Wks	Change*	Prior YTD	YTD	Change*	Prior 52Wks	Last 52Wks	Change*
SID	Felony	6	5	-16.7%	16	23	43.8%	217	215	-0.9%	240	235	-2.1%
	Misdemeanor	2	3	50.0%	8	9	12.5%	63	95	50.8%	68	98	44.1%
	Citation	23	0	-100.0%	69	67	-2.9%	1,049	1,002	-4.5%	1,123	1,104	-1.7%
	Division Total	31	8	-74.2%	93	99	6.5%	1,329	1,312	-1.3%	1,431	1,437	0.4%
SOD (Excludes SRT)	Felony	2	1	-50.0%	5	4	-20.0%	64	42	-34.4%	75	55	-26.7%
	Misdemeanor	14	13	-7.1%	49	54	10.2%	757	549	-27.5%	894	620	-30.6%
	Citation	25	11	-56.0%	71	83	16.9%	1,045	1,092	4.5%	1,126	1,215	7.9%
	Division Total	41	25	-39.0%	125	141	12.8%	1,866	1,683	-9.8%	2,095	1,890	-9.8%
SRT	Felony	0	3	-	4	8	100.0%	169	73	-56.8%	182	80	-56.0%
	Misdemeanor	0	0	-	1	1	0.0%	37	12	-67.6%	38	12	-68.4%
	Citation	0	0	-	0	0	-	11	0	-100.0%	13	0	-100.0%
	Division Total	0	3	-	5	9	80.0%	217	85	-60.8%	233	92	-60.5%
Warrants	Felony	38	40	5.3%	173	153	-11.6%	1,875	1,915	2.1%	2,109	2,148	1.8%
	Misdemeanor	58	56	-3.4%	224	234	4.5%	2,844	2,872	1.0%	3,178	3,217	1.2%
	Citation	0	2	-	2	8	300.0%	75	77	2.7%	84	92	9.5%
	Division Total	96	98	2.1%	399	395	-1.0%	4,794	4,864	1.5%	5,371	5,457	1.6%
Other Components	Felony	1	0	-100.0%	1	1	0.0%	136	61	-55.1%	149	75	-49.7%
	Misdemeanor	2	0	-100.0%	8	4	-50.0%	250	113	-54.8%	262	144	-45.0%
	Citation	2	3	50.0%	16	18	12.5%	445	452	1.6%	502	501	-0.2%
	Division Total	5	3	-40.0%	25	23	-8.0%	831	626	-24.7%	913	720	-21.1%
All	Felony	193	189	-2.1%	745	768	3.1%	8,982	8,632	-3.9%	10,109	9,742	-3.6%
	Misdemeanor	439	381	-13.2%	1,588	1,690	6.4%	22,065	20,659	-6.4%	24,882	23,355	-6.1%
	Citation	502	449	-10.6%	2,390	2,236	-6.4%	34,118	31,385	-8.0%	38,496	35,492	-7.8%
Grand Total		1,134	1,019	-10.1%	4,723	4,694	-0.6%	65,165	60,676	-6.9%	73,487	68,589	-6.7%

Information summarized for CompStat week ending 11/12/2016.

* Change for % Served is the difference in percents. Sourced from MNPD ARMS on 11/16/2016 7:05:45 AM. This report is not a count of arrest charges. 1 arrest = 1 body. Adult arrests only.

Arrests categorized by order of seriousness as follows: If an arrest citation is not issued, and any of the charges are felony charges, count the arrest as a felony arrest; if an arrest citation is not issued, and none of the charges are felony charges, count the arrest as a misdemeanor arrest; count all remaining arrests as a citation arrest. Shift / Detail totals are calculated based upon officer assignment for the date when the arrest was made (i.e. if the arresting officer's primary assignment is 'East CSU' for the date when the arrest was made, it will be counted as 1 'East CSU' arrest). Arrests made by officers working Mission 1 duties are counted toward their primary assignment.

Metro citations are not counted in this report, since they are issued for civil matters (i.e. violations of Davidson County Metropolitan Ordinances).

Arrests: Part I, Weapons Law, Drug-Related, DUI, and All Other

METROPOLITAN POLICE DEPARTMENT
of Nashville and Davidson County

Aggregated by component of arresting officer. Includes adult and juvenile arrests.

		Part I Arrests				Weapons Law Violation Arrests				Drug-Related Arrests				DUI Arrests			
		Week	4 Weeks	YTD	52 Weeks	Week	4 Weeks	YTD	52 Weeks	Week	4 Weeks	YTD	52 Weeks	Week	4 Weeks	YTD	52 Weeks
West	Prior	18	71	1,095	1,237	1	7	35	40	16	38	709	811	1	8	106	112
	Last	12	79	865	1,063	1	4	35	39	6	47	667	757	2	6	104	112
	% Change	-33.3 %	11.3 %	-21.0 %	-14.1 %	0.0 %	-42.9 %	0.0 %	-2.5 %	-62.5 %	23.7 %	-5.9 %	-6.7 %	100.0 %	-25.0 %	-1.9 %	0.0 %
East	Prior	20	89	1,152	1,301	2	7	129	141	26	97	1,566	1,730	4	12	195	222
	Last	24	90	1,029	1,190	0	9	125	139	20	108	1,305	1,469	3	17	183	221
	% Change	20.0 %	1.1 %	-10.7 %	-8.5 %	-100.0 %	28.6 %	-3.1 %	-1.4 %	-23.1 %	11.3 %	-16.7 %	-15.1 %	-25.0 %	41.7 %	-6.2 %	-0.5 %
South	Prior	25	77	1,366	1,567	0	1	95	101	19	83	731	863	6	18	206	232
	Last	25	95	1,294	1,495	1	8	70	85	6	57	1,038	1,186	4	21	270	308
	% Change	0.0 %	23.4 %	-5.3 %	-4.6 %	Infinity	700.0 %	-26.3 %	-15.8 %	-68.4 %	-31.3 %	42.0 %	37.4 %	-33.3 %	16.7 %	31.1 %	32.8 %
Central	Prior	19	58	493	577	1	3	53	60	9	64	809	895	1	5	159	191
	Last	11	56	541	597	2	4	33	42	3	45	789	884	0	2	86	105
	% Change	-42.1 %	-3.4 %	9.7 %	3.5 %	100.0 %	33.3 %	-37.7 %	-30.0 %	-66.7 %	-29.7 %	-2.5 %	-1.2 %	-100.0 %	-60.0 %	-45.9 %	-45.0 %
Hermitage	Prior	33	120	1,338	1,523	2	2	74	87	9	119	1,625	1,827	3	15	127	161
	Last	25	123	1,445	1,645	2	6	74	87	24	102	1,638	1,862	4	11	203	233
	% Change	-24.2 %	2.5 %	8.0 %	8.0 %	0.0 %	200.0 %	0.0 %	0.0 %	166.7 %	-14.3 %	0.8 %	1.9 %	33.3 %	-26.7 %	59.8 %	44.7 %
North	Prior	35	100	1,001	1,110	1	10	106	133	29	127	1,215	1,372	0	2	74	87
	Last	26	120	1,148	1,289	0	11	119	137	30	116	1,451	1,623	0	4	95	111
	% Change	-25.7 %	20.0 %	14.7 %	16.1 %	-100.0 %	10.0 %	12.3 %	3.0 %	3.4 %	-8.7 %	19.4 %	18.3 %	0.0 %	100.0 %	28.4 %	27.6 %
Madison	Prior	29	106	1,441	1,635	5	8	59	64	13	52	907	1,003	5	15	172	198
	Last	39	124	1,247	1,421	0	7	62	73	9	54	736	825	5	22	152	173
	% Change	34.5 %	17.0 %	-13.5 %	-13.1 %	-100.0 %	-12.5 %	5.1 %	14.1 %	-30.8 %	3.8 %	-18.9 %	-17.7 %	0.0 %	46.7 %	-11.6 %	-12.6 %
Midtown Hills	Prior	16	59	742	826	0	7	46	51	16	95	1,147	1,304	1	7	152	185
	Last	10	65	636	732	1	5	60	65	25	87	1,212	1,372	3	6	132	158
	% Change	-37.5 %	10.2 %	-14.3 %	-11.4 %	Infinity	-28.6 %	30.4 %	27.5 %	56.3 %	-8.4 %	5.7 %	5.2 %	200.0 %	-14.3 %	-13.2 %	-14.6 %
Other	Prior	25	81	1,199	1,343	1	13	90	95	26	56	944	1,048	10	38	689	804
	Last	30	110	1,148	1,281	1	11	88	95	8	65	906	1,044	12	41	442	502
	% Change	20.0 %	35.8 %	-4.3 %	-4.6 %	0.0 %	-15.4 %	-2.2 %	0.0 %	-69.2 %	16.1 %	-4.0 %	-0.4 %	20.0 %	7.9 %	-35.8 %	-37.6 %
County	Prior	220	761	9,827	11,119	13	58	687	772	163	731	9,653	10,853	31	120	1,880	2,192
	Last	202	862	9,353	10,713	8	65	666	762	131	681	9,742	11,022	33	130	1,667	1,923
	% Change	-8.2 %	13.3 %	-4.8 %	-3.7 %	-38.5 %	12.1 %	-3.1 %	-1.3 %	-19.6 %	-6.8 %	0.9 %	1.6 %	6.5 %	8.3 %	-11.3 %	-12.3 %

Information summarized for CompStat week ending 11/12/2016.

Sourced from MNPD ARMS on 11/16/2016 7:05:45 AM. This report is not a count of arrest charges. 1 arrest = 1 body. Includes adult and juvenile arrests. Arrests categorized by order of seriousness as follows: if an arrest includes one or more Part I UCR charges, it is counted as a Part I arrest. If an arrest includes one or weapons law violation charges but no Part I charges, it is counted as a weapons law violation arrest. The same hierarchical categorization is applicable for the remaining arrest categories (drug, DUI, and all other arrests).

Arrests: Part I, Weapons Law, Drug-Related, DUI, and All Other

Aggregated by component of arresting officer. Includes adult and juvenile arrests.

METROPOLITAN POLICE DEPARTMENT
of Nashville and Davidson County

		All Other Arrests				Total Arrests			
		Week	4 Weeks	YTD	52 Weeks	Week	4 Weeks	YTD	52 Weeks
West	Prior	40	171	3,287	3,654	76	295	5,232	5,854
	Last	48	184	2,512	2,872	69	320	4,183	4,843
	% Change	20.0 %	7.6 %	-23.6 %	-21.4 %	-9.2 %	8.5 %	-20.0 %	-17.3 %
East	Prior	89	400	6,515	7,349	141	605	9,557	10,743
	Last	92	414	5,205	5,983	139	638	7,847	9,002
	% Change	3.4 %	3.5 %	-20.1 %	-18.6 %	-1.4 %	5.5 %	-17.9 %	-16.2 %
South	Prior	67	439	4,906	5,509	117	618	7,304	8,272
	Last	83	353	5,280	5,945	119	534	7,952	9,019
	% Change	23.9 %	-19.6 %	7.6 %	7.9 %	1.7 %	-13.6 %	8.9 %	9.0 %
Central	Prior	126	460	7,333	8,122	156	590	8,847	9,845
	Last	127	561	6,323	7,123	143	668	7,772	8,751
	% Change	0.8 %	22.0 %	-13.8 %	-12.3 %	-8.3 %	13.2 %	-12.2 %	-11.1 %
Hermitage	Prior	94	439	6,084	6,965	141	695	9,248	10,563
	Last	79	397	5,713	6,332	134	639	9,073	10,159
	% Change	-16.0 %	-9.6 %	-6.1 %	-9.1 %	-5.0 %	-8.1 %	-1.9 %	-3.8 %
North	Prior	102	473	3,967	4,626	167	712	6,363	7,328
	Last	87	374	4,759	5,303	143	625	7,572	8,463
	% Change	-14.7 %	-20.9 %	20.0 %	14.6 %	-14.4 %	-12.2 %	19.0 %	15.5 %
Madison	Prior	84	352	4,596	5,200	136	533	7,175	8,100
	Last	67	344	4,261	4,823	120	551	6,458	7,315
	% Change	-20.2 %	-2.3 %	-7.3 %	-7.3 %	-11.8 %	3.4 %	-10.0 %	-9.7 %
Midtown Hills	Prior	76	301	5,462	6,188	109	469	7,549	8,554
	Last	73	304	3,986	4,589	112	467	6,026	6,916
	% Change	-3.9 %	1.0 %	-27.0 %	-25.8 %	2.8 %	-0.4 %	-20.2 %	-19.1 %
Other	Prior	113	467	6,219	6,873	175	655	9,141	10,163
	Last	90	449	6,075	6,780	141	676	8,659	9,702
	% Change	-20.4 %	-3.9 %	-2.3 %	-1.4 %	-19.4 %	3.2 %	-5.3 %	-4.5 %
County	Prior	791	3,502	48,369	54,486	1,218	5,172	70,416	79,422
	Last	746	3,380	44,114	49,750	1,120	5,118	65,542	74,170
	% Change	-5.7 %	-3.5 %	-8.8 %	-8.7 %	-8.0 %	-1.0 %	-6.9 %	-6.6 %

Information summarized for CompStat week ending 11/12/2016.

Sourced from MNPD ARMS on 11/16/2016 7:05:45 AM. This report is not a count of arrest charges. 1 arrest = 1 body. Includes adult and juvenile arrests. Arrests categorized by order of seriousness as follows: if an arrest includes one or more Part I UCR charges, it is counted as a Part I arrest. If an arrest includes one or weapons law violation charges but no Part I charges, it is counted as a weapons law violation arrest. The same hierarchical categorization is applicable for the remaining arrest categories (drug, DUI, and all other arrests).

Outstanding Warrants: Served

Aggregated by component of arresting officer.

METROPOLITAN POLICE DEPARTMENT

of Nashville and Davidson County

		Rolling Two Week				Rolling Eight Week				YTD				Rolling Twenty-Four Month			
		Prior Week	Last Week	Change	% Change	Prior 4 Weeks	Last 4 Weeks	Change	% Change	Prior YTD	YTD	Change	% Change	Prior 52 Weeks	Last 52 Weeks	Change	% Change
West	Felony	12	5	-7	-58.3%	39	66	27	69.2%	351	394	43	12.3%	384	442	58	15.1%
	Misdemeanor	6	13	7	116.7%	61	61	0	0.0%	902	828	-74	-8.2%	1,003	949	-54	-5.4%
	Juvenile	0	0	0	-	0	0	0	-	19	12	-7	-36.8%	22	12	-10	-45.5%
	Subtotal	18	18	0	0.0%	100	127	27	27.0%	1,272	1,234	-38	-3.0%	1,409	1,403	-6	-0.4%
East	Felony	13	15	2	15.4%	80	69	-11	-13.8%	775	820	45	5.8%	871	949	78	9.0%
	Misdemeanor	38	23	-15	-39.5%	158	140	-18	-11.4%	2,003	1,859	-144	-7.2%	2,234	2,092	-142	-6.4%
	Juvenile	1	2	1	100.0%	2	3	1	50.0%	50	30	-20	-40.0%	50	34	-16	-32.0%
	Subtotal	52	40	-12	-23.1%	240	212	-28	-11.7%	2,828	2,709	-119	-4.2%	3,155	3,075	-80	-2.5%
South	Felony	8	18	10	125.0%	59	41	-18	-30.5%	423	509	86	20.3%	480	577	97	20.2%
	Misdemeanor	32	36	4	12.5%	121	138	17	14.0%	1,314	1,559	245	18.6%	1,475	1,723	248	16.8%
	Juvenile	0	0	0	-	3	1	-2	-66.7%	50	35	-15	-30.0%	57	38	-19	-33.3%
	Subtotal	40	54	14	35.0%	183	180	-3	-1.6%	1,787	2,103	316	17.7%	2,012	2,338	326	16.2%
Central	Felony	19	17	-2	-10.5%	50	56	6	12.0%	496	391	-105	-21.2%	549	442	-107	-19.5%
	Misdemeanor	32	26	-6	-18.8%	105	111	6	5.7%	1,299	1,188	-111	-8.5%	1,490	1,364	-126	-8.5%
	Juvenile	0	0	0	-	4	0	-4	-100.0%	46	27	-19	-41.3%	46	29	-17	-37.0%
	Subtotal	51	43	-8	-15.7%	159	167	8	5.0%	1,841	1,606	-235	-12.8%	2,085	1,835	-250	-12.0%
Hermitage	Felony	16	16	0	0.0%	83	75	-8	-9.6%	703	758	55	7.8%	800	839	39	4.9%
	Misdemeanor	52	35	-17	-32.7%	175	180	5	2.9%	1,802	2,206	404	22.4%	2,038	2,479	441	21.6%
	Juvenile	0	0	0	-	1	1	0	0.0%	51	31	-20	-39.2%	53	41	-12	-22.6%
	Subtotal	68	51	-17	-25.0%	259	256	-3	-1.2%	2,556	2,995	439	17.2%	2,891	3,359	468	16.2%
North	Felony	16	19	3	18.8%	66	58	-8	-12.1%	718	787	69	9.6%	799	900	101	12.6%
	Misdemeanor	42	41	-1	-2.4%	144	156	12	8.3%	1,424	1,747	323	22.7%	1,550	1,948	398	25.7%
	Juvenile	1	0	-1	-100.0%	3	4	1	33.3%	68	62	-6	-8.8%	83	65	-18	-21.7%
	Subtotal	59	60	1	1.7%	213	218	5	2.3%	2,210	2,596	386	17.5%	2,432	2,913	481	19.8%
Madison	Felony	24	11	-13	-54.2%	51	62	11	21.6%	545	515	-30	-5.5%	612	579	-33	-5.4%
	Misdemeanor	30	40	10	33.3%	98	127	29	29.6%	1,386	1,372	-14	-1.0%	1,571	1,535	-36	-2.3%
	Juvenile	0	0	0	-	3	0	-3	-100.0%	51	20	-31	-60.8%	53	21	-32	-60.4%
	Subtotal	54	51	-3	-5.6%	152	189	37	24.3%	1,982	1,907	-75	-3.8%	2,236	2,135	-101	-4.5%
Midtown Hills	Felony	10	6	-4	-40.0%	39	34	-5	-12.8%	358	307	-51	-14.2%	386	337	-49	-12.7%
	Misdemeanor	18	15	-3	-16.7%	78	64	-14	-17.9%	1,086	979	-107	-9.9%	1,202	1,106	-96	-8.0%
	Juvenile	0	0	0	-	0	0	0	-	20	12	-8	-40.0%	21	13	-8	-38.1%
	Subtotal	28	21	-7	-25.0%	117	98	-19	-16.2%	1,464	1,298	-166	-11.3%	1,609	1,456	-153	-9.5%
County	Felony	175	176	1	0.6%	809	703	-106	-13.1%	7,875	8,007	132	1.7%	8,774	9,005	231	2.6%
	Misdemeanor	362	322	-40	-11.0%	1,354	1,397	43	3.2%	16,152	16,706	554	3.4%	18,047	18,760	713	4.0%
	Juvenile	4	2	-2	-50.0%	21	12	-9	-42.9%	365	246	-119	-32.6%	396	271	-125	-31.6%
	Total	541	500	-41	-7.6%	2,184	2,112	-72	-3.3%	24,392	24,959	567	2.3%	27,217	28,036	819	3.0%

Information summarized for CompStat week ending 11/12/2016.

* Countywide totals include outstanding warrants served by all other divisions. Sourced from MNPD ARMS on 11/16/2016 7:05:46 AM.
Statistics provided above consider 1 count for each outstanding warrant served.

Outstanding Warrants: Attempts/Served

Aggregated by component of arresting officer.

METROPOLITAN POLICE DEPARTMENT

of Nashville and Davidson County

			Prior Week	Last Week	Change*	Prior 4Wks	Last 4Wks	Change*	Prior YTD	Current YTD	Change*	Prior 52Wks	Last 52Wks	Change*
West	Patrol-A	Served	2	2	0.0 %	18	17	-5.6 %	103	201	95.1 %	127	209	64.6 %
		Attempts	7	8	14.3 %	63	168	166.7 %	405	1,077	165.9 %	465	1,121	141.1 %
		% Served	28.6 %	25.0 %	-3.6 %	28.6 %	10.1 %	-18.5 %	25.4 %	18.7 %	-6.8 %	27.3 %	18.6 %	-8.7 %
	Patrol-B	Served	2	2	0.0 %	23	54	134.8 %	367	259	-29.4 %	393	322	-18.1 %
		Attempts	25	32	28.0 %	90	126	40.0 %	2,072	1,046	-49.5 %	2,273	1,237	-45.6 %
		% Served	8.0 %	6.3 %	-1.8 %	25.6 %	42.9 %	17.3 %	17.7 %	24.8 %	7.0 %	17.3 %	26.0 %	8.7 %
	Patrol-C	Served	0	3	Infinity	13	7	-46.2 %	296	184	-37.8 %	329	220	-33.1 %
		Attempts	0	4	Infinity	20	10	-50.0 %	904	453	-49.9 %	1,052	543	-48.4 %
		% Served	NaN	75.0 %	NaN	65.0 %	70.0 %	5.0 %	32.7 %	40.6 %	7.9 %	31.3 %	40.5 %	9.2 %
	Other	Served	14	11	-21.4 %	46	49	6.5 %	506	590	16.6 %	560	652	16.4 %
		Attempts	26	40	53.8 %	147	157	6.8 %	1,070	1,493	39.5 %	1,169	1,644	40.6 %
		% Served	53.8 %	27.5 %	-26.3 %	31.3 %	31.2 %	-0.1 %	47.3 %	39.5 %	-7.8 %	47.9 %	39.7 %	-8.2 %
	Totals	**Served**	**18**	**18**	**0.0 %**	**100**	**127**	**27.0 %**	**1,272**	**1,234**	**-3.0 %**	**1,409**	**1,403**	**-0.4 %**
		Attempts	**58**	**84**	**44.8 %**	**320**	**461**	**44.1 %**	**4,451**	**4,069**	**-8.6 %**	**4,959**	**4,545**	**-8.3 %**
		% Served	**31.0 %**	**21.4 %**	**-9.6 %**	**31.3 %**	**27.5 %**	**-3.7 %**	**28.6 %**	**30.3 %**	**1.7 %**	**28.4 %**	**30.9 %**	**2.5 %**
East	Patrol-A	Served	5	7	40.0 %	24	27	12.5 %	495	470	-5.1 %	555	565	1.8 %
		Attempts	18	27	50.0 %	98	110	12.2 %	2,125	1,702	-19.9 %	2,465	2,078	-15.7 %
		% Served	27.8 %	25.9 %	-1.9 %	24.5 %	24.5 %	0.1 %	23.3 %	27.6 %	4.3 %	22.5 %	27.2 %	4.7 %
	Patrol-B	Served	8	10	25.0 %	45	28	-37.8 %	593	644	8.6 %	659	716	8.6 %
		Attempts	41	26	-36.6 %	84	112	33.3 %	2,029	1,821	-10.3 %	2,269	2,129	-6.2 %
		% Served	19.5 %	38.5 %	18.9 %	53.6 %	25.0 %	-28.6 %	29.2 %	35.4 %	6.1 %	29.0 %	33.6 %	4.6 %
	Patrol-C	Served	18	13	-27.8 %	81	72	-11.1 %	700	842	20.3 %	784	926	18.1 %
		Attempts	48	45	-6.3 %	208	178	-14.4 %	2,002	2,323	16.0 %	2,296	2,561	11.5 %
		% Served	37.5 %	28.9 %	-8.6 %	38.9 %	40.4 %	1.5 %	35.0 %	36.2 %	1.3 %	34.1 %	36.2 %	2.0 %
	Other	Served	21	10	-52.4 %	90	85	-5.6 %	1,040	753	-27.6 %	1,157	868	-25.0 %
		Attempts	22	3	-86.4 %	119	119	0.0 %	1,317	957	-27.3 %	1,412	1,052	-25.5 %
		% Served	95.5 %	333.3 %	237.9 %	75.6 %	71.4 %	-4.2 %	79.0 %	78.7 %	-0.3 %	81.9 %	82.5 %	0.6 %
	Totals	**Served**	**52**	**40**	**-23.1 %**	**240**	**212**	**-11.7 %**	**2,828**	**2,709**	**-4.2 %**	**3,155**	**3,075**	**-2.5 %**
		Attempts	**129**	**101**	**-21.7 %**	**509**	**519**	**2.0 %**	**7,473**	**6,803**	**-9.0 %**	**8,442**	**7,820**	**-7.4 %**
		% Served	**40.3 %**	**39.6 %**	**-0.7 %**	**47.2 %**	**40.8 %**	**-6.3 %**	**37.8 %**	**39.8 %**	**2.0 %**	**37.4 %**	**39.3 %**	**1.9 %**

Outstanding Warrants: Attempts/Served

Aggregated by component of arresting officer.

METROPOLITAN POLICE DEPARTMENT

of Nashville and Davidson County

			Prior Week	Last Week	Change*	Prior 4Wks	Last 4Wks	Change*	Prior YTD	Current YTD	Change*	Prior 52Wks	Last 52Wks	Change*
South	Patrol-A	Served	8	9	12.5 %	35	35	0.0 %	453	435	-4.0 %	521	472	-9.4 %
		Attempts	9	19	111.1 %	76	77	1.3 %	1,898	884	-53.4 %	2,334	1,114	-52.3 %
		% Served	88.9 %	47.4 %	-41.5 %	46.1 %	45.5 %	-0.6 %	23.9 %	49.2 %	25.3 %	22.3 %	42.4 %	20.0 %
	Patrol-B	Served	12	21	75.0 %	42	64	52.4 %	541	625	15.5 %	612	702	14.7 %
		Attempts	7	12	71.4 %	80	64	-20.0 %	987	976	-1.1 %	1,106	1,094	-1.1 %
		% Served	171.4 %	175.0 %	3.6 %	52.5 %	100.0 %	47.5 %	54.8 %	64.0 %	9.2 %	55.3 %	64.2 %	8.8 %
	Patrol-C	Served	11	10	-9.1 %	57	41	-28.1 %	467	617	32.1 %	522	664	27.2 %
		Attempts	14	18	28.6 %	77	63	-18.2 %	786	928	18.1 %	895	1,019	13.9 %
		% Served	78.6 %	55.6 %	-23.0 %	74.0 %	65.1 %	-8.9 %	59.4 %	66.5 %	7.1 %	58.3 %	65.2 %	6.8 %
	Other	Served	9	14	55.6 %	49	40	-18.4 %	326	426	30.7 %	357	500	40.1 %
		Attempts	11	8	-27.3 %	50	33	-34.0 %	507	531	4.7 %	541	626	15.7 %
		% Served	81.8 %	175.0 %	93.2 %	98.0 %	121.2 %	23.2 %	64.3 %	80.2 %	15.9 %	66.0 %	79.9 %	13.9 %
	Totals	**Served**	**40**	**54**	**35.0 %**	**183**	**180**	**-1.6 %**	**1,787**	**2,103**	**17.7 %**	**2,012**	**2,338**	**16.2 %**
		Attempts	**41**	**57**	**39.0 %**	**283**	**237**	**-16.3 %**	**4,178**	**3,319**	**-20.6 %**	**4,876**	**3,853**	**-21.0 %**
		% Served	**97.6 %**	**94.7 %**	**-2.8 %**	**64.7 %**	**75.9 %**	**11.3 %**	**42.8 %**	**63.4 %**	**20.6 %**	**41.3 %**	**60.7 %**	**19.4 %**
Central	Patrol-A	Served	13	13	0.0 %	41	41	0.0 %	211	335	58.8 %	237	369	55.7 %
		Attempts	34	30	-11.8 %	31	95	206.5 %	1,312	686	-47.7 %	1,335	751	-43.7 %
		% Served	38.2 %	43.3 %	5.1 %	132.3 %	43.2 %	-89.1 %	16.1 %	48.8 %	32.8 %	17.8 %	49.1 %	31.4 %
	Patrol-B	Served	8	11	37.5 %	29	34	17.2 %	391	272	-30.4 %	420	325	-22.6 %
		Attempts	9	12	33.3 %	23	24	4.3 %	853	203	-76.2 %	896	320	-64.3 %
		% Served	88.9 %	91.7 %	2.8 %	126.1 %	141.7 %	15.6 %	45.8 %	134.0 %	88.2 %	46.9 %	101.6 %	54.7 %
	Patrol-C	Served	15	5	-66.7 %	33	31	-6.1 %	378	340	-10.1 %	448	403	-10.0 %
		Attempts	13	4	-69.2 %	17	24	41.2 %	267	308	15.4 %	341	336	-1.5 %
		% Served	115.4 %	125.0 %	9.6 %	194.1 %	129.2 %	-65.0 %	141.6 %	110.4 %	-31.2 %	131.4 %	119.9 %	-11.4 %
	Other	Served	15	14	-6.7 %	56	61	8.9 %	861	659	-23.5 %	980	738	-24.7 %
		Attempts	48	56	16.7 %	110	314	185.5 %	1,773	1,471	-17.0 %	2,085	1,591	-23.7 %
		% Served	31.3 %	25.0 %	-6.3 %	50.9 %	19.4 %	-31.5 %	48.6 %	44.8 %	-3.8 %	47.0 %	46.4 %	-0.6 %
	Totals	**Served**	**51**	**43**	**-15.7 %**	**159**	**167**	**5.0 %**	**1,841**	**1,606**	**-12.8 %**	**2,085**	**1,835**	**-12.0 %**
		Attempts	**104**	**102**	**-1.9 %**	**181**	**457**	**152.5 %**	**4,205**	**2,668**	**-36.6 %**	**4,657**	**2,998**	**-35.6 %**
		% Served	**49.0 %**	**42.2 %**	**-6.9 %**	**87.8 %**	**36.5 %**	**-51.3 %**	**43.8 %**	**60.2 %**	**16.4 %**	**44.8 %**	**61.2 %**	**16.4 %**

Outstanding Warrants: Attempts/Served

Aggregated by component of arresting officer.

METROPOLITAN POLICE DEPARTMENT

of Nashville and Davidson County

			Prior Week	Last Week	Change*	Prior 4Wks	Last 4Wks	Change*	Prior YTD	Current YTD	Change*	Prior 52Wks	Last 52Wks	Change*
Hermitage	Patrol-A	Served	7	8	14.3 %	56	52	-7.1 %	465	410	-11.8 %	528	485	-8.1 %
		Attempts	59	52	-11.9 %	118	161	36.4 %	2,810	1,550	-44.8 %	3,276	1,860	-43.2 %
		% Served	11.9 %	15.4 %	3.5 %	47.5 %	32.3 %	-15.2 %	16.5 %	26.5 %	9.9 %	16.1 %	26.1 %	10.0 %
	Patrol-B	Served	29	15	-48.3 %	83	69	-16.9 %	563	890	58.1 %	653	949	45.3 %
		Attempts	24	25	4.2 %	100	84	-16.0 %	1,450	1,690	16.6 %	1,730	1,996	15.4 %
		% Served	120.8 %	60.0 %	-60.8 %	83.0 %	82.1 %	-0.9 %	38.8 %	52.7 %	13.8 %	37.7 %	47.5 %	9.8 %
	Patrol-C	Served	12	9	-25.0 %	46	63	37.0 %	601	636	5.8 %	656	743	13.3 %
		Attempts	29	22	-24.1 %	178	122	-31.5 %	1,877	1,837	-2.1 %	2,123	2,187	3.0 %
		% Served	41.4 %	40.9 %	-0.5 %	25.8 %	51.6 %	25.8 %	32.0 %	34.6 %	2.6 %	30.9 %	34.0 %	3.1 %
	Other	Served	20	19	-5.0 %	74	72	-2.7 %	927	1,059	14.2 %	1,054	1,182	12.1 %
		Attempts	33	26	-21.2 %	120	99	-17.5 %	2,062	1,536	-25.5 %	2,291	1,922	-16.1 %
		% Served	60.6 %	73.1 %	12.5 %	61.7 %	72.7 %	11.1 %	45.0 %	68.9 %	24.0 %	46.0 %	61.5 %	15.5 %
	Totals	**Served**	**68**	**51**	**-25.0 %**	**259**	**256**	**-1.2 %**	**2,556**	**2,995**	**17.2 %**	**2,891**	**3,359**	**16.2 %**
		Attempts	**145**	**125**	**-13.8 %**	**516**	**466**	**-9.7 %**	**8,199**	**6,613**	**-19.3 %**	**9,420**	**7,965**	**-15.4 %**
		% Served	**46.9 %**	**40.8 %**	**-6.1 %**	**50.2 %**	**54.9 %**	**4.7 %**	**31.2 %**	**45.3 %**	**14.1 %**	**30.7 %**	**42.2 %**	**11.5 %**
North	Patrol-A	Served	8	18	125.0 %	26	44	69.2 %	573	436	-23.9 %	652	489	-25.0 %
		Attempts	13	55	323.1 %	106	108	1.9 %	3,871	1,484	-61.7 %	4,656	1,758	-62.2 %
		% Served	61.5 %	32.7 %	-28.8 %	24.5 %	40.7 %	16.2 %	14.8 %	29.4 %	14.6 %	14.0 %	27.8 %	13.8 %
	Patrol-B	Served	13	5	-61.5 %	31	38	22.6 %	331	516	55.9 %	370	592	60.0 %
		Attempts	13	54	315.4 %	97	130	34.0 %	617	1,442	133.7 %	761	1,527	100.7 %
		% Served	100.0 %	9.3 %	-90.7 %	32.0 %	29.2 %	-2.7 %	53.6 %	35.8 %	-17.9 %	48.6 %	38.8 %	-9.9 %
	Patrol-C	Served	9	3	-66.7 %	50	31	-38.0 %	371	489	31.8 %	396	541	36.6 %
		Attempts	22	29	31.8 %	99	77	-22.2 %	926	1,044	12.7 %	980	1,195	21.9 %
		% Served	40.9 %	10.3 %	-30.6 %	50.5 %	40.3 %	-10.2 %	40.1 %	46.8 %	6.8 %	40.4 %	45.3 %	4.9 %
	Other	Served	29	34	17.2 %	106	105	-0.9 %	935	1,156	23.6 %	1,014	1,292	27.4 %
		Attempts	47	42	-10.6 %	202	212	5.0 %	1,619	2,093	29.3 %	1,729	2,262	30.8 %
		% Served	61.7 %	81.0 %	19.3 %	52.5 %	49.5 %	-2.9 %	57.8 %	55.2 %	-2.5 %	58.6 %	57.1 %	-1.5 %
	Totals	**Served**	**59**	**60**	**1.7 %**	**213**	**218**	**2.3 %**	**2,210**	**2,597**	**17.5 %**	**2,432**	**2,914**	**19.8 %**
		Attempts	**95**	**180**	**89.5 %**	**504**	**527**	**4.6 %**	**7,033**	**6,063**	**-13.8 %**	**8,126**	**6,742**	**-17.0 %**
		% Served	**62.1 %**	**33.3 %**	**-28.8 %**	**42.3 %**	**41.4 %**	**-0.9 %**	**31.4 %**	**42.8 %**	**11.4 %**	**29.9 %**	**43.2 %**	**13.3 %**

Outstanding Warrants: Attempts/Served

Aggregated by component of arresting officer.

METROPOLITAN POLICE DEPARTMENT

of Nashville and Davidson County

			Prior Week	Last Week	Change*	Prior 4Wks	Last 4Wks	Change*	Prior YTD	Current YTD	Change*	Prior 52Wks	Last 52Wks	Change*
Madison	Patrol-A	Served	7	6	-14.3 %	16	28	75.0 %	159	226	42.1 %	193	261	35.2 %
		Attempts	14	12	-14.3 %	46	53	15.2 %	721	661	-8.3 %	807	760	-5.8 %
		% Served	50.0 %	50.0 %	0.0 %	34.8 %	52.8 %	18.0 %	22.1 %	34.2 %	12.1 %	23.9 %	34.3 %	10.4 %
	Patrol-B	Served	10	8	-20.0 %	38	35	-7.9 %	361	358	-0.8 %	413	395	-4.4 %
		Attempts	6	5	-16.7 %	29	11	-62.1 %	663	384	-42.1 %	745	433	-41.9 %
		% Served	166.7 %	160.0 %	-6.7 %	131.0 %	318.2 %	187.1 %	54.4 %	93.2 %	38.8 %	55.4 %	91.2 %	35.8 %
	Patrol-C	Served	14	10	-28.6 %	25	33	32.0 %	742	504	-32.1 %	825	595	-27.9 %
		Attempts	20	55	175.0 %	88	104	18.2 %	2,738	1,443	-47.3 %	3,037	1,793	-41.0 %
		% Served	70.0 %	18.2 %	-51.8 %	28.4 %	31.7 %	3.3 %	27.1 %	34.9 %	7.8 %	27.2 %	33.2 %	6.0 %
	Other	Served	23	27	17.4 %	73	93	27.4 %	720	819	13.8 %	805	884	9.8 %
		Attempts	60	67	11.7 %	156	272	74.4 %	1,409	1,924	36.6 %	1,494	2,062	38.0 %
		% Served	38.3 %	40.3 %	2.0 %	46.8 %	34.2 %	-12.6 %	51.1 %	42.6 %	-8.5 %	53.9 %	42.9 %	-11.0 %
	Totals	**Served**	**54**	**51**	**-5.6 %**	**152**	**189**	**24.3 %**	**1,982**	**1,907**	**-3.8 %**	**2,236**	**2,135**	**-4.5 %**
		Attempts	**100**	**139**	**39.0 %**	**319**	**440**	**37.9 %**	**5,531**	**4,412**	**-20.2 %**	**6,083**	**5,048**	**-17.0 %**
		% Served	**54.0 %**	**36.7 %**	**-17.3 %**	**47.6 %**	**43.0 %**	**-4.7 %**	**35.8 %**	**43.2 %**	**7.4 %**	**36.8 %**	**42.3 %**	**5.5 %**
Midtown Hills	Patrol-A	Served	0	4	Infinity	26	11	-57.7 %	251	197	-21.5 %	273	237	-13.2 %
		Attempts	9	25	177.8 %	64	41	-35.9 %	611	530	-13.3 %	716	671	-6.3 %
		% Served	0.0 %	16.0 %	16.0 %	40.6 %	26.8 %	-13.8 %	41.1 %	37.2 %	-3.9 %	38.1 %	35.3 %	-2.8 %
	Patrol-B	Served	4	1	-75.0 %	20	21	5.0 %	282	251	-11.0 %	322	264	-18.0 %
		Attempts	2	3	50.0 %	42	14	-66.7 %	568	553	-2.6 %	675	605	-10.4 %
		% Served	200.0 %	33.3 %	-166.7 %	47.6 %	150.0 %	102.4 %	49.6 %	45.4 %	-4.3 %	47.7 %	43.6 %	-4.1 %
	Patrol-C	Served	6	6	0.0 %	25	25	0.0 %	372	286	-23.1 %	399	348	-12.8 %
		Attempts	3	3	0.0 %	21	15	-28.6 %	761	369	-51.5 %	834	488	-41.5 %
		% Served	200.0 %	200.0 %	0.0 %	119.0 %	166.7 %	47.6 %	48.9 %	77.5 %	28.6 %	47.8 %	71.3 %	23.5 %
	Other	Served	18	10	-44.4 %	46	41	-10.9 %	559	564	0.9 %	615	607	-1.3 %
		Attempts	19	16	-15.8 %	62	111	79.0 %	1,199	908	-24.3 %	1,366	1,017	-25.5 %
		% Served	94.7 %	62.5 %	-32.2 %	74.2 %	36.9 %	-37.3 %	46.6 %	62.1 %	15.5 %	45.0 %	59.7 %	14.7 %
	Totals	**Served**	**28**	**21**	**-25.0 %**	**117**	**98**	**-16.2 %**	**1,464**	**1,298**	**-11.3 %**	**1,609**	**1,456**	**-9.5 %**
		Attempts	**33**	**47**	**42.4 %**	**189**	**181**	**-4.2 %**	**3,139**	**2,360**	**-24.8 %**	**3,591**	**2,781**	**-22.6 %**
		% Served	**84.8 %**	**44.7 %**	**-40.2 %**	**61.9 %**	**54.1 %**	**-7.8 %**	**46.6 %**	**55.0 %**	**8.4 %**	**44.8 %**	**52.4 %**	**7.5 %**

Outstanding Warrants: Attempts/Served

Aggregated by component of arresting officer.

METROPOLITAN POLICE DEPARTMENT

of Nashville and Davidson County

		Prior Week	Last Week	Change*	Prior 4Wks	Last 4Wks	Change*	Prior YTD	Current YTD	Change*	Prior 52Wks	Last 52Wks	Change*
SID	Served	6	5	-16.7 %	20	29	45.0 %	222	261	17.6 %	233	273	17.2 %
	Attempts	0	0	NaN	5	9	80.0 %	76	151	98.7 %	76	161	111.8 %
	% Served	Infinity	Infinity	NaN	400.0 %	322.2 %	-77.8 %	292.1 %	172.8 %	-119.3 %	306.6 %	169.6 %	-137.0 %
SOD	Served	4	0	-100.0 %	13	7	-46.2 %	100	103	3.0 %	107	122	14.0 %
	Attempts	0	0	NaN	4	0	-100.0 %	34	21	-38.2 %	39	27	-30.8 %
	% Served	Infinity	NaN	NaN	325.0 %	Infinity	Infinity	294.1 %	490.5 %	196.4 %	274.4 %	451.9 %	177.5 %
SRT	Served	0	4	Infinity	9	26	188.9 %	484	254	-47.5 %	528	270	-48.9 %
	Attempts	0	6	Infinity	29	41	41.4 %	1,163	463	-60.2 %	1,287	488	-62.1 %
	% Served	NaN	66.7 %	NaN	31.0 %	63.4 %	32.4 %	41.6 %	54.9 %	13.2 %	41.0 %	55.3 %	14.3 %
Warrants	Served	158	153	-3.2 %	699	598	-14.4 %	7,285	7,680	5.4 %	8,145	8,619	5.8 %
	Attempts	36	39	8.3 %	105	196	86.7 %	1,717	1,862	8.4 %	1,904	2,145	12.7 %
	% Served	438.9 %	392.3 %	-46.6 %	665.7 %	305.1 %	-360.6 %	424.3 %	412.5 %	-11.8 %	427.8 %	401.8 %	-26.0 %
Other	Served	3	0	-100.0 %	20	5	-75.0 %	365	213	-41.6 %	379	238	-37.2 %
	Attempts	10	31	210.0 %	23	52	126.1 %	492	570	15.9 %	572	655	14.5 %
	% Served	30.0 %	0.0 %	-30.0 %	87.0 %	9.6 %	-77.3 %	74.2 %	37.4 %	-36.8 %	66.3 %	36.3 %	-29.9 %
County Total	**Served**	**541**	**500**	**-7.6 %**	**2,184**	**2,112**	**-3.3 %**	**24,396**	**24,960**	**2.3 %**	**27,221**	**28,037**	**3.0 %**
	Attempts	**751**	**911**	**21.3 %**	**2,987**	**3,586**	**20.1 %**	**47,691**	**39,374**	**-17.4 %**	**54,032**	**45,228**	**-16.3 %**
	% Served	**72.0 %**	**54.9 %**	**-17.2 %**	**73.1 %**	**58.9 %**	**-14.2 %**	**51.2 %**	**63.4 %**	**12.2 %**	**50.4 %**	**62.0 %**	**11.6 %**

Information summarized for CompStat week ending 11/12/2016.

* Change for % Served is the difference in percents. Sourced from MNPD ARMS on 11/16/2016 7:05:46 AM. Statistics provided above consider 1 count for each outstanding warrant served.

Crooks With Guns / School Zone Report

Aggregated by component of arresting officer.

METROPOLITAN POLICE DEPARTMENT

of Nashville and Davidson County

		Crooks With Guns - Arrests				Drugs in School Zones - Arrests				Drugs in School Zones - Charges			
		YTD	52 Weeks	4 Weeks	Last 4 Wks to Same Period Last Year	YTD	52 Weeks	4 Weeks	Last 4 Wks to Same Period Last Year	YTD	52 Weeks	4 Weeks	Last 4 Wks to Same Period Last Year
West	Prior	11	11	1	0	8	9	1	0	14	15	1	0
	Last	10	14	1	1	7	7	0	0	9	9	0	0
	% Change	-9.1 %	27.3 %	0.0 %	Infinity	-12.5 %	-22.2 %	-100.0 %	0.0 %	-35.7 %	-40.0 %	-100.0 %	0.0 %
East	Prior	40	42	2	1	24	26	0	3	30	32	0	3
	Last	44	51	3	3	12	14	2	2	18	20	6	6
	% Change	10.0 %	21.4 %	50.0 %	200.0 %	-50.0 %	-46.2 %	Infinity	-33.3 %	-40.0 %	-37.5 %	Infinity	100.0 %
South	Prior	40	44	2	5	4	11	0	8	6	40	0	35
	Last	33	40	4	4	6	7	0	0	7	8	0	0
	% Change	-17.5 %	-9.1 %	100.0 %	-20.0 %	50.0 %	-36.4 %	0.0 %	-100.0 %	16.7 %	-80.0 %	0.0 %	-100.0 %
Central	Prior	15	15	0	0	6	8	0	1	9	11	0	1
	Last	4	4	1	1	2	2	1	1	3	3	2	2
	% Change	-73.3 %	-73.3 %	Infinity	Infinity	-66.7 %	-75.0 %	Infinity	0.0 %	-66.7 %	-72.7 %	Infinity	100.0 %
Hermitage	Prior	45	48	1	2	33	36	0	4	36	40	0	4
	Last	29	37	0	0	12	12	3	3	17	17	3	3
	% Change	-35.6 %	-22.9 %	-100.0 %	-100.0 %	-63.6 %	-66.7 %	Infinity	-25.0 %	-52.8 %	-57.5 %	Infinity	-25.0 %
North	Prior	50	55	4	4	46	57	2	6	64	79	2	14
	Last	50	59	4	4	26	31	1	1	35	42	2	2
	% Change	0.0 %	7.3 %	0.0 %	0.0 %	-43.5 %	-45.6 %	-50.0 %	-83.3 %	-45.3 %	-46.8 %	0.0 %	-85.7 %
Madison	Prior	26	26	2	1	5	6	2	0	5	6	2	0
	Last	19	22	5	5	4	5	0	0	5	6	0	0
	% Change	-26.9 %	-15.4 %	150.0 %	400.0 %	-20.0 %	-16.7 %	-100.0 %	0.0 %	0.0 %	0.0 %	-100.0 %	0.0 %
Midtown Hills	Prior	8	10	2	1	4	7	0	1	5	8	0	1
	Last	22	23	0	0	7	8	1	1	7	9	1	1
	% Change	175.0 %	130.0 %	-100.0 %	-100.0 %	75.0 %	14.3 %	Infinity	0.0 %	40.0 %	12.5 %	Infinity	0.0 %
Other	Prior	52	52	4	10	25	35	1	1	27	37	3	1
	Last	40	42	4	4	21	28	2	2	29	39	2	2
	% Change	-23.1 %	-19.2 %	0.0 %	-60.0 %	-16.0 %	-20.0 %	100.0 %	100.0 %	7.4 %	5.4 %	-33.3 %	100.0 %
County	Prior	287	303	18	24	155	195	6	24	196	268	8	59
	Last	251	292	22	22	97	114	10	10	130	153	16	16
	% Change	-12.5 %	-3.6 %	22.2 %	-8.3 %	-37.4 %	-41.5 %	66.7 %	-58.3 %	-33.7 %	-42.9 %	100.0 %	-72.9 %

Information summarized for CompStat week ending 11/12/2016.

Sourced from MNPD ARMS on 11/16/2016 7:05:46 AM. Arrest totals do not count charges. 1 arrest = 1 body.

Juvenile Section

CompStat Weekly Analysis is provided by the Metropolitan Nashville Police Department Crime Analysis Section. This document does not necessarily reflect official UCR counts. It is intended to be a management tool and is for law enforcement use only.

"The most important single ingredient in the formula of success is knowing how to get along with people."
- Theodore Roosevelt

Begin Date: 11/06/2016
End Date: 11/12/2016
Week: 45

Juvenile Arrests

Aggregated by component of arresting officer.

METROPOLITAN POLICE DEPARTMENT

of Nashville and Davidson County

		Rolling 2 Weeks				Rolling 8 Weeks				YTD				Rolling 104 Weeks			
		Prior Week	Last Week	Change	Percent Change	Prior 4 Weeks	Last 4 Weeks	Change	Percent Change	Prior YTD	Current YTD	Change	Percent Change	Prior 52 Weeks	Last 52 Weeks	Change	Percent Change
West	Curfew	0	0	0	NaN	3	3	0	0.0 %	84	62	-22	-26.2 %	97	75	-22	-22.7 %
	Truancy	0	2	2	Infinity	0	6	6	Infinity	61	52	-9	-14.8 %	64	59	-5	-7.8 %
	Other	11	7	-4	-36.4 %	29	33	4	13.8 %	357	386	29	8.1 %	408	473	65	15.9 %
	Subtotal	**11**	**9**	**-2**	**-18.2 %**	**32**	**42**	**10**	**31.3 %**	**502**	**500**	**-2**	**-0.4 %**	**569**	**607**	**38**	**6.7 %**
East	Curfew	1	8	7	700.0 %	17	11	-6	-35.3 %	176	106	-70	-39.8 %	182	114	-68	-37.4 %
	Truancy	0	0	0	NaN	5	6	1	20.0 %	60	74	14	23.3 %	68	99	31	45.6 %
	Other	10	19	9	90.0 %	51	61	10	19.6 %	742	586	-156	-21.0 %	845	694	-151	-17.9 %
	Subtotal	**11**	**27**	**16**	**145.5 %**	**73**	**78**	**5**	**6.8 %**	**978**	**766**	**-212**	**-21.7 %**	**1,095**	**907**	**-188**	**-17.2 %**
South	Curfew	0	1	1	Infinity	9	2	-7	-77.8 %	134	104	-30	-22.4 %	145	132	-13	-9.0 %
	Truancy	6	0	-6	-100.0 %	2	11	9	450.0 %	81	68	-13	-16.0 %	90	72	-18	-20.0 %
	Other	10	17	7	70.0 %	55	65	10	18.2 %	635	663	28	4.4 %	736	751	15	2.0 %
	Subtotal	**16**	**18**	**2**	**12.5 %**	**66**	**78**	**12**	**18.2 %**	**850**	**835**	**-15**	**-1.8 %**	**971**	**955**	**-16**	**-1.6 %**
Central	Curfew	4	0	-4	-100.0 %	5	6	1	20.0 %	74	47	-27	-36.5 %	76	52	-24	-31.6 %
	Truancy	0	0	0	NaN	3	2	-1	-33.3 %	23	25	2	8.7 %	25	27	2	8.0 %
	Other	3	4	1	33.3 %	23	25	2	8.7 %	156	209	53	34.0 %	179	231	52	29.1 %
	Subtotal	**7**	**4**	**-3**	**-42.9 %**	**31**	**33**	**2**	**6.5 %**	**253**	**281**	**28**	**11.1 %**	**280**	**310**	**30**	**10.7 %**
Hermitage	Curfew	0	2	2	Infinity	8	4	-4	-50.0 %	94	80	-14	-14.9 %	105	86	-19	-18.1 %
	Truancy	3	0	-3	-100.0 %	8	7	-1	-12.5 %	113	82	-31	-27.4 %	137	92	-45	-32.8 %
	Other	8	10	2	25.0 %	56	45	-11	-19.6 %	666	573	-93	-14.0 %	766	661	-105	-13.7 %
	Subtotal	**11**	**12**	**1**	**9.1 %**	**72**	**56**	**-16**	**-22.2 %**	**873**	**735**	**-138**	**-15.8 %**	**1,008**	**839**	**-169**	**-16.8 %**
North	Curfew	2	1	-1	-50.0 %	9	3	-6	-66.7 %	52	60	8	15.4 %	58	69	11	19.0 %
	Truancy	0	0	0	NaN	5	0	-5	-100.0 %	36	43	7	19.4 %	46	50	4	8.7 %
	Other	12	13	1	8.3 %	57	53	-4	-7.0 %	426	559	133	31.2 %	481	623	142	29.5 %
	Subtotal	**14**	**14**	**0**	**0.0 %**	**71**	**56**	**-15**	**-21.1 %**	**514**	**662**	**148**	**28.8 %**	**585**	**742**	**157**	**26.8 %**
Madison	Curfew	0	0	0	NaN	13	4	-9	-69.2 %	105	97	-8	-7.6 %	114	106	-8	-7.0 %
	Truancy	2	0	-2	-100.0 %	2	7	5	250.0 %	19	34	15	78.9 %	27	38	11	40.7 %
	Other	5	9	4	80.0 %	24	30	6	25.0 %	500	395	-105	-21.0 %	557	454	-103	-18.5 %
	Subtotal	**7**	**9**	**2**	**28.6 %**	**39**	**41**	**2**	**5.1 %**	**624**	**526**	**-98**	**-15.7 %**	**698**	**598**	**-100**	**-14.3 %**
Midtown Hills	Curfew	1	0	-1	-100.0 %	4	2	-2	-50.0 %	147	73	-74	-50.3 %	157	79	-78	-49.7 %
	Truancy	0	0	0	NaN	2	0	-2	-100.0 %	55	37	-18	-32.7 %	57	41	-16	-28.1 %
	Other	4	4	0	0.0 %	51	29	-22	-43.1 %	351	362	11	3.1 %	395	397	2	0.5 %
	Subtotal	**5**	**4**	**-1**	**-20.0 %**	**57**	**31**	**-26**	**-45.6 %**	**553**	**472**	**-81**	**-14.6 %**	**609**	**517**	**-92**	**-15.1 %**
Youth Services	Other	0	0	0	NaN	0	0	0	NaN	8	1	-7	-87.5 %	10	1	-9	-90.0 %
	Subtotal	**0**	**0**	**0**	**NaN**	**0**	**0**	**0**	**NaN**	**8**	**1**	**-7**	**-87.5 %**	**10**	**1**	**-9**	**-90.0 %**
County*	Curfew	8	13	5	62.5 %	71	36	-35	-49.3 %	870	636	-234	-26.9 %	938	725	-213	-22.7 %
	Truancy	11	4	-7	-63.6 %	27	41	14	51.9 %	460	427	-33	-7.2 %	529	490	-39	-7.4 %
	Other	65	84	19	29.2 %	351	347	-4	-1.1 %	3,921	3,803	-118	-3.0 %	4,468	4,366	-102	-2.3 %
	Total	**84**	**101**	**17**	**20.2 %**	**449**	**424**	**-25**	**-5.6 %**	**5,251**	**4,866**	**-385**	**-7.3 %**	**5,935**	**5,581**	**-354**	**-6.0 %**

Information summarized for CompStat week ending 11/12/2016.

* Countywide totals include arrests made by ALL OTHER DIVISIONS, which are not provided above for the sake of space. Sourced from MNPD ARMS on 11/16/2016 7:05:46 AM. This report does not take into account the number of charges. 1 arrest = 1 body.

Juvenile Victims - Rolling Two Week Analysis

METROPOLITAN POLICE DEPARTMENT
of Nashville and Davidson County

Aggregated by precinct (incident location). Based on date when each incident was reported.

		Homicide	Forcible Rape	Robbery	Aggravated Assault	Burglary	Larceny	Motor Vehicle Theft	All Part I Offenses	Sexual Assault	Statuatory Rape	Simple Assault / Intimidation / Stalking	Other Offenses	All Part II Offenses	All Offenses
West	Prior Week	0	0	0	0	0	0	0	0	0	0	2	2	4	4
	CompStat Week	0	0	0	0	0	2	0	2	0	0	1	6	7	9
	% Change	0.0 %	0.0 %	0.0 %	0.0 %	0.0 %	Infinity	0.0 %	Infinity	0.0 %	0.0 %	-50.0 %	200.0 %	75.0 %	125.0 %
East	Prior Week	0	0	0	2	0	0	0	2	1	0	1	3	5	7
	CompStat Week	0	2	0	3	0	1	0	6	1	0	5	0	6	12
	% Change	0.0 %	Infinity	0.0 %	50.0 %	0.0 %	Infinity	0.0 %	200.0 %	0.0 %	0.0 %	400.0 %	-100.0 %	20.0 %	71.4 %
South	Prior Week	0	1	0	2	0	4	0	7	2	1	6	0	9	16
	CompStat Week	0	2	2	2	0	2	0	8	4	0	13	8	25	33
	% Change	0.0 %	100.0 %	Infinity	0.0 %	0.0 %	-50.0 %	0.0 %	14.3 %	100.0 %	-100.0 %	116.7 %	Infinity	177.8 %	106.3 %
Central	Prior Week	0	1	0	0	0	2	0	3	0	0	0	0	0	3
	CompStat Week	0	0	0	1	0	0	0	1	0	0	1	0	1	2
	% Change	0.0 %	-100.0 %	0.0 %	Infinity	0.0 %	-100.0 %	0.0 %	-66.7 %	0.0 %	0.0 %	Infinity	0.0 %	Infinity	-33.3 %
Hermitage	Prior Week	0	0	1	1	0	0	0	2	1	0	8	7	16	18
	CompStat Week	0	0	1	0	0	0	0	1	0	0	4	3	7	8
	% Change	0.0 %	0.0 %	0.0 %	-100.0 %	0.0 %	0.0 %	0.0 %	-50.0 %	-100.0 %	0.0 %	-50.0 %	-57.1 %	-56.3 %	-55.6 %
North	Prior Week	0	0	0	3	0	0	0	3	1	2	7	1	11	14
	CompStat Week	0	0	0	1	0	0	0	1	1	0	5	0	6	7
	% Change	0.0 %	0.0 %	0.0 %	-66.7 %	0.0 %	0.0 %	0.0 %	-66.7 %	0.0 %	-100.0 %	-28.6 %	-100.0 %	-45.5 %	-50.0 %
Madison	Prior Week	0	1	0	3	0	1	0	5	1	0	4	2	7	12
	CompStat Week	0	1	1	0	0	1	0	3	0	0	2	0	2	5
	% Change	0.0 %	0.0 %	Infinity	-100.0 %	0.0 %	0.0 %	0.0 %	-40.0 %	-100.0 %	0.0 %	-50.0 %	-100.0 %	-71.4 %	-58.3 %
Midtown Hills	Prior Week	0	0	0	1	0	2	0	3	0	0	1	0	1	4
	CompStat Week	0	0	0	0	0	1	0	1	0	0	0	2	2	3
	% Change	0.0 %	0.0 %	0.0 %	-100.0 %	0.0 %	-50.0 %	0.0 %	-66.7 %	0.0 %	0.0 %	-100.0 %	Infinity	100.0 %	-25.0 %
County	Prior Week	0	3	1	12	0	9	0	25	6	3	29	15	53	78
	CompStat Week	0	5	4	7	0	7	0	23	6	0	31	19	56	79
	% Change	0.0 %	66.7 %	300.0 %	-41.7 %	0.0 %	-22.2 %	0.0 %	-8.0 %	0.0 %	-100.0 %	6.9 %	26.7 %	5.7 %	1.3 %

Prior Week	**Begin Date**	10/30/2016	**End Date**	11/05/2016
CompStat Week	**Begin Date**	11/06/2016	**End Date**	11/12/2016

Sourced from MNPD ARMS on 11/16/2016 7:05:47 AM. The figures above were sourced from incident reports using NIBRS definitions and reporting guidelines, based on the date when the crime was reported. This report is intended to be a management and planning tool and does not reflect the official NIBRS counts for the department. Incidents where a location is unknown or unspecified are included in the countywide totals. 'Unknown' refers to records in which the address is listed as 'Unknown' on the incident report. 'Not Validated' refers to records that were entered in with an invalid addresses.

Juvenile Victims - Rolling Eight Week Analysis

METROPOLITAN POLICE DEPARTMENT
of Nashville and Davidson County

Aggregated by precinct (incident location). Based on date when each incident was reported.

		Homicide	Forcible Rape	Robbery	Aggravated Assault	Burglary	Larceny	Motor Vehicle Theft	All Part I Offenses	Sexual Assault	Statuatory Rape	Simple Assault / Intimidation / Stalking	Other Offenses	All Part II Offenses	All Offenses
West	Prior 4 Weeks	0	3	2	8	1	2	0	16	4	0	12	5	21	37
	Last 4 Weeks	0	1	0	3	0	4	0	8	0	0	8	11	19	27
	% Change	0.0 %	-66.7 %	-100.0 %	-62.5 %	-100.0 %	100.0 %	0.0 %	-50.0 %	-100.0 %	0.0 %	-33.3 %	120.0 %	-9.5 %	-27.0 %
East	Prior 4 Weeks	0	1	0	9	0	4	0	14	4	0	20	6	30	44
	Last 4 Weeks	0	3	0	9	1	3	0	16	4	0	19	4	27	43
	% Change	0.0 %	200.0 %	0.0 %	0.0 %	Infinity	-25.0 %	0.0 %	14.3 %	0.0 %	0.0 %	-5.0 %	-33.3 %	-10.0 %	-2.3 %
South	Prior 4 Weeks	0	4	4	14	0	6	0	28	5	2	33	14	54	82
	Last 4 Weeks	0	7	5	6	4	13	0	35	13	2	34	10	59	94
	% Change	0.0 %	75.0 %	25.0 %	-57.1 %	Infinity	116.7 %	0.0 %	25.0 %	160.0 %	0.0 %	3.0 %	-28.6 %	9.3 %	14.6 %
Central	Prior 4 Weeks	0	0	2	2	0	6	0	10	0	0	3	0	3	13
	Last 4 Weeks	0	1	0	1	0	4	0	6	0	0	2	1	3	9
	% Change	0.0 %	Infinity	-100.0 %	-50.0 %	0.0 %	-33.3 %	0.0 %	-40.0 %	0.0 %	0.0 %	-33.3 %	Infinity	0.0 %	-30.8 %
Hermitage	Prior 4 Weeks	0	5	2	9	0	5	0	21	9	2	38	9	58	79
	Last 4 Weeks	0	2	3	5	2	5	0	17	2	1	25	12	40	57
	% Change	0.0 %	-60.0 %	50.0 %	-44.4 %	Infinity	0.0 %	0.0 %	-19.0 %	-77.8 %	-50.0 %	-34.2 %	33.3 %	-31.0 %	-27.8 %
North	Prior 4 Weeks	1	2	5	11	1	4	0	24	2	1	21	2	26	50
	Last 4 Weeks	0	2	1	6	0	8	0	17	3	3	31	7	44	61
	% Change	-100.0 %	0.0 %	-80.0 %	-45.5 %	-100.0 %	100.0 %	0.0 %	-29.2 %	50.0 %	200.0 %	47.6 %	250.0 %	69.2 %	22.0 %
Madison	Prior 4 Weeks	0	0	1	3	1	4	0	9	2	0	21	3	26	35
	Last 4 Weeks	0	2	1	7	0	2	0	12	1	0	15	5	21	33
	% Change	0.0 %	Infinity	0.0 %	133.3 %	-100.0 %	-50.0 %	0.0 %	33.3 %	-50.0 %	0.0 %	-28.6 %	66.7 %	-19.2 %	-5.7 %
Midtown Hills	Prior 4 Weeks	0	1	0	0	4	1	0	6	4	0	14	8	26	32
	Last 4 Weeks	0	1	0	4	1	5	0	11	1	0	5	4	10	21
	% Change	0.0 %	0.0 %	0.0 %	Infinity	-75.0 %	400.0 %	0.0 %	83.3 %	-75.0 %	0.0 %	-64.3 %	-50.0 %	-61.5 %	-34.4 %
Not Validated	Prior 4 Weeks	0	0	0	0	0	0	0	0	1	0	0	0	1	1
	Last 4 Weeks	0	0	0	0	0	0	0	0	1	0	0	0	1	1
	% Change	0.0 %	0.0 %	0.0 %	0.0 %	0.0 %	0.0 %	0.0 %	0.0 %	0.0 %	0.0 %	0.0 %	0.0 %	0.0 %	0.0 %
County	Prior 4 Weeks	1	16	16	56	7	32	0	128	31	5	162	47	245	373
	Last 4 Weeks	0	19	10	41	8	44	0	122	25	6	139	54	224	346
	% Change	-100.0 %	18.8 %	-37.5 %	-26.8 %	14.3 %	37.5 %	0.0 %	-4.7 %	-19.4 %	20.0 %	-14.2 %	14.9 %	-8.6 %	-7.2 %

Prior 4 Weeks	**Begin Date**	09/18/2016	**End Date**	10/15/2016
Last 4 Weeks	**Begin Date**	10/16/2016	**End Date**	11/12/2016

Sourced from MNPD ARMS on 11/16/2016 7:05:47 AM. The figures above were sourced from incident reports using NIBRS definitions and reporting guidelines, based on the date when the crime was reported. This report is intended to be a management and planning tool and does not reflect the official NIBRS counts for the department. Incidents where a location is unknown or unspecified are included in the countywide totals. 'Unknown' refers to records in which the address is listed as 'Unknown' on the incident report. 'Not Validated' refers to records that were entered in with an invalid addresses.

Juvenile Victims - Year-to-Date Analysis

METROPOLITAN POLICE DEPARTMENT
of Nashville and Davidson County

Aggregated by precinct (incident location). Based on date when each incident was reported.

		Homicide	Forcible Rape	Robbery	Aggravated Assault	Burglary	Larceny	Motor Vehicle Theft	All Part I Offenses	Sexual Assault	Statuatory Rape	Simple Assault / Intimidation / Stalking	Other Offenses	All Part II Offenses	All Offenses
West	Prior YTD	0	15	5	25	7	21	0	73	22	2	127	78	229	302
	YTD	0	11	3	38	5	31	0	88	11	3	112	70	196	284
	% Change	0.0 %	-26.7 %	-40.0 %	52.0 %	-28.6 %	47.6 %	0.0 %	20.5 %	-50.0 %	50.0 %	-11.8 %	-10.3 %	-14.4 %	-6.0 %
East	Prior YTD	2	34	29	90	17	68	0	240	21	3	329	121	474	714
	YTD	0	23	12	84	7	53	0	179	33	2	233	86	354	533
	% Change	-100.0 %	-32.4 %	-58.6 %	-6.7 %	-58.8 %	-22.1 %	0.0 %	-25.4 %	57.1 %	-33.3 %	-29.2 %	-28.9 %	-25.3 %	-25.4 %
South	Prior YTD	1	44	41	97	17	86	0	286	43	8	362	137	550	836
	YTD	0	33	33	139	34	60	1	300	52	11	327	133	523	823
	% Change	-100.0 %	-25.0 %	-19.5 %	43.3 %	100.0 %	-30.2 %	Infinity	4.9 %	20.9 %	37.5 %	-9.7 %	-2.9 %	-4.9 %	-1.6 %
Central	Prior YTD	0	21	3	3	0	17	0	44	25	15	25	23	88	132
	YTD	0	25	3	11	0	32	0	71	12	5	31	27	75	146
	% Change	0.0 %	19.0 %	0.0 %	266.7 %	0.0 %	88.2 %	0.0 %	61.4 %	-52.0 %	-66.7 %	24.0 %	17.4 %	-14.8 %	10.6 %
Hermitage	Prior YTD	1	36	25	69	13	91	0	235	37	4	339	141	521	756
	YTD	0	25	35	98	10	83	0	251	47	13	291	123	474	725
	% Change	-100.0 %	-30.6 %	40.0 %	42.0 %	-23.1 %	-8.8 %	0.0 %	6.8 %	27.0 %	225.0 %	-14.2 %	-12.8 %	-9.0 %	-4.1 %
North	Prior YTD	3	29	33	139	4	39	0	247	32	7	259	100	398	645
	YTD	1	34	28	96	11	32	0	202	32	8	249	77	366	568
	% Change	-66.7 %	17.2 %	-15.2 %	-30.9 %	175.0 %	-17.9 %	0.0 %	-18.2 %	0.0 %	14.3 %	-3.9 %	-23.0 %	-8.0 %	-11.9 %
Madison	Prior YTD	2	29	14	98	11	31	0	185	25	6	236	113	380	565
	YTD	1	23	15	55	1	20	1	116	33	4	242	90	369	485
	% Change	-50.0 %	-20.7 %	7.1 %	-43.9 %	-90.9 %	-35.5 %	Infinity	-37.3 %	32.0 %	-33.3 %	2.5 %	-20.4 %	-2.9 %	-14.2 %
Midtown Hills	Prior YTD	0	10	11	46	6	64	0	137	30	5	181	42	258	395
	YTD	0	15	7	48	14	31	0	115	18	3	127	63	211	326
	% Change	0.0 %	50.0 %	-36.4 %	4.3 %	133.3 %	-51.6 %	0.0 %	-16.1 %	-40.0 %	-40.0 %	-29.8 %	50.0 %	-18.2 %	-17.5 %
Not Validated	Prior YTD	0	0	0	0	0	0	0	0	0	1	2	2	5	5
	YTD	0	0	0	0	0	0	0	0	5	0	0	0	5	5
	% Change	0.0 %	0.0 %	0.0 %	0.0 %	0.0 %	0.0 %	0.0 %	0.0 %	Infinity	-100.0 %	-100.0 %	-100.0 %	0.0 %	0.0 %
County	Prior YTD	9	218	161	567	75	417	0	1,447	235	51	1,860	757	2,903	4,350
	YTD	2	189	136	569	82	342	2	1,322	243	49	1,612	669	2,573	3,895
	% Change	-77.8 %	-13.3 %	-15.5 %	0.4 %	9.3 %	-18.0 %	Infinity	-8.6 %	3.4 %	-3.9 %	-13.3 %	-11.6 %	-11.4 %	-10.5 %

Prior YTD	**Begin Date**	01/01/2015	**End Date**	11/12/2015
YTD	**Begin Date**	01/01/2016	**End Date**	11/12/2016

Sourced from MNPD ARMS on 11/16/2016 7:05:47 AM. The figures above were sourced from incident reports using NIBRS definitions and reporting guidelines, based on the date when the crime was reported. This report is intended to be a management and planning tool and does not reflect the official NIBRS counts for the department. Incidents where a location is unknown or unspecified are included in the countywide totals. 'Unknown' refers to records in which the address is listed as 'Unknown' on the incident report. 'Not Validated' refers to records that were entered in with an invalid addresses.

Juvenile Victims

METROPOLITAN POLICE DEPARTMENT
of Nashville and Davidson County

Aggregated by precinct (incident location). Based on date when each incident was reported.

		Rolling 2 Weeks				Rolling 8 Weeks				YTD				Rolling 104 Weeks			
		Prior Week	Last Week	Change	Percent Change	Prior 4 Weeks	Last 4 Weeks	Change	Percent Change	Prior YTD	Current YTD	Change	Percent Change	Prior 52 Weeks	Last 52 Weeks	Change	Percent Change
West	Part I-Violent	0	0	0	NaN	13	4	-9	-69.2 %	45	52	7	15.6 %	54	68	14	25.9 %
	Part I-Property	0	2	2	Infinity	3	4	1	33.3 %	28	36	8	28.6 %	32	51	19	59.4 %
	Part II	4	7	3	75.0 %	21	19	-2	-9.5 %	229	196	-33	-14.4 %	258	216	-42	-16.3 %
	Subtotal	**4**	**9**	**5**	**125.0 %**	**37**	**27**	**-10**	**-27.0 %**	**302**	**284**	**-18**	**-6.0 %**	**344**	**335**	**-9**	**-2.6 %**
East	Part I-Violent	2	5	3	150.0 %	10	12	2	20.0 %	155	119	-36	-23.2 %	171	124	-47	-27.5 %
	Part I-Property	0	1	1	Infinity	4	4	0	0.0 %	85	60	-25	-29.4 %	97	76	-21	-21.6 %
	Part II	5	6	1	20.0 %	30	27	-3	-10.0 %	474	354	-120	-25.3 %	543	423	-120	-22.1 %
	Subtotal	**7**	**12**	**5**	**71.4 %**	**44**	**43**	**-1**	**-2.3 %**	**714**	**533**	**-181**	**-25.4 %**	**811**	**623**	**-188**	**-23.2 %**
South	Part I-Violent	3	6	3	100.0 %	22	18	-4	-18.2 %	183	205	22	12.0 %	209	223	14	6.7 %
	Part I-Property	4	2	-2	-50.0 %	6	17	11	183.3 %	103	95	-8	-7.8 %	128	106	-22	-17.2 %
	Part II	9	25	16	177.8 %	54	59	5	9.3 %	550	523	-27	-4.9 %	611	596	-15	-2.5 %
	Subtotal	**16**	**33**	**17**	**106.3 %**	**82**	**94**	**12**	**14.6 %**	**836**	**823**	**-13**	**-1.6 %**	**948**	**925**	**-23**	**-2.4 %**
Central	Part I-Violent	1	1	0	0.0 %	4	2	-2	-50.0 %	27	39	12	44.4 %	33	41	8	24.2 %
	Part I-Property	2	0	-2	-100.0 %	6	4	-2	-33.3 %	17	32	15	88.2 %	18	38	20	111.1 %
	Part II	0	1	1	Infinity	3	3	0	0.0 %	88	75	-13	-14.8 %	98	92	-6	-6.1 %
	Subtotal	**3**	**2**	**-1**	**-33.3 %**	**13**	**9**	**-4**	**-30.8 %**	**132**	**146**	**14**	**10.6 %**	**149**	**171**	**22**	**14.8 %**
Hermitage	Part I-Violent	2	1	-1	-50.0 %	16	10	-6	-37.5 %	131	158	27	20.6 %	144	173	29	20.1 %
	Part I-Property	0	0	0	NaN	5	7	2	40.0 %	104	93	-11	-10.6 %	133	110	-23	-17.3 %
	Part II	16	7	-9	-56.3 %	58	40	-18	-31.0 %	521	474	-47	-9.0 %	592	534	-58	-9.8 %
	Subtotal	**18**	**8**	**-10**	**-55.6 %**	**79**	**57**	**-22**	**-27.8 %**	**756**	**725**	**-31**	**-4.1 %**	**869**	**817**	**-52**	**-6.0 %**
North	Part I-Violent	3	1	-2	-66.7 %	19	9	-10	-52.6 %	204	159	-45	-22.1 %	233	172	-61	-26.2 %
	Part I-Property	0	0	0	NaN	5	8	3	60.0 %	43	43	0	0.0 %	48	55	7	14.6 %
	Part II	11	6	-5	-45.5 %	26	44	18	69.2 %	398	366	-32	-8.0 %	449	415	-34	-7.6 %
	Subtotal	**14**	**7**	**-7**	**-50.0 %**	**50**	**61**	**11**	**22.0 %**	**645**	**568**	**-77**	**-11.9 %**	**730**	**642**	**-88**	**-12.1 %**
Madison	Part I-Violent	4	2	-2	-50.0 %	4	10	6	150.0 %	143	94	-49	-34.3 %	171	119	-52	-30.4 %
	Part I-Property	1	1	0	0.0 %	5	2	-3	-60.0 %	42	22	-20	-47.6 %	49	26	-23	-46.9 %
	Part II	7	2	-5	-71.4 %	26	21	-5	-19.2 %	380	369	-11	-2.9 %	424	436	12	2.8 %
	Subtotal	**12**	**5**	**-7**	**-58.3 %**	**35**	**33**	**-2**	**-5.7 %**	**565**	**485**	**-80**	**-14.2 %**	**644**	**581**	**-63**	**-9.8 %**
Midtown Hills	Part I-Violent	1	0	-1	-100.0 %	1	5	4	400.0 %	67	70	3	4.5 %	69	85	16	23.2 %
	Part I-Property	2	1	-1	-50.0 %	5	6	1	20.0 %	70	45	-25	-35.7 %	76	48	-28	-36.8 %
	Part II	1	2	1	100.0 %	26	10	-16	-61.5 %	258	211	-47	-18.2 %	290	245	-45	-15.5 %
	Subtotal	**4**	**3**	**-1**	**-25.0 %**	**32**	**21**	**-11**	**-34.4 %**	**395**	**326**	**-69**	**-17.5 %**	**435**	**378**	**-57**	**-13.1 %**
County*	Part I-Violent	16	16	0	0.0 %	89	70	-19	-21.3 %	955	896	-59	-6.2 %	1,084	1,005	-79	-7.3 %
	Part I-Property	9	7	-2	-22.2 %	39	52	13	33.3 %	492	426	-66	-13.4 %	581	510	-71	-12.2 %
	Part II	53	56	3	5.7 %	244	223	-21	-8.6 %	2,898	2,568	-330	-11.4 %	3,265	2,957	-308	-9.4 %
	Total	**78**	**79**	**1**	**1.3 %**	**372**	**345**	**-27**	**-7.3 %**	**4,345**	**3,890**	**-455**	**-10.5 %**	**4,930**	**4,472**	**-458**	**-9.3 %**

Information summarized for CompStat week ending 11/12/2016.

Sourced from MNPD ARMS on 11/16/2016 7:05:47 AM. The figures above were sourced from incident reports using NIBRS definitions and reporting guidelines, based on the date when the crime was reported. This report is intended to be a management and planning tool and does not reflect the official NIBRS counts for the department. Incidents where a location is unknown or unspecified are included in the countywide totals. 'Unknown' refers to records in which the address is listed as 'Unknown' on the incident report. 'Not Validated' refers to records that were entered in with an invalid addresses.

Efficiencies Section

CompStat Weekly Analysis is provided by the Metropolitan Nashville Police Department Crime Analysis Section. This document does not necessarily reflect official UCR counts. It is intended to be a management tool and is for law enforcement use only.

"The most important single ingredient in the formula of success is knowing how to get along with people."
- Theodore Roosevelt

Begin Date: 11/06/2016
End Date: 11/12/2016
Week: 45

Self Initiated CAD

Aggregated by component of officer initiating call.

METROPOLITAN POLICE DEPARTMENT

of Nashville and Davidson County

		Rolling Two Week				Rolling Eight Week				YTD				Rolling Twenty-Four Month			
		Prior Week	Last Week	Change	Percent Change	Prior 4 Weeks	Last 4 Weeks	Change	Percent Change	Prior YTD	Current YTD	Change	Percent Change	Prior 52 Weeks	Last 52 Weeks	Change	Percent Change
West	Vehicle Stop	564	516	-48	-8.5 %	1,765	2,141	376	21.3 %	32,124	27,694	-4,430	-13.8 %	36,548	30,779	-5,769	-15.8 %
	Business Check	583	1,047	464	79.6 %	2,042	3,016	974	47.7 %	27,958	29,343	1,385	5.0 %	32,099	33,297	1,198	3.7 %
	All Other SI	296	363	67	22.6 %	1,045	1,339	294	28.1 %	14,679	14,938	259	1.8 %	16,745	16,513	-232	-1.4 %
	Subtotal	**1,443**	**1,926**	**483**	**33.5 %**	**4,852**	**6,496**	**1,644**	**33.9 %**	**74,761**	**71,975**	**-2,786**	**-3.7 %**	**85,392**	**80,589**	**-4,803**	**-5.6 %**
East	Vehicle Stop	494	597	103	20.9 %	1,870	2,223	353	18.9 %	34,705	27,840	-6,865	-19.8 %	40,080	32,381	-7,699	-19.2 %
	Business Check	203	230	27	13.3 %	577	897	320	55.5 %	11,434	10,474	-960	-8.4 %	13,116	12,388	-728	-5.6 %
	All Other SI	249	260	11	4.4 %	964	1,037	73	7.6 %	14,201	13,216	-985	-6.9 %	16,156	14,925	-1,231	-7.6 %
	Subtotal	**946**	**1,087**	**141**	**14.9 %**	**3,411**	**4,157**	**746**	**21.9 %**	**60,340**	**51,530**	**-8,810**	**-14.6 %**	**69,352**	**59,694**	**-9,658**	**-13.9 %**
South	Vehicle Stop	479	707	228	47.6 %	2,688	2,398	-290	-10.8 %	39,669	36,487	-3,182	-8.0 %	45,273	41,582	-3,691	-8.2 %
	Business Check	185	363	178	96.2 %	1,034	1,023	-11	-1.1 %	13,281	14,966	1,685	12.7 %	15,996	16,960	964	6.0 %
	All Other SI	226	278	52	23.0 %	927	1,082	155	16.7 %	12,283	13,588	1,305	10.6 %	14,107	15,364	1,257	8.9 %
	Subtotal	**890**	**1,348**	**458**	**51.5 %**	**4,649**	**4,503**	**-146**	**-3.1 %**	**65,233**	**65,041**	**-192**	**-0.3 %**	**75,376**	**73,906**	**-1,470**	**-2.0 %**
Central	Vehicle Stop	462	377	-85	-18.4 %	1,469	1,666	197	13.4 %	32,506	20,509	-11,997	-36.9 %	37,121	23,889	-13,232	-35.6 %
	Business Check	835	793	-42	-5.0 %	2,846	3,139	293	10.3 %	15,276	26,892	11,616	76.0 %	17,684	29,627	11,943	67.5 %
	All Other SI	528	459	-69	-13.1 %	1,770	1,980	210	11.9 %	18,296	18,810	514	2.8 %	20,425	21,035	610	3.0 %
	Subtotal	**1,825**	**1,629**	**-196**	**-10.7 %**	**6,085**	**6,785**	**700**	**11.5 %**	**66,078**	**66,211**	**133**	**0.2 %**	**75,230**	**74,551**	**-679**	**-0.9 %**
Hermitage	Vehicle Stop	647	711	64	9.9 %	2,954	2,623	-331	-11.2 %	46,310	42,214	-4,096	-8.8 %	53,896	47,475	-6,421	-11.9 %
	Business Check	368	396	28	7.6 %	1,363	1,442	79	5.8 %	25,099	21,897	-3,202	-12.8 %	30,741	25,675	-5,066	-16.5 %
	All Other SI	332	355	23	6.9 %	1,251	1,309	58	4.6 %	16,632	16,955	323	1.9 %	19,093	19,410	317	1.7 %
	Subtotal	**1,347**	**1,462**	**115**	**8.5 %**	**5,568**	**5,374**	**-194**	**-3.5 %**	**88,041**	**81,066**	**-6,975**	**-7.9 %**	**103,730**	**92,560**	**-11,170**	**-10.8 %**
North	Vehicle Stop	402	475	73	18.2 %	1,603	1,634	31	1.9 %	21,422	20,148	-1,274	-5.9 %	25,133	22,289	-2,844	-11.3 %
	Business Check	312	409	97	31.1 %	1,378	1,417	39	2.8 %	16,136	18,862	2,726	16.9 %	20,050	21,607	1,557	7.8 %
	All Other SI	303	328	25	8.3 %	1,117	1,242	125	11.2 %	14,415	13,818	-597	-4.1 %	16,723	15,557	-1,166	-7.0 %
	Subtotal	**1,017**	**1,212**	**195**	**19.2 %**	**4,098**	**4,293**	**195**	**4.8 %**	**51,973**	**52,828**	**855**	**1.6 %**	**61,906**	**59,453**	**-2,453**	**-4.0 %**
Madison	Vehicle Stop	399	366	-33	-8.3 %	1,030	1,481	451	43.8 %	21,358	17,540	-3,818	-17.9 %	24,503	19,817	-4,686	-19.1 %
	Business Check	436	443	7	1.6 %	1,618	1,758	140	8.7 %	32,616	25,281	-7,335	-22.5 %	36,503	30,297	-6,206	-17.0 %
	All Other SI	189	169	-20	-10.6 %	639	763	124	19.4 %	11,839	9,700	-2,139	-18.1 %	13,435	11,379	-2,056	-15.3 %
	Subtotal	**1,024**	**978**	**-46**	**-4.5 %**	**3,287**	**4,002**	**715**	**21.8 %**	**65,813**	**52,521**	**-13,292**	**-20.2 %**	**74,441**	**61,493**	**-12,948**	**-17.4 %**
Midtown Hills	Vehicle Stop	577	490	-87	-15.1 %	1,759	2,135	376	21.4 %	39,426	26,995	-12,431	-31.5 %	46,025	30,854	-15,171	-33.0 %
	Business Check	536	511	-25	-4.7 %	1,600	1,857	257	16.1 %	23,809	20,886	-2,923	-12.3 %	28,163	24,510	-3,653	-13.0 %
	All Other SI	323	275	-48	-14.9 %	1,056	1,192	136	12.9 %	18,511	16,998	-1,513	-8.2 %	21,210	19,731	-1,479	-7.0 %
	Subtotal	**1,436**	**1,276**	**-160**	**-11.1 %**	**4,415**	**5,184**	**769**	**17.4 %**	**81,746**	**64,879**	**-16,867**	**-20.6 %**	**95,398**	**75,095**	**-20,303**	**-21.3 %**
County*	Vehicle Stop	4,457	4,616	159	3.6 %	18,101	17,997	-104	-0.6 %	286,691	238,873	-47,818	-16.7 %	329,788	270,195	-59,593	-18.1 %
	Business Check	3,552	4,331	779	21.9 %	14,195	15,018	823	5.8 %	171,119	175,717	4,598	2.7 %	200,650	202,102	1,452	0.7 %
	All Other SI	3,137	3,068	-69	-2.2 %	12,397	12,517	120	1.0 %	156,301	151,452	-4,849	-3.1 %	177,973	172,155	-5,818	-3.3 %
	Total	**11,146**	**12,015**	**869**	**7.8 %**	**44,693**	**45,532**	**839**	**1.9 %**	**614,111**	**566,042**	**-48,069**	**-7.8 %**	**708,411**	**644,452**	**-63,959**	**-9.0 %**

Information summarized for CompStat week ending 11/12/2016.

* Countywide totals include CFS with unknown locations. Sourced from MNPD ARMS on 11/16/2016 7:05:47 AM. 'Vehicle Stops' refer to 10-93 calls. 'Business Checks' refer to 10-96 calls. Only includes calls initiated by an officer (call type 2 or 3). Excludes CFS with a disposition code of 6 or 11.

Dispatched Calls for Service

Aggregated by component of officer responding to call.

METROPOLITAN POLICE DEPARTMENT

of Nashville and Davidson County

		Rolling 2 Weeks				Rolling 8 Weeks				YTD				Rolling 104 Weeks			
		Prior Week	Last Week	Change	Percent Change	Prior 4 Weeks	Last 4 Weeks	Change	Percent Change	Prior YTD	Current YTD	Change	Percent Change	Prior 52 Weeks	Last 52 Weeks	Change	Percent Change
West	Part I	113	125	12	10.6 %	445	455	10	2.2 %	4,623	5,474	851	18.4 %	5,200	6,287	1,087	20.9 %
	Vehicle Crash	60	52	-8	-13.3 %	211	237	26	12.3 %	2,288	2,535	247	10.8 %	2,648	2,930	282	10.6 %
	All Other CFS	259	204	-55	-21.2 %	863	939	76	8.8 %	10,009	10,362	353	3.5 %	11,206	11,823	617	5.5 %
	Subtotal	**432**	**381**	**-51**	**-11.8 %**	**1,519**	**1,631**	**112**	**7.4 %**	**16,920**	**18,371**	**1,451**	**8.6 %**	**19,054**	**21,040**	**1,986**	**10.4 %**
East	Part I	113	111	-2	-1.8 %	384	458	74	19.3 %	4,903	5,145	242	4.9 %	5,574	5,920	346	6.2 %
	Vehicle Crash	44	32	-12	-27.3 %	142	161	19	13.4 %	1,779	1,689	-90	-5.1 %	2,032	1,904	-128	-6.3 %
	All Other CFS	330	259	-71	-21.5 %	1,041	1,123	82	7.9 %	13,348	13,085	-263	-2.0 %	14,897	14,893	-4	0.0 %
	Subtotal	**487**	**402**	**-85**	**-17.5 %**	**1,567**	**1,742**	**175**	**11.2 %**	**20,030**	**19,919**	**-111**	**-0.6 %**	**22,503**	**22,717**	**214**	**1.0 %**
South	Part I	191	203	12	6.3 %	654	808	154	23.5 %	8,277	8,512	235	2.8 %	9,371	9,784	413	4.4 %
	Vehicle Crash	132	131	-1	-0.8 %	409	504	95	23.2 %	4,523	4,781	258	5.7 %	5,148	5,494	346	6.7 %
	All Other CFS	475	435	-40	-8.4 %	1,631	1,786	155	9.5 %	19,456	19,860	404	2.1 %	21,936	22,693	757	3.5 %
	Subtotal	**798**	**769**	**-29**	**-3.6 %**	**2,694**	**3,098**	**404**	**15.0 %**	**32,256**	**33,153**	**897**	**2.8 %**	**36,455**	**37,971**	**1,516**	**4.2 %**
Central	Part I	66	49	-17	-25.8 %	256	270	14	5.5 %	2,617	2,858	241	9.2 %	2,951	3,223	272	9.2 %
	Vehicle Crash	43	49	6	14.0 %	154	177	23	14.9 %	1,728	1,971	243	14.1 %	1,927	2,198	271	14.1 %
	All Other CFS	208	185	-23	-11.1 %	736	830	94	12.8 %	8,369	9,104	735	8.8 %	9,242	10,231	989	10.7 %
	Subtotal	**317**	**283**	**-34**	**-10.7 %**	**1,146**	**1,277**	**131**	**11.4 %**	**12,714**	**13,933**	**1,219**	**9.6 %**	**14,120**	**15,652**	**1,532**	**10.8 %**
Hermitage	Part I	170	152	-18	-10.6 %	631	678	47	7.4 %	6,630	7,285	655	9.9 %	7,582	8,334	752	9.9 %
	Vehicle Crash	111	78	-33	-29.7 %	289	371	82	28.4 %	3,544	3,811	267	7.5 %	4,092	4,419	327	8.0 %
	All Other CFS	506	424	-82	-16.2 %	1,649	1,750	101	6.1 %	18,379	19,272	893	4.9 %	20,722	22,060	1,338	6.5 %
	Subtotal	**787**	**654**	**-133**	**-16.9 %**	**2,569**	**2,799**	**230**	**9.0 %**	**28,553**	**30,368**	**1,815**	**6.4 %**	**32,396**	**34,813**	**2,417**	**7.5 %**
North	Part I	147	103	-44	-29.9 %	490	512	22	4.5 %	5,240	5,637	397	7.6 %	5,948	6,386	438	7.4 %
	Vehicle Crash	47	52	5	10.6 %	208	223	15	7.2 %	2,114	2,347	233	11.0 %	2,331	2,647	316	13.6 %
	All Other CFS	333	304	-29	-8.7 %	1,179	1,274	95	8.1 %	14,102	14,697	595	4.2 %	15,720	16,745	1,025	6.5 %
	Subtotal	**527**	**459**	**-68**	**-12.9 %**	**1,877**	**2,009**	**132**	**7.0 %**	**21,456**	**22,681**	**1,225**	**5.7 %**	**23,999**	**25,778**	**1,779**	**7.4 %**
Madison	Part I	96	103	7	7.3 %	394	399	5	1.3 %	4,306	4,507	201	4.7 %	4,867	5,213	346	7.1 %
	Vehicle Crash	50	43	-7	-14.0 %	143	177	34	23.8 %	1,999	1,884	-115	-5.8 %	2,294	2,226	-68	-3.0 %
	All Other CFS	270	246	-24	-8.9 %	968	1,058	90	9.3 %	11,601	11,682	81	0.7 %	13,128	13,307	179	1.4 %
	Subtotal	**416**	**392**	**-24**	**-5.8 %**	**1,505**	**1,634**	**129**	**8.6 %**	**17,906**	**18,073**	**167**	**0.9 %**	**20,289**	**20,746**	**457**	**2.3 %**
Midtown Hills	Part I	142	133	-9	-6.3 %	498	558	60	12.0 %	6,291	6,694	403	6.4 %	7,138	7,756	618	8.7 %
	Vehicle Crash	110	115	5	4.5 %	398	497	99	24.9 %	4,471	4,810	339	7.6 %	5,066	5,477	411	8.1 %
	All Other CFS	362	327	-35	-9.7 %	1,209	1,460	251	20.8 %	13,803	14,847	1,044	7.6 %	15,472	16,741	1,269	8.2 %
	Subtotal	**614**	**575**	**-39**	**-6.4 %**	**2,105**	**2,515**	**410**	**19.5 %**	**24,565**	**26,351**	**1,786**	**7.3 %**	**27,676**	**29,974**	**2,298**	**8.3 %**
County*	Part I	1,096	1,050	-46	-4.2 %	4,577	4,450	-127	-2.8 %	49,220	50,288	1,068	2.2 %	55,732	57,686	1,954	3.5 %
	Vehicle Crash	613	573	-40	-6.5 %	2,271	2,417	146	6.4 %	23,161	24,705	1,544	6.7 %	26,301	28,251	1,950	7.4 %
	All Other CFS	2,935	2,537	-398	-13.6 %	11,137	10,887	-250	-2.2 %	119,785	121,095	1,310	1.1 %	134,154	137,628	3,474	2.6 %
	Total	**4,644**	**4,160**	**-484**	**-10.4 %**	**17,985**	**17,754**	**-231**	**-1.3 %**	**192,166**	**196,088**	**3,922**	**2.0 %**	**216,187**	**223,565**	**7,378**	**3.4 %**

Information summarized for CompStat week ending 11/12/2016.

* Countywide totals include CFS with unknown locations. 'Part I CFS' refer to dispatched CAD calls with a ten code of 50, 51, 52, 53, 54, 57, 70, 71, 72, 67, or 1000. 'Vehicle Crash CFS' refer to dispatched CAD calls with a ten code of 45 or 46. Only includes calls initiated by the citizenry (call type 0 or 1). Report only includes CFS with ten codes 10 through 89 and all thousand codes. Excludes CFS with a disposition code of 6 or 11.

Vehicle Stop Analysis (Form 252)

Aggregated by component of officer making stop.

METROPOLITAN POLICE DEPARTMENT

of Nashville and Davidson County

		Rolling Two Week				Rolling Eight Week				YTD				Rolling Twenty-Four Month			
		Prior Week	Last Week	Change	% Change	Prior 4 Weeks	Last 4 Weeks	Change	% Change	Prior YTD	YTD	Change	% Change	Prior 52 Weeks	Last 52 Weeks	Change	% Change
West	Vehicle Stops	618	515	-103	-16.7%	2,231	2,297	66	3.0%	38,326	32,743	-5,583	-14.6%	43,484	36,494	-6,990	-16.1%
	Warnings Issued	85.9 %	92.6 %	6.7 %		83.2 %	87.5 %	4.3 %		84.7 %	83.4 %	-1.4 %		84.7 %	83.6 %	-1.1 %	
	Arrests Made	24	25	1	4.2%	78	93	15	19.2%	2,028	1,414	-614	-30.3%	2,248	1,592	-656	-29.2%
East	Vehicle Stops	499	596	97	19.4%	2,143	2,307	164	7.7%	34,042	29,438	-4,604	-13.5%	39,481	33,962	-5,519	-14.0%
	Warnings Issued	82.4 %	88.9 %	6.6 %		83.1 %	83.6 %	0.5 %		85.5 %	83.5 %	-1.9 %		85.9 %	83.7 %	-2.2 %	
	Arrests Made	52	52	0	0.0%	178	223	45	25.3%	3,340	2,863	-477	-14.3%	3,792	3,299	-493	-13.0%
South	Vehicle Stops	588	667	79	13.4%	3,192	2,613	-579	-18.1%	44,770	40,949	-3,821	-8.5%	51,067	46,955	-4,112	-8.1%
	Warnings Issued	85.9 %	89.8 %	3.9 %		88.3 %	87.6 %	-0.8 %		87.0 %	87.8 %	0.8 %		87.0 %	87.7 %	0.6 %	
	Arrests Made	33	36	3	9.1%	190	142	-48	-25.3%	2,213	2,352	139	6.3%	2,493	2,706	213	8.5%
Central	Vehicle Stops	481	343	-138	-28.7%	1,724	1,735	11	0.6%	33,352	21,594	-11,758	-35.3%	38,257	25,098	-13,159	-34.4%
	Warnings Issued	68.2 %	91.8 %	23.6 %		61.4 %	69.3 %	7.9 %		71.5 %	62.0 %	-9.5 %		72.0 %	64.0 %	-8.0 %	
	Arrests Made	31	15	-16	-51.6%	87	95	8	9.2%	2,113	1,396	-717	-33.9%	2,404	1,608	-796	-33.1%
Hermitage	Vehicle Stops	592	616	24	4.1%	2,785	2,375	-410	-14.7%	45,735	39,696	-6,039	-13.2%	53,276	44,837	-8,439	-15.8%
	Warnings Issued	91.6 %	86.0 %	-5.5 %		88.2 %	88.4 %	0.2 %		84.7 %	86.4 %	1.7 %		84.8 %	86.5 %	1.7 %	
	Arrests Made	34	48	14	41.2%	214	171	-43	-20.1%	3,559	3,211	-348	-9.8%	4,079	3,545	-534	-13.1%
North	Vehicle Stops	416	460	44	10.6%	1,784	1,632	-152	-8.5%	23,406	21,163	-2,243	-9.6%	27,292	23,627	-3,665	-13.4%
	Warnings Issued	76.0 %	85.4 %	9.5 %		75.6 %	79.1 %	3.5 %		80.6 %	76.9 %	-3.7 %		80.7 %	76.7 %	-3.9 %	
	Arrests Made	51	40	-11	-21.6%	197	169	-28	-14.2%	1,812	2,029	217	12.0%	2,138	2,284	146	6.8%
Madison	Vehicle Stops	377	325	-52	-13.8%	1,071	1,377	306	28.6%	22,057	17,041	-5,016	-22.7%	25,287	19,329	-5,958	-23.6%
	Warnings Issued	77.5 %	83.1 %	5.6 %		80.7 %	81.3 %	0.6 %		78.0 %	78.4 %	0.5 %		78.3 %	78.5 %	0.2 %	
	Arrests Made	58	50	-8	-13.8%	152	196	44	28.9%	2,619	2,393	-226	-8.6%	3,006	2,711	-295	-9.8%
Midtown Hills	Vehicle Stops	618	475	-143	-23.1%	2,185	2,252	67	3.1%	40,828	29,592	-11,236	-27.5%	47,702	33,956	-13,746	-28.8%
	Warnings Issued	84.1 %	85.1 %	0.9 %		80.6 %	81.7 %	1.2 %		81.2 %	83.1 %	1.9 %		81.2 %	83.0 %	1.8 %	
	Arrests Made	41	42	1	2.4%	137	151	14	10.2%	3,036	2,159	-877	-28.9%	3,465	2,495	-970	-28.0%
SOD	Vehicle Stops	590	450	-140	-23.7%	2,236	2,128	-108	-4.8%	28,457	27,171	-1,286	-4.5%	31,355	29,921	-1,434	-4.6%
	Warnings Issued	30.0 %	36.9 %	6.9 %		38.0 %	35.2 %	-2.7 %		42.3 %	39.6 %	-2.7 %		42.8 %	39.6 %	-3.2 %	
	Arrests Made	33	15	-18	-54.5%	77	98	21	27.3%	1,016	1,101	85	8.4%	1,115	1,212	97	8.7%
Other	Vehicle Stops	169	16	-153	-90.5%	534	537	3	0.6%	9,185	7,079	-2,106	-22.9%	10,105	7,725	-2,380	-23.6%
	Warnings Issued	79.3 %	93.8 %	14.5 %		89.7 %	88.1 %	-1.6 %		93.3 %	91.3 %	-2.0 %		93.1 %	91.3 %	-1.8 %	
	Arrests Made	32	0	-32	-100.0%	33	50	17	51.5%	500	470	-30	-6.0%	560	513	-47	-8.4%
Total	Vehicle Stops	4,948	4,463	-485	-9.8%	19,885	19,253	-632	-3.2%	320,158	266,466	-53,692	-16.8%	367,306	301,904	-65,402	-17.8%
	Warnings Issued	75.9 %	82.9 %	7.0 %		76.8 %	77.9 %	1.1 %		79.0 %	77.7 %	-1.3 %		79.3 %	77.9 %	-1.4 %	
	Arrests Made	389	323	-66	-17.0%	1,343	1,388	45	3.4%	22,236	19,388	-2,848	-12.8%	25,300	21,965	-3,335	-13.2%

Information summarized for CompStat week ending 11/12/2016.

Sourced from MNPD ARMS on 11/16/2016 7:05:47 AM. The figures above were sourced from MNPD's Vehicle Stop (Form 252) Database. Vehicle stop totals count all reports electronically entered via AFR. Hardcopy reports not entered into ARMS will affect accuracy of totals. This report is intended to be a management and planning tool and does not reflect the official vehicle stop counts for the department.

Field Interview Report (Form 114)

Aggregated by component of officer conducting interview.

METROPOLITAN POLICE DEPARTMENT

of Nashville and Davidson County

		Rolling Two Week				Rolling Eight Week				YTD				Rolling Twenty-Four Month			
		Prior Week	Last Week	Change	% Change	Prior 4 Weeks	Last 4 Weeks	Change	% Change	Prior YTD	YTD	Change	% Change	Prior 52 Weeks	Last 52 Weeks	Change	% Change
West	Field Interview	36	40	4	11.1%	106	167	61	57.5%	1,667	1,984	317	19.0%	1,851	2,255	404	21.8%
	Arrest Made	1	4	3	300.0%	29	24	-5	-17.2%	413	460	47	11.4%	455	511	56	12.3%
East	Field Interview	50	40	-10	-20.0%	175	185	10	5.7%	3,005	2,072	-933	-31.0%	3,345	2,473	-872	-26.1%
	Arrest Made	11	7	-4	-36.4%	22	35	13	59.1%	601	386	-215	-35.8%	651	476	-175	-26.9%
South	Field Interview	44	39	-5	-11.4%	220	170	-50	-22.7%	2,251	2,342	91	4.0%	2,570	2,606	36	1.4%
	Arrest Made	6	2	-4	-66.7%	25	22	-3	-12.0%	376	387	11	2.9%	416	439	23	5.5%
Central	Field Interview	66	56	-10	-15.2%	201	259	58	28.9%	2,035	2,052	17	0.8%	2,196	2,266	70	3.2%
	Arrest Made	14	8	-6	-42.9%	44	63	19	43.2%	445	470	25	5.6%	477	514	37	7.8%
Hermitage	Field Interview	60	53	-7	-11.7%	194	214	20	10.3%	3,099	2,838	-261	-8.4%	3,588	3,161	-427	-11.9%
	Arrest Made	9	8	-1	-11.1%	37	39	2	5.4%	540	565	25	4.6%	620	627	7	1.1%
North	Field Interview	26	34	8	30.8%	124	114	-10	-8.1%	1,184	1,558	374	31.6%	1,424	1,687	263	18.5%
	Arrest Made	4	9	5	125.0%	24	21	-3	-12.5%	173	302	129	74.6%	207	332	125	60.4%
Madison	Field Interview	17	19	2	11.8%	100	90	-10	-10.0%	2,006	1,343	-663	-33.1%	2,317	1,508	-809	-34.9%
	Arrest Made	3	2	-1	-33.3%	32	26	-6	-18.8%	947	446	-501	-52.9%	1,106	504	-602	-54.4%
Midtown	Field Interview	38	34	-4	-10.5%	150	135	-15	-10.0%	2,411	1,857	-554	-23.0%	2,780	2,057	-723	-26.0%
Hills	Arrest Made	2	5	3	150.0%	24	16	-8	-33.3%	530	372	-158	-29.8%	598	419	-179	-29.9%
SID	Field Interview	7	5	-2	-28.6%	19	23	4	21.1%	297	213	-84	-28.3%	315	228	-87	-27.6%
	Arrest Made	3	2	-1	-33.3%	11	8	-3	-27.3%	109	106	-3	-2.8%	116	112	-4	-3.4%
SOD	Field Interview	0	0	0	-	5	1	-4	-80.0%	16	16	0	0.0%	19	17	-2	-10.5%
	Arrest Made	0	0	0	-	0	0	0	-	1	3	2	200.0%	1	3	2	200.0%
Other	Field Interview	3	1	-2	-66.7%	6	7	1	16.7%	154	152	-2	-1.3%	180	179	-1	-0.6%
	Arrest Made	2	0	-2	-100.0%	1	3	2	200.0%	54	59	5	9.3%	61	74	13	21.3%
County	Field Interview	347	321	-26	-7.5%	1,300	1,365	65	5.0%	18,125	16,427	-1,698	-9.4%	20,585	18,437	-2,148	-10.4%
	Arrest Made	55	47	-8	-14.5%	249	257	8	3.2%	4,189	3,556	-633	-15.1%	4,708	4,011	-697	-14.8%

Information summarized for CompStat week ending 11/12/2016.

Sourced from MNPD ARMS on 11/16/2016 7:05:47 AM. The numbers above are sourced from MNPD's Field Interview (Form 114) Database. This report includes all FI types (field interviews, terry stops, and homeless welfare checks). "Arrest Made" indicates that an individual in the FI database was also arrested. For an arrest to be counted, the Form 114 complaint number must match a Form 106 Arrest Report, Form 106A State Misdemeanor Citation Report, or Form 219 Juvenile Citation incident number and the master name record must match in each as well. This report is intended to be a management and planning tool and does not reflect official counts for the department.

County Efficiency Charts

METROPOLITAN POLICE DEPARTMENT
of Nashville and Davidson County

Summarized by CompStat week for past eight weeks.
Aggregated by component of officer initiating call / arresting officer.

All Self-Initiated CAD - 52wk Avg: 12,393

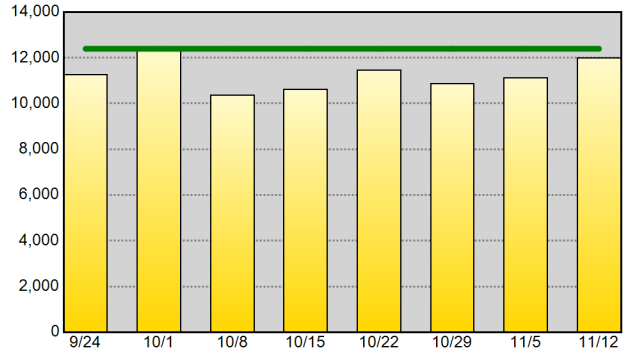

Self-Initiated Terry Stops - 52wk Avg: 323

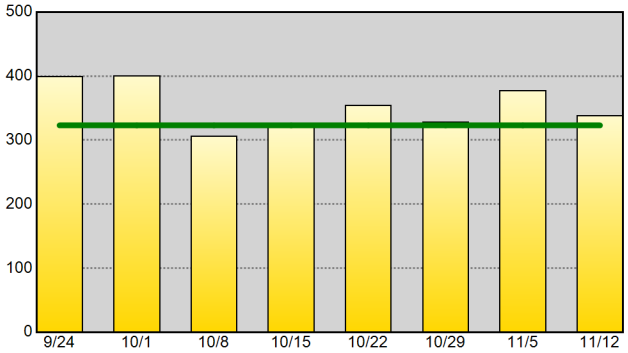

Self-Initiated Vehicle Stops (10-93) - 52wk Avg: 5,196

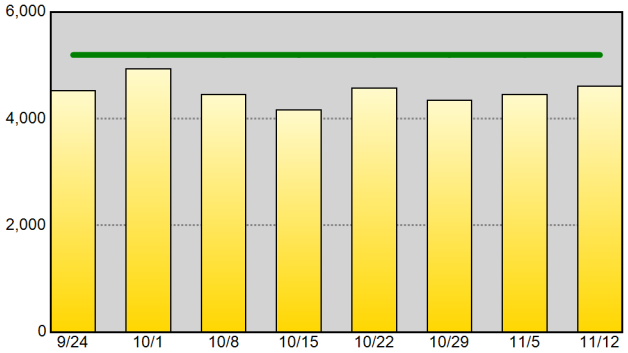

Self-Initiated Business Checks (10-96) - 52wk Avg: 3,886

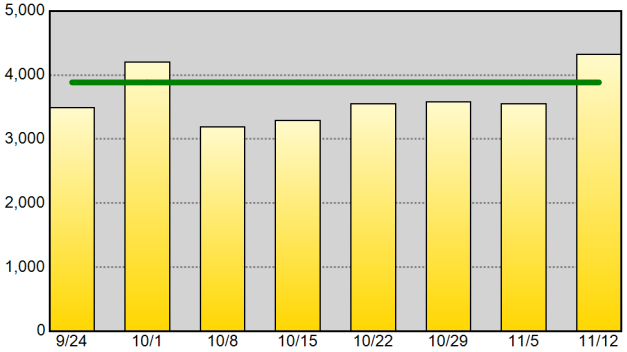

Self-Initiated Community Policing (10-15) - 52wk Avg: 988

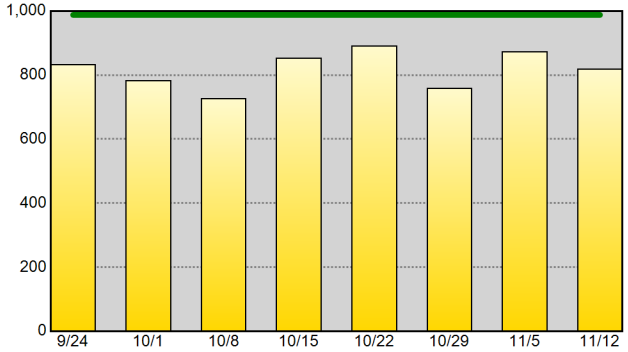

Self-Initiated Criminal Vice Activity (10-78) - 52wk Avg: 56

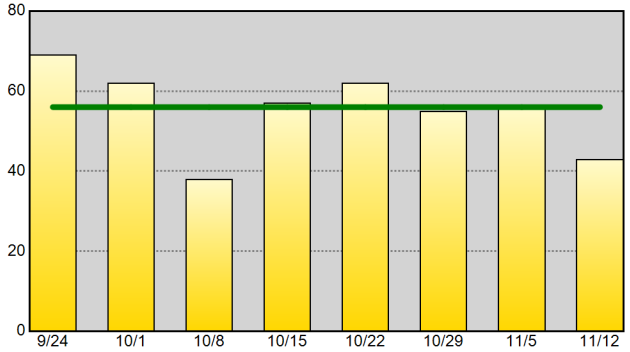

Part I Arrests - 52wk Avg: 206

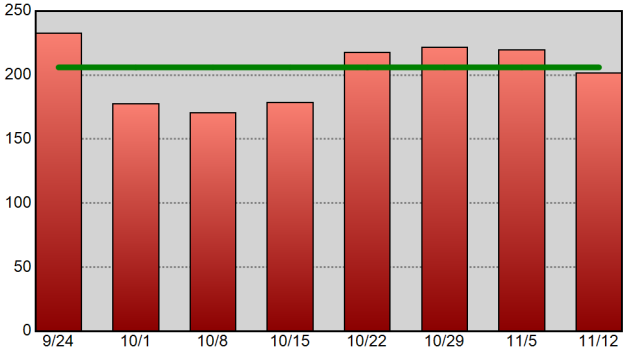

Drug-Related Arrests - 52wk Avg: 221

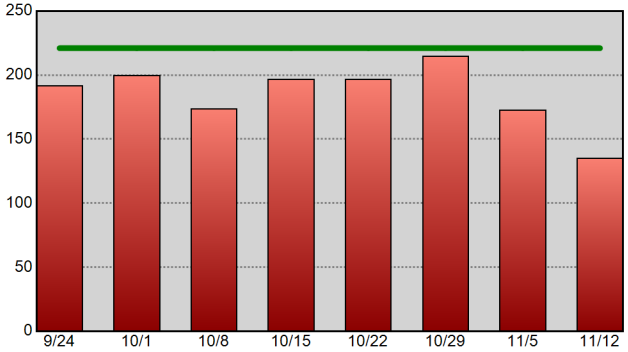

Warrants Served - 52wk Avg: 533

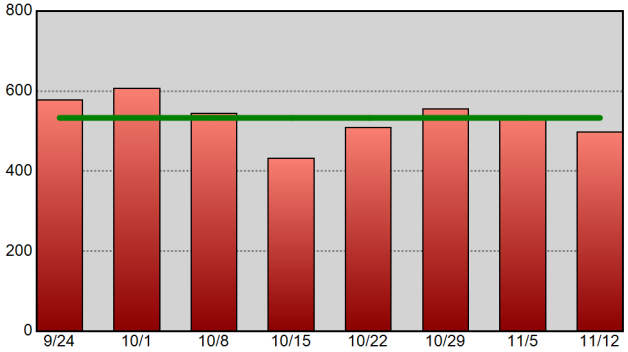

Information summarized for CompStat week ending 11/12/2016. The horizontal line on each chart represents the data set's 52-week weekly average.

Sourced from MNPD ARMS on 11/16/2016 7:05:47 AM. CAD reports only include calls initiated by an officer (call type 2 or 3). Excludes CFS with a disposition code of 6 or 11. Arrest reports do not take into account the number of charges. 1 arrest = 1 body.

West Precinct Precinct Efficiency Charts

METROPOLITAN POLICE DEPARTMENT
of Nashville and Davidson County

Summarized by CompStat week for past eight weeks.
Aggregated by component of officer initiating call / arresting officer.

All Self-Initiated CAD - 52wk Avg: 1,549

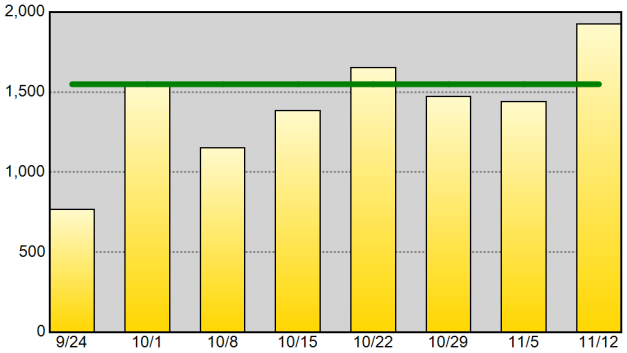

Self-Initiated Terry Stops - 52wk Avg: 22

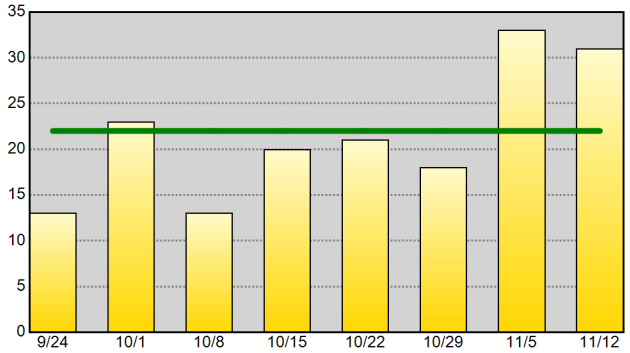

Self-Initiated Vehicle Stops (10-93) - 52wk Avg: 591

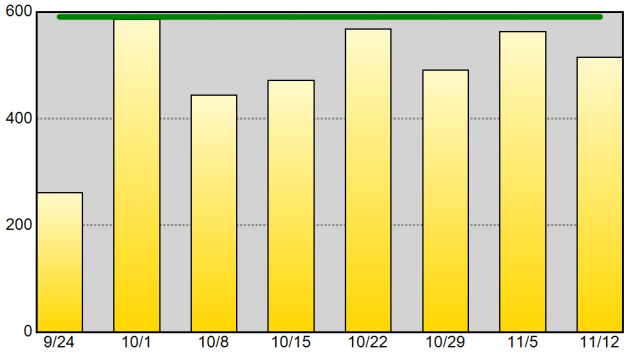

Self-Initiated Business Checks (10-96) - 52wk Avg: 640

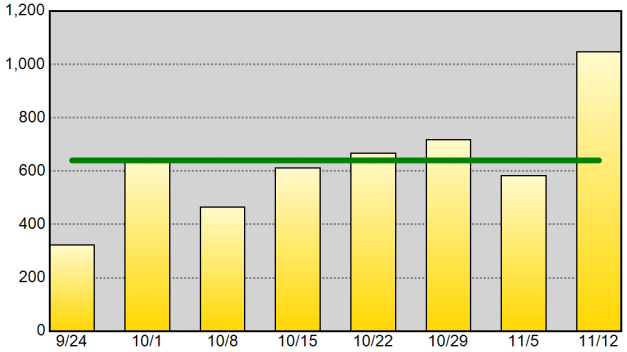

Self-Initiated Community Policing (10-15) - 52wk Avg: 194

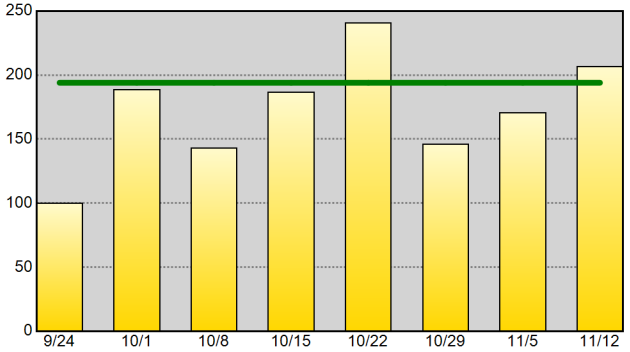

Self-Initiated Criminal Vice Activity (10-78) - 52wk Avg:

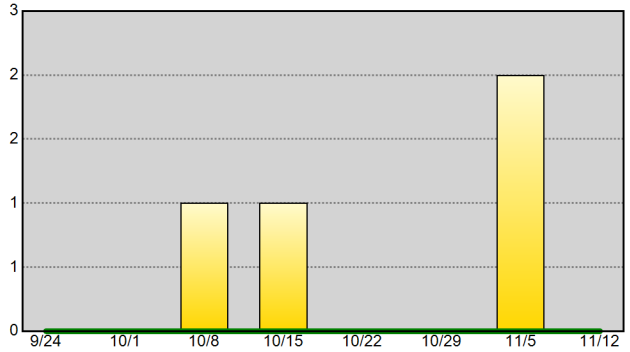

Part I Arrests - 52wk Avg: 20

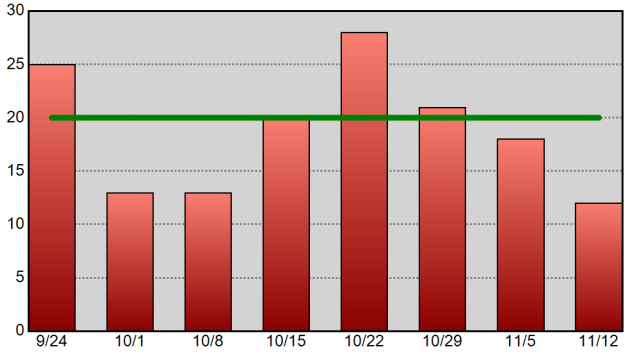

Drug-Related Arrests - 52wk Avg: 14

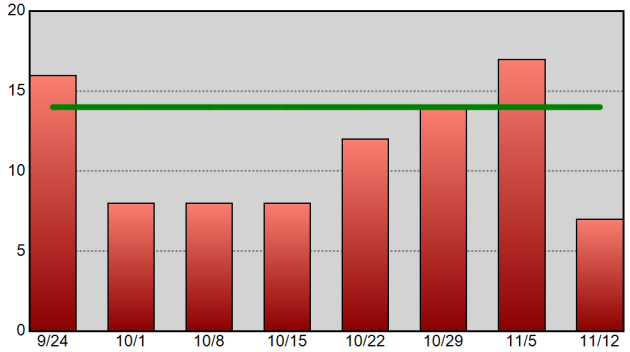

Warrants Served - 52wk Avg: 26

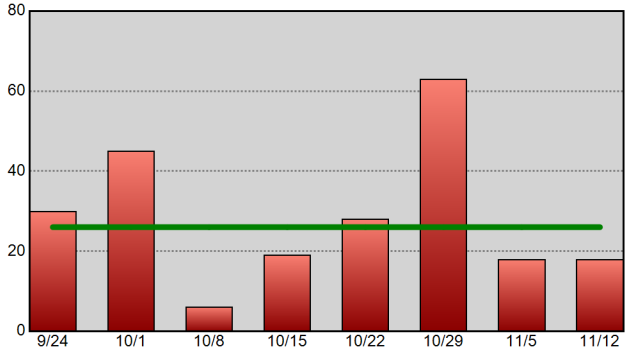

Information summarized for CompStat week ending 11/12/2016. The horizontal line on each chart represents the data set's 52-week weekly average.

Sourced from MNPD ARMS on 11/16/2016 7:05:49 AM. CAD reports only include calls initiated by an officer (call type 2 or 3). Excludes CFS with a disposition code of 6 or 11. Arrest reports do not take into account the number of charges. 1 arrest = 1 body.

East Precinct Precinct Efficiency Charts

METROPOLITAN POLICE DEPARTMENT
of Nashville and Davidson County

Summarized by CompStat week for past eight weeks.
Aggregated by component of officer initiating call / arresting officer.

All Self-Initiated CAD - 52wk Avg: 1,147

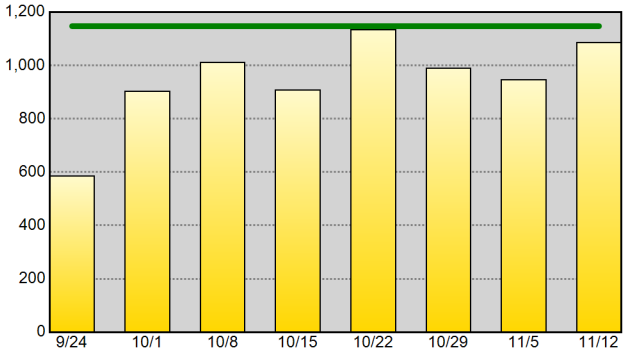

Self-Initiated Terry Stops - 52wk Avg: 46

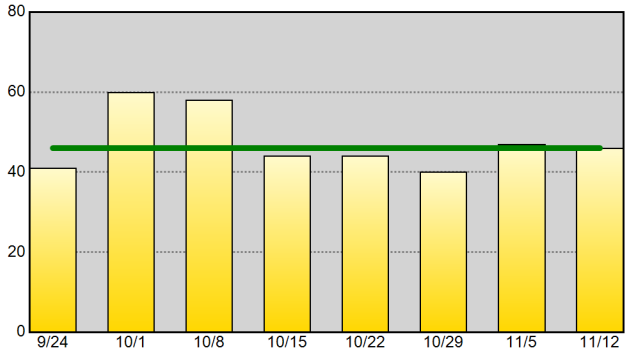

Self-Initiated Vehicle Stops (10-93) - 52wk Avg: 622

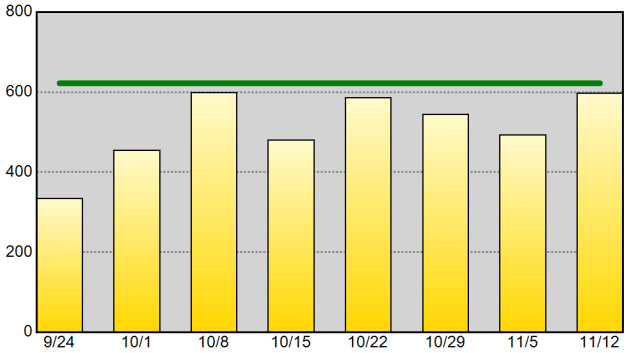

Self-Initiated Business Checks (10-96) - 52wk Avg: 238

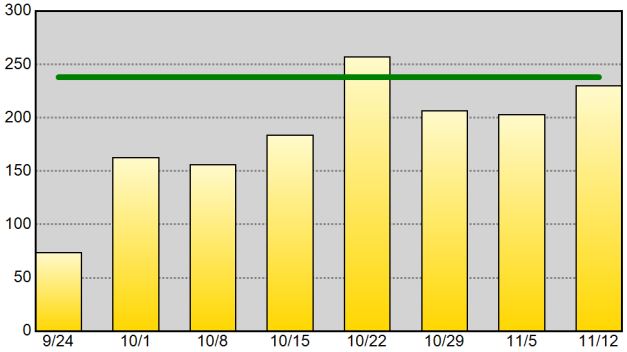

Self-Initiated Community Policing (10-15) - 52wk Avg: 51

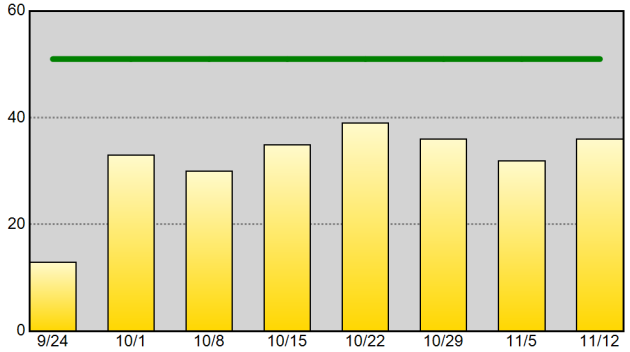

Self-Initiated Criminal Vice Activity (10-78) - 52wk Avg: 3

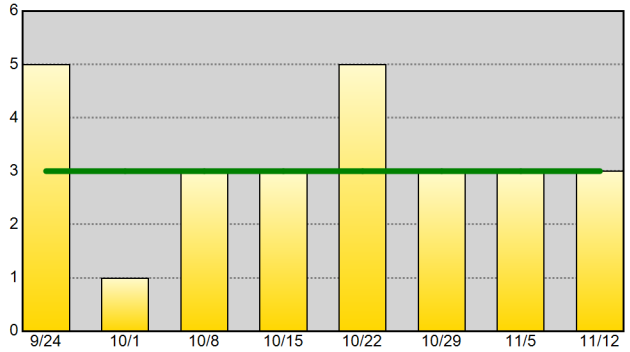

Part I Arrests - 52wk Avg: 22

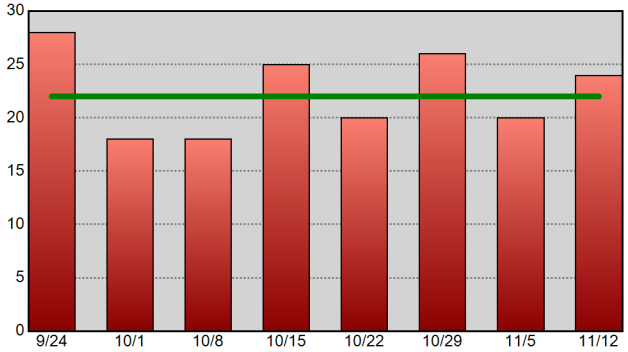

Drug-Related Arrests - 52wk Avg: 30

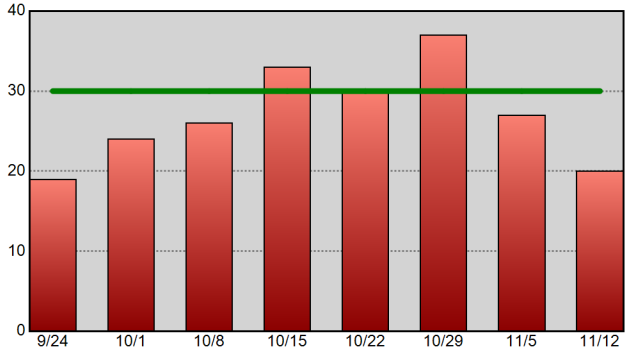

Warrants Served - 52wk Avg: 58

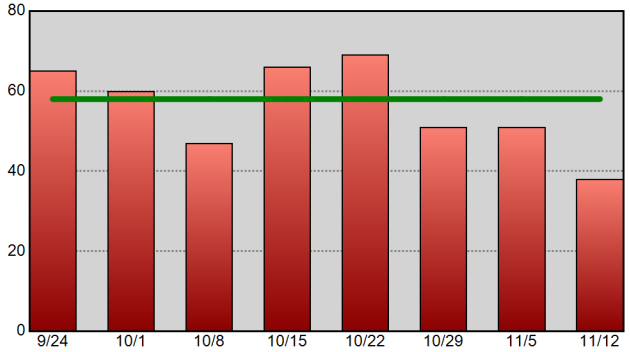

Information summarized for CompStat week ending 11/12/2016. The horizontal line on each chart represents the data set's 52-week weekly average.

Sourced from MNPD ARMS on 11/16/2016 7:05:51 AM. CAD reports only include calls initiated by an officer (call type 2 or 3). Excludes CFS with a disposition code of 6 or 11. Arrest reports do not take into account the number of charges. 1 arrest = 1 body.

South Precinct Precinct Efficiency Charts

METROPOLITAN POLICE DEPARTMENT
of Nashville and Davidson County

Summarized by CompStat week for past eight weeks.

Aggregated by component of officer initiating call / arresting officer.

All Self-Initiated CAD - 52wk Avg: 1,421

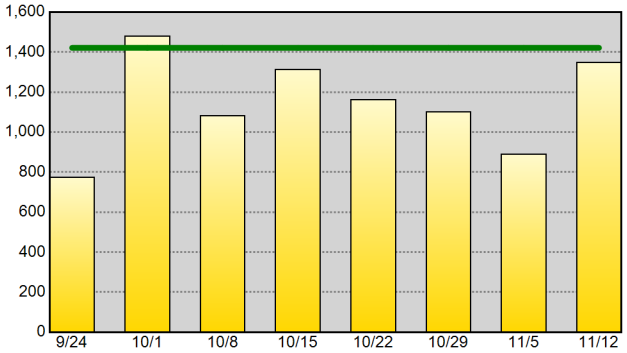

Self-Initiated Terry Stops - 52wk Avg: 32

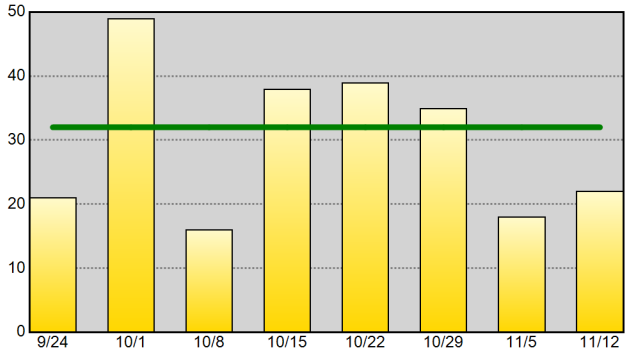

Self-Initiated Vehicle Stops (10-93) - 52wk Avg: 799

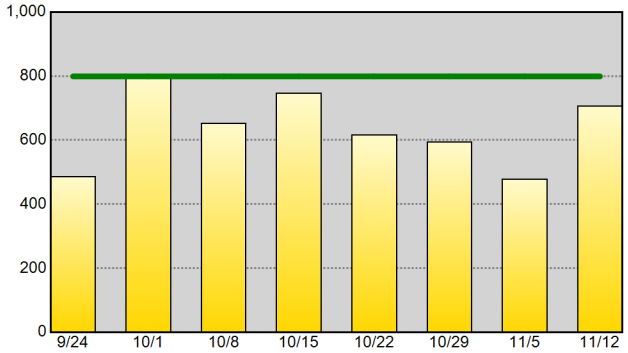

Self-Initiated Business Checks (10-96) - 52wk Avg: 326

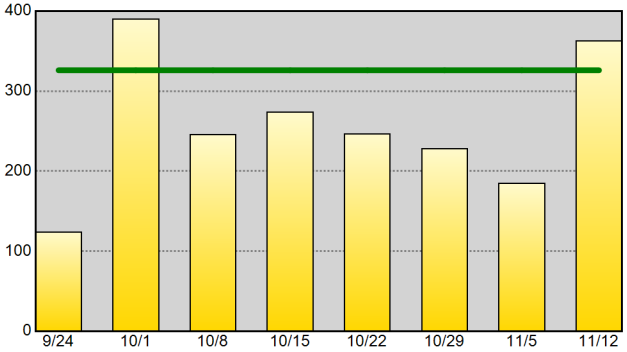

Self-Initiated Community Policing (10-15) - 52wk Avg: 48

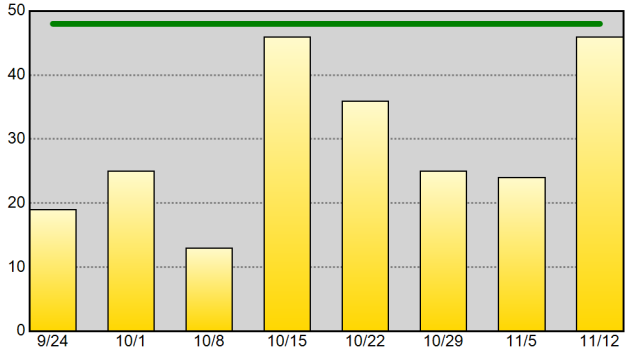

Self-Initiated Criminal Vice Activity (10-78) - 52wk Avg: 2

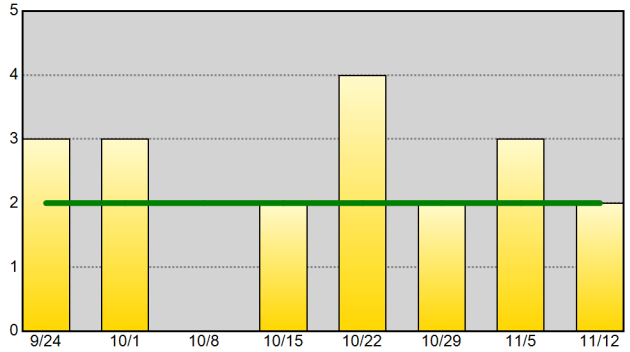

Part I Arrests - 52wk Avg: 28

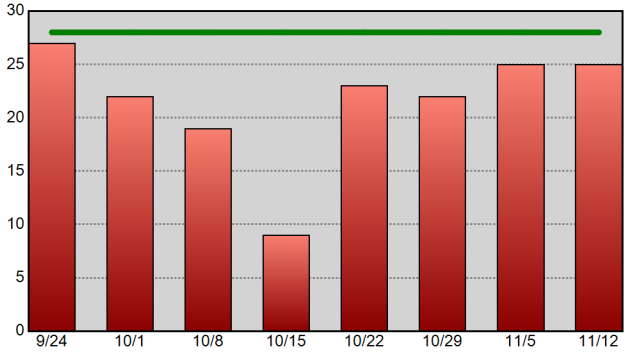

Drug-Related Arrests - 52wk Avg: 23

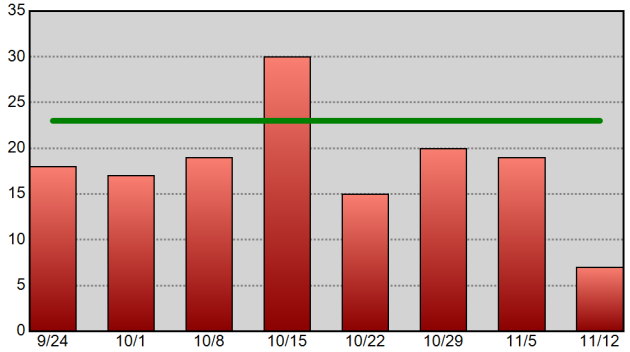

Warrants Served - 52wk Avg: 44

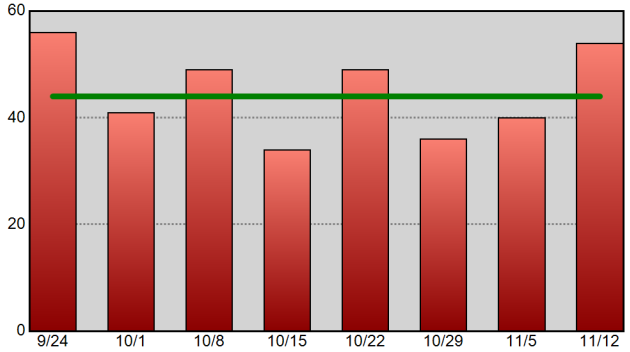

Information summarized for CompStat week ending 11/12/2016. The horizontal line on each chart represents the data set's 52-week weekly average.

Sourced from MNPD ARMS on 11/16/2016 7:05:53 AM. CAD reports only include calls initiated by an officer (call type 2 or 3). Excludes CFS with a disposition code of 6 or 11. Arrest reports do not take into account the number of charges. 1 arrest = 1 body.

Central Precinct Precinct Efficiency Charts

METROPOLITAN POLICE DEPARTMENT
of Nashville and Davidson County

Summarized by CompStat week for past eight weeks.
Aggregated by component of officer initiating call / arresting officer.

All Self-Initiated CAD - 52wk Avg: 1,433

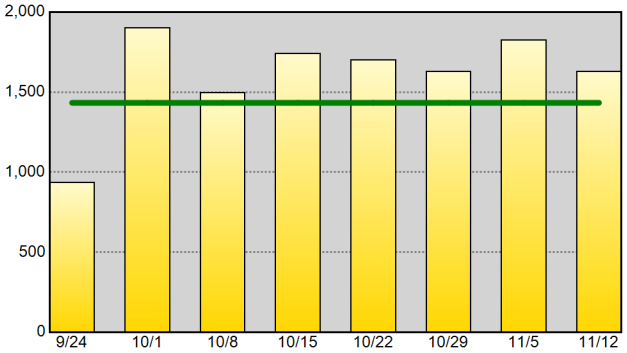

Self-Initiated Terry Stops - 52wk Avg: 95

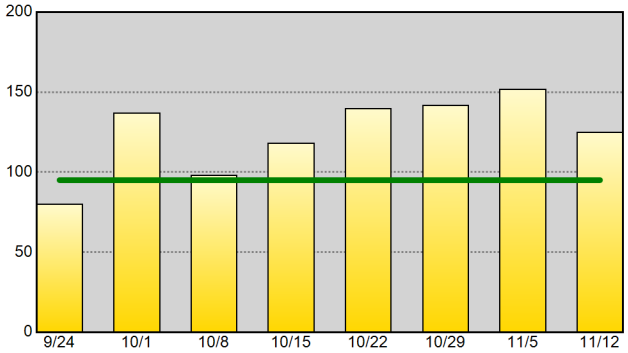

Self-Initiated Vehicle Stops (10-93) - 52wk Avg: 459

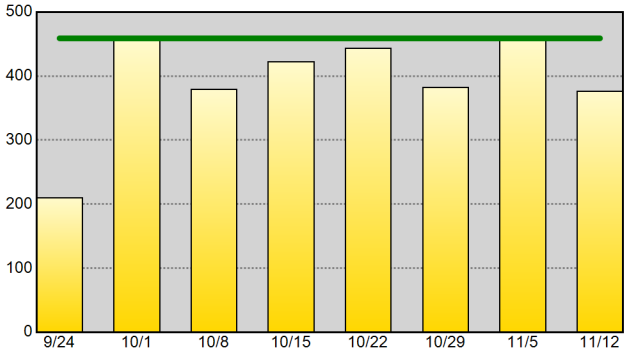

Self-Initiated Business Checks (10-96) - 52wk Avg: 569

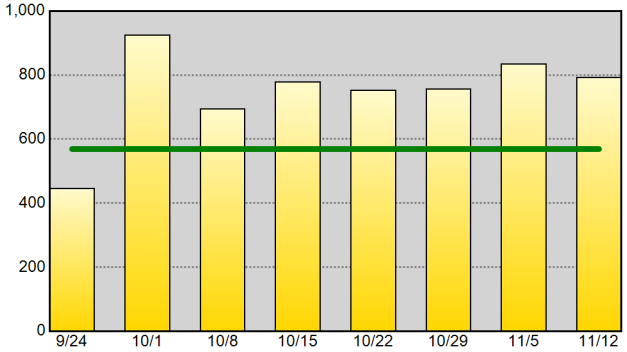

Self-Initiated Community Policing (10-15) - 52wk Avg: 67

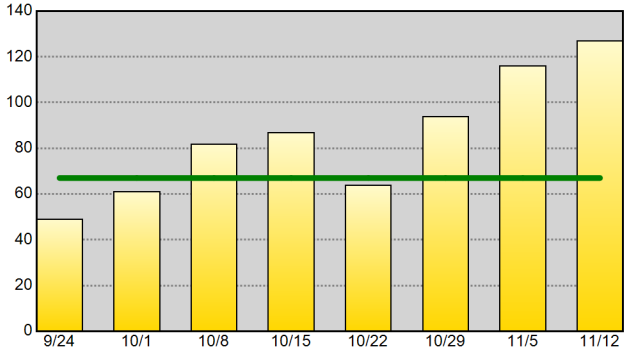

Self-Initiated Criminal Vice Activity (10-78) - 52wk Avg: 1

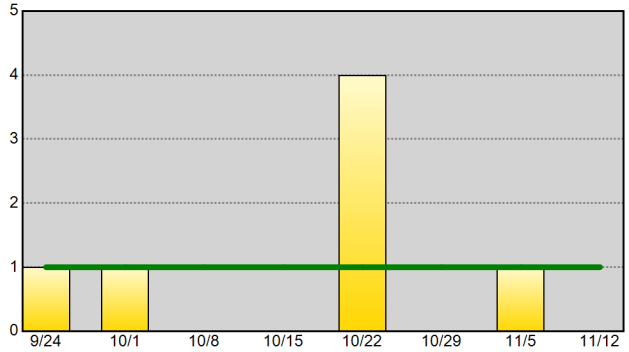

Part I Arrests - 52wk Avg: 11

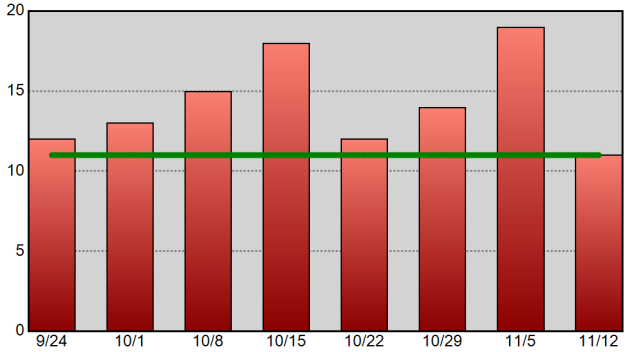

Drug-Related Arrests - 52wk Avg: 17

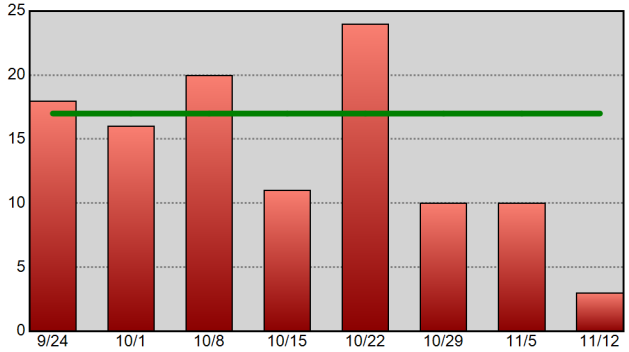

Warrants Served - 52wk Avg: 34

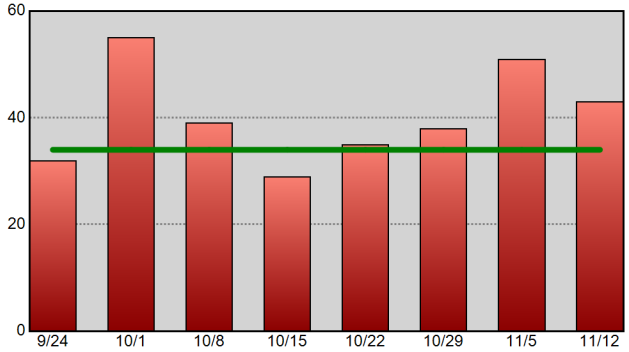

Information summarized for CompStat week ending 11/12/2016. The horizontal line on each chart represents the data set's 52-week weekly average.

Sourced from MNPD ARMS on 11/16/2016 7:05:56 AM. CAD reports only include calls initiated by an officer (call type 2 or 3). Excludes CFS with a disposition code of 6 or 11. Arrest reports do not take into account the number of charges. 1 arrest = 1 body.

Hermitage Precinct Precinct Efficiency Charts

METROPOLITAN POLICE DEPARTMENT
of Nashville and Davidson County

Summarized by CompStat week for past eight weeks.
Aggregated by component of officer initiating call / arresting officer.

All Self-Initiated CAD - 52wk Avg: 1,780

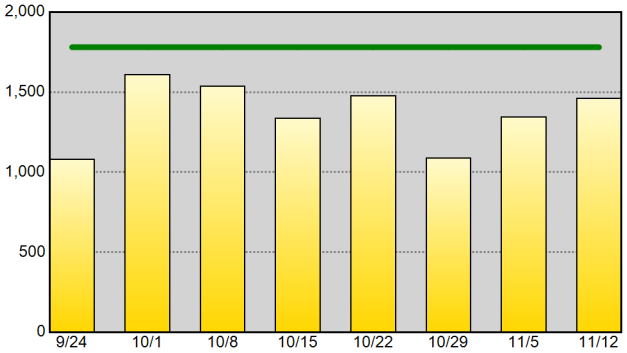

Self-Initiated Terry Stops - 52wk Avg: 32

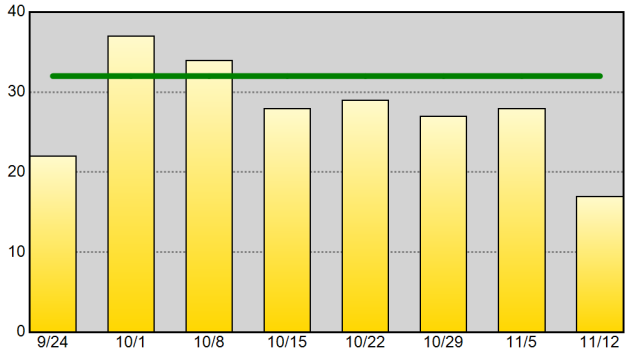

Self-Initiated Vehicle Stops (10-93) - 52wk Avg: 912

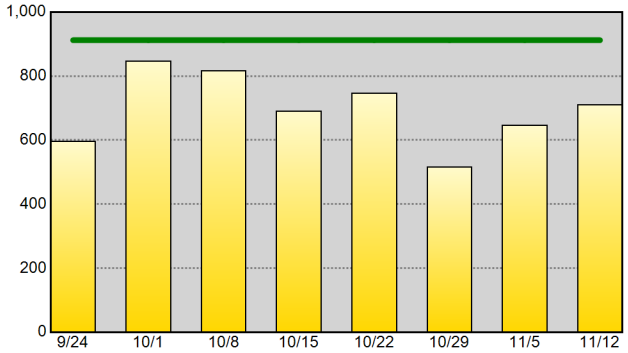

Self-Initiated Business Checks (10-96) - 52wk Avg: 493

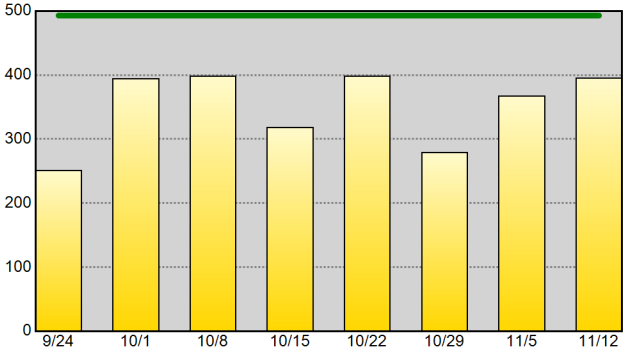

Self-Initiated Community Policing (10-15) - 52wk Avg: 61

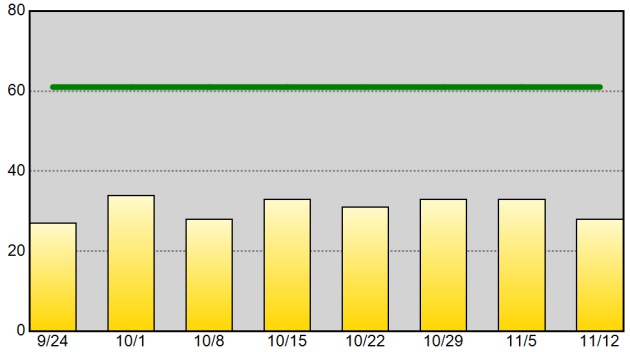

Self-Initiated Criminal Vice Activity (10-78) - 52wk Avg: 2

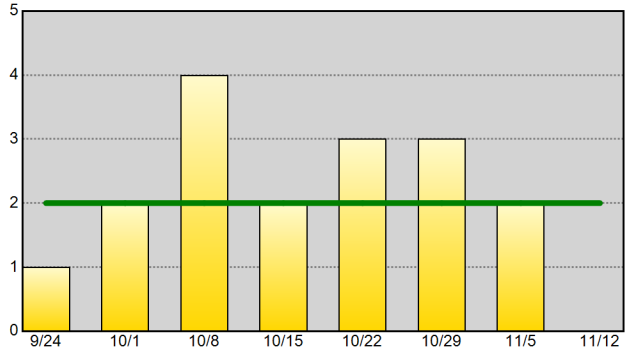

Part I Arrests - 52wk Avg: 31

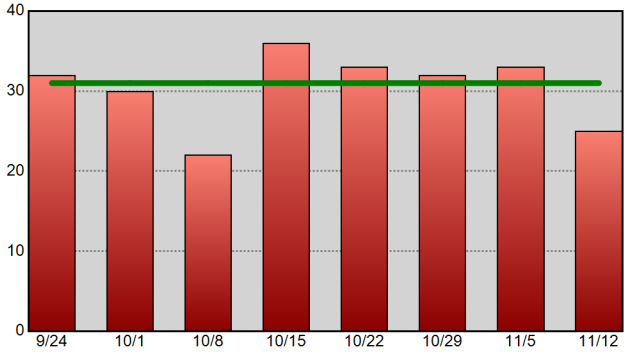

Drug-Related Arrests - 52wk Avg: 36

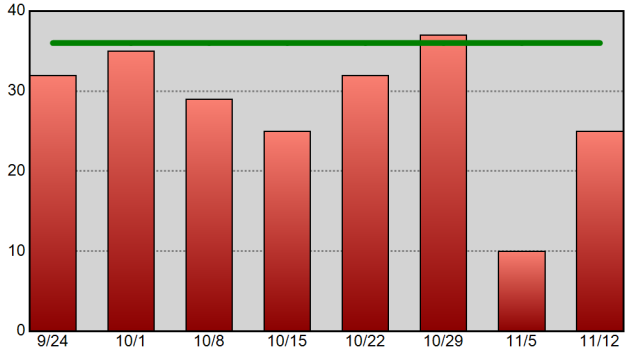

Warrants Served - 52wk Avg: 63

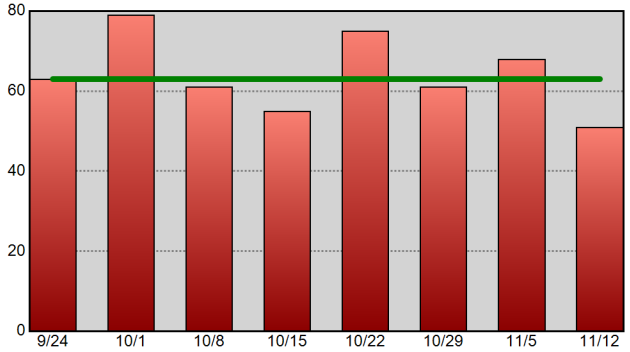

Information summarized for CompStat week ending 11/12/2016. The horizontal line on each chart represents the data set's 52-week weekly average.

Sourced from MNPD ARMS on 11/16/2016 7:05:58 AM. CAD reports only include calls initiated by an officer (call type 2 or 3). Excludes CFS with a disposition code of 6 or 11. Arrest reports do not take into account the number of charges. 1 arrest = 1 body.

North Precinct Precinct Efficiency Charts

METROPOLITAN POLICE DEPARTMENT
of Nashville and Davidson County

Summarized by CompStat week for past eight weeks.
Aggregated by component of officer initiating call / arresting officer.

All Self-Initiated CAD - 52wk Avg: 1,143

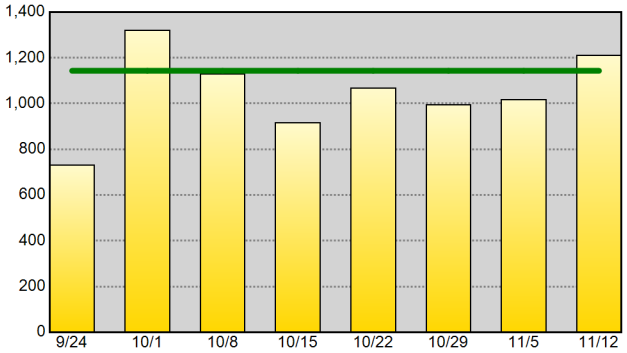

Self-Initiated Terry Stops - 52wk Avg: 35

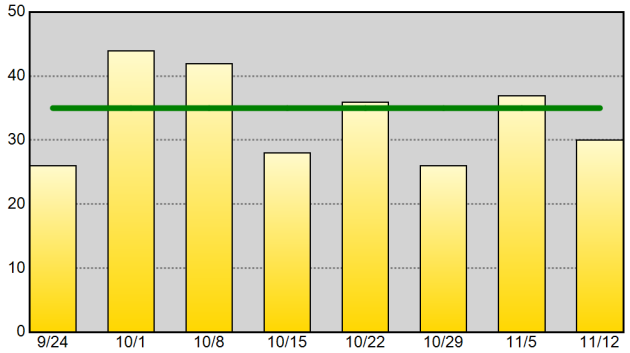

Self-Initiated Vehicle Stops (10-93) - 52wk Avg: 428

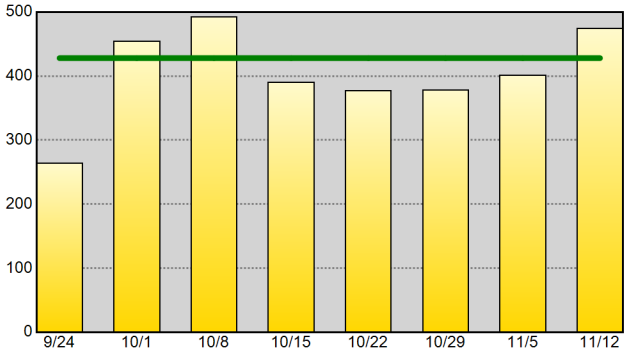

Self-Initiated Business Checks (10-96) - 52wk Avg: 415

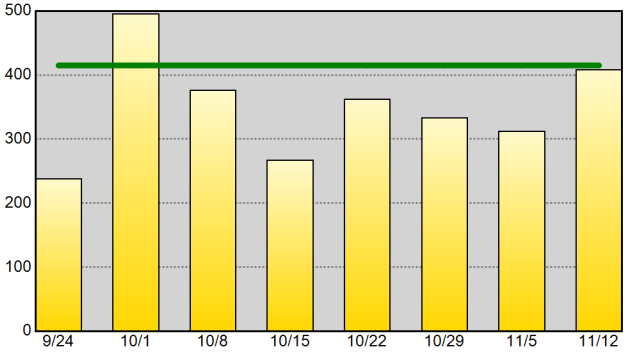

Self-Initiated Community Policing (10-15) - 52wk Avg: 40

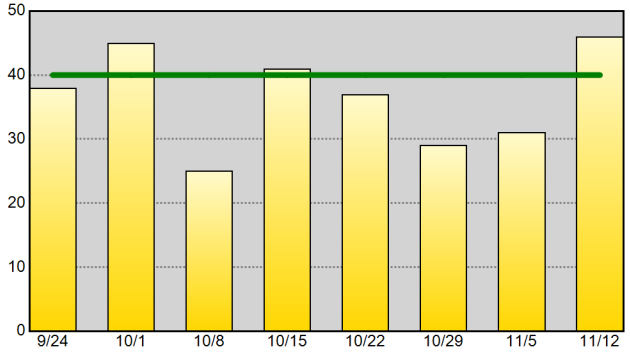

Self-Initiated Criminal Vice Activity (10-78) - 52wk Avg: 3

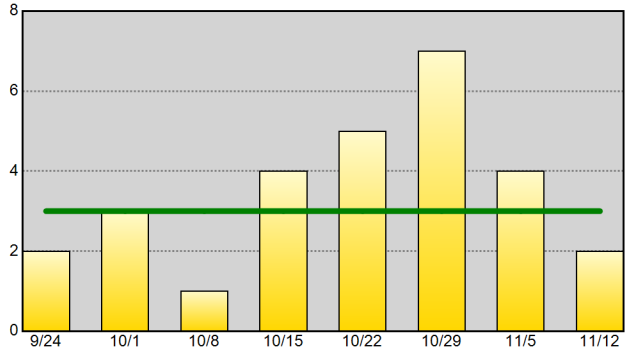

Part I Arrests - 52wk Avg: 24

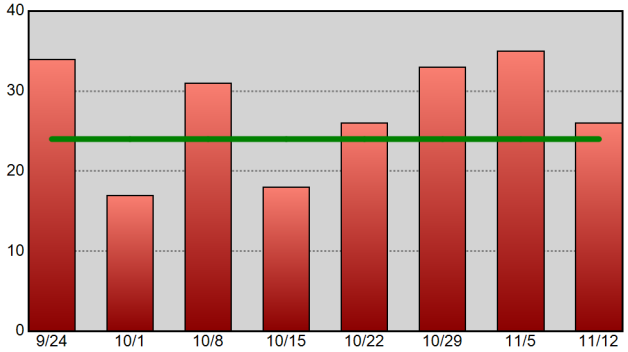

Drug-Related Arrests - 52wk Avg: 32

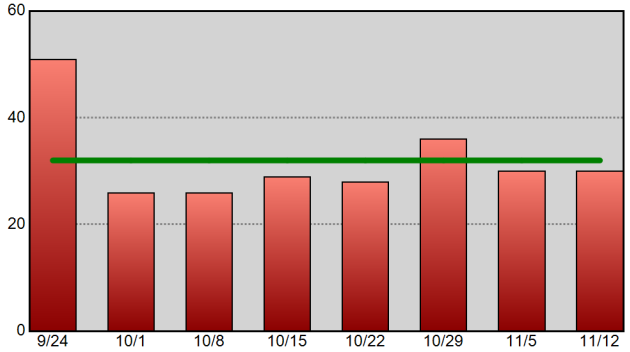

Warrants Served - 52wk Avg: 54

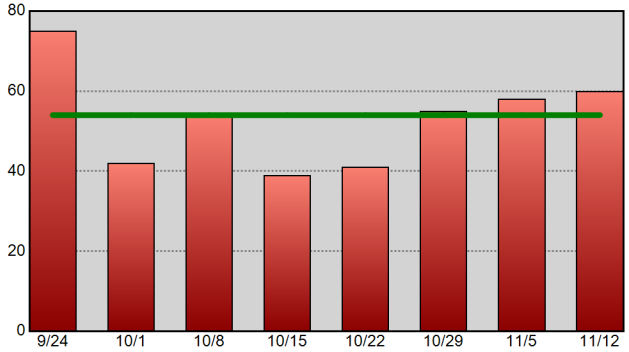

Information summarized for CompStat week ending 11/12/2016. The horizontal line on each chart represents the data set's 52-week weekly average.

Sourced from MNPD ARMS on 11/16/2016 7:06:00 AM. CAD reports only include calls initiated by an officer (call type 2 or 3). Excludes CFS with a disposition code of 6 or 11. Arrest reports do not take into account the number of charges. 1 arrest = 1 body.

Madison Precinct Precinct Efficiency Charts

METROPOLITAN POLICE DEPARTMENT
of Nashville and Davidson County

Summarized by CompStat week for past eight weeks.
Aggregated by component of officer initiating call / arresting officer.

All Self-Initiated CAD - 52wk Avg: 1,182

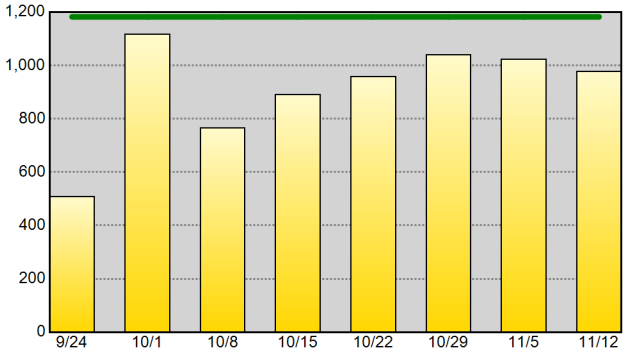

Self-Initiated Terry Stops - 52wk Avg: 17

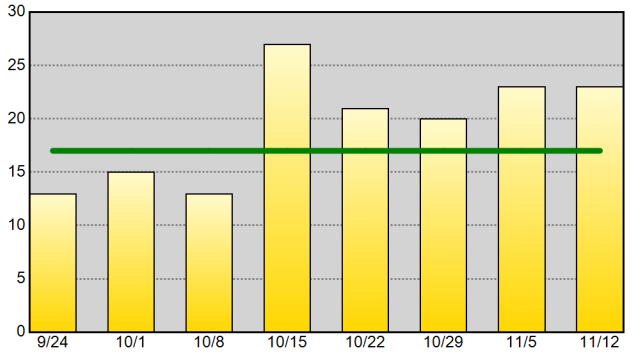

Self-Initiated Vehicle Stops (10-93) - 52wk Avg: 381

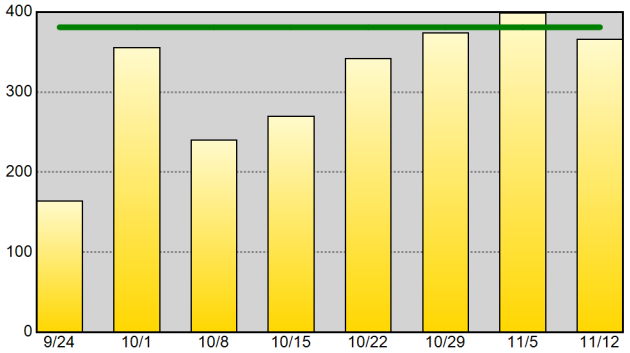

Self-Initiated Business Checks (10-96) - 52wk Avg: 582

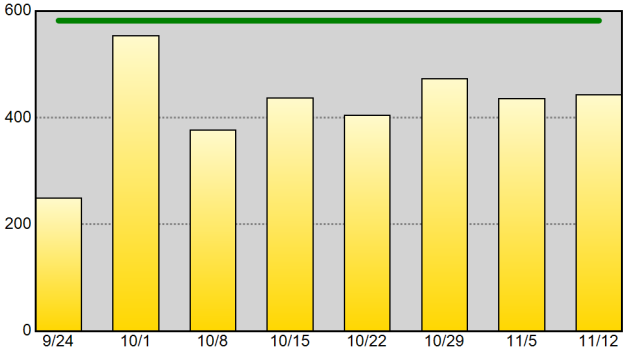

Self-Initiated Community Policing (10-15) - 52wk Avg: 44

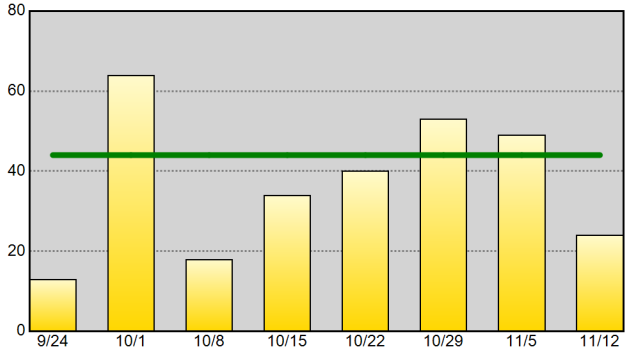

Self-Initiated Criminal Vice Activity (10-78) - 52wk Avg: 1

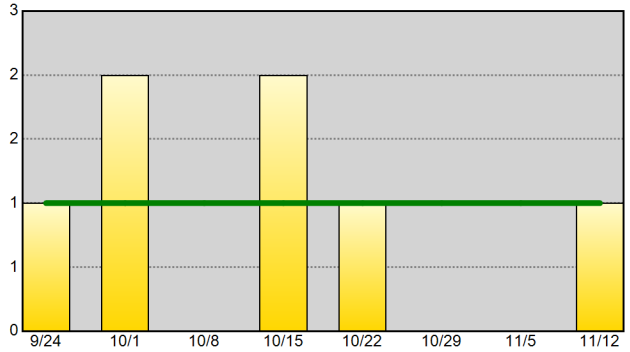

Part I Arrests - 52wk Avg: 27

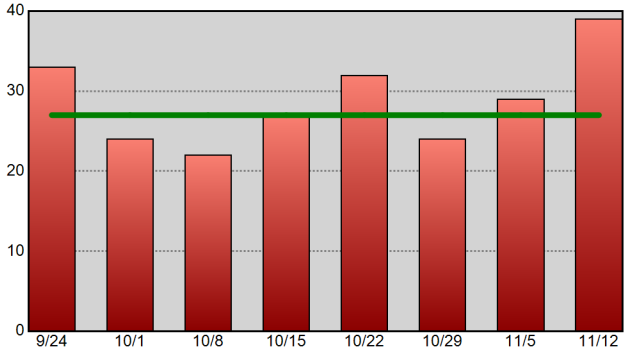

Drug-Related Arrests - 52wk Avg: 16

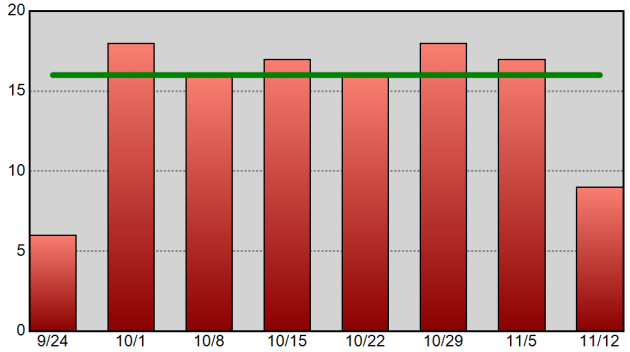

Warrants Served - 52wk Avg: 40

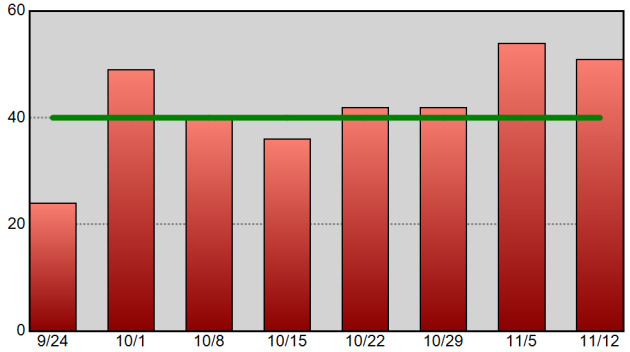

Information summarized for CompStat week ending 11/12/2016. The horizontal line on each chart represents the data set's 52-week weekly average.

Sourced from MNPD ARMS on 11/16/2016 7:06:03 AM. CAD reports only include calls initiated by an officer (call type 2 or 3). Excludes CFS with a disposition code of 6 or 11. Arrest reports do not take into account the number of charges. 1 arrest = 1 body.

Midtown Hills Precinct Precinct Efficiency Charts

METROPOLITAN POLICE DEPARTMENT
of Nashville and Davidson County

Summarized by CompStat week for past eight weeks.

Aggregated by component of officer initiating call / arresting officer.

All Self-Initiated CAD - 52wk Avg: 1,444

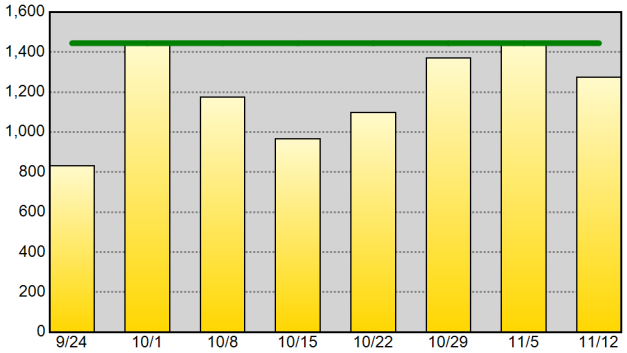

Self-Initiated Terry Stops - 52wk Avg: 27

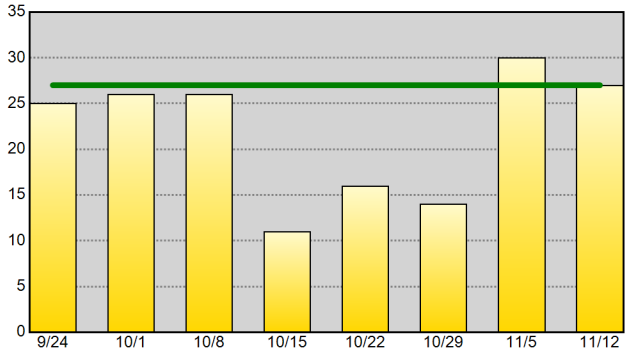

Self-Initiated Vehicle Stops (10-93) - 52wk Avg: 593

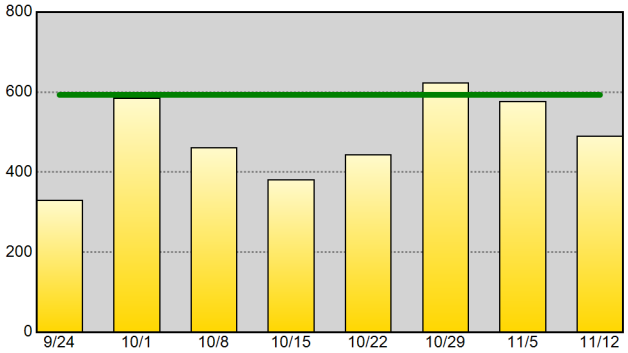

Self-Initiated Business Checks (10-96) - 52wk Avg: 471

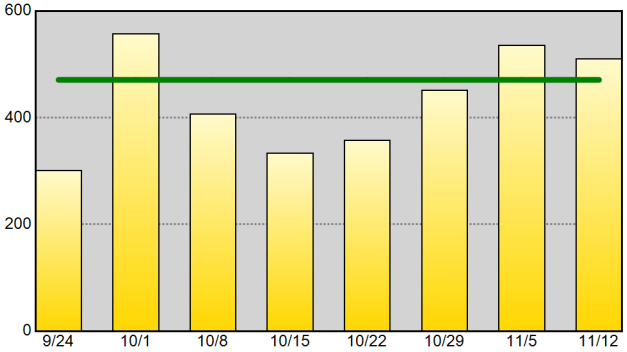

Self-Initiated Community Policing (10-15) - 52wk Avg: 84

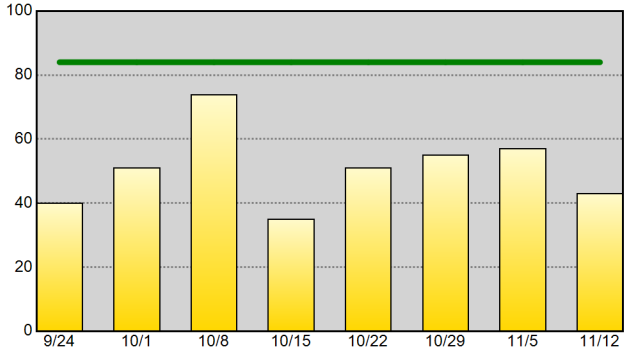

Self-Initiated Criminal Vice Activity (10-78) - 52wk Avg: 2

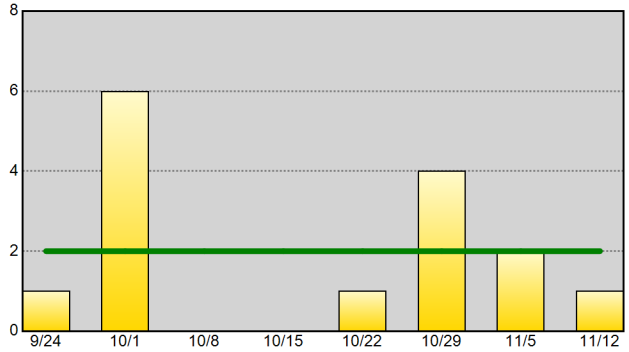

Part I Arrests - 52wk Avg: 14

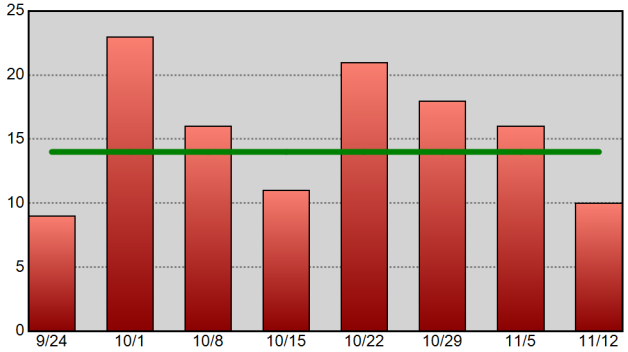

Drug-Related Arrests - 52wk Avg: 27

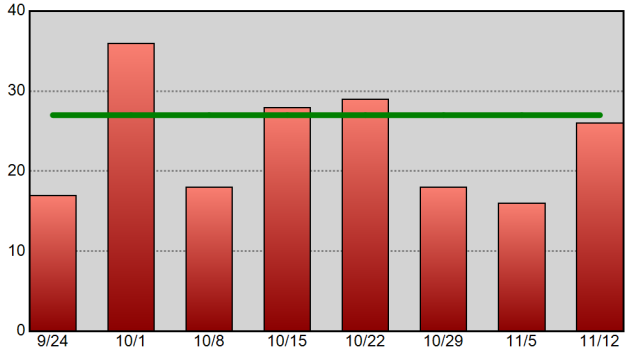

Warrants Served - 52wk Avg: 27

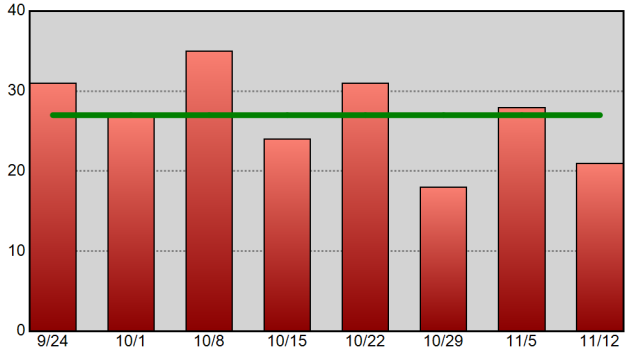

Information summarized for CompStat week ending 11/12/2016. The horizontal line on each chart represents the data set's 52-week weekly average.

Sourced from MNPD ARMS on 11/16/2016 7:06:05 AM. CAD reports only include calls initiated by an officer (call type 2 or 3). Excludes CFS with a disposition code of 6 or 11. Arrest reports do not take into account the number of charges. 1 arrest = 1 body.

High Crime Intersections and Hot Addresses Section

CompStat Weekly Analysis is provided by the Metropolitan Nashville Police Department Crime Analysis Section. This document does not necessarily reflect official UCR counts. It is intended to be a management tool and is for law enforcement use only.

"The most important single ingredient in the formula of success is knowing how to get along with people."
- Theodore Roosevelt

Begin Date: 11/06/2016
End Date: 11/12/2016
Week: 45

County High Crime Intersections

Intersections with the highest concentrations of crime & traffic crashes - past 12 weeks.

METROPOLITAN POLICE DEPARTMENT
of Nashville and Davidson County

Violent Crime

Rank	Intersection	Precinct	ZIP	Count
1	MILLWOOD DR & MURFREESBORO PKE	Hermitage	37217	14
2	FATHERLAND ST & S 4TH ST	East	37206	11
3	3RD AV S & BROADWAY	Central	37201	10
3	CLAIBORNE ST & LAFAYETTE ST	South	37210	10
5	2ND AV S & MCCANN ST	South	37210	9
5	TAMPA DR & SPARTAN DR	South	37211	9
5	DENISE DR & DENISE CT	South	37013	9
5	HICKORY HILL LN & LEBANON PKE	Hermitage	37076	9
9	BURNING TREE DR & CENTRAL PKE	Hermitage	37076	8
9	MURFREESBORO PKE & PARRIS AV	South	37210	8
9	SKYLINE MEMORIAL CT & DICKERSON PKE	Madison	37115	8
12	28TH AV N & JOHN A MERRITT BLVD	North	37209	7
12	S 7TH ST & SYLVAN ST	East	37206	7

Property Crime

Rank	Intersection	Precinct	ZIP	Count
1	OPRY MILLS DR & OPRYLAND DR	Hermitage	37214	89
2	CHARLOTTE PKE & RIVER RD	West	37209	73
3	SKYLINE MEMORIAL CT & DICKERSON PKE	Madison	37115	60
4	N GALLATIN PKE & NORTHSIDE DR	Madison	37115	43
5	POWELL AV & BRANSFORD AV	Midtown	37204	34
6	SHUTE LN & LEBANON PKE	Hermitage	37076	33
6	CHARLOTTE PKE & OLD CHARLOTTE PKE	West	37209	33
8	BANDYWOOD DR & ABBOTT MARTIN RD	West	37215	30
8	NOLENSVILLE PKE & WELSHWOOD DR	South	37211	30
10	TWIN HILLS DR & N GALLATIN PKE	Madison	37072	29
10	OLD HICKORY BLVD W & GALLATIN PKE	Madison	37115	29
12	3RD AV S & BROADWAY	Central	37201	26
13	CHARLOTTE PKE & BROOKMEADE GRNWY ACCESS RD	West	37209	24

Traffic Crashes - Personal Injury

Rank	Intersection	Precinct	ZIP	Count
1	BELL RD & MURFREESBORO PKE	South	37013	9
2	OLD HICKORY BLVD & NOLENSVILLE PKE	South	37211	6
2	HARDING PL & I24 W	South	37211	6
4	CANE RIDGE RD & BELL RD	South	37013	5
5	BELL RD & BLUE HOLE RD	South	37013	4
5	I24 E EXIT RAMP & I24 E	South	37013	4
5	HARDING PL & I65 N ENT RAMP	Midtown	37204	4
5	OLD HICKORY BLVD & EDMONDSON PKE	Midtown	37211	4
5	BRENTWOOD EAST DR & OLD HICKORY BLVD	Midtown	37211	4
5	PROVIDENCE PARK LN & GENEROSITY WAY	South	37211	4
5	HARDING PL & I24 E	South	37211	4
5	SAWYER BROWN RD & HIGHWAY 70 S	West	37221	4
5	HARDING PKE & WHITE BRIDGE PKE	West	37205	4

Traffic Crashes - Non-Injury

Rank	Intersection	Precinct	ZIP	Count
1	HARDING PL & NOLENSVILLE PKE	South	37211	30
2	CANE RIDGE RD & BELL RD	South	37013	25
3	MYATT DR & RIVERGATE PKWY	Madison	37115	23
4	OLD HICKORY BLVD & EDMONDSON PKE	Midtown	37211	22
5	MURFREESBORO PKE & HAMILTON CHURCH RD	South	37013	20
5	DODSON CHAPEL RD & OLD HICKORY BLVD	Hermitage	37076	20
7	BELL RD & MURFREESBORO PKE	South	37013	19
7	OLD HICKORY BLVD W & GALLATIN PKE	Madison	37115	19
9	HARDING PL & TROUSDALE DR	Midtown	37211	18
9	HARDING PL & METROPLEX DR	South	37211	18
11	OLD HICKORY BLVD & NOLENSVILLE PKE	South	37211	17
11	HARDING PL & I24 E	South	37211	17
11	8TH AV S & LAFAYETTE ST	Central	37203	17

Information summarized for CompStat week ending 11-12-16. (past 12 weeks of data). For each report, point data were plotted in a GIS and assigned to the nearest street intersection. Summary counts were then calculated for each intersection.

Sourced from MNPD ARMS on 11/16/2016 7:06:07 AM. Violent and property crime information sourced from incident reports using Uniform Crime Reporting definitions and reporting guidelines, based on the date when the crime was reported. Personal injury traffic crashes (10-46) and non-injury traffic crashes (10-45) retrieved from MNPD's CAD database. Excludes CFS with a disposition code of 6 or 11. For each incident or CAD record, the incident or dispatch location was assigned to the nearest street intersection.

West Precinct High Crime Intersections

Intersections with the highest concentrations of crime & traffic crashes - past 12 weeks.

METROPOLITAN POLICE DEPARTMENT
of Nashville and Davidson County

Violent Crime

Rank	Intersection	Precinct	ZIP	Count
1	MAUDINA AV & DEMOSS RD	West	37209	5
2	DAVIDSON RD & ROBIN HILL RD	West	37205	4
2	40TH AV N & DELAWARE AV	West	37209	4
2	OLD HARDING PKE & LEARNING LN	West	37221	4
5	CHARLOTTE PKE & BROOKMEADE GRNWY ACCESS RD	West	37209	3
5	CHARLOTTE PKE & OLD CHARLOTTE PKE	West	37209	3
5	CHARLOTTE PKE &	West	37205	3
5	HILLSBORO PKE & GREEN HILLS VILLAGE DR	West	37215	3
9	SONYA DR & OLD HICKORY BLVD	West	37209	2
9	CHARLOTTE PKE & OCEOLA AV	West	37209	2
9	CHARLOTTE PKE & RIVER RD	West	37209	2
9	NEWTON AV & TWIN ST	West	37209	2
9	TENNESSEE AV & 55TH AV N	West	37209	2

Property Crime

Rank	Intersection	Precinct	ZIP	Count
1	CHARLOTTE PKE & RIVER RD	West	37209	73
2	CHARLOTTE PKE & OLD CHARLOTTE PKE	West	37209	33
3	BANDYWOOD DR & ABBOTT MARTIN RD	West	37215	30
4	CHARLOTTE PKE & BROOKMEADE GRNWY ACCESS RD	West	37209	24
5	MAUDINA AV & DEMOSS RD	West	37209	9
6	CHARLOTTE PKE &	West	37205	8
7	WHITE BRIDGE PKE & FOUNTAIN PL	West	37205	6
8	42ND AV N & CHARLOTTE AV	West	37209	5
8	FRANKLIN AV & ANNEX AV	West	37209	5
8	HILLSBORO PKE & GREEN HILLS VILLAGE DR	West	37215	5
8	VAUGHN RD & HICKS RD ACCESS RD	West	37221	5
12	CABOT DR & CHARLOTTE PKE	West	37205	4
12	OLD HARDING PKE & HIGHWAY 100	West	37221	4

Traffic Crashes - Personal Injury

Rank	Intersection	Precinct	ZIP	Count
1	SAWYER BROWN RD & HIGHWAY 70 S	West	37221	4
1	HARDING PKE & WHITE BRIDGE PKE	West	37205	4
3	HILLWOOD BLVD & FLEETWOOD DR	West	37209	3
4	CHARLOTTE PKE & BROOK HOLLOW RD	West	37205	2
4	CHARLOTTE PKE & I40 E EXIT RAMP	West	37205	2
4	HIGHWAY 70 S & COLEY DAVIS RD	West	37221	2
4	SONYA DR & OLD HICKORY BLVD	West	37209	2
4	KNOB RD & WHITE BRIDGE PKE	West	37209	2
4	CHARLOTTE ROAD CIR & CHARLOTTE PKE	West	37209	2
4	CHARLOTTE PKE & WHITE BRIDGE PKE	West	37209	2
4	MORROW RD & GEORGIA AV	West	37209	2
4	BRILEY PKWY N ENT RAMP & BRILEY PKWY N	West	37209	2
4	ANNEX AV & I40 W	West	37209	2

Traffic Crashes - Non-Injury

Rank	Intersection	Precinct	ZIP	Count
1	HILLSBORO PKE & WOODMONT BLVD	West	37215	12
2	CHARLOTTE PKE & WHITE BRIDGE PKE	West	37209	10
2	HARDING PKE & WHITE BRIDGE PKE	West	37205	10
4	OLD HICKORY BLVD & HIGHWAY 70 S	West	37221	9
4	HILLSBORO PKE & CRESTMOOR RD	West	37215	9
6	HILLSBORO PKE & RICHARD JONES RD	West	37215	8
6	CHARLOTTE PKE & I40 W	West	37209	8
8	OLD HICKORY BLVD &	West	37221	7
8	ANNEX AV & CHARLOTTE PKE	West	37209	7
10	HARDING PKE & WOODLAWN DR	West	37205	6
10	SAWYER BROWN RD & HIGHWAY 70 S	West	37221	6
10	CHARLOTTE PKE & OLD CHARLOTTE PKE	West	37209	6
10	I40 W & BRILEY PKWY N ENT RAMP	West	37209	6

Information summarized for CompStat week ending 11-12-16. (past 12 weeks of data). For each report, point data were plotted in a GIS and assigned to the nearest street intersection. Summary counts were then calculated for each intersection.

Sourced from MNPD ARMS on 11/16/2016 7:06:07 AM. Violent and property crime information sourced from incident reports using Uniform Crime Reporting definitions and reporting guidelines, based on the date when the crime was reported. Personal injury traffic crashes (10-46) and non-injury traffic crashes (10-45) retrieved from MNPD's CAD database. Excludes CFS with a disposition code of 6 or 11. For each incident or CAD record, the incident or dispatch location was assigned to the nearest street intersection.

East Precinct High Crime Intersections

Intersections with the highest concentrations of crime & traffic crashes - past 12 weeks.

METROPOLITAN POLICE DEPARTMENT
of Nashville and Davidson County

Violent Crime

Rank	Intersection	Precinct	ZIP	Count
1	FATHERLAND ST & S 4TH ST	East	37206	11
2	S 7TH ST & SYLVAN ST	East	37206	7
3	SYLVAN ST & S 6TH ST	East	37206	6
3	OAK CT & RIVERSIDE DR	East	37206	6
3	MAPLE PL & POPLAR PL	East	37216	6
6	GORDON TER & GERALD ST	East	37207	5
7	N 5TH ST & VERNON WINFREY AV	East	37207	4
7	DICKERSON PKE & ROCK ST	East	37207	4
7	DEW ST & S 7TH ST	East	37206	4
10	SYLVAN ST & S 5TH ST	East	37206	3
10	DAVIDSON ST & S 13TH CT	East	37206	3
10	SHELBY AV & S 6TH ST	East	37206	3
10	WOODLAND ST & MCFERRIN AV	East	37206	3

Property Crime

Rank	Intersection	Precinct	ZIP	Count
1	HOME RD & GALLATIN PKE	East	37216	19
2	JOYCE LN & GRINSTEAD PL	East	37216	14
3	DICKERSON PKE & HANCOCK ST	East	37207	12
4	DICKERSON PKE & HILLHURST DR	East	37207	10
4	CAROLYN AV & GALLATIN AV	East	37216	10
6	DICKERSON PKE & OAK VALLEY DR	East	37207	7
6	FATHERLAND ST & S 4TH ST	East	37206	7
8	SHELBY AV & S 6TH ST	East	37206	6
8	SYLVAN ST & S 8TH ST	East	37206	6
8	GALLATIN AV & CHICAMAUGA AV	East	37206	6
11	S 6TH ST & WOODLAND ST	East	37206	5
11	WOODLAND ST & S 10TH ST	East	37206	5
11	DICKERSON PKE & RICHARDSON AV	East	37207	5

Traffic Crashes - Personal Injury

Rank	Intersection	Precinct	ZIP	Count
1	I65 S & I65 S EXIT RAMP	East	37115	4
2	DICKERSON PKE & GRACE ST	East	37207	3
2	GALLATIN AV & CHICAMAUGA AV	East	37206	3
4	SPRING ST ENT RAMP & ELLINGTON PKWY	East	37206	2
4	BROADMOOR DR & WALTON LN	East	37207	2
4	BROADMOOR DR & PORSHA DR	East	37216	2
4	GALLATIN PKE & BURCHWOOD AV	East	37216	2
4	ELLINGTON PKWY RAMP & E TRINITY LN	East	37207	2
4	GALLATIN PKE & GALLATIN PKE SB EXIT	East	37216	2
4	I65 N & W TRINITY LN	East	37207	2
4	DICKERSON PKE & EWING DR	East	37207	2
4	BRILEY PKWY E & I65 N ENT RAMP	East	37216	2
4	I65 N & W TRINITY LN	East	37207	2

Traffic Crashes - Non-Injury

Rank	Intersection	Precinct	ZIP	Count
1	DICKERSON PKE & EWING DR	East	37207	11
2	W TRINITY LN & LUCAS LN	East	37207	10
3	MAIN ST & S 5TH ST	East	37207	9
4	TRINITY LN & DICKERSON PKE	East	37207	6
4	I65 N & I65 N ENT RAMP	East	37207	6
6	DR RICHARD G ADAMS DR & E TRINITY LN	East	37207	5
6	S 5TH ST & SUMMER PL	East	37206	5
6	S 8TH ST & S 8TH CT	East	37206	5
9	I24 W & SHELBY AV	East	37206	4
9	I24 W & I24 W ENT RAMP	East	37206	4
9	WOODLAND ST & S 10TH ST	East	37206	4
9	GALLATIN PKE & BRILEY PKWY E EXT RAMP	East	37216	4
9	DICKERSON PKE & MAPLEWOOD TRC	East	37207	4

Information summarized for CompStat week ending 11-12-16. (past 12 weeks of data). For each report, point data were plotted in a GIS and assigned to the nearest street intersection. Summary counts were then calculated for each intersection.

Sourced from MNPD ARMS on 11/16/2016 7:06:07 AM. Violent and property crime information sourced from incident reports using Uniform Crime Reporting definitions and reporting guidelines, based on the date when the crime was reported. Personal injury traffic crashes (10-46) and non-injury traffic crashes (10-45) retrieved from MNPD's CAD database. Excludes CFS with a disposition code of 6 or 11. For each incident or CAD record, the incident or dispatch location was assigned to the nearest street intersection.

South Precinct High Crime Intersections

Intersections with the highest concentrations of crime & traffic crashes - past 12 weeks.

METROPOLITAN POLICE DEPARTMENT
of Nashville and Davidson County

Violent Crime

Rank	Intersection	Precinct	ZIP	Count
1	CLAIBORNE ST & LAFAYETTE ST	South	37210	10
2	2ND AV S & MCCANN ST	South	37210	9
2	TAMPA DR & SPARTAN DR	South	37211	9
2	DENISE DR & DENISE CT	South	37013	9
5	MURFREESBORO PKE & PARRIS AV	South	37210	8
6	BELL RD & ZELIDA AV	South	37013	7
7	I24 E & I24 E ENT RAMP	South	37211	6
7	BELL RD & MURFREESBORO PKE	South	37013	6
9	CIMARRON CT & CIMARRON WAY	South	37013	5
9	CHIMNEYTOP DR & CANE RIDGE RD	South	37013	5
9	EAST THOMPSON LN & MURFREESBORO PKE	South	37211	5
9	2ND AV S & CRENSHAW ST	South	37210	5
9	NOLENSVILLE PKE & WELSHWOOD DR	South	37211	5

Property Crime

Rank	Intersection	Precinct	ZIP	Count
1	NOLENSVILLE PKE & WELSHWOOD DR	South	37211	30
2	CANE RIDGE RD & BELL RD	South	37013	15
3	APPLE DR & CEDAR DR	South	37211	13
4	WELCH RD & TRAVIS DR	South	37211	12
4	I24 E EXIT RAMP & EAST THOMPSON LN	South	37210	12
6	MURFREESBORO PKE & PARRIS AV	South	37210	11
6	PLUS PARK BLVD & PAVILION BLVD	South	37217	11
6	NOLENSVILLE PKE & HICKORYVIEW DR	South	37211	11
6	PIN HOOK RD & HOBSON PKE	South	37013	11
6	MURFREESBORO PKE & HAMILTON CHURCH RD	South	37013	11
11	BELL RD & BELL FORGE LN E	South	37013	10
11	TAYLOR RD & NOLENSVILLE PKE	South	37211	10
13	NOLENSVILLE PKE & EDMONDSON PKE	South	37211	9

Traffic Crashes - Personal Injury

Rank	Intersection	Precinct	ZIP	Count
1	BELL RD & MURFREESBORO PKE	South	37013	9
2	OLD HICKORY BLVD & NOLENSVILLE PKE	South	37211	6
2	HARDING PL & I24 W	South	37211	6
4	CANE RIDGE RD & BELL RD	South	37013	5
5	BELL RD & BLUE HOLE RD	South	37013	4
5	I24 E EXIT RAMP & I24 E	South	37013	4
5	HARDING PL & I24 E	South	37211	4
5	PROVIDENCE PARK LN & GENEROSITY WAY	South	37211	4
9	HARDING PL & NOLENSVILLE PKE	South	37211	3
9	NOLENSVILLE PKE & WELSHWOOD DR	South	37211	3
9	ANTIOCH PKE & I24 E	South	37211	3
9	I24 E & I24 E ENT RAMP	South	37210	3
9	NOLENSVILLE PKE & ROSEDALE AV	South	37210	3

Traffic Crashes - Non-Injury

Rank	Intersection	Precinct	ZIP	Count
1	HARDING PL & NOLENSVILLE PKE	South	37211	30
2	CANE RIDGE RD & BELL RD	South	37013	25
3	MURFREESBORO PKE & HAMILTON CHURCH RD	South	37013	20
4	BELL RD & MURFREESBORO PKE	South	37013	19
5	HARDING PL & METROPLEX DR	South	37211	18
6	OLD HICKORY BLVD & NOLENSVILLE PKE	South	37211	17
6	HARDING PL & I24 E	South	37211	17
8	THOMPSON LN & EAST THOMPSON LN	South	37211	16
9	NOLENSVILLE PKE & EDMONDSON PKE	South	37211	15
9	DONELSON PKE & MURFREESBORO PKE	South	37217	15
11	BELL RD & BLUE HOLE RD	South	37013	14
11	HICKORY HOLLOW PKWY & BELL RD	South	37013	14
11	I24 E & I24 E ENT RAMP	South	37210	14

Information summarized for CompStat week ending 11-12-16. (past 12 weeks of data). For each report, point data were plotted in a GIS and assigned to the nearest street intersection. Summary counts were then calculated for each intersection.

Sourced from MNPD ARMS on 11/16/2016 7:06:07 AM. Violent and property crime information sourced from incident reports using Uniform Crime Reporting definitions and reporting guidelines, based on the date when the crime was reported. Personal injury traffic crashes (10-46) and non-injury traffic crashes (10-45) retrieved from MNPD's CAD database. Excludes CFS with a disposition code of 6 or 11. For each incident or CAD record, the incident or dispatch location was assigned to the nearest street intersection.

Central Precinct High Crime Intersections

Intersections with the highest concentrations of crime & traffic crashes - past 12 weeks.

METROPOLITAN POLICE DEPARTMENT
of Nashville and Davidson County

Violent Crime

Rank	Intersection	Precinct	ZIP	Count
1	3RD AV S & BROADWAY	Central	37201	10
2	2ND AV N & COMMERCE ST	Central	37201	5
2	4TH AV N & BROADWAY	Central	37219	5
2	CHARLOTTE AV & 5TH AV N	Central	37219	5
5	CHARLOTTE AV & 4TH AV N	Central	37219	4
5	5TH AV N & CHURCH ST	Central	37219	4
5	BROADWAY & 1ST AV S	Central	37201	4
5	2ND AV N & BROADWAY	Central	37201	4
9	4TH AV S & SYMPHONY PL	Central	37203	3
9	1ST AV S & SHELBY ST PEDESTRIAN BRIDGE	Central	37201	3
9	BROADWAY & OPRY PL	Central	37203	3
9	5TH AV N & UNION ST	Central	37219	3
9	LAFAYETTE ST & 5TH AV S	Central	37203	3

Property Crime

Rank	Intersection	Precinct	ZIP	Count
1	3RD AV S & BROADWAY	Central	37201	26
2	4TH AV N & BROADWAY	Central	37219	15
3	ROSA L PARKS BLVD & JEFFERSON ST	Central	37208	13
4	CHURCH ST & ARCADE ALY	Central	37219	11
5	PEABODY ST & 2ND AV S	Central	37201	9
6	4TH AV N & COMMERCE ST	Central	37219	8
6	CHURCH ST &	Central	37219	8
6	TITANS WAY & RUSSELL ST	Central	37213	8
9	3RD AV N & CHURCH ST	Central	37201	7
9	CHARLOTTE AV & 4TH AV N	Central	37219	7
9	4TH AV S & SYMPHONY PL	Central	37203	7
9	ACADEMY PL & HERMITAGE AV	Central	37210	7
9	HERMITAGE AV & PEABODY ST	Central	37201	7

Traffic Crashes - Personal Injury

Rank	Intersection	Precinct	ZIP	Count
1	DAVIDSON ST & I24 E	Central	37213	3
1	I65 N & ROSA L PARKS BLVD	Central	37208	3
3	I65 N & 3RD AV N	Central	37208	2
3	CHARLOTTE AV & GEORGE L DAVIS BLVD	Central	37203	2
3	JAMES ROBERTSON PKWY &	Central	37213	2
3	2ND AV S & ELM ST	Central	37210	2
3	I40 W & I65 S ENT RAMP	Central	37203	2
3	I40 W & 4TH AV S	Central	37203	2
3	ROSA L PARKS BLVD & CHURCH ST	Central	37203	2
3	SHELBY AV & INTERSTATE DR	Central	37213	2
11	I24 E & I24 E EXIT RAMP	Central	37213	1
11	S 2ND ST &	Central	37213	1
11	I24 E & I24 E ENT RAMP	Central	37206	1

Traffic Crashes - Non-Injury

Rank	Intersection	Precinct	ZIP	Count
1	8TH AV S & LAFAYETTE ST	Central	37203	17
2	12TH AV N & BROADWAY	Central	37203	14
3	I65 N & ROSA L PARKS BLVD	Central	37208	12
4	BROADWAY & OPRY PL	Central	37203	11
5	4TH AV N & BROADWAY	Central	37219	10
5	I40 W ENT RAMP & BROADWAY	Central	37203	10
7	DEMONBREUN ST & 4TH AV S	Central	37203	9
7	LAFAYETTE ST & 4TH AV S	Central	37203	9
9	1ST AV S & KOREAN VETERANS BLVD	Central	37201	8
9	SHELBY AV & I24 E ENT RAMP	Central	37213	8
9	INTERSTATE DR & JAMES ROBERTSON PKWY	Central	37213	8
12	DEMONBREUN ST & 8TH AV S	Central	37203	7
12	BROADWAY & 1ST AV S	Central	37201	7

Information summarized for CompStat week ending 11-12-16. (past 12 weeks of data). For each report, point data were plotted in a GIS and assigned to the nearest street intersection. Summary counts were then calculated for each intersection.

Sourced from MNPD ARMS on 11/16/2016 7:06:07 AM. Violent and property crime information sourced from incident reports using Uniform Crime Reporting definitions and reporting guidelines, based on the date when the crime was reported. Personal injury traffic crashes (10-46) and non-injury traffic crashes (10-45) retrieved from MNPD's CAD database. Excludes CFS with a disposition code of 6 or 11. For each incident or CAD record, the incident or dispatch location was assigned to the nearest street intersection.

Hermitage Precinct High Crime Intersections

Intersections with the highest concentrations of crime & traffic crashes - past 12 weeks.

METROPOLITAN POLICE DEPARTMENT
of Nashville and Davidson County

Violent Crime

Rank	Intersection	Precinct	ZIP	Count
1	MILLWOOD DR & MURFREESBORO PKE	Hermitage	37217	14
2	HICKORY HILL LN & LEBANON PKE	Hermitage	37076	9
3	BURNING TREE DR & CENTRAL PKE	Hermitage	37076	8
4	MCGAVOCK PKE &	Hermitage	37214	6
4	MURFREESBORO PKE & PAVILION BLVD	Hermitage	37217	6
4	CASTLEGATE DR & HOLDER DR	Hermitage	37217	6
4	CARROLL ST & UNIVERSITY CT	Hermitage	37210	6
8	LONGHUNTER CT & LONGHUNTER CIR	Hermitage	37217	5
8	PATRICIA DR & THOMPSON PL	Hermitage	37217	5
10	ALICIA LN & AYERS DR	Hermitage	37013	4
10	LEBANON PKE & SPENCE ENCLAVE WAY	Hermitage	37210	4
10	MASSMAN DR & ELM HILL PKE	Hermitage	37210	4
10	GREEN ST & CHARLES E DAVIS BLVD	Hermitage	37210	4

Property Crime

Rank	Intersection	Precinct	ZIP	Count
1	OPRY MILLS DR & OPRYLAND DR	Hermitage	37214	89
2	SHUTE LN & LEBANON PKE	Hermitage	37076	33
3	MURFREESBORO PKE & UNA ANTIOCH PKE	Hermitage	37013	21
4	PARK DR & MCGAVOCK PKE	Hermitage	37214	16
5	JUAREZ DR & OLD HICKORY BLVD	Hermitage	37076	15
5	OLD HICKORY BLVD &	Hermitage	37076	15
7	CHARLES E DAVIS BLVD & J C NAPIER CT	Hermitage	37210	12
8	GLASTONBURY RD & SOUTHWOOD PARK PL	Hermitage	37217	11
9	KOHLS PVT DR & STONES RIVER GRNWY	Hermitage	37214	10
9	RIVERS EDGE DR & JACKSON DOWNS BLVD	Hermitage	37214	10
9	LEBANON PKE & DOWNEYMEADE DR	Hermitage	37214	10
12	FAIRWAY DR & LEBANON PKE	Hermitage	37214	9
12	BLACKWOOD DR & BELL RD	Hermitage	37214	9

Traffic Crashes - Personal Injury

Rank	Intersection	Precinct	ZIP	Count
1	I40 W & FESSLERS LN	Hermitage	37210	4
1	I24 W & ARLINGTON AV	Hermitage	37210	4
3	BRILEY PKWY S & I40 ENT RAMP	Hermitage	37210	3
3	I40 W & OLD HICKORY BLVD	Hermitage	37076	3
3	ANDREW JACKSON PKWY & LEBANON PKE	Hermitage	37076	3
6	DODSON CHAPEL RD & OLD HICKORY BLVD	Hermitage	37076	2
6	I40 W & I40 W EXIT RAMP	Hermitage	37076	2
6	LEBANON PKE & OLD HICKORY BLVD	Hermitage	37076	2
6	CENTRAL PKE & OLD HICKORY BLVD	Hermitage	37076	2
6	ANDREW JACKSON WAY & ANDREW JACKSON PKWY	Hermitage	37076	2
6	HICKORY HILL LN & LEBANON PKE	Hermitage	37076	2
6	PITTS AV & LAKESHORE DR	Hermitage	37138	2
6	I40 E & EARHART RD	Hermitage	37076	2

Traffic Crashes - Non-Injury

Rank	Intersection	Precinct	ZIP	Count
1	DODSON CHAPEL RD & OLD HICKORY BLVD	Hermitage	37076	20
2	CENTRAL PKE & OLD HICKORY BLVD	Hermitage	37076	15
2	I40 W & FESSLERS LN	Hermitage	37210	15
4	ELM HILL PKE & FESSLERS LN	Hermitage	37210	14
5	LEBANON PKE & OLD HICKORY BLVD	Hermitage	37076	13
6	ELM HILL PKE & DONELSON PKE	Hermitage	37214	11
6	OPRY MILLS DR & OPRYLAND DR	Hermitage	37214	11
6	MURFREESBORO PKE & UNA ANTIOCH PKE	Hermitage	37013	11
6	I40 E & I40 E EXIT RAMP	Hermitage	37210	11
10	I40 E & 2ND AV S	Hermitage	37210	10
10	BLACKWOOD DR & BELL RD	Hermitage	37214	10
10	I40 W & SPENCE LN	Hermitage	37210	10
10	LEBANON PKE & MCGAVOCK PKE	Hermitage	37214	10

Information summarized for CompStat week ending 11-12-16. (past 12 weeks of data). For each report, point data were plotted in a GIS and assigned to the nearest street intersection. Summary counts were then calculated for each intersection.

Sourced from MNPD ARMS on 11/16/2016 7:06:07 AM. Violent and property crime information sourced from incident reports using Uniform Crime Reporting definitions and reporting guidelines, based on the date when the crime was reported. Personal injury traffic crashes (10-46) and non-injury traffic crashes (10-45) retrieved from MNPD's CAD database. Excludes CFS with a disposition code of 6 or 11. For each incident or CAD record, the incident or dispatch location was assigned to the nearest street intersection.

North Precinct High Crime Intersections

Intersections with the highest concentrations of crime & traffic crashes - past 12 weeks.

METROPOLITAN POLICE DEPARTMENT
of Nashville and Davidson County

Violent Crime

Rank	Intersection	Precinct	ZIP	Count
1	28TH AV N & JOHN A MERRITT BLVD	North	37209	7
2	CHRIS ST & OLD MATTHEWS RD	North	37207	6
2	COCKRILL ST & 16TH AV N	North	37208	6
4	17TH AV N & DR D B TODD JR BLVD	North	37208	5
4	REVELS DR & WHITES CREEK PKE	North	37207	5
4	BAPTIST WORLD CENTER DR & W TRINITY LN	North	37207	5
4	ALAMEDA ST & 32ND AV N	North	37209	5
8	W TRINITY LN & HAMPTON ST	North	37207	4
8	W TRINITY LN & OLD MATTHEWS RD	North	37207	4
8	BRICK CHURCH PKE & AVONDALE CIR	North	37207	4
8	16TH AV N & WHELESS ST	North	37208	4
8	12TH AV N & HEIMAN ST	North	37208	4
8	COCKRILL ST & 14TH AV N	North	37208	4

Property Crime

Rank	Intersection	Precinct	ZIP	Count
1	W TRINITY LN & LIBERIA ST	North	37207	16
2	S HAMILTON RD & BUENA VISTA PKE	North	37218	15
3	ROSA L PARKS BLVD & MONROE ST	North	37208	14
4	W TRINITY LN & HAMPTON ST	North	37207	13
5	GARFIELD ST & ROSA L PARKS BLVD	North	37208	8
5	17TH AV N & DR D B TODD JR BLVD	North	37208	8
7	26TH AV N & JEFFERSON ST	North	37208	7
7	S HAMILTON RD & RIVER DR	North	37218	7
9	VANTAGE WAY & FRENCH LANDING DR	North	37208	6
9	ROSA L PARKS BLVD & DOMINICAN DR	North	37228	6
9	REVELS DR & WHITES CREEK PKE	North	37207	6
9	BUENA VISTA PKE & TRINITY LN	North	37218	6
9	28TH AV N & JOHN A MERRITT BLVD	North	37209	6

Traffic Crashes - Personal Injury

Rank	Intersection	Precinct	ZIP	Count
1	DR DB TODD JR BLVD & JEFFERSON ST	North	37208	4
1	28TH AV N & JOHN A MERRITT BLVD	North	37209	4
3	GREAT CIRCLE RD & CUMBERLAND BEND	North	37228	3
3	ROSA L PARKS BLVD & DOMINICAN DR	North	37228	3
3	FAIRVIEW DR & CLARKSVILLE PKE	North	37218	3
3	I24 E & CLAY LICK CT	North	37189	3
3	ALBION ST & DR D B TODD JR BLVD	North	37208	3
3	28TH AV N & I40 E ENT RAMP	North	37209	3
9	I40 E EXIT RAMP & JEFFERSON ST	North	37208	2
9	I40 E & I40 E EXIT RAMP	North	37203	2
9	OLD HICKORY BLVD & WHITES CREEK PKE	North	37189	2
9	I24 E EXIT RAMP & I24 E	North	37080	2
9	ASHLAND CITY HWY & OLD HYDES FERRY PKE	North	37218	2

Traffic Crashes - Non-Injury

Rank	Intersection	Precinct	ZIP	Count
1	ROSA L PARKS BLVD & DOMINICAN DR	North	37228	15
2	I65 S & W TRINITY LN	North	37207	11
3	I65 S & ROSA L PARKS BLVD	North	37208	10
4	28TH AV N & JOHN A MERRITT BLVD	North	37209	9
4	I65 S & I24 E	North	37207	9
6	READ AV & BRICK CHURCH PKE	North	37207	8
6	S HAMILTON RD & BUENA VISTA PKE	North	37218	8
8	CLARKSVILLE PKE & ROSA L PARKS BLVD	North	37208	7
9	9TH AV N & JEFFERSON ST	North	37208	6
9	SOUTHERLAND DR & BROOKLYN AV	North	37207	6
11	FAIRVIEW DR & CLARKSVILLE PKE	North	37218	5
11	WHITES CREEK PKE & I24 E	North	37080	5
11	I65 N EXIT RAMP & I65 N	North	37208	5

Information summarized for CompStat week ending 11-12-16. (past 12 weeks of data). For each report, point data were plotted in a GIS and assigned to the nearest street intersection. Summary counts were then calculated for each intersection.

Sourced from MNPD ARMS on 11/16/2016 7:06:07 AM. Violent and property crime information sourced from incident reports using Uniform Crime Reporting definitions and reporting guidelines, based on the date when the crime was reported. Personal injury traffic crashes (10-46) and non-injury traffic crashes (10-45) retrieved from MNPD's CAD database. Excludes CFS with a disposition code of 6 or 11. For each incident or CAD record, the incident or dispatch location was assigned to the nearest street intersection.

Madison Precinct High Crime Intersections

Intersections with the highest concentrations of crime & traffic crashes - past 12 weeks.

METROPOLITAN POLICE DEPARTMENT
of Nashville and Davidson County

Violent Crime

Rank	Intersection	Precinct	ZIP	Count
1	SKYLINE MEMORIAL CT & DICKERSON PKE	Madison	37115	8
2	DUE WEST AV E & S GALLATIN PKE	Madison	37115	6
2	S GALLATIN PKE & BRINK HAVEN AV	Madison	37115	6
2	ARCHWOOD DR & ROOSEVELT AV	Madison	37115	6
5	CREEKWOOD DR & PARK CREEK DR	Madison	37207	5
5	BARBARA LYNN WAY & LAUREN EVELYN WAY	Madison	37207	5
5	WESTCHESTER DR & BROOKWAY DR	Madison	37207	5
8	GARNER AV & BROOKS AV	Madison	37115	4
8	HIGHLAND CIR & MARLIN CT	Madison	37115	4
8	DULING AV & N GALLATIN PKE	Madison	37115	4
11	N GALLATIN PKE & ONE MILE PKWY	Madison	37115	3
11	MYATT DR & SPRING BRANCH DR	Madison	37115	3
11	E PALESTINE AV & ARGLE AV	Madison	37115	3

Property Crime

Rank	Intersection	Precinct	ZIP	Count
1	SKYLINE MEMORIAL CT & DICKERSON PKE	Madison	37115	60
2	N GALLATIN PKE & NORTHSIDE DR	Madison	37115	43
3	TWIN HILLS DR & N GALLATIN PKE	Madison	37072	29
3	OLD HICKORY BLVD W & GALLATIN PKE	Madison	37115	29
5	ALTA LOMA RD & N GALLATIN PKE	Madison	37115	11
5	S GALLATIN PKE & MAPLE ST	Madison	37115	11
5	NEELYS BEND RD & S GALLATIN PKE	Madison	37115	11
8	N GALLATIN PKE & RIVERCHASE BLVD	Madison	37115	10
8	CONFERENCE DR & N GALLATIN PKE	Madison	37072	10
8	CREEKWOOD DR &	Madison	37207	10
11	S GALLATIN PKE RAMP & S GALLATIN PKE	Madison	37115	9
12	DUE WEST AV N & OLD DUE WEST AV	Madison	37115	8
13	N GALLATIN PKE & ANDERSON LN	Madison	37115	7

Traffic Crashes - Personal Injury

Rank	Intersection	Precinct	ZIP	Count
1	DUE WEST AV E & S GALLATIN PKE	Madison	37115	4
1	DULING AV & N GALLATIN PKE	Madison	37115	4
3	OLD HICKORY BLVD W & N GRAYCROFT AV	Madison	37115	3
3	DICKERSON PKE & OLD HICKORY BLVD	Madison	37207	3
5	OLD HICKORY BLVD W & GALLATIN PKE	Madison	37115	2
5	N GALLATIN PKE & CUDE LN	Madison	37072	2
5	CONFERENCE DR & N GALLATIN PKE	Madison	37072	2
5	N GALLATIN PKE &	Madison	37115	2
5	CONFERENCE DR & VIETNAM VETERANS BLVD S	Madison	37072	2
5	STATE RT 45 & RIO VISTA DR	Madison	37115	2
5	S GALLATIN PKE & BRINK HAVEN AV	Madison	37115	2
5	CRESTMONT CT & CECIL CT S	Madison	37207	2
5	DUE WEST AV N & OLD DUE WEST AV	Madison	37115	2

Traffic Crashes - Non-Injury

Rank	Intersection	Precinct	ZIP	Count
1	MYATT DR & RIVERGATE PKWY	Madison	37115	23
2	OLD HICKORY BLVD W & GALLATIN PKE	Madison	37115	19
3	CONFERENCE DR & N GALLATIN PKE	Madison	37072	14
4	E PALESTINE AV & S GALLATIN PKE	Madison	37115	8
4	DULING AV & N GALLATIN PKE	Madison	37115	8
4	DICKERSON PKE & OLD HICKORY BLVD	Madison	37207	8
7	I65 N & OLD HICKORY BLVD W	Madison	37115	6
7	OLD HICKORY BLVD W & N GRAYCROFT AV	Madison	37115	6
7	N GALLATIN PKE & RIVERCHASE BLVD	Madison	37115	6
10	OLD HICKORY BLVD W & I65 N	Madison	37207	5
10	S GALLATIN PKE & MAPLE ST	Madison	37115	5
10	DUE WEST AV E & S GALLATIN PKE	Madison	37115	5
10	DICKERSON PKE & I65 S	Madison	37207	5

Information summarized for CompStat week ending 11-12-16. (past 12 weeks of data). For each report, point data were plotted in a GIS and assigned to the nearest street intersection. Summary counts were then calculated for each intersection.

Sourced from MNPD ARMS on 11/16/2016 7:06:07 AM. Violent and property crime information sourced from incident reports using Uniform Crime Reporting definitions and reporting guidelines, based on the date when the crime was reported. Personal injury traffic crashes (10-46) and non-injury traffic crashes (10-45) retrieved from MNPD's CAD database. Excludes CFS with a disposition code of 6 or 11. For each incident or CAD record, the incident or dispatch location was assigned to the nearest street intersection.

Midtown Hills Precinct High Crime Intersections

Intersections with the highest concentrations of crime & traffic crashes - past 12 weeks.

METROPOLITAN POLICE DEPARTMENT
of Nashville and Davidson County

Violent Crime

Rank	Intersection	Precinct	ZIP	Count
1	18TH AV N & CHURCH ST	Midtown	37203	4
2	WEST END AV & 23RD AV N	Midtown	37203	3
2	ELLISTON PL & 25TH AV N	Midtown	37203	3
2	CHARLOTTE AV & 15TH AV N	Midtown	37203	3
2	KNOLLS PL & OLD HICKORY BLVD	Midtown	37211	3
2	WEDGEWOOD AV & 12TH AV S	Midtown	37203	3
2	14TH AV S & HORTON AV	Midtown	37212	3
2	CAMERON ST & 4TH AV S	Midtown	37203	3
2	MCMURRAY DR & WILKERSON DR	Midtown	37211	3
10	NOLENSVILLE PKE & APRIL LN	Midtown	37211	2
10	OLD HICKORY BLVD & FRANKLIN PIKE CIR	Midtown	37027	2
10	NOLENSVILLE PKE & SWISS AV	Midtown	37211	2
10	WHISPERING HILLS DR & BONERWOOD DR	Midtown	37211	2

Property Crime

Rank	Intersection	Precinct	ZIP	Count
1	POWELL AV & BRANSFORD AV	Midtown	37204	34
2	8TH AV S & ROYCROFT PL	Midtown	37204	19
3	WEST END AV & 17TH AV N	Midtown	37203	17
4	NOLENSVILLE PKE & SWISS AV	Midtown	37211	12
5	OLD HICKORY BLVD & FRANKLIN PIKE CIR	Midtown	37027	8
6	MURPHY RD & WEST END AV	Midtown	37203	7
6	23RD AV N & PATTERSON ST	Midtown	37203	7
8	21ST AV N & CHARLOTTE AV	Midtown	37203	6
8	25TH AV N &	Midtown	37203	6
8	NOLENSVILLE PKE & FAIRLANE DR	Midtown	37211	6
11	WHISPERING HILLS DR & BONERWOOD DR	Midtown	37211	5
11	NOLENSVILLE PKE & LENOX VILLAGE DR	Midtown	37211	5
11	OCALA DR & HICKORY PLZ	Midtown	37211	5

Traffic Crashes - Personal Injury

Rank	Intersection	Precinct	ZIP	Count
1	HARDING PL & I65 N ENT RAMP	Midtown	37204	4
1	OLD HICKORY BLVD & EDMONDSON PKE	Midtown	37211	4
1	BRENTWOOD EAST DR & OLD HICKORY BLVD	Midtown	37211	4
4	THOMPSON LN & NOLENSVILLE PKE	Midtown	37211	3
4	WEST END AV & 32ND AV S	Midtown	37203	3
4	WEST END AV & ACKLEN PARK DR	Midtown	37203	3
4	I40 E EXIT RAMP & BROADWAY	Midtown	37203	3
4	OLD HICKORY BLVD & KINGSBURY DR	Midtown	37215	3
9	MEDICAL CENTER DR & VANDERBILT HOSPITAL	Midtown	37212	2
9	19TH AV S & BROADWAY	Midtown	37203	2
9	HIGHLAND AV & 25TH AV S	Midtown	37212	2
9	21ST AV S & WEDGEWOOD AV / BLAKEMORE AV	Midtown	37212	2
9	I440 W & HILLSBORO PKE	Midtown	37212	2

Traffic Crashes - Non-Injury

Rank	Intersection	Precinct	ZIP	Count
1	OLD HICKORY BLVD & EDMONDSON PKE	Midtown	37211	22
2	HARDING PL & TROUSDALE DR	Midtown	37211	18
3	OLD HICKORY BLVD & FRANKLIN PIKE CIR	Midtown	37027	16
4	POWELL AV & POWELL PL	Midtown	37204	15
5	HARDING PL & I65 N ENT RAMP	Midtown	37204	14
5	OLD HICKORY BLVD & FRANKLIN PKE	Midtown	37027	14
7	THOMPSON LN & NOLENSVILLE PKE	Midtown	37211	13
7	MEDICAL CENTER DR & VANDERBILT HOSPITAL	Midtown	37212	13
9	I40 E EXIT RAMP & BROADWAY	Midtown	37203	12
9	WEDGEWOOD AV & 8TH AV S	Midtown	37203	12
11	I440 E & I440 ENT RAMP	Midtown	37204	11
11	I65 N & HARDING PL	Midtown	37220	11
11	I65 N & OLD HICKORY BLVD	Midtown	37027	11

Information summarized for CompStat week ending 11-12-16. (past 12 weeks of data). For each report, point data were plotted in a GIS and assigned to the nearest street intersection. Summary counts were then calculated for each intersection.

Sourced from MNPD ARMS on 11/16/2016 7:06:07 AM. Violent and property crime information sourced from incident reports using Uniform Crime Reporting definitions and reporting guidelines, based on the date when the crime was reported. Personal injury traffic crashes (10-46) and non-injury traffic crashes (10-45) retrieved from MNPD's CAD database. Excludes CFS with a disposition code of 6 or 11. For each incident or CAD record, the incident or dispatch location was assigned to the nearest street intersection.

County High Crime Intersections - Arrests

Intersections with the highest concentrations of arrests - past 12 weeks.

METROPOLITAN POLICE DEPARTMENT
of Nashville and Davidson County

DUI Arrests

Rank	Intersection	Precinct	ZIP	Count
1	MEDICAL CENTER DR & VANDERBILT HOSPITAL	Midtown	37212	9
2	BRILEY PKWY E EXT RAMP & DICKERSON PKE	Madison	37207	8
3	NOLENSVILLE PKE & EDMONDSON PKE	South	37211	6
4	MCGAVOCK PKE EB ENT & BRILEY PKWY N	Hermitage	37214	5
4	GALLATIN AV & SEYMOUR AV	East	37206	5
4	WOODLAND ST & 11TH ST (5 POINTS)	East	37206	5
7	N 14TH ST & GARTLAND AV	East	37206	4
7	ALBION ST & DR D B TODD JR BLVD	North	37208	4
9	EASTLAND AV & GALLATIN AV	East	37206	3
9	BROADMOOR DR & ELLINGTON PKWY RAMP	East	37216	3
9	DICKERSON PKE & OLD HICKORY BLVD	Madison	37207	3
9	HARDING PL & METROPLEX DR	South	37211	3
13	BELL RD & ZELIDA AV	South	37013	2

Drug-Related Arrests

Rank	Intersection	Precinct	ZIP	Count
1	2ND AV S & MCCANN ST	South	37210	25
2	31ST AV N & ALAMEDA ST	North	37209	23
3	2ND AV S & CRENSHAW ST	South	37210	19
4	MURFREESBORO PKE & PARRIS AV	South	37210	17
4	W TRINITY LN & HAMPTON ST	North	37207	17
6	I65 N & W TRINITY LN	East	37207	16
7	GAY ST & 2ND AV N	Central	37201	15
7	MILLWOOD DR & MURFREESBORO PKE	Hermitage	37217	15
9	OLD HICKORY BLVD & PRINCETON PL	Hermitage	37076	13
9	TRINITY LN & DICKERSON PKE	East	37207	13
9	TITANS WAY & RUSSELL ST	Central	37213	13
12	W HAMILTON RD & CLARKSVILLE PKE	North	37218	11
12	HARDING PL & METROPLEX DR	South	37211	11

Felony Arrests

Rank	Intersection	Precinct	ZIP	Count
1	2ND AV N & JAMES ROBERTSON PKWY	Central	37201	85
2	GAY ST & 2ND AV N	Central	37201	26
3	DELAWARE AV & 31ST AV N	North	37209	24
4	1ST AV N & GAY ST	Central	37201	18
5	LEA AV & 7TH AV S	Central	37203	17
6	ALBION ST & DR D B TODD JR BLVD	North	37208	15
7	KOREAN VETERANS BLVD & 2ND AV S	Central	37201	14
8	HILL AV & BLANTON AV	South	37210	13
9	TITANS WAY & RUSSELL ST	Central	37213	11
10	W TRINITY LN & HAMPTON ST	North	37207	10
10	MEDICAL CENTER DR & VANDERBILT HOSPITAL	Midtown	37212	10
10	OPRY MILLS DR & OPRYLAND DR	Hermitage	37214	10
13	MURFREESBORO PKE & PARRIS AV	South	37210	9

Weapons Law Violation Arrests

Rank	Intersection	Precinct	ZIP	Count
1	S 7TH ST & BOSCOBEL ST	East	37206	3
1	S GALLATIN PKE & HARRIS ST	Madison	37115	3
1	HILLSIDE AV & VERNON AV	Midtown	37203	3
1	OPRY MILLS DR & OPRYLAND DR	Hermitage	37214	3
5	HARDING PL & DANBY DR	Midtown	37211	2
5	TUSCULUM RD & ROBERT YOEST DR	South	37013	2
5	HARDING PL & HARDING IND DR	South	37211	2
5	VINE HILL RD & HONEYSUCKLE RD	Midtown	37204	2
5	HILLSBORO PKE & GLEN ECHO RD	West	37215	2
5	CHARLOTTE AV & 4TH AV N	Central	37219	2
5	S 1ST ST & WOODLAND ST	Central	37213	2
5	MCKENNELL DR & PORTER RD	East	37206	2
5	MYATT DR & ANDERSON LN	Madison	37115	2

Information summarized for CompStat week ending 11-12-16. (past 12 weeks of data). For each report, point data were plotted in a GIS and assigned to the nearest street intersection. Summary counts were then calculated for each intersection.

Sourced from MNPD ARMS on 11/16/2016 7:06:07 AM. For each arrest, the arrest location was assigned to the nearest street intersection. This report does not take into account the number of charges. 1 arrest = 1 body.

County Hot Addresses
Multiple CFS / Arrests at the Same Location, Past 12 Weeks

METROPOLITAN POLICE DEPARTMENT
of Nashville and Davidson County

CFS Location / Nearby Business	Count	Counts - Top Ten Codes
639 LAFAYETTE ST ***Nashville Rescue Mission***	**142**	61 - Want Officer for Investigation / Assistance (10-43) 36 - Disorderly Person (10-44) 14 - Suicidal Person (10-63)
709 5TH AV S ***Greyhound***	**109**	42 - Want Officer for Investigation / Assistance (10-43) 39 - Disorderly Person (10-44) 4 - Suspicious Person (10-40)
512 1ST AV N	**103**	38 - Want Officer for Investigation / Assistance (10-43) 30 - Domestic Disturbance (10-41) 16 - Disorderly Person (10-44)
1818 ALBION ST ***Nashville General Hospital School***	**102**	32 - Transport Prisoner / Suspect (10-16) 31 - Want Officer for Investigation / Assistance (10-43) 11 - Rape (10-67)
391 WALLACE RD ***Southern Hills Medical Center***	**92**	35 - Transport Prisoner / Suspect (10-16) 12 - Disorderly Person (10-44) 12 - Want Officer for Investigation / Assistance (10-43)
5655 FRIST BLVD ***Summit Medical Center***	**86**	30 - Transport Prisoner / Suspect (10-16) 15 - Fight / Assault (10-57) 14 - Want Officer for Investigation / Assistance (10-43)
5101 HARDING PL ***MNPD South Precinct***	**85**	36 - Want Officer for Investigation / Assistance (10-43) 12 - Domestic Disturbance (10-41) 12 - Theft (10-50)
4040 NOLENSVILLE PIKE ***Walmart***	**85**	19 - Theft (10-50) 15 - Disorderly Person (10-44) 13 - Want Officer for Investigation / Assistance (10-43)
24 LAFAYETTE ST ***Z Mart***	**76**	41 - Disorderly Person (10-44) 9 - Want Officer for Investigation / Assistance (10-43) 6 - Fight / Assault (10-57)
400 CHARLOTTE AV ***Tennessee Public Transportation Association***	**74**	30 - Want Officer for Investigation / Assistance (10-43) 10 - Disorderly Person (10-44) 8 - Transport Prisoner / Suspect (10-16)
1716 ROSA L PARKS BLVD ***Nashville Rescue Mission***	**74**	33 - Want Officer for Investigation / Assistance (10-43) 15 - Theft (10-50) 13 - Disorderly Person (10-44)
2300 PATTERSON ST ***Centennial Medical Center***	**73**	38 - Transport Prisoner / Suspect (10-16) 10 - Want Officer for Investigation / Assistance (10-43) 6 - Theft (10-50)
3458 DICKERSON PIKE ***Walmart Supercenter***	**73**	21 - Theft (10-50) 14 - Want Officer for Investigation / Assistance (10-43) 12 - Transport Prisoner / Suspect (10-16)
2000 CHURCH ST ***Baptist Hospital***	**70**	15 - Transport Prisoner / Suspect (10-16) 15 - Want Officer for Investigation / Assistance (10-43) 13 - Fight / Assault (10-57)
433 OPRY MILLS DR ***Opry Mills***	**68**	27 - Theft (10-50) 13 - Want Officer for Investigation / Assistance (10-43) 9 - Vehicle Accident - Property Damage (10-45)

Arrest Location	Count	Counts - Top Charges
408 2ND AVE N	**205**	51 - Failure to appear- class b or c misd. 50 - Probation violation- misdemeanor 21 - Probation violation- felony
512 1ST AV N	**178**	47 - Failure to appear- class b or c misd. 39 - Probation violation- misdemeanor 25 - Probation violation- community corrections viol.
512 1ST AVE N	**149**	51 - Failure to appear- class b or c misd. 24 - Failure to be booked (state citation) 24 - Probation violation- misdemeanor
512 1ST AVE NORTH	**107**	27 - Failure to appear- class b or c misd. 25 - Probation violation- misdemeanor 20 - Probation violation- community corrections viol.
639 LAFAYETTE ST	**93**	29 - Failure to be booked (state citation) 18 - Criminal trespass 12 - Failure to appear- class b or c misd.
7044 CHARLOTTE PIKE	**76**	54 - Theft of merchandise - $500 or less 8 - Criminal trespass 3 - Failure to appear- class b or c misd.
400 CHARLOTTE AVE	**76**	36 - Criminal trespass 21 - Disorderly conduct 14 - Public intoxication
448 2ND AVE N	**68**	19 - Driv. lic. - no d/l 10 - Driving- suspended license 7 - Drug paraphernalia- unlawful use
1 TITANS WAY	**63**	18 - Public intoxication 15 - Criminal trespass 12 - Poss. or casual exchange-cont.sub.
1ST AVE N & GAY ST	**58**	15 - Failure to appear- class b or c misd. 12 - Probation violation- misdemeanor 9 - Assault, domestic bodily injury
3458 DICKERSON PIKE	**57**	40 - Theft of merchandise - $500 or less 6 - Criminal trespass 5 - Fraud - tenncare - recipient/enrolle
512 31ST AVE N	**56**	18 - Failure to appear- class b or c misd. 10 - Probation violation- misdemeanor 6 - Probation violation- community corrections viol.
3441 DICKERSON PIKE	**41**	7 - Driving under the influence 6 - Driving- revoked license 5 - Failure to give information/render aid
401 WALTON LN	**41**	25 - Disorderly conduct 6 - Assault- simple - bodily injury 5 - Criminal trespass
4040 NOLENSVILLE PIKE	**40**	16 - Theft of merchandise - $500 or less 9 - Public intoxication 5 - Criminal trespass

Sourced from MNPD ARMS on 11/16/2016 7:06:07 AM. CAD calls retrieved from Metropolitan Emergency Communications Center's Computer Aided Dispatch system. Includes only calls where an officer response was made. Disposition codes 6 (Backup) and 11 (Signal 9) are excluded. Self-initiated calls are excluded. Calls dispatched to interstate RPAs and intersections are excluded. Teleserve calls are excluded. Arrest information retrieved from the MNPD RMS warrants / arrests database. 1 arrest = 1 body. Includes adult and juvenile arrests. 'Nearby Business' refers to a business establishment in close proximity of the address listed, and is provided for informational purposes only. There is no guarantee that all calls were dispatched to the business listed, because in some cases, multiple business establishments have the same address (e.g. a discount store that also contains a pharmacy). Due to the unique nature of apartment-based reporting, individual unit numbers and the address of the main office for a complex may sometimes both appear in this report.

West Precinct Hot Addresses
Multiple CFS / Arrests at the Same Location, Past 12 Weeks

METROPOLITAN POLICE DEPARTMENT
of Nashville and Davidson County

CFS Location / Nearby Business	Count	Counts - Top Ten Codes
5500 CHARLOTTE PIKE ***MNPD West Precinct***	**63**	28 - Want Officer for Investigation / Assistance (10-43) 10 - Domestic Disturbance (10-41) 6 - Theft (10-50)
7044 CHARLOTTE PIKE ***Walmart Supercenter***	**53**	15 - Theft (10-50) 11 - Transport Prisoner / Suspect (10-16) 8 - Disorderly Person (10-44)
4220 HARDING PIKE ***St Thomas Hospital***	**31**	8 - Want Officer for Investigation / Assistance (10-43) 6 - Transport Prisoner / Suspect (10-16) 4 - Theft (10-50)
2126 ABBOTT MARTIN RD ***Green Hills Mall***	**30**	7 - Theft (10-50) 6 - Transport Prisoner / Suspect (10-16) 4 - Disorderly Person (10-44)
6814 CHARLOTTE PIKE ***Target***	**21**	7 - Transport Prisoner / Suspect (10-16) 6 - Theft (10-50) 3 - Want Officer for Investigation / Assistance (10-43)
7034 CHARLOTTE PIKE	**18**	12 - Theft (10-50) 2 - Want Officer for Investigation / Assistance (10-43) 2 - Disorderly Person (10-44)
7075 OLD HARDING PIKE	**16**	15 - Burglary - Non-Residence (10-71) 1 - Vehicle Accident - Personal Injury (10-46)
5705 CHARLOTTE PIKE ***Kroger***	**15**	5 - Disorderly Person (10-44) 4 - Want Officer for Investigation / Assistance (10-43) 3 - Theft (10-50)
50 VAUGHN RD ***Warner Park***	**15**	6 - Theft (10-50) 3 - Suspicious Person (10-40) 2 - Disorderly Person (10-44)
120 WHITE BRIDGE PIKE ***Nashville State Community College***	**14**	6 - Want Officer for Investigation / Assistance (10-43) 2 - Vehicle Accident - Property Damage (10-45) 2 - Missing Person (10-75)
7087 HIGHWAY 70 S ***Kroger***	**13**	4 - Suspicious Person (10-40) 3 - Vehicle Accident - Property Damage (10-45) 2 - Want Officer for Investigation / Assistance (10-43)
6418 CENTENNIAL BLVD	**12**	5 - Want Officer for Investigation / Assistance (10-43) 4 - Disorderly Person (10-44) 1 - Suspicious Person (10-40)
5800 MAUDINA AV ***Richland Hills Apartments***	**12**	4 - Want Officer for Investigation / Assistance (10-43) 2 - Disorderly Person (10-44) 2 - Shots Fired (10-83)
5600 CHARLOTTE PIKE ***Walgreen's***	**12**	4 - Disorderly Person (10-44) 2 - Vehicle Accident - Property Damage (10-45) 2 - Want Officer for Investigation / Assistance (10-43)
2500 OLD HICKORY BLVD ***Warner Park***	**12**	5 - Want Officer for Investigation / Assistance (10-43) 4 - Theft (10-50) 1 - Person with Weapon (10-54)

Arrest Location	Count	Counts - Top Charges
7044 CHARLOTTE PIKE	**76**	54 - Theft of merchandise - $500 or less 8 - Criminal trespass 3 - Failure to be booked (state citation)
400 DAVIDSON RD	**32**	23 - Disorderly conduct 3 - Vandalism- $500 or less 2 - Theft of property- > $500 but < $1,000
6814 CHARLOTTE PIKE	**22**	19 - Theft of merchandise - $500 or less 4 - Theft of merchandise- > $500 but < $1,000 2 - Theft of property- $500 or less
CHARLOTTE PIKE & OLD CHARLOTTE PIKE	**13**	5 - Juvenile, curfew 3 - Drug paraphernalia- unlawful use 3 - Driving- revoked license
CHARLOTTE PIKE & WHITE BRIDGE PIKE	**11**	3 - Drug paraphernalia- unlawful use 3 - Poss.w/int-cont.sub.- marijuana 14.175-4,535 gr. 2 - Driving- suspended license
I 40 E & WHITE BRIDGE PIKE	**11**	3 - Driving- revoked license 3 - Poss. or casual exchange-cont.sub. 2 - Probation violation- felony
5200 DELAWARE AVE	**10**	9 - Disorderly conduct 4 - Criminal trespass 3 - Resisting stop, frisk, halt, arrest, or search
2126 ABBOTT MARTIN RD	**9**	8 - Theft of merchandise - $500 or less 2 - Probation violation- misdemeanor 1 - Theft of merchandise- $1,000 or > but < $10,000
CABOT DR & CHARLOTTE PIKE	**9**	3 - Driv. lic. - no d/l 2 - Failure to appear- class b or c misd. 1 - Failure to be booked (state citation)
CHARLOTTE AVE & MORROW RD	**8**	2 - Driving- suspended license 2 - Poss. or casual exchange-cont.sub. 1 - Driving under the influence
5500 CHARLOTTE PIKE	**8**	1 - Driving- revoked license 1 - Burglary 1 - Fugitive from justice- with warrant
5800 MAUDINA AVE	**8**	2 - Theft of property- $1,000 or > but < $10,000 1 - Poss. or casual exchange-cont.sub. 1 - Failure to be booked (state citation)
46TH AVE N & CHARLOTTE AVE	**7**	2 - Driving- revoked license 1 - Driv. lic. - no d/l 1 - Driving- suspended license
7034 CHARLOTTE PIKE	**7**	5 - Theft of merchandise - $500 or less 1 - Theft of merchandise- $1,000 or > but < $10,000 1 - Driving- suspended license, 2nd offense
ANNEX AVE & CHARLOTTE PIKE	**7**	2 - Driv. lic. - no d/l 2 - Driving- revoked license 2 - Drug paraphernalia- unlawful use

Sourced from MNPD ARMS on 11/16/2016 7:06:07 AM. CAD calls retrieved from Metropolitan Emergency Communications Center's Computer Aided Dispatch system. Includes only calls where an officer response was made. Disposition codes 6 (Backup) and 11 (Signal 9) are excluded. Self-initiated calls are excluded. Calls dispatched to interstate RPAs and intersections are excluded. Teleserve calls are excluded. Arrest information retrieved from the MNPD RMS warrants / arrests database. 1 arrest = 1 body. Includes adult and juvenile arrests. 'Nearby Business' refers to a business establishment in close proximity of the address listed, and is provided for informational purposes only. There is no guarantee that all calls were dispatched to the business listed, because in some cases, multiple business establishments have the same address (e.g. a discount store that also contains a pharmacy). Due to the unique nature of apartment-based reporting, individual unit numbers and the address of the main office for a complex may sometimes both appear in this report.

East Precinct Hot Addresses
Multiple CFS / Arrests at the Same Location, Past 12 Weeks

METROPOLITAN POLICE DEPARTMENT
of Nashville and Davidson County

CFS Location / Nearby Business	Count	Counts - Top Ten Codes
936 E TRINITY LN ***MNPD East Precinct***	**55**	26 - Want Officer for Investigation / Assistance (10-43) 9 - Theft (10-50) 8 - Domestic Disturbance (10-41)
130 W TRINITY LN ***Love's Truck Stop***	**35**	9 - Want Officer for Investigation / Assistance (10-43) 8 - Vehicle Accident - Property Damage (10-45) 4 - Theft (10-50)
1500 PORTER RD ***Berkshire Place Apartments***	**30**	6 - Want Officer for Investigation / Assistance (10-43) 4 - Investigate 911 Hang-Up Call (10-88) 3 - Criminal Vice Activity (10-78)
3410 GALLATIN PIKE ***Kroger***	**30**	7 - Theft (10-50) 4 - Vehicle Accident - Property Damage (10-45) 4 - Transport Prisoner / Suspect (10-16)
500 MAIN ST	**26**	11 - Disorderly Person (10-44) 5 - Want Officer for Investigation / Assistance (10-43) 3 - Vehicle Accident - Property Damage (10-45)
711 GALLATIN AV ***Kroger***	**26**	10 - Disorderly Person (10-44) 4 - Want Officer for Investigation / Assistance (10-43) 3 - Theft (10-50)
709 S 14TH ST	**23**	12 - Missing Person (10-75) 6 - Domestic Disturbance (10-41) 2 - Want Officer for Investigation / Assistance (10-43)
2600 GALLATIN PIKE	**22**	10 - Theft (10-50) 8 - Disorderly Person (10-44) 3 - Want Officer for Investigation / Assistance (10-43)
600 SHELBY AV	**16**	5 - Want Officer for Investigation / Assistance (10-43) 4 - Disorderly Person (10-44) 3 - Theft (10-50)
811 DICKERSON PIKE	**16**	13 - Disorderly Person (10-44) 2 - Want Officer for Investigation / Assistance (10-43) 1 - Vehicle Accident - Personal Injury (10-46)
1524 GALLATIN AV	**15**	6 - Want Officer for Investigation / Assistance (10-43) 2 - Theft (10-50) 2 - Vehicle Accident - Property Damage (10-45)
3041 DICKERSON PIKE ***Domino's Pizza***	**13**	3 - Disorderly Person (10-44) 3 - Vehicle Accident - Property Damage (10-45) 2 - Intoxicated Person (10-42)
803 DICKERSON PIKE ***Z Mart***	**13**	9 - Disorderly Person (10-44) 2 - Want Officer for Investigation / Assistance (10-43) 2 - Theft (10-50)
836 DICKERSON PIKE ***Family Dollar Store***	**13**	5 - Theft (10-50) 4 - Disorderly Person (10-44) 1 - Domestic Disturbance (10-41)
601 LISCHEY AV	**13**	4 - Want Officer for Investigation / Assistance (10-43) 3 - Disorderly Person (10-44) 3 - Suicidal Person (10-63)

Arrest Location	Count	Counts - Top Charges
401 WALTON LN	**41**	25 - Disorderly conduct 6 - Assault- simple - bodily injury 5 - Criminal trespass
DICKERSON PIKE & W TRINITY LN	**18**	7 - Poss. or casual exchange-cont.sub. 5 - Driving- suspended license 3 - Driv. lic. - no d/l
S 5TH ST & SHELBY AVE	**16**	6 - Driving- revoked license 4 - Driving- suspended license 2 - Failure to appear- class b or c misd.
S 5TH ST & WOODLAND ST	**16**	3 - Driving- suspended license 2 - Drug paraphernalia- unlawful use 2 - Driving- revoked license
BROADMOOR DR & DICKERSON PIKE	**16**	6 - Failure to appear- class b or c misd. 5 - Driving- revoked license 2 - Driv. lic. - no d/l
130 W TRINITY LN	**15**	7 - Drug paraphernalia- unlawful use 5 - Poss. or casual exchange-cont.sub. 3 - Driving- suspended license
150 W TRINITY LN	**14**	3 - Poss. or casual exchange-cont.sub. 3 - Failure to appear- class b or c misd. 3 - Drug paraphernalia- unlawful use
1500 PORTER RD	**14**	5 - Poss. or casual exchange-cont.sub. 3 - Sale - cont.sub.-sch. i 3 - Driving- revoked license
DICKERSON PIKE & HART LN	**14**	5 - Driving- revoked license 4 - Driving- suspended license 2 - Drug paraphernalia- unlawful use
936 E TRINITY LN	**14**	8 - Robbery- agg.- weapon or object 3 - Failure to appear- class b or c misd. 2 - Failure to appear - felony or class a misd.
S 6TH ST & SHELBY AVE	**14**	5 - Driving- suspended license 4 - Driving- revoked license 3 - Drug paraphernalia- unlawful use
S 4TH ST & SHELBY AVE	**14**	5 - Driv. lic. - no d/l 2 - Driving- revoked license 2 - Disorderly conduct
BRILEY PKWY E & GALLATIN PIKE	**13**	5 - Driving- revoked license 3 - Poss. or casual exchange-cont.sub. 2 - Driv. lic. - no d/l
BROADMOOR DR & HILLSIDE RD	**13**	6 - Driving- suspended license 4 - Juvenile, loitering during school hours 3 - Failure to appear- class b or c misd.
2705 DICKERSON PIKE	**13**	6 - Poss. or casual exchange-cont.sub. 2 - Drug paraphernalia- unlawful use 2 - Assault, vehicular - 1st offense

Sourced from MNPD ARMS on 11/16/2016 7:06:07 AM. CAD calls retrieved from Metropolitan Emergency Communications Center's Computer Aided Dispatch system. Includes only calls where an officer response was made. Disposition codes 6 (Backup) and 11 (Signal 9) are excluded. Self-initiated calls are excluded. Calls dispatched to interstate RPAs and intersections are excluded. Teleserve calls are excluded. Arrest information retrieved from the MNPD RMS warrants / arrests database. 1 arrest = 1 body. Includes adult and juvenile arrests. 'Nearby Business' refers to a business establishment in close proximity of the address listed, and is provided for informational purposes only. There is no guarantee that all calls were dispatched to the business listed, because in some cases, multiple business establishments have the same address (e.g. a discount store that also contains a pharmacy). Due to the unique nature of apartment-based reporting, individual unit numbers and the address of the main office for a complex may sometimes both appear in this report.

South Precinct Hot Addresses
Multiple CFS / Arrests at the Same Location, Past 12 Weeks

METROPOLITAN POLICE DEPARTMENT
of Nashville and Davidson County

CFS Location / Nearby Business	Count	Counts - Top Ten Codes
391 WALLACE RD ***Southern Hills Medical Center***	**92**	35 - Transport Prisoner / Suspect (10-16) 12 - Disorderly Person (10-44) 12 - Want Officer for Investigation / Assistance (10-43)
4040 NOLENSVILLE PIKE ***Walmart***	**85**	19 - Theft (10-50) 15 - Disorderly Person (10-44) 13 - Want Officer for Investigation / Assistance (10-43)
5101 HARDING PL ***MNPD South Precinct***	**85**	36 - Want Officer for Investigation / Assistance (10-43) 12 - Domestic Disturbance (10-41) 12 - Theft (10-50)
3035 HAMILTON CHURCH RD ***Walmart***	**36**	7 - Transport Prisoner / Suspect (10-16) 7 - Want Officer for Investigation / Assistance (10-43) 4 - Domestic Disturbance (10-41)
13011 OLD HICKORY BLVD ***BP***	**34**	10 - Want Officer for Investigation / Assistance (10-43) 8 - Vehicle Accident - Property Damage (10-45) 5 - Disorderly Person (10-44)
61 EAST THOMPSON LN ***Kroger***	**29**	8 - Want Officer for Investigation / Assistance (10-43) 6 - Theft (10-50) 4 - Transport Prisoner / Suspect (10-16)
1900 HOBSON PIKE ***Antioch High School***	**25**	12 - Investigate 911 Hang-Up Call (10-88) 5 - Want Officer for Investigation / Assistance (10-43) 3 - Vehicle Accident - Property Damage (10-45)
1191 MURFREESBORO PIKE	**21**	12 - Disorderly Person (10-44) 3 - Theft (10-50) 2 - Want Officer for Investigation / Assistance (10-43)
4190 NOLENSVILLE PIKE	**21**	7 - Disorderly Person (10-44) 4 - Fight / Assault (10-57) 3 - Investigate 911 Hang-Up Call (10-88)
5824 NOLENSVILLE PIKE ***Walmart***	**20**	4 - Want Officer for Investigation / Assistance (10-43) 3 - Disorderly Person (10-44) 2 - Domestic Disturbance (10-41)
5520 NOLENSVILLE PIKE	**20**	8 - Theft (10-50) 4 - Vehicle Accident - Property Damage (10-45) 3 - Transport Prisoner / Suspect (10-16)
5319 MT VIEW RD ***Kroger***	**20**	6 - Disorderly Person (10-44) 4 - Want Officer for Investigation / Assistance (10-43) 4 - Theft (10-50)
100 MOUNTAINHIGH DR	**20**	7 - Disorderly Person (10-44) 6 - Suspicious Person (10-40) 3 - Prowler (10-58)
309 MOSSY OAK CT	**20**	20 - Want Officer for Investigation / Assistance (10-43)
270 TAMPA DR	**20**	9 - Disorderly Person (10-44) 5 - Want Officer for Investigation / Assistance (10-43) 3 - Suspicious Person (10-40)

Arrest Location	Count	Counts - Top Charges
4040 NOLENSVILLE PIKE	**40**	16 - Theft of merchandise - $500 or less 9 - Public intoxication 5 - Criminal trespass
391 WALLACE RD	**32**	7 - Driv. lic. - no d/l 5 - Driving under the influence 4 - Fail to appear, juvenile court order
MURFREESBORO PIKE & THOMPSON PL	**31**	15 - Driv. lic. - no d/l 10 - Driving- revoked license 3 - Poss. or casual exchange-cont.sub.
HARDING PL & NOLENSVILLE PIKE	**26**	14 - Driv. lic. - no d/l 6 - Driving- suspended license 3 - Poss. or casual exchange-cont.sub.
1200 2ND AVE S	**25**	18 - Disorderly conduct 3 - Juvenile, runaway 2 - Poss. or casual exchange-cont.sub.
2ND AVE S & LAFAYETTE ST	**24**	5 - Failure to be booked (state citation) 5 - Drug paraphernalia- unlawful use 4 - Poss. or casual exchange-cont.sub.
BRILEY PKWY N & MURFREESBORO PIKE	**24**	6 - Driv. lic. - no d/l 5 - Driving- revoked license 5 - Driving- suspended license
13 LAFAYETTE ST	**22**	9 - Criminal trespass 9 - Drug paraphernalia- unlawful use 3 - Poss. or casual exchange-cont.sub.
160 ANTIOCH PIKE	**18**	5 - Disorderly conduct 5 - Juvenile, runaway 3 - Assault- simple - bodily injury
1900 HOBSON PIKE	**18**	11 - Disorderly conduct 4 - Resisting stop, frisk, halt, arrest, or search 2 - Juvenile, runaway
2ND AVE S & CRENSHAW ST	**18**	11 - Drug paraphernalia- unlawful use 3 - Poss. or casual exchange-cont.sub. 1 - Failure to appear- class b or c misd.
3035 HAMILTON CHURCH RD	**13**	4 - Theft of merchandise - $500 or less 3 - Poss. or casual exchange-cont.sub. 2 - Theft of property- $500 or less
220 BLANTON AVE	**13**	7 - Probation violation- felony 3 - Sex offender registration violation - 3rd offense or more
BELL RD & HICKORY HOLLOW TER	**12**	5 - Driving- revoked license 2 - Failure to appear- class b or c misd. 1 - Failure to be booked (state citation)
NOLENSVILLE PIKE & OCALA DR	**12**	4 - Driv. lic. - no d/l 3 - Driving- suspended license 2 - Driving- revoked license

Sourced from MNPD ARMS on 11/16/2016 7:06:07 AM. CAD calls retrieved from Metropolitan Emergency Communications Center's Computer Aided Dispatch system. Includes only calls where an officer response was made. Disposition codes 6 (Backup) and 11 (Signal 9) are excluded. Self-initiated calls are excluded. Calls dispatched to interstate RPAs and intersections are excluded. Teleserve calls are excluded. Arrest information retrieved from the MNPD RMS warrants / arrests database. 1 arrest = 1 body. Includes adult and juvenile arrests. 'Nearby Business' refers to a business establishment in close proximity of the address listed, and is provided for informational purposes only. There is no guarantee that all calls were dispatched to the business listed, because in some cases, multiple business establishments have the same address (e.g. a discount store that also contains a pharmacy). Due to the unique nature of apartment-based reporting, individual unit numbers and the address of the main office for a complex may sometimes both appear in this report.

Central Precinct Hot Addresses
Multiple CFS / Arrests at the Same Location, Past 12 Weeks

METROPOLITAN POLICE DEPARTMENT
of Nashville and Davidson County

CFS Location / Nearby Business	Count	Counts - Top Ten Codes
639 LAFAYETTE ST ***Nashville Rescue Mission***	**142**	61 - Want Officer for Investigation / Assistance (10-43) 36 - Disorderly Person (10-44) 14 - Suicidal Person (10-63)
709 5TH AV S ***Greyhound***	**109**	42 - Want Officer for Investigation / Assistance (10-43) 39 - Disorderly Person (10-44) 4 - Fight / Assault (10-57)
512 1ST AV N	**103**	38 - Want Officer for Investigation / Assistance (10-43) 30 - Domestic Disturbance (10-41) 16 - Disorderly Person (10-44)
400 CHARLOTTE AV ***Tennessee Public Transportation Association***	**72**	28 - Want Officer for Investigation / Assistance (10-43) 10 - Disorderly Person (10-44) 8 - Transport Prisoner / Suspect (10-16)
1201 BROADWAY	**53**	30 - Disorderly Person (10-44) 11 - Want Officer for Investigation / Assistance (10-43) 4 - Theft (10-50)
705 DREXEL ST ***Room In the Inn***	**46**	20 - Want Officer for Investigation / Assistance (10-43) 11 - Disorderly Person (10-44) 5 - Theft (10-50)
601 KOREAN VETERANS BLVD	**45**	28 - Want Officer for Investigation / Assistance (10-43) 9 - Theft (10-50) 3 - Fight / Assault (10-57)
227 SHELBY AV ***Exxon***	**45**	20 - Disorderly Person (10-44) 8 - Vehicle Accident - Property Damage (10-45) 7 - Theft (10-50)
9 HERMITAGE AV	**38**	15 - Disorderly Person (10-44) 10 - Want Officer for Investigation / Assistance (10-43) 4 - Theft (10-50)
121 4TH AV S ***Hilton Nashville Downtown***	**37**	14 - Disorderly Person (10-44) 5 - Want Officer for Investigation / Assistance (10-43) 5 - Theft (10-50)
111 N 1ST ST ***Travel Centers of America***	**35**	12 - Disorderly Person (10-44) 10 - Want Officer for Investigation / Assistance (10-43) 4 - Vehicle Accident - Property Damage (10-45)
1101 BROADWAY ***Exxon***	**28**	12 - Want Officer for Investigation / Assistance (10-43) 9 - Disorderly Person (10-44) 3 - Vehicle Accident - Property Damage (10-45)
100 WOODLAND ST ***Davidson County Juvenile Detention***	**28**	10 - Missing Person (10-75) 7 - Want Officer for Investigation / Assistance (10-43) 3 - Domestic Disturbance (10-41)
200 JAMES ROBERTSON PKWY ***MNPD Central Precinct***	**28**	14 - Want Officer for Investigation / Assistance (10-43) 5 - Theft (10-50) 2 - Domestic Disturbance (10-41)
615 CHURCH ST ***Nashville Public Library***	**25**	7 - Want Officer for Investigation / Assistance (10-43) 4 - Disorderly Person (10-44) 3 - Theft (10-50)

Arrest Location	Count	Counts - Top Charges
408 2ND AVE N	**205**	51 - Failure to appear- class b or c misd. 50 - Probation violation- misdemeanor 21 - Probation violation- felony
512 1ST AVE N	**147**	51 - Failure to appear- class b or c misd. 24 - Failure to be booked (state citation) 22 - Probation violation- misdemeanor
639 LAFAYETTE ST	**93**	29 - Failure to be booked (state citation) 18 - Criminal trespass 12 - Failure to appear- class b or c misd.
400 CHARLOTTE AVE	**76**	36 - Criminal trespass 21 - Disorderly conduct 14 - Public intoxication
448 2ND AVE N	**68**	19 - Driv. lic. - no d/l 10 - Driving- suspended license 7 - Drug paraphernalia- unlawful use
1 TITANS WAY	**63**	18 - Public intoxication 15 - Criminal trespass 12 - Poss. or casual exchange-cont.sub.
1ST AVE N & GAY ST	**58**	15 - Failure to appear- class b or c misd. 12 - Probation violation- misdemeanor 9 - Assault, domestic bodily injury
1101 BROADWAY	**37**	19 - Criminal trespass 12 - Public intoxication 3 - Driving- suspended license
506 2ND AVE N	**26**	22 - Failure to appear- class b or c misd. 6 - Probation violation- felony 3 - Probation violation- misdemeanor
329 BROADWAY	**26**	17 - Public intoxication 4 - Assault 3 - Intimidation
405 2ND AVE N	**25**	8 - Probation violation- community corrections viol. 7 - Failure to appear- class b or c misd. 5 - Assault, domestic bodily injury
617 MIDDLETON ST	**22**	17 - Criminal trespass 4 - Poss. or casual exchange-cont.sub. 1 - Indecent exposure
705 DREXEL ST	**21**	6 - Failure to be booked (state citation) 5 - Criminal trespass 4 - Obstructing a passageway
121 4TH AVE S	**21**	13 - Criminal trespass 4 - Public intoxication 2 - Burglary
227 SHELBY AVE	**19**	4 - Public intoxication 4 - Criminal trespass 2 - Assault, domestic bodily injury

Sourced from MNPD ARMS on 11/16/2016 7:06:07 AM. CAD calls retrieved from Metropolitan Emergency Communications Center's Computer Aided Dispatch system. Includes only calls where an officer response was made. Disposition codes 6 (Backup) and 11 (Signal 9) are excluded. Self-initiated calls are excluded. Calls dispatched to interstate RPAs and intersections are excluded. Teleserve calls are excluded. Arrest information retrieved from the MNPD RMS warrants / arrests database. 1 arrest = 1 body. Includes adult and juvenile arrests. 'Nearby Business' refers to a business establishment in close proximity of the address listed, and is provided for informational purposes only. There is no guarantee that all calls were dispatched to the business listed, because in some cases, multiple business establishments have the same address (e.g. a discount store that also contains a pharmacy). Due to the unique nature of apartment-based reporting, individual unit numbers and the address of the main office for a complex may sometimes both appear in this report.

Hermitage Precinct Hot Addresses
Multiple CFS / Arrests at the Same Location, Past 12 Weeks

METROPOLITAN POLICE DEPARTMENT
of Nashville and Davidson County

CFS Location / Nearby Business	Count	Counts - Top Ten Codes
5655 FRIST BLVD ***Summit Medical Center***	**86**	30 - Transport Prisoner / Suspect (10-16) 15 - Fight / Assault (10-57) 14 - Want Officer for Investigation / Assistance (10-43)
24 LAFAYETTE ST ***Z Mart***	**76**	41 - Disorderly Person (10-44) 9 - Want Officer for Investigation / Assistance (10-43) 6 - Fight / Assault (10-57)
433 OPRY MILLS DR ***Opry Mills***	**68**	27 - Theft (10-50) 13 - Want Officer for Investigation / Assistance (10-43) 9 - Vehicle Accident - Property Damage (10-45)
3701 JAMES KAY LN ***MNPD Hermitage Precinct***	**56**	21 - Want Officer for Investigation / Assistance (10-43) 13 - Domestic Disturbance (10-41) 5 - Disorderly Person (10-44)
4424 LEBANON PIKE ***Walmart Supercenter***	**41**	12 - Want Officer for Investigation / Assistance (10-43) 8 - Theft (10-50) 5 - Disorderly Person (10-44)
2284 MURFREESBORO PIKE ***Kroger***	**32**	12 - Disorderly Person (10-44) 7 - Want Officer for Investigation / Assistance (10-43) 3 - Suspicious Person (10-40)
143 MCGAVOCK PIKE ***Kroger***	**29**	10 - Disorderly Person (10-44) 9 - Theft (10-50) 5 - Want Officer for Investigation / Assistance (10-43)
2800 OPRYLAND DR ***Gaylord Opryland Resort and Convention Center***	**27**	12 - Theft (10-50) 3 - Disorderly Person (10-44) 3 - Criminal Vice Activity (10-78)
82 LAFAYETTE ST ***Dollar General***	**27**	13 - Theft (10-50) 8 - Disorderly Person (10-44) 4 - Want Officer for Investigation / Assistance (10-43)
5544 OLD HICKORY BLVD ***Kroger***	**25**	12 - Want Officer for Investigation / Assistance (10-43) 4 - Theft (10-50) 3 - Disorderly Person (10-44)
3419 LEBANON PIKE	**24**	22 - Burglary - Non-Residence (10-71) 1 - Want Officer for Investigation / Assistance (10-43) 1 - Domestic Disturbance (10-41)
601 FESSLERS LN ***Dunkin' Donuts***	**22**	8 - Disorderly Person (10-44) 5 - Criminal Vice Activity (10-78) 4 - Vehicle Accident - Property Damage (10-45)
3150 MCGAVOCK PIKE ***McGavock High School***	**18**	8 - Want Officer for Investigation / Assistance (10-43) 4 - Investigate 911 Hang-Up Call (10-88) 2 - Vehicle Accident - Property Damage (10-45)
3171 LEBANON PIKE ***Target***	**18**	7 - Theft (10-50) 3 - Want Officer for Investigation / Assistance (10-43) 3 - Burglary - Non-Residence (10-71)
3125 IRONWOOD DR ***Itinerant & Support Services Center***	**18**	5 - Fight / Assault (10-57) 3 - Disorderly Person (10-44) 3 - Missing Person (10-75)

Arrest Location	Count	Counts - Top Charges
3150 MCGAVOCK PIKE	**35**	10 - Disorderly conduct 9 - Poss. or casual exchange-cont.sub. 4 - Robbery
433 OPRY MILLS DR	**33**	18 - Theft of merchandise - $500 or less 12 - Poss. or casual exchange-cont.sub. 10 - Theft of property- $500 or less
BRILEY PKWY N & MCGAVOCK PIKE	**32**	12 - Driving- revoked license 7 - Driv. lic. - no d/l 5 - Driving under the influence
MILLWOOD DR & MURFREESBORO PIKE	**31**	7 - Drug paraphernalia- unlawful use 5 - Driv. lic. - no d/l 5 - Failure to appear- class b or c misd.
24 LAFAYETTE ST	**24**	5 - Failure to be booked (state citation) 5 - Criminal trespass 4 - Drug paraphernalia- unlawful use
2284 MURFREESBORO PIKE	**22**	6 - Poss. or casual exchange-cont.sub. 5 - Theft of merchandise - $500 or less 3 - Driving- suspended license
2330 JACKSON DOWNS BLVD	**18**	12 - Theft of merchandise - $500 or less 4 - Theft of property- $500 or less 3 - Failure to be booked (state citation)
MCGAVOCK PIKE & OPRY MILLS DR	**17**	9 - Poss. or casual exchange-cont.sub. 9 - Drug paraphernalia- unlawful use 3 - Juvenile, loitering during school hours
CENTRAL PIKE & OLD HICKORY BLVD	**16**	5 - Driv. lic. - no d/l 4 - Poss. or casual exchange-cont.sub. 3 - Failure to appear- class b or c misd.
FAIRFIELD AVE & GREEN ST	**16**	5 - Driving- revoked license 5 - Driv. lic. - no d/l 3 - Driving- suspended license
4424 LEBANON PIKE	**16**	7 - Theft of merchandise - $500 or less 5 - Theft of property- $500 or less 5 - Criminal trespass
5544 OLD HICKORY BLVD	**16**	11 - Theft of merchandise - $500 or less 3 - Vandalism- $500 or less 3 - Criminal contempt-violation of order of protection
5655 FRIST BLVD	**16**	4 - Probation violation- community corrections viol. 3 - Probation violation- misdemeanor 2 - Failure to appear- class b or c misd.
1019 PATRICIA DR	**15**	5 - Driv. lic. - no d/l 3 - Assault, domestic bodily injury 2 - Assault, aggravated - deadly weapon - int/kn
GLENGARRY DR & MURFREESBORO PIKE	**13**	5 - Drug paraphernalia- unlawful use 4 - Driv. lic. - no d/l 2 - Poss. or casual exchange-cont.sub.

Sourced from MNPD ARMS on 11/16/2016 7:06:07 AM. CAD calls retrieved from Metropolitan Emergency Communications Center's Computer Aided Dispatch system. Includes only calls where an officer response was made. Disposition codes 6 (Backup) and 11 (Signal 9) are excluded. Self-initiated calls are excluded. Calls dispatched to interstate RPAs and intersections are excluded. Teleserve calls are excluded. Arrest information retrieved from the MNPD RMS warrants / arrests database. 1 arrest = 1 body. Includes adult and juvenile arrests. 'Nearby Business' refers to a business establishment in close proximity of the address listed, and is provided for informational purposes only. There is no guarantee that all calls were dispatched to the business listed, because in some cases, multiple business establishments have the same address (e.g. a discount store that also contains a pharmacy). Due to the unique nature of apartment-based reporting, individual unit numbers and the address of the main office for a complex may sometimes both appear in this report.

North Precinct Hot Addresses
Multiple CFS / Arrests at the Same Location, Past 12 Weeks

METROPOLITAN POLICE DEPARTMENT
of Nashville and Davidson County

CFS Location / Nearby Business	Count	Counts - Top Ten Codes
1818 ALBION ST ***Nashville General Hospital School***	**101**	32 - Transport Prisoner / Suspect (10-16) 31 - Want Officer for Investigation / Assistance (10-43) 10 - Rape (10-67)
1716 ROSA L PARKS BLVD ***Nashville Rescue Mission***	**74**	33 - Want Officer for Investigation / Assistance (10-43) 15 - Theft (10-50) 13 - Disorderly Person (10-44)
800 MONROE ST ***Kroger***	**51**	15 - Want Officer for Investigation / Assistance (10-43) 7 - Disorderly Person (10-44) 7 - Transport Prisoner / Suspect (10-16)
2200 BRICK CHURCH PIKE ***Exxon***	**43**	18 - Disorderly Person (10-44) 8 - Want Officer for Investigation / Assistance (10-43) 8 - Theft (10-50)
2231 26TH AV N ***MNPD North Precinct***	**42**	13 - Want Officer for Investigation / Assistance (10-43) 11 - Domestic Disturbance (10-41) 9 - Theft (10-50)
2801 JOHN A MERRITT BLVD ***BP***	**40**	29 - Disorderly Person (10-44) 4 - Fight / Assault (10-57) 4 - Theft (10-50)
1312 ROSA L PARKS BLVD	**32**	28 - Burglary - Non-Residence (10-71) 3 - Disorderly Person (10-44) 1 - Want Officer for Investigation / Assistance (10-43)
1755 DR D B TODD JR BLVD	**30**	19 - Disorderly Person (10-44) 9 - Theft (10-50) 1 - Vehicle Accident - Property Damage (10-45)
2715 WHITES CREEK PIKE ***Haynes Garden Apartments***	**29**	7 - Want Officer for Investigation / Assistance (10-43) 5 - Investigate 911 Hang-Up Call (10-88) 4 - Disorderly Person (10-44)
801 JEFFERSON ST ***Mapco***	**27**	14 - Disorderly Person (10-44) 5 - Want Officer for Investigation / Assistance (10-43) 4 - Theft (10-50)
303 W TRINITY LN	**26**	15 - Disorderly Person (10-44) 4 - Burglary - Non-Residence (10-71) 3 - Want Officer for Investigation / Assistance (10-43)
3200 CLARKSVILLE PIKE	**26**	10 - Disorderly Person (10-44) 8 - Theft (10-50) 4 - Want Officer for Investigation / Assistance (10-43)
228 W TRINITY LN	**26**	12 - Disorderly Person (10-44) 7 - Want Officer for Investigation / Assistance (10-43) 3 - Fight / Assault (10-57)
2022 ROSA L PARKS BLVD ***Exxon***	**24**	13 - Disorderly Person (10-44) 4 - Vehicle Accident - Property Damage (10-45) 3 - Theft (10-50)
2600 JEFFERSON ST	**22**	6 - Theft (10-50) 4 - Suspicious Person (10-40) 3 - Want Officer for Investigation / Assistance (10-43)

Arrest Location	Count	Counts - Top Charges
512 31ST AVE N	**56**	18 - Failure to appear- class b or c misd. 10 - Probation violation- misdemeanor 6 - Probation violation- community corrections viol.
1818 ALBION ST	**33**	5 - Evading arrest- misdemeaner 5 - Public intoxication 4 - Resisting stop, frisk, halt, arrest, or search
CLARKSVILLE PIKE & ED TEMPLE BLVD	**28**	9 - Driving- suspended license 7 - Driving- revoked license 6 - Driv. lic. - poss. of revoked, susp. or altered
31ST AVE N & ALAMEDA ST	**27**	20 - Poss. or casual exchange-cont.sub. 4 - Drug paraphernalia- unlawful use 3 - Juvenile, curfew
1000 CASS ST	**21**	16 - Disorderly conduct 6 - Criminal trespass 1 - Intimidation
16TH AVE N & BUCHANAN ST	**18**	7 - Fraud - tenncare - recipient/enrolle 4 - Public intoxication 3 - Driving- suspended license
DELTA AVE & GARFIELD ST	**18**	7 - Driving- revoked license 6 - Poss. or casual exchange-cont.sub. 3 - Driving- suspended license
16TH AVE N & COCKRILL ST	**17**	5 - Drug paraphernalia- unlawful use 3 - Driving- suspended license 2 - Failure to be booked (state citation)
BRICK CHURCH PIKE & W TRINITY LN	**16**	6 - Driving- revoked license 4 - Driving- suspended license 2 - Drug paraphernalia- unlawful use
800 MONROE ST	**16**	8 - Theft of merchandise - $500 or less 2 - Theft of property- $1,000 or > but < $10,000 2 - Criminal trespass
BUCHANAN ST & ED TEMPLE BLVD	**15**	7 - Driving- suspended license 4 - Driving- revoked license 3 - Driv. lic. - poss. of revoked, susp. or altered
I 65 S & W TRINITY LN	**15**	5 - Driving- suspended license 5 - Driv. lic. - no d/l 3 - Driving- revoked license
2200 BRICK CHURCH PIKE	**15**	3 - Criminal trespass 2 - Driving- suspended license 2 - Drug paraphernalia- unlawful use
BRILEY PKWY W & CLARKSVILLE PIKE	**14**	4 - Drug paraphernalia- unlawful use 4 - Poss. or casual exchange-cont.sub. 3 - Driving- suspended license
W TRINITY LN & YOUNGS LN	**14**	5 - Driv. lic. - no d/l 4 - Driving- revoked license 3 - Driving- suspended license

Sourced from MNPD ARMS on 11/16/2016 7:06:07 AM. CAD calls retrieved from Metropolitan Emergency Communications Center's Computer Aided Dispatch system. Includes only calls where an officer response was made. Disposition codes 6 (Backup) and 11 (Signal 9) are excluded. Self-initiated calls are excluded. Calls dispatched to interstate RPAs and intersections are excluded. Teleserve calls are excluded. Arrest information retrieved from the MNPD RMS warrants / arrests database. 1 arrest = 1 body. Includes adult and juvenile arrests. 'Nearby Business' refers to a business establishment in close proximity of the address listed, and is provided for informational purposes only. There is no guarantee that all calls were dispatched to the business listed, because in some cases, multiple business establishments have the same address (e.g. a discount store that also contains a pharmacy). Due to the unique nature of apartment-based reporting, individual unit numbers and the address of the main office for a complex may sometimes both appear in this report.

Madison Precinct Hot Addresses
Multiple CFS / Arrests at the Same Location, Past 12 Weeks

METROPOLITAN POLICE DEPARTMENT
of Nashville and Davidson County

CFS Location / Nearby Business	Count	Counts - Top Ten Codes
3458 DICKERSON PIKE ***Walmart Supercenter***	**73**	21 - Theft (10-50) 14 - Want Officer for Investigation / Assistance (10-43) 12 - Transport Prisoner / Suspect (10-16)
400 MYATT DR ***Madison Police Precinct***	**61**	18 - Want Officer for Investigation / Assistance (10-43) 17 - Domestic Disturbance (10-41) 13 - Theft (10-50)
3441 DICKERSON PIKE ***Skyline Medical Center***	**54**	15 - Want Officer for Investigation / Assistance (10-43) 10 - Domestic Disturbance (10-41) 5 - Transport Prisoner / Suspect (10-16)
200 GALLATIN PIKE S	**52**	11 - Theft (10-50) 9 - Want Officer for Investigation / Assistance (10-43) 9 - Disorderly Person (10-44)
2232 GALLATIN PIKE N	**52**	15 - Theft (10-50) 15 - Transport Prisoner / Suspect (10-16) 7 - Disorderly Person (10-44)
109 GALLATIN PIKE N	**38**	16 - Theft (10-50) 7 - Transport Prisoner / Suspect (10-16) 3 - Vehicle Accident - Property Damage (10-45)
109 DUE WEST AV E	**34**	33 - Want Officer for Investigation / Assistance (10-43) 1 - Fight / Assault (10-57)
2050 GALLATIN PIKE N	**30**	12 - Transport Prisoner / Suspect (10-16) 8 - Theft (10-50) 4 - Disorderly Person (10-44)
627 GALLATIN PIKE S	**26**	7 - Disorderly Person (10-44) 6 - Want Officer for Investigation / Assistance (10-43) 3 - Domestic Disturbance (10-41)
819 GALLATIN PIKE S	**24**	10 - Disorderly Person (10-44) 8 - Theft (10-50) 2 - Vehicle Accident - Property Damage (10-45)
734 MAY DR	**23**	8 - Domestic Disturbance (10-41) 6 - Want Officer for Investigation / Assistance (10-43) 5 - Disorderly Person (10-44)
860 OLD HICKORY BLVD W ***Cedar Hill Park Maintenance***	**18**	6 - Want Officer for Investigation / Assistance (10-43) 5 - Theft (10-50) 2 - Disorderly Person (10-44)
333 GALLATIN PIKE S	**16**	6 - Disorderly Person (10-44) 4 - Criminal Vice Activity (10-78) 2 - Fight / Assault (10-57)
243 DUPONT AV	**15**	3 - Theft (10-50) 3 - Domestic Disturbance (10-41) 3 - Disorderly Person (10-44)
143 GALLATIN PIKE S	**15**	13 - Disorderly Person (10-44) 1 - Want Officer for Investigation / Assistance (10-43) 1 - Intoxicated Person (10-42)

Arrest Location	Count	Counts - Top Charges
3458 DICKERSON PIKE	**57**	40 - Theft of merchandise - $500 or less 6 - Criminal trespass 5 - Fraud - tenncare - recipient/enrolle
3441 DICKERSON PIKE	**41**	7 - Driving under the influence 6 - Driving- revoked license 5 - Failure to give information/render aid
2232 N GALLATIN PIKE	**22**	21 - Theft of merchandise - $500 or less 8 - Criminal trespass 2 - Drug paraphernalia- unlawful use
2050 N GALLATIN PIKE	**21**	17 - Theft of merchandise - $500 or less 2 - Theft of merchandise- > $500 but < $1,000 2 - Probation violation- misdemeanor
333 S GALLATIN PIKE	**17**	8 - Prostitution- patronizing 6 - Criminal trespass 1 - Assault, aggravated - strangulation - int/kn
200 S GALLATIN PIKE	**16**	7 - Theft of merchandise - $500 or less 4 - Public intoxication 3 - Criminal trespass
DOUGLAS ST & OLD HICKORY BLVD W	**12**	4 - Poss. or casual exchange-cont.sub. 3 - Drug paraphernalia- unlawful use 2 - Implied consent - civil
S GALLATIN PIKE & NEELYS BEND RD	**12**	4 - Public intoxication 3 - Juvenile, curfew 1 - Joyriding - unauthorized use of vehicle
DICKERSON PIKE & DOVERSIDE DR	**11**	5 - Driving- revoked license 4 - Poss. or casual exchange-cont.sub. 3 - Drug paraphernalia- unlawful use
DICKERSON PIKE & I 65 S	**11**	3 - Drug paraphernalia- unlawful use 2 - Driving- suspended license 2 - Driving- revoked license
BRILEY PKWY W & DICKERSON PIKE	**11**	6 - Poss. or casual exchange-cont.sub. 3 - Drug paraphernalia- unlawful use 2 - Driv. lic. - no d/l
109 N GALLATIN PIKE	**11**	3 - Theft of property- $500 or less 2 - Theft of merchandise - $500 or less 1 - Prostitution- patronizing
200 N GALLATIN PIKE	**10**	2 - Theft of merchandise - $500 or less 2 - Theft of property- $500 or less 1 - Public intoxication
DRY CREEK LN & DRY CREEK RD	**10**	6 - Prostitution 4 - Prostitution- promoting 1 - Poss. or casual exchange-cont.sub.
DUE WEST AVE W & SAUNDERS AVE	**10**	4 - Driving- suspended license 3 - Driv. lic. - no d/l 2 - Driving- revoked license

Sourced from MNPD ARMS on 11/16/2016 7:06:07 AM. CAD calls retrieved from Metropolitan Emergency Communications Center's Computer Aided Dispatch system. Includes only calls where an officer response was made. Disposition codes 6 (Backup) and 11 (Signal 9) are excluded. Self-initiated calls are excluded. Calls dispatched to interstate RPAs and intersections are excluded. Teleserve calls are excluded. Arrest information retrieved from the MNPD RMS warrants / arrests database. 1 arrest = 1 body. Includes adult and juvenile arrests. 'Nearby Business' refers to a business establishment in close proximity of the address listed, and is provided for informational purposes only. There is no guarantee that all calls were dispatched to the business listed, because in some cases, multiple business establishments have the same address (e.g. a discount store that also contains a pharmacy). Due to the unique nature of apartment-based reporting, individual unit numbers and the address of the main office for a complex may sometimes both appear in this report.

Midtown Hills Precinct Hot Addresses
Multiple CFS / Arrests at the Same Location, Past 12 Weeks

METROPOLITAN POLICE DEPARTMENT
of Nashville and Davidson County

CFS Location / Nearby Business	Count	Counts - Top Ten Codes
2300 PATTERSON ST ***Centennial Medical Center***	**73**	38 - Transport Prisoner / Suspect (10-16) 10 - Want Officer for Investigation / Assistance (10-43) 6 - Theft (10-50)
2000 CHURCH ST ***Baptist Hospital***	**70**	15 - Transport Prisoner / Suspect (10-16) 15 - Want Officer for Investigation / Assistance (10-43) 13 - Fight / Assault (10-57)
1401 CHARLOTTE AV ***Exxon***	**53**	28 - Disorderly Person (10-44) 12 - Want Officer for Investigation / Assistance (10-43) 4 - Theft (10-50)
2421 POWELL AV ***Walmart***	**50**	16 - Transport Prisoner / Suspect (10-16) 10 - Theft (10-50) 9 - Disorderly Person (10-44)
1211 MEDICAL CENTER DR ***Vanderbilt University Medical Center***	**49**	15 - Want Officer for Investigation / Assistance (10-43) 6 - Fight / Assault (10-57) 4 - Rape (10-67)
1441 12TH AV S ***Midtown Hills Police Precinct***	**41**	19 - Want Officer for Investigation / Assistance (10-43) 8 - Theft (10-50) 4 - Domestic Disturbance (10-41)
2500 WEST END AV ***Centennial Park***	**35**	11 - Want Officer for Investigation / Assistance (10-43) 4 - Theft (10-50) 3 - Suspicious Person (10-40)
324 22ND AV N	**34**	34 - Investigate 911 Hang-Up Call (10-88)
1907 DIVISION ST	**33**	30 - Want Officer for Investigation / Assistance (10-43) 2 - Disorderly Person (10-44) 1 - Burglary - Non-Residence (10-71)
2109 ACKLEN AV	**26**	19 - Vehicle Blocking Right of Way (10-49) 6 - Want Officer for Investigation / Assistance (10-43) 1 - Vehicle Accident - Property Damage (10-45)
2001 8TH AV S ***Exxon***	**23**	9 - Theft (10-50) 5 - Disorderly Person (10-44) 5 - Want Officer for Investigation / Assistance (10-43)
2233 WINFORD AV	**22**	20 - Burglary - Non-Residence (10-71) 1 - Vehicle Blocking Right of Way (10-49) 1 - Want Officer for Investigation / Assistance (10-43)
2700 WEST END AV ***McDonald's***	**20**	8 - Disorderly Person (10-44) 4 - Intoxicated Person (10-42) 3 - Want Officer for Investigation / Assistance (10-43)
3400 WEST END AV	**20**	7 - Disorderly Person (10-44) 6 - Theft (10-50) 2 - Vehicle Accident - Property Damage (10-45)
1700 WEST END AV	**19**	10 - Theft (10-50) 6 - Disorderly Person (10-44) 2 - Want Officer for Investigation / Assistance (10-43)

Arrest Location	Count	Counts - Top Charges
1211 MEDICAL CENTER DR	**31**	7 - Driving under the influence 5 - Poss. or casual exchange-cont.sub. 4 - Failure to appear- class b or c misd.
2421 POWELL AVE	**30**	24 - Theft of merchandise - $500 or less 5 - Juvenile, runaway 4 - Criminal trespass
8TH AVE S & WEDGEWOOD AVE	**21**	5 - Poss. or casual exchange-cont.sub. 5 - Drug paraphernalia- unlawful use 4 - Driv. lic. - poss. of revoked, susp. or altered
NOLENSVILLE PIKE & OLD HICKORY BLVD	**16**	8 - Driv. lic. - no d/l 2 - Driving- revoked license 2 - Driving- suspended license
2000 CHURCH ST	**15**	4 - Driving- suspended license 2 - Criminal trespass 1 - Disorderly conduct
EDMONDSON PIKE & OLD HICKORY BLVD	**13**	8 - Driv. lic. - no d/l 2 - Driving- suspended license 2 - Driving- revoked license
EDMONDSON PIKE & NOLENSVILLE PIKE	**11**	5 - Driv. lic. - no d/l 2 - Driving- suspended license 2 - Driving- revoked license
1000 CLAYTON AVE	**10**	10 - Criminal trespass 6 - Indecent exposure 2 - Juvenile, curfew
HARDING PL & WAUFORD DR	**10**	5 - Driv. lic. - no d/l 4 - Driving- suspended license 1 - Driving- revoked license
1401 CHARLOTTE AVE	**9**	5 - Criminal trespass 1 - Driving under the influence 1 - Public intoxication
2300 PATTERSON ST	**9**	3 - Criminal trespass 1 - Disorderly conduct 1 - Driving- revoked license
2500 WEST END AVE	**8**	3 - Assault, domestic bodily injury 2 - Criminal trespass 1 - Disorderly conduct
ELYSIAN FIELDS RD & NOLENSVILLE PIKE	**8**	4 - Driv. lic. - no d/l 2 - Driving- suspended license 2 - Failure to appear- class b or c misd.
NOLENSVILLE PIKE & TUSCULUM RD	**8**	3 - Driv. lic. - no d/l 3 - Driving- suspended license 2 - Driving- revoked license
NOLENSVILLE PIKE & PARAGON MILLS RD	**7**	4 - Driv. lic. - no d/l 2 - Driving under the influence 2 - Implied consent - civil

Sourced from MNPD ARMS on 11/16/2016 7:06:07 AM. CAD calls retrieved from Metropolitan Emergency Communications Center's Computer Aided Dispatch system. Includes only calls where an officer response was made. Disposition codes 6 (Backup) and 11 (Signal 9) are excluded. Self-initiated calls are excluded. Calls dispatched to interstate RPAs and intersections are excluded. Teleserve calls are excluded. Arrest information retrieved from the MNPD RMS warrants / arrests database. 1 arrest = 1 body. Includes adult and juvenile arrests. 'Nearby Business' refers to a business establishment in close proximity of the address listed, and is provided for informational purposes only. There is no guarantee that all calls were dispatched to the business listed, because in some cases, multiple business establishments have the same address (e.g. a discount store that also contains a pharmacy). Due to the unique nature of apartment-based reporting, individual unit numbers and the address of the main office for a complex may sometimes both appear in this report.

Other Reports

CompStat Weekly Analysis is provided by the Metropolitan Nashville Police Department Crime Analysis Section. This document does not necessarily reflect official UCR counts. It is intended to be a management tool and is for law enforcement use only.

"The most important single ingredient in the formula of success is knowing how to get along with people."
- Theodore Roosevelt

Begin Date: 11/06/2016
End Date: 11/12/2016
Week: 45

APR Data

Precinct Assignment	YTD	Last Week
West	258	4
East	452	3
South	5	0
Central	255	0
Hermitage	796	15
North	7	1
Madison	837	13
Midtown Hills	582	13
County	**3,192**	**49**

APR Initiated by	YTD	Last Week
Dispatched	1,879	27
Referred by Field Supervisor	43	2
Self Initiated	298	8
Walk In	972	12

Criteria	YTD	Last Week
Met APR Criteria	2,647	43
Pending Less Than 30 Minutes	248	0
Pending Over 30 Minutes	297	6

Result	YTD	Last Week
Complainant Gone	259	0
Complainant Waiting	270	2
No Answer at Call Back	43	1
Requested Officer Respond	215	0
Reviewed Text of Call With Complainant	2,405	46

Action Taken	YTD	Last Week
Extra Patrol Broadcast Sent	17	0
Incident Report Completed	2,731	44
No Police Action Required	316	5
Sent Back to Pending	128	0

Percent of CFS by Precinct Assignment (YTD)

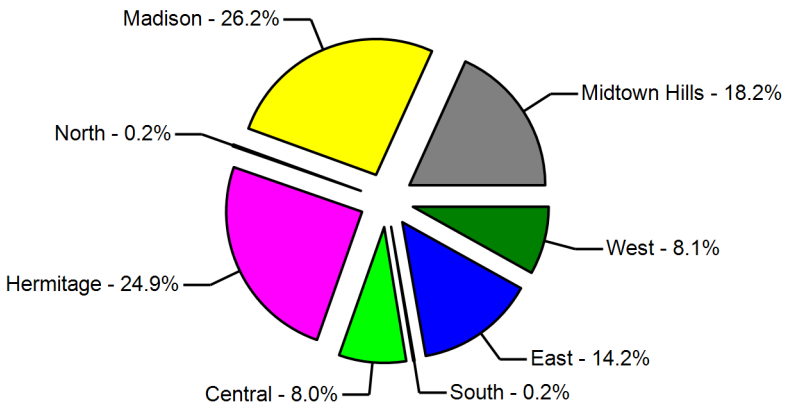

Action Taken (YTD)

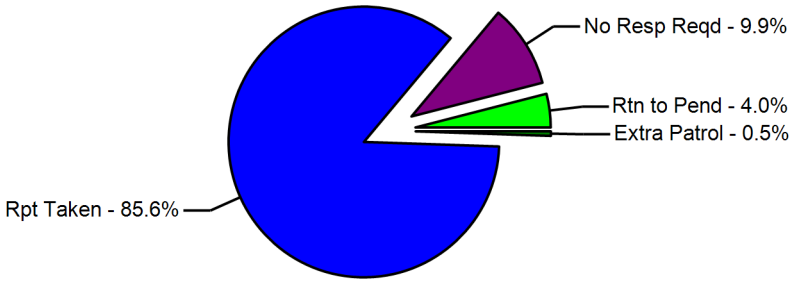

Sourced from data entered at each precinct.

Case Preparation Section - Case File Inventory

METROPOLITAN POLICE DEPARTMENT
of Nashville and Davidson County

Status	Prior Week	Compstat Week	Change	Same Week Last Year	Compstat Week	Change
Case Backlog	137	99	-38.4 %	102	99	-2.9 %
Average Number of Days to Complete	13	13	0	11	13	2

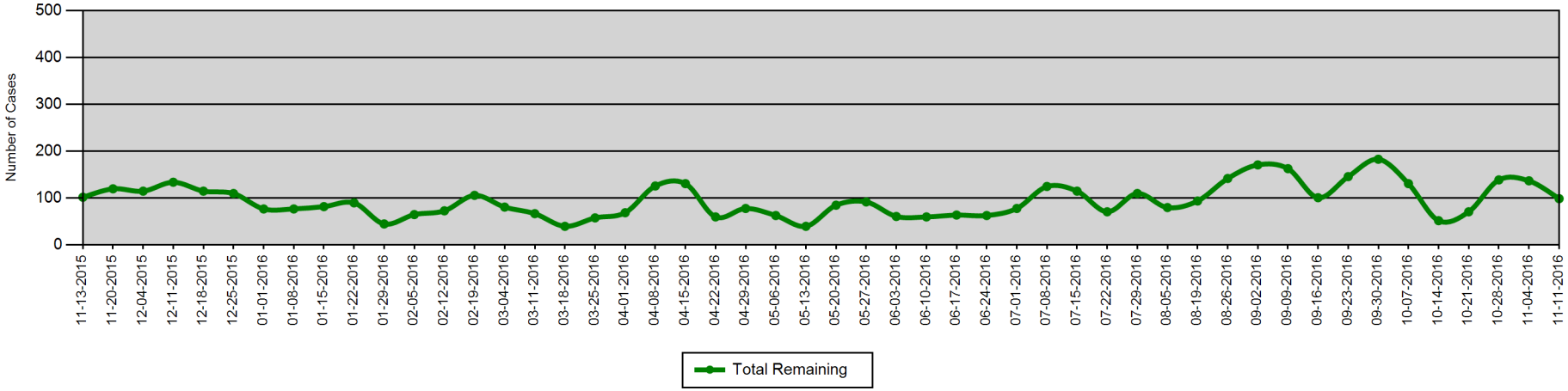

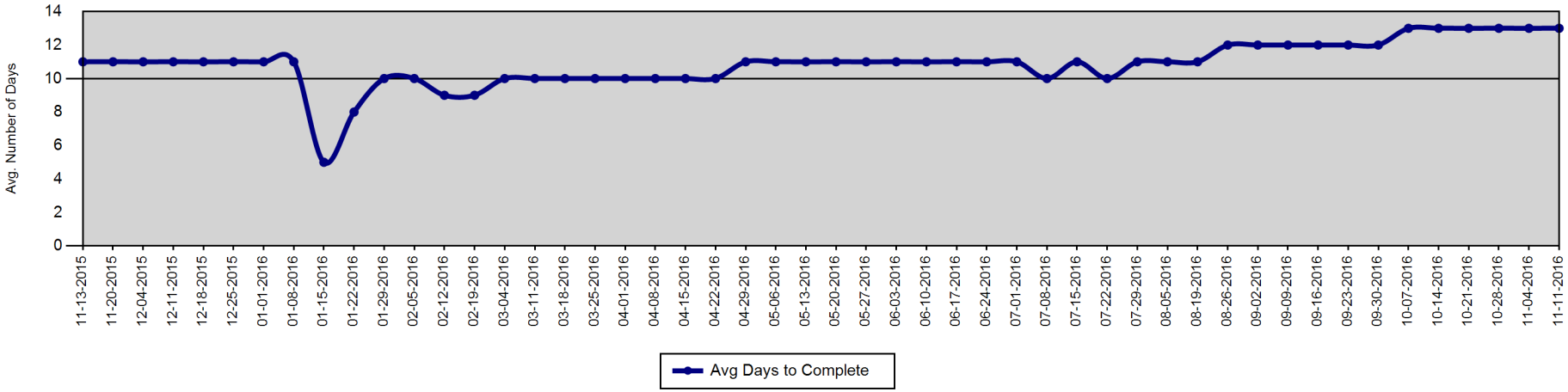

Report created on 11/16/2016 7:06:09 AM. Sources information provided by Case Preparation Division. This report is intended to be a management and planning tool and is not an exact representation of workload.

Court Attendance - 310s Issued by Month

METROPOLITAN POLICE DEPARTMENT

of Nashville and Davidson County

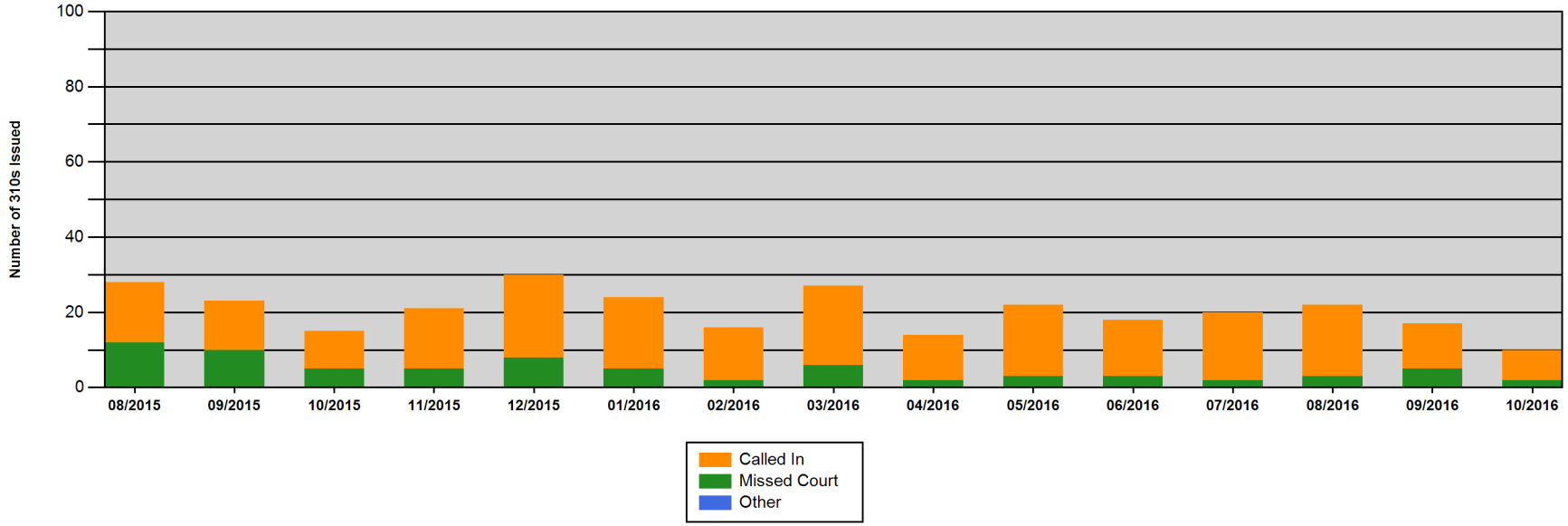

	08/2015	09/2015	10/2015	11/2015	12/2015	01/2016	02/2016	03/2016	04/2016	05/2016	06/2016	07/2016	08/2016	09/2016	10/2016
Called In	16	13	10	16	22	19	14	21	12	19	15	18	19	12	8
Missed Court	12	10	5	5	8	5	2	6	2	3	3	2	3	5	2
Other	0	0	0	0	0	0	0	0	0	0	0	0	0	0	0
Total	**28**	**23**	**15**	**21**	**30**	**24**	**16**	**27**	**14**	**22**	**18**	**20**	**22**	**17**	**10**

Report created on 11/16/2016 7:06:10 AM. MNPD Form 310 is a Notification of Violation of Court Appearance Procedures.

Violations include 'improperly dressed,' 'failed to appear,' 'clocked in, but didn't go to court,' 'late for court,' and 'called with excuse.'

Percentage of Incident Reports Included in CompStat Analysis

METROPOLITAN POLICE DEPARTMENT
of Nashville and Davidson County

Percentage of incident reports entered into ARMS by the following wednesday of each week.

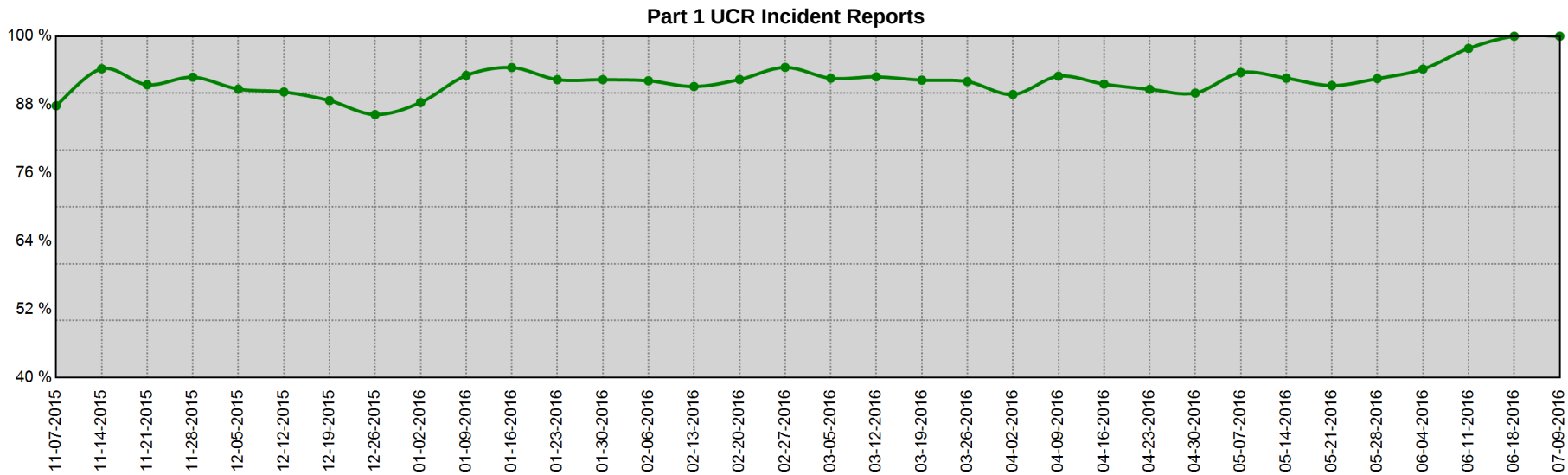

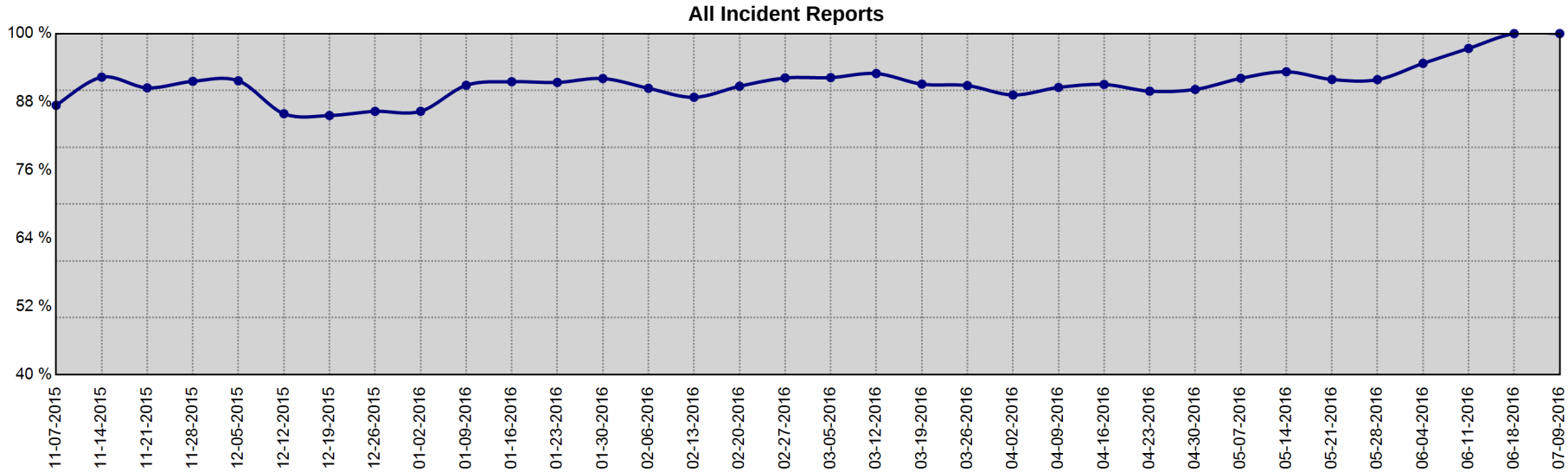

Date Range	Part I UCR Incident Reports			All Incident Reports		
	Min	Max	Mean	Min	Max	Mean
11-7-2015 to 7-9-2016	86.2 %	100.0 %	92.3 %	85.6 %	100.0 %	91.3 %

Information summarized for CompStat week ending 11/12/2016

Sourced from MNPD ARMS on 11/16/2016 7:06:11 AM. The figures above were sourced from incident reports using Uniform Crime Reporting definitions and reporting guidelines, based on the date when the crime was reported. This report is intended to be a management and planning tool and does not reflect the official UCR counts for the department.

Map Section

CompStat Weekly Analysis is provided by the Metropolitan Nashville Police Department Crime Analysis Section. This document does not necessarily reflect official UCR counts. It is intended to be a management tool and is for law enforcement use only.

"The most important single ingredient in the formula of success is knowing how to get along with people."
- Theodore Roosevelt

Begin Date: 11/06/2016
End Date: 11/12/2016
Week: 45

YTD Gunshot Victims - Countywide

Gunshot Homicides / Injuries

Zone	Prior YTD	YTD	Change	Percent Change
111	6	10	4	66.7%
113	2	1	-1	-50.0%
115	1	2	1	100.0%
117	0	1	1	-
121	0	2	2	-
123	3	0	-3	-100.0%
125	2	1	-1	-50.0%
211	16	12	-4	-25.0%
213	0	0	0	-
215	2	12	10	500.0%
217	4	3	-1	-25.0%
221	5	7	2	40.0%
223	3	4	1	33.3%
225	3	2	-1	-33.3%
227	3	1	-2	-66.7%
311	0	6	6	-
313	2	1	-1	-50.0%
315	6	1	-5	-83.3%
317	6	3	-3	-50.0%
321	6	5	-1	-16.7%
323	2	3	1	50.0%
325	6	9	3	50.0%
331	1	6	5	500.0%
333	4	5	1	25.0%
335	2	1	-1	-50.0%
411	0	4	4	-
413	0	0	0	-
415	0	0	0	-
421	2	2	0	0.0%
423	0	0	0	-
425	0	1	1	-
511	22	27	5	22.7%
513	2	0	-2	-100.0%

Zone	Prior YTD	YTD	Change	Percent Change
515	0	0	0	-
517	2	0	-2	-100.0%
521	1	4	3	300.0%
523	4	1	-3	-75.0%
525	0	0	0	-
531	5	6	1	20.0%
533	1	0	-1	-100.0%
535	2	4	2	100.0%
611	16	7	-9	-56.3%
613	15	23	8	53.3%
615	11	14	3	27.3%
617	3	1	-2	-66.7%
621	12	9	-3	-25.0%
623	15	7	-8	-53.3%
625	6	3	-3	-50.0%
627	1	1	0	0.0%
711	2	5	3	150.0%
713	2	2	0	0.0%
715	2	2	0	0.0%
721	13	12	-1	-7.7%
723	4	2	-2	-50.0%
725	1	2	1	100.0%
727	0	2	2	-
811	2	5	3	150.0%
813	0	0	0	-
815	0	0	0	-
821	11	6	-5	-45.5%
823	0	0	0	-
825	1	2	1	100.0%
831	1	2	1	100.0%
833	0	0	0	-
835	3	1	-2	-66.7%
Total	**247**	**255**	**8**	**3.2%**

YTD, 75.7% of all gunshot homicides and injuries have occurred in 20 MNPD zones, an area that covers 14.8% of the total area of Davidson County.

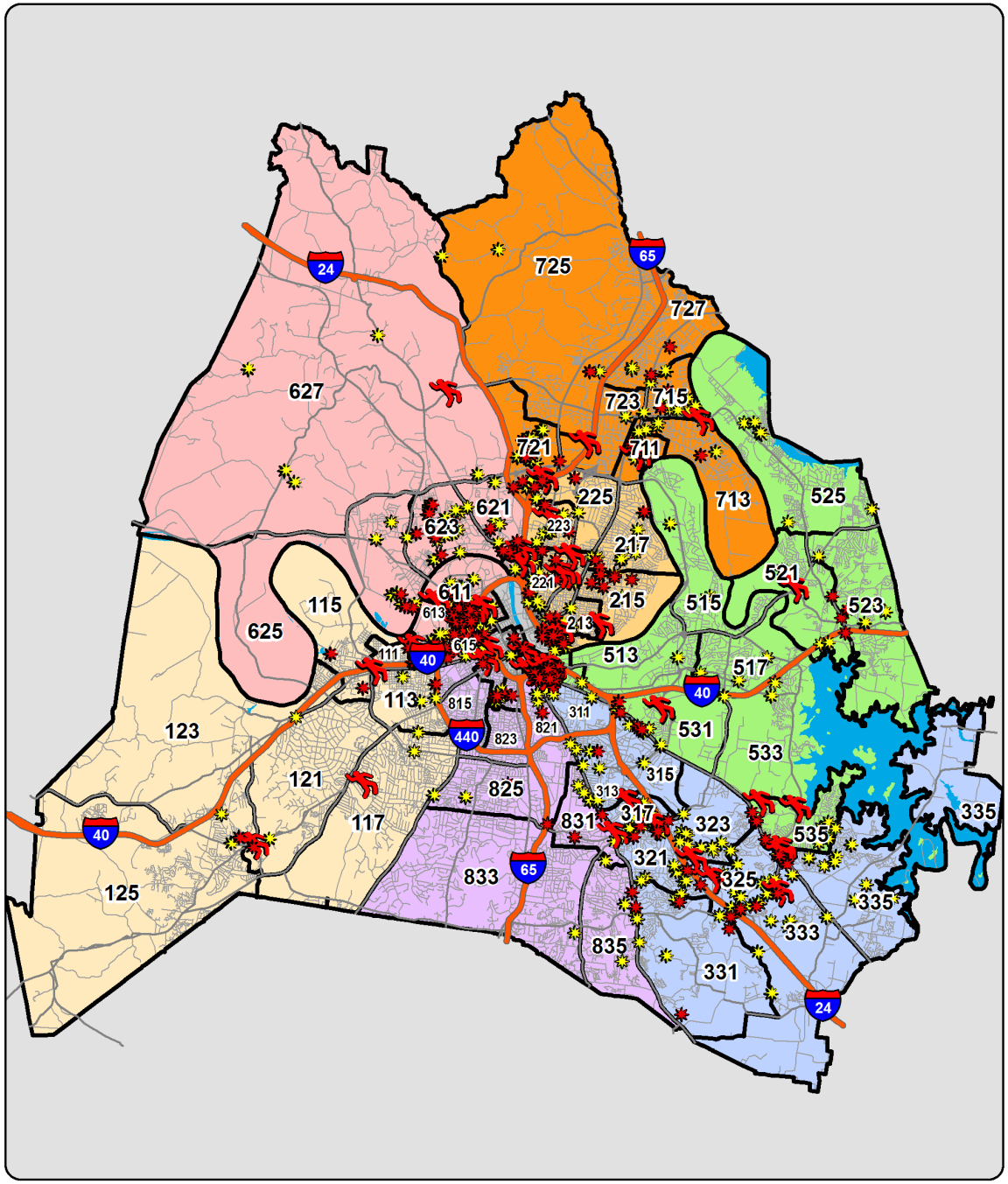

YTD Shootings Gunshot Homicide Gunshot Injury Property Damage Involving Firearm

Sourced from MNPD ARMS on 11/16/2016 7:06:13 AM. The information in this report is sourced from incident reports using UCR definitions and reporting guidelines, based on the date when the crime was reported, and aggregated by incident location. 'Gunshot Homicide / Injury' counts include only violent incidents (homicide, rape, robbery, and aggravated assault) in which one or more victims received a fatal or non-fatal gunshot wound. Suicides, suicide attempts, and accidental shootings are excluded. 'Property Damage' counts include all incidents that (1) include a 'Damage to Property' (NIBRS 290) offense, and (2) list a firearm in the Weapons/Tool' section of the incident report. Unfounded incidents are excluded from these counts. MNPD splits the geography of Davidson County into 1,500+ Reporting Areas (RPA's), ranging in size from 0.003 square miles to 14.9 square miles. The average RPA size is 0.34 square miles.

Gunshot Victims - Countywide (Homicides and Injuries)

Based on date when each incident was reported.

METROPOLITAN POLICE DEPARTMENT
of Nashville and Davidson County

Gunshot Victims (Homicides and Injuries), Annual Totals - Green Line Represents the Previous 12 Year Average

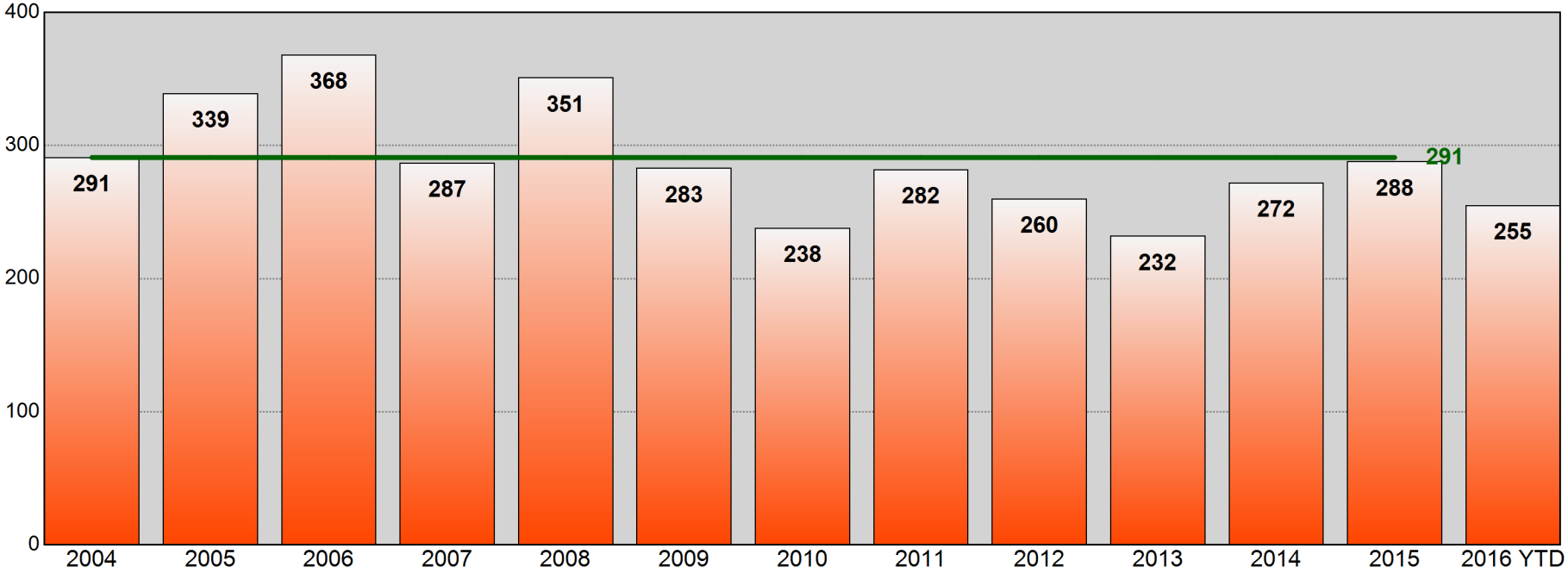

Age of Gunshot Victim
Annual Totals, Past 5 Years

Age	2011	Percent of Total	2012	Percent of Total	2013	Percent of Total	2014	Percent of Total	2015	Percent of Total
0-12	1	0.4%	6	2.3%	1	0.4%	2	0.7%	2	0.7%
13-17	26	9.2%	16	6.2%	18	7.8%	20	7.4%	32	11.1%
18-24	124	44.0%	117	45.0%	87	37.5%	99	36.4%	114	39.6%
25-34	85	30.1%	76	29.2%	82	35.3%	84	30.9%	81	28.1%
35-44	24	8.5%	24	9.2%	27	11.6%	39	14.3%	30	10.4%
45-54	13	4.6%	15	5.8%	12	5.2%	18	6.6%	13	4.5%
55-64	4	1.4%	4	1.5%	3	1.3%	1	0.4%	13	4.5%
65+	2	0.7%	2	0.8%	1	0.4%	3	1.1%	2	0.7%
Unk	3	1.1%	0	0.0%	1	0.4%	6	2.2%	1	0.3%

Age of Gunshot Victim
YTD Comparison

Age	Prior YTD	Percent of Total	YTD	Percent of Total	Change	Percent Change
0-12	2	0.8%	3	1.2%	1	50.0%
13-17	29	11.7%	25	9.8%	-4	-13.8%
18-24	98	39.5%	79	31.0%	-19	-19.4%
25-34	70	28.2%	71	27.8%	1	1.4%
35-44	26	10.5%	39	15.3%	13	50.0%
45-54	9	3.6%	19	7.5%	10	111.1%
55-64	11	4.4%	10	3.9%	-1	-9.1%
65+	2	0.8%	5	2.0%	3	150.0%
Unk	1	0.4%	4	1.6%	3	300.0%

Information summarized for CompStat week ending 11/12/2016.

Sourced from MNPD ARMS on 11/16/2016 7:06:14 AM. The information in this report is sourced from incident reports using UCR definitions and reporting guidelines, based on report date, aggregated by incident location. Only includes violent incidents (homicide, rape, robbery, and aggravated assault) in which one or more victims received a fatal or non-fatal gunshot wound. Suicides, suicide attempts, and accidental shootings are excluded.

Gunshot Victims (Homicides, Injuries, and Property Damage)

METROPOLITAN POLICE DEPARTMENT
of Nashville and Davidson County

Aggregated by precinct (incident location). Based on date when each incident was reported.

		Rolling Two Week				Rolling Eight Week				YTD				Rolling Twenty-Four Month			
		Prior Week	Last Week	Change	% Change	Prior 4 Weeks	Last 4 Weeks	Change	% Change	Prior YTD	YTD	Change	% Change	Prior 52 Weeks	Last 52 Weeks	Change	% Change
West	Gunshot Homicide	0	0	0	-	0	0	0	-	0	4	4	-	0	5	5	-
	Gunshot Injury	1	0	-1	-100.0%	0	3	3	-	14	13	-1	-7.1%	14	15	1	7.1%
	Property Damage	0	0	0	-	1	1	0	0.0%	17	16	-1	-5.9%	22	20	-2	-9.1%
	Subtotal	1	0	-1	-100.0%	1	4	3	300.0%	31	33	2	6.5%	36	40	4	11.1%
East	Gunshot Homicide	0	0	0	-	1	0	-1	-100.0%	6	6	0	0.0%	6	9	3	50.0%
	Gunshot Injury	1	0	-1	-100.0%	5	2	-3	-60.0%	30	35	5	16.7%	34	37	3	8.8%
	Property Damage	1	3	2	200.0%	2	10	8	400.0%	59	67	8	13.6%	68	71	3	4.4%
	Subtotal	2	3	1	50.0%	8	12	4	50.0%	95	108	13	13.7%	108	117	9	8.3%
South	Gunshot Homicide	1	1	0	0.0%	1	2	1	100.0%	7	7	0	0.0%	8	7	-1	-12.5%
	Gunshot Injury	0	1	1	-	3	5	2	66.7%	28	33	5	17.9%	34	39	5	14.7%
	Property Damage	1	0	-1	-100.0%	19	2	-17	-89.5%	98	103	5	5.1%	111	112	1	0.9%
	Subtotal	2	2	0	0.0%	23	9	-14	-60.9%	133	143	10	7.5%	153	158	5	3.3%
Central	Gunshot Homicide	0	0	0	-	1	0	-1	-100.0%	0	2	2	-	0	2	2	-
	Gunshot Injury	0	0	0	-	0	0	0	-	2	5	3	150.0%	2	5	3	150.0%
	Property Damage	0	1	1	-	0	1	1	-	6	1	-5	-83.3%	7	2	-5	-71.4%
	Subtotal	0	1	1	-	1	1	0	0.0%	8	8	0	0.0%	9	9	0	0.0%
Hermitage	Gunshot Homicide	1	1	0	0.0%	2	2	0	0.0%	6	8	2	33.3%	8	9	1	12.5%
	Gunshot Injury	1	1	0	0.0%	5	3	-2	-40.0%	33	34	1	3.0%	40	39	-1	-2.5%
	Property Damage	0	0	0	-	7	1	-6	-85.7%	52	57	5	9.6%	64	67	3	4.7%
	Subtotal	2	2	0	0.0%	14	6	-8	-57.1%	91	99	8	8.8%	112	115	3	2.7%
North	Gunshot Homicide	0	0	0	-	3	1	-2	-66.7%	19	10	-9	-47.4%	21	13	-8	-38.1%
	Gunshot Injury	2	1	-1	-50.0%	6	6	0	0.0%	61	55	-6	-9.8%	67	61	-6	-9.0%
	Property Damage	4	0	-4	-100.0%	5	10	5	100.0%	114	93	-21	-18.4%	132	115	-17	-12.9%
	Subtotal	6	1	-5	-83.3%	14	17	3	21.4%	194	158	-36	-18.6%	220	189	-31	-14.1%
Madison	Gunshot Homicide	0	0	0	-	0	0	0	-	1	4	3	300.0%	1	4	3	300.0%
	Gunshot Injury	1	0	-1	-100.0%	1	3	2	200.0%	23	23	0	0.0%	25	28	3	12.0%
	Property Damage	0	0	0	-	3	2	-1	-33.3%	55	49	-6	-10.9%	66	60	-6	-9.1%
	Subtotal	1	0	-1	-100.0%	4	5	1	25.0%	79	76	-3	-3.8%	92	92	0	0.0%
Midtown Hills	Gunshot Homicide	0	0	0	-	0	1	1	-	4	2	-2	-50.0%	4	2	-2	-50.0%
	Gunshot Injury	0	0	0	-	2	0	-2	-100.0%	14	14	0	0.0%	17	16	-1	-5.9%
	Property Damage	2	0	-2	-100.0%	2	3	1	50.0%	21	16	-5	-23.8%	25	18	-7	-28.0%
	Subtotal	2	0	-2	-100.0%	4	4	0	0.0%	39	32	-7	-17.9%	46	36	-10	-21.7%

Information summarized for CompStat week ending 11/12/2016.

Sourced from MNPD ARMS on 11/16/2016 7:06:14 AM. The information in this report is sourced from incident reports using UCR definitions and reporting guidelines, based on report date, aggregated by incident location. Only includes violent incidents (homicide, rape, robbery, and aggravated assault) in which one or more victims received a fatal or non-fatal gunshot wound. Suicides, suicide attempts, and accidental shootings are excluded.

YTD Gunshot Victims - West Precinct

Gunshot Homicides / Injuries				
Zone	Prior YTD	YTD	Change	Percent Change
111	6	10	4	66.7%
113	2	1	-1	-50.0%
115	1	2	1	100.0%
117	0	1	1	-
121	0	2	2	-
123	3	0	-3	-100.0%
125	2	1	-1	-50.0%
Total	**14**	**17**	**3**	**21.4%**

Property Damage with Firearm				
Zone	Prior YTD	YTD	Change	Percent Change
111	11	7	-4	-36.4%
113	1	4	3	300.0%
115	3	0	-3	-100.0%
117	0	1	1	-
121	1	1	0	0.0%
123	0	1	1	-
125	1	2	1	100.0%
Total	**17**	**16**	**-1**	**-5.9%**

Age of Victim - Gunshot Homicides / Injuries						
Age	Prior YTD	Percent of Total	YTD	Percent of Total	Change	Percent Change
0-12	0	0.0%	0	0.0%	0	-
13-17	1	7.1%	1	5.9%	0	0.0%
18-24	4	28.6%	6	35.3%	2	50.0%
25-34	7	50.0%	5	29.4%	-2	-28.6%
35-44	1	7.1%	1	5.9%	0	0.0%
45-54	0	0.0%	1	5.9%	1	-
55-64	1	7.1%	2	11.8%	1	100.0%
65+	0	0.0%	0	0.0%	0	-
Unk	0	0.0%	1	5.9%	1	-

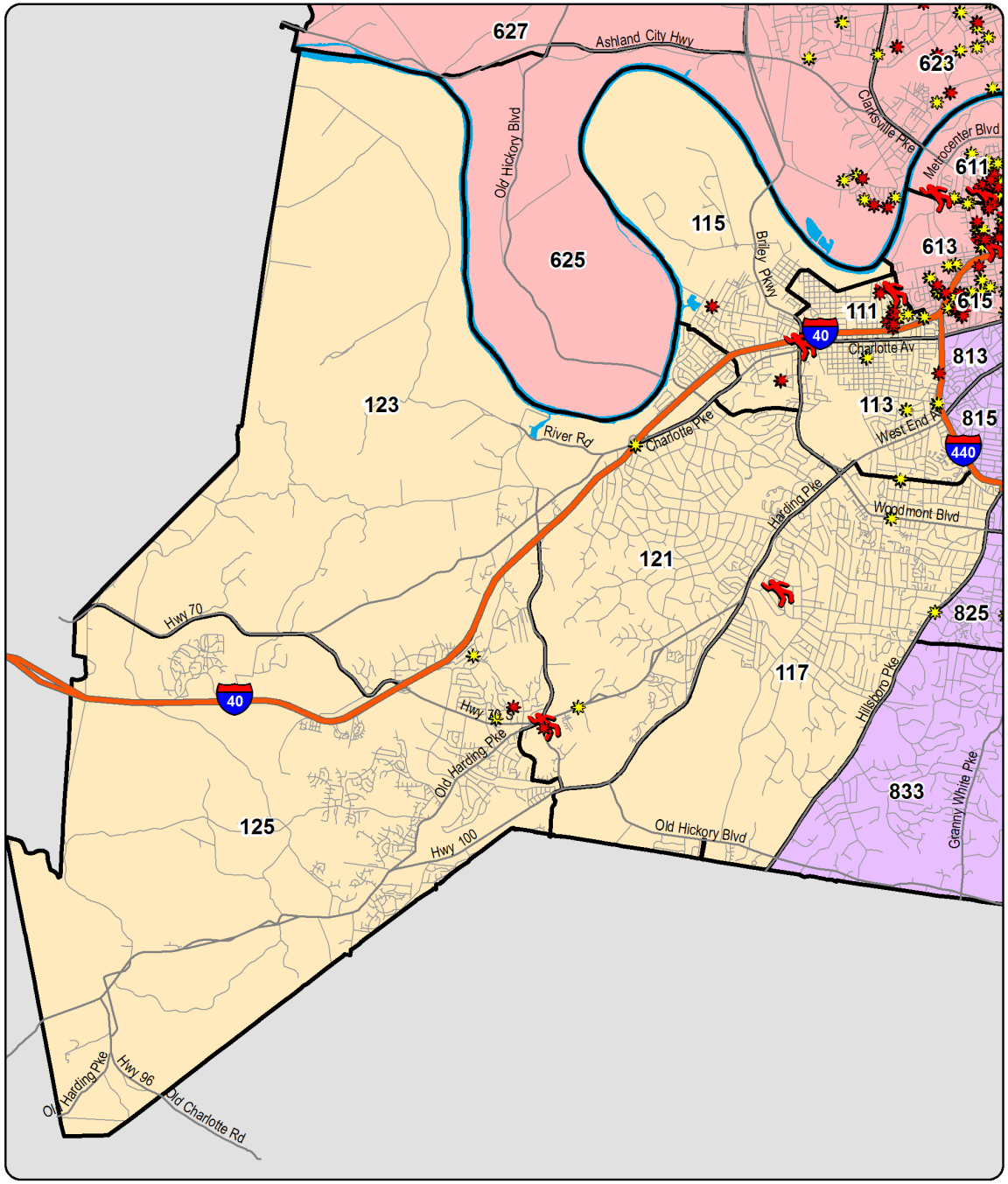

YTD Shootings Gunshot Homicide Gunshot Injury Property Damage Involving Firearm

Annual Totals - Gunshot Homicides / Injuries

Green Line Represents the Previous 12 Year Average

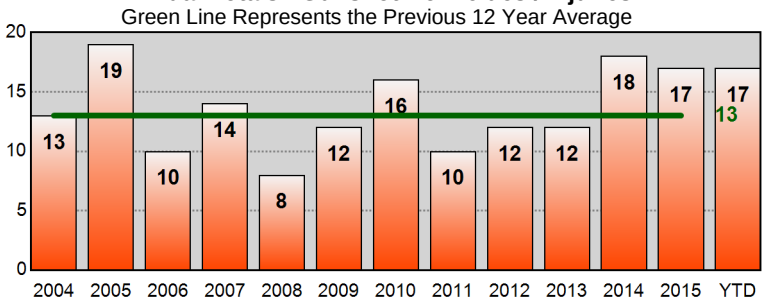

Sourced from MNPD ARMS on 11/16/2016 7:06:16 AM. The information in this report is sourced from incident reports using UCR definitions and reporting guidelines, based on the date when the crime was reported, and aggregated by incident location. 'Gunshot Homicide / Injury' counts include only violent incidents (homicide, rape, robbery, and aggravated assault) in which one or more victims received a fatal or non-fatal gunshot wound. Suicides, suicide attempts, and accidental shootings are excluded. 'Property Damage' counts include all incidents that (1) include a 'Damage to Property' (NIBRS 290) offense, and (2) list a firearm in the Weapons/Tool' section of the incident report. Unfounded incidents are excluded from these counts.

YTD Gunshot Victims - East Precinct

Gunshot Homicides / Injuries				
Zone	Prior YTD	YTD	Change	Percent Change
211	16	12	-4	-25.0%
213	0	0	0	-
215	2	12	10	500.0%
217	4	3	-1	-25.0%
221	5	7	2	40.0%
223	3	4	1	33.3%
225	3	2	-1	-33.3%
227	3	1	-2	-66.7%
Total	**36**	**41**	**5**	**13.9%**

Property Damage with Firearm				
Zone	Prior YTD	YTD	Change	Percent Change
211	15	16	1	6.7%
213	3	3	0	0.0%
215	8	9	1	12.5%
217	5	10	5	100.0%
221	10	12	2	20.0%
223	8	8	0	0.0%
225	5	3	-2	-40.0%
227	3	6	3	100.0%
Total	**57**	**67**	**10**	**17.5%**

Age of Victim - Gunshot Homicides / Injuries						
Age	Prior YTD	Percent of Total	YTD	Percent of Total	Change	Percent Change
0-12	0	0.0%	3	7.3%	3	-
13-17	6	16.7%	3	7.3%	-3	-50.0%
18-24	17	47.2%	9	22.0%	-8	-47.1%
25-34	6	16.7%	14	34.1%	8	133.3%
35-44	3	8.3%	4	9.8%	1	33.3%
45-54	2	5.6%	2	4.9%	0	0.0%
55-64	1	2.8%	2	4.9%	1	100.0%
65+	0	0.0%	3	7.3%	3	-
Unk	1	2.8%	1	2.4%	0	0.0%

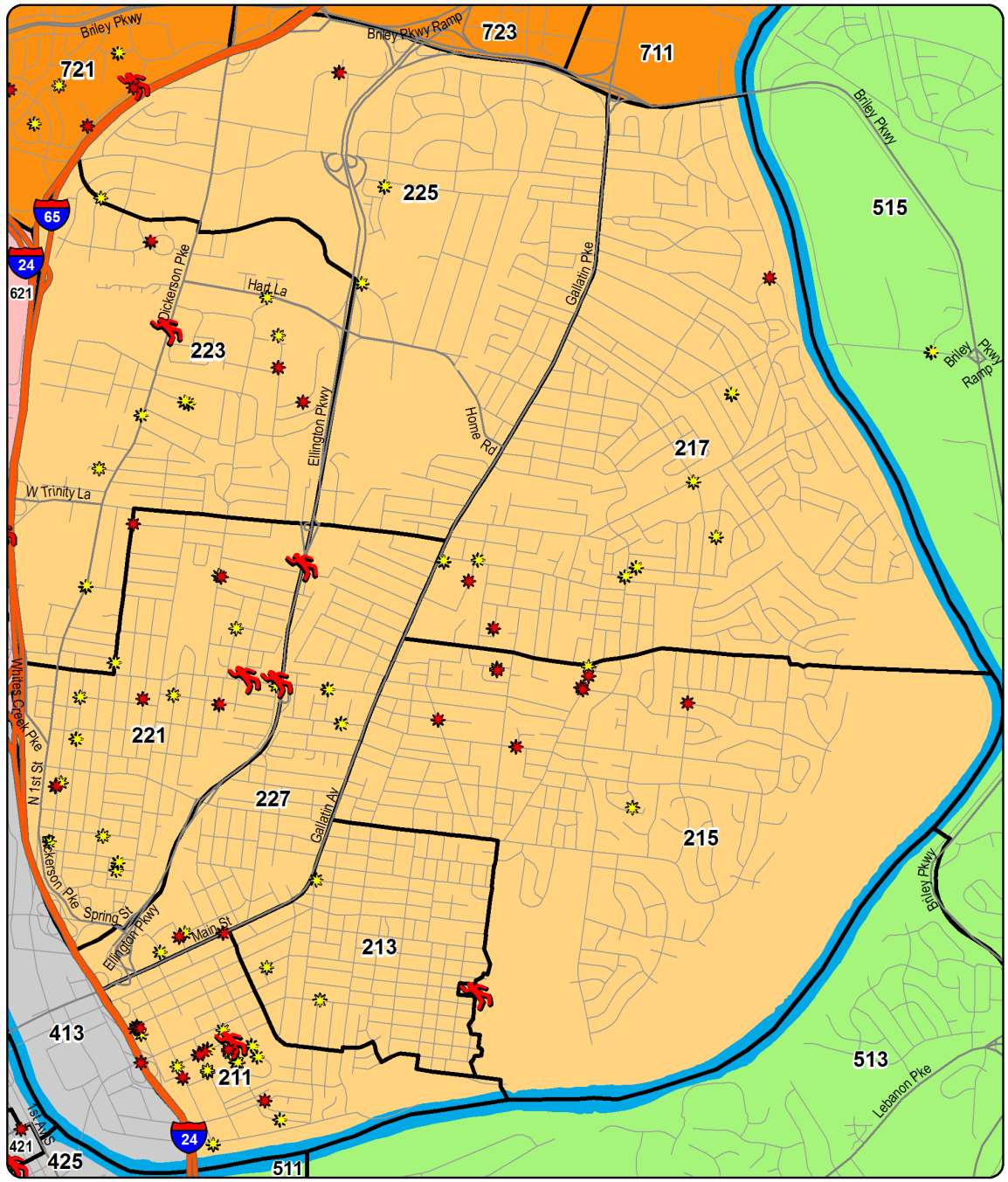

YTD Shootings Gunshot Homicide Gunshot Injury Property Damage Involving Firearm

Annual Totals - Gunshot Homicides / Injuries

Green Line Represents the Previous 12 Year Average

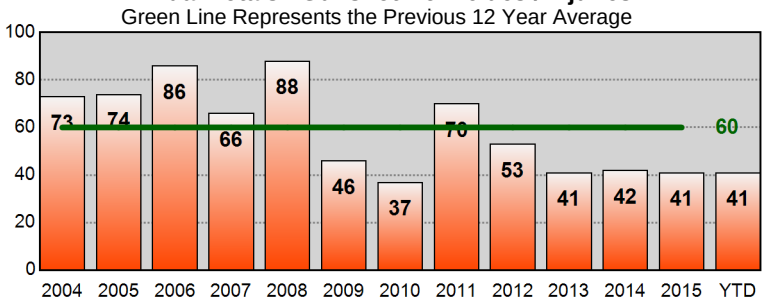

Sourced from MNPD ARMS on 11/16/2016 7:06:18 AM. The information in this report is sourced from incident reports using UCR definitions and reporting guidelines, based on the date when the crime was reported, and aggregated by incident location. 'Gunshot Homicide / Injury' counts include only violent incidents (homicide, rape, robbery, and aggravated assault) in which one or more victims received a fatal or non-fatal gunshot wound. Suicides, suicide attempts, and accidental shootings are excluded. 'Property Damage' counts include all incidents that (1) include a 'Damage to Property' (NIBRS 290) offense, and (2) list a firearm in the Weapons/Tool' section of the incident report. Unfounded incidents are excluded from these counts.

YTD Gunshot Victims - South Precinct

Gunshot Homicides / Injuries				
Zone	Prior YTD	YTD	Change	Percent Change
311	0	6	6	-
313	2	1	-1	-50.0%
315	6	1	-5	-83.3%
317	6	3	-3	-50.0%
321	6	5	-1	-16.7%
323	2	3	1	50.0%
325	6	9	3	50.0%
331	1	6	5	500.0%
333	4	5	1	25.0%
335	2	1	-1	-50.0%
Total	**35**	**40**	**5**	**14.3%**

Property Damage with Firearm				
Zone	Prior YTD	YTD	Change	Percent Change
311	3	7	4	133.3%
313	12	8	-4	-33.3%
315	3	3	0	0.0%
317	8	14	6	75.0%
321	15	16	1	6.7%
323	4	11	7	175.0%
325	15	14	-1	-6.7%
331	10	6	-4	-40.0%
333	14	14	0	0.0%
335	9	10	1	11.1%
Total	**93**	**103**	**10**	**10.8%**

Age of Victim - Gunshot Homicides / Injuries

Age	Prior YTD	Percent of Total	YTD	Percent of Total	Change	Percent Change
0-12	0	0.0%	0	0.0%	0	-
13-17	5	14.3%	2	5.0%	-3	-60.0%
18-24	11	31.4%	16	40.0%	5	45.5%
25-34	12	34.3%	11	27.5%	-1	-8.3%
35-44	5	14.3%	4	10.0%	-1	-20.0%
45-54	2	5.7%	6	15.0%	4	200.0%
55-64	0	0.0%	0	0.0%	0	-
65+	0	0.0%	1	2.5%	1	-

Annual Totals - Gunshot Homicides / Injuries

Green Line Represents the Previous 12 Year Average

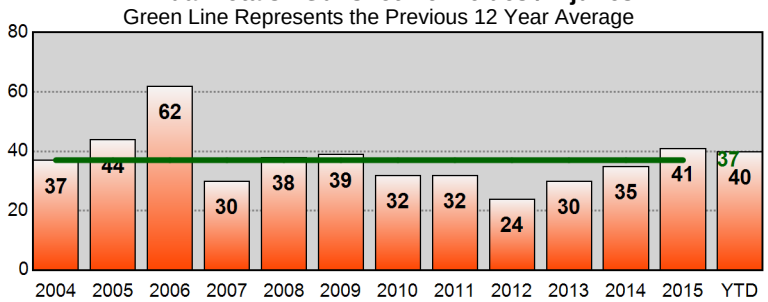

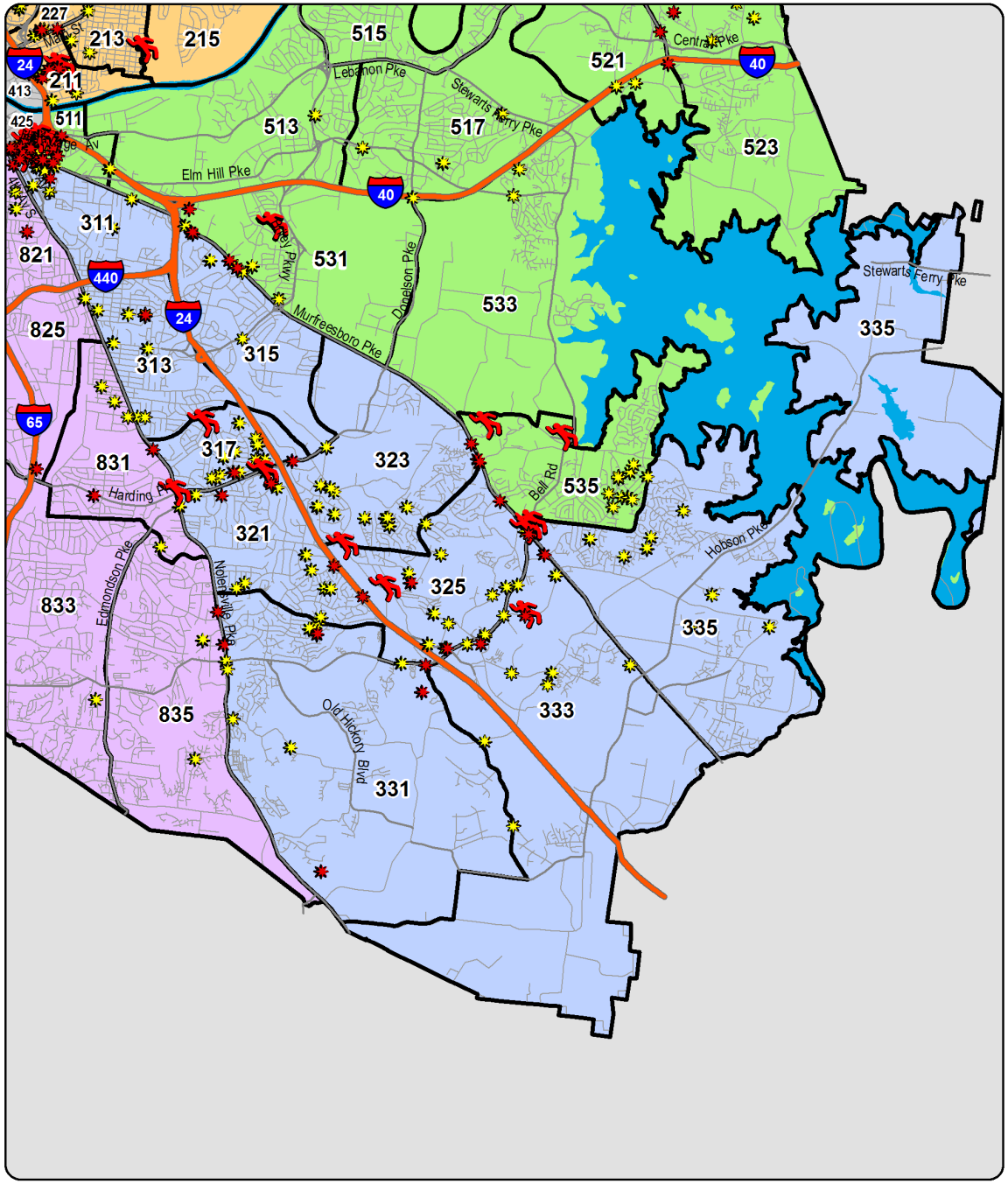

YTD Shootings Gunshot Homicide Gunshot Injury Property Damage Involving Firearm

Sourced from MNPD ARMS on 11/16/2016 7:06:20 AM. The information in this report is sourced from incident reports using UCR definitions and reporting guidelines, based on the date when the crime was reported, and aggregated by incident location. 'Gunshot Homicide / Injury' counts include only violent incidents (homicide, rape, robbery, and aggravated assault) in which one or more victims received a fatal or non-fatal gunshot wound. Suicides, suicide attempts, and accidental shootings are excluded. 'Property Damage' counts include all incidents that (1) include a 'Damage to Property' (NIBRS 290) offense, and (2) list a firearm in the Weapons/Tool' section of the incident report. Unfounded incidents are excluded from these counts.

YTD Gunshot Victims - Central Precinct

Gunshot Homicides / Injuries				
Zone	Prior YTD	YTD	Change	Percent Change
411	0	4	4	-
413	0	0	0	-
415	0	0	0	-
421	2	2	0	0.0%
423	0	0	0	-
425	0	1	1	-
Total	**2**	**7**	**5**	**250.0%**

Property Damage with Firearm				
Zone	Prior YTD	YTD	Change	Percent Change
411	0	0	0	-
413	1	0	-1	-100.0%
415	0	0	0	-
421	1	1	0	0.0%
423	3	0	-3	-100.0%
425	1	0	-1	-100.0%
Total	**6**	**1**	**-5**	**-83.3%**

Age of Victim - Gunshot Homicides / Injuries						
Age	Prior YTD	Percent of Total	YTD	Percent of Total	Change	Percent Change
0-12	0	0.0%	0	0.0%	0	-
13-17	0	0.0%	3	42.9%	3	-
18-24	0	0.0%	2	28.6%	2	-
25-34	1	50.0%	1	14.3%	0	0.0%
35-44	1	50.0%	1	14.3%	0	0.0%
45-54	0	0.0%	0	0.0%	0	-
55-64	0	0.0%	0	0.0%	0	-
65+	0	0.0%	0	0.0%	0	-

Annual Totals - Gunshot Homicides / Injuries

Green Line Represents the Previous 12 Year Average

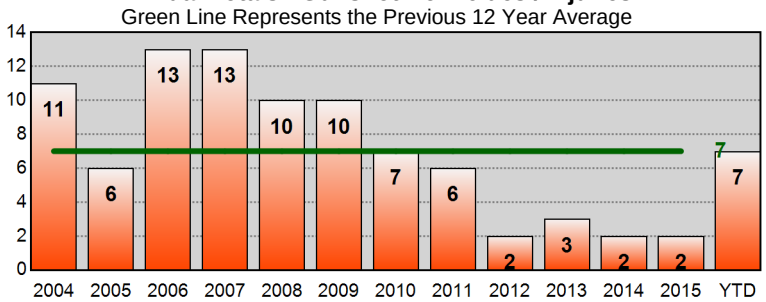

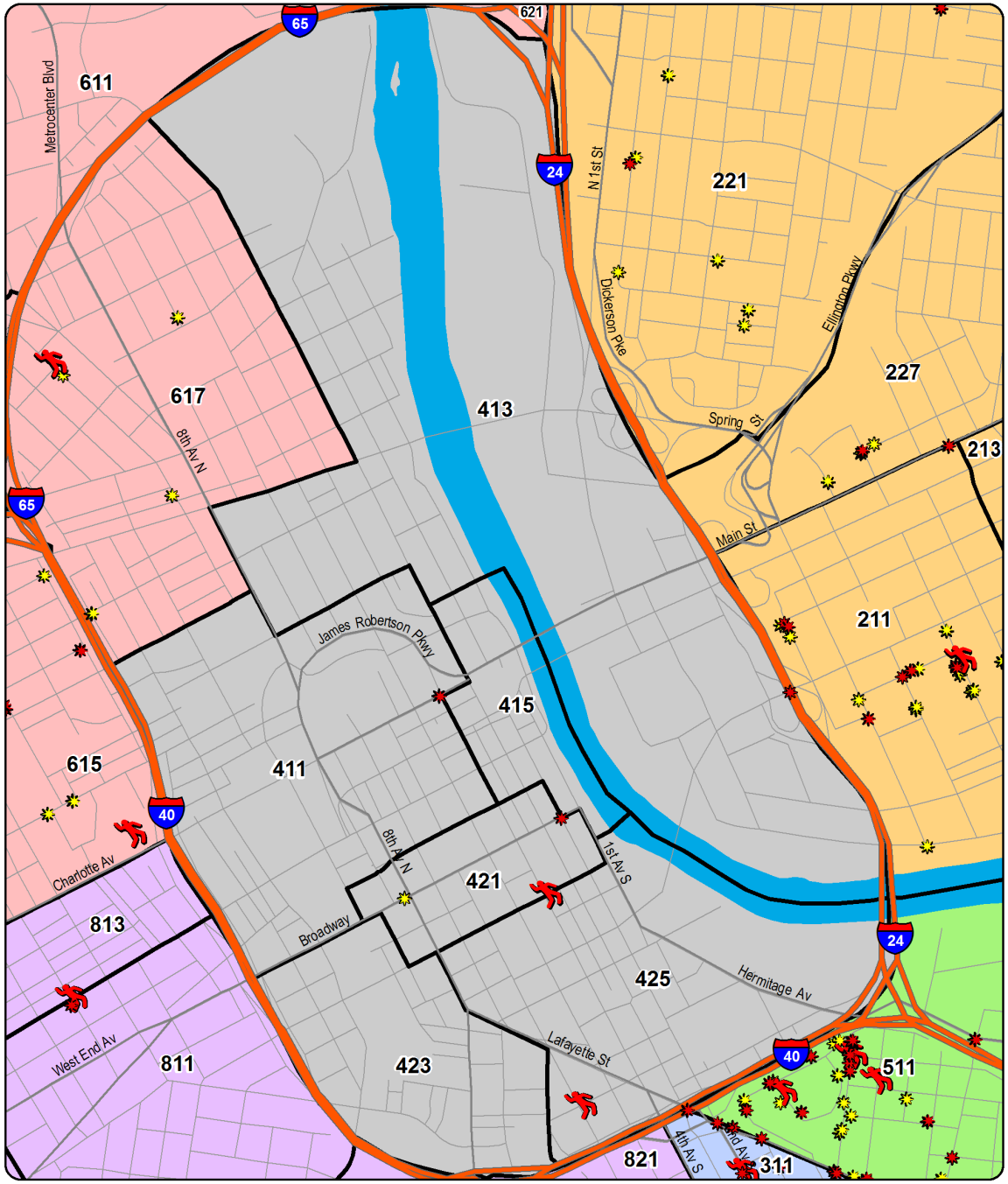

YTD Shootings Gunshot Homicide Gunshot Injury Property Damage Involving Firearm

Sourced from MNPD ARMS on 11/16/2016 7:06:22 AM. The information in this report is sourced from incident reports using UCR definitions and reporting guidelines, based on the date when the crime was reported, and aggregated by incident location. 'Gunshot Homicide / Injury' counts include only violent incidents (homicide, rape, robbery, and aggravated assault) in which one or more victims received a fatal or non-fatal gunshot wound. Suicides, suicide attempts, and accidental shootings are excluded. 'Property Damage' counts include all incidents that (1) include a 'Damage to Property' (NIBRS 290) offense, and (2) list a firearm in the Weapons/Tool' section of the incident report. Unfounded incidents are excluded from these counts.

YTD Gunshot Victims - Hermitage Precinct

Gunshot Homicides / Injuries				
Zone	Prior YTD	YTD	Change	Percent Change
511	22	27	5	22.7%
513	2	0	-2	-100.0%
515	0	0	0	-
517	2	0	-2	-100.0%
521	1	4	3	300.0%
523	4	1	-3	-75.0%
525	0	0	0	-
531	5	6	1	20.0%
533	1	0	-1	-100.0%
535	2	4	2	100.0%
Total	**39**	**42**	**3**	**7.7%**

Property Damage with Firearm				
Zone	Prior YTD	YTD	Change	Percent Change
511	18	17	-1	-5.6%
513	3	3	0	0.0%
515	1	3	2	200.0%
517	4	3	-1	-25.0%
521	1	3	2	200.0%
523	4	4	0	0.0%
525	2	6	4	200.0%
531	10	5	-5	-50.0%
533	1	3	2	200.0%
535	4	10	6	150.0%
Total	**48**	**57**	**9**	**18.8%**

Age of Victim - Gunshot Homicides / Injuries						
Age	Prior YTD	Percent of Total	YTD	Percent of Total	Change	Percent Change
0-12	0	0.0%	0	0.0%	0	-
13-17	5	12.8%	4	9.5%	-1	-20.0%
18-24	17	43.6%	11	26.2%	-6	-35.3%
25-34	12	30.8%	10	23.8%	-2	-16.7%
35-44	4	10.3%	13	31.0%	9	225.0%
45-54	0	0.0%	1	2.4%	1	-
55-64	1	2.6%	2	4.8%	1	100.0%
65+	0	0.0%	0	0.0%	0	-
Unk	0	0.0%	1	2.4%	1	-

Annual Totals - Gunshot Homicides / Injuries

Green Line Represents the Previous 12 Year Average

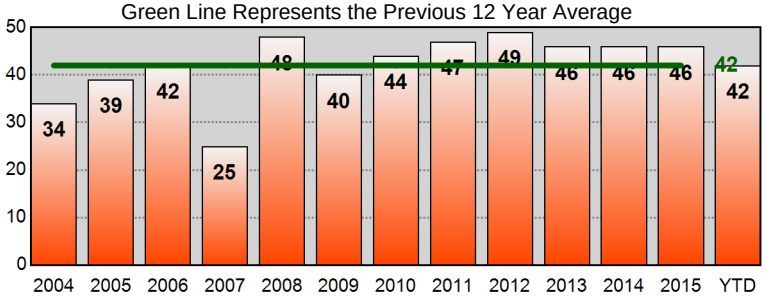

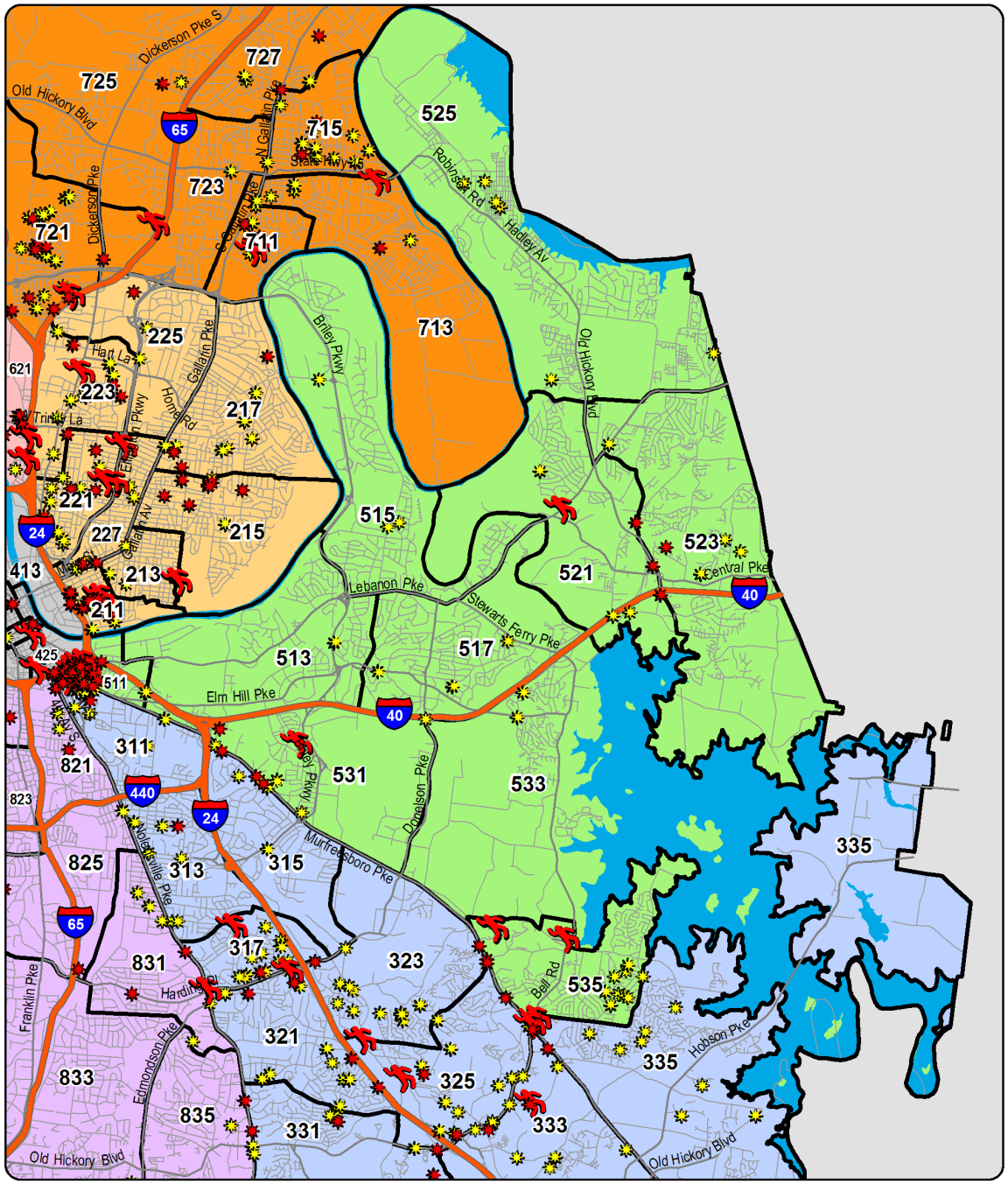

YTD Shootings Gunshot Homicide Gunshot Injury Property Damage Involving Firearm

Sourced from MNPD ARMS on 11/16/2016 7:06:24 AM. The information in this report is sourced from incident reports using UCR definitions and reporting guidelines, based on the date when the crime was reported, and aggregated by incident location. 'Gunshot Homicide / Injury' counts include only violent incidents (homicide, rape, robbery, and aggravated assault) in which one or more victims received a fatal or non-fatal gunshot wound. Suicides, suicide attempts, and accidental shootings are excluded. 'Property Damage' counts include all incidents that (1) include a 'Damage to Property' (NIBRS 290) offense, and (2) list a firearm in the Weapons/Tool' section of the incident report. Unfounded incidents are excluded from these counts.

YTD Gunshot Victims - North Precinct

Gunshot Homicides / Injuries				
Zone	Prior YTD	YTD	Change	Percent Change
611	16	7	-9	-56.3%
613	15	23	8	53.3%
615	11	14	3	27.3%
617	3	1	-2	-66.7%
621	12	9	-3	-25.0%
623	15	7	-8	-53.3%
625	6	3	-3	-50.0%
627	1	1	0	0.0%
Total	**79**	**65**	**-14**	**-17.7%**

Property Damage with Firearm				
Zone	Prior YTD	YTD	Change	Percent Change
611	22	15	-7	-31.8%
613	25	24	-1	-4.0%
615	10	15	5	50.0%
617	5	4	-1	-20.0%
621	22	8	-14	-63.6%
623	11	15	4	36.4%
625	12	6	-6	-50.0%
627	6	6	0	0.0%
Total	**113**	**93**	**-20**	**-17.7%**

Age of Victim - Gunshot Homicides / Injuries						
Age	Prior YTD	Percent of Total	YTD	Percent of Total	Change	Percent Change
0-12	2	2.5%	0	0.0%	-2	-100.0%
13-17	8	10.0%	10	15.4%	2	25.0%
18-24	30	37.5%	21	32.3%	-9	-30.0%
25-34	22	27.5%	16	24.6%	-6	-27.3%
35-44	7	8.8%	11	16.9%	4	57.1%
45-54	3	3.8%	5	7.7%	2	66.7%
55-64	6	7.5%	1	1.5%	-5	-83.3%
65+	2	2.5%	1	1.5%	-1	-50.0%

Annual Totals - Gunshot Homicides / Injuries

Green Line Represents the Previous 12 Year Average

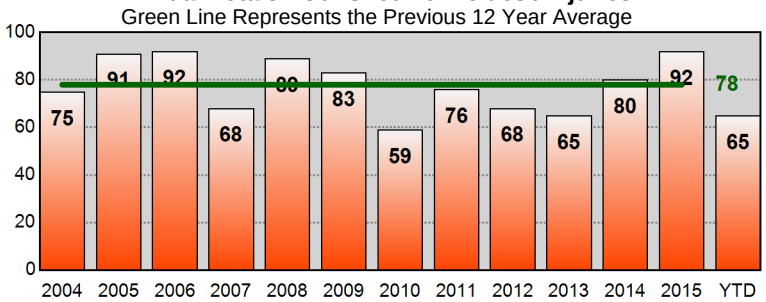

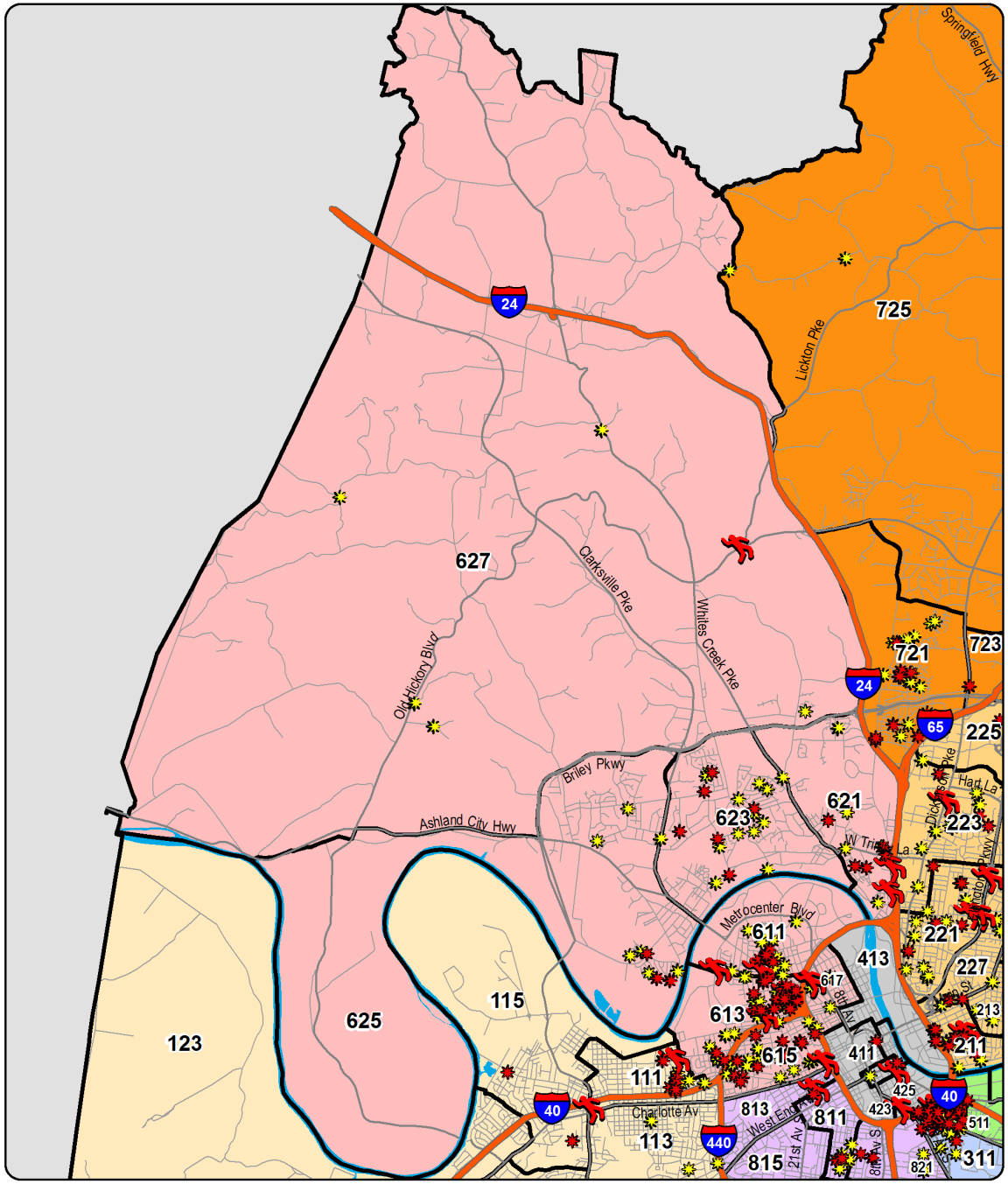

YTD Shootings Gunshot Homicide Gunshot Injury Property Damage Involving Firearm

Sourced from MNPD ARMS on 11/16/2016 7:06:24 AM. The information in this report is sourced from incident reports using UCR definitions and reporting guidelines, based on the date when the crime was reported, and aggregated by incident location. 'Gunshot Homicide / Injury' counts include only violent incidents (homicide, rape, robbery, and aggravated assault) in which one or more victims received a fatal or non-fatal gunshot wound. Suicides, suicide attempts, and accidental shootings are excluded. 'Property Damage' counts include all incidents that (1) include a 'Damage to Property' (NIBRS 290) offense, and (2) list a firearm in the Weapons/Tool' section of the incident report. Unfounded incidents are excluded from these counts.

YTD Gunshot Victims - Madison Precinct

Gunshot Homicides / Injuries

Zone	Prior YTD	YTD	Change	Percent Change
711	2	5	3	150.0%
713	2	2	0	0.0%
715	2	2	0	0.0%
721	13	12	-1	-7.7%
723	4	2	-2	-50.0%
725	1	2	1	100.0%
727	0	2	2	-
Total	**24**	**27**	**3**	**12.5%**

Property Damage with Firearm

Zone	Prior YTD	YTD	Change	Percent Change
711	2	3	1	50.0%
713	7	5	-2	-28.6%
715	10	12	2	20.0%
721	21	22	1	4.8%
723	8	2	-6	-75.0%
725	5	2	-3	-60.0%
727	2	3	1	50.0%
Total	**55**	**49**	**-6**	**-10.9%**

Age of Victim - Gunshot Homicides / Injuries

Age	Prior YTD	Percent of Total	YTD	Percent of Total	Change	Percent Change
0-12	0	0.0%	0	0.0%	0	-
13-17	3	12.5%	2	7.4%	-1	-33.3%
18-24	12	50.0%	9	33.3%	-3	-25.0%
25-34	5	20.8%	7	25.9%	2	40.0%
35-44	3	12.5%	4	14.8%	1	33.3%
45-54	0	0.0%	2	7.4%	2	-
55-64	1	4.2%	2	7.4%	1	100.0%
65+	0	0.0%	0	0.0%	0	-
Unk	0	0.0%	1	3.7%	1	-

Annual Totals - Gunshot Homicides / Injuries

Green Line Represents the Previous 12 Year Average

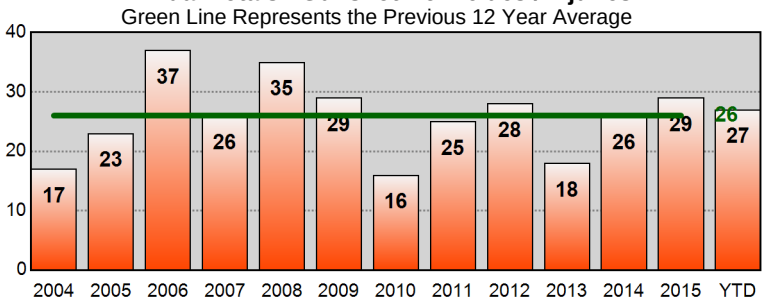

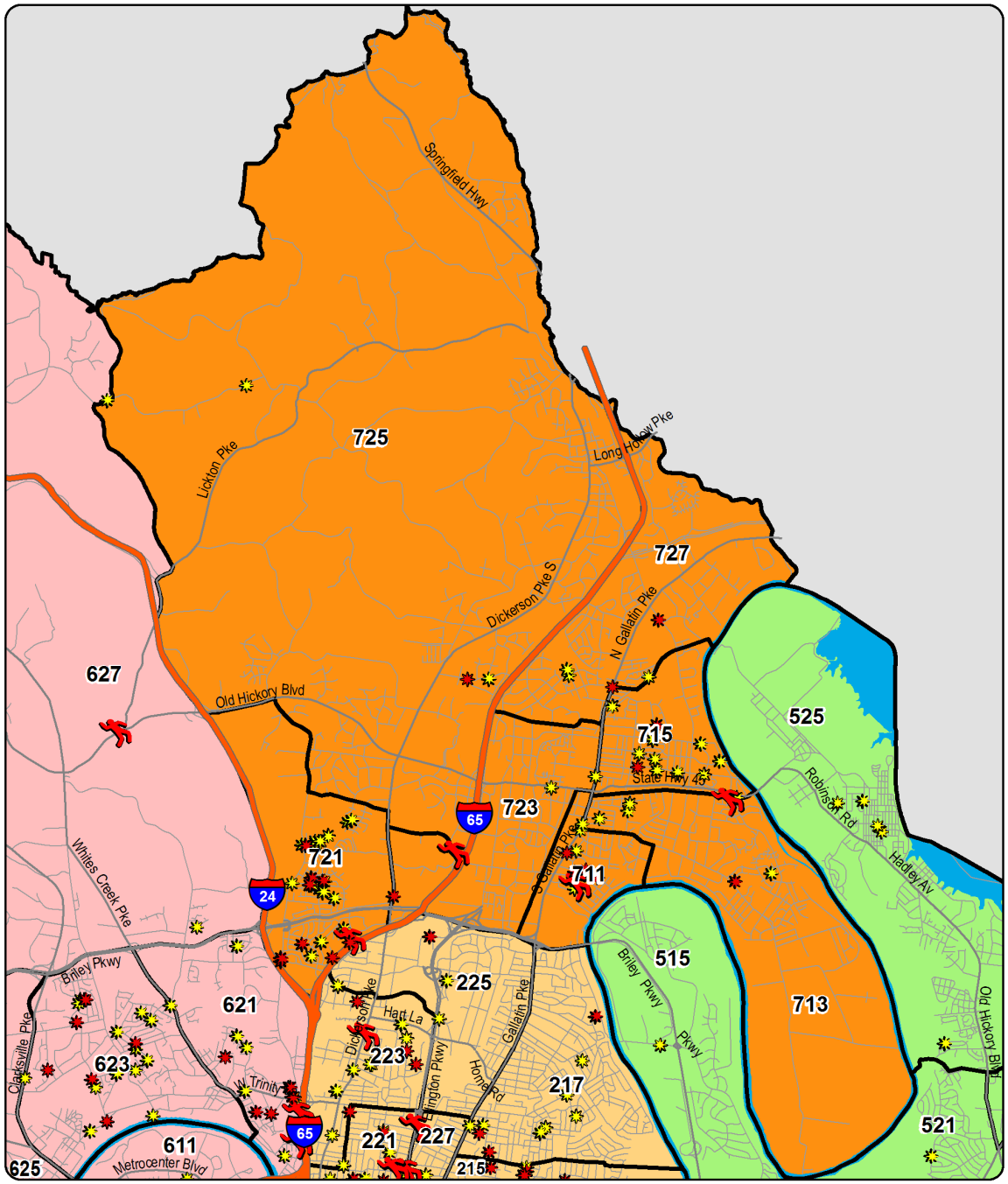

YTD Shootings Gunshot Homicide Gunshot Injury Property Damage Involving Firearm

Sourced from MNPD ARMS on 11/16/2016 7:06:28 AM. The information in this report is sourced from incident reports using UCR definitions and reporting guidelines, based on the date when the crime was reported, and aggregated by incident location. 'Gunshot Homicide / Injury' counts include only violent incidents (homicide, rape, robbery, and aggravated assault) in which one or more victims received a fatal or non-fatal gunshot wound. Suicides, suicide attempts, and accidental shootings are excluded. 'Property Damage' counts include all incidents that (1) include a 'Damage to Property' (NIBRS 290) offense, and (2) list a firearm in the Weapons/Tool' section of the incident report. Unfounded incidents are excluded from these counts.

YTD Gunshot Victims - Midtown Hills Precinct

Gunshot Homicides / Injuries				
Zone	Prior YTD	YTD	Change	Percent Change
811	2	5	3	150.0%
813	0	0	0	-
815	0	0	0	-
821	11	6	-5	-45.5%
823	0	0	0	-
825	1	2	1	100.0%
831	1	2	1	100.0%
833	0	0	0	-
835	3	1	-2	-66.7%
Total	**18**	**16**	**-2**	**-11.1%**

Property Damage with Firearm				
Zone	Prior YTD	YTD	Change	Percent Change
811	1	5	4	400.0%
813	1	0	-1	-100.0%
815	1	0	-1	-100.0%
821	5	2	-3	-60.0%
823	0	0	0	-
825	1	2	1	100.0%
831	3	4	1	33.3%
833	0	1	1	-
835	8	2	-6	-75.0%
Total	**20**	**16**	**-4**	**-20.0%**

Age of Victim - Gunshot Homicides / Injuries						
Age	Prior YTD	Percent of Total	YTD	Percent of Total	Change	Percent Change
0-12	0	0.0%	0	0.0%	0	-
13-17	1	5.6%	0	0.0%	-1	-100.0%
18-24	7	38.9%	5	31.3%	-2	-28.6%
25-34	5	27.8%	7	43.8%	2	40.0%
35-44	2	11.1%	1	6.3%	-1	-50.0%
45-54	2	11.1%	2	12.5%	0	0.0%
55-64	1	5.6%	1	6.3%	0	0.0%
65+	0	0.0%	0	0.0%	0	-

Annual Totals - Gunshot Homicides / Injuries

Green Line Represents the Previous 12 Year Average

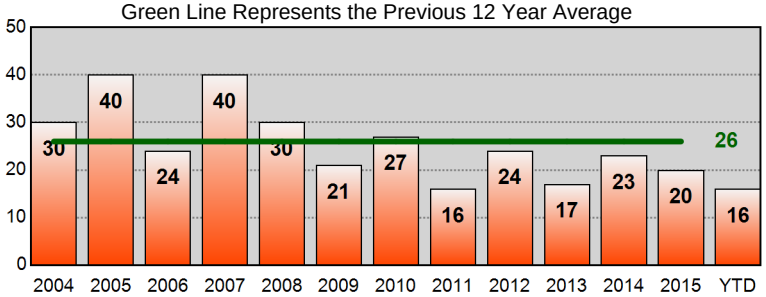

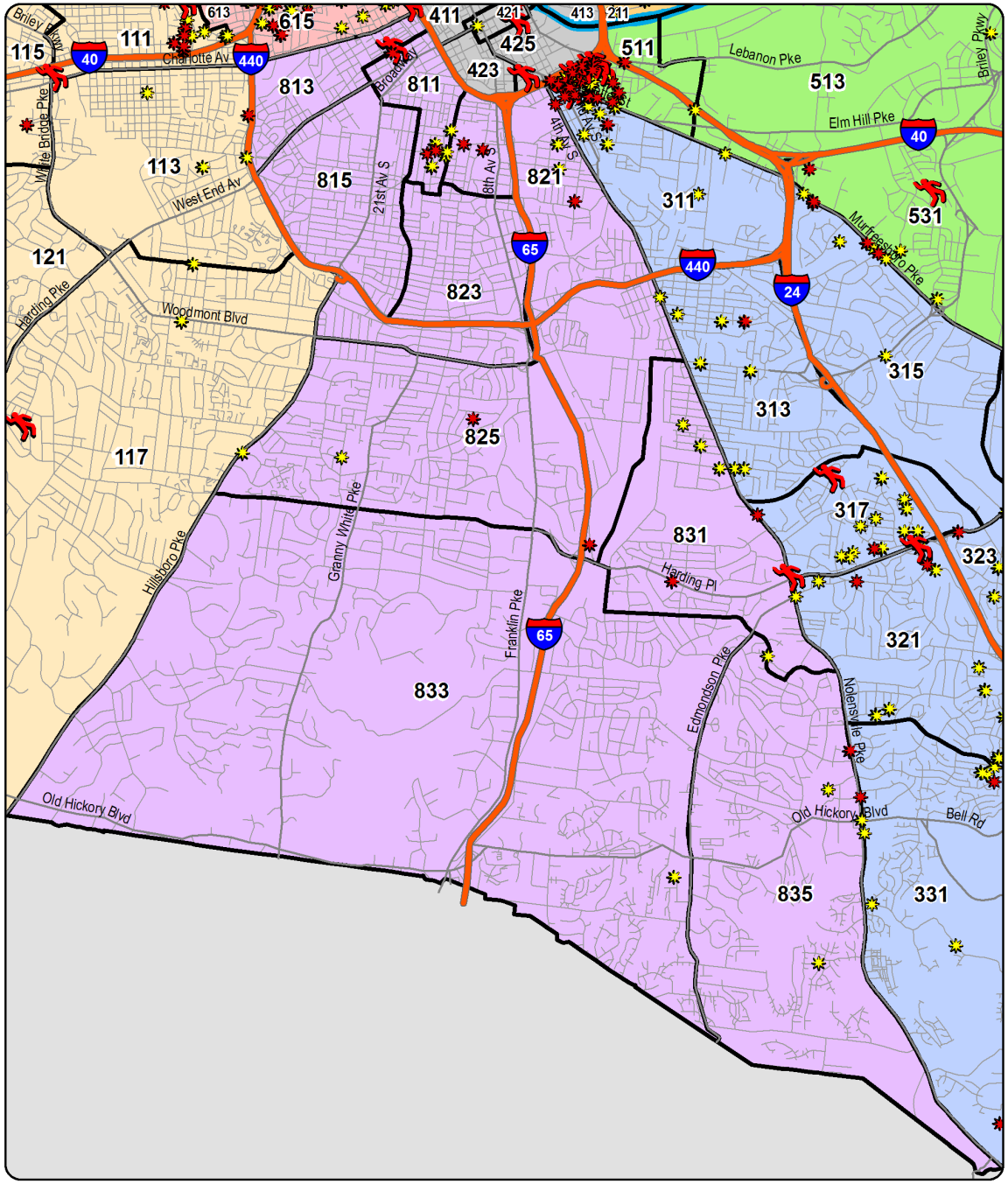

YTD Shootings Gunshot Homicide Gunshot Injury Property Damage Involving Firearm

Sourced from MNPD ARMS on 11/16/2016 7:06:30 AM. The information in this report is sourced from incident reports using UCR definitions and reporting guidelines, based on the date when the crime was reported, and aggregated by incident location. 'Gunshot Homicide / Injury' counts include only violent incidents (homicide, rape, robbery, and aggravated assault) in which one or more victims received a fatal or non-fatal gunshot wound. Suicides, suicide attempts, and accidental shootings are excluded. 'Property Damage' counts include all incidents that (1) include a 'Damage to Property' (NIBRS 290) offense, and (2) list a firearm in the Weapons/Tool' section of the incident report. Unfounded incidents are excluded from these counts.

West Precinct - Burglary and Theft from Vehicle Counts for the Past Two Weeks

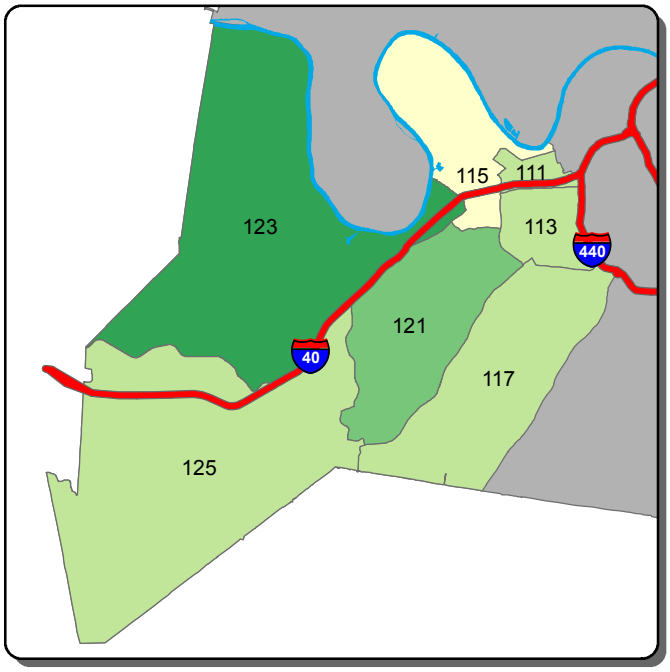

Burglary - A Shift

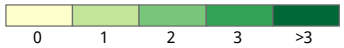

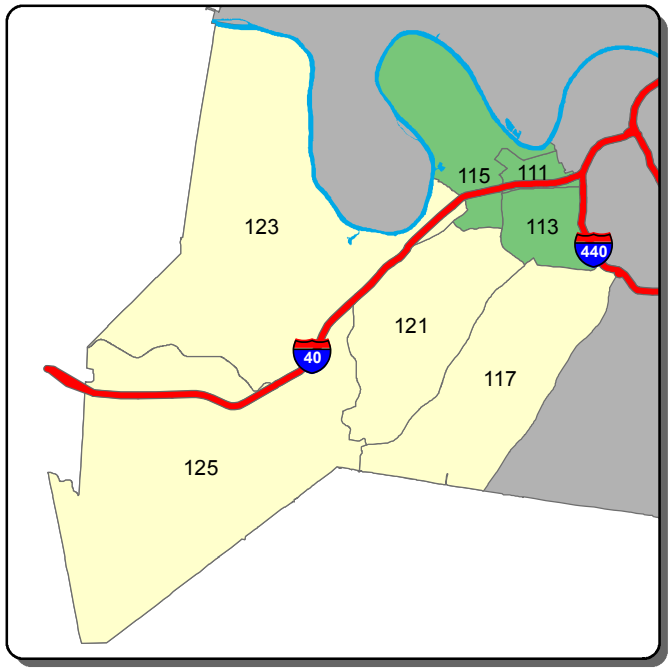

Burglary - B Shift

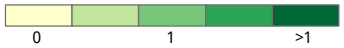

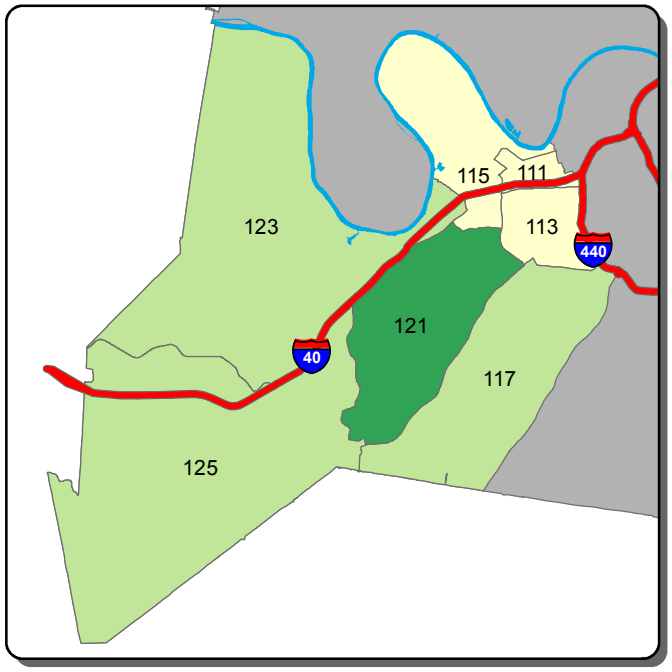

Burglary - C Shift

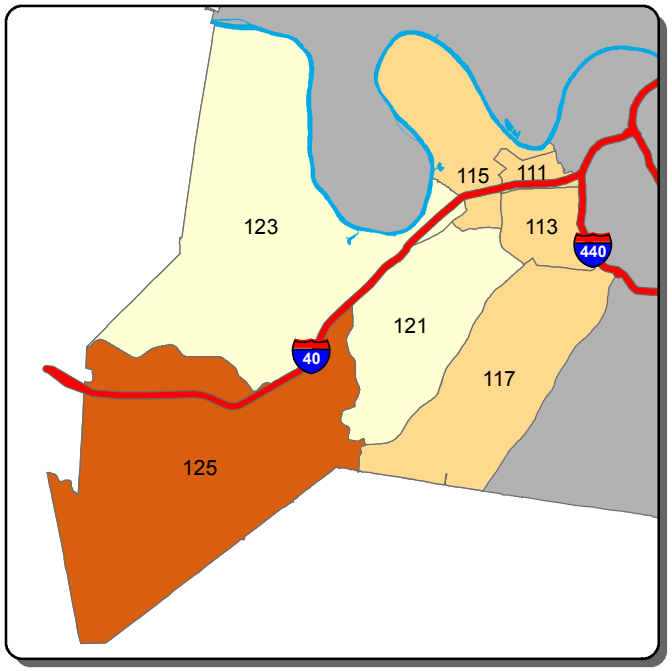

Theft from Vehicle - A Shift

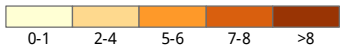

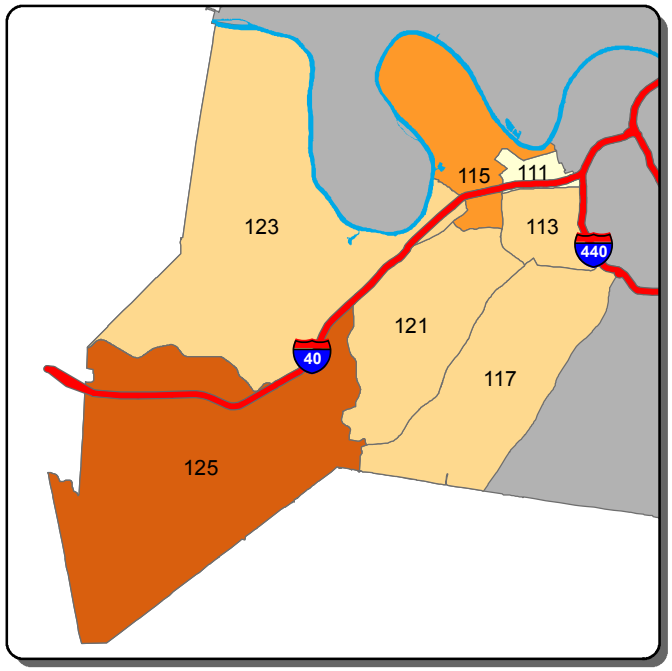

Theft from Vehicle - B Shift

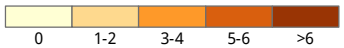

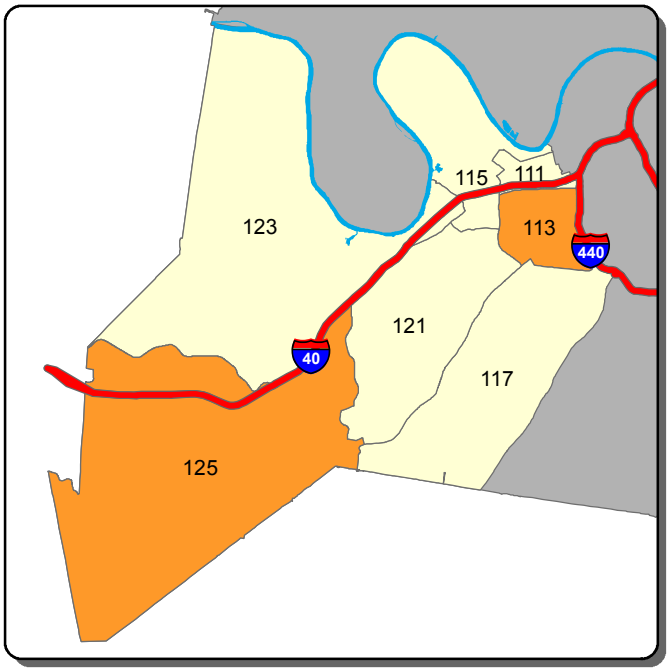

Theft from Vehicle - C Shift

Information summarized for CompStat week ending 11/12/2016

Sourced from MNPD ARMS on 11/16/2016. Data taken from incident reports using Uniform Crime Reporting definitions and guidelines, based on the date and time when the inicident was reported. 'A, B, and C Shift' refer to the following time periods: A Shift = 0700 - 1500; B Shift = 1500 - 2300; C Shift = 2300 - 0700.

West Precinct - Aggravated Assault and Self Initiated CAD Counts for the Past Two Weeks

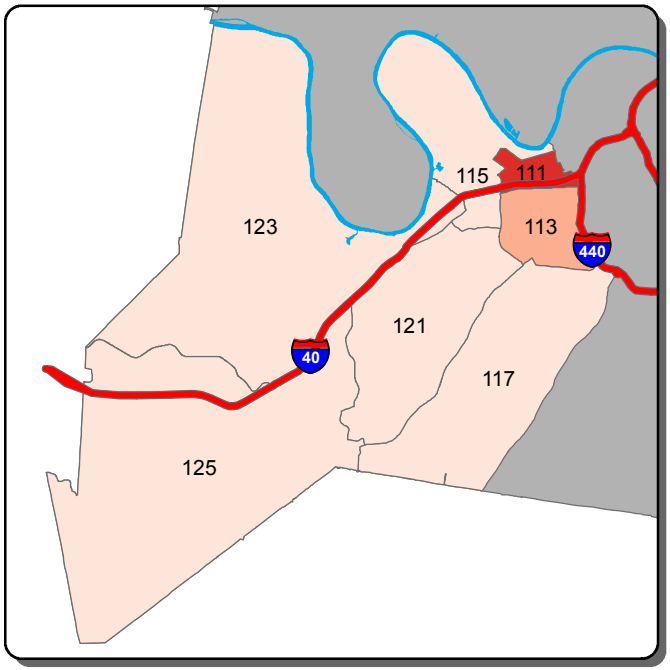

Aggravated Assault - A Shift

0 1 2 3 >3

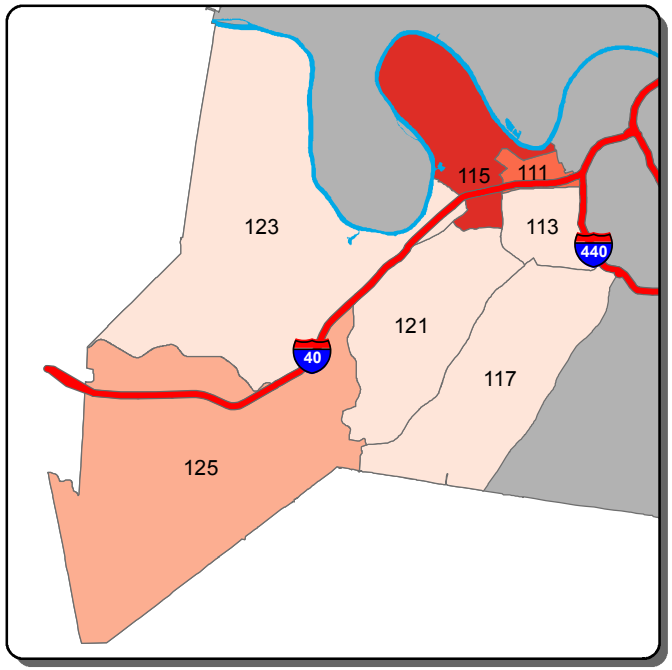

Aggravated Assault - B Shift

0 1 2 3 >3

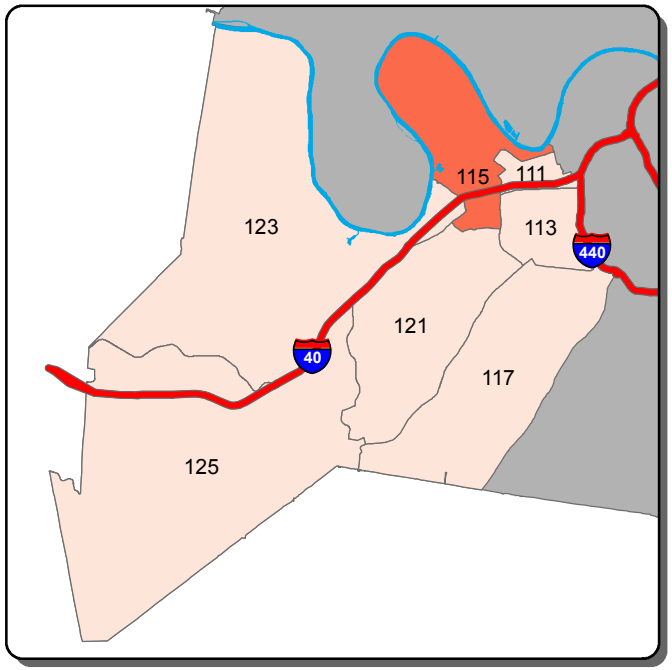

Aggravated Assault - C Shift

0 1 >1

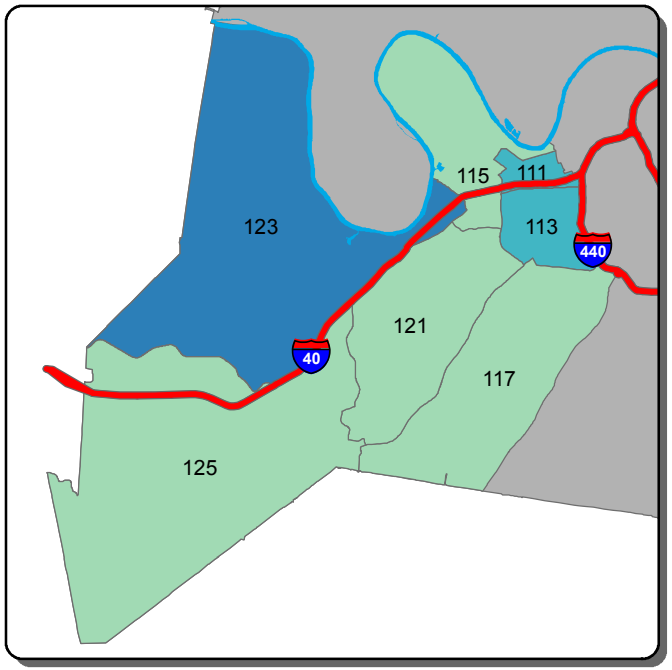

Self Initiated CAD - A Shift

0-147 148-232 233-318 319-404 >404

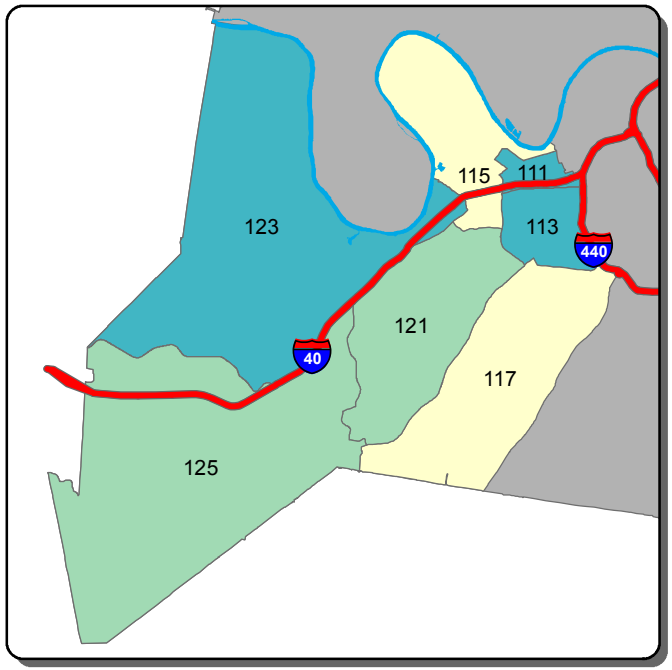

Self Initiated CAD - B Shift

0-113 114-164 165-215 216-266 >266

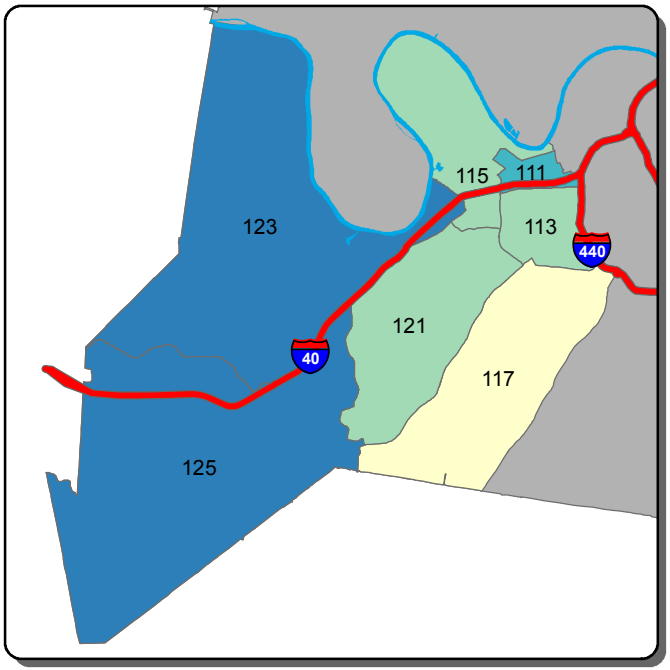

Self Initiated CAD - C Shift

0-114 115-210 211-307 308-404 >404

Information summarized for CompStat week ending 11/12/2016

Sourced from MNPD ARMS on 11/16/2016. Data taken from incident reports using Uniform Crime Reporting definitions and guidelines, based on the date and time when the inicident was reported. 'A, B, and C Shift' refer to the following time periods: A Shift = 0700 - 1500; B Shift = 1500 - 2300; C Shift = 2300 - 0700.

East Precinct - Burglary and Theft from Vehicle Counts for the Past Two Weeks

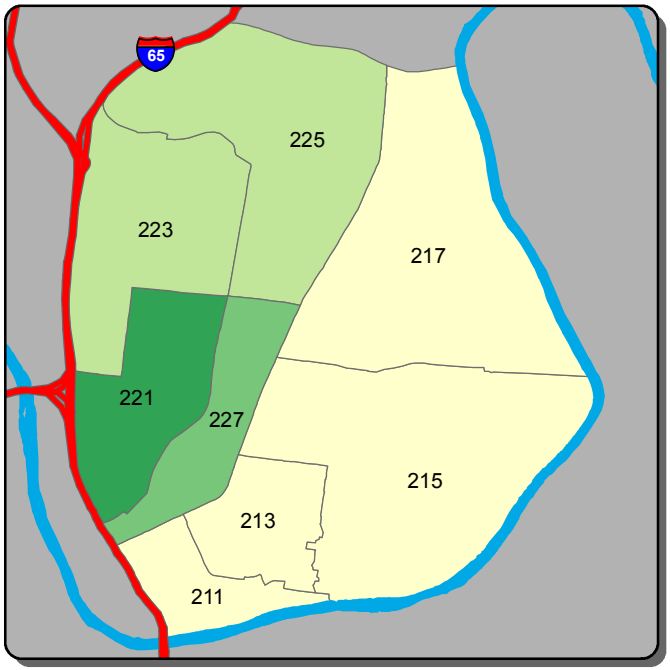

Burglary - A Shift

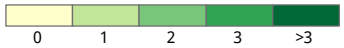

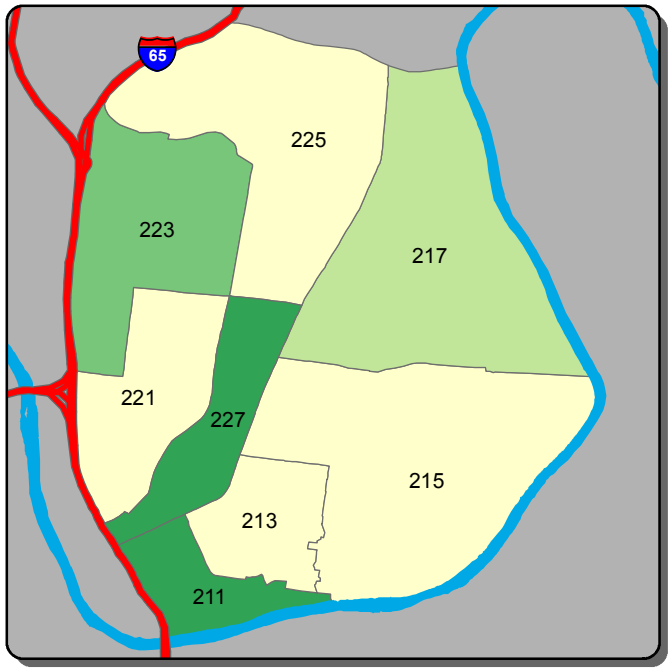

Burglary - B Shift

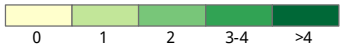

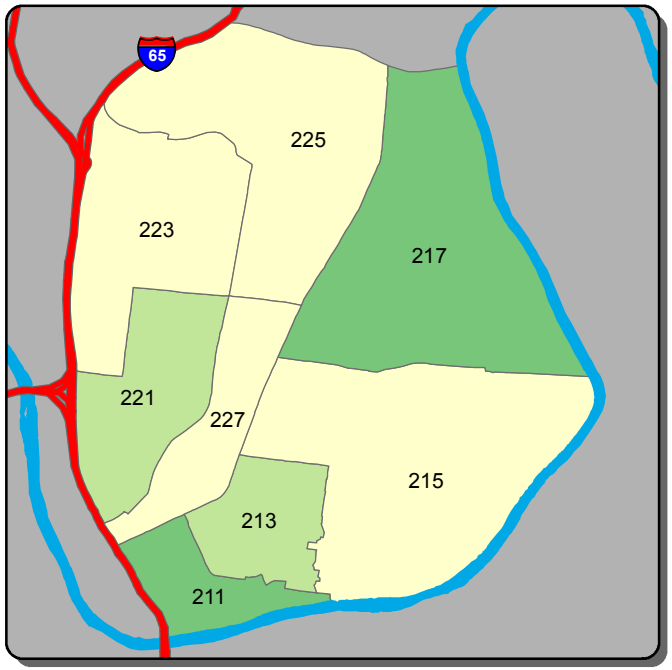

Burglary - C Shift

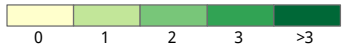

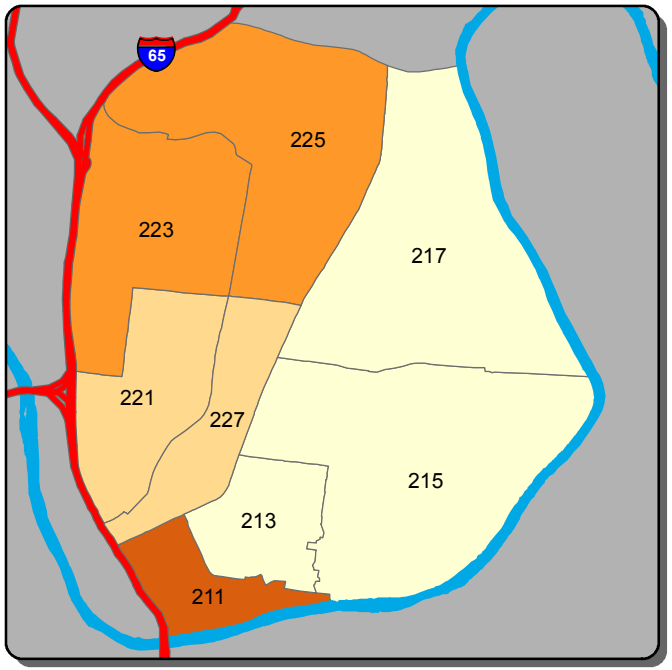

Theft from Vehicle - A Shift

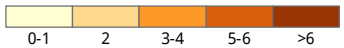

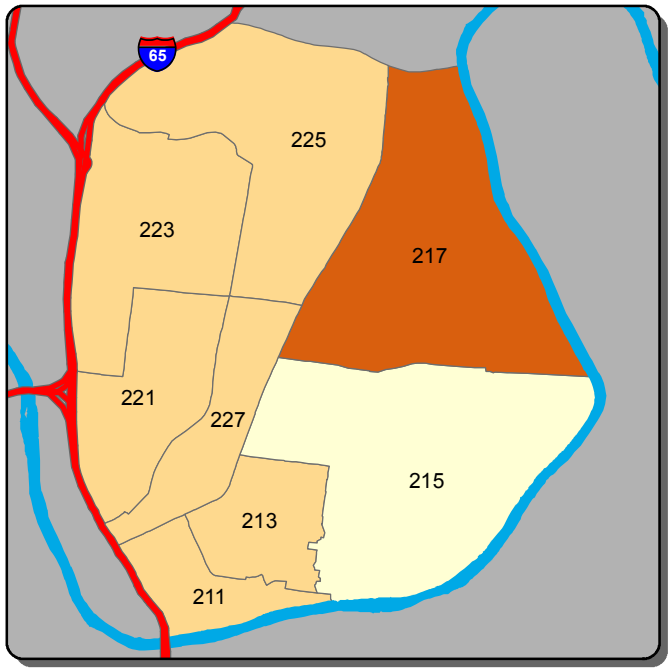

Theft from Vehicle - B Shift

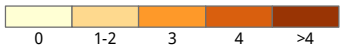

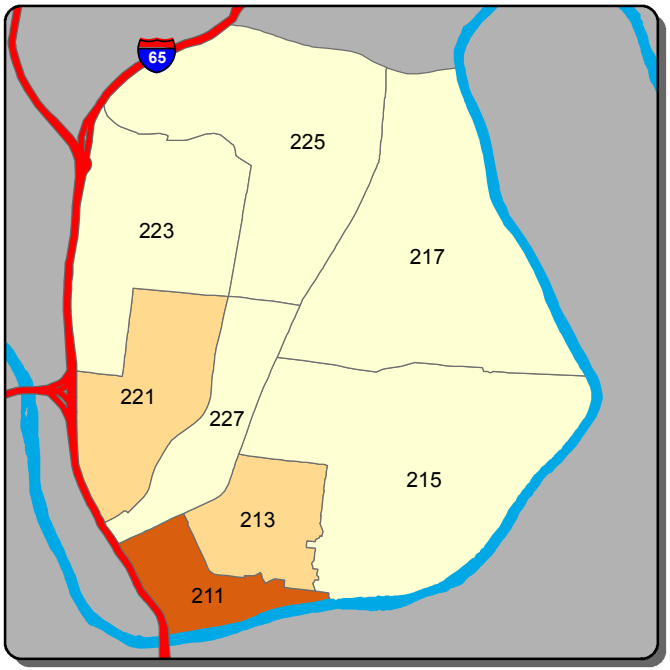

Theft from Vehicle - C Shift

Information summarized for CompStat week ending 11/12/2016

Sourced from MNPD ARMS on 11/16/2016. Data taken from incident reports using Uniform Crime Reporting definitions and guidelines, based on the date and time when the inicident was reported. 'A, B, and C Shift' refer to the following time periods: A Shift = 0700 - 1500; B Shift = 1500 - 2300; C Shift = 2300 - 0700.

East Precinct - Aggravated Assault and Self Initiated CAD Counts for the Past Two Weeks

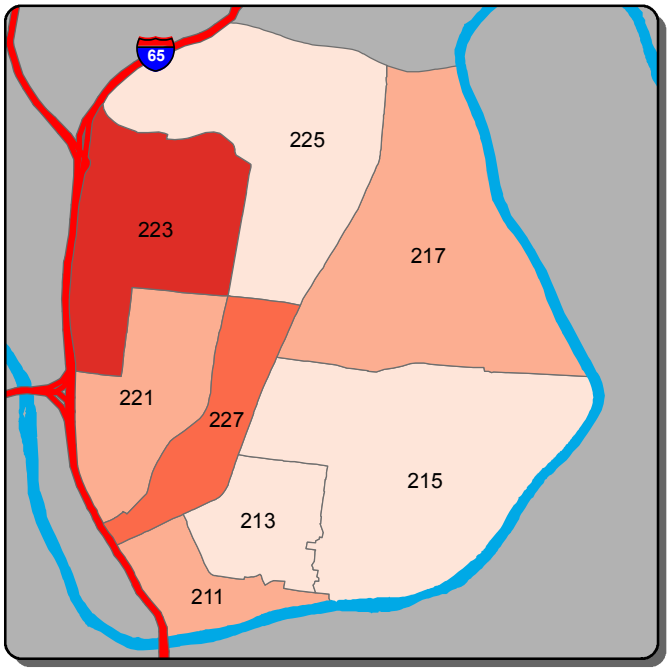

Aggravated Assault - A Shift

0	1	2	3	>3

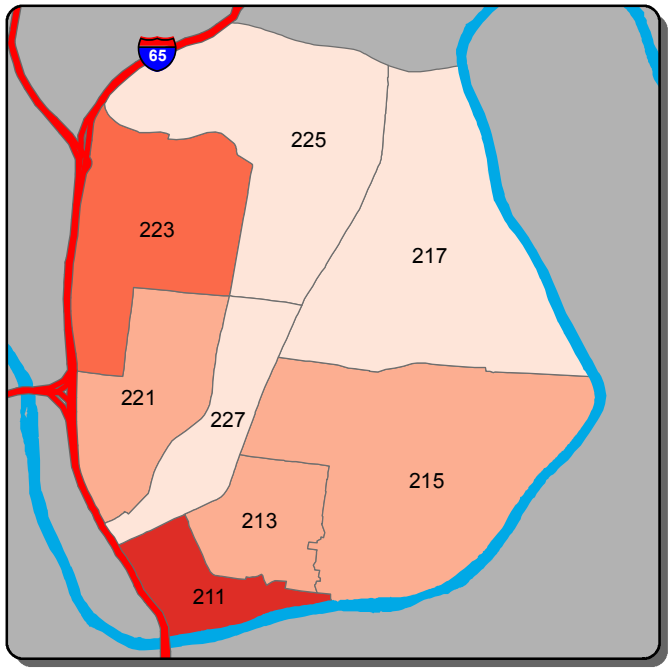

Aggravated Assault - B Shift

0	1-2	3-4	5-7	>7

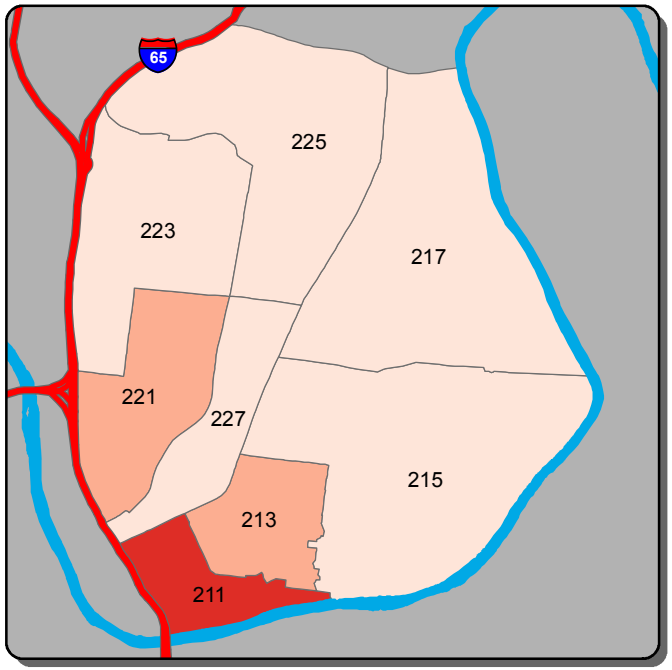

Aggravated Assault - C Shift

0	1	2	3	>3

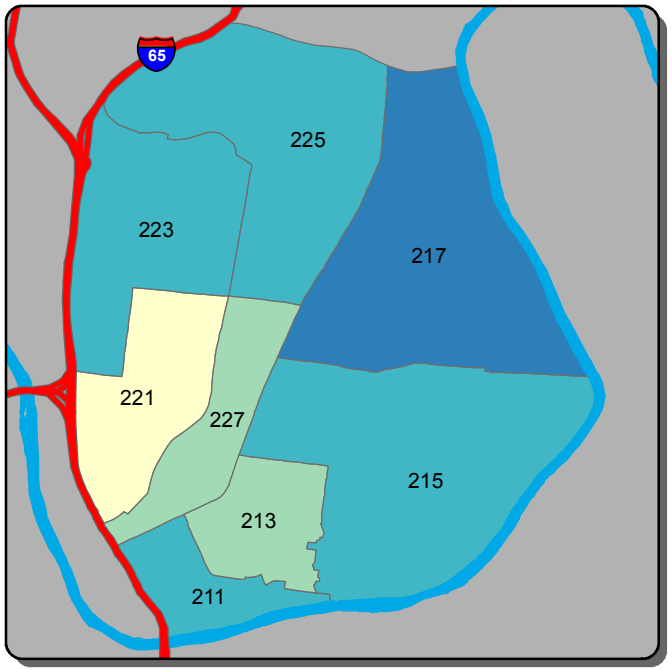

Self Initiated CAD - A Shift

0-57	58-76	77-94	95-113	>113

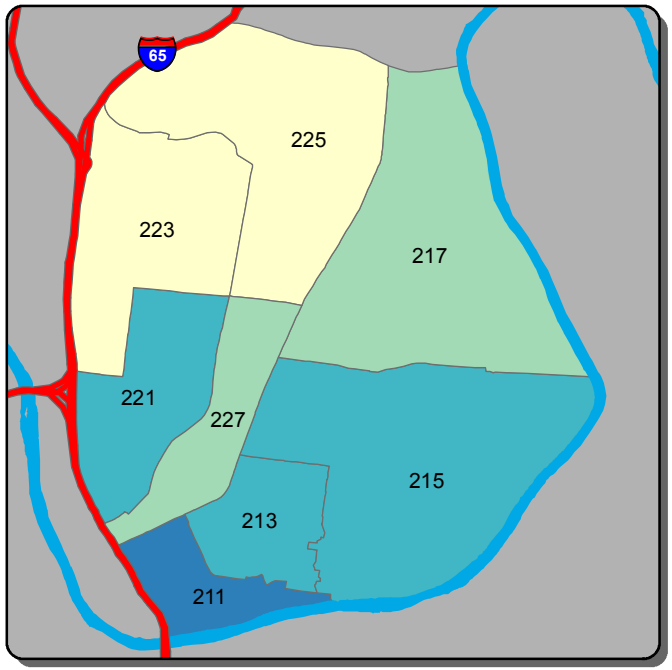

Self Initiated CAD - B Shift

0-61	62-84	85-107	108-130	>130

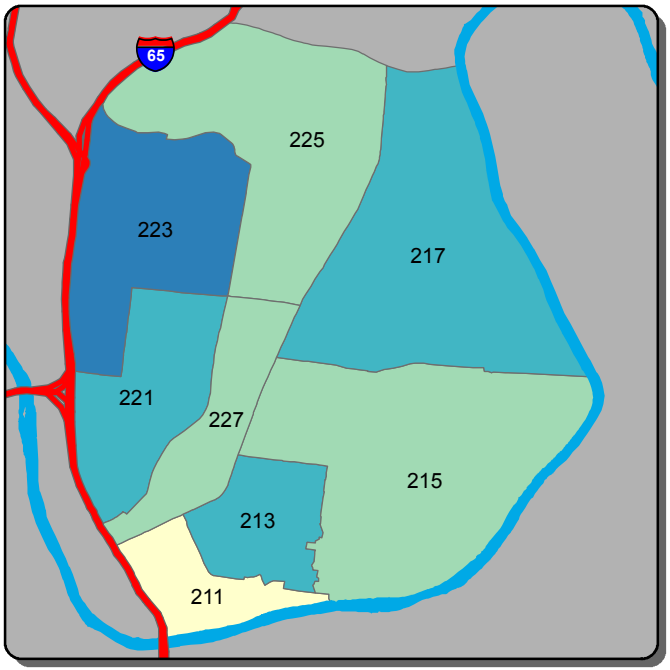

Self Initiated CAD - C Shift

0-103	104-145	146-187	188-228	>228

Information summarized for CompStat week ending 11/12/2016

Sourced from MNPD ARMS on 11/16/2016. Data taken from incident reports using Uniform Crime Reporting definitions and guidelines, based on the date and time when the inicident was reported. 'A, B, and C Shift' refer to the following time periods: A Shift = 0700 - 1500; B Shift = 1500 - 2300; C Shift = 2300 - 0700.

South Precinct - Burglary and Theft from Vehicle Counts for the Past Two Weeks

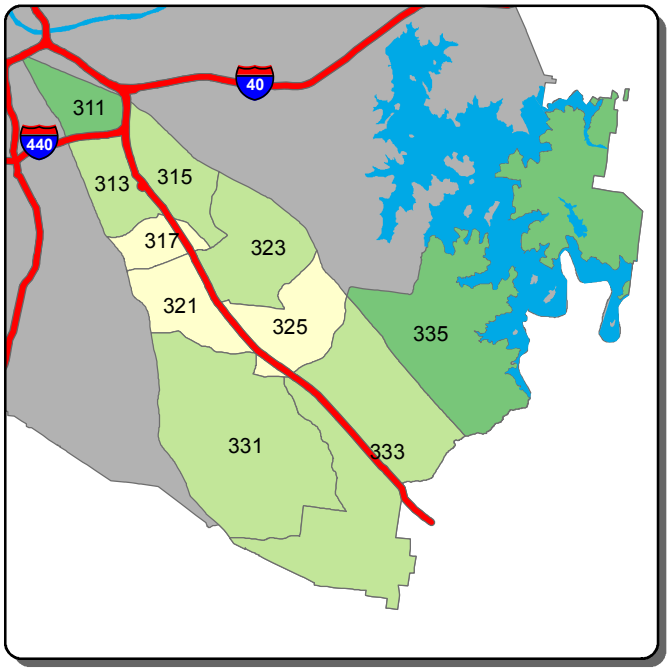

Burglary - A Shift

0-1 | 2 | 3 | 4 | >4

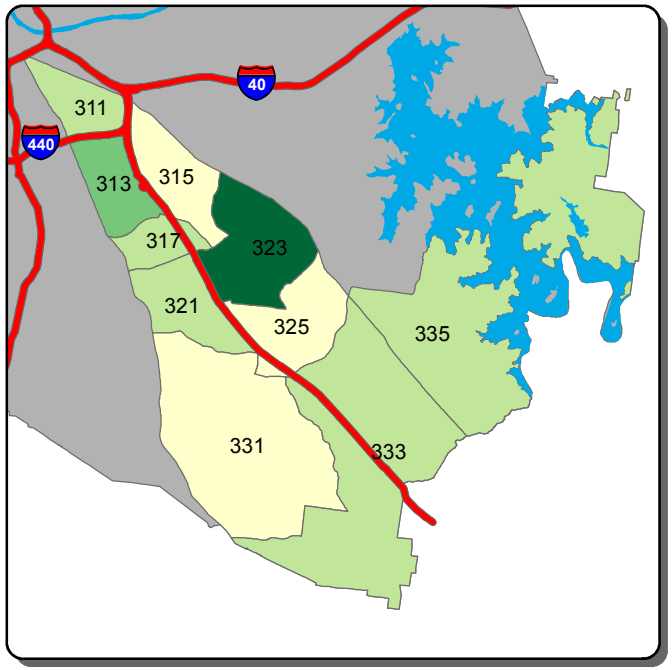

Burglary - B Shift

0 | 1 | 2 | 3 | >3

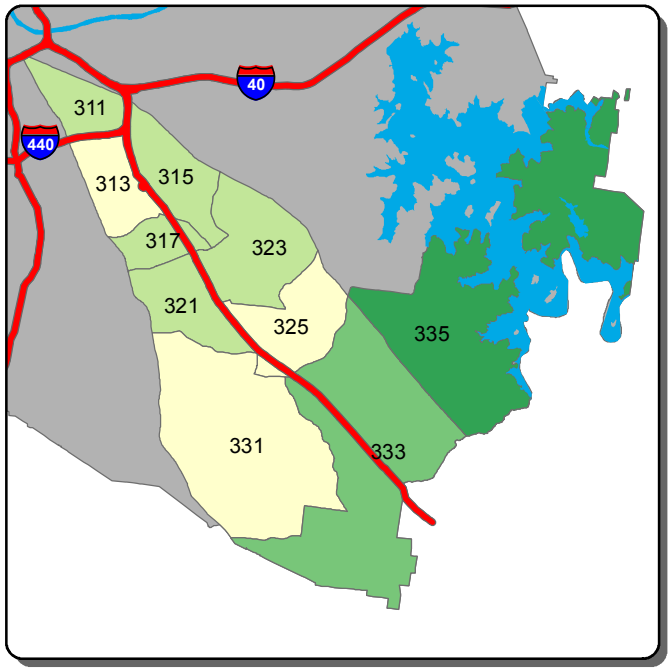

Burglary - C Shift

0 | 1 | 2 | 3 | >3

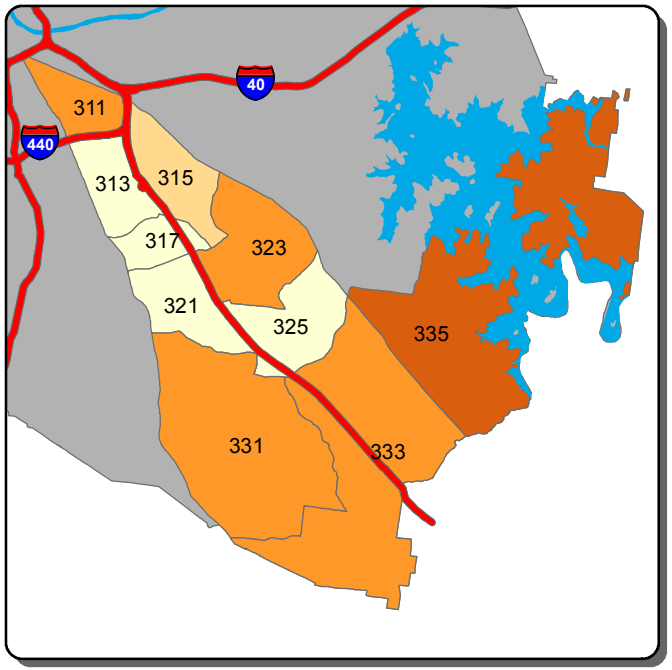

Theft from Vehicle - A Shift

0-1 | 2-3 | 4-6 | 7-8 | >8

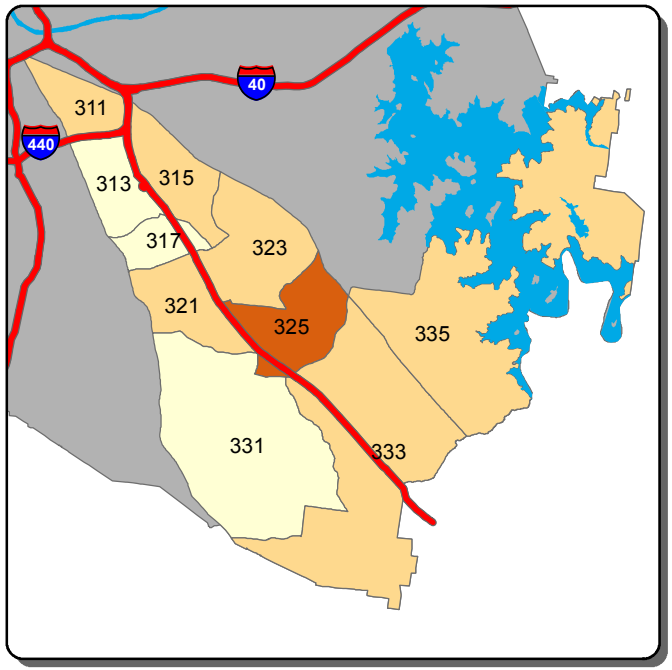

Theft from Vehicle - B Shift

0-1 | 2-3 | 4 | 5-6 | >6

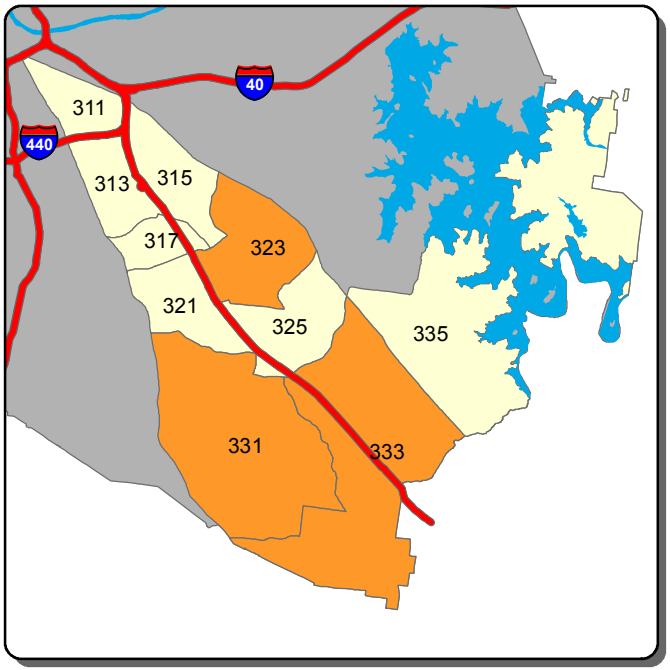

Theft from Vehicle - C Shift

0 | 1 | 2 | 3 | >3

Information summarized for CompStat week ending 11/12/2016

Sourced from MNPD ARMS on 11/16/2016. Data taken from incident reports using Uniform Crime Reporting definitions and guidelines, based on the date and time when the inicident was reported. 'A, B, and C Shift' refer to the following time periods: A Shift = 0700 - 1500; B Shift = 1500 - 2300; C Shift = 2300 - 0700.

South Precinct - Aggravated Assault and Self Initiated CAD Counts for the Past Two Weeks

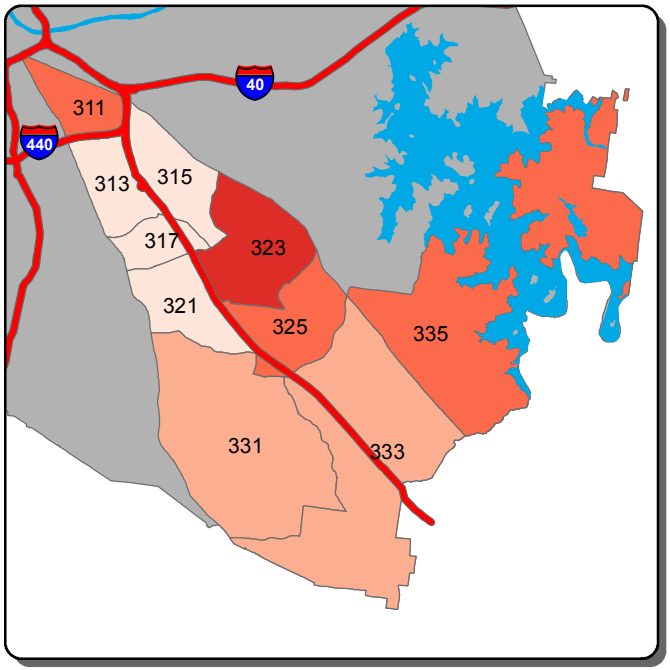

Aggravated Assault - A Shift

0 | 1 | 2-3 | 4 | >4

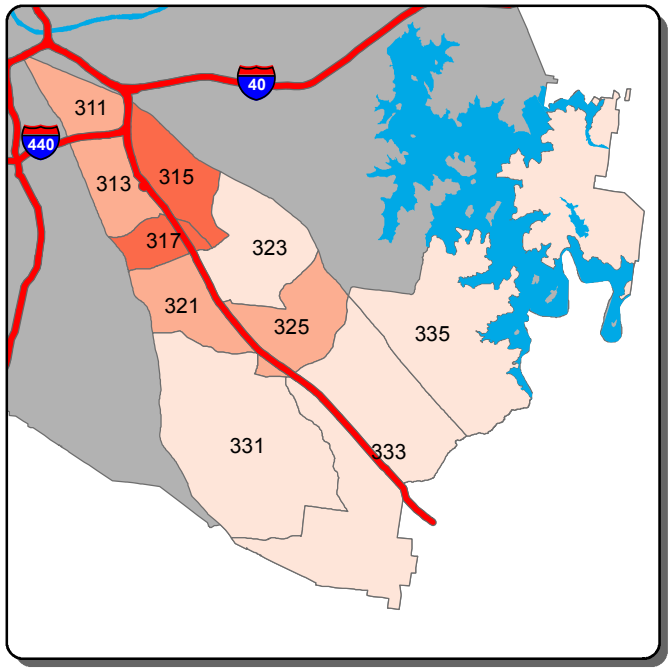

Aggravated Assault - B Shift

0 | 1 | 2 | >2

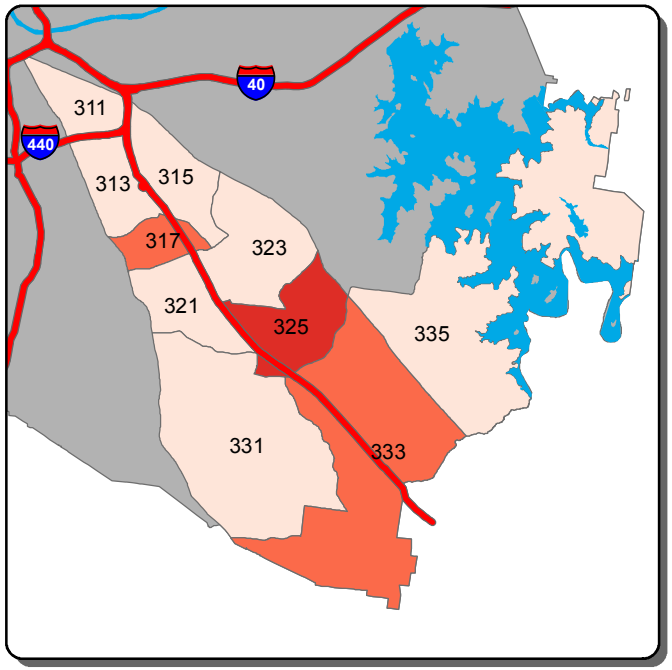

Aggravated Assault - C Shift

0 | 1 | 2 | 3-4 | >4

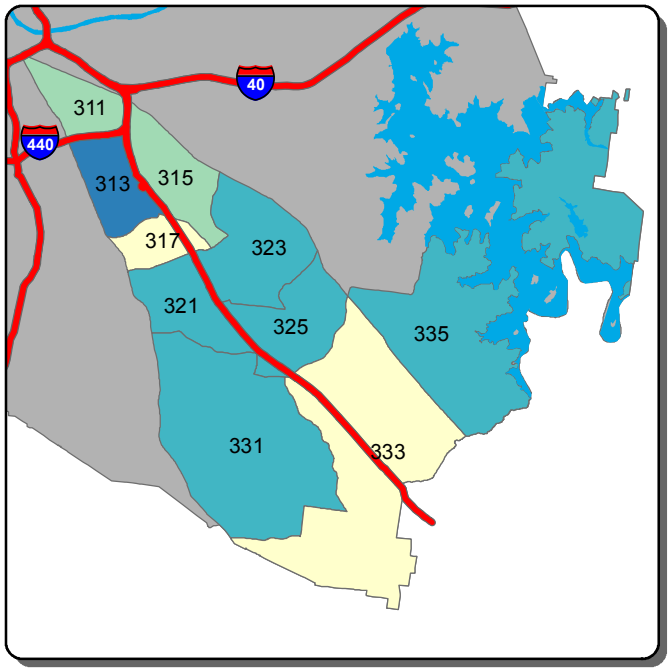

Self Initiated CAD - A Shift

0-61 | 62-94 | 95-128 | 129-161 | >161

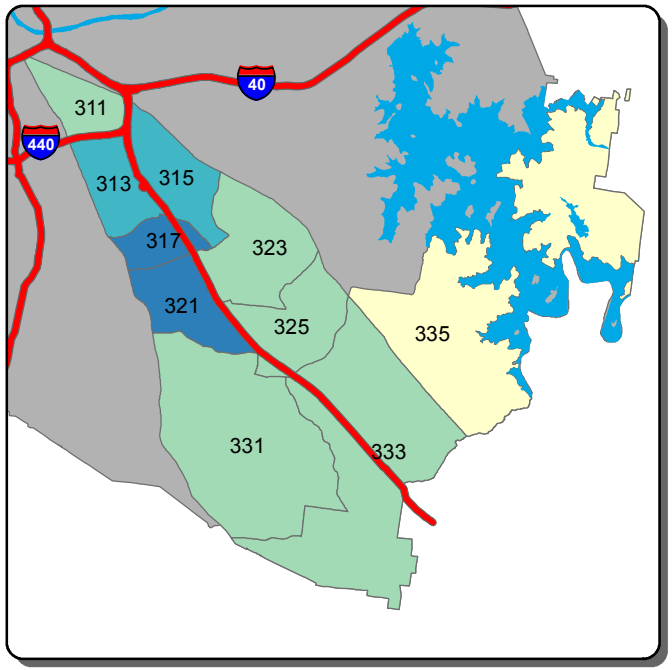

Self Initiated CAD - B Shift

0-51 | 52-73 | 74-95 | 96-116 | >116

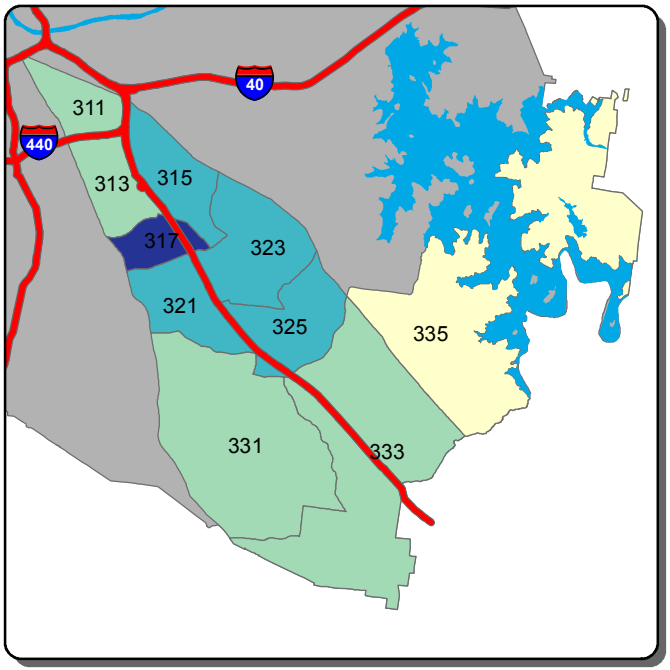

Self Initiated CAD - C Shift

0-47 | 48-82 | 83-116 | 117-150 | >150

Information summarized for CompStat week ending 11/12/2016

Sourced from MNPD ARMS on 11/16/2016. Data taken from incident reports using Uniform Crime Reporting definitions and guidelines, based on the date and time when the inicident was reported. 'A, B, and C Shift' refer to the following time periods: A Shift = 0700 - 1500; B Shift = 1500 - 2300; C Shift = 2300 - 0700.

Central Precinct - Burglary and Theft from Vehicle Counts for the Past Two Weeks

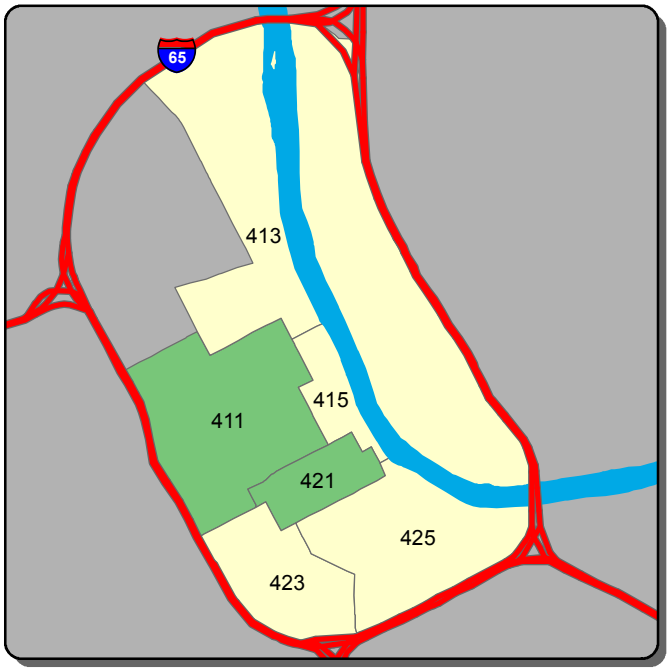

Burglary - A Shift

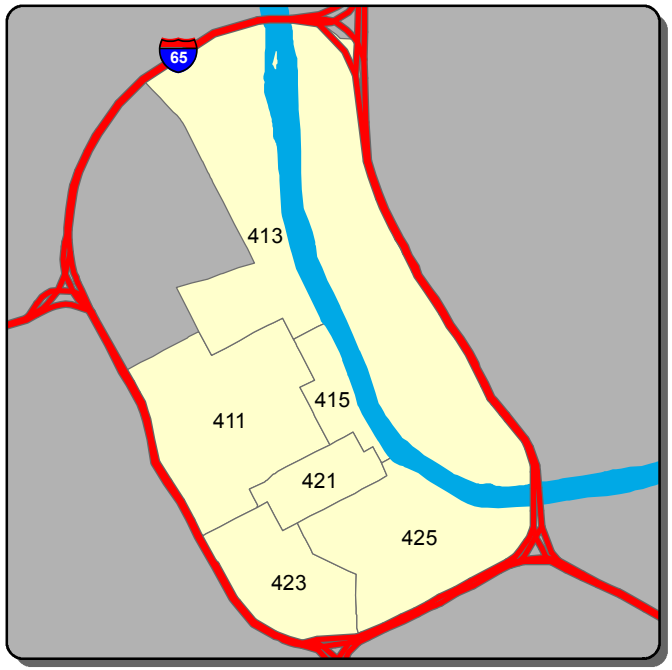

Burglary - B Shift

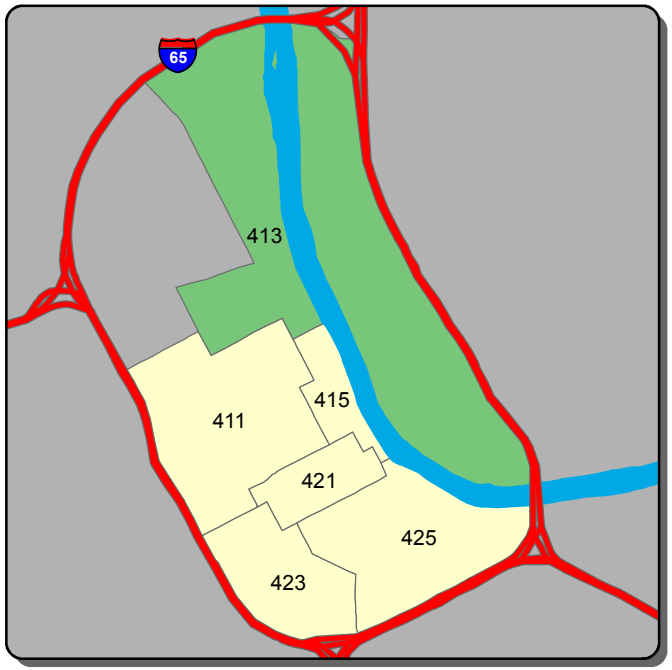

Burglary - C Shift

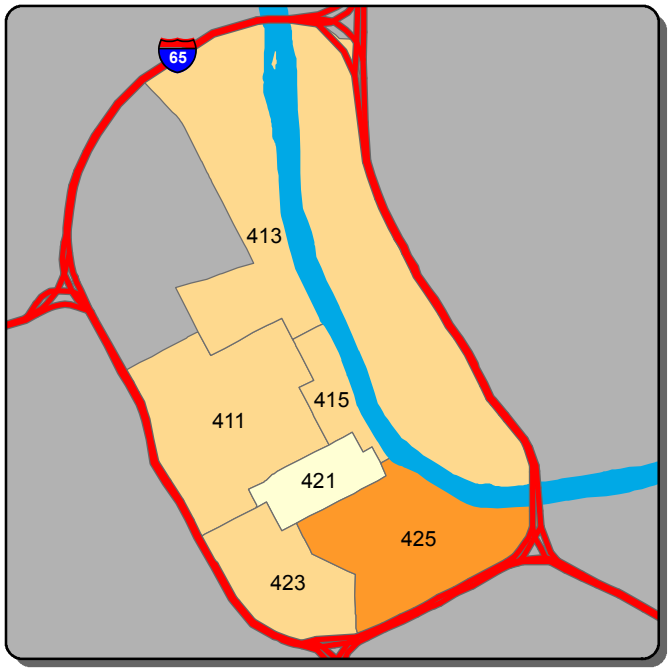

Theft from Vehicle - A Shift

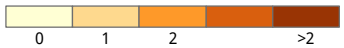

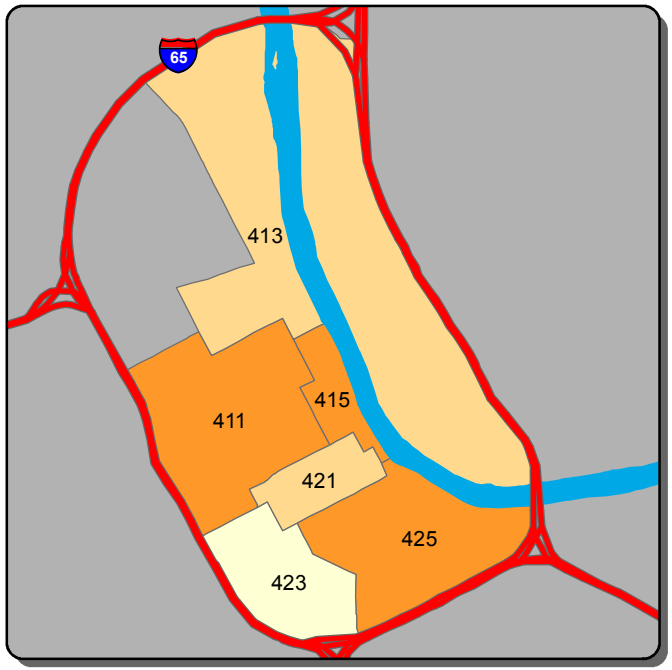

Theft from Vehicle - B Shift

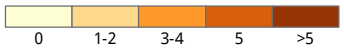

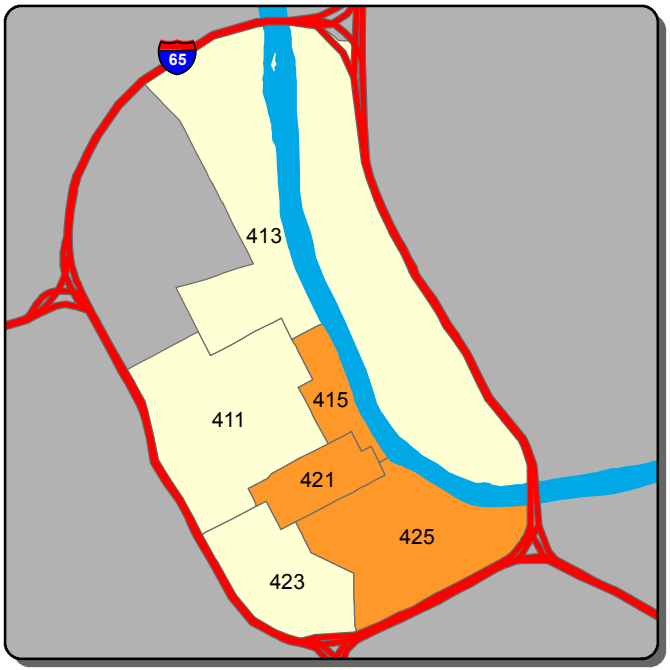

Theft from Vehicle - C Shift

Information summarized for CompStat week ending 11/12/2016

Sourced from MNPD ARMS on 11/16/2016. Data taken from incident reports using Uniform Crime Reporting definitions and guidelines, based on the date and time when the inicident was reported. 'A, B, and C Shift' refer to the following time periods: A Shift = 0700 - 1500; B Shift = 1500 - 2300; C Shift = 2300 - 0700.

Central Precinct - Aggravated Assault and Self Initiated CAD Counts for the Past Two Weeks

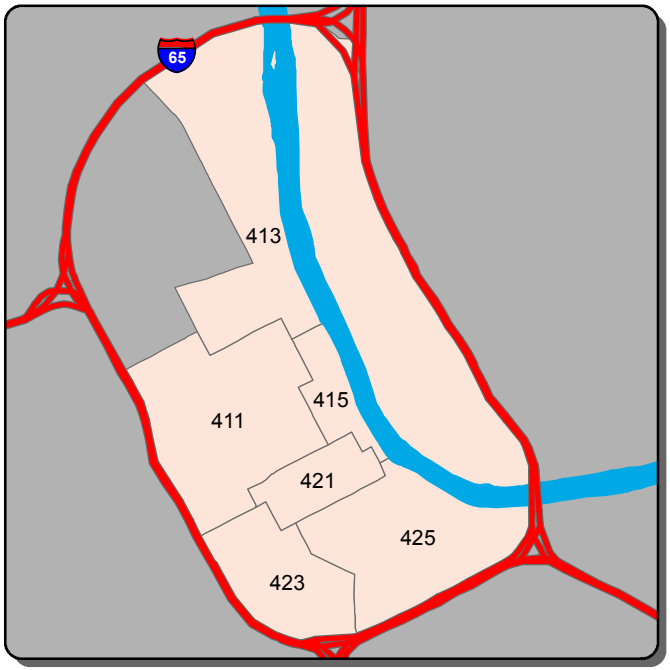

Aggravated Assault - A Shift

0 | >0

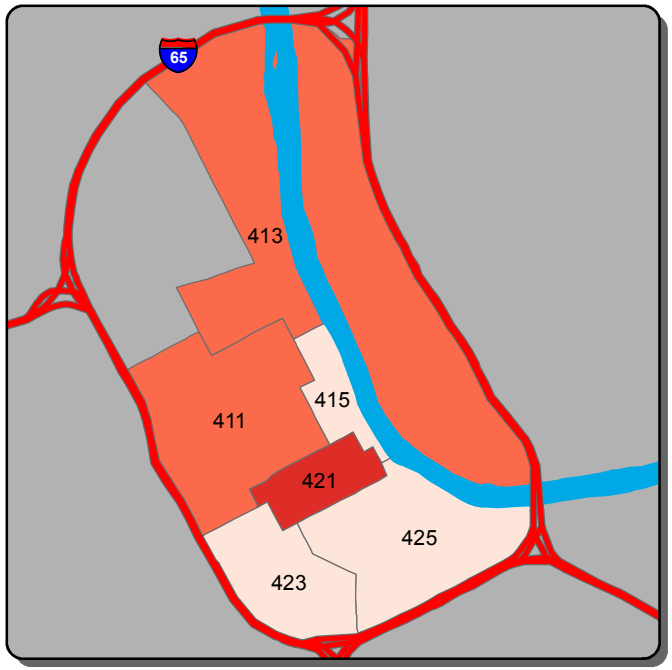

Aggravated Assault - B Shift

0 | 1 | 2-3 | 4-5 | >5

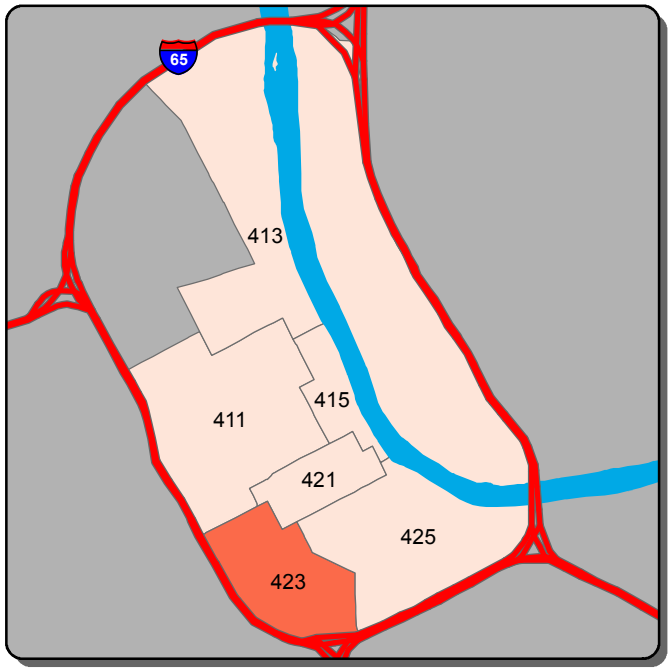

Aggravated Assault - C Shift

0 | 1 | >1

Self Initiated CAD - A Shift

0-180 | 181-210 | 211-240 | 241-270 | >270

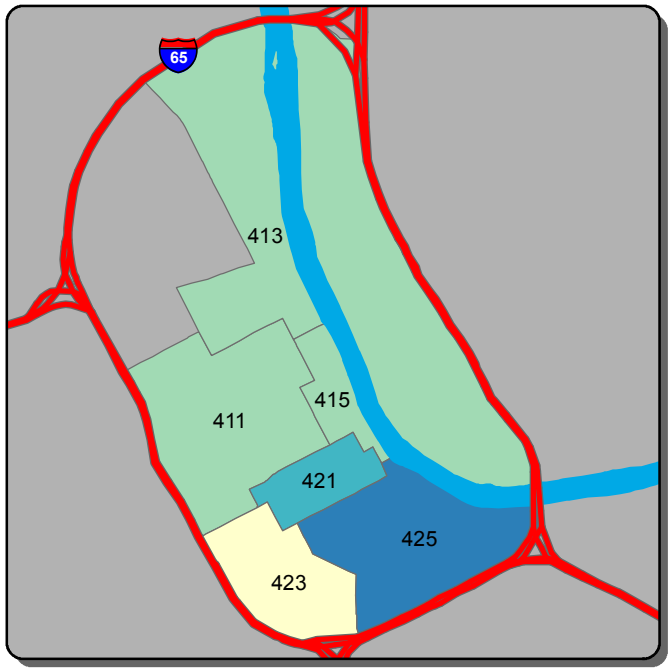

Self Initiated CAD - B Shift

0-99 | 100-198 | 199-298 | 299-397 | >397

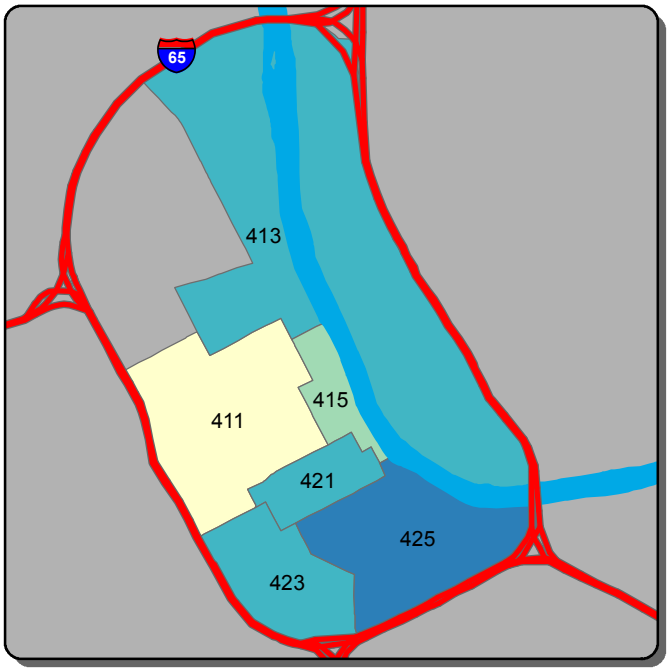

Self Initiated CAD - C Shift

0-150 | 151-242 | 243-333 | 334-424 | >424

Information summarized for CompStat week ending 11/12/2016

Sourced from MNPD ARMS on 11/16/2016. Data taken from incident reports using Uniform Crime Reporting definitions and guidelines, based on the date and time when the inicident was reported. 'A, B, and C Shift' refer to the following time periods: A Shift = 0700 - 1500; B Shift = 1500 - 2300; C Shift = 2300 - 0700.

Hermitage Precinct - Burglary and Theft from Vehicle Counts for the Past Two Weeks

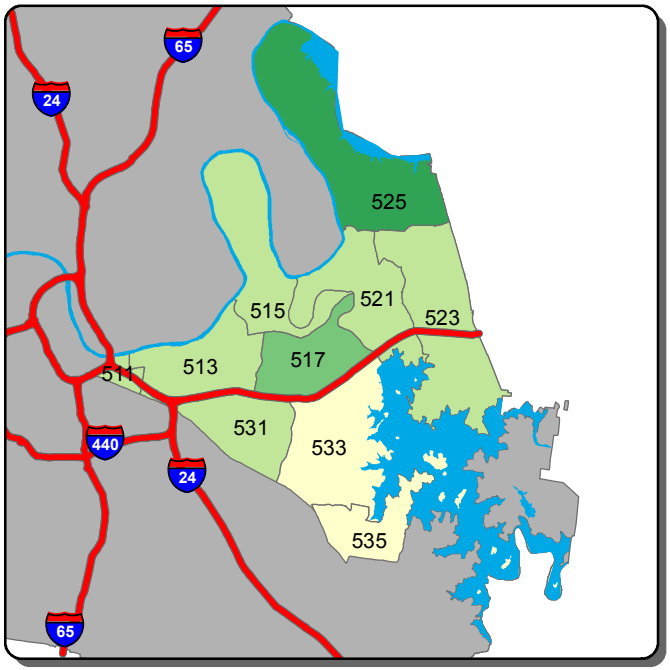

Burglary - A Shift

0 | 1-2 | 3 | 4 | >4

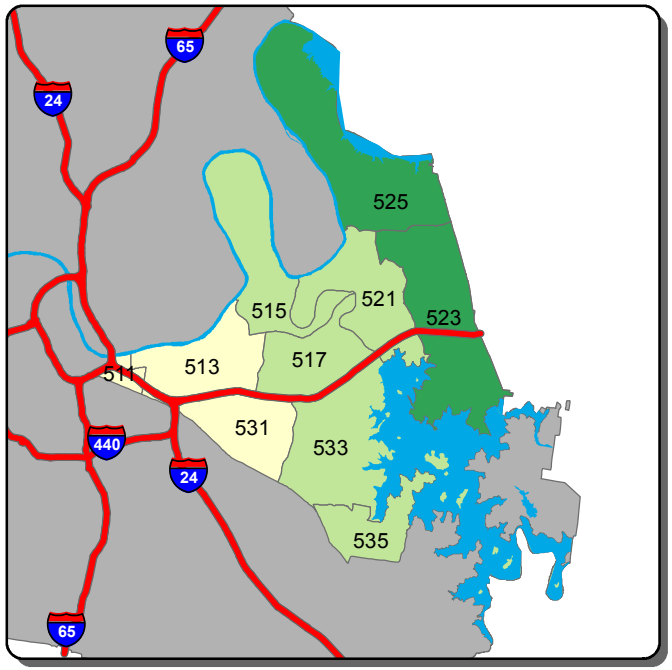

Burglary - B Shift

0 | 1-2 | 3 | 4-5 | >5

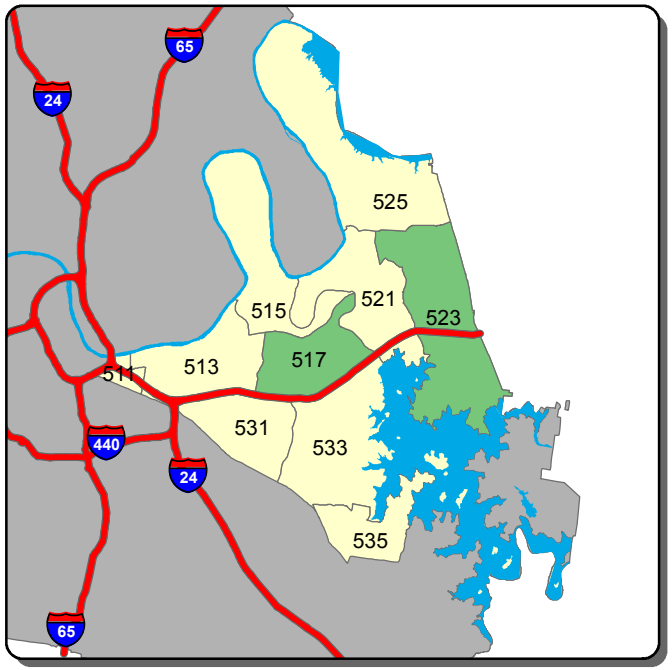

Burglary - C Shift

0 | 1 | >1

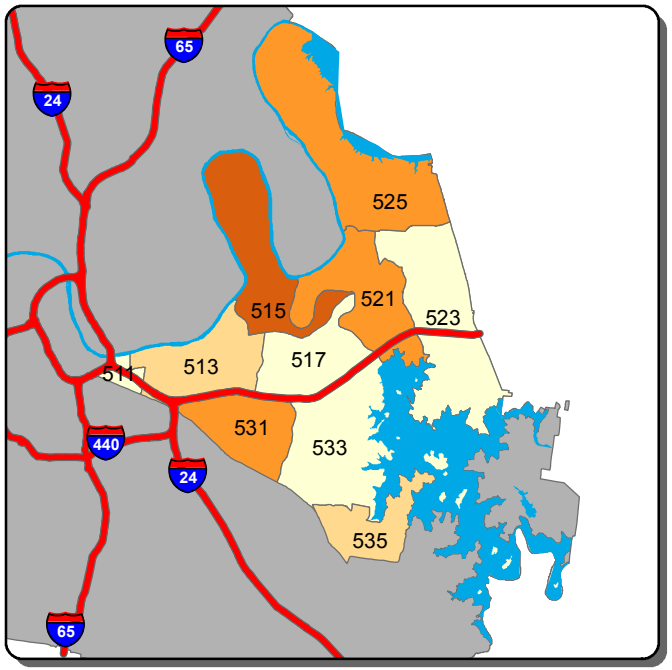

Theft from Vehicle - A Shift

0-1 | 2-3 | 4-5 | 6-7 | >7

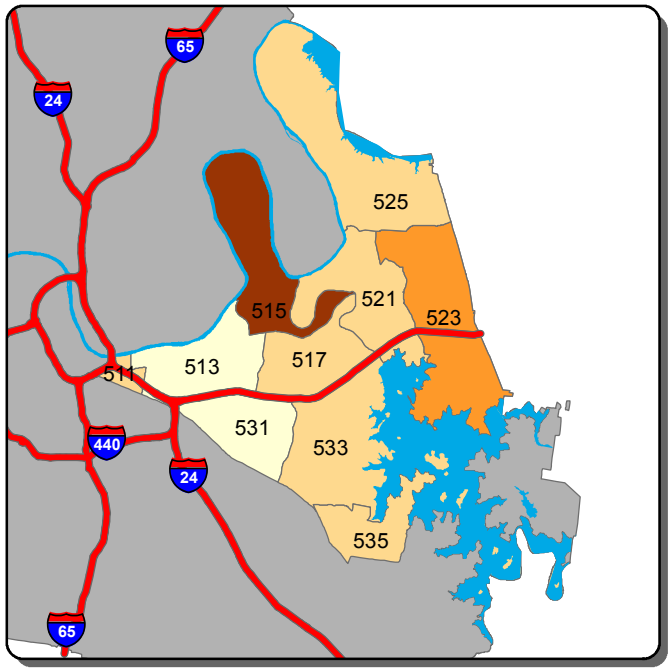

Theft from Vehicle - B Shift

0 | 1-2 | 3-4 | 5-7 | >7

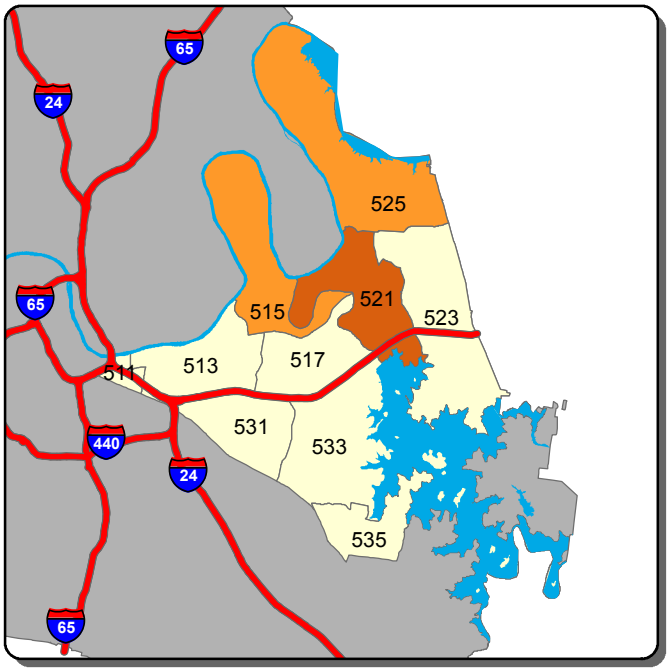

Theft from Vehicle - C Shift

0 | 1 | 2 | 3-4 | >4

Information summarized for CompStat week ending 11/12/2016

Sourced from MNPD ARMS on 11/16/2016. Data taken from incident reports using Uniform Crime Reporting definitions and guidelines, based on the date and time when the inicident was reported. 'A, B, and C Shift' refer to the following time periods: A Shift = 0700 - 1500; B Shift = 1500 - 2300; C Shift = 2300 - 0700.

Hermitage Precinct - Aggravated Assault and Self Initiated CAD Counts for the Past Two Weeks

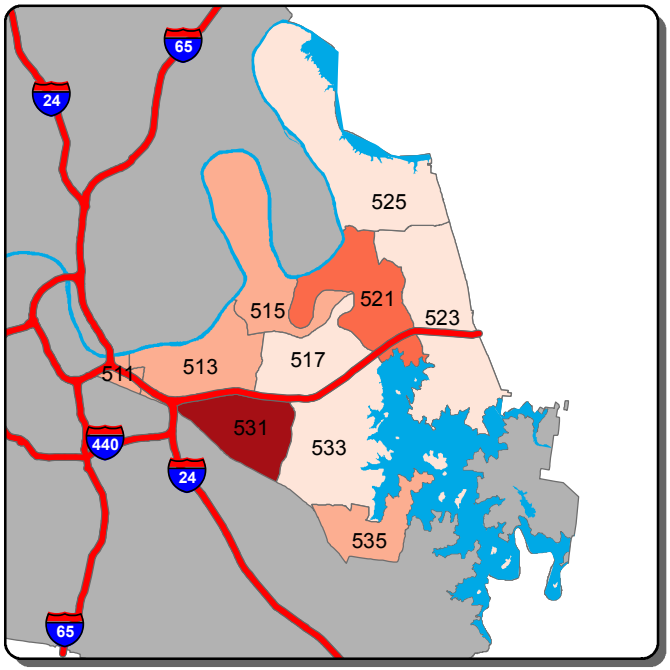

Aggravated Assault - A Shift

0 1 2 3 >3

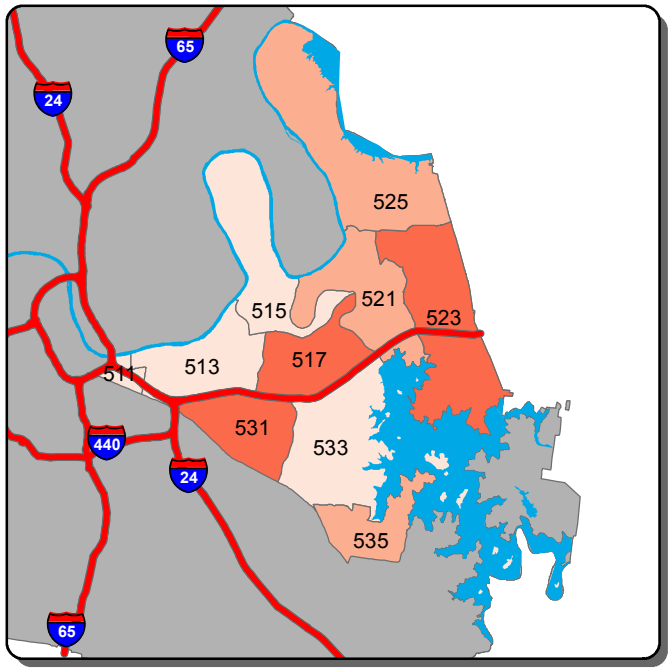

Aggravated Assault - B Shift

0 1 2 3 >3

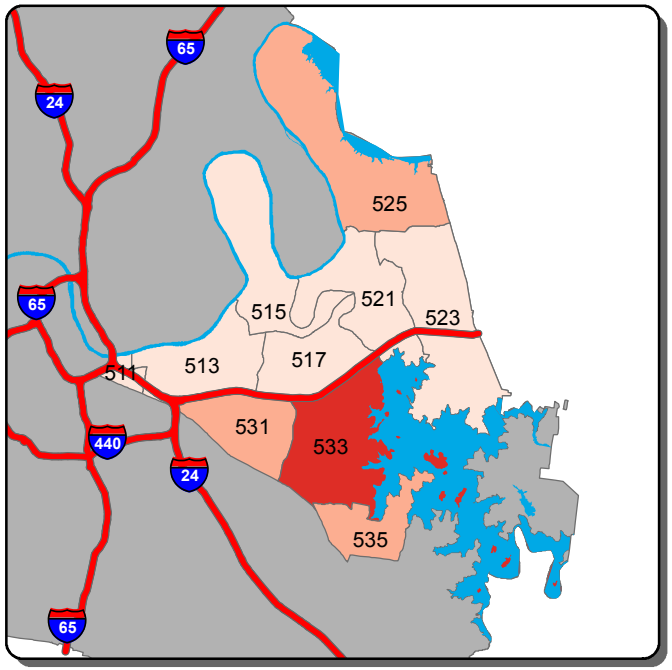

Aggravated Assault - C Shift

0 1 2 >2

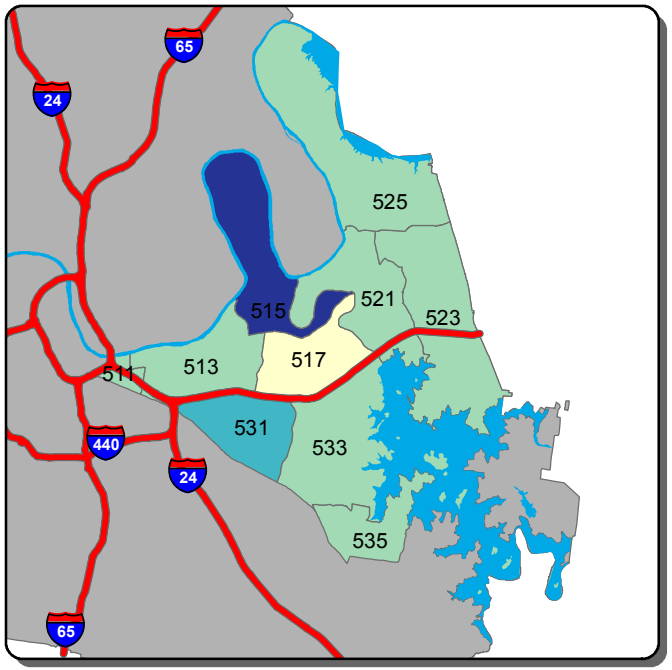

Self Initiated CAD - A Shift

0-56 57-103 104-149 150-196 >196

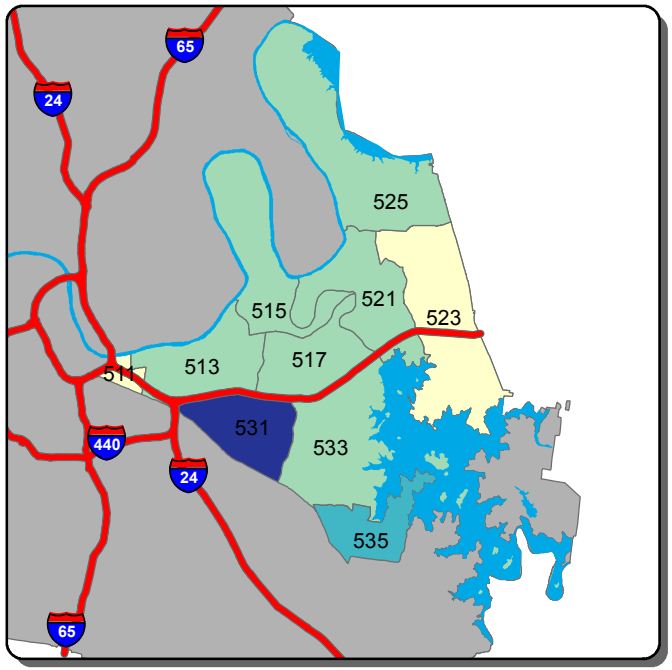

Self Initiated CAD - B Shift

0-98 99-135 136-172 173-209 >209

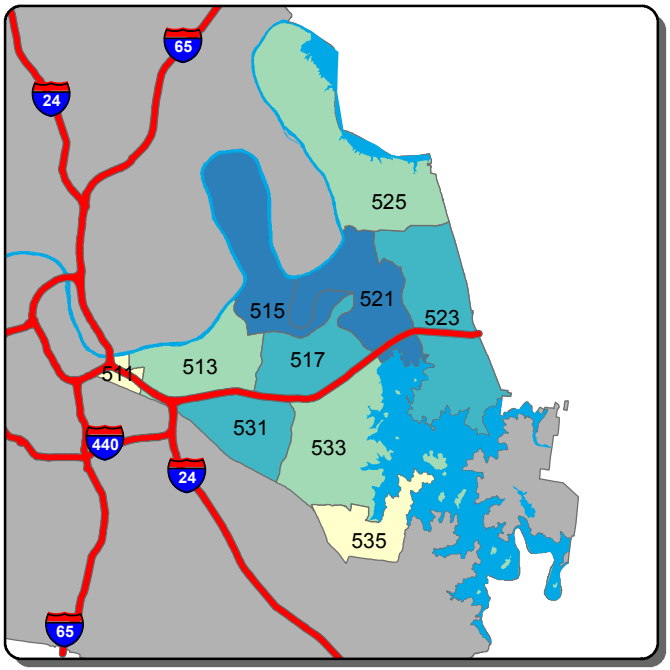

Self Initiated CAD - C Shift

0-67 68-99 100-131 132-162 >162

Information summarized for CompStat week ending 11/12/2016

Sourced from MNPD ARMS on 11/16/2016. Data taken from incident reports using Uniform Crime Reporting definitions and guidelines, based on the date and time when the inicident was reported. 'A, B, and C Shift' refer to the following time periods: A Shift = 0700 - 1500; B Shift = 1500 - 2300; C Shift = 2300 - 0700.

North Precinct - Burglary and Theft from Vehicle Counts for the Past Two Weeks

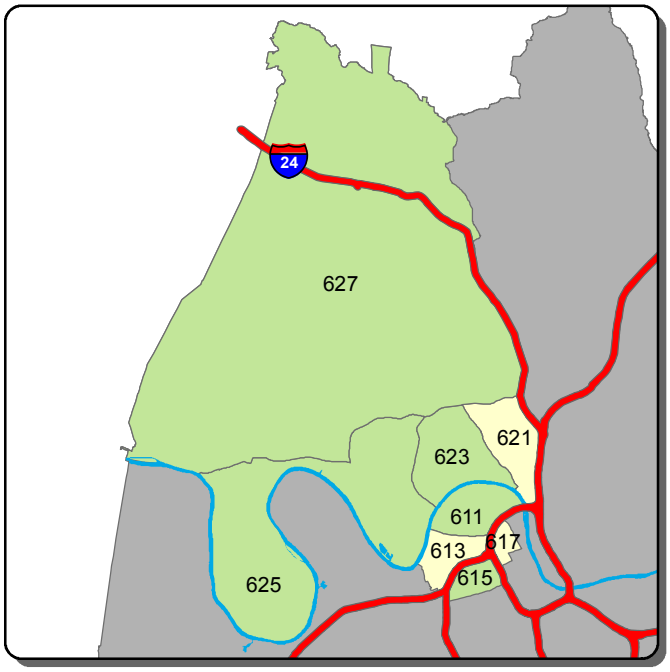

Burglary - A Shift

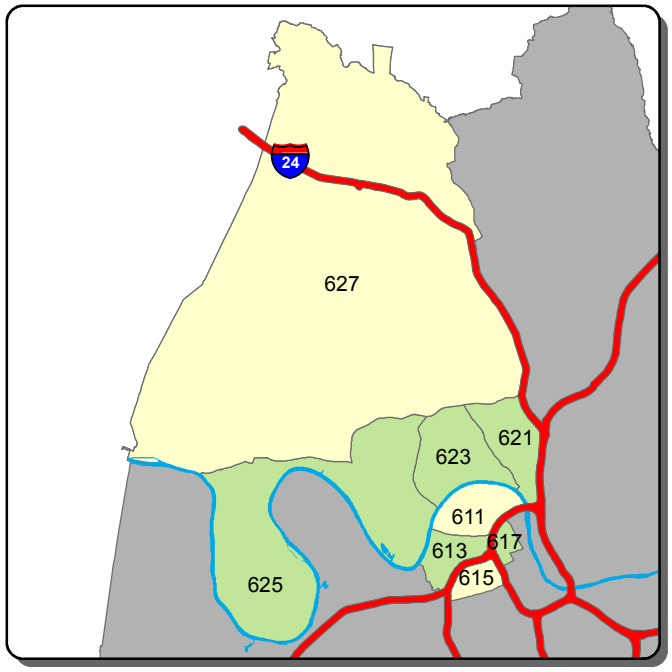

Burglary - B Shift

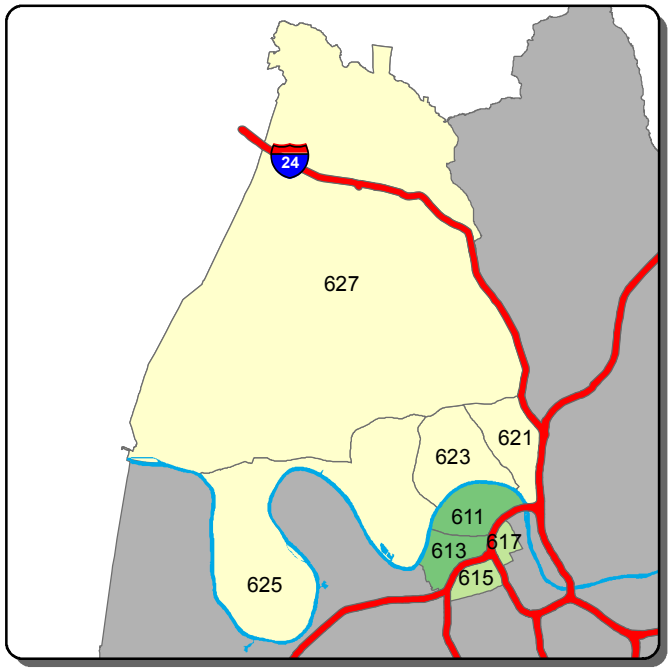

Burglary - C Shift

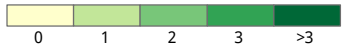

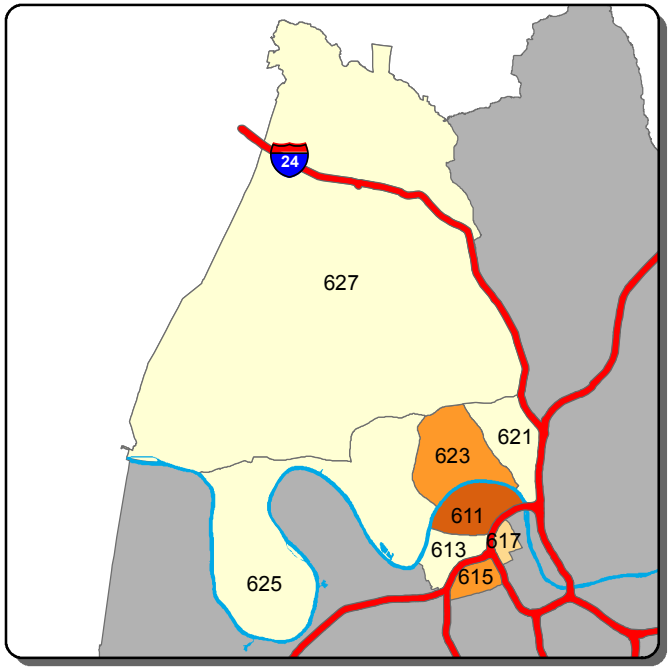

Theft from Vehicle - A Shift

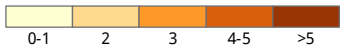

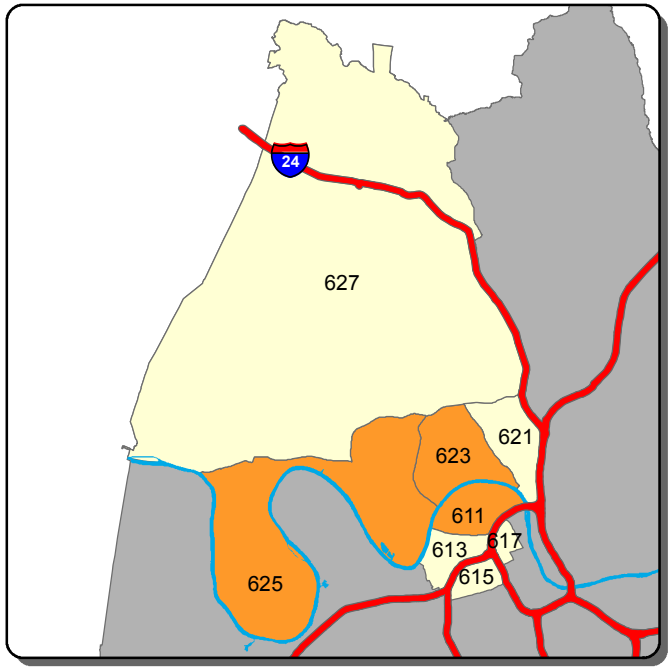

Theft from Vehicle - B Shift

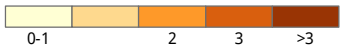

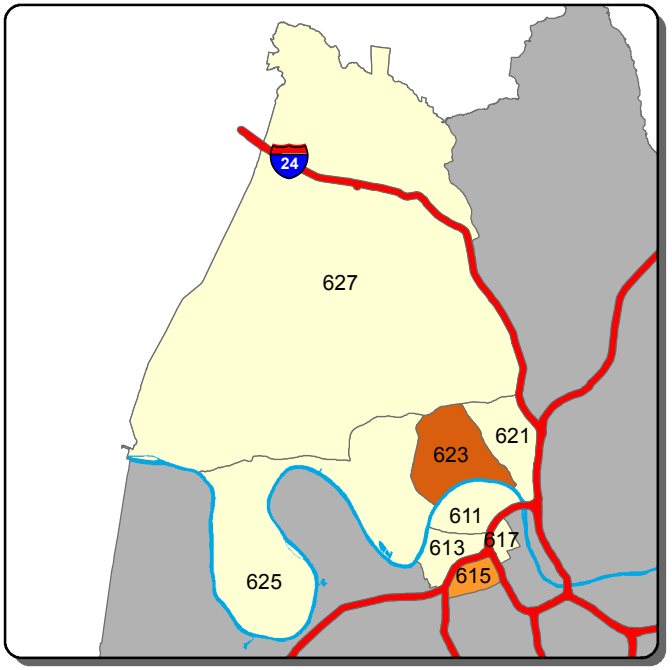

Theft from Vehicle - C Shift

Information summarized for CompStat week ending 11/12/2016

Sourced from MNPD ARMS on 11/16/2016. Data taken from incident reports using Uniform Crime Reporting definitions and guidelines, based on the date and time when the inicident was reported. 'A, B, and C Shift' refer to the following time periods: A Shift = 0700 - 1500; B Shift = 1500 - 2300; C Shift = 2300 - 0700.

North Precinct - Aggravated Assault and Self Initiated CAD Counts for the Past Two Weeks

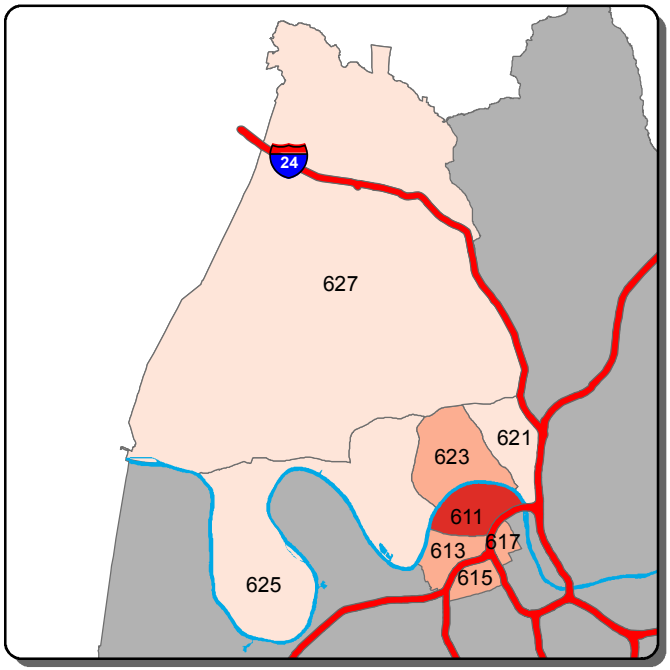

Aggravated Assault - A Shift

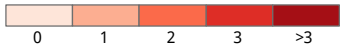

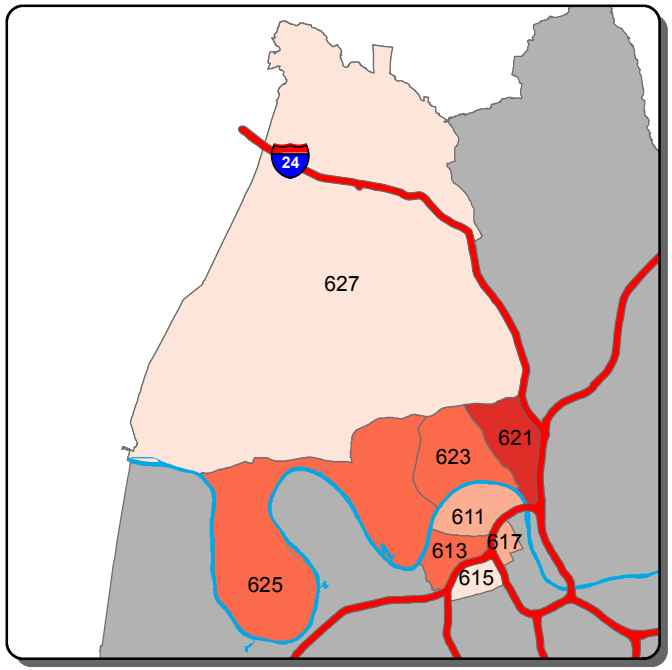

Aggravated Assault - B Shift

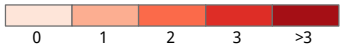

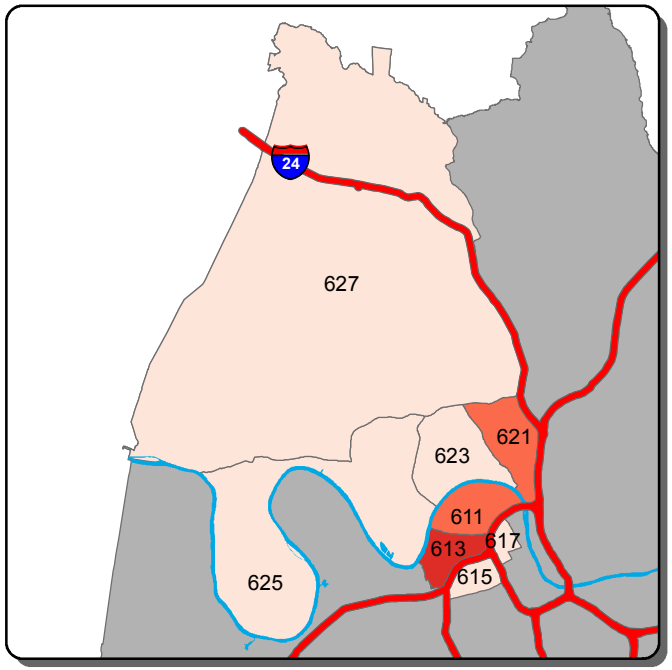

Aggravated Assault - C Shift

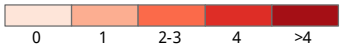

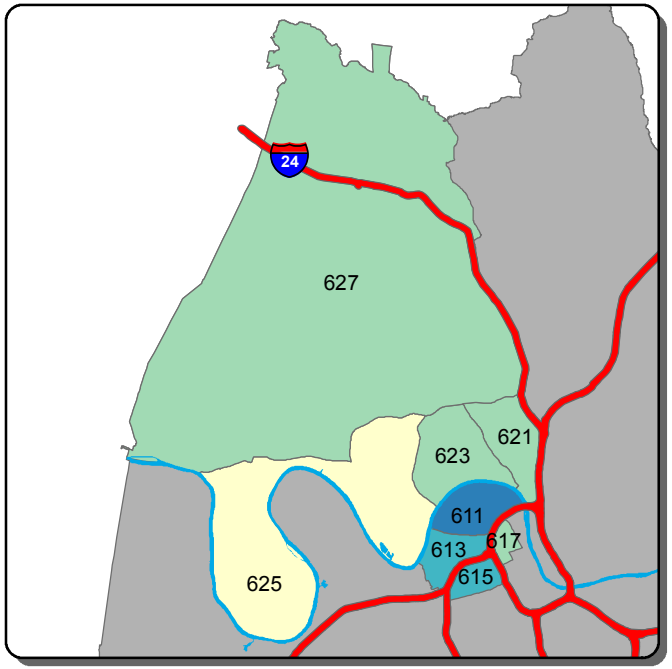

Self Initiated CAD - A Shift

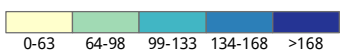

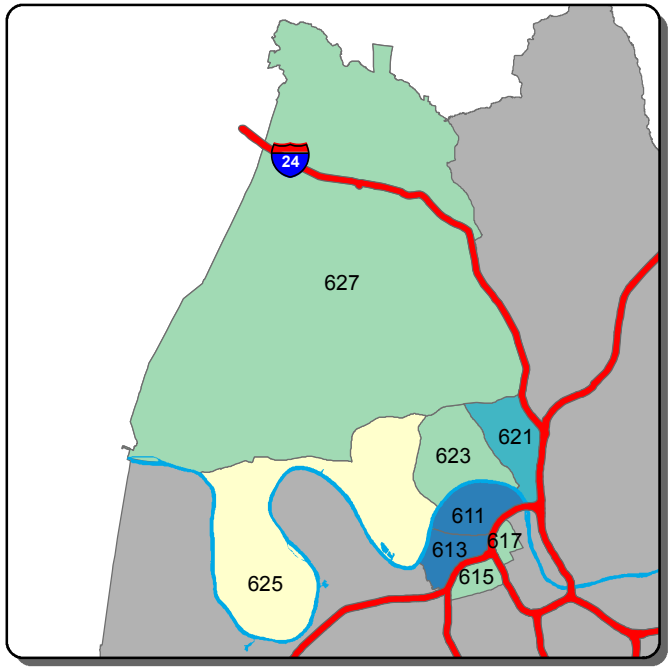

Self Initiated CAD - B Shift

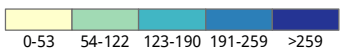

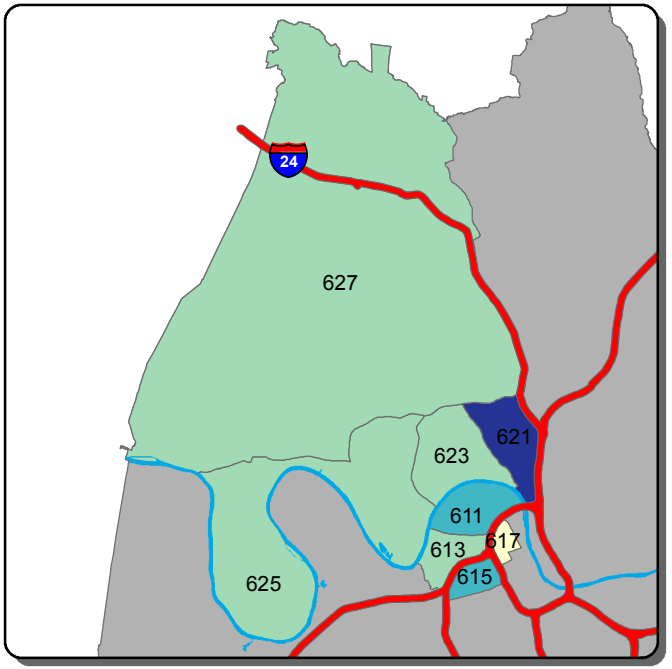

Self Initiated CAD - C Shift



Information summarized for CompStat week ending 11/12/2016

Sourced from MNPD ARMS on 11/16/2016. Data taken from incident reports using Uniform Crime Reporting definitions and guidelines, based on the date and time when the inicident was reported. 'A, B, and C Shift' refer to the following time periods: A Shift = 0700 - 1500; B Shift = 1500 - 2300; C Shift = 2300 - 0700.

Madison Precinct - Burglary and Theft from Vehicle Counts for the Past Two Weeks

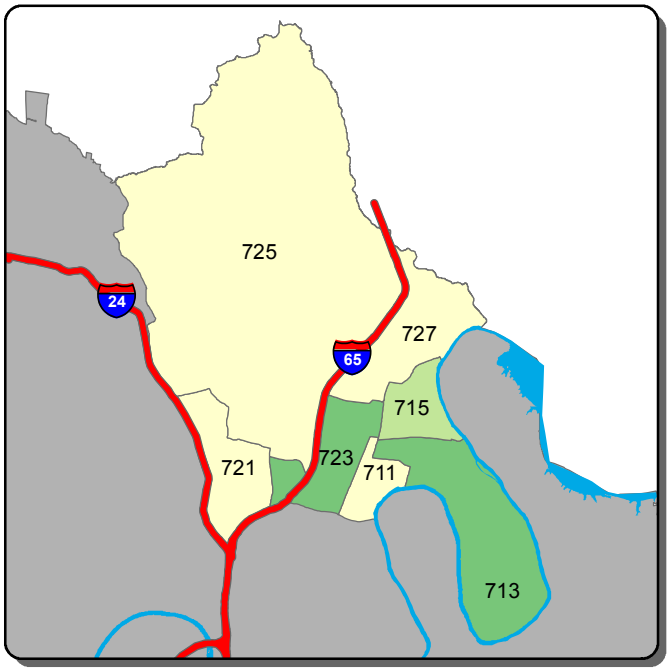

Burglary - A Shift

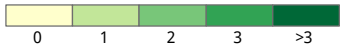

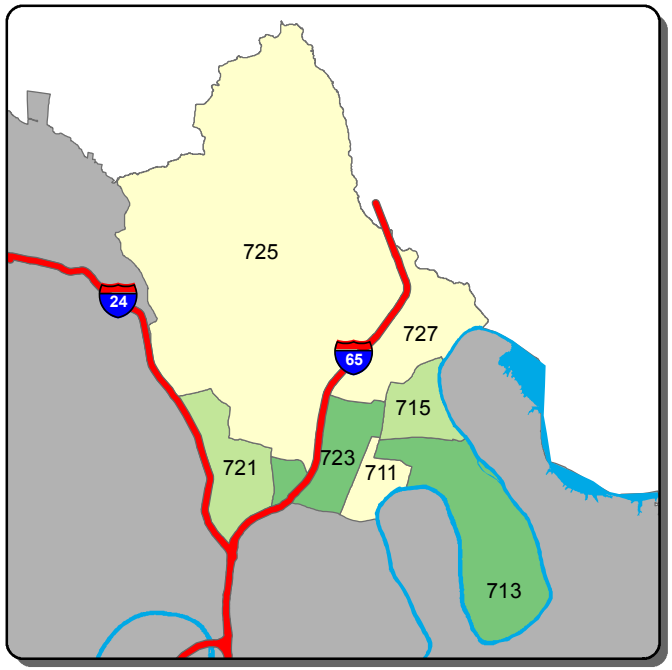

Burglary - B Shift

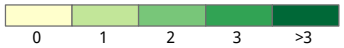

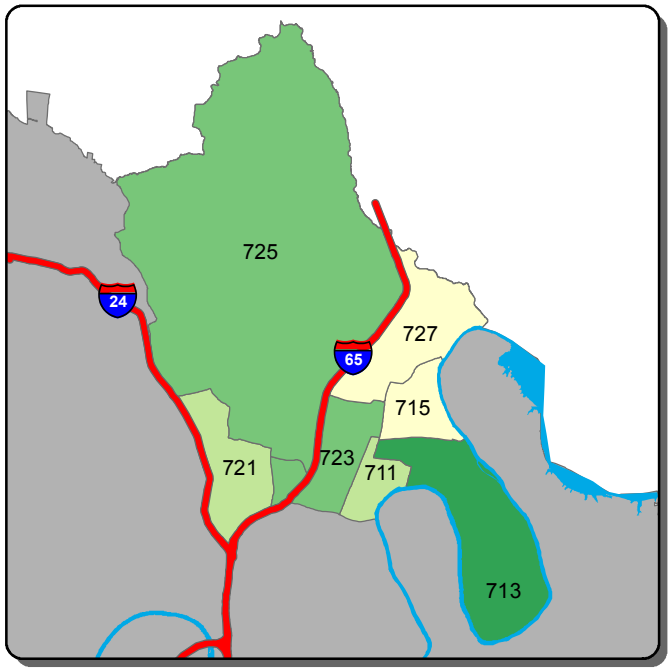

Burglary - C Shift

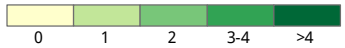

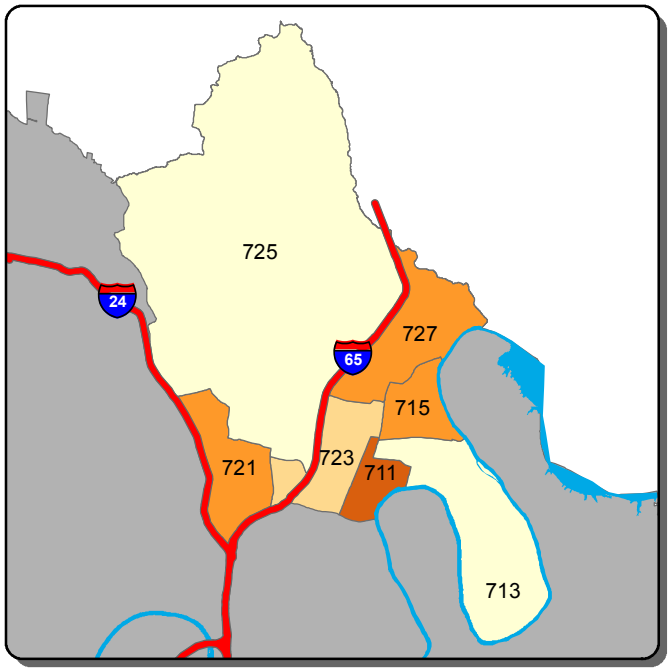

Theft from Vehicle - A Shift

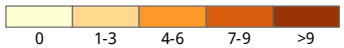

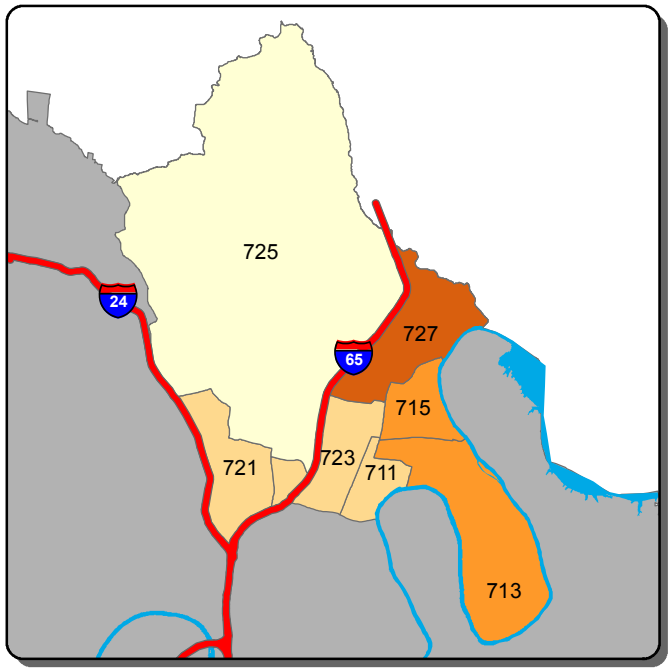

Theft from Vehicle - B Shift

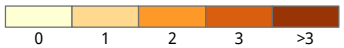

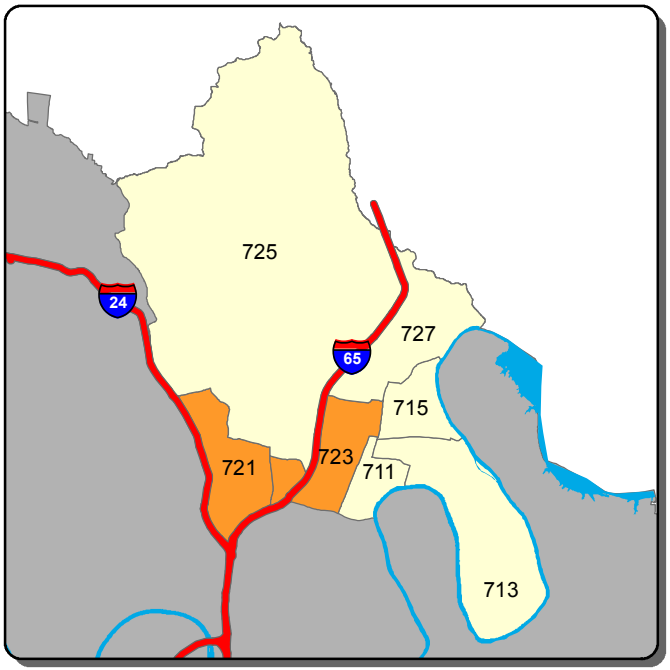

Theft from Vehicle - C Shift

Information summarized for CompStat week ending 11/12/2016

Sourced from MNPD ARMS on 11/16/2016. Data taken from incident reports using Uniform Crime Reporting definitions and guidelines, based on the date and time when the inicident was reported. 'A, B, and C Shift' refer to the following time periods: A Shift = 0700 - 1500; B Shift = 1500 - 2300; C Shift = 2300 - 0700.

Madison Precinct - Aggravated Assault and Self Initiated CAD Counts for the Past Two Weeks

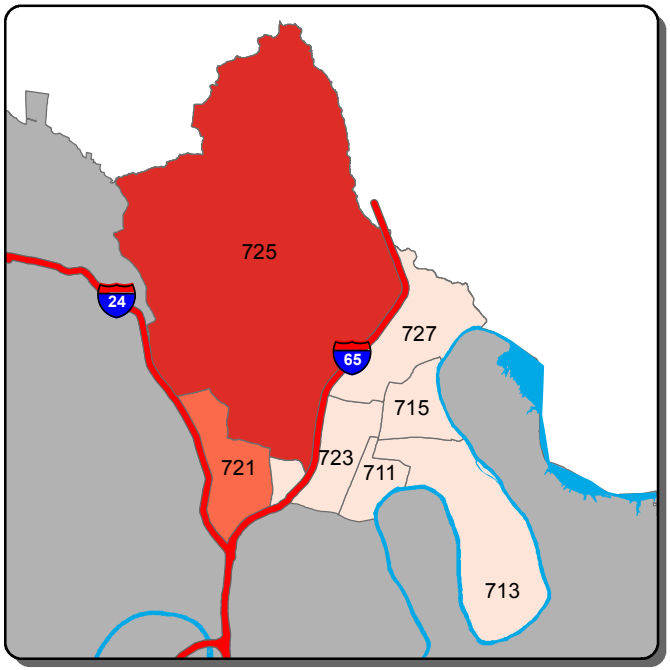

Aggravated Assault - A Shift

0 | 1 | 2 | >2

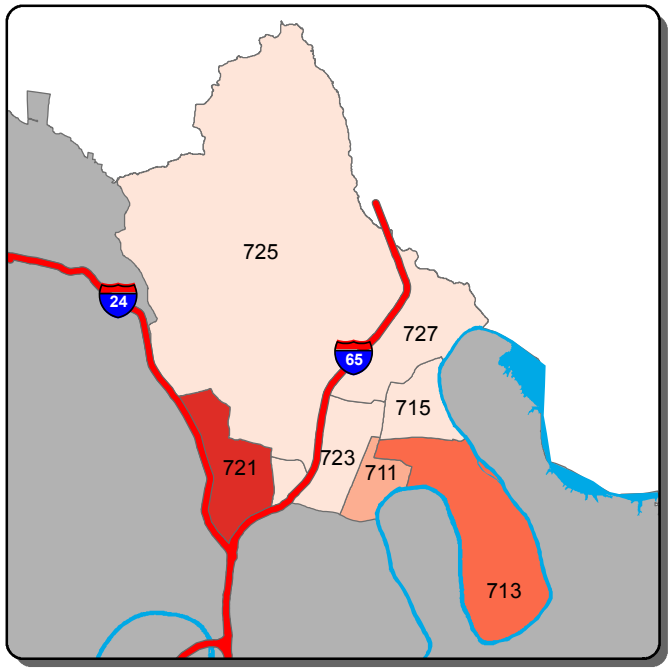

Aggravated Assault - B Shift

0 | 1 | 2-4 | 5-6 | >6

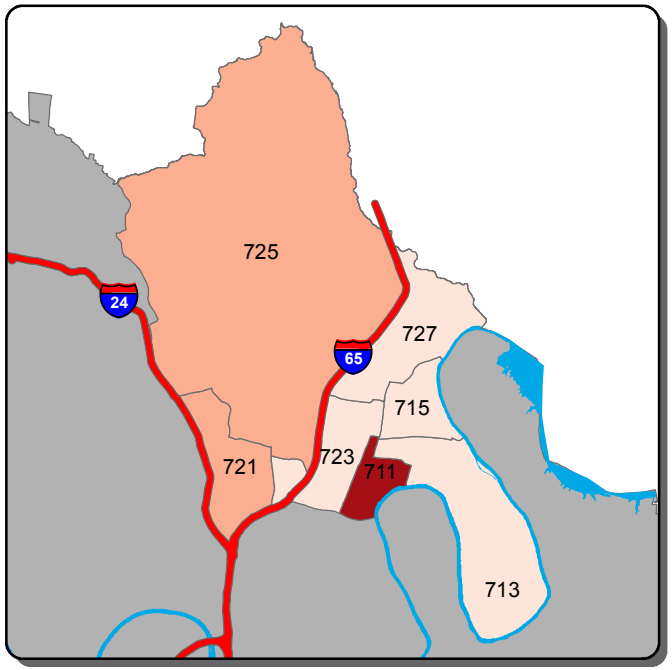

Aggravated Assault - C Shift

0 | 1 | 2-4 | 5-6 | >6

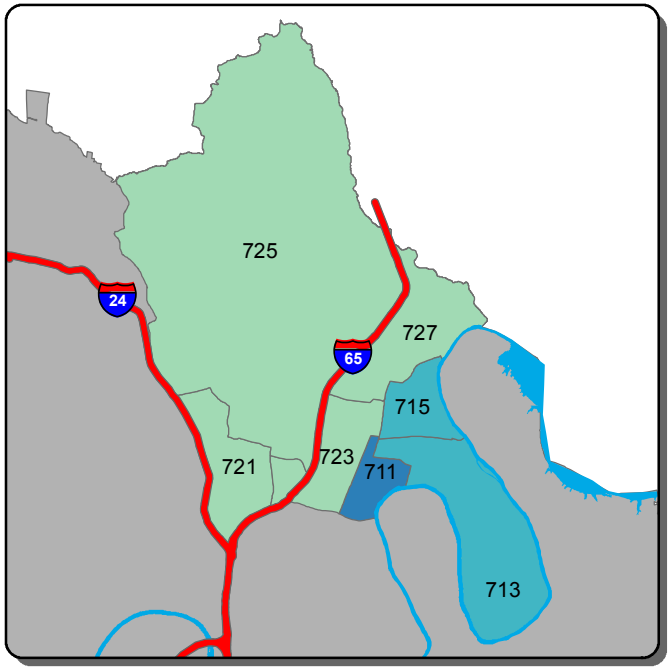

Self Initiated CAD - A Shift

0-56 | 57-89 | 90-121 | 122-154 | >154

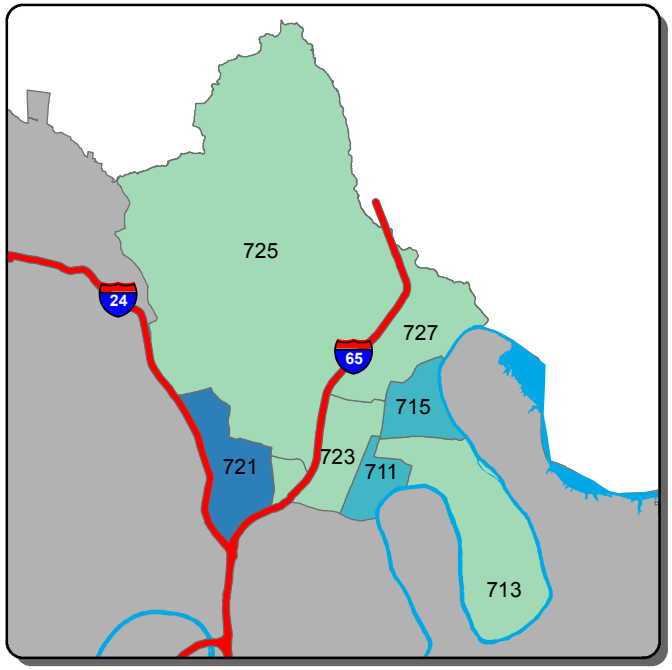

Self Initiated CAD - B Shift

0-49 | 50-70 | 71-91 | 92-112 | >112

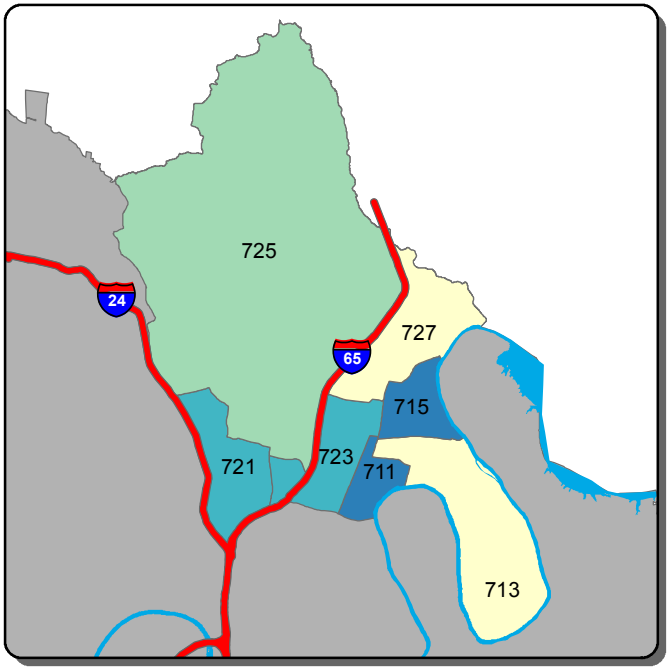

Self Initiated CAD - C Shift

0-91 | 92-135 | 136-180 | 181-224 | >224

Information summarized for CompStat week ending 11/12/2016

Sourced from MNPD ARMS on 11/16/2016. Data taken from incident reports using Uniform Crime Reporting definitions and guidelines, based on the date and time when the inicident was reported. 'A, B, and C Shift' refer to the following time periods: A Shift = 0700 - 1500; B Shift = 1500 - 2300; C Shift = 2300 - 0700.

Midtown Hills Precinct - Burglary and Theft from Vehicle Counts for the Past Two Weeks

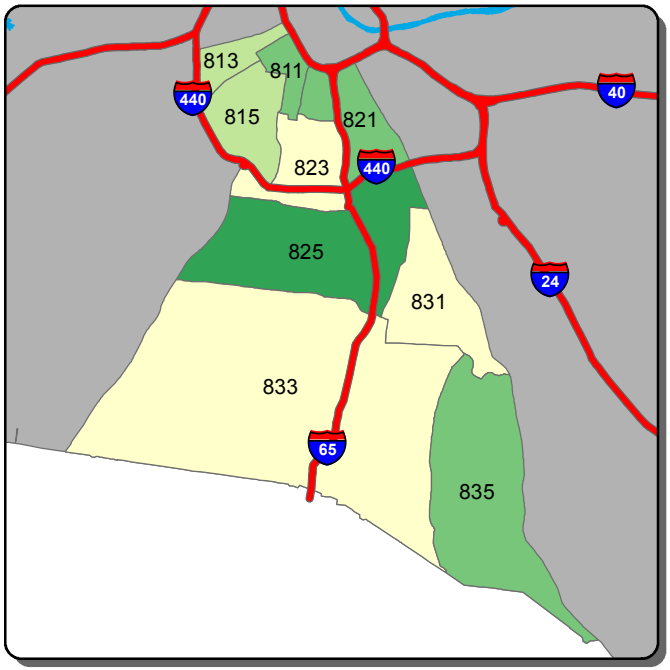

Burglary - A Shift

0 | 1 | 2-3 | 4 | >4

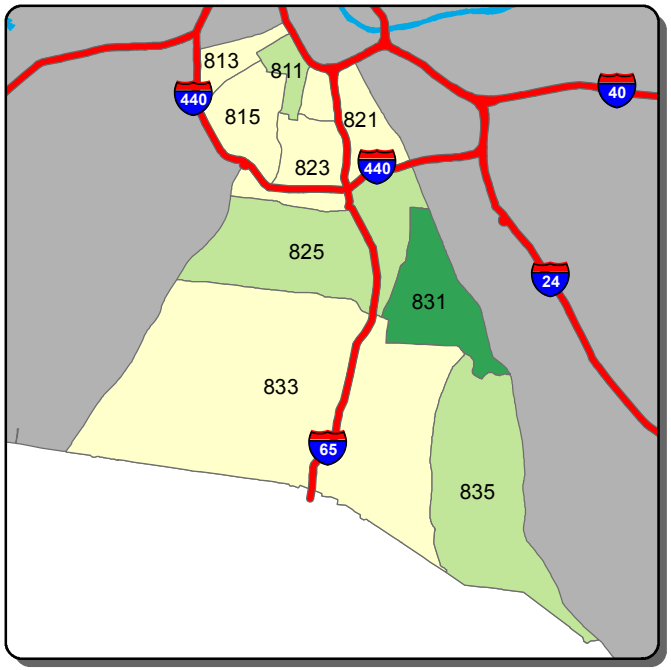

Burglary - B Shift

0 | 1 | 2 | >2

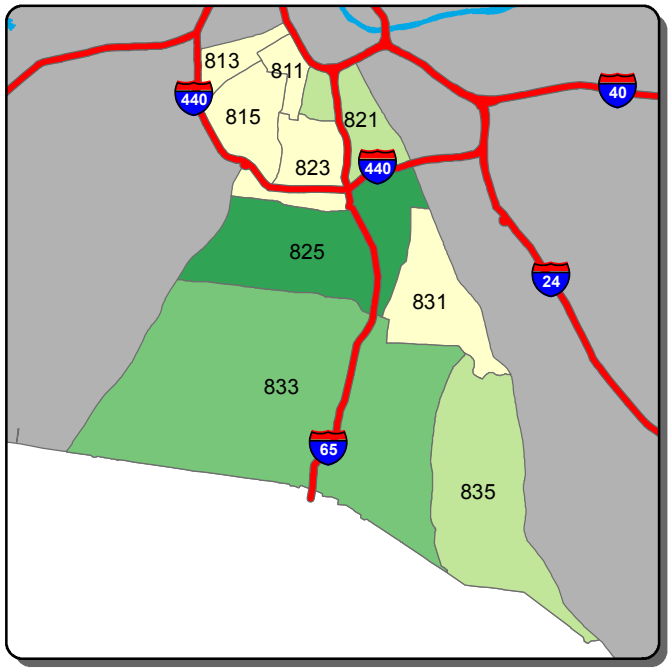

Burglary - C Shift

0 | 1 | 2 | 3-4 | >4

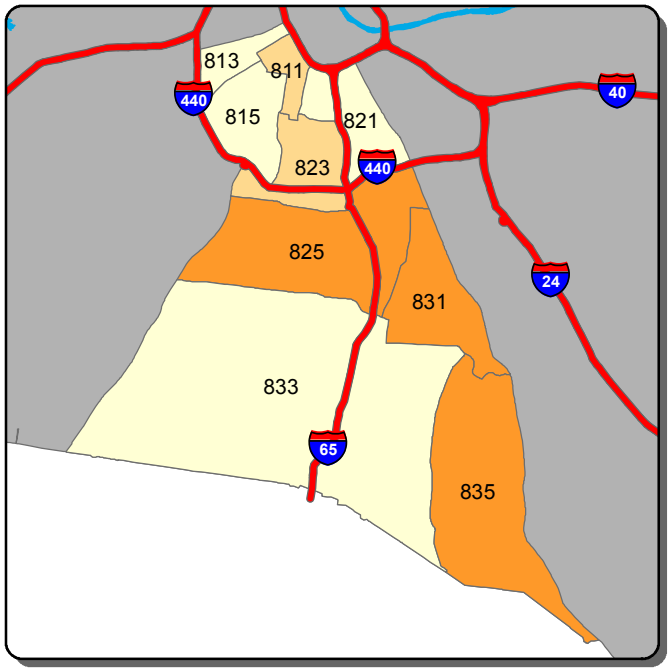

Theft from Vehicle - A Shift

0-1 | 2 | 3 | 4 | >4

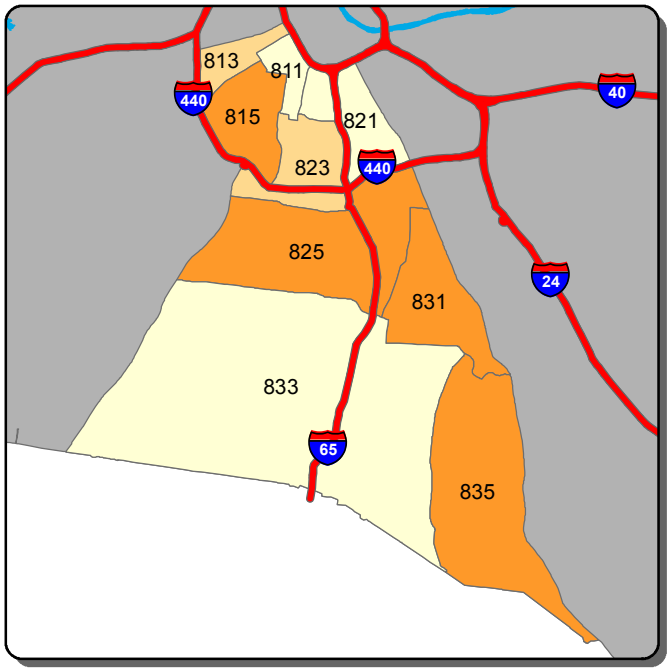

Theft from Vehicle - B Shift

0 | 1 | 2-3 | 4 | >4

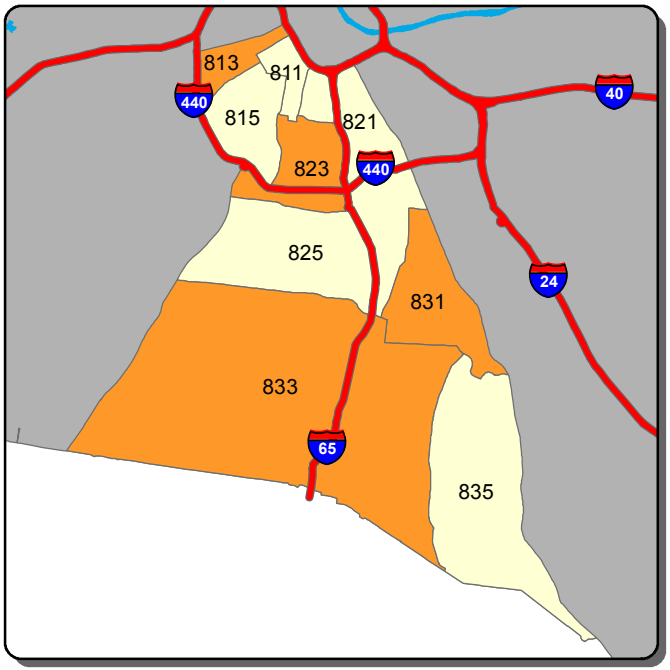

Theft from Vehicle - C Shift

0 | 1 | >1

Information summarized for CompStat week ending 11/12/2016

Sourced from MNPD ARMS on 11/16/2016. Data taken from incident reports using Uniform Crime Reporting definitions and guidelines, based on the date and time when the inicident was reported. 'A, B, and C Shift' refer to the following time periods: A Shift = 0700 - 1500; B Shift = 1500 - 2300; C Shift = 2300 - 0700.

Midtown Hills Precinct - Aggravated Assault and Self Initiated CAD Counts for the Past Two Weeks

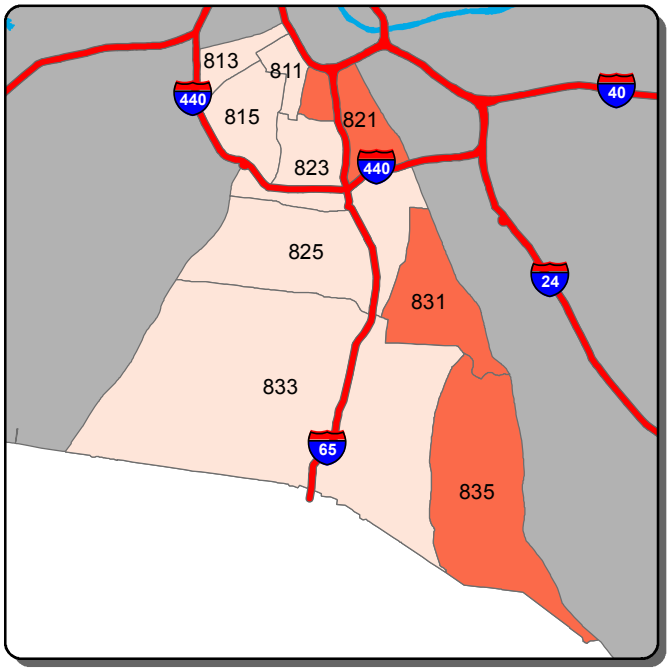

Aggravated Assault - A Shift

0 | 1 | >1

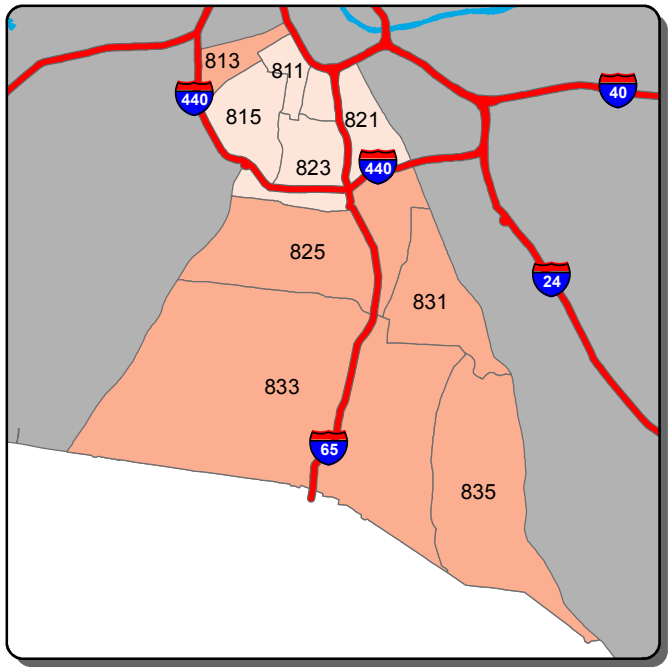

Aggravated Assault - B Shift

0 | 1 | 2 | >2

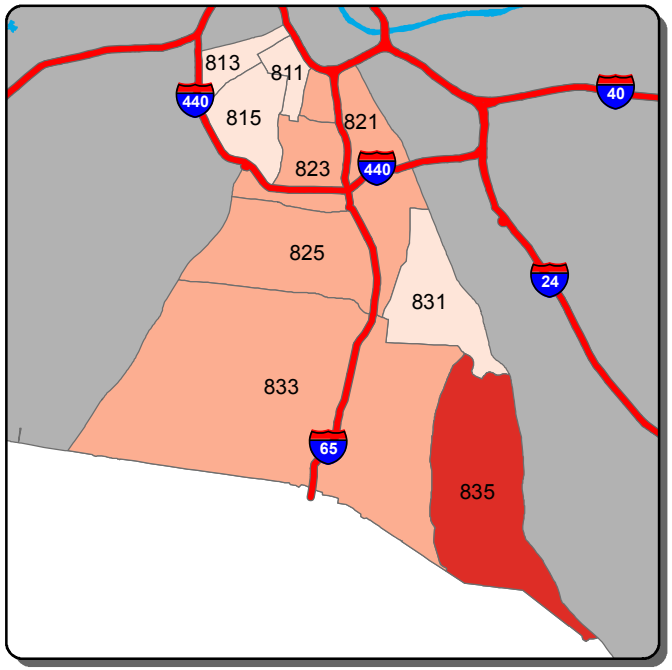

Aggravated Assault - C Shift

0 | 1 | 2 | >2

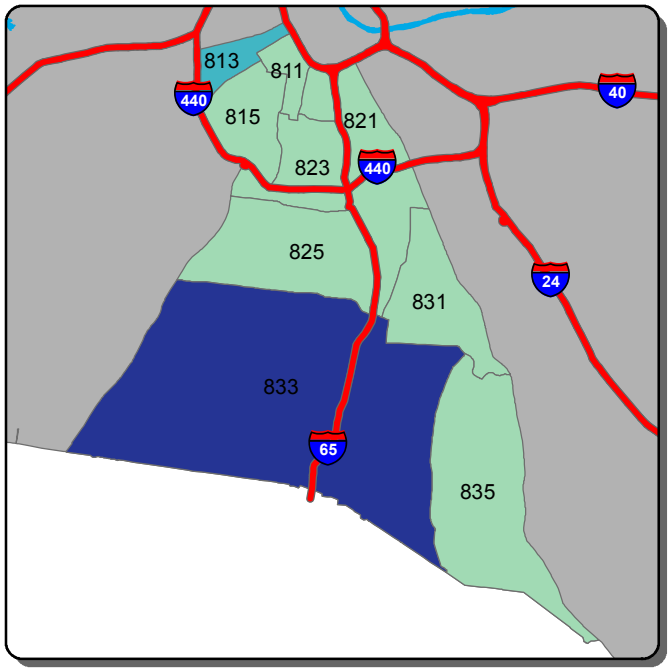

Self Initiated CAD - A Shift

0-40 | 41-91 | 92-141 | 142-192 | >192

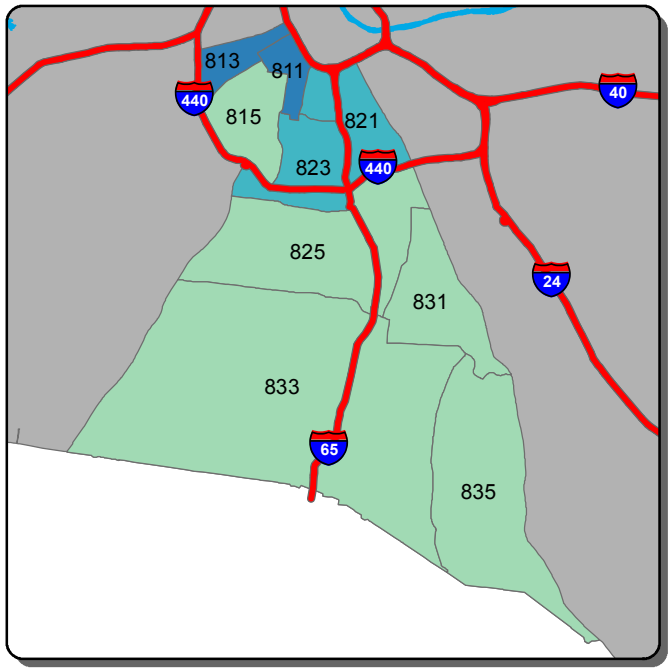

Self Initiated CAD - B Shift

0-73 | 74-130 | 131-186 | 187-243 | >243

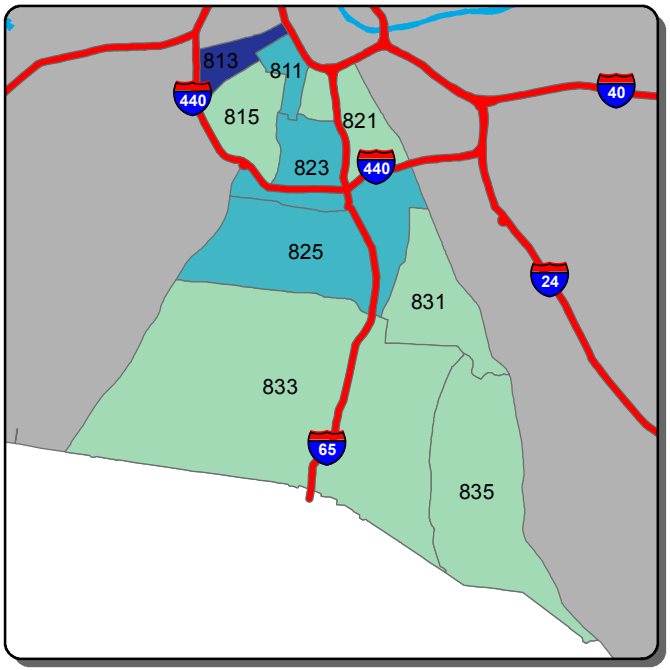

Self Initiated CAD - C Shift

0-90 | 91-147 | 148-203 | 204-260 | >260

Information summarized for CompStat week ending 11/12/2016

Sourced from MNPD ARMS on 11/16/2016. Data taken from incident reports using Uniform Crime Reporting definitions and guidelines, based on the date and time when the inicident was reported. 'A, B, and C Shift' refer to the following time periods: A Shift = 0700 - 1500; B Shift = 1500 - 2300; C Shift = 2300 - 0700.