CompStat Weekly Analysis

CompStat Weekly Analysis is provided by the Metropolitan Nashville Police Department Crime Analysis Section. This document does not necessarily reflect official UCR counts. It is intended to be a management tool and is for law enforcement use only.

"The only man who never makes a mistake is the man who never does anything."
- Theodore Roosevelt

Begin Date: 11/13/2016
End Date: 11/19/2016
Week: 46

Table of Contents

Incidents Section **1**
Rolling Two Week Analysis 2
Rolling Weekly Year-to-Year Analysis 3
Rolling Eight Week Analysis 4
Rolling Four Week Year-to-Year Analysis 5
Rolling Sixteen Week Analysis 6
Rolling Eight Week Year-to-Year 7
Year-to-Date Analysis 8
Rolling Twenty-Four Month 9
2 Week, 8 Week, 16 Week, YTD, and 24 Month Summary 10
Incident and Efficiency Report Summary* 11
UCR Incident Charts* 30
UCR Incidents - Annual Totals 39
UCR Incidents - YTD Comparisons: All Incidents 40
UCR Incidents - YTD Comparison Charts* 41
UCR Incidents - Calendar Year to Calendar Year Comparison 50
UCR Incidents - Annual Comparison Charts* 51
UCR Incidents - YTD Comparisons* 60
YTD Homicide Report 69
Year-to-Year Weekly Chart* 70

Arrests Section **79**
Physical and Citation Arrests - Adult 80
Arrests: Part I, Weapons Law, Drug-Related, DUI, and All Other 89
Outstanding Warrants: Served 91
Outstanding Warrants: Attempts / Served 92
Crooks With Guns / School Zone Report 97

Juvenile Section **98**
Juvenile Arrests 99
Juvenile Victims - Rolling Two Week Analysis 100
Juvenile Victims - Rolling Eight Week Analysis 101
Juvenile Victims - Year-to-Date Analysis 102
Juvenile Victims 103

Efficiencies Section **104**
Self-Initiated CAD 105
Dispatched Calls for Service 106
Vehicle Stop Analysis (Form 252) 107
Field Interview Report (Form 114) 108
Efficiency Charts* 109

High Crime Intersections and Hot Addresses Section **118**
High Crime Street Intersections* 119
County High Crime Street Intersections - Arrests 128
Hot Addresses* 129

Other Reports **138**
APR Data 139
Case Preparation Division - Case File Inventory 140
Court Attendance - 310s Issued by Month 141
Percentage of Incident Reports Included in CompStat Analysis 142

Map Section **143**
YTD Gunshot Victims - Countywide 144
Gunshot Victims - Countywide (Homicides and Injuries) 145
Gunshot Victims (Homicides, Injuries, and Property Damage) 146
YTD Gunshot Victims** 147
UCR Incident and Self-Initiated CAD Zone Maps** 155

* - Set of countywide and precinct reports
** - Set of precinct reports

Incidents Section

CompStat Weekly Analysis is provided by the Metropolitan Nashville Police Department Crime Analysis Section. This document does not necessarily reflect official UCR counts. It is intended to be a management tool and is for law enforcement use only.

"The only man who never makes a mistake is the man who never does anything."
- Theodore Roosevelt

Begin Date: 11/13/2016
End Date: 11/19/2016
Week: 46

Rolling Two Week Analysis

METROPOLITAN POLICE DEPARTMENT
of Nashville and Davidson County

Aggregated by precinct (incident location). Based on date when each incident was reported.

		Homicide	Forcible Rape	Commercial Robbery	Street Robbery	Total Robbery	Aggravated Assault	Commercial Burglary	Residential Burglary	Total Burglary	Larceny	Auto Theft	Violent Offenses	Property Offenses	Part I Offenses
West	Prior Week	0	0	0	2	2	4	1	3	4	58	3	6	65	71
	CompStat Week	0	1	1	1	2	3	1	4	5	45	3	6	53	59
	% Change	0.0 %	Infinity	Infinity	-50.0 %	0.0 %	-25.0 %	0.0 %	33.3 %	25.0 %	-22.4 %	0.0 %	0.0 %	-18.5 %	-16.9 %
East	Prior Week	0	3	0	2	2	18	3	10	13	30	9	23	52	75
	CompStat Week	1	0	0	7	7	16	3	14	17	34	6	24	57	81
	% Change	Infinity	-100.0 %	0.0 %	250.0 %	250.0 %	-11.1 %	0.0 %	40.0 %	30.8 %	13.3 %	-33.3 %	4.3 %	9.6 %	8.0 %
South	Prior Week	1	3	4	11	15	14	3	17	20	48	10	33	78	111
	CompStat Week	1	2	3	8	11	14	1	10	11	51	9	28	71	99
	% Change	0.0 %	-33.3 %	-25.0 %	-27.3 %	-26.7 %	0.0 %	-66.7 %	-41.2 %	-45.0 %	6.3 %	-10.0 %	-15.2 %	-9.0 %	-10.8 %
Central	Prior Week	0	1	0	6	6	5	1	1	2	25	0	12	27	39
	CompStat Week	0	0	0	2	2	2	1	1	2	33	3	4	38	42
	% Change	0.0 %	-100.0 %	0.0 %	-66.7 %	-66.7 %	-60.0 %	0.0 %	0.0 %	0.0 %	32.0 %	Infinity	-66.7 %	40.7 %	7.7 %
Hermitage	Prior Week	1	2	1	9	10	10	3	6	9	72	8	23	89	112
	CompStat Week	0	1	4	9	13	13	5	2	7	60	4	27	71	98
	% Change	-100.0 %	-50.0 %	300.0 %	0.0 %	30.0 %	30.0 %	66.7 %	-66.7 %	-22.2 %	-16.7 %	-50.0 %	17.4 %	-20.2 %	-12.5 %
North	Prior Week	0	1	0	4	4	7	1	6	7	38	6	12	51	63
	CompStat Week	0	0	1	4	5	16	2	11	13	39	8	21	60	81
	% Change	0.0 %	-100.0 %	Infinity	0.0 %	25.0 %	128.6 %	100.0 %	83.3 %	85.7 %	2.6 %	33.3 %	75.0 %	17.6 %	28.6 %
Madison	Prior Week	0	1	2	6	8	7	2	9	11	47	11	16	69	85
	CompStat Week	0	1	0	3	3	9	3	9	12	26	8	13	46	59
	% Change	0.0 %	0.0 %	-100.0 %	-50.0 %	-62.5 %	28.6 %	50.0 %	0.0 %	9.1 %	-44.7 %	-27.3 %	-18.8 %	-33.3 %	-30.6 %
Midtown Hills	Prior Week	0	1	1	2	3	8	6	6	12	52	4	12	68	80
	CompStat Week	0	0	0	1	1	8	4	2	6	51	4	9	61	70
	% Change	0.0 %	-100.0 %	-100.0 %	-50.0 %	-66.7 %	0.0 %	-33.3 %	-66.7 %	-50.0 %	-1.9 %	0.0 %	-25.0 %	-10.3 %	-12.5 %
Not Validated	Prior Week	0	0	0	0	0	0	0	0	0	1	0	0	1	1
	CompStat Week	0	0	0	0	0	0	0	0	0	1	1	0	2	2
	% Change	0.0 %	0.0 %	0.0 %	0.0 %	0.0 %	0.0 %	0.0 %	0.0 %	0.0 %	0.0 %	Infinity	0.0 %	100.0 %	100.0 %
County	Prior Week	2	12	8	42	50	73	20	58	78	371	51	137	500	637
	CompStat Week	2	5	9	35	44	81	20	53	73	340	46	132	459	591
	% Change	0.0 %	-58.3 %	12.5 %	-16.7 %	-12.0 %	11.0 %	0.0 %	-8.6 %	-6.4 %	-8.4 %	-9.8 %	-3.6 %	-8.2 %	-7.2 %

Prior Week	**Begin Date**	11/06/2016	**End Date**	11/12/2016
CompStat Week	**Begin Date**	11/13/2016	**End Date**	11/19/2016

Sourced from MNPD ARMS on 11/22/2016 5:09:17 AM. The figures above were sourced from incident reports using Uniform Crime Reporting definitions and reporting guidelines, based on the date when the crime was reported. This report is intended to be a management and planning tool and does not reflect the official UCR counts for the department. Incidents where a location is unknown or unspecified are included in the countywide totals. 'Unknown' refers to records in which the address is listed as 'Unknown' on the incident report. 'Not Validated' refers to records that were entered in with an invalid addresses.

Rolling Weekly Year-to-Year Analysis

METROPOLITAN POLICE DEPARTMENT
of Nashville and Davidson County

Aggregated by precinct (incident location). Based on date when each incident was reported.

		Homicide	Forcible Rape	Commercial Robbery	Street Robbery	Total Robbery	Aggravated Assault	Commercial Burglary	Residential Burglary	Total Burglary	Larceny	Auto Theft	Violent Offenses	Property Offenses	Part I Offenses
West	Prior Year	0	1	0	1	1	6	3	9	12	52	7	8	71	79
	Last Week	0	1	1	1	2	3	1	4	5	45	3	6	53	59
	% Change	0.0 %	0.0 %	Infinity	0.0 %	100.0 %	-50.0 %	-66.7 %	-55.6 %	-58.3 %	-13.5 %	-57.1 %	-25.0 %	-25.4 %	-25.3 %
East	Prior Year	0	2	0	1	1	13	1	12	13	26	2	16	41	57
	Last Week	1	0	0	7	7	16	3	14	17	34	6	24	57	81
	% Change	Infinity	-100.0 %	0.0 %	600.0 %	600.0 %	23.1 %	200.0 %	16.7 %	30.8 %	30.8 %	200.0 %	50.0 %	39.0 %	42.1 %
South	Prior Year	0	1	1	9	10	21	4	13	17	59	10	32	86	118
	Last Week	1	2	3	8	11	14	1	10	11	51	9	28	71	99
	% Change	Infinity	100.0 %	200.0 %	-11.1 %	10.0 %	-33.3 %	-75.0 %	-23.1 %	-35.3 %	-13.6 %	-10.0 %	-12.5 %	-17.4 %	-16.1 %
Central	Prior Year	0	1	0	0	0	0	1	0	1	20	1	1	22	23
	Last Week	0	0	0	2	2	2	1	1	2	33	3	4	38	42
	% Change	0.0 %	-100.0 %	0.0 %	Infinity	Infinity	Infinity	0.0 %	Infinity	100.0 %	65.0 %	200.0 %	300.0 %	72.7 %	82.6 %
Hermitage	Prior Year	1	2	1	1	2	15	3	6	9	64	4	20	77	97
	Last Week	0	1	4	9	13	13	5	2	7	60	4	27	71	98
	% Change	-100.0 %	-50.0 %	300.0 %	800.0 %	550.0 %	-13.3 %	66.7 %	-66.7 %	-22.2 %	-6.3 %	0.0 %	35.0 %	-7.8 %	1.0 %
North	Prior Year	1	3	0	5	5	13	1	12	13	47	6	22	66	88
	Last Week	0	0	1	4	5	16	2	11	13	39	8	21	60	81
	% Change	-100.0 %	-100.0 %	Infinity	-20.0 %	0.0 %	23.1 %	100.0 %	-8.3 %	0.0 %	-17.0 %	33.3 %	-4.5 %	-9.1 %	-8.0 %
Madison	Prior Year	0	0	0	0	0	10	1	12	13	38	6	10	57	67
	Last Week	0	1	0	3	3	9	3	9	12	26	8	13	46	59
	% Change	0.0 %	Infinity	0.0 %	Infinity	Infinity	-10.0 %	200.0 %	-25.0 %	-7.7 %	-31.6 %	33.3 %	30.0 %	-19.3 %	-11.9 %
Midtown Hills	Prior Year	0	0	0	4	4	8	1	3	4	40	1	12	45	57
	Last Week	0	0	0	1	1	8	4	2	6	51	4	9	61	70
	% Change	0.0 %	0.0 %	0.0 %	-75.0 %	-75.0 %	0.0 %	300.0 %	-33.3 %	50.0 %	27.5 %	300.0 %	-25.0 %	35.6 %	22.8 %
Not Validated	Prior Year	0	0	0	0	0	0	0	0	0	0	0	0	0	0
	Last Week	0	0	0	0	0	0	0	0	0	1	1	0	2	2
	% Change	0.0 %	0.0 %	0.0 %	0.0 %	0.0 %	0.0 %	0.0 %	0.0 %	0.0 %	Infinity	Infinity	0.0 %	Infinity	Infinity
County	Prior Year	2	10	2	21	23	86	15	67	82	346	37	121	465	586
	Last Week	2	5	9	35	44	81	20	53	73	340	46	132	459	591
	% Change	0.0 %	-50.0 %	350.0 %	66.7 %	91.3 %	-5.8 %	33.3 %	-20.9 %	-11.0 %	-1.7 %	24.3 %	9.1 %	-1.3 %	0.9 %

Prior Year	**Begin Date**	11/15/2015	**End Date**	11/21/2015
Last Week	**Begin Date**	11/13/2016	**End Date**	11/19/2016

Sourced from MNPD ARMS on 11/22/2016 5:09:17 AM. The figures above were sourced from incident reports using Uniform Crime Reporting definitions and reporting guidelines, based on the date when the crime was reported. This report is intended to be a management and planning tool and does not reflect the official UCR counts for the department. Incidents where a location is unknown or unspecified are included in the countywide totals. 'Unknown' refers to records in which the address is listed as 'Unknown' on the incident report. 'Not Validated' refers to records that were entered in with an invalid addresses.

Rolling Eight Week Analysis

METROPOLITAN POLICE DEPARTMENT
of Nashville and Davidson County

Aggregated by precinct (incident location). Based on date when each incident was reported.

		Homicide	Forcible Rape	Commercial Robbery	Street Robbery	Total Robbery	Aggravated Assault	Commercial Burglary	Residential Burglary	Total Burglary	Larceny	Auto Theft	Violent Offenses	Property Offenses	Part I Offenses
West	Prior 4 Weeks	0	5	3	9	12	33	12	31	43	192	15	50	250	300
	Last 4 Weeks	0	2	1	11	12	21	12	17	29	194	11	35	234	269
	% Change	0.0 %	-60.0 %	-66.7 %	22.2 %	0.0 %	-36.4 %	0.0 %	-45.2 %	-32.6 %	1.0 %	-26.7 %	-30.0 %	-6.4 %	-10.3 %
East	Prior 4 Weeks	1	5	2	12	14	60	18	32	50	140	12	80	202	282
	Last 4 Weeks	1	5	1	14	15	56	10	40	50	143	28	77	221	298
	% Change	0.0 %	0.0 %	-50.0 %	16.7 %	7.1 %	-6.7 %	-44.4 %	25.0 %	0.0 %	2.1 %	133.3 %	-3.8 %	9.4 %	5.7 %
South	Prior 4 Weeks	0	9	3	42	45	55	30	65	95	245	34	109	374	483
	Last 4 Weeks	3	6	8	38	46	59	17	58	75	260	40	114	375	489
	% Change	Infinity	-33.3 %	166.7 %	-9.5 %	2.2 %	7.3 %	-43.3 %	-10.8 %	-21.1 %	6.1 %	17.6 %	4.6 %	0.3 %	1.2 %
Central	Prior 4 Weeks	1	3	0	21	21	26	4	1	5	113	14	51	132	183
	Last 4 Weeks	0	4	0	16	16	17	6	4	10	119	11	37	140	177
	% Change	-100.0 %	33.3 %	0.0 %	-23.8 %	-23.8 %	-34.6 %	50.0 %	300.0 %	100.0 %	5.3 %	-21.4 %	-27.5 %	6.1 %	-3.3 %
Hermitage	Prior 4 Weeks	1	7	4	29	33	70	16	43	59	250	28	111	337	448
	Last 4 Weeks	2	9	6	36	42	65	16	44	60	278	21	118	359	477
	% Change	100.0 %	28.6 %	50.0 %	24.1 %	27.3 %	-7.1 %	0.0 %	2.3 %	1.7 %	11.2 %	-25.0 %	6.3 %	6.5 %	6.5 %
North	Prior 4 Weeks	3	8	2	34	36	70	22	59	81	160	32	117	273	390
	Last 4 Weeks	1	5	1	22	23	58	8	27	35	147	28	87	210	297
	% Change	-66.7 %	-37.5 %	-50.0 %	-35.3 %	-36.1 %	-17.1 %	-63.6 %	-54.2 %	-56.8 %	-8.1 %	-12.5 %	-25.6 %	-23.1 %	-23.8 %
Madison	Prior 4 Weeks	0	1	0	18	18	40	8	46	54	186	23	59	263	322
	Last 4 Weeks	0	3	2	12	14	42	8	30	38	159	24	59	221	280
	% Change	0.0 %	200.0 %	Infinity	-33.3 %	-22.2 %	5.0 %	0.0 %	-34.8 %	-29.6 %	-14.5 %	4.3 %	0.0 %	-16.0 %	-13.0 %
Midtown Hills	Prior 4 Weeks	0	5	7	11	18	24	14	24	38	187	14	47	239	286
	Last 4 Weeks	1	5	4	7	11	26	25	21	46	196	15	43	257	300
	% Change	Infinity	0.0 %	-42.9 %	-36.4 %	-38.9 %	8.3 %	78.6 %	-12.5 %	21.1 %	4.8 %	7.1 %	-8.5 %	7.5 %	4.9 %
Not Validated	Prior 4 Weeks	0	0	0	0	0	0	0	0	0	0	0	0	0	0
	Last 4 Weeks	0	0	0	0	0	0	0	0	0	3	1	0	4	4
	% Change	0.0 %	0.0 %	0.0 %	0.0 %	0.0 %	0.0 %	0.0 %	0.0 %	0.0 %	Infinity	Infinity	0.0 %	Infinity	Infinity
County	Prior 4 Weeks	6	43	21	176	197	378	124	301	425	1,473	172	624	2,070	2,694
	Last 4 Weeks	8	39	23	156	179	344	102	241	343	1,499	179	570	2,021	2,591
	% Change	33.3 %	-9.3 %	9.5 %	-11.4 %	-9.1 %	-9.0 %	-17.7 %	-19.9 %	-19.3 %	1.8 %	4.1 %	-8.7 %	-2.4 %	-3.8 %

Prior 4 Weeks	**Begin Date**	09/25/2016	**End Date**	10/22/2016
Last 4 Weeks	**Begin Date**	10/23/2016	**End Date**	11/19/2016

Sourced from MNPD ARMS on 11/22/2016 5:09:18 AM. The figures above were sourced from incident reports using Uniform Crime Reporting definitions and reporting guidelines, based on the date when the crime was reported. This report is intended to be a management and planning tool and does not reflect the official UCR counts for the department. Incidents where a location is unknown or unspecified are included in the countywide totals. 'Unknown' refers to records in which the address is listed as 'Unknown' on the incident report. 'Not Validated' refers to records that were entered in with an invalid addresses.

Rolling Four Week Year-to-Year Analysis

METROPOLITAN POLICE DEPARTMENT
of Nashville and Davidson County

Aggregated by precinct (incident location). Based on date when each incident was reported.

		Homicide	Forcible Rape	Commercial Robbery	Street Robbery	Total Robbery	Aggravated Assault	Commercial Burglary	Residential Burglary	Total Burglary	Larceny	Auto Theft	Violent Offenses	Property Offenses	Part I Offenses
West	Prior Year	0	6	1	6	7	19	11	42	53	212	14	32	279	311
	Last 4 Weeks	0	2	1	11	12	21	12	17	29	194	11	35	234	269
	% Change	0.0 %	-66.7 %	0.0 %	83.3 %	71.4 %	10.5 %	9.1 %	-59.5 %	-45.3 %	-8.5 %	-21.4 %	9.4 %	-16.1 %	-13.5 %
East	Prior Year	1	8	1	19	20	47	2	44	46	174	15	76	235	311
	Last 4 Weeks	1	5	1	14	15	56	10	40	50	143	28	77	221	298
	% Change	0.0 %	-37.5 %	0.0 %	-26.3 %	-25.0 %	19.1 %	400.0 %	-9.1 %	8.7 %	-17.8 %	86.7 %	1.3 %	-6.0 %	-4.2 %
South	Prior Year	1	8	4	34	38	64	15	77	92	317	24	111	433	544
	Last 4 Weeks	3	6	8	38	46	59	17	58	75	260	40	114	375	489
	% Change	200.0 %	-25.0 %	100.0 %	11.8 %	21.1 %	-7.8 %	13.3 %	-24.7 %	-18.5 %	-18.0 %	66.7 %	2.7 %	-13.4 %	-10.1 %
Central	Prior Year	0	4	0	10	10	20	3	3	6	98	3	34	107	141
	Last 4 Weeks	0	4	0	16	16	17	6	4	10	119	11	37	140	177
	% Change	0.0 %	0.0 %	0.0 %	60.0 %	60.0 %	-15.0 %	100.0 %	33.3 %	66.7 %	21.4 %	266.7 %	8.8 %	30.8 %	25.5 %
Hermitage	Prior Year	2	4	4	19	23	65	14	43	57	308	22	94	387	481
	Last 4 Weeks	2	9	6	36	42	65	16	44	60	278	21	118	359	477
	% Change	0.0 %	125.0 %	50.0 %	89.5 %	82.6 %	0.0 %	14.3 %	2.3 %	5.3 %	-9.7 %	-4.5 %	25.5 %	-7.2 %	-0.8 %
North	Prior Year	2	8	1	21	22	70	9	55	64	153	13	102	230	332
	Last 4 Weeks	1	5	1	22	23	58	8	27	35	147	28	87	210	297
	% Change	-50.0 %	-37.5 %	0.0 %	4.8 %	4.5 %	-17.1 %	-11.1 %	-50.9 %	-45.3 %	-3.9 %	115.4 %	-14.7 %	-8.7 %	-10.5 %
Madison	Prior Year	0	9	1	12	13	43	6	34	40	151	10	65	201	266
	Last 4 Weeks	0	3	2	12	14	42	8	30	38	159	24	59	221	280
	% Change	0.0 %	-66.7 %	100.0 %	0.0 %	7.7 %	-2.3 %	33.3 %	-11.8 %	-5.0 %	5.3 %	140.0 %	-9.2 %	10.0 %	5.3 %
Midtown Hills	Prior Year	0	6	1	11	12	27	9	32	41	187	18	45	246	291
	Last 4 Weeks	1	5	4	7	11	26	25	21	46	196	15	43	257	300
	% Change	Infinity	-16.7 %	300.0 %	-36.4 %	-8.3 %	-3.7 %	177.8 %	-34.4 %	12.2 %	4.8 %	-16.7 %	-4.4 %	4.5 %	3.1 %
Not Validated	Prior Year	0	0	0	0	0	0	0	0	0	1	0	0	1	1
	Last 4 Weeks	0	0	0	0	0	0	0	0	0	3	1	0	4	4
	% Change	0.0 %	0.0 %	0.0 %	0.0 %	0.0 %	0.0 %	0.0 %	0.0 %	0.0 %	200.0 %	Infinity	0.0 %	300.0 %	300.0 %
County	Prior Year	6	53	13	132	145	355	69	330	399	1,601	119	559	2,119	2,678
	Last 4 Weeks	8	39	23	156	179	344	102	241	343	1,499	179	570	2,021	2,591
	% Change	33.3 %	-26.4 %	76.9 %	18.2 %	23.4 %	-3.1 %	47.8 %	-27.0 %	-14.0 %	-6.4 %	50.4 %	2.0 %	-4.6 %	-3.2 %

Prior Year	**Begin Date**	10/25/2015	**End Date**	11/21/2015
Last 4 Weeks	**Begin Date**	10/23/2016	**End Date**	11/19/2016

Sourced from MNPD ARMS on 11/22/2016 5:09:18 AM. The figures above were sourced from incident reports using Uniform Crime Reporting definitions and reporting guidelines, based on the date when the crime was reported. This report is intended to be a management and planning tool and does not reflect the official UCR counts for the department. Incidents where a location is unknown or unspecified are included in the countywide totals. 'Unknown' refers to records in which the address is listed as 'Unknown' on the incident report. 'Not Validated' refers to records that were entered in with an invalid addresses.

Rolling Sixteen Week Analysis

METROPOLITAN POLICE DEPARTMENT
of Nashville and Davidson County

Aggregated by precinct (incident location). Based on date when each incident was reported.

		Homicide	Forcible Rape	Commercial Robbery	Street Robbery	Total Robbery	Aggravated Assault	Commercial Burglary	Residential Burglary	Total Burglary	Larceny	Auto Theft	Violent Offenses	Property Offenses	Part I Offenses
West	Prior 8 Weeks	1	6	8	8	16	44	20	46	66	421	28	67	515	582
	Last 8 Weeks	0	7	4	20	24	54	24	48	72	386	26	85	484	569
	% Change	-100.0 %	16.7 %	-50.0 %	150.0 %	50.0 %	22.7 %	20.0 %	4.3 %	9.1 %	-8.3 %	-7.1 %	26.9 %	-6.0 %	-2.2 %
East	Prior 8 Weeks	1	11	6	33	39	110	8	61	69	304	35	161	408	569
	Last 8 Weeks	2	10	3	26	29	116	28	72	100	283	40	157	423	580
	% Change	100.0 %	-9.1 %	-50.0 %	-21.2 %	-25.6 %	5.5 %	250.0 %	18.0 %	44.9 %	-6.9 %	14.3 %	-2.5 %	3.7 %	1.9 %
South	Prior 8 Weeks	2	17	12	87	99	170	44	121	165	535	45	288	745	1,033
	Last 8 Weeks	3	15	11	80	91	114	47	123	170	505	74	223	749	972
	% Change	50.0 %	-11.8 %	-8.3 %	-8.0 %	-8.1 %	-32.9 %	6.8 %	1.7 %	3.0 %	-5.6 %	64.4 %	-22.6 %	0.5 %	-5.9 %
Central	Prior 8 Weeks	0	9	0	18	18	50	4	4	8	191	16	77	215	292
	Last 8 Weeks	1	7	0	37	37	43	10	5	15	232	25	88	272	360
	% Change	Infinity	-22.2 %	0.0 %	105.6 %	105.6 %	-14.0 %	150.0 %	25.0 %	87.5 %	21.5 %	56.3 %	14.3 %	26.5 %	23.3 %
Hermitage	Prior 8 Weeks	2	15	5	45	50	150	29	79	108	569	46	217	723	940
	Last 8 Weeks	3	16	10	65	75	135	32	87	119	528	49	229	696	925
	% Change	50.0 %	6.7 %	100.0 %	44.4 %	50.0 %	-10.0 %	10.3 %	10.1 %	10.2 %	-7.2 %	6.5 %	5.5 %	-3.7 %	-1.6 %
North	Prior 8 Weeks	2	16	9	44	53	125	20	70	90	320	35	196	445	641
	Last 8 Weeks	4	13	3	56	59	128	30	86	116	307	60	204	483	687
	% Change	100.0 %	-18.8 %	-66.7 %	27.3 %	11.3 %	2.4 %	50.0 %	22.9 %	28.9 %	-4.1 %	71.4 %	4.1 %	8.5 %	7.2 %
Madison	Prior 8 Weeks	0	7	3	27	30	90	8	52	60	371	23	127	454	581
	Last 8 Weeks	0	4	2	30	32	82	16	76	92	345	47	118	484	602
	% Change	0.0 %	-42.9 %	-33.3 %	11.1 %	6.7 %	-8.9 %	100.0 %	46.2 %	53.3 %	-7.0 %	104.3 %	-7.1 %	6.6 %	3.6 %
Midtown Hills	Prior 8 Weeks	0	6	8	19	27	66	38	57	95	386	21	99	502	601
	Last 8 Weeks	1	10	11	18	29	50	39	45	84	383	29	90	496	586
	% Change	Infinity	66.7 %	37.5 %	-5.3 %	7.4 %	-24.2 %	2.6 %	-21.1 %	-11.6 %	-0.8 %	38.1 %	-9.1 %	-1.2 %	-2.5 %
Not Validated	Prior 8 Weeks	0	0	0	0	0	0	0	0	0	0	0	0	0	0
	Last 8 Weeks	0	0	0	0	0	0	0	0	0	3	1	0	4	4
	% Change	0.0 %	0.0 %	0.0 %	0.0 %	0.0 %	0.0 %	0.0 %	0.0 %	0.0 %	Infinity	Infinity	0.0 %	Infinity	Infinity
County	Prior 8 Weeks	8	87	51	281	332	805	171	490	661	3,097	249	1,232	4,007	5,239
	Last 8 Weeks	14	82	44	332	376	722	226	542	768	2,972	351	1,194	4,091	5,285
	% Change	75.0 %	-5.7 %	-13.7 %	18.1 %	13.3 %	-10.3 %	32.2 %	10.6 %	16.2 %	-4.0 %	41.0 %	-3.1 %	2.1 %	0.9 %

Prior 8 Weeks	**Begin Date**	07/31/2016	**End Date**	09/24/2016
Last 8 Weeks	**Begin Date**	09/25/2016	**End Date**	11/19/2016

Sourced from MNPD ARMS on 11/22/2016 5:09:18 AM. The figures above were sourced from incident reports using Uniform Crime Reporting definitions and reporting guidelines, based on the date when the crime was reported. This report is intended to be a management and planning tool and does not reflect the official UCR counts for the department. Incidents where a location is unknown or unspecified are included in the countywide totals. 'Unknown' refers to records in which the address is listed as 'Unknown' on the incident report. 'Not Validated' refers to records that were entered in with an invalid addresses.

Rolling Eight Week Year-to-Year Analysis

METROPOLITAN POLICE DEPARTMENT
of Nashville and Davidson County

Aggregated by precinct (incident location). Based on date when each incident was reported.

		Homicide	Forcible Rape	Commercial Robbery	Street Robbery	Total Robbery	Aggravated Assault	Commercial Burglary	Residential Burglary	Total Burglary	Larceny	Auto Theft	Violent Offenses	Property Offenses	Part I Offenses
West	Prior Year	0	12	3	11	14	45	25	87	112	398	27	71	537	608
	Last 8 Weeks	0	7	4	20	24	54	24	48	72	386	26	85	484	569
	% Change	0.0 %	-41.7 %	33.3 %	81.8 %	71.4 %	20.0 %	-4.0 %	-44.8 %	-35.7 %	-3.0 %	-3.7 %	19.7 %	-9.9 %	-6.4 %
East	Prior Year	4	13	5	46	51	101	11	99	110	329	37	169	476	645
	Last 8 Weeks	2	10	3	26	29	116	28	72	100	283	40	157	423	580
	% Change	-50.0 %	-23.1 %	-40.0 %	-43.5 %	-43.1 %	14.9 %	154.5 %	-27.3 %	-9.1 %	-14.0 %	8.1 %	-7.1 %	-11.1 %	-10.1 %
South	Prior Year	3	15	7	67	74	141	43	143	186	592	43	233	821	1,054
	Last 8 Weeks	3	15	11	80	91	114	47	123	170	505	74	223	749	972
	% Change	0.0 %	0.0 %	57.1 %	19.4 %	23.0 %	-19.1 %	9.3 %	-14.0 %	-8.6 %	-14.7 %	72.1 %	-4.3 %	-8.8 %	-7.8 %
Central	Prior Year	0	11	0	19	19	36	5	6	11	199	12	66	222	288
	Last 8 Weeks	1	7	0	37	37	43	10	5	15	232	25	88	272	360
	% Change	Infinity	-36.4 %	0.0 %	94.7 %	94.7 %	19.4 %	100.0 %	-16.7 %	36.4 %	16.6 %	108.3 %	33.3 %	22.5 %	25.0 %
Hermitage	Prior Year	2	10	9	31	40	112	23	100	123	605	42	164	770	934
	Last 8 Weeks	3	16	10	65	75	135	32	87	119	528	49	229	696	925
	% Change	50.0 %	60.0 %	11.1 %	109.7 %	87.5 %	20.5 %	39.1 %	-13.0 %	-3.3 %	-12.7 %	16.7 %	39.6 %	-9.6 %	-1.0 %
North	Prior Year	7	14	5	43	48	128	20	101	121	298	33	197	452	649
	Last 8 Weeks	4	13	3	56	59	128	30	86	116	307	60	204	483	687
	% Change	-42.9 %	-7.1 %	-40.0 %	30.2 %	22.9 %	0.0 %	50.0 %	-14.9 %	-4.1 %	3.0 %	81.8 %	3.6 %	6.9 %	5.9 %
Madison	Prior Year	1	12	6	25	31	97	12	81	93	316	21	141	430	571
	Last 8 Weeks	0	4	2	30	32	82	16	76	92	345	47	118	484	602
	% Change	-100.0 %	-66.7 %	-66.7 %	20.0 %	3.2 %	-15.5 %	33.3 %	-6.2 %	-1.1 %	9.2 %	123.8 %	-16.3 %	12.6 %	5.4 %
Midtown Hills	Prior Year	0	7	5	21	26	69	23	67	90	384	25	102	499	601
	Last 8 Weeks	1	10	11	18	29	50	39	45	84	383	29	90	496	586
	% Change	Infinity	42.9 %	120.0 %	-14.3 %	11.5 %	-27.5 %	69.6 %	-32.8 %	-6.7 %	-0.3 %	16.0 %	-11.8 %	-0.6 %	-2.5 %
Not Validated	Prior Year	0	0	0	0	0	0	0	0	0	2	0	0	2	2
	Last 8 Weeks	0	0	0	0	0	0	0	0	0	3	1	0	4	4
	% Change	0.0 %	0.0 %	0.0 %	0.0 %	0.0 %	0.0 %	0.0 %	0.0 %	0.0 %	50.0 %	Infinity	0.0 %	100.0 %	100.0 %
County	Prior Year	17	94	40	263	303	729	162	684	846	3,123	240	1,143	4,209	5,352
	Last 8 Weeks	14	82	44	332	376	722	226	542	768	2,972	351	1,194	4,091	5,285
	% Change	-17.6 %	-12.8 %	10.0 %	26.2 %	24.1 %	-1.0 %	39.5 %	-20.8 %	-9.2 %	-4.8 %	46.3 %	4.5 %	-2.8 %	-1.3 %

Prior Year	**Begin Date**	09/27/2015	**End Date**	11/21/2015
Last 8 Weeks	**Begin Date**	09/25/2016	**End Date**	11/19/2016

Sourced from MNPD ARMS on 11/22/2016 5:09:18 AM. The figures above were sourced from incident reports using Uniform Crime Reporting definitions and reporting guidelines, based on the date when the crime was reported. This report is intended to be a management and planning tool and does not reflect the official UCR counts for the department. Incidents where a location is unknown or unspecified are included in the countywide totals. 'Unknown' refers to records in which the address is listed as 'Unknown' on the incident report. 'Not Validated' refers to records that were entered in with an invalid addresses.

Year-to-Date Analysis

METROPOLITAN POLICE DEPARTMENT
of Nashville and Davidson County

Aggregated by precinct (incident location). Based on date when each incident was reported.

		Homicide	Forcible Rape	Commercial Robbery	Street Robbery	Total Robbery	Aggravated Assault	Commercial Burglary	Residential Burglary	Total Burglary	Larceny	Auto Theft	Violent Offenses	Property Offenses	Part I Offenses
West	Prior YTD	0	39	25	67	92	262	88	364	452	2,206	118	393	2,776	3,169
	YTD	5	30	22	68	90	287	102	328	430	2,237	131	412	2,798	3,210
	% Change	Infinity	-23.1 %	-12.0 %	1.5 %	-2.2 %	9.5 %	15.9 %	-9.9 %	-4.9 %	1.4 %	11.0 %	4.8 %	0.8 %	1.3 %
East	Prior YTD	13	72	35	201	236	650	74	519	593	1,741	172	971	2,506	3,477
	YTD	9	58	21	160	181	614	85	397	482	1,699	188	862	2,369	3,231
	% Change	-30.8 %	-19.4 %	-40.0 %	-20.4 %	-23.3 %	-5.5 %	14.9 %	-23.5 %	-18.7 %	-2.4 %	9.3 %	-11.2 %	-5.5 %	-7.1 %
South	Prior YTD	14	101	38	354	392	820	174	904	1,078	2,946	219	1,327	4,243	5,570
	YTD	17	93	57	390	447	842	163	828	991	2,876	314	1,399	4,181	5,580
	% Change	21.4 %	-7.9 %	50.0 %	10.2 %	14.0 %	2.7 %	-6.3 %	-8.4 %	-8.1 %	-2.4 %	43.4 %	5.4 %	-1.5 %	0.2 %
Central	Prior YTD	0	61	0	84	84	183	43	18	61	894	43	328	998	1,326
	YTD	2	52	1	120	121	195	28	17	45	975	78	370	1,098	1,468
	% Change	Infinity	-14.8 %	Infinity	42.9 %	44.0 %	6.6 %	-34.9 %	-5.6 %	-26.2 %	9.1 %	81.4 %	12.8 %	10.0 %	10.7 %
Hermitage	Prior YTD	8	95	42	236	278	709	113	561	674	3,198	217	1,090	4,089	5,179
	YTD	15	92	61	261	322	816	148	519	667	3,205	234	1,245	4,106	5,351
	% Change	87.5 %	-3.2 %	45.2 %	10.6 %	15.8 %	15.1 %	31.0 %	-7.5 %	-1.0 %	0.2 %	7.8 %	14.2 %	0.4 %	3.3 %
North	Prior YTD	25	81	23	261	284	926	101	482	583	1,586	205	1,316	2,374	3,690
	YTD	13	76	27	243	270	793	110	438	548	1,703	225	1,152	2,476	3,628
	% Change	-48.0 %	-6.2 %	17.4 %	-6.9 %	-4.9 %	-14.4 %	8.9 %	-9.1 %	-6.0 %	7.4 %	9.8 %	-12.5 %	4.3 %	-1.7 %
Madison	Prior YTD	3	51	35	126	161	545	61	460	521	1,927	177	760	2,625	3,385
	YTD	4	55	25	134	159	522	62	398	460	1,986	137	740	2,583	3,323
	% Change	33.3 %	7.8 %	-28.6 %	6.3 %	-1.2 %	-4.2 %	1.6 %	-13.5 %	-11.7 %	3.1 %	-22.6 %	-2.6 %	-1.6 %	-1.8 %
Midtown Hills	Prior YTD	4	54	24	114	138	367	132	358	490	2,154	111	563	2,755	3,318
	YTD	2	55	41	112	153	352	155	345	500	2,056	136	562	2,692	3,254
	% Change	-50.0 %	1.9 %	70.8 %	-1.8 %	10.9 %	-4.1 %	17.4 %	-3.6 %	2.0 %	-4.5 %	22.5 %	-0.2 %	-2.3 %	-1.9 %
Not Validated	Prior YTD	0	0	0	0	0	1	0	0	0	6	0	1	6	7
	YTD	0	0	0	0	0	1	0	0	0	5	1	1	6	7
	% Change	0.0 %	0.0 %	0.0 %	0.0 %	0.0 %	0.0 %	0.0 %	0.0 %	0.0 %	-16.7 %	Infinity	0.0 %	0.0 %	0.0 %
County	Prior YTD	67	554	222	1,443	1,665	4,463	786	3,666	4,452	16,658	1,262	6,749	22,372	29,121
	YTD	67	511	255	1,488	1,743	4,422	853	3,270	4,123	16,742	1,444	6,743	22,309	29,052
	% Change	0.0 %	-7.8 %	14.9 %	3.1 %	4.7 %	-0.9 %	8.5 %	-10.8 %	-7.4 %	0.5 %	14.4 %	-0.1 %	-0.3 %	-0.2 %

Prior YTD	**Begin Date**	01/01/2015	**End Date**	11/19/2015
YTD	**Begin Date**	01/01/2016	**End Date**	11/19/2016

Sourced from MNPD ARMS on 11/22/2016 5:09:18 AM. The figures above were sourced from incident reports using Uniform Crime Reporting definitions and reporting guidelines, based on the date when the crime was reported. This report is intended to be a management and planning tool and does not reflect the official UCR counts for the department. Incidents where a location is unknown or unspecified are included in the countywide totals. 'Unknown' refers to records in which the address is listed as 'Unknown' on the incident report. 'Not Validated' refers to records that were entered in with an invalid addresses.

Rolling Twenty-Four Month Analysis

METROPOLITAN POLICE DEPARTMENT
of Nashville and Davidson County

Aggregated by precinct (incident location). Based on date when each incident was reported.

		Homicide	Forcible Rape	Commercial Robbery	Street Robbery	Total Robbery	Aggravated Assault	Commercial Burglary	Residential Burglary	Total Burglary	Larceny	Auto Theft	Violent Offenses	Property Offenses	Part I Offenses
West	Prior 52 Weeks	0	40	32	75	107	291	101	396	497	2,451	130	438	3,078	3,516
	Last 52 Weeks	6	34	28	83	111	324	116	375	491	2,530	148	475	3,169	3,644
	% Change	Infinity	-15.0 %	-12.5 %	10.7 %	3.7 %	11.3 %	14.9 %	-5.3 %	-1.2 %	3.2 %	13.8 %	8.4 %	3.0 %	3.6 %
East	Prior 52 Weeks	13	74	42	237	279	720	93	600	693	1,909	204	1,086	2,806	3,892
	Last 52 Weeks	13	62	24	189	213	681	88	481	569	1,933	209	969	2,711	3,680
	% Change	0.0 %	-16.2 %	-42.9 %	-20.3 %	-23.7 %	-5.4 %	-5.4 %	-19.8 %	-17.9 %	1.3 %	2.5 %	-10.8 %	-3.4 %	-5.4 %
South	Prior 52 Weeks	15	103	44	396	440	916	204	975	1,179	3,280	248	1,474	4,707	6,181
	Last 52 Weeks	18	102	60	440	500	915	178	935	1,113	3,234	338	1,535	4,685	6,220
	% Change	20.0 %	-1.0 %	36.4 %	11.1 %	13.6 %	-0.1 %	-12.7 %	-4.1 %	-5.6 %	-1.4 %	36.3 %	4.1 %	-0.5 %	0.6 %
Central	Prior 52 Weeks	0	66	1	93	94	194	47	18	65	978	46	354	1,089	1,443
	Last 52 Weeks	2	61	1	132	133	214	29	18	47	1,069	88	410	1,204	1,614
	% Change	Infinity	-7.6 %	0.0 %	41.9 %	41.5 %	10.3 %	-38.3 %	0.0 %	-27.7 %	9.3 %	91.3 %	15.8 %	10.6 %	11.9 %
Hermitage	Prior 52 Weeks	10	108	52	269	321	799	130	627	757	3,558	232	1,238	4,547	5,785
	Last 52 Weeks	16	101	65	293	358	890	182	604	786	3,615	266	1,365	4,667	6,032
	% Change	60.0 %	-6.5 %	25.0 %	8.9 %	11.5 %	11.4 %	40.0 %	-3.7 %	3.8 %	1.6 %	14.7 %	10.3 %	2.6 %	4.3 %
North	Prior 52 Weeks	27	96	31	293	324	1,023	124	532	656	1,748	219	1,470	2,623	4,093
	Last 52 Weeks	17	79	32	275	307	872	131	507	638	1,914	258	1,275	2,810	4,085
	% Change	-37.0 %	-17.7 %	3.2 %	-6.1 %	-5.2 %	-14.8 %	5.6 %	-4.7 %	-2.7 %	9.5 %	17.8 %	-13.3 %	7.1 %	-0.2 %
Madison	Prior 52 Weeks	3	57	41	136	177	618	77	505	582	2,165	189	855	2,936	3,791
	Last 52 Weeks	4	66	32	153	185	591	68	467	535	2,210	147	846	2,892	3,738
	% Change	33.3 %	15.8 %	-22.0 %	12.5 %	4.5 %	-4.4 %	-11.7 %	-7.5 %	-8.1 %	2.1 %	-22.2 %	-1.1 %	-1.5 %	-1.4 %
Midtown Hills	Prior 52 Weeks	4	56	29	128	157	405	138	392	530	2,389	122	622	3,041	3,663
	Last 52 Weeks	2	60	42	124	166	391	179	409	588	2,274	160	619	3,022	3,641
	% Change	-50.0 %	7.1 %	44.8 %	-3.1 %	5.7 %	-3.5 %	29.7 %	4.3 %	10.9 %	-4.8 %	31.1 %	-0.5 %	-0.6 %	-0.6 %
Not Validated	Prior 52 Weeks	0	0	0	0	0	1	0	0	0	6	0	1	6	7
	Last 52 Weeks	0	0	0	0	0	1	1	0	1	6	1	1	8	9
	% Change	0.0 %	0.0 %	0.0 %	0.0 %	0.0 %	0.0 %	Infinity	0.0 %	Infinity	0.0 %	Infinity	0.0 %	33.3 %	28.6 %
County	Prior 52 Weeks	72	600	272	1,627	1,899	4,967	914	4,045	4,959	18,484	1,390	7,538	24,833	32,371
	Last 52 Weeks	78	565	284	1,689	1,973	4,879	972	3,796	4,768	18,785	1,615	7,495	25,168	32,663
	% Change	8.3 %	-5.8 %	4.4 %	3.8 %	3.9 %	-1.8 %	6.3 %	-6.2 %	-3.9 %	1.6 %	16.2 %	-0.6 %	1.3 %	0.9 %

Prior 52 Weeks	**Begin Date**	11/23/2014	**End Date**	11/21/2015
Last 52 Weeks	**Begin Date**	11/22/2015	**End Date**	11/19/2016

Sourced from MNPD ARMS on 11/22/2016 5:09:18 AM. The figures above were sourced from incident reports using Uniform Crime Reporting definitions and reporting guidelines, based on the date when the crime was reported. This report is intended to be a management and planning tool and does not reflect the official UCR counts for the department. Incidents where a location is unknown or unspecified are included in the countywide totals. 'Unknown' refers to records in which the address is listed as 'Unknown' on the incident report. 'Not Validated' refers to records that were entered in with an invalid addresses.

2 Week, 8 Week, 16 Week, YTD, and 24 Month Summary

METROPOLITAN POLICE DEPARTMENT
of Nashville and Davidson County

Aggregated by precinct (incident location). Based on date when each incident was reported.

		Rolling Two Week			Rolling Eight Week			Rolling Sixteen Week			YTD			Rolling Twenty-Four Month		
		Last Week to Prior Week			Last 4 Weeks to Prior 4 Weeks			Last 8 Weeks to Prior 8 Weeks			Current YTD to Prior YTD			Last 52 Weeks to Prior 52 Weeks		
		Violent Offenses	Property Offenses	Part I Offenses	Violent Offenses	Property Offenses	Part I Offenses	Violent Offenses	Property Offenses	Part I Offenses	Violent Offenses	Property Offenses	Part I Offenses	Violent Offenses	Property Offenses	Part I Offenses
West	Prior	6	65	71	50	250	300	67	515	582	393	2,776	3,169	438	3,078	3,516
	Last	6	53	59	35	234	269	85	484	569	412	2,798	3,210	475	3,169	3,644
	% Change	0.0 %	-18.5 %	-16.9 %	-30.0 %	-6.4 %	-10.3 %	26.9 %	-6.0 %	-2.2 %	4.8 %	0.8 %	1.3 %	8.4 %	3.0 %	3.6 %
East	Prior	23	52	75	80	202	282	161	408	569	971	2,506	3,477	1,086	2,806	3,892
	Last	24	57	81	77	221	298	157	423	580	862	2,369	3,231	969	2,711	3,680
	% Change	4.3 %	9.6 %	8.0 %	-3.8 %	9.4 %	5.7 %	-2.5 %	3.7 %	1.9 %	-11.2 %	-5.5 %	-7.1 %	-10.8 %	-3.4 %	-5.4 %
South	Prior	33	78	111	109	374	483	288	745	1,033	1,327	4,243	5,570	1,474	4,707	6,181
	Last	28	71	99	114	375	489	223	749	972	1,399	4,181	5,580	1,535	4,685	6,220
	% Change	-15.2 %	-9.0 %	-10.8 %	4.6 %	0.3 %	1.2 %	-22.6 %	0.5 %	-5.9 %	5.4 %	-1.5 %	0.2 %	4.1 %	-0.5 %	0.6 %
Central	Prior	12	27	39	51	132	183	77	215	292	328	998	1,326	354	1,089	1,443
	Last	4	38	42	37	140	177	88	272	360	370	1,098	1,468	410	1,204	1,614
	% Change	-66.7 %	40.7 %	7.7 %	-27.5 %	6.1 %	-3.3 %	14.3 %	26.5 %	23.3 %	12.8 %	10.0 %	10.7 %	15.8 %	10.6 %	11.9 %
Hermitage	Prior	23	89	112	111	337	448	217	723	940	1,090	4,089	5,179	1,238	4,547	5,785
	Last	27	71	98	118	359	477	229	696	925	1,245	4,106	5,351	1,365	4,667	6,032
	% Change	17.4 %	-20.2 %	-12.5 %	6.3 %	6.5 %	6.5 %	5.5 %	-3.7 %	-1.6 %	14.2 %	0.4 %	3.3 %	10.3 %	2.6 %	4.3 %
North	Prior	12	51	63	117	273	390	196	445	641	1,316	2,374	3,690	1,470	2,623	4,093
	Last	21	60	81	87	210	297	204	483	687	1,152	2,476	3,628	1,275	2,810	4,085
	% Change	75.0 %	17.6 %	28.6 %	-25.6 %	-23.1 %	-23.8 %	4.1 %	8.5 %	7.2 %	-12.5 %	4.3 %	-1.7 %	-13.3 %	7.1 %	-0.2 %
Madison	Prior	16	69	85	59	263	322	127	454	581	760	2,625	3,385	855	2,936	3,791
	Last	13	46	59	59	221	280	118	484	602	740	2,583	3,323	846	2,892	3,738
	% Change	-18.8 %	-33.3 %	-30.6 %	0.0 %	-16.0 %	-13.0 %	-7.1 %	6.6 %	3.6 %	-2.6 %	-1.6 %	-1.8 %	-1.1 %	-1.5 %	-1.4 %
Midtown Hills	Prior	12	68	80	47	239	286	99	502	601	563	2,755	3,318	622	3,041	3,663
	Last	9	61	70	43	257	300	90	496	586	562	2,692	3,254	619	3,022	3,641
	% Change	-25.0 %	-10.3 %	-12.5 %	-8.5 %	7.5 %	4.9 %	-9.1 %	-1.2 %	-2.5 %	-0.2 %	-2.3 %	-1.9 %	-0.5 %	-0.6 %	-0.6 %
Not Validated	Prior	0	1	1	0	0	0	0	0	0	1	6	7	1	6	7
	Last	0	2	2	0	4	4	0	4	4	1	6	7	1	8	9
	% Change	0.0 %	100.0 %	100.0 %	0.0 %	Infinity	Infinity	0.0 %	Infinity	Infinity	0.0 %	0.0 %	0.0 %	0.0 %	33.3 %	28.6 %
County	Prior	137	500	637	624	2,070	2,694	1,232	4,007	5,239	6,749	22,372	29,121	7,538	24,833	32,371
	Last	132	459	591	570	2,021	2,591	1,194	4,091	5,285	6,743	22,309	29,052	7,495	25,168	32,663
	% Change	-3.6 %	-8.2 %	-7.2 %	-8.7 %	-2.4 %	-3.8 %	-3.1 %	2.1 %	0.9 %	-0.1 %	-0.3 %	-0.2 %	-0.6 %	1.3 %	0.9 %

Information summarized for CompStat week ending 11/19/2016.

Sourced from MNPD ARMS on 11/22/2016 5:09:18 AM. The figures above were sourced from incident reports using Uniform Crime Reporting definitions and reporting guidelines, based on the date when the crime was reported. This report is intended to be a management and planning tool and does not reflect the official UCR counts for the department. Incidents where a location is unknown or unspecified are included in the countywide totals. 'Unknown' refers to records in which the address is listed as 'Unknown' on the incident report. 'Not Validated' refers to records that were entered in with an invalid addresses.

County Incident Report Summary

METROPOLITAN POLICE DEPARTMENT
of Nashville and Davidson County

Two Week, Eight Week, Sixteen Week, YTD, and 24 Month Analyses

Aggregated by precinct (incident location). Based on date when each incident was reported.

		Homicide	Forcible Rape	Commercial Robbery	Street Robbery	Total Robbery	Aggravated Assault	Commercial Burglary	Residential Burglary	Total Burglary	Larceny	Auto Theft	Violent Offenses	Property Offenses	Part I Offenses
Two Week	Prior Week	2	12	8	42	50	73	20	58	78	371	51	137	500	637
	Last Week	2	5	9	35	44	81	20	53	73	340	46	132	459	591
	% Change	0.0%	-58.3%	12.5%	-16.7%	-12.0%	11.0%	0.0%	-8.6%	-6.4%	-8.4%	-9.8%	-3.6%	-8.2%	-7.2%
Eight Week	Prior 4 Weeks	6	43	21	176	197	378	124	301	425	1,473	172	624	2,070	2,694
	Last 4 Weeks	8	39	23	156	179	344	102	241	343	1,499	179	570	2,021	2,591
	% Change	33.3%	-9.3%	9.5%	-11.4%	-9.1%	-9.0%	-17.7%	-19.9%	-19.3%	1.8%	4.1%	-8.7%	-2.4%	-3.8%
Sixteen Week	Prior 8 Weeks	8	87	51	281	332	805	171	490	661	3,097	249	1,232	4,007	5,239
	Last 8 Weeks	14	82	44	332	376	722	226	542	768	2,972	351	1,194	4,091	5,285
	% Change	75.0%	-5.7%	-13.7%	18.1%	13.3%	-10.3%	32.2%	10.6%	16.2%	-4.0%	41.0%	-3.1%	2.1%	0.9%
YTD 2015	2015 YTD	67	554	222	1,443	1,665	4,463	786	3,666	4,452	16,658	1,262	6,749	22,372	29,121
	2016 YTD	67	511	255	1,488	1,743	4,422	853	3,270	4,123	16,742	1,444	6,743	22,309	29,052
	% Change	0.0%	-7.8%	14.9%	3.1%	4.7%	-0.9%	8.5%	-10.8%	-7.4%	0.5%	14.4%	-0.1%	-0.3%	-0.2%
Rolling 24 Month	Prior 52 Weeks	72	600	272	1,627	1,899	4,967	914	4,045	4,959	18,484	1,390	7,538	24,833	32,371
	Last 52 Weeks	78	565	284	1,689	1,973	4,879	972	3,796	4,768	18,785	1,615	7,495	25,168	32,663
	% Change	8.3%	-5.8%	4.4%	3.8%	3.9%	-1.8%	6.3%	-6.2%	-3.9%	1.6%	16.2%	-0.6%	1.3%	0.9%
YTD 2014	2014 YTD	40	555	154	1,145	1,299	4,734	807	3,448	4,255	16,030	997	6,628	21,282	27,910
	2016 YTD	67	511	255	1,488	1,743	4,422	853	3,270	4,123	16,742	1,444	6,743	22,309	29,052
	% Change	67.5%	-7.9%	65.6%	30.0%	34.2%	-6.6%	5.7%	-5.2%	-3.1%	4.4%	44.8%	1.7%	4.8%	4.1%
YTD 2013	2013 YTD	37	479	206	1,277	1,483	4,394	793	4,248	5,041	16,389	1,093	6,393	22,523	28,916
	2016 YTD	67	511	255	1,488	1,743	4,422	853	3,270	4,123	16,742	1,444	6,743	22,309	29,052
	% Change	81.1%	6.7%	23.8%	16.5%	17.5%	0.6%	7.6%	-23.0%	-18.2%	2.2%	32.1%	5.5%	-1.0%	0.5%
YTD 2012	2012 YTD	57	484	209	1,324	1,533	4,842	889	4,141	5,030	17,121	1,262	6,916	23,413	30,329
	2016 YTD	67	511	255	1,488	1,743	4,422	853	3,270	4,123	16,742	1,444	6,743	22,309	29,052
	% Change	17.5%	5.6%	22.0%	12.4%	13.7%	-8.7%	-4.0%	-21.0%	-18.0%	-2.2%	14.4%	-2.5%	-4.7%	-4.2%
YTD 2011	2011 YTD	47	500	253	1,380	1,633	4,420	975	5,456	6,431	18,073	1,557	6,600	26,061	32,661
	2016 YTD	67	511	255	1,488	1,743	4,422	853	3,270	4,123	16,742	1,444	6,743	22,309	29,052
	% Change	42.6%	2.2%	0.8%	7.8%	6.7%	0.0%	-12.5%	-40.1%	-35.9%	-7.4%	-7.3%	2.2%	-14.4%	-11.0%

Information summarized for CompStat week ending 11/19/2016.

Sourced from MNPD ARMS on 11/22/2016 5:09:18 AM. The figures above were sourced from incident reports using Uniform Crime Reporting definitions and reporting guidelines, based on the date when the crime was reported. This report is intended to be a management and planning tool and does not reflect the official UCR counts for the department. Incidents where a location is unknown or unspecified are included in the countywide totals.

County Incident Report Summary

METROPOLITAN POLICE DEPARTMENT
of Nashville and Davidson County

Additional YTD Analyses

Aggregated by precinct (incident location). Based on date when each incident was reported.

		Homicide	Forcible Rape	Commercial Robbery	Street Robbery	Total Robbery	Aggravated Assault	Commercial Burglary	Residential Burglary	Total Burglary	Larceny	Auto Theft	Violent Offenses	Property Offenses	Part I Offenses
YTD	2010 YTD	55	462	242	1,323	1,565	4,298	1,028	5,695	6,723	18,709	1,393	6,380	26,825	33,205
2010	2016 YTD	67	511	255	1,488	1,743	4,422	853	3,270	4,123	16,742	1,444	6,743	22,309	29,052
	% Change	21.8%	10.6%	5.4%	12.5%	11.4%	2.9%	-17.0%	-42.6%	-38.7%	-10.5%	3.7%	5.7%	-16.8%	-12.5%
YTD	2009 YTD	72	454	252	1,558	1,810	4,356	979	4,908	5,887	19,547	1,527	6,692	26,961	33,653
2009	2016 YTD	67	511	255	1,488	1,743	4,422	853	3,270	4,123	16,742	1,444	6,743	22,309	29,052
	% Change	-6.9%	12.6%	1.2%	-4.5%	-3.7%	1.5%	-12.9%	-33.4%	-30.0%	-14.4%	-5.4%	0.8%	-17.3%	-13.7%
YTD	2008 YTD	64	447	312	1,823	2,135	5,203	1,125	4,351	5,476	21,758	2,049	7,849	29,283	37,132
2008	2016 YTD	67	511	255	1,488	1,743	4,422	853	3,270	4,123	16,742	1,444	6,743	22,309	29,052
	% Change	4.7%	14.3%	-18.3%	-18.4%	-18.4%	-15.0%	-24.2%	-24.8%	-24.7%	-23.1%	-29.5%	-14.1%	-23.8%	-21.8%
YTD	2007 YTD	64	469	403	1,882	2,285	5,340	1,372	4,131	5,503	21,930	2,561	8,158	29,994	38,152
2007	2016 YTD	67	511	255	1,488	1,743	4,422	853	3,270	4,123	16,742	1,444	6,743	22,309	29,052
	% Change	4.7%	9.0%	-36.7%	-20.9%	-23.7%	-17.2%	-37.8%	-20.8%	-25.1%	-23.7%	-43.6%	-17.3%	-25.6%	-23.9%
YTD	2006 YTD	70	459	396	1,797	2,193	5,428	1,763	4,081	5,844	22,017	2,759	8,150	30,620	38,770
2006	2016 YTD	67	511	255	1,488	1,743	4,422	853	3,270	4,123	16,742	1,444	6,743	22,309	29,052
	% Change	-4.3%	11.3%	-35.6%	-17.2%	-20.5%	-18.5%	-51.6%	-19.9%	-29.4%	-24.0%	-47.7%	-17.3%	-27.1%	-25.1%
YTD	2005 YTD	87	494	482	1,635	2,117	5,564	1,570	4,123	5,693	23,338	3,109	8,262	32,140	40,402
2005	2016 YTD	67	511	255	1,488	1,743	4,422	853	3,270	4,123	16,742	1,444	6,743	22,309	29,052
	% Change	-23.0%	3.4%	-47.1%	-9.0%	-17.7%	-20.5%	-45.7%	-20.7%	-27.6%	-28.3%	-53.6%	-18.4%	-30.6%	-28.1%
YTD	2004 YTD	49	476	308	1,512	1,820	5,492	1,421	4,638	6,059	23,328	3,859	7,837	33,246	41,083
2004	2016 YTD	67	511	255	1,488	1,743	4,422	853	3,270	4,123	16,742	1,444	6,743	22,309	29,052
	% Change	36.7%	7.4%	-17.2%	-1.6%	-4.2%	-19.5%	-40.0%	-29.5%	-32.0%	-28.2%	-62.6%	-14.0%	-32.9%	-29.3%
YTD	2003 YTD	61	415	283	1,582	1,865	5,386	1,803	4,848	6,651	24,467	4,333	7,727	35,451	43,178
2003	2016 YTD	67	511	255	1,488	1,743	4,422	853	3,270	4,123	16,742	1,444	6,743	22,309	29,052
	% Change	9.8%	23.1%	-9.9%	-5.9%	-6.5%	-17.9%	-52.7%	-32.5%	-38.0%	-31.6%	-66.7%	-12.7%	-37.1%	-32.7%
YTD	2002 YTD	64	470	286	1,574	1,860	5,780	1,834	4,959	6,793	21,551	4,484	8,174	32,828	41,002
2002	2016 YTD	67	511	255	1,488	1,743	4,422	853	3,270	4,123	16,742	1,444	6,743	22,309	29,052
	% Change	4.7%	8.7%	-10.8%	-5.5%	-6.3%	-23.5%	-53.5%	-34.1%	-39.3%	-22.3%	-67.8%	-17.5%	-32.0%	-29.1%
YTD	2001 YTD	63	504	472	1,777	2,249	5,774	1,934	5,184	7,118	24,683	4,981	8,590	36,782	45,372
2001	2016 YTD	67	511	255	1,488	1,743	4,422	853	3,270	4,123	16,742	1,444	6,743	22,309	29,052
	% Change	6.3%	1.4%	-46.0%	-16.3%	-22.5%	-23.4%	-55.9%	-36.9%	-42.1%	-32.2%	-71.0%	-21.5%	-39.3%	-36.0%

Information summarized for CompStat week ending 11/19/2016.

Sourced from MNPD ARMS on 11/22/2016 5:09:18 AM. The figures above were sourced from incident reports using Uniform Crime Reporting definitions and reporting guidelines, based on the date when the crime was reported. This report is intended to be a management and planning tool and does not reflect the official UCR counts for the department. Incidents where a location is unknown or unspecified are included in the countywide totals..

County Efficiency Report Summary

METROPOLITAN POLICE DEPARTMENT
of Nashville and Davidson County

Two Week, Eight Week, Sixteen Week, YTD, and 24 Month Analyses

Aggregated by component of arresting officer / officer making stop.

		Adults Only				Adults and Juveniles						
		Felony Arrests	Misdemeanor Arrests	Citation Arrests	Total Arrests	Part I Arrests	Weapons Law Violation Arrests	Drug-Related Arrests	DUI Arrests	Warrant Service Attempts	Warrants Served	Vehicle Stops
Two Week	Prior Week	189	381	476	1,046	203	9	137	33	911	500	4,469
	Last Week	213	429	468	1,110	186	27	122	42	793	542	4,985
	% Change	12.7%	12.6%	-1.7%	6.1%	-8.4%	200.0%	-10.9%	27.3%	-13.0%	8.4%	11.5%
Eight Week	Prior 4 Weeks	715	1,560	2,307	4,582	746	67	734	116	3,085	2,111	19,765
	Last 4 Weeks	807	1,706	2,179	4,692	833	71	637	145	3,343	2,142	19,356
	% Change	12.9%	9.4%	-5.5%	2.4%	11.7%	6.0%	-13.2%	25.0%	8.4%	1.5%	-2.1%
Sixteen Week	Prior 8 Weeks	1,472	3,628	5,351	10,451	1,661	117	1,621	264	6,597	4,641	43,167
	Last 8 Weeks	1,522	3,266	4,486	9,274	1,579	138	1,371	261	6,428	4,253	39,121
	% Change	3.4%	-10.0%	-16.2%	-11.3%	-4.9%	17.9%	-15.4%	-1.1%	-2.6%	-8.4%	-9.4%
YTD	2015 YTD	9,158	22,554	34,926	66,638	10,059	702	9,901	1,911	48,627	24,934	326,896
	2016 YTD	8,845	21,088	31,929	61,862	9,542	694	9,887	1,709	40,167	25,502	271,478
	% Change	-3.4%	-6.5%	-8.6%	-7.2%	-5.1%	-1.1%	-0.1%	-10.6%	-17.4%	2.3%	-17.0%
Rolling 24 Month	Prior 52 Weeks	10,101	24,956	38,491	73,548	11,178	772	10,854	2,190	54,010	27,276	365,607
	Last 52 Weeks	9,780	23,305	35,253	68,338	10,668	776	10,922	1,936	45,071	28,047	300,358
	% Change	-3.2%	-6.6%	-8.4%	-7.1%	-4.6%	0.5%	0.6%	-11.6%	-16.6%	2.8%	-17.8%
YTD 2014	2014 YTD	9,432	22,971	37,654	70,057	9,962	722	10,716	2,342	51,182	24,636	371,725
	2016 YTD	8,845	21,088	31,929	61,862	9,542	694	9,887	1,709	40,167	25,502	271,478
	% Change	-6.2%	-8.2%	-15.2%	-11.7%	-4.2%	-3.9%	-7.7%	-27.0%	-21.5%	3.5%	-27.0%
YTD 2013	2013 YTD	10,309	22,596	40,318	73,223	9,701	807	11,757	2,534	57,452	24,442	370,813
	2016 YTD	8,845	21,088	31,929	61,862	9,542	694	9,887	1,709	40,167	25,502	271,478
	% Change	-14.2%	-6.7%	-20.8%	-15.5%	-1.6%	-14.0%	-15.9%	-32.6%	-30.1%	4.3%	-26.8%
YTD 2012	2012 YTD	11,581	23,283	39,447	74,311	10,318	838	11,592	3,399	59,382	25,628	400,582
	2016 YTD	8,845	21,088	31,929	61,862	9,542	694	9,887	1,709	40,167	25,502	271,478
	% Change	-23.6%	-9.4%	-19.1%	-16.8%	-7.5%	-17.2%	-14.7%	-49.7%	-32.4%	-0.5%	-32.2%
YTD 2011	2011 YTD	10,191	22,310	36,939	69,440	10,088	826	9,345	2,800	57,642	24,939	351,343
	2016 YTD	8,845	21,088	31,929	61,862	9,542	694	9,887	1,709	40,167	25,502	271,478
	% Change	-13.2%	-5.5%	-13.6%	-10.9%	-5.4%	-16.0%	5.8%	-39.0%	-30.3%	2.3%	-22.7%

Information summarized for CompStat week ending 11/19/2016.

Sourced from MNPD ARMS on 11/22/2016 5:09:18 AM. Arrest summaries are not a count of arrest charges. 1 arrest = 1 body. Warrant Service summary considers 1 count for each service attempt and 1 count for each outstanding warrant served. Vehicle Stop summary sources MNPD's Vehicle Stop (Form 252) Database. Vehicle stop totals count all reports electronically entered via AFR. Hardcopy reports not entered into ARMS will affect accuracy of totals.

West Precinct Incident Report Summary

METROPOLITAN POLICE DEPARTMENT
of Nashville and Davidson County

Two Week, Eight Week, Sixteen Week, YTD, and 24 Month Analyses

Aggregated by precinct (incident location). Based on date when each incident was reported.

		Homicide	Forcible Rape	Commercial Robbery	Street Robbery	Total Robbery	Aggravated Assault	Commercial Burglary	Residential Burglary	Total Burglary	Larceny	Auto Theft	Violent Offenses	Property Offenses	Part I Offenses
Two Week	Prior Week	0	0	0	2	2	4	1	3	4	58	3	6	65	71
	Last Week	0	1	1	1	2	3	1	4	5	45	3	6	53	59
	% Change	-	-	-	-50.0%	0.0%	-25.0%	0.0%	33.3%	25.0%	-22.4%	0.0%	0.0%	-18.5%	-16.9%
Eight Week	Prior 4 Weeks	0	5	3	9	12	33	12	31	43	192	15	50	250	300
	Last 4 Weeks	0	2	1	11	12	21	12	17	29	194	11	35	234	269
	% Change	-	-60.0%	-66.7%	22.2%	0.0%	-36.4%	0.0%	-45.2%	-32.6%	1.0%	-26.7%	-30.0%	-6.4%	-10.3%
Sixteen Week	Prior 8 Weeks	1	6	8	8	16	44	20	46	66	421	28	67	515	582
	Last 8 Weeks	0	7	4	20	24	54	24	48	72	386	26	85	484	569
	% Change	-100.0%	16.7%	-50.0%	150.0%	50.0%	22.7%	20.0%	4.3%	9.1%	-8.3%	-7.1%	26.9%	-6.0%	-2.2%
YTD 2015	2015 YTD	0	39	25	67	92	262	88	364	452	2,206	118	393	2,776	3,169
	2016 YTD	5	30	22	68	90	287	102	328	430	2,237	131	412	2,798	3,210
	% Change	-	-23.1%	-12.0%	1.5%	-2.2%	9.5%	15.9%	-9.9%	-4.9%	1.4%	11.0%	4.8%	0.8%	1.3%
Rolling 24 Month	Prior 52 Weeks	0	40	32	75	107	291	101	396	497	2,451	130	438	3,078	3,516
	Last 52 Weeks	6	34	28	83	111	324	116	375	491	2,530	148	475	3,169	3,644
	% Change	-	-15.0%	-12.5%	10.7%	3.7%	11.3%	14.9%	-5.3%	-1.2%	3.2%	13.8%	8.4%	3.0%	3.6%
YTD 2014	2014 YTD	4	59	16	62	78	361	76	333	409	2,231	105	502	2,745	3,247
	2016 YTD	5	30	22	68	90	287	102	328	430	2,237	131	412	2,798	3,210
	% Change	25.0%	-49.2%	37.5%	9.7%	15.4%	-20.5%	34.2%	-1.5%	5.1%	0.3%	24.8%	-17.9%	1.9%	-1.1%
YTD 2013	2013 YTD	3	51	26	64	90	305	98	480	578	2,447	108	449	3,133	3,582
	2016 YTD	5	30	22	68	90	287	102	328	430	2,237	131	412	2,798	3,210
	% Change	66.7%	-41.2%	-15.4%	6.3%	0.0%	-5.9%	4.1%	-31.7%	-25.6%	-8.6%	21.3%	-8.2%	-10.7%	-10.4%
YTD 2012	2012 YTD	11	34	26	63	89	302	97	456	553	2,342	131	436	3,026	3,462
	2016 YTD	5	30	22	68	90	287	102	328	430	2,237	131	412	2,798	3,210
	% Change	-54.5%	-11.8%	-15.4%	7.9%	1.1%	-5.0%	5.2%	-28.1%	-22.2%	-4.5%	0.0%	-5.5%	-7.5%	-7.3%
YTD 2011	2011 YTD	2	30	22	81	103	312	108	567	675	2,094	110	447	2,879	3,326
	2016 YTD	5	30	22	68	90	287	102	328	430	2,237	131	412	2,798	3,210
	% Change	150.0%	0.0%	0.0%	-16.0%	-12.6%	-8.0%	-5.6%	-42.2%	-36.3%	6.8%	19.1%	-7.8%	-2.8%	-3.5%

Information summarized for CompStat week ending 11/19/2016.

Sourced from MNPD ARMS on 11/22/2016 5:09:18 AM. The figures above were sourced from incident reports using Uniform Crime Reporting definitions and reporting guidelines, based on the date when the crime was reported. This report is intended to be a management and planning tool and does not reflect the official UCR counts for the department. Incidents where a location is unknown or unspecified are included in the countywide totals.

West Precinct Efficiency Report Summary

METROPOLITAN POLICE DEPARTMENT
of Nashville and Davidson County

Two Week, Eight Week, Sixteen Week, YTD, and 24 Month Analyses

Aggregated by component of arresting officer / officer making stop.

		Adults Only				Adults and Juveniles						
		Felony Arrests	Misdemeanor Arrests	Citation Arrests	Total Arrests	Part I Arrests	Weapons Law Violation Arrests	Drug-Related Arrests	DUI Arrests	Warrant Service Attempts	Warrants Served	Vehicle Stops
Two Week	Prior Week	8	14	38	60	12	1	6	2	84	18	515
	Last Week	11	19	33	63	21	5	5	3	103	23	618
	% Change	37.5%	35.7%	-13.2%	5.0%	75.0%	400.0%	-16.7%	50.0%	22.6%	27.8%	20.0%
Eight Week	Prior 4 Weeks	38	64	159	261	74	9	33	6	336	98	2,413
	Last 4 Weeks	51	64	149	264	73	7	41	8	469	122	2,250
	% Change	34.2%	0.0%	-6.3%	1.1%	-1.4%	-22.2%	24.2%	33.3%	39.6%	24.5%	-6.8%
Sixteen Week	Prior 8 Weeks	89	141	385	615	136	3	110	11	728	240	5,190
	Last 8 Weeks	89	128	308	525	147	16	74	14	805	220	4,663
	% Change	0.0%	-9.2%	-20.0%	-14.6%	8.1%	433.3%	-32.7%	27.3%	10.6%	-8.3%	-10.2%
YTD	2015 YTD	523	1,244	3,067	4,834	1,117	35	737	106	4,517	1,291	39,102
	2016 YTD	490	964	2,292	3,746	887	40	672	107	4,172	1,257	33,361
	% Change	-6.3%	-22.5%	-25.3%	-22.5%	-20.6%	14.3%	-8.8%	0.9%	-7.6%	-2.6%	-14.7%
Rolling 24 Month	Prior 52 Weeks	590	1,367	3,324	5,281	1,244	39	818	110	4,945	1,406	43,263
	Last 52 Weeks	557	1,086	2,562	4,205	1,059	44	735	115	4,604	1,404	36,434
	% Change	-5.6%	-20.6%	-22.9%	-20.4%	-14.9%	12.8%	-10.1%	4.5%	-6.9%	-0.1%	-15.8%
YTD 2014	2014 YTD	788	2,003	4,415	7,206	1,260	51	1,370	211	6,091	1,699	52,144
	2016 YTD	490	964	2,292	3,746	887	40	672	107	4,172	1,257	33,361
	% Change	-37.8%	-51.9%	-48.1%	-48.0%	-29.6%	-21.6%	-50.9%	-49.3%	-31.5%	-26.0%	-36.0%
YTD 2013	2013 YTD	833	2,192	4,509	7,534	1,271	54	1,164	382	7,453	1,728	61,420
	2016 YTD	490	964	2,292	3,746	887	40	672	107	4,172	1,257	33,361
	% Change	-41.2%	-56.0%	-49.2%	-50.3%	-30.2%	-25.9%	-42.3%	-72.0%	-44.0%	-27.3%	-45.7%
YTD 2012	2012 YTD	1,156	2,783	4,697	8,636	1,524	94	1,429	440	7,075	2,137	61,879
	2016 YTD	490	964	2,292	3,746	887	40	672	107	4,172	1,257	33,361
	% Change	-57.6%	-65.4%	-51.2%	-56.6%	-41.8%	-57.4%	-53.0%	-75.7%	-41.0%	-41.2%	-46.1%
YTD 2011	2011 YTD	1,130	3,364	5,902	10,396	1,258	86	1,448	374	9,346	2,379	69,540
	2016 YTD	490	964	2,292	3,746	887	40	672	107	4,172	1,257	33,361
	% Change	-56.6%	-71.3%	-61.2%	-64.0%	-29.5%	-53.5%	-53.6%	-71.4%	-55.4%	-47.2%	-52.0%

Information summarized for CompStat week ending 11/19/2016.

Sourced from MNPD ARMS on 11/22/2016 5:09:19 AM. Arrest summaries are not a count of arrest charges. 1 arrest = 1 body. Warrant Service summary considers 1 count for each service attempt and 1 count for each outstanding warrant served. Vehicle Stop summary sources MNPD's Vehicle Stop (Form 252) Database. Vehicle stop totals count all reports electronically entered via AFR. Hardcopy reports not entered into ARMS will affect accuracy of totals.

East Precinct Incident Report Summary

METROPOLITAN POLICE DEPARTMENT
of Nashville and Davidson County

Two Week, Eight Week, Sixteen Week, YTD, and 24 Month Analyses

Aggregated by precinct (incident location). Based on date when each incident was reported.

		Homicide	Forcible Rape	Commercial Robbery	Street Robbery	Total Robbery	Aggravated Assault	Commercial Burglary	Residential Burglary	Total Burglary	Larceny	Auto Theft	Violent Offenses	Property Offenses	Part I Offenses
Two Week	Prior Week	0	3	0	2	2	18	3	10	13	30	9	23	52	75
	Last Week	1	0	0	7	7	16	3	14	17	34	6	24	57	81
	% Change	-	-100.0%	-	250.0%	250.0%	-11.1%	0.0%	40.0%	30.8%	13.3%	-33.3%	4.3%	9.6%	8.0%
Eight Week	Prior 4 Weeks	1	5	2	12	14	60	18	32	50	140	12	80	202	282
	Last 4 Weeks	1	5	1	14	15	56	10	40	50	143	28	77	221	298
	% Change	0.0%	0.0%	-50.0%	16.7%	7.1%	-6.7%	-44.4%	25.0%	0.0%	2.1%	133.3%	-3.8%	9.4%	5.7%
Sixteen Week	Prior 8 Weeks	1	11	6	33	39	110	8	61	69	304	35	161	408	569
	Last 8 Weeks	2	10	3	26	29	116	28	72	100	283	40	157	423	580
	% Change	100.0%	-9.1%	-50.0%	-21.2%	-25.6%	5.5%	250.0%	18.0%	44.9%	-6.9%	14.3%	-2.5%	3.7%	1.9%
YTD 2015	2015 YTD	13	72	35	201	236	650	74	519	593	1,741	172	971	2,506	3,477
	2016 YTD	9	58	21	160	181	614	85	397	482	1,699	188	862	2,369	3,231
	% Change	-30.8%	-19.4%	-40.0%	-20.4%	-23.3%	-5.5%	14.9%	-23.5%	-18.7%	-2.4%	9.3%	-11.2%	-5.5%	-7.1%
Rolling 24 Month	Prior 52 Weeks	13	74	42	237	279	720	93	600	693	1,909	204	1,086	2,806	3,892
	Last 52 Weeks	13	62	24	189	213	681	88	481	569	1,933	209	969	2,711	3,680
	% Change	0.0%	-16.2%	-42.9%	-20.3%	-23.7%	-5.4%	-5.4%	-19.8%	-17.9%	1.3%	2.5%	-10.8%	-3.4%	-5.4%
YTD 2014	2014 YTD	2	69	14	172	186	786	88	442	530	1,499	119	1,043	2,148	3,191
	2016 YTD	9	58	21	160	181	614	85	397	482	1,699	188	862	2,369	3,231
	% Change	350.0%	-15.9%	50.0%	-7.0%	-2.7%	-21.9%	-3.4%	-10.2%	-9.1%	13.3%	58.0%	-17.4%	10.3%	1.3%
YTD 2013	2013 YTD	7	67	18	211	229	760	40	610	650	1,601	125	1,063	2,376	3,439
	2016 YTD	9	58	21	160	181	614	85	397	482	1,699	188	862	2,369	3,231
	% Change	28.6%	-13.4%	16.7%	-24.2%	-21.0%	-19.2%	112.5%	-34.9%	-25.8%	6.1%	50.4%	-18.9%	-0.3%	-6.0%
YTD 2012	2012 YTD	5	58	25	232	257	889	99	628	727	1,857	146	1,209	2,730	3,939
	2016 YTD	9	58	21	160	181	614	85	397	482	1,699	188	862	2,369	3,231
	% Change	80.0%	0.0%	-16.0%	-31.0%	-29.6%	-30.9%	-14.1%	-36.8%	-33.7%	-8.5%	28.8%	-28.7%	-13.2%	-18.0%
YTD 2011	2011 YTD	4	65	37	228	265	736	104	968	1,072	2,086	192	1,070	3,350	4,420
	2016 YTD	9	58	21	160	181	614	85	397	482	1,699	188	862	2,369	3,231
	% Change	125.0%	-10.8%	-43.2%	-29.8%	-31.7%	-16.6%	-18.3%	-59.0%	-55.0%	-18.6%	-2.1%	-19.4%	-29.3%	-26.9%

Information summarized for CompStat week ending 11/19/2016.

Sourced from MNPD ARMS on 11/22/2016 5:09:19 AM. The figures above were sourced from incident reports using Uniform Crime Reporting definitions and reporting guidelines, based on the date when the crime was reported. This report is intended to be a management and planning tool and does not reflect the official UCR counts for the department. Incidents where a location is unknown or unspecified are included in the countywide totals.

East Precinct Efficiency Report Summary

METROPOLITAN POLICE DEPARTMENT
of Nashville and Davidson County

Two Week, Eight Week, Sixteen Week, YTD, and 24 Month Analyses

Aggregated by component of arresting officer / officer making stop.

		Adults Only				Adults and Juveniles						
		Felony Arrests	Misdemeanor Arrests	Citation Arrests	Total Arrests	Part I Arrests	Weapons Law Violation Arrests	Drug-Related Arrests	DUI Arrests	Warrant Service Attempts	Warrants Served	Vehicle Stops
Two Week	Prior Week	22	33	65	120	24	1	23	3	101	40	596
	Last Week	31	44	70	145	29	7	13	3	127	91	550
	% Change	40.9%	33.3%	7.7%	20.8%	20.8%	600.0%	-43.5%	0.0%	25.7%	127.5%	-7.7%
Eight Week	Prior 4 Weeks	93	152	291	536	81	8	107	13	555	244	2,187
	Last 4 Weeks	101	166	315	582	99	14	101	17	454	234	2,258
	% Change	8.6%	9.2%	8.2%	8.6%	22.2%	75.0%	-5.6%	30.8%	-18.2%	-4.1%	3.2%
Sixteen Week	Prior 8 Weeks	178	385	667	1,230	187	21	231	29	1,104	507	5,277
	Last 8 Weeks	194	318	606	1,118	180	22	208	30	1,009	478	4,445
	% Change	9.0%	-17.4%	-9.1%	-9.1%	-3.7%	4.8%	-10.0%	3.4%	-8.6%	-5.7%	-15.8%
YTD	2015 YTD	1,244	3,047	4,493	8,784	1,177	133	1,597	205	7,611	2,881	34,908
	2016 YTD	1,099	2,268	3,879	7,246	1,058	133	1,326	186	6,930	2,800	29,993
	% Change	-11.7%	-25.6%	-13.7%	-17.5%	-10.1%	0.0%	-17.0%	-9.3%	-8.9%	-2.8%	-14.1%
Rolling 24 Month	Prior 52 Weeks	1,356	3,365	4,946	9,667	1,304	139	1,722	225	8,466	3,173	39,429
	Last 52 Weeks	1,215	2,532	4,305	8,052	1,192	144	1,457	218	7,792	3,096	33,651
	% Change	-10.4%	-24.8%	-13.0%	-16.7%	-8.6%	3.6%	-15.4%	-3.1%	-8.0%	-2.4%	-14.7%
YTD 2014	2014 YTD	1,271	2,946	4,714	8,931	1,132	119	1,540	167	7,865	2,826	45,103
	2016 YTD	1,099	2,268	3,879	7,246	1,058	133	1,326	186	6,930	2,800	29,993
	% Change	-13.5%	-23.0%	-17.7%	-18.9%	-6.5%	11.8%	-13.9%	11.4%	-11.9%	-0.9%	-33.5%
YTD 2013	2013 YTD	1,621	3,273	5,541	10,435	1,201	159	1,846	174	8,445	3,057	46,020
	2016 YTD	1,099	2,268	3,879	7,246	1,058	133	1,326	186	6,930	2,800	29,993
	% Change	-32.2%	-30.7%	-30.0%	-30.6%	-11.9%	-16.4%	-28.2%	6.9%	-17.9%	-8.4%	-34.8%
YTD 2012	2012 YTD	1,671	3,365	4,632	9,668	1,413	119	1,666	149	9,565	3,388	47,977
	2016 YTD	1,099	2,268	3,879	7,246	1,058	133	1,326	186	6,930	2,800	29,993
	% Change	-34.2%	-32.6%	-16.3%	-25.1%	-25.1%	11.8%	-20.4%	24.8%	-27.5%	-17.4%	-37.5%
YTD 2011	2011 YTD	1,436	2,560	4,077	8,073	1,416	106	1,263	130	10,328	3,114	42,352
	2016 YTD	1,099	2,268	3,879	7,246	1,058	133	1,326	186	6,930	2,800	29,993
	% Change	-23.5%	-11.4%	-4.9%	-10.2%	-25.3%	25.5%	5.0%	43.1%	-32.9%	-10.1%	-29.2%

Information summarized for CompStat week ending 11/19/2016.

Sourced from MNPD ARMS on 11/22/2016 5:09:19 AM. Arrest summaries are not a count of arrest charges. 1 arrest = 1 body. Warrant Service summary considers 1 count for each service attempt and 1 count for each outstanding warrant served. Vehicle Stop summary sources MNPD's Vehicle Stop (Form 252) Database. Vehicle stop totals count all reports electronically entered via AFR. Hardcopy reports not entered into ARMS will affect accuracy of totals.

South Precinct Incident Report Summary

METROPOLITAN POLICE DEPARTMENT
of Nashville and Davidson County

Two Week, Eight Week, Sixteen Week, YTD, and 24 Month Analyses

Aggregated by precinct (incident location). Based on date when each incident was reported.

		Homicide	Forcible Rape	Commercial Robbery	Street Robbery	Total Robbery	Aggravated Assault	Commercial Burglary	Residential Burglary	Total Burglary	Larceny	Auto Theft	Violent Offenses	Property Offenses	Part I Offenses
Two Week	Prior Week	1	3	4	11	15	14	3	17	20	48	10	33	78	111
	Last Week	1	2	3	8	11	14	1	10	11	51	9	28	71	99
	% Change	0.0%	-33.3%	-25.0%	-27.3%	-26.7%	0.0%	-66.7%	-41.2%	-45.0%	6.3%	-10.0%	-15.2%	-9.0%	-10.8%
Eight Week	Prior 4 Weeks	0	9	3	42	45	55	30	65	95	245	34	109	374	483
	Last 4 Weeks	3	6	8	38	46	59	17	58	75	260	40	114	375	489
	% Change	-	-33.3%	166.7%	-9.5%	2.2%	7.3%	-43.3%	-10.8%	-21.1%	6.1%	17.6%	4.6%	0.3%	1.2%
Sixteen Week	Prior 8 Weeks	2	17	12	87	99	170	44	121	165	535	45	288	745	1,033
	Last 8 Weeks	3	15	11	80	91	114	47	123	170	505	74	223	749	972
	% Change	50.0%	-11.8%	-8.3%	-8.0%	-8.1%	-32.9%	6.8%	1.7%	3.0%	-5.6%	64.4%	-22.6%	0.5%	-5.9%
YTD 2015	2015 YTD	14	101	38	354	392	820	174	904	1,078	2,946	219	1,327	4,243	5,570
	2016 YTD	17	93	57	390	447	842	163	828	991	2,876	314	1,399	4,181	5,580
	% Change	21.4%	-7.9%	50.0%	10.2%	14.0%	2.7%	-6.3%	-8.4%	-8.1%	-2.4%	43.4%	5.4%	-1.5%	0.2%
Rolling 24 Month	Prior 52 Weeks	15	103	44	396	440	916	204	975	1,179	3,280	248	1,474	4,707	6,181
	Last 52 Weeks	18	102	60	440	500	915	178	935	1,113	3,234	338	1,535	4,685	6,220
	% Change	20.0%	-1.0%	36.4%	11.1%	13.6%	-0.1%	-12.7%	-4.1%	-5.6%	-1.4%	36.3%	4.1%	-0.5%	0.6%
YTD 2014	2014 YTD	5	87	39	245	284	829	151	723	874	2,860	186	1,205	3,920	5,125
	2016 YTD	17	93	57	390	447	842	163	828	991	2,876	314	1,399	4,181	5,580
	% Change	240.0%	6.9%	46.2%	59.2%	57.4%	1.6%	7.9%	14.5%	13.4%	0.6%	68.8%	16.1%	6.7%	8.9%
YTD 2013	2013 YTD	7	84	35	309	344	848	200	873	1,073	2,669	237	1,283	3,979	5,262
	2016 YTD	17	93	57	390	447	842	163	828	991	2,876	314	1,399	4,181	5,580
	% Change	142.9%	10.7%	62.9%	26.2%	29.9%	-0.7%	-18.5%	-5.2%	-7.6%	7.8%	32.5%	9.0%	5.1%	6.0%
YTD 2012	2012 YTD	6	88	39	266	305	819	175	741	916	2,776	285	1,218	3,977	5,195
	2016 YTD	17	93	57	390	447	842	163	828	991	2,876	314	1,399	4,181	5,580
	% Change	183.3%	5.7%	46.2%	46.6%	46.6%	2.8%	-6.9%	11.7%	8.2%	3.6%	10.2%	14.9%	5.1%	7.4%
YTD 2011	2011 YTD	7	90	62	341	403	818	164	1,120	1,284	3,121	372	1,318	4,777	6,095
	2016 YTD	17	93	57	390	447	842	163	828	991	2,876	314	1,399	4,181	5,580
	% Change	142.9%	3.3%	-8.1%	14.4%	10.9%	2.9%	-0.6%	-26.1%	-22.8%	-7.9%	-15.6%	6.1%	-12.5%	-8.4%

Information summarized for CompStat week ending 11/19/2016.

Sourced from MNPD ARMS on 11/22/2016 5:09:19 AM. The figures above were sourced from incident reports using Uniform Crime Reporting definitions and reporting guidelines, based on the date when the crime was reported. This report is intended to be a management and planning tool and does not reflect the official UCR counts for the department. Incidents where a location is unknown or unspecified are included in the countywide totals.

South Precinct Efficiency Report Summary

METROPOLITAN POLICE DEPARTMENT
of Nashville and Davidson County

Two Week, Eight Week, Sixteen Week, YTD, and 24 Month Analyses

Aggregated by component of arresting officer / officer making stop.

		Adults Only				Adults and Juveniles						
		Felony Arrests	Misdemeanor Arrests	Citation Arrests	Total Arrests	Part I Arrests	Weapons Law Violation Arrests	Drug-Related Arrests	DUI Arrests	Warrant Service Attempts	Warrants Served	Vehicle Stops
Two Week	Prior Week	19	42	51	112	25	1	9	4	57	54	667
	Last Week	22	47	62	131	26	2	12	5	90	39	781
	% Change	15.8%	11.9%	21.6%	17.0%	4.0%	100.0%	33.3%	25.0%	57.9%	-27.8%	17.1%
Eight Week	Prior 4 Weeks	49	173	305	527	73	5	79	20	289	174	3,066
	Last 4 Weeks	73	168	236	477	98	6	60	21	231	170	2,735
	% Change	49.0%	-2.9%	-22.6%	-9.5%	34.2%	20.0%	-24.1%	5.0%	-20.1%	-2.3%	-10.8%
Sixteen Week	Prior 8 Weeks	142	414	681	1,237	222	10	166	51	675	441	6,411
	Last 8 Weeks	122	341	541	1,004	171	11	139	41	520	344	5,801
	% Change	-14.1%	-17.6%	-20.6%	-18.8%	-23.0%	10.0%	-16.3%	-19.6%	-23.0%	-22.0%	-9.5%
YTD	2015 YTD	785	2,007	3,832	6,624	1,402	95	762	207	4,278	1,823	45,861
	2016 YTD	830	2,260	4,180	7,270	1,320	72	1,055	275	3,409	2,142	41,730
	% Change	5.7%	12.6%	9.1%	9.8%	-5.8%	-24.2%	38.5%	32.9%	-20.3%	17.5%	-9.0%
Rolling 24 Month	Prior 52 Weeks	870	2,221	4,230	7,321	1,591	99	866	230	4,892	2,016	51,031
	Last 52 Weeks	920	2,479	4,660	8,059	1,479	87	1,179	309	3,829	2,349	46,751
	% Change	5.7%	11.6%	10.2%	10.1%	-7.0%	-12.1%	36.1%	34.3%	-21.7%	16.5%	-8.4%
YTD 2014	2014 YTD	879	2,321	5,527	8,727	1,792	87	1,076	222	4,690	1,919	66,317
	2016 YTD	830	2,260	4,180	7,270	1,320	72	1,055	275	3,409	2,142	41,730
	% Change	-5.6%	-2.6%	-24.4%	-16.7%	-26.3%	-17.2%	-2.0%	23.9%	-27.3%	11.6%	-37.1%
YTD 2013	2013 YTD	1,136	2,530	6,202	9,868	1,718	88	1,338	186	8,779	2,452	64,611
	2016 YTD	830	2,260	4,180	7,270	1,320	72	1,055	275	3,409	2,142	41,730
	% Change	-26.9%	-10.7%	-32.6%	-26.3%	-23.2%	-18.2%	-21.2%	47.8%	-61.2%	-12.6%	-35.4%
YTD 2012	2012 YTD	1,354	2,916	7,064	11,334	1,777	78	1,287	270	11,119	2,899	74,443
	2016 YTD	830	2,260	4,180	7,270	1,320	72	1,055	275	3,409	2,142	41,730
	% Change	-38.7%	-22.5%	-40.8%	-35.9%	-25.7%	-7.7%	-18.0%	1.9%	-69.3%	-26.1%	-43.9%
YTD 2011	2011 YTD	1,155	2,642	6,390	10,187	1,895	91	933	262	8,272	2,565	66,580
	2016 YTD	830	2,260	4,180	7,270	1,320	72	1,055	275	3,409	2,142	41,730
	% Change	-28.1%	-14.5%	-34.6%	-28.6%	-30.3%	-20.9%	13.1%	5.0%	-58.8%	-16.5%	-37.3%

Information summarized for CompStat week ending 11/19/2016.

Sourced from MNPD ARMS on 11/22/2016 5:09:19 AM. Arrest summaries are not a count of arrest charges. 1 arrest = 1 body. Warrant Service summary considers 1 count for each service attempt and 1 count for each outstanding warrant served. Vehicle Stop summary sources MNPD's Vehicle Stop (Form 252) Database. Vehicle stop totals count all reports electronically entered via AFR. Hardcopy reports not entered into ARMS will affect accuracy of totals.

Central Precinct Incident Report Summary

METROPOLITAN POLICE DEPARTMENT
of Nashville and Davidson County

Two Week, Eight Week, Sixteen Week, YTD, and 24 Month Analyses

Aggregated by precinct (incident location). Based on date when each incident was reported.

		Homicide	Forcible Rape	Commercial Robbery	Street Robbery	Total Robbery	Aggravated Assault	Commercial Burglary	Residential Burglary	Total Burglary	Larceny	Auto Theft	Violent Offenses	Property Offenses	Part I Offenses
Two Week	Prior Week	0	1	0	6	6	5	1	1	2	25	0	12	27	39
	Last Week	0	0	0	2	2	2	1	1	2	33	3	4	38	42
	% Change	-	-100.0%	-	-66.7%	-66.7%	-60.0%	0.0%	0.0%	0.0%	32.0%	-	-66.7%	40.7%	7.7%
Eight Week	Prior 4 Weeks	1	3	0	21	21	26	4	1	5	113	14	51	132	183
	Last 4 Weeks	0	4	0	16	16	17	6	4	10	119	11	37	140	177
	% Change	-100.0%	33.3%	-	-23.8%	-23.8%	-34.6%	50.0%	300.0%	100.0%	5.3%	-21.4%	-27.5%	6.1%	-3.3%
Sixteen Week	Prior 8 Weeks	0	9	0	18	18	50	4	4	8	191	16	77	215	292
	Last 8 Weeks	1	7	0	37	37	43	10	5	15	232	25	88	272	360
	% Change	-	-22.2%	-	105.6%	105.6%	-14.0%	150.0%	25.0%	87.5%	21.5%	56.3%	14.3%	26.5%	23.3%
YTD 2015	2015 YTD	0	61	0	84	84	183	43	18	61	894	43	328	998	1,326
	2016 YTD	2	52	1	120	121	195	28	17	45	975	78	370	1,098	1,468
	% Change	-	-14.8%	-	42.9%	44.0%	6.6%	-34.9%	-5.6%	-26.2%	9.1%	81.4%	12.8%	10.0%	10.7%
Rolling 24 Month	Prior 52 Weeks	0	66	1	93	94	194	47	18	65	978	46	354	1,089	1,443
	Last 52 Weeks	2	61	1	132	133	214	29	18	47	1,069	88	410	1,204	1,614
	% Change	-	-7.6%	0.0%	41.9%	41.5%	10.3%	-38.3%	0.0%	-27.7%	9.3%	91.3%	15.8%	10.6%	11.9%
YTD 2014	2014 YTD	1	60	2	73	75	173	30	20	50	876	38	309	964	1,273
	2016 YTD	2	52	1	120	121	195	28	17	45	975	78	370	1,098	1,468
	% Change	100.0%	-13.3%	-50.0%	64.4%	61.3%	12.7%	-6.7%	-15.0%	-10.0%	11.3%	105.3%	19.7%	13.9%	15.3%
YTD 2013	2013 YTD	0	31	1	56	57	175	46	27	73	860	42	263	975	1,238
	2016 YTD	2	52	1	120	121	195	28	17	45	975	78	370	1,098	1,468
	% Change	-	67.7%	0.0%	114.3%	112.3%	11.4%	-39.1%	-37.0%	-38.4%	13.4%	85.7%	40.7%	12.6%	18.6%
YTD 2012	2012 YTD	1	48	1	89	90	182	42	23	65	1,052	58	321	1,175	1,496
	2016 YTD	2	52	1	120	121	195	28	17	45	975	78	370	1,098	1,468
	% Change	100.0%	8.3%	0.0%	34.8%	34.4%	7.1%	-33.3%	-26.1%	-30.8%	-7.3%	34.5%	15.3%	-6.6%	-1.9%
YTD 2011	2011 YTD	3	45	4	97	101	211	51	25	76	1,082	54	360	1,212	1,572
	2016 YTD	2	52	1	120	121	195	28	17	45	975	78	370	1,098	1,468
	% Change	-33.3%	15.6%	-75.0%	23.7%	19.8%	-7.6%	-45.1%	-32.0%	-40.8%	-9.9%	44.4%	2.8%	-9.4%	-6.6%

Information summarized for CompStat week ending 11/19/2016.

Sourced from MNPD ARMS on 11/22/2016 5:09:19 AM. The figures above were sourced from incident reports using Uniform Crime Reporting definitions and reporting guidelines, based on the date when the crime was reported. This report is intended to be a management and planning tool and does not reflect the official UCR counts for the department. Incidents where a location is unknown or unspecified are included in the countywide totals.

Central Precinct Efficiency Report Summary

METROPOLITAN POLICE DEPARTMENT
of Nashville and Davidson County

Two Week, Eight Week, Sixteen Week, YTD, and 24 Month Analyses

Aggregated by component of arresting officer / officer making stop.

		Adults Only				Adults and Juveniles						
		Felony Arrests	Misdemeanor Arrests	Citation Arrests	Total Arrests	Part I Arrests	Weapons Law Violation Arrests	Drug-Related Arrests	DUI Arrests	Warrant Service Attempts	Warrants Served	Vehicle Stops
Two Week	Prior Week	13	68	58	139	11	2	3	0	102	43	343
	Last Week	21	51	50	122	12	1	11	2	66	34	431
	% Change	61.5%	-25.0%	-13.8%	-12.2%	9.1%	-50.0%	266.7%	-	-35.3%	-20.9%	25.7%
Eight Week	Prior 4 Weeks	54	248	258	560	58	4	70	5	308	161	1,820
	Last 4 Weeks	67	279	255	601	56	4	33	3	359	166	1,689
	% Change	24.1%	12.5%	-1.2%	7.3%	-3.4%	0.0%	-52.9%	-40.0%	16.6%	3.1%	-7.2%
Sixteen Week	Prior 8 Weeks	83	563	562	1,208	114	8	126	12	327	280	3,155
	Last 8 Weeks	121	527	513	1,161	114	8	103	8	667	327	3,509
	% Change	45.8%	-6.4%	-8.7%	-3.9%	0.0%	0.0%	-18.3%	-33.3%	104.0%	16.8%	11.2%
YTD	2015 YTD	628	3,906	4,246	8,780	504	57	825	160	4,276	1,883	33,904
	2016 YTD	545	3,464	3,607	7,616	553	34	801	88	2,734	1,640	22,039
	% Change	-13.2%	-11.3%	-15.0%	-13.3%	9.7%	-40.4%	-2.9%	-45.0%	-36.1%	-12.9%	-35.0%
Rolling 24 Month	Prior 52 Weeks	704	4,276	4,614	9,594	580	63	894	191	4,633	2,088	37,944
	Last 52 Weeks	607	3,826	3,944	8,377	599	40	880	104	2,998	1,830	24,926
	% Change	-13.8%	-10.5%	-14.5%	-12.7%	3.3%	-36.5%	-1.6%	-45.5%	-35.3%	-12.4%	-34.3%
YTD 2014	2014 YTD	668	3,825	4,007	8,500	565	48	650	184	5,834	1,906	39,836
	2016 YTD	545	3,464	3,607	7,616	553	34	801	88	2,734	1,640	22,039
	% Change	-18.4%	-9.4%	-10.0%	-10.4%	-2.1%	-29.2%	23.2%	-52.2%	-53.1%	-14.0%	-44.7%
YTD 2013	2013 YTD	725	4,082	4,352	9,159	600	56	809	123	7,327	1,829	39,315
	2016 YTD	545	3,464	3,607	7,616	553	34	801	88	2,734	1,640	22,039
	% Change	-24.8%	-15.1%	-17.1%	-16.8%	-7.8%	-39.3%	-1.0%	-28.5%	-62.7%	-10.3%	-43.9%
YTD 2012	2012 YTD	801	3,553	4,034	8,388	655	63	796	155	7,312	1,844	37,345
	2016 YTD	545	3,464	3,607	7,616	553	34	801	88	2,734	1,640	22,039
	% Change	-32.0%	-2.5%	-10.6%	-9.2%	-15.6%	-46.0%	0.6%	-43.2%	-62.6%	-11.1%	-41.0%
YTD 2011	2011 YTD	799	3,314	3,707	7,820	659	104	837	106	7,455	1,860	29,745
	2016 YTD	545	3,464	3,607	7,616	553	34	801	88	2,734	1,640	22,039
	% Change	-31.8%	4.5%	-2.7%	-2.6%	-16.1%	-67.3%	-4.3%	-17.0%	-63.3%	-11.8%	-25.9%

Information summarized for CompStat week ending 11/19/2016.

Sourced from MNPD ARMS on 11/22/2016 5:09:19 AM. Arrest summaries are not a count of arrest charges. 1 arrest = 1 body. Warrant Service summary considers 1 count for each service attempt and 1 count for each outstanding warrant served. Vehicle Stop summary sources MNPD's Vehicle Stop (Form 252) Database. Vehicle stop totals count all reports electronically entered via AFR. Hardcopy reports not entered into ARMS will affect accuracy of totals.

Hermitage Precinct Incident Report Summary

METROPOLITAN POLICE DEPARTMENT
of Nashville and Davidson County

Two Week, Eight Week, Sixteen Week, YTD, and 24 Month Analyses

Aggregated by precinct (incident location). Based on date when each incident was reported.

		Homicide	Forcible Rape	Commercial Robbery	Street Robbery	Total Robbery	Aggravated Assault	Commercial Burglary	Residential Burglary	Total Burglary	Larceny	Auto Theft	Violent Offenses	Property Offenses	Part I Offenses
Two Week	Prior Week	1	2	1	9	10	10	3	6	9	72	8	23	89	112
	Last Week	0	1	4	9	13	13	5	2	7	60	4	27	71	98
	% Change	-100.0%	-50.0%	300.0%	0.0%	30.0%	30.0%	66.7%	-66.7%	-22.2%	-16.7%	-50.0%	17.4%	-20.2%	-12.5%
Eight Week	Prior 4 Weeks	1	7	4	29	33	70	16	43	59	250	28	111	337	448
	Last 4 Weeks	2	9	6	36	42	65	16	44	60	278	21	118	359	477
	% Change	100.0%	28.6%	50.0%	24.1%	27.3%	-7.1%	0.0%	2.3%	1.7%	11.2%	-25.0%	6.3%	6.5%	6.5%
Sixteen Week	Prior 8 Weeks	2	15	5	45	50	150	29	79	108	569	46	217	723	940
	Last 8 Weeks	3	16	10	65	75	135	32	87	119	528	49	229	696	925
	% Change	50.0%	6.7%	100.0%	44.4%	50.0%	-10.0%	10.3%	10.1%	10.2%	-7.2%	6.5%	5.5%	-3.7%	-1.6%
YTD 2015	2015 YTD	8	95	42	236	278	709	113	561	674	3,198	217	1,090	4,089	5,179
	2016 YTD	15	92	61	261	322	816	148	519	667	3,205	234	1,245	4,106	5,351
	% Change	87.5%	-3.2%	45.2%	10.6%	15.8%	15.1%	31.0%	-7.5%	-1.0%	0.2%	7.8%	14.2%	0.4%	3.3%
Rolling 24 Month	Prior 52 Weeks	10	108	52	269	321	799	130	627	757	3,558	232	1,238	4,547	5,785
	Last 52 Weeks	16	101	65	293	358	890	182	604	786	3,615	266	1,365	4,667	6,032
	% Change	60.0%	-6.5%	25.0%	8.9%	11.5%	11.4%	40.0%	-3.7%	3.8%	1.6%	14.7%	10.3%	2.6%	4.3%
YTD 2014	2014 YTD	4	68	28	220	248	810	144	618	762	3,147	155	1,130	4,064	5,194
	2016 YTD	15	92	61	261	322	816	148	519	667	3,205	234	1,245	4,106	5,351
	% Change	275.0%	35.3%	117.9%	18.6%	29.8%	0.7%	2.8%	-16.0%	-12.5%	1.8%	51.0%	10.2%	1.0%	3.0%
YTD 2013	2013 YTD	4	84	49	213	262	732	102	675	777	3,275	212	1,082	4,264	5,346
	2016 YTD	15	92	61	261	322	816	148	519	667	3,205	234	1,245	4,106	5,351
	% Change	275.0%	9.5%	24.5%	22.5%	22.9%	11.5%	45.1%	-23.1%	-14.2%	-2.1%	10.4%	15.1%	-3.7%	0.1%
YTD 2012	2012 YTD	13	83	38	205	243	909	161	660	821	3,260	212	1,248	4,293	5,541
	2016 YTD	15	92	61	261	322	816	148	519	667	3,205	234	1,245	4,106	5,351
	% Change	15.4%	10.8%	60.5%	27.3%	32.5%	-10.2%	-8.1%	-21.4%	-18.8%	-1.7%	10.4%	-0.2%	-4.4%	-3.4%
YTD 2011	2011 YTD	5	87	44	184	228	700	161	824	985	3,297	230	1,020	4,512	5,532
	2016 YTD	15	92	61	261	322	816	148	519	667	3,205	234	1,245	4,106	5,351
	% Change	200.0%	5.7%	38.6%	41.8%	41.2%	16.6%	-8.1%	-37.0%	-32.3%	-2.8%	1.7%	22.1%	-9.0%	-3.3%

Information summarized for CompStat week ending 11/19/2016.

Sourced from MNPD ARMS on 11/22/2016 5:09:19 AM. The figures above were sourced from incident reports using Uniform Crime Reporting definitions and reporting guidelines, based on the date when the crime was reported. This report is intended to be a management and planning tool and does not reflect the official UCR counts for the department. Incidents where a location is unknown or unspecified are included in the countywide totals.

Hermitage Precinct Efficiency Report Summary

METROPOLITAN POLICE DEPARTMENT
of Nashville and Davidson County

Two Week, Eight Week, Sixteen Week, YTD, and 24 Month Analyses

Aggregated by component of arresting officer / officer making stop.

		Adults Only				Adults and Juveniles						
		Felony Arrests	Misdemeanor Arrests	Citation Arrests	Total Arrests	Part I Arrests	Weapons Law Violation Arrests	Drug-Related Arrests	DUI Arrests	Warrant Service Attempts	Warrants Served	Vehicle Stops
Two Week	Prior Week	21	46	56	123	25	2	24	4	125	51	616
	Last Week	20	51	50	121	18	1	9	2	143	57	710
	% Change	-4.8%	10.9%	-10.7%	-1.6%	-28.0%	-50.0%	-62.5%	-50.0%	14.4%	11.8%	15.3%
Eight Week	Prior 4 Weeks	100	195	311	606	121	2	121	10	403	272	2,773
	Last 4 Weeks	82	207	253	542	108	6	81	12	500	237	2,390
	% Change	-18.0%	6.2%	-18.6%	-10.6%	-10.7%	200.0%	-33.1%	20.0%	24.1%	-12.9%	-13.8%
Sixteen Week	Prior 8 Weeks	174	468	896	1,538	268	11	284	28	1,173	572	6,335
	Last 8 Weeks	182	402	564	1,148	229	8	202	22	903	509	5,163
	% Change	4.6%	-14.1%	-37.1%	-25.4%	-14.6%	-27.3%	-28.9%	-21.4%	-23.0%	-11.0%	-18.5%
YTD	2015 YTD	1,069	2,307	5,171	8,547	1,371	75	1,660	129	8,387	2,611	46,660
	2016 YTD	1,119	2,510	4,837	8,466	1,463	75	1,650	205	6,756	3,052	40,406
	% Change	4.7%	8.8%	-6.5%	-0.9%	6.7%	0.0%	-0.6%	58.9%	-19.4%	16.9%	-13.4%
Rolling 24 Month	Prior 52 Weeks	1,194	2,576	5,763	9,533	1,523	85	1,826	164	9,412	2,917	52,775
	Last 52 Weeks	1,234	2,746	5,303	9,283	1,629	87	1,842	231	7,920	3,347	44,628
	% Change	3.4%	6.6%	-8.0%	-2.6%	7.0%	2.4%	0.9%	40.9%	-15.9%	14.7%	-15.4%
YTD 2014	2014 YTD	1,183	2,739	6,064	9,986	1,481	109	1,997	191	9,354	2,920	54,900
	2016 YTD	1,119	2,510	4,837	8,466	1,463	75	1,650	205	6,756	3,052	40,406
	% Change	-5.4%	-8.4%	-20.2%	-15.2%	-1.2%	-31.2%	-17.4%	7.3%	-27.8%	4.5%	-26.4%
YTD 2013	2013 YTD	1,206	2,478	6,704	10,388	1,609	131	2,382	196	8,326	2,713	49,254
	2016 YTD	1,119	2,510	4,837	8,466	1,463	75	1,650	205	6,756	3,052	40,406
	% Change	-7.2%	1.3%	-27.8%	-18.5%	-9.1%	-42.7%	-30.7%	4.6%	-18.9%	12.5%	-18.0%
YTD 2012	2012 YTD	1,357	2,421	5,970	9,748	1,547	154	2,371	181	6,686	2,869	49,356
	2016 YTD	1,119	2,510	4,837	8,466	1,463	75	1,650	205	6,756	3,052	40,406
	% Change	-17.5%	3.7%	-19.0%	-13.2%	-5.4%	-51.3%	-30.4%	13.3%	1.0%	6.4%	-18.1%
YTD 2011	2011 YTD	1,275	2,592	6,035	9,902	1,564	135	1,873	217	8,315	2,898	48,730
	2016 YTD	1,119	2,510	4,837	8,466	1,463	75	1,650	205	6,756	3,052	40,406
	% Change	-12.2%	-3.2%	-19.9%	-14.5%	-6.5%	-44.4%	-11.9%	-5.5%	-18.7%	5.3%	-17.1%

Information summarized for CompStat week ending 11/19/2016.

Sourced from MNPD ARMS on 11/22/2016 5:09:19 AM. Arrest summaries are not a count of arrest charges. 1 arrest = 1 body. Warrant Service summary considers 1 count for each service attempt and 1 count for each outstanding warrant served. Vehicle Stop summary sources MNPD's Vehicle Stop (Form 252) Database. Vehicle stop totals count all reports electronically entered via AFR. Hardcopy reports not entered into ARMS will affect accuracy of totals.

North Precinct Incident Report Summary

METROPOLITAN POLICE DEPARTMENT
of Nashville and Davidson County

Two Week, Eight Week, Sixteen Week, YTD, and 24 Month Analyses

Aggregated by precinct (incident location). Based on date when each incident was reported.

		Homicide	Forcible Rape	Commercial Robbery	Street Robbery	Total Robbery	Aggravated Assault	Commercial Burglary	Residential Burglary	Total Burglary	Larceny	Auto Theft	Violent Offenses	Property Offenses	Part I Offenses
Two Week	Prior Week	0	1	0	4	4	7	1	6	7	38	6	12	51	63
	Last Week	0	0	1	4	5	16	2	11	13	39	8	21	60	81
	% Change	-	-100.0%	-	0.0%	25.0%	128.6%	100.0%	83.3%	85.7%	2.6%	33.3%	75.0%	17.6%	28.6%
Eight Week	Prior 4 Weeks	3	8	2	34	36	70	22	59	81	160	32	117	273	390
	Last 4 Weeks	1	5	1	22	23	58	8	27	35	147	28	87	210	297
	% Change	-66.7%	-37.5%	-50.0%	-35.3%	-36.1%	-17.1%	-63.6%	-54.2%	-56.8%	-8.1%	-12.5%	-25.6%	-23.1%	-23.8%
Sixteen Week	Prior 8 Weeks	2	16	9	44	53	125	20	70	90	320	35	196	445	641
	Last 8 Weeks	4	13	3	56	59	128	30	86	116	307	60	204	483	687
	% Change	100.0%	-18.8%	-66.7%	27.3%	11.3%	2.4%	50.0%	22.9%	28.9%	-4.1%	71.4%	4.1%	8.5%	7.2%
YTD 2015	2015 YTD	25	81	23	261	284	926	101	482	583	1,586	205	1,316	2,374	3,690
	2016 YTD	13	76	27	243	270	793	110	438	548	1,703	225	1,152	2,476	3,628
	% Change	-48.0%	-6.2%	17.4%	-6.9%	-4.9%	-14.4%	8.9%	-9.1%	-6.0%	7.4%	9.8%	-12.5%	4.3%	-1.7%
Rolling 24 Month	Prior 52 Weeks	27	96	31	293	324	1,023	124	532	656	1,748	219	1,470	2,623	4,093
	Last 52 Weeks	17	79	32	275	307	872	131	507	638	1,914	258	1,275	2,810	4,085
	% Change	-37.0%	-17.7%	3.2%	-6.1%	-5.2%	-14.8%	5.6%	-4.7%	-2.7%	9.5%	17.8%	-13.3%	7.1%	-0.2%
YTD 2014	2014 YTD	13	85	13	174	187	929	93	457	550	1,456	186	1,214	2,192	3,406
	2016 YTD	13	76	27	243	270	793	110	438	548	1,703	225	1,152	2,476	3,628
	% Change	0.0%	-10.6%	107.7%	39.7%	44.4%	-14.6%	18.3%	-4.2%	-0.4%	17.0%	21.0%	-5.1%	13.0%	6.5%
YTD 2013	2013 YTD	10	55	26	200	226	770	88	619	707	1,606	140	1,061	2,453	3,514
	2016 YTD	13	76	27	243	270	793	110	438	548	1,703	225	1,152	2,476	3,628
	% Change	30.0%	38.2%	3.8%	21.5%	19.5%	3.0%	25.0%	-29.2%	-22.5%	6.0%	60.7%	8.6%	0.9%	3.2%
YTD 2012	2012 YTD	10	70	24	200	224	792	92	594	686	1,570	158	1,096	2,414	3,510
	2016 YTD	13	76	27	243	270	793	110	438	548	1,703	225	1,152	2,476	3,628
	% Change	30.0%	8.6%	12.5%	21.5%	20.5%	0.1%	19.6%	-26.3%	-20.1%	8.5%	42.4%	5.1%	2.6%	3.4%
YTD 2011	2011 YTD	12	54	30	186	216	783	162	706	868	1,642	186	1,065	2,696	3,761
	2016 YTD	13	76	27	243	270	793	110	438	548	1,703	225	1,152	2,476	3,628
	% Change	8.3%	40.7%	-10.0%	30.6%	25.0%	1.3%	-32.1%	-38.0%	-36.9%	3.7%	21.0%	8.2%	-8.2%	-3.5%

Information summarized for CompStat week ending 11/19/2016.

Sourced from MNPD ARMS on 11/22/2016 5:09:19 AM. The figures above were sourced from incident reports using Uniform Crime Reporting definitions and reporting guidelines, based on the date when the crime was reported. This report is intended to be a management and planning tool and does not reflect the official UCR counts for the department. Incidents where a location is unknown or unspecified are included in the countywide totals.

North Precinct Efficiency Report Summary

METROPOLITAN POLICE DEPARTMENT
of Nashville and Davidson County

Two Week, Eight Week, Sixteen Week, YTD, and 24 Month Analyses

Aggregated by component of arresting officer / officer making stop.

		Adults Only				Adults and Juveniles						
		Felony Arrests	Misdemeanor Arrests	Citation Arrests	Total Arrests	Part I Arrests	Weapons Law Violation Arrests	Drug-Related Arrests	DUI Arrests	Warrant Service Attempts	Warrants Served	Vehicle Stops
Two Week	Prior Week	23	44	62	129	27	0	30	0	180	60	461
	Last Week	32	60	73	165	19	8	30	2	118	74	574
	% Change	39.1%	36.4%	17.7%	27.9%	-29.6%	-	0.0%	-	-34.4%	23.3%	24.5%
Eight Week	Prior 4 Weeks	84	175	302	561	92	11	103	4	457	181	1,645
	Last 4 Weeks	113	215	283	611	114	15	125	4	504	249	1,857
	% Change	34.5%	22.9%	-6.3%	8.9%	23.9%	36.4%	21.4%	0.0%	10.3%	37.6%	12.9%
Sixteen Week	Prior 8 Weeks	191	470	725	1,386	199	22	296	14	1,000	482	4,225
	Last 8 Weeks	197	390	585	1,172	206	26	228	8	961	430	3,502
	% Change	3.1%	-17.0%	-19.3%	-15.4%	3.5%	18.2%	-23.0%	-42.9%	-3.9%	-10.8%	-17.1%
YTD	2015 YTD	1,048	2,016	2,923	5,987	1,031	109	1,243	76	7,162	2,273	23,932
	2016 YTD	1,145	2,384	3,552	7,081	1,168	127	1,486	97	6,181	2,671	21,738
	% Change	9.3%	18.3%	21.5%	18.3%	13.3%	16.5%	19.5%	27.6%	-13.7%	17.5%	-9.2%
Rolling 24 Month	Prior 52 Weeks	1,153	2,239	3,322	6,714	1,123	133	1,353	87	8,101	2,458	27,244
	Last 52 Weeks	1,263	2,630	3,866	7,759	1,283	143	1,633	112	6,734	2,933	23,626
	% Change	9.5%	17.5%	16.4%	15.6%	14.2%	7.5%	20.7%	28.7%	-16.9%	19.3%	-13.3%
YTD 2014	2014 YTD	1,172	2,094	4,205	7,471	1,022	112	1,330	62	7,126	2,533	31,845
	2016 YTD	1,145	2,384	3,552	7,081	1,168	127	1,486	97	6,181	2,671	21,738
	% Change	-2.3%	13.8%	-15.5%	-5.2%	14.3%	13.4%	11.7%	56.5%	-13.3%	5.4%	-31.7%
YTD 2013	2013 YTD	1,151	2,027	5,320	8,498	984	101	1,605	87	5,992	2,450	39,487
	2016 YTD	1,145	2,384	3,552	7,081	1,168	127	1,486	97	6,181	2,671	21,738
	% Change	-0.5%	17.6%	-33.2%	-16.7%	18.7%	25.7%	-7.4%	11.5%	3.2%	9.0%	-44.9%
YTD 2012	2012 YTD	1,250	1,690	5,350	8,290	1,016	126	1,591	80	5,457	2,472	46,486
	2016 YTD	1,145	2,384	3,552	7,081	1,168	127	1,486	97	6,181	2,671	21,738
	% Change	-8.4%	41.1%	-33.6%	-14.6%	15.0%	0.8%	-6.6%	21.3%	13.3%	8.1%	-53.2%
YTD 2011	2011 YTD	1,726	3,171	7,286	12,183	2,134	166	1,742	207	9,354	3,892	56,128
	2016 YTD	1,145	2,384	3,552	7,081	1,168	127	1,486	97	6,181	2,671	21,738
	% Change	-33.7%	-24.8%	-51.2%	-41.9%	-45.3%	-23.5%	-14.7%	-53.1%	-33.9%	-31.4%	-61.3%

Information summarized for CompStat week ending 11/19/2016.

Sourced from MNPD ARMS on 11/22/2016 5:09:19 AM. Arrest summaries are not a count of arrest charges. 1 arrest = 1 body. Warrant Service summary considers 1 count for each service attempt and 1 count for each outstanding warrant served. Vehicle Stop summary sources MNPD's Vehicle Stop (Form 252) Database. Vehicle stop totals count all reports electronically entered via AFR. Hardcopy reports not entered into ARMS will affect accuracy of totals.

Madison Precinct Incident Report Summary

METROPOLITAN POLICE DEPARTMENT
of Nashville and Davidson County

Two Week, Eight Week, Sixteen Week, YTD, and 24 Month Analyses

Aggregated by precinct (incident location). Based on date when each incident was reported.

		Homicide	Forcible Rape	Commercial Robbery	Street Robbery	Total Robbery	Aggravated Assault	Commercial Burglary	Residential Burglary	Total Burglary	Larceny	Auto Theft	Violent Offenses	Property Offenses	Part I Offenses
Two Week	Prior Week	0	1	2	6	8	7	2	9	11	47	11	16	69	85
	Last Week	0	1	0	3	3	9	3	9	12	26	8	13	46	59
	% Change	-	0.0%	-100.0%	-50.0%	-62.5%	28.6%	50.0%	0.0%	9.1%	-44.7%	-27.3%	-18.8%	-33.3%	-30.6%
Eight Week	Prior 4 Weeks	0	1	0	18	18	40	8	46	54	186	23	59	263	322
	Last 4 Weeks	0	3	2	12	14	42	8	30	38	159	24	59	221	280
	% Change	-	200.0%	-	-33.3%	-22.2%	5.0%	0.0%	-34.8%	-29.6%	-14.5%	4.3%	0.0%	-16.0%	-13.0%
Sixteen Week	Prior 8 Weeks	0	7	3	27	30	90	8	52	60	371	23	127	454	581
	Last 8 Weeks	0	4	2	30	32	82	16	76	92	345	47	118	484	602
	% Change	-	-42.9%	-33.3%	11.1%	6.7%	-8.9%	100.0%	46.2%	53.3%	-7.0%	104.3%	-7.1%	6.6%	3.6%
YTD 2015	2015 YTD	3	51	35	126	161	545	61	460	521	1,927	177	760	2,625	3,385
	2016 YTD	4	55	25	134	159	522	62	398	460	1,986	137	740	2,583	3,323
	% Change	33.3%	7.8%	-28.6%	6.3%	-1.2%	-4.2%	1.6%	-13.5%	-11.7%	3.1%	-22.6%	-2.6%	-1.6%	-1.8%
Rolling 24 Month	Prior 52 Weeks	3	57	41	136	177	618	77	505	582	2,165	189	855	2,936	3,791
	Last 52 Weeks	4	66	32	153	185	591	68	467	535	2,210	147	846	2,892	3,738
	% Change	33.3%	15.8%	-22.0%	12.5%	4.5%	-4.4%	-11.7%	-7.5%	-8.1%	2.1%	-22.2%	-1.1%	-1.5%	-1.4%
YTD 2014	2014 YTD	7	61	26	100	126	482	67	406	473	1,840	102	676	2,415	3,091
	2016 YTD	4	55	25	134	159	522	62	398	460	1,986	137	740	2,583	3,323
	% Change	-42.9%	-9.8%	-3.8%	34.0%	26.2%	8.3%	-7.5%	-2.0%	-2.7%	7.9%	34.3%	9.5%	7.0%	7.5%
YTD 2013	2013 YTD	3	43	22	118	140	469	71	435	506	1,689	109	655	2,304	2,959
	2016 YTD	4	55	25	134	159	522	62	398	460	1,986	137	740	2,583	3,323
	% Change	33.3%	27.9%	13.6%	13.6%	13.6%	11.3%	-12.7%	-8.5%	-9.1%	17.6%	25.7%	13.0%	12.1%	12.3%
YTD 2012	2012 YTD	8	48	22	160	182	549	69	541	610	1,972	124	787	2,706	3,493
	2016 YTD	4	55	25	134	159	522	62	398	460	1,986	137	740	2,583	3,323
	% Change	-50.0%	14.6%	13.6%	-16.3%	-12.6%	-4.9%	-10.1%	-26.4%	-24.6%	0.7%	10.5%	-6.0%	-4.5%	-4.9%
YTD 2011	2011 YTD	9	66	24	127	151	480	75	592	667	2,103	214	706	2,984	3,690
	2016 YTD	4	55	25	134	159	522	62	398	460	1,986	137	740	2,583	3,323
	% Change	-55.6%	-16.7%	4.2%	5.5%	5.3%	8.8%	-17.3%	-32.8%	-31.0%	-5.6%	-36.0%	4.8%	-13.4%	-9.9%

Information summarized for CompStat week ending 11/19/2016.

Sourced from MNPD ARMS on 11/22/2016 5:09:19 AM. The figures above were sourced from incident reports using Uniform Crime Reporting definitions and reporting guidelines, based on the date when the crime was reported. This report is intended to be a management and planning tool and does not reflect the official UCR counts for the department. Incidents where a location is unknown or unspecified are included in the countywide totals.

Madison Precinct Efficiency Report Summary

METROPOLITAN POLICE DEPARTMENT
of Nashville and Davidson County

Two Week, Eight Week, Sixteen Week, YTD, and 24 Month Analyses

Aggregated by component of arresting officer / officer making stop.

		Adults Only				Adults and Juveniles						
		Felony Arrests	Misdemeanor Arrests	Citation Arrests	Total Arrests	Part I Arrests	Weapons Law Violation Arrests	Drug-Related Arrests	DUI Arrests	Warrant Service Attempts	Warrants Served	Vehicle Stops
Two Week	Prior Week	21	33	61	115	39	0	9	5	139	51	325
	Last Week	11	44	67	122	18	0	10	8	69	36	357
	% Change	-47.6%	33.3%	9.8%	6.1%	-53.8%	-	11.1%	60.0%	-50.4%	-29.4%	9.8%
Eight Week	Prior 4 Weeks	65	159	278	502	105	6	64	14	330	170	1,086
	Last 4 Weeks	67	169	278	514	111	7	48	27	424	183	1,420
	% Change	3.1%	6.3%	0.0%	2.4%	5.7%	16.7%	-25.0%	92.9%	28.5%	7.6%	30.8%
Sixteen Week	Prior 8 Weeks	132	336	489	957	226	14	102	29	789	320	2,417
	Last 8 Weeks	132	328	556	1,016	216	13	112	41	754	353	2,506
	% Change	0.0%	-2.4%	13.7%	6.2%	-4.4%	-7.1%	9.8%	41.4%	-4.4%	10.3%	3.7%
YTD	2015 YTD	794	1,891	4,007	6,692	1,470	60	930	175	5,660	2,032	22,511
	2016 YTD	712	1,929	3,420	6,061	1,266	62	746	160	4,481	1,943	17,398
	% Change	-10.3%	2.0%	-14.6%	-9.4%	-13.9%	3.3%	-19.8%	-8.6%	-20.8%	-4.4%	-22.7%
Rolling 24 Month	Prior 52 Weeks	860	2,101	4,450	7,411	1,627	65	1,005	194	6,088	2,203	25,302
	Last 52 Weeks	792	2,117	3,815	6,724	1,418	72	815	179	5,014	2,140	19,259
	% Change	-7.9%	0.8%	-14.3%	-9.3%	-12.8%	10.8%	-18.9%	-7.7%	-17.6%	-2.9%	-23.9%
YTD 2014	2014 YTD	784	2,011	4,410	7,205	1,316	87	1,248	170	4,424	1,989	26,171
	2016 YTD	712	1,929	3,420	6,061	1,266	62	746	160	4,481	1,943	17,398
	% Change	-9.2%	-4.1%	-22.4%	-15.9%	-3.8%	-28.7%	-40.2%	-5.9%	1.3%	-2.3%	-33.5%
YTD 2013	2013 YTD	803	1,688	4,302	6,793	1,212	71	1,338	100	5,999	1,900	24,557
	2016 YTD	712	1,929	3,420	6,061	1,266	62	746	160	4,481	1,943	17,398
	% Change	-11.3%	14.3%	-20.5%	-10.8%	4.5%	-12.7%	-44.2%	60.0%	-25.3%	2.3%	-29.2%
YTD 2012	2012 YTD	1,065	1,673	3,987	6,725	1,326	75	1,189	91	6,894	2,069	31,768
	2016 YTD	712	1,929	3,420	6,061	1,266	62	746	160	4,481	1,943	17,398
	% Change	-33.1%	15.3%	-14.2%	-9.9%	-4.5%	-17.3%	-37.3%	75.8%	-35.0%	-6.1%	-45.2%
YTD 2011	2011 YTD	0	0	0	0	0	0	0	0	0	0	0
	2016 YTD	712	1,929	3,420	6,061	1,266	62	746	160	4,481	1,943	17,398
	% Change	-	-	-	-	-	-	-	-	-	-	-

Information summarized for CompStat week ending 11/19/2016.

Sourced from MNPD ARMS on 11/22/2016 5:09:19 AM. Arrest summaries are not a count of arrest charges. 1 arrest = 1 body. Warrant Service summary considers 1 count for each service attempt and 1 count for each outstanding warrant served. Vehicle Stop summary sources MNPD's Vehicle Stop (Form 252) Database. Vehicle stop totals count all reports electronically entered via AFR. Hardcopy reports not entered into ARMS will affect accuracy of totals.

Midtown Hills Precinct Incident Report Summary

METROPOLITAN POLICE DEPARTMENT
of Nashville and Davidson County

Two Week, Eight Week, Sixteen Week, YTD, and 24 Month Analyses

Aggregated by precinct (incident location). Based on date when each incident was reported.

		Homicide	Forcible Rape	Commercial Robbery	Street Robbery	Total Robbery	Aggravated Assault	Commercial Burglary	Residential Burglary	Total Burglary	Larceny	Auto Theft	Violent Offenses	Property Offenses	Part I Offenses
Two Week	Prior Week	0	1	1	2	3	8	6	6	12	52	4	12	68	80
	Last Week	0	0	0	1	1	8	4	2	6	51	4	9	61	70
	% Change	-	-100.0%	-100.0%	-50.0%	-66.7%	0.0%	-33.3%	-66.7%	-50.0%	-1.9%	0.0%	-25.0%	-10.3%	-12.5%
Eight Week	Prior 4 Weeks	0	5	7	11	18	24	14	24	38	187	14	47	239	286
	Last 4 Weeks	1	5	4	7	11	26	25	21	46	196	15	43	257	300
	% Change	-	0.0%	-42.9%	-36.4%	-38.9%	8.3%	78.6%	-12.5%	21.1%	4.8%	7.1%	-8.5%	7.5%	4.9%
Sixteen Week	Prior 8 Weeks	0	6	8	19	27	66	38	57	95	386	21	99	502	601
	Last 8 Weeks	1	10	11	18	29	50	39	45	84	383	29	90	496	586
	% Change	-	66.7%	37.5%	-5.3%	7.4%	-24.2%	2.6%	-21.1%	-11.6%	-0.8%	38.1%	-9.1%	-1.2%	-2.5%
YTD 2015	2015 YTD	4	54	24	114	138	367	132	358	490	2,154	111	563	2,755	3,318
	2016 YTD	2	55	41	112	153	352	155	345	500	2,056	136	562	2,692	3,254
	% Change	-50.0%	1.9%	70.8%	-1.8%	10.9%	-4.1%	17.4%	-3.6%	2.0%	-4.5%	22.5%	-0.2%	-2.3%	-1.9%
Rolling 24 Month	Prior 52 Weeks	4	56	29	128	157	405	138	392	530	2,389	122	622	3,041	3,663
	Last 52 Weeks	2	60	42	124	166	391	179	409	588	2,274	160	619	3,022	3,641
	% Change	-50.0%	7.1%	44.8%	-3.1%	5.7%	-3.5%	29.7%	4.3%	10.9%	-4.8%	31.1%	-0.5%	-0.6%	-0.6%
YTD 2014	2014 YTD	4	66	16	99	115	364	158	449	607	2,121	106	549	2,834	3,383
	2016 YTD	2	55	41	112	153	352	155	345	500	2,056	136	562	2,692	3,254
	% Change	-50.0%	-16.7%	156.3%	13.1%	33.0%	-3.3%	-1.9%	-23.2%	-17.6%	-3.1%	28.3%	2.4%	-5.0%	-3.8%
YTD 2013	2013 YTD	3	64	29	104	133	334	147	529	676	2,225	120	534	3,021	3,555
	2016 YTD	2	55	41	112	153	352	155	345	500	2,056	136	562	2,692	3,254
	% Change	-33.3%	-14.1%	41.4%	7.7%	15.0%	5.4%	5.4%	-34.8%	-26.0%	-7.6%	13.3%	5.2%	-10.9%	-8.5%
YTD 2012	2012 YTD	3	54	34	109	143	400	154	498	652	2,290	148	600	3,090	3,690
	2016 YTD	2	55	41	112	153	352	155	345	500	2,056	136	562	2,692	3,254
	% Change	-33.3%	1.9%	20.6%	2.8%	7.0%	-12.0%	0.6%	-30.7%	-23.3%	-10.2%	-8.1%	-6.3%	-12.9%	-11.8%
YTD 2011	2011 YTD	5	63	30	136	166	379	150	654	804	2,648	198	613	3,650	4,263
	2016 YTD	2	55	41	112	153	352	155	345	500	2,056	136	562	2,692	3,254
	% Change	-60.0%	-12.7%	36.7%	-17.6%	-7.8%	-7.1%	3.3%	-47.2%	-37.8%	-22.4%	-31.3%	-8.3%	-26.2%	-23.7%

Information summarized for CompStat week ending 11/19/2016.

Sourced from MNPD ARMS on 11/22/2016 5:23:28 AM. The figures above were sourced from incident reports using Uniform Crime Reporting definitions and reporting guidelines, based on the date when the crime was reported. This report is intended to be a management and planning tool and does not reflect the official UCR counts for the department. Incidents where a location is unknown or unspecified are included in the countywide totals.

Midtown Hills Precinct Efficiency Report Summary

METROPOLITAN POLICE DEPARTMENT
of Nashville and Davidson County

Two Week, Eight Week, Sixteen Week, YTD, and 24 Month Analyses

Aggregated by component of arresting officer / officer making stop.

		Adults Only				Adults and Juveniles						
		Felony Arrests	Misdemeanor Arrests	Citation Arrests	Total Arrests	Part I Arrests	Weapons Law Violation Arrests	Drug-Related Arrests	DUI Arrests	Warrant Service Attempts	Warrants Served	Vehicle Stops
Two Week	Prior Week	13	29	66	108	10	1	25	3	47	21	475
	Last Week	13	29	42	84	21	1	23	6	26	16	420
	% Change	0.0%	0.0%	-36.4%	-22.2%	110.0%	0.0%	-8.0%	100.0%	-44.7%	-23.8%	-11.6%
Eight Week	Prior 4 Weeks	52	118	245	415	71	8	107	6	200	117	2,089
	Last 4 Weeks	51	123	246	420	65	3	81	11	136	83	2,201
	% Change	-1.9%	4.2%	0.4%	1.2%	-8.5%	-62.5%	-24.3%	83.3%	-32.0%	-29.1%	5.4%
Sixteen Week	Prior 8 Weeks	81	251	496	828	99	13	154	23	368	222	4,343
	Last 8 Weeks	103	241	491	835	136	11	188	17	336	200	4,290
	% Change	27.2%	-4.0%	-1.0%	0.8%	37.4%	-15.4%	22.1%	-26.1%	-8.7%	-9.9%	-1.2%
YTD	2015 YTD	557	2,086	4,502	7,145	759	46	1,170	155	3,204	1,487	41,552
	2016 YTD	547	1,584	3,508	5,639	657	61	1,235	138	2,386	1,314	30,014
	% Change	-1.8%	-24.1%	-22.1%	-21.1%	-13.4%	32.6%	5.6%	-11.0%	-25.5%	-11.6%	-27.8%
Rolling 24 Month	Prior 52 Weeks	620	2,351	4,976	7,947	832	50	1,299	187	3,580	1,607	47,237
	Last 52 Weeks	599	1,804	3,926	6,329	738	66	1,368	160	2,723	1,441	33,608
	% Change	-3.4%	-23.3%	-21.1%	-20.4%	-11.3%	32.0%	5.3%	-14.4%	-23.9%	-10.3%	-28.9%
YTD 2014	2014 YTD	210	645	1,285	2,140	227	11	347	53	1,360	512	13,902
	2016 YTD	547	1,584	3,508	5,639	657	61	1,235	138	2,386	1,314	30,014
	% Change	160.5%	145.6%	173.0%	163.5%	189.4%	454.5%	255.9%	160.4%	75.4%	156.6%	115.9%
YTD 2013	2013 YTD	0	0	0	0	0	0	0	0	0	0	0
	2016 YTD	547	1,584	3,508	5,639	657	61	1,235	138	2,386	1,314	30,014
	% Change	-	-	-	-	-	-	-	-	-	-	-
YTD 2012	2012 YTD	0	0	0	0	0	0	0	0	0	0	0
	2016 YTD	547	1,584	3,508	5,639	657	61	1,235	138	2,386	1,314	30,014
	% Change	-	-	-	-	-	-	-	-	-	-	-
YTD 2011	2011 YTD	0	0	0	0	0	0	0	0	0	0	0
	2016 YTD	547	1,584	3,508	5,639	657	61	1,235	138	2,386	1,314	30,014
	% Change	-	-	-	-	-	-	-	-	-	-	-

Information summarized for CompStat week ending 11/19/2016.

Sourced from MNPD ARMS on 11/22/2016 5:09:19 AM. Arrest summaries are not a count of arrest charges. 1 arrest = 1 body. Warrant Service summary considers 1 count for each service attempt and 1 count for each outstanding warrant served. Vehicle Stop summary sources MNPD's Vehicle Stop (Form 252) Database. Vehicle stop totals count all reports electronically entered via AFR. Hardcopy reports not entered into ARMS will affect accuracy of totals.

County UCR Incident Charts

Aggregated by precinct (incident location).

Summarized by CompStat week for past eight weeks.

METROPOLITAN POLICE DEPARTMENT

of Nashville and Davidson County

All Part 1 Incidents - 52wk Avg: 627

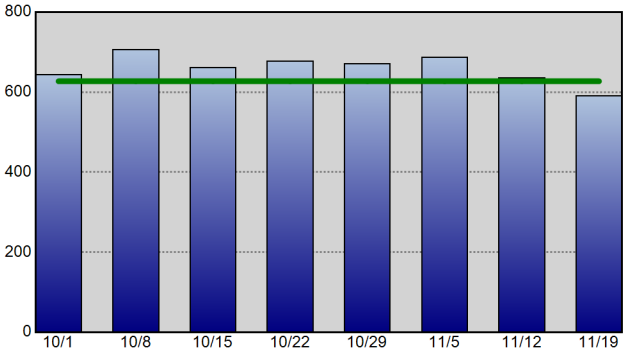

Violent Crime - 52wk Avg: 144

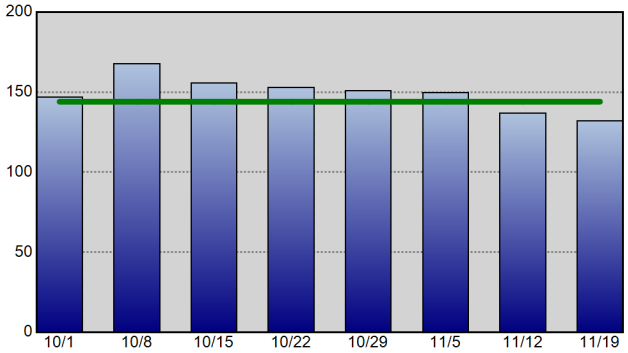

Property Crime - 52wk Avg: 484

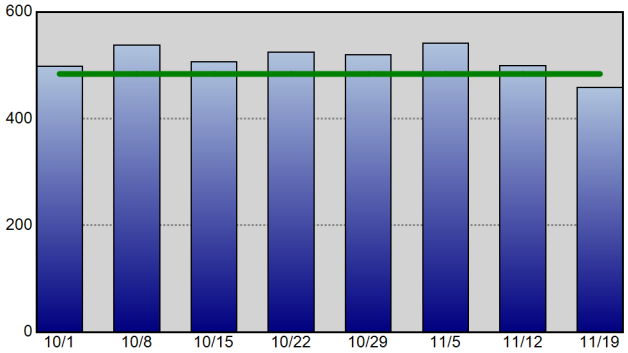

Robbery - 52wk Avg: 37

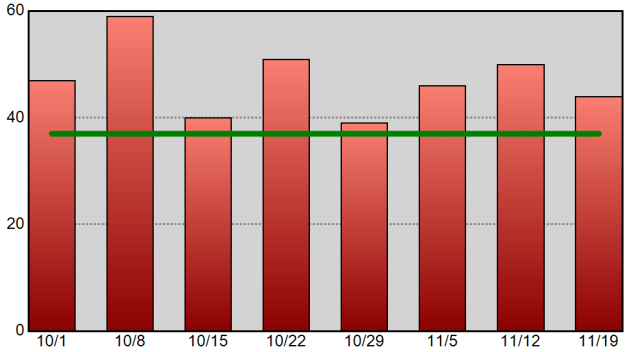

Commercial Burglary - 52wk Avg: 18

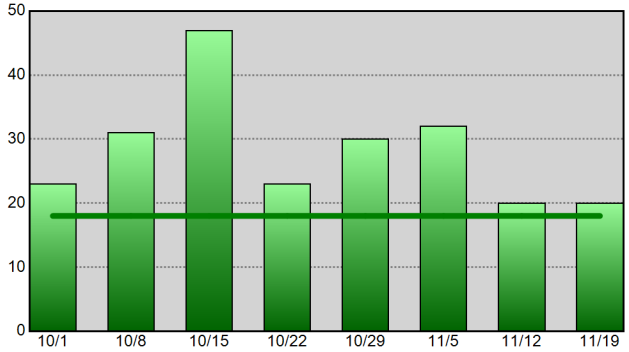

Residential Burglary - 52wk Avg: 73

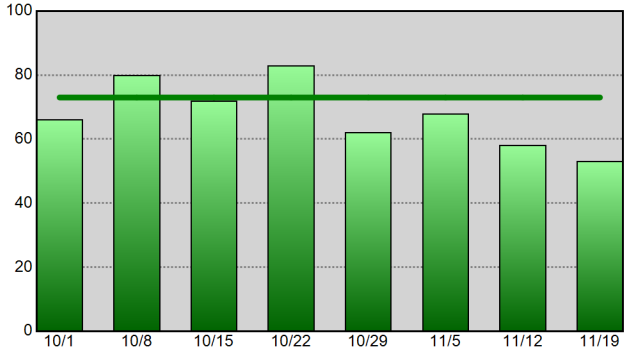

Aggravated Assault - 52wk Avg: 93

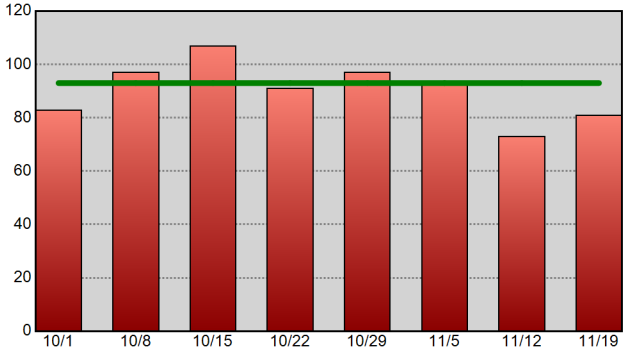

Theft From Vehicle - 52wk Avg: 107

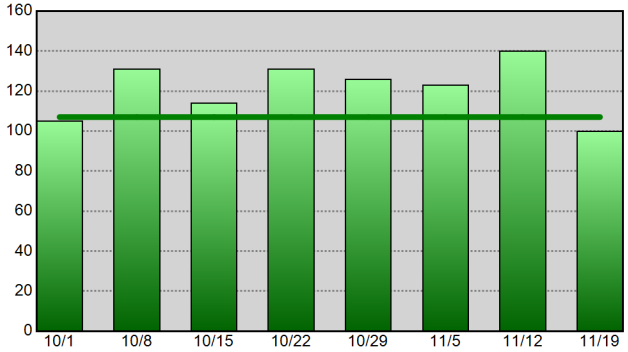

Vehicle Theft - 52wk Avg: 31

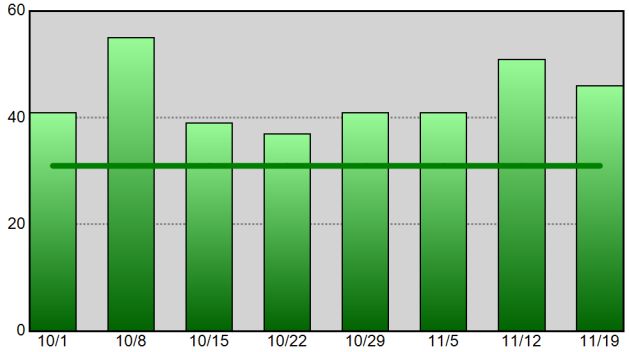

Information summarized for CompStat week ending 11-19-16.
The horizontal line on each chart represents the data set's 52-week weekly average.

Sourced from MNPD ARMS on 11/22/2016 5:09:19 AM. The figures above were sourced from incident reports using Uniform Crime Reporting definitions and reporting guidelines, based on the date when the crime was reported. This report is intended to be a management and planning tool and does not reflect the official UCR counts for the department. Incidents where a location is unknown or unspecified are included in the countywide totals.

West Precinct UCR Incident Charts

METROPOLITAN POLICE DEPARTMENT
of Nashville and Davidson County

Aggregated by precinct (incident location).
Summarized by CompStat week for past eight weeks.

All Part 1 Incidents - 52wk Avg: 70

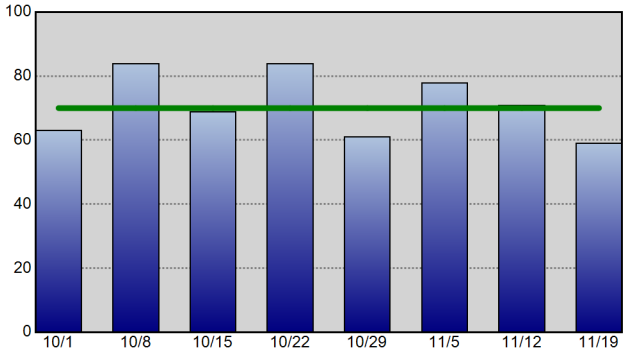

Violent Crime - 52wk Avg: 9

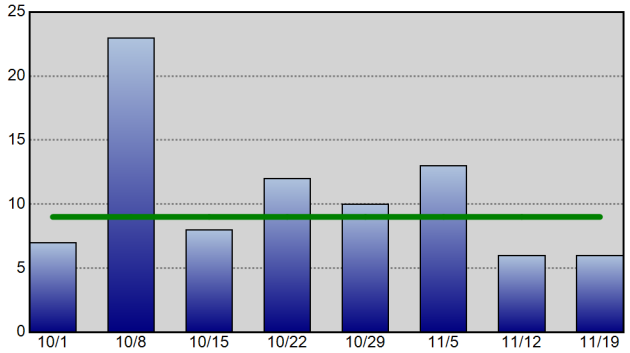

Property Crime - 52wk Avg: 60

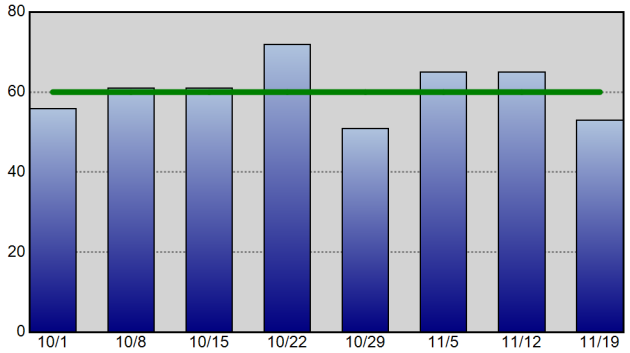

Robbery - 52wk Avg: 2

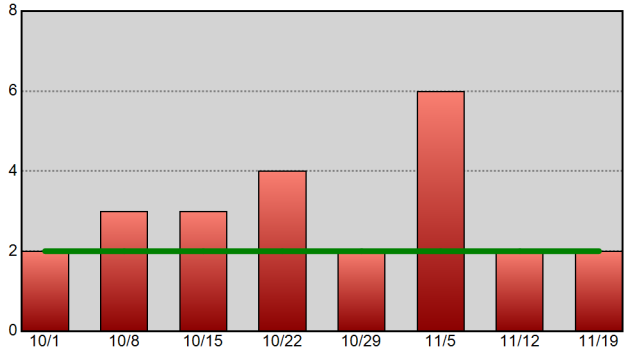

Commercial Burglary - 52wk Avg: 2

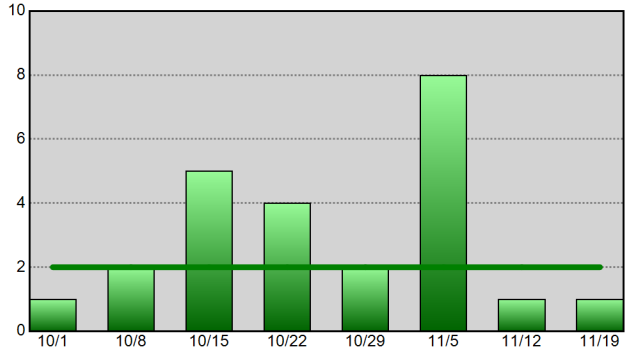

Residential Burglary - 52wk Avg: 7

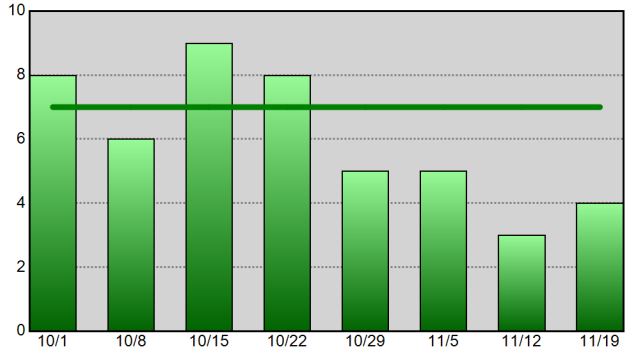

Aggravated Assault - 52wk Avg: 6

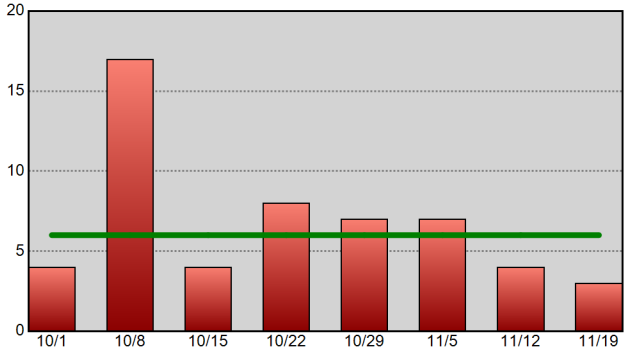

Theft From Vehicle - 52wk Avg: 15

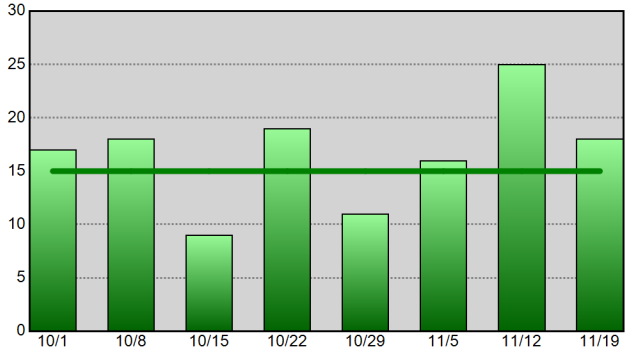

Vehicle Theft - 52wk Avg: 2

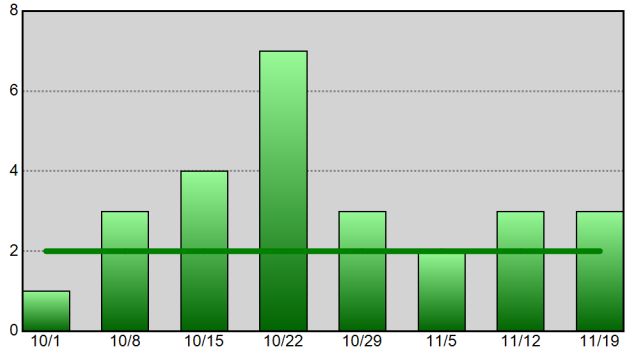

Information summarized for CompStat week ending 11-19-16.
The horizontal line on each chart represents the data set's 52-week weekly average.

Sourced from MNPD ARMS on 11/22/2016 5:09:22 AM. The figures above were sourced from incident reports using Uniform Crime Reporting definitions and reporting guidelines, based on the date when the crime was reported. This report is intended to be a management and planning tool and does not reflect the official UCR counts for the department. Incidents where a location is unknown or unspecified are included in the countywide totals.

East Precinct UCR Incident Charts

Aggregated by precinct (incident location).

Summarized by CompStat week for past eight weeks.

METROPOLITAN POLICE DEPARTMENT

of Nashville and Davidson County

All Part 1 Incidents - 52wk Avg: 70

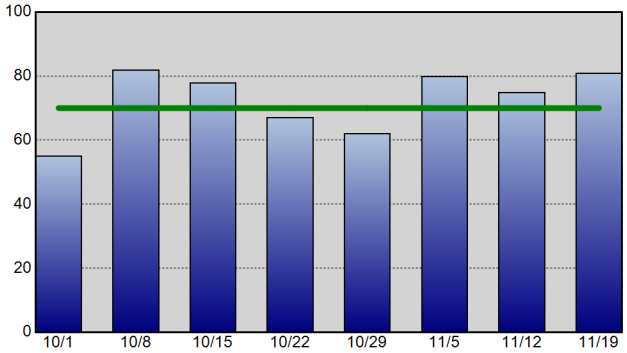

Violent Crime - 52wk Avg: 18

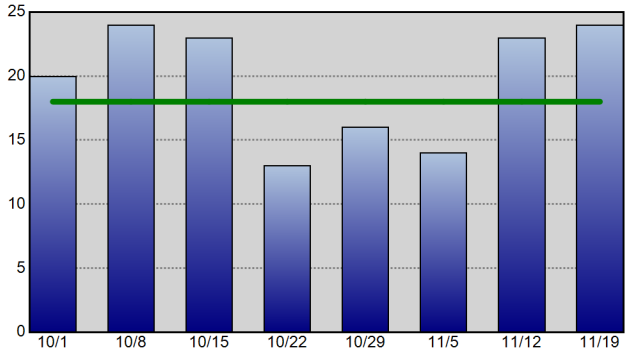

Property Crime - 52wk Avg: 52

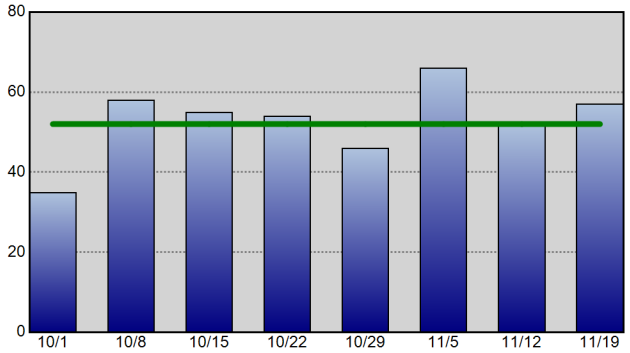

Robbery - 52wk Avg: 4

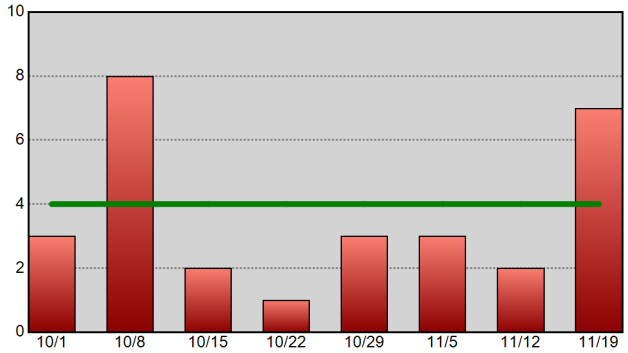

Commercial Burglary - 52wk Avg: 1

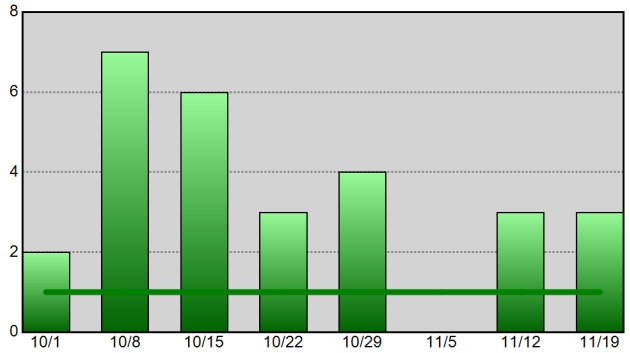

Residential Burglary - 52wk Avg: 9

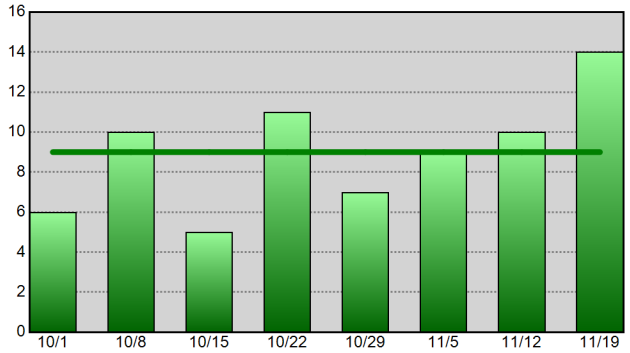

Aggravated Assault - 52wk Avg: 13

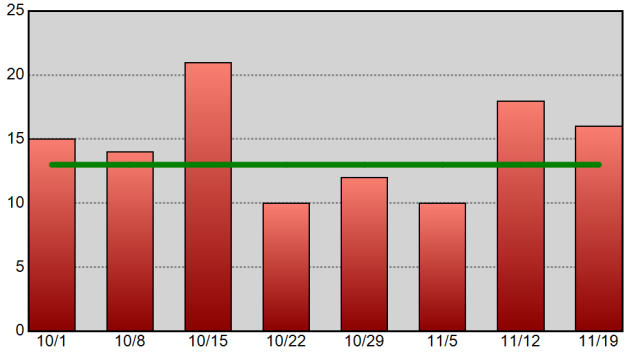

Theft From Vehicle - 52wk Avg: 13

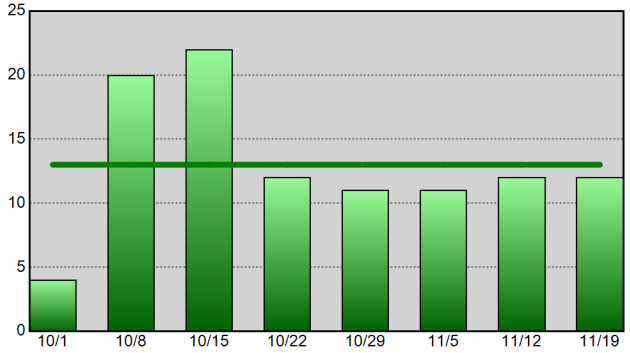

Vehicle Theft - 52wk Avg: 4

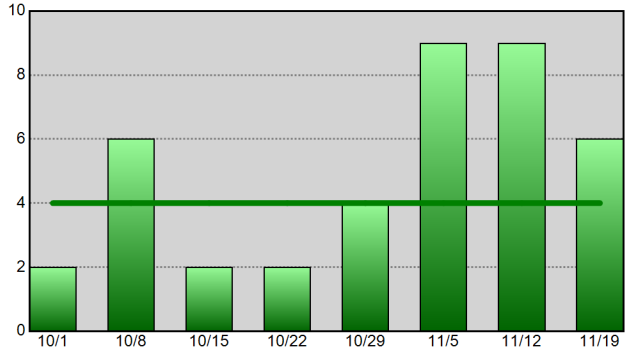

Information summarized for CompStat week ending 11-19-16.
The horizontal line on each chart represents the data set's 52-week weekly average.

Sourced from MNPD ARMS on 11/22/2016 5:09:23 AM. The figures above were sourced from incident reports using Uniform Crime Reporting definitions and reporting guidelines, based on the date when the crime was reported. This report is intended to be a management and planning tool and does not reflect the official UCR counts for the department. Incidents where a location is unknown or unspecified are included in the countywide totals.

South Precinct UCR Incident Charts

METROPOLITAN POLICE DEPARTMENT
of Nashville and Davidson County

Aggregated by precinct (incident location).
Summarized by CompStat week for past eight weeks.

All Part 1 Incidents - 52wk Avg: 119

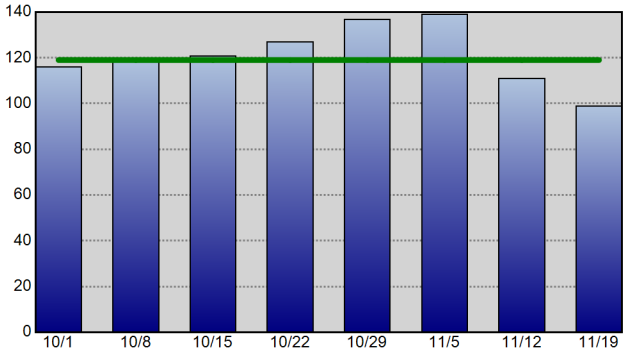

Violent Crime - 52wk Avg: 29

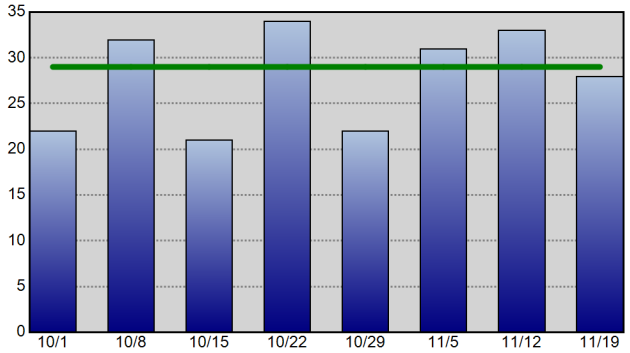

Property Crime - 52wk Avg: 90

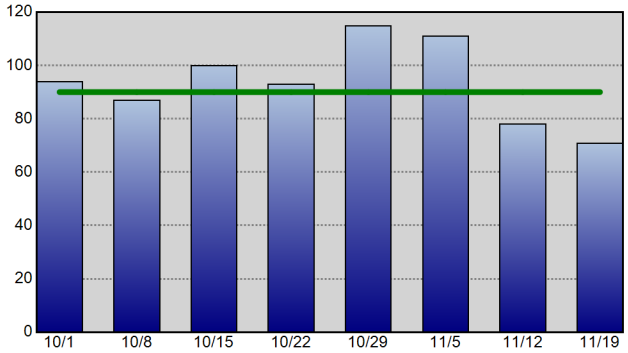

Robbery - 52wk Avg: 9

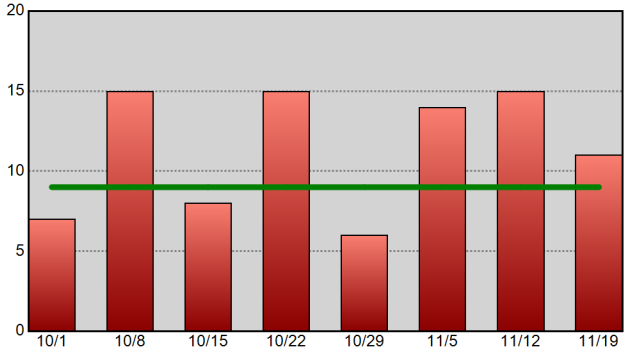

Commercial Burglary - 52wk Avg: 3

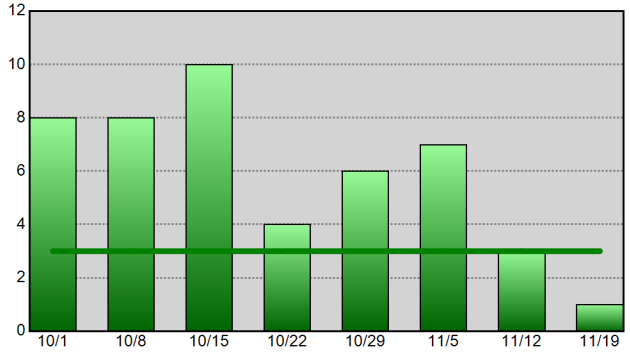

Residential Burglary - 52wk Avg: 17

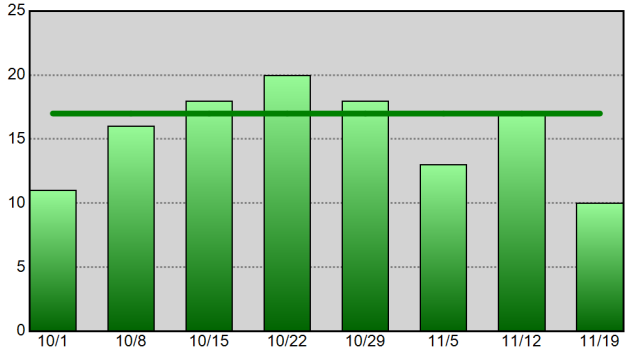

Aggravated Assault - 52wk Avg: 17

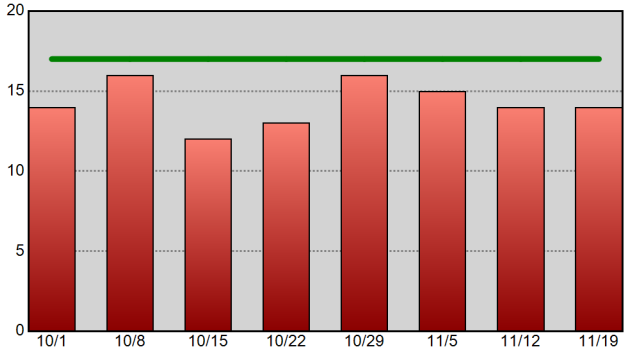

Theft From Vehicle - 52wk Avg: 20

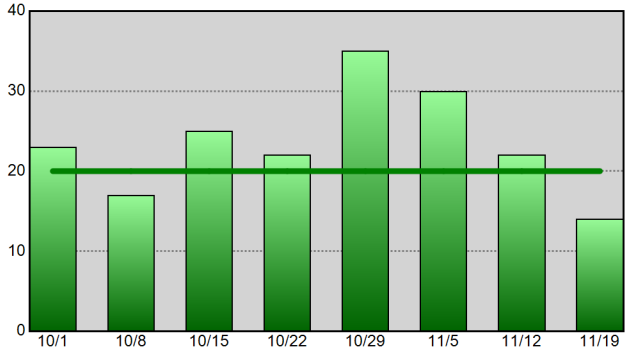

Vehicle Theft - 52wk Avg: 6

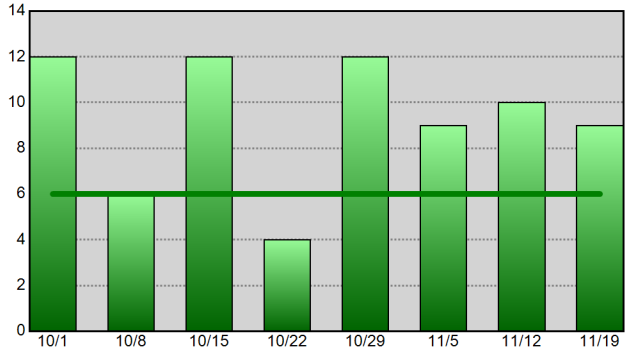

Information summarized for CompStat week ending 11-19-16.
The horizontal line on each chart represents the data set's 52-week weekly average.

Sourced from MNPD ARMS on 11/22/2016 5:09:25 AM. The figures above were sourced from incident reports using Uniform Crime Reporting definitions and reporting guidelines, based on the date when the crime was reported. This report is intended to be a management and planning tool and does not reflect the official UCR counts for the department. Incidents where a location is unknown or unspecified are included in the countywide totals.

Central Precinct UCR Incident Charts

METROPOLITAN POLICE DEPARTMENT
of Nashville and Davidson County

Aggregated by precinct (incident location).
Summarized by CompStat week for past eight weeks.

All Part 1 Incidents - 52wk Avg: 31

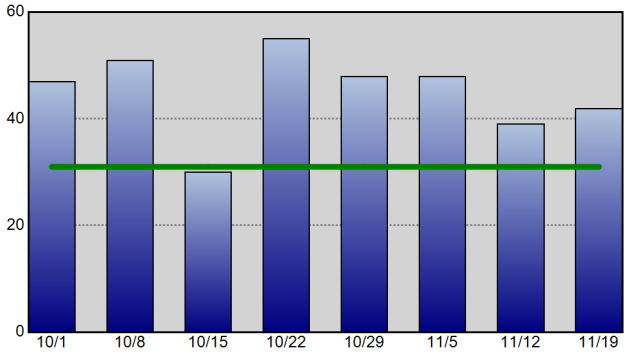

Violent Crime - 52wk Avg: 7

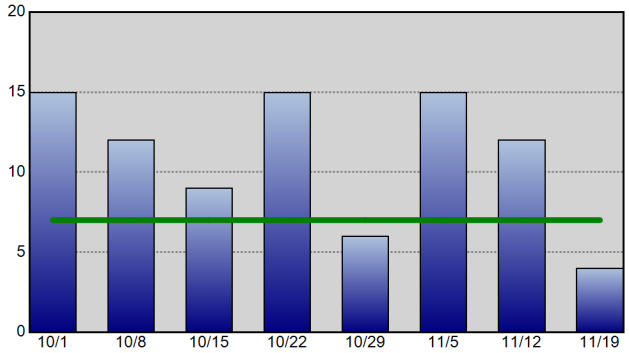

Property Crime - 52wk Avg: 23

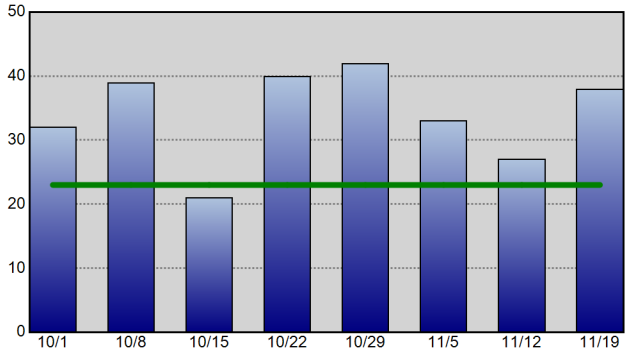

Robbery - 52wk Avg: 2

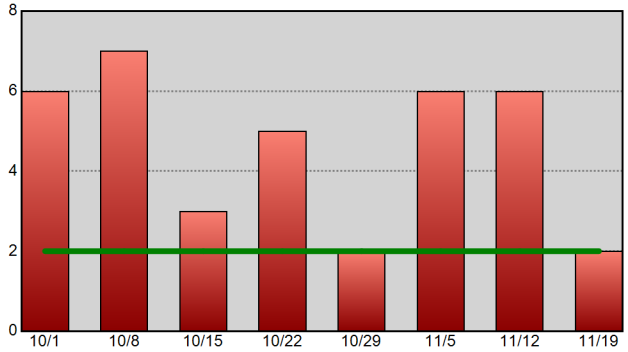

Commercial Burglary - 52wk Avg: 0

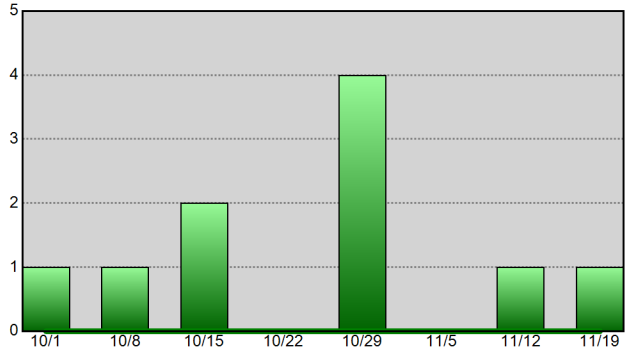

Residential Burglary - 52wk Avg: 0

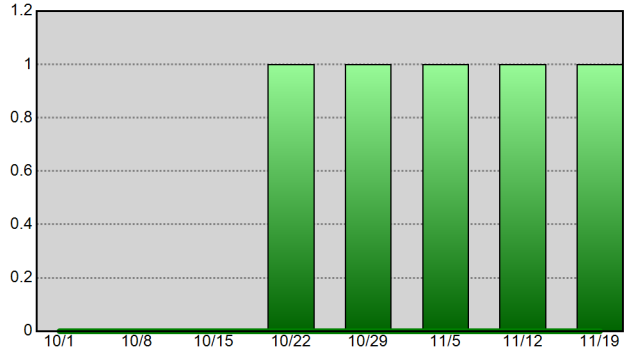

Aggravated Assault - 52wk Avg: 4

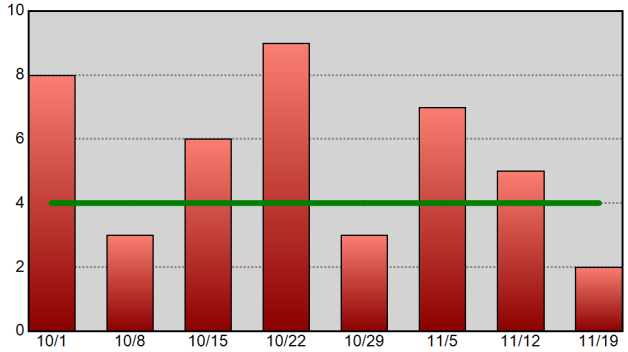

Theft From Vehicle - 52wk Avg: 7

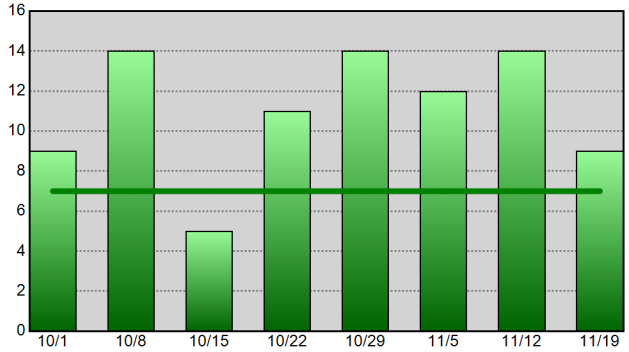

Vehicle Theft - 52wk Avg: 1

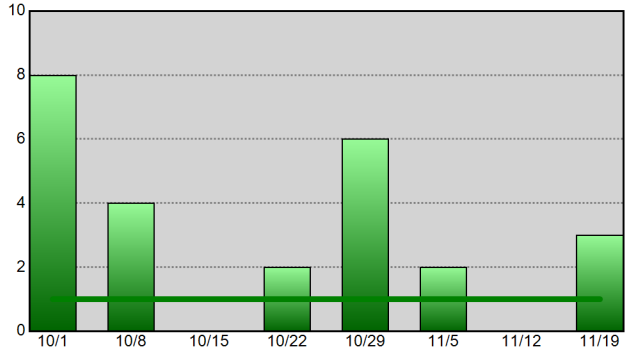

Information summarized for CompStat week ending 11-19-16.
The horizontal line on each chart represents the data set's 52-week weekly average.

Sourced from MNPD ARMS on 11/22/2016 5:09:28 AM. The figures above were sourced from incident reports using Uniform Crime Reporting definitions and reporting guidelines, based on the date when the crime was reported. This report is intended to be a management and planning tool and does not reflect the official UCR counts for the department. Incidents where a location is unknown or unspecified are included in the countywide totals.

Hermitage Precinct UCR Incident Charts

METROPOLITAN POLICE DEPARTMENT
of Nashville and Davidson County

Aggregated by precinct (incident location).
Summarized by CompStat week for past eight weeks.

All Part 1 Incidents - 52wk Avg: 115

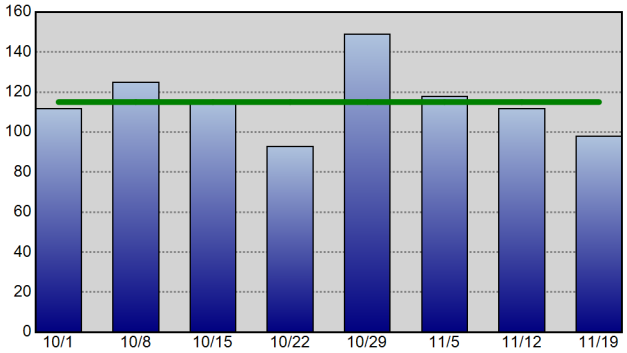

Violent Crime - 52wk Avg: 26

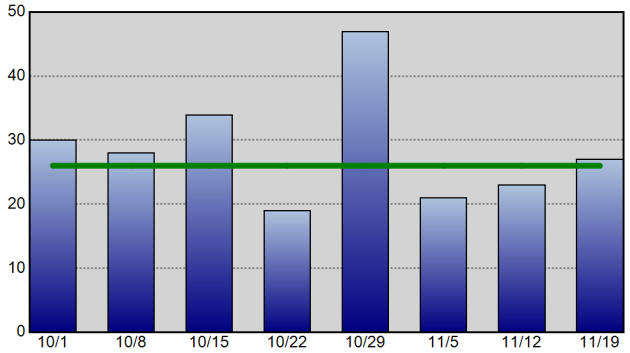

Property Crime - 52wk Avg: 89

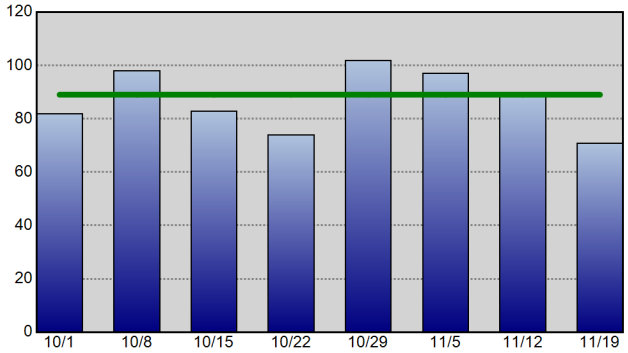

Robbery - 52wk Avg: 6

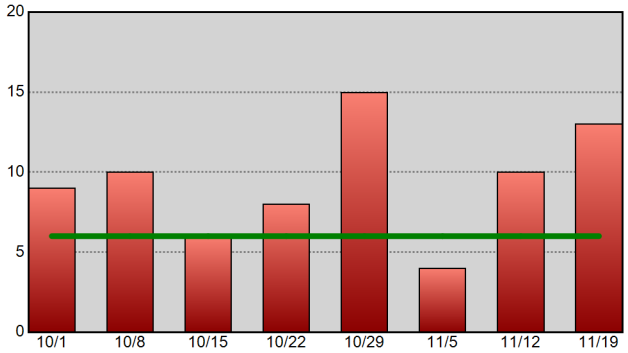

Commercial Burglary - 52wk Avg: 3

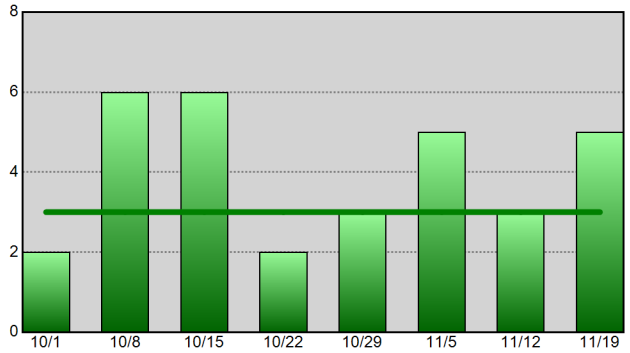

Residential Burglary - 52wk Avg: 11

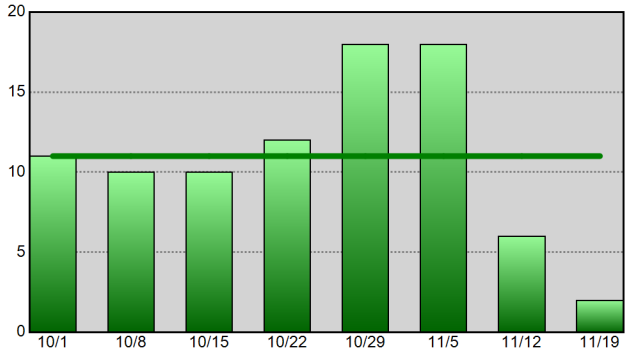

Aggravated Assault - 52wk Avg: 17

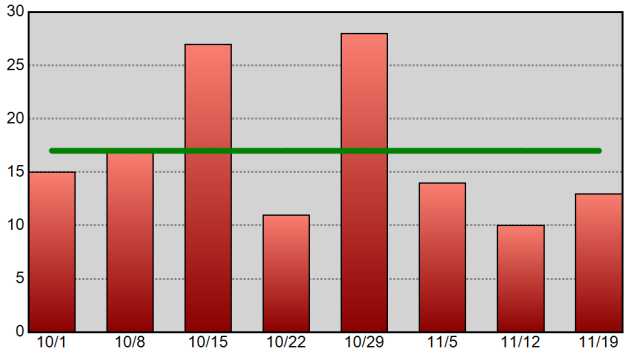

Theft From Vehicle - 52wk Avg: 17

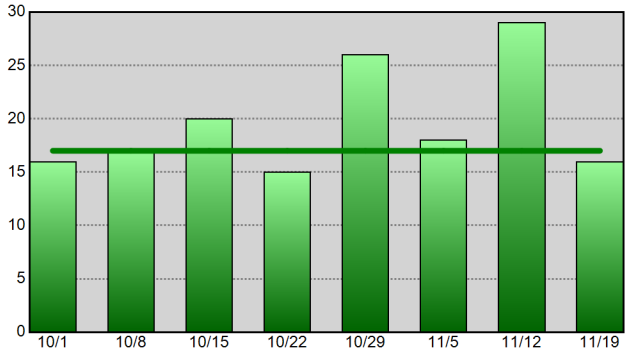

Vehicle Theft - 52wk Avg: 5

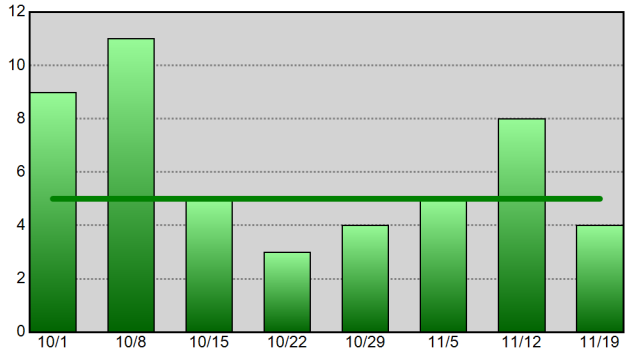

Information summarized for CompStat week ending 11-19-16.
The horizontal line on each chart represents the data set's 52-week weekly average.

Sourced from MNPD ARMS on 11/22/2016 5:09:30 AM. The figures above were sourced from incident reports using Uniform Crime Reporting definitions and reporting guidelines, based on the date when the crime was reported. This report is intended to be a management and planning tool and does not reflect the official UCR counts for the department. Incidents where a location is unknown or unspecified are included in the countywide totals.

North Precinct UCR Incident Charts

Aggregated by precinct (incident location).

Summarized by CompStat week for past eight weeks.

METROPOLITAN POLICE DEPARTMENT

of Nashville and Davidson County

All Part 1 Incidents - 52wk Avg: 78

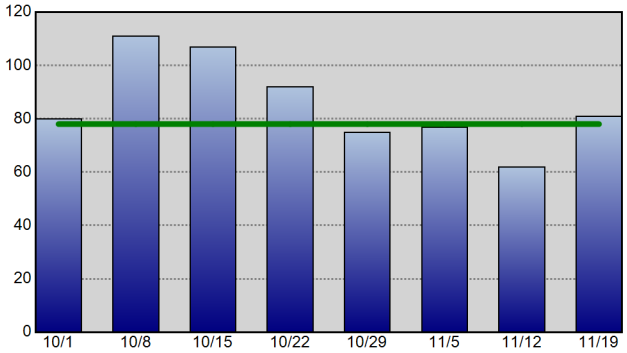

Violent Crime - 52wk Avg: 24

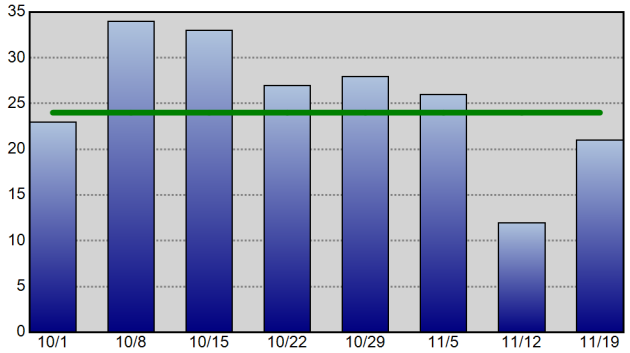

Property Crime - 52wk Avg: 54

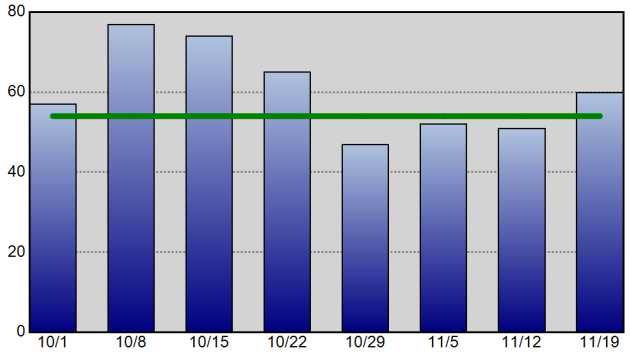

Robbery - 52wk Avg: 5

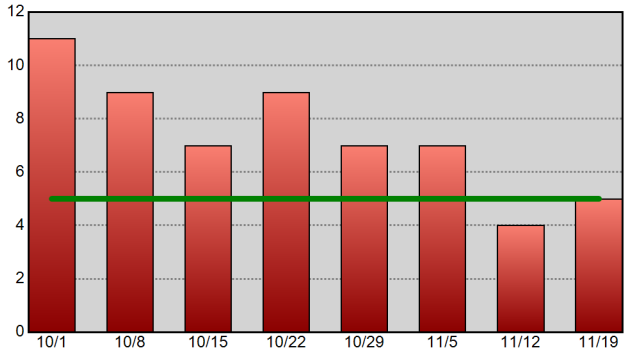

Commercial Burglary - 52wk Avg: 2

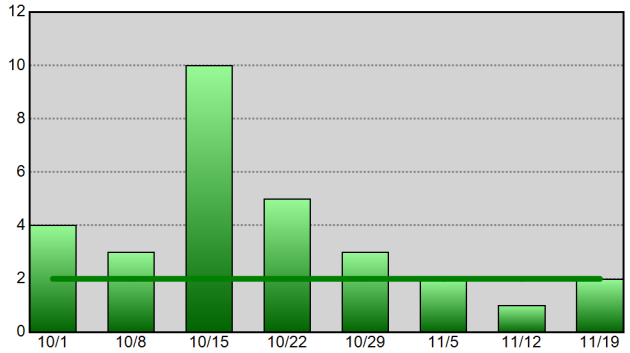

Residential Burglary - 52wk Avg: 9

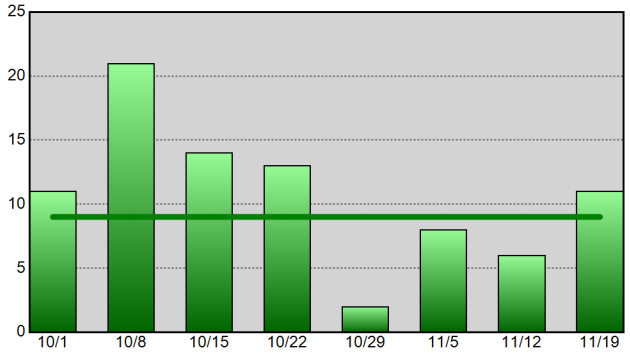

Aggravated Assault - 52wk Avg: 16

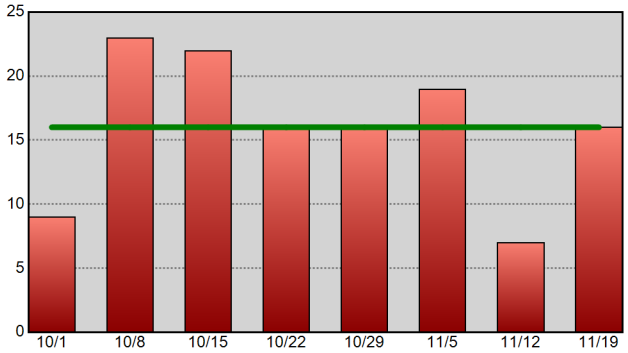

Theft From Vehicle - 52wk Avg: 9

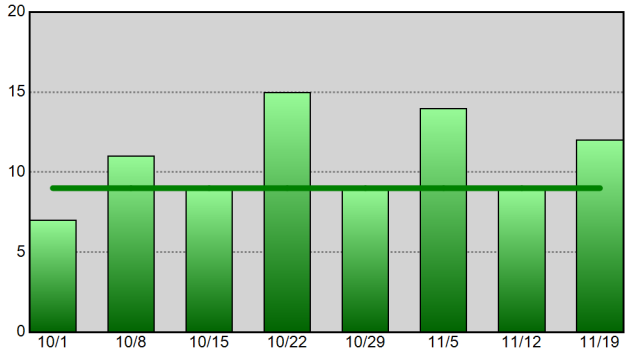

Vehicle Theft - 52wk Avg: 4

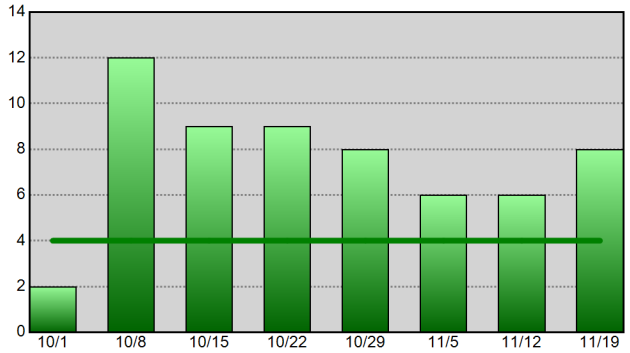

Information summarized for CompStat week ending 11-19-16.
The horizontal line on each chart represents the data set's 52-week weekly average.

Sourced from MNPD ARMS on 11/22/2016 5:09:32 AM. The figures above were sourced from incident reports using Uniform Crime Reporting definitions and reporting guidelines, based on the date when the crime was reported. This report is intended to be a management and planning tool and does not reflect the official UCR counts for the department. Incidents where a location is unknown or unspecified are included in the countywide totals.

Madison Precinct UCR Incident Charts

METROPOLITAN POLICE DEPARTMENT
of Nashville and Davidson County

Aggregated by precinct (incident location).
Summarized by CompStat week for past eight weeks.

All Part 1 Incidents - 52wk Avg: 71

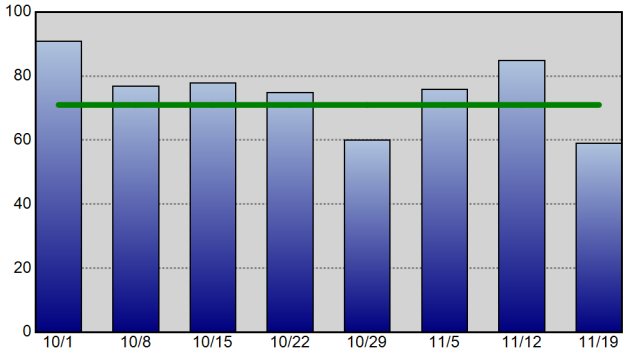

Violent Crime - 52wk Avg: 16

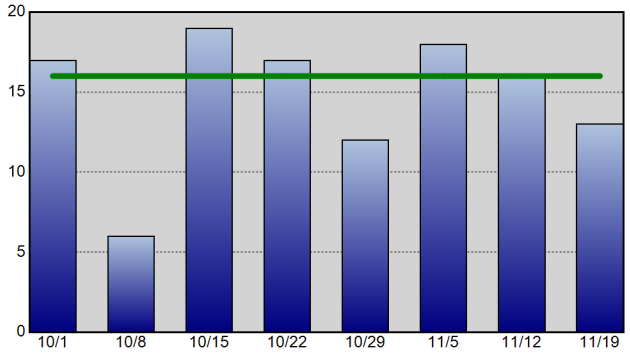

Property Crime - 52wk Avg: 55

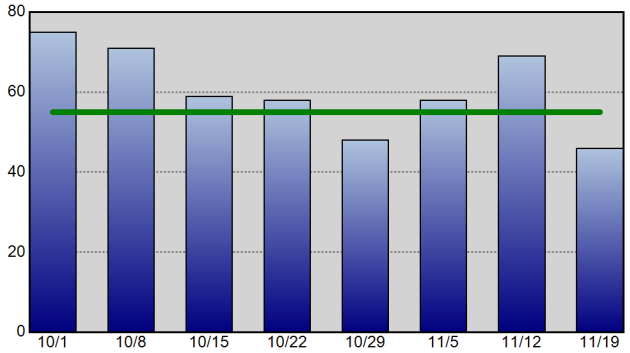

Robbery - 52wk Avg: 3

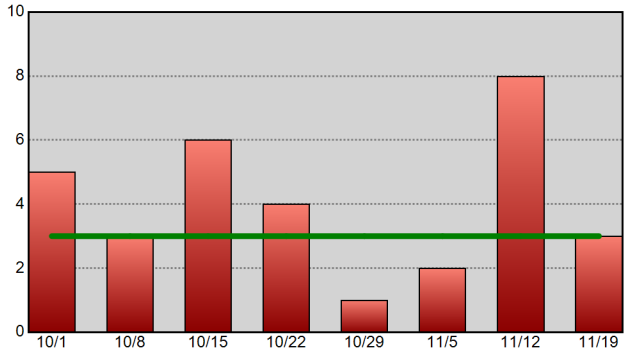

Commercial Burglary - 52wk Avg: 1

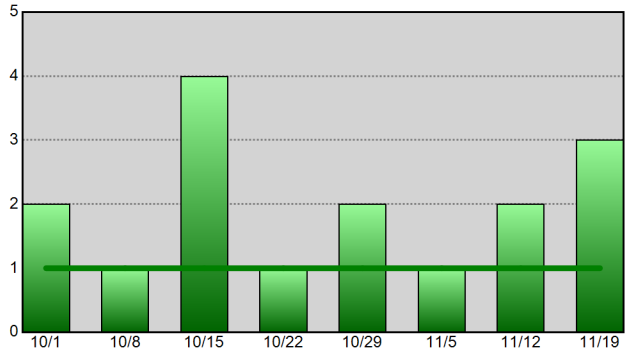

Residential Burglary - 52wk Avg: 8

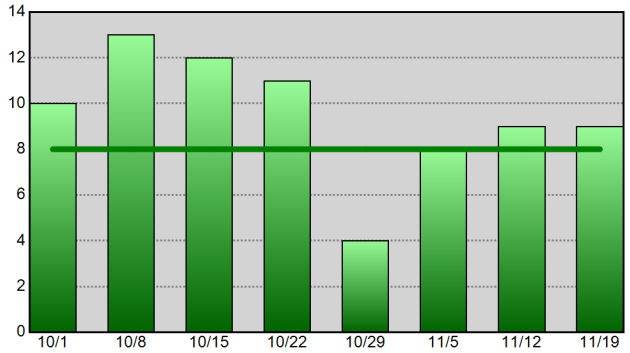

Aggravated Assault - 52wk Avg: 11

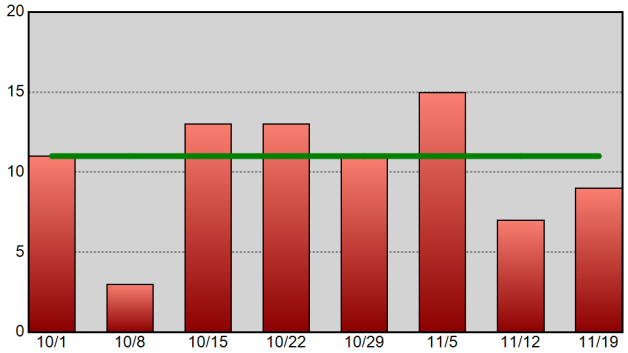

Theft From Vehicle - 52wk Avg: 7

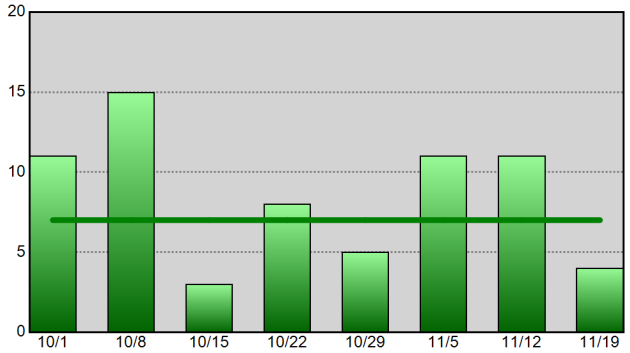

Vehicle Theft - 52wk Avg: 2

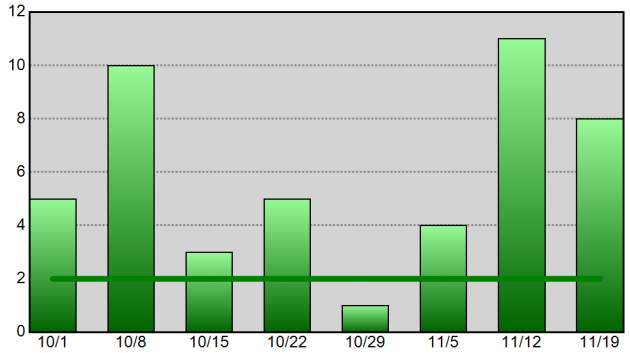

Information summarized for CompStat week ending 11-19-16.
The horizontal line on each chart represents the data set's 52-week weekly average.

Sourced from MNPD ARMS on 11/22/2016 5:09:34 AM. The figures above were sourced from incident reports using Uniform Crime Reporting definitions and reporting guidelines, based on the date when the crime was reported. This report is intended to be a management and planning tool and does not reflect the official UCR counts for the department. Incidents where a location is unknown or unspecified are included in the countywide totals.

Midtown Hills Precinct UCR Incident Charts

METROPOLITAN POLICE DEPARTMENT
of Nashville and Davidson County

Aggregated by precinct (incident location).
Summarized by CompStat week for past eight weeks.

All Part 1 Incidents - 52wk Avg: 70

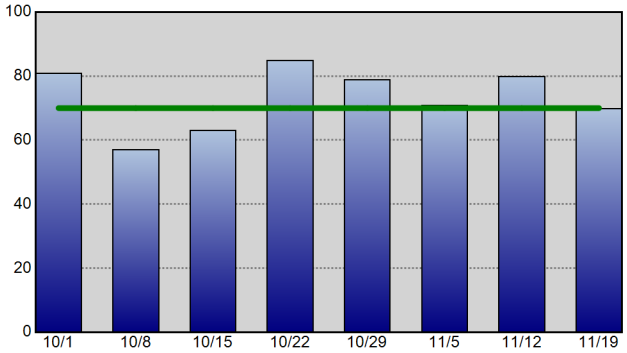

Violent Crime - 52wk Avg: 11

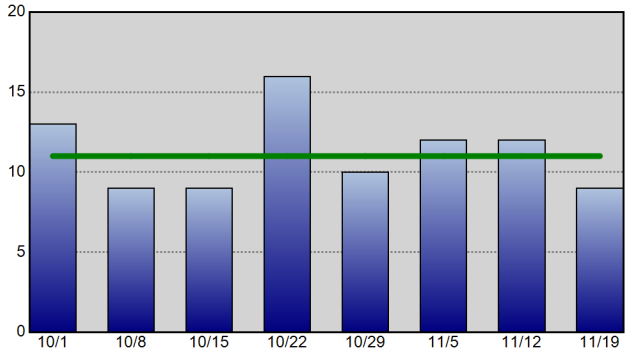

Property Crime - 52wk Avg: 58

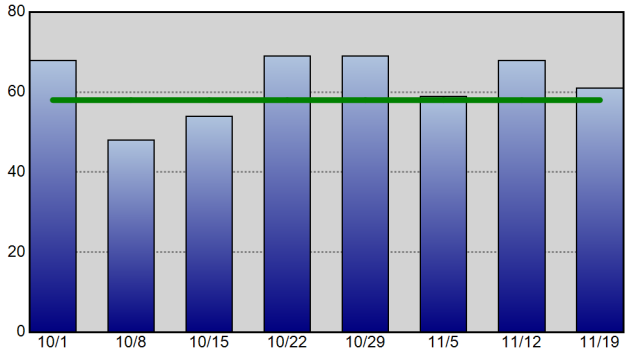

Robbery - 52wk Avg: 3

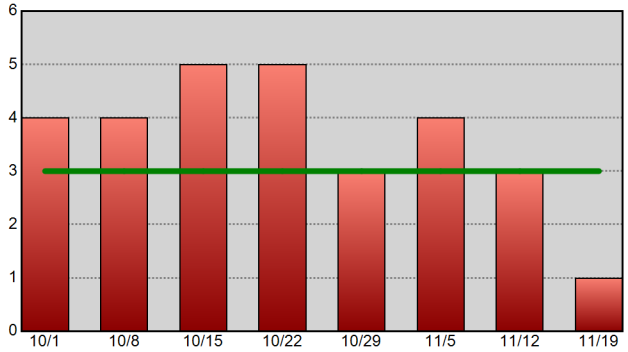

Commercial Burglary - 52wk Avg: 3

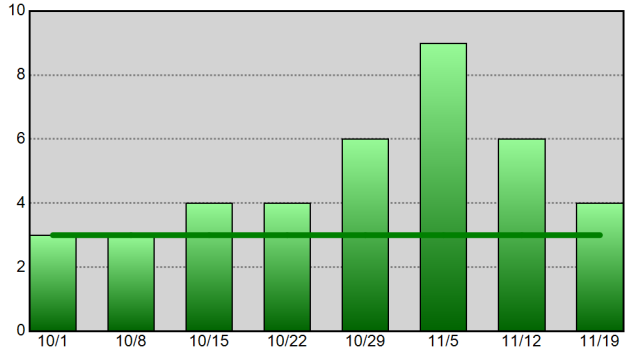

Residential Burglary - 52wk Avg: 7

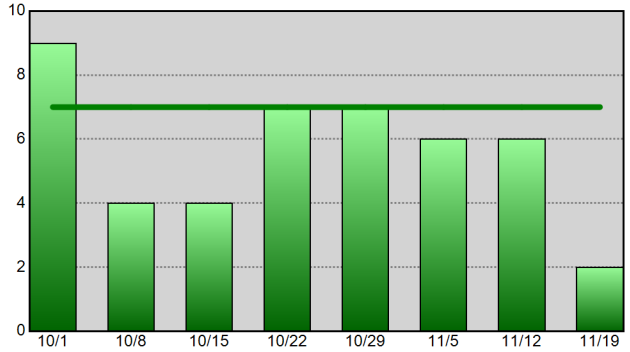

Aggravated Assault - 52wk Avg: 7

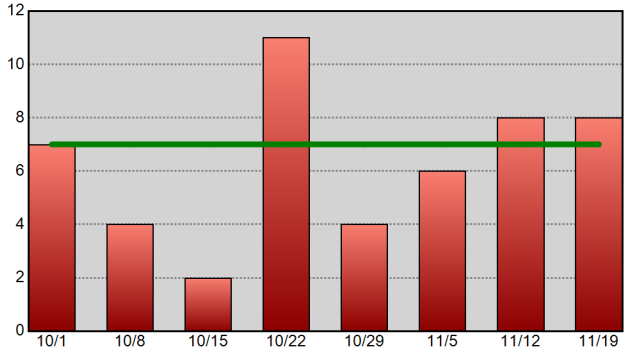

Theft From Vehicle - 52wk Avg: 15

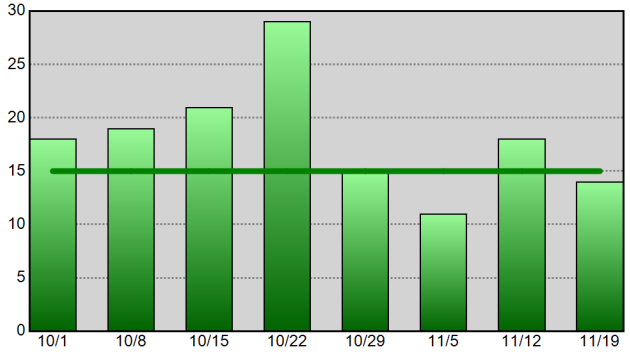

Vehicle Theft - 52wk Avg: 3

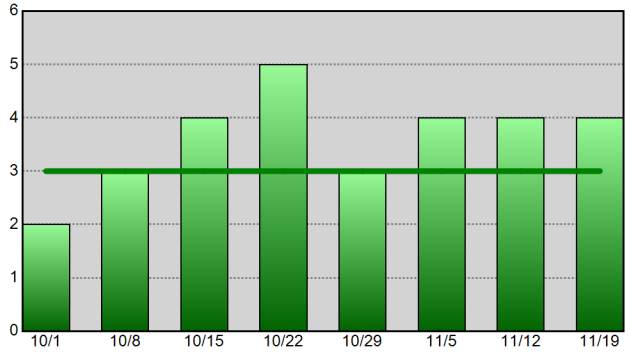

Information summarized for CompStat week ending 11-19-16.
The horizontal line on each chart represents the data set's 52-week weekly average.

Sourced from MNPD ARMS on 11/22/2016 5:09:36 AM. The figures above were sourced from incident reports using Uniform Crime Reporting definitions and reporting guidelines, based on the date when the crime was reported. This report is intended to be a management and planning tool and does not reflect the official UCR counts for the department. Incidents where a location is unknown or unspecified are included in the countywide totals.

UCR Incidents - Annual Totals

Based on date when each incident was reported.

METROPOLITAN POLICE DEPARTMENT

of Nashville and Davidson County

Year End Totals - All Part 1 Incidents (Prior 9 Year Annual Avg: 36,292)

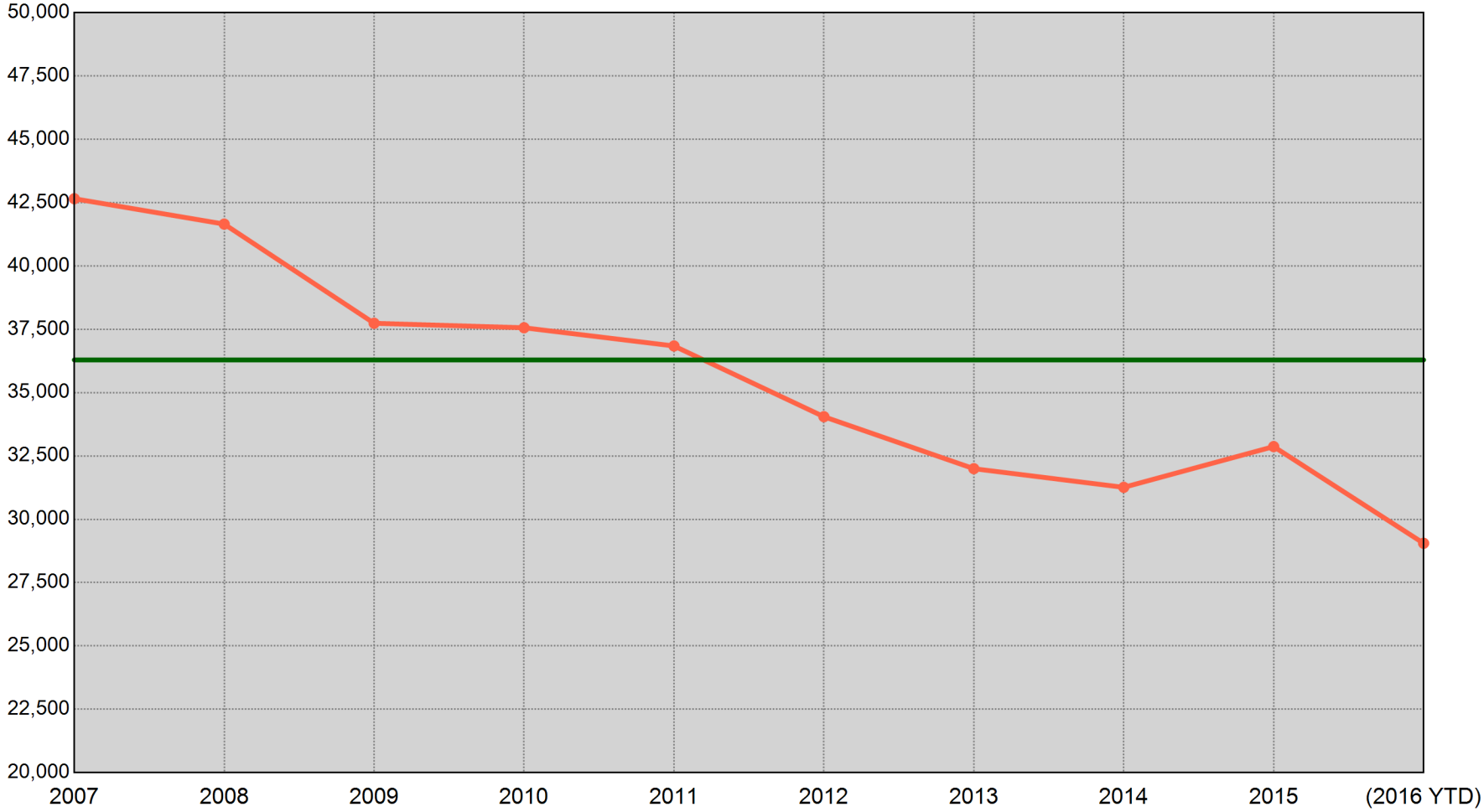

2007	2008	2009	2010	2011	2012	2013	2014	2015	(2016 YTD)
42,656 Incidents	41,654 Incidents	37,738 Incidents	37,561 Incidents	36,842 Incidents	34,050 Incidents	31,997 Incidents	31,261 Incidents	32,870 Incidents	29,052 Incidents

"(2016 YTD)" is a count of UCR incidents reported between 01/01/2016 and 11/19/2016. The green horizontal line represents the average of the nine prior annual totals.

Sourced from MNPD ARMS on 11/22/2016 5:09:38 AM. The figures above were sourced from incident reports using Uniform Crime Reporting definitions and reporting guidelines, based on the date when the crime was reported. This report is intended to be a management and planning tool and does not reflect the official UCR counts for the department. Incidents where a location is unknown or unspecified are included in the countywide totals.

UCR Incidents - YTD Comparisons: All Incidents

METROPOLITAN POLICE DEPARTMENT
of Nashville and Davidson County

Aggregated by precinct (incident location). Based on date when each incident was reported.

		2008 YTD to 2016 YTD	2009 YTD to 2016 YTD	2010 YTD to 2016 YTD	2011 YTD to 2016 YTD	2012 YTD to 2016 YTD	2013 YTD to 2016 YTD	2014 YTD to 2016 YTD	2015 YTD to 2016 YTD	8 YTD Avg to 2016 YTD	5 YTD Avg to 2016 YTD
West	Prior YTD	3,785	3,445	3,647	3,326	3,462	3,582	3,247	3,169	3,457	3,357
	YTD	3,210	3,210	3,210	3,210	3,210	3,210	3,210	3,210	3,210	3,210
	% Change	-15.2%	-6.8%	-12.0%	-3.5%	-7.3%	-10.4%	-1.1%	1.3%	-7.1%	-4.4%
East	Prior YTD	4,584	4,206	4,273	4,420	3,939	3,439	3,191	3,477	3,941	3,693
	YTD	3,231	3,231	3,231	3,231	3,231	3,231	3,231	3,231	3,231	3,231
	% Change	-29.5%	-23.2%	-24.4%	-26.9%	-18.0%	-6.0%	1.3%	-7.1%	-18.0%	-12.5%
South	Prior YTD	6,848	6,166	6,050	6,095	5,195	5,262	5,125	5,570	5,788	5,449
	YTD	5,580	5,580	5,580	5,580	5,580	5,580	5,580	5,580	5,580	5,580
	% Change	-18.5%	-9.5%	-7.8%	-8.4%	7.4%	6.0%	8.9%	0.2%	-3.6%	2.4%
Central	Prior YTD	1,921	1,624	1,379	1,572	1,496	1,238	1,273	1,326	1,478	1,381
	YTD	1,468	1,468	1,468	1,468	1,468	1,468	1,468	1,468	1,468	1,468
	% Change	-23.6%	-9.6%	6.5%	-6.6%	-1.9%	18.6%	15.3%	10.7%	-0.7%	6.3%
Hermitage	Prior YTD	6,431	5,831	5,735	5,532	5,541	5,346	5,194	5,179	5,598	5,358
	YTD	5,351	5,351	5,351	5,351	5,351	5,351	5,351	5,351	5,351	5,351
	% Change	-16.8%	-8.2%	-6.7%	-3.3%	-3.4%	0.1%	3.0%	3.3%	-4.4%	-0.1%
North	Prior YTD	4,458	3,867	3,965	3,761	3,510	3,514	3,406	3,690	3,771	3,576
	YTD	3,628	3,628	3,628	3,628	3,628	3,628	3,628	3,628	3,628	3,628
	% Change	-18.6%	-6.2%	-8.5%	-3.5%	3.4%	3.2%	6.5%	-1.7%	-3.8%	1.5%
Madison	Prior YTD	4,256	3,840	3,830	3,690	3,493	2,959	3,091	3,385	3,568	3,323
	YTD	3,323	3,323	3,323	3,323	3,323	3,323	3,323	3,323	3,323	3,323
	% Change	-21.9%	-13.5%	-13.2%	-9.9%	-4.9%	12.3%	7.5%	-1.8%	-6.9%	0.0%
Midtown Hills	Prior YTD	4,656	4,476	4,295	4,263	3,690	3,555	3,383	3,318	3,954	3,641
	YTD	3,254	3,254	3,254	3,254	3,254	3,254	3,254	3,254	3,254	3,254
	% Change	-30.1%	-27.3%	-24.2%	-23.7%	-11.8%	-8.5%	-3.8%	-1.9%	-17.7%	-10.6%
Not Validated	Prior YTD	193	198	31	2	3	21	0	7	56	6
	YTD	7	7	7	7	7	7	7	7	7	7
	% Change	-96.4%	-96.5%	-77.4%	250.0%	133.3%	-66.7%	-	0.0%	-87.5%	16.7%
County	Prior YTD	37,132	33,653	33,205	32,661	30,329	28,916	27,910	29,121	31,615	29,787
	YTD	29,052	29,052	29,052	29,052	29,052	29,052	29,052	29,052	29,052	29,052
	% Change	-21.8%	-13.7%	-12.5%	-11.0%	-4.2%	0.5%	4.1%	-0.2%	-8.1%	-2.5%

Information summarized for CompStat week ending 11/19/2016.

Sourced from MNPD ARMS on 11/22/2016 5:09:39 AM. The figures above were sourced from incident reports using Uniform Crime Reporting definitions and reporting guidelines, based on the date when the crime was reported. This report is intended to be a management and planning tool and does not reflect the official UCR counts for the department. Incidents where a location is unknown or unspecified are included in the countywide totals. 'Unknown' refers to records in which the address is listed as 'Unknown' on the incident report. 'Not Validated' refers to records that were entered in with an invalid addresses.

County UCR Incidents - YTD Comparison Charts

Aggregated by precinct (incident location). Based on date when each incident was reported.

METROPOLITAN POLICE DEPARTMENT
of Nashville and Davidson County

All Part 1 Incidents - Annual YTD Avg: 32,013 (Bar Chart)

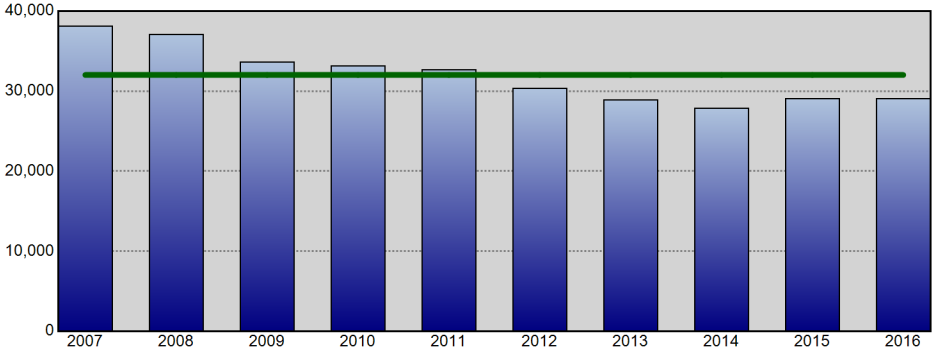

All Part 1 Incidents - Annual YTD Avg: 32,013 (Line Chart)

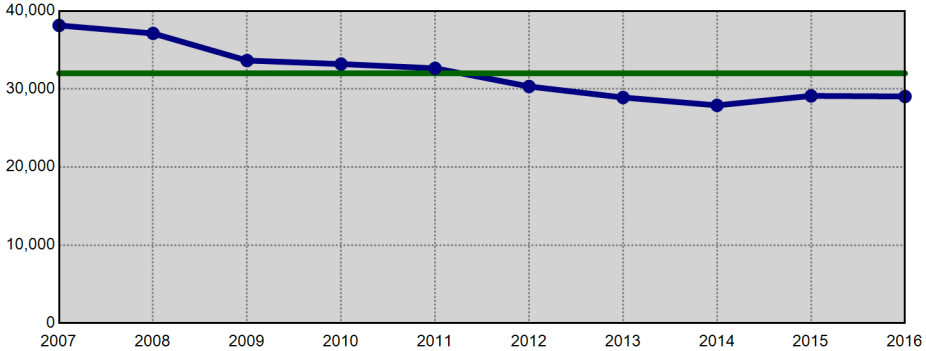

Violent Crime - Annual YTD Avg: 6,911 (Bar Chart)

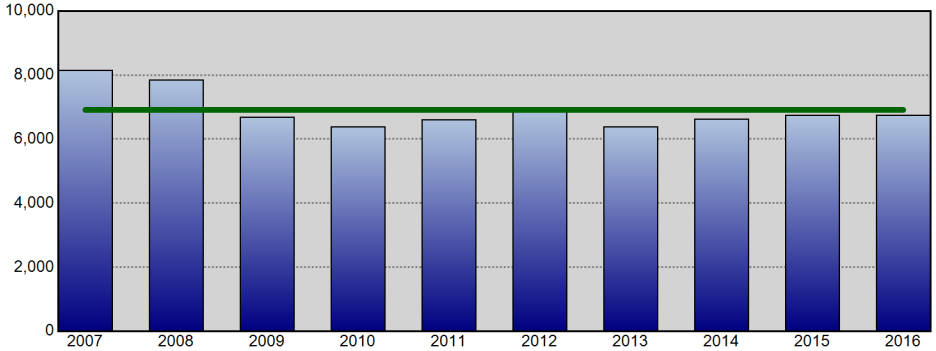

Violent Crime - Annual YTD Avg: 6,911 (Line Chart)

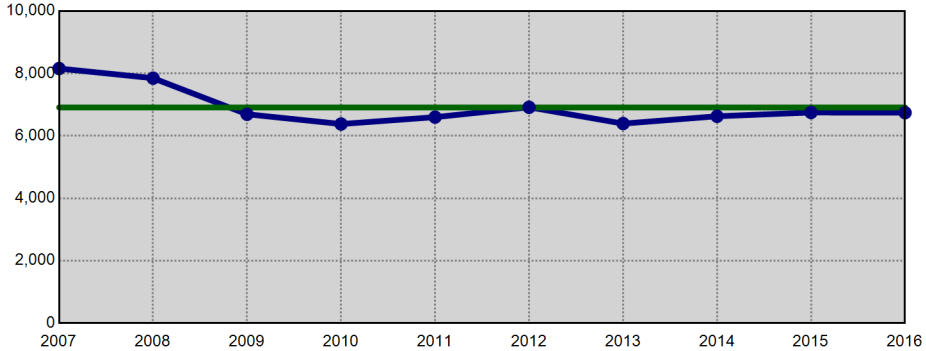

Property Crime - Annual YTD Avg: 25,102 (Bar Chart)

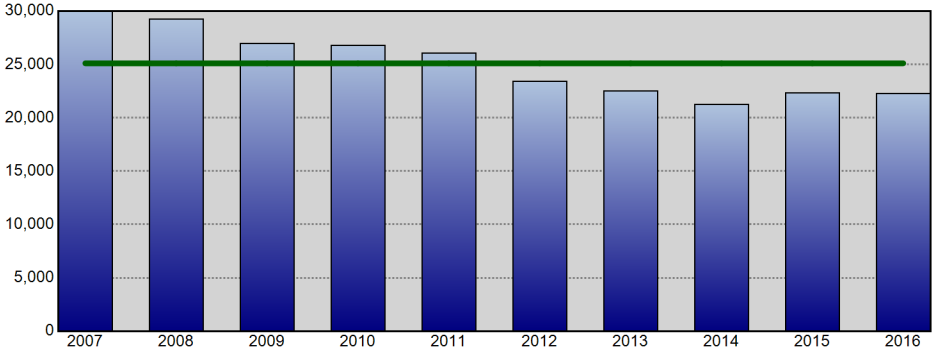

Property Crime - Annual YTD Avg: 25,102 (Line Chart)

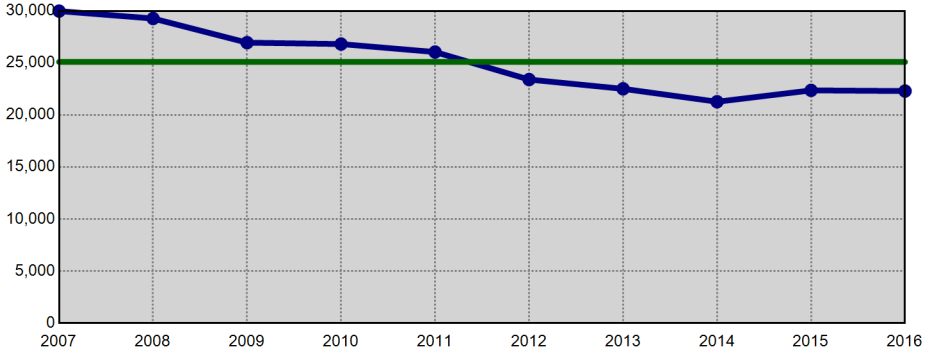

Information summarized for CompStat week ending 11/19/2016. The horizontal line on each chart represents the average of the prior 9 YTD offense totals.

Sourced from MNPD ARMS on 11/22/2016 5:09:40 AM. The figures above were sourced from incident reports using Uniform Crime Reporting definitions and reporting guidelines, based on the date when the crime was reported. This report is intended to be a management and planning tool and does not reflect the official UCR counts for the department. Incidents where a location is unknown or unspecified are included in the countywide totals.

West Precinct UCR Incidents - YTD Comparisons

Aggregated by precinct (incident location). Based on date when each incident was reported.

METROPOLITAN POLICE DEPARTMENT
of Nashville and Davidson County

All Part 1 Incidents - Annual YTD Avg: 3,478 (Bar Chart)

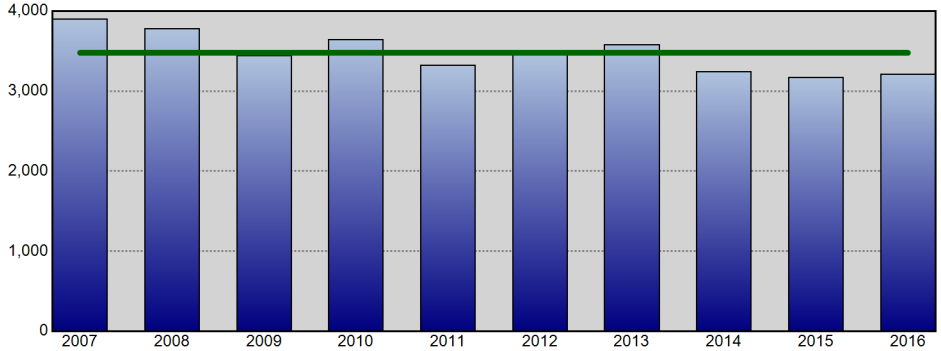

All Part 1 Incidents - Annual YTD Avg: 3,478 (Line Chart)

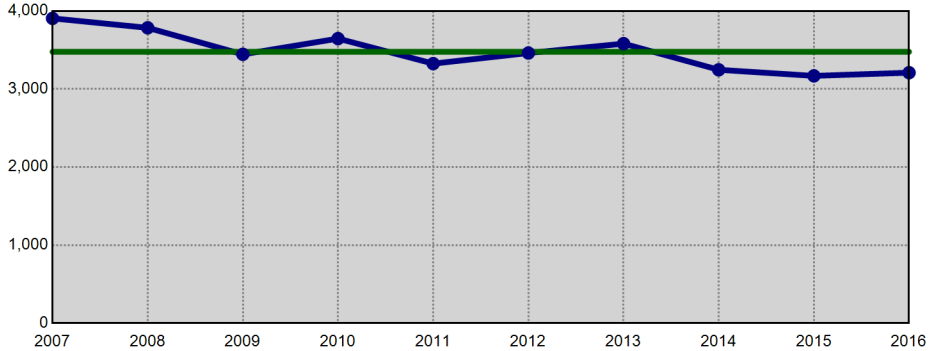

Violent Crime - Annual YTD Avg: 478 (Bar Chart)

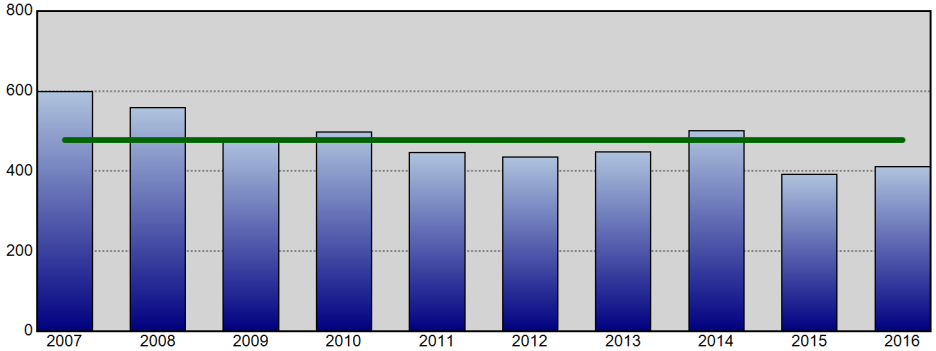

Violent Crime - Annual YTD Avg: 478 (Line Chart)

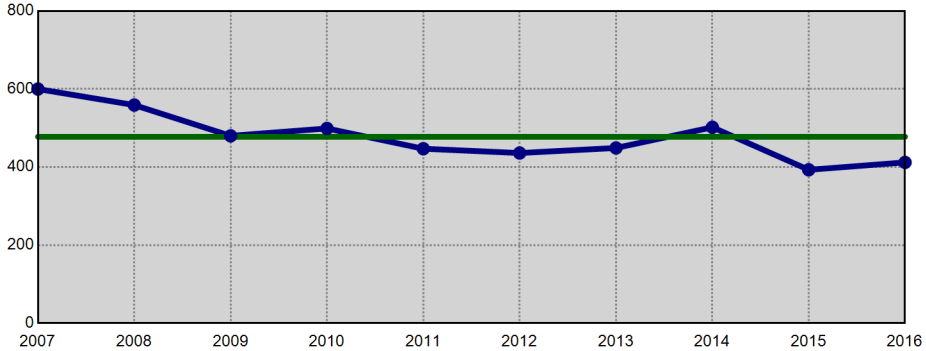

Property Crime - Annual YTD Avg: 3,000 (Bar Chart)

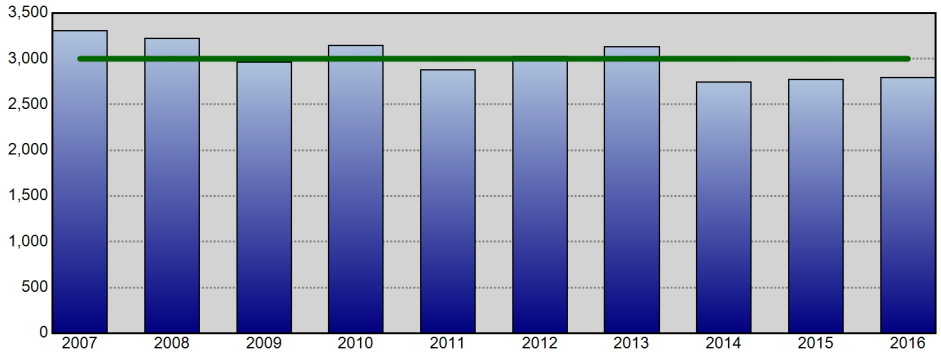

Property Crime - Annual YTD Avg: 3,000 (Line Chart)

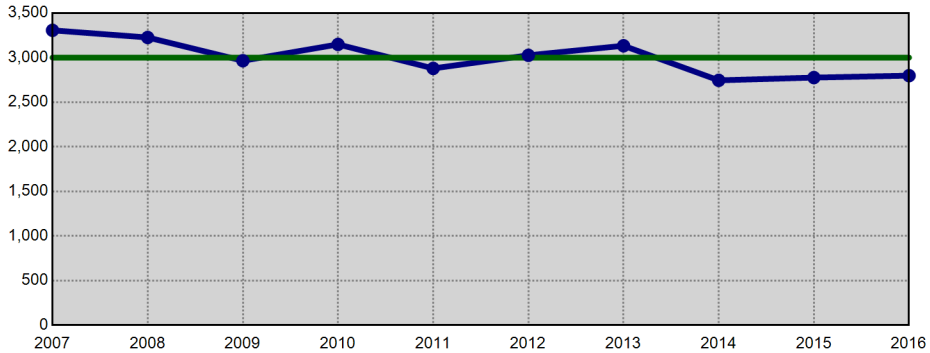

Information summarized for CompStat week ending 11/19/2016. The horizontal line on each chart represents the average of the prior 9 YTD offense totals.

Sourced from MNPD ARMS on 11/22/2016 5:09:41 AM. The figures above were sourced from incident reports using Uniform Crime Reporting definitions and reporting guidelines, based on the date when the crime was reported. This report is intended to be a management and planning tool and does not reflect the official UCR counts for the department. Incidents where a location is unknown or unspecified are included in the countywide totals.

East Precinct UCR Incidents - YTD Comparisons

Aggregated by precinct (incident location). Based on date when each incident was reported.

METROPOLITAN POLICE DEPARTMENT
of Nashville and Davidson County

All Part 1 Incidents - Annual YTD Avg: 3,996 (Bar Chart)

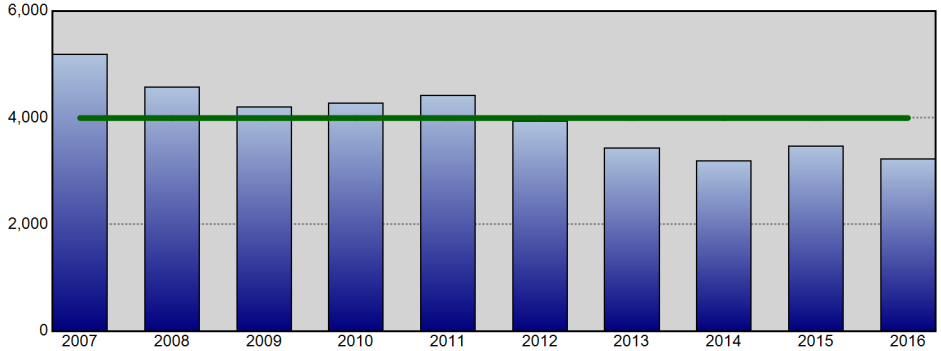

All Part 1 Incidents - Annual YTD Avg: 3,996 (Line Chart)

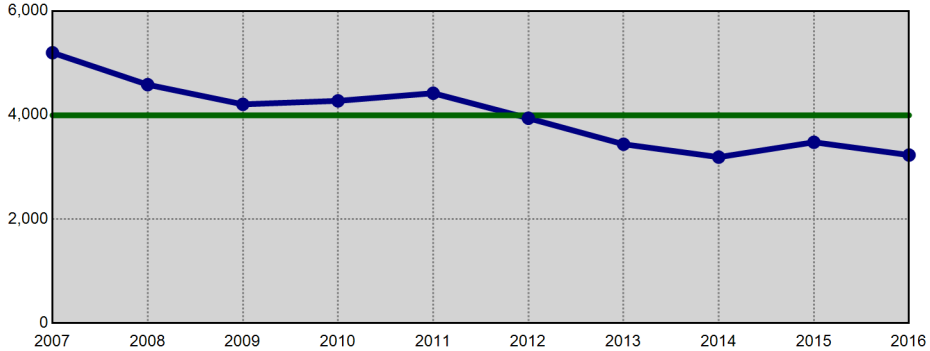

Violent Crime - Annual YTD Avg: 1,134 (Bar Chart)

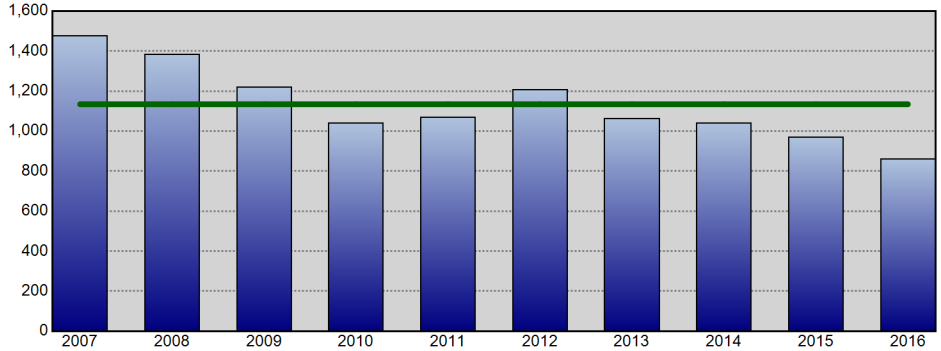

Violent Crime - Annual YTD Avg: 1,134 (Line Chart)

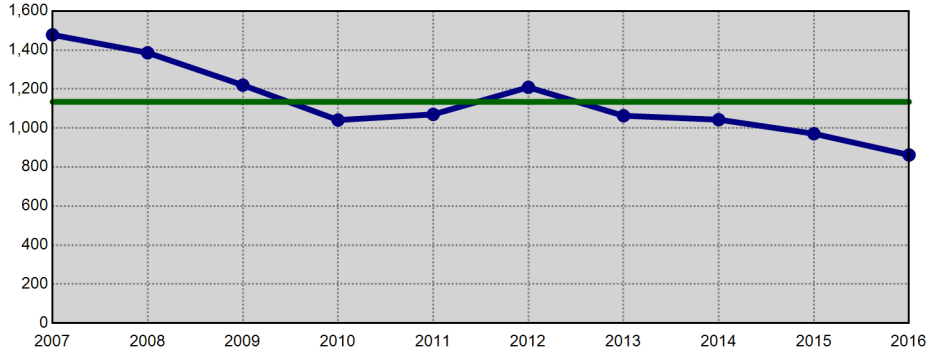

Property Crime - Annual YTD Avg: 2,862 (Bar Chart)

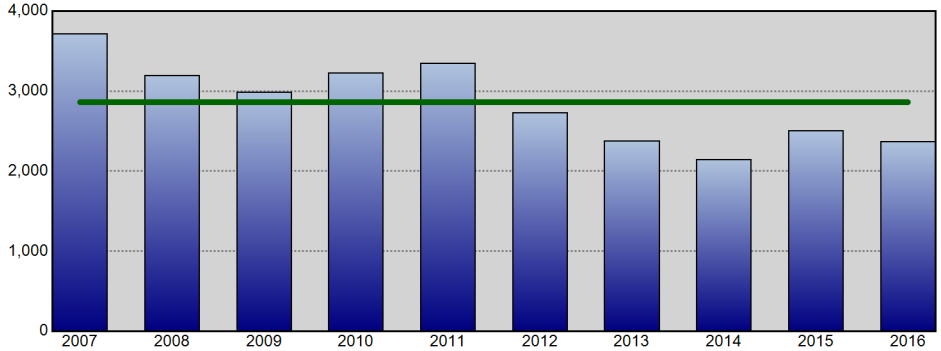

Property Crime - Annual YTD Avg: 2,862 (Line Chart)

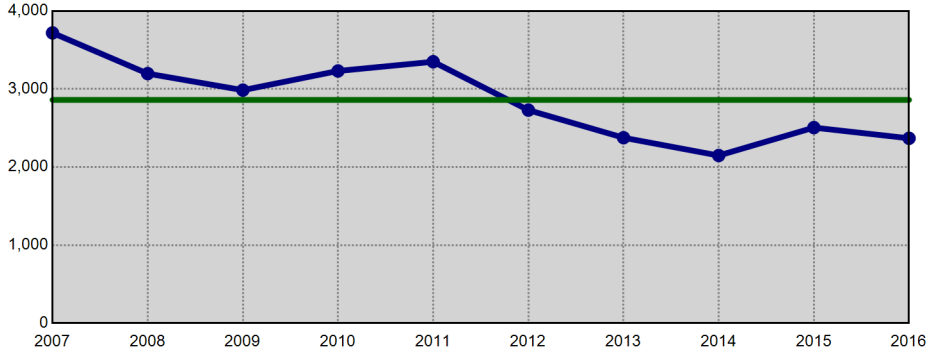

Information summarized for CompStat week ending 11/19/2016. The horizontal line on each chart represents the average of the prior 9 YTD offense totals.

Sourced from MNPD ARMS on 11/22/2016 5:09:43 AM. The figures above were sourced from incident reports using Uniform Crime Reporting definitions and reporting guidelines, based on the date when the crime was reported. This report is intended to be a management and planning tool and does not reflect the official UCR counts for the department. Incidents where a location is unknown or unspecified are included in the countywide totals.

South Precinct UCR Incidents - YTD Comparisons

Aggregated by precinct (incident location). Based on date when each incident was reported.

METROPOLITAN POLICE DEPARTMENT
of Nashville and Davidson County

All Part 1 Incidents - Annual YTD Avg: 5,861 (Bar Chart)

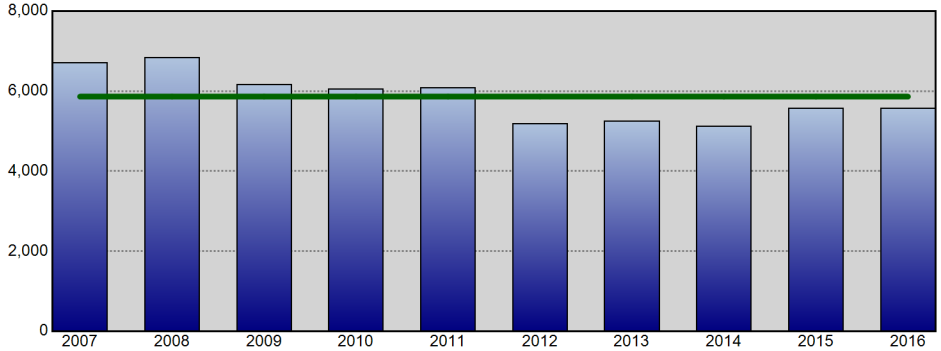

All Part 1 Incidents - Annual YTD Avg: 5,861 (Line Chart)

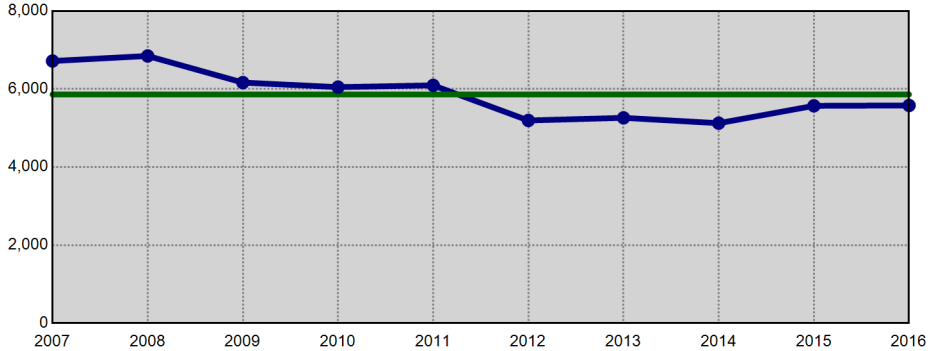

Violent Crime - Annual YTD Avg: 1,268 (Bar Chart)

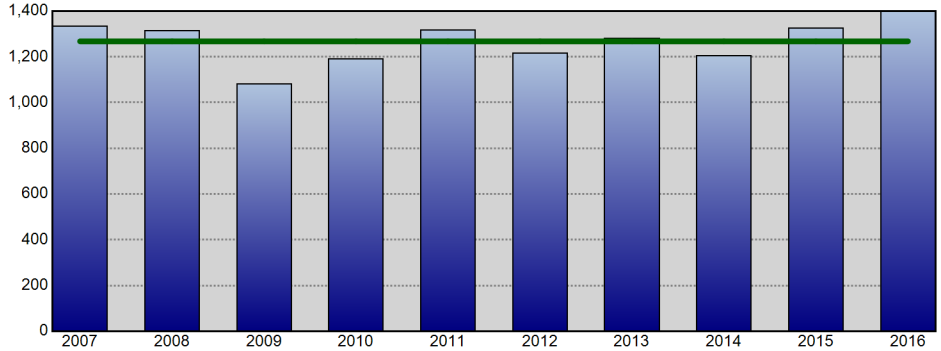

Violent Crime - Annual YTD Avg: 1,268 (Line Chart)

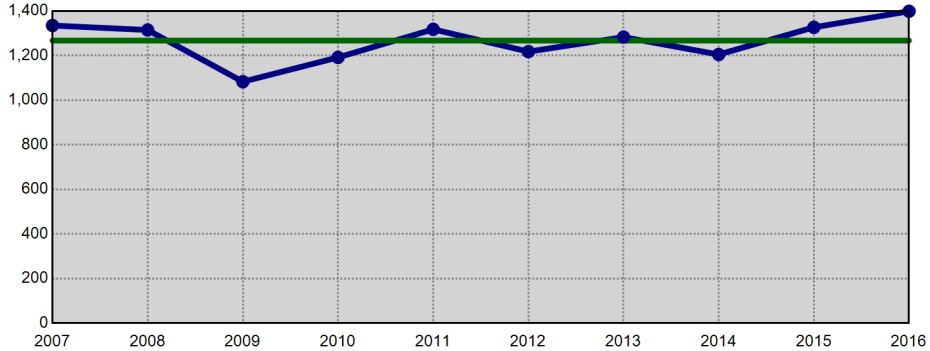

Property Crime - Annual YTD Avg: 4,594 (Bar Chart)

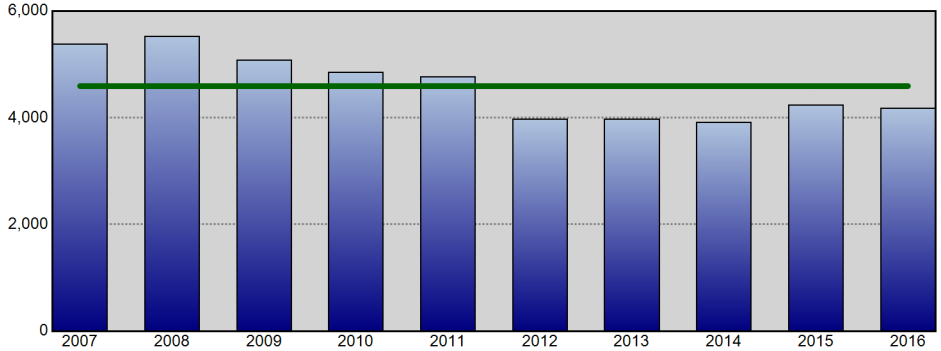

Property Crime - Annual YTD Avg: 4,594 (Line Chart)

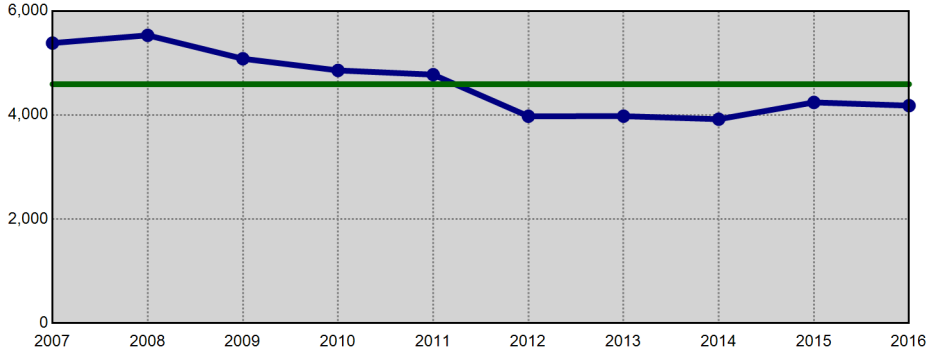

Information summarized for CompStat week ending 11/19/2016. The horizontal line on each chart represents the average of the prior 9 YTD offense totals.

Sourced from MNPD ARMS on 11/22/2016 5:09:45 AM. The figures above were sourced from incident reports using Uniform Crime Reporting definitions and reporting guidelines, based on the date when the crime was reported. This report is intended to be a management and planning tool and does not reflect the official UCR counts for the department. Incidents where a location is unknown or unspecified are included in the countywide totals.

Central Precinct UCR Incidents - YTD Comparisons

Aggregated by precinct (incident location). Based on date when each incident was reported.

METROPOLITAN POLICE DEPARTMENT
of Nashville and Davidson County

All Part 1 Incidents - Annual YTD Avg: 1,528 (Bar Chart)

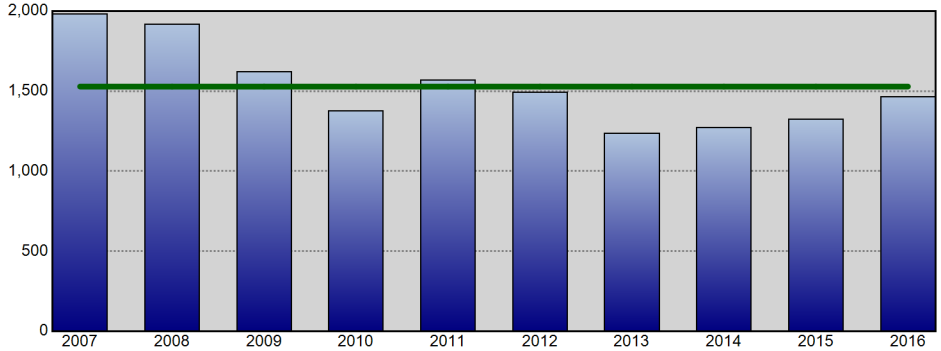

All Part 1 Incidents - Annual YTD Avg: 1,528 (Line Chart)

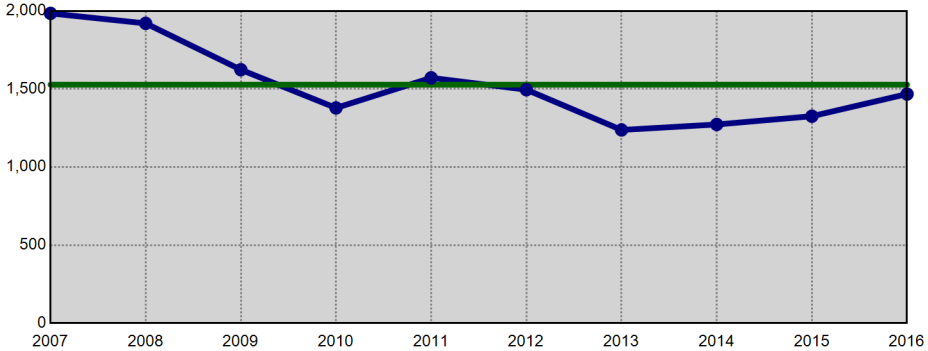

Violent Crime - Annual YTD Avg: 338 (Bar Chart)

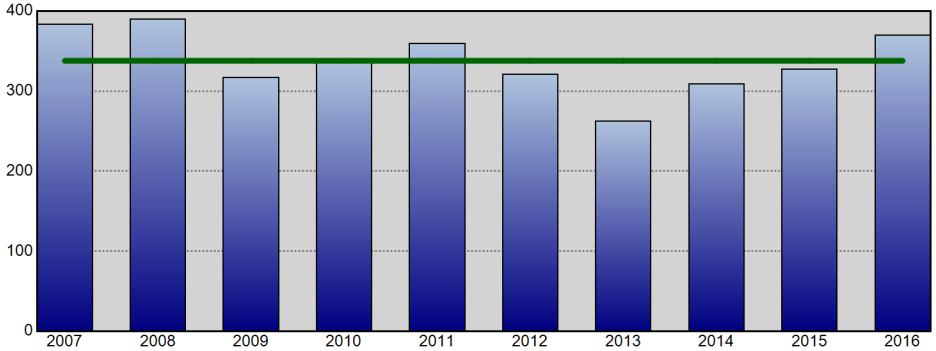

Violent Crime - Annual YTD Avg: 338 (Line Chart)

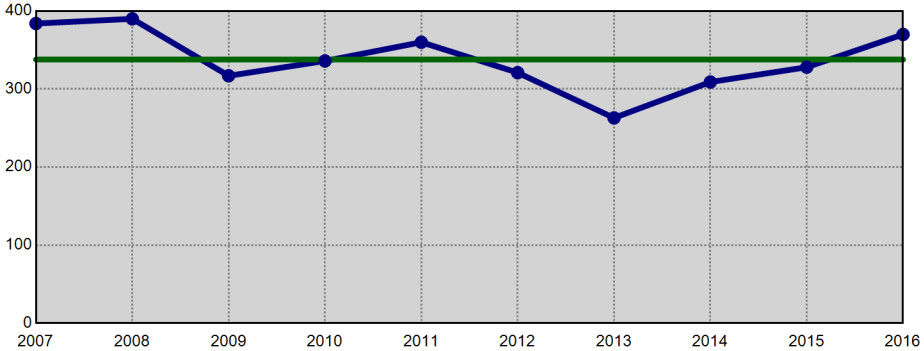

Property Crime - Annual YTD Avg: 1,190 (Bar Chart)

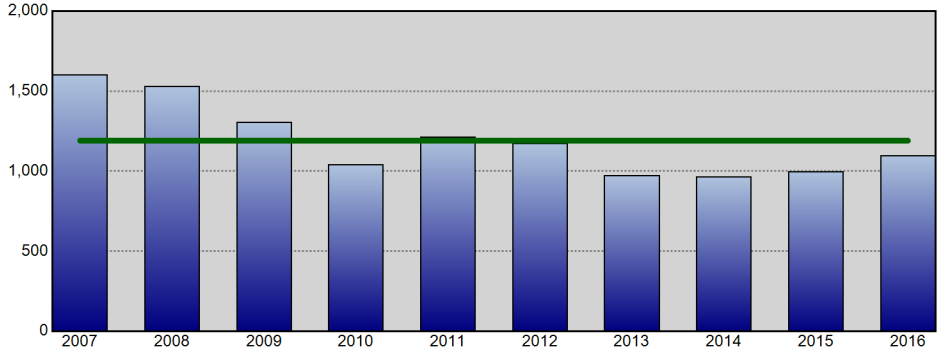

Property Crime - Annual YTD Avg: 1,190 (Line Chart)

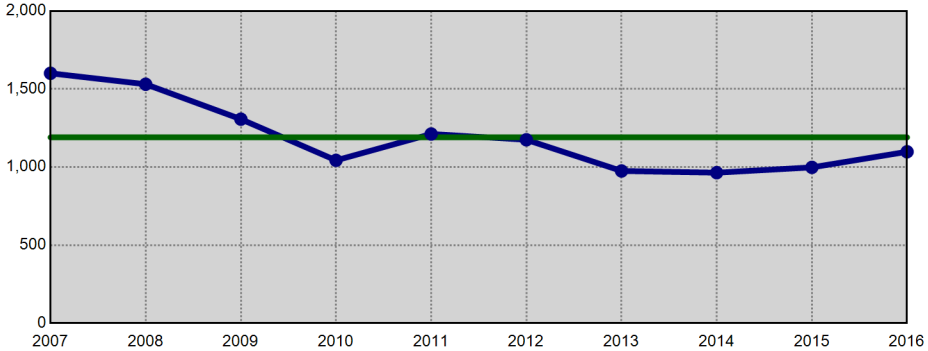

Information summarized for CompStat week ending 11/19/2016. The horizontal line on each chart represents the average of the prior 9 YTD offense totals.

Sourced from MNPD ARMS on 11/22/2016 5:09:47 AM. The figures above were sourced from incident reports using Uniform Crime Reporting definitions and reporting guidelines, based on the date when the crime was reported. This report is intended to be a management and planning tool and does not reflect the official UCR counts for the department. Incidents where a location is unknown or unspecified are included in the countywide totals.

Hermitage Precinct UCR Incidents - YTD Comparisons

METROPOLITAN POLICE DEPARTMENT
of Nashville and Davidson County

Aggregated by precinct (incident location). Based on date when each incident was reported.

All Part 1 Incidents - Annual YTD Avg: 5,606 (Bar Chart)

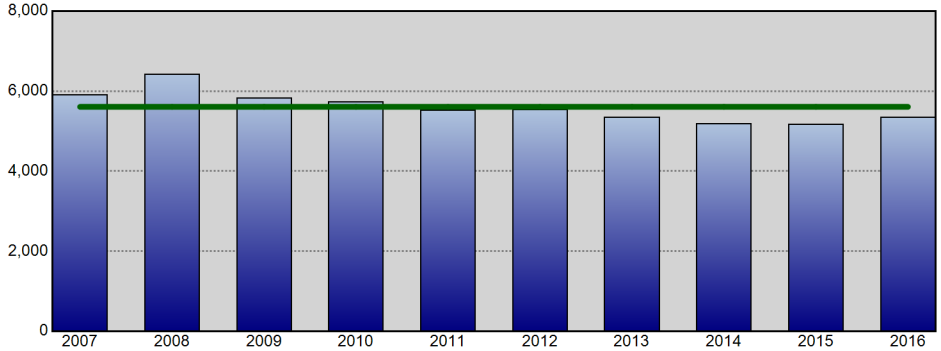

All Part 1 Incidents - Annual YTD Avg: 5,606 (Line Chart)

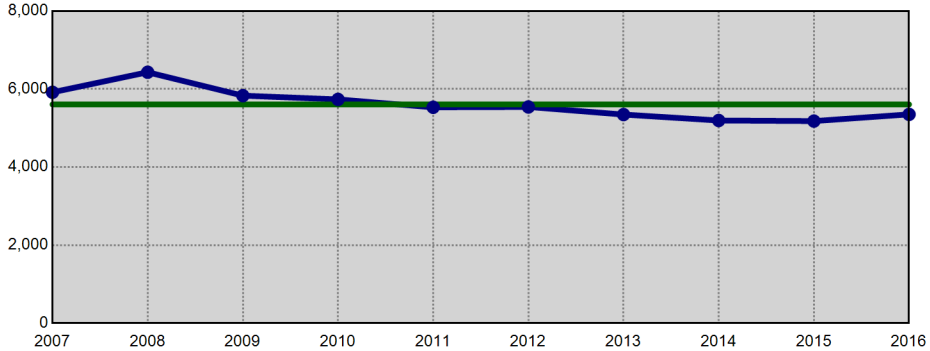

Violent Crime - Annual YTD Avg: 1,112 (Bar Chart)

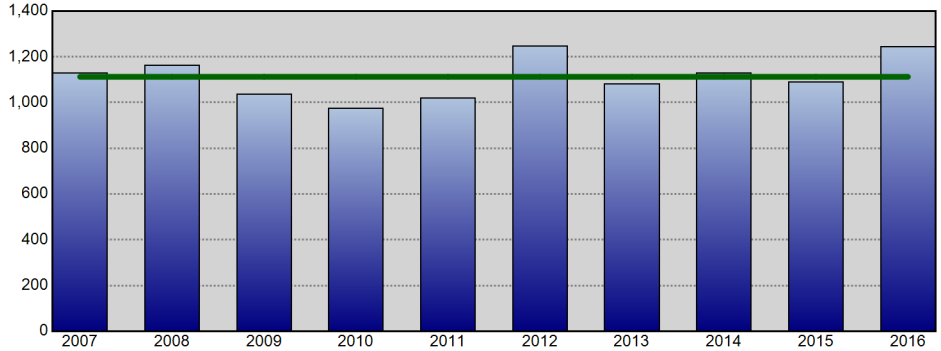

Violent Crime - Annual YTD Avg: 1,112 (Line Chart)

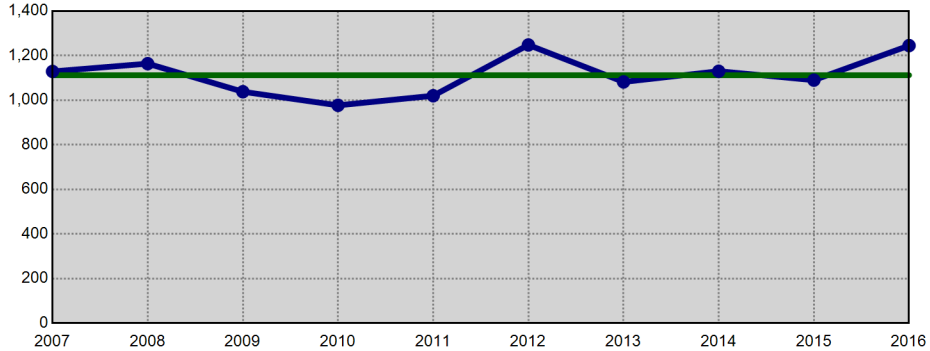

Property Crime - Annual YTD Avg: 4,493 (Bar Chart)

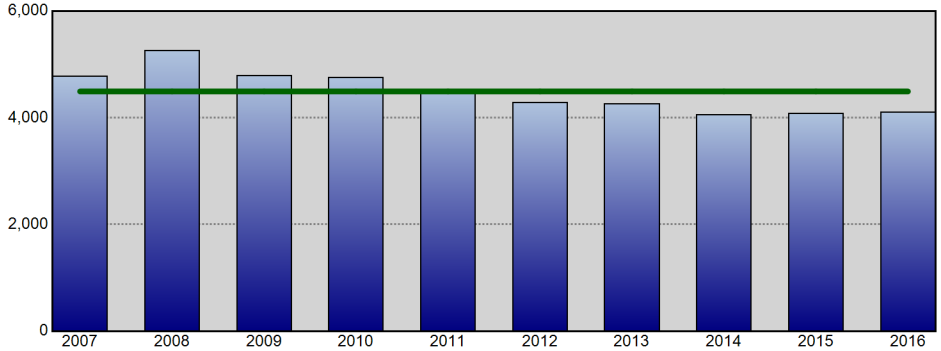

Property Crime - Annual YTD Avg: 4,493 (Line Chart)

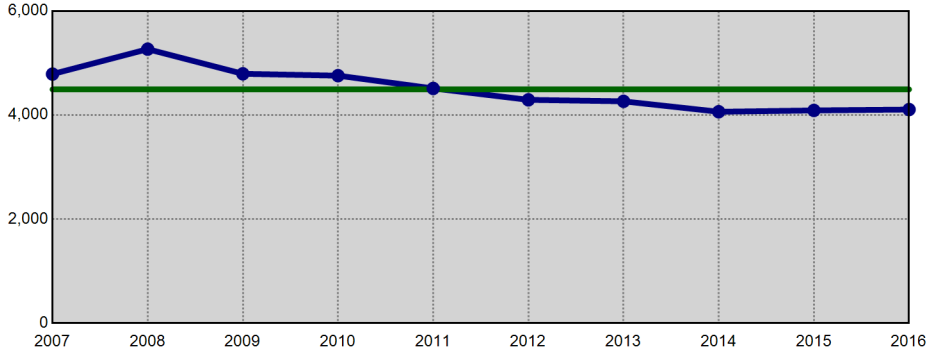

Information summarized for CompStat week ending 11/19/2016. The horizontal line on each chart represents the average of the prior 9 YTD offense totals.

Sourced from MNPD ARMS on 11/22/2016 5:09:49 AM. The figures above were sourced from incident reports using Uniform Crime Reporting definitions and reporting guidelines, based on the date when the crime was reported. This report is intended to be a management and planning tool and does not reflect the official UCR counts for the department. Incidents where a location is unknown or unspecified are included in the countywide totals.

North Precinct UCR Incidents - YTD Comparisons

Aggregated by precinct (incident location). Based on date when each incident was reported.

METROPOLITAN POLICE DEPARTMENT
of Nashville and Davidson County

All Part 1 Incidents - Annual YTD Avg: 3,848 (Bar Chart)

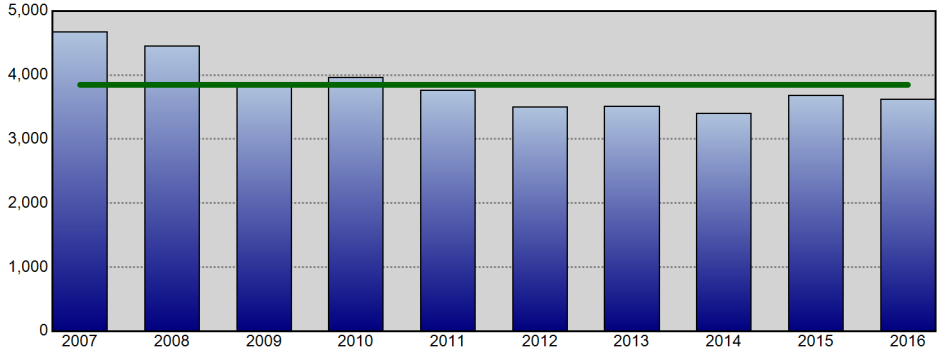

All Part 1 Incidents - Annual YTD Avg: 3,848 (Line Chart)

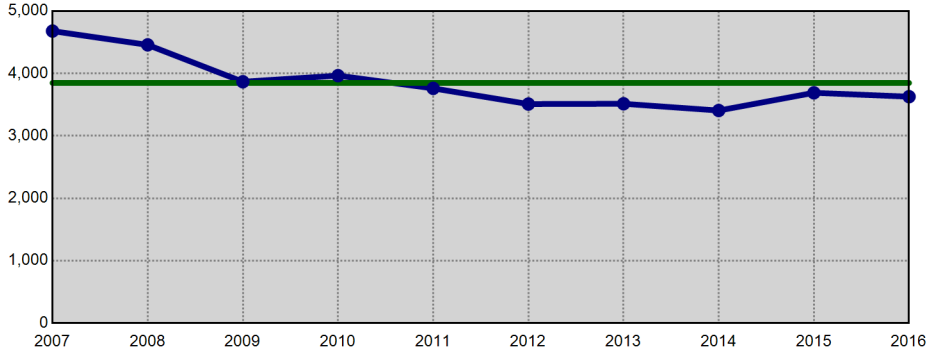

Violent Crime - Annual YTD Avg: 1,181 (Bar Chart)

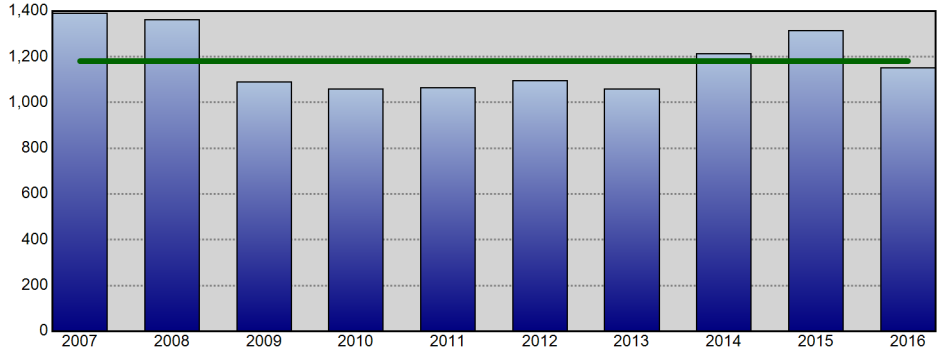

Violent Crime - Annual YTD Avg: 1,181 (Line Chart)

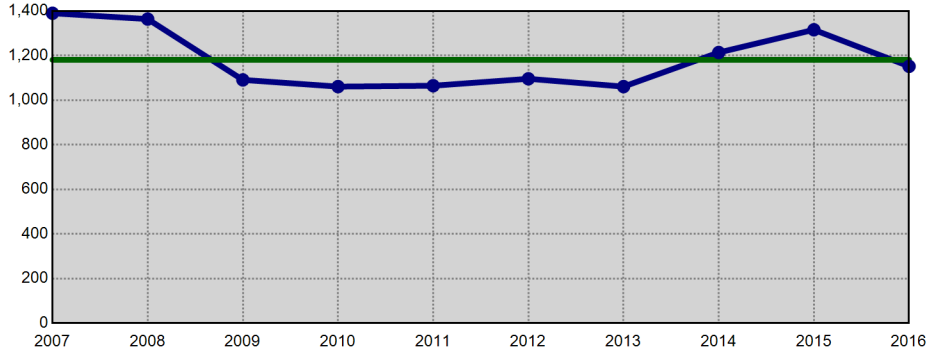

Property Crime - Annual YTD Avg: 2,667 (Bar Chart)

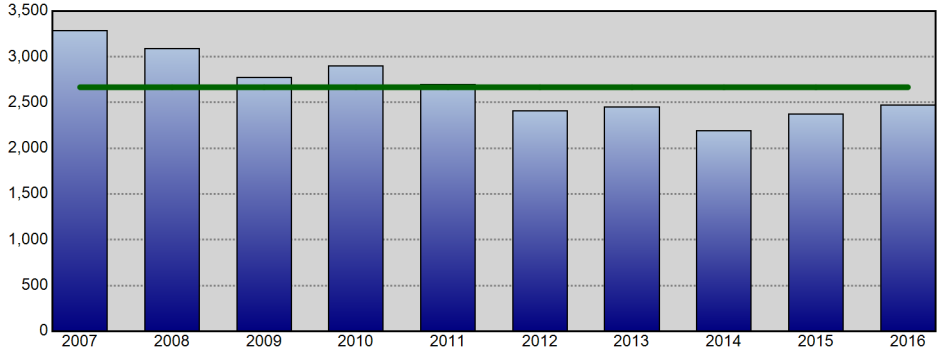

Property Crime - Annual YTD Avg: 2,667 (Line Chart)

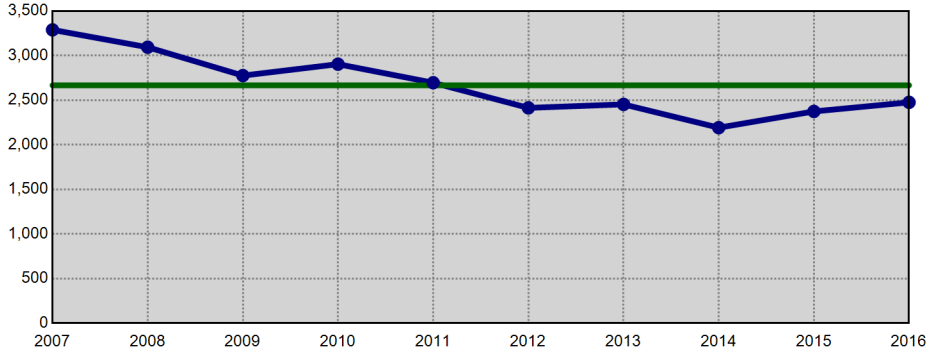

Information summarized for CompStat week ending 11/19/2016. The horizontal line on each chart represents the average of the prior 9 YTD offense totals.

Sourced from MNPD ARMS on 11/22/2016 5:09:50 AM. The figures above were sourced from incident reports using Uniform Crime Reporting definitions and reporting guidelines, based on the date when the crime was reported. This report is intended to be a management and planning tool and does not reflect the official UCR counts for the department. Incidents where a location is unknown or unspecified are included in the countywide totals.

Madison Precinct UCR Incidents - YTD Comparisons

Aggregated by precinct (incident location). Based on date when each incident was reported.

METROPOLITAN POLICE DEPARTMENT
of Nashville and Davidson County

All Part 1 Incidents - Annual YTD Avg: 3,612 (Bar Chart)

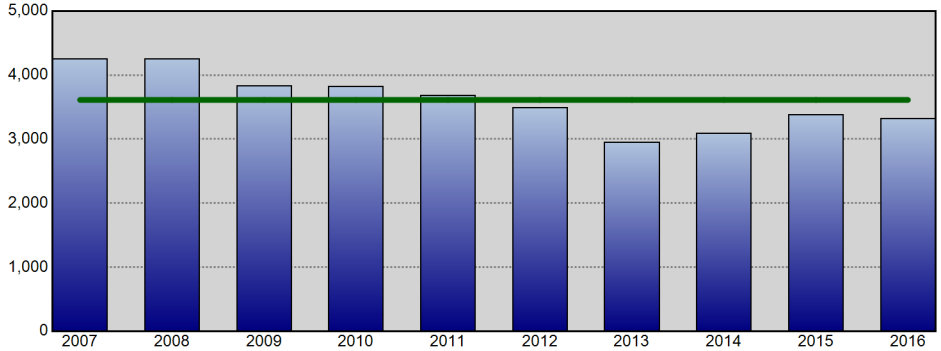

All Part 1 Incidents - Annual YTD Avg: 3,612 (Line Chart)

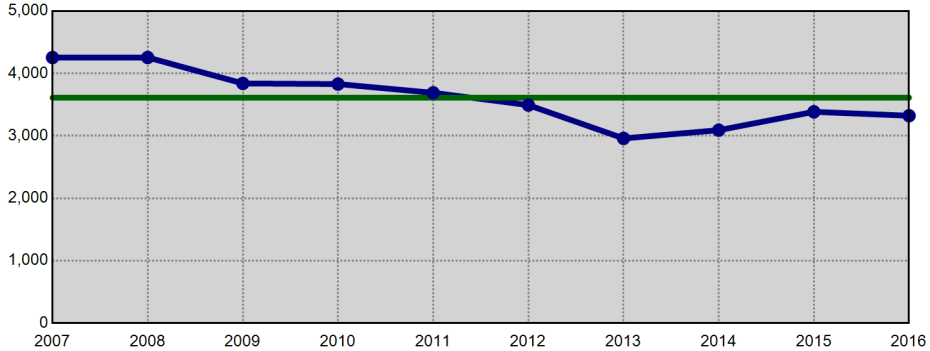

Violent Crime - Annual YTD Avg: 747 (Bar Chart)

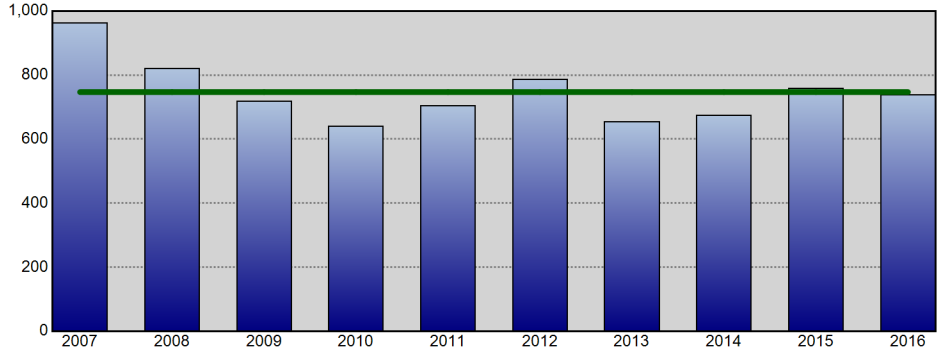

Violent Crime - Annual YTD Avg: 747 (Line Chart)

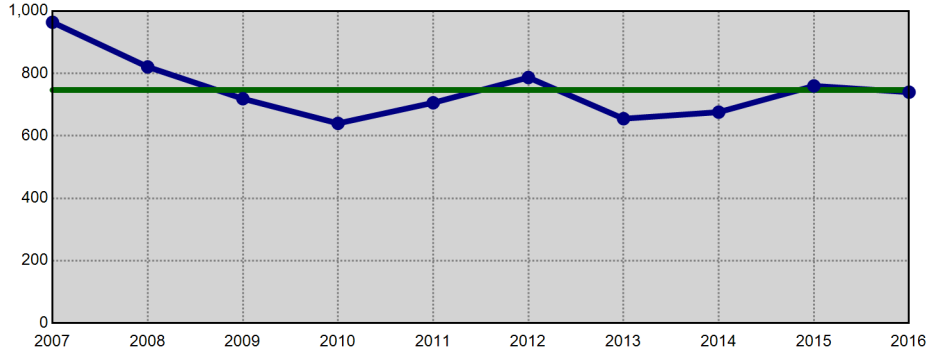

Property Crime - Annual YTD Avg: 2,865 (Bar Chart)

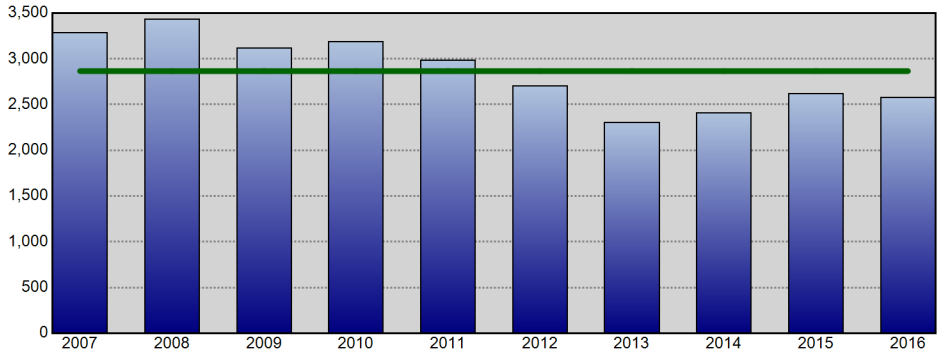

Property Crime - Annual YTD Avg: 2,865 (Line Chart)

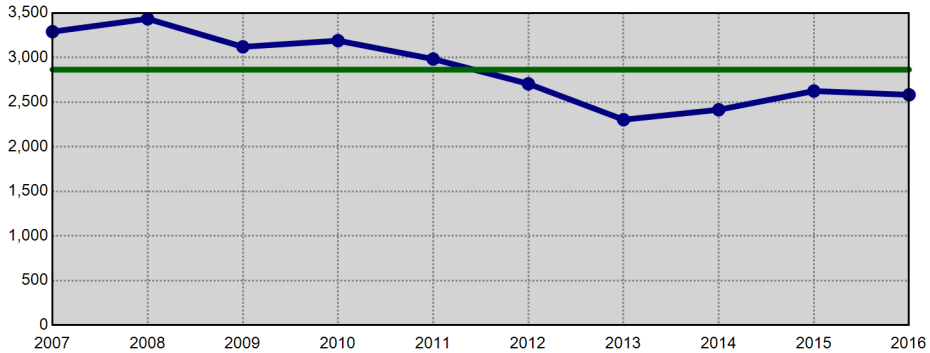

Information summarized for CompStat week ending 11/19/2016. The horizontal line on each chart represents the average of the prior 9 YTD offense totals.

Sourced from MNPD ARMS on 11/22/2016 5:09:52 AM. The figures above were sourced from incident reports using Uniform Crime Reporting definitions and reporting guidelines, based on the date when the crime was reported. This report is intended to be a management and planning tool and does not reflect the official UCR counts for the department. Incidents where a location is unknown or unspecified are included in the countywide totals.

Midtown Hills Precinct UCR Incidents - YTD Comparisons

Aggregated by precinct (incident location). Based on date when each incident was reported.

METROPOLITAN POLICE DEPARTMENT
of Nashville and Davidson County

All Part 1 Incidents - Annual YTD Avg: 4,016 (Bar Chart)

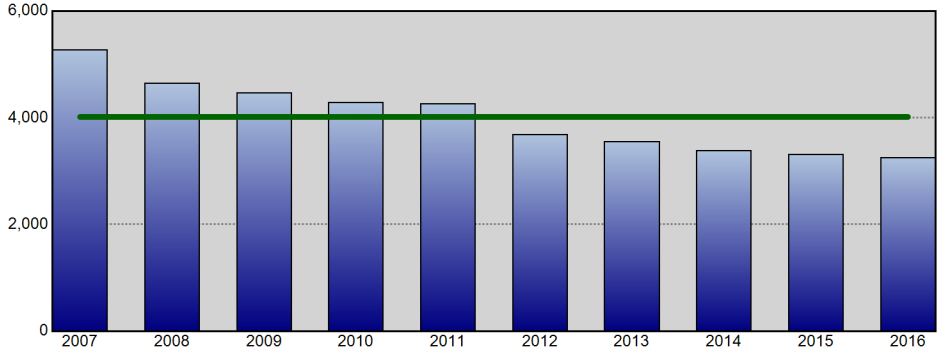

All Part 1 Incidents - Annual YTD Avg: 4,016 (Line Chart)

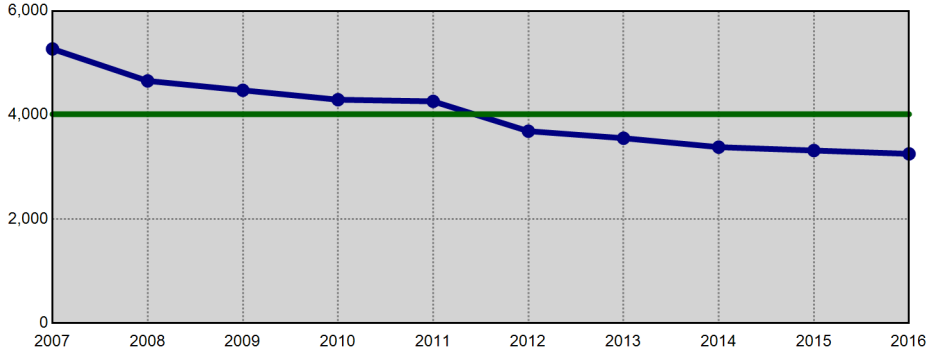

Violent Crime - Annual YTD Avg: 615 (Bar Chart)

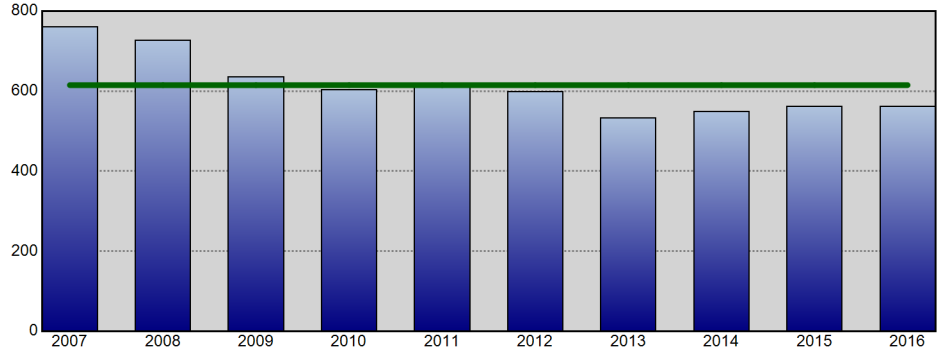

Violent Crime - Annual YTD Avg: 615 (Line Chart)

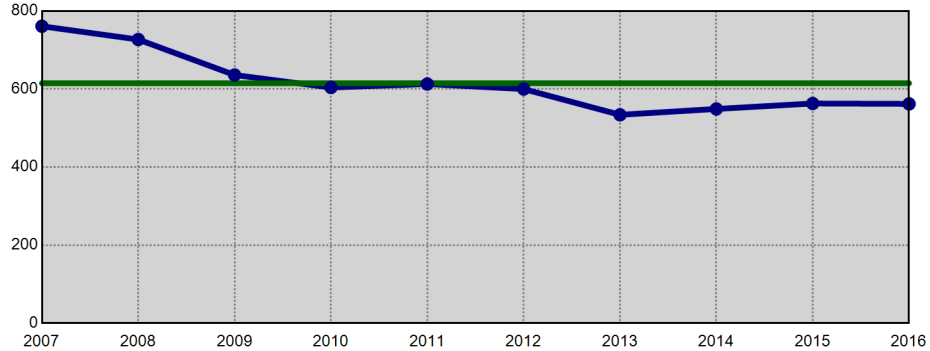

Property Crime - Annual YTD Avg: 3,401 (Bar Chart)

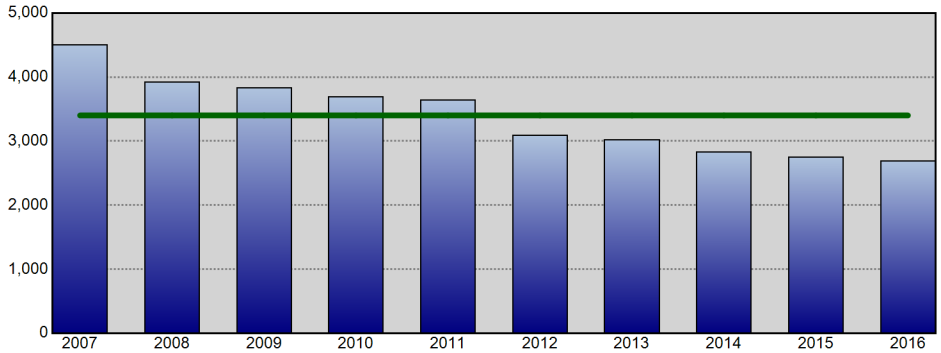

Property Crime - Annual YTD Avg: 3,401 (Line Chart)

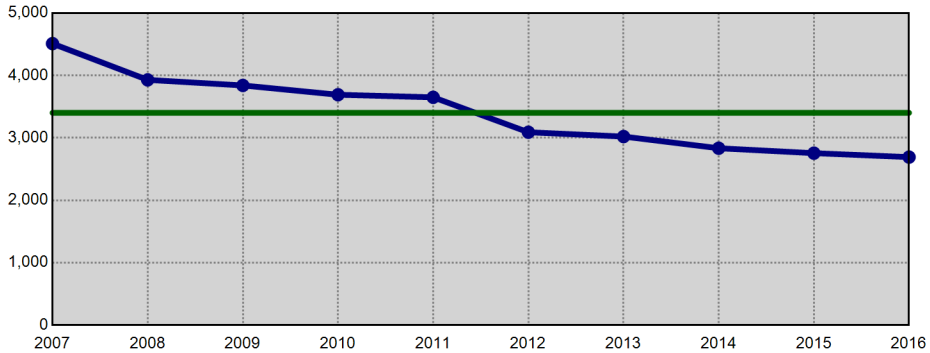

Information summarized for CompStat week ending 11/19/2016. The horizontal line on each chart represents the average of the prior 9 YTD offense totals.

Sourced from MNPD ARMS on 11/22/2016 5:09:54 AM. The figures above were sourced from incident reports using Uniform Crime Reporting definitions and reporting guidelines, based on the date when the crime was reported. This report is intended to be a management and planning tool and does not reflect the official UCR counts for the department. Incidents where a location is unknown or unspecified are included in the countywide totals.

County Calendar Year to Calendar Year Comparison

METROPOLITAN POLICE DEPARTMENT
of Nashville and Davidson County

Comparisons of Annual Totals for the Past Ten Years

Aggregated by precinct (incident location). Based on date when each incident was reported.

		Homicide	Forcible Rape	Commercial Robbery	Street Robbery	Total Robbery	Aggravated Assault	Commercial Burglary	Residential Burglary	Total Burglary	Larceny	Auto Theft	Violent Offenses	Property Offenses	Part I Offenses
2014 to	2014	44	600	209	1,329	1,538	5,261	940	3,837	4,777	17,920	1,121	7,443	23,818	31,261
2015	2015	79	609	251	1,649	1,900	4,932	909	4,210	5,119	18,788	1,443	7,520	25,350	32,870
	% Change	79.5%	1.5%	20.1%	24.1%	23.5%	-6.3%	-3.3%	9.7%	7.2%	4.8%	28.7%	1.0%	6.4%	5.1%
2013 to	2013	42	529	225	1,409	1,634	4,808	890	4,788	5,678	18,103	1,203	7,013	24,984	31,997
2015	2015	79	609	251	1,649	1,900	4,932	909	4,210	5,119	18,788	1,443	7,520	25,350	32,870
	% Change	88.1%	15.1%	11.6%	17.0%	16.3%	2.6%	2.1%	-12.1%	-9.8%	3.8%	20.0%	7.2%	1.5%	2.7%
2012 to	2012	62	545	237	1,480	1,717	5,375	1,012	4,733	5,745	19,220	1,386	7,699	26,351	34,050
2015	2015	79	609	251	1,649	1,900	4,932	909	4,210	5,119	18,788	1,443	7,520	25,350	32,870
	% Change	27.4%	11.7%	5.9%	11.4%	10.7%	-8.2%	-10.2%	-11.1%	-10.9%	-2.2%	4.1%	-2.3%	-3.8%	-3.5%
2011 to	2011	51	551	290	1,588	1,878	4,921	1,118	6,301	7,419	20,252	1,770	7,401	29,441	36,842
2015	2015	79	609	251	1,649	1,900	4,932	909	4,210	5,119	18,788	1,443	7,520	25,350	32,870
	% Change	54.9%	10.5%	-13.4%	3.8%	1.2%	0.2%	-18.7%	-33.2%	-31.0%	-7.2%	-18.5%	1.6%	-13.9%	-10.8%
2010 to	2010	60	494	298	1,506	1,804	4,736	1,157	6,662	7,819	21,018	1,630	7,094	30,467	37,561
2015	2015	79	609	251	1,649	1,900	4,932	909	4,210	5,119	18,788	1,443	7,520	25,350	32,870
	% Change	31.7%	23.3%	-15.8%	9.5%	5.3%	4.1%	-21.4%	-36.8%	-34.5%	-10.6%	-11.5%	6.0%	-16.8%	-12.5%
2009 to	2009	80	499	304	1,721	2,025	4,754	1,185	5,592	6,777	21,856	1,747	7,358	30,380	37,738
2015	2015	79	609	251	1,649	1,900	4,932	909	4,210	5,119	18,788	1,443	7,520	25,350	32,870
	% Change	-1.3%	22.0%	-17.4%	-4.2%	-6.2%	3.7%	-23.3%	-24.7%	-24.5%	-14.0%	-17.4%	2.2%	-16.6%	-12.9%
2008 to	2008	74	485	353	2,043	2,396	5,655	1,308	4,963	6,271	24,482	2,291	8,610	33,044	41,654
2015	2015	79	609	251	1,649	1,900	4,932	909	4,210	5,119	18,788	1,443	7,520	25,350	32,870
	% Change	6.8%	25.6%	-28.9%	-19.3%	-20.7%	-12.8%	-30.5%	-15.2%	-18.4%	-23.3%	-37.0%	-12.7%	-23.3%	-21.1%
2007 to	2007	72	523	456	2,145	2,601	5,883	1,551	4,680	6,231	24,540	2,806	9,079	33,577	42,656
2015	2015	79	609	251	1,649	1,900	4,932	909	4,210	5,119	18,788	1,443	7,520	25,350	32,870
	% Change	9.7%	16.4%	-45.0%	-23.1%	-27.0%	-16.2%	-41.4%	-10.0%	-17.8%	-23.4%	-48.6%	-17.2%	-24.5%	-22.9%
2006 to	2006	81	501	450	2,052	2,502	5,947	2,000	4,580	6,580	24,810	3,161	9,031	34,551	43,582
2015	2015	79	609	251	1,649	1,900	4,932	909	4,210	5,119	18,788	1,443	7,520	25,350	32,870
	% Change	-2.5%	21.6%	-44.2%	-19.6%	-24.1%	-17.1%	-54.6%	-8.1%	-22.2%	-24.3%	-54.3%	-16.7%	-26.6%	-24.6%
2005 to	2005	97	532	558	1,851	2,409	6,114	1,772	4,610	6,382	26,192	3,449	9,152	36,023	45,175
2015	2015	79	609	251	1,649	1,900	4,932	909	4,210	5,119	18,788	1,443	7,520	25,350	32,870
	% Change	-18.6%	14.5%	-55.0%	-10.9%	-21.1%	-19.3%	-48.7%	-8.7%	-19.8%	-28.3%	-58.2%	-17.8%	-29.6%	-27.2%

Information summarized for CompStat week ending 11/19/2016.

Sourced from MNPD ARMS on 11/22/2016 5:09:56 AM. The figures above were sourced from incident reports using Uniform Crime Reporting definitions and reporting guidelines, based on the date when the crime was reported. This report is intended to be a management and planning tool and does not reflect the official UCR counts for the department. Incidents where a location is unknown or unspecified are included in the countywide totals..

County UCR Incidents - Annual Comparison Charts

METROPOLITAN POLICE DEPARTMENT
of Nashville and Davidson County

Aggregated by precinct (incident location). Based on date when each incident was reported.

Year End Total Part 1 Incidents - Prior 9 Year Annual Avg: 36,292

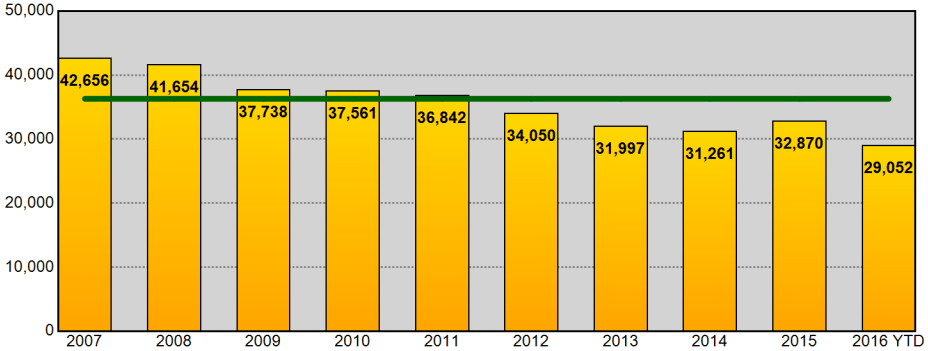

Year End Total Part 1 Incidents - Prior 9 Year Annual Avg: 36,292

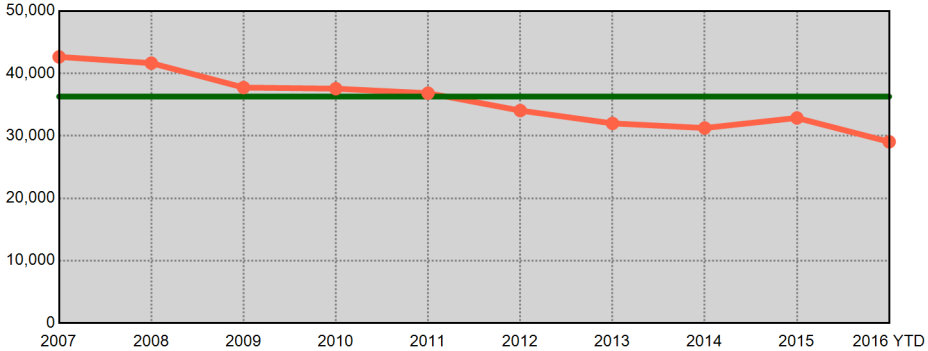

Year End Total Violent Part 1 Incidents - Prior 9 Year Annual Avg: 7,691

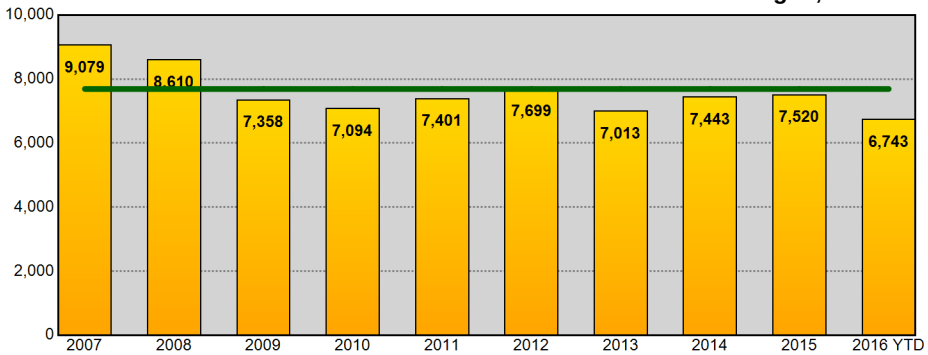

Year End Total Violent Part 1 Incidents - Prior 9 Year Annual Avg: 7,691

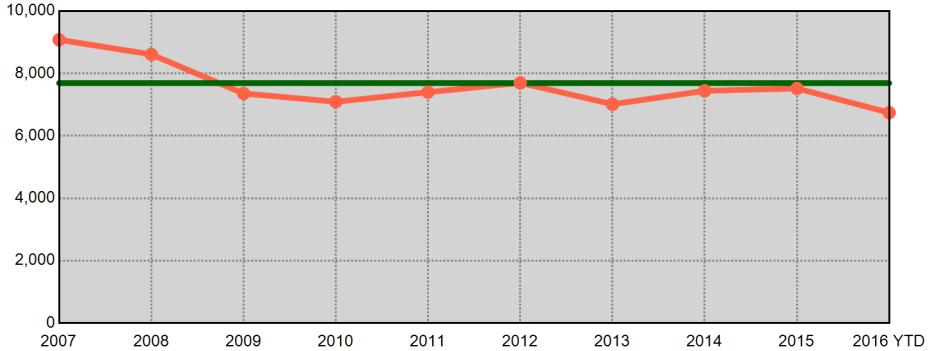

Year End Total Property Part 1 Incidents - Prior 9 Year Annual Avg: 28,601

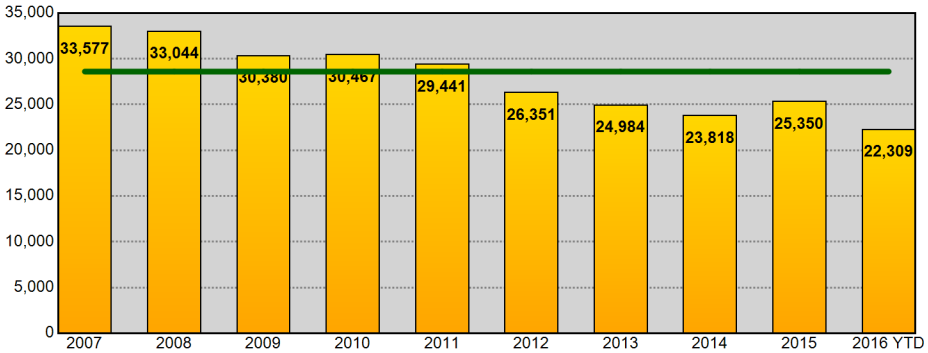

Year End Total Property Part 1 Incidents - Prior 9 Year Annual Avg: 28,601

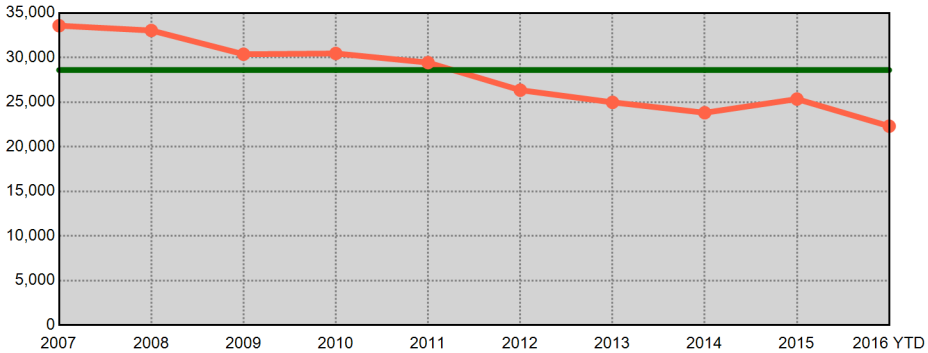

Information summarized for CompStat week ending 11/19/2016. Current year statistics are summarized for 2016 YTD. The horizontal line on each chart represents the average of the prior 9 year end offense totals.

Sourced from MNPD ARMS on 11/22/2016 5:09:56 AM. The figures above were sourced from incident reports using Uniform Crime Reporting definitions and reporting guidelines, based on the date when the crime was reported. This report is intended to be a management and planning tool and does not reflect the official UCR counts for the department. Incidents where a location is unknown or unspecified are included in the countywide totals.

West Precinct UCR Incidents - Annual Comparisons

Aggregated by precinct (incident location). Based on date when each incident was reported.

METROPOLITAN POLICE DEPARTMENT

of Nashville and Davidson County

Year End Total Part 1 Incidents - Prior 9 Year Annual Avg: 3,943

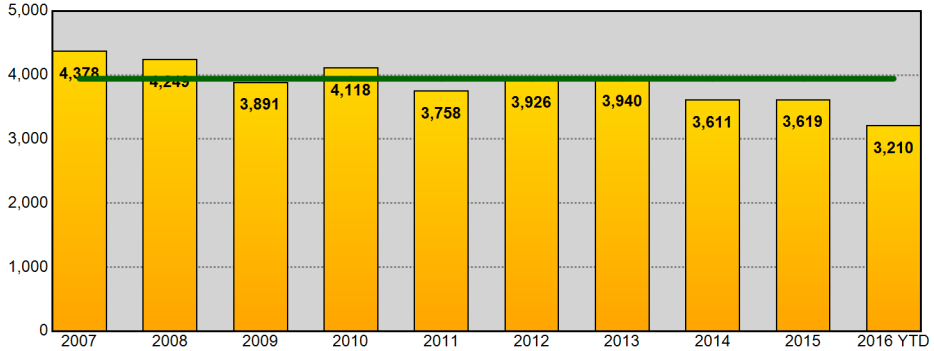

Year End Total Part 1 Incidents - Prior 9 Year Annual Avg: 3,943

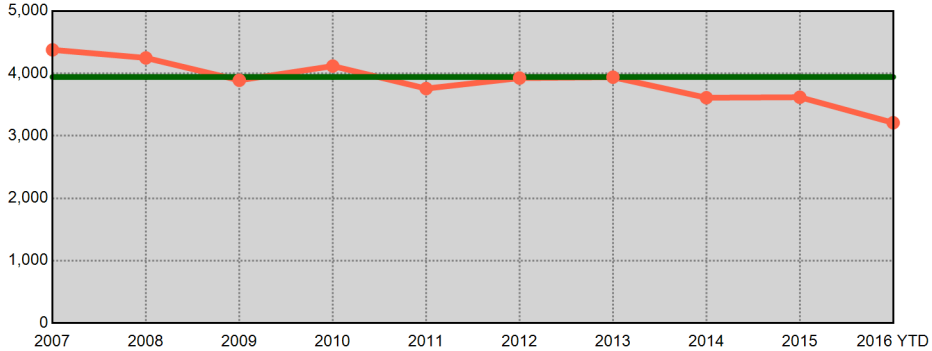

Year End Total Violent Part 1 Incidents - Prior 9 Year Annual Avg: 542

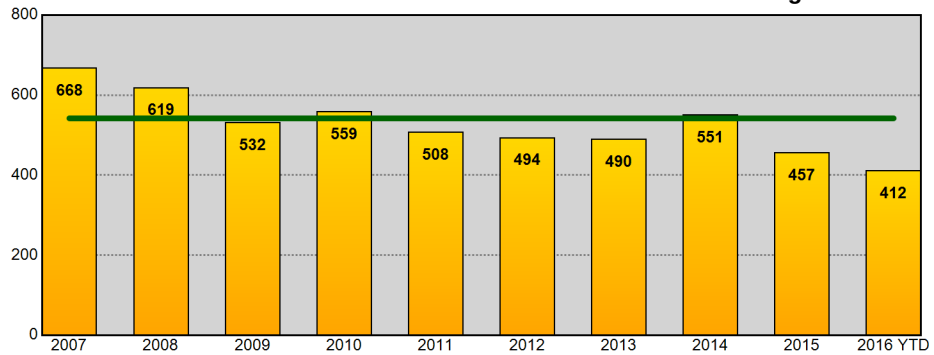

Year End Total Violent Part 1 Incidents - Prior 9 Year Annual Avg: 542

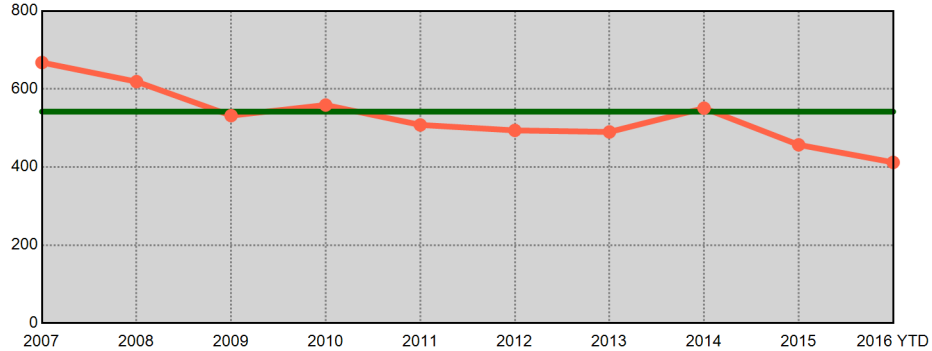

Year End Total Property Part 1 Incidents - Prior 9 Year Annual Avg: 3,401

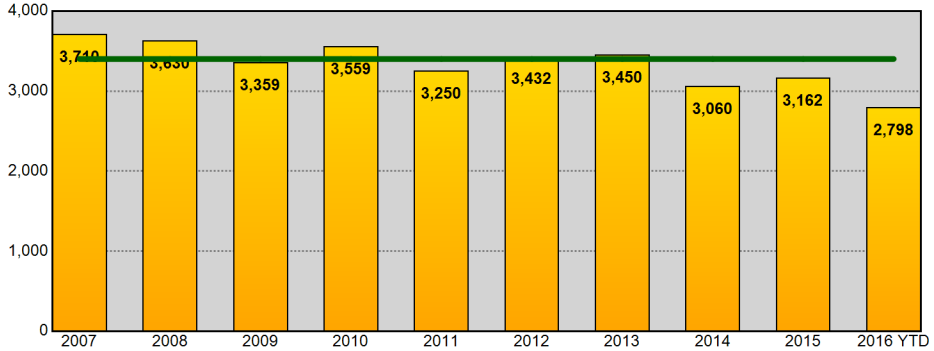

Year End Total Property Part 1 Incidents - Prior 9 Year Annual Avg: 3,401

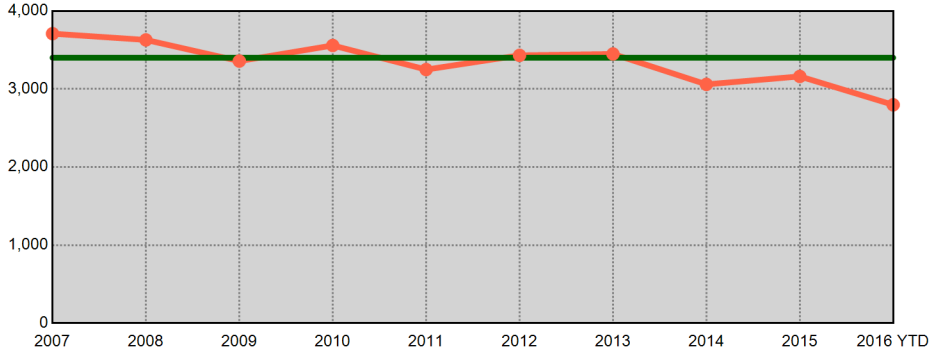

Information summarized for CompStat week ending 11/19/2016. Current year statistics are summarized for 2016 YTD. The horizontal line on each chart represents the average of the prior 9 year end offense totals.

Sourced from MNPD ARMS on 11/22/2016 5:09:58 AM. The figures above were sourced from incident reports using Uniform Crime Reporting definitions and reporting guidelines, based on the date when the crime was reported. This report is intended to be a management and planning tool and does not reflect the official UCR counts for the department. Incidents where a location is unknown or unspecified are included in the countywide totals.

East Precinct UCR Incidents - Annual Comparisons

Aggregated by precinct (incident location). Based on date when each incident was reported.

METROPOLITAN POLICE DEPARTMENT
of Nashville and Davidson County

Year End Total Part 1 Incidents - Prior 9 Year Annual Avg: 4,559

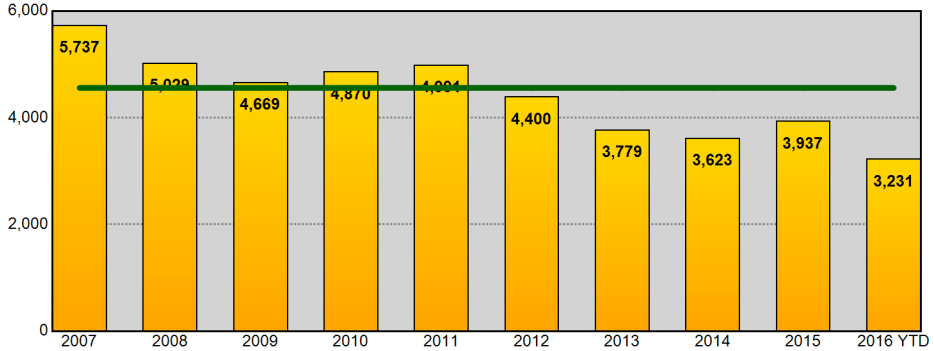

Year End Total Part 1 Incidents - Prior 9 Year Annual Avg: 4,559

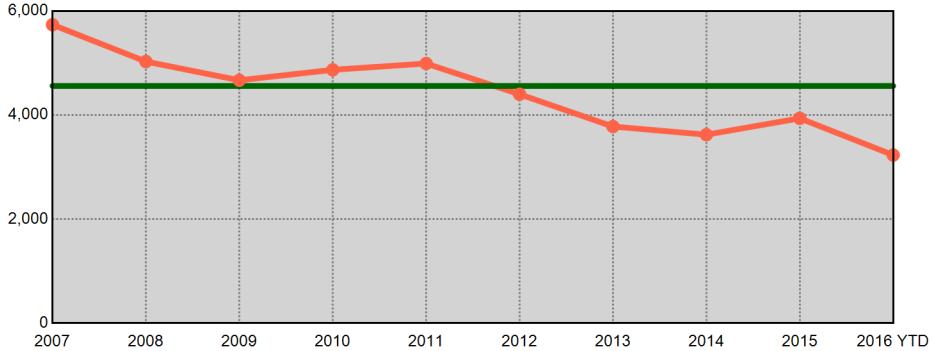

Year End Total Violent Part 1 Incidents - Prior 9 Year Annual Avg: 1,285

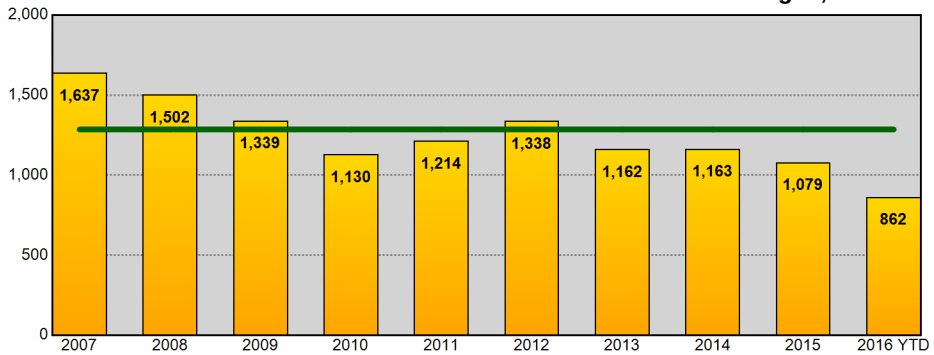

Year End Total Violent Part 1 Incidents - Prior 9 Year Annual Avg: 1,285

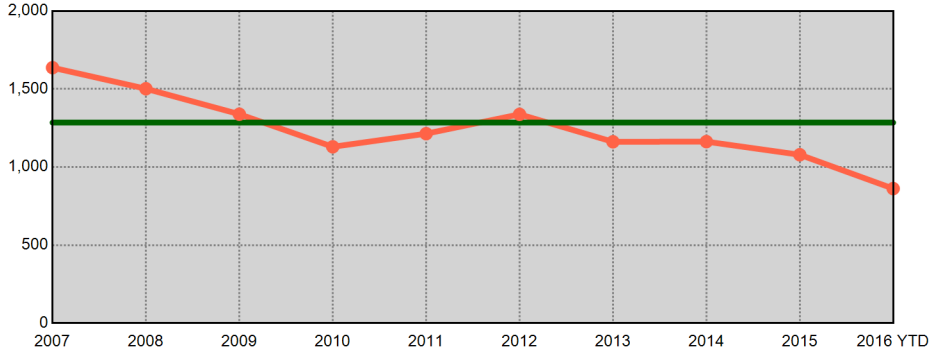

Year End Total Property Part 1 Incidents - Prior 9 Year Annual Avg: 3,275

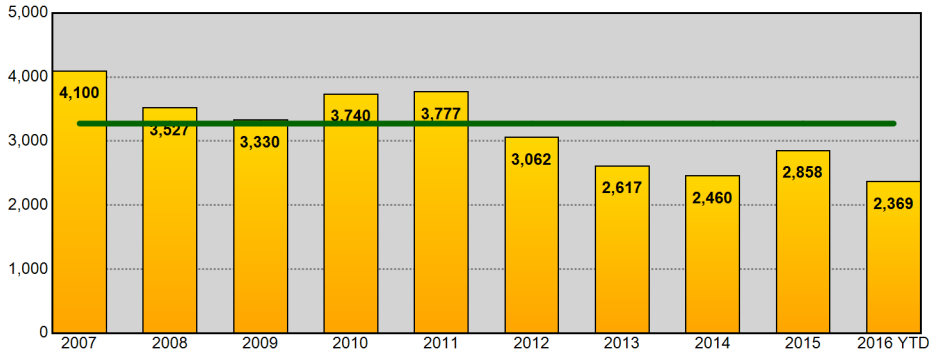

Year End Total Property Part 1 Incidents - Prior 9 Year Annual Avg: 3,275

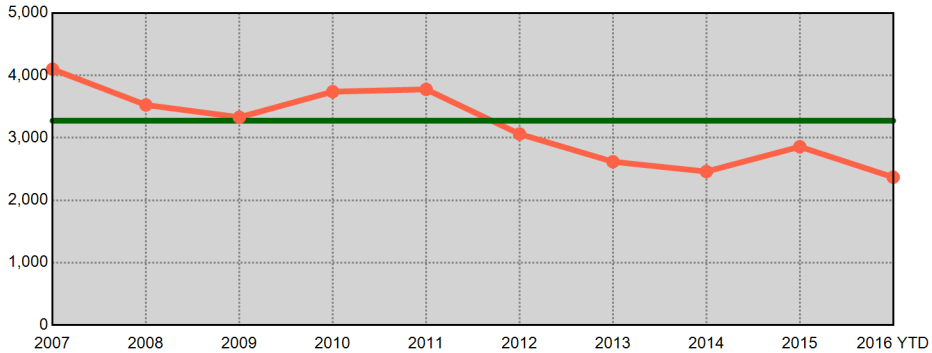

Information summarized for CompStat week ending 11/19/2016. Current year statistics are summarized for 2016 YTD. The horizontal line on each chart represents the average of the prior 9 year end offense totals.

Sourced from MNPD ARMS on 11/22/2016 5:10:00 AM. The figures above were sourced from incident reports using Uniform Crime Reporting definitions and reporting guidelines, based on the date when the crime was reported. This report is intended to be a management and planning tool and does not reflect the official UCR counts for the department. Incidents where a location is unknown or unspecified are included in the countywide totals.

South Precinct UCR Incidents - Annual Comparisons

METROPOLITAN POLICE DEPARTMENT
of Nashville and Davidson County

Aggregated by precinct (incident location). Based on date when each incident was reported.

Year End Total Part 1 Incidents - Prior 9 Year Annual Avg: 6,616

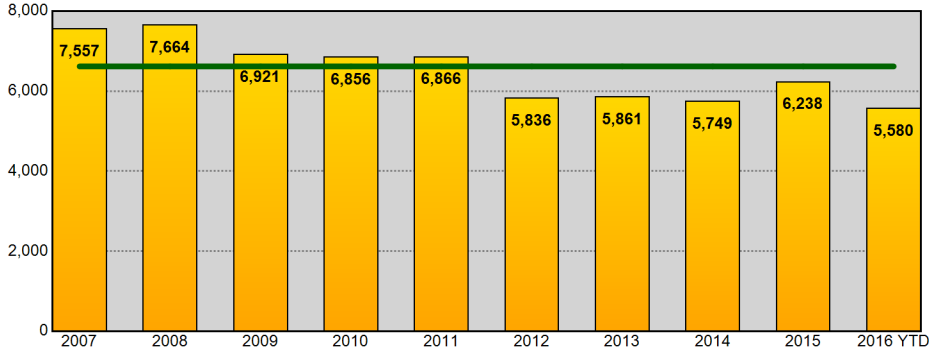

Year End Total Part 1 Incidents - Prior 9 Year Annual Avg: 6,616

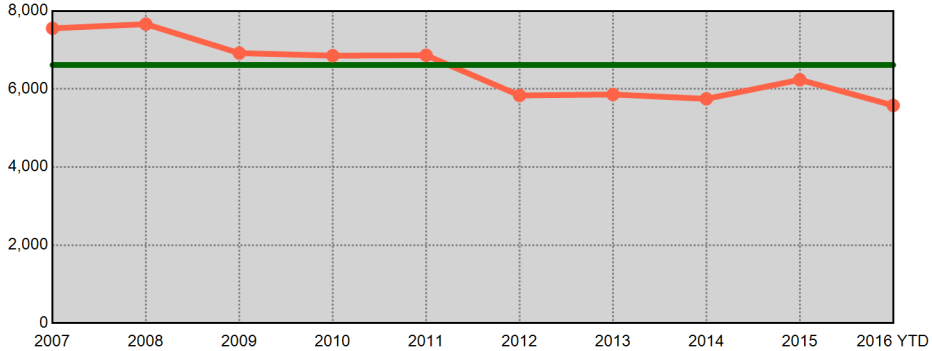

Year End Total Violent Part 1 Incidents - Prior 9 Year Annual Avg: 1,399

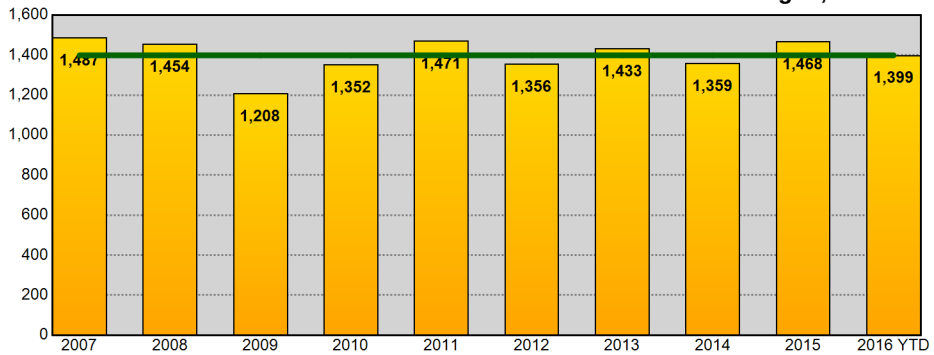

Year End Total Violent Part 1 Incidents - Prior 9 Year Annual Avg: 1,399

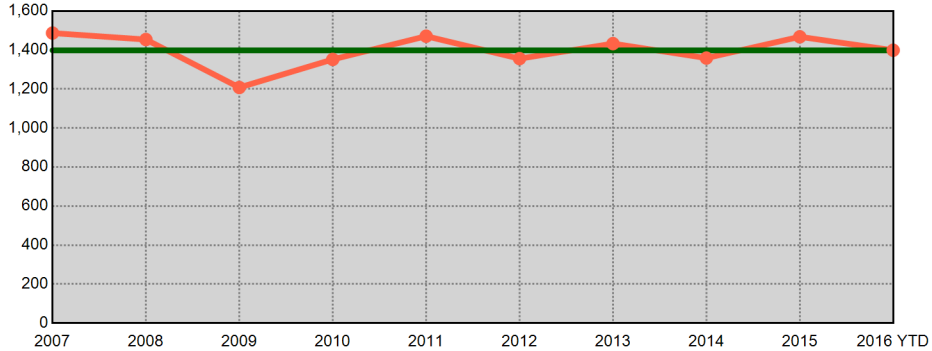

Year End Total Property Part 1 Incidents - Prior 9 Year Annual Avg: 5,218

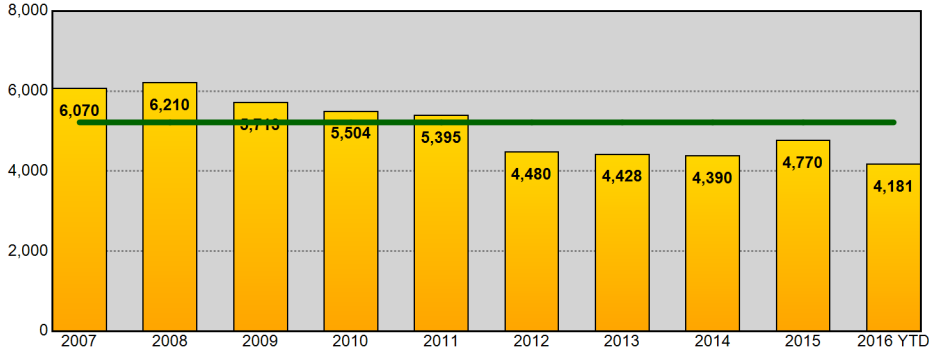

Year End Total Property Part 1 Incidents - Prior 9 Year Annual Avg: 5,218

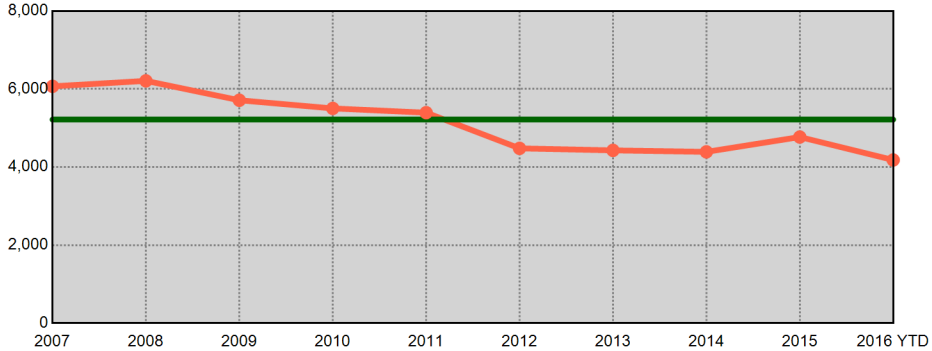

Information summarized for CompStat week ending 11/19/2016. Current year statistics are summarized for 2016 YTD. The horizontal line on each chart represents the average of the prior 9 year end offense totals.

Sourced from MNPD ARMS on 11/22/2016 5:10:01 AM. The figures above were sourced from incident reports using Uniform Crime Reporting definitions and reporting guidelines, based on the date when the crime was reported. This report is intended to be a management and planning tool and does not reflect the official UCR counts for the department. Incidents where a location is unknown or unspecified are included in the countywide totals.

Central Precinct UCR Incidents - Annual Comparisons

METROPOLITAN POLICE DEPARTMENT
of Nashville and Davidson County

Aggregated by precinct (incident location). Based on date when each incident was reported.

Year End Total Part 1 Incidents - Prior 9 Year Annual Avg: 1,702

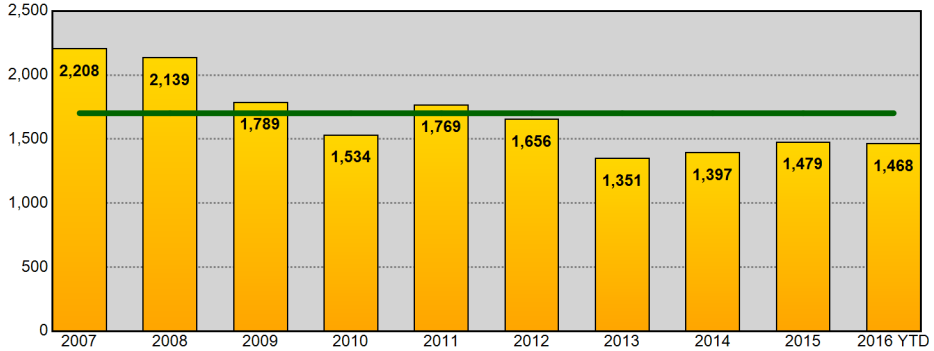

Year End Total Part 1 Incidents - Prior 9 Year Annual Avg: 1,702

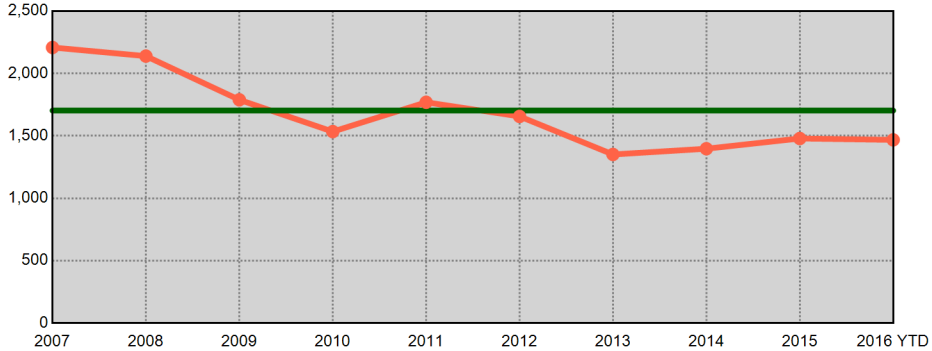

Year End Total Violent Part 1 Incidents - Prior 9 Year Annual Avg: 367

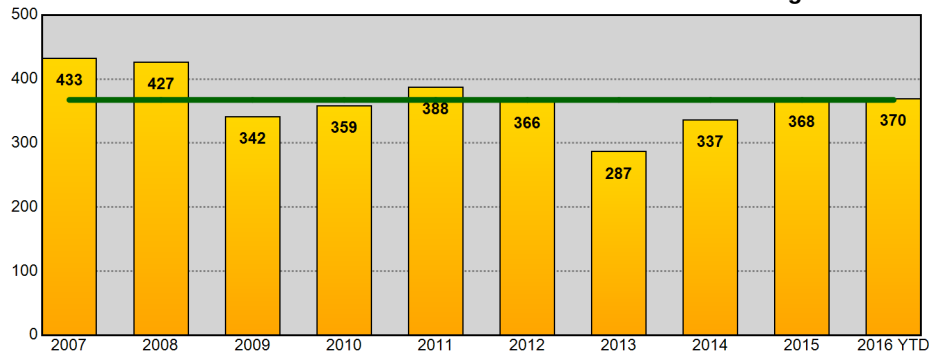

Year End Total Violent Part 1 Incidents - Prior 9 Year Annual Avg: 367

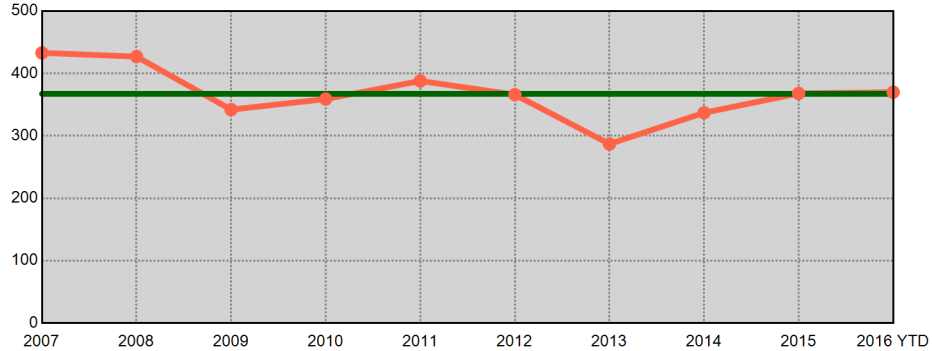

Year End Total Property Part 1 Incidents - Prior 9 Year Annual Avg: 1,335

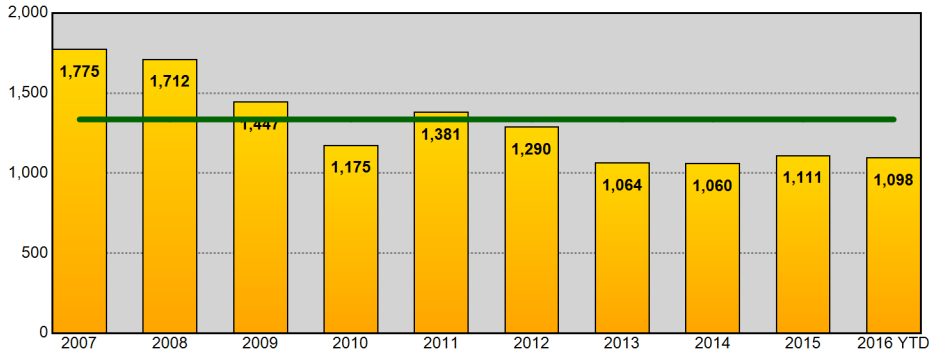

Year End Total Property Part 1 Incidents - Prior 9 Year Annual Avg: 1,335

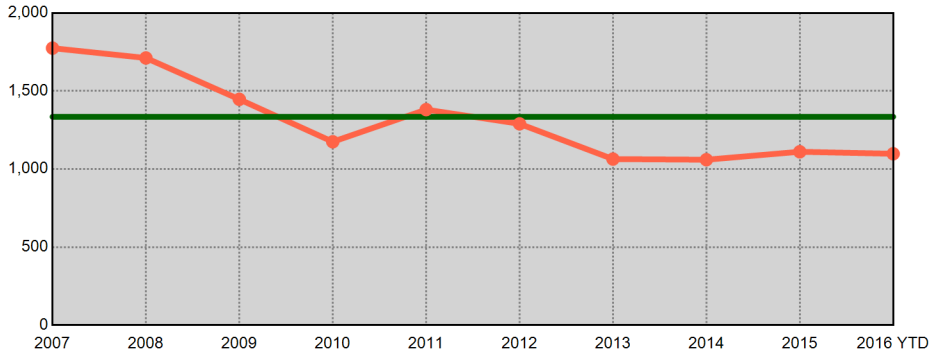

Information summarized for CompStat week ending 11/19/2016. Current year statistics are summarized for 2016 YTD. The horizontal line on each chart represents the average of the prior 9 year end offense totals.

Sourced from MNPD ARMS on 11/22/2016 5:10:03 AM. The figures above were sourced from incident reports using Uniform Crime Reporting definitions and reporting guidelines, based on the date when the crime was reported. This report is intended to be a management and planning tool and does not reflect the official UCR counts for the department. Incidents where a location is unknown or unspecified are included in the countywide totals.

Hermitage Precinct UCR Incidents - Annual Comparisons

METROPOLITAN POLICE DEPARTMENT
of Nashville and Davidson County

Aggregated by precinct (incident location). Based on date when each incident was reported.

Year End Total Part 1 Incidents - Prior 9 Year Annual Avg: 6,335

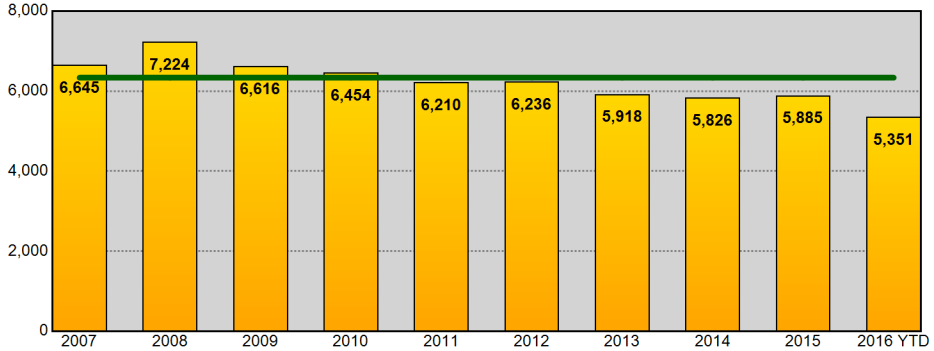

Year End Total Part 1 Incidents - Prior 9 Year Annual Avg: 6,335

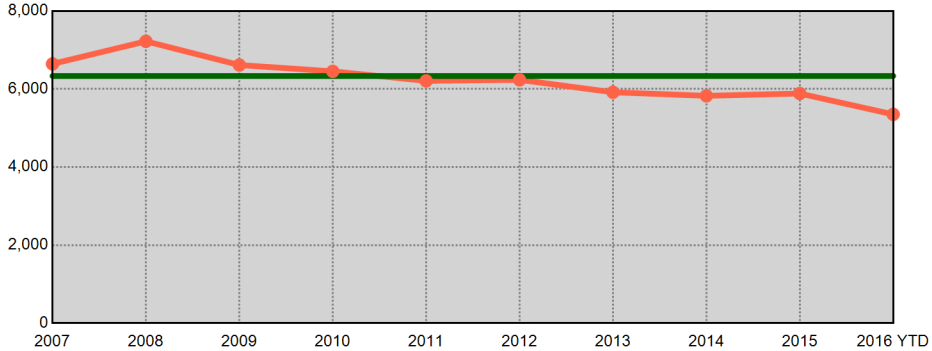

Year End Total Violent Part 1 Incidents - Prior 9 Year Annual Avg: 1,221

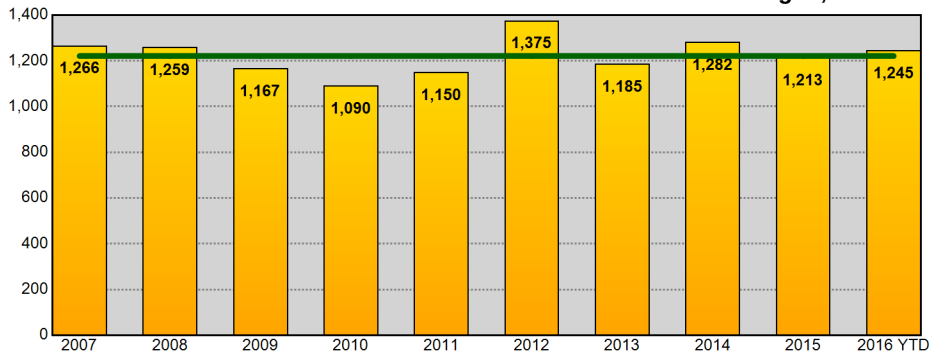

Year End Total Violent Part 1 Incidents - Prior 9 Year Annual Avg: 1,221

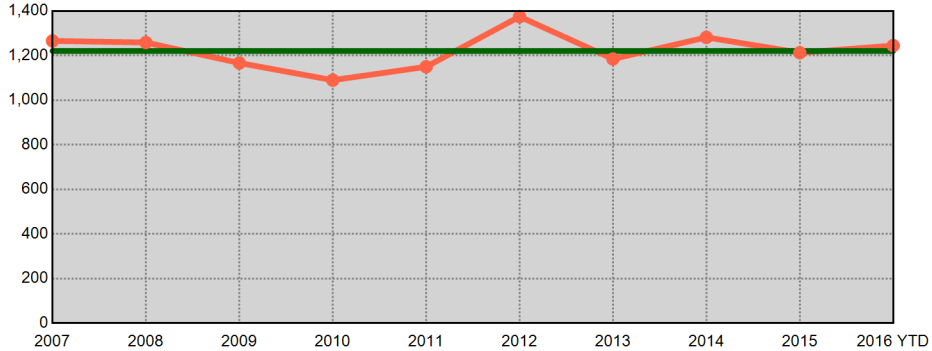

Year End Total Property Part 1 Incidents - Prior 9 Year Annual Avg: 5,114

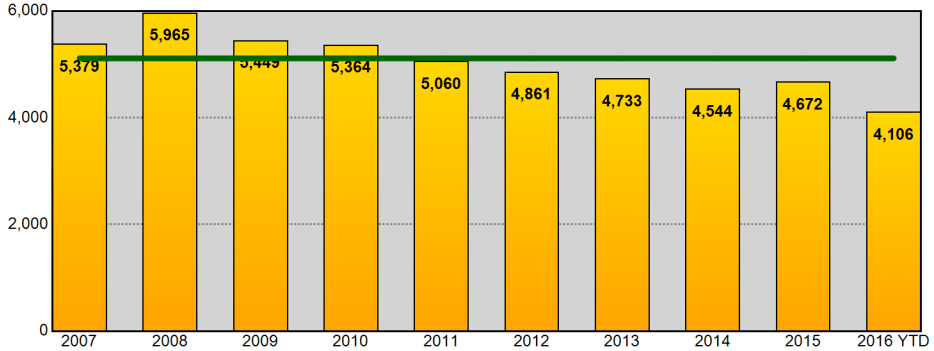

Year End Total Property Part 1 Incidents - Prior 9 Year Annual Avg: 5,114

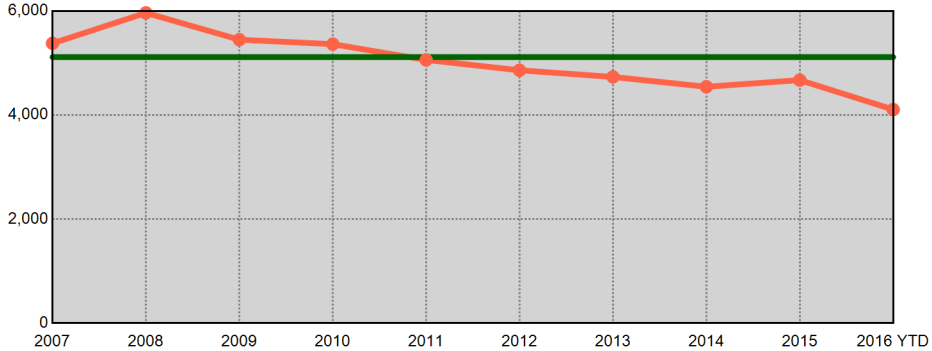

Information summarized for CompStat week ending 11/19/2016. Current year statistics are summarized for 2016 YTD. The horizontal line on each chart represents the average of the prior 9 year end offense totals.

Sourced from MNPD ARMS on 11/22/2016 5:10:05 AM. The figures above were sourced from incident reports using Uniform Crime Reporting definitions and reporting guidelines, based on the date when the crime was reported. This report is intended to be a management and planning tool and does not reflect the official UCR counts for the department. Incidents where a location is unknown or unspecified are included in the countywide totals.

North Precinct UCR Incidents - Annual Comparisons

Aggregated by precinct (incident location). Based on date when each incident was reported.

METROPOLITAN POLICE DEPARTMENT
of Nashville and Davidson County

Year End Total Part 1 Incidents - Prior 9 Year Annual Avg: 4,337

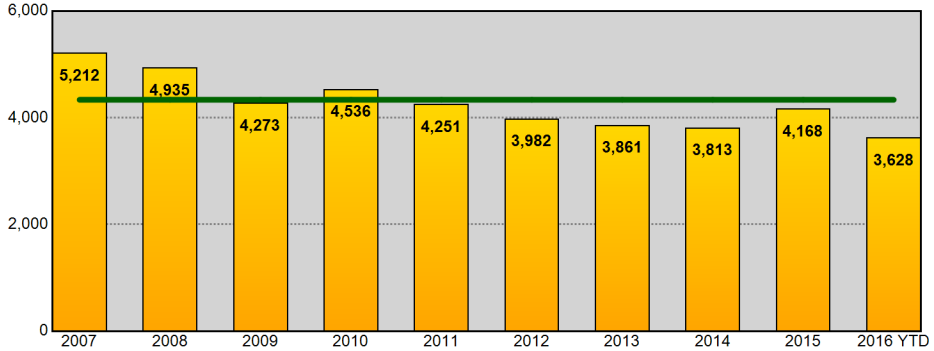

Year End Total Part 1 Incidents - Prior 9 Year Annual Avg: 4,337

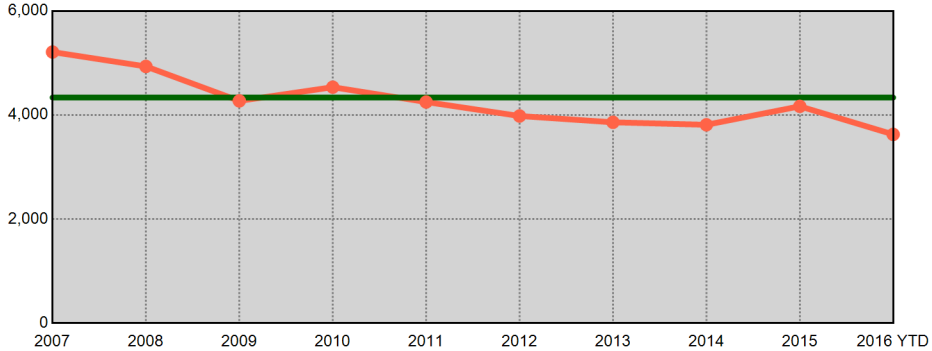

Year End Total Violent Part 1 Incidents - Prior 9 Year Annual Avg: 1,311

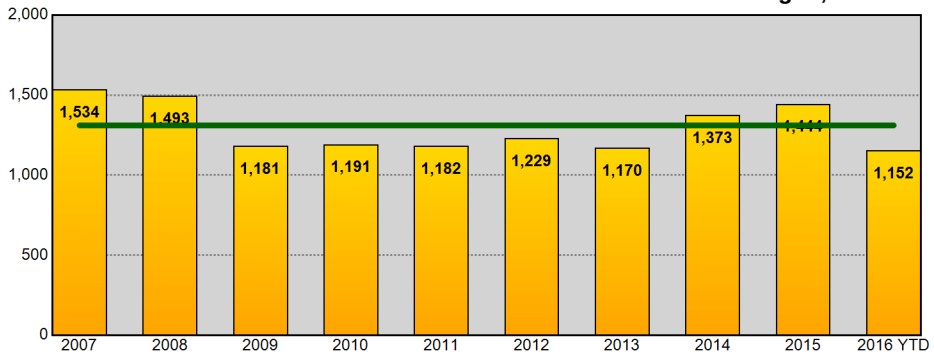

Year End Total Violent Part 1 Incidents - Prior 9 Year Annual Avg: 1,311

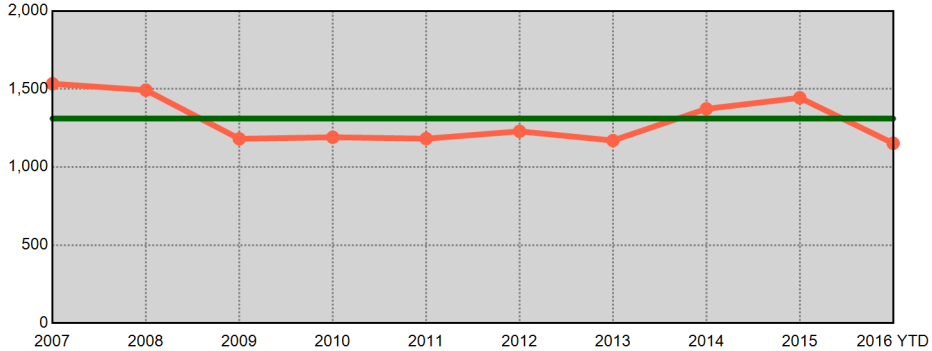

Year End Total Property Part 1 Incidents - Prior 9 Year Annual Avg: 3,026

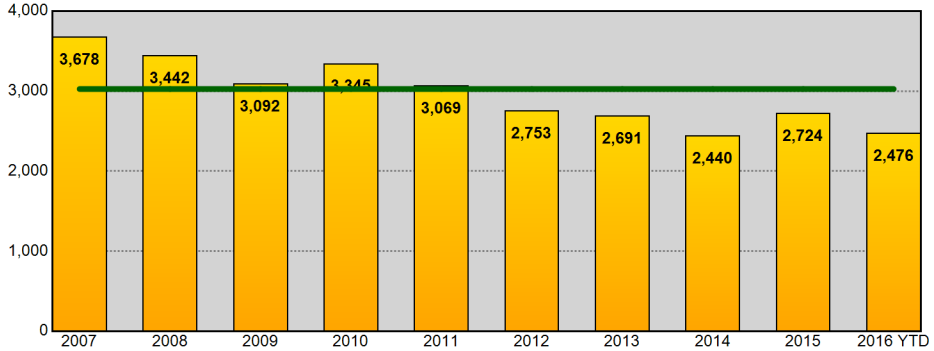

Year End Total Property Part 1 Incidents - Prior 9 Year Annual Avg: 3,026

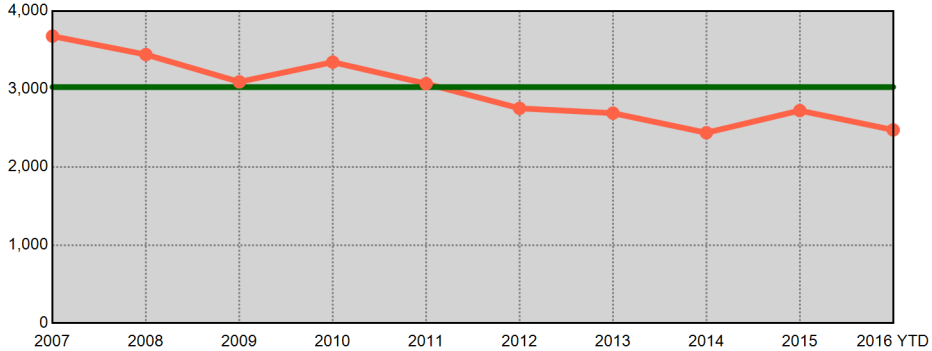

Information summarized for CompStat week ending 11/19/2016. Current year statistics are summarized for 2016 YTD. The horizontal line on each chart represents the average of the prior 9 year end offense totals.

Sourced from MNPD ARMS on 11/22/2016 5:10:07 AM. The figures above were sourced from incident reports using Uniform Crime Reporting definitions and reporting guidelines, based on the date when the crime was reported. This report is intended to be a management and planning tool and does not reflect the official UCR counts for the department. Incidents where a location is unknown or unspecified are included in the countywide totals.

Madison Precinct UCR Incidents - Annual Comparisons

METROPOLITAN POLICE DEPARTMENT
of Nashville and Davidson County

Aggregated by precinct (incident location). Based on date when each incident was reported.

Year End Total Part 1 Incidents - Prior 9 Year Annual Avg: 4,105

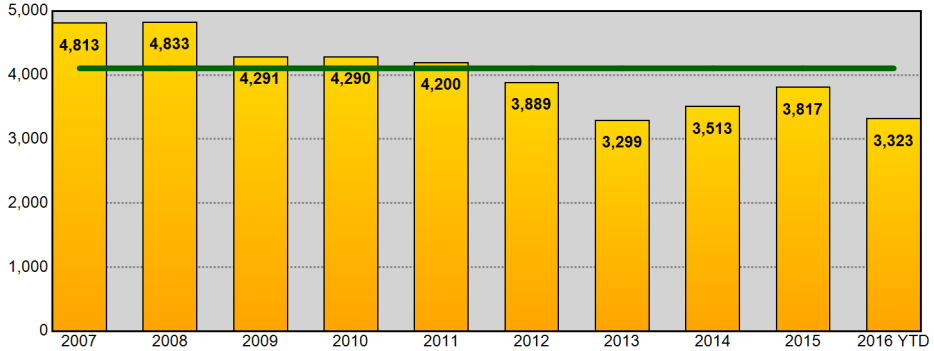

Year End Total Part 1 Incidents - Prior 9 Year Annual Avg: 4,105

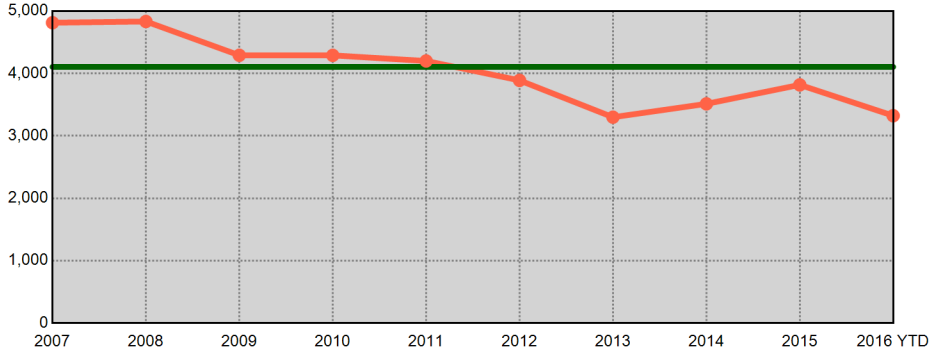

Year End Total Violent Part 1 Incidents - Prior 9 Year Annual Avg: 830

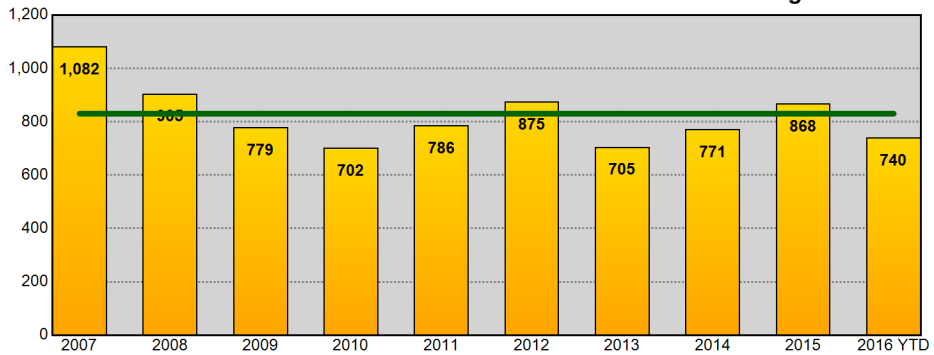

Year End Total Violent Part 1 Incidents - Prior 9 Year Annual Avg: 830

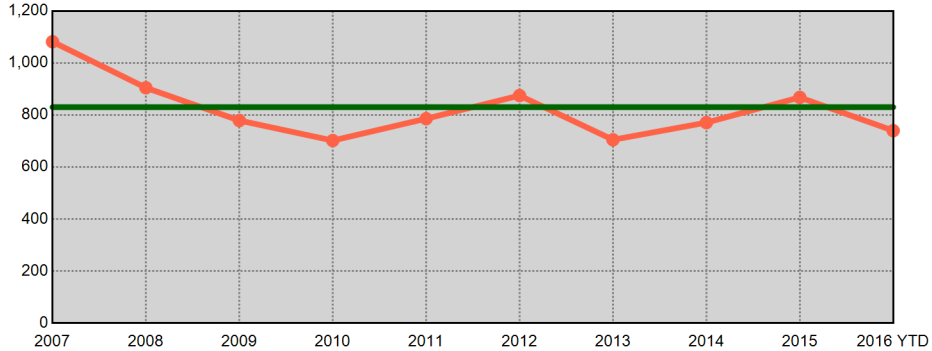

Year End Total Property Part 1 Incidents - Prior 9 Year Annual Avg: 3,275

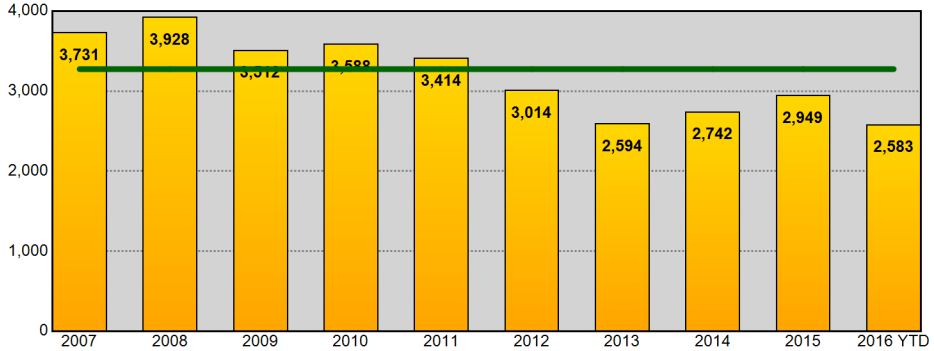

Year End Total Property Part 1 Incidents - Prior 9 Year Annual Avg: 3,275

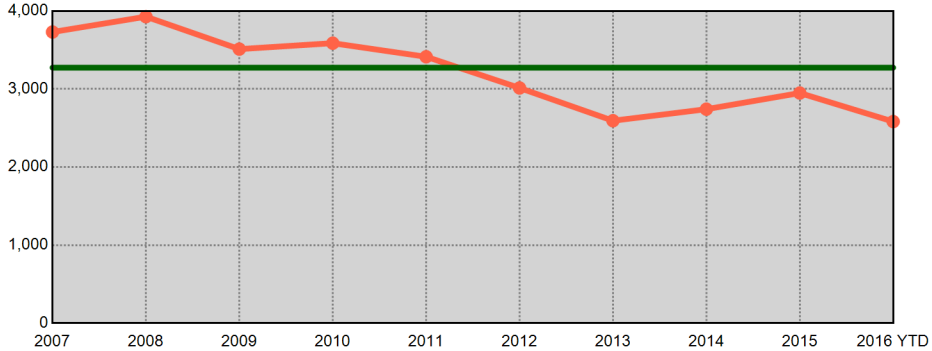

Information summarized for CompStat week ending 11/19/2016. Current year statistics are summarized for 2016 YTD. The horizontal line on each chart represents the average of the prior 9 year end offense totals.

Sourced from MNPD ARMS on 11/22/2016 5:10:08 AM. The figures above were sourced from incident reports using Uniform Crime Reporting definitions and reporting guidelines, based on the date when the crime was reported. This report is intended to be a management and planning tool and does not reflect the official UCR counts for the department. Incidents where a location is unknown or unspecified are included in the countywide totals.

Midtown Hills Precinct UCR Incidents - Annual Comparisons

METROPOLITAN POLICE DEPARTMENT
of Nashville and Davidson County

Aggregated by precinct (incident location). Based on date when each incident was reported.

Year End Total Part 1 Incidents - Prior 9 Year Annual Avg: 4,609

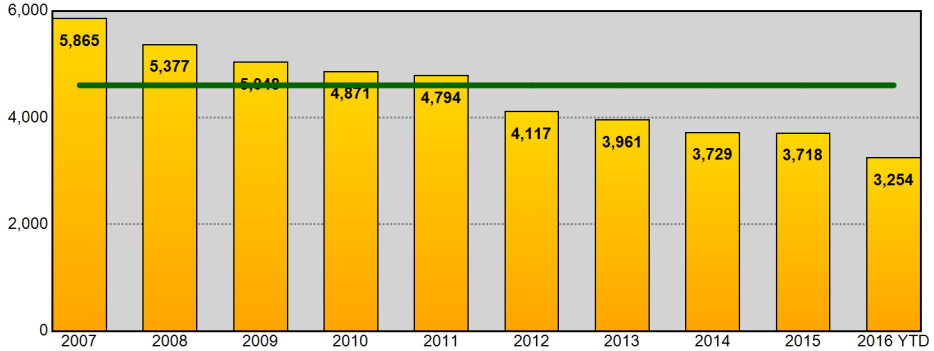

Year End Total Part 1 Incidents - Prior 9 Year Annual Avg: 4,609

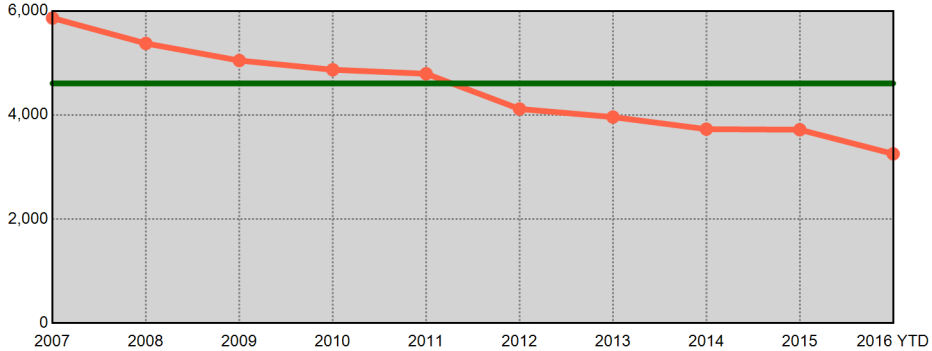

Year End Total Violent Part 1 Incidents - Prior 9 Year Annual Avg: 689

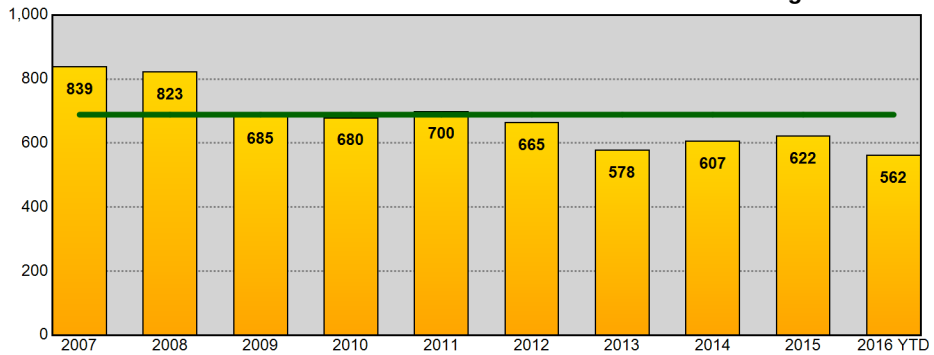

Year End Total Violent Part 1 Incidents - Prior 9 Year Annual Avg: 689

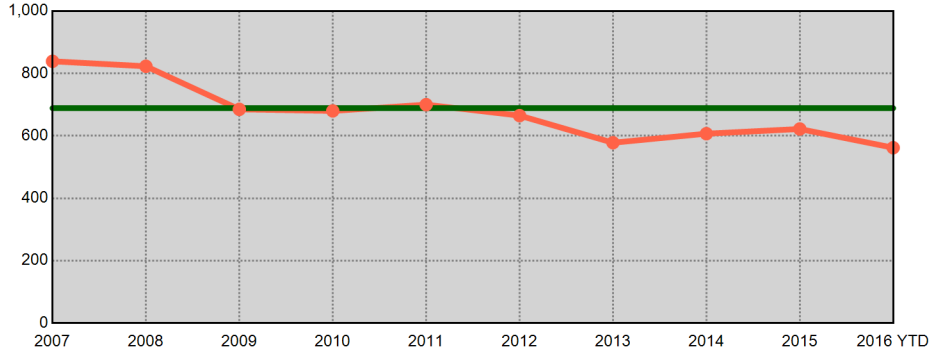

Year End Total Property Part 1 Incidents - Prior 9 Year Annual Avg: 3,920

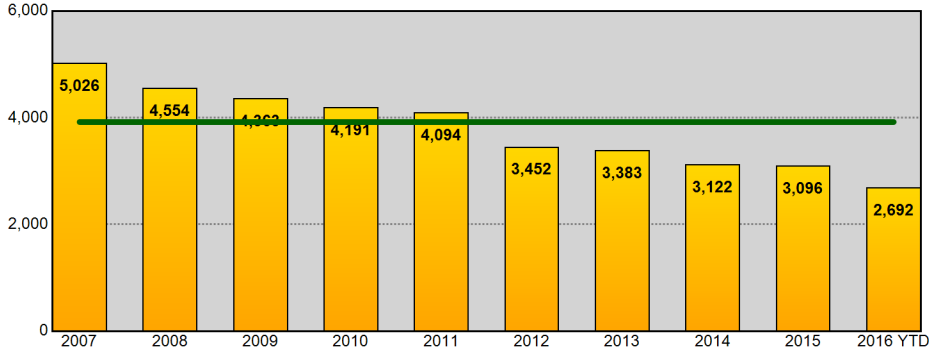

Year End Total Property Part 1 Incidents - Prior 9 Year Annual Avg: 3,920

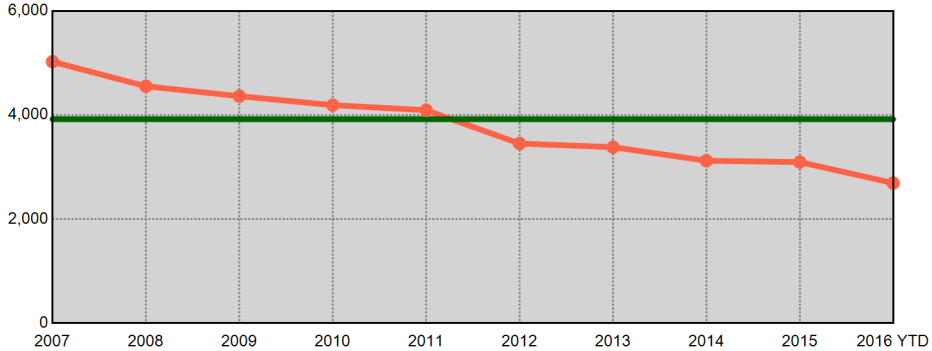

Information summarized for CompStat week ending 11/19/2016. Current year statistics are summarized for 2016 YTD. The horizontal line on each chart represents the average of the prior 9 year end offense totals.

Sourced from MNPD ARMS on 11/22/2016 5:10:10 AM. The figures above were sourced from incident reports using Uniform Crime Reporting definitions and reporting guidelines, based on the date when the crime was reported. This report is intended to be a management and planning tool and does not reflect the official UCR counts for the department. Incidents where a location is unknown or unspecified are included in the countywide totals.

County UCR Incidents - YTD Comparisons

METROPOLITAN POLICE DEPARTMENT
of Nashville and Davidson County

Aggregated by precinct (incident location). Based on date when each incident was reported.

	Homicide	Forcible Rape	Commercial Robbery	Street Robbery	Total Robbery	Aggravated Assault	Commercial Burglary	Residential Burglary	Total Burglary	Larceny	Auto Theft	Violent Offenses	Property Offenses	Part I Offenses
2015 YTD	67	554	222	1,443	1,665	4,463	786	3,666	4,452	16,658	1,262	6,749	22,372	29,121
2016 YTD	67	511	255	1,488	1,743	4,422	853	3,270	4,123	16,742	1,444	6,743	22,309	29,052
% Change	0.0%	-7.8%	14.9%	3.1%	4.7%	-0.9%	8.5%	-10.8%	-7.4%	0.5%	14.4%	-0.1%	-0.3%	-0.2%
2014 YTD	40	555	154	1,145	1,299	4,734	807	3,448	4,255	16,030	997	6,628	21,282	27,910
2016 YTD	67	511	255	1,488	1,743	4,422	853	3,270	4,123	16,742	1,444	6,743	22,309	29,052
% Change	67.5%	-7.9%	65.6%	30.0%	34.2%	-6.6%	5.7%	-5.2%	-3.1%	4.4%	44.8%	1.7%	4.8%	4.1%
2013 YTD	37	479	206	1,277	1,483	4,394	793	4,248	5,041	16,389	1,093	6,393	22,523	28,916
2016 YTD	67	511	255	1,488	1,743	4,422	853	3,270	4,123	16,742	1,444	6,743	22,309	29,052
% Change	81.1%	6.7%	23.8%	16.5%	17.5%	0.6%	7.6%	-23.0%	-18.2%	2.2%	32.1%	5.5%	-1.0%	0.5%
2012 YTD	57	484	209	1,324	1,533	4,842	889	4,141	5,030	17,121	1,262	6,916	23,413	30,329
2016 YTD	67	511	255	1,488	1,743	4,422	853	3,270	4,123	16,742	1,444	6,743	22,309	29,052
% Change	17.5%	5.6%	22.0%	12.4%	13.7%	-8.7%	-4.0%	-21.0%	-18.0%	-2.2%	14.4%	-2.5%	-4.7%	-4.2%
2011 YTD	47	500	253	1,380	1,633	4,420	975	5,456	6,431	18,073	1,557	6,600	26,061	32,661
2016 YTD	67	511	255	1,488	1,743	4,422	853	3,270	4,123	16,742	1,444	6,743	22,309	29,052
% Change	42.6%	2.2%	0.8%	7.8%	6.7%	0.0%	-12.5%	-40.1%	-35.9%	-7.4%	-7.3%	2.2%	-14.4%	-11.0%
2010 YTD	55	462	242	1,323	1,565	4,298	1,028	5,695	6,723	18,709	1,393	6,380	26,825	33,205
2016 YTD	67	511	255	1,488	1,743	4,422	853	3,270	4,123	16,742	1,444	6,743	22,309	29,052
% Change	21.8%	10.6%	5.4%	12.5%	11.4%	2.9%	-17.0%	-42.6%	-38.7%	-10.5%	3.7%	5.7%	-16.8%	-12.5%
2009 YTD	72	454	252	1,558	1,810	4,356	979	4,908	5,887	19,547	1,527	6,692	26,961	33,653
2016 YTD	67	511	255	1,488	1,743	4,422	853	3,270	4,123	16,742	1,444	6,743	22,309	29,052
% Change	-6.9%	12.6%	1.2%	-4.5%	-3.7%	1.5%	-12.9%	-33.4%	-30.0%	-14.4%	-5.4%	0.8%	-17.3%	-13.7%
2008 YTD	64	447	312	1,823	2,135	5,203	1,125	4,351	5,476	21,758	2,049	7,849	29,283	37,132
2016 YTD	67	511	255	1,488	1,743	4,422	853	3,270	4,123	16,742	1,444	6,743	22,309	29,052
% Change	4.7%	14.3%	-18.3%	-18.4%	-18.4%	-15.0%	-24.2%	-24.8%	-24.7%	-23.1%	-29.5%	-14.1%	-23.8%	-21.8%
8 YTD Avg	55	492	231	1,409	1,640	4,589	923	4,489	5,412	18,036	1,393	6,776	24,840	31,616
2016 YTD	67	511	255	1,488	1,743	4,422	853	3,270	4,123	16,742	1,444	6,743	22,309	29,052
% Change	24.1%	4.1%	10.4%	5.6%	6.3%	-3.6%	-7.5%	-27.2%	-23.8%	-7.2%	3.7%	-0.5%	-10.2%	-8.1%
5 YTD Avg	50	514	209	1,314	1,523	4,571	850	4,192	5,042	16,854	1,234	6,657	23,130	29,787
2016 YTD	67	511	255	1,488	1,743	4,422	853	3,270	4,123	16,742	1,444	6,743	22,309	29,052
% Change	36.7%	-0.6%	22.6%	13.3%	14.5%	-3.2%	0.4%	-22.0%	-18.2%	-0.7%	17.0%	1.3%	-3.5%	-2.5%

Information summarized for CompStat week ending 11/19/2016.

'8 YTD Avg' refers to the computed 2008 - 2015 YTD average.
'5 YTD Avg' refers to the computed 2011 - 2015 YTD average.

Sourced from MNPD ARMS on 11/22/2016 5:10:12 AM. The figures above were sourced from incident reports using Uniform Crime Reporting definitions and reporting guidelines, based on the date when the crime was reported. This report is intended to be a management and planning tool and does not reflect the official UCR counts for the department. Incidents where a location is unknown or unspecified are included in the countywide totals. 'Unknown' refers to records in which the address is listed as 'Unknown' on the incident report. 'Not Validated' refers to records that were entered in with an invalid addresses.

West Precinct UCR Incidents - YTD Comparisons

METROPOLITAN POLICE DEPARTMENT
of Nashville and Davidson County

Aggregated by precinct (incident location). Based on date when each incident was reported.

	Homicide	Forcible Rape	Commercial Robbery	Street Robbery	Total Robbery	Aggravated Assault	Commercial Burglary	Residential Burglary	Total Burglary	Larceny	Auto Theft	Violent Offenses	Property Offenses	Part I Offenses
2015 YTD	0	39	25	67	92	262	88	364	452	2,206	118	393	2,776	3,169
2016 YTD	5	30	22	68	90	287	102	328	430	2,237	131	412	2,798	3,210
% Change	-	-23.1%	-12.0%	1.5%	-2.2%	9.5%	15.9%	-9.9%	-4.9%	1.4%	11.0%	4.8%	0.8%	1.3%
2014 YTD	4	59	16	62	78	361	76	333	409	2,231	105	502	2,745	3,247
2016 YTD	5	30	22	68	90	287	102	328	430	2,237	131	412	2,798	3,210
% Change	25.0%	-49.2%	37.5%	9.7%	15.4%	-20.5%	34.2%	-1.5%	5.1%	0.3%	24.8%	-17.9%	1.9%	-1.1%
2013 YTD	3	51	26	64	90	305	98	480	578	2,447	108	449	3,133	3,582
2016 YTD	5	30	22	68	90	287	102	328	430	2,237	131	412	2,798	3,210
% Change	66.7%	-41.2%	-15.4%	6.3%	0.0%	-5.9%	4.1%	-31.7%	-25.6%	-8.6%	21.3%	-8.2%	-10.7%	-10.4%
2012 YTD	11	34	26	63	89	302	97	456	553	2,342	131	436	3,026	3,462
2016 YTD	5	30	22	68	90	287	102	328	430	2,237	131	412	2,798	3,210
% Change	-54.5%	-11.8%	-15.4%	7.9%	1.1%	-5.0%	5.2%	-28.1%	-22.2%	-4.5%	0.0%	-5.5%	-7.5%	-7.3%
2011 YTD	2	30	22	81	103	312	108	567	675	2,094	110	447	2,879	3,326
2016 YTD	5	30	22	68	90	287	102	328	430	2,237	131	412	2,798	3,210
% Change	150.0%	0.0%	0.0%	-16.0%	-12.6%	-8.0%	-5.6%	-42.2%	-36.3%	6.8%	19.1%	-7.8%	-2.8%	-3.5%
2010 YTD	5	42	35	89	124	328	116	575	691	2,324	133	499	3,148	3,647
2016 YTD	5	30	22	68	90	287	102	328	430	2,237	131	412	2,798	3,210
% Change	0.0%	-28.6%	-37.1%	-23.6%	-27.4%	-12.5%	-12.1%	-43.0%	-37.8%	-3.7%	-1.5%	-17.4%	-11.1%	-12.0%
2009 YTD	4	36	31	102	133	307	114	556	670	2,167	128	480	2,965	3,445
2016 YTD	5	30	22	68	90	287	102	328	430	2,237	131	412	2,798	3,210
% Change	25.0%	-16.7%	-29.0%	-33.3%	-32.3%	-6.5%	-10.5%	-41.0%	-35.8%	3.2%	2.3%	-14.2%	-5.6%	-6.8%
2008 YTD	4	23	28	109	137	395	154	413	567	2,503	156	559	3,226	3,785
2016 YTD	5	30	22	68	90	287	102	328	430	2,237	131	412	2,798	3,210
% Change	25.0%	30.4%	-21.4%	-37.6%	-34.3%	-27.3%	-33.8%	-20.6%	-24.2%	-10.6%	-16.0%	-26.3%	-13.3%	-15.2%
8 YTD Avg	4	39	26	80	106	322	106	468	574	2,289	124	471	2,987	3,458
2016 YTD	5	30	22	68	90	287	102	328	430	2,237	131	412	2,798	3,210
% Change	25.0%	-23.1%	-15.4%	-13.9%	-14.3%	-10.6%	-3.8%	-29.9%	-25.1%	-2.3%	6.5%	-12.3%	-6.3%	-7.1%
5 YTD Avg	4	43	23	67	90	308	93	440	533	2,264	114	445	2,912	3,357
2016 YTD	5	30	22	68	90	287	102	328	430	2,237	131	412	2,798	3,210
% Change	25.0%	-28.6%	-4.3%	1.5%	0.0%	-6.8%	9.7%	-25.5%	-19.3%	-1.2%	14.9%	-7.4%	-3.9%	-4.4%

Information summarized for CompStat week ending 11/19/2016.

'8 YTD Avg' refers to the computed 2008 - 2015 YTD average.
'5 YTD Avg' refers to the computed 2011 - 2015 YTD average.

Sourced from MNPD ARMS on 11/22/2016 5:10:12 AM. The figures above were sourced from incident reports using Uniform Crime Reporting definitions and reporting guidelines, based on the date when the crime was reported. This report is intended to be a management and planning tool and does not reflect the official UCR counts for the department. Incidents where a location is unknown or unspecified are included in the countywide totals. 'Unknown' refers to records in which the address is listed as 'Unknown' on the incident report. 'Not Validated' refers to records that were entered in with an invalid addresses.

East Precinct UCR Incidents - YTD Comparisons

METROPOLITAN POLICE DEPARTMENT
of Nashville and Davidson County

Aggregated by precinct (incident location). Based on date when each incident was reported.

	Homicide	Forcible Rape	Commercial Robbery	Street Robbery	Total Robbery	Aggravated Assault	Commercial Burglary	Residential Burglary	Total Burglary	Larceny	Auto Theft	Violent Offenses	Property Offenses	Part I Offenses
2015 YTD	13	72	35	201	236	650	74	519	593	1,741	172	971	2,506	3,477
2016 YTD	9	58	21	160	181	614	85	397	482	1,699	188	862	2,369	3,231
% Change	-30.8%	-19.4%	-40.0%	-20.4%	-23.3%	-5.5%	14.9%	-23.5%	-18.7%	-2.4%	9.3%	-11.2%	-5.5%	-7.1%
2014 YTD	2	69	14	172	186	786	88	442	530	1,499	119	1,043	2,148	3,191
2016 YTD	9	58	21	160	181	614	85	397	482	1,699	188	862	2,369	3,231
% Change	350.0%	-15.9%	50.0%	-7.0%	-2.7%	-21.9%	-3.4%	-10.2%	-9.1%	13.3%	58.0%	-17.4%	10.3%	1.3%
2013 YTD	7	67	18	211	229	760	40	610	650	1,601	125	1,063	2,376	3,439
2016 YTD	9	58	21	160	181	614	85	397	482	1,699	188	862	2,369	3,231
% Change	28.6%	-13.4%	16.7%	-24.2%	-21.0%	-19.2%	112.5%	-34.9%	-25.8%	6.1%	50.4%	-18.9%	-0.3%	-6.0%
2012 YTD	5	58	25	232	257	889	99	628	727	1,857	146	1,209	2,730	3,939
2016 YTD	9	58	21	160	181	614	85	397	482	1,699	188	862	2,369	3,231
% Change	80.0%	0.0%	-16.0%	-31.0%	-29.6%	-30.9%	-14.1%	-36.8%	-33.7%	-8.5%	28.8%	-28.7%	-13.2%	-18.0%
2011 YTD	4	65	37	228	265	736	104	968	1,072	2,086	192	1,070	3,350	4,420
2016 YTD	9	58	21	160	181	614	85	397	482	1,699	188	862	2,369	3,231
% Change	125.0%	-10.8%	-43.2%	-29.8%	-31.7%	-16.6%	-18.3%	-59.0%	-55.0%	-18.6%	-2.1%	-19.4%	-29.3%	-26.9%
2010 YTD	10	57	22	210	232	742	134	976	1,110	1,919	203	1,041	3,232	4,273
2016 YTD	9	58	21	160	181	614	85	397	482	1,699	188	862	2,369	3,231
% Change	-10.0%	1.8%	-4.5%	-23.8%	-22.0%	-17.3%	-36.6%	-59.3%	-56.6%	-11.5%	-7.4%	-17.2%	-26.7%	-24.4%
2009 YTD	10	58	41	277	318	834	103	797	900	1,881	205	1,220	2,986	4,206
2016 YTD	9	58	21	160	181	614	85	397	482	1,699	188	862	2,369	3,231
% Change	-10.0%	0.0%	-48.8%	-42.2%	-43.1%	-26.4%	-17.5%	-50.2%	-46.4%	-9.7%	-8.3%	-29.3%	-20.7%	-23.2%
2008 YTD	11	58	42	325	367	950	104	655	759	2,173	266	1,386	3,198	4,584
2016 YTD	9	58	21	160	181	614	85	397	482	1,699	188	862	2,369	3,231
% Change	-18.2%	0.0%	-50.0%	-50.8%	-50.7%	-35.4%	-18.3%	-39.4%	-36.5%	-21.8%	-29.3%	-37.8%	-25.9%	-29.5%
8 YTD Avg	8	63	29	232	261	793	93	699	793	1,845	179	1,125	2,816	3,941
2016 YTD	9	58	21	160	181	614	85	397	482	1,699	188	862	2,369	3,231
% Change	28.6%	-7.9%	-27.6%	-31.0%	-30.7%	-22.6%	-8.6%	-43.2%	-39.1%	-7.9%	5.6%	-23.4%	-15.8%	-18.0%
5 YTD Avg	6	66	26	209	235	764	81	633	714	1,757	151	1,071	2,622	3,693
2016 YTD	9	58	21	160	181	614	85	397	482	1,699	188	862	2,369	3,231
% Change	50.0%	-12.1%	-16.0%	-23.1%	-22.6%	-19.6%	4.9%	-37.3%	-32.5%	-3.2%	25.3%	-19.5%	-9.6%	-12.5%

Information summarized for CompStat week ending 11/19/2016.

'8 YTD Avg' refers to the computed 2008 - 2015 YTD average.
'5 YTD Avg' refers to the computed 2011 - 2015 YTD average.

Sourced from MNPD ARMS on 11/22/2016 5:10:12 AM. The figures above were sourced from incident reports using Uniform Crime Reporting definitions and reporting guidelines, based on the date when the crime was reported. This report is intended to be a management and planning tool and does not reflect the official UCR counts for the department. Incidents where a location is unknown or unspecified are included in the countywide totals. 'Unknown' refers to records in which the address is listed as 'Unknown' on the incident report. 'Not Validated' refers to records that were entered in with an invalid addresses.

South Precinct UCR Incidents - YTD Comparisons

METROPOLITAN POLICE DEPARTMENT
of Nashville and Davidson County

Aggregated by precinct (incident location). Based on date when each incident was reported.

	Homicide	Forcible Rape	Commercial Robbery	Street Robbery	Total Robbery	Aggravated Assault	Commercial Burglary	Residential Burglary	Total Burglary	Larceny	Auto Theft	Violent Offenses	Property Offenses	Part I Offenses
2015 YTD	14	101	38	354	392	820	174	904	1,078	2,946	219	1,327	4,243	5,570
2016 YTD	17	93	57	390	447	842	163	828	991	2,876	314	1,399	4,181	5,580
% Change	21.4%	-7.9%	50.0%	10.2%	14.0%	2.7%	-6.3%	-8.4%	-8.1%	-2.4%	43.4%	5.4%	-1.5%	0.2%
2014 YTD	5	87	39	245	284	829	151	723	874	2,860	186	1,205	3,920	5,125
2016 YTD	17	93	57	390	447	842	163	828	991	2,876	314	1,399	4,181	5,580
% Change	240.0%	6.9%	46.2%	59.2%	57.4%	1.6%	7.9%	14.5%	13.4%	0.6%	68.8%	16.1%	6.7%	8.9%
2013 YTD	7	84	35	309	344	848	200	873	1,073	2,669	237	1,283	3,979	5,262
2016 YTD	17	93	57	390	447	842	163	828	991	2,876	314	1,399	4,181	5,580
% Change	142.9%	10.7%	62.9%	26.2%	29.9%	-0.7%	-18.5%	-5.2%	-7.6%	7.8%	32.5%	9.0%	5.1%	6.0%
2012 YTD	6	88	39	266	305	819	175	741	916	2,776	285	1,218	3,977	5,195
2016 YTD	17	93	57	390	447	842	163	828	991	2,876	314	1,399	4,181	5,580
% Change	183.3%	5.7%	46.2%	46.6%	46.6%	2.8%	-6.9%	11.7%	8.2%	3.6%	10.2%	14.9%	5.1%	7.4%
2011 YTD	7	90	62	341	403	818	164	1,120	1,284	3,121	372	1,318	4,777	6,095
2016 YTD	17	93	57	390	447	842	163	828	991	2,876	314	1,399	4,181	5,580
% Change	142.9%	3.3%	-8.1%	14.4%	10.9%	2.9%	-0.6%	-26.1%	-22.8%	-7.9%	-15.6%	6.1%	-12.5%	-8.4%
2010 YTD	9	95	31	298	329	759	184	1,123	1,307	3,273	278	1,192	4,858	6,050
2016 YTD	17	93	57	390	447	842	163	828	991	2,876	314	1,399	4,181	5,580
% Change	88.9%	-2.1%	83.9%	30.9%	35.9%	10.9%	-11.4%	-26.3%	-24.2%	-12.1%	12.9%	17.4%	-13.9%	-7.8%
2009 YTD	11	75	54	289	343	654	233	897	1,130	3,646	307	1,083	5,083	6,166
2016 YTD	17	93	57	390	447	842	163	828	991	2,876	314	1,399	4,181	5,580
% Change	54.5%	24.0%	5.6%	34.9%	30.3%	28.7%	-30.0%	-7.7%	-12.3%	-21.1%	2.3%	29.2%	-17.7%	-9.5%
2008 YTD	12	71	65	431	496	736	211	892	1,103	4,006	424	1,315	5,533	6,848
2016 YTD	17	93	57	390	447	842	163	828	991	2,876	314	1,399	4,181	5,580
% Change	41.7%	31.0%	-12.3%	-9.5%	-9.9%	14.4%	-22.7%	-7.2%	-10.2%	-28.2%	-25.9%	6.4%	-24.4%	-18.5%
8 YTD Avg	9	86	45	317	362	785	187	909	1,096	3,162	289	1,243	4,546	5,789
2016 YTD	17	93	57	390	447	842	163	828	991	2,876	314	1,399	4,181	5,580
% Change	112.5%	8.1%	26.7%	23.4%	23.5%	7.3%	-12.4%	-8.9%	-9.5%	-9.0%	9.0%	12.6%	-8.0%	-3.6%
5 YTD Avg	8	90	43	303	346	827	173	872	1,045	2,874	260	1,270	4,179	5,449
2016 YTD	17	93	57	390	447	842	163	828	991	2,876	314	1,399	4,181	5,580
% Change	142.9%	3.3%	35.7%	28.7%	29.6%	1.9%	-5.2%	-5.0%	-5.2%	0.1%	21.2%	10.2%	0.0%	2.4%

Information summarized for CompStat week ending 11/19/2016.

'8 YTD Avg' refers to the computed 2008 - 2015 YTD average.
'5 YTD Avg' refers to the computed 2011 - 2015 YTD average.

Sourced from MNPD ARMS on 11/22/2016 5:10:12 AM. The figures above were sourced from incident reports using Uniform Crime Reporting definitions and reporting guidelines, based on the date when the crime was reported. This report is intended to be a management and planning tool and does not reflect the official UCR counts for the department. Incidents where a location is unknown or unspecified are included in the countywide totals. 'Unknown' refers to records in which the address is listed as 'Unknown' on the incident report. 'Not Validated' refers to records that were entered in with an invalid addresses.

Central Precinct UCR Incidents - YTD Comparisons

METROPOLITAN POLICE DEPARTMENT
of Nashville and Davidson County

Aggregated by precinct (incident location). Based on date when each incident was reported.

	Homicide	Forcible Rape	Commercial Robbery	Street Robbery	Total Robbery	Aggravated Assault	Commercial Burglary	Residential Burglary	Total Burglary	Larceny	Auto Theft	Violent Offenses	Property Offenses	Part I Offenses
2015 YTD	0	61	0	84	84	183	43	18	61	894	43	328	998	1,326
2016 YTD	2	52	1	120	121	195	28	17	45	975	78	370	1,098	1,468
% Change	-	-14.8%	-	42.9%	44.0%	6.6%	-34.9%	-5.6%	-26.2%	9.1%	81.4%	12.8%	10.0%	10.7%
2014 YTD	1	60	2	73	75	173	30	20	50	876	38	309	964	1,273
2016 YTD	2	52	1	120	121	195	28	17	45	975	78	370	1,098	1,468
% Change	100.0%	-13.3%	-50.0%	64.4%	61.3%	12.7%	-6.7%	-15.0%	-10.0%	11.3%	105.3%	19.7%	13.9%	15.3%
2013 YTD	0	31	1	56	57	175	46	27	73	860	42	263	975	1,238
2016 YTD	2	52	1	120	121	195	28	17	45	975	78	370	1,098	1,468
% Change	-	67.7%	0.0%	114.3%	112.3%	11.4%	-39.1%	-37.0%	-38.4%	13.4%	85.7%	40.7%	12.6%	18.6%
2012 YTD	1	48	1	89	90	182	42	23	65	1,052	58	321	1,175	1,496
2016 YTD	2	52	1	120	121	195	28	17	45	975	78	370	1,098	1,468
% Change	100.0%	8.3%	0.0%	34.8%	34.4%	7.1%	-33.3%	-26.1%	-30.8%	-7.3%	34.5%	15.3%	-6.6%	-1.9%
2011 YTD	3	45	4	97	101	211	51	25	76	1,082	54	360	1,212	1,572
2016 YTD	2	52	1	120	121	195	28	17	45	975	78	370	1,098	1,468
% Change	-33.3%	15.6%	-75.0%	23.7%	19.8%	-7.6%	-45.1%	-32.0%	-40.8%	-9.9%	44.4%	2.8%	-9.4%	-6.6%
2010 YTD	1	28	8	93	101	206	43	19	62	928	53	336	1,043	1,379
2016 YTD	2	52	1	120	121	195	28	17	45	975	78	370	1,098	1,468
% Change	100.0%	85.7%	-87.5%	29.0%	19.8%	-5.3%	-34.9%	-10.5%	-27.4%	5.1%	47.2%	10.1%	5.3%	6.5%
2009 YTD	2	26	6	75	81	208	39	17	56	1,180	71	317	1,307	1,624
2016 YTD	2	52	1	120	121	195	28	17	45	975	78	370	1,098	1,468
% Change	0.0%	100.0%	-83.3%	60.0%	49.4%	-6.3%	-28.2%	0.0%	-19.6%	-17.4%	9.9%	16.7%	-16.0%	-9.6%
2008 YTD	3	23	3	117	120	244	51	8	59	1,358	114	390	1,531	1,921
2016 YTD	2	52	1	120	121	195	28	17	45	975	78	370	1,098	1,468
% Change	-33.3%	126.1%	-66.7%	2.6%	0.8%	-20.1%	-45.1%	112.5%	-23.7%	-28.2%	-31.6%	-5.1%	-28.3%	-23.6%
8 YTD Avg	1	40	3	86	89	198	43	20	63	1,029	59	328	1,151	1,479
2016 YTD	2	52	1	120	121	195	28	17	45	975	78	370	1,098	1,468
% Change	100.0%	30.0%	-66.7%	41.2%	37.5%	-1.0%	-34.9%	-10.5%	-27.4%	-5.2%	32.2%	12.8%	-4.5%	-0.7%
5 YTD Avg	1	49	2	80	81	185	42	23	65	953	47	316	1,065	1,381
2016 YTD	2	52	1	120	121	195	28	17	45	975	78	370	1,098	1,468
% Change	100.0%	6.1%	0.0%	51.9%	49.4%	6.0%	-33.3%	-22.7%	-30.8%	2.4%	66.0%	17.1%	3.2%	6.3%

Information summarized for CompStat week ending 11/19/2016.

'8 YTD Avg' refers to the computed 2008 - 2015 YTD average.
'5 YTD Avg' refers to the computed 2011 - 2015 YTD average.

Sourced from MNPD ARMS on 11/22/2016 5:10:12 AM. The figures above were sourced from incident reports using Uniform Crime Reporting definitions and reporting guidelines, based on the date when the crime was reported. This report is intended to be a management and planning tool and does not reflect the official UCR counts for the department. Incidents where a location is unknown or unspecified are included in the countywide totals. 'Unknown' refers to records in which the address is listed as 'Unknown' on the incident report. 'Not Validated' refers to records that were entered in with an invalid addresses.

Hermitage Precinct UCR Incidents - YTD Comparisons

METROPOLITAN POLICE DEPARTMENT
of Nashville and Davidson County

Aggregated by precinct (incident location). Based on date when each incident was reported.

	Homicide	Forcible Rape	Commercial Robbery	Street Robbery	Total Robbery	Aggravated Assault	Commercial Burglary	Residential Burglary	Total Burglary	Larceny	Auto Theft	Violent Offenses	Property Offenses	Part I Offenses
2015 YTD	8	95	42	236	278	709	113	561	674	3,198	217	1,090	4,089	5,179
2016 YTD	15	92	61	261	322	816	148	519	667	3,205	234	1,245	4,106	5,351
% Change	87.5%	-3.2%	45.2%	10.6%	15.8%	15.1%	31.0%	-7.5%	-1.0%	0.2%	7.8%	14.2%	0.4%	3.3%
2014 YTD	4	68	28	220	248	810	144	618	762	3,147	155	1,130	4,064	5,194
2016 YTD	15	92	61	261	322	816	148	519	667	3,205	234	1,245	4,106	5,351
% Change	275.0%	35.3%	117.9%	18.6%	29.8%	0.7%	2.8%	-16.0%	-12.5%	1.8%	51.0%	10.2%	1.0%	3.0%
2013 YTD	4	84	49	213	262	732	102	675	777	3,275	212	1,082	4,264	5,346
2016 YTD	15	92	61	261	322	816	148	519	667	3,205	234	1,245	4,106	5,351
% Change	275.0%	9.5%	24.5%	22.5%	22.9%	11.5%	45.1%	-23.1%	-14.2%	-2.1%	10.4%	15.1%	-3.7%	0.1%
2012 YTD	13	83	38	205	243	909	161	660	821	3,260	212	1,248	4,293	5,541
2016 YTD	15	92	61	261	322	816	148	519	667	3,205	234	1,245	4,106	5,351
% Change	15.4%	10.8%	60.5%	27.3%	32.5%	-10.2%	-8.1%	-21.4%	-18.8%	-1.7%	10.4%	-0.2%	-4.4%	-3.4%
2011 YTD	5	87	44	184	228	700	161	824	985	3,297	230	1,020	4,512	5,532
2016 YTD	15	92	61	261	322	816	148	519	667	3,205	234	1,245	4,106	5,351
% Change	200.0%	5.7%	38.6%	41.8%	41.2%	16.6%	-8.1%	-37.0%	-32.3%	-2.8%	1.7%	22.1%	-9.0%	-3.3%
2010 YTD	8	59	43	207	250	660	142	790	932	3,562	264	977	4,758	5,735
2016 YTD	15	92	61	261	322	816	148	519	667	3,205	234	1,245	4,106	5,351
% Change	87.5%	55.9%	41.9%	26.1%	28.8%	23.6%	4.2%	-34.3%	-28.4%	-10.0%	-11.4%	27.4%	-13.7%	-6.7%
2009 YTD	9	68	47	234	281	680	146	662	808	3,750	235	1,038	4,793	5,831
2016 YTD	15	92	61	261	322	816	148	519	667	3,205	234	1,245	4,106	5,351
% Change	66.7%	35.3%	29.8%	11.5%	14.6%	20.0%	1.4%	-21.6%	-17.5%	-14.5%	-0.4%	19.9%	-14.3%	-8.2%
2008 YTD	7	63	66	252	318	776	150	630	780	4,159	328	1,164	5,267	6,431
2016 YTD	15	92	61	261	322	816	148	519	667	3,205	234	1,245	4,106	5,351
% Change	114.3%	46.0%	-7.6%	3.6%	1.3%	5.2%	-1.3%	-17.6%	-14.5%	-22.9%	-28.7%	7.0%	-22.0%	-16.8%
8 YTD Avg	7	76	45	219	264	747	140	678	817	3,456	232	1,094	4,505	5,599
2016 YTD	15	92	61	261	322	816	148	519	667	3,205	234	1,245	4,106	5,351
% Change	114.3%	22.7%	38.6%	19.7%	22.4%	9.2%	6.5%	-23.3%	-18.4%	-7.3%	1.3%	13.9%	-8.9%	-4.4%
5 YTD Avg	7	83	40	212	252	772	136	668	804	3,235	205	1,114	4,244	5,358
2016 YTD	15	92	61	261	322	816	148	519	667	3,205	234	1,245	4,106	5,351
% Change	150.0%	10.8%	52.5%	23.7%	28.3%	5.7%	8.8%	-22.2%	-16.9%	-0.9%	14.1%	11.8%	-3.3%	-0.1%

Information summarized for CompStat week ending 11/19/2016.

'8 YTD Avg' refers to the computed 2008 - 2015 YTD average.
'5 YTD Avg' refers to the computed 2011 - 2015 YTD average.

Sourced from MNPD ARMS on 11/22/2016 5:10:12 AM. The figures above were sourced from incident reports using Uniform Crime Reporting definitions and reporting guidelines, based on the date when the crime was reported. This report is intended to be a management and planning tool and does not reflect the official UCR counts for the department. Incidents where a location is unknown or unspecified are included in the countywide totals. 'Unknown' refers to records in which the address is listed as 'Unknown' on the incident report. 'Not Validated' refers to records that were entered in with an invalid addresses.

North Precinct UCR Incidents - YTD Comparisons

METROPOLITAN POLICE DEPARTMENT
of Nashville and Davidson County

Aggregated by precinct (incident location). Based on date when each incident was reported.

	Homicide	Forcible Rape	Commercial Robbery	Street Robbery	Total Robbery	Aggravated Assault	Commercial Burglary	Residential Burglary	Total Burglary	Larceny	Auto Theft	Violent Offenses	Property Offenses	Part I Offenses
2015 YTD	25	81	23	261	284	926	101	482	583	1,586	205	1,316	2,374	3,690
2016 YTD	13	76	27	243	270	793	110	438	548	1,703	225	1,152	2,476	3,628
% Change	-48.0%	-6.2%	17.4%	-6.9%	-4.9%	-14.4%	8.9%	-9.1%	-6.0%	7.4%	9.8%	-12.5%	4.3%	-1.7%
2014 YTD	13	85	13	174	187	929	93	457	550	1,456	186	1,214	2,192	3,406
2016 YTD	13	76	27	243	270	793	110	438	548	1,703	225	1,152	2,476	3,628
% Change	0.0%	-10.6%	107.7%	39.7%	44.4%	-14.6%	18.3%	-4.2%	-0.4%	17.0%	21.0%	-5.1%	13.0%	6.5%
2013 YTD	10	55	26	200	226	770	88	619	707	1,606	140	1,061	2,453	3,514
2016 YTD	13	76	27	243	270	793	110	438	548	1,703	225	1,152	2,476	3,628
% Change	30.0%	38.2%	3.8%	21.5%	19.5%	3.0%	25.0%	-29.2%	-22.5%	6.0%	60.7%	8.6%	0.9%	3.2%
2012 YTD	10	70	24	200	224	792	92	594	686	1,570	158	1,096	2,414	3,510
2016 YTD	13	76	27	243	270	793	110	438	548	1,703	225	1,152	2,476	3,628
% Change	30.0%	8.6%	12.5%	21.5%	20.5%	0.1%	19.6%	-26.3%	-20.1%	8.5%	42.4%	5.1%	2.6%	3.4%
2011 YTD	12	54	30	186	216	783	162	706	868	1,642	186	1,065	2,696	3,761
2016 YTD	13	76	27	243	270	793	110	438	548	1,703	225	1,152	2,476	3,628
% Change	8.3%	40.7%	-10.0%	30.6%	25.0%	1.3%	-32.1%	-38.0%	-36.9%	3.7%	21.0%	8.2%	-8.2%	-3.5%
2010 YTD	14	63	37	191	228	756	121	827	948	1,773	183	1,061	2,904	3,965
2016 YTD	13	76	27	243	270	793	110	438	548	1,703	225	1,152	2,476	3,628
% Change	-7.1%	20.6%	-27.0%	27.2%	18.4%	4.9%	-9.1%	-47.0%	-42.2%	-3.9%	23.0%	8.6%	-14.7%	-8.5%
2009 YTD	22	53	8	227	235	781	113	698	811	1,746	219	1,091	2,776	3,867
2016 YTD	13	76	27	243	270	793	110	438	548	1,703	225	1,152	2,476	3,628
% Change	-40.9%	43.4%	237.5%	7.0%	14.9%	1.5%	-2.7%	-37.2%	-32.4%	-2.5%	2.7%	5.6%	-10.8%	-6.2%
2008 YTD	13	54	22	223	245	1,052	143	641	784	2,045	265	1,364	3,094	4,458
2016 YTD	13	76	27	243	270	793	110	438	548	1,703	225	1,152	2,476	3,628
% Change	0.0%	40.7%	22.7%	9.0%	10.2%	-24.6%	-23.1%	-31.7%	-30.1%	-16.7%	-15.1%	-15.5%	-20.0%	-18.6%
8 YTD Avg	15	64	23	208	231	849	114	628	742	1,678	193	1,159	2,613	3,771
2016 YTD	13	76	27	243	270	793	110	438	548	1,703	225	1,152	2,476	3,628
% Change	-7.1%	18.8%	22.7%	17.4%	17.4%	-6.5%	-3.5%	-30.3%	-26.1%	1.5%	17.2%	-0.5%	-5.2%	-3.8%
5 YTD Avg	14	69	23	204	227	840	107	572	679	1,572	175	1,150	2,426	3,576
2016 YTD	13	76	27	243	270	793	110	438	548	1,703	225	1,152	2,476	3,628
% Change	-7.1%	10.1%	17.4%	19.1%	18.9%	-5.6%	2.8%	-23.3%	-19.2%	8.3%	28.6%	0.2%	2.1%	1.5%

Information summarized for CompStat week ending 11/19/2016.

'8 YTD Avg' refers to the computed 2008 - 2015 YTD average.
'5 YTD Avg' refers to the computed 2011 - 2015 YTD average.

Sourced from MNPD ARMS on 11/22/2016 5:10:13 AM. The figures above were sourced from incident reports using Uniform Crime Reporting definitions and reporting guidelines, based on the date when the crime was reported. This report is intended to be a management and planning tool and does not reflect the official UCR counts for the department. Incidents where a location is unknown or unspecified are included in the countywide totals. 'Unknown' refers to records in which the address is listed as 'Unknown' on the incident report. 'Not Validated' refers to records that were entered in with an invalid addresses.

Madison Precinct UCR Incidents - YTD Comparisons

METROPOLITAN POLICE DEPARTMENT
of Nashville and Davidson County

Aggregated by precinct (incident location). Based on date when each incident was reported.

	Homicide	Forcible Rape	Commercial Robbery	Street Robbery	Total Robbery	Aggravated Assault	Commercial Burglary	Residential Burglary	Total Burglary	Larceny	Auto Theft	Violent Offenses	Property Offenses	Part I Offenses
2015 YTD	3	51	35	126	161	545	61	460	521	1,927	177	760	2,625	3,385
2016 YTD	4	55	25	134	159	522	62	398	460	1,986	137	740	2,583	3,323
% Change	33.3%	7.8%	-28.6%	6.3%	-1.2%	-4.2%	1.6%	-13.5%	-11.7%	3.1%	-22.6%	-2.6%	-1.6%	-1.8%
2014 YTD	7	61	26	100	126	482	67	406	473	1,840	102	676	2,415	3,091
2016 YTD	4	55	25	134	159	522	62	398	460	1,986	137	740	2,583	3,323
% Change	-42.9%	-9.8%	-3.8%	34.0%	26.2%	8.3%	-7.5%	-2.0%	-2.7%	7.9%	34.3%	9.5%	7.0%	7.5%
2013 YTD	3	43	22	118	140	469	71	435	506	1,689	109	655	2,304	2,959
2016 YTD	4	55	25	134	159	522	62	398	460	1,986	137	740	2,583	3,323
% Change	33.3%	27.9%	13.6%	13.6%	13.6%	11.3%	-12.7%	-8.5%	-9.1%	17.6%	25.7%	13.0%	12.1%	12.3%
2012 YTD	8	48	22	160	182	549	69	541	610	1,972	124	787	2,706	3,493
2016 YTD	4	55	25	134	159	522	62	398	460	1,986	137	740	2,583	3,323
% Change	-50.0%	14.6%	13.6%	-16.3%	-12.6%	-4.9%	-10.1%	-26.4%	-24.6%	0.7%	10.5%	-6.0%	-4.5%	-4.9%
2011 YTD	9	66	24	127	151	480	75	592	667	2,103	214	706	2,984	3,690
2016 YTD	4	55	25	134	159	522	62	398	460	1,986	137	740	2,583	3,323
% Change	-55.6%	-16.7%	4.2%	5.5%	5.3%	8.8%	-17.3%	-32.8%	-31.0%	-5.6%	-36.0%	4.8%	-13.4%	-9.9%
2010 YTD	2	47	25	115	140	451	99	711	810	2,242	138	640	3,190	3,830
2016 YTD	4	55	25	134	159	522	62	398	460	1,986	137	740	2,583	3,323
% Change	100.0%	17.0%	0.0%	16.5%	13.6%	15.7%	-37.4%	-44.0%	-43.2%	-11.4%	-0.7%	15.6%	-19.0%	-13.2%
2009 YTD	9	32	23	160	183	495	77	661	738	2,207	176	719	3,121	3,840
2016 YTD	4	55	25	134	159	522	62	398	460	1,986	137	740	2,583	3,323
% Change	-55.6%	71.9%	8.7%	-16.3%	-13.1%	5.5%	-19.5%	-39.8%	-37.7%	-10.0%	-22.2%	2.9%	-17.2%	-13.5%
2008 YTD	5	33	39	173	212	571	108	588	696	2,515	224	821	3,435	4,256
2016 YTD	4	55	25	134	159	522	62	398	460	1,986	137	740	2,583	3,323
% Change	-20.0%	66.7%	-35.9%	-22.5%	-25.0%	-8.6%	-42.6%	-32.3%	-33.9%	-21.0%	-38.8%	-9.9%	-24.8%	-21.9%
8 YTD Avg	6	48	27	135	162	505	78	549	628	2,062	158	721	2,848	3,568
2016 YTD	4	55	25	134	159	522	62	398	460	1,986	137	740	2,583	3,323
% Change	-20.0%	17.0%	-7.4%	0.0%	-1.2%	3.4%	-20.5%	-27.5%	-26.6%	-3.6%	-13.3%	2.8%	-9.3%	-6.9%
5 YTD Avg	6	54	26	126	152	505	69	487	555	1,906	145	717	2,607	3,324
2016 YTD	4	55	25	134	159	522	62	398	460	1,986	137	740	2,583	3,323
% Change	-33.3%	3.8%	0.0%	6.3%	4.6%	3.4%	-8.8%	-18.1%	-17.1%	4.2%	-5.5%	3.4%	-0.9%	0.0%

Information summarized for CompStat week ending 11/19/2016.

'8 YTD Avg' refers to the computed 2008 - 2015 YTD average.
'5 YTD Avg' refers to the computed 2011 - 2015 YTD average.

Sourced from MNPD ARMS on 11/22/2016 5:10:13 AM. The figures above were sourced from incident reports using Uniform Crime Reporting definitions and reporting guidelines, based on the date when the crime was reported. This report is intended to be a management and planning tool and does not reflect the official UCR counts for the department. Incidents where a location is unknown or unspecified are included in the countywide totals. 'Unknown' refers to records in which the address is listed as 'Unknown' on the incident report. 'Not Validated' refers to records that were entered in with an invalid addresses.

Midtown Hills Precinct UCR Incidents - YTD Comparisons

METROPOLITAN POLICE DEPARTMENT
of Nashville and Davidson County

Aggregated by precinct (incident location). Based on date when each incident was reported.

	Homicide	Forcible Rape	Commercial Robbery	Street Robbery	Total Robbery	Aggravated Assault	Commercial Burglary	Residential Burglary	Total Burglary	Larceny	Auto Theft	Violent Offenses	Property Offenses	Part I Offenses
2015 YTD	4	54	24	114	138	367	132	358	490	2,154	111	563	2,755	3,318
2016 YTD	2	55	41	112	153	352	155	345	500	2,056	136	562	2,692	3,254
% Change	-50.0%	1.9%	70.8%	-1.8%	10.9%	-4.1%	17.4%	-3.6%	2.0%	-4.5%	22.5%	-0.2%	-2.3%	-1.9%
2014 YTD	4	66	16	99	115	364	158	449	607	2,121	106	549	2,834	3,383
2016 YTD	2	55	41	112	153	352	155	345	500	2,056	136	562	2,692	3,254
% Change	-50.0%	-16.7%	156.3%	13.1%	33.0%	-3.3%	-1.9%	-23.2%	-17.6%	-3.1%	28.3%	2.4%	-5.0%	-3.8%
2013 YTD	3	64	29	104	133	334	147	529	676	2,225	120	534	3,021	3,555
2016 YTD	2	55	41	112	153	352	155	345	500	2,056	136	562	2,692	3,254
% Change	-33.3%	-14.1%	41.4%	7.7%	15.0%	5.4%	5.4%	-34.8%	-26.0%	-7.6%	13.3%	5.2%	-10.9%	-8.5%
2012 YTD	3	54	34	109	143	400	154	498	652	2,290	148	600	3,090	3,690
2016 YTD	2	55	41	112	153	352	155	345	500	2,056	136	562	2,692	3,254
% Change	-33.3%	1.9%	20.6%	2.8%	7.0%	-12.0%	0.6%	-30.7%	-23.3%	-10.2%	-8.1%	-6.3%	-12.9%	-11.8%
2011 YTD	5	63	30	136	166	379	150	654	804	2,648	198	613	3,650	4,263
2016 YTD	2	55	41	112	153	352	155	345	500	2,056	136	562	2,692	3,254
% Change	-60.0%	-12.7%	36.7%	-17.6%	-7.8%	-7.1%	3.3%	-47.2%	-37.8%	-22.4%	-31.3%	-8.3%	-26.2%	-23.7%
2010 YTD	6	42	41	120	161	395	189	673	862	2,688	141	604	3,691	4,295
2016 YTD	2	55	41	112	153	352	155	345	500	2,056	136	562	2,692	3,254
% Change	-66.7%	31.0%	0.0%	-6.7%	-5.0%	-10.9%	-18.0%	-48.7%	-42.0%	-23.5%	-3.5%	-7.0%	-27.1%	-24.2%
2009 YTD	4	34	41	183	224	374	153	610	763	2,891	186	636	3,840	4,476
2016 YTD	2	55	41	112	153	352	155	345	500	2,056	136	562	2,692	3,254
% Change	-50.0%	61.8%	0.0%	-38.8%	-31.7%	-5.9%	1.3%	-43.4%	-34.5%	-28.9%	-26.9%	-11.6%	-29.9%	-27.3%
2008 YTD	8	38	47	184	231	450	199	519	718	2,948	263	727	3,929	4,656
2016 YTD	2	55	41	112	153	352	155	345	500	2,056	136	562	2,692	3,254
% Change	-75.0%	44.7%	-12.8%	-39.1%	-33.8%	-21.8%	-22.1%	-33.5%	-30.4%	-30.3%	-48.3%	-22.7%	-31.5%	-30.1%
8 YTD Avg	5	52	33	131	164	383	160	536	697	2,496	159	603	3,351	3,955
2016 YTD	2	55	41	112	153	352	155	345	500	2,056	136	562	2,692	3,254
% Change	-50.0%	7.8%	28.1%	-14.5%	-6.1%	-7.9%	-3.1%	-35.6%	-28.2%	-17.6%	-14.5%	-6.8%	-19.7%	-17.7%
5 YTD Avg	4	60	27	112	139	369	148	498	646	2,288	137	572	3,070	3,642
2016 YTD	2	55	41	112	153	352	155	345	500	2,056	136	562	2,692	3,254
% Change	-33.3%	-8.3%	57.7%	0.0%	10.1%	-4.3%	4.7%	-30.6%	-22.5%	-10.1%	0.0%	-1.6%	-12.3%	-10.6%

Information summarized for CompStat week ending 11/19/2016.

'8 YTD Avg' refers to the computed 2008 - 2015 YTD average.
'5 YTD Avg' refers to the computed 2011 - 2015 YTD average.

Sourced from MNPD ARMS on 11/22/2016 5:10:13 AM. The figures above were sourced from incident reports using Uniform Crime Reporting definitions and reporting guidelines, based on the date when the crime was reported. This report is intended to be a management and planning tool and does not reflect the official UCR counts for the department. Incidents where a location is unknown or unspecified are included in the countywide totals. 'Unknown' refers to records in which the address is listed as 'Unknown' on the incident report. 'Not Validated' refers to records that were entered in with an invalid addresses.

YTD Homicide Report

Demographic information for homicide incidents occurring during the current year.

METROPOLITAN POLICE DEPARTMENT
of Nashville and Davidson County

Race of Victim		
Black	39	58.2 %
White	26	38.8 %
Asian	1	1.5 %
Unknown Race	1	1.5 %
Total	67	100.0 %

Ethnicity of Victim		
Non-Hispanic	58	86.6 %
Hispanic	9	13.4 %
Total	67	100.0 %

Gender of Victim		
Male	59	88.1 %
Female	8	11.9 %
Total	67	100.0 %

Age of Victim		
13 to 17	1	1.5 %
18 to 24	21	31.3 %
25 to 34	20	29.9 %
35 to 44	8	11.9 %
55 to 64	8	11.9 %
65+	2	3.0 %
Unk	7	10.4 %
Total	67	100.0 %

Domestic Related		
No	61	91.0 %
Yes	6	9.0 %
Total	67	100.0 %

Race - Ethnicity - Gender of Victim		
Black Non-Hispanic Male	36	53.7 %
White Non-Hispanic Male	14	20.9 %
White Hispanic Male	8	11.9 %
Black Non-Hispanic Female	3	4.5 %
White Non-Hispanic Female	3	4.5 %
Asian Non-Hispanic Male	1	1.5 %
Unknown Race Non-Hispanic Female	1	1.5 %
White Hispanic Female	1	1.5 %
Total	67	100.0 %

Time of Incident		
12:00 am - 3:59 am	11	16.4 %
4:00 am - 7:59 am	8	11.9 %
8:00 am - 11:59 am	12	17.9 %
12:00 pm - 3:59 pm	17	25.4 %
4:00 pm - 7:59 pm	10	14.9 %
8:00 pm - 11:59 pm	9	13.4 %
Total	67	100.0 %

Monthly Homicide Count (Year-to-Year Comparison)

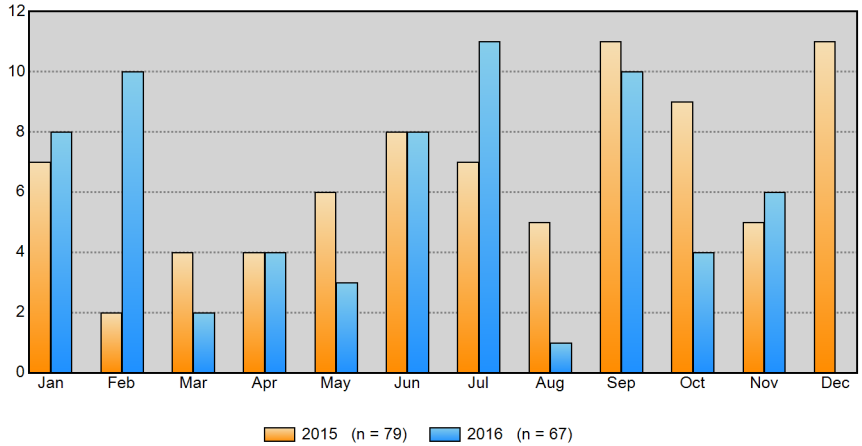

Monthly Homicide Cumulative Count (Year-to-Year Comparison)

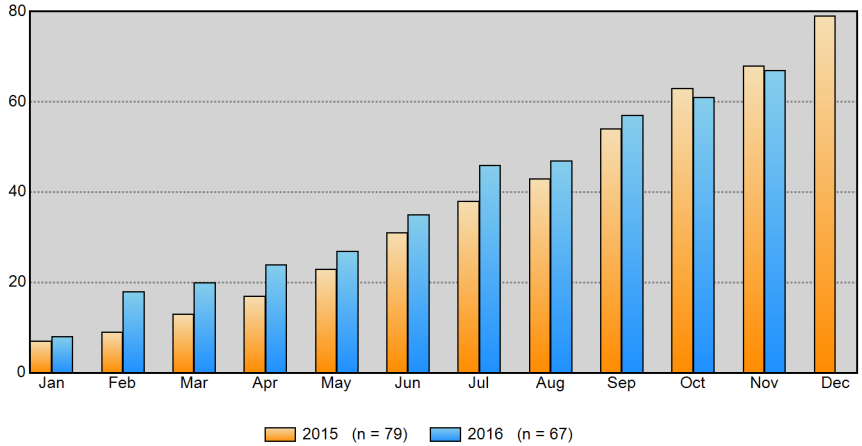

Information summarized for CompStat week ending 11/19/2016.

Sourced from MNPD ARMS on 11/22/2016 5:10:13 AM. The figures above were sourced from incident reports using Uniform Crime Reporting definitions and reporting guidelines, based on the date when the crime was reported. This report is intended to be a management and planning tool and does not reflect the official UCR counts for the department.

County Year-to-Year Weekly Chart

METROPOLITAN POLICE DEPARTMENT
of Nashville and Davidson County

	Homicide	Forcible Rape	Commercial Robbery	Street Robbery	Total Robbery	Aggravated Assault	Commercial Burglary	Residential Burglary	Total Burglary	Larceny	Auto Theft	Violent Offenses	Property Offenses	Part I Offenses
ending 12/05/2015 Next Week	1	8	5	32	37	82	17	113	130	328	41	128	499	627
ending 11/28/2015 Current Week	0	16	6	33	39	72	21	78	99	348	19	127	466	593
ending 11/21/2015	2	10	2	21	23	86	15	67	82	346	37	121	465	586
ending 11/19/2016	2	5	9	35	44	81	20	53	73	340	46	132	459	591
% Change	0.0%	-50.0%	350.0%	66.7%	91.3%	-5.8%	33.3%	-20.9%	-11.0%	-1.7%	24.3%	9.1%	-1.3%	0.9%
ending 11/14/2015	1	16	5	46	51	83	7	76	83	425	22	151	530	681
ending 11/12/2016	2	12	8	42	50	73	20	58	78	371	51	137	500	637
% Change	100.0%	-25.0%	60.0%	-8.7%	-2.0%	-12.0%	185.7%	-23.7%	-6.0%	-12.7%	131.8%	-9.3%	-5.7%	-6.5%
ending 11/07/2015	2	14	3	31	34	97	25	104	129	404	24	147	557	704
ending 11/05/2016	2	9	2	44	46	93	32	68	100	401	41	150	542	692
% Change	0.0%	-35.7%	-33.3%	41.9%	35.3%	-4.1%	28.0%	-34.6%	-22.5%	-0.7%	70.8%	2.0%	-2.7%	-1.7%

Part I Incidents - Year-to-Year Weekly Comparisons

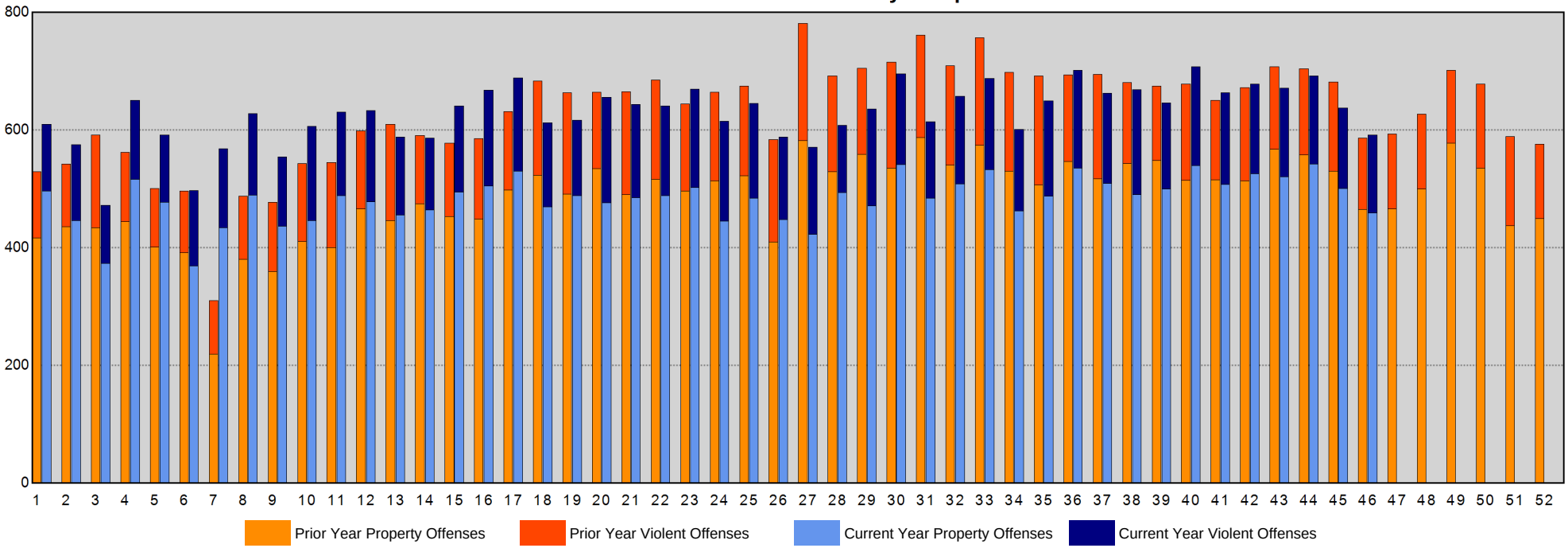

Sourced from MNPD ARMS on 11/22/2016 5:10:14 AM. The figures above were sourced from incident reports using Uniform Crime Reporting definitions and reporting guidelines, based on the date when the crime was reported. This report is intended to be a management and planning tool and does not reflect the official UCR counts for the department. Incidents where a location is unknown or unspecified are included in the countywide totals. 'Unknown' refers to records in which the address is listed as 'Unknown' on the incident report. 'Not Validated' refers to records that were entered in with an invalid addresses.

West Precinct Year-to-Year Weekly Chart

METROPOLITAN POLICE DEPARTMENT
of Nashville and Davidson County

	Homicide	Forcible Rape	Commercial Robbery	Street Robbery	Total Robbery	Aggravated Assault	Commercial Burglary	Residential Burglary	Total Burglary	Larceny	Auto Theft	Violent Offenses	Property Offenses	Part I Offenses
ending 12/05/2015 Next Week	0	0	0	3	3	6	2	11	13	43	2	9	58	67
ending 11/28/2015 Current Week	0	1	1	1	2	4	4	7	11	67	2	7	80	87
ending 11/21/2015	0	1	0	1	1	6	3	9	12	52	7	8	71	79
ending 11/19/2016	0	1	1	1	2	3	1	4	5	45	3	6	53	59
% Change	-	0.0%	-	0.0%	100.0%	-50.0%	-66.7%	-55.6%	-58.3%	-13.5%	-57.1%	-25.0%	-25.4%	-25.3%
ending 11/14/2015	0	0	1	2	3	3	1	13	14	60	1	6	75	81
ending 11/12/2016	0	0	0	2	2	4	1	3	4	58	3	6	65	71
% Change	-	-	-100.0%	0.0%	-33.3%	33.3%	0.0%	-76.9%	-71.4%	-3.3%	200.0%	0.0%	-13.3%	-12.3%
ending 11/07/2015	0	4	0	2	2	6	4	13	17	49	1	12	67	79
ending 11/05/2016	0	0	0	6	6	7	8	5	13	50	2	13	65	78
% Change	-	-100.0%	-	200.0%	200.0%	16.7%	100.0%	-61.5%	-23.5%	2.0%	100.0%	8.3%	-3.0%	-1.3%

Part I Incidents - Year-to-Year Weekly Comparisons

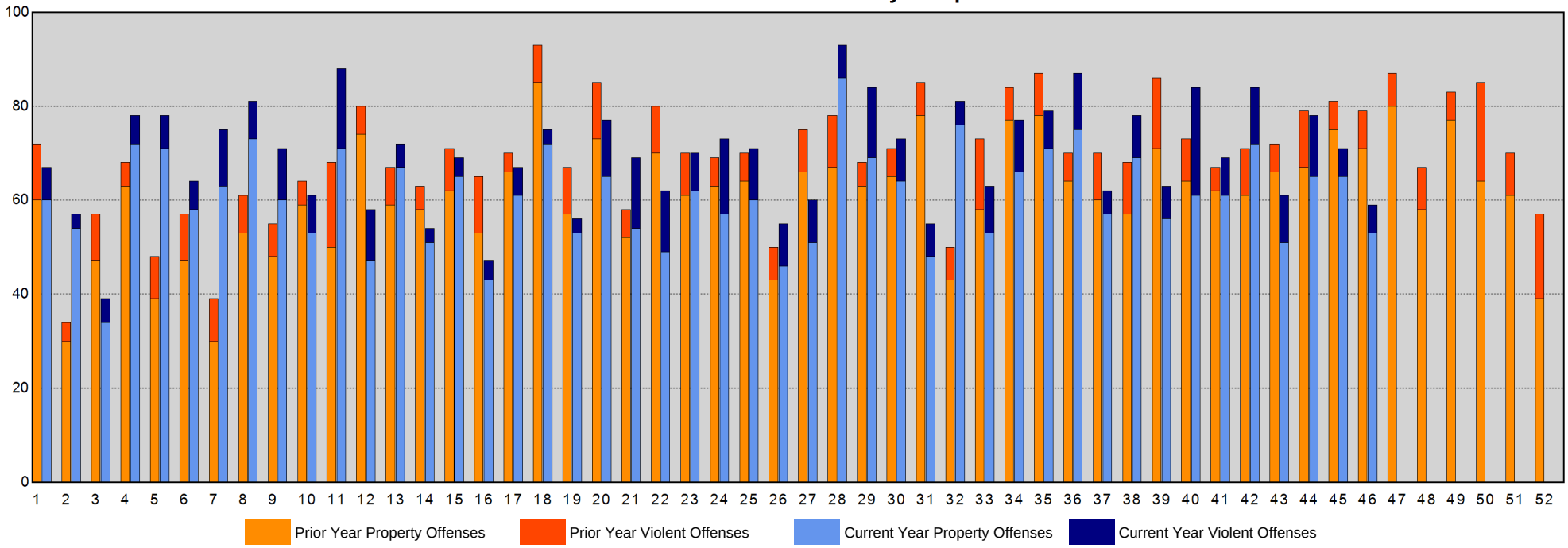

Sourced from MNPD ARMS on 11/22/2016 5:10:15 AM. The figures above were sourced from incident reports using Uniform Crime Reporting definitions and reporting guidelines, based on the date when the crime was reported. This report is intended to be a management and planning tool and does not reflect the official UCR counts for the department. Incidents where a location is unknown or unspecified are included in the countywide totals. 'Unknown' refers to records in which the address is listed as 'Unknown' on the incident report. 'Not Validated' refers to records that were entered in with an invalid addresses.

East Precinct Year-to-Year Weekly Chart

METROPOLITAN POLICE DEPARTMENT
of Nashville and Davidson County

	Homicide	Forcible Rape	Commercial Robbery	Street Robbery	Total Robbery	Aggravated Assault	Commercial Burglary	Residential Burglary	Total Burglary	Larceny	Auto Theft	Violent Offenses	Property Offenses	Part I Offenses
ending 12/05/2015 Next Week	0	0	1	6	7	15	0	18	18	48	9	22	75	97
ending 11/28/2015 Current Week	0	0	1	4	5	11	1	7	8	38	5	16	51	67
ending 11/21/2015	0	2	0	1	1	13	1	12	13	26	2	16	41	57
ending 11/19/2016	1	0	0	7	7	16	3	14	17	34	6	24	57	81
% Change	-	-100.0%	-	600.0%	600.0%	23.1%	200.0%	16.7%	30.8%	30.8%	200.0%	50.0%	39.0%	42.1%
ending 11/14/2015	0	0	1	8	9	15	0	7	7	45	4	24	56	80
ending 11/12/2016	0	3	0	2	2	18	3	10	13	30	9	23	52	75
% Change	-	-	-100.0%	-75.0%	-77.8%	20.0%	-	42.9%	85.7%	-33.3%	125.0%	-4.2%	-7.1%	-6.3%
ending 11/07/2015	1	1	0	3	3	8	0	15	15	54	5	13	74	87
ending 11/05/2016	0	1	1	2	3	10	0	9	9	48	9	14	66	80
% Change	-100.0%	0.0%	-	-33.3%	0.0%	25.0%	-	-40.0%	-40.0%	-11.1%	80.0%	7.7%	-10.8%	-8.0%

Part I Incidents - Year-to-Year Weekly Comparisons

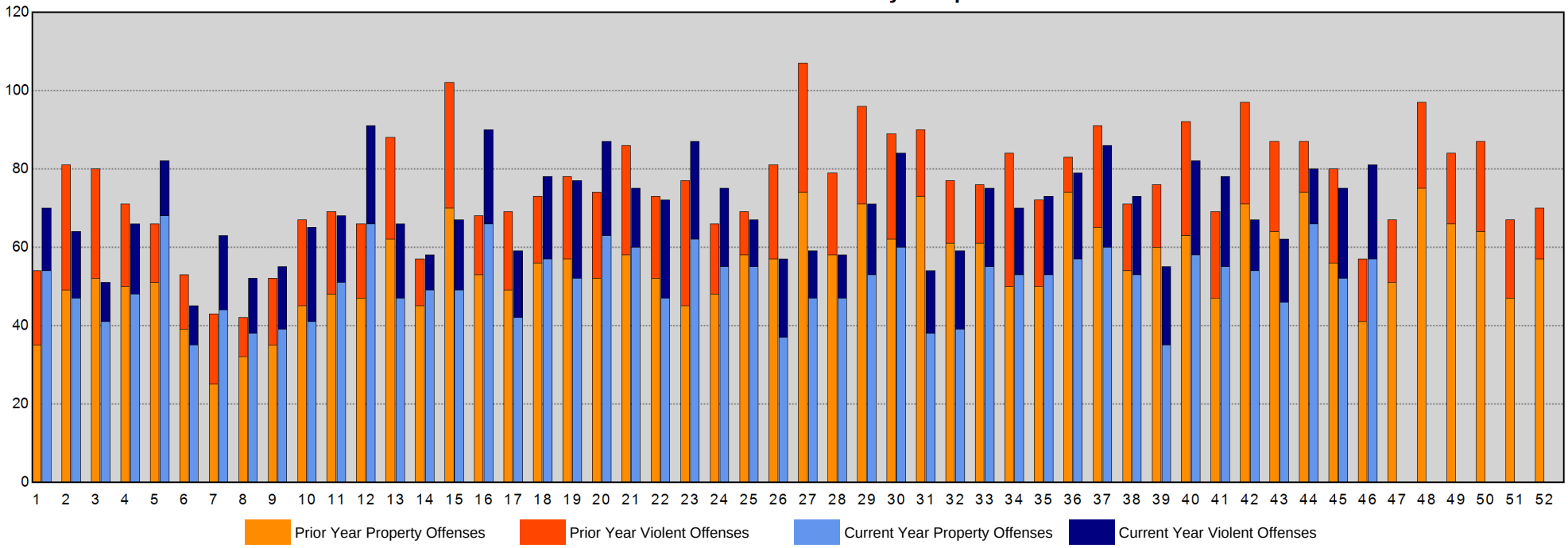

Sourced from MNPD ARMS on 11/22/2016 5:10:16 AM. The figures above were sourced from incident reports using Uniform Crime Reporting definitions and reporting guidelines, based on the date when the crime was reported. This report is intended to be a management and planning tool and does not reflect the official UCR counts for the department. Incidents where a location is unknown or unspecified are included in the countywide totals. 'Unknown' refers to records in which the address is listed as 'Unknown' on the incident report. 'Not Validated' refers to records that were entered in with an invalid addresses.

South Precinct Year-to-Year Weekly Chart

METROPOLITAN POLICE DEPARTMENT
of Nashville and Davidson County

	Homicide	Forcible Rape	Commercial Robbery	Street Robbery	Total Robbery	Aggravated Assault	Commercial Burglary	Residential Burglary	Total Burglary	Larceny	Auto Theft	Violent Offenses	Property Offenses	Part I Offenses
ending 12/05/2015 Next Week	0	3	0	9	9	14	6	27	33	47	3	26	83	109
ending 11/28/2015 Current Week	0	3	2	4	6	17	1	16	17	48	1	26	66	92
ending 11/21/2015	0	1	1	9	10	21	4	13	17	59	10	32	86	118
ending 11/19/2016	1	2	3	8	11	14	1	10	11	51	9	28	71	99
% Change	-	100.0%	200.0%	-11.1%	10.0%	-33.3%	-75.0%	-23.1%	-35.3%	-13.6%	-10.0%	-12.5%	-17.4%	-16.1%
ending 11/14/2015	0	3	1	13	14	17	2	16	18	91	6	34	115	149
ending 11/12/2016	1	3	4	11	15	14	3	17	20	48	10	33	78	111
% Change	-	0.0%	300.0%	-15.4%	7.1%	-17.6%	50.0%	6.3%	11.1%	-47.3%	66.7%	-2.9%	-32.2%	-25.5%
ending 11/07/2015	0	2	1	8	9	10	3	24	27	83	4	21	114	135
ending 11/05/2016	1	1	0	14	14	15	7	13	20	82	9	31	111	142
% Change	-	-50.0%	-100.0%	75.0%	55.6%	50.0%	133.3%	-45.8%	-25.9%	-1.2%	125.0%	47.6%	-2.6%	5.2%

Part I Incidents - Year-to-Year Weekly Comparisons

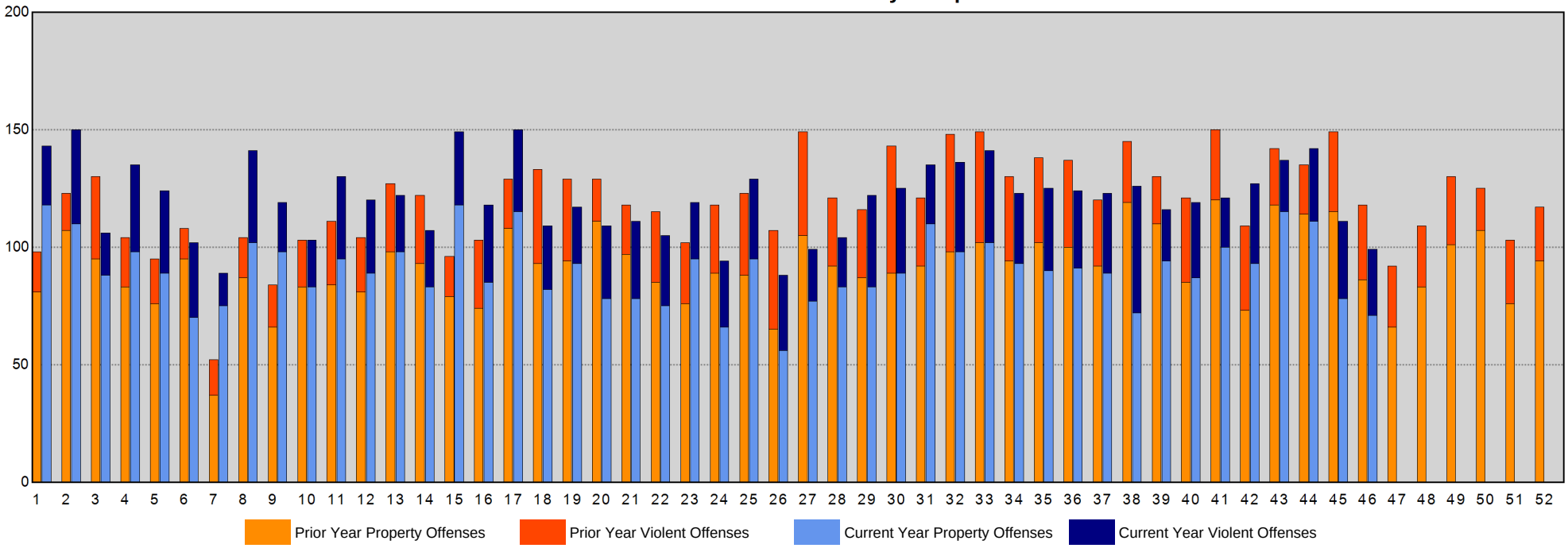

Sourced from MNPD ARMS on 11/22/2016 5:10:18 AM. The figures above were sourced from incident reports using Uniform Crime Reporting definitions and reporting guidelines, based on the date when the crime was reported. This report is intended to be a management and planning tool and does not reflect the official UCR counts for the department. Incidents where a location is unknown or unspecified are included in the countywide totals. 'Unknown' refers to records in which the address is listed as 'Unknown' on the incident report. 'Not Validated' refers to records that were entered in with an invalid addresses.

Central Precinct Year-to-Year Weekly Chart

METROPOLITAN POLICE DEPARTMENT
of Nashville and Davidson County

	Homicide	Forcible Rape	Commercial Robbery	Street Robbery	Total Robbery	Aggravated Assault	Commercial Burglary	Residential Burglary	Total Burglary	Larceny	Auto Theft	Violent Offenses	Property Offenses	Part I Offenses
ending 12/05/2015 Next Week	0	2	0	1	1	1	0	0	0	8	1	4	9	13
ending 11/28/2015 Current Week	0	3	0	2	2	4	0	0	0	16	2	9	18	27
ending 11/21/2015	0	1	0	0	0	0	1	0	1	20	1	1	22	23
ending 11/19/2016	0	0	0	2	2	2	1	1	2	33	3	4	38	42
% Change	-	-100.0%	-	-	-	-	0.0%	-	100.0%	65.0%	200.0%	300.0%	72.7%	82.6%
ending 11/14/2015	0	1	0	4	4	3	0	0	0	28	1	8	29	37
ending 11/12/2016	0	1	0	6	6	5	1	1	2	25	0	12	27	39
% Change	-	0.0%	-	50.0%	50.0%	66.7%	-	-	-	-10.7%	-100.0%	50.0%	-6.9%	5.4%
ending 11/07/2015	0	2	0	2	2	9	2	1	3	21	0	13	24	37
ending 11/05/2016	0	2	0	6	6	7	0	1	1	30	2	15	33	48
% Change	-	0.0%	-	200.0%	200.0%	-22.2%	-100.0%	0.0%	-66.7%	42.9%	-	15.4%	37.5%	29.7%

Part I Incidents - Year-to-Year Weekly Comparisons

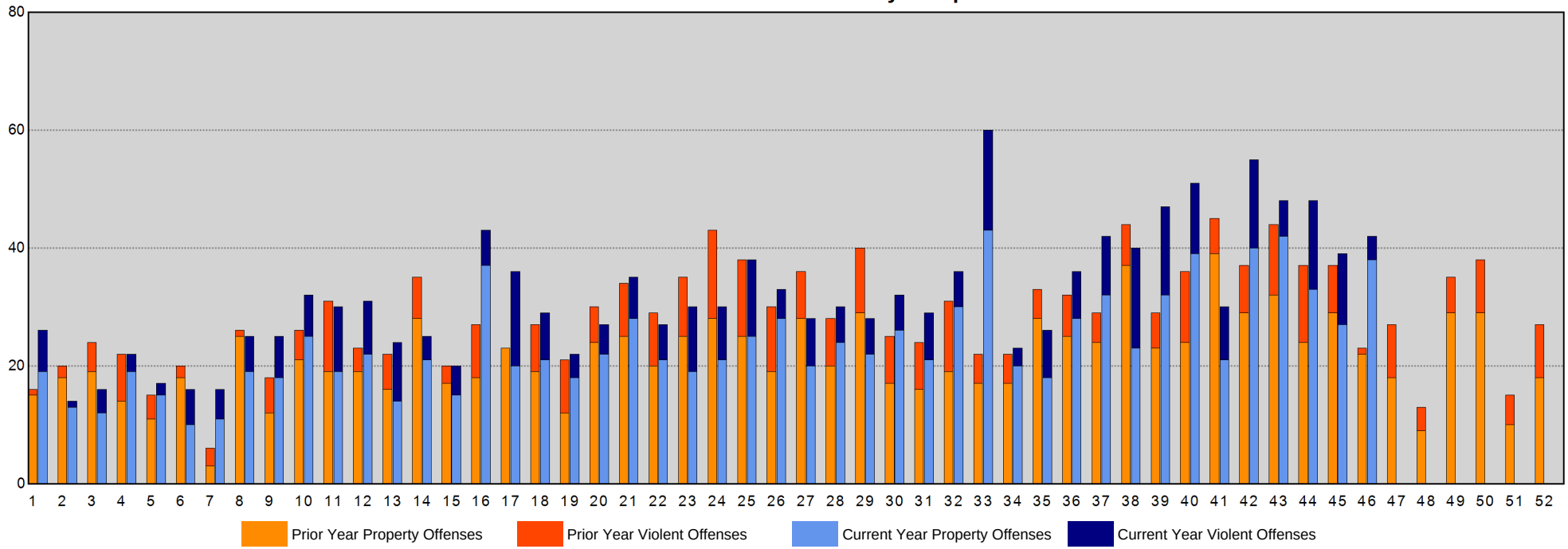

Sourced from MNPD ARMS on 11/22/2016 5:10:19 AM. The figures above were sourced from incident reports using Uniform Crime Reporting definitions and reporting guidelines, based on the date when the crime was reported. This report is intended to be a management and planning tool and does not reflect the official UCR counts for the department. Incidents where a location is unknown or unspecified are included in the countywide totals. 'Unknown' refers to records in which the address is listed as 'Unknown' on the incident report. 'Not Validated' refers to records that were entered in with an invalid addresses.

Hermitage Precinct Year-to-Year Weekly Chart

METROPOLITAN POLICE DEPARTMENT
of Nashville and Davidson County

	Homicide	Forcible Rape	Commercial Robbery	Street Robbery	Total Robbery	Aggravated Assault	Commercial Burglary	Residential Burglary	Total Burglary	Larceny	Auto Theft	Violent Offenses	Property Offenses	Part I Offenses
ending 12/05/2015 Next Week	0	1	0	6	6	6	2	16	18	76	8	13	102	115
ending 11/28/2015 Current Week	0	3	1	5	6	13	7	13	20	65	2	22	87	109
ending 11/21/2015	1	2	1	1	2	15	3	6	9	64	4	20	77	97
ending 11/19/2016	0	1	4	9	13	13	5	2	7	60	4	27	71	98
% Change	-100.0%	-50.0%	300.0%	800.0%	550.0%	-13.3%	66.7%	-66.7%	-22.2%	-6.3%	0.0%	35.0%	-7.8%	1.0%
ending 11/14/2015	0	1	2	8	10	12	2	11	13	90	4	23	107	130
ending 11/12/2016	1	2	1	9	10	10	3	6	9	72	8	23	89	112
% Change	-	100.0%	-50.0%	12.5%	0.0%	-16.7%	50.0%	-45.5%	-30.8%	-20.0%	100.0%	0.0%	-16.8%	-13.8%
ending 11/07/2015	1	1	0	4	4	19	6	11	17	80	7	25	104	129
ending 11/05/2016	1	2	0	4	4	14	5	18	23	69	5	21	97	118
% Change	0.0%	100.0%	-	0.0%	0.0%	-26.3%	-16.7%	63.6%	35.3%	-13.8%	-28.6%	-16.0%	-6.7%	-8.5%

Part I Incidents - Year-to-Year Weekly Comparisons

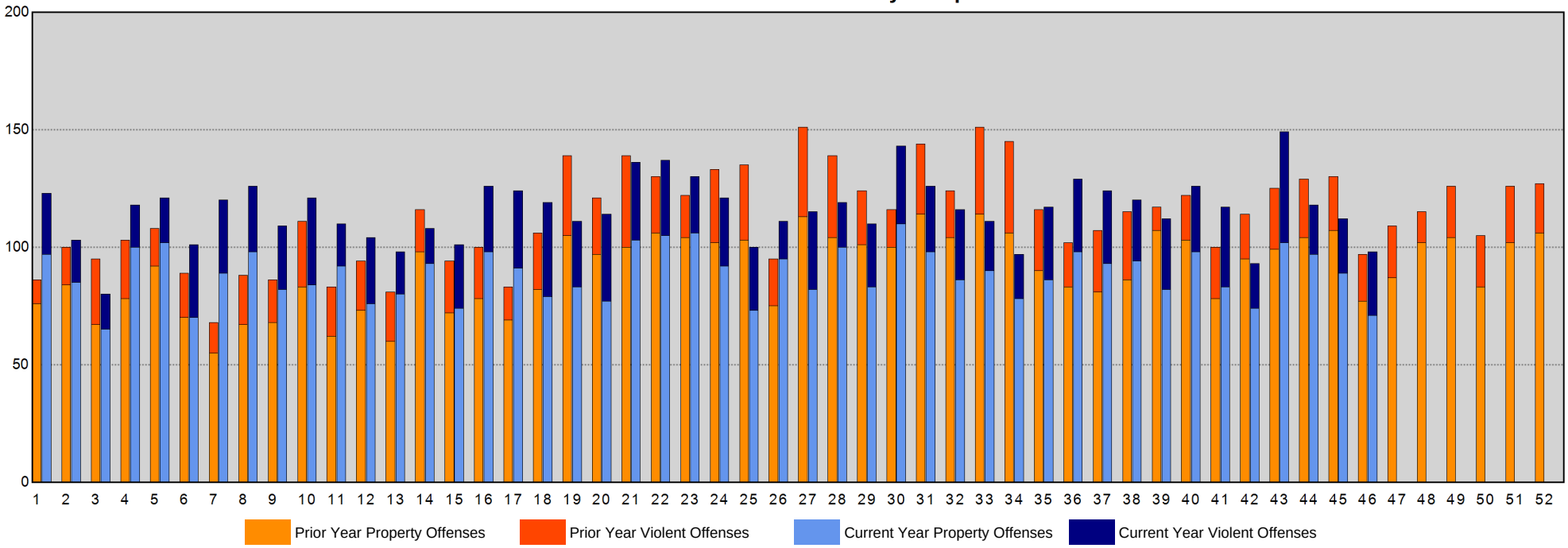

Sourced from MNPD ARMS on 11/22/2016 5:10:19 AM. The figures above were sourced from incident reports using Uniform Crime Reporting definitions and reporting guidelines, based on the date when the crime was reported. This report is intended to be a management and planning tool and does not reflect the official UCR counts for the department. Incidents where a location is unknown or unspecified are included in the countywide totals. 'Unknown' refers to records in which the address is listed as 'Unknown' on the incident report. 'Not Validated' refers to records that were entered in with an invalid addresses.

North Precinct Year-to-Year Weekly Chart

METROPOLITAN POLICE DEPARTMENT
of Nashville and Davidson County

	Homicide	Forcible Rape	Commercial Robbery	Street Robbery	Total Robbery	Aggravated Assault	Commercial Burglary	Residential Burglary	Total Burglary	Larceny	Auto Theft	Violent Offenses	Property Offenses	Part I Offenses
ending 12/05/2015 Next Week	1	0	2	3	5	18	2	11	13	36	6	24	55	79
ending 11/28/2015 Current Week	0	0	1	8	9	10	2	9	11	39	3	19	53	72
ending 11/21/2015	1	3	0	5	5	13	1	12	13	47	6	22	66	88
ending 11/19/2016	0	0	1	4	5	16	2	11	13	39	8	21	60	81
% Change	-100.0%	-100.0%	-	-20.0%	0.0%	23.1%	100.0%	-8.3%	0.0%	-17.0%	33.3%	-4.5%	-9.1%	-8.0%
ending 11/14/2015	1	2	0	5	5	16	2	13	15	36	2	24	53	77
ending 11/12/2016	0	1	0	4	4	7	1	6	7	38	6	12	51	63
% Change	-100.0%	-50.0%	-	-20.0%	-20.0%	-56.3%	-50.0%	-53.8%	-53.3%	5.6%	200.0%	-50.0%	-3.8%	-18.2%
ending 11/07/2015	0	1	0	6	6	22	5	20	25	34	2	29	61	90
ending 11/05/2016	0	0	0	7	7	19	2	8	10	36	6	26	52	78
% Change	-	-100.0%	-	16.7%	16.7%	-13.6%	-60.0%	-60.0%	-60.0%	5.9%	200.0%	-10.3%	-14.8%	-13.3%

Part I Incidents - Year-to-Year Weekly Comparisons

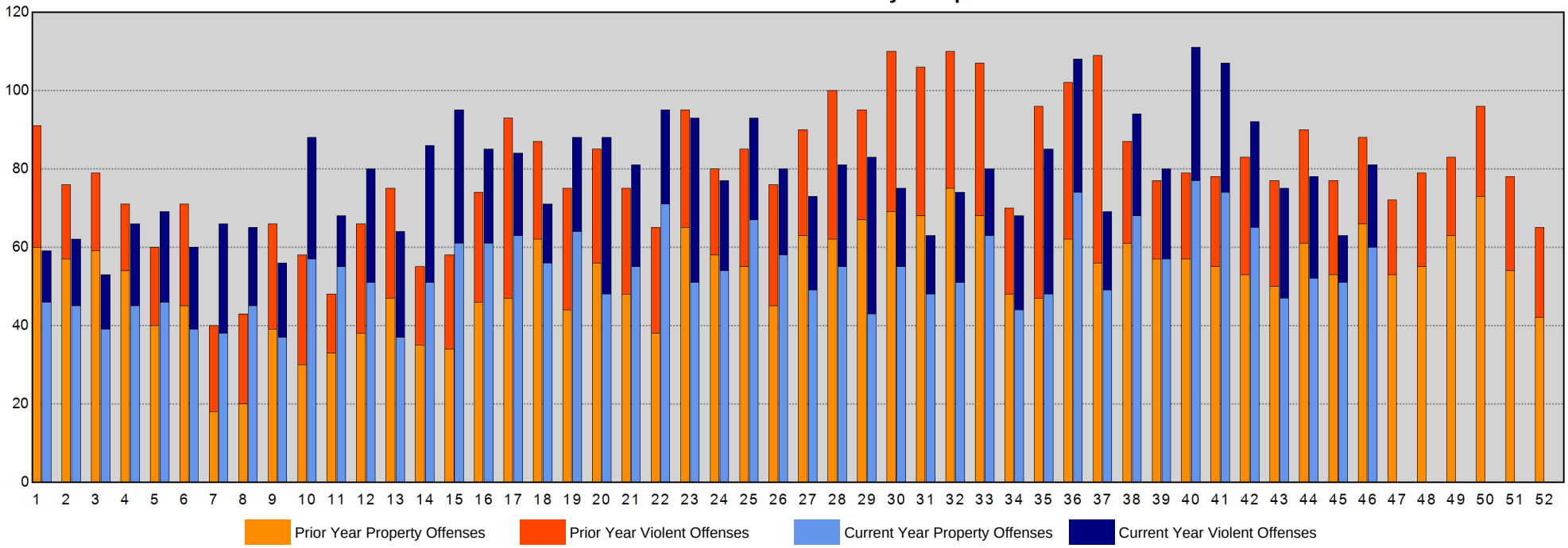

Sourced from MNPD ARMS on 11/22/2016 5:10:21 AM. The figures above were sourced from incident reports using Uniform Crime Reporting definitions and reporting guidelines, based on the date when the crime was reported. This report is intended to be a management and planning tool and does not reflect the official UCR counts for the department. Incidents where a location is unknown or unspecified are included in the countywide totals. 'Unknown' refers to records in which the address is listed as 'Unknown' on the incident report. 'Not Validated' refers to records that were entered in with an invalid addresses.

Madison Precinct Year-to-Year Weekly Chart

METROPOLITAN POLICE DEPARTMENT
of Nashville and Davidson County

	Homicide	Forcible Rape	Commercial Robbery	Street Robbery	Total Robbery	Aggravated Assault	Commercial Burglary	Residential Burglary	Total Burglary	Larceny	Auto Theft	Violent Offenses	Property Offenses	Part I Offenses
ending 12/05/2015 Next Week	0	0	2	2	4	12	1	11	12	35	3	16	50	66
ending 11/28/2015 Current Week	0	6	0	5	5	9	0	17	17	40	3	20	60	80
ending 11/21/2015	0	0	0	0	0	10	1	12	13	38	6	10	57	67
ending 11/19/2016	0	1	0	3	3	9	3	9	12	26	8	13	46	59
% Change	-	-	-	-	-	-10.0%	200.0%	-25.0%	-7.7%	-31.6%	33.3%	30.0%	-19.3%	-11.9%
ending 11/14/2015	0	5	0	3	3	11	0	5	5	26	1	19	32	51
ending 11/12/2016	0	1	2	6	8	7	2	9	11	47	11	16	69	85
% Change	-	-80.0%	-	100.0%	166.7%	-36.4%	-	80.0%	120.0%	80.8%	>1,000%	-15.8%	115.6%	66.7%
ending 11/07/2015	0	1	1	3	4	14	2	10	12	40	1	19	53	72
ending 11/05/2016	0	1	0	2	2	15	1	8	9	45	4	18	58	76
% Change	-	0.0%	-100.0%	-33.3%	-50.0%	7.1%	-50.0%	-20.0%	-25.0%	12.5%	300.0%	-5.3%	9.4%	5.6%

Part I Incidents - Year-to-Year Weekly Comparisons

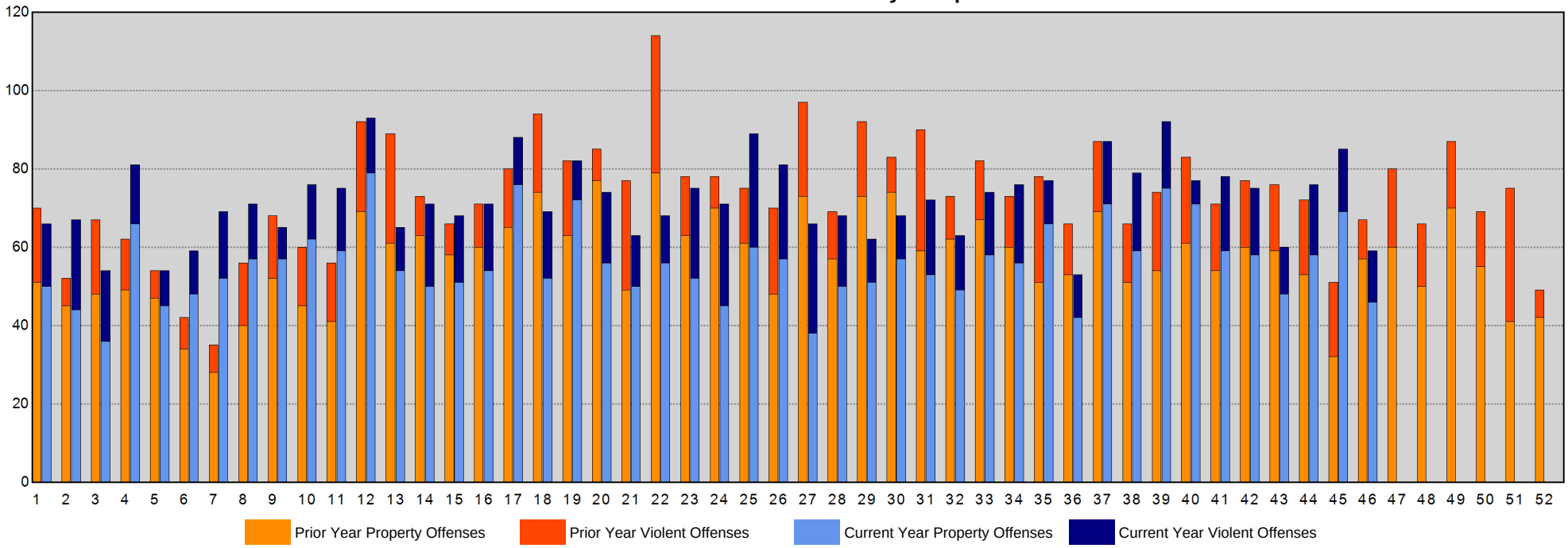

Sourced from MNPD ARMS on 11/22/2016 5:10:22 AM. The figures above were sourced from incident reports using Uniform Crime Reporting definitions and reporting guidelines, based on the date when the crime was reported. This report is intended to be a management and planning tool and does not reflect the official UCR counts for the department. Incidents where a location is unknown or unspecified are included in the countywide totals. 'Unknown' refers to records in which the address is listed as 'Unknown' on the incident report. 'Not Validated' refers to records that were entered in with an invalid addresses.

Midtown Hills Precinct Year-to-Year Weekly Chart

METROPOLITAN POLICE DEPARTMENT
of Nashville and Davidson County

	Homicide	Forcible Rape	Commercial Robbery	Street Robbery	Total Robbery	Aggravated Assault	Commercial Burglary	Residential Burglary	Total Burglary	Larceny	Auto Theft	Violent Offenses	Property Offenses	Part I Offenses
ending 12/05/2015 Next Week	0	2	0	2	2	10	4	19	23	34	9	14	66	80
ending 11/28/2015 Current Week	0	0	0	4	4	4	6	9	15	35	1	8	51	59
ending 11/21/2015	0	0	0	4	4	8	1	3	4	40	1	12	45	57
ending 11/19/2016	0	0	0	1	1	8	4	2	6	51	4	9	61	70
% Change	-	-	-	-75.0%	-75.0%	0.0%	300.0%	-33.3%	50.0%	27.5%	300.0%	-25.0%	35.6%	22.8%
ending 11/14/2015	0	4	0	3	3	6	0	11	11	49	3	13	63	76
ending 11/12/2016	0	1	1	2	3	8	6	6	12	52	4	12	68	80
% Change	-	-75.0%	-	-33.3%	0.0%	33.3%	-	-45.5%	9.1%	6.1%	33.3%	-7.7%	7.9%	5.3%
ending 11/07/2015	0	2	1	3	4	9	3	10	13	42	4	15	59	74
ending 11/05/2016	0	2	1	3	4	6	9	6	15	40	4	12	59	71
% Change	-	0.0%	0.0%	0.0%	0.0%	-33.3%	200.0%	-40.0%	15.4%	-4.8%	0.0%	-20.0%	0.0%	-4.1%

Part I Incidents - Year-to-Year Weekly Comparisons

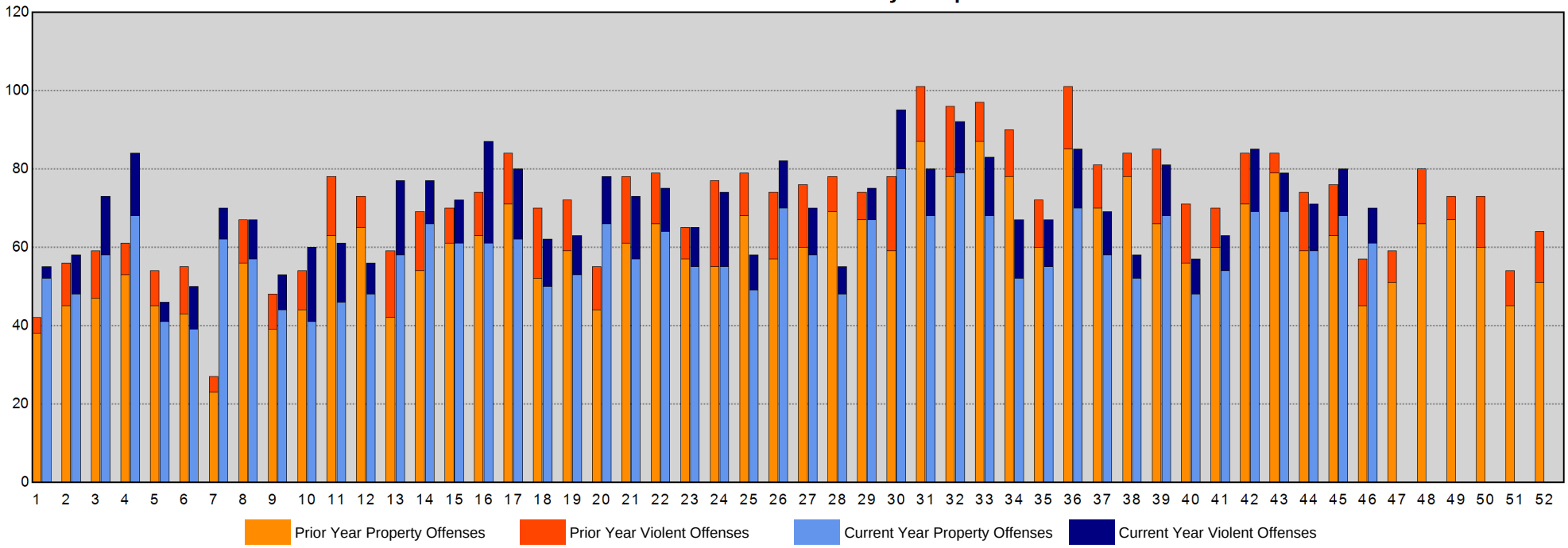

Sourced from MNPD ARMS on 11/22/2016 5:10:23 AM. The figures above were sourced from incident reports using Uniform Crime Reporting definitions and reporting guidelines, based on the date when the crime was reported. This report is intended to be a management and planning tool and does not reflect the official UCR counts for the department. Incidents where a location is unknown or unspecified are included in the countywide totals. 'Unknown' refers to records in which the address is listed as 'Unknown' on the incident report. 'Not Validated' refers to records that were entered in with an invalid addresses.

Arrests Section

CompStat Weekly Analysis is provided by the Metropolitan Nashville Police Department Crime Analysis Section. This document does not necessarily reflect official UCR counts. It is intended to be a management tool and is for law enforcement use only.

"The only man who never makes a mistake is the man who never does anything."
- Theodore Roosevelt

Begin Date: 11/13/2016
End Date: 11/19/2016
Week: 46

Physical and Citation Arrests - Adult

Aggregated by component of arresting officer.

METROPOLITAN POLICE DEPARTMENT

of Nashville and Davidson County

			Prior Week	Last Week	Change*	Prior 4Wks	Last 4Wks	Change*	Prior YTD	YTD	Change*	Prior 52Wks	Last 52Wks	Change*
West Precinct	Patrol A	Felony	2	1	-50.0%	7	7	0.0%	60	59	-1.7%	72	63	-12.5%
		Misdemeanor	1	5	400.0%	10	10	0.0%	138	164	18.8%	152	176	15.8%
		Citation	4	4	0.0%	25	19	-24.0%	418	358	-14.4%	455	397	-12.7%
		Subtotal	7	10	42.9%	42	36	-14.3%	616	581	-5.7%	679	636	-6.3%
	Patrol B	Felony	1	0	-100.0%	11	9	-18.2%	128	88	-31.3%	137	103	-24.8%
		Misdemeanor	3	3	0.0%	12	15	25.0%	368	240	-34.8%	404	301	-25.5%
		Citation	9	7	-22.2%	35	24	-31.4%	454	389	-14.3%	509	443	-13.0%
		Subtotal	13	10	-23.1%	58	48	-17.2%	950	717	-24.5%	1,050	847	-19.3%
	Patrol C	Felony	1	3	200.0%	5	6	20.0%	97	73	-24.7%	111	87	-21.6%
		Misdemeanor	4	4	0.0%	18	16	-11.1%	316	254	-19.6%	352	283	-19.6%
		Citation	3	4	33.3%	19	11	-42.1%	367	270	-26.4%	402	302	-24.9%
		Subtotal	8	11	37.5%	42	33	-21.4%	780	597	-23.5%	865	672	-22.3%
	Flex A	Felony	2	1	-50.0%	3	5	66.7%	46	45	-2.2%	49	57	16.3%
		Misdemeanor	0	3	-	2	4	100.0%	127	80	-37.0%	132	82	-37.9%
		Citation	9	5	-44.4%	23	29	26.1%	293	298	1.7%	305	319	4.6%
		Subtotal	11	9	-18.2%	28	38	35.7%	466	423	-9.2%	486	458	-5.8%
	Flex B	Felony	1	3	200.0%	5	11	120.0%	120	94	-21.7%	130	108	-16.9%
		Misdemeanor	2	2	0.0%	10	8	-20.0%	178	118	-33.7%	198	129	-34.8%
		Citation	0	8	-	15	20	33.3%	507	222	-56.2%	546	277	-49.3%
		Subtotal	3	13	333.3%	30	39	30.0%	805	434	-46.1%	874	514	-41.2%
	Flex C	Felony	1	0	-100.0%	2	5	150.0%	49	68	38.8%	55	75	36.4%
		Misdemeanor	3	0	-100.0%	9	7	-22.2%	109	59	-45.9%	117	66	-43.6%
		Citation	8	3	-62.5%	16	20	25.0%	467	334	-28.5%	507	364	-28.2%
		Subtotal	12	3	-75.0%	27	32	18.5%	625	461	-26.2%	679	505	-25.6%
	CSU	Felony	0	3	-	5	8	60.0%	23	62	169.6%	36	62	72.2%
		Misdemeanor	1	2	100.0%	3	4	33.3%	6	48	700.0%	10	48	380.0%
		Citation	5	2	-60.0%	26	26	0.0%	555	415	-25.2%	594	454	-23.6%
		Subtotal	6	7	16.7%	34	38	11.8%	584	525	-10.1%	640	564	-11.9%
	Other	Felony	0	0	-	0	0	-	0	1	-	0	2	-
		Misdemeanor	0	0	-	0	0	-	2	1	-50.0%	2	1	-50.0%
		Citation	0	0	-	0	0	-	6	6	0.0%	6	6	0.0%
		Subtotal	0	0	-	0	0	-	8	8	0.0%	8	9	12.5%
Totals		Felony	8	11	37.5%	38	51	34.2%	523	490	-6.3%	590	557	-5.6%
		Misdemeanor	14	19	35.7%	64	64	0.0%	1,244	964	-22.5%	1,367	1,086	-20.6%
		Citation	38	33	-13.2%	159	149	-6.3%	3,067	2,292	-25.3%	3,324	2,562	-22.9%
Precinct Total			60	63	5.0%	261	264	1.1%	4,834	3,746	-22.5%	5,281	4,205	-20.4%

Physical and Citation Arrests - Adult

Aggregated by component of arresting officer.

METROPOLITAN POLICE DEPARTMENT

of Nashville and Davidson County

			Prior Week	Last Week	Change*	Prior 4Wks	Last 4Wks	Change*	Prior YTD	YTD	Change*	Prior 52Wks	Last 52Wks	Change*
East Precinct	Patrol A	Felony	4	7	75.0%	13	22	69.2%	184	170	-7.6%	200	192	-4.0%
		Misdemeanor	5	6	20.0%	19	21	10.5%	505	386	-23.6%	576	446	-22.6%
		Citation	8	7	-12.5%	40	49	22.5%	764	757	-0.9%	839	857	2.1%
		Subtotal	17	20	17.6%	72	92	27.8%	1,453	1,313	-9.6%	1,615	1,495	-7.4%
	Patrol B	Felony	8	7	-12.5%	19	27	42.1%	213	247	16.0%	232	269	15.9%
		Misdemeanor	8	14	75.0%	40	38	-5.0%	782	523	-33.1%	870	600	-31.0%
		Citation	8	13	62.5%	39	42	7.7%	659	464	-29.6%	747	530	-29.0%
		Subtotal	24	34	41.7%	98	107	9.2%	1,654	1,234	-25.4%	1,849	1,399	-24.3%
	Patrol C	Felony	4	10	150.0%	19	22	15.8%	220	263	19.5%	248	281	13.3%
		Misdemeanor	18	14	-22.2%	61	67	9.8%	932	805	-13.6%	1,026	874	-14.8%
		Citation	28	27	-3.6%	92	106	15.2%	704	1,178	67.3%	796	1,240	55.8%
		Subtotal	50	51	2.0%	172	195	13.4%	1,856	2,246	21.0%	2,070	2,395	15.7%
	Flex A	Felony	1	1	0.0%	12	8	-33.3%	175	101	-42.3%	190	116	-38.9%
		Misdemeanor	1	2	100.0%	9	16	77.8%	261	205	-21.5%	280	227	-18.9%
		Citation	2	5	150.0%	18	40	122.2%	763	454	-40.5%	831	525	-36.8%
		Subtotal	4	8	100.0%	39	64	64.1%	1,199	760	-36.6%	1,301	868	-33.3%
	Flex B	Felony	0	2	-	9	5	-44.4%	150	97	-35.3%	160	115	-28.1%
		Misdemeanor	1	5	400.0%	6	11	83.3%	281	137	-51.2%	303	158	-47.9%
		Citation	3	4	33.3%	21	15	-28.6%	612	300	-51.0%	667	351	-47.4%
		Subtotal	4	11	175.0%	36	31	-13.9%	1,043	534	-48.8%	1,130	624	-44.8%
	Flex C	Felony	2	1	-50.0%	6	3	-50.0%	139	62	-55.4%	151	69	-54.3%
		Misdemeanor	0	2	-	11	9	-18.2%	174	115	-33.9%	190	126	-33.7%
		Citation	8	14	75.0%	37	38	2.7%	546	321	-41.2%	594	365	-38.6%
		Subtotal	10	17	70.0%	54	50	-7.4%	859	498	-42.0%	935	560	-40.1%
	CSU	Felony	3	3	0.0%	15	14	-6.7%	158	156	-1.3%	170	170	0.0%
		Misdemeanor	0	1	-	5	4	-20.0%	98	90	-8.2%	106	92	-13.2%
		Citation	8	0	-100.0%	43	25	-41.9%	430	384	-10.7%	456	415	-9.0%
		Subtotal	11	4	-63.6%	63	43	-31.7%	686	630	-8.2%	732	677	-7.5%
	Other	Felony	0	0	-	0	0	-	5	3	-40.0%	5	3	-40.0%
		Misdemeanor	0	0	-	1	0	-100.0%	14	7	-50.0%	14	9	-35.7%
		Citation	0	0	-	1	0	-100.0%	15	21	40.0%	16	22	37.5%
		Subtotal	0	0	-	2	0	-100.0%	34	31	-8.8%	35	34	-2.9%
Totals		Felony	22	31	40.9%	93	101	8.6%	1,244	1,099	-11.7%	1,356	1,215	-10.4%
		Misdemeanor	33	44	33.3%	152	166	9.2%	3,047	2,268	-25.6%	3,365	2,532	-24.8%
		Citation	65	70	7.7%	291	315	8.2%	4,493	3,879	-13.7%	4,946	4,305	-13.0%
Precinct Total			120	145	20.8%	536	582	8.6%	8,784	7,246	-17.5%	9,667	8,052	-16.7%

Physical and Citation Arrests - Adult

Aggregated by component of arresting officer.

METROPOLITAN POLICE DEPARTMENT

of Nashville and Davidson County

			Prior Week	Last Week	Change*	Prior 4Wks	Last 4Wks	Change*	Prior YTD	YTD	Change*	Prior 52Wks	Last 52Wks	Change*
South Precinct	Patrol A	Felony	6	4	-33.3%	13	14	7.7%	150	175	16.7%	178	189	6.2%
		Misdemeanor	7	12	71.4%	35	38	8.6%	452	420	-7.1%	498	470	-5.6%
		Citation	20	18	-10.0%	91	69	-24.2%	1,131	965	-14.7%	1,254	1,098	-12.4%
		Subtotal	33	34	3.0%	139	121	-12.9%	1,733	1,560	-10.0%	1,930	1,757	-9.0%
	Patrol B	Felony	5	10	100.0%	13	25	92.3%	279	253	-9.3%	303	283	-6.6%
		Misdemeanor	19	11	-42.1%	41	55	34.1%	636	795	25.0%	716	862	20.4%
		Citation	10	20	100.0%	84	61	-27.4%	1,218	1,256	3.1%	1,329	1,361	2.4%
		Subtotal	34	41	20.6%	138	141	2.2%	2,133	2,304	8.0%	2,348	2,506	6.7%
	Patrol C	Felony	5	3	-40.0%	13	17	30.8%	173	218	26.0%	191	236	23.6%
		Misdemeanor	13	18	38.5%	64	58	-9.4%	654	777	18.8%	720	846	17.5%
		Citation	5	10	100.0%	46	28	-39.1%	323	563	74.3%	392	605	54.3%
		Subtotal	23	31	34.8%	123	103	-16.3%	1,150	1,558	35.5%	1,303	1,687	29.5%
	Flex A	Felony	0	0	-	0	0	-	22	14	-36.4%	23	15	-34.8%
		Misdemeanor	1	1	0.0%	3	4	33.3%	24	22	-8.3%	26	26	0.0%
		Citation	1	1	0.0%	0	3	-	37	49	32.4%	40	53	32.5%
		Subtotal	2	2	0.0%	3	7	133.3%	83	85	2.4%	89	94	5.6%
	Flex B	Felony	3	4	33.3%	5	8	60.0%	91	67	-26.4%	99	79	-20.2%
		Misdemeanor	0	4	-	17	6	-64.7%	118	119	0.8%	134	132	-1.5%
		Citation	6	7	16.7%	28	23	-17.9%	552	495	-10.3%	592	590	-0.3%
		Subtotal	9	15	66.7%	50	37	-26.0%	761	681	-10.5%	825	801	-2.9%
	Flex C	Felony	0	0	-	3	5	66.7%	38	58	52.6%	43	65	51.2%
		Misdemeanor	2	1	-50.0%	11	7	-36.4%	89	95	6.7%	92	105	14.1%
		Citation	4	5	25.0%	29	25	-13.8%	290	356	22.8%	318	409	28.6%
		Subtotal	6	6	0.0%	43	37	-14.0%	417	509	22.1%	453	579	27.8%
	CSU	Felony	0	1	-	2	4	100.0%	27	42	55.6%	28	50	78.6%
		Misdemeanor	0	0	-	2	0	-100.0%	8	21	162.5%	8	27	237.5%
		Citation	5	0	-100.0%	26	24	-7.7%	231	435	88.3%	249	475	90.8%
		Subtotal	5	1	-80.0%	30	28	-6.7%	266	498	87.2%	285	552	93.7%
	Other	Felony	0	0	-	0	0	-	5	3	-40.0%	5	3	-40.0%
		Misdemeanor	0	0	-	0	0	-	26	11	-57.7%	27	11	-59.3%
		Citation	0	1	-	1	3	200.0%	50	61	22.0%	56	69	23.2%
		Subtotal	0	1	-	1	3	200.0%	81	75	-7.4%	88	83	-5.7%
Totals		Felony	19	22	15.8%	49	73	49.0%	785	830	5.7%	870	920	5.7%
		Misdemeanor	42	47	11.9%	173	168	-2.9%	2,007	2,260	12.6%	2,221	2,479	11.6%
		Citation	51	62	21.6%	305	236	-22.6%	3,832	4,180	9.1%	4,230	4,660	10.2%
Precinct Total			112	131	17.0%	527	477	-9.5%	6,624	7,270	9.8%	7,321	8,059	10.1%

Physical and Citation Arrests - Adult

Aggregated by component of arresting officer.

METROPOLITAN POLICE DEPARTMENT
of Nashville and Davidson County

			Prior Week	Last Week	Change*	Prior 4Wks	Last 4Wks	Change*	Prior YTD	YTD	Change*	Prior 52Wks	Last 52Wks	Change*
Central Precinct	**Patrol A**	Felony	4	7	75.0%	10	23	130.0%	67	115	71.6%	78	126	61.5%
		Misdemeanor	22	20	-9.1%	42	81	92.9%	627	654	4.3%	680	712	4.7%
		Citation	16	8	-50.0%	55	48	-12.7%	631	751	19.0%	687	807	17.5%
		Subtotal	42	35	-16.7%	107	152	42.1%	1,325	1,520	14.7%	1,445	1,645	13.8%
	Patrol B	Felony	6	4	-33.3%	10	16	60.0%	109	87	-20.2%	120	96	-20.0%
		Misdemeanor	13	5	-61.5%	49	38	-22.4%	705	583	-17.3%	773	662	-14.4%
		Citation	4	5	25.0%	46	17	-63.0%	872	462	-47.0%	954	495	-48.1%
		Subtotal	23	14	-39.1%	105	71	-32.4%	1,686	1,132	-32.9%	1,847	1,253	-32.2%
	Patrol C	Felony	1	1	0.0%	6	10	66.7%	154	112	-27.3%	180	128	-28.9%
		Misdemeanor	9	11	22.2%	43	51	18.6%	845	740	-12.4%	954	816	-14.5%
		Citation	4	7	75.0%	28	24	-14.3%	416	363	-12.7%	466	396	-15.0%
		Subtotal	14	19	35.7%	77	85	10.4%	1,415	1,215	-14.1%	1,600	1,340	-16.3%
	Flex A	Felony	0	0	-	4	4	0.0%	55	38	-30.9%	57	40	-29.8%
		Misdemeanor	8	4	-50.0%	43	39	-9.3%	204	294	44.1%	229	318	38.9%
		Citation	24	20	-16.7%	38	97	155.3%	488	504	3.3%	512	561	9.6%
		Subtotal	32	24	-25.0%	85	140	64.7%	747	836	11.9%	798	919	15.2%
	Flex B	Felony	2	4	100.0%	8	8	0.0%	121	98	-19.0%	138	110	-20.3%
		Misdemeanor	12	4	-66.7%	49	41	-16.3%	859	717	-16.5%	912	784	-14.0%
		Citation	4	2	-50.0%	13	11	-15.4%	683	459	-32.8%	743	516	-30.6%
		Subtotal	18	10	-44.4%	70	60	-14.3%	1,663	1,274	-23.4%	1,793	1,410	-21.4%
	Flex C	Felony	0	2	-	11	2	-81.8%	89	65	-27.0%	96	71	-26.0%
		Misdemeanor	3	6	100.0%	16	23	43.8%	603	400	-33.7%	653	453	-30.6%
		Citation	5	8	60.0%	36	32	-11.1%	827	566	-31.6%	890	642	-27.9%
		Subtotal	8	16	100.0%	63	57	-9.5%	1,519	1,031	-32.1%	1,639	1,166	-28.9%
	CSU	Felony	0	3	-	5	4	-20.0%	33	30	-9.1%	35	36	2.9%
		Misdemeanor	1	1	0.0%	6	6	0.0%	63	76	20.6%	75	81	8.0%
		Citation	1	0	-100.0%	40	26	-35.0%	320	482	50.6%	353	507	43.6%
		Subtotal	2	4	100.0%	51	36	-29.4%	416	588	41.3%	463	624	34.8%
		Citation	0	0	-	2	0	-100.0%	9	20	122.2%	9	20	122.2%
		Subtotal	0	0	-	2	0	-100.0%	9	20	122.2%	9	20	122.2%
Totals		Felony	13	21	61.5%	54	67	24.1%	628	545	-13.2%	704	607	-13.8%
		Misdemeanor	68	51	-25.0%	248	279	12.5%	3,906	3,464	-11.3%	4,276	3,826	-10.5%
		Citation	58	50	-13.8%	258	255	-1.2%	4,246	3,607	-15.0%	4,614	3,944	-14.5%
Precinct Total			139	122	-12.2%	560	601	7.3%	8,780	7,616	-13.3%	9,594	8,377	-12.7%

Physical and Citation Arrests - Adult

Aggregated by component of arresting officer.

METROPOLITAN POLICE DEPARTMENT
of Nashville and Davidson County

			Prior Week	Last Week	Change*	Prior 4Wks	Last 4Wks	Change*	Prior YTD	YTD	Change*	Prior 52Wks	Last 52Wks	Change*
Hermitage Precinct	**Patrol A**	Felony	3	4	33.3%	14	12	-14.3%	158	153	-3.2%	185	170	-8.1%
		Misdemeanor	8	7	-12.5%	36	35	-2.8%	402	396	-1.5%	450	450	0.0%
		Citation	15	7	-53.3%	41	50	22.0%	739	654	-11.5%	813	738	-9.2%
		Subtotal	26	18	-30.8%	91	97	6.6%	1,299	1,203	-7.4%	1,448	1,358	-6.2%
	Patrol B	Felony	4	6	50.0%	27	25	-7.4%	230	286	24.3%	262	316	20.6%
		Misdemeanor	17	15	-11.8%	67	72	7.5%	690	847	22.8%	761	913	20.0%
		Citation	8	11	37.5%	67	45	-32.8%	1,042	1,024	-1.7%	1,179	1,122	-4.8%
		Subtotal	29	32	10.3%	161	142	-11.8%	1,962	2,157	9.9%	2,202	2,351	6.8%
	Patrol C	Felony	6	4	-33.3%	18	23	27.8%	228	263	15.4%	250	289	15.6%
		Misdemeanor	11	13	18.2%	53	50	-5.7%	647	691	6.8%	726	762	5.0%
		Citation	11	9	-18.2%	48	36	-25.0%	743	645	-13.2%	850	707	-16.8%
		Subtotal	28	26	-7.1%	119	109	-8.4%	1,618	1,599	-1.2%	1,826	1,758	-3.7%
	Flex A	Felony	1	3	200.0%	9	5	-44.4%	75	82	9.3%	84	87	3.6%
		Misdemeanor	1	2	100.0%	7	5	-28.6%	113	95	-15.9%	129	102	-20.9%
		Citation	16	19	18.8%	37	51	37.8%	888	804	-9.5%	969	869	-10.3%
		Subtotal	18	24	33.3%	53	61	15.1%	1,076	981	-8.8%	1,182	1,058	-10.5%
	Flex B	Felony	4	3	-25.0%	22	11	-50.0%	190	209	10.0%	202	227	12.4%
		Misdemeanor	6	12	100.0%	30	34	13.3%	295	365	23.7%	321	393	22.4%
		Citation	4	4	0.0%	38	19	-50.0%	705	605	-14.2%	793	667	-15.9%
		Subtotal	14	19	35.7%	90	64	-28.9%	1,190	1,179	-0.9%	1,316	1,287	-2.2%
	Flex C	Felony	0	0	-	3	3	0.0%	84	45	-46.4%	100	52	-48.0%
		Misdemeanor	3	2	-33.3%	2	11	450.0%	131	106	-19.1%	153	115	-24.8%
		Citation	2	0	-100.0%	39	30	-23.1%	650	670	3.1%	715	714	-0.1%
		Subtotal	5	2	-60.0%	44	44	0.0%	865	821	-5.1%	968	881	-9.0%
	CSU	Felony	3	0	-100.0%	6	3	-50.0%	99	78	-21.2%	106	89	-16.0%
		Misdemeanor	0	0	-	0	0	-	18	4	-77.8%	23	5	-78.3%
		Citation	0	0	-	40	22	-45.0%	361	383	6.1%	400	428	7.0%
		Subtotal	3	0	-100.0%	46	25	-45.7%	478	465	-2.7%	529	522	-1.3%
	Other	Felony	0	0	-	1	0	-100.0%	5	3	-40.0%	5	4	-20.0%
		Misdemeanor	0	0	-	0	0	-	11	6	-45.5%	13	6	-53.8%
		Citation	0	0	-	1	0	-100.0%	43	52	20.9%	44	58	31.8%
		Subtotal	0	0	-	2	0	-100.0%	59	61	3.4%	62	68	9.7%
Totals		Felony	21	20	-4.8%	100	82	-18.0%	1,069	1,119	4.7%	1,194	1,234	3.4%
		Misdemeanor	46	51	10.9%	195	207	6.2%	2,307	2,510	8.8%	2,576	2,746	6.6%
		Citation	56	50	-10.7%	311	253	-18.6%	5,171	4,837	-6.5%	5,763	5,303	-8.0%
Precinct Total			123	121	-1.6%	606	542	-10.6%	8,547	8,466	-0.9%	9,533	9,283	-2.6%

Physical and Citation Arrests - Adult

Aggregated by component of arresting officer.

METROPOLITAN POLICE DEPARTMENT

of Nashville and Davidson County

			Prior Week	Last Week	Change*	Prior 4Wks	Last 4Wks	Change*	Prior YTD	YTD	Change*	Prior 52Wks	Last 52Wks	Change*
North Precinct	Patrol A	Felony	4	4	0.0%	16	15	-6.3%	186	203	9.1%	212	215	1.4%
		Misdemeanor	11	12	9.1%	29	38	31.0%	468	450	-3.8%	519	500	-3.7%
		Citation	12	10	-16.7%	49	43	-12.2%	388	611	57.5%	456	650	42.5%
		Subtotal	27	26	-3.7%	94	96	2.1%	1,042	1,264	21.3%	1,187	1,365	15.0%
	Patrol B	Felony	5	9	80.0%	15	28	86.7%	174	216	24.1%	198	242	22.2%
		Misdemeanor	15	17	13.3%	47	69	46.8%	462	683	47.8%	531	745	40.3%
		Citation	6	16	166.7%	56	43	-23.2%	502	681	35.7%	582	729	25.3%
		Subtotal	26	42	61.5%	118	140	18.6%	1,138	1,580	38.8%	1,311	1,716	30.9%
	Patrol C	Felony	4	5	25.0%	12	19	58.3%	182	213	17.0%	196	231	17.9%
		Misdemeanor	6	8	33.3%	42	34	-19.0%	451	493	9.3%	505	554	9.7%
		Citation	5	5	0.0%	13	13	0.0%	285	327	14.7%	337	371	10.1%
		Subtotal	15	18	20.0%	67	66	-1.5%	918	1,033	12.5%	1,038	1,156	11.4%
	Flex A	Felony	2	2	0.0%	4	9	125.0%	77	93	20.8%	84	105	25.0%
		Misdemeanor	4	5	25.0%	11	17	54.5%	138	142	2.9%	148	157	6.1%
		Citation	8	9	12.5%	60	45	-25.0%	469	530	13.0%	548	576	5.1%
		Subtotal	14	16	14.3%	75	71	-5.3%	684	765	11.8%	780	838	7.4%
	Flex B	Felony	5	5	0.0%	18	19	5.6%	84	213	153.6%	96	225	134.4%
		Misdemeanor	5	10	100.0%	25	26	4.0%	199	310	55.8%	214	332	55.1%
		Citation	6	20	233.3%	71	54	-23.9%	402	594	47.8%	451	647	43.5%
		Subtotal	16	35	118.8%	114	99	-13.2%	685	1,117	63.1%	761	1,204	58.2%
	Flex C	Felony	2	2	0.0%	10	11	10.0%	232	122	-47.4%	241	149	-38.2%
		Misdemeanor	3	7	133.3%	15	23	53.3%	213	212	-0.5%	229	235	2.6%
		Citation	10	13	30.0%	30	56	86.7%	498	423	-15.1%	528	468	-11.4%
		Subtotal	15	22	46.7%	55	90	63.6%	943	757	-19.7%	998	852	-14.6%
	CSU	Felony	1	5	400.0%	9	12	33.3%	110	80	-27.3%	123	91	-26.0%
		Misdemeanor	0	1	-	5	8	60.0%	59	67	13.6%	67	76	13.4%
		Citation	14	0	-100.0%	20	28	40.0%	325	356	9.5%	362	391	8.0%
		Subtotal	15	6	-60.0%	34	48	41.2%	494	503	1.8%	552	558	1.1%
	Other	Felony	0	0	-	0	0	-	3	5	66.7%	3	5	66.7%
		Misdemeanor	0	0	-	1	0	-100.0%	26	27	3.8%	26	31	19.2%
		Citation	1	0	-100.0%	3	1	-66.7%	54	30	-44.4%	58	34	-41.4%
		Subtotal	1	0	-100.0%	4	1	-75.0%	83	62	-25.3%	87	70	-19.5%
Totals		Felony	23	32	39.1%	84	113	34.5%	1,048	1,145	9.3%	1,153	1,263	9.5%
		Misdemeanor	44	60	36.4%	175	215	22.9%	2,016	2,384	18.3%	2,239	2,630	17.5%
		Citation	62	73	17.7%	302	283	-6.3%	2,923	3,552	21.5%	3,322	3,866	16.4%
Precinct Total			129	165	27.9%	561	611	8.9%	5,987	7,081	18.3%	6,714	7,759	15.6%

Physical and Citation Arrests - Adult

Aggregated by component of arresting officer.

METROPOLITAN POLICE DEPARTMENT

of Nashville and Davidson County

			Prior Week	Last Week	Change*	Prior 4Wks	Last 4Wks	Change*	Prior YTD	YTD	Change*	Prior 52Wks	Last 52Wks	Change*
Madison Precinct	Patrol A	Felony	2	1	-50.0%	8	8	0.0%	68	89	30.9%	77	99	28.6%
		Misdemeanor	6	5	-16.7%	21	22	4.8%	211	239	13.3%	239	259	8.4%
		Citation	6	9	50.0%	35	45	28.6%	406	415	2.2%	456	479	5.0%
		Subtotal	14	15	7.1%	64	75	17.2%	685	743	8.5%	772	837	8.4%
	Patrol B	Felony	8	3	-62.5%	21	19	-9.5%	162	183	13.0%	174	203	16.7%
		Misdemeanor	6	6	0.0%	44	29	-34.1%	458	445	-2.8%	512	508	-0.8%
		Citation	13	8	-38.5%	67	50	-25.4%	740	720	-2.7%	823	809	-1.7%
		Subtotal	27	17	-37.0%	132	98	-25.8%	1,360	1,348	-0.9%	1,509	1,520	0.7%
	Patrol C	Felony	3	3	0.0%	7	10	42.9%	270	145	-46.3%	290	168	-42.1%
		Misdemeanor	10	13	30.0%	43	42	-2.3%	795	626	-21.3%	883	707	-19.9%
		Citation	11	13	18.2%	36	44	22.2%	1,047	536	-48.8%	1,172	654	-44.2%
		Subtotal	24	29	20.8%	86	96	11.6%	2,112	1,307	-38.1%	2,345	1,529	-34.8%
	Flex A	Felony	0	0	-	7	2	-71.4%	58	46	-20.7%	60	51	-15.0%
		Misdemeanor	0	2	-	8	3	-62.5%	56	66	17.9%	61	72	18.0%
		Citation	1	2	100.0%	5	14	180.0%	188	83	-55.9%	193	88	-54.4%
		Subtotal	1	4	300.0%	20	19	-5.0%	302	195	-35.4%	314	211	-32.8%
	Flex B	Felony	2	0	-100.0%	9	2	-77.8%	124	99	-20.2%	136	110	-19.1%
		Misdemeanor	3	2	-33.3%	11	11	0.0%	219	173	-21.0%	236	184	-22.0%
		Citation	7	9	28.6%	34	33	-2.9%	560	525	-6.3%	615	570	-7.3%
		Subtotal	12	11	-8.3%	54	46	-14.8%	903	797	-11.7%	987	864	-12.5%
	Flex C	Felony	6	0	-100.0%	10	19	90.0%	61	119	95.1%	71	129	81.7%
		Misdemeanor	8	14	75.0%	30	60	100.0%	133	354	166.2%	149	361	142.3%
		Citation	23	26	13.0%	55	85	54.5%	732	842	15.0%	816	891	9.2%
		Subtotal	37	40	8.1%	95	164	72.6%	926	1,315	42.0%	1,036	1,381	33.3%
	CSU	Felony	0	4	-	3	7	133.3%	51	30	-41.2%	51	31	-39.2%
		Misdemeanor	0	2	-	2	2	0.0%	19	20	5.3%	19	20	5.3%
		Citation	0	0	-	45	7	-84.4%	329	293	-10.9%	364	317	-12.9%
		Subtotal	0	6	-	50	16	-68.0%	399	343	-14.0%	434	368	-15.2%
	Other	Felony	0	0	-	0	0	-	0	1	-	1	1	0.0%
		Misdemeanor	0	0	-	0	0	-	0	6	-	2	6	200.0%
		Citation	0	0	-	1	0	-100.0%	5	6	20.0%	11	7	-36.4%
		Subtotal	0	0	-	1	0	-100.0%	5	13	160.0%	14	14	0.0%
Totals		Felony	21	11	-47.6%	65	67	3.1%	794	712	-10.3%	860	792	-7.9%
		Misdemeanor	33	44	33.3%	159	169	6.3%	1,891	1,929	2.0%	2,101	2,117	0.8%
		Citation	61	67	9.8%	278	278	0.0%	4,007	3,420	-14.6%	4,450	3,815	-14.3%
Precinct Total			115	122	6.1%	502	514	2.4%	6,692	6,061	-9.4%	7,411	6,724	-9.3%

Physical and Citation Arrests - Adult

Aggregated by component of arresting officer.

METROPOLITAN POLICE DEPARTMENT
of Nashville and Davidson County

			Prior Week	Last Week	Change*	Prior 4Wks	Last 4Wks	Change*	Prior YTD	YTD	Change*	Prior 52Wks	Last 52Wks	Change*
Midtown Hills Precinct	**Patrol A**	Felony	1	2	100.0%	9	6	-33.3%	83	71	-14.5%	95	79	-16.8%
		Misdemeanor	5	5	0.0%	11	13	18.2%	249	186	-25.3%	279	226	-19.0%
		Citation	9	2	-77.8%	46	27	-41.3%	365	532	45.8%	417	611	46.5%
		Subtotal	15	9	-40.0%	66	46	-30.3%	697	789	13.2%	791	916	15.8%
	Patrol B	Felony	1	2	100.0%	10	7	-30.0%	103	97	-5.8%	118	105	-11.0%
		Misdemeanor	11	11	0.0%	41	43	4.9%	447	408	-8.7%	505	449	-11.1%
		Citation	6	7	16.7%	44	32	-27.3%	749	531	-29.1%	846	598	-29.3%
		Subtotal	18	20	11.1%	95	82	-13.7%	1,299	1,036	-20.2%	1,469	1,152	-21.6%
	Patrol C	Felony	4	3	-25.0%	8	16	100.0%	160	123	-23.1%	175	144	-17.7%
		Misdemeanor	10	7	-30.0%	33	40	21.2%	975	588	-39.7%	1,088	696	-36.0%
		Citation	10	15	50.0%	25	43	72.0%	1,005	602	-40.1%	1,129	683	-39.5%
		Subtotal	24	25	4.2%	66	99	50.0%	2,140	1,313	-38.6%	2,392	1,523	-36.3%
	Flex A	Felony	0	0	-	0	2	-	43	26	-39.5%	48	29	-39.6%
		Misdemeanor	0	0	-	2	2	0.0%	58	38	-34.5%	69	39	-43.5%
		Citation	4	0	-100.0%	13	11	-15.4%	285	192	-32.6%	314	212	-32.5%
		Subtotal	4	0	-100.0%	15	15	0.0%	386	256	-33.7%	431	280	-35.0%
	Flex B	Felony	5	1	-80.0%	12	8	-33.3%	69	94	36.2%	74	99	33.8%
		Misdemeanor	1	6	500.0%	16	13	-18.8%	158	171	8.2%	172	189	9.9%
		Citation	17	7	-58.8%	38	45	18.4%	950	649	-31.7%	1,024	701	-31.5%
		Subtotal	23	14	-39.1%	66	66	0.0%	1,177	914	-22.3%	1,270	989	-22.1%
	Flex C	Felony	1	4	300.0%	9	9	0.0%	72	102	41.7%	80	105	31.3%
		Misdemeanor	2	0	-100.0%	12	10	-16.7%	182	168	-7.7%	219	178	-18.7%
		Citation	15	10	-33.3%	55	62	12.7%	815	746	-8.5%	875	812	-7.2%
		Subtotal	18	14	-22.2%	76	81	6.6%	1,069	1,016	-5.0%	1,174	1,095	-6.7%
	CSU	Felony	1	1	0.0%	4	3	-25.0%	26	31	19.2%	29	35	20.7%
		Misdemeanor	0	0	-	2	2	0.0%	15	20	33.3%	17	21	23.5%
		Citation	5	1	-80.0%	23	24	4.3%	322	245	-23.9%	360	297	-17.5%
		Subtotal	6	2	-66.7%	29	29	0.0%	363	296	-18.5%	406	353	-13.1%
	Other	Felony	0	0	-	0	0	-	1	3	200.0%	1	3	200.0%
		Misdemeanor	0	0	-	1	0	-100.0%	2	5	150.0%	2	6	200.0%
		Citation	0	0	-	1	2	100.0%	11	11	0.0%	11	12	9.1%
		Subtotal	0	0	-	2	2	0.0%	14	19	35.7%	14	21	50.0%
Totals		Felony	13	13	0.0%	52	51	-1.9%	557	547	-1.8%	620	599	-3.4%
		Misdemeanor	29	29	0.0%	118	123	4.2%	2,086	1,584	-24.1%	2,351	1,804	-23.3%
		Citation	66	42	-36.4%	245	246	0.4%	4,502	3,508	-22.1%	4,976	3,926	-21.1%
Precinct Total			108	84	-22.2%	415	420	1.2%	7,145	5,639	-21.1%	7,947	6,329	-20.4%

Physical and Citation Arrests - Adult

Aggregated by component of arresting officer.

METROPOLITAN POLICE DEPARTMENT

of Nashville and Davidson County

		Prior Week	Last Week	Change*	Prior 4Wks	Last 4Wks	Change*	Prior YTD	YTD	Change*	Prior 52Wks	Last 52Wks	Change*
SID	Felony	5	6	20.0%	18	22	22.2%	219	221	0.9%	241	238	-1.2%
	Misdemeanor	3	1	-66.7%	8	8	0.0%	64	96	50.0%	67	98	46.3%
	Citation	1	3	200.0%	70	61	-12.9%	1,073	1,010	-5.9%	1,138	1,074	-5.6%
	Division Total	9	10	11.1%	96	91	-5.2%	1,356	1,327	-2.1%	1,446	1,410	-2.5%
SOD	Felony	1	0	-100.0%	4	4	0.0%	66	42	-36.4%	75	52	-30.7%
(Excludes SRT)	Misdemeanor	13	16	23.1%	44	58	31.8%	771	565	-26.7%	893	628	-29.7%
	Citation	12	13	8.3%	68	82	20.6%	1,068	1,110	3.9%	1,137	1,209	6.3%
	Division Total	26	29	11.5%	116	144	24.1%	1,905	1,717	-9.9%	2,105	1,889	-10.3%
SRT	Felony	3	1	-66.7%	5	8	60.0%	169	74	-56.2%	178	81	-54.5%
	Misdemeanor	0	0	-	1	1	0.0%	37	12	-67.6%	38	12	-68.4%
	Citation	0	0	-	0	0	-	12	0	-100.0%	12	0	-100.0%
	Division Total	3	1	-66.7%	6	9	50.0%	218	86	-60.6%	228	93	-59.2%
Warrants	Felony	40	41	2.5%	153	163	6.5%	1,917	1,956	2.0%	2,107	2,147	1.9%
	Misdemeanor	56	66	17.9%	217	244	12.4%	2,924	2,938	0.5%	3,195	3,207	0.4%
	Citation	3	0	-100.0%	5	6	20.0%	77	79	2.6%	85	92	8.2%
	Division Total	99	107	8.1%	375	413	10.1%	4,918	4,973	1.1%	5,387	5,446	1.1%
Other	Felony	0	4	-	0	5	-	139	65	-53.2%	153	75	-51.0%
Components	Misdemeanor	0	1	-	6	4	-33.3%	254	114	-55.1%	267	140	-47.6%
	Citation	3	5	66.7%	15	15	0.0%	455	455	0.0%	494	497	0.6%
	Division Total	3	10	233.3%	21	24	14.3%	848	634	-25.2%	914	712	-22.1%
All	Felony	189	213	12.7%	715	807	12.9%	9,158	8,845	-3.4%	10,101	9,780	-3.2%
	Misdemeanor	381	429	12.6%	1,560	1,706	9.4%	22,554	21,088	-6.5%	24,956	23,305	-6.6%
	Citation	476	468	-1.7%	2,307	2,179	-5.5%	34,926	31,929	-8.6%	38,491	35,253	-8.4%
Grand Total		1,046	1,110	6.1%	4,582	4,692	2.4%	66,638	61,862	-7.2%	73,548	68,338	-7.1%

Information summarized for CompStat week ending 11/19/2016.

* Change for % Served is the difference in percents. Sourced from MNPD ARMS on 11/22/2016 5:10:25 AM. This report is not a count of arrest charges. 1 arrest = 1 body. Adult arrests only.

Arrests categorized by order of seriousness as follows: If an arrest citation is not issued, and any of the charges are felony charges, count the arrest as a felony arrest; if an arrest citation is not issued, and none of the charges are felony charges, count the arrest as a misdemeanor arrest; count all remaining arrests as a citation arrest. Shift / Detail totals are calculated based upon officer assignment for the date when the arrest was made (i.e. if the arresting officer's primary assignment is 'East CSU' for the date when the arrest was made, it will be counted as 1 'East CSU' arrest). Arrests made by officers working Mission 1 duties are counted toward their primary assignment.

Metro citations are not counted in this report, since they are issued for civil matters (i.e. violations of Davidson County Metropolitan Ordinances).

Arrests: Part I, Weapons Law, Drug-Related, DUI, and All Other

Aggregated by component of arresting officer. Includes adult and juvenile arrests.

METROPOLITAN POLICE DEPARTMENT
of Nashville and Davidson County

		Part I Arrests				Weapons Law Violation Arrests				Drug-Related Arrests				DUI Arrests			
		Week	4 Weeks	YTD	52 Weeks	Week	4 Weeks	YTD	52 Weeks	Week	4 Weeks	YTD	52 Weeks	Week	4 Weeks	YTD	52 Weeks
West	Prior	12	74	1,117	1,244	1	9	35	39	6	33	737	818	2	6	106	110
	Last	21	73	887	1,059	5	7	40	44	5	41	672	735	3	8	107	115
	% Change	75.0 %	-1.4 %	-20.6 %	-14.9 %	400.0 %	-22.2 %	14.3 %	12.8 %	-16.7 %	24.2 %	-8.8 %	-10.1 %	50.0 %	33.3 %	0.9 %	4.5 %
East	Prior	24	81	1,177	1,304	1	8	133	139	23	107	1,597	1,722	3	13	205	225
	Last	29	99	1,058	1,192	7	14	133	144	13	101	1,326	1,457	3	17	186	218
	% Change	20.8 %	22.2 %	-10.1 %	-8.6 %	600.0 %	75.0 %	0.0 %	3.6 %	-43.5 %	-5.6 %	-17.0 %	-15.4 %	0.0 %	30.8 %	-9.3 %	-3.1 %
South	Prior	25	73	1,402	1,591	1	5	95	99	9	79	762	866	4	20	207	230
	Last	26	98	1,320	1,479	2	6	72	87	12	60	1,055	1,179	5	21	275	309
	% Change	4.0 %	34.2 %	-5.8 %	-7.0 %	100.0 %	20.0 %	-24.2 %	-12.1 %	33.3 %	-24.1 %	38.5 %	36.1 %	25.0 %	5.0 %	32.9 %	34.3 %
Central	Prior	11	58	504	580	2	4	57	63	3	70	825	894	0	5	160	191
	Last	12	56	553	599	1	4	34	40	11	33	801	880	2	3	88	104
	% Change	9.1 %	-3.4 %	9.7 %	3.3 %	-50.0 %	0.0 %	-40.4 %	-36.5 %	266.7 %	-52.9 %	-2.9 %	-1.6 %	Infinity	-40.0 %	-45.0 %	-45.5 %
Hermitage	Prior	25	121	1,371	1,523	2	2	75	85	24	121	1,660	1,826	4	10	129	164
	Last	18	108	1,463	1,629	1	6	75	87	9	81	1,650	1,842	2	12	205	231
	% Change	-28.0 %	-10.7 %	6.7 %	7.0 %	-50.0 %	200.0 %	0.0 %	2.4 %	-62.5 %	-33.1 %	-0.6 %	0.9 %	-50.0 %	20.0 %	58.9 %	40.9 %
North	Prior	27	92	1,031	1,123	0	11	109	133	30	103	1,243	1,353	0	4	76	87
	Last	19	114	1,168	1,283	8	15	127	143	30	125	1,486	1,633	2	4	97	112
	% Change	-29.6 %	23.9 %	13.3 %	14.2 %	Infinity	36.4 %	16.5 %	7.5 %	0.0 %	21.4 %	19.5 %	20.7 %	Infinity	0.0 %	27.6 %	28.7 %
Madison	Prior	39	105	1,470	1,627	0	6	60	65	9	64	930	1,005	5	14	175	194
	Last	18	111	1,266	1,418	0	7	62	72	10	48	746	815	8	27	160	179
	% Change	-53.8 %	5.7 %	-13.9 %	-12.8 %	0.0 %	16.7 %	3.3 %	10.8 %	11.1 %	-25.0 %	-19.8 %	-18.9 %	60.0 %	92.9 %	-8.6 %	-7.7 %
Midtown Hills	Prior	10	71	759	832	1	8	46	50	25	107	1,170	1,299	3	6	155	187
	Last	21	65	657	738	1	3	61	66	23	81	1,235	1,368	6	11	138	160
	% Change	110.0 %	-8.5 %	-13.4 %	-11.3 %	0.0 %	-62.5 %	32.6 %	32.0 %	-8.0 %	-24.3 %	5.6 %	5.3 %	100.0 %	83.3 %	-11.0 %	-14.4 %
Other	Prior	30	71	1,228	1,354	1	14	92	99	8	50	977	1,071	12	38	698	802
	Last	22	109	1,170	1,271	2	9	90	93	9	67	916	1,013	11	42	453	508
	% Change	-26.7 %	53.5 %	-4.7 %	-6.1 %	100.0 %	-35.7 %	-2.2 %	-6.1 %	12.5 %	34.0 %	-6.2 %	-5.4 %	-8.3 %	10.5 %	-35.1 %	-36.7 %
County	Prior	203	746	10,059	11,178	9	67	702	772	137	734	9,901	10,854	33	116	1,911	2,190
	Last	186	833	9,542	10,668	27	71	694	776	122	637	9,887	10,922	42	145	1,709	1,936
	% Change	-8.4 %	11.7 %	-5.1 %	-4.6 %	200.0 %	6.0 %	-1.1 %	0.5 %	-10.9 %	-13.2 %	-0.1 %	0.6 %	27.3 %	25.0 %	-10.6 %	-11.6 %

Information summarized for CompStat week ending 11/19/2016.

Sourced from MNPD ARMS on 11/22/2016 5:10:25 AM. This report is not a count of arrest charges. 1 arrest = 1 body. Includes adult and juvenile arrests. Arrests categorized by order of seriousness as follows: if an arrest includes one or more Part I UCR charges, it is counted as a Part I arrest. If an arrest includes one or weapons law violation charges but no Part I charges, it is counted as a weapons law violation arrest. The same hierarchical categorization is applicable for the remaining arrest categories (drug, DUI, and all other arrests).

Arrests: Part I, Weapons Law, Drug-Related, DUI, and All Other

Aggregated by component of arresting officer. Includes adult and juvenile arrests.

METROPOLITAN POLICE DEPARTMENT
of Nashville and Davidson County

		All Other Arrests				Total Arrests			
		Week	4 Weeks	YTD	52 Weeks	Week	4 Weeks	YTD	52 Weeks
West	Prior	48	175	3,356	3,648	69	297	5,351	5,859
	Last	43	180	2,555	2,859	77	309	4,261	4,812
	% Change	-10.4 %	2.9 %	-23.9 %	-21.6 %	11.6 %	4.0 %	-20.4 %	-17.9 %
East	Prior	96	393	6,677	7,375	147	602	9,789	10,765
	Last	117	431	5,333	5,941	169	662	8,036	8,952
	% Change	21.9 %	9.7 %	-20.1 %	-19.4 %	15.0 %	10.0 %	-17.9 %	-16.8 %
South	Prior	92	414	5,034	5,521	131	591	7,500	8,307
	Last	111	374	5,409	5,959	156	559	8,131	9,013
	% Change	20.7 %	-9.7 %	7.4 %	7.9 %	19.1 %	-5.4 %	8.4 %	8.5 %
Central	Prior	127	455	7,491	8,150	143	592	9,037	9,878
	Last	97	531	6,422	7,060	123	627	7,898	8,683
	% Change	-23.6 %	16.7 %	-14.3 %	-13.4 %	-14.0 %	5.9 %	-12.6 %	-12.1 %
Hermitage	Prior	80	415	6,211	6,926	135	669	9,446	10,524
	Last	111	400	5,828	6,327	141	607	9,221	10,116
	% Change	38.8 %	-3.6 %	-6.2 %	-8.6 %	4.4 %	-9.3 %	-2.4 %	-3.9 %
North	Prior	87	429	4,068	4,616	144	639	6,527	7,312
	Last	120	405	4,881	5,322	179	663	7,759	8,493
	% Change	37.9 %	-5.6 %	20.0 %	15.3 %	24.3 %	3.8 %	18.9 %	16.2 %
Madison	Prior	71	353	4,695	5,224	124	542	7,330	8,115
	Last	94	359	4,362	4,827	130	552	6,596	7,311
	% Change	32.4 %	1.7 %	-7.1 %	-7.6 %	4.8 %	1.8 %	-10.0 %	-9.9 %
Midtown Hills	Prior	73	288	5,589	6,191	112	480	7,719	8,559
	Last	42	285	4,029	4,512	93	445	6,120	6,844
	% Change	-42.5 %	-1.0 %	-27.9 %	-27.1 %	-17.0 %	-7.3 %	-20.7 %	-20.0 %
Other	Prior	93	449	6,357	6,878	144	622	9,352	10,204
	Last	115	463	6,199	6,766	159	690	8,828	9,651
	% Change	23.7 %	3.1 %	-2.5 %	-1.6 %	10.4 %	10.9 %	-5.6 %	-5.4 %
County	Prior	767	3,371	49,478	54,529	1,149	5,034	72,051	79,523
	Last	850	3,428	45,018	49,573	1,227	5,114	66,850	73,875
	% Change	10.8 %	1.7 %	-9.0 %	-9.1 %	6.8 %	1.6 %	-7.2 %	-7.1 %

Information summarized for CompStat week ending 11/19/2016.

Sourced from MNPD ARMS on 11/22/2016 5:10:26 AM. This report is not a count of arrest charges. 1 arrest = 1 body. Includes adult and juvenile arrests. Arrests categorized by order of seriousness as follows: if an arrest includes one or more Part I UCR charges, it is counted as a Part I arrest. If an arrest includes one or weapons law violation charges but no Part I charges, it is counted as a weapons law violation arrest. The same hierarchical categorization is applicable for the remaining arrest categories (drug, DUI, and all other arrests).

Outstanding Warrants: Served

Aggregated by component of arresting officer.

METROPOLITAN POLICE DEPARTMENT

of Nashville and Davidson County

		Rolling Two Week				Rolling Eight Week				YTD				Rolling Twenty-Four Month			
		Prior Week	Last Week	Change	% Change	Prior 4 Weeks	Last 4 Weeks	Change	% Change	Prior YTD	YTD	Change	% Change	Prior 52 Weeks	Last 52 Weeks	Change	% Change
West	Felony	5	6	1	20.0%	37	66	29	78.4%	355	400	45	12.7%	383	443	60	15.7%
	Misdemeanor	13	16	3	23.1%	61	55	-6	-9.8%	917	844	-73	-8.0%	1,001	948	-53	-5.3%
	Juvenile	0	1	1	-	0	1	1	-	19	13	-6	-31.6%	22	13	-9	-40.9%
	Subtotal	18	23	5	27.8%	98	122	24	24.5%	1,291	1,257	-34	-2.6%	1,406	1,404	-2	-0.1%
East	Felony	15	34	19	126.7%	83	77	-6	-7.2%	786	854	68	8.7%	872	967	95	10.9%
	Misdemeanor	23	56	33	143.5%	159	153	-6	-3.8%	2,044	1,915	-129	-6.3%	2,250	2,095	-155	-6.9%
	Juvenile	2	1	-1	-50.0%	2	4	2	100.0%	51	31	-20	-39.2%	51	34	-17	-33.3%
	Subtotal	40	91	51	127.5%	244	234	-10	-4.1%	2,881	2,800	-81	-2.8%	3,173	3,096	-77	-2.4%
South	Felony	18	9	-9	-50.0%	41	41	0	0.0%	434	518	84	19.4%	483	579	96	19.9%
	Misdemeanor	36	29	-7	-19.4%	132	127	-5	-3.8%	1,338	1,588	250	18.7%	1,476	1,732	256	17.3%
	Juvenile	0	1	1	-	1	2	1	100.0%	51	36	-15	-29.4%	57	38	-19	-33.3%
	Subtotal	54	39	-15	-27.8%	174	170	-4	-2.3%	1,823	2,142	319	17.5%	2,016	2,349	333	16.5%
Central	Felony	17	17	0	0.0%	58	62	4	6.9%	498	408	-90	-18.1%	548	455	-93	-17.0%
	Misdemeanor	26	17	-9	-34.6%	100	104	4	4.0%	1,339	1,205	-134	-10.0%	1,494	1,346	-148	-9.9%
	Juvenile	0	0	0	-	3	0	-3	-100.0%	46	27	-19	-41.3%	46	29	-17	-37.0%
	Subtotal	43	34	-9	-20.9%	161	166	5	3.1%	1,883	1,640	-243	-12.9%	2,088	1,830	-258	-12.4%
Hermitage	Felony	16	13	-3	-18.8%	83	68	-15	-18.1%	716	771	55	7.7%	809	838	29	3.6%
	Misdemeanor	35	44	9	25.7%	187	169	-18	-9.6%	1,842	2,250	408	22.1%	2,053	2,470	417	20.3%
	Juvenile	0	0	0	-	2	0	-2	-100.0%	53	31	-22	-41.5%	55	39	-16	-29.1%
	Subtotal	51	57	6	11.8%	272	237	-35	-12.9%	2,611	3,052	441	16.9%	2,917	3,347	430	14.7%
North	Felony	19	23	4	21.1%	46	72	26	56.5%	742	810	68	9.2%	806	901	95	11.8%
	Misdemeanor	41	50	9	22.0%	130	174	44	33.8%	1,461	1,797	336	23.0%	1,567	1,967	400	25.5%
	Juvenile	0	1	1	-	5	3	-2	-40.0%	70	63	-7	-10.0%	85	64	-21	-24.7%
	Subtotal	60	74	14	23.3%	181	249	68	37.6%	2,273	2,670	397	17.5%	2,458	2,932	474	19.3%
Madison	Felony	11	8	-3	-27.3%	57	56	-1	-1.8%	559	523	-36	-6.4%	598	581	-17	-2.8%
	Misdemeanor	40	28	-12	-30.0%	110	127	17	15.5%	1,422	1,400	-22	-1.5%	1,553	1,538	-15	-1.0%
	Juvenile	0	0	0	-	3	0	-3	-100.0%	51	20	-31	-60.8%	52	21	-31	-59.6%
	Subtotal	51	36	-15	-29.4%	170	183	13	7.6%	2,032	1,943	-89	-4.4%	2,203	2,140	-63	-2.9%
Midtown Hills	Felony	6	3	-3	-50.0%	40	28	-12	-30.0%	359	310	-49	-13.6%	382	338	-44	-11.5%
	Misdemeanor	15	13	-2	-13.3%	77	55	-22	-28.6%	1,108	992	-116	-10.5%	1,204	1,090	-114	-9.5%
	Juvenile	0	0	0	-	0	0	0	-	20	12	-8	-40.0%	21	13	-8	-38.1%
	Subtotal	21	16	-5	-23.8%	117	83	-34	-29.1%	1,487	1,314	-173	-11.6%	1,607	1,441	-166	-10.3%
County	Felony	176	184	8	4.5%	744	742	-2	-0.3%	8,029	8,191	162	2.0%	8,766	9,044	278	3.2%
	Misdemeanor	322	354	32	9.9%	1,350	1,387	37	2.7%	16,529	17,060	531	3.2%	18,105	18,734	629	3.5%
	Juvenile	2	4	2	100.0%	17	13	-4	-23.5%	372	250	-122	-32.8%	401	268	-133	-33.2%
	Total	500	542	42	8.4%	2,111	2,142	31	1.5%	24,930	25,501	571	2.3%	27,272	28,046	774	2.8%

Information summarized for CompStat week ending 11/19/2016.

* Countywide totals include outstanding warrants served by all other divisions. Sourced from MNPD ARMS on 11/22/2016 5:10:26 AM.
Statistics provided above consider 1 count for each outstanding warrant served.

Outstanding Warrants: Attempts/Served

Aggregated by component of arresting officer.

METROPOLITAN POLICE DEPARTMENT

of Nashville and Davidson County

			Prior Week	Last Week	Change*	Prior 4Wks	Last 4Wks	Change*	Prior YTD	Current YTD	Change*	Prior 52Wks	Last 52Wks	Change*
West	Patrol-A	Served	2	2	0.0 %	14	15	7.1 %	105	203	93.3 %	124	209	68.5 %
		Attempts	8	20	150.0 %	61	172	182.0 %	437	1,097	151.0 %	468	1,133	142.1 %
		% Served	25.0 %	10.0 %	-15.0 %	23.0 %	8.7 %	-14.2 %	24.0 %	18.5 %	-5.5 %	26.5 %	18.4 %	-8.0 %
	Patrol-B	Served	2	1	-50.0 %	22	43	95.5 %	369	260	-29.5 %	394	319	-19.0 %
		Attempts	32	22	-31.3 %	94	130	38.3 %	2,087	1,068	-48.8 %	2,267	1,244	-45.1 %
		% Served	6.3 %	4.5 %	-1.7 %	23.4 %	33.1 %	9.7 %	17.7 %	24.3 %	6.7 %	17.4 %	25.6 %	8.3 %
	Patrol-C	Served	3	0	-100.0 %	12	5	-58.3 %	300	184	-38.7 %	327	215	-34.3 %
		Attempts	4	8	100.0 %	19	13	-31.6 %	908	461	-49.2 %	1,038	546	-47.4 %
		% Served	75.0 %	0.0 %	-75.0 %	63.2 %	38.5 %	-24.7 %	33.0 %	39.9 %	6.9 %	31.5 %	39.4 %	7.9 %
	Other	Served	11	20	81.8 %	50	59	18.0 %	517	610	18.0 %	561	661	17.8 %
		Attempts	40	53	32.5 %	162	154	-4.9 %	1,085	1,546	42.5 %	1,172	1,681	43.4 %
		% Served	27.5 %	37.7 %	10.2 %	30.9 %	38.3 %	7.4 %	47.6 %	39.5 %	-8.2 %	47.9 %	39.3 %	-8.5 %
	Totals	**Served**	**18**	**23**	**27.8 %**	**98**	**122**	**24.5 %**	**1,291**	**1,257**	**-2.6 %**	**1,406**	**1,404**	**-0.1 %**
		Attempts	**84**	**103**	**22.6 %**	**336**	**469**	**39.6 %**	**4,517**	**4,172**	**-7.6 %**	**4,945**	**4,604**	**-6.9 %**
		% Served	**21.4 %**	**22.3 %**	**0.9 %**	**29.2 %**	**26.0 %**	**-3.2 %**	**28.6 %**	**30.1 %**	**1.5 %**	**28.4 %**	**30.5 %**	**2.1 %**
East	Patrol-A	Served	7	18	157.1 %	25	39	56.0 %	503	488	-3.0 %	562	571	1.6 %
		Attempts	27	32	18.5 %	119	101	-15.1 %	2,165	1,734	-19.9 %	2,472	2,060	-16.7 %
		% Served	25.9 %	56.3 %	30.3 %	21.0 %	38.6 %	17.6 %	23.2 %	28.1 %	4.9 %	22.7 %	27.7 %	5.0 %
	Patrol-B	Served	10	18	80.0 %	40	42	5.0 %	605	662	9.4 %	672	708	5.4 %
		Attempts	26	28	7.7 %	67	123	83.6 %	2,072	1,849	-10.8 %	2,289	2,098	-8.3 %
		% Served	38.5 %	64.3 %	25.8 %	59.7 %	34.1 %	-25.6 %	29.2 %	35.8 %	6.6 %	29.4 %	33.7 %	4.4 %
	Patrol-C	Served	13	39	200.0 %	86	85	-1.2 %	717	881	22.9 %	794	944	18.9 %
		Attempts	45	57	26.7 %	222	182	-18.0 %	2,050	2,380	16.1 %	2,300	2,577	12.0 %
		% Served	28.9 %	68.4 %	39.5 %	38.7 %	46.7 %	8.0 %	35.0 %	37.0 %	2.0 %	34.5 %	36.6 %	2.1 %
	Other	Served	10	16	60.0 %	93	68	-26.9 %	1,056	769	-27.2 %	1,145	873	-23.8 %
		Attempts	3	10	233.3 %	147	48	-67.3 %	1,324	967	-27.0 %	1,405	1,057	-24.8 %
		% Served	333.3 %	160.0 %	-173.3 %	63.3 %	141.7 %	78.4 %	79.8 %	79.5 %	-0.2 %	81.5 %	82.6 %	1.1 %
	Totals	**Served**	**40**	**91**	**127.5 %**	**244**	**234**	**-4.1 %**	**2,881**	**2,800**	**-2.8 %**	**3,173**	**3,096**	**-2.4 %**
		Attempts	**101**	**127**	**25.7 %**	**555**	**454**	**-18.2 %**	**7,611**	**6,930**	**-8.9 %**	**8,466**	**7,792**	**-8.0 %**
		% Served	**39.6 %**	**71.7 %**	**32.0 %**	**44.0 %**	**51.5 %**	**7.6 %**	**37.9 %**	**40.4 %**	**2.6 %**	**37.5 %**	**39.7 %**	**2.3 %**

Outstanding Warrants: Attempts/Served

Aggregated by component of arresting officer.

METROPOLITAN POLICE DEPARTMENT

of Nashville and Davidson County

			Prior Week	Last Week	Change*	Prior 4Wks	Last 4Wks	Change*	Prior YTD	Current YTD	Change*	Prior 52Wks	Last 52Wks	Change*
South	Patrol-A	Served	9	12	33.3 %	40	37	-7.5 %	462	447	-3.2 %	526	478	-9.1 %
		Attempts	19	53	178.9 %	99	94	-5.1 %	1,944	937	-51.8 %	2,316	1,120	-51.6 %
		% Served	47.4 %	22.6 %	-24.7 %	40.4 %	39.4 %	-1.0 %	23.8 %	47.7 %	23.9 %	22.7 %	42.7 %	20.0 %
	Patrol-B	Served	21	13	-38.1 %	38	64	68.4 %	546	638	16.8 %	611	711	16.4 %
		Attempts	12	16	33.3 %	96	40	-58.3 %	997	992	-0.5 %	1,124	1,089	-3.1 %
		% Served	175.0 %	81.3 %	-93.8 %	39.6 %	160.0 %	120.4 %	54.8 %	64.3 %	9.6 %	54.4 %	65.3 %	10.9 %
	Patrol-C	Served	10	9	-10.0 %	52	39	-25.0 %	485	626	29.1 %	521	660	26.7 %
		Attempts	18	19	5.6 %	48	70	45.8 %	804	947	17.8 %	896	1,020	13.8 %
		% Served	55.6 %	47.4 %	-8.2 %	108.3 %	55.7 %	-52.6 %	60.3 %	66.1 %	5.8 %	58.1 %	64.7 %	6.6 %
	Other	Served	14	5	-64.3 %	44	30	-31.8 %	330	431	30.6 %	358	500	39.7 %
		Attempts	8	2	-75.0 %	46	27	-41.3 %	533	533	0.0 %	556	600	7.9 %
		% Served	175.0 %	250.0 %	75.0 %	95.7 %	111.1 %	15.5 %	61.9 %	80.9 %	18.9 %	64.4 %	83.3 %	18.9 %
	Totals	**Served**	**54**	**39**	**-27.8 %**	**174**	**170**	**-2.3 %**	**1,823**	**2,142**	**17.5 %**	**2,016**	**2,349**	**16.5 %**
		Attempts	**57**	**90**	**57.9 %**	**289**	**231**	**-20.1 %**	**4,278**	**3,409**	**-20.3 %**	**4,892**	**3,829**	**-21.7 %**
		% Served	**94.7 %**	**43.3 %**	**-51.4 %**	**60.2 %**	**73.6 %**	**13.4 %**	**42.6 %**	**62.8 %**	**20.2 %**	**41.2 %**	**61.3 %**	**20.1 %**
Central	Patrol-A	Served	13	11	-15.4 %	38	49	28.9 %	213	346	62.4 %	238	378	58.8 %
		Attempts	30	20	-33.3 %	29	112	286.2 %	1,327	706	-46.8 %	1,352	754	-44.2 %
		% Served	43.3 %	55.0 %	11.7 %	131.0 %	43.8 %	-87.3 %	16.1 %	49.0 %	33.0 %	17.6 %	50.1 %	32.5 %
	Patrol-B	Served	11	5	-54.5 %	35	28	-20.0 %	400	277	-30.8 %	426	322	-24.4 %
		Attempts	12	2	-83.3 %	13	25	92.3 %	854	205	-76.0 %	889	321	-63.9 %
		% Served	91.7 %	250.0 %	158.3 %	269.2 %	112.0 %	-157.2 %	46.8 %	135.1 %	88.3 %	47.9 %	100.3 %	52.4 %
	Patrol-C	Served	5	5	0.0 %	25	33	32.0 %	391	345	-11.8 %	448	397	-11.4 %
		Attempts	4	3	-25.0 %	16	26	62.5 %	273	311	13.9 %	342	333	-2.6 %
		% Served	125.0 %	166.7 %	41.7 %	156.3 %	126.9 %	-29.3 %	143.2 %	110.9 %	-32.3 %	131.0 %	119.2 %	-11.8 %
	Other	Served	14	13	-7.1 %	63	56	-11.1 %	879	672	-23.5 %	976	733	-24.9 %
		Attempts	56	41	-26.8 %	250	196	-21.6 %	1,822	1,512	-17.0 %	2,050	1,590	-22.4 %
		% Served	25.0 %	31.7 %	6.7 %	25.2 %	28.6 %	3.4 %	48.2 %	44.4 %	-3.8 %	47.6 %	46.1 %	-1.5 %
	Totals	**Served**	**43**	**34**	**-20.9 %**	**161**	**166**	**3.1 %**	**1,883**	**1,640**	**-12.9 %**	**2,088**	**1,830**	**-12.4 %**
		Attempts	**102**	**66**	**-35.3 %**	**308**	**359**	**16.6 %**	**4,276**	**2,734**	**-36.1 %**	**4,633**	**2,998**	**-35.3 %**
		% Served	**42.2 %**	**51.5 %**	**9.4 %**	**52.3 %**	**46.2 %**	**-6.0 %**	**44.0 %**	**60.0 %**	**15.9 %**	**45.1 %**	**61.0 %**	**16.0 %**

Outstanding Warrants: Attempts/Served

Aggregated by component of arresting officer.

METROPOLITAN POLICE DEPARTMENT

of Nashville and Davidson County

			Prior Week	Last Week	Change*	Prior 4Wks	Last 4Wks	Change*	Prior YTD	Current YTD	Change*	Prior 52Wks	Last 52Wks	Change*
Hermitage	Patrol-A	Served	8	8	0.0 %	53	46	-13.2 %	483	418	-13.5 %	552	466	-15.6 %
		Attempts	52	32	-38.5 %	80	183	128.8 %	2,839	1,582	-44.3 %	3,254	1,858	-42.9 %
		% Served	15.4 %	25.0 %	9.6 %	66.3 %	25.1 %	-41.1 %	17.0 %	26.4 %	9.4 %	17.0 %	25.1 %	8.1 %
	Patrol-B	Served	15	11	-26.7 %	77	69	-10.4 %	567	901	58.9 %	644	953	48.0 %
		Attempts	25	27	8.0 %	96	88	-8.3 %	1,494	1,717	14.9 %	1,713	1,980	15.6 %
		% Served	60.0 %	40.7 %	-19.3 %	80.2 %	78.4 %	-1.8 %	38.0 %	52.5 %	14.5 %	37.6 %	48.1 %	10.5 %
	Patrol-C	Served	9	13	44.4 %	64	46	-28.1 %	611	649	6.2 %	663	746	12.5 %
		Attempts	22	39	77.3 %	149	110	-26.2 %	1,923	1,876	-2.4 %	2,129	2,189	2.8 %
		% Served	40.9 %	33.3 %	-7.6 %	43.0 %	41.8 %	-1.1 %	31.8 %	34.6 %	2.8 %	31.1 %	34.1 %	2.9 %
	Other	Served	19	25	31.6 %	78	76	-2.6 %	950	1,084	14.1 %	1,058	1,182	11.7 %
		Attempts	26	45	73.1 %	78	119	52.6 %	2,131	1,581	-25.8 %	2,316	1,893	-18.3 %
		% Served	73.1 %	55.6 %	-17.5 %	100.0 %	63.9 %	-36.1 %	44.6 %	68.6 %	24.0 %	45.7 %	62.4 %	16.8 %
	Totals	**Served**	**51**	**57**	**11.8 %**	**272**	**237**	**-12.9 %**	**2,611**	**3,052**	**16.9 %**	**2,917**	**3,347**	**14.7 %**
		Attempts	**125**	**143**	**14.4 %**	**403**	**500**	**24.1 %**	**8,387**	**6,756**	**-19.4 %**	**9,412**	**7,920**	**-15.9 %**
		% Served	**40.8 %**	**39.9 %**	**-0.9 %**	**67.5 %**	**47.4 %**	**-20.1 %**	**31.1 %**	**45.2 %**	**14.0 %**	**31.0 %**	**42.3 %**	**11.3 %**
North	Patrol-A	Served	18	12	-33.3 %	30	47	56.7 %	589	448	-23.9 %	648	497	-23.3 %
		Attempts	55	27	-50.9 %	80	110	37.5 %	3,918	1,511	-61.4 %	4,574	1,751	-61.7 %
		% Served	32.7 %	44.4 %	11.7 %	37.5 %	42.7 %	5.2 %	15.0 %	29.6 %	14.6 %	14.2 %	28.4 %	14.2 %
	Patrol-B	Served	5	16	220.0 %	20	49	145.0 %	341	532	56.0 %	382	594	55.5 %
		Attempts	54	37	-31.5 %	104	140	34.6 %	630	1,479	134.8 %	757	1,551	104.9 %
		% Served	9.3 %	43.2 %	34.0 %	19.2 %	35.0 %	15.8 %	54.1 %	36.0 %	-18.2 %	50.5 %	38.3 %	-12.2 %
	Patrol-C	Served	3	19	533.3 %	47	38	-19.1 %	387	508	31.3 %	412	543	31.8 %
		Attempts	29	17	-41.4 %	87	80	-8.0 %	958	1,061	10.8 %	1,016	1,171	15.3 %
		% Served	10.3 %	111.8 %	101.4 %	54.0 %	47.5 %	-6.5 %	40.4 %	47.9 %	7.5 %	40.6 %	46.4 %	5.8 %
	Other	Served	34	27	-20.6 %	84	115	36.9 %	956	1,183	23.7 %	1,016	1,299	27.9 %
		Attempts	42	37	-11.9 %	186	174	-6.5 %	1,656	2,130	28.6 %	1,754	2,261	28.9 %
		% Served	81.0 %	73.0 %	-8.0 %	45.2 %	66.1 %	20.9 %	57.7 %	55.5 %	-2.2 %	57.9 %	57.5 %	-0.5 %
	Totals	**Served**	**60**	**74**	**23.3 %**	**181**	**249**	**37.6 %**	**2,273**	**2,671**	**17.5 %**	**2,458**	**2,933**	**19.3 %**
		Attempts	**180**	**118**	**-34.4 %**	**457**	**504**	**10.3 %**	**7,162**	**6,181**	**-13.7 %**	**8,101**	**6,734**	**-16.9 %**
		% Served	**33.3 %**	**62.7 %**	**29.4 %**	**39.6 %**	**49.4 %**	**9.8 %**	**31.7 %**	**43.2 %**	**11.5 %**	**30.3 %**	**43.6 %**	**13.2 %**

Outstanding Warrants: Attempts/Served

Aggregated by component of arresting officer.

METROPOLITAN POLICE DEPARTMENT
of Nashville and Davidson County

			Prior Week	Last Week	Change*	Prior 4Wks	Last 4Wks	Change*	Prior YTD	Current YTD	Change*	Prior 52Wks	Last 52Wks	Change*
Madison	Patrol-A	Served	6	8	33.3 %	21	25	19.0 %	160	234	46.3 %	191	268	40.3 %
		Attempts	12	9	-25.0 %	49	45	-8.2 %	728	670	-8.0 %	789	760	-3.7 %
		% Served	50.0 %	88.9 %	38.9 %	42.9 %	55.6 %	12.7 %	22.0 %	34.9 %	12.9 %	24.2 %	35.3 %	11.1 %
	Patrol-B	Served	8	5	-37.5 %	38	32	-15.8 %	369	363	-1.6 %	398	394	-1.0 %
		Attempts	5	2	-60.0 %	22	13	-40.9 %	673	386	-42.6 %	743	426	-42.7 %
		% Served	160.0 %	250.0 %	90.0 %	172.7 %	246.2 %	73.4 %	54.8 %	94.0 %	39.2 %	53.6 %	92.5 %	38.9 %
	Patrol-C	Served	10	10	0.0 %	22	39	77.3 %	765	514	-32.8 %	830	592	-28.7 %
		Attempts	55	28	-49.1 %	71	122	71.8 %	2,808	1,471	-47.6 %	3,062	1,757	-42.6 %
		% Served	18.2 %	35.7 %	17.5 %	31.0 %	32.0 %	1.0 %	27.2 %	34.9 %	7.7 %	27.1 %	33.7 %	6.6 %
	Other	Served	27	13	-51.9 %	89	87	-2.2 %	738	832	12.7 %	784	886	13.0 %
		Attempts	67	30	-55.2 %	188	244	29.8 %	1,451	1,954	34.7 %	1,494	2,071	38.6 %
		% Served	40.3 %	43.3 %	3.0 %	47.3 %	35.7 %	-11.7 %	50.9 %	42.6 %	-8.3 %	52.5 %	42.8 %	-9.7 %
	Totals	**Served**	**51**	**36**	**-29.4 %**	**170**	**183**	**7.6 %**	**2,032**	**1,943**	**-4.4 %**	**2,203**	**2,140**	**-2.9 %**
		Attempts	**139**	**69**	**-50.4 %**	**330**	**424**	**28.5 %**	**5,660**	**4,481**	**-20.8 %**	**6,088**	**5,014**	**-17.6 %**
		% Served	**36.7 %**	**52.2 %**	**15.5 %**	**51.5 %**	**43.2 %**	**-8.4 %**	**35.9 %**	**43.4 %**	**7.5 %**	**36.2 %**	**42.7 %**	**6.5 %**
Midtown Hills	Patrol-A	Served	4	4	0.0 %	22	8	-63.6 %	253	201	-20.6 %	280	229	-18.2 %
		Attempts	25	10	-60.0 %	51	44	-13.7 %	628	540	-14.0 %	749	631	-15.8 %
		% Served	16.0 %	40.0 %	24.0 %	43.1 %	18.2 %	-25.0 %	40.3 %	37.2 %	-3.1 %	37.4 %	36.3 %	-1.1 %
	Patrol-B	Served	1	3	200.0 %	23	17	-26.1 %	285	254	-10.9 %	317	265	-16.4 %
		Attempts	3	3	0.0 %	29	13	-55.2 %	578	556	-3.8 %	656	599	-8.7 %
		% Served	33.3 %	100.0 %	66.7 %	79.3 %	130.8 %	51.5 %	49.3 %	45.7 %	-3.6 %	48.3 %	44.2 %	-4.1 %
	Patrol-C	Served	6	6	0.0 %	20	24	20.0 %	381	292	-23.4 %	403	346	-14.1 %
		Attempts	3	10	233.3 %	13	22	69.2 %	780	379	-51.4 %	826	485	-41.3 %
		% Served	200.0 %	60.0 %	-140.0 %	153.8 %	109.1 %	-44.8 %	48.8 %	77.0 %	28.2 %	48.8 %	71.3 %	22.6 %
	Other	Served	10	3	-70.0 %	52	34	-34.6 %	568	567	-0.2 %	607	601	-1.0 %
		Attempts	16	3	-81.3 %	107	57	-46.7 %	1,218	911	-25.2 %	1,349	1,008	-25.3 %
		% Served	62.5 %	100.0 %	37.5 %	48.6 %	59.6 %	11.1 %	46.6 %	62.2 %	15.6 %	45.0 %	59.6 %	14.6 %
	Totals	**Served**	**21**	**16**	**-23.8 %**	**117**	**83**	**-29.1 %**	**1,487**	**1,314**	**-11.6 %**	**1,607**	**1,441**	**-10.3 %**
		Attempts	**47**	**26**	**-44.7 %**	**200**	**136**	**-32.0 %**	**3,204**	**2,386**	**-25.5 %**	**3,580**	**2,723**	**-23.9 %**
		% Served	**44.7 %**	**61.5 %**	**16.9 %**	**58.5 %**	**61.0 %**	**2.5 %**	**46.4 %**	**55.1 %**	**8.7 %**	**44.9 %**	**52.9 %**	**8.0 %**

Outstanding Warrants: Attempts/Served

Aggregated by component of arresting officer.

METROPOLITAN POLICE DEPARTMENT

of Nashville and Davidson County

		Prior Week	Last Week	Change*	Prior 4Wks	Last 4Wks	Change*	Prior YTD	Current YTD	Change*	Prior 52Wks	Last 52Wks	Change*
SID	Served	5	4	-20.0 %	17	25	47.1 %	223	265	18.8 %	231	276	19.5 %
	Attempts	0	0	NaN	6	4	-33.3 %	76	151	98.7 %	76	161	111.8 %
	% Served	Infinity	Infinity	NaN	283.3 %	625.0 %	341.7 %	293.4 %	175.5 %	-117.9 %	303.9 %	171.4 %	-132.5 %
SOD	Served	0	3	Infinity	7	10	42.9 %	101	106	5.0 %	107	124	15.9 %
	Attempts	0	1	Infinity	1	1	0.0 %	34	22	-35.3 %	37	28	-24.3 %
	% Served	NaN	300.0 %	NaN	700.0 %	1,000.0 %	300.0 %	297.1 %	481.8 %	184.8 %	289.2 %	442.9 %	153.7 %
SRT	Served	4	4	0.0 %	10	29	190.0 %	484	258	-46.7 %	504	274	-45.6 %
	Attempts	6	4	-33.3 %	30	44	46.7 %	1,165	467	-59.9 %	1,259	490	-61.1 %
	% Served	66.7 %	100.0 %	33.3 %	33.3 %	65.9 %	32.6 %	41.5 %	55.2 %	13.7 %	40.0 %	55.9 %	15.9 %
Warrants	Served	153	156	2.0 %	649	625	-3.7 %	7,473	7,836	4.9 %	8,179	8,598	5.1 %
	Attempts	39	34	-12.8 %	155	153	-1.3 %	1,753	1,896	8.2 %	1,929	2,135	10.7 %
	% Served	392.3 %	458.8 %	66.5 %	418.7 %	408.5 %	-10.2 %	426.3 %	413.3 %	-13.0 %	424.0 %	402.7 %	-21.3 %
Other	Served	0	5	Infinity	11	9	-18.2 %	372	218	-41.4 %	387	235	-39.3 %
	Attempts	31	12	-61.3 %	15	64	326.7 %	504	582	15.5 %	592	643	8.6 %
	% Served	0.0 %	41.7 %	41.7 %	73.3 %	14.1 %	-59.3 %	73.8 %	37.5 %	-36.4 %	65.4 %	36.5 %	-28.8 %
County Total	**Served**	**500**	**542**	**8.4 %**	**2,111**	**2,142**	**1.5 %**	**24,934**	**25,502**	**2.3 %**	**27,276**	**28,047**	**2.8 %**
	Attempts	**911**	**793**	**-13.0 %**	**3,085**	**3,343**	**8.4 %**	**48,627**	**40,167**	**-17.4 %**	**54,010**	**45,071**	**-16.6 %**
	% Served	**54.9 %**	**68.3 %**	**13.5 %**	**68.4 %**	**64.1 %**	**-4.4 %**	**51.3 %**	**63.5 %**	**12.2 %**	**50.5 %**	**62.2 %**	**11.7 %**

Information summarized for CompStat week ending 11/19/2016.

* Change for % Served is the difference in percents. Sourced from MNPD ARMS on 11/22/2016 5:10:26 AM. Statistics provided above consider 1 count for each outstanding warrant served.

Crooks With Guns / School Zone Report

Aggregated by component of arresting officer.

METROPOLITAN POLICE DEPARTMENT
of Nashville and Davidson County

		Crooks With Guns - Arrests				Drugs in School Zones - Arrests				Drugs in School Zones - Charges			
		YTD	52 Weeks	4 Weeks	Last 4 Wks to Same Period Last Year	YTD	52 Weeks	4 Weeks	Last 4 Wks to Same Period Last Year	YTD	52 Weeks	4 Weeks	Last 4 Wks to Same Period Last Year
West	Prior	11	11	2	0	8	9	1	0	14	15	1	0
	Last	10	14	0	0	7	7	0	0	9	9	0	0
	% Change	-9.1 %	27.3 %	-100.0 %	0.0 %	-12.5 %	-22.2 %	-100.0 %	0.0 %	-35.7 %	-40.0 %	-100.0 %	0.0 %
East	Prior	41	42	3	1	24	26	0	1	30	32	0	1
	Last	47	53	5	5	12	14	2	2	18	20	6	6
	% Change	14.6 %	26.2 %	66.7 %	400.0 %	-50.0 %	-46.2 %	Infinity	100.0 %	-40.0 %	-37.5 %	Infinity	500.0 %
South	Prior	40	43	3	5	10	11	0	8	39	40	0	35
	Last	38	45	7	7	6	7	0	0	7	8	0	0
	% Change	-5.0 %	4.7 %	133.3 %	40.0 %	-40.0 %	-36.4 %	0.0 %	-100.0 %	-82.1 %	-80.0 %	0.0 %	-100.0 %
Central	Prior	15	15	0	0	6	8	0	1	9	11	0	1
	Last	4	4	1	1	2	2	1	1	3	3	2	2
	% Change	-73.3 %	-73.3 %	Infinity	Infinity	-66.7 %	-75.0 %	Infinity	0.0 %	-66.7 %	-72.7 %	Infinity	100.0 %
Hermitage	Prior	46	48	1	3	33	36	3	4	36	40	3	4
	Last	29	36	0	0	12	12	0	0	17	17	0	0
	% Change	-37.0 %	-25.0 %	-100.0 %	-100.0 %	-63.6 %	-66.7 %	-100.0 %	-100.0 %	-52.8 %	-57.5 %	-100.0 %	-100.0 %
North	Prior	51	56	4	5	47	58	2	7	65	80	2	15
	Last	51	59	5	5	26	30	1	1	35	41	2	2
	% Change	0.0 %	5.4 %	25.0 %	0.0 %	-44.7 %	-48.3 %	-50.0 %	-85.7 %	-46.2 %	-48.8 %	0.0 %	-86.7 %
Madison	Prior	27	27	0	2	5	6	2	0	5	6	2	0
	Last	19	21	5	5	5	6	1	1	7	8	2	2
	% Change	-29.6 %	-22.2 %	Infinity	150.0 %	0.0 %	0.0 %	-50.0 %	Infinity	40.0 %	33.3 %	0.0 %	Infinity
Midtown Hills	Prior	8	10	2	1	4	7	1	1	5	8	1	1
	Last	23	24	1	1	7	8	0	0	7	9	0	0
	% Change	187.5 %	140.0 %	-50.0 %	0.0 %	75.0 %	14.3 %	-100.0 %	-100.0 %	40.0 %	12.5 %	-100.0 %	-100.0 %
Other	Prior	53	53	5	10	25	35	1	0	27	37	3	0
	Last	41	42	3	3	22	29	3	3	30	40	3	3
	% Change	-22.6 %	-20.8 %	-40.0 %	-70.0 %	-12.0 %	-17.1 %	200.0 %	Infinity	11.1 %	8.1 %	0.0 %	Infinity
County	Prior	292	305	20	27	162	196	10	22	230	269	12	57
	Last	262	298	27	27	99	115	8	8	133	155	15	15
	% Change	-10.3 %	-2.3 %	35.0 %	0.0 %	-38.9 %	-41.3 %	-20.0 %	-63.6 %	-42.2 %	-42.4 %	25.0 %	-73.7 %

Information summarized for CompStat week ending 11/19/2016.

Sourced from MNPD ARMS on 11/22/2016 5:10:26 AM. Arrest totals do not count charges. 1 arrest = 1 body.

Juvenile Section

CompStat Weekly Analysis is provided by the Metropolitan Nashville Police Department Crime Analysis Section. This document does not necessarily reflect official UCR counts. It is intended to be a management tool and is for law enforcement use only.

"The only man who never makes a mistake is the man who never does anything."
- Theodore Roosevelt

Begin Date: 11/13/2016
End Date: 11/19/2016
Week: 46

Juvenile Arrests

Aggregated by component of arresting officer.

METROPOLITAN POLICE DEPARTMENT

of Nashville and Davidson County

		Rolling 2 Weeks				Rolling 8 Weeks				YTD				Rolling 104 Weeks			
		Prior Week	Last Week	Change	Percent Change	Prior 4 Weeks	Last 4 Weeks	Change	Percent Change	Prior YTD	Current YTD	Change	Percent Change	Prior 52 Weeks	Last 52 Weeks	Change	Percent Change
West	Curfew	0	0	0	NaN	6	0	-6	-100.0 %	89	62	-27	-30.3 %	99	73	-26	-26.3 %
	Truancy	2	0	-2	-100.0 %	1	5	4	400.0 %	64	52	-12	-18.8 %	65	56	-9	-13.8 %
	Other	7	14	7	100.0 %	29	40	11	37.9 %	364	401	37	10.2 %	414	478	64	15.5 %
	Subtotal	**9**	**14**	**5**	**55.6 %**	**36**	**45**	**9**	**25.0 %**	**517**	**515**	**-2**	**-0.4 %**	**578**	**607**	**29**	**5.0 %**
East	Curfew	8	2	-6	-75.0 %	15	12	-3	-20.0 %	178	108	-70	-39.3 %	184	114	-70	-38.0 %
	Truancy	0	4	4	Infinity	6	4	-2	-33.3 %	64	78	14	21.9 %	71	98	27	38.0 %
	Other	19	18	-1	-5.3 %	45	64	19	42.2 %	763	604	-159	-20.8 %	843	688	-155	-18.4 %
	Subtotal	**27**	**24**	**-3**	**-11.1 %**	**66**	**80**	**14**	**21.2 %**	**1,005**	**790**	**-215**	**-21.4 %**	**1,098**	**900**	**-198**	**-18.0 %**
South	Curfew	1	2	1	100.0 %	6	3	-3	-50.0 %	135	106	-29	-21.5 %	145	132	-13	-9.0 %
	Truancy	0	1	1	Infinity	0	12	12	Infinity	81	69	-12	-14.8 %	90	73	-17	-18.9 %
	Other	18	22	4	22.2 %	58	67	9	15.5 %	660	686	26	3.9 %	751	749	-2	-0.3 %
	Subtotal	**19**	**25**	**6**	**31.6 %**	**64**	**82**	**18**	**28.1 %**	**876**	**861**	**-15**	**-1.7 %**	**986**	**954**	**-32**	**-3.2 %**
Central	Curfew	0	0	0	NaN	5	6	1	20.0 %	74	47	-27	-36.5 %	76	52	-24	-31.6 %
	Truancy	0	0	0	NaN	0	2	2	Infinity	23	25	2	8.7 %	25	27	2	8.0 %
	Other	4	1	-3	-75.0 %	27	18	-9	-33.3 %	160	210	50	31.3 %	183	227	44	24.0 %
	Subtotal	**4**	**1**	**-3**	**-75.0 %**	**32**	**26**	**-6**	**-18.8 %**	**257**	**282**	**25**	**9.7 %**	**284**	**306**	**22**	**7.7 %**
Hermitage	Curfew	2	0	-2	-100.0 %	8	3	-5	-62.5 %	97	80	-17	-17.5 %	108	83	-25	-23.1 %
	Truancy	0	3	3	Infinity	10	7	-3	-30.0 %	117	85	-32	-27.4 %	123	89	-34	-27.6 %
	Other	10	17	7	70.0 %	45	55	10	22.2 %	685	590	-95	-13.9 %	760	661	-99	-13.0 %
	Subtotal	**12**	**20**	**8**	**66.7 %**	**63**	**65**	**2**	**3.2 %**	**899**	**755**	**-144**	**-16.0 %**	**991**	**833**	**-158**	**-15.9 %**
North	Curfew	1	1	0	0.0 %	8	4	-4	-50.0 %	52	61	9	17.3 %	58	70	12	20.7 %
	Truancy	0	2	2	Infinity	5	2	-3	-60.0 %	44	45	1	2.3 %	51	47	-4	-7.8 %
	Other	14	11	-3	-21.4 %	65	46	-19	-29.2 %	444	572	128	28.8 %	489	617	128	26.2 %
	Subtotal	**15**	**14**	**-1**	**-6.7 %**	**78**	**52**	**-26**	**-33.3 %**	**540**	**678**	**138**	**25.6 %**	**598**	**734**	**136**	**22.7 %**
Madison	Curfew	0	0	0	NaN	12	3	-9	-75.0 %	106	97	-9	-8.5 %	115	105	-10	-8.7 %
	Truancy	0	0	0	NaN	1	7	6	600.0 %	21	34	13	61.9 %	23	36	13	56.5 %
	Other	9	8	-1	-11.1 %	27	28	1	3.7 %	511	404	-107	-20.9 %	566	446	-120	-21.2 %
	Subtotal	**9**	**8**	**-1**	**-11.1 %**	**40**	**38**	**-2**	**-5.0 %**	**638**	**535**	**-103**	**-16.1 %**	**704**	**587**	**-117**	**-16.6 %**
Midtown Hills	Curfew	0	2	2	Infinity	4	4	0	0.0 %	153	75	-78	-51.0 %	157	80	-77	-49.0 %
	Truancy	0	0	0	NaN	2	0	-2	-100.0 %	58	37	-21	-36.2 %	60	38	-22	-36.7 %
	Other	4	7	3	75.0 %	59	21	-38	-64.4 %	363	369	6	1.7 %	395	397	2	0.5 %
	Subtotal	**4**	**9**	**5**	**125.0 %**	**65**	**25**	**-40**	**-61.5 %**	**574**	**481**	**-93**	**-16.2 %**	**612**	**515**	**-97**	**-15.8 %**
Youth Services	Other	0	0	0	NaN	0	0	0	NaN	8	1	-7	-87.5 %	10	1	-9	-90.0 %
	Subtotal	**0**	**0**	**0**	**NaN**	**0**	**0**	**0**	**NaN**	**8**	**1**	**-7**	**-87.5 %**	**10**	**1**	**-9**	**-90.0 %**
County*	Curfew	13	7	-6	-46.2 %	67	36	-31	-46.3 %	888	643	-245	-27.6 %	946	721	-225	-23.8 %
	Truancy	4	10	6	150.0 %	25	41	16	64.0 %	484	437	-47	-9.7 %	520	476	-44	-8.5 %
	Other	86	100	14	16.3 %	360	345	-15	-4.2 %	4,041	3,908	-133	-3.3 %	4,509	4,340	-169	-3.7 %
	Total	**103**	**117**	**14**	**13.6 %**	**452**	**422**	**-30**	**-6.6 %**	**5,413**	**4,988**	**-425**	**-7.9 %**	**5,975**	**5,537**	**-438**	**-7.3 %**

Information summarized for CompStat week ending 11/19/2016.

* Countywide totals include arrests made by ALL OTHER DIVISIONS, which are not provided above for the sake of space. Sourced from MNPD ARMS on 11/22/2016 5:10:26 AM. This report does not take into account the number of charges. 1 arrest = 1 body.

Juvenile Victims - Rolling Two Week Analysis

METROPOLITAN POLICE DEPARTMENT
of Nashville and Davidson County

Aggregated by precinct (incident location). Based on date when each incident was reported.

		Homicide	Forcible Rape	Robbery	Aggravated Assault	Burglary	Larceny	Motor Vehicle Theft	All Part I Offenses	Sexual Assault	Statuatory Rape	Simple Assault / Intimidation / Stalking	Other Offenses	All Part II Offenses	All Offenses
West	Prior Week	0	0	0	0	0	2	0	2	0	0	1	3	4	6
	CompStat Week	0	0	0	0	0	2	0	2	0	0	2	2	4	6
	% Change	0.0 %	0.0 %	0.0 %	0.0 %	0.0 %	0.0 %	0.0 %	0.0 %	0.0 %	0.0 %	100.0 %	-33.3 %	0.0 %	0.0 %
East	Prior Week	0	2	0	3	0	1	0	6	1	0	5	0	6	12
	CompStat Week	0	0	1	7	0	0	0	8	0	0	6	7	13	21
	% Change	0.0 %	-100.0 %	Infinity	133.3 %	0.0 %	-100.0 %	0.0 %	33.3 %	-100.0 %	0.0 %	20.0 %	Infinity	116.7 %	75.0 %
South	Prior Week	0	2	2	2	0	2	0	8	4	0	13	4	21	29
	CompStat Week	0	1	0	6	0	3	0	10	1	1	5	3	10	20
	% Change	0.0 %	-50.0 %	-100.0 %	200.0 %	0.0 %	50.0 %	0.0 %	25.0 %	-75.0 %	Infinity	-61.5 %	-25.0 %	-52.4 %	-31.0 %
Central	Prior Week	0	0	0	1	0	0	0	1	0	0	1	0	1	2
	CompStat Week	0	0	0	0	0	1	0	1	1	0	0	0	1	2
	% Change	0.0 %	0.0 %	0.0 %	-100.0 %	0.0 %	Infinity	0.0 %	0.0 %	Infinity	0.0 %	-100.0 %	0.0 %	0.0 %	0.0 %
Hermitage	Prior Week	0	0	1	0	0	0	0	1	0	0	4	1	5	6
	CompStat Week	0	0	1	0	0	2	0	3	0	0	4	4	8	11
	% Change	0.0 %	0.0 %	0.0 %	0.0 %	0.0 %	Infinity	0.0 %	200.0 %	0.0 %	0.0 %	0.0 %	300.0 %	60.0 %	83.3 %
North	Prior Week	0	0	0	1	0	0	0	1	1	0	5	0	6	7
	CompStat Week	0	0	0	3	0	3	0	6	0	0	2	2	4	10
	% Change	0.0 %	0.0 %	0.0 %	200.0 %	0.0 %	Infinity	0.0 %	500.0 %	-100.0 %	0.0 %	-60.0 %	Infinity	-33.3 %	42.9 %
Madison	Prior Week	0	1	1	0	0	1	0	3	0	0	2	0	2	5
	CompStat Week	0	0	1	0	0	0	0	1	1	0	4	1	6	7
	% Change	0.0 %	-100.0 %	0.0 %	0.0 %	0.0 %	-100.0 %	0.0 %	-66.7 %	Infinity	0.0 %	100.0 %	Infinity	200.0 %	40.0 %
Midtown Hills	Prior Week	0	0	0	0	0	1	0	1	0	0	0	1	1	2
	CompStat Week	0	0	0	0	0	0	0	0	1	0	3	2	6	6
	% Change	0.0 %	0.0 %	0.0 %	0.0 %	0.0 %	-100.0 %	0.0 %	-100.0 %	Infinity	0.0 %	Infinity	100.0 %	500.0 %	200.0 %
County	Prior Week	0	5	4	7	0	7	0	23	6	0	31	9	46	69
	CompStat Week	0	1	3	16	0	11	0	31	4	1	26	21	52	83
	% Change	0.0 %	-80.0 %	-25.0 %	128.6 %	0.0 %	57.1 %	0.0 %	34.8 %	-33.3 %	Infinity	-16.1 %	133.3 %	13.0 %	20.3 %

Prior Week **Begin Date** 11/06/2016 **End Date** 11/12/2016

CompStat Week **Begin Date** 11/13/2016 **End Date** 11/19/2016

Sourced from MNPD ARMS on 11/22/2016 5:10:26 AM. The figures above were sourced from incident reports using NIBRS definitions and reporting guidelines, based on the date when the crime was reported. This report is intended to be a management and planning tool and does not reflect the official NIBRS counts for the department. Incidents where a location is unknown or unspecified are included in the countywide totals. 'Unknown' refers to records in which the address is listed as 'Unknown' on the incident report. 'Not Validated' refers to records that were entered in with an invalid addresses.

Juvenile Victims - Rolling Eight Week Analysis

METROPOLITAN POLICE DEPARTMENT
of Nashville and Davidson County

Aggregated by precinct (incident location). Based on date when each incident was reported.

		Homicide	Forcible Rape	Robbery	Aggravated Assault	Burglary	Larceny	Motor Vehicle Theft	All Part I Offenses	Sexual Assault	Statuatory Rape	Simple Assault / Intimidation / Stalking	Other Offenses	All Part II Offenses	All Offenses
West	Prior 4 Weeks	0	3	2	7	0	3	0	15	2	0	11	7	20	35
	Last 4 Weeks	0	1	0	1	0	5	0	7	0	0	6	5	11	18
	% Change	0.0 %	-66.7 %	-100.0 %	-85.7 %	0.0 %	66.7 %	0.0 %	-53.3 %	-100.0 %	0.0 %	-45.5 %	-28.6 %	-45.0 %	-48.6 %
East	Prior 4 Weeks	0	1	0	6	1	6	0	14	4	0	17	5	26	40
	Last 4 Weeks	0	2	1	13	0	1	0	17	4	0	20	10	34	51
	% Change	0.0 %	100.0 %	Infinity	116.7 %	-100.0 %	-83.3 %	0.0 %	21.4 %	0.0 %	0.0 %	17.6 %	100.0 %	30.8 %	27.5 %
South	Prior 4 Weeks	0	6	5	7	0	6	0	24	6	1	28	13	48	72
	Last 4 Weeks	0	4	2	12	4	15	0	37	12	3	29	8	52	89
	% Change	0.0 %	-33.3 %	-60.0 %	71.4 %	Infinity	150.0 %	0.0 %	54.2 %	100.0 %	200.0 %	3.6 %	-38.5 %	8.3 %	23.6 %
Central	Prior 4 Weeks	0	0	2	1	0	1	0	4	0	0	1	1	2	6
	Last 4 Weeks	0	1	0	1	0	5	0	7	1	0	2	0	3	10
	% Change	0.0 %	Infinity	-100.0 %	0.0 %	0.0 %	400.0 %	0.0 %	75.0 %	Infinity	0.0 %	100.0 %	-100.0 %	50.0 %	66.7 %
Hermitage	Prior 4 Weeks	0	3	3	10	2	6	0	24	7	2	37	9	55	79
	Last 4 Weeks	0	2	3	4	0	4	0	13	2	1	22	12	37	50
	% Change	0.0 %	-33.3 %	0.0 %	-60.0 %	-100.0 %	-33.3 %	0.0 %	-45.8 %	-71.4 %	-50.0 %	-40.5 %	33.3 %	-32.7 %	-36.7 %
North	Prior 4 Weeks	1	1	5	10	1	8	0	26	2	1	21	4	28	54
	Last 4 Weeks	0	2	0	9	0	6	0	17	2	3	24	7	36	53
	% Change	-100.0 %	100.0 %	-100.0 %	-10.0 %	-100.0 %	-25.0 %	0.0 %	-34.6 %	0.0 %	200.0 %	14.3 %	75.0 %	28.6 %	-1.9 %
Madison	Prior 4 Weeks	0	0	1	5	1	3	0	10	2	0	16	2	20	30
	Last 4 Weeks	0	2	2	5	0	2	0	11	2	0	14	5	21	32
	% Change	0.0 %	Infinity	100.0 %	0.0 %	-100.0 %	-33.3 %	0.0 %	10.0 %	0.0 %	0.0 %	-12.5 %	150.0 %	5.0 %	6.7 %
Midtown Hills	Prior 4 Weeks	0	1	0	3	4	1	0	9	3	0	10	8	21	30
	Last 4 Weeks	0	1	0	1	1	5	0	8	2	0	5	4	11	19
	% Change	0.0 %	0.0 %	0.0 %	-66.7 %	-75.0 %	400.0 %	0.0 %	-11.1 %	-33.3 %	0.0 %	-50.0 %	-50.0 %	-47.6 %	-36.7 %
Not Validated	Prior 4 Weeks	0	0	0	0	0	0	0	0	1	0	0	0	1	1
	Last 4 Weeks	0	0	0	0	0	0	0	0	0	0	0	0	0	0
	% Change	0.0 %	0.0 %	0.0 %	0.0 %	0.0 %	0.0 %	0.0 %	0.0 %	-100.0 %	0.0 %	0.0 %	0.0 %	-100.0 %	-100.0 %
County	Prior 4 Weeks	1	15	18	49	9	34	0	126	27	4	141	49	221	347
	Last 4 Weeks	0	15	8	46	5	43	0	117	25	7	122	51	205	322
	% Change	-100.0 %	0.0 %	-55.6 %	-6.1 %	-44.4 %	26.5 %	0.0 %	-7.1 %	-7.4 %	75.0 %	-13.5 %	4.1 %	-7.2 %	-7.2 %

Prior 4 Weeks	**Begin Date**	09/25/2016	**End Date**	10/22/2016
Last 4 Weeks	**Begin Date**	10/23/2016	**End Date**	11/19/2016

Sourced from MNPD ARMS on 11/22/2016 5:10:26 AM. The figures above were sourced from incident reports using NIBRS definitions and reporting guidelines, based on the date when the crime was reported. This report is intended to be a management and planning tool and does not reflect the official NIBRS counts for the department. Incidents where a location is unknown or unspecified are included in the countywide totals. 'Unknown' refers to records in which the address is listed as 'Unknown' on the incident report. 'Not Validated' refers to records that were entered in with an invalid addresses.

Juvenile Victims - Year-to-Date Analysis

METROPOLITAN POLICE DEPARTMENT
of Nashville and Davidson County

Aggregated by precinct (incident location). Based on date when each incident was reported.

		Homicide	Forcible Rape	Robbery	Aggravated Assault	Burglary	Larceny	Motor Vehicle Theft	All Part I Offenses	Sexual Assault	Statuatory Rape	Simple Assault / Intimidation / Stalking	Other Offenses	All Part II Offenses	All Offenses
West	Prior YTD	0	16	7	25	7	22	0	77	22	2	129	80	233	310
	YTD	0	11	3	38	5	33	0	90	11	3	114	66	194	284
	% Change	0.0 %	-31.3 %	-57.1 %	52.0 %	-28.6 %	50.0 %	0.0 %	16.9 %	-50.0 %	50.0 %	-11.6 %	-17.5 %	-16.7 %	-8.4 %
East	Prior YTD	2	34	29	91	19	70	0	245	21	3	342	126	492	737
	YTD	0	22	13	91	7	53	0	186	33	2	238	91	364	550
	% Change	-100.0 %	-35.3 %	-55.2 %	0.0 %	-63.2 %	-24.3 %	0.0 %	-24.1 %	57.1 %	-33.3 %	-30.4 %	-27.8 %	-26.0 %	-25.4 %
South	Prior YTD	1	45	42	98	18	88	0	292	43	8	369	143	563	855
	YTD	0	34	33	145	34	63	1	310	54	12	330	132	528	838
	% Change	-100.0 %	-24.4 %	-21.4 %	48.0 %	88.9 %	-28.4 %	Infinity	6.2 %	25.6 %	50.0 %	-10.6 %	-7.7 %	-6.2 %	-2.0 %
Central	Prior YTD	0	21	3	3	0	20	0	47	25	16	28	23	92	139
	YTD	0	25	3	11	0	33	0	72	13	5	31	27	76	148
	% Change	0.0 %	19.0 %	0.0 %	266.7 %	0.0 %	65.0 %	0.0 %	53.2 %	-48.0 %	-68.8 %	10.7 %	17.4 %	-17.4 %	6.5 %
Hermitage	Prior YTD	1	38	25	69	15	94	0	242	38	5	345	141	529	771
	YTD	0	24	36	98	10	85	0	253	47	12	294	124	477	730
	% Change	-100.0 %	-36.8 %	44.0 %	42.0 %	-33.3 %	-9.6 %	0.0 %	4.5 %	23.7 %	140.0 %	-14.8 %	-12.1 %	-9.8 %	-5.3 %
North	Prior YTD	3	29	33	141	4	40	0	250	32	7	267	101	407	657
	YTD	1	35	28	99	11	35	0	209	30	8	251	79	368	577
	% Change	-66.7 %	20.7 %	-15.2 %	-29.8 %	175.0 %	-12.5 %	0.0 %	-16.4 %	-6.3 %	14.3 %	-6.0 %	-21.8 %	-9.6 %	-12.2 %
Madison	Prior YTD	2	29	14	100	11	31	0	187	26	6	246	115	393	580
	YTD	1	23	16	55	1	20	1	117	34	4	245	90	373	490
	% Change	-50.0 %	-20.7 %	14.3 %	-45.0 %	-90.9 %	-35.5 %	Infinity	-37.4 %	30.8 %	-33.3 %	-0.4 %	-21.7 %	-5.1 %	-15.5 %
Midtown Hills	Prior YTD	0	10	11	48	6	65	0	140	30	5	185	45	265	405
	YTD	0	15	7	48	14	31	0	115	19	3	130	63	215	330
	% Change	0.0 %	50.0 %	-36.4 %	0.0 %	133.3 %	-52.3 %	0.0 %	-17.9 %	-36.7 %	-40.0 %	-29.7 %	40.0 %	-18.9 %	-18.5 %
Not Validated	Prior YTD	0	0	0	0	0	0	0	0	0	1	2	2	5	5
	YTD	0	0	0	0	0	0	0	0	4	0	0	0	4	4
	% Change	0.0 %	0.0 %	0.0 %	0.0 %	0.0 %	0.0 %	0.0 %	0.0 %	Infinity	-100.0 %	-100.0 %	-100.0 %	-20.0 %	-20.0 %
County	Prior YTD	9	222	164	575	80	430	0	1,480	237	53	1,913	776	2,979	4,459
	YTD	2	189	139	585	82	353	2	1,352	245	49	1,633	672	2,599	3,951
	% Change	-77.8 %	-14.9 %	-15.2 %	1.7 %	2.5 %	-17.9 %	Infinity	-8.6 %	3.4 %	-7.5 %	-14.6 %	-13.4 %	-12.8 %	-11.4 %

Prior YTD	**Begin Date**	01/01/2015	**End Date**	11/19/2015
YTD	**Begin Date**	01/01/2016	**End Date**	11/19/2016

Sourced from MNPD ARMS on 11/22/2016 5:10:27 AM. The figures above were sourced from incident reports using NIBRS definitions and reporting guidelines, based on the date when the crime was reported. This report is intended to be a management and planning tool and does not reflect the official NIBRS counts for the department. Incidents where a location is unknown or unspecified are included in the countywide totals. 'Unknown' refers to records in which the address is listed as 'Unknown' on the incident report. 'Not Validated' refers to records that were entered in with an invalid addresses.

Juvenile Victims

METROPOLITAN POLICE DEPARTMENT
of Nashville and Davidson County

Aggregated by precinct (incident location). Based on date when each incident was reported.

		Rolling 2 Weeks				Rolling 8 Weeks				YTD				Rolling 104 Weeks			
		Prior Week	Last Week	Change	Percent Change	Prior 4 Weeks	Last 4 Weeks	Change	Percent Change	Prior YTD	Current YTD	Change	Percent Change	Prior 52 Weeks	Last 52 Weeks	Change	Percent Change
West	Part I-Violent	0	0	0	NaN	12	2	-10	-83.3 %	48	52	4	8.3 %	51	65	14	27.5 %
	Part I-Property	2	2	0	0.0 %	3	5	2	66.7 %	29	38	9	31.0 %	30	52	22	73.3 %
	Part II	4	4	0	0.0 %	20	11	-9	-45.0 %	233	194	-39	-16.7 %	255	211	-44	-17.3 %
	Subtotal	**6**	**6**	**0**	**0.0 %**	**35**	**18**	**-17**	**-48.6 %**	**310**	**284**	**-26**	**-8.4 %**	**336**	**328**	**-8**	**-2.4 %**
East	Part I-Violent	5	8	3	60.0 %	7	16	9	128.6 %	156	126	-30	-19.2 %	171	130	-41	-24.0 %
	Part I-Property	1	0	-1	-100.0 %	7	1	-6	-85.7 %	89	60	-29	-32.6 %	98	73	-25	-25.5 %
	Part II	6	13	7	116.7 %	26	34	8	30.8 %	492	364	-128	-26.0 %	543	420	-123	-22.7 %
	Subtotal	**12**	**21**	**9**	**75.0 %**	**40**	**51**	**11**	**27.5 %**	**737**	**550**	**-187**	**-25.4 %**	**812**	**623**	**-189**	**-23.3 %**
South	Part I-Violent	6	7	1	16.7 %	18	18	0	0.0 %	186	212	26	14.0 %	207	226	19	9.2 %
	Part I-Property	2	3	1	50.0 %	6	19	13	216.7 %	106	98	-8	-7.5 %	116	108	-8	-6.9 %
	Part II	21	10	-11	-52.4 %	48	52	4	8.3 %	563	528	-35	-6.2 %	621	586	-35	-5.6 %
	Subtotal	**29**	**20**	**-9**	**-31.0 %**	**72**	**89**	**17**	**23.6 %**	**855**	**838**	**-17**	**-2.0 %**	**944**	**920**	**-24**	**-2.5 %**
Central	Part I-Violent	1	0	-1	-100.0 %	3	2	-1	-33.3 %	27	39	12	44.4 %	30	41	11	36.7 %
	Part I-Property	0	1	1	Infinity	1	5	4	400.0 %	20	33	13	65.0 %	20	36	16	80.0 %
	Part II	1	1	0	0.0 %	2	3	1	50.0 %	92	76	-16	-17.4 %	97	90	-7	-7.2 %
	Subtotal	**2**	**2**	**0**	**0.0 %**	**6**	**10**	**4**	**66.7 %**	**139**	**148**	**9**	**6.5 %**	**147**	**167**	**20**	**13.6 %**
Hermitage	Part I-Violent	1	1	0	0.0 %	16	9	-7	-43.8 %	133	158	25	18.8 %	146	170	24	16.4 %
	Part I-Property	0	2	2	Infinity	8	4	-4	-50.0 %	109	95	-14	-12.8 %	123	106	-17	-13.8 %
	Part II	5	8	3	60.0 %	55	37	-18	-32.7 %	529	477	-52	-9.8 %	581	527	-54	-9.3 %
	Subtotal	**6**	**11**	**5**	**83.3 %**	**79**	**50**	**-29**	**-36.7 %**	**771**	**730**	**-41**	**-5.3 %**	**850**	**803**	**-47**	**-5.5 %**
North	Part I-Violent	1	3	2	200.0 %	17	11	-6	-35.3 %	206	163	-43	-20.9 %	232	174	-58	-25.0 %
	Part I-Property	0	3	3	Infinity	9	6	-3	-33.3 %	44	46	2	4.5 %	49	56	7	14.3 %
	Part II	6	4	-2	-33.3 %	28	36	8	28.6 %	407	368	-39	-9.6 %	454	409	-45	-9.9 %
	Subtotal	**7**	**10**	**3**	**42.9 %**	**54**	**53**	**-1**	**-1.9 %**	**657**	**577**	**-80**	**-12.2 %**	**735**	**639**	**-96**	**-13.1 %**
Madison	Part I-Violent	2	1	-1	-50.0 %	6	9	3	50.0 %	145	95	-50	-34.5 %	168	119	-49	-29.2 %
	Part I-Property	1	0	-1	-100.0 %	4	2	-2	-50.0 %	42	22	-20	-47.6 %	49	26	-23	-46.9 %
	Part II	2	6	4	200.0 %	20	21	1	5.0 %	393	373	-20	-5.1 %	420	427	7	1.7 %
	Subtotal	**5**	**7**	**2**	**40.0 %**	**30**	**32**	**2**	**6.7 %**	**580**	**490**	**-90**	**-15.5 %**	**637**	**572**	**-65**	**-10.2 %**
Midtown Hills	Part I-Violent	0	0	0	NaN	4	2	-2	-50.0 %	69	70	1	1.4 %	71	83	12	16.9 %
	Part I-Property	1	0	-1	-100.0 %	5	6	1	20.0 %	71	45	-26	-36.6 %	76	48	-28	-36.8 %
	Part II	1	6	5	500.0 %	21	11	-10	-47.6 %	265	215	-50	-18.9 %	294	241	-53	-18.0 %
	Subtotal	**2**	**6**	**4**	**200.0 %**	**30**	**19**	**-11**	**-36.7 %**	**405**	**330**	**-75**	**-18.5 %**	**441**	**372**	**-69**	**-15.6 %**
County*	Part I-Violent	16	20	4	25.0 %	83	69	-14	-16.9 %	970	915	-55	-5.7 %	1,076	1,008	-68	-6.3 %
	Part I-Property	7	11	4	57.1 %	43	48	5	11.6 %	510	437	-73	-14.3 %	561	505	-56	-10.0 %
	Part II	46	52	6	13.0 %	220	205	-15	-6.8 %	2,974	2,595	-379	-12.7 %	3,265	2,911	-354	-10.8 %
	Total	**69**	**83**	**14**	**20.3 %**	**346**	**322**	**-24**	**-6.9 %**	**4,454**	**3,947**	**-507**	**-11.4 %**	**4,902**	**4,424**	**-478**	**-9.8 %**

Information summarized for CompStat week ending 11/19/2016.

Sourced from MNPD ARMS on 11/22/2016 5:10:27 AM. The figures above were sourced from incident reports using NIBRS definitions and reporting guidelines, based on the date when the crime was reported. This report is intended to be a management and planning tool and does not reflect the official NIBRS counts for the department. Incidents where a location is unknown or unspecified are included in the countywide totals. 'Unknown' refers to records in which the address is listed as 'Unknown' on the incident report. 'Not Validated' refers to records that were entered in with an invalid addresses.

Efficiencies Section

CompStat Weekly Analysis is provided by the Metropolitan Nashville Police Department Crime Analysis Section. This document does not necessarily reflect official UCR counts. It is intended to be a management tool and is for law enforcement use only.

"The only man who never makes a mistake is the man who never does anything."
- Theodore Roosevelt

Begin Date: 11/13/2016
End Date: 11/19/2016
Week: 46

Self Initiated CAD

Aggregated by component of officer initiating call.

METROPOLITAN POLICE DEPARTMENT

of Nashville and Davidson County

		Rolling Two Week				Rolling Eight Week				YTD				Rolling Twenty-Four Month			
		Prior Week	Last Week	Change	Percent Change	Prior 4 Weeks	Last 4 Weeks	Change	Percent Change	Prior YTD	Current YTD	Change	Percent Change	Prior 52 Weeks	Last 52 Weeks	Change	Percent Change
West	Vehicle Stop	516	532	16	3.1 %	2,072	2,104	32	1.5 %	32,725	28,226	-4,499	-13.7 %	36,242	30,784	-5,458	-15.1 %
	Business Check	1,047	1,095	48	4.6 %	2,387	3,443	1,056	44.2 %	28,469	30,438	1,969	6.9 %	32,100	33,865	1,765	5.5 %
	All Other SI	363	295	-68	-18.7 %	1,278	1,217	-61	-4.8 %	14,893	15,233	340	2.3 %	16,668	16,600	-68	-0.4 %
	Subtotal	**1,926**	**1,922**	**-4**	**-0.2 %**	**5,737**	**6,764**	**1,027**	**17.9 %**	**76,087**	**73,897**	**-2,190**	**-2.9 %**	**85,010**	**81,249**	**-3,761**	**-4.4 %**
East	Vehicle Stop	597	575	-22	-3.7 %	2,122	2,211	89	4.2 %	35,564	28,415	-7,149	-20.1 %	40,049	32,109	-7,940	-19.8 %
	Business Check	230	220	-10	-4.3 %	760	860	100	13.2 %	11,699	10,694	-1,005	-8.6 %	13,215	12,339	-876	-6.6 %
	All Other SI	260	287	27	10.4 %	1,076	1,034	-42	-3.9 %	14,495	13,503	-992	-6.8 %	16,212	14,903	-1,309	-8.1 %
	Subtotal	**1,087**	**1,082**	**-5**	**-0.5 %**	**3,958**	**4,105**	**147**	**3.7 %**	**61,758**	**52,612**	**-9,146**	**-14.8 %**	**69,476**	**59,351**	**-10,125**	**-14.6 %**
South	Vehicle Stop	707	756	49	6.9 %	2,819	2,537	-282	-10.0 %	40,561	37,243	-3,318	-8.2 %	45,210	41,494	-3,716	-8.2 %
	Business Check	363	287	-76	-20.9 %	1,157	1,063	-94	-8.1 %	13,576	15,253	1,677	12.4 %	15,856	16,942	1,086	6.8 %
	All Other SI	278	246	-32	-11.5 %	1,062	1,029	-33	-3.1 %	12,620	13,834	1,214	9.6 %	14,153	15,298	1,145	8.1 %
	Subtotal	**1,348**	**1,289**	**-59**	**-4.4 %**	**5,038**	**4,629**	**-409**	**-8.1 %**	**66,757**	**66,330**	**-427**	**-0.6 %**	**75,219**	**73,734**	**-1,485**	**-2.0 %**
Central	Vehicle Stop	377	452	75	19.9 %	1,703	1,674	-29	-1.7 %	33,052	20,961	-12,091	-36.6 %	36,895	23,716	-13,179	-35.7 %
	Business Check	793	833	40	5.0 %	3,153	3,219	66	2.1 %	15,666	27,725	12,059	77.0 %	17,754	30,092	12,338	69.5 %
	All Other SI	459	453	-6	-1.3 %	1,993	1,928	-65	-3.3 %	18,672	19,263	591	3.2 %	20,349	21,140	791	3.9 %
	Subtotal	**1,629**	**1,738**	**109**	**6.7 %**	**6,849**	**6,821**	**-28**	**-0.4 %**	**67,390**	**67,949**	**559**	**0.8 %**	**74,998**	**74,948**	**-50**	**-0.1 %**
Hermitage	Vehicle Stop	711	882	171	24.1 %	3,106	2,757	-349	-11.2 %	47,243	43,096	-4,147	-8.8 %	53,383	47,436	-5,947	-11.1 %
	Business Check	396	495	99	25.0 %	1,511	1,538	27	1.8 %	25,628	22,392	-3,236	-12.6 %	30,222	25,663	-4,559	-15.1 %
	All Other SI	355	362	7	2.0 %	1,348	1,341	-7	-0.5 %	17,063	17,317	254	1.5 %	19,061	19,401	340	1.8 %
	Subtotal	**1,462**	**1,739**	**277**	**18.9 %**	**5,965**	**5,636**	**-329**	**-5.5 %**	**89,934**	**82,805**	**-7,129**	**-7.9 %**	**102,666**	**92,500**	**-10,166**	**-9.9 %**
North	Vehicle Stop	475	586	111	23.4 %	1,717	1,842	125	7.3 %	21,837	20,734	-1,103	-5.1 %	24,969	22,425	-2,544	-10.2 %
	Business Check	409	438	29	7.1 %	1,503	1,492	-11	-0.7 %	16,599	19,300	2,701	16.3 %	19,817	21,604	1,787	9.0 %
	All Other SI	328	321	-7	-2.1 %	1,215	1,236	21	1.7 %	14,756	14,139	-617	-4.2 %	16,650	15,567	-1,083	-6.5 %
	Subtotal	**1,212**	**1,345**	**133**	**11.0 %**	**4,435**	**4,570**	**135**	**3.0 %**	**53,192**	**54,173**	**981**	**1.8 %**	**61,436**	**59,596**	**-1,840**	**-3.0 %**
Madison	Vehicle Stop	366	362	-4	-1.1 %	1,208	1,501	293	24.3 %	21,787	17,902	-3,885	-17.8 %	24,543	19,759	-4,784	-19.5 %
	Business Check	443	579	136	30.7 %	1,773	1,932	159	9.0 %	33,301	25,860	-7,441	-22.3 %	36,517	30,193	-6,324	-17.3 %
	All Other SI	169	238	69	40.8 %	757	788	31	4.1 %	12,101	9,938	-2,163	-17.9 %	13,429	11,369	-2,060	-15.3 %
	Subtotal	**978**	**1,179**	**201**	**20.6 %**	**3,738**	**4,221**	**483**	**12.9 %**	**67,189**	**53,700**	**-13,489**	**-20.1 %**	**74,489**	**61,321**	**-13,168**	**-17.7 %**
Midtown Hills	Vehicle Stop	490	437	-53	-10.8 %	1,873	2,128	255	13.6 %	40,072	27,432	-12,640	-31.5 %	45,496	30,604	-14,892	-32.7 %
	Business Check	511	487	-24	-4.7 %	1,657	1,986	329	19.9 %	24,321	21,373	-2,948	-12.1 %	28,087	24,456	-3,631	-12.9 %
	All Other SI	275	295	20	7.3 %	1,151	1,190	39	3.4 %	18,961	17,293	-1,668	-8.8 %	21,134	19,568	-1,566	-7.4 %
	Subtotal	**1,276**	**1,219**	**-57**	**-4.5 %**	**4,681**	**5,304**	**623**	**13.3 %**	**83,354**	**66,098**	**-17,256**	**-20.7 %**	**94,717**	**74,628**	**-20,089**	**-21.2 %**
County*	Vehicle Stop	4,616	5,013	397	8.6 %	18,147	18,436	289	1.6 %	292,393	243,886	-48,507	-16.6 %	327,922	269,562	-58,360	-17.8 %
	Business Check	4,331	4,589	258	6.0 %	14,252	16,053	1,801	12.6 %	174,868	180,306	5,438	3.1 %	199,846	202,968	3,122	1.6 %
	All Other SI	3,068	3,162	94	3.1 %	12,493	12,325	-168	-1.3 %	159,869	154,614	-5,255	-3.3 %	177,819	171,915	-5,904	-3.3 %
	Total	**12,015**	**12,764**	**749**	**6.2 %**	**44,892**	**46,814**	**1,922**	**4.3 %**	**627,130**	**578,806**	**-48,324**	**-7.7 %**	**705,587**	**644,445**	**-61,142**	**-8.7 %**

Information summarized for CompStat week ending 11/19/2016.

* Countywide totals include CFS with unknown locations. Sourced from MNPD ARMS on 11/22/2016 5:10:27 AM. 'Vehicle Stops' refer to 10-93 calls. 'Business Checks' refer to 10-96 calls. Only includes calls initiated by an officer (call type 2 or 3). Excludes CFS with a disposition code of 6 or 11.

Dispatched Calls for Service

Aggregated by component of officer responding to call.

METROPOLITAN POLICE DEPARTMENT

of Nashville and Davidson County

		Rolling 2 Weeks				Rolling 8 Weeks				YTD				Rolling 104 Weeks			
		Prior Week	Last Week	Change	Percent Change	Prior 4 Weeks	Last 4 Weeks	Change	Percent Change	Prior YTD	Current YTD	Change	Percent Change	Prior 52 Weeks	Last 52 Weeks	Change	Percent Change
West	Part I	125	118	-7	-5.6 %	481	460	-21	-4.4 %	4,743	5,592	849	17.9 %	5,242	6,269	1,027	19.6 %
	Vehicle Crash	52	83	31	59.6 %	232	270	38	16.4 %	2,359	2,618	259	11.0 %	2,655	2,948	293	11.0 %
	All Other CFS	204	207	3	1.5 %	953	915	-38	-4.0 %	10,233	10,569	336	3.3 %	11,280	11,794	514	4.6 %
	Subtotal	**381**	**408**	**27**	**7.1 %**	**1,666**	**1,645**	**-21**	**-1.3 %**	**17,335**	**18,779**	**1,444**	**8.3 %**	**19,177**	**21,011**	**1,834**	**9.6 %**
East	Part I	110	103	-7	-6.4 %	438	435	-3	-0.7 %	5,016	5,247	231	4.6 %	5,595	5,904	309	5.5 %
	Vehicle Crash	32	30	-2	-6.3 %	153	155	2	1.3 %	1,819	1,719	-100	-5.5 %	2,037	1,898	-139	-6.8 %
	All Other CFS	259	229	-30	-11.6 %	1,126	1,080	-46	-4.1 %	13,648	13,314	-334	-2.4 %	14,942	14,831	-111	-0.7 %
	Subtotal	**401**	**362**	**-39**	**-9.7 %**	**1,717**	**1,670**	**-47**	**-2.7 %**	**20,483**	**20,280**	**-203**	**-1.0 %**	**22,574**	**22,633**	**59**	**0.3 %**
South	Part I	203	168	-35	-17.2 %	759	776	17	2.2 %	8,437	8,680	243	2.9 %	9,393	9,771	378	4.0 %
	Vehicle Crash	131	142	11	8.4 %	480	514	34	7.1 %	4,613	4,923	310	6.7 %	5,123	5,538	415	8.1 %
	All Other CFS	435	430	-5	-1.1 %	1,757	1,786	29	1.7 %	19,864	20,290	426	2.1 %	21,928	22,737	809	3.7 %
	Subtotal	**769**	**740**	**-29**	**-3.8 %**	**2,996**	**3,076**	**80**	**2.7 %**	**32,914**	**33,893**	**979**	**3.0 %**	**36,444**	**38,046**	**1,602**	**4.4 %**
Central	Part I	49	75	26	53.1 %	287	272	-15	-5.2 %	2,682	2,933	251	9.4 %	2,961	3,241	280	9.5 %
	Vehicle Crash	49	47	-2	-4.1 %	167	180	13	7.8 %	1,773	2,018	245	13.8 %	1,942	2,201	259	13.3 %
	All Other CFS	185	206	21	11.4 %	858	802	-56	-6.5 %	8,527	9,310	783	9.2 %	9,272	10,273	1,001	10.8 %
	Subtotal	**283**	**328**	**45**	**15.9 %**	**1,312**	**1,254**	**-58**	**-4.4 %**	**12,982**	**14,261**	**1,279**	**9.9 %**	**14,175**	**15,715**	**1,540**	**10.9 %**
Hermitage	Part I	151	171	20	13.2 %	706	684	-22	-3.1 %	6,784	7,455	671	9.9 %	7,549	8,352	803	10.6 %
	Vehicle Crash	78	95	17	21.8 %	333	379	46	13.8 %	3,642	3,906	264	7.2 %	4,095	4,415	320	7.8 %
	All Other CFS	424	450	26	6.1 %	1,794	1,786	-8	-0.4 %	18,798	19,722	924	4.9 %	20,757	22,120	1,363	6.6 %
	Subtotal	**653**	**716**	**63**	**9.6 %**	**2,833**	**2,849**	**16**	**0.6 %**	**29,224**	**31,083**	**1,859**	**6.4 %**	**32,401**	**34,887**	**2,486**	**7.7 %**
North	Part I	103	146	43	41.7 %	562	505	-57	-10.1 %	5,365	5,783	418	7.8 %	5,970	6,417	447	7.5 %
	Vehicle Crash	52	56	4	7.7 %	242	214	-28	-11.6 %	2,176	2,403	227	10.4 %	2,353	2,646	293	12.5 %
	All Other CFS	304	319	15	4.9 %	1,335	1,275	-60	-4.5 %	14,403	15,016	613	4.3 %	15,793	16,755	962	6.1 %
	Subtotal	**459**	**521**	**62**	**13.5 %**	**2,139**	**1,994**	**-145**	**-6.8 %**	**21,944**	**23,202**	**1,258**	**5.7 %**	**24,116**	**25,818**	**1,702**	**7.1 %**
Madison	Part I	102	120	18	17.6 %	429	421	-8	-1.9 %	4,393	4,626	233	5.3 %	4,866	5,235	369	7.6 %
	Vehicle Crash	43	49	6	14.0 %	164	187	23	14.0 %	2,054	1,933	-121	-5.9 %	2,303	2,220	-83	-3.6 %
	All Other CFS	246	264	18	7.3 %	1,106	1,036	-70	-6.3 %	11,814	11,946	132	1.1 %	13,101	13,359	258	2.0 %
	Subtotal	**391**	**433**	**42**	**10.7 %**	**1,699**	**1,644**	**-55**	**-3.2 %**	**18,261**	**18,505**	**244**	**1.3 %**	**20,270**	**20,814**	**544**	**2.7 %**
Midtown Hills	Part I	133	136	3	2.3 %	577	542	-35	-6.1 %	6,412	6,830	418	6.5 %	7,109	7,770	661	9.3 %
	Vehicle Crash	115	136	21	18.3 %	478	484	6	1.3 %	4,598	4,946	348	7.6 %	5,089	5,504	415	8.2 %
	All Other CFS	327	355	28	8.6 %	1,385	1,428	43	3.1 %	14,089	15,202	1,113	7.9 %	15,499	16,818	1,319	8.5 %
	Subtotal	**575**	**627**	**52**	**9.0 %**	**2,440**	**2,454**	**14**	**0.6 %**	**25,099**	**26,978**	**1,879**	**7.5 %**	**27,697**	**30,092**	**2,395**	**8.6 %**
County*	Part I	1,050	1,134	84	8.0 %	4,591	4,430	-161	-3.5 %	50,295	51,422	1,127	2.2 %	55,796	57,730	1,934	3.5 %
	Vehicle Crash	573	660	87	15.2 %	2,299	2,457	158	6.9 %	23,767	25,365	1,598	6.7 %	26,366	28,333	1,967	7.5 %
	All Other CFS	2,537	2,622	85	3.4 %	10,994	10,787	-207	-1.9 %	122,247	123,717	1,470	1.2 %	134,404	137,831	3,427	2.5 %
	Total	**4,160**	**4,416**	**256**	**6.2 %**	**17,884**	**17,674**	**-210**	**-1.2 %**	**196,309**	**200,504**	**4,195**	**2.1 %**	**216,566**	**223,894**	**7,328**	**3.4 %**

Information summarized for CompStat week ending 11/19/2016.

* Countywide totals include CFS with unknown locations. 'Part I CFS' refer to dispatched CAD calls with a ten code of 50, 51, 52, 53, 54, 57, 70, 71, 72, 67, or 1000. 'Vehicle Crash CFS' refer to dispatched CAD calls with a ten code of 45 or 46. Only includes calls initiated by the citizenry (call type 0 or 1). Report only includes CFS with ten codes 10 through 89 and all thousand codes. Excludes CFS with a disposition code of 6 or 11.

Vehicle Stop Analysis (Form 252)

Aggregated by component of officer making stop.

METROPOLITAN POLICE DEPARTMENT

of Nashville and Davidson County

		Rolling Two Week				Rolling Eight Week				YTD				Rolling Twenty-Four Month			
		Prior Week	Last Week	Change	% Change	Prior 4 Weeks	Last 4 Weeks	Change	% Change	Prior YTD	YTD	Change	% Change	Prior 52 Weeks	Last 52 Weeks	Change	% Change
West	Vehicle Stops	515	618	103	20.0%	2,413	2,250	-163	-6.8%	39,102	33,361	-5,741	-14.7%	43,263	36,434	-6,829	-15.8%
	Warnings Issued	92.6 %	82.0 %	-10.6 %		84.2 %	86.7 %	2.5 %		84.7 %	83.4 %	-1.4 %		84.6 %	83.5 %	-1.1 %	
	Arrests Made	25	26	1	4.0%	82	96	14	17.1%	2,072	1,440	-632	-30.5%	2,235	1,586	-649	-29.0%
East	Vehicle Stops	596	550	-46	-7.7%	2,187	2,258	71	3.2%	34,908	29,993	-4,915	-14.1%	39,429	33,651	-5,778	-14.7%
	Warnings Issued	88.9 %	86.5 %	-2.4 %		84.5 %	84.1 %	-0.4 %		85.4 %	83.6 %	-1.8 %		85.7 %	83.8 %	-1.9 %	
	Arrests Made	52	66	14	26.9%	192	234	42	21.9%	3,432	2,930	-502	-14.6%	3,803	3,270	-533	-14.0%
South	Vehicle Stops	667	781	114	17.1%	3,066	2,735	-331	-10.8%	45,861	41,730	-4,131	-9.0%	51,031	46,751	-4,280	-8.4%
	Warnings Issued	89.8 %	86.3 %	-3.5 %		87.9 %	87.7 %	-0.2 %		87.0 %	87.7 %	0.8 %		87.1 %	87.7 %	0.6 %	
	Arrests Made	36	47	11	30.6%	170	153	-17	-10.0%	2,273	2,399	126	5.5%	2,494	2,696	202	8.1%
Central	Vehicle Stops	343	431	88	25.7%	1,820	1,689	-131	-7.2%	33,904	22,039	-11,865	-35.0%	37,944	24,926	-13,018	-34.3%
	Warnings Issued	91.8 %	64.3 %	-27.6 %		61.4 %	70.5 %	9.1 %		71.6 %	62.0 %	-9.6 %		72.1 %	63.6 %	-8.6 %	
	Arrests Made	15	24	9	60.0%	97	96	-1	-1.0%	2,156	1,421	-735	-34.1%	2,394	1,585	-809	-33.8%
Hermitage	Vehicle Stops	616	710	94	15.3%	2,773	2,390	-383	-13.8%	46,660	40,406	-6,254	-13.4%	52,775	44,628	-8,147	-15.4%
	Warnings Issued	86.0 %	90.0 %	4.0 %		88.5 %	89.0 %	0.5 %		84.8 %	86.5 %	1.7 %		84.8 %	86.5 %	1.7 %	
	Arrests Made	48	44	-4	-8.3%	212	161	-51	-24.1%	3,624	3,255	-369	-10.2%	4,050	3,526	-524	-12.9%
North	Vehicle Stops	461	574	113	24.5%	1,645	1,857	212	12.9%	23,932	21,738	-2,194	-9.2%	27,244	23,626	-3,618	-13.3%
	Warnings Issued	85.2 %	81.5 %	-3.7 %		77.1 %	79.6 %	2.4 %		80.5 %	77.0 %	-3.5 %		80.8 %	76.8 %	-4.0 %	
	Arrests Made	41	55	14	34.1%	170	188	18	10.6%	1,864	2,085	221	11.9%	2,128	2,287	159	7.5%
Madison	Vehicle Stops	325	357	32	9.8%	1,086	1,420	334	30.8%	22,511	17,398	-5,113	-22.7%	25,302	19,259	-6,043	-23.9%
	Warnings Issued	83.1 %	77.6 %	-5.5 %		81.6 %	79.9 %	-1.7 %		77.9 %	78.4 %	0.5 %		78.2 %	78.5 %	0.3 %	
	Arrests Made	50	60	10	20.0%	143	217	74	51.7%	2,685	2,453	-232	-8.6%	3,025	2,712	-313	-10.3%
Midtown Hills	Vehicle Stops	475	420	-55	-11.6%	2,089	2,201	112	5.4%	41,552	30,014	-11,538	-27.8%	47,237	33,608	-13,629	-28.9%
	Warnings Issued	85.1 %	86.0 %	0.9 %		79.7 %	83.1 %	3.4 %		81.2 %	83.1 %	1.9 %		81.2 %	83.0 %	1.8 %	
	Arrests Made	42	25	-17	-40.5%	136	142	6	4.4%	3,111	2,184	-927	-29.8%	3,455	2,452	-1,003	-29.0%
SOD	Vehicle Stops	450	409	-41	-9.1%	2,134	2,035	-99	-4.6%	29,065	27,580	-1,485	-5.1%	31,312	29,787	-1,525	-4.9%
	Warnings Issued	36.9 %	40.8 %	3.9 %		37.6 %	35.5 %	-2.1 %		42.4 %	39.6 %	-2.8 %		42.8 %	39.6 %	-3.2 %	
	Arrests Made	15	11	-4	-26.7%	72	90	18	25.0%	1,040	1,112	72	6.9%	1,119	1,201	82	7.3%
Other	Vehicle Stops	21	135	114	542.9%	552	521	-31	-5.6%	9,401	7,219	-2,182	-23.2%	10,070	7,688	-2,382	-23.7%
	Warnings Issued	85.7 %	89.6 %	3.9 %		89.9 %	87.1 %	-2.7 %		93.3 %	91.2 %	-2.0 %		93.2 %	91.3 %	-1.9 %	
	Arrests Made	2	11	9	450.0%	30	56	26	86.7%	512	483	-29	-5.7%	550	516	-34	-6.2%
Total	Vehicle Stops	4,469	4,985	516	11.5%	19,765	19,356	-409	-2.1%	326,896	271,478	-55,418	-17.0%	365,607	300,358	-65,249	-17.8%
	Warnings Issued	82.8 %	79.6 %	-3.3 %		77.2 %	78.4 %	1.2 %		79.0 %	77.7 %	-1.3 %		79.3 %	77.9 %	-1.4 %	
	Arrests Made	326	369	43	13.2%	1,304	1,433	129	9.9%	22,769	19,762	-3,007	-13.2%	25,253	21,831	-3,422	-13.6%

Information summarized for CompStat week ending 11/19/2016.

Sourced from MNPD ARMS on 11/22/2016 5:10:27 AM. The figures above were sourced from MNPD's Vehicle Stop (Form 252) Database. Vehicle stop totals count all reports electronically entered via AFR. Hardcopy reports not entered into ARMS will affect accuracy of totals. This report is intended to be a management and planning tool and does not reflect the official vehicle stop counts for the department.

Field Interview Report (Form 114)

Aggregated by component of officer conducting interview.

METROPOLITAN POLICE DEPARTMENT

of Nashville and Davidson County

		Rolling Two Week				Rolling Eight Week				YTD				Rolling Twenty-Four Month			
		Prior Week	Last Week	Change	% Change	Prior 4 Weeks	Last 4 Weeks	Change	% Change	Prior YTD	YTD	Change	% Change	Prior 52 Weeks	Last 52 Weeks	Change	% Change
West	Field Interview	40	36	-4	-10.0%	121	159	38	31.4%	1,696	2,020	324	19.1%	1,860	2,255	395	21.2%
	Arrest Made	4	6	2	50.0%	29	22	-7	-24.1%	420	468	48	11.4%	457	508	51	11.2%
East	Field Interview	40	47	7	17.5%	205	170	-35	-17.1%	3,078	2,119	-959	-31.2%	3,355	2,444	-911	-27.2%
	Arrest Made	7	9	2	28.6%	32	33	1	3.1%	614	395	-219	-35.7%	651	471	-180	-27.6%
South	Field Interview	39	31	-8	-20.5%	215	144	-71	-33.0%	2,287	2,373	86	3.8%	2,580	2,599	19	0.7%
	Arrest Made	2	4	2	100.0%	21	18	-3	-14.3%	382	391	9	2.4%	417	437	20	4.8%
Central	Field Interview	56	42	-14	-25.0%	223	229	6	2.7%	2,079	2,094	15	0.7%	2,206	2,266	60	2.7%
	Arrest Made	8	6	-2	-25.0%	63	47	-16	-25.4%	459	482	23	5.0%	487	515	28	5.7%
Hermitage	Field Interview	53	60	7	13.2%	189	215	26	13.8%	3,184	2,898	-286	-9.0%	3,584	3,142	-442	-12.3%
	Arrest Made	8	6	-2	-25.0%	38	32	-6	-15.8%	556	572	16	2.9%	622	615	-7	-1.1%
North	Field Interview	34	34	0	0.0%	123	117	-6	-4.9%	1,203	1,592	389	32.3%	1,396	1,698	302	21.6%
	Arrest Made	9	8	-1	-11.1%	22	24	2	9.1%	176	311	135	76.7%	204	338	134	65.7%
Madison	Field Interview	19	21	2	10.5%	101	84	-17	-16.8%	2,033	1,364	-669	-32.9%	2,308	1,489	-819	-35.5%
	Arrest Made	2	5	3	150.0%	32	23	-9	-28.1%	953	451	-502	-52.7%	1,097	497	-600	-54.7%
Midtown	Field Interview	34	33	-1	-2.9%	140	135	-5	-3.6%	2,460	1,890	-570	-23.2%	2,770	2,041	-729	-26.3%
Hills	Arrest Made	5	7	2	40.0%	24	18	-6	-25.0%	546	380	-166	-30.4%	605	411	-194	-32.1%
SID	Field Interview	5	6	1	20.0%	23	21	-2	-8.7%	302	219	-83	-27.5%	315	231	-84	-26.7%
	Arrest Made	2	0	-2	-100.0%	11	6	-5	-45.5%	110	106	-4	-3.6%	116	111	-5	-4.3%
SOD	Field Interview	0	3	3	-	5	3	-2	-40.0%	18	19	1	5.6%	20	19	-1	-5.0%
	Arrest Made	0	0	0	-	0	0	0	-	1	3	2	200.0%	1	3	2	200.0%
Other	Field Interview	1	3	2	200.0%	8	7	-1	-12.5%	159	155	-4	-2.5%	183	174	-9	-4.9%
	Arrest Made	0	2	2	-	1	4	3	300.0%	58	61	3	5.2%	67	70	3	4.5%
County	Field Interview	321	316	-5	-1.6%	1,353	1,284	-69	-5.1%	18,499	16,743	-1,756	-9.5%	20,577	18,358	-2,219	-10.8%
	Arrest Made	47	53	6	12.8%	273	227	-46	-16.8%	4,275	3,620	-655	-15.3%	4,724	3,976	-748	-15.8%

Information summarized for CompStat week ending 11/19/2016.

Sourced from MNPD ARMS on 11/22/2016 5:10:27 AM. The numbers above are sourced from MNPD's Field Interview (Form 114) Database. This report includes all FI types (field interviews, terry stops, and homeless welfare checks). "Arrest Made" indicates that an individual in the FI database was also arrested. For an arrest to be counted, the Form 114 complaint number must match a Form 106 Arrest Report, Form 106A State Misdemeanor Citation Report, or Form 219 Juvenile Citation incident number and the master name record must match in each as well. This report is intended to be a management and planning tool and does not reflect official counts for the department.

County Efficiency Charts

METROPOLITAN POLICE DEPARTMENT
of Nashville and Davidson County

Summarized by CompStat week for past eight weeks.
Aggregated by component of officer initiating call / arresting officer.

All Self-Initiated CAD - 52wk Avg: 12,393

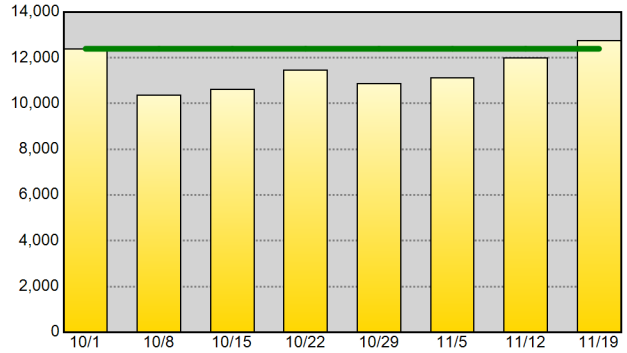

Self-Initiated Terry Stops - 52wk Avg: 324

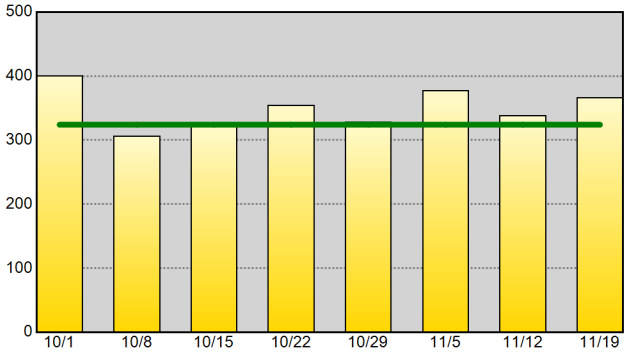

Self-Initiated Vehicle Stops (10-93) - 52wk Avg: 5,183

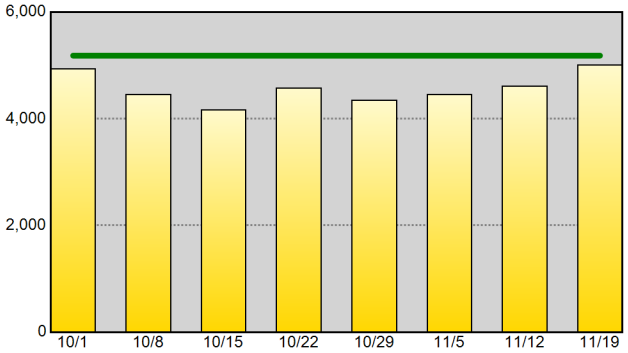

Self-Initiated Business Checks (10-96) - 52wk Avg: 3,903

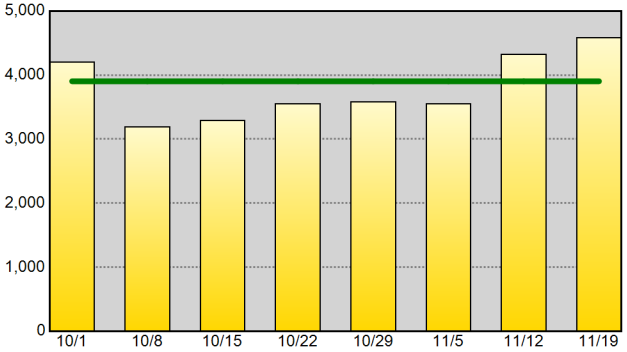

Self-Initiated Community Policing (10-15) - 52wk Avg: 984

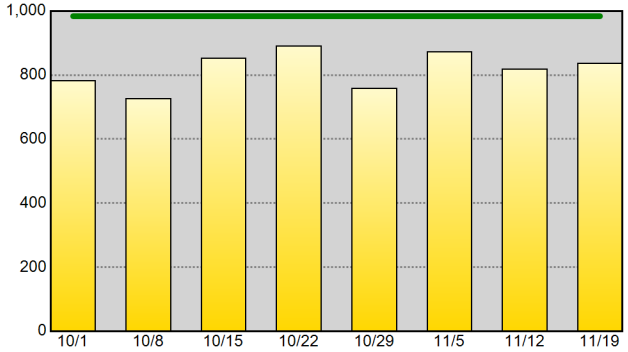

Self-Initiated Criminal Vice Activity (10-78) - 52wk Avg: 56

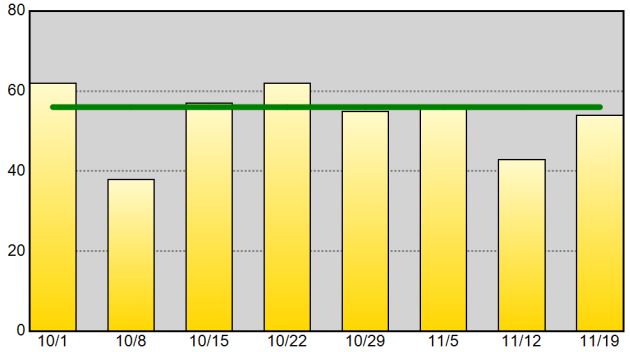

Part I Arrests - 52wk Avg: 205

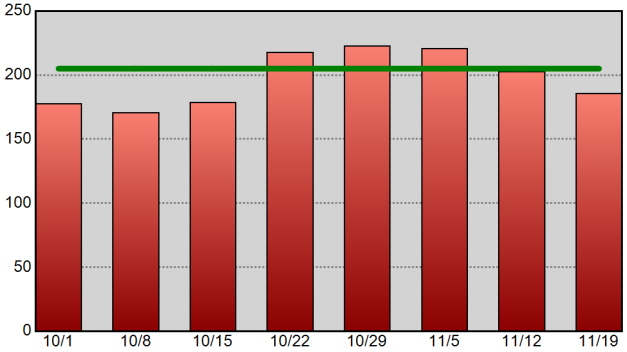

Drug-Related Arrests - 52wk Avg: 219

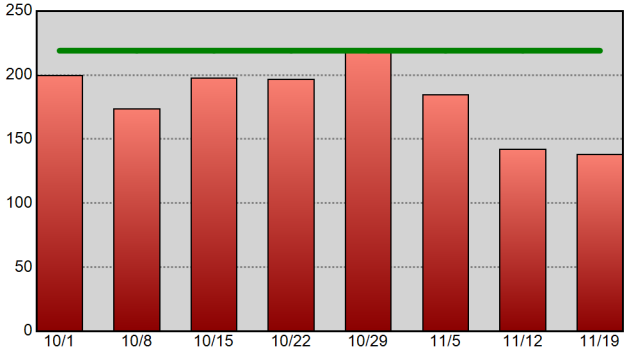

Warrants Served - 52wk Avg: 534

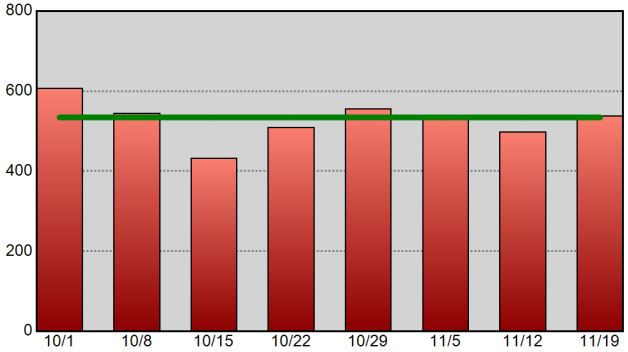

Information summarized for CompStat week ending 11/19/2016. The horizontal line on each chart represents the data set's 52-week weekly average.

Sourced from MNPD ARMS on 11/22/2016 5:10:27 AM. CAD reports only include calls initiated by an officer (call type 2 or 3). Excludes CFS with a disposition code of 6 or 11. Arrest reports do not take into account the number of charges. 1 arrest = 1 body.

West Precinct Precinct Efficiency Charts

METROPOLITAN POLICE DEPARTMENT
of Nashville and Davidson County

Summarized by CompStat week for past eight weeks.
Aggregated by component of officer initiating call / arresting officer.

All Self-Initiated CAD - 52wk Avg: 1,562

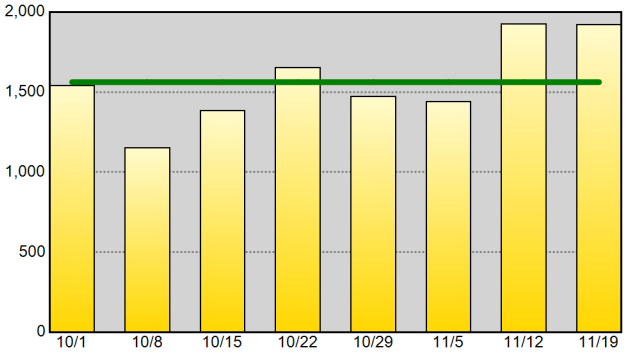

Self-Initiated Terry Stops - 52wk Avg: 22

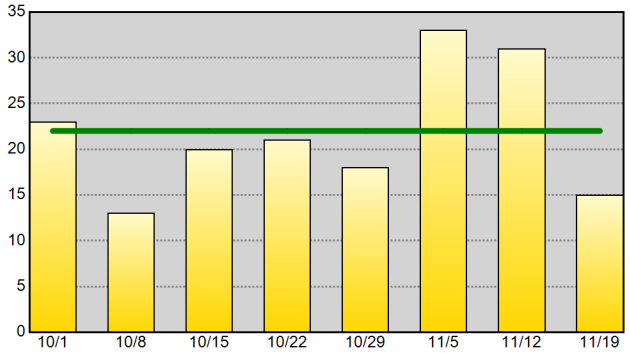

Self-Initiated Vehicle Stops (10-93) - 52wk Avg: 592

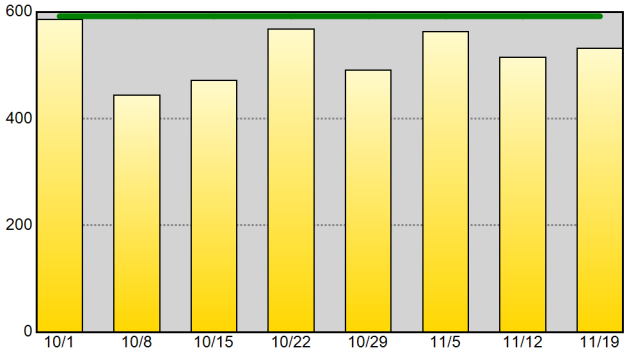

Self-Initiated Business Checks (10-96) - 52wk Avg: 651

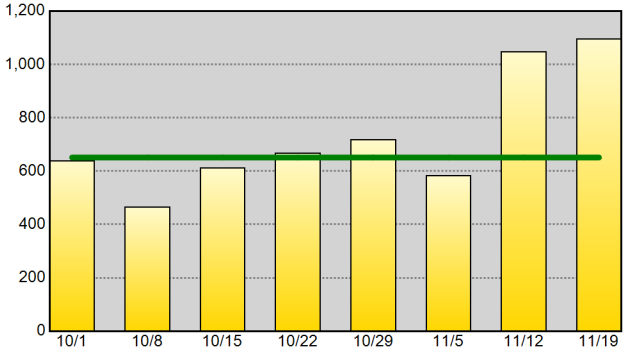

Self-Initiated Community Policing (10-15) - 52wk Avg: 196

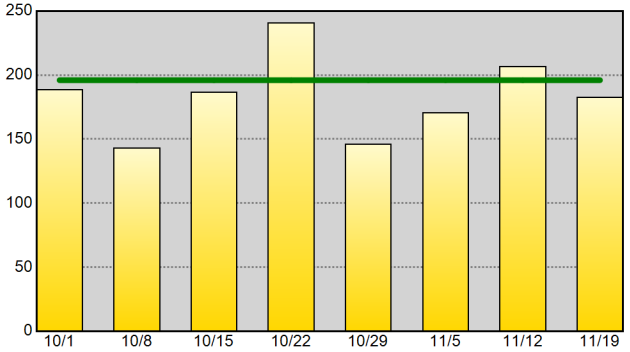

Self-Initiated Criminal Vice Activity (10-78) - 52wk Avg:

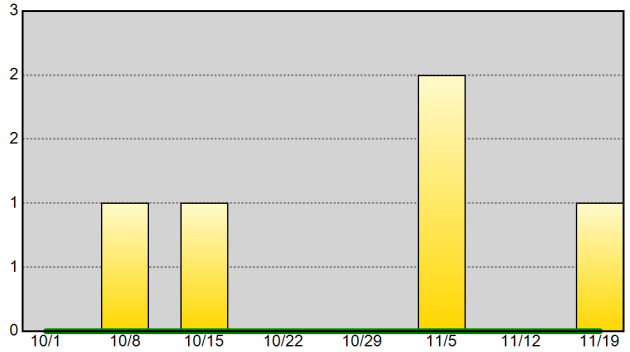

Part I Arrests - 52wk Avg: 20

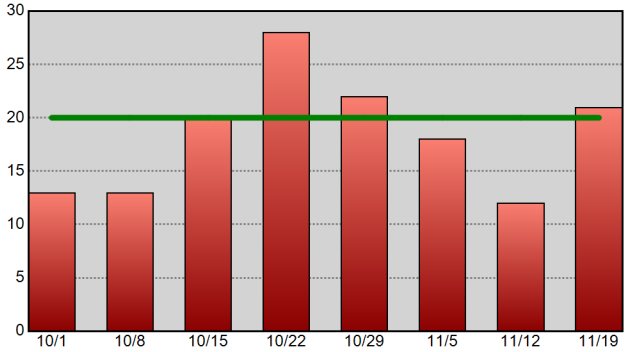

Drug-Related Arrests - 52wk Avg: 14

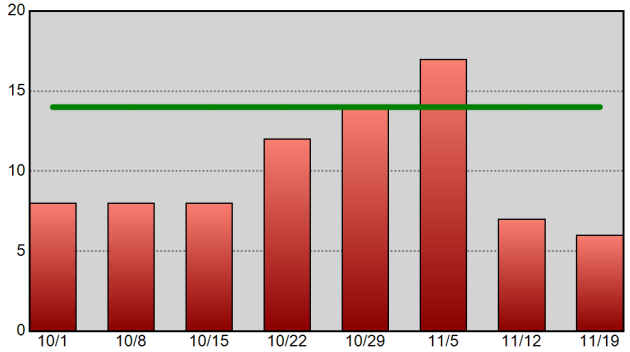

Warrants Served - 52wk Avg: 26

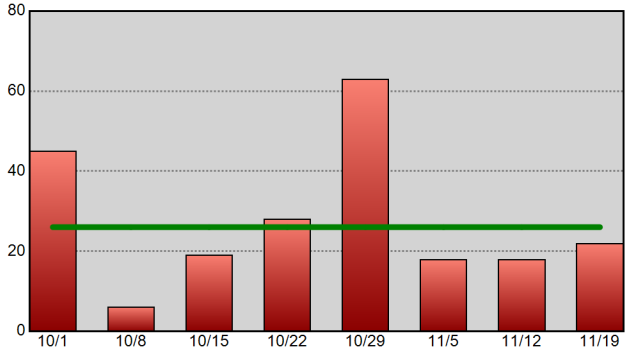

Information summarized for CompStat week ending 11/19/2016. The horizontal line on each chart represents the data set's 52-week weekly average.

Sourced from MNPD ARMS on 11/22/2016 5:10:29 AM. CAD reports only include calls initiated by an officer (call type 2 or 3). Excludes CFS with a disposition code of 6 or 11. Arrest reports do not take into account the number of charges. 1 arrest = 1 body.

East Precinct Precinct Efficiency Charts

METROPOLITAN POLICE DEPARTMENT
of Nashville and Davidson County

Summarized by CompStat week for past eight weeks.
Aggregated by component of officer initiating call / arresting officer.

All Self-Initiated CAD - 52wk Avg: 1,141

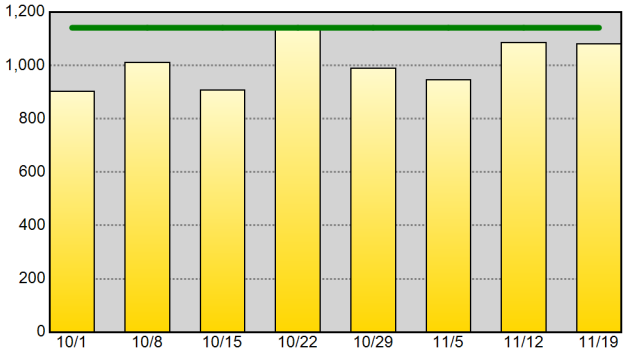

Self-Initiated Terry Stops - 52wk Avg: 46

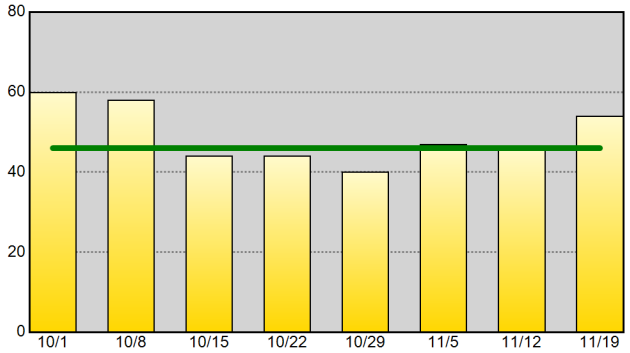

Self-Initiated Vehicle Stops (10-93) - 52wk Avg: 617

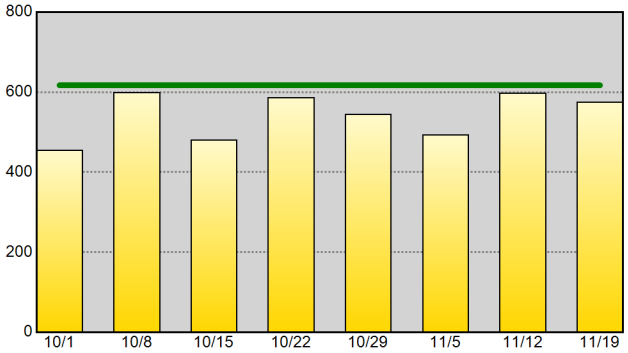

Self-Initiated Business Checks (10-96) - 52wk Avg: 237

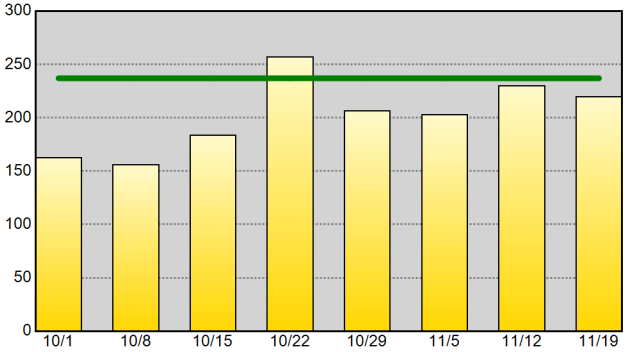

Self-Initiated Community Policing (10-15) - 52wk Avg: 51

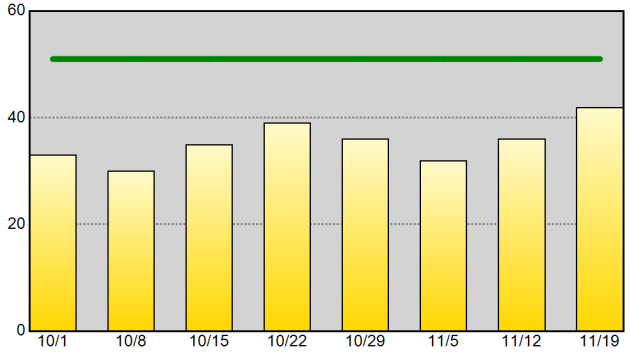

Self-Initiated Criminal Vice Activity (10-78) - 52wk Avg: 3

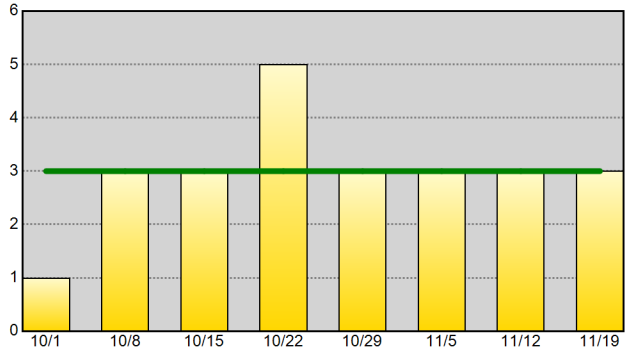

Part I Arrests - 52wk Avg: 22

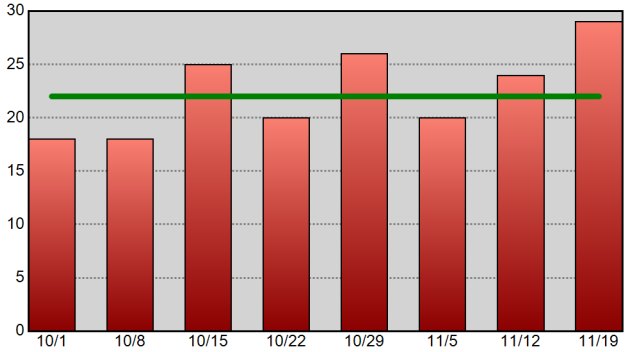

Drug-Related Arrests - 52wk Avg: 29

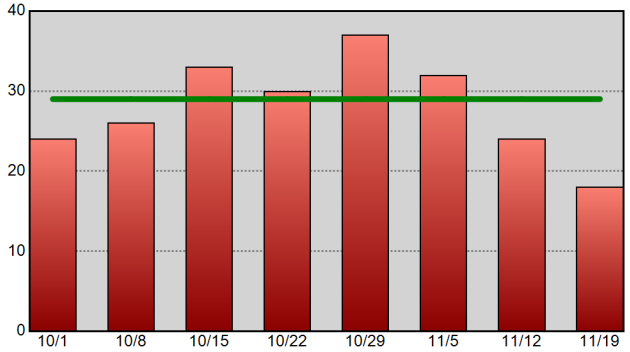

Warrants Served - 52wk Avg: 58

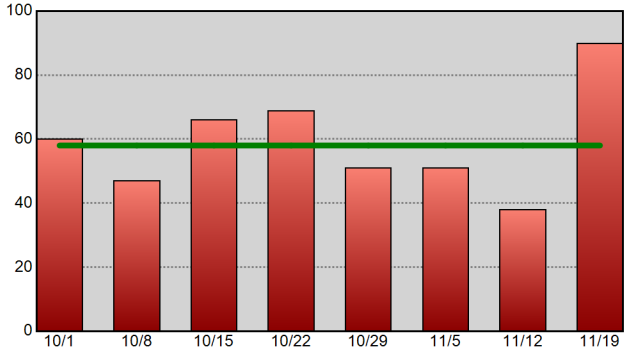

Information summarized for CompStat week ending 11/19/2016. The horizontal line on each chart represents the data set's 52-week weekly average.

Sourced from MNPD ARMS on 11/22/2016 5:10:31 AM. CAD reports only include calls initiated by an officer (call type 2 or 3). Excludes CFS with a disposition code of 6 or 11. Arrest reports do not take into account the number of charges. 1 arrest = 1 body.

South Precinct Precinct Efficiency Charts

METROPOLITAN POLICE DEPARTMENT
of Nashville and Davidson County

Summarized by CompStat week for past eight weeks.
Aggregated by component of officer initiating call / arresting officer.

All Self-Initiated CAD - 52wk Avg: 1,417

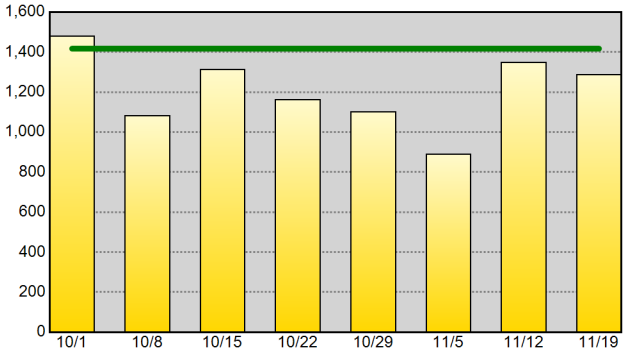

Self-Initiated Terry Stops - 52wk Avg: 31

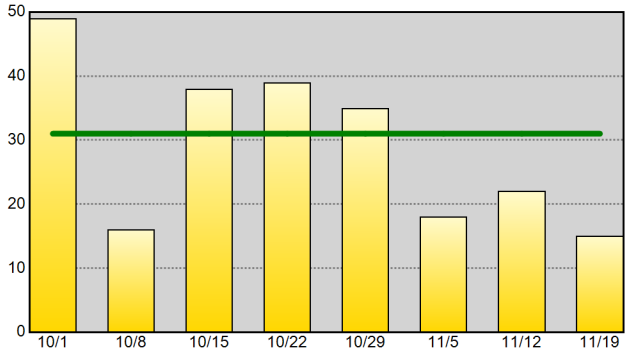

Self-Initiated Vehicle Stops (10-93) - 52wk Avg: 797

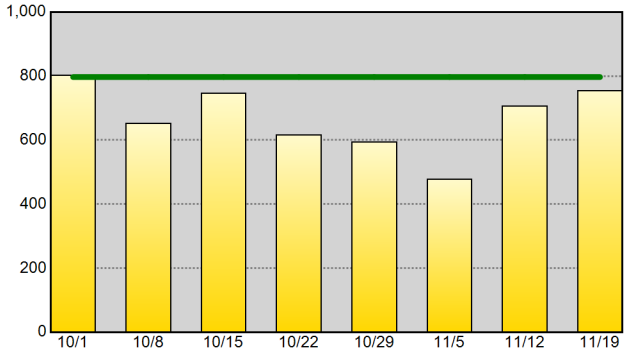

Self-Initiated Business Checks (10-96) - 52wk Avg: 325

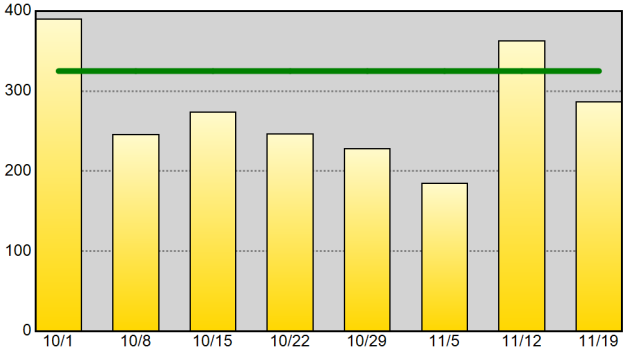

Self-Initiated Community Policing (10-15) - 52wk Avg: 47

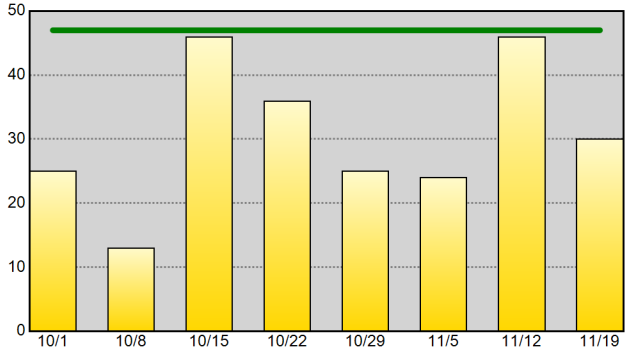

Self-Initiated Criminal Vice Activity (10-78) - 52wk Avg: 2

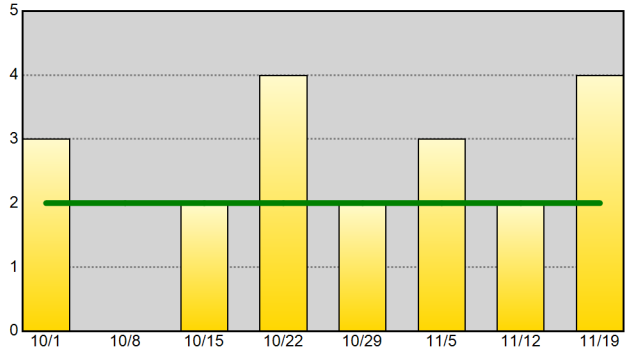

Part I Arrests - 52wk Avg: 28

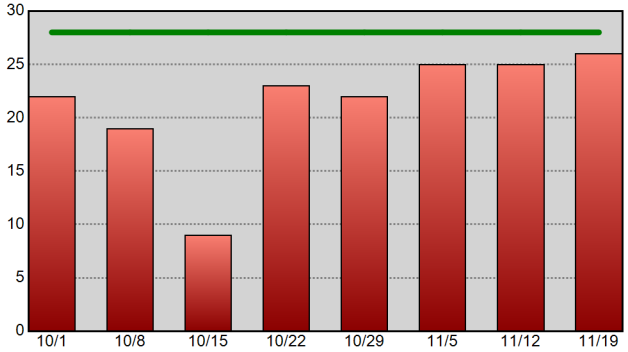

Drug-Related Arrests - 52wk Avg: 23

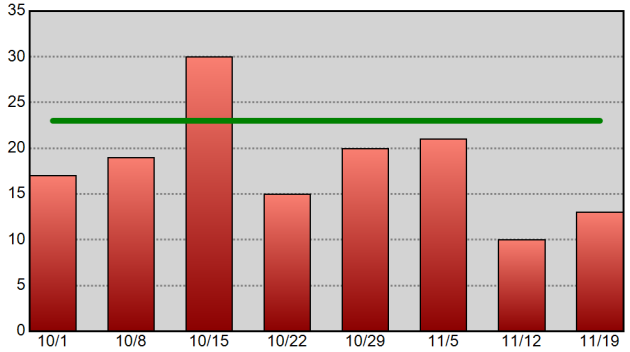

Warrants Served - 52wk Avg: 44

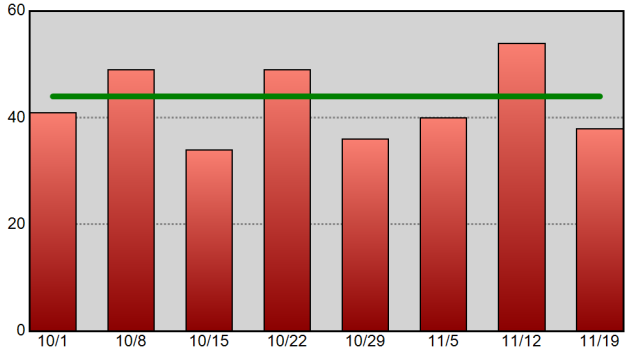

Information summarized for CompStat week ending 11/19/2016. The horizontal line on each chart represents the data set's 52-week weekly average.

Sourced from MNPD ARMS on 11/22/2016 5:10:33 AM. CAD reports only include calls initiated by an officer (call type 2 or 3). Excludes CFS with a disposition code of 6 or 11. Arrest reports do not take into account the number of charges. 1 arrest = 1 body.

Central Precinct Precinct Efficiency Charts

METROPOLITAN POLICE DEPARTMENT
of Nashville and Davidson County

Summarized by CompStat week for past eight weeks.
Aggregated by component of officer initiating call / arresting officer.

All Self-Initiated CAD - 52wk Avg: 1,441

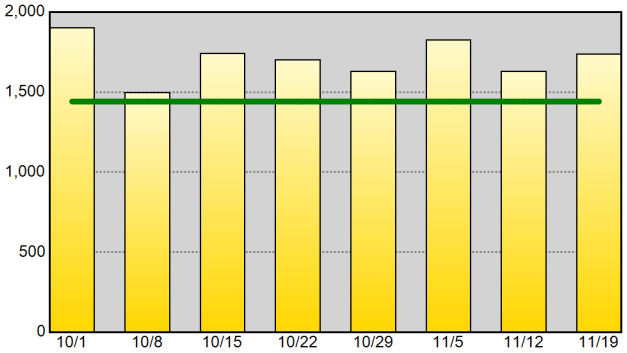

Self-Initiated Terry Stops - 52wk Avg: 96

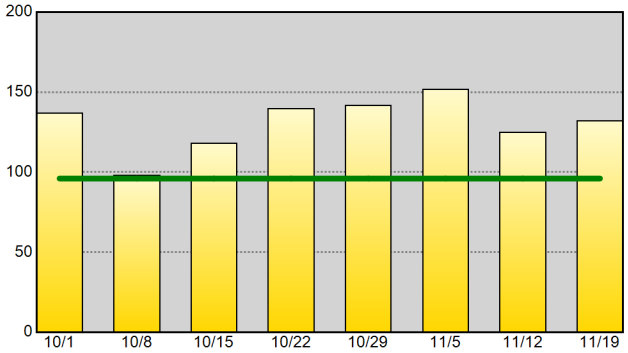

Self-Initiated Vehicle Stops (10-93) - 52wk Avg: 456

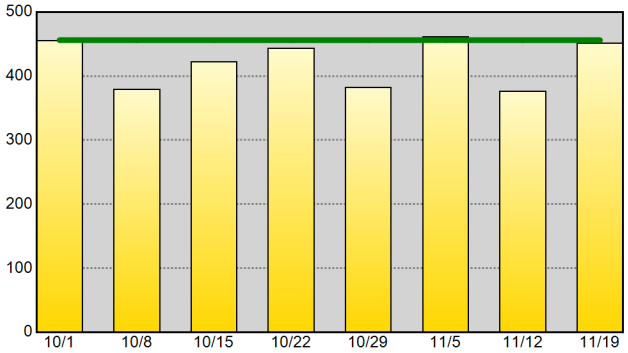

Self-Initiated Business Checks (10-96) - 52wk Avg: 578

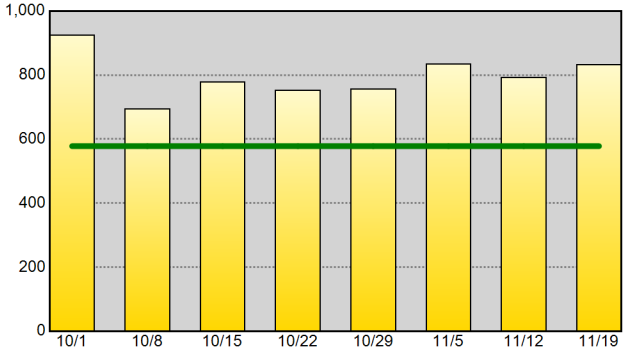

Self-Initiated Community Policing (10-15) - 52wk Avg: 68

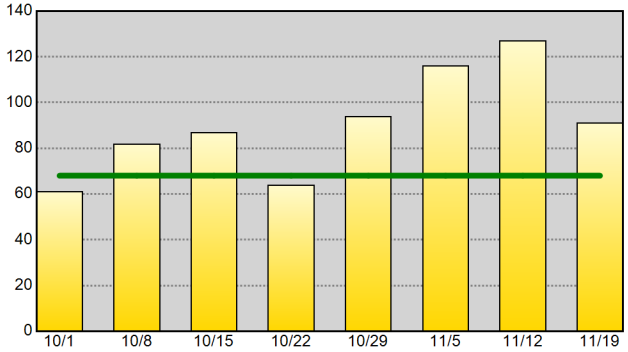

Self-Initiated Criminal Vice Activity (10-78) - 52wk Avg: 1

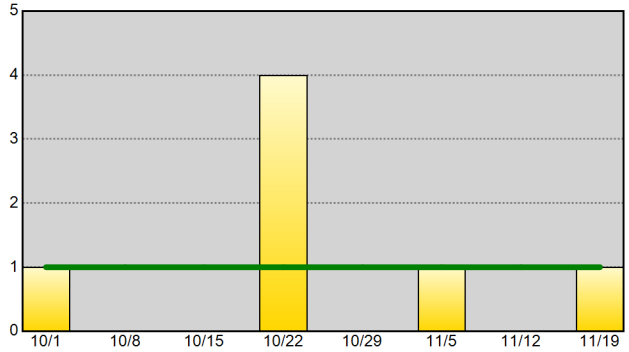

Part I Arrests - 52wk Avg: 11

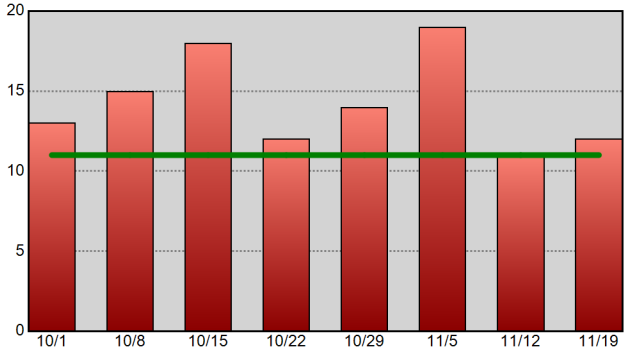

Drug-Related Arrests - 52wk Avg: 17

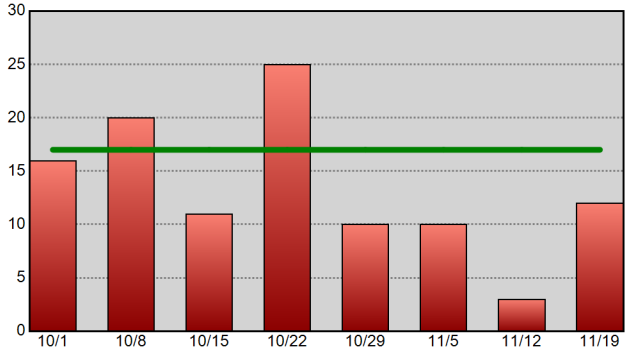

Warrants Served - 52wk Avg: 34

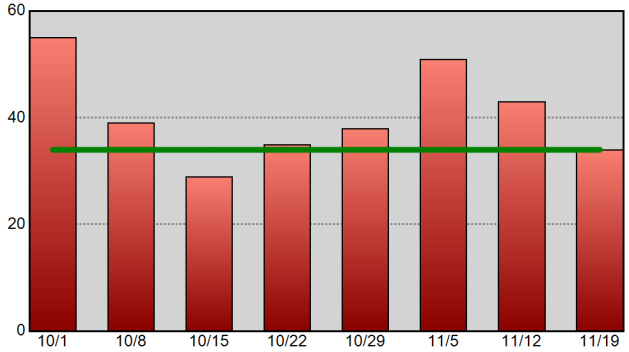

Information summarized for CompStat week ending 11/19/2016. The horizontal line on each chart represents the data set's 52-week weekly average.

Sourced from MNPD ARMS on 11/22/2016 5:10:35 AM. CAD reports only include calls initiated by an officer (call type 2 or 3). Excludes CFS with a disposition code of 6 or 11. Arrest reports do not take into account the number of charges. 1 arrest = 1 body.

Hermitage Precinct Precinct Efficiency Charts

METROPOLITAN POLICE DEPARTMENT
of Nashville and Davidson County

Summarized by CompStat week for past eight weeks.
Aggregated by component of officer initiating call / arresting officer.

All Self-Initiated CAD - 52wk Avg: 1,778

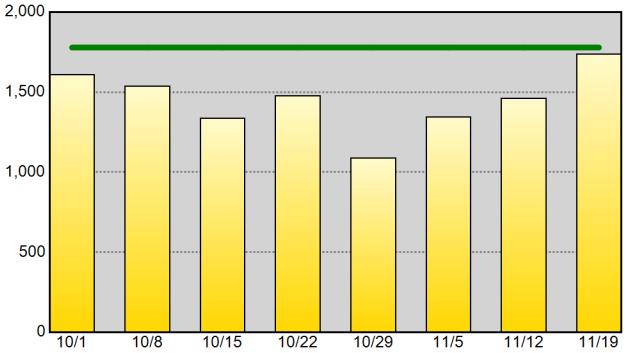

Self-Initiated Terry Stops - 52wk Avg: 32

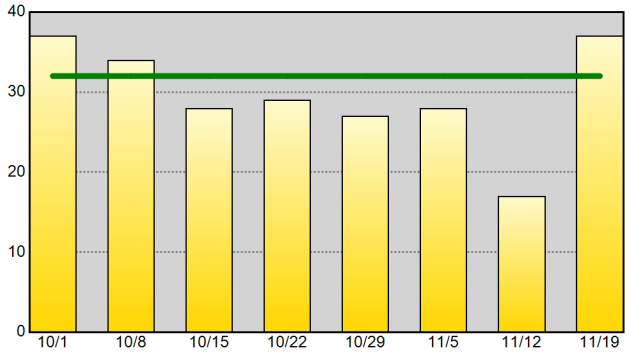

Self-Initiated Vehicle Stops (10-93) - 52wk Avg: 912

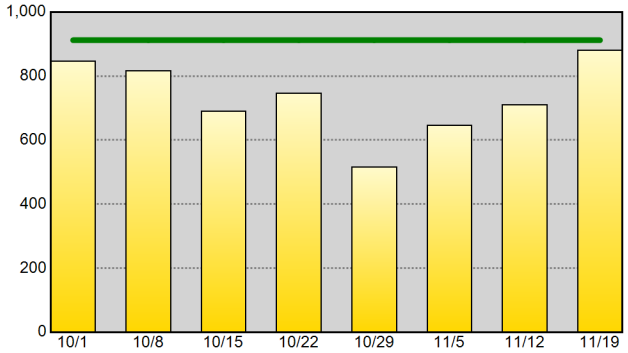

Self-Initiated Business Checks (10-96) - 52wk Avg: 493

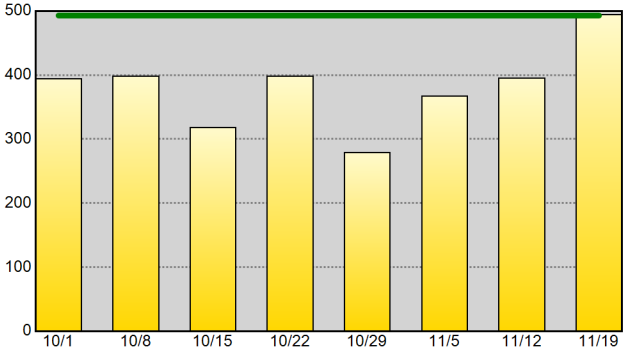

Self-Initiated Community Policing (10-15) - 52wk Avg: 60

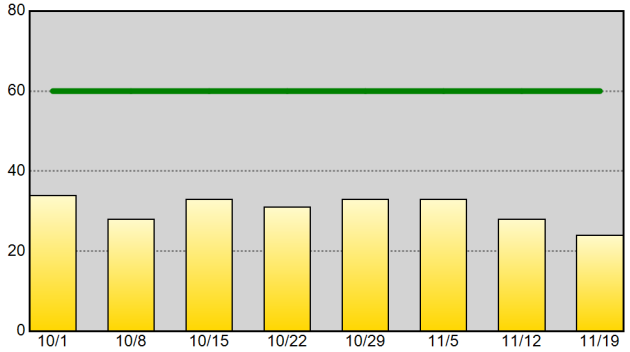

Self-Initiated Criminal Vice Activity (10-78) - 52wk Avg: 2

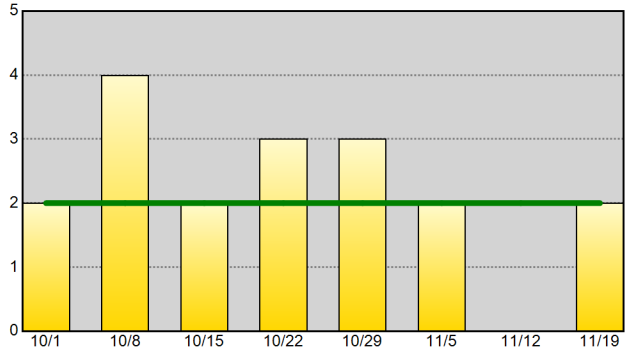

Part I Arrests - 52wk Avg: 31

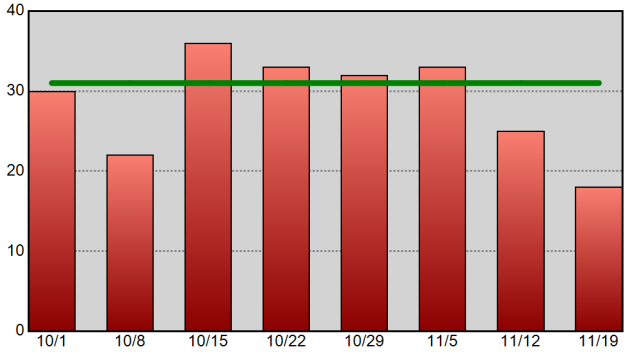

Drug-Related Arrests - 52wk Avg: 36

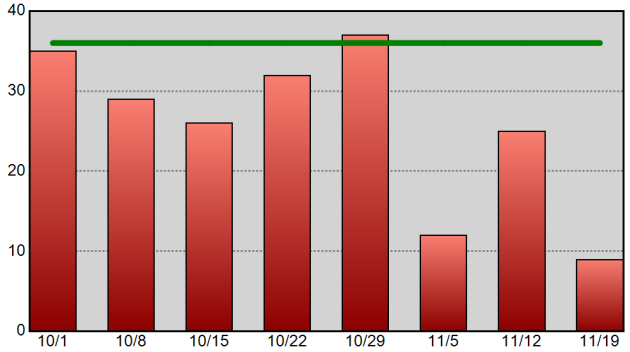

Warrants Served - 52wk Avg: 63

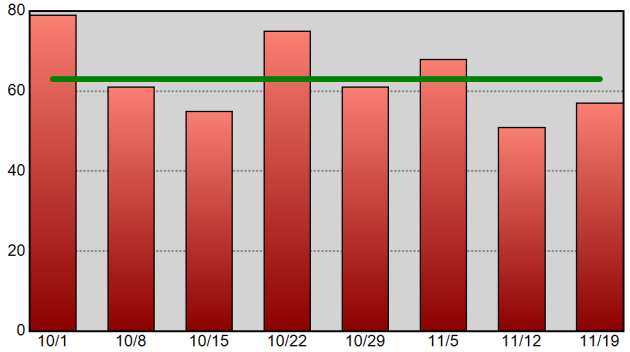

Information summarized for CompStat week ending 11/19/2016. The horizontal line on each chart represents the data set's 52-week weekly average.

Sourced from MNPD ARMS on 11/22/2016 5:10:37 AM. CAD reports only include calls initiated by an officer (call type 2 or 3). Excludes CFS with a disposition code of 6 or 11. Arrest reports do not take into account the number of charges. 1 arrest = 1 body.

North Precinct Precinct Efficiency Charts

METROPOLITAN POLICE DEPARTMENT
of Nashville and Davidson County

Summarized by CompStat week for past eight weeks.
Aggregated by component of officer initiating call / arresting officer.

All Self-Initiated CAD - 52wk Avg: 1,146

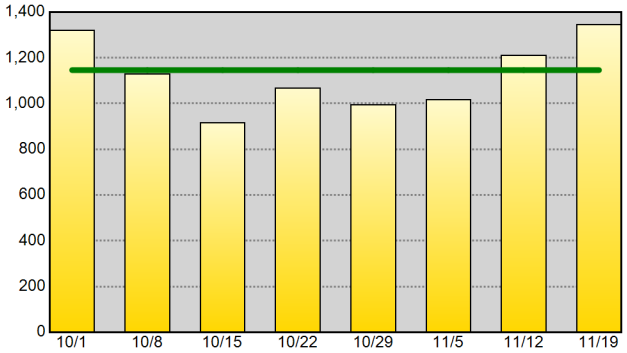

Self-Initiated Terry Stops - 52wk Avg: 35

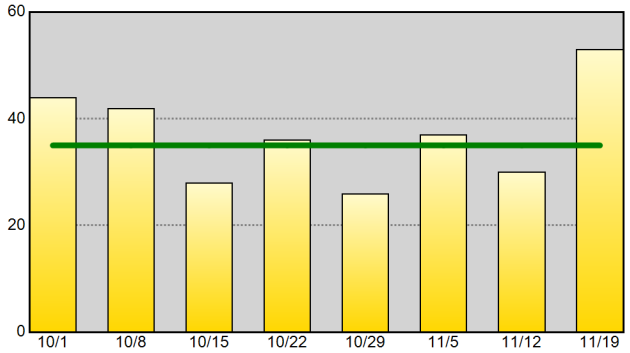

Self-Initiated Vehicle Stops (10-93) - 52wk Avg: 431

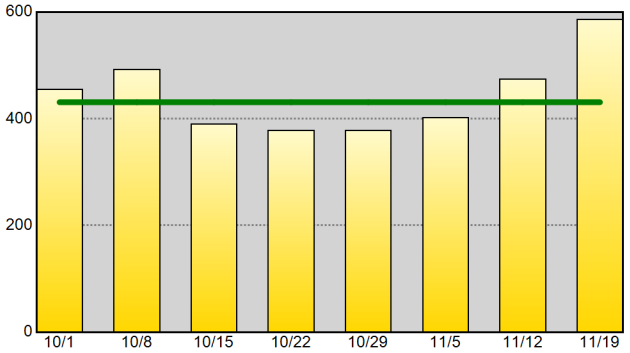

Self-Initiated Business Checks (10-96) - 52wk Avg: 415

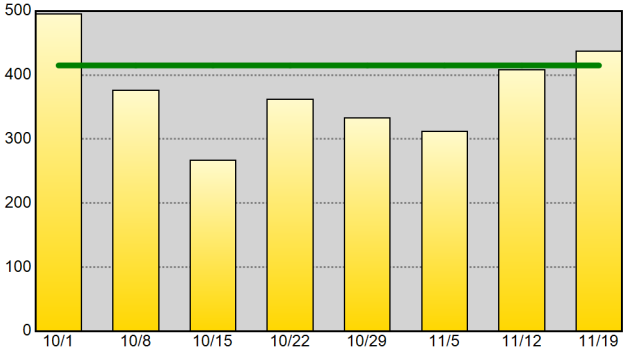

Self-Initiated Community Policing (10-15) - 52wk Avg: 39

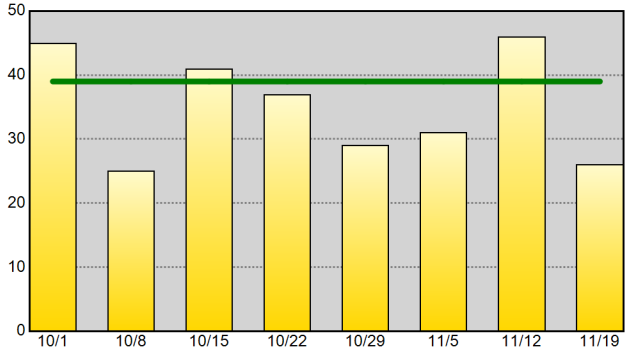

Self-Initiated Criminal Vice Activity (10-78) - 52wk Avg: 3

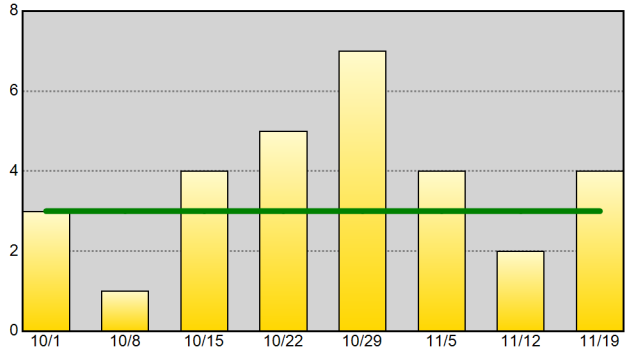

Part I Arrests - 52wk Avg: 24

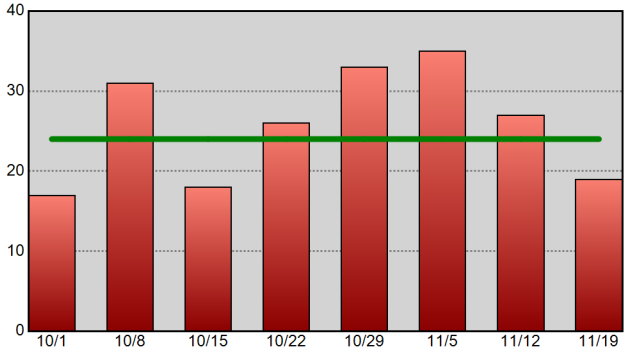

Drug-Related Arrests - 52wk Avg: 33

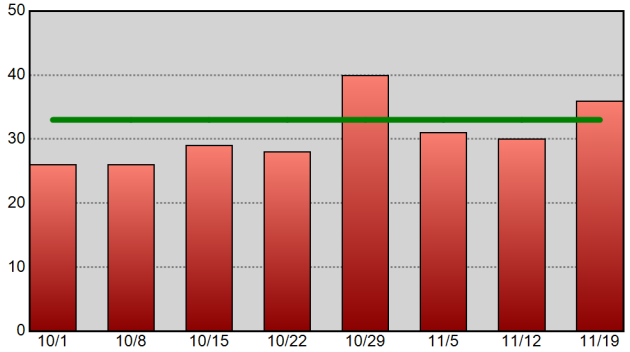

Warrants Served - 52wk Avg: 55

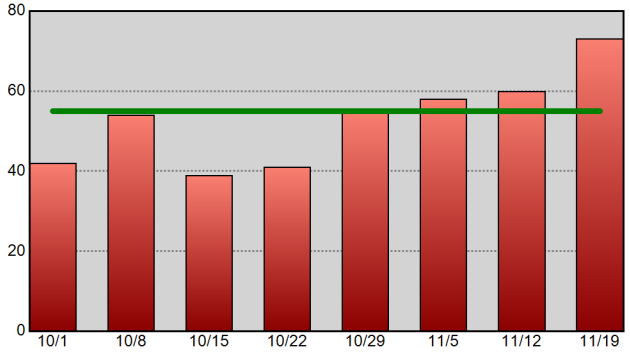

Information summarized for CompStat week ending 11/19/2016. The horizontal line on each chart represents the data set's 52-week weekly average.

Sourced from MNPD ARMS on 11/22/2016 5:10:39 AM. CAD reports only include calls initiated by an officer (call type 2 or 3). Excludes CFS with a disposition code of 6 or 11. Arrest reports do not take into account the number of charges. 1 arrest = 1 body.

Madison Precinct Precinct Efficiency Charts

METROPOLITAN POLICE DEPARTMENT
of Nashville and Davidson County

Summarized by CompStat week for past eight weeks.
Aggregated by component of officer initiating call / arresting officer.

All Self-Initiated CAD - 52wk Avg: 1,179

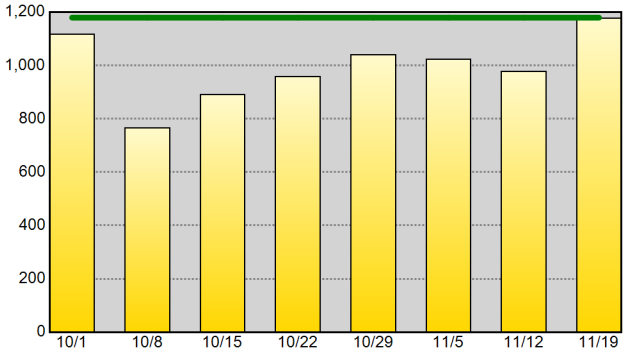

Self-Initiated Terry Stops - 52wk Avg: 17

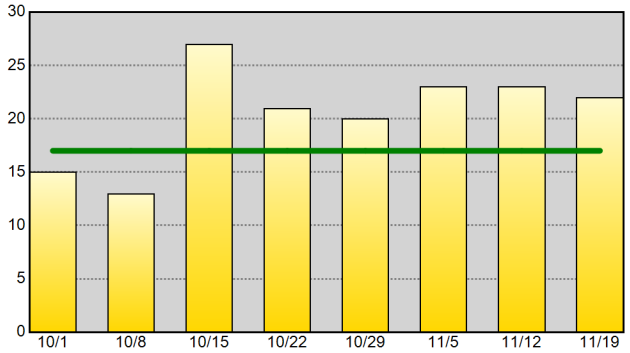

Self-Initiated Vehicle Stops (10-93) - 52wk Avg: 379

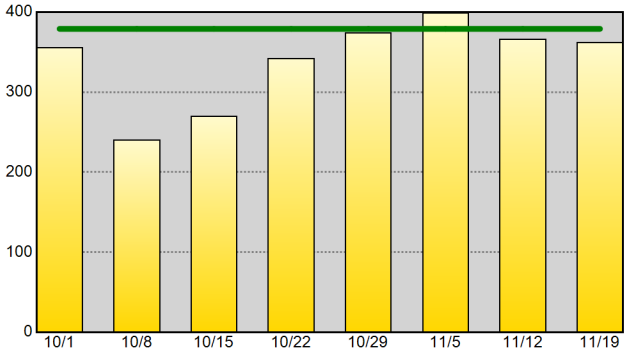

Self-Initiated Business Checks (10-96) - 52wk Avg: 580

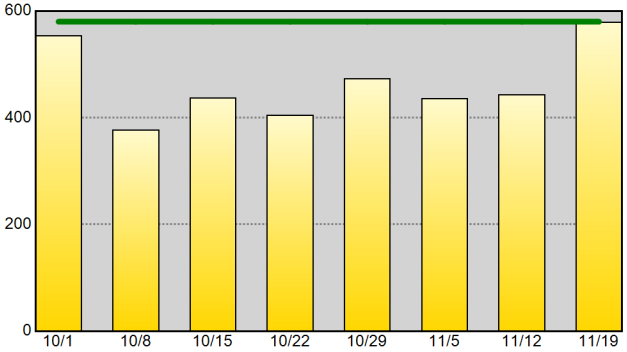

Self-Initiated Community Policing (10-15) - 52wk Avg: 44

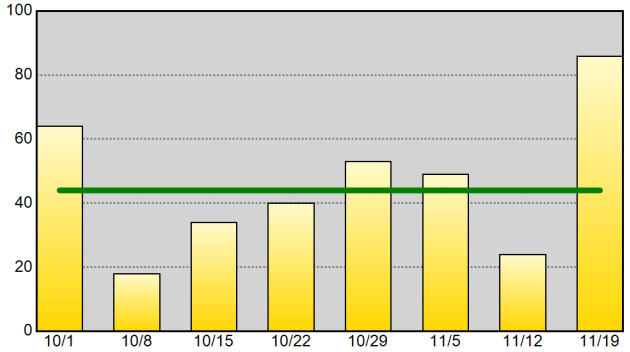

Self-Initiated Criminal Vice Activity (10-78) - 52wk Avg: 1

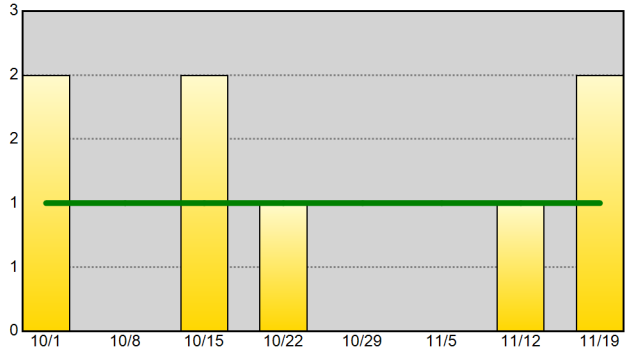

Part I Arrests - 52wk Avg: 27

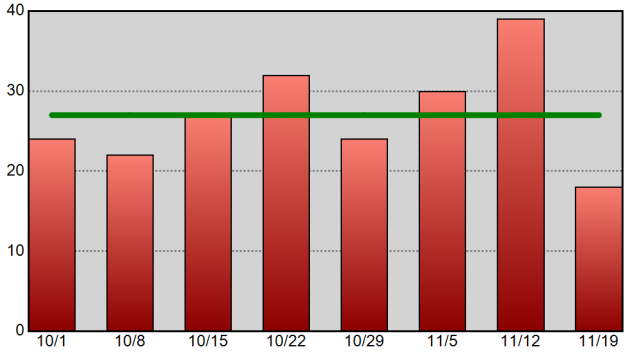

Drug-Related Arrests - 52wk Avg: 16

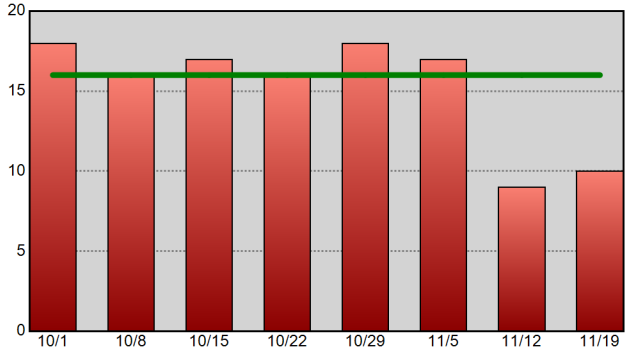

Warrants Served - 52wk Avg: 40

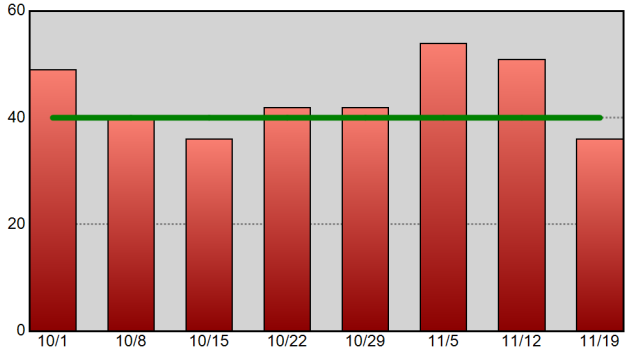

Information summarized for CompStat week ending 11/19/2016. The horizontal line on each chart represents the data set's 52-week weekly average.

Sourced from MNPD ARMS on 11/22/2016 5:10:41 AM. CAD reports only include calls initiated by an officer (call type 2 or 3). Excludes CFS with a disposition code of 6 or 11. Arrest reports do not take into account the number of charges. 1 arrest = 1 body.

Midtown Hills Precinct Precinct Efficiency Charts

METROPOLITAN POLICE DEPARTMENT
of Nashville and Davidson County

Summarized by CompStat week for past eight weeks.

Aggregated by component of officer initiating call / arresting officer.

All Self-Initiated CAD - 52wk Avg: 1,435

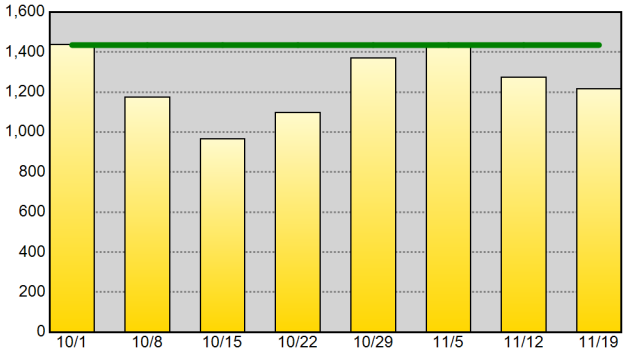

Self-Initiated Terry Stops - 52wk Avg: 27

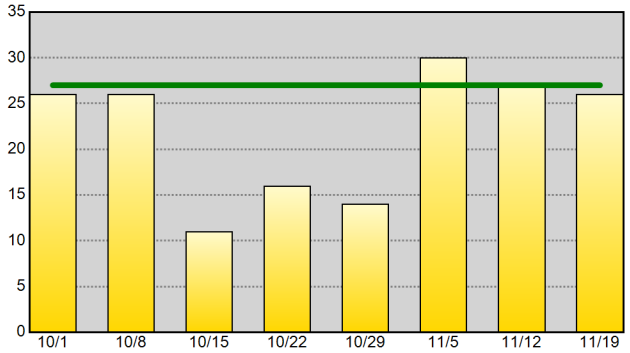

Self-Initiated Vehicle Stops (10-93) - 52wk Avg: 588

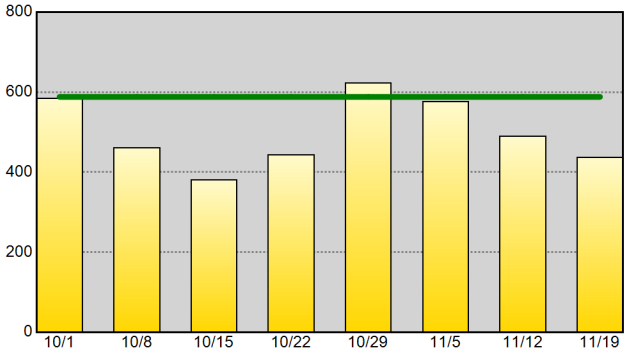

Self-Initiated Business Checks (10-96) - 52wk Avg: 470

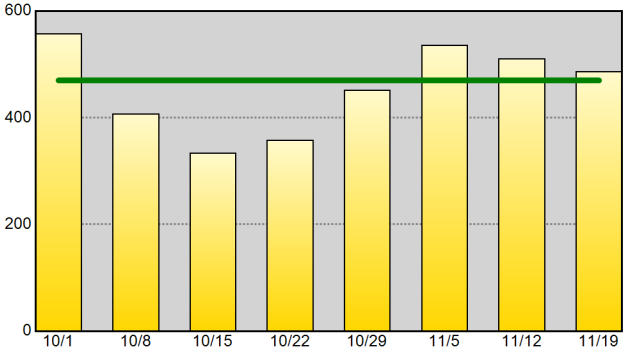

Self-Initiated Community Policing (10-15) - 52wk Avg: 83

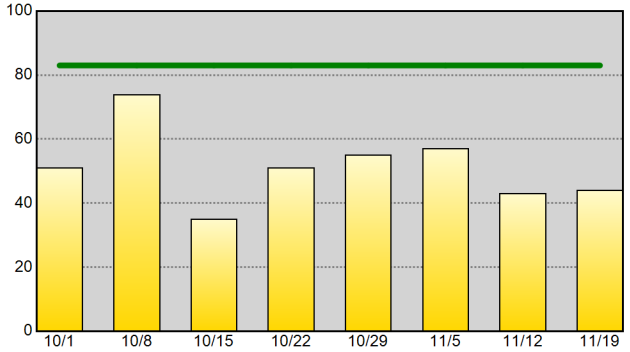

Self-Initiated Criminal Vice Activity (10-78) - 52wk Avg: 2

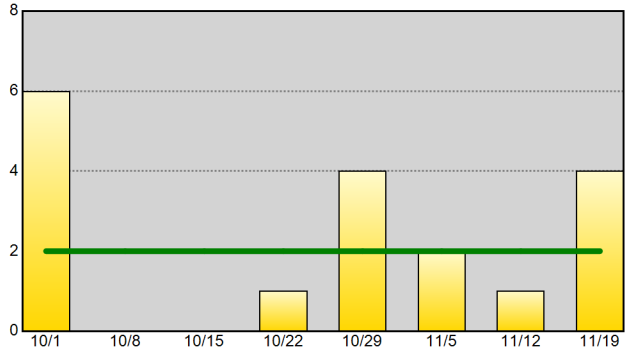

Part I Arrests - 52wk Avg: 14

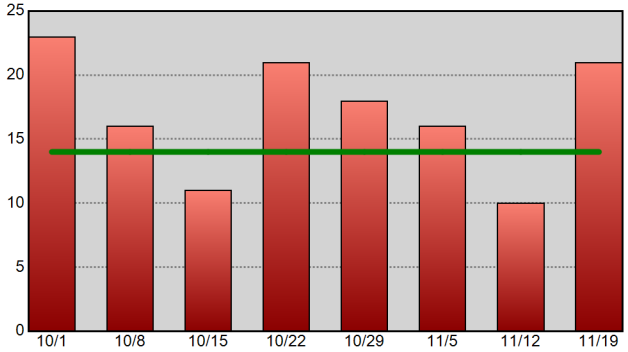

Drug-Related Arrests - 52wk Avg: 27

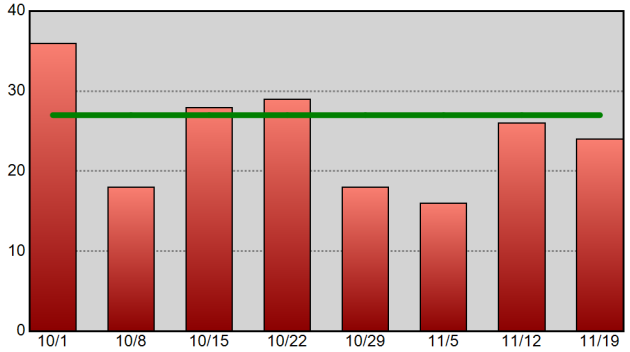

Warrants Served - 52wk Avg: 27

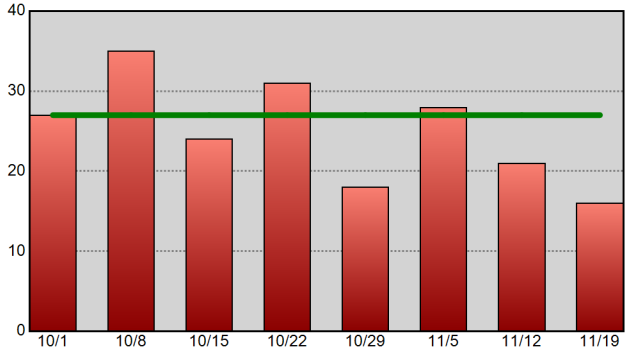

Information summarized for CompStat week ending 11/19/2016. The horizontal line on each chart represents the data set's 52-week weekly average.

Sourced from MNPD ARMS on 11/22/2016 5:10:42 AM. CAD reports only include calls initiated by an officer (call type 2 or 3). Excludes CFS with a disposition code of 6 or 11. Arrest reports do not take into account the number of charges. 1 arrest = 1 body.

High Crime Intersections and Hot Addresses Section

CompStat Weekly Analysis is provided by the Metropolitan Nashville Police Department Crime Analysis Section. This document does not necessarily reflect official UCR counts. It is intended to be a management tool and is for law enforcement use only.

"The only man who never makes a mistake is the man who never does anything."
- Theodore Roosevelt

Begin Date: 11/13/2016
End Date: 11/19/2016
Week: 46

County High Crime Intersections

Intersections with the highest concentrations of crime & traffic crashes - past 12 weeks.

METROPOLITAN POLICE DEPARTMENT
of Nashville and Davidson County

Violent Crime

Rank	Intersection	Precinct	ZIP	Count
1	MILLWOOD DR & MURFREESBORO PKE	Hermitage	37217	17
2	FATHERLAND ST & S 4TH ST	East	37206	11
2	3RD AV S & BROADWAY	Central	37201	11
2	2ND AV S & MCCANN ST	South	37210	11
5	CLAIBORNE ST & LAFAYETTE ST	South	37210	10
6	TAMPA DR & SPARTAN DR	South	37211	9
6	MAPLEWOOD TRC & HILLSIDE RD	East	37216	9
6	DENISE DR & DENISE CT	South	37013	9
9	BELL RD & ZELIDA AV	South	37013	8
9	BURNING TREE DR & CENTRAL PKE	Hermitage	37076	8
9	SKYLINE MEMORIAL CT & DICKERSON PKE	Madison	37115	8
9	MURFREESBORO PKE & PARRIS AV	South	37210	8
13	CARROLL ST & UNIVERSITY CT	Hermitage	37210	7

Property Crime

Rank	Intersection	Precinct	ZIP	Count
1	OPRY MILLS DR & OPRYLAND DR	Hermitage	37214	85
2	CHARLOTTE PKE & RIVER RD	West	37209	74
3	SKYLINE MEMORIAL CT & DICKERSON PKE	Madison	37115	59
4	N GALLATIN PKE & NORTHSIDE DR	Madison	37115	41
5	CHARLOTTE PKE & OLD CHARLOTTE PKE	West	37209	37
6	POWELL AV & BRANSFORD AV	Midtown	37204	35
7	SHUTE LN & LEBANON PKE	Hermitage	37076	33
8	TWIN HILLS DR & N GALLATIN PKE	Madison	37072	30
9	OLD HICKORY BLVD W & GALLATIN PKE	Madison	37115	29
10	BANDYWOOD DR & ABBOTT MARTIN RD	West	37215	27
11	3RD AV S & BROADWAY	Central	37201	25
11	NOLENSVILLE PKE & WELSHWOOD DR	South	37211	25
13	CHARLOTTE PKE & BROOKMEADE GRNWY ACCESS RD	West	37209	24

Traffic Crashes - Personal Injury

Rank	Intersection	Precinct	ZIP	Count
1	BELL RD & MURFREESBORO PKE	South	37013	11
2	HARDING PL & I24 W	South	37211	7
3	OLD HICKORY BLVD & NOLENSVILLE PKE	South	37211	5
3	CANE RIDGE RD & BELL RD	South	37013	5
3	HARDING PL & I65 N ENT RAMP	Midtown	37204	5
3	NOLENSVILLE PKE & WELSHWOOD DR	South	37211	5
3	HARDING PKE & WHITE BRIDGE PKE	West	37205	5
8	DR DB TODD JR BLVD & JEFFERSON ST	North	37208	4
8	PROVIDENCE PARK LN & GENEROSITY WAY	South	37211	4
8	OLD HICKORY BLVD & EDMONDSON PKE	Midtown	37211	4
8	BRENTWOOD EAST DR & OLD HICKORY BLVD	Midtown	37211	4
8	BELL RD & BLUE HOLE RD	South	37013	4
8	DUE WEST AV E & S GALLATIN PKE	Madison	37115	4

Traffic Crashes - Non-Injury

Rank	Intersection	Precinct	ZIP	Count
1	HARDING PL & NOLENSVILLE PKE	South	37211	31
2	OLD HICKORY BLVD & EDMONDSON PKE	Midtown	37211	25
3	MYATT DR & RIVERGATE PKWY	Madison	37115	23
4	CANE RIDGE RD & BELL RD	South	37013	21
4	BELL RD & MURFREESBORO PKE	South	37013	21
4	DODSON CHAPEL RD & OLD HICKORY BLVD	Hermitage	37076	21
7	MURFREESBORO PKE & HAMILTON CHURCH RD	South	37013	20
7	HARDING PL & METROPLEX DR	South	37211	20
9	OLD HICKORY BLVD W & GALLATIN PKE	Madison	37115	19
10	HARDING PL & I24 E	South	37211	18
10	OLD HICKORY BLVD & NOLENSVILLE PKE	South	37211	18
12	NOLENSVILLE PKE & EDMONDSON PKE	South	37211	17
12	HARDING PL & TROUSDALE DR	Midtown	37211	17

Information summarized for CompStat week ending 11-19-16. (past 12 weeks of data). For each report, point data were plotted in a GIS and assigned to the nearest street intersection. Summary counts were then calculated for each intersection.

Sourced from MNPD ARMS on 11/22/2016 5:10:45 AM. Violent and property crime information sourced from incident reports using Uniform Crime Reporting definitions and reporting guidelines, based on the date when the crime was reported. Personal injury traffic crashes (10-46) and non-injury traffic crashes (10-45) retrieved from MNPD's CAD database. Excludes CFS with a disposition code of 6 or 11. For each incident or CAD record, the incident or dispatch location was assigned to the nearest street intersection.

West Precinct High Crime Intersections

Intersections with the highest concentrations of crime & traffic crashes - past 12 weeks.

METROPOLITAN POLICE DEPARTMENT
of Nashville and Davidson County

Violent Crime

Rank	Intersection	Precinct	ZIP	Count
1	MAUDINA AV & DEMOSS RD	West	37209	5
2	CHARLOTTE PKE &	West	37205	4
2	40TH AV N & DELAWARE AV	West	37209	4
2	OLD HARDING PKE & LEARNING LN	West	37221	4
5	CHARLOTTE PKE & OLD CHARLOTTE PKE	West	37209	3
5	CHARLOTTE PKE & BROOKMEADE GRNWY ACCESS RD	West	37209	3
5	HILLSBORO PKE & GREEN HILLS VILLAGE DR	West	37215	3
8	CHARLOTTE PKE &	West	37209	2
8	NEWTON AV & TWIN ST	West	37209	2
8	41ST AV N & INDIANA AV	West	37209	2
8	42ND AV N & ALBION ST	West	37209	2
8	CHARLOTTE PKE & RIVER RD	West	37209	2
8	OLD HICKORY BLVD &	West	37221	2

Property Crime

Rank	Intersection	Precinct	ZIP	Count
1	CHARLOTTE PKE & RIVER RD	West	37209	74
2	CHARLOTTE PKE & OLD CHARLOTTE PKE	West	37209	37
3	BANDYWOOD DR & ABBOTT MARTIN RD	West	37215	27
4	CHARLOTTE PKE & BROOKMEADE GRNWY ACCESS RD	West	37209	24
5	MAUDINA AV & DEMOSS RD	West	37209	9
6	CHARLOTTE PKE &	West	37205	8
7	HILLSBORO PKE & GREEN HILLS VILLAGE DR	West	37215	6
7	VAUGHN RD & HICKS RD ACCESS RD	West	37221	6
9	WHITE BRIDGE PKE & NES ACCESS RD	West	37205	5
9	46TH AV N & ALABAMA AV	West	37209	5
9	42ND AV N & CHARLOTTE AV	West	37209	5
9	FRANKLIN AV & ANNEX AV	West	37209	5
13	CABOT DR & CHARLOTTE PKE	West	37205	4

Traffic Crashes - Personal Injury

Rank	Intersection	Precinct	ZIP	Count
1	HARDING PKE & WHITE BRIDGE PKE	West	37205	5
2	SAWYER BROWN RD & HIGHWAY 70 S	West	37221	3
2	HILLWOOD BLVD & FLEETWOOD DR	West	37209	3
2	SAWYER BROWN RD & CHARLOTTE PKE	West	37209	3
5	I40 W EXIT RAMP & I40 W	West	37209	2
5	GLOUCESTER LN & AVONDALE PARK BLVD	West	37221	2
5	HIGHWAY 70 S & COLEY DAVIS RD	West	37221	2
5	MORROW RD & GEORGIA AV	West	37209	2
5	ANNEX AV & I40 W	West	37209	2
5	CHARLOTTE PKE & OLD CHARLOTTE PKE	West	37209	2
5	I40 W & MCCRORY LN	West	37221	2
5	I40 W ENT RAMP & I40 W	West	37221	2
5	BRILEY PKWY N ENT RAMP & BRILEY PKWY N	West	37209	2

Traffic Crashes - Non-Injury

Rank	Intersection	Precinct	ZIP	Count
1	CHARLOTTE PKE & WHITE BRIDGE PKE	West	37209	13
2	HILLSBORO PKE & WOODMONT BLVD	West	37215	12
3	HARDING PKE & WHITE BRIDGE PKE	West	37205	10
3	OLD HICKORY BLVD & HIGHWAY 70 S	West	37221	10
5	ANNEX AV & CHARLOTTE PKE	West	37209	9
5	HILLSBORO PKE & CRESTMOOR RD	West	37215	9
7	HILLSBORO PKE & RICHARD JONES RD	West	37215	7
7	OLD HICKORY BLVD &	West	37221	7
7	SAWYER BROWN RD & HIGHWAY 70 S	West	37221	7
7	CHARLOTTE PKE & I40 W	West	37209	7
11	CHARLOTTE PKE &	West	37209	6
11	I40 W & BRILEY PKWY N ENT RAMP	West	37209	6
13	CHARLOTTE PKE & OCEOLA AV	West	37209	5

Information summarized for CompStat week ending 11-19-16. (past 12 weeks of data). For each report, point data were plotted in a GIS and assigned to the nearest street intersection. Summary counts were then calculated for each intersection.

Sourced from MNPD ARMS on 11/22/2016 5:10:45 AM. Violent and property crime information sourced from incident reports using Uniform Crime Reporting definitions and reporting guidelines, based on the date when the crime was reported. Personal injury traffic crashes (10-46) and non-injury traffic crashes (10-45) retrieved from MNPD's CAD database. Excludes CFS with a disposition code of 6 or 11. For each incident or CAD record, the incident or dispatch location was assigned to the nearest street intersection.

East Precinct High Crime Intersections

Intersections with the highest concentrations of crime & traffic crashes - past 12 weeks.

METROPOLITAN POLICE DEPARTMENT
of Nashville and Davidson County

Violent Crime

Rank	Intersection	Precinct	ZIP	Count
1	FATHERLAND ST & S 4TH ST	East	37206	11
2	MAPLEWOOD TRC & HILLSIDE RD	East	37216	9
3	SYLVAN ST & S 6TH ST	East	37206	7
4	S 7TH ST & SYLVAN ST	East	37206	6
4	OAK CT & RIVERSIDE DR	East	37206	6
4	MAPLE PL & POPLAR PL	East	37216	6
7	GORDON TER & GERALD ST	East	37207	5
7	DEW ST & S 7TH ST	East	37206	5
9	N 5TH ST & VERNON WINFREY AV	East	37207	4
9	DICKERSON PKE & ROCK ST	East	37207	4
11	CLEVELAND ST & DICKERSON PKE	East	37207	3
11	EVANSTON AV & STOCKELL ST	East	37207	3
11	SULTANA AV & QUEEN AV	East	37207	3

Property Crime

Rank	Intersection	Precinct	ZIP	Count
1	HOME RD & GALLATIN PKE	East	37216	21
2	DICKERSON PKE & HANCOCK ST	East	37207	13
3	DICKERSON PKE & HILLHURST DR	East	37207	11
3	JOYCE LN & GRINSTEAD PL	East	37216	11
5	CAROLYN AV & GALLATIN AV	East	37216	9
6	DICKERSON PKE & OAK VALLEY DR	East	37207	7
6	STRATTON AV & GALLATIN AV	East	37206	7
8	WOODLAND ST & S 10TH ST	East	37206	6
8	SHELBY AV & S 6TH ST	East	37206	6
8	SYLVAN ST & S 8TH ST	East	37206	6
8	GALLATIN AV & CHICAMAUGA AV	East	37206	6
12	DEW ST & S 7TH ST	East	37206	5
12	FATHERLAND ST & S 4TH ST	East	37206	5

Traffic Crashes - Personal Injury

Rank	Intersection	Precinct	ZIP	Count
1	I65 S & I65 S EXIT RAMP	East	37115	4
2	DICKERSON PKE & GRACE ST	East	37207	3
2	GALLATIN AV & CHICAMAUGA AV	East	37206	3
4	BROADMOOR DR & PORSHA DR	East	37216	2
4	GALLATIN PKE & BURCHWOOD AV	East	37216	2
4	ELLINGTON PKWY RAMP & E TRINITY LN	East	37207	2
4	GALLATIN PKE & GALLATIN PKE SB EXIT	East	37216	2
4	I65 N & W TRINITY LN	East	37207	2
4	DICKERSON PKE & EWING DR	East	37207	2
4	BRILEY PKWY E & I65 N ENT RAMP	East	37216	2
4	I65 N & W TRINITY LN	East	37207	2
4	GALLATIN PKE & E TRINITY LN	East	37216	2
13	DONALD ST & DICKERSON PKE	East	37207	1

Traffic Crashes - Non-Injury

Rank	Intersection	Precinct	ZIP	Count
1	MAIN ST & S 5TH ST	East	37207	12
2	DICKERSON PKE & EWING DR	East	37207	11
3	W TRINITY LN & LUCAS LN	East	37207	9
4	I65 N & I65 N ENT RAMP	East	37207	6
4	TRINITY LN & DICKERSON PKE	East	37207	6
4	I65 S EXIT RAMP & BRILEY PKWY	East	37115	6
4	S 5TH ST & SUMMER PL	East	37206	6
8	S 8TH ST & S 8TH CT	East	37206	5
9	I24 W EXIT RAMP & I24 W	East	37213	4
9	I24 W & SHELBY AV	East	37206	4
9	I24 W & I24 W ENT RAMP	East	37206	4
9	WOODLAND ST & 11TH ST (5 POINTS)	East	37206	4
9	WOODLAND ST & S 10TH ST	East	37206	4

Information summarized for CompStat week ending 11-19-16. (past 12 weeks of data). For each report, point data were plotted in a GIS and assigned to the nearest street intersection. Summary counts were then calculated for each intersection.

Sourced from MNPD ARMS on 11/22/2016 5:10:45 AM. Violent and property crime information sourced from incident reports using Uniform Crime Reporting definitions and reporting guidelines, based on the date when the crime was reported. Personal injury traffic crashes (10-46) and non-injury traffic crashes (10-45) retrieved from MNPD's CAD database. Excludes CFS with a disposition code of 6 or 11. For each incident or CAD record, the incident or dispatch location was assigned to the nearest street intersection.

South Precinct High Crime Intersections

Intersections with the highest concentrations of crime & traffic crashes - past 12 weeks.

METROPOLITAN POLICE DEPARTMENT
of Nashville and Davidson County

Violent Crime

Rank	Intersection	Precinct	ZIP	Count
1	2ND AV S & MCCANN ST	South	37210	11
2	CLAIBORNE ST & LAFAYETTE ST	South	37210	10
3	TAMPA DR & SPARTAN DR	South	37211	9
3	DENISE DR & DENISE CT	South	37013	9
5	BELL RD & ZELIDA AV	South	37013	8
5	MURFREESBORO PKE & PARRIS AV	South	37210	8
7	I24 E & I24 E ENT RAMP	South	37211	6
7	BELL RD & MURFREESBORO PKE	South	37013	6
9	CIMARRON CT & CIMARRON WAY	South	37013	5
9	COLEMONT PL & PACKARD DR	South	37211	5
9	BELL RD & BELL FORGE LN E	South	37013	5
9	EAST THOMPSON LN & MURFREESBORO PKE	South	37211	5
9	LEWIS ST & LAFAYETTE ST	South	37210	5

Property Crime

Rank	Intersection	Precinct	ZIP	Count
1	NOLENSVILLE PKE & WELSHWOOD DR	South	37211	25
2	CANE RIDGE RD & BELL RD	South	37013	16
3	WELCH RD & TRAVIS DR	South	37211	14
4	PLUS PARK BLVD & PAVILION BLVD	South	37217	12
5	NOLENSVILLE PKE & HICKORYVIEW DR	South	37211	11
5	APPLE DR & CEDAR DR	South	37211	11
5	PIN HOOK RD & HOBSON PKE	South	37013	11
5	MURFREESBORO PKE & PARRIS AV	South	37210	11
9	I24 E EXIT RAMP & EAST THOMPSON LN	South	37210	10
9	CHIMNEYTOP DR & CANE RIDGE RD	South	37013	10
9	TAMPA DR & SPARTAN DR	South	37211	10
12	TAYLOR RD & NOLENSVILLE PKE	South	37211	9
12	NOLENSVILLE PKE & EDMONDSON PKE	South	37211	9

Traffic Crashes - Personal Injury

Rank	Intersection	Precinct	ZIP	Count
1	BELL RD & MURFREESBORO PKE	South	37013	11
2	HARDING PL & I24 W	South	37211	7
3	CANE RIDGE RD & BELL RD	South	37013	5
3	OLD HICKORY BLVD & NOLENSVILLE PKE	South	37211	5
3	NOLENSVILLE PKE & WELSHWOOD DR	South	37211	5
6	PROVIDENCE PARK LN & GENEROSITY WAY	South	37211	4
6	BELL RD & BLUE HOLE RD	South	37013	4
8	OLD HICKORY BLVD & I24 E	South	37013	3
8	I24 E EXIT RAMP & I24 E	South	37013	3
8	NOLENSVILLE PKE & HAYWOOD LN	South	37211	3
8	HARDING PL & I24 E	South	37211	3
8	HARDING PL & NOLENSVILLE PKE	South	37211	3
8	ANTIOCH PKE & I24 E	South	37211	3

Traffic Crashes - Non-Injury

Rank	Intersection	Precinct	ZIP	Count
1	HARDING PL & NOLENSVILLE PKE	South	37211	31
2	CANE RIDGE RD & BELL RD	South	37013	21
2	BELL RD & MURFREESBORO PKE	South	37013	21
4	MURFREESBORO PKE & HAMILTON CHURCH RD	South	37013	20
4	HARDING PL & METROPLEX DR	South	37211	20
6	OLD HICKORY BLVD & NOLENSVILLE PKE	South	37211	18
6	HARDING PL & I24 E	South	37211	18
8	NOLENSVILLE PKE & EDMONDSON PKE	South	37211	17
9	I24 W & I24 W EXIT RAMP	South	37211	15
10	DONELSON PKE & MURFREESBORO PKE	South	37217	14
10	THOMPSON LN & EAST THOMPSON LN	South	37211	14
12	I24 E & I24 E ENT RAMP	South	37210	13
12	I24 W & I440 W ENT RAMP	South	37210	13

Information summarized for CompStat week ending 11-19-16. (past 12 weeks of data). For each report, point data were plotted in a GIS and assigned to the nearest street intersection. Summary counts were then calculated for each intersection.

Sourced from MNPD ARMS on 11/22/2016 5:10:45 AM. Violent and property crime information sourced from incident reports using Uniform Crime Reporting definitions and reporting guidelines, based on the date when the crime was reported. Personal injury traffic crashes (10-46) and non-injury traffic crashes (10-45) retrieved from MNPD's CAD database. Excludes CFS with a disposition code of 6 or 11. For each incident or CAD record, the incident or dispatch location was assigned to the nearest street intersection.

Central Precinct High Crime Intersections

Intersections with the highest concentrations of crime & traffic crashes - past 12 weeks.

METROPOLITAN POLICE DEPARTMENT
of Nashville and Davidson County

Violent Crime

Rank	Intersection	Precinct	ZIP	Count
1	3RD AV S & BROADWAY	Central	37201	11
2	2ND AV N & COMMERCE ST	Central	37201	5
2	4TH AV N & BROADWAY	Central	37219	5
2	CHARLOTTE AV & 5TH AV N	Central	37219	5
5	CHARLOTTE AV & 4TH AV N	Central	37219	4
5	BROADWAY & OPRY PL	Central	37203	4
5	5TH AV N & CHURCH ST	Central	37219	4
5	2ND AV N & BROADWAY	Central	37201	4
5	BROADWAY & 1ST AV S	Central	37201	4
10	4TH AV S & SYMPHONY PL	Central	37203	3
10	LAFAYETTE ST & 5TH AV S	Central	37203	3
10	1ST AV S & SHELBY ST PEDESTRIAN BRIDGE	Central	37201	3
10	5TH AV N & UNION ST	Central	37219	3

Property Crime

Rank	Intersection	Precinct	ZIP	Count
1	3RD AV S & BROADWAY	Central	37201	25
2	4TH AV N & BROADWAY	Central	37219	14
2	ROSA L PARKS BLVD & JEFFERSON ST	Central	37208	14
4	4TH AV N & COMMERCE ST	Central	37219	10
4	CHURCH ST & ARCADE ALY	Central	37219	10
6	HERMITAGE AV & PEABODY ST	Central	37201	9
6	PEABODY ST & 2ND AV S	Central	37201	9
8	BROADWAY & OPRY PL	Central	37203	8
8	4TH AV S & SYMPHONY PL	Central	37203	8
8	TITANS WAY & RUSSELL ST	Central	37213	8
11	3RD AV N & CHURCH ST	Central	37201	7
11	CHURCH ST &	Central	37219	7
11	CHARLOTTE AV & 4TH AV N	Central	37219	7

Traffic Crashes - Personal Injury

Rank	Intersection	Precinct	ZIP	Count
1	DAVIDSON ST & I24 E	Central	37213	3
1	I65 N & ROSA L PARKS BLVD	Central	37208	3
3	JEFFERSON ST & 6TH AV N	Central	37208	2
3	I65 N & 3RD AV N	Central	37208	2
3	2ND AV S & ELM ST	Central	37210	2
3	I40 W & I65 S ENT RAMP	Central	37203	2
3	I40 W & 4TH AV S	Central	37203	2
3	12TH AV S & LAUREL ST	Central	37203	2
3	I40 W ENT RAMP & BROADWAY	Central	37203	2
3	JAMES ROBERTSON PKWY &	Central	37213	2
3	SHELBY AV & INTERSTATE DR	Central	37213	2
12	I24 E & I24 E EXIT RAMP	Central	37213	1
12	S 2ND ST &	Central	37213	1

Traffic Crashes - Non-Injury

Rank	Intersection	Precinct	ZIP	Count
1	8TH AV S & LAFAYETTE ST	Central	37203	17
2	12TH AV N & BROADWAY	Central	37203	16
3	BROADWAY & OPRY PL	Central	37203	13
3	I65 N & ROSA L PARKS BLVD	Central	37208	13
5	4TH AV N & BROADWAY	Central	37219	10
6	I40 W ENT RAMP & BROADWAY	Central	37203	9
7	LAFAYETTE ST & 4TH AV S	Central	37203	8
7	SHELBY AV & I24 E ENT RAMP	Central	37213	8
9	I24 E & I24 E EXIT RAMP	Central	37213	7
9	12TH AV S & DIVISION ST	Central	37203	7
9	BROADWAY & 1ST AV S	Central	37201	7
9	DEMONBREUN ST & 4TH AV S	Central	37203	7
9	DEMONBREUN ST & 8TH AV S	Central	37203	7

Information summarized for CompStat week ending 11-19-16. (past 12 weeks of data). For each report, point data were plotted in a GIS and assigned to the nearest street intersection. Summary counts were then calculated for each intersection.

Sourced from MNPD ARMS on 11/22/2016 5:10:45 AM. Violent and property crime information sourced from incident reports using Uniform Crime Reporting definitions and reporting guidelines, based on the date when the crime was reported. Personal injury traffic crashes (10-46) and non-injury traffic crashes (10-45) retrieved from MNPD's CAD database. Excludes CFS with a disposition code of 6 or 11. For each incident or CAD record, the incident or dispatch location was assigned to the nearest street intersection.

Hermitage Precinct High Crime Intersections

Intersections with the highest concentrations of crime & traffic crashes - past 12 weeks.

METROPOLITAN POLICE DEPARTMENT
of Nashville and Davidson County

Violent Crime

Rank	Intersection	Precinct	ZIP	Count
1	MILLWOOD DR & MURFREESBORO PKE	Hermitage	37217	17
2	BURNING TREE DR & CENTRAL PKE	Hermitage	37076	8
3	HICKORY HILL LN & LEBANON PKE	Hermitage	37076	7
3	MURFREESBORO PKE & PAVILION BLVD	Hermitage	37217	7
3	CARROLL ST & UNIVERSITY CT	Hermitage	37210	7
6	CASTLEGATE DR & HOLDER DR	Hermitage	37217	6
6	MCGAVOCK PKE &	Hermitage	37214	6
8	LONGHUNTER CT & LONGHUNTER CIR	Hermitage	37217	5
8	PATRICIA DR & THOMPSON PL	Hermitage	37217	5
8	CHARLES E DAVIS BLVD & LAFAYETTE ST	Hermitage	37210	5
11	GREEN ST & CHARLES E DAVIS BLVD	Hermitage	37210	4
11	ALICIA LN & AYERS DR	Hermitage	37013	4
11	LEBANON PKE & SPENCE ENCLAVE WAY	Hermitage	37210	4

Property Crime

Rank	Intersection	Precinct	ZIP	Count
1	OPRY MILLS DR & OPRYLAND DR	Hermitage	37214	85
2	SHUTE LN & LEBANON PKE	Hermitage	37076	33
3	MURFREESBORO PKE & UNA ANTIOCH PKE	Hermitage	37013	21
4	KOHLS PVT DR & STONES RIVER GRNWY	Hermitage	37214	16
4	OLD HICKORY BLVD &	Hermitage	37076	16
6	PARK DR & MCGAVOCK PKE	Hermitage	37214	14
7	CHARLES E DAVIS BLVD & J C NAPIER CT	Hermitage	37210	13
8	FAIRWAY DR & LEBANON PKE	Hermitage	37214	11
8	JUAREZ DR & OLD HICKORY BLVD	Hermitage	37076	11
10	RIVERS EDGE DR & JACKSON DOWNS BLVD	Hermitage	37214	10
10	LEBANON PKE & DOWNEYMEADE DR	Hermitage	37214	10
10	GLASTONBURY RD & SOUTHWOOD PARK PL	Hermitage	37217	10
13	BLACKWOOD DR & BELL RD	Hermitage	37214	8

Traffic Crashes - Personal Injury

Rank	Intersection	Precinct	ZIP	Count
1	I40 W & FESSLERS LN	Hermitage	37210	4
1	I24 W & ARLINGTON AV	Hermitage	37210	4
3	I40 W & MASSMAN DR	Hermitage	37210	3
3	BRILEY PKWY S & I40 ENT RAMP	Hermitage	37210	3
3	OLD LEBANON DIRT RD & OLD HICKORY BLVD	Hermitage	37076	3
3	OLD HICKORY BLVD &	Hermitage	37076	3
3	I40 W & OLD HICKORY BLVD	Hermitage	37076	3
3	ANDREW JACKSON PKWY & LEBANON PKE	Hermitage	37076	3
9	PITTS AV & LAKESHORE DR	Hermitage	37138	2
9	DODSON CHAPEL RD & OLD HICKORY BLVD	Hermitage	37076	2
9	MARTINGALE DR & ROBINSON RD	Hermitage	37138	2
9	CENTRAL PKE & OLD HICKORY BLVD	Hermitage	37076	2
9	ANDREW JACKSON WAY & ANDREW JACKSON PKWY	Hermitage	37076	2

Traffic Crashes - Non-Injury

Rank	Intersection	Precinct	ZIP	Count
1	DODSON CHAPEL RD & OLD HICKORY BLVD	Hermitage	37076	21
2	CENTRAL PKE & OLD HICKORY BLVD	Hermitage	37076	15
2	LEBANON PKE & OLD HICKORY BLVD	Hermitage	37076	15
4	I40 W & FESSLERS LN	Hermitage	37210	13
4	I40 E & I40 E EXIT RAMP	Hermitage	37210	13
4	ELM HILL PKE & FESSLERS LN	Hermitage	37210	13
7	MURFREESBORO PKE & UNA ANTIOCH PKE	Hermitage	37013	11
7	BLACKWOOD DR & BELL RD	Hermitage	37214	11
7	ANDREW JACKSON PKWY & LEBANON PKE	Hermitage	37076	11
7	I40 W & SPENCE LN	Hermitage	37210	11
7	OPRY MILLS DR & OPRYLAND DR	Hermitage	37214	11
12	LEBANON PKE & MCGAVOCK PKE	Hermitage	37214	10
12	I40 W & I40 W EXIT RAMP	Hermitage	37210	10

Information summarized for CompStat week ending 11-19-16. (past 12 weeks of data). For each report, point data were plotted in a GIS and assigned to the nearest street intersection. Summary counts were then calculated for each intersection.

Sourced from MNPD ARMS on 11/22/2016 5:10:45 AM. Violent and property crime information sourced from incident reports using Uniform Crime Reporting definitions and reporting guidelines, based on the date when the crime was reported. Personal injury traffic crashes (10-46) and non-injury traffic crashes (10-45) retrieved from MNPD's CAD database. Excludes CFS with a disposition code of 6 or 11. For each incident or CAD record, the incident or dispatch location was assigned to the nearest street intersection.

North Precinct High Crime Intersections

Intersections with the highest concentrations of crime & traffic crashes - past 12 weeks.

METROPOLITAN POLICE DEPARTMENT
of Nashville and Davidson County

Violent Crime

Rank	Intersection	Precinct	ZIP	Count
1	28TH AV N & JOHN A MERRITT BLVD	North	37209	7
1	CHRIS ST & OLD MATTHEWS RD	North	37207	7
3	REVELS DR & WHITES CREEK PKE	North	37207	6
4	BRICK CHURCH PKE & AVONDALE CIR	North	37207	5
4	BAPTIST WORLD CENTER DR & W TRINITY LN	North	37207	5
4	17TH AV N & DR D B TODD JR BLVD	North	37208	5
4	COCKRILL ST & 16TH AV N	North	37208	5
4	ALAMEDA ST & 32ND AV N	North	37209	5
4	33RD AV N & CLARE AV	North	37209	5
10	16TH AV N & WHELESS ST	North	37208	4
10	COCKRILL ST & 14TH AV N	North	37208	4
10	W TRINITY LN & OLD MATTHEWS RD	North	37207	4
10	W TRINITY LN & HAMPTON ST	North	37207	4

Property Crime

Rank	Intersection	Precinct	ZIP	Count
1	W TRINITY LN & LIBERIA ST	North	37207	15
1	S HAMILTON RD & BUENA VISTA PKE	North	37218	15
3	W TRINITY LN & HAMPTON ST	North	37207	12
4	ROSA L PARKS BLVD & MONROE ST	North	37208	11
5	17TH AV N & DR D B TODD JR BLVD	North	37208	10
6	S HAMILTON RD & RIVER DR	North	37218	9
7	WHITES CREEK PKE & MOORMANS ARM RD	North	37207	7
7	26TH AV N & JEFFERSON ST	North	37208	7
9	28TH AV N & JOHN A MERRITT BLVD	North	37209	6
9	BUENA VISTA PKE & TRINITY LN	North	37218	6
9	GARFIELD ST & ROSA L PARKS BLVD	North	37208	6
9	VANTAGE WAY & FRENCH LANDING DR	North	37208	6
9	ROSA L PARKS BLVD & DOMINICAN DR	North	37228	6

Traffic Crashes - Personal Injury

Rank	Intersection	Precinct	ZIP	Count
1	DR DB TODD JR BLVD & JEFFERSON ST	North	37208	4
1	I24 E & CLAY LICK CT	North	37189	4
1	28TH AV N & JOHN A MERRITT BLVD	North	37209	4
4	GREAT CIRCLE RD & CUMBERLAND BEND	North	37228	3
4	FAIRVIEW DR & CLARKSVILLE PKE	North	37218	3
4	ALBION ST & DR D B TODD JR BLVD	North	37208	3
4	28TH AV N & I40 E ENT RAMP	North	37209	3
8	I40 E EXIT RAMP & JEFFERSON ST	North	37208	2
8	I40 E & I40 E EXIT RAMP	North	37203	2
8	COUNTY HOSPITAL RD & BRILEY PKWY S	North	37218	2
8	WHITES CREEK PKE & BAXTER RD	North	37080	2
8	I65 S & FERN AV	North	37207	2
8	ASHLAND CITY HWY & OLD HYDES FERRY PKE	North	37218	2

Traffic Crashes - Non-Injury

Rank	Intersection	Precinct	ZIP	Count
1	ROSA L PARKS BLVD & DOMINICAN DR	North	37228	16
2	I65 S & W TRINITY LN	North	37207	12
3	I65 S & I24 E	North	37207	9
3	I65 S & ROSA L PARKS BLVD	North	37208	9
3	28TH AV N & JOHN A MERRITT BLVD	North	37209	9
6	READ AV & BRICK CHURCH PKE	North	37207	8
6	S HAMILTON RD & BUENA VISTA PKE	North	37218	8
8	SOUTHERLAND DR & BROOKLYN AV	North	37207	6
8	FAIRVIEW DR & CLARKSVILLE PKE	North	37218	6
8	CLARKSVILLE PKE & ROSA L PARKS BLVD	North	37208	6
8	9TH AV N & JEFFERSON ST	North	37208	6
12	I65 N EXIT RAMP & I65 N	North	37208	5
12	I24 E & I24 E EXIT RAMP	North	37189	5

Information summarized for CompStat week ending 11-19-16. (past 12 weeks of data). For each report, point data were plotted in a GIS and assigned to the nearest street intersection. Summary counts were then calculated for each intersection.

Sourced from MNPD ARMS on 11/22/2016 5:10:45 AM. Violent and property crime information sourced from incident reports using Uniform Crime Reporting definitions and reporting guidelines, based on the date when the crime was reported. Personal injury traffic crashes (10-46) and non-injury traffic crashes (10-45) retrieved from MNPD's CAD database. Excludes CFS with a disposition code of 6 or 11. For each incident or CAD record, the incident or dispatch location was assigned to the nearest street intersection.

Madison Precinct High Crime Intersections

Intersections with the highest concentrations of crime & traffic crashes - past 12 weeks.

METROPOLITAN POLICE DEPARTMENT
of Nashville and Davidson County

Violent Crime

Rank	Intersection	Precinct	ZIP	Count
1	SKYLINE MEMORIAL CT & DICKERSON PKE	Madison	37115	8
2	ARCHWOOD DR & ROOSEVELT AV	Madison	37115	6
2	S GALLATIN PKE & BRINK HAVEN AV	Madison	37115	6
4	BARBARA LYNN WAY & LAUREN EVELYN WAY	Madison	37207	5
4	WESTCHESTER DR & BROOKWAY DR	Madison	37207	5
6	HIGHLAND CIR & MARLIN CT	Madison	37115	4
6	DULING AV & N GALLATIN PKE	Madison	37115	4
8	DUE WEST AV E & S GALLATIN PKE	Madison	37115	3
8	IDLEWILD DR & GEISEN DR	Madison	37115	3
8	WESTCHESTER DR & MEADOW CT	Madison	37207	3
8	LICKTON PKE & LICKTON PKE ACCESS RD	Madison	37072	3
8	CREEKWOOD DR & BRICKDALE LN	Madison	37207	3
8	CREEKWOOD DR & PARK CREEK DR	Madison	37207	3

Property Crime

Rank	Intersection	Precinct	ZIP	Count
1	SKYLINE MEMORIAL CT & DICKERSON PKE	Madison	37115	59
2	N GALLATIN PKE & NORTHSIDE DR	Madison	37115	41
3	TWIN HILLS DR & N GALLATIN PKE	Madison	37072	30
4	OLD HICKORY BLVD W & GALLATIN PKE	Madison	37115	29
5	S GALLATIN PKE RAMP & S GALLATIN PKE	Madison	37115	12
5	ALTA LOMA RD & N GALLATIN PKE	Madison	37115	12
7	S GALLATIN PKE & MAPLE ST	Madison	37115	11
8	NEELYS BEND RD & S GALLATIN PKE	Madison	37115	10
8	N GALLATIN PKE & RIVERCHASE BLVD	Madison	37115	10
8	CONFERENCE DR & N GALLATIN PKE	Madison	37072	10
8	CREEKWOOD DR &	Madison	37207	10
12	DUE WEST AV N & OLD DUE WEST AV	Madison	37115	9
12	MYATT DR & SPRING BRANCH DR	Madison	37115	9

Traffic Crashes - Personal Injury

Rank	Intersection	Precinct	ZIP	Count
1	DUE WEST AV E & S GALLATIN PKE	Madison	37115	4
1	DULING AV & N GALLATIN PKE	Madison	37115	4
3	OLD HICKORY BLVD W & N GRAYCROFT AV	Madison	37115	3
3	DICKERSON PKE & OLD HICKORY BLVD	Madison	37207	3
5	N GALLATIN PKE & CUDE LN	Madison	37072	2
5	CONFERENCE DR & N GALLATIN PKE	Madison	37072	2
5	N GALLATIN PKE & ONE MILE PKWY	Madison	37115	2
5	N GALLATIN PKE &	Madison	37115	2
5	CONFERENCE DR & VIETNAM VETERANS BLVD S	Madison	37072	2
5	STATE RT 45 & RIO VISTA DR	Madison	37115	2
5	S GALLATIN PKE & HARRIS ST	Madison	37115	2
5	S GALLATIN PKE & BRINK HAVEN AV	Madison	37115	2
5	CRESTMONT CT & CECIL CT S	Madison	37207	2

Traffic Crashes - Non-Injury

Rank	Intersection	Precinct	ZIP	Count
1	MYATT DR & RIVERGATE PKWY	Madison	37115	23
2	OLD HICKORY BLVD W & GALLATIN PKE	Madison	37115	19
3	CONFERENCE DR & N GALLATIN PKE	Madison	37072	16
4	E PALESTINE AV & S GALLATIN PKE	Madison	37115	9
5	DULING AV & N GALLATIN PKE	Madison	37115	7
5	OLD HICKORY BLVD W & N GRAYCROFT AV	Madison	37115	7
5	DICKERSON PKE & OLD HICKORY BLVD	Madison	37207	7
8	DICKERSON PKE & I65 S	Madison	37207	5
8	OLD HICKORY BLVD W & I65 N	Madison	37207	5
8	ANDERSON LN & MCARTHUR DR	Madison	37115	5
8	DUE WEST AV E & S GALLATIN PKE	Madison	37115	5
12	S GALLATIN PKE & HARRIS ST	Madison	37115	4
12	S GALLATIN PKE & MAPLE ST	Madison	37115	4

Information summarized for CompStat week ending 11-19-16. (past 12 weeks of data). For each report, point data were plotted in a GIS and assigned to the nearest street intersection. Summary counts were then calculated for each intersection.

Sourced from MNPD ARMS on 11/22/2016 5:10:45 AM. Violent and property crime information sourced from incident reports using Uniform Crime Reporting definitions and reporting guidelines, based on the date when the crime was reported. Personal injury traffic crashes (10-46) and non-injury traffic crashes (10-45) retrieved from MNPD's CAD database. Excludes CFS with a disposition code of 6 or 11. For each incident or CAD record, the incident or dispatch location was assigned to the nearest street intersection.

Midtown Hills Precinct High Crime Intersections

METROPOLITAN POLICE DEPARTMENT
of Nashville and Davidson County

Intersections with the highest concentrations of crime & traffic crashes - past 12 weeks.

Violent Crime

Rank	Intersection	Precinct	ZIP	Count
1	18TH AV N & CHURCH ST	Midtown	37203	4
2	CHARLOTTE AV & 15TH AV N	Midtown	37203	3
2	WEST END AV & 23RD AV N	Midtown	37203	3
2	ELLISTON PL & 25TH AV N	Midtown	37203	3
2	WEDGEWOOD AV & 12TH AV S	Midtown	37203	3
2	14TH AV S & HORTON AV	Midtown	37212	3
2	CAMERON ST & 4TH AV S	Midtown	37203	3
2	KNOLLS PL & OLD HICKORY BLVD	Midtown	37211	3
2	MCMURRAY DR & WILKERSON DR	Midtown	37211	3
10	NOLENSVILLE PKE & LENOX VILLAGE DR	Midtown	37211	2
10	NOLENSVILLE PKE & SWISS AV	Midtown	37211	2
10	OLD HICKORY BLVD & FRANKLIN PIKE CIR	Midtown	37027	2
10	WHISPERING HILLS DR & BONERWOOD DR	Midtown	37211	2

Property Crime

Rank	Intersection	Precinct	ZIP	Count
1	POWELL AV & BRANSFORD AV	Midtown	37204	35
2	8TH AV S & ROYCROFT PL	Midtown	37204	21
3	WEST END AV & 17TH AV N	Midtown	37203	19
4	OLD HICKORY BLVD & FRANKLIN PIKE CIR	Midtown	37027	10
4	NOLENSVILLE PKE & SWISS AV	Midtown	37211	10
6	19TH AV S & 19TH AV N	Midtown	37203	8
7	23RD AV N & PATTERSON ST	Midtown	37203	7
7	MURPHY RD & WEST END AV	Midtown	37203	7
9	14TH AV S & DEMONBREUN ST	Midtown	37203	6
9	25TH AV N &	Midtown	37203	6
9	21ST AV N & CHARLOTTE AV	Midtown	37203	6
9	CHARLOTTE AV &	Midtown	37203	6
9	20TH AV N & STATE ST	Midtown	37203	6

Traffic Crashes - Personal Injury

Rank	Intersection	Precinct	ZIP	Count
1	HARDING PL & I65 N ENT RAMP	Midtown	37204	5
2	OLD HICKORY BLVD & EDMONDSON PKE	Midtown	37211	4
2	BRENTWOOD EAST DR & OLD HICKORY BLVD	Midtown	37211	4
4	OLD HICKORY BLVD & FRANKLIN PIKE CIR	Midtown	37027	3
4	CHARLOTTE AV & 17TH AV N	Midtown	37203	3
4	WEST END AV & 32ND AV S	Midtown	37203	3
4	31ST AV S & WEST END AV	Midtown	37203	3
4	WEST END AV & ACKLEN PARK DR	Midtown	37203	3
4	I40 E EXIT RAMP & BROADWAY	Midtown	37203	3
4	OLD HICKORY BLVD & KINGSBURY DR	Midtown	37215	3
11	OLD HICKORY BLVD & CROMWELL DR	Midtown	37215	2
11	19TH AV S & BROADWAY	Midtown	37203	2
11	21ST AV S & WEDGEWOOD AV / BLAKEMORE AV	Midtown	37212	2

Traffic Crashes - Non-Injury

Rank	Intersection	Precinct	ZIP	Count
1	OLD HICKORY BLVD & EDMONDSON PKE	Midtown	37211	25
2	HARDING PL & TROUSDALE DR	Midtown	37211	17
3	OLD HICKORY BLVD & FRANKLIN PIKE CIR	Midtown	37027	16
4	POWELL AV & POWELL PL	Midtown	37204	15
5	HARDING PL & I65 N ENT RAMP	Midtown	37204	14
5	OLD HICKORY BLVD & FRANKLIN PKE	Midtown	37027	14
7	I440 E & I440 ENT RAMP	Midtown	37204	13
7	THOMPSON LN & NOLENSVILLE PKE	Midtown	37211	13
9	WEDGEWOOD AV & 8TH AV S	Midtown	37203	12
9	I40 E EXIT RAMP & BROADWAY	Midtown	37203	12
9	MEDICAL CENTER DR & VANDERBILT HOSPITAL	Midtown	37212	12
12	HIGHLAND AV & 25TH AV S	Midtown	37212	11
12	FRANKLIN PKE & HARDING PL	Midtown	37204	11

Information summarized for CompStat week ending 11-19-16. (past 12 weeks of data). For each report, point data were plotted in a GIS and assigned to the nearest street intersection. Summary counts were then calculated for each intersection.

Sourced from MNPD ARMS on 11/22/2016 5:10:45 AM. Violent and property crime information sourced from incident reports using Uniform Crime Reporting definitions and reporting guidelines, based on the date when the crime was reported. Personal injury traffic crashes (10-46) and non-injury traffic crashes (10-45) retrieved from MNPD's CAD database. Excludes CFS with a disposition code of 6 or 11. For each incident or CAD record, the incident or dispatch location was assigned to the nearest street intersection.

County High Crime Intersections - Arrests

Intersections with the highest concentrations of arrests - past 12 weeks.

METROPOLITAN POLICE DEPARTMENT
of Nashville and Davidson County

DUI Arrests

Rank	Intersection	Precinct	ZIP	Count
1	BRILEY PKWY E EXT RAMP & DICKERSON PKE	Madison	37207	8
1	MEDICAL CENTER DR & VANDERBILT HOSPITAL	Midtown	37212	8
3	WOODLAND ST & 11TH ST (5 POINTS)	East	37206	6
4	GALLATIN AV & SEYMOUR AV	East	37206	5
4	ALBION ST & DR D B TODD JR BLVD	North	37208	5
4	NOLENSVILLE PKE & EDMONDSON PKE	South	37211	5
7	MCGAVOCK PKE EB ENT & BRILEY PKWY N	Hermitage	37214	4
7	DICKERSON PKE & OLD HICKORY BLVD	Madison	37207	4
7	N 14TH ST & GARTLAND AV	East	37206	4
10	EASTLAND AV & GALLATIN AV	East	37206	3
10	BRILEY PKWY W & BRICK CHURCH PKE	Madison	37207	3
10	ELLINGTON PKWY & HART LN	East	37207	3
10	11TH AV N & BROADWAY	Central	37203	3

Drug-Related Arrests

Rank	Intersection	Precinct	ZIP	Count
1	2ND AV S & MCCANN ST	South	37210	22
2	31ST AV N & ALAMEDA ST	North	37209	21
3	2ND AV S & CRENSHAW ST	South	37210	19
4	W TRINITY LN & HAMPTON ST	North	37207	18
5	MURFREESBORO PKE & PARRIS AV	South	37210	16
6	I65 N & W TRINITY LN	East	37207	14
6	TRINITY LN & DICKERSON PKE	East	37207	14
8	TITANS WAY & RUSSELL ST	Central	37213	13
9	GAY ST & 2ND AV N	Central	37201	11
9	MILLWOOD DR & MURFREESBORO PKE	Hermitage	37217	11
9	MCGAVOCK PKE &	Hermitage	37214	11
12	OLD HICKORY BLVD & PRINCETON PL	Hermitage	37076	10
12	DEW ST & S 7TH ST	East	37206	10

Felony Arrests

Rank	Intersection	Precinct	ZIP	Count
1	2ND AV N & JAMES ROBERTSON PKWY	Central	37201	77
2	GAY ST & 2ND AV N	Central	37201	25
3	DELAWARE AV & 31ST AV N	North	37209	24
4	1ST AV N & GAY ST	Central	37201	18
5	LEA AV & 7TH AV S	Central	37203	17
6	HILL AV & BLANTON AV	South	37210	14
7	KOREAN VETERANS BLVD & 2ND AV S	Central	37201	13
7	ALBION ST & DR D B TODD JR BLVD	North	37208	13
9	3RD AV S & BROADWAY	Central	37201	11
9	TITANS WAY & RUSSELL ST	Central	37213	11
9	W TRINITY LN & HAMPTON ST	North	37207	11
12	I65 N & W TRINITY LN	East	37207	10
12	TRINITY LN & DICKERSON PKE	East	37207	10

Weapons Law Violation Arrests

Rank	Intersection	Precinct	ZIP	Count
1	MOSS RD & WINTON DR	South	37013	5
2	OPRY MILLS DR & OPRYLAND DR	Hermitage	37214	3
2	ELLINGTON PKWY & ELLINGTON N ENT RAMP	Madison	37115	3
2	OAKWOOD AV & BETHWOOD DR	East	37207	3
2	21ST AV N & CHURCH ST	Midtown	37203	3
2	HILLSIDE AV & VERNON AV	Midtown	37203	3
7	VINE HILL RD & HONEYSUCKLE RD	Midtown	37204	2
7	FAIN ST & CHARLES E DAVIS BLVD	Hermitage	37210	2
7	41ST AV N & INDIANA AV	West	37209	2
7	DICKERSON PKE & HART LN	East	37207	2
7	DUE WEST AV N & OLD DUE WEST AV	Madison	37115	2
7	SEMINARY ST & LIBERIA ST	North	37207	2
7	S 1ST ST & WOODLAND ST	Central	37213	2

Information summarized for CompStat week ending 11-19-16. (past 12 weeks of data). For each report, point data were plotted in a GIS and assigned to the nearest street intersection. Summary counts were then calculated for each intersection.

Sourced from MNPD ARMS on 11/22/2016 5:10:45 AM. For each arrest, the arrest location was assigned to the nearest street intersection. This report does not take into account the number of charges. 1 arrest = 1 body.

County Hot Addresses
Multiple CFS / Arrests at the Same Location, Past 12 Weeks

METROPOLITAN POLICE DEPARTMENT
of Nashville and Davidson County

CFS Location / Nearby Business	Count	Counts - Top Ten Codes
639 LAFAYETTE ST ***Nashville Rescue Mission***	**147**	66 - Want Officer for Investigation / Assistance (10-43) 36 - Disorderly Person (10-44) 15 - Suicidal Person (10-63)
709 5TH AV S ***Greyhound***	**111**	43 - Want Officer for Investigation / Assistance (10-43) 37 - Disorderly Person (10-44) 4 - Suspicious Person (10-40)
1818 ALBION ST ***Nashville General Hospital School***	**105**	32 - Want Officer for Investigation / Assistance (10-43) 31 - Transport Prisoner / Suspect (10-16) 11 - Rape (10-67)
512 1ST AV N	**94**	39 - Want Officer for Investigation / Assistance (10-43) 27 - Domestic Disturbance (10-41) 13 - Disorderly Person (10-44)
391 WALLACE RD ***Southern Hills Medical Center***	**93**	37 - Transport Prisoner / Suspect (10-16) 12 - Disorderly Person (10-44) 11 - Want Officer for Investigation / Assistance (10-43)
4040 NOLENSVILLE PIKE ***Walmart***	**92**	20 - Theft (10-50) 16 - Disorderly Person (10-44) 11 - Want Officer for Investigation / Assistance (10-43)
5101 HARDING PL ***MNPD South Precinct***	**85**	34 - Want Officer for Investigation / Assistance (10-43) 16 - Domestic Disturbance (10-41) 10 - Theft (10-50)
5655 FRIST BLVD ***Summit Medical Center***	**84**	29 - Transport Prisoner / Suspect (10-16) 15 - Want Officer for Investigation / Assistance (10-43) 13 - Fight / Assault (10-57)
24 LAFAYETTE ST ***Z Mart***	**80**	47 - Disorderly Person (10-44) 10 - Want Officer for Investigation / Assistance (10-43) 5 - Fight / Assault (10-57)
2300 PATTERSON ST ***Centennial Medical Center***	**75**	41 - Transport Prisoner / Suspect (10-16) 8 - Want Officer for Investigation / Assistance (10-43) 6 - Theft (10-50)
400 CHARLOTTE AV ***Tennessee Public Transportation Association***	**69**	29 - Want Officer for Investigation / Assistance (10-43) 8 - Disorderly Person (10-44) 7 - Theft (10-50)
3458 DICKERSON PIKE ***Walmart Supercenter***	**69**	19 - Theft (10-50) 14 - Want Officer for Investigation / Assistance (10-43) 11 - Transport Prisoner / Suspect (10-16)
2000 CHURCH ST ***Baptist Hospital***	**68**	15 - Want Officer for Investigation / Assistance (10-43) 13 - Fight / Assault (10-57) 13 - Transport Prisoner / Suspect (10-16)
400 MYATT DR ***Madison Police Precinct***	**66**	21 - Domestic Disturbance (10-41) 16 - Want Officer for Investigation / Assistance (10-43) 12 - Theft (10-50)
433 OPRY MILLS DR ***Opry Mills***	**65**	24 - Theft (10-50) 13 - Want Officer for Investigation / Assistance (10-43) 9 - Disorderly Person (10-44)

Arrest Location	Count	Counts - Top Charges
408 2ND AVE N	**191**	49 - Probation violation- misdemeanor 49 - Failure to appear- class b or c misd. 19 - Probation violation- felony
512 1ST AV N	**178**	54 - Failure to appear- class b or c misd. 41 - Probation violation- misdemeanor 23 - Probation violation- community corrections viol.
512 1ST AVE N	**137**	46 - Failure to appear- class b or c misd. 23 - Failure to be booked (state citation) 22 - Probation violation- misdemeanor
512 1ST AVE NORTH	**113**	36 - Failure to appear- class b or c misd. 27 - Probation violation- misdemeanor 18 - Probation violation- community corrections viol.
639 LAFAYETTE ST	**93**	28 - Failure to be booked (state citation) 16 - Criminal trespass 13 - Failure to appear- class b or c misd.
7044 CHARLOTTE PIKE	**81**	58 - Theft of merchandise - $500 or less 7 - Criminal trespass 4 - Theft of property- $500 or less
400 CHARLOTTE AVE	**67**	33 - Criminal trespass 20 - Disorderly conduct 13 - Public intoxication
1 TITANS WAY	**67**	23 - Public intoxication 14 - Criminal trespass 12 - Poss. or casual exchange-cont.sub.
1ST AVE N & GAY ST	**63**	16 - Failure to appear- class b or c misd. 16 - Probation violation- misdemeanor 9 - Assault, domestic bodily injury
448 2ND AVE N	**59**	16 - Driv. lic. - no d/l 10 - Driving- suspended license 6 - Failure to appear- class b or c misd.
512 31ST AVE N	**57**	16 - Failure to appear- class b or c misd. 8 - Probation violation- misdemeanor 6 - Probation violation- community corrections viol.
3458 DICKERSON PIKE	**51**	34 - Theft of merchandise - $500 or less 5 - Criminal trespass 4 - Poss. or casual exchange-cont.sub.
401 WALTON LN	**42**	24 - Disorderly conduct 6 - Assault- simple - bodily injury 5 - Assault
4040 NOLENSVILLE PIKE	**42**	14 - Theft of merchandise - $500 or less 12 - Public intoxication 5 - Criminal trespass
3441 DICKERSON PIKE	**40**	7 - Driving under the influence 4 - Disorderly conduct 4 - Driving- revoked license

Sourced from MNPD ARMS on 11/22/2016 5:10:45 AM. CAD calls retrieved from Metropolitan Emergency Communications Center's Computer Aided Dispatch system. Includes only calls where an officer response was made. Disposition codes 6 (Backup) and 11 (Signal 9) are excluded. Self-initiated calls are excluded. Calls dispatched to interstate RPAs and intersections are excluded. Teleserve calls are excluded. Arrest information retrieved from the MNPD RMS warrants / arrests database. 1 arrest = 1 body. Includes adult and juvenile arrests. 'Nearby Business' refers to a business establishment in close proximity of the address listed, and is provided for informational purposes only. There is no guarantee that all calls were dispatched to the business listed, because in some cases, multiple business establishments have the same address (e.g. a discount store that also contains a pharmacy). Due to the unique nature of apartment-based reporting, individual unit numbers and the address of the main office for a complex may sometimes both appear in this report.

West Precinct Hot Addresses
Multiple CFS / Arrests at the Same Location, Past 12 Weeks

METROPOLITAN POLICE DEPARTMENT
of Nashville and Davidson County

CFS Location / Nearby Business	Count	Counts - Top Ten Codes
5500 CHARLOTTE PIKE ***MNPD West Precinct***	**63**	27 - Want Officer for Investigation / Assistance (10-43) 9 - Domestic Disturbance (10-41) 6 - Disorderly Person (10-44)
7044 CHARLOTTE PIKE ***Walmart Supercenter***	**59**	16 - Theft (10-50) 12 - Transport Prisoner / Suspect (10-16) 10 - Want Officer for Investigation / Assistance (10-43)
2126 ABBOTT MARTIN RD ***Green Hills Mall***	**30**	6 - Transport Prisoner / Suspect (10-16) 6 - Disorderly Person (10-44) 5 - Theft (10-50)
4220 HARDING PIKE ***St Thomas Hospital***	**30**	8 - Want Officer for Investigation / Assistance (10-43) 6 - Transport Prisoner / Suspect (10-16) 4 - Theft (10-50)
6814 CHARLOTTE PIKE ***Target***	**22**	7 - Transport Prisoner / Suspect (10-16) 6 - Theft (10-50) 3 - Want Officer for Investigation / Assistance (10-43)
7034 CHARLOTTE PIKE	**19**	13 - Theft (10-50) 2 - Want Officer for Investigation / Assistance (10-43) 2 - Disorderly Person (10-44)
50 VAUGHN RD ***Warner Park***	**16**	6 - Theft (10-50) 4 - Suspicious Person (10-40) 2 - Disorderly Person (10-44)
5705 CHARLOTTE PIKE ***Kroger***	**15**	5 - Disorderly Person (10-44) 4 - Want Officer for Investigation / Assistance (10-43) 3 - Theft (10-50)
7075 OLD HARDING PIKE	**14**	13 - Burglary - Non-Residence (10-71) 1 - Vehicle Accident - Personal Injury (10-46)
120 WHITE BRIDGE PIKE ***Nashville State Community College***	**14**	6 - Want Officer for Investigation / Assistance (10-43) 2 - Vehicle Accident - Property Damage (10-45) 2 - Missing Person (10-75)
7087 HIGHWAY 70 S ***Kroger***	**12**	4 - Suspicious Person (10-40) 3 - Vehicle Accident - Property Damage (10-45) 1 - Disorderly Person (10-44)
5708 CHARLOTTE PIKE	**12**	5 - Want Officer for Investigation / Assistance (10-43) 3 - Vehicle Accident - Property Damage (10-45) 3 - Suspicious Person (10-40)
5600 CHARLOTTE PIKE ***Walgreen's***	**12**	4 - Disorderly Person (10-44) 2 - Vehicle Accident - Property Damage (10-45) 2 - Want Officer for Investigation / Assistance (10-43)
4601 ALABAMA AV ***Daily's***	**12**	4 - Theft (10-50) 2 - Want Officer for Investigation / Assistance (10-43) 2 - Disorderly Person (10-44)
6410 CHARLOTTE PIKE	**11**	2 - Suspicious Person (10-40) 2 - Vehicle Accident - Property Damage (10-45) 2 - Fight / Assault (10-57)

Arrest Location	Count	Counts - Top Charges
7044 CHARLOTTE PIKE	**81**	58 - Theft of merchandise - $500 or less 7 - Criminal trespass 4 - Theft of property- $500 or less
400 DAVIDSON RD	**37**	31 - Disorderly conduct 3 - Vandalism- $500 or less 2 - Theft of property- > $500 but < $1,000
6814 CHARLOTTE PIKE	**24**	21 - Theft of merchandise - $500 or less 4 - Theft of merchandise- > $500 but < $1,000 2 - Theft of property- $500 or less
CHARLOTTE PIKE & WHITE BRIDGE PIKE	**13**	3 - Driv. lic. - no d/l 3 - Drug paraphernalia- unlawful use 3 - Poss.w/int-cont.sub.- marijuana 14.175-4,535 gr.
I 40 E & WHITE BRIDGE PIKE	**12**	3 - Driving- revoked license 3 - Poss. or casual exchange-cont.sub. 2 - Probation violation- felony
CABOT DR & CHARLOTTE PIKE	**9**	2 - Failure to appear- class b or c misd. 2 - Driv. lic. - no d/l 2 - Driving- revoked license
2126 ABBOTT MARTIN RD	**9**	8 - Theft of merchandise - $500 or less 2 - Probation violation- misdemeanor 1 - Theft of merchandise- $1,000 or > but < $10,000
5200 DELAWARE AVE	**8**	5 - Disorderly conduct 4 - Criminal trespass 3 - Resisting stop, frisk, halt, arrest, or search
5500 CHARLOTTE PIKE	**8**	1 - Driving- revoked license 1 - Burglary 1 - Fugitive from justice- with warrant
5800 MAUDINA AVE	**8**	2 - Theft of property- $1,000 or > but < $10,000 1 - Poss. or casual exchange-cont.sub. 1 - Failure to be booked (state citation)
CHARLOTTE AVE & MORROW RD	**8**	2 - Driving- suspended license 2 - Poss. or casual exchange-cont.sub. 1 - Driving under the influence
CHARLOTTE PIKE & OLD CHARLOTTE PIKE	**8**	3 - Driving- revoked license 2 - Driv. lic. - no d/l 2 - Drug paraphernalia- unlawful use
7034 CHARLOTTE PIKE	**7**	5 - Theft of merchandise - $500 or less 1 - Theft of merchandise- $1,000 or > but < $10,000 1 - Driving- suspended license, 2nd offense
150 DAVIDSON RD	**7**	5 - Assault 3 - Disorderly conduct 2 - Theft of property- > $500 but < $1,000
40TH AVE N & CLIFTON AVE	**7**	2 - Failure to appear- class b or c misd. 2 - Poss. or casual exchange-cont.sub. 1 - Juvenile, runaway

Sourced from MNPD ARMS on 11/22/2016 5:10:45 AM. CAD calls retrieved from Metropolitan Emergency Communications Center's Computer Aided Dispatch system. Includes only calls where an officer response was made. Disposition codes 6 (Backup) and 11 (Signal 9) are excluded. Self-initiated calls are excluded. Calls dispatched to interstate RPAs and intersections are excluded. Teleserve calls are excluded. Arrest information retrieved from the MNPD RMS warrants / arrests database. 1 arrest = 1 body. Includes adult and juvenile arrests. 'Nearby Business' refers to a business establishment in close proximity of the address listed, and is provided for informational purposes only. There is no guarantee that all calls were dispatched to the business listed, because in some cases, multiple business establishments have the same address (e.g. a discount store that also contains a pharmacy). Due to the unique nature of apartment-based reporting, individual unit numbers and the address of the main office for a complex may sometimes both appear in this report.

East Precinct Hot Addresses
Multiple CFS / Arrests at the Same Location, Past 12 Weeks

METROPOLITAN POLICE DEPARTMENT
of Nashville and Davidson County

CFS Location / Nearby Business	Count	Counts - Top Ten Codes
936 E TRINITY LN ***MNPD East Precinct***	**52**	22 - Want Officer for Investigation / Assistance (10-43) 9 - Domestic Disturbance (10-41) 9 - Theft (10-50)
130 W TRINITY LN ***Love's Truck Stop***	**33**	9 - Want Officer for Investigation / Assistance (10-43) 6 - Vehicle Accident - Property Damage (10-45) 4 - Theft (10-50)
3410 GALLATIN PIKE ***Kroger***	**29**	7 - Theft (10-50) 4 - Transport Prisoner / Suspect (10-16) 4 - Vehicle Accident - Property Damage (10-45)
1500 PORTER RD ***Berkshire Place Apartments***	**28**	5 - Want Officer for Investigation / Assistance (10-43) 4 - Investigate 911 Hang-Up Call (10-88) 3 - Criminal Vice Activity (10-78)
711 GALLATIN AV ***Kroger***	**28**	10 - Disorderly Person (10-44) 5 - Want Officer for Investigation / Assistance (10-43) 3 - Vehicle Accident - Property Damage (10-45)
500 MAIN ST	**25**	10 - Disorderly Person (10-44) 4 - Want Officer for Investigation / Assistance (10-43) 3 - Vehicle Accident - Property Damage (10-45)
709 S 14TH ST	**23**	12 - Missing Person (10-75) 6 - Domestic Disturbance (10-41) 2 - Want Officer for Investigation / Assistance (10-43)
2600 GALLATIN PIKE	**22**	9 - Theft (10-50) 9 - Disorderly Person (10-44) 2 - Want Officer for Investigation / Assistance (10-43)
600 SHELBY AV	**17**	5 - Disorderly Person (10-44) 5 - Want Officer for Investigation / Assistance (10-43) 3 - Theft (10-50)
803 DICKERSON PIKE ***Z Mart***	**17**	9 - Disorderly Person (10-44) 4 - Want Officer for Investigation / Assistance (10-43) 3 - Theft (10-50)
1524 GALLATIN AV	**16**	7 - Want Officer for Investigation / Assistance (10-43) 2 - Theft (10-50) 2 - Vehicle Accident - Property Damage (10-45)
811 DICKERSON PIKE	**15**	12 - Disorderly Person (10-44) 2 - Want Officer for Investigation / Assistance (10-43) 1 - Vehicle Accident - Personal Injury (10-46)
3041 DICKERSON PIKE ***Domino's Pizza***	**14**	3 - Vehicle Accident - Property Damage (10-45) 2 - Theft (10-50) 2 - Intoxicated Person (10-42)
3515 GALLATIN PIKE	**13**	4 - Burglary - Non-Residence (10-71) 3 - Disorderly Person (10-44) 2 - Want Officer for Investigation / Assistance (10-43)
824 MAIN ST ***Weiss Liquors Inc***	**13**	8 - Disorderly Person (10-44) 2 - Want Officer for Investigation / Assistance (10-43) 2 - Vehicle Accident - Property Damage (10-45)

Arrest Location	Count	Counts - Top Charges
401 WALTON LN	**42**	24 - Disorderly conduct 6 - Assault- simple - bodily injury 5 - Criminal trespass
DICKERSON PIKE & W TRINITY LN	**20**	9 - Poss. or casual exchange-cont.sub. 6 - Driving- suspended license 4 - Driving- revoked license
S 5TH ST & SHELBY AVE	**16**	6 - Driving- revoked license 4 - Driving- suspended license 2 - Failure to appear- class b or c misd.
S 5TH ST & WOODLAND ST	**15**	3 - Driving- suspended license 2 - Drug paraphernalia- unlawful use 2 - Driving- revoked license
936 E TRINITY LN	**15**	8 - Robbery- agg.- weapon or object 3 - Failure to appear- class b or c misd. 2 - Failure to appear - felony or class a misd.
BROADMOOR DR & DICKERSON PIKE	**14**	5 - Driving- revoked license 4 - Failure to appear- class b or c misd. 2 - Driv. lic. - no d/l
110 GALLATIN AVE	**14**	8 - Disorderly conduct 2 - Criminal trespass 2 - Driv. lic. - no d/l
130 W TRINITY LN	**14**	7 - Drug paraphernalia- unlawful use 3 - Poss. or casual exchange-cont.sub. 2 - Driving- suspended license
S 4TH ST & SHELBY AVE	**14**	5 - Driv. lic. - no d/l 2 - Driving- revoked license 2 - Disorderly conduct
S 6TH ST & SHELBY AVE	**13**	5 - Driving- suspended license 3 - Drug paraphernalia- unlawful use 3 - Driving- revoked license
BRILEY PKWY E & GALLATIN PIKE	**13**	5 - Driving- revoked license 3 - Poss. or casual exchange-cont.sub. 2 - Driv. lic. - no d/l
DICKERSON PIKE & HART LN	**13**	6 - Driving- revoked license 2 - Driv. lic. - no d/l 2 - Drug paraphernalia- unlawful use
DELMAS AVE & GALLATIN PIKE	**12**	4 - Driving- suspended license 2 - Drug paraphernalia- unlawful use 2 - Driving- revoked license
CLEVELAND ST & DICKERSON PIKE	**12**	6 - Driving- suspended license 3 - Driv. lic. - no d/l 1 - Drug paraphernalia- unlawful use
150 W TRINITY LN	**12**	3 - Drug paraphernalia- unlawful use 2 - Failure to appear- class b or c misd. 2 - Driving- revoked license

Sourced from MNPD ARMS on 11/22/2016 5:10:45 AM. CAD calls retrieved from Metropolitan Emergency Communications Center's Computer Aided Dispatch system. Includes only calls where an officer response was made. Disposition codes 6 (Backup) and 11 (Signal 9) are excluded. Self-initiated calls are excluded. Calls dispatched to interstate RPAs and intersections are excluded. Teleserve calls are excluded. Arrest information retrieved from the MNPD RMS warrants / arrests database. 1 arrest = 1 body. Includes adult and juvenile arrests. 'Nearby Business' refers to a business establishment in close proximity of the address listed, and is provided for informational purposes only. There is no guarantee that all calls were dispatched to the business listed, because in some cases, multiple business establishments have the same address (e.g. a discount store that also contains a pharmacy). Due to the unique nature of apartment-based reporting, individual unit numbers and the address of the main office for a complex may sometimes both appear in this report.

South Precinct Hot Addresses
Multiple CFS / Arrests at the Same Location, Past 12 Weeks

METROPOLITAN POLICE DEPARTMENT
of Nashville and Davidson County

CFS Location / Nearby Business	Count	Counts - Top Ten Codes
391 WALLACE RD ***Southern Hills Medical Center***	**93**	37 - Transport Prisoner / Suspect (10-16) 12 - Disorderly Person (10-44) 11 - Want Officer for Investigation / Assistance (10-43)
4040 NOLENSVILLE PIKE ***Walmart***	**92**	20 - Theft (10-50) 16 - Disorderly Person (10-44) 11 - Want Officer for Investigation / Assistance (10-43)
5101 HARDING PL ***MNPD South Precinct***	**85**	34 - Want Officer for Investigation / Assistance (10-43) 16 - Domestic Disturbance (10-41) 10 - Theft (10-50)
3035 HAMILTON CHURCH RD ***Walmart***	**35**	7 - Transport Prisoner / Suspect (10-16) 7 - Want Officer for Investigation / Assistance (10-43) 4 - Domestic Disturbance (10-41)
13011 OLD HICKORY BLVD ***BP***	**33**	10 - Want Officer for Investigation / Assistance (10-43) 8 - Vehicle Accident - Property Damage (10-45) 4 - Disorderly Person (10-44)
61 EAST THOMPSON LN ***Kroger***	**27**	8 - Want Officer for Investigation / Assistance (10-43) 5 - Theft (10-50) 4 - Transport Prisoner / Suspect (10-16)
1900 HOBSON PIKE ***Antioch High School***	**24**	12 - Investigate 911 Hang-Up Call (10-88) 4 - Want Officer for Investigation / Assistance (10-43) 3 - Vehicle Accident - Property Damage (10-45)
5319 MT VIEW RD ***Kroger***	**22**	7 - Disorderly Person (10-44) 6 - Want Officer for Investigation / Assistance (10-43) 4 - Theft (10-50)
5824 NOLENSVILLE PIKE ***Walmart***	**21**	4 - Disorderly Person (10-44) 4 - Want Officer for Investigation / Assistance (10-43) 2 - Domestic Disturbance (10-41)
4190 NOLENSVILLE PIKE	**21**	7 - Disorderly Person (10-44) 4 - Fight / Assault (10-57) 3 - Investigate 911 Hang-Up Call (10-88)
1191 MURFREESBORO PIKE	**21**	12 - Disorderly Person (10-44) 3 - Theft (10-50) 2 - Want Officer for Investigation / Assistance (10-43)
309 MOSSY OAK CT	**20**	20 - Want Officer for Investigation / Assistance (10-43)
270 TAMPA DR	**20**	9 - Disorderly Person (10-44) 5 - Want Officer for Investigation / Assistance (10-43) 3 - Suspicious Person (10-40)
5113 HARDING PL	**19**	8 - Want Officer for Investigation / Assistance (10-43) 5 - Fight / Assault (10-57) 2 - Criminal Vice Activity (10-78)
380 HARDING PL	**18**	7 - Burglary - Non-Residence (10-71) 5 - Vehicle Accident - Property Damage (10-45) 2 - Want Officer for Investigation / Assistance (10-43)

Arrest Location	Count	Counts - Top Charges
4040 NOLENSVILLE PIKE	**42**	14 - Theft of merchandise - $500 or less 12 - Public intoxication 5 - Criminal trespass
1200 2ND AVE S	**34**	26 - Disorderly conduct 6 - Juvenile, runaway 2 - Assault, domestic bodily injury
MURFREESBORO PIKE & THOMPSON PL	**33**	16 - Driv. lic. - no d/l 9 - Driving- revoked license 1 - Driving- suspended license
391 WALLACE RD	**32**	6 - Driv. lic. - no d/l 4 - Driving under the influence 4 - Driving- revoked license
HARDING PL & NOLENSVILLE PIKE	**25**	13 - Driv. lic. - no d/l 6 - Driving- suspended license 3 - Poss. or casual exchange-cont.sub.
BRILEY PKWY N & MURFREESBORO PIKE	**24**	6 - Driv. lic. - no d/l 5 - Driving- revoked license 5 - Driving- suspended license
2ND AVE S & LAFAYETTE ST	**23**	5 - Failure to be booked (state citation) 4 - Drug paraphernalia- unlawful use 4 - Poss. or casual exchange-cont.sub.
13 LAFAYETTE ST	**20**	9 - Criminal trespass 7 - Drug paraphernalia- unlawful use 3 - Poss. or casual exchange-cont.sub.
160 ANTIOCH PIKE	**19**	6 - Disorderly conduct 6 - Juvenile, runaway 3 - Assault- simple - bodily injury
1900 HOBSON PIKE	**16**	10 - Disorderly conduct 3 - Resisting stop, frisk, halt, arrest, or search 2 - Juvenile, runaway
2ND AVE S & CRENSHAW ST	**16**	11 - Drug paraphernalia- unlawful use 3 - Poss. or casual exchange-cont.sub. 1 - Failure to appear- class b or c misd.
220 BLANTON AVE	**14**	7 - Probation violation- felony 3 - Sex offender registration violation - 3rd offense or more
BELL RD & HICKORY HOLLOW TER	**14**	5 - Driving- revoked license 3 - Driving- suspended license 2 - Failure to appear- class b or c misd.
3035 HAMILTON CHURCH RD	**12**	3 - Poss. or casual exchange-cont.sub. 3 - Theft of merchandise - $500 or less 2 - Theft of property- $500 or less
HAMILTON CHURCH RD & MURFREESBORO PIKE	**11**	3 - Driv. lic. - no d/l 3 - Failure to appear- class b or c misd. 3 - Driving- suspended license

Sourced from MNPD ARMS on 11/22/2016 5:10:45 AM. CAD calls retrieved from Metropolitan Emergency Communications Center's Computer Aided Dispatch system. Includes only calls where an officer response was made. Disposition codes 6 (Backup) and 11 (Signal 9) are excluded. Self-initiated calls are excluded. Calls dispatched to interstate RPAs and intersections are excluded. Teleserve calls are excluded. Arrest information retrieved from the MNPD RMS warrants / arrests database. 1 arrest = 1 body. Includes adult and juvenile arrests. 'Nearby Business' refers to a business establishment in close proximity of the address listed, and is provided for informational purposes only. There is no guarantee that all calls were dispatched to the business listed, because in some cases, multiple business establishments have the same address (e.g. a discount store that also contains a pharmacy). Due to the unique nature of apartment-based reporting, individual unit numbers and the address of the main office for a complex may sometimes both appear in this report.

Central Precinct Hot Addresses
Multiple CFS / Arrests at the Same Location, Past 12 Weeks

METROPOLITAN POLICE DEPARTMENT
of Nashville and Davidson County

CFS Location / Nearby Business	Count	Counts - Top Ten Codes
639 LAFAYETTE ST ***Nashville Rescue Mission***	**147**	66 - Want Officer for Investigation / Assistance (10-43) 36 - Disorderly Person (10-44) 15 - Suicidal Person (10-63)
709 5TH AV S ***Greyhound***	**111**	43 - Want Officer for Investigation / Assistance (10-43) 37 - Disorderly Person (10-44) 4 - Fight / Assault (10-57)
512 1ST AV N	**94**	39 - Want Officer for Investigation / Assistance (10-43) 27 - Domestic Disturbance (10-41) 13 - Disorderly Person (10-44)
400 CHARLOTTE AV ***Tennessee Public Transportation Association***	**67**	27 - Want Officer for Investigation / Assistance (10-43) 8 - Disorderly Person (10-44) 7 - Theft (10-50)
1201 BROADWAY	**53**	28 - Disorderly Person (10-44) 12 - Want Officer for Investigation / Assistance (10-43) 3 - Vehicle Accident - Property Damage (10-45)
705 DREXEL ST ***Room In the Inn***	**49**	22 - Want Officer for Investigation / Assistance (10-43) 12 - Disorderly Person (10-44) 5 - Theft (10-50)
601 KOREAN VETERANS BLVD	**47**	25 - Want Officer for Investigation / Assistance (10-43) 12 - Theft (10-50) 3 - Fight / Assault (10-57)
227 SHELBY AV ***Exxon***	**43**	18 - Disorderly Person (10-44) 8 - Vehicle Accident - Property Damage (10-45) 8 - Theft (10-50)
121 4TH AV S ***Hilton Nashville Downtown***	**38**	17 - Disorderly Person (10-44) 5 - Theft (10-50) 4 - Want Officer for Investigation / Assistance (10-43)
9 HERMITAGE AV	**36**	15 - Disorderly Person (10-44) 6 - Want Officer for Investigation / Assistance (10-43) 5 - Theft (10-50)
111 N 1ST ST ***Travel Centers of America***	**35**	13 - Disorderly Person (10-44) 10 - Want Officer for Investigation / Assistance (10-43) 3 - Vehicle Accident - Property Damage (10-45)
1101 BROADWAY ***Exxon***	**29**	11 - Disorderly Person (10-44) 11 - Want Officer for Investigation / Assistance (10-43) 3 - Vehicle Accident - Property Damage (10-45)
100 WOODLAND ST ***Davidson County Juvenile Detention***	**26**	8 - Missing Person (10-75) 7 - Want Officer for Investigation / Assistance (10-43) 3 - Domestic Disturbance (10-41)
501 BROADWAY ***Bridgestone Arena***	**25**	9 - Want Officer for Investigation / Assistance (10-43) 5 - Theft (10-50) 2 - Intoxicated Person (10-42)
329 BROADWAY	**24**	7 - Want Officer for Investigation / Assistance (10-43) 5 - Fight / Assault (10-57) 4 - Theft (10-50)

Arrest Location	Count	Counts - Top Charges
408 2ND AVE N	**191**	49 - Probation violation- misdemeanor 49 - Failure to appear- class b or c misd. 19 - Probation violation- felony
512 1ST AVE N	**135**	46 - Failure to appear- class b or c misd. 23 - Failure to be booked (state citation) 20 - Tax - falsification of collection
639 LAFAYETTE ST	**93**	28 - Failure to be booked (state citation) 16 - Criminal trespass 13 - Failure to appear- class b or c misd.
400 CHARLOTTE AVE	**67**	33 - Criminal trespass 20 - Disorderly conduct 13 - Public intoxication
1 TITANS WAY	**67**	23 - Public intoxication 14 - Criminal trespass 12 - Poss. or casual exchange-cont.sub.
1ST AVE N & GAY ST	**63**	16 - Failure to appear- class b or c misd. 16 - Probation violation- misdemeanor 9 - Assault, domestic bodily injury
448 2ND AVE N	**59**	16 - Driv. lic. - no d/l 10 - Driving- suspended license 6 - Failure to appear- class b or c misd.
1101 BROADWAY	**33**	14 - Criminal trespass 11 - Public intoxication 3 - Driving- suspended license
506 2ND AVE N	**29**	23 - Failure to appear- class b or c misd. 7 - Probation violation- felony 3 - Probation violation- misdemeanor
329 BROADWAY	**27**	18 - Public intoxication 4 - Assault 3 - Intimidation
405 2ND AVE N	**25**	8 - Probation violation- community corrections viol. 7 - Failure to appear- class b or c misd. 5 - Assault, domestic bodily injury
705 DREXEL ST	**21**	6 - Failure to be booked (state citation) 5 - Criminal trespass 4 - Obstructing a passageway
121 4TH AVE S	**20**	13 - Criminal trespass 4 - Public intoxication 1 - Poss. or casual exchange-cont.sub.
227 SHELBY AVE	**18**	6 - Criminal trespass 3 - Public intoxication 2 - Failure to be booked (state citation)
3RD AVE N & BROADWAY	**18**	10 - Public intoxication 4 - Rape- agg.- bodily injury 3 - Disorderly conduct

Sourced from MNPD ARMS on 11/22/2016 5:10:45 AM. CAD calls retrieved from Metropolitan Emergency Communications Center's Computer Aided Dispatch system. Includes only calls where an officer response was made. Disposition codes 6 (Backup) and 11 (Signal 9) are excluded. Self-initiated calls are excluded. Calls dispatched to interstate RPAs and intersections are excluded. Teleserve calls are excluded. Arrest information retrieved from the MNPD RMS warrants / arrests database. 1 arrest = 1 body. Includes adult and juvenile arrests. 'Nearby Business' refers to a business establishment in close proximity of the address listed, and is provided for informational purposes only. There is no guarantee that all calls were dispatched to the business listed, because in some cases, multiple business establishments have the same address (e.g. a discount store that also contains a pharmacy). Due to the unique nature of apartment-based reporting, individual unit numbers and the address of the main office for a complex may sometimes both appear in this report.

Hermitage Precinct Hot Addresses
Multiple CFS / Arrests at the Same Location, Past 12 Weeks

METROPOLITAN POLICE DEPARTMENT
of Nashville and Davidson County

CFS Location / Nearby Business	Count	Counts - Top Ten Codes
5655 FRIST BLVD ***Summit Medical Center***	**84**	29 - Transport Prisoner / Suspect (10-16) 15 - Want Officer for Investigation / Assistance (10-43) 13 - Fight / Assault (10-57)
24 LAFAYETTE ST ***Z Mart***	**80**	47 - Disorderly Person (10-44) 10 - Want Officer for Investigation / Assistance (10-43) 5 - Fight / Assault (10-57)
433 OPRY MILLS DR ***Opry Mills***	**65**	24 - Theft (10-50) 13 - Want Officer for Investigation / Assistance (10-43) 9 - Disorderly Person (10-44)
3701 JAMES KAY LN ***MNPD Hermitage Precinct***	**63**	21 - Want Officer for Investigation / Assistance (10-43) 16 - Domestic Disturbance (10-41) 5 - Disorderly Person (10-44)
4424 LEBANON PIKE ***Walmart Supercenter***	**38**	11 - Want Officer for Investigation / Assistance (10-43) 8 - Theft (10-50) 4 - Transport Prisoner / Suspect (10-16)
2284 MURFREESBORO PIKE ***Kroger***	**29**	11 - Disorderly Person (10-44) 7 - Want Officer for Investigation / Assistance (10-43) 2 - Transport Prisoner / Suspect (10-16)
2800 OPRYLAND DR ***Gaylord Opryland Resort and Convention Center***	**25**	12 - Theft (10-50) 3 - Criminal Vice Activity (10-78) 2 - Investigate 911 Hang-Up Call (10-88)
143 MCGAVOCK PIKE ***Kroger***	**25**	9 - Disorderly Person (10-44) 8 - Theft (10-50) 4 - Want Officer for Investigation / Assistance (10-43)
82 LAFAYETTE ST ***Dollar General***	**25**	14 - Theft (10-50) 5 - Disorderly Person (10-44) 4 - Want Officer for Investigation / Assistance (10-43)
5544 OLD HICKORY BLVD ***Kroger***	**24**	10 - Want Officer for Investigation / Assistance (10-43) 5 - Theft (10-50) 2 - Disorderly Person (10-44)
3419 LEBANON PIKE	**23**	22 - Burglary - Non-Residence (10-71) 1 - Want Officer for Investigation / Assistance (10-43)
601 FESSLERS LN ***Dunkin' Donuts***	**21**	9 - Disorderly Person (10-44) 3 - Vehicle Accident - Property Damage (10-45) 3 - Criminal Vice Activity (10-78)
3150 MCGAVOCK PIKE ***McGavock High School***	**19**	8 - Want Officer for Investigation / Assistance (10-43) 4 - Investigate 911 Hang-Up Call (10-88) 2 - Vehicle Accident - Property Damage (10-45)
1 TERMINAL DR	**19**	8 - Investigate 911 Hang-Up Call (10-88) 4 - Want Officer for Investigation / Assistance (10-43) 3 - Vehicle Accident - Property Damage (10-45)
3125 IRONWOOD DR ***Itinerant & Support Services Center***	**19**	5 - Disorderly Person (10-44) 5 - Fight / Assault (10-57) 3 - Person with Weapon (10-54)

Arrest Location	Count	Counts - Top Charges
3150 MCGAVOCK PIKE	**36**	10 - Poss. or casual exchange-cont.sub. 8 - Disorderly conduct 4 - Assault
433 OPRY MILLS DR	**31**	18 - Theft of merchandise - $500 or less 12 - Poss. or casual exchange-cont.sub. 10 - Theft of property- $500 or less
BRILEY PKWY N & MCGAVOCK PIKE	**31**	12 - Driving- revoked license 8 - Driv. lic. - no d/l 5 - Driving- suspended license
MILLWOOD DR & MURFREESBORO PIKE	**27**	6 - Driv. lic. - no d/l 6 - Drug paraphernalia- unlawful use 5 - Failure to appear- class b or c misd.
24 LAFAYETTE ST	**26**	7 - Criminal trespass 6 - Failure to be booked (state citation) 4 - Poss. or casual exchange-cont.sub.
2284 MURFREESBORO PIKE	**19**	6 - Poss. or casual exchange-cont.sub. 3 - Theft of merchandise - $500 or less 3 - Driving- suspended license
2330 JACKSON DOWNS BLVD	**19**	12 - Theft of merchandise - $500 or less 5 - Theft of property- $500 or less 3 - Failure to be booked (state citation)
2350 ELM HILL PIKE	**18**	9 - Prostitution 2 - Drug paraphernalia- unlawful use 1 - Failure to appear - felony or class a misd.
MCGAVOCK PIKE & OPRY MILLS DR	**17**	9 - Poss. or casual exchange-cont.sub. 9 - Drug paraphernalia- unlawful use 3 - Juvenile, loitering during school hours
FAIRFIELD AVE & GREEN ST	**17**	6 - Driving- revoked license 5 - Driv. lic. - no d/l 3 - Driving- suspended license
5655 FRIST BLVD	**16**	4 - Probation violation- misdemeanor 4 - Probation violation- community corrections viol. 2 - Poss. or casual exchange-cont.sub.
5544 OLD HICKORY BLVD	**15**	10 - Theft of merchandise - $500 or less 3 - Vandalism- $500 or less 3 - Criminal contempt-violation of order of protection
1019 PATRICIA DR	**15**	5 - Driv. lic. - no d/l 3 - Assault, domestic bodily injury 2 - Assault, aggravated - deadly weapon - int/kn
5768 OLD HICKORY BLVD	**14**	8 - Drug paraphernalia- unlawful use 4 - Failure to appear- class b or c misd. 4 - Failure to be booked (state citation)
4424 LEBANON PIKE	**14**	6 - Theft of merchandise - $500 or less 4 - Theft of property- $500 or less 2 - Criminal trespass

Sourced from MNPD ARMS on 11/22/2016 5:10:45 AM. CAD calls retrieved from Metropolitan Emergency Communications Center's Computer Aided Dispatch system. Includes only calls where an officer response was made. Disposition codes 6 (Backup) and 11 (Signal 9) are excluded. Self-initiated calls are excluded. Calls dispatched to interstate RPAs and intersections are excluded. Teleserve calls are excluded. Arrest information retrieved from the MNPD RMS warrants / arrests database. 1 arrest = 1 body. Includes adult and juvenile arrests. 'Nearby Business' refers to a business establishment in close proximity of the address listed, and is provided for informational purposes only. There is no guarantee that all calls were dispatched to the business listed, because in some cases, multiple business establishments have the same address (e.g. a discount store that also contains a pharmacy). Due to the unique nature of apartment-based reporting, individual unit numbers and the address of the main office for a complex may sometimes both appear in this report.

North Precinct Hot Addresses
Multiple CFS / Arrests at the Same Location, Past 12 Weeks

METROPOLITAN POLICE DEPARTMENT
of Nashville and Davidson County

CFS Location / Nearby Business	Count	Counts - Top Ten Codes
1818 ALBION ST ***Nashville General Hospital School***	**104**	32 - Want Officer for Investigation / Assistance (10-43) 31 - Transport Prisoner / Suspect (10-16) 10 - Rape (10-67)
1716 ROSA L PARKS BLVD ***Nashville Rescue Mission***	**65**	30 - Want Officer for Investigation / Assistance (10-43) 15 - Disorderly Person (10-44) 11 - Theft (10-50)
800 MONROE ST ***Kroger***	**52**	16 - Want Officer for Investigation / Assistance (10-43) 9 - Disorderly Person (10-44) 5 - Transport Prisoner / Suspect (10-16)
2200 BRICK CHURCH PIKE ***Exxon***	**48**	21 - Disorderly Person (10-44) 9 - Theft (10-50) 8 - Want Officer for Investigation / Assistance (10-43)
2231 26TH AV N ***MNPD North Precinct***	**46**	14 - Want Officer for Investigation / Assistance (10-43) 12 - Domestic Disturbance (10-41) 11 - Theft (10-50)
2801 JOHN A MERRITT BLVD ***BP***	**39**	28 - Disorderly Person (10-44) 4 - Theft (10-50) 3 - Fight / Assault (10-57)
1312 ROSA L PARKS BLVD	**35**	31 - Burglary - Non-Residence (10-71) 3 - Disorderly Person (10-44) 1 - Want Officer for Investigation / Assistance (10-43)
2715 WHITES CREEK PIKE ***Haynes Garden Apartments***	**32**	8 - Want Officer for Investigation / Assistance (10-43) 7 - Investigate 911 Hang-Up Call (10-88) 4 - Disorderly Person (10-44)
2012 S HAMILTON RD ***Bordeaux Shopping Center***	**27**	17 - Disorderly Person (10-44) 4 - Want Officer for Investigation / Assistance (10-43) 4 - Theft (10-50)
1755 DR D B TODD JR BLVD	**26**	16 - Disorderly Person (10-44) 9 - Theft (10-50) 1 - Want Officer for Investigation / Assistance (10-43)
801 JEFFERSON ST ***Mapco***	**26**	13 - Disorderly Person (10-44) 6 - Want Officer for Investigation / Assistance (10-43) 4 - Theft (10-50)
303 W TRINITY LN	**25**	15 - Disorderly Person (10-44) 3 - Want Officer for Investigation / Assistance (10-43) 3 - Burglary - Non-Residence (10-71)
228 W TRINITY LN	**22**	10 - Disorderly Person (10-44) 7 - Want Officer for Investigation / Assistance (10-43) 2 - Fight / Assault (10-57)
1037 28TH AV N ***Hadley Recreation Center***	**22**	8 - Burglary - Non-Residence (10-71) 3 - Investigate 911 Hang-Up Call (10-88) 2 - Fight / Assault (10-57)
2022 ROSA L PARKS BLVD ***Exxon***	**21**	11 - Disorderly Person (10-44) 5 - Vehicle Accident - Property Damage (10-45) 3 - Theft (10-50)

Arrest Location	Count	Counts - Top Charges
512 31ST AVE N	**57**	16 - Failure to appear- class b or c misd. 8 - Probation violation- misdemeanor 6 - Probation violation- community corrections viol.
1818 ALBION ST	**34**	6 - Evading arrest- misdemeaner 6 - Poss. or casual exchange-cont.sub. 5 - Public intoxication
31ST AVE N & ALAMEDA ST	**25**	18 - Poss. or casual exchange-cont.sub. 5 - Drug paraphernalia- unlawful use 3 - Juvenile, curfew
CLARKSVILLE PIKE & ED TEMPLE BLVD	**24**	8 - Driving- suspended license 6 - Driv. lic. - poss. of revoked, susp. or altered 6 - Driving- revoked license
1000 CASS ST	**19**	14 - Disorderly conduct 6 - Criminal trespass 1 - Intimidation
16TH AVE N & BUCHANAN ST	**18**	7 - Fraud - tenncare - recipient/enrolle 3 - Public intoxication 3 - Driving- suspended license
BRICK CHURCH PIKE & W TRINITY LN	**17**	6 - Driving- revoked license 4 - Driving- suspended license 2 - Drug paraphernalia- unlawful use
DELTA AVE & GARFIELD ST	**16**	7 - Driving- revoked license 6 - Poss. or casual exchange-cont.sub. 3 - Driving- suspended license
16TH AVE N & COCKRILL ST	**16**	4 - Drug paraphernalia- unlawful use 3 - Driving- suspended license 2 - Failure to be booked (state citation)
1412 BRICK CHURCH PIKE	**15**	4 - Poss. or casual exchange-cont.sub. 3 - Drug paraphernalia- unlawful use 3 - Driving- suspended license
2200 BRICK CHURCH PIKE	**15**	4 - Criminal trespass 3 - Drug paraphernalia- unlawful use 2 - Driving under the influence
BUCHANAN ST & DR D B TODD JR BLVD	**15**	5 - Public intoxication 3 - Criminal trespass 3 - Driving- revoked license
BUCHANAN ST & ED TEMPLE BLVD	**15**	7 - Driving- suspended license 4 - Driving- revoked license 3 - Driv. lic. - poss. of revoked, susp. or altered
BRICK CHURCH PIKE & FERNCO DR	**14**	6 - Driv. lic. - poss. of revoked, susp. or altered 5 - Driving- suspended license 3 - Driving- suspended license, 2nd offense
BRILEY PKWY W & CLARKSVILLE PIKE	**13**	4 - Drug paraphernalia- unlawful use 3 - Driving- suspended license 3 - Poss. or casual exchange-cont.sub.

Sourced from MNPD ARMS on 11/22/2016 5:10:46 AM. CAD calls retrieved from Metropolitan Emergency Communications Center's Computer Aided Dispatch system. Includes only calls where an officer response was made. Disposition codes 6 (Backup) and 11 (Signal 9) are excluded. Self-initiated calls are excluded. Calls dispatched to interstate RPAs and intersections are excluded. Teleserve calls are excluded. Arrest information retrieved from the MNPD RMS warrants / arrests database. 1 arrest = 1 body. Includes adult and juvenile arrests. 'Nearby Business' refers to a business establishment in close proximity of the address listed, and is provided for informational purposes only. There is no guarantee that all calls were dispatched to the business listed, because in some cases, multiple business establishments have the same address (e.g. a discount store that also contains a pharmacy). Due to the unique nature of apartment-based reporting, individual unit numbers and the address of the main office for a complex may sometimes both appear in this report.

Madison Precinct Hot Addresses
Multiple CFS / Arrests at the Same Location, Past 12 Weeks

METROPOLITAN POLICE DEPARTMENT
of Nashville and Davidson County

CFS Location / Nearby Business	Count	Counts - Top Ten Codes
3458 DICKERSON PIKE ***Walmart Supercenter***	**69**	19 - Theft (10-50) 14 - Want Officer for Investigation / Assistance (10-43) 11 - Transport Prisoner / Suspect (10-16)
400 MYATT DR ***Madison Police Precinct***	**66**	21 - Domestic Disturbance (10-41) 16 - Want Officer for Investigation / Assistance (10-43) 12 - Theft (10-50)
2232 GALLATIN PIKE N	**56**	17 - Theft (10-50) 15 - Transport Prisoner / Suspect (10-16) 8 - Disorderly Person (10-44)
3441 DICKERSON PIKE ***Skyline Medical Center***	**53**	15 - Want Officer for Investigation / Assistance (10-43) 10 - Domestic Disturbance (10-41) 5 - Transport Prisoner / Suspect (10-16)
200 GALLATIN PIKE S	**51**	10 - Theft (10-50) 9 - Disorderly Person (10-44) 8 - Want Officer for Investigation / Assistance (10-43)
109 GALLATIN PIKE N	**38**	17 - Theft (10-50) 7 - Transport Prisoner / Suspect (10-16) 3 - Person with Weapon (10-54)
109 DUE WEST AV E	**33**	32 - Want Officer for Investigation / Assistance (10-43) 1 - Fight / Assault (10-57)
2050 GALLATIN PIKE N	**31**	12 - Transport Prisoner / Suspect (10-16) 9 - Theft (10-50) 3 - Disorderly Person (10-44)
627 GALLATIN PIKE S	**26**	9 - Disorderly Person (10-44) 5 - Want Officer for Investigation / Assistance (10-43) 3 - Domestic Disturbance (10-41)
734 MAY DR	**24**	9 - Domestic Disturbance (10-41) 6 - Want Officer for Investigation / Assistance (10-43) 5 - Disorderly Person (10-44)
819 GALLATIN PIKE S	**24**	10 - Disorderly Person (10-44) 8 - Theft (10-50) 2 - Vehicle Accident - Property Damage (10-45)
333 RIO VISTA DR ***Charter Village Apartments***	**18**	7 - Want Officer for Investigation / Assistance (10-43) 2 - Fight / Assault (10-57) 2 - Criminal Vice Activity (10-78)
243 DUPONT AV	**17**	4 - Disorderly Person (10-44) 3 - Domestic Disturbance (10-41) 3 - Want Officer for Investigation / Assistance (10-43)
101 GALLATIN PIKE N	**17**	4 - Want Officer for Investigation / Assistance (10-43) 3 - Disorderly Person (10-44) 3 - Theft (10-50)
118 EMMITT AV	**17**	6 - Want Officer for Investigation / Assistance (10-43) 4 - Disorderly Person (10-44) 3 - Investigate 911 Hang-Up Call (10-88)

Arrest Location	Count	Counts - Top Charges
3458 DICKERSON PIKE	**51**	34 - Theft of merchandise - $500 or less 5 - Criminal trespass 4 - Poss. or casual exchange-cont.sub.
3441 DICKERSON PIKE	**40**	7 - Driving under the influence 4 - Disorderly conduct 4 - Driving- revoked license
2050 N GALLATIN PIKE	**24**	19 - Theft of merchandise - $500 or less 2 - Theft of merchandise- > $500 but < $1,000 2 - Probation violation- misdemeanor
2232 N GALLATIN PIKE	**20**	20 - Theft of merchandise - $500 or less 7 - Criminal trespass 2 - Drug paraphernalia- unlawful use
200 S GALLATIN PIKE	**17**	8 - Theft of merchandise - $500 or less 4 - Public intoxication 3 - Criminal trespass
S GALLATIN PIKE & NEELYS BEND RD	**13**	4 - Public intoxication 3 - Juvenile, curfew 1 - Failure to appear- class b or c misd.
BRILEY PKWY W & DICKERSON PIKE	**11**	6 - Poss. or casual exchange-cont.sub. 3 - Drug paraphernalia- unlawful use 2 - Driv. lic. - no d/l
DICKERSON PIKE & DOVERSIDE DR	**11**	5 - Driving- revoked license 4 - Poss. or casual exchange-cont.sub. 3 - Drug paraphernalia- unlawful use
DICKERSON PIKE & I 65 S	**11**	3 - Drug paraphernalia- unlawful use 2 - Driving- suspended license 2 - Driving- revoked license
DOUGLAS ST & OLD HICKORY BLVD W	**11**	4 - Poss. or casual exchange-cont.sub. 3 - Drug paraphernalia- unlawful use 2 - Implied consent - civil
DRY CREEK LN & DRY CREEK RD	**10**	6 - Prostitution 4 - Prostitution- promoting 1 - Failure to appear- class b or c misd.
DUE WEST AVE W & SAUNDERS AVE	**10**	5 - Driving- suspended license 2 - Driv. lic. - no d/l 2 - Driving- revoked license
E OLD HICKORY BLVD & S GALLATIN PIKE	**10**	3 - Poss. or casual exchange-cont.sub. 3 - Robbery- agg.- weapon or object 2 - Driv. lic. - no d/l
GALLATIN PIKE & WALTON LN	**10**	5 - Driv. lic. - no d/l 2 - Drug paraphernalia- unlawful use 1 - Driving- suspended license, 2nd offense
641 WADE CIR	**10**	10 - Prostitution- patronizing 1 - Poss. or casual exchange-cont.sub.

Sourced from MNPD ARMS on 11/22/2016 5:10:46 AM. CAD calls retrieved from Metropolitan Emergency Communications Center's Computer Aided Dispatch system. Includes only calls where an officer response was made. Disposition codes 6 (Backup) and 11 (Signal 9) are excluded. Self-initiated calls are excluded. Calls dispatched to interstate RPAs and intersections are excluded. Teleserve calls are excluded. Arrest information retrieved from the MNPD RMS warrants / arrests database. 1 arrest = 1 body. Includes adult and juvenile arrests. 'Nearby Business' refers to a business establishment in close proximity of the address listed, and is provided for informational purposes only. There is no guarantee that all calls were dispatched to the business listed, because in some cases, multiple business establishments have the same address (e.g. a discount store that also contains a pharmacy). Due to the unique nature of apartment-based reporting, individual unit numbers and the address of the main office for a complex may sometimes both appear in this report.

Midtown Hills Precinct Hot Addresses
Multiple CFS / Arrests at the Same Location, Past 12 Weeks

METROPOLITAN POLICE DEPARTMENT
of Nashville and Davidson County

CFS Location / Nearby Business	Count	Counts - Top Ten Codes
2300 PATTERSON ST ***Centennial Medical Center***	**75**	41 - Transport Prisoner / Suspect (10-16) 8 - Want Officer for Investigation / Assistance (10-43) 6 - Theft (10-50)
2000 CHURCH ST ***Baptist Hospital***	**68**	15 - Want Officer for Investigation / Assistance (10-43) 13 - Transport Prisoner / Suspect (10-16) 13 - Fight / Assault (10-57)
1401 CHARLOTTE AV ***Exxon***	**57**	29 - Disorderly Person (10-44) 12 - Want Officer for Investigation / Assistance (10-43) 5 - Theft (10-50)
2421 POWELL AV ***Walmart***	**50**	16 - Transport Prisoner / Suspect (10-16) 11 - Theft (10-50) 10 - Disorderly Person (10-44)
1211 MEDICAL CENTER DR ***Vanderbilt University Medical Center***	**44**	15 - Want Officer for Investigation / Assistance (10-43) 6 - Fight / Assault (10-57) 3 - Theft (10-50)
1441 12TH AV S ***Midtown Hills Police Precinct***	**43**	19 - Want Officer for Investigation / Assistance (10-43) 9 - Theft (10-50) 4 - Domestic Disturbance (10-41)
1907 DIVISION ST	**41**	38 - Want Officer for Investigation / Assistance (10-43) 2 - Disorderly Person (10-44) 1 - Burglary - Non-Residence (10-71)
2500 WEST END AV ***Centennial Park***	**37**	13 - Want Officer for Investigation / Assistance (10-43) 5 - Theft (10-50) 4 - Suspicious Person (10-40)
324 22ND AV N	**36**	36 - Investigate 911 Hang-Up Call (10-88)
2109 ACKLEN AV	**27**	20 - Vehicle Blocking Right of Way (10-49) 6 - Want Officer for Investigation / Assistance (10-43) 1 - Vehicle Accident - Property Damage (10-45)
2001 8TH AV S ***Exxon***	**24**	10 - Theft (10-50) 5 - Disorderly Person (10-44) 5 - Want Officer for Investigation / Assistance (10-43)
3400 WEST END AV	**22**	8 - Disorderly Person (10-44) 7 - Theft (10-50) 2 - Vehicle Accident - Property Damage (10-45)
1700 WEST END AV	**21**	12 - Theft (10-50) 5 - Disorderly Person (10-44) 2 - Want Officer for Investigation / Assistance (10-43)
1120 GLENDALE LN	**20**	10 - Missing Person (10-75) 4 - Want Officer for Investigation / Assistance (10-43) 3 - Fight / Assault (10-57)
4041 NOLENSVILLE PIKE ***McDonald's***	**20**	14 - Disorderly Person (10-44) 1 - Want Officer for Investigation / Assistance (10-43) 1 - Intoxicated Person (10-42)

Arrest Location	Count	Counts - Top Charges
1211 MEDICAL CENTER DR	**30**	7 - Driving under the influence 4 - Failure to appear- class b or c misd. 4 - Poss. or casual exchange-cont.sub.
2421 POWELL AVE	**30**	25 - Theft of merchandise - $500 or less 5 - Juvenile, runaway 4 - Criminal trespass
8TH AVE S & WEDGEWOOD AVE	**21**	6 - Poss. or casual exchange-cont.sub. 5 - Drug paraphernalia- unlawful use 4 - Driving- suspended license
2000 CHURCH ST	**14**	4 - Driving- suspended license 2 - Criminal trespass 1 - Driv. lic. - poss. of revoked, susp. or altered
EDMONDSON PIKE & NOLENSVILLE PIKE	**13**	6 - Driv. lic. - no d/l 3 - Driving- suspended license 2 - Driving- revoked license
EDMONDSON PIKE & OLD HICKORY BLVD	**13**	8 - Driv. lic. - no d/l 2 - Driving- suspended license 2 - Driving- revoked license
NOLENSVILLE PIKE & OLD HICKORY BLVD	**13**	4 - Driv. lic. - no d/l 2 - Driving- suspended license 2 - Driving- revoked license
HARDING PL & WAUFORD DR	**10**	5 - Driv. lic. - no d/l 4 - Driving- suspended license 1 - Driving- revoked license
1000 CLAYTON AVE	**10**	10 - Criminal trespass 4 - Indecent exposure 2 - Juvenile, curfew
2300 PATTERSON ST	**9**	3 - Criminal trespass 1 - Driving- revoked license 1 - Disorderly conduct
2500 WEST END AVE	**8**	3 - Assault, domestic bodily injury 2 - Criminal trespass 1 - Disorderly conduct
1702 WEST END AVE	**8**	3 - Criminal trespass 3 - Public intoxication 2 - Public indecency
1401 CHARLOTTE AVE	**8**	4 - Criminal trespass 1 - Driving under the influence 1 - Poss. or casual exchange-cont.sub.
NOLENSVILLE PIKE & TUSCULUM RD	**8**	3 - Driv. lic. - no d/l 3 - Driving- suspended license 2 - Driving- revoked license
2001 BELMONT BLVD	**7**	7 - Criminal trespass 4 - Poss. or casual exchange-cont.sub. 2 - Drug paraphernalia- unlawful use

Sourced from MNPD ARMS on 11/22/2016 5:10:46 AM. CAD calls retrieved from Metropolitan Emergency Communications Center's Computer Aided Dispatch system. Includes only calls where an officer response was made. Disposition codes 6 (Backup) and 11 (Signal 9) are excluded. Self-initiated calls are excluded. Calls dispatched to interstate RPAs and intersections are excluded. Teleserve calls are excluded. Arrest information retrieved from the MNPD RMS warrants / arrests database. 1 arrest = 1 body. Includes adult and juvenile arrests. 'Nearby Business' refers to a business establishment in close proximity of the address listed, and is provided for informational purposes only. There is no guarantee that all calls were dispatched to the business listed, because in some cases, multiple business establishments have the same address (e.g. a discount store that also contains a pharmacy). Due to the unique nature of apartment-based reporting, individual unit numbers and the address of the main office for a complex may sometimes both appear in this report.

Other Reports

CompStat Weekly Analysis is provided by the Metropolitan Nashville Police Department Crime Analysis Section. This document does not necessarily reflect official UCR counts. It is intended to be a management tool and is for law enforcement use only.

"The only man who never makes a mistake is the man who never does anything."
- Theodore Roosevelt

Begin Date: 11/13/2016
End Date: 11/19/2016
Week: 46

APR Data

Precinct Assignment	YTD	Last Week
West	265	7
East	455	3
South	5	0
Central	255	0
Hermitage	804	8
North	7	0
Madison	852	15
Midtown Hills	586	4
County	**3,229**	**37**

APR Initiated by	YTD	Last Week
Dispatched	1,898	19
Referred by Field Supervisor	44	1
Self Initiated	299	1
Walk In	988	16

Criteria	YTD	Last Week
Met APR Criteria	2,681	34
Pending Less Than 30 Minutes	250	2
Pending Over 30 Minutes	298	1

Result	YTD	Last Week
Complainant Gone	259	0
Complainant Waiting	271	1
No Answer at Call Back	43	0
Requested Officer Respond	215	0
Reviewed Text of Call With Complainant	2,441	36

Action Taken	YTD	Last Week
Extra Patrol Broadcast Sent	17	0
Incident Report Completed	2,767	36
No Police Action Required	317	1
Sent Back to Pending	128	0

Percent of CFS by Precinct Assignment (YTD)

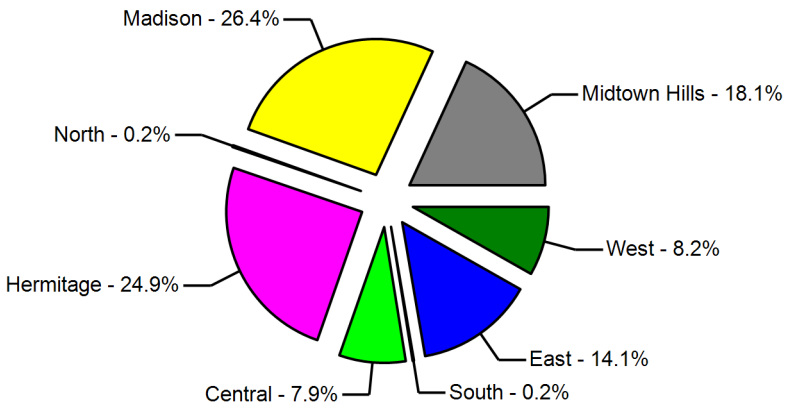

Action Taken (YTD)

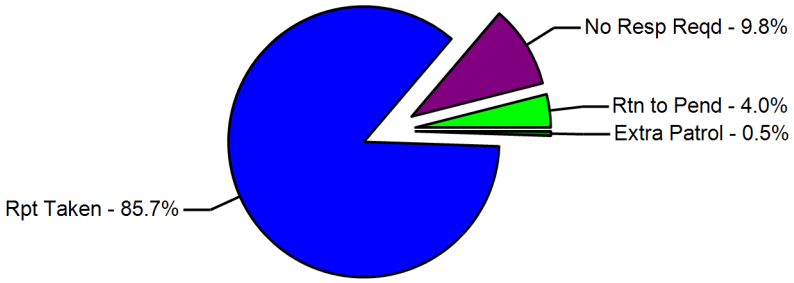

Sourced from data entered at each precinct.

Case Preparation Section - Case File Inventory

METROPOLITAN POLICE DEPARTMENT
of Nashville and Davidson County

Status	Prior Week	Compstat Week	Change	Same Week Last Year	Compstat Week	Change
Case Backlog	99	124	20.2 %	120	124	3.3 %
Average Number of Days to Complete	13	13	0	11	13	2

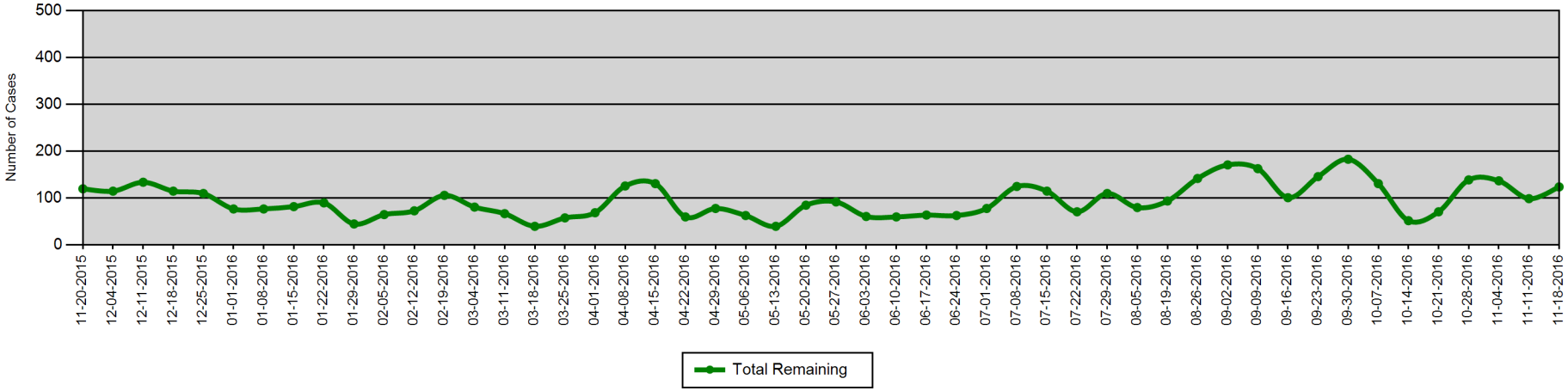

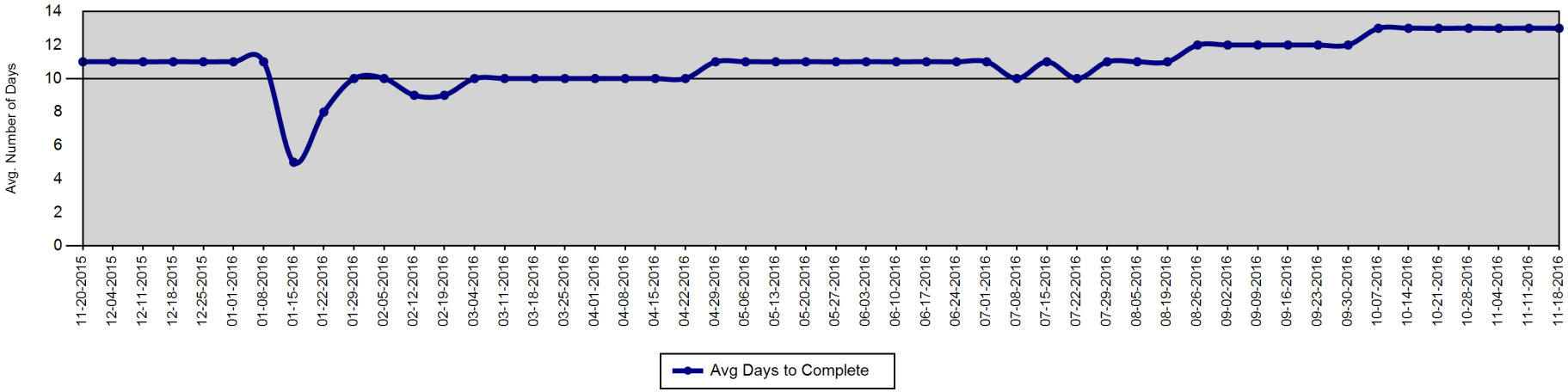

Report created on 11/22/2016 5:10:47 AM. Sources information provided by Case Preparation Division. This report is intended to be a management and planning tool and is not an exact representation of workload.

Court Attendance - 310s Issued by Month

METROPOLITAN POLICE DEPARTMENT
of Nashville and Davidson County

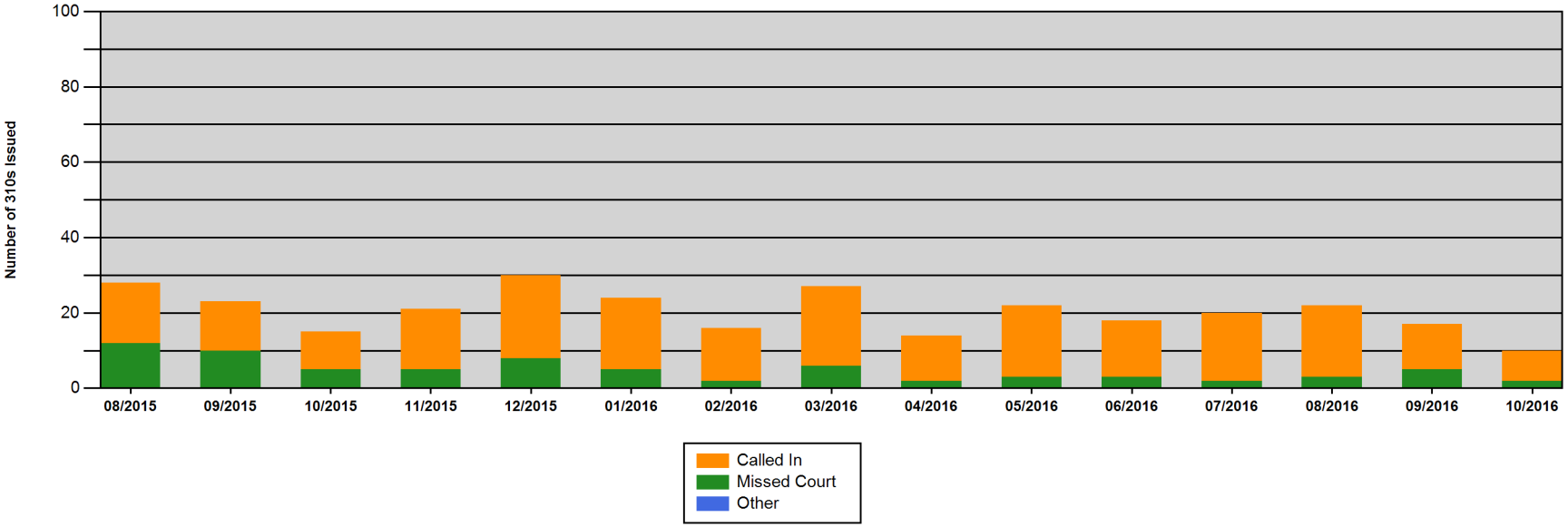

	08/2015	09/2015	10/2015	11/2015	12/2015	01/2016	02/2016	03/2016	04/2016	05/2016	06/2016	07/2016	08/2016	09/2016	10/2016
Called In	16	13	10	16	22	19	14	21	12	19	15	18	19	12	8
Missed Court	12	10	5	5	8	5	2	6	2	3	3	2	3	5	2
Other	0	0	0	0	0	0	0	0	0	0	0	0	0	0	0
Total	**28**	**23**	**15**	**21**	**30**	**24**	**16**	**27**	**14**	**22**	**18**	**20**	**22**	**17**	**10**

Report created on 11/22/2016 5:10:48 AM. MNPD Form 310 is a Notification of Violation of Court Appearance Procedures.

Violations include 'improperly dressed,' 'failed to appear,' 'clocked in, but didn't go to court,' 'late for court,' and 'called with excuse.'

Percentage of Incident Reports Included in CompStat Analysis

METROPOLITAN POLICE DEPARTMENT
of Nashville and Davidson County

Percentage of incident reports entered into ARMS by the following wednesday of each week.

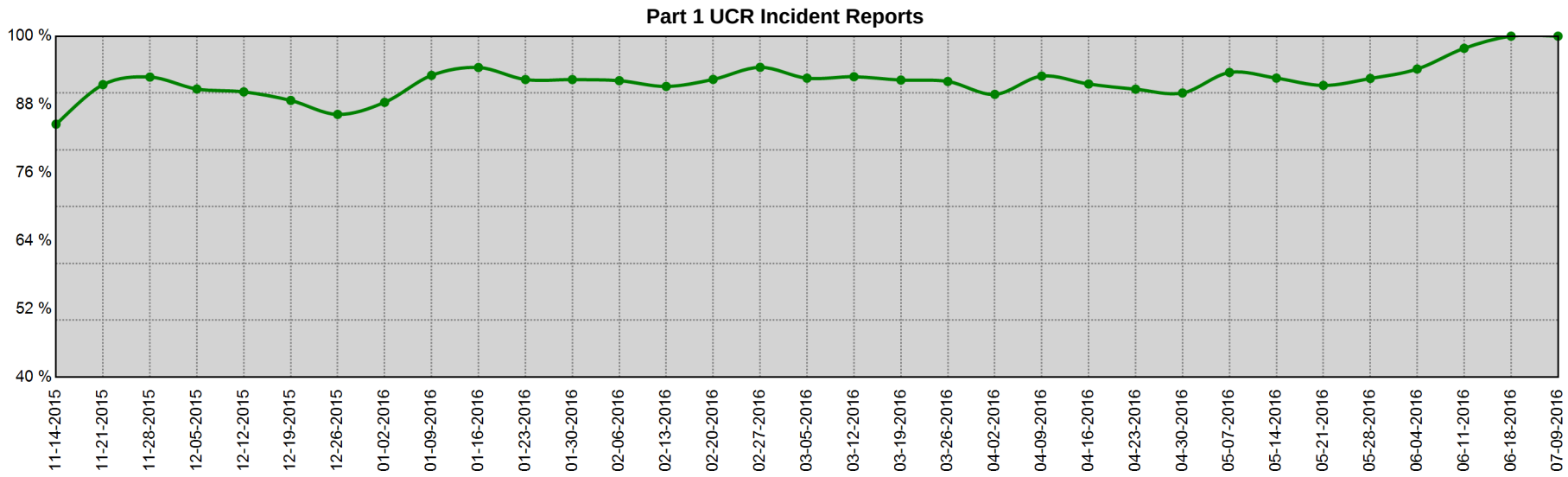

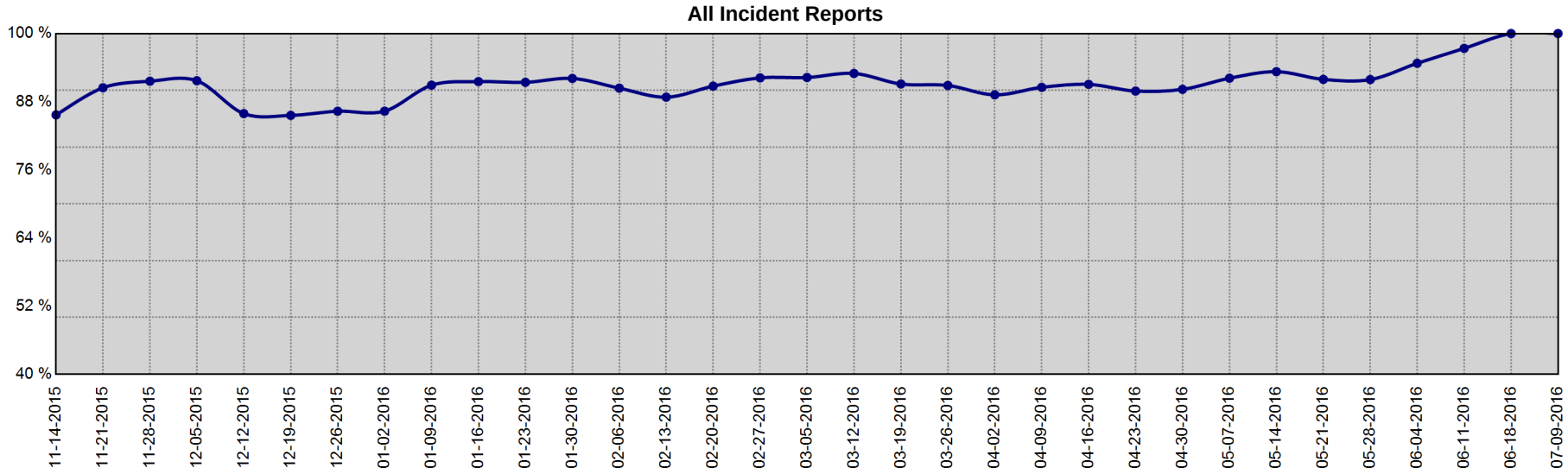

Date Range	Part I UCR Incident Reports			All Incident Reports		
	Min	Max	Mean	Min	Max	Mean
11-14-2015 to 7-9-2016	84.5 %	100.0 %	92.2 %	85.6 %	100.0 %	91.2 %

Information summarized for CompStat week ending 11/19/2016

Sourced from MNPD ARMS on 11/22/2016 5:10:49 AM. The figures above were sourced from incident reports using Uniform Crime Reporting definitions and reporting guidelines, based on the date when the crime was reported. This report is intended to be a management and planning tool and does not reflect the official UCR counts for the department.

Map Section

CompStat Weekly Analysis is provided by the Metropolitan Nashville Police Department Crime Analysis Section. This document does not necessarily reflect official UCR counts. It is intended to be a management tool and is for law enforcement use only.

"The only man who never makes a mistake is the man who never does anything."
- Theodore Roosevelt

Begin Date: 11/13/2016
End Date: 11/19/2016
Week: 46

YTD Gunshot Victims - Countywide

Gunshot Homicides / Injuries

Zone	Prior YTD	YTD	Change	Percent Change
111	6	10	4	66.7%
113	2	1	-1	-50.0%
115	1	2	1	100.0%
117	0	1	1	-
121	0	2	2	-
123	3	0	-3	-100.0%
125	2	1	-1	-50.0%
211	17	13	-4	-23.5%
213	0	0	0	-
215	3	12	9	300.0%
217	4	3	-1	-25.0%
221	5	7	2	40.0%
223	3	5	2	66.7%
225	3	2	-1	-33.3%
227	3	1	-2	-66.7%
311	0	7	7	-
313	2	1	-1	-50.0%
315	6	1	-5	-83.3%
317	6	3	-3	-50.0%
321	6	5	-1	-16.7%
323	2	3	1	50.0%
325	6	10	4	66.7%
331	1	6	5	500.0%
333	4	5	1	25.0%
335	2	1	-1	-50.0%
411	0	4	4	-
413	0	0	0	-
415	0	0	0	-
421	2	2	0	0.0%
423	0	0	0	-
425	0	1	1	-
511	23	27	4	17.4%
513	2	0	-2	-100.0%

Zone	Prior YTD	YTD	Change	Percent Change
515	0	0	0	-
517	2	0	-2	-100.0%
521	1	4	3	300.0%
523	4	1	-3	-75.0%
525	0	1	1	-
531	5	6	1	20.0%
533	1	0	-1	-100.0%
535	2	4	2	100.0%
611	17	7	-10	-58.8%
613	15	23	8	53.3%
615	11	15	4	36.4%
617	3	1	-2	-66.7%
621	13	9	-4	-30.8%
623	16	7	-9	-56.3%
625	6	3	-3	-50.0%
627	1	1	0	0.0%
711	2	5	3	150.0%
713	2	2	0	0.0%
715	2	2	0	0.0%
721	13	12	-1	-7.7%
723	4	2	-2	-50.0%
725	1	2	1	100.0%
727	0	2	2	-
811	2	5	3	150.0%
813	0	0	0	-
815	0	0	0	-
821	11	6	-5	-45.5%
823	0	0	0	-
825	1	2	1	100.0%
831	1	2	1	100.0%
833	0	0	0	-
835	3	1	-2	-66.7%
Total	**253**	**261**	**8**	**3.2%**

YTD, 75.5% of all gunshot homicides and injuries have occurred in 20 MNPD zones, an area that covers 14.8% of the total area of Davidson County.

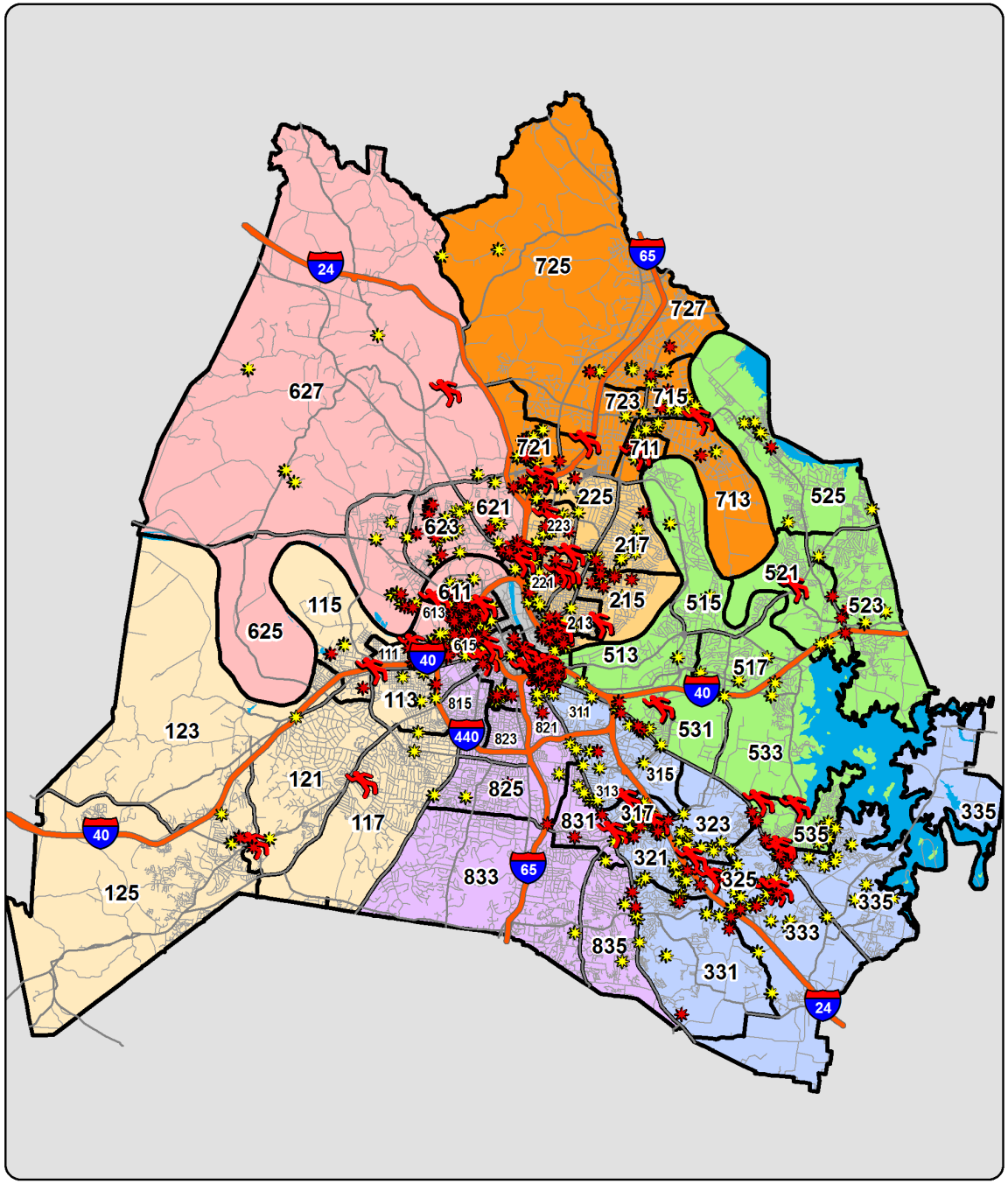

YTD Shootings Gunshot Homicide Gunshot Injury Property Damage Involving Firearm

Sourced from MNPD ARMS on 11/22/2016 5:10:51 AM. The information in this report is sourced from incident reports using UCR definitions and reporting guidelines, based on the date when the crime was reported, and aggregated by incident location. 'Gunshot Homicide / Injury' counts include only violent incidents (homicide, rape, robbery, and aggravated assault) in which one or more victims received a fatal or non-fatal gunshot wound. Suicides, suicide attempts, and accidental shootings are excluded. 'Property Damage' counts include all incidents that (1) include a 'Damage to Property' (NIBRS 290) offense, and (2) list a firearm in the Weapons/Tool' section of the incident report. Unfounded incidents are excluded from these counts. MNPD splits the geography of Davidson County into 1,500+ Reporting Areas (RPA's), ranging in size from 0.003 square miles to 14.9 square miles. The average RPA size is 0.34 square miles.

Gunshot Victims - Countywide (Homicides and Injuries)

Based on date when each incident was reported.

METROPOLITAN POLICE DEPARTMENT
of Nashville and Davidson County

Gunshot Victims (Homicides and Injuries), Annual Totals - Green Line Represents the Previous 12 Year Average

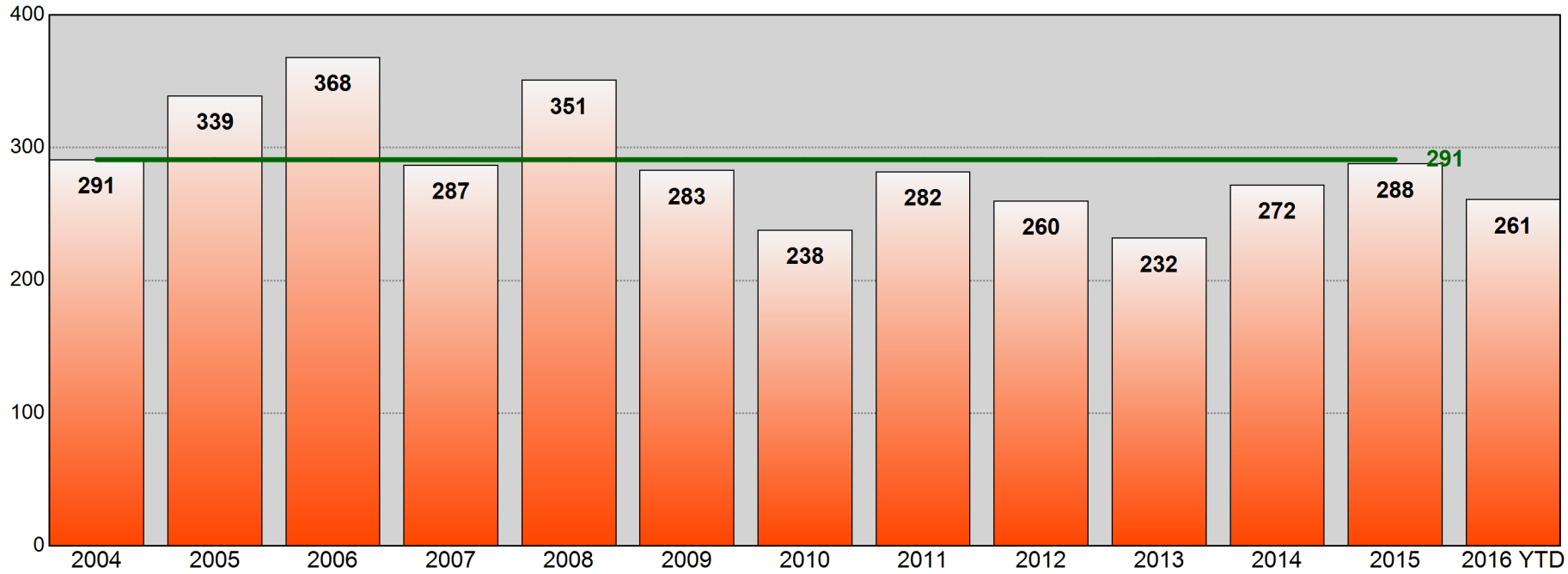

Age of Gunshot Victim
Annual Totals, Past 5 Years

Age	2011	Percent of Total	2012	Percent of Total	2013	Percent of Total	2014	Percent of Total	2015	Percent of Total
0-12	1	0.4%	6	2.3%	1	0.4%	2	0.7%	2	0.7%
13-17	26	9.2%	16	6.2%	18	7.8%	20	7.4%	32	11.1%
18-24	124	44.0%	117	45.0%	87	37.5%	99	36.4%	114	39.6%
25-34	85	30.1%	76	29.2%	82	35.3%	84	30.9%	81	28.1%
35-44	24	8.5%	24	9.2%	27	11.6%	39	14.3%	30	10.4%
45-54	13	4.6%	15	5.8%	12	5.2%	18	6.6%	13	4.5%
55-64	4	1.4%	4	1.5%	3	1.3%	1	0.4%	13	4.5%
65+	2	0.7%	2	0.8%	1	0.4%	3	1.1%	2	0.7%
Unk	3	1.1%	0	0.0%	1	0.4%	6	2.2%	1	0.3%

Age of Gunshot Victim
YTD Comparison

Age	Prior YTD	Percent of Total	YTD	Percent of Total	Change	Percent Change
0-12	2	0.8%	3	1.1%	1	50.0%
13-17	31	12.2%	25	9.6%	-6	-19.4%
18-24	101	39.8%	80	30.7%	-21	-20.8%
25-34	71	28.0%	73	28.0%	2	2.8%
35-44	26	10.2%	39	14.9%	13	50.0%
45-54	9	3.5%	21	8.0%	12	133.3%
55-64	11	4.3%	10	3.8%	-1	-9.1%
65+	2	0.8%	5	1.9%	3	150.0%
Unk	1	0.4%	5	1.9%	4	400.0%

Information summarized for CompStat week ending 11/19/2016.

Sourced from MNPD ARMS on 11/22/2016 5:10:53 AM. The information in this report is sourced from incident reports using UCR definitions and reporting guidelines, based on report date, aggregated by incident location. Only includes violent incidents (homicide, rape, robbery, and aggravated assault) in which one or more victims received a fatal or non-fatal gunshot wound. Suicides, suicide attempts, and accidental shootings are excluded.

Gunshot Victims (Homicides, Injuries, and Property Damage)

METROPOLITAN POLICE DEPARTMENT
of Nashville and Davidson County

Aggregated by precinct (incident location). Based on date when each incident was reported.

		Rolling Two Week				Rolling Eight Week				YTD				Rolling Twenty-Four Month			
		Prior Week	Last Week	Change	% Change	Prior 4 Weeks	Last 4 Weeks	Change	% Change	Prior YTD	YTD	Change	% Change	Prior 52 Weeks	Last 52 Weeks	Change	% Change
West	Gunshot Homicide	0	0	0	-	0	0	0	-	0	4	4	-	0	5	5	-
	Gunshot Injury	0	0	0	-	1	2	1	100.0%	14	13	-1	-7.1%	14	15	1	7.1%
	Property Damage	0	2	2	-	2	2	0	0.0%	17	18	1	5.9%	22	22	0	0.0%
	Subtotal	0	2	2	-	3	4	1	33.3%	31	35	4	12.9%	36	42	6	16.7%
East	Gunshot Homicide	0	1	1	-	1	1	0	0.0%	6	7	1	16.7%	6	10	4	66.7%
	Gunshot Injury	0	1	1	-	2	3	1	50.0%	32	36	4	12.5%	35	36	1	2.9%
	Property Damage	3	5	2	66.7%	3	13	10	333.3%	59	72	13	22.0%	66	76	10	15.2%
	Subtotal	3	7	4	133.3%	6	17	11	183.3%	97	115	18	18.6%	107	122	15	14.0%
South	Gunshot Homicide	1	1	0	0.0%	0	3	3	-	7	8	1	14.3%	8	8	0	0.0%
	Gunshot Injury	1	1	0	0.0%	4	3	-1	-25.0%	28	34	6	21.4%	35	39	4	11.4%
	Property Damage	0	1	1	-	14	3	-11	-78.6%	100	104	4	4.0%	110	112	2	1.8%
	Subtotal	2	3	1	50.0%	18	9	-9	-50.0%	135	146	11	8.1%	153	159	6	3.9%
Central	Gunshot Homicide	0	0	0	-	1	0	-1	-100.0%	0	2	2	-	0	2	2	-
	Gunshot Injury	0	0	0	-	0	0	0	-	2	5	3	150.0%	2	5	3	150.0%
	Property Damage	1	0	-1	-100.0%	0	1	1	-	6	1	-5	-83.3%	7	2	-5	-71.4%
	Subtotal	1	0	-1	-100.0%	1	1	0	0.0%	8	8	0	0.0%	9	9	0	0.0%
Hermitage	Gunshot Homicide	1	0	-1	-100.0%	1	2	1	100.0%	6	8	2	33.3%	8	9	1	12.5%
	Gunshot Injury	1	1	0	0.0%	4	4	0	0.0%	34	35	1	2.9%	39	40	1	2.6%
	Property Damage	0	2	2	-	8	2	-6	-75.0%	52	59	7	13.5%	64	69	5	7.8%
	Subtotal	2	3	1	50.0%	13	8	-5	-38.5%	92	102	10	10.9%	111	118	7	6.3%
North	Gunshot Homicide	0	0	0	-	3	1	-2	-66.7%	20	10	-10	-50.0%	21	13	-8	-38.1%
	Gunshot Injury	1	1	0	0.0%	5	6	1	20.0%	63	56	-7	-11.1%	66	62	-4	-6.1%
	Property Damage	0	0	0	-	7	8	1	14.3%	118	93	-25	-21.2%	133	112	-21	-15.8%
	Subtotal	1	1	0	0.0%	15	15	0	0.0%	201	159	-42	-20.9%	220	187	-33	-15.0%
Madison	Gunshot Homicide	0	0	0	-	0	0	0	-	1	4	3	300.0%	1	4	3	300.0%
	Gunshot Injury	0	0	0	-	2	2	0	0.0%	23	23	0	0.0%	25	28	3	12.0%
	Property Damage	0	0	0	-	4	0	-4	-100.0%	56	49	-7	-12.5%	66	59	-7	-10.6%
	Subtotal	0	0	0	-	6	2	-4	-66.7%	80	76	-4	-5.0%	92	91	-1	-1.1%
Midtown Hills	Gunshot Homicide	0	0	0	-	0	1	1	-	4	2	-2	-50.0%	4	2	-2	-50.0%
	Gunshot Injury	0	0	0	-	1	0	-1	-100.0%	14	14	0	0.0%	16	16	0	0.0%
	Property Damage	0	2	2	-	2	4	2	100.0%	21	18	-3	-14.3%	23	20	-3	-13.0%
	Subtotal	0	2	2	-	3	5	2	66.7%	39	34	-5	-12.8%	43	38	-5	-11.6%

Information summarized for CompStat week ending 11/19/2016.

Sourced from MNPD ARMS on 11/22/2016 5:10:53 AM. The information in this report is sourced from incident reports using UCR definitions and reporting guidelines, based on report date, aggregated by incident location. Only includes violent incidents (homicide, rape, robbery, and aggravated assault) in which one or more victims received a fatal or non-fatal gunshot wound. Suicides, suicide attempts, and accidental shootings are excluded.

YTD Gunshot Victims - West Precinct

Gunshot Homicides / Injuries				
Zone	Prior YTD	YTD	Change	Percent Change
111	6	10	4	66.7%
113	2	1	-1	-50.0%
115	1	2	1	100.0%
117	0	1	1	-
121	0	2	2	-
123	3	0	-3	-100.0%
125	2	1	-1	-50.0%
Total	**14**	**17**	**3**	**21.4%**

Property Damage with Firearm				
Zone	Prior YTD	YTD	Change	Percent Change
111	11	7	-4	-36.4%
113	1	5	4	400.0%
115	3	1	-2	-66.7%
117	0	1	1	-
121	1	1	0	0.0%
123	0	1	1	-
125	1	2	1	100.0%
Total	**17**	**18**	**1**	**5.9%**

Age of Victim - Gunshot Homicides / Injuries						
Age	Prior YTD	Percent of Total	YTD	Percent of Total	Change	Percent Change
0-12	0	0.0%	0	0.0%	0	-
13-17	1	7.1%	1	5.9%	0	0.0%
18-24	4	28.6%	6	35.3%	2	50.0%
25-34	7	50.0%	5	29.4%	-2	-28.6%
35-44	1	7.1%	1	5.9%	0	0.0%
45-54	0	0.0%	1	5.9%	1	-
55-64	1	7.1%	2	11.8%	1	100.0%
65+	0	0.0%	0	0.0%	0	-
Unk	0	0.0%	1	5.9%	1	-

Annual Totals - Gunshot Homicides / Injuries

Green Line Represents the Previous 12 Year Average

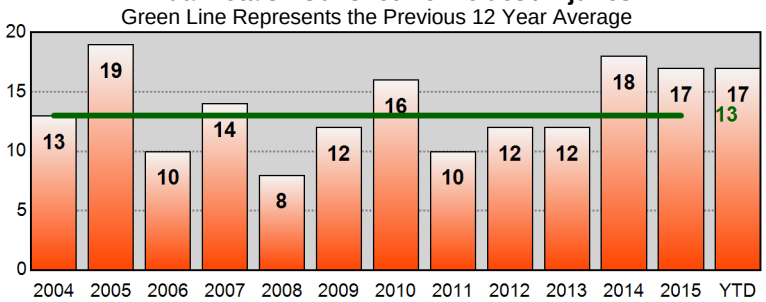

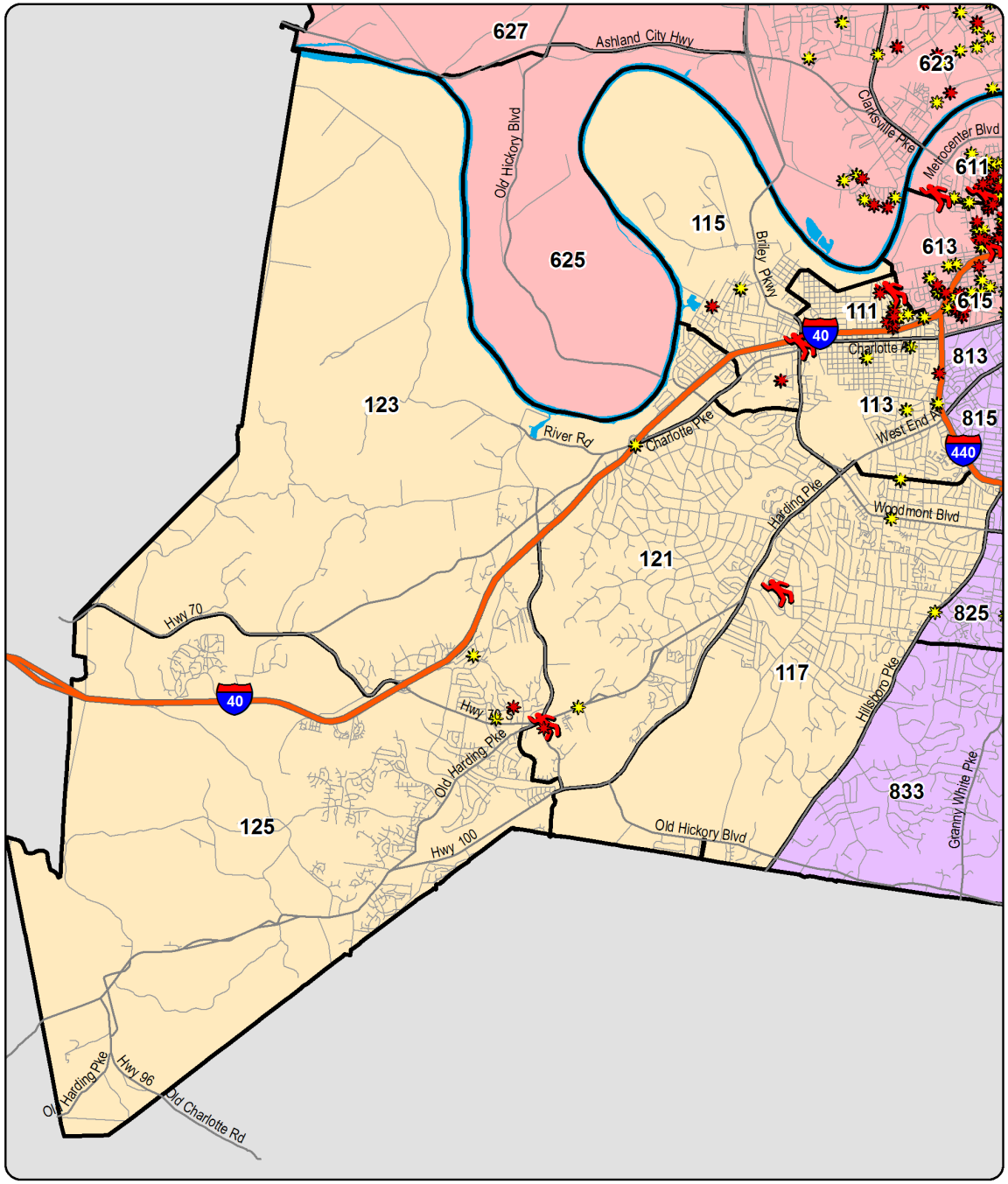

YTD Shootings Gunshot Homicide Gunshot Injury Property Damage Involving Firearm

Sourced from MNPD ARMS on 11/22/2016 5:10:54 AM. The information in this report is sourced from incident reports using UCR definitions and reporting guidelines, based on the date when the crime was reported, and aggregated by incident location. 'Gunshot Homicide / Injury' counts include only violent incidents (homicide, rape, robbery, and aggravated assault) in which one or more victims received a fatal or non-fatal gunshot wound. Suicides, suicide attempts, and accidental shootings are excluded. 'Property Damage' counts include all incidents that (1) include a 'Damage to Property' (NIBRS 290) offense, and (2) list a firearm in the Weapons/Tool' section of the incident report. Unfounded incidents are excluded from these counts.

YTD Gunshot Victims - East Precinct

Gunshot Homicides / Injuries				
Zone	Prior YTD	YTD	Change	Percent Change
211	17	13	-4	-23.5%
213	0	0	0	-
215	3	12	9	300.0%
217	4	3	-1	-25.0%
221	5	7	2	40.0%
223	3	5	2	66.7%
225	3	2	-1	-33.3%
227	3	1	-2	-66.7%
Total	**38**	**43**	**5**	**13.2%**

Property Damage with Firearm				
Zone	Prior YTD	YTD	Change	Percent Change
211	15	16	1	6.7%
213	3	3	0	0.0%
215	8	12	4	50.0%
217	5	10	5	100.0%
221	10	13	3	30.0%
223	8	8	0	0.0%
225	5	4	-1	-20.0%
227	3	6	3	100.0%
Total	**57**	**72**	**15**	**26.3%**

Age of Victim - Gunshot Homicides / Injuries						
Age	Prior YTD	Percent of Total	YTD	Percent of Total	Change	Percent Change
0-12	0	0.0%	3	7.0%	3	-
13-17	7	18.4%	3	7.0%	-4	-57.1%
18-24	18	47.4%	9	20.9%	-9	-50.0%
25-34	6	15.8%	15	34.9%	9	150.0%
35-44	3	7.9%	4	9.3%	1	33.3%
45-54	2	5.3%	3	7.0%	1	50.0%
55-64	1	2.6%	2	4.7%	1	100.0%
65+	0	0.0%	3	7.0%	3	-
Unk	1	2.6%	1	2.3%	0	0.0%

Annual Totals - Gunshot Homicides / Injuries

Green Line Represents the Previous 12 Year Average

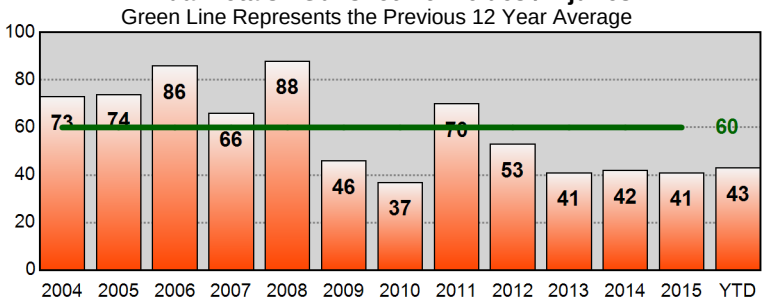

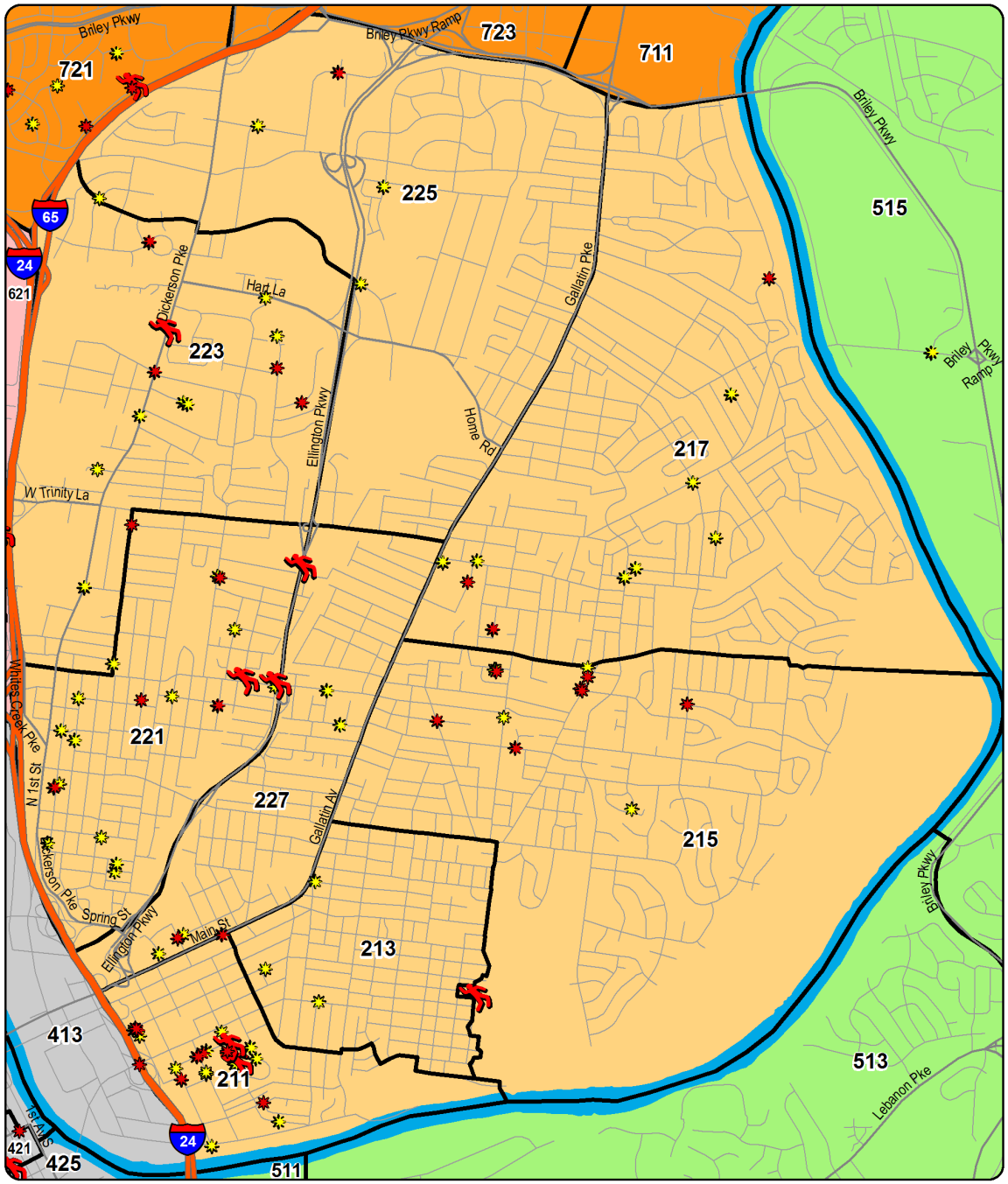

YTD Shootings Gunshot Homicide Gunshot Injury Property Damage Involving Firearm

Sourced from MNPD ARMS on 11/22/2016 5:10:56 AM. The information in this report is sourced from incident reports using UCR definitions and reporting guidelines, based on the date when the crime was reported, and aggregated by incident location. 'Gunshot Homicide / Injury' counts include only violent incidents (homicide, rape, robbery, and aggravated assault) in which one or more victims received a fatal or non-fatal gunshot wound. Suicides, suicide attempts, and accidental shootings are excluded. 'Property Damage' counts include all incidents that (1) include a 'Damage to Property' (NIBRS 290) offense, and (2) list a firearm in the Weapons/Tool' section of the incident report. Unfounded incidents are excluded from these counts.

YTD Gunshot Victims - South Precinct

Gunshot Homicides / Injuries				
Zone	Prior YTD	YTD	Change	Percent Change
311	0	7	7	-
313	2	1	-1	-50.0%
315	6	1	-5	-83.3%
317	6	3	-3	-50.0%
321	6	5	-1	-16.7%
323	2	3	1	50.0%
325	6	10	4	66.7%
331	1	6	5	500.0%
333	4	5	1	25.0%
335	2	1	-1	-50.0%
Total	**35**	**42**	**7**	**20.0%**

Property Damage with Firearm				
Zone	Prior YTD	YTD	Change	Percent Change
311	3	7	4	133.3%
313	12	8	-4	-33.3%
315	3	3	0	0.0%
317	8	14	6	75.0%
321	16	16	0	0.0%
323	4	11	7	175.0%
325	15	14	-1	-6.7%
331	10	7	-3	-30.0%
333	14	14	0	0.0%
335	10	10	0	0.0%
Total	**95**	**104**	**9**	**9.5%**

Age of Victim - Gunshot Homicides / Injuries						
Age	Prior YTD	Percent of Total	YTD	Percent of Total	Change	Percent Change
0-12	0	0.0%	0	0.0%	0	-
13-17	5	14.3%	2	4.8%	-3	-60.0%
18-24	11	31.4%	16	38.1%	5	45.5%
25-34	12	34.3%	11	26.2%	-1	-8.3%
35-44	5	14.3%	4	9.5%	-1	-20.0%
45-54	2	5.7%	7	16.7%	5	250.0%
55-64	0	0.0%	0	0.0%	0	-
65+	0	0.0%	1	2.4%	1	-
Unk	0	0.0%	1	2.4%	1	-

Annual Totals - Gunshot Homicides / Injuries
Green Line Represents the Previous 12 Year Average

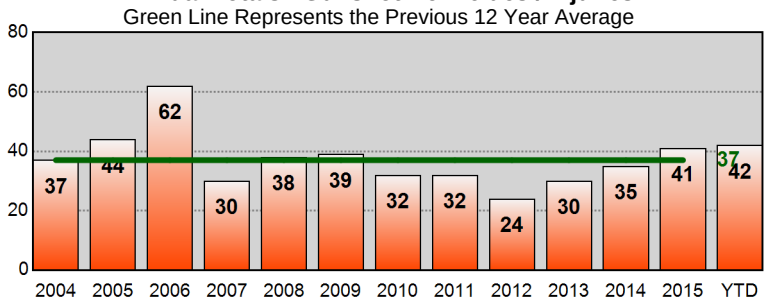

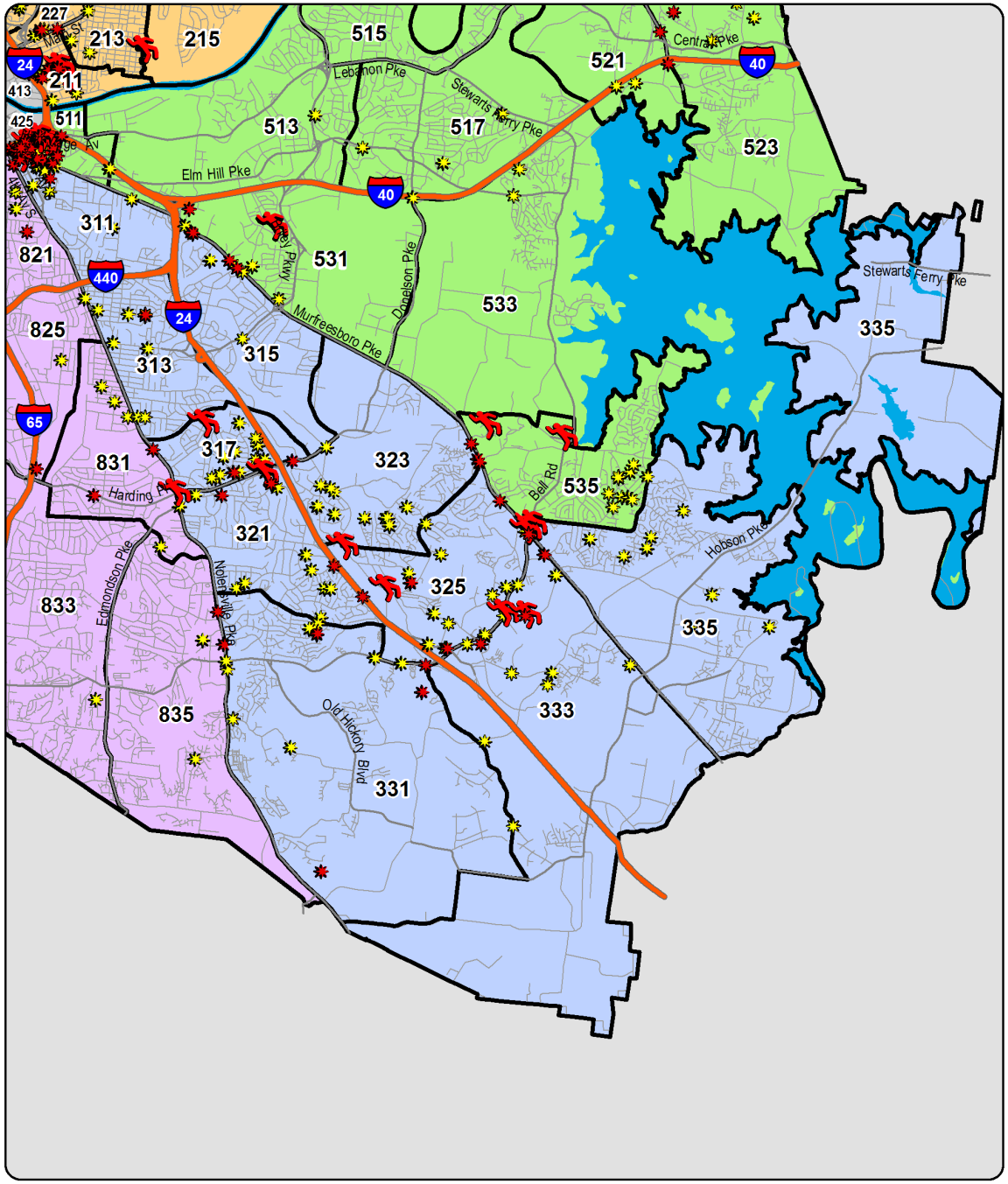

YTD Shootings Gunshot Homicide Gunshot Injury Property Damage Involving Firearm

Sourced from MNPD ARMS on 11/22/2016 5:10:58 AM. The information in this report is sourced from incident reports using UCR definitions and reporting guidelines, based on the date when the crime was reported, and aggregated by incident location. 'Gunshot Homicide / Injury' counts include only violent incidents (homicide, rape, robbery, and aggravated assault) in which one or more victims received a fatal or non-fatal gunshot wound. Suicides, suicide attempts, and accidental shootings are excluded. 'Property Damage' counts include all incidents that (1) include a 'Damage to Property' (NIBRS 290) offense, and (2) list a firearm in the Weapons/Tool' section of the incident report. Unfounded incidents are excluded from these counts.

YTD Gunshot Victims - Central Precinct

Gunshot Homicides / Injuries				
Zone	Prior YTD	YTD	Change	Percent Change
411	0	4	4	-
413	0	0	0	-
415	0	0	0	-
421	2	2	0	0.0%
423	0	0	0	-
425	0	1	1	-
Total	**2**	**7**	**5**	**250.0%**

Property Damage with Firearm				
Zone	Prior YTD	YTD	Change	Percent Change
411	0	0	0	-
413	1	0	-1	-100.0%
415	0	0	0	-
421	1	1	0	0.0%
423	3	0	-3	-100.0%
425	1	0	-1	-100.0%
Total	**6**	**1**	**-5**	**-83.3%**

Age of Victim - Gunshot Homicides / Injuries						
Age	Prior YTD	Percent of Total	YTD	Percent of Total	Change	Percent Change
0-12	0	0.0%	0	0.0%	0	-
13-17	0	0.0%	3	42.9%	3	-
18-24	0	0.0%	2	28.6%	2	-
25-34	1	50.0%	1	14.3%	0	0.0%
35-44	1	50.0%	1	14.3%	0	0.0%
45-54	0	0.0%	0	0.0%	0	-
55-64	0	0.0%	0	0.0%	0	-
65+	0	0.0%	0	0.0%	0	-

Annual Totals - Gunshot Homicides / Injuries

Green Line Represents the Previous 12 Year Average

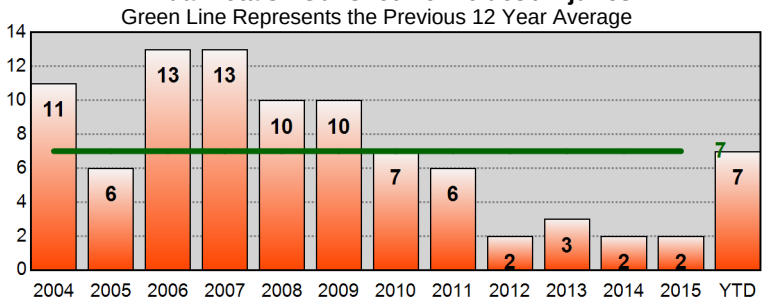

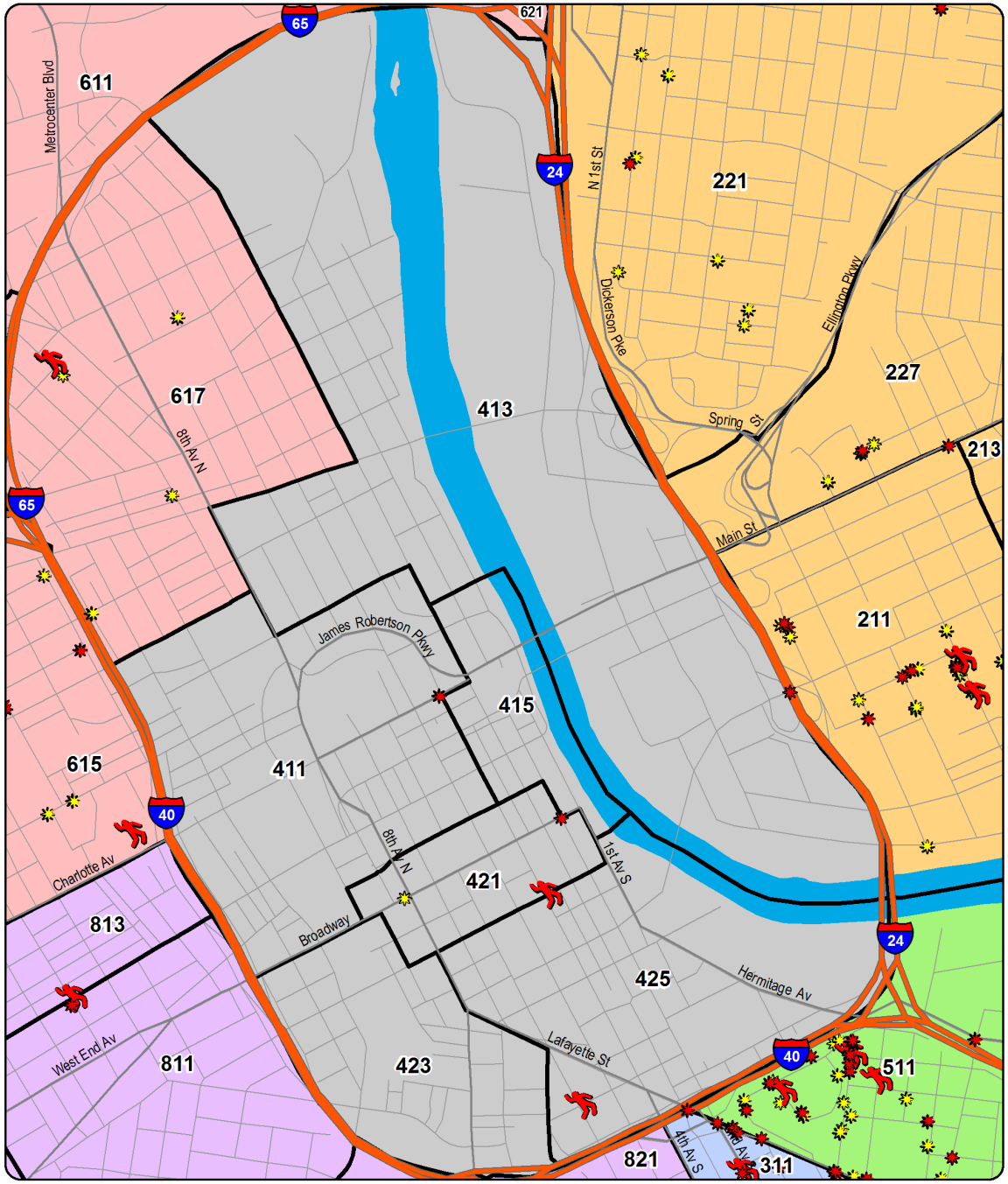

YTD Shootings Gunshot Homicide Gunshot Injury Property Damage Involving Firearm

Sourced from MNPD ARMS on 11/22/2016 5:11:00 AM. The information in this report is sourced from incident reports using UCR definitions and reporting guidelines, based on the date when the crime was reported, and aggregated by incident location. 'Gunshot Homicide / Injury' counts include only violent incidents (homicide, rape, robbery, and aggravated assault) in which one or more victims received a fatal or non-fatal gunshot wound. Suicides, suicide attempts, and accidental shootings are excluded. 'Property Damage' counts include all incidents that (1) include a 'Damage to Property' (NIBRS 290) offense, and (2) list a firearm in the Weapons/Tool' section of the incident report. Unfounded incidents are excluded from these counts.

YTD Gunshot Victims - Hermitage Precinct

Gunshot Homicides / Injuries				
Zone	Prior YTD	YTD	Change	Percent Change
511	23	27	4	17.4%
513	2	0	-2	-100.0%
515	0	0	0	-
517	2	0	-2	-100.0%
521	1	4	3	300.0%
523	4	1	-3	-75.0%
525	0	1	1	-
531	5	6	1	20.0%
533	1	0	-1	-100.0%
535	2	4	2	100.0%
Total	**40**	**43**	**3**	**7.5%**

Property Damage with Firearm				
Zone	Prior YTD	YTD	Change	Percent Change
511	18	19	1	5.6%
513	3	3	0	0.0%
515	1	3	2	200.0%
517	4	3	-1	-25.0%
521	1	3	2	200.0%
523	4	4	0	0.0%
525	2	6	4	200.0%
531	10	5	-5	-50.0%
533	1	3	2	200.0%
535	4	10	6	150.0%
Total	**48**	**59**	**11**	**22.9%**

Age of Victim - Gunshot Homicides / Injuries						
Age	Prior YTD	Percent of Total	YTD	Percent of Total	Change	Percent Change
0-12	0	0.0%	0	0.0%	0	-
13-17	5	12.5%	4	9.3%	-1	-20.0%
18-24	18	45.0%	12	27.9%	-6	-33.3%
25-34	12	30.0%	10	23.3%	-2	-16.7%
35-44	4	10.0%	13	30.2%	9	225.0%
45-54	0	0.0%	1	2.3%	1	-
55-64	1	2.5%	2	4.7%	1	100.0%
65+	0	0.0%	0	0.0%	0	-
Unk	0	0.0%	1	2.3%	1	-

Annual Totals - Gunshot Homicides / Injuries

Green Line Represents the Previous 12 Year Average

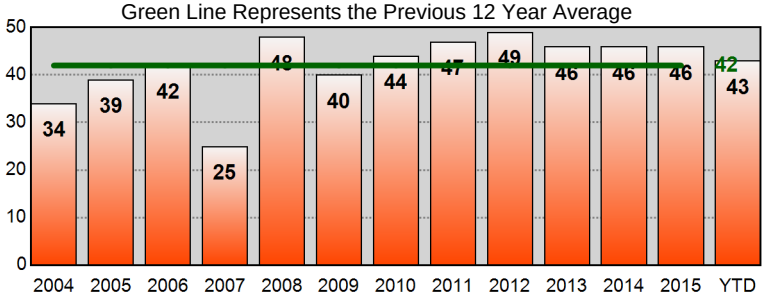

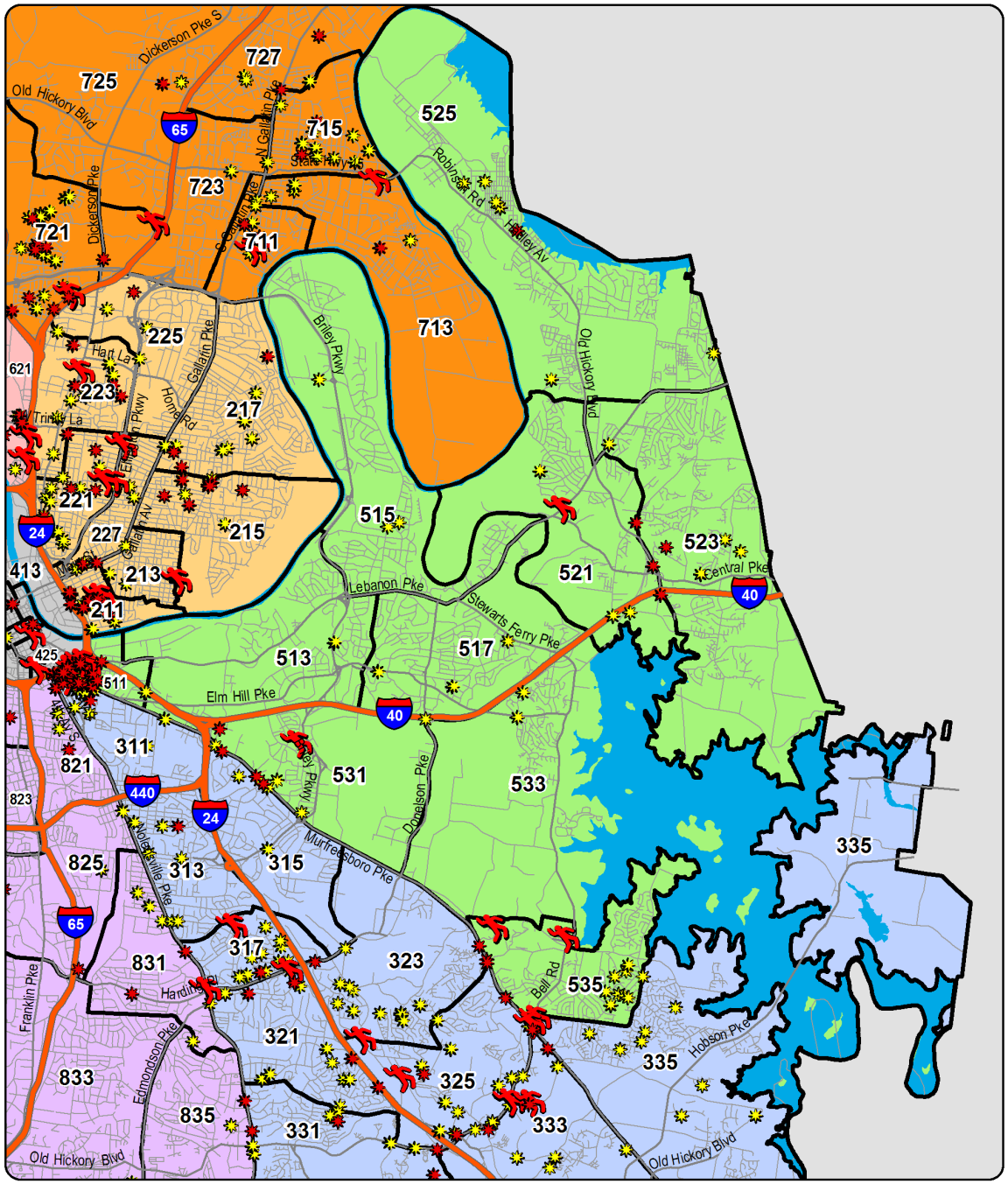

YTD Shootings Gunshot Homicide Gunshot Injury Property Damage Involving Firearm

Sourced from MNPD ARMS on 11/22/2016 5:11:02 AM. The information in this report is sourced from incident reports using UCR definitions and reporting guidelines, based on the date when the crime was reported, and aggregated by incident location. 'Gunshot Homicide / Injury' counts include only violent incidents (homicide, rape, robbery, and aggravated assault) in which one or more victims received a fatal or non-fatal gunshot wound. Suicides, suicide attempts, and accidental shootings are excluded. 'Property Damage' counts include all incidents that (1) include a 'Damage to Property' (NIBRS 290) offense, and (2) list a firearm in the Weapons/Tool' section of the incident report. Unfounded incidents are excluded from these counts.

YTD Gunshot Victims - North Precinct

Gunshot Homicides / Injuries				
Zone	Prior YTD	YTD	Change	Percent Change
611	17	7	-10	-58.8%
613	15	23	8	53.3%
615	11	15	4	36.4%
617	3	1	-2	-66.7%
621	13	9	-4	-30.8%
623	16	7	-9	-56.3%
625	6	3	-3	-50.0%
627	1	1	0	0.0%
Total	**82**	**66**	**-16**	**-19.5%**

Property Damage with Firearm				
Zone	Prior YTD	YTD	Change	Percent Change
611	23	15	-8	-34.8%
613	26	24	-2	-7.7%
615	11	15	4	36.4%
617	5	4	-1	-20.0%
621	22	8	-14	-63.6%
623	12	15	3	25.0%
625	12	6	-6	-50.0%
627	6	6	0	0.0%
Total	**117**	**93**	**-24**	**-20.5%**

Age of Victim - Gunshot Homicides / Injuries						
Age	Prior YTD	Percent of Total	YTD	Percent of Total	Change	Percent Change
0-12	2	2.4%	0	0.0%	-2	-100.0%
13-17	9	10.8%	10	15.2%	1	11.1%
18-24	31	37.3%	21	31.8%	-10	-32.3%
25-34	23	27.7%	17	25.8%	-6	-26.1%
35-44	7	8.4%	11	16.7%	4	57.1%
45-54	3	3.6%	5	7.6%	2	66.7%
55-64	6	7.2%	1	1.5%	-5	-83.3%
65+	2	2.4%	1	1.5%	-1	-50.0%

Annual Totals - Gunshot Homicides / Injuries

Green Line Represents the Previous 12 Year Average

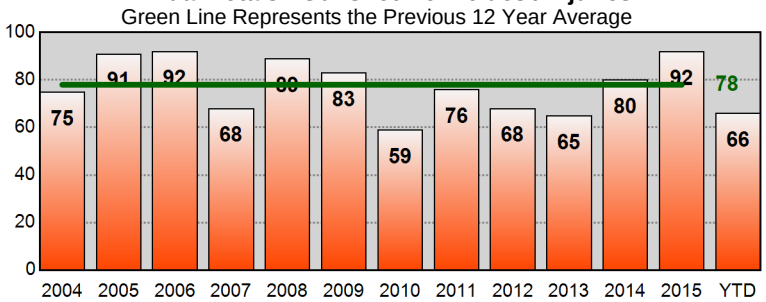

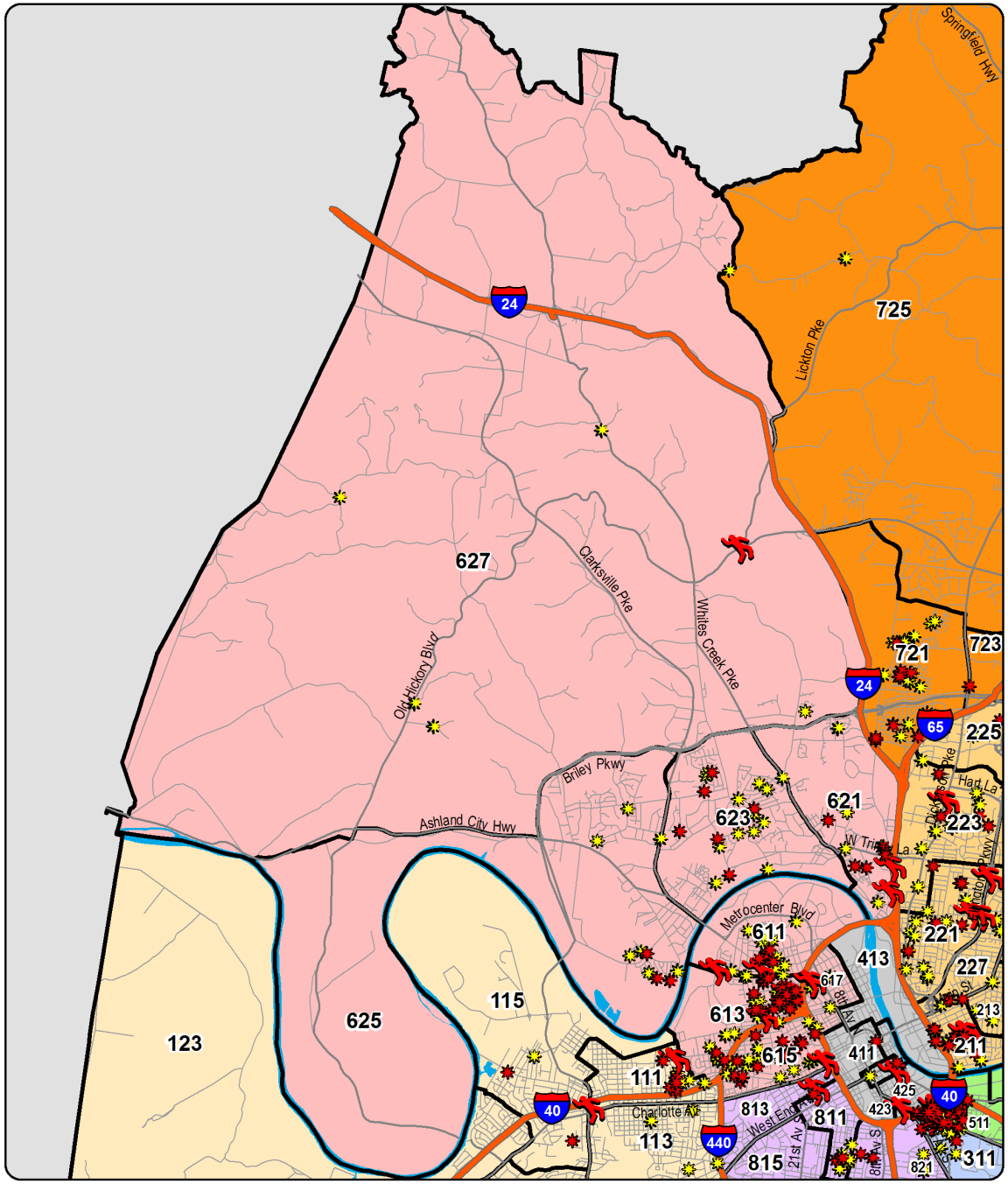

YTD Shootings Gunshot Homicide Gunshot Injury Property Damage Involving Firearm

Sourced from MNPD ARMS on 11/22/2016 5:11:02 AM. The information in this report is sourced from incident reports using UCR definitions and reporting guidelines, based on the date when the crime was reported, and aggregated by incident location. 'Gunshot Homicide / Injury' counts include only violent incidents (homicide, rape, robbery, and aggravated assault) in which one or more victims received a fatal or non-fatal gunshot wound. Suicides, suicide attempts, and accidental shootings are excluded. 'Property Damage' counts include all incidents that (1) include a 'Damage to Property' (NIBRS 290) offense, and (2) list a firearm in the Weapons/Tool' section of the incident report. Unfounded incidents are excluded from these counts.

YTD Gunshot Victims - Madison Precinct

Gunshot Homicides / Injuries

Zone	Prior YTD	YTD	Change	Percent Change
711	2	5	3	150.0%
713	2	2	0	0.0%
715	2	2	0	0.0%
721	13	12	-1	-7.7%
723	4	2	-2	-50.0%
725	1	2	1	100.0%
727	0	2	2	-
Total	**24**	**27**	**3**	**12.5%**

Property Damage with Firearm

Zone	Prior YTD	YTD	Change	Percent Change
711	2	3	1	50.0%
713	7	5	-2	-28.6%
715	10	12	2	20.0%
721	21	22	1	4.8%
723	8	2	-6	-75.0%
725	6	2	-4	-66.7%
727	2	3	1	50.0%
Total	**56**	**49**	**-7**	**-12.5%**

Age of Victim - Gunshot Homicides / Injuries

Age	Prior YTD	Percent of Total	YTD	Percent of Total	Change	Percent Change
0-12	0	0.0%	0	0.0%	0	-
13-17	3	12.5%	2	7.4%	-1	-33.3%
18-24	12	50.0%	9	33.3%	-3	-25.0%
25-34	5	20.8%	7	25.9%	2	40.0%
35-44	3	12.5%	4	14.8%	1	33.3%
45-54	0	0.0%	2	7.4%	2	-
55-64	1	4.2%	2	7.4%	1	100.0%
65+	0	0.0%	0	0.0%	0	-
Unk	0	0.0%	1	3.7%	1	-

Annual Totals - Gunshot Homicides / Injuries

Green Line Represents the Previous 12 Year Average

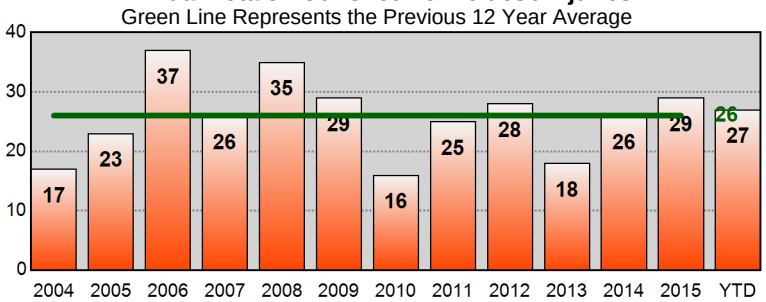

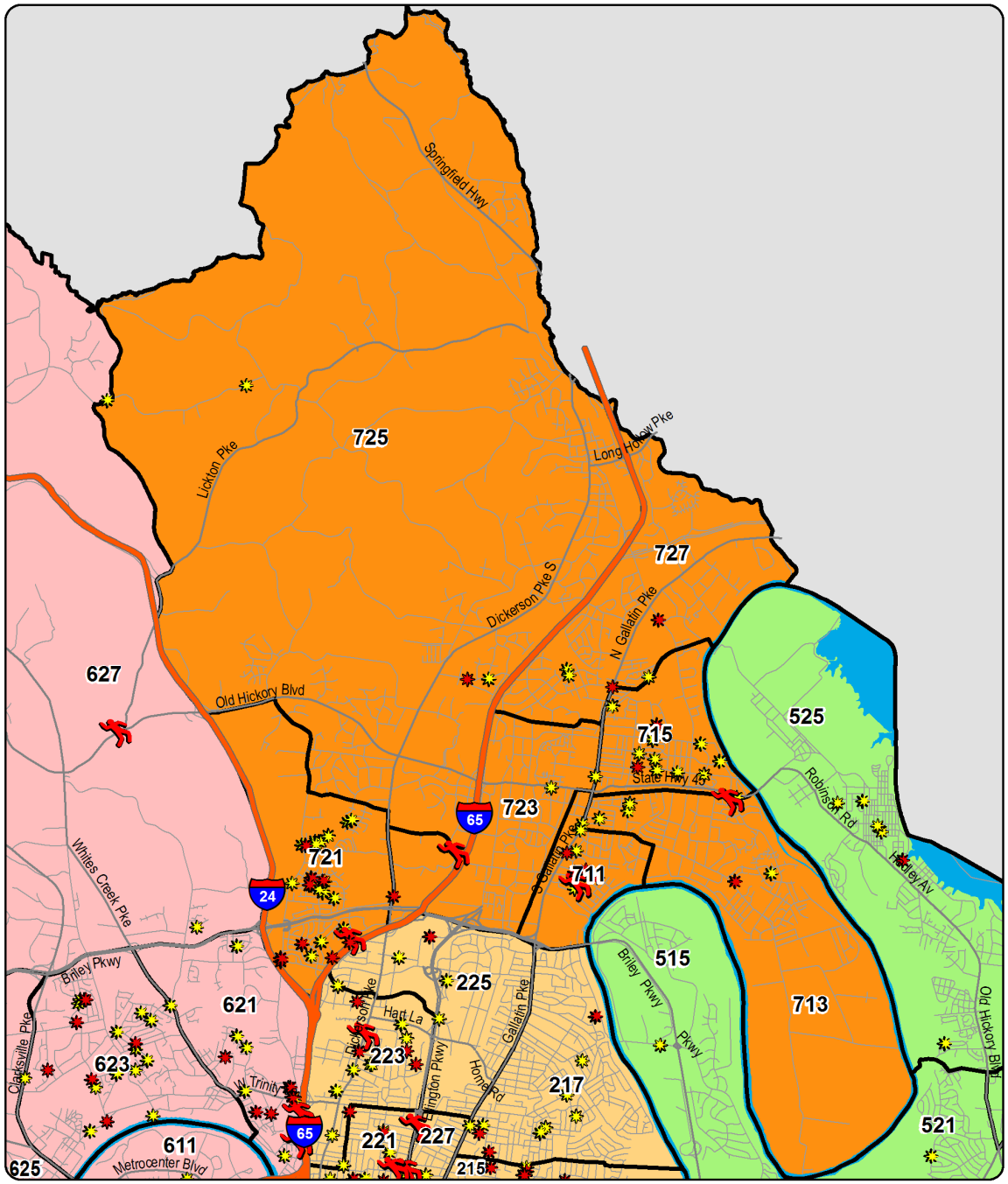

YTD Shootings Gunshot Homicide Gunshot Injury Property Damage Involving Firearm

Sourced from MNPD ARMS on 11/22/2016 5:11:06 AM. The information in this report is sourced from incident reports using UCR definitions and reporting guidelines, based on the date when the crime was reported, and aggregated by incident location. 'Gunshot Homicide / Injury' counts include only violent incidents (homicide, rape, robbery, and aggravated assault) in which one or more victims received a fatal or non-fatal gunshot wound. Suicides, suicide attempts, and accidental shootings are excluded. 'Property Damage' counts include all incidents that (1) include a 'Damage to Property' (NIBRS 290) offense, and (2) list a firearm in the Weapons/Tool' section of the incident report. Unfounded incidents are excluded from these counts.

YTD Gunshot Victims - Midtown Hills Precinct

Gunshot Homicides / Injuries				
Zone	Prior YTD	YTD	Change	Percent Change
811	2	5	3	150.0%
813	0	0	0	-
815	0	0	0	-
821	11	6	-5	-45.5%
823	0	0	0	-
825	1	2	1	100.0%
831	1	2	1	100.0%
833	0	0	0	-
835	3	1	-2	-66.7%
Total	**18**	**16**	**-2**	**-11.1%**

Property Damage with Firearm				
Zone	Prior YTD	YTD	Change	Percent Change
811	1	6	5	500.0%
813	1	0	-1	-100.0%
815	1	0	-1	-100.0%
821	5	2	-3	-60.0%
823	0	0	0	-
825	1	3	2	200.0%
831	3	4	1	33.3%
833	0	1	1	-
835	8	2	-6	-75.0%
Total	**20**	**18**	**-2**	**-10.0%**

Age of Victim - Gunshot Homicides / Injuries						
Age	Prior YTD	Percent of Total	YTD	Percent of Total	Change	Percent Change
0-12	0	0.0%	0	0.0%	0	-
13-17	1	5.6%	0	0.0%	-1	-100.0%
18-24	7	38.9%	5	31.3%	-2	-28.6%
25-34	5	27.8%	7	43.8%	2	40.0%
35-44	2	11.1%	1	6.3%	-1	-50.0%
45-54	2	11.1%	2	12.5%	0	0.0%
55-64	1	5.6%	1	6.3%	0	0.0%
65+	0	0.0%	0	0.0%	0	-

Annual Totals - Gunshot Homicides / Injuries

Green Line Represents the Previous 12 Year Average

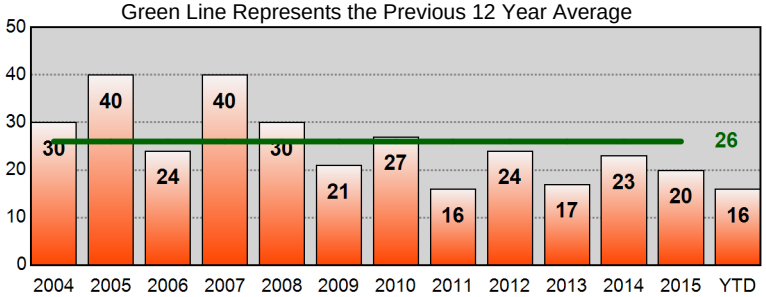

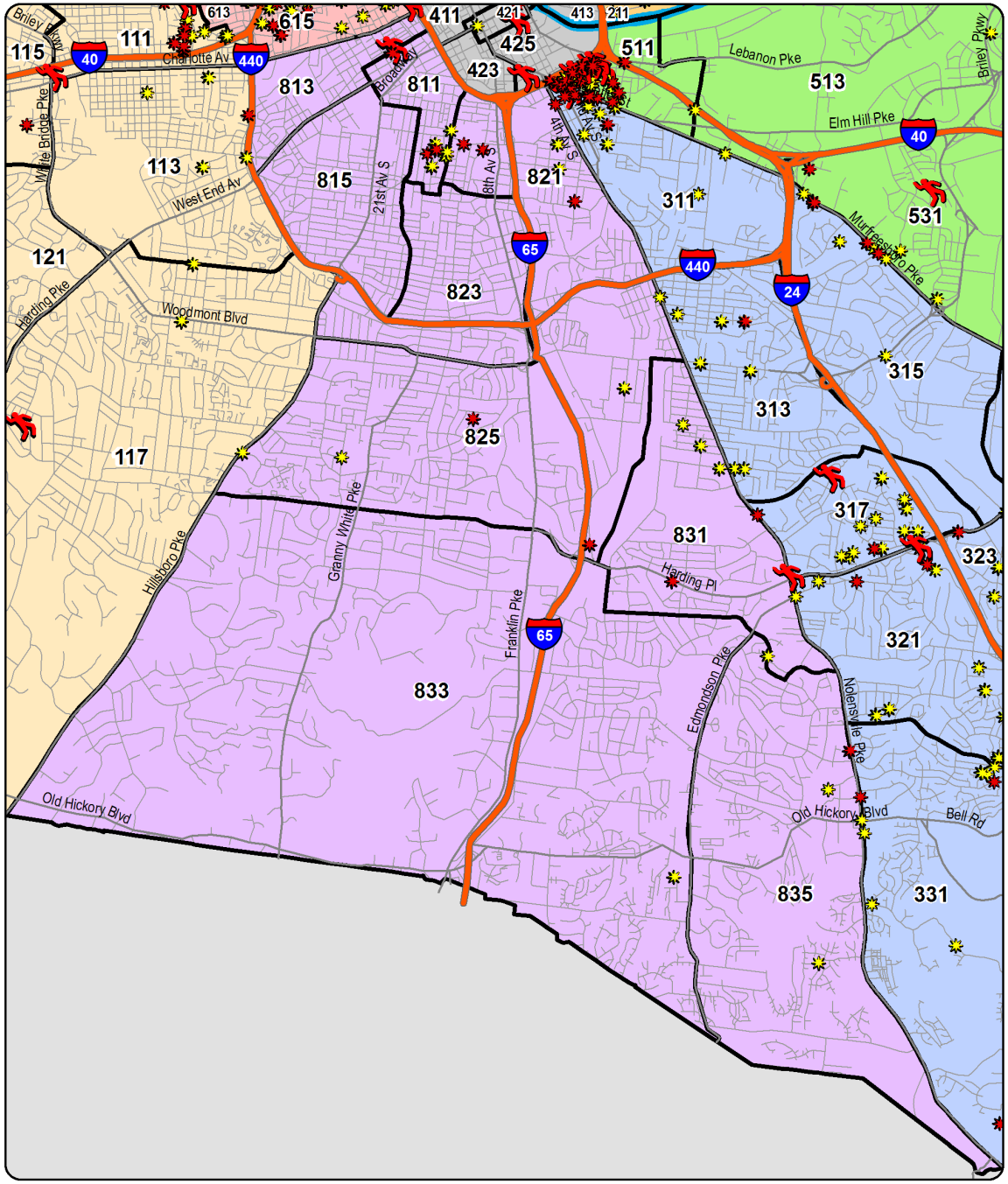

YTD Shootings Gunshot Homicide Gunshot Injury Property Damage Involving Firearm

Sourced from MNPD ARMS on 11/22/2016 5:11:08 AM. The information in this report is sourced from incident reports using UCR definitions and reporting guidelines, based on the date when the crime was reported, and aggregated by incident location. 'Gunshot Homicide / Injury' counts include only violent incidents (homicide, rape, robbery, and aggravated assault) in which one or more victims received a fatal or non-fatal gunshot wound. Suicides, suicide attempts, and accidental shootings are excluded. 'Property Damage' counts include all incidents that (1) include a 'Damage to Property' (NIBRS 290) offense, and (2) list a firearm in the Weapons/Tool' section of the incident report. Unfounded incidents are excluded from these counts.

West Precinct - Burglary and Theft from Vehicle Counts for the Past Two Weeks

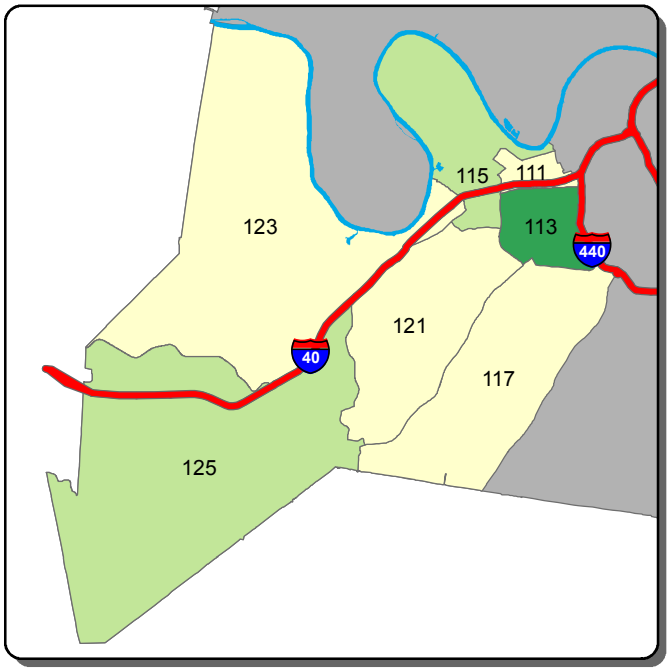

Burglary - A Shift

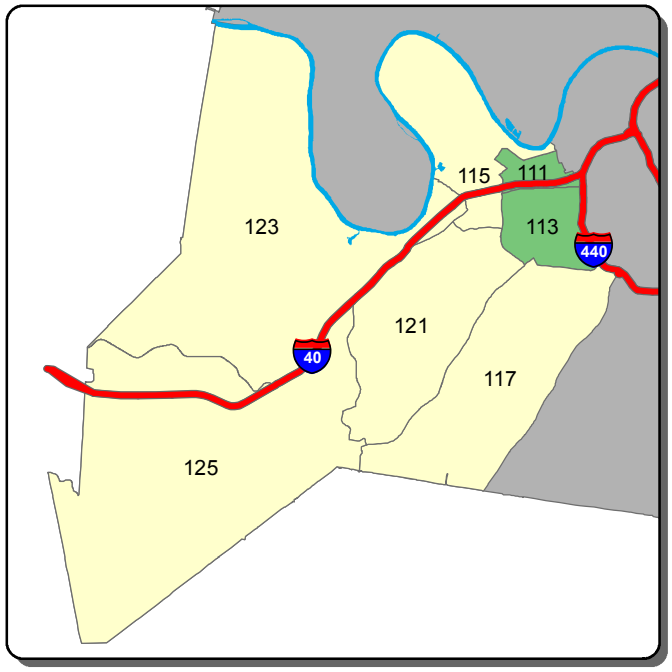

Burglary - B Shift

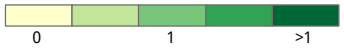

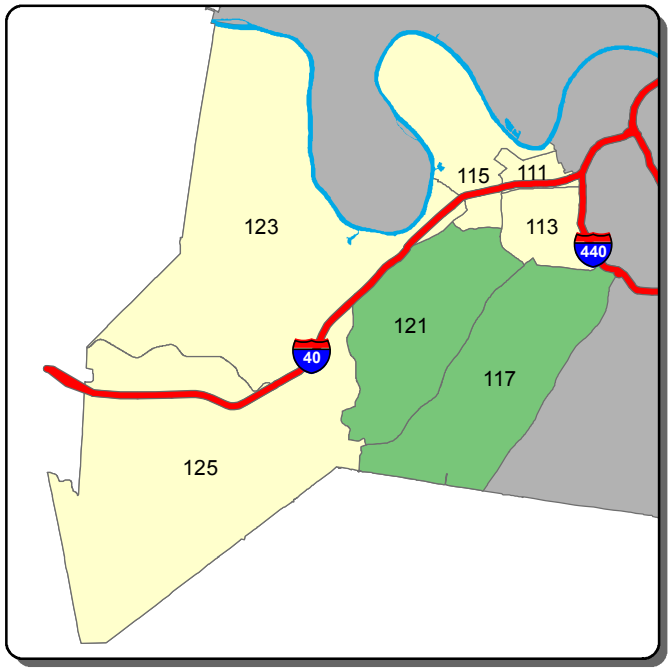

Burglary - C Shift

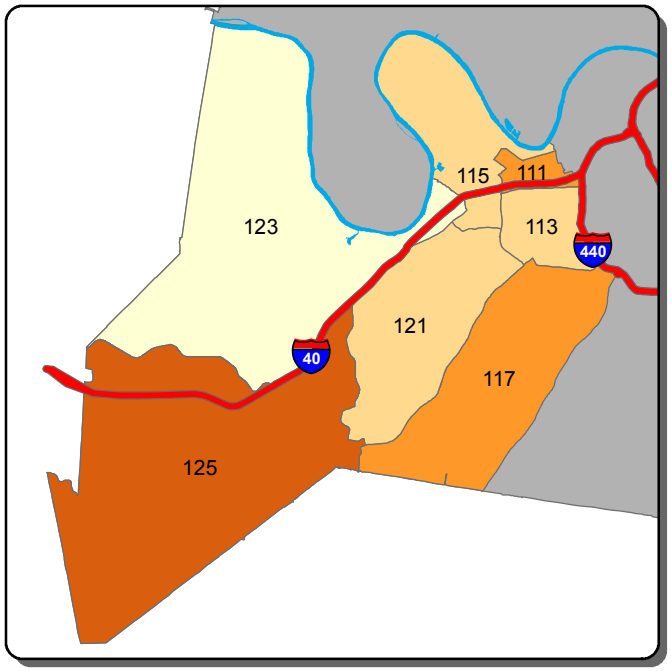

Theft from Vehicle - A Shift

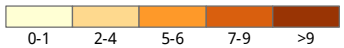

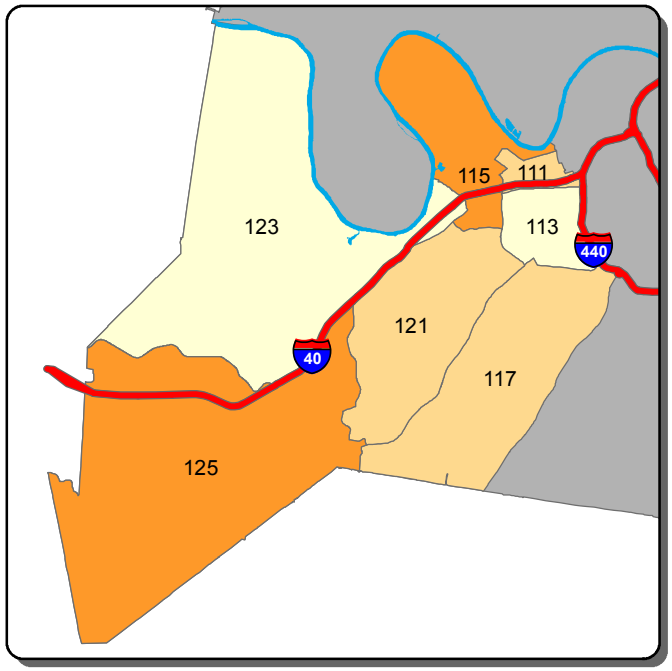

Theft from Vehicle - B Shift

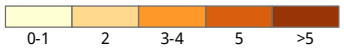

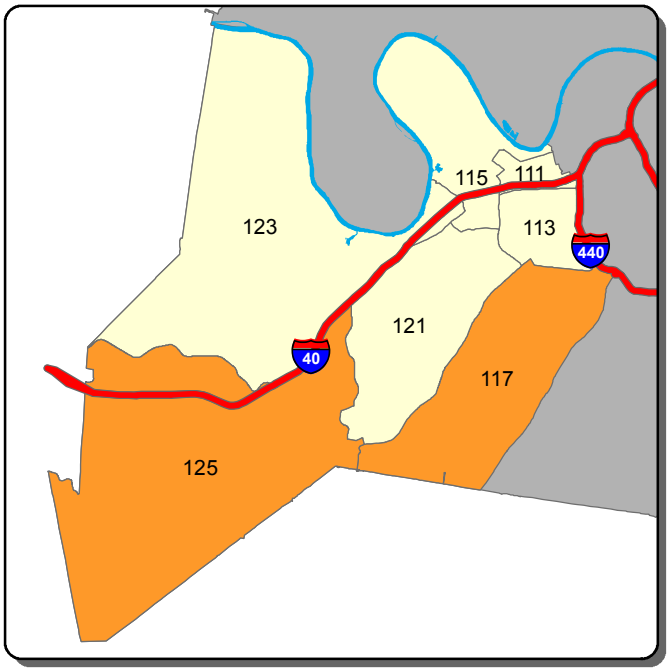

Theft from Vehicle - C Shift

Information summarized for CompStat week ending 11/19/2016

Sourced from MNPD ARMS on 11/22/2016. Data taken from incident reports using Uniform Crime Reporting definitions and guidelines, based on the date and time when the inicident was reported. 'A, B, and C Shift' refer to the following time periods: A Shift = 0700 - 1500; B Shift = 1500 - 2300; C Shift = 2300 - 0700.

West Precinct - Aggravated Assault and Self Initiated CAD Counts for the Past Two Weeks

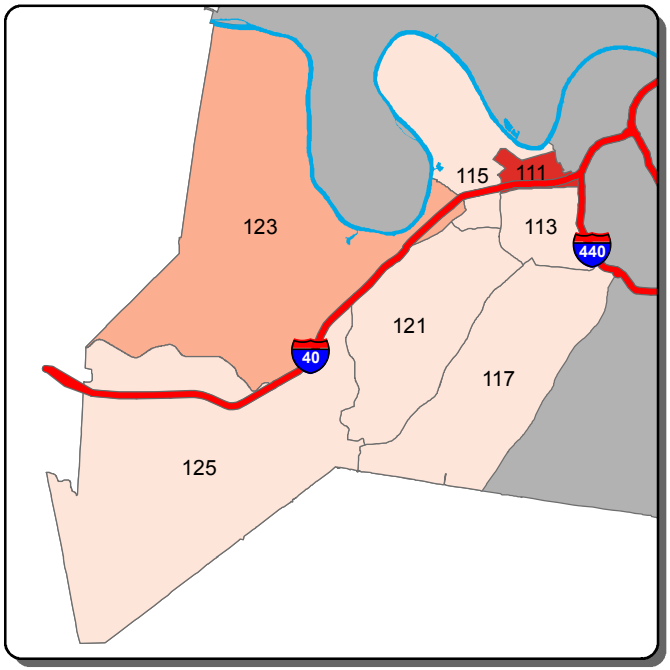

Aggravated Assault - A Shift

0 1 2 3-4 >4

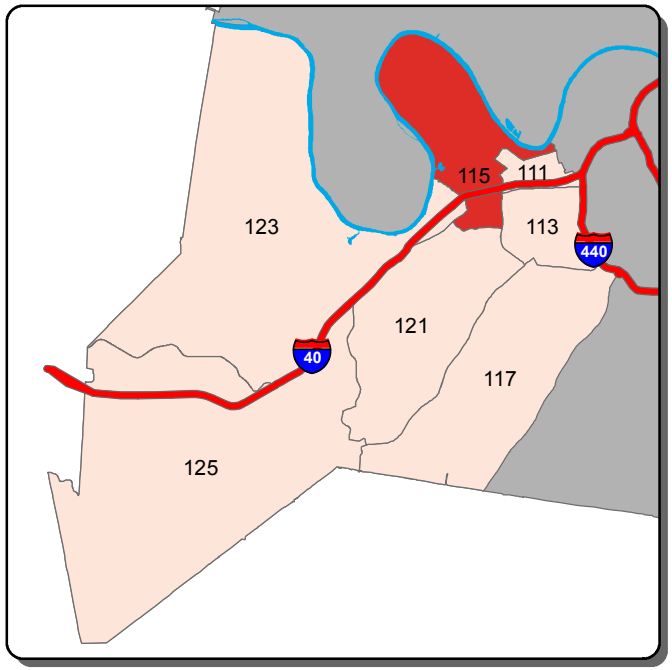

Aggravated Assault - B Shift

0 1 2 >2

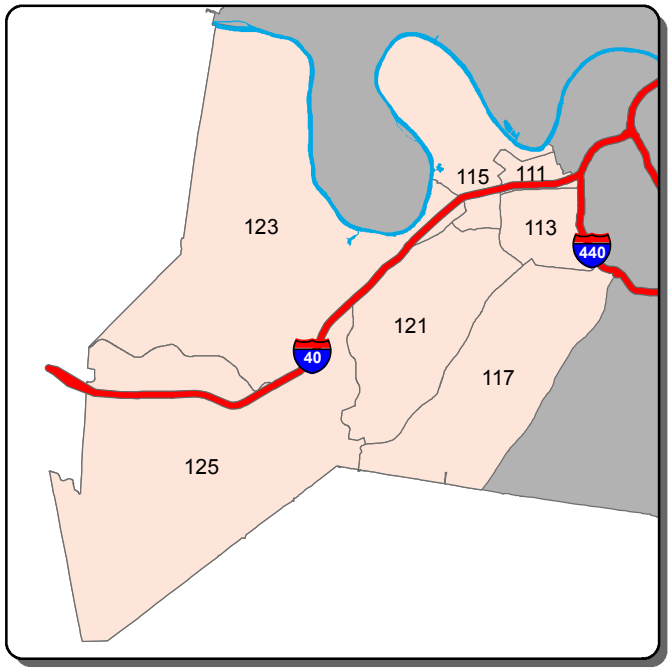

Aggravated Assault - C Shift

0 >0

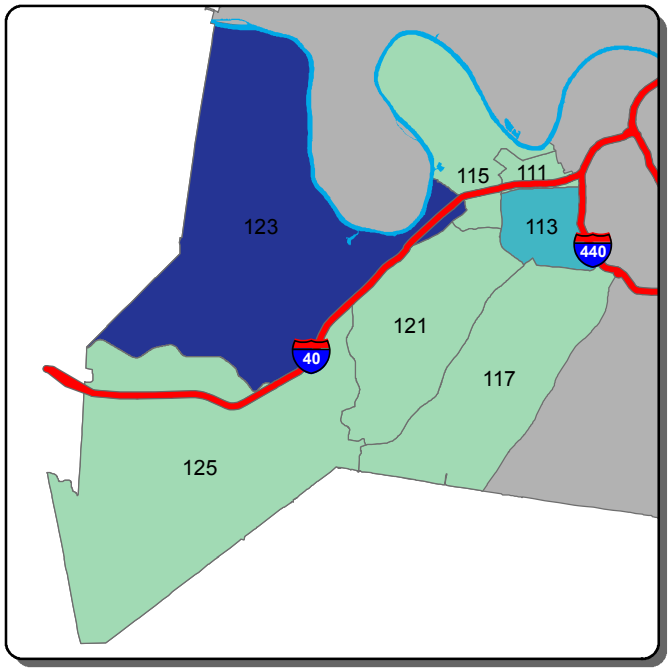

Self Initiated CAD - A Shift

0-144 145-235 236-325 326-416 >416

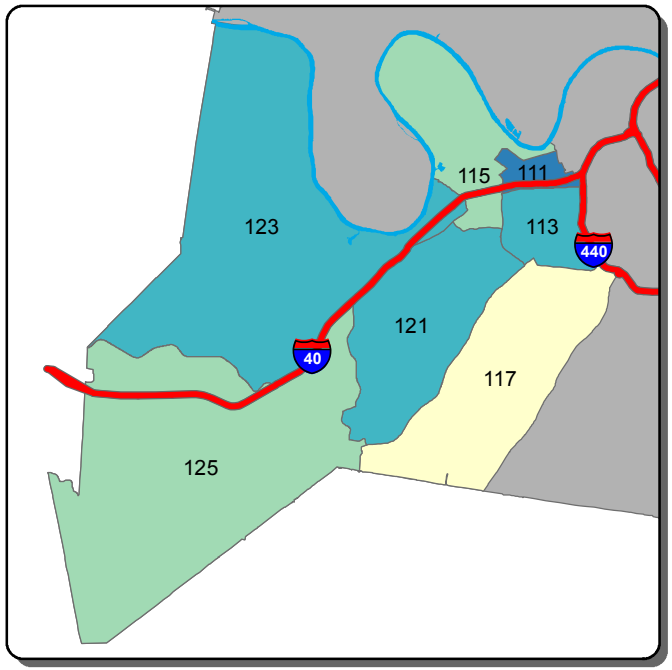

Self Initiated CAD - B Shift

0-94 95-157 158-220 221-283 >283

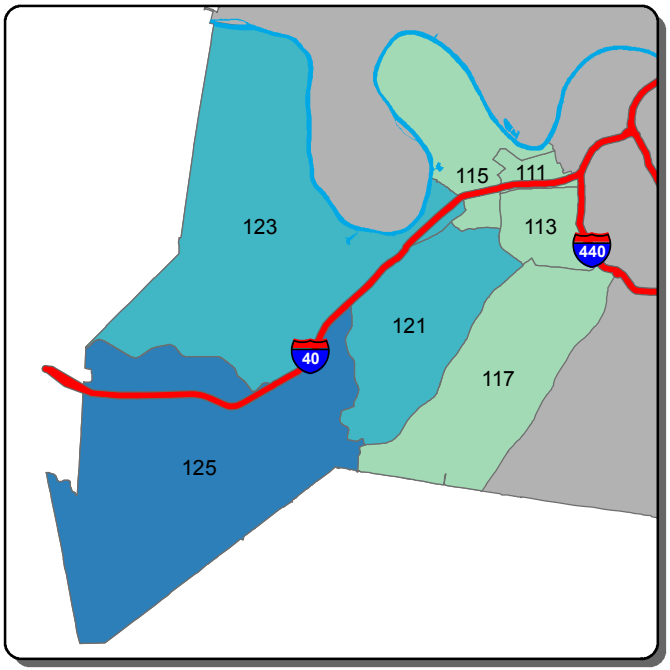

Self Initiated CAD - C Shift

0-112 113-279 280-445 446-612 >612

Information summarized for CompStat week ending 11/19/2016

Sourced from MNPD ARMS on 11/22/2016. Data taken from incident reports using Uniform Crime Reporting definitions and guidelines, based on the date and time when the inicident was reported. 'A, B, and C Shift' refer to the following time periods: A Shift = 0700 - 1500; B Shift = 1500 - 2300; C Shift = 2300 - 0700.

East Precinct - Burglary and Theft from Vehicle Counts for the Past Two Weeks

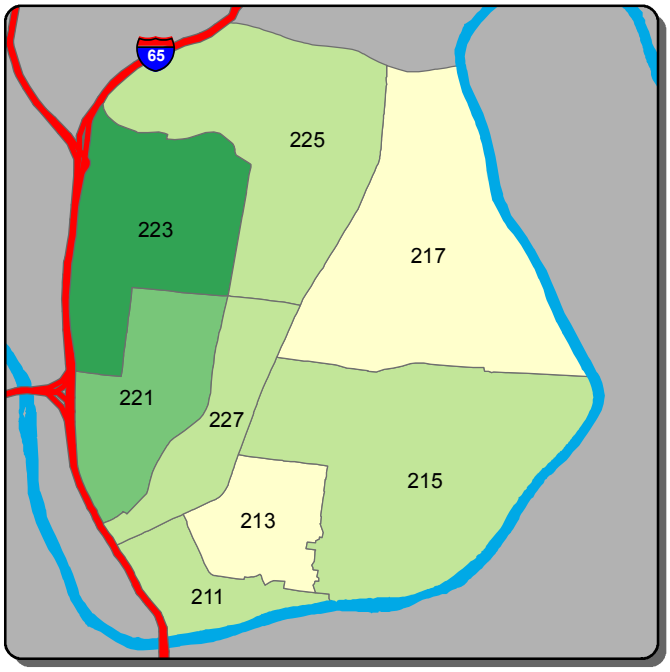

Burglary - A Shift

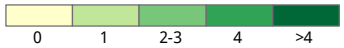

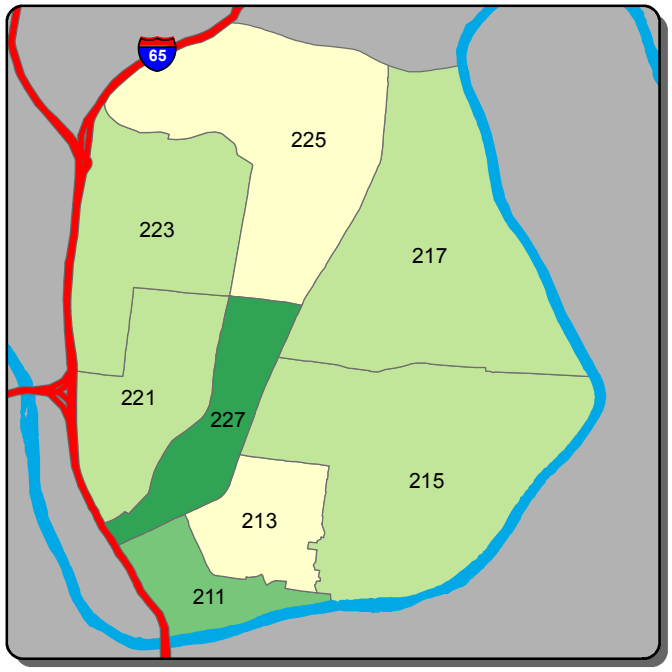

Burglary - B Shift

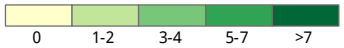

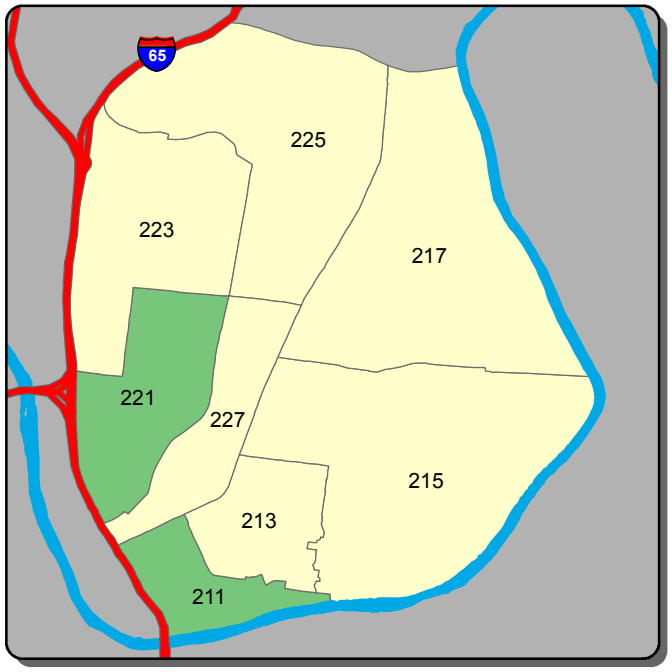

Burglary - C Shift

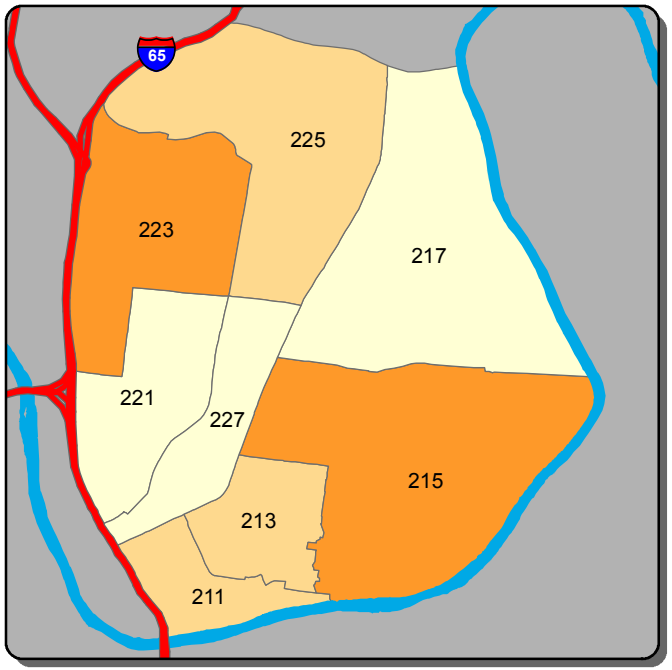

Theft from Vehicle - A Shift

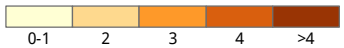

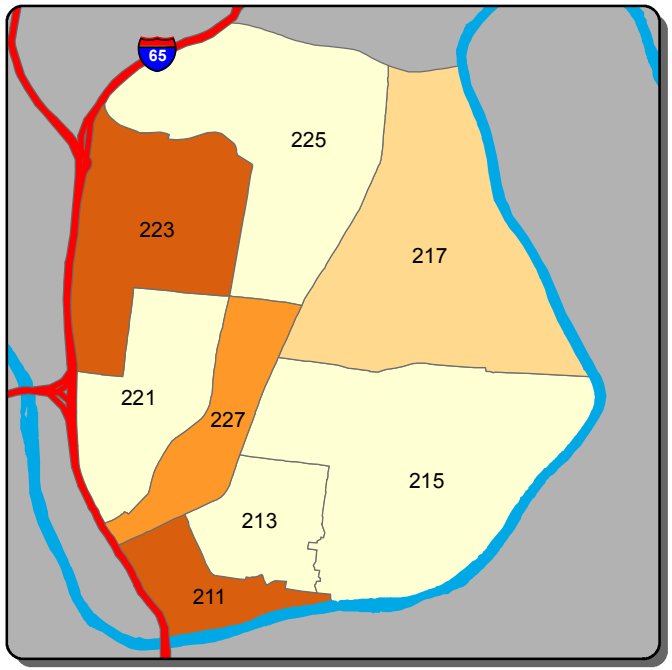

Theft from Vehicle - B Shift

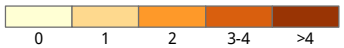

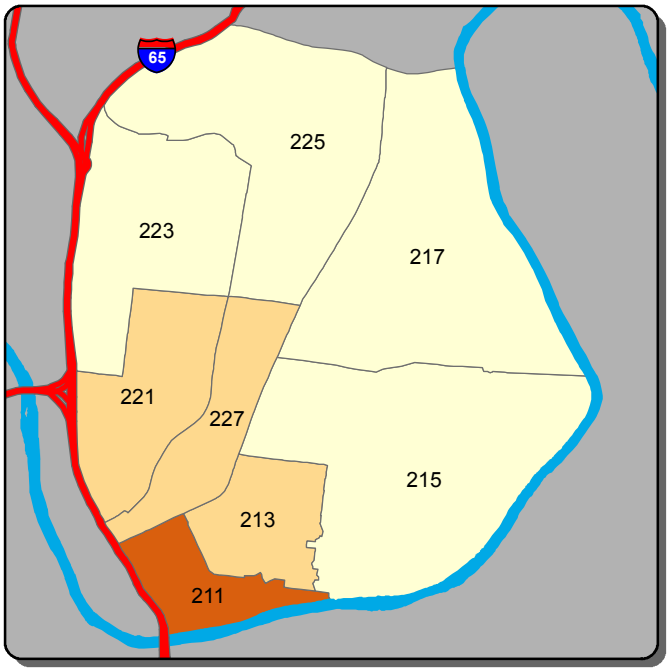

Theft from Vehicle - C Shift

Information summarized for CompStat week ending 11/19/2016

Sourced from MNPD ARMS on 11/22/2016. Data taken from incident reports using Uniform Crime Reporting definitions and guidelines, based on the date and time when the inicident was reported. 'A, B, and C Shift' refer to the following time periods: A Shift = 0700 - 1500; B Shift = 1500 - 2300; C Shift = 2300 - 0700.

East Precinct - Aggravated Assault and Self Initiated CAD Counts for the Past Two Weeks

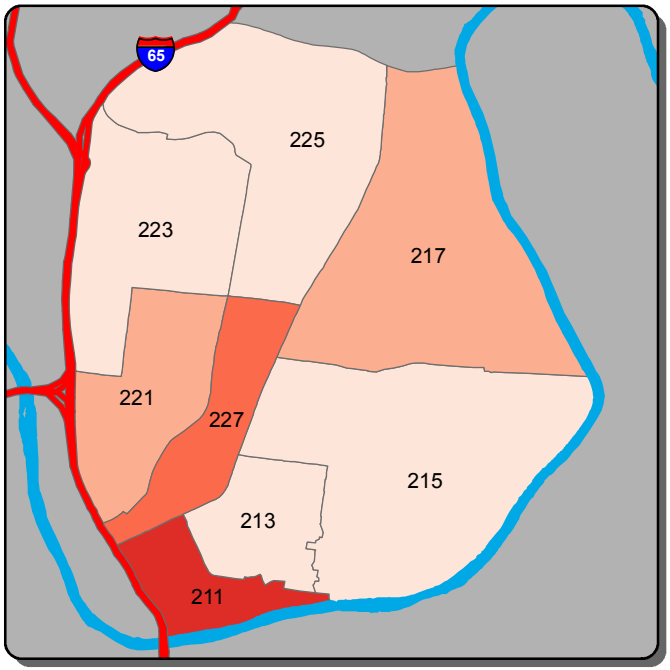

Aggravated Assault - A Shift

0 1 2 3 >3

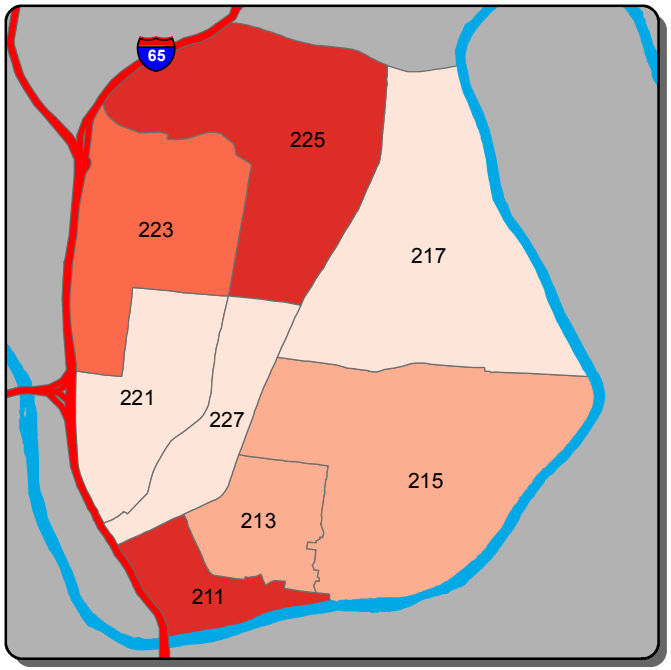

Aggravated Assault - B Shift

0 1-3 4-6 7-10 >10

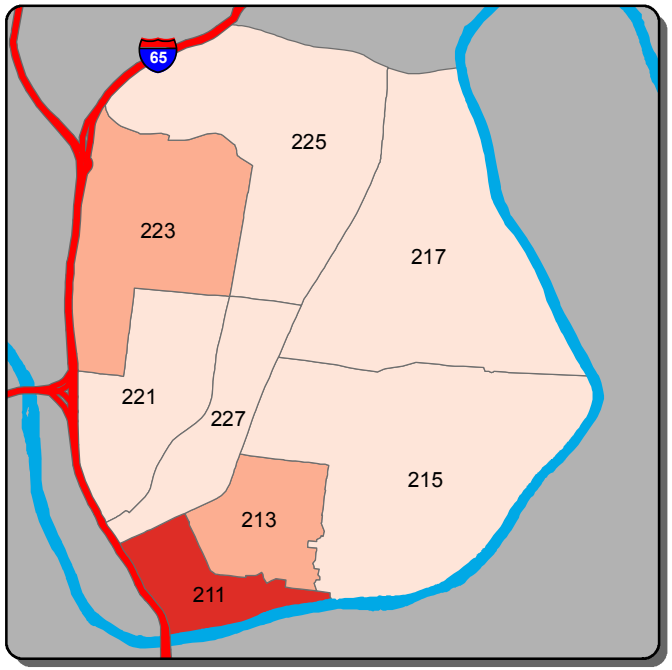

Aggravated Assault - C Shift

0 1 2 >2

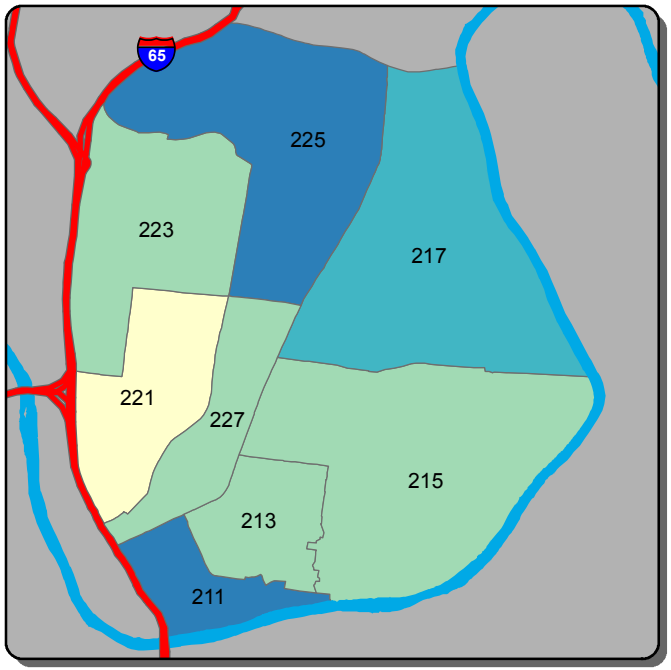

Self Initiated CAD - A Shift

0-51 52-77 78-103 104-129 >129

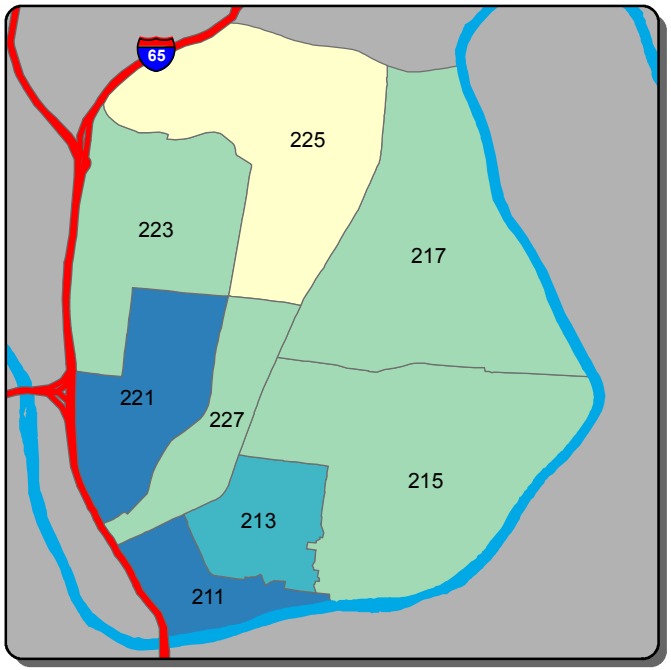

Self Initiated CAD - B Shift

0-62 63-91 92-119 120-147 >147

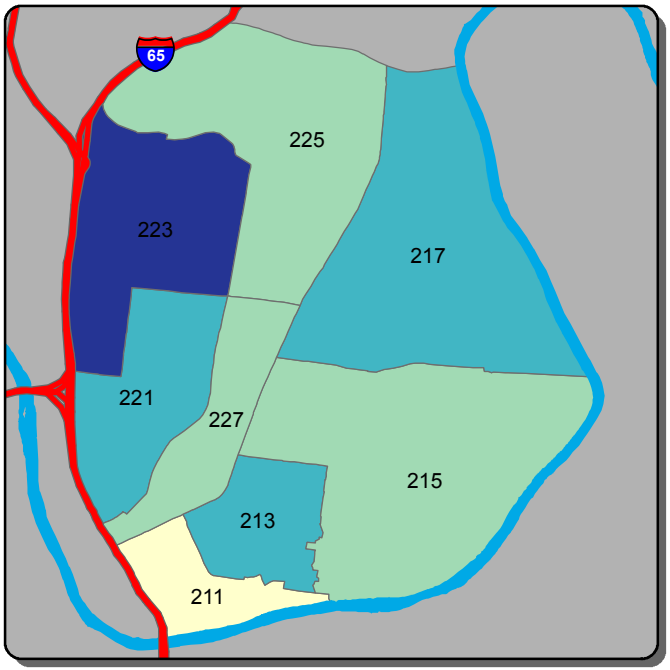

Self Initiated CAD - C Shift

0-97 98-151 152-204 205-258 >258

Information summarized for CompStat week ending 11/19/2016

Sourced from MNPD ARMS on 11/22/2016. Data taken from incident reports using Uniform Crime Reporting definitions and guidelines, based on the date and time when the inicident was reported. 'A, B, and C Shift' refer to the following time periods: A Shift = 0700 - 1500; B Shift = 1500 - 2300; C Shift = 2300 - 0700.

South Precinct - Burglary and Theft from Vehicle Counts for the Past Two Weeks

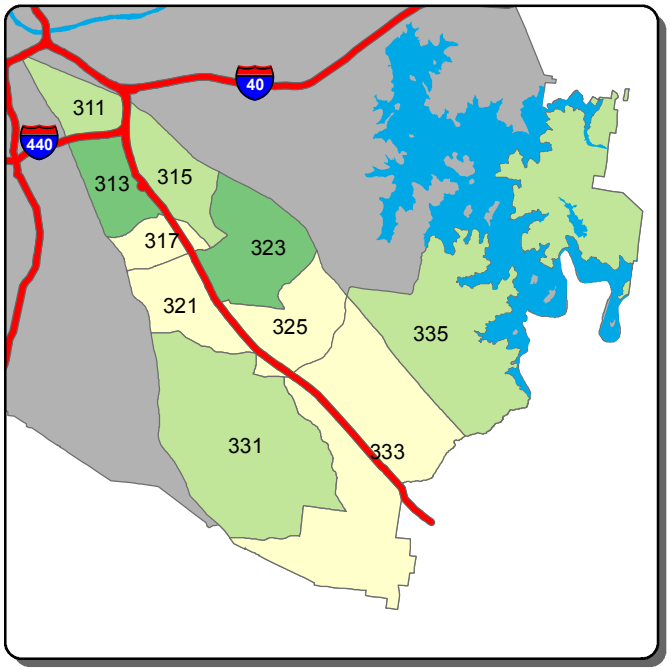

Burglary - A Shift

0 1 2 >2

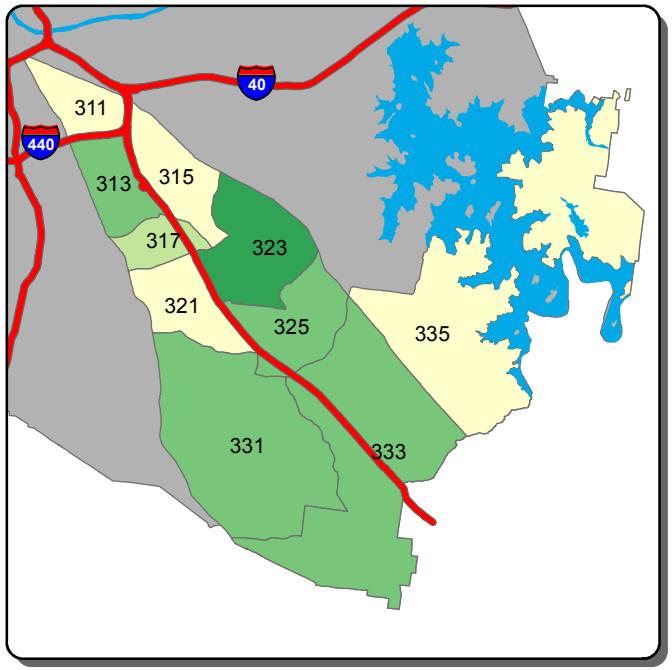

Burglary - B Shift

0 1 2-3 4 >4

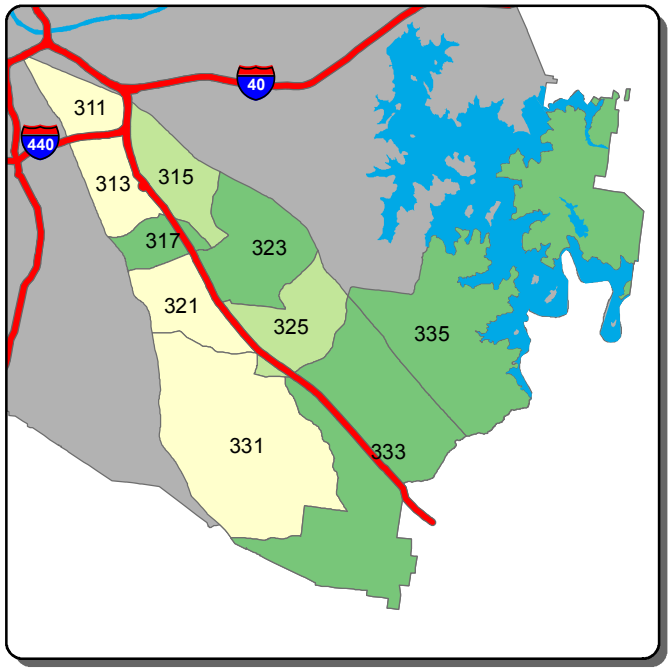

Burglary - C Shift

0 1 2 3 >3

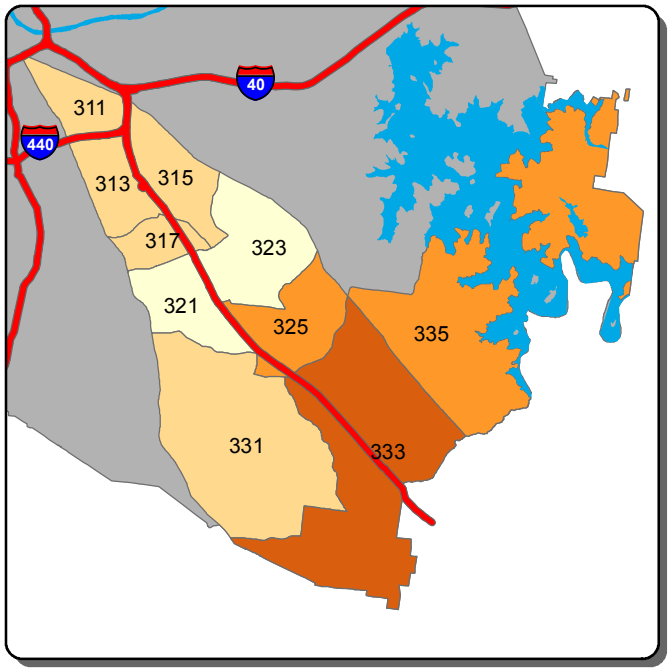

Theft from Vehicle - A Shift

0-1 2-4 5-7 8-10 >10

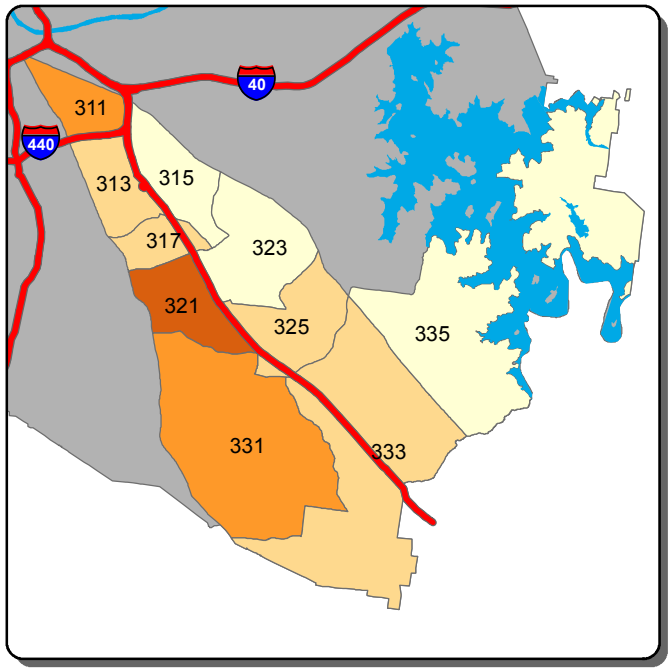

Theft from Vehicle - B Shift

0 1 2 3 >3

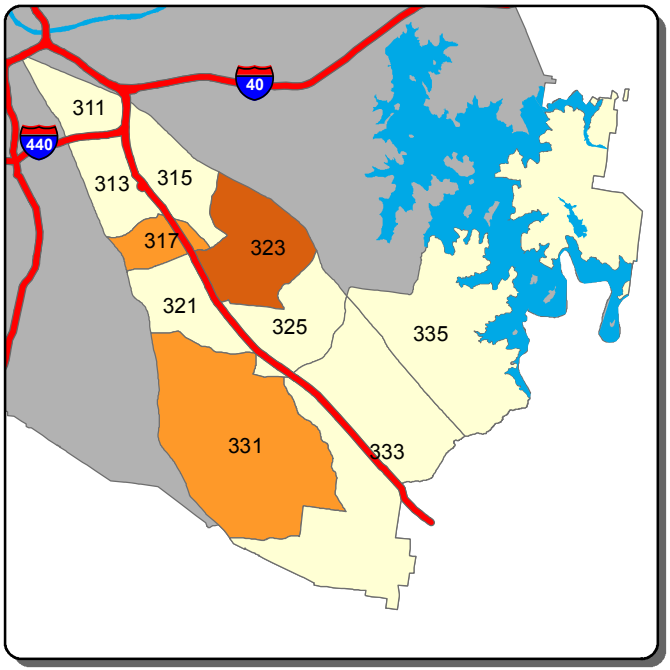

Theft from Vehicle - C Shift

0 1 2 >2

Information summarized for CompStat week ending 11/19/2016

Sourced from MNPD ARMS on 11/22/2016. Data taken from incident reports using Uniform Crime Reporting definitions and guidelines, based on the date and time when the inicident was reported. 'A, B, and C Shift' refer to the following time periods: A Shift = 0700 - 1500; B Shift = 1500 - 2300; C Shift = 2300 - 0700.

South Precinct - Aggravated Assault and Self Initiated CAD Counts for the Past Two Weeks

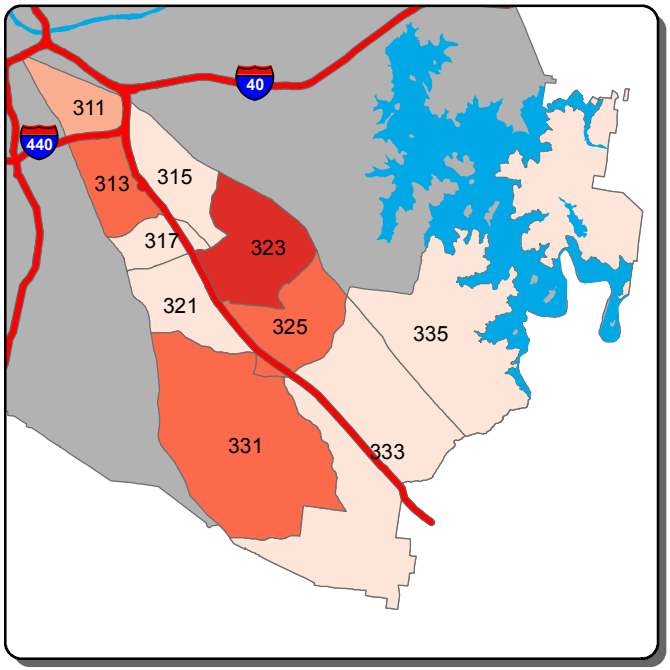

Aggravated Assault - A Shift

0 | 1 | 2-3 | 4 | >4

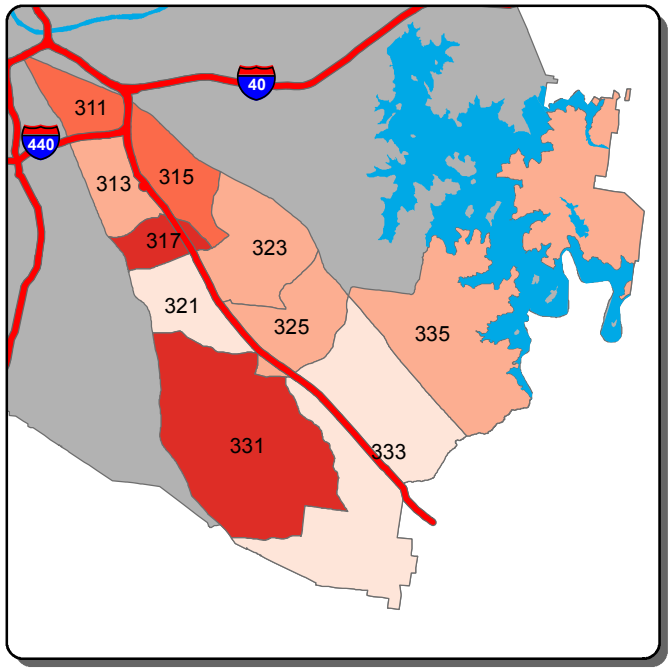

Aggravated Assault - B Shift

0 | 1 | 2 | 3-4 | >4

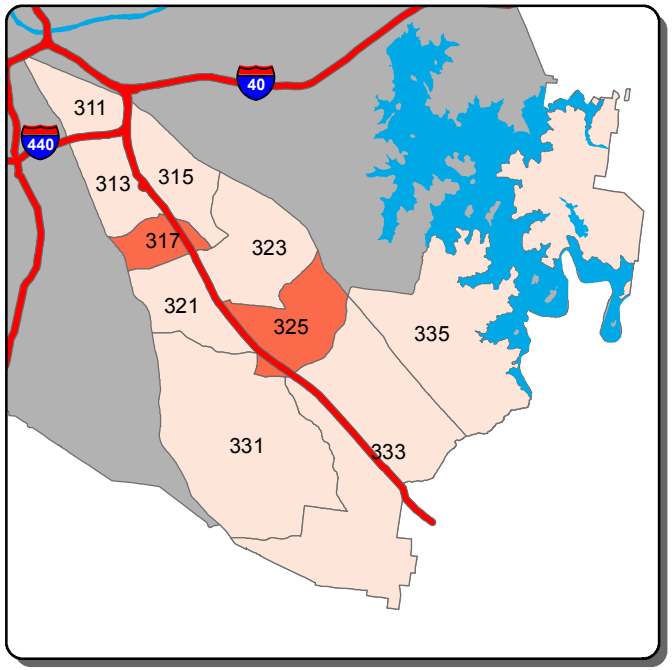

Aggravated Assault - C Shift

0 | 1 | >1

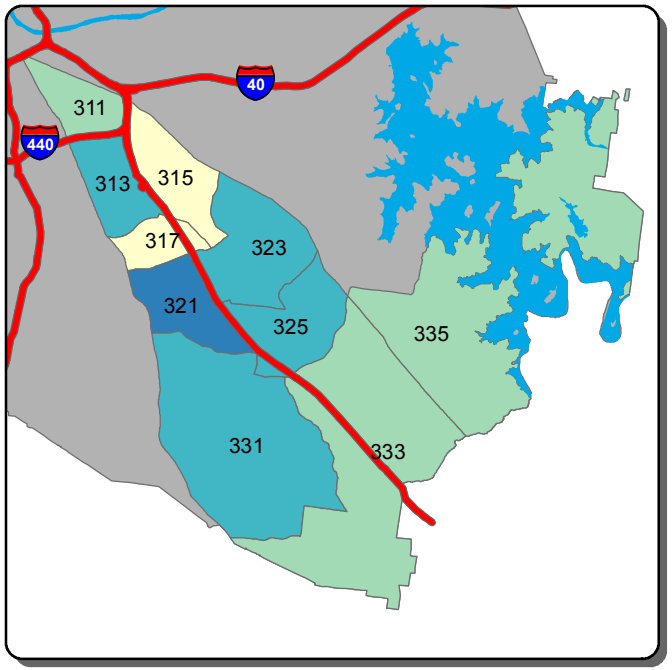

Self Initiated CAD - A Shift

0-66 | 67-103 | 104-140 | 141-178 | >178

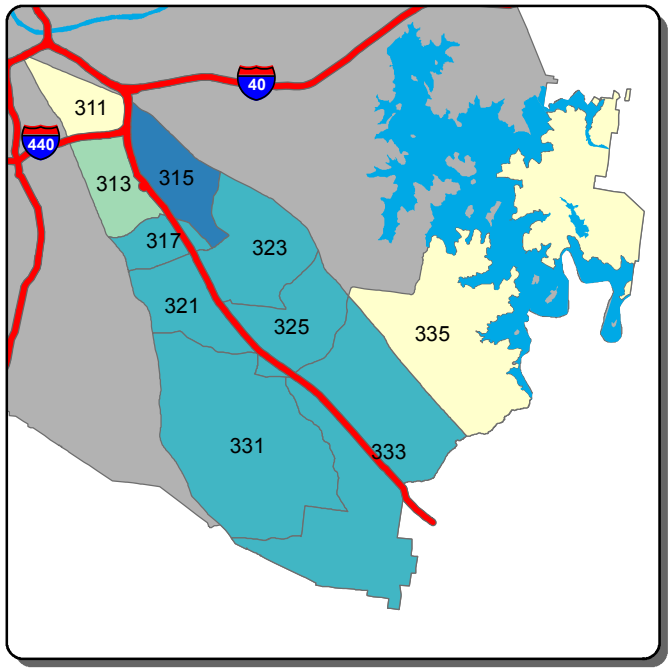

Self Initiated CAD - B Shift

0-71 | 72-94 | 95-117 | 118-141 | >141

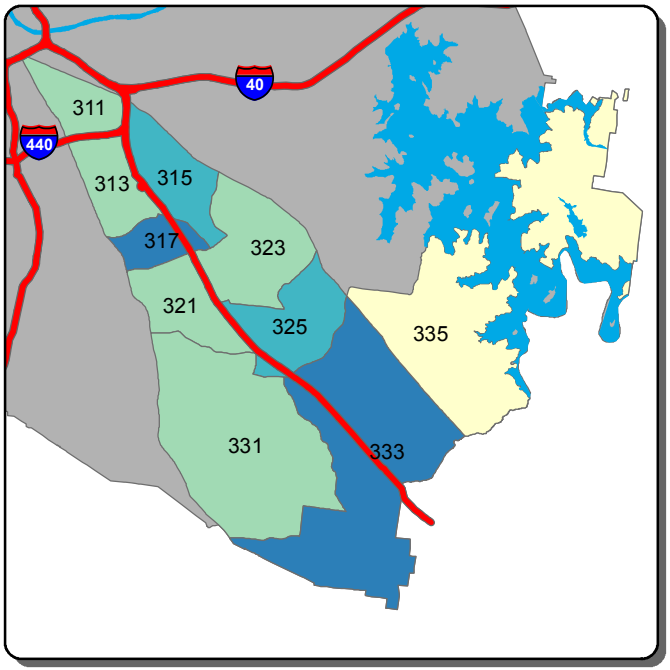

Self Initiated CAD - C Shift

0-54 | 55-91 | 92-128 | 129-165 | >165

Information summarized for CompStat week ending 11/19/2016

Sourced from MNPD ARMS on 11/22/2016. Data taken from incident reports using Uniform Crime Reporting definitions and guidelines, based on the date and time when the inicident was reported. 'A, B, and C Shift' refer to the following time periods: A Shift = 0700 - 1500; B Shift = 1500 - 2300; C Shift = 2300 - 0700.

Central Precinct - Burglary and Theft from Vehicle Counts for the Past Two Weeks

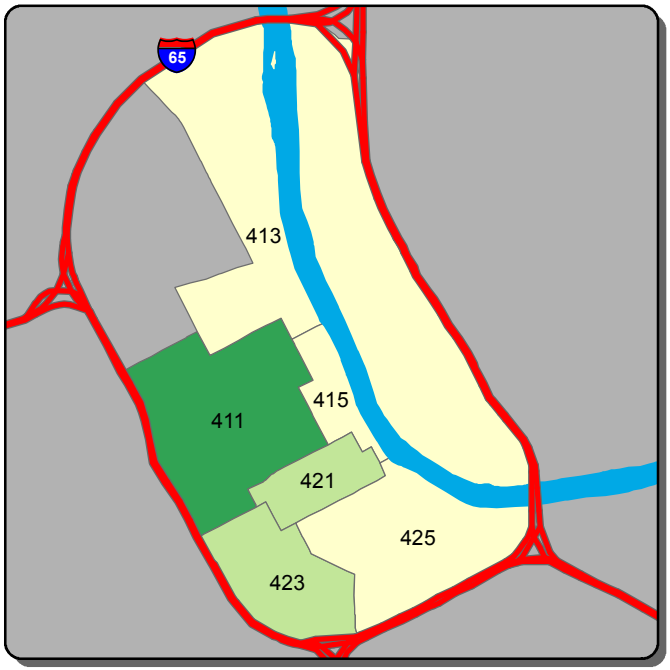

Burglary - A Shift

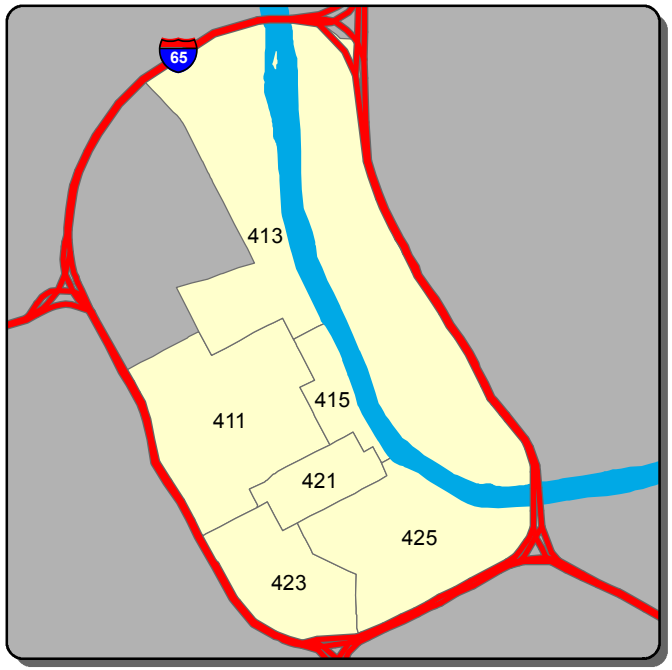

Burglary - B Shift

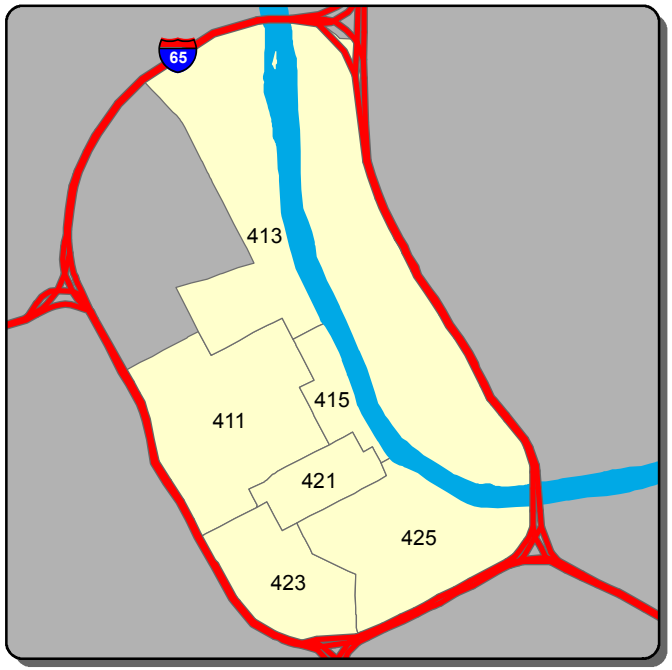

Burglary - C Shift

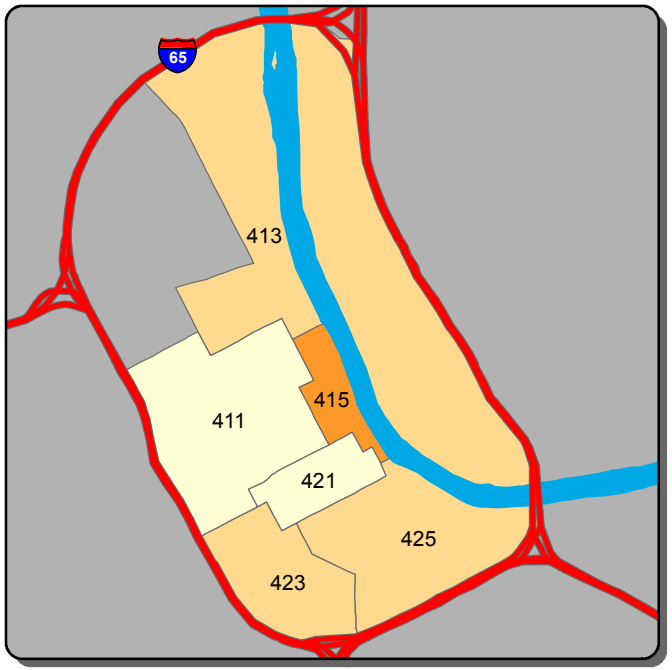

Theft from Vehicle - A Shift

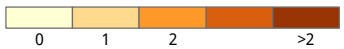

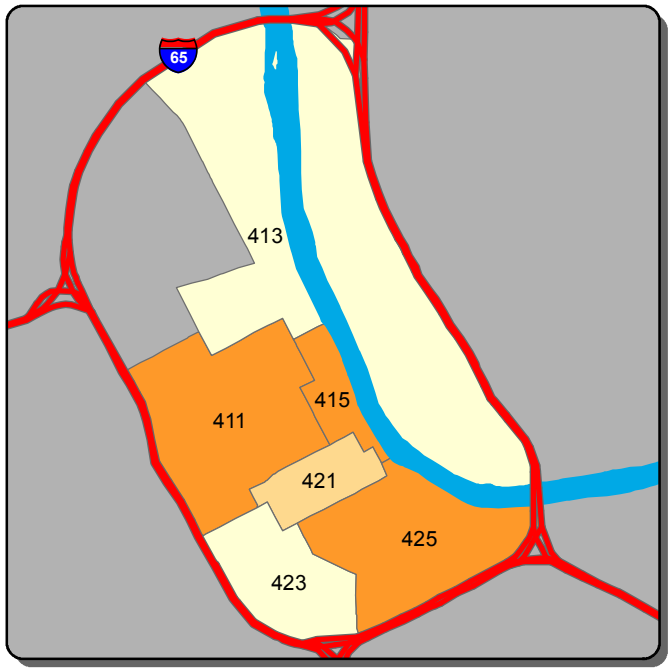

Theft from Vehicle - B Shift

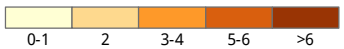

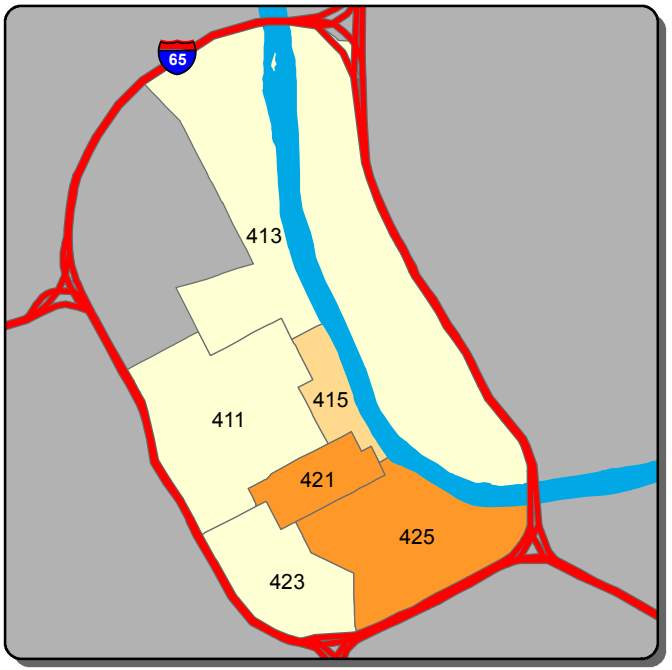

Theft from Vehicle - C Shift

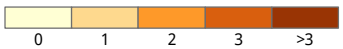

Information summarized for CompStat week ending 11/19/2016

Sourced from MNPD ARMS on 11/22/2016. Data taken from incident reports using Uniform Crime Reporting definitions and guidelines, based on the date and time when the inicident was reported. 'A, B, and C Shift' refer to the following time periods: A Shift = 0700 - 1500; B Shift = 1500 - 2300; C Shift = 2300 - 0700.

Central Precinct - Aggravated Assault and Self Initiated CAD Counts for the Past Two Weeks

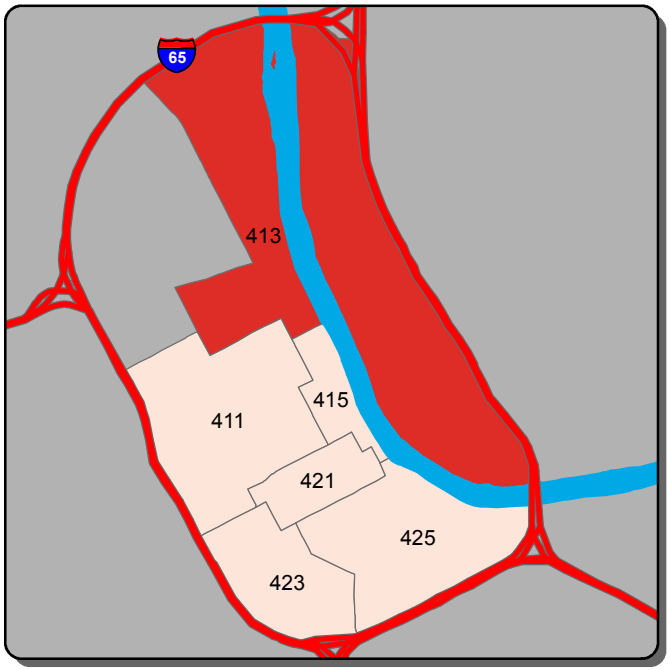

Aggravated Assault - A Shift

0	1	2	3	>3

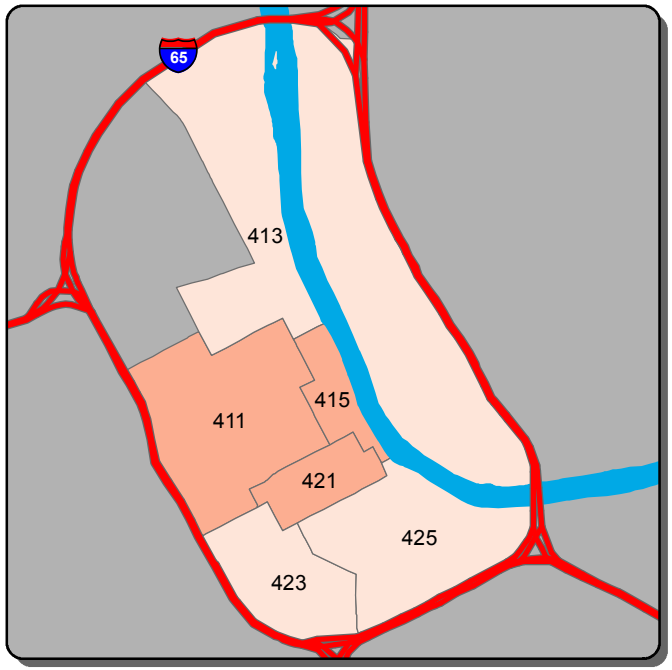

Aggravated Assault - B Shift

0	1	2	>2

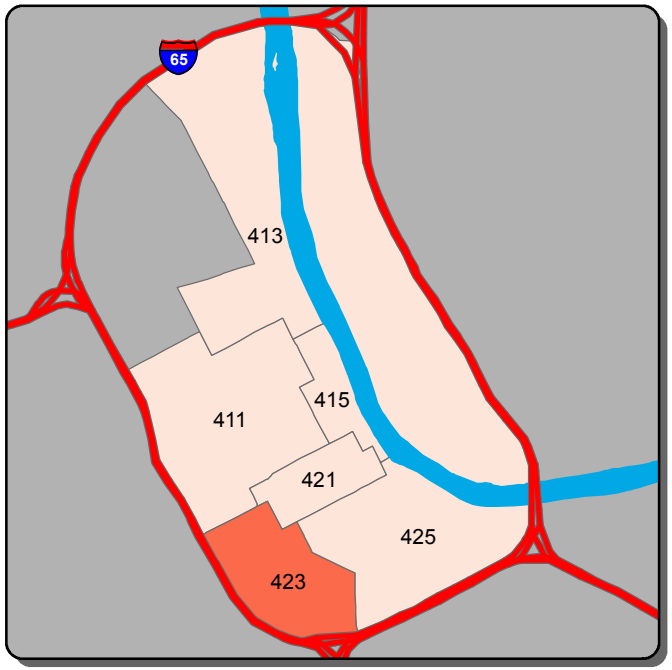

Aggravated Assault - C Shift

0	1	>1

Self Initiated CAD - A Shift

0-161	162-217	218-273	274-329	>329

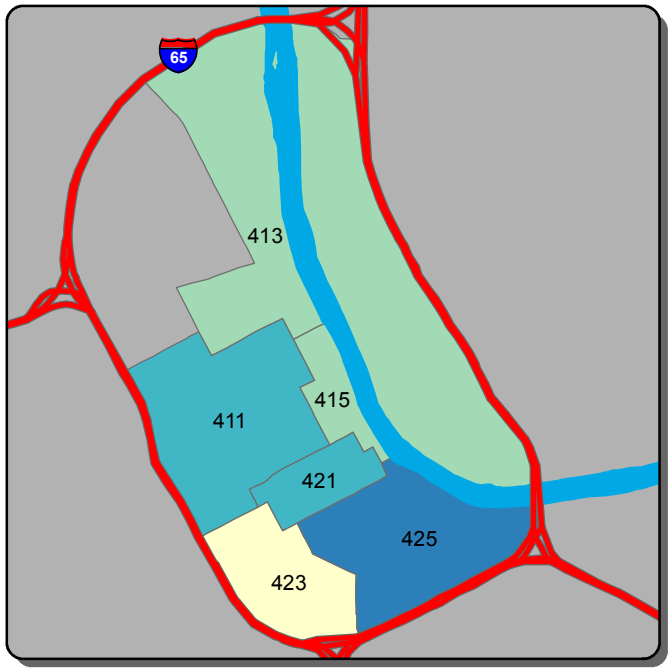

Self Initiated CAD - B Shift

0-98	99-206	207-315	316-423	>423

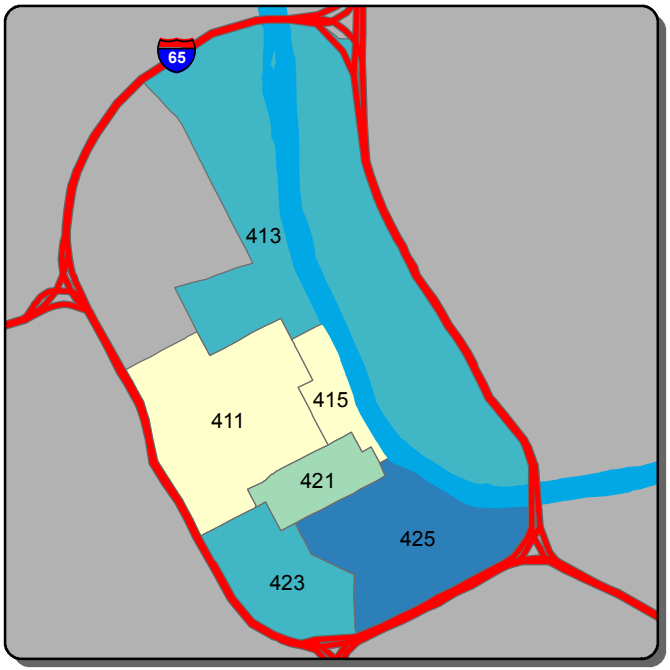

Self Initiated CAD - C Shift

0-133	134-233	234-332	333-432	>432

Information summarized for CompStat week ending 11/19/2016

Sourced from MNPD ARMS on 11/22/2016. Data taken from incident reports using Uniform Crime Reporting definitions and guidelines, based on the date and time when the inicident was reported. 'A, B, and C Shift' refer to the following time periods: A Shift = 0700 - 1500; B Shift = 1500 - 2300; C Shift = 2300 - 0700.

Hermitage Precinct - Burglary and Theft from Vehicle Counts for the Past Two Weeks

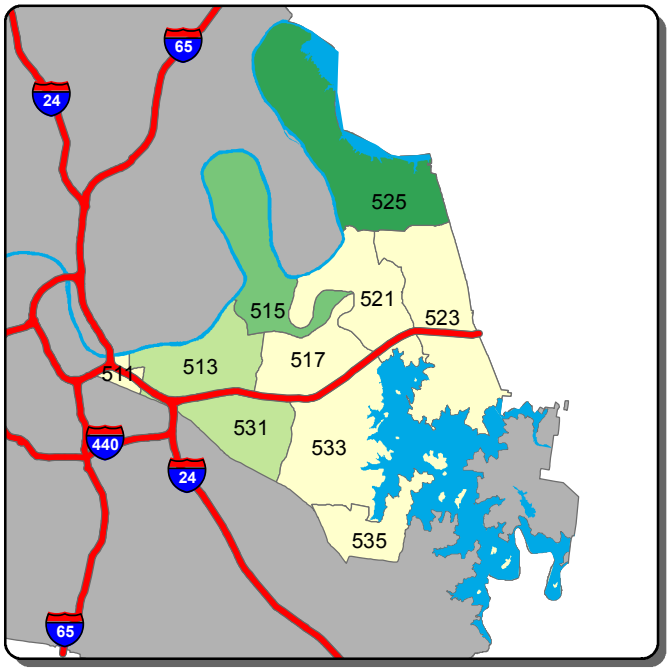

Burglary - A Shift

0 1 2 3 >3

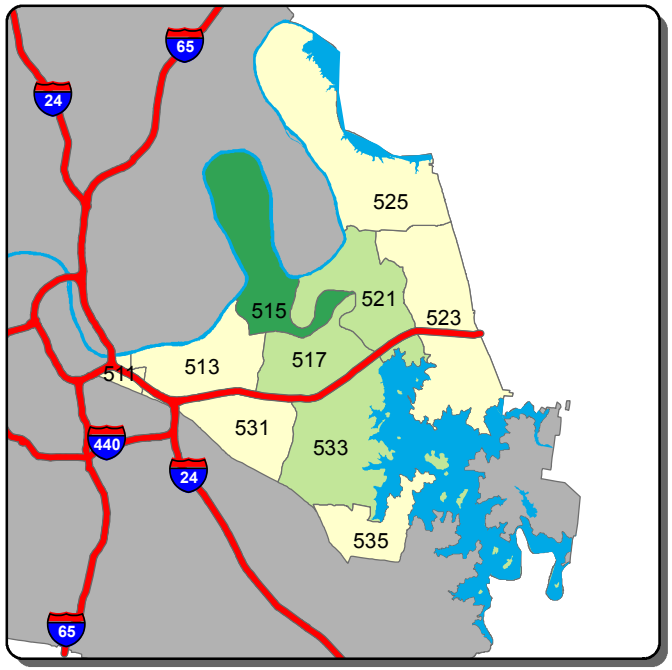

Burglary - B Shift

0 1 2 3 >3

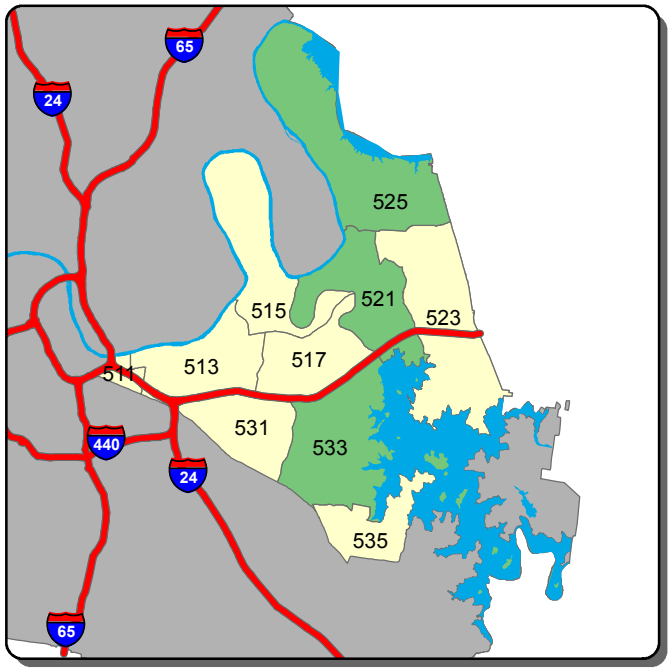

Burglary - C Shift

0 1 >1

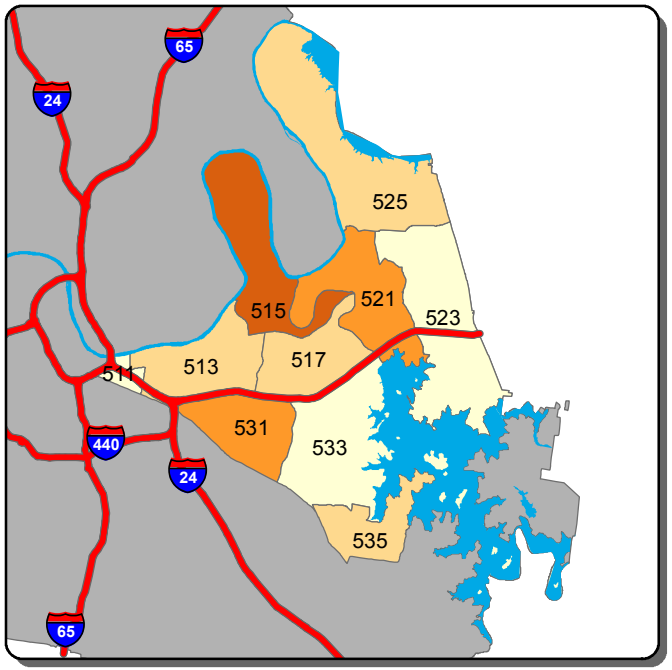

Theft from Vehicle - A Shift

0-1 2-3 4 5-6 >6

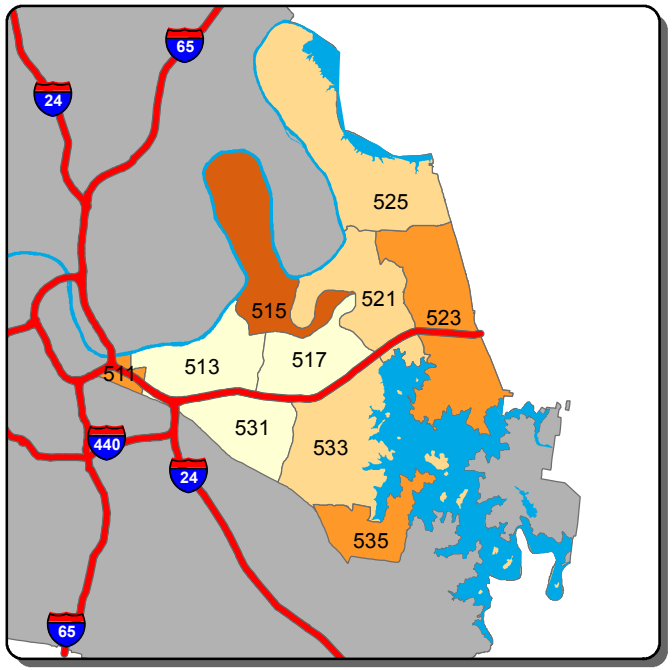

Theft from Vehicle - B Shift

0 1-2 3 4-5 >5

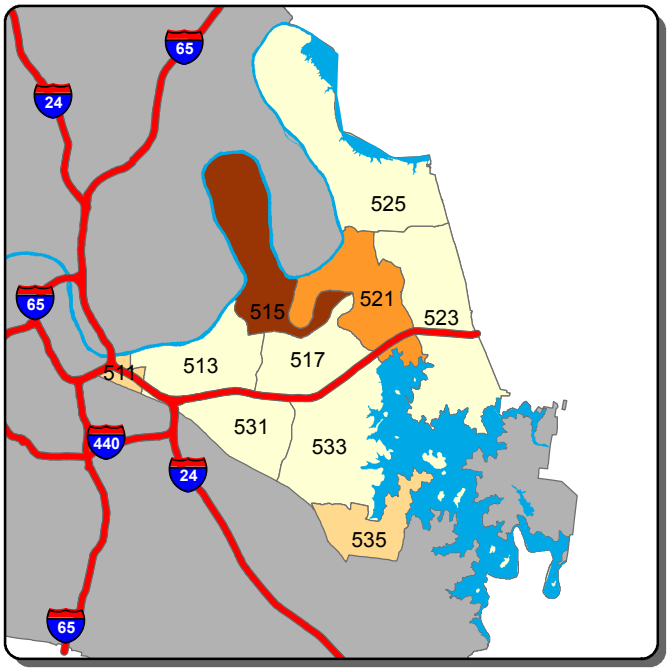

Theft from Vehicle - C Shift

0 1 2-3 4 >4

Information summarized for CompStat week ending 11/19/2016

Sourced from MNPD ARMS on 11/22/2016. Data taken from incident reports using Uniform Crime Reporting definitions and guidelines, based on the date and time when the inicident was reported. 'A, B, and C Shift' refer to the following time periods: A Shift = 0700 - 1500; B Shift = 1500 - 2300; C Shift = 2300 - 0700.

Hermitage Precinct - Aggravated Assault and Self Initiated CAD Counts for the Past Two Weeks

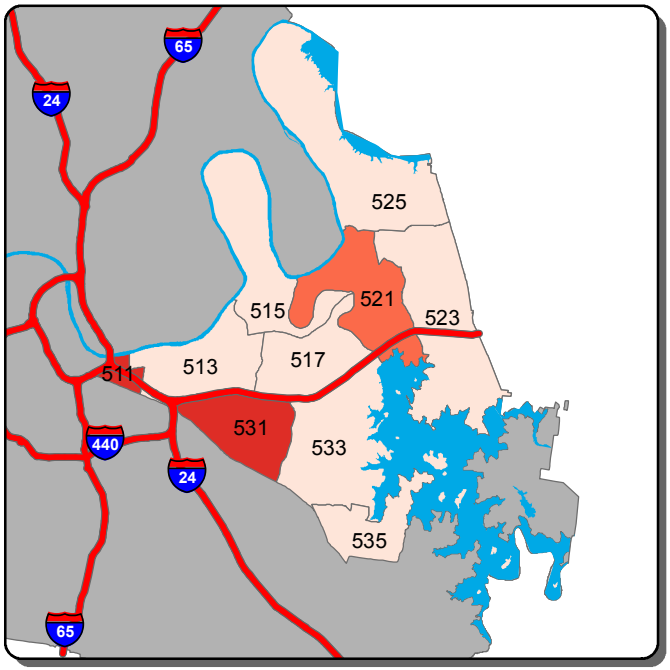

Aggravated Assault - A Shift

0 1 2 3-4 >4

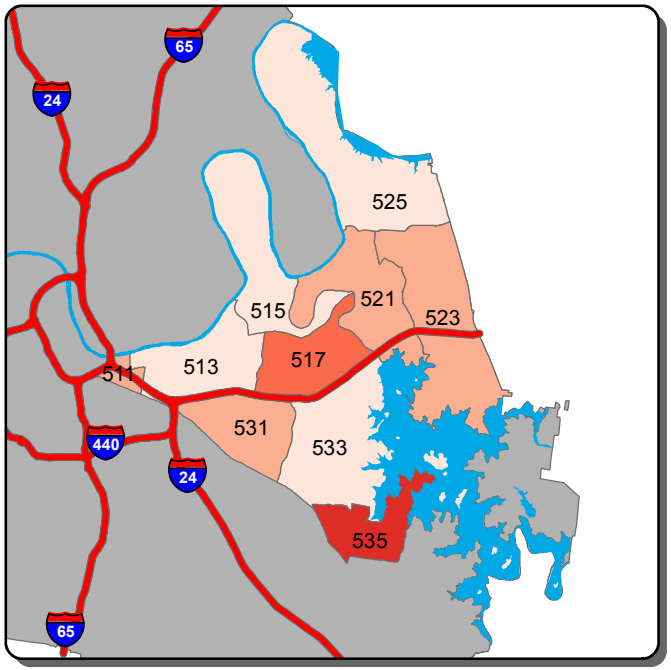

Aggravated Assault - B Shift

0 1 2 3 >3

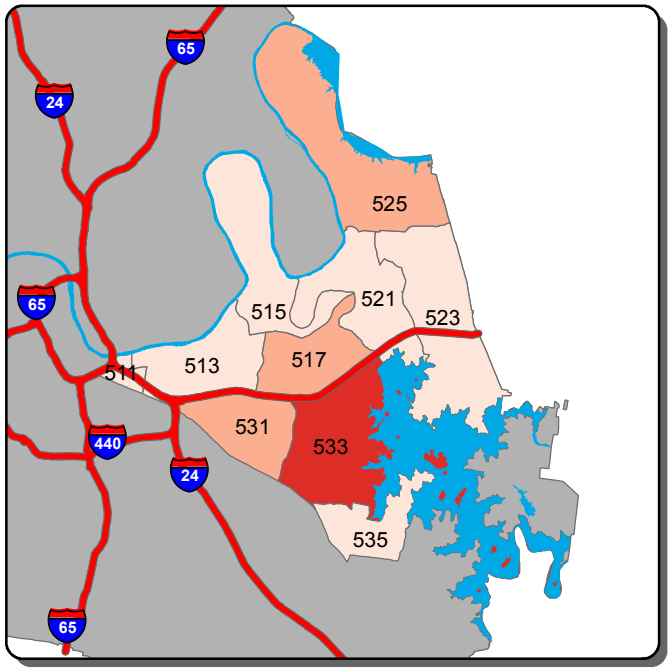

Aggravated Assault - C Shift

0 1 2 >2

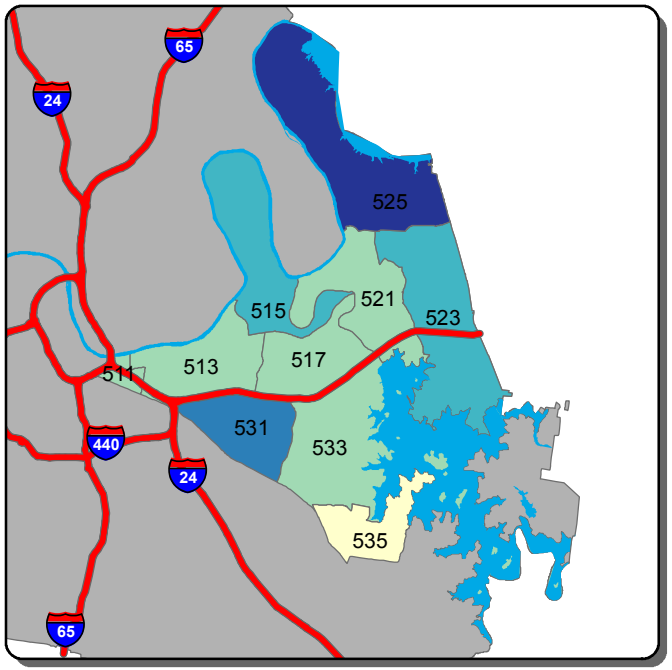

Self Initiated CAD - A Shift

0-55 56-117 118-179 180-241 >241

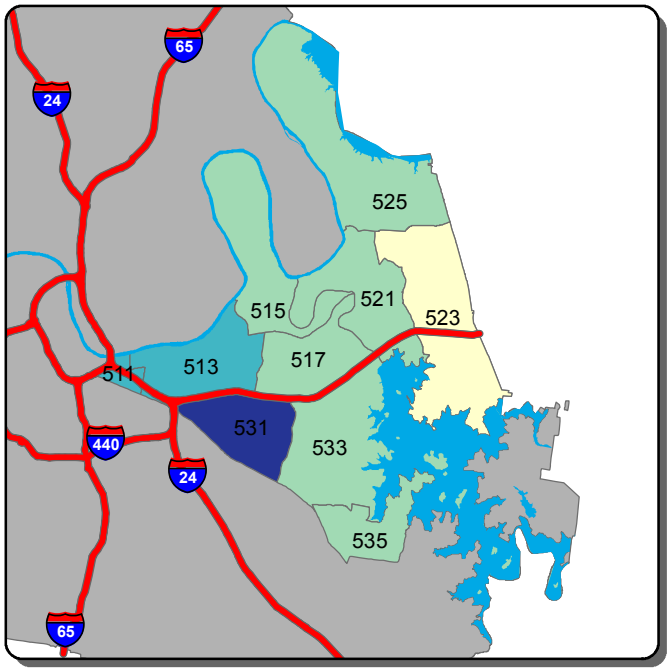

Self Initiated CAD - B Shift

0-89 90-152 153-216 217-279 >279

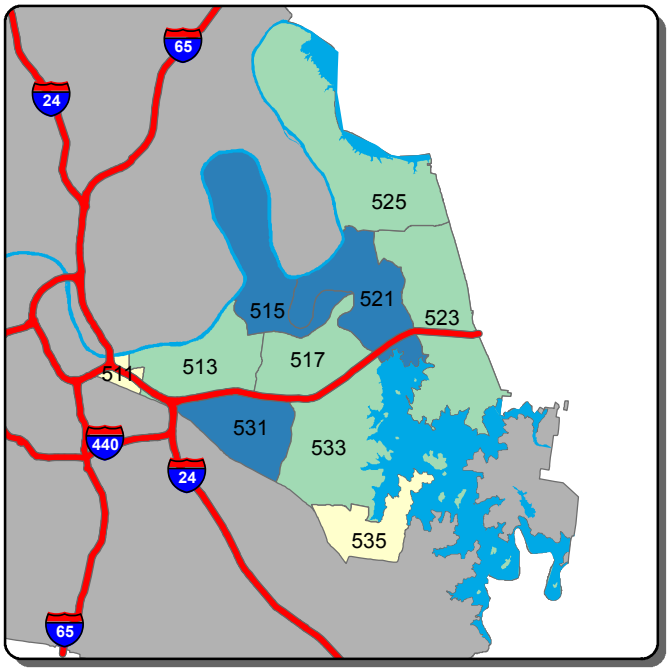

Self Initiated CAD - C Shift

0-70 71-111 112-153 154-194 >194

Information summarized for CompStat week ending 11/19/2016

Sourced from MNPD ARMS on 11/22/2016. Data taken from incident reports using Uniform Crime Reporting definitions and guidelines, based on the date and time when the inicident was reported. 'A, B, and C Shift' refer to the following time periods: A Shift = 0700 - 1500; B Shift = 1500 - 2300; C Shift = 2300 - 0700.

North Precinct - Burglary and Theft from Vehicle Counts for the Past Two Weeks

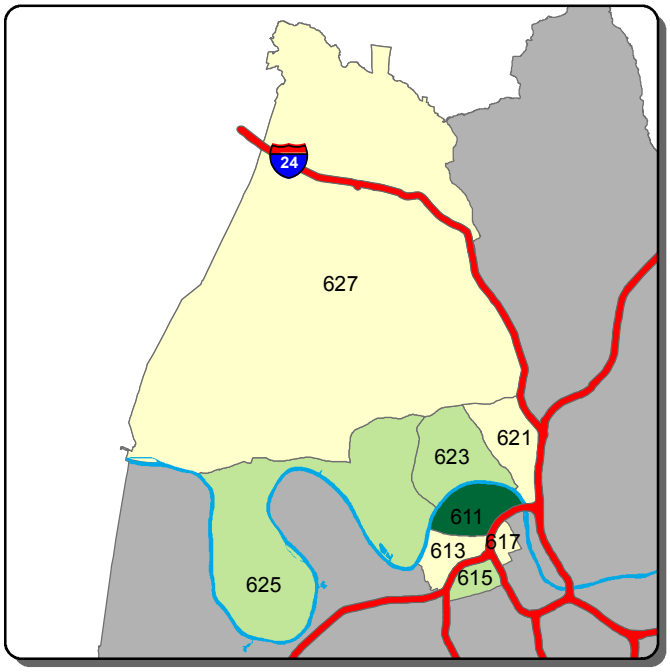

Burglary - A Shift

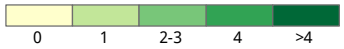

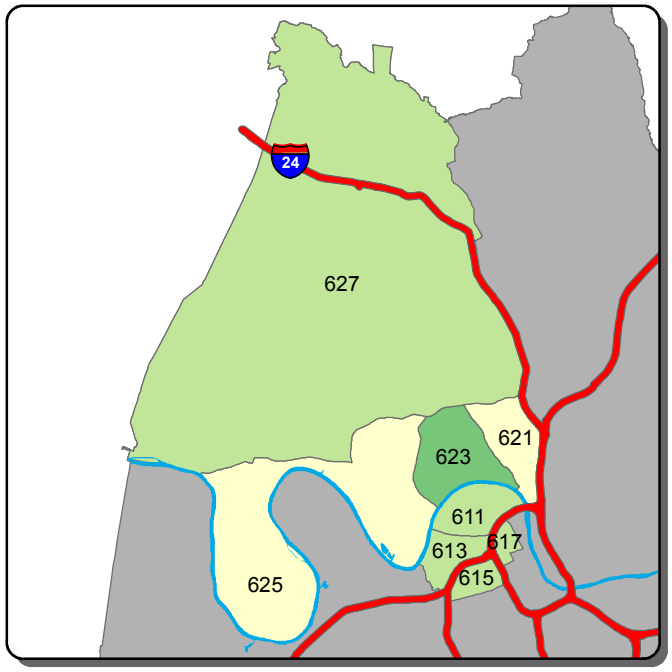

Burglary - B Shift



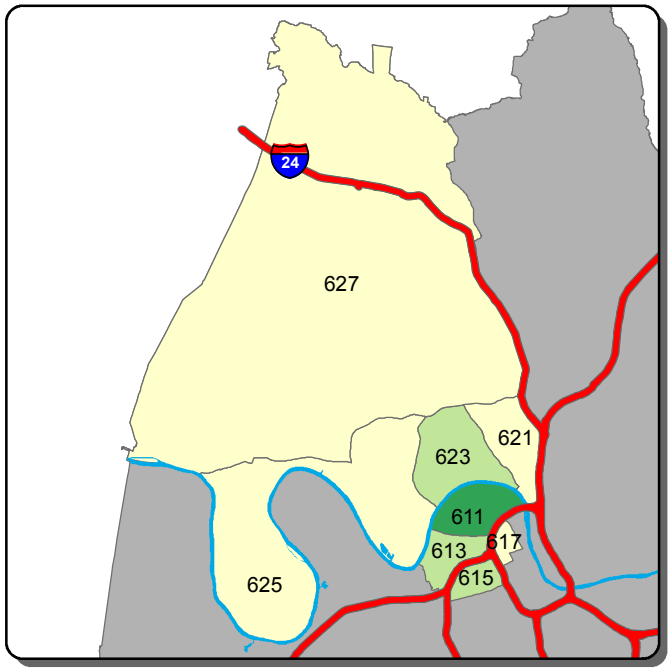

Burglary - C Shift

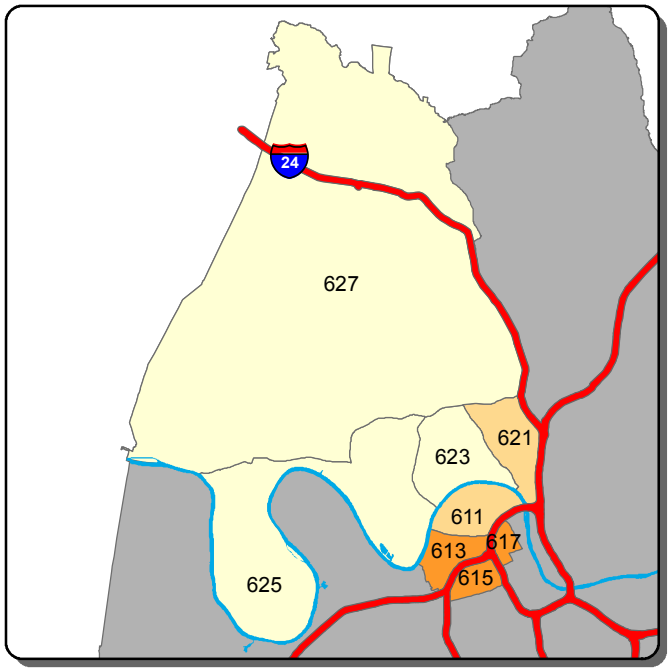

Theft from Vehicle - A Shift

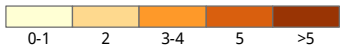

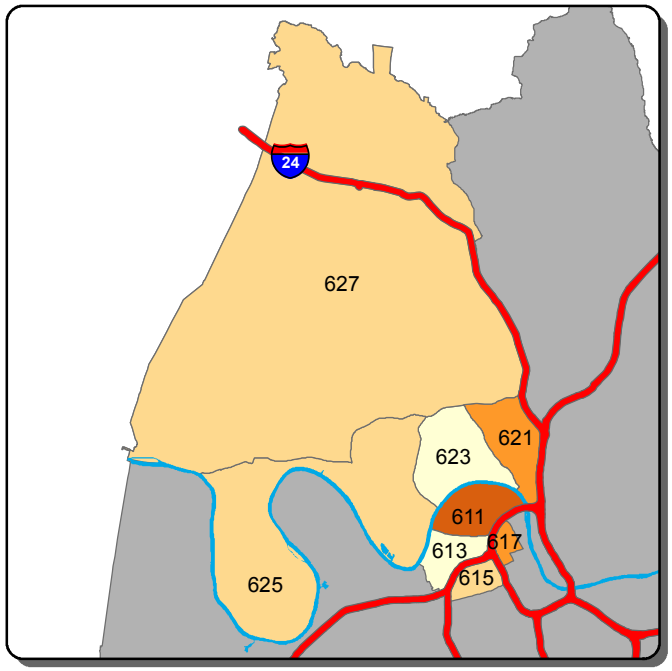

Theft from Vehicle - B Shift

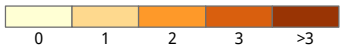

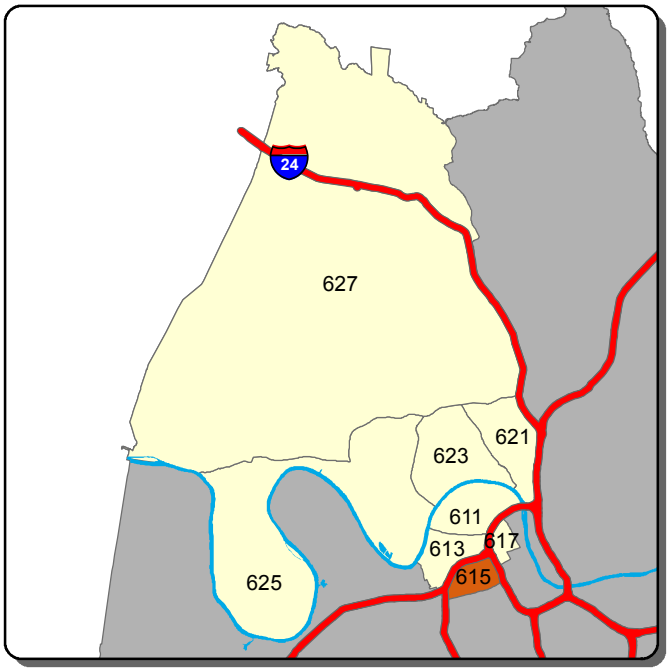

Theft from Vehicle - C Shift

Information summarized for CompStat week ending 11/19/2016

Sourced from MNPD ARMS on 11/22/2016. Data taken from incident reports using Uniform Crime Reporting definitions and guidelines, based on the date and time when the inicident was reported. 'A, B, and C Shift' refer to the following time periods: A Shift = 0700 - 1500; B Shift = 1500 - 2300; C Shift = 2300 - 0700.

North Precinct - Aggravated Assault and Self Initiated CAD Counts for the Past Two Weeks

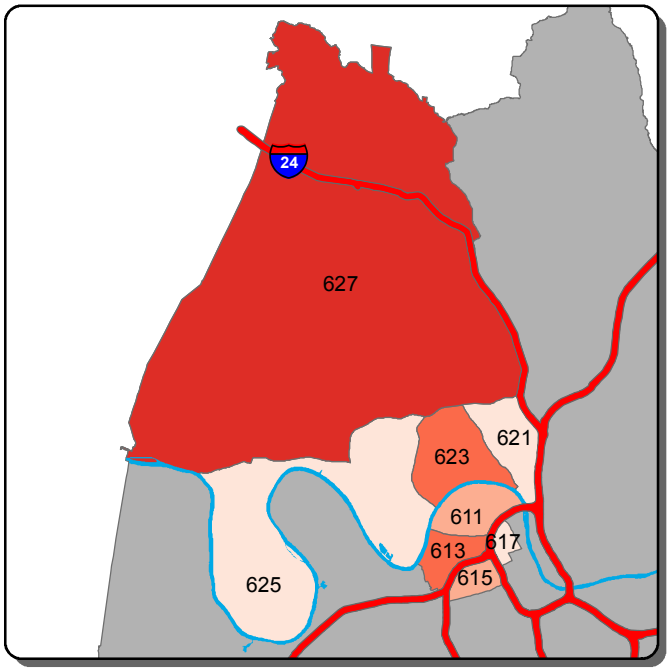

Aggravated Assault - A Shift

0 | 1 | 2-3 | 4 | >4

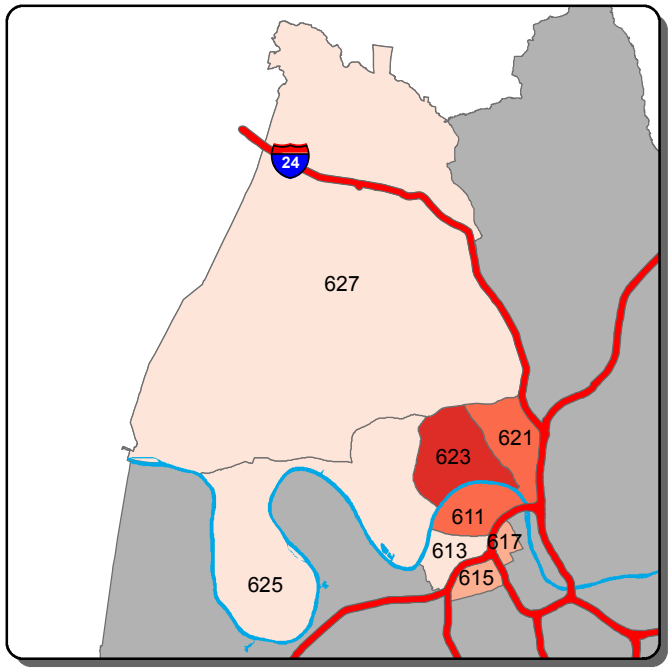

Aggravated Assault - B Shift

0 | 1 | 2-3 | 4 | >4

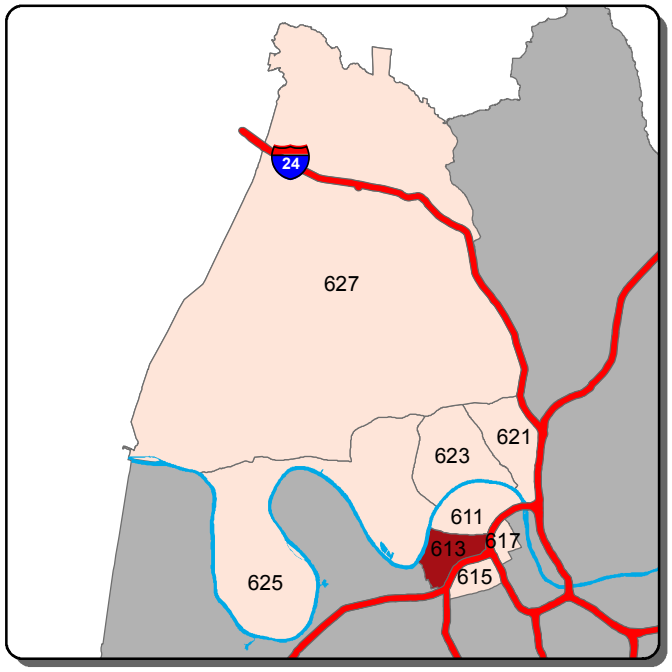

Aggravated Assault - C Shift

0 | 1 | 2 | >2

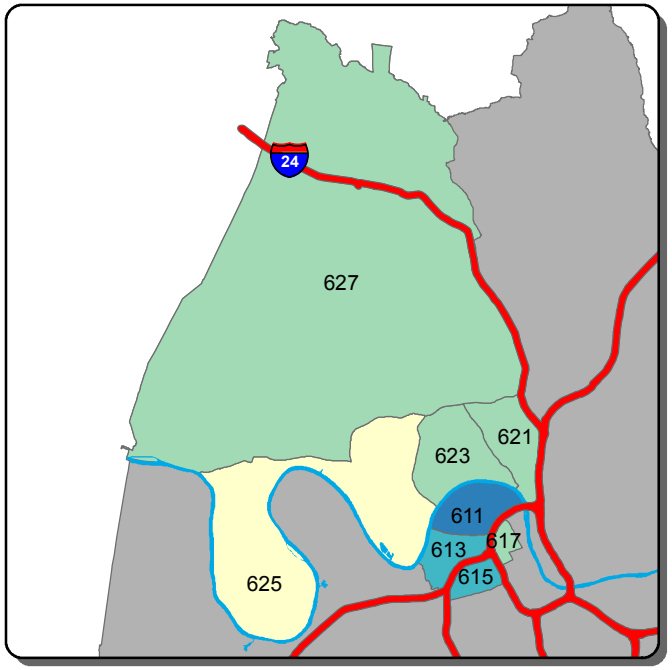

Self Initiated CAD - A Shift

0-57 | 58-105 | 106-154 | 155-202 | >202

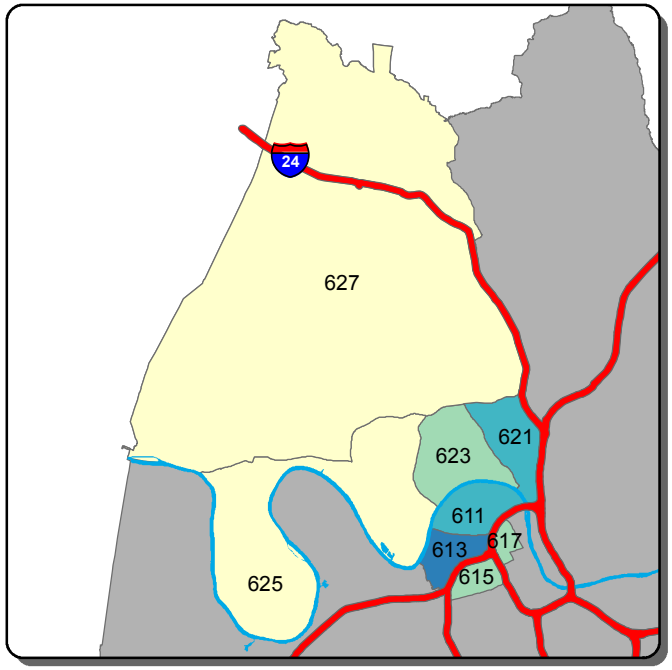

Self Initiated CAD - B Shift

0-66 | 67-142 | 143-217 | 218-293 | >293

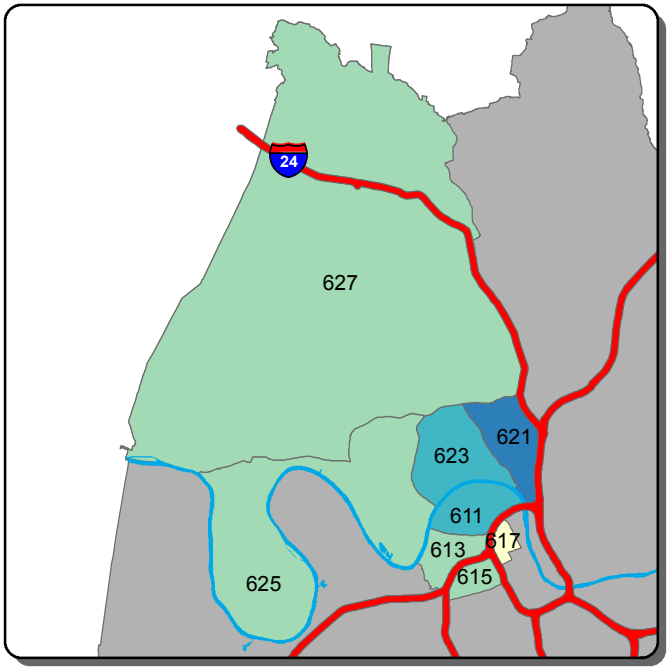

Self Initiated CAD - C Shift

0-64 | 65-118 | 119-172 | 173-226 | >226

Information summarized for CompStat week ending 11/19/2016

Sourced from MNPD ARMS on 11/22/2016. Data taken from incident reports using Uniform Crime Reporting definitions and guidelines, based on the date and time when the inicident was reported. 'A, B, and C Shift' refer to the following time periods: A Shift = 0700 - 1500; B Shift = 1500 - 2300; C Shift = 2300 - 0700.

Madison Precinct - Burglary and Theft from Vehicle Counts for the Past Two Weeks

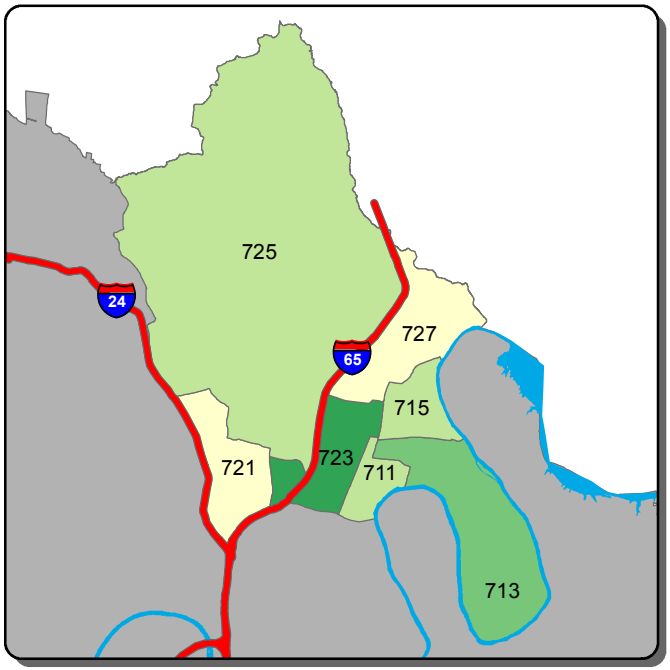

Burglary - A Shift

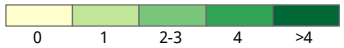

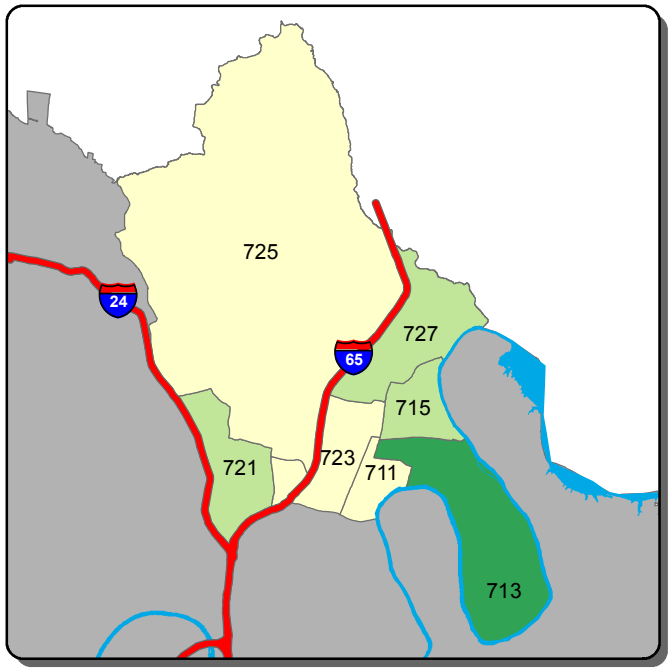

Burglary - B Shift

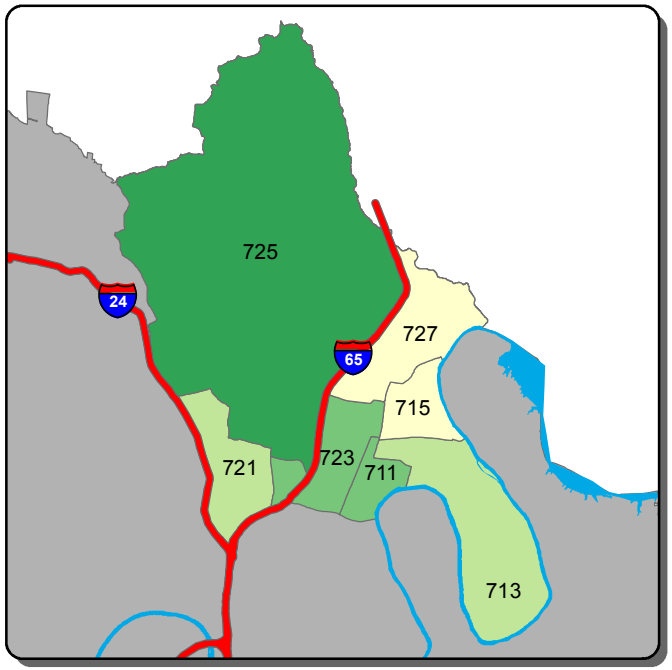

Burglary - C Shift

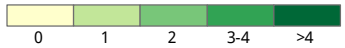

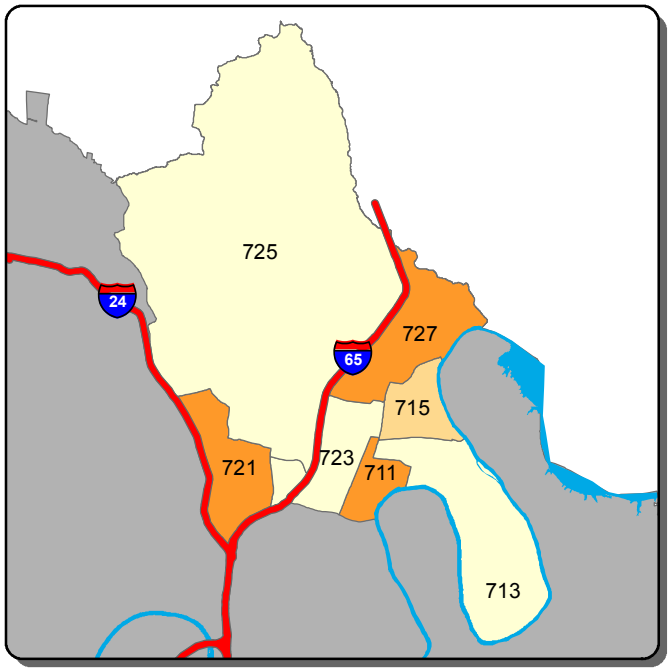

Theft from Vehicle - A Shift

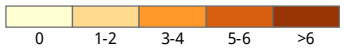

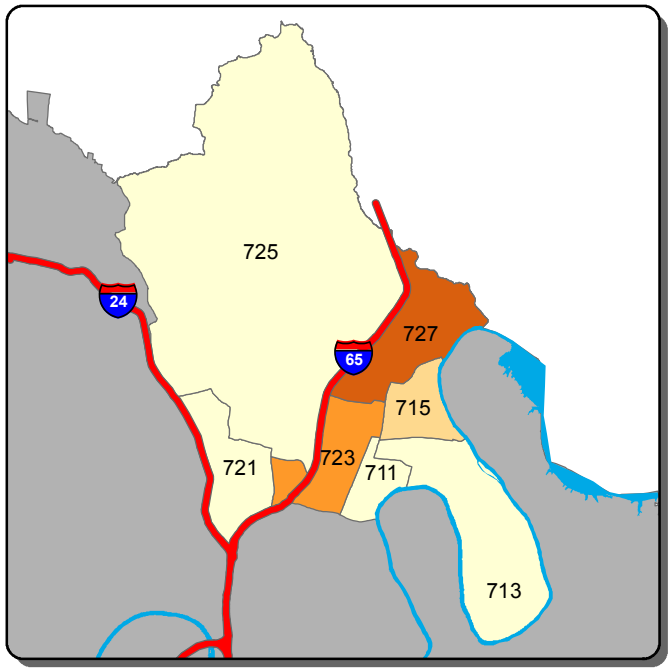

Theft from Vehicle - B Shift

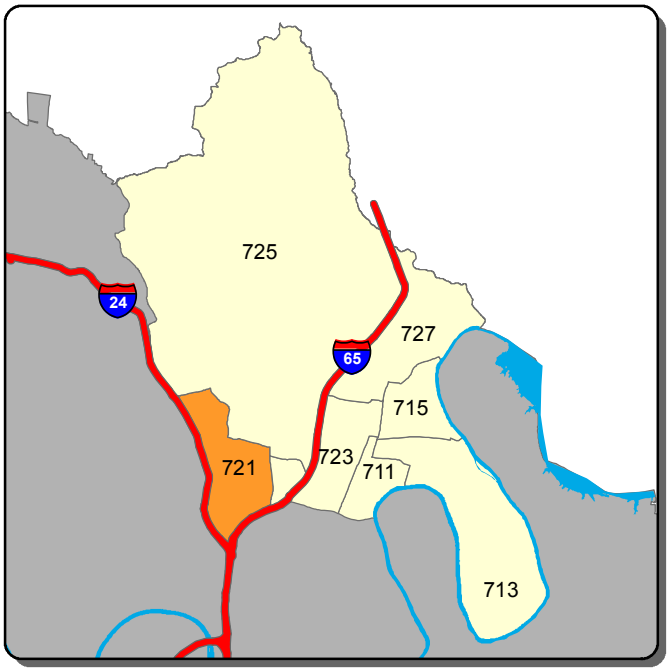

Theft from Vehicle - C Shift

Information summarized for CompStat week ending 11/19/2016

Sourced from MNPD ARMS on 11/22/2016. Data taken from incident reports using Uniform Crime Reporting definitions and guidelines, based on the date and time when the inicident was reported. 'A, B, and C Shift' refer to the following time periods: A Shift = 0700 - 1500; B Shift = 1500 - 2300; C Shift = 2300 - 0700.

Madison Precinct - Aggravated Assault and Self Initiated CAD Counts for the Past Two Weeks

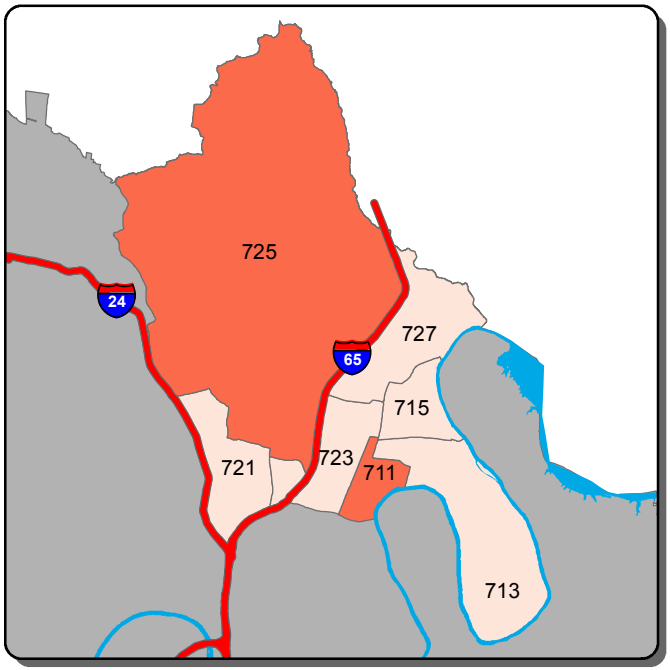

Aggravated Assault - A Shift

0 | 1 | >1

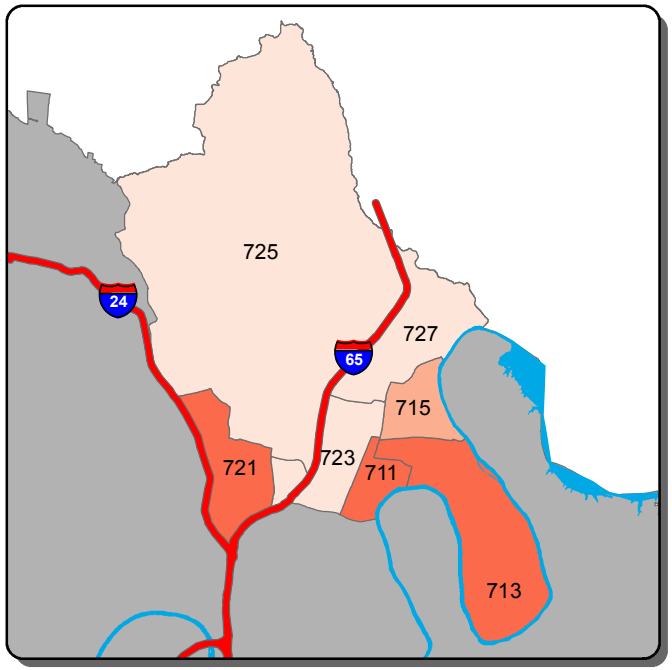

Aggravated Assault - B Shift

0 | 1 | 2-3 | 4 | >4

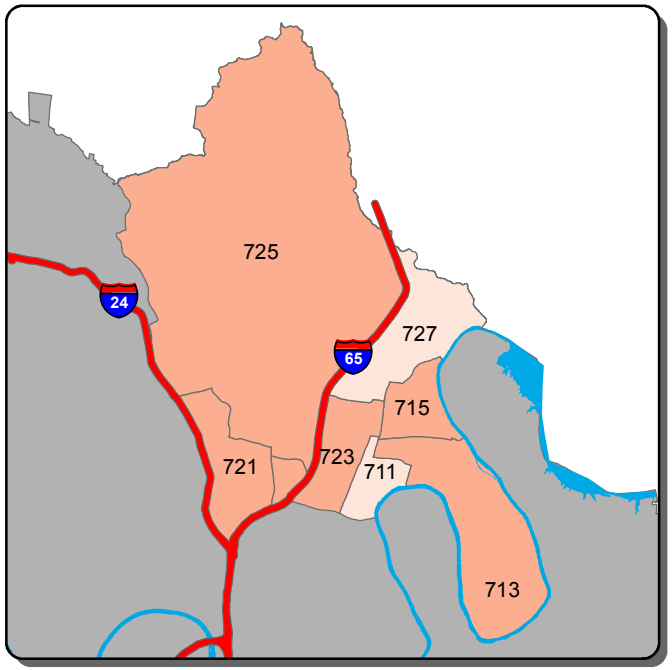

Aggravated Assault - C Shift

0 | 1 | 2 | >2

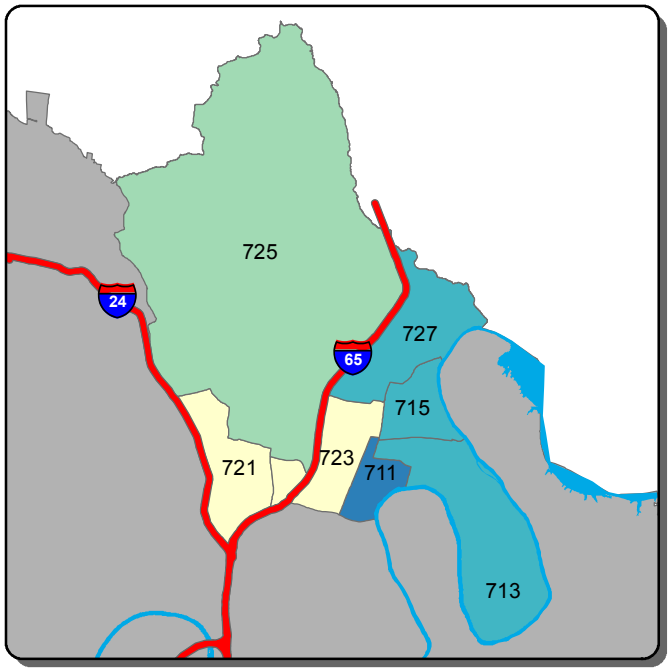

Self Initiated CAD - A Shift

0-43 | 44-97 | 98-150 | 151-204 | >204

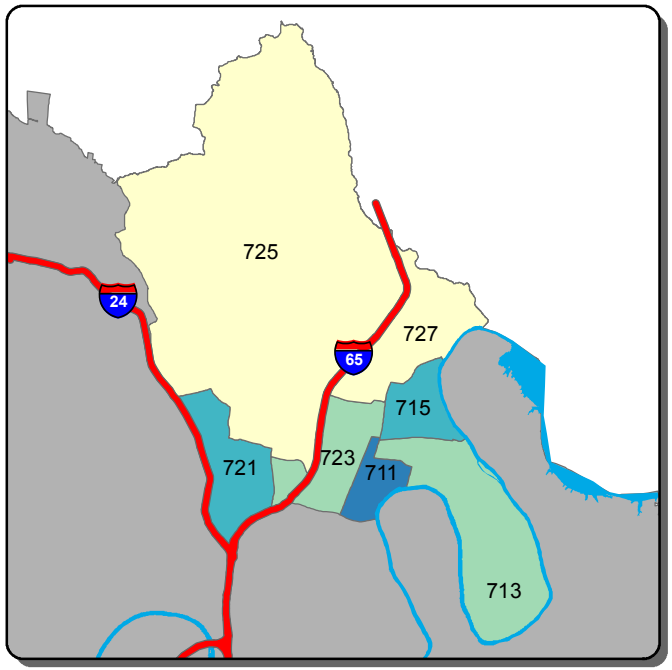

Self Initiated CAD - B Shift

0-44 | 45-67 | 68-91 | 92-115 | >115

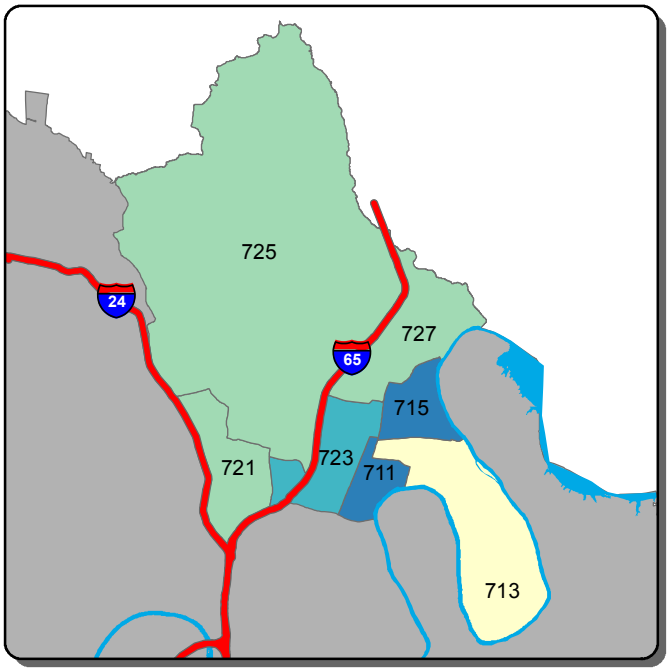

Self Initiated CAD - C Shift

0-105 | 106-150 | 151-195 | 196-240 | >240

Information summarized for CompStat week ending 11/19/2016

Sourced from MNPD ARMS on 11/22/2016. Data taken from incident reports using Uniform Crime Reporting definitions and guidelines, based on the date and time when the inicident was reported. 'A, B, and C Shift' refer to the following time periods: A Shift = 0700 - 1500; B Shift = 1500 - 2300; C Shift = 2300 - 0700.

Midtown Hills Precinct - Burglary and Theft from Vehicle Counts for the Past Two Weeks

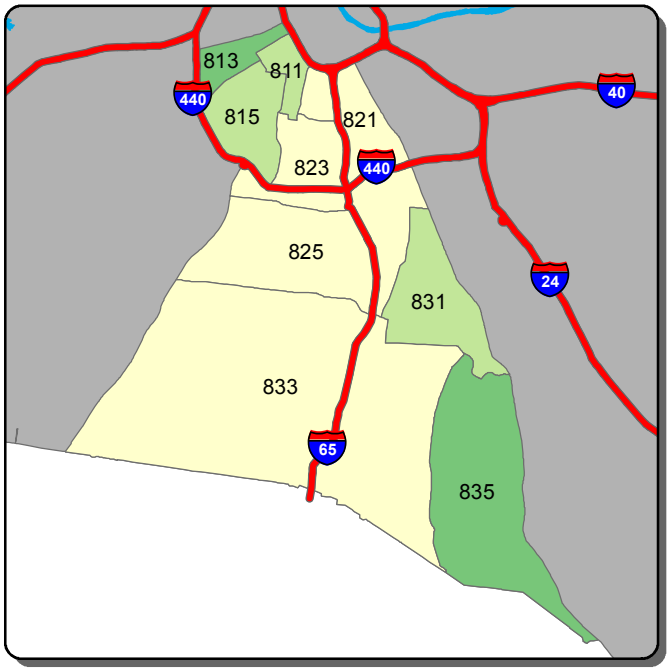

Burglary - A Shift

0 1 2 >2

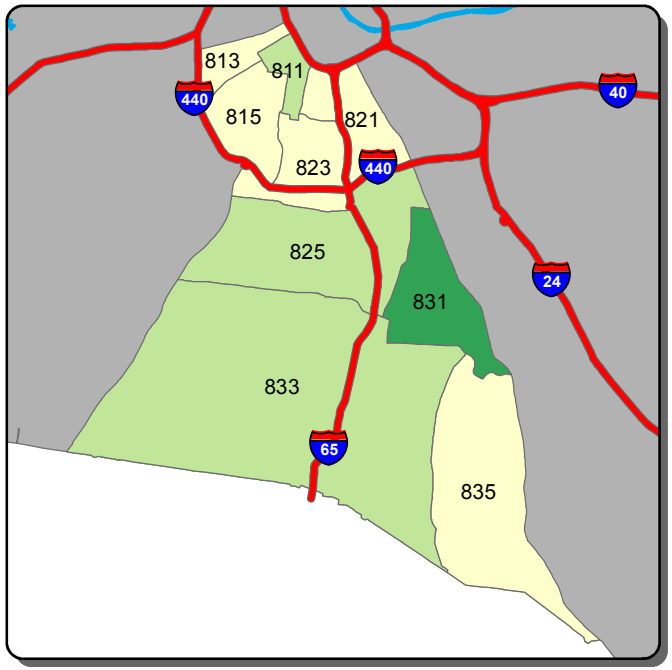

Burglary - B Shift

0 1 2 3 >3

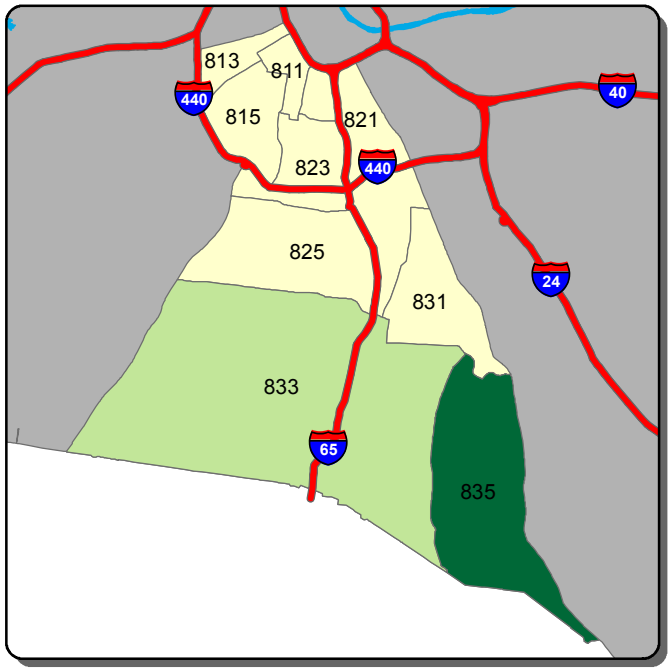

Burglary - C Shift

0 1 2 3 >3

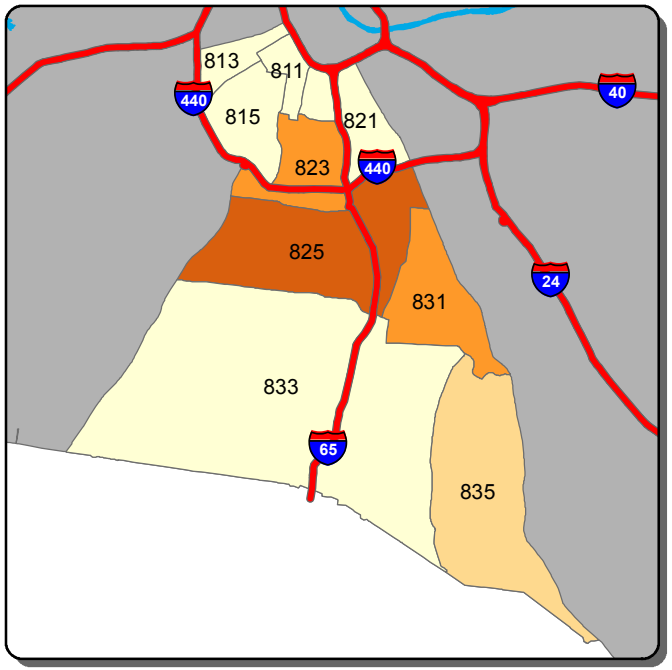

Theft from Vehicle - A Shift

0-1 2 3 4-5 >5

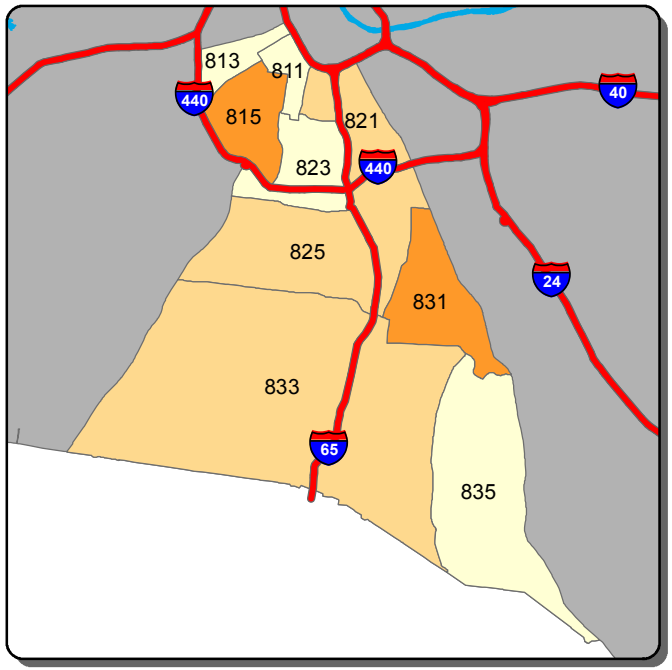

Theft from Vehicle - B Shift

0-1 2 3 4 >4

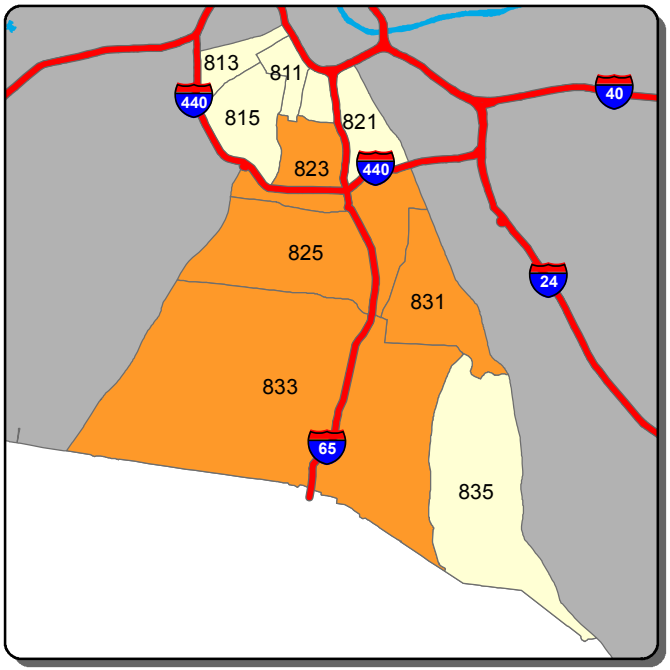

Theft from Vehicle - C Shift

0 1 >1

Information summarized for CompStat week ending 11/19/2016

Sourced from MNPD ARMS on 11/22/2016. Data taken from incident reports using Uniform Crime Reporting definitions and guidelines, based on the date and time when the inicident was reported. 'A, B, and C Shift' refer to the following time periods: A Shift = 0700 - 1500; B Shift = 1500 - 2300; C Shift = 2300 - 0700.

Midtown Hills Precinct - Aggravated Assault and Self Initiated CAD Counts for the Past Two Weeks

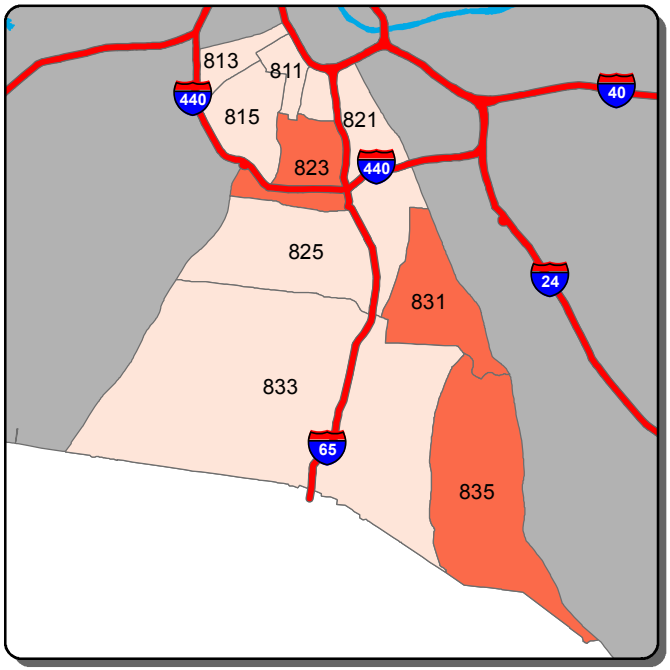

Aggravated Assault - A Shift

0 | 1 | >1

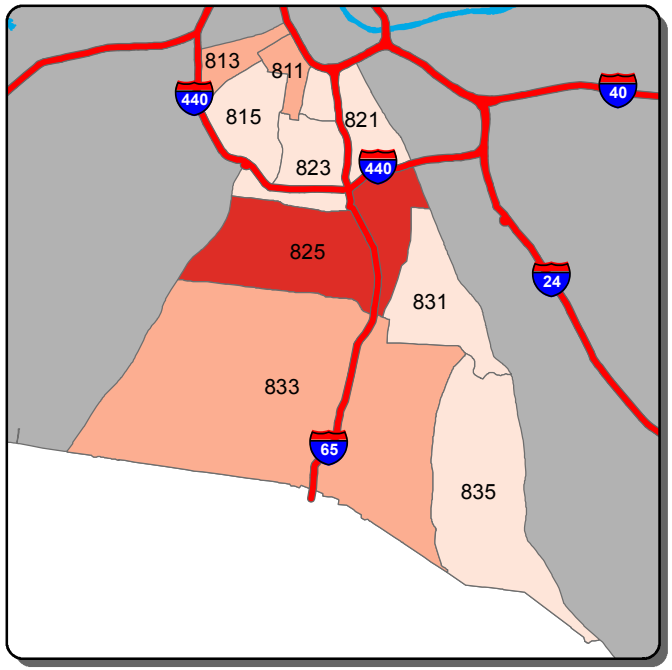

Aggravated Assault - B Shift

0 | 1 | 2 | 3 | >3

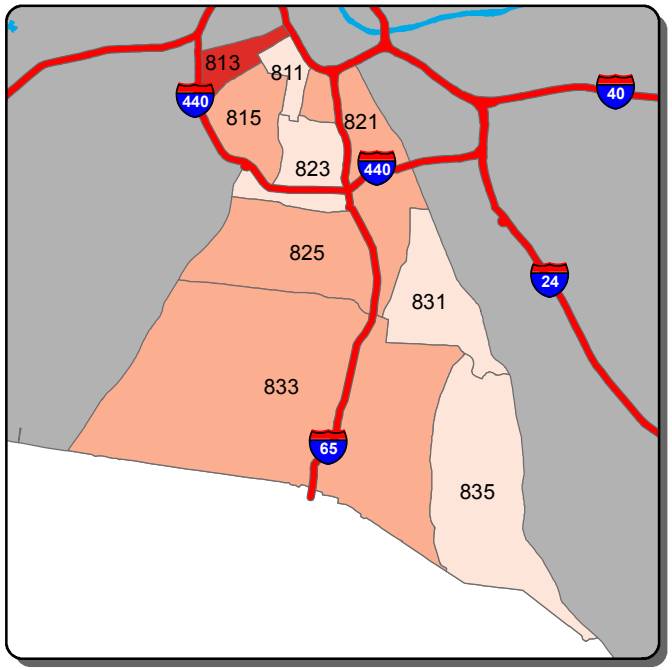

Aggravated Assault - C Shift

0 | 1 | 2 | 3 | >3

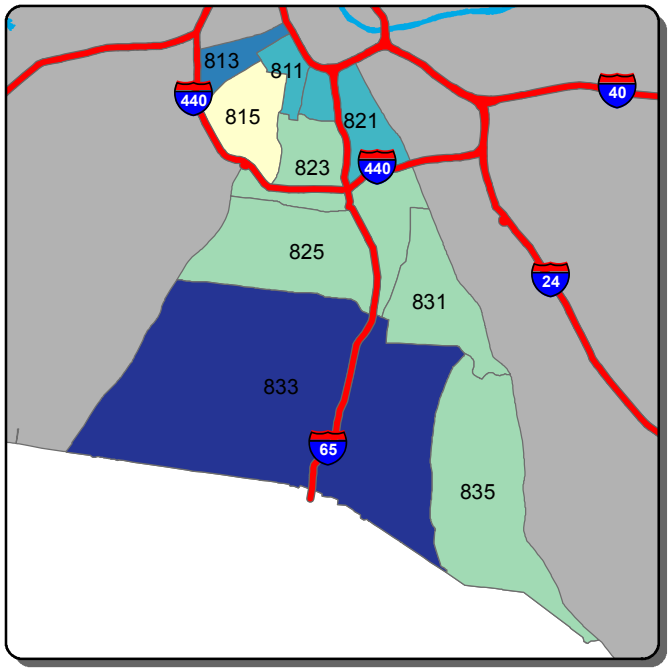

Self Initiated CAD - A Shift

0-47 | 48-82 | 83-118 | 119-153 | >153

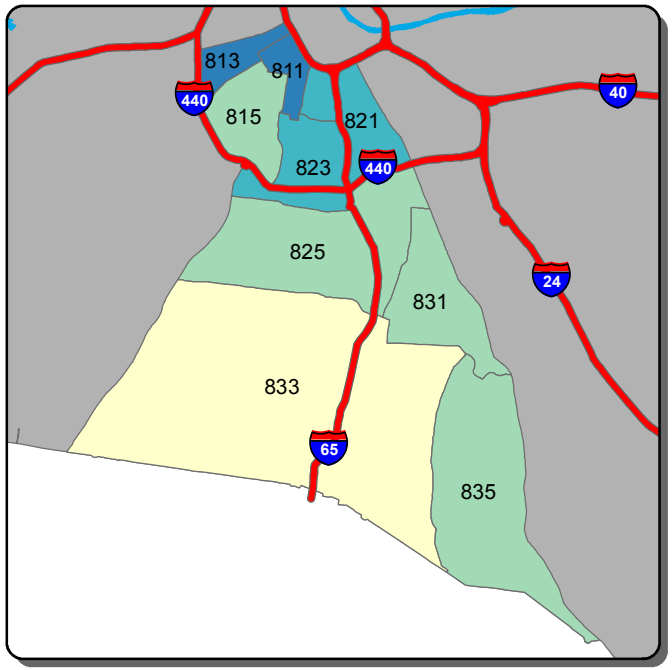

Self Initiated CAD - B Shift

0-75 | 76-122 | 123-168 | 169-215 | >215

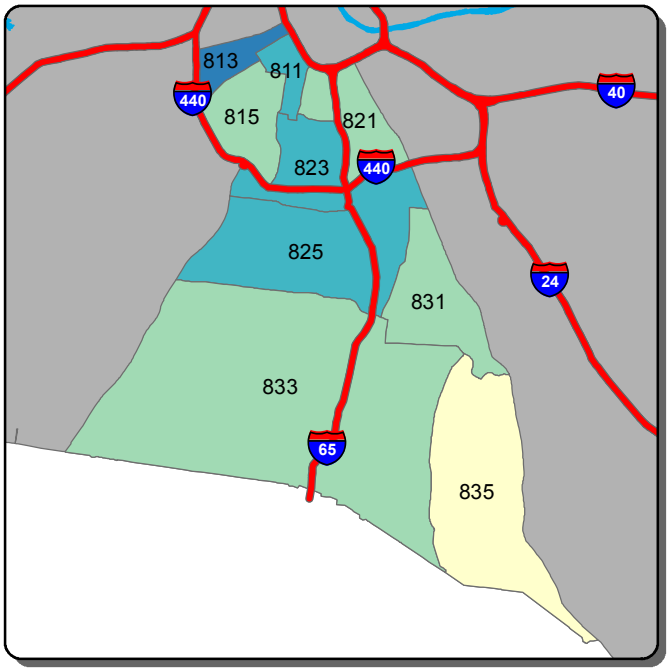

Self Initiated CAD - C Shift

0-104 | 105-142 | 143-181 | 182-220 | >220

Information summarized for CompStat week ending 11/19/2016

Sourced from MNPD ARMS on 11/22/2016. Data taken from incident reports using Uniform Crime Reporting definitions and guidelines, based on the date and time when the inicident was reported. 'A, B, and C Shift' refer to the following time periods: A Shift = 0700 - 1500; B Shift = 1500 - 2300; C Shift = 2300 - 0700.