CompStat Weekly Analysis

CompStat Weekly Analysis is provided by the Metropolitan Nashville Police Department Crime Analysis Section. This document does not necessarily reflect official UCR counts. It is intended to be a management tool and is for law enforcement use only.

"When you are asked if you can do a job, tell 'em, 'Certainly I can!' Then get busy and find out how to do it."
- Theodore Roosevelt

Begin Date: 11/20/2016
End Date: 11/26/2016
Week: 47

Table of Contents

Incidents Section **1**
Rolling Two Week Analysis 2
Rolling Weekly Year-to-Year Analysis 3
Rolling Eight Week Analysis 4
Rolling Four Week Year-to-Year Analysis 5
Rolling Sixteen Week Analysis 6
Rolling Eight Week Year-to-Year 7
Year-to-Date Analysis 8
Rolling Twenty-Four Month 9
2 Week, 8 Week, 16 Week, YTD, and 24 Month Summary 10
Incident and Efficiency Report Summary* 11
UCR Incident Charts* 30
UCR Incidents - Annual Totals 39
UCR Incidents - YTD Comparisons: All Incidents 40
UCR Incidents - YTD Comparison Charts* 41
UCR Incidents - Calendar Year to Calendar Year Comparison 50
UCR Incidents - Annual Comparison Charts* 51
UCR Incidents - YTD Comparisons* 60
YTD Homicide Report 69
Year-to-Year Weekly Chart* 70

Arrests Section **79**
Physical and Citation Arrests - Adult 80
Arrests: Part I, Weapons Law, Drug-Related, DUI, and All Other 89
Outstanding Warrants: Served 91
Outstanding Warrants: Attempts / Served 92
Crooks With Guns / School Zone Report 97

Juvenile Section **98**
Juvenile Arrests 99
Juvenile Victims - Rolling Two Week Analysis 100
Juvenile Victims - Rolling Eight Week Analysis 101
Juvenile Victims - Year-to-Date Analysis 102
Juvenile Victims 103

Efficiencies Section **104**
Self-Initiated CAD 105
Dispatched Calls for Service 106
Vehicle Stop Analysis (Form 252) 107
Field Interview Report (Form 114) 108
Efficiency Charts* 109

High Crime Intersections and Hot Addresses Section **118**
High Crime Street Intersections* 119
County High Crime Street Intersections - Arrests 128
Hot Addresses* 129

Other Reports **138**
APR Data 139
Case Preparation Division - Case File Inventory 140
Court Attendance - 310s Issued by Month 141
Percentage of Incident Reports Included in CompStat Analysis 142

Map Section **143**
YTD Gunshot Victims - Countywide 144
Gunshot Victims - Countywide (Homicides and Injuries) 145
Gunshot Victims (Homicides, Injuries, and Property Damage) 146
YTD Gunshot Victims** 147
UCR Incident and Self-Initiated CAD Zone Maps** 155

* - Set of countywide and precinct reports
** - Set of precinct reports

Incidents Section

CompStat Weekly Analysis is provided by the Metropolitan Nashville Police Department Crime Analysis Section. This document does not necessarily reflect official UCR counts. It is intended to be a management tool and is for law enforcement use only.

"When you are asked if you can do a job, tell 'em, 'Certainly I can!' Then get busy and find out how to do it."
- Theodore Roosevelt

Begin Date: 11/20/2016
End Date: 11/26/2016
Week: 47

Rolling Two Week Analysis

METROPOLITAN POLICE DEPARTMENT
of Nashville and Davidson County

Aggregated by precinct (incident location). Based on date when each incident was reported.

		Homicide	Forcible Rape	Commercial Robbery	Street Robbery	Total Robbery	Aggravated Assault	Commercial Burglary	Residential Burglary	Total Burglary	Larceny	Auto Theft	Violent Offenses	Property Offenses	Part I Offenses
West	Prior Week	0	1	1	2	3	3	1	4	5	49	3	7	57	64
	CompStat Week	0	1	0	0	0	4	1	4	5	62	6	5	73	78
	% Change	0.0 %	0.0 %	-100.0 %	-100.0 %	-100.0 %	33.3 %	0.0 %	0.0 %	0.0 %	26.5 %	100.0 %	-28.6 %	28.1 %	21.9 %
East	Prior Week	1	0	0	7	7	16	3	14	17	35	6	24	58	82
	CompStat Week	0	1	1	4	5	5	2	6	8	35	9	11	52	63
	% Change	-100.0 %	Infinity	Infinity	-42.9 %	-28.6 %	-68.8 %	-33.3 %	-57.1 %	-52.9 %	0.0 %	50.0 %	-54.2 %	-10.3 %	-23.2 %
South	Prior Week	1	2	3	8	11	18	2	11	13	53	9	32	75	107
	CompStat Week	0	4	1	12	13	16	3	9	12	70	8	33	90	123
	% Change	-100.0 %	100.0 %	-66.7 %	50.0 %	18.2 %	-11.1 %	50.0 %	-18.2 %	-7.7 %	32.1 %	-11.1 %	3.1 %	20.0 %	15.0 %
Central	Prior Week	0	0	0	2	2	2	1	2	3	34	3	4	40	44
	CompStat Week	0	1	0	2	2	3	0	0	0	18	2	6	20	26
	% Change	0.0 %	Infinity	0.0 %	0.0 %	0.0 %	50.0 %	-100.0 %	-100.0 %	-100.0 %	-47.1 %	-33.3 %	50.0 %	-50.0 %	-40.9 %
Hermitage	Prior Week	0	1	4	9	13	16	5	2	7	62	5	30	74	104
	CompStat Week	0	1	0	9	9	18	2	4	6	68	12	28	86	114
	% Change	0.0 %	0.0 %	-100.0 %	0.0 %	-30.8 %	12.5 %	-60.0 %	100.0 %	-14.3 %	9.7 %	140.0 %	-6.7 %	16.2 %	9.6 %
North	Prior Week	0	0	1	4	5	16	2	11	13	40	7	21	60	81
	CompStat Week	0	0	0	4	4	8	0	9	9	20	3	12	32	44
	% Change	0.0 %	0.0 %	-100.0 %	0.0 %	-20.0 %	-50.0 %	-100.0 %	-18.2 %	-30.8 %	-50.0 %	-57.1 %	-42.9 %	-46.7 %	-45.7 %
Madison	Prior Week	0	2	0	3	3	11	3	9	12	29	8	16	49	65
	CompStat Week	0	1	2	2	4	7	1	7	8	32	5	12	45	57
	% Change	0.0 %	-50.0 %	Infinity	-33.3 %	33.3 %	-36.4 %	-66.7 %	-22.2 %	-33.3 %	10.3 %	-37.5 %	-25.0 %	-8.2 %	-12.3 %
Midtown Hills	Prior Week	0	0	0	1	1	11	4	2	6	55	5	12	66	78
	CompStat Week	0	0	0	2	2	8	1	2	3	46	3	10	52	62
	% Change	0.0 %	0.0 %	0.0 %	100.0 %	100.0 %	-27.3 %	-75.0 %	0.0 %	-50.0 %	-16.4 %	-40.0 %	-16.7 %	-21.2 %	-20.5 %
Not Validated	Prior Week	0	0	0	0	0	0	0	0	0	0	0	0	0	0
	CompStat Week	0	0	0	0	0	1	0	0	0	1	0	1	1	2
	% Change	0.0 %	0.0 %	0.0 %	0.0 %	0.0 %	Infinity	0.0 %	0.0 %	0.0 %	Infinity	0.0 %	Infinity	Infinity	Infinity
County	Prior Week	2	6	9	36	45	93	21	55	76	357	46	146	479	625
	CompStat Week	0	9	4	35	39	70	10	41	51	352	48	118	451	569
	% Change	-100.0 %	50.0 %	-55.6 %	-2.8 %	-13.3 %	-24.7 %	-52.4 %	-25.5 %	-32.9 %	-1.4 %	4.3 %	-19.2 %	-5.8 %	-9.0 %

Prior Week	**Begin Date**	11/13/2016	**End Date**	11/19/2016
CompStat Week	**Begin Date**	11/20/2016	**End Date**	11/26/2016

Sourced from MNPD ARMS on 11/30/2016 9:07:40 AM. The figures above were sourced from incident reports using Uniform Crime Reporting definitions and reporting guidelines, based on the date when the crime was reported. This report is intended to be a management and planning tool and does not reflect the official UCR counts for the department. Incidents where a location is unknown or unspecified are included in the countywide totals. 'Unknown' refers to records in which the address is listed as 'Unknown' on the incident report. 'Not Validated' refers to records that were entered in with an invalid addresses.

Rolling Weekly Year-to-Year Analysis

METROPOLITAN POLICE DEPARTMENT
of Nashville and Davidson County

Aggregated by precinct (incident location). Based on date when each incident was reported.

		Homicide	Forcible Rape	Commercial Robbery	Street Robbery	Total Robbery	Aggravated Assault	Commercial Burglary	Residential Burglary	Total Burglary	Larceny	Auto Theft	Violent Offenses	Property Offenses	Part I Offenses
West	Prior Year	0	1	1	1	2	4	4	7	11	67	2	7	80	87
	Last Week	0	1	0	0	0	4	1	4	5	62	6	5	73	78
	% Change	0.0 %	0.0 %	-100.0 %	-100.0 %	-100.0 %	0.0 %	-75.0 %	-42.9 %	-54.5 %	-7.5 %	200.0 %	-28.6 %	-8.8 %	-10.3 %
East	Prior Year	0	0	1	4	5	11	1	7	8	38	5	16	51	67
	Last Week	0	1	1	4	5	5	2	6	8	35	9	11	52	63
	% Change	0.0 %	Infinity	0.0 %	0.0 %	0.0 %	-54.5 %	100.0 %	-14.3 %	0.0 %	-7.9 %	80.0 %	-31.3 %	2.0 %	-6.0 %
South	Prior Year	0	3	2	4	6	17	1	16	17	48	1	26	66	92
	Last Week	0	4	1	12	13	16	3	9	12	70	8	33	90	123
	% Change	0.0 %	33.3 %	-50.0 %	200.0 %	116.7 %	-5.9 %	200.0 %	-43.8 %	-29.4 %	45.8 %	700.0 %	26.9 %	36.4 %	33.7 %
Central	Prior Year	0	3	0	2	2	4	0	0	0	16	2	9	18	27
	Last Week	0	1	0	2	2	3	0	0	0	18	2	6	20	26
	% Change	0.0 %	-66.7 %	0.0 %	0.0 %	0.0 %	-25.0 %	0.0 %	0.0 %	0.0 %	12.5 %	0.0 %	-33.3 %	11.1 %	-3.7 %
Hermitage	Prior Year	0	3	1	5	6	13	7	13	20	65	2	22	87	109
	Last Week	0	1	0	9	9	18	2	4	6	68	12	28	86	114
	% Change	0.0 %	-66.7 %	-100.0 %	80.0 %	50.0 %	38.5 %	-71.4 %	-69.2 %	-70.0 %	4.6 %	500.0 %	27.3 %	-1.1 %	4.6 %
North	Prior Year	0	0	1	8	9	10	2	9	11	39	3	19	53	72
	Last Week	0	0	0	4	4	8	0	9	9	20	3	12	32	44
	% Change	0.0 %	0.0 %	-100.0 %	-50.0 %	-55.6 %	-20.0 %	-100.0 %	0.0 %	-18.2 %	-48.7 %	0.0 %	-36.8 %	-39.6 %	-38.9 %
Madison	Prior Year	0	6	0	5	5	9	0	17	17	40	3	20	60	80
	Last Week	0	1	2	2	4	7	1	7	8	32	5	12	45	57
	% Change	0.0 %	-83.3 %	Infinity	-60.0 %	-20.0 %	-22.2 %	Infinity	-58.8 %	-52.9 %	-20.0 %	66.7 %	-40.0 %	-25.0 %	-28.8 %
Midtown Hills	Prior Year	0	0	0	4	4	4	6	9	15	35	1	8	51	59
	Last Week	0	0	0	2	2	8	1	2	3	46	3	10	52	62
	% Change	0.0 %	0.0 %	0.0 %	-50.0 %	-50.0 %	100.0 %	-83.3 %	-77.8 %	-80.0 %	31.4 %	200.0 %	25.0 %	2.0 %	5.1 %
Not Validated	Prior Year	0	0	0	0	0	0	0	0	0	0	0	0	0	0
	Last Week	0	0	0	0	0	1	0	0	0	1	0	1	1	2
	% Change	0.0 %	0.0 %	0.0 %	0.0 %	0.0 %	Infinity	0.0 %	0.0 %	0.0 %	Infinity	0.0 %	Infinity	Infinity	Infinity
County	Prior Year	0	16	6	33	39	72	21	78	99	348	19	127	466	593
	Last Week	0	9	4	35	39	70	10	41	51	352	48	118	451	569
	% Change	0.0 %	-43.8 %	-33.3 %	6.1 %	0.0 %	-2.8 %	-52.4 %	-47.4 %	-48.5 %	1.1 %	152.6 %	-7.1 %	-3.2 %	-4.0 %

Prior Year	**Begin Date**	11/22/2015	**End Date**	11/28/2015
Last Week	**Begin Date**	11/20/2016	**End Date**	11/26/2016

Sourced from MNPD ARMS on 11/30/2016 9:07:40 AM. The figures above were sourced from incident reports using Uniform Crime Reporting definitions and reporting guidelines, based on the date when the crime was reported. This report is intended to be a management and planning tool and does not reflect the official UCR counts for the department. Incidents where a location is unknown or unspecified are included in the countywide totals. 'Unknown' refers to records in which the address is listed as 'Unknown' on the incident report. 'Not Validated' refers to records that were entered in with an invalid addresses.

Rolling Eight Week Analysis

METROPOLITAN POLICE DEPARTMENT
of Nashville and Davidson County

Aggregated by precinct (incident location). Based on date when each incident was reported.

		Homicide	Forcible Rape	Commercial Robbery	Street Robbery	Total Robbery	Aggravated Assault	Commercial Burglary	Residential Burglary	Total Burglary	Larceny	Auto Theft	Violent Offenses	Property Offenses	Part I Offenses
West	Prior 4 Weeks	0	5	3	9	12	36	13	28	41	187	17	53	245	298
	Last 4 Weeks	0	2	1	10	11	18	11	16	27	220	15	31	262	293
	% Change	0.0 %	-60.0 %	-66.7 %	11.1 %	-8.3 %	-50.0 %	-15.4 %	-42.9 %	-34.1 %	17.6 %	-11.8 %	-41.5 %	6.9 %	-1.7 %
East	Prior 4 Weeks	0	5	2	12	14	57	20	33	53	146	14	76	213	289
	Last 4 Weeks	1	5	2	15	17	48	8	40	48	148	33	71	229	300
	% Change	Infinity	0.0 %	0.0 %	25.0 %	21.4 %	-15.8 %	-60.0 %	21.2 %	-9.4 %	1.4 %	135.7 %	-6.6 %	7.5 %	3.8 %
South	Prior 4 Weeks	0	8	4	41	45	55	28	72	100	262	34	108	396	504
	Last 4 Weeks	2	10	8	45	53	64	14	50	64	254	37	129	355	484
	% Change	Infinity	25.0 %	100.0 %	9.8 %	17.8 %	16.4 %	-50.0 %	-30.6 %	-36.0 %	-3.1 %	8.8 %	19.4 %	-10.4 %	-4.0 %
Central	Prior 4 Weeks	0	4	0	18	18	22	6	2	8	123	12	44	143	187
	Last 4 Weeks	0	4	0	16	16	17	2	4	6	109	7	37	122	159
	% Change	0.0 %	0.0 %	0.0 %	-11.1 %	-11.1 %	-22.7 %	-66.7 %	100.0 %	-25.0 %	-11.4 %	-41.7 %	-15.9 %	-14.7 %	-15.0 %
Hermitage	Prior 4 Weeks	1	5	3	36	39	83	17	50	67	267	23	128	357	485
	Last 4 Weeks	2	6	5	32	37	58	15	30	45	272	30	103	347	450
	% Change	100.0 %	20.0 %	66.7 %	-11.1 %	-5.1 %	-30.1 %	-11.8 %	-40.0 %	-32.8 %	1.9 %	30.4 %	-19.5 %	-2.8 %	-7.2 %
North	Prior 4 Weeks	2	11	2	30	32	77	21	50	71	154	38	122	263	385
	Last 4 Weeks	0	1	1	19	20	50	5	34	39	134	22	71	195	266
	% Change	-100.0 %	-90.9 %	-50.0 %	-36.7 %	-37.5 %	-35.1 %	-76.2 %	-32.0 %	-45.1 %	-13.0 %	-42.1 %	-41.8 %	-25.9 %	-30.9 %
Madison	Prior 4 Weeks	0	0	0	14	14	40	8	40	48	169	19	54	236	290
	Last 4 Weeks	0	5	4	13	17	40	7	33	40	152	28	62	220	282
	% Change	0.0 %	Infinity	Infinity	-7.1 %	21.4 %	0.0 %	-12.5 %	-17.5 %	-16.7 %	-10.1 %	47.4 %	14.8 %	-6.8 %	-2.8 %
Midtown Hills	Prior 4 Weeks	1	5	6	11	17	21	17	22	39	186	15	44	240	284
	Last 4 Weeks	0	3	2	8	10	33	20	16	36	193	16	46	245	291
	% Change	-100.0 %	-40.0 %	-66.7 %	-27.3 %	-41.2 %	57.1 %	17.6 %	-27.3 %	-7.7 %	3.8 %	6.7 %	4.5 %	2.1 %	2.5 %
Not Validated	Prior 4 Weeks	0	0	0	0	0	0	0	0	0	0	0	0	0	0
	Last 4 Weeks	0	0	0	0	0	1	0	0	0	1	0	1	1	2
	% Change	0.0 %	0.0 %	0.0 %	0.0 %	0.0 %	Infinity	0.0 %	0.0 %	0.0 %	Infinity	0.0 %	Infinity	Infinity	Infinity
County	Prior 4 Weeks	4	43	20	171	191	391	130	297	427	1,494	172	629	2,093	2,722
	Last 4 Weeks	5	36	23	158	181	329	82	223	305	1,483	188	551	1,976	2,527
	% Change	25.0 %	-16.3 %	15.0 %	-7.6 %	-5.2 %	-15.9 %	-36.9 %	-24.9 %	-28.6 %	-0.7 %	9.3 %	-12.4 %	-5.6 %	-7.2 %

Prior 4 Weeks	**Begin Date**	10/02/2016	**End Date**	10/29/2016
Last 4 Weeks	**Begin Date**	10/30/2016	**End Date**	11/26/2016

Sourced from MNPD ARMS on 11/30/2016 9:07:40 AM. The figures above were sourced from incident reports using Uniform Crime Reporting definitions and reporting guidelines, based on the date when the crime was reported. This report is intended to be a management and planning tool and does not reflect the official UCR counts for the department. Incidents where a location is unknown or unspecified are included in the countywide totals. 'Unknown' refers to records in which the address is listed as 'Unknown' on the incident report. 'Not Validated' refers to records that were entered in with an invalid addresses.

Rolling Four Week Year-to-Year Analysis

METROPOLITAN POLICE DEPARTMENT
of Nashville and Davidson County

Aggregated by precinct (incident location). Based on date when each incident was reported.

		Homicide	Forcible Rape	Commercial Robbery	Street Robbery	Total Robbery	Aggravated Assault	Commercial Burglary	Residential Burglary	Total Burglary	Larceny	Auto Theft	Violent Offenses	Property Offenses	Part I Offenses
West	Prior Year	0	6	2	6	8	19	12	42	54	228	11	33	293	326
	Last 4 Weeks	0	2	1	10	11	18	11	16	27	220	15	31	262	293
	% Change	0.0 %	-66.7 %	-50.0 %	66.7 %	37.5 %	-5.3 %	-8.3 %	-61.9 %	-50.0 %	-3.5 %	36.4 %	-6.1 %	-10.6 %	-10.1 %
East	Prior Year	1	3	2	16	18	47	2	41	43	163	16	69	222	291
	Last 4 Weeks	1	5	2	15	17	48	8	40	48	148	33	71	229	300
	% Change	0.0 %	66.7 %	0.0 %	-6.3 %	-5.6 %	2.1 %	300.0 %	-2.4 %	11.6 %	-9.2 %	106.3 %	2.9 %	3.2 %	3.1 %
South	Prior Year	0	9	5	34	39	65	10	69	79	281	21	113	381	494
	Last 4 Weeks	2	10	8	45	53	64	14	50	64	254	37	129	355	484
	% Change	Infinity	11.1 %	60.0 %	32.4 %	35.9 %	-1.5 %	40.0 %	-27.5 %	-19.0 %	-9.6 %	76.2 %	14.2 %	-6.8 %	-2.0 %
Central	Prior Year	0	7	0	8	8	16	3	1	4	85	4	31	93	124
	Last 4 Weeks	0	4	0	16	16	17	2	4	6	109	7	37	122	159
	% Change	0.0 %	-42.9 %	0.0 %	100.0 %	100.0 %	6.3 %	-33.3 %	300.0 %	50.0 %	28.2 %	75.0 %	19.4 %	31.2 %	28.2 %
Hermitage	Prior Year	2	7	4	18	22	59	18	41	59	299	17	90	375	465
	Last 4 Weeks	2	6	5	32	37	58	15	30	45	272	30	103	347	450
	% Change	0.0 %	-14.3 %	25.0 %	77.8 %	68.2 %	-1.7 %	-16.7 %	-26.8 %	-23.7 %	-9.0 %	76.5 %	14.4 %	-7.5 %	-3.2 %
North	Prior Year	2	6	1	24	25	61	10	54	64	156	13	94	233	327
	Last 4 Weeks	0	1	1	19	20	50	5	34	39	134	22	71	195	266
	% Change	-100.0 %	-83.3 %	0.0 %	-20.8 %	-20.0 %	-18.0 %	-50.0 %	-37.0 %	-39.1 %	-14.1 %	69.2 %	-24.5 %	-16.3 %	-18.7 %
Madison	Prior Year	0	12	1	11	12	44	3	44	47	144	11	68	202	270
	Last 4 Weeks	0	5	4	13	17	40	7	33	40	152	28	62	220	282
	% Change	0.0 %	-58.3 %	300.0 %	18.2 %	41.7 %	-9.1 %	133.3 %	-25.0 %	-14.9 %	5.6 %	154.5 %	-8.8 %	8.9 %	4.4 %
Midtown Hills	Prior Year	0	6	1	14	15	27	10	33	43	166	9	48	218	266
	Last 4 Weeks	0	3	2	8	10	33	20	16	36	193	16	46	245	291
	% Change	0.0 %	-50.0 %	100.0 %	-42.9 %	-33.3 %	22.2 %	100.0 %	-51.5 %	-16.3 %	16.3 %	77.8 %	-4.2 %	12.4 %	9.4 %
Not Validated	Prior Year	0	0	0	0	0	0	0	0	0	1	0	0	1	1
	Last 4 Weeks	0	0	0	0	0	1	0	0	0	1	0	1	1	2
	% Change	0.0 %	0.0 %	0.0 %	0.0 %	0.0 %	Infinity	0.0 %	0.0 %	0.0 %	0.0 %	0.0 %	Infinity	0.0 %	100.0 %
County	Prior Year	5	56	16	131	147	338	68	325	393	1,523	102	546	2,018	2,564
	Last 4 Weeks	5	36	23	158	181	329	82	223	305	1,483	188	551	1,976	2,527
	% Change	0.0 %	-35.7 %	43.8 %	20.6 %	23.1 %	-2.7 %	20.6 %	-31.4 %	-22.4 %	-2.6 %	84.3 %	0.9 %	-2.1 %	-1.4 %

Prior Year	**Begin Date**	11/01/2015	**End Date**	11/28/2015
Last 4 Weeks	**Begin Date**	10/30/2016	**End Date**	11/26/2016

Sourced from MNPD ARMS on 11/30/2016 9:07:40 AM. The figures above were sourced from incident reports using Uniform Crime Reporting definitions and reporting guidelines, based on the date when the crime was reported. This report is intended to be a management and planning tool and does not reflect the official UCR counts for the department. Incidents where a location is unknown or unspecified are included in the countywide totals. 'Unknown' refers to records in which the address is listed as 'Unknown' on the incident report. 'Not Validated' refers to records that were entered in with an invalid addresses.

Rolling Sixteen Week Analysis

METROPOLITAN POLICE DEPARTMENT
of Nashville and Davidson County

Aggregated by precinct (incident location). Based on date when each incident was reported.

		Homicide	Forcible Rape	Commercial Robbery	Street Robbery	Total Robbery	Aggravated Assault	Commercial Burglary	Residential Burglary	Total Burglary	Larceny	Auto Theft	Violent Offenses	Property Offenses	Part I Offenses
West	Prior 8 Weeks	1	6	7	8	15	45	19	51	70	427	26	67	523	590
	Last 8 Weeks	0	7	4	19	23	54	24	44	68	407	32	84	507	591
	% Change	-100.0 %	16.7 %	-42.9 %	137.5 %	53.3 %	20.0 %	26.3 %	-13.7 %	-2.9 %	-4.7 %	23.1 %	25.4 %	-3.1 %	0.2 %
East	Prior 8 Weeks	2	12	6	34	40	111	9	58	67	302	36	165	405	570
	Last 8 Weeks	1	10	4	27	31	105	28	73	101	294	47	147	442	589
	% Change	-50.0 %	-16.7 %	-33.3 %	-20.6 %	-22.5 %	-5.4 %	211.1 %	25.9 %	50.7 %	-2.6 %	30.6 %	-10.9 %	9.1 %	3.3 %
South	Prior 8 Weeks	1	16	11	86	97	172	49	118	167	510	52	286	729	1,015
	Last 8 Weeks	2	18	12	86	98	119	42	122	164	516	71	237	751	988
	% Change	100.0 %	12.5 %	9.1 %	0.0 %	1.0 %	-30.8 %	-14.3 %	3.4 %	-1.8 %	1.2 %	36.5 %	-17.1 %	3.0 %	-2.7 %
Central	Prior 8 Weeks	1	7	0	24	24	52	5	2	7	196	22	84	225	309
	Last 8 Weeks	0	8	0	34	34	39	8	6	14	232	19	81	265	346
	% Change	-100.0 %	14.3 %	0.0 %	41.7 %	41.7 %	-25.0 %	60.0 %	200.0 %	100.0 %	18.4 %	-13.6 %	-3.6 %	17.8 %	12.0 %
Hermitage	Prior 8 Weeks	2	20	6	45	51	146	30	78	108	551	48	219	707	926
	Last 8 Weeks	3	11	8	68	76	141	32	80	112	539	53	231	704	935
	% Change	50.0 %	-45.0 %	33.3 %	51.1 %	49.0 %	-3.4 %	6.7 %	2.6 %	3.7 %	-2.2 %	10.4 %	5.5 %	-0.4 %	1.0 %
North	Prior 8 Weeks	4	14	9	51	60	126	20	73	93	328	33	204	454	658
	Last 8 Weeks	2	12	3	49	52	127	26	84	110	288	60	193	458	651
	% Change	-50.0 %	-14.3 %	-66.7 %	-3.9 %	-13.3 %	0.8 %	30.0 %	15.1 %	18.3 %	-12.2 %	81.8 %	-5.4 %	0.9 %	-1.1 %
Madison	Prior 8 Weeks	0	8	3	27	30	87	10	57	67	386	23	125	476	601
	Last 8 Weeks	0	5	4	27	31	80	15	73	88	321	47	116	456	572
	% Change	0.0 %	-37.5 %	33.3 %	0.0 %	3.3 %	-8.0 %	50.0 %	28.1 %	31.3 %	-16.8 %	104.3 %	-7.2 %	-4.2 %	-4.8 %
Midtown Hills	Prior 8 Weeks	0	8	9	19	28	64	40	58	98	384	20	100	502	602
	Last 8 Weeks	1	8	8	19	27	54	37	38	75	379	31	90	485	575
	% Change	Infinity	0.0 %	-11.1 %	0.0 %	-3.6 %	-15.6 %	-7.5 %	-34.5 %	-23.5 %	-1.3 %	55.0 %	-10.0 %	-3.4 %	-4.5 %
Not Validated	Prior 8 Weeks	0	0	0	0	0	0	0	0	0	0	0	0	0	0
	Last 8 Weeks	0	0	0	0	0	1	0	0	0	1	0	1	1	2
	% Change	0.0 %	0.0 %	0.0 %	0.0 %	0.0 %	Infinity	0.0 %	0.0 %	0.0 %	Infinity	0.0 %	Infinity	Infinity	Infinity
County	Prior 8 Weeks	11	91	51	294	345	803	182	495	677	3,084	260	1,250	4,021	5,271
	Last 8 Weeks	9	79	43	329	372	720	212	520	732	2,977	360	1,180	4,069	5,249
	% Change	-18.2 %	-13.2 %	-15.7 %	11.9 %	7.8 %	-10.3 %	16.5 %	5.1 %	8.1 %	-3.5 %	38.5 %	-5.6 %	1.2 %	-0.4 %

Prior 8 Weeks	**Begin Date**	08/07/2016	**End Date**	10/01/2016
Last 8 Weeks	**Begin Date**	10/02/2016	**End Date**	11/26/2016

Sourced from MNPD ARMS on 11/30/2016 9:07:40 AM. The figures above were sourced from incident reports using Uniform Crime Reporting definitions and reporting guidelines, based on the date when the crime was reported. This report is intended to be a management and planning tool and does not reflect the official UCR counts for the department. Incidents where a location is unknown or unspecified are included in the countywide totals. 'Unknown' refers to records in which the address is listed as 'Unknown' on the incident report. 'Not Validated' refers to records that were entered in with an invalid addresses.

Rolling Eight Week Year-to-Year Analysis

METROPOLITAN POLICE DEPARTMENT
of Nashville and Davidson County

Aggregated by precinct (incident location). Based on date when each incident was reported.

		Homicide	Forcible Rape	Commercial Robbery	Street Robbery	Total Robbery	Aggravated Assault	Commercial Burglary	Residential Burglary	Total Burglary	Larceny	Auto Theft	Violent Offenses	Property Offenses	Part I Offenses
West	Prior Year	0	9	4	10	14	40	23	85	108	413	25	63	546	609
	Last 8 Weeks	0	7	4	19	23	54	24	44	68	407	32	84	507	591
	% Change	0.0 %	-22.2 %	0.0 %	90.0 %	64.3 %	35.0 %	4.3 %	-48.2 %	-37.0 %	-1.5 %	28.0 %	33.3 %	-7.1 %	-3.0 %
East	Prior Year	2	11	5	47	52	104	10	94	104	325	38	169	467	636
	Last 8 Weeks	1	10	4	27	31	105	28	73	101	294	47	147	442	589
	% Change	-50.0 %	-9.1 %	-20.0 %	-42.6 %	-40.4 %	1.0 %	180.0 %	-22.3 %	-2.9 %	-9.5 %	23.7 %	-13.0 %	-5.4 %	-7.4 %
South	Prior Year	2	17	9	65	74	146	38	144	182	558	37	239	777	1,016
	Last 8 Weeks	2	18	12	86	98	119	42	122	164	516	71	237	751	988
	% Change	0.0 %	5.9 %	33.3 %	32.3 %	32.4 %	-18.5 %	10.5 %	-15.3 %	-9.9 %	-7.5 %	91.9 %	-0.8 %	-3.3 %	-2.8 %
Central	Prior Year	0	12	0	21	21	36	5	5	10	196	11	69	217	286
	Last 8 Weeks	0	8	0	34	34	39	8	6	14	232	19	81	265	346
	% Change	0.0 %	-33.3 %	0.0 %	61.9 %	61.9 %	8.3 %	60.0 %	20.0 %	40.0 %	18.4 %	72.7 %	17.4 %	22.1 %	21.0 %
Hermitage	Prior Year	2	9	10	36	46	119	28	96	124	586	40	176	750	926
	Last 8 Weeks	3	11	8	68	76	141	32	80	112	539	53	231	704	935
	% Change	50.0 %	22.2 %	-20.0 %	88.9 %	65.2 %	18.5 %	14.3 %	-16.7 %	-9.7 %	-8.0 %	32.5 %	31.3 %	-6.1 %	1.0 %
North	Prior Year	7	12	6	46	52	125	20	98	118	297	33	196	448	644
	Last 8 Weeks	2	12	3	49	52	127	26	84	110	288	60	193	458	651
	% Change	-71.4 %	0.0 %	-50.0 %	6.5 %	0.0 %	1.6 %	30.0 %	-14.3 %	-6.8 %	-3.0 %	81.8 %	-1.5 %	2.2 %	1.1 %
Madison	Prior Year	1	16	6	27	33	91	12	90	102	315	19	141	436	577
	Last 8 Weeks	0	5	4	27	31	80	15	73	88	321	47	116	456	572
	% Change	-100.0 %	-68.8 %	-33.3 %	0.0 %	-6.1 %	-12.1 %	25.0 %	-18.9 %	-13.7 %	1.9 %	147.4 %	-17.7 %	4.6 %	-0.9 %
Midtown Hills	Prior Year	0	7	5	21	26	58	24	67	91	368	25	91	484	575
	Last 8 Weeks	1	8	8	19	27	54	37	38	75	379	31	90	485	575
	% Change	Infinity	14.3 %	60.0 %	-9.5 %	3.8 %	-6.9 %	54.2 %	-43.3 %	-17.6 %	3.0 %	24.0 %	-1.1 %	0.2 %	0.0 %
Not Validated	Prior Year	0	0	0	0	0	0	0	0	0	2	0	0	2	2
	Last 8 Weeks	0	0	0	0	0	1	0	0	0	1	0	1	1	2
	% Change	0.0 %	0.0 %	0.0 %	0.0 %	0.0 %	Infinity	0.0 %	0.0 %	0.0 %	-50.0 %	0.0 %	Infinity	-50.0 %	0.0 %
County	Prior Year	14	93	45	273	318	719	160	679	839	3,060	228	1,144	4,127	5,271
	Last 8 Weeks	9	79	43	329	372	720	212	520	732	2,977	360	1,180	4,069	5,249
	% Change	-35.7 %	-15.1 %	-4.4 %	20.5 %	17.0 %	0.1 %	32.5 %	-23.4 %	-12.8 %	-2.7 %	57.9 %	3.1 %	-1.4 %	-0.4 %

Prior Year	**Begin Date**	10/04/2015	**End Date**	11/28/2015
Last 8 Weeks	**Begin Date**	10/02/2016	**End Date**	11/26/2016

Sourced from MNPD ARMS on 11/30/2016 9:07:40 AM. The figures above were sourced from incident reports using Uniform Crime Reporting definitions and reporting guidelines, based on the date when the crime was reported. This report is intended to be a management and planning tool and does not reflect the official UCR counts for the department. Incidents where a location is unknown or unspecified are included in the countywide totals. 'Unknown' refers to records in which the address is listed as 'Unknown' on the incident report. 'Not Validated' refers to records that were entered in with an invalid addresses.

Year-to-Date Analysis

METROPOLITAN POLICE DEPARTMENT
of Nashville and Davidson County

Aggregated by precinct (incident location). Based on date when each incident was reported.

		Homicide	Forcible Rape	Commercial Robbery	Street Robbery	Total Robbery	Aggravated Assault	Commercial Burglary	Residential Burglary	Total Burglary	Larceny	Auto Theft	Violent Offenses	Property Offenses	Part I Offenses
West	Prior YTD	0	39	26	67	93	264	92	373	465	2,264	120	396	2,849	3,245
	YTD	5	31	22	69	91	291	103	332	435	2,304	138	418	2,877	3,295
	% Change	Infinity	-20.5 %	-15.4 %	3.0 %	-2.2 %	10.2 %	12.0 %	-11.0 %	-6.5 %	1.8 %	15.0 %	5.6 %	1.0 %	1.5 %
East	Prior YTD	13	72	36	203	239	659	74	526	600	1,771	176	983	2,547	3,530
	YTD	9	59	22	164	186	618	87	405	492	1,735	197	872	2,424	3,296
	% Change	-30.8 %	-18.1 %	-38.9 %	-19.2 %	-22.2 %	-6.2 %	17.6 %	-23.0 %	-18.0 %	-2.0 %	11.9 %	-11.3 %	-4.8 %	-6.6 %
South	Prior YTD	14	103	40	359	399	833	174	920	1,094	2,999	223	1,349	4,316	5,665
	YTD	16	97	58	403	461	862	166	838	1,004	2,950	323	1,436	4,277	5,713
	% Change	14.3 %	-5.8 %	45.0 %	12.3 %	15.5 %	3.5 %	-4.6 %	-8.9 %	-8.2 %	-1.6 %	44.8 %	6.4 %	-0.9 %	0.8 %
Central	Prior YTD	0	64	0	86	86	185	43	18	61	912	45	335	1,018	1,353
	YTD	2	53	1	123	124	200	27	18	45	997	80	379	1,122	1,501
	% Change	Infinity	-17.2 %	Infinity	43.0 %	44.2 %	8.1 %	-37.2 %	0.0 %	-26.2 %	9.3 %	77.8 %	13.1 %	10.2 %	10.9 %
Hermitage	Prior YTD	8	97	43	242	285	721	121	575	696	3,262	220	1,111	4,178	5,289
	YTD	15	93	61	271	332	837	150	523	673	3,276	247	1,277	4,196	5,473
	% Change	87.5 %	-4.1 %	41.9 %	12.0 %	16.5 %	16.1 %	24.0 %	-9.0 %	-3.3 %	0.4 %	12.3 %	14.9 %	0.4 %	3.5 %
North	Prior YTD	26	82	24	268	292	936	103	492	595	1,627	207	1,336	2,429	3,765
	YTD	13	76	27	247	274	801	110	447	557	1,724	227	1,164	2,508	3,672
	% Change	-50.0 %	-7.3 %	12.5 %	-7.8 %	-6.2 %	-14.4 %	6.8 %	-9.1 %	-6.4 %	6.0 %	9.7 %	-12.9 %	3.3 %	-2.5 %
Madison	Prior YTD	3	56	35	130	165	553	62	477	539	1,967	179	777	2,685	3,462
	YTD	4	57	27	136	163	531	63	405	468	2,020	142	755	2,630	3,385
	% Change	33.3 %	1.8 %	-22.9 %	4.6 %	-1.2 %	-4.0 %	1.6 %	-15.1 %	-13.2 %	2.7 %	-20.7 %	-2.8 %	-2.0 %	-2.2 %
Midtown Hills	Prior YTD	4	54	24	118	142	370	138	364	502	2,186	113	570	2,801	3,371
	YTD	2	55	41	114	155	363	156	347	503	2,106	140	575	2,749	3,324
	% Change	-50.0 %	1.9 %	70.8 %	-3.4 %	9.2 %	-1.9 %	13.0 %	-4.7 %	0.2 %	-3.7 %	23.9 %	0.9 %	-1.9 %	-1.4 %
Not Validated	Prior YTD	0	0	0	0	0	1	0	0	0	6	0	1	6	7
	YTD	0	0	0	0	0	2	0	0	0	3	0	2	3	5
	% Change	0.0 %	0.0 %	0.0 %	0.0 %	0.0 %	100.0 %	0.0 %	0.0 %	0.0 %	-50.0 %	0.0 %	100.0 %	-50.0 %	-28.6 %
County	Prior YTD	68	567	228	1,473	1,701	4,522	807	3,745	4,552	16,994	1,283	6,858	22,829	29,687
	YTD	66	521	259	1,527	1,786	4,505	862	3,315	4,177	17,115	1,494	6,878	22,786	29,664
	% Change	-2.9 %	-8.1 %	13.6 %	3.7 %	5.0 %	-0.4 %	6.8 %	-11.5 %	-8.2 %	0.7 %	16.4 %	0.3 %	-0.2 %	-0.1 %

Prior YTD	**Begin Date**	01/01/2015	**End Date**	11/26/2015
YTD	**Begin Date**	01/01/2016	**End Date**	11/26/2016

Sourced from MNPD ARMS on 11/30/2016 9:07:40 AM. The figures above were sourced from incident reports using Uniform Crime Reporting definitions and reporting guidelines, based on the date when the crime was reported. This report is intended to be a management and planning tool and does not reflect the official UCR counts for the department. Incidents where a location is unknown or unspecified are included in the countywide totals. 'Unknown' refers to records in which the address is listed as 'Unknown' on the incident report. 'Not Validated' refers to records that were entered in with an invalid addresses.

Rolling Twenty-Four Month Analysis

METROPOLITAN POLICE DEPARTMENT
of Nashville and Davidson County

Aggregated by precinct (incident location). Based on date when each incident was reported.

		Homicide	Forcible Rape	Commercial Robbery	Street Robbery	Total Robbery	Aggravated Assault	Commercial Burglary	Residential Burglary	Total Burglary	Larceny	Auto Theft	Violent Offenses	Property Offenses	Part I Offenses
West	Prior 52 Weeks	0	41	31	74	105	288	105	399	504	2,476	130	434	3,110	3,544
	Last 52 Weeks	6	34	27	83	110	324	113	372	485	2,530	153	474	3,168	3,642
	% Change	Infinity	-17.1 %	-12.9 %	12.2 %	4.8 %	12.5 %	7.6 %	-6.8 %	-3.8 %	2.2 %	17.7 %	9.2 %	1.9 %	2.8 %
East	Prior 52 Weeks	13	73	42	227	269	720	90	587	677	1,920	205	1,075	2,802	3,877
	Last 52 Weeks	13	63	24	189	213	674	89	482	571	1,931	213	963	2,715	3,678
	% Change	0.0 %	-13.7 %	-42.9 %	-16.7 %	-20.8 %	-6.4 %	-1.1 %	-17.9 %	-15.7 %	0.6 %	3.9 %	-10.4 %	-3.1 %	-5.1 %
South	Prior 52 Weeks	15	105	46	390	436	911	197	978	1,175	3,270	245	1,467	4,690	6,157
	Last 52 Weeks	17	103	59	449	508	918	180	929	1,109	3,260	346	1,546	4,715	6,261
	% Change	13.3 %	-1.9 %	28.3 %	15.1 %	16.5 %	0.8 %	-8.6 %	-5.0 %	-5.6 %	-0.3 %	41.2 %	5.4 %	0.5 %	1.7 %
Central	Prior 52 Weeks	0	69	1	95	96	198	47	18	65	985	47	363	1,097	1,460
	Last 52 Weeks	2	59	1	133	134	215	28	19	47	1,075	88	410	1,210	1,620
	% Change	Infinity	-14.5 %	0.0 %	40.0 %	39.6 %	8.6 %	-40.4 %	5.6 %	-27.7 %	9.1 %	87.2 %	12.9 %	10.3 %	11.0 %
Hermitage	Prior 52 Weeks	9	106	50	264	314	798	135	630	765	3,561	233	1,227	4,559	5,786
	Last 52 Weeks	16	99	64	298	362	898	177	595	772	3,621	277	1,375	4,670	6,045
	% Change	77.8 %	-6.6 %	28.0 %	12.9 %	15.3 %	12.5 %	31.1 %	-5.6 %	0.9 %	1.7 %	18.9 %	12.1 %	2.4 %	4.5 %
North	Prior 52 Weeks	27	92	29	299	328	1,016	121	534	655	1,765	222	1,463	2,642	4,105
	Last 52 Weeks	17	79	31	271	302	870	129	507	636	1,896	257	1,268	2,789	4,057
	% Change	-37.0 %	-14.1 %	6.9 %	-9.4 %	-7.9 %	-14.4 %	6.6 %	-5.1 %	-2.9 %	7.4 %	15.8 %	-13.3 %	5.6 %	-1.2 %
Madison	Prior 52 Weeks	3	63	41	138	179	621	76	516	592	2,171	188	866	2,951	3,817
	Last 52 Weeks	4	62	34	150	184	591	69	457	526	2,204	149	841	2,879	3,720
	% Change	33.3 %	-1.6 %	-17.1 %	8.7 %	2.8 %	-4.8 %	-9.2 %	-11.4 %	-11.1 %	1.5 %	-20.7 %	-2.9 %	-2.4 %	-2.5 %
Midtown Hills	Prior 52 Weeks	4	55	29	129	158	403	144	397	541	2,384	120	620	3,045	3,665
	Last 52 Weeks	2	60	42	122	164	398	174	402	576	2,289	163	624	3,028	3,652
	% Change	-50.0 %	9.1 %	44.8 %	-5.4 %	3.8 %	-1.2 %	20.8 %	1.3 %	6.5 %	-4.0 %	35.8 %	0.6 %	-0.6 %	-0.4 %
Not Validated	Prior 52 Weeks	0	0	0	0	0	1	0	0	0	6	0	1	6	7
	Last 52 Weeks	0	0	0	0	0	2	1	0	1	4	0	2	5	7
	% Change	0.0 %	0.0 %	0.0 %	0.0 %	0.0 %	100.0 %	Infinity	0.0 %	Infinity	-33.3 %	0.0 %	100.0 %	-16.7 %	0.0 %
County	Prior 52 Weeks	71	604	269	1,616	1,885	4,956	915	4,059	4,974	18,538	1,390	7,516	24,902	32,418
	Last 52 Weeks	77	559	282	1,695	1,977	4,890	960	3,763	4,723	18,810	1,646	7,503	25,179	32,682
	% Change	8.5 %	-7.5 %	4.8 %	4.9 %	4.9 %	-1.3 %	4.9 %	-7.3 %	-5.0 %	1.5 %	18.4 %	-0.2 %	1.1 %	0.8 %

Prior 52 Weeks	**Begin Date**	11/30/2014	**End Date**	11/28/2015
Last 52 Weeks	**Begin Date**	11/29/2015	**End Date**	11/26/2016

Sourced from MNPD ARMS on 11/30/2016 9:07:41 AM. The figures above were sourced from incident reports using Uniform Crime Reporting definitions and reporting guidelines, based on the date when the crime was reported. This report is intended to be a management and planning tool and does not reflect the official UCR counts for the department. Incidents where a location is unknown or unspecified are included in the countywide totals. 'Unknown' refers to records in which the address is listed as 'Unknown' on the incident report. 'Not Validated' refers to records that were entered in with an invalid addresses.

2 Week, 8 Week, 16 Week, YTD, and 24 Month Summary

METROPOLITAN POLICE DEPARTMENT
of Nashville and Davidson County

Aggregated by precinct (incident location). Based on date when each incident was reported.

		Rolling Two Week			Rolling Eight Week			Rolling Sixteen Week			YTD			Rolling Twenty-Four Month		
		Last Week to Prior Week			Last 4 Weeks to Prior 4 Weeks			Last 8 Weeks to Prior 8 Weeks			Current YTD to Prior YTD			Last 52 Weeks to Prior 52 Weeks		
		Violent Offenses	Property Offenses	Part I Offenses	Violent Offenses	Property Offenses	Part I Offenses	Violent Offenses	Property Offenses	Part I Offenses	Violent Offenses	Property Offenses	Part I Offenses	Violent Offenses	Property Offenses	Part I Offenses
West	Prior	7	57	64	53	245	298	67	523	590	396	2,849	3,245	434	3,110	3,544
	Last	5	73	78	31	262	293	84	507	591	418	2,877	3,295	474	3,168	3,642
	% Change	-28.6 %	28.1 %	21.9 %	-41.5 %	6.9 %	-1.7 %	25.4 %	-3.1 %	0.2 %	5.6 %	1.0 %	1.5 %	9.2 %	1.9 %	2.8 %
East	Prior	24	58	82	76	213	289	165	405	570	983	2,547	3,530	1,075	2,802	3,877
	Last	11	52	63	71	229	300	147	442	589	872	2,424	3,296	963	2,715	3,678
	% Change	-54.2 %	-10.3 %	-23.2 %	-6.6 %	7.5 %	3.8 %	-10.9 %	9.1 %	3.3 %	-11.3 %	-4.8 %	-6.6 %	-10.4 %	-3.1 %	-5.1 %
South	Prior	32	75	107	108	396	504	286	729	1,015	1,349	4,316	5,665	1,467	4,690	6,157
	Last	33	90	123	129	355	484	237	751	988	1,436	4,277	5,713	1,546	4,715	6,261
	% Change	3.1 %	20.0 %	15.0 %	19.4 %	-10.4 %	-4.0 %	-17.1 %	3.0 %	-2.7 %	6.4 %	-0.9 %	0.8 %	5.4 %	0.5 %	1.7 %
Central	Prior	4	40	44	44	143	187	84	225	309	335	1,018	1,353	363	1,097	1,460
	Last	6	20	26	37	122	159	81	265	346	379	1,122	1,501	410	1,210	1,620
	% Change	50.0 %	-50.0 %	-40.9 %	-15.9 %	-14.7 %	-15.0 %	-3.6 %	17.8 %	12.0 %	13.1 %	10.2 %	10.9 %	12.9 %	10.3 %	11.0 %
Hermitage	Prior	30	74	104	128	357	485	219	707	926	1,111	4,178	5,289	1,227	4,559	5,786
	Last	28	86	114	103	347	450	231	704	935	1,277	4,196	5,473	1,375	4,670	6,045
	% Change	-6.7 %	16.2 %	9.6 %	-19.5 %	-2.8 %	-7.2 %	5.5 %	-0.4 %	1.0 %	14.9 %	0.4 %	3.5 %	12.1 %	2.4 %	4.5 %
North	Prior	21	60	81	122	263	385	204	454	658	1,336	2,429	3,765	1,463	2,642	4,105
	Last	12	32	44	71	195	266	193	458	651	1,164	2,508	3,672	1,268	2,789	4,057
	% Change	-42.9 %	-46.7 %	-45.7 %	-41.8 %	-25.9 %	-30.9 %	-5.4 %	0.9 %	-1.1 %	-12.9 %	3.3 %	-2.5 %	-13.3 %	5.6 %	-1.2 %
Madison	Prior	16	49	65	54	236	290	125	476	601	777	2,685	3,462	866	2,951	3,817
	Last	12	45	57	62	220	282	116	456	572	755	2,630	3,385	841	2,879	3,720
	% Change	-25.0 %	-8.2 %	-12.3 %	14.8 %	-6.8 %	-2.8 %	-7.2 %	-4.2 %	-4.8 %	-2.8 %	-2.0 %	-2.2 %	-2.9 %	-2.4 %	-2.5 %
Midtown Hills	Prior	12	66	78	44	240	284	100	502	602	570	2,801	3,371	620	3,045	3,665
	Last	10	52	62	46	245	291	90	485	575	575	2,749	3,324	624	3,028	3,652
	% Change	-16.7 %	-21.2 %	-20.5 %	4.5 %	2.1 %	2.5 %	-10.0 %	-3.4 %	-4.5 %	0.9 %	-1.9 %	-1.4 %	0.6 %	-0.6 %	-0.4 %
Not Validated	Prior	0	0	0	0	0	0	0	0	0	1	6	7	1	6	7
	Last	1	1	2	1	1	2	1	1	2	2	3	5	2	5	7
	% Change	Infinity	Infinity	Infinity	Infinity	Infinity	Infinity	Infinity	Infinity	Infinity	100.0 %	-50.0 %	-28.6 %	100.0 %	-16.7 %	0.0 %
County	Prior	146	479	625	629	2,093	2,722	1,250	4,021	5,271	6,858	22,829	29,687	7,516	24,902	32,418
	Last	118	451	569	551	1,976	2,527	1,180	4,069	5,249	6,878	22,786	29,664	7,503	25,179	32,682
	% Change	-19.2 %	-5.8 %	-9.0 %	-12.4 %	-5.6 %	-7.2 %	-5.6 %	1.2 %	-0.4 %	0.3 %	-0.2 %	-0.1 %	-0.2 %	1.1 %	0.8 %

Information summarized for CompStat week ending 11/26/2016.

Sourced from MNPD ARMS on 11/30/2016 9:07:41 AM. The figures above were sourced from incident reports using Uniform Crime Reporting definitions and reporting guidelines, based on the date when the crime was reported. This report is intended to be a management and planning tool and does not reflect the official UCR counts for the department. Incidents where a location is unknown or unspecified are included in the countywide totals. 'Unknown' refers to records in which the address is listed as 'Unknown' on the incident report. 'Not Validated' refers to records that were entered in with an invalid addresses.

County Incident Report Summary

METROPOLITAN POLICE DEPARTMENT
of Nashville and Davidson County

Two Week, Eight Week, Sixteen Week, YTD, and 24 Month Analyses

Aggregated by precinct (incident location). Based on date when each incident was reported.

		Homicide	Forcible Rape	Commercial Robbery	Street Robbery	Total Robbery	Aggravated Assault	Commercial Burglary	Residential Burglary	Total Burglary	Larceny	Auto Theft	Violent Offenses	Property Offenses	Part I Offenses
Two Week	Prior Week	2	6	9	36	45	93	21	55	76	357	46	146	479	625
	Last Week	0	9	4	35	39	70	10	41	51	352	48	118	451	569
	% Change	-100.0%	50.0%	-55.6%	-2.8%	-13.3%	-24.7%	-52.4%	-25.5%	-32.9%	-1.4%	4.3%	-19.2%	-5.8%	-9.0%
Eight Week	Prior 4 Weeks	4	43	20	171	191	391	130	297	427	1,494	172	629	2,093	2,722
	Last 4 Weeks	5	36	23	158	181	329	82	223	305	1,483	188	551	1,976	2,527
	% Change	25.0%	-16.3%	15.0%	-7.6%	-5.2%	-15.9%	-36.9%	-24.9%	-28.6%	-0.7%	9.3%	-12.4%	-5.6%	-7.2%
Sixteen Week	Prior 8 Weeks	11	91	51	294	345	803	182	495	677	3,084	260	1,250	4,021	5,271
	Last 8 Weeks	9	79	43	329	372	720	212	520	732	2,977	360	1,180	4,069	5,249
	% Change	-18.2%	-13.2%	-15.7%	11.9%	7.8%	-10.3%	16.5%	5.1%	8.1%	-3.5%	38.5%	-5.6%	1.2%	-0.4%
YTD 2015	2015 YTD	68	567	228	1,473	1,701	4,522	807	3,745	4,552	16,994	1,283	6,858	22,829	29,687
	2016 YTD	66	521	259	1,527	1,786	4,505	862	3,315	4,177	17,115	1,494	6,878	22,786	29,664
	% Change	-2.9%	-8.1%	13.6%	3.7%	5.0%	-0.4%	6.8%	-11.5%	-8.2%	0.7%	16.4%	0.3%	-0.2%	-0.1%
Rolling 24 Month	Prior 52 Weeks	71	604	269	1,616	1,885	4,956	915	4,059	4,974	18,538	1,390	7,516	24,902	32,418
	Last 52 Weeks	77	559	282	1,695	1,977	4,890	960	3,763	4,723	18,810	1,646	7,503	25,179	32,682
	% Change	8.5%	-7.5%	4.8%	4.9%	4.9%	-1.3%	4.9%	-7.3%	-5.0%	1.5%	18.4%	-0.2%	1.1%	0.8%
YTD 2014	2014 YTD	40	564	164	1,170	1,334	4,821	832	3,518	4,350	16,381	1,017	6,759	21,748	28,507
	2016 YTD	66	521	259	1,527	1,786	4,505	862	3,315	4,177	17,115	1,494	6,878	22,786	29,664
	% Change	65.0%	-7.6%	57.9%	30.5%	33.9%	-6.6%	3.6%	-5.8%	-4.0%	4.5%	46.9%	1.8%	4.8%	4.1%
YTD 2013	2013 YTD	41	494	206	1,296	1,502	4,451	807	4,341	5,148	16,657	1,107	6,488	22,912	29,400
	2016 YTD	66	521	259	1,527	1,786	4,505	862	3,315	4,177	17,115	1,494	6,878	22,786	29,664
	% Change	61.0%	5.5%	25.7%	17.8%	18.9%	1.2%	6.8%	-23.6%	-18.9%	2.7%	35.0%	6.0%	-0.5%	0.9%
YTD 2012	2012 YTD	58	491	212	1,351	1,563	4,917	910	4,234	5,144	17,472	1,288	7,029	23,904	30,933
	2016 YTD	66	521	259	1,527	1,786	4,505	862	3,315	4,177	17,115	1,494	6,878	22,786	29,664
	% Change	13.8%	6.1%	22.2%	13.0%	14.3%	-8.4%	-5.3%	-21.7%	-18.8%	-2.0%	16.0%	-2.1%	-4.7%	-4.1%
YTD 2011	2011 YTD	47	506	260	1,421	1,681	4,511	1,004	5,603	6,607	18,433	1,586	6,745	26,626	33,371
	2016 YTD	66	521	259	1,527	1,786	4,505	862	3,315	4,177	17,115	1,494	6,878	22,786	29,664
	% Change	40.4%	3.0%	-0.4%	7.5%	6.2%	-0.1%	-14.1%	-40.8%	-36.8%	-7.2%	-5.8%	2.0%	-14.4%	-11.1%

Information summarized for CompStat week ending 11/26/2016.

Sourced from MNPD ARMS on 11/30/2016 9:07:41 AM. The figures above were sourced from incident reports using Uniform Crime Reporting definitions and reporting guidelines, based on the date when the crime was reported. This report is intended to be a management and planning tool and does not reflect the official UCR counts for the department. Incidents where a location is unknown or unspecified are included in the countywide totals.

County Incident Report Summary

METROPOLITAN POLICE DEPARTMENT
of Nashville and Davidson County

Additional YTD Analyses

Aggregated by precinct (incident location). Based on date when each incident was reported.

		Homicide	Forcible Rape	Commercial Robbery	Street Robbery	Total Robbery	Aggravated Assault	Commercial Burglary	Residential Burglary	Total Burglary	Larceny	Auto Theft	Violent Offenses	Property Offenses	Part I Offenses
YTD	2010 YTD	56	467	246	1,352	1,598	4,373	1,051	5,849	6,900	19,073	1,417	6,494	27,390	33,884
2010	2016 YTD	66	521	259	1,527	1,786	4,505	862	3,315	4,177	17,115	1,494	6,878	22,786	29,664
	% Change	17.9%	11.6%	5.3%	12.9%	11.8%	3.0%	-18.0%	-43.3%	-39.5%	-10.3%	5.4%	5.9%	-16.8%	-12.5%
YTD	2009 YTD	74	461	257	1,577	1,834	4,434	1,011	5,019	6,030	19,932	1,551	6,803	27,513	34,316
2009	2016 YTD	66	521	259	1,527	1,786	4,505	862	3,315	4,177	17,115	1,494	6,878	22,786	29,664
	% Change	-10.8%	13.0%	0.8%	-3.2%	-2.6%	1.6%	-14.7%	-34.0%	-30.7%	-14.1%	-3.7%	1.1%	-17.2%	-13.6%
YTD	2008 YTD	68	460	323	1,858	2,181	5,262	1,160	4,446	5,606	22,252	2,087	7,971	29,945	37,916
2008	2016 YTD	66	521	259	1,527	1,786	4,505	862	3,315	4,177	17,115	1,494	6,878	22,786	29,664
	% Change	-2.9%	13.3%	-19.8%	-17.8%	-18.1%	-14.4%	-25.7%	-25.4%	-25.5%	-23.1%	-28.4%	-13.7%	-23.9%	-21.8%
YTD	2007 YTD	65	482	410	1,922	2,332	5,410	1,408	4,204	5,612	22,328	2,596	8,289	30,536	38,825
2007	2016 YTD	66	521	259	1,527	1,786	4,505	862	3,315	4,177	17,115	1,494	6,878	22,786	29,664
	% Change	1.5%	8.1%	-36.8%	-20.6%	-23.4%	-16.7%	-38.8%	-21.1%	-25.6%	-23.3%	-42.4%	-17.0%	-25.4%	-23.6%
YTD	2006 YTD	73	465	406	1,831	2,237	5,500	1,805	4,175	5,980	22,425	2,813	8,275	31,218	39,493
2006	2016 YTD	66	521	259	1,527	1,786	4,505	862	3,315	4,177	17,115	1,494	6,878	22,786	29,664
	% Change	-9.6%	12.0%	-36.2%	-16.6%	-20.2%	-18.1%	-52.2%	-20.6%	-30.2%	-23.7%	-46.9%	-16.9%	-27.0%	-24.9%
YTD	2005 YTD	89	499	494	1,673	2,167	5,663	1,600	4,204	5,804	23,739	3,157	8,418	32,700	41,118
2005	2016 YTD	66	521	259	1,527	1,786	4,505	862	3,315	4,177	17,115	1,494	6,878	22,786	29,664
	% Change	-25.8%	4.4%	-47.6%	-8.7%	-17.6%	-20.4%	-46.1%	-21.1%	-28.0%	-27.9%	-52.7%	-18.3%	-30.3%	-27.9%
YTD	2004 YTD	51	483	315	1,545	1,860	5,603	1,446	4,727	6,173	23,781	3,933	7,997	33,887	41,884
2004	2016 YTD	66	521	259	1,527	1,786	4,505	862	3,315	4,177	17,115	1,494	6,878	22,786	29,664
	% Change	29.4%	7.9%	-17.8%	-1.2%	-4.0%	-19.6%	-40.4%	-29.9%	-32.3%	-28.0%	-62.0%	-14.0%	-32.8%	-29.2%
YTD	2003 YTD	61	423	293	1,617	1,910	5,479	1,842	4,941	6,783	25,054	4,426	7,873	36,263	44,136
2003	2016 YTD	66	521	259	1,527	1,786	4,505	862	3,315	4,177	17,115	1,494	6,878	22,786	29,664
	% Change	8.2%	23.2%	-11.6%	-5.6%	-6.5%	-17.8%	-53.2%	-32.9%	-38.4%	-31.7%	-66.2%	-12.6%	-37.2%	-32.8%
YTD	2002 YTD	67	479	290	1,596	1,886	5,890	1,866	5,043	6,909	21,978	4,551	8,322	33,438	41,760
2002	2016 YTD	66	521	259	1,527	1,786	4,505	862	3,315	4,177	17,115	1,494	6,878	22,786	29,664
	% Change	-1.5%	8.8%	-10.7%	-4.3%	-5.3%	-23.5%	-53.8%	-34.3%	-39.5%	-22.1%	-67.2%	-17.4%	-31.9%	-29.0%
YTD	2001 YTD	63	512	488	1,811	2,299	5,886	1,955	5,276	7,231	25,119	5,085	8,760	37,435	46,195
2001	2016 YTD	66	521	259	1,527	1,786	4,505	862	3,315	4,177	17,115	1,494	6,878	22,786	29,664
	% Change	4.8%	1.8%	-46.9%	-15.7%	-22.3%	-23.5%	-55.9%	-37.2%	-42.2%	-31.9%	-70.6%	-21.5%	-39.1%	-35.8%

Information summarized for CompStat week ending 11/26/2016.

Sourced from MNPD ARMS on 11/30/2016 9:07:41 AM. The figures above were sourced from incident reports using Uniform Crime Reporting definitions and reporting guidelines, based on the date when the crime was reported. This report is intended to be a management and planning tool and does not reflect the official UCR counts for the department. Incidents where a location is unknown or unspecified are included in the countywide totals..

County Efficiency Report Summary

METROPOLITAN POLICE DEPARTMENT
of Nashville and Davidson County

Two Week, Eight Week, Sixteen Week, YTD, and 24 Month Analyses

Aggregated by component of arresting officer / officer making stop.

		Adults Only				Adults and Juveniles						
		Felony Arrests	Misdemeanor Arrests	Citation Arrests	Total Arrests	Part I Arrests	Weapons Law Violation Arrests	Drug-Related Arrests	DUI Arrests	Warrant Service Attempts	Warrants Served	Vehicle Stops
Two Week	Prior Week	213	429	498	1,140	188	27	126	42	793	542	5,162
	Last Week	140	325	278	743	198	8	68	38	509	379	3,426
	% Change	-34.3%	-24.2%	-44.2%	-34.8%	5.3%	-70.4%	-46.0%	-9.5%	-35.8%	-30.1%	-33.6%
Eight Week	Prior 4 Weeks	738	1,619	2,420	4,777	791	77	750	124	3,098	2,060	19,286
	Last 4 Weeks	735	1,574	1,927	4,236	813	58	555	145	2,964	1,962	18,069
	% Change	-0.4%	-2.8%	-20.4%	-11.3%	2.8%	-24.7%	-26.0%	16.9%	-4.3%	-4.8%	-6.3%
Sixteen Week	Prior 8 Weeks	1,493	3,571	5,327	10,391	1,646	119	1,654	260	6,611	4,648	43,385
	Last 8 Weeks	1,473	3,193	4,347	9,013	1,604	135	1,305	269	6,062	4,022	37,355
	% Change	-1.3%	-10.6%	-18.4%	-13.3%	-2.6%	13.4%	-21.1%	3.5%	-8.3%	-13.5%	-13.9%
YTD	2015 YTD	9,318	22,915	35,500	67,733	10,258	712	10,063	1,959	49,503	25,323	332,179
	2016 YTD	8,986	21,412	32,390	62,788	9,745	703	10,014	1,748	40,676	25,881	275,139
	% Change	-3.6%	-6.6%	-8.8%	-7.3%	-5.0%	-1.3%	-0.5%	-10.8%	-17.8%	2.2%	-17.2%
Rolling 24 Month	Prior 52 Weeks	10,095	24,912	38,518	73,525	11,189	765	10,859	2,185	53,849	27,291	364,247
	Last 52 Weeks	9,786	23,283	35,187	68,256	10,674	776	10,911	1,932	44,805	28,078	299,364
	% Change	-3.1%	-6.5%	-8.6%	-7.2%	-4.6%	1.4%	0.5%	-11.6%	-16.8%	2.9%	-17.8%
YTD 2014	2014 YTD	9,622	23,391	38,373	71,386	10,169	736	10,945	2,382	52,234	25,107	379,915
	2016 YTD	8,986	21,412	32,390	62,788	9,745	703	10,014	1,748	40,676	25,881	275,139
	% Change	-6.6%	-8.5%	-15.6%	-12.0%	-4.2%	-4.5%	-8.5%	-26.6%	-22.1%	3.1%	-27.6%
YTD 2013	2013 YTD	10,485	23,033	41,155	74,673	9,898	822	12,005	2,576	58,519	24,867	378,935
	2016 YTD	8,986	21,412	32,390	62,788	9,745	703	10,014	1,748	40,676	25,881	275,139
	% Change	-14.3%	-7.0%	-21.3%	-15.9%	-1.5%	-14.5%	-16.6%	-32.1%	-30.5%	4.1%	-27.4%
YTD 2012	2012 YTD	11,744	23,734	40,138	75,616	10,526	856	11,788	3,470	60,341	25,989	407,470
	2016 YTD	8,986	21,412	32,390	62,788	9,745	703	10,014	1,748	40,676	25,881	275,139
	% Change	-23.5%	-9.8%	-19.3%	-17.0%	-7.4%	-17.9%	-15.0%	-49.6%	-32.6%	-0.4%	-32.5%
YTD 2011	2011 YTD	10,363	22,699	37,532	70,594	10,297	841	9,521	2,860	58,536	25,345	357,534
	2016 YTD	8,986	21,412	32,390	62,788	9,745	703	10,014	1,748	40,676	25,881	275,139
	% Change	-13.3%	-5.7%	-13.7%	-11.1%	-5.4%	-16.4%	5.2%	-38.9%	-30.5%	2.1%	-23.0%

Information summarized for CompStat week ending 11/26/2016.

Sourced from MNPD ARMS on 11/30/2016 9:07:41 AM. Arrest summaries are not a count of arrest charges. 1 arrest = 1 body. Warrant Service summary considers 1 count for each service attempt and 1 count for each outstanding warrant served. Vehicle Stop summary sources MNPD's Vehicle Stop (Form 252) Database. Vehicle stop totals count all reports electronically entered via AFR. Hardcopy reports not entered into ARMS will affect accuracy of totals.

West Precinct Incident Report Summary

METROPOLITAN POLICE DEPARTMENT
of Nashville and Davidson County

Two Week, Eight Week, Sixteen Week, YTD, and 24 Month Analyses

Aggregated by precinct (incident location). Based on date when each incident was reported.

		Homicide	Forcible Rape	Commercial Robbery	Street Robbery	Total Robbery	Aggravated Assault	Commercial Burglary	Residential Burglary	Total Burglary	Larceny	Auto Theft	Violent Offenses	Property Offenses	Part I Offenses
Two Week	Prior Week	0	1	1	2	3	3	1	4	5	49	3	7	57	64
	Last Week	0	1	0	0	0	4	1	4	5	62	6	5	73	78
	% Change	-	0.0%	-100.0%	-100.0%	-100.0%	33.3%	0.0%	0.0%	0.0%	26.5%	100.0%	-28.6%	28.1%	21.9%
Eight Week	Prior 4 Weeks	0	5	3	9	12	36	13	28	41	187	17	53	245	298
	Last 4 Weeks	0	2	1	10	11	18	11	16	27	220	15	31	262	293
	% Change	-	-60.0%	-66.7%	11.1%	-8.3%	-50.0%	-15.4%	-42.9%	-34.1%	17.6%	-11.8%	-41.5%	6.9%	-1.7%
Sixteen Week	Prior 8 Weeks	1	6	7	8	15	45	19	51	70	427	26	67	523	590
	Last 8 Weeks	0	7	4	19	23	54	24	44	68	407	32	84	507	591
	% Change	-100.0%	16.7%	-42.9%	137.5%	53.3%	20.0%	26.3%	-13.7%	-2.9%	-4.7%	23.1%	25.4%	-3.1%	0.2%
YTD 2015	2015 YTD	0	39	26	67	93	264	92	373	465	2,264	120	396	2,849	3,245
	2016 YTD	5	31	22	69	91	291	103	332	435	2,304	138	418	2,877	3,295
	% Change	-	-20.5%	-15.4%	3.0%	-2.2%	10.2%	12.0%	-11.0%	-6.5%	1.8%	15.0%	5.6%	1.0%	1.5%
Rolling 24 Month	Prior 52 Weeks	0	41	31	74	105	288	105	399	504	2,476	130	434	3,110	3,544
	Last 52 Weeks	6	34	27	83	110	324	113	372	485	2,530	153	474	3,168	3,642
	% Change	-	-17.1%	-12.9%	12.2%	4.8%	12.5%	7.6%	-6.8%	-3.8%	2.2%	17.7%	9.2%	1.9%	2.8%
YTD 2014	2014 YTD	4	59	17	65	82	368	76	341	417	2,286	107	513	2,810	3,323
	2016 YTD	5	31	22	69	91	291	103	332	435	2,304	138	418	2,877	3,295
	% Change	25.0%	-47.5%	29.4%	6.2%	11.0%	-20.9%	35.5%	-2.6%	4.3%	0.8%	29.0%	-18.5%	2.4%	-0.8%
YTD 2013	2013 YTD	3	54	26	65	91	308	99	492	591	2,482	110	456	3,183	3,639
	2016 YTD	5	31	22	69	91	291	103	332	435	2,304	138	418	2,877	3,295
	% Change	66.7%	-42.6%	-15.4%	6.2%	0.0%	-5.5%	4.0%	-32.5%	-26.4%	-7.2%	25.5%	-8.3%	-9.6%	-9.5%
YTD 2012	2012 YTD	11	35	26	63	89	310	98	460	558	2,393	134	445	3,085	3,530
	2016 YTD	5	31	22	69	91	291	103	332	435	2,304	138	418	2,877	3,295
	% Change	-54.5%	-11.4%	-15.4%	9.5%	2.2%	-6.1%	5.1%	-27.8%	-22.0%	-3.7%	3.0%	-6.1%	-6.7%	-6.7%
YTD 2011	2011 YTD	2	31	24	83	107	316	113	578	691	2,138	111	456	2,940	3,396
	2016 YTD	5	31	22	69	91	291	103	332	435	2,304	138	418	2,877	3,295
	% Change	150.0%	0.0%	-8.3%	-16.9%	-15.0%	-7.9%	-8.8%	-42.6%	-37.0%	7.8%	24.3%	-8.3%	-2.1%	-3.0%

Information summarized for CompStat week ending 11/26/2016.

Sourced from MNPD ARMS on 11/30/2016 9:07:41 AM. The figures above were sourced from incident reports using Uniform Crime Reporting definitions and reporting guidelines, based on the date when the crime was reported. This report is intended to be a management and planning tool and does not reflect the official UCR counts for the department. Incidents where a location is unknown or unspecified are included in the countywide totals.

West Precinct Efficiency Report Summary

METROPOLITAN POLICE DEPARTMENT
of Nashville and Davidson County

Two Week, Eight Week, Sixteen Week, YTD, and 24 Month Analyses

Aggregated by component of arresting officer / officer making stop.

		Adults Only				Adults and Juveniles						
		Felony Arrests	Misdemeanor Arrests	Citation Arrests	Total Arrests	Part I Arrests	Weapons Law Violation Arrests	Drug-Related Arrests	DUI Arrests	Warrant Service Attempts	Warrants Served	Vehicle Stops
Two Week	Prior Week	11	19	36	66	21	5	5	3	103	23	619
	Last Week	5	15	18	38	20	0	3	1	50	8	303
	% Change	-54.5%	-21.1%	-50.0%	-42.4%	-4.8%	-100.0%	-40.0%	-66.7%	-51.5%	-65.2%	-51.1%
Eight Week	Prior 4 Weeks	41	64	169	274	83	7	40	8	479	116	2,238
	Last 4 Weeks	40	62	139	241	73	7	33	7	295	67	2,055
	% Change	-2.4%	-3.1%	-17.8%	-12.0%	-12.0%	0.0%	-17.5%	-12.5%	-38.4%	-42.2%	-8.2%
Sixteen Week	Prior 8 Weeks	95	146	372	613	132	5	111	11	718	259	5,178
	Last 8 Weeks	81	126	308	515	156	14	73	15	774	183	4,293
	% Change	-14.7%	-13.7%	-17.2%	-16.0%	18.2%	180.0%	-34.2%	36.4%	7.8%	-29.3%	-17.1%
YTD	2015 YTD	540	1,259	3,108	4,907	1,146	35	749	107	4,590	1,306	39,602
	2016 YTD	495	979	2,326	3,800	909	40	679	108	4,222	1,265	33,665
	% Change	-8.3%	-22.2%	-25.2%	-22.6%	-20.7%	14.3%	-9.3%	0.9%	-8.0%	-3.1%	-15.0%
Rolling 24 Month	Prior 52 Weeks	599	1,361	3,330	5,290	1,264	39	814	110	4,973	1,415	43,134
	Last 52 Weeks	545	1,082	2,550	4,177	1,044	44	732	114	4,590	1,393	36,263
	% Change	-9.0%	-20.5%	-23.4%	-21.0%	-17.4%	12.8%	-10.1%	3.6%	-7.7%	-1.6%	-15.9%
YTD 2014	2014 YTD	796	2,032	4,467	7,295	1,276	51	1,387	214	6,136	1,716	53,023
	2016 YTD	495	979	2,326	3,800	909	40	679	108	4,222	1,265	33,665
	% Change	-37.8%	-51.8%	-47.9%	-47.9%	-28.8%	-21.6%	-51.0%	-49.5%	-31.2%	-26.3%	-36.5%
YTD 2013	2013 YTD	848	2,245	4,603	7,696	1,307	55	1,185	391	7,605	1,773	62,883
	2016 YTD	495	979	2,326	3,800	909	40	679	108	4,222	1,265	33,665
	% Change	-41.6%	-56.4%	-49.5%	-50.6%	-30.5%	-27.3%	-42.7%	-72.4%	-44.5%	-28.7%	-46.5%
YTD 2012	2012 YTD	1,178	2,826	4,778	8,782	1,556	96	1,458	450	7,168	2,166	62,857
	2016 YTD	495	979	2,326	3,800	909	40	679	108	4,222	1,265	33,665
	% Change	-58.0%	-65.4%	-51.3%	-56.7%	-41.6%	-58.3%	-53.4%	-76.0%	-41.1%	-41.6%	-46.4%
YTD 2011	2011 YTD	1,139	3,418	6,020	10,577	1,282	89	1,480	382	9,502	2,411	70,783
	2016 YTD	495	979	2,326	3,800	909	40	679	108	4,222	1,265	33,665
	% Change	-56.5%	-71.4%	-61.4%	-64.1%	-29.1%	-55.1%	-54.1%	-71.7%	-55.6%	-47.5%	-52.4%

Information summarized for CompStat week ending 11/26/2016.

Sourced from MNPD ARMS on 11/30/2016 9:07:41 AM. Arrest summaries are not a count of arrest charges. 1 arrest = 1 body. Warrant Service summary considers 1 count for each service attempt and 1 count for each outstanding warrant served. Vehicle Stop summary sources MNPD's Vehicle Stop (Form 252) Database. Vehicle stop totals count all reports electronically entered via AFR. Hardcopy reports not entered into ARMS will affect accuracy of totals.

East Precinct Incident Report Summary

METROPOLITAN POLICE DEPARTMENT
of Nashville and Davidson County

Two Week, Eight Week, Sixteen Week, YTD, and 24 Month Analyses

Aggregated by precinct (incident location). Based on date when each incident was reported.

		Homicide	Forcible Rape	Commercial Robbery	Street Robbery	Total Robbery	Aggravated Assault	Commercial Burglary	Residential Burglary	Total Burglary	Larceny	Auto Theft	Violent Offenses	Property Offenses	Part I Offenses
Two Week	Prior Week	1	0	0	7	7	16	3	14	17	35	6	24	58	82
	Last Week	0	1	1	4	5	5	2	6	8	35	9	11	52	63
	% Change	-100.0%	-	-	-42.9%	-28.6%	-68.8%	-33.3%	-57.1%	-52.9%	0.0%	50.0%	-54.2%	-10.3%	-23.2%
Eight Week	Prior 4 Weeks	0	5	2	12	14	57	20	33	53	146	14	76	213	289
	Last 4 Weeks	1	5	2	15	17	48	8	40	48	148	33	71	229	300
	% Change	-	0.0%	0.0%	25.0%	21.4%	-15.8%	-60.0%	21.2%	-9.4%	1.4%	135.7%	-6.6%	7.5%	3.8%
Sixteen Week	Prior 8 Weeks	2	12	6	34	40	111	9	58	67	302	36	165	405	570
	Last 8 Weeks	1	10	4	27	31	105	28	73	101	294	47	147	442	589
	% Change	-50.0%	-16.7%	-33.3%	-20.6%	-22.5%	-5.4%	211.1%	25.9%	50.7%	-2.6%	30.6%	-10.9%	9.1%	3.3%
YTD 2015	2015 YTD	13	72	36	203	239	659	74	526	600	1,771	176	983	2,547	3,530
	2016 YTD	9	59	22	164	186	618	87	405	492	1,735	197	872	2,424	3,296
	% Change	-30.8%	-18.1%	-38.9%	-19.2%	-22.2%	-6.2%	17.6%	-23.0%	-18.0%	-2.0%	11.9%	-11.3%	-4.8%	-6.6%
Rolling 24 Month	Prior 52 Weeks	13	73	42	227	269	720	90	587	677	1,920	205	1,075	2,802	3,877
	Last 52 Weeks	13	63	24	189	213	674	89	482	571	1,931	213	963	2,715	3,678
	% Change	0.0%	-13.7%	-42.9%	-16.7%	-20.8%	-6.4%	-1.1%	-17.9%	-15.7%	0.6%	3.9%	-10.4%	-3.1%	-5.1%
YTD 2014	2014 YTD	2	69	15	180	195	798	93	459	552	1,531	123	1,064	2,206	3,270
	2016 YTD	9	59	22	164	186	618	87	405	492	1,735	197	872	2,424	3,296
	% Change	350.0%	-14.5%	46.7%	-8.9%	-4.6%	-22.6%	-6.5%	-11.8%	-10.9%	13.3%	60.2%	-18.0%	9.9%	0.8%
YTD 2013	2013 YTD	7	69	18	214	232	768	40	618	658	1,625	127	1,076	2,410	3,486
	2016 YTD	9	59	22	164	186	618	87	405	492	1,735	197	872	2,424	3,296
	% Change	28.6%	-14.5%	22.2%	-23.4%	-19.8%	-19.5%	117.5%	-34.5%	-25.2%	6.8%	55.1%	-19.0%	0.6%	-5.5%
YTD 2012	2012 YTD	5	58	25	233	258	902	101	646	747	1,895	146	1,223	2,788	4,011
	2016 YTD	9	59	22	164	186	618	87	405	492	1,735	197	872	2,424	3,296
	% Change	80.0%	1.7%	-12.0%	-29.6%	-27.9%	-31.5%	-13.9%	-37.3%	-34.1%	-8.4%	34.9%	-28.7%	-13.1%	-17.8%
YTD 2011	2011 YTD	4	66	40	232	272	752	110	991	1,101	2,124	196	1,094	3,421	4,515
	2016 YTD	9	59	22	164	186	618	87	405	492	1,735	197	872	2,424	3,296
	% Change	125.0%	-10.6%	-45.0%	-29.3%	-31.6%	-17.8%	-20.9%	-59.1%	-55.3%	-18.3%	0.5%	-20.3%	-29.1%	-27.0%

Information summarized for CompStat week ending 11/26/2016.

Sourced from MNPD ARMS on 11/30/2016 9:07:41 AM. The figures above were sourced from incident reports using Uniform Crime Reporting definitions and reporting guidelines, based on the date when the crime was reported. This report is intended to be a management and planning tool and does not reflect the official UCR counts for the department. Incidents where a location is unknown or unspecified are included in the countywide totals.

East Precinct Efficiency Report Summary

METROPOLITAN POLICE DEPARTMENT
of Nashville and Davidson County

Two Week, Eight Week, Sixteen Week, YTD, and 24 Month Analyses

Aggregated by component of arresting officer / officer making stop.

		Adults Only				Adults and Juveniles						
		Felony Arrests	Misdemeanor Arrests	Citation Arrests	Total Arrests	Part I Arrests	Weapons Law Violation Arrests	Drug-Related Arrests	DUI Arrests	Warrant Service Attempts	Warrants Served	Vehicle Stops
Two Week	Prior Week	31	44	75	150	29	7	14	3	127	91	611
	Last Week	19	36	36	91	31	1	9	3	89	53	472
	% Change	-38.7%	-18.2%	-52.0%	-39.3%	6.9%	-85.7%	-35.7%	0.0%	-29.9%	-41.8%	-22.7%
Eight Week	Prior 4 Weeks	105	157	323	585	89	10	118	15	509	234	2,321
	Last 4 Weeks	93	152	258	503	104	11	77	13	446	236	2,183
	% Change	-11.4%	-3.2%	-20.1%	-14.0%	16.9%	10.0%	-34.7%	-13.3%	-12.4%	0.9%	-5.9%
Sixteen Week	Prior 8 Weeks	169	387	662	1,218	182	18	236	29	1,114	479	5,183
	Last 8 Weeks	198	309	581	1,088	193	21	195	28	955	470	4,504
	% Change	17.2%	-20.2%	-12.2%	-10.7%	6.0%	16.7%	-17.4%	-3.4%	-14.3%	-1.9%	-13.1%
YTD	2015 YTD	1,256	3,092	4,582	8,930	1,196	133	1,620	210	7,790	2,923	35,718
	2016 YTD	1,119	2,303	3,922	7,344	1,089	134	1,336	189	7,019	2,853	30,526
	% Change	-10.9%	-25.5%	-14.4%	-17.8%	-8.9%	0.8%	-17.5%	-10.0%	-9.9%	-2.4%	-14.5%
Rolling 24 Month	Prior 52 Weeks	1,350	3,357	4,949	9,656	1,299	139	1,729	230	8,492	3,156	39,485
	Last 52 Weeks	1,227	2,529	4,273	8,029	1,204	145	1,450	215	7,717	3,127	33,490
	% Change	-9.1%	-24.7%	-13.7%	-16.8%	-7.3%	4.3%	-16.1%	-6.5%	-9.1%	-0.9%	-15.2%
YTD 2014	2014 YTD	1,288	3,003	4,814	9,105	1,155	121	1,573	168	8,032	2,870	45,984
	2016 YTD	1,119	2,303	3,922	7,344	1,089	134	1,336	189	7,019	2,853	30,526
	% Change	-13.1%	-23.3%	-18.5%	-19.3%	-5.7%	10.7%	-15.1%	12.5%	-12.6%	-0.6%	-33.6%
YTD 2013	2013 YTD	1,652	3,339	5,648	10,639	1,226	163	1,888	177	8,610	3,107	47,108
	2016 YTD	1,119	2,303	3,922	7,344	1,089	134	1,336	189	7,019	2,853	30,526
	% Change	-32.3%	-31.0%	-30.6%	-31.0%	-11.2%	-17.8%	-29.2%	6.8%	-18.5%	-8.2%	-35.2%
YTD 2012	2012 YTD	1,697	3,428	4,703	9,828	1,445	121	1,690	154	9,708	3,439	48,802
	2016 YTD	1,119	2,303	3,922	7,344	1,089	134	1,336	189	7,019	2,853	30,526
	% Change	-34.1%	-32.8%	-16.6%	-25.3%	-24.6%	10.7%	-20.9%	22.7%	-27.7%	-17.0%	-37.4%
YTD 2011	2011 YTD	1,457	2,620	4,137	8,214	1,449	108	1,283	133	10,476	3,163	43,043
	2016 YTD	1,119	2,303	3,922	7,344	1,089	134	1,336	189	7,019	2,853	30,526
	% Change	-23.2%	-12.1%	-5.2%	-10.6%	-24.8%	24.1%	4.1%	42.1%	-33.0%	-9.8%	-29.1%

Information summarized for CompStat week ending 11/26/2016.

Sourced from MNPD ARMS on 11/30/2016 9:07:41 AM. Arrest summaries are not a count of arrest charges. 1 arrest = 1 body. Warrant Service summary considers 1 count for each service attempt and 1 count for each outstanding warrant served. Vehicle Stop summary sources MNPD's Vehicle Stop (Form 252) Database. Vehicle stop totals count all reports electronically entered via AFR. Hardcopy reports not entered into ARMS will affect accuracy of totals.

South Precinct Incident Report Summary

METROPOLITAN POLICE DEPARTMENT
of Nashville and Davidson County

Two Week, Eight Week, Sixteen Week, YTD, and 24 Month Analyses

Aggregated by precinct (incident location). Based on date when each incident was reported.

		Homicide	Forcible Rape	Commercial Robbery	Street Robbery	Total Robbery	Aggravated Assault	Commercial Burglary	Residential Burglary	Total Burglary	Larceny	Auto Theft	Violent Offenses	Property Offenses	Part I Offenses
Two Week	Prior Week	1	2	3	8	11	18	2	11	13	53	9	32	75	107
	Last Week	0	4	1	12	13	16	3	9	12	70	8	33	90	123
	% Change	-100.0%	100.0%	-66.7%	50.0%	18.2%	-11.1%	50.0%	-18.2%	-7.7%	32.1%	-11.1%	3.1%	20.0%	15.0%
Eight Week	Prior 4 Weeks	0	8	4	41	45	55	28	72	100	262	34	108	396	504
	Last 4 Weeks	2	10	8	45	53	64	14	50	64	254	37	129	355	484
	% Change	-	25.0%	100.0%	9.8%	17.8%	16.4%	-50.0%	-30.6%	-36.0%	-3.1%	8.8%	19.4%	-10.4%	-4.0%
Sixteen Week	Prior 8 Weeks	1	16	11	86	97	172	49	118	167	510	52	286	729	1,015
	Last 8 Weeks	2	18	12	86	98	119	42	122	164	516	71	237	751	988
	% Change	100.0%	12.5%	9.1%	0.0%	1.0%	-30.8%	-14.3%	3.4%	-1.8%	1.2%	36.5%	-17.1%	3.0%	-2.7%
YTD 2015	2015 YTD	14	103	40	359	399	833	174	920	1,094	2,999	223	1,349	4,316	5,665
	2016 YTD	16	97	58	403	461	862	166	838	1,004	2,950	323	1,436	4,277	5,713
	% Change	14.3%	-5.8%	45.0%	12.3%	15.5%	3.5%	-4.6%	-8.9%	-8.2%	-1.6%	44.8%	6.4%	-0.9%	0.8%
Rolling 24 Month	Prior 52 Weeks	15	105	46	390	436	911	197	978	1,175	3,270	245	1,467	4,690	6,157
	Last 52 Weeks	17	103	59	449	508	918	180	929	1,109	3,260	346	1,546	4,715	6,261
	% Change	13.3%	-1.9%	28.3%	15.1%	16.5%	0.8%	-8.6%	-5.0%	-5.6%	-0.3%	41.2%	5.4%	0.5%	1.7%
YTD 2014	2014 YTD	5	87	39	250	289	856	158	736	894	2,923	189	1,237	4,006	5,243
	2016 YTD	16	97	58	403	461	862	166	838	1,004	2,950	323	1,436	4,277	5,713
	% Change	220.0%	11.5%	48.7%	61.2%	59.5%	0.7%	5.1%	13.9%	12.3%	0.9%	70.9%	16.1%	6.8%	9.0%
YTD 2013	2013 YTD	8	88	35	312	347	862	202	900	1,102	2,720	240	1,305	4,062	5,367
	2016 YTD	16	97	58	403	461	862	166	838	1,004	2,950	323	1,436	4,277	5,713
	% Change	100.0%	10.2%	65.7%	29.2%	32.9%	0.0%	-17.8%	-6.9%	-8.9%	8.5%	34.6%	10.0%	5.3%	6.4%
YTD 2012	2012 YTD	6	91	39	274	313	835	179	764	943	2,824	294	1,245	4,061	5,306
	2016 YTD	16	97	58	403	461	862	166	838	1,004	2,950	323	1,436	4,277	5,713
	% Change	166.7%	6.6%	48.7%	47.1%	47.3%	3.2%	-7.3%	9.7%	6.5%	4.5%	9.9%	15.3%	5.3%	7.7%
YTD 2011	2011 YTD	7	94	62	352	414	831	165	1,154	1,319	3,188	380	1,346	4,887	6,233
	2016 YTD	16	97	58	403	461	862	166	838	1,004	2,950	323	1,436	4,277	5,713
	% Change	128.6%	3.2%	-6.5%	14.5%	11.4%	3.7%	0.6%	-27.4%	-23.9%	-7.5%	-15.0%	6.7%	-12.5%	-8.3%

Information summarized for CompStat week ending 11/26/2016.

Sourced from MNPD ARMS on 11/30/2016 9:07:41 AM. The figures above were sourced from incident reports using Uniform Crime Reporting definitions and reporting guidelines, based on the date when the crime was reported. This report is intended to be a management and planning tool and does not reflect the official UCR counts for the department. Incidents where a location is unknown or unspecified are included in the countywide totals.

South Precinct Efficiency Report Summary

METROPOLITAN POLICE DEPARTMENT
of Nashville and Davidson County

Two Week, Eight Week, Sixteen Week, YTD, and 24 Month Analyses

Aggregated by component of arresting officer / officer making stop.

		Adults Only				Adults and Juveniles						
		Felony Arrests	Misdemeanor Arrests	Citation Arrests	Total Arrests	Part I Arrests	Weapons Law Violation Arrests	Drug-Related Arrests	DUI Arrests	Warrant Service Attempts	Warrants Served	Vehicle Stops
Two Week	Prior Week	22	47	68	137	27	2	13	5	90	39	781
	Last Week	10	48	42	100	28	1	6	10	55	39	525
	% Change	-54.5%	2.1%	-38.2%	-27.0%	3.7%	-50.0%	-53.8%	100.0%	-38.9%	0.0%	-32.8%
Eight Week	Prior 4 Weeks	54	173	293	520	73	7	81	23	246	170	2,852
	Last 4 Weeks	66	174	231	471	105	4	54	25	243	172	2,561
	% Change	22.2%	0.6%	-21.2%	-9.4%	43.8%	-42.9%	-33.3%	8.7%	-1.2%	1.2%	-10.2%
Sixteen Week	Prior 8 Weeks	142	398	697	1,237	225	11	169	45	682	427	6,573
	Last 8 Weeks	120	347	524	991	178	11	135	48	489	342	5,413
	% Change	-15.5%	-12.8%	-24.8%	-19.9%	-20.9%	0.0%	-20.1%	6.7%	-28.3%	-19.9%	-17.6%
YTD	2015 YTD	799	2,049	3,915	6,763	1,441	96	788	216	4,334	1,853	46,687
	2016 YTD	840	2,308	4,240	7,388	1,349	73	1,067	285	3,464	2,181	42,255
	% Change	5.1%	12.6%	8.3%	9.2%	-6.4%	-24.0%	35.4%	31.9%	-20.1%	17.7%	-9.5%
Rolling 24 Month	Prior 52 Weeks	870	2,219	4,253	7,342	1,593	98	871	235	4,854	2,014	50,939
	Last 52 Weeks	916	2,485	4,640	8,041	1,477	87	1,168	311	3,840	2,352	46,523
	% Change	5.3%	12.0%	9.1%	9.5%	-7.3%	-11.2%	34.1%	32.3%	-20.9%	16.8%	-8.7%
YTD 2014	2014 YTD	896	2,354	5,611	8,861	1,827	88	1,105	226	4,812	1,957	67,369
	2016 YTD	840	2,308	4,240	7,388	1,349	73	1,067	285	3,464	2,181	42,255
	% Change	-6.3%	-2.0%	-24.4%	-16.6%	-26.2%	-17.0%	-3.4%	26.1%	-28.0%	11.4%	-37.3%
YTD 2013	2013 YTD	1,155	2,562	6,357	10,074	1,749	89	1,372	188	8,909	2,480	66,191
	2016 YTD	840	2,308	4,240	7,388	1,349	73	1,067	285	3,464	2,181	42,255
	% Change	-27.3%	-9.9%	-33.3%	-26.7%	-22.9%	-18.0%	-22.2%	51.6%	-61.1%	-12.1%	-36.2%
YTD 2012	2012 YTD	1,377	2,970	7,198	11,545	1,818	79	1,315	274	11,377	2,938	75,778
	2016 YTD	840	2,308	4,240	7,388	1,349	73	1,067	285	3,464	2,181	42,255
	% Change	-39.0%	-22.3%	-41.1%	-36.0%	-25.8%	-7.6%	-18.9%	4.0%	-69.6%	-25.8%	-44.2%
YTD 2011	2011 YTD	1,184	2,684	6,494	10,362	1,955	93	948	267	8,426	2,623	67,789
	2016 YTD	840	2,308	4,240	7,388	1,349	73	1,067	285	3,464	2,181	42,255
	% Change	-29.1%	-14.0%	-34.7%	-28.7%	-31.0%	-21.5%	12.6%	6.7%	-58.9%	-16.9%	-37.7%

Information summarized for CompStat week ending 11/26/2016.

Sourced from MNPD ARMS on 11/30/2016 9:07:41 AM. Arrest summaries are not a count of arrest charges. 1 arrest = 1 body. Warrant Service summary considers 1 count for each service attempt and 1 count for each outstanding warrant served. Vehicle Stop summary sources MNPD's Vehicle Stop (Form 252) Database. Vehicle stop totals count all reports electronically entered via AFR. Hardcopy reports not entered into ARMS will affect accuracy of totals.

Central Precinct Incident Report Summary

METROPOLITAN POLICE DEPARTMENT
of Nashville and Davidson County

Two Week, Eight Week, Sixteen Week, YTD, and 24 Month Analyses

Aggregated by precinct (incident location). Based on date when each incident was reported.

		Homicide	Forcible Rape	Commercial Robbery	Street Robbery	Total Robbery	Aggravated Assault	Commercial Burglary	Residential Burglary	Total Burglary	Larceny	Auto Theft	Violent Offenses	Property Offenses	Part I Offenses
Two Week	Prior Week	0	0	0	2	2	2	1	2	3	34	3	4	40	44
	Last Week	0	1	0	2	2	3	0	0	0	18	2	6	20	26
	% Change	-	-	-	0.0%	0.0%	50.0%	-100.0%	-100.0%	-100.0%	-47.1%	-33.3%	50.0%	-50.0%	-40.9%
Eight Week	Prior 4 Weeks	0	4	0	18	18	22	6	2	8	123	12	44	143	187
	Last 4 Weeks	0	4	0	16	16	17	2	4	6	109	7	37	122	159
	% Change	-	0.0%	-	-11.1%	-11.1%	-22.7%	-66.7%	100.0%	-25.0%	-11.4%	-41.7%	-15.9%	-14.7%	-15.0%
Sixteen Week	Prior 8 Weeks	1	7	0	24	24	52	5	2	7	196	22	84	225	309
	Last 8 Weeks	0	8	0	34	34	39	8	6	14	232	19	81	265	346
	% Change	-100.0%	14.3%	-	41.7%	41.7%	-25.0%	60.0%	200.0%	100.0%	18.4%	-13.6%	-3.6%	17.8%	12.0%
YTD 2015	2015 YTD	0	64	0	86	86	185	43	18	61	912	45	335	1,018	1,353
	2016 YTD	2	53	1	123	124	200	27	18	45	997	80	379	1,122	1,501
	% Change	-	-17.2%	-	43.0%	44.2%	8.1%	-37.2%	0.0%	-26.2%	9.3%	77.8%	13.1%	10.2%	10.9%
Rolling 24 Month	Prior 52 Weeks	0	69	1	95	96	198	47	18	65	985	47	363	1,097	1,460
	Last 52 Weeks	2	59	1	133	134	215	28	19	47	1,075	88	410	1,210	1,620
	% Change	-	-14.5%	0.0%	40.0%	39.6%	8.6%	-40.4%	5.6%	-27.7%	9.1%	87.2%	12.9%	10.3%	11.0%
YTD 2014	2014 YTD	1	60	2	74	76	174	30	20	50	893	39	311	982	1,293
	2016 YTD	2	53	1	123	124	200	27	18	45	997	80	379	1,122	1,501
	% Change	100.0%	-11.7%	-50.0%	66.2%	63.2%	14.9%	-10.0%	-10.0%	-10.0%	11.6%	105.1%	21.9%	14.3%	16.1%
YTD 2013	2013 YTD	1	32	1	56	57	176	47	27	74	877	42	266	993	1,259
	2016 YTD	2	53	1	123	124	200	27	18	45	997	80	379	1,122	1,501
	% Change	100.0%	65.6%	0.0%	119.6%	117.5%	13.6%	-42.6%	-33.3%	-39.2%	13.7%	90.5%	42.5%	13.0%	19.2%
YTD 2012	2012 YTD	1	48	1	90	91	190	44	23	67	1,064	61	330	1,192	1,522
	2016 YTD	2	53	1	123	124	200	27	18	45	997	80	379	1,122	1,501
	% Change	100.0%	10.4%	0.0%	36.7%	36.3%	5.3%	-38.6%	-21.7%	-32.8%	-6.3%	31.1%	14.8%	-5.9%	-1.4%
YTD 2011	2011 YTD	3	45	4	98	102	215	51	26	77	1,111	55	365	1,243	1,608
	2016 YTD	2	53	1	123	124	200	27	18	45	997	80	379	1,122	1,501
	% Change	-33.3%	17.8%	-75.0%	25.5%	21.6%	-7.0%	-47.1%	-30.8%	-41.6%	-10.3%	45.5%	3.8%	-9.7%	-6.7%

Information summarized for CompStat week ending 11/26/2016.

Sourced from MNPD ARMS on 11/30/2016 9:07:41 AM. The figures above were sourced from incident reports using Uniform Crime Reporting definitions and reporting guidelines, based on the date when the crime was reported. This report is intended to be a management and planning tool and does not reflect the official UCR counts for the department. Incidents where a location is unknown or unspecified are included in the countywide totals.

Central Precinct Efficiency Report Summary

METROPOLITAN POLICE DEPARTMENT
of Nashville and Davidson County

Two Week, Eight Week, Sixteen Week, YTD, and 24 Month Analyses

Aggregated by component of arresting officer / officer making stop.

		Adults Only				Adults and Juveniles						
		Felony Arrests	Misdemeanor Arrests	Citation Arrests	Total Arrests	Part I Arrests	Weapons Law Violation Arrests	Drug-Related Arrests	DUI Arrests	Warrant Service Attempts	Warrants Served	Vehicle Stops
Two Week	Prior Week	21	51	54	126	12	1	11	2	66	34	456
	Last Week	7	41	19	67	2	0	4	1	30	13	285
	% Change	-66.7%	-19.6%	-64.8%	-46.8%	-83.3%	-100.0%	-63.6%	-50.0%	-54.5%	-61.8%	-37.5%
Eight Week	Prior 4 Weeks	53	277	285	615	59	4	64	3	355	144	1,766
	Last 4 Weeks	58	238	223	519	44	4	30	4	302	141	1,618
	% Change	9.4%	-14.1%	-21.8%	-15.6%	-25.4%	0.0%	-53.1%	33.3%	-14.9%	-2.1%	-8.4%
Sixteen Week	Prior 8 Weeks	90	531	565	1,186	119	7	132	13	299	294	3,191
	Last 8 Weeks	111	515	508	1,134	103	8	94	7	657	285	3,384
	% Change	23.3%	-3.0%	-10.1%	-4.4%	-13.4%	14.3%	-28.8%	-46.2%	119.7%	-3.1%	6.0%
YTD	2015 YTD	639	3,982	4,304	8,925	513	59	837	164	4,352	1,914	34,443
	2016 YTD	552	3,505	3,670	7,727	555	34	808	89	2,764	1,653	22,402
	% Change	-13.6%	-12.0%	-14.7%	-13.4%	8.2%	-42.4%	-3.5%	-45.7%	-36.5%	-13.6%	-35.0%
Rolling 24 Month	Prior 52 Weeks	707	4,288	4,617	9,612	576	63	900	188	4,660	2,103	37,923
	Last 52 Weeks	605	3,804	3,953	8,362	594	39	874	104	2,959	1,810	24,802
	% Change	-14.4%	-11.3%	-14.4%	-13.0%	3.1%	-38.1%	-2.9%	-44.7%	-36.5%	-13.9%	-34.6%
YTD 2014	2014 YTD	677	3,886	4,087	8,650	575	48	665	185	5,897	1,941	40,673
	2016 YTD	552	3,505	3,670	7,727	555	34	808	89	2,764	1,653	22,402
	% Change	-18.5%	-9.8%	-10.2%	-10.7%	-3.5%	-29.2%	21.5%	-51.9%	-53.1%	-14.8%	-44.9%
YTD 2013	2013 YTD	730	4,167	4,420	9,317	612	58	824	123	7,500	1,871	40,229
	2016 YTD	552	3,505	3,670	7,727	555	34	808	89	2,764	1,653	22,402
	% Change	-24.4%	-15.9%	-17.0%	-17.1%	-9.3%	-41.4%	-1.9%	-27.6%	-63.1%	-11.7%	-44.3%
YTD 2012	2012 YTD	804	3,616	4,098	8,518	660	63	800	158	7,437	1,871	38,051
	2016 YTD	552	3,505	3,670	7,727	555	34	808	89	2,764	1,653	22,402
	% Change	-31.3%	-3.1%	-10.4%	-9.3%	-15.9%	-46.0%	1.0%	-43.7%	-62.8%	-11.7%	-41.1%
YTD 2011	2011 YTD	813	3,372	3,762	7,947	666	106	853	106	7,612	1,909	30,248
	2016 YTD	552	3,505	3,670	7,727	555	34	808	89	2,764	1,653	22,402
	% Change	-32.1%	3.9%	-2.4%	-2.8%	-16.7%	-67.9%	-5.3%	-16.0%	-63.7%	-13.4%	-25.9%

Information summarized for CompStat week ending 11/26/2016.

Sourced from MNPD ARMS on 11/30/2016 9:07:41 AM. Arrest summaries are not a count of arrest charges. 1 arrest = 1 body. Warrant Service summary considers 1 count for each service attempt and 1 count for each outstanding warrant served. Vehicle Stop summary sources MNPD's Vehicle Stop (Form 252) Database. Vehicle stop totals count all reports electronically entered via AFR. Hardcopy reports not entered into ARMS will affect accuracy of totals.

Hermitage Precinct Incident Report Summary

METROPOLITAN POLICE DEPARTMENT
of Nashville and Davidson County

Two Week, Eight Week, Sixteen Week, YTD, and 24 Month Analyses

Aggregated by precinct (incident location). Based on date when each incident was reported.

		Homicide	Forcible Rape	Commercial Robbery	Street Robbery	Total Robbery	Aggravated Assault	Commercial Burglary	Residential Burglary	Total Burglary	Larceny	Auto Theft	Violent Offenses	Property Offenses	Part I Offenses
Two Week	Prior Week	0	1	4	9	13	16	5	2	7	62	5	30	74	104
	Last Week	0	1	0	9	9	18	2	4	6	68	12	28	86	114
	% Change	-	0.0%	-100.0%	0.0%	-30.8%	12.5%	-60.0%	100.0%	-14.3%	9.7%	140.0%	-6.7%	16.2%	9.6%
Eight Week	Prior 4 Weeks	1	5	3	36	39	83	17	50	67	267	23	128	357	485
	Last 4 Weeks	2	6	5	32	37	58	15	30	45	272	30	103	347	450
	% Change	100.0%	20.0%	66.7%	-11.1%	-5.1%	-30.1%	-11.8%	-40.0%	-32.8%	1.9%	30.4%	-19.5%	-2.8%	-7.2%
Sixteen Week	Prior 8 Weeks	2	20	6	45	51	146	30	78	108	551	48	219	707	926
	Last 8 Weeks	3	11	8	68	76	141	32	80	112	539	53	231	704	935
	% Change	50.0%	-45.0%	33.3%	51.1%	49.0%	-3.4%	6.7%	2.6%	3.7%	-2.2%	10.4%	5.5%	-0.4%	1.0%
YTD 2015	2015 YTD	8	97	43	242	285	721	121	575	696	3,262	220	1,111	4,178	5,289
	2016 YTD	15	93	61	271	332	837	150	523	673	3,276	247	1,277	4,196	5,473
	% Change	87.5%	-4.1%	41.9%	12.0%	16.5%	16.1%	24.0%	-9.0%	-3.3%	0.4%	12.3%	14.9%	0.4%	3.5%
Rolling 24 Month	Prior 52 Weeks	9	106	50	264	314	798	135	630	765	3,561	233	1,227	4,559	5,786
	Last 52 Weeks	16	99	64	298	362	898	177	595	772	3,621	277	1,375	4,670	6,045
	% Change	77.8%	-6.6%	28.0%	12.9%	15.3%	12.5%	31.1%	-5.6%	0.9%	1.7%	18.9%	12.1%	2.4%	4.5%
YTD 2014	2014 YTD	4	72	30	225	255	821	149	627	776	3,222	159	1,152	4,157	5,309
	2016 YTD	15	93	61	271	332	837	150	523	673	3,276	247	1,277	4,196	5,473
	% Change	275.0%	29.2%	103.3%	20.4%	30.2%	1.9%	0.7%	-16.6%	-13.3%	1.7%	55.3%	10.9%	0.9%	3.1%
YTD 2013	2013 YTD	4	86	49	217	266	742	105	688	793	3,319	217	1,098	4,329	5,427
	2016 YTD	15	93	61	271	332	837	150	523	673	3,276	247	1,277	4,196	5,473
	% Change	275.0%	8.1%	24.5%	24.9%	24.8%	12.8%	42.9%	-24.0%	-15.1%	-1.3%	13.8%	16.3%	-3.1%	0.8%
YTD 2012	2012 YTD	13	83	39	210	249	912	167	674	841	3,337	216	1,257	4,394	5,651
	2016 YTD	15	93	61	271	332	837	150	523	673	3,276	247	1,277	4,196	5,473
	% Change	15.4%	12.0%	56.4%	29.0%	33.3%	-8.2%	-10.2%	-22.4%	-20.0%	-1.8%	14.4%	1.6%	-4.5%	-3.1%
YTD 2011	2011 YTD	5	87	44	192	236	720	170	838	1,008	3,372	234	1,048	4,614	5,662
	2016 YTD	15	93	61	271	332	837	150	523	673	3,276	247	1,277	4,196	5,473
	% Change	200.0%	6.9%	38.6%	41.1%	40.7%	16.3%	-11.8%	-37.6%	-33.2%	-2.8%	5.6%	21.9%	-9.1%	-3.3%

Information summarized for CompStat week ending 11/26/2016.

Sourced from MNPD ARMS on 11/30/2016 9:07:42 AM. The figures above were sourced from incident reports using Uniform Crime Reporting definitions and reporting guidelines, based on the date when the crime was reported. This report is intended to be a management and planning tool and does not reflect the official UCR counts for the department. Incidents where a location is unknown or unspecified are included in the countywide totals.

Hermitage Precinct Efficiency Report Summary

METROPOLITAN POLICE DEPARTMENT
of Nashville and Davidson County

Two Week, Eight Week, Sixteen Week, YTD, and 24 Month Analyses

Aggregated by component of arresting officer / officer making stop.

		Adults Only				Adults and Juveniles						
		Felony Arrests	Misdemeanor Arrests	Citation Arrests	Total Arrests	Part I Arrests	Weapons Law Violation Arrests	Drug-Related Arrests	DUI Arrests	Warrant Service Attempts	Warrants Served	Vehicle Stops
Two Week	Prior Week	20	51	51	122	18	1	9	2	143	57	710
	Last Week	21	36	40	97	24	2	13	1	95	48	486
	% Change	5.0%	-29.4%	-21.6%	-20.5%	33.3%	100.0%	44.4%	-50.0%	-33.6%	-15.8%	-31.5%
Eight Week	Prior 4 Weeks	88	191	345	624	123	3	123	9	360	254	2,487
	Last 4 Weeks	82	197	218	497	100	7	69	10	508	224	2,404
	% Change	-6.8%	3.1%	-36.8%	-20.4%	-18.7%	133.3%	-43.9%	11.1%	41.1%	-11.8%	-3.3%
Sixteen Week	Prior 8 Weeks	178	465	832	1,475	261	9	286	30	1,137	577	6,320
	Last 8 Weeks	170	388	563	1,121	223	10	192	19	868	478	4,891
	% Change	-4.5%	-16.6%	-32.3%	-24.0%	-14.6%	11.1%	-32.9%	-36.7%	-23.7%	-17.2%	-22.6%
YTD	2015 YTD	1,095	2,344	5,235	8,674	1,403	77	1,683	132	8,542	2,670	47,450
	2016 YTD	1,140	2,546	4,901	8,587	1,487	77	1,675	206	6,851	3,100	40,892
	% Change	4.1%	8.6%	-6.4%	-1.0%	6.0%	0.0%	-0.5%	56.1%	-19.8%	16.1%	-13.8%
Rolling 24 Month	Prior 52 Weeks	1,189	2,567	5,753	9,509	1,526	83	1,820	155	9,358	2,916	52,529
	Last 52 Weeks	1,235	2,744	5,301	9,280	1,622	87	1,840	231	7,871	3,347	44,380
	% Change	3.9%	6.9%	-7.9%	-2.4%	6.3%	4.8%	1.1%	49.0%	-15.9%	14.8%	-15.5%
YTD 2014	2014 YTD	1,208	2,788	6,180	10,176	1,516	111	2,038	198	9,564	2,969	56,272
	2016 YTD	1,140	2,546	4,901	8,587	1,487	77	1,675	206	6,851	3,100	40,892
	% Change	-5.6%	-8.7%	-20.7%	-15.6%	-1.9%	-30.6%	-17.8%	4.0%	-28.4%	4.4%	-27.3%
YTD 2013	2013 YTD	1,223	2,520	6,826	10,569	1,640	134	2,438	199	8,449	2,742	50,133
	2016 YTD	1,140	2,546	4,901	8,587	1,487	77	1,675	206	6,851	3,100	40,892
	% Change	-6.8%	1.0%	-28.2%	-18.8%	-9.3%	-42.5%	-31.3%	3.5%	-18.9%	13.1%	-18.4%
YTD 2012	2012 YTD	1,373	2,473	6,111	9,957	1,581	155	2,430	184	6,798	2,924	50,453
	2016 YTD	1,140	2,546	4,901	8,587	1,487	77	1,675	206	6,851	3,100	40,892
	% Change	-17.0%	3.0%	-19.8%	-13.8%	-5.9%	-50.3%	-31.1%	12.0%	0.8%	6.0%	-19.0%
YTD 2011	2011 YTD	1,305	2,645	6,145	10,095	1,594	139	1,924	219	8,423	2,950	49,623
	2016 YTD	1,140	2,546	4,901	8,587	1,487	77	1,675	206	6,851	3,100	40,892
	% Change	-12.6%	-3.7%	-20.2%	-14.9%	-6.7%	-44.6%	-12.9%	-5.9%	-18.7%	5.1%	-17.6%

Information summarized for CompStat week ending 11/26/2016.

Sourced from MNPD ARMS on 11/30/2016 9:07:42 AM. Arrest summaries are not a count of arrest charges. 1 arrest = 1 body. Warrant Service summary considers 1 count for each service attempt and 1 count for each outstanding warrant served. Vehicle Stop summary sources MNPD's Vehicle Stop (Form 252) Database. Vehicle stop totals count all reports electronically entered via AFR. Hardcopy reports not entered into ARMS will affect accuracy of totals.

North Precinct Incident Report Summary

METROPOLITAN POLICE DEPARTMENT
of Nashville and Davidson County

Two Week, Eight Week, Sixteen Week, YTD, and 24 Month Analyses

Aggregated by precinct (incident location). Based on date when each incident was reported.

		Homicide	Forcible Rape	Commercial Robbery	Street Robbery	Total Robbery	Aggravated Assault	Commercial Burglary	Residential Burglary	Total Burglary	Larceny	Auto Theft	Violent Offenses	Property Offenses	Part I Offenses
Two Week	Prior Week	0	0	1	4	5	16	2	11	13	40	7	21	60	81
	Last Week	0	0	0	4	4	8	0	9	9	20	3	12	32	44
	% Change	-	-	-100.0%	0.0%	-20.0%	-50.0%	-100.0%	-18.2%	-30.8%	-50.0%	-57.1%	-42.9%	-46.7%	-45.7%
Eight Week	Prior 4 Weeks	2	11	2	30	32	77	21	50	71	154	38	122	263	385
	Last 4 Weeks	0	1	1	19	20	50	5	34	39	134	22	71	195	266
	% Change	-100.0%	-90.9%	-50.0%	-36.7%	-37.5%	-35.1%	-76.2%	-32.0%	-45.1%	-13.0%	-42.1%	-41.8%	-25.9%	-30.9%
Sixteen Week	Prior 8 Weeks	4	14	9	51	60	126	20	73	93	328	33	204	454	658
	Last 8 Weeks	2	12	3	49	52	127	26	84	110	288	60	193	458	651
	% Change	-50.0%	-14.3%	-66.7%	-3.9%	-13.3%	0.8%	30.0%	15.1%	18.3%	-12.2%	81.8%	-5.4%	0.9%	-1.1%
YTD 2015	2015 YTD	26	82	24	268	292	936	103	492	595	1,627	207	1,336	2,429	3,765
	2016 YTD	13	76	27	247	274	801	110	447	557	1,724	227	1,164	2,508	3,672
	% Change	-50.0%	-7.3%	12.5%	-7.8%	-6.2%	-14.4%	6.8%	-9.1%	-6.4%	6.0%	9.7%	-12.9%	3.3%	-2.5%
Rolling 24 Month	Prior 52 Weeks	27	92	29	299	328	1,016	121	534	655	1,765	222	1,463	2,642	4,105
	Last 52 Weeks	17	79	31	271	302	870	129	507	636	1,896	257	1,268	2,789	4,057
	% Change	-37.0%	-14.1%	6.9%	-9.4%	-7.9%	-14.4%	6.6%	-5.1%	-2.9%	7.4%	15.8%	-13.3%	5.6%	-1.2%
YTD 2014	2014 YTD	13	89	18	175	193	946	98	468	566	1,479	187	1,241	2,232	3,473
	2016 YTD	13	76	27	247	274	801	110	447	557	1,724	227	1,164	2,508	3,672
	% Change	0.0%	-14.6%	50.0%	41.1%	42.0%	-15.3%	12.2%	-4.5%	-1.6%	16.6%	21.4%	-6.2%	12.4%	5.7%
YTD 2013	2013 YTD	10	57	26	202	228	780	91	625	716	1,637	140	1,075	2,493	3,568
	2016 YTD	13	76	27	247	274	801	110	447	557	1,724	227	1,164	2,508	3,672
	% Change	30.0%	33.3%	3.8%	22.3%	20.2%	2.7%	20.9%	-28.5%	-22.2%	5.3%	62.1%	8.3%	0.6%	2.9%
YTD 2012	2012 YTD	11	71	24	203	227	806	92	617	709	1,603	160	1,115	2,472	3,587
	2016 YTD	13	76	27	247	274	801	110	447	557	1,724	227	1,164	2,508	3,672
	% Change	18.2%	7.0%	12.5%	21.7%	20.7%	-0.6%	19.6%	-27.6%	-21.4%	7.5%	41.9%	4.4%	1.5%	2.4%
YTD 2011	2011 YTD	12	54	30	189	219	797	165	745	910	1,670	188	1,082	2,768	3,850
	2016 YTD	13	76	27	247	274	801	110	447	557	1,724	227	1,164	2,508	3,672
	% Change	8.3%	40.7%	-10.0%	30.7%	25.1%	0.5%	-33.3%	-40.0%	-38.8%	3.2%	20.7%	7.6%	-9.4%	-4.6%

Information summarized for CompStat week ending 11/26/2016.

Sourced from MNPD ARMS on 11/30/2016 9:07:42 AM. The figures above were sourced from incident reports using Uniform Crime Reporting definitions and reporting guidelines, based on the date when the crime was reported. This report is intended to be a management and planning tool and does not reflect the official UCR counts for the department. Incidents where a location is unknown or unspecified are included in the countywide totals.

North Precinct Efficiency Report Summary

METROPOLITAN POLICE DEPARTMENT
of Nashville and Davidson County

Two Week, Eight Week, Sixteen Week, YTD, and 24 Month Analyses

Aggregated by component of arresting officer / officer making stop.

		Adults Only				Adults and Juveniles						
		Felony Arrests	Misdemeanor Arrests	Citation Arrests	Total Arrests	Part I Arrests	Weapons Law Violation Arrests	Drug-Related Arrests	DUI Arrests	Warrant Service Attempts	Warrants Served	Vehicle Stops
Two Week	Prior Week	32	60	74	166	19	8	30	2	118	74	574
	Last Week	15	38	27	80	24	1	9	1	88	47	297
	% Change	-53.1%	-36.7%	-63.5%	-51.8%	26.3%	-87.5%	-70.0%	-50.0%	-25.4%	-36.5%	-48.3%
Eight Week	Prior 4 Weeks	90	190	304	584	108	15	117	6	437	195	1,614
	Last 4 Weeks	96	199	269	564	106	10	115	3	481	240	1,748
	% Change	6.7%	4.7%	-11.5%	-3.4%	-1.9%	-33.3%	-1.7%	-50.0%	10.1%	23.1%	8.3%
Sixteen Week	Prior 8 Weeks	195	440	748	1,383	192	24	295	11	975	456	4,149
	Last 8 Weeks	186	389	573	1,148	214	25	232	9	918	435	3,362
	% Change	-4.6%	-11.6%	-23.4%	-17.0%	11.5%	4.2%	-21.4%	-18.2%	-5.8%	-4.6%	-19.0%
YTD	2015 YTD	1,065	2,050	2,977	6,092	1,051	112	1,255	80	7,226	2,308	24,329
	2016 YTD	1,160	2,422	3,620	7,202	1,193	128	1,515	98	6,269	2,718	22,035
	% Change	8.9%	18.1%	21.6%	18.2%	13.5%	14.3%	20.7%	22.5%	-13.2%	17.8%	-9.4%
Rolling 24 Month	Prior 52 Weeks	1,151	2,237	3,318	6,706	1,124	132	1,353	86	7,934	2,460	27,100
	Last 52 Weeks	1,263	2,635	3,888	7,786	1,287	141	1,651	109	6,757	2,951	23,630
	% Change	9.7%	17.8%	17.2%	16.1%	14.5%	6.8%	22.0%	26.7%	-14.8%	20.0%	-12.8%
YTD 2014	2014 YTD	1,197	2,127	4,283	7,607	1,041	115	1,359	66	7,278	2,560	32,406
	2016 YTD	1,160	2,422	3,620	7,202	1,193	128	1,515	98	6,269	2,718	22,035
	% Change	-3.1%	13.9%	-15.5%	-5.3%	14.6%	11.3%	11.5%	48.5%	-13.9%	6.2%	-32.0%
YTD 2013	2013 YTD	1,171	2,061	5,436	8,668	999	102	1,620	87	6,099	2,497	40,445
	2016 YTD	1,160	2,422	3,620	7,202	1,193	128	1,515	98	6,269	2,718	22,035
	% Change	-0.9%	17.5%	-33.4%	-16.9%	19.4%	25.5%	-6.5%	12.6%	2.8%	8.9%	-45.5%
YTD 2012	2012 YTD	1,266	1,733	5,431	8,430	1,037	130	1,612	83	5,554	2,505	47,183
	2016 YTD	1,160	2,422	3,620	7,202	1,193	128	1,515	98	6,269	2,718	22,035
	% Change	-8.4%	39.8%	-33.3%	-14.6%	15.0%	-1.5%	-6.0%	18.1%	12.9%	8.5%	-53.3%
YTD 2011	2011 YTD	1,753	3,225	7,390	12,368	2,173	168	1,765	211	9,479	3,950	57,134
	2016 YTD	1,160	2,422	3,620	7,202	1,193	128	1,515	98	6,269	2,718	22,035
	% Change	-33.8%	-24.9%	-51.0%	-41.8%	-45.1%	-23.8%	-14.2%	-53.6%	-33.9%	-31.2%	-61.4%

Information summarized for CompStat week ending 11/26/2016.

Sourced from MNPD ARMS on 11/30/2016 9:07:42 AM. Arrest summaries are not a count of arrest charges. 1 arrest = 1 body. Warrant Service summary considers 1 count for each service attempt and 1 count for each outstanding warrant served. Vehicle Stop summary sources MNPD's Vehicle Stop (Form 252) Database. Vehicle stop totals count all reports electronically entered via AFR. Hardcopy reports not entered into ARMS will affect accuracy of totals.

Madison Precinct Incident Report Summary

METROPOLITAN POLICE DEPARTMENT
of Nashville and Davidson County

Two Week, Eight Week, Sixteen Week, YTD, and 24 Month Analyses

Aggregated by precinct (incident location). Based on date when each incident was reported.

		Homicide	Forcible Rape	Commercial Robbery	Street Robbery	Total Robbery	Aggravated Assault	Commercial Burglary	Residential Burglary	Total Burglary	Larceny	Auto Theft	Violent Offenses	Property Offenses	Part I Offenses
Two Week	Prior Week	0	2	0	3	3	11	3	9	12	29	8	16	49	65
	Last Week	0	1	2	2	4	7	1	7	8	32	5	12	45	57
	% Change	-	-50.0%	-	-33.3%	33.3%	-36.4%	-66.7%	-22.2%	-33.3%	10.3%	-37.5%	-25.0%	-8.2%	-12.3%
Eight Week	Prior 4 Weeks	0	0	0	14	14	40	8	40	48	169	19	54	236	290
	Last 4 Weeks	0	5	4	13	17	40	7	33	40	152	28	62	220	282
	% Change	-	-	-	-7.1%	21.4%	0.0%	-12.5%	-17.5%	-16.7%	-10.1%	47.4%	14.8%	-6.8%	-2.8%
Sixteen Week	Prior 8 Weeks	0	8	3	27	30	87	10	57	67	386	23	125	476	601
	Last 8 Weeks	0	5	4	27	31	80	15	73	88	321	47	116	456	572
	% Change	-	-37.5%	33.3%	0.0%	3.3%	-8.0%	50.0%	28.1%	31.3%	-16.8%	104.3%	-7.2%	-4.2%	-4.8%
YTD 2015	2015 YTD	3	56	35	130	165	553	62	477	539	1,967	179	777	2,685	3,462
	2016 YTD	4	57	27	136	163	531	63	405	468	2,020	142	755	2,630	3,385
	% Change	33.3%	1.8%	-22.9%	4.6%	-1.2%	-4.0%	1.6%	-15.1%	-13.2%	2.7%	-20.7%	-2.8%	-2.0%	-2.2%
Rolling 24 Month	Prior 52 Weeks	3	63	41	138	179	621	76	516	592	2,171	188	866	2,951	3,817
	Last 52 Weeks	4	62	34	150	184	591	69	457	526	2,204	149	841	2,879	3,720
	% Change	33.3%	-1.6%	-17.1%	8.7%	2.8%	-4.8%	-9.2%	-11.4%	-11.1%	1.5%	-20.7%	-2.9%	-2.4%	-2.5%
YTD 2014	2014 YTD	7	61	27	101	128	488	68	414	482	1,886	105	684	2,473	3,157
	2016 YTD	4	57	27	136	163	531	63	405	468	2,020	142	755	2,630	3,385
	% Change	-42.9%	-6.6%	0.0%	34.7%	27.3%	8.8%	-7.4%	-2.2%	-2.9%	7.1%	35.2%	10.4%	6.3%	7.2%
YTD 2013	2013 YTD	4	44	22	123	145	473	72	447	519	1,720	109	666	2,348	3,014
	2016 YTD	4	57	27	136	163	531	63	405	468	2,020	142	755	2,630	3,385
	% Change	0.0%	29.5%	22.7%	10.6%	12.4%	12.3%	-12.5%	-9.4%	-9.8%	17.4%	30.3%	13.4%	12.0%	12.3%
YTD 2012	2012 YTD	8	50	23	165	188	555	70	546	616	2,012	127	801	2,755	3,556
	2016 YTD	4	57	27	136	163	531	63	405	468	2,020	142	755	2,630	3,385
	% Change	-50.0%	14.0%	17.4%	-17.6%	-13.3%	-4.3%	-10.0%	-25.8%	-24.0%	0.4%	11.8%	-5.7%	-4.5%	-4.8%
YTD 2011	2011 YTD	9	66	24	131	155	492	78	610	688	2,145	218	722	3,051	3,773
	2016 YTD	4	57	27	136	163	531	63	405	468	2,020	142	755	2,630	3,385
	% Change	-55.6%	-13.6%	12.5%	3.8%	5.2%	7.9%	-19.2%	-33.6%	-32.0%	-5.8%	-34.9%	4.6%	-13.8%	-10.3%

Information summarized for CompStat week ending 11/26/2016.

Sourced from MNPD ARMS on 11/30/2016 9:07:42 AM. The figures above were sourced from incident reports using Uniform Crime Reporting definitions and reporting guidelines, based on the date when the crime was reported. This report is intended to be a management and planning tool and does not reflect the official UCR counts for the department. Incidents where a location is unknown or unspecified are included in the countywide totals.

Madison Precinct Efficiency Report Summary

METROPOLITAN POLICE DEPARTMENT
of Nashville and Davidson County

Two Week, Eight Week, Sixteen Week, YTD, and 24 Month Analyses

Aggregated by component of arresting officer / officer making stop.

		Adults Only				Adults and Juveniles						
		Felony Arrests	Misdemeanor Arrests	Citation Arrests	Total Arrests	Part I Arrests	Weapons Law Violation Arrests	Drug-Related Arrests	DUI Arrests	Warrant Service Attempts	Warrants Served	Vehicle Stops
Two Week	Prior Week	11	44	70	125	19	0	10	8	69	36	357
	Last Week	16	32	48	96	34	2	7	3	52	24	307
	% Change	45.5%	-27.3%	-31.4%	-23.2%	78.9%	-	-30.0%	-62.5%	-24.6%	-33.3%	-14.0%
Eight Week	Prior 4 Weeks	68	165	276	509	105	7	63	16	302	163	1,131
	Last 4 Weeks	65	150	254	469	122	7	39	21	360	165	1,366
	% Change	-4.4%	-9.1%	-8.0%	-7.9%	16.2%	0.0%	-38.1%	31.3%	19.2%	1.2%	20.8%
Sixteen Week	Prior 8 Weeks	133	344	500	977	219	15	110	33	847	321	2,431
	Last 8 Weeks	133	315	530	978	227	14	102	37	662	328	2,497
	% Change	0.0%	-8.4%	6.0%	0.1%	3.7%	-6.7%	-7.3%	12.1%	-21.8%	2.2%	2.7%
YTD	2015 YTD	807	1,910	4,074	6,791	1,482	60	941	180	5,782	2,055	22,830
	2016 YTD	728	1,961	3,473	6,162	1,301	64	754	163	4,533	1,967	17,705
	% Change	-9.8%	2.7%	-14.8%	-9.3%	-12.2%	6.7%	-19.9%	-9.4%	-21.6%	-4.3%	-22.4%
Rolling 24 Month	Prior 52 Weeks	857	2,083	4,439	7,379	1,615	64	1,006	195	6,095	2,189	25,052
	Last 52 Weeks	798	2,130	3,802	6,730	1,439	72	812	179	4,953	2,142	19,269
	% Change	-6.9%	2.3%	-14.4%	-8.8%	-10.9%	12.5%	-19.3%	-8.2%	-18.7%	-2.1%	-23.1%
YTD 2014	2014 YTD	799	2,060	4,486	7,345	1,346	90	1,263	176	4,557	2,047	26,674
	2016 YTD	728	1,961	3,473	6,162	1,301	64	754	163	4,533	1,967	17,705
	% Change	-8.9%	-4.8%	-22.6%	-16.1%	-3.3%	-28.9%	-40.3%	-7.4%	-0.5%	-3.9%	-33.6%
YTD 2013	2013 YTD	814	1,730	4,412	6,956	1,240	73	1,372	101	6,071	1,929	25,073
	2016 YTD	728	1,961	3,473	6,162	1,301	64	754	163	4,533	1,967	17,705
	% Change	-10.6%	13.4%	-21.3%	-11.4%	4.9%	-12.3%	-45.0%	61.4%	-25.3%	2.0%	-29.4%
YTD 2012	2012 YTD	1,081	1,714	4,076	6,871	1,358	76	1,208	94	6,985	2,096	32,349
	2016 YTD	728	1,961	3,473	6,162	1,301	64	754	163	4,533	1,967	17,705
	% Change	-32.7%	14.4%	-14.8%	-10.3%	-4.2%	-15.8%	-37.6%	73.4%	-35.1%	-6.2%	-45.3%
YTD 2011	2011 YTD	0	0	0	0	0	0	0	0	0	0	0
	2016 YTD	728	1,961	3,473	6,162	1,301	64	754	163	4,533	1,967	17,705
	% Change	-	-	-	-	-	-	-	-	-	-	-

Information summarized for CompStat week ending 11/26/2016.

Sourced from MNPD ARMS on 11/30/2016 9:18:10 AM. Arrest summaries are not a count of arrest charges. 1 arrest = 1 body. Warrant Service summary considers 1 count for each service attempt and 1 count for each outstanding warrant served. Vehicle Stop summary sources MNPD's Vehicle Stop (Form 252) Database. Vehicle stop totals count all reports electronically entered via AFR. Hardcopy reports not entered into ARMS will affect accuracy of totals.

Midtown Hills Precinct Incident Report Summary

METROPOLITAN POLICE DEPARTMENT
of Nashville and Davidson County

Two Week, Eight Week, Sixteen Week, YTD, and 24 Month Analyses

Aggregated by precinct (incident location). Based on date when each incident was reported.

		Homicide	Forcible Rape	Commercial Robbery	Street Robbery	Total Robbery	Aggravated Assault	Commercial Burglary	Residential Burglary	Total Burglary	Larceny	Auto Theft	Violent Offenses	Property Offenses	Part I Offenses
Two Week	Prior Week	0	0	0	1	1	11	4	2	6	55	5	12	66	78
	Last Week	0	0	0	2	2	8	1	2	3	46	3	10	52	62
	% Change	-	-	-	100.0%	100.0%	-27.3%	-75.0%	0.0%	-50.0%	-16.4%	-40.0%	-16.7%	-21.2%	-20.5%
Eight Week	Prior 4 Weeks	1	5	6	11	17	21	17	22	39	186	15	44	240	284
	Last 4 Weeks	0	3	2	8	10	33	20	16	36	193	16	46	245	291
	% Change	-100.0%	-40.0%	-66.7%	-27.3%	-41.2%	57.1%	17.6%	-27.3%	-7.7%	3.8%	6.7%	4.5%	2.1%	2.5%
Sixteen Week	Prior 8 Weeks	0	8	9	19	28	64	40	58	98	384	20	100	502	602
	Last 8 Weeks	1	8	8	19	27	54	37	38	75	379	31	90	485	575
	% Change	-	0.0%	-11.1%	0.0%	-3.6%	-15.6%	-7.5%	-34.5%	-23.5%	-1.3%	55.0%	-10.0%	-3.4%	-4.5%
YTD 2015	2015 YTD	4	54	24	118	142	370	138	364	502	2,186	113	570	2,801	3,371
	2016 YTD	2	55	41	114	155	363	156	347	503	2,106	140	575	2,749	3,324
	% Change	-50.0%	1.9%	70.8%	-3.4%	9.2%	-1.9%	13.0%	-4.7%	0.2%	-3.7%	23.9%	0.9%	-1.9%	-1.4%
Rolling 24 Month	Prior 52 Weeks	4	55	29	129	158	403	144	397	541	2,384	120	620	3,045	3,665
	Last 52 Weeks	2	60	42	122	164	398	174	402	576	2,289	163	624	3,028	3,652
	% Change	-50.0%	9.1%	44.8%	-5.4%	3.8%	-1.2%	20.8%	1.3%	6.5%	-4.0%	35.8%	0.6%	-0.6%	-0.4%
YTD 2014	2014 YTD	4	67	16	100	116	370	160	453	613	2,161	108	557	2,882	3,439
	2016 YTD	2	55	41	114	155	363	156	347	503	2,106	140	575	2,749	3,324
	% Change	-50.0%	-17.9%	156.3%	14.0%	33.6%	-1.9%	-2.5%	-23.4%	-17.9%	-2.5%	29.6%	3.2%	-4.6%	-3.3%
YTD 2013	2013 YTD	4	64	29	105	134	341	150	544	694	2,259	122	543	3,075	3,618
	2016 YTD	2	55	41	114	155	363	156	347	503	2,106	140	575	2,749	3,324
	% Change	-50.0%	-14.1%	41.4%	8.6%	15.7%	6.5%	4.0%	-36.2%	-27.5%	-6.8%	14.8%	5.9%	-10.6%	-8.1%
YTD 2012	2012 YTD	3	54	35	113	148	407	159	504	663	2,342	150	612	3,155	3,767
	2016 YTD	2	55	41	114	155	363	156	347	503	2,106	140	575	2,749	3,324
	% Change	-33.3%	1.9%	17.1%	0.9%	4.7%	-10.8%	-1.9%	-31.2%	-24.1%	-10.1%	-6.7%	-6.0%	-12.9%	-11.8%
YTD 2011	2011 YTD	5	63	32	144	176	387	152	661	813	2,685	203	631	3,701	4,332
	2016 YTD	2	55	41	114	155	363	156	347	503	2,106	140	575	2,749	3,324
	% Change	-60.0%	-12.7%	28.1%	-20.8%	-11.9%	-6.2%	2.6%	-47.5%	-38.1%	-21.6%	-31.0%	-8.9%	-25.7%	-23.3%

Information summarized for CompStat week ending 11/26/2016.

Sourced from MNPD ARMS on 11/30/2016 9:07:42 AM. The figures above were sourced from incident reports using Uniform Crime Reporting definitions and reporting guidelines, based on the date when the crime was reported. This report is intended to be a management and planning tool and does not reflect the official UCR counts for the department. Incidents where a location is unknown or unspecified are included in the countywide totals.

Midtown Hills Precinct Efficiency Report Summary

METROPOLITAN POLICE DEPARTMENT
of Nashville and Davidson County

Two Week, Eight Week, Sixteen Week, YTD, and 24 Month Analyses

Aggregated by component of arresting officer / officer making stop.

		Adults Only				Adults and Juveniles						
		Felony Arrests	Misdemeanor Arrests	Citation Arrests	Total Arrests	Part I Arrests	Weapons Law Violation Arrests	Drug-Related Arrests	DUI Arrests	Warrant Service Attempts	Warrants Served	Vehicle Stops
Two Week	Prior Week	13	29	48	90	21	1	24	6	26	16	421
	Last Week	11	24	36	71	17	0	12	5	28	12	339
	% Change	-15.4%	-17.2%	-25.0%	-21.1%	-19.0%	-100.0%	-50.0%	-16.7%	7.7%	-25.0%	-19.5%
Eight Week	Prior 4 Weeks	50	119	242	411	66	6	91	3	168	108	2,071
	Last 4 Weeks	51	115	212	378	64	2	79	15	134	77	1,855
	% Change	2.0%	-3.4%	-12.4%	-8.0%	-3.0%	-66.7%	-13.2%	400.0%	-20.2%	-28.7%	-10.4%
Sixteen Week	Prior 8 Weeks	90	256	517	863	110	16	162	25	404	230	4,447
	Last 8 Weeks	101	234	454	789	130	8	170	18	302	185	3,926
	% Change	12.2%	-8.6%	-12.2%	-8.6%	18.2%	-50.0%	4.9%	-28.0%	-25.2%	-19.6%	-11.7%
YTD	2015 YTD	566	2,120	4,577	7,263	778	46	1,189	161	3,309	1,510	42,172
	2016 YTD	558	1,608	3,554	5,720	674	61	1,250	143	2,414	1,326	30,354
	% Change	-1.4%	-24.2%	-22.4%	-21.2%	-13.4%	32.6%	5.1%	-11.2%	-27.0%	-12.2%	-28.0%
Rolling 24 Month	Prior 52 Weeks	615	2,347	4,988	7,950	840	49	1,290	189	3,607	1,611	46,871
	Last 52 Weeks	604	1,790	3,897	6,291	734	66	1,369	160	2,669	1,438	33,372
	% Change	-1.8%	-23.7%	-21.9%	-20.9%	-12.6%	34.7%	6.1%	-15.3%	-26.0%	-10.7%	-28.8%
YTD 2014	2014 YTD	229	683	1,375	2,287	241	13	379	54	1,438	539	15,094
	2016 YTD	558	1,608	3,554	5,720	674	61	1,250	143	2,414	1,326	30,354
	% Change	143.7%	135.4%	158.5%	150.1%	179.7%	369.2%	229.8%	164.8%	67.9%	146.0%	101.1%
YTD 2013	2013 YTD	0	0	0	0	0	0	0	0	0	0	0
	2016 YTD	558	1,608	3,554	5,720	674	61	1,250	143	2,414	1,326	30,354
	% Change	-	-	-	-	-	-	-	-	-	-	-
YTD 2012	2012 YTD	0	0	0	0	0	0	0	0	0	0	0
	2016 YTD	558	1,608	3,554	5,720	674	61	1,250	143	2,414	1,326	30,354
	% Change	-	-	-	-	-	-	-	-	-	-	-
YTD 2011	2011 YTD	0	0	0	0	0	0	0	0	0	0	0
	2016 YTD	558	1,608	3,554	5,720	674	61	1,250	143	2,414	1,326	30,354
	% Change	-	-	-	-	-	-	-	-	-	-	-

Information summarized for CompStat week ending 11/26/2016.

Sourced from MNPD ARMS on 11/30/2016 9:07:42 AM. Arrest summaries are not a count of arrest charges. 1 arrest = 1 body. Warrant Service summary considers 1 count for each service attempt and 1 count for each outstanding warrant served. Vehicle Stop summary sources MNPD's Vehicle Stop (Form 252) Database. Vehicle stop totals count all reports electronically entered via AFR. Hardcopy reports not entered into ARMS will affect accuracy of totals.

County UCR Incident Charts

Aggregated by precinct (incident location).

Summarized by CompStat week for past eight weeks.

METROPOLITAN POLICE DEPARTMENT

of Nashville and Davidson County

All Part 1 Incidents - 52wk Avg: 628

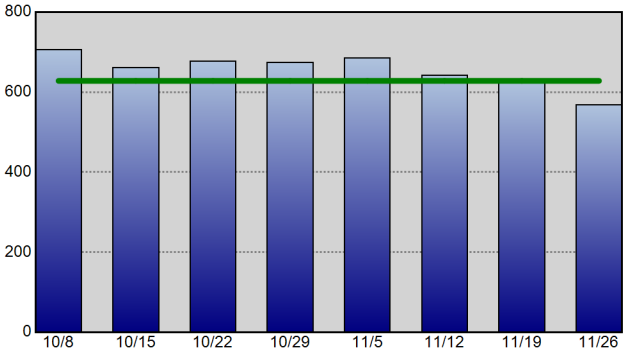

Violent Crime - 52wk Avg: 144

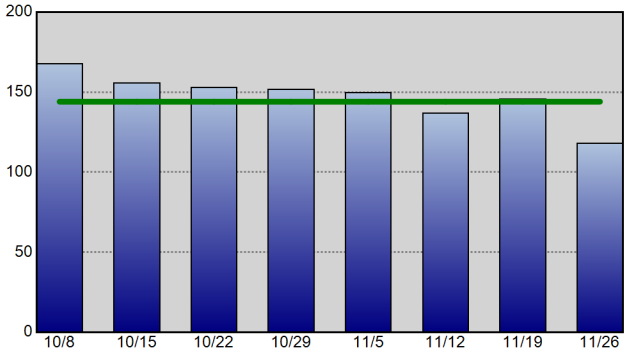

Property Crime - 52wk Avg: 484

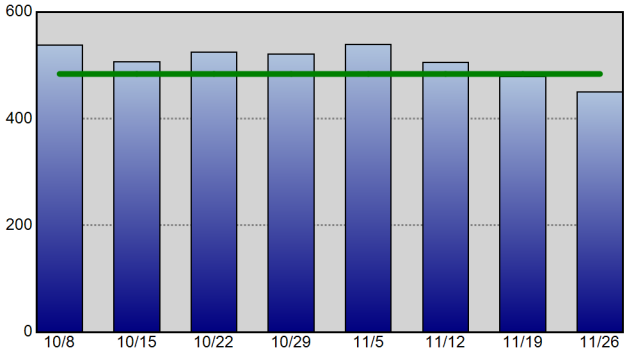

Robbery - 52wk Avg: 38

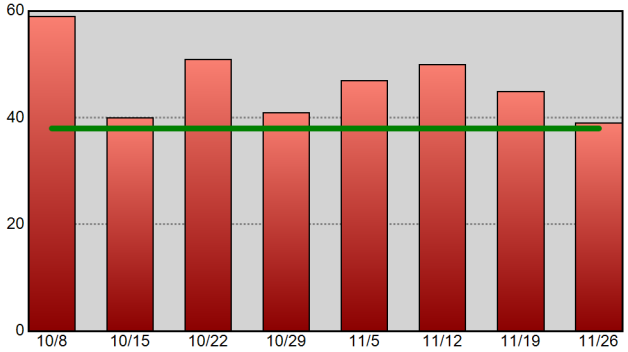

Commercial Burglary - 52wk Avg: 18

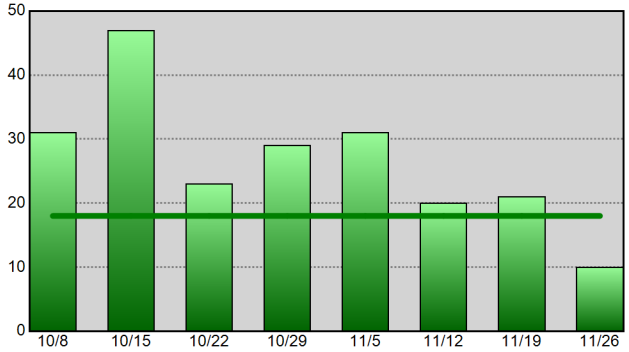

Residential Burglary - 52wk Avg: 72

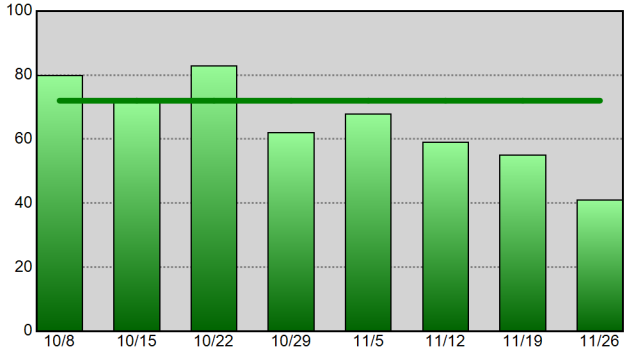

Aggravated Assault - 52wk Avg: 94

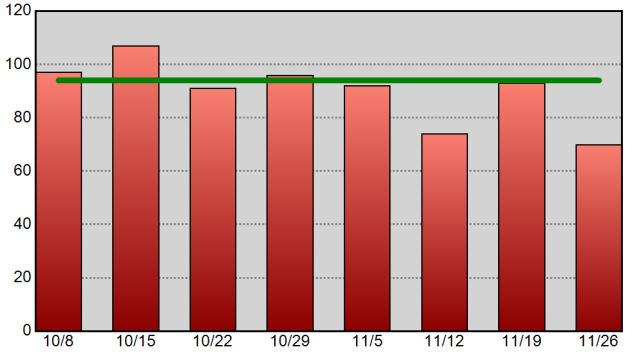

Theft From Vehicle - 52wk Avg: 108

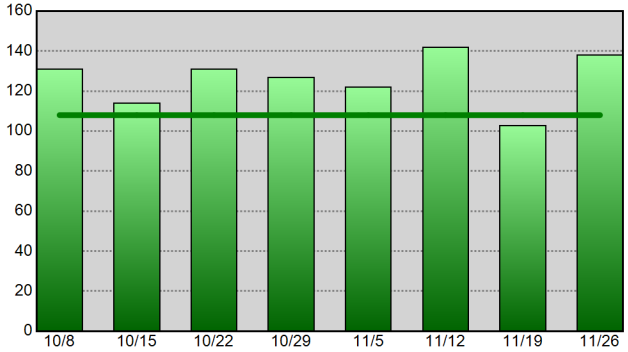

Vehicle Theft - 52wk Avg: 31

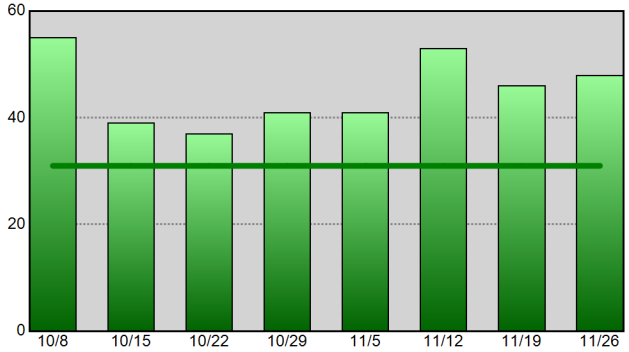

Information summarized for CompStat week ending 11-26-16.
The horizontal line on each chart represents the data set's 52-week weekly average.

Sourced from MNPD ARMS on 11/30/2016 9:07:42 AM. The figures above were sourced from incident reports using Uniform Crime Reporting definitions and reporting guidelines, based on the date when the crime was reported. This report is intended to be a management and planning tool and does not reflect the official UCR counts for the department. Incidents where a location is unknown or unspecified are included in the countywide totals.

West Precinct UCR Incident Charts

Aggregated by precinct (incident location).

Summarized by CompStat week for past eight weeks.

METROPOLITAN POLICE DEPARTMENT

of Nashville and Davidson County

All Part 1 Incidents - 52wk Avg: 70

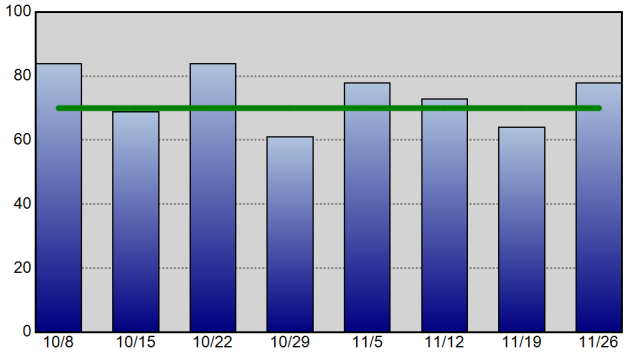

Violent Crime - 52wk Avg: 9

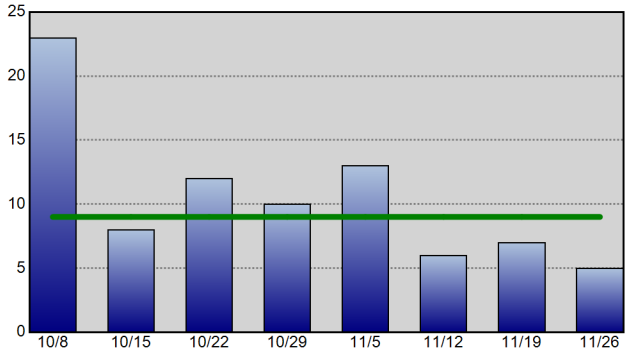

Property Crime - 52wk Avg: 60

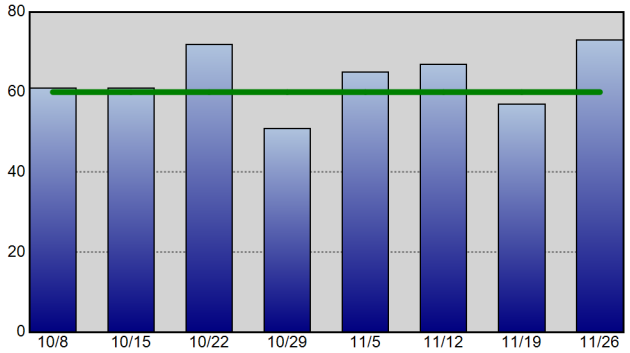

Robbery - 52wk Avg: 2

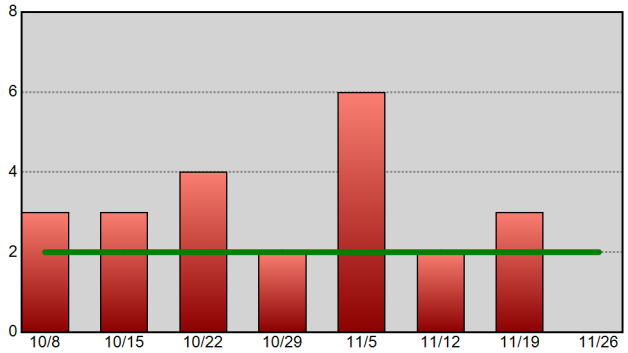

Commercial Burglary - 52wk Avg: 2

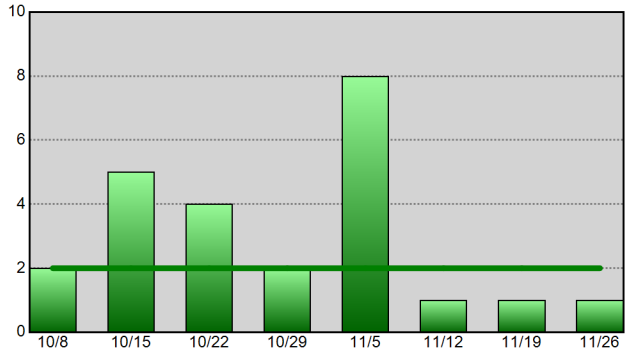

Residential Burglary - 52wk Avg: 7

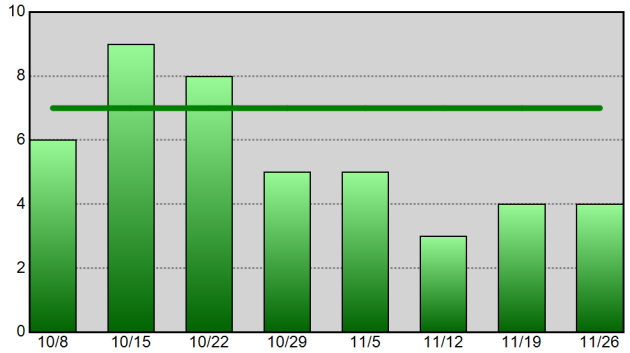

Aggravated Assault - 52wk Avg: 6

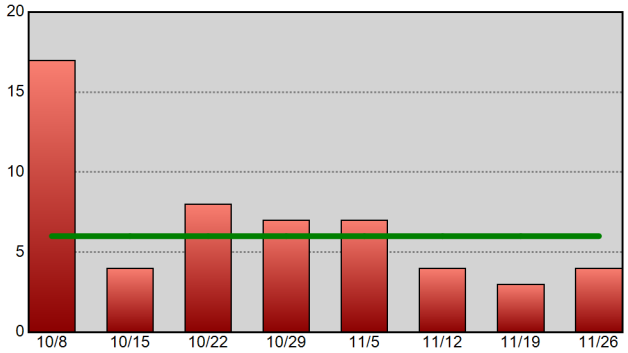

Theft From Vehicle - 52wk Avg: 15

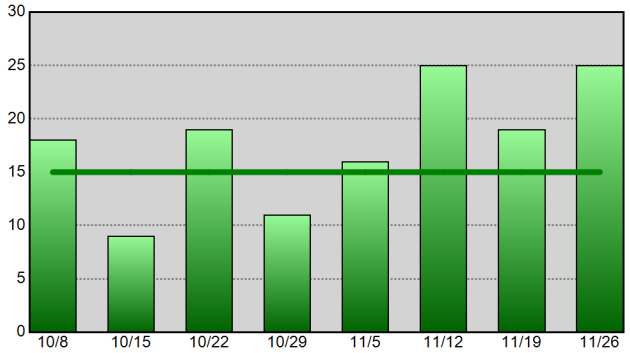

Vehicle Theft - 52wk Avg: 2

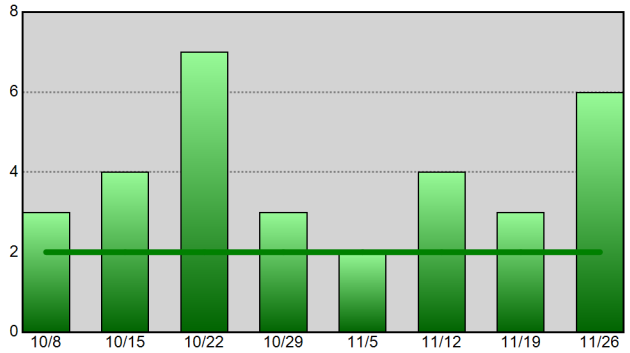

Information summarized for CompStat week ending 11-26-16. The horizontal line on each chart represents the data set's 52-week weekly average.

Sourced from MNPD ARMS on 11/30/2016 9:07:45 AM. The figures above were sourced from incident reports using Uniform Crime Reporting definitions and reporting guidelines, based on the date when the crime was reported. This report is intended to be a management and planning tool and does not reflect the official UCR counts for the department. Incidents where a location is unknown or unspecified are included in the countywide totals.

East Precinct UCR Incident Charts

Aggregated by precinct (incident location).

Summarized by CompStat week for past eight weeks.

METROPOLITAN POLICE DEPARTMENT

of Nashville and Davidson County

All Part 1 Incidents - 52wk Avg: 70

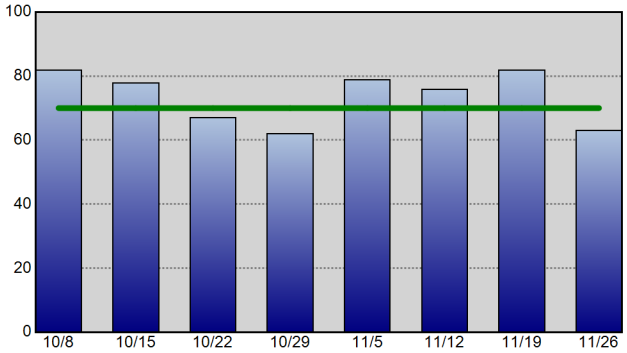

Violent Crime - 52wk Avg: 18

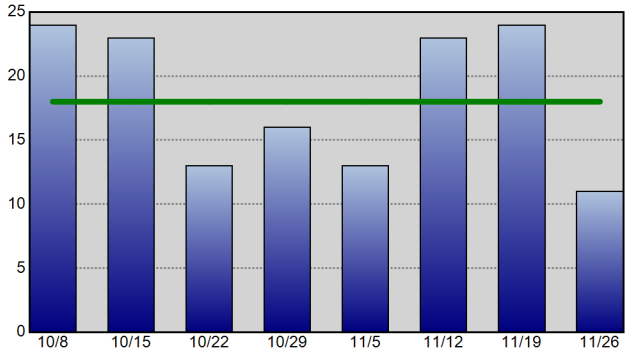

Property Crime - 52wk Avg: 52

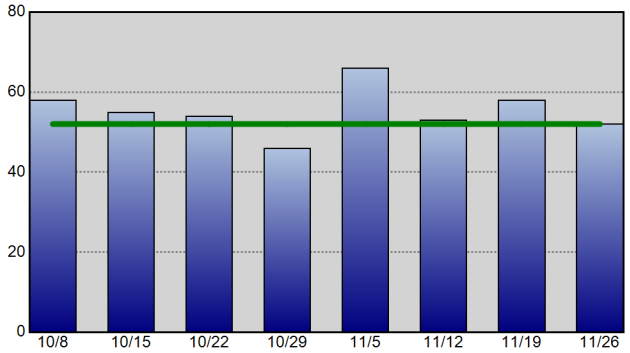

Robbery - 52wk Avg: 4

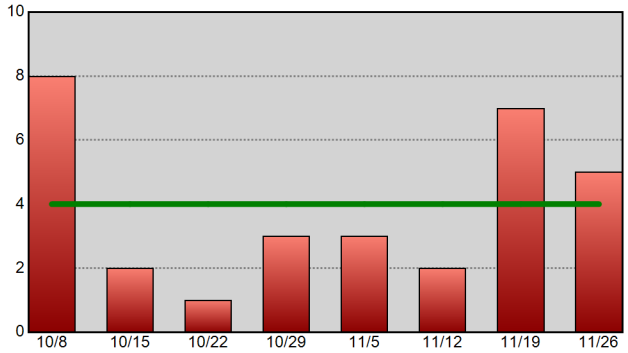

Commercial Burglary - 52wk Avg: 1

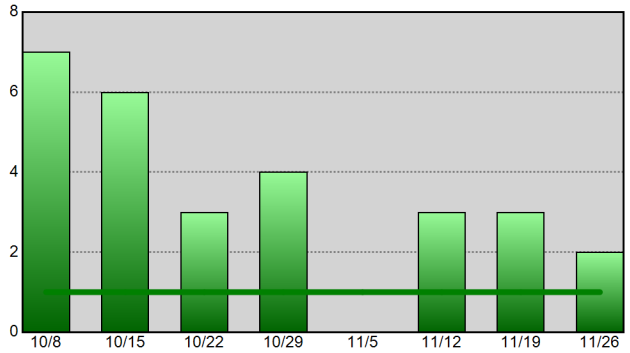

Residential Burglary - 52wk Avg: 9

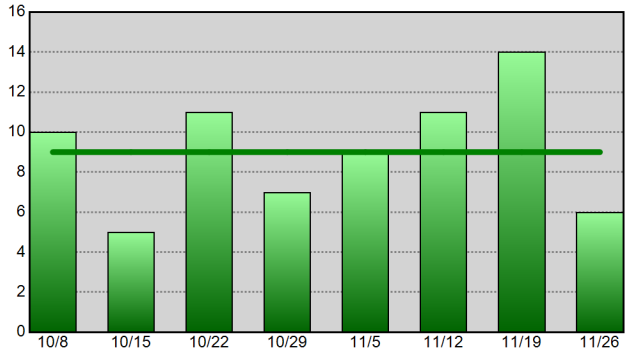

Aggravated Assault - 52wk Avg: 12

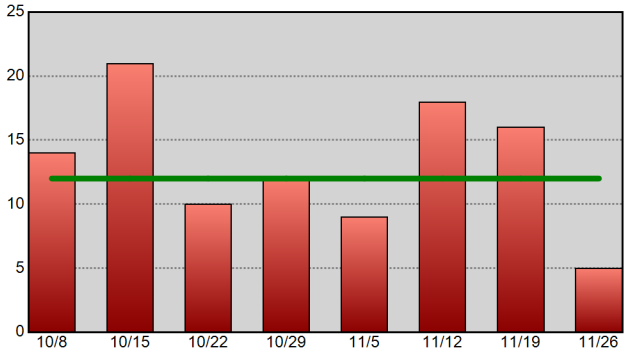

Theft From Vehicle - 52wk Avg: 13

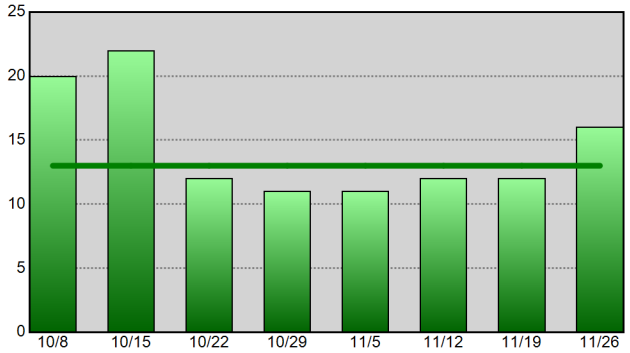

Vehicle Theft - 52wk Avg: 4

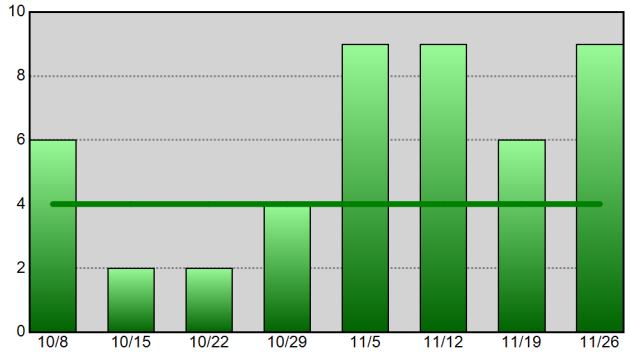

Information summarized for CompStat week ending 11-26-16. The horizontal line on each chart represents the data set's 52-week weekly average.

Sourced from MNPD ARMS on 11/30/2016 9:07:46 AM. The figures above were sourced from incident reports using Uniform Crime Reporting definitions and reporting guidelines, based on the date when the crime was reported. This report is intended to be a management and planning tool and does not reflect the official UCR counts for the department. Incidents where a location is unknown or unspecified are included in the countywide totals.

South Precinct UCR Incident Charts

Aggregated by precinct (incident location).

Summarized by CompStat week for past eight weeks.

METROPOLITAN POLICE DEPARTMENT

of Nashville and Davidson County

All Part 1 Incidents - 52wk Avg: 120

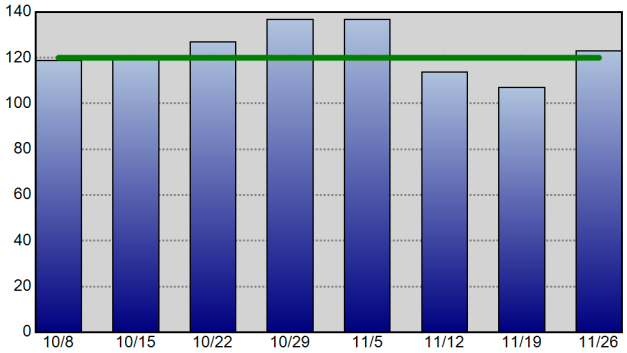

Violent Crime - 52wk Avg: 29

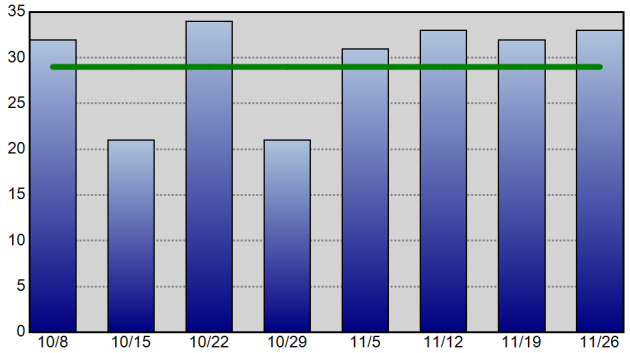

Property Crime - 52wk Avg: 90

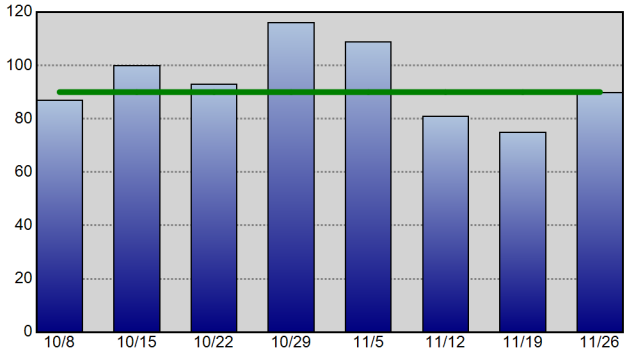

Robbery - 52wk Avg: 9

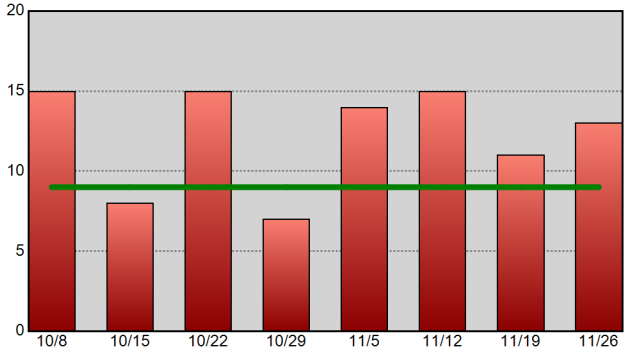

Commercial Burglary - 52wk Avg: 3

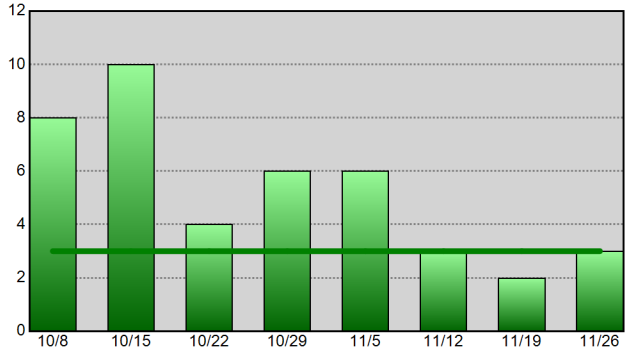

Residential Burglary - 52wk Avg: 17

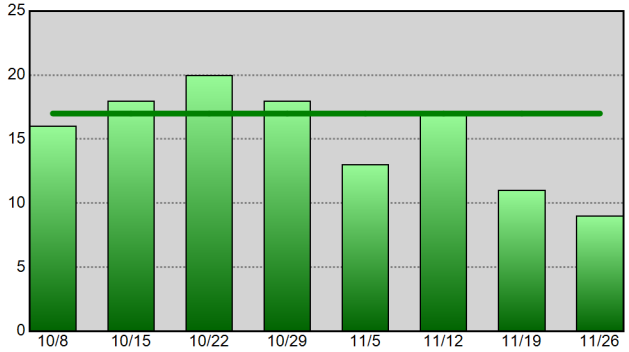

Aggravated Assault - 52wk Avg: 17

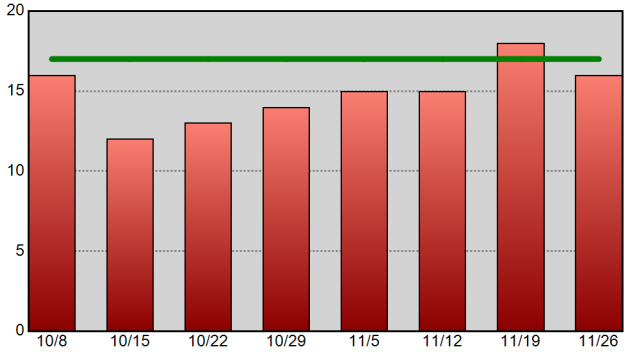

Theft From Vehicle - 52wk Avg: 21

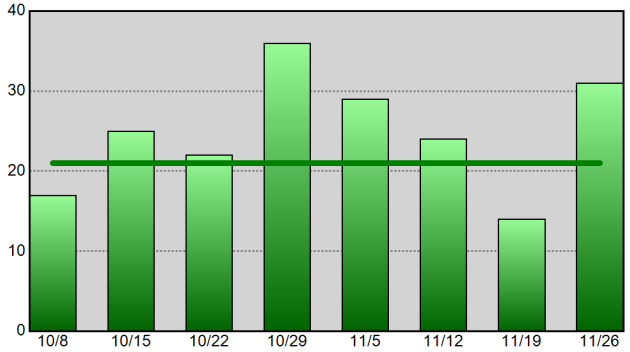

Vehicle Theft - 52wk Avg: 6

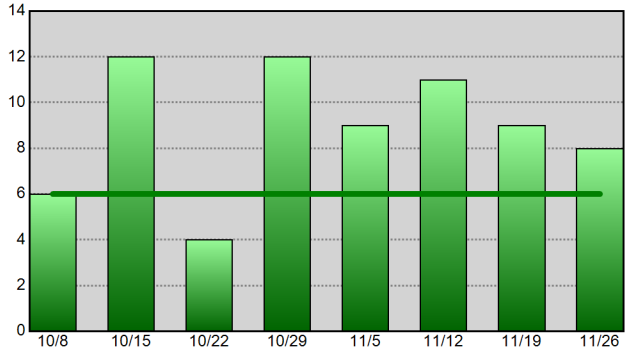

Information summarized for CompStat week ending 11-26-16.
The horizontal line on each chart represents the data set's 52-week weekly average.

Sourced from MNPD ARMS on 11/30/2016 9:07:48 AM. The figures above were sourced from incident reports using Uniform Crime Reporting definitions and reporting guidelines, based on the date when the crime was reported. This report is intended to be a management and planning tool and does not reflect the official UCR counts for the department. Incidents where a location is unknown or unspecified are included in the countywide totals.

Central Precinct UCR Incident Charts

METROPOLITAN POLICE DEPARTMENT
of Nashville and Davidson County

Aggregated by precinct (incident location).
Summarized by CompStat week for past eight weeks.

All Part 1 Incidents - 52wk Avg: 31

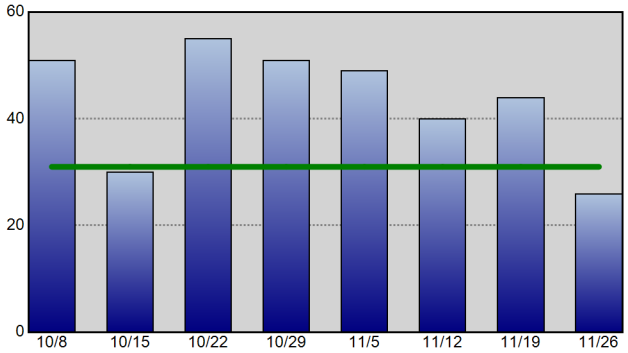

Violent Crime - 52wk Avg: 7

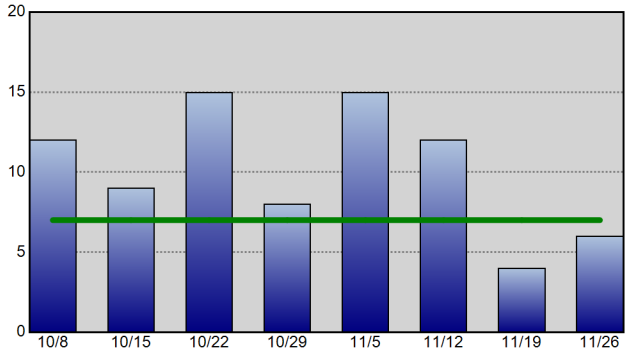

Property Crime - 52wk Avg: 23

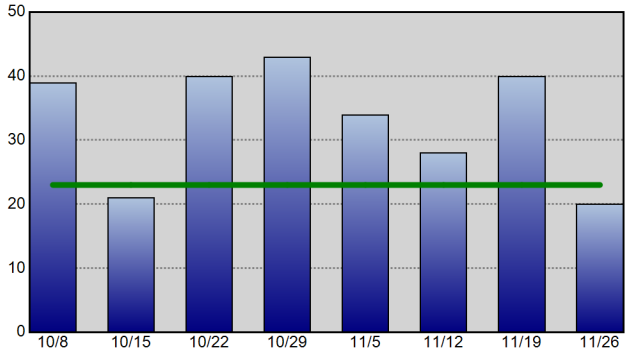

Robbery - 52wk Avg: 2

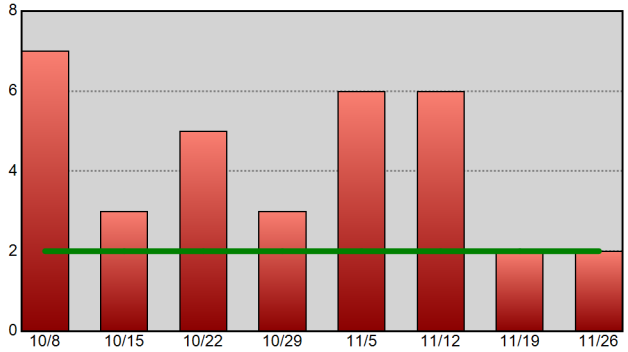

Commercial Burglary - 52wk Avg: 0

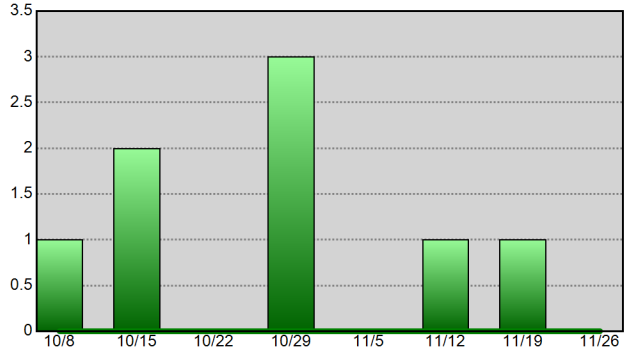

Residential Burglary - 52wk Avg: 0

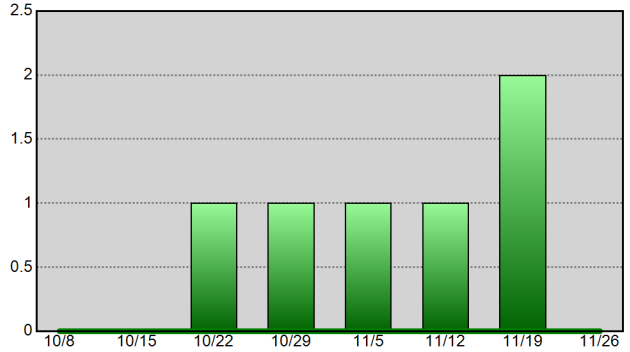

Aggravated Assault - 52wk Avg: 4

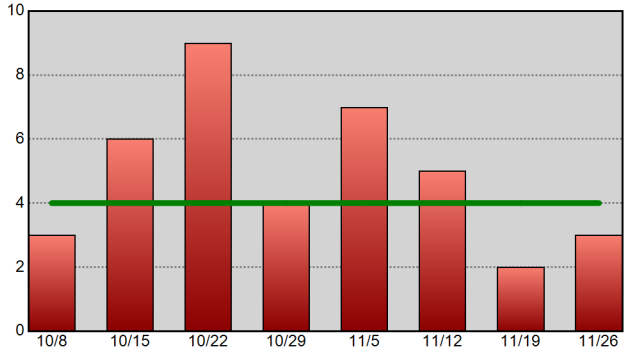

Theft From Vehicle - 52wk Avg: 7

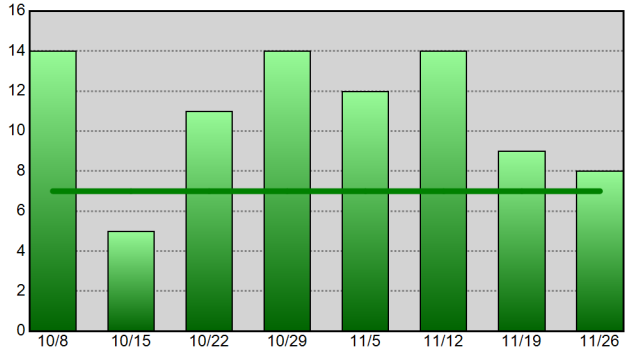

Vehicle Theft - 52wk Avg: 1

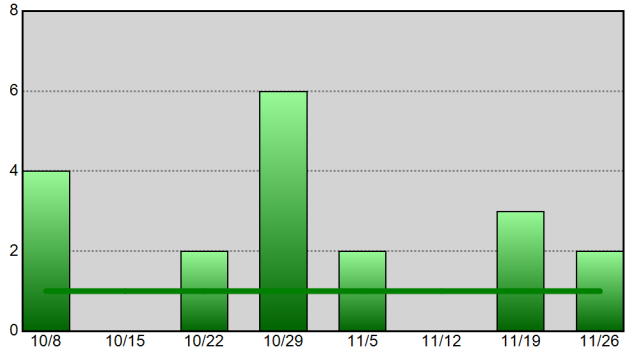

Information summarized for CompStat week ending 11-26-16.
The horizontal line on each chart represents the data set's 52-week weekly average.

Sourced from MNPD ARMS on 11/30/2016 9:07:50 AM. The figures above were sourced from incident reports using Uniform Crime Reporting definitions and reporting guidelines, based on the date when the crime was reported. This report is intended to be a management and planning tool and does not reflect the official UCR counts for the department. Incidents where a location is unknown or unspecified are included in the countywide totals.

Hermitage Precinct UCR Incident Charts

METROPOLITAN POLICE DEPARTMENT
of Nashville and Davidson County

Aggregated by precinct (incident location).
Summarized by CompStat week for past eight weeks.

All Part 1 Incidents - 52wk Avg: 116

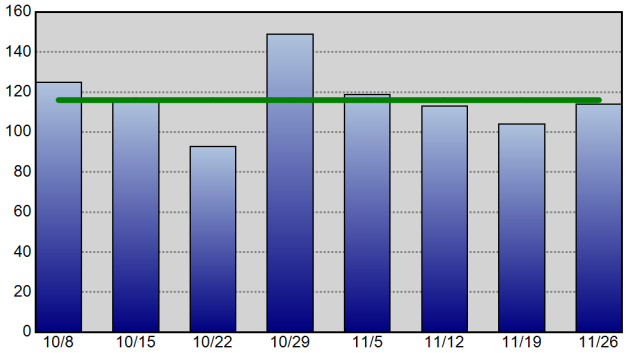

Violent Crime - 52wk Avg: 26

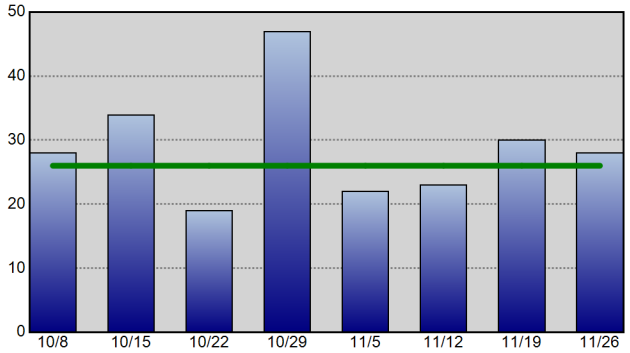

Property Crime - 52wk Avg: 89

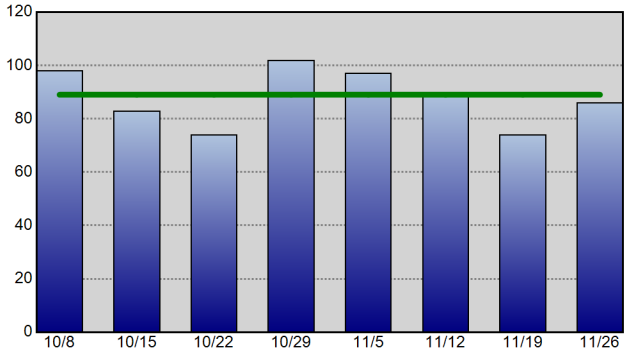

Robbery - 52wk Avg: 6

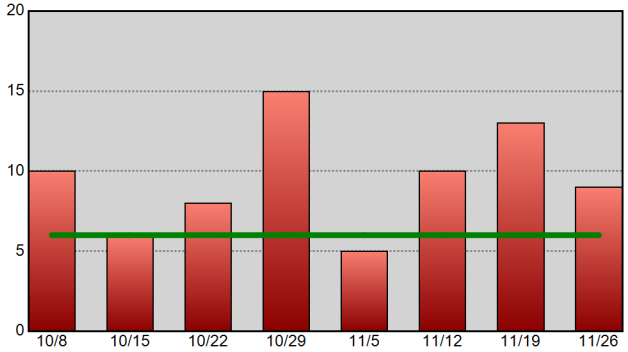

Commercial Burglary - 52wk Avg: 3

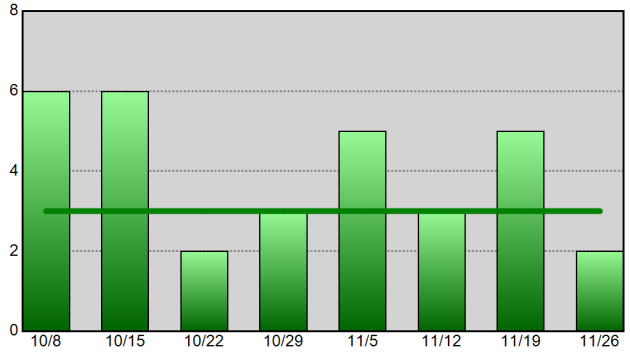

Residential Burglary - 52wk Avg: 11

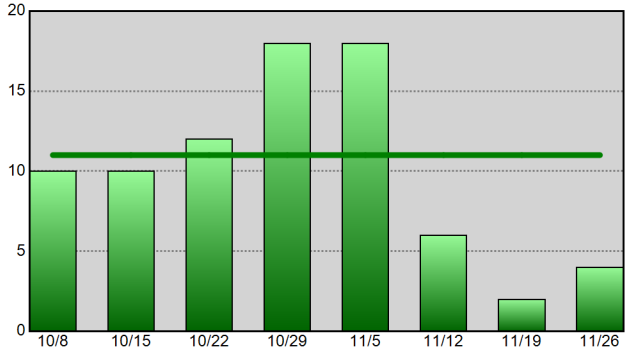

Aggravated Assault - 52wk Avg: 17

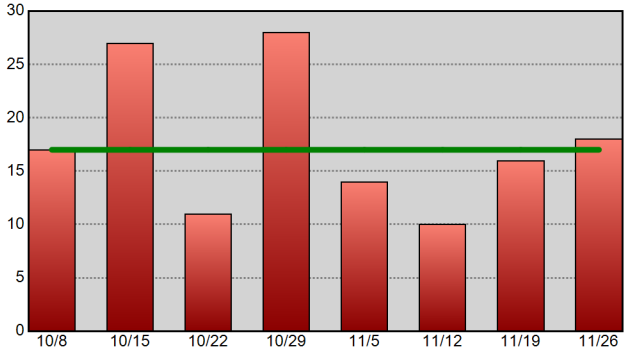

Theft From Vehicle - 52wk Avg: 17

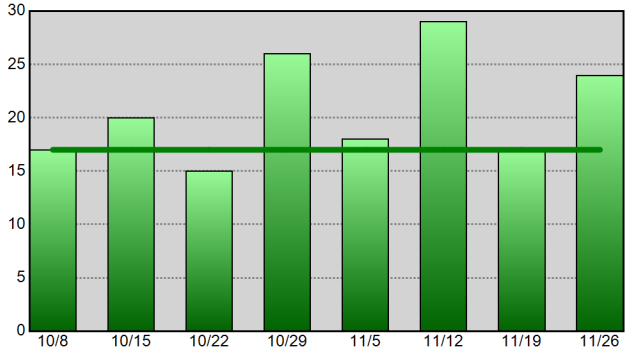

Vehicle Theft - 52wk Avg: 5

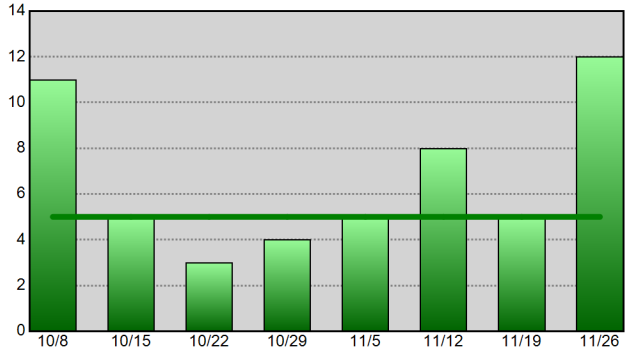

Information summarized for CompStat week ending 11-26-16.
The horizontal line on each chart represents the data set's 52-week weekly average.

Sourced from MNPD ARMS on 11/30/2016 9:07:52 AM. The figures above were sourced from incident reports using Uniform Crime Reporting definitions and reporting guidelines, based on the date when the crime was reported. This report is intended to be a management and planning tool and does not reflect the official UCR counts for the department. Incidents where a location is unknown or unspecified are included in the countywide totals.

North Precinct UCR Incident Charts

Aggregated by precinct (incident location).

Summarized by CompStat week for past eight weeks.

METROPOLITAN POLICE DEPARTMENT

of Nashville and Davidson County

All Part 1 Incidents - 52wk Avg: 77

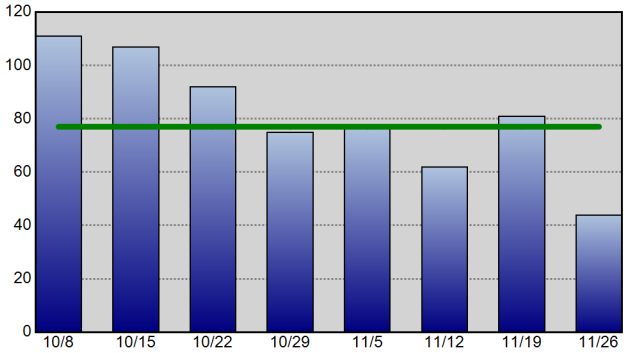

Violent Crime - 52wk Avg: 24

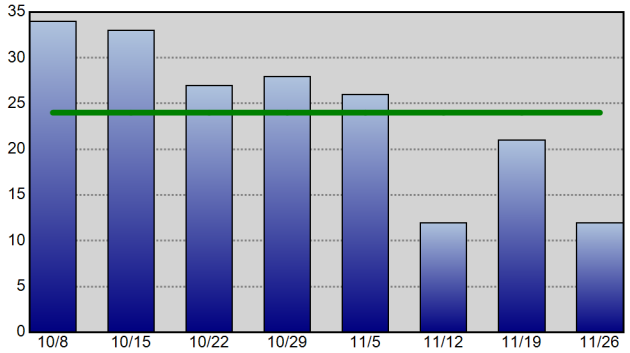

Property Crime - 52wk Avg: 53

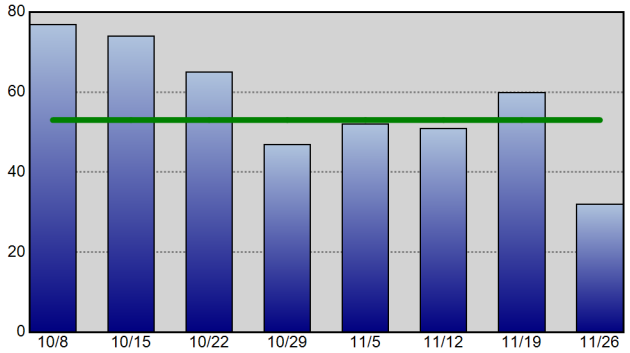

Robbery - 52wk Avg: 5

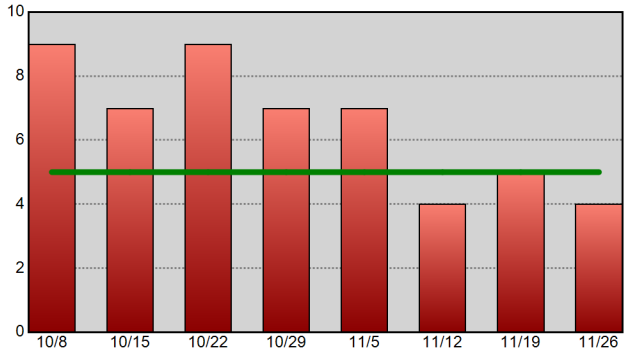

Commercial Burglary - 52wk Avg: 2

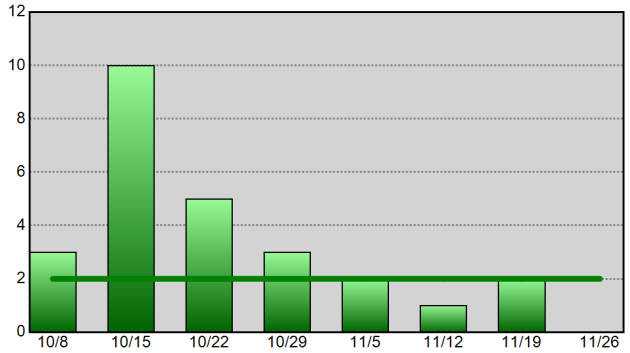

Residential Burglary - 52wk Avg: 9

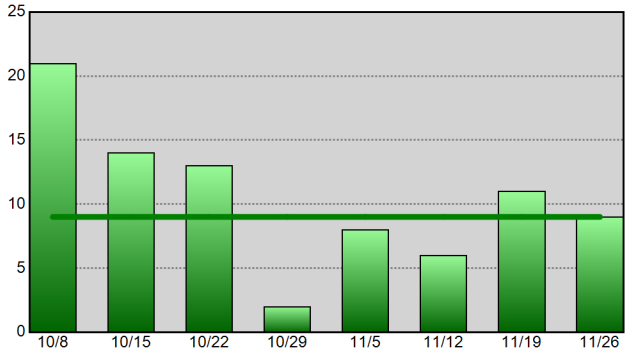

Aggravated Assault - 52wk Avg: 16

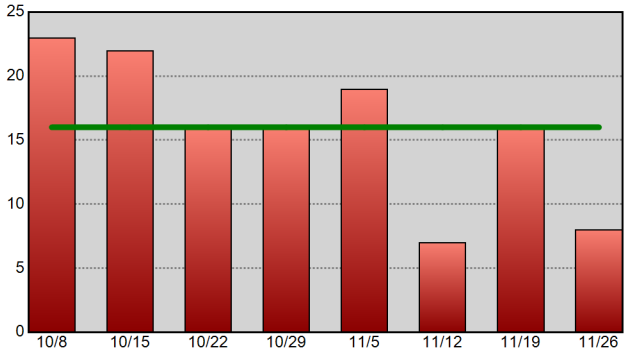

Theft From Vehicle - 52wk Avg: 9

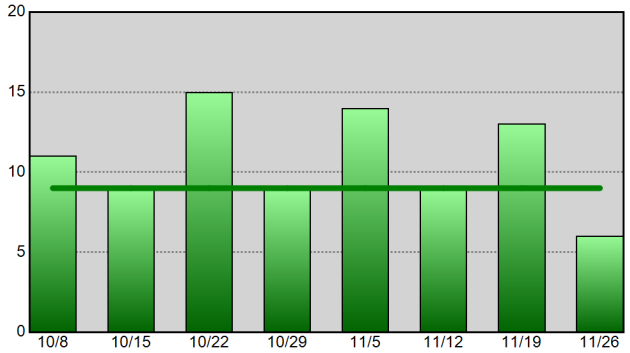

Vehicle Theft - 52wk Avg: 4

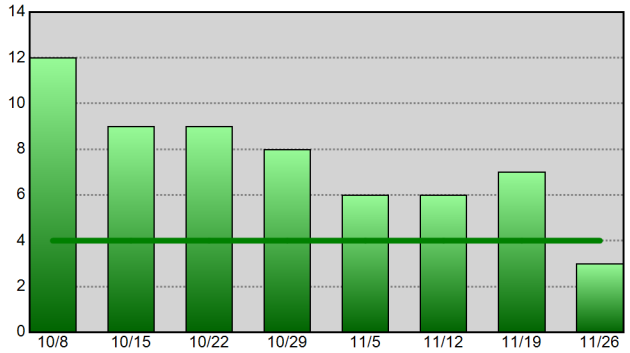

Information summarized for CompStat week ending 11-26-16.
The horizontal line on each chart represents the data set's 52-week weekly average.

Sourced from MNPD ARMS on 11/30/2016 9:07:54 AM. The figures above were sourced from incident reports using Uniform Crime Reporting definitions and reporting guidelines, based on the date when the crime was reported. This report is intended to be a management and planning tool and does not reflect the official UCR counts for the department. Incidents where a location is unknown or unspecified are included in the countywide totals.

Madison Precinct UCR Incident Charts

Aggregated by precinct (incident location).

Summarized by CompStat week for past eight weeks.

METROPOLITAN POLICE DEPARTMENT

of Nashville and Davidson County

All Part 1 Incidents - 52wk Avg: 71

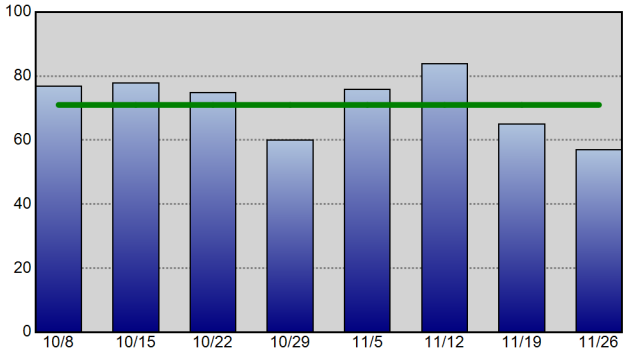

Violent Crime - 52wk Avg: 16

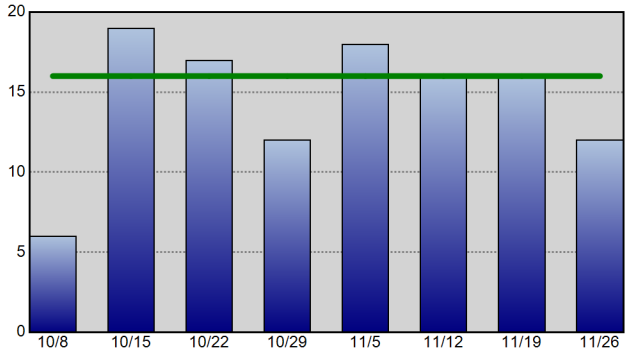

Property Crime - 52wk Avg: 55

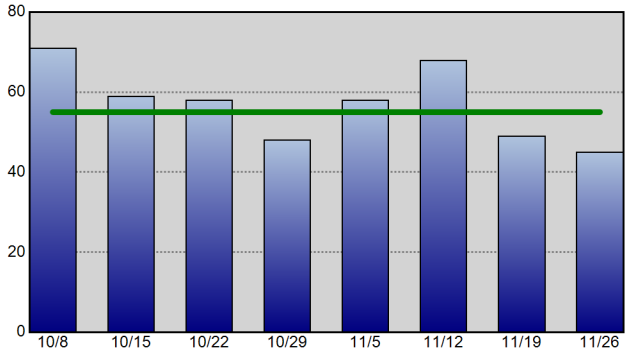

Robbery - 52wk Avg: 3

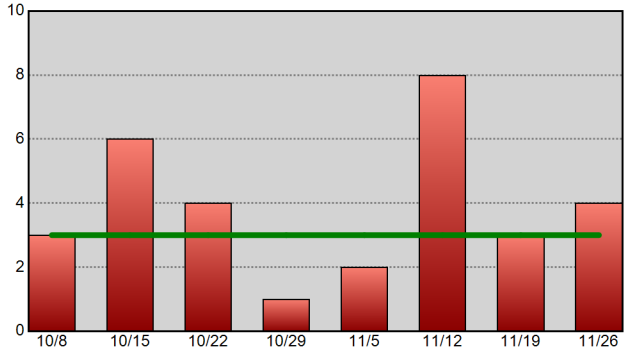

Commercial Burglary - 52wk Avg: 1

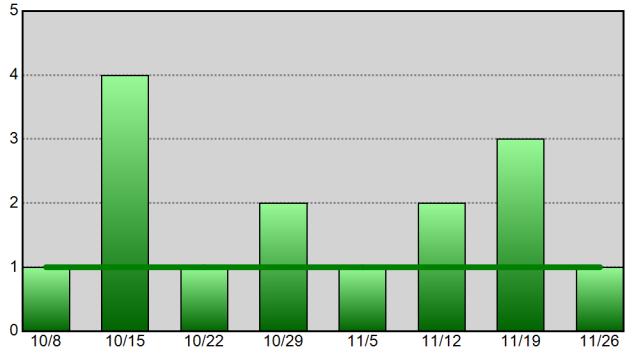

Residential Burglary - 52wk Avg: 8

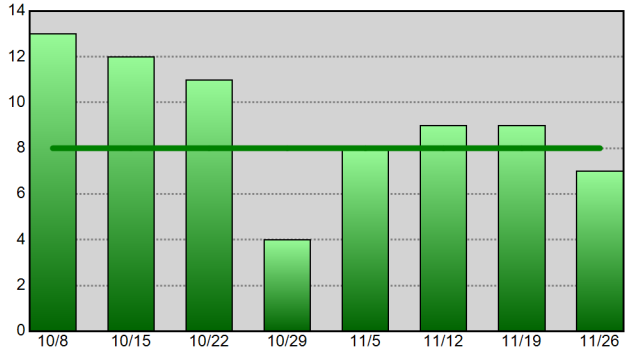

Aggravated Assault - 52wk Avg: 11

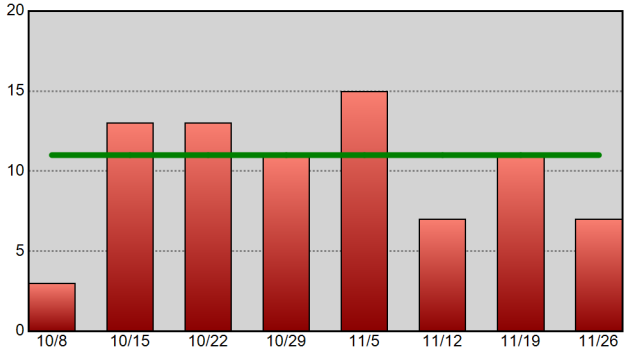

Theft From Vehicle - 52wk Avg: 7

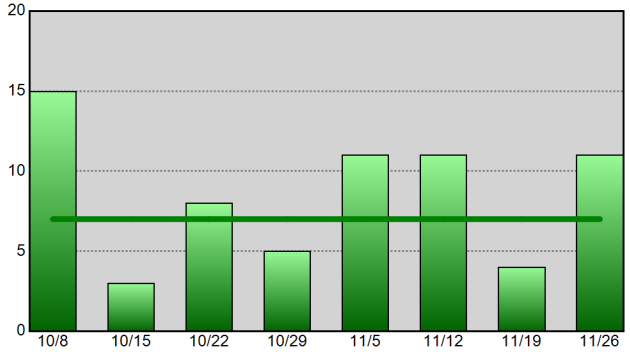

Vehicle Theft - 52wk Avg: 2

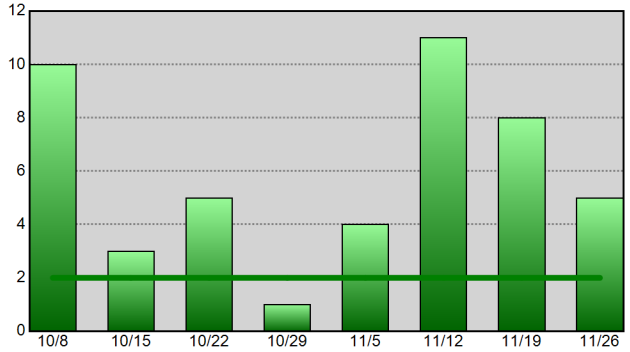

Information summarized for CompStat week ending 11-26-16.
The horizontal line on each chart represents the data set's 52-week weekly average.

Sourced from MNPD ARMS on 11/30/2016 9:07:56 AM. The figures above were sourced from incident reports using Uniform Crime Reporting definitions and reporting guidelines, based on the date when the crime was reported. This report is intended to be a management and planning tool and does not reflect the official UCR counts for the department. Incidents where a location is unknown or unspecified are included in the countywide totals.

Midtown Hills Precinct UCR Incident Charts

METROPOLITAN POLICE DEPARTMENT
of Nashville and Davidson County

Aggregated by precinct (incident location).
Summarized by CompStat week for past eight weeks.

All Part 1 Incidents - 52wk Avg: 70

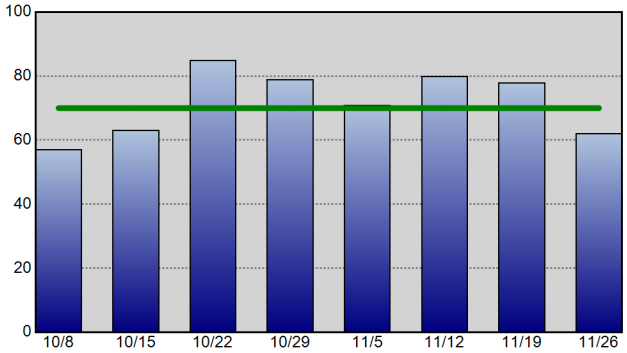

Violent Crime - 52wk Avg: 12

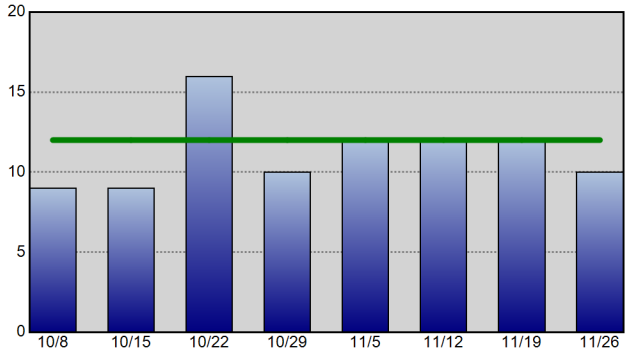

Property Crime - 52wk Avg: 58

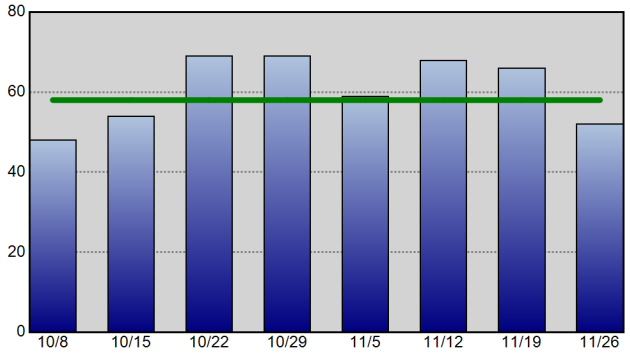

Robbery - 52wk Avg: 3

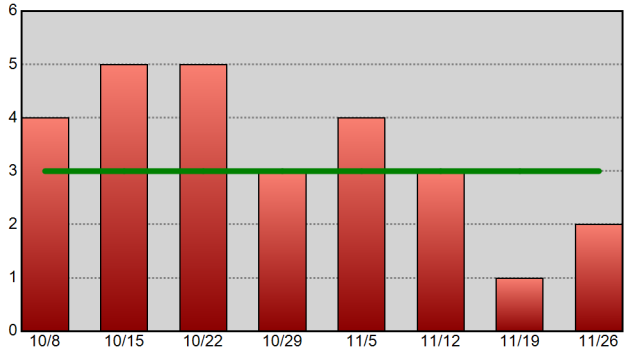

Commercial Burglary - 52wk Avg: 3

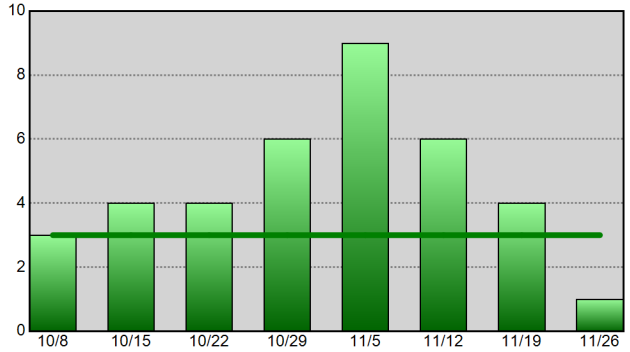

Residential Burglary - 52wk Avg: 7

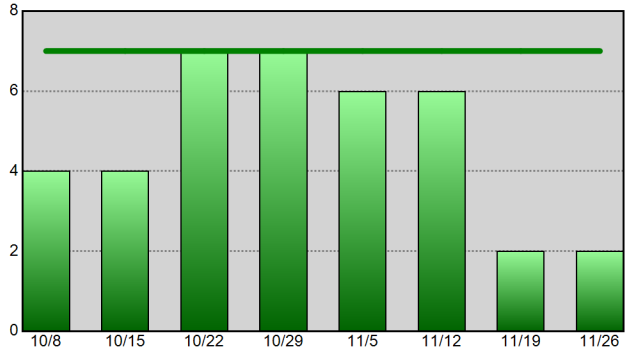

Aggravated Assault - 52wk Avg: 7

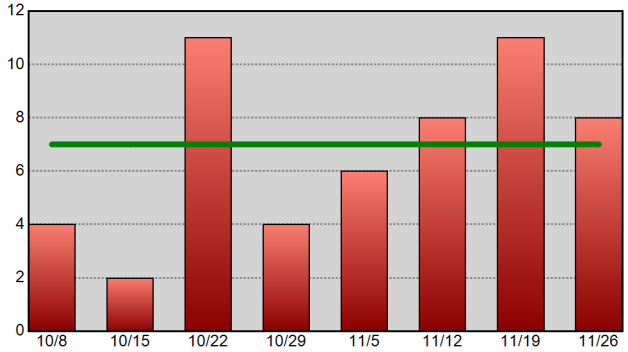

Theft From Vehicle - 52wk Avg: 16

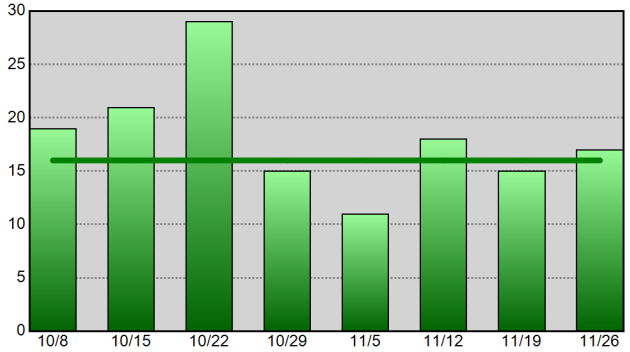

Vehicle Theft - 52wk Avg: 3

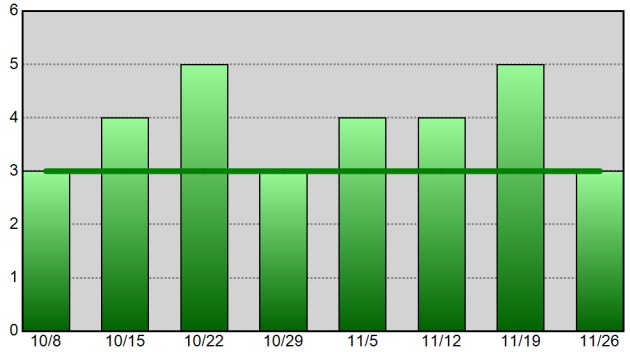

Information summarized for CompStat week ending 11-26-16.
The horizontal line on each chart represents the data set's 52-week weekly average.

Sourced from MNPD ARMS on 11/30/2016 9:07:58 AM. The figures above were sourced from incident reports using Uniform Crime Reporting definitions and reporting guidelines, based on the date when the crime was reported. This report is intended to be a management and planning tool and does not reflect the official UCR counts for the department. Incidents where a location is unknown or unspecified are included in the countywide totals.

UCR Incidents - Annual Totals

Based on date when each incident was reported.

METROPOLITAN POLICE DEPARTMENT

of Nashville and Davidson County

Year End Totals - All Part 1 Incidents (Prior 9 Year Annual Avg: 36,292)

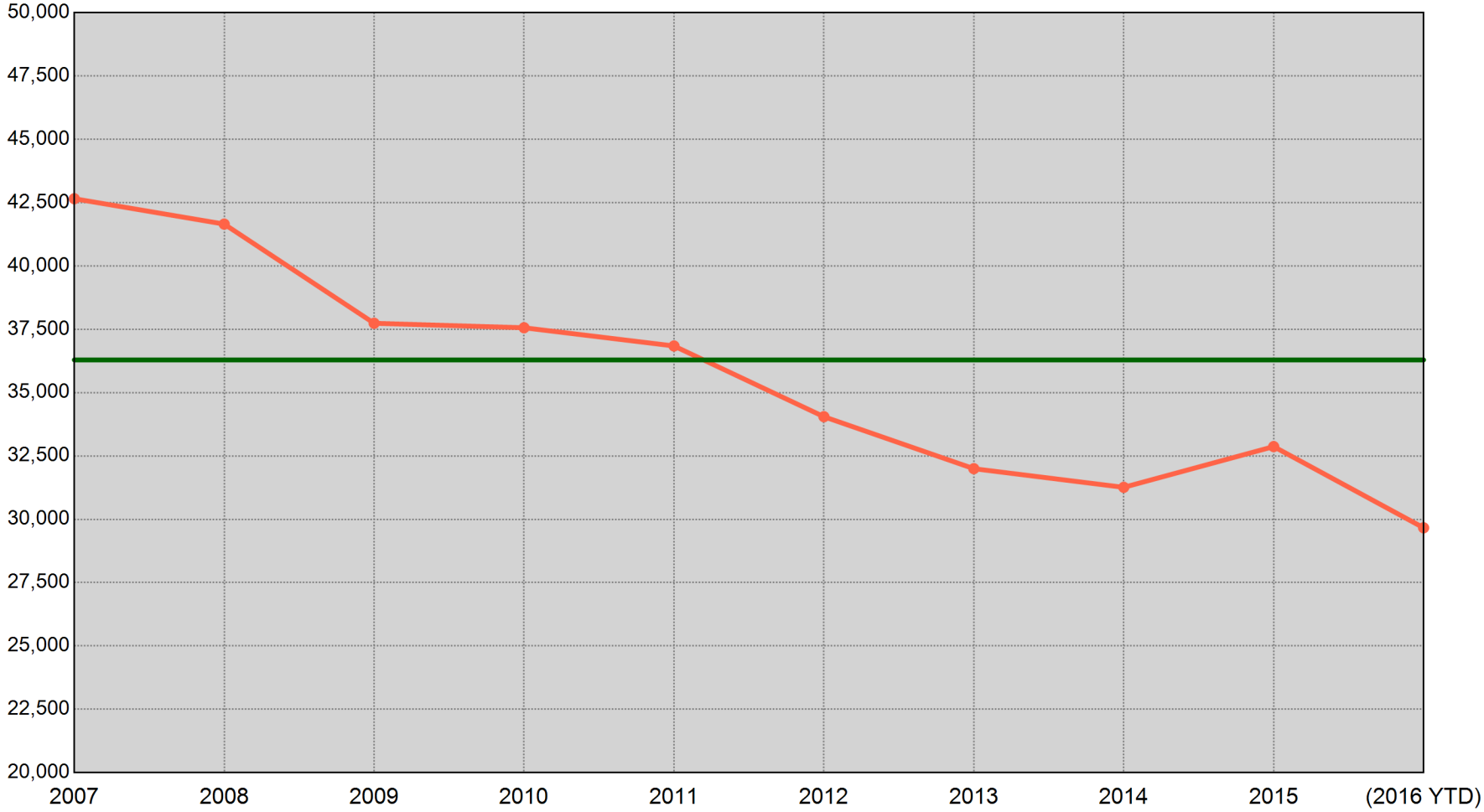

2007	2008	2009	2010	2011	2012	2013	2014	2015	(2016 YTD)
42,656 Incidents	41,654 Incidents	37,738 Incidents	37,561 Incidents	36,842 Incidents	34,050 Incidents	31,997 Incidents	31,261 Incidents	32,870 Incidents	29,664 Incidents

"(2016 YTD)" is a count of UCR incidents reported between 01/01/2016 and 11/26/2016. The green horizontal line represents the average of the nine prior annual totals.

Sourced from MNPD ARMS on 11/30/2016 9:08:00 AM. The figures above were sourced from incident reports using Uniform Crime Reporting definitions and reporting guidelines, based on the date when the crime was reported. This report is intended to be a management and planning tool and does not reflect the official UCR counts for the department. Incidents where a location is unknown or unspecified are included in the countywide totals.

UCR Incidents - YTD Comparisons: All Incidents

METROPOLITAN POLICE DEPARTMENT
of Nashville and Davidson County

Aggregated by precinct (incident location). Based on date when each incident was reported.

		2008 YTD to 2016 YTD	2009 YTD to 2016 YTD	2010 YTD to 2016 YTD	2011 YTD to 2016 YTD	2012 YTD to 2016 YTD	2013 YTD to 2016 YTD	2014 YTD to 2016 YTD	2015 YTD to 2016 YTD	8 YTD Avg to 2016 YTD	5 YTD Avg to 2016 YTD
West	Prior YTD	3,893	3,498	3,724	3,396	3,530	3,639	3,323	3,245	3,531	3,426
	YTD	3,295	3,295	3,295	3,295	3,295	3,295	3,295	3,295	3,295	3,295
	% Change	-15.4%	-5.8%	-11.5%	-3.0%	-6.7%	-9.5%	-0.8%	1.5%	-6.7%	-3.8%
East	Prior YTD	4,654	4,282	4,374	4,515	4,011	3,486	3,270	3,530	4,015	3,762
	YTD	3,296	3,296	3,296	3,296	3,296	3,296	3,296	3,296	3,296	3,296
	% Change	-29.2%	-23.0%	-24.6%	-27.0%	-17.8%	-5.5%	0.8%	-6.6%	-17.9%	-12.4%
South	Prior YTD	6,985	6,304	6,159	6,233	5,306	5,367	5,243	5,665	5,907	5,562
	YTD	5,713	5,713	5,713	5,713	5,713	5,713	5,713	5,713	5,713	5,713
	% Change	-18.2%	-9.4%	-7.2%	-8.3%	7.7%	6.4%	9.0%	0.8%	-3.3%	2.7%
Central	Prior YTD	1,960	1,653	1,411	1,608	1,522	1,259	1,293	1,353	1,507	1,407
	YTD	1,501	1,501	1,501	1,501	1,501	1,501	1,501	1,501	1,501	1,501
	% Change	-23.4%	-9.2%	6.4%	-6.7%	-1.4%	19.2%	16.1%	10.9%	-0.4%	6.7%
Hermitage	Prior YTD	6,587	5,969	5,850	5,662	5,651	5,427	5,309	5,289	5,718	5,467
	YTD	5,473	5,473	5,473	5,473	5,473	5,473	5,473	5,473	5,473	5,473
	% Change	-16.9%	-8.3%	-6.4%	-3.3%	-3.1%	0.8%	3.1%	3.5%	-4.3%	0.1%
North	Prior YTD	4,524	3,926	4,048	3,850	3,587	3,568	3,473	3,765	3,842	3,648
	YTD	3,672	3,672	3,672	3,672	3,672	3,672	3,672	3,672	3,672	3,672
	% Change	-18.8%	-6.5%	-9.3%	-4.6%	2.4%	2.9%	5.7%	-2.5%	-4.4%	0.7%
Madison	Prior YTD	4,340	3,916	3,895	3,773	3,556	3,014	3,157	3,462	3,639	3,392
	YTD	3,385	3,385	3,385	3,385	3,385	3,385	3,385	3,385	3,385	3,385
	% Change	-22.0%	-13.6%	-13.1%	-10.3%	-4.8%	12.3%	7.2%	-2.2%	-7.0%	-0.2%
Midtown Hills	Prior YTD	4,777	4,564	4,392	4,332	3,767	3,618	3,439	3,371	4,032	3,705
	YTD	3,324	3,324	3,324	3,324	3,324	3,324	3,324	3,324	3,324	3,324
	% Change	-30.4%	-27.2%	-24.3%	-23.3%	-11.8%	-8.1%	-3.3%	-1.4%	-17.6%	-10.3%
Not Validated	Prior YTD	196	204	31	2	3	22	0	7	58	6
	YTD	5	5	5	5	5	5	5	5	5	5
	% Change	-97.4%	-97.5%	-83.9%	150.0%	66.7%	-77.3%	-	-28.6%	-91.4%	-16.7%
County	Prior YTD	37,916	34,316	33,884	33,371	30,933	29,400	28,507	29,687	32,251	30,379
	YTD	29,664	29,664	29,664	29,664	29,664	29,664	29,664	29,664	29,664	29,664
	% Change	-21.8%	-13.6%	-12.5%	-11.1%	-4.1%	0.9%	4.1%	-0.1%	-8.0%	-2.4%

Information summarized for CompStat week ending 11/26/2016.

Sourced from MNPD ARMS on 11/30/2016 9:08:01 AM. The figures above were sourced from incident reports using Uniform Crime Reporting definitions and reporting guidelines, based on the date when the crime was reported. This report is intended to be a management and planning tool and does not reflect the official UCR counts for the department. Incidents where a location is unknown or unspecified are included in the countywide totals. 'Unknown' refers to records in which the address is listed as 'Unknown' on the incident report. 'Not Validated' refers to records that were entered in with an invalid addresses.

County UCR Incidents - YTD Comparison Charts

Aggregated by precinct (incident location). Based on date when each incident was reported.

METROPOLITAN POLICE DEPARTMENT
of Nashville and Davidson County

All Part 1 Incidents - Annual YTD Avg: 32,650 (Bar Chart)

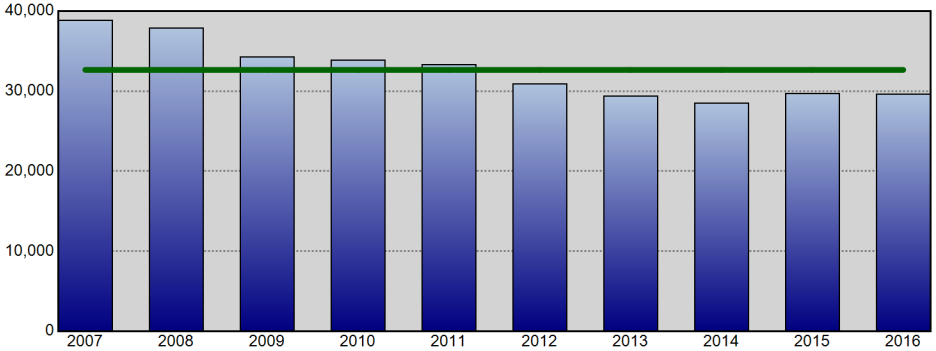

All Part 1 Incidents - Annual YTD Avg: 32,650 (Line Chart)

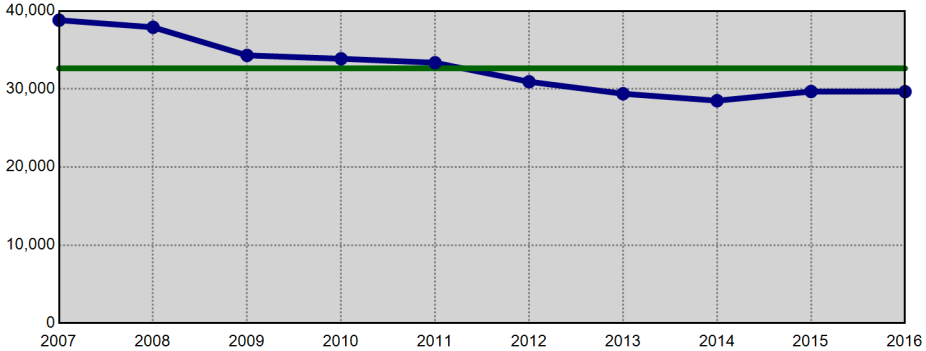

Violent Crime - Annual YTD Avg: 7,031 (Bar Chart)

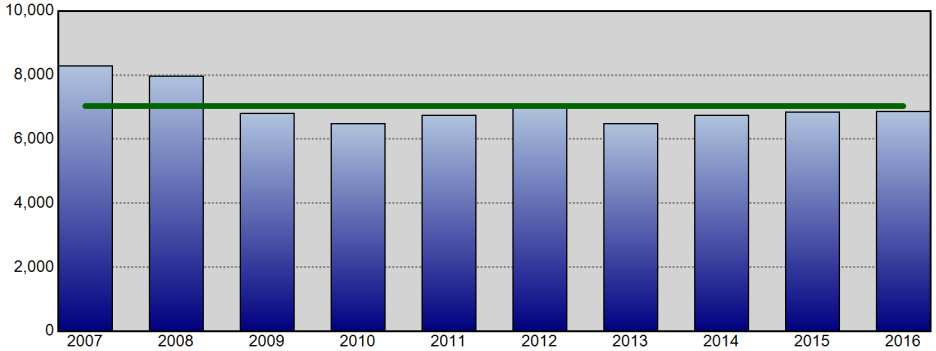

Violent Crime - Annual YTD Avg: 7,031 (Line Chart)

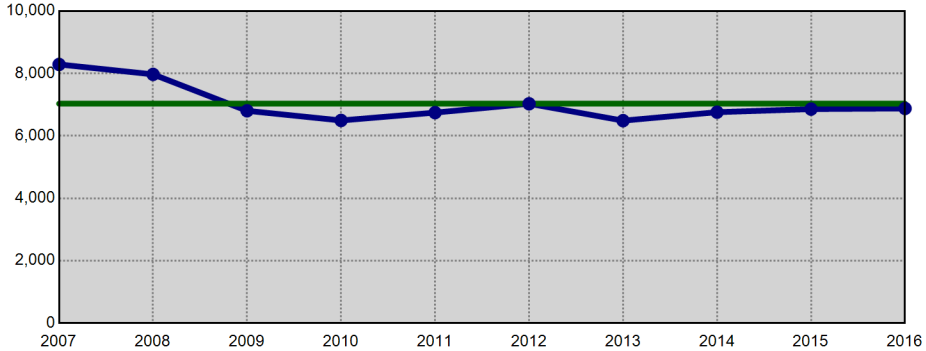

Property Crime - Annual YTD Avg: 25,619 (Bar Chart)

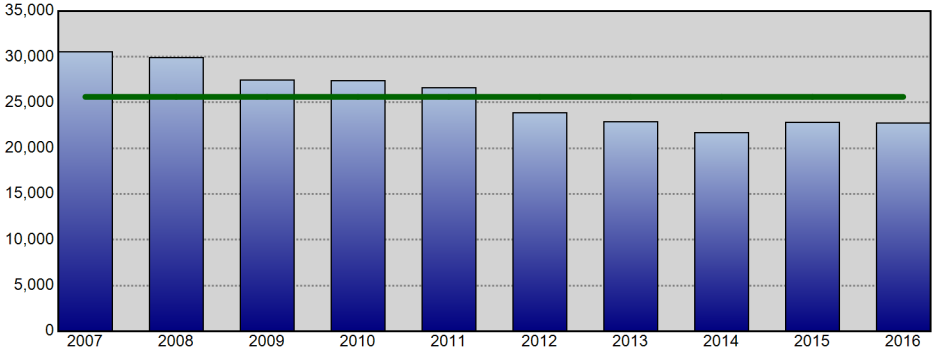

Property Crime - Annual YTD Avg: 25,619 (Line Chart)

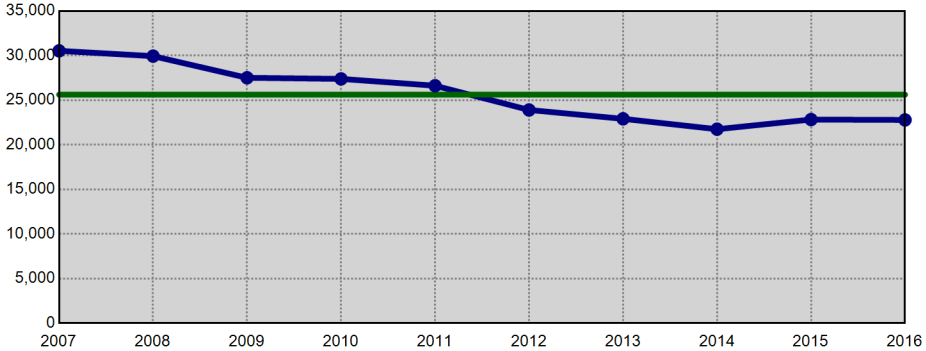

Information summarized for CompStat week ending 11/26/2016. The horizontal line on each chart represents the average of the prior 9 YTD offense totals.

Sourced from MNPD ARMS on 11/30/2016 9:08:02 AM. The figures above were sourced from incident reports using Uniform Crime Reporting definitions and reporting guidelines, based on the date when the crime was reported. This report is intended to be a management and planning tool and does not reflect the official UCR counts for the department. Incidents where a location is unknown or unspecified are included in the countywide totals.

West Precinct UCR Incidents - YTD Comparisons

Aggregated by precinct (incident location). Based on date when each incident was reported.

METROPOLITAN POLICE DEPARTMENT
of Nashville and Davidson County

All Part 1 Incidents - Annual YTD Avg: 3,551 (Bar Chart)

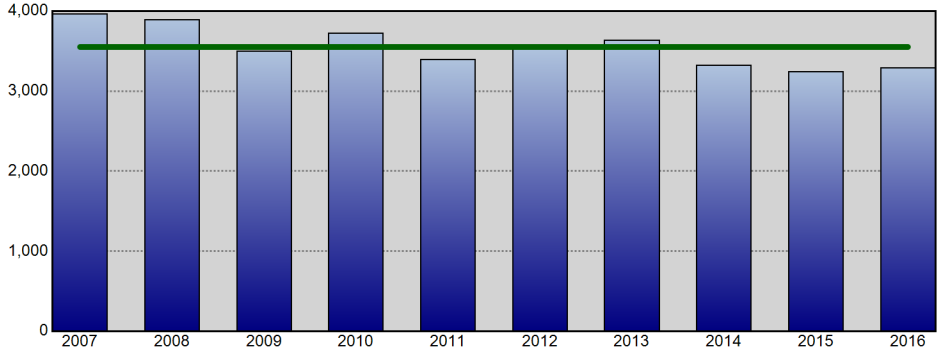

All Part 1 Incidents - Annual YTD Avg: 3,551 (Line Chart)

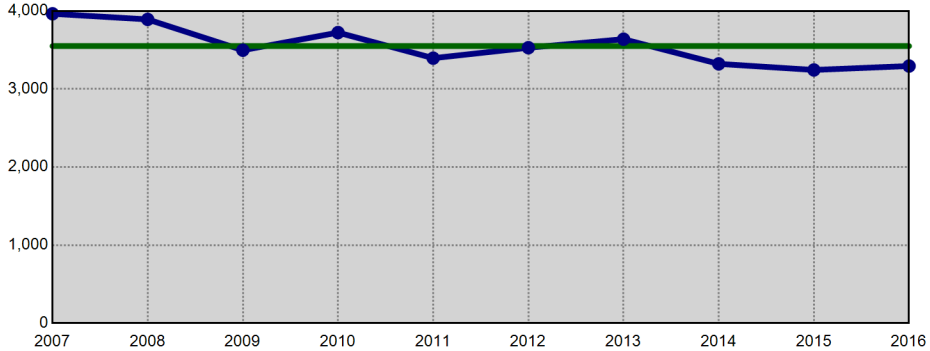

Violent Crime - Annual YTD Avg: 487 (Bar Chart)

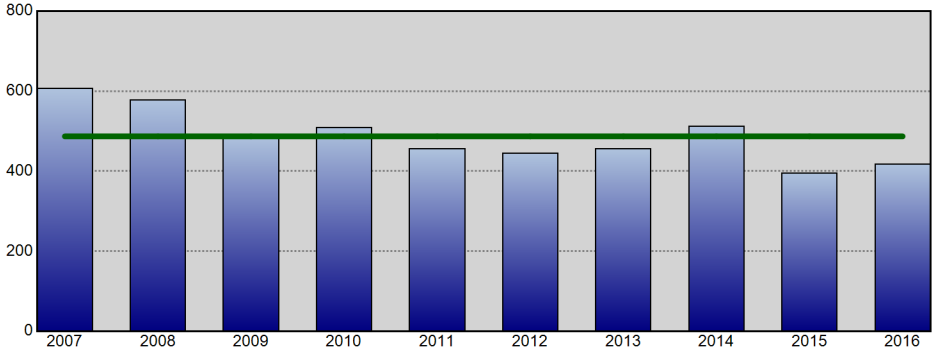

Violent Crime - Annual YTD Avg: 487 (Line Chart)

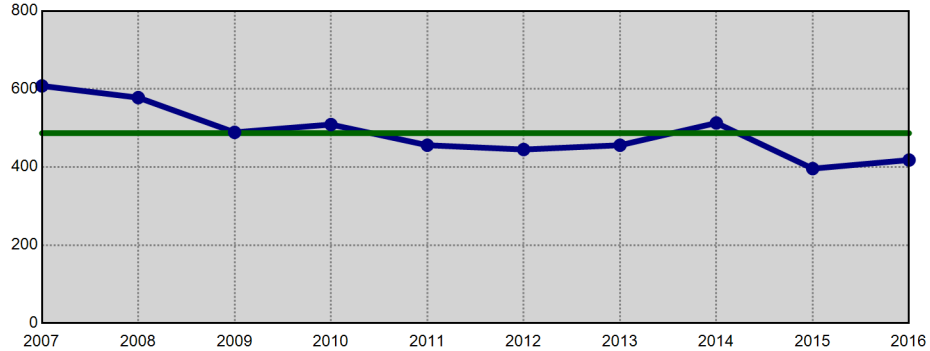

Property Crime - Annual YTD Avg: 3,064 (Bar Chart)

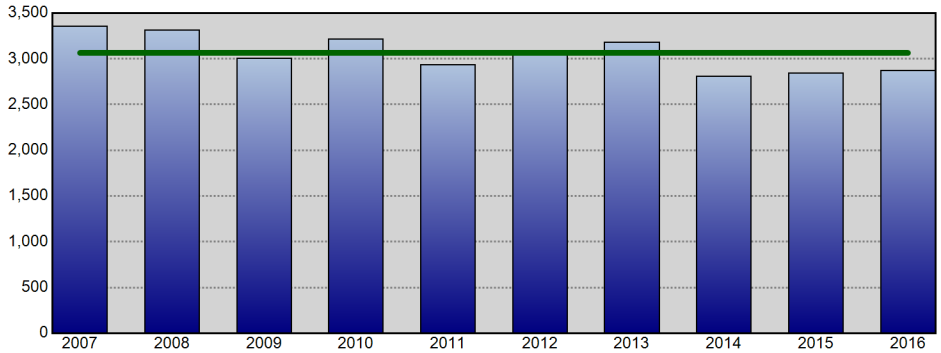

Property Crime - Annual YTD Avg: 3,064 (Line Chart)

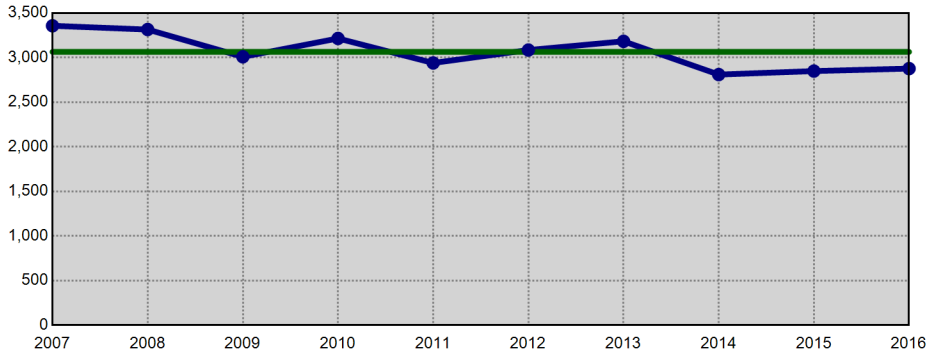

Information summarized for CompStat week ending 11/26/2016. The horizontal line on each chart represents the average of the prior 9 YTD offense totals.

Sourced from MNPD ARMS on 11/30/2016 9:08:03 AM. The figures above were sourced from incident reports using Uniform Crime Reporting definitions and reporting guidelines, based on the date when the crime was reported. This report is intended to be a management and planning tool and does not reflect the official UCR counts for the department. Incidents where a location is unknown or unspecified are included in the countywide totals.

East Precinct UCR Incidents - YTD Comparisons

Aggregated by precinct (incident location). Based on date when each incident was reported.

METROPOLITAN POLICE DEPARTMENT
of Nashville and Davidson County

All Part 1 Incidents - Annual YTD Avg: 4,069 (Bar Chart)

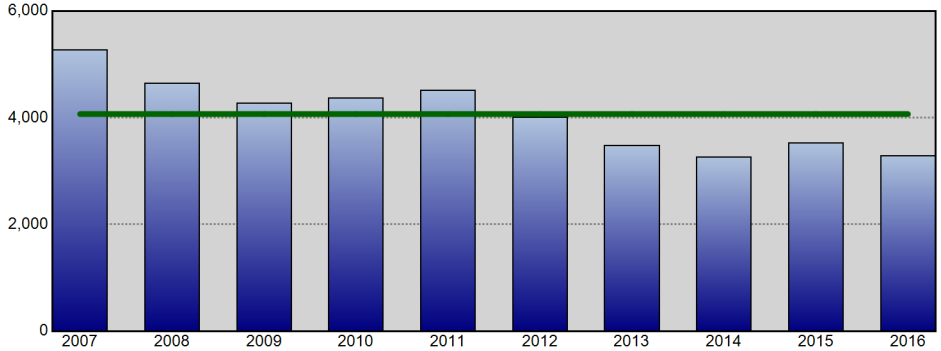

All Part 1 Incidents - Annual YTD Avg: 4,069 (Line Chart)

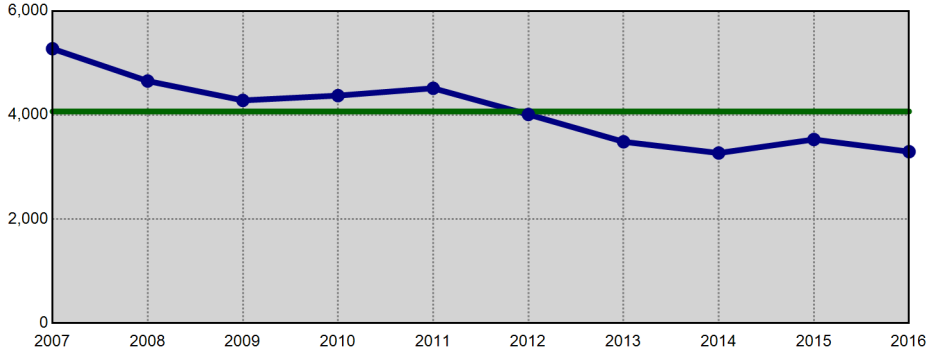

Violent Crime - Annual YTD Avg: 1,152 (Bar Chart)

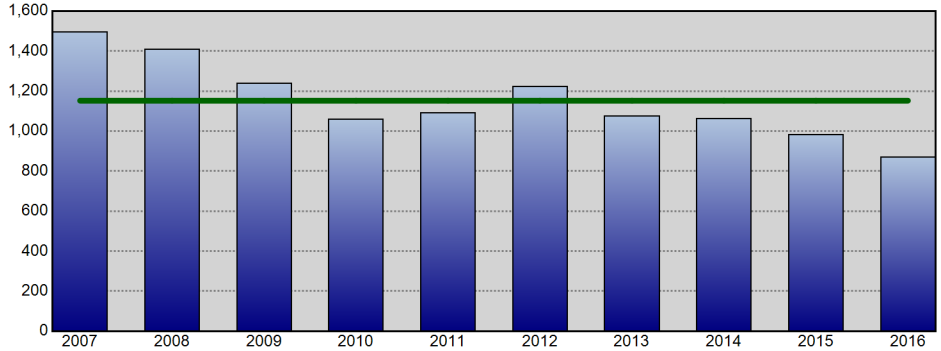

Violent Crime - Annual YTD Avg: 1,152 (Line Chart)

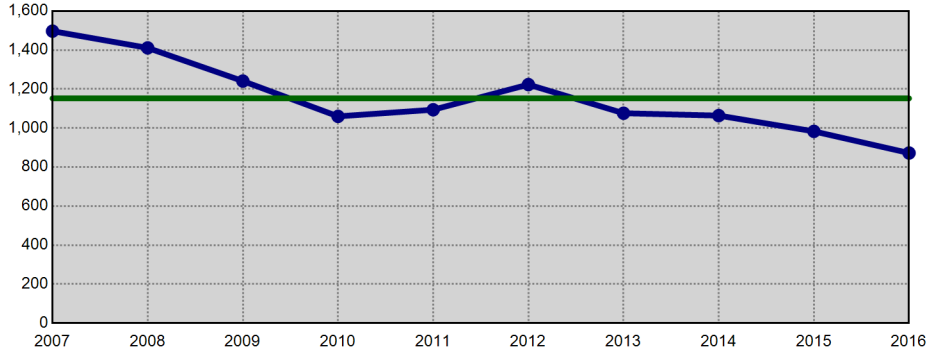

Property Crime - Annual YTD Avg: 2,917 (Bar Chart)

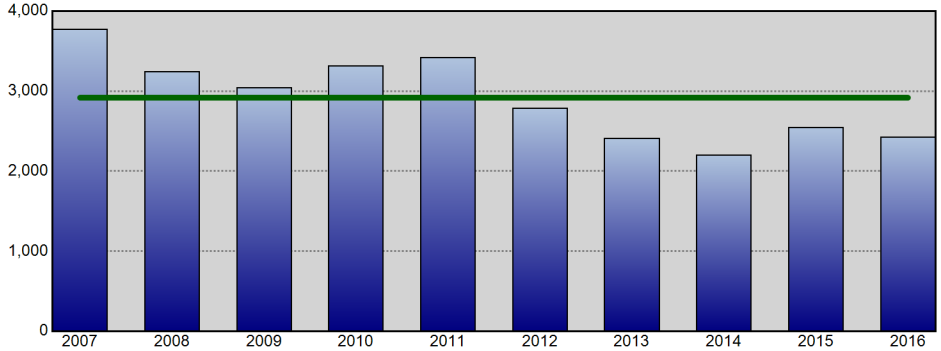

Property Crime - Annual YTD Avg: 2,917 (Line Chart)

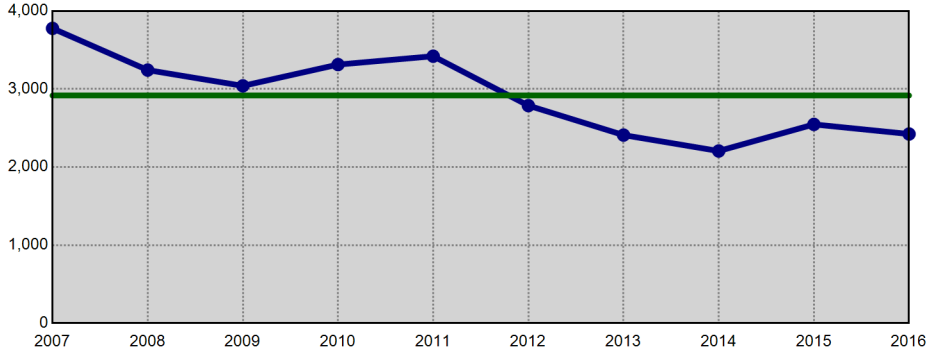

Information summarized for CompStat week ending 11/26/2016. The horizontal line on each chart represents the average of the prior 9 YTD offense totals.

Sourced from MNPD ARMS on 11/30/2016 9:08:05 AM. The figures above were sourced from incident reports using Uniform Crime Reporting definitions and reporting guidelines, based on the date when the crime was reported. This report is intended to be a management and planning tool and does not reflect the official UCR counts for the department. Incidents where a location is unknown or unspecified are included in the countywide totals.

South Precinct UCR Incidents - YTD Comparisons

Aggregated by precinct (incident location). Based on date when each incident was reported.

METROPOLITAN POLICE DEPARTMENT
of Nashville and Davidson County

All Part 1 Incidents - Annual YTD Avg: 5,985 (Bar Chart)

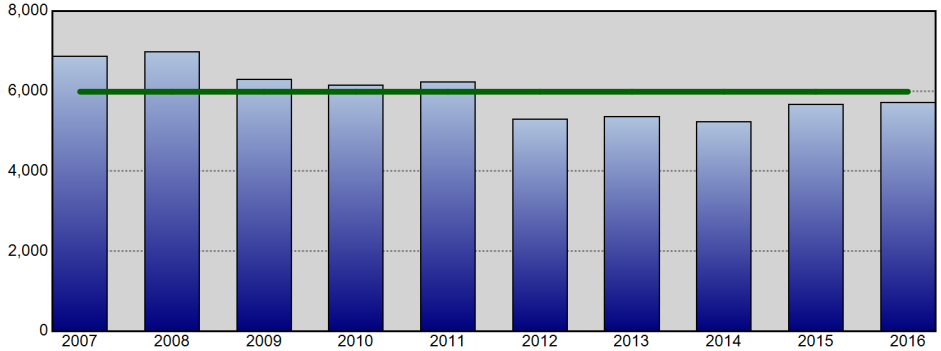

All Part 1 Incidents - Annual YTD Avg: 5,985 (Line Chart)

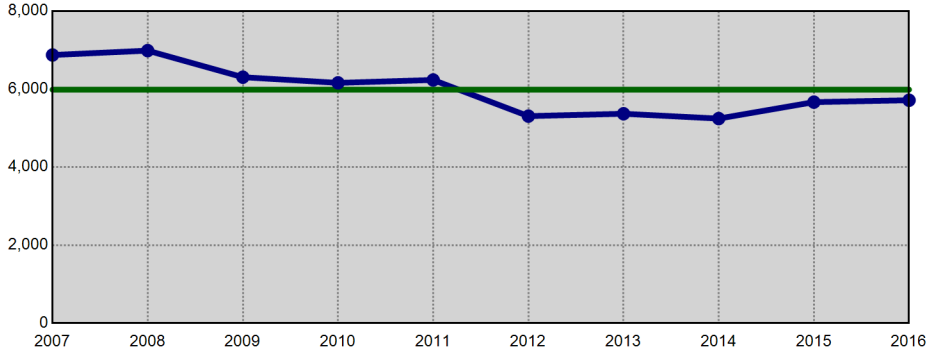

Violent Crime - Annual YTD Avg: 1,295 (Bar Chart)

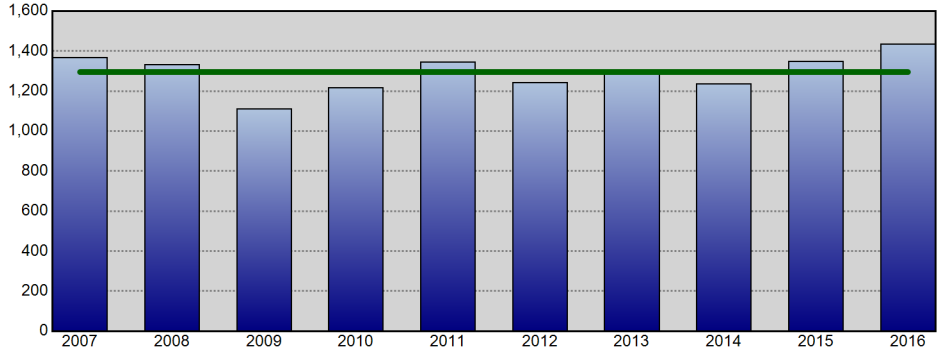

Violent Crime - Annual YTD Avg: 1,295 (Line Chart)

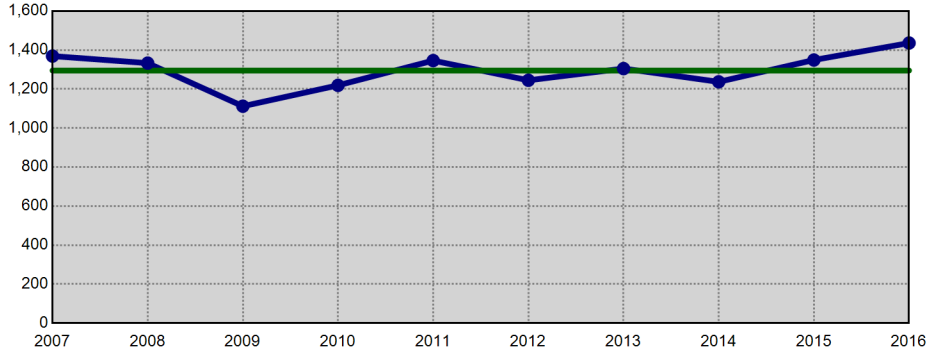

Property Crime - Annual YTD Avg: 4,690 (Bar Chart)

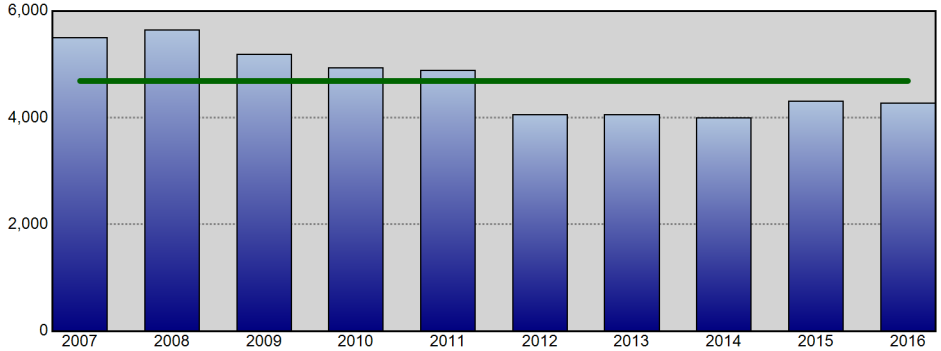

Property Crime - Annual YTD Avg: 4,690 (Line Chart)

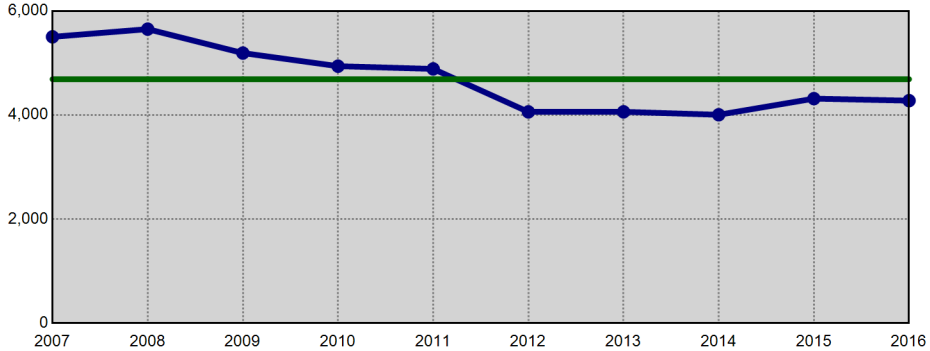

Information summarized for CompStat week ending 11/26/2016. The horizontal line on each chart represents the average of the prior 9 YTD offense totals.

Sourced from MNPD ARMS on 11/30/2016 9:08:07 AM. The figures above were sourced from incident reports using Uniform Crime Reporting definitions and reporting guidelines, based on the date when the crime was reported. This report is intended to be a management and planning tool and does not reflect the official UCR counts for the department. Incidents where a location is unknown or unspecified are included in the countywide totals.

Central Precinct UCR Incidents - YTD Comparisons

Aggregated by precinct (incident location). Based on date when each incident was reported.

METROPOLITAN POLICE DEPARTMENT
of Nashville and Davidson County

All Part 1 Incidents - Annual YTD Avg: 1,558 (Bar Chart)

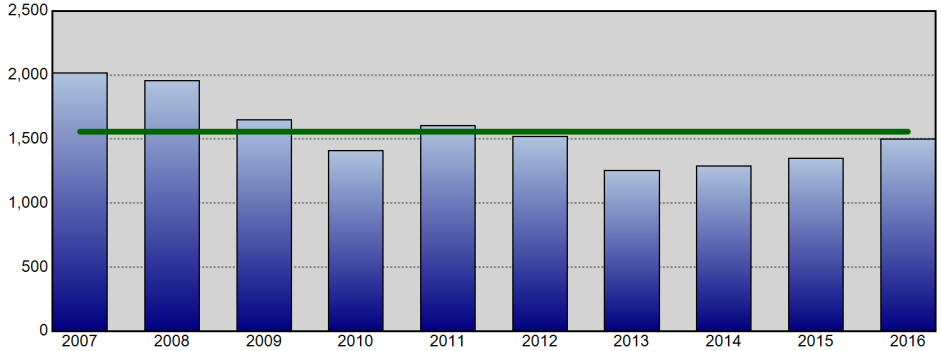

All Part 1 Incidents - Annual YTD Avg: 1,558 (Line Chart)

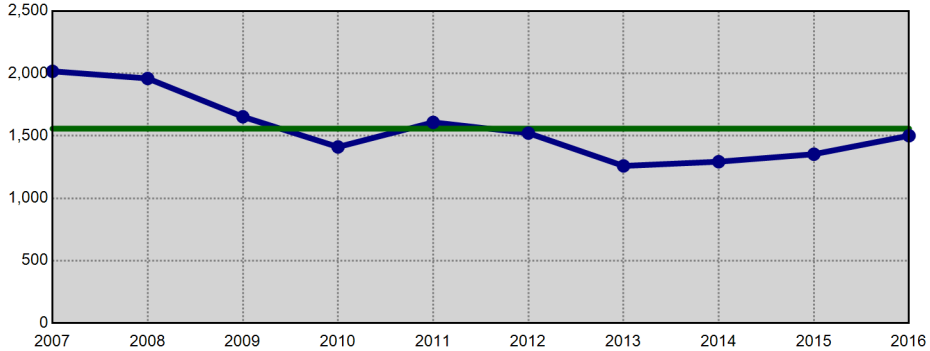

Violent Crime - Annual YTD Avg: 343 (Bar Chart)

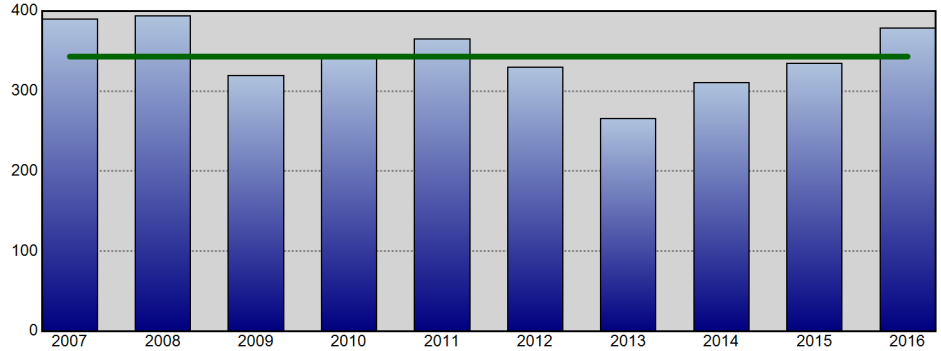

Violent Crime - Annual YTD Avg: 343 (Line Chart)

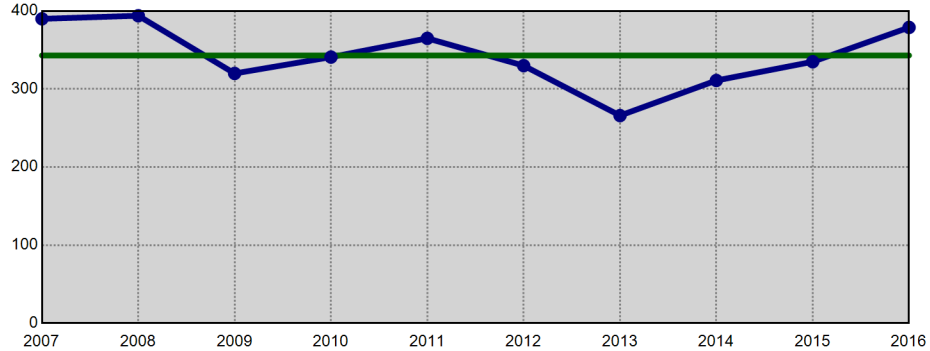

Property Crime - Annual YTD Avg: 1,215 (Bar Chart)

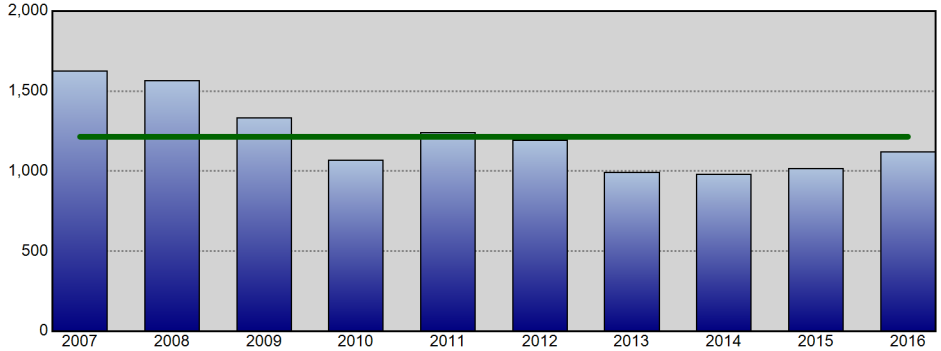

Property Crime - Annual YTD Avg: 1,215 (Line Chart)

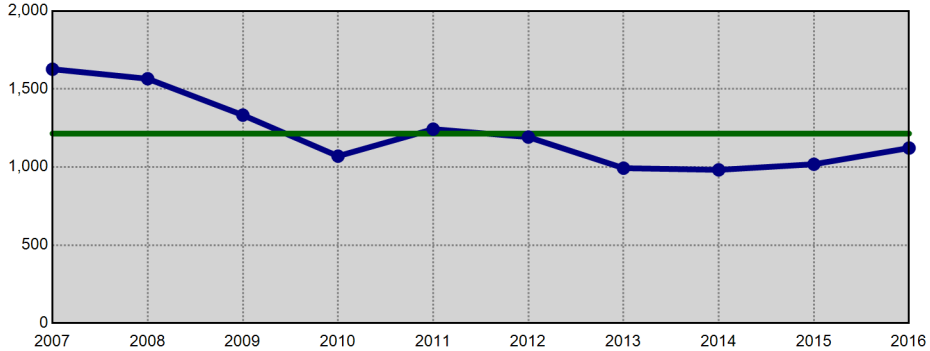

Information summarized for CompStat week ending 11/26/2016. The horizontal line on each chart represents the average of the prior 9 YTD offense totals.

Sourced from MNPD ARMS on 11/30/2016 9:08:09 AM. The figures above were sourced from incident reports using Uniform Crime Reporting definitions and reporting guidelines, based on the date when the crime was reported. This report is intended to be a management and planning tool and does not reflect the official UCR counts for the department. Incidents where a location is unknown or unspecified are included in the countywide totals.

Hermitage Precinct UCR Incidents - YTD Comparisons

METROPOLITAN POLICE DEPARTMENT
of Nashville and Davidson County

Aggregated by precinct (incident location). Based on date when each incident was reported.

All Part 1 Incidents - Annual YTD Avg: 5,724 (Bar Chart)

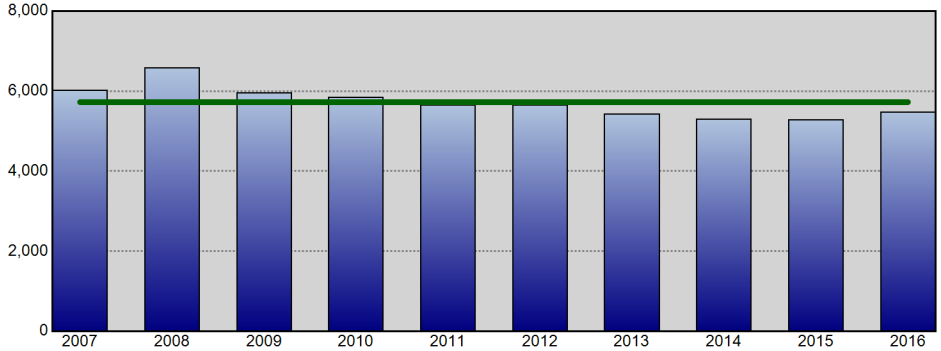

All Part 1 Incidents - Annual YTD Avg: 5,724 (Line Chart)

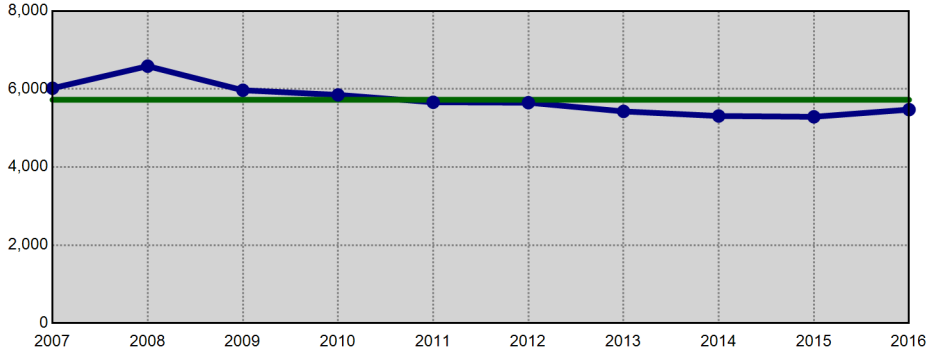

Violent Crime - Annual YTD Avg: 1,131 (Bar Chart)

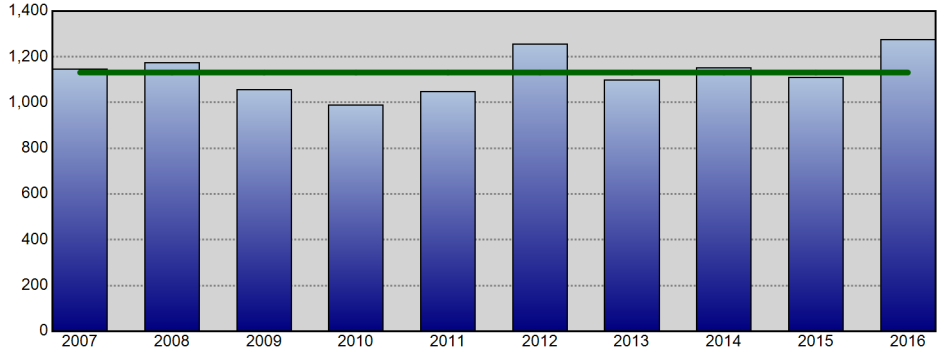

Violent Crime - Annual YTD Avg: 1,131 (Line Chart)

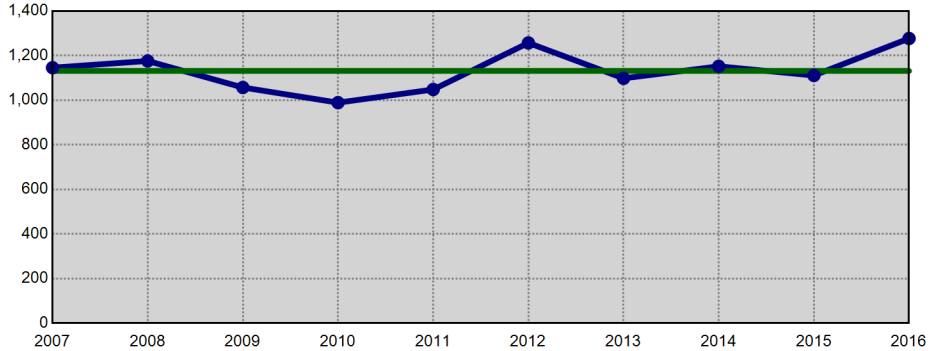

Property Crime - Annual YTD Avg: 4,593 (Bar Chart)

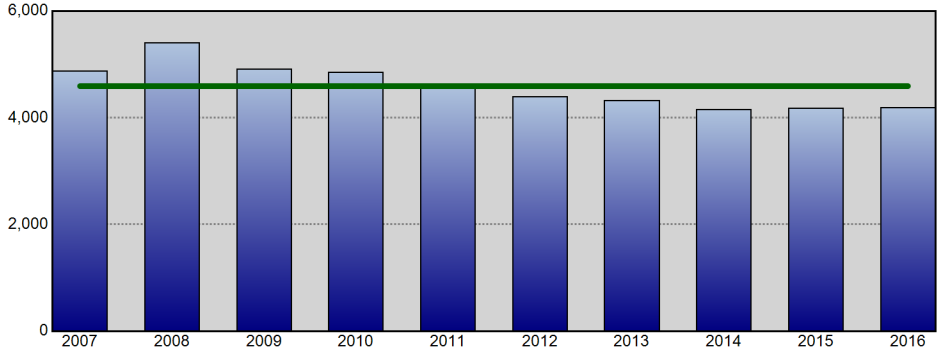

Property Crime - Annual YTD Avg: 4,593 (Line Chart)

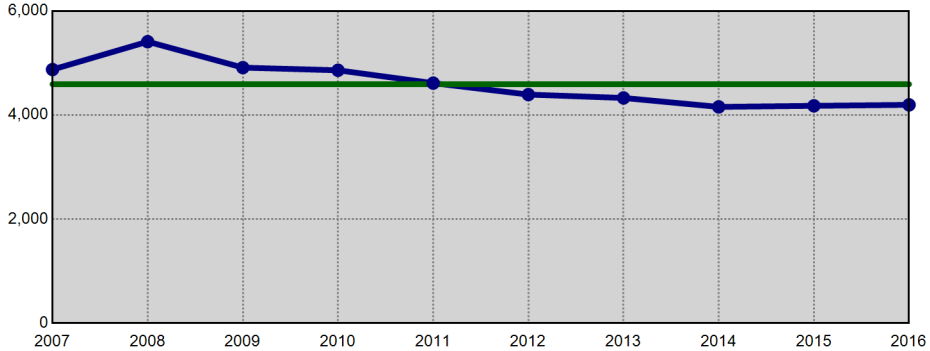

Information summarized for CompStat week ending 11/26/2016. The horizontal line on each chart represents the average of the prior 9 YTD offense totals.

Sourced from MNPD ARMS on 11/30/2016 9:08:11 AM. The figures above were sourced from incident reports using Uniform Crime Reporting definitions and reporting guidelines, based on the date when the crime was reported. This report is intended to be a management and planning tool and does not reflect the official UCR counts for the department. Incidents where a location is unknown or unspecified are included in the countywide totals.

North Precinct UCR Incidents - YTD Comparisons

Aggregated by precinct (incident location). Based on date when each incident was reported.

METROPOLITAN POLICE DEPARTMENT
of Nashville and Davidson County

All Part 1 Incidents - Annual YTD Avg: 3,916 (Bar Chart)

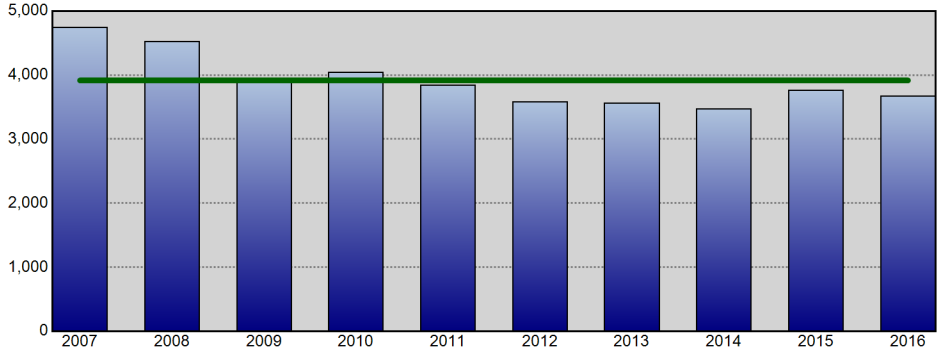

All Part 1 Incidents - Annual YTD Avg: 3,916 (Line Chart)

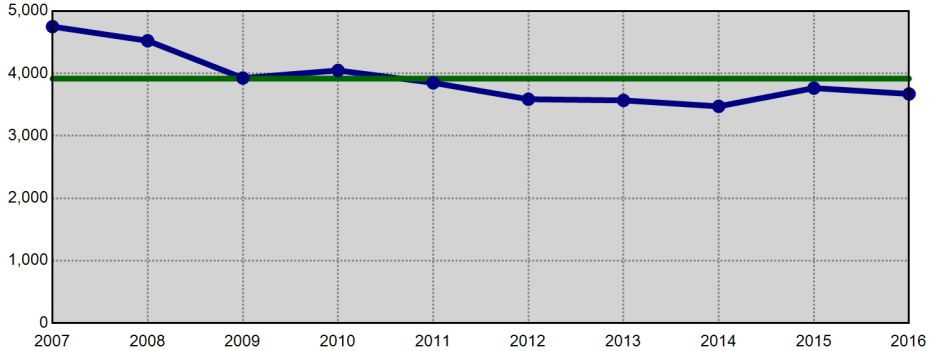

Violent Crime - Annual YTD Avg: 1,198 (Bar Chart)

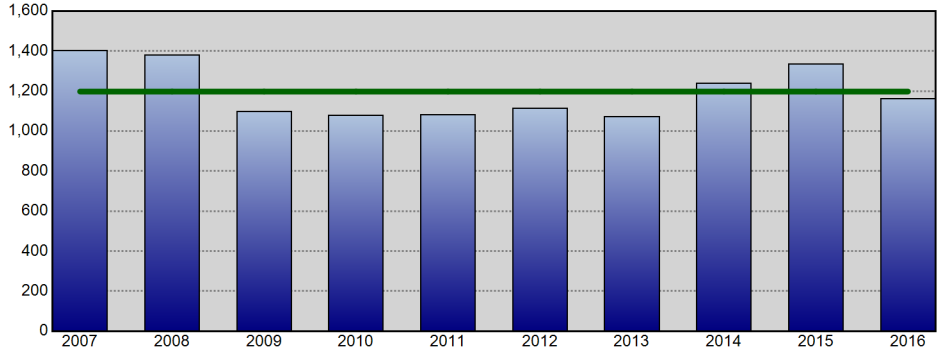

Violent Crime - Annual YTD Avg: 1,198 (Line Chart)

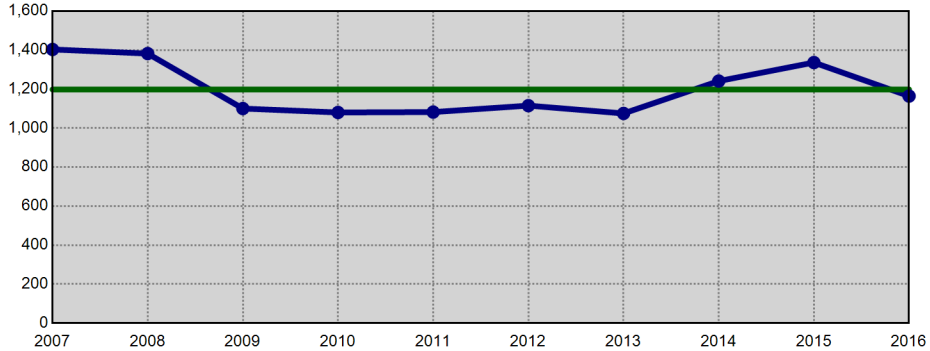

Property Crime - Annual YTD Avg: 2,719 (Bar Chart)

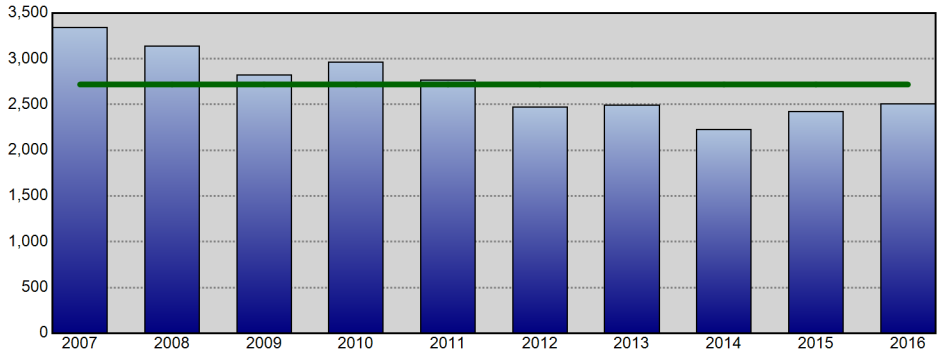

Property Crime - Annual YTD Avg: 2,719 (Line Chart)

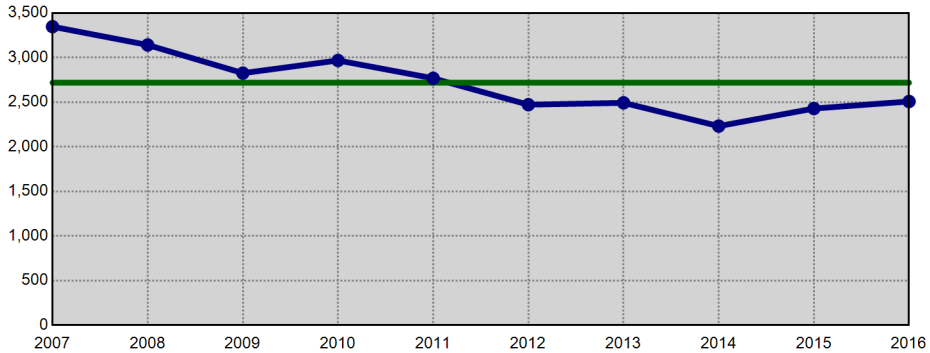

Information summarized for CompStat week ending 11/26/2016. The horizontal line on each chart represents the average of the prior 9 YTD offense totals.

Sourced from MNPD ARMS on 11/30/2016 9:08:12 AM. The figures above were sourced from incident reports using Uniform Crime Reporting definitions and reporting guidelines, based on the date when the crime was reported. This report is intended to be a management and planning tool and does not reflect the official UCR counts for the department. Incidents where a location is unknown or unspecified are included in the countywide totals.

Madison Precinct UCR Incidents - YTD Comparisons

METROPOLITAN POLICE DEPARTMENT
of Nashville and Davidson County

Aggregated by precinct (incident location). Based on date when each incident was reported.

All Part 1 Incidents - Annual YTD Avg: 3,684 (Bar Chart)

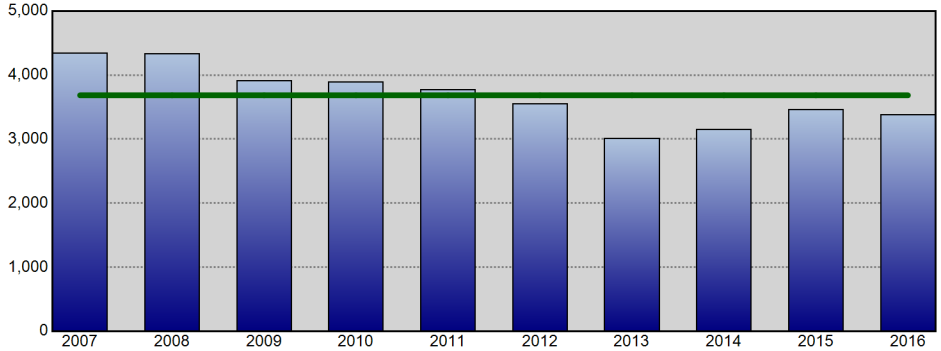

All Part 1 Incidents - Annual YTD Avg: 3,684 (Line Chart)

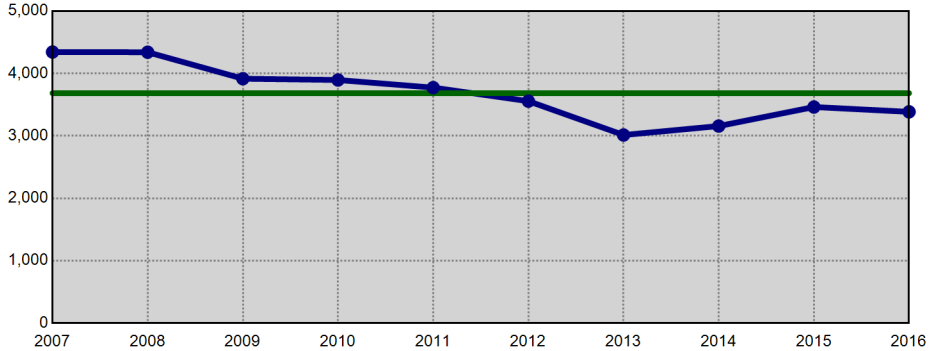

Violent Crime - Annual YTD Avg: 759 (Bar Chart)

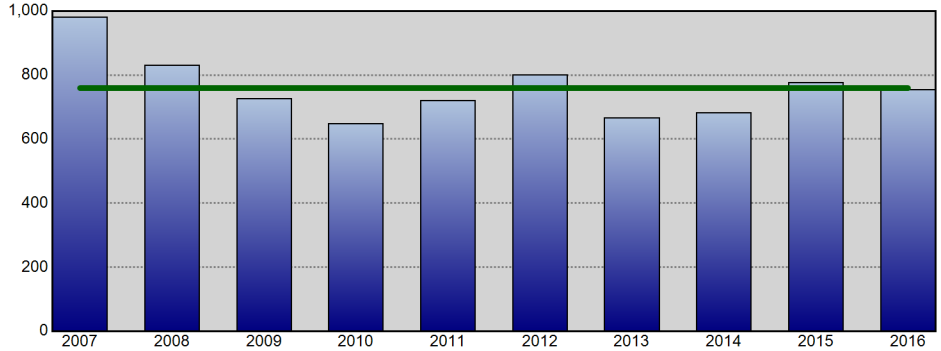

Violent Crime - Annual YTD Avg: 759 (Line Chart)

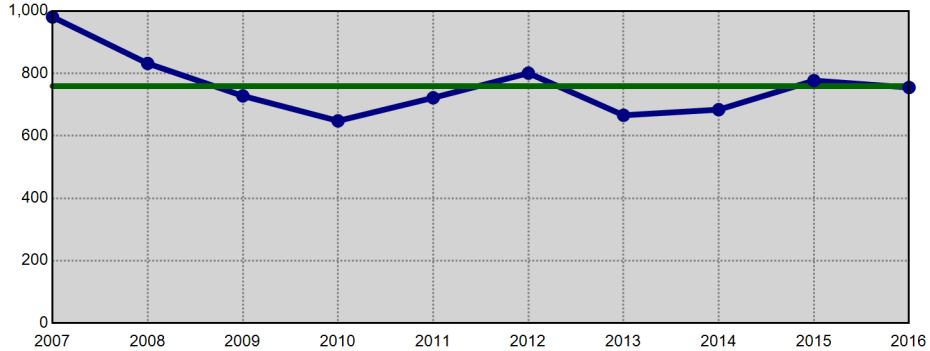

Property Crime - Annual YTD Avg: 2,925 (Bar Chart)

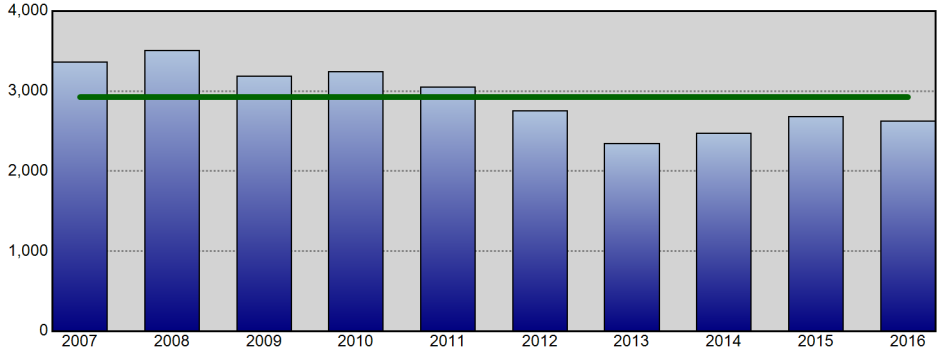

Property Crime - Annual YTD Avg: 2,925 (Line Chart)

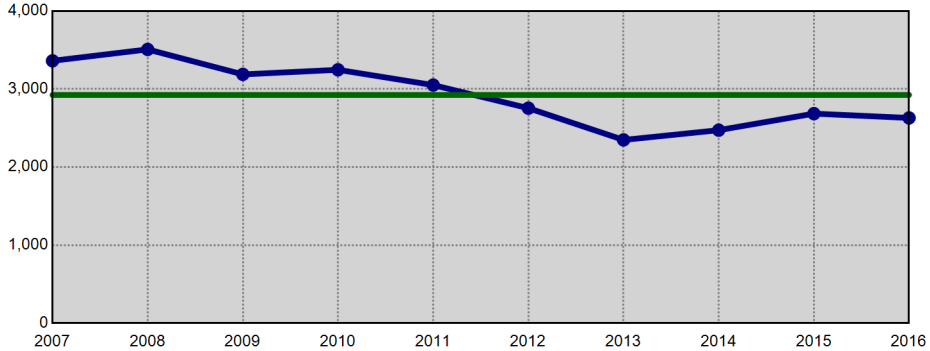

Information summarized for CompStat week ending 11/26/2016. The horizontal line on each chart represents the average of the prior 9 YTD offense totals.

Sourced from MNPD ARMS on 11/30/2016 9:08:14 AM. The figures above were sourced from incident reports using Uniform Crime Reporting definitions and reporting guidelines, based on the date when the crime was reported. This report is intended to be a management and planning tool and does not reflect the official UCR counts for the department. Incidents where a location is unknown or unspecified are included in the countywide totals.

Midtown Hills Precinct UCR Incidents - YTD Comparisons

METROPOLITAN POLICE DEPARTMENT
of Nashville and Davidson County

Aggregated by precinct (incident location). Based on date when each incident was reported.

All Part 1 Incidents - Annual YTD Avg: 4,094 (Bar Chart)

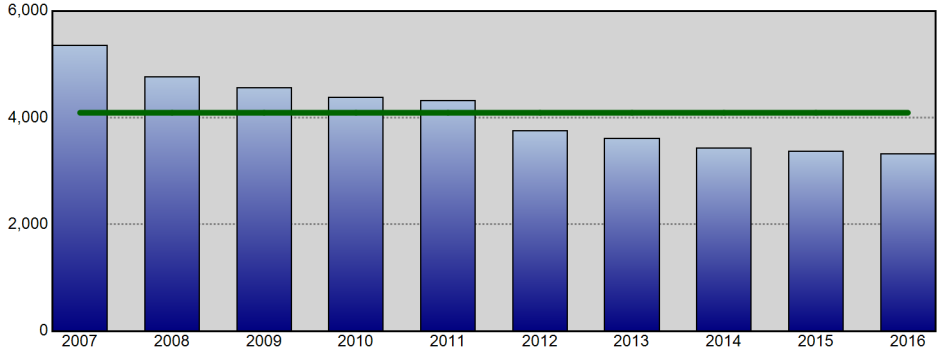

All Part 1 Incidents - Annual YTD Avg: 4,094 (Line Chart)

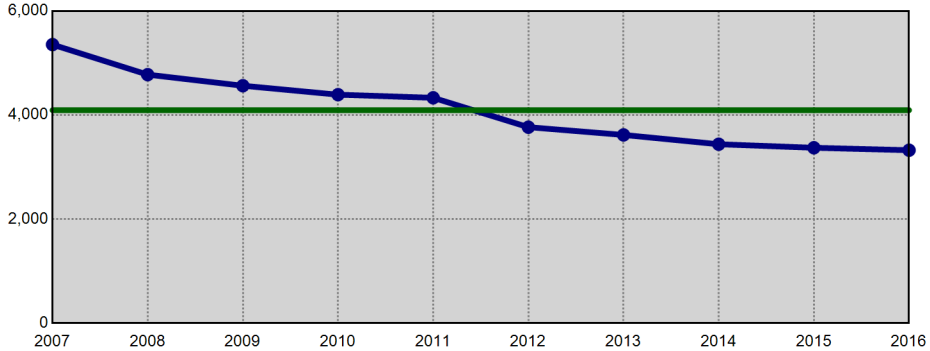

Violent Crime - Annual YTD Avg: 627 (Bar Chart)

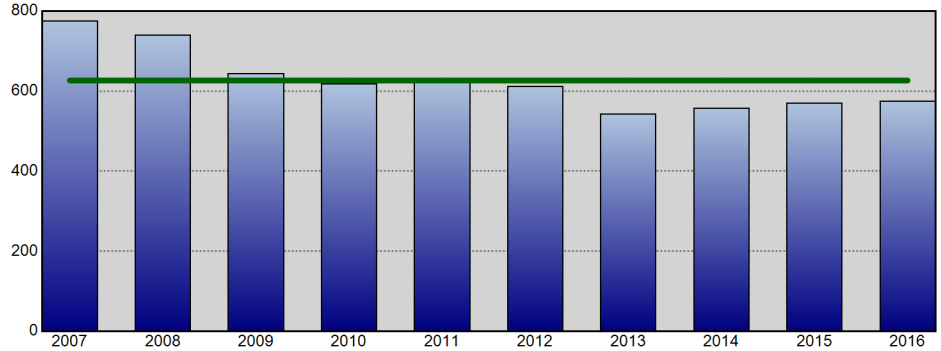

Violent Crime - Annual YTD Avg: 627 (Line Chart)

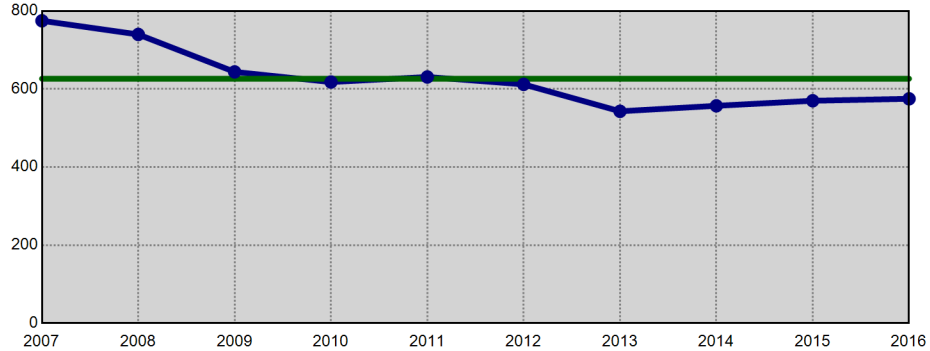

Property Crime - Annual YTD Avg: 3,467 (Bar Chart)

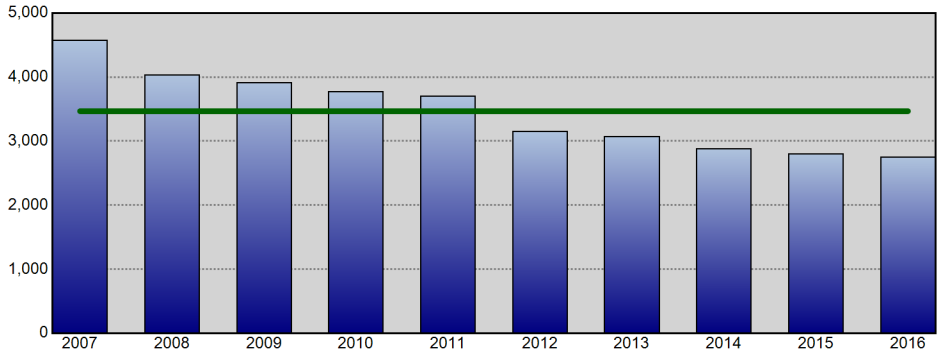

Property Crime - Annual YTD Avg: 3,467 (Line Chart)

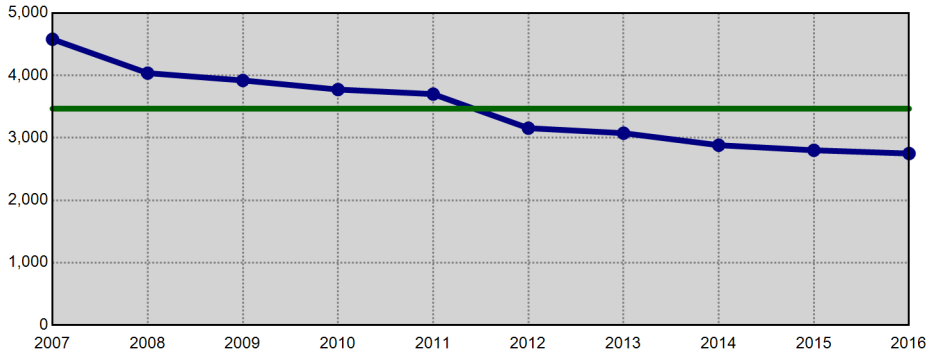

Information summarized for CompStat week ending 11/26/2016. The horizontal line on each chart represents the average of the prior 9 YTD offense totals.

Sourced from MNPD ARMS on 11/30/2016 9:08:16 AM. The figures above were sourced from incident reports using Uniform Crime Reporting definitions and reporting guidelines, based on the date when the crime was reported. This report is intended to be a management and planning tool and does not reflect the official UCR counts for the department. Incidents where a location is unknown or unspecified are included in the countywide totals.

County Calendar Year to Calendar Year Comparison

METROPOLITAN POLICE DEPARTMENT
of Nashville and Davidson County

Comparisons of Annual Totals for the Past Ten Years

Aggregated by precinct (incident location). Based on date when each incident was reported.

		Homicide	Forcible Rape	Commercial Robbery	Street Robbery	Total Robbery	Aggravated Assault	Commercial Burglary	Residential Burglary	Total Burglary	Larceny	Auto Theft	Violent Offenses	Property Offenses	Part I Offenses
2014 to 2015	2014	44	600	209	1,329	1,538	5,261	940	3,837	4,777	17,920	1,121	7,443	23,818	31,261
	2015	79	609	251	1,649	1,900	4,932	909	4,210	5,119	18,788	1,443	7,520	25,350	32,870
	% Change	79.5%	1.5%	20.1%	24.1%	23.5%	-6.3%	-3.3%	9.7%	7.2%	4.8%	28.7%	1.0%	6.4%	5.1%
2013 to 2015	2013	42	529	225	1,409	1,634	4,808	890	4,788	5,678	18,103	1,203	7,013	24,984	31,997
	2015	79	609	251	1,649	1,900	4,932	909	4,210	5,119	18,788	1,443	7,520	25,350	32,870
	% Change	88.1%	15.1%	11.6%	17.0%	16.3%	2.6%	2.1%	-12.1%	-9.8%	3.8%	20.0%	7.2%	1.5%	2.7%
2012 to 2015	2012	62	545	237	1,480	1,717	5,375	1,012	4,733	5,745	19,220	1,386	7,699	26,351	34,050
	2015	79	609	251	1,649	1,900	4,932	909	4,210	5,119	18,788	1,443	7,520	25,350	32,870
	% Change	27.4%	11.7%	5.9%	11.4%	10.7%	-8.2%	-10.2%	-11.1%	-10.9%	-2.2%	4.1%	-2.3%	-3.8%	-3.5%
2011 to 2015	2011	51	551	290	1,588	1,878	4,921	1,118	6,301	7,419	20,252	1,770	7,401	29,441	36,842
	2015	79	609	251	1,649	1,900	4,932	909	4,210	5,119	18,788	1,443	7,520	25,350	32,870
	% Change	54.9%	10.5%	-13.4%	3.8%	1.2%	0.2%	-18.7%	-33.2%	-31.0%	-7.2%	-18.5%	1.6%	-13.9%	-10.8%
2010 to 2015	2010	60	494	298	1,506	1,804	4,736	1,157	6,662	7,819	21,018	1,630	7,094	30,467	37,561
	2015	79	609	251	1,649	1,900	4,932	909	4,210	5,119	18,788	1,443	7,520	25,350	32,870
	% Change	31.7%	23.3%	-15.8%	9.5%	5.3%	4.1%	-21.4%	-36.8%	-34.5%	-10.6%	-11.5%	6.0%	-16.8%	-12.5%
2009 to 2015	2009	80	499	304	1,721	2,025	4,754	1,185	5,592	6,777	21,856	1,747	7,358	30,380	37,738
	2015	79	609	251	1,649	1,900	4,932	909	4,210	5,119	18,788	1,443	7,520	25,350	32,870
	% Change	-1.3%	22.0%	-17.4%	-4.2%	-6.2%	3.7%	-23.3%	-24.7%	-24.5%	-14.0%	-17.4%	2.2%	-16.6%	-12.9%
2008 to 2015	2008	74	485	353	2,043	2,396	5,655	1,308	4,963	6,271	24,482	2,291	8,610	33,044	41,654
	2015	79	609	251	1,649	1,900	4,932	909	4,210	5,119	18,788	1,443	7,520	25,350	32,870
	% Change	6.8%	25.6%	-28.9%	-19.3%	-20.7%	-12.8%	-30.5%	-15.2%	-18.4%	-23.3%	-37.0%	-12.7%	-23.3%	-21.1%
2007 to 2015	2007	72	523	456	2,145	2,601	5,883	1,551	4,680	6,231	24,540	2,806	9,079	33,577	42,656
	2015	79	609	251	1,649	1,900	4,932	909	4,210	5,119	18,788	1,443	7,520	25,350	32,870
	% Change	9.7%	16.4%	-45.0%	-23.1%	-27.0%	-16.2%	-41.4%	-10.0%	-17.8%	-23.4%	-48.6%	-17.2%	-24.5%	-22.9%
2006 to 2015	2006	81	501	450	2,052	2,502	5,947	2,000	4,580	6,580	24,810	3,161	9,031	34,551	43,582
	2015	79	609	251	1,649	1,900	4,932	909	4,210	5,119	18,788	1,443	7,520	25,350	32,870
	% Change	-2.5%	21.6%	-44.2%	-19.6%	-24.1%	-17.1%	-54.6%	-8.1%	-22.2%	-24.3%	-54.3%	-16.7%	-26.6%	-24.6%
2005 to 2015	2005	97	532	558	1,851	2,409	6,114	1,772	4,610	6,382	26,192	3,449	9,152	36,023	45,175
	2015	79	609	251	1,649	1,900	4,932	909	4,210	5,119	18,788	1,443	7,520	25,350	32,870
	% Change	-18.6%	14.5%	-55.0%	-10.9%	-21.1%	-19.3%	-48.7%	-8.7%	-19.8%	-28.3%	-58.2%	-17.8%	-29.6%	-27.2%

Information summarized for CompStat week ending 11/26/2016.

Sourced from MNPD ARMS on 11/30/2016 9:08:18 AM. The figures above were sourced from incident reports using Uniform Crime Reporting definitions and reporting guidelines, based on the date when the crime was reported. This report is intended to be a management and planning tool and does not reflect the official UCR counts for the department. Incidents where a location is unknown or unspecified are included in the countywide totals..

County UCR Incidents - Annual Comparison Charts

Aggregated by precinct (incident location). Based on date when each incident was reported.

METROPOLITAN POLICE DEPARTMENT
of Nashville and Davidson County

Year End Total Part 1 Incidents - Prior 9 Year Annual Avg: 36,292

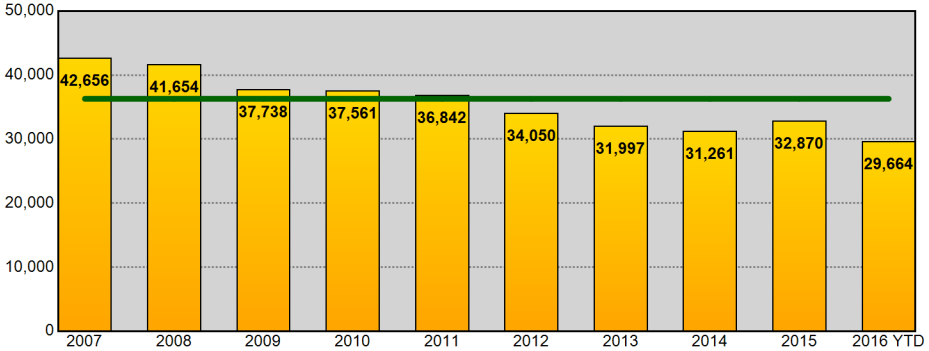

Year End Total Part 1 Incidents - Prior 9 Year Annual Avg: 36,292

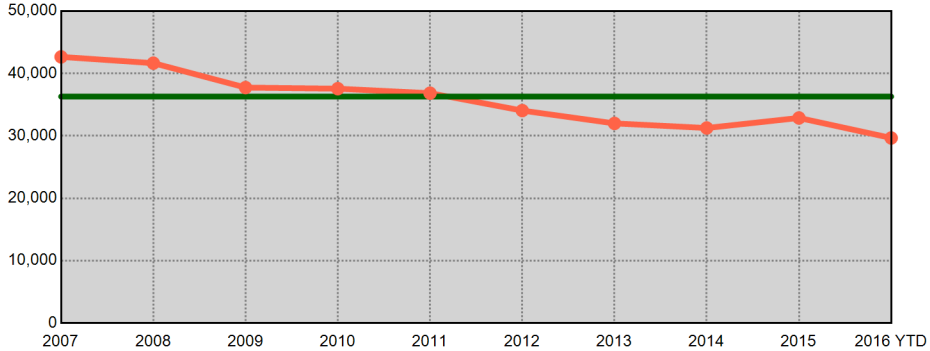

Year End Total Violent Part 1 Incidents - Prior 9 Year Annual Avg: 7,691

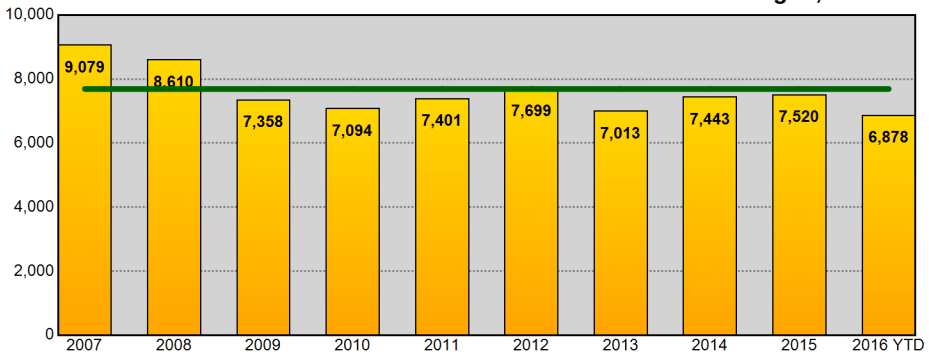

Year End Total Violent Part 1 Incidents - Prior 9 Year Annual Avg: 7,691

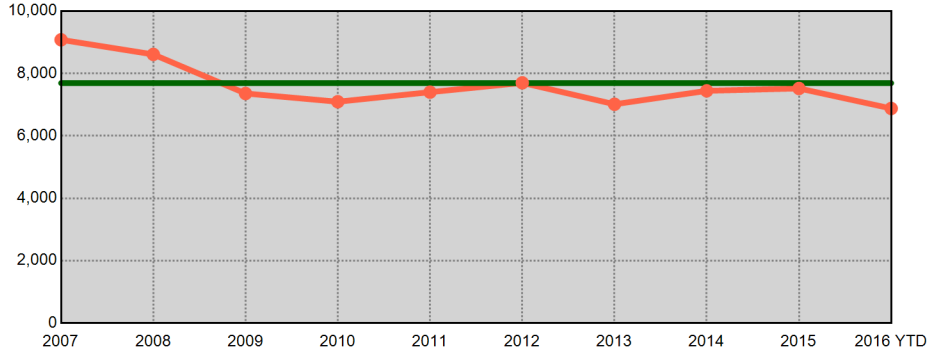

Year End Total Property Part 1 Incidents - Prior 9 Year Annual Avg: 28,601

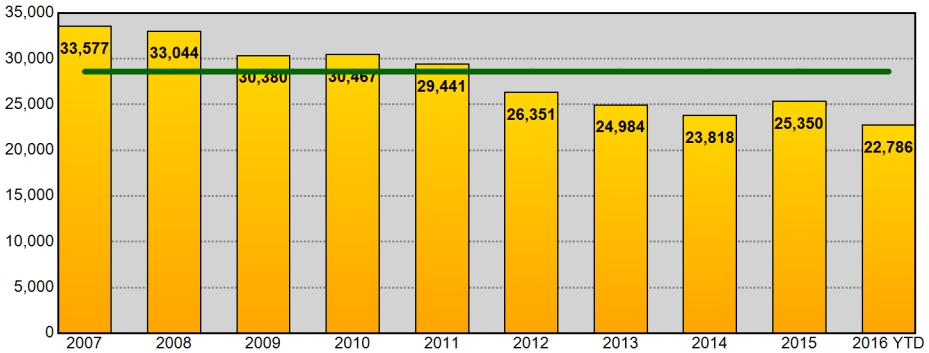

Year End Total Property Part 1 Incidents - Prior 9 Year Annual Avg: 28,601

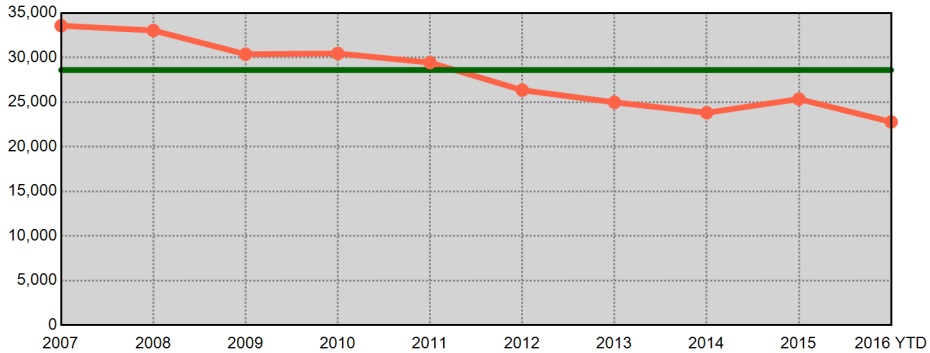

Information summarized for CompStat week ending 11/26/2016. Current year statistics are summarized for 2016 YTD. The horizontal line on each chart represents the average of the prior 9 year end offense totals.

Sourced from MNPD ARMS on 11/30/2016 9:08:18 AM. The figures above were sourced from incident reports using Uniform Crime Reporting definitions and reporting guidelines, based on the date when the crime was reported. This report is intended to be a management and planning tool and does not reflect the official UCR counts for the department. Incidents where a location is unknown or unspecified are included in the countywide totals.

West Precinct UCR Incidents - Annual Comparisons

Aggregated by precinct (incident location). Based on date when each incident was reported.

METROPOLITAN POLICE DEPARTMENT
of Nashville and Davidson County

Year End Total Part 1 Incidents - Prior 9 Year Annual Avg: 3,943

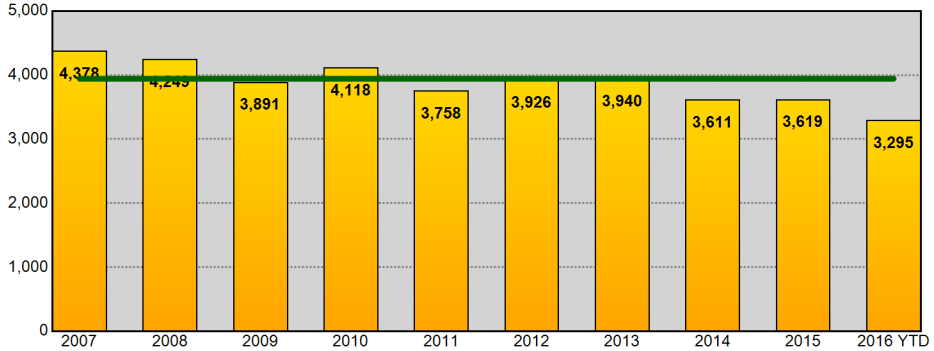

Year End Total Part 1 Incidents - Prior 9 Year Annual Avg: 3,943

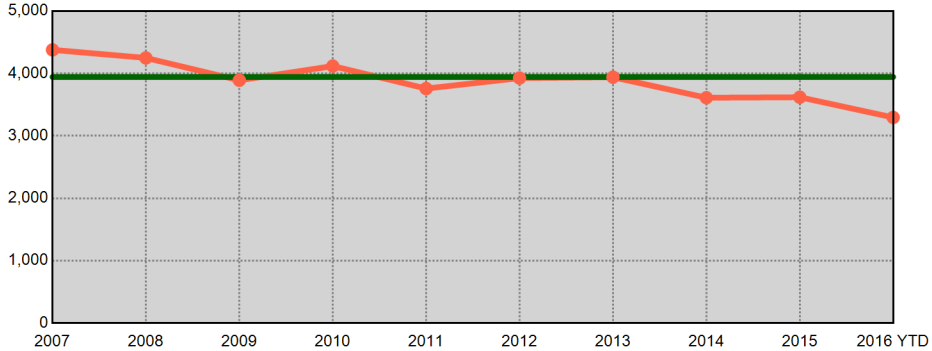

Year End Total Violent Part 1 Incidents - Prior 9 Year Annual Avg: 542

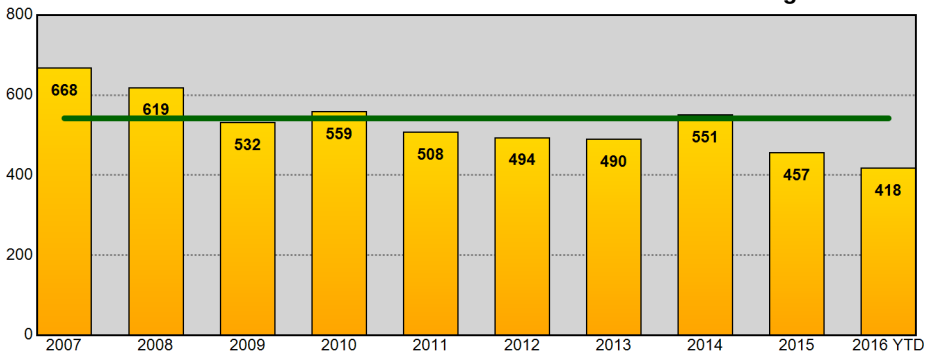

Year End Total Violent Part 1 Incidents - Prior 9 Year Annual Avg: 542

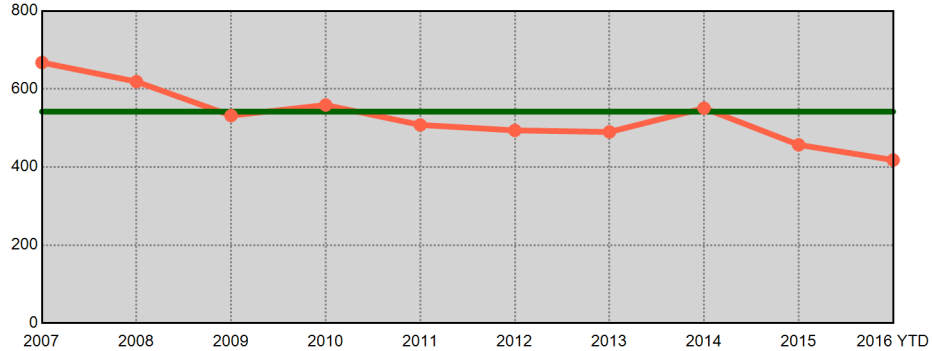

Year End Total Property Part 1 Incidents - Prior 9 Year Annual Avg: 3,401

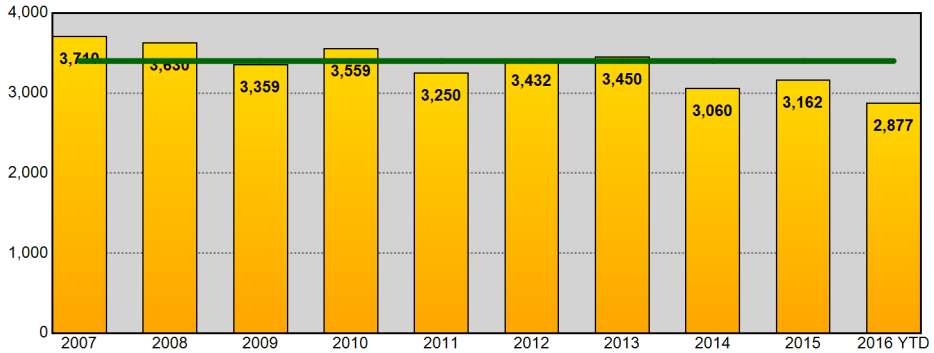

Year End Total Property Part 1 Incidents - Prior 9 Year Annual Avg: 3,401

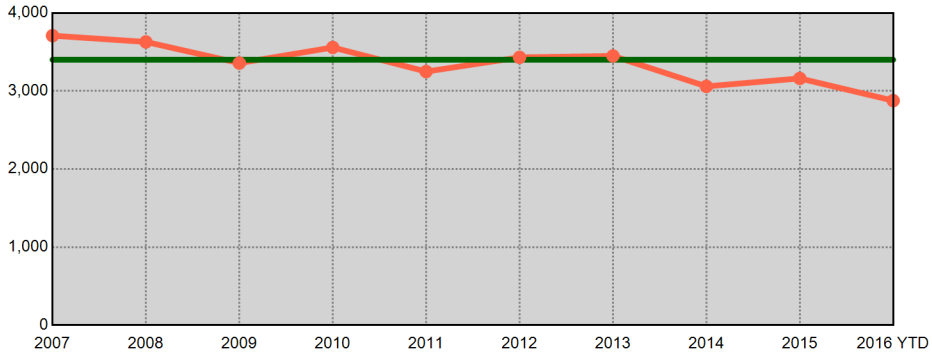

Information summarized for CompStat week ending 11/26/2016. Current year statistics are summarized for 2016 YTD. The horizontal line on each chart represents the average of the prior 9 year end offense totals.

Sourced from MNPD ARMS on 11/30/2016 9:08:20 AM. The figures above were sourced from incident reports using Uniform Crime Reporting definitions and reporting guidelines, based on the date when the crime was reported. This report is intended to be a management and planning tool and does not reflect the official UCR counts for the department. Incidents where a location is unknown or unspecified are included in the countywide totals.

East Precinct UCR Incidents - Annual Comparisons

Aggregated by precinct (incident location). Based on date when each incident was reported.

METROPOLITAN POLICE DEPARTMENT
of Nashville and Davidson County

Year End Total Part 1 Incidents - Prior 9 Year Annual Avg: 4,559

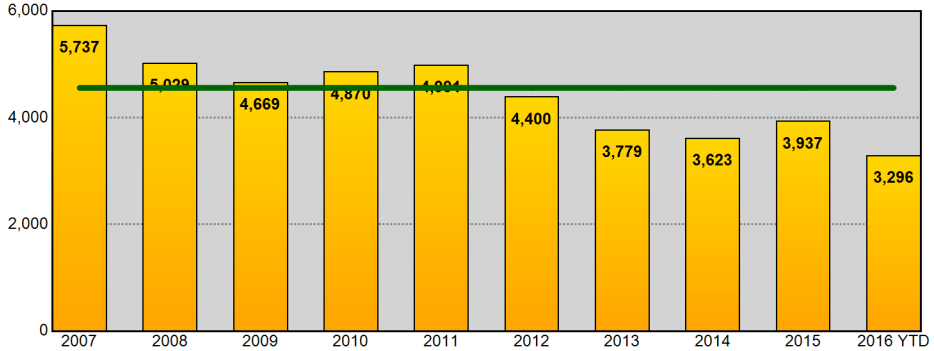

Year End Total Part 1 Incidents - Prior 9 Year Annual Avg: 4,559

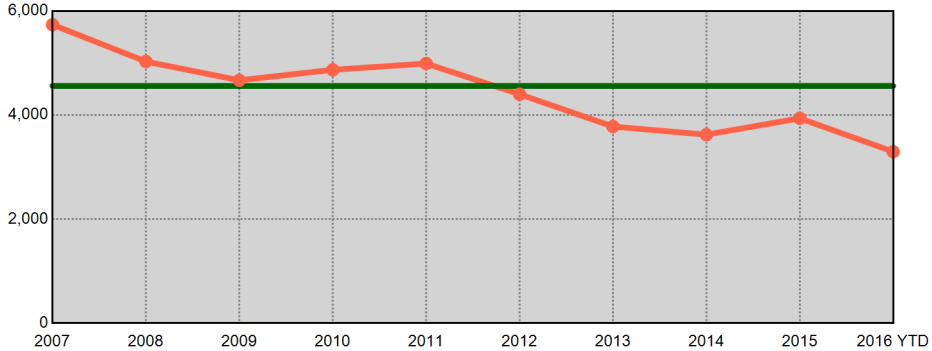

Year End Total Violent Part 1 Incidents - Prior 9 Year Annual Avg: 1,285

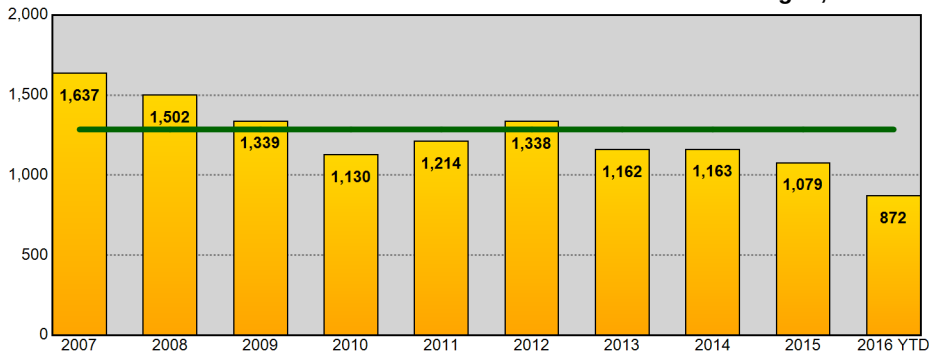

Year End Total Violent Part 1 Incidents - Prior 9 Year Annual Avg: 1,285

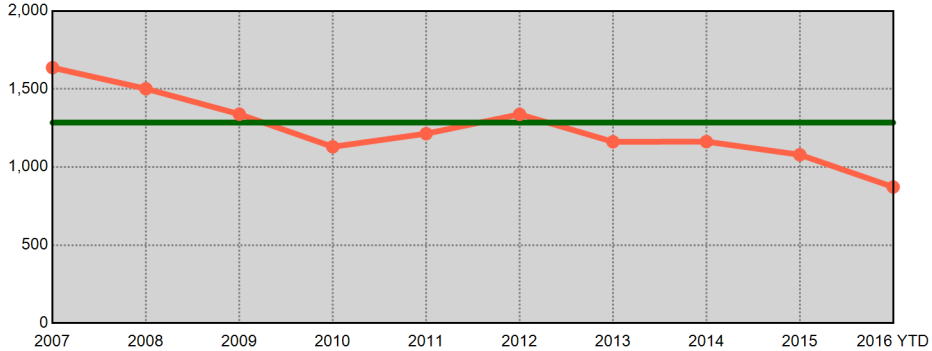

Year End Total Property Part 1 Incidents - Prior 9 Year Annual Avg: 3,275

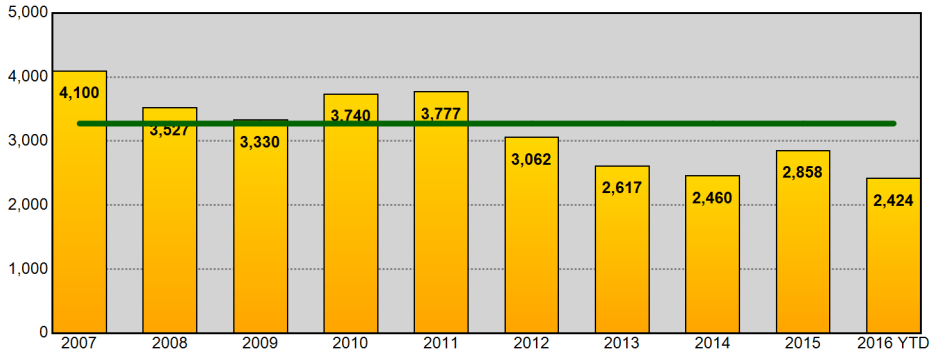

Year End Total Property Part 1 Incidents - Prior 9 Year Annual Avg: 3,275

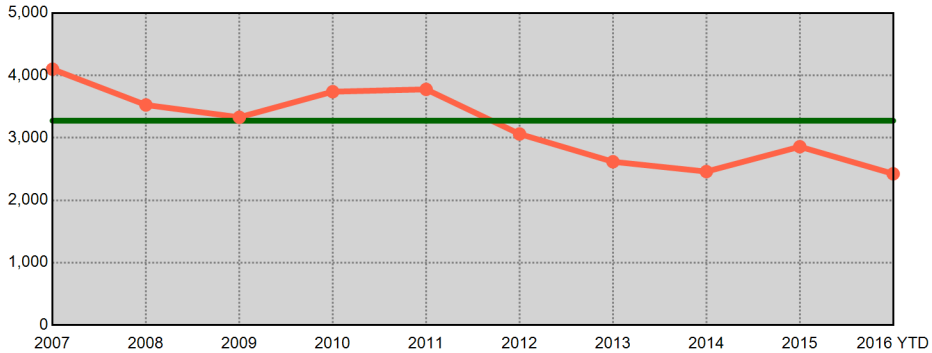

Information summarized for CompStat week ending 11/26/2016. Current year statistics are summarized for 2016 YTD. The horizontal line on each chart represents the average of the prior 9 year end offense totals.

Sourced from MNPD ARMS on 11/30/2016 9:08:22 AM. The figures above were sourced from incident reports using Uniform Crime Reporting definitions and reporting guidelines, based on the date when the crime was reported. This report is intended to be a management and planning tool and does not reflect the official UCR counts for the department. Incidents where a location is unknown or unspecified are included in the countywide totals.

South Precinct UCR Incidents - Annual Comparisons

METROPOLITAN POLICE DEPARTMENT
of Nashville and Davidson County

Aggregated by precinct (incident location). Based on date when each incident was reported.

Year End Total Part 1 Incidents - Prior 9 Year Annual Avg: 6,616

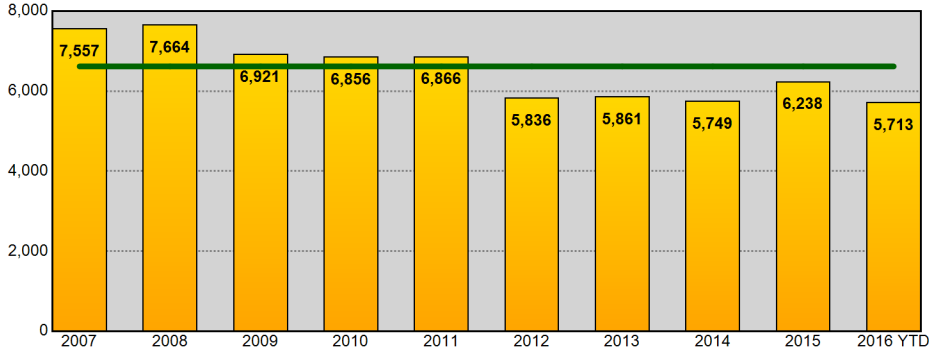

Year End Total Part 1 Incidents - Prior 9 Year Annual Avg: 6,616

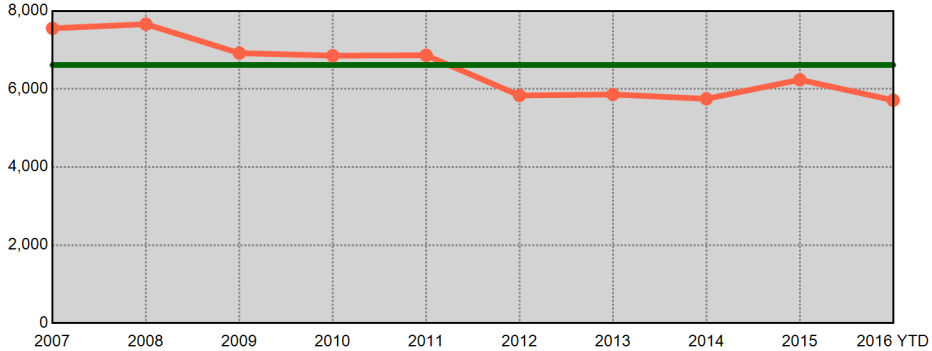

Year End Total Violent Part 1 Incidents - Prior 9 Year Annual Avg: 1,399

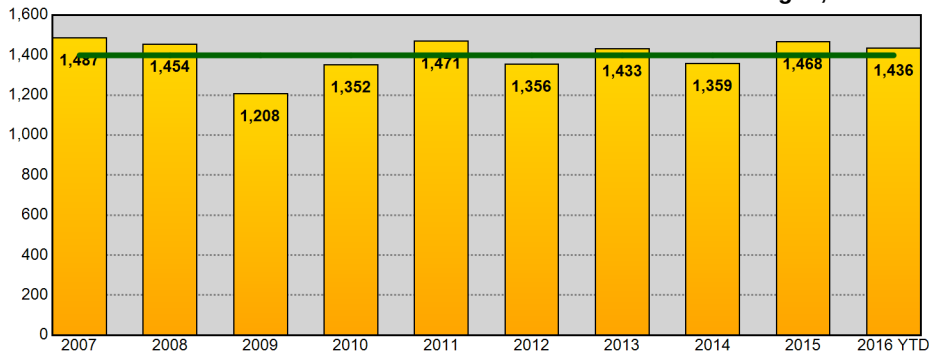

Year End Total Violent Part 1 Incidents - Prior 9 Year Annual Avg: 1,399

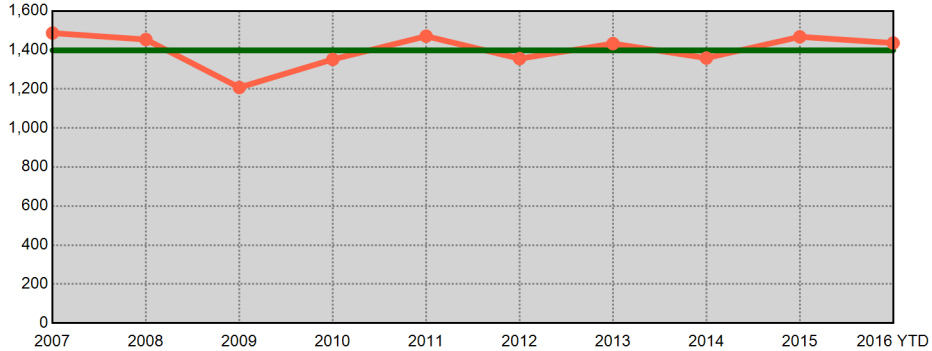

Year End Total Property Part 1 Incidents - Prior 9 Year Annual Avg: 5,218

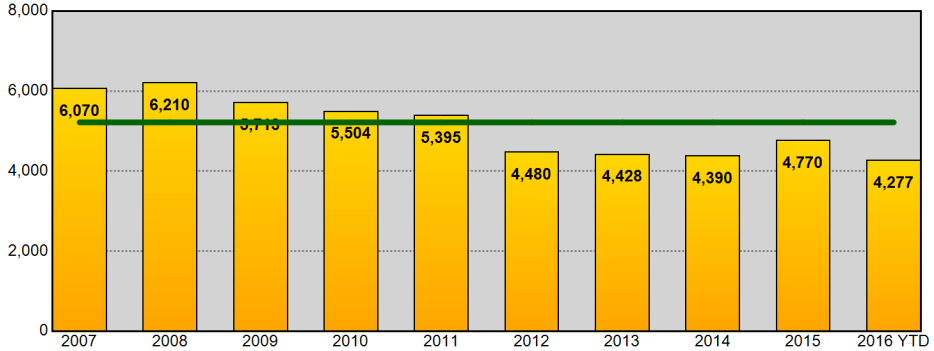

Year End Total Property Part 1 Incidents - Prior 9 Year Annual Avg: 5,218

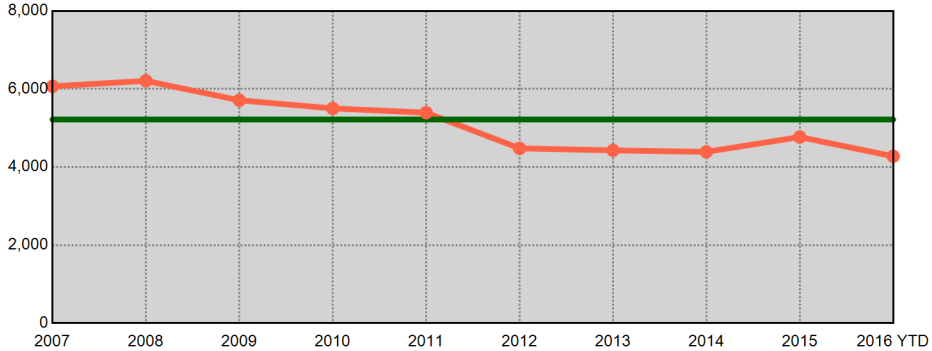

Information summarized for CompStat week ending 11/26/2016. Current year statistics are summarized for 2016 YTD. The horizontal line on each chart represents the average of the prior 9 year end offense totals.

Sourced from MNPD ARMS on 11/30/2016 9:08:23 AM. The figures above were sourced from incident reports using Uniform Crime Reporting definitions and reporting guidelines, based on the date when the crime was reported. This report is intended to be a management and planning tool and does not reflect the official UCR counts for the department. Incidents where a location is unknown or unspecified are included in the countywide totals.

Central Precinct UCR Incidents - Annual Comparisons

METROPOLITAN POLICE DEPARTMENT
of Nashville and Davidson County

Aggregated by precinct (incident location). Based on date when each incident was reported.

Year End Total Part 1 Incidents - Prior 9 Year Annual Avg: 1,703

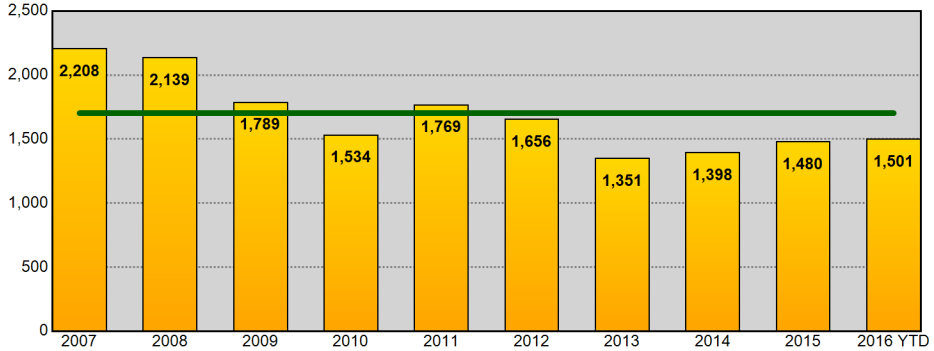

Year End Total Part 1 Incidents - Prior 9 Year Annual Avg: 1,703

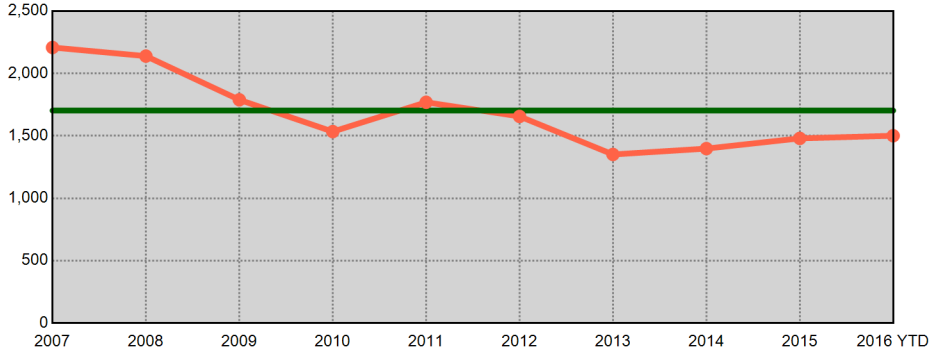

Year End Total Violent Part 1 Incidents - Prior 9 Year Annual Avg: 368

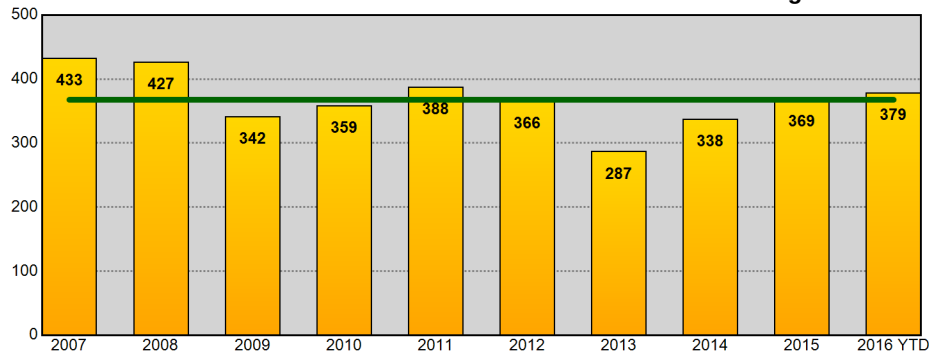

Year End Total Violent Part 1 Incidents - Prior 9 Year Annual Avg: 368

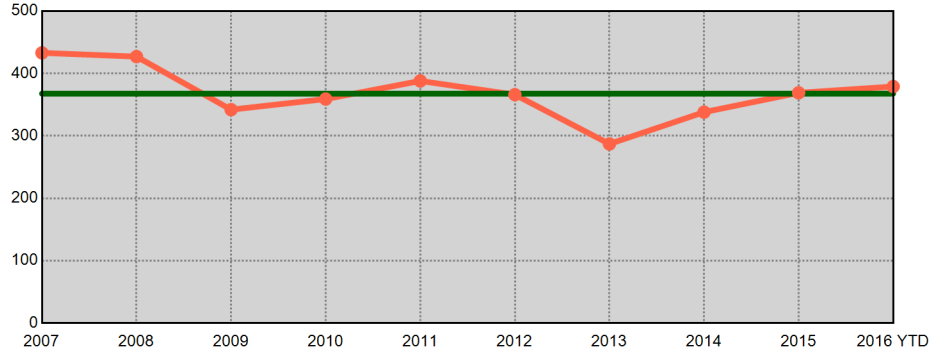

Year End Total Property Part 1 Incidents - Prior 9 Year Annual Avg: 1,335

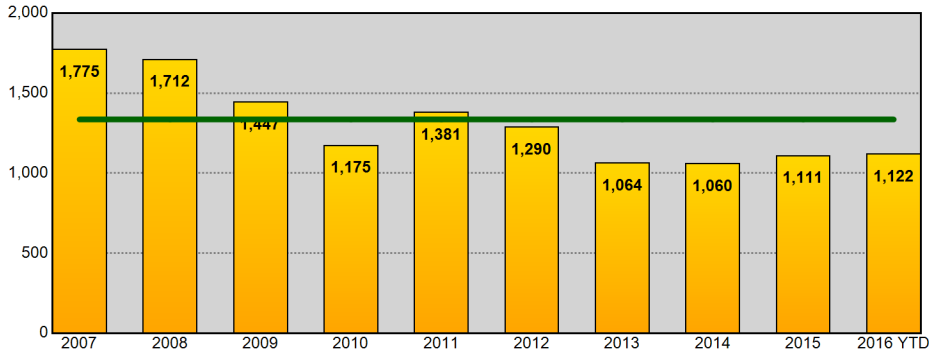

Year End Total Property Part 1 Incidents - Prior 9 Year Annual Avg: 1,335

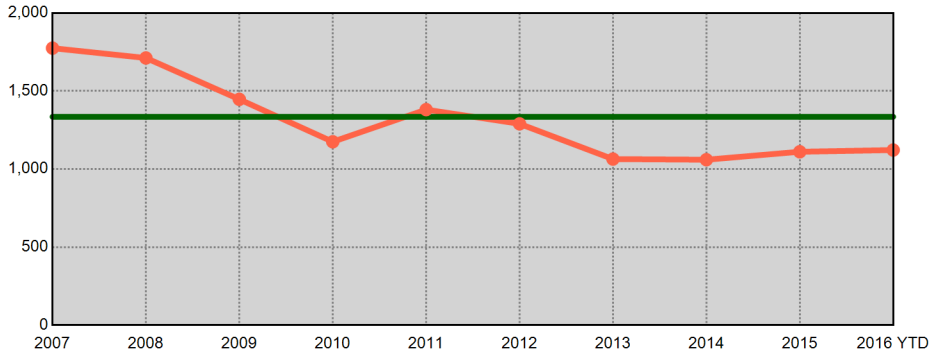

Information summarized for CompStat week ending 11/26/2016. Current year statistics are summarized for 2016 YTD. The horizontal line on each chart represents the average of the prior 9 year end offense totals.

Sourced from MNPD ARMS on 11/30/2016 9:08:25 AM. The figures above were sourced from incident reports using Uniform Crime Reporting definitions and reporting guidelines, based on the date when the crime was reported. This report is intended to be a management and planning tool and does not reflect the official UCR counts for the department. Incidents where a location is unknown or unspecified are included in the countywide totals.

Hermitage Precinct UCR Incidents - Annual Comparisons

METROPOLITAN POLICE DEPARTMENT
of Nashville and Davidson County

Aggregated by precinct (incident location). Based on date when each incident was reported.

Year End Total Part 1 Incidents - Prior 9 Year Annual Avg: 6,335

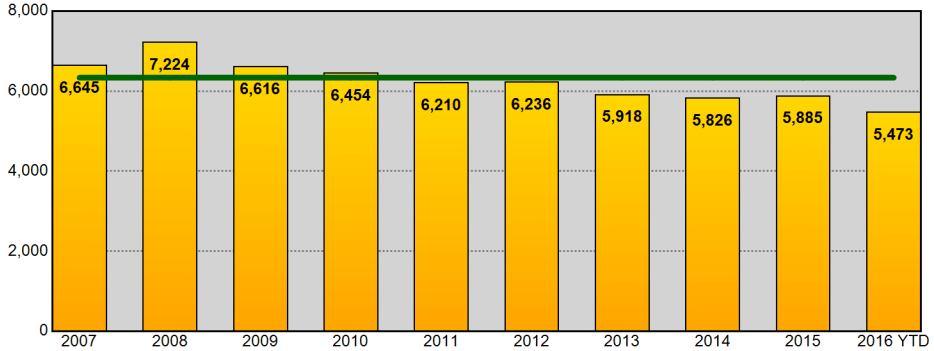

Year End Total Part 1 Incidents - Prior 9 Year Annual Avg: 6,335

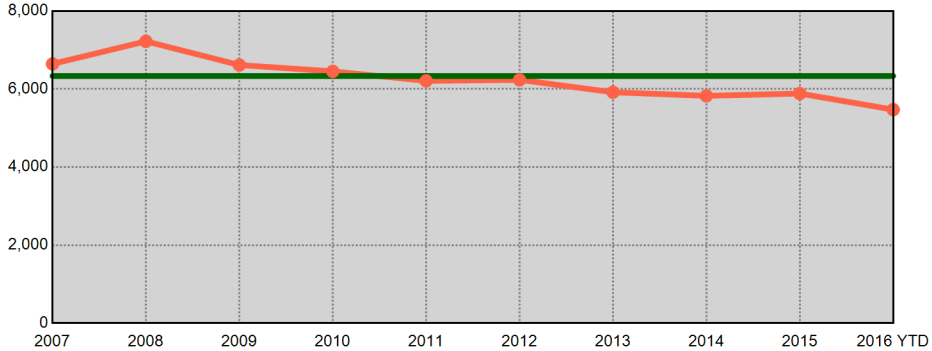

Year End Total Violent Part 1 Incidents - Prior 9 Year Annual Avg: 1,221

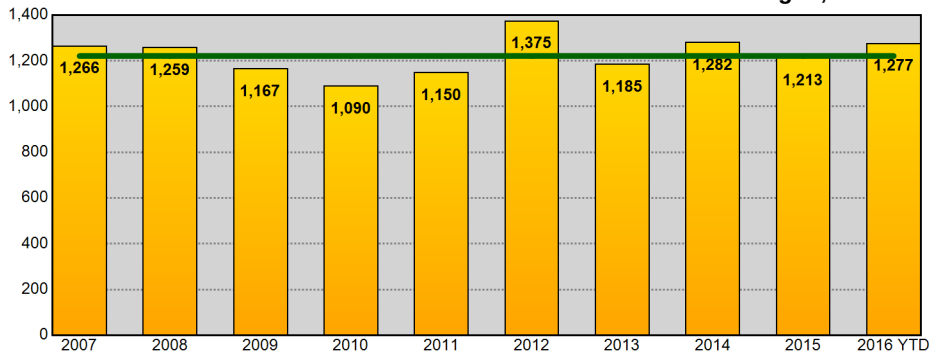

Year End Total Violent Part 1 Incidents - Prior 9 Year Annual Avg: 1,221

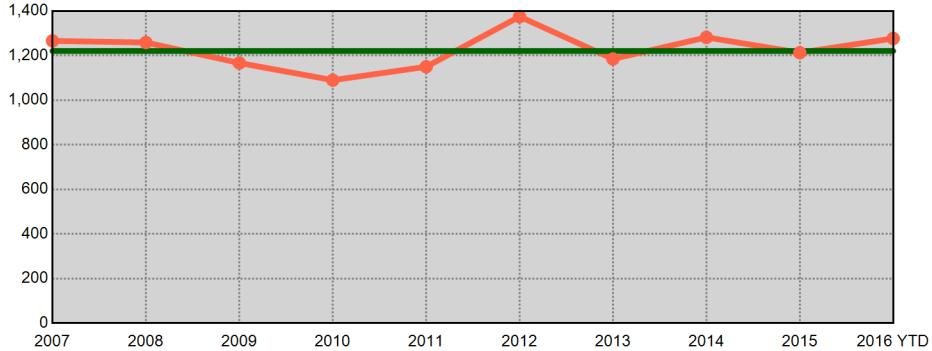

Year End Total Property Part 1 Incidents - Prior 9 Year Annual Avg: 5,114

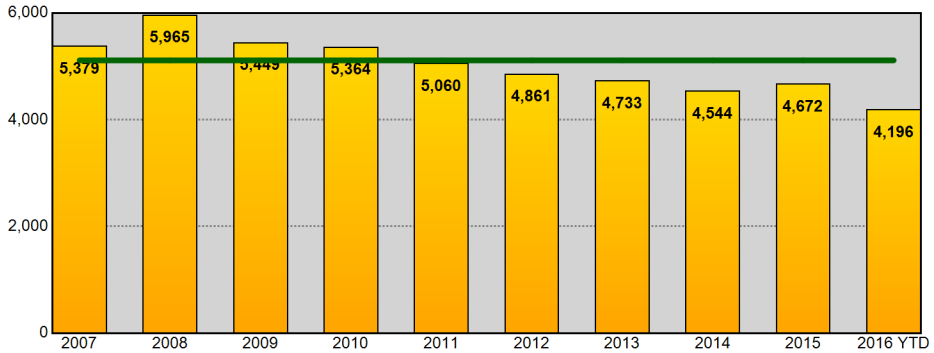

Year End Total Property Part 1 Incidents - Prior 9 Year Annual Avg: 5,114

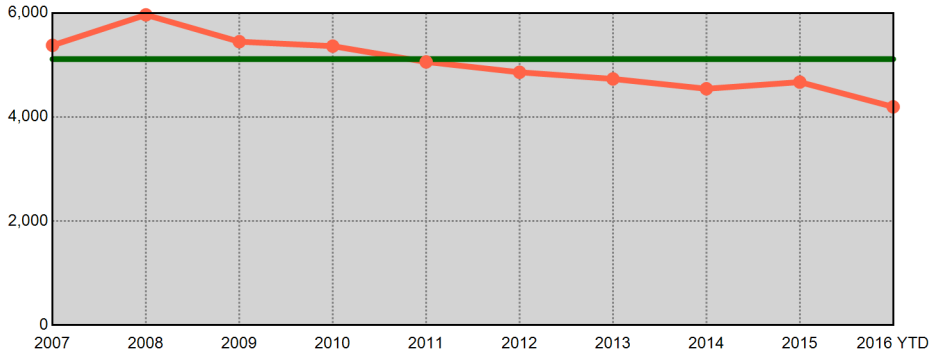

Information summarized for CompStat week ending 11/26/2016. Current year statistics are summarized for 2016 YTD. The horizontal line on each chart represents the average of the prior 9 year end offense totals.

Sourced from MNPD ARMS on 11/30/2016 9:08:27 AM. The figures above were sourced from incident reports using Uniform Crime Reporting definitions and reporting guidelines, based on the date when the crime was reported. This report is intended to be a management and planning tool and does not reflect the official UCR counts for the department. Incidents where a location is unknown or unspecified are included in the countywide totals.

North Precinct UCR Incidents - Annual Comparisons

Aggregated by precinct (incident location). Based on date when each incident was reported.

METROPOLITAN POLICE DEPARTMENT
of Nashville and Davidson County

Year End Total Part 1 Incidents - Prior 9 Year Annual Avg: 4,337

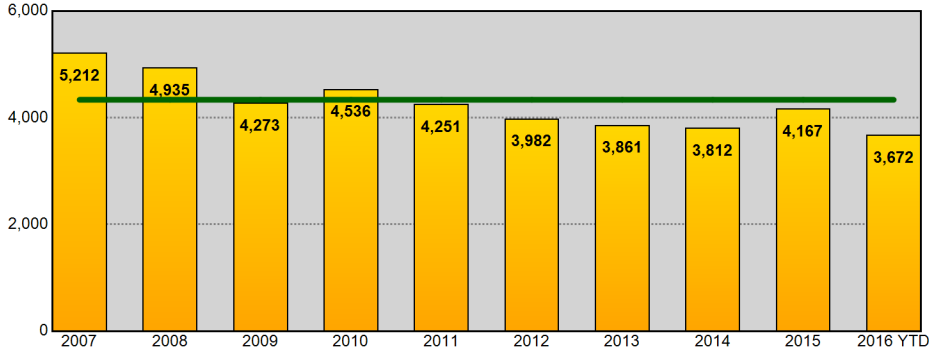

Year End Total Part 1 Incidents - Prior 9 Year Annual Avg: 4,337

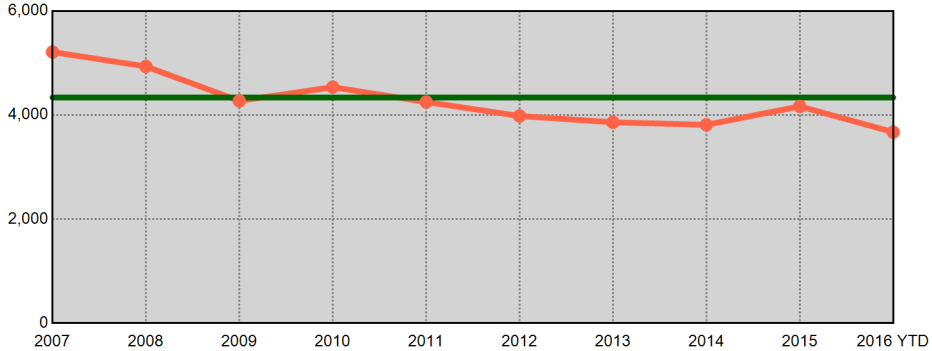

Year End Total Violent Part 1 Incidents - Prior 9 Year Annual Avg: 1,311

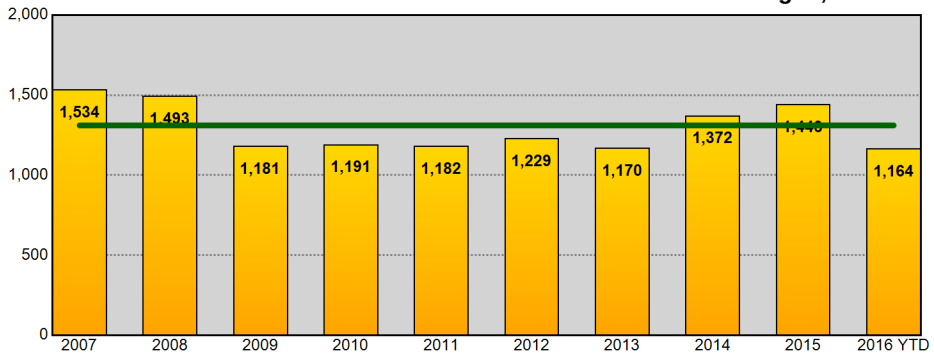

Year End Total Violent Part 1 Incidents - Prior 9 Year Annual Avg: 1,311

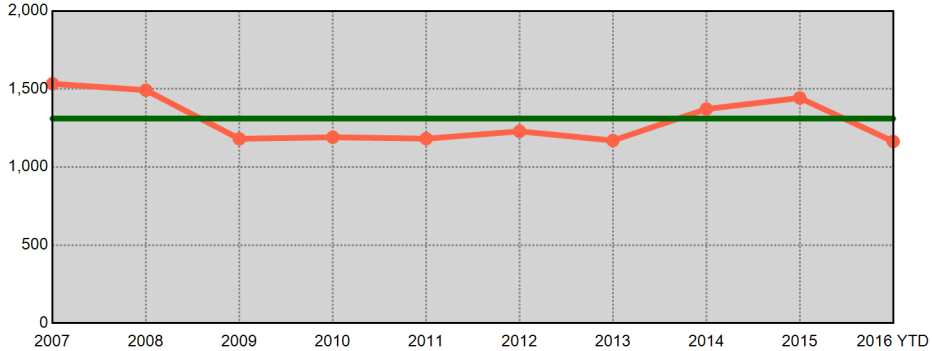

Year End Total Property Part 1 Incidents - Prior 9 Year Annual Avg: 3,026

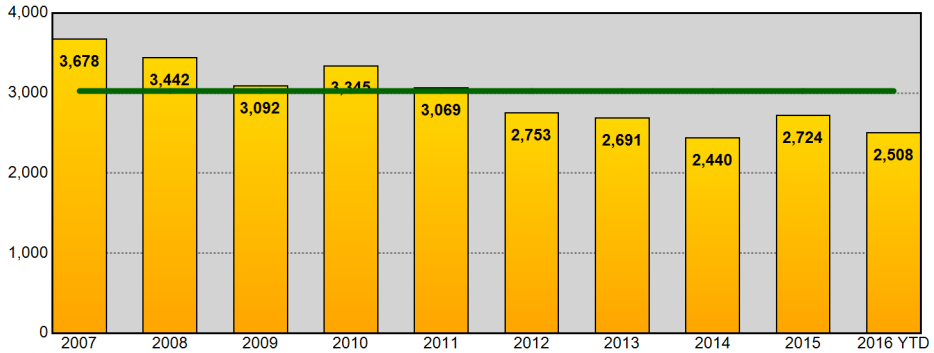

Year End Total Property Part 1 Incidents - Prior 9 Year Annual Avg: 3,026

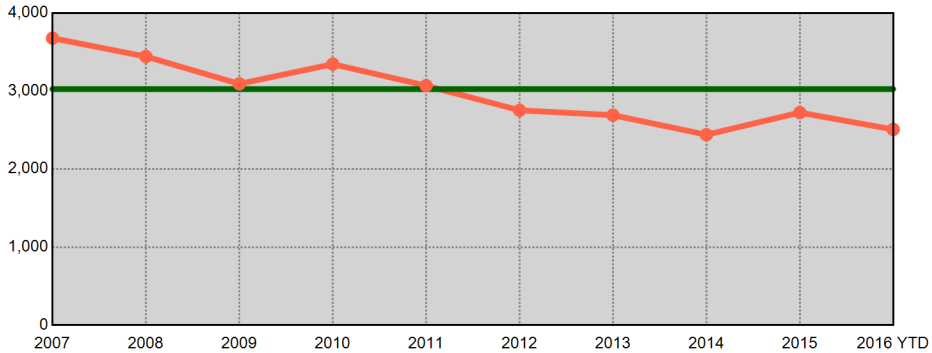

Information summarized for CompStat week ending 11/26/2016. Current year statistics are summarized for 2016 YTD. The horizontal line on each chart represents the average of the prior 9 year end offense totals.

Sourced from MNPD ARMS on 11/30/2016 9:08:29 AM. The figures above were sourced from incident reports using Uniform Crime Reporting definitions and reporting guidelines, based on the date when the crime was reported. This report is intended to be a management and planning tool and does not reflect the official UCR counts for the department. Incidents where a location is unknown or unspecified are included in the countywide totals.

Madison Precinct UCR Incidents - Annual Comparisons

METROPOLITAN POLICE DEPARTMENT
of Nashville and Davidson County

Aggregated by precinct (incident location). Based on date when each incident was reported.

Year End Total Part 1 Incidents - Prior 9 Year Annual Avg: 4,105

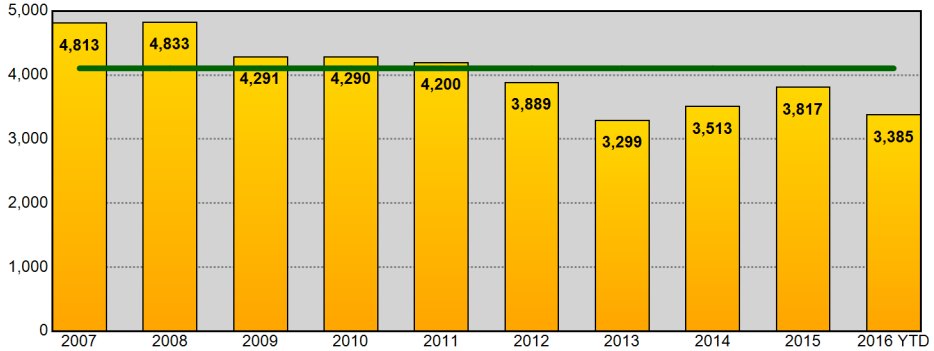

Year End Total Part 1 Incidents - Prior 9 Year Annual Avg: 4,105

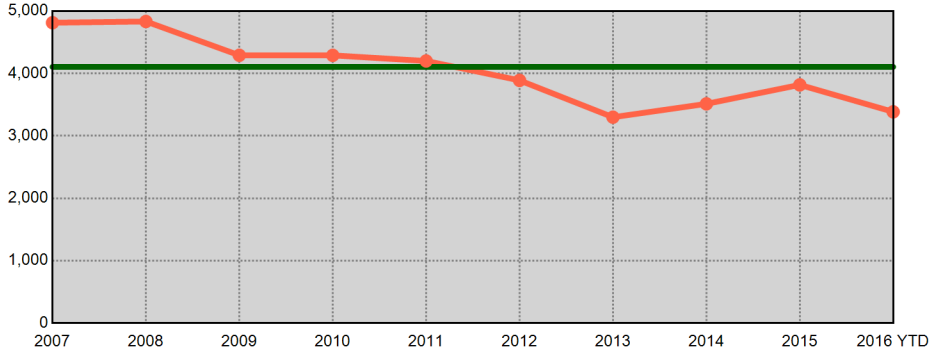

Year End Total Violent Part 1 Incidents - Prior 9 Year Annual Avg: 830

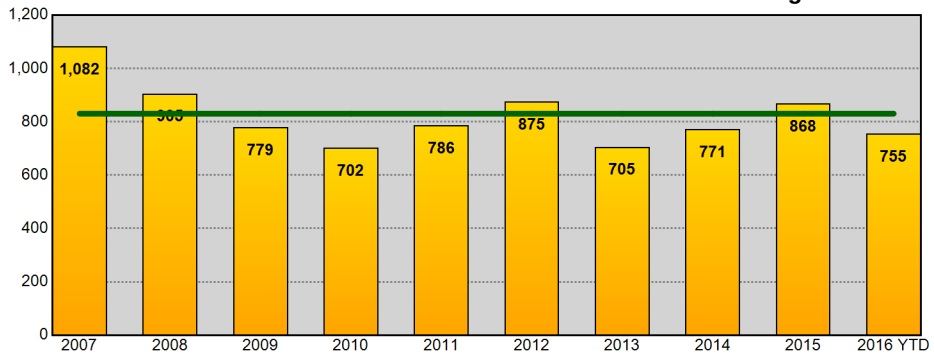

Year End Total Violent Part 1 Incidents - Prior 9 Year Annual Avg: 830

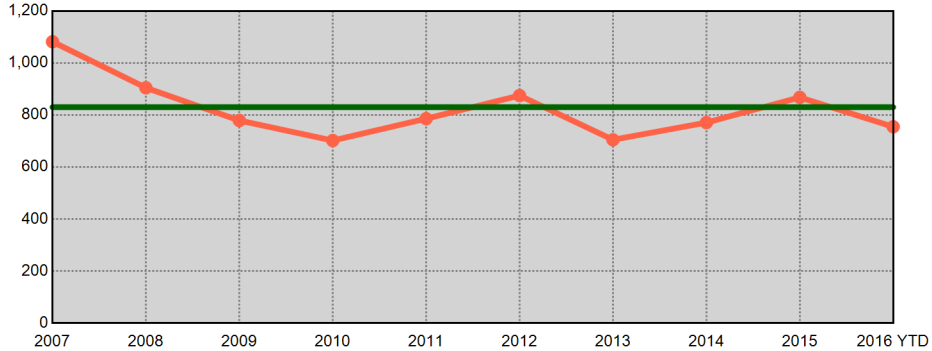

Year End Total Property Part 1 Incidents - Prior 9 Year Annual Avg: 3,275

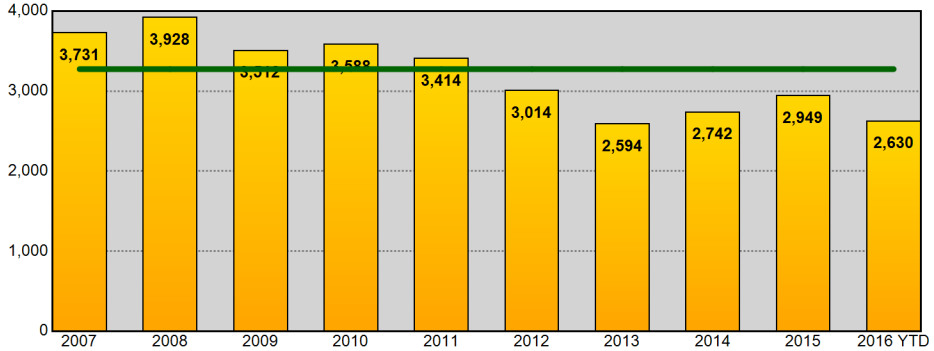

Year End Total Property Part 1 Incidents - Prior 9 Year Annual Avg: 3,275

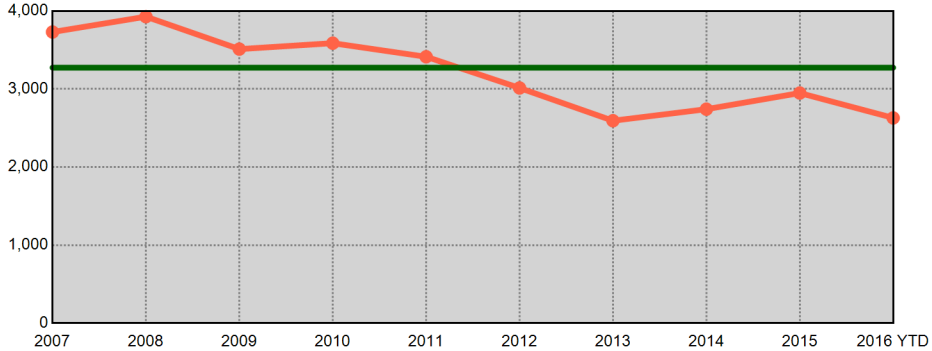

Information summarized for CompStat week ending 11/26/2016. Current year statistics are summarized for 2016 YTD. The horizontal line on each chart represents the average of the prior 9 year end offense totals.

Sourced from MNPD ARMS on 11/30/2016 9:08:31 AM. The figures above were sourced from incident reports using Uniform Crime Reporting definitions and reporting guidelines, based on the date when the crime was reported. This report is intended to be a management and planning tool and does not reflect the official UCR counts for the department. Incidents where a location is unknown or unspecified are included in the countywide totals.

Midtown Hills Precinct UCR Incidents - Annual Comparisons

METROPOLITAN POLICE DEPARTMENT
of Nashville and Davidson County

Aggregated by precinct (incident location). Based on date when each incident was reported.

Year End Total Part 1 Incidents - Prior 9 Year Annual Avg: 4,609

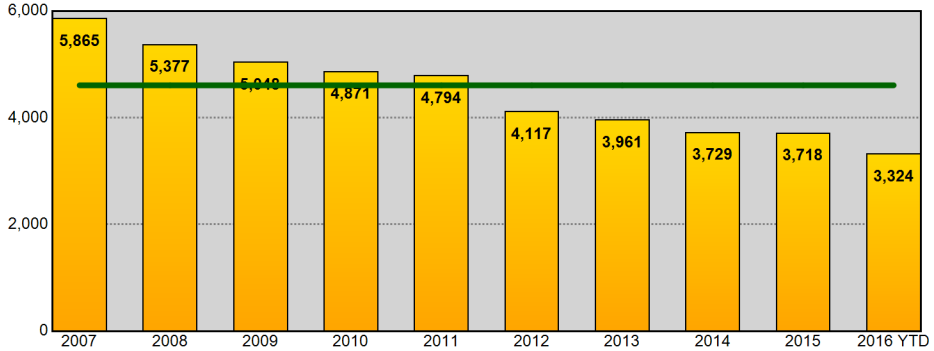

Year End Total Part 1 Incidents - Prior 9 Year Annual Avg: 4,609

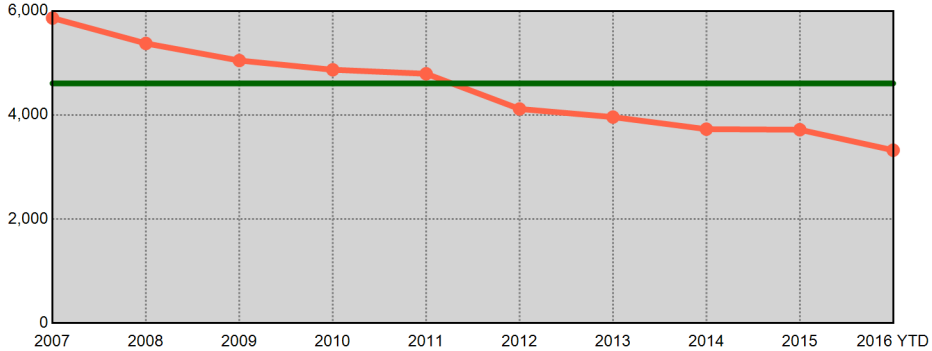

Year End Total Violent Part 1 Incidents - Prior 9 Year Annual Avg: 689

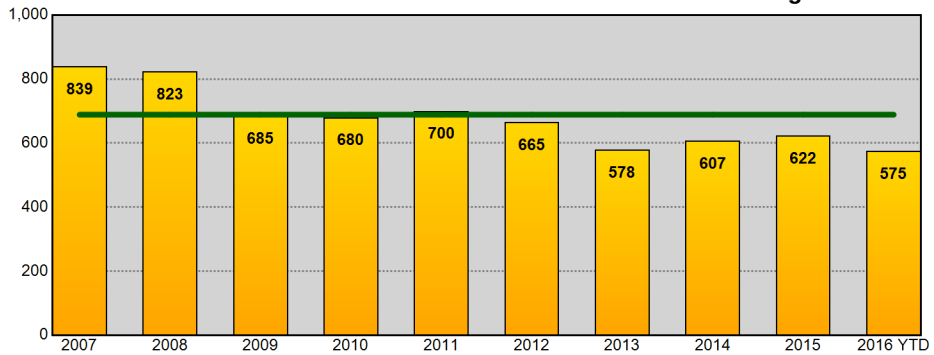

Year End Total Violent Part 1 Incidents - Prior 9 Year Annual Avg: 689

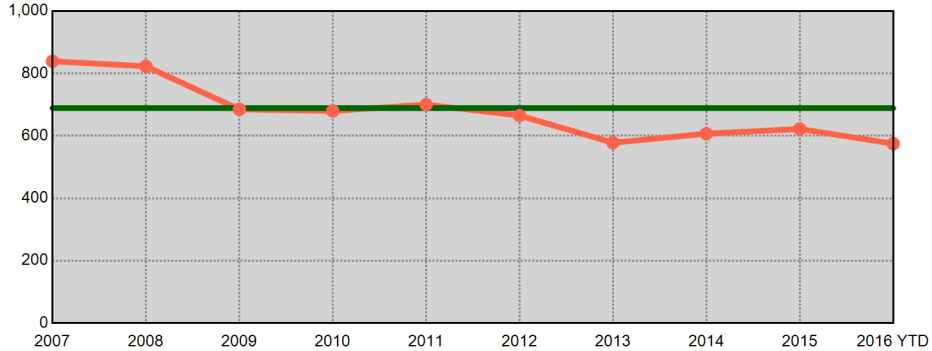

Year End Total Property Part 1 Incidents - Prior 9 Year Annual Avg: 3,920

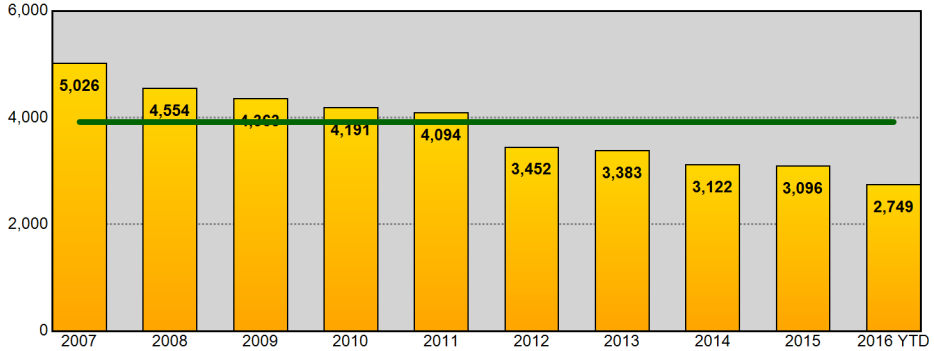

Year End Total Property Part 1 Incidents - Prior 9 Year Annual Avg: 3,920

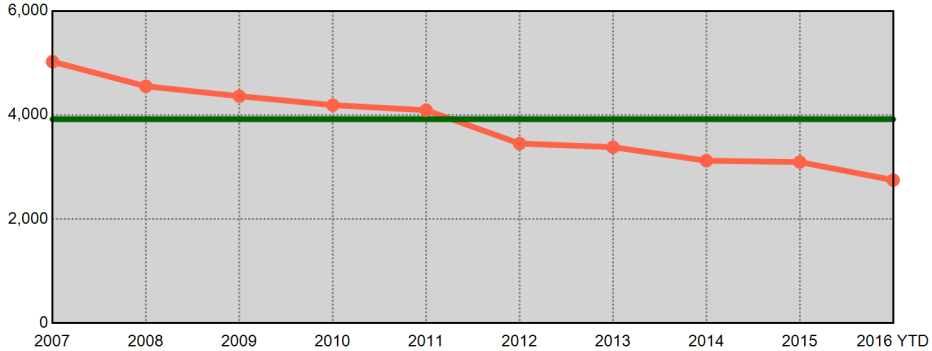

Information summarized for CompStat week ending 11/26/2016. Current year statistics are summarized for 2016 YTD. The horizontal line on each chart represents the average of the prior 9 year end offense totals.

Sourced from MNPD ARMS on 11/30/2016 9:08:32 AM. The figures above were sourced from incident reports using Uniform Crime Reporting definitions and reporting guidelines, based on the date when the crime was reported. This report is intended to be a management and planning tool and does not reflect the official UCR counts for the department. Incidents where a location is unknown or unspecified are included in the countywide totals.

County UCR Incidents - YTD Comparisons

METROPOLITAN POLICE DEPARTMENT
of Nashville and Davidson County

Aggregated by precinct (incident location). Based on date when each incident was reported.

	Homicide	Forcible Rape	Commercial Robbery	Street Robbery	Total Robbery	Aggravated Assault	Commercial Burglary	Residential Burglary	Total Burglary	Larceny	Auto Theft	Violent Offenses	Property Offenses	Part I Offenses
2015 YTD	68	567	228	1,473	1,701	4,522	807	3,745	4,552	16,994	1,283	6,858	22,829	29,687
2016 YTD	66	521	259	1,527	1,786	4,505	862	3,315	4,177	17,115	1,494	6,878	22,786	29,664
% Change	-2.9%	-8.1%	13.6%	3.7%	5.0%	-0.4%	6.8%	-11.5%	-8.2%	0.7%	16.4%	0.3%	-0.2%	-0.1%
2014 YTD	40	564	164	1,170	1,334	4,821	832	3,518	4,350	16,381	1,017	6,759	21,748	28,507
2016 YTD	66	521	259	1,527	1,786	4,505	862	3,315	4,177	17,115	1,494	6,878	22,786	29,664
% Change	65.0%	-7.6%	57.9%	30.5%	33.9%	-6.6%	3.6%	-5.8%	-4.0%	4.5%	46.9%	1.8%	4.8%	4.1%
2013 YTD	41	494	206	1,296	1,502	4,451	807	4,341	5,148	16,657	1,107	6,488	22,912	29,400
2016 YTD	66	521	259	1,527	1,786	4,505	862	3,315	4,177	17,115	1,494	6,878	22,786	29,664
% Change	61.0%	5.5%	25.7%	17.8%	18.9%	1.2%	6.8%	-23.6%	-18.9%	2.7%	35.0%	6.0%	-0.5%	0.9%
2012 YTD	58	491	212	1,351	1,563	4,917	910	4,234	5,144	17,472	1,288	7,029	23,904	30,933
2016 YTD	66	521	259	1,527	1,786	4,505	862	3,315	4,177	17,115	1,494	6,878	22,786	29,664
% Change	13.8%	6.1%	22.2%	13.0%	14.3%	-8.4%	-5.3%	-21.7%	-18.8%	-2.0%	16.0%	-2.1%	-4.7%	-4.1%
2011 YTD	47	506	260	1,421	1,681	4,511	1,004	5,603	6,607	18,433	1,586	6,745	26,626	33,371
2016 YTD	66	521	259	1,527	1,786	4,505	862	3,315	4,177	17,115	1,494	6,878	22,786	29,664
% Change	40.4%	3.0%	-0.4%	7.5%	6.2%	-0.1%	-14.1%	-40.8%	-36.8%	-7.2%	-5.8%	2.0%	-14.4%	-11.1%
2010 YTD	56	467	246	1,352	1,598	4,373	1,051	5,849	6,900	19,073	1,417	6,494	27,390	33,884
2016 YTD	66	521	259	1,527	1,786	4,505	862	3,315	4,177	17,115	1,494	6,878	22,786	29,664
% Change	17.9%	11.6%	5.3%	12.9%	11.8%	3.0%	-18.0%	-43.3%	-39.5%	-10.3%	5.4%	5.9%	-16.8%	-12.5%
2009 YTD	74	461	257	1,577	1,834	4,434	1,011	5,019	6,030	19,932	1,551	6,803	27,513	34,316
2016 YTD	66	521	259	1,527	1,786	4,505	862	3,315	4,177	17,115	1,494	6,878	22,786	29,664
% Change	-10.8%	13.0%	0.8%	-3.2%	-2.6%	1.6%	-14.7%	-34.0%	-30.7%	-14.1%	-3.7%	1.1%	-17.2%	-13.6%
2008 YTD	68	460	323	1,858	2,181	5,262	1,160	4,446	5,606	22,252	2,087	7,971	29,945	37,916
2016 YTD	66	521	259	1,527	1,786	4,505	862	3,315	4,177	17,115	1,494	6,878	22,786	29,664
% Change	-2.9%	13.3%	-19.8%	-17.8%	-18.1%	-14.4%	-25.7%	-25.4%	-25.5%	-23.1%	-28.4%	-13.7%	-23.9%	-21.8%
8 YTD Avg	57	501	237	1,437	1,674	4,661	948	4,594	5,542	18,399	1,417	6,893	25,358	32,252
2016 YTD	66	521	259	1,527	1,786	4,505	862	3,315	4,177	17,115	1,494	6,878	22,786	29,664
% Change	17.9%	4.0%	9.3%	6.3%	6.7%	-3.3%	-9.0%	-27.8%	-24.6%	-7.0%	5.4%	-0.2%	-10.1%	-8.0%
5 YTD Avg	51	524	214	1,342	1,556	4,644	872	4,288	5,160	17,187	1,256	6,776	23,604	30,380
2016 YTD	66	521	259	1,527	1,786	4,505	862	3,315	4,177	17,115	1,494	6,878	22,786	29,664
% Change	32.0%	-0.6%	21.0%	13.8%	14.8%	-3.0%	-1.1%	-22.7%	-19.1%	-0.4%	18.9%	1.5%	-3.5%	-2.4%

Information summarized for CompStat week ending 11/26/2016.

'8 YTD Avg' refers to the computed 2008 - 2015 YTD average.
'5 YTD Avg' refers to the computed 2011 - 2015 YTD average.

Sourced from MNPD ARMS on 11/30/2016 9:08:34 AM. The figures above were sourced from incident reports using Uniform Crime Reporting definitions and reporting guidelines, based on the date when the crime was reported. This report is intended to be a management and planning tool and does not reflect the official UCR counts for the department. Incidents where a location is unknown or unspecified are included in the countywide totals. 'Unknown' refers to records in which the address is listed as 'Unknown' on the incident report. 'Not Validated' refers to records that were entered in with an invalid addresses.

West Precinct UCR Incidents - YTD Comparisons

METROPOLITAN POLICE DEPARTMENT
of Nashville and Davidson County

Aggregated by precinct (incident location). Based on date when each incident was reported.

	Homicide	Forcible Rape	Commercial Robbery	Street Robbery	Total Robbery	Aggravated Assault	Commercial Burglary	Residential Burglary	Total Burglary	Larceny	Auto Theft	Violent Offenses	Property Offenses	Part I Offenses
2015 YTD	0	39	26	67	93	264	92	373	465	2,264	120	396	2,849	3,245
2016 YTD	5	31	22	69	91	291	103	332	435	2,304	138	418	2,877	3,295
% Change	-	-20.5%	-15.4%	3.0%	-2.2%	10.2%	12.0%	-11.0%	-6.5%	1.8%	15.0%	5.6%	1.0%	1.5%
2014 YTD	4	59	17	65	82	368	76	341	417	2,286	107	513	2,810	3,323
2016 YTD	5	31	22	69	91	291	103	332	435	2,304	138	418	2,877	3,295
% Change	25.0%	-47.5%	29.4%	6.2%	11.0%	-20.9%	35.5%	-2.6%	4.3%	0.8%	29.0%	-18.5%	2.4%	-0.8%
2013 YTD	3	54	26	65	91	308	99	492	591	2,482	110	456	3,183	3,639
2016 YTD	5	31	22	69	91	291	103	332	435	2,304	138	418	2,877	3,295
% Change	66.7%	-42.6%	-15.4%	6.2%	0.0%	-5.5%	4.0%	-32.5%	-26.4%	-7.2%	25.5%	-8.3%	-9.6%	-9.5%
2012 YTD	11	35	26	63	89	310	98	460	558	2,393	134	445	3,085	3,530
2016 YTD	5	31	22	69	91	291	103	332	435	2,304	138	418	2,877	3,295
% Change	-54.5%	-11.4%	-15.4%	9.5%	2.2%	-6.1%	5.1%	-27.8%	-22.0%	-3.7%	3.0%	-6.1%	-6.7%	-6.7%
2011 YTD	2	31	24	83	107	316	113	578	691	2,138	111	456	2,940	3,396
2016 YTD	5	31	22	69	91	291	103	332	435	2,304	138	418	2,877	3,295
% Change	150.0%	0.0%	-8.3%	-16.9%	-15.0%	-7.9%	-8.8%	-42.6%	-37.0%	7.8%	24.3%	-8.3%	-2.1%	-3.0%
2010 YTD	5	43	35	89	124	337	117	593	710	2,369	136	509	3,215	3,724
2016 YTD	5	31	22	69	91	291	103	332	435	2,304	138	418	2,877	3,295
% Change	0.0%	-27.9%	-37.1%	-22.5%	-26.6%	-13.6%	-12.0%	-44.0%	-38.7%	-2.7%	1.5%	-17.9%	-10.5%	-11.5%
2009 YTD	4	36	32	104	136	313	119	561	680	2,197	132	489	3,009	3,498
2016 YTD	5	31	22	69	91	291	103	332	435	2,304	138	418	2,877	3,295
% Change	25.0%	-13.9%	-31.3%	-33.7%	-33.1%	-7.0%	-13.4%	-40.8%	-36.0%	4.9%	4.5%	-14.5%	-4.4%	-5.8%
2008 YTD	4	23	31	114	145	406	164	421	585	2,572	158	578	3,315	3,893
2016 YTD	5	31	22	69	91	291	103	332	435	2,304	138	418	2,877	3,295
% Change	25.0%	34.8%	-29.0%	-39.5%	-37.2%	-28.3%	-37.2%	-21.1%	-25.6%	-10.4%	-12.7%	-27.7%	-13.2%	-15.4%
8 YTD Avg	4	40	27	81	108	328	110	477	587	2,338	126	480	3,051	3,531
2016 YTD	5	31	22	69	91	291	103	332	435	2,304	138	418	2,877	3,295
% Change	25.0%	-22.5%	-18.5%	-14.8%	-15.7%	-11.0%	-5.5%	-30.4%	-25.9%	-1.4%	9.5%	-12.9%	-5.7%	-6.7%
5 YTD Avg	4	44	24	69	92	313	96	449	544	2,313	116	453	2,973	3,427
2016 YTD	5	31	22	69	91	291	103	332	435	2,304	138	418	2,877	3,295
% Change	25.0%	-27.9%	-4.3%	1.5%	-1.1%	-7.0%	8.4%	-25.9%	-20.0%	-0.3%	19.0%	-7.7%	-3.2%	-3.8%

Information summarized for CompStat week ending 11/26/2016.

'8 YTD Avg' refers to the computed 2008 - 2015 YTD average.
'5 YTD Avg' refers to the computed 2011 - 2015 YTD average.

Sourced from MNPD ARMS on 11/30/2016 9:08:34 AM. The figures above were sourced from incident reports using Uniform Crime Reporting definitions and reporting guidelines, based on the date when the crime was reported. This report is intended to be a management and planning tool and does not reflect the official UCR counts for the department. Incidents where a location is unknown or unspecified are included in the countywide totals. 'Unknown' refers to records in which the address is listed as 'Unknown' on the incident report. 'Not Validated' refers to records that were entered in with an invalid addresses.

East Precinct UCR Incidents - YTD Comparisons

METROPOLITAN POLICE DEPARTMENT
of Nashville and Davidson County

Aggregated by precinct (incident location). Based on date when each incident was reported.

	Homicide	Forcible Rape	Commercial Robbery	Street Robbery	Total Robbery	Aggravated Assault	Commercial Burglary	Residential Burglary	Total Burglary	Larceny	Auto Theft	Violent Offenses	Property Offenses	Part I Offenses
2015 YTD	13	72	36	203	239	659	74	526	600	1,771	176	983	2,547	3,530
2016 YTD	9	59	22	164	186	618	87	405	492	1,735	197	872	2,424	3,296
% Change	-30.8%	-18.1%	-38.9%	-19.2%	-22.2%	-6.2%	17.6%	-23.0%	-18.0%	-2.0%	11.9%	-11.3%	-4.8%	-6.6%
2014 YTD	2	69	15	180	195	798	93	459	552	1,531	123	1,064	2,206	3,270
2016 YTD	9	59	22	164	186	618	87	405	492	1,735	197	872	2,424	3,296
% Change	350.0%	-14.5%	46.7%	-8.9%	-4.6%	-22.6%	-6.5%	-11.8%	-10.9%	13.3%	60.2%	-18.0%	9.9%	0.8%
2013 YTD	7	69	18	214	232	768	40	618	658	1,625	127	1,076	2,410	3,486
2016 YTD	9	59	22	164	186	618	87	405	492	1,735	197	872	2,424	3,296
% Change	28.6%	-14.5%	22.2%	-23.4%	-19.8%	-19.5%	117.5%	-34.5%	-25.2%	6.8%	55.1%	-19.0%	0.6%	-5.5%
2012 YTD	5	58	25	233	258	902	101	646	747	1,895	146	1,223	2,788	4,011
2016 YTD	9	59	22	164	186	618	87	405	492	1,735	197	872	2,424	3,296
% Change	80.0%	1.7%	-12.0%	-29.6%	-27.9%	-31.5%	-13.9%	-37.3%	-34.1%	-8.4%	34.9%	-28.7%	-13.1%	-17.8%
2011 YTD	4	66	40	232	272	752	110	991	1,101	2,124	196	1,094	3,421	4,515
2016 YTD	9	59	22	164	186	618	87	405	492	1,735	197	872	2,424	3,296
% Change	125.0%	-10.6%	-45.0%	-29.3%	-31.6%	-17.8%	-20.9%	-59.1%	-55.3%	-18.3%	0.5%	-20.3%	-29.1%	-27.0%
2010 YTD	10	58	22	218	240	752	138	1,003	1,141	1,965	208	1,060	3,314	4,374
2016 YTD	9	59	22	164	186	618	87	405	492	1,735	197	872	2,424	3,296
% Change	-10.0%	1.7%	0.0%	-24.8%	-22.5%	-17.8%	-37.0%	-59.6%	-56.9%	-11.7%	-5.3%	-17.7%	-26.9%	-24.6%
2009 YTD	11	58	43	283	326	846	106	814	920	1,912	209	1,241	3,041	4,282
2016 YTD	9	59	22	164	186	618	87	405	492	1,735	197	872	2,424	3,296
% Change	-18.2%	1.7%	-48.8%	-42.0%	-42.9%	-27.0%	-17.9%	-50.2%	-46.5%	-9.3%	-5.7%	-29.7%	-20.3%	-23.0%
2008 YTD	13	60	42	330	372	966	107	664	771	2,201	271	1,411	3,243	4,654
2016 YTD	9	59	22	164	186	618	87	405	492	1,735	197	872	2,424	3,296
% Change	-30.8%	-1.7%	-47.6%	-50.3%	-50.0%	-36.0%	-18.7%	-39.0%	-36.2%	-21.2%	-27.3%	-38.2%	-25.3%	-29.2%
8 YTD Avg	8	64	30	237	267	805	96	715	811	1,878	182	1,144	2,871	4,015
2016 YTD	9	59	22	164	186	618	87	405	492	1,735	197	872	2,424	3,296
% Change	12.5%	-6.3%	-26.7%	-30.5%	-30.1%	-23.2%	-9.4%	-43.4%	-39.3%	-7.6%	8.2%	-23.8%	-15.6%	-17.9%
5 YTD Avg	6	67	27	212	239	776	84	648	732	1,789	154	1,088	2,674	3,762
2016 YTD	9	59	22	164	186	618	87	405	492	1,735	197	872	2,424	3,296
% Change	50.0%	-10.6%	-15.4%	-22.6%	-22.2%	-20.3%	4.8%	-37.5%	-32.7%	-3.0%	28.8%	-19.9%	-9.3%	-12.4%

Information summarized for CompStat week ending 11/26/2016.

'8 YTD Avg' refers to the computed 2008 - 2015 YTD average.
'5 YTD Avg' refers to the computed 2011 - 2015 YTD average.

Sourced from MNPD ARMS on 11/30/2016 9:08:35 AM. The figures above were sourced from incident reports using Uniform Crime Reporting definitions and reporting guidelines, based on the date when the crime was reported. This report is intended to be a management and planning tool and does not reflect the official UCR counts for the department. Incidents where a location is unknown or unspecified are included in the countywide totals. 'Unknown' refers to records in which the address is listed as 'Unknown' on the incident report. 'Not Validated' refers to records that were entered in with an invalid addresses.

South Precinct UCR Incidents - YTD Comparisons

METROPOLITAN POLICE DEPARTMENT
of Nashville and Davidson County

Aggregated by precinct (incident location). Based on date when each incident was reported.

	Homicide	Forcible Rape	Commercial Robbery	Street Robbery	Total Robbery	Aggravated Assault	Commercial Burglary	Residential Burglary	Total Burglary	Larceny	Auto Theft	Violent Offenses	Property Offenses	Part I Offenses
2015 YTD	14	103	40	359	399	833	174	920	1,094	2,999	223	1,349	4,316	5,665
2016 YTD	16	97	58	403	461	862	166	838	1,004	2,950	323	1,436	4,277	5,713
% Change	14.3%	-5.8%	45.0%	12.3%	15.5%	3.5%	-4.6%	-8.9%	-8.2%	-1.6%	44.8%	6.4%	-0.9%	0.8%
2014 YTD	5	87	39	250	289	856	158	736	894	2,923	189	1,237	4,006	5,243
2016 YTD	16	97	58	403	461	862	166	838	1,004	2,950	323	1,436	4,277	5,713
% Change	220.0%	11.5%	48.7%	61.2%	59.5%	0.7%	5.1%	13.9%	12.3%	0.9%	70.9%	16.1%	6.8%	9.0%
2013 YTD	8	88	35	312	347	862	202	900	1,102	2,720	240	1,305	4,062	5,367
2016 YTD	16	97	58	403	461	862	166	838	1,004	2,950	323	1,436	4,277	5,713
% Change	100.0%	10.2%	65.7%	29.2%	32.9%	0.0%	-17.8%	-6.9%	-8.9%	8.5%	34.6%	10.0%	5.3%	6.4%
2012 YTD	6	91	39	274	313	835	179	764	943	2,824	294	1,245	4,061	5,306
2016 YTD	16	97	58	403	461	862	166	838	1,004	2,950	323	1,436	4,277	5,713
% Change	166.7%	6.6%	48.7%	47.1%	47.3%	3.2%	-7.3%	9.7%	6.5%	4.5%	9.9%	15.3%	5.3%	7.7%
2011 YTD	7	94	62	352	414	831	165	1,154	1,319	3,188	380	1,346	4,887	6,233
2016 YTD	16	97	58	403	461	862	166	838	1,004	2,950	323	1,436	4,277	5,713
% Change	128.6%	3.2%	-6.5%	14.5%	11.4%	3.7%	0.6%	-27.4%	-23.9%	-7.5%	-15.0%	6.7%	-12.5%	-8.3%
2010 YTD	9	95	31	306	337	778	185	1,146	1,331	3,329	280	1,219	4,940	6,159
2016 YTD	16	97	58	403	461	862	166	838	1,004	2,950	323	1,436	4,277	5,713
% Change	77.8%	2.1%	87.1%	31.7%	36.8%	10.8%	-10.3%	-26.9%	-24.6%	-11.4%	15.4%	17.8%	-13.4%	-7.2%
2009 YTD	11	77	54	292	346	678	241	917	1,158	3,726	308	1,112	5,192	6,304
2016 YTD	16	97	58	403	461	862	166	838	1,004	2,950	323	1,436	4,277	5,713
% Change	45.5%	26.0%	7.4%	38.0%	33.2%	27.1%	-31.1%	-8.6%	-13.3%	-20.8%	4.9%	29.1%	-17.6%	-9.4%
2008 YTD	12	76	67	438	505	740	223	911	1,134	4,089	429	1,333	5,652	6,985
2016 YTD	16	97	58	403	461	862	166	838	1,004	2,950	323	1,436	4,277	5,713
% Change	33.3%	27.6%	-13.4%	-8.0%	-8.7%	16.5%	-25.6%	-8.0%	-11.5%	-27.9%	-24.7%	7.7%	-24.3%	-18.2%
8 YTD Avg	9	89	46	323	369	802	191	931	1,122	3,225	293	1,268	4,640	5,908
2016 YTD	16	97	58	403	461	862	166	838	1,004	2,950	323	1,436	4,277	5,713
% Change	77.8%	10.2%	28.9%	25.2%	25.3%	7.6%	-12.6%	-10.0%	-10.4%	-8.5%	10.6%	13.2%	-7.8%	-3.3%
5 YTD Avg	8	93	43	309	352	843	176	895	1,070	2,931	265	1,296	4,266	5,563
2016 YTD	16	97	58	403	461	862	166	838	1,004	2,950	323	1,436	4,277	5,713
% Change	100.0%	5.4%	34.9%	30.4%	31.0%	2.3%	-5.1%	-6.3%	-6.2%	0.7%	21.9%	10.8%	0.3%	2.7%

Information summarized for CompStat week ending 11/26/2016.

'8 YTD Avg' refers to the computed 2008 - 2015 YTD average.
'5 YTD Avg' refers to the computed 2011 - 2015 YTD average.

Sourced from MNPD ARMS on 11/30/2016 9:08:35 AM. The figures above were sourced from incident reports using Uniform Crime Reporting definitions and reporting guidelines, based on the date when the crime was reported. This report is intended to be a management and planning tool and does not reflect the official UCR counts for the department. Incidents where a location is unknown or unspecified are included in the countywide totals. 'Unknown' refers to records in which the address is listed as 'Unknown' on the incident report. 'Not Validated' refers to records that were entered in with an invalid addresses.

Central Precinct UCR Incidents - YTD Comparisons

METROPOLITAN POLICE DEPARTMENT
of Nashville and Davidson County

Aggregated by precinct (incident location). Based on date when each incident was reported.

	Homicide	Forcible Rape	Commercial Robbery	Street Robbery	Total Robbery	Aggravated Assault	Commercial Burglary	Residential Burglary	Total Burglary	Larceny	Auto Theft	Violent Offenses	Property Offenses	Part I Offenses
2015 YTD	0	64	0	86	86	185	43	18	61	912	45	335	1,018	1,353
2016 YTD	2	53	1	123	124	200	27	18	45	997	80	379	1,122	1,501
% Change	-	-17.2%	-	43.0%	44.2%	8.1%	-37.2%	0.0%	-26.2%	9.3%	77.8%	13.1%	10.2%	10.9%
2014 YTD	1	60	2	74	76	174	30	20	50	893	39	311	982	1,293
2016 YTD	2	53	1	123	124	200	27	18	45	997	80	379	1,122	1,501
% Change	100.0%	-11.7%	-50.0%	66.2%	63.2%	14.9%	-10.0%	-10.0%	-10.0%	11.6%	105.1%	21.9%	14.3%	16.1%
2013 YTD	1	32	1	56	57	176	47	27	74	877	42	266	993	1,259
2016 YTD	2	53	1	123	124	200	27	18	45	997	80	379	1,122	1,501
% Change	100.0%	65.6%	0.0%	119.6%	117.5%	13.6%	-42.6%	-33.3%	-39.2%	13.7%	90.5%	42.5%	13.0%	19.2%
2012 YTD	1	48	1	90	91	190	44	23	67	1,064	61	330	1,192	1,522
2016 YTD	2	53	1	123	124	200	27	18	45	997	80	379	1,122	1,501
% Change	100.0%	10.4%	0.0%	36.7%	36.3%	5.3%	-38.6%	-21.7%	-32.8%	-6.3%	31.1%	14.8%	-5.9%	-1.4%
2011 YTD	3	45	4	98	102	215	51	26	77	1,111	55	365	1,243	1,608
2016 YTD	2	53	1	123	124	200	27	18	45	997	80	379	1,122	1,501
% Change	-33.3%	17.8%	-75.0%	25.5%	21.6%	-7.0%	-47.1%	-30.8%	-41.6%	-10.3%	45.5%	3.8%	-9.7%	-6.7%
2010 YTD	1	29	8	94	102	209	45	19	64	951	55	341	1,070	1,411
2016 YTD	2	53	1	123	124	200	27	18	45	997	80	379	1,122	1,501
% Change	100.0%	82.8%	-87.5%	30.9%	21.6%	-4.3%	-40.0%	-5.3%	-29.7%	4.8%	45.5%	11.1%	4.9%	6.4%
2009 YTD	2	26	7	75	82	210	40	17	57	1,205	71	320	1,333	1,653
2016 YTD	2	53	1	123	124	200	27	18	45	997	80	379	1,122	1,501
% Change	0.0%	103.8%	-85.7%	64.0%	51.2%	-4.8%	-32.5%	5.9%	-21.1%	-17.3%	12.7%	18.4%	-15.8%	-9.2%
2008 YTD	3	24	3	117	120	247	51	9	60	1,391	115	394	1,566	1,960
2016 YTD	2	53	1	123	124	200	27	18	45	997	80	379	1,122	1,501
% Change	-33.3%	120.8%	-66.7%	5.1%	3.3%	-19.0%	-47.1%	100.0%	-25.0%	-28.3%	-30.4%	-3.8%	-28.4%	-23.4%
8 YTD Avg	2	41	3	86	90	201	44	20	64	1,051	60	333	1,175	1,507
2016 YTD	2	53	1	123	124	200	27	18	45	997	80	379	1,122	1,501
% Change	100.0%	29.3%	-66.7%	43.0%	39.3%	0.0%	-37.2%	-5.3%	-28.6%	-5.0%	33.3%	14.2%	-4.4%	-0.4%
5 YTD Avg	1	50	2	81	82	188	43	23	66	971	48	321	1,086	1,407
2016 YTD	2	53	1	123	124	200	27	18	45	997	80	379	1,122	1,501
% Change	100.0%	8.2%	0.0%	53.8%	51.2%	6.4%	-37.2%	-18.2%	-30.8%	2.7%	66.7%	18.1%	3.4%	6.7%

Information summarized for CompStat week ending 11/26/2016.

'8 YTD Avg' refers to the computed 2008 - 2015 YTD average.
'5 YTD Avg' refers to the computed 2011 - 2015 YTD average.

Sourced from MNPD ARMS on 11/30/2016 9:08:35 AM. The figures above were sourced from incident reports using Uniform Crime Reporting definitions and reporting guidelines, based on the date when the crime was reported. This report is intended to be a management and planning tool and does not reflect the official UCR counts for the department. Incidents where a location is unknown or unspecified are included in the countywide totals. 'Unknown' refers to records in which the address is listed as 'Unknown' on the incident report. 'Not Validated' refers to records that were entered in with an invalid addresses.

Hermitage Precinct UCR Incidents - YTD Comparisons

METROPOLITAN POLICE DEPARTMENT
of Nashville and Davidson County

Aggregated by precinct (incident location). Based on date when each incident was reported.

	Homicide	Forcible Rape	Commercial Robbery	Street Robbery	Total Robbery	Aggravated Assault	Commercial Burglary	Residential Burglary	Total Burglary	Larceny	Auto Theft	Violent Offenses	Property Offenses	Part I Offenses
2015 YTD	8	97	43	242	285	721	121	575	696	3,262	220	1,111	4,178	5,289
2016 YTD	15	93	61	271	332	837	150	523	673	3,276	247	1,277	4,196	5,473
% Change	87.5%	-4.1%	41.9%	12.0%	16.5%	16.1%	24.0%	-9.0%	-3.3%	0.4%	12.3%	14.9%	0.4%	3.5%
2014 YTD	4	72	30	225	255	821	149	627	776	3,222	159	1,152	4,157	5,309
2016 YTD	15	93	61	271	332	837	150	523	673	3,276	247	1,277	4,196	5,473
% Change	275.0%	29.2%	103.3%	20.4%	30.2%	1.9%	0.7%	-16.6%	-13.3%	1.7%	55.3%	10.9%	0.9%	3.1%
2013 YTD	4	86	49	217	266	742	105	688	793	3,319	217	1,098	4,329	5,427
2016 YTD	15	93	61	271	332	837	150	523	673	3,276	247	1,277	4,196	5,473
% Change	275.0%	8.1%	24.5%	24.9%	24.8%	12.8%	42.9%	-24.0%	-15.1%	-1.3%	13.8%	16.3%	-3.1%	0.8%
2012 YTD	13	83	39	210	249	912	167	674	841	3,337	216	1,257	4,394	5,651
2016 YTD	15	93	61	271	332	837	150	523	673	3,276	247	1,277	4,196	5,473
% Change	15.4%	12.0%	56.4%	29.0%	33.3%	-8.2%	-10.2%	-22.4%	-20.0%	-1.8%	14.4%	1.6%	-4.5%	-3.1%
2011 YTD	5	87	44	192	236	720	170	838	1,008	3,372	234	1,048	4,614	5,662
2016 YTD	15	93	61	271	332	837	150	523	673	3,276	247	1,277	4,196	5,473
% Change	200.0%	6.9%	38.6%	41.1%	40.7%	16.3%	-11.8%	-37.6%	-33.2%	-2.8%	5.6%	21.9%	-9.1%	-3.3%
2010 YTD	8	59	45	208	253	669	145	811	956	3,638	267	989	4,861	5,850
2016 YTD	15	93	61	271	332	837	150	523	673	3,276	247	1,277	4,196	5,473
% Change	87.5%	57.6%	35.6%	30.3%	31.2%	25.1%	3.4%	-35.5%	-29.6%	-10.0%	-7.5%	29.1%	-13.7%	-6.4%
2009 YTD	9	68	48	236	284	696	153	681	834	3,838	240	1,057	4,912	5,969
2016 YTD	15	93	61	271	332	837	150	523	673	3,276	247	1,277	4,196	5,473
% Change	66.7%	36.8%	27.1%	14.8%	16.9%	20.3%	-2.0%	-23.2%	-19.3%	-14.6%	2.9%	20.8%	-14.6%	-8.3%
2008 YTD	8	64	68	255	323	781	155	644	799	4,276	336	1,176	5,411	6,587
2016 YTD	15	93	61	271	332	837	150	523	673	3,276	247	1,277	4,196	5,473
% Change	87.5%	45.3%	-10.3%	6.3%	2.8%	7.2%	-3.2%	-18.8%	-15.8%	-23.4%	-26.5%	8.6%	-22.5%	-16.9%
8 YTD Avg	7	77	46	223	269	758	146	692	838	3,533	236	1,111	4,607	5,718
2016 YTD	15	93	61	271	332	837	150	523	673	3,276	247	1,277	4,196	5,473
% Change	114.3%	20.8%	35.6%	21.5%	23.9%	10.6%	3.4%	-24.4%	-19.6%	-7.3%	4.7%	14.9%	-8.9%	-4.3%
5 YTD Avg	7	85	41	217	258	783	142	680	823	3,302	209	1,133	4,334	5,468
2016 YTD	15	93	61	271	332	837	150	523	673	3,276	247	1,277	4,196	5,473
% Change	150.0%	9.4%	48.8%	24.9%	28.7%	6.9%	5.6%	-23.1%	-18.1%	-0.8%	18.2%	12.7%	-3.2%	0.1%

Information summarized for CompStat week ending 11/26/2016.

'8 YTD Avg' refers to the computed 2008 - 2015 YTD average.
'5 YTD Avg' refers to the computed 2011 - 2015 YTD average.

Sourced from MNPD ARMS on 11/30/2016 9:08:35 AM. The figures above were sourced from incident reports using Uniform Crime Reporting definitions and reporting guidelines, based on the date when the crime was reported. This report is intended to be a management and planning tool and does not reflect the official UCR counts for the department. Incidents where a location is unknown or unspecified are included in the countywide totals. 'Unknown' refers to records in which the address is listed as 'Unknown' on the incident report. 'Not Validated' refers to records that were entered in with an invalid addresses.

North Precinct UCR Incidents - YTD Comparisons

METROPOLITAN POLICE DEPARTMENT
of Nashville and Davidson County

Aggregated by precinct (incident location). Based on date when each incident was reported.

	Homicide	Forcible Rape	Commercial Robbery	Street Robbery	Total Robbery	Aggravated Assault	Commercial Burglary	Residential Burglary	Total Burglary	Larceny	Auto Theft	Violent Offenses	Property Offenses	Part I Offenses
2015 YTD	26	82	24	268	292	936	103	492	595	1,627	207	1,336	2,429	3,765
2016 YTD	13	76	27	247	274	801	110	447	557	1,724	227	1,164	2,508	3,672
% Change	-50.0%	-7.3%	12.5%	-7.8%	-6.2%	-14.4%	6.8%	-9.1%	-6.4%	6.0%	9.7%	-12.9%	3.3%	-2.5%
2014 YTD	13	89	18	175	193	946	98	468	566	1,479	187	1,241	2,232	3,473
2016 YTD	13	76	27	247	274	801	110	447	557	1,724	227	1,164	2,508	3,672
% Change	0.0%	-14.6%	50.0%	41.1%	42.0%	-15.3%	12.2%	-4.5%	-1.6%	16.6%	21.4%	-6.2%	12.4%	5.7%
2013 YTD	10	57	26	202	228	780	91	625	716	1,637	140	1,075	2,493	3,568
2016 YTD	13	76	27	247	274	801	110	447	557	1,724	227	1,164	2,508	3,672
% Change	30.0%	33.3%	3.8%	22.3%	20.2%	2.7%	20.9%	-28.5%	-22.2%	5.3%	62.1%	8.3%	0.6%	2.9%
2012 YTD	11	71	24	203	227	806	92	617	709	1,603	160	1,115	2,472	3,587
2016 YTD	13	76	27	247	274	801	110	447	557	1,724	227	1,164	2,508	3,672
% Change	18.2%	7.0%	12.5%	21.7%	20.7%	-0.6%	19.6%	-27.6%	-21.4%	7.5%	41.9%	4.4%	1.5%	2.4%
2011 YTD	12	54	30	189	219	797	165	745	910	1,670	188	1,082	2,768	3,850
2016 YTD	13	76	27	247	274	801	110	447	557	1,724	227	1,164	2,508	3,672
% Change	8.3%	40.7%	-10.0%	30.7%	25.1%	0.5%	-33.3%	-40.0%	-38.8%	3.2%	20.7%	7.6%	-9.4%	-4.6%
2010 YTD	14	64	38	197	235	767	124	852	976	1,804	188	1,080	2,968	4,048
2016 YTD	13	76	27	247	274	801	110	447	557	1,724	227	1,164	2,508	3,672
% Change	-7.1%	18.8%	-28.9%	25.4%	16.6%	4.4%	-11.3%	-47.5%	-42.9%	-4.4%	20.7%	7.8%	-15.5%	-9.3%
2009 YTD	23	53	8	228	236	788	114	710	824	1,780	222	1,100	2,826	3,926
2016 YTD	13	76	27	247	274	801	110	447	557	1,724	227	1,164	2,508	3,672
% Change	-43.5%	43.4%	237.5%	8.3%	16.1%	1.6%	-3.5%	-37.0%	-32.4%	-3.1%	2.3%	5.8%	-11.3%	-6.5%
2008 YTD	13	54	23	229	252	1,063	145	657	802	2,072	268	1,382	3,142	4,524
2016 YTD	13	76	27	247	274	801	110	447	557	1,724	227	1,164	2,508	3,672
% Change	0.0%	40.7%	17.4%	7.9%	8.7%	-24.6%	-24.1%	-32.0%	-30.5%	-16.8%	-15.3%	-15.8%	-20.2%	-18.8%
8 YTD Avg	15	66	24	211	235	860	117	646	762	1,709	195	1,176	2,666	3,843
2016 YTD	13	76	27	247	274	801	110	447	557	1,724	227	1,164	2,508	3,672
% Change	-13.3%	16.9%	17.4%	17.1%	16.6%	-6.9%	-5.2%	-30.7%	-26.9%	0.9%	16.4%	-1.0%	-5.9%	-4.4%
5 YTD Avg	14	71	24	207	232	853	110	589	699	1,603	176	1,170	2,479	3,649
2016 YTD	13	76	27	247	274	801	110	447	557	1,724	227	1,164	2,508	3,672
% Change	-7.1%	8.6%	12.5%	19.3%	18.6%	-6.1%	0.9%	-24.1%	-20.3%	7.5%	29.0%	-0.4%	1.2%	0.7%

Information summarized for CompStat week ending 11/26/2016.

'8 YTD Avg' refers to the computed 2008 - 2015 YTD average.
'5 YTD Avg' refers to the computed 2011 - 2015 YTD average.

Sourced from MNPD ARMS on 11/30/2016 9:08:35 AM. The figures above were sourced from incident reports using Uniform Crime Reporting definitions and reporting guidelines, based on the date when the crime was reported. This report is intended to be a management and planning tool and does not reflect the official UCR counts for the department. Incidents where a location is unknown or unspecified are included in the countywide totals. 'Unknown' refers to records in which the address is listed as 'Unknown' on the incident report. 'Not Validated' refers to records that were entered in with an invalid addresses.

Madison Precinct UCR Incidents - YTD Comparisons

METROPOLITAN POLICE DEPARTMENT
of Nashville and Davidson County

Aggregated by precinct (incident location). Based on date when each incident was reported.

	Homicide	Forcible Rape	Commercial Robbery	Street Robbery	Total Robbery	Aggravated Assault	Commercial Burglary	Residential Burglary	Total Burglary	Larceny	Auto Theft	Violent Offenses	Property Offenses	Part I Offenses
2015 YTD	3	56	35	130	165	553	62	477	539	1,967	179	777	2,685	3,462
2016 YTD	4	57	27	136	163	531	63	405	468	2,020	142	755	2,630	3,385
% Change	33.3%	1.8%	-22.9%	4.6%	-1.2%	-4.0%	1.6%	-15.1%	-13.2%	2.7%	-20.7%	-2.8%	-2.0%	-2.2%
2014 YTD	7	61	27	101	128	488	68	414	482	1,886	105	684	2,473	3,157
2016 YTD	4	57	27	136	163	531	63	405	468	2,020	142	755	2,630	3,385
% Change	-42.9%	-6.6%	0.0%	34.7%	27.3%	8.8%	-7.4%	-2.2%	-2.9%	7.1%	35.2%	10.4%	6.3%	7.2%
2013 YTD	4	44	22	123	145	473	72	447	519	1,720	109	666	2,348	3,014
2016 YTD	4	57	27	136	163	531	63	405	468	2,020	142	755	2,630	3,385
% Change	0.0%	29.5%	22.7%	10.6%	12.4%	12.3%	-12.5%	-9.4%	-9.8%	17.4%	30.3%	13.4%	12.0%	12.3%
2012 YTD	8	50	23	165	188	555	70	546	616	2,012	127	801	2,755	3,556
2016 YTD	4	57	27	136	163	531	63	405	468	2,020	142	755	2,630	3,385
% Change	-50.0%	14.0%	17.4%	-17.6%	-13.3%	-4.3%	-10.0%	-25.8%	-24.0%	0.4%	11.8%	-5.7%	-4.5%	-4.8%
2011 YTD	9	66	24	131	155	492	78	610	688	2,145	218	722	3,051	3,773
2016 YTD	4	57	27	136	163	531	63	405	468	2,020	142	755	2,630	3,385
% Change	-55.6%	-13.6%	12.5%	3.8%	5.2%	7.9%	-19.2%	-33.6%	-32.0%	-5.8%	-34.9%	4.6%	-13.8%	-10.3%
2010 YTD	2	47	25	116	141	458	103	726	829	2,279	139	648	3,247	3,895
2016 YTD	4	57	27	136	163	531	63	405	468	2,020	142	755	2,630	3,385
% Change	100.0%	21.3%	8.0%	17.2%	15.6%	15.9%	-38.8%	-44.2%	-43.5%	-11.4%	2.2%	16.5%	-19.0%	-13.1%
2009 YTD	9	33	23	164	187	499	78	682	760	2,250	178	728	3,188	3,916
2016 YTD	4	57	27	136	163	531	63	405	468	2,020	142	755	2,630	3,385
% Change	-55.6%	72.7%	17.4%	-17.1%	-12.8%	6.4%	-19.2%	-40.6%	-38.4%	-10.2%	-20.2%	3.7%	-17.5%	-13.6%
2008 YTD	6	33	39	178	217	576	110	599	709	2,572	227	832	3,508	4,340
2016 YTD	4	57	27	136	163	531	63	405	468	2,020	142	755	2,630	3,385
% Change	-33.3%	72.7%	-30.8%	-23.6%	-24.9%	-7.8%	-42.7%	-32.4%	-34.0%	-21.5%	-37.4%	-9.3%	-25.0%	-22.0%
8 YTD Avg	6	49	27	139	166	512	80	563	643	2,104	160	732	2,907	3,639
2016 YTD	4	57	27	136	163	531	63	405	468	2,020	142	755	2,630	3,385
% Change	-33.3%	18.8%	0.0%	-1.4%	-1.2%	3.9%	-21.3%	-27.9%	-27.1%	-3.9%	-11.3%	3.1%	-9.5%	-7.0%
5 YTD Avg	6	55	26	130	156	512	70	499	569	1,946	148	730	2,662	3,392
2016 YTD	4	57	27	136	163	531	63	405	468	2,020	142	755	2,630	3,385
% Change	-33.3%	3.6%	3.8%	4.6%	4.5%	3.7%	-10.0%	-18.7%	-17.6%	3.8%	-3.4%	3.4%	-1.2%	-0.2%

Information summarized for CompStat week ending 11/26/2016.

'8 YTD Avg' refers to the computed 2008 - 2015 YTD average.
'5 YTD Avg' refers to the computed 2011 - 2015 YTD average.

Sourced from MNPD ARMS on 11/30/2016 9:08:35 AM. The figures above were sourced from incident reports using Uniform Crime Reporting definitions and reporting guidelines, based on the date when the crime was reported. This report is intended to be a management and planning tool and does not reflect the official UCR counts for the department. Incidents where a location is unknown or unspecified are included in the countywide totals. 'Unknown' refers to records in which the address is listed as 'Unknown' on the incident report. 'Not Validated' refers to records that were entered in with an invalid addresses.

Midtown Hills Precinct UCR Incidents - YTD Comparisons

METROPOLITAN POLICE DEPARTMENT
of Nashville and Davidson County

Aggregated by precinct (incident location). Based on date when each incident was reported.

	Homicide	Forcible Rape	Commercial Robbery	Street Robbery	Total Robbery	Aggravated Assault	Commercial Burglary	Residential Burglary	Total Burglary	Larceny	Auto Theft	Violent Offenses	Property Offenses	Part I Offenses
2015 YTD	4	54	24	118	142	370	138	364	502	2,186	113	570	2,801	3,371
2016 YTD	2	55	41	114	155	363	156	347	503	2,106	140	575	2,749	3,324
% Change	-50.0%	1.9%	70.8%	-3.4%	9.2%	-1.9%	13.0%	-4.7%	0.2%	-3.7%	23.9%	0.9%	-1.9%	-1.4%
2014 YTD	4	67	16	100	116	370	160	453	613	2,161	108	557	2,882	3,439
2016 YTD	2	55	41	114	155	363	156	347	503	2,106	140	575	2,749	3,324
% Change	-50.0%	-17.9%	156.3%	14.0%	33.6%	-1.9%	-2.5%	-23.4%	-17.9%	-2.5%	29.6%	3.2%	-4.6%	-3.3%
2013 YTD	4	64	29	105	134	341	150	544	694	2,259	122	543	3,075	3,618
2016 YTD	2	55	41	114	155	363	156	347	503	2,106	140	575	2,749	3,324
% Change	-50.0%	-14.1%	41.4%	8.6%	15.7%	6.5%	4.0%	-36.2%	-27.5%	-6.8%	14.8%	5.9%	-10.6%	-8.1%
2012 YTD	3	54	35	113	148	407	159	504	663	2,342	150	612	3,155	3,767
2016 YTD	2	55	41	114	155	363	156	347	503	2,106	140	575	2,749	3,324
% Change	-33.3%	1.9%	17.1%	0.9%	4.7%	-10.8%	-1.9%	-31.2%	-24.1%	-10.1%	-6.7%	-6.0%	-12.9%	-11.8%
2011 YTD	5	63	32	144	176	387	152	661	813	2,685	203	631	3,701	4,332
2016 YTD	2	55	41	114	155	363	156	347	503	2,106	140	575	2,749	3,324
% Change	-60.0%	-12.7%	28.1%	-20.8%	-11.9%	-6.2%	2.6%	-47.5%	-38.1%	-21.6%	-31.0%	-8.9%	-25.7%	-23.3%
2010 YTD	7	43	42	124	166	402	194	698	892	2,738	144	618	3,774	4,392
2016 YTD	2	55	41	114	155	363	156	347	503	2,106	140	575	2,749	3,324
% Change	-71.4%	27.9%	-2.4%	-8.1%	-6.6%	-9.7%	-19.6%	-50.3%	-43.6%	-23.1%	-2.8%	-7.0%	-27.2%	-24.3%
2009 YTD	4	34	41	184	225	381	159	625	784	2,945	191	644	3,920	4,564
2016 YTD	2	55	41	114	155	363	156	347	503	2,106	140	575	2,749	3,324
% Change	-50.0%	61.8%	0.0%	-38.0%	-31.1%	-4.7%	-1.9%	-44.5%	-35.8%	-28.5%	-26.7%	-10.7%	-29.9%	-27.2%
2008 YTD	8	41	50	188	238	453	200	535	735	3,028	274	740	4,037	4,777
2016 YTD	2	55	41	114	155	363	156	347	503	2,106	140	575	2,749	3,324
% Change	-75.0%	34.1%	-18.0%	-39.4%	-34.9%	-19.9%	-22.0%	-35.1%	-31.6%	-30.4%	-48.9%	-22.3%	-31.9%	-30.4%
8 YTD Avg	5	53	34	135	168	389	164	548	712	2,543	163	614	3,418	4,033
2016 YTD	2	55	41	114	155	363	156	347	503	2,106	140	575	2,749	3,324
% Change	-50.0%	5.8%	24.2%	-14.9%	-7.7%	-6.4%	-4.9%	-36.7%	-29.4%	-17.2%	-14.1%	-6.4%	-19.6%	-17.6%
5 YTD Avg	4	60	27	116	143	375	152	505	657	2,327	139	583	3,123	3,705
2016 YTD	2	55	41	114	155	363	156	347	503	2,106	140	575	2,749	3,324
% Change	-50.0%	-8.3%	51.9%	-1.7%	8.4%	-3.2%	3.3%	-31.3%	-23.4%	-9.5%	0.7%	-1.2%	-11.9%	-10.3%

Information summarized for CompStat week ending 11/26/2016.

'8 YTD Avg' refers to the computed 2008 - 2015 YTD average.
'5 YTD Avg' refers to the computed 2011 - 2015 YTD average.

Sourced from MNPD ARMS on 11/30/2016 9:08:35 AM. The figures above were sourced from incident reports using Uniform Crime Reporting definitions and reporting guidelines, based on the date when the crime was reported. This report is intended to be a management and planning tool and does not reflect the official UCR counts for the department. Incidents where a location is unknown or unspecified are included in the countywide totals. 'Unknown' refers to records in which the address is listed as 'Unknown' on the incident report. 'Not Validated' refers to records that were entered in with an invalid addresses.

YTD Homicide Report

Demographic information for homicide incidents occurring during the current year.

METROPOLITAN POLICE DEPARTMENT

of Nashville and Davidson County

Race of Victim		
Black	39	59.1 %
White	25	37.9 %
Asian	1	1.5 %
Unknown Race	1	1.5 %
Total	66	100.0 %

Ethnicity of Victim		
Non-Hispanic	58	87.9 %
Hispanic	8	12.1 %
Total	66	100.0 %

Gender of Victim		
Male	58	87.9 %
Female	8	12.1 %
Total	66	100.0 %

Age of Victim		
13 to 17	1	1.5 %
18 to 24	20	30.3 %
25 to 34	20	30.3 %
35 to 44	8	12.1 %
55 to 64	8	12.1 %
65+	2	3.0 %
Unk	7	10.6 %
Total	66	100.0 %

Domestic Related		
No	60	90.9 %
Yes	6	9.1 %
Total	66	100.0 %

Race - Ethnicity - Gender of Victim		
Black Non-Hispanic Male	36	54.5 %
White Non-Hispanic Male	14	21.2 %
White Hispanic Male	7	10.6 %
Black Non-Hispanic Female	3	4.5 %
White Non-Hispanic Female	3	4.5 %
Asian Non-Hispanic Male	1	1.5 %
Unknown Race Non-Hispanic Female	1	1.5 %
White Hispanic Female	1	1.5 %
Total	66	100.0 %

Time of Incident		
12:00 am - 3:59 am	11	16.7 %
4:00 am - 7:59 am	8	12.1 %
8:00 am - 11:59 am	11	16.7 %
12:00 pm - 3:59 pm	17	25.8 %
4:00 pm - 7:59 pm	10	15.2 %
8:00 pm - 11:59 pm	9	13.6 %
Total	66	100.0 %

Monthly Homicide Count (Year-to-Year Comparison)

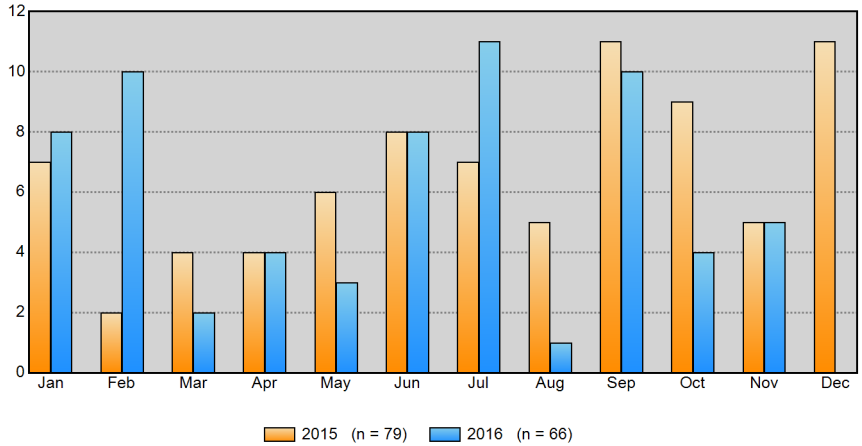

Monthly Homicide Cumulative Count (Year-to-Year Comparison)

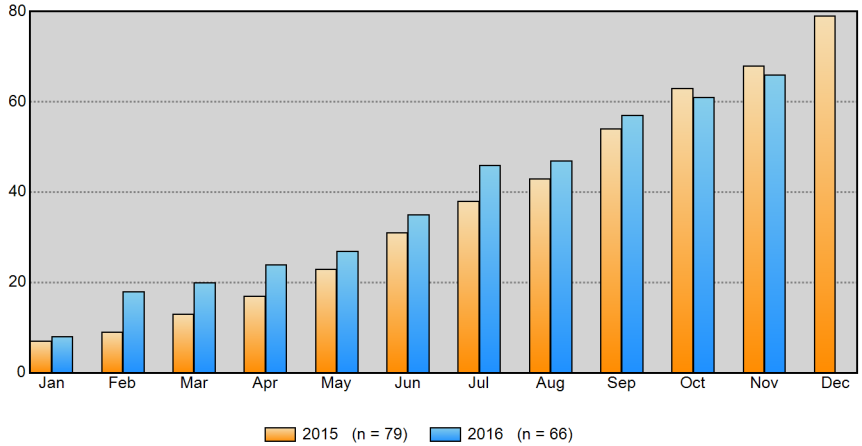

Information summarized for CompStat week ending 11/26/2016.

Sourced from MNPD ARMS on 11/30/2016 9:08:35 AM. The figures above were sourced from incident reports using Uniform Crime Reporting definitions and reporting guidelines, based on the date when the crime was reported. This report is intended to be a management and planning tool and does not reflect the official UCR counts for the department.

County Year-to-Year Weekly Chart

METROPOLITAN POLICE DEPARTMENT
of Nashville and Davidson County

	Homicide	Forcible Rape	Commercial Robbery	Street Robbery	Total Robbery	Aggravated Assault	Commercial Burglary	Residential Burglary	Total Burglary	Larceny	Auto Theft	Violent Offenses	Property Offenses	Part I Offenses
ending 12/12/2015 Next Week	2	9	8	39	47	66	19	104	123	420	34	124	577	701
ending 12/05/2015 Current Week	1	8	5	32	37	82	17	113	130	328	41	128	499	627
ending 11/28/2015	0	16	6	33	39	72	21	78	99	348	19	127	466	593
ending 11/26/2016	0	9	4	35	39	70	10	41	51	352	48	118	451	569
% Change	-	-43.8%	-33.3%	6.1%	0.0%	-2.8%	-52.4%	-47.4%	-48.5%	1.1%	152.6%	-7.1%	-3.2%	-4.0%
ending 11/21/2015	2	10	2	21	23	86	15	67	82	346	37	121	465	586
ending 11/19/2016	2	6	9	36	45	93	21	55	76	357	46	146	479	625
% Change	0.0%	-40.0%	350.0%	71.4%	95.7%	8.1%	40.0%	-17.9%	-7.3%	3.2%	24.3%	20.7%	3.0%	6.7%
ending 11/14/2015	1	16	5	46	51	83	7	76	83	425	22	151	530	681
ending 11/12/2016	1	12	8	42	50	74	20	59	79	374	53	137	506	643
% Change	0.0%	-25.0%	60.0%	-8.7%	-2.0%	-10.8%	185.7%	-22.4%	-4.8%	-12.0%	140.9%	-9.3%	-4.5%	-5.6%

Part I Incidents - Year-to-Year Weekly Comparisons

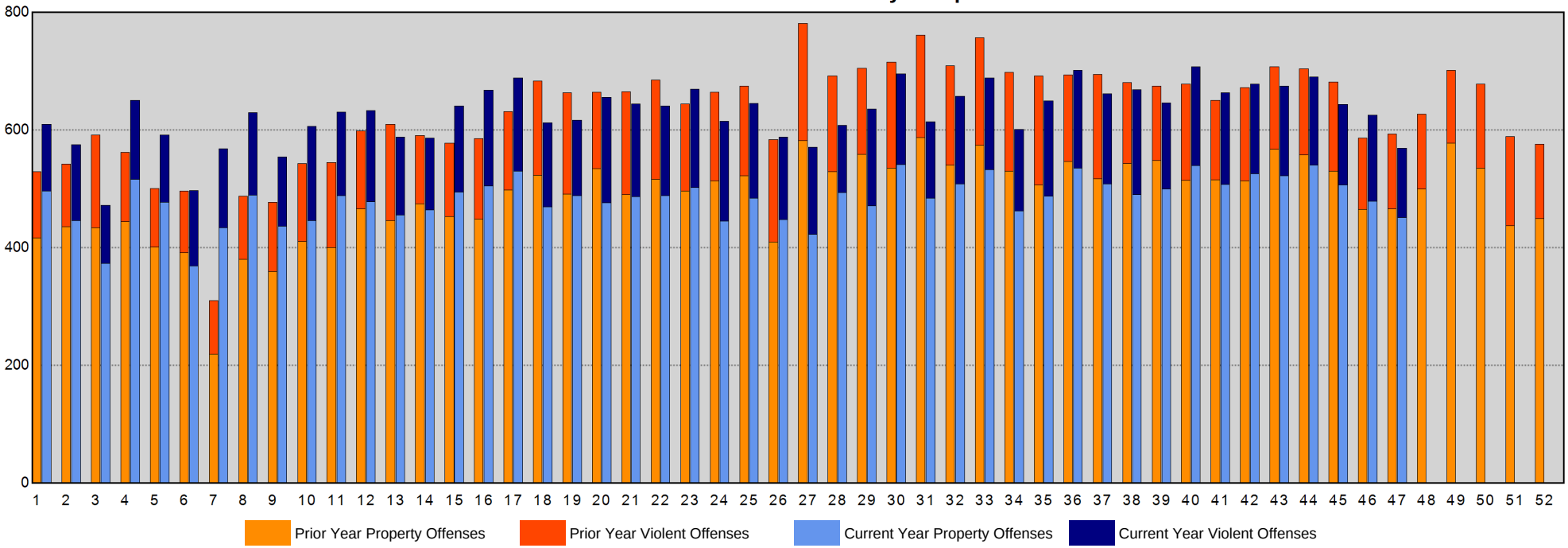

Sourced from MNPD ARMS on 11/30/2016 9:08:36 AM. The figures above were sourced from incident reports using Uniform Crime Reporting definitions and reporting guidelines, based on the date when the crime was reported. This report is intended to be a management and planning tool and does not reflect the official UCR counts for the department. Incidents where a location is unknown or unspecified are included in the countywide totals. 'Unknown' refers to records in which the address is listed as 'Unknown' on the incident report. 'Not Validated' refers to records that were entered in with an invalid addresses.

West Precinct Year-to-Year Weekly Chart

METROPOLITAN POLICE DEPARTMENT
of Nashville and Davidson County

	Homicide	Forcible Rape	Commercial Robbery	Street Robbery	Total Robbery	Aggravated Assault	Commercial Burglary	Residential Burglary	Total Burglary	Larceny	Auto Theft	Violent Offenses	Property Offenses	Part I Offenses
ending 12/12/2015 Next Week	0	1	2	2	4	1	0	8	8	64	5	6	77	83
ending 12/05/2015 Current Week	0	0	0	3	3	6	2	11	13	43	2	9	58	67
ending 11/28/2015	0	1	1	1	2	4	4	7	11	67	2	7	80	87
ending 11/26/2016	0	1	0	0	0	4	1	4	5	62	6	5	73	78
% Change	-	0.0%	-100.0%	-100.0%	-100.0%	0.0%	-75.0%	-42.9%	-54.5%	-7.5%	200.0%	-28.6%	-8.8%	-10.3%
ending 11/21/2015	0	1	0	1	1	6	3	9	12	52	7	8	71	79
ending 11/19/2016	0	1	1	2	3	3	1	4	5	49	3	7	57	64
% Change	-	0.0%	-	100.0%	200.0%	-50.0%	-66.7%	-55.6%	-58.3%	-5.8%	-57.1%	-12.5%	-19.7%	-19.0%
ending 11/14/2015	0	0	1	2	3	3	1	13	14	60	1	6	75	81
ending 11/12/2016	0	0	0	2	2	4	1	3	4	59	4	6	67	73
% Change	-	-	-100.0%	0.0%	-33.3%	33.3%	0.0%	-76.9%	-71.4%	-1.7%	300.0%	0.0%	-10.7%	-9.9%

Part I Incidents - Year-to-Year Weekly Comparisons

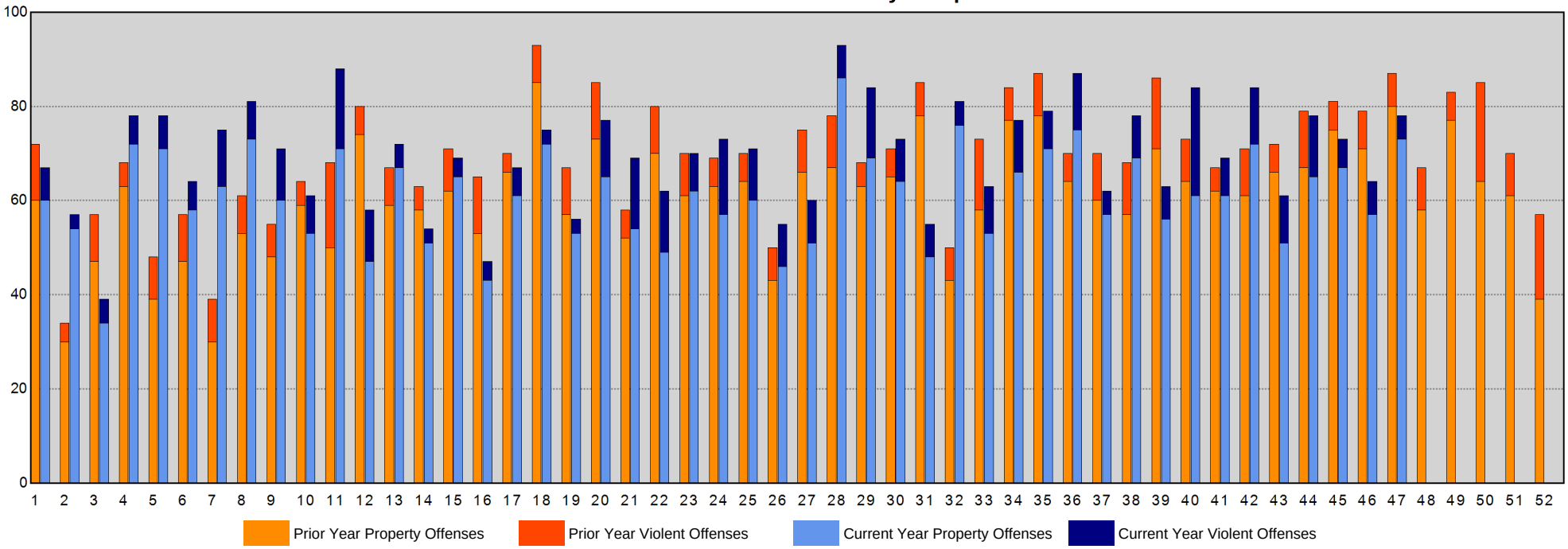

Sourced from MNPD ARMS on 11/30/2016 9:08:37 AM. The figures above were sourced from incident reports using Uniform Crime Reporting definitions and reporting guidelines, based on the date when the crime was reported. This report is intended to be a management and planning tool and does not reflect the official UCR counts for the department. Incidents where a location is unknown or unspecified are included in the countywide totals. 'Unknown' refers to records in which the address is listed as 'Unknown' on the incident report. 'Not Validated' refers to records that were entered in with an invalid addresses.

East Precinct Year-to-Year Weekly Chart

METROPOLITAN POLICE DEPARTMENT
of Nashville and Davidson County

	Homicide	Forcible Rape	Commercial Robbery	Street Robbery	Total Robbery	Aggravated Assault	Commercial Burglary	Residential Burglary	Total Burglary	Larceny	Auto Theft	Violent Offenses	Property Offenses	Part I Offenses
ending 12/12/2015 Next Week	1	0	1	5	6	11	0	15	15	48	3	18	66	84
ending 12/05/2015 Current Week	0	0	1	6	7	15	0	18	18	48	9	22	75	97
ending 11/28/2015	0	0	1	4	5	11	1	7	8	38	5	16	51	67
ending 11/26/2016	0	1	1	4	5	5	2	6	8	35	9	11	52	63
% Change	-	-	0.0%	0.0%	0.0%	-54.5%	100.0%	-14.3%	0.0%	-7.9%	80.0%	-31.3%	2.0%	-6.0%
ending 11/21/2015	0	2	0	1	1	13	1	12	13	26	2	16	41	57
ending 11/19/2016	1	0	0	7	7	16	3	14	17	35	6	24	58	82
% Change	-	-100.0%	-	600.0%	600.0%	23.1%	200.0%	16.7%	30.8%	34.6%	200.0%	50.0%	41.5%	43.9%
ending 11/14/2015	0	0	1	8	9	15	0	7	7	45	4	24	56	80
ending 11/12/2016	0	3	0	2	2	18	3	11	14	30	9	23	53	76
% Change	-	-	-100.0%	-75.0%	-77.8%	20.0%	-	57.1%	100.0%	-33.3%	125.0%	-4.2%	-5.4%	-5.0%

Part I Incidents - Year-to-Year Weekly Comparisons

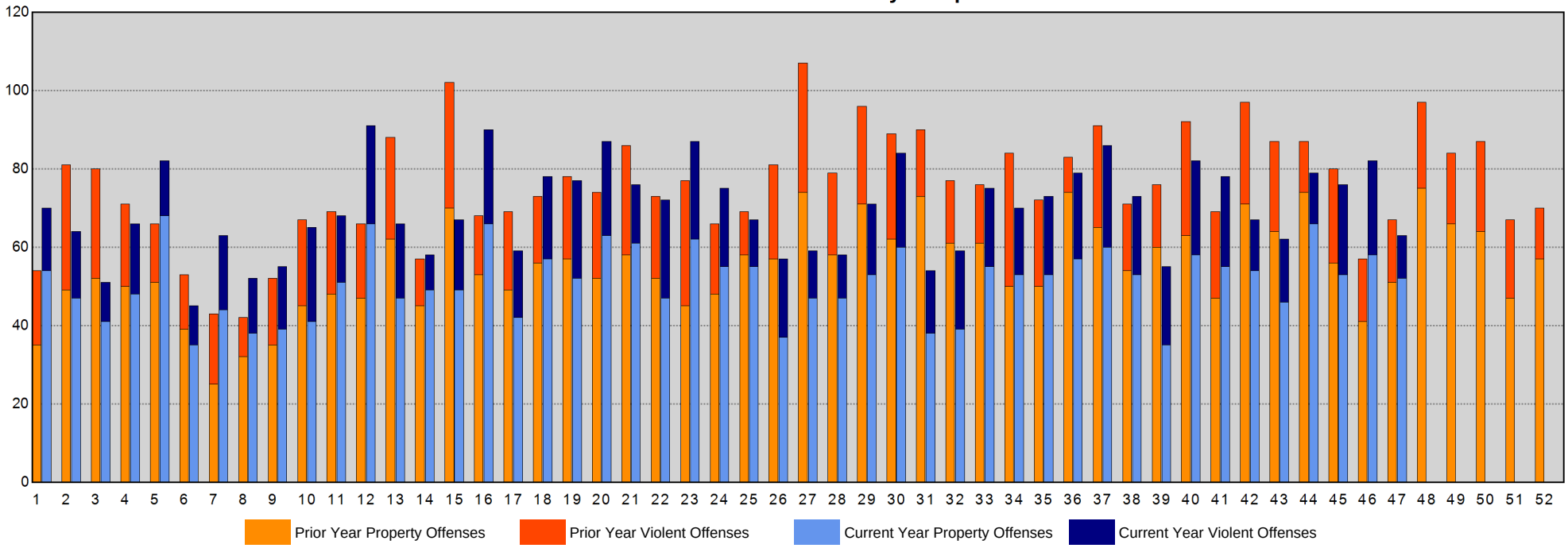

Sourced from MNPD ARMS on 11/30/2016 9:08:39 AM. The figures above were sourced from incident reports using Uniform Crime Reporting definitions and reporting guidelines, based on the date when the crime was reported. This report is intended to be a management and planning tool and does not reflect the official UCR counts for the department. Incidents where a location is unknown or unspecified are included in the countywide totals. 'Unknown' refers to records in which the address is listed as 'Unknown' on the incident report. 'Not Validated' refers to records that were entered in with an invalid addresses.

South Precinct Year-to-Year Weekly Chart

METROPOLITAN POLICE DEPARTMENT
of Nashville and Davidson County

	Homicide	Forcible Rape	Commercial Robbery	Street Robbery	Total Robbery	Aggravated Assault	Commercial Burglary	Residential Burglary	Total Burglary	Larceny	Auto Theft	Violent Offenses	Property Offenses	Part I Offenses
ending 12/12/2015 Next Week	0	1	0	16	16	12	1	20	21	75	5	29	101	130
ending 12/05/2015 Current Week	0	3	0	9	9	14	6	27	33	47	3	26	83	109
ending 11/28/2015	0	3	2	4	6	17	1	16	17	48	1	26	66	92
ending 11/26/2016	0	4	1	12	13	16	3	9	12	70	8	33	90	123
% Change	-	33.3%	-50.0%	200.0%	116.7%	-5.9%	200.0%	-43.8%	-29.4%	45.8%	700.0%	26.9%	36.4%	33.7%
ending 11/21/2015	0	1	1	9	10	21	4	13	17	59	10	32	86	118
ending 11/19/2016	1	2	3	8	11	18	2	11	13	53	9	32	75	107
% Change	-	100.0%	200.0%	-11.1%	10.0%	-14.3%	-50.0%	-15.4%	-23.5%	-10.2%	-10.0%	0.0%	-12.8%	-9.3%
ending 11/14/2015	0	3	1	13	14	17	2	16	18	91	6	34	115	149
ending 11/12/2016	0	3	4	11	15	15	3	17	20	50	11	33	81	114
% Change	-	0.0%	300.0%	-15.4%	7.1%	-11.8%	50.0%	6.3%	11.1%	-45.1%	83.3%	-2.9%	-29.6%	-23.5%

Part I Incidents - Year-to-Year Weekly Comparisons

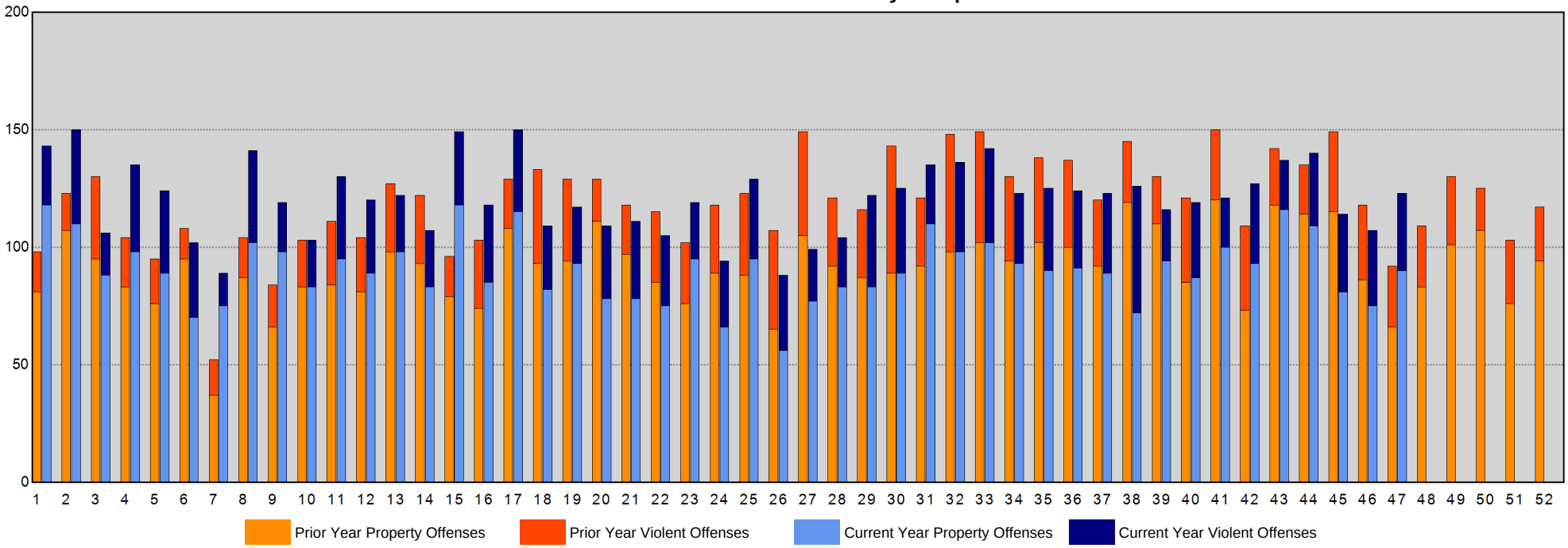

Sourced from MNPD ARMS on 11/30/2016 9:08:40 AM. The figures above were sourced from incident reports using Uniform Crime Reporting definitions and reporting guidelines, based on the date when the crime was reported. This report is intended to be a management and planning tool and does not reflect the official UCR counts for the department. Incidents where a location is unknown or unspecified are included in the countywide totals. 'Unknown' refers to records in which the address is listed as 'Unknown' on the incident report. 'Not Validated' refers to records that were entered in with an invalid addresses.

Central Precinct Year-to-Year Weekly Chart

METROPOLITAN POLICE DEPARTMENT
of Nashville and Davidson County

	Homicide	Forcible Rape	Commercial Robbery	Street Robbery	Total Robbery	Aggravated Assault	Commercial Burglary	Residential Burglary	Total Burglary	Larceny	Auto Theft	Violent Offenses	Property Offenses	Part I Offenses
ending 12/12/2015 Next Week	0	2	0	2	2	2	0	0	0	24	5	6	29	35
ending 12/05/2015 Current Week	0	2	0	1	1	1	0	0	0	8	1	4	9	13
ending 11/28/2015	0	3	0	2	2	4	0	0	0	16	2	9	18	27
ending 11/26/2016	0	1	0	2	2	3	0	0	0	18	2	6	20	26
% Change	-	-66.7%	-	0.0%	0.0%	-25.0%	-	-	-	12.5%	0.0%	-33.3%	11.1%	-3.7%
ending 11/21/2015	0	1	0	0	0	0	1	0	1	20	1	1	22	23
ending 11/19/2016	0	0	0	2	2	2	1	2	3	34	3	4	40	44
% Change	-	-100.0%	-	-	-	-	0.0%	-	200.0%	70.0%	200.0%	300.0%	81.8%	91.3%
ending 11/14/2015	0	1	0	4	4	3	0	0	0	28	1	8	29	37
ending 11/12/2016	0	1	0	6	6	5	1	1	2	26	0	12	28	40
% Change	-	0.0%	-	50.0%	50.0%	66.7%	-	-	-	-7.1%	-100.0%	50.0%	-3.4%	8.1%

Part I Incidents - Year-to-Year Weekly Comparisons

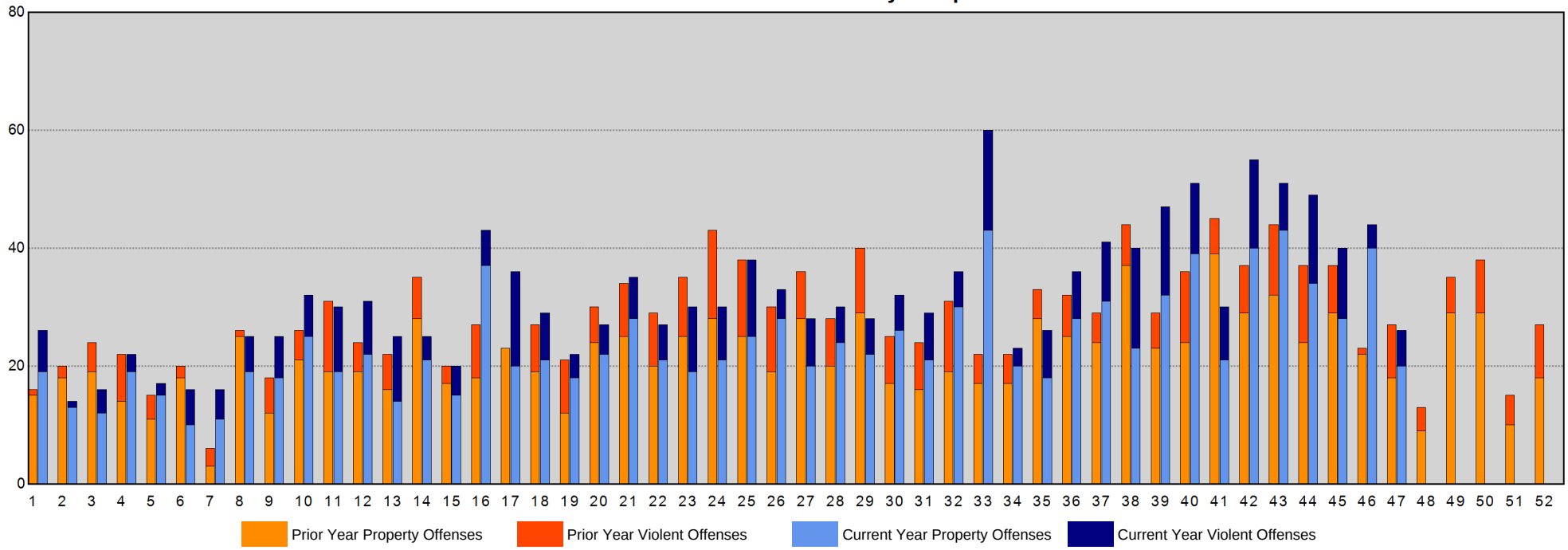

Sourced from MNPD ARMS on 11/30/2016 9:08:41 AM. The figures above were sourced from incident reports using Uniform Crime Reporting definitions and reporting guidelines, based on the date when the crime was reported. This report is intended to be a management and planning tool and does not reflect the official UCR counts for the department. Incidents where a location is unknown or unspecified are included in the countywide totals. 'Unknown' refers to records in which the address is listed as 'Unknown' on the incident report. 'Not Validated' refers to records that were entered in with an invalid addresses.

Hermitage Precinct Year-to-Year Weekly Chart

METROPOLITAN POLICE DEPARTMENT
of Nashville and Davidson County

	Homicide	Forcible Rape	Commercial Robbery	Street Robbery	Total Robbery	Aggravated Assault	Commercial Burglary	Residential Burglary	Total Burglary	Larceny	Auto Theft	Violent Offenses	Property Offenses	Part I Offenses
ending 12/12/2015 Next Week	1	1	1	7	8	12	9	15	24	69	11	22	104	126
ending 12/05/2015 Current Week	0	1	0	6	6	6	2	16	18	76	8	13	102	115
ending 11/28/2015	0	3	1	5	6	13	7	13	20	65	2	22	87	109
ending 11/26/2016	0	1	0	9	9	18	2	4	6	68	12	28	86	114
% Change	-	-66.7%	-100.0%	80.0%	50.0%	38.5%	-71.4%	-69.2%	-70.0%	4.6%	500.0%	27.3%	-1.1%	4.6%
ending 11/21/2015	1	2	1	1	2	15	3	6	9	64	4	20	77	97
ending 11/19/2016	0	1	4	9	13	16	5	2	7	62	5	30	74	104
% Change	-100.0%	-50.0%	300.0%	800.0%	550.0%	6.7%	66.7%	-66.7%	-22.2%	-3.1%	25.0%	50.0%	-3.9%	7.2%
ending 11/14/2015	0	1	2	8	10	12	2	11	13	90	4	23	107	130
ending 11/12/2016	1	2	1	9	10	10	3	6	9	73	8	23	90	113
% Change	-	100.0%	-50.0%	12.5%	0.0%	-16.7%	50.0%	-45.5%	-30.8%	-18.9%	100.0%	0.0%	-15.9%	-13.1%

Part I Incidents - Year-to-Year Weekly Comparisons

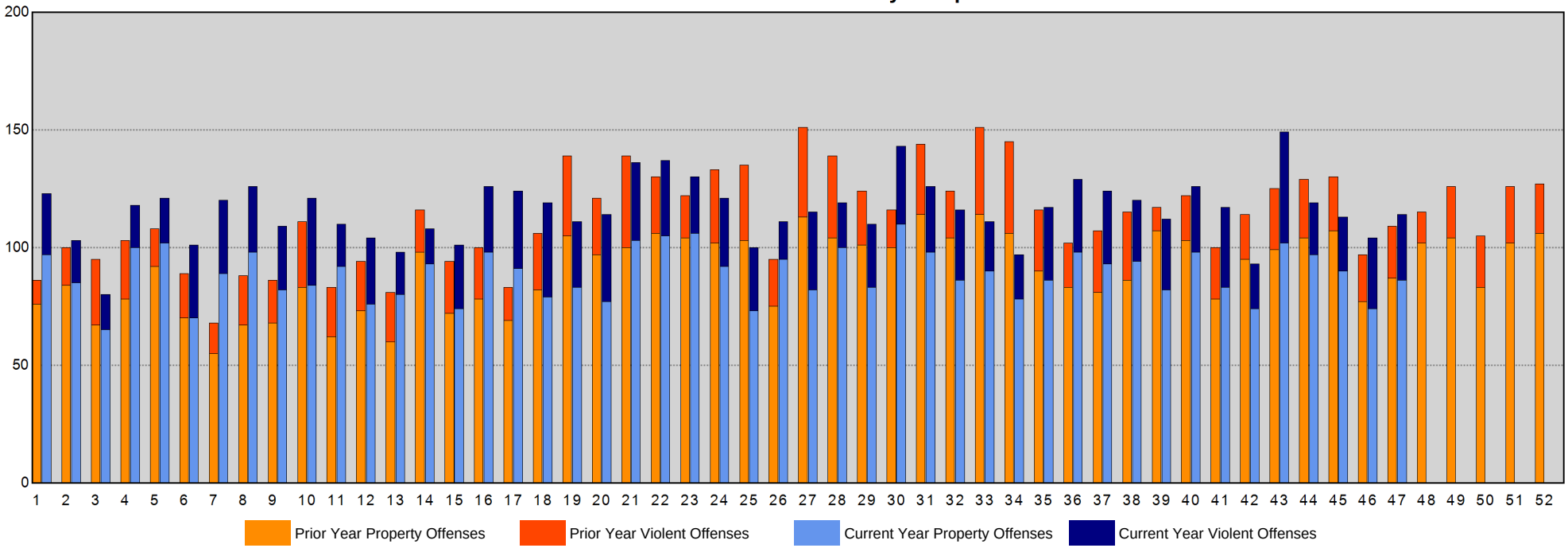

Sourced from MNPD ARMS on 11/30/2016 9:08:41 AM. The figures above were sourced from incident reports using Uniform Crime Reporting definitions and reporting guidelines, based on the date when the crime was reported. This report is intended to be a management and planning tool and does not reflect the official UCR counts for the department. Incidents where a location is unknown or unspecified are included in the countywide totals. 'Unknown' refers to records in which the address is listed as 'Unknown' on the incident report. 'Not Validated' refers to records that were entered in with an invalid addresses.

North Precinct Year-to-Year Weekly Chart

METROPOLITAN POLICE DEPARTMENT
of Nashville and Davidson County

	Homicide	Forcible Rape	Commercial Robbery	Street Robbery	Total Robbery	Aggravated Assault	Commercial Burglary	Residential Burglary	Total Burglary	Larceny	Auto Theft	Violent Offenses	Property Offenses	Part I Offenses
ending 12/12/2015 Next Week	0	1	1	4	5	14	3	18	21	40	2	20	63	83
ending 12/05/2015 Current Week	1	0	2	3	5	18	2	11	13	36	6	24	55	79
ending 11/28/2015	0	0	1	8	9	10	2	9	11	39	3	19	53	72
ending 11/26/2016	0	0	0	4	4	8	0	9	9	20	3	12	32	44
% Change	-	-	-100.0%	-50.0%	-55.6%	-20.0%	-100.0%	0.0%	-18.2%	-48.7%	0.0%	-36.8%	-39.6%	-38.9%
ending 11/21/2015	1	3	0	5	5	13	1	12	13	47	6	22	66	88
ending 11/19/2016	0	0	1	4	5	16	2	11	13	40	7	21	60	81
% Change	-100.0%	-100.0%	-	-20.0%	0.0%	23.1%	100.0%	-8.3%	0.0%	-14.9%	16.7%	-4.5%	-9.1%	-8.0%
ending 11/14/2015	1	2	0	5	5	16	2	13	15	36	2	24	53	77
ending 11/12/2016	0	1	0	4	4	7	1	6	7	38	6	12	51	63
% Change	-100.0%	-50.0%	-	-20.0%	-20.0%	-56.3%	-50.0%	-53.8%	-53.3%	5.6%	200.0%	-50.0%	-3.8%	-18.2%

Part I Incidents - Year-to-Year Weekly Comparisons

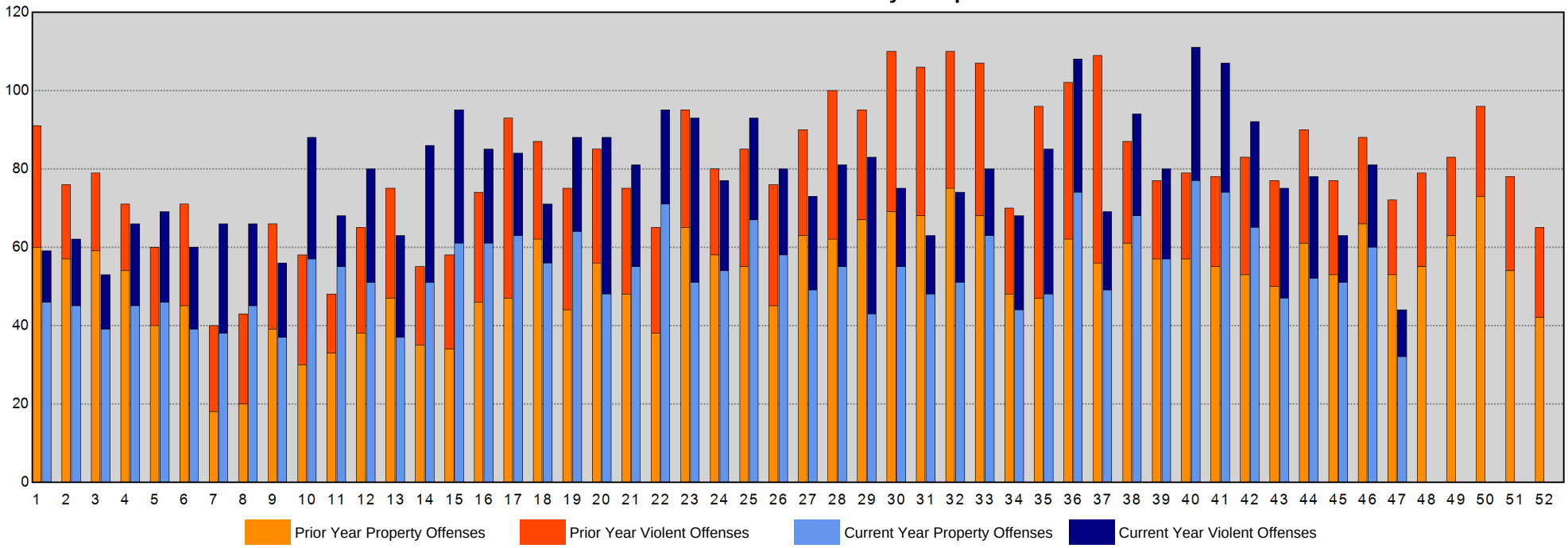

Sourced from MNPD ARMS on 11/30/2016 9:08:43 AM. The figures above were sourced from incident reports using Uniform Crime Reporting definitions and reporting guidelines, based on the date when the crime was reported. This report is intended to be a management and planning tool and does not reflect the official UCR counts for the department. Incidents where a location is unknown or unspecified are included in the countywide totals. 'Unknown' refers to records in which the address is listed as 'Unknown' on the incident report. 'Not Validated' refers to records that were entered in with an invalid addresses.

Madison Precinct Year-to-Year Weekly Chart

METROPOLITAN POLICE DEPARTMENT
of Nashville and Davidson County

	Homicide	Forcible Rape	Commercial Robbery	Street Robbery	Total Robbery	Aggravated Assault	Commercial Burglary	Residential Burglary	Total Burglary	Larceny	Auto Theft	Violent Offenses	Property Offenses	Part I Offenses
ending 12/12/2015 Next Week	0	2	3	2	5	10	1	17	18	50	2	17	70	87
ending 12/05/2015 Current Week	0	0	2	2	4	12	1	11	12	35	3	16	50	66
ending 11/28/2015	0	6	0	5	5	9	0	17	17	40	3	20	60	80
ending 11/26/2016	0	1	2	2	4	7	1	7	8	32	5	12	45	57
% Change	-	-83.3%	-	-60.0%	-20.0%	-22.2%	-	-58.8%	-52.9%	-20.0%	66.7%	-40.0%	-25.0%	-28.8%
ending 11/21/2015	0	0	0	0	0	10	1	12	13	38	6	10	57	67
ending 11/19/2016	0	2	0	3	3	11	3	9	12	29	8	16	49	65
% Change	-	-	-	-	-	10.0%	200.0%	-25.0%	-7.7%	-23.7%	33.3%	60.0%	-14.0%	-3.0%
ending 11/14/2015	0	5	0	3	3	11	0	5	5	26	1	19	32	51
ending 11/12/2016	0	1	2	6	8	7	2	9	11	46	11	16	68	84
% Change	-	-80.0%	-	100.0%	166.7%	-36.4%	-	80.0%	120.0%	76.9%	>1,000%	-15.8%	112.5%	64.7%

Part I Incidents - Year-to-Year Weekly Comparisons

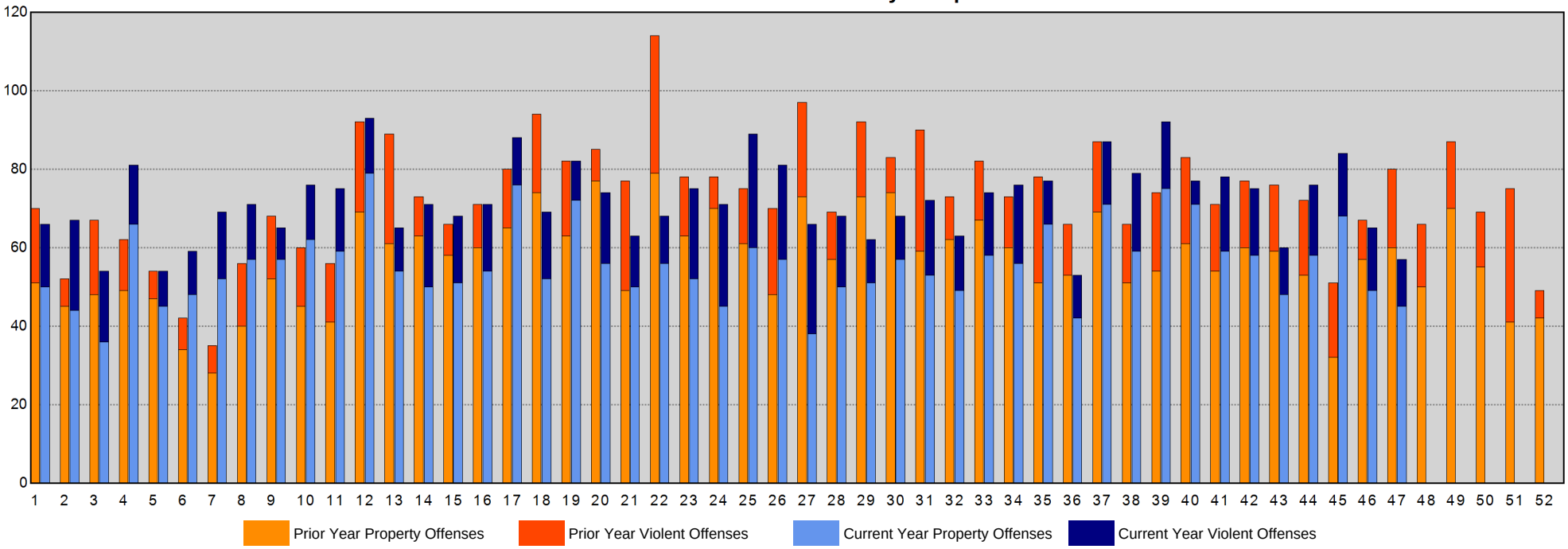

Sourced from MNPD ARMS on 11/30/2016 9:08:44 AM. The figures above were sourced from incident reports using Uniform Crime Reporting definitions and reporting guidelines, based on the date when the crime was reported. This report is intended to be a management and planning tool and does not reflect the official UCR counts for the department. Incidents where a location is unknown or unspecified are included in the countywide totals. 'Unknown' refers to records in which the address is listed as 'Unknown' on the incident report. 'Not Validated' refers to records that were entered in with an invalid addresses.

Midtown Hills Precinct Year-to-Year Weekly Chart

METROPOLITAN POLICE DEPARTMENT
of Nashville and Davidson County

	Homicide	Forcible Rape	Commercial Robbery	Street Robbery	Total Robbery	Aggravated Assault	Commercial Burglary	Residential Burglary	Total Burglary	Larceny	Auto Theft	Violent Offenses	Property Offenses	Part I Offenses
ending 12/12/2015 Next Week	0	1	0	1	1	4	5	11	16	50	1	6	67	73
ending 12/05/2015 Current Week	0	2	0	2	2	10	4	19	23	34	9	14	66	80
ending 11/28/2015	0	0	0	4	4	4	6	9	15	35	1	8	51	59
ending 11/26/2016	0	0	0	2	2	8	1	2	3	46	3	10	52	62
% Change	-	-	-	-50.0%	-50.0%	100.0%	-83.3%	-77.8%	-80.0%	31.4%	200.0%	25.0%	2.0%	5.1%
ending 11/21/2015	0	0	0	4	4	8	1	3	4	40	1	12	45	57
ending 11/19/2016	0	0	0	1	1	11	4	2	6	55	5	12	66	78
% Change	-	-	-	-75.0%	-75.0%	37.5%	300.0%	-33.3%	50.0%	37.5%	400.0%	0.0%	46.7%	36.8%
ending 11/14/2015	0	4	0	3	3	6	0	11	11	49	3	13	63	76
ending 11/12/2016	0	1	1	2	3	8	6	6	12	52	4	12	68	80
% Change	-	-75.0%	-	-33.3%	0.0%	33.3%	-	-45.5%	9.1%	6.1%	33.3%	-7.7%	7.9%	5.3%

Part I Incidents - Year-to-Year Weekly Comparisons

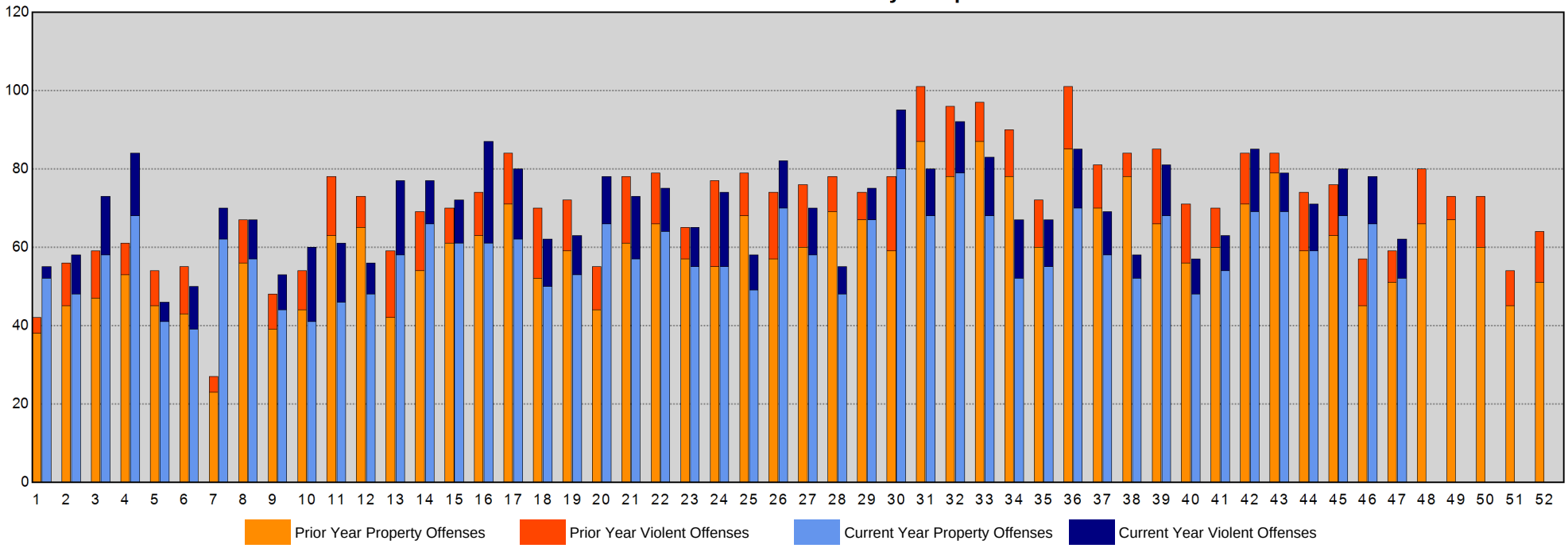

Sourced from MNPD ARMS on 11/30/2016 9:08:46 AM. The figures above were sourced from incident reports using Uniform Crime Reporting definitions and reporting guidelines, based on the date when the crime was reported. This report is intended to be a management and planning tool and does not reflect the official UCR counts for the department. Incidents where a location is unknown or unspecified are included in the countywide totals. 'Unknown' refers to records in which the address is listed as 'Unknown' on the incident report. 'Not Validated' refers to records that were entered in with an invalid addresses.

Arrests Section

CompStat Weekly Analysis is provided by the Metropolitan Nashville Police Department Crime Analysis Section. This document does not necessarily reflect official UCR counts. It is intended to be a management tool and is for law enforcement use only.

"When you are asked if you can do a job, tell 'em, 'Certainly I can!' Then get busy and find out how to do it."
- Theodore Roosevelt

Begin Date: 11/20/2016
End Date: 11/26/2016
Week: 47

Physical and Citation Arrests - Adult

Aggregated by component of arresting officer.

METROPOLITAN POLICE DEPARTMENT

of Nashville and Davidson County

			Prior Week	Last Week	Change*	Prior 4Wks	Last 4Wks	Change*	Prior YTD	YTD	Change*	Prior 52Wks	Last 52Wks	Change*
West Precinct	Patrol A	Felony	1	1	0.0%	9	5	-44.4%	60	60	0.0%	72	64	-11.1%
		Misdemeanor	5	3	-40.0%	7	12	71.4%	139	167	20.1%	149	178	19.5%
		Citation	4	6	50.0%	20	20	0.0%	423	364	-13.9%	455	400	-12.1%
		Subtotal	10	10	0.0%	36	37	2.8%	622	591	-5.0%	676	642	-5.0%
	Patrol B	Felony	0	3	-	10	9	-10.0%	131	91	-30.5%	136	104	-23.5%
		Misdemeanor	3	4	33.3%	17	13	-23.5%	376	244	-35.1%	407	297	-27.0%
		Citation	7	3	-57.1%	35	24	-31.4%	464	393	-15.3%	513	438	-14.6%
		Subtotal	10	10	0.0%	62	46	-25.8%	971	728	-25.0%	1,056	839	-20.5%
	Patrol C	Felony	3	1	-66.7%	5	6	20.0%	101	74	-26.7%	113	85	-24.8%
		Misdemeanor	4	5	25.0%	19	16	-15.8%	320	259	-19.1%	352	281	-20.2%
		Citation	6	1	-83.3%	17	12	-29.4%	373	274	-26.5%	405	298	-26.4%
		Subtotal	13	7	-46.2%	41	34	-17.1%	794	607	-23.6%	870	664	-23.7%
	Flex A	Felony	1	0	-100.0%	4	4	0.0%	50	45	-10.0%	54	52	-3.7%
		Misdemeanor	3	0	-100.0%	2	3	50.0%	127	80	-37.0%	128	82	-35.9%
		Citation	6	0	-100.0%	24	25	4.2%	295	301	2.0%	306	320	4.6%
		Subtotal	10	0	-100.0%	30	32	6.7%	472	426	-9.7%	488	454	-7.0%
	Flex B	Felony	3	0	-100.0%	5	9	80.0%	124	94	-24.2%	133	103	-22.6%
		Misdemeanor	2	1	-50.0%	8	8	0.0%	179	119	-33.5%	196	128	-34.7%
		Citation	8	7	-12.5%	18	23	27.8%	514	231	-55.1%	551	274	-50.3%
		Subtotal	13	8	-38.5%	31	40	29.0%	817	444	-45.7%	880	505	-42.6%
	Flex C	Felony	0	0	-	4	1	-75.0%	50	68	36.0%	56	74	32.1%
		Misdemeanor	0	2	-	11	6	-45.5%	110	61	-44.5%	117	67	-42.7%
		Citation	3	1	-66.7%	16	20	25.0%	474	337	-28.9%	504	359	-28.8%
		Subtotal	3	3	0.0%	31	27	-12.9%	634	466	-26.5%	677	500	-26.1%
	CSU	Felony	3	0	-100.0%	4	6	50.0%	23	62	169.6%	34	62	82.4%
		Misdemeanor	2	0	-100.0%	0	4	-	6	48	700.0%	10	48	380.0%
		Citation	2	0	-100.0%	39	15	-61.5%	559	420	-24.9%	590	455	-22.9%
		Subtotal	7	0	-100.0%	43	25	-41.9%	588	530	-9.9%	634	565	-10.9%
	Other	Felony	0	0	-	0	0	-	1	1	0.0%	1	1	0.0%
		Misdemeanor	0	0	-	0	0	-	2	1	-50.0%	2	1	-50.0%
		Citation	0	0	-	0	0	-	6	6	0.0%	6	6	0.0%
		Subtotal	0	0	-	0	0	-	9	8	-11.1%	9	8	-11.1%
Totals		Felony	11	5	-54.5%	41	40	-2.4%	540	495	-8.3%	599	545	-9.0%
		Misdemeanor	19	15	-21.1%	64	62	-3.1%	1,259	979	-22.2%	1,361	1,082	-20.5%
		Citation	36	18	-50.0%	169	139	-17.8%	3,108	2,326	-25.2%	3,330	2,550	-23.4%
Precinct Total			66	38	-42.4%	274	241	-12.0%	4,907	3,800	-22.6%	5,290	4,177	-21.0%

Physical and Citation Arrests - Adult

Aggregated by component of arresting officer.

METROPOLITAN POLICE DEPARTMENT

of Nashville and Davidson County

			Prior Week	Last Week	Change*	Prior 4Wks	Last 4Wks	Change*	Prior YTD	YTD	Change*	Prior 52Wks	Last 52Wks	Change*
East Precinct	Patrol A	Felony	7	7	0.0%	19	23	21.1%	185	177	-4.3%	195	198	1.5%
		Misdemeanor	6	4	-33.3%	22	18	-18.2%	515	390	-24.3%	578	439	-24.0%
		Citation	10	3	-70.0%	47	35	-25.5%	783	763	-2.6%	842	844	0.2%
		Subtotal	23	14	-39.1%	88	76	-13.6%	1,483	1,330	-10.3%	1,615	1,481	-8.3%
	Patrol B	Felony	7	6	-14.3%	22	27	22.7%	218	254	16.5%	235	272	15.7%
		Misdemeanor	14	14	0.0%	36	42	16.7%	796	536	-32.7%	863	605	-29.9%
		Citation	14	4	-71.4%	35	40	14.3%	678	470	-30.7%	748	520	-30.5%
		Subtotal	35	24	-31.4%	93	109	17.2%	1,692	1,260	-25.5%	1,846	1,397	-24.3%
	Patrol C	Felony	10	3	-70.0%	20	21	5.0%	223	266	19.3%	247	281	13.8%
		Misdemeanor	14	16	14.3%	60	66	10.0%	945	821	-13.1%	1,020	879	-13.8%
		Citation	27	28	3.7%	103	109	5.8%	713	1,207	69.3%	783	1,263	61.3%
		Subtotal	51	47	-7.8%	183	196	7.1%	1,881	2,294	22.0%	2,050	2,423	18.2%
	Flex A	Felony	1	0	-100.0%	10	4	-60.0%	175	101	-42.3%	189	116	-38.6%
		Misdemeanor	2	0	-100.0%	14	8	-42.9%	264	205	-22.3%	282	224	-20.6%
		Citation	5	0	-100.0%	28	20	-28.6%	775	454	-41.4%	837	512	-38.8%
		Subtotal	8	0	-100.0%	52	32	-38.5%	1,214	760	-37.4%	1,308	852	-34.9%
	Flex B	Felony	2	2	0.0%	10	5	-50.0%	151	99	-34.4%	159	117	-26.4%
		Misdemeanor	5	1	-80.0%	8	9	12.5%	284	138	-51.4%	304	157	-48.4%
		Citation	5	0	-100.0%	22	10	-54.5%	622	301	-51.6%	668	346	-48.2%
		Subtotal	12	3	-75.0%	40	24	-40.0%	1,057	538	-49.1%	1,131	620	-45.2%
	Flex C	Felony	1	0	-100.0%	5	3	-40.0%	140	62	-55.7%	150	69	-54.0%
		Misdemeanor	2	1	-50.0%	11	7	-36.4%	175	116	-33.7%	190	125	-34.2%
		Citation	14	1	-92.9%	36	30	-16.7%	559	322	-42.4%	596	356	-40.3%
		Subtotal	17	2	-88.2%	52	40	-23.1%	874	500	-42.8%	936	550	-41.2%
	CSU	Felony	3	1	-66.7%	19	10	-47.4%	159	157	-1.3%	170	171	0.6%
		Misdemeanor	1	0	-100.0%	5	2	-60.0%	98	90	-8.2%	105	92	-12.4%
		Citation	0	0	-	51	14	-72.5%	437	384	-12.1%	459	410	-10.7%
		Subtotal	4	1	-75.0%	75	26	-65.3%	694	631	-9.1%	734	673	-8.3%
	Other	Felony	0	0	-	0	0	-	5	3	-40.0%	5	3	-40.0%
		Misdemeanor	0	0	-	1	0	-100.0%	15	7	-53.3%	15	8	-46.7%
		Citation	0	0	-	1	0	-100.0%	15	21	40.0%	16	22	37.5%
		Subtotal	0	0	-	2	0	-100.0%	35	31	-11.4%	36	33	-8.3%
Totals		Felony	31	19	-38.7%	105	93	-11.4%	1,256	1,119	-10.9%	1,350	1,227	-9.1%
		Misdemeanor	44	36	-18.2%	157	152	-3.2%	3,092	2,303	-25.5%	3,357	2,529	-24.7%
		Citation	75	36	-52.0%	323	258	-20.1%	4,582	3,922	-14.4%	4,949	4,273	-13.7%
Precinct Total			150	91	-39.3%	585	503	-14.0%	8,930	7,344	-17.8%	9,656	8,029	-16.8%

Physical and Citation Arrests - Adult

Aggregated by component of arresting officer.

METROPOLITAN POLICE DEPARTMENT

of Nashville and Davidson County

			Prior Week	Last Week	Change*	Prior 4Wks	Last 4Wks	Change*	Prior YTD	YTD	Change*	Prior 52Wks	Last 52Wks	Change*
South Precinct	Patrol A	Felony	4	1	-75.0%	10	14	40.0%	152	176	15.8%	173	187	8.1%
		Misdemeanor	12	6	-50.0%	40	30	-25.0%	456	426	-6.6%	495	471	-4.8%
		Citation	18	10	-44.4%	79	62	-21.5%	1,157	976	-15.6%	1,257	1,086	-13.6%
		Subtotal	34	17	-50.0%	129	106	-17.8%	1,765	1,578	-10.6%	1,925	1,744	-9.4%
	Patrol B	Felony	10	5	-50.0%	17	23	35.3%	283	258	-8.8%	302	284	-6.0%
		Misdemeanor	11	18	63.6%	45	59	31.1%	653	813	24.5%	714	863	20.9%
		Citation	25	11	-56.0%	77	65	-15.6%	1,233	1,275	3.4%	1,330	1,366	2.7%
		Subtotal	46	34	-26.1%	139	147	5.8%	2,169	2,346	8.2%	2,346	2,513	7.1%
	Patrol C	Felony	3	4	33.3%	14	18	28.6%	176	222	26.1%	193	237	22.8%
		Misdemeanor	18	19	5.6%	56	66	17.9%	668	796	19.2%	720	850	18.1%
		Citation	10	4	-60.0%	38	27	-28.9%	330	568	72.1%	387	605	56.3%
		Subtotal	31	27	-12.9%	108	111	2.8%	1,174	1,586	35.1%	1,300	1,692	30.2%
	Flex A	Felony	0	0	-	0	0	-	22	14	-36.4%	23	15	-34.8%
		Misdemeanor	1	0	-100.0%	4	3	-25.0%	25	22	-12.0%	27	25	-7.4%
		Citation	1	0	-100.0%	1	2	100.0%	38	49	28.9%	41	52	26.8%
		Subtotal	2	0	-100.0%	5	5	0.0%	85	85	0.0%	91	92	1.1%
	Flex B	Felony	4	0	-100.0%	3	7	133.3%	94	67	-28.7%	101	77	-23.8%
		Misdemeanor	4	2	-50.0%	16	7	-56.3%	121	121	0.0%	135	132	-2.2%
		Citation	7	12	71.4%	29	30	3.4%	567	507	-10.6%	604	583	-3.5%
		Subtotal	15	14	-6.7%	48	44	-8.3%	782	695	-11.1%	840	792	-5.7%
	Flex C	Felony	0	0	-	5	3	-40.0%	39	58	48.7%	44	64	45.5%
		Misdemeanor	1	2	100.0%	10	8	-20.0%	91	97	6.6%	93	105	12.9%
		Citation	5	3	-40.0%	35	17	-51.4%	303	361	19.1%	330	401	21.5%
		Subtotal	6	5	-16.7%	50	28	-44.0%	433	516	19.2%	467	570	22.1%
	CSU	Felony	1	0	-100.0%	5	1	-80.0%	28	42	50.0%	29	49	69.0%
		Misdemeanor	0	0	-	2	0	-100.0%	8	21	162.5%	8	27	237.5%
		Citation	1	0	-100.0%	31	25	-19.4%	236	441	86.9%	250	477	90.8%
		Subtotal	2	0	-100.0%	38	26	-31.6%	272	504	85.3%	287	553	92.7%
	Other	Felony	0	0	-	0	0	-	5	3	-40.0%	5	3	-40.0%
		Misdemeanor	0	1	-	0	1	-	27	12	-55.6%	27	12	-55.6%
		Citation	1	2	100.0%	3	3	0.0%	51	63	23.5%	54	70	29.6%
		Subtotal	1	3	200.0%	3	4	33.3%	83	78	-6.0%	86	85	-1.2%
Totals		Felony	22	10	-54.5%	54	66	22.2%	799	840	5.1%	870	916	5.3%
		Misdemeanor	47	48	2.1%	173	174	0.6%	2,049	2,308	12.6%	2,219	2,485	12.0%
		Citation	68	42	-38.2%	293	231	-21.2%	3,915	4,240	8.3%	4,253	4,640	9.1%
Precinct Total			137	100	-27.0%	520	471	-9.4%	6,763	7,388	9.2%	7,342	8,041	9.5%

Physical and Citation Arrests - Adult

Aggregated by component of arresting officer.

METROPOLITAN POLICE DEPARTMENT
of Nashville and Davidson County

			Prior Week	Last Week	Change*	Prior 4Wks	Last 4Wks	Change*	Prior YTD	YTD	Change*	Prior 52Wks	Last 52Wks	Change*
Central Precinct	Patrol A	Felony	7	4	-42.9%	13	19	46.2%	69	119	72.5%	79	129	63.3%
		Misdemeanor	20	7	-65.0%	59	67	13.6%	639	661	3.4%	686	707	3.1%
		Citation	10	2	-80.0%	57	47	-17.5%	635	766	20.6%	682	818	19.9%
		Subtotal	37	13	-64.9%	129	133	3.1%	1,343	1,546	15.1%	1,447	1,654	14.3%
	Patrol B	Felony	4	0	-100.0%	10	14	40.0%	110	87	-20.9%	121	95	-21.5%
		Misdemeanor	5	7	40.0%	48	37	-22.9%	720	590	-18.1%	769	658	-14.4%
		Citation	5	4	-20.0%	35	29	-17.1%	880	479	-45.6%	950	505	-46.8%
		Subtotal	14	11	-21.4%	93	80	-14.0%	1,710	1,156	-32.4%	1,840	1,258	-31.6%
	Patrol C	Felony	1	1	0.0%	8	8	0.0%	156	113	-27.6%	177	127	-28.2%
		Misdemeanor	11	10	-9.1%	45	44	-2.2%	853	750	-12.1%	942	818	-13.2%
		Citation	8	5	-37.5%	27	27	0.0%	422	371	-12.1%	462	397	-14.1%
		Subtotal	20	16	-20.0%	80	79	-1.3%	1,431	1,234	-13.8%	1,581	1,342	-15.1%
	Flex A	Felony	0	0	-	5	2	-60.0%	56	38	-32.1%	57	40	-29.8%
		Misdemeanor	4	1	-75.0%	48	25	-47.9%	209	295	41.1%	231	314	35.9%
		Citation	20	5	-75.0%	67	68	1.5%	497	510	2.6%	519	558	7.5%
		Subtotal	24	6	-75.0%	120	95	-20.8%	762	843	10.6%	807	912	13.0%
	Flex B	Felony	4	0	-100.0%	5	7	40.0%	123	98	-20.3%	139	108	-22.3%
		Misdemeanor	4	9	125.0%	49	37	-24.5%	876	726	-17.1%	926	778	-16.0%
		Citation	3	1	-66.7%	10	10	0.0%	697	461	-33.9%	754	505	-33.0%
		Subtotal	11	10	-9.1%	64	54	-15.6%	1,696	1,285	-24.2%	1,819	1,391	-23.5%
	Flex C	Felony	2	2	0.0%	9	4	-55.6%	90	67	-25.6%	97	72	-25.8%
		Misdemeanor	6	4	-33.3%	20	21	5.0%	619	404	-34.7%	657	448	-31.8%
		Citation	8	2	-75.0%	32	31	-3.1%	841	575	-31.6%	890	640	-28.1%
		Subtotal	16	8	-50.0%	61	56	-8.2%	1,550	1,046	-32.5%	1,644	1,160	-29.4%
	CSU	Felony	3	0	-100.0%	3	4	33.3%	35	30	-14.3%	37	34	-8.1%
		Misdemeanor	1	3	200.0%	8	7	-12.5%	66	79	19.7%	77	81	5.2%
		Citation	0	0	-	55	11	-80.0%	323	488	51.1%	351	510	45.3%
		Subtotal	4	3	-25.0%	66	22	-66.7%	424	597	40.8%	465	625	34.4%
		Citation	0	0	-	2	0	-100.0%	9	20	122.2%	9	20	122.2%
		Subtotal	0	0	-	2	0	-100.0%	9	20	122.2%	9	20	122.2%
Totals		Felony	21	7	-66.7%	53	58	9.4%	639	552	-13.6%	707	605	-14.4%
		Misdemeanor	51	41	-19.6%	277	238	-14.1%	3,982	3,505	-12.0%	4,288	3,804	-11.3%
		Citation	54	19	-64.8%	285	223	-21.8%	4,304	3,670	-14.7%	4,617	3,953	-14.4%
Precinct Total			126	67	-46.8%	615	519	-15.6%	8,925	7,727	-13.4%	9,612	8,362	-13.0%

Physical and Citation Arrests - Adult

Aggregated by component of arresting officer.

METROPOLITAN POLICE DEPARTMENT

of Nashville and Davidson County

			Prior Week	Last Week	Change*	Prior 4Wks	Last 4Wks	Change*	Prior YTD	YTD	Change*	Prior 52Wks	Last 52Wks	Change*
Hermitage Precinct	**Patrol A**	Felony	4	4	0.0%	15	11	-26.7%	162	157	-3.1%	180	173	-3.9%
		Misdemeanor	7	7	0.0%	34	32	-5.9%	413	403	-2.4%	454	445	-2.0%
		Citation	7	10	42.9%	57	40	-29.8%	747	665	-11.0%	811	739	-8.9%
		Subtotal	18	21	16.7%	106	83	-21.7%	1,322	1,225	-7.3%	1,445	1,357	-6.1%
	Patrol B	Felony	6	4	-33.3%	20	23	15.0%	237	290	22.4%	261	314	20.3%
		Misdemeanor	15	14	-6.7%	68	71	4.4%	703	861	22.5%	757	916	21.0%
		Citation	12	12	0.0%	69	47	-31.9%	1,054	1,041	-1.2%	1,178	1,121	-4.8%
		Subtotal	33	30	-9.1%	157	141	-10.2%	1,994	2,192	9.9%	2,196	2,351	7.1%
	Patrol C	Felony	4	6	50.0%	19	22	15.8%	234	269	15.0%	252	289	14.7%
		Misdemeanor	13	9	-30.8%	54	47	-13.0%	656	700	6.7%	722	761	5.4%
		Citation	9	4	-55.6%	40	32	-20.0%	760	650	-14.5%	849	698	-17.8%
		Subtotal	26	19	-26.9%	113	101	-10.6%	1,650	1,619	-1.9%	1,823	1,748	-4.1%
	Flex A	Felony	3	0	-100.0%	9	4	-55.6%	77	82	6.5%	82	86	4.9%
		Misdemeanor	2	1	-50.0%	5	5	0.0%	113	96	-15.0%	128	102	-20.3%
		Citation	19	8	-57.9%	37	50	35.1%	898	812	-9.6%	972	867	-10.8%
		Subtotal	24	9	-62.5%	51	59	15.7%	1,088	990	-9.0%	1,182	1,055	-10.7%
	Flex B	Felony	3	4	33.3%	18	14	-22.2%	194	213	9.8%	205	228	11.2%
		Misdemeanor	12	5	-58.3%	27	33	22.2%	298	370	24.2%	319	395	23.8%
		Citation	4	5	25.0%	38	15	-60.5%	711	610	-14.2%	783	669	-14.6%
		Subtotal	19	14	-26.3%	83	62	-25.3%	1,203	1,193	-0.8%	1,307	1,292	-1.1%
	Flex C	Felony	0	3	-	2	5	150.0%	86	48	-44.2%	100	53	-47.0%
		Misdemeanor	2	0	-100.0%	3	9	200.0%	132	106	-19.7%	151	114	-24.5%
		Citation	0	1	-	53	16	-69.8%	656	677	3.2%	713	715	0.3%
		Subtotal	2	4	100.0%	58	30	-48.3%	874	831	-4.9%	964	882	-8.5%
	CSU	Felony	0	0	-	4	3	-25.0%	100	78	-22.0%	104	88	-15.4%
		Misdemeanor	0	0	-	0	0	-	18	4	-77.8%	23	5	-78.3%
		Citation	0	0	-	50	18	-64.0%	364	394	8.2%	402	436	8.5%
		Subtotal	0	0	-	54	21	-61.1%	482	476	-1.2%	529	529	0.0%
	Other	Felony	0	0	-	1	0	-100.0%	5	3	-40.0%	5	4	-20.0%
		Misdemeanor	0	0	-	0	0	-	11	6	-45.5%	13	6	-53.8%
		Citation	0	0	-	1	0	-100.0%	45	52	15.6%	45	56	24.4%
		Subtotal	0	0	-	2	0	-100.0%	61	61	0.0%	63	66	4.8%
Totals		Felony	20	21	5.0%	88	82	-6.8%	1,095	1,140	4.1%	1,189	1,235	3.9%
		Misdemeanor	51	36	-29.4%	191	197	3.1%	2,344	2,546	8.6%	2,567	2,744	6.9%
		Citation	51	40	-21.6%	345	218	-36.8%	5,235	4,901	-6.4%	5,753	5,301	-7.9%
Precinct Total			122	97	-20.5%	624	497	-20.4%	8,674	8,587	-1.0%	9,509	9,280	-2.4%

Physical and Citation Arrests - Adult

Aggregated by component of arresting officer.

METROPOLITAN POLICE DEPARTMENT

of Nashville and Davidson County

			Prior Week	Last Week	Change*	Prior 4Wks	Last 4Wks	Change*	Prior YTD	YTD	Change*	Prior 52Wks	Last 52Wks	Change*
North Precinct	**Patrol A**	Felony	4	4	0.0%	18	13	-27.8%	186	207	11.3%	208	218	4.8%
		Misdemeanor	12	5	-58.3%	31	35	12.9%	478	455	-4.8%	518	494	-4.6%
		Citation	10	7	-30.0%	47	39	-17.0%	397	618	55.7%	450	651	44.7%
		Subtotal	26	16	-38.5%	96	87	-9.4%	1,061	1,280	20.6%	1,176	1,363	15.9%
	Patrol B	Felony	9	3	-66.7%	16	25	56.3%	179	219	22.3%	198	241	21.7%
		Misdemeanor	17	12	-29.4%	53	66	24.5%	472	695	47.2%	528	749	41.9%
		Citation	17	7	-58.8%	52	41	-21.2%	515	691	34.2%	578	729	26.1%
		Subtotal	43	22	-48.8%	121	132	9.1%	1,166	1,605	37.7%	1,304	1,719	31.8%
	Patrol C	Felony	5	4	-20.0%	18	16	-11.1%	184	217	17.9%	194	234	20.6%
		Misdemeanor	8	15	87.5%	44	37	-15.9%	459	508	10.7%	507	560	10.5%
		Citation	5	0	-100.0%	13	13	0.0%	293	330	12.6%	337	366	8.6%
		Subtotal	18	19	5.6%	75	66	-12.0%	936	1,055	12.7%	1,038	1,160	11.8%
	Flex A	Felony	2	1	-50.0%	5	9	80.0%	81	94	16.0%	87	103	18.4%
		Misdemeanor	5	2	-60.0%	16	13	-18.8%	140	144	2.9%	149	158	6.0%
		Citation	9	2	-77.8%	64	37	-42.2%	474	539	13.7%	548	582	6.2%
		Subtotal	16	5	-68.8%	85	59	-30.6%	695	777	11.8%	784	843	7.5%
	Flex B	Felony	5	1	-80.0%	12	16	33.3%	86	214	148.8%	93	224	140.9%
		Misdemeanor	10	3	-70.0%	24	23	-4.2%	199	313	57.3%	211	335	58.8%
		Citation	20	8	-60.0%	66	62	-6.1%	413	618	49.6%	457	661	44.6%
		Subtotal	35	12	-65.7%	102	101	-1.0%	698	1,145	64.0%	761	1,220	60.3%
	Flex C	Felony	2	1	-50.0%	10	7	-30.0%	234	123	-47.4%	243	148	-39.1%
		Misdemeanor	7	0	-100.0%	15	19	26.7%	214	212	-0.9%	229	234	2.2%
		Citation	13	3	-76.9%	40	43	7.5%	504	426	-15.5%	530	465	-12.3%
		Subtotal	22	4	-81.8%	65	69	6.2%	952	761	-20.1%	1,002	847	-15.5%
	CSU	Felony	5	1	-80.0%	11	10	-9.1%	112	81	-27.7%	125	90	-28.0%
		Misdemeanor	1	1	0.0%	6	6	0.0%	59	68	15.3%	66	77	16.7%
		Citation	0	0	-	19	33	73.7%	326	368	12.9%	358	402	12.3%
		Subtotal	6	2	-66.7%	36	49	36.1%	497	517	4.0%	549	569	3.6%
	Other	Felony	0	0	-	0	0	-	3	5	66.7%	3	5	66.7%
		Misdemeanor	0	0	-	1	0	-100.0%	29	27	-6.9%	29	28	-3.4%
		Citation	0	0	-	3	1	-66.7%	55	30	-45.5%	60	32	-46.7%
		Subtotal	0	0	-	4	1	-75.0%	87	62	-28.7%	92	65	-29.3%
Totals		Felony	32	15	-53.1%	90	96	6.7%	1,065	1,160	8.9%	1,151	1,263	9.7%
		Misdemeanor	60	38	-36.7%	190	199	4.7%	2,050	2,422	18.1%	2,237	2,635	17.8%
		Citation	74	27	-63.5%	304	269	-11.5%	2,977	3,620	21.6%	3,318	3,888	17.2%
Precinct Total			166	80	-51.8%	584	564	-3.4%	6,092	7,202	18.2%	6,706	7,786	16.1%

Physical and Citation Arrests - Adult

Aggregated by component of arresting officer.

METROPOLITAN POLICE DEPARTMENT

of Nashville and Davidson County

			Prior Week	Last Week	Change*	Prior 4Wks	Last 4Wks	Change*	Prior YTD	YTD	Change*	Prior 52Wks	Last 52Wks	Change*
Madison Precinct	Patrol A	Felony	1	2	100.0%	6	7	16.7%	69	91	31.9%	76	100	31.6%
		Misdemeanor	5	3	-40.0%	20	21	5.0%	215	242	12.6%	241	258	7.1%
		Citation	10	12	20.0%	41	48	17.1%	415	429	3.4%	458	484	5.7%
		Subtotal	16	17	6.3%	67	76	13.4%	699	762	9.0%	775	842	8.6%
	Patrol B	Felony	3	4	33.3%	21	19	-9.5%	163	187	14.7%	174	206	18.4%
		Misdemeanor	6	7	16.7%	42	26	-38.1%	463	452	-2.4%	509	509	0.0%
		Citation	8	11	37.5%	68	43	-36.8%	753	731	-2.9%	824	805	-2.3%
		Subtotal	17	22	29.4%	131	88	-32.8%	1,379	1,370	-0.7%	1,507	1,520	0.9%
	Patrol C	Felony	3	3	0.0%	7	12	71.4%	272	148	-45.6%	284	170	-40.1%
		Misdemeanor	13	13	0.0%	46	41	-10.9%	803	639	-20.4%	877	713	-18.7%
		Citation	14	8	-42.9%	28	43	53.6%	1,069	545	-49.0%	1,172	639	-45.5%
		Subtotal	30	24	-20.0%	81	96	18.5%	2,144	1,332	-37.9%	2,333	1,522	-34.8%
	Flex A	Felony	0	0	-	4	1	-75.0%	61	46	-24.6%	62	48	-22.6%
		Misdemeanor	2	0	-100.0%	6	2	-66.7%	56	66	17.9%	59	72	22.0%
		Citation	2	2	0.0%	9	12	33.3%	189	85	-55.0%	191	89	-53.4%
		Subtotal	4	2	-50.0%	19	15	-21.1%	306	197	-35.6%	312	209	-33.0%
	Flex B	Felony	0	2	-	9	4	-55.6%	126	101	-19.8%	136	110	-19.1%
		Misdemeanor	2	3	50.0%	14	9	-35.7%	220	176	-20.0%	231	186	-19.5%
		Citation	9	4	-55.6%	38	25	-34.2%	567	529	-6.7%	617	567	-8.1%
		Subtotal	11	9	-18.2%	61	38	-37.7%	913	806	-11.7%	984	863	-12.3%
	Flex C	Felony	0	5	-	15	18	20.0%	65	124	90.8%	73	132	80.8%
		Misdemeanor	14	6	-57.1%	35	49	40.0%	134	360	168.7%	145	366	152.4%
		Citation	27	11	-59.3%	54	81	50.0%	741	854	15.2%	809	899	11.1%
		Subtotal	41	22	-46.3%	104	148	42.3%	940	1,338	42.3%	1,027	1,397	36.0%
	CSU	Felony	4	0	-100.0%	6	4	-33.3%	51	30	-41.2%	51	31	-39.2%
		Misdemeanor	2	0	-100.0%	2	2	0.0%	19	20	5.3%	19	20	5.3%
		Citation	0	0	-	37	2	-94.6%	335	294	-12.2%	358	312	-12.8%
		Subtotal	6	0	-100.0%	45	8	-82.2%	405	344	-15.1%	428	363	-15.2%
	Other	Felony	0	0	-	0	0	-	0	1	-	1	1	0.0%
		Misdemeanor	0	0	-	0	0	-	0	6	-	2	6	200.0%
		Citation	0	0	-	1	0	-100.0%	5	6	20.0%	10	7	-30.0%
		Subtotal	0	0	-	1	0	-100.0%	5	13	160.0%	13	14	7.7%
Totals		Felony	11	16	45.5%	68	65	-4.4%	807	728	-9.8%	857	798	-6.9%
		Misdemeanor	44	32	-27.3%	165	150	-9.1%	1,910	1,961	2.7%	2,083	2,130	2.3%
		Citation	70	48	-31.4%	276	254	-8.0%	4,074	3,473	-14.8%	4,439	3,802	-14.4%
Precinct Total			125	96	-23.2%	509	469	-7.9%	6,791	6,162	-9.3%	7,379	6,730	-8.8%

Physical and Citation Arrests - Adult

Aggregated by component of arresting officer.

METROPOLITAN POLICE DEPARTMENT

of Nashville and Davidson County

			Prior Week	Last Week	Change*	Prior 4Wks	Last 4Wks	Change*	Prior YTD	YTD	Change*	Prior 52Wks	Last 52Wks	Change*
Midtown Hills Precinct	**Patrol A**	Felony	2	2	0.0%	9	7	-22.2%	84	73	-13.1%	93	81	-12.9%
		Misdemeanor	5	1	-80.0%	7	12	71.4%	258	187	-27.5%	282	218	-22.7%
		Citation	2	7	250.0%	44	24	-45.5%	374	540	44.4%	422	609	44.3%
		Subtotal	9	10	11.1%	60	43	-28.3%	716	800	11.7%	797	908	13.9%
	Patrol B	Felony	2	5	150.0%	12	8	-33.3%	103	102	-1.0%	114	110	-3.5%
		Misdemeanor	11	8	-27.3%	43	43	0.0%	455	416	-8.6%	509	446	-12.4%
		Citation	7	9	28.6%	42	31	-26.2%	761	540	-29.0%	852	589	-30.9%
		Subtotal	20	22	10.0%	97	82	-15.5%	1,319	1,058	-19.8%	1,475	1,145	-22.4%
	Patrol C	Felony	3	1	-66.7%	9	13	44.4%	165	124	-24.8%	179	139	-22.3%
		Misdemeanor	7	14	100.0%	33	42	27.3%	992	602	-39.3%	1,085	694	-36.0%
		Citation	19	6	-68.4%	25	45	80.0%	1,021	613	-40.0%	1,126	680	-39.6%
		Subtotal	29	21	-27.6%	67	100	49.3%	2,178	1,339	-38.5%	2,390	1,513	-36.7%
	Flex A	Felony	0	1	-	1	2	100.0%	43	27	-37.2%	47	30	-36.2%
		Misdemeanor	0	0	-	1	1	0.0%	58	38	-34.5%	67	39	-41.8%
		Citation	0	0	-	14	6	-57.1%	287	192	-33.1%	312	210	-32.7%
		Subtotal	0	1	-	16	9	-43.8%	388	257	-33.8%	426	279	-34.5%
	Flex B	Felony	1	2	100.0%	10	10	0.0%	69	96	39.1%	74	101	36.5%
		Misdemeanor	6	1	-83.3%	17	11	-35.3%	158	172	8.9%	170	189	11.2%
		Citation	7	10	42.9%	38	38	0.0%	958	659	-31.2%	1,019	703	-31.0%
		Subtotal	14	13	-7.1%	65	59	-9.2%	1,185	927	-21.8%	1,263	993	-21.4%
	Flex C	Felony	4	0	-100.0%	6	9	50.0%	75	102	36.0%	79	105	32.9%
		Misdemeanor	0	0	-	15	4	-73.3%	182	168	-7.7%	215	177	-17.7%
		Citation	10	4	-60.0%	53	48	-9.4%	826	750	-9.2%	882	803	-9.0%
		Subtotal	14	4	-71.4%	74	61	-17.6%	1,083	1,020	-5.8%	1,176	1,085	-7.7%
	CSU	Felony	1	0	-100.0%	3	2	-33.3%	26	31	19.2%	28	35	25.0%
		Misdemeanor	0	0	-	2	2	0.0%	15	20	33.3%	17	21	23.5%
		Citation	3	0	-100.0%	24	19	-20.8%	339	249	-26.5%	364	291	-20.1%
		Subtotal	4	0	-100.0%	29	23	-20.7%	380	300	-21.1%	409	347	-15.2%
	Other	Felony	0	0	-	0	0	-	1	3	200.0%	1	3	200.0%
		Misdemeanor	0	0	-	1	0	-100.0%	2	5	150.0%	2	6	200.0%
		Citation	0	0	-	2	1	-50.0%	11	11	0.0%	11	12	9.1%
		Subtotal	0	0	-	3	1	-66.7%	14	19	35.7%	14	21	50.0%
Totals		Felony	13	11	-15.4%	50	51	2.0%	566	558	-1.4%	615	604	-1.8%
		Misdemeanor	29	24	-17.2%	119	115	-3.4%	2,120	1,608	-24.2%	2,347	1,790	-23.7%
		Citation	48	36	-25.0%	242	212	-12.4%	4,577	3,554	-22.4%	4,988	3,897	-21.9%
Precinct Total			90	71	-21.1%	411	378	-8.0%	7,263	5,720	-21.2%	7,950	6,291	-20.9%

Physical and Citation Arrests - Adult

Aggregated by component of arresting officer.

METROPOLITAN POLICE DEPARTMENT

of Nashville and Davidson County

		Prior Week	Last Week	Change*	Prior 4Wks	Last 4Wks	Change*	Prior YTD	YTD	Change*	Prior 52Wks	Last 52Wks	Change*
SID	Felony	6	3	-50.0%	22	20	-9.1%	224	224	0.0%	244	237	-2.9%
	Misdemeanor	1	0	-100.0%	8	6	-25.0%	64	96	50.0%	67	98	46.3%
	Citation	4	1	-75.0%	77	43	-44.2%	1,092	1,023	-6.3%	1,135	1,086	-4.3%
	Division Total	11	4	-63.6%	107	69	-35.5%	1,380	1,343	-2.7%	1,446	1,421	-1.7%
SOD (Excludes SRT)	Felony	0	0	-	3	3	0.0%	68	42	-38.2%	75	51	-32.0%
	Misdemeanor	16	18	12.5%	53	61	15.1%	783	583	-25.5%	888	632	-28.8%
	Citation	13	8	-38.5%	83	62	-25.3%	1,086	1,122	3.3%	1,143	1,207	5.6%
	Division Total	29	26	-10.3%	139	126	-9.4%	1,937	1,747	-9.8%	2,106	1,890	-10.3%
SRT	Felony	1	0	-100.0%	7	4	-42.9%	170	74	-56.5%	179	80	-55.3%
	Misdemeanor	0	0	-	1	0	-100.0%	37	12	-67.6%	38	12	-68.4%
	Citation	0	0	-	0	0	-	12	0	-100.0%	12	0	-100.0%
	Division Total	1	0	-100.0%	8	4	-50.0%	219	86	-60.7%	229	92	-59.8%
Warrants	Felony	41	33	-19.5%	157	152	-3.2%	1,948	1,989	2.1%	2,107	2,151	2.1%
	Misdemeanor	66	37	-43.9%	217	217	0.0%	2,967	2,975	0.3%	3,193	3,205	0.4%
	Citation	0	0	-	7	3	-57.1%	77	79	2.6%	85	92	8.2%
	Division Total	107	70	-34.6%	381	372	-2.4%	4,992	5,043	1.0%	5,385	5,448	1.2%
Other Components	Felony	4	0	-100.0%	0	5	-	141	65	-53.9%	152	74	-51.3%
	Misdemeanor	1	0	-100.0%	4	3	-25.0%	258	114	-55.8%	267	137	-48.7%
	Citation	5	3	-40.0%	16	15	-6.3%	461	460	-0.2%	496	498	0.4%
	Division Total	10	3	-70.0%	20	23	15.0%	860	639	-25.7%	915	709	-22.5%
All	Felony	213	140	-34.3%	738	735	-0.4%	9,318	8,986	-3.6%	10,095	9,786	-3.1%
	Misdemeanor	429	325	-24.2%	1,619	1,574	-2.8%	22,915	21,412	-6.6%	24,912	23,283	-6.5%
	Citation	498	278	-44.2%	2,420	1,927	-20.4%	35,500	32,390	-8.8%	38,518	35,187	-8.6%
Grand Total		1,140	743	-34.8%	4,777	4,236	-11.3%	67,733	62,788	-7.3%	73,525	68,256	-7.2%

Information summarized for CompStat week ending 11/26/2016.

* Change for % Served is the difference in percents. Sourced from MNPD ARMS on 11/30/2016 9:08:47 AM. This report is not a count of arrest charges. 1 arrest = 1 body. Adult arrests only.

Arrests categorized by order of seriousness as follows: If an arrest citation is not issued, and any of the charges are felony charges, count the arrest as a felony arrest; if an arrest citation is not issued, and none of the charges are felony charges, count the arrest as a misdemeanor arrest; count all remaining arrests as a citation arrest. Shift / Detail totals are calculated based upon officer assignment for the date when the arrest was made (i.e. if the arresting officer's primary assignment is 'East CSU' for the date when the arrest was made, it will be counted as 1 'East CSU' arrest). Arrests made by officers working Mission 1 duties are counted toward their primary assignment.

Metro citations are not counted in this report, since they are issued for civil matters (i.e. violations of Davidson County Metropolitan Ordinances).

Arrests: Part I, Weapons Law, Drug-Related, DUI, and All Other

METROPOLITAN POLICE DEPARTMENT
of Nashville and Davidson County

Aggregated by component of arresting officer. Includes adult and juvenile arrests.

		Part I Arrests				Weapons Law Violation Arrests				Drug-Related Arrests				DUI Arrests			
		Week	4 Weeks	YTD	52 Weeks	Week	4 Weeks	YTD	52 Weeks	Week	4 Weeks	YTD	52 Weeks	Week	4 Weeks	YTD	52 Weeks
West	Prior	21	83	1,146	1,264	5	7	35	39	5	40	749	814	3	8	107	110
	Last	20	73	909	1,044	0	7	40	44	3	33	679	732	1	7	108	114
	% Change	-4.8 %	-12.0 %	-20.7 %	-17.4 %	-100.0 %	0.0 %	14.3 %	12.8 %	-40.0 %	-17.5 %	-9.3 %	-10.1 %	-66.7 %	-12.5 %	0.9 %	3.6 %
East	Prior	29	89	1,196	1,299	7	10	133	139	14	118	1,620	1,729	3	15	210	230
	Last	31	104	1,089	1,204	1	11	134	145	9	77	1,336	1,450	3	13	189	215
	% Change	6.9 %	16.9 %	-8.9 %	-7.3 %	-85.7 %	10.0 %	0.8 %	4.3 %	-35.7 %	-34.7 %	-17.5 %	-16.1 %	0.0 %	-13.3 %	-10.0 %	-6.5 %
South	Prior	27	73	1,441	1,593	2	7	96	98	13	81	788	871	5	23	216	235
	Last	28	105	1,349	1,477	1	4	73	87	6	54	1,067	1,168	10	25	285	311
	% Change	3.7 %	43.8 %	-6.4 %	-7.3 %	-50.0 %	-42.9 %	-24.0 %	-11.2 %	-53.8 %	-33.3 %	35.4 %	34.1 %	100.0 %	8.7 %	31.9 %	32.3 %
Central	Prior	12	59	513	576	1	4	59	63	11	64	837	900	2	3	164	188
	Last	2	44	555	594	0	4	34	39	4	30	808	874	1	4	89	104
	% Change	-83.3 %	-25.4 %	8.2 %	3.1 %	-100.0 %	0.0 %	-42.4 %	-38.1 %	-63.6 %	-53.1 %	-3.5 %	-2.9 %	-50.0 %	33.3 %	-45.7 %	-44.7 %
Hermitage	Prior	18	123	1,403	1,526	1	3	77	83	9	123	1,683	1,820	2	9	132	155
	Last	24	100	1,487	1,622	2	7	77	87	13	69	1,675	1,840	1	10	206	231
	% Change	33.3 %	-18.7 %	6.0 %	6.3 %	100.0 %	133.3 %	0.0 %	4.8 %	44.4 %	-43.9 %	-0.5 %	1.1 %	-50.0 %	11.1 %	56.1 %	49.0 %
North	Prior	19	108	1,051	1,124	8	15	112	132	30	117	1,255	1,353	2	6	80	86
	Last	24	106	1,193	1,287	1	10	128	141	9	115	1,515	1,651	1	3	98	109
	% Change	26.3 %	-1.9 %	13.5 %	14.5 %	-87.5 %	-33.3 %	14.3 %	6.8 %	-70.0 %	-1.7 %	20.7 %	22.0 %	-50.0 %	-50.0 %	22.5 %	26.7 %
Madison	Prior	19	105	1,482	1,615	0	7	60	64	10	63	941	1,006	8	16	180	195
	Last	34	122	1,301	1,439	2	7	64	72	7	39	754	812	3	21	163	179
	% Change	78.9 %	16.2 %	-12.2 %	-10.9 %	Infinity	0.0 %	6.7 %	12.5 %	-30.0 %	-38.1 %	-19.9 %	-19.3 %	-62.5 %	31.3 %	-9.4 %	-8.2 %
Midtown Hills	Prior	21	66	778	840	1	6	46	49	24	91	1,189	1,290	6	3	161	189
	Last	17	64	674	734	0	2	61	66	12	79	1,250	1,369	5	15	143	160
	% Change	-19.0 %	-3.0 %	-13.4 %	-12.6 %	-100.0 %	-66.7 %	32.6 %	34.7 %	-50.0 %	-13.2 %	5.1 %	6.1 %	-16.7 %	400.0 %	-11.2 %	-15.3 %
Other	Prior	22	85	1,248	1,352	2	18	94	98	10	53	1,001	1,076	11	41	709	797
	Last	18	95	1,188	1,273	1	6	92	95	5	59	930	1,015	13	47	467	509
	% Change	-18.2 %	11.8 %	-4.8 %	-5.8 %	-50.0 %	-66.7 %	-2.1 %	-3.1 %	-50.0 %	11.3 %	-7.1 %	-5.7 %	18.2 %	14.6 %	-34.1 %	-36.1 %
County	Prior	188	791	10,258	11,189	27	77	712	765	126	750	10,063	10,859	42	124	1,959	2,185
	Last	198	813	9,745	10,674	8	58	703	776	68	555	10,014	10,911	38	145	1,748	1,932
	% Change	5.3 %	2.8 %	-5.0 %	-4.6 %	-70.4 %	-24.7 %	-1.3 %	1.4 %	-46.0 %	-26.0 %	-0.5 %	0.5 %	-9.5 %	16.9 %	-10.8 %	-11.6 %

Information summarized for CompStat week ending 11/26/2016.

Sourced from MNPD ARMS on 11/30/2016 9:08:47 AM. This report is not a count of arrest charges. 1 arrest = 1 body. Includes adult and juvenile arrests. Arrests categorized by order of seriousness as follows: if an arrest includes one or more Part I UCR charges, it is counted as a Part I arrest. If an arrest includes one or weapons law violation charges but no Part I charges, it is counted as a weapons law violation arrest. The same hierarchical categorization is applicable for the remaining arrest categories (drug, DUI, and all other arrests).

Arrests: Part I, Weapons Law, Drug-Related, DUI, and All Other

Aggregated by component of arresting officer. Includes adult and juvenile arrests.

METROPOLITAN POLICE DEPARTMENT
of Nashville and Davidson County

		All Other Arrests				Total Arrests			
		Week	4 Weeks	YTD	52 Weeks	Week	4 Weeks	YTD	52 Weeks
West	Prior	46	172	3,406	3,652	80	310	5,443	5,879
	Last	21	162	2,586	2,841	45	282	4,322	4,775
	% Change	-54.3 %	-5.8 %	-24.1 %	-22.2 %	-43.8 %	-9.0 %	-20.6 %	-18.8 %
East	Prior	122	423	6,791	7,357	175	655	9,950	10,754
	Last	75	389	5,415	5,930	119	594	8,163	8,944
	% Change	-38.5 %	-8.0 %	-20.3 %	-19.4 %	-32.0 %	-9.3 %	-18.0 %	-16.8 %
South	Prior	117	401	5,115	5,519	164	585	7,656	8,316
	Last	73	364	5,496	5,964	118	552	8,270	9,007
	% Change	-37.6 %	-9.2 %	7.4 %	8.1 %	-28.0 %	-5.6 %	8.0 %	8.3 %
Central	Prior	101	521	7,612	8,173	127	651	9,185	9,900
	Last	62	451	6,525	7,053	69	533	8,011	8,664
	% Change	-38.6 %	-13.4 %	-14.3 %	-13.7 %	-45.7 %	-18.1 %	-12.8 %	-12.5 %
Hermitage	Prior	112	425	6,290	6,909	142	683	9,585	10,493
	Last	63	360	5,903	6,322	103	546	9,348	10,102
	% Change	-43.8 %	-15.3 %	-6.2 %	-8.5 %	-27.5 %	-20.1 %	-2.5 %	-3.7 %
North	Prior	121	407	4,143	4,611	180	653	6,641	7,306
	Last	52	381	4,953	5,333	87	615	7,887	8,521
	% Change	-57.0 %	-6.4 %	19.6 %	15.7 %	-51.7 %	-5.8 %	18.8 %	16.6 %
Madison	Prior	96	364	4,780	5,200	133	555	7,443	8,080
	Last	58	313	4,423	4,814	104	502	6,705	7,316
	% Change	-39.6 %	-14.0 %	-7.5 %	-7.4 %	-21.8 %	-9.5 %	-9.9 %	-9.5 %
Midtown Hills	Prior	47	295	5,667	6,192	99	461	7,841	8,560
	Last	50	249	4,086	4,484	84	409	6,214	6,813
	% Change	6.4 %	-15.6 %	-27.9 %	-27.6 %	-15.2 %	-11.3 %	-20.7 %	-20.4 %
Other	Prior	115	466	6,449	6,879	160	663	9,501	10,202
	Last	68	397	6,274	6,770	105	604	8,951	9,662
	% Change	-40.9 %	-14.8 %	-2.7 %	-1.6 %	-34.4 %	-8.9 %	-5.8 %	-5.3 %
County	Prior	877	3,474	50,253	54,492	1,260	5,216	73,245	79,490
	Last	522	3,066	45,661	49,511	834	4,637	67,871	73,804
	% Change	-40.5 %	-11.7 %	-9.1 %	-9.1 %	-33.8 %	-11.1 %	-7.3 %	-7.2 %

Information summarized for CompStat week ending 11/26/2016.

Sourced from MNPD ARMS on 11/30/2016 9:08:48 AM. This report is not a count of arrest charges. 1 arrest = 1 body. Includes adult and juvenile arrests. Arrests categorized by order of seriousness as follows: if an arrest includes one or more Part I UCR charges, it is counted as a Part I arrest. If an arrest includes one or weapons law violation charges but no Part I charges, it is counted as a weapons law violation arrest. The same hierarchical categorization is applicable for the remaining arrest categories (drug, DUI, and all other arrests).

Outstanding Warrants: Served

Aggregated by component of arresting officer.

METROPOLITAN POLICE DEPARTMENT

of Nashville and Davidson County

		Rolling Two Week				Rolling Eight Week				YTD				Rolling Twenty-Four Month			
		Prior Week	Last Week	Change	% Change	Prior 4 Weeks	Last 4 Weeks	Change	% Change	Prior YTD	YTD	Change	% Change	Prior 52 Weeks	Last 52 Weeks	Change	% Change
West	Felony	6	2	-4	-66.7%	55	25	-30	-54.5%	362	402	40	11.0%	387	439	52	13.4%
	Misdemeanor	16	6	-10	-62.5%	61	41	-20	-32.8%	925	850	-75	-8.1%	1,006	941	-65	-6.5%
	Juvenile	1	0	-1	-100.0%	0	1	1	-	19	13	-6	-31.6%	22	13	-9	-40.9%
	Subtotal	23	8	-15	-65.2%	116	67	-49	-42.2%	1,306	1,265	-41	-3.1%	1,415	1,393	-22	-1.6%
East	Felony	34	30	-4	-11.8%	82	92	10	12.2%	798	884	86	10.8%	864	994	130	15.0%
	Misdemeanor	56	23	-33	-58.9%	151	140	-11	-7.3%	2,074	1,938	-136	-6.6%	2,241	2,099	-142	-6.3%
	Juvenile	1	0	-1	-100.0%	1	4	3	300.0%	51	31	-20	-39.2%	51	34	-17	-33.3%
	Subtotal	91	53	-38	-41.8%	234	236	2	0.9%	2,923	2,853	-70	-2.4%	3,156	3,127	-29	-0.9%
South	Felony	9	19	10	111.1%	32	54	22	68.8%	438	537	99	22.6%	484	592	108	22.3%
	Misdemeanor	29	20	-9	-31.0%	136	117	-19	-14.0%	1,364	1,608	244	17.9%	1,473	1,722	249	16.9%
	Juvenile	1	0	-1	-100.0%	2	1	-1	-50.0%	51	36	-15	-29.4%	57	38	-19	-33.3%
	Subtotal	39	39	0	0.0%	170	172	2	1.2%	1,853	2,181	328	17.7%	2,014	2,352	338	16.8%
Central	Felony	17	5	-12	-70.6%	38	58	20	52.6%	504	413	-91	-18.1%	552	453	-99	-17.9%
	Misdemeanor	17	8	-9	-52.9%	103	83	-20	-19.4%	1,364	1,213	-151	-11.1%	1,505	1,328	-177	-11.8%
	Juvenile	0	0	0	-	3	0	-3	-100.0%	46	27	-19	-41.3%	46	29	-17	-37.0%
	Subtotal	34	13	-21	-61.8%	144	141	-3	-2.1%	1,914	1,653	-261	-13.6%	2,103	1,810	-293	-13.9%
Hermitage	Felony	13	15	2	15.4%	78	60	-18	-23.1%	729	786	57	7.8%	800	845	45	5.6%
	Misdemeanor	44	33	-11	-25.0%	174	164	-10	-5.7%	1,886	2,283	397	21.0%	2,059	2,465	406	19.7%
	Juvenile	0	0	0	-	2	0	-2	-100.0%	55	31	-24	-43.6%	57	37	-20	-35.1%
	Subtotal	57	48	-9	-15.8%	254	224	-30	-11.8%	2,670	3,100	430	16.1%	2,916	3,347	431	14.8%
North	Felony	23	13	-10	-43.5%	45	71	26	57.8%	753	823	70	9.3%	802	905	103	12.8%
	Misdemeanor	50	34	-16	-32.0%	144	167	23	16.0%	1,485	1,831	346	23.3%	1,573	1,981	408	25.9%
	Juvenile	1	0	-1	-100.0%	6	2	-4	-66.7%	70	63	-7	-10.0%	85	64	-21	-24.7%
	Subtotal	74	47	-27	-36.5%	195	240	45	23.1%	2,308	2,717	409	17.7%	2,460	2,950	490	19.9%
Madison	Felony	8	3	-5	-62.5%	56	46	-10	-17.9%	574	526	-48	-8.4%	604	571	-33	-5.5%
	Misdemeanor	28	21	-7	-25.0%	104	119	15	14.4%	1,430	1,421	-9	-0.6%	1,534	1,550	16	1.0%
	Juvenile	0	0	0	-	3	0	-3	-100.0%	51	20	-31	-60.8%	51	21	-30	-58.8%
	Subtotal	36	24	-12	-33.3%	163	165	2	1.2%	2,055	1,967	-88	-4.3%	2,189	2,142	-47	-2.1%
Midtown Hills	Felony	3	4	1	33.3%	41	23	-18	-43.9%	361	314	-47	-13.0%	382	341	-41	-10.7%
	Misdemeanor	13	7	-6	-46.2%	67	53	-14	-20.9%	1,128	999	-129	-11.4%	1,207	1,084	-123	-10.2%
	Juvenile	0	1	1	-	0	1	1	-	21	13	-8	-38.1%	22	13	-9	-40.9%
	Subtotal	16	12	-4	-25.0%	108	77	-31	-28.7%	1,510	1,326	-184	-12.2%	1,611	1,438	-173	-10.7%
County	Felony	184	148	-36	-19.6%	695	683	-12	-1.7%	8,159	8,339	180	2.2%	8,773	9,083	310	3.5%
	Misdemeanor	354	230	-124	-35.0%	1,347	1,268	-79	-5.9%	16,785	17,290	505	3.0%	18,112	18,728	616	3.4%
	Juvenile	4	1	-3	-75.0%	18	11	-7	-38.9%	375	251	-124	-33.1%	402	266	-136	-33.8%
	Total	542	379	-163	-30.1%	2,060	1,962	-98	-4.8%	25,319	25,880	561	2.2%	27,287	28,077	790	2.9%

Information summarized for CompStat week ending 11/26/2016.

* Countywide totals include outstanding warrants served by all other divisions. Sourced from MNPD ARMS on 11/30/2016 9:08:48 AM.
Statistics provided above consider 1 count for each outstanding warrant served.

Outstanding Warrants: Attempts/Served

Aggregated by component of arresting officer.

METROPOLITAN POLICE DEPARTMENT

of Nashville and Davidson County

			Prior Week	Last Week	Change*	Prior 4Wks	Last 4Wks	Change*	Prior YTD	Current YTD	Change*	Prior 52Wks	Last 52Wks	Change*
West	Patrol-A	Served	2	4	100.0 %	21	10	-52.4 %	105	207	97.1 %	122	212	73.8 %
		Attempts	20	5	-75.0 %	192	40	-79.2 %	445	1,102	147.6 %	469	1,134	141.8 %
		% Served	10.0 %	80.0 %	70.0 %	10.9 %	25.0 %	14.1 %	23.6 %	18.8 %	-4.8 %	26.0 %	18.7 %	-7.3 %
	Patrol-B	Served	1	2	100.0 %	55	7	-87.3 %	378	262	-30.7 %	399	315	-21.1 %
		Attempts	22	27	22.7 %	126	106	-15.9 %	2,124	1,095	-48.4 %	2,287	1,242	-45.7 %
		% Served	4.5 %	7.4 %	2.9 %	43.7 %	6.6 %	-37.0 %	17.8 %	23.9 %	6.1 %	17.4 %	25.4 %	7.9 %
	Patrol-C	Served	0	1	Infinity	8	4	-50.0 %	301	185	-38.5 %	329	211	-35.9 %
		Attempts	8	8	0.0 %	15	20	33.3 %	928	469	-49.5 %	1,047	529	-49.5 %
		% Served	0.0 %	12.5 %	12.5 %	53.3 %	20.0 %	-33.3 %	32.4 %	39.4 %	7.0 %	31.4 %	39.9 %	8.5 %
	Other	Served	20	1	-95.0 %	32	46	43.8 %	522	611	17.0 %	565	655	15.9 %
		Attempts	53	10	-81.1 %	146	129	-11.6 %	1,093	1,556	42.4 %	1,170	1,685	44.0 %
		% Served	37.7 %	10.0 %	-27.7 %	21.9 %	35.7 %	13.7 %	47.8 %	39.3 %	-8.5 %	48.3 %	38.9 %	-9.4 %
	Totals	**Served**	**23**	**8**	**-65.2 %**	**116**	**67**	**-42.2 %**	**1,306**	**1,265**	**-3.1 %**	**1,415**	**1,393**	**-1.6 %**
		Attempts	**103**	**50**	**-51.5 %**	**479**	**295**	**-38.4 %**	**4,590**	**4,222**	**-8.0 %**	**4,973**	**4,590**	**-7.7 %**
		% Served	**22.3 %**	**16.0 %**	**-6.3 %**	**24.2 %**	**22.7 %**	**-1.5 %**	**28.5 %**	**30.0 %**	**1.5 %**	**28.5 %**	**30.3 %**	**1.9 %**
East	Patrol-A	Served	18	15	-16.7 %	30	45	50.0 %	508	503	-1.0 %	561	578	3.0 %
		Attempts	32	17	-46.9 %	125	94	-24.8 %	2,238	1,751	-21.8 %	2,514	1,997	-20.6 %
		% Served	56.3 %	88.2 %	32.0 %	24.0 %	47.9 %	23.9 %	22.7 %	28.7 %	6.0 %	22.3 %	28.9 %	6.6 %
	Patrol-B	Served	18	23	27.8 %	34	59	73.5 %	623	685	10.0 %	666	727	9.2 %
		Attempts	28	36	28.6 %	74	131	77.0 %	2,142	1,885	-12.0 %	2,298	2,075	-9.7 %
		% Served	64.3 %	63.9 %	-0.4 %	45.9 %	45.0 %	-0.9 %	29.1 %	36.3 %	7.3 %	29.0 %	35.0 %	6.1 %
	Patrol-C	Served	39	12	-69.2 %	81	82	1.2 %	730	893	22.3 %	787	952	21.0 %
		Attempts	57	30	-47.4 %	179	180	0.6 %	2,076	2,410	16.1 %	2,274	2,592	14.0 %
		% Served	68.4 %	40.0 %	-28.4 %	45.3 %	45.6 %	0.3 %	35.2 %	37.1 %	1.9 %	34.6 %	36.7 %	2.1 %
	Other	Served	16	3	-81.3 %	89	50	-43.8 %	1,062	772	-27.3 %	1,142	870	-23.8 %
		Attempts	10	6	-40.0 %	131	41	-68.7 %	1,334	973	-27.1 %	1,406	1,053	-25.1 %
		% Served	160.0 %	50.0 %	-110.0 %	67.9 %	122.0 %	54.0 %	79.6 %	79.3 %	-0.3 %	81.2 %	82.6 %	1.4 %
	Totals	**Served**	**91**	**53**	**-41.8 %**	**234**	**236**	**0.9 %**	**2,923**	**2,853**	**-2.4 %**	**3,156**	**3,127**	**-0.9 %**
		Attempts	**127**	**89**	**-29.9 %**	**509**	**446**	**-12.4 %**	**7,790**	**7,019**	**-9.9 %**	**8,492**	**7,717**	**-9.1 %**
		% Served	**71.7 %**	**59.6 %**	**-12.1 %**	**46.0 %**	**52.9 %**	**6.9 %**	**37.5 %**	**40.6 %**	**3.1 %**	**37.2 %**	**40.5 %**	**3.4 %**

Outstanding Warrants: Attempts/Served

Aggregated by component of arresting officer.

METROPOLITAN POLICE DEPARTMENT

of Nashville and Davidson County

			Prior Week	Last Week	Change*	Prior 4Wks	Last 4Wks	Change*	Prior YTD	Current YTD	Change*	Prior 52Wks	Last 52Wks	Change*
South	Patrol-A	Served	12	1	-91.7 %	40	30	-25.0 %	464	448	-3.4 %	525	473	-9.9 %
		Attempts	53	18	-66.0 %	73	99	35.6 %	1,954	955	-51.1 %	2,276	1,127	-50.5 %
		% Served	22.6 %	5.6 %	-17.1 %	54.8 %	30.3 %	-24.5 %	23.7 %	46.9 %	23.2 %	23.1 %	42.0 %	18.9 %
	Patrol-B	Served	13	17	30.8 %	51	63	23.5 %	555	655	18.0 %	601	716	19.1 %
		Attempts	16	2	-87.5 %	94	37	-60.6 %	1,024	994	-2.9 %	1,120	1,074	-4.1 %
		% Served	81.3 %	850.0 %	768.8 %	54.3 %	170.3 %	116.0 %	54.2 %	65.9 %	11.7 %	53.7 %	66.7 %	13.0 %
	Patrol-C	Served	9	14	55.6 %	44	44	0.0 %	491	640	30.3 %	521	668	28.2 %
		Attempts	19	10	-47.4 %	51	61	19.6 %	815	957	17.4 %	896	1,020	13.8 %
		% Served	47.4 %	140.0 %	92.6 %	86.3 %	72.1 %	-14.1 %	60.2 %	66.9 %	6.6 %	58.1 %	65.5 %	7.3 %
	Other	Served	5	7	40.0 %	35	35	0.0 %	343	438	27.7 %	367	495	34.9 %
		Attempts	2	25	1,150.0 %	28	46	64.3 %	541	558	3.1 %	562	619	10.1 %
		% Served	250.0 %	28.0 %	-222.0 %	125.0 %	76.1 %	-48.9 %	63.4 %	78.5 %	15.1 %	65.3 %	80.0 %	14.7 %
	Totals	**Served**	**39**	**39**	**0.0 %**	**170**	**172**	**1.2 %**	**1,853**	**2,181**	**17.7 %**	**2,014**	**2,352**	**16.8 %**
		Attempts	**90**	**55**	**-38.9 %**	**246**	**243**	**-1.2 %**	**4,334**	**3,464**	**-20.1 %**	**4,854**	**3,840**	**-20.9 %**
		% Served	**43.3 %**	**70.9 %**	**27.6 %**	**69.1 %**	**70.8 %**	**1.7 %**	**42.8 %**	**63.0 %**	**20.2 %**	**41.5 %**	**61.3 %**	**19.8 %**
Central	Patrol-A	Served	11	6	-45.5 %	26	43	65.4 %	215	352	63.7 %	239	382	59.8 %
		Attempts	20	27	35.0 %	53	111	109.4 %	1,345	733	-45.5 %	1,355	771	-43.1 %
		% Served	55.0 %	22.2 %	-32.8 %	49.1 %	38.7 %	-10.3 %	16.0 %	48.0 %	32.0 %	17.6 %	49.5 %	31.9 %
	Patrol-B	Served	5	1	-80.0 %	33	25	-24.2 %	413	278	-32.7 %	437	310	-29.1 %
		Attempts	2	0	-100.0 %	9	23	155.6 %	893	205	-77.0 %	929	278	-70.1 %
		% Served	250.0 %	Infinity	Infinity	366.7 %	108.7 %	-258.0 %	46.2 %	135.6 %	89.4 %	47.0 %	111.5 %	64.5 %
	Patrol-C	Served	5	3	-40.0 %	24	28	16.7 %	397	348	-12.3 %	449	393	-12.5 %
		Attempts	3	1	-66.7 %	18	21	16.7 %	278	312	12.2 %	338	332	-1.8 %
		% Served	166.7 %	300.0 %	133.3 %	133.3 %	133.3 %	0.0 %	142.8 %	111.5 %	-31.3 %	132.8 %	118.4 %	-14.5 %
	Other	Served	13	3	-76.9 %	61	45	-26.2 %	889	675	-24.1 %	978	725	-25.9 %
		Attempts	41	2	-95.1 %	275	147	-46.5 %	1,836	1,514	-17.5 %	2,038	1,578	-22.6 %
		% Served	31.7 %	150.0 %	118.3 %	22.2 %	30.6 %	8.4 %	48.4 %	44.6 %	-3.8 %	48.0 %	45.9 %	-2.0 %
	Totals	**Served**	**34**	**13**	**-61.8 %**	**144**	**141**	**-2.1 %**	**1,914**	**1,653**	**-13.6 %**	**2,103**	**1,810**	**-13.9 %**
		Attempts	**66**	**30**	**-54.5 %**	**355**	**302**	**-14.9 %**	**4,352**	**2,764**	**-36.5 %**	**4,660**	**2,959**	**-36.5 %**
		% Served	**51.5 %**	**43.3 %**	**-8.2 %**	**40.6 %**	**46.7 %**	**6.1 %**	**44.0 %**	**59.8 %**	**15.8 %**	**45.1 %**	**61.2 %**	**16.0 %**

Outstanding Warrants: Attempts/Served

Aggregated by component of arresting officer.

METROPOLITAN POLICE DEPARTMENT

of Nashville and Davidson County

			Prior Week	Last Week	Change*	Prior 4Wks	Last 4Wks	Change*	Prior YTD	Current YTD	Change*	Prior 52Wks	Last 52Wks	Change*
Hermitage	Patrol-A	Served	8	11	37.5 %	53	34	-35.8 %	505	429	-15.0 %	553	467	-15.6 %
		Attempts	32	49	53.1 %	88	192	118.2 %	2,889	1,631	-43.5 %	3,209	1,858	-42.1 %
		% Served	25.0 %	22.4 %	-2.6 %	60.2 %	17.7 %	-42.5 %	17.5 %	26.3 %	8.8 %	17.2 %	25.1 %	7.9 %
	Patrol-B	Served	11	17	54.5 %	75	72	-4.0 %	580	918	58.3 %	637	957	50.2 %
		Attempts	27	16	-40.7 %	81	92	13.6 %	1,517	1,733	14.2 %	1,709	1,969	15.2 %
		% Served	40.7 %	106.3 %	65.5 %	92.6 %	78.3 %	-14.3 %	38.2 %	53.0 %	14.7 %	37.3 %	48.6 %	11.3 %
	Patrol-C	Served	13	10	-23.1 %	56	44	-21.4 %	627	659	5.1 %	668	738	10.5 %
		Attempts	39	14	-64.1 %	115	104	-9.6 %	1,968	1,890	-4.0 %	2,117	2,162	2.1 %
		% Served	33.3 %	71.4 %	38.1 %	48.7 %	42.3 %	-6.4 %	31.9 %	34.9 %	3.0 %	31.6 %	34.1 %	2.6 %
	Other	Served	25	10	-60.0 %	70	74	5.7 %	958	1,094	14.2 %	1,058	1,185	12.0 %
		Attempts	45	16	-64.4 %	76	120	57.9 %	2,168	1,597	-26.3 %	2,323	1,882	-19.0 %
		% Served	55.6 %	62.5 %	6.9 %	92.1 %	61.7 %	-30.4 %	44.2 %	68.5 %	24.3 %	45.5 %	63.0 %	17.4 %
	Totals	**Served**	**57**	**48**	**-15.8 %**	**254**	**224**	**-11.8 %**	**2,670**	**3,100**	**16.1 %**	**2,916**	**3,347**	**14.8 %**
		Attempts	**143**	**95**	**-33.6 %**	**360**	**508**	**41.1 %**	**8,542**	**6,851**	**-19.8 %**	**9,358**	**7,871**	**-15.9 %**
		% Served	**39.9 %**	**50.5 %**	**10.7 %**	**70.6 %**	**44.1 %**	**-26.5 %**	**31.3 %**	**45.2 %**	**14.0 %**	**31.2 %**	**42.5 %**	**11.4 %**
North	Patrol-A	Served	12	8	-33.3 %	32	46	43.8 %	594	456	-23.2 %	639	500	-21.8 %
		Attempts	27	26	-3.7 %	72	121	68.1 %	3,953	1,537	-61.1 %	4,463	1,736	-61.1 %
		% Served	44.4 %	30.8 %	-13.7 %	44.4 %	38.0 %	-6.4 %	15.0 %	29.7 %	14.6 %	14.3 %	28.8 %	14.5 %
	Patrol-B	Served	16	17	6.3 %	26	51	96.2 %	355	549	54.6 %	385	601	56.1 %
		Attempts	37	36	-2.7 %	107	140	30.8 %	631	1,515	140.1 %	689	1,583	129.8 %
		% Served	43.2 %	47.2 %	4.0 %	24.3 %	36.4 %	12.1 %	56.3 %	36.2 %	-20.0 %	55.9 %	38.0 %	-17.9 %
	Patrol-C	Served	19	16	-15.8 %	49	47	-4.1 %	391	524	34.0 %	414	555	34.1 %
		Attempts	17	16	-5.9 %	87	84	-3.4 %	969	1,077	11.1 %	1,016	1,183	16.4 %
		% Served	111.8 %	100.0 %	-11.8 %	56.3 %	56.0 %	-0.4 %	40.4 %	48.7 %	8.3 %	40.7 %	46.9 %	6.2 %
	Other	Served	27	6	-77.8 %	88	96	9.1 %	968	1,189	22.8 %	1,022	1,295	26.7 %
		Attempts	37	10	-73.0 %	171	136	-20.5 %	1,673	2,140	27.9 %	1,766	2,255	27.7 %
		% Served	73.0 %	60.0 %	-13.0 %	51.5 %	70.6 %	19.1 %	57.9 %	55.6 %	-2.3 %	57.9 %	57.4 %	-0.4 %
	Totals	**Served**	**74**	**47**	**-36.5 %**	**195**	**240**	**23.1 %**	**2,308**	**2,718**	**17.8 %**	**2,460**	**2,951**	**20.0 %**
		Attempts	**118**	**88**	**-25.4 %**	**437**	**481**	**10.1 %**	**7,226**	**6,269**	**-13.2 %**	**7,934**	**6,757**	**-14.8 %**
		% Served	**62.7 %**	**53.4 %**	**-9.3 %**	**44.6 %**	**49.9 %**	**5.3 %**	**31.9 %**	**43.4 %**	**11.4 %**	**31.0 %**	**43.7 %**	**12.7 %**

Outstanding Warrants: Attempts/Served

Aggregated by component of arresting officer.

METROPOLITAN POLICE DEPARTMENT

of Nashville and Davidson County

			Prior Week	Last Week	Change*	Prior 4Wks	Last 4Wks	Change*	Prior YTD	Current YTD	Change*	Prior 52Wks	Last 52Wks	Change*
Madison	Patrol-A	Served	8	4	-50.0 %	19	25	31.6 %	164	238	45.1 %	193	267	38.3 %
		Attempts	9	9	0.0 %	44	44	0.0 %	747	679	-9.1 %	784	756	-3.6 %
		% Served	88.9 %	44.4 %	-44.4 %	43.2 %	56.8 %	13.6 %	22.0 %	35.1 %	13.1 %	24.6 %	35.3 %	10.7 %
	Patrol-B	Served	5	7	40.0 %	38	30	-21.1 %	370	370	0.0 %	392	400	2.0 %
		Attempts	2	7	250.0 %	15	20	33.3 %	678	393	-42.0 %	737	428	-41.9 %
		% Served	250.0 %	100.0 %	-150.0 %	253.3 %	150.0 %	-103.3 %	54.6 %	94.1 %	39.6 %	53.2 %	93.5 %	40.3 %
	Patrol-C	Served	10	2	-80.0 %	21	36	71.4 %	767	516	-32.7 %	818	591	-27.8 %
		Attempts	28	13	-53.6 %	49	116	136.7 %	2,879	1,484	-48.5 %	3,067	1,701	-44.5 %
		% Served	35.7 %	15.4 %	-20.3 %	42.9 %	31.0 %	-11.8 %	26.6 %	34.8 %	8.1 %	26.7 %	34.7 %	8.1 %
	Other	Served	13	11	-15.4 %	85	74	-12.9 %	754	843	11.8 %	786	884	12.5 %
		Attempts	30	23	-23.3 %	194	180	-7.2 %	1,478	1,977	33.8 %	1,507	2,068	37.2 %
		% Served	43.3 %	47.8 %	4.5 %	43.8 %	41.1 %	-2.7 %	51.0 %	42.6 %	-8.4 %	52.2 %	42.7 %	-9.4 %
	Totals	**Served**	**36**	**24**	**-33.3 %**	**163**	**165**	**1.2 %**	**2,055**	**1,967**	**-4.3 %**	**2,189**	**2,142**	**-2.1 %**
		Attempts	**69**	**52**	**-24.6 %**	**302**	**360**	**19.2 %**	**5,782**	**4,533**	**-21.6 %**	**6,095**	**4,953**	**-18.7 %**
		% Served	**52.2 %**	**46.2 %**	**-6.0 %**	**54.0 %**	**45.8 %**	**-8.1 %**	**35.5 %**	**43.4 %**	**7.9 %**	**35.9 %**	**43.2 %**	**7.3 %**
Midtown Hills	Patrol-A	Served	4	0	-100.0 %	12	8	-33.3 %	266	201	-24.4 %	281	226	-19.6 %
		Attempts	10	10	0.0 %	31	54	74.2 %	688	550	-20.1 %	764	609	-20.3 %
		% Served	40.0 %	0.0 %	-40.0 %	38.7 %	14.8 %	-23.9 %	38.7 %	36.5 %	-2.1 %	36.8 %	37.1 %	0.3 %
	Patrol-B	Served	3	8	166.7 %	30	16	-46.7 %	285	262	-8.1 %	314	272	-13.4 %
		Attempts	3	2	-33.3 %	23	10	-56.5 %	579	558	-3.6 %	646	600	-7.1 %
		% Served	100.0 %	400.0 %	300.0 %	130.4 %	160.0 %	29.6 %	49.2 %	47.0 %	-2.3 %	48.6 %	45.3 %	-3.3 %
	Patrol-C	Served	6	1	-83.3 %	26	19	-26.9 %	391	293	-25.1 %	410	338	-17.6 %
		Attempts	10	0	-100.0 %	15	16	6.7 %	806	379	-53.0 %	847	460	-45.7 %
		% Served	60.0 %	Infinity	Infinity	173.3 %	118.8 %	-54.6 %	48.5 %	77.3 %	28.8 %	48.4 %	73.5 %	25.1 %
	Other	Served	3	3	0.0 %	40	34	-15.0 %	568	570	0.4 %	606	602	-0.7 %
		Attempts	3	16	433.3 %	99	54	-45.5 %	1,236	927	-25.0 %	1,350	1,000	-25.9 %
		% Served	100.0 %	18.8 %	-81.3 %	40.4 %	63.0 %	22.6 %	46.0 %	61.5 %	15.5 %	44.9 %	60.2 %	15.3 %
	Totals	**Served**	**16**	**12**	**-25.0 %**	**108**	**77**	**-28.7 %**	**1,510**	**1,326**	**-12.2 %**	**1,611**	**1,438**	**-10.7 %**
		Attempts	**26**	**28**	**7.7 %**	**168**	**134**	**-20.2 %**	**3,309**	**2,414**	**-27.0 %**	**3,607**	**2,669**	**-26.0 %**
		% Served	**61.5 %**	**42.9 %**	**-18.7 %**	**64.3 %**	**57.5 %**	**-6.8 %**	**45.6 %**	**54.9 %**	**9.3 %**	**44.7 %**	**53.9 %**	**9.2 %**

Outstanding Warrants: Attempts/Served

Aggregated by component of arresting officer.

METROPOLITAN POLICE DEPARTMENT

of Nashville and Davidson County

		Prior Week	Last Week	Change*	Prior 4Wks	Last 4Wks	Change*	Prior YTD	Current YTD	Change*	Prior 52Wks	Last 52Wks	Change*
SID	Served	4	1	-75.0 %	26	16	-38.5 %	223	266	19.3 %	231	277	19.9 %
	Attempts	0	2	Infinity	9	2	-77.8 %	76	153	101.3 %	76	163	114.5 %
	% Served	Infinity	50.0 %	-Infinity	288.9 %	800.0 %	511.1 %	293.4 %	173.9 %	-119.6 %	303.9 %	169.9 %	-134.0 %
SOD	Served	3	2	-33.3 %	6	9	50.0 %	106	108	1.9 %	111	121	9.0 %
	Attempts	1	0	-100.0 %	1	1	0.0 %	34	22	-35.3 %	37	28	-24.3 %
	% Served	300.0 %	Infinity	Infinity	600.0 %	900.0 %	300.0 %	311.8 %	490.9 %	179.1 %	300.0 %	432.1 %	132.1 %
SRT	Served	4	0	-100.0 %	27	8	-70.4 %	485	258	-46.8 %	505	273	-45.9 %
	Attempts	4	0	-100.0 %	43	10	-76.7 %	1,167	467	-60.0 %	1,258	488	-61.2 %
	% Served	100.0 %	NaN	NaN	62.8 %	80.0 %	17.2 %	41.6 %	55.2 %	13.7 %	40.1 %	55.9 %	15.8 %
Warrants	Served	156	132	-15.4 %	610	599	-1.8 %	7,594	7,968	4.9 %	8,194	8,615	5.1 %
	Attempts	34	18	-47.1 %	168	127	-24.4 %	1,781	1,914	7.5 %	1,933	2,133	10.3 %
	% Served	458.8 %	733.3 %	274.5 %	363.1 %	471.7 %	108.6 %	426.4 %	416.3 %	-10.1 %	423.9 %	403.9 %	-20.0 %
Other	Served	5	0	-100.0 %	7	8	14.3 %	376	218	-42.0 %	386	232	-39.9 %
	Attempts	12	2	-83.3 %	21	55	161.9 %	520	584	12.3 %	572	637	11.4 %
	% Served	41.7 %	0.0 %	-41.7 %	33.3 %	14.5 %	-18.8 %	72.3 %	37.3 %	-35.0 %	67.5 %	36.4 %	-31.1 %
County Total	**Served**	**542**	**379**	**-30.1 %**	**2,060**	**1,962**	**-4.8 %**	**25,323**	**25,881**	**2.2 %**	**27,291**	**28,078**	**2.9 %**
	Attempts	**793**	**509**	**-35.8 %**	**3,098**	**2,964**	**-4.3 %**	**49,503**	**40,676**	**-17.8 %**	**53,849**	**44,805**	**-16.8 %**
	% Served	**68.3 %**	**74.5 %**	**6.1 %**	**66.5 %**	**66.2 %**	**-0.3 %**	**51.2 %**	**63.6 %**	**12.5 %**	**50.7 %**	**62.7 %**	**12.0 %**

Information summarized for CompStat week ending 11/26/2016.

* Change for % Served is the difference in percents. Sourced from MNPD ARMS on 11/30/2016 9:08:48 AM. Statistics provided above consider 1 count for each outstanding warrant served.

Crooks With Guns / School Zone Report

Aggregated by component of arresting officer.

METROPOLITAN POLICE DEPARTMENT
of Nashville and Davidson County

		Crooks With Guns - Arrests				Drugs in School Zones - Arrests				Drugs in School Zones - Charges			
		YTD	52 Weeks	4 Weeks	Last 4 Wks to Same Period Last Year	YTD	52 Weeks	4 Weeks	Last 4 Wks to Same Period Last Year	YTD	52 Weeks	4 Weeks	Last 4 Wks to Same Period Last Year
West	Prior	11	11	1	0	8	9	0	0	14	15	0	0
	Last	10	14	0	0	8	8	1	1	10	10	1	1
	% Change	-9.1 %	27.3 %	-100.0 %	0.0 %	0.0 %	-11.1 %	Infinity	Infinity	-28.6 %	-33.3 %	Infinity	Infinity
East	Prior	41	42	4	1	24	26	2	0	30	32	6	0
	Last	48	54	5	5	13	15	1	1	19	21	1	1
	% Change	17.1 %	28.6 %	25.0 %	400.0 %	-45.8 %	-42.3 %	-50.0 %	Infinity	-36.7 %	-34.4 %	-83.3 %	Infinity
South	Prior	40	41	3	4	10	11	0	8	39	40	0	35
	Last	39	46	7	7	6	7	0	0	7	8	0	0
	% Change	-2.5 %	12.2 %	133.3 %	75.0 %	-40.0 %	-36.4 %	0.0 %	-100.0 %	-82.1 %	-80.0 %	0.0 %	-100.0 %
Central	Prior	15	15	0	0	6	8	0	1	9	11	0	1
	Last	4	4	1	1	2	2	1	1	3	3	2	2
	% Change	-73.3 %	-73.3 %	Infinity	Infinity	-66.7 %	-75.0 %	Infinity	0.0 %	-66.7 %	-72.7 %	Infinity	100.0 %
Hermitage	Prior	47	49	1	2	33	35	3	4	36	38	3	4
	Last	29	35	0	0	12	12	0	0	17	17	0	0
	% Change	-38.3 %	-28.6 %	-100.0 %	-100.0 %	-63.6 %	-65.7 %	-100.0 %	-100.0 %	-52.8 %	-55.3 %	-100.0 %	-100.0 %
North	Prior	51	53	6	5	48	56	2	8	67	77	2	17
	Last	53	61	2	2	26	29	1	1	35	39	2	2
	% Change	3.9 %	15.1 %	-66.7 %	-60.0 %	-45.8 %	-48.2 %	-50.0 %	-87.5 %	-47.8 %	-49.4 %	0.0 %	-88.2 %
Madison	Prior	28	28	2	2	5	7	0	1	5	7	0	1
	Last	20	21	4	4	5	5	1	1	7	7	2	2
	% Change	-28.6 %	-25.0 %	100.0 %	100.0 %	0.0 %	-28.6 %	Infinity	0.0 %	40.0 %	0.0 %	Infinity	100.0 %
Midtown Hills	Prior	8	10	0	1	4	7	1	1	5	8	1	1
	Last	24	25	2	2	7	8	0	0	7	9	0	0
	% Change	200.0 %	150.0 %	Infinity	100.0 %	75.0 %	14.3 %	-100.0 %	-100.0 %	40.0 %	12.5 %	-100.0 %	-100.0 %
Other	Prior	53	53	5	10	26	35	0	1	28	37	0	1
	Last	41	42	2	2	22	28	3	3	30	39	3	3
	% Change	-22.6 %	-20.8 %	-60.0 %	-80.0 %	-15.4 %	-20.0 %	Infinity	200.0 %	7.1 %	5.4 %	Infinity	200.0 %
County	Prior	294	302	22	25	164	194	8	24	233	265	12	60
	Last	268	302	23	23	101	114	8	8	135	153	11	11
	% Change	-8.8 %	0.0 %	4.5 %	-8.0 %	-38.4 %	-41.2 %	0.0 %	-66.7 %	-42.1 %	-42.3 %	-8.3 %	-81.7 %

Information summarized for CompStat week ending 11/26/2016.

Sourced from MNPD ARMS on 11/30/2016 9:08:48 AM. Arrest totals do not count charges. 1 arrest = 1 body.

Juvenile Section

CompStat Weekly Analysis is provided by the Metropolitan Nashville Police Department Crime Analysis Section. This document does not necessarily reflect official UCR counts. It is intended to be a management tool and is for law enforcement use only.

"When you are asked if you can do a job, tell 'em, 'Certainly I can!' Then get busy and find out how to do it."
- Theodore Roosevelt

Begin Date: 11/20/2016
End Date: 11/26/2016
Week: 47

Juvenile Arrests

Aggregated by component of arresting officer.

METROPOLITAN POLICE DEPARTMENT

of Nashville and Davidson County

		Rolling 2 Weeks				Rolling 8 Weeks				YTD				Rolling 104 Weeks			
		Prior Week	Last Week	Change	Percent Change	Prior 4 Weeks	Last 4 Weeks	Change	Percent Change	Prior YTD	Current YTD	Change	Percent Change	Prior 52 Weeks	Last 52 Weeks	Change	Percent Change
West	Curfew	0	1	1	Infinity	4	1	-3	-75.0 %	99	63	-36	-36.4 %	109	64	-45	-41.3 %
	Truancy	0	0	0	NaN	4	2	-2	-50.0 %	65	52	-13	-20.0 %	66	55	-11	-16.7 %
	Other	14	6	-8	-57.1 %	28	38	10	35.7 %	372	407	35	9.4 %	414	479	65	15.7 %
	Subtotal	**14**	**7**	**-7**	**-50.0 %**	**36**	**41**	**5**	**13.9 %**	**536**	**522**	**-14**	**-2.6 %**	**589**	**598**	**9**	**1.5 %**
East	Curfew	2	6	4	200.0 %	15	17	2	13.3 %	178	114	-64	-36.0 %	184	119	-65	-35.3 %
	Truancy	4	0	-4	-100.0 %	6	4	-2	-33.3 %	65	78	13	20.0 %	71	98	27	38.0 %
	Other	19	22	3	15.8 %	49	70	21	42.9 %	777	627	-150	-19.3 %	843	698	-145	-17.2 %
	Subtotal	**25**	**28**	**3**	**12.0 %**	**70**	**91**	**21**	**30.0 %**	**1,020**	**819**	**-201**	**-19.7 %**	**1,098**	**915**	**-183**	**-16.7 %**
South	Curfew	2	2	0	0.0 %	6	5	-1	-16.7 %	136	108	-28	-20.6 %	143	134	-9	-6.3 %
	Truancy	1	0	-1	-100.0 %	5	7	2	40.0 %	84	69	-15	-17.9 %	93	70	-23	-24.7 %
	Other	24	16	-8	-33.3 %	54	69	15	27.8 %	673	705	32	4.8 %	738	762	24	3.3 %
	Subtotal	**27**	**18**	**-9**	**-33.3 %**	**65**	**81**	**16**	**24.6 %**	**893**	**882**	**-11**	**-1.2 %**	**974**	**966**	**-8**	**-0.8 %**
Central	Curfew	0	0	0	NaN	5	4	-1	-20.0 %	74	47	-27	-36.5 %	78	50	-28	-35.9 %
	Truancy	0	0	0	NaN	2	0	-2	-100.0 %	23	25	2	8.7 %	24	27	3	12.5 %
	Other	1	2	1	100.0 %	29	10	-19	-65.5 %	163	212	49	30.1 %	186	225	39	21.0 %
	Subtotal	**1**	**2**	**1**	**100.0 %**	**36**	**14**	**-22**	**-61.1 %**	**260**	**284**	**24**	**9.2 %**	**288**	**302**	**14**	**4.9 %**
Hermitage	Curfew	0	1	1	Infinity	9	3	-6	-66.7 %	97	81	-16	-16.5 %	108	84	-24	-22.2 %
	Truancy	3	0	-3	-100.0 %	4	6	2	50.0 %	119	85	-34	-28.6 %	122	89	-33	-27.0 %
	Other	17	5	-12	-70.6 %	46	40	-6	-13.0 %	695	595	-100	-14.4 %	754	649	-105	-13.9 %
	Subtotal	**20**	**6**	**-14**	**-70.0 %**	**59**	**49**	**-10**	**-16.9 %**	**911**	**761**	**-150**	**-16.5 %**	**984**	**822**	**-162**	**-16.5 %**
North	Curfew	1	0	-1	-100.0 %	7	4	-3	-42.9 %	52	61	9	17.3 %	58	70	12	20.7 %
	Truancy	2	0	-2	-100.0 %	5	2	-3	-60.0 %	45	45	0	0.0 %	52	46	-6	-11.5 %
	Other	11	7	-4	-36.4 %	57	45	-12	-21.1 %	452	579	127	28.1 %	490	619	129	26.3 %
	Subtotal	**14**	**7**	**-7**	**-50.0 %**	**69**	**51**	**-18**	**-26.1 %**	**549**	**685**	**136**	**24.8 %**	**600**	**735**	**135**	**22.5 %**
Madison	Curfew	0	0	0	NaN	15	0	-15	-100.0 %	108	97	-11	-10.2 %	117	103	-14	-12.0 %
	Truancy	0	1	1	Infinity	6	3	-3	-50.0 %	21	35	14	66.7 %	22	37	15	68.2 %
	Other	8	7	-1	-12.5 %	25	30	5	20.0 %	523	411	-112	-21.4 %	562	446	-116	-20.6 %
	Subtotal	**8**	**8**	**0**	**0.0 %**	**46**	**33**	**-13**	**-28.3 %**	**652**	**543**	**-109**	**-16.7 %**	**701**	**586**	**-115**	**-16.4 %**
Midtown Hills	Curfew	2	0	-2	-100.0 %	4	3	-1	-25.0 %	154	75	-79	-51.3 %	159	77	-82	-51.6 %
	Truancy	0	1	1	Infinity	0	1	1	Infinity	58	38	-20	-34.5 %	60	39	-21	-35.0 %
	Other	7	12	5	71.4 %	46	27	-19	-41.3 %	366	381	15	4.1 %	391	406	15	3.8 %
	Subtotal	**9**	**13**	**4**	**44.4 %**	**50**	**31**	**-19**	**-38.0 %**	**578**	**494**	**-84**	**-14.5 %**	**610**	**522**	**-88**	**-14.4 %**
Youth Services	Other	0	0	0	NaN	0	0	0	NaN	8	1	-7	-87.5 %	10	1	-9	-90.0 %
	Subtotal	**0**	**0**	**0**	**NaN**	**0**	**0**	**0**	**NaN**	**8**	**1**	**-7**	**-87.5 %**	**10**	**1**	**-9**	**-90.0 %**
County*	Curfew	7	10	3	42.9 %	68	38	-30	-44.1 %	902	653	-249	-27.6 %	960	713	-247	-25.7 %
	Truancy	10	2	-8	-80.0 %	32	27	-5	-15.6 %	492	439	-53	-10.8 %	522	473	-49	-9.4 %
	Other	103	79	-24	-23.3 %	339	336	-3	-0.9 %	4,118	3,991	-127	-3.1 %	4,483	4,362	-121	-2.7 %
	Total	**120**	**91**	**-29**	**-24.2 %**	**439**	**401**	**-38**	**-8.7 %**	**5,512**	**5,083**	**-429**	**-7.8 %**	**5,965**	**5,548**	**-417**	**-7.0 %**

Information summarized for CompStat week ending 11/26/2016.

* Countywide totals include arrests made by ALL OTHER DIVISIONS, which are not provided above for the sake of space. Sourced from MNPD ARMS on 11/30/2016 9:08:48 AM. This report does not take into account the number of charges. 1 arrest = 1 body.

Juvenile Victims - Rolling Two Week Analysis

METROPOLITAN POLICE DEPARTMENT
of Nashville and Davidson County

Aggregated by precinct (incident location). Based on date when each incident was reported.

		Homicide	Forcible Rape	Robbery	Aggravated Assault	Burglary	Larceny	Motor Vehicle Theft	All Part I Offenses	Sexual Assault	Statuatory Rape	Simple Assault / Intimidation / Stalking	Other Offenses	All Part II Offenses	All Offenses
West	Prior Week	0	0	0	0	0	2	0	2	0	0	4	2	6	8
	CompStat Week	0	0	0	1	0	3	0	4	1	0	0	1	2	6
	% Change	0.0 %	0.0 %	0.0 %	Infinity	0.0 %	50.0 %	0.0 %	100.0 %	Infinity	0.0 %	-100.0 %	-50.0 %	-66.7 %	-25.0 %
East	Prior Week	0	0	1	7	0	0	0	8	0	0	6	7	13	21
	CompStat Week	0	0	0	0	0	0	0	0	1	0	4	0	5	5
	% Change	0.0 %	0.0 %	-100.0 %	-100.0 %	0.0 %	0.0 %	0.0 %	-100.0 %	Infinity	0.0 %	-33.3 %	-100.0 %	-61.5 %	-76.2 %
South	Prior Week	0	1	0	7	0	3	0	11	1	1	5	2	9	20
	CompStat Week	0	2	2	2	3	4	0	13	0	0	10	2	12	25
	% Change	0.0 %	100.0 %	Infinity	-71.4 %	Infinity	33.3 %	0.0 %	18.2 %	-100.0 %	-100.0 %	100.0 %	0.0 %	33.3 %	25.0 %
Central	Prior Week	0	0	0	0	0	1	0	1	1	0	0	0	1	2
	CompStat Week	0	0	0	0	0	0	0	0	0	0	0	0	0	0
	% Change	0.0 %	0.0 %	0.0 %	0.0 %	0.0 %	-100.0 %	0.0 %	-100.0 %	-100.0 %	0.0 %	0.0 %	0.0 %	-100.0 %	-100.0 %
Hermitage	Prior Week	0	0	1	0	0	2	0	3	0	0	4	6	10	13
	CompStat Week	0	0	0	4	0	3	0	7	0	1	6	4	11	18
	% Change	0.0 %	0.0 %	-100.0 %	Infinity	0.0 %	50.0 %	0.0 %	133.3 %	0.0 %	Infinity	50.0 %	-33.3 %	10.0 %	38.5 %
North	Prior Week	0	0	0	3	0	3	0	6	0	0	2	2	4	10
	CompStat Week	0	0	0	2	0	0	0	2	0	0	4	0	4	6
	% Change	0.0 %	0.0 %	0.0 %	-33.3 %	0.0 %	-100.0 %	0.0 %	-66.7 %	0.0 %	0.0 %	100.0 %	-100.0 %	0.0 %	-40.0 %
Madison	Prior Week	0	1	1	0	0	0	0	2	1	0	4	1	6	8
	CompStat Week	0	0	0	1	0	0	0	1	0	1	6	2	9	10
	% Change	0.0 %	-100.0 %	-100.0 %	Infinity	0.0 %	0.0 %	0.0 %	-50.0 %	-100.0 %	Infinity	50.0 %	100.0 %	50.0 %	25.0 %
Midtown Hills	Prior Week	0	0	0	0	0	0	0	0	1	0	3	2	6	6
	CompStat Week	0	0	0	0	0	0	0	0	0	0	5	1	6	6
	% Change	0.0 %	0.0 %	0.0 %	0.0 %	0.0 %	0.0 %	0.0 %	0.0 %	-100.0 %	0.0 %	66.7 %	-50.0 %	0.0 %	0.0 %
County	Prior Week	0	2	3	17	0	11	0	33	4	1	28	22	55	88
	CompStat Week	0	2	2	10	3	10	0	27	2	2	35	10	49	76
	% Change	0.0 %	0.0 %	-33.3 %	-41.2 %	Infinity	-9.1 %	0.0 %	-18.2 %	-50.0 %	100.0 %	25.0 %	-54.5 %	-10.9 %	-13.6 %

Prior Week **Begin Date** 11/13/2016 **End Date** 11/19/2016

CompStat Week **Begin Date** 11/20/2016 **End Date** 11/26/2016

Sourced from MNPD ARMS on 11/30/2016 9:08:48 AM. The figures above were sourced from incident reports using NIBRS definitions and reporting guidelines, based on the date when the crime was reported. This report is intended to be a management and planning tool and does not reflect the official NIBRS counts for the department. Incidents where a location is unknown or unspecified are included in the countywide totals. 'Unknown' refers to records in which the address is listed as 'Unknown' on the incident report. 'Not Validated' refers to records that were entered in with an invalid addresses.

Juvenile Victims - Rolling Eight Week Analysis

METROPOLITAN POLICE DEPARTMENT
of Nashville and Davidson County

Aggregated by precinct (incident location). Based on date when each incident was reported.

		Homicide	Forcible Rape	Robbery	Aggravated Assault	Burglary	Larceny	Motor Vehicle Theft	All Part I Offenses	Sexual Assault	Statuatory Rape	Simple Assault / Intimidation / Stalking	Other Offenses	All Part II Offenses	All Offenses
West	Prior 4 Weeks	0	4	2	8	0	3	0	17	0	0	7	2	9	26
	Last 4 Weeks	0	0	0	1	0	7	0	8	1	0	7	7	15	23
	% Change	0.0 %	-100.0 %	-100.0 %	-87.5 %	0.0 %	133.3 %	0.0 %	-52.9 %	Infinity	0.0 %	0.0 %	250.0 %	66.7 %	-11.5 %
East	Prior 4 Weeks	0	1	0	6	1	6	0	14	4	0	15	5	24	38
	Last 4 Weeks	0	2	1	11	0	1	0	15	3	0	16	8	27	42
	% Change	0.0 %	100.0 %	Infinity	83.3 %	-100.0 %	-83.3 %	0.0 %	7.1 %	-25.0 %	0.0 %	6.7 %	60.0 %	12.5 %	10.5 %
South	Prior 4 Weeks	0	6	5	8	4	11	0	34	10	2	25	11	48	82
	Last 4 Weeks	0	6	4	13	3	13	0	39	7	2	32	7	48	87
	% Change	0.0 %	0.0 %	-20.0 %	62.5 %	-25.0 %	18.2 %	0.0 %	14.7 %	-30.0 %	0.0 %	28.0 %	-36.4 %	0.0 %	6.1 %
Central	Prior 4 Weeks	0	0	0	0	0	2	0	2	0	0	2	1	3	5
	Last 4 Weeks	0	1	0	1	0	3	0	5	1	0	1	0	2	7
	% Change	0.0 %	Infinity	0.0 %	Infinity	0.0 %	50.0 %	0.0 %	150.0 %	Infinity	0.0 %	-50.0 %	-100.0 %	-33.3 %	40.0 %
Hermitage	Prior 4 Weeks	0	3	2	9	2	7	0	23	5	3	29	5	42	65
	Last 4 Weeks	0	0	4	5	0	5	0	14	1	1	22	15	39	53
	% Change	0.0 %	-100.0 %	100.0 %	-44.4 %	-100.0 %	-28.6 %	0.0 %	-39.1 %	-80.0 %	-66.7 %	-24.1 %	200.0 %	-7.1 %	-18.5 %
North	Prior 4 Weeks	1	3	3	11	1	9	0	28	2	2	29	8	41	69
	Last 4 Weeks	0	0	0	9	0	3	0	12	1	2	18	3	24	36
	% Change	-100.0 %	-100.0 %	-100.0 %	-18.2 %	-100.0 %	-66.7 %	0.0 %	-57.1 %	-50.0 %	0.0 %	-37.9 %	-62.5 %	-41.5 %	-47.8 %
Madison	Prior 4 Weeks	0	0	0	4	0	3	0	7	1	0	11	3	15	22
	Last 4 Weeks	0	3	2	4	0	2	0	11	2	1	16	5	24	35
	% Change	0.0 %	Infinity	Infinity	0.0 %	0.0 %	-33.3 %	0.0 %	57.1 %	100.0 %	Infinity	45.5 %	66.7 %	60.0 %	59.1 %
Midtown Hills	Prior 4 Weeks	0	2	0	3	3	2	0	10	4	0	8	5	17	27
	Last 4 Weeks	0	0	0	1	0	3	0	4	1	0	9	4	14	18
	% Change	0.0 %	-100.0 %	0.0 %	-66.7 %	-100.0 %	50.0 %	0.0 %	-60.0 %	-75.0 %	0.0 %	12.5 %	-20.0 %	-17.6 %	-33.3 %
Not Validated	Prior 4 Weeks	0	0	0	0	0	0	0	0	1	0	0	0	1	1
	Last 4 Weeks	0	0	0	0	0	0	0	0	0	0	0	0	0	0
	% Change	0.0 %	0.0 %	0.0 %	0.0 %	0.0 %	0.0 %	0.0 %	0.0 %	-100.0 %	0.0 %	0.0 %	0.0 %	-100.0 %	-100.0 %
County	Prior 4 Weeks	1	19	12	49	11	43	0	135	27	7	126	40	200	335
	Last 4 Weeks	0	12	11	45	3	37	0	108	17	6	121	49	193	301
	% Change	-100.0 %	-36.8 %	-8.3 %	-8.2 %	-72.7 %	-14.0 %	0.0 %	-20.0 %	-37.0 %	-14.3 %	-4.0 %	22.5 %	-3.5 %	-10.1 %

Prior 4 Weeks	**Begin Date**	10/02/2016	**End Date**	10/29/2016
Last 4 Weeks	**Begin Date**	10/30/2016	**End Date**	11/26/2016

Sourced from MNPD ARMS on 11/30/2016 9:08:48 AM. The figures above were sourced from incident reports using NIBRS definitions and reporting guidelines, based on the date when the crime was reported. This report is intended to be a management and planning tool and does not reflect the official NIBRS counts for the department. Incidents where a location is unknown or unspecified are included in the countywide totals. 'Unknown' refers to records in which the address is listed as 'Unknown' on the incident report. 'Not Validated' refers to records that were entered in with an invalid addresses.

Juvenile Victims - Year-to-Date Analysis

METROPOLITAN POLICE DEPARTMENT
of Nashville and Davidson County

Aggregated by precinct (incident location). Based on date when each incident was reported.

		Homicide	Forcible Rape	Robbery	Aggravated Assault	Burglary	Larceny	Motor Vehicle Theft	All Part I Offenses	Sexual Assault	Statuatory Rape	Simple Assault / Intimidation / Stalking	Other Offenses	All Part II Offenses	All Offenses
West	Prior YTD	0	16	7	25	7	22	0	77	23	2	130	80	235	312
	YTD	0	11	3	39	5	36	0	94	12	3	116	66	197	291
	% Change	0.0 %	-31.3 %	-57.1 %	56.0 %	-28.6 %	63.6 %	0.0 %	22.1 %	-47.8 %	50.0 %	-10.8 %	-17.5 %	-16.2 %	-6.7 %
East	Prior YTD	2	34	30	91	19	70	0	246	21	3	349	127	500	746
	YTD	0	22	13	90	7	53	0	185	34	2	242	89	367	552
	% Change	-100.0 %	-35.3 %	-56.7 %	-1.1 %	-63.2 %	-24.3 %	0.0 %	-24.8 %	61.9 %	-33.3 %	-30.7 %	-29.9 %	-26.6 %	-26.0 %
South	Prior YTD	1	45	43	100	18	93	0	300	44	8	378	147	577	877
	YTD	0	36	35	148	37	67	1	324	54	12	339	130	535	859
	% Change	-100.0 %	-20.0 %	-18.6 %	48.0 %	105.6 %	-28.0 %	Infinity	8.0 %	22.7 %	50.0 %	-10.3 %	-11.6 %	-7.3 %	-2.1 %
Central	Prior YTD	0	21	3	3	0	20	0	47	25	16	28	23	92	139
	YTD	0	25	3	11	0	33	0	72	13	5	31	27	76	148
	% Change	0.0 %	19.0 %	0.0 %	266.7 %	0.0 %	65.0 %	0.0 %	53.2 %	-48.0 %	-68.8 %	10.7 %	17.4 %	-17.4 %	6.5 %
Hermitage	Prior YTD	1	39	25	71	15	97	0	248	38	5	350	142	535	783
	YTD	0	24	37	102	10	88	0	261	47	13	299	127	486	747
	% Change	-100.0 %	-38.5 %	48.0 %	43.7 %	-33.3 %	-9.3 %	0.0 %	5.2 %	23.7 %	160.0 %	-14.6 %	-10.6 %	-9.2 %	-4.6 %
North	Prior YTD	3	30	33	141	4	42	0	253	32	7	272	105	416	669
	YTD	1	35	28	101	11	35	0	211	30	8	255	79	372	583
	% Change	-66.7 %	16.7 %	-15.2 %	-28.4 %	175.0 %	-16.7 %	0.0 %	-16.6 %	-6.3 %	14.3 %	-6.3 %	-24.8 %	-10.6 %	-12.9 %
Madison	Prior YTD	2	32	14	100	11	32	0	191	26	6	253	120	405	596
	YTD	1	24	16	56	1	20	1	119	33	5	251	92	381	500
	% Change	-50.0 %	-25.0 %	14.3 %	-44.0 %	-90.9 %	-37.5 %	Infinity	-37.7 %	26.9 %	-16.7 %	-0.8 %	-23.3 %	-5.9 %	-16.1 %
Midtown Hills	Prior YTD	0	10	11	48	6	65	0	140	31	5	189	46	271	411
	YTD	0	15	7	48	14	31	0	115	19	3	135	64	221	336
	% Change	0.0 %	50.0 %	-36.4 %	0.0 %	133.3 %	-52.3 %	0.0 %	-17.9 %	-38.7 %	-40.0 %	-28.6 %	39.1 %	-18.5 %	-18.2 %
Not Validated	Prior YTD	0	0	0	0	0	0	0	0	0	1	2	2	5	5
	YTD	0	0	0	0	0	0	0	0	3	0	0	1	4	4
	% Change	0.0 %	0.0 %	0.0 %	0.0 %	0.0 %	0.0 %	0.0 %	0.0 %	Infinity	-100.0 %	-100.0 %	-50.0 %	-20.0 %	-20.0 %
County	Prior YTD	9	227	166	579	80	441	0	1,502	240	53	1,951	792	3,036	4,538
	YTD	2	192	142	595	85	363	2	1,381	245	51	1,668	675	2,639	4,020
	% Change	-77.8 %	-15.4 %	-14.5 %	2.8 %	6.3 %	-17.7 %	Infinity	-8.1 %	2.1 %	-3.8 %	-14.5 %	-14.8 %	-13.1 %	-11.4 %

Prior YTD	**Begin Date**	01/01/2015	**End Date**	11/26/2015
YTD	**Begin Date**	01/01/2016	**End Date**	11/26/2016

Sourced from MNPD ARMS on 11/30/2016 9:08:48 AM. The figures above were sourced from incident reports using NIBRS definitions and reporting guidelines, based on the date when the crime was reported. This report is intended to be a management and planning tool and does not reflect the official NIBRS counts for the department. Incidents where a location is unknown or unspecified are included in the countywide totals. 'Unknown' refers to records in which the address is listed as 'Unknown' on the incident report. 'Not Validated' refers to records that were entered in with an invalid addresses.

Juvenile Victims

METROPOLITAN POLICE DEPARTMENT
of Nashville and Davidson County

Aggregated by precinct (incident location). Based on date when each incident was reported.

		Rolling 2 Weeks				Rolling 8 Weeks				YTD				Rolling 104 Weeks			
		Prior Week	Last Week	Change	Percent Change	Prior 4 Weeks	Last 4 Weeks	Change	Percent Change	Prior YTD	Current YTD	Change	Percent Change	Prior 52 Weeks	Last 52 Weeks	Change	Percent Change
West	Part I-Violent	0	1	1	Infinity	14	1	-13	-92.9 %	48	53	5	10.4 %	51	65	14	27.5 %
	Part I-Property	2	3	1	50.0 %	3	7	4	133.3 %	29	41	12	41.4 %	30	55	25	83.3 %
	Part II	6	2	-4	-66.7 %	9	15	6	66.7 %	235	197	-38	-16.2 %	256	212	-44	-17.2 %
	Subtotal	**8**	**6**	**-2**	**-25.0 %**	**26**	**23**	**-3**	**-11.5 %**	**312**	**291**	**-21**	**-6.7 %**	**337**	**332**	**-5**	**-1.5 %**
East	Part I-Violent	8	0	-8	-100.0 %	7	14	7	100.0 %	157	125	-32	-20.4 %	171	128	-43	-25.1 %
	Part I-Property	0	0	0	NaN	7	1	-6	-85.7 %	89	60	-29	-32.6 %	95	73	-22	-23.2 %
	Part II	13	5	-8	-61.5 %	24	27	3	12.5 %	500	367	-133	-26.6 %	545	418	-127	-23.3 %
	Subtotal	**21**	**5**	**-16**	**-76.2 %**	**38**	**42**	**4**	**10.5 %**	**746**	**552**	**-194**	**-26.0 %**	**811**	**619**	**-192**	**-23.7 %**
South	Part I-Violent	8	6	-2	-25.0 %	19	23	4	21.1 %	189	219	30	15.9 %	204	232	28	13.7 %
	Part I-Property	3	7	4	133.3 %	15	16	1	6.7 %	111	105	-6	-5.4 %	120	110	-10	-8.3 %
	Part II	9	12	3	33.3 %	48	48	0	0.0 %	577	535	-42	-7.3 %	623	583	-40	-6.4 %
	Subtotal	**20**	**25**	**5**	**25.0 %**	**82**	**87**	**5**	**6.1 %**	**877**	**859**	**-18**	**-2.1 %**	**947**	**925**	**-22**	**-2.3 %**
Central	Part I-Violent	0	0	0	NaN	0	2	2	Infinity	27	39	12	44.4 %	30	41	11	36.7 %
	Part I-Property	1	0	-1	-100.0 %	2	3	1	50.0 %	20	33	13	65.0 %	20	36	16	80.0 %
	Part II	1	0	-1	-100.0 %	3	2	-1	-33.3 %	92	76	-16	-17.4 %	97	90	-7	-7.2 %
	Subtotal	**2**	**0**	**-2**	**-100.0 %**	**5**	**7**	**2**	**40.0 %**	**139**	**148**	**9**	**6.5 %**	**147**	**167**	**20**	**13.6 %**
Hermitage	Part I-Violent	1	4	3	300.0 %	14	9	-5	-35.7 %	136	163	27	19.9 %	147	173	26	17.7 %
	Part I-Property	2	3	1	50.0 %	9	5	-4	-44.4 %	112	98	-14	-12.5 %	121	108	-13	-10.7 %
	Part II	10	11	1	10.0 %	42	39	-3	-7.1 %	535	486	-49	-9.2 %	576	531	-45	-7.8 %
	Subtotal	**13**	**18**	**5**	**38.5 %**	**65**	**53**	**-12**	**-18.5 %**	**783**	**747**	**-36**	**-4.6 %**	**844**	**812**	**-32**	**-3.8 %**
North	Part I-Violent	3	2	-1	-33.3 %	18	9	-9	-50.0 %	207	165	-42	-20.3 %	227	176	-51	-22.5 %
	Part I-Property	3	0	-3	-100.0 %	10	3	-7	-70.0 %	46	46	0	0.0 %	50	55	5	10.0 %
	Part II	4	4	0	0.0 %	41	24	-17	-41.5 %	416	372	-44	-10.6 %	454	405	-49	-10.8 %
	Subtotal	**10**	**6**	**-4**	**-40.0 %**	**69**	**36**	**-33**	**-47.8 %**	**669**	**583**	**-86**	**-12.9 %**	**731**	**636**	**-95**	**-13.0 %**
Madison	Part I-Violent	2	1	-1	-50.0 %	4	9	5	125.0 %	148	97	-51	-34.5 %	172	117	-55	-32.0 %
	Part I-Property	0	0	0	NaN	3	2	-1	-33.3 %	43	22	-21	-48.8 %	50	25	-25	-50.0 %
	Part II	6	9	3	50.0 %	15	24	9	60.0 %	405	381	-24	-5.9 %	432	421	-11	-2.5 %
	Subtotal	**8**	**10**	**2**	**25.0 %**	**22**	**35**	**13**	**59.1 %**	**596**	**500**	**-96**	**-16.1 %**	**654**	**563**	**-91**	**-13.9 %**
Midtown Hills	Part I-Violent	0	0	0	NaN	5	1	-4	-80.0 %	69	70	1	1.4 %	71	83	12	16.9 %
	Part I-Property	0	0	0	NaN	5	3	-2	-40.0 %	71	45	-26	-36.6 %	72	48	-24	-33.3 %
	Part II	6	6	0	0.0 %	17	14	-3	-17.6 %	271	221	-50	-18.5 %	292	243	-49	-16.8 %
	Subtotal	**6**	**6**	**0**	**0.0 %**	**27**	**18**	**-9**	**-33.3 %**	**411**	**336**	**-75**	**-18.2 %**	**435**	**374**	**-61**	**-14.0 %**
County*	Part I-Violent	22	14	-8	-36.4 %	81	68	-13	-16.0 %	981	931	-50	-5.1 %	1,073	1,015	-58	-5.4 %
	Part I-Property	11	13	2	18.2 %	54	40	-14	-25.9 %	521	450	-71	-13.6 %	558	510	-48	-8.6 %
	Part II	55	49	-6	-10.9 %	199	193	-6	-3.0 %	3,031	2,635	-396	-13.1 %	3,275	2,903	-372	-11.4 %
	Total	**88**	**76**	**-12**	**-13.6 %**	**334**	**301**	**-33**	**-9.9 %**	**4,533**	**4,016**	**-517**	**-11.4 %**	**4,906**	**4,428**	**-478**	**-9.7 %**

Information summarized for CompStat week ending 11/26/2016.

Sourced from MNPD ARMS on 11/30/2016 9:08:49 AM. The figures above were sourced from incident reports using NIBRS definitions and reporting guidelines, based on the date when the crime was reported. This report is intended to be a management and planning tool and does not reflect the official NIBRS counts for the department. Incidents where a location is unknown or unspecified are included in the countywide totals. 'Unknown' refers to records in which the address is listed as 'Unknown' on the incident report. 'Not Validated' refers to records that were entered in with an invalid addresses.

Efficiencies Section

CompStat Weekly Analysis is provided by the Metropolitan Nashville Police Department Crime Analysis Section. This document does not necessarily reflect official UCR counts. It is intended to be a management tool and is for law enforcement use only.

"When you are asked if you can do a job, tell 'em, 'Certainly I can!' Then get busy and find out how to do it."
- Theodore Roosevelt

Begin Date: 11/20/2016
End Date: 11/26/2016
Week: 47

Self Initiated CAD

Aggregated by component of officer initiating call.

METROPOLITAN POLICE DEPARTMENT

of Nashville and Davidson County

		Rolling Two Week				Rolling Eight Week				YTD				Rolling Twenty-Four Month			
		Prior Week	Last Week	Change	Percent Change	Prior 4 Weeks	Last 4 Weeks	Change	Percent Change	Prior YTD	Current YTD	Change	Percent Change	Prior 52 Weeks	Last 52 Weeks	Change	Percent Change
West	Vehicle Stop	532	255	-277	-52.1 %	1,978	1,867	-111	-5.6 %	33,147	28,481	-4,666	-14.1 %	36,093	30,656	-5,437	-15.1 %
	Business Check	1,095	1,155	60	5.5 %	2,465	3,880	1,415	57.4 %	29,059	31,593	2,534	8.7 %	32,610	33,868	1,258	3.9 %
	All Other SI	295	323	28	9.5 %	1,224	1,277	53	4.3 %	15,080	15,556	476	3.2 %	16,692	16,522	-170	-1.0 %
	Subtotal	**1,922**	**1,733**	**-189**	**-9.8 %**	**5,667**	**7,024**	**1,357**	**23.9 %**	**77,286**	**75,630**	**-1,656**	**-2.1 %**	**85,395**	**81,046**	**-4,349**	**-5.1 %**
East	Vehicle Stop	575	448	-127	-22.1 %	2,212	2,114	-98	-4.4 %	36,348	28,863	-7,485	-20.6 %	40,132	31,871	-8,261	-20.6 %
	Business Check	220	404	184	83.6 %	804	1,057	253	31.5 %	11,928	11,098	-830	-7.0 %	13,222	12,519	-703	-5.3 %
	All Other SI	287	266	-21	-7.3 %	1,029	1,062	33	3.2 %	14,752	13,769	-983	-6.7 %	16,183	14,923	-1,260	-7.8 %
	Subtotal	**1,082**	**1,118**	**36**	**3.3 %**	**4,045**	**4,233**	**188**	**4.6 %**	**63,028**	**53,730**	**-9,298**	**-14.8 %**	**69,537**	**59,313**	**-10,224**	**-14.7 %**
South	Vehicle Stop	756	458	-298	-39.4 %	2,611	2,400	-211	-8.1 %	41,230	37,701	-3,529	-8.6 %	45,113	41,352	-3,761	-8.3 %
	Business Check	287	228	-59	-20.6 %	995	1,063	68	6.8 %	13,874	15,481	1,607	11.6 %	15,730	16,847	1,117	7.1 %
	All Other SI	246	203	-43	-17.5 %	1,054	953	-101	-9.6 %	12,845	14,037	1,192	9.3 %	14,132	15,258	1,126	8.0 %
	Subtotal	**1,289**	**889**	**-400**	**-31.0 %**	**4,660**	**4,416**	**-244**	**-5.2 %**	**67,949**	**67,219**	**-730**	**-1.1 %**	**74,975**	**73,457**	**-1,518**	**-2.0 %**
Central	Vehicle Stop	452	301	-151	-33.4 %	1,630	1,592	-38	-2.3 %	33,585	21,262	-12,323	-36.7 %	36,919	23,552	-13,367	-36.2 %
	Business Check	833	894	61	7.3 %	2,986	3,355	369	12.4 %	16,013	28,619	12,606	78.7 %	17,822	30,580	12,758	71.6 %
	All Other SI	453	400	-53	-11.7 %	1,957	1,840	-117	-6.0 %	19,002	19,663	661	3.5 %	20,443	21,199	756	3.7 %
	Subtotal	**1,738**	**1,595**	**-143**	**-8.2 %**	**6,573**	**6,787**	**214**	**3.3 %**	**68,600**	**69,544**	**944**	**1.4 %**	**75,184**	**75,331**	**147**	**0.2 %**
Hermitage	Vehicle Stop	882	550	-332	-37.6 %	2,775	2,790	15	0.5 %	48,063	43,646	-4,417	-9.2 %	53,144	47,221	-5,923	-11.1 %
	Business Check	495	504	9	1.8 %	1,395	1,763	368	26.4 %	26,148	22,896	-3,252	-12.4 %	29,925	25,536	-4,389	-14.7 %
	All Other SI	361	287	-74	-20.5 %	1,274	1,335	61	4.8 %	17,395	17,603	208	1.2 %	19,062	19,300	238	1.2 %
	Subtotal	**1,738**	**1,341**	**-397**	**-22.8 %**	**5,444**	**5,888**	**444**	**8.2 %**	**91,606**	**84,145**	**-7,461**	**-8.1 %**	**102,131**	**92,057**	**-10,074**	**-9.9 %**
North	Vehicle Stop	586	299	-287	-49.0 %	1,641	1,762	121	7.4 %	22,160	21,033	-1,127	-5.1 %	24,811	22,488	-2,323	-9.4 %
	Business Check	438	479	41	9.4 %	1,340	1,638	298	22.2 %	17,014	19,779	2,765	16.3 %	19,726	21,605	1,879	9.5 %
	All Other SI	321	299	-22	-6.9 %	1,130	1,251	121	10.7 %	14,973	14,438	-535	-3.6 %	16,529	15,653	-876	-5.3 %
	Subtotal	**1,345**	**1,077**	**-268**	**-19.9 %**	**4,111**	**4,651**	**540**	**13.1 %**	**54,147**	**55,250**	**1,103**	**2.0 %**	**61,066**	**59,746**	**-1,320**	**-2.2 %**
Madison	Vehicle Stop	362	328	-34	-9.4 %	1,226	1,455	229	18.7 %	22,087	18,230	-3,857	-17.5 %	24,253	19,794	-4,459	-18.4 %
	Business Check	579	829	250	43.2 %	1,693	2,287	594	35.1 %	33,817	26,689	-7,128	-21.1 %	36,641	30,154	-6,487	-17.7 %
	All Other SI	238	153	-85	-35.7 %	740	749	9	1.2 %	12,338	10,091	-2,247	-18.2 %	13,447	11,240	-2,207	-16.4 %
	Subtotal	**1,179**	**1,310**	**131**	**11.1 %**	**3,659**	**4,491**	**832**	**22.7 %**	**68,242**	**55,010**	**-13,232**	**-19.4 %**	**74,341**	**61,188**	**-13,153**	**-17.7 %**
Midtown Hills	Vehicle Stop	437	337	-100	-22.9 %	1,912	1,841	-71	-3.7 %	40,626	27,769	-12,857	-31.6 %	45,145	30,425	-14,720	-32.6 %
	Business Check	487	648	161	33.1 %	1,551	2,182	631	40.7 %	24,802	22,021	-2,781	-11.2 %	27,848	24,557	-3,291	-11.8 %
	All Other SI	295	301	6	2.0 %	1,153	1,194	41	3.6 %	19,382	17,594	-1,788	-9.2 %	21,159	19,439	-1,720	-8.1 %
	Subtotal	**1,219**	**1,286**	**67**	**5.5 %**	**4,616**	**5,217**	**601**	**13.0 %**	**84,810**	**67,384**	**-17,426**	**-20.5 %**	**94,152**	**74,421**	**-19,731**	**-21.0 %**
County*	Vehicle Stop	5,013	3,266	-1,747	-34.8 %	17,557	17,352	-205	-1.2 %	297,107	247,152	-49,955	-16.8 %	326,725	268,696	-58,029	-17.8 %
	Business Check	4,589	5,261	672	14.6 %	13,624	17,733	4,109	30.2 %	178,328	185,567	7,239	4.1 %	199,748	203,532	3,784	1.9 %
	All Other SI	3,162	2,844	-318	-10.1 %	12,200	12,211	11	0.1 %	162,693	157,458	-5,235	-3.2 %	177,833	171,642	-6,191	-3.5 %
	Total	**12,764**	**11,371**	**-1,393**	**-10.9 %**	**43,381**	**47,296**	**3,915**	**9.0 %**	**638,128**	**590,177**	**-47,951**	**-7.5 %**	**704,306**	**643,870**	**-60,436**	**-8.6 %**

Information summarized for CompStat week ending 11/26/2016.

* Countywide totals include CFS with unknown locations. Sourced from MNPD ARMS on 11/30/2016 9:08:49 AM. 'Vehicle Stops' refer to 10-93 calls. 'Business Checks' refer to 10-96 calls. Only includes calls initiated by an officer (call type 2 or 3). Excludes CFS with a disposition code of 6 or 11.

Dispatched Calls for Service

Aggregated by component of officer responding to call.

METROPOLITAN POLICE DEPARTMENT

of Nashville and Davidson County

		Rolling 2 Weeks				Rolling 8 Weeks				YTD				Rolling 104 Weeks			
		Prior Week	Last Week	Change	Percent Change	Prior 4 Weeks	Last 4 Weeks	Change	Percent Change	Prior YTD	Current YTD	Change	Percent Change	Prior 52 Weeks	Last 52 Weeks	Change	Percent Change
West	Part I	118	149	31	26.3 %	466	505	39	8.4 %	4,897	5,741	844	17.2 %	5,286	6,282	996	18.8 %
	Vehicle Crash	83	44	-39	-47.0 %	246	239	-7	-2.8 %	2,408	2,662	254	10.5 %	2,657	2,945	288	10.8 %
	All Other CFS	207	233	26	12.6 %	956	903	-53	-5.5 %	10,440	10,802	362	3.5 %	11,308	11,842	534	4.7 %
	Subtotal	**408**	**426**	**18**	**4.4 %**	**1,668**	**1,647**	**-21**	**-1.3 %**	**17,745**	**19,205**	**1,460**	**8.2 %**	**19,251**	**21,069**	**1,818**	**9.4 %**
East	Part I	103	121	18	17.5 %	453	447	-6	-1.3 %	5,115	5,368	253	4.9 %	5,586	5,930	344	6.2 %
	Vehicle Crash	30	28	-2	-6.7 %	158	134	-24	-15.2 %	1,853	1,747	-106	-5.7 %	2,025	1,892	-133	-6.6 %
	All Other CFS	229	254	25	10.9 %	1,104	1,072	-32	-2.9 %	13,902	13,568	-334	-2.4 %	14,963	14,832	-131	-0.9 %
	Subtotal	**362**	**403**	**41**	**11.3 %**	**1,715**	**1,653**	**-62**	**-3.6 %**	**20,870**	**20,683**	**-187**	**-0.9 %**	**22,574**	**22,654**	**80**	**0.4 %**
South	Part I	168	213	45	26.8 %	805	775	-30	-3.7 %	8,637	8,893	256	3.0 %	9,390	9,812	422	4.5 %
	Vehicle Crash	142	93	-49	-34.5 %	457	498	41	9.0 %	4,712	5,016	304	6.5 %	5,136	5,545	409	8.0 %
	All Other CFS	430	427	-3	-0.7 %	1,763	1,767	4	0.2 %	20,251	20,717	466	2.3 %	21,953	22,777	824	3.8 %
	Subtotal	**740**	**733**	**-7**	**-0.9 %**	**3,025**	**3,040**	**15**	**0.5 %**	**33,600**	**34,626**	**1,026**	**3.1 %**	**36,479**	**38,134**	**1,655**	**4.5 %**
Central	Part I	74	37	-37	-50.0 %	297	226	-71	-23.9 %	2,724	2,969	245	9.0 %	2,964	3,233	269	9.1 %
	Vehicle Crash	47	30	-17	-36.2 %	179	169	-10	-5.6 %	1,804	2,048	244	13.5 %	1,949	2,208	259	13.3 %
	All Other CFS	206	145	-61	-29.6 %	847	744	-103	-12.2 %	8,695	9,455	760	8.7 %	9,319	10,255	936	10.0 %
	Subtotal	**327**	**212**	**-115**	**-35.2 %**	**1,323**	**1,139**	**-184**	**-13.9 %**	**13,223**	**14,472**	**1,249**	**9.4 %**	**14,232**	**15,696**	**1,464**	**10.3 %**
Hermitage	Part I	170	159	-11	-6.5 %	725	650	-75	-10.3 %	6,940	7,613	673	9.7 %	7,555	8,360	805	10.7 %
	Vehicle Crash	95	70	-25	-26.3 %	340	354	14	4.1 %	3,730	3,976	246	6.6 %	4,106	4,398	292	7.1 %
	All Other CFS	449	389	-60	-13.4 %	1,758	1,768	10	0.6 %	19,204	20,110	906	4.7 %	20,816	22,108	1,292	6.2 %
	Subtotal	**714**	**618**	**-96**	**-13.4 %**	**2,823**	**2,772**	**-51**	**-1.8 %**	**29,874**	**31,699**	**1,825**	**6.1 %**	**32,477**	**34,866**	**2,389**	**7.4 %**
North	Part I	146	120	-26	-17.8 %	552	516	-36	-6.5 %	5,476	5,903	427	7.8 %	5,981	6,427	446	7.5 %
	Vehicle Crash	56	42	-14	-25.0 %	246	197	-49	-19.9 %	2,227	2,445	218	9.8 %	2,360	2,649	289	12.2 %
	All Other CFS	319	277	-42	-13.2 %	1,356	1,233	-123	-9.1 %	14,699	15,293	594	4.0 %	15,840	16,760	920	5.8 %
	Subtotal	**521**	**439**	**-82**	**-15.7 %**	**2,154**	**1,946**	**-208**	**-9.7 %**	**22,402**	**23,641**	**1,239**	**5.5 %**	**24,181**	**25,836**	**1,655**	**6.8 %**
Madison	Part I	120	82	-38	-31.7 %	422	400	-22	-5.2 %	4,509	4,708	199	4.4 %	4,889	5,206	317	6.5 %
	Vehicle Crash	49	47	-2	-4.1 %	176	189	13	7.4 %	2,105	1,980	-125	-5.9 %	2,313	2,217	-96	-4.2 %
	All Other CFS	264	249	-15	-5.7 %	1,082	1,029	-53	-4.9 %	12,052	12,195	143	1.2 %	13,135	13,360	225	1.7 %
	Subtotal	**433**	**378**	**-55**	**-12.7 %**	**1,680**	**1,618**	**-62**	**-3.7 %**	**18,666**	**18,883**	**217**	**1.2 %**	**20,337**	**20,783**	**446**	**2.2 %**
Midtown Hills	Part I	136	174	38	27.9 %	564	585	21	3.7 %	6,571	7,004	433	6.6 %	7,146	7,780	634	8.9 %
	Vehicle Crash	136	88	-48	-35.3 %	490	449	-41	-8.4 %	4,689	5,034	345	7.4 %	5,093	5,511	418	8.2 %
	All Other CFS	355	280	-75	-21.1 %	1,462	1,324	-138	-9.4 %	14,364	15,482	1,118	7.8 %	15,543	16,846	1,303	8.4 %
	Subtotal	**627**	**542**	**-85**	**-13.6 %**	**2,516**	**2,358**	**-158**	**-6.3 %**	**25,624**	**27,520**	**1,896**	**7.4 %**	**27,782**	**30,137**	**2,355**	**8.5 %**
County*	Part I	1,134	1,104	-30	-2.6 %	4,653	4,384	-269	-5.8 %	51,406	52,526	1,120	2.2 %	55,916	57,778	1,862	3.3 %
	Vehicle Crash	660	454	-206	-31.2 %	2,344	2,300	-44	-1.9 %	24,268	25,819	1,551	6.4 %	26,409	28,334	1,925	7.3 %
	All Other CFS	2,622	2,351	-271	-10.3 %	11,013	10,445	-568	-5.2 %	124,620	126,068	1,448	1.2 %	134,700	137,917	3,217	2.4 %
	Total	**4,416**	**3,909**	**-507**	**-11.5 %**	**18,010**	**17,129**	**-881**	**-4.9 %**	**200,294**	**204,413**	**4,119**	**2.1 %**	**217,025**	**224,029**	**7,004**	**3.2 %**

Information summarized for CompStat week ending 11/26/2016.

* Countywide totals include CFS with unknown locations. 'Part I CFS' refer to dispatched CAD calls with a ten code of 50, 51, 52, 53, 54, 57, 70, 71, 72, 67, or 1000. 'Vehicle Crash CFS' refer to dispatched CAD calls with a ten code of 45 or 46. Only includes calls initiated by the citizenry (call type 0 or 1). Report only includes CFS with ten codes 10 through 89 and all thousand codes. Excludes CFS with a disposition code of 6 or 11.

Vehicle Stop Analysis (Form 252)

Aggregated by component of officer making stop.

METROPOLITAN POLICE DEPARTMENT

of Nashville and Davidson County

		Rolling Two Week				Rolling Eight Week				YTD				Rolling Twenty-Four Month			
		Prior Week	Last Week	Change	% Change	Prior 4 Weeks	Last 4 Weeks	Change	% Change	Prior YTD	YTD	Change	% Change	Prior 52 Weeks	Last 52 Weeks	Change	% Change
West	Vehicle Stops	619	303	-316	-51.1%	2,238	2,055	-183	-8.2%	39,602	33,665	-5,937	-15.0%	43,134	36,263	-6,871	-15.9%
	Warnings Issued	82.1 %	83.2 %	1.1 %		84.9 %	86.0 %	1.1 %		84.7 %	83.4 %	-1.3 %		84.6 %	83.6 %	-1.0 %	
	Arrests Made	26	5	-21	-80.8%	81	80	-1	-1.2%	2,095	1,445	-650	-31.0%	2,242	1,565	-677	-30.2%
East	Vehicle Stops	611	472	-139	-22.7%	2,321	2,183	-138	-5.9%	35,718	30,526	-5,192	-14.5%	39,485	33,490	-5,995	-15.2%
	Warnings Issued	79.7 %	80.9 %	1.2 %		83.8 %	83.1 %	-0.7 %		85.4 %	83.4 %	-1.9 %		85.7 %	83.6 %	-2.1 %	
	Arrests Made	76	40	-36	-47.4%	211	221	10	4.7%	3,508	2,980	-528	-15.1%	3,811	3,256	-555	-14.6%
South	Vehicle Stops	781	525	-256	-32.8%	2,852	2,561	-291	-10.2%	46,687	42,255	-4,432	-9.5%	50,939	46,523	-4,416	-8.7%
	Warnings Issued	86.3 %	87.8 %	1.5 %		87.9 %	87.4 %	-0.5 %		86.9 %	87.7 %	0.8 %		87.0 %	87.7 %	0.7 %	
	Arrests Made	47	36	-11	-23.4%	154	152	-2	-1.3%	2,322	2,435	113	4.9%	2,511	2,684	173	6.9%
Central	Vehicle Stops	456	285	-171	-37.5%	1,766	1,618	-148	-8.4%	34,443	22,402	-12,041	-35.0%	37,923	24,802	-13,121	-34.6%
	Warnings Issued	61.8 %	70.9 %	9.0 %		60.8 %	70.3 %	9.6 %		71.7 %	62.0 %	-9.8 %		72.2 %	63.3 %	-8.9 %	
	Arrests Made	29	18	-11	-37.9%	98	96	-2	-2.0%	2,192	1,446	-746	-34.0%	2,388	1,586	-802	-33.6%
Hermitage	Vehicle Stops	710	486	-224	-31.5%	2,487	2,404	-83	-3.3%	47,450	40,892	-6,558	-13.8%	52,529	44,380	-8,149	-15.5%
	Warnings Issued	90.0 %	90.7 %	0.7 %		88.1 %	89.5 %	1.5 %		84.8 %	86.5 %	1.7 %		84.9 %	86.6 %	1.7 %	
	Arrests Made	44	29	-15	-34.1%	192	155	-37	-19.3%	3,672	3,284	-388	-10.6%	4,037	3,504	-533	-13.2%
North	Vehicle Stops	574	297	-277	-48.3%	1,614	1,748	134	8.3%	24,329	22,035	-2,294	-9.4%	27,100	23,630	-3,470	-12.8%
	Warnings Issued	81.5 %	83.2 %	1.6 %		76.5 %	81.5 %	4.9 %		80.5 %	77.1 %	-3.4 %		80.8 %	76.9 %	-3.8 %	
	Arrests Made	55	24	-31	-56.4%	162	171	9	5.6%	1,901	2,109	208	10.9%	2,127	2,280	153	7.2%
Madison	Vehicle Stops	357	307	-50	-14.0%	1,131	1,366	235	20.8%	22,830	17,705	-5,125	-22.4%	25,052	19,269	-5,783	-23.1%
	Warnings Issued	77.6 %	84.4 %	6.8 %		82.1 %	80.4 %	-1.8 %		77.9 %	78.5 %	0.6 %		78.2 %	78.5 %	0.4 %	
	Arrests Made	60	36	-24	-40.0%	147	204	57	38.8%	2,734	2,489	-245	-9.0%	3,004	2,707	-297	-9.9%
Midtown Hills	Vehicle Stops	421	339	-82	-19.5%	2,071	1,855	-216	-10.4%	42,172	30,354	-11,818	-28.0%	46,871	33,372	-13,499	-28.8%
	Warnings Issued	86.0 %	84.4 %	-1.6 %		80.0 %	84.9 %	4.8 %		81.1 %	83.1 %	2.0 %		81.1 %	83.1 %	2.0 %	
	Arrests Made	25	24	-1	-4.0%	122	132	10	8.2%	3,154	2,208	-946	-30.0%	3,454	2,432	-1,022	-29.6%
SOD	Vehicle Stops	444	347	-97	-21.8%	2,234	1,835	-399	-17.9%	29,408	27,966	-1,442	-4.9%	31,141	29,880	-1,261	-4.0%
	Warnings Issued	37.6 %	51.9 %	14.3 %		37.1 %	37.6 %	0.5 %		42.3 %	39.7 %	-2.6 %		42.7 %	39.7 %	-3.0 %	
	Arrests Made	13	14	1	7.7%	85	76	-9	-10.6%	1,057	1,129	72	6.8%	1,122	1,203	81	7.2%
Other	Vehicle Stops	189	65	-124	-65.6%	572	444	-128	-22.4%	9,540	7,339	-2,201	-23.1%	10,073	7,755	-2,318	-23.0%
	Warnings Issued	89.9 %	80.0 %	-9.9 %		90.2 %	84.2 %	-6.0 %		93.3 %	91.1 %	-2.1 %		93.2 %	91.2 %	-2.0 %	
	Arrests Made	13	12	-1	-7.7%	31	59	28	90.3%	521	497	-24	-4.6%	554	526	-28	-5.1%
Total	Vehicle Stops	5,162	3,426	-1,736	-33.6%	19,286	18,069	-1,217	-6.3%	332,179	275,139	-57,040	-17.2%	364,247	299,364	-64,883	-17.8%
	Warnings Issued	78.1 %	80.6 %	2.5 %		76.6 %	79.0 %	2.3 %		79.0 %	77.7 %	-1.3 %		79.3 %	77.9 %	-1.4 %	
	Arrests Made	388	238	-150	-38.7%	1,283	1,346	63	4.9%	23,156	20,022	-3,134	-13.5%	25,250	21,743	-3,507	-13.9%

Information summarized for CompStat week ending 11/26/2016.

Sourced from MNPD ARMS on 11/30/2016 9:08:49 AM. The figures above were sourced from MNPD's Vehicle Stop (Form 252) Database. Vehicle stop totals count all reports electronically entered via AFR. Hardcopy reports not entered into ARMS will affect accuracy of totals. This report is intended to be a management and planning tool and does not reflect the official vehicle stop counts for the department.

Field Interview Report (Form 114)

Aggregated by component of officer conducting interview.

METROPOLITAN POLICE DEPARTMENT

of Nashville and Davidson County

		Rolling Two Week				Rolling Eight Week				YTD				Rolling Twenty-Four Month			
		Prior Week	Last Week	Change	% Change	Prior 4 Weeks	Last 4 Weeks	Change	% Change	Prior YTD	YTD	Change	% Change	Prior 52 Weeks	Last 52 Weeks	Change	% Change
West	Field Interview	36	28	-8	-22.2%	132	140	8	6.1%	1,729	2,048	319	18.4%	1,869	2,253	384	20.5%
	Arrest Made	8	2	-6	-75.0%	32	19	-13	-40.6%	429	476	47	11.0%	460	510	50	10.9%
East	Field Interview	47	30	-17	-36.2%	194	167	-27	-13.9%	3,139	2,149	-990	-31.5%	3,363	2,420	-943	-28.0%
	Arrest Made	9	7	-2	-22.2%	31	35	4	12.9%	627	403	-224	-35.7%	658	468	-190	-28.9%
South	Field Interview	31	24	-7	-22.6%	191	138	-53	-27.7%	2,343	2,397	54	2.3%	2,587	2,561	-26	-1.0%
	Arrest Made	5	3	-2	-40.0%	21	18	-3	-14.3%	392	397	5	1.3%	422	432	10	2.4%
Central	Field Interview	42	27	-15	-35.7%	216	191	-25	-11.6%	2,114	2,121	7	0.3%	2,220	2,260	40	1.8%
	Arrest Made	6	6	0	0.0%	69	39	-30	-43.5%	468	492	24	5.1%	492	518	26	5.3%
Hermitage	Field Interview	63	41	-22	-34.9%	170	217	47	27.6%	3,231	2,942	-289	-8.9%	3,582	3,130	-452	-12.6%
	Arrest Made	7	4	-3	-42.9%	37	28	-9	-24.3%	567	578	11	1.9%	623	611	-12	-1.9%
North	Field Interview	34	28	-6	-17.6%	108	122	14	13.0%	1,223	1,620	397	32.5%	1,369	1,710	341	24.9%
	Arrest Made	8	4	-4	-50.0%	21	26	5	23.8%	181	316	135	74.6%	203	338	135	66.5%
Madison	Field Interview	21	31	10	47.6%	102	88	-14	-13.7%	2,066	1,395	-671	-32.5%	2,280	1,495	-785	-34.4%
	Arrest Made	6	5	-1	-16.7%	36	16	-20	-55.6%	968	458	-510	-52.7%	1,078	494	-584	-54.2%
Midtown	Field Interview	33	22	-11	-33.3%	123	127	4	3.3%	2,490	1,912	-578	-23.2%	2,742	2,041	-701	-25.6%
Hills	Arrest Made	7	2	-5	-71.4%	20	16	-4	-20.0%	555	383	-172	-31.0%	599	408	-191	-31.9%
SID	Field Interview	6	0	-6	-100.0%	21	18	-3	-14.3%	306	219	-87	-28.4%	316	229	-87	-27.5%
	Arrest Made	0	0	0	-	8	6	-2	-25.0%	111	107	-4	-3.6%	116	112	-4	-3.4%
SOD	Field Interview	3	0	-3	-100.0%	5	3	-2	-40.0%	18	19	1	5.6%	20	19	-1	-5.0%
	Arrest Made	0	0	0	-	0	0	0	-	1	3	2	200.0%	1	3	2	200.0%
Other	Field Interview	3	2	-1	-33.3%	6	9	3	50.0%	166	157	-9	-5.4%	184	173	-11	-6.0%
	Arrest Made	2	0	-2	-100.0%	1	4	3	300.0%	63	61	-2	-3.2%	69	67	-2	-2.9%
County	Field Interview	319	233	-86	-27.0%	1,268	1,220	-48	-3.8%	18,825	16,979	-1,846	-9.8%	20,532	18,291	-2,241	-10.9%
	Arrest Made	58	33	-25	-43.1%	276	207	-69	-25.0%	4,362	3,674	-688	-15.8%	4,721	3,961	-760	-16.1%

Information summarized for CompStat week ending 11/26/2016.

Sourced from MNPD ARMS on 11/30/2016 9:08:49 AM. The numbers above are sourced from MNPD's Field Interview (Form 114) Database. This report includes all FI types (field interviews, terry stops, and homeless welfare checks). "Arrest Made" indicates that an individual in the FI database was also arrested. For an arrest to be counted, the Form 114 complaint number must match a Form 106 Arrest Report, Form 106A State Misdemeanor Citation Report, or Form 219 Juvenile Citation incident number and the master name record must match in each as well. This report is intended to be a management and planning tool and does not reflect official counts for the department.

County Efficiency Charts

METROPOLITAN POLICE DEPARTMENT
of Nashville and Davidson County

Summarized by CompStat week for past eight weeks.
Aggregated by component of officer initiating call / arresting officer.

All Self-Initiated CAD - 52wk Avg: 12,381

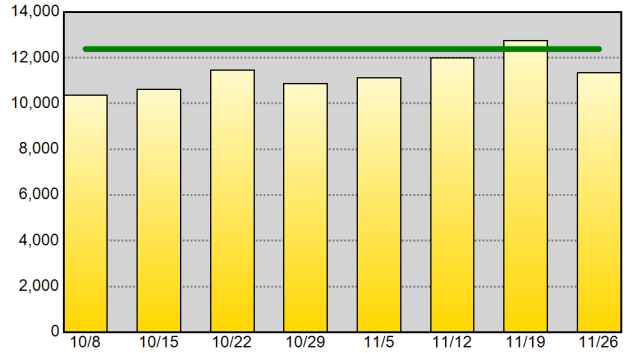

Self-Initiated Terry Stops - 52wk Avg: 324

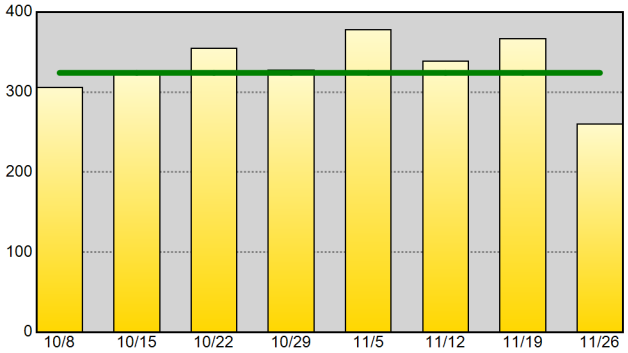

Self-Initiated Vehicle Stops (10-93) - 52wk Avg: 5,167

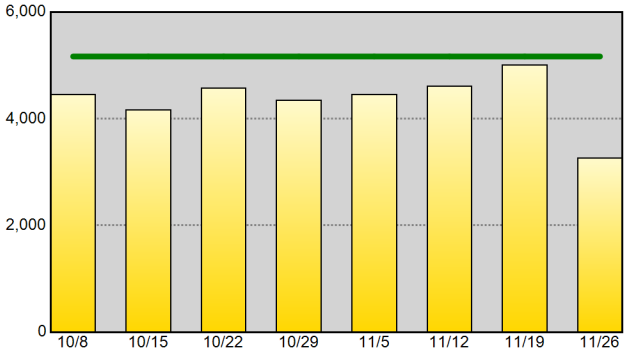

Self-Initiated Business Checks (10-96) - 52wk Avg: 3,914

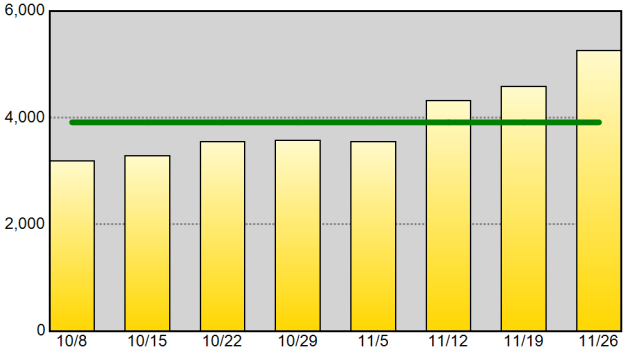

Self-Initiated Community Policing (10-15) - 52wk Avg: 981

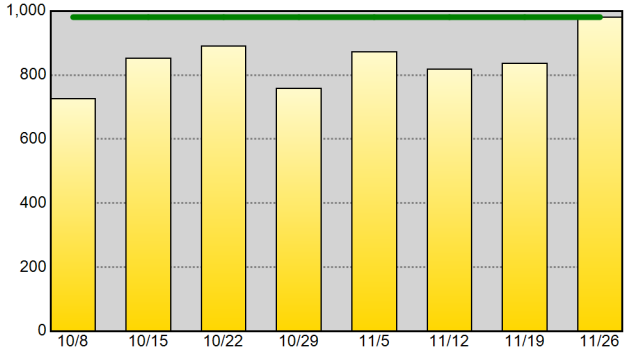

Self-Initiated Criminal Vice Activity (10-78) - 52wk Avg: 56

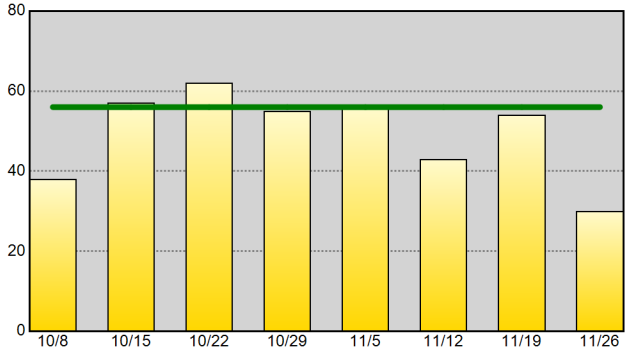

Part I Arrests - 52wk Avg: 205

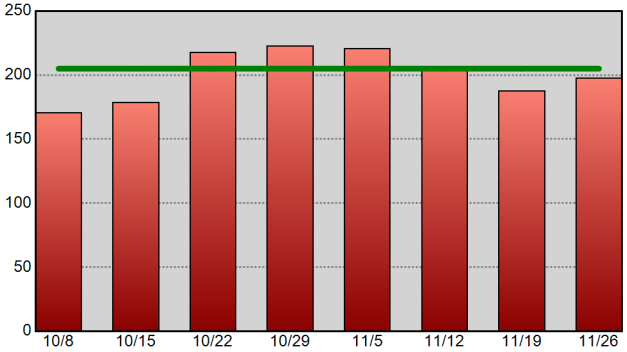

Drug-Related Arrests - 52wk Avg: 219

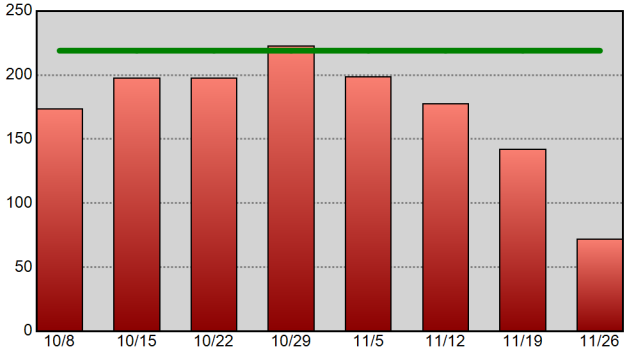

Warrants Served - 52wk Avg: 534

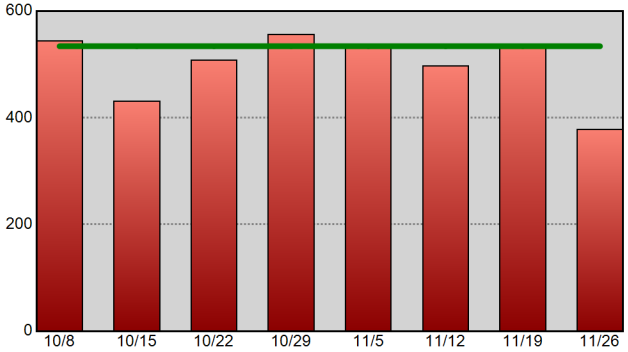

Information summarized for CompStat week ending 11/26/2016. The horizontal line on each chart represents the data set's 52-week weekly average.

Sourced from MNPD ARMS on 11/30/2016 9:08:49 AM. CAD reports only include calls initiated by an officer (call type 2 or 3). Excludes CFS with a disposition code of 6 or 11. Arrest reports do not take into account the number of charges. 1 arrest = 1 body.

West Precinct Precinct Efficiency Charts

METROPOLITAN POLICE DEPARTMENT
of Nashville and Davidson County

Summarized by CompStat week for past eight weeks.
Aggregated by component of officer initiating call / arresting officer.

All Self-Initiated CAD - 52wk Avg: 1,558

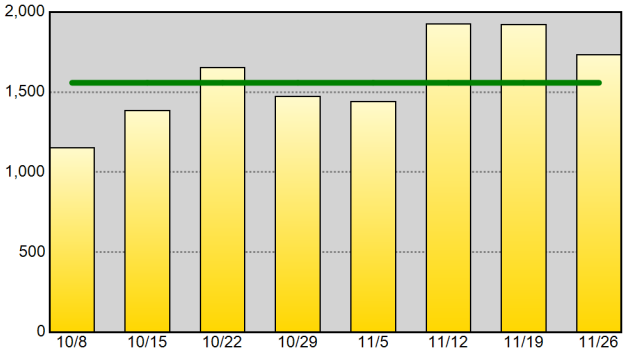

Self-Initiated Terry Stops - 52wk Avg: 22

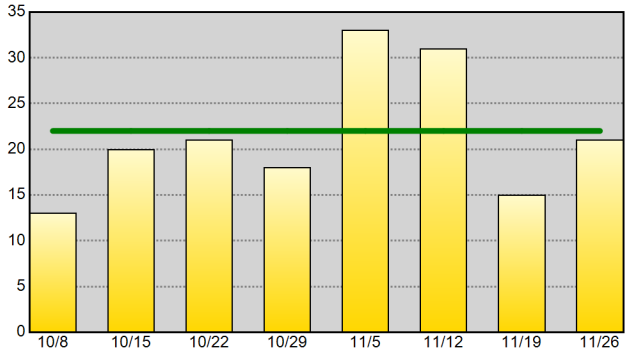

Self-Initiated Vehicle Stops (10-93) - 52wk Avg: 589

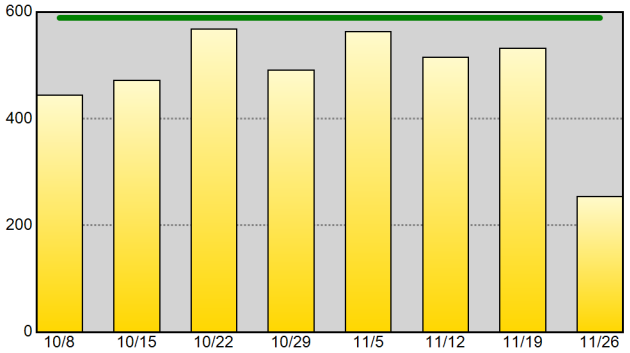

Self-Initiated Business Checks (10-96) - 52wk Avg: 651

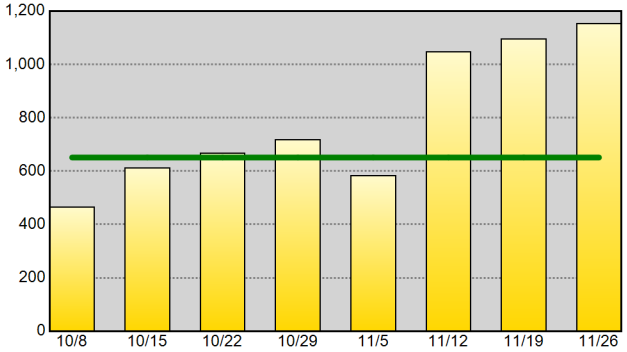

Self-Initiated Community Policing (10-15) - 52wk Avg: 194

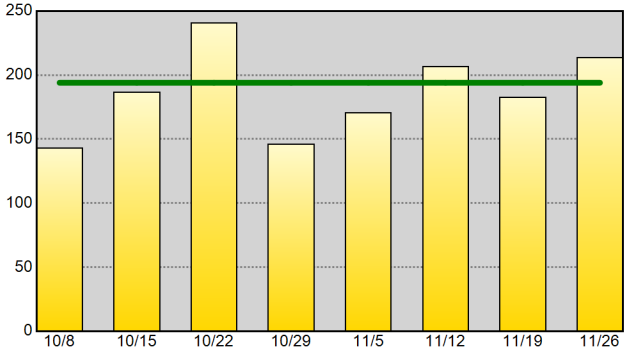

Self-Initiated Criminal Vice Activity (10-78) - 52wk Avg:

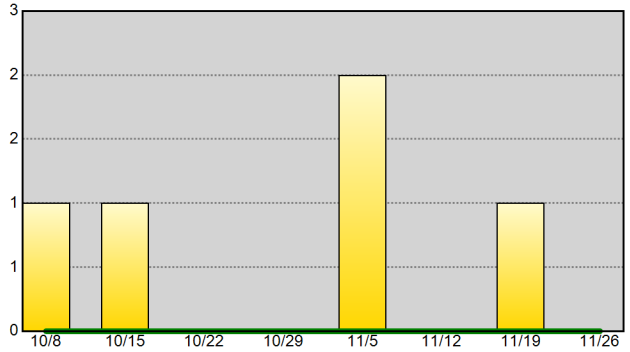

Part I Arrests - 52wk Avg: 20

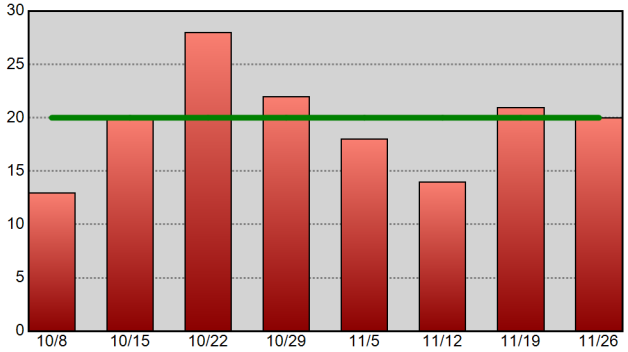

Drug-Related Arrests - 52wk Avg: 14

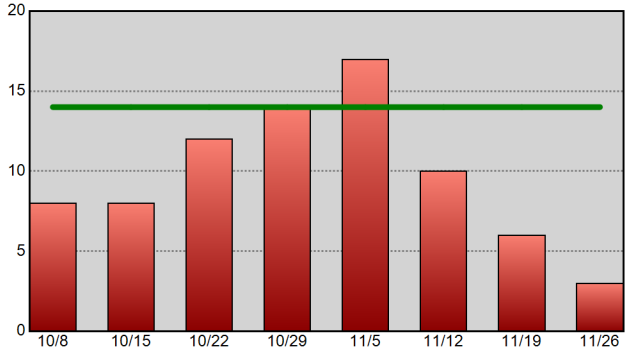

Warrants Served - 52wk Avg: 26

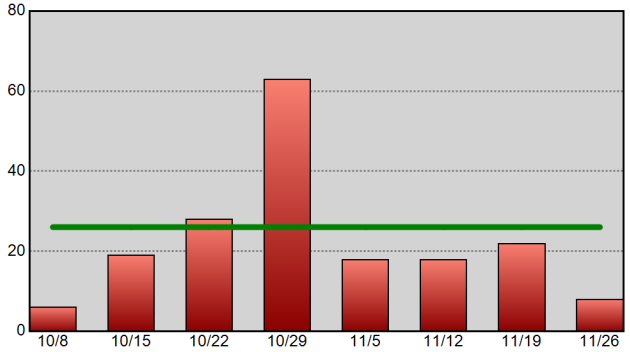

Information summarized for CompStat week ending 11/26/2016. The horizontal line on each chart represents the data set's 52-week weekly average.

Sourced from MNPD ARMS on 11/30/2016 9:08:51 AM. CAD reports only include calls initiated by an officer (call type 2 or 3). Excludes CFS with a disposition code of 6 or 11. Arrest reports do not take into account the number of charges. 1 arrest = 1 body.

East Precinct Precinct Efficiency Charts

METROPOLITAN POLICE DEPARTMENT
of Nashville and Davidson County

Summarized by CompStat week for past eight weeks.
Aggregated by component of officer initiating call / arresting officer.

All Self-Initiated CAD - 52wk Avg: 1,140

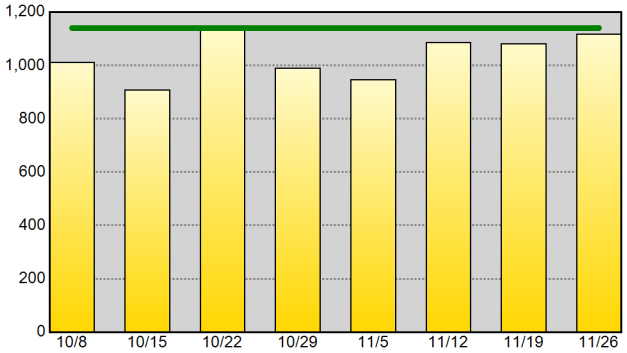

Self-Initiated Terry Stops - 52wk Avg: 46

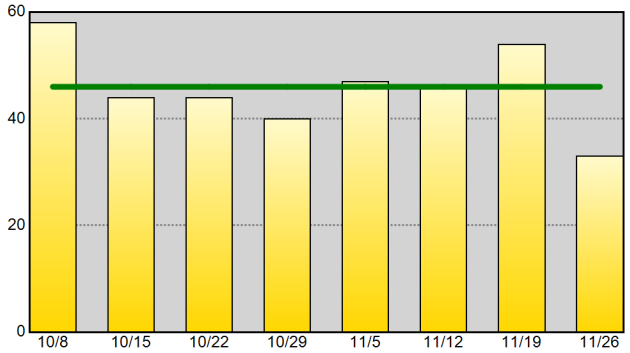

Self-Initiated Vehicle Stops (10-93) - 52wk Avg: 612

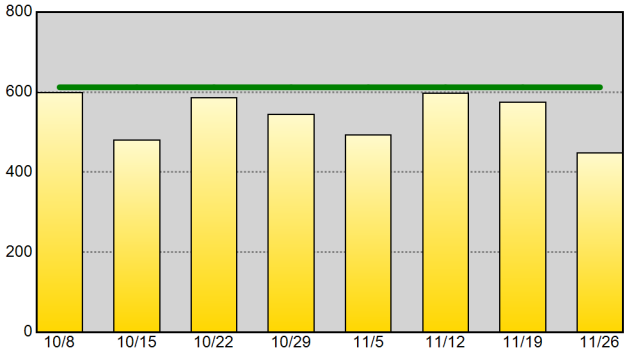

Self-Initiated Business Checks (10-96) - 52wk Avg: 240

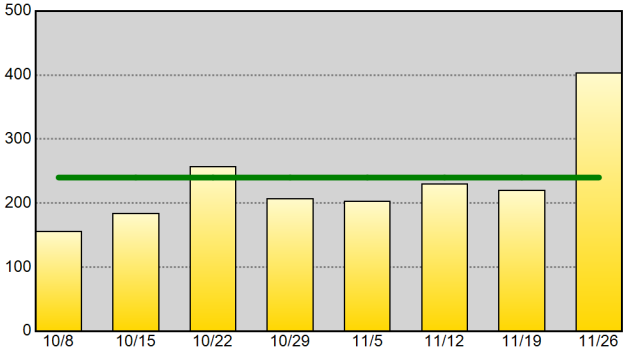

Self-Initiated Community Policing (10-15) - 52wk Avg: 50

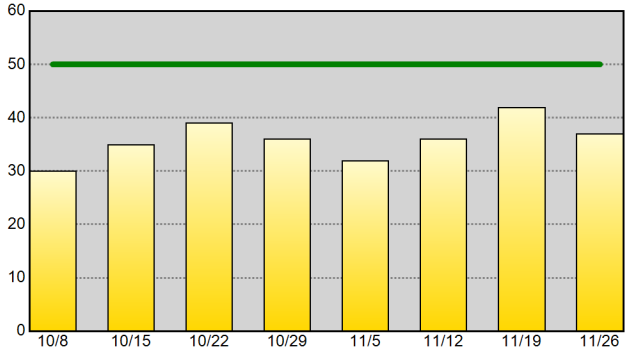

Self-Initiated Criminal Vice Activity (10-78) - 52wk Avg: 3

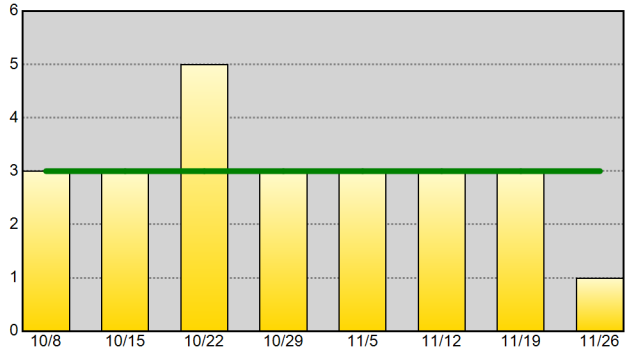

Part I Arrests - 52wk Avg: 23

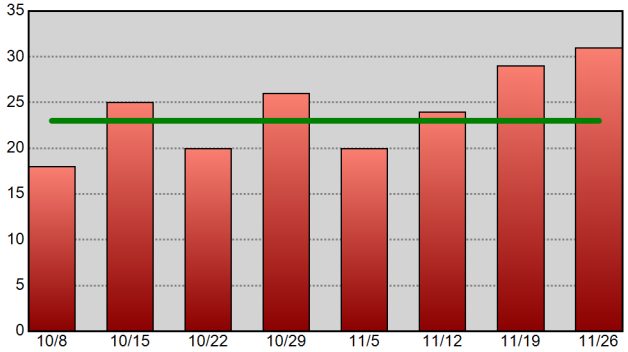

Drug-Related Arrests - 52wk Avg: 29

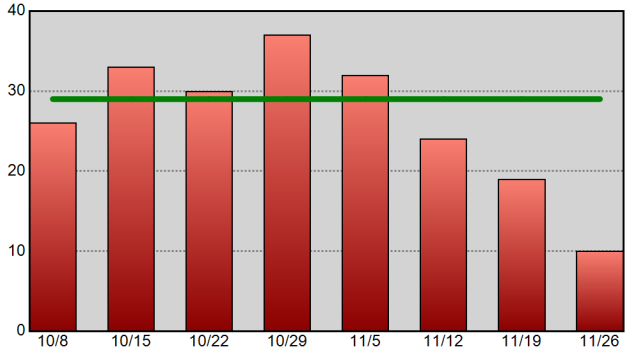

Warrants Served - 52wk Avg: 59

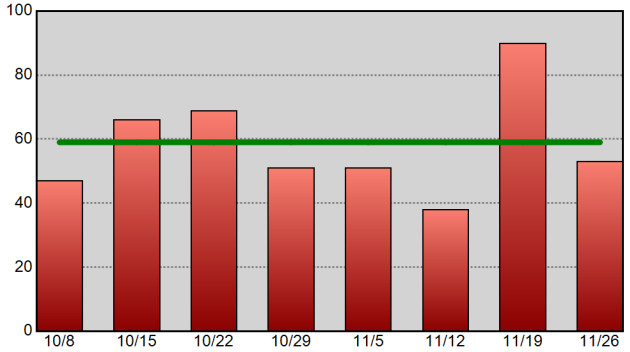

Information summarized for CompStat week ending 11/26/2016. The horizontal line on each chart represents the data set's 52-week weekly average.

Sourced from MNPD ARMS on 11/30/2016 9:08:52 AM. CAD reports only include calls initiated by an officer (call type 2 or 3). Excludes CFS with a disposition code of 6 or 11. Arrest reports do not take into account the number of charges. 1 arrest = 1 body.

South Precinct Precinct Efficiency Charts

METROPOLITAN POLICE DEPARTMENT
of Nashville and Davidson County

Summarized by CompStat week for past eight weeks.
Aggregated by component of officer initiating call / arresting officer.

All Self-Initiated CAD - 52wk Avg: 1,412

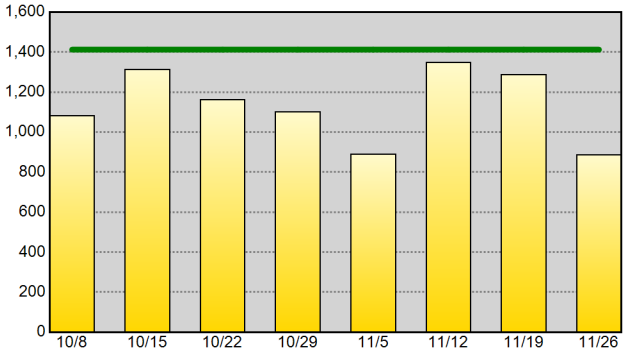

Self-Initiated Terry Stops - 52wk Avg: 31

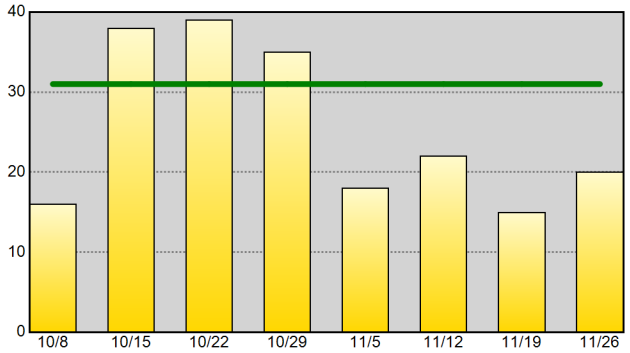

Self-Initiated Vehicle Stops (10-93) - 52wk Avg: 795

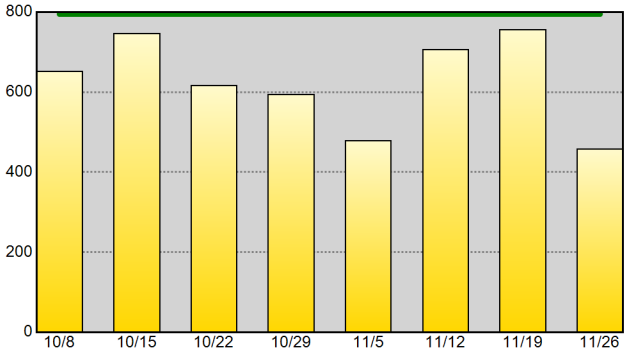

Self-Initiated Business Checks (10-96) - 52wk Avg: 323

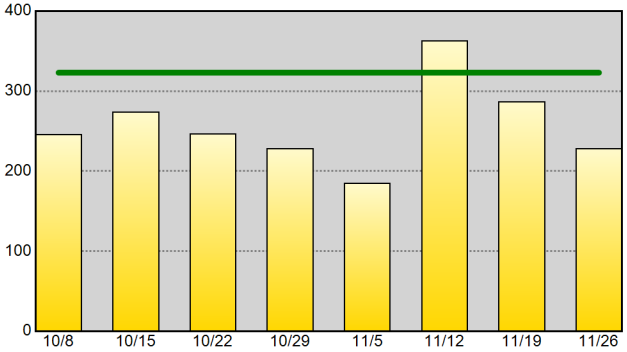

Self-Initiated Community Policing (10-15) - 52wk Avg: 47

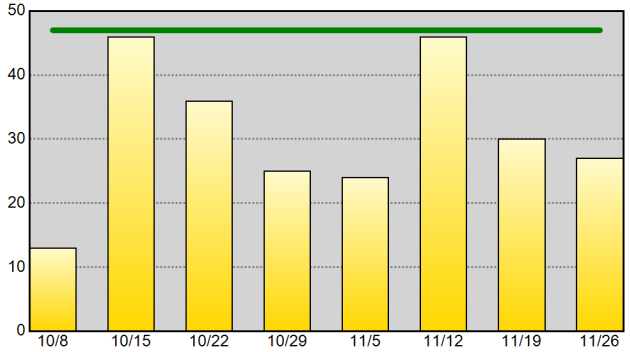

Self-Initiated Criminal Vice Activity (10-78) - 52wk Avg: 2

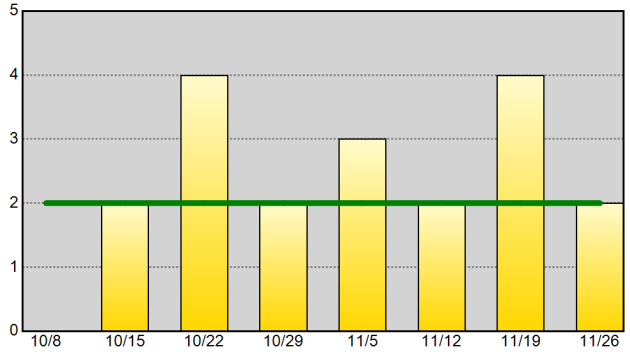

Part I Arrests - 52wk Avg: 28

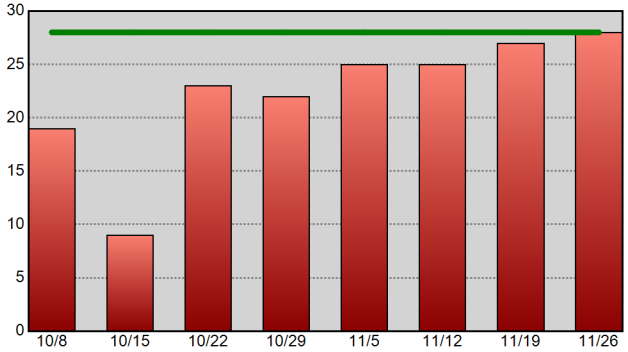

Drug-Related Arrests - 52wk Avg: 23

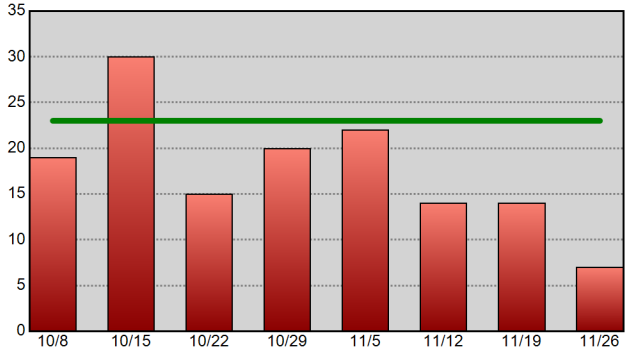

Warrants Served - 52wk Avg: 44

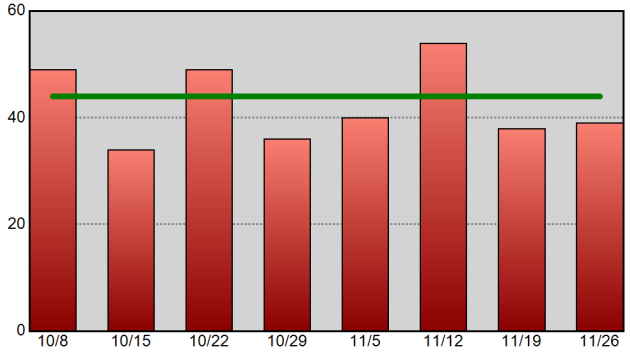

Information summarized for CompStat week ending 11/26/2016. The horizontal line on each chart represents the data set's 52-week weekly average.

Sourced from MNPD ARMS on 11/30/2016 9:08:54 AM. CAD reports only include calls initiated by an officer (call type 2 or 3). Excludes CFS with a disposition code of 6 or 11. Arrest reports do not take into account the number of charges. 1 arrest = 1 body.

Central Precinct Precinct Efficiency Charts

METROPOLITAN POLICE DEPARTMENT
of Nashville and Davidson County

Summarized by CompStat week for past eight weeks.
Aggregated by component of officer initiating call / arresting officer.

All Self-Initiated CAD - 52wk Avg: 1,448

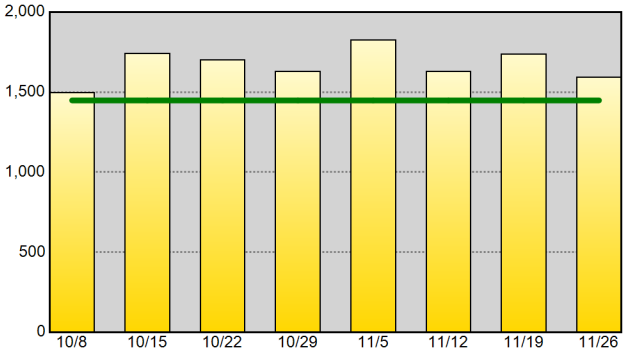

Self-Initiated Terry Stops - 52wk Avg: 97

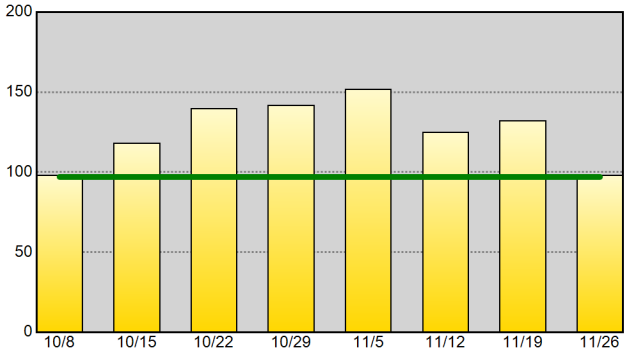

Self-Initiated Vehicle Stops (10-93) - 52wk Avg: 452

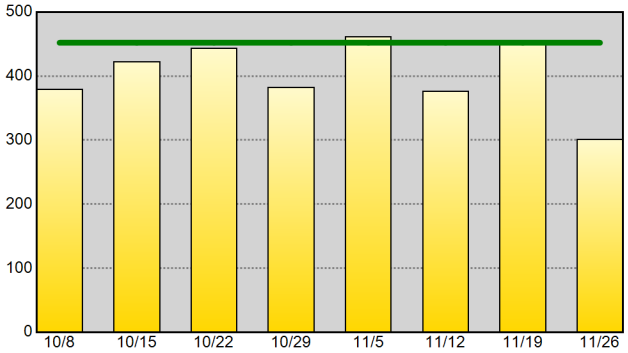

Self-Initiated Business Checks (10-96) - 52wk Avg: 588

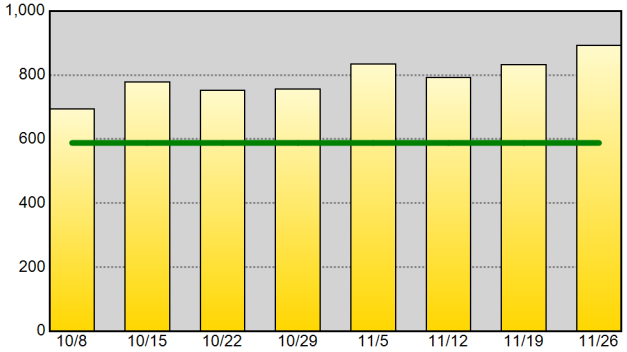

Self-Initiated Community Policing (10-15) - 52wk Avg: 69

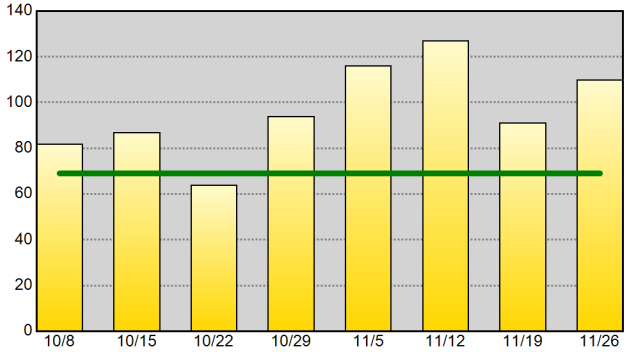

Self-Initiated Criminal Vice Activity (10-78) - 52wk Avg: 1

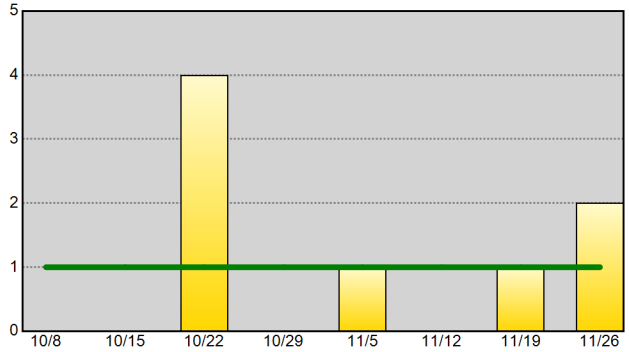

Part I Arrests - 52wk Avg: 11

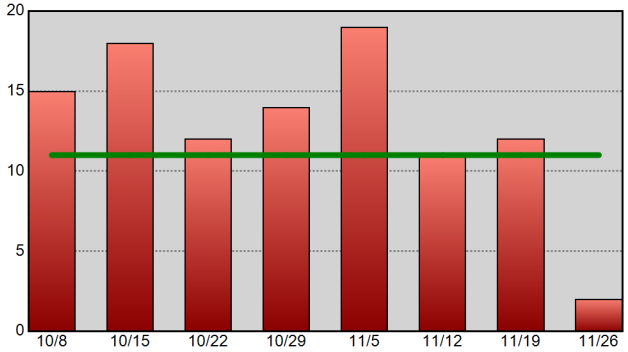

Drug-Related Arrests - 52wk Avg: 17

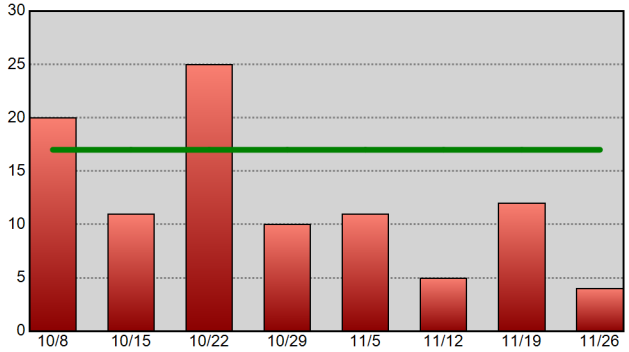

Warrants Served - 52wk Avg: 34

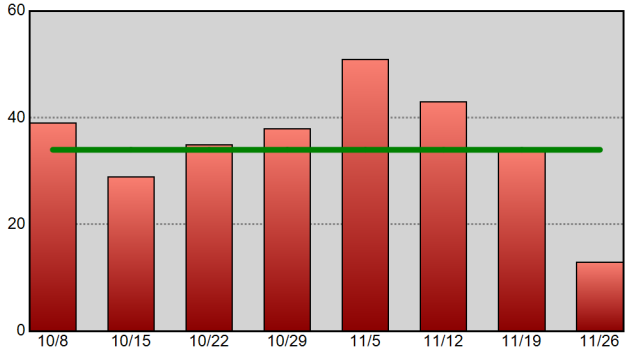

Information summarized for CompStat week ending 11/26/2016. The horizontal line on each chart represents the data set's 52-week weekly average.

Sourced from MNPD ARMS on 11/30/2016 9:08:56 AM. CAD reports only include calls initiated by an officer (call type 2 or 3). Excludes CFS with a disposition code of 6 or 11. Arrest reports do not take into account the number of charges. 1 arrest = 1 body.

Hermitage Precinct Precinct Efficiency Charts

METROPOLITAN POLICE DEPARTMENT
of Nashville and Davidson County

Summarized by CompStat week for past eight weeks.
Aggregated by component of officer initiating call / arresting officer.

All Self-Initiated CAD - 52wk Avg: 1,770

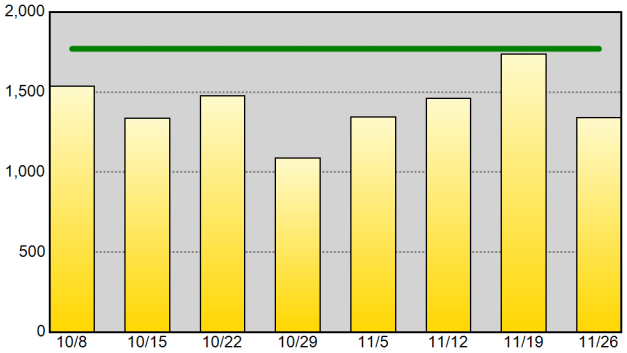

Self-Initiated Terry Stops - 52wk Avg: 32

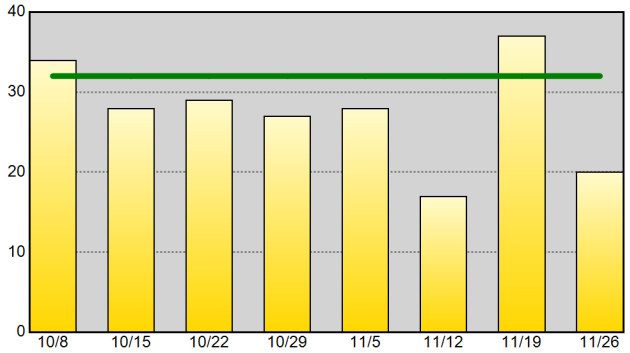

Self-Initiated Vehicle Stops (10-93) - 52wk Avg: 908

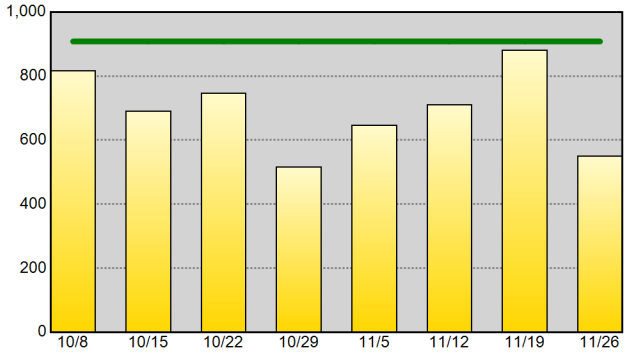

Self-Initiated Business Checks (10-96) - 52wk Avg: 491

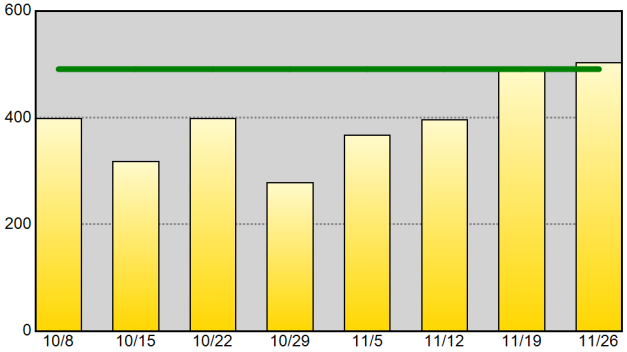

Self-Initiated Community Policing (10-15) - 52wk Avg: 59

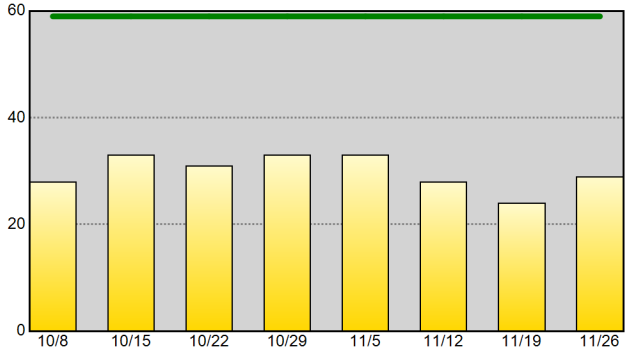

Self-Initiated Criminal Vice Activity (10-78) - 52wk Avg: 2

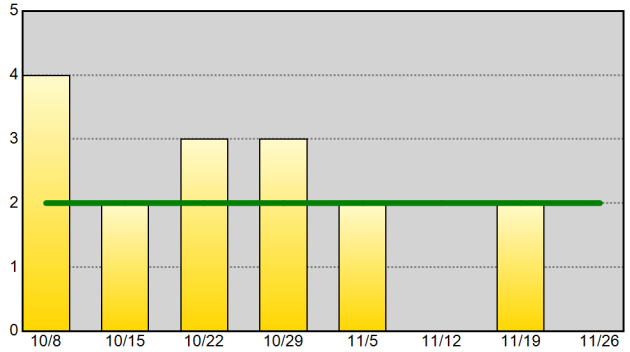

Part I Arrests - 52wk Avg: 31

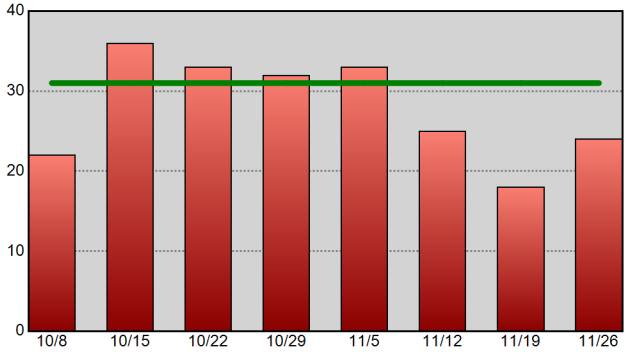

Drug-Related Arrests - 52wk Avg: 36

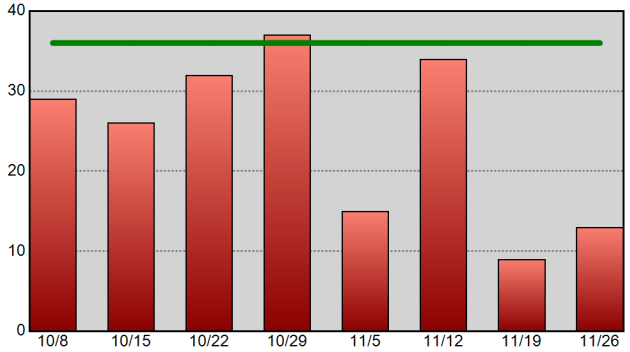

Warrants Served - 52wk Avg: 63

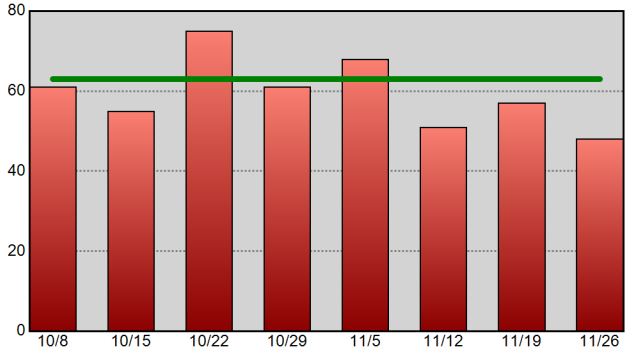

Information summarized for CompStat week ending 11/26/2016. The horizontal line on each chart represents the data set's 52-week weekly average.

Sourced from MNPD ARMS on 11/30/2016 9:08:58 AM. CAD reports only include calls initiated by an officer (call type 2 or 3). Excludes CFS with a disposition code of 6 or 11. Arrest reports do not take into account the number of charges. 1 arrest = 1 body.

North Precinct Precinct Efficiency Charts

METROPOLITAN POLICE DEPARTMENT
of Nashville and Davidson County

Summarized by CompStat week for past eight weeks.
Aggregated by component of officer initiating call / arresting officer.

All Self-Initiated CAD - 52wk Avg: 1,148

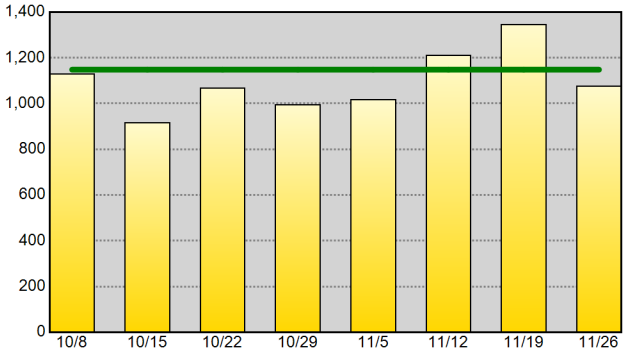

Self-Initiated Terry Stops - 52wk Avg: 35

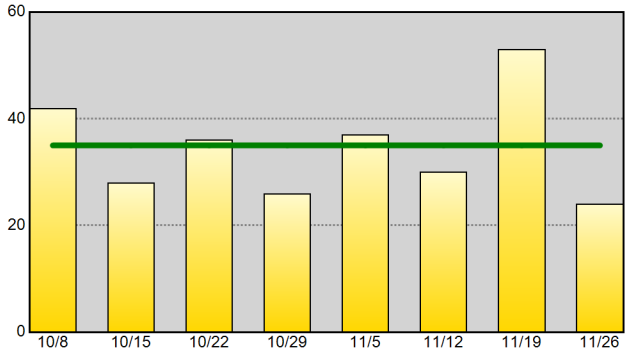

Self-Initiated Vehicle Stops (10-93) - 52wk Avg: 432

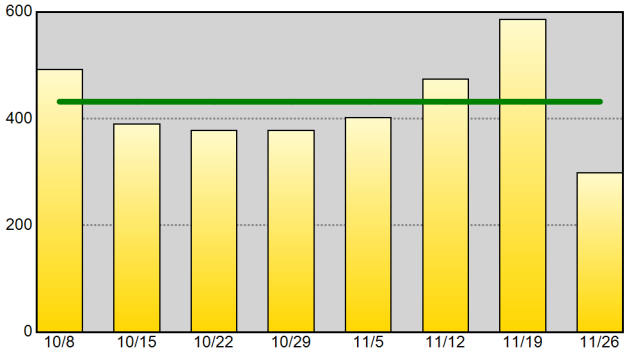

Self-Initiated Business Checks (10-96) - 52wk Avg: 415

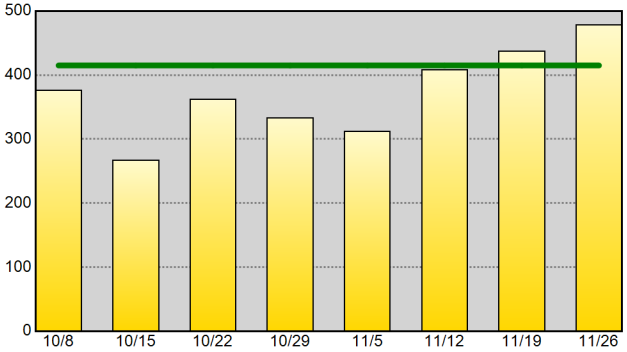

Self-Initiated Community Policing (10-15) - 52wk Avg: 39

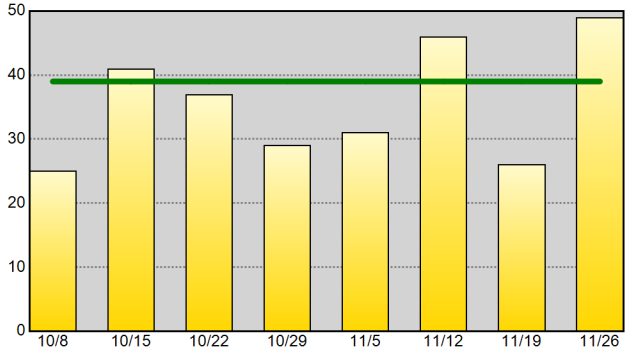

Self-Initiated Criminal Vice Activity (10-78) - 52wk Avg: 3

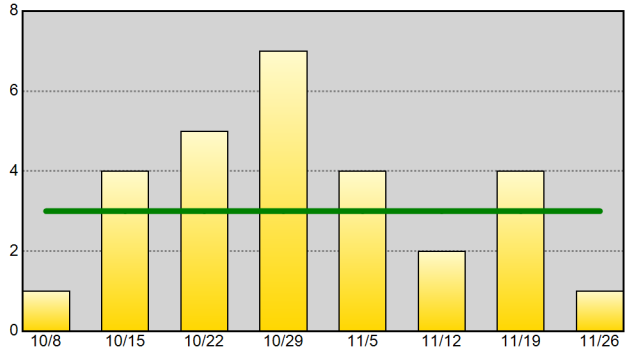

Part I Arrests - 52wk Avg: 24

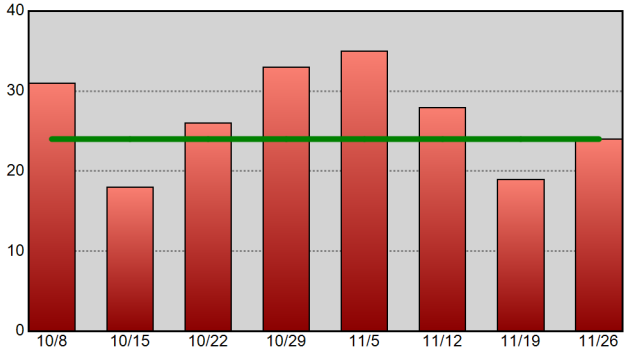

Drug-Related Arrests - 52wk Avg: 33

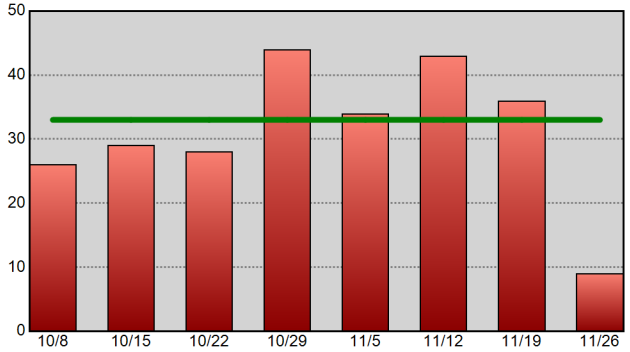

Warrants Served - 52wk Avg: 55

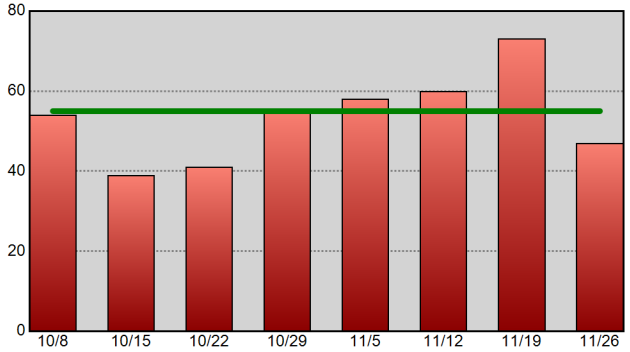

Information summarized for CompStat week ending 11/26/2016. The horizontal line on each chart represents the data set's 52-week weekly average.

Sourced from MNPD ARMS on 11/30/2016 9:09:00 AM. CAD reports only include calls initiated by an officer (call type 2 or 3). Excludes CFS with a disposition code of 6 or 11. Arrest reports do not take into account the number of charges. 1 arrest = 1 body.

Madison Precinct Precinct Efficiency Charts

METROPOLITAN POLICE DEPARTMENT
of Nashville and Davidson County

Summarized by CompStat week for past eight weeks.
Aggregated by component of officer initiating call / arresting officer.

All Self-Initiated CAD - 52wk Avg: 1,176

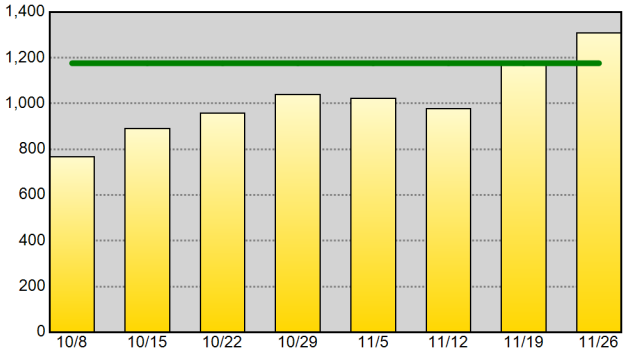

Self-Initiated Terry Stops - 52wk Avg: 17

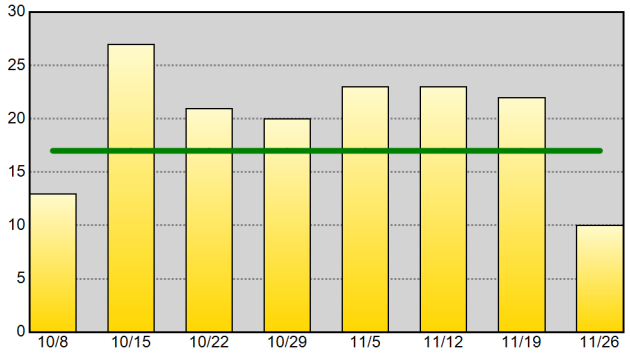

Self-Initiated Vehicle Stops (10-93) - 52wk Avg: 380

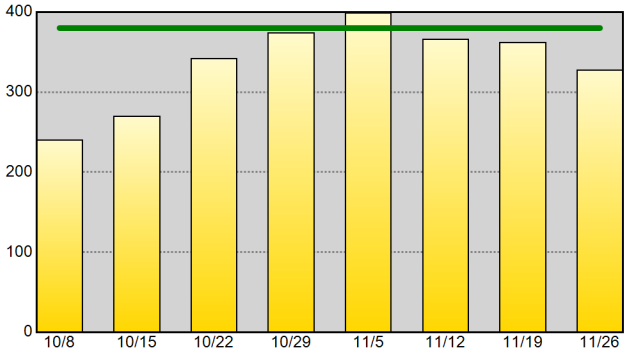

Self-Initiated Business Checks (10-96) - 52wk Avg: 579

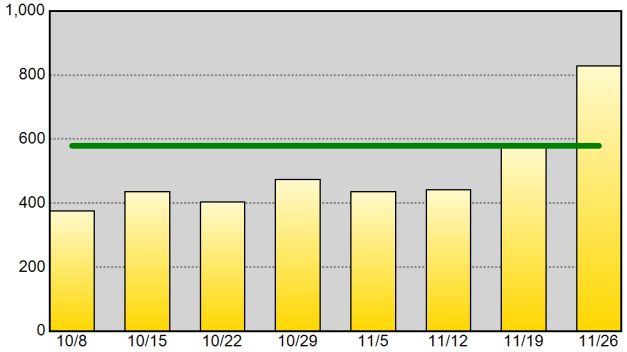

Self-Initiated Community Policing (10-15) - 52wk Avg: 44

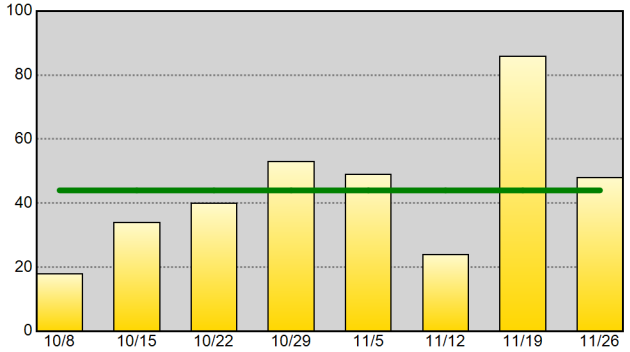

Self-Initiated Criminal Vice Activity (10-78) - 52wk Avg: 1

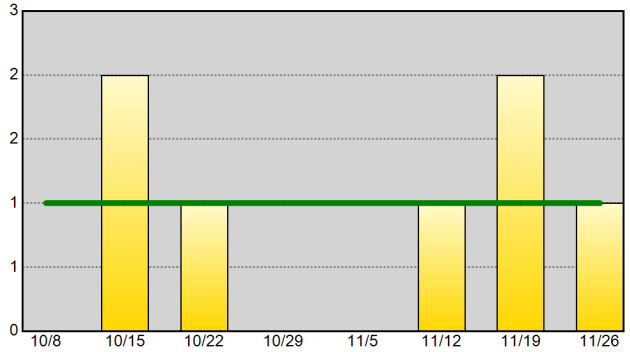

Part I Arrests - 52wk Avg: 27

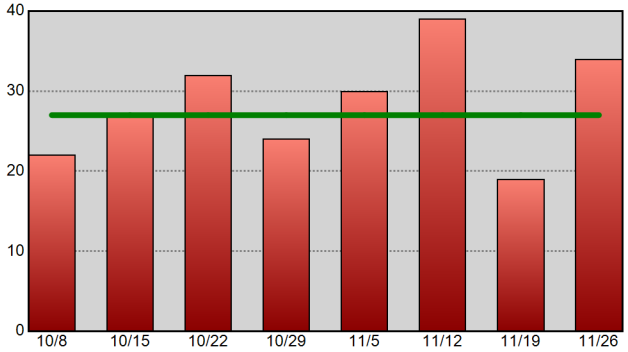

Drug-Related Arrests - 52wk Avg: 16

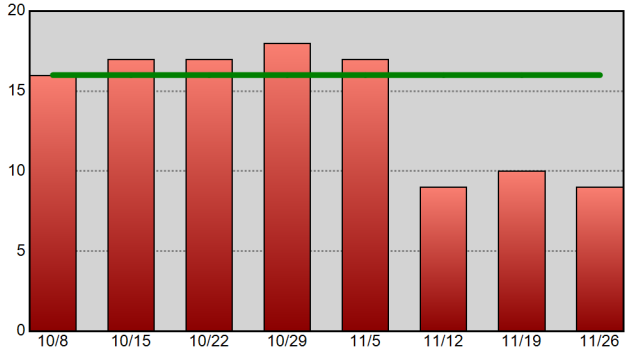

Warrants Served - 52wk Avg: 40

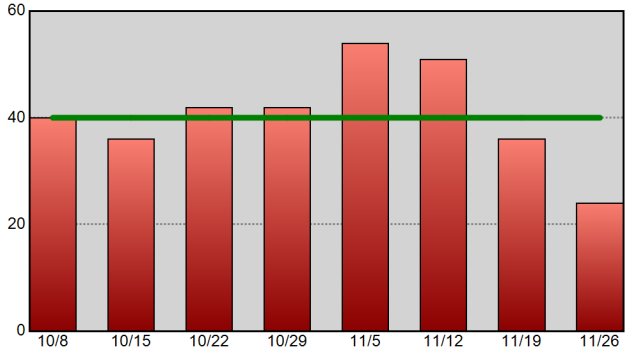

Information summarized for CompStat week ending 11/26/2016. The horizontal line on each chart represents the data set's 52-week weekly average.

Sourced from MNPD ARMS on 11/30/2016 9:09:02 AM. CAD reports only include calls initiated by an officer (call type 2 or 3). Excludes CFS with a disposition code of 6 or 11. Arrest reports do not take into account the number of charges. 1 arrest = 1 body.

Midtown Hills Precinct Precinct Efficiency Charts

METROPOLITAN POLICE DEPARTMENT
of Nashville and Davidson County

Summarized by CompStat week for past eight weeks.

Aggregated by component of officer initiating call / arresting officer.

All Self-Initiated CAD - 52wk Avg: 1,431

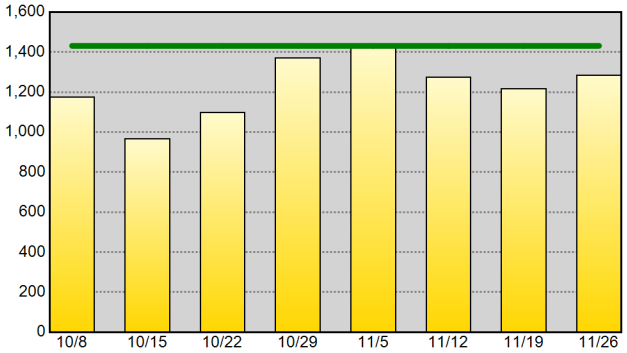

Self-Initiated Terry Stops - 52wk Avg: 27

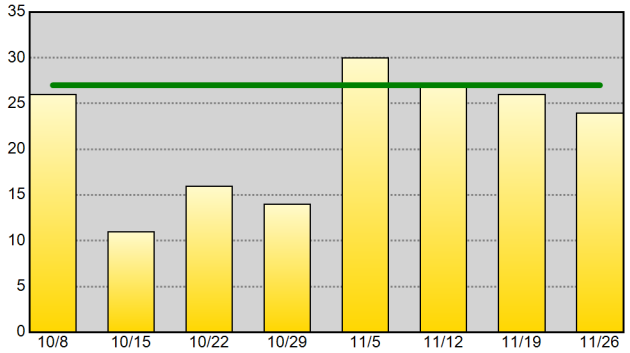

Self-Initiated Vehicle Stops (10-93) - 52wk Avg: 585

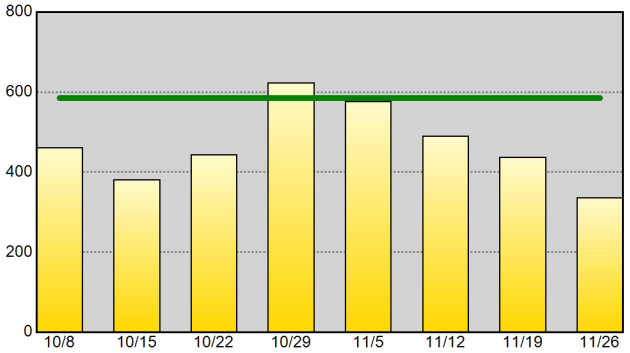

Self-Initiated Business Checks (10-96) - 52wk Avg: 472

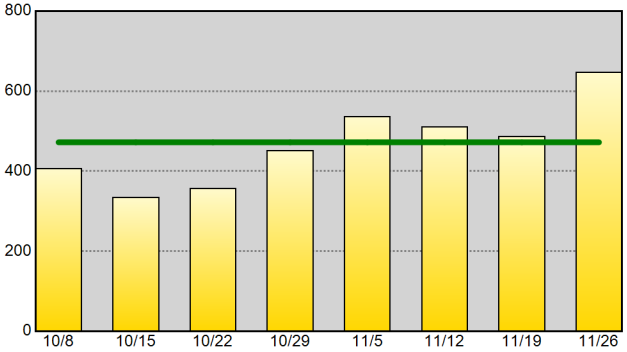

Self-Initiated Community Policing (10-15) - 52wk Avg: 83

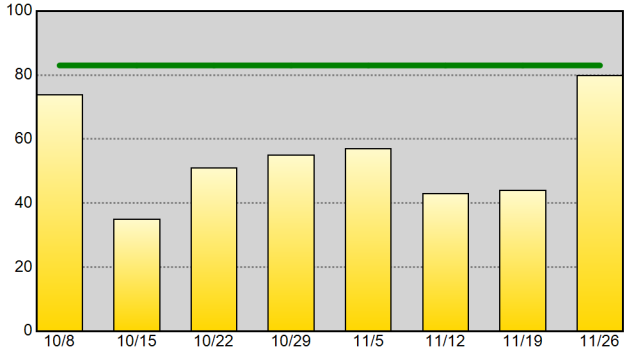

Self-Initiated Criminal Vice Activity (10-78) - 52wk Avg: 2

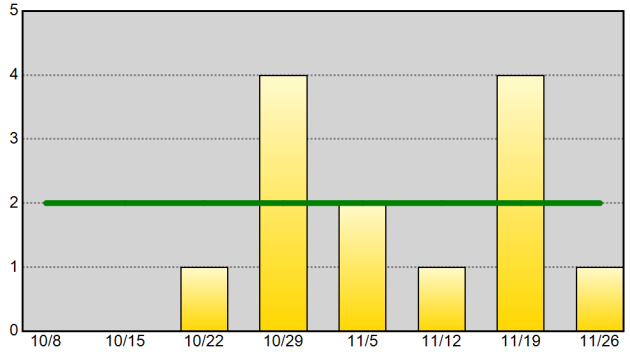

Part I Arrests - 52wk Avg: 14

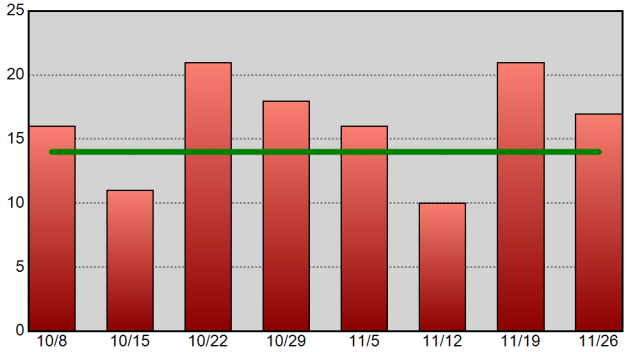

Drug-Related Arrests - 52wk Avg: 27

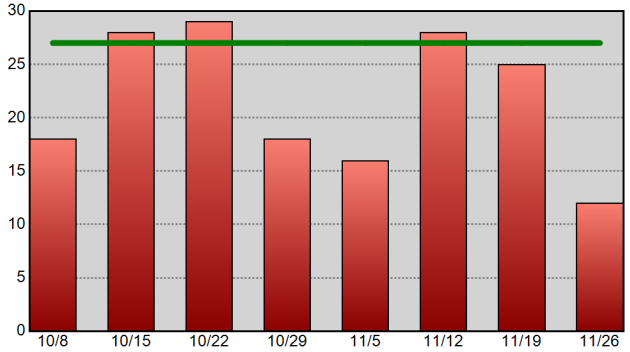

Warrants Served - 52wk Avg: 27

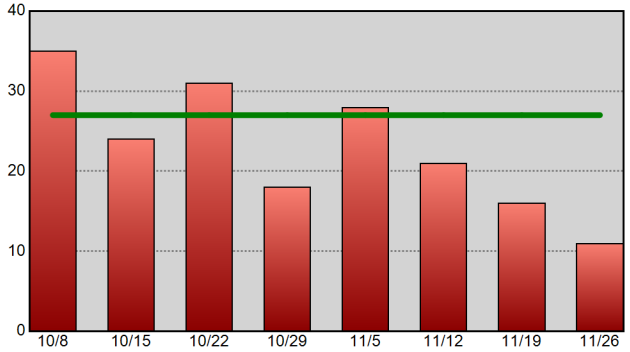

Information summarized for CompStat week ending 11/26/2016. The horizontal line on each chart represents the data set's 52-week weekly average.

Sourced from MNPD ARMS on 11/30/2016 9:09:04 AM. CAD reports only include calls initiated by an officer (call type 2 or 3). Excludes CFS with a disposition code of 6 or 11. Arrest reports do not take into account the number of charges. 1 arrest = 1 body.

High Crime Intersections and Hot Addresses Section

CompStat Weekly Analysis is provided by the Metropolitan Nashville Police Department Crime Analysis Section. This document does not necessarily reflect official UCR counts. It is intended to be a management tool and is for law enforcement use only.

"When you are asked if you can do a job, tell 'em, 'Certainly I can!' Then get busy and find out how to do it."
- Theodore Roosevelt

Begin Date: 11/20/2016
End Date: 11/26/2016
Week: 47

County High Crime Intersections

Intersections with the highest concentrations of crime & traffic crashes - past 12 weeks.

METROPOLITAN POLICE DEPARTMENT
of Nashville and Davidson County

Violent Crime

Rank	Intersection	Precinct	ZIP	Count
1	MILLWOOD DR & MURFREESBORO PKE	Hermitage	37217	20
2	3RD AV S & BROADWAY	Central	37201	12
2	2ND AV S & MCCANN ST	South	37210	12
4	CLAIBORNE ST & LAFAYETTE ST	South	37210	10
4	FATHERLAND ST & S 4TH ST	East	37206	10
4	DENISE DR & DENISE CT	South	37013	10
7	BELL RD & ZELIDA AV	South	37013	9
7	BURNING TREE DR & CENTRAL PKE	Hermitage	37076	9
7	MAPLEWOOD TRC & HILLSIDE RD	East	37216	9
10	MURFREESBORO PKE & PARRIS AV	South	37210	8
11	CARROLL ST & UNIVERSITY CT	Hermitage	37210	7
11	28TH AV N & JOHN A MERRITT BLVD	North	37209	7
11	ARCHWOOD DR & ROOSEVELT AV	Madison	37115	7

Property Crime

Rank	Intersection	Precinct	ZIP	Count
1	OPRY MILLS DR & OPRYLAND DR	Hermitage	37214	92
2	CHARLOTTE PKE & RIVER RD	West	37209	81
3	SKYLINE MEMORIAL CT & DICKERSON PKE	Madison	37115	58
4	N GALLATIN PKE & NORTHSIDE DR	Madison	37115	42
5	POWELL AV & BRANSFORD AV	Midtown	37204	38
6	CHARLOTTE PKE & OLD CHARLOTTE PKE	West	37209	37
7	TWIN HILLS DR & N GALLATIN PKE	Madison	37072	31
7	SHUTE LN & LEBANON PKE	Hermitage	37076	31
9	3RD AV S & BROADWAY	Central	37201	29
10	BANDYWOOD DR & ABBOTT MARTIN RD	West	37215	28
11	OLD HICKORY BLVD W & GALLATIN PKE	Madison	37115	26
12	HOME RD & GALLATIN PKE	East	37216	23
13	CHARLOTTE PKE & BROOKMEADE GRNWY ACCESS RD	West	37209	22

Traffic Crashes - Personal Injury

Rank	Intersection	Precinct	ZIP	Count
1	BELL RD & MURFREESBORO PKE	South	37013	11
2	HARDING PL & I24 W	South	37211	7
3	CANE RIDGE RD & BELL RD	South	37013	5
3	OLD HICKORY BLVD & NOLENSVILLE PKE	South	37211	5
3	NOLENSVILLE PKE & WELSHWOOD DR	South	37211	5
3	HARDING PL & I65 N ENT RAMP	Midtown	37204	5
3	HARDING PKE & WHITE BRIDGE PKE	West	37205	5
8	DR DB TODD JR BLVD & JEFFERSON ST	North	37208	4
8	OLD HICKORY BLVD & EDMONDSON PKE	Midtown	37211	4
8	PROVIDENCE PARK LN & GENEROSITY WAY	South	37211	4
8	BELL RD & BLUE HOLE RD	South	37013	4
8	BRENTWOOD EAST DR & OLD HICKORY BLVD	Midtown	37211	4
8	DUE WEST AV E & S GALLATIN PKE	Madison	37115	4

Traffic Crashes - Non-Injury

Rank	Intersection	Precinct	ZIP	Count
1	HARDING PL & NOLENSVILLE PKE	South	37211	30
2	OLD HICKORY BLVD & EDMONDSON PKE	Midtown	37211	25
3	MYATT DR & RIVERGATE PKWY	Madison	37115	21
3	DODSON CHAPEL RD & OLD HICKORY BLVD	Hermitage	37076	21
5	HARDING PL & METROPLEX DR	South	37211	20
5	BELL RD & MURFREESBORO PKE	South	37013	20
7	OLD HICKORY BLVD & NOLENSVILLE PKE	South	37211	19
7	CANE RIDGE RD & BELL RD	South	37013	19
9	HARDING PL & I24 E	South	37211	18
10	HARDING PL & TROUSDALE DR	Midtown	37211	17
10	OLD HICKORY BLVD W & GALLATIN PKE	Madison	37115	17
10	8TH AV S & LAFAYETTE ST	Central	37203	17
10	NOLENSVILLE PKE & EDMONDSON PKE	South	37211	17

Information summarized for CompStat week ending 11-26-16. (past 12 weeks of data). For each report, point data were plotted in a GIS and assigned to the nearest street intersection. Summary counts were then calculated for each intersection.

Sourced from MNPD ARMS on 11/30/2016 9:09:06 AM. Violent and property crime information sourced from incident reports using Uniform Crime Reporting definitions and reporting guidelines, based on the date when the crime was reported. Personal injury traffic crashes (10-46) and non-injury traffic crashes (10-45) retrieved from MNPD's CAD database. Excludes CFS with a disposition code of 6 or 11. For each incident or CAD record, the incident or dispatch location was assigned to the nearest street intersection.

West Precinct High Crime Intersections

Intersections with the highest concentrations of crime & traffic crashes - past 12 weeks.

METROPOLITAN POLICE DEPARTMENT
of Nashville and Davidson County

Violent Crime

Rank	Intersection	Precinct	ZIP	Count
1	MAUDINA AV & DEMOSS RD	West	37209	5
2	CHARLOTTE PKE &	West	37205	4
2	OLD HICKORY BLVD & HIGHWAY 70 S	West	37221	4
2	40TH AV N & DELAWARE AV	West	37209	4
2	OLD HARDING PKE & LEARNING LN	West	37221	4
6	CHARLOTTE PKE & OLD CHARLOTTE PKE	West	37209	3
6	CHARLOTTE PKE & BROOKMEADE GRNWY ACCESS RD	West	37209	3
6	HILLSBORO PKE & GREEN HILLS VILLAGE DR	West	37215	3
9	CHARLOTTE PKE &	West	37209	2
9	NEWTON AV & TWIN ST	West	37209	2
9	42ND AV N & ALBION ST	West	37209	2
9	OLD HICKORY BLVD &	West	37221	2
9	SAWYER BROWN RD & HICKS RD	West	37221	2

Property Crime

Rank	Intersection	Precinct	ZIP	Count
1	CHARLOTTE PKE & RIVER RD	West	37209	81
2	CHARLOTTE PKE & OLD CHARLOTTE PKE	West	37209	37
3	BANDYWOOD DR & ABBOTT MARTIN RD	West	37215	28
4	CHARLOTTE PKE & BROOKMEADE GRNWY ACCESS RD	West	37209	22
5	MAUDINA AV & DEMOSS RD	West	37209	9
6	CHARLOTTE PKE &	West	37205	8
7	HILLSBORO PKE & GREEN HILLS VILLAGE DR	West	37215	7
8	VAUGHN RD & HICKS RD ACCESS RD	West	37221	5
8	OLD HICKORY BLVD & WEST MINISTER DR	West	37221	5
8	CHARLOTTE ROAD CIR & CHARLOTTE PKE	West	37209	5
8	OLD HICKORY BLVD & TOLBERT RD	West	37209	5
8	CABOT DR & CHARLOTTE PKE	West	37205	5
8	CENTENNIAL BLVD & 51ST AV N	West	37209	5

Traffic Crashes - Personal Injury

Rank	Intersection	Precinct	ZIP	Count
1	HARDING PKE & WHITE BRIDGE PKE	West	37205	5
2	HILLWOOD BLVD & FLEETWOOD DR	West	37209	3
2	SAWYER BROWN RD & CHARLOTTE PKE	West	37209	3
4	I40 W EXIT RAMP & I40 W	West	37209	2
4	CHARLOTTE PKE & OLD CHARLOTTE PKE	West	37209	2
4	MORROW RD & GEORGIA AV	West	37209	2
4	I40 W & MCCRORY LN	West	37221	2
4	BRILEY PKWY & I40 W	West	37209	2
4	BRILEY PKWY N ENT RAMP & BRILEY PKWY N	West	37209	2
4	BRILEY PKWY & WHITE BRIDGE PKE	West	37209	2
4	CHARLOTTE PKE & BROOK HOLLOW RD	West	37205	2
4	CHARLOTTE PKE & WHITE BRIDGE PKE	West	37209	2
4	HIGHWAY 70 S & COLEY DAVIS RD	West	37221	2

Traffic Crashes - Non-Injury

Rank	Intersection	Precinct	ZIP	Count
1	CHARLOTTE PKE & WHITE BRIDGE PKE	West	37209	12
1	HILLSBORO PKE & WOODMONT BLVD	West	37215	12
3	OLD HICKORY BLVD & HIGHWAY 70 S	West	37221	11
4	ANNEX AV & CHARLOTTE PKE	West	37209	10
4	HILLSBORO PKE & CRESTMOOR RD	West	37215	10
6	HARDING PKE & WHITE BRIDGE PKE	West	37205	9
7	CHARLOTTE PKE & I40 W	West	37209	7
8	ROBERTSON AV & BRILEY PKWY	West	37209	6
8	SAWYER BROWN RD & HIGHWAY 70 S	West	37221	6
8	I40 E EXIT RAMP & I40 E	West	37209	6
8	CHARLOTTE PKE &	West	37209	6
8	CHARLOTTE PKE & OLD CHARLOTTE PKE	West	37209	6
8	HILLSBORO PKE & RICHARD JONES RD	West	37215	6

Information summarized for CompStat week ending 11-26-16. (past 12 weeks of data). For each report, point data were plotted in a GIS and assigned to the nearest street intersection. Summary counts were then calculated for each intersection.

Sourced from MNPD ARMS on 11/30/2016 9:09:06 AM. Violent and property crime information sourced from incident reports using Uniform Crime Reporting definitions and reporting guidelines, based on the date when the crime was reported. Personal injury traffic crashes (10-46) and non-injury traffic crashes (10-45) retrieved from MNPD's CAD database. Excludes CFS with a disposition code of 6 or 11. For each incident or CAD record, the incident or dispatch location was assigned to the nearest street intersection.

East Precinct High Crime Intersections

Intersections with the highest concentrations of crime & traffic crashes - past 12 weeks.

METROPOLITAN POLICE DEPARTMENT
of Nashville and Davidson County

Violent Crime

Rank	Intersection	Precinct	ZIP	Count
1	FATHERLAND ST & S 4TH ST	East	37206	10
2	MAPLEWOOD TRC & HILLSIDE RD	East	37216	9
3	MAPLE PL & POPLAR PL	East	37216	6
3	SYLVAN ST & S 6TH ST	East	37206	6
3	S 7TH ST & SYLVAN ST	East	37206	6
3	OAK CT & RIVERSIDE DR	East	37206	6
7	MCKENNELL DR & PORTER RD	East	37206	4
7	DEW ST & S 7TH ST	East	37206	4
7	N 5TH ST & VERNON WINFREY AV	East	37207	4
7	DICKERSON PKE & ROCK ST	East	37207	4
11	SULTANA AV & QUEEN AV	East	37207	3
11	CLEVELAND ST & DICKERSON PKE	East	37207	3
11	GORDON TER & GERALD ST	East	37207	3

Property Crime

Rank	Intersection	Precinct	ZIP	Count
1	HOME RD & GALLATIN PKE	East	37216	23
2	DICKERSON PKE & HILLHURST DR	East	37207	15
3	JOYCE LN & GRINSTEAD PL	East	37216	12
3	DICKERSON PKE & HANCOCK ST	East	37207	12
5	CAROLYN AV & GALLATIN AV	East	37216	8
6	DICKERSON PKE & OAK VALLEY DR	East	37207	7
6	STRATTON AV & GALLATIN AV	East	37206	7
8	WOODLAND ST & S 10TH ST	East	37206	6
8	SHELBY AV & S 6TH ST	East	37206	6
8	GALLATIN AV & CHICAMAUGA AV	East	37206	6
11	MCKENNELL DR & PORTER RD	East	37206	5
11	DEW ST & S 7TH ST	East	37206	5
11	SYLVAN ST & S 8TH ST	East	37206	5

Traffic Crashes - Personal Injury

Rank	Intersection	Precinct	ZIP	Count
1	GALLATIN PKE & E TRINITY LN	East	37216	3
1	DICKERSON PKE & GRACE ST	East	37207	3
1	I65 S & I65 S EXIT RAMP	East	37115	3
4	I65 N & W TRINITY LN	East	37207	2
4	DICKERSON PKE & EWING DR	East	37207	2
4	BRILEY PKWY E & I65 N ENT RAMP	East	37216	2
4	GALLATIN PKE & GALLATIN PKE SB EXIT	East	37216	2
4	I65 N & W TRINITY LN	East	37207	2
4	BROADMOOR DR & PORSHA DR	East	37216	2
4	ELLINGTON PKWY RAMP & E TRINITY LN	East	37207	2
4	GALLATIN PKE & BURCHWOOD AV	East	37216	2
4	GALLATIN AV & CHICAMAUGA AV	East	37206	2
13	MCFERRIN AV & MAIN ST	East	37206	1

Traffic Crashes - Non-Injury

Rank	Intersection	Precinct	ZIP	Count
1	MAIN ST & S 5TH ST	East	37207	13
2	DICKERSON PKE & EWING DR	East	37207	11
3	TRINITY LN & DICKERSON PKE	East	37207	8
4	W TRINITY LN & LUCAS LN	East	37207	7
5	I65 S EXIT RAMP & BRILEY PKWY	East	37115	6
5	S 5TH ST & SUMMER PL	East	37206	6
7	WOODLAND ST & 11TH ST (5 POINTS)	East	37206	5
8	WOODLAND ST & S 10TH ST	East	37206	4
8	I24 W & SHELBY AV	East	37206	4
8	I24 W & I24 W ENT RAMP	East	37206	4
8	GALLATIN PKE & GREENFIELD AV	East	37216	4
8	DR RICHARD G ADAMS DR & E TRINITY LN	East	37207	4
8	I65 S & I24 W ENT RAMP	East	37207	4

Information summarized for CompStat week ending 11-26-16. (past 12 weeks of data). For each report, point data were plotted in a GIS and assigned to the nearest street intersection. Summary counts were then calculated for each intersection.

Sourced from MNPD ARMS on 11/30/2016 9:09:06 AM. Violent and property crime information sourced from incident reports using Uniform Crime Reporting definitions and reporting guidelines, based on the date when the crime was reported. Personal injury traffic crashes (10-46) and non-injury traffic crashes (10-45) retrieved from MNPD's CAD database. Excludes CFS with a disposition code of 6 or 11. For each incident or CAD record, the incident or dispatch location was assigned to the nearest street intersection.

South Precinct High Crime Intersections

Intersections with the highest concentrations of crime & traffic crashes - past 12 weeks.

METROPOLITAN POLICE DEPARTMENT
of Nashville and Davidson County

Violent Crime

Rank	Intersection	Precinct	ZIP	Count
1	2ND AV S & MCCANN ST	South	37210	12
2	CLAIBORNE ST & LAFAYETTE ST	South	37210	10
2	DENISE DR & DENISE CT	South	37013	10
4	BELL RD & ZELIDA AV	South	37013	9
5	MURFREESBORO PKE & PARRIS AV	South	37210	8
6	I24 E & I24 E ENT RAMP	South	37211	6
6	BELL RD & MURFREESBORO PKE	South	37013	6
8	SMITH SPRINGS RD & OLD ANDERSON RD	South	37217	5
8	CIMARRON CT & CIMARRON WAY	South	37013	5
8	BELL RD & BELL FORGE LN E	South	37013	5
8	EAST THOMPSON LN & MURFREESBORO PKE	South	37211	5
8	LEWIS ST & LAFAYETTE ST	South	37210	5
8	2ND AV S & CRENSHAW ST	South	37210	5

Property Crime

Rank	Intersection	Precinct	ZIP	Count
1	WELCH RD & TRAVIS DR	South	37211	21
2	NOLENSVILLE PKE & WELSHWOOD DR	South	37211	18
3	CANE RIDGE RD & BELL RD	South	37013	15
4	PLUS PARK BLVD & PAVILION BLVD	South	37217	14
5	NOLENSVILLE PKE & HICKORYVIEW DR	South	37211	13
6	APPLE DR & CEDAR DR	South	37211	11
6	TAMPA DR & SPARTAN DR	South	37211	11
6	TAYLOR RD & NOLENSVILLE PKE	South	37211	11
6	MURFREESBORO PKE & PARRIS AV	South	37210	11
10	I24 E EXIT RAMP & EAST THOMPSON LN	South	37210	10
10	CHIMNEYTOP DR & CANE RIDGE RD	South	37013	10
10	PIN HOOK RD & HOBSON PKE	South	37013	10
13	MURFREESBORO PKE & HAMILTON CHURCH RD	South	37013	9

Traffic Crashes - Personal Injury

Rank	Intersection	Precinct	ZIP	Count
1	BELL RD & MURFREESBORO PKE	South	37013	11
2	HARDING PL & I24 W	South	37211	7
3	OLD HICKORY BLVD & NOLENSVILLE PKE	South	37211	5
3	CANE RIDGE RD & BELL RD	South	37013	5
3	NOLENSVILLE PKE & WELSHWOOD DR	South	37211	5
6	PROVIDENCE PARK LN & GENEROSITY WAY	South	37211	4
6	BELL RD & BLUE HOLE RD	South	37013	4
6	BELL RD & ZELIDA AV	South	37013	4
9	HARDING PL & METROPLEX DR	South	37211	3
9	I24 W & OLD FRANKLIN RD	South	37013	3
9	MURFREESBORO PKE & HAMILTON CHURCH RD	South	37013	3
9	OLD HICKORY BLVD & I24 E	South	37013	3
9	I24 W & I24 W EXIT RAMP	South	37210	3

Traffic Crashes - Non-Injury

Rank	Intersection	Precinct	ZIP	Count
1	HARDING PL & NOLENSVILLE PKE	South	37211	30
2	HARDING PL & METROPLEX DR	South	37211	20
2	BELL RD & MURFREESBORO PKE	South	37013	20
4	OLD HICKORY BLVD & NOLENSVILLE PKE	South	37211	19
4	CANE RIDGE RD & BELL RD	South	37013	19
6	HARDING PL & I24 E	South	37211	18
7	NOLENSVILLE PKE & EDMONDSON PKE	South	37211	17
7	MURFREESBORO PKE & HAMILTON CHURCH RD	South	37013	17
9	I24 W & I24 W EXIT RAMP	South	37211	15
10	EAST THOMPSON LN & MURFREESBORO PKE	South	37211	14
10	I24 E & I24 E ENT RAMP	South	37210	14
12	I440 E & NOLENSVILLE PKE	South	37210	13
12	THOMPSON LN & EAST THOMPSON LN	South	37211	13

Information summarized for CompStat week ending 11-26-16. (past 12 weeks of data). For each report, point data were plotted in a GIS and assigned to the nearest street intersection. Summary counts were then calculated for each intersection.

Sourced from MNPD ARMS on 11/30/2016 9:09:06 AM. Violent and property crime information sourced from incident reports using Uniform Crime Reporting definitions and reporting guidelines, based on the date when the crime was reported. Personal injury traffic crashes (10-46) and non-injury traffic crashes (10-45) retrieved from MNPD's CAD database. Excludes CFS with a disposition code of 6 or 11. For each incident or CAD record, the incident or dispatch location was assigned to the nearest street intersection.

Central Precinct High Crime Intersections

Intersections with the highest concentrations of crime & traffic crashes - past 12 weeks.

METROPOLITAN POLICE DEPARTMENT
of Nashville and Davidson County

Violent Crime

Rank	Intersection	Precinct	ZIP	Count
1	3RD AV S & BROADWAY	Central	37201	12
2	CHARLOTTE AV & 5TH AV N	Central	37219	5
2	4TH AV N & BROADWAY	Central	37219	5
2	CHARLOTTE AV & 4TH AV N	Central	37219	5
5	2ND AV N & JAMES ROBERTSON PKWY	Central	37201	4
5	BROADWAY & OPRY PL	Central	37203	4
5	BROADWAY & 1ST AV S	Central	37201	4
5	2ND AV N & COMMERCE ST	Central	37201	4
9	2ND AV N & BROADWAY	Central	37201	3
9	4TH AV N & COMMERCE ST	Central	37219	3
9	5TH AV N & UNION ST	Central	37219	3
9	5TH AV N & CHURCH ST	Central	37219	3
9	LAFAYETTE ST & LEA AV	Central	37203	3

Property Crime

Rank	Intersection	Precinct	ZIP	Count
1	3RD AV S & BROADWAY	Central	37201	29
2	4TH AV N & BROADWAY	Central	37219	16
3	ROSA L PARKS BLVD & JEFFERSON ST	Central	37208	14
4	4TH AV N & COMMERCE ST	Central	37219	11
5	CHURCH ST & ARCADE ALY	Central	37219	9
6	CHURCH ST &	Central	37219	8
6	COMMERCE ST & 5TH AV N	Central	37219	8
6	BROADWAY & OPRY PL	Central	37203	8
6	HERMITAGE AV & PEABODY ST	Central	37201	8
6	PEABODY ST & 2ND AV S	Central	37201	8
6	TITANS WAY & RUSSELL ST	Central	37213	8
12	4TH AV S & LEA AV	Central	37203	7
12	COMMERCE ST & 6TH AV N	Central	37219	7

Traffic Crashes - Personal Injury

Rank	Intersection	Precinct	ZIP	Count
1	DAVIDSON ST & I24 E	Central	37213	3
1	I65 N & ROSA L PARKS BLVD	Central	37208	3
3	I65 N & 3RD AV N	Central	37208	2
3	JEFFERSON ST & 6TH AV N	Central	37208	2
3	2ND AV S & ELM ST	Central	37210	2
3	I40 W & I65 S ENT RAMP	Central	37203	2
3	12TH AV S & LAUREL ST	Central	37203	2
3	I40 W ENT RAMP & BROADWAY	Central	37203	2
3	SHELBY AV & INTERSTATE DR	Central	37213	2
10	I24 E & I24 E EXIT RAMP	Central	37213	1
10	S 2ND ST &	Central	37213	1
10	I24 E & I24 E ENT RAMP	Central	37206	1
10	I24 E & SHELBY AV	Central	37213	1

Traffic Crashes - Non-Injury

Rank	Intersection	Precinct	ZIP	Count
1	8TH AV S & LAFAYETTE ST	Central	37203	17
2	12TH AV N & BROADWAY	Central	37203	14
2	I65 N & ROSA L PARKS BLVD	Central	37208	14
4	BROADWAY & OPRY PL	Central	37203	13
5	4TH AV N & BROADWAY	Central	37219	11
6	LAFAYETTE ST & 4TH AV S	Central	37203	9
6	SHELBY AV & I24 E ENT RAMP	Central	37213	9
8	I40 W ENT RAMP & BROADWAY	Central	37203	8
9	BROADWAY & 1ST AV S	Central	37201	7
9	DEMONBREUN ST & 4TH AV S	Central	37203	7
9	12TH AV S & DIVISION ST	Central	37203	7
9	FRANKLIN ST & 6TH AV S	Central	37203	7
9	I24 E & I24 E EXIT RAMP	Central	37213	7

Information summarized for CompStat week ending 11-26-16. (past 12 weeks of data). For each report, point data were plotted in a GIS and assigned to the nearest street intersection. Summary counts were then calculated for each intersection.

Sourced from MNPD ARMS on 11/30/2016 9:09:06 AM. Violent and property crime information sourced from incident reports using Uniform Crime Reporting definitions and reporting guidelines, based on the date when the crime was reported. Personal injury traffic crashes (10-46) and non-injury traffic crashes (10-45) retrieved from MNPD's CAD database. Excludes CFS with a disposition code of 6 or 11. For each incident or CAD record, the incident or dispatch location was assigned to the nearest street intersection.

Hermitage Precinct High Crime Intersections

Intersections with the highest concentrations of crime & traffic crashes - past 12 weeks.

METROPOLITAN POLICE DEPARTMENT
of Nashville and Davidson County

Violent Crime

Rank	Intersection	Precinct	ZIP	Count
1	MILLWOOD DR & MURFREESBORO PKE	Hermitage	37217	20
2	BURNING TREE DR & CENTRAL PKE	Hermitage	37076	9
3	HICKORY HILL LN & LEBANON PKE	Hermitage	37076	7
3	MURFREESBORO PKE & PAVILION BLVD	Hermitage	37217	7
3	CARROLL ST & UNIVERSITY CT	Hermitage	37210	7
6	MCGAVOCK PKE &	Hermitage	37214	6
7	PATRICIA DR & THOMPSON PL	Hermitage	37217	5
7	LONGHUNTER CT & LONGHUNTER CIR	Hermitage	37217	5
7	CHARLES E DAVIS BLVD & LAFAYETTE ST	Hermitage	37210	5
7	UNIVERSITY CT &	Hermitage	37210	5
11	GREEN ST & CHARLES E DAVIS BLVD	Hermitage	37210	4
11	CARROLL ST & CHARLES E DAVIS BLVD	Hermitage	37210	4
11	LEBANON PKE & SPENCE ENCLAVE WAY	Hermitage	37210	4

Property Crime

Rank	Intersection	Precinct	ZIP	Count
1	OPRY MILLS DR & OPRYLAND DR	Hermitage	37214	92
2	SHUTE LN & LEBANON PKE	Hermitage	37076	31
3	KOHLS PVT DR & STONES RIVER GRNWY	Hermitage	37214	18
3	MURFREESBORO PKE & UNA ANTIOCH PKE	Hermitage	37013	18
5	JUAREZ DR & OLD HICKORY BLVD	Hermitage	37076	16
5	OLD HICKORY BLVD &	Hermitage	37076	16
7	PARK DR & MCGAVOCK PKE	Hermitage	37214	13
7	CHARLES E DAVIS BLVD & J C NAPIER CT	Hermitage	37210	13
9	FAIRWAY DR & LEBANON PKE	Hermitage	37214	12
10	RIVERS EDGE DR & JACKSON DOWNS BLVD	Hermitage	37214	9
10	LEBANON PKE & DOWNEYMEADE DR	Hermitage	37214	9
10	MILLWOOD DR & MURFREESBORO PKE	Hermitage	37217	9
10	GLASTONBURY RD & SOUTHWOOD PARK PL	Hermitage	37217	9

Traffic Crashes - Personal Injury

Rank	Intersection	Precinct	ZIP	Count
1	I40 W & FESSLERS LN	Hermitage	37210	4
1	I24 W & ARLINGTON AV	Hermitage	37210	4
3	OLD LEBANON DIRT RD & OLD HICKORY BLVD	Hermitage	37076	3
3	OLD HICKORY BLVD &	Hermitage	37076	3
5	CENTRAL PKE & FRIST BLVD	Hermitage	37076	2
5	I40 E & EARHART RD	Hermitage	37076	2
5	I40 W & OLD HICKORY BLVD	Hermitage	37076	2
5	CENTRAL PKE & OLD HICKORY BLVD	Hermitage	37076	2
5	ANDREW JACKSON WAY & ANDREW JACKSON PKWY	Hermitage	37076	2
5	DODSON CHAPEL RD & OLD HICKORY BLVD	Hermitage	37076	2
5	ANDREW JACKSON PKWY & LEBANON PKE	Hermitage	37076	2
5	I40 W & MASSMAN DR	Hermitage	37210	2
5	I40 W & SPENCE LN	Hermitage	37210	2

Traffic Crashes - Non-Injury

Rank	Intersection	Precinct	ZIP	Count
1	DODSON CHAPEL RD & OLD HICKORY BLVD	Hermitage	37076	21
2	CENTRAL PKE & OLD HICKORY BLVD	Hermitage	37076	15
3	LEBANON PKE & OLD HICKORY BLVD	Hermitage	37076	14
3	ELM HILL PKE & FESSLERS LN	Hermitage	37210	14
5	OPRY MILLS DR & OPRYLAND DR	Hermitage	37214	13
6	MURFREESBORO PKE & UNA ANTIOCH PKE	Hermitage	37013	12
7	I40 W & FESSLERS LN	Hermitage	37210	11
7	I40 E & I40 E EXIT RAMP	Hermitage	37210	11
9	I40 E & 2ND AV S	Hermitage	37210	10
9	RURAL HILL RD & MURFREESBORO PKE	Hermitage	37217	10
9	MILLWOOD DR & MURFREESBORO PKE	Hermitage	37217	10
9	LEBANON PKE & MCGAVOCK PKE	Hermitage	37214	10
9	I40 W & I40 W EXIT RAMP	Hermitage	37210	10

Information summarized for CompStat week ending 11-26-16. (past 12 weeks of data). For each report, point data were plotted in a GIS and assigned to the nearest street intersection. Summary counts were then calculated for each intersection.

Sourced from MNPD ARMS on 11/30/2016 9:09:07 AM. Violent and property crime information sourced from incident reports using Uniform Crime Reporting definitions and reporting guidelines, based on the date when the crime was reported. Personal injury traffic crashes (10-46) and non-injury traffic crashes (10-45) retrieved from MNPD's CAD database. Excludes CFS with a disposition code of 6 or 11. For each incident or CAD record, the incident or dispatch location was assigned to the nearest street intersection.

North Precinct High Crime Intersections

Intersections with the highest concentrations of crime & traffic crashes - past 12 weeks.

METROPOLITAN POLICE DEPARTMENT
of Nashville and Davidson County

Violent Crime

Rank	Intersection	Precinct	ZIP	Count
1	28TH AV N & JOHN A MERRITT BLVD	North	37209	7
2	REVELS DR & WHITES CREEK PKE	North	37207	6
3	BRICK CHURCH PKE & AVONDALE CIR	North	37207	5
3	CHRIS ST & OLD MATTHEWS RD	North	37207	5
3	COCKRILL ST & 16TH AV N	North	37208	5
3	ALAMEDA ST & 32ND AV N	North	37209	5
3	33RD AV N & CLARE AV	North	37209	5
8	16TH AV N & WHELESS ST	North	37208	4
8	W TRINITY LN & HAMPTON ST	North	37207	4
8	W TRINITY LN & OLD MATTHEWS RD	North	37207	4
11	BRICK CHURCH PKE & I65 S EXIT RAMP	North	37207	3
11	BRICK CHURCH PKE & ARTIC AV	North	37207	3
11	PASCAL CT & COMBS DR	North	37207	3

Property Crime

Rank	Intersection	Precinct	ZIP	Count
1	S HAMILTON RD & BUENA VISTA PKE	North	37218	17
2	W TRINITY LN & LIBERIA ST	North	37207	14
3	W TRINITY LN & HAMPTON ST	North	37207	13
4	17TH AV N & DR D B TODD JR BLVD	North	37208	10
5	S HAMILTON RD & RIVER DR	North	37218	9
5	ROSA L PARKS BLVD & MONROE ST	North	37208	9
7	OWEN ST & LOOBY CIR	North	37208	7
7	26TH AV N & JEFFERSON ST	North	37208	7
9	28TH AV N & JOHN A MERRITT BLVD	North	37209	6
9	VANTAGE WAY & FRENCH LANDING DR	North	37208	6
9	ROSA L PARKS BLVD & DOMINICAN DR	North	37228	6
9	WHITES CREEK PKE & MOORMANS ARM RD	North	37207	6
13	CHRIS ST & OLD MATTHEWS RD	North	37207	5

Traffic Crashes - Personal Injury

Rank	Intersection	Precinct	ZIP	Count
1	DR DB TODD JR BLVD & JEFFERSON ST	North	37208	4
1	I24 E & CLAY LICK CT	North	37189	4
1	GREAT CIRCLE RD & CUMBERLAND BEND	North	37228	4
1	28TH AV N & JOHN A MERRITT BLVD	North	37209	4
5	ROSA L PARKS BLVD & DOMINICAN DR	North	37228	3
5	28TH AV N & I40 E ENT RAMP	North	37209	3
5	ALBION ST & DR D B TODD JR BLVD	North	37208	3
8	I40 E & I40 E EXIT RAMP	North	37203	2
8	I40 E ENT RAMP & I40 E	North	37209	2
8	I40 E EXIT RAMP & JEFFERSON ST	North	37208	2
8	ROSA L PARKS BLVD & MONROE ST	North	37208	2
8	I65 S & DOWNTOWN GRNWY	North	37208	2
8	ALBION ST & 32ND AV N	North	37209	2

Traffic Crashes - Non-Injury

Rank	Intersection	Precinct	ZIP	Count
1	ROSA L PARKS BLVD & DOMINICAN DR	North	37228	15
2	I65 S & W TRINITY LN	North	37207	11
3	I65 S & ROSA L PARKS BLVD	North	37208	9
4	CLARKSVILLE PKE & ROSA L PARKS BLVD	North	37208	8
4	28TH AV N & JOHN A MERRITT BLVD	North	37209	8
4	READ AV & BRICK CHURCH PKE	North	37207	8
4	S HAMILTON RD & BUENA VISTA PKE	North	37218	8
8	I65 S & I24 E	North	37207	7
9	SOUTHERLAND DR & BROOKLYN AV	North	37207	6
9	FAIRVIEW DR & CLARKSVILLE PKE	North	37218	6
11	I24 E & I24 E EXIT RAMP	North	37189	5
11	WHITES CREEK PKE & I24 E	North	37080	5
11	I65 N EXIT RAMP & I65 N	North	37208	5

Information summarized for CompStat week ending 11-26-16. (past 12 weeks of data). For each report, point data were plotted in a GIS and assigned to the nearest street intersection. Summary counts were then calculated for each intersection.

Sourced from MNPD ARMS on 11/30/2016 9:09:07 AM. Violent and property crime information sourced from incident reports using Uniform Crime Reporting definitions and reporting guidelines, based on the date when the crime was reported. Personal injury traffic crashes (10-46) and non-injury traffic crashes (10-45) retrieved from MNPD's CAD database. Excludes CFS with a disposition code of 6 or 11. For each incident or CAD record, the incident or dispatch location was assigned to the nearest street intersection.

Madison Precinct High Crime Intersections

Intersections with the highest concentrations of crime & traffic crashes - past 12 weeks.

METROPOLITAN POLICE DEPARTMENT
of Nashville and Davidson County

Violent Crime

Rank	Intersection	Precinct	ZIP	Count
1	ARCHWOOD DR & ROOSEVELT AV	Madison	37115	7
1	SKYLINE MEMORIAL CT & DICKERSON PKE	Madison	37115	7
3	S GALLATIN PKE & BRINK HAVEN AV	Madison	37115	6
4	DULING AV & N GALLATIN PKE	Madison	37115	5
4	BARBARA LYNN WAY & LAUREN EVELYN WAY	Madison	37207	5
6	WESTCHESTER DR & BROOKWAY DR	Madison	37207	4
6	HIGHLAND CIR & MARLIN CT	Madison	37115	4
8	DUE WEST AV E & S GALLATIN PKE	Madison	37115	3
8	IDLEWILD DR & GEISEN DR	Madison	37115	3
8	WESTCHESTER DR & MEADOW CT	Madison	37207	3
8	CREEKWOOD DR & PARK CREEK DR	Madison	37207	3
12	SENNADALE LN & CYNTHIA LN	Madison	37207	2
12	RICHMOND HILL DR & BRICK CHURCH PKE	Madison	37207	2

Property Crime

Rank	Intersection	Precinct	ZIP	Count
1	SKYLINE MEMORIAL CT & DICKERSON PKE	Madison	37115	58
2	N GALLATIN PKE & NORTHSIDE DR	Madison	37115	42
3	TWIN HILLS DR & N GALLATIN PKE	Madison	37072	31
4	OLD HICKORY BLVD W & GALLATIN PKE	Madison	37115	26
5	N GALLATIN PKE & RIVERCHASE BLVD	Madison	37115	15
5	ALTA LOMA RD & N GALLATIN PKE	Madison	37115	15
7	S GALLATIN PKE RAMP & S GALLATIN PKE	Madison	37115	12
7	S GALLATIN PKE & MAPLE ST	Madison	37115	12
9	CREEKWOOD DR &	Madison	37207	11
10	MYATT DR & SPRING BRANCH DR	Madison	37115	10
11	NEELYS BEND RD & S GALLATIN PKE	Madison	37115	9
12	S GALLATIN PKE & GALLATIN PKE	Madison	37216	8
12	ONE MILE PKWY & E CAMPBELL RD	Madison	37115	8

Traffic Crashes - Personal Injury

Rank	Intersection	Precinct	ZIP	Count
1	DUE WEST AV E & S GALLATIN PKE	Madison	37115	4
1	DULING AV & N GALLATIN PKE	Madison	37115	4
3	OLD HICKORY BLVD W & N GRAYCROFT AV	Madison	37115	3
3	DICKERSON PKE & OLD HICKORY BLVD	Madison	37207	3
5	OLD HICKORY BLVD W & GALLATIN PKE	Madison	37115	2
5	N GALLATIN PKE & CUDE LN	Madison	37072	2
5	CONFERENCE DR & N GALLATIN PKE	Madison	37072	2
5	N GALLATIN PKE & ONE MILE PKWY	Madison	37115	2
5	CONFERENCE DR & VIETNAM VETERANS BLVD S	Madison	37072	2
5	STATE RT 45 & RIO VISTA DR	Madison	37115	2
5	S GALLATIN PKE & HARRIS ST	Madison	37115	2
5	S GALLATIN PKE & BRINK HAVEN AV	Madison	37115	2
5	SPRINGFIELD HWY &	Madison	37072	2

Traffic Crashes - Non-Injury

Rank	Intersection	Precinct	ZIP	Count
1	MYATT DR & RIVERGATE PKWY	Madison	37115	21
2	OLD HICKORY BLVD W & GALLATIN PKE	Madison	37115	17
3	CONFERENCE DR & N GALLATIN PKE	Madison	37072	15
4	E PALESTINE AV & S GALLATIN PKE	Madison	37115	8
4	DICKERSON PKE & OLD HICKORY BLVD	Madison	37207	8
6	SKYLINE MEMORIAL CT & DICKERSON PKE	Madison	37115	7
6	DULING AV & N GALLATIN PKE	Madison	37115	7
8	OLD HICKORY BLVD W & N GRAYCROFT AV	Madison	37115	6
8	N GALLATIN PKE & RIVERCHASE BLVD	Madison	37115	6
8	S GALLATIN PKE & MAPLE ST	Madison	37115	6
11	OLD HICKORY BLVD W & I65 N	Madison	37207	5
11	SHEPHERD HILLS DR & N GALLATIN PKE	Madison	37072	5
11	ALTA LOMA RD & N GALLATIN PKE	Madison	37115	5

Information summarized for CompStat week ending 11-26-16. (past 12 weeks of data). For each report, point data were plotted in a GIS and assigned to the nearest street intersection. Summary counts were then calculated for each intersection.

Sourced from MNPD ARMS on 11/30/2016 9:09:07 AM. Violent and property crime information sourced from incident reports using Uniform Crime Reporting definitions and reporting guidelines, based on the date when the crime was reported. Personal injury traffic crashes (10-46) and non-injury traffic crashes (10-45) retrieved from MNPD's CAD database. Excludes CFS with a disposition code of 6 or 11. For each incident or CAD record, the incident or dispatch location was assigned to the nearest street intersection.

Midtown Hills Precinct High Crime Intersections

Intersections with the highest concentrations of crime & traffic crashes - past 12 weeks.

METROPOLITAN POLICE DEPARTMENT
of Nashville and Davidson County

Violent Crime

Rank	Intersection	Precinct	ZIP	Count
1	CHARLOTTE AV & 15TH AV N	Midtown	37203	4
1	18TH AV N & CHURCH ST	Midtown	37203	4
1	WHITAKER DR & HUNTINGTON RIDGE DR	Midtown	37211	4
4	MCMURRAY DR & WILKERSON DR	Midtown	37211	3
4	WEST END AV & 23RD AV N	Midtown	37203	3
4	ELLISTON PL & 25TH AV N	Midtown	37203	3
4	CAMERON ST & 4TH AV S	Midtown	37203	3
4	14TH AV S & HORTON AV	Midtown	37212	3
4	KNOLLS PL & OLD HICKORY BLVD	Midtown	37211	3
10	SIDCO DR &	Midtown	37204	2
10	RAINS AV & MERRITT AV	Midtown	37203	2
10	HORTON AV & 11TH AV S	Midtown	37203	2
10	8TH AV S & ROYCROFT PL	Midtown	37204	2

Property Crime

Rank	Intersection	Precinct	ZIP	Count
1	POWELL AV & BRANSFORD AV	Midtown	37204	38
2	8TH AV S & ROYCROFT PL	Midtown	37204	21
3	WEST END AV & 17TH AV N	Midtown	37203	20
4	OLD HICKORY BLVD & FRANKLIN PIKE CIR	Midtown	37027	10
4	NOLENSVILLE PKE & SWISS AV	Midtown	37211	10
6	19TH AV S & 19TH AV N	Midtown	37203	8
6	CHARLOTTE AV &	Midtown	37203	8
8	20TH AV N & STATE ST	Midtown	37203	7
8	23RD AV N & PATTERSON ST	Midtown	37203	7
8	MURPHY RD & WEST END AV	Midtown	37203	7
8	NOLENSVILLE PKE & FAIRLANE DR	Midtown	37211	7
12	14TH AV S & DEMONBREUN ST	Midtown	37203	6
12	21ST AV N & CHARLOTTE AV	Midtown	37203	6

Traffic Crashes - Personal Injury

Rank	Intersection	Precinct	ZIP	Count
1	HARDING PL & I65 N ENT RAMP	Midtown	37204	5
2	OLD HICKORY BLVD & EDMONDSON PKE	Midtown	37211	4
2	BRENTWOOD EAST DR & OLD HICKORY BLVD	Midtown	37211	4
4	OLD HICKORY BLVD & FRANKLIN PIKE CIR	Midtown	37027	3
4	CHARLOTTE AV & 17TH AV N	Midtown	37203	3
4	31ST AV S & WEST END AV	Midtown	37203	3
4	OLD HICKORY BLVD & KINGSBURY DR	Midtown	37215	3
8	OLD HICKORY BLVD & CROMWELL DR	Midtown	37215	2
8	I440 W & HILLSBORO PKE	Midtown	37212	2
8	21ST AV S & DIXIE PL	Midtown	37212	2
8	I65 S & I65 S EXIT RAMP	Midtown	37203	2
8	CHESTNUT ST &	Midtown	37203	2
8	WEST END AV & ACKLEN PARK DR	Midtown	37203	2

Traffic Crashes - Non-Injury

Rank	Intersection	Precinct	ZIP	Count
1	OLD HICKORY BLVD & EDMONDSON PKE	Midtown	37211	25
2	HARDING PL & TROUSDALE DR	Midtown	37211	17
3	POWELL AV & POWELL PL	Midtown	37204	16
3	OLD HICKORY BLVD & FRANKLIN PIKE CIR	Midtown	37027	16
5	OLD HICKORY BLVD & FRANKLIN PKE	Midtown	37027	15
6	HARDING PL & I65 N ENT RAMP	Midtown	37204	14
7	NOLENSVILLE PKE & CONCORD RD	Midtown	37027	12
7	WEDGEWOOD AV & 8TH AV S	Midtown	37203	12
7	MEDICAL CENTER DR & VANDERBILT HOSPITAL	Midtown	37212	12
10	21ST AV S & WEDGEWOOD AV / BLAKEMORE AV	Midtown	37212	11
10	HIGHLAND AV & 25TH AV S	Midtown	37212	11
10	I440 E & I440 ENT RAMP	Midtown	37204	11
10	I65 N & HARDING PL	Midtown	37220	11

Information summarized for CompStat week ending 11-26-16. (past 12 weeks of data). For each report, point data were plotted in a GIS and assigned to the nearest street intersection. Summary counts were then calculated for each intersection.

Sourced from MNPD ARMS on 11/30/2016 9:09:07 AM. Violent and property crime information sourced from incident reports using Uniform Crime Reporting definitions and reporting guidelines, based on the date when the crime was reported. Personal injury traffic crashes (10-46) and non-injury traffic crashes (10-45) retrieved from MNPD's CAD database. Excludes CFS with a disposition code of 6 or 11. For each incident or CAD record, the incident or dispatch location was assigned to the nearest street intersection.

County High Crime Intersections - Arrests

Intersections with the highest concentrations of arrests - past 12 weeks.

METROPOLITAN POLICE DEPARTMENT
of Nashville and Davidson County

DUI Arrests

Rank	Intersection	Precinct	ZIP	Count
1	BRILEY PKWY E EXT RAMP & DICKERSON PKE	Madison	37207	9
2	MEDICAL CENTER DR & VANDERBILT HOSPITAL	Midtown	37212	8
3	ALBION ST & DR D B TODD JR BLVD	North	37208	6
4	NOLENSVILLE PKE & EDMONDSON PKE	South	37211	5
5	MCGAVOCK PKE EB ENT & BRILEY PKWY N	Hermitage	37214	4
5	12TH AV N & BROADWAY	Central	37203	4
5	DICKERSON PKE & OLD HICKORY BLVD	Madison	37207	4
5	WOODLAND ST & 11TH ST (5 POINTS)	East	37206	4
5	N 14TH ST & GARTLAND AV	East	37206	4
5	EASTLAND AV & GALLATIN AV	East	37206	4
11	FINN ST & MAIN ST	East	37206	3
11	GALLATIN AV & SEYMOUR AV	East	37206	3
11	BRILEY PKWY W & BRICK CHURCH PKE	Madison	37207	3

Drug-Related Arrests

Rank	Intersection	Precinct	ZIP	Count
1	2ND AV S & MCCANN ST	South	37210	19
2	2ND AV S & CRENSHAW ST	South	37210	18
2	W TRINITY LN & HAMPTON ST	North	37207	18
2	31ST AV N & ALAMEDA ST	North	37209	18
5	MURFREESBORO PKE & PARRIS AV	South	37210	16
6	I65 N & W TRINITY LN	East	37207	14
7	W HAMILTON RD & CLARKSVILLE PKE	North	37218	13
7	TITANS WAY & RUSSELL ST	Central	37213	13
9	TRINITY LN & DICKERSON PKE	East	37207	12
10	BRICK CHURCH PKE & ARTIC AV	North	37207	11
10	MILLWOOD DR & MURFREESBORO PKE	Hermitage	37217	11
10	MCGAVOCK PKE &	Hermitage	37214	11
10	OLD HICKORY BLVD & PRINCETON PL	Hermitage	37076	11

Felony Arrests

Rank	Intersection	Precinct	ZIP	Count
1	2ND AV N & JAMES ROBERTSON PKWY	Central	37201	78
2	DELAWARE AV & 31ST AV N	North	37209	26
3	GAY ST & 2ND AV N	Central	37201	22
4	1ST AV N & GAY ST	Central	37201	19
5	HILL AV & BLANTON AV	South	37210	16
6	LEA AV & 7TH AV S	Central	37203	15
7	KOREAN VETERANS BLVD & 2ND AV S	Central	37201	13
8	3RD AV S & BROADWAY	Central	37201	11
8	TITANS WAY & RUSSELL ST	Central	37213	11
10	I65 N & W TRINITY LN	East	37207	10
10	ALBION ST & DR D B TODD JR BLVD	North	37208	10
10	MEDICAL CENTER DR & VANDERBILT HOSPITAL	Midtown	37212	10
13	16TH AV N & BUCHANAN ST	North	37208	9

Weapons Law Violation Arrests

Rank	Intersection	Precinct	ZIP	Count
1	S 5TH ST & SHELBY AV	East	37206	5
1	MOSS RD & WINTON DR	South	37013	5
3	HILLSIDE AV & VERNON AV	Midtown	37203	3
3	OPRY MILLS DR & OPRYLAND DR	Hermitage	37214	3
3	ELLINGTON PKWY & ELLINGTON N ENT RAMP	Madison	37115	3
3	OAKWOOD AV & BETHWOOD DR	East	37207	3
3	21ST AV N & CHURCH ST	Midtown	37203	3
8	FAIN ST & CHARLES E DAVIS BLVD	Hermitage	37210	2
8	HARDING PL & DANBY DR	Midtown	37211	2
8	41ST AV N & INDIANA AV	West	37209	2
8	S 1ST ST & WOODLAND ST	Central	37213	2
8	MCKENNELL DR & PORTER RD	East	37206	2
8	DUE WEST AV N & OLD DUE WEST AV	Madison	37115	2

Information summarized for CompStat week ending 11-26-16. (past 12 weeks of data). For each report, point data were plotted in a GIS and assigned to the nearest street intersection. Summary counts were then calculated for each intersection.

Sourced from MNPD ARMS on 11/30/2016 9:09:07 AM. For each arrest, the arrest location was assigned to the nearest street intersection. This report does not take into account the number of charges. 1 arrest = 1 body.

County Hot Addresses
Multiple CFS / Arrests at the Same Location, Past 12 Weeks

METROPOLITAN POLICE DEPARTMENT
of Nashville and Davidson County

CFS Location / Nearby Business	Count	Counts - Top Ten Codes
639 LAFAYETTE ST ***Nashville Rescue Mission***	**149**	69 - Want Officer for Investigation / Assistance (10-43) 36 - Disorderly Person (10-44) 15 - Suicidal Person (10-63)
709 5TH AV S ***Greyhound***	**112**	42 - Want Officer for Investigation / Assistance (10-43) 37 - Disorderly Person (10-44) 5 - Theft (10-50)
1818 ALBION ST ***Nashville General Hospital School***	**98**	30 - Transport Prisoner / Suspect (10-16) 29 - Want Officer for Investigation / Assistance (10-43) 11 - Rape (10-67)
391 WALLACE RD ***Southern Hills Medical Center***	**94**	37 - Transport Prisoner / Suspect (10-16) 12 - Disorderly Person (10-44) 10 - Want Officer for Investigation / Assistance (10-43)
512 1ST AV N	**93**	41 - Want Officer for Investigation / Assistance (10-43) 26 - Domestic Disturbance (10-41) 12 - Disorderly Person (10-44)
5101 HARDING PL ***MNPD South Precinct***	**89**	35 - Want Officer for Investigation / Assistance (10-43) 19 - Domestic Disturbance (10-41) 13 - Theft (10-50)
5655 FRIST BLVD ***Summit Medical Center***	**86**	27 - Transport Prisoner / Suspect (10-16) 16 - Want Officer for Investigation / Assistance (10-43) 14 - Fight / Assault (10-57)
4040 NOLENSVILLE PIKE ***Walmart***	**84**	18 - Theft (10-50) 14 - Disorderly Person (10-44) 11 - Transport Prisoner / Suspect (10-16)
24 LAFAYETTE ST ***Z Mart***	**82**	48 - Disorderly Person (10-44) 10 - Want Officer for Investigation / Assistance (10-43) 6 - Fight / Assault (10-57)
2000 CHURCH ST ***Baptist Hospital***	**75**	16 - Fight / Assault (10-57) 16 - Transport Prisoner / Suspect (10-16) 16 - Want Officer for Investigation / Assistance (10-43)
2300 PATTERSON ST ***Centennial Medical Center***	**70**	37 - Transport Prisoner / Suspect (10-16) 9 - Want Officer for Investigation / Assistance (10-43) 5 - Fight / Assault (10-57)
433 OPRY MILLS DR ***Opry Mills***	**70**	25 - Theft (10-50) 14 - Want Officer for Investigation / Assistance (10-43) 10 - Vehicle Accident - Property Damage (10-45)
400 MYATT DR ***Madison Police Precinct***	**69**	19 - Domestic Disturbance (10-41) 18 - Want Officer for Investigation / Assistance (10-43) 13 - Theft (10-50)
3458 DICKERSON PIKE ***Walmart Supercenter***	**68**	19 - Theft (10-50) 14 - Want Officer for Investigation / Assistance (10-43) 11 - Transport Prisoner / Suspect (10-16)
3701 JAMES KAY LN ***MNPD Hermitage Precinct***	**66**	22 - Want Officer for Investigation / Assistance (10-43) 20 - Domestic Disturbance (10-41) 5 - Disorderly Person (10-44)

Arrest Location	Count	Counts - Top Charges
408 2ND AVE N	**181**	45 - Probation violation- misdemeanor 39 - Failure to appear- class b or c misd. 19 - Probation violation- community corrections viol.
512 1ST AV N	**180**	59 - Failure to appear- class b or c misd. 39 - Probation violation- misdemeanor 22 - Probation violation- community corrections viol.
512 1ST AVE N	**136**	47 - Failure to appear- class b or c misd. 22 - Probation violation- misdemeanor 20 - Tax - falsification of collection
512 1ST AVE NORTH	**107**	31 - Failure to appear- class b or c misd. 25 - Probation violation- misdemeanor 16 - Probation violation- community corrections viol.
7044 CHARLOTTE PIKE	**95**	69 - Theft of merchandise - $500 or less 8 - Criminal trespass 4 - Theft of property- $500 or less
639 LAFAYETTE ST	**94**	25 - Failure to be booked (state citation) 17 - Criminal trespass 15 - Failure to appear- class b or c misd.
1 TITANS WAY	**68**	24 - Public intoxication 14 - Criminal trespass 12 - Poss. or casual exchange-cont.sub.
1ST AVE N & GAY ST	**61**	14 - Failure to appear- class b or c misd. 14 - Probation violation- misdemeanor 9 - Probation violation- felony
400 CHARLOTTE AVE	**60**	32 - Criminal trespass 20 - Disorderly conduct 11 - Public intoxication
512 31ST AVE N	**57**	16 - Failure to appear- class b or c misd. 8 - Probation violation- misdemeanor 6 - Probation violation- community corrections viol.
3458 DICKERSON PIKE	**50**	33 - Theft of merchandise - $500 or less 5 - Criminal trespass 4 - Poss. or casual exchange-cont.sub.
448 2ND AVE N	**50**	12 - Driv. lic. - no d/l 7 - Driving- suspended license 5 - Failure to appear- class b or c misd.
4040 NOLENSVILLE PIKE	**48**	18 - Theft of merchandise - $500 or less 11 - Public intoxication 8 - Criminal trespass
401 WALTON LN	**42**	24 - Disorderly conduct 6 - Assault- simple - bodily injury 5 - Assault
3441 DICKERSON PIKE	**41**	8 - Driving under the influence 4 - Disorderly conduct 4 - Poss. or casual exchange-cont.sub.

Sourced from MNPD ARMS on 11/30/2016 9:09:07 AM. CAD calls retrieved from Metropolitan Emergency Communications Center's Computer Aided Dispatch system. Includes only calls where an officer response was made. Disposition codes 6 (Backup) and 11 (Signal 9) are excluded. Self-initiated calls are excluded. Calls dispatched to interstate RPAs and intersections are excluded. Teleserve calls are excluded. Arrest information retrieved from the MNPD RMS warrants / arrests database. 1 arrest = 1 body. Includes adult and juvenile arrests. 'Nearby Business' refers to a business establishment in close proximity of the address listed, and is provided for informational purposes only. There is no guarantee that all calls were dispatched to the business listed, because in some cases, multiple business establishments have the same address (e.g. a discount store that also contains a pharmacy). Due to the unique nature of apartment-based reporting, individual unit numbers and the address of the main office for a complex may sometimes both appear in this report.

West Precinct Hot Addresses
Multiple CFS / Arrests at the Same Location, Past 12 Weeks

METROPOLITAN POLICE DEPARTMENT
of Nashville and Davidson County

CFS Location / Nearby Business	Count	Counts - Top Ten Codes
5500 CHARLOTTE PIKE ***MNPD West Precinct***	**62**	26 - Want Officer for Investigation / Assistance (10-43) 9 - Domestic Disturbance (10-41) 7 - Theft (10-50)
7044 CHARLOTTE PIKE ***Walmart Supercenter***	**56**	16 - Theft (10-50) 12 - Transport Prisoner / Suspect (10-16) 8 - Disorderly Person (10-44)
6814 CHARLOTTE PIKE ***Target***	**36**	15 - Community Policing Activity (10-15) 6 - Transport Prisoner / Suspect (10-16) 6 - Theft (10-50)
4220 HARDING PIKE ***St Thomas Hospital***	**31**	8 - Want Officer for Investigation / Assistance (10-43) 7 - Transport Prisoner / Suspect (10-16) 4 - Theft (10-50)
2126 ABBOTT MARTIN RD ***Green Hills Mall***	**29**	6 - Transport Prisoner / Suspect (10-16) 6 - Disorderly Person (10-44) 5 - Theft (10-50)
7034 CHARLOTTE PIKE	**18**	12 - Theft (10-50) 2 - Want Officer for Investigation / Assistance (10-43) 2 - Disorderly Person (10-44)
50 VAUGHN RD ***Warner Park***	**16**	6 - Theft (10-50) 4 - Suspicious Person (10-40) 2 - Disorderly Person (10-44)
5705 CHARLOTTE PIKE ***Kroger***	**15**	5 - Disorderly Person (10-44) 3 - Want Officer for Investigation / Assistance (10-43) 3 - Theft (10-50)
7075 OLD HARDING PIKE	**15**	14 - Burglary - Non-Residence (10-71) 1 - Vehicle Accident - Personal Injury (10-46)
120 WHITE BRIDGE PIKE ***Nashville State Community College***	**14**	6 - Want Officer for Investigation / Assistance (10-43) 3 - Vehicle Accident - Property Damage (10-45) 1 - Disorderly Person (10-44)
7087 HIGHWAY 70 S ***Kroger***	**13**	4 - Suspicious Person (10-40) 2 - Vehicle Accident - Property Damage (10-45) 2 - Want Officer for Investigation / Assistance (10-43)
6410 CHARLOTTE PIKE	**12**	2 - Suspicious Person (10-40) 2 - Vehicle Accident - Property Damage (10-45) 2 - Fight / Assault (10-57)
5708 CHARLOTTE PIKE	**12**	4 - Want Officer for Investigation / Assistance (10-43) 3 - Vehicle Accident - Property Damage (10-45) 3 - Suspicious Person (10-40)
5600 CHARLOTTE PIKE ***Walgreen's***	**12**	5 - Disorderly Person (10-44) 2 - Vehicle Accident - Property Damage (10-45) 2 - Want Officer for Investigation / Assistance (10-43)
3900 CLIFTON AV	**12**	4 - Burglary - Non-Residence (10-71) 3 - Shots Fired (10-83) 2 - Disorderly Person (10-44)

Arrest Location	Count	Counts - Top Charges
7044 CHARLOTTE PIKE	**95**	69 - Theft of merchandise - $500 or less 8 - Criminal trespass 4 - Theft of property- $500 or less
400 DAVIDSON RD	**32**	27 - Disorderly conduct 3 - Vandalism- $500 or less 2 - Theft of property- > $500 but < $1,000
6814 CHARLOTTE PIKE	**22**	19 - Theft of merchandise - $500 or less 4 - Theft of merchandise- > $500 but < $1,000 2 - Theft of property- $500 or less
CHARLOTTE PIKE & WHITE BRIDGE PIKE	**12**	3 - Driv. lic. - no d/l 3 - Drug paraphernalia- unlawful use 3 - Poss.w/int-cont.sub.- marijuana 14.175-4,535 gr.
I 40 E & WHITE BRIDGE PIKE	**10**	3 - Poss. or casual exchange-cont.sub. 2 - Driving- revoked license 1 - Driv. lic. - no d/l
2126 ABBOTT MARTIN RD	**9**	8 - Theft of merchandise - $500 or less 2 - Probation violation- misdemeanor 1 - Theft of merchandise- $1,000 or > but < $10,000
5200 DELAWARE AVE	**8**	5 - Disorderly conduct 4 - Criminal trespass 3 - Resisting stop, frisk, halt, arrest, or search
CHARLOTTE PIKE & OLD CHARLOTTE PIKE	**8**	3 - Driving- revoked license 2 - Driv. lic. - no d/l 2 - Drug paraphernalia- unlawful use
CABOT DR & CHARLOTTE PIKE	**8**	2 - Failure to appear- class b or c misd. 2 - Driv. lic. - no d/l 2 - Driving- revoked license
CHARLOTTE AVE & MORROW RD	**8**	2 - Driving- suspended license 2 - Poss. or casual exchange-cont.sub. 1 - Driving under the influence
CHARLOTTE PIKE & DAVIDSON DR	**8**	3 - Driving- suspended license 2 - Driving- revoked license 1 - Driv. lic. - no d/l
7034 CHARLOTTE PIKE	**7**	5 - Theft of merchandise - $500 or less 1 - Theft of merchandise- $1,000 or > but < $10,000 1 - Driving- suspended license, 2nd offense
214 OLD HICKORY BLVD	**7**	4 - Failure to appear- class b or c misd. 3 - Driving- suspended license 2 - Failure to be booked (state citation)
150 DAVIDSON RD	**7**	5 - Assault 3 - Disorderly conduct 2 - Theft of property- > $500 but < $1,000
40TH AVE N & CLIFTON AVE	**7**	2 - Failure to appear- class b or c misd. 2 - Poss. or casual exchange-cont.sub. 1 - Juvenile, runaway

Sourced from MNPD ARMS on 11/30/2016 9:09:07 AM. CAD calls retrieved from Metropolitan Emergency Communications Center's Computer Aided Dispatch system. Includes only calls where an officer response was made. Disposition codes 6 (Backup) and 11 (Signal 9) are excluded. Self-initiated calls are excluded. Calls dispatched to interstate RPAs and intersections are excluded. Teleserve calls are excluded. Arrest information retrieved from the MNPD RMS warrants / arrests database. 1 arrest = 1 body. Includes adult and juvenile arrests. 'Nearby Business' refers to a business establishment in close proximity of the address listed, and is provided for informational purposes only. There is no guarantee that all calls were dispatched to the business listed, because in some cases, multiple business establishments have the same address (e.g. a discount store that also contains a pharmacy). Due to the unique nature of apartment-based reporting, individual unit numbers and the address of the main office for a complex may sometimes both appear in this report.

East Precinct Hot Addresses
Multiple CFS / Arrests at the Same Location, Past 12 Weeks

METROPOLITAN POLICE DEPARTMENT
of Nashville and Davidson County

CFS Location / Nearby Business	Count	Counts - Top Ten Codes
936 E TRINITY LN ***MNPD East Precinct***	**53**	21 - Want Officer for Investigation / Assistance (10-43) 10 - Theft (10-50) 9 - Domestic Disturbance (10-41)
130 W TRINITY LN ***Love's Truck Stop***	**32**	11 - Want Officer for Investigation / Assistance (10-43) 4 - Theft (10-50) 3 - Vehicle Accident - Property Damage (10-45)
3410 GALLATIN PIKE ***Kroger***	**28**	7 - Theft (10-50) 4 - Transport Prisoner / Suspect (10-16) 4 - Want Officer for Investigation / Assistance (10-43)
1500 PORTER RD ***Berkshire Place Apartments***	**27**	5 - Want Officer for Investigation / Assistance (10-43) 4 - Investigate 911 Hang-Up Call (10-88) 3 - Fight / Assault (10-57)
709 S 14TH ST	**24**	10 - Domestic Disturbance (10-41) 9 - Missing Person (10-75) 2 - Theft (10-50)
711 GALLATIN AV ***Kroger***	**23**	9 - Disorderly Person (10-44) 4 - Want Officer for Investigation / Assistance (10-43) 3 - Theft (10-50)
500 MAIN ST	**23**	10 - Disorderly Person (10-44) 4 - Vehicle Accident - Property Damage (10-45) 3 - Want Officer for Investigation / Assistance (10-43)
2600 GALLATIN PIKE	**23**	11 - Disorderly Person (10-44) 9 - Theft (10-50) 1 - Vehicle Accident - Property Damage (10-45)
600 SHELBY AV	**18**	7 - Disorderly Person (10-44) 4 - Want Officer for Investigation / Assistance (10-43) 3 - Theft (10-50)
803 DICKERSON PIKE ***Z Mart***	**16**	8 - Disorderly Person (10-44) 4 - Want Officer for Investigation / Assistance (10-43) 2 - Theft (10-50)
509 LISCHEY AV	**15**	14 - Burglary - Residence (10-70) 1 - Want Officer for Investigation / Assistance (10-43)
811 DICKERSON PIKE	**14**	11 - Disorderly Person (10-44) 2 - Want Officer for Investigation / Assistance (10-43) 1 - Vehicle Accident - Personal Injury (10-46)
3041 DICKERSON PIKE ***Domino's Pizza***	**14**	3 - Vehicle Accident - Property Damage (10-45) 2 - Intoxicated Person (10-42) 2 - Want Officer for Investigation / Assistance (10-43)
1524 GALLATIN AV	**14**	5 - Want Officer for Investigation / Assistance (10-43) 2 - Theft (10-50) 2 - Suspicious Person (10-40)
1015 JOYCE LN	**13**	5 - Theft (10-50) 3 - Burglary - Non-Residence (10-71) 2 - Vehicle Accident - Property Damage (10-45)

Arrest Location	Count	Counts - Top Charges
401 WALTON LN	**42**	24 - Disorderly conduct 6 - Assault- simple - bodily injury 5 - Assault
110 GALLATIN AVE	**18**	13 - Disorderly conduct 4 - Assault 2 - Assault- simple - bodily injury
DICKERSON PIKE & W TRINITY LN	**18**	6 - Driving- suspended license 6 - Poss. or casual exchange-cont.sub. 4 - Driving- revoked license
S 5TH ST & SHELBY AVE	**16**	6 - Poss. or casual exchange-cont.sub. 4 - Juvenile, handgun possession - 1st offense 4 - Theft of property- $500 or less
S 5TH ST & WOODLAND ST	**16**	3 - Driving- suspended license 2 - Driving- revoked license 2 - Poss. or casual exchange-cont.sub.
936 E TRINITY LN	**16**	8 - Robbery- agg.- weapon or object 3 - Failure to appear- class b or c misd. 2 - Failure to appear - felony or class a misd.
CLEVELAND ST & DICKERSON PIKE	**15**	6 - Driving- suspended license 4 - Driv. lic. - no d/l 1 - Criminal impersonation
130 W TRINITY LN	**15**	7 - Drug paraphernalia- unlawful use 3 - Poss. or casual exchange-cont.sub. 2 - Driving- suspended license
S 4TH ST & SHELBY AVE	**15**	5 - Driv. lic. - no d/l 2 - Driving- revoked license 2 - Disorderly conduct
DELMAS AVE & GALLATIN PIKE	**14**	5 - Driving- suspended license 3 - Driving- revoked license 2 - Driv. lic. - no d/l
BROADMOOR DR & DICKERSON PIKE	**13**	5 - Driving- revoked license 4 - Failure to appear- class b or c misd. 3 - Poss. or casual exchange-cont.sub.
DICKERSON PIKE & HART LN	**12**	7 - Driving- revoked license 2 - Driv. lic. - no d/l 1 - Drug paraphernalia- unlawful use
150 W TRINITY LN	**12**	3 - Drug paraphernalia- unlawful use 2 - Failure to appear- class b or c misd. 2 - Driving- revoked license
S 6TH ST & SHELBY AVE	**12**	4 - Driving- suspended license 3 - Drug paraphernalia- unlawful use 2 - Driv. lic. - no d/l
EASTLAND AVE & GALLATIN AVE	**12**	4 - Driving under the influence 4 - Poss. or casual exchange-cont.sub. 2 - Driving- suspended license

Sourced from MNPD ARMS on 11/30/2016 9:09:07 AM. CAD calls retrieved from Metropolitan Emergency Communications Center's Computer Aided Dispatch system. Includes only calls where an officer response was made. Disposition codes 6 (Backup) and 11 (Signal 9) are excluded. Self-initiated calls are excluded. Calls dispatched to interstate RPAs and intersections are excluded. Teleserve calls are excluded. Arrest information retrieved from the MNPD RMS warrants / arrests database. 1 arrest = 1 body. Includes adult and juvenile arrests. 'Nearby Business' refers to a business establishment in close proximity of the address listed, and is provided for informational purposes only. There is no guarantee that all calls were dispatched to the business listed, because in some cases, multiple business establishments have the same address (e.g. a discount store that also contains a pharmacy). Due to the unique nature of apartment-based reporting, individual unit numbers and the address of the main office for a complex may sometimes both appear in this report.

South Precinct Hot Addresses
Multiple CFS / Arrests at the Same Location, Past 12 Weeks

METROPOLITAN POLICE DEPARTMENT
of Nashville and Davidson County

CFS Location / Nearby Business	Count	Counts - Top Ten Codes
391 WALLACE RD ***Southern Hills Medical Center***	**94**	37 - Transport Prisoner / Suspect (10-16) 12 - Disorderly Person (10-44) 10 - Want Officer for Investigation / Assistance (10-43)
5101 HARDING PL ***MNPD South Precinct***	**89**	35 - Want Officer for Investigation / Assistance (10-43) 19 - Domestic Disturbance (10-41) 13 - Theft (10-50)
4040 NOLENSVILLE PIKE ***Walmart***	**84**	18 - Theft (10-50) 14 - Disorderly Person (10-44) 11 - Transport Prisoner / Suspect (10-16)
3035 HAMILTON CHURCH RD ***Walmart***	**39**	7 - Transport Prisoner / Suspect (10-16) 7 - Want Officer for Investigation / Assistance (10-43) 5 - Disorderly Person (10-44)
13011 OLD HICKORY BLVD ***BP***	**35**	9 - Want Officer for Investigation / Assistance (10-43) 9 - Vehicle Accident - Property Damage (10-45) 8 - Disorderly Person (10-44)
61 EAST THOMPSON LN ***Kroger***	**27**	8 - Want Officer for Investigation / Assistance (10-43) 5 - Theft (10-50) 4 - Transport Prisoner / Suspect (10-16)
5319 MT VIEW RD ***Kroger***	**24**	7 - Disorderly Person (10-44) 6 - Want Officer for Investigation / Assistance (10-43) 4 - Vehicle Accident - Property Damage (10-45)
5520 NOLENSVILLE PIKE	**21**	9 - Theft (10-50) 4 - Vehicle Accident - Property Damage (10-45) 3 - Transport Prisoner / Suspect (10-16)
5824 NOLENSVILLE PIKE ***Walmart***	**21**	4 - Disorderly Person (10-44) 4 - Want Officer for Investigation / Assistance (10-43) 2 - Domestic Disturbance (10-41)
4190 NOLENSVILLE PIKE	**21**	8 - Disorderly Person (10-44) 4 - Fight / Assault (10-57) 3 - Investigate 911 Hang-Up Call (10-88)
1900 HOBSON PIKE ***Antioch High School***	**21**	11 - Investigate 911 Hang-Up Call (10-88) 3 - Want Officer for Investigation / Assistance (10-43) 2 - Vehicle Accident - Property Damage (10-45)
309 MOSSY OAK CT	**19**	19 - Want Officer for Investigation / Assistance (10-43)
2212 NOLENSVILLE PIKE	**19**	8 - Disorderly Person (10-44) 4 - Want Officer for Investigation / Assistance (10-43) 2 - Theft (10-50)
340 HARDING PL ***Exxon***	**19**	5 - Want Officer for Investigation / Assistance (10-43) 4 - Disorderly Person (10-44) 4 - Theft (10-50)
270 TAMPA DR	**18**	8 - Disorderly Person (10-44) 5 - Want Officer for Investigation / Assistance (10-43) 3 - Suspicious Person (10-40)

Arrest Location	Count	Counts - Top Charges
4040 NOLENSVILLE PIKE	**48**	18 - Theft of merchandise - $500 or less 11 - Public intoxication 8 - Criminal trespass
1200 2ND AVE S	**37**	29 - Disorderly conduct 6 - Juvenile, runaway 2 - Assault, domestic bodily injury
MURFREESBORO PIKE & THOMPSON PL	**32**	16 - Driv. lic. - no d/l 8 - Driving- revoked license 1 - Criminal impersonation
391 WALLACE RD	**30**	6 - Driv. lic. - no d/l 4 - Driving under the influence 4 - Driving- revoked license
HARDING PL & NOLENSVILLE PIKE	**26**	16 - Driv. lic. - no d/l 5 - Driving- suspended license 2 - Drug paraphernalia- unlawful use
BRILEY PKWY N & MURFREESBORO PIKE	**23**	5 - Driving- revoked license 5 - Driving- suspended license 5 - Driv. lic. - no d/l
13 LAFAYETTE ST	**21**	10 - Criminal trespass 7 - Drug paraphernalia- unlawful use 3 - Poss. or casual exchange-cont.sub.
2ND AVE S & LAFAYETTE ST	**20**	5 - Failure to be booked (state citation) 4 - Poss. or casual exchange-cont.sub. 3 - Drug paraphernalia- unlawful use
160 ANTIOCH PIKE	**19**	6 - Disorderly conduct 6 - Juvenile, runaway 3 - Assault- simple - bodily injury
220 BLANTON AVE	**17**	9 - Probation violation- felony 3 - Sex offender registration violation - 3rd offense or more
2ND AVE S & CRENSHAW ST	**15**	10 - Drug paraphernalia- unlawful use 3 - Poss. or casual exchange-cont.sub. 1 - Failure to appear- class b or c misd.
1900 HOBSON PIKE	**14**	8 - Disorderly conduct 3 - Resisting stop, frisk, halt, arrest, or search 2 - Juvenile, runaway
3035 HAMILTON CHURCH RD	**13**	3 - Theft of merchandise - $500 or less 3 - Poss. or casual exchange-cont.sub. 2 - Theft of property- $500 or less
BELL RD & HICKORY HOLLOW TER	**13**	5 - Driving- revoked license 2 - Driving- suspended license 2 - Failure to appear- class b or c misd.
340 HARDING PL	**12**	3 - Poss. or casual exchange-cont.sub. 3 - Driving- suspended license 2 - Drug paraphernalia- unlawful use

Sourced from MNPD ARMS on 11/30/2016 9:09:07 AM. CAD calls retrieved from Metropolitan Emergency Communications Center's Computer Aided Dispatch system. Includes only calls where an officer response was made. Disposition codes 6 (Backup) and 11 (Signal 9) are excluded. Self-initiated calls are excluded. Calls dispatched to interstate RPAs and intersections are excluded. Teleserve calls are excluded. Arrest information retrieved from the MNPD RMS warrants / arrests database. 1 arrest = 1 body. Includes adult and juvenile arrests. 'Nearby Business' refers to a business establishment in close proximity of the address listed, and is provided for informational purposes only. There is no guarantee that all calls were dispatched to the business listed, because in some cases, multiple business establishments have the same address (e.g. a discount store that also contains a pharmacy). Due to the unique nature of apartment-based reporting, individual unit numbers and the address of the main office for a complex may sometimes both appear in this report.

Central Precinct Hot Addresses
Multiple CFS / Arrests at the Same Location, Past 12 Weeks

METROPOLITAN POLICE DEPARTMENT
of Nashville and Davidson County

CFS Location / Nearby Business	Count	Counts - Top Ten Codes
639 LAFAYETTE ST ***Nashville Rescue Mission***	**149**	69 - Want Officer for Investigation / Assistance (10-43) 36 - Disorderly Person (10-44) 15 - Suicidal Person (10-63)
709 5TH AV S ***Greyhound***	**112**	42 - Want Officer for Investigation / Assistance (10-43) 37 - Disorderly Person (10-44) 5 - Theft (10-50)
512 1ST AV N	**93**	41 - Want Officer for Investigation / Assistance (10-43) 26 - Domestic Disturbance (10-41) 12 - Disorderly Person (10-44)
400 CHARLOTTE AV ***Tennessee Public Transportation Association***	**58**	25 - Want Officer for Investigation / Assistance (10-43) 7 - Theft (10-50) 6 - Transport Prisoner / Suspect (10-16)
1201 BROADWAY	**54**	29 - Disorderly Person (10-44) 11 - Want Officer for Investigation / Assistance (10-43) 4 - Theft (10-50)
705 DREXEL ST ***Room In the Inn***	**48**	24 - Want Officer for Investigation / Assistance (10-43) 11 - Disorderly Person (10-44) 5 - Theft (10-50)
227 SHELBY AV ***Exxon***	**43**	17 - Disorderly Person (10-44) 8 - Theft (10-50) 7 - Vehicle Accident - Property Damage (10-45)
9 HERMITAGE AV	**42**	17 - Disorderly Person (10-44) 6 - Want Officer for Investigation / Assistance (10-43) 5 - Theft (10-50)
601 KOREAN VETERANS BLVD	**41**	20 - Want Officer for Investigation / Assistance (10-43) 11 - Theft (10-50) 3 - Fight / Assault (10-57)
121 4TH AV S ***Hilton Nashville Downtown***	**35**	16 - Disorderly Person (10-44) 5 - Want Officer for Investigation / Assistance (10-43) 4 - Theft (10-50)
111 N 1ST ST ***Travel Centers of America***	**35**	12 - Want Officer for Investigation / Assistance (10-43) 11 - Disorderly Person (10-44) 4 - Vehicle Accident - Property Damage (10-45)
1101 BROADWAY ***Exxon***	**31**	13 - Disorderly Person (10-44) 11 - Want Officer for Investigation / Assistance (10-43) 4 - Vehicle Accident - Property Damage (10-45)
100 WOODLAND ST ***Davidson County Juvenile Detention***	**27**	9 - Want Officer for Investigation / Assistance (10-43) 8 - Missing Person (10-75) 2 - Domestic Disturbance (10-41)
501 BROADWAY ***Bridgestone Arena***	**26**	9 - Want Officer for Investigation / Assistance (10-43) 5 - Theft (10-50) 3 - Disorderly Person (10-44)
329 BROADWAY	**25**	8 - Want Officer for Investigation / Assistance (10-43) 5 - Fight / Assault (10-57) 5 - Theft (10-50)

Arrest Location	Count	Counts - Top Charges
408 2ND AVE N	**181**	45 - Probation violation- misdemeanor 39 - Failure to appear- class b or c misd. 19 - Probation violation- felony
512 1ST AVE N	**134**	47 - Failure to appear- class b or c misd. 20 - Tax - falsification of collection 20 - Probation violation- misdemeanor
639 LAFAYETTE ST	**94**	25 - Failure to be booked (state citation) 17 - Criminal trespass 15 - Failure to appear- class b or c misd.
1 TITANS WAY	**68**	24 - Public intoxication 14 - Criminal trespass 12 - Poss. or casual exchange-cont.sub.
1ST AVE N & GAY ST	**61**	14 - Failure to appear- class b or c misd. 14 - Probation violation- misdemeanor 9 - Probation violation- felony
400 CHARLOTTE AVE	**60**	32 - Criminal trespass 20 - Disorderly conduct 11 - Public intoxication
448 2ND AVE N	**50**	12 - Driv. lic. - no d/l 7 - Driving- suspended license 5 - Driving- revoked license
1101 BROADWAY	**34**	15 - Criminal trespass 11 - Public intoxication 4 - Driv. lic. - no d/l
329 BROADWAY	**28**	19 - Public intoxication 4 - Assault 3 - Intimidation
506 2ND AVE N	**27**	23 - Failure to appear- class b or c misd. 5 - Probation violation- felony 3 - Failure to be booked (state citation)
405 2ND AVE N	**25**	8 - Probation violation- community corrections viol. 7 - Failure to appear- class b or c misd. 5 - Assault, domestic bodily injury
121 4TH AVE S	**19**	13 - Criminal trespass 4 - Public intoxication 1 - Poss. or casual exchange-cont.sub.
617 MIDDLETON ST	**19**	12 - Criminal trespass 4 - Poss. or casual exchange-cont.sub. 1 - Obstructing a passageway
600 CHURCH ST	**18**	7 - Obstructing a passageway 5 - Disorderly conduct 3 - Failure to be booked (state citation)
100 1ST AVE S	**18**	8 - Criminal trespass 4 - Public intoxication 3 - Failure to be booked (state citation)

Sourced from MNPD ARMS on 11/30/2016 9:09:07 AM. CAD calls retrieved from Metropolitan Emergency Communications Center's Computer Aided Dispatch system. Includes only calls where an officer response was made. Disposition codes 6 (Backup) and 11 (Signal 9) are excluded. Self-initiated calls are excluded. Calls dispatched to interstate RPAs and intersections are excluded. Teleserve calls are excluded. Arrest information retrieved from the MNPD RMS warrants / arrests database. 1 arrest = 1 body. Includes adult and juvenile arrests. 'Nearby Business' refers to a business establishment in close proximity of the address listed, and is provided for informational purposes only. There is no guarantee that all calls were dispatched to the business listed, because in some cases, multiple business establishments have the same address (e.g. a discount store that also contains a pharmacy). Due to the unique nature of apartment-based reporting, individual unit numbers and the address of the main office for a complex may sometimes both appear in this report.

Hermitage Precinct Hot Addresses
Multiple CFS / Arrests at the Same Location, Past 12 Weeks

METROPOLITAN POLICE DEPARTMENT
of Nashville and Davidson County

CFS Location / Nearby Business	Count	Counts - Top Ten Codes
5655 FRIST BLVD ***Summit Medical Center***	**86**	27 - Transport Prisoner / Suspect (10-16) 16 - Want Officer for Investigation / Assistance (10-43) 14 - Fight / Assault (10-57)
24 LAFAYETTE ST ***Z Mart***	**82**	48 - Disorderly Person (10-44) 10 - Want Officer for Investigation / Assistance (10-43) 6 - Fight / Assault (10-57)
433 OPRY MILLS DR ***Opry Mills***	**70**	25 - Theft (10-50) 14 - Want Officer for Investigation / Assistance (10-43) 10 - Vehicle Accident - Property Damage (10-45)
3701 JAMES KAY LN ***MNPD Hermitage Precinct***	**66**	22 - Want Officer for Investigation / Assistance (10-43) 20 - Domestic Disturbance (10-41) 5 - Disorderly Person (10-44)
4424 LEBANON PIKE ***Walmart Supercenter***	**37**	10 - Want Officer for Investigation / Assistance (10-43) 9 - Theft (10-50) 4 - Disorderly Person (10-44)
2284 MURFREESBORO PIKE ***Kroger***	**33**	12 - Disorderly Person (10-44) 9 - Want Officer for Investigation / Assistance (10-43) 2 - Theft (10-50)
143 MCGAVOCK PIKE ***Kroger***	**25**	8 - Disorderly Person (10-44) 8 - Theft (10-50) 4 - Want Officer for Investigation / Assistance (10-43)
2800 OPRYLAND DR ***Gaylord Opryland Resort and Convention Center***	**24**	12 - Theft (10-50) 2 - Want Officer for Investigation / Assistance (10-43) 2 - Disorderly Person (10-44)
5544 OLD HICKORY BLVD ***Kroger***	**22**	8 - Want Officer for Investigation / Assistance (10-43) 5 - Theft (10-50) 2 - Disorderly Person (10-44)
82 LAFAYETTE ST ***Dollar General***	**21**	14 - Theft (10-50) 4 - Want Officer for Investigation / Assistance (10-43) 2 - Fight / Assault (10-57)
601 FESSLERS LN ***Dunkin' Donuts***	**20**	8 - Disorderly Person (10-44) 3 - Vehicle Accident - Property Damage (10-45) 2 - Intoxicated Person (10-42)
3150 MCGAVOCK PIKE ***McGavock High School***	**19**	8 - Want Officer for Investigation / Assistance (10-43) 4 - Investigate 911 Hang-Up Call (10-88) 2 - Vehicle Accident - Property Damage (10-45)
3419 LEBANON PIKE	**19**	18 - Burglary - Non-Residence (10-71) 1 - Theft (10-50)
3125 IRONWOOD DR ***Itinerant & Support Services Center***	**18**	5 - Disorderly Person (10-44) 5 - Fight / Assault (10-57) 3 - Person with Weapon (10-54)
1 TERMINAL DR	**18**	8 - Investigate 911 Hang-Up Call (10-88) 4 - Want Officer for Investigation / Assistance (10-43) 2 - Disorderly Person (10-44)

Arrest Location	Count	Counts - Top Charges
3150 MCGAVOCK PIKE	**32**	10 - Poss. or casual exchange-cont.sub. 6 - Disorderly conduct 5 - Juvenile, runaway
BRILEY PKWY N & MCGAVOCK PIKE	**29**	11 - Driving- revoked license 8 - Driv. lic. - no d/l 4 - Driving under the influence
MILLWOOD DR & MURFREESBORO PIKE	**28**	7 - Driv. lic. - no d/l 6 - Drug paraphernalia- unlawful use 5 - Failure to appear- class b or c misd.
433 OPRY MILLS DR	**28**	16 - Theft of merchandise - $500 or less 12 - Poss. or casual exchange-cont.sub. 8 - Burglary- motor vehicle
24 LAFAYETTE ST	**24**	7 - Criminal trespass 6 - Failure to be booked (state citation) 4 - Poss. or casual exchange-cont.sub.
2330 JACKSON DOWNS BLVD	**20**	13 - Theft of merchandise - $500 or less 5 - Theft of property- $500 or less 3 - Failure to be booked (state citation)
2350 ELM HILL PIKE	**19**	9 - Prostitution 2 - Probation violation- misdemeanor 2 - Drug paraphernalia- unlawful use
5655 FRIST BLVD	**17**	4 - Probation violation- community corrections viol. 4 - Probation violation- misdemeanor 2 - Poss. or casual exchange-cont.sub.
MCGAVOCK PIKE & OPRY MILLS DR	**17**	9 - Drug paraphernalia- unlawful use 9 - Poss. or casual exchange-cont.sub. 3 - Juvenile, loitering during school hours
FAIRFIELD AVE & GREEN ST	**15**	6 - Driving- revoked license 4 - Driv. lic. - no d/l 2 - Driving- suspended license
2284 MURFREESBORO PIKE	**15**	3 - Poss. or casual exchange-cont.sub. 3 - Probation violation- misdemeanor 3 - Driving- suspended license
1210 MURFREESBORO PIKE	**14**	5 - Drug paraphernalia- unlawful use 3 - Failure to be booked (state citation) 3 - Criminal trespass
5544 OLD HICKORY BLVD	**14**	9 - Theft of merchandise - $500 or less 3 - Criminal contempt-violation of order of protection 2 - Failure to be booked (state citation)
5768 OLD HICKORY BLVD	**14**	9 - Drug paraphernalia- unlawful use 4 - Failure to be booked (state citation) 3 - Failure to appear- class b or c misd.
4424 LEBANON PIKE	**14**	5 - Theft of merchandise - $500 or less 4 - Theft of property- $500 or less 1 - Theft of merchandise- $1,000 or > but < $10,000

Sourced from MNPD ARMS on 11/30/2016 9:09:07 AM. CAD calls retrieved from Metropolitan Emergency Communications Center's Computer Aided Dispatch system. Includes only calls where an officer response was made. Disposition codes 6 (Backup) and 11 (Signal 9) are excluded. Self-initiated calls are excluded. Calls dispatched to interstate RPAs and intersections are excluded. Teleserve calls are excluded. Arrest information retrieved from the MNPD RMS warrants / arrests database. 1 arrest = 1 body. Includes adult and juvenile arrests. 'Nearby Business' refers to a business establishment in close proximity of the address listed, and is provided for informational purposes only. There is no guarantee that all calls were dispatched to the business listed, because in some cases, multiple business establishments have the same address (e.g. a discount store that also contains a pharmacy). Due to the unique nature of apartment-based reporting, individual unit numbers and the address of the main office for a complex may sometimes both appear in this report.

North Precinct Hot Addresses
Multiple CFS / Arrests at the Same Location, Past 12 Weeks

METROPOLITAN POLICE DEPARTMENT
of Nashville and Davidson County

CFS Location / Nearby Business	Count	Counts - Top Ten Codes
1818 ALBION ST ***Nashville General Hospital School***	**97**	30 - Transport Prisoner / Suspect (10-16) 29 - Want Officer for Investigation / Assistance (10-43) 10 - Rape (10-67)
1716 ROSA L PARKS BLVD ***Nashville Rescue Mission***	**60**	28 - Want Officer for Investigation / Assistance (10-43) 14 - Disorderly Person (10-44) 10 - Theft (10-50)
800 MONROE ST ***Kroger***	**55**	17 - Want Officer for Investigation / Assistance (10-43) 9 - Disorderly Person (10-44) 5 - Theft (10-50)
2200 BRICK CHURCH PIKE ***Exxon***	**49**	20 - Disorderly Person (10-44) 9 - Want Officer for Investigation / Assistance (10-43) 9 - Theft (10-50)
2231 26TH AV N ***MNPD North Precinct***	**48**	15 - Want Officer for Investigation / Assistance (10-43) 14 - Domestic Disturbance (10-41) 10 - Theft (10-50)
2801 JOHN A MERRITT BLVD ***BP***	**41**	30 - Disorderly Person (10-44) 4 - Theft (10-50) 3 - Fight / Assault (10-57)
1312 ROSA L PARKS BLVD	**34**	30 - Burglary - Non-Residence (10-71) 3 - Disorderly Person (10-44) 1 - Want Officer for Investigation / Assistance (10-43)
2715 WHITES CREEK PIKE ***Haynes Garden Apartments***	**32**	9 - Want Officer for Investigation / Assistance (10-43) 6 - Investigate 911 Hang-Up Call (10-88) 4 - Disorderly Person (10-44)
3200 CLARKSVILLE PIKE	**25**	11 - Theft (10-50) 8 - Disorderly Person (10-44) 3 - Want Officer for Investigation / Assistance (10-43)
2012 S HAMILTON RD ***Bordeaux Shopping Center***	**25**	16 - Disorderly Person (10-44) 4 - Want Officer for Investigation / Assistance (10-43) 4 - Theft (10-50)
2022 ROSA L PARKS BLVD ***Exxon***	**25**	11 - Disorderly Person (10-44) 5 - Vehicle Accident - Property Damage (10-45) 4 - Theft (10-50)
801 JEFFERSON ST ***Mapco***	**25**	14 - Disorderly Person (10-44) 5 - Want Officer for Investigation / Assistance (10-43) 4 - Theft (10-50)
303 W TRINITY LN	**23**	16 - Disorderly Person (10-44) 3 - Burglary - Non-Residence (10-71) 2 - Want Officer for Investigation / Assistance (10-43)
228 W TRINITY LN	**22**	9 - Disorderly Person (10-44) 7 - Want Officer for Investigation / Assistance (10-43) 3 - Theft (10-50)
1037 28TH AV N ***Hadley Recreation Center***	**22**	9 - Burglary - Non-Residence (10-71) 3 - Investigate 911 Hang-Up Call (10-88) 2 - Fight / Assault (10-57)

Arrest Location	Count	Counts - Top Charges
512 31ST AVE N	**57**	16 - Failure to appear- class b or c misd. 8 - Probation violation- misdemeanor 6 - Probation violation- community corrections viol.
1818 ALBION ST	**33**	5 - Assault, domestic bodily injury 5 - Evading arrest- misdemeaner 5 - Poss. or casual exchange-cont.sub.
CLARKSVILLE PIKE & ED TEMPLE BLVD	**23**	7 - Driving- suspended license 6 - Driving- revoked license 5 - Driv. lic. - poss. of revoked, susp. or altered
31ST AVE N & ALAMEDA ST	**22**	17 - Poss. or casual exchange-cont.sub. 4 - Drug paraphernalia- unlawful use 3 - Juvenile, curfew
1000 CASS ST	**19**	14 - Disorderly conduct 6 - Criminal trespass 1 - Intimidation
DELTA AVE & GARFIELD ST	**18**	9 - Poss. or casual exchange-cont.sub. 7 - Driving- revoked license 4 - Drug paraphernalia- unlawful use
16TH AVE N & BUCHANAN ST	**17**	7 - Fraud - tenncare - recipient/enrolle 3 - Driving- suspended license 2 - Drug paraphernalia- unlawful use
1412 BRICK CHURCH PIKE	**16**	6 - Poss. or casual exchange-cont.sub. 3 - Drug paraphernalia- unlawful use 2 - Driving- suspended license
2200 BRICK CHURCH PIKE	**16**	4 - Criminal trespass 3 - Drug paraphernalia- unlawful use 2 - Driving- suspended license
16TH AVE N & COCKRILL ST	**15**	3 - Drug paraphernalia- unlawful use 3 - Driving- suspended license 2 - Failure to be booked (state citation)
BRICK CHURCH PIKE & FERNCO DR	**15**	6 - Driv. lic. - poss. of revoked, susp. or altered 5 - Driving- suspended license 3 - Driving- suspended license, 2nd offense
BUCHANAN ST & DR D B TODD JR BLVD	**15**	5 - Public intoxication 3 - Criminal trespass 3 - Driving- revoked license
BUCHANAN ST & ED TEMPLE BLVD	**14**	5 - Driving- revoked license 5 - Driving- suspended license 2 - Drug paraphernalia- unlawful use
BRICK CHURCH PIKE & W TRINITY LN	**14**	5 - Driving- revoked license 3 - Driving- suspended license 2 - Drug paraphernalia- unlawful use
W TRINITY LN & WHITES CREEK PIKE	**13**	4 - Driving- suspended license 3 - Driving- revoked license 2 - Driv. lic. - no d/l

Sourced from MNPD ARMS on 11/30/2016 9:09:07 AM. CAD calls retrieved from Metropolitan Emergency Communications Center's Computer Aided Dispatch system. Includes only calls where an officer response was made. Disposition codes 6 (Backup) and 11 (Signal 9) are excluded. Self-initiated calls are excluded. Calls dispatched to interstate RPAs and intersections are excluded. Teleserve calls are excluded. Arrest information retrieved from the MNPD RMS warrants / arrests database. 1 arrest = 1 body. Includes adult and juvenile arrests. 'Nearby Business' refers to a business establishment in close proximity of the address listed, and is provided for informational purposes only. There is no guarantee that all calls were dispatched to the business listed, because in some cases, multiple business establishments have the same address (e.g. a discount store that also contains a pharmacy). Due to the unique nature of apartment-based reporting, individual unit numbers and the address of the main office for a complex may sometimes both appear in this report.

Madison Precinct Hot Addresses
Multiple CFS / Arrests at the Same Location, Past 12 Weeks

METROPOLITAN POLICE DEPARTMENT
of Nashville and Davidson County

CFS Location / Nearby Business	Count	Counts - Top Ten Codes
400 MYATT DR ***Madison Police Precinct***	**69**	19 - Domestic Disturbance (10-41) 18 - Want Officer for Investigation / Assistance (10-43) 13 - Theft (10-50)
3458 DICKERSON PIKE ***Walmart Supercenter***	**68**	19 - Theft (10-50) 14 - Want Officer for Investigation / Assistance (10-43) 11 - Transport Prisoner / Suspect (10-16)
2232 GALLATIN PIKE N	**58**	17 - Theft (10-50) 16 - Transport Prisoner / Suspect (10-16) 9 - Disorderly Person (10-44)
3441 DICKERSON PIKE ***Skyline Medical Center***	**55**	13 - Want Officer for Investigation / Assistance (10-43) 12 - Domestic Disturbance (10-41) 6 - Transport Prisoner / Suspect (10-16)
200 GALLATIN PIKE S	**50**	10 - Theft (10-50) 9 - Transport Prisoner / Suspect (10-16) 8 - Disorderly Person (10-44)
109 DUE WEST AV E	**35**	34 - Want Officer for Investigation / Assistance (10-43) 1 - Fight / Assault (10-57)
109 GALLATIN PIKE N	**35**	14 - Theft (10-50) 7 - Transport Prisoner / Suspect (10-16) 3 - Person with Weapon (10-54)
2050 GALLATIN PIKE N	**31**	10 - Theft (10-50) 9 - Transport Prisoner / Suspect (10-16) 3 - Disorderly Person (10-44)
627 GALLATIN PIKE S	**27**	9 - Disorderly Person (10-44) 5 - Want Officer for Investigation / Assistance (10-43) 3 - Domestic Disturbance (10-41)
819 GALLATIN PIKE S	**24**	10 - Disorderly Person (10-44) 7 - Theft (10-50) 2 - Vehicle Accident - Property Damage (10-45)
734 MAY DR	**21**	8 - Domestic Disturbance (10-41) 5 - Disorderly Person (10-44) 5 - Want Officer for Investigation / Assistance (10-43)
101 GALLATIN PIKE N	**20**	6 - Want Officer for Investigation / Assistance (10-43) 3 - Vehicle Accident - Property Damage (10-45) 3 - Disorderly Person (10-44)
1508 GALLATIN PIKE S	**19**	6 - Theft (10-50) 4 - Want Officer for Investigation / Assistance (10-43) 2 - Vehicle Accident - Property Damage (10-45)
333 RIO VISTA DR ***Charter Village Apartments***	**18**	6 - Want Officer for Investigation / Assistance (10-43) 3 - Investigate 911 Hang-Up Call (10-88) 2 - Shots Fired (10-83)
118 EMMITT AV	**17**	5 - Want Officer for Investigation / Assistance (10-43) 4 - Disorderly Person (10-44) 3 - Investigate 911 Hang-Up Call (10-88)

Arrest Location	Count	Counts - Top Charges
3458 DICKERSON PIKE	**50**	33 - Theft of merchandise - $500 or less 5 - Criminal trespass 4 - Poss. or casual exchange-cont.sub.
3441 DICKERSON PIKE	**41**	8 - Driving under the influence 4 - Disorderly conduct 4 - Poss. or casual exchange-cont.sub.
2050 N GALLATIN PIKE	**25**	18 - Theft of merchandise - $500 or less 2 - Probation violation- misdemeanor 2 - Theft of merchandise- > $500 but < $1,000
2232 N GALLATIN PIKE	**20**	20 - Theft of merchandise - $500 or less 7 - Criminal trespass 2 - Drug paraphernalia- unlawful use
200 S GALLATIN PIKE	**17**	9 - Theft of merchandise - $500 or less 3 - Public intoxication 3 - Failure to appear- class b or c misd.
DICKERSON PIKE & DOVERSIDE DR	**13**	5 - Driving- revoked license 4 - Poss. or casual exchange-cont.sub. 3 - Drug paraphernalia- unlawful use
S GALLATIN PIKE & NEELYS BEND RD	**13**	4 - Public intoxication 3 - Juvenile, curfew 1 - Joyriding - unauthorized use of vehicle
109 S GALLATIN PIKE	**11**	3 - Theft of property- $500 or less 3 - Theft of merchandise - $500 or less 2 - Criminal trespass
DRY CREEK LN & DRY CREEK RD	**10**	6 - Prostitution 4 - Prostitution- promoting 1 - Poss. or casual exchange-cont.sub.
641 WADE CIR	**10**	10 - Prostitution- patronizing 1 - Poss. or casual exchange-cont.sub.
DOUGLAS ST & OLD HICKORY BLVD W	**9**	3 - Poss. or casual exchange-cont.sub. 2 - Probation violation- misdemeanor 2 - Theft of property- $500 or less
DUE WEST AVE W & SAUNDERS AVE	**9**	5 - Driving- suspended license 2 - Driving- revoked license 1 - Driv. lic. - poss. of revoked, susp. or altered
E OLD HICKORY BLVD & S GALLATIN PIKE	**9**	3 - Robbery- agg.- weapon or object 2 - Poss. or casual exchange-cont.sub. 2 - Driv. lic. - no d/l
DELAWARE AVE & HWY 45	**9**	3 - Poss. or casual exchange-cont.sub. 2 - Driving- revoked license, 2nd offense 2 - Driving- suspended license
200 N GALLATIN PIKE	**9**	2 - Theft of merchandise - $500 or less 2 - Theft of property- $500 or less 1 - Theft of property- $1,000 or > but < $10,000

Sourced from MNPD ARMS on 11/30/2016 9:09:07 AM. CAD calls retrieved from Metropolitan Emergency Communications Center's Computer Aided Dispatch system. Includes only calls where an officer response was made. Disposition codes 6 (Backup) and 11 (Signal 9) are excluded. Self-initiated calls are excluded. Calls dispatched to interstate RPAs and intersections are excluded. Teleserve calls are excluded. Arrest information retrieved from the MNPD RMS warrants / arrests database. 1 arrest = 1 body. Includes adult and juvenile arrests. 'Nearby Business' refers to a business establishment in close proximity of the address listed, and is provided for informational purposes only. There is no guarantee that all calls were dispatched to the business listed, because in some cases, multiple business establishments have the same address (e.g. a discount store that also contains a pharmacy). Due to the unique nature of apartment-based reporting, individual unit numbers and the address of the main office for a complex may sometimes both appear in this report.

Midtown Hills Precinct Hot Addresses
Multiple CFS / Arrests at the Same Location, Past 12 Weeks

METROPOLITAN POLICE DEPARTMENT
of Nashville and Davidson County

CFS Location / Nearby Business	Count	Counts - Top Ten Codes
2000 CHURCH ST ***Baptist Hospital***	**75**	16 - Transport Prisoner / Suspect (10-16) 16 - Fight / Assault (10-57) 16 - Want Officer for Investigation / Assistance (10-43)
2300 PATTERSON ST ***Centennial Medical Center***	**70**	37 - Transport Prisoner / Suspect (10-16) 9 - Want Officer for Investigation / Assistance (10-43) 5 - Fight / Assault (10-57)
1401 CHARLOTTE AV ***Exxon***	**64**	32 - Disorderly Person (10-44) 12 - Want Officer for Investigation / Assistance (10-43) 7 - Theft (10-50)
2421 POWELL AV ***Walmart***	**55**	20 - Transport Prisoner / Suspect (10-16) 12 - Theft (10-50) 10 - Disorderly Person (10-44)
1907 DIVISION ST	**46**	43 - Want Officer for Investigation / Assistance (10-43) 2 - Disorderly Person (10-44) 1 - Burglary - Non-Residence (10-71)
1211 MEDICAL CENTER DR ***Vanderbilt University Medical Center***	**41**	13 - Want Officer for Investigation / Assistance (10-43) 6 - Fight / Assault (10-57) 4 - Rape (10-67)
1441 12TH AV S ***Midtown Hills Police Precinct***	**40**	18 - Want Officer for Investigation / Assistance (10-43) 8 - Theft (10-50) 4 - Domestic Disturbance (10-41)
2500 WEST END AV ***Centennial Park***	**34**	12 - Want Officer for Investigation / Assistance (10-43) 5 - Theft (10-50) 4 - Suspicious Person (10-40)
324 22ND AV N	**34**	34 - Investigate 911 Hang-Up Call (10-88)
2109 ACKLEN AV	**27**	20 - Vehicle Blocking Right of Way (10-49) 6 - Want Officer for Investigation / Assistance (10-43) 1 - Vehicle Accident - Property Damage (10-45)
2200 CHILDRENS WAY ***Vanderbilt Children's Hospital***	**24**	6 - Want Officer for Investigation / Assistance (10-43) 5 - Transport Prisoner / Suspect (10-16) 4 - Fight / Assault (10-57)
2001 8TH AV S ***Exxon***	**23**	9 - Theft (10-50) 5 - Disorderly Person (10-44) 5 - Want Officer for Investigation / Assistance (10-43)
3400 WEST END AV	**23**	8 - Disorderly Person (10-44) 7 - Theft (10-50) 3 - Vehicle Accident - Property Damage (10-45)
1700 WEST END AV	**23**	12 - Theft (10-50) 6 - Disorderly Person (10-44) 2 - Want Officer for Investigation / Assistance (10-43)
1120 GLENDALE LN	**23**	13 - Missing Person (10-75) 4 - Want Officer for Investigation / Assistance (10-43) 3 - Fight / Assault (10-57)

Arrest Location	Count	Counts - Top Charges
2421 POWELL AVE	**33**	28 - Theft of merchandise - $500 or less 5 - Juvenile, runaway 4 - Criminal trespass
1211 MEDICAL CENTER DR	**28**	7 - Driving under the influence 4 - Failure to appear- class b or c misd. 4 - Poss. or casual exchange-cont.sub.
8TH AVE S & WEDGEWOOD AVE	**15**	4 - Poss. or casual exchange-cont.sub. 3 - Drug paraphernalia- unlawful use 3 - Failure to be booked (state citation)
2000 CHURCH ST	**14**	3 - Driving- suspended license 3 - Criminal trespass 2 - Driv. lic. - no d/l
EDMONDSON PIKE & NOLENSVILLE PIKE	**13**	6 - Driv. lic. - no d/l 3 - Driving- suspended license 2 - Driving- revoked license
EDMONDSON PIKE & OLD HICKORY BLVD	**12**	8 - Driv. lic. - no d/l 2 - Driving- revoked license 1 - Driving- suspended license
1000 CLAYTON AVE	**12**	12 - Criminal trespass 4 - Indecent exposure 2 - Juvenile, curfew
1401 CHARLOTTE AVE	**11**	6 - Criminal trespass 1 - Credit card, fraudulent use or ill. poss- no property 1 - Driving under the influence
NOLENSVILLE PIKE & OLD HICKORY BLVD	**11**	4 - Driv. lic. - no d/l 2 - Driving- suspended license 2 - Poss. or casual exchange-cont.sub.
2300 PATTERSON ST	**10**	3 - Criminal trespass 2 - Driving- revoked license 1 - Disorderly conduct
2500 WEST END AVE	**8**	2 - Assault, domestic bodily injury 2 - Criminal trespass 1 - Disorderly conduct
1702 WEST END AVE	**8**	3 - Public intoxication 3 - Criminal trespass 2 - Driving- suspended license
16TH AVE N & CHARLOTTE AVE	**7**	2 - Driving- suspended license 2 - Driv. lic. - no d/l 1 - Driving- revoked license
2001 BELMONT BLVD	**7**	7 - Criminal trespass 4 - Poss. or casual exchange-cont.sub. 2 - Drug paraphernalia- unlawful use
ELYSIAN FIELDS RD & NOLENSVILLE PIKE	**7**	4 - Driv. lic. - no d/l 2 - Driving- suspended license 1 - Driving- revoked license

Sourced from MNPD ARMS on 11/30/2016 9:09:07 AM. CAD calls retrieved from Metropolitan Emergency Communications Center's Computer Aided Dispatch system. Includes only calls where an officer response was made. Disposition codes 6 (Backup) and 11 (Signal 9) are excluded. Self-initiated calls are excluded. Calls dispatched to interstate RPAs and intersections are excluded. Teleserve calls are excluded. Arrest information retrieved from the MNPD RMS warrants / arrests database. 1 arrest = 1 body. Includes adult and juvenile arrests. 'Nearby Business' refers to a business establishment in close proximity of the address listed, and is provided for informational purposes only. There is no guarantee that all calls were dispatched to the business listed, because in some cases, multiple business establishments have the same address (e.g. a discount store that also contains a pharmacy). Due to the unique nature of apartment-based reporting, individual unit numbers and the address of the main office for a complex may sometimes both appear in this report.

Other Reports

CompStat Weekly Analysis is provided by the Metropolitan Nashville Police Department Crime Analysis Section. This document does not necessarily reflect official UCR counts. It is intended to be a management tool and is for law enforcement use only.

"When you are asked if you can do a job, tell 'em, 'Certainly I can!' Then get busy and find out how to do it."
- Theodore Roosevelt

Begin Date: 11/20/2016
End Date: 11/26/2016
Week: 47

APR Data

Precinct Assignment	YTD	Last Week
West	265	0
East	455	0
South	5	0
Central	255	0
Hermitage	808	4
North	7	0
Madison	858	6
Midtown Hills	587	1
County	**3,240**	**11**

APR Initiated by	YTD	Last Week
Dispatched	1,906	8
Referred by Field Supervisor	44	0
Self Initiated	300	1
Walk In	990	2

Criteria	YTD	Last Week
Met APR Criteria	2,692	11
Pending Less Than 30 Minutes	250	0
Pending Over 30 Minutes	298	0

Result	YTD	Last Week
Complainant Gone	259	0
Complainant Waiting	271	0
No Answer at Call Back	43	0
Requested Officer Respond	215	0
Reviewed Text of Call With Complainant	2,452	11

Action Taken	YTD	Last Week
Extra Patrol Broadcast Sent	17	0
Incident Report Completed	2,778	11
No Police Action Required	317	0
Sent Back to Pending	128	0

Percent of CFS by Precinct Assignment (YTD)

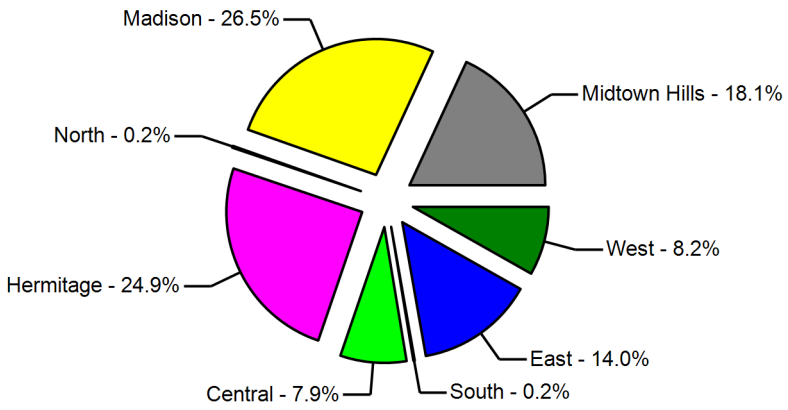

Action Taken (YTD)

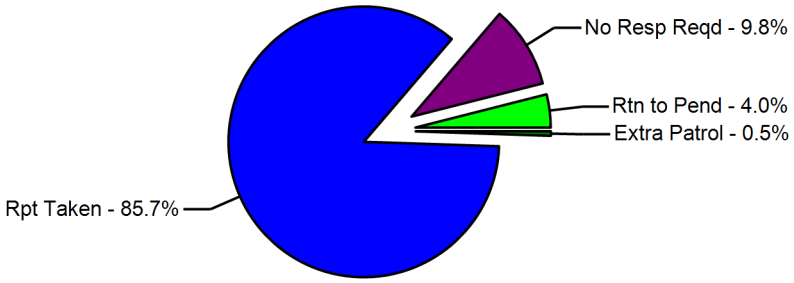

Sourced from data entered at each precinct.

Case Preparation Section - Case File Inventory

METROPOLITAN POLICE DEPARTMENT
of Nashville and Davidson County

Status	Prior Week	Compstat Week	Change	Same Week Last Year	Compstat Week	Change
Case Backlog	124	152	18.4 %		152	Infinity
Average Number of Days to Complete	13	13	0		13	13

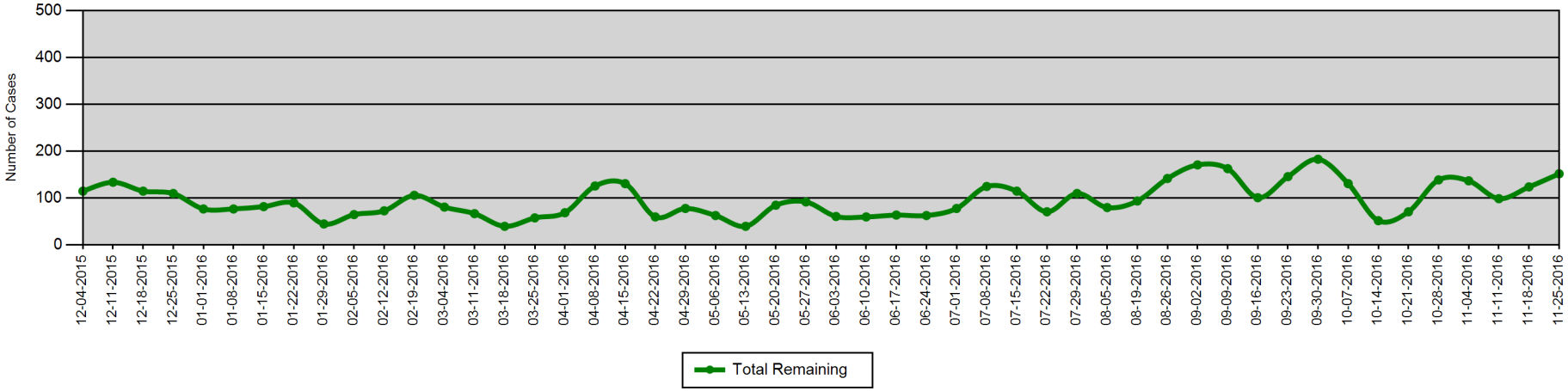

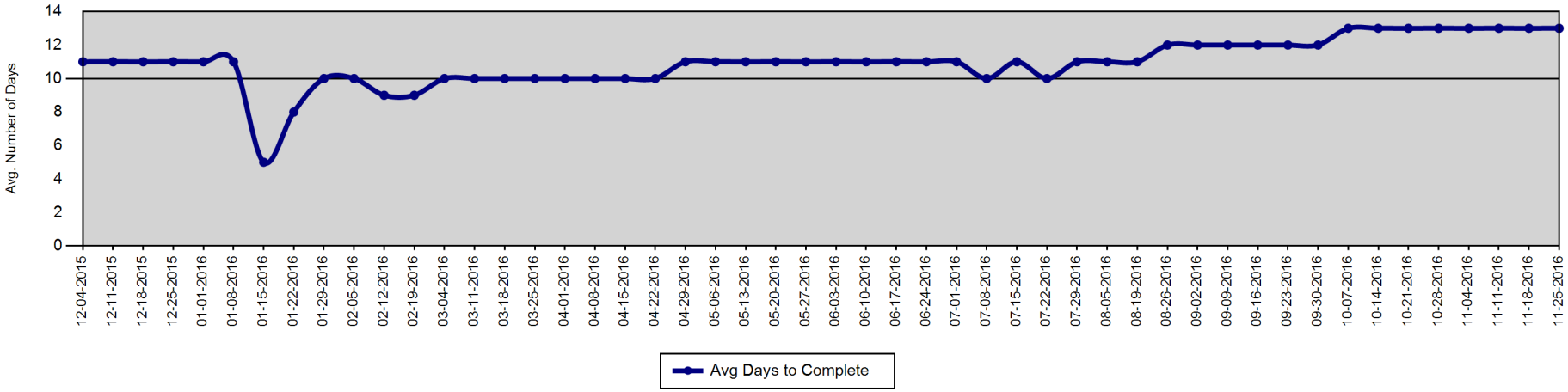

Report created on 11/30/2016 9:09:08 AM. Sources information provided by Case Preparation Division. This report is intended to be a management and planning tool and is not an exact representation of workload.

Court Attendance - 310s Issued by Month

METROPOLITAN POLICE DEPARTMENT
of Nashville and Davidson County

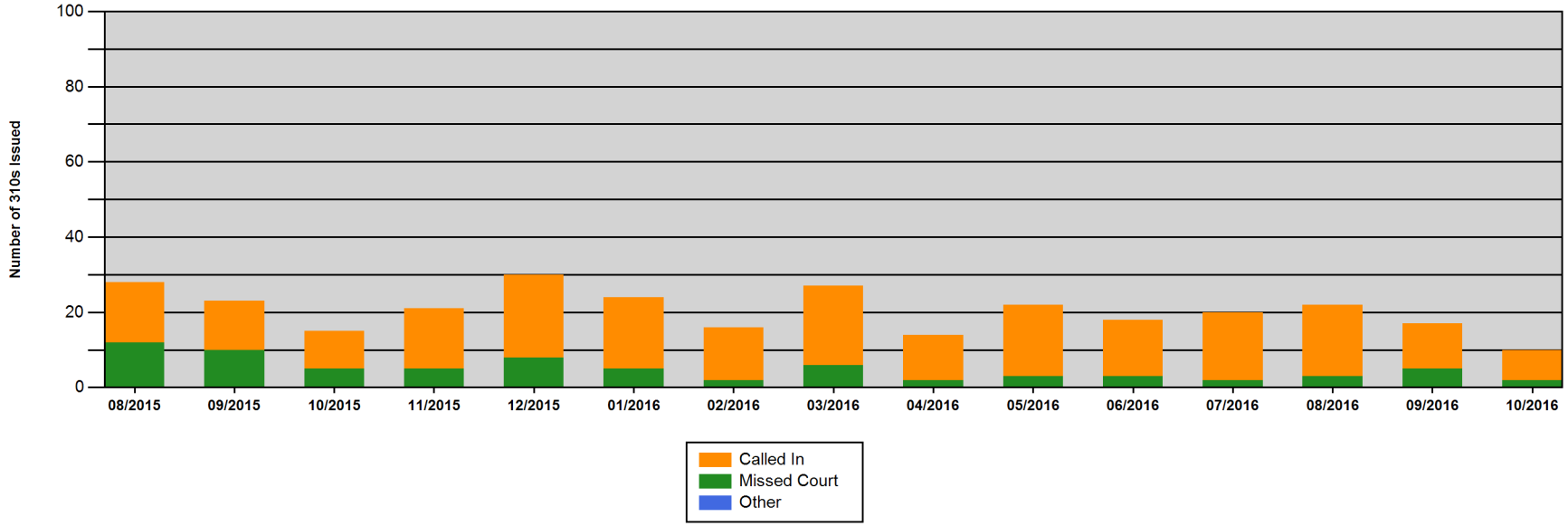

	08/2015	09/2015	10/2015	11/2015	12/2015	01/2016	02/2016	03/2016	04/2016	05/2016	06/2016	07/2016	08/2016	09/2016	10/2016
Called In	16	13	10	16	22	19	14	21	12	19	15	18	19	12	8
Missed Court	12	10	5	5	8	5	2	6	2	3	3	2	3	5	2
Other	0	0	0	0	0	0	0	0	0	0	0	0	0	0	0
Total	**28**	**23**	**15**	**21**	**30**	**24**	**16**	**27**	**14**	**22**	**18**	**20**	**22**	**17**	**10**

Report created on 11/30/2016 9:09:10 AM. MNPD Form 310 is a Notification of Violation of Court Appearance Procedures.

Violations include 'improperly dressed,' 'failed to appear,' 'clocked in, but didn't go to court,' 'late for court,' and 'called with excuse.'

Percentage of Incident Reports Included in CompStat Analysis

METROPOLITAN POLICE DEPARTMENT
of Nashville and Davidson County

Percentage of incident reports entered into ARMS by the following wednesday of each week.

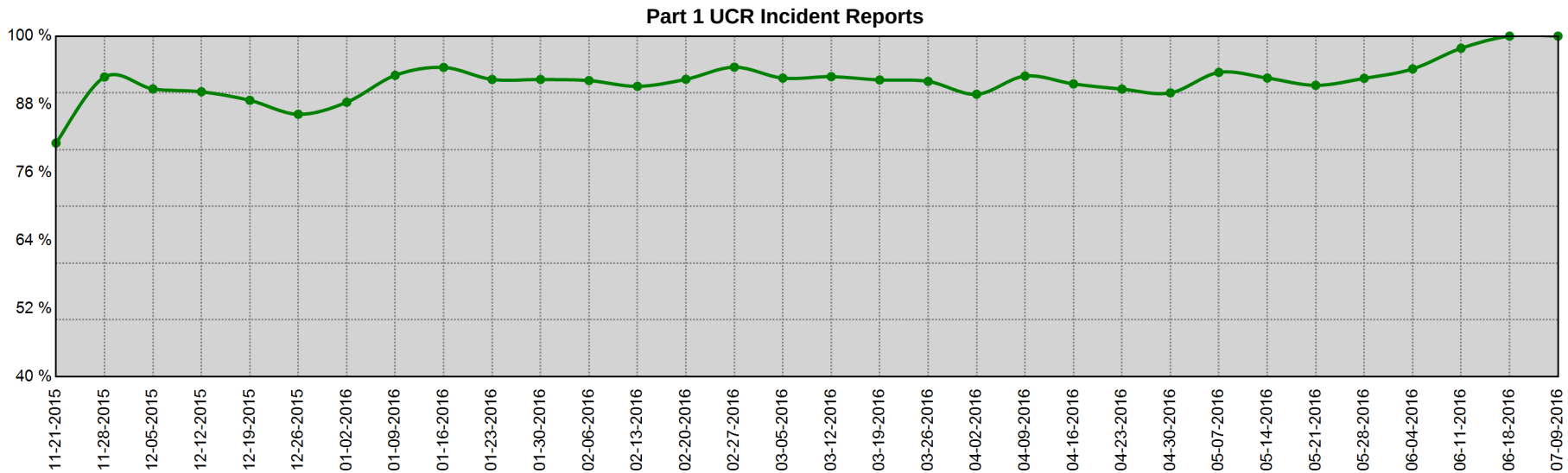

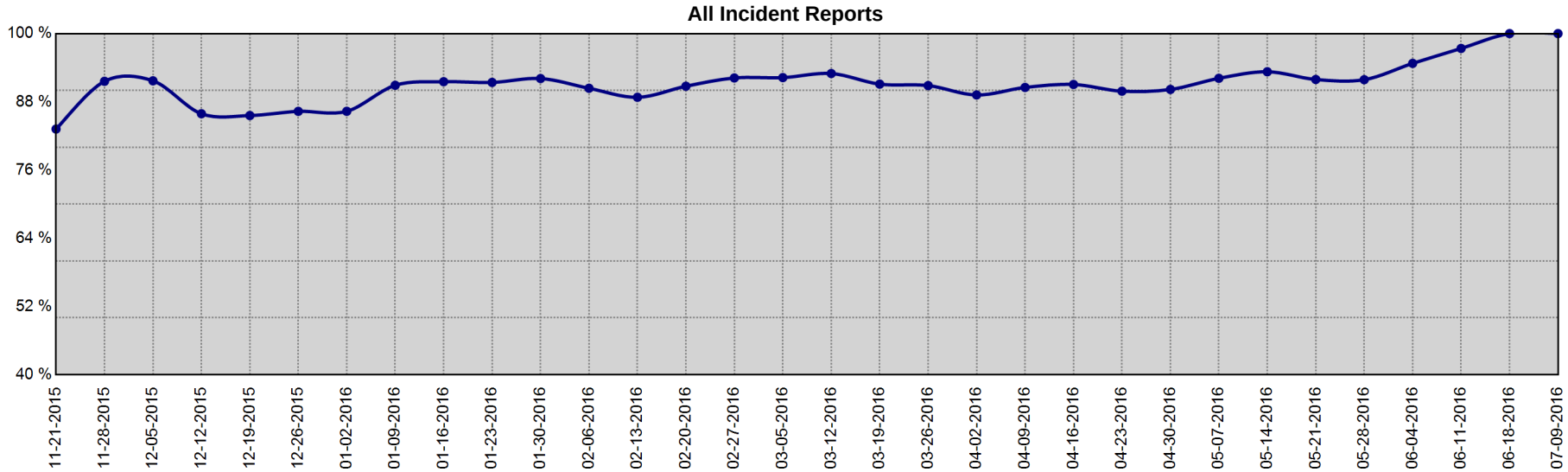

Date Range	Part I UCR Incident Reports			All Incident Reports		
	Min	Max	Mean	Min	Max	Mean
11-21-2015 to 7-9-2016	81.2 %	100.0 %	92.1 %	83.2 %	100.0 %	91.2 %

Information summarized for CompStat week ending 11/26/2016

Sourced from MNPD ARMS on 11/30/2016 9:09:10 AM. The figures above were sourced from incident reports using Uniform Crime Reporting definitions and reporting guidelines, based on the date when the crime was reported. This report is intended to be a management and planning tool and does not reflect the official UCR counts for the department.

Map Section

CompStat Weekly Analysis is provided by the Metropolitan Nashville Police Department Crime Analysis Section. This document does not necessarily reflect official UCR counts. It is intended to be a management tool and is for law enforcement use only.

"When you are asked if you can do a job, tell 'em, 'Certainly I can!' Then get busy and find out how to do it."
- Theodore Roosevelt

Begin Date: 11/20/2016
End Date: 11/26/2016
Week: 47

YTD Gunshot Victims - Countywide

Gunshot Homicides / Injuries

Zone	Prior YTD	YTD	Change	Percent Change
111	6	10	4	66.7%
113	2	1	-1	-50.0%
115	1	2	1	100.0%
117	0	1	1	-
121	0	3	3	-
123	3	0	-3	-100.0%
125	2	1	-1	-50.0%
211	17	13	-4	-23.5%
213	0	0	0	-
215	3	12	9	300.0%
217	4	3	-1	-25.0%
221	5	7	2	40.0%
223	3	6	3	100.0%
225	3	2	-1	-33.3%
227	3	1	-2	-66.7%
311	0	7	7	-
313	2	1	-1	-50.0%
315	6	1	-5	-83.3%
317	7	3	-4	-57.1%
321	8	5	-3	-37.5%
323	2	3	1	50.0%
325	6	10	4	66.7%
331	1	6	5	500.0%
333	4	5	1	25.0%
335	2	1	-1	-50.0%
411	0	4	4	-
413	0	0	0	-
415	0	0	0	-
421	2	2	0	0.0%
423	0	0	0	-
425	0	1	1	-
511	23	30	7	30.4%
513	2	0	-2	-100.0%

Zone	Prior YTD	YTD	Change	Percent Change
515	0	0	0	-
517	2	0	-2	-100.0%
521	1	4	3	300.0%
523	4	1	-3	-75.0%
525	0	0	0	-
531	5	6	1	20.0%
533	1	0	-1	-100.0%
535	2	4	2	100.0%
611	17	7	-10	-58.8%
613	15	23	8	53.3%
615	11	15	4	36.4%
617	3	1	-2	-66.7%
621	13	9	-4	-30.8%
623	16	7	-9	-56.3%
625	6	3	-3	-50.0%
627	1	1	0	0.0%
711	2	5	3	150.0%
713	2	2	0	0.0%
715	2	2	0	0.0%
721	13	12	-1	-7.7%
723	4	2	-2	-50.0%
725	1	2	1	100.0%
727	0	2	2	-
811	2	5	3	150.0%
813	0	0	0	-
815	0	0	0	-
821	12	6	-6	-50.0%
823	0	0	0	-
825	1	2	1	100.0%
831	1	2	1	100.0%
833	0	0	0	-
835	3	1	-2	-66.7%
Total	**257**	**265**	**8**	**3.1%**

YTD, 75.8% of all gunshot homicides and injuries have occurred in 20 MNPD zones, an area that covers 14.6% of the total area of Davidson County.

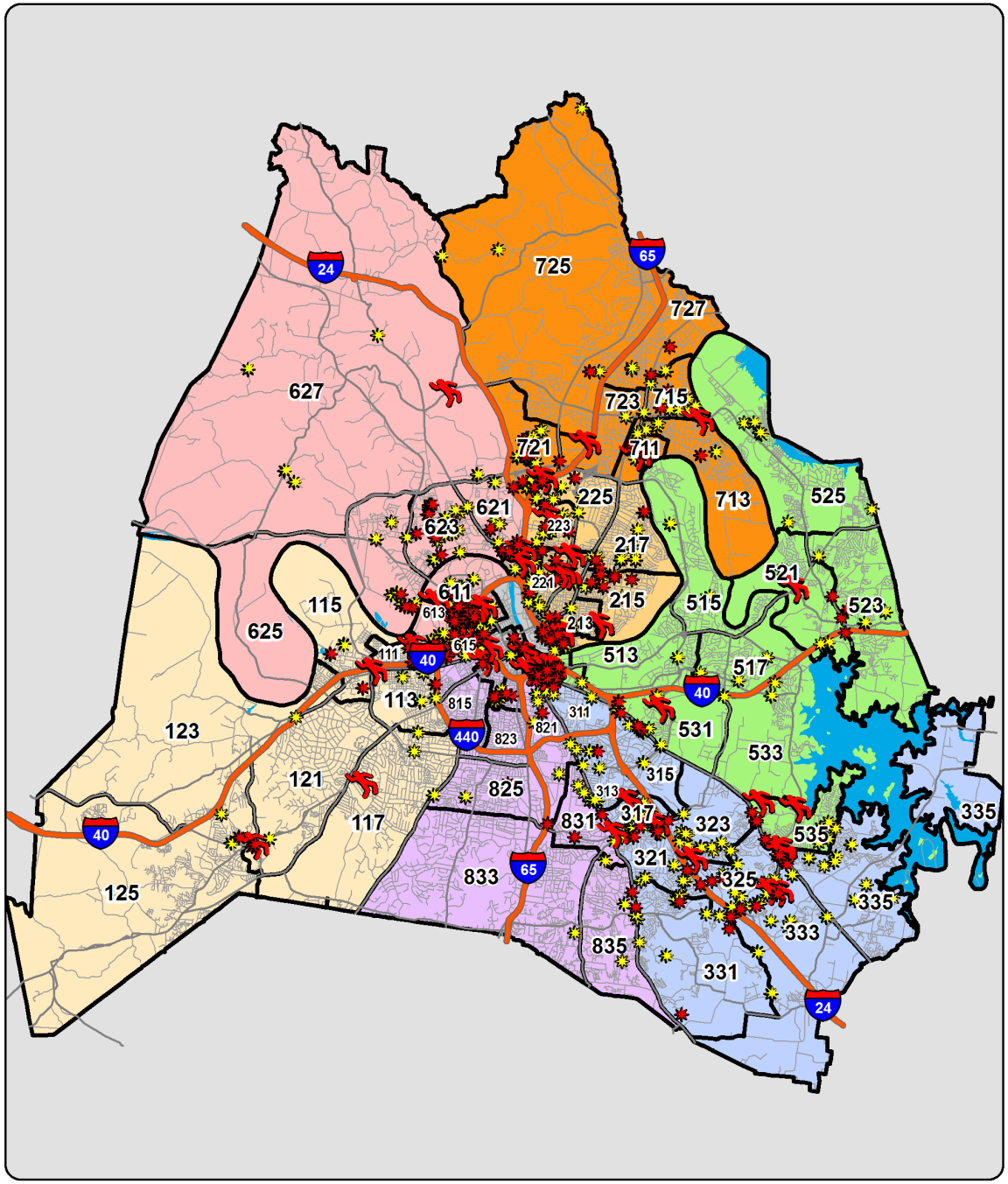

YTD Shootings Gunshot Homicide Gunshot Injury Property Damage Involving Firearm

Sourced from MNPD ARMS on 11/30/2016 9:09:12 AM. The information in this report is sourced from incident reports using UCR definitions and reporting guidelines, based on the date when the crime was reported, and aggregated by incident location. 'Gunshot Homicide / Injury' counts include only violent incidents (homicide, rape, robbery, and aggravated assault) in which one or more victims received a fatal or non-fatal gunshot wound. Suicides, suicide attempts, and accidental shootings are excluded. 'Property Damage' counts include all incidents that (1) include a 'Damage to Property' (NIBRS 290) offense, and (2) list a firearm in the Weapons/Tool' section of the incident report. Unfounded incidents are excluded from these counts. MNPD splits the geography of Davidson County into 1,500+ Reporting Areas (RPA's), ranging in size from 0.003 square miles to 14.9 square miles. The average RPA size is 0.34 square miles.

Gunshot Victims - Countywide (Homicides and Injuries)

Based on date when each incident was reported.

METROPOLITAN POLICE DEPARTMENT
of Nashville and Davidson County

Gunshot Victims (Homicides and Injuries), Annual Totals - Green Line Represents the Previous 12 Year Average

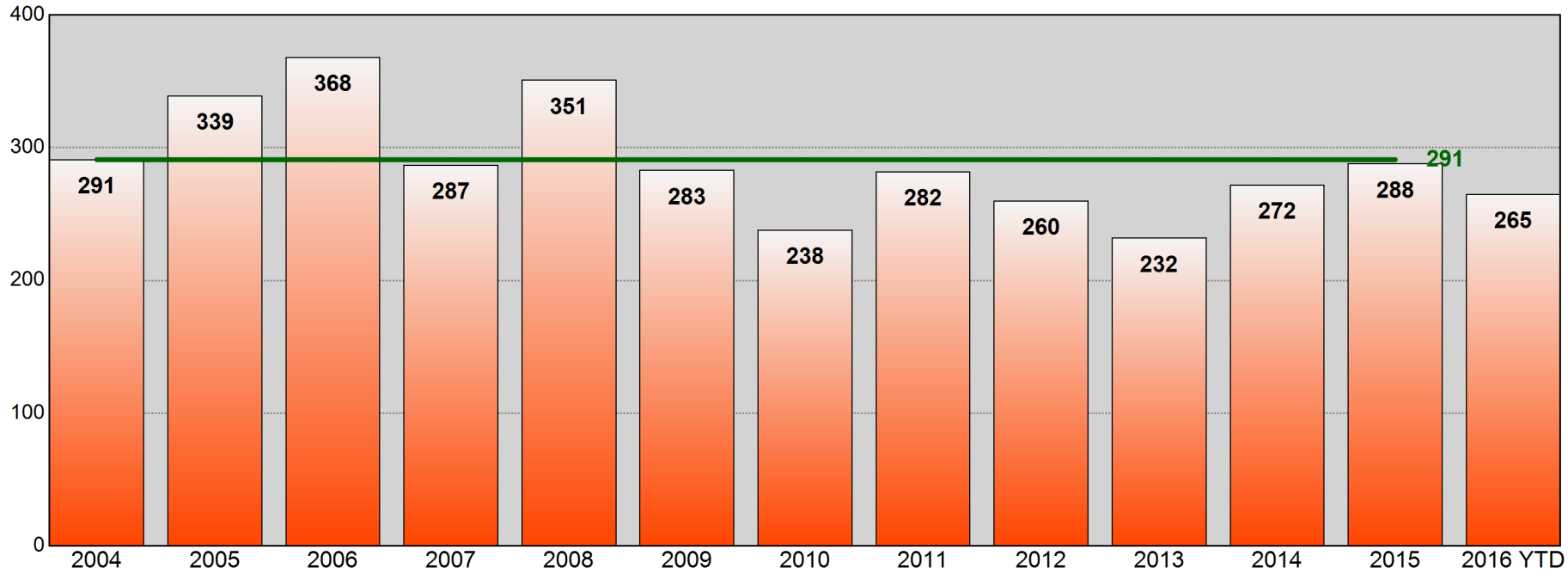

Age of Gunshot Victim
Annual Totals, Past 5 Years

Age	2011	Percent of Total	2012	Percent of Total	2013	Percent of Total	2014	Percent of Total	2015	Percent of Total
0-12	1	0.4%	6	2.3%	1	0.4%	2	0.7%	2	0.7%
13-17	26	9.2%	16	6.2%	18	7.8%	20	7.4%	32	11.1%
18-24	124	44.0%	117	45.0%	87	37.5%	99	36.4%	114	39.6%
25-34	85	30.1%	76	29.2%	82	35.3%	84	30.9%	81	28.1%
35-44	24	8.5%	24	9.2%	27	11.6%	39	14.3%	30	10.4%
45-54	13	4.6%	15	5.8%	12	5.2%	18	6.6%	13	4.5%
55-64	4	1.4%	4	1.5%	3	1.3%	1	0.4%	13	4.5%
65+	2	0.7%	2	0.8%	1	0.4%	3	1.1%	2	0.7%
Unk	3	1.1%	0	0.0%	1	0.4%	6	2.2%	1	0.3%

Age of Gunshot Victim
YTD Comparison

Age	Prior YTD	Percent of Total	YTD	Percent of Total	Change	Percent Change
0-12	2	0.8%	3	1.1%	1	50.0%
13-17	31	12.0%	25	9.4%	-6	-19.4%
18-24	103	39.9%	80	30.2%	-23	-22.3%
25-34	72	27.9%	76	28.7%	4	5.6%
35-44	27	10.5%	39	14.7%	12	44.4%
45-54	9	3.5%	22	8.3%	13	144.4%
55-64	11	4.3%	10	3.8%	-1	-9.1%
65+	2	0.8%	5	1.9%	3	150.0%
Unk	1	0.4%	5	1.9%	4	400.0%

Information summarized for CompStat week ending 11/26/2016.

Sourced from MNPD ARMS on 11/30/2016 9:09:14 AM. The information in this report is sourced from incident reports using UCR definitions and reporting guidelines, based on report date, aggregated by incident location. Only includes violent incidents (homicide, rape, robbery, and aggravated assault) in which one or more victims received a fatal or non-fatal gunshot wound. Suicides, suicide attempts, and accidental shootings are excluded.

Gunshot Victims (Homicides, Injuries, and Property Damage)

METROPOLITAN POLICE DEPARTMENT
of Nashville and Davidson County

Aggregated by precinct (incident location). Based on date when each incident was reported.

		Rolling Two Week				Rolling Eight Week				YTD				Rolling Twenty-Four Month			
		Prior Week	Last Week	Change	% Change	Prior 4 Weeks	Last 4 Weeks	Change	% Change	Prior YTD	YTD	Change	% Change	Prior 52 Weeks	Last 52 Weeks	Change	% Change
West	Gunshot Homicide	0	0	0	-	0	0	0	-	0	4	4	-	0	5	5	-
	Gunshot Injury	0	1	1	-	2	2	0	0.0%	14	14	0	0.0%	14	16	2	14.3%
	Property Damage	2	0	-2	-100.0%	2	2	0	0.0%	18	18	0	0.0%	21	21	0	0.0%
	Subtotal	2	1	-1	-50.0%	4	4	0	0.0%	32	36	4	12.5%	35	42	7	20.0%
East	Gunshot Homicide	1	0	-1	-100.0%	0	1	1	-	6	7	1	16.7%	6	10	4	66.7%
	Gunshot Injury	1	1	0	0.0%	3	3	0	0.0%	32	37	5	15.6%	34	37	3	8.8%
	Property Damage	5	3	-2	-40.0%	7	12	5	71.4%	59	75	16	27.1%	63	79	16	25.4%
	Subtotal	7	4	-3	-42.9%	10	16	6	60.0%	97	119	22	22.7%	103	126	23	22.3%
South	Gunshot Homicide	1	0	-1	-100.0%	0	2	2	-	7	7	0	0.0%	8	7	-1	-12.5%
	Gunshot Injury	1	0	-1	-100.0%	5	3	-2	-40.0%	31	35	4	12.9%	37	38	1	2.7%
	Property Damage	1	0	-1	-100.0%	9	2	-7	-77.8%	100	103	3	3.0%	108	111	3	2.8%
	Subtotal	3	0	-3	-100.0%	14	7	-7	-50.0%	138	145	7	5.1%	153	156	3	2.0%
Central	Gunshot Homicide	0	0	0	-	0	0	0	-	0	2	2	-	0	2	2	-
	Gunshot Injury	0	0	0	-	0	0	0	-	2	5	3	150.0%	2	5	3	150.0%
	Property Damage	0	0	0	-	0	1	1	-	6	1	-5	-83.3%	7	2	-5	-71.4%
	Subtotal	0	0	0	-	0	1	1	-	8	8	0	0.0%	9	9	0	0.0%
Hermitage	Gunshot Homicide	0	0	0	-	1	2	1	100.0%	6	8	2	33.3%	7	9	2	28.6%
	Gunshot Injury	0	3	3	-	4	5	1	25.0%	34	37	3	8.8%	38	42	4	10.5%
	Property Damage	2	2	0	0.0%	6	4	-2	-33.3%	54	61	7	13.0%	64	69	5	7.8%
	Subtotal	2	5	3	150.0%	11	11	0	0.0%	94	106	12	12.8%	109	120	11	10.1%
North	Gunshot Homicide	0	0	0	-	2	0	-2	-100.0%	20	10	-10	-50.0%	21	13	-8	-38.1%
	Gunshot Injury	1	0	-1	-100.0%	7	4	-3	-42.9%	63	56	-7	-11.1%	66	62	-4	-6.1%
	Property Damage	2	1	-1	-50.0%	11	7	-4	-36.4%	120	96	-24	-20.0%	133	112	-21	-15.8%
	Subtotal	3	1	-2	-66.7%	20	11	-9	-45.0%	203	162	-41	-20.2%	220	187	-33	-15.0%
Madison	Gunshot Homicide	0	0	0	-	0	0	0	-	1	4	3	300.0%	1	4	3	300.0%
	Gunshot Injury	0	0	0	-	3	1	-2	-66.7%	23	23	0	0.0%	25	28	3	12.0%
	Property Damage	0	2	2	-	3	2	-1	-33.3%	59	51	-8	-13.6%	67	58	-9	-13.4%
	Subtotal	0	2	2	-	6	3	-3	-50.0%	83	78	-5	-6.0%	93	90	-3	-3.2%
Midtown Hills	Gunshot Homicide	0	0	0	-	1	0	-1	-100.0%	4	2	-2	-50.0%	4	2	-2	-50.0%
	Gunshot Injury	0	0	0	-	1	0	-1	-100.0%	15	14	-1	-6.7%	17	15	-2	-11.8%
	Property Damage	2	1	-1	-50.0%	2	5	3	150.0%	21	19	-2	-9.5%	21	21	0	0.0%
	Subtotal	2	1	-1	-50.0%	4	5	1	25.0%	40	35	-5	-12.5%	42	38	-4	-9.5%

Information summarized for CompStat week ending 11/26/2016.

Sourced from MNPD ARMS on 11/30/2016 9:09:14 AM. The information in this report is sourced from incident reports using UCR definitions and reporting guidelines, based on report date, aggregated by incident location. Only includes violent incidents (homicide, rape, robbery, and aggravated assault) in which one or more victims received a fatal or non-fatal gunshot wound. Suicides, suicide attempts, and accidental shootings are excluded.

YTD Gunshot Victims - West Precinct

Gunshot Homicides / Injuries				
Zone	Prior YTD	YTD	Change	Percent Change
111	6	10	4	66.7%
113	2	1	-1	-50.0%
115	1	2	1	100.0%
117	0	1	1	-
121	0	3	3	-
123	3	0	-3	-100.0%
125	2	1	-1	-50.0%
Total	**14**	**18**	**4**	**28.6%**

Property Damage with Firearm				
Zone	Prior YTD	YTD	Change	Percent Change
111	11	7	-4	-36.4%
113	1	5	4	400.0%
115	3	1	-2	-66.7%
117	0	1	1	-
121	1	1	0	0.0%
123	0	1	1	-
125	2	2	0	0.0%
Total	**18**	**18**	**0**	**0.0%**

Age of Victim - Gunshot Homicides / Injuries						
Age	Prior YTD	Percent of Total	YTD	Percent of Total	Change	Percent Change
0-12	0	0.0%	0	0.0%	0	-
13-17	1	7.1%	1	5.6%	0	0.0%
18-24	4	28.6%	7	38.9%	3	75.0%
25-34	7	50.0%	5	27.8%	-2	-28.6%
35-44	1	7.1%	1	5.6%	0	0.0%
45-54	0	0.0%	1	5.6%	1	-
55-64	1	7.1%	2	11.1%	1	100.0%
65+	0	0.0%	0	0.0%	0	-
Unk	0	0.0%	1	5.6%	1	-

Annual Totals - Gunshot Homicides / Injuries

Green Line Represents the Previous 12 Year Average

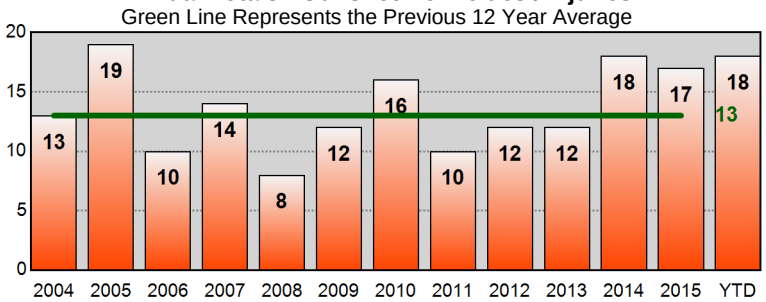

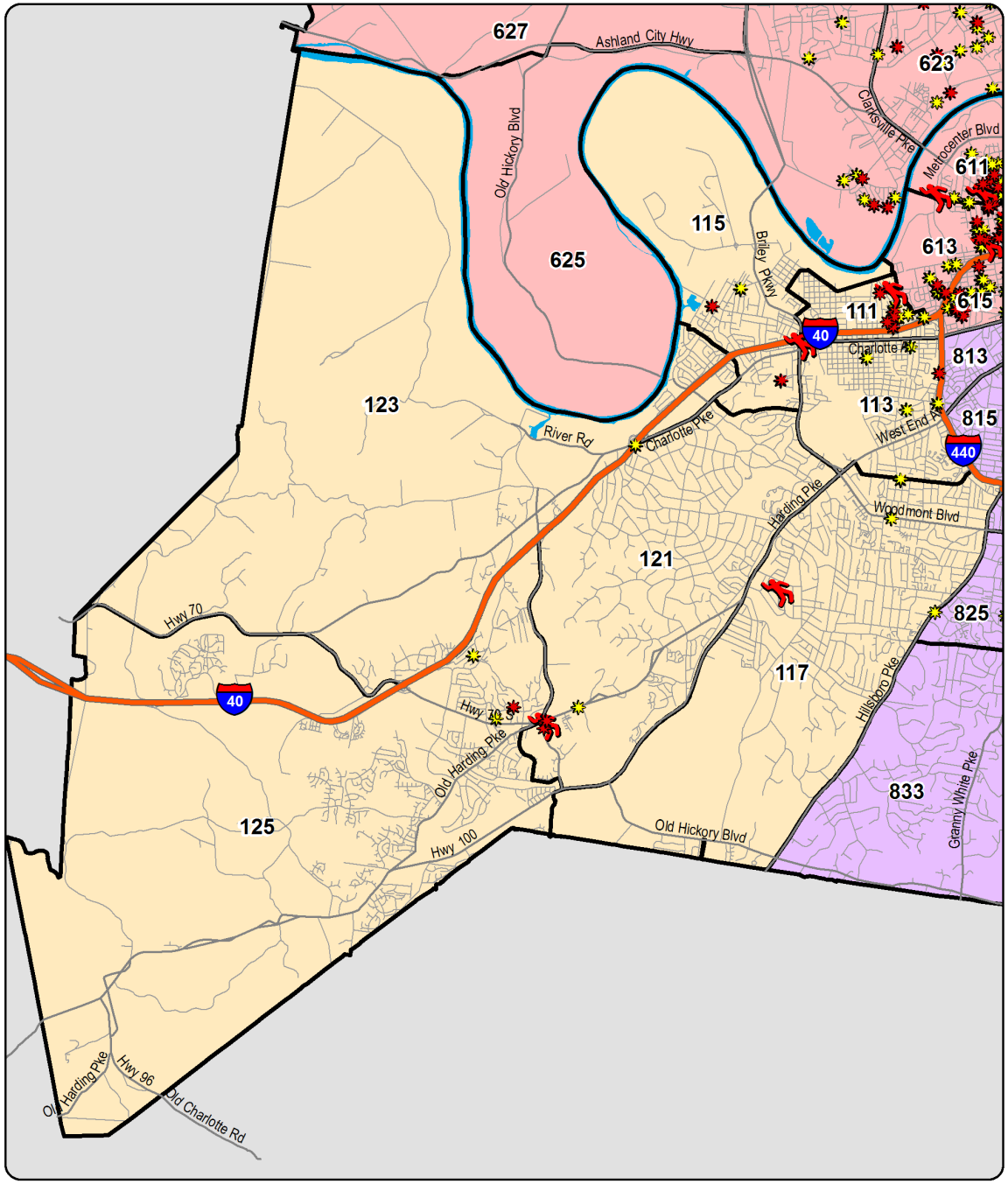

YTD Shootings Gunshot Homicide Gunshot Injury Property Damage Involving Firearm

Sourced from MNPD ARMS on 11/30/2016 9:09:15 AM. The information in this report is sourced from incident reports using UCR definitions and reporting guidelines, based on the date when the crime was reported, and aggregated by incident location. 'Gunshot Homicide / Injury' counts include only violent incidents (homicide, rape, robbery, and aggravated assault) in which one or more victims received a fatal or non-fatal gunshot wound. Suicides, suicide attempts, and accidental shootings are excluded. 'Property Damage' counts include all incidents that (1) include a 'Damage to Property' (NIBRS 290) offense, and (2) list a firearm in the Weapons/Tool' section of the incident report. Unfounded incidents are excluded from these counts.

YTD Gunshot Victims - East Precinct

Gunshot Homicides / Injuries				
Zone	Prior YTD	YTD	Change	Percent Change
211	17	13	-4	-23.5%
213	0	0	0	-
215	3	12	9	300.0%
217	4	3	-1	-25.0%
221	5	7	2	40.0%
223	3	6	3	100.0%
225	3	2	-1	-33.3%
227	3	1	-2	-66.7%
Total	**38**	**44**	**6**	**15.8%**

Property Damage with Firearm				
Zone	Prior YTD	YTD	Change	Percent Change
211	15	16	1	6.7%
213	3	3	0	0.0%
215	8	13	5	62.5%
217	5	11	6	120.0%
221	10	13	3	30.0%
223	8	8	0	0.0%
225	5	5	0	0.0%
227	3	6	3	100.0%
Total	**57**	**75**	**18**	**31.6%**

Age of Victim - Gunshot Homicides / Injuries						
Age	Prior YTD	Percent of Total	YTD	Percent of Total	Change	Percent Change
0-12	0	0.0%	3	6.8%	3	-
13-17	7	18.4%	3	6.8%	-4	-57.1%
18-24	18	47.4%	9	20.5%	-9	-50.0%
25-34	6	15.8%	16	36.4%	10	166.7%
35-44	3	7.9%	4	9.1%	1	33.3%
45-54	2	5.3%	3	6.8%	1	50.0%
55-64	1	2.6%	2	4.5%	1	100.0%
65+	0	0.0%	3	6.8%	3	-
Unk	1	2.6%	1	2.3%	0	0.0%

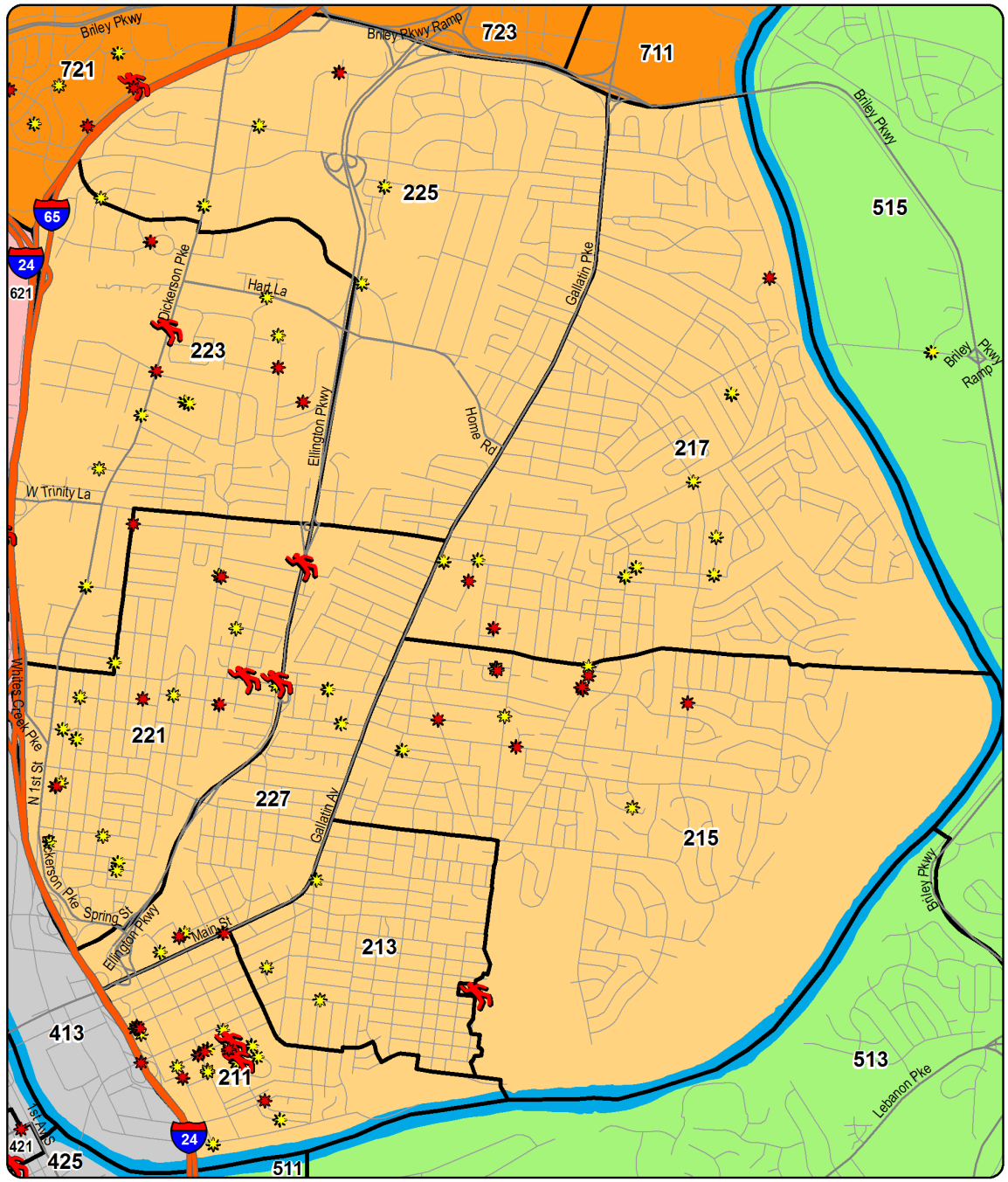

YTD Shootings Gunshot Homicide Gunshot Injury Property Damage Involving Firearm

Annual Totals - Gunshot Homicides / Injuries

Green Line Represents the Previous 12 Year Average

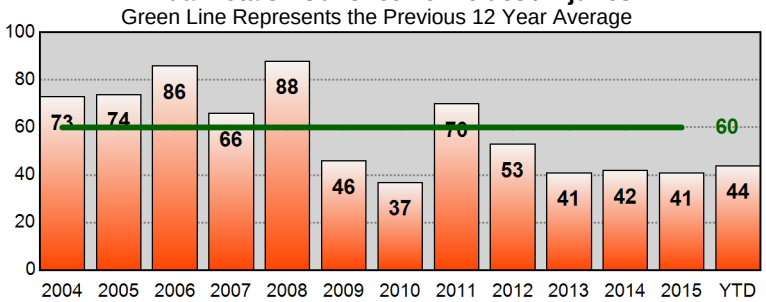

Sourced from MNPD ARMS on 11/30/2016 9:09:17 AM. The information in this report is sourced from incident reports using UCR definitions and reporting guidelines, based on the date when the crime was reported, and aggregated by incident location. 'Gunshot Homicide / Injury' counts include only violent incidents (homicide, rape, robbery, and aggravated assault) in which one or more victims received a fatal or non-fatal gunshot wound. Suicides, suicide attempts, and accidental shootings are excluded. 'Property Damage' counts include all incidents that (1) include a 'Damage to Property' (NIBRS 290) offense, and (2) list a firearm in the Weapons/Tool' section of the incident report. Unfounded incidents are excluded from these counts.

YTD Gunshot Victims - South Precinct

Gunshot Homicides / Injuries				
Zone	Prior YTD	YTD	Change	Percent Change
311	0	7	7	-
313	2	1	-1	-50.0%
315	6	1	-5	-83.3%
317	7	3	-4	-57.1%
321	8	5	-3	-37.5%
323	2	3	1	50.0%
325	6	10	4	66.7%
331	1	6	5	500.0%
333	4	5	1	25.0%
335	2	1	-1	-50.0%
Total	**38**	**42**	**4**	**10.5%**

Property Damage with Firearm				
Zone	Prior YTD	YTD	Change	Percent Change
311	3	7	4	133.3%
313	12	8	-4	-33.3%
315	3	3	0	0.0%
317	8	14	6	75.0%
321	16	15	-1	-6.3%
323	4	11	7	175.0%
325	15	14	-1	-6.7%
331	10	7	-3	-30.0%
333	14	14	0	0.0%
335	10	10	0	0.0%
Total	**95**	**103**	**8**	**8.4%**

Age of Victim - Gunshot Homicides / Injuries						
Age	Prior YTD	Percent of Total	YTD	Percent of Total	Change	Percent Change
0-12	0	0.0%	0	0.0%	0	-
13-17	5	13.2%	2	4.8%	-3	-60.0%
18-24	12	31.6%	16	38.1%	4	33.3%
25-34	13	34.2%	11	26.2%	-2	-15.4%
35-44	6	15.8%	4	9.5%	-2	-33.3%
45-54	2	5.3%	7	16.7%	5	250.0%
55-64	0	0.0%	0	0.0%	0	-
65+	0	0.0%	1	2.4%	1	-
Unk	0	0.0%	1	2.4%	1	-

Annual Totals - Gunshot Homicides / Injuries
Green Line Represents the Previous 12 Year Average

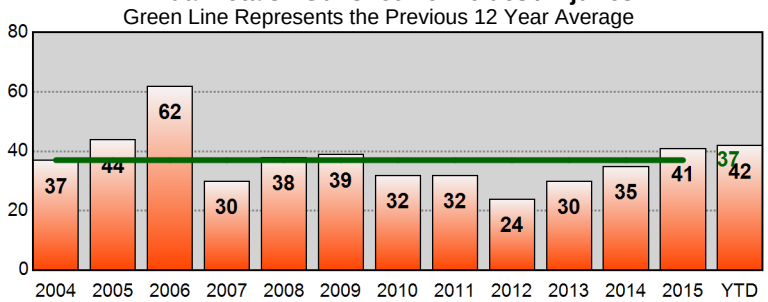

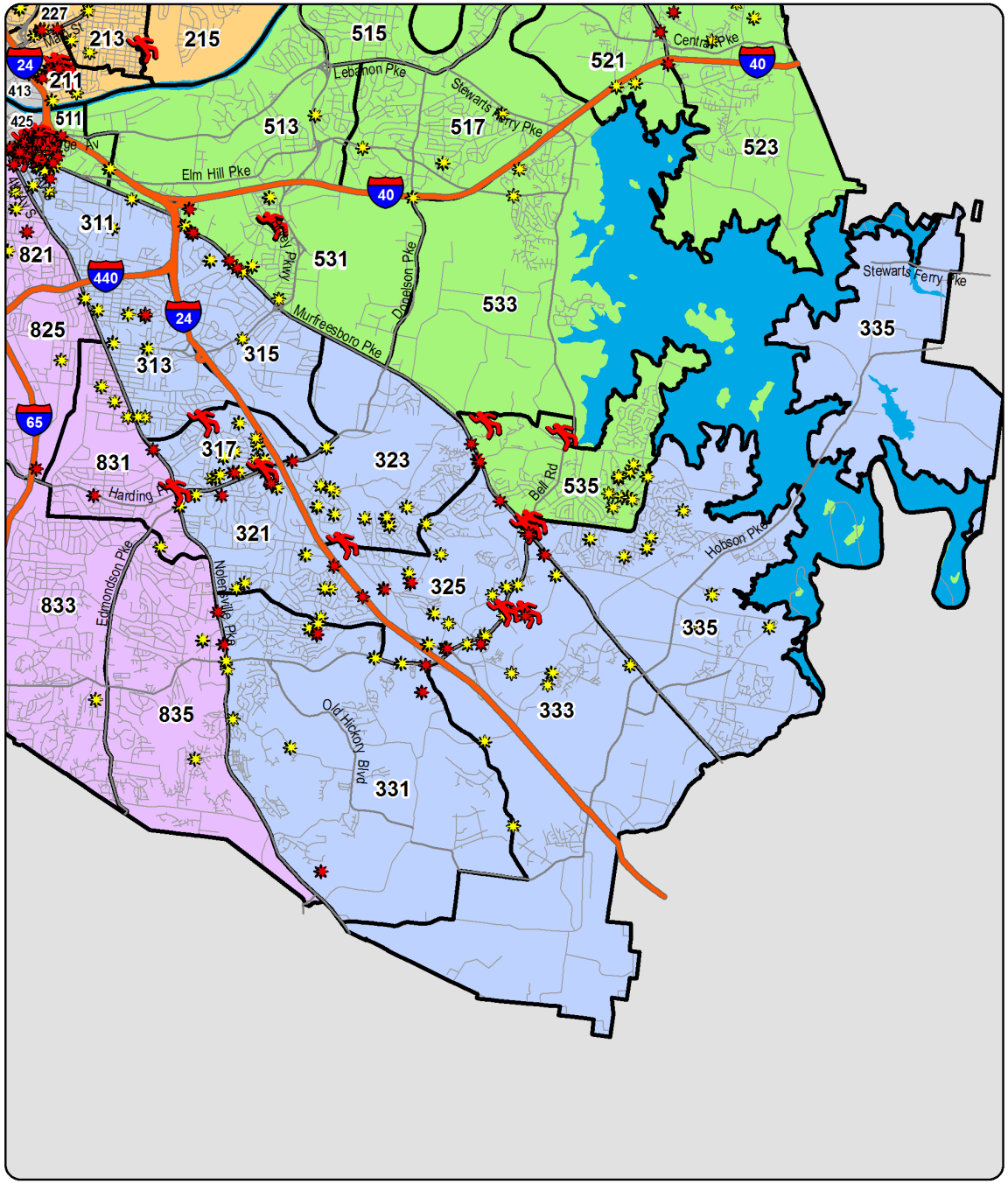

YTD Shootings Gunshot Homicide Gunshot Injury Property Damage Involving Firearm

Sourced from MNPD ARMS on 11/30/2016 9:09:19 AM. The information in this report is sourced from incident reports using UCR definitions and reporting guidelines, based on the date when the crime was reported, and aggregated by incident location. 'Gunshot Homicide / Injury' counts include only violent incidents (homicide, rape, robbery, and aggravated assault) in which one or more victims received a fatal or non-fatal gunshot wound. Suicides, suicide attempts, and accidental shootings are excluded. 'Property Damage' counts include all incidents that (1) include a 'Damage to Property' (NIBRS 290) offense, and (2) list a firearm in the Weapons/Tool' section of the incident report. Unfounded incidents are excluded from these counts.

YTD Gunshot Victims - Central Precinct

Gunshot Homicides / Injuries				
Zone	Prior YTD	YTD	Change	Percent Change
411	0	4	4	-
413	0	0	0	-
415	0	0	0	-
421	2	2	0	0.0%
423	0	0	0	-
425	0	1	1	-
Total	**2**	**7**	**5**	**250.0%**

Property Damage with Firearm				
Zone	Prior YTD	YTD	Change	Percent Change
411	0	0	0	-
413	1	0	-1	-100.0%
415	0	0	0	-
421	1	1	0	0.0%
423	3	0	-3	-100.0%
425	1	0	-1	-100.0%
Total	**6**	**1**	**-5**	**-83.3%**

Age of Victim - Gunshot Homicides / Injuries						
Age	Prior YTD	Percent of Total	YTD	Percent of Total	Change	Percent Change
0-12	0	0.0%	0	0.0%	0	-
13-17	0	0.0%	3	42.9%	3	-
18-24	0	0.0%	2	28.6%	2	-
25-34	1	50.0%	1	14.3%	0	0.0%
35-44	1	50.0%	1	14.3%	0	0.0%
45-54	0	0.0%	0	0.0%	0	-
55-64	0	0.0%	0	0.0%	0	-
65+	0	0.0%	0	0.0%	0	-

Annual Totals - Gunshot Homicides / Injuries

Green Line Represents the Previous 12 Year Average

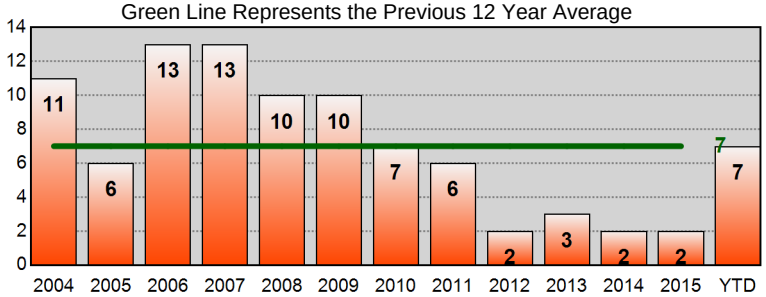

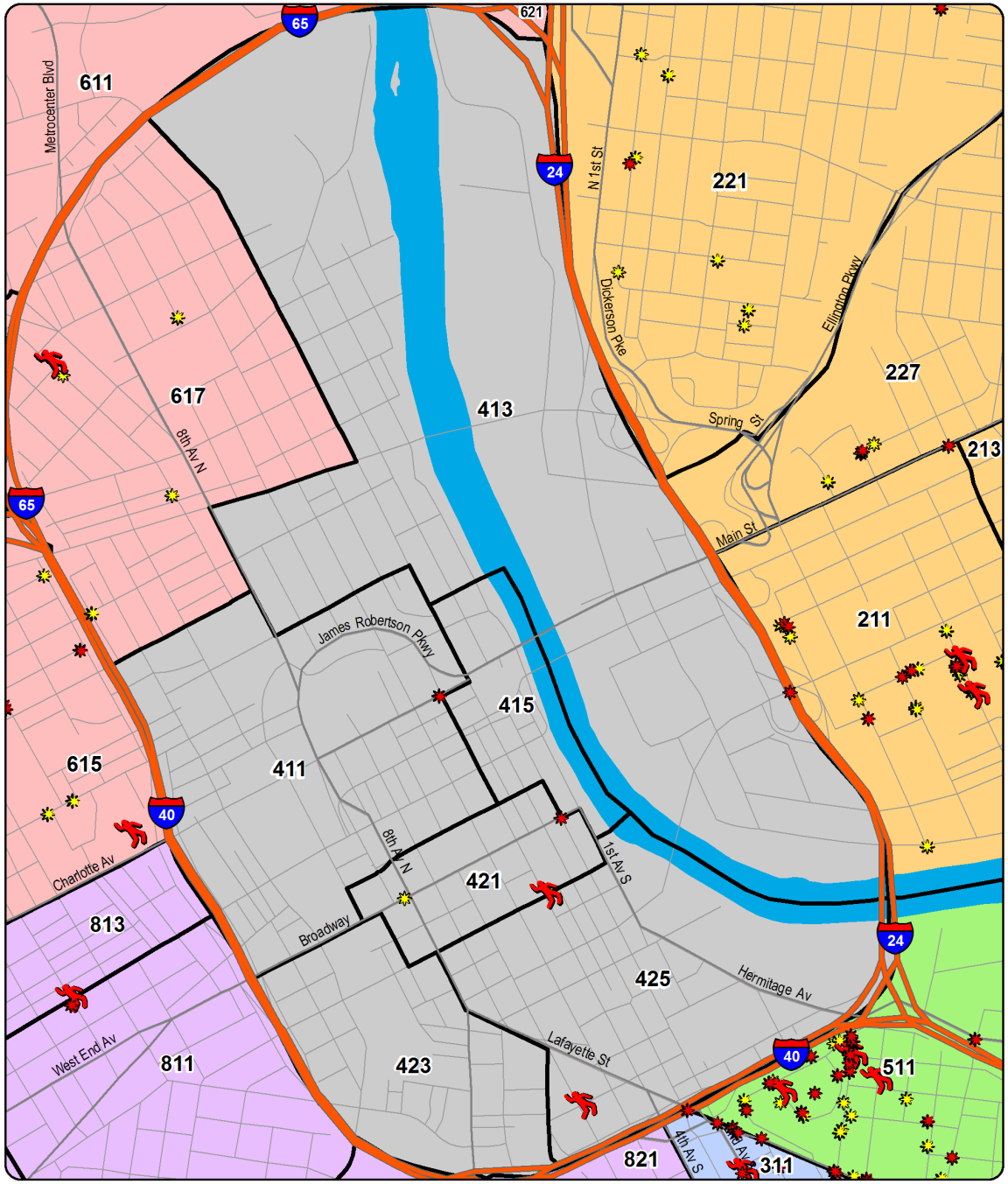

YTD Shootings Gunshot Homicide Gunshot Injury Property Damage Involving Firearm

Sourced from MNPD ARMS on 11/30/2016 9:09:21 AM. The information in this report is sourced from incident reports using UCR definitions and reporting guidelines, based on the date when the crime was reported, and aggregated by incident location. 'Gunshot Homicide / Injury' counts include only violent incidents (homicide, rape, robbery, and aggravated assault) in which one or more victims received a fatal or non-fatal gunshot wound. Suicides, suicide attempts, and accidental shootings are excluded. 'Property Damage' counts include all incidents that (1) include a 'Damage to Property' (NIBRS 290) offense, and (2) list a firearm in the Weapons/Tool' section of the incident report. Unfounded incidents are excluded from these counts.

YTD Gunshot Victims - Hermitage Precinct

Gunshot Homicides / Injuries				
Zone	Prior YTD	YTD	Change	Percent Change
511	23	30	7	30.4%
513	2	0	-2	-100.0%
515	0	0	0	-
517	2	0	-2	-100.0%
521	1	4	3	300.0%
523	4	1	-3	-75.0%
525	0	0	0	-
531	5	6	1	20.0%
533	1	0	-1	-100.0%
535	2	4	2	100.0%
Total	**40**	**45**	**5**	**12.5%**

Property Damage with Firearm				
Zone	Prior YTD	YTD	Change	Percent Change
511	18	20	2	11.1%
513	3	3	0	0.0%
515	2	3	1	50.0%
517	4	3	-1	-25.0%
521	1	3	2	200.0%
523	4	4	0	0.0%
525	2	6	4	200.0%
531	11	6	-5	-45.5%
533	1	3	2	200.0%
535	4	10	6	150.0%
Total	**50**	**61**	**11**	**22.0%**

Age of Victim - Gunshot Homicides / Injuries						
Age	Prior YTD	Percent of Total	YTD	Percent of Total	Change	Percent Change
0-12	0	0.0%	0	0.0%	0	-
13-17	5	12.5%	4	8.9%	-1	-20.0%
18-24	18	45.0%	11	24.4%	-7	-38.9%
25-34	12	30.0%	12	26.7%	0	0.0%
35-44	4	10.0%	13	28.9%	9	225.0%
45-54	0	0.0%	2	4.4%	2	-
55-64	1	2.5%	2	4.4%	1	100.0%
65+	0	0.0%	0	0.0%	0	-
Unk	0	0.0%	1	2.2%	1	-

Annual Totals - Gunshot Homicides / Injuries

Green Line Represents the Previous 12 Year Average

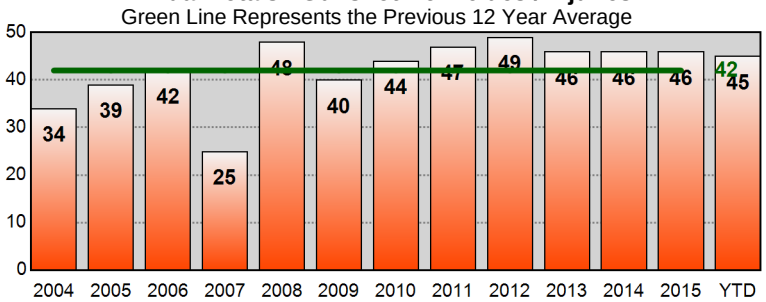

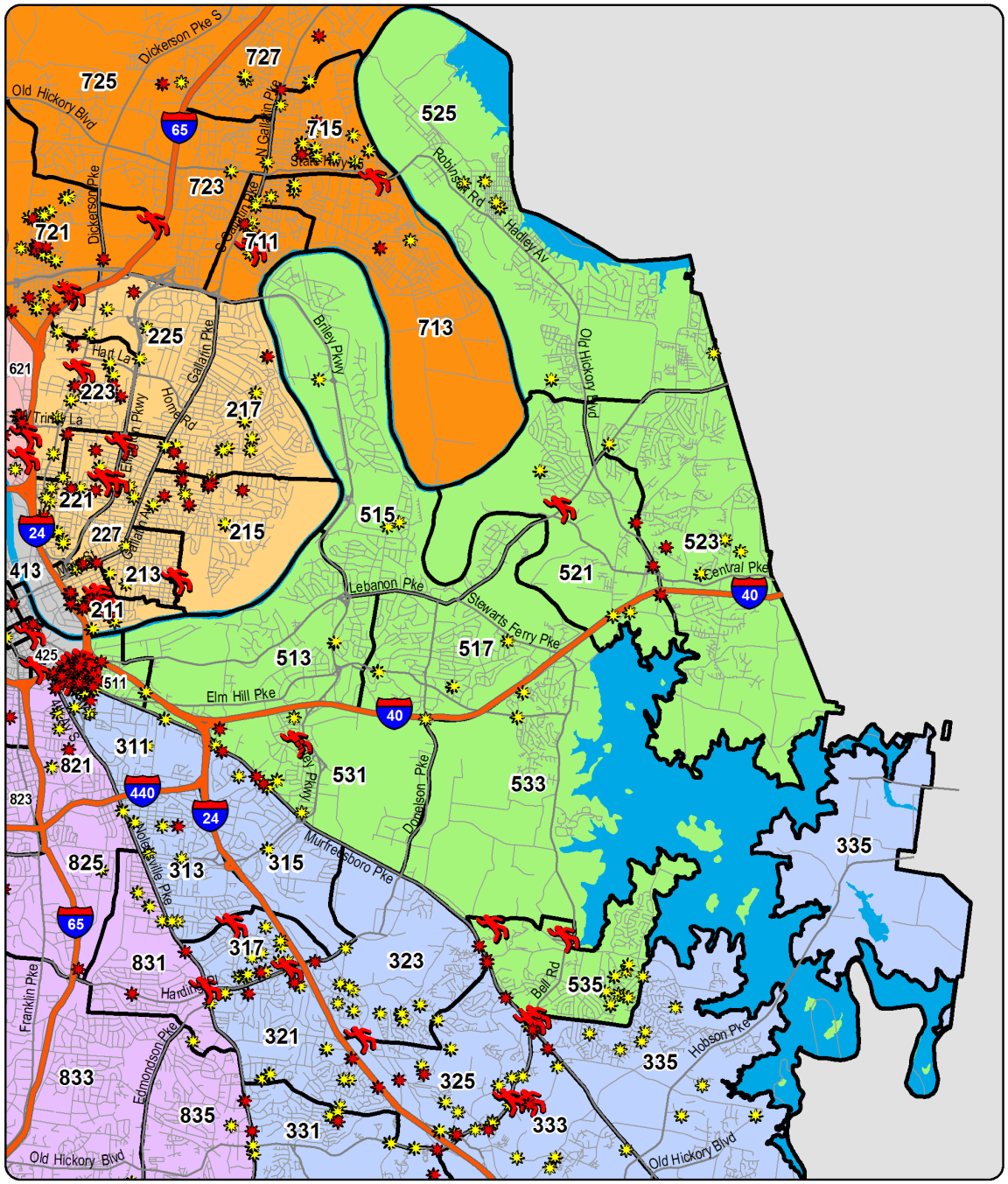

YTD Shootings Gunshot Homicide Gunshot Injury Property Damage Involving Firearm

Sourced from MNPD ARMS on 11/30/2016 9:09:23 AM. The information in this report is sourced from incident reports using UCR definitions and reporting guidelines, based on the date when the crime was reported, and aggregated by incident location. 'Gunshot Homicide / Injury' counts include only violent incidents (homicide, rape, robbery, and aggravated assault) in which one or more victims received a fatal or non-fatal gunshot wound. Suicides, suicide attempts, and accidental shootings are excluded. 'Property Damage' counts include all incidents that (1) include a 'Damage to Property' (NIBRS 290) offense, and (2) list a firearm in the Weapons/Tool' section of the incident report. Unfounded incidents are excluded from these counts.

YTD Gunshot Victims - North Precinct

Gunshot Homicides / Injuries				
Zone	Prior YTD	YTD	Change	Percent Change
611	17	7	-10	-58.8%
613	15	23	8	53.3%
615	11	15	4	36.4%
617	3	1	-2	-66.7%
621	13	9	-4	-30.8%
623	16	7	-9	-56.3%
625	6	3	-3	-50.0%
627	1	1	0	0.0%
Total	**82**	**66**	**-16**	**-19.5%**

Property Damage with Firearm				
Zone	Prior YTD	YTD	Change	Percent Change
611	25	15	-10	-40.0%
613	26	25	-1	-3.8%
615	11	17	6	54.5%
617	5	4	-1	-20.0%
621	22	8	-14	-63.6%
623	12	15	3	25.0%
625	12	6	-6	-50.0%
627	6	6	0	0.0%
Total	**119**	**96**	**-23**	**-19.3%**

Age of Victim - Gunshot Homicides / Injuries						
Age	Prior YTD	Percent of Total	YTD	Percent of Total	Change	Percent Change
0-12	2	2.4%	0	0.0%	-2	-100.0%
13-17	9	10.8%	10	15.2%	1	11.1%
18-24	31	37.3%	21	31.8%	-10	-32.3%
25-34	23	27.7%	17	25.8%	-6	-26.1%
35-44	7	8.4%	11	16.7%	4	57.1%
45-54	3	3.6%	5	7.6%	2	66.7%
55-64	6	7.2%	1	1.5%	-5	-83.3%
65+	2	2.4%	1	1.5%	-1	-50.0%

Annual Totals - Gunshot Homicides / Injuries

Green Line Represents the Previous 12 Year Average

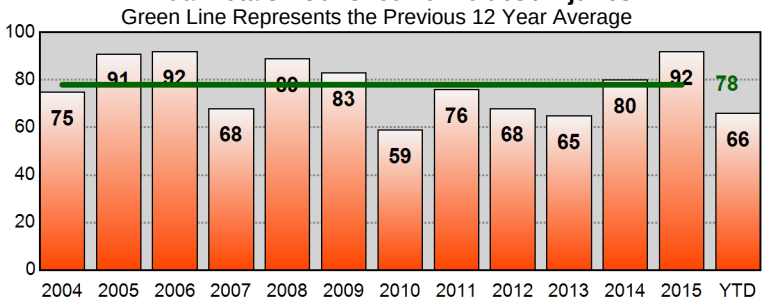

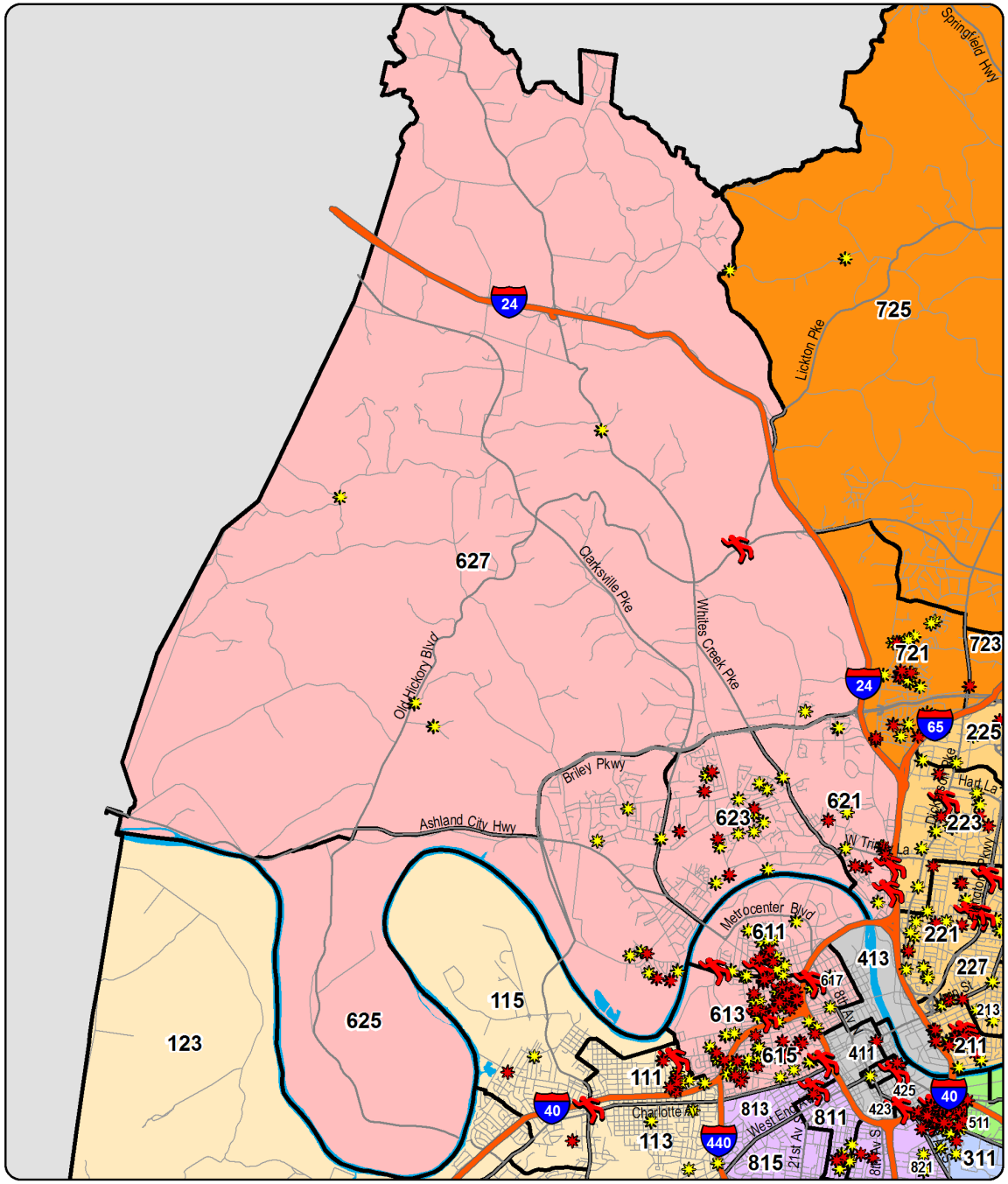

YTD Shootings Gunshot Homicide Gunshot Injury Property Damage Involving Firearm

Sourced from MNPD ARMS on 11/30/2016 9:09:23 AM. The information in this report is sourced from incident reports using UCR definitions and reporting guidelines, based on the date when the crime was reported, and aggregated by incident location. 'Gunshot Homicide / Injury' counts include only violent incidents (homicide, rape, robbery, and aggravated assault) in which one or more victims received a fatal or non-fatal gunshot wound. Suicides, suicide attempts, and accidental shootings are excluded. 'Property Damage' counts include all incidents that (1) include a 'Damage to Property' (NIBRS 290) offense, and (2) list a firearm in the Weapons/Tool' section of the incident report. Unfounded incidents are excluded from these counts.

YTD Gunshot Victims - Madison Precinct

Gunshot Homicides / Injuries

Zone	Prior YTD	YTD	Change	Percent Change
711	2	5	3	150.0%
713	2	2	0	0.0%
715	2	2	0	0.0%
721	13	12	-1	-7.7%
723	4	2	-2	-50.0%
725	1	2	1	100.0%
727	0	2	2	-
Total	**24**	**27**	**3**	**12.5%**

Property Damage with Firearm

Zone	Prior YTD	YTD	Change	Percent Change
711	2	4	2	100.0%
713	8	5	-3	-37.5%
715	10	12	2	20.0%
721	23	22	-1	-4.3%
723	8	2	-6	-75.0%
725	6	3	-3	-50.0%
727	2	3	1	50.0%
Total	**59**	**51**	**-8**	**-13.6%**

Age of Victim - Gunshot Homicides / Injuries

Age	Prior YTD	Percent of Total	YTD	Percent of Total	Change	Percent Change
0-12	0	0.0%	0	0.0%	0	-
13-17	3	12.5%	2	7.4%	-1	-33.3%
18-24	12	50.0%	9	33.3%	-3	-25.0%
25-34	5	20.8%	7	25.9%	2	40.0%
35-44	3	12.5%	4	14.8%	1	33.3%
45-54	0	0.0%	2	7.4%	2	-
55-64	1	4.2%	2	7.4%	1	100.0%
65+	0	0.0%	0	0.0%	0	-
Unk	0	0.0%	1	3.7%	1	-

Annual Totals - Gunshot Homicides / Injuries

Green Line Represents the Previous 12 Year Average

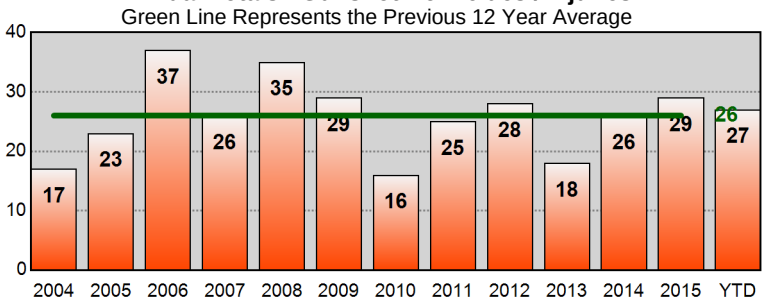

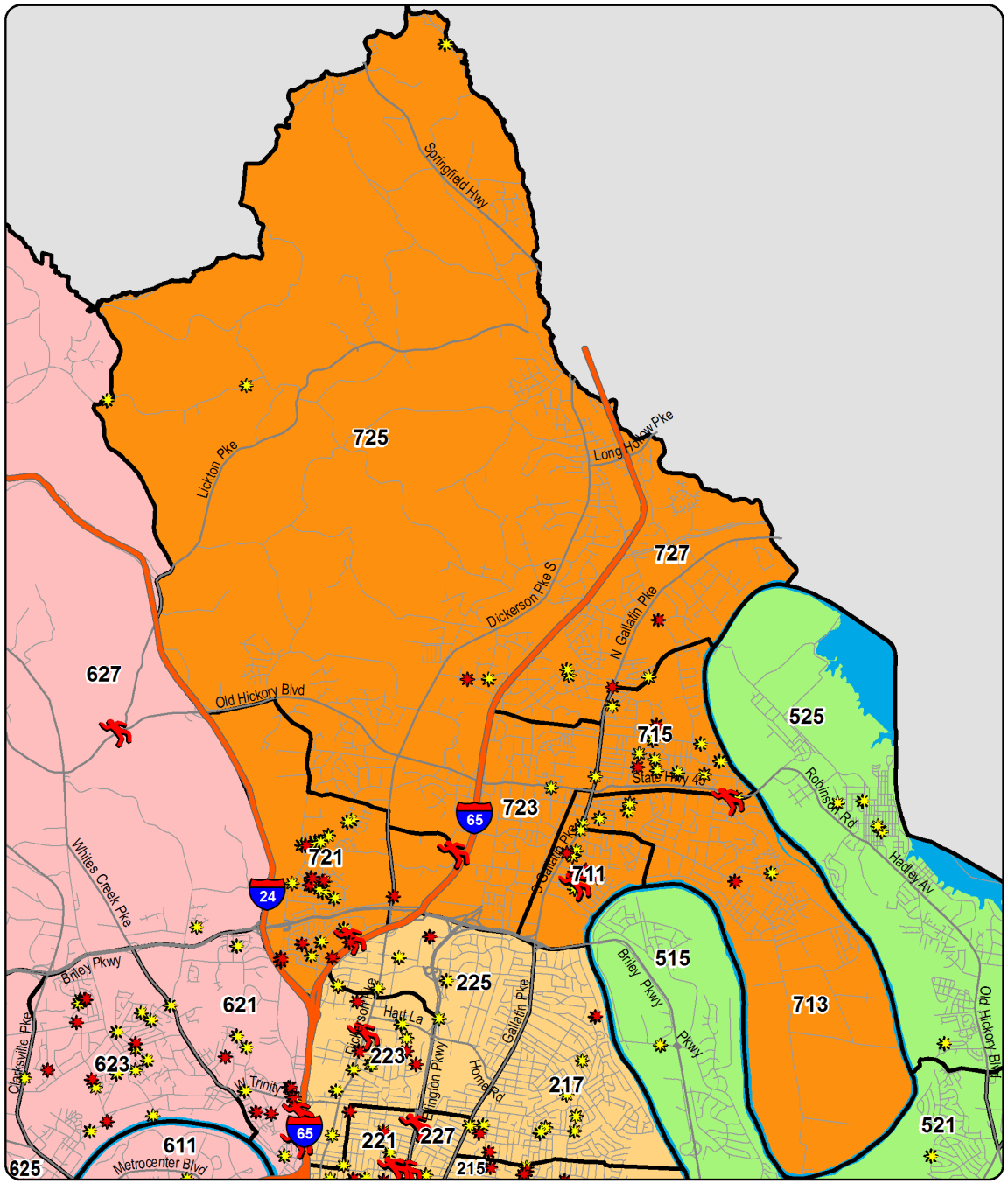

YTD Shootings Gunshot Homicide Gunshot Injury Property Damage Involving Firearm

Sourced from MNPD ARMS on 11/30/2016 9:09:27 AM. The information in this report is sourced from incident reports using UCR definitions and reporting guidelines, based on the date when the crime was reported, and aggregated by incident location. 'Gunshot Homicide / Injury' counts include only violent incidents (homicide, rape, robbery, and aggravated assault) in which one or more victims received a fatal or non-fatal gunshot wound. Suicides, suicide attempts, and accidental shootings are excluded. 'Property Damage' counts include all incidents that (1) include a 'Damage to Property' (NIBRS 290) offense, and (2) list a firearm in the Weapons/Tool' section of the incident report. Unfounded incidents are excluded from these counts.

YTD Gunshot Victims - Midtown Hills Precinct

Gunshot Homicides / Injuries				
Zone	Prior YTD	YTD	Change	Percent Change
811	2	5	3	150.0%
813	0	0	0	-
815	0	0	0	-
821	12	6	-6	-50.0%
823	0	0	0	-
825	1	2	1	100.0%
831	1	2	1	100.0%
833	0	0	0	-
835	3	1	-2	-66.7%
Total	**19**	**16**	**-3**	**-15.8%**

Property Damage with Firearm				
Zone	Prior YTD	YTD	Change	Percent Change
811	1	6	5	500.0%
813	1	0	-1	-100.0%
815	1	0	-1	-100.0%
821	5	3	-2	-40.0%
823	0	0	0	-
825	1	3	2	200.0%
831	3	4	1	33.3%
833	0	1	1	-
835	8	2	-6	-75.0%
Total	**20**	**19**	**-1**	**-5.0%**

Age of Victim - Gunshot Homicides / Injuries						
Age	Prior YTD	Percent of Total	YTD	Percent of Total	Change	Percent Change
0-12	0	0.0%	0	0.0%	0	-
13-17	1	5.3%	0	0.0%	-1	-100.0%
18-24	8	42.1%	5	31.3%	-3	-37.5%
25-34	5	26.3%	7	43.8%	2	40.0%
35-44	2	10.5%	1	6.3%	-1	-50.0%
45-54	2	10.5%	2	12.5%	0	0.0%
55-64	1	5.3%	1	6.3%	0	0.0%
65+	0	0.0%	0	0.0%	0	-

Annual Totals - Gunshot Homicides / Injuries

Green Line Represents the Previous 12 Year Average

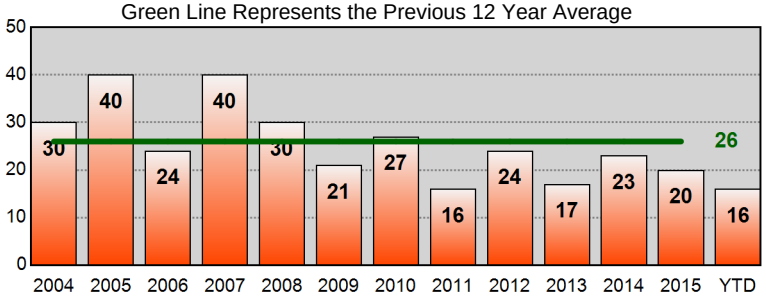

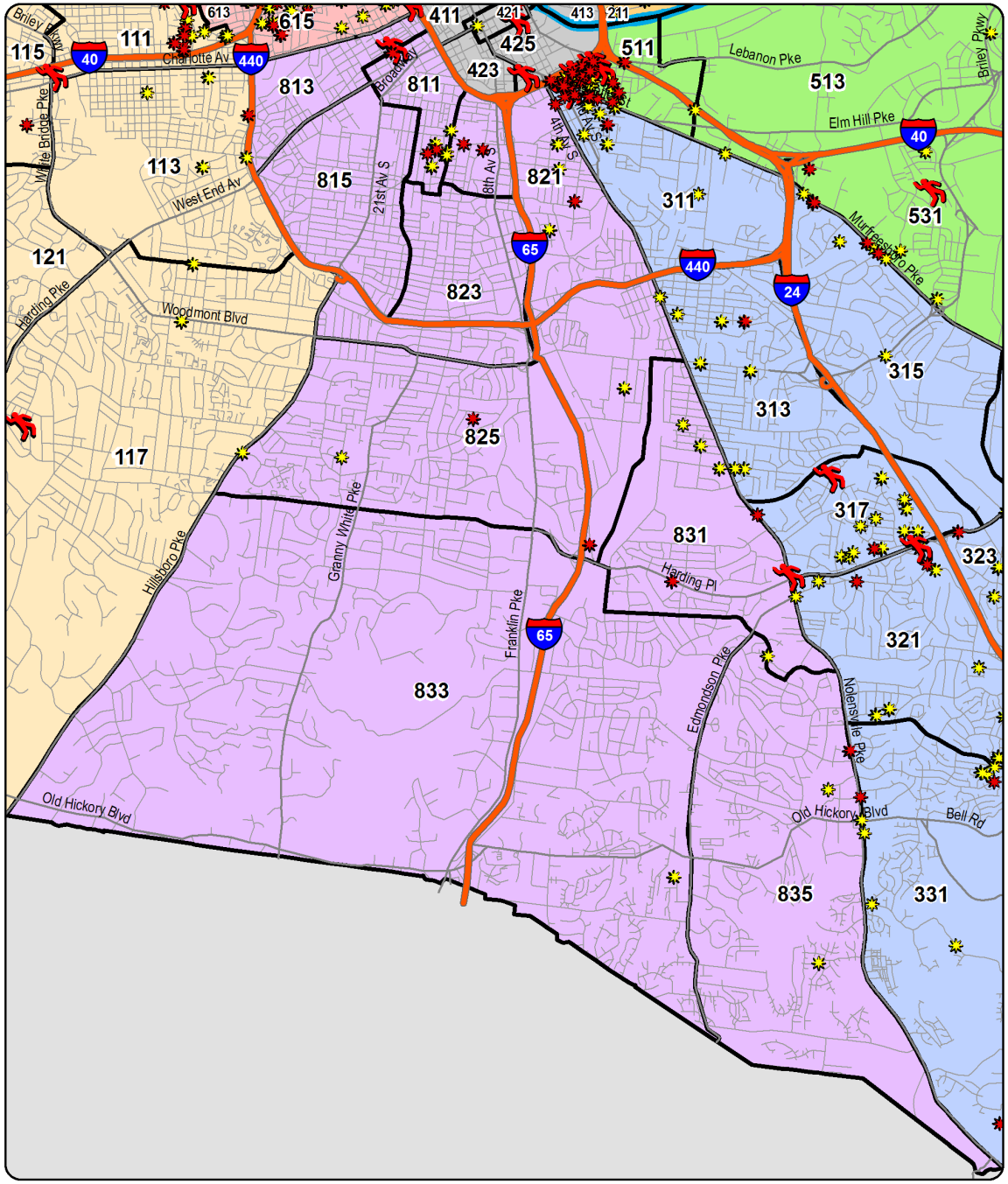

YTD Shootings Gunshot Homicide Gunshot Injury Property Damage Involving Firearm

Sourced from MNPD ARMS on 11/30/2016 9:09:29 AM. The information in this report is sourced from incident reports using UCR definitions and reporting guidelines, based on the date when the crime was reported, and aggregated by incident location. 'Gunshot Homicide / Injury' counts include only violent incidents (homicide, rape, robbery, and aggravated assault) in which one or more victims received a fatal or non-fatal gunshot wound. Suicides, suicide attempts, and accidental shootings are excluded. 'Property Damage' counts include all incidents that (1) include a 'Damage to Property' (NIBRS 290) offense, and (2) list a firearm in the Weapons/Tool' section of the incident report. Unfounded incidents are excluded from these counts.

West Precinct - Burglary and Theft from Vehicle Counts for the Past Two Weeks

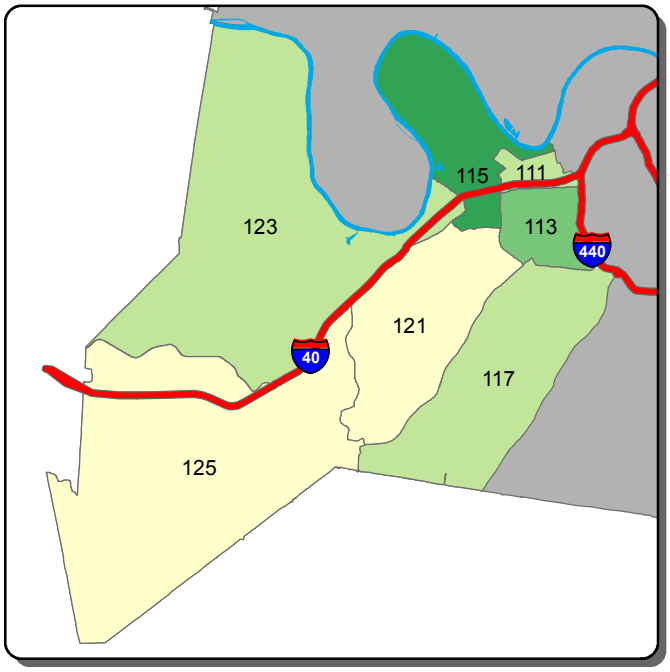

Burglary - A Shift



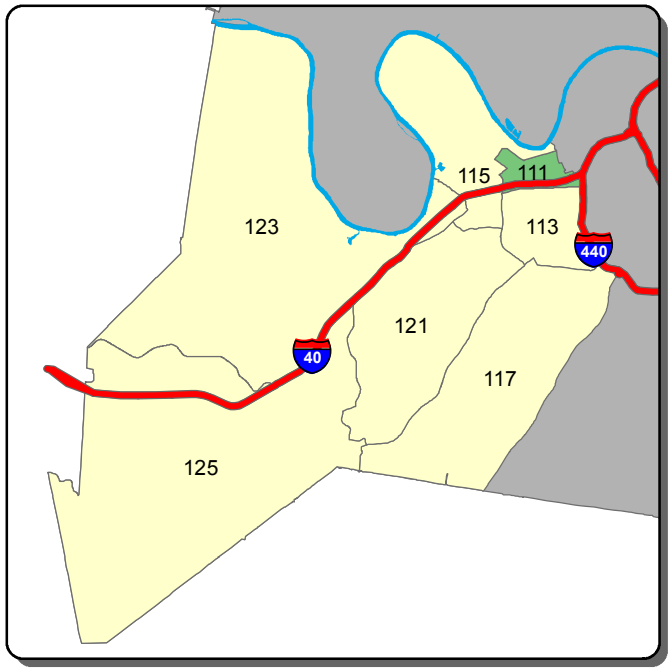

Burglary - B Shift

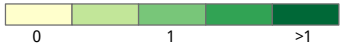

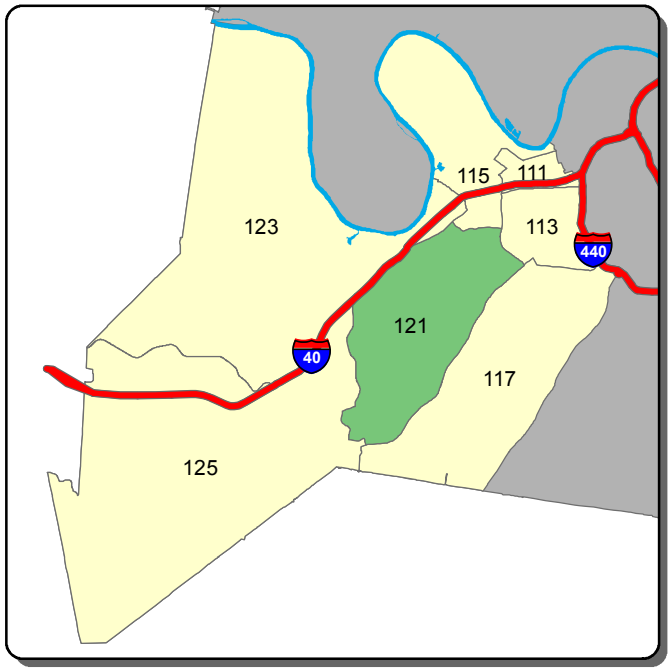

Burglary - C Shift

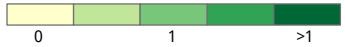

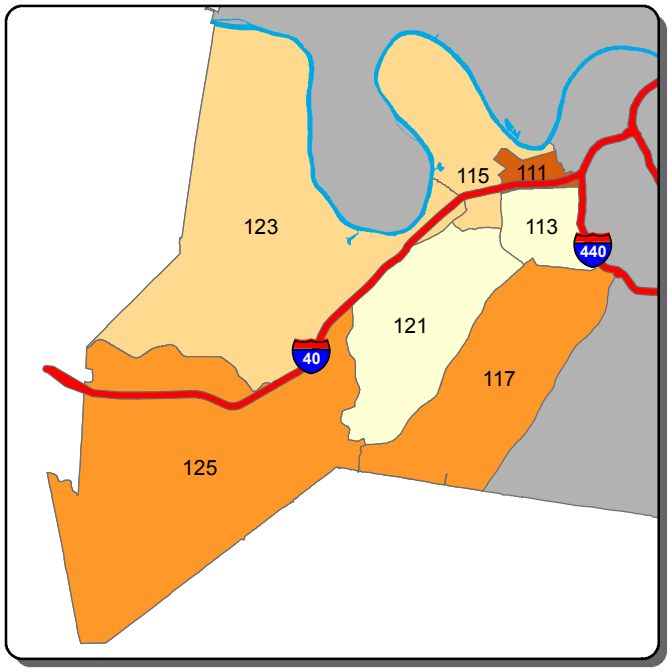

Theft from Vehicle - A Shift

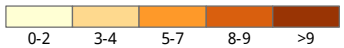

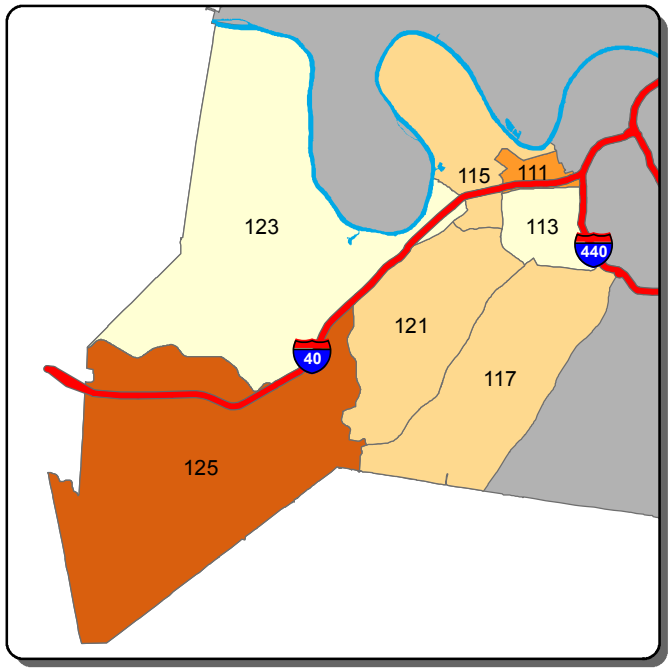

Theft from Vehicle - B Shift

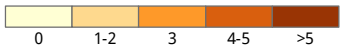

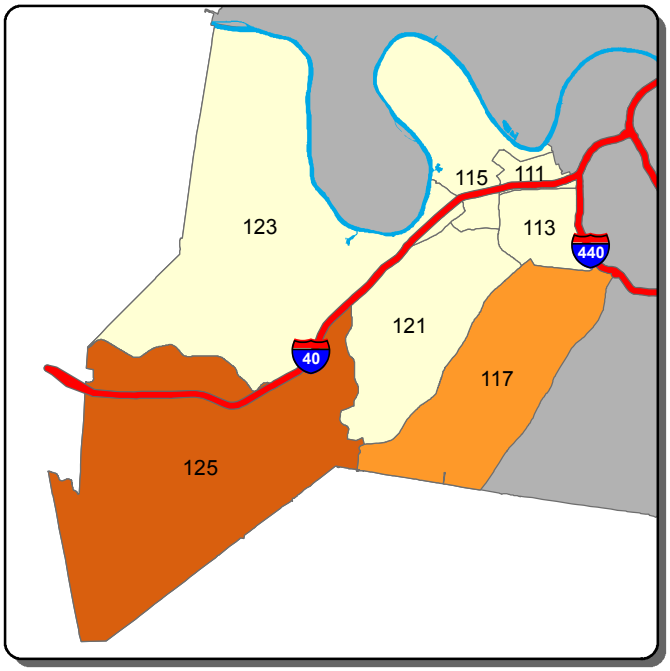

Theft from Vehicle - C Shift

Information summarized for CompStat week ending 11/26/2016

Sourced from MNPD ARMS on 11/30/2016. Data taken from incident reports using Uniform Crime Reporting definitions and guidelines, based on the date and time when the inicident was reported. 'A, B, and C Shift' refer to the following time periods: A Shift = 0700 - 1500; B Shift = 1500 - 2300; C Shift = 2300 - 0700.

West Precinct - Aggravated Assault and Self Initiated CAD Counts for the Past Two Weeks

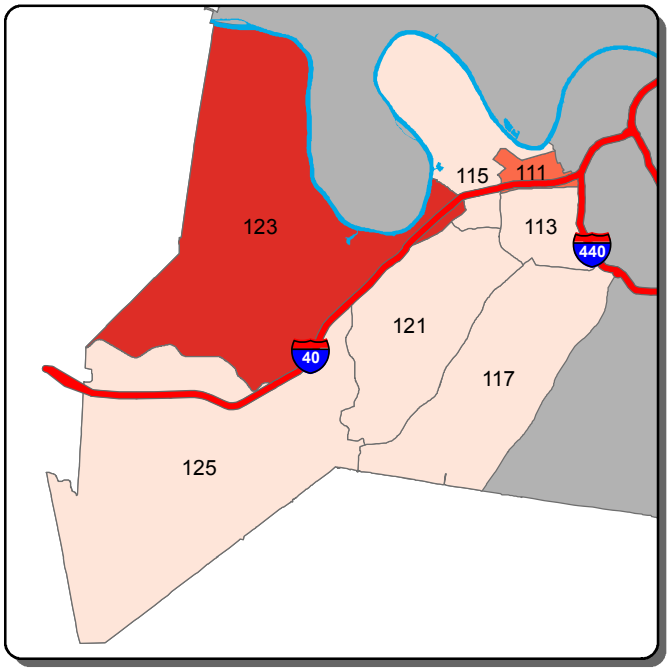

Aggravated Assault - A Shift

0 1 2 >2

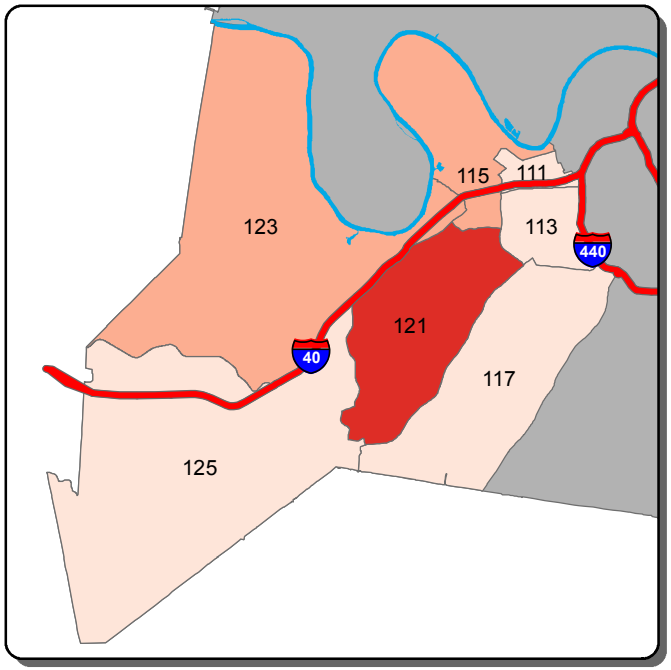

Aggravated Assault - B Shift

0 1 2 >2

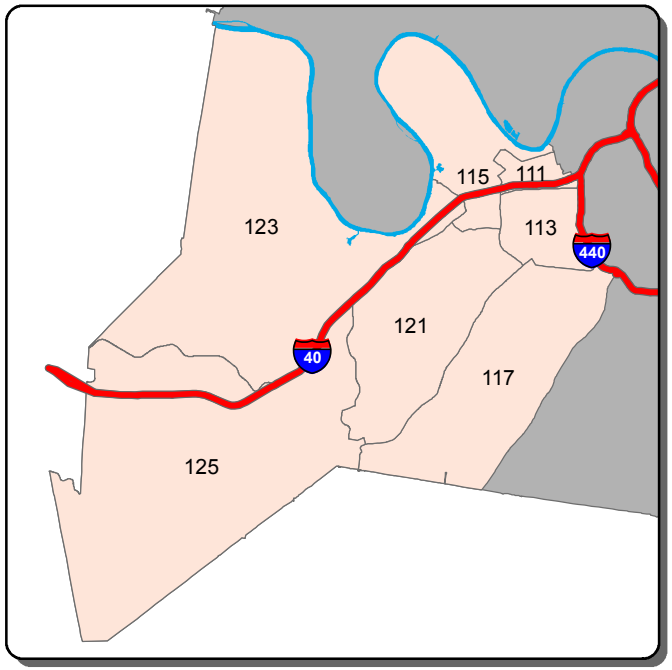

Aggravated Assault - C Shift

0 >0

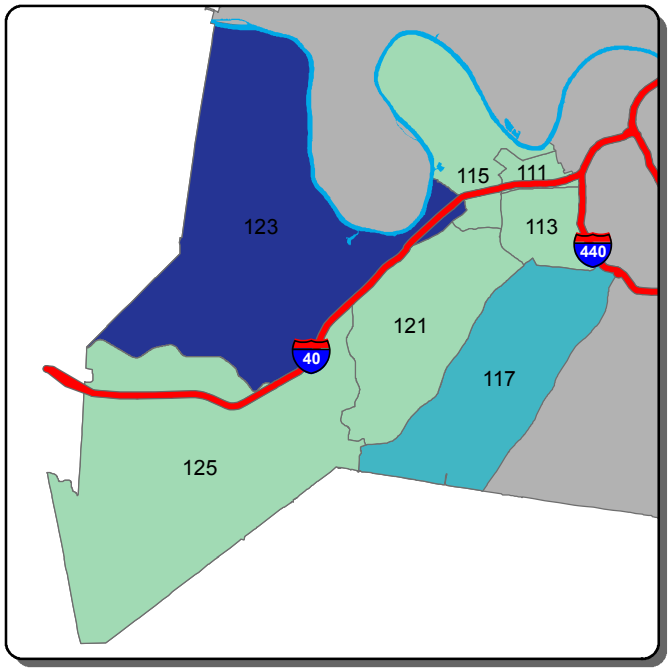

Self Initiated CAD - A Shift

0-89 90-219 220-349 350-478 >478

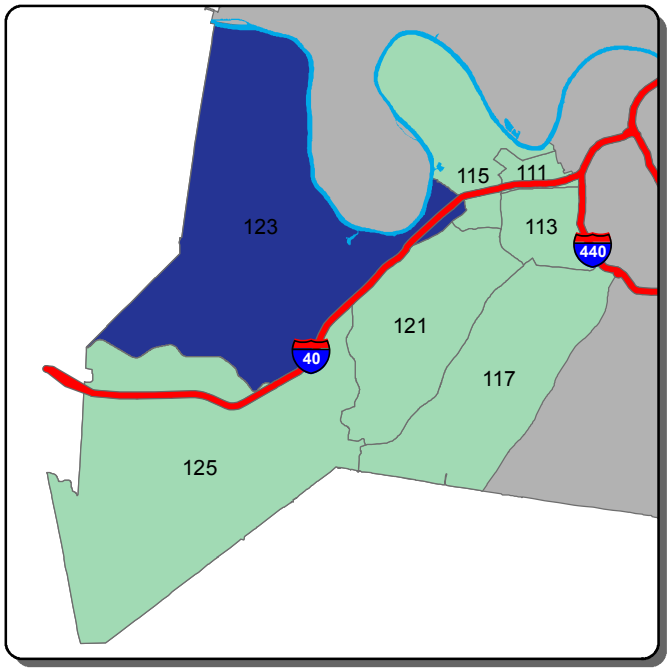

Self Initiated CAD - B Shift

0-30 31-175 176-319 320-463 >463

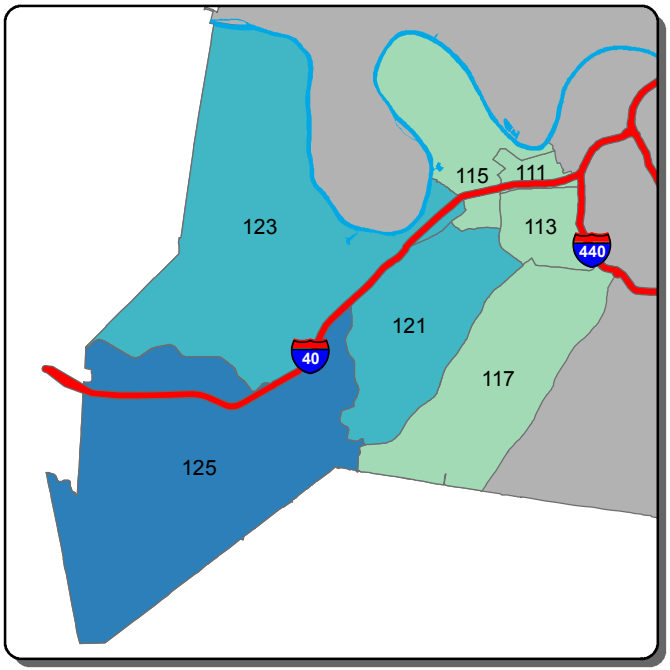

Self Initiated CAD - C Shift

0-108 109-258 259-408 409-558 >558

Information summarized for CompStat week ending 11/26/2016

Sourced from MNPD ARMS on 11/30/2016. Data taken from incident reports using Uniform Crime Reporting definitions and guidelines, based on the date and time when the inicident was reported. 'A, B, and C Shift' refer to the following time periods: A Shift = 0700 - 1500; B Shift = 1500 - 2300; C Shift = 2300 - 0700.

East Precinct - Burglary and Theft from Vehicle Counts for the Past Two Weeks

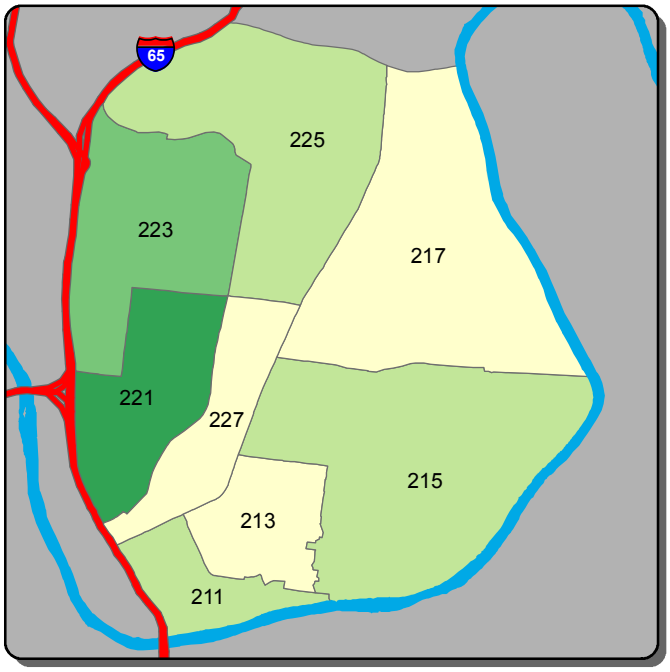

Burglary - A Shift

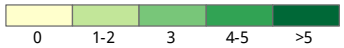

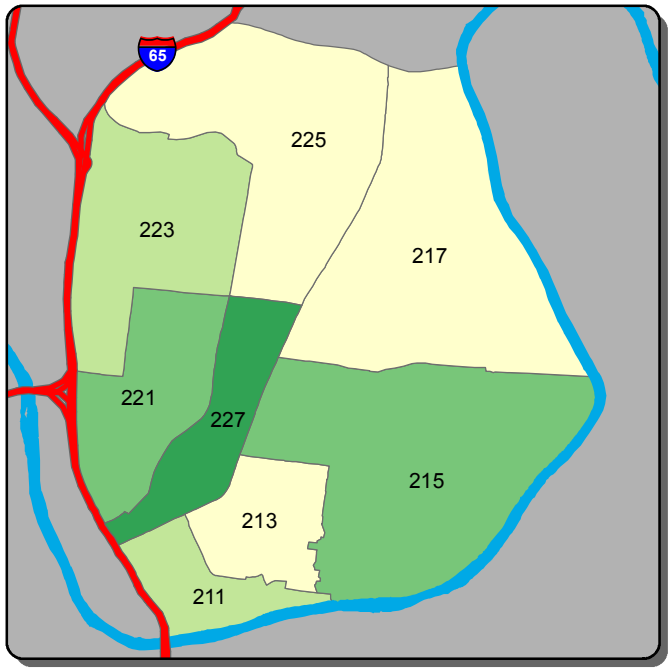

Burglary - B Shift

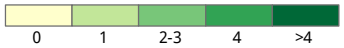

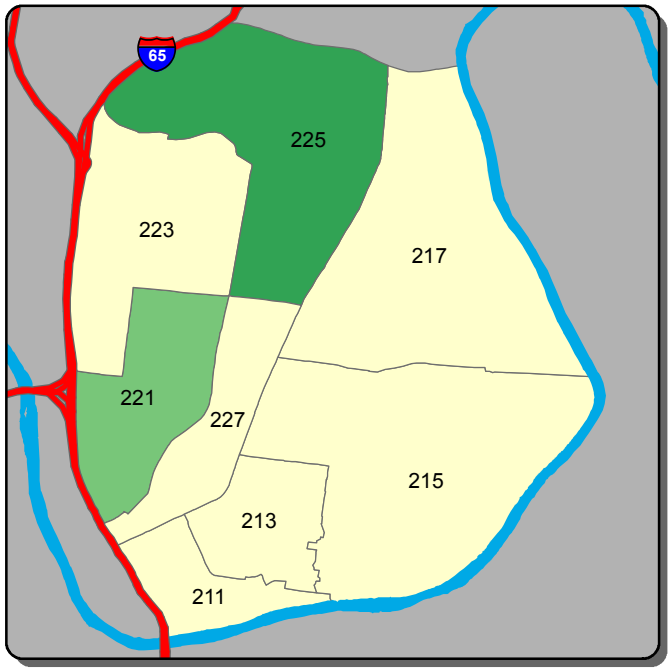

Burglary - C Shift

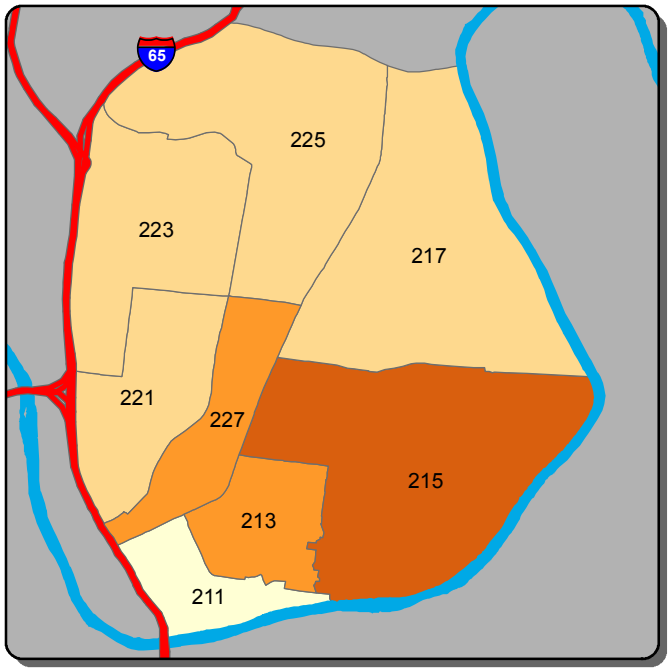

Theft from Vehicle - A Shift

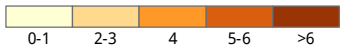

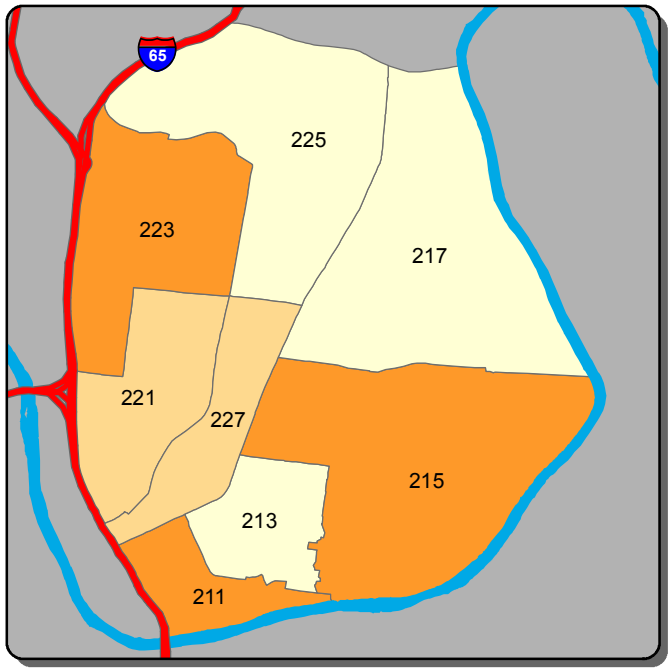

Theft from Vehicle - B Shift

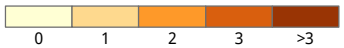

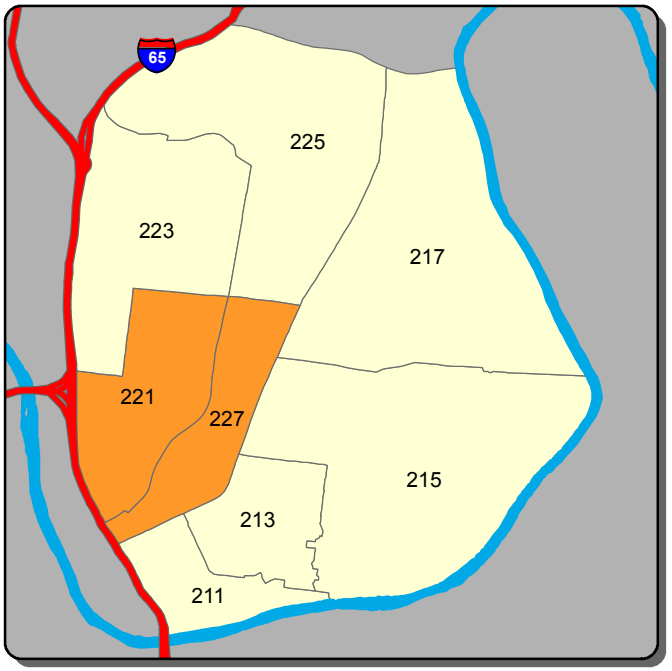

Theft from Vehicle - C Shift

Information summarized for CompStat week ending 11/26/2016

Sourced from MNPD ARMS on 11/30/2016. Data taken from incident reports using Uniform Crime Reporting definitions and guidelines, based on the date and time when the inicident was reported. 'A, B, and C Shift' refer to the following time periods: A Shift = 0700 - 1500; B Shift = 1500 - 2300; C Shift = 2300 - 0700.

East Precinct - Aggravated Assault and Self Initiated CAD Counts for the Past Two Weeks

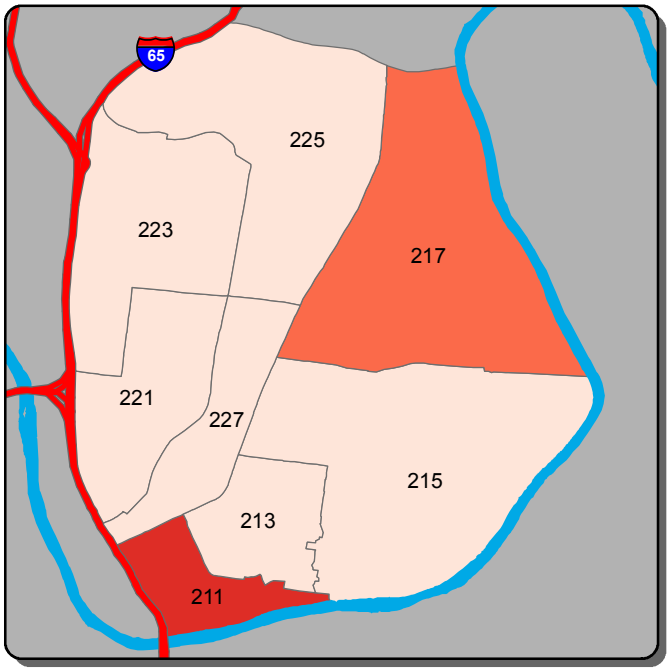

Aggravated Assault - A Shift

0 | 1 | 2 | >2

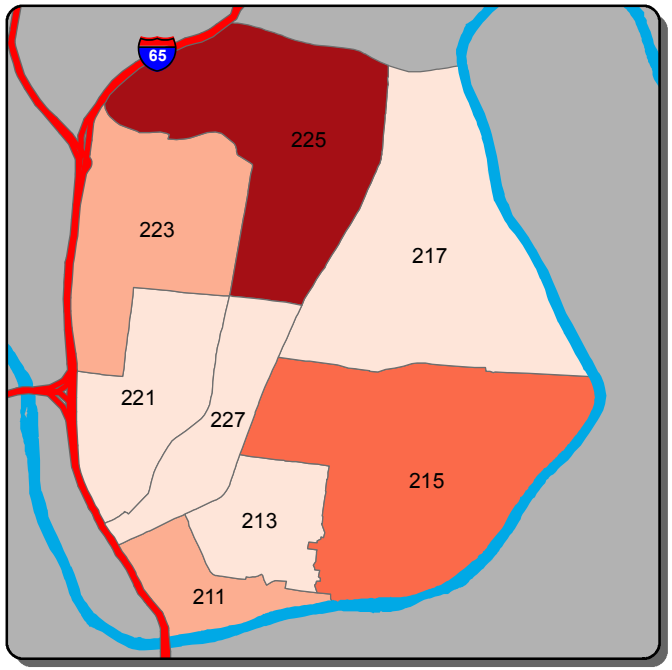

Aggravated Assault - B Shift

0 | 1-2 | 3-5 | 6-8 | >8

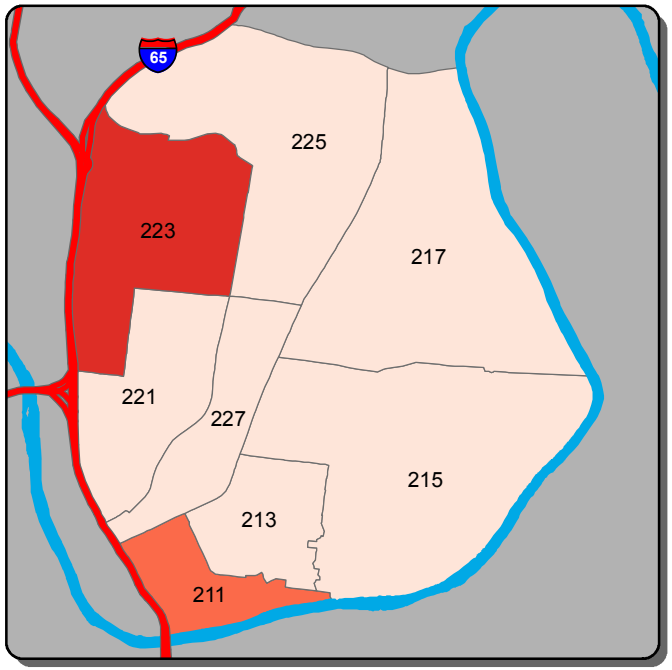

Aggravated Assault - C Shift

0 | 1 | 2 | >2

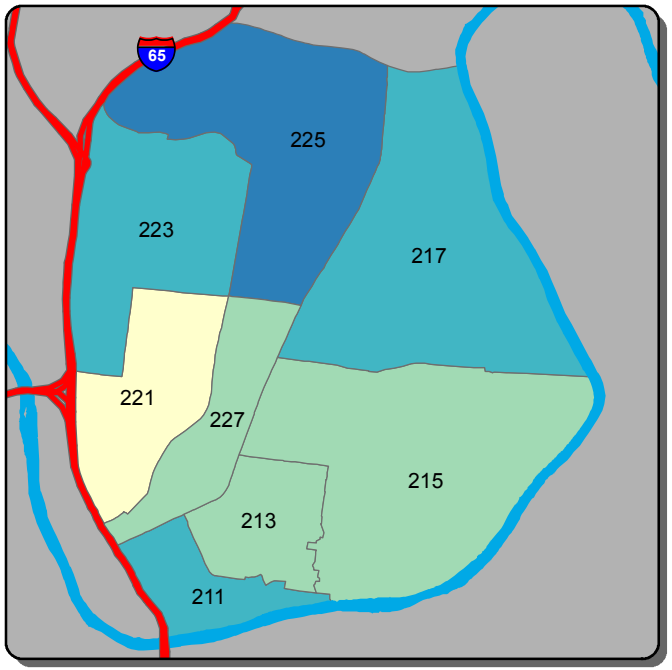

Self Initiated CAD - A Shift

0-46 | 47-75 | 76-104 | 105-132 | >132

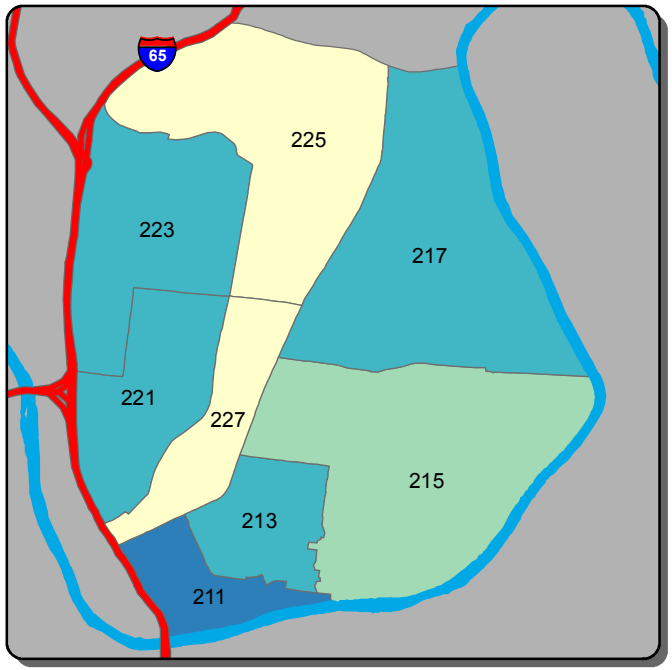

Self Initiated CAD - B Shift

0-69 | 70-92 | 93-114 | 115-137 | >137

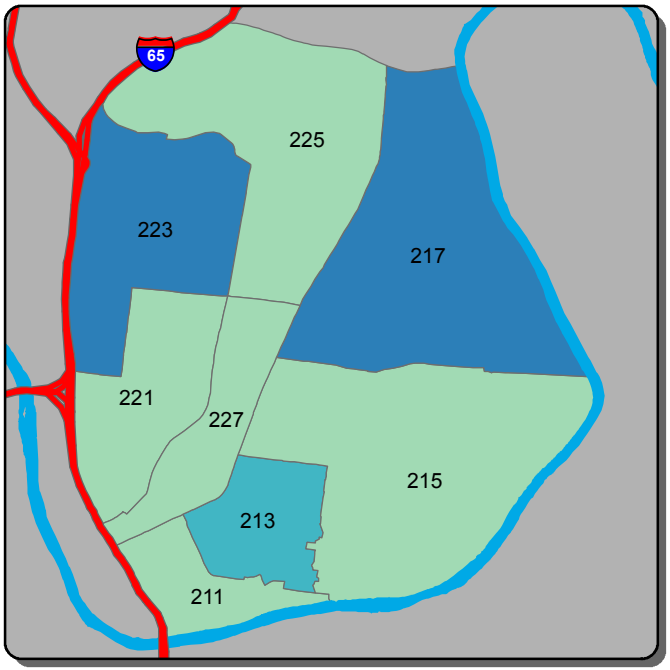

Self Initiated CAD - C Shift

0-96 | 97-161 | 162-226 | 227-292 | >292

Information summarized for CompStat week ending 11/26/2016

Sourced from MNPD ARMS on 11/30/2016. Data taken from incident reports using Uniform Crime Reporting definitions and guidelines, based on the date and time when the inicident was reported. 'A, B, and C Shift' refer to the following time periods: A Shift = 0700 - 1500; B Shift = 1500 - 2300; C Shift = 2300 - 0700.

South Precinct - Burglary and Theft from Vehicle Counts for the Past Two Weeks

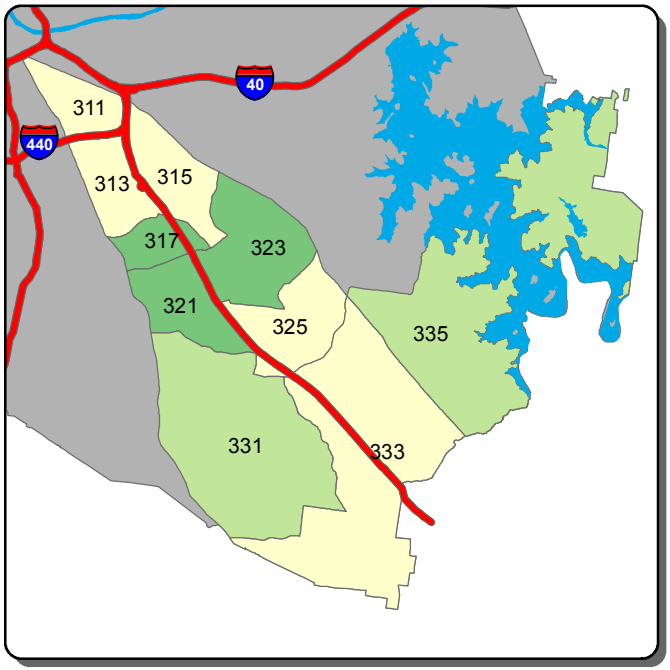

Burglary - A Shift

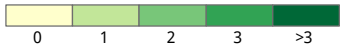

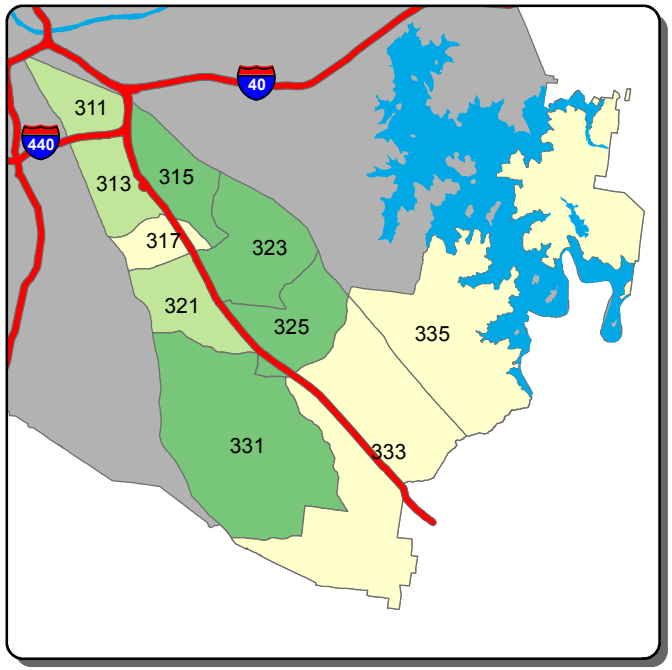

Burglary - B Shift

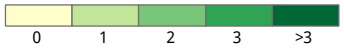

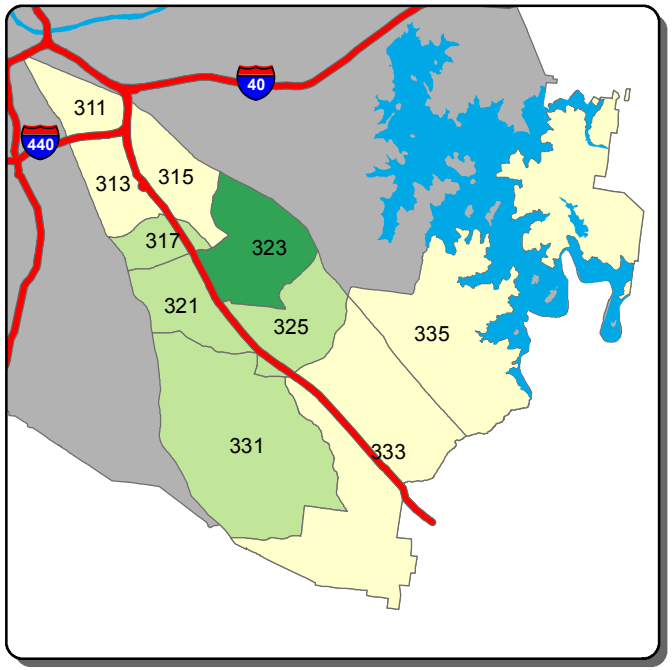

Burglary - C Shift

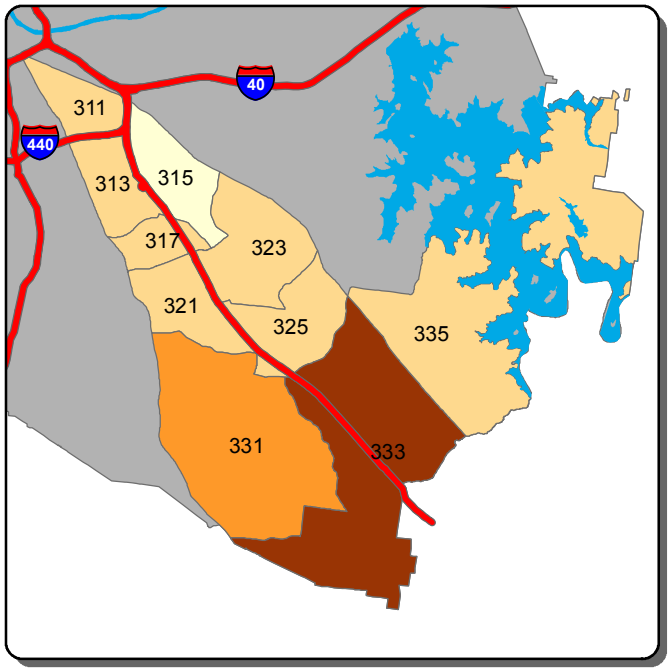

Theft from Vehicle - A Shift

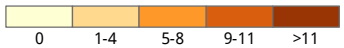

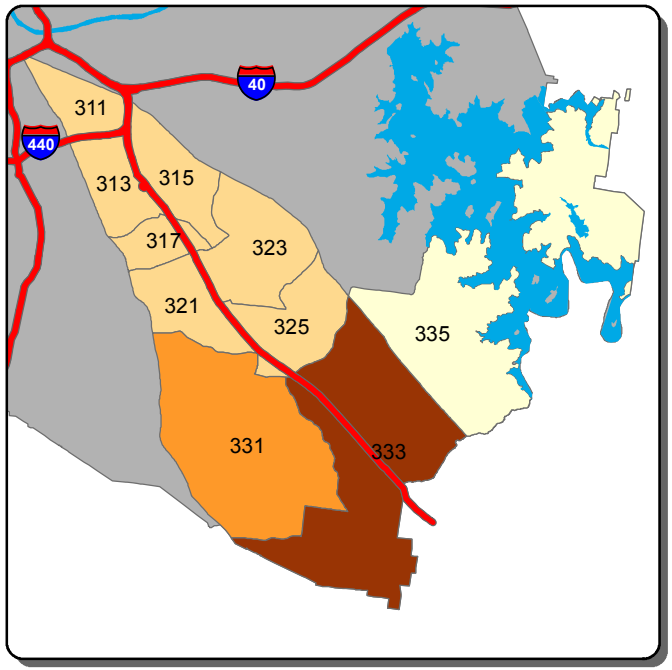

Theft from Vehicle - B Shift

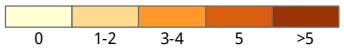

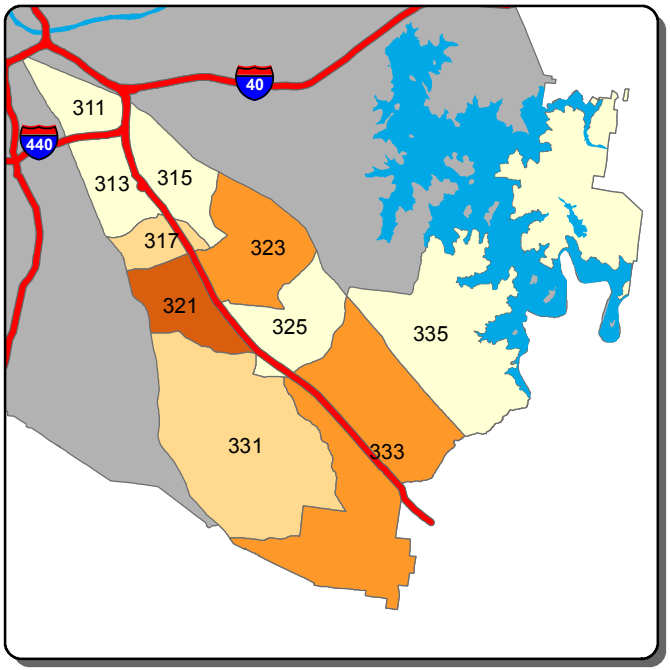

Theft from Vehicle - C Shift

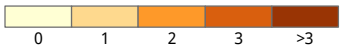

Information summarized for CompStat week ending 11/26/2016

Sourced from MNPD ARMS on 11/30/2016. Data taken from incident reports using Uniform Crime Reporting definitions and guidelines, based on the date and time when the inicident was reported. 'A, B, and C Shift' refer to the following time periods: A Shift = 0700 - 1500; B Shift = 1500 - 2300; C Shift = 2300 - 0700.

South Precinct - Aggravated Assault and Self Initiated CAD Counts for the Past Two Weeks

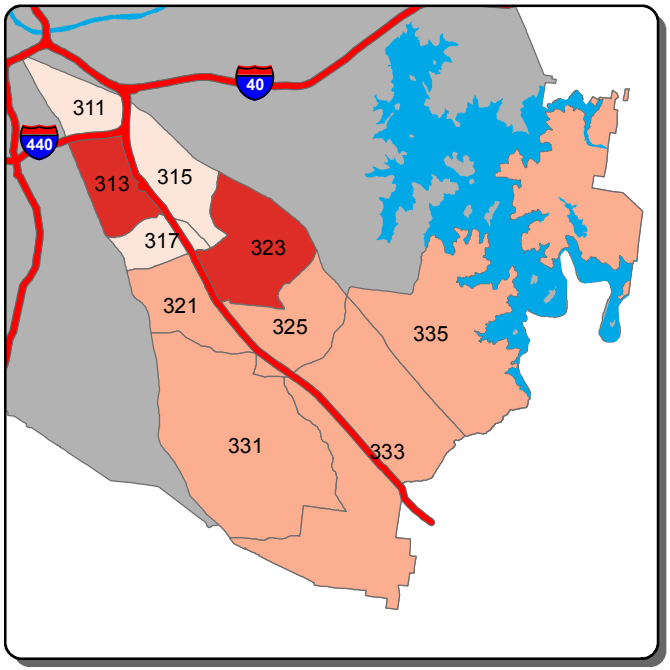

Aggravated Assault - A Shift

0 | 1 | 2-3 | 4 | >4

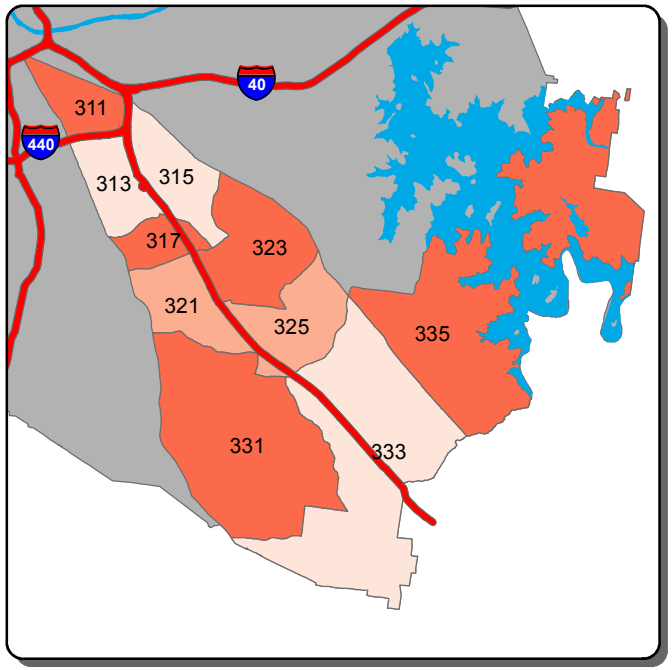

Aggravated Assault - B Shift

0 | 1 | 2-3 | 4 | >4

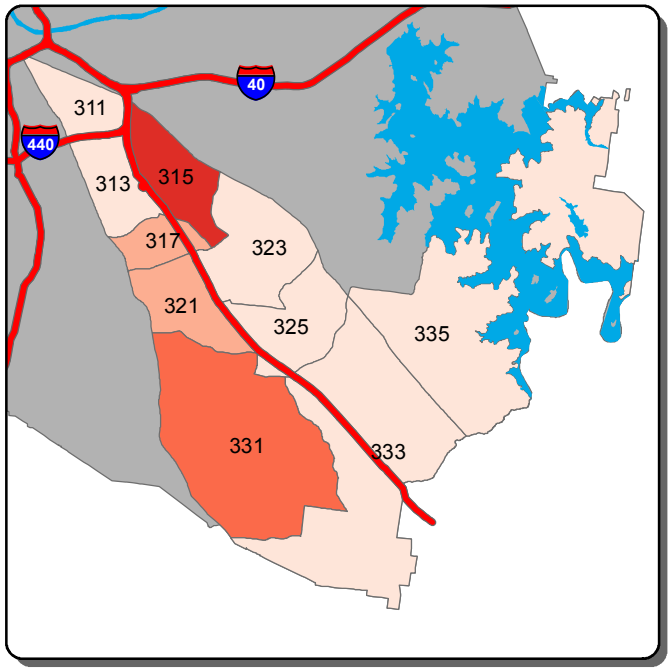

Aggravated Assault - C Shift

0 | 1 | 2 | 3 | >3

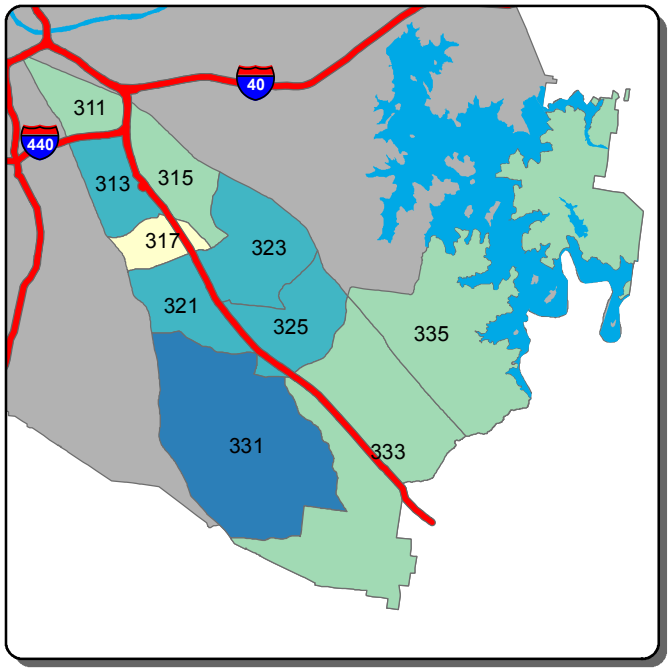

Self Initiated CAD - A Shift

0-55 | 56-84 | 85-114 | 115-144 | >144

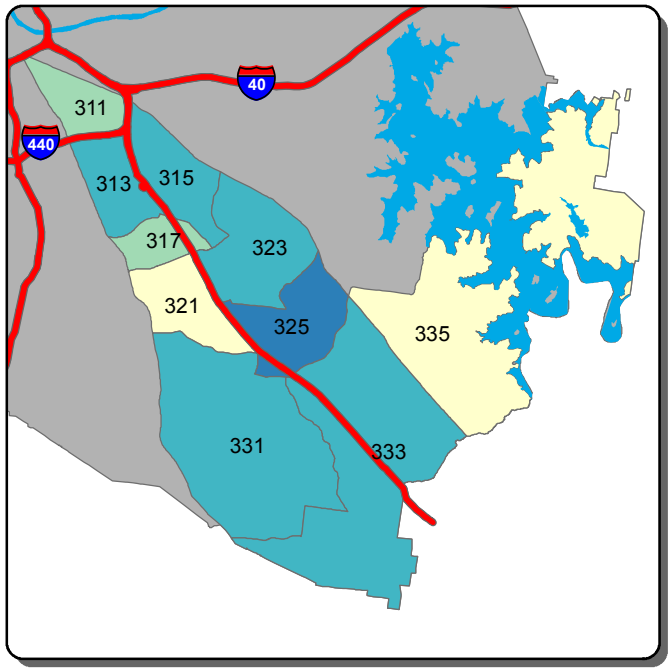

Self Initiated CAD - B Shift

0-59 | 60-85 | 86-112 | 113-139 | >139

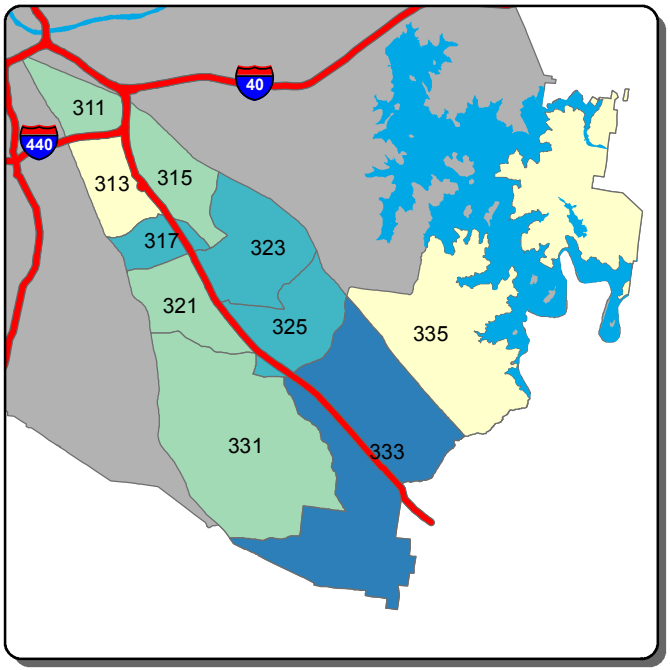

Self Initiated CAD - C Shift

0-42 | 43-71 | 72-99 | 100-127 | >127

Information summarized for CompStat week ending 11/26/2016

Sourced from MNPD ARMS on 11/30/2016. Data taken from incident reports using Uniform Crime Reporting definitions and guidelines, based on the date and time when the inicident was reported. 'A, B, and C Shift' refer to the following time periods: A Shift = 0700 - 1500; B Shift = 1500 - 2300; C Shift = 2300 - 0700.

Central Precinct - Burglary and Theft from Vehicle Counts for the Past Two Weeks

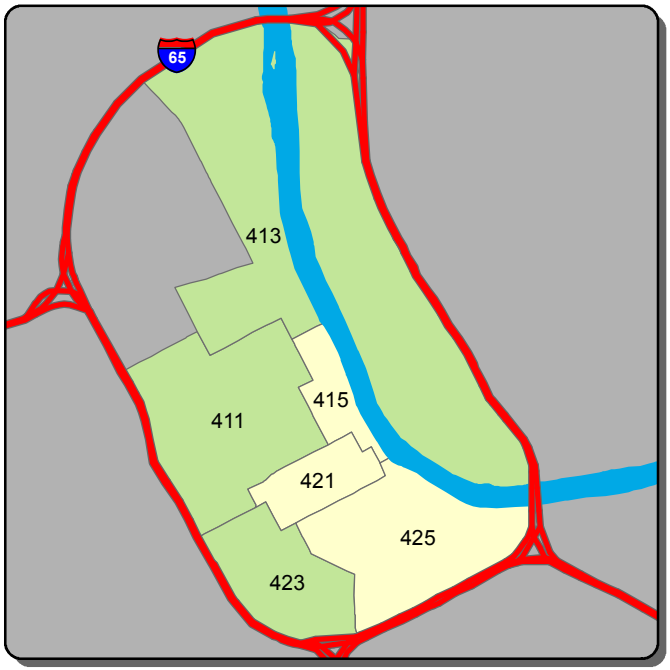

Burglary - A Shift

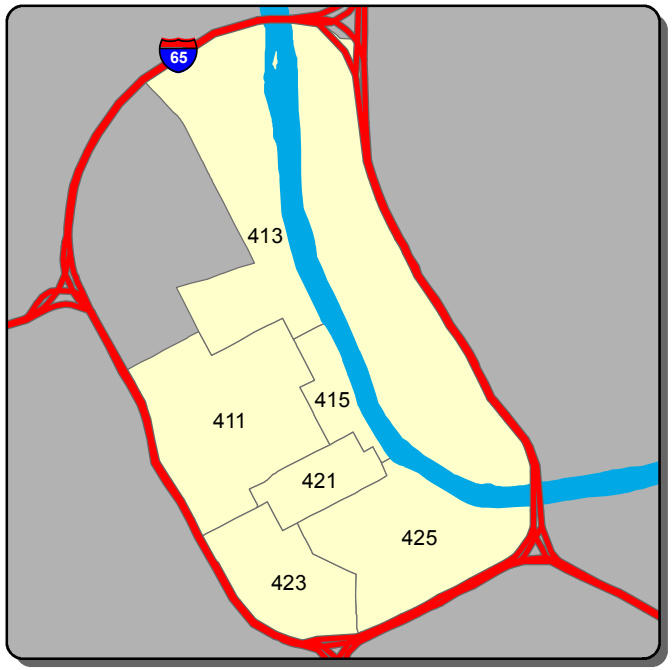

Burglary - B Shift

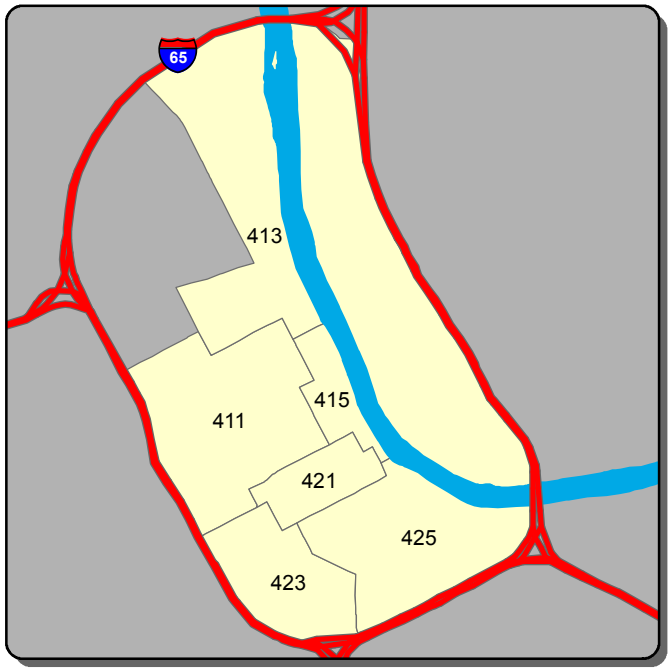

Burglary - C Shift

Theft from Vehicle - A Shift

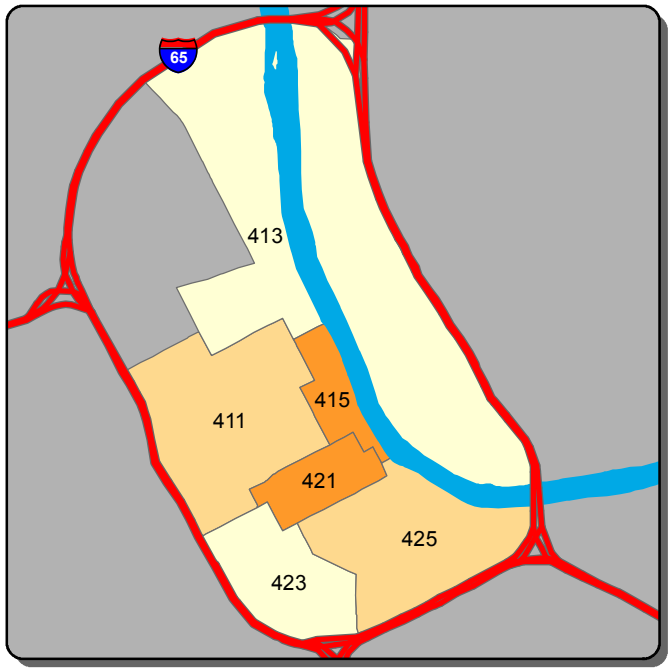

Theft from Vehicle - B Shift

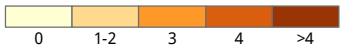

Theft from Vehicle - C Shift

Information summarized for CompStat week ending 11/26/2016

Sourced from MNPD ARMS on 11/30/2016. Data taken from incident reports using Uniform Crime Reporting definitions and guidelines, based on the date and time when the inicident was reported. 'A, B, and C Shift' refer to the following time periods: A Shift = 0700 - 1500; B Shift = 1500 - 2300; C Shift = 2300 - 0700.

Central Precinct - Aggravated Assault and Self Initiated CAD Counts for the Past Two Weeks

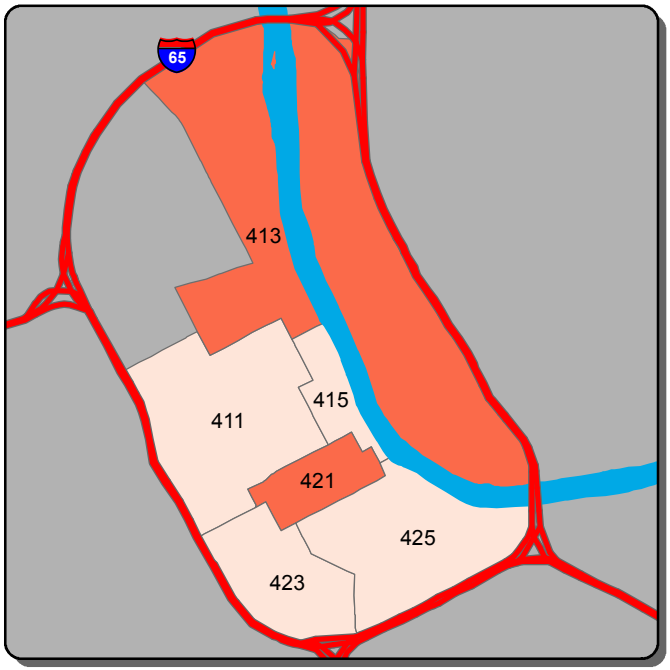

Aggravated Assault - A Shift

0 | 1 | >1

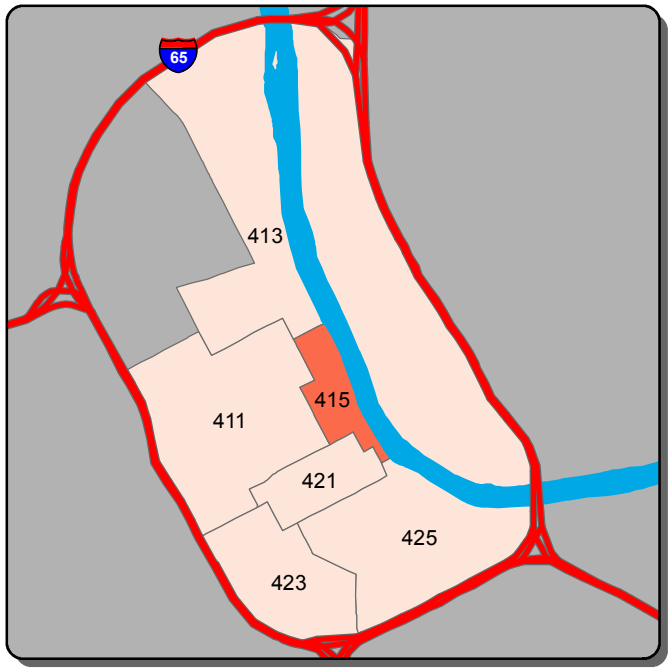

Aggravated Assault - B Shift

0 | 1 | >1

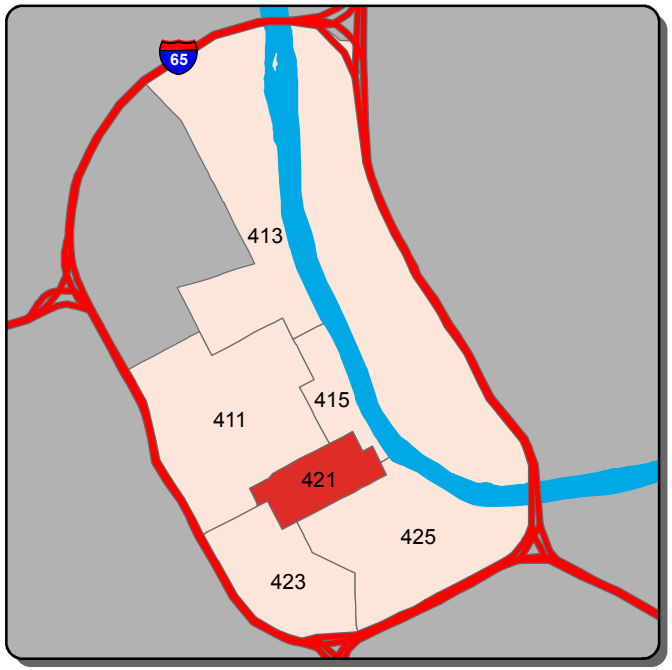

Aggravated Assault - C Shift

0 | 1 | 2 | >2

Self Initiated CAD - A Shift

0-146 | 147-213 | 214-279 | 280-346 | >346

Self Initiated CAD - B Shift

0-100 | 101-208 | 209-315 | 316-422 | >422

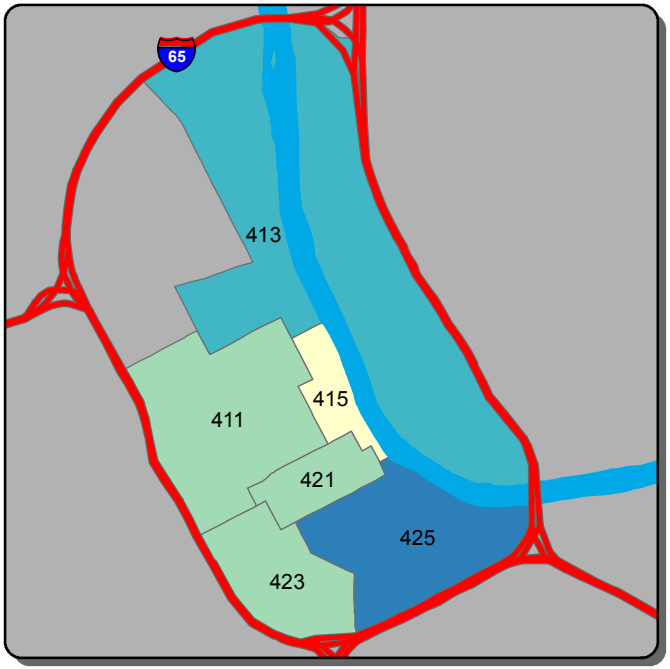

Self Initiated CAD - C Shift

0-120 | 121-220 | 221-319 | 320-418 | >418

Information summarized for CompStat week ending 11/26/2016

Sourced from MNPD ARMS on 11/30/2016. Data taken from incident reports using Uniform Crime Reporting definitions and guidelines, based on the date and time when the inicident was reported. 'A, B, and C Shift' refer to the following time periods: A Shift = 0700 - 1500; B Shift = 1500 - 2300; C Shift = 2300 - 0700.

Hermitage Precinct - Burglary and Theft from Vehicle Counts for the Past Two Weeks

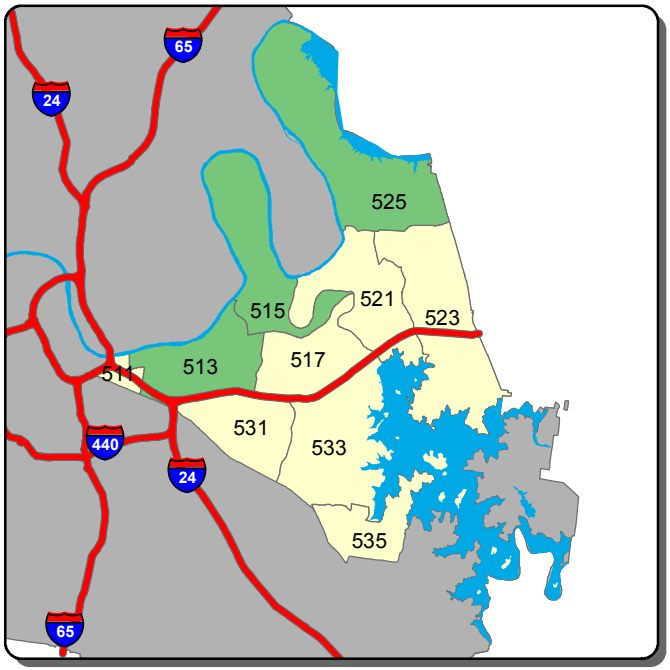

Burglary - A Shift

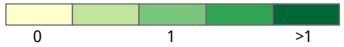

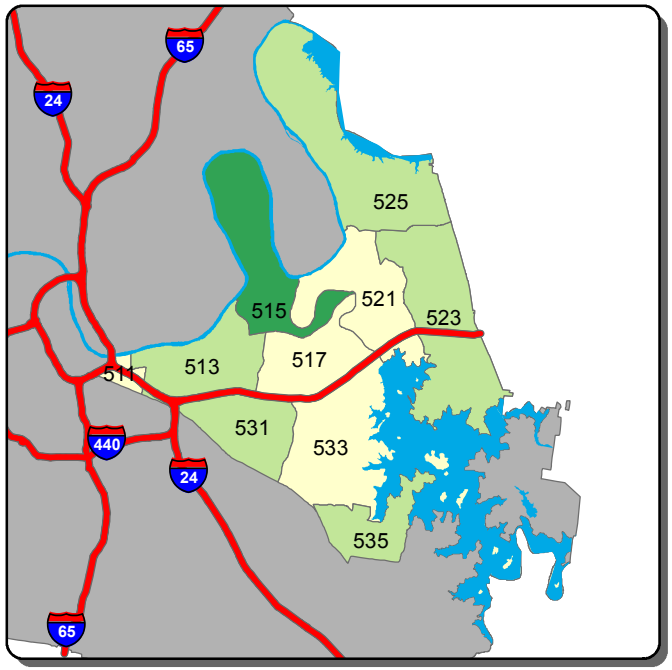

Burglary - B Shift

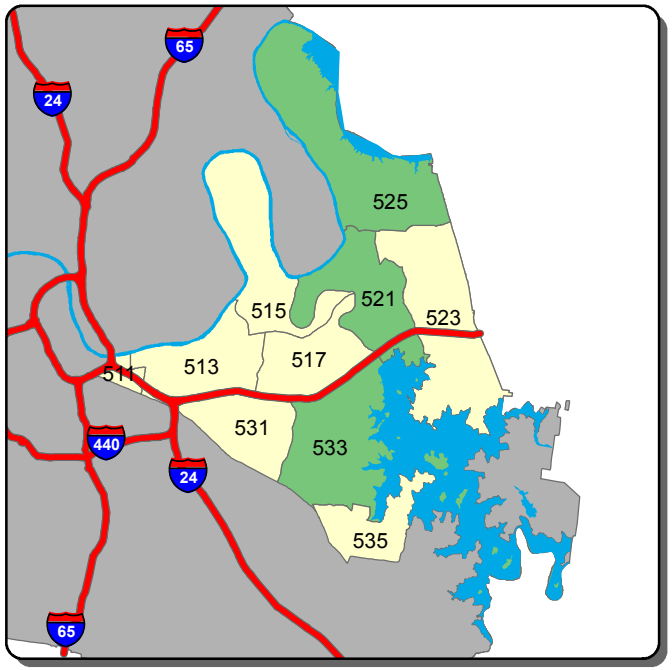

Burglary - C Shift

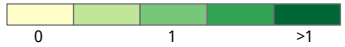

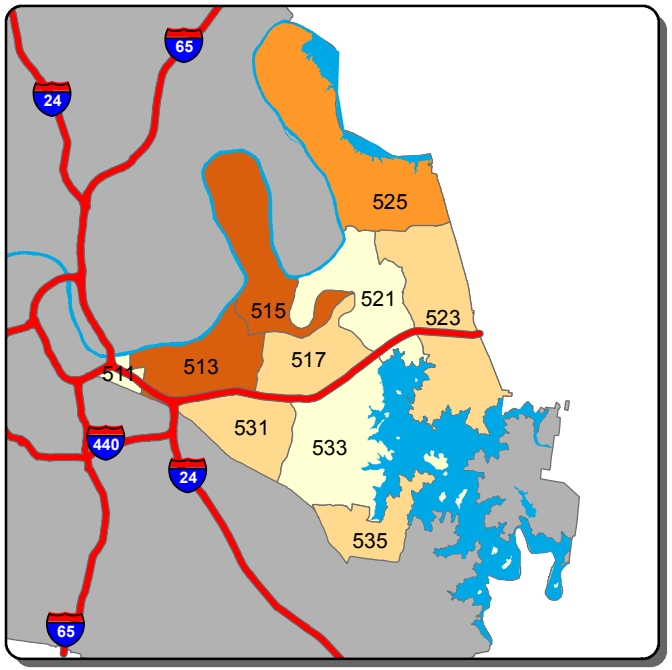

Theft from Vehicle - A Shift

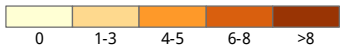

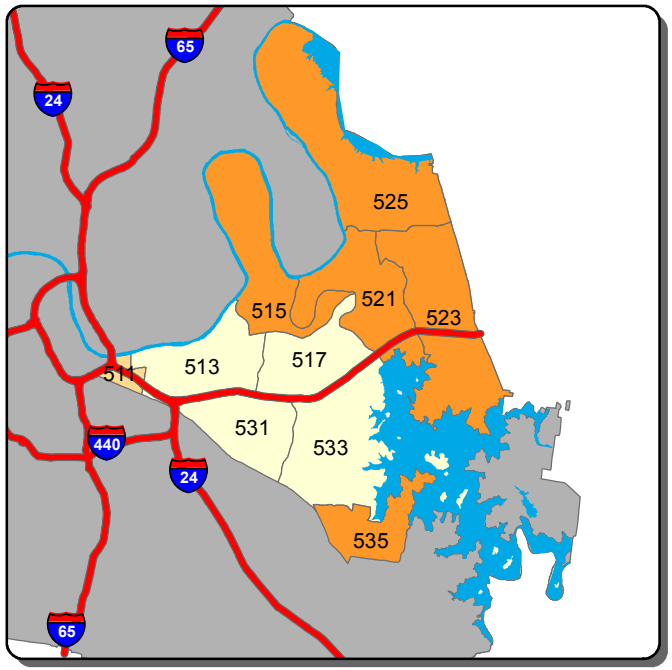

Theft from Vehicle - B Shift

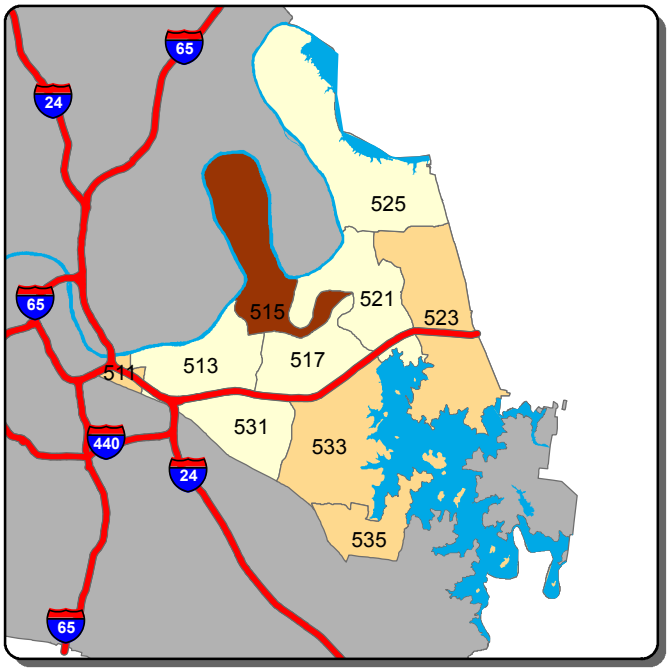

Theft from Vehicle - C Shift

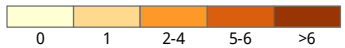

Information summarized for CompStat week ending 11/26/2016

Sourced from MNPD ARMS on 11/30/2016. Data taken from incident reports using Uniform Crime Reporting definitions and guidelines, based on the date and time when the inicident was reported. 'A, B, and C Shift' refer to the following time periods: A Shift = 0700 - 1500; B Shift = 1500 - 2300; C Shift = 2300 - 0700.

Hermitage Precinct - Aggravated Assault and Self Initiated CAD Counts for the Past Two Weeks

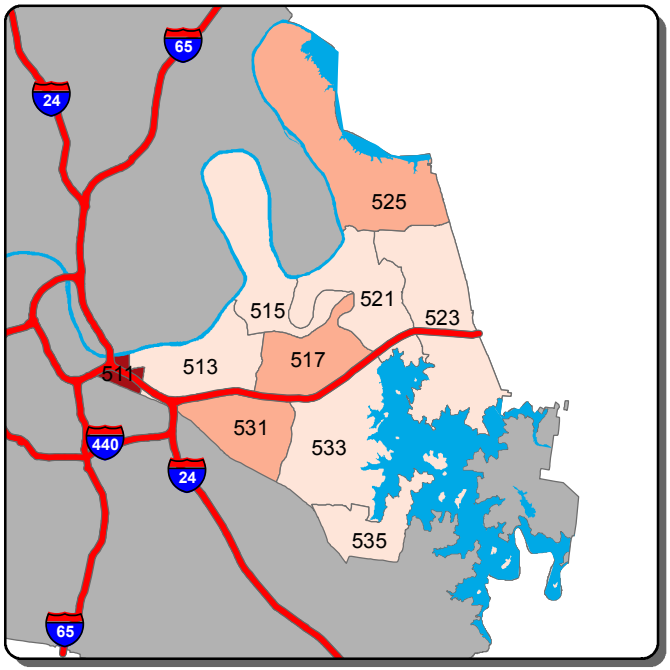

Aggravated Assault - A Shift

0	1	2-3	4-5	>5

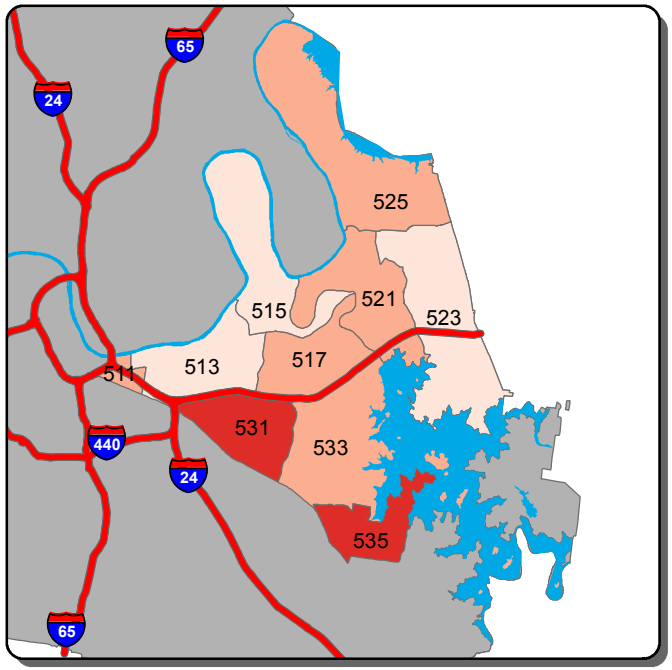

Aggravated Assault - B Shift

0	1-2	3-4	5-6	>6

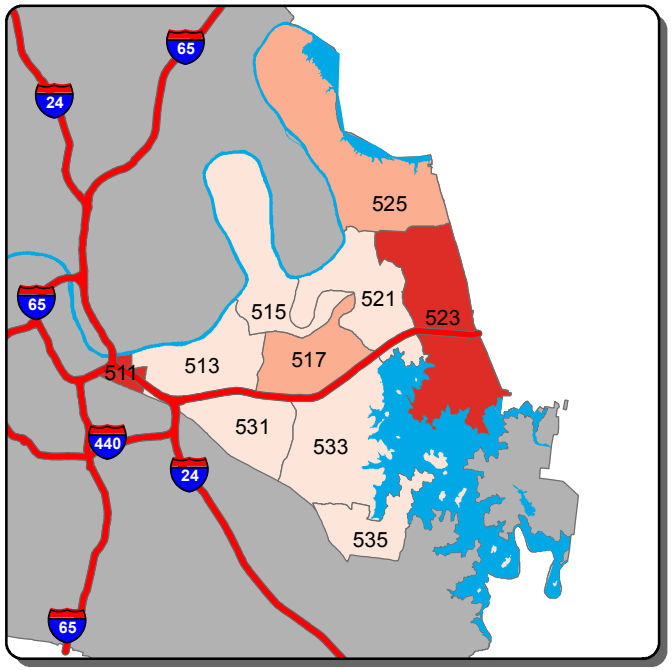

Aggravated Assault - C Shift

0	1	2	>2

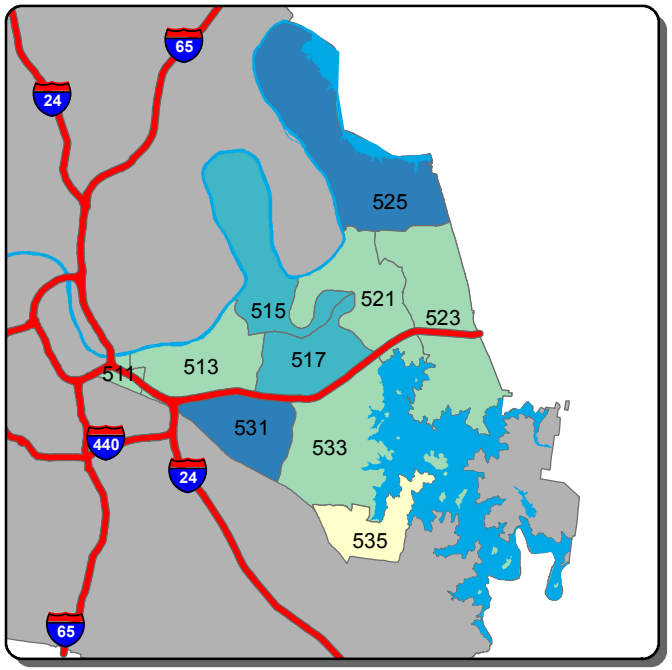

Self Initiated CAD - A Shift

0-72	73-125	126-177	178-230	>230

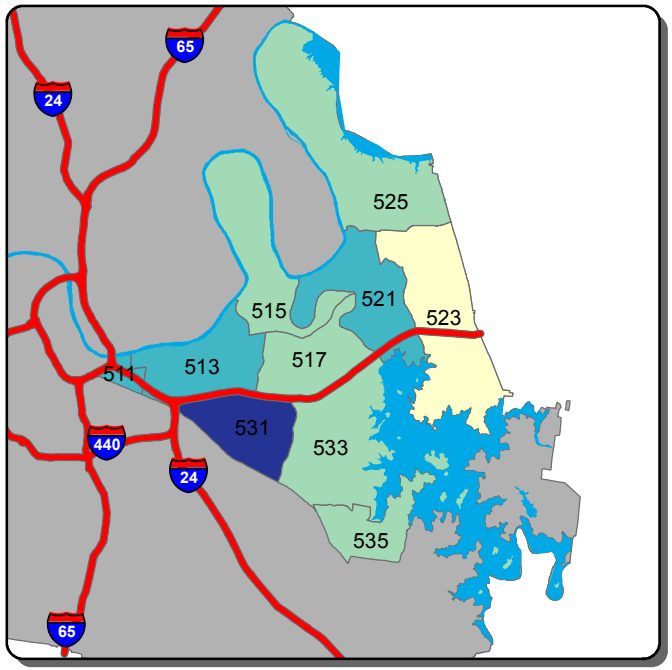

Self Initiated CAD - B Shift

0-85	86-147	148-208	209-269	>269

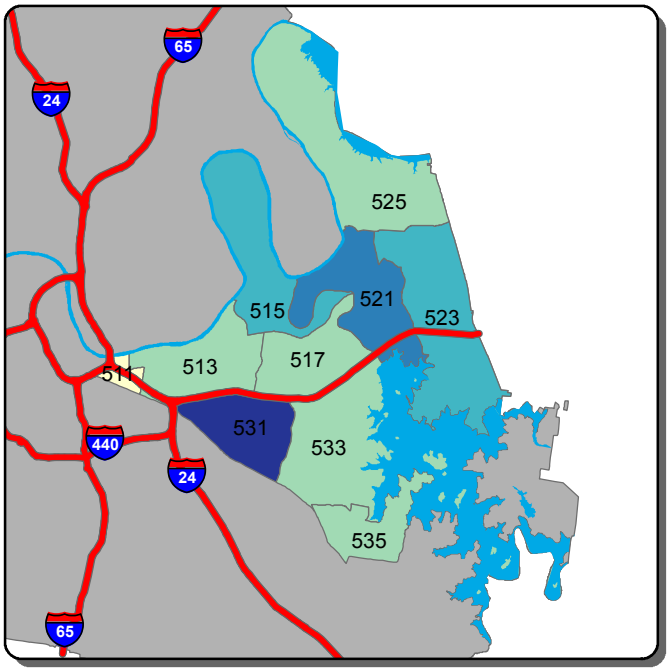

Self Initiated CAD - C Shift

0-63	64-97	98-132	133-166	>166

Information summarized for CompStat week ending 11/26/2016

Sourced from MNPD ARMS on 11/30/2016. Data taken from incident reports using Uniform Crime Reporting definitions and guidelines, based on the date and time when the inicident was reported. 'A, B, and C Shift' refer to the following time periods: A Shift = 0700 - 1500; B Shift = 1500 - 2300; C Shift = 2300 - 0700.

North Precinct - Burglary and Theft from Vehicle Counts for the Past Two Weeks

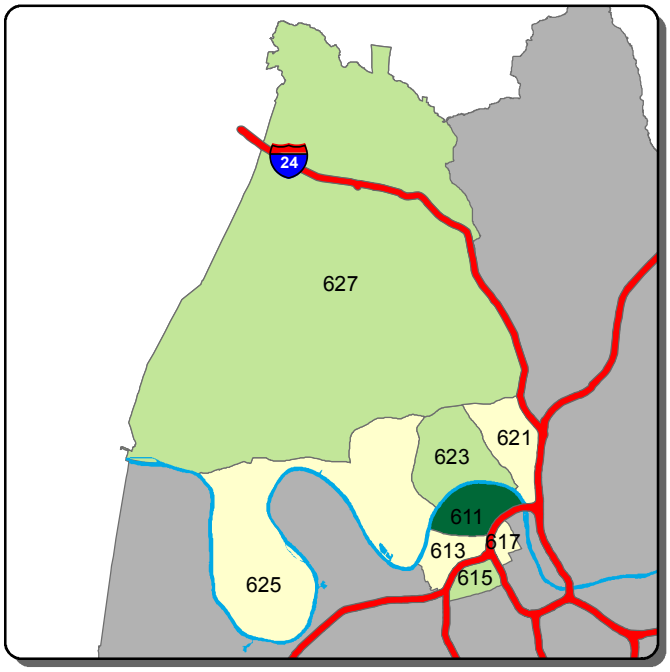

Burglary - A Shift

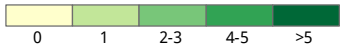

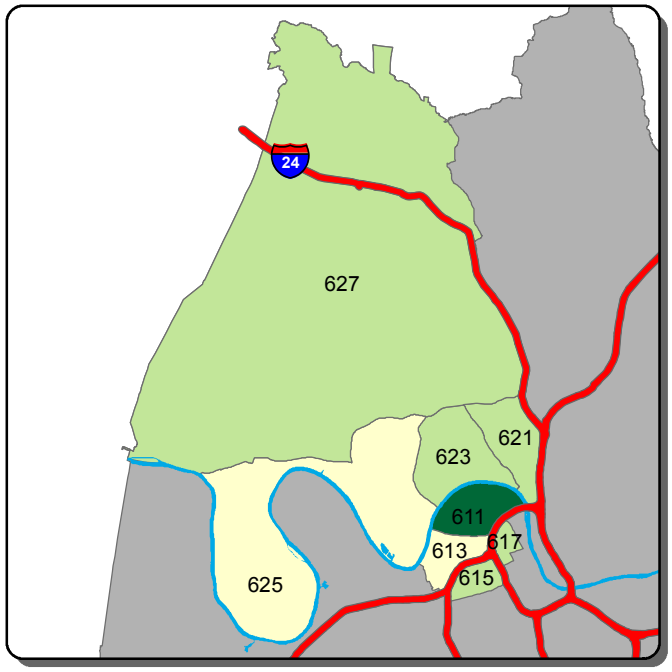

Burglary - B Shift



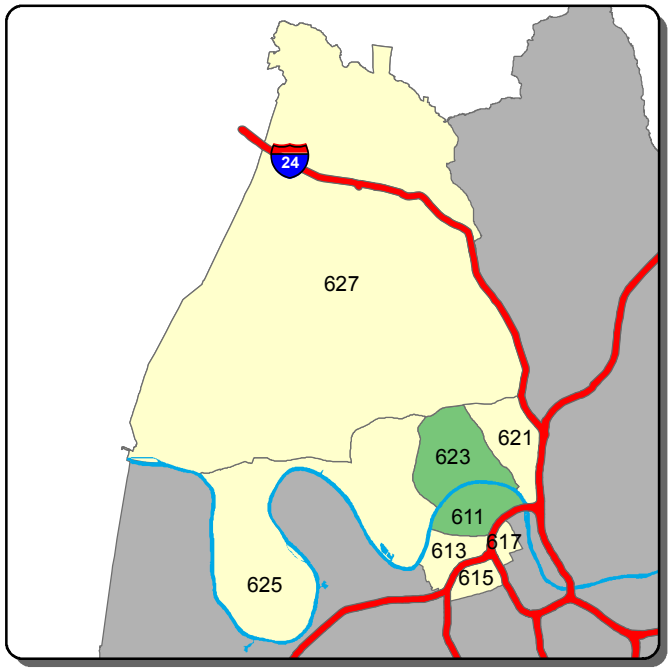

Burglary - C Shift

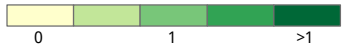

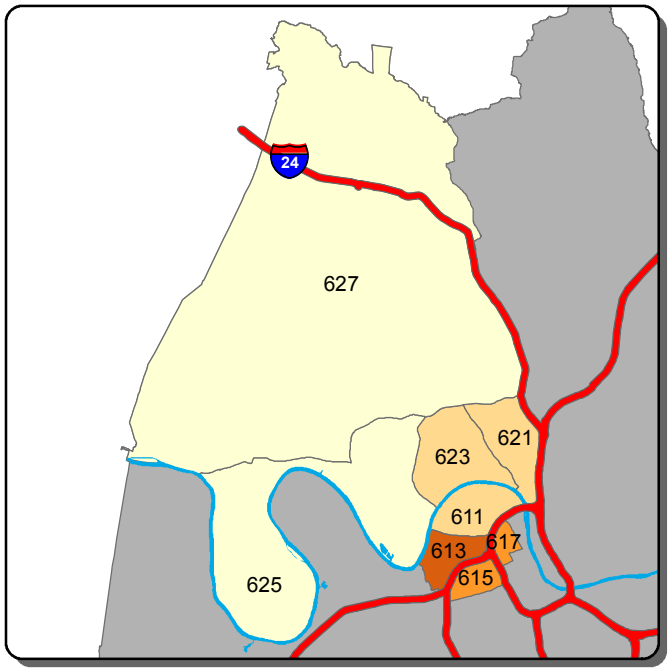

Theft from Vehicle - A Shift

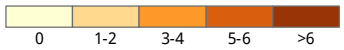

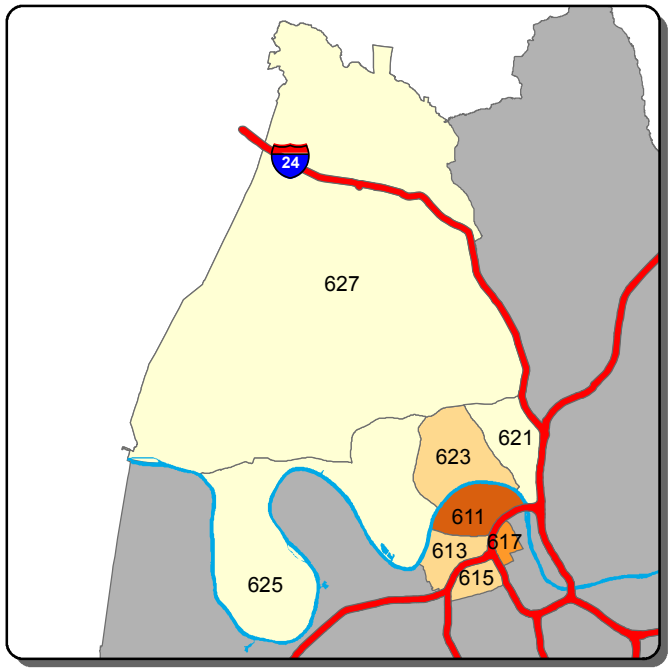

Theft from Vehicle - B Shift

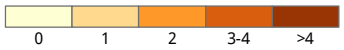

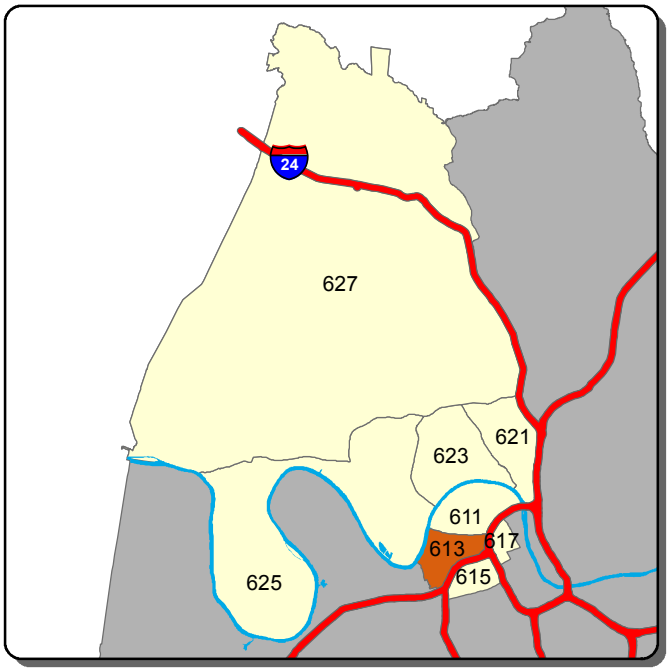

Theft from Vehicle - C Shift

Information summarized for CompStat week ending 11/26/2016

Sourced from MNPD ARMS on 11/30/2016. Data taken from incident reports using Uniform Crime Reporting definitions and guidelines, based on the date and time when the inicident was reported. 'A, B, and C Shift' refer to the following time periods: A Shift = 0700 - 1500; B Shift = 1500 - 2300; C Shift = 2300 - 0700.

North Precinct - Aggravated Assault and Self Initiated CAD Counts for the Past Two Weeks

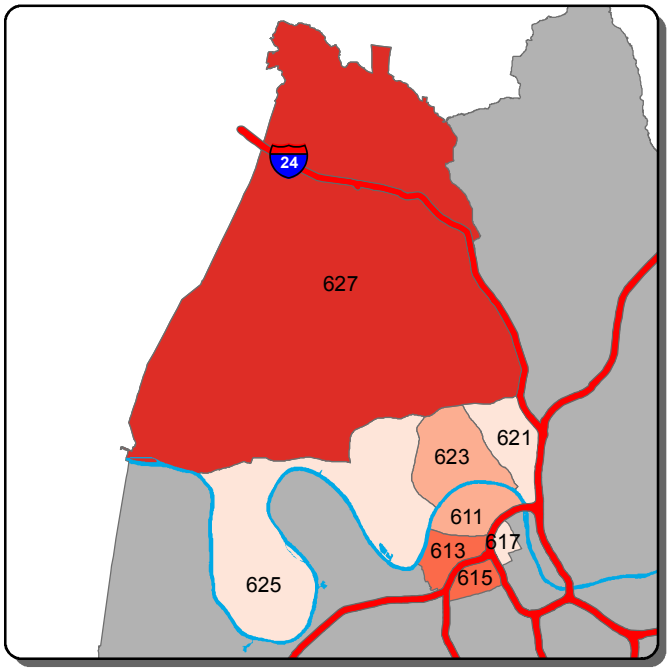

Aggravated Assault - A Shift

0 | 1 | 2-3 | 4 | >4

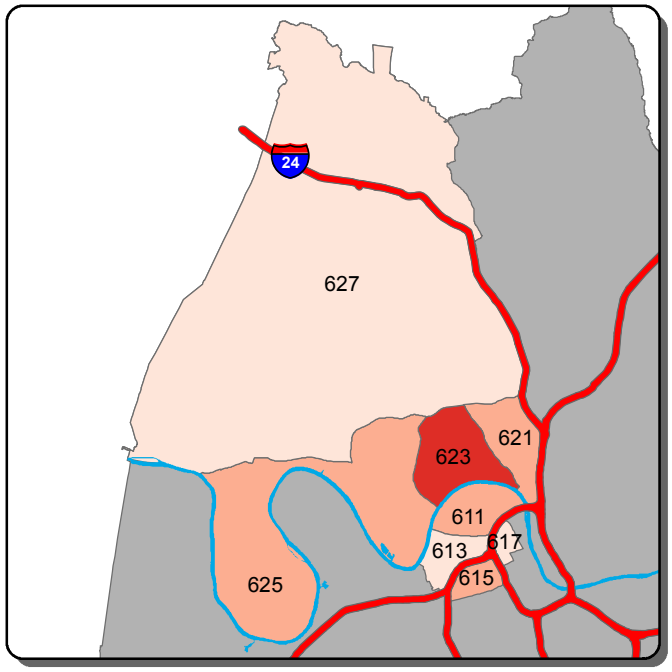

Aggravated Assault - B Shift

0 | 1-2 | 3 | 4 | >4

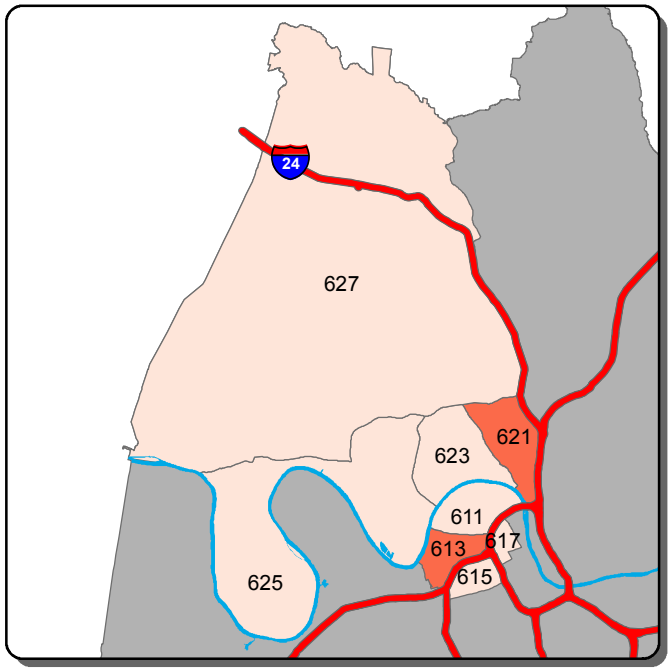

Aggravated Assault - C Shift

0 | 1 | >1

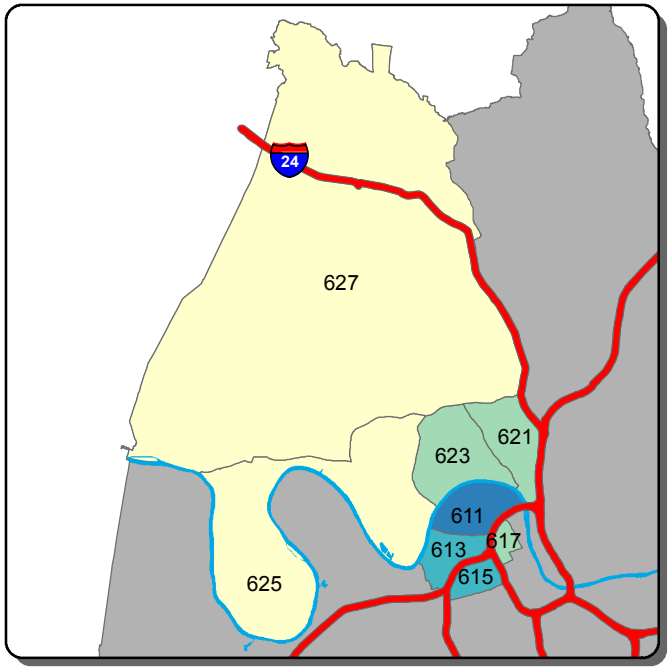

Self Initiated CAD - A Shift

0-50 | 51-101 | 102-152 | 153-204 | >204

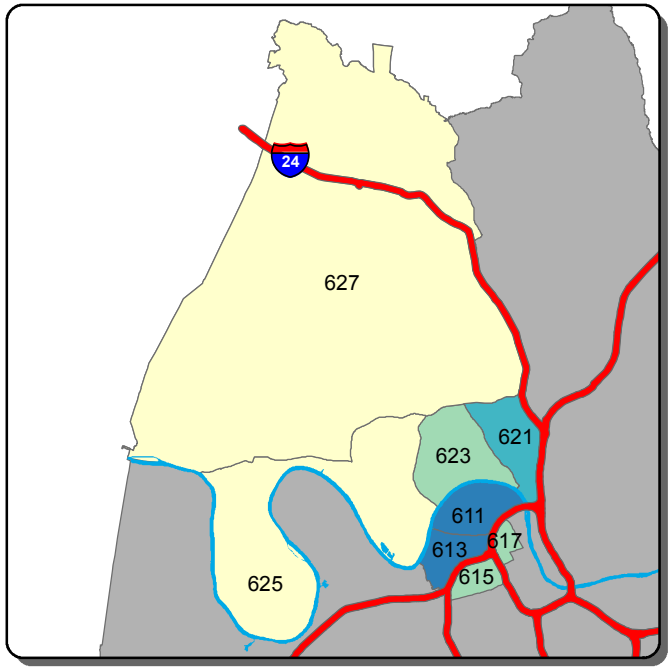

Self Initiated CAD - B Shift

0-63 | 64-125 | 126-187 | 188-249 | >249

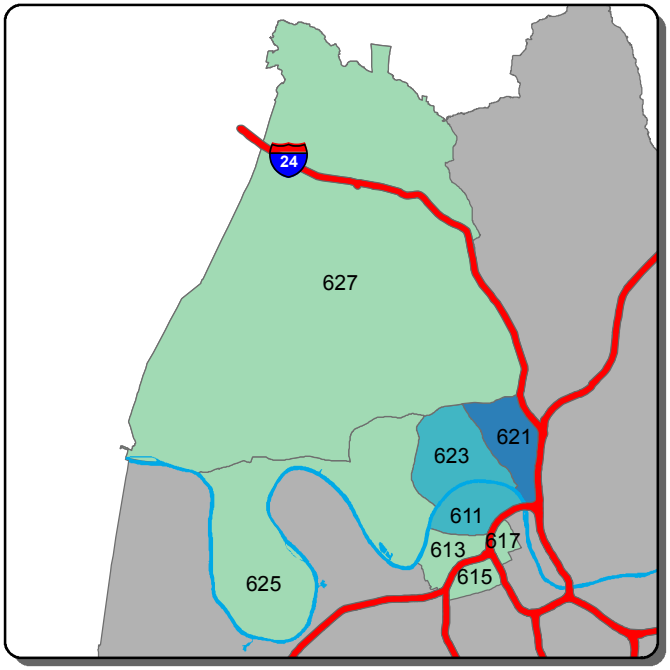

Self Initiated CAD - C Shift

0-60 | 61-112 | 113-164 | 165-216 | >216

Information summarized for CompStat week ending 11/26/2016

Sourced from MNPD ARMS on 11/30/2016. Data taken from incident reports using Uniform Crime Reporting definitions and guidelines, based on the date and time when the inicident was reported. 'A, B, and C Shift' refer to the following time periods: A Shift = 0700 - 1500; B Shift = 1500 - 2300; C Shift = 2300 - 0700.

Madison Precinct - Burglary and Theft from Vehicle Counts for the Past Two Weeks

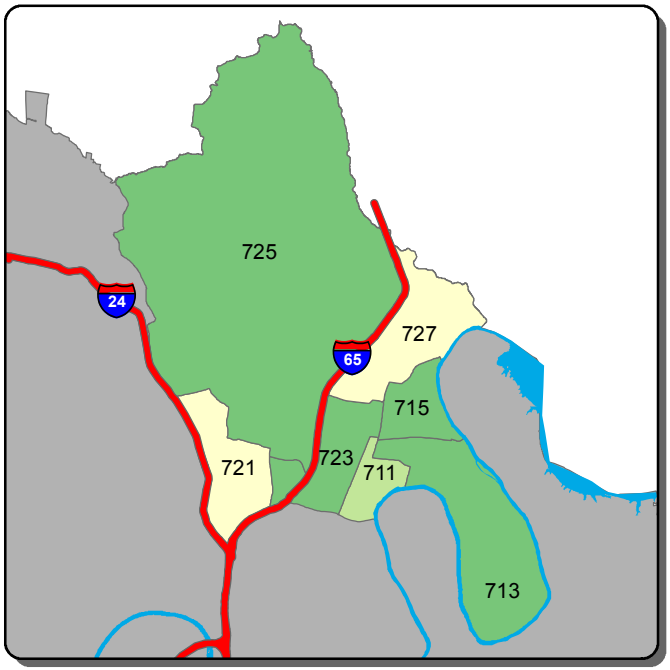

Burglary - A Shift

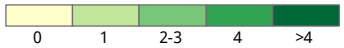

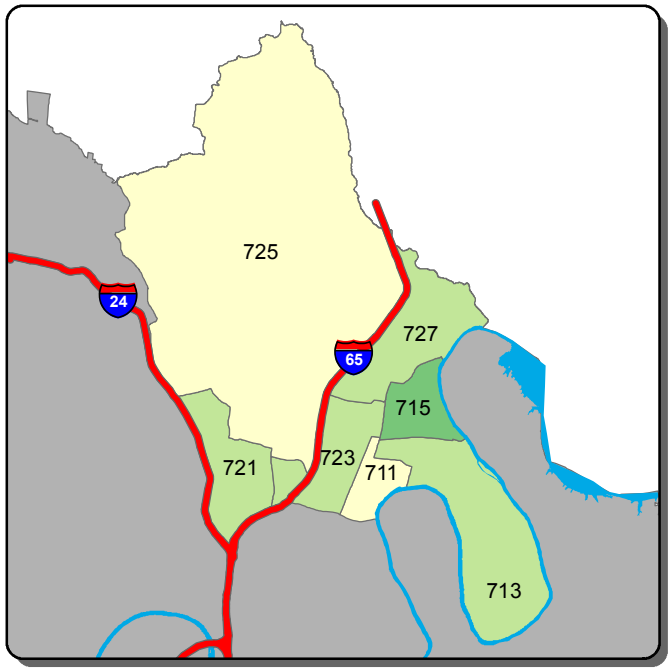

Burglary - B Shift

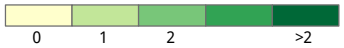

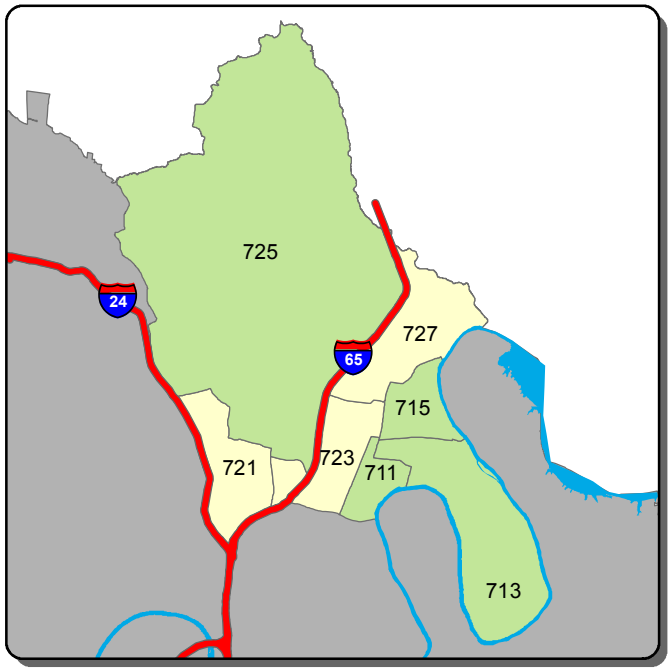

Burglary - C Shift

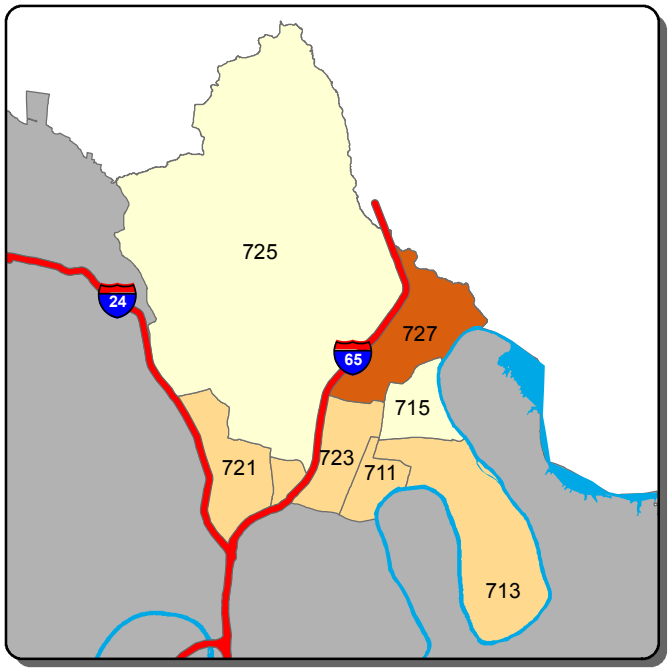

Theft from Vehicle - A Shift

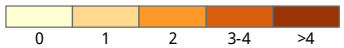

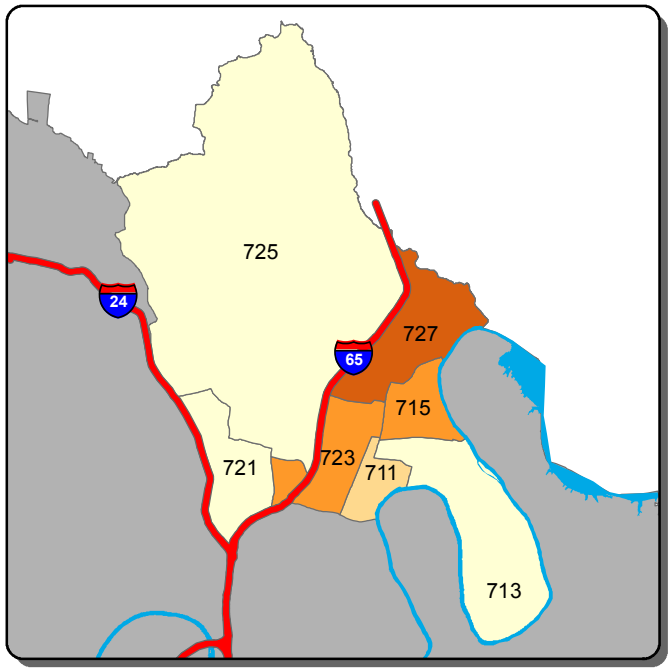

Theft from Vehicle - B Shift

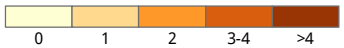

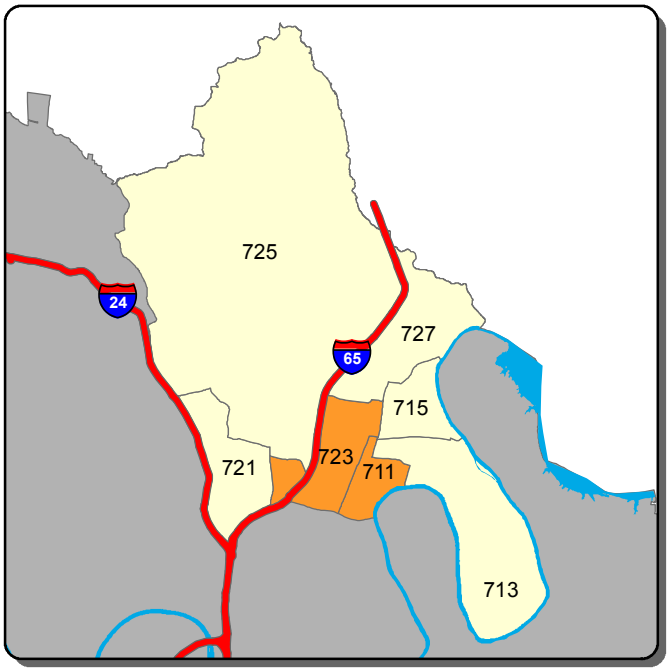

Theft from Vehicle - C Shift

Information summarized for CompStat week ending 11/26/2016

Sourced from MNPD ARMS on 11/30/2016. Data taken from incident reports using Uniform Crime Reporting definitions and guidelines, based on the date and time when the inicident was reported. 'A, B, and C Shift' refer to the following time periods: A Shift = 0700 - 1500; B Shift = 1500 - 2300; C Shift = 2300 - 0700.

Madison Precinct - Aggravated Assault and Self Initiated CAD Counts for the Past Two Weeks

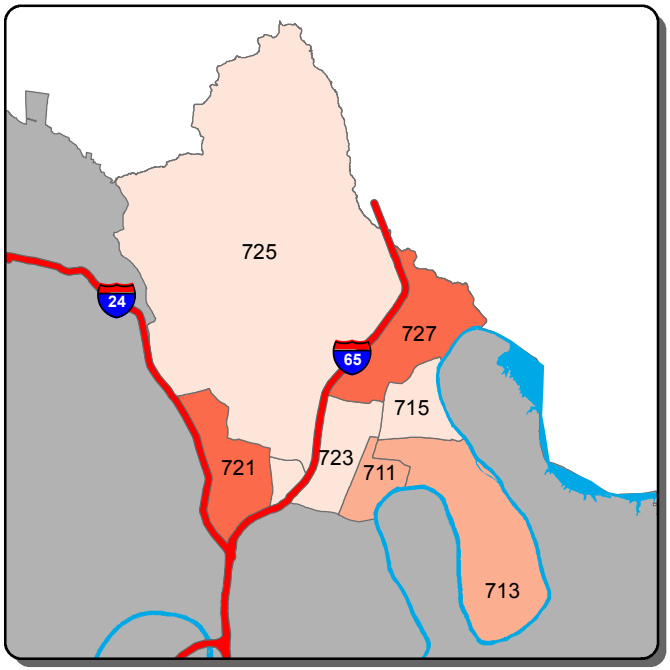

Aggravated Assault - A Shift

0 1 2 3 >3

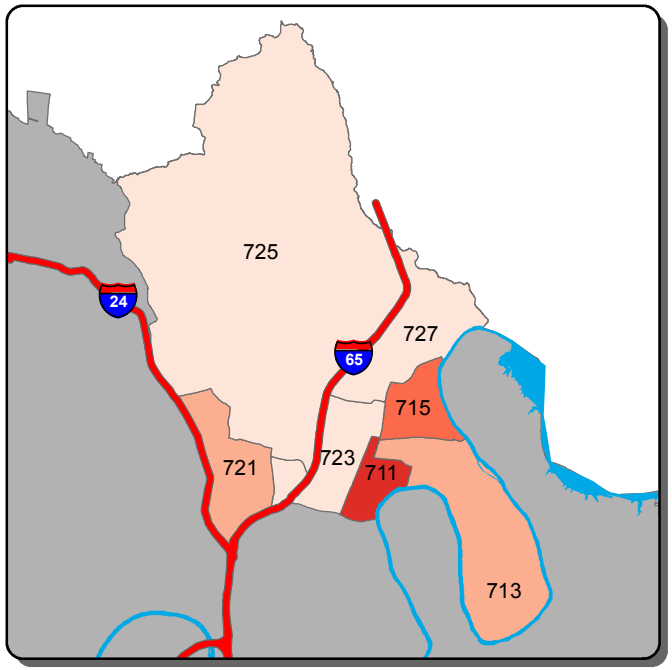

Aggravated Assault - B Shift

0 1 2 3 >3

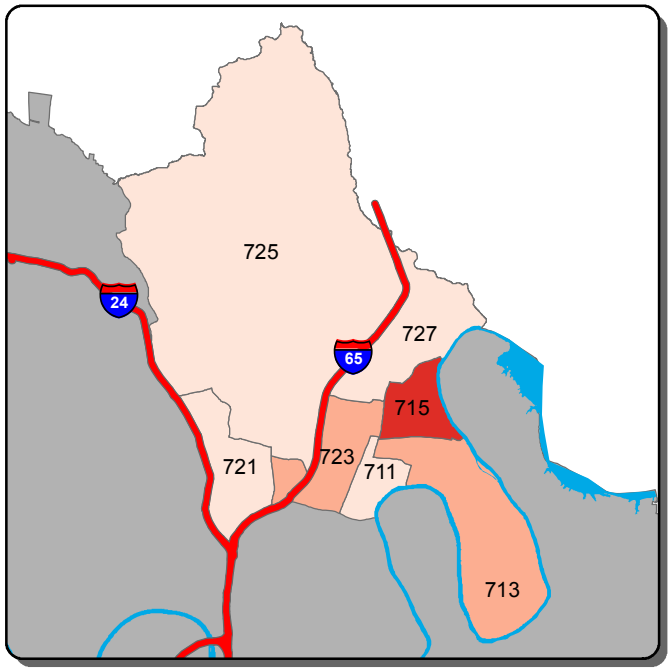

Aggravated Assault - C Shift

0 1 2 3 >3

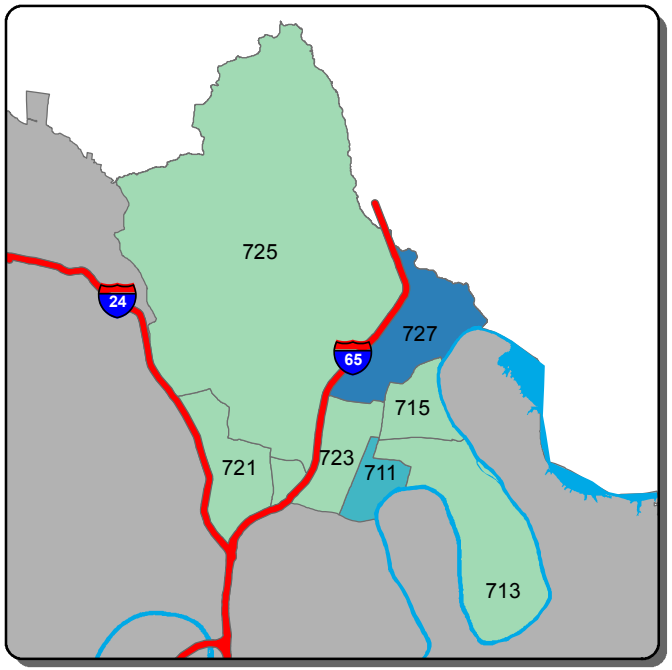

Self Initiated CAD - A Shift

0-31 32-128 129-226 227-323 >323

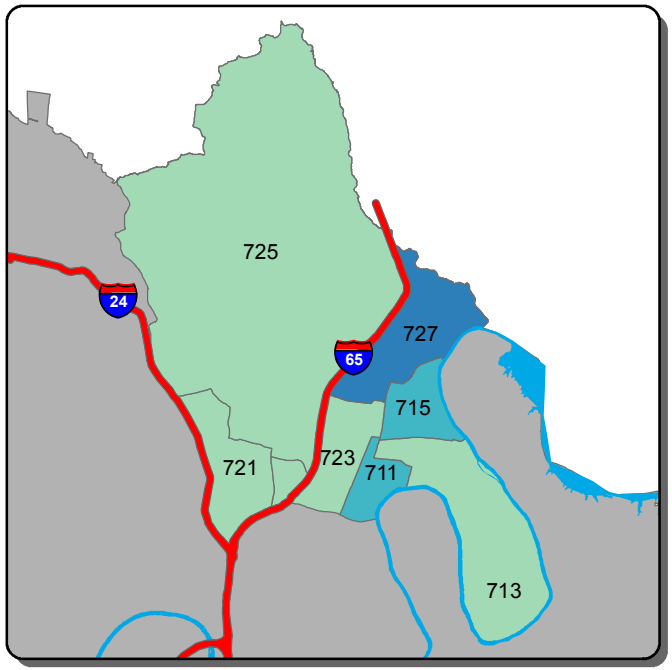

Self Initiated CAD - B Shift

0-55 56-103 104-152 153-201 >201

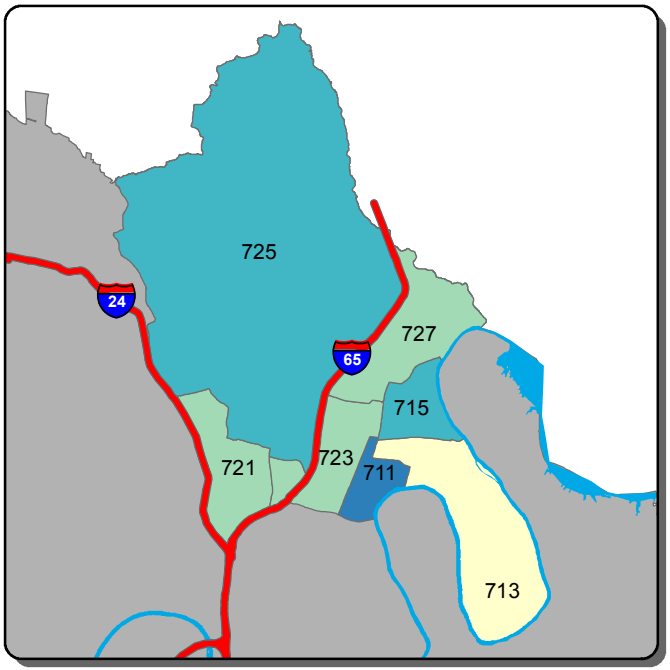

Self Initiated CAD - C Shift

0-100 101-137 138-174 175-211 >211

Information summarized for CompStat week ending 11/26/2016

Sourced from MNPD ARMS on 11/30/2016. Data taken from incident reports using Uniform Crime Reporting definitions and guidelines, based on the date and time when the inicident was reported. 'A, B, and C Shift' refer to the following time periods: A Shift = 0700 - 1500; B Shift = 1500 - 2300; C Shift = 2300 - 0700.

Midtown Hills Precinct - Burglary and Theft from Vehicle Counts for the Past Two Weeks

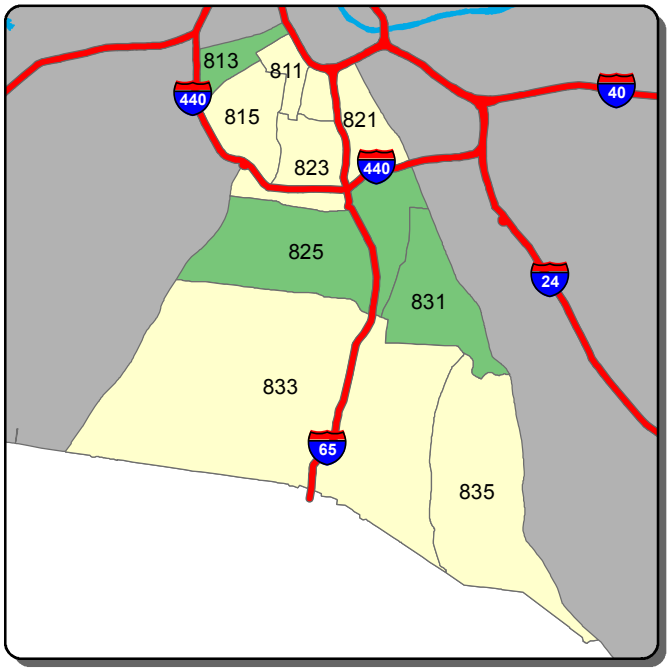

Burglary - A Shift

0 | 1 | >1

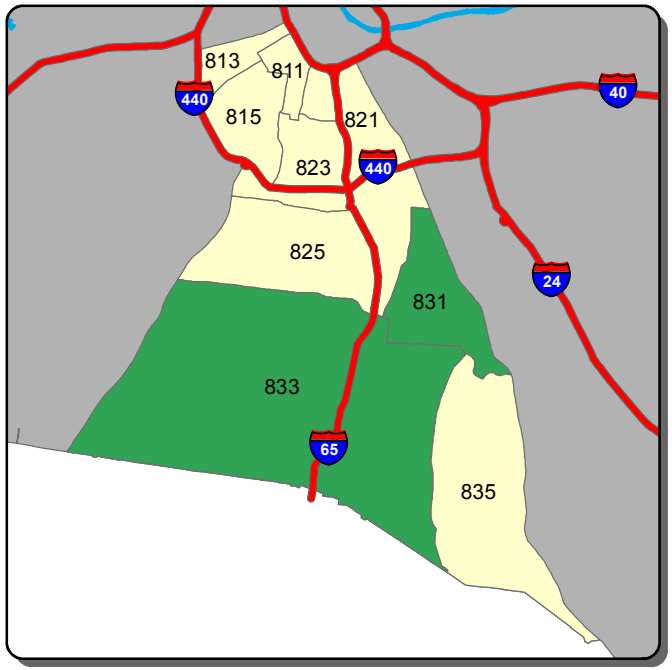

Burglary - B Shift

0 | 1 | 2 | >2

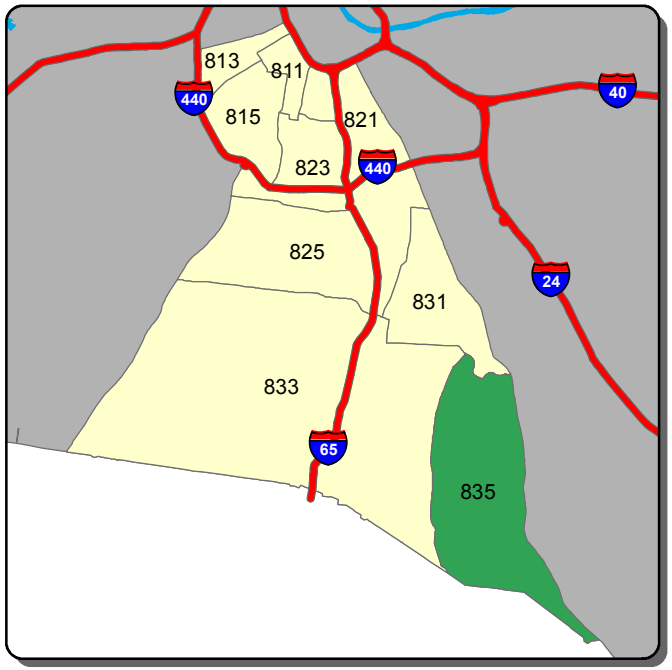

Burglary - C Shift

0 | 1 | 2 | >2

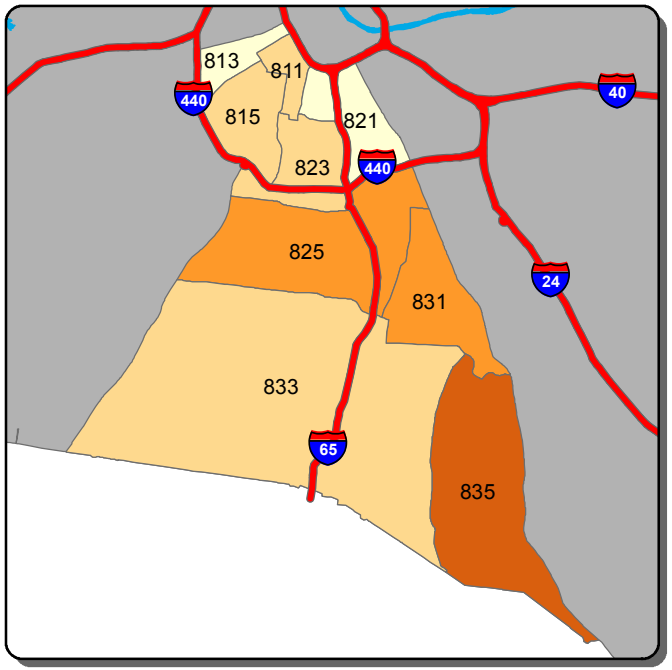

Theft from Vehicle - A Shift

0 | 1-2 | 3-4 | 5-6 | >6

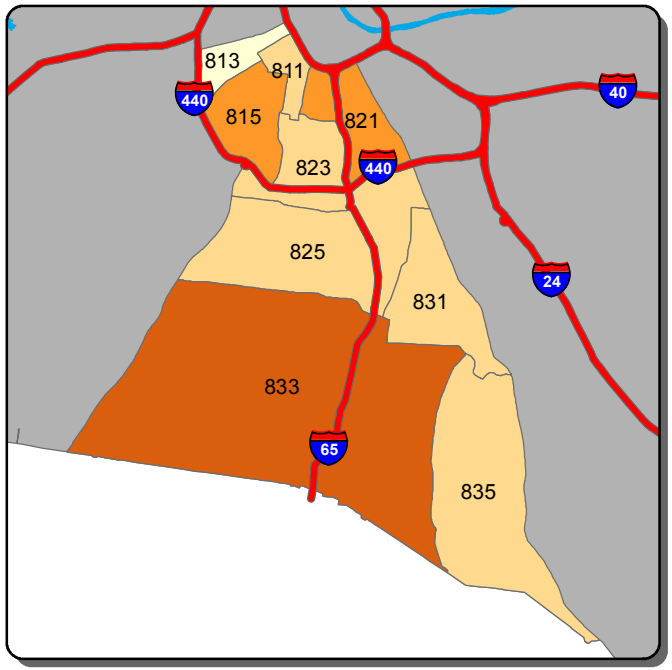

Theft from Vehicle - B Shift

0 | 1-2 | 3 | 4 | >4

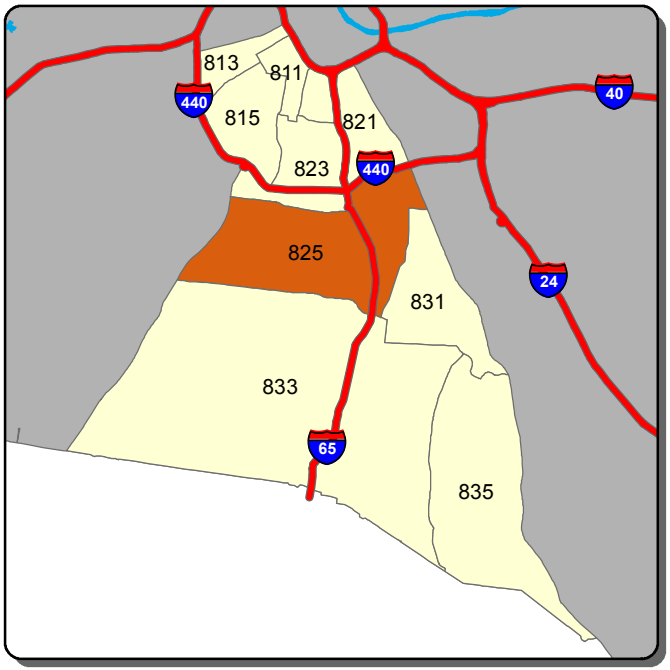

Theft from Vehicle - C Shift

0 | 1 | >1

Information summarized for CompStat week ending 11/26/2016

Sourced from MNPD ARMS on 11/30/2016. Data taken from incident reports using Uniform Crime Reporting definitions and guidelines, based on the date and time when the inicident was reported. 'A, B, and C Shift' refer to the following time periods: A Shift = 0700 - 1500; B Shift = 1500 - 2300; C Shift = 2300 - 0700.

Midtown Hills Precinct - Aggravated Assault and Self Initiated CAD Counts for the Past Two Weeks

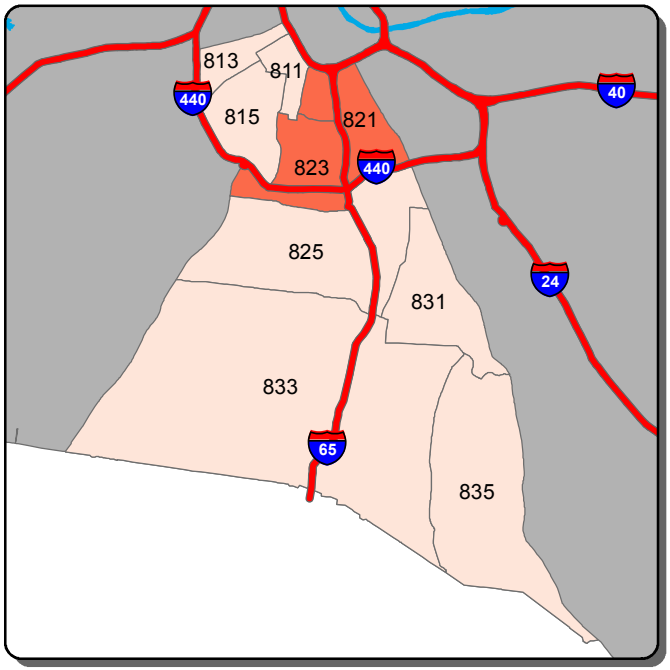

Aggravated Assault - A Shift

0 | 1 | >1

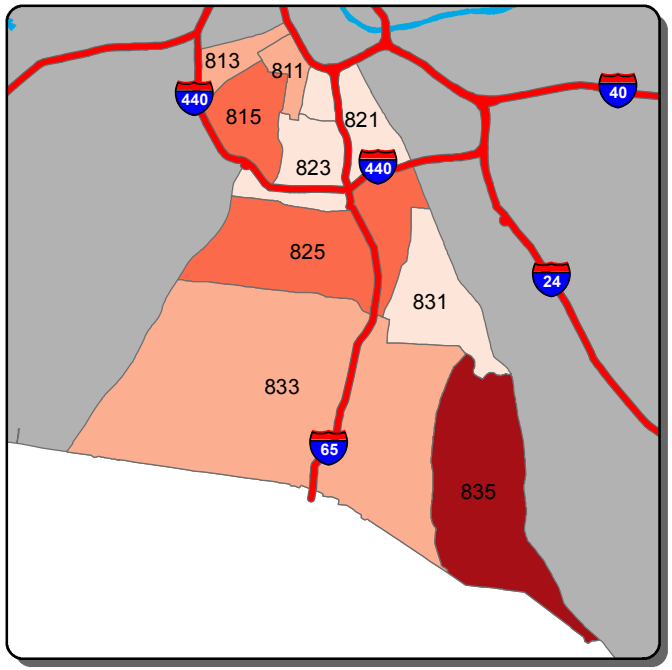

Aggravated Assault - B Shift

0 | 1 | 2-3 | 4 | >4

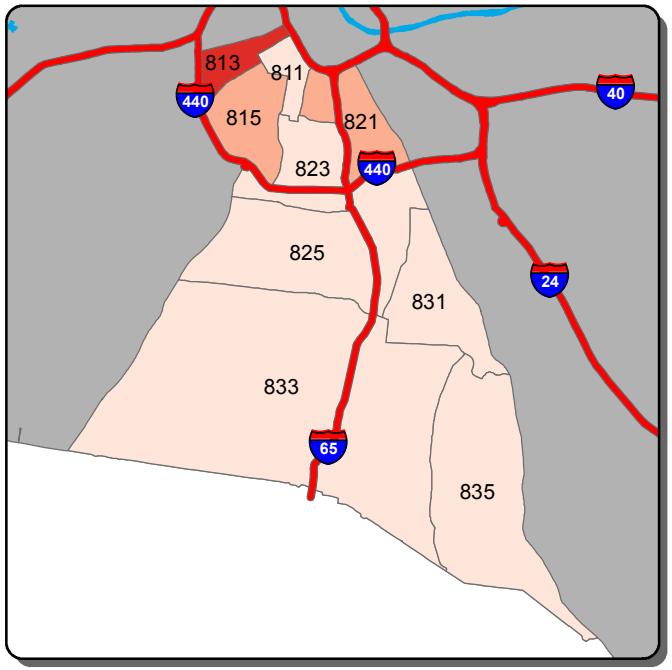

Aggravated Assault - C Shift

0 | 1 | 2 | 3 | >3

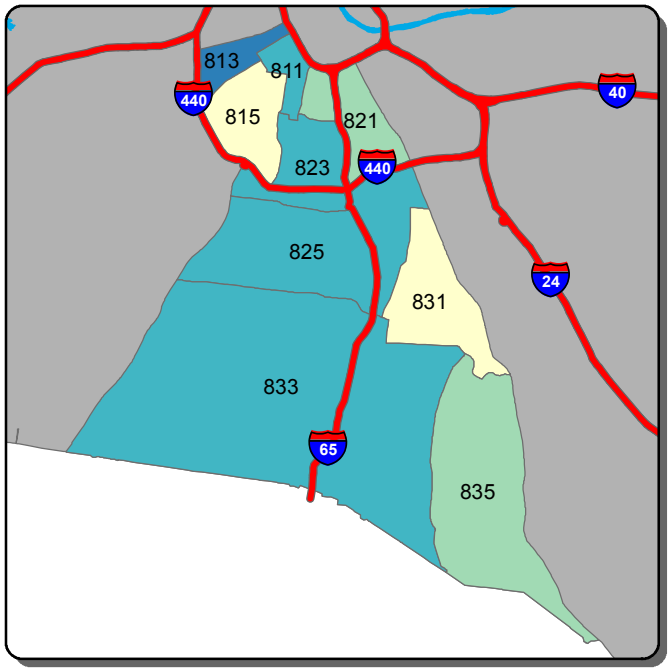

Self Initiated CAD - A Shift

0-57 | 58-83 | 84-109 | 110-135 | >135

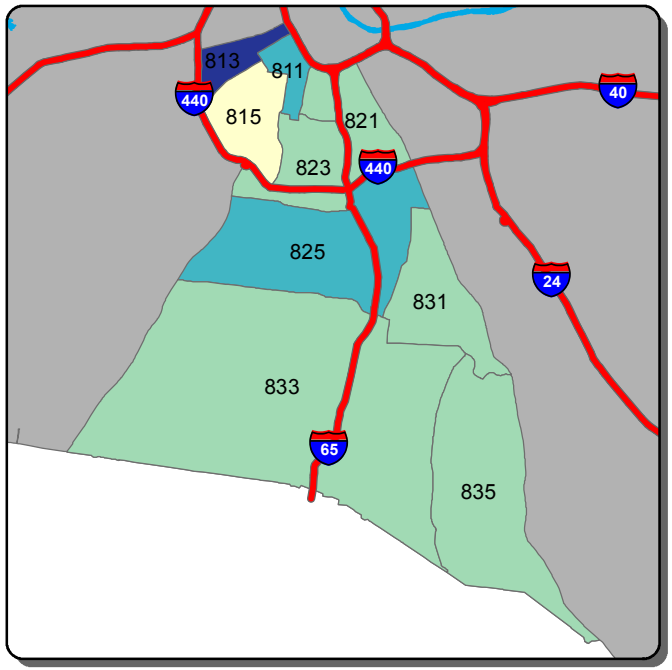

Self Initiated CAD - B Shift

0-83 | 84-122 | 123-162 | 163-202 | >202

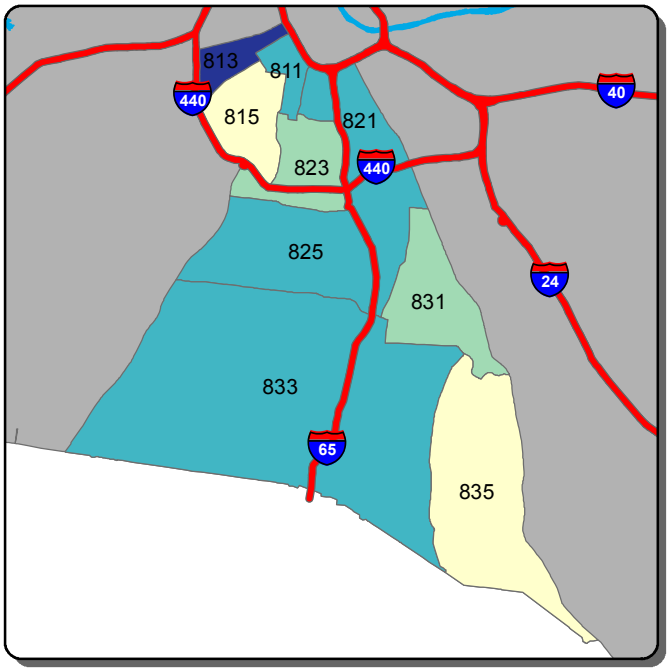

Self Initiated CAD - C Shift

0-108 | 109-140 | 141-173 | 174-205 | >205

Information summarized for CompStat week ending 11/26/2016

Sourced from MNPD ARMS on 11/30/2016. Data taken from incident reports using Uniform Crime Reporting definitions and guidelines, based on the date and time when the inicident was reported. 'A, B, and C Shift' refer to the following time periods: A Shift = 0700 - 1500; B Shift = 1500 - 2300; C Shift = 2300 - 0700.