CompStat Weekly Analysis

CompStat Weekly Analysis is provided by the Metropolitan Nashville Police Department Crime Analysis Section. This document does not necessarily reflect official UCR counts. It is intended to be a management tool and is for law enforcement use only.

"It behooves every man to remember that the work of the critic is of altogether secondary importance, and that, in the end, progress is accomplished by the man who does things."
- Theodore Roosevelt

Begin Date: 11/27/2016
End Date: 12/03/2016
Week: 48

Table of Contents

Incidents Section **1**
Rolling Two Week Analysis 2
Rolling Weekly Year-to-Year Analysis 3
Rolling Eight Week Analysis 4
Rolling Four Week Year-to-Year Analysis 5
Rolling Sixteen Week Analysis 6
Rolling Eight Week Year-to-Year 7
Year-to-Date Analysis 8
Rolling Twenty-Four Month 9
2 Week, 8 Week, 16 Week, YTD, and 24 Month Summary 10
Incident and Efficiency Report Summary* 11
UCR Incident Charts* 30
UCR Incidents - Annual Totals 39
UCR Incidents - YTD Comparisons: All Incidents 40
UCR Incidents - YTD Comparison Charts* 41
UCR Incidents - Calendar Year to Calendar Year Comparison 50
UCR Incidents - Annual Comparison Charts* 51
UCR Incidents - YTD Comparisons* 60
YTD Homicide Report 69
Year-to-Year Weekly Chart* 70

Arrests Section **79**
Physical and Citation Arrests - Adult 80
Arrests: Part I, Weapons Law, Drug-Related, DUI, and All Other 89
Outstanding Warrants: Served 91
Outstanding Warrants: Attempts / Served 92
Crooks With Guns / School Zone Report 97

Juvenile Section **98**
Juvenile Arrests 99
Juvenile Victims - Rolling Two Week Analysis 100
Juvenile Victims - Rolling Eight Week Analysis 101
Juvenile Victims - Year-to-Date Analysis 102
Juvenile Victims 103

Efficiencies Section **104**
Self-Initiated CAD 105
Dispatched Calls for Service 106
Vehicle Stop Analysis (Form 252) 107
Field Interview Report (Form 114) 108
Efficiency Charts* 109

High Crime Intersections and Hot Addresses Section **118**
High Crime Street Intersections* 119
County High Crime Street Intersections - Arrests 128
Hot Addresses* 129

Other Reports **138**
APR Data 139
Case Preparation Division - Case File Inventory 140
Court Attendance - 310s Issued by Month 141
Percentage of Incident Reports Included in CompStat Analysis 142

Map Section **143**
YTD Gunshot Victims - Countywide 144
Gunshot Victims - Countywide (Homicides and Injuries) 145
Gunshot Victims (Homicides, Injuries, and Property Damage) 146
YTD Gunshot Victims** 147
UCR Incident and Self-Initiated CAD Zone Maps** 155

* - Set of countywide and precinct reports
** - Set of precinct reports

Incidents Section

CompStat Weekly Analysis is provided by the Metropolitan Nashville Police Department Crime Analysis Section. This document does not necessarily reflect official UCR counts. It is intended to be a management tool and is for law enforcement use only.

"It behooves every man to remember that the work of the critic is of altogether secondary importance, and that, in the end, progress is accomplished by the man who does things."
- Theodore Roosevelt

Begin Date: 11/27/2016
End Date: 12/03/2016
Week: 48

Rolling Two Week Analysis

METROPOLITAN POLICE DEPARTMENT
of Nashville and Davidson County

Aggregated by precinct (incident location). Based on date when each incident was reported.

		Homicide	Forcible Rape	Commercial Robbery	Street Robbery	Total Robbery	Aggravated Assault	Commercial Burglary	Residential Burglary	Total Burglary	Larceny	Auto Theft	Violent Offenses	Property Offenses	Part I Offenses
West	Prior Week	0	1	0	0	0	5	1	4	5	61	6	6	72	78
	CompStat Week	0	0	0	1	1	9	3	2	5	36	1	10	42	52
	% Change	0.0 %	-100.0 %	0.0 %	Infinity	Infinity	80.0 %	200.0 %	-50.0 %	0.0 %	-41.0 %	-83.3 %	66.7 %	-41.7 %	-33.3 %
East	Prior Week	0	1	1	5	6	5	2	9	11	35	9	12	55	67
	CompStat Week	0	0	3	4	7	17	0	6	6	45	11	24	62	86
	% Change	0.0 %	-100.0 %	200.0 %	-20.0 %	16.7 %	240.0 %	-100.0 %	-33.3 %	-45.5 %	28.6 %	22.2 %	100.0 %	12.7 %	28.4 %
South	Prior Week	0	4	1	12	13	16	3	9	12	72	8	33	92	125
	CompStat Week	1	0	2	4	6	25	4	20	24	62	9	32	95	127
	% Change	Infinity	-100.0 %	100.0 %	-66.7 %	-53.8 %	56.3 %	33.3 %	122.2 %	100.0 %	-13.9 %	12.5 %	-3.0 %	3.3 %	1.6 %
Central	Prior Week	0	1	0	2	2	3	0	0	0	18	2	6	20	26
	CompStat Week	0	1	0	2	2	4	0	0	0	20	2	7	22	29
	% Change	0.0 %	0.0 %	0.0 %	0.0 %	0.0 %	33.3 %	0.0 %	0.0 %	0.0 %	11.1 %	0.0 %	16.7 %	10.0 %	11.5 %
Hermitage	Prior Week	0	1	0	10	10	18	3	4	7	70	12	29	89	118
	CompStat Week	0	2	1	7	8	9	2	11	13	62	8	19	83	102
	% Change	0.0 %	100.0 %	Infinity	-30.0 %	-20.0 %	-50.0 %	-33.3 %	175.0 %	85.7 %	-11.4 %	-33.3 %	-34.5 %	-6.7 %	-13.6 %
North	Prior Week	0	0	0	5	5	9	0	9	9	20	3	14	32	46
	CompStat Week	2	0	0	1	1	17	1	12	13	24	5	20	42	62
	% Change	Infinity	0.0 %	0.0 %	-80.0 %	-80.0 %	88.9 %	Infinity	33.3 %	44.4 %	20.0 %	66.7 %	42.9 %	31.3 %	34.8 %
Madison	Prior Week	0	1	2	2	4	8	1	7	8	33	6	13	47	60
	CompStat Week	1	0	2	2	4	9	3	5	8	39	7	14	54	68
	% Change	Infinity	-100.0 %	0.0 %	0.0 %	0.0 %	12.5 %	200.0 %	-28.6 %	0.0 %	18.2 %	16.7 %	7.7 %	14.9 %	13.3 %
Midtown Hills	Prior Week	1	0	0	2	2	8	2	2	4	46	3	11	53	64
	CompStat Week	0	1	1	0	1	7	4	7	11	40	1	9	52	61
	% Change	-100.0 %	Infinity	Infinity	-100.0 %	-50.0 %	-12.5 %	100.0 %	250.0 %	175.0 %	-13.0 %	-66.7 %	-18.2 %	-1.9 %	-4.7 %
County	Prior Week	1	9	4	38	42	72	12	44	56	355	49	124	460	584
	CompStat Week	4	4	9	21	30	97	17	63	80	328	44	135	452	587
	% Change	300.0 %	-55.6 %	125.0 %	-44.7 %	-28.6 %	34.7 %	41.7 %	43.2 %	42.9 %	-7.6 %	-10.2 %	8.9 %	-1.7 %	0.5 %

Prior Week	**Begin Date**	11/20/2016	**End Date**	11/26/2016
CompStat Week	**Begin Date**	11/27/2016	**End Date**	12/03/2016

Sourced from MNPD ARMS on 12/7/2016 8:21:32 AM. The figures above were sourced from incident reports using Uniform Crime Reporting definitions and reporting guidelines, based on the date when the crime was reported. This report is intended to be a management and planning tool and does not reflect the official UCR counts for the department. Incidents where a location is unknown or unspecified are included in the countywide totals. 'Unknown' refers to records in which the address is listed as 'Unknown' on the incident report. 'Not Validated' refers to records that were entered in with an invalid addresses.

Rolling Weekly Year-to-Year Analysis

METROPOLITAN POLICE DEPARTMENT
of Nashville and Davidson County

Aggregated by precinct (incident location). Based on date when each incident was reported.

		Homicide	Forcible Rape	Commercial Robbery	Street Robbery	Total Robbery	Aggravated Assault	Commercial Burglary	Residential Burglary	Total Burglary	Larceny	Auto Theft	Violent Offenses	Property Offenses	Part I Offenses
West	Prior Year	0	0	0	3	3	6	2	11	13	43	2	9	58	67
	Last Week	0	0	0	1	1	9	3	2	5	36	1	10	42	52
	% Change	0.0 %	0.0 %	0.0 %	-66.7 %	-66.7 %	50.0 %	50.0 %	-81.8 %	-61.5 %	-16.3 %	-50.0 %	11.1 %	-27.6 %	-22.4 %
East	Prior Year	0	0	1	6	7	15	0	18	18	48	9	22	75	97
	Last Week	0	0	3	4	7	17	0	6	6	45	11	24	62	86
	% Change	0.0 %	0.0 %	200.0 %	-33.3 %	0.0 %	13.3 %	0.0 %	-66.7 %	-66.7 %	-6.3 %	22.2 %	9.1 %	-17.3 %	-11.3 %
South	Prior Year	0	3	0	9	9	14	6	27	33	47	3	26	83	109
	Last Week	1	0	2	4	6	25	4	20	24	62	9	32	95	127
	% Change	Infinity	-100.0 %	Infinity	-55.6 %	-33.3 %	78.6 %	-33.3 %	-25.9 %	-27.3 %	31.9 %	200.0 %	23.1 %	14.5 %	16.5 %
Central	Prior Year	0	2	0	1	1	1	0	0	0	8	1	4	9	13
	Last Week	0	1	0	2	2	4	0	0	0	20	2	7	22	29
	% Change	0.0 %	-50.0 %	0.0 %	100.0 %	100.0 %	300.0 %	0.0 %	0.0 %	0.0 %	150.0 %	100.0 %	75.0 %	144.4 %	123.1 %
Hermitage	Prior Year	0	1	0	6	6	6	2	16	18	76	8	13	102	115
	Last Week	0	2	1	7	8	9	2	11	13	62	8	19	83	102
	% Change	0.0 %	100.0 %	Infinity	16.7 %	33.3 %	50.0 %	0.0 %	-31.3 %	-27.8 %	-18.4 %	0.0 %	46.2 %	-18.6 %	-11.3 %
North	Prior Year	1	0	2	3	5	18	2	11	13	36	6	24	55	79
	Last Week	2	0	0	1	1	17	1	12	13	24	5	20	42	62
	% Change	100.0 %	0.0 %	-100.0 %	-66.7 %	-80.0 %	-5.6 %	-50.0 %	9.1 %	0.0 %	-33.3 %	-16.7 %	-16.7 %	-23.6 %	-21.5 %
Madison	Prior Year	0	0	2	2	4	12	1	11	12	35	3	16	50	66
	Last Week	1	0	2	2	4	9	3	5	8	39	7	14	54	68
	% Change	Infinity	0.0 %	0.0 %	0.0 %	0.0 %	-25.0 %	200.0 %	-54.5 %	-33.3 %	11.4 %	133.3 %	-12.5 %	8.0 %	3.0 %
Midtown Hills	Prior Year	0	2	0	2	2	10	4	19	23	34	9	14	66	80
	Last Week	0	1	1	0	1	7	4	7	11	40	1	9	52	61
	% Change	0.0 %	-50.0 %	Infinity	-100.0 %	-50.0 %	-30.0 %	0.0 %	-63.2 %	-52.2 %	17.6 %	-88.9 %	-35.7 %	-21.2 %	-23.8 %
Not Validated	Prior Year	0	0	0	0	0	0	0	0	0	1	0	0	1	1
	Last Week	0	0	0	0	0	0	0	0	0	0	0	0	0	0
	% Change	0.0 %	0.0 %	0.0 %	0.0 %	0.0 %	0.0 %	0.0 %	0.0 %	0.0 %	-100.0 %	0.0 %	0.0 %	-100.0 %	-100.0 %
County	Prior Year	1	8	5	32	37	82	17	113	130	328	41	128	499	627
	Last Week	4	4	9	21	30	97	17	63	80	328	44	135	452	587
	% Change	300.0 %	-50.0 %	80.0 %	-34.4 %	-18.9 %	18.3 %	0.0 %	-44.2 %	-38.5 %	0.0 %	7.3 %	5.5 %	-9.4 %	-6.4 %

Prior Year	**Begin Date**	11/29/2015	**End Date**	12/05/2015
Last Week	**Begin Date**	11/27/2016	**End Date**	12/03/2016

Sourced from MNPD ARMS on 12/7/2016 8:21:32 AM. The figures above were sourced from incident reports using Uniform Crime Reporting definitions and reporting guidelines, based on the date when the crime was reported. This report is intended to be a management and planning tool and does not reflect the official UCR counts for the department. Incidents where a location is unknown or unspecified are included in the countywide totals. 'Unknown' refers to records in which the address is listed as 'Unknown' on the incident report. 'Not Validated' refers to records that were entered in with an invalid addresses.

Rolling Eight Week Analysis

METROPOLITAN POLICE DEPARTMENT
of Nashville and Davidson County

Aggregated by precinct (incident location). Based on date when each incident was reported.

		Homicide	Forcible Rape	Commercial Robbery	Street Robbery	Total Robbery	Aggravated Assault	Commercial Burglary	Residential Burglary	Total Burglary	Larceny	Auto Theft	Violent Offenses	Property Offenses	Part I Offenses
West	Prior 4 Weeks	0	2	2	13	15	26	19	27	46	187	16	43	249	292
	Last 4 Weeks	0	2	1	5	6	21	6	13	19	205	14	29	238	267
	% Change	0.0 %	0.0 %	-50.0 %	-61.5 %	-60.0 %	-19.2 %	-68.4 %	-51.9 %	-58.7 %	9.6 %	-12.5 %	-32.6 %	-4.4 %	-8.6 %
East	Prior 4 Weeks	0	4	1	8	9	51	13	32	45	159	17	64	221	285
	Last 4 Weeks	1	5	4	18	22	57	8	40	48	146	35	85	229	314
	% Change	Infinity	25.0 %	300.0 %	125.0 %	144.4 %	11.8 %	-38.5 %	25.0 %	6.7 %	-8.2 %	105.9 %	32.8 %	3.6 %	10.2 %
South	Prior 4 Weeks	1	8	3	41	44	54	26	69	95	286	37	107	418	525
	Last 4 Weeks	2	9	10	35	45	76	12	57	69	237	36	132	342	474
	% Change	100.0 %	12.5 %	233.3 %	-14.6 %	2.3 %	40.7 %	-53.8 %	-17.4 %	-27.4 %	-17.1 %	-2.7 %	23.4 %	-18.2 %	-9.7 %
Central	Prior 4 Weeks	0	4	0	17	17	26	5	3	8	120	10	47	138	185
	Last 4 Weeks	0	3	0	12	12	14	2	3	5	98	7	29	110	139
	% Change	0.0 %	-25.0 %	0.0 %	-29.4 %	-29.4 %	-46.2 %	-60.0 %	0.0 %	-37.5 %	-18.3 %	-30.0 %	-38.3 %	-20.3 %	-24.9 %
Hermitage	Prior 4 Weeks	1	7	2	32	34	80	16	58	74	265	17	122	356	478
	Last 4 Weeks	1	7	6	35	41	53	13	23	36	268	33	102	337	439
	% Change	0.0 %	0.0 %	200.0 %	9.4 %	20.6 %	-33.8 %	-18.8 %	-60.3 %	-51.4 %	1.1 %	94.1 %	-16.4 %	-5.3 %	-8.2 %
North	Prior 4 Weeks	2	9	2	28	30	73	20	37	57	149	32	114	238	352
	Last 4 Weeks	2	1	1	14	15	49	4	38	42	123	21	67	186	253
	% Change	0.0 %	-88.9 %	-50.0 %	-50.0 %	-50.0 %	-32.9 %	-80.0 %	2.7 %	-26.3 %	-17.4 %	-34.4 %	-41.2 %	-21.8 %	-28.1 %
Madison	Prior 4 Weeks	0	1	0	13	13	52	8	35	43	167	13	66	223	289
	Last 4 Weeks	1	4	6	13	19	36	10	30	40	148	32	60	220	280
	% Change	Infinity	300.0 %	Infinity	0.0 %	46.2 %	-30.8 %	25.0 %	-14.3 %	-7.0 %	-11.4 %	146.2 %	-9.1 %	-1.3 %	-3.1 %
Midtown Hills	Prior 4 Weeks	1	6	6	11	17	23	23	24	47	189	16	47	252	299
	Last 4 Weeks	1	2	2	5	7	34	16	17	33	193	14	44	240	284
	% Change	0.0 %	-66.7 %	-66.7 %	-54.5 %	-58.8 %	47.8 %	-30.4 %	-29.2 %	-29.8 %	2.1 %	-12.5 %	-6.4 %	-4.8 %	-5.0 %
County	Prior 4 Weeks	5	41	16	163	179	385	130	285	415	1,522	158	610	2,095	2,705
	Last 4 Weeks	8	33	30	137	167	340	71	221	292	1,418	192	548	1,902	2,450
	% Change	60.0 %	-19.5 %	87.5 %	-16.0 %	-6.7 %	-11.7 %	-45.4 %	-22.5 %	-29.6 %	-6.8 %	21.5 %	-10.2 %	-9.2 %	-9.4 %

Prior 4 Weeks	**Begin Date**	10/09/2016	**End Date**	11/05/2016
Last 4 Weeks	**Begin Date**	11/06/2016	**End Date**	12/03/2016

Sourced from MNPD ARMS on 12/7/2016 8:21:32 AM. The figures above were sourced from incident reports using Uniform Crime Reporting definitions and reporting guidelines, based on the date when the crime was reported. This report is intended to be a management and planning tool and does not reflect the official UCR counts for the department. Incidents where a location is unknown or unspecified are included in the countywide totals. 'Unknown' refers to records in which the address is listed as 'Unknown' on the incident report. 'Not Validated' refers to records that were entered in with an invalid addresses.

Rolling Four Week Year-to-Year Analysis

METROPOLITAN POLICE DEPARTMENT
of Nashville and Davidson County

Aggregated by precinct (incident location). Based on date when each incident was reported.

		Homicide	Forcible Rape	Commercial Robbery	Street Robbery	Total Robbery	Aggravated Assault	Commercial Burglary	Residential Burglary	Total Burglary	Larceny	Auto Theft	Violent Offenses	Property Offenses	Part I Offenses
West	Prior Year	0	2	2	7	9	19	10	40	50	222	12	30	284	314
	Last 4 Weeks	0	2	1	5	6	21	6	13	19	205	14	29	238	267
	% Change	0.0 %	0.0 %	-50.0 %	-28.6 %	-33.3 %	10.5 %	-40.0 %	-67.5 %	-62.0 %	-7.7 %	16.7 %	-3.3 %	-16.2 %	-15.0 %
East	Prior Year	0	2	3	19	22	54	2	44	46	157	20	78	223	301
	Last 4 Weeks	1	5	4	18	22	57	8	40	48	146	35	85	229	314
	% Change	Infinity	150.0 %	33.3 %	-5.3 %	0.0 %	5.6 %	300.0 %	-9.1 %	4.3 %	-7.0 %	75.0 %	9.0 %	2.7 %	4.3 %
South	Prior Year	0	10	4	35	39	69	13	72	85	245	20	118	350	468
	Last 4 Weeks	2	9	10	35	45	76	12	57	69	237	36	132	342	474
	% Change	Infinity	-10.0 %	150.0 %	0.0 %	15.4 %	10.1 %	-7.7 %	-20.8 %	-18.8 %	-3.3 %	80.0 %	11.9 %	-2.3 %	1.3 %
Central	Prior Year	0	7	0	7	7	8	1	0	1	72	5	22	78	100
	Last 4 Weeks	0	3	0	12	12	14	2	3	5	98	7	29	110	139
	% Change	0.0 %	-57.1 %	0.0 %	71.4 %	71.4 %	75.0 %	100.0 %	Infinity	400.0 %	36.1 %	40.0 %	31.8 %	41.0 %	39.0 %
Hermitage	Prior Year	1	7	4	20	24	46	14	46	60	295	18	78	373	451
	Last 4 Weeks	1	7	6	35	41	53	13	23	36	268	33	102	337	439
	% Change	0.0 %	0.0 %	50.0 %	75.0 %	70.8 %	15.2 %	-7.1 %	-50.0 %	-40.0 %	-9.2 %	83.3 %	30.8 %	-9.7 %	-2.7 %
North	Prior Year	3	5	3	21	24	57	7	45	52	158	17	89	227	316
	Last 4 Weeks	2	1	1	14	15	49	4	38	42	123	21	67	186	253
	% Change	-33.3 %	-80.0 %	-66.7 %	-33.3 %	-37.5 %	-14.0 %	-42.9 %	-15.6 %	-19.2 %	-22.2 %	23.5 %	-24.7 %	-18.1 %	-19.9 %
Madison	Prior Year	0	11	2	10	12	42	2	45	47	139	13	65	199	264
	Last 4 Weeks	1	4	6	13	19	36	10	30	40	148	32	60	220	280
	% Change	Infinity	-63.6 %	200.0 %	30.0 %	58.3 %	-14.3 %	400.0 %	-33.3 %	-14.9 %	6.5 %	146.2 %	-7.7 %	10.6 %	6.1 %
Midtown Hills	Prior Year	0	6	0	13	13	28	11	42	53	158	14	47	225	272
	Last 4 Weeks	1	2	2	5	7	34	16	17	33	193	14	44	240	284
	% Change	Infinity	-66.7 %	Infinity	-61.5 %	-46.2 %	21.4 %	45.5 %	-59.5 %	-37.7 %	22.2 %	0.0 %	-6.4 %	6.7 %	4.4 %
Not Validated	Prior Year	0	0	0	0	0	0	0	0	0	1	0	0	1	1
	Last 4 Weeks	0	0	0	0	0	0	0	0	0	0	0	0	0	0
	% Change	0.0 %	0.0 %	0.0 %	0.0 %	0.0 %	0.0 %	0.0 %	0.0 %	0.0 %	-100.0 %	0.0 %	0.0 %	-100.0 %	-100.0 %
County	Prior Year	4	50	18	132	150	323	60	334	394	1,447	119	527	1,960	2,487
	Last 4 Weeks	8	33	30	137	167	340	71	221	292	1,418	192	548	1,902	2,450
	% Change	100.0 %	-34.0 %	66.7 %	3.8 %	11.3 %	5.3 %	18.3 %	-33.8 %	-25.9 %	-2.0 %	61.3 %	4.0 %	-3.0 %	-1.5 %

Prior Year	**Begin Date**	11/08/2015	**End Date**	12/05/2015
Last 4 Weeks	**Begin Date**	11/06/2016	**End Date**	12/03/2016

Sourced from MNPD ARMS on 12/7/2016 8:21:33 AM. The figures above were sourced from incident reports using Uniform Crime Reporting definitions and reporting guidelines, based on the date when the crime was reported. This report is intended to be a management and planning tool and does not reflect the official UCR counts for the department. Incidents where a location is unknown or unspecified are included in the countywide totals. 'Unknown' refers to records in which the address is listed as 'Unknown' on the incident report. 'Not Validated' refers to records that were entered in with an invalid addresses.

Rolling Sixteen Week Analysis

METROPOLITAN POLICE DEPARTMENT
of Nashville and Davidson County

Aggregated by precinct (incident location). Based on date when each incident was reported.

		Homicide	Forcible Rape	Commercial Robbery	Street Robbery	Total Robbery	Aggravated Assault	Commercial Burglary	Residential Burglary	Total Burglary	Larceny	Auto Theft	Violent Offenses	Property Offenses	Part I Offenses
West	Prior 8 Weeks	1	9	7	10	17	58	19	52	71	410	26	85	507	592
	Last 8 Weeks	0	4	3	18	21	47	25	40	65	392	30	72	487	559
	% Change	-100.0 %	-55.6 %	-57.1 %	80.0 %	23.5 %	-19.0 %	31.6 %	-23.1 %	-8.5 %	-4.4 %	15.4 %	-15.3 %	-3.9 %	-5.6 %
East	Prior 8 Weeks	2	14	8	35	43	110	16	59	75	309	40	169	424	593
	Last 8 Weeks	1	9	5	26	31	108	21	72	93	305	52	149	450	599
	% Change	-50.0 %	-35.7 %	-37.5 %	-25.7 %	-27.9 %	-1.8 %	31.3 %	22.0 %	24.0 %	-1.3 %	30.0 %	-11.8 %	6.1 %	1.0 %
South	Prior 8 Weeks	1	16	12	89	101	162	47	118	165	504	49	280	718	998
	Last 8 Weeks	3	17	13	76	89	130	38	126	164	523	73	239	760	999
	% Change	200.0 %	6.3 %	8.3 %	-14.6 %	-11.9 %	-19.8 %	-19.1 %	6.8 %	-0.6 %	3.8 %	49.0 %	-14.6 %	5.8 %	0.1 %
Central	Prior 8 Weeks	1	9	0	31	31	49	4	2	6	204	24	90	234	324
	Last 8 Weeks	0	7	0	29	29	40	7	6	13	218	17	76	248	324
	% Change	-100.0 %	-22.2 %	0.0 %	-6.5 %	-6.5 %	-18.4 %	75.0 %	200.0 %	116.7 %	6.9 %	-29.2 %	-15.6 %	6.0 %	0.0 %
Hermitage	Prior 8 Weeks	3	19	7	46	53	142	32	75	107	558	54	217	719	936
	Last 8 Weeks	2	14	8	67	75	133	29	81	110	533	50	224	693	917
	% Change	-33.3 %	-26.3 %	14.3 %	45.7 %	41.5 %	-6.3 %	-9.4 %	8.0 %	2.8 %	-4.5 %	-7.4 %	3.2 %	-3.6 %	-2.0 %
North	Prior 8 Weeks	4	15	8	58	66	130	21	86	107	331	42	215	480	695
	Last 8 Weeks	4	10	3	42	45	122	24	75	99	272	53	181	424	605
	% Change	0.0 %	-33.3 %	-62.5 %	-27.6 %	-31.8 %	-6.2 %	14.3 %	-12.8 %	-7.5 %	-17.8 %	26.2 %	-15.8 %	-11.7 %	-12.9 %
Madison	Prior 8 Weeks	0	8	2	27	29	80	10	65	75	393	30	117	498	615
	Last 8 Weeks	1	5	6	26	32	88	18	65	83	315	45	126	443	569
	% Change	Infinity	-37.5 %	200.0 %	-3.7 %	10.3 %	10.0 %	80.0 %	0.0 %	10.7 %	-19.8 %	50.0 %	7.7 %	-11.0 %	-7.5 %
Midtown Hills	Prior 8 Weeks	0	9	10	20	30	57	35	57	92	357	21	96	470	566
	Last 8 Weeks	2	8	8	16	24	57	39	41	80	382	30	91	492	583
	% Change	Infinity	-11.1 %	-20.0 %	-20.0 %	-20.0 %	0.0 %	11.4 %	-28.1 %	-13.0 %	7.0 %	42.9 %	-5.2 %	4.7 %	3.0 %
County	Prior 8 Weeks	12	99	54	316	370	788	184	514	698	3,066	286	1,269	4,050	5,319
	Last 8 Weeks	13	74	46	300	346	725	201	506	707	2,940	350	1,158	3,997	5,155
	% Change	8.3 %	-25.3 %	-14.8 %	-5.1 %	-6.5 %	-8.0 %	9.2 %	-1.6 %	1.3 %	-4.1 %	22.4 %	-8.7 %	-1.3 %	-3.1 %

Prior 8 Weeks	**Begin Date**	08/14/2016	**End Date**	10/08/2016
Last 8 Weeks	**Begin Date**	10/09/2016	**End Date**	12/03/2016

Sourced from MNPD ARMS on 12/7/2016 8:21:33 AM. The figures above were sourced from incident reports using Uniform Crime Reporting definitions and reporting guidelines, based on the date when the crime was reported. This report is intended to be a management and planning tool and does not reflect the official UCR counts for the department. Incidents where a location is unknown or unspecified are included in the countywide totals. 'Unknown' refers to records in which the address is listed as 'Unknown' on the incident report. 'Not Validated' refers to records that were entered in with an invalid addresses.

Rolling Eight Week Year-to-Year Analysis

METROPOLITAN POLICE DEPARTMENT
of Nashville and Davidson County

Aggregated by precinct (incident location). Based on date when each incident was reported.

		Homicide	Forcible Rape	Commercial Robbery	Street Robbery	Total Robbery	Aggravated Assault	Commercial Burglary	Residential Burglary	Total Burglary	Larceny	Auto Theft	Violent Offenses	Property Offenses	Part I Offenses
West	Prior Year	0	7	3	12	15	41	21	85	106	409	25	63	540	603
	Last 8 Weeks	0	4	3	18	21	47	25	40	65	392	30	72	487	559
	% Change	0.0 %	-42.9 %	0.0 %	50.0 %	40.0 %	14.6 %	19.0 %	-52.9 %	-38.7 %	-4.2 %	20.0 %	14.3 %	-9.8 %	-7.3 %
East	Prior Year	2	10	6	42	48	102	8	104	112	329	38	162	479	641
	Last 8 Weeks	1	9	5	26	31	108	21	72	93	305	52	149	450	599
	% Change	-50.0 %	-10.0 %	-16.7 %	-38.1 %	-35.4 %	5.9 %	162.5 %	-30.8 %	-17.0 %	-7.3 %	36.8 %	-8.0 %	-6.1 %	-6.6 %
South	Prior Year	2	19	8	62	70	138	37	155	192	549	34	229	775	1,004
	Last 8 Weeks	3	17	13	76	89	130	38	126	164	523	73	239	760	999
	% Change	50.0 %	-10.5 %	62.5 %	22.6 %	27.1 %	-5.8 %	2.7 %	-18.7 %	-14.6 %	-4.7 %	114.7 %	4.4 %	-1.9 %	-0.5 %
Central	Prior Year	0	12	0	19	19	30	5	4	9	182	11	61	202	263
	Last 8 Weeks	0	7	0	29	29	40	7	6	13	218	17	76	248	324
	% Change	0.0 %	-41.7 %	0.0 %	52.6 %	52.6 %	33.3 %	40.0 %	50.0 %	44.4 %	19.8 %	54.5 %	24.6 %	22.8 %	23.2 %
Hermitage	Prior Year	2	10	9	38	47	111	28	99	127	583	39	170	749	919
	Last 8 Weeks	2	14	8	67	75	133	29	81	110	533	50	224	693	917
	% Change	0.0 %	40.0 %	-11.1 %	76.3 %	59.6 %	19.8 %	3.6 %	-18.2 %	-13.4 %	-8.6 %	28.2 %	31.8 %	-7.5 %	-0.2 %
North	Prior Year	7	11	6	44	50	130	17	98	115	300	31	198	446	644
	Last 8 Weeks	4	10	3	42	45	122	24	75	99	272	53	181	424	605
	% Change	-42.9 %	-9.1 %	-50.0 %	-4.5 %	-10.0 %	-6.2 %	41.2 %	-23.5 %	-13.9 %	-9.3 %	71.0 %	-8.6 %	-4.9 %	-6.1 %
Madison	Prior Year	1	15	8	25	33	86	11	90	101	303	21	135	425	560
	Last 8 Weeks	1	5	6	26	32	88	18	65	83	315	45	126	443	569
	% Change	0.0 %	-66.7 %	-25.0 %	4.0 %	-3.0 %	2.3 %	63.6 %	-27.8 %	-17.8 %	4.0 %	114.3 %	-6.7 %	4.2 %	1.6 %
Midtown Hills	Prior Year	0	9	3	21	24	57	25	79	104	357	33	90	494	584
	Last 8 Weeks	2	8	8	16	24	57	39	41	80	382	30	91	492	583
	% Change	Infinity	-11.1 %	166.7 %	-23.8 %	0.0 %	0.0 %	56.0 %	-48.1 %	-23.1 %	7.0 %	-9.1 %	1.1 %	-0.4 %	-0.2 %
Not Validated	Prior Year	0	0	0	0	0	0	0	0	0	2	0	0	2	2
	Last 8 Weeks	0	0	0	0	0	0	0	0	0	0	0	0	0	0
	% Change	0.0 %	0.0 %	0.0 %	0.0 %	0.0 %	0.0 %	0.0 %	0.0 %	0.0 %	-100.0 %	0.0 %	0.0 %	-100.0 %	-100.0 %
County	Prior Year	14	93	43	263	306	695	152	714	866	3,014	232	1,108	4,112	5,220
	Last 8 Weeks	13	74	46	300	346	725	201	506	707	2,940	350	1,158	3,997	5,155
	% Change	-7.1 %	-20.4 %	7.0 %	14.1 %	13.1 %	4.3 %	32.2 %	-29.1 %	-18.4 %	-2.5 %	50.9 %	4.5 %	-2.8 %	-1.2 %

Prior Year	**Begin Date**	10/11/2015	**End Date**	12/05/2015
Last 8 Weeks	**Begin Date**	10/09/2016	**End Date**	12/03/2016

Sourced from MNPD ARMS on 12/7/2016 8:21:33 AM. The figures above were sourced from incident reports using Uniform Crime Reporting definitions and reporting guidelines, based on the date when the crime was reported. This report is intended to be a management and planning tool and does not reflect the official UCR counts for the department. Incidents where a location is unknown or unspecified are included in the countywide totals. 'Unknown' refers to records in which the address is listed as 'Unknown' on the incident report. 'Not Validated' refers to records that were entered in with an invalid addresses.

Year-to-Date Analysis

METROPOLITAN POLICE DEPARTMENT
of Nashville and Davidson County

Aggregated by precinct (incident location). Based on date when each incident was reported.

		Homicide	Forcible Rape	Commercial Robbery	Street Robbery	Total Robbery	Aggravated Assault	Commercial Burglary	Residential Burglary	Total Burglary	Larceny	Auto Theft	Violent Offenses	Property Offenses	Part I Offenses
West	Prior YTD	0	40	26	70	96	273	94	382	476	2,317	122	409	2,915	3,324
	YTD	5	31	22	70	92	300	106	334	440	2,338	139	428	2,917	3,345
	% Change	Infinity	-22.5 %	-15.4 %	0.0 %	-4.2 %	9.9 %	12.8 %	-12.6 %	-7.6 %	0.9 %	13.9 %	4.6 %	0.1 %	0.6 %
East	Prior YTD	13	72	36	209	245	674	75	540	615	1,827	182	1,004	2,624	3,628
	YTD	9	60	25	169	194	635	87	414	501	1,781	208	898	2,490	3,388
	% Change	-30.8 %	-16.7 %	-30.6 %	-19.1 %	-20.8 %	-5.8 %	16.0 %	-23.3 %	-18.5 %	-2.5 %	14.3 %	-10.6 %	-5.1 %	-6.6 %
South	Prior YTD	14	106	40	366	406	847	179	944	1,123	3,043	224	1,373	4,390	5,763
	YTD	17	97	60	407	467	889	170	858	1,028	3,016	331	1,470	4,375	5,845
	% Change	21.4 %	-8.5 %	50.0 %	11.2 %	15.0 %	5.0 %	-5.0 %	-9.1 %	-8.5 %	-0.9 %	47.8 %	7.1 %	-0.3 %	1.4 %
Central	Prior YTD	0	65	0	87	87	188	43	18	61	922	46	340	1,029	1,369
	YTD	2	54	1	125	126	204	27	18	45	1,017	82	386	1,144	1,530
	% Change	Infinity	-16.9 %	Infinity	43.7 %	44.8 %	8.5 %	-37.2 %	0.0 %	-26.2 %	10.3 %	78.3 %	13.5 %	11.2 %	11.8 %
Hermitage	Prior YTD	8	98	43	248	291	730	122	588	710	3,340	227	1,127	4,277	5,404
	YTD	15	96	62	279	341	846	153	534	687	3,341	255	1,298	4,283	5,581
	% Change	87.5 %	-2.0 %	44.2 %	12.5 %	17.2 %	15.9 %	25.4 %	-9.2 %	-3.2 %	0.0 %	12.3 %	15.2 %	0.1 %	3.3 %
North	Prior YTD	26	82	25	273	298	953	106	503	609	1,657	215	1,359	2,481	3,840
	YTD	15	76	27	249	276	819	111	459	570	1,749	232	1,186	2,551	3,737
	% Change	-42.3 %	-7.3 %	8.0 %	-8.8 %	-7.4 %	-14.1 %	4.7 %	-8.7 %	-6.4 %	5.6 %	7.9 %	-12.7 %	2.8 %	-2.7 %
Madison	Prior YTD	3	57	36	133	169	564	62	489	551	2,004	181	793	2,736	3,529
	YTD	5	57	29	138	167	542	67	410	477	2,061	150	771	2,688	3,459
	% Change	66.7 %	0.0 %	-19.4 %	3.8 %	-1.2 %	-3.9 %	8.1 %	-16.2 %	-13.4 %	2.8 %	-17.1 %	-2.8 %	-1.8 %	-2.0 %
Midtown Hills	Prior YTD	4	55	24	120	144	381	142	384	526	2,223	121	584	2,870	3,454
	YTD	3	56	42	114	156	370	161	354	515	2,147	141	585	2,803	3,388
	% Change	-25.0 %	1.8 %	75.0 %	-5.0 %	8.3 %	-2.9 %	13.4 %	-7.8 %	-2.1 %	-3.4 %	16.5 %	0.2 %	-2.3 %	-1.9 %
Not Validated	Prior YTD	0	0	0	0	0	1	0	0	0	7	0	1	7	8
	YTD	0	0	0	0	0	1	0	0	0	0	0	1	0	1
	% Change	0.0 %	0.0 %	0.0 %	0.0 %	0.0 %	0.0 %	0.0 %	0.0 %	0.0 %	-100.0 %	0.0 %	0.0 %	-100.0 %	-87.5 %
County	Prior YTD	68	575	230	1,506	1,736	4,611	823	3,848	4,671	17,340	1,318	6,990	23,329	30,319
	YTD	71	527	268	1,551	1,819	4,606	882	3,381	4,263	17,450	1,538	7,023	23,251	30,274
	% Change	4.4 %	-8.3 %	16.5 %	3.0 %	4.8 %	-0.1 %	7.2 %	-12.1 %	-8.7 %	0.6 %	16.7 %	0.5 %	-0.3 %	-0.1 %

Prior YTD	**Begin Date**	01/01/2015	**End Date**	12/03/2015
YTD	**Begin Date**	01/01/2016	**End Date**	12/03/2016

Sourced from MNPD ARMS on 12/7/2016 8:21:33 AM. The figures above were sourced from incident reports using Uniform Crime Reporting definitions and reporting guidelines, based on the date when the crime was reported. This report is intended to be a management and planning tool and does not reflect the official UCR counts for the department. Incidents where a location is unknown or unspecified are included in the countywide totals. 'Unknown' refers to records in which the address is listed as 'Unknown' on the incident report. 'Not Validated' refers to records that were entered in with an invalid addresses.

Rolling Twenty-Four Month Analysis

METROPOLITAN POLICE DEPARTMENT
of Nashville and Davidson County

Aggregated by precinct (incident location). Based on date when each incident was reported.

		Homicide	Forcible Rape	Commercial Robbery	Street Robbery	Total Robbery	Aggravated Assault	Commercial Burglary	Residential Burglary	Total Burglary	Larceny	Auto Theft	Violent Offenses	Property Offenses	Part I Offenses
West	Prior 52 Weeks	0	40	30	75	105	291	104	401	505	2,479	131	436	3,115	3,551
	Last 52 Weeks	6	34	27	81	108	327	114	363	477	2,521	152	475	3,150	3,625
	% Change	Infinity	-15.0 %	-10.0 %	8.0 %	2.9 %	12.4 %	9.6 %	-9.5 %	-5.5 %	1.7 %	16.0 %	8.9 %	1.1 %	2.1 %
East	Prior 52 Weeks	13	73	41	228	269	721	89	592	681	1,931	212	1,076	2,824	3,900
	Last 52 Weeks	13	64	26	188	214	676	89	473	562	1,929	215	967	2,706	3,673
	% Change	0.0 %	-12.3 %	-36.6 %	-17.5 %	-20.4 %	-6.2 %	0.0 %	-20.1 %	-17.5 %	-0.1 %	1.4 %	-10.1 %	-4.2 %	-5.8 %
South	Prior 52 Weeks	15	108	44	394	438	908	194	992	1,186	3,265	243	1,469	4,694	6,163
	Last 52 Weeks	18	100	61	444	505	931	178	922	1,100	3,279	351	1,554	4,730	6,284
	% Change	20.0 %	-7.4 %	38.6 %	12.7 %	15.3 %	2.5 %	-8.2 %	-7.1 %	-7.3 %	0.4 %	44.4 %	5.8 %	0.8 %	2.0 %
Central	Prior 52 Weeks	0	70	1	96	97	197	47	18	65	977	48	364	1,090	1,454
	Last 52 Weeks	2	58	1	134	135	218	28	19	47	1,087	89	413	1,223	1,636
	% Change	Infinity	-17.1 %	0.0 %	39.6 %	39.2 %	10.7 %	-40.4 %	5.6 %	-27.7 %	11.3 %	85.4 %	13.5 %	12.2 %	12.5 %
Hermitage	Prior 52 Weeks	8	105	47	265	312	789	137	634	771	3,584	238	1,214	4,593	5,807
	Last 52 Weeks	16	101	65	300	365	901	178	590	768	3,610	277	1,383	4,655	6,038
	% Change	100.0 %	-3.8 %	38.3 %	13.2 %	17.0 %	14.2 %	29.9 %	-6.9 %	-0.4 %	0.7 %	16.4 %	13.9 %	1.3 %	4.0 %
North	Prior 52 Weeks	28	91	29	292	321	1,024	120	538	658	1,770	225	1,464	2,653	4,117
	Last 52 Weeks	18	79	29	270	299	870	128	508	636	1,885	256	1,266	2,777	4,043
	% Change	-35.7 %	-13.2 %	0.0 %	-7.5 %	-6.9 %	-15.0 %	6.7 %	-5.6 %	-3.3 %	6.5 %	13.8 %	-13.5 %	4.7 %	-1.8 %
Madison	Prior 52 Weeks	3	62	42	138	180	613	73	521	594	2,163	190	858	2,947	3,805
	Last 52 Weeks	5	62	34	150	184	590	72	451	523	2,210	154	841	2,887	3,728
	% Change	66.7 %	0.0 %	-19.0 %	8.7 %	2.2 %	-3.8 %	-1.4 %	-13.4 %	-12.0 %	2.2 %	-18.9 %	-2.0 %	-2.0 %	-2.0 %
Midtown Hills	Prior 52 Weeks	4	57	29	129	158	407	146	410	556	2,373	125	626	3,054	3,680
	Last 52 Weeks	3	59	43	120	163	395	175	390	565	2,296	155	620	3,016	3,636
	% Change	-25.0 %	3.5 %	48.3 %	-7.0 %	3.2 %	-2.9 %	19.9 %	-4.9 %	1.6 %	-3.2 %	24.0 %	-1.0 %	-1.2 %	-1.2 %
Not Validated	Prior 52 Weeks	0	0	0	0	0	1	0	0	0	7	0	1	7	8
	Last 52 Weeks	0	0	0	0	0	1	1	0	1	0	0	1	1	2
	% Change	0.0 %	0.0 %	0.0 %	0.0 %	0.0 %	0.0 %	Infinity	0.0 %	Infinity	-100.0 %	0.0 %	0.0 %	-85.7 %	-75.0 %
County	Prior 52 Weeks	71	606	263	1,617	1,880	4,951	910	4,106	5,016	18,549	1,412	7,508	24,977	32,485
	Last 52 Weeks	81	557	286	1,687	1,973	4,909	963	3,716	4,679	18,817	1,649	7,520	25,145	32,665
	% Change	14.1 %	-8.1 %	8.7 %	4.3 %	4.9 %	-0.8 %	5.8 %	-9.5 %	-6.7 %	1.4 %	16.8 %	0.2 %	0.7 %	0.6 %

Prior 52 Weeks	**Begin Date**	12/07/2014	**End Date**	12/05/2015
Last 52 Weeks	**Begin Date**	12/06/2015	**End Date**	12/03/2016

Sourced from MNPD ARMS on 12/7/2016 8:21:33 AM. The figures above were sourced from incident reports using Uniform Crime Reporting definitions and reporting guidelines, based on the date when the crime was reported. This report is intended to be a management and planning tool and does not reflect the official UCR counts for the department. Incidents where a location is unknown or unspecified are included in the countywide totals. 'Unknown' refers to records in which the address is listed as 'Unknown' on the incident report. 'Not Validated' refers to records that were entered in with an invalid addresses.

2 Week, 8 Week, 16 Week, YTD, and 24 Month Summary

METROPOLITAN POLICE DEPARTMENT
of Nashville and Davidson County

Aggregated by precinct (incident location). Based on date when each incident was reported.

		Rolling Two Week			Rolling Eight Week			Rolling Sixteen Week			YTD			Rolling Twenty-Four Month		
		Last Week to Prior Week			Last 4 Weeks to Prior 4 Weeks			Last 8 Weeks to Prior 8 Weeks			Current YTD to Prior YTD			Last 52 Weeks to Prior 52 Weeks		
		Violent Offenses	Property Offenses	Part I Offenses	Violent Offenses	Property Offenses	Part I Offenses	Violent Offenses	Property Offenses	Part I Offenses	Violent Offenses	Property Offenses	Part I Offenses	Violent Offenses	Property Offenses	Part I Offenses
West	Prior	6	72	78	43	249	292	85	507	592	409	2,915	3,324	436	3,115	3,551
	Last	10	42	52	29	238	267	72	487	559	428	2,917	3,345	475	3,150	3,625
	% Change	66.7 %	-41.7 %	-33.3 %	-32.6 %	-4.4 %	-8.6 %	-15.3 %	-3.9 %	-5.6 %	4.6 %	0.1 %	0.6 %	8.9 %	1.1 %	2.1 %
East	Prior	12	55	67	64	221	285	169	424	593	1,004	2,624	3,628	1,076	2,824	3,900
	Last	24	62	86	85	229	314	149	450	599	898	2,490	3,388	967	2,706	3,673
	% Change	100.0 %	12.7 %	28.4 %	32.8 %	3.6 %	10.2 %	-11.8 %	6.1 %	1.0 %	-10.6 %	-5.1 %	-6.6 %	-10.1 %	-4.2 %	-5.8 %
South	Prior	33	92	125	107	418	525	280	718	998	1,373	4,390	5,763	1,469	4,694	6,163
	Last	32	95	127	132	342	474	239	760	999	1,470	4,375	5,845	1,554	4,730	6,284
	% Change	-3.0 %	3.3 %	1.6 %	23.4 %	-18.2 %	-9.7 %	-14.6 %	5.8 %	0.1 %	7.1 %	-0.3 %	1.4 %	5.8 %	0.8 %	2.0 %
Central	Prior	6	20	26	47	138	185	90	234	324	340	1,029	1,369	364	1,090	1,454
	Last	7	22	29	29	110	139	76	248	324	386	1,144	1,530	413	1,223	1,636
	% Change	16.7 %	10.0 %	11.5 %	-38.3 %	-20.3 %	-24.9 %	-15.6 %	6.0 %	0.0 %	13.5 %	11.2 %	11.8 %	13.5 %	12.2 %	12.5 %
Hermitage	Prior	29	89	118	122	356	478	217	719	936	1,127	4,277	5,404	1,214	4,593	5,807
	Last	19	83	102	102	337	439	224	693	917	1,298	4,283	5,581	1,383	4,655	6,038
	% Change	-34.5 %	-6.7 %	-13.6 %	-16.4 %	-5.3 %	-8.2 %	3.2 %	-3.6 %	-2.0 %	15.2 %	0.1 %	3.3 %	13.9 %	1.3 %	4.0 %
North	Prior	14	32	46	114	238	352	215	480	695	1,359	2,481	3,840	1,464	2,653	4,117
	Last	20	42	62	67	186	253	181	424	605	1,186	2,551	3,737	1,266	2,777	4,043
	% Change	42.9 %	31.3 %	34.8 %	-41.2 %	-21.8 %	-28.1 %	-15.8 %	-11.7 %	-12.9 %	-12.7 %	2.8 %	-2.7 %	-13.5 %	4.7 %	-1.8 %
Madison	Prior	13	47	60	66	223	289	117	498	615	793	2,736	3,529	858	2,947	3,805
	Last	14	54	68	60	220	280	126	443	569	771	2,688	3,459	841	2,887	3,728
	% Change	7.7 %	14.9 %	13.3 %	-9.1 %	-1.3 %	-3.1 %	7.7 %	-11.0 %	-7.5 %	-2.8 %	-1.8 %	-2.0 %	-2.0 %	-2.0 %	-2.0 %
Midtown Hills	Prior	11	53	64	47	252	299	96	470	566	584	2,870	3,454	626	3,054	3,680
	Last	9	52	61	44	240	284	91	492	583	585	2,803	3,388	620	3,016	3,636
	% Change	-18.2 %	-1.9 %	-4.7 %	-6.4 %	-4.8 %	-5.0 %	-5.2 %	4.7 %	3.0 %	0.2 %	-2.3 %	-1.9 %	-1.0 %	-1.2 %	-1.2 %
Not Validated	Prior										1	7	8	1	7	8
	Last										1	0	1	1	1	2
	% Change										0.0 %	-100.0 %	-87.5 %	0.0 %	-85.7 %	-75.0 %
County	Prior	124	460	584	610	2,095	2,705	1,269	4,050	5,319	6,990	23,329	30,319	7,508	24,977	32,485
	Last	135	452	587	548	1,902	2,450	1,158	3,997	5,155	7,023	23,251	30,274	7,520	25,145	32,665
	% Change	8.9 %	-1.7 %	0.5 %	-10.2 %	-9.2 %	-9.4 %	-8.7 %	-1.3 %	-3.1 %	0.5 %	-0.3 %	-0.1 %	0.2 %	0.7 %	0.6 %

Information summarized for CompStat week ending 12/03/2016.

Sourced from MNPD ARMS on 12/7/2016 8:21:33 AM. The figures above were sourced from incident reports using Uniform Crime Reporting definitions and reporting guidelines, based on the date when the crime was reported. This report is intended to be a management and planning tool and does not reflect the official UCR counts for the department. Incidents where a location is unknown or unspecified are included in the countywide totals. 'Unknown' refers to records in which the address is listed as 'Unknown' on the incident report. 'Not Validated' refers to records that were entered in with an invalid addresses.

County Incident Report Summary

METROPOLITAN POLICE DEPARTMENT
of Nashville and Davidson County

Two Week, Eight Week, Sixteen Week, YTD, and 24 Month Analyses

Aggregated by precinct (incident location). Based on date when each incident was reported.

		Homicide	Forcible Rape	Commercial Robbery	Street Robbery	Total Robbery	Aggravated Assault	Commercial Burglary	Residential Burglary	Total Burglary	Larceny	Auto Theft	Violent Offenses	Property Offenses	Part I Offenses
Two Week	Prior Week	1	9	4	38	42	72	12	44	56	355	49	124	460	584
	Last Week	4	4	9	21	30	97	17	63	80	328	44	135	452	587
	% Change	300.0%	-55.6%	125.0%	-44.7%	-28.6%	34.7%	41.7%	43.2%	42.9%	-7.6%	-10.2%	8.9%	-1.7%	0.5%
Eight Week	Prior 4 Weeks	5	41	16	163	179	385	130	285	415	1,522	158	610	2,095	2,705
	Last 4 Weeks	8	33	30	137	167	340	71	221	292	1,418	192	548	1,902	2,450
	% Change	60.0%	-19.5%	87.5%	-16.0%	-6.7%	-11.7%	-45.4%	-22.5%	-29.6%	-6.8%	21.5%	-10.2%	-9.2%	-9.4%
Sixteen Week	Prior 8 Weeks	12	99	54	316	370	788	184	514	698	3,066	286	1,269	4,050	5,319
	Last 8 Weeks	13	74	46	300	346	725	201	506	707	2,940	350	1,158	3,997	5,155
	% Change	8.3%	-25.3%	-14.8%	-5.1%	-6.5%	-8.0%	9.2%	-1.6%	1.3%	-4.1%	22.4%	-8.7%	-1.3%	-3.1%
YTD 2015	2015 YTD	68	575	230	1,506	1,736	4,611	823	3,848	4,671	17,340	1,318	6,990	23,329	30,319
	2016 YTD	71	527	268	1,551	1,819	4,606	882	3,381	4,263	17,450	1,538	7,023	23,251	30,274
	% Change	4.4%	-8.3%	16.5%	3.0%	4.8%	-0.1%	7.2%	-12.1%	-8.7%	0.6%	16.7%	0.5%	-0.3%	-0.1%
Rolling 24 Month	Prior 52 Weeks	71	606	263	1,617	1,880	4,951	910	4,106	5,016	18,549	1,412	7,508	24,977	32,485
	Last 52 Weeks	81	557	286	1,687	1,973	4,909	963	3,716	4,679	18,817	1,649	7,520	25,145	32,665
	% Change	14.1%	-8.1%	8.7%	4.3%	4.9%	-0.8%	5.8%	-9.5%	-6.7%	1.4%	16.8%	0.2%	0.7%	0.6%
YTD 2014	2014 YTD	42	573	176	1,209	1,385	4,908	846	3,576	4,422	16,665	1,031	6,908	22,118	29,026
	2016 YTD	71	527	268	1,551	1,819	4,606	882	3,381	4,263	17,450	1,538	7,023	23,251	30,274
	% Change	69.0%	-8.0%	52.3%	28.3%	31.3%	-6.2%	4.3%	-5.5%	-3.6%	4.7%	49.2%	1.7%	5.1%	4.3%
YTD 2013	2013 YTD	41	507	211	1,327	1,538	4,526	820	4,443	5,263	16,927	1,122	6,612	23,312	29,924
	2016 YTD	71	527	268	1,551	1,819	4,606	882	3,381	4,263	17,450	1,538	7,023	23,251	30,274
	% Change	73.2%	3.9%	27.0%	16.9%	18.3%	1.8%	7.6%	-23.9%	-19.0%	3.1%	37.1%	6.2%	-0.3%	1.2%
YTD 2012	2012 YTD	58	506	215	1,374	1,589	5,035	925	4,342	5,267	17,821	1,310	7,188	24,398	31,586
	2016 YTD	71	527	268	1,551	1,819	4,606	882	3,381	4,263	17,450	1,538	7,023	23,251	30,274
	% Change	22.4%	4.2%	24.7%	12.9%	14.5%	-8.5%	-4.6%	-22.1%	-19.1%	-2.1%	17.4%	-2.3%	-4.7%	-4.2%
YTD 2011	2011 YTD	49	513	268	1,454	1,722	4,595	1,025	5,749	6,774	18,809	1,613	6,879	27,196	34,075
	2016 YTD	71	527	268	1,551	1,819	4,606	882	3,381	4,263	17,450	1,538	7,023	23,251	30,274
	% Change	44.9%	2.7%	0.0%	6.7%	5.6%	0.2%	-14.0%	-41.2%	-37.1%	-7.2%	-4.6%	2.1%	-14.5%	-11.2%

Information summarized for CompStat week ending 12/03/2016.

Sourced from MNPD ARMS on 12/7/2016 8:21:33 AM. The figures above were sourced from incident reports using Uniform Crime Reporting definitions and reporting guidelines, based on the date when the crime was reported. This report is intended to be a management and planning tool and does not reflect the official UCR counts for the department. Incidents where a location is unknown or unspecified are included in the countywide totals.

County Incident Report Summary

METROPOLITAN POLICE DEPARTMENT
of Nashville and Davidson County

Additional YTD Analyses

Aggregated by precinct (incident location). Based on date when each incident was reported.

		Homicide	Forcible Rape	Commercial Robbery	Street Robbery	Total Robbery	Aggravated Assault	Commercial Burglary	Residential Burglary	Total Burglary	Larceny	Auto Theft	Violent Offenses	Property Offenses	Part I Offenses
YTD	2010 YTD	57	472	251	1,374	1,625	4,442	1,075	6,012	7,087	19,466	1,457	6,596	28,010	34,606
2010	2016 YTD	71	527	268	1,551	1,819	4,606	882	3,381	4,263	17,450	1,538	7,023	23,251	30,274
	% Change	24.6%	11.7%	6.8%	12.9%	11.9%	3.7%	-18.0%	-43.8%	-39.8%	-10.4%	5.6%	6.5%	-17.0%	-12.5%
YTD	2009 YTD	75	468	264	1,601	1,865	4,489	1,039	5,125	6,164	20,346	1,590	6,897	28,100	34,997
2009	2016 YTD	71	527	268	1,551	1,819	4,606	882	3,381	4,263	17,450	1,538	7,023	23,251	30,274
	% Change	-5.3%	12.6%	1.5%	-3.1%	-2.5%	2.6%	-15.1%	-34.0%	-30.8%	-14.2%	-3.3%	1.8%	-17.3%	-13.5%
YTD	2008 YTD	70	469	329	1,895	2,224	5,335	1,182	4,543	5,725	22,687	2,140	8,098	30,552	38,650
2008	2016 YTD	71	527	268	1,551	1,819	4,606	882	3,381	4,263	17,450	1,538	7,023	23,251	30,274
	% Change	1.4%	12.4%	-18.5%	-18.2%	-18.2%	-13.7%	-25.4%	-25.6%	-25.5%	-23.1%	-28.1%	-13.3%	-23.9%	-21.7%
YTD	2007 YTD	65	496	418	1,970	2,388	5,484	1,443	4,296	5,739	22,772	2,629	8,433	31,140	39,573
2007	2016 YTD	71	527	268	1,551	1,819	4,606	882	3,381	4,263	17,450	1,538	7,023	23,251	30,274
	% Change	9.2%	6.3%	-35.9%	-21.3%	-23.8%	-16.0%	-38.9%	-21.3%	-25.7%	-23.4%	-41.5%	-16.7%	-25.3%	-23.5%
YTD	2006 YTD	75	470	414	1,875	2,289	5,584	1,852	4,256	6,108	22,910	2,884	8,418	31,902	40,320
2006	2016 YTD	71	527	268	1,551	1,819	4,606	882	3,381	4,263	17,450	1,538	7,023	23,251	30,274
	% Change	-5.3%	12.1%	-35.3%	-17.3%	-20.5%	-17.5%	-52.4%	-20.6%	-30.2%	-23.8%	-46.7%	-16.6%	-27.1%	-24.9%
YTD	2005 YTD	95	509	508	1,706	2,214	5,757	1,632	4,293	5,925	24,291	3,209	8,575	33,425	42,000
2005	2016 YTD	71	527	268	1,551	1,819	4,606	882	3,381	4,263	17,450	1,538	7,023	23,251	30,274
	% Change	-25.3%	3.5%	-47.2%	-9.1%	-17.8%	-20.0%	-46.0%	-21.2%	-28.1%	-28.2%	-52.1%	-18.1%	-30.4%	-27.9%
YTD	2004 YTD	53	495	330	1,590	1,920	5,715	1,483	4,850	6,333	24,253	4,001	8,183	34,587	42,770
2004	2016 YTD	71	527	268	1,551	1,819	4,606	882	3,381	4,263	17,450	1,538	7,023	23,251	30,274
	% Change	34.0%	6.5%	-18.8%	-2.5%	-5.3%	-19.4%	-40.5%	-30.3%	-32.7%	-28.1%	-61.6%	-14.2%	-32.8%	-29.2%
YTD	2003 YTD	61	432	299	1,659	1,958	5,565	1,872	5,035	6,907	25,518	4,529	8,016	36,954	44,970
2003	2016 YTD	71	527	268	1,551	1,819	4,606	882	3,381	4,263	17,450	1,538	7,023	23,251	30,274
	% Change	16.4%	22.0%	-10.4%	-6.5%	-7.1%	-17.2%	-52.9%	-32.9%	-38.3%	-31.6%	-66.0%	-12.4%	-37.1%	-32.7%
YTD	2002 YTD	71	489	294	1,632	1,926	5,993	1,888	5,119	7,007	22,386	4,616	8,479	34,009	42,488
2002	2016 YTD	71	527	268	1,551	1,819	4,606	882	3,381	4,263	17,450	1,538	7,023	23,251	30,274
	% Change	0.0%	7.8%	-8.8%	-5.0%	-5.6%	-23.1%	-53.3%	-34.0%	-39.2%	-22.0%	-66.7%	-17.2%	-31.6%	-28.7%
YTD	2001 YTD	64	523	500	1,840	2,340	6,000	1,993	5,372	7,365	25,597	5,189	8,927	38,151	47,078
2001	2016 YTD	71	527	268	1,551	1,819	4,606	882	3,381	4,263	17,450	1,538	7,023	23,251	30,274
	% Change	10.9%	0.8%	-46.4%	-15.7%	-22.3%	-23.2%	-55.7%	-37.1%	-42.1%	-31.8%	-70.4%	-21.3%	-39.1%	-35.7%

Information summarized for CompStat week ending 12/03/2016.

Sourced from MNPD ARMS on 12/7/2016 8:21:33 AM. The figures above were sourced from incident reports using Uniform Crime Reporting definitions and reporting guidelines, based on the date when the crime was reported. This report is intended to be a management and planning tool and does not reflect the official UCR counts for the department. Incidents where a location is unknown or unspecified are included in the countywide totals..

County Efficiency Report Summary

METROPOLITAN POLICE DEPARTMENT
of Nashville and Davidson County

Two Week, Eight Week, Sixteen Week, YTD, and 24 Month Analyses

Aggregated by component of arresting officer / officer making stop.

		Adults Only				Adults and Juveniles						
		Felony Arrests	Misdemeanor Arrests	Citation Arrests	Total Arrests	Part I Arrests	Weapons Law Violation Arrests	Drug-Related Arrests	DUI Arrests	Warrant Service Attempts	Warrants Served	Vehicle Stops
Two Week	Prior Week	140	325	305	770	199	8	76	38	509	379	3,478
	Last Week	195	383	384	962	208	17	111	32	755	535	4,575
	% Change	39.3%	17.8%	25.9%	24.9%	4.5%	112.5%	46.1%	-15.8%	48.3%	41.2%	31.5%
Eight Week	Prior 4 Weeks	757	1,688	2,527	4,972	842	73	775	126	3,237	2,060	19,532
	Last 4 Weeks	737	1,518	1,929	4,184	809	63	556	145	2,967	1,958	17,715
	% Change	-2.6%	-10.1%	-23.7%	-15.8%	-3.9%	-13.7%	-28.3%	15.1%	-8.3%	-5.0%	-9.3%
Sixteen Week	Prior 8 Weeks	1,480	3,503	5,102	10,085	1,623	116	1,599	273	6,422	4,633	42,054
	Last 8 Weeks	1,494	3,206	4,456	9,156	1,651	136	1,331	271	6,204	4,018	37,247
	% Change	0.9%	-8.5%	-12.7%	-9.2%	1.7%	17.2%	-16.8%	-0.7%	-3.4%	-13.3%	-11.4%
YTD	2015 YTD	9,492	23,305	36,157	68,954	10,458	726	10,271	1,984	50,379	25,844	337,183
	2016 YTD	9,182	21,794	32,997	63,973	9,963	722	10,205	1,780	41,430	26,424	279,778
	% Change	-3.3%	-6.5%	-8.7%	-7.2%	-4.7%	-0.6%	-0.6%	-10.3%	-17.8%	2.2%	-17.0%
Rolling 24 Month	Prior 52 Weeks	10,096	24,867	38,464	73,427	11,178	769	10,883	2,171	53,827	27,359	361,631
	Last 52 Weeks	9,786	23,266	35,074	68,126	10,694	781	10,874	1,932	44,627	28,073	298,564
	% Change	-3.1%	-6.4%	-8.8%	-7.2%	-4.3%	1.6%	-0.1%	-11.0%	-17.1%	2.6%	-17.4%
YTD 2014	2014 YTD	9,787	23,796	39,000	72,583	10,377	751	11,104	2,424	53,095	25,512	386,651
	2016 YTD	9,182	21,794	32,997	63,973	9,963	722	10,205	1,780	41,430	26,424	279,778
	% Change	-6.2%	-8.4%	-15.4%	-11.9%	-4.0%	-3.9%	-8.1%	-26.6%	-22.0%	3.6%	-27.6%
YTD 2013	2013 YTD	10,644	23,437	41,761	75,842	10,067	838	12,161	2,610	59,413	25,214	385,230
	2016 YTD	9,182	21,794	32,997	63,973	9,963	722	10,205	1,780	41,430	26,424	279,778
	% Change	-13.7%	-7.0%	-21.0%	-15.6%	-1.0%	-13.8%	-16.1%	-31.8%	-30.3%	4.8%	-27.4%
YTD 2012	2012 YTD	11,986	24,210	40,997	77,193	10,736	878	12,049	3,545	61,677	26,586	416,216
	2016 YTD	9,182	21,794	32,997	63,973	9,963	722	10,205	1,780	41,430	26,424	279,778
	% Change	-23.4%	-10.0%	-19.5%	-17.1%	-7.2%	-17.8%	-15.3%	-49.8%	-32.8%	-0.6%	-32.8%
YTD 2011	2011 YTD	10,573	23,146	38,269	71,988	10,515	857	9,742	2,927	59,806	25,861	365,093
	2016 YTD	9,182	21,794	32,997	63,973	9,963	722	10,205	1,780	41,430	26,424	279,778
	% Change	-13.2%	-5.8%	-13.8%	-11.1%	-5.2%	-15.8%	4.8%	-39.2%	-30.7%	2.2%	-23.4%

Information summarized for CompStat week ending 12/03/2016.

Sourced from MNPD ARMS on 12/7/2016 8:21:33 AM. Arrest summaries are not a count of arrest charges. 1 arrest = 1 body. Warrant Service summary considers 1 count for each service attempt and 1 count for each outstanding warrant served. Vehicle Stop summary sources MNPD's Vehicle Stop (Form 252) Database. Vehicle stop totals count all reports electronically entered via AFR. Hardcopy reports not entered into ARMS will affect accuracy of totals.

West Precinct Incident Report Summary

METROPOLITAN POLICE DEPARTMENT
of Nashville and Davidson County

Two Week, Eight Week, Sixteen Week, YTD, and 24 Month Analyses

Aggregated by precinct (incident location). Based on date when each incident was reported.

		Homicide	Forcible Rape	Commercial Robbery	Street Robbery	Total Robbery	Aggravated Assault	Commercial Burglary	Residential Burglary	Total Burglary	Larceny	Auto Theft	Violent Offenses	Property Offenses	Part I Offenses
Two Week	Prior Week	0	1	0	0	0	5	1	4	5	61	6	6	72	78
	Last Week	0	0	0	1	1	9	3	2	5	36	1	10	42	52
	% Change	-	-100.0%	-	-	-	80.0%	200.0%	-50.0%	0.0%	-41.0%	-83.3%	66.7%	-41.7%	-33.3%
Eight Week	Prior 4 Weeks	0	2	2	13	15	26	19	27	46	187	16	43	249	292
	Last 4 Weeks	0	2	1	5	6	21	6	13	19	205	14	29	238	267
	% Change	-	0.0%	-50.0%	-61.5%	-60.0%	-19.2%	-68.4%	-51.9%	-58.7%	9.6%	-12.5%	-32.6%	-4.4%	-8.6%
Sixteen Week	Prior 8 Weeks	1	9	7	10	17	58	19	52	71	410	26	85	507	592
	Last 8 Weeks	0	4	3	18	21	47	25	40	65	392	30	72	487	559
	% Change	-100.0%	-55.6%	-57.1%	80.0%	23.5%	-19.0%	31.6%	-23.1%	-8.5%	-4.4%	15.4%	-15.3%	-3.9%	-5.6%
YTD 2015	2015 YTD	0	40	26	70	96	273	94	382	476	2,317	122	409	2,915	3,324
	2016 YTD	5	31	22	70	92	300	106	334	440	2,338	139	428	2,917	3,345
	% Change	-	-22.5%	-15.4%	0.0%	-4.2%	9.9%	12.8%	-12.6%	-7.6%	0.9%	13.9%	4.6%	0.1%	0.6%
Rolling 24 Month	Prior 52 Weeks	0	40	30	75	105	291	104	401	505	2,479	131	436	3,115	3,551
	Last 52 Weeks	6	34	27	81	108	327	114	363	477	2,521	152	475	3,150	3,625
	% Change	-	-15.0%	-10.0%	8.0%	2.9%	12.4%	9.6%	-9.5%	-5.5%	1.7%	16.0%	8.9%	1.1%	2.1%
YTD 2014	2014 YTD	4	60	20	66	86	373	77	346	423	2,315	108	523	2,846	3,369
	2016 YTD	5	31	22	70	92	300	106	334	440	2,338	139	428	2,917	3,345
	% Change	25.0%	-48.3%	10.0%	6.1%	7.0%	-19.6%	37.7%	-3.5%	4.0%	1.0%	28.7%	-18.2%	2.5%	-0.7%
YTD 2013	2013 YTD	3	55	27	69	96	312	100	502	602	2,517	110	466	3,229	3,695
	2016 YTD	5	31	22	70	92	300	106	334	440	2,338	139	428	2,917	3,345
	% Change	66.7%	-43.6%	-18.5%	1.4%	-4.2%	-3.8%	6.0%	-33.5%	-26.9%	-7.1%	26.4%	-8.2%	-9.7%	-9.5%
YTD 2012	2012 YTD	11	36	27	64	91	319	98	469	567	2,441	135	457	3,143	3,600
	2016 YTD	5	31	22	70	92	300	106	334	440	2,338	139	428	2,917	3,345
	% Change	-54.5%	-13.9%	-18.5%	9.4%	1.1%	-6.0%	8.2%	-28.8%	-22.4%	-4.2%	3.0%	-6.3%	-7.2%	-7.1%
YTD 2011	2011 YTD	2	32	25	87	112	318	115	595	710	2,178	117	464	3,005	3,469
	2016 YTD	5	31	22	70	92	300	106	334	440	2,338	139	428	2,917	3,345
	% Change	150.0%	-3.1%	-12.0%	-19.5%	-17.9%	-5.7%	-7.8%	-43.9%	-38.0%	7.3%	18.8%	-7.8%	-2.9%	-3.6%

Information summarized for CompStat week ending 12/03/2016.

Sourced from MNPD ARMS on 12/7/2016 8:21:33 AM. The figures above were sourced from incident reports using Uniform Crime Reporting definitions and reporting guidelines, based on the date when the crime was reported. This report is intended to be a management and planning tool and does not reflect the official UCR counts for the department. Incidents where a location is unknown or unspecified are included in the countywide totals.

West Precinct Efficiency Report Summary

METROPOLITAN POLICE DEPARTMENT
of Nashville and Davidson County

Two Week, Eight Week, Sixteen Week, YTD, and 24 Month Analyses

Aggregated by component of arresting officer / officer making stop.

		Adults Only				Adults and Juveniles						
		Felony Arrests	Misdemeanor Arrests	Citation Arrests	Total Arrests	Part I Arrests	Weapons Law Violation Arrests	Drug-Related Arrests	DUI Arrests	Warrant Service Attempts	Warrants Served	Vehicle Stops
Two Week	Prior Week	5	15	19	39	20	0	3	1	50	8	304
	Last Week	16	12	29	57	24	3	6	0	62	25	523
	% Change	220.0%	-20.0%	52.6%	46.2%	20.0%	-	100.0%	-100.0%	24.0%	212.5%	72.0%
Eight Week	Prior 4 Weeks	53	68	173	294	88	4	48	7	450	128	2,334
	Last 4 Weeks	40	60	154	254	79	9	35	6	299	74	1,961
	% Change	-24.5%	-11.8%	-11.0%	-13.6%	-10.2%	125.0%	-27.1%	-14.3%	-33.6%	-42.2%	-16.0%
Sixteen Week	Prior 8 Weeks	85	132	355	572	124	7	103	12	654	226	4,894
	Last 8 Weeks	93	128	327	548	167	13	83	13	749	202	4,295
	% Change	9.4%	-3.0%	-7.9%	-4.2%	34.7%	85.7%	-19.4%	8.3%	14.5%	-10.6%	-12.2%
YTD	2015 YTD	557	1,285	3,163	5,005	1,178	36	754	109	4,692	1,344	40,153
	2016 YTD	512	990	2,379	3,881	933	43	697	108	4,284	1,290	34,189
	% Change	-8.1%	-23.0%	-24.8%	-22.5%	-20.8%	19.4%	-7.6%	-0.9%	-8.7%	-4.0%	-14.9%
Rolling 24 Month	Prior 52 Weeks	601	1,361	3,319	5,281	1,264	40	800	111	5,008	1,417	42,825
	Last 52 Weeks	546	1,068	2,550	4,164	1,046	46	743	113	4,541	1,384	36,207
	% Change	-9.2%	-21.5%	-23.2%	-21.2%	-17.2%	15.0%	-7.1%	1.8%	-9.3%	-2.3%	-15.5%
YTD 2014	2014 YTD	808	2,058	4,517	7,383	1,297	51	1,402	215	6,193	1,743	53,718
	2016 YTD	512	990	2,379	3,881	933	43	697	108	4,284	1,290	34,189
	% Change	-36.6%	-51.9%	-47.3%	-47.4%	-28.1%	-15.7%	-50.3%	-49.8%	-30.8%	-26.0%	-36.4%
YTD 2013	2013 YTD	862	2,282	4,674	7,818	1,324	55	1,199	398	7,684	1,793	64,028
	2016 YTD	512	990	2,379	3,881	933	43	697	108	4,284	1,290	34,189
	% Change	-40.6%	-56.6%	-49.1%	-50.4%	-29.5%	-21.8%	-41.9%	-72.9%	-44.2%	-28.1%	-46.6%
YTD 2012	2012 YTD	1,204	2,874	4,883	8,961	1,589	98	1,484	456	7,354	2,220	64,234
	2016 YTD	512	990	2,379	3,881	933	43	697	108	4,284	1,290	34,189
	% Change	-57.5%	-65.6%	-51.3%	-56.7%	-41.3%	-56.1%	-53.0%	-76.3%	-41.7%	-41.9%	-46.8%
YTD 2011	2011 YTD	1,163	3,478	6,127	10,768	1,317	89	1,509	390	9,715	2,451	72,093
	2016 YTD	512	990	2,379	3,881	933	43	697	108	4,284	1,290	34,189
	% Change	-56.0%	-71.5%	-61.2%	-64.0%	-29.2%	-51.7%	-53.8%	-72.3%	-55.9%	-47.4%	-52.6%

Information summarized for CompStat week ending 12/03/2016.

Sourced from MNPD ARMS on 12/7/2016 8:21:34 AM. Arrest summaries are not a count of arrest charges. 1 arrest = 1 body. Warrant Service summary considers 1 count for each service attempt and 1 count for each outstanding warrant served. Vehicle Stop summary sources MNPD's Vehicle Stop (Form 252) Database. Vehicle stop totals count all reports electronically entered via AFR. Hardcopy reports not entered into ARMS will affect accuracy of totals.

East Precinct Incident Report Summary

METROPOLITAN POLICE DEPARTMENT
of Nashville and Davidson County

Two Week, Eight Week, Sixteen Week, YTD, and 24 Month Analyses

Aggregated by precinct (incident location). Based on date when each incident was reported.

		Homicide	Forcible Rape	Commercial Robbery	Street Robbery	Total Robbery	Aggravated Assault	Commercial Burglary	Residential Burglary	Total Burglary	Larceny	Auto Theft	Violent Offenses	Property Offenses	Part I Offenses
Two Week	Prior Week	0	1	1	5	6	5	2	9	11	35	9	12	55	67
	Last Week	0	0	3	4	7	17	0	6	6	45	11	24	62	86
	% Change	-	-100.0%	200.0%	-20.0%	16.7%	240.0%	-100.0%	-33.3%	-45.5%	28.6%	22.2%	100.0%	12.7%	28.4%
Eight Week	Prior 4 Weeks	0	4	1	8	9	51	13	32	45	159	17	64	221	285
	Last 4 Weeks	1	5	4	18	22	57	8	40	48	146	35	85	229	314
	% Change	-	25.0%	300.0%	125.0%	144.4%	11.8%	-38.5%	25.0%	6.7%	-8.2%	105.9%	32.8%	3.6%	10.2%
Sixteen Week	Prior 8 Weeks	2	14	8	35	43	110	16	59	75	309	40	169	424	593
	Last 8 Weeks	1	9	5	26	31	108	21	72	93	305	52	149	450	599
	% Change	-50.0%	-35.7%	-37.5%	-25.7%	-27.9%	-1.8%	31.3%	22.0%	24.0%	-1.3%	30.0%	-11.8%	6.1%	1.0%
YTD 2015	2015 YTD	13	72	36	209	245	674	75	540	615	1,827	182	1,004	2,624	3,628
	2016 YTD	9	60	25	169	194	635	87	414	501	1,781	208	898	2,490	3,388
	% Change	-30.8%	-16.7%	-30.6%	-19.1%	-20.8%	-5.8%	16.0%	-23.3%	-18.5%	-2.5%	14.3%	-10.6%	-5.1%	-6.6%
Rolling 24 Month	Prior 52 Weeks	13	73	41	228	269	721	89	592	681	1,931	212	1,076	2,824	3,900
	Last 52 Weeks	13	64	26	188	214	676	89	473	562	1,929	215	967	2,706	3,673
	% Change	0.0%	-12.3%	-36.6%	-17.5%	-20.4%	-6.2%	0.0%	-20.1%	-17.5%	-0.1%	1.4%	-10.1%	-4.2%	-5.8%
YTD 2014	2014 YTD	2	70	16	191	207	810	95	476	571	1,565	126	1,089	2,262	3,351
	2016 YTD	9	60	25	169	194	635	87	414	501	1,781	208	898	2,490	3,388
	% Change	350.0%	-14.3%	56.3%	-11.5%	-6.3%	-21.6%	-8.4%	-13.0%	-12.3%	13.8%	65.1%	-17.5%	10.1%	1.1%
YTD 2013	2013 YTD	7	70	19	218	237	776	40	635	675	1,648	127	1,090	2,450	3,540
	2016 YTD	9	60	25	169	194	635	87	414	501	1,781	208	898	2,490	3,388
	% Change	28.6%	-14.3%	31.6%	-22.5%	-18.1%	-18.2%	117.5%	-34.8%	-25.8%	8.1%	63.8%	-17.6%	1.6%	-4.3%
YTD 2012	2012 YTD	5	60	25	237	262	920	103	658	761	1,936	149	1,247	2,846	4,093
	2016 YTD	9	60	25	169	194	635	87	414	501	1,781	208	898	2,490	3,388
	% Change	80.0%	0.0%	0.0%	-28.7%	-26.0%	-31.0%	-15.5%	-37.1%	-34.2%	-8.0%	39.6%	-28.0%	-12.5%	-17.2%
YTD 2011	2011 YTD	4	67	41	236	277	775	110	1,012	1,122	2,174	199	1,123	3,495	4,618
	2016 YTD	9	60	25	169	194	635	87	414	501	1,781	208	898	2,490	3,388
	% Change	125.0%	-10.4%	-39.0%	-28.4%	-30.0%	-18.1%	-20.9%	-59.1%	-55.3%	-18.1%	4.5%	-20.0%	-28.8%	-26.6%

Information summarized for CompStat week ending 12/03/2016.

Sourced from MNPD ARMS on 12/7/2016 8:21:34 AM. The figures above were sourced from incident reports using Uniform Crime Reporting definitions and reporting guidelines, based on the date when the crime was reported. This report is intended to be a management and planning tool and does not reflect the official UCR counts for the department. Incidents where a location is unknown or unspecified are included in the countywide totals.

East Precinct Efficiency Report Summary

METROPOLITAN POLICE DEPARTMENT
of Nashville and Davidson County

Two Week, Eight Week, Sixteen Week, YTD, and 24 Month Analyses

Aggregated by component of arresting officer / officer making stop.

		Adults Only				Adults and Juveniles						
		Felony Arrests	Misdemeanor Arrests	Citation Arrests	Total Arrests	Part I Arrests	Weapons Law Violation Arrests	Drug-Related Arrests	DUI Arrests	Warrant Service Attempts	Warrants Served	Vehicle Stops
Two Week	Prior Week	19	36	37	92	31	1	10	3	89	53	482
	Last Week	23	38	51	112	24	3	6	5	108	53	525
	% Change	21.1%	5.6%	37.8%	21.7%	-22.6%	200.0%	-40.0%	66.7%	21.3%	0.0%	8.9%
Eight Week	Prior 4 Weeks	105	166	335	606	91	10	125	18	523	240	2,225
	Last 4 Weeks	95	151	244	490	109	12	62	14	425	237	2,214
	% Change	-9.5%	-9.0%	-27.2%	-19.1%	19.8%	20.0%	-50.4%	-22.2%	-18.7%	-1.3%	-0.5%
Sixteen Week	Prior 8 Weeks	160	384	643	1,187	178	16	222	30	1,078	471	5,059
	Last 8 Weeks	200	317	579	1,096	200	22	187	32	948	477	4,439
	% Change	25.0%	-17.4%	-10.0%	-7.7%	12.4%	37.5%	-15.8%	6.7%	-12.1%	1.3%	-12.3%
YTD	2015 YTD	1,281	3,136	4,671	9,088	1,220	135	1,657	213	7,914	2,954	36,386
	2016 YTD	1,142	2,341	3,991	7,474	1,114	137	1,352	194	7,127	2,907	31,061
	% Change	-10.9%	-25.4%	-14.6%	-17.8%	-8.7%	1.5%	-18.4%	-8.9%	-9.9%	-1.6%	-14.6%
Rolling 24 Month	Prior 52 Weeks	1,351	3,341	4,953	9,645	1,298	140	1,735	226	8,464	3,118	39,231
	Last 52 Weeks	1,223	2,520	4,242	7,985	1,204	146	1,430	217	7,713	3,150	33,308
	% Change	-9.5%	-24.6%	-14.4%	-17.2%	-7.2%	4.3%	-17.6%	-4.0%	-8.9%	1.0%	-15.1%
YTD 2014	2014 YTD	1,312	3,055	4,897	9,264	1,184	122	1,595	172	8,156	2,929	46,842
	2016 YTD	1,142	2,341	3,991	7,474	1,114	137	1,352	194	7,127	2,907	31,061
	% Change	-13.0%	-23.4%	-18.5%	-19.3%	-5.9%	12.3%	-15.2%	12.8%	-12.6%	-0.8%	-33.7%
YTD 2013	2013 YTD	1,680	3,393	5,727	10,800	1,245	168	1,912	180	8,804	3,165	48,075
	2016 YTD	1,142	2,341	3,991	7,474	1,114	137	1,352	194	7,127	2,907	31,061
	% Change	-32.0%	-31.0%	-30.3%	-30.8%	-10.5%	-18.5%	-29.3%	7.8%	-19.0%	-8.2%	-35.4%
YTD 2012	2012 YTD	1,735	3,499	4,817	10,051	1,471	124	1,725	158	9,889	3,511	49,880
	2016 YTD	1,142	2,341	3,991	7,474	1,114	137	1,352	194	7,127	2,907	31,061
	% Change	-34.2%	-33.1%	-17.1%	-25.6%	-24.3%	10.5%	-21.6%	22.8%	-27.9%	-17.2%	-37.7%
YTD 2011	2011 YTD	1,488	2,679	4,224	8,391	1,472	113	1,316	136	10,676	3,227	43,877
	2016 YTD	1,142	2,341	3,991	7,474	1,114	137	1,352	194	7,127	2,907	31,061
	% Change	-23.3%	-12.6%	-5.5%	-10.9%	-24.3%	21.2%	2.7%	42.6%	-33.2%	-9.9%	-29.2%

Information summarized for CompStat week ending 12/03/2016.

Sourced from MNPD ARMS on 12/7/2016 8:21:34 AM. Arrest summaries are not a count of arrest charges. 1 arrest = 1 body. Warrant Service summary considers 1 count for each service attempt and 1 count for each outstanding warrant served. Vehicle Stop summary sources MNPD's Vehicle Stop (Form 252) Database. Vehicle stop totals count all reports electronically entered via AFR. Hardcopy reports not entered into ARMS will affect accuracy of totals.

South Precinct Incident Report Summary

METROPOLITAN POLICE DEPARTMENT
of Nashville and Davidson County

Two Week, Eight Week, Sixteen Week, YTD, and 24 Month Analyses

Aggregated by precinct (incident location). Based on date when each incident was reported.

		Homicide	Forcible Rape	Commercial Robbery	Street Robbery	Total Robbery	Aggravated Assault	Commercial Burglary	Residential Burglary	Total Burglary	Larceny	Auto Theft	Violent Offenses	Property Offenses	Part I Offenses
Two Week	Prior Week	0	4	1	12	13	16	3	9	12	72	8	33	92	125
	Last Week	1	0	2	4	6	25	4	20	24	62	9	32	95	127
	% Change	-	-100.0%	100.0%	-66.7%	-53.8%	56.3%	33.3%	122.2%	100.0%	-13.9%	12.5%	-3.0%	3.3%	1.6%
Eight Week	Prior 4 Weeks	1	8	3	41	44	54	26	69	95	286	37	107	418	525
	Last 4 Weeks	2	9	10	35	45	76	12	57	69	237	36	132	342	474
	% Change	100.0%	12.5%	233.3%	-14.6%	2.3%	40.7%	-53.8%	-17.4%	-27.4%	-17.1%	-2.7%	23.4%	-18.2%	-9.7%
Sixteen Week	Prior 8 Weeks	1	16	12	89	101	162	47	118	165	504	49	280	718	998
	Last 8 Weeks	3	17	13	76	89	130	38	126	164	523	73	239	760	999
	% Change	200.0%	6.3%	8.3%	-14.6%	-11.9%	-19.8%	-19.1%	6.8%	-0.6%	3.8%	49.0%	-14.6%	5.8%	0.1%
YTD 2015	2015 YTD	14	106	40	366	406	847	179	944	1,123	3,043	224	1,373	4,390	5,763
	2016 YTD	17	97	60	407	467	889	170	858	1,028	3,016	331	1,470	4,375	5,845
	% Change	21.4%	-8.5%	50.0%	11.2%	15.0%	5.0%	-5.0%	-9.1%	-8.5%	-0.9%	47.8%	7.1%	-0.3%	1.4%
Rolling 24 Month	Prior 52 Weeks	15	108	44	394	438	908	194	992	1,186	3,265	243	1,469	4,694	6,163
	Last 52 Weeks	18	100	61	444	505	931	178	922	1,100	3,279	351	1,554	4,730	6,284
	% Change	20.0%	-7.4%	38.6%	12.7%	15.3%	2.5%	-8.2%	-7.1%	-7.3%	0.4%	44.4%	5.8%	0.8%	2.0%
YTD 2014	2014 YTD	5	88	40	256	296	875	165	751	916	2,978	192	1,264	4,086	5,350
	2016 YTD	17	97	60	407	467	889	170	858	1,028	3,016	331	1,470	4,375	5,845
	% Change	240.0%	10.2%	50.0%	59.0%	57.8%	1.6%	3.0%	14.2%	12.2%	1.3%	72.4%	16.3%	7.1%	9.3%
YTD 2013	2013 YTD	8	90	35	320	355	884	207	923	1,130	2,759	244	1,337	4,133	5,470
	2016 YTD	17	97	60	407	467	889	170	858	1,028	3,016	331	1,470	4,375	5,845
	% Change	112.5%	7.8%	71.4%	27.2%	31.5%	0.6%	-17.9%	-7.0%	-9.0%	9.3%	35.7%	9.9%	5.9%	6.9%
YTD 2012	2012 YTD	6	94	40	278	318	858	182	794	976	2,881	302	1,276	4,159	5,435
	2016 YTD	17	97	60	407	467	889	170	858	1,028	3,016	331	1,470	4,375	5,845
	% Change	183.3%	3.2%	50.0%	46.4%	46.9%	3.6%	-6.6%	8.1%	5.3%	4.7%	9.6%	15.2%	5.2%	7.5%
YTD 2011	2011 YTD	7	95	62	360	422	842	169	1,188	1,357	3,258	384	1,366	4,999	6,365
	2016 YTD	17	97	60	407	467	889	170	858	1,028	3,016	331	1,470	4,375	5,845
	% Change	142.9%	2.1%	-3.2%	13.1%	10.7%	5.6%	0.6%	-27.8%	-24.2%	-7.4%	-13.8%	7.6%	-12.5%	-8.2%

Information summarized for CompStat week ending 12/03/2016.

Sourced from MNPD ARMS on 12/7/2016 8:21:34 AM. The figures above were sourced from incident reports using Uniform Crime Reporting definitions and reporting guidelines, based on the date when the crime was reported. This report is intended to be a management and planning tool and does not reflect the official UCR counts for the department. Incidents where a location is unknown or unspecified are included in the countywide totals.

South Precinct Efficiency Report Summary

METROPOLITAN POLICE DEPARTMENT
of Nashville and Davidson County

Two Week, Eight Week, Sixteen Week, YTD, and 24 Month Analyses

Aggregated by component of arresting officer / officer making stop.

		Adults Only				Adults and Juveniles						
		Felony Arrests	Misdemeanor Arrests	Citation Arrests	Total Arrests	Part I Arrests	Weapons Law Violation Arrests	Drug-Related Arrests	DUI Arrests	Warrant Service Attempts	Warrants Served	Vehicle Stops
Two Week	Prior Week	10	48	45	103	28	1	6	10	55	39	525
	Last Week	23	33	40	96	27	3	9	4	57	30	748
	% Change	130.0%	-31.3%	-11.1%	-6.8%	-3.6%	200.0%	50.0%	-60.0%	3.6%	-23.1%	42.5%
Eight Week	Prior 4 Weeks	57	168	292	517	79	7	84	20	231	162	2,718
	Last 4 Weeks	74	170	225	469	108	7	42	23	259	163	2,721
	% Change	29.8%	1.2%	-22.9%	-9.3%	36.7%	0.0%	-50.0%	15.0%	12.1%	0.6%	0.1%
Sixteen Week	Prior 8 Weeks	144	386	645	1,175	223	7	175	48	679	436	6,364
	Last 8 Weeks	131	338	517	986	187	14	126	43	490	325	5,439
	% Change	-9.0%	-12.4%	-19.8%	-16.1%	-16.1%	100.0%	-28.0%	-10.4%	-27.8%	-25.5%	-14.5%
YTD	2015 YTD	817	2,085	3,989	6,891	1,468	97	815	221	4,427	1,914	47,438
	2016 YTD	863	2,341	4,291	7,495	1,377	76	1,077	289	3,521	2,213	43,004
	% Change	5.6%	12.3%	7.6%	8.8%	-6.2%	-21.6%	32.1%	30.8%	-20.5%	15.6%	-9.3%
Rolling 24 Month	Prior 52 Weeks	874	2,227	4,248	7,349	1,577	100	875	239	4,839	2,039	50,799
	Last 52 Weeks	920	2,478	4,603	8,001	1,477	88	1,152	309	3,807	2,322	46,449
	% Change	5.3%	11.3%	8.4%	8.9%	-6.3%	-12.0%	31.7%	29.3%	-21.3%	13.9%	-8.6%
YTD 2014	2014 YTD	906	2,398	5,687	8,991	1,854	90	1,123	229	4,877	1,987	68,195
	2016 YTD	863	2,341	4,291	7,495	1,377	76	1,077	289	3,521	2,213	43,004
	% Change	-4.7%	-2.4%	-24.5%	-16.6%	-25.7%	-15.6%	-4.1%	26.2%	-27.8%	11.4%	-36.9%
YTD 2013	2013 YTD	1,175	2,612	6,466	10,253	1,784	89	1,396	190	9,033	2,517	67,413
	2016 YTD	863	2,341	4,291	7,495	1,377	76	1,077	289	3,521	2,213	43,004
	% Change	-26.6%	-10.4%	-33.6%	-26.9%	-22.8%	-14.6%	-22.9%	52.1%	-61.0%	-12.1%	-36.2%
YTD 2012	2012 YTD	1,404	3,023	7,331	11,758	1,852	80	1,335	280	11,676	2,991	77,306
	2016 YTD	863	2,341	4,291	7,495	1,377	76	1,077	289	3,521	2,213	43,004
	% Change	-38.5%	-22.6%	-41.5%	-36.3%	-25.6%	-5.0%	-19.3%	3.2%	-69.8%	-26.0%	-44.4%
YTD 2011	2011 YTD	1,204	2,738	6,634	10,576	1,992	93	977	276	8,587	2,668	69,433
	2016 YTD	863	2,341	4,291	7,495	1,377	76	1,077	289	3,521	2,213	43,004
	% Change	-28.3%	-14.5%	-35.3%	-29.1%	-30.9%	-18.3%	10.2%	4.7%	-59.0%	-17.1%	-38.1%

Information summarized for CompStat week ending 12/03/2016.

Sourced from MNPD ARMS on 12/7/2016 8:21:34 AM. Arrest summaries are not a count of arrest charges. 1 arrest = 1 body. Warrant Service summary considers 1 count for each service attempt and 1 count for each outstanding warrant served. Vehicle Stop summary sources MNPD's Vehicle Stop (Form 252) Database. Vehicle stop totals count all reports electronically entered via AFR. Hardcopy reports not entered into ARMS will affect accuracy of totals.

Central Precinct Incident Report Summary

METROPOLITAN POLICE DEPARTMENT
of Nashville and Davidson County

Two Week, Eight Week, Sixteen Week, YTD, and 24 Month Analyses

Aggregated by precinct (incident location). Based on date when each incident was reported.

		Homicide	Forcible Rape	Commercial Robbery	Street Robbery	Total Robbery	Aggravated Assault	Commercial Burglary	Residential Burglary	Total Burglary	Larceny	Auto Theft	Violent Offenses	Property Offenses	Part I Offenses
Two Week	Prior Week	0	1	0	2	2	3	0	0	0	18	2	6	20	26
	Last Week	0	1	0	2	2	4	0	0	0	20	2	7	22	29
	% Change	-	0.0%	-	0.0%	0.0%	33.3%	-	-	-	11.1%	0.0%	16.7%	10.0%	11.5%
Eight Week	Prior 4 Weeks	0	4	0	17	17	26	5	3	8	120	10	47	138	185
	Last 4 Weeks	0	3	0	12	12	14	2	3	5	98	7	29	110	139
	% Change	-	-25.0%	-	-29.4%	-29.4%	-46.2%	-60.0%	0.0%	-37.5%	-18.3%	-30.0%	-38.3%	-20.3%	-24.9%
Sixteen Week	Prior 8 Weeks	1	9	0	31	31	49	4	2	6	204	24	90	234	324
	Last 8 Weeks	0	7	0	29	29	40	7	6	13	218	17	76	248	324
	% Change	-100.0%	-22.2%	-	-6.5%	-6.5%	-18.4%	75.0%	200.0%	116.7%	6.9%	-29.2%	-15.6%	6.0%	0.0%
YTD 2015	2015 YTD	0	65	0	87	87	188	43	18	61	922	46	340	1,029	1,369
	2016 YTD	2	54	1	125	126	204	27	18	45	1,017	82	386	1,144	1,530
	% Change	-	-16.9%	-	43.7%	44.8%	8.5%	-37.2%	0.0%	-26.2%	10.3%	78.3%	13.5%	11.2%	11.8%
Rolling 24 Month	Prior 52 Weeks	0	70	1	96	97	197	47	18	65	977	48	364	1,090	1,454
	Last 52 Weeks	2	58	1	134	135	218	28	19	47	1,087	89	413	1,223	1,636
	% Change	-	-17.1%	0.0%	39.6%	39.2%	10.7%	-40.4%	5.6%	-27.7%	11.3%	85.4%	13.5%	12.2%	12.5%
YTD 2014	2014 YTD	1	61	2	74	76	178	30	20	50	906	39	316	995	1,311
	2016 YTD	2	54	1	125	126	204	27	18	45	1,017	82	386	1,144	1,530
	% Change	100.0%	-11.5%	-50.0%	68.9%	65.8%	14.6%	-10.0%	-10.0%	-10.0%	12.3%	110.3%	22.2%	15.0%	16.7%
YTD 2013	2013 YTD	1	32	1	57	58	177	47	28	75	886	42	268	1,003	1,271
	2016 YTD	2	54	1	125	126	204	27	18	45	1,017	82	386	1,144	1,530
	% Change	100.0%	68.8%	0.0%	119.3%	117.2%	15.3%	-42.6%	-35.7%	-40.0%	14.8%	95.2%	44.0%	14.1%	20.4%
YTD 2012	2012 YTD	1	50	2	93	95	194	46	23	69	1,086	61	340	1,216	1,556
	2016 YTD	2	54	1	125	126	204	27	18	45	1,017	82	386	1,144	1,530
	% Change	100.0%	8.0%	-50.0%	34.4%	32.6%	5.2%	-41.3%	-21.7%	-34.8%	-6.4%	34.4%	13.5%	-5.9%	-1.7%
YTD 2011	2011 YTD	3	45	5	99	104	218	52	26	78	1,139	56	370	1,273	1,643
	2016 YTD	2	54	1	125	126	204	27	18	45	1,017	82	386	1,144	1,530
	% Change	-33.3%	20.0%	-80.0%	26.3%	21.2%	-6.4%	-48.1%	-30.8%	-42.3%	-10.7%	46.4%	4.3%	-10.1%	-6.9%

Information summarized for CompStat week ending 12/03/2016.

Sourced from MNPD ARMS on 12/7/2016 8:21:34 AM. The figures above were sourced from incident reports using Uniform Crime Reporting definitions and reporting guidelines, based on the date when the crime was reported. This report is intended to be a management and planning tool and does not reflect the official UCR counts for the department. Incidents where a location is unknown or unspecified are included in the countywide totals.

Central Precinct Efficiency Report Summary

METROPOLITAN POLICE DEPARTMENT
of Nashville and Davidson County

Two Week, Eight Week, Sixteen Week, YTD, and 24 Month Analyses

Aggregated by component of arresting officer / officer making stop.

		Adults Only				Adults and Juveniles						
		Felony Arrests	Misdemeanor Arrests	Citation Arrests	Total Arrests	Part I Arrests	Weapons Law Violation Arrests	Drug-Related Arrests	DUI Arrests	Warrant Service Attempts	Warrants Served	Vehicle Stops
Two Week	Prior Week	7	41	23	71	3	0	4	1	30	13	324
	Last Week	12	56	44	112	8	0	6	1	36	36	438
	% Change	71.4%	36.6%	91.3%	57.7%	166.7%	-	50.0%	0.0%	20.0%	176.9%	35.2%
Eight Week	Prior 4 Weeks	61	294	309	664	63	3	55	3	411	157	1,910
	Last 4 Weeks	53	216	218	487	35	3	32	4	234	127	1,589
	% Change	-13.1%	-26.5%	-29.4%	-26.7%	-44.4%	0.0%	-41.8%	33.3%	-43.1%	-19.1%	-16.8%
Sixteen Week	Prior 8 Weeks	85	506	533	1,124	114	9	129	13	301	282	3,052
	Last 8 Weeks	114	510	527	1,151	98	6	87	7	645	284	3,499
	% Change	34.1%	0.8%	-1.1%	2.4%	-14.0%	-33.3%	-32.6%	-46.2%	114.3%	0.7%	14.6%
YTD	2015 YTD	650	4,035	4,379	9,064	518	59	855	165	4,394	1,952	34,993
	2016 YTD	564	3,561	3,746	7,871	565	34	820	90	2,800	1,692	22,896
	% Change	-13.2%	-11.7%	-14.5%	-13.2%	9.1%	-42.4%	-4.1%	-45.5%	-36.3%	-13.3%	-34.6%
Rolling 24 Month	Prior 52 Weeks	702	4,266	4,623	9,591	564	63	901	188	4,657	2,091	37,591
	Last 52 Weeks	606	3,800	3,954	8,360	600	38	869	103	2,950	1,813	24,742
	% Change	-13.7%	-10.9%	-14.5%	-12.8%	6.4%	-39.7%	-3.6%	-45.2%	-36.7%	-13.3%	-34.2%
YTD 2014	2014 YTD	688	3,952	4,145	8,785	591	50	673	189	5,939	1,976	41,396
	2016 YTD	564	3,561	3,746	7,871	565	34	820	90	2,800	1,692	22,896
	% Change	-18.0%	-9.9%	-9.6%	-10.4%	-4.4%	-32.0%	21.8%	-52.4%	-52.9%	-14.4%	-44.7%
YTD 2013	2013 YTD	745	4,250	4,491	9,486	621	63	838	123	7,585	1,913	40,994
	2016 YTD	564	3,561	3,746	7,871	565	34	820	90	2,800	1,692	22,896
	% Change	-24.3%	-16.2%	-16.6%	-17.0%	-9.0%	-46.0%	-2.1%	-26.8%	-63.1%	-11.6%	-44.1%
YTD 2012	2012 YTD	820	3,690	4,174	8,684	668	64	814	162	7,626	1,908	38,926
	2016 YTD	564	3,561	3,746	7,871	565	34	820	90	2,800	1,692	22,896
	% Change	-31.2%	-3.5%	-10.3%	-9.4%	-15.4%	-46.9%	0.7%	-44.4%	-63.3%	-11.3%	-41.2%
YTD 2011	2011 YTD	828	3,416	3,842	8,086	685	109	872	108	7,861	1,942	30,961
	2016 YTD	564	3,561	3,746	7,871	565	34	820	90	2,800	1,692	22,896
	% Change	-31.9%	4.2%	-2.5%	-2.7%	-17.5%	-68.8%	-6.0%	-16.7%	-64.4%	-12.9%	-26.0%

Information summarized for CompStat week ending 12/03/2016.

Sourced from MNPD ARMS on 12/7/2016 8:21:34 AM. Arrest summaries are not a count of arrest charges. 1 arrest = 1 body. Warrant Service summary considers 1 count for each service attempt and 1 count for each outstanding warrant served. Vehicle Stop summary sources MNPD's Vehicle Stop (Form 252) Database. Vehicle stop totals count all reports electronically entered via AFR. Hardcopy reports not entered into ARMS will affect accuracy of totals.

Hermitage Precinct Incident Report Summary

METROPOLITAN POLICE DEPARTMENT
of Nashville and Davidson County

Two Week, Eight Week, Sixteen Week, YTD, and 24 Month Analyses

Aggregated by precinct (incident location). Based on date when each incident was reported.

		Homicide	Forcible Rape	Commercial Robbery	Street Robbery	Total Robbery	Aggravated Assault	Commercial Burglary	Residential Burglary	Total Burglary	Larceny	Auto Theft	Violent Offenses	Property Offenses	Part I Offenses
Two Week	Prior Week	0	1	0	10	10	18	3	4	7	70	12	29	89	118
	Last Week	0	2	1	7	8	9	2	11	13	62	8	19	83	102
	% Change	-	100.0%	-	-30.0%	-20.0%	-50.0%	-33.3%	175.0%	85.7%	-11.4%	-33.3%	-34.5%	-6.7%	-13.6%
Eight Week	Prior 4 Weeks	1	7	2	32	34	80	16	58	74	265	17	122	356	478
	Last 4 Weeks	1	7	6	35	41	53	13	23	36	268	33	102	337	439
	% Change	0.0%	0.0%	200.0%	9.4%	20.6%	-33.8%	-18.8%	-60.3%	-51.4%	1.1%	94.1%	-16.4%	-5.3%	-8.2%
Sixteen Week	Prior 8 Weeks	3	19	7	46	53	142	32	75	107	558	54	217	719	936
	Last 8 Weeks	2	14	8	67	75	133	29	81	110	533	50	224	693	917
	% Change	-33.3%	-26.3%	14.3%	45.7%	41.5%	-6.3%	-9.4%	8.0%	2.8%	-4.5%	-7.4%	3.2%	-3.6%	-2.0%
YTD 2015	2015 YTD	8	98	43	248	291	730	122	588	710	3,340	227	1,127	4,277	5,404
	2016 YTD	15	96	62	279	341	846	153	534	687	3,341	255	1,298	4,283	5,581
	% Change	87.5%	-2.0%	44.2%	12.5%	17.2%	15.9%	25.4%	-9.2%	-3.2%	0.0%	12.3%	15.2%	0.1%	3.3%
Rolling 24 Month	Prior 52 Weeks	8	105	47	265	312	789	137	634	771	3,584	238	1,214	4,593	5,807
	Last 52 Weeks	16	101	65	300	365	901	178	590	768	3,610	277	1,383	4,655	6,038
	% Change	100.0%	-3.8%	38.3%	13.2%	17.0%	14.2%	29.9%	-6.9%	-0.4%	0.7%	16.4%	13.9%	1.3%	4.0%
YTD 2014	2014 YTD	6	75	34	233	267	838	149	632	781	3,277	160	1,186	4,218	5,404
	2016 YTD	15	96	62	279	341	846	153	534	687	3,341	255	1,298	4,283	5,581
	% Change	150.0%	28.0%	82.4%	19.7%	27.7%	1.0%	2.7%	-15.5%	-12.0%	2.0%	59.4%	9.4%	1.5%	3.3%
YTD 2013	2013 YTD	4	91	49	221	270	759	106	700	806	3,380	220	1,124	4,406	5,530
	2016 YTD	15	96	62	279	341	846	153	534	687	3,341	255	1,298	4,283	5,581
	% Change	275.0%	5.5%	26.5%	26.2%	26.3%	11.5%	44.3%	-23.7%	-14.8%	-1.2%	15.9%	15.5%	-2.8%	0.9%
YTD 2012	2012 YTD	13	85	39	217	256	929	169	685	854	3,405	221	1,283	4,480	5,763
	2016 YTD	15	96	62	279	341	846	153	534	687	3,341	255	1,298	4,283	5,581
	% Change	15.4%	12.9%	59.0%	28.6%	33.2%	-8.9%	-9.5%	-22.0%	-19.6%	-1.9%	15.4%	1.2%	-4.4%	-3.2%
YTD 2011	2011 YTD	6	87	46	198	244	738	175	859	1,034	3,432	238	1,075	4,704	5,779
	2016 YTD	15	96	62	279	341	846	153	534	687	3,341	255	1,298	4,283	5,581
	% Change	150.0%	10.3%	34.8%	40.9%	39.8%	14.6%	-12.6%	-37.8%	-33.6%	-2.7%	7.1%	20.7%	-8.9%	-3.4%

Information summarized for CompStat week ending 12/03/2016.

Sourced from MNPD ARMS on 12/7/2016 8:21:34 AM. The figures above were sourced from incident reports using Uniform Crime Reporting definitions and reporting guidelines, based on the date when the crime was reported. This report is intended to be a management and planning tool and does not reflect the official UCR counts for the department. Incidents where a location is unknown or unspecified are included in the countywide totals.

Hermitage Precinct Efficiency Report Summary

METROPOLITAN POLICE DEPARTMENT
of Nashville and Davidson County

Two Week, Eight Week, Sixteen Week, YTD, and 24 Month Analyses

Aggregated by component of arresting officer / officer making stop.

		Adults Only				Adults and Juveniles						
		Felony Arrests	Misdemeanor Arrests	Citation Arrests	Total Arrests	Part I Arrests	Weapons Law Violation Arrests	Drug-Related Arrests	DUI Arrests	Warrant Service Attempts	Warrants Served	Vehicle Stops
Two Week	Prior Week	21	36	45	102	24	2	15	1	95	48	486
	Last Week	27	39	62	128	27	4	26	4	169	66	623
	% Change	28.6%	8.3%	37.8%	25.5%	12.5%	100.0%	73.3%	300.0%	77.9%	37.5%	28.2%
Eight Week	Prior 4 Weeks	89	221	337	647	134	4	109	9	418	261	2,385
	Last 4 Weeks	89	172	266	527	97	9	95	11	531	222	2,435
	% Change	0.0%	-22.2%	-21.1%	-18.5%	-27.6%	125.0%	-12.8%	22.2%	27.0%	-14.9%	2.1%
Sixteen Week	Prior 8 Weeks	178	441	781	1,400	249	9	280	29	1,098	573	6,078
	Last 8 Weeks	178	393	603	1,174	231	13	204	20	949	483	4,820
	% Change	0.0%	-10.9%	-22.8%	-16.1%	-7.2%	44.4%	-27.1%	-31.0%	-13.6%	-15.7%	-20.7%
YTD	2015 YTD	1,113	2,397	5,342	8,852	1,434	79	1,723	135	8,706	2,735	48,305
	2016 YTD	1,167	2,585	5,007	8,759	1,517	81	1,715	210	7,019	3,166	41,515
	% Change	4.9%	7.8%	-6.3%	-1.1%	5.8%	2.5%	-0.5%	55.6%	-19.4%	15.8%	-14.1%
Rolling 24 Month	Prior 52 Weeks	1,191	2,571	5,740	9,502	1,537	83	1,826	155	9,383	2,937	52,086
	Last 52 Weeks	1,241	2,736	5,283	9,260	1,622	89	1,835	230	7,848	3,350	44,107
	% Change	4.2%	6.4%	-8.0%	-2.5%	5.5%	7.2%	0.5%	48.4%	-16.4%	14.1%	-15.3%
YTD 2014	2014 YTD	1,229	2,829	6,282	10,340	1,538	117	2,068	204	9,736	3,021	57,386
	2016 YTD	1,167	2,585	5,007	8,759	1,517	81	1,715	210	7,019	3,166	41,515
	% Change	-5.0%	-8.6%	-20.3%	-15.3%	-1.4%	-30.8%	-17.1%	2.9%	-27.9%	4.8%	-27.7%
YTD 2013	2013 YTD	1,245	2,572	6,916	10,733	1,678	136	2,472	202	8,559	2,789	50,872
	2016 YTD	1,167	2,585	5,007	8,759	1,517	81	1,715	210	7,019	3,166	41,515
	% Change	-6.3%	0.5%	-27.6%	-18.4%	-9.6%	-40.4%	-30.6%	4.0%	-18.0%	13.5%	-18.4%
YTD 2012	2012 YTD	1,393	2,516	6,274	10,183	1,610	157	2,508	187	6,919	2,971	51,810
	2016 YTD	1,167	2,585	5,007	8,759	1,517	81	1,715	210	7,019	3,166	41,515
	% Change	-16.2%	2.7%	-20.2%	-14.0%	-5.8%	-48.4%	-31.6%	12.3%	1.4%	6.6%	-19.9%
YTD 2011	2011 YTD	1,334	2,698	6,267	10,299	1,630	141	1,974	223	8,577	3,025	50,668
	2016 YTD	1,167	2,585	5,007	8,759	1,517	81	1,715	210	7,019	3,166	41,515
	% Change	-12.5%	-4.2%	-20.1%	-15.0%	-6.9%	-42.6%	-13.1%	-5.8%	-18.2%	4.7%	-18.1%

Information summarized for CompStat week ending 12/03/2016.

Sourced from MNPD ARMS on 12/7/2016 8:21:34 AM. Arrest summaries are not a count of arrest charges. 1 arrest = 1 body. Warrant Service summary considers 1 count for each service attempt and 1 count for each outstanding warrant served. Vehicle Stop summary sources MNPD's Vehicle Stop (Form 252) Database. Vehicle stop totals count all reports electronically entered via AFR. Hardcopy reports not entered into ARMS will affect accuracy of totals.

North Precinct Incident Report Summary

METROPOLITAN POLICE DEPARTMENT
of Nashville and Davidson County

Two Week, Eight Week, Sixteen Week, YTD, and 24 Month Analyses

Aggregated by precinct (incident location). Based on date when each incident was reported.

		Homicide	Forcible Rape	Commercial Robbery	Street Robbery	Total Robbery	Aggravated Assault	Commercial Burglary	Residential Burglary	Total Burglary	Larceny	Auto Theft	Violent Offenses	Property Offenses	Part I Offenses
Two Week	Prior Week	0	0	0	5	5	9	0	9	9	20	3	14	32	46
	Last Week	2	0	0	1	1	17	1	12	13	24	5	20	42	62
	% Change	-	-	-	-80.0%	-80.0%	88.9%	-	33.3%	44.4%	20.0%	66.7%	42.9%	31.3%	34.8%
Eight Week	Prior 4 Weeks	2	9	2	28	30	73	20	37	57	149	32	114	238	352
	Last 4 Weeks	2	1	1	14	15	49	4	38	42	123	21	67	186	253
	% Change	0.0%	-88.9%	-50.0%	-50.0%	-50.0%	-32.9%	-80.0%	2.7%	-26.3%	-17.4%	-34.4%	-41.2%	-21.8%	-28.1%
Sixteen Week	Prior 8 Weeks	4	15	8	58	66	130	21	86	107	331	42	215	480	695
	Last 8 Weeks	4	10	3	42	45	122	24	75	99	272	53	181	424	605
	% Change	0.0%	-33.3%	-62.5%	-27.6%	-31.8%	-6.2%	14.3%	-12.8%	-7.5%	-17.8%	26.2%	-15.8%	-11.7%	-12.9%
YTD 2015	2015 YTD	26	82	25	273	298	953	106	503	609	1,657	215	1,359	2,481	3,840
	2016 YTD	15	76	27	249	276	819	111	459	570	1,749	232	1,186	2,551	3,737
	% Change	-42.3%	-7.3%	8.0%	-8.8%	-7.4%	-14.1%	4.7%	-8.7%	-6.4%	5.6%	7.9%	-12.7%	2.8%	-2.7%
Rolling 24 Month	Prior 52 Weeks	28	91	29	292	321	1,024	120	538	658	1,770	225	1,464	2,653	4,117
	Last 52 Weeks	18	79	29	270	299	870	128	508	636	1,885	256	1,266	2,777	4,043
	% Change	-35.7%	-13.2%	0.0%	-7.5%	-6.9%	-15.0%	6.7%	-5.6%	-3.3%	6.5%	13.8%	-13.5%	4.7%	-1.8%
YTD 2014	2014 YTD	13	90	20	182	202	958	99	475	574	1,505	187	1,263	2,266	3,529
	2016 YTD	15	76	27	249	276	819	111	459	570	1,749	232	1,186	2,551	3,737
	% Change	15.4%	-15.6%	35.0%	36.8%	36.6%	-14.5%	12.1%	-3.4%	-0.7%	16.2%	24.1%	-6.1%	12.6%	5.9%
YTD 2013	2013 YTD	10	58	28	207	235	788	92	637	729	1,668	143	1,091	2,540	3,631
	2016 YTD	15	76	27	249	276	819	111	459	570	1,749	232	1,186	2,551	3,737
	% Change	50.0%	31.0%	-3.6%	20.3%	17.4%	3.9%	20.7%	-27.9%	-21.8%	4.9%	62.2%	8.7%	0.4%	2.9%
YTD 2012	2012 YTD	11	74	24	205	229	826	92	637	729	1,635	163	1,140	2,527	3,667
	2016 YTD	15	76	27	249	276	819	111	459	570	1,749	232	1,186	2,551	3,737
	% Change	36.4%	2.7%	12.5%	21.5%	20.5%	-0.8%	20.7%	-27.9%	-21.8%	7.0%	42.3%	4.0%	0.9%	1.9%
YTD 2011	2011 YTD	12	57	32	195	227	805	166	765	931	1,702	192	1,101	2,825	3,926
	2016 YTD	15	76	27	249	276	819	111	459	570	1,749	232	1,186	2,551	3,737
	% Change	25.0%	33.3%	-15.6%	27.7%	21.6%	1.7%	-33.1%	-40.0%	-38.8%	2.8%	20.8%	7.7%	-9.7%	-4.8%

Information summarized for CompStat week ending 12/03/2016.

Sourced from MNPD ARMS on 12/7/2016 8:21:34 AM. The figures above were sourced from incident reports using Uniform Crime Reporting definitions and reporting guidelines, based on the date when the crime was reported. This report is intended to be a management and planning tool and does not reflect the official UCR counts for the department. Incidents where a location is unknown or unspecified are included in the countywide totals.

North Precinct Efficiency Report Summary

METROPOLITAN POLICE DEPARTMENT
of Nashville and Davidson County

Two Week, Eight Week, Sixteen Week, YTD, and 24 Month Analyses

Aggregated by component of arresting officer / officer making stop.

		Adults Only				Adults and Juveniles						
		Felony Arrests	Misdemeanor Arrests	Citation Arrests	Total Arrests	Part I Arrests	Weapons Law Violation Arrests	Drug-Related Arrests	DUI Arrests	Warrant Service Attempts	Warrants Served	Vehicle Stops
Two Week	Prior Week	15	38	27	80	24	1	9	1	88	47	297
	Last Week	23	41	48	112	32	0	15	3	118	57	405
	% Change	53.3%	7.9%	77.8%	40.0%	33.3%	-100.0%	66.7%	200.0%	34.1%	21.3%	36.4%
Eight Week	Prior 4 Weeks	88	189	312	589	112	12	127	5	437	199	1,566
	Last 4 Weeks	93	183	271	547	103	11	117	6	504	238	1,737
	% Change	5.7%	-3.2%	-13.1%	-7.1%	-8.0%	-8.3%	-7.9%	20.0%	15.3%	19.6%	10.9%
Sixteen Week	Prior 8 Weeks	202	452	742	1,396	202	23	283	11	991	472	4,151
	Last 8 Weeks	181	372	583	1,136	215	23	244	11	941	437	3,303
	% Change	-10.4%	-17.7%	-21.4%	-18.6%	6.4%	0.0%	-13.8%	0.0%	-5.0%	-7.4%	-20.4%
YTD	2015 YTD	1,075	2,095	3,029	6,199	1,067	115	1,281	82	7,332	2,351	24,678
	2016 YTD	1,183	2,463	3,704	7,350	1,225	130	1,550	101	6,387	2,775	22,440
	% Change	10.0%	17.6%	22.3%	18.6%	14.8%	13.0%	21.0%	23.2%	-12.9%	18.0%	-9.1%
Rolling 24 Month	Prior 52 Weeks	1,143	2,237	3,311	6,691	1,128	133	1,356	87	7,899	2,469	26,792
	Last 52 Weeks	1,273	2,628	3,908	7,809	1,302	140	1,655	110	6,736	2,956	23,624
	% Change	11.4%	17.5%	18.0%	16.7%	15.4%	5.3%	22.1%	26.4%	-14.7%	19.7%	-11.8%
YTD 2014	2014 YTD	1,213	2,174	4,342	7,729	1,062	118	1,379	68	7,498	2,598	32,934
	2016 YTD	1,183	2,463	3,704	7,350	1,225	130	1,550	101	6,387	2,775	22,440
	% Change	-2.5%	13.3%	-14.7%	-4.9%	15.3%	10.2%	12.4%	48.5%	-14.8%	6.8%	-31.9%
YTD 2013	2013 YTD	1,187	2,097	5,524	8,808	1,011	104	1,639	90	6,228	2,523	41,133
	2016 YTD	1,183	2,463	3,704	7,350	1,225	130	1,550	101	6,387	2,775	22,440
	% Change	-0.3%	17.5%	-32.9%	-16.6%	21.2%	25.0%	-5.4%	12.2%	2.6%	10.0%	-45.4%
YTD 2012	2012 YTD	1,289	1,777	5,536	8,602	1,064	135	1,650	86	5,640	2,558	48,057
	2016 YTD	1,183	2,463	3,704	7,350	1,225	130	1,550	101	6,387	2,775	22,440
	% Change	-8.2%	38.6%	-33.1%	-14.6%	15.1%	-3.7%	-6.1%	17.4%	13.2%	8.5%	-53.3%
YTD 2011	2011 YTD	1,785	3,294	7,520	12,599	2,218	171	1,800	216	9,670	4,039	58,212
	2016 YTD	1,183	2,463	3,704	7,350	1,225	130	1,550	101	6,387	2,775	22,440
	% Change	-33.7%	-25.2%	-50.7%	-41.7%	-44.8%	-24.0%	-13.9%	-53.2%	-34.0%	-31.3%	-61.5%

Information summarized for CompStat week ending 12/03/2016.

Sourced from MNPD ARMS on 12/7/2016 8:21:34 AM. Arrest summaries are not a count of arrest charges. 1 arrest = 1 body. Warrant Service summary considers 1 count for each service attempt and 1 count for each outstanding warrant served. Vehicle Stop summary sources MNPD's Vehicle Stop (Form 252) Database. Vehicle stop totals count all reports electronically entered via AFR. Hardcopy reports not entered into ARMS will affect accuracy of totals.

Madison Precinct Incident Report Summary

METROPOLITAN POLICE DEPARTMENT
of Nashville and Davidson County

Two Week, Eight Week, Sixteen Week, YTD, and 24 Month Analyses

Aggregated by precinct (incident location). Based on date when each incident was reported.

		Homicide	Forcible Rape	Commercial Robbery	Street Robbery	Total Robbery	Aggravated Assault	Commercial Burglary	Residential Burglary	Total Burglary	Larceny	Auto Theft	Violent Offenses	Property Offenses	Part I Offenses
Two Week	Prior Week	0	1	2	2	4	8	1	7	8	33	6	13	47	60
	Last Week	1	0	2	2	4	9	3	5	8	39	7	14	54	68
	% Change	-	-100.0%	0.0%	0.0%	0.0%	12.5%	200.0%	-28.6%	0.0%	18.2%	16.7%	7.7%	14.9%	13.3%
Eight Week	Prior 4 Weeks	0	1	0	13	13	52	8	35	43	167	13	66	223	289
	Last 4 Weeks	1	4	6	13	19	36	10	30	40	148	32	60	220	280
	% Change	-	300.0%	-	0.0%	46.2%	-30.8%	25.0%	-14.3%	-7.0%	-11.4%	146.2%	-9.1%	-1.3%	-3.1%
Sixteen Week	Prior 8 Weeks	0	8	2	27	29	80	10	65	75	393	30	117	498	615
	Last 8 Weeks	1	5	6	26	32	88	18	65	83	315	45	126	443	569
	% Change	-	-37.5%	200.0%	-3.7%	10.3%	10.0%	80.0%	0.0%	10.7%	-19.8%	50.0%	7.7%	-11.0%	-7.5%
YTD 2015	2015 YTD	3	57	36	133	169	564	62	489	551	2,004	181	793	2,736	3,529
	2016 YTD	5	57	29	138	167	542	67	410	477	2,061	150	771	2,688	3,459
	% Change	66.7%	0.0%	-19.4%	3.8%	-1.2%	-3.9%	8.1%	-16.2%	-13.4%	2.8%	-17.1%	-2.8%	-1.8%	-2.0%
Rolling 24 Month	Prior 52 Weeks	3	62	42	138	180	613	73	521	594	2,163	190	858	2,947	3,805
	Last 52 Weeks	5	62	34	150	184	590	72	451	523	2,210	154	841	2,887	3,728
	% Change	66.7%	0.0%	-19.0%	8.7%	2.2%	-3.8%	-1.4%	-13.4%	-12.0%	2.2%	-18.9%	-2.0%	-2.0%	-2.0%
YTD 2014	2014 YTD	7	62	28	104	132	501	70	420	490	1,925	108	702	2,523	3,225
	2016 YTD	5	57	29	138	167	542	67	410	477	2,061	150	771	2,688	3,459
	% Change	-28.6%	-8.1%	3.6%	32.7%	26.5%	8.2%	-4.3%	-2.4%	-2.7%	7.1%	38.9%	9.8%	6.5%	7.3%
YTD 2013	2013 YTD	4	47	22	123	145	480	72	458	530	1,752	111	676	2,393	3,069
	2016 YTD	5	57	29	138	167	542	67	410	477	2,061	150	771	2,688	3,459
	% Change	25.0%	21.3%	31.8%	12.2%	15.2%	12.9%	-6.9%	-10.5%	-10.0%	17.6%	35.1%	14.1%	12.3%	12.7%
YTD 2012	2012 YTD	8	51	23	166	189	570	71	561	632	2,045	129	818	2,806	3,624
	2016 YTD	5	57	29	138	167	542	67	410	477	2,061	150	771	2,688	3,459
	% Change	-37.5%	11.8%	26.1%	-16.9%	-11.6%	-4.9%	-5.6%	-26.9%	-24.5%	0.8%	16.3%	-5.7%	-4.2%	-4.6%
YTD 2011	2011 YTD	10	67	25	132	157	503	80	629	709	2,192	220	737	3,121	3,858
	2016 YTD	5	57	29	138	167	542	67	410	477	2,061	150	771	2,688	3,459
	% Change	-50.0%	-14.9%	16.0%	4.5%	6.4%	7.8%	-16.3%	-34.8%	-32.7%	-6.0%	-31.8%	4.6%	-13.9%	-10.3%

Information summarized for CompStat week ending 12/03/2016.

Sourced from MNPD ARMS on 12/7/2016 8:21:34 AM. The figures above were sourced from incident reports using Uniform Crime Reporting definitions and reporting guidelines, based on the date when the crime was reported. This report is intended to be a management and planning tool and does not reflect the official UCR counts for the department. Incidents where a location is unknown or unspecified are included in the countywide totals.

Madison Precinct Efficiency Report Summary

METROPOLITAN POLICE DEPARTMENT
of Nashville and Davidson County

Two Week, Eight Week, Sixteen Week, YTD, and 24 Month Analyses

Aggregated by component of arresting officer / officer making stop.

		Adults Only				Adults and Juveniles						
		Felony Arrests	Misdemeanor Arrests	Citation Arrests	Total Arrests	Part I Arrests	Weapons Law Violation Arrests	Drug-Related Arrests	DUI Arrests	Warrant Service Attempts	Warrants Served	Vehicle Stops
Two Week	Prior Week	16	32	51	99	34	2	7	3	52	24	307
	Last Week	16	43	55	114	25	3	13	7	105	38	321
	% Change	0.0%	34.4%	7.8%	15.2%	-26.5%	50.0%	85.7%	133.3%	101.9%	58.3%	4.6%
Eight Week	Prior 4 Weeks	68	170	294	532	113	12	60	19	328	178	1,292
	Last 4 Weeks	64	152	240	456	117	5	39	23	365	149	1,310
	% Change	-5.9%	-10.6%	-18.4%	-14.3%	3.5%	-58.3%	-35.0%	21.1%	11.3%	-16.3%	1.4%
Sixteen Week	Prior 8 Weeks	137	338	499	974	215	15	115	35	831	325	2,361
	Last 8 Weeks	132	322	534	988	230	17	99	42	693	327	2,602
	% Change	-3.6%	-4.7%	7.0%	1.4%	7.0%	13.3%	-13.9%	20.0%	-16.6%	0.6%	10.2%
YTD	2015 YTD	824	1,938	4,150	6,912	1,515	63	951	180	5,859	2,085	23,162
	2016 YTD	744	2,004	3,533	6,281	1,326	67	767	170	4,638	2,006	18,026
	% Change	-9.7%	3.4%	-14.9%	-9.1%	-12.5%	6.3%	-19.3%	-5.6%	-20.8%	-3.8%	-22.2%
Rolling 24 Month	Prior 52 Weeks	863	2,083	4,417	7,363	1,622	64	1,005	194	6,114	2,205	24,866
	Last 52 Weeks	792	2,142	3,785	6,719	1,426	74	812	185	4,975	2,136	19,233
	% Change	-8.2%	2.8%	-14.3%	-8.7%	-12.1%	15.6%	-19.2%	-4.6%	-18.6%	-3.1%	-22.7%
YTD 2014	2014 YTD	813	2,085	4,586	7,484	1,382	90	1,276	177	4,625	2,072	27,250
	2016 YTD	744	2,004	3,533	6,281	1,326	67	767	170	4,638	2,006	18,026
	% Change	-8.5%	-3.9%	-23.0%	-16.1%	-4.1%	-25.6%	-39.9%	-4.0%	0.3%	-3.2%	-33.8%
YTD 2013	2013 YTD	828	1,766	4,480	7,074	1,270	74	1,387	103	6,201	1,959	25,514
	2016 YTD	744	2,004	3,533	6,281	1,326	67	767	170	4,638	2,006	18,026
	% Change	-10.1%	13.5%	-21.1%	-11.2%	4.4%	-9.5%	-44.7%	65.0%	-25.2%	2.4%	-29.3%
YTD 2012	2012 YTD	1,101	1,753	4,163	7,017	1,376	79	1,234	97	7,132	2,139	33,029
	2016 YTD	744	2,004	3,533	6,281	1,326	67	767	170	4,638	2,006	18,026
	% Change	-32.4%	14.3%	-15.1%	-10.5%	-3.6%	-15.2%	-37.8%	75.3%	-35.0%	-6.2%	-45.4%
YTD 2011	2011 YTD	0	0	0	0	0	0	0	0	0	0	0
	2016 YTD	744	2,004	3,533	6,281	1,326	67	767	170	4,638	2,006	18,026
	% Change	-	-	-	-	-	-	-	-	-	-	-

Information summarized for CompStat week ending 12/03/2016.

Sourced from MNPD ARMS on 12/7/2016 8:21:34 AM. Arrest summaries are not a count of arrest charges. 1 arrest = 1 body. Warrant Service summary considers 1 count for each service attempt and 1 count for each outstanding warrant served. Vehicle Stop summary sources MNPD's Vehicle Stop (Form 252) Database. Vehicle stop totals count all reports electronically entered via AFR. Hardcopy reports not entered into ARMS will affect accuracy of totals.

Midtown Hills Precinct Incident Report Summary

METROPOLITAN POLICE DEPARTMENT
of Nashville and Davidson County

Two Week, Eight Week, Sixteen Week, YTD, and 24 Month Analyses

Aggregated by precinct (incident location). Based on date when each incident was reported.

		Homicide	Forcible Rape	Commercial Robbery	Street Robbery	Total Robbery	Aggravated Assault	Commercial Burglary	Residential Burglary	Total Burglary	Larceny	Auto Theft	Violent Offenses	Property Offenses	Part I Offenses
Two Week	Prior Week	1	0	0	2	2	8	2	2	4	46	3	11	53	64
	Last Week	0	1	1	0	1	7	4	7	11	40	1	9	52	61
	% Change	-100.0%	-	-	-100.0%	-50.0%	-12.5%	100.0%	250.0%	175.0%	-13.0%	-66.7%	-18.2%	-1.9%	-4.7%
Eight Week	Prior 4 Weeks	1	6	6	11	17	23	23	24	47	189	16	47	252	299
	Last 4 Weeks	1	2	2	5	7	34	16	17	33	193	14	44	240	284
	% Change	0.0%	-66.7%	-66.7%	-54.5%	-58.8%	47.8%	-30.4%	-29.2%	-29.8%	2.1%	-12.5%	-6.4%	-4.8%	-5.0%
Sixteen Week	Prior 8 Weeks	0	9	10	20	30	57	35	57	92	357	21	96	470	566
	Last 8 Weeks	2	8	8	16	24	57	39	41	80	382	30	91	492	583
	% Change	-	-11.1%	-20.0%	-20.0%	-20.0%	0.0%	11.4%	-28.1%	-13.0%	7.0%	42.9%	-5.2%	4.7%	3.0%
YTD 2015	2015 YTD	4	55	24	120	144	381	142	384	526	2,223	121	584	2,870	3,454
	2016 YTD	3	56	42	114	156	370	161	354	515	2,147	141	585	2,803	3,388
	% Change	-25.0%	1.8%	75.0%	-5.0%	8.3%	-2.9%	13.4%	-7.8%	-2.1%	-3.4%	16.5%	0.2%	-2.3%	-1.9%
Rolling 24 Month	Prior 52 Weeks	4	57	29	129	158	407	146	410	556	2,373	125	626	3,054	3,680
	Last 52 Weeks	3	59	43	120	163	395	175	390	565	2,296	155	620	3,016	3,636
	% Change	-25.0%	3.5%	48.3%	-7.0%	3.2%	-2.9%	19.9%	-4.9%	1.6%	-3.2%	24.0%	-1.0%	-1.2%	-1.2%
YTD 2014	2014 YTD	4	67	16	103	119	375	161	456	617	2,194	111	565	2,922	3,487
	2016 YTD	3	56	42	114	156	370	161	354	515	2,147	141	585	2,803	3,388
	% Change	-25.0%	-16.4%	162.5%	10.7%	31.1%	-1.3%	0.0%	-22.4%	-16.5%	-2.1%	27.0%	3.5%	-4.1%	-2.8%
YTD 2013	2013 YTD	4	64	30	110	140	349	154	560	714	2,299	125	557	3,138	3,695
	2016 YTD	3	56	42	114	156	370	161	354	515	2,147	141	585	2,803	3,388
	% Change	-25.0%	-12.5%	40.0%	3.6%	11.4%	6.0%	4.5%	-36.8%	-27.9%	-6.6%	12.8%	5.0%	-10.7%	-8.3%
YTD 2012	2012 YTD	3	55	35	114	149	419	164	515	679	2,389	150	626	3,218	3,844
	2016 YTD	3	56	42	114	156	370	161	354	515	2,147	141	585	2,803	3,388
	% Change	0.0%	1.8%	20.0%	0.0%	4.7%	-11.7%	-1.8%	-31.3%	-24.2%	-10.1%	-6.0%	-6.5%	-12.9%	-11.9%
YTD 2011	2011 YTD	5	63	32	147	179	395	158	675	833	2,734	206	642	3,773	4,415
	2016 YTD	3	56	42	114	156	370	161	354	515	2,147	141	585	2,803	3,388
	% Change	-40.0%	-11.1%	31.3%	-22.4%	-12.8%	-6.3%	1.9%	-47.6%	-38.2%	-21.5%	-31.6%	-8.9%	-25.7%	-23.3%

Information summarized for CompStat week ending 12/03/2016.

Sourced from MNPD ARMS on 12/7/2016 8:21:34 AM. The figures above were sourced from incident reports using Uniform Crime Reporting definitions and reporting guidelines, based on the date when the crime was reported. This report is intended to be a management and planning tool and does not reflect the official UCR counts for the department. Incidents where a location is unknown or unspecified are included in the countywide totals.

Midtown Hills Precinct Efficiency Report Summary

METROPOLITAN POLICE DEPARTMENT
of Nashville and Davidson County

Two Week, Eight Week, Sixteen Week, YTD, and 24 Month Analyses

Aggregated by component of arresting officer / officer making stop.

		Adults Only				Adults and Juveniles						
		Felony Arrests	Misdemeanor Arrests	Citation Arrests	Total Arrests	Part I Arrests	Weapons Law Violation Arrests	Drug-Related Arrests	DUI Arrests	Warrant Service Attempts	Warrants Served	Vehicle Stops
Two Week	Prior Week	11	24	39	74	17	0	13	5	28	12	339
	Last Week	16	43	48	107	16	1	23	4	50	51	507
	% Change	45.5%	79.2%	23.1%	44.6%	-5.9%	-	76.9%	-20.0%	78.6%	325.0%	49.6%
Eight Week	Prior 4 Weeks	47	127	255	429	66	6	89	3	174	102	2,205
	Last 4 Weeks	53	125	224	402	64	3	93	18	151	100	1,742
	% Change	12.8%	-1.6%	-12.2%	-6.3%	-3.0%	-50.0%	4.5%	500.0%	-13.2%	-2.0%	-21.0%
Sixteen Week	Prior 8 Weeks	95	242	489	826	117	14	149	25	390	230	4,299
	Last 8 Weeks	100	252	479	831	130	9	182	21	325	202	3,947
	% Change	5.3%	4.1%	-2.0%	0.6%	11.1%	-35.7%	22.1%	-16.0%	-16.7%	-12.2%	-8.2%
YTD	2015 YTD	571	2,158	4,666	7,395	791	47	1,218	163	3,387	1,526	42,719
	2016 YTD	574	1,651	3,626	5,851	690	62	1,280	147	2,464	1,378	30,861
	% Change	0.5%	-23.5%	-22.3%	-20.9%	-12.8%	31.9%	5.1%	-9.8%	-27.3%	-9.7%	-27.8%
Rolling 24 Month	Prior 52 Weeks	614	2,339	4,971	7,924	834	49	1,304	192	3,628	1,613	46,234
	Last 52 Weeks	612	1,803	3,885	6,300	741	66	1,365	160	2,648	1,474	33,329
	% Change	-0.3%	-22.9%	-21.8%	-20.5%	-11.2%	34.7%	4.7%	-16.7%	-27.0%	-8.6%	-27.9%
YTD 2014	2014 YTD	239	719	1,457	2,415	255	14	401	57	1,482	547	16,161
	2016 YTD	574	1,651	3,626	5,851	690	62	1,280	147	2,464	1,378	30,861
	% Change	140.2%	129.6%	148.9%	142.3%	170.6%	342.9%	219.2%	157.9%	66.3%	151.9%	91.0%
YTD 2013	2013 YTD	0	0	0	0	0	0	0	0	0	0	0
	2016 YTD	574	1,651	3,626	5,851	690	62	1,280	147	2,464	1,378	30,861
	% Change	-	-	-	-	-	-	-	-	-	-	-
YTD 2012	2012 YTD	0	0	0	0	0	0	0	0	0	0	0
	2016 YTD	574	1,651	3,626	5,851	690	62	1,280	147	2,464	1,378	30,861
	% Change	-	-	-	-	-	-	-	-	-	-	-
YTD 2011	2011 YTD	0	0	0	0	0	0	0	0	0	0	0
	2016 YTD	574	1,651	3,626	5,851	690	62	1,280	147	2,464	1,378	30,861
	% Change	-	-	-	-	-	-	-	-	-	-	-

Information summarized for CompStat week ending 12/03/2016.

Sourced from MNPD ARMS on 12/7/2016 8:21:35 AM. Arrest summaries are not a count of arrest charges. 1 arrest = 1 body. Warrant Service summary considers 1 count for each service attempt and 1 count for each outstanding warrant served. Vehicle Stop summary sources MNPD's Vehicle Stop (Form 252) Database. Vehicle stop totals count all reports electronically entered via AFR. Hardcopy reports not entered into ARMS will affect accuracy of totals.

County UCR Incident Charts

Aggregated by precinct (incident location).

Summarized by CompStat week for past eight weeks.

METROPOLITAN POLICE DEPARTMENT

of Nashville and Davidson County

All Part 1 Incidents - 52wk Avg: 627

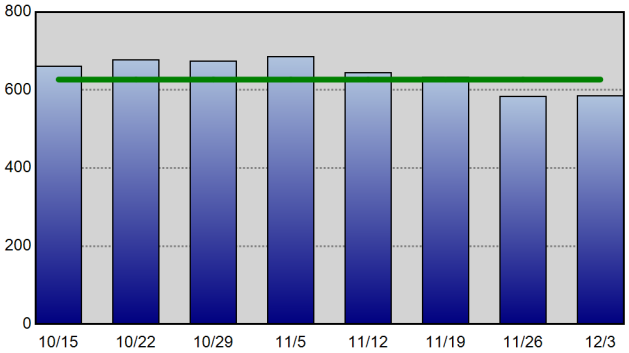

Violent Crime - 52wk Avg: 144

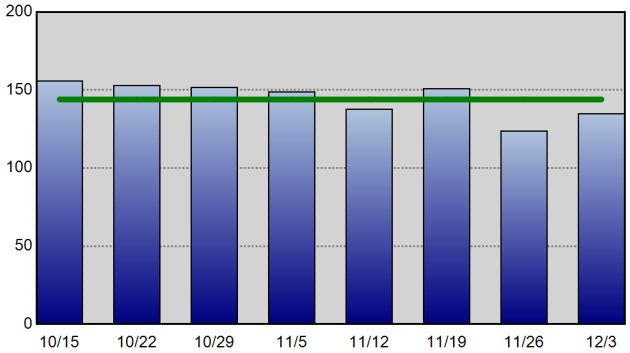

Property Crime - 52wk Avg: 483

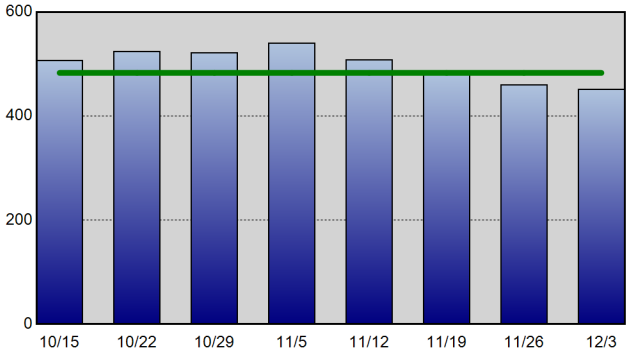

Robbery - 52wk Avg: 37

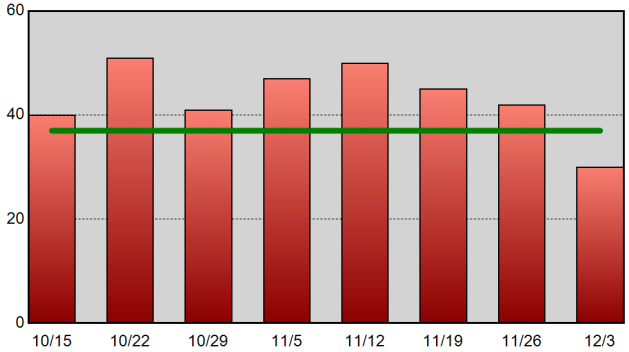

Commercial Burglary - 52wk Avg: 18

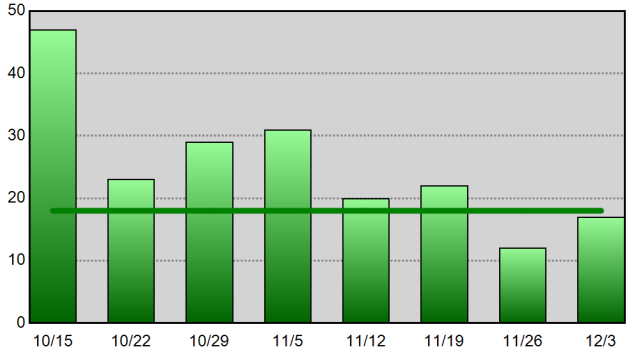

Residential Burglary - 52wk Avg: 71

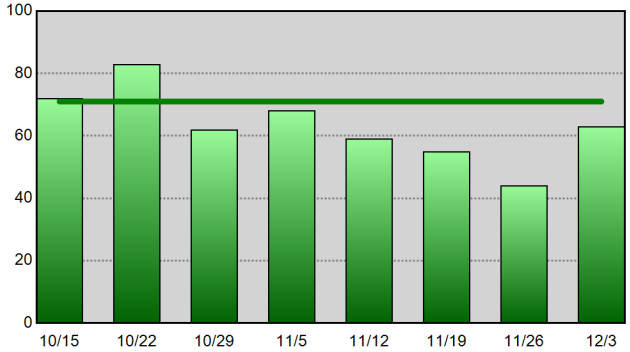

Aggravated Assault - 52wk Avg: 94

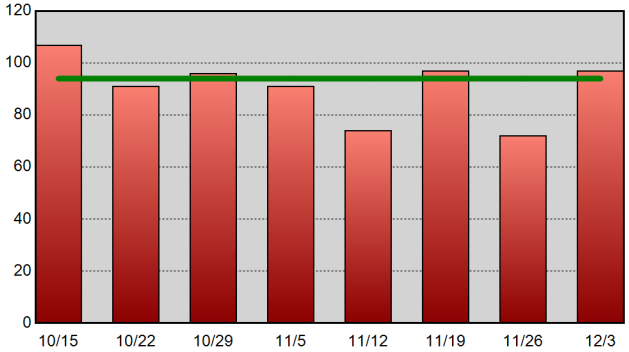

Theft From Vehicle - 52wk Avg: 108

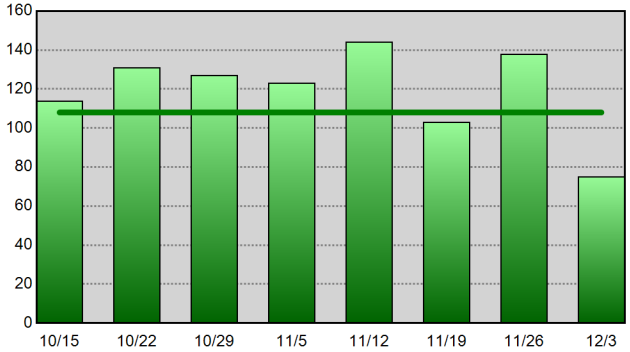

Vehicle Theft - 52wk Avg: 31

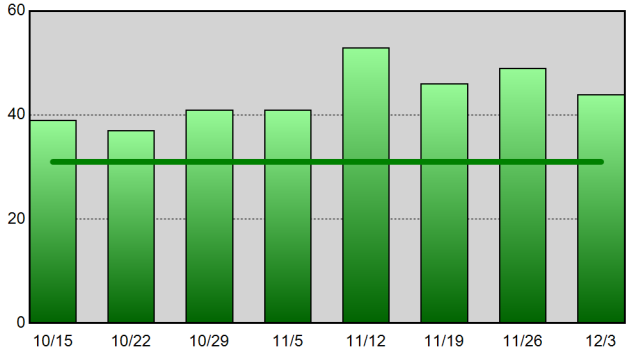

Information summarized for CompStat week ending 12-03-16.
The horizontal line on each chart represents the data set's 52-week weekly average.

Sourced from MNPD ARMS on 12/7/2016 8:21:35 AM. The figures above were sourced from incident reports using Uniform Crime Reporting definitions and reporting guidelines, based on the date when the crime was reported. This report is intended to be a management and planning tool and does not reflect the official UCR counts for the department. Incidents where a location is unknown or unspecified are included in the countywide totals.

West Precinct UCR Incident Charts

Aggregated by precinct (incident location).

Summarized by CompStat week for past eight weeks.

METROPOLITAN POLICE DEPARTMENT

of Nashville and Davidson County

All Part 1 Incidents - 52wk Avg: 69

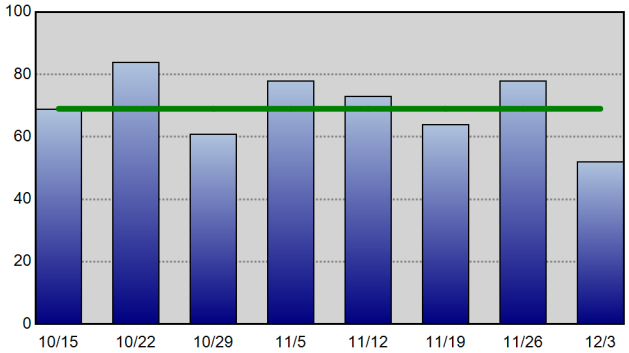

Violent Crime - 52wk Avg: 9

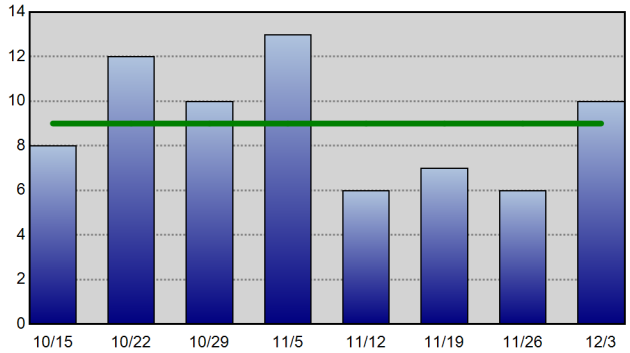

Property Crime - 52wk Avg: 60

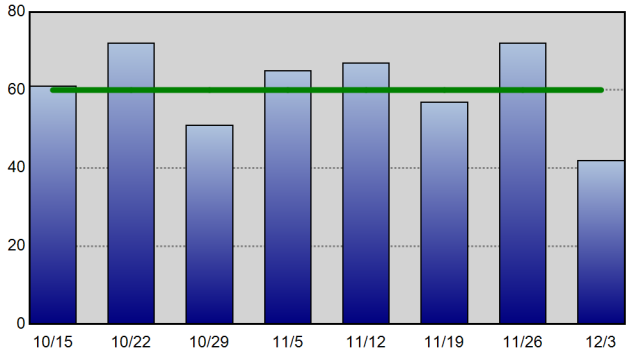

Robbery - 52wk Avg: 2

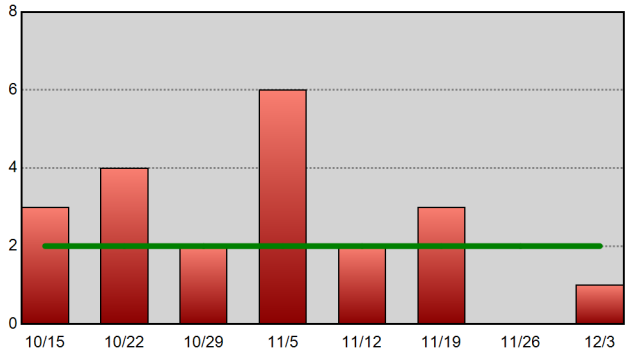

Commercial Burglary - 52wk Avg: 2

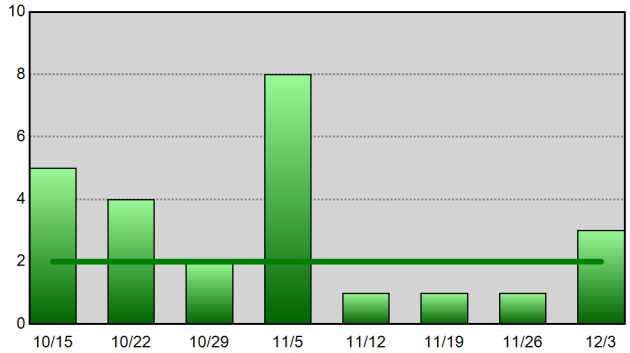

Residential Burglary - 52wk Avg: 6

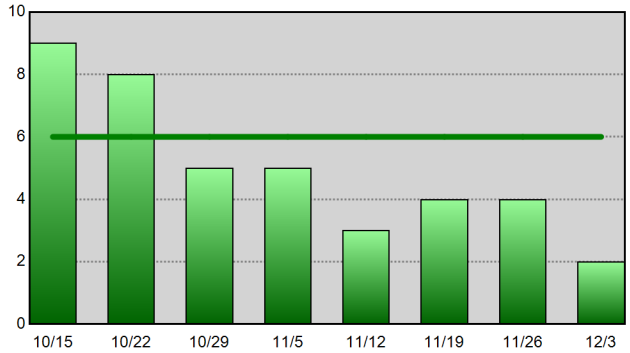

Aggravated Assault - 52wk Avg: 6

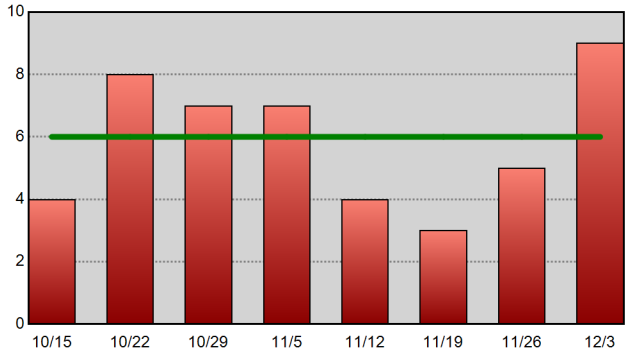

Theft From Vehicle - 52wk Avg: 15

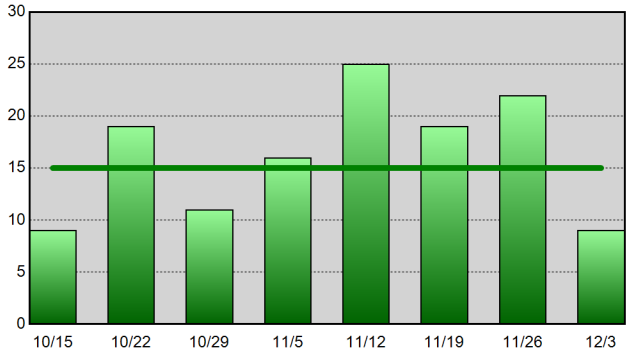

Vehicle Theft - 52wk Avg: 2

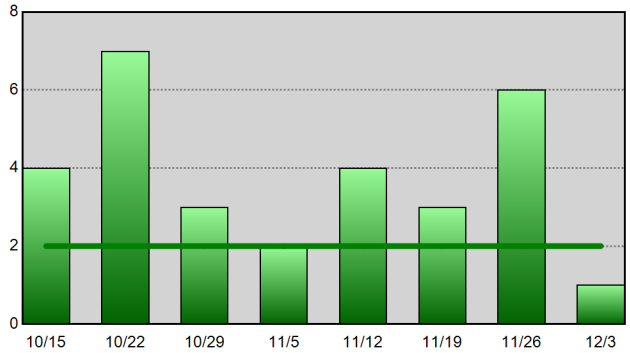

Information summarized for CompStat week ending 12-03-16.
The horizontal line on each chart represents the data set's 52-week weekly average.

Sourced from MNPD ARMS on 12/7/2016 8:21:36 AM. The figures above were sourced from incident reports using Uniform Crime Reporting definitions and reporting guidelines, based on the date when the crime was reported. This report is intended to be a management and planning tool and does not reflect the official UCR counts for the department. Incidents where a location is unknown or unspecified are included in the countywide totals.

East Precinct UCR Incident Charts

Aggregated by precinct (incident location).

Summarized by CompStat week for past eight weeks.

METROPOLITAN POLICE DEPARTMENT

of Nashville and Davidson County

All Part 1 Incidents - 52wk Avg: 70

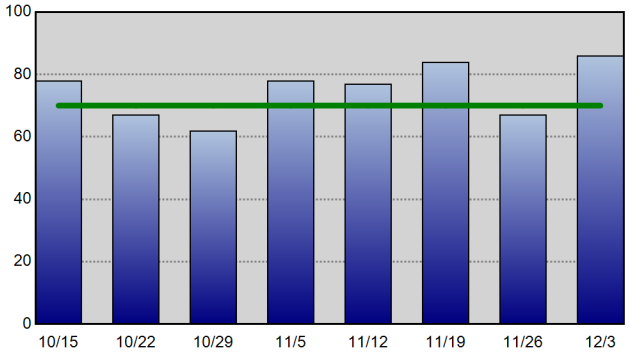

Violent Crime - 52wk Avg: 18

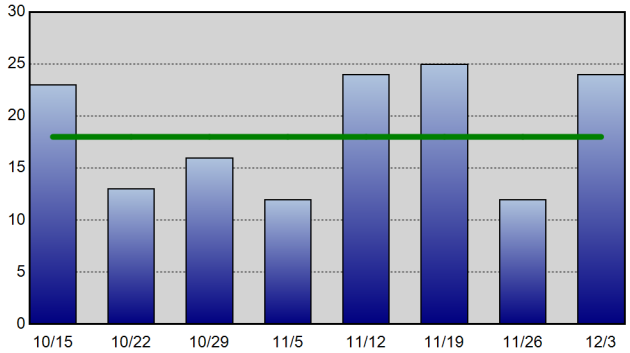

Property Crime - 52wk Avg: 52

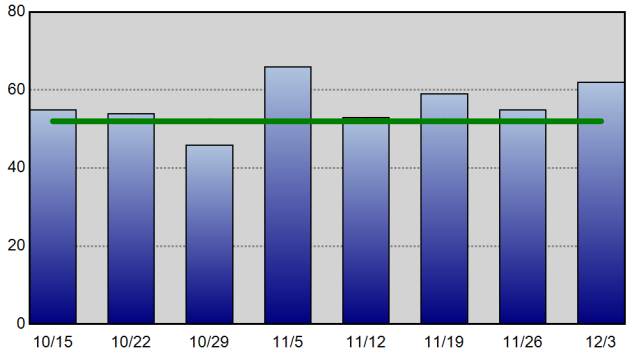

Robbery - 52wk Avg: 4

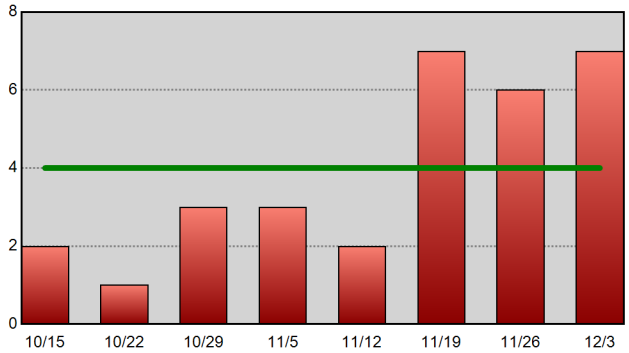

Commercial Burglary - 52wk Avg: 1

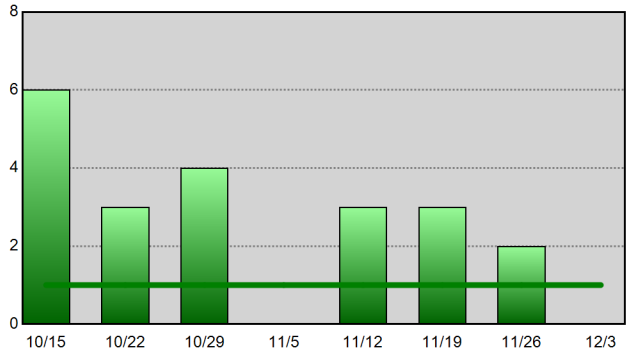

Residential Burglary - 52wk Avg: 9

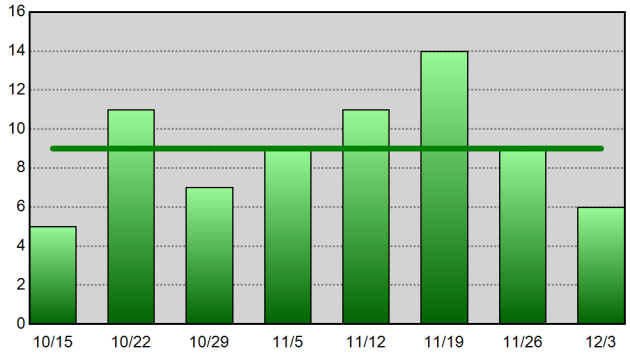

Aggravated Assault - 52wk Avg: 13

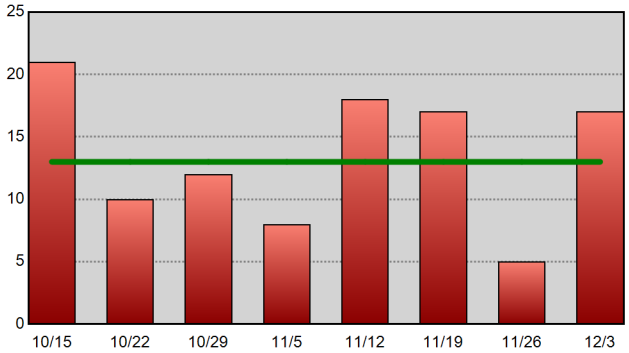

Theft From Vehicle - 52wk Avg: 13

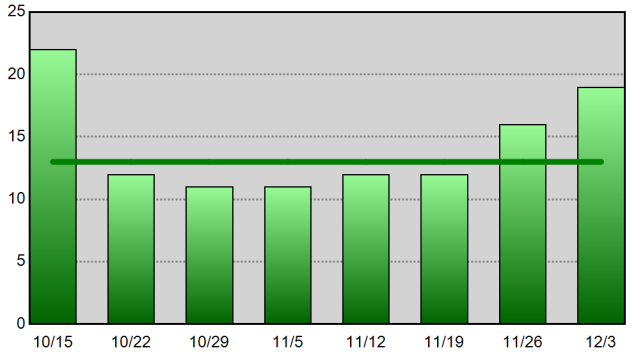

Vehicle Theft - 52wk Avg: 4

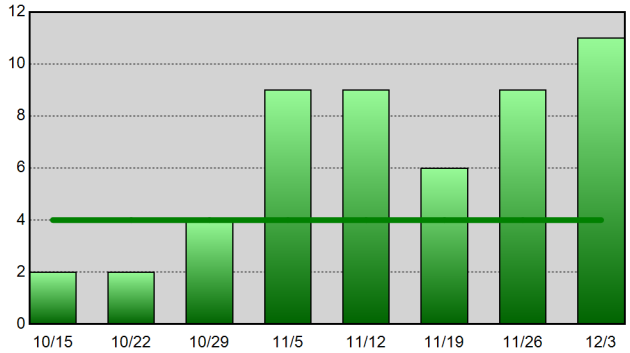

Information summarized for CompStat week ending 12-03-16.
The horizontal line on each chart represents the data set's 52-week weekly average.

Sourced from MNPD ARMS on 12/7/2016 8:21:38 AM. The figures above were sourced from incident reports using Uniform Crime Reporting definitions and reporting guidelines, based on the date when the crime was reported. This report is intended to be a management and planning tool and does not reflect the official UCR counts for the department. Incidents where a location is unknown or unspecified are included in the countywide totals.

South Precinct UCR Incident Charts

Aggregated by precinct (incident location).

Summarized by CompStat week for past eight weeks.

METROPOLITAN POLICE DEPARTMENT

of Nashville and Davidson County

All Part 1 Incidents - 52wk Avg: 120

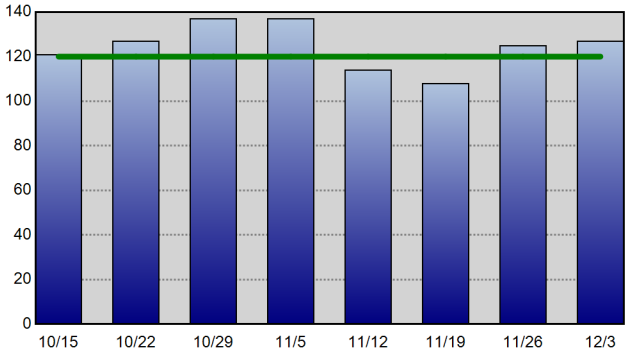

Violent Crime - 52wk Avg: 29

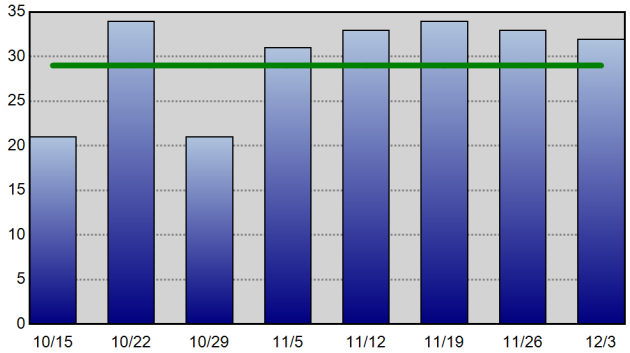

Property Crime - 52wk Avg: 90

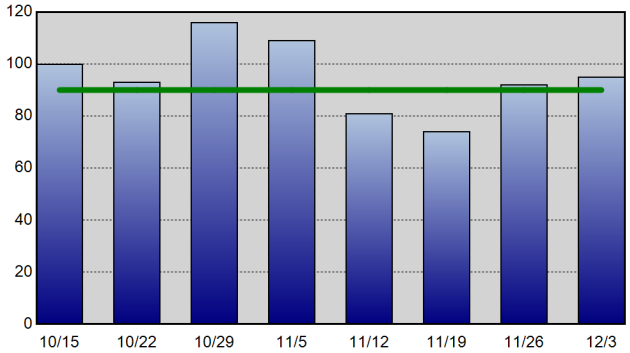

Robbery - 52wk Avg: 9

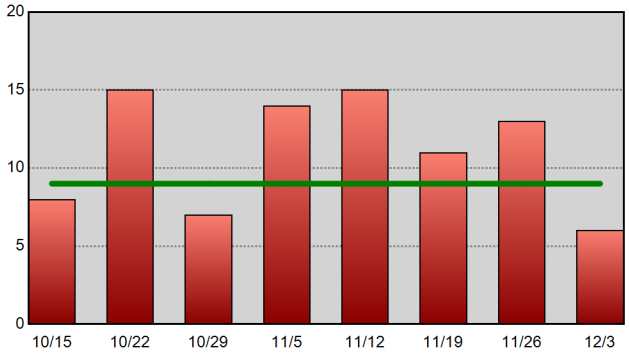

Commercial Burglary - 52wk Avg: 3

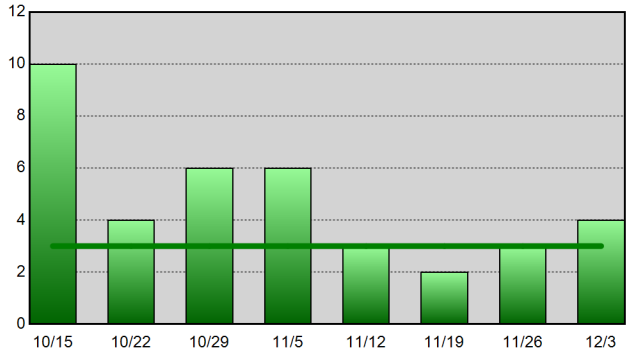

Residential Burglary - 52wk Avg: 17

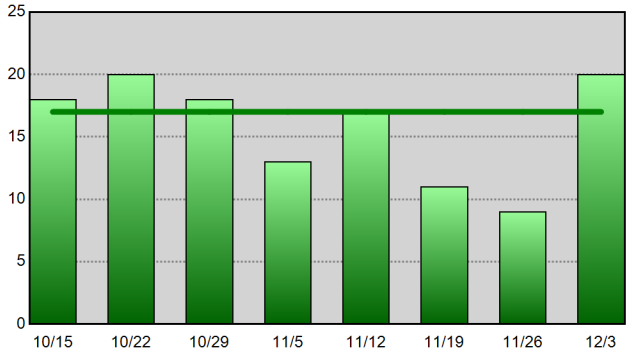

Aggravated Assault - 52wk Avg: 17

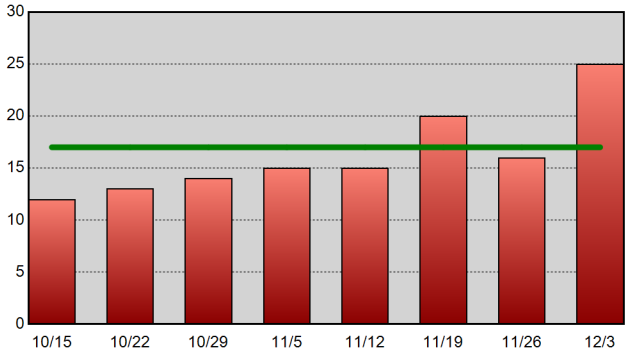

Theft From Vehicle - 52wk Avg: 21

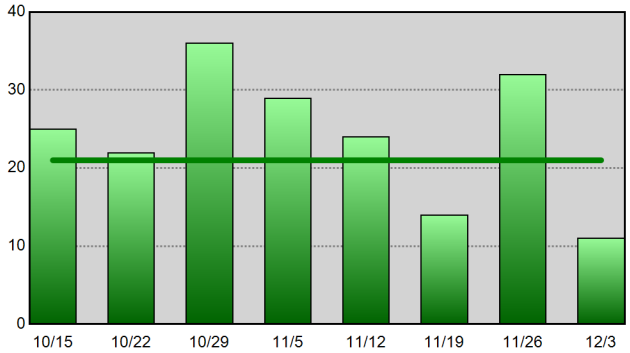

Vehicle Theft - 52wk Avg: 6

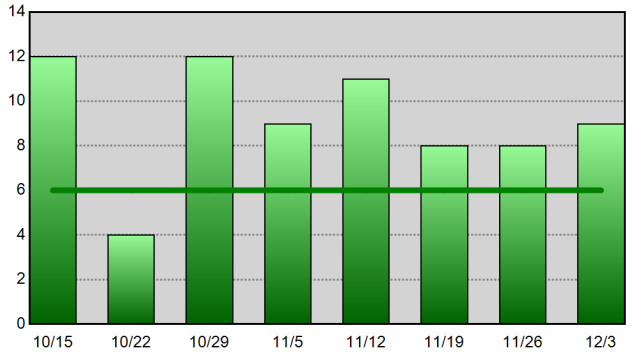

Information summarized for CompStat week ending 12-03-16.
The horizontal line on each chart represents the data set's 52-week weekly average.

Sourced from MNPD ARMS on 12/7/2016 8:21:40 AM. The figures above were sourced from incident reports using Uniform Crime Reporting definitions and reporting guidelines, based on the date when the crime was reported. This report is intended to be a management and planning tool and does not reflect the official UCR counts for the department. Incidents where a location is unknown or unspecified are included in the countywide totals.

Central Precinct UCR Incident Charts

Aggregated by precinct (incident location).

Summarized by CompStat week for past eight weeks.

METROPOLITAN POLICE DEPARTMENT

of Nashville and Davidson County

All Part 1 Incidents - 52wk Avg: 31

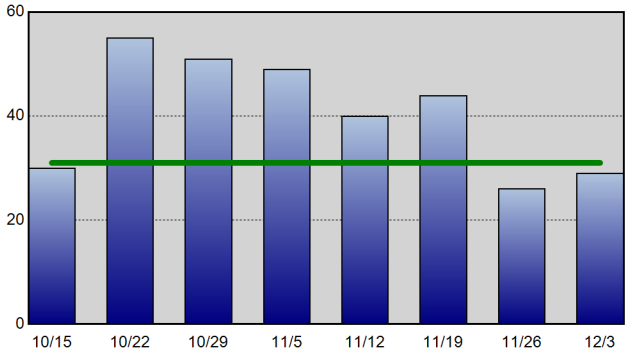

Violent Crime - 52wk Avg: 7

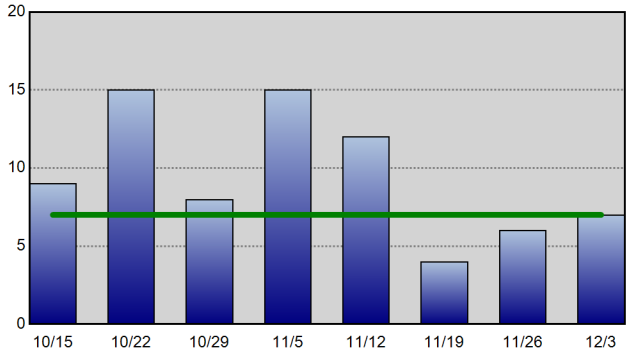

Property Crime - 52wk Avg: 23

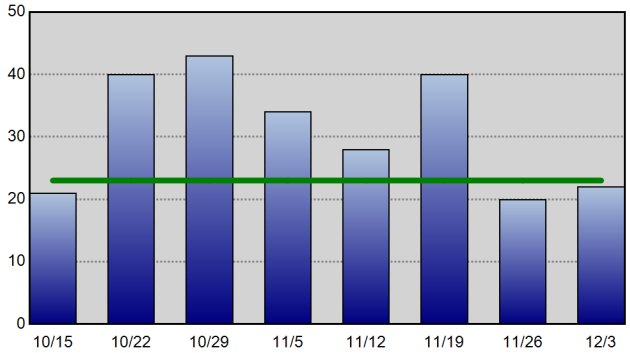

Robbery - 52wk Avg: 2

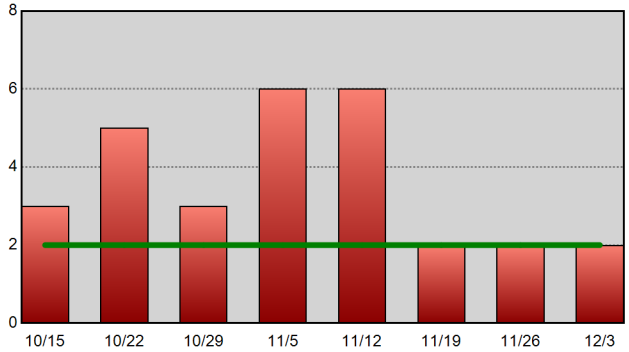

Commercial Burglary - 52wk Avg: 0

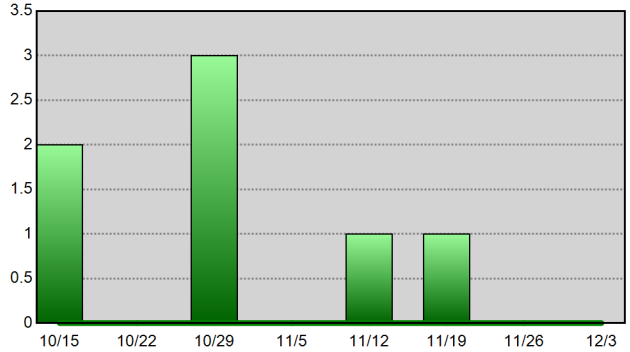

Residential Burglary - 52wk Avg: 0

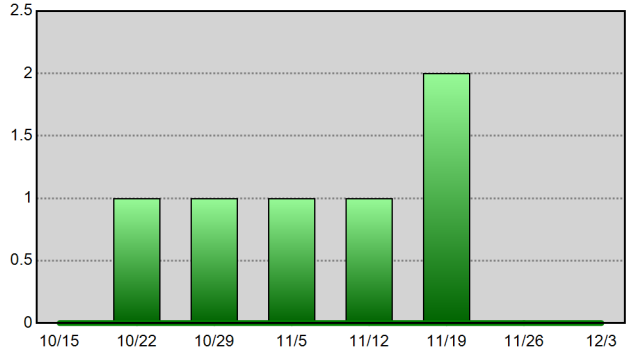

Aggravated Assault - 52wk Avg: 4

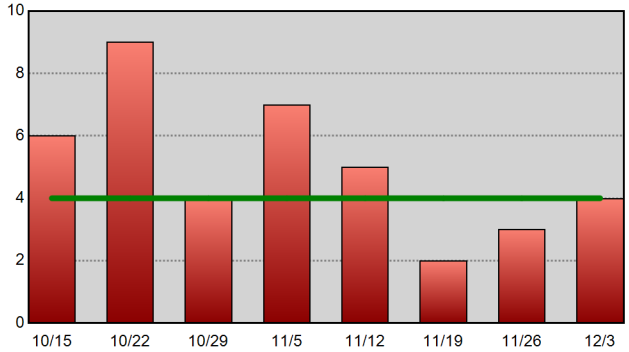

Theft From Vehicle - 52wk Avg: 7

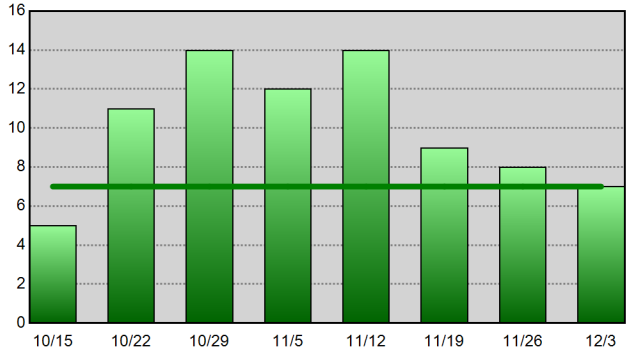

Vehicle Theft - 52wk Avg: 1

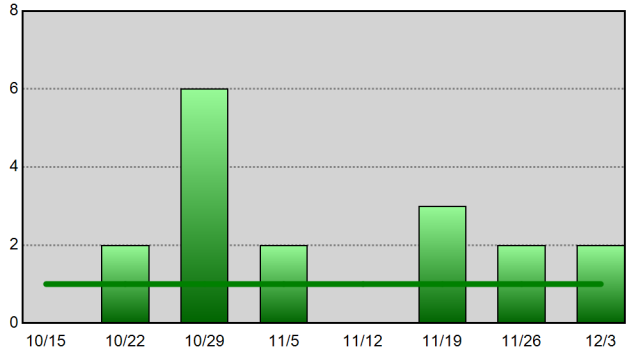

Information summarized for CompStat week ending 12-03-16.
The horizontal line on each chart represents the data set's 52-week weekly average.

Sourced from MNPD ARMS on 12/7/2016 8:21:41 AM. The figures above were sourced from incident reports using Uniform Crime Reporting definitions and reporting guidelines, based on the date when the crime was reported. This report is intended to be a management and planning tool and does not reflect the official UCR counts for the department. Incidents where a location is unknown or unspecified are included in the countywide totals.

Hermitage Precinct UCR Incident Charts

METROPOLITAN POLICE DEPARTMENT
of Nashville and Davidson County

Aggregated by precinct (incident location).
Summarized by CompStat week for past eight weeks.

All Part 1 Incidents - 52wk Avg: 116

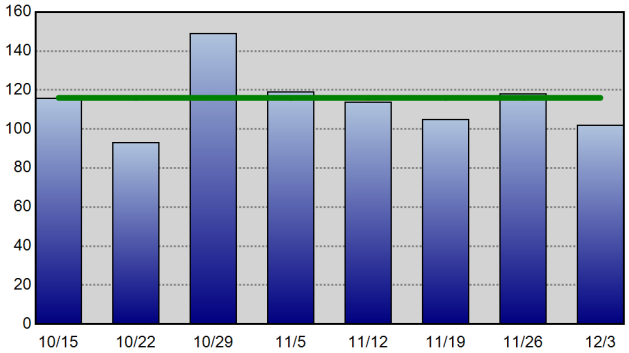

Violent Crime - 52wk Avg: 26

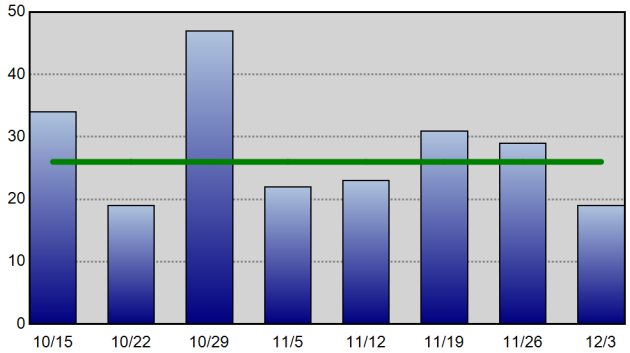

Property Crime - 52wk Avg: 89

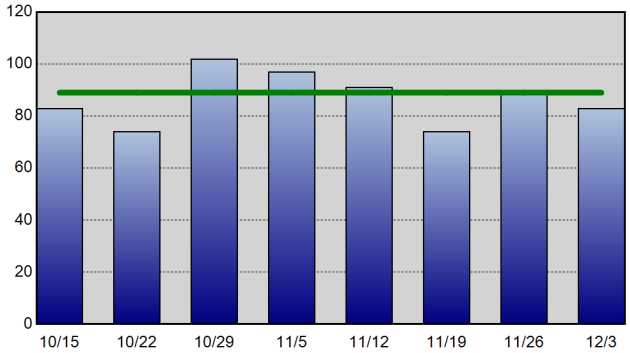

Robbery - 52wk Avg: 7

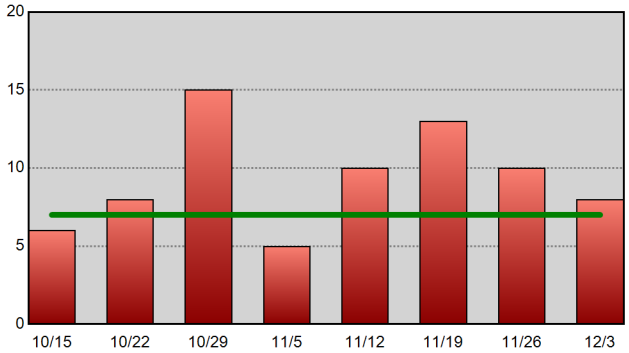

Commercial Burglary - 52wk Avg: 3

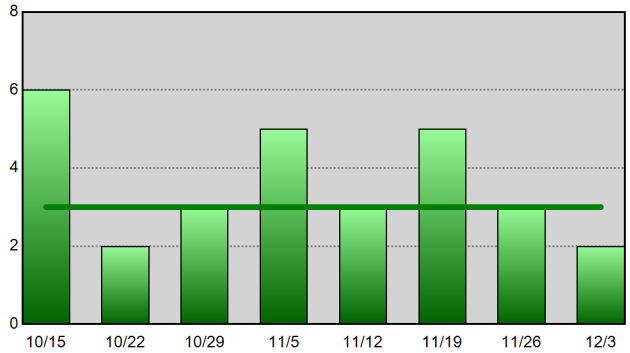

Residential Burglary - 52wk Avg: 11

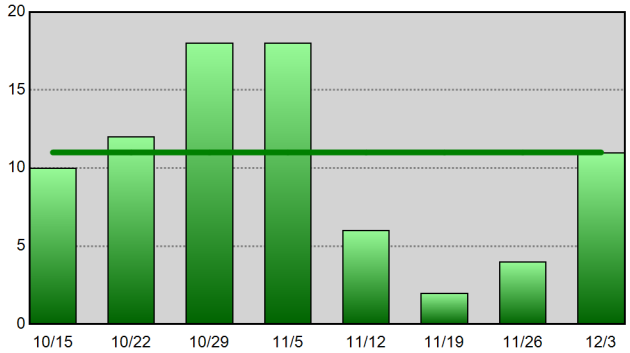

Aggravated Assault - 52wk Avg: 17

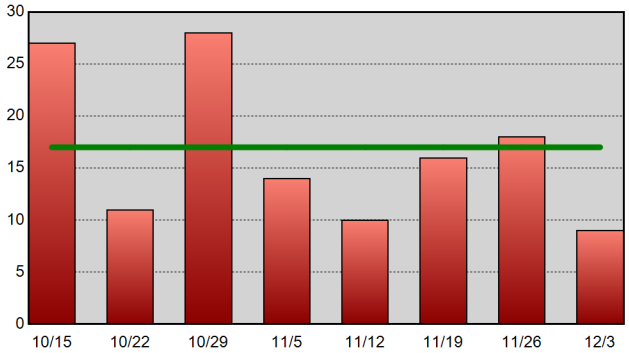

Theft From Vehicle - 52wk Avg: 17

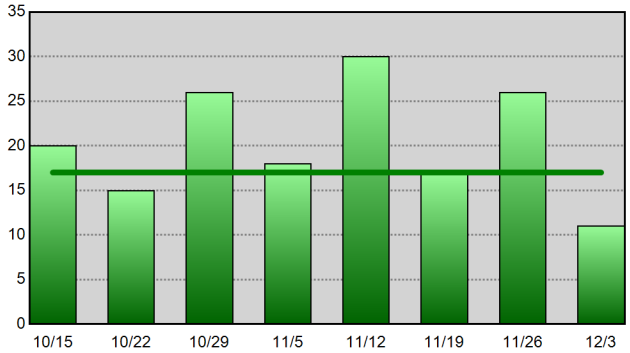

Vehicle Theft - 52wk Avg: 5

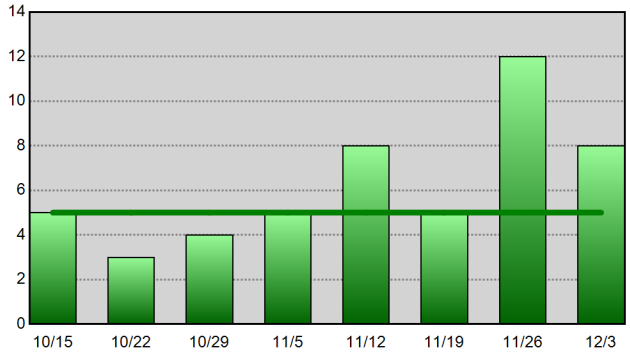

Information summarized for CompStat week ending 12-03-16.
The horizontal line on each chart represents the data set's 52-week weekly average.

Sourced from MNPD ARMS on 12/7/2016 8:21:43 AM. The figures above were sourced from incident reports using Uniform Crime Reporting definitions and reporting guidelines, based on the date when the crime was reported. This report is intended to be a management and planning tool and does not reflect the official UCR counts for the department. Incidents where a location is unknown or unspecified are included in the countywide totals.

North Precinct UCR Incident Charts

Aggregated by precinct (incident location).

Summarized by CompStat week for past eight weeks.

METROPOLITAN POLICE DEPARTMENT

of Nashville and Davidson County

All Part 1 Incidents - 52wk Avg: 77

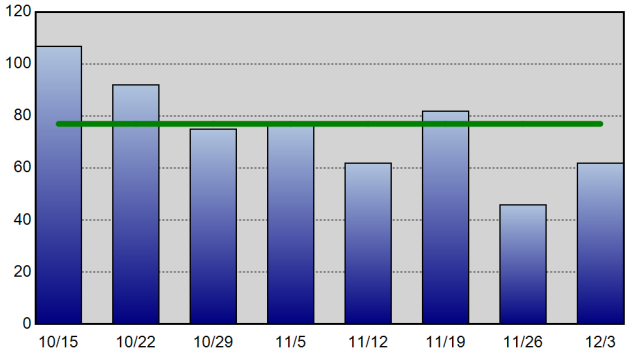

Violent Crime - 52wk Avg: 24

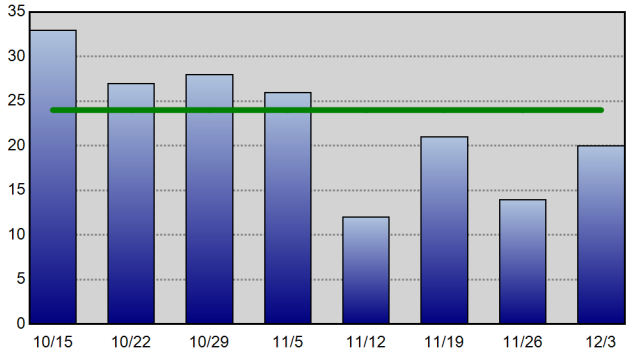

Property Crime - 52wk Avg: 53

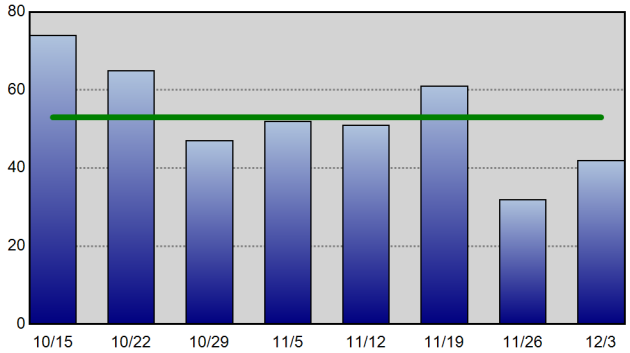

Robbery - 52wk Avg: 5

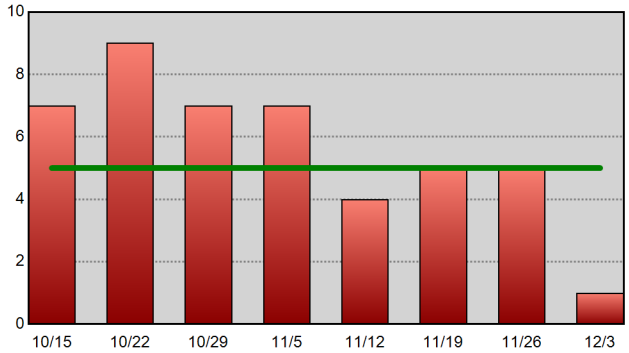

Commercial Burglary - 52wk Avg: 2

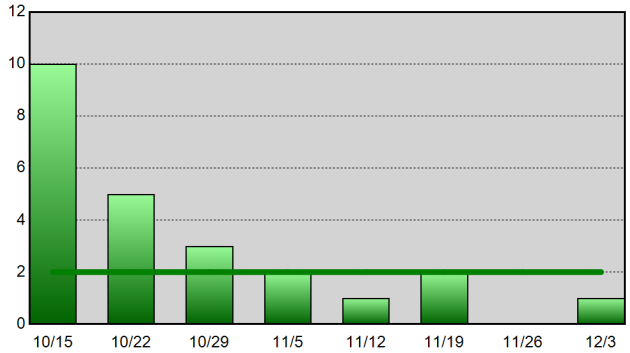

Residential Burglary - 52wk Avg: 9

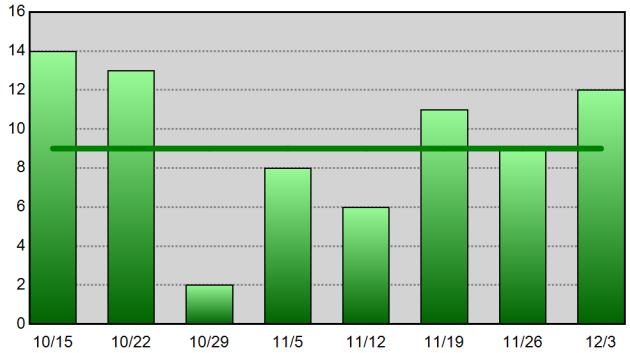

Aggravated Assault - 52wk Avg: 16

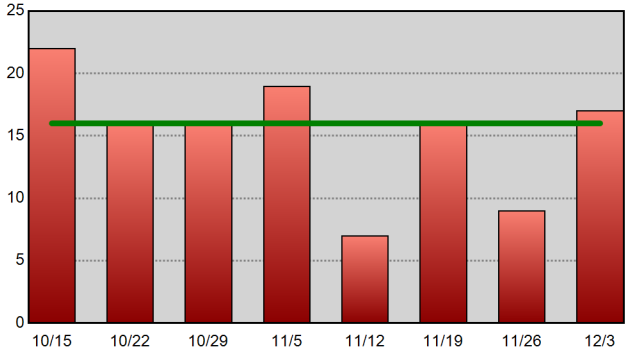

Theft From Vehicle - 52wk Avg: 9

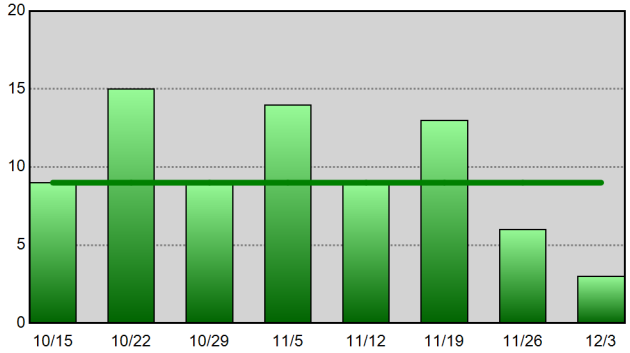

Vehicle Theft - 52wk Avg: 4

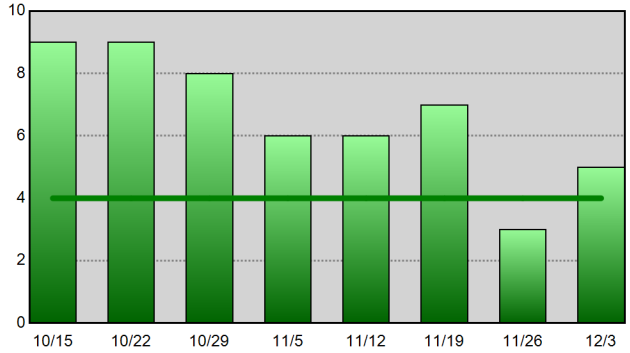

Information summarized for CompStat week ending 12-03-16. The horizontal line on each chart represents the data set's 52-week weekly average.

Sourced from MNPD ARMS on 12/7/2016 8:21:45 AM. The figures above were sourced from incident reports using Uniform Crime Reporting definitions and reporting guidelines, based on the date when the crime was reported. This report is intended to be a management and planning tool and does not reflect the official UCR counts for the department. Incidents where a location is unknown or unspecified are included in the countywide totals.

Madison Precinct UCR Incident Charts

Aggregated by precinct (incident location).

Summarized by CompStat week for past eight weeks.

METROPOLITAN POLICE DEPARTMENT

of Nashville and Davidson County

All Part 1 Incidents - 52wk Avg: 71

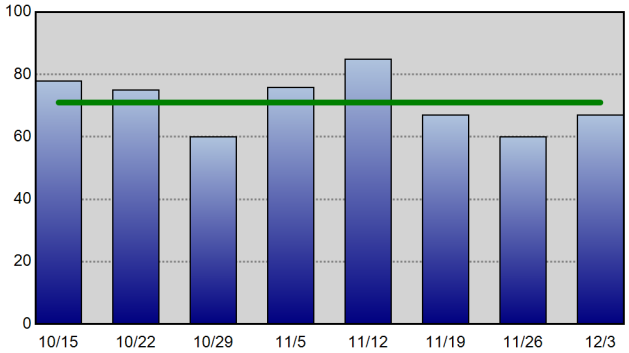

Violent Crime - 52wk Avg: 16

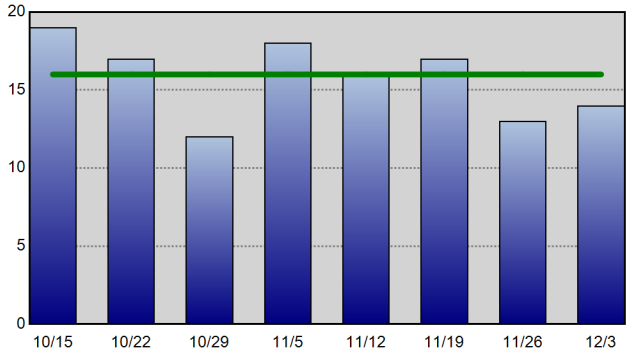

Property Crime - 52wk Avg: 55

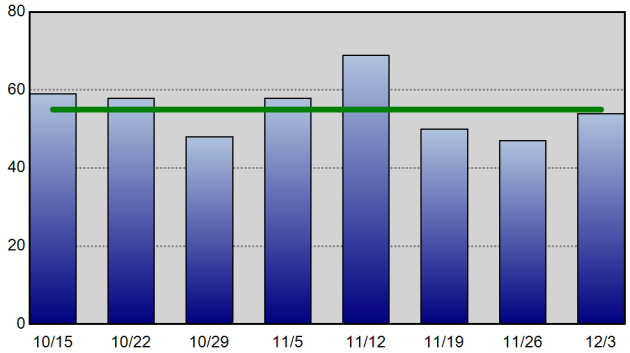

Robbery - 52wk Avg: 3

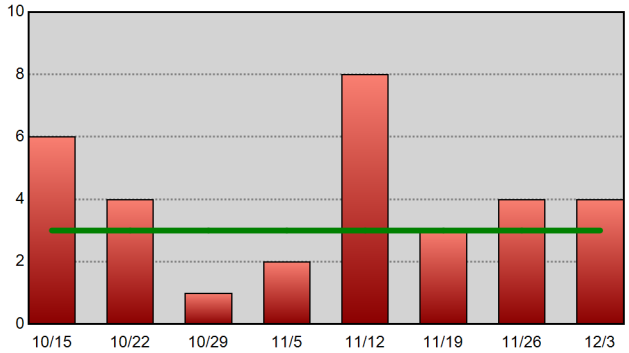

Commercial Burglary - 52wk Avg: 1

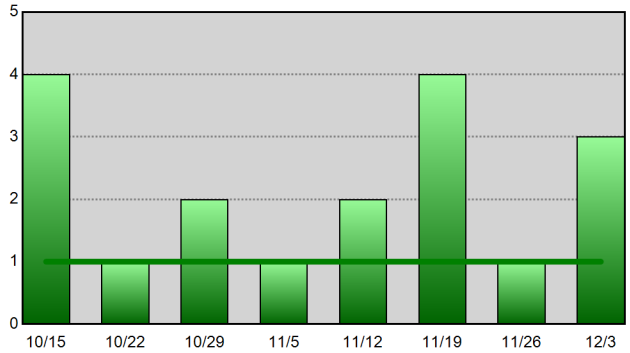

Residential Burglary - 52wk Avg: 8

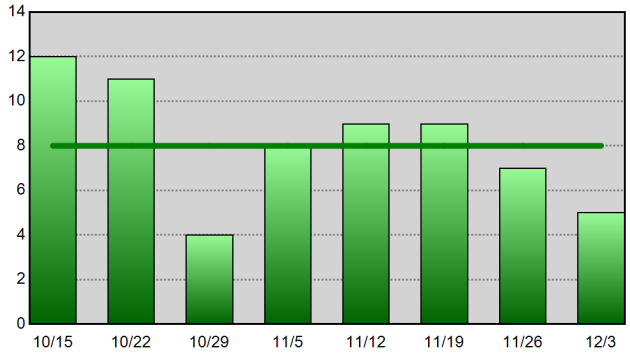

Aggravated Assault - 52wk Avg: 11

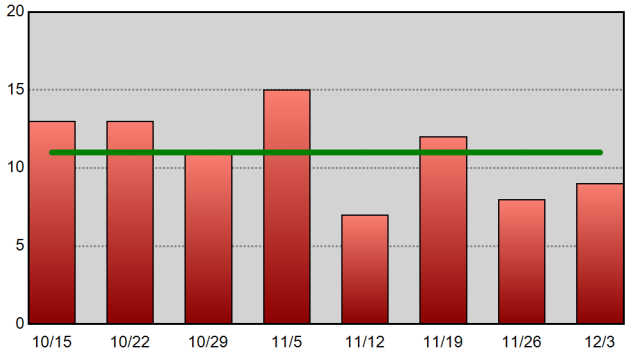

Theft From Vehicle - 52wk Avg: 7

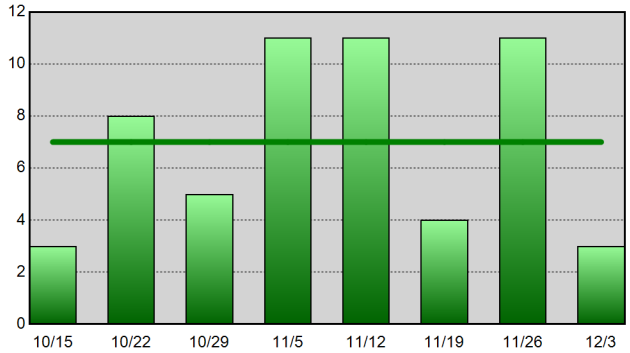

Vehicle Theft - 52wk Avg: 2

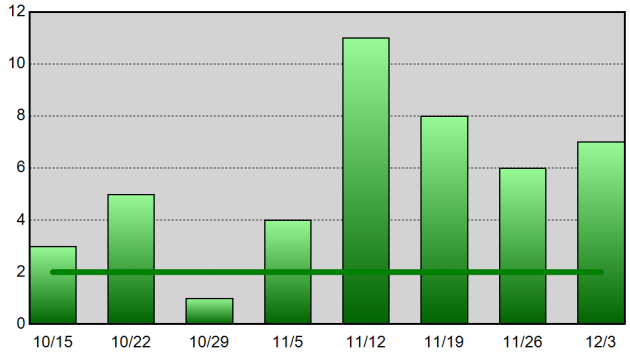

Information summarized for CompStat week ending 12-03-16.
The horizontal line on each chart represents the data set's 52-week weekly average.

Sourced from MNPD ARMS on 12/7/2016 8:21:47 AM. The figures above were sourced from incident reports using Uniform Crime Reporting definitions and reporting guidelines, based on the date when the crime was reported. This report is intended to be a management and planning tool and does not reflect the official UCR counts for the department. Incidents where a location is unknown or unspecified are included in the countywide totals.

Midtown Hills Precinct UCR Incident Charts

METROPOLITAN POLICE DEPARTMENT
of Nashville and Davidson County

Aggregated by precinct (incident location).
Summarized by CompStat week for past eight weeks.

All Part 1 Incidents - 52wk Avg: 69

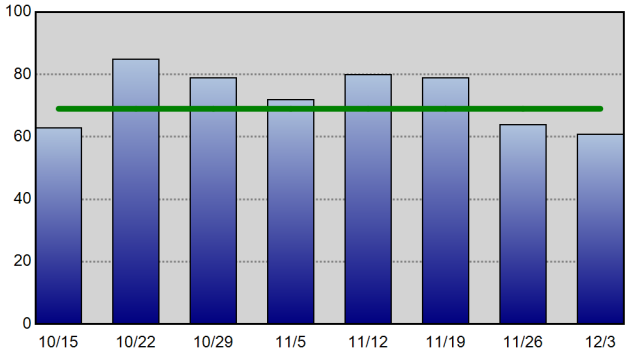

Violent Crime - 52wk Avg: 11

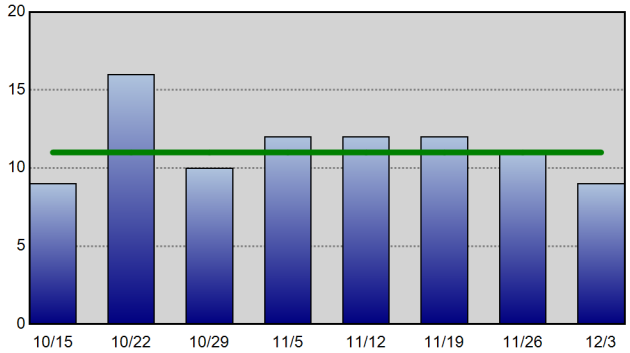

Property Crime - 52wk Avg: 58

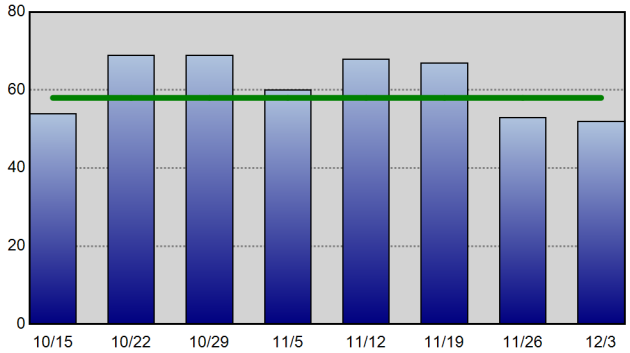

Robbery - 52wk Avg: 3

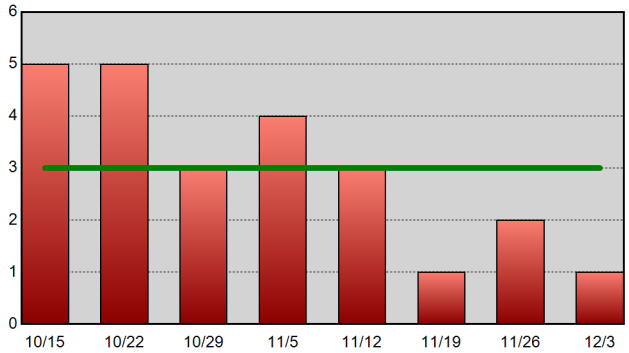

Commercial Burglary - 52wk Avg: 3

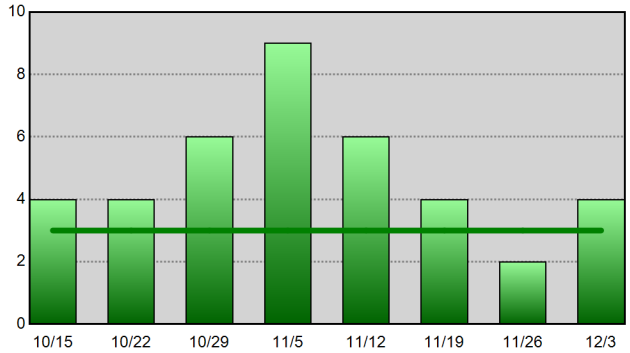

Residential Burglary - 52wk Avg: 7

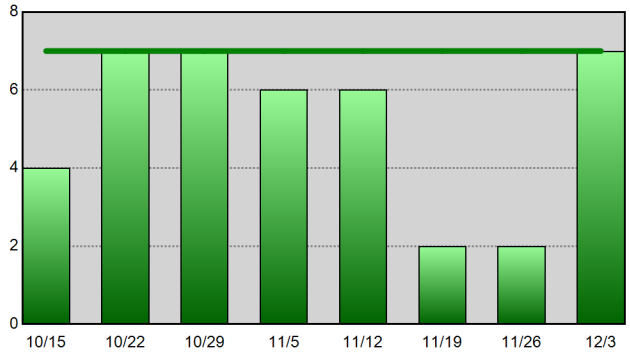

Aggravated Assault - 52wk Avg: 7

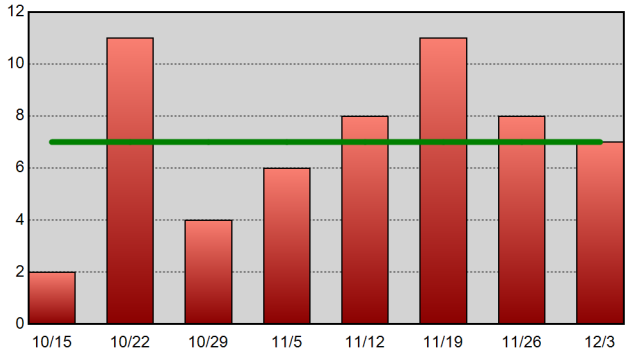

Theft From Vehicle - 52wk Avg: 16

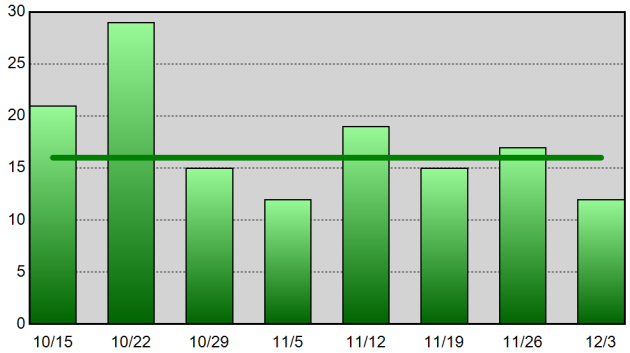

Vehicle Theft - 52wk Avg: 2

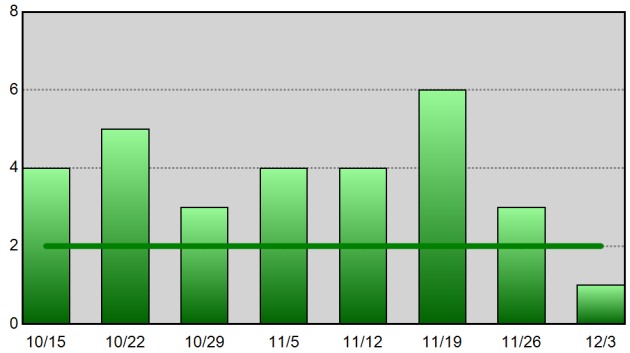

Information summarized for CompStat week ending 12-03-16.
The horizontal line on each chart represents the data set's 52-week weekly average.

Sourced from MNPD ARMS on 12/7/2016 8:21:49 AM. The figures above were sourced from incident reports using Uniform Crime Reporting definitions and reporting guidelines, based on the date when the crime was reported. This report is intended to be a management and planning tool and does not reflect the official UCR counts for the department. Incidents where a location is unknown or unspecified are included in the countywide totals.

UCR Incidents - Annual Totals

Based on date when each incident was reported.

METROPOLITAN POLICE DEPARTMENT

of Nashville and Davidson County

Year End Totals - All Part 1 Incidents (Prior 9 Year Annual Avg: 36,292)

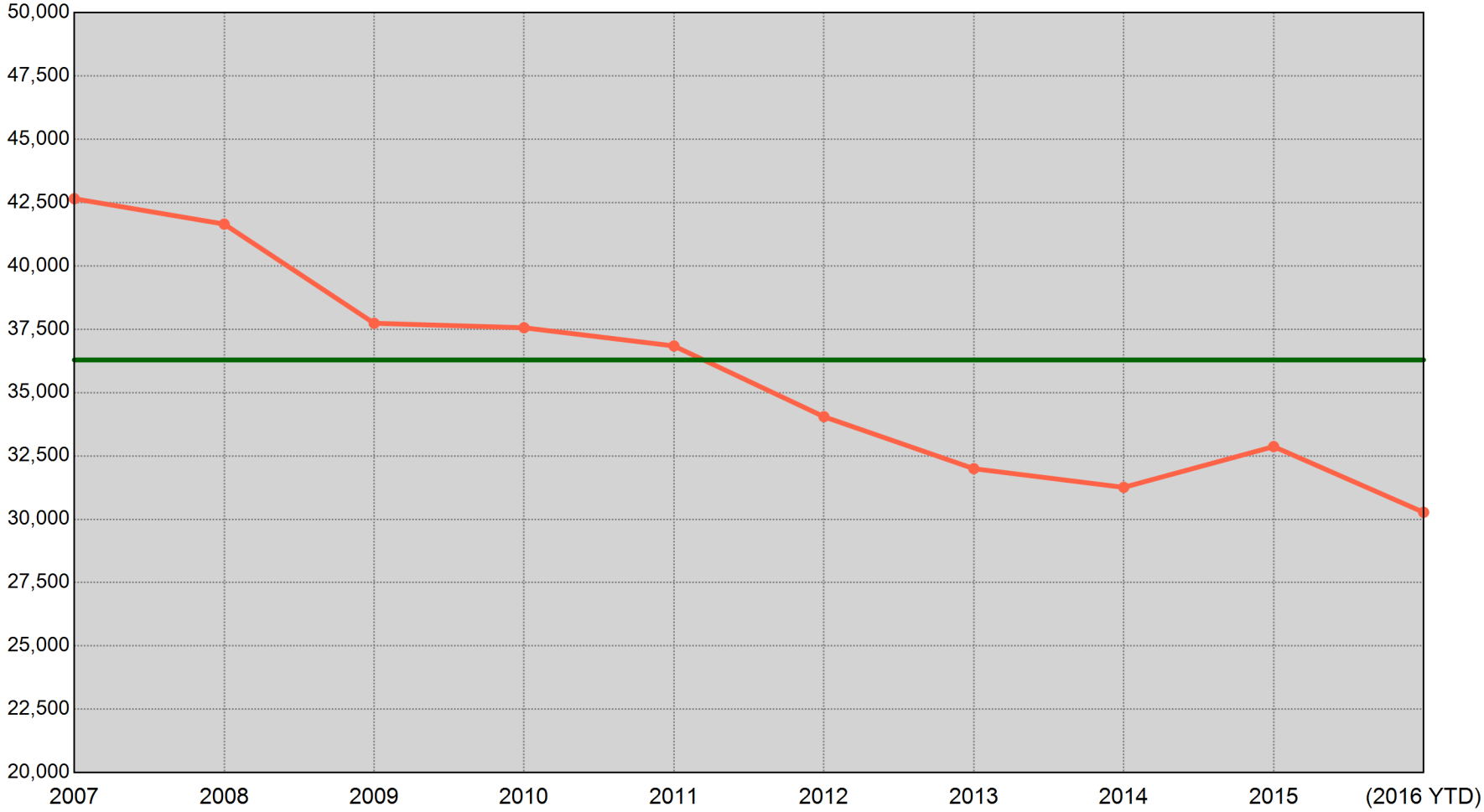

2007	2008	2009	2010	2011	2012	2013	2014	2015	(2016 YTD)
42,656 Incidents	41,654 Incidents	37,738 Incidents	37,561 Incidents	36,842 Incidents	34,050 Incidents	31,997 Incidents	31,260 Incidents	32,870 Incidents	30,274 Incidents

"(2016 YTD)" is a count of UCR incidents reported between 01/01/2016 and 12/03/2016. The green horizontal line represents the average of the nine prior annual totals.

Sourced from MNPD ARMS on 12/7/2016 8:21:51 AM. The figures above were sourced from incident reports using Uniform Crime Reporting definitions and reporting guidelines, based on the date when the crime was reported. This report is intended to be a management and planning tool and does not reflect the official UCR counts for the department. Incidents where a location is unknown or unspecified are included in the countywide totals.

UCR Incidents - YTD Comparisons: All Incidents

METROPOLITAN POLICE DEPARTMENT
of Nashville and Davidson County

Aggregated by precinct (incident location). Based on date when each incident was reported.

		2008 YTD to 2016 YTD	2009 YTD to 2016 YTD	2010 YTD to 2016 YTD	2011 YTD to 2016 YTD	2012 YTD to 2016 YTD	2013 YTD to 2016 YTD	2014 YTD to 2016 YTD	2015 YTD to 2016 YTD	8 YTD Avg to 2016 YTD	5 YTD Avg to 2016 YTD
West	Prior YTD	3,959	3,561	3,805	3,469	3,600	3,695	3,369	3,324	3,597	3,491
	YTD	3,345	3,345	3,345	3,345	3,345	3,345	3,345	3,345	3,345	3,345
	% Change	-15.5%	-6.1%	-12.1%	-3.6%	-7.1%	-9.5%	-0.7%	0.6%	-7.0%	-4.2%
East	Prior YTD	4,717	4,357	4,445	4,618	4,093	3,540	3,351	3,628	4,093	3,846
	YTD	3,388	3,388	3,388	3,388	3,388	3,388	3,388	3,388	3,388	3,388
	% Change	-28.2%	-22.2%	-23.8%	-26.6%	-17.2%	-4.3%	1.1%	-6.6%	-17.2%	-11.9%
South	Prior YTD	7,115	6,425	6,280	6,365	5,435	5,470	5,350	5,763	6,025	5,676
	YTD	5,845	5,845	5,845	5,845	5,845	5,845	5,845	5,845	5,845	5,845
	% Change	-17.8%	-9.0%	-6.9%	-8.2%	7.5%	6.9%	9.3%	1.4%	-3.0%	3.0%
Central	Prior YTD	1,995	1,677	1,440	1,643	1,556	1,271	1,311	1,369	1,532	1,430
	YTD	1,530	1,530	1,530	1,530	1,530	1,530	1,530	1,530	1,530	1,530
	% Change	-23.3%	-8.8%	6.3%	-6.9%	-1.7%	20.4%	16.7%	11.8%	-0.1%	7.0%
Hermitage	Prior YTD	6,731	6,098	5,982	5,779	5,763	5,530	5,404	5,404	5,836	5,576
	YTD	5,581	5,581	5,581	5,581	5,581	5,581	5,581	5,581	5,581	5,581
	% Change	-17.1%	-8.5%	-6.7%	-3.4%	-3.2%	0.9%	3.3%	3.3%	-4.4%	0.1%
North	Prior YTD	4,596	4,001	4,155	3,926	3,667	3,631	3,529	3,840	3,918	3,718
	YTD	3,737	3,737	3,737	3,737	3,737	3,737	3,737	3,737	3,737	3,737
	% Change	-18.7%	-6.6%	-10.1%	-4.8%	1.9%	2.9%	5.9%	-2.7%	-4.6%	0.5%
Madison	Prior YTD	4,441	3,995	3,989	3,858	3,624	3,069	3,225	3,529	3,716	3,461
	YTD	3,459	3,459	3,459	3,459	3,459	3,459	3,459	3,459	3,459	3,459
	% Change	-22.1%	-13.4%	-13.3%	-10.3%	-4.6%	12.7%	7.3%	-2.0%	-6.9%	-0.1%
Midtown Hills	Prior YTD	4,897	4,669	4,479	4,415	3,844	3,695	3,487	3,454	4,117	3,779
	YTD	3,388	3,388	3,388	3,388	3,388	3,388	3,388	3,388	3,388	3,388
	% Change	-30.8%	-27.4%	-24.4%	-23.3%	-11.9%	-8.3%	-2.8%	-1.9%	-17.7%	-10.3%
Not Validated	Prior YTD	199	214	31	2	4	23	0	8	60	7
	YTD	1	1	1	1	1	1	1	1	1	1
	% Change	-99.5%	-99.5%	-96.8%	-50.0%	-75.0%	-95.7%	-	-87.5%	-98.3%	-85.7%
County	Prior YTD	38,650	34,997	34,606	34,075	31,586	29,924	29,026	30,319	32,897	30,986
	YTD	30,274	30,274	30,274	30,274	30,274	30,274	30,274	30,274	30,274	30,274
	% Change	-21.7%	-13.5%	-12.5%	-11.2%	-4.2%	1.2%	4.3%	-0.1%	-8.0%	-2.3%

Information summarized for CompStat week ending 12/03/2016.

Sourced from MNPD ARMS on 12/7/2016 8:21:53 AM. The figures above were sourced from incident reports using Uniform Crime Reporting definitions and reporting guidelines, based on the date when the crime was reported. This report is intended to be a management and planning tool and does not reflect the official UCR counts for the department. Incidents where a location is unknown or unspecified are included in the countywide totals. 'Unknown' refers to records in which the address is listed as 'Unknown' on the incident report. 'Not Validated' refers to records that were entered in with an invalid addresses.

County UCR Incidents - YTD Comparison Charts

Aggregated by precinct (incident location). Based on date when each incident was reported.

METROPOLITAN POLICE DEPARTMENT
of Nashville and Davidson County

All Part 1 Incidents - Annual YTD Avg: 33,303 (Bar Chart)

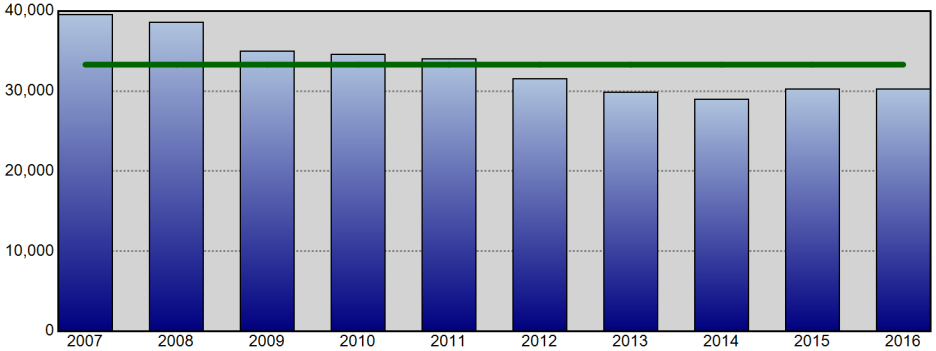

All Part 1 Incidents - Annual YTD Avg: 33,303 (Line Chart)

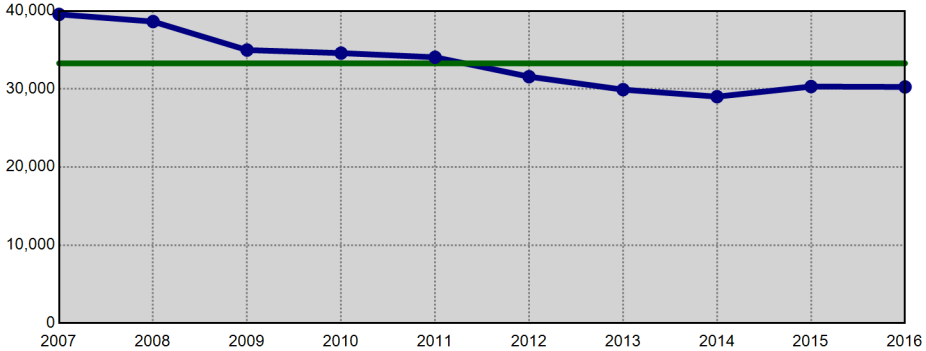

Violent Crime - Annual YTD Avg: 7,162 (Bar Chart)

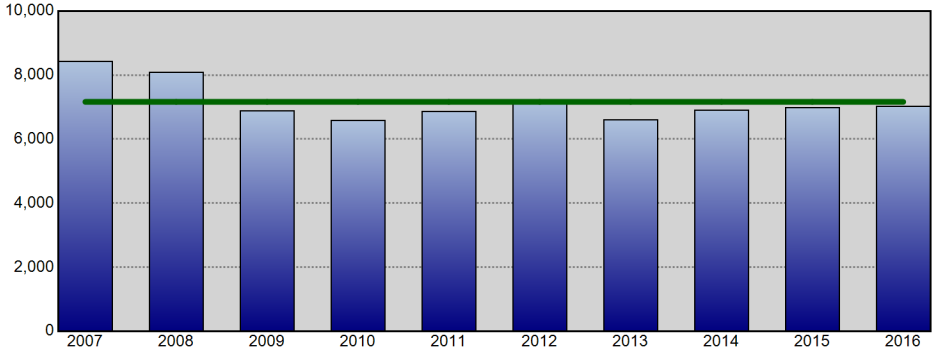

Violent Crime - Annual YTD Avg: 7,162 (Line Chart)

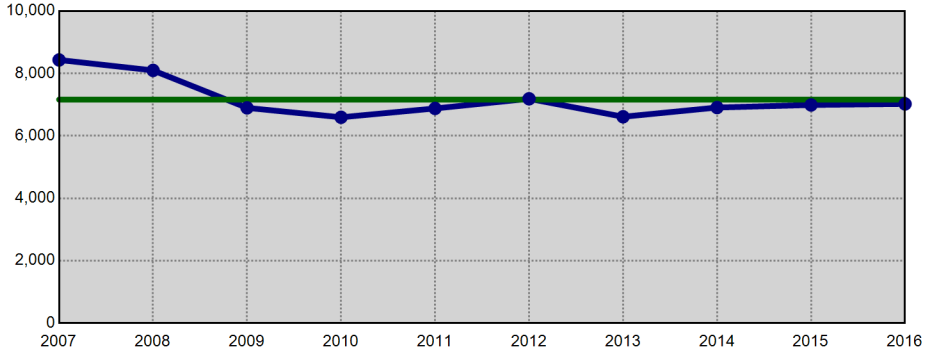

Property Crime - Annual YTD Avg: 26,141 (Bar Chart)

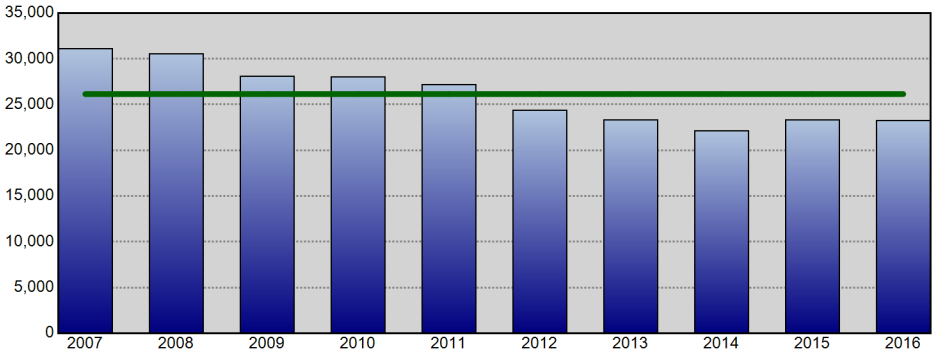

Property Crime - Annual YTD Avg: 26,141 (Line Chart)

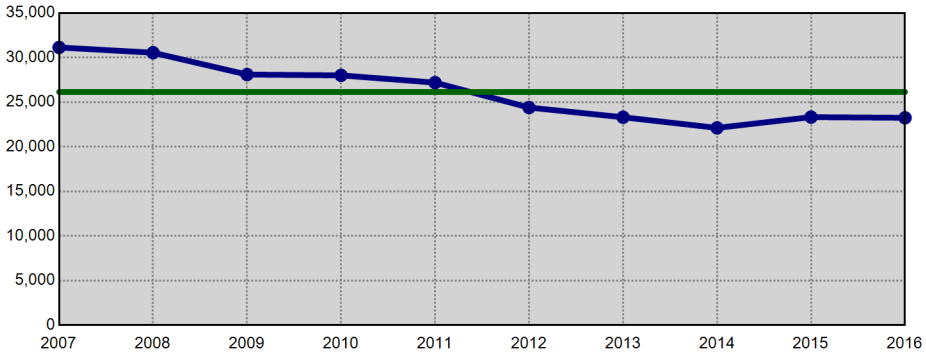

Information summarized for CompStat week ending 12/03/2016. The horizontal line on each chart represents the average of the prior 9 YTD offense totals.

Sourced from MNPD ARMS on 12/7/2016 8:21:53 AM. The figures above were sourced from incident reports using Uniform Crime Reporting definitions and reporting guidelines, based on the date when the crime was reported. This report is intended to be a management and planning tool and does not reflect the official UCR counts for the department. Incidents where a location is unknown or unspecified are included in the countywide totals.

West Precinct UCR Incidents - YTD Comparisons

Aggregated by precinct (incident location). Based on date when each incident was reported.

METROPOLITAN POLICE DEPARTMENT
of Nashville and Davidson County

All Part 1 Incidents - Annual YTD Avg: 3,619 (Bar Chart)

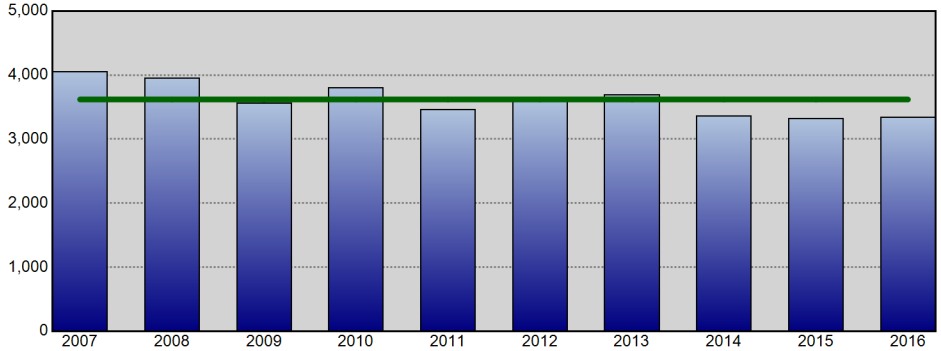

All Part 1 Incidents - Annual YTD Avg: 3,619 (Line Chart)

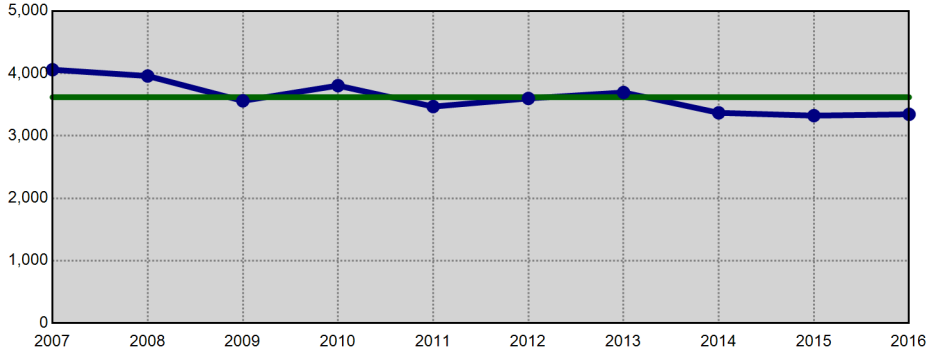

Violent Crime - Annual YTD Avg: 497 (Bar Chart)

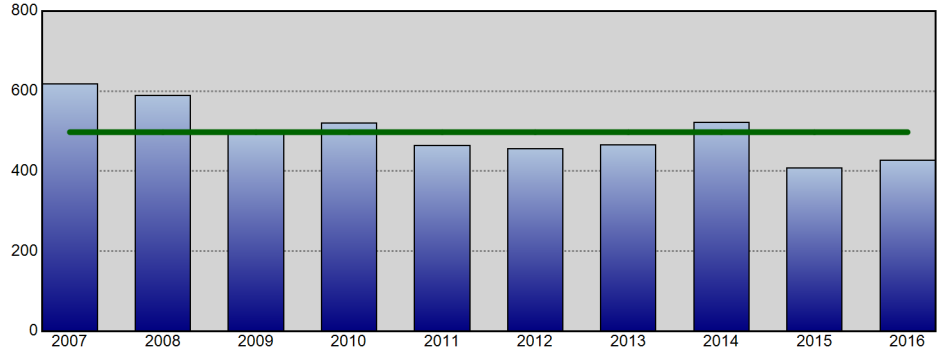

Violent Crime - Annual YTD Avg: 497 (Line Chart)

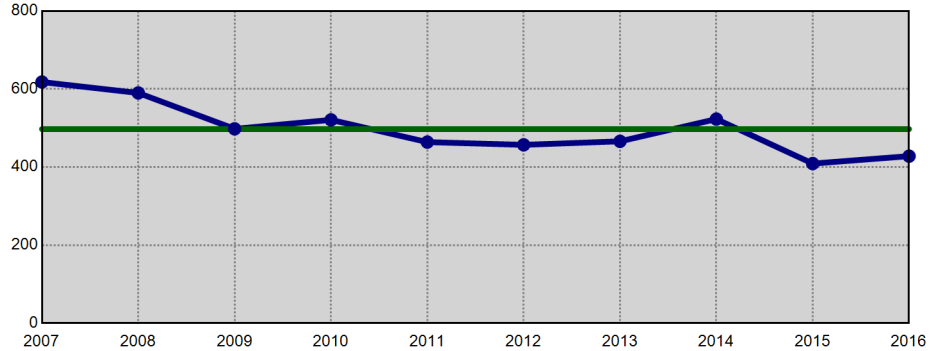

Property Crime - Annual YTD Avg: 3,121 (Bar Chart)

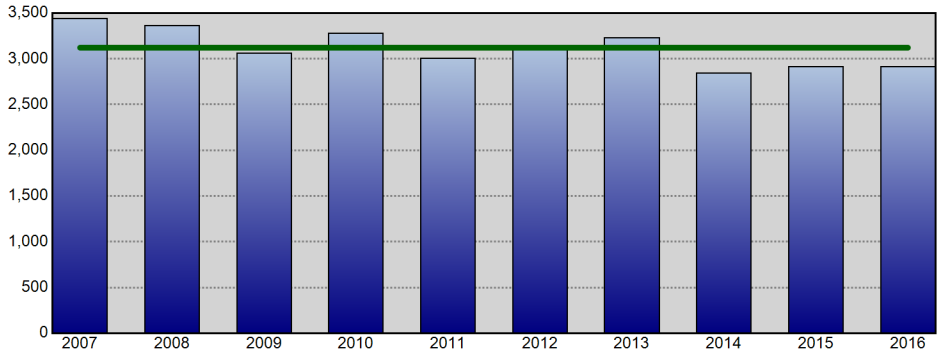

Property Crime - Annual YTD Avg: 3,121 (Line Chart)

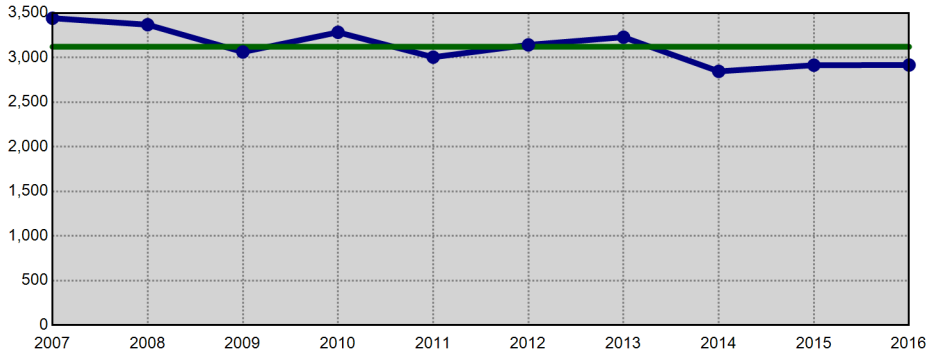

Information summarized for CompStat week ending 12/03/2016. The horizontal line on each chart represents the average of the prior 9 YTD offense totals.

Sourced from MNPD ARMS on 12/7/2016 8:21:55 AM. The figures above were sourced from incident reports using Uniform Crime Reporting definitions and reporting guidelines, based on the date when the crime was reported. This report is intended to be a management and planning tool and does not reflect the official UCR counts for the department. Incidents where a location is unknown or unspecified are included in the countywide totals.

East Precinct UCR Incidents - YTD Comparisons

Aggregated by precinct (incident location). Based on date when each incident was reported.

METROPOLITAN POLICE DEPARTMENT
of Nashville and Davidson County

All Part 1 Incidents - Annual YTD Avg: 4,150 (Bar Chart)

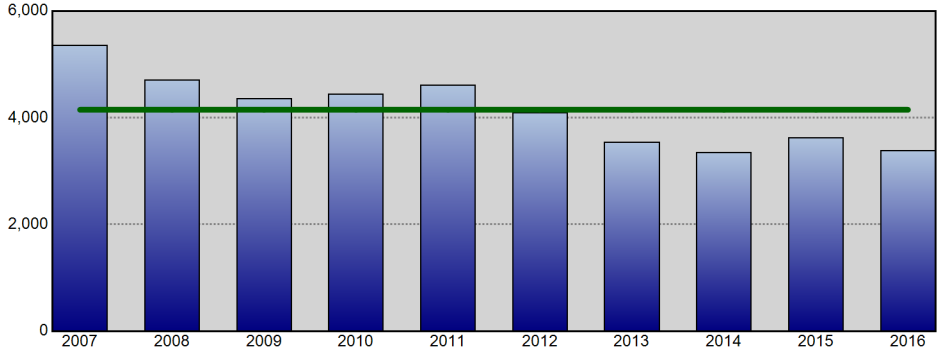

All Part 1 Incidents - Annual YTD Avg: 4,150 (Line Chart)

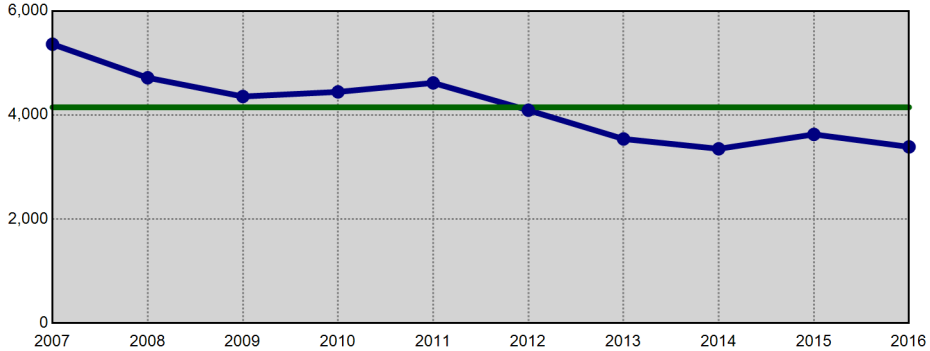

Violent Crime - Annual YTD Avg: 1,172 (Bar Chart)

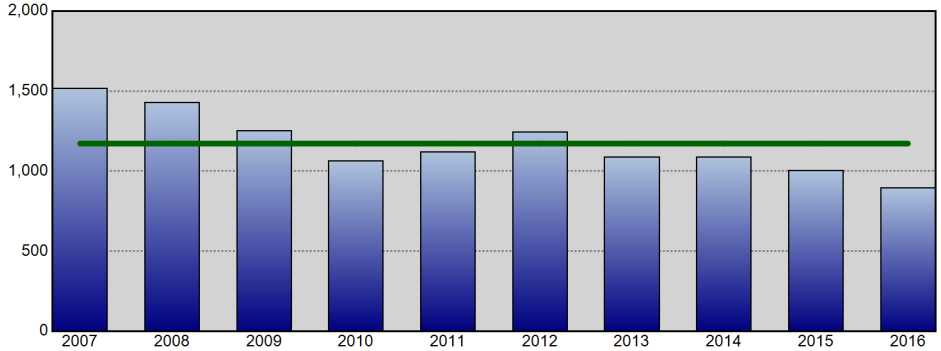

Violent Crime - Annual YTD Avg: 1,172 (Line Chart)

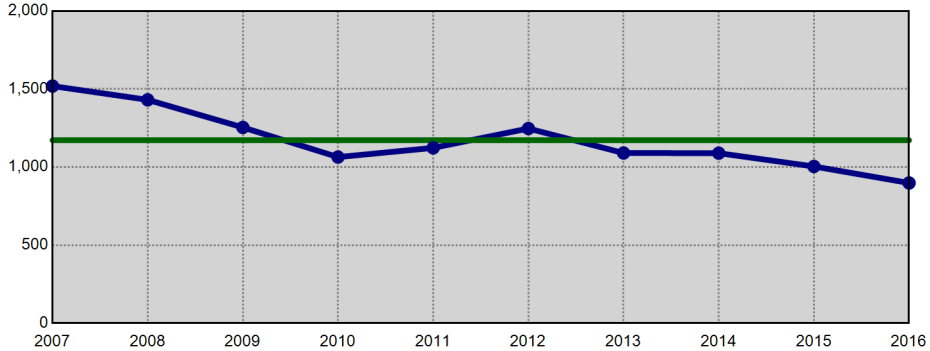

Property Crime - Annual YTD Avg: 2,978 (Bar Chart)

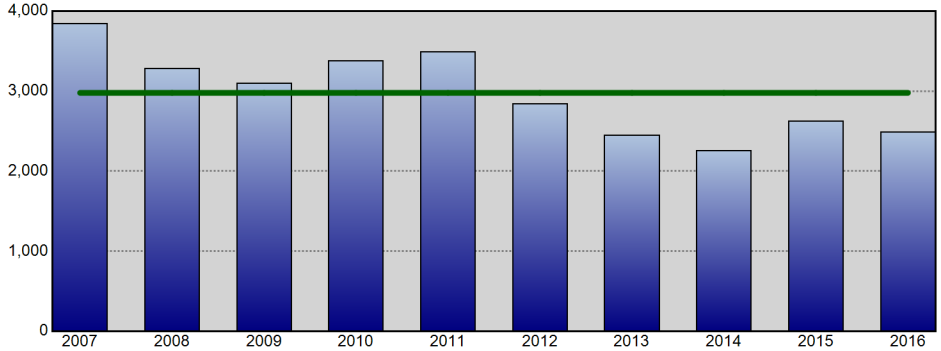

Property Crime - Annual YTD Avg: 2,978 (Line Chart)

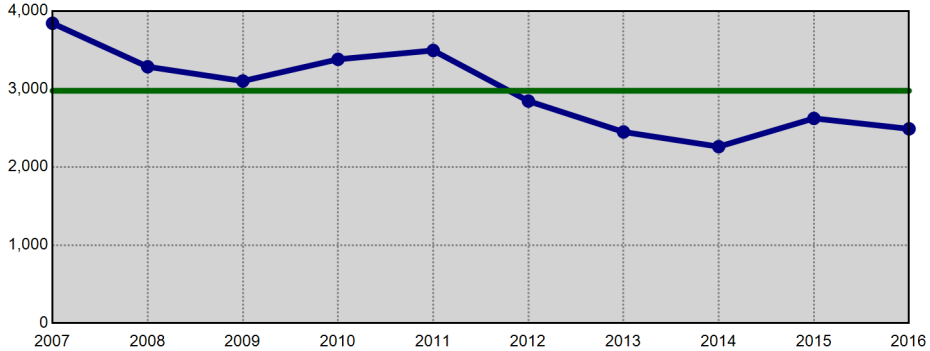

Information summarized for CompStat week ending 12/03/2016. The horizontal line on each chart represents the average of the prior 9 YTD offense totals.

Sourced from MNPD ARMS on 12/7/2016 8:21:57 AM. The figures above were sourced from incident reports using Uniform Crime Reporting definitions and reporting guidelines, based on the date when the crime was reported. This report is intended to be a management and planning tool and does not reflect the official UCR counts for the department. Incidents where a location is unknown or unspecified are included in the countywide totals.

South Precinct UCR Incidents - YTD Comparisons

Aggregated by precinct (incident location). Based on date when each incident was reported.

METROPOLITAN POLICE DEPARTMENT
of Nashville and Davidson County

All Part 1 Incidents - Annual YTD Avg: 6,104 (Bar Chart)

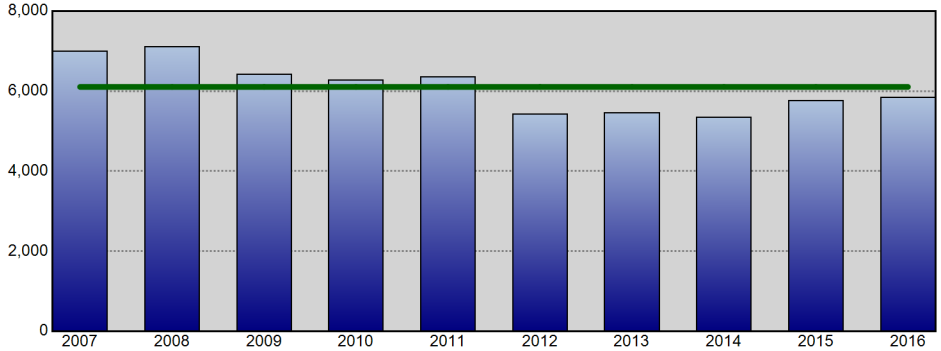

All Part 1 Incidents - Annual YTD Avg: 6,104 (Line Chart)

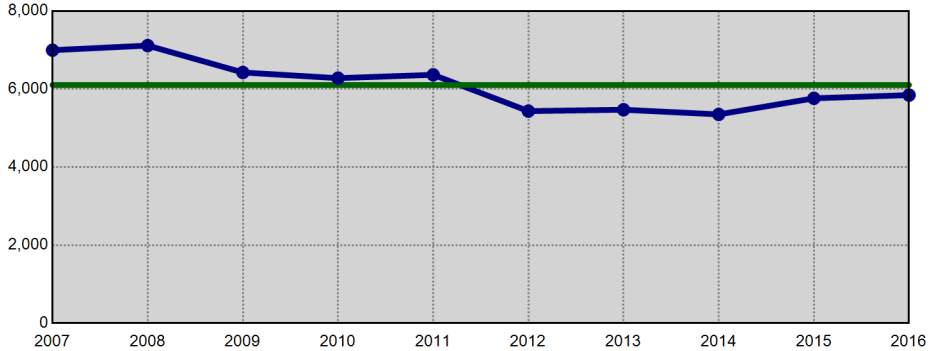

Violent Crime - Annual YTD Avg: 1,320 (Bar Chart)

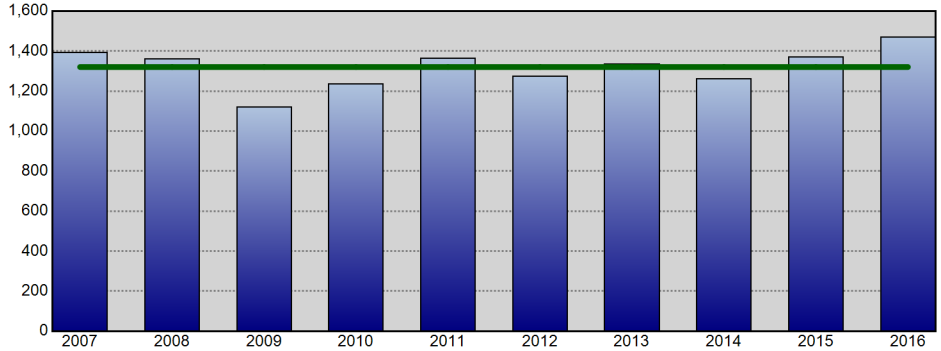

Violent Crime - Annual YTD Avg: 1,320 (Line Chart)

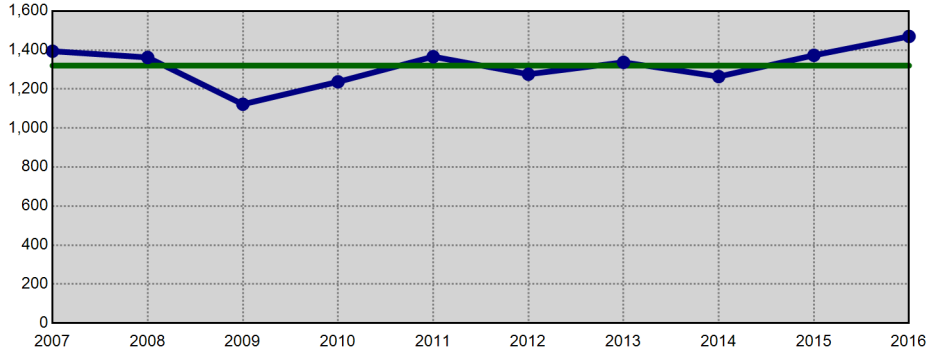

Property Crime - Annual YTD Avg: 4,784 (Bar Chart)

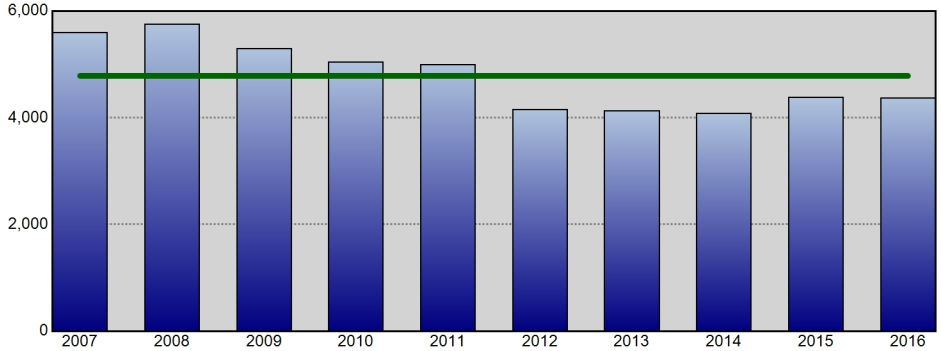

Property Crime - Annual YTD Avg: 4,784 (Line Chart)

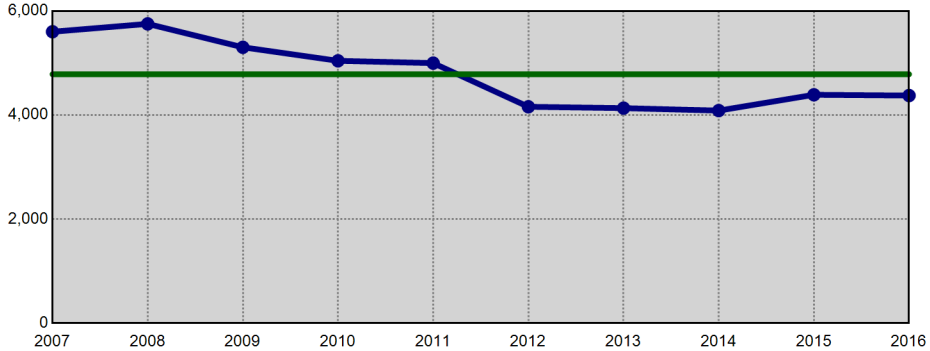

Information summarized for CompStat week ending 12/03/2016. The horizontal line on each chart represents the average of the prior 9 YTD offense totals.

Sourced from MNPD ARMS on 12/7/2016 8:21:59 AM. The figures above were sourced from incident reports using Uniform Crime Reporting definitions and reporting guidelines, based on the date when the crime was reported. This report is intended to be a management and planning tool and does not reflect the official UCR counts for the department. Incidents where a location is unknown or unspecified are included in the countywide totals.

Central Precinct UCR Incidents - YTD Comparisons

Aggregated by precinct (incident location). Based on date when each incident was reported.

METROPOLITAN POLICE DEPARTMENT
of Nashville and Davidson County

All Part 1 Incidents - Annual YTD Avg: 1,585 (Bar Chart)

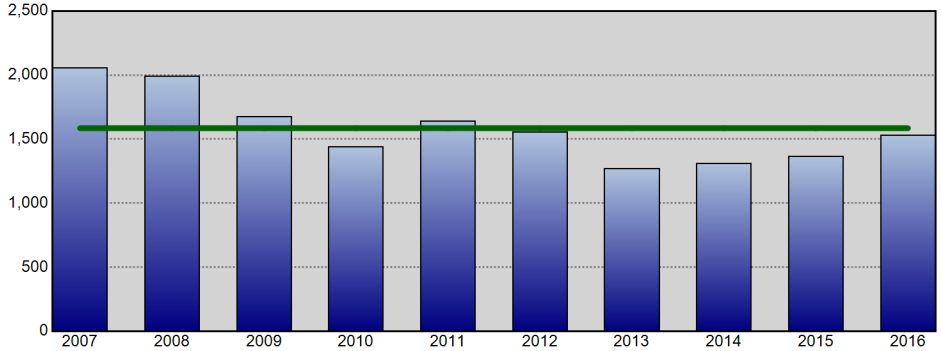

All Part 1 Incidents - Annual YTD Avg: 1,585 (Line Chart)

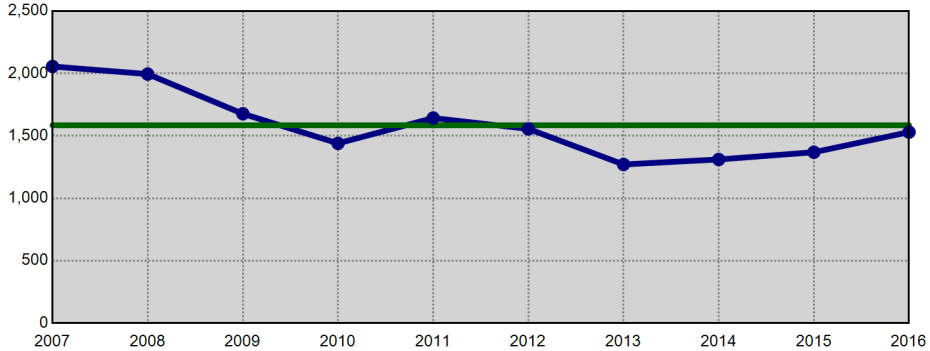

Violent Crime - Annual YTD Avg: 349 (Bar Chart)

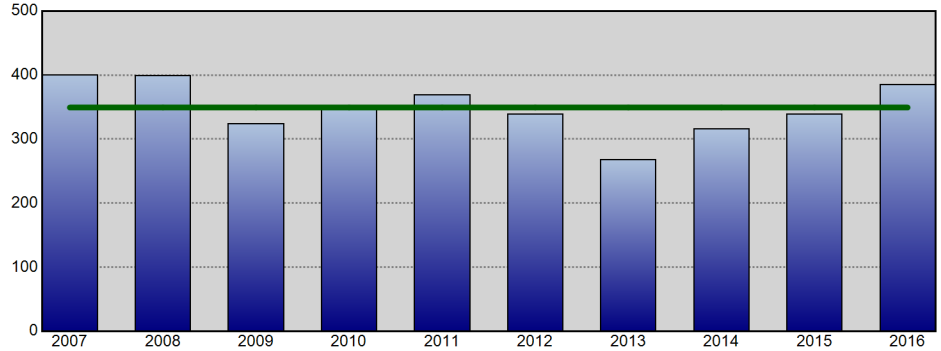

Violent Crime - Annual YTD Avg: 349 (Line Chart)

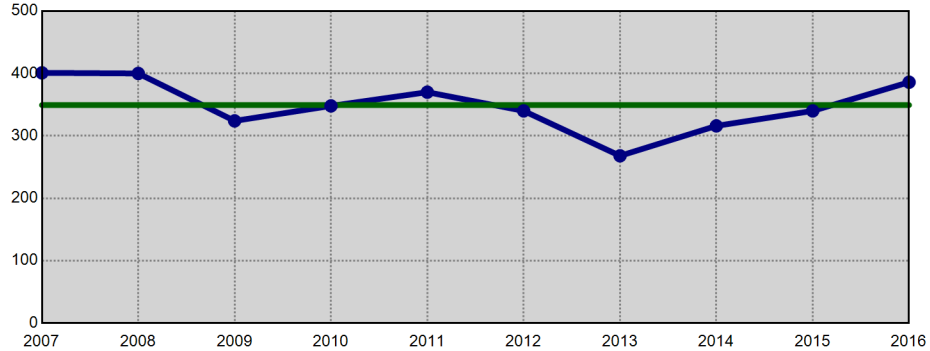

Property Crime - Annual YTD Avg: 1,236 (Bar Chart)

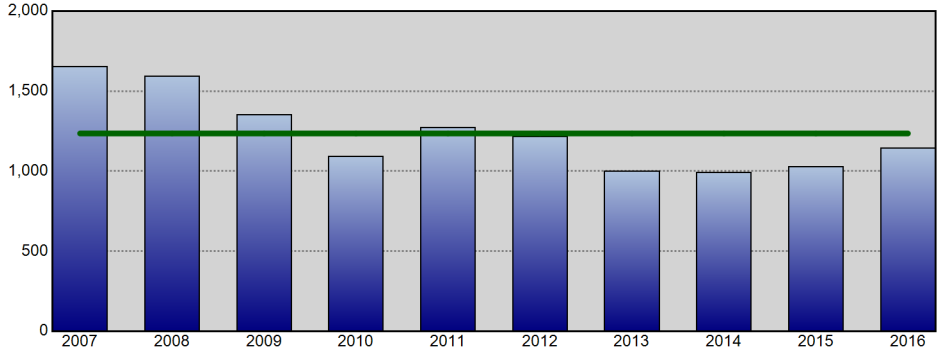

Property Crime - Annual YTD Avg: 1,236 (Line Chart)

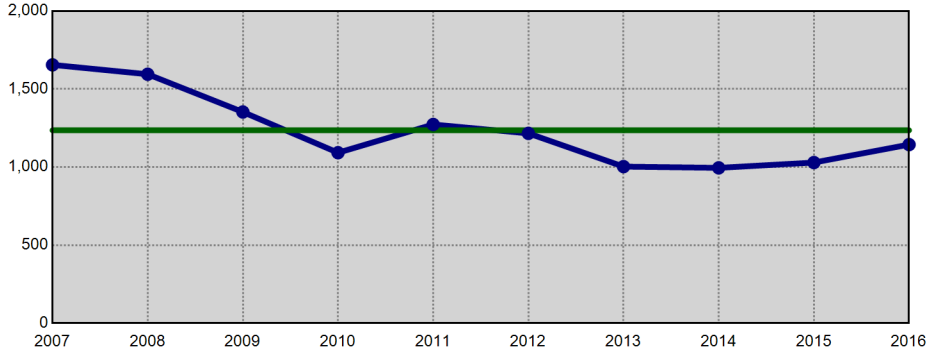

Information summarized for CompStat week ending 12/03/2016. The horizontal line on each chart represents the average of the prior 9 YTD offense totals.

Sourced from MNPD ARMS on 12/7/2016 8:22:00 AM. The figures above were sourced from incident reports using Uniform Crime Reporting definitions and reporting guidelines, based on the date when the crime was reported. This report is intended to be a management and planning tool and does not reflect the official UCR counts for the department. Incidents where a location is unknown or unspecified are included in the countywide totals.

Hermitage Precinct UCR Incidents - YTD Comparisons

METROPOLITAN POLICE DEPARTMENT
of Nashville and Davidson County

Aggregated by precinct (incident location). Based on date when each incident was reported.

All Part 1 Incidents - Annual YTD Avg: 5,842 (Bar Chart)

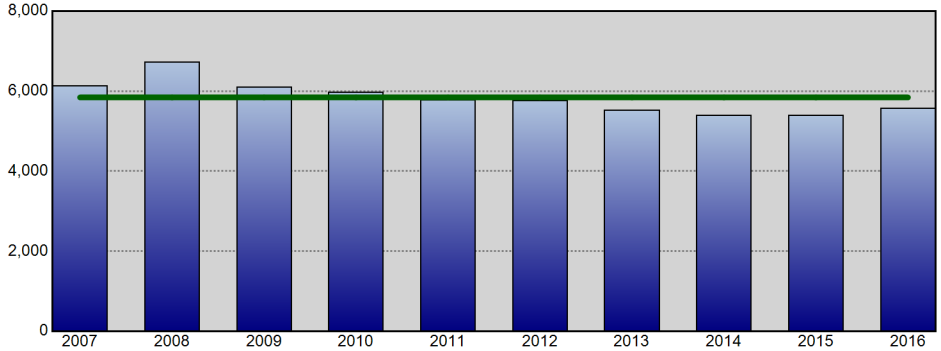

All Part 1 Incidents - Annual YTD Avg: 5,842 (Line Chart)

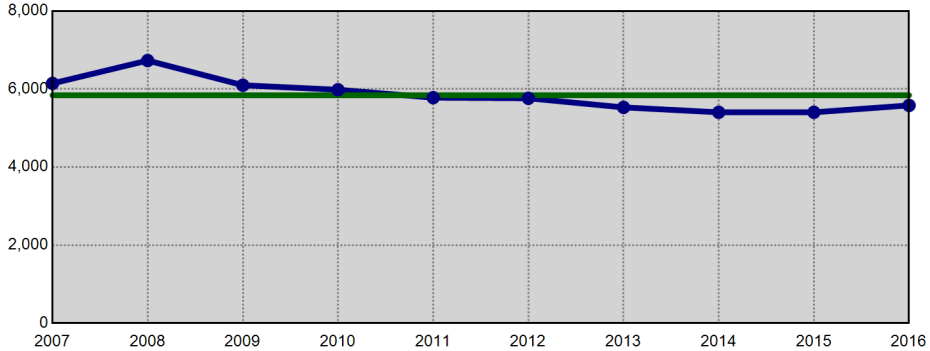

Violent Crime - Annual YTD Avg: 1,154 (Bar Chart)

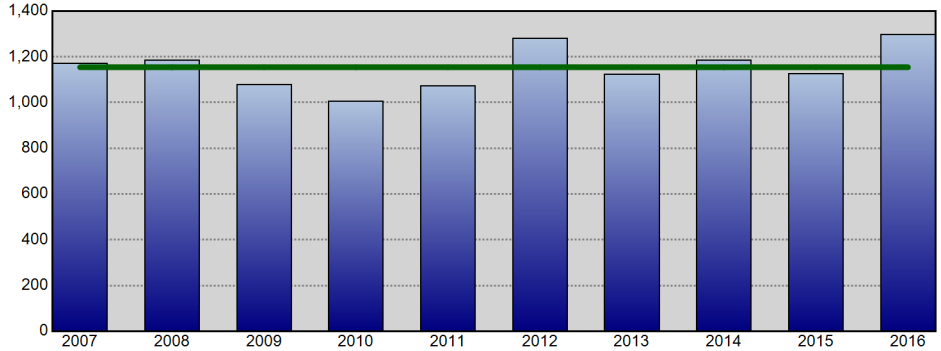

Violent Crime - Annual YTD Avg: 1,154 (Line Chart)

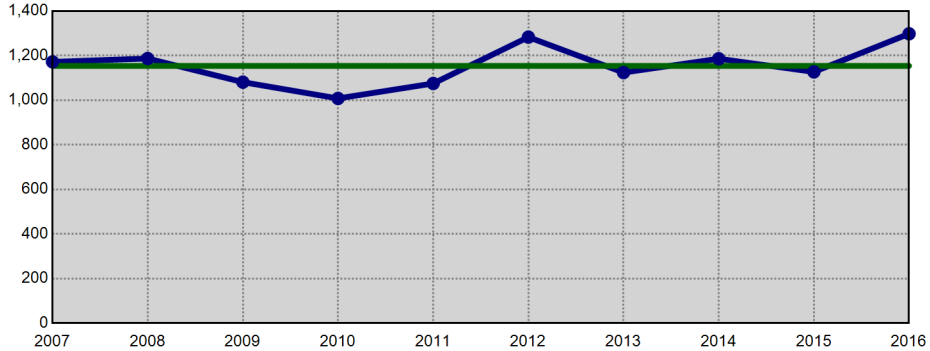

Property Crime - Annual YTD Avg: 4,688 (Bar Chart)

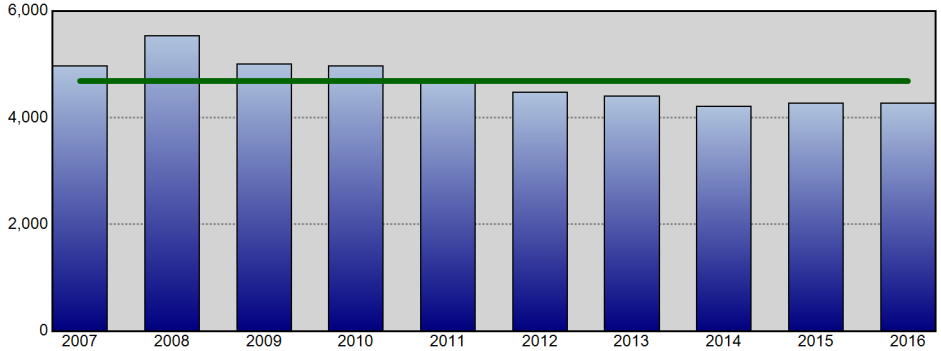

Property Crime - Annual YTD Avg: 4,688 (Line Chart)

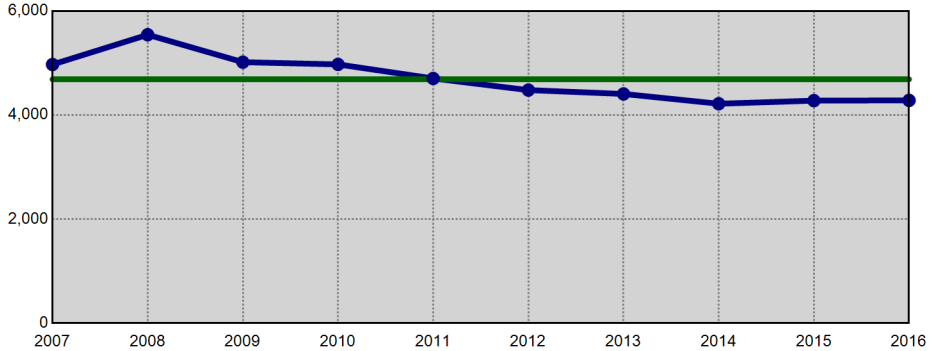

Information summarized for CompStat week ending 12/03/2016. The horizontal line on each chart represents the average of the prior 9 YTD offense totals.

Sourced from MNPD ARMS on 12/7/2016 8:22:02 AM. The figures above were sourced from incident reports using Uniform Crime Reporting definitions and reporting guidelines, based on the date when the crime was reported. This report is intended to be a management and planning tool and does not reflect the official UCR counts for the department. Incidents where a location is unknown or unspecified are included in the countywide totals.

North Precinct UCR Incidents - YTD Comparisons

Aggregated by precinct (incident location). Based on date when each incident was reported.

METROPOLITAN POLICE DEPARTMENT
of Nashville and Davidson County

All Part 1 Incidents - Annual YTD Avg: 3,991 (Bar Chart)

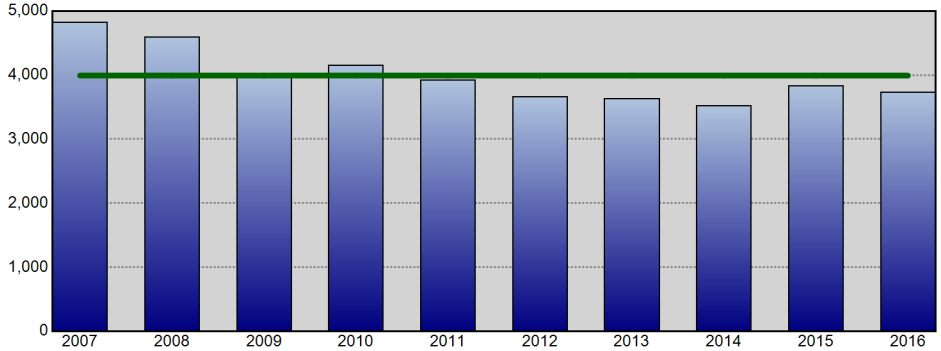

All Part 1 Incidents - Annual YTD Avg: 3,991 (Line Chart)

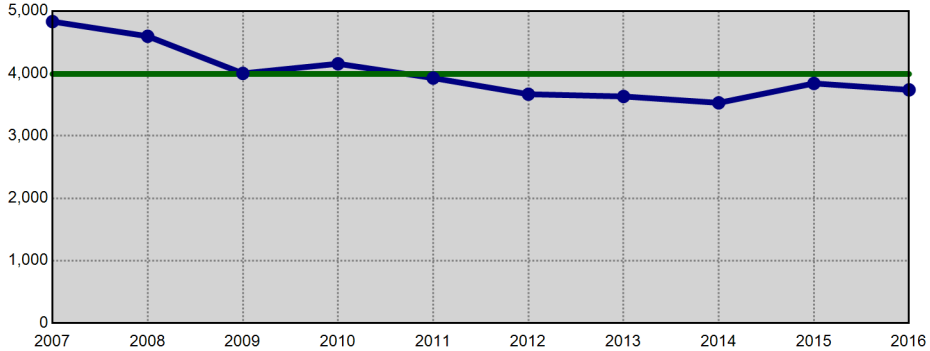

Violent Crime - Annual YTD Avg: 1,219 (Bar Chart)

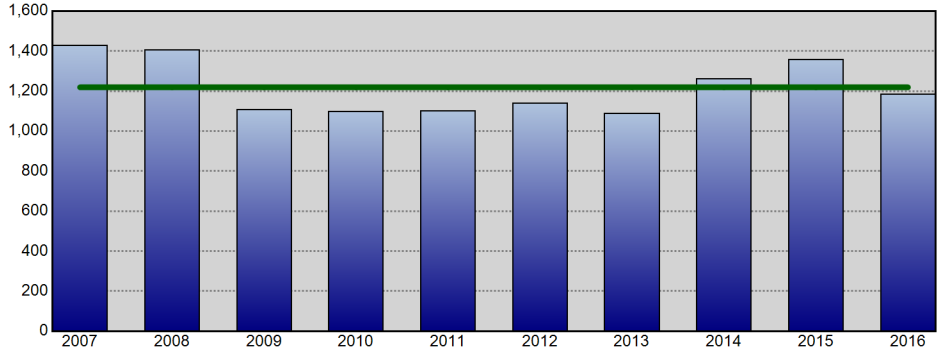

Violent Crime - Annual YTD Avg: 1,219 (Line Chart)

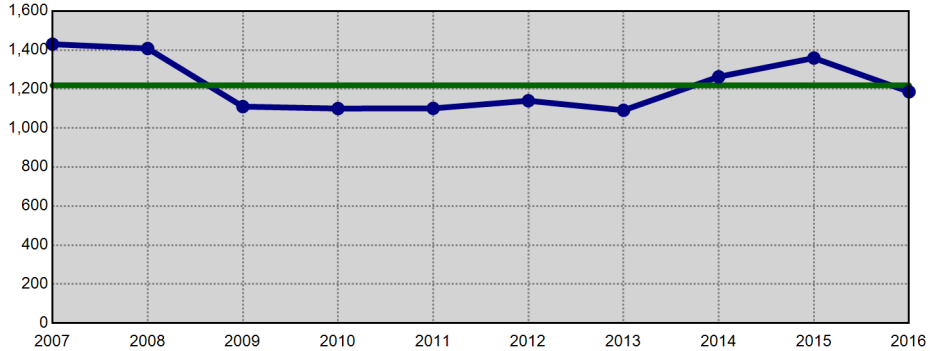

Property Crime - Annual YTD Avg: 2,773 (Bar Chart)

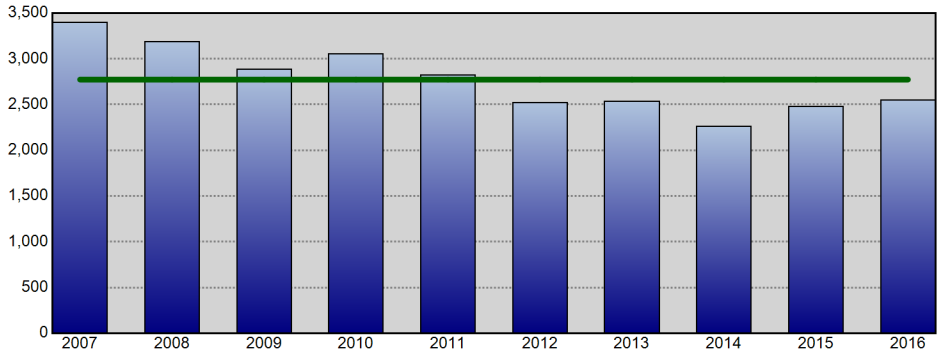

Property Crime - Annual YTD Avg: 2,773 (Line Chart)

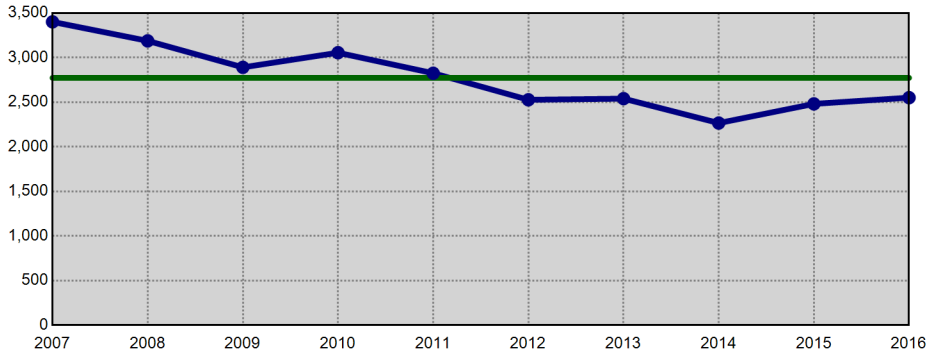

Information summarized for CompStat week ending 12/03/2016. The horizontal line on each chart represents the average of the prior 9 YTD offense totals.

Sourced from MNPD ARMS on 12/7/2016 8:22:04 AM. The figures above were sourced from incident reports using Uniform Crime Reporting definitions and reporting guidelines, based on the date when the crime was reported. This report is intended to be a management and planning tool and does not reflect the official UCR counts for the department. Incidents where a location is unknown or unspecified are included in the countywide totals.

Madison Precinct UCR Incidents - YTD Comparisons

Aggregated by precinct (incident location). Based on date when each incident was reported.

METROPOLITAN POLICE DEPARTMENT
of Nashville and Davidson County

All Part 1 Incidents - Annual YTD Avg: 3,762 (Bar Chart)

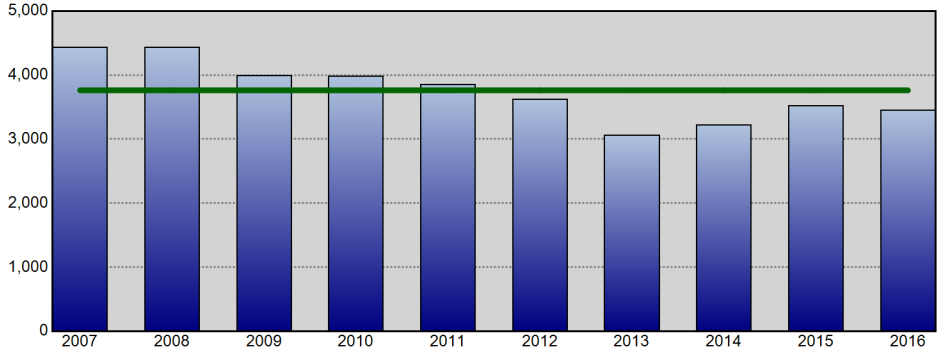

All Part 1 Incidents - Annual YTD Avg: 3,762 (Line Chart)

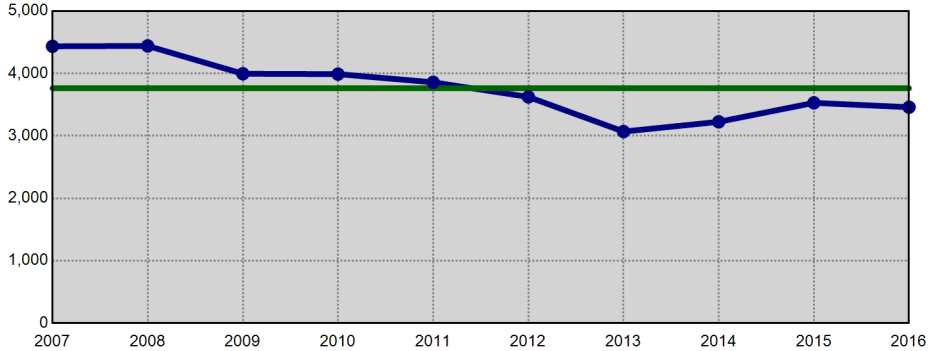

Violent Crime - Annual YTD Avg: 773 (Bar Chart)

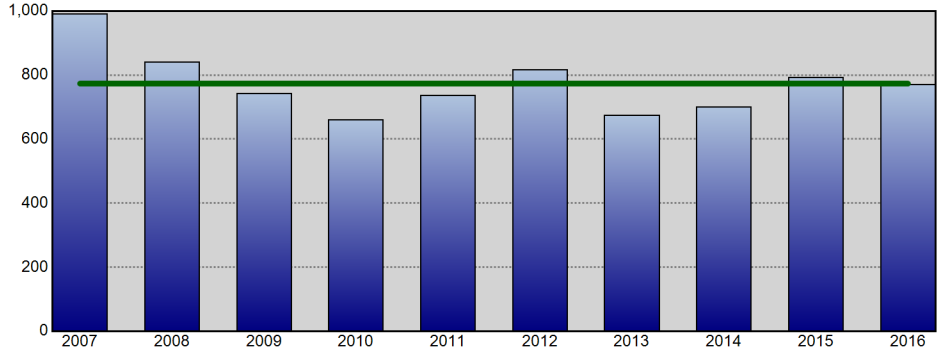

Violent Crime - Annual YTD Avg: 773 (Line Chart)

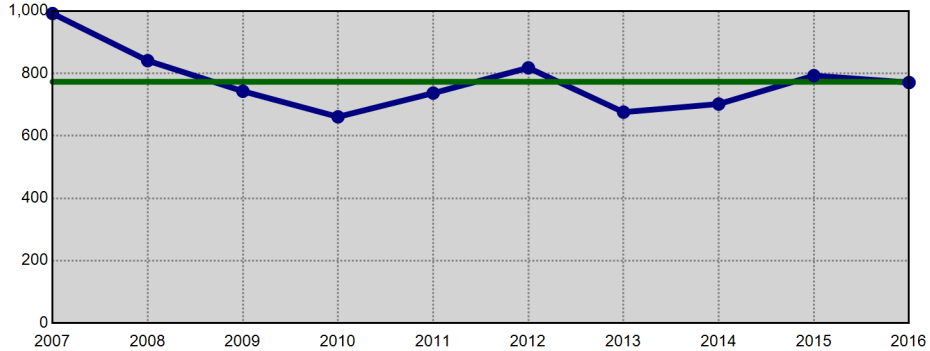

Property Crime - Annual YTD Avg: 2,989 (Bar Chart)

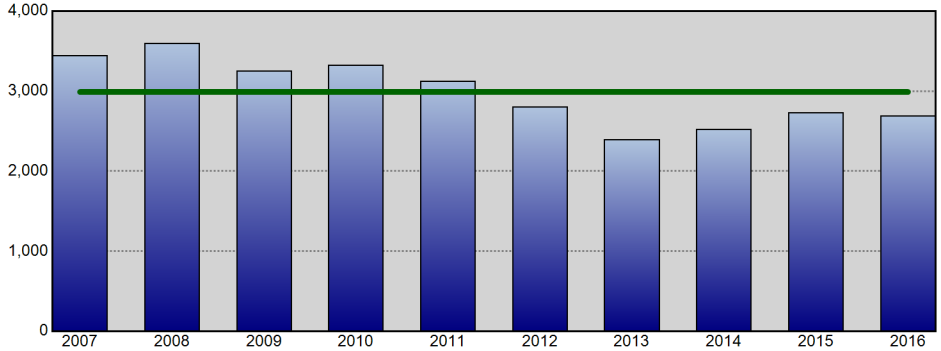

Property Crime - Annual YTD Avg: 2,989 (Line Chart)

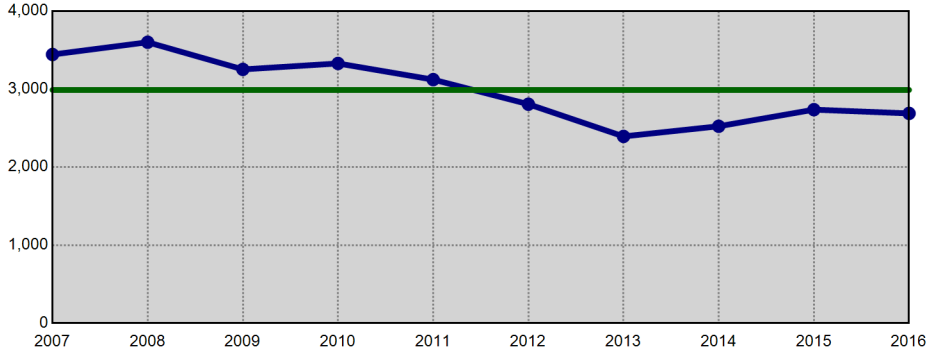

Information summarized for CompStat week ending 12/03/2016. The horizontal line on each chart represents the average of the prior 9 YTD offense totals.

Sourced from MNPD ARMS on 12/7/2016 8:22:06 AM. The figures above were sourced from incident reports using Uniform Crime Reporting definitions and reporting guidelines, based on the date when the crime was reported. This report is intended to be a management and planning tool and does not reflect the official UCR counts for the department. Incidents where a location is unknown or unspecified are included in the countywide totals.

Midtown Hills Precinct UCR Incidents - YTD Comparisons

Aggregated by precinct (incident location). Based on date when each incident was reported.

METROPOLITAN POLICE DEPARTMENT
of Nashville and Davidson County

All Part 1 Incidents - Annual YTD Avg: 4,179 (Bar Chart)

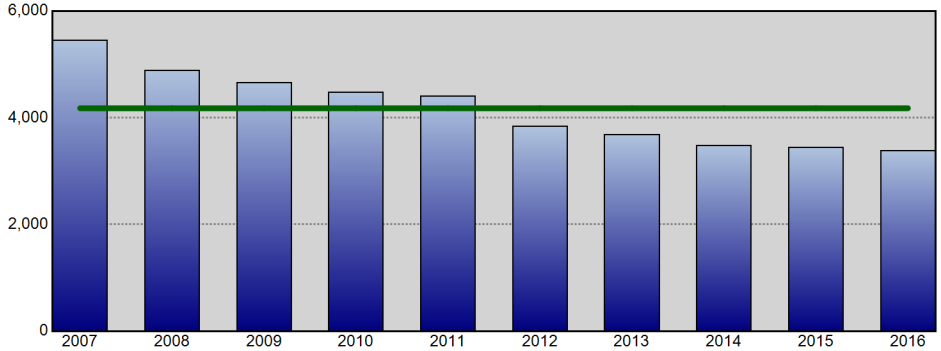

All Part 1 Incidents - Annual YTD Avg: 4,179 (Line Chart)

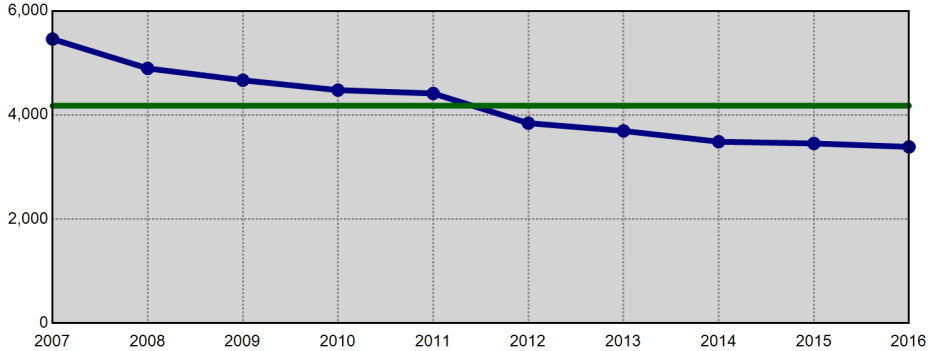

Violent Crime - Annual YTD Avg: 637 (Bar Chart)

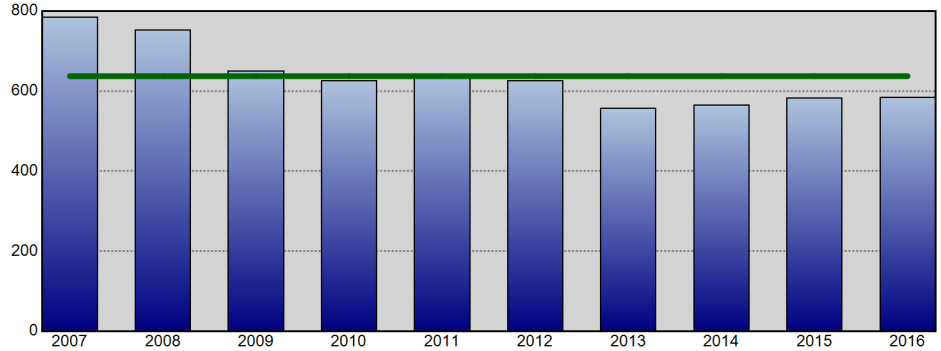

Violent Crime - Annual YTD Avg: 637 (Line Chart)

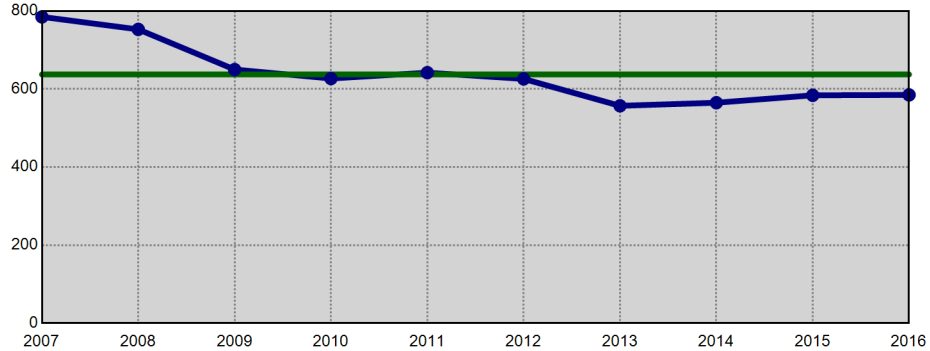

Property Crime - Annual YTD Avg: 3,542 (Bar Chart)

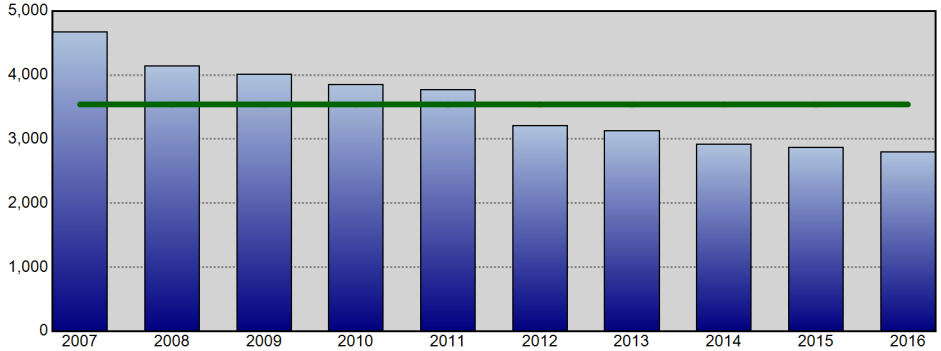

Property Crime - Annual YTD Avg: 3,542 (Line Chart)

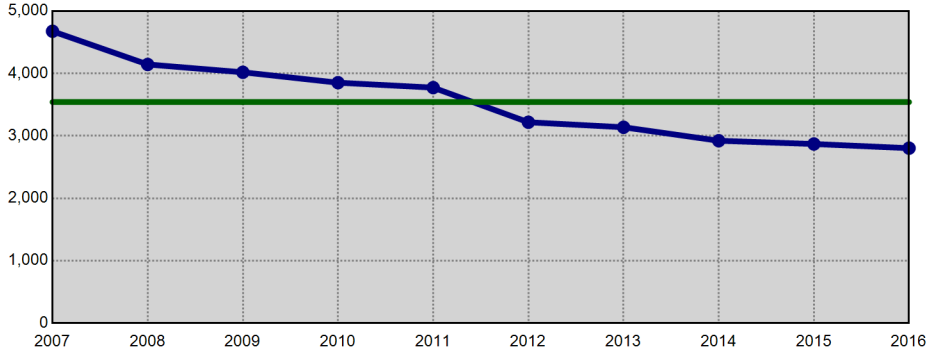

Information summarized for CompStat week ending 12/03/2016. The horizontal line on each chart represents the average of the prior 9 YTD offense totals.

Sourced from MNPD ARMS on 12/7/2016 8:22:08 AM. The figures above were sourced from incident reports using Uniform Crime Reporting definitions and reporting guidelines, based on the date when the crime was reported. This report is intended to be a management and planning tool and does not reflect the official UCR counts for the department. Incidents where a location is unknown or unspecified are included in the countywide totals.

County Calendar Year to Calendar Year Comparison

METROPOLITAN POLICE DEPARTMENT
of Nashville and Davidson County

Comparisons of Annual Totals for the Past Ten Years

Aggregated by precinct (incident location). Based on date when each incident was reported.

		Homicide	Forcible Rape	Commercial Robbery	Street Robbery	Total Robbery	Aggravated Assault	Commercial Burglary	Residential Burglary	Total Burglary	Larceny	Auto Theft	Violent Offenses	Property Offenses	Part I Offenses
2014 to	2014	44	600	209	1,329	1,538	5,261	940	3,837	4,777	17,920	1,120	7,443	23,817	31,260
2015	2015	79	609	251	1,649	1,900	4,932	909	4,210	5,119	18,788	1,443	7,520	25,350	32,870
	% Change	79.5%	1.5%	20.1%	24.1%	23.5%	-6.3%	-3.3%	9.7%	7.2%	4.8%	28.8%	1.0%	6.4%	5.2%
2013 to	2013	42	529	225	1,409	1,634	4,808	890	4,788	5,678	18,103	1,203	7,013	24,984	31,997
2015	2015	79	609	251	1,649	1,900	4,932	909	4,210	5,119	18,788	1,443	7,520	25,350	32,870
	% Change	88.1%	15.1%	11.6%	17.0%	16.3%	2.6%	2.1%	-12.1%	-9.8%	3.8%	20.0%	7.2%	1.5%	2.7%
2012 to	2012	62	545	237	1,480	1,717	5,375	1,012	4,733	5,745	19,220	1,386	7,699	26,351	34,050
2015	2015	79	609	251	1,649	1,900	4,932	909	4,210	5,119	18,788	1,443	7,520	25,350	32,870
	% Change	27.4%	11.7%	5.9%	11.4%	10.7%	-8.2%	-10.2%	-11.1%	-10.9%	-2.2%	4.1%	-2.3%	-3.8%	-3.5%
2011 to	2011	51	551	290	1,588	1,878	4,921	1,118	6,301	7,419	20,252	1,770	7,401	29,441	36,842
2015	2015	79	609	251	1,649	1,900	4,932	909	4,210	5,119	18,788	1,443	7,520	25,350	32,870
	% Change	54.9%	10.5%	-13.4%	3.8%	1.2%	0.2%	-18.7%	-33.2%	-31.0%	-7.2%	-18.5%	1.6%	-13.9%	-10.8%
2010 to	2010	60	494	298	1,506	1,804	4,736	1,157	6,662	7,819	21,018	1,630	7,094	30,467	37,561
2015	2015	79	609	251	1,649	1,900	4,932	909	4,210	5,119	18,788	1,443	7,520	25,350	32,870
	% Change	31.7%	23.3%	-15.8%	9.5%	5.3%	4.1%	-21.4%	-36.8%	-34.5%	-10.6%	-11.5%	6.0%	-16.8%	-12.5%
2009 to	2009	80	499	304	1,721	2,025	4,754	1,185	5,592	6,777	21,856	1,747	7,358	30,380	37,738
2015	2015	79	609	251	1,649	1,900	4,932	909	4,210	5,119	18,788	1,443	7,520	25,350	32,870
	% Change	-1.3%	22.0%	-17.4%	-4.2%	-6.2%	3.7%	-23.3%	-24.7%	-24.5%	-14.0%	-17.4%	2.2%	-16.6%	-12.9%
2008 to	2008	74	485	353	2,043	2,396	5,655	1,308	4,963	6,271	24,482	2,291	8,610	33,044	41,654
2015	2015	79	609	251	1,649	1,900	4,932	909	4,210	5,119	18,788	1,443	7,520	25,350	32,870
	% Change	6.8%	25.6%	-28.9%	-19.3%	-20.7%	-12.8%	-30.5%	-15.2%	-18.4%	-23.3%	-37.0%	-12.7%	-23.3%	-21.1%
2007 to	2007	72	523	456	2,145	2,601	5,883	1,551	4,680	6,231	24,540	2,806	9,079	33,577	42,656
2015	2015	79	609	251	1,649	1,900	4,932	909	4,210	5,119	18,788	1,443	7,520	25,350	32,870
	% Change	9.7%	16.4%	-45.0%	-23.1%	-27.0%	-16.2%	-41.4%	-10.0%	-17.8%	-23.4%	-48.6%	-17.2%	-24.5%	-22.9%
2006 to	2006	81	501	450	2,052	2,502	5,947	2,000	4,580	6,580	24,810	3,161	9,031	34,551	43,582
2015	2015	79	609	251	1,649	1,900	4,932	909	4,210	5,119	18,788	1,443	7,520	25,350	32,870
	% Change	-2.5%	21.6%	-44.2%	-19.6%	-24.1%	-17.1%	-54.6%	-8.1%	-22.2%	-24.3%	-54.3%	-16.7%	-26.6%	-24.6%
2005 to	2005	97	532	558	1,851	2,409	6,114	1,772	4,610	6,382	26,192	3,449	9,152	36,023	45,175
2015	2015	79	609	251	1,649	1,900	4,932	909	4,210	5,119	18,788	1,443	7,520	25,350	32,870
	% Change	-18.6%	14.5%	-55.0%	-10.9%	-21.1%	-19.3%	-48.7%	-8.7%	-19.8%	-28.3%	-58.2%	-17.8%	-29.6%	-27.2%

Information summarized for CompStat week ending 12/03/2016.

Sourced from MNPD ARMS on 12/7/2016 8:22:10 AM. The figures above were sourced from incident reports using Uniform Crime Reporting definitions and reporting guidelines, based on the date when the crime was reported. This report is intended to be a management and planning tool and does not reflect the official UCR counts for the department. Incidents where a location is unknown or unspecified are included in the countywide totals..

County UCR Incidents - Annual Comparison Charts

Aggregated by precinct (incident location). Based on date when each incident was reported.

METROPOLITAN POLICE DEPARTMENT
of Nashville and Davidson County

Year End Total Part 1 Incidents - Prior 9 Year Annual Avg: 36,292

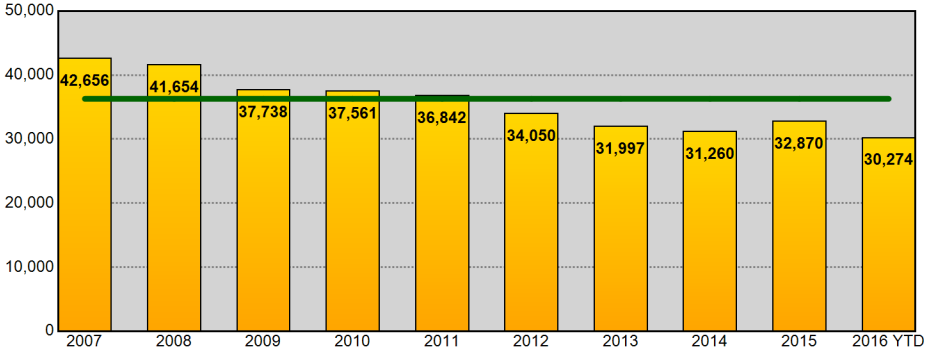

Year End Total Part 1 Incidents - Prior 9 Year Annual Avg: 36,292

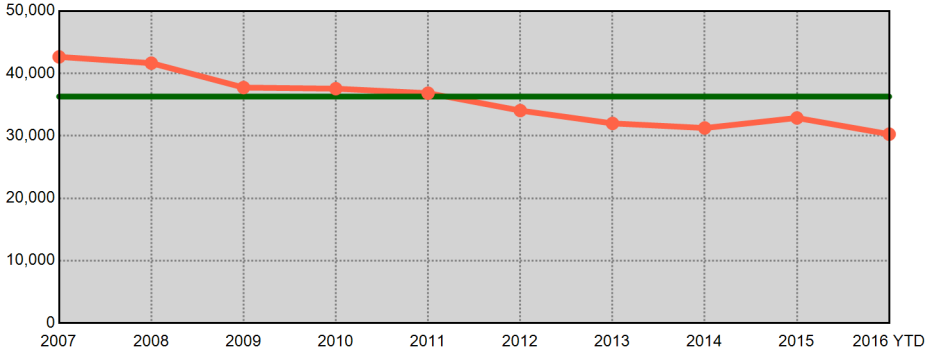

Year End Total Violent Part 1 Incidents - Prior 9 Year Annual Avg: 7,691

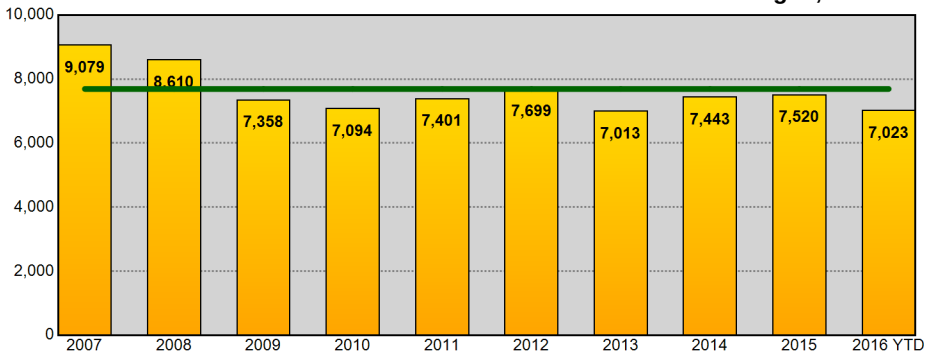

Year End Total Violent Part 1 Incidents - Prior 9 Year Annual Avg: 7,691

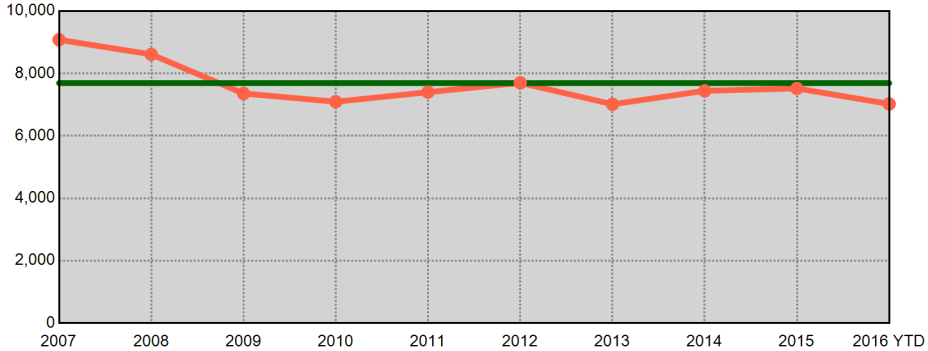

Year End Total Property Part 1 Incidents - Prior 9 Year Annual Avg: 28,601

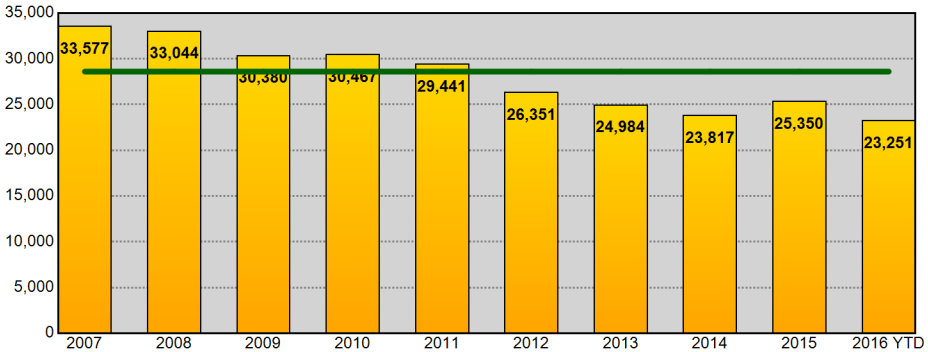

Year End Total Property Part 1 Incidents - Prior 9 Year Annual Avg: 28,601

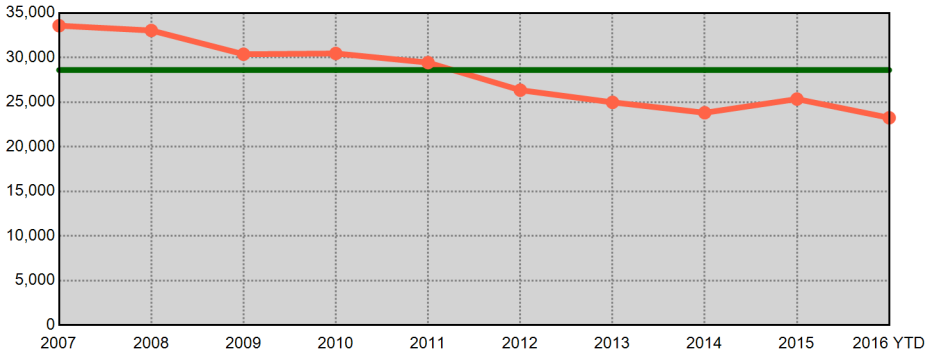

Information summarized for CompStat week ending 12/03/2016. Current year statistics are summarized for 2016 YTD. The horizontal line on each chart represents the average of the prior 9 year end offense totals.

Sourced from MNPD ARMS on 12/7/2016 8:22:10 AM. The figures above were sourced from incident reports using Uniform Crime Reporting definitions and reporting guidelines, based on the date when the crime was reported. This report is intended to be a management and planning tool and does not reflect the official UCR counts for the department. Incidents where a location is unknown or unspecified are included in the countywide totals.

West Precinct UCR Incidents - Annual Comparisons

Aggregated by precinct (incident location). Based on date when each incident was reported.

METROPOLITAN POLICE DEPARTMENT

of Nashville and Davidson County

Year End Total Part 1 Incidents - Prior 9 Year Annual Avg: 3,943

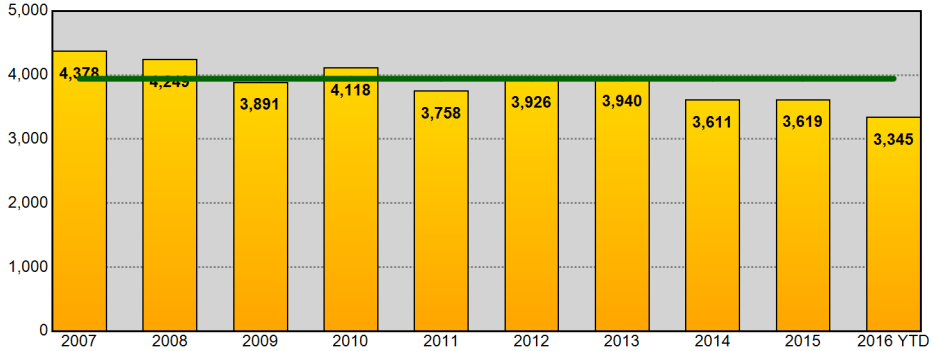

Year End Total Part 1 Incidents - Prior 9 Year Annual Avg: 3,943

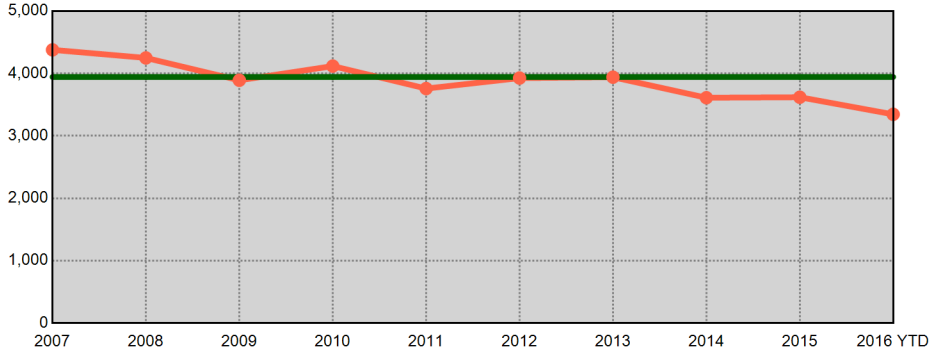

Year End Total Violent Part 1 Incidents - Prior 9 Year Annual Avg: 542

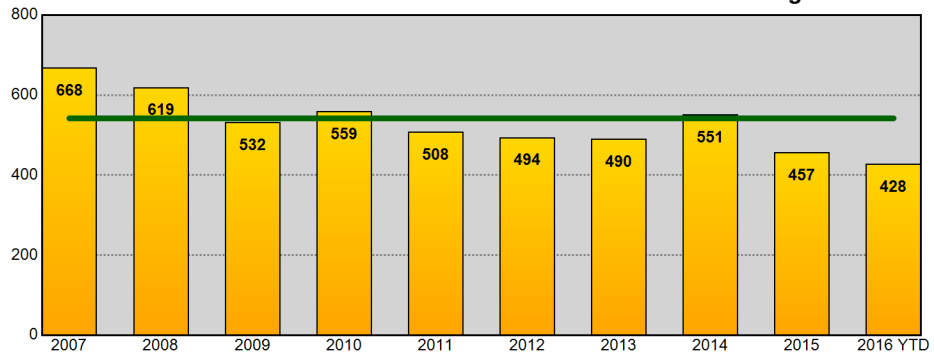

Year End Total Violent Part 1 Incidents - Prior 9 Year Annual Avg: 542

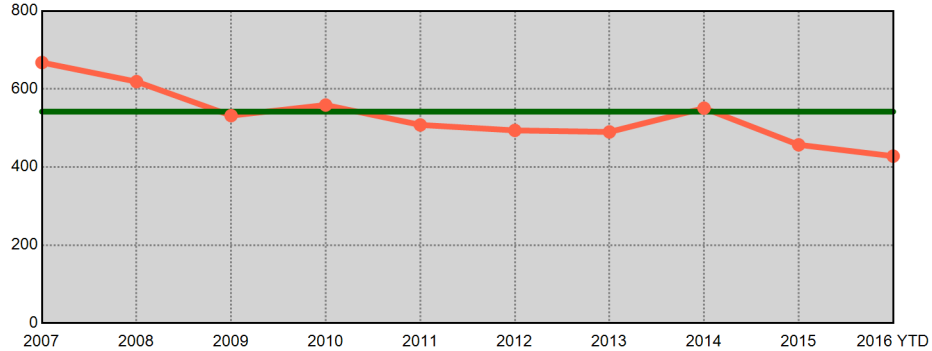

Year End Total Property Part 1 Incidents - Prior 9 Year Annual Avg: 3,401

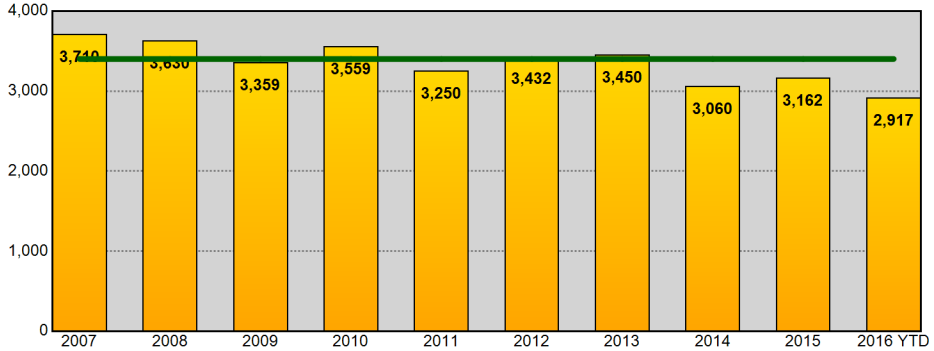

Year End Total Property Part 1 Incidents - Prior 9 Year Annual Avg: 3,401

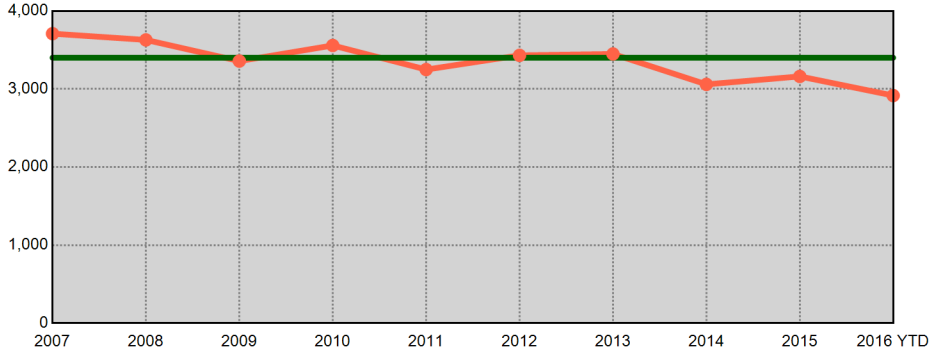

Information summarized for CompStat week ending 12/03/2016. Current year statistics are summarized for 2016 YTD. The horizontal line on each chart represents the average of the prior 9 year end offense totals.

Sourced from MNPD ARMS on 12/7/2016 8:22:12 AM. The figures above were sourced from incident reports using Uniform Crime Reporting definitions and reporting guidelines, based on the date when the crime was reported. This report is intended to be a management and planning tool and does not reflect the official UCR counts for the department. Incidents where a location is unknown or unspecified are included in the countywide totals.

East Precinct UCR Incidents - Annual Comparisons

Aggregated by precinct (incident location). Based on date when each incident was reported.

METROPOLITAN POLICE DEPARTMENT
of Nashville and Davidson County

Year End Total Part 1 Incidents - Prior 9 Year Annual Avg: 4,559

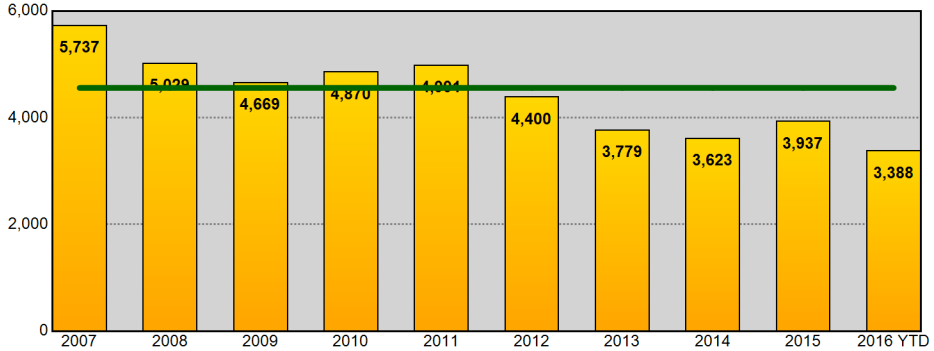

Year End Total Part 1 Incidents - Prior 9 Year Annual Avg: 4,559

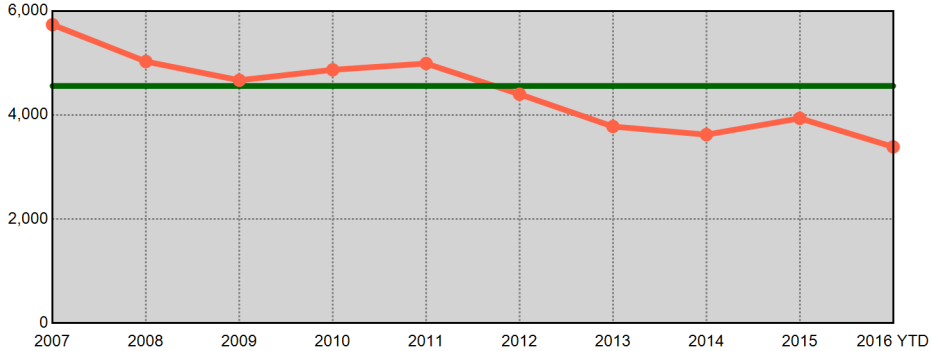

Year End Total Violent Part 1 Incidents - Prior 9 Year Annual Avg: 1,285

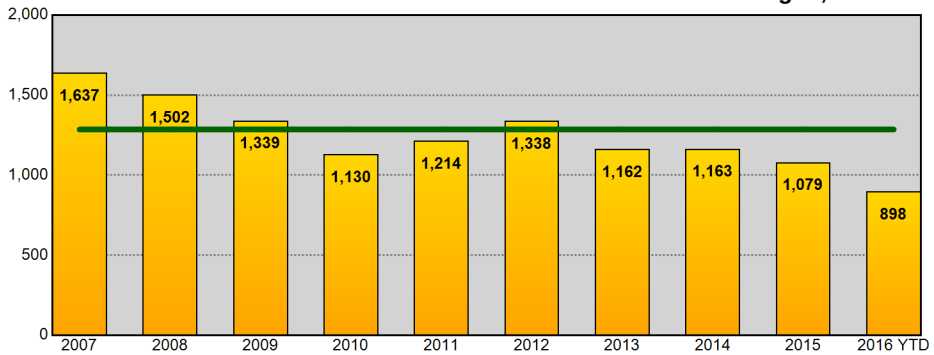

Year End Total Violent Part 1 Incidents - Prior 9 Year Annual Avg: 1,285

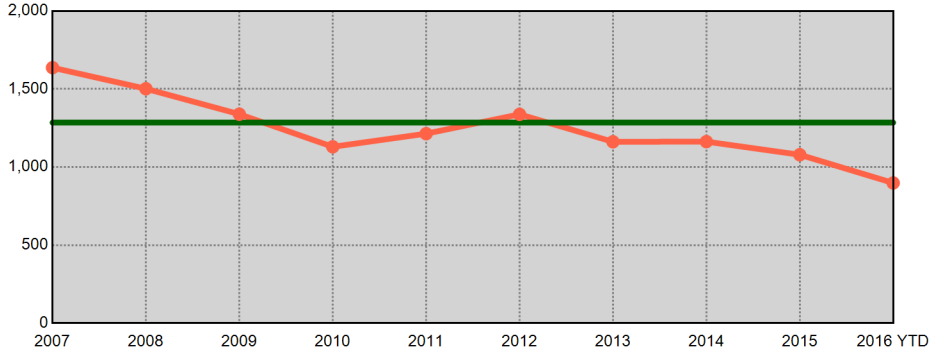

Year End Total Property Part 1 Incidents - Prior 9 Year Annual Avg: 3,275

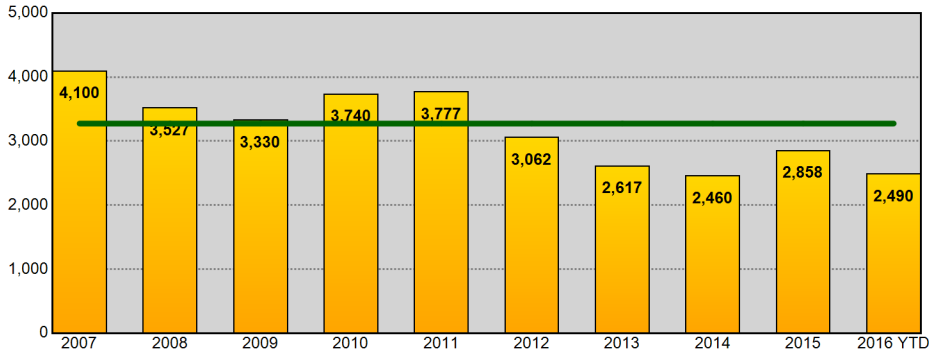

Year End Total Property Part 1 Incidents - Prior 9 Year Annual Avg: 3,275

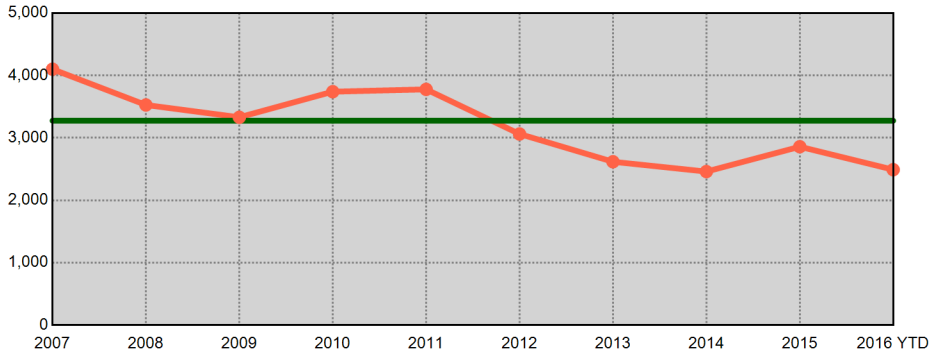

Information summarized for CompStat week ending 12/03/2016. Current year statistics are summarized for 2016 YTD. The horizontal line on each chart represents the average of the prior 9 year end offense totals.

Sourced from MNPD ARMS on 12/7/2016 8:22:14 AM. The figures above were sourced from incident reports using Uniform Crime Reporting definitions and reporting guidelines, based on the date when the crime was reported. This report is intended to be a management and planning tool and does not reflect the official UCR counts for the department. Incidents where a location is unknown or unspecified are included in the countywide totals.

South Precinct UCR Incidents - Annual Comparisons

Aggregated by precinct (incident location). Based on date when each incident was reported.

METROPOLITAN POLICE DEPARTMENT
of Nashville and Davidson County

Year End Total Part 1 Incidents - Prior 9 Year Annual Avg: 6,616

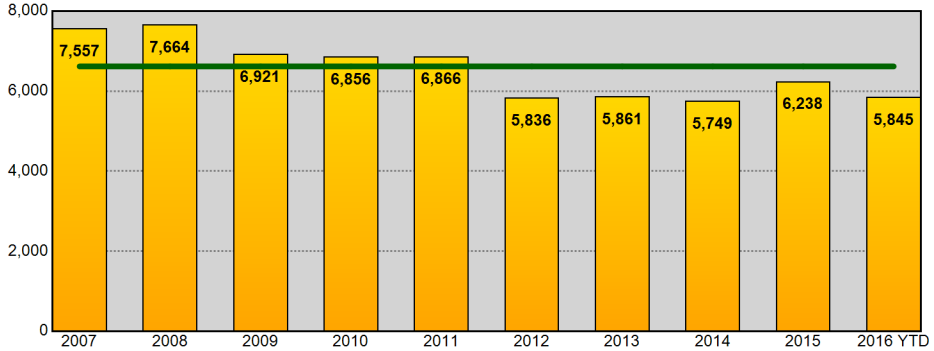

Year End Total Part 1 Incidents - Prior 9 Year Annual Avg: 6,616

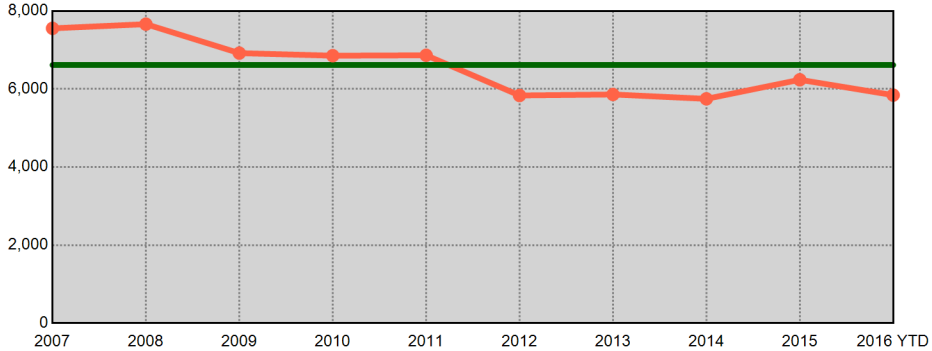

Year End Total Violent Part 1 Incidents - Prior 9 Year Annual Avg: 1,399

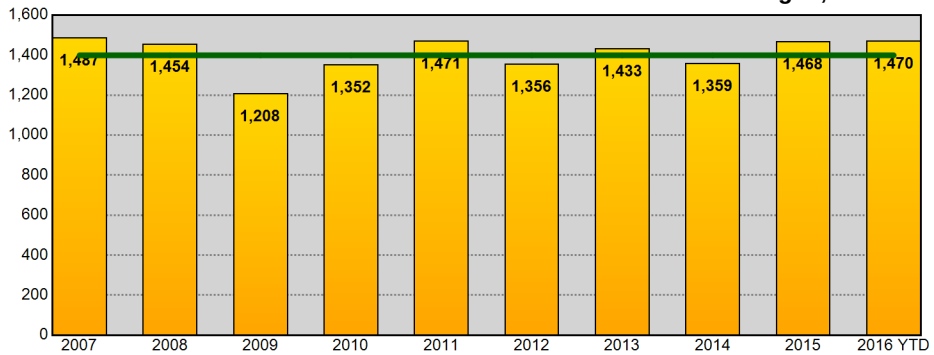

Year End Total Violent Part 1 Incidents - Prior 9 Year Annual Avg: 1,399

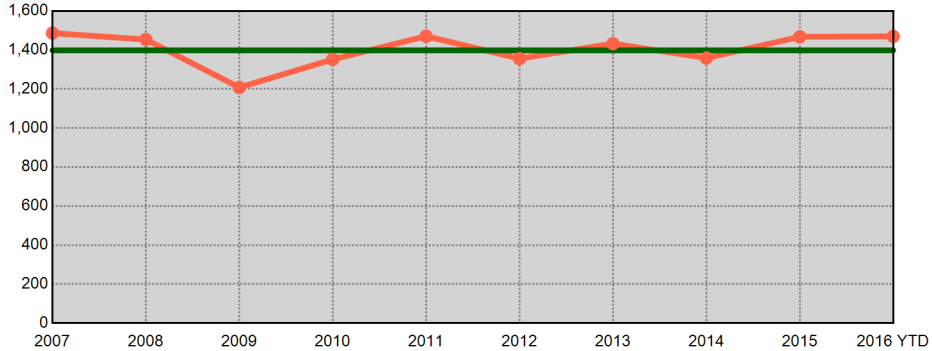

Year End Total Property Part 1 Incidents - Prior 9 Year Annual Avg: 5,218

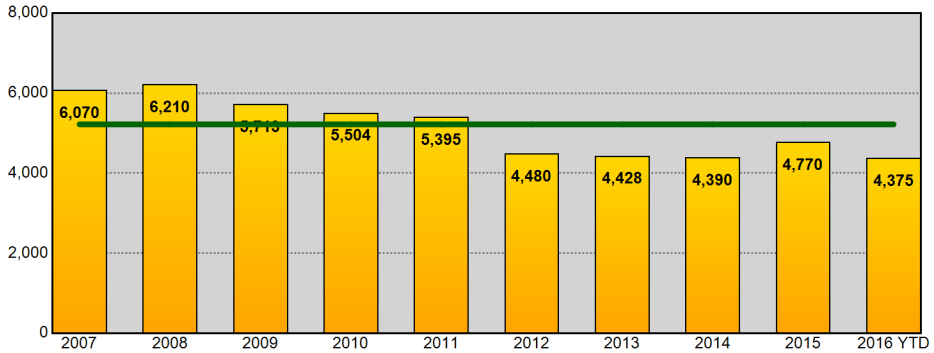

Year End Total Property Part 1 Incidents - Prior 9 Year Annual Avg: 5,218

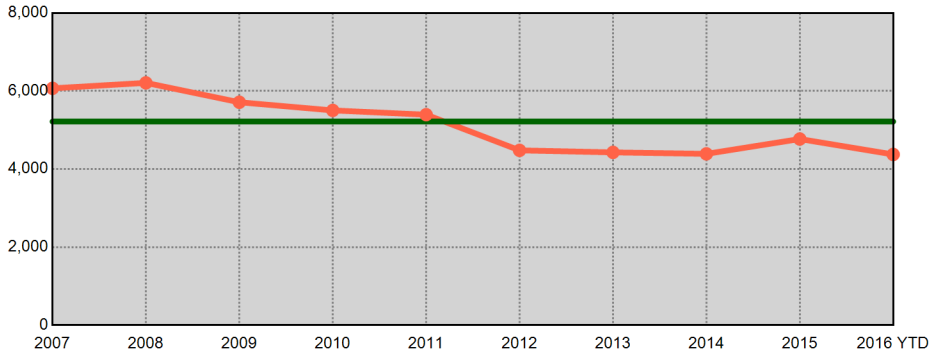

Information summarized for CompStat week ending 12/03/2016. Current year statistics are summarized for 2016 YTD. The horizontal line on each chart represents the average of the prior 9 year end offense totals.

Sourced from MNPD ARMS on 12/7/2016 8:22:16 AM. The figures above were sourced from incident reports using Uniform Crime Reporting definitions and reporting guidelines, based on the date when the crime was reported. This report is intended to be a management and planning tool and does not reflect the official UCR counts for the department. Incidents where a location is unknown or unspecified are included in the countywide totals.

Central Precinct UCR Incidents - Annual Comparisons

METROPOLITAN POLICE DEPARTMENT
of Nashville and Davidson County

Aggregated by precinct (incident location). Based on date when each incident was reported.

Year End Total Part 1 Incidents - Prior 9 Year Annual Avg: 1,703

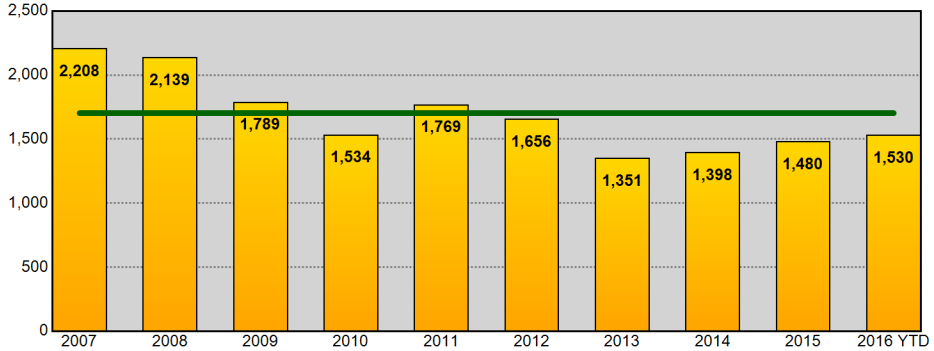

Year End Total Part 1 Incidents - Prior 9 Year Annual Avg: 1,703

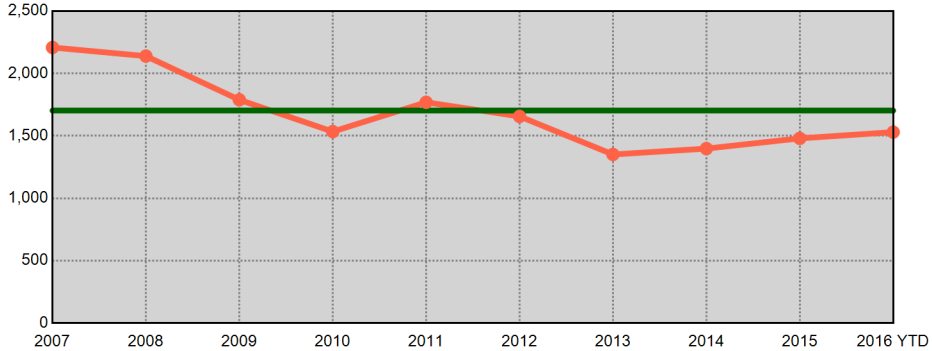

Year End Total Violent Part 1 Incidents - Prior 9 Year Annual Avg: 368

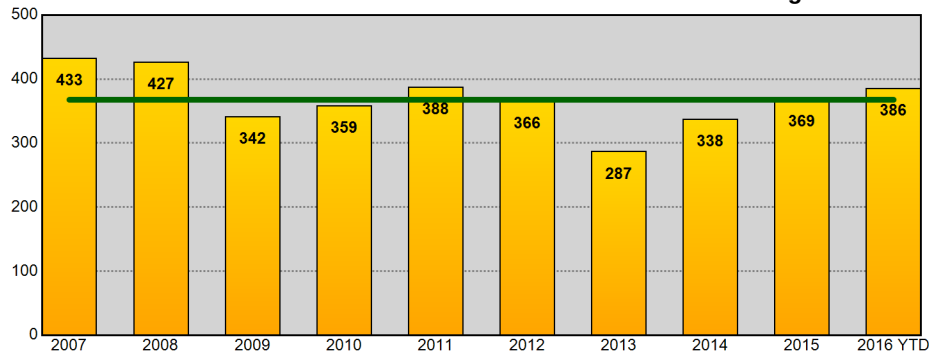

Year End Total Violent Part 1 Incidents - Prior 9 Year Annual Avg: 368

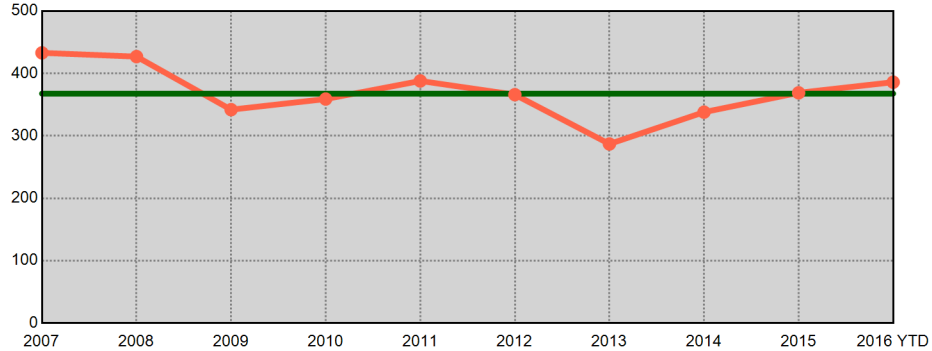

Year End Total Property Part 1 Incidents - Prior 9 Year Annual Avg: 1,335

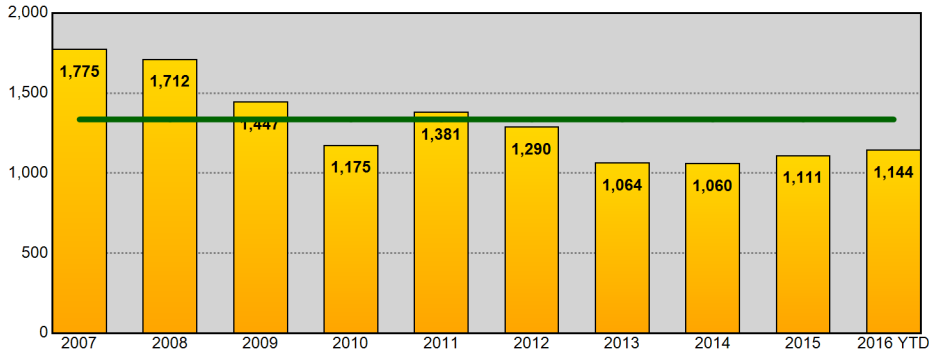

Year End Total Property Part 1 Incidents - Prior 9 Year Annual Avg: 1,335

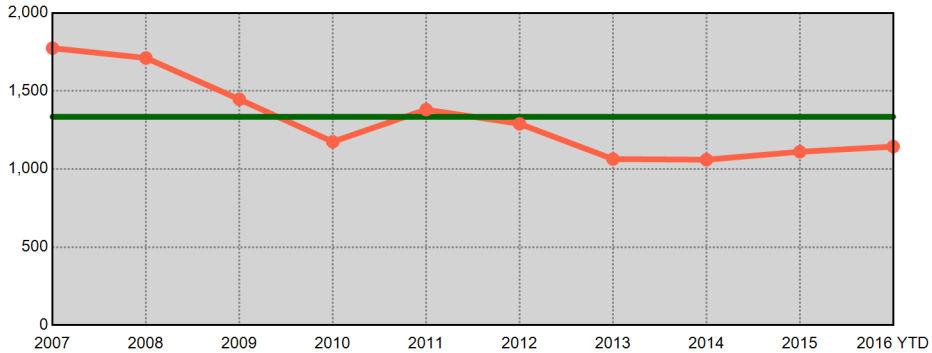

Information summarized for CompStat week ending 12/03/2016. Current year statistics are summarized for 2016 YTD. The horizontal line on each chart represents the average of the prior 9 year end offense totals.

Sourced from MNPD ARMS on 12/7/2016 8:22:18 AM. The figures above were sourced from incident reports using Uniform Crime Reporting definitions and reporting guidelines, based on the date when the crime was reported. This report is intended to be a management and planning tool and does not reflect the official UCR counts for the department. Incidents where a location is unknown or unspecified are included in the countywide totals.

Hermitage Precinct UCR Incidents - Annual Comparisons

METROPOLITAN POLICE DEPARTMENT
of Nashville and Davidson County

Aggregated by precinct (incident location). Based on date when each incident was reported.

Year End Total Part 1 Incidents - Prior 9 Year Annual Avg: 6,335

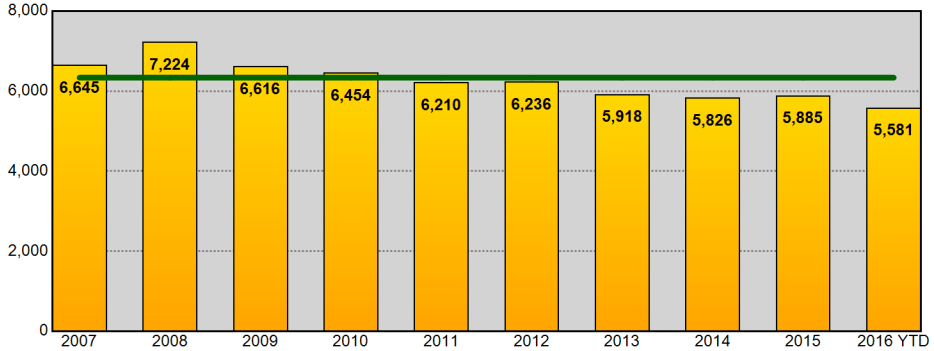

Year End Total Part 1 Incidents - Prior 9 Year Annual Avg: 6,335

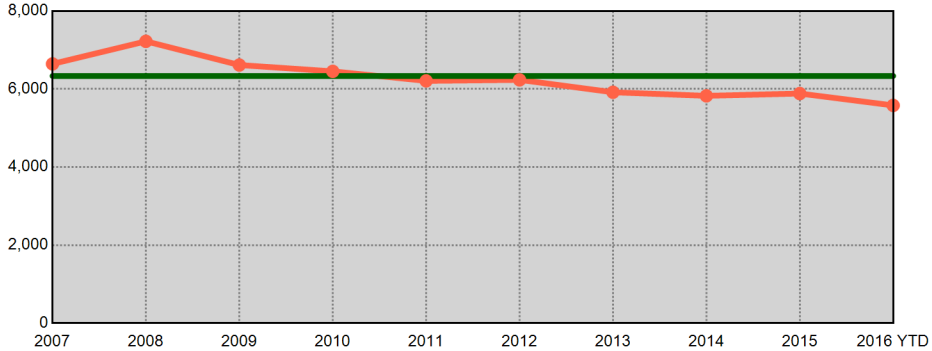

Year End Total Violent Part 1 Incidents - Prior 9 Year Annual Avg: 1,221

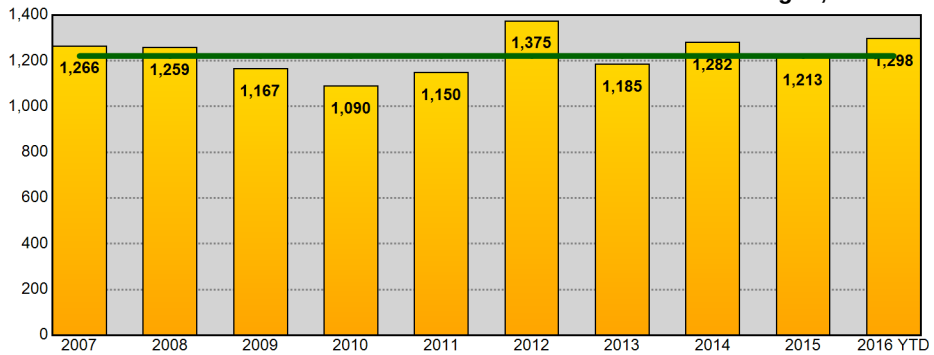

Year End Total Violent Part 1 Incidents - Prior 9 Year Annual Avg: 1,221

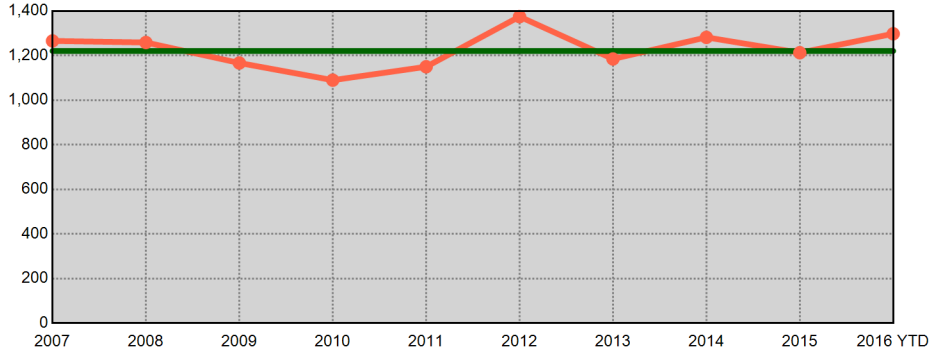

Year End Total Property Part 1 Incidents - Prior 9 Year Annual Avg: 5,114

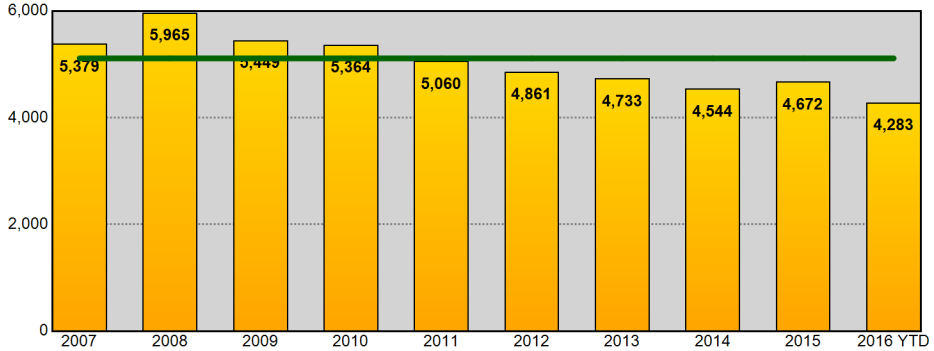

Year End Total Property Part 1 Incidents - Prior 9 Year Annual Avg: 5,114

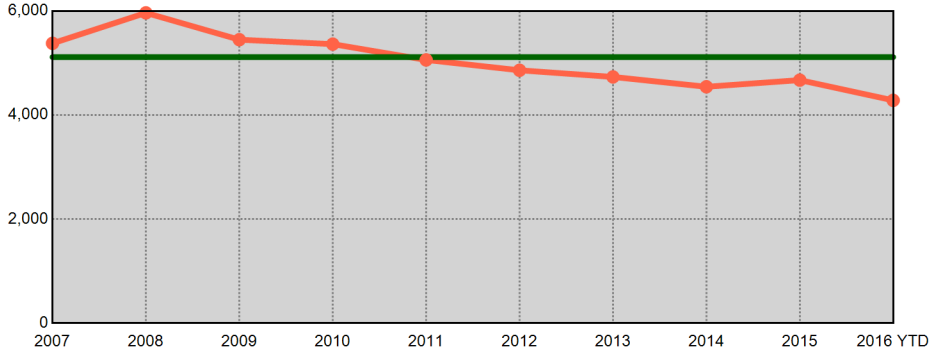

Information summarized for CompStat week ending 12/03/2016. Current year statistics are summarized for 2016 YTD. The horizontal line on each chart represents the average of the prior 9 year end offense totals.

Sourced from MNPD ARMS on 12/7/2016 8:22:19 AM. The figures above were sourced from incident reports using Uniform Crime Reporting definitions and reporting guidelines, based on the date when the crime was reported. This report is intended to be a management and planning tool and does not reflect the official UCR counts for the department. Incidents where a location is unknown or unspecified are included in the countywide totals.

North Precinct UCR Incidents - Annual Comparisons

Aggregated by precinct (incident location). Based on date when each incident was reported.

METROPOLITAN POLICE DEPARTMENT
of Nashville and Davidson County

Year End Total Part 1 Incidents - Prior 9 Year Annual Avg: 4,336

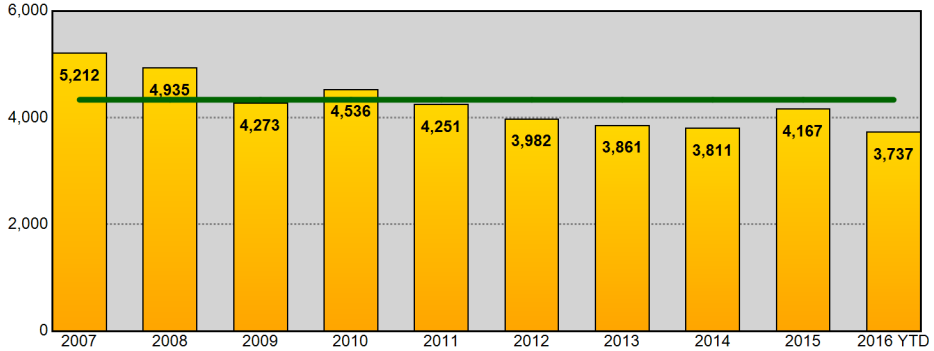

Year End Total Part 1 Incidents - Prior 9 Year Annual Avg: 4,336

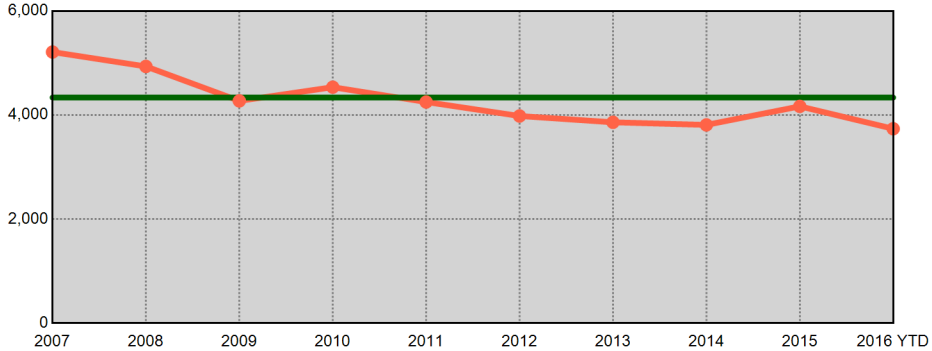

Year End Total Violent Part 1 Incidents - Prior 9 Year Annual Avg: 1,311

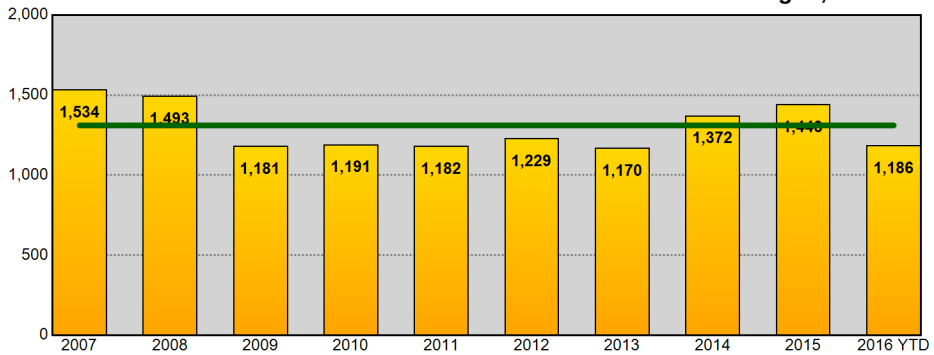

Year End Total Violent Part 1 Incidents - Prior 9 Year Annual Avg: 1,311

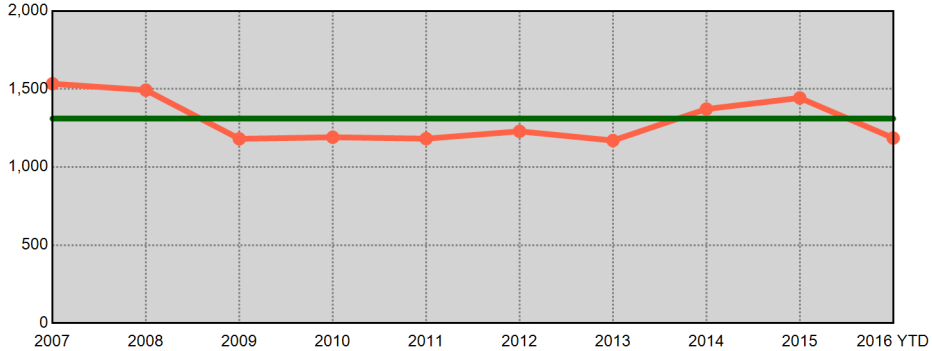

Year End Total Property Part 1 Incidents - Prior 9 Year Annual Avg: 3,026

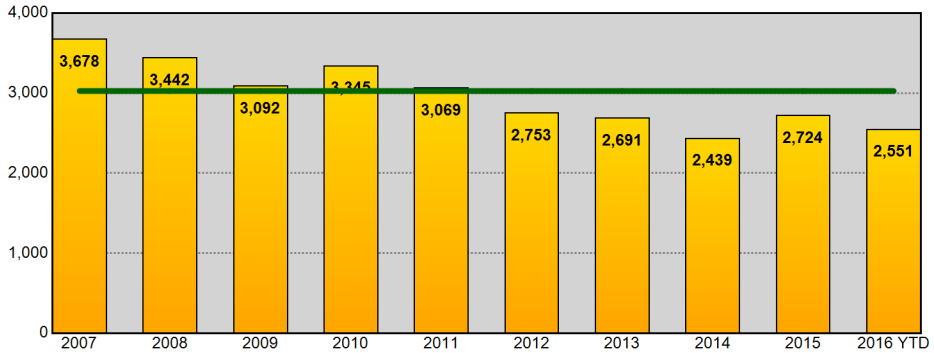

Year End Total Property Part 1 Incidents - Prior 9 Year Annual Avg: 3,026

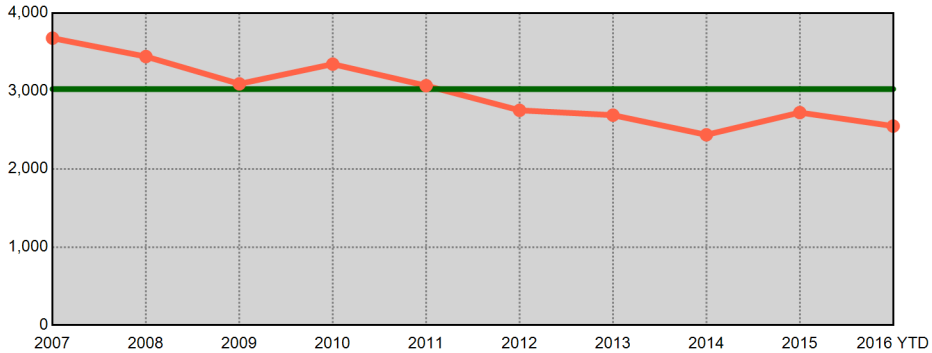

Information summarized for CompStat week ending 12/03/2016. Current year statistics are summarized for 2016 YTD. The horizontal line on each chart represents the average of the prior 9 year end offense totals.

Sourced from MNPD ARMS on 12/7/2016 8:22:21 AM. The figures above were sourced from incident reports using Uniform Crime Reporting definitions and reporting guidelines, based on the date when the crime was reported. This report is intended to be a management and planning tool and does not reflect the official UCR counts for the department. Incidents where a location is unknown or unspecified are included in the countywide totals.

Madison Precinct UCR Incidents - Annual Comparisons

METROPOLITAN POLICE DEPARTMENT
of Nashville and Davidson County

Aggregated by precinct (incident location). Based on date when each incident was reported.

Year End Total Part 1 Incidents - Prior 9 Year Annual Avg: 4,105

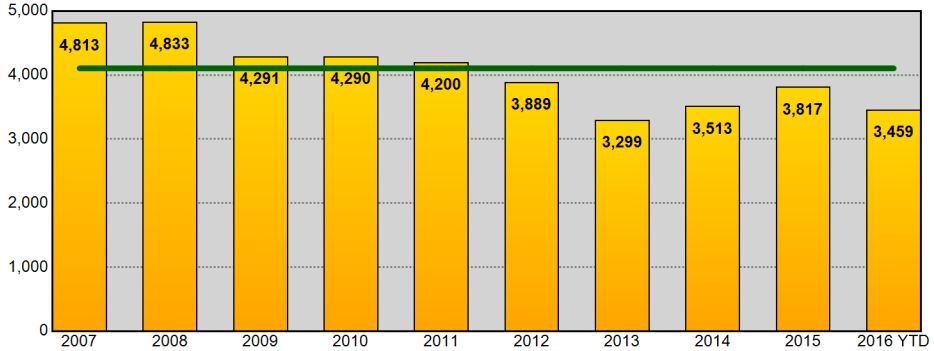

Year End Total Part 1 Incidents - Prior 9 Year Annual Avg: 4,105

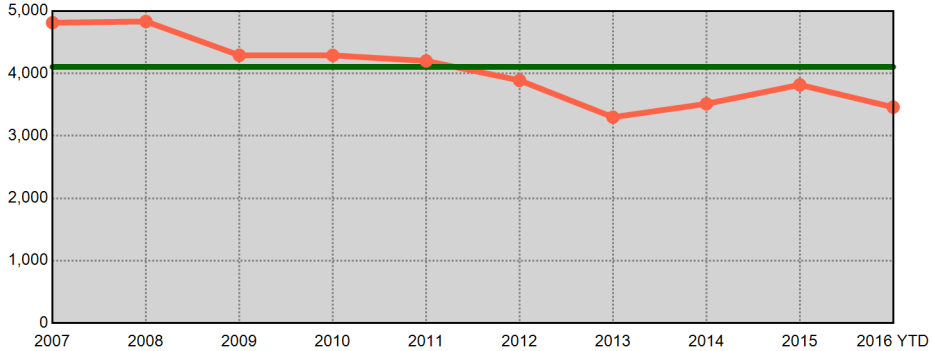

Year End Total Violent Part 1 Incidents - Prior 9 Year Annual Avg: 830

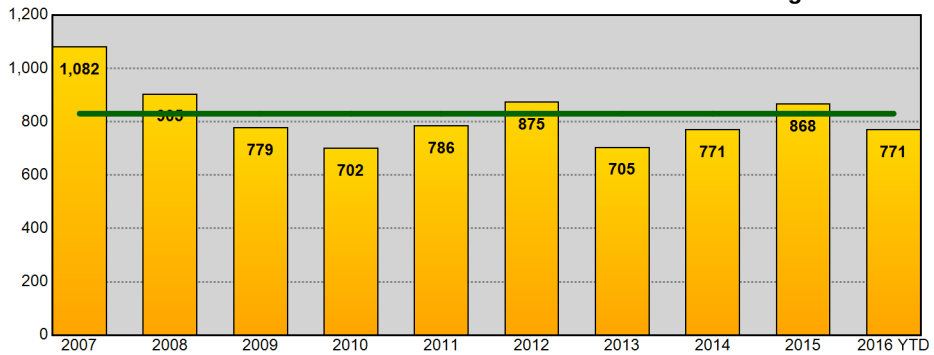

Year End Total Violent Part 1 Incidents - Prior 9 Year Annual Avg: 830

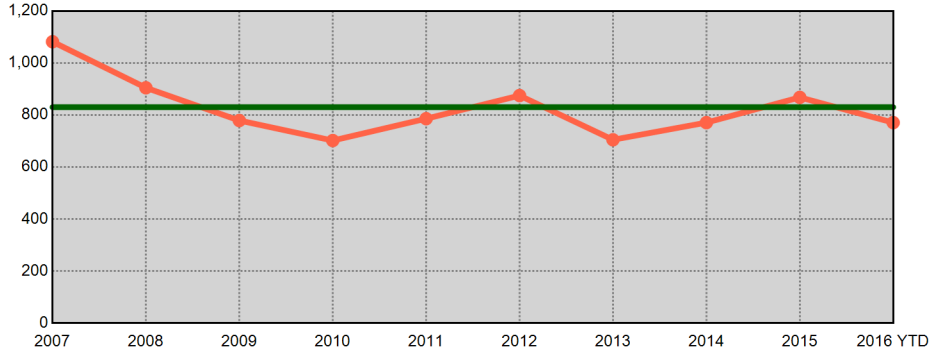

Year End Total Property Part 1 Incidents - Prior 9 Year Annual Avg: 3,275

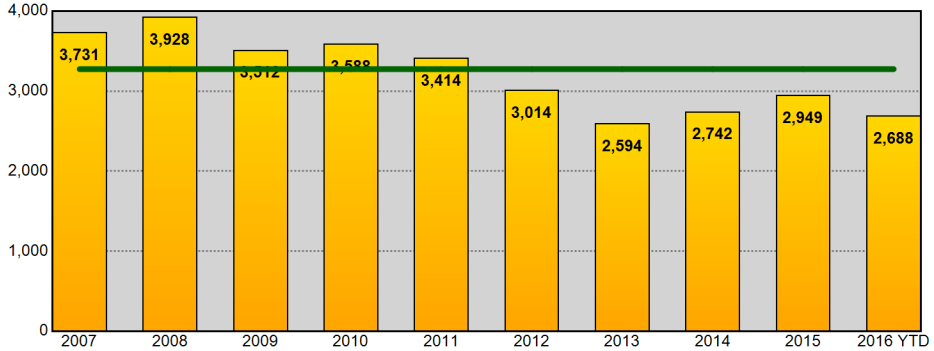

Year End Total Property Part 1 Incidents - Prior 9 Year Annual Avg: 3,275

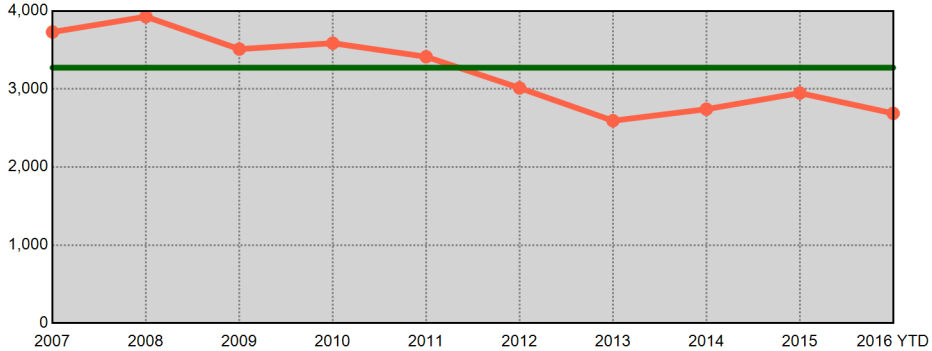

Information summarized for CompStat week ending 12/03/2016. Current year statistics are summarized for 2016 YTD. The horizontal line on each chart represents the average of the prior 9 year end offense totals.

Sourced from MNPD ARMS on 12/7/2016 8:22:23 AM. The figures above were sourced from incident reports using Uniform Crime Reporting definitions and reporting guidelines, based on the date when the crime was reported. This report is intended to be a management and planning tool and does not reflect the official UCR counts for the department. Incidents where a location is unknown or unspecified are included in the countywide totals.

Midtown Hills Precinct UCR Incidents - Annual Comparisons

METROPOLITAN POLICE DEPARTMENT
of Nashville and Davidson County

Aggregated by precinct (incident location). Based on date when each incident was reported.

Year End Total Part 1 Incidents - Prior 9 Year Annual Avg: 4,609

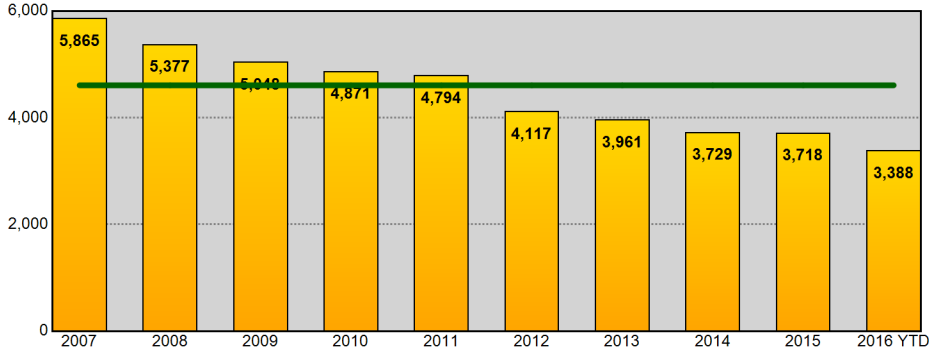

Year End Total Part 1 Incidents - Prior 9 Year Annual Avg: 4,609

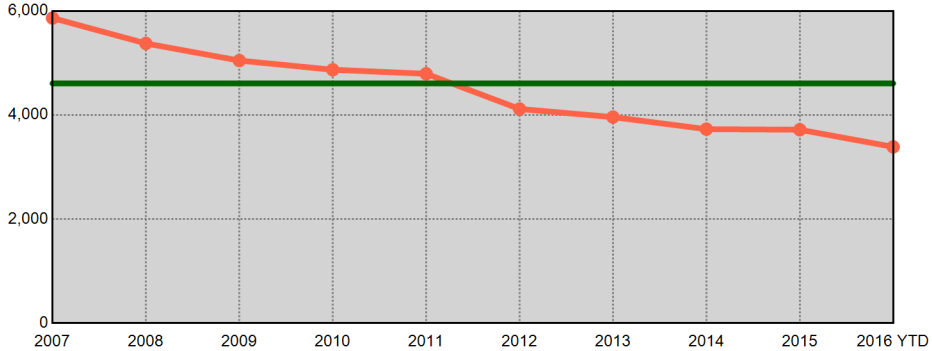

Year End Total Violent Part 1 Incidents - Prior 9 Year Annual Avg: 689

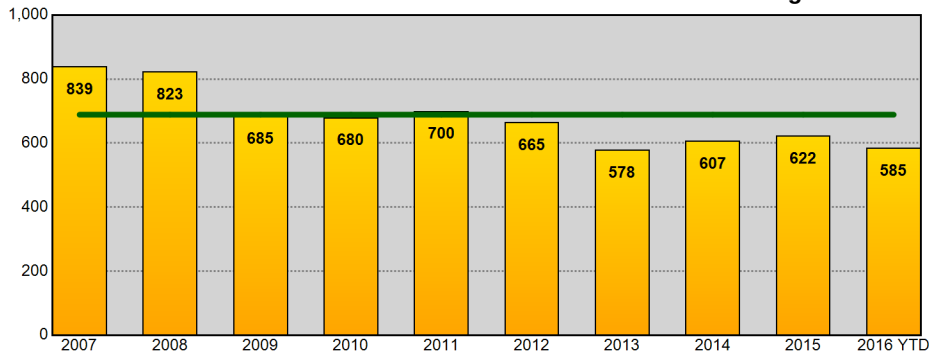

Year End Total Violent Part 1 Incidents - Prior 9 Year Annual Avg: 689

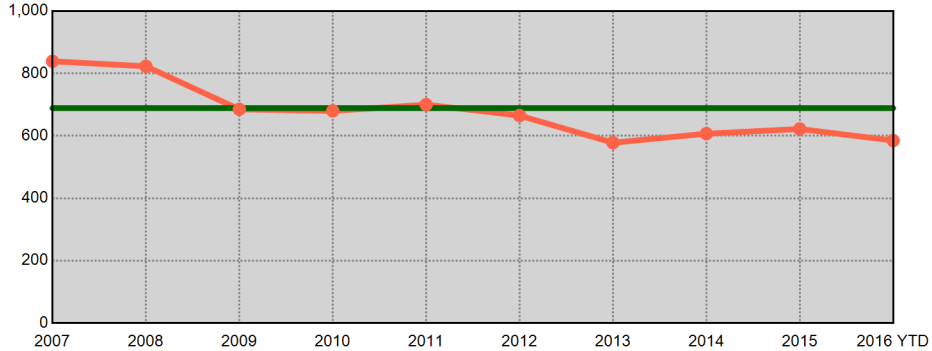

Year End Total Property Part 1 Incidents - Prior 9 Year Annual Avg: 3,920

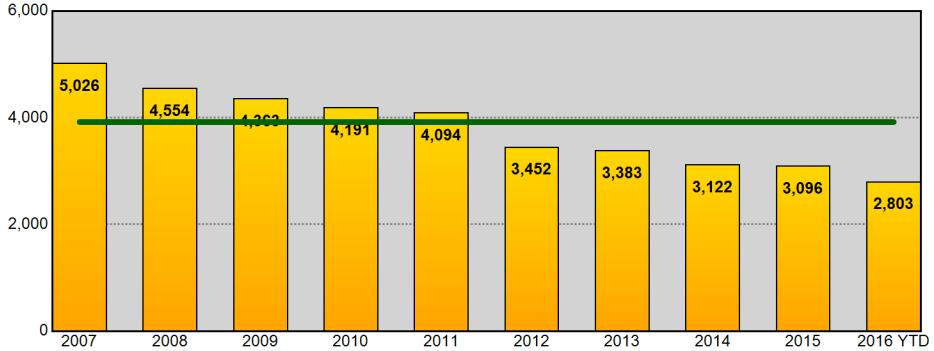

Year End Total Property Part 1 Incidents - Prior 9 Year Annual Avg: 3,920

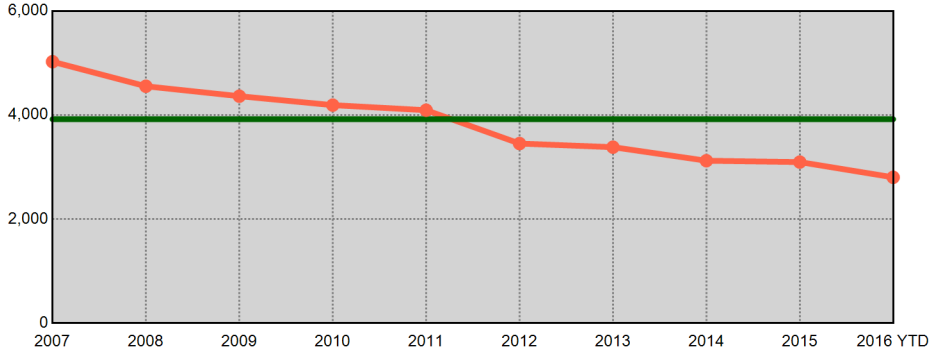

Information summarized for CompStat week ending 12/03/2016. Current year statistics are summarized for 2016 YTD. The horizontal line on each chart represents the average of the prior 9 year end offense totals.

Sourced from MNPD ARMS on 12/7/2016 8:22:25 AM. The figures above were sourced from incident reports using Uniform Crime Reporting definitions and reporting guidelines, based on the date when the crime was reported. This report is intended to be a management and planning tool and does not reflect the official UCR counts for the department. Incidents where a location is unknown or unspecified are included in the countywide totals.

County UCR Incidents - YTD Comparisons

METROPOLITAN POLICE DEPARTMENT
of Nashville and Davidson County

Aggregated by precinct (incident location). Based on date when each incident was reported.

	Homicide	Forcible Rape	Commercial Robbery	Street Robbery	Total Robbery	Aggravated Assault	Commercial Burglary	Residential Burglary	Total Burglary	Larceny	Auto Theft	Violent Offenses	Property Offenses	Part I Offenses
2015 YTD	68	575	230	1,506	1,736	4,611	823	3,848	4,671	17,340	1,318	6,990	23,329	30,319
2016 YTD	71	527	268	1,551	1,819	4,606	882	3,381	4,263	17,450	1,538	7,023	23,251	30,274
% Change	4.4%	-8.3%	16.5%	3.0%	4.8%	-0.1%	7.2%	-12.1%	-8.7%	0.6%	16.7%	0.5%	-0.3%	-0.1%
2014 YTD	42	573	176	1,209	1,385	4,908	846	3,576	4,422	16,665	1,031	6,908	22,118	29,026
2016 YTD	71	527	268	1,551	1,819	4,606	882	3,381	4,263	17,450	1,538	7,023	23,251	30,274
% Change	69.0%	-8.0%	52.3%	28.3%	31.3%	-6.2%	4.3%	-5.5%	-3.6%	4.7%	49.2%	1.7%	5.1%	4.3%
2013 YTD	41	507	211	1,327	1,538	4,526	820	4,443	5,263	16,927	1,122	6,612	23,312	29,924
2016 YTD	71	527	268	1,551	1,819	4,606	882	3,381	4,263	17,450	1,538	7,023	23,251	30,274
% Change	73.2%	3.9%	27.0%	16.9%	18.3%	1.8%	7.6%	-23.9%	-19.0%	3.1%	37.1%	6.2%	-0.3%	1.2%
2012 YTD	58	506	215	1,374	1,589	5,035	925	4,342	5,267	17,821	1,310	7,188	24,398	31,586
2016 YTD	71	527	268	1,551	1,819	4,606	882	3,381	4,263	17,450	1,538	7,023	23,251	30,274
% Change	22.4%	4.2%	24.7%	12.9%	14.5%	-8.5%	-4.6%	-22.1%	-19.1%	-2.1%	17.4%	-2.3%	-4.7%	-4.2%
2011 YTD	49	513	268	1,454	1,722	4,595	1,025	5,749	6,774	18,809	1,613	6,879	27,196	34,075
2016 YTD	71	527	268	1,551	1,819	4,606	882	3,381	4,263	17,450	1,538	7,023	23,251	30,274
% Change	44.9%	2.7%	0.0%	6.7%	5.6%	0.2%	-14.0%	-41.2%	-37.1%	-7.2%	-4.6%	2.1%	-14.5%	-11.2%
2010 YTD	57	472	251	1,374	1,625	4,442	1,075	6,012	7,087	19,466	1,457	6,596	28,010	34,606
2016 YTD	71	527	268	1,551	1,819	4,606	882	3,381	4,263	17,450	1,538	7,023	23,251	30,274
% Change	24.6%	11.7%	6.8%	12.9%	11.9%	3.7%	-18.0%	-43.8%	-39.8%	-10.4%	5.6%	6.5%	-17.0%	-12.5%
2009 YTD	75	468	264	1,601	1,865	4,489	1,039	5,125	6,164	20,346	1,590	6,897	28,100	34,997
2016 YTD	71	527	268	1,551	1,819	4,606	882	3,381	4,263	17,450	1,538	7,023	23,251	30,274
% Change	-5.3%	12.6%	1.5%	-3.1%	-2.5%	2.6%	-15.1%	-34.0%	-30.8%	-14.2%	-3.3%	1.8%	-17.3%	-13.5%
2008 YTD	70	469	329	1,895	2,224	5,335	1,182	4,543	5,725	22,687	2,140	8,098	30,552	38,650
2016 YTD	71	527	268	1,551	1,819	4,606	882	3,381	4,263	17,450	1,538	7,023	23,251	30,274
% Change	1.4%	12.4%	-18.5%	-18.2%	-18.2%	-13.7%	-25.4%	-25.6%	-25.5%	-23.1%	-28.1%	-13.3%	-23.9%	-21.7%
8 YTD Avg	58	510	243	1,468	1,711	4,743	967	4,705	5,672	18,758	1,448	7,021	25,877	32,898
2016 YTD	71	527	268	1,551	1,819	4,606	882	3,381	4,263	17,450	1,538	7,023	23,251	30,274
% Change	24.6%	3.3%	10.3%	5.7%	6.4%	-2.9%	-8.7%	-28.1%	-24.8%	-7.0%	6.3%	0.0%	-10.1%	-8.0%
5 YTD Avg	52	535	220	1,374	1,594	4,735	888	4,392	5,279	17,512	1,279	6,915	24,071	30,986
2016 YTD	71	527	268	1,551	1,819	4,606	882	3,381	4,263	17,450	1,538	7,023	23,251	30,274
% Change	39.2%	-1.3%	21.8%	12.9%	14.1%	-2.7%	-0.6%	-23.0%	-19.2%	-0.4%	20.3%	1.6%	-3.4%	-2.3%

Information summarized for CompStat week ending 12/03/2016.

'8 YTD Avg' refers to the computed 2008 - 2015 YTD average.
'5 YTD Avg' refers to the computed 2011 - 2015 YTD average.

Sourced from MNPD ARMS on 12/7/2016 8:22:27 AM. The figures above were sourced from incident reports using Uniform Crime Reporting definitions and reporting guidelines, based on the date when the crime was reported. This report is intended to be a management and planning tool and does not reflect the official UCR counts for the department. Incidents where a location is unknown or unspecified are included in the countywide totals. 'Unknown' refers to records in which the address is listed as 'Unknown' on the incident report. 'Not Validated' refers to records that were entered in with an invalid addresses.

West Precinct UCR Incidents - YTD Comparisons

METROPOLITAN POLICE DEPARTMENT
of Nashville and Davidson County

Aggregated by precinct (incident location). Based on date when each incident was reported.

	Homicide	Forcible Rape	Commercial Robbery	Street Robbery	Total Robbery	Aggravated Assault	Commercial Burglary	Residential Burglary	Total Burglary	Larceny	Auto Theft	Violent Offenses	Property Offenses	Part I Offenses
2015 YTD	0	40	26	70	96	273	94	382	476	2,317	122	409	2,915	3,324
2016 YTD	5	31	22	70	92	300	106	334	440	2,338	139	428	2,917	3,345
% Change	-	-22.5%	-15.4%	0.0%	-4.2%	9.9%	12.8%	-12.6%	-7.6%	0.9%	13.9%	4.6%	0.1%	0.6%
2014 YTD	4	60	20	66	86	373	77	346	423	2,315	108	523	2,846	3,369
2016 YTD	5	31	22	70	92	300	106	334	440	2,338	139	428	2,917	3,345
% Change	25.0%	-48.3%	10.0%	6.1%	7.0%	-19.6%	37.7%	-3.5%	4.0%	1.0%	28.7%	-18.2%	2.5%	-0.7%
2013 YTD	3	55	27	69	96	312	100	502	602	2,517	110	466	3,229	3,695
2016 YTD	5	31	22	70	92	300	106	334	440	2,338	139	428	2,917	3,345
% Change	66.7%	-43.6%	-18.5%	1.4%	-4.2%	-3.8%	6.0%	-33.5%	-26.9%	-7.1%	26.4%	-8.2%	-9.7%	-9.5%
2012 YTD	11	36	27	64	91	319	98	469	567	2,441	135	457	3,143	3,600
2016 YTD	5	31	22	70	92	300	106	334	440	2,338	139	428	2,917	3,345
% Change	-54.5%	-13.9%	-18.5%	9.4%	1.1%	-6.0%	8.2%	-28.8%	-22.4%	-4.2%	3.0%	-6.3%	-7.2%	-7.1%
2011 YTD	2	32	25	87	112	318	115	595	710	2,178	117	464	3,005	3,469
2016 YTD	5	31	22	70	92	300	106	334	440	2,338	139	428	2,917	3,345
% Change	150.0%	-3.1%	-12.0%	-19.5%	-17.9%	-5.7%	-7.8%	-43.9%	-38.0%	7.3%	18.8%	-7.8%	-2.9%	-3.6%
2010 YTD	5	43	36	92	128	345	118	609	727	2,420	137	521	3,284	3,805
2016 YTD	5	31	22	70	92	300	106	334	440	2,338	139	428	2,917	3,345
% Change	0.0%	-27.9%	-38.9%	-23.9%	-28.1%	-13.0%	-10.2%	-45.2%	-39.5%	-3.4%	1.5%	-17.9%	-11.2%	-12.1%
2009 YTD	4	36	35	105	140	318	121	572	693	2,232	138	498	3,063	3,561
2016 YTD	5	31	22	70	92	300	106	334	440	2,338	139	428	2,917	3,345
% Change	25.0%	-13.9%	-37.1%	-33.3%	-34.3%	-5.7%	-12.4%	-41.6%	-36.5%	4.7%	0.7%	-14.1%	-4.8%	-6.1%
2008 YTD	4	25	32	117	149	412	166	423	589	2,617	163	590	3,369	3,959
2016 YTD	5	31	22	70	92	300	106	334	440	2,338	139	428	2,917	3,345
% Change	25.0%	24.0%	-31.3%	-40.2%	-38.3%	-27.2%	-36.1%	-21.0%	-25.3%	-10.7%	-14.7%	-27.5%	-13.4%	-15.5%
8 YTD Avg	4	41	29	84	112	334	111	487	598	2,380	129	491	3,107	3,598
2016 YTD	5	31	22	70	92	300	106	334	440	2,338	139	428	2,917	3,345
% Change	25.0%	-22.5%	-21.4%	-15.7%	-17.9%	-9.9%	-4.5%	-31.4%	-26.4%	-1.7%	8.6%	-12.8%	-6.1%	-7.0%
5 YTD Avg	4	45	25	71	96	319	97	459	556	2,354	118	464	3,028	3,491
2016 YTD	5	31	22	70	92	300	106	334	440	2,338	139	428	2,917	3,345
% Change	25.0%	-29.5%	-12.0%	-1.4%	-4.2%	-6.0%	10.4%	-27.1%	-20.7%	-0.6%	17.8%	-7.6%	-3.6%	-4.2%

Information summarized for CompStat week ending 12/03/2016.

'8 YTD Avg' refers to the computed 2008 - 2015 YTD average.
'5 YTD Avg' refers to the computed 2011 - 2015 YTD average.

Sourced from MNPD ARMS on 12/7/2016 8:22:27 AM. The figures above were sourced from incident reports using Uniform Crime Reporting definitions and reporting guidelines, based on the date when the crime was reported. This report is intended to be a management and planning tool and does not reflect the official UCR counts for the department. Incidents where a location is unknown or unspecified are included in the countywide totals. 'Unknown' refers to records in which the address is listed as 'Unknown' on the incident report. 'Not Validated' refers to records that were entered in with an invalid addresses.

East Precinct UCR Incidents - YTD Comparisons

METROPOLITAN POLICE DEPARTMENT
of Nashville and Davidson County

Aggregated by precinct (incident location). Based on date when each incident was reported.

	Homicide	Forcible Rape	Commercial Robbery	Street Robbery	Total Robbery	Aggravated Assault	Commercial Burglary	Residential Burglary	Total Burglary	Larceny	Auto Theft	Violent Offenses	Property Offenses	Part I Offenses
2015 YTD	13	72	36	209	245	674	75	540	615	1,827	182	1,004	2,624	3,628
2016 YTD	9	60	25	169	194	635	87	414	501	1,781	208	898	2,490	3,388
% Change	-30.8%	-16.7%	-30.6%	-19.1%	-20.8%	-5.8%	16.0%	-23.3%	-18.5%	-2.5%	14.3%	-10.6%	-5.1%	-6.6%
2014 YTD	2	70	16	191	207	810	95	476	571	1,565	126	1,089	2,262	3,351
2016 YTD	9	60	25	169	194	635	87	414	501	1,781	208	898	2,490	3,388
% Change	350.0%	-14.3%	56.3%	-11.5%	-6.3%	-21.6%	-8.4%	-13.0%	-12.3%	13.8%	65.1%	-17.5%	10.1%	1.1%
2013 YTD	7	70	19	218	237	776	40	635	675	1,648	127	1,090	2,450	3,540
2016 YTD	9	60	25	169	194	635	87	414	501	1,781	208	898	2,490	3,388
% Change	28.6%	-14.3%	31.6%	-22.5%	-18.1%	-18.2%	117.5%	-34.8%	-25.8%	8.1%	63.8%	-17.6%	1.6%	-4.3%
2012 YTD	5	60	25	237	262	920	103	658	761	1,936	149	1,247	2,846	4,093
2016 YTD	9	60	25	169	194	635	87	414	501	1,781	208	898	2,490	3,388
% Change	80.0%	0.0%	0.0%	-28.7%	-26.0%	-31.0%	-15.5%	-37.1%	-34.2%	-8.0%	39.6%	-28.0%	-12.5%	-17.2%
2011 YTD	4	67	41	236	277	775	110	1,012	1,122	2,174	199	1,123	3,495	4,618
2016 YTD	9	60	25	169	194	635	87	414	501	1,781	208	898	2,490	3,388
% Change	125.0%	-10.4%	-39.0%	-28.4%	-30.0%	-18.1%	-20.9%	-59.1%	-55.3%	-18.1%	4.5%	-20.0%	-28.8%	-26.6%
2010 YTD	10	58	22	220	242	754	145	1,023	1,168	2,001	212	1,064	3,381	4,445
2016 YTD	9	60	25	169	194	635	87	414	501	1,781	208	898	2,490	3,388
% Change	-10.0%	3.4%	13.6%	-23.2%	-19.8%	-15.8%	-40.0%	-59.5%	-57.1%	-11.0%	-1.9%	-15.6%	-26.4%	-23.8%
2009 YTD	11	58	43	286	329	856	110	829	939	1,951	213	1,254	3,103	4,357
2016 YTD	9	60	25	169	194	635	87	414	501	1,781	208	898	2,490	3,388
% Change	-18.2%	3.4%	-41.9%	-40.9%	-41.0%	-25.8%	-20.9%	-50.1%	-46.6%	-8.7%	-2.3%	-28.4%	-19.8%	-22.2%
2008 YTD	13	61	44	342	386	971	108	676	784	2,227	275	1,431	3,286	4,717
2016 YTD	9	60	25	169	194	635	87	414	501	1,781	208	898	2,490	3,388
% Change	-30.8%	-1.6%	-43.2%	-50.6%	-49.7%	-34.6%	-19.4%	-38.8%	-36.1%	-20.0%	-24.4%	-37.2%	-24.2%	-28.2%
8 YTD Avg	8	65	31	242	273	817	98	731	829	1,916	185	1,163	2,931	4,094
2016 YTD	9	60	25	169	194	635	87	414	501	1,781	208	898	2,490	3,388
% Change	12.5%	-6.3%	-16.7%	-30.2%	-28.9%	-22.3%	-11.2%	-43.4%	-39.6%	-7.0%	12.4%	-22.7%	-15.0%	-17.2%
5 YTD Avg	6	68	27	218	246	791	85	664	749	1,830	157	1,111	2,735	3,846
2016 YTD	9	60	25	169	194	635	87	414	501	1,781	208	898	2,490	3,388
% Change	50.0%	-10.4%	-7.4%	-22.5%	-20.8%	-19.7%	3.6%	-37.7%	-33.0%	-2.7%	33.3%	-19.1%	-9.0%	-11.9%

Information summarized for CompStat week ending 12/03/2016.

'8 YTD Avg' refers to the computed 2008 - 2015 YTD average.
'5 YTD Avg' refers to the computed 2011 - 2015 YTD average.

Sourced from MNPD ARMS on 12/7/2016 8:22:27 AM. The figures above were sourced from incident reports using Uniform Crime Reporting definitions and reporting guidelines, based on the date when the crime was reported. This report is intended to be a management and planning tool and does not reflect the official UCR counts for the department. Incidents where a location is unknown or unspecified are included in the countywide totals. 'Unknown' refers to records in which the address is listed as 'Unknown' on the incident report. 'Not Validated' refers to records that were entered in with an invalid addresses.

South Precinct UCR Incidents - YTD Comparisons

METROPOLITAN POLICE DEPARTMENT
of Nashville and Davidson County

Aggregated by precinct (incident location). Based on date when each incident was reported.

	Homicide	Forcible Rape	Commercial Robbery	Street Robbery	Total Robbery	Aggravated Assault	Commercial Burglary	Residential Burglary	Total Burglary	Larceny	Auto Theft	Violent Offenses	Property Offenses	Part I Offenses
2015 YTD	14	106	40	366	406	847	179	944	1,123	3,043	224	1,373	4,390	5,763
2016 YTD	17	97	60	407	467	889	170	858	1,028	3,016	331	1,470	4,375	5,845
% Change	21.4%	-8.5%	50.0%	11.2%	15.0%	5.0%	-5.0%	-9.1%	-8.5%	-0.9%	47.8%	7.1%	-0.3%	1.4%
2014 YTD	5	88	40	256	296	875	165	751	916	2,978	192	1,264	4,086	5,350
2016 YTD	17	97	60	407	467	889	170	858	1,028	3,016	331	1,470	4,375	5,845
% Change	240.0%	10.2%	50.0%	59.0%	57.8%	1.6%	3.0%	14.2%	12.2%	1.3%	72.4%	16.3%	7.1%	9.3%
2013 YTD	8	90	35	320	355	884	207	923	1,130	2,759	244	1,337	4,133	5,470
2016 YTD	17	97	60	407	467	889	170	858	1,028	3,016	331	1,470	4,375	5,845
% Change	112.5%	7.8%	71.4%	27.2%	31.5%	0.6%	-17.9%	-7.0%	-9.0%	9.3%	35.7%	9.9%	5.9%	6.9%
2012 YTD	6	94	40	278	318	858	182	794	976	2,881	302	1,276	4,159	5,435
2016 YTD	17	97	60	407	467	889	170	858	1,028	3,016	331	1,470	4,375	5,845
% Change	183.3%	3.2%	50.0%	46.4%	46.9%	3.6%	-6.6%	8.1%	5.3%	4.7%	9.6%	15.2%	5.2%	7.5%
2011 YTD	7	95	62	360	422	842	169	1,188	1,357	3,258	384	1,366	4,999	6,365
2016 YTD	17	97	60	407	467	889	170	858	1,028	3,016	331	1,470	4,375	5,845
% Change	142.9%	2.1%	-3.2%	13.1%	10.7%	5.6%	0.6%	-27.8%	-24.2%	-7.4%	-13.8%	7.6%	-12.5%	-8.2%
2010 YTD	10	98	32	310	342	787	187	1,181	1,368	3,386	289	1,237	5,043	6,280
2016 YTD	17	97	60	407	467	889	170	858	1,028	3,016	331	1,470	4,375	5,845
% Change	70.0%	-1.0%	87.5%	31.3%	36.5%	13.0%	-9.1%	-27.3%	-24.9%	-10.9%	14.5%	18.8%	-13.2%	-6.9%
2009 YTD	11	78	56	295	351	682	246	936	1,182	3,811	310	1,122	5,303	6,425
2016 YTD	17	97	60	407	467	889	170	858	1,028	3,016	331	1,470	4,375	5,845
% Change	54.5%	24.4%	7.1%	38.0%	33.0%	30.4%	-30.9%	-8.3%	-13.0%	-20.9%	6.8%	31.0%	-17.5%	-9.0%
2008 YTD	13	76	69	446	515	758	226	924	1,150	4,161	442	1,362	5,753	7,115
2016 YTD	17	97	60	407	467	889	170	858	1,028	3,016	331	1,470	4,375	5,845
% Change	30.8%	27.6%	-13.0%	-8.7%	-9.3%	17.3%	-24.8%	-7.1%	-10.6%	-27.5%	-25.1%	7.9%	-24.0%	-17.8%
8 YTD Avg	9	91	47	329	376	817	195	955	1,150	3,285	298	1,292	4,733	6,025
2016 YTD	17	97	60	407	467	889	170	858	1,028	3,016	331	1,470	4,375	5,845
% Change	88.9%	7.8%	30.4%	24.1%	24.5%	8.9%	-12.8%	-10.2%	-10.6%	-8.2%	11.1%	13.8%	-7.6%	-3.0%
5 YTD Avg	8	95	43	316	359	861	180	920	1,100	2,984	269	1,323	4,353	5,677
2016 YTD	17	97	60	407	467	889	170	858	1,028	3,016	331	1,470	4,375	5,845
% Change	112.5%	3.2%	39.5%	28.8%	30.1%	3.3%	-5.6%	-6.7%	-6.5%	1.1%	23.0%	11.1%	0.5%	3.0%

Information summarized for CompStat week ending 12/03/2016.

'8 YTD Avg' refers to the computed 2008 - 2015 YTD average.
'5 YTD Avg' refers to the computed 2011 - 2015 YTD average.

Sourced from MNPD ARMS on 12/7/2016 8:22:28 AM. The figures above were sourced from incident reports using Uniform Crime Reporting definitions and reporting guidelines, based on the date when the crime was reported. This report is intended to be a management and planning tool and does not reflect the official UCR counts for the department. Incidents where a location is unknown or unspecified are included in the countywide totals. 'Unknown' refers to records in which the address is listed as 'Unknown' on the incident report. 'Not Validated' refers to records that were entered in with an invalid addresses.

Central Precinct UCR Incidents - YTD Comparisons

METROPOLITAN POLICE DEPARTMENT
of Nashville and Davidson County

Aggregated by precinct (incident location). Based on date when each incident was reported.

	Homicide	Forcible Rape	Commercial Robbery	Street Robbery	Total Robbery	Aggravated Assault	Commercial Burglary	Residential Burglary	Total Burglary	Larceny	Auto Theft	Violent Offenses	Property Offenses	Part I Offenses
2015 YTD	0	65	0	87	87	188	43	18	61	922	46	340	1,029	1,369
2016 YTD	2	54	1	125	126	204	27	18	45	1,017	82	386	1,144	1,530
% Change	-	-16.9%	-	43.7%	44.8%	8.5%	-37.2%	0.0%	-26.2%	10.3%	78.3%	13.5%	11.2%	11.8%
2014 YTD	1	61	2	74	76	178	30	20	50	906	39	316	995	1,311
2016 YTD	2	54	1	125	126	204	27	18	45	1,017	82	386	1,144	1,530
% Change	100.0%	-11.5%	-50.0%	68.9%	65.8%	14.6%	-10.0%	-10.0%	-10.0%	12.3%	110.3%	22.2%	15.0%	16.7%
2013 YTD	1	32	1	57	58	177	47	28	75	886	42	268	1,003	1,271
2016 YTD	2	54	1	125	126	204	27	18	45	1,017	82	386	1,144	1,530
% Change	100.0%	68.8%	0.0%	119.3%	117.2%	15.3%	-42.6%	-35.7%	-40.0%	14.8%	95.2%	44.0%	14.1%	20.4%
2012 YTD	1	50	2	93	95	194	46	23	69	1,086	61	340	1,216	1,556
2016 YTD	2	54	1	125	126	204	27	18	45	1,017	82	386	1,144	1,530
% Change	100.0%	8.0%	-50.0%	34.4%	32.6%	5.2%	-41.3%	-21.7%	-34.8%	-6.4%	34.4%	13.5%	-5.9%	-1.7%
2011 YTD	3	45	5	99	104	218	52	26	78	1,139	56	370	1,273	1,643
2016 YTD	2	54	1	125	126	204	27	18	45	1,017	82	386	1,144	1,530
% Change	-33.3%	20.0%	-80.0%	26.3%	21.2%	-6.4%	-48.1%	-30.8%	-42.3%	-10.7%	46.4%	4.3%	-10.1%	-6.9%
2010 YTD	1	29	9	96	105	213	46	19	65	972	55	348	1,092	1,440
2016 YTD	2	54	1	125	126	204	27	18	45	1,017	82	386	1,144	1,530
% Change	100.0%	86.2%	-88.9%	30.2%	20.0%	-4.2%	-41.3%	-5.3%	-30.8%	4.6%	49.1%	10.9%	4.8%	6.3%
2009 YTD	2	26	7	78	85	211	40	17	57	1,224	72	324	1,353	1,677
2016 YTD	2	54	1	125	126	204	27	18	45	1,017	82	386	1,144	1,530
% Change	0.0%	107.7%	-85.7%	60.3%	48.2%	-3.3%	-32.5%	5.9%	-21.1%	-16.9%	13.9%	19.1%	-15.4%	-8.8%
2008 YTD	3	24	3	118	121	252	53	9	62	1,415	118	400	1,595	1,995
2016 YTD	2	54	1	125	126	204	27	18	45	1,017	82	386	1,144	1,530
% Change	-33.3%	125.0%	-66.7%	5.9%	4.1%	-19.0%	-49.1%	100.0%	-27.4%	-28.1%	-30.5%	-3.5%	-28.3%	-23.3%
8 YTD Avg	2	42	4	88	91	204	45	20	65	1,069	61	338	1,195	1,533
2016 YTD	2	54	1	125	126	204	27	18	45	1,017	82	386	1,144	1,530
% Change	100.0%	31.7%	-66.7%	43.7%	38.5%	0.5%	-38.6%	-10.0%	-29.7%	-4.8%	34.4%	14.2%	-4.2%	-0.1%
5 YTD Avg	1	51	2	82	84	191	44	23	67	988	49	327	1,103	1,430
2016 YTD	2	54	1	125	126	204	27	18	45	1,017	82	386	1,144	1,530
% Change	100.0%	8.0%	-50.0%	52.4%	50.0%	6.8%	-37.2%	-21.7%	-31.8%	3.0%	70.8%	18.4%	3.7%	7.0%

Information summarized for CompStat week ending 12/03/2016.

'8 YTD Avg' refers to the computed 2008 - 2015 YTD average.
'5 YTD Avg' refers to the computed 2011 - 2015 YTD average.

Sourced from MNPD ARMS on 12/7/2016 8:22:28 AM. The figures above were sourced from incident reports using Uniform Crime Reporting definitions and reporting guidelines, based on the date when the crime was reported. This report is intended to be a management and planning tool and does not reflect the official UCR counts for the department. Incidents where a location is unknown or unspecified are included in the countywide totals. 'Unknown' refers to records in which the address is listed as 'Unknown' on the incident report. 'Not Validated' refers to records that were entered in with an invalid addresses.

Hermitage Precinct UCR Incidents - YTD Comparisons

METROPOLITAN POLICE DEPARTMENT
of Nashville and Davidson County

Aggregated by precinct (incident location). Based on date when each incident was reported.

	Homicide	Forcible Rape	Commercial Robbery	Street Robbery	Total Robbery	Aggravated Assault	Commercial Burglary	Residential Burglary	Total Burglary	Larceny	Auto Theft	Violent Offenses	Property Offenses	Part I Offenses
2015 YTD	8	98	43	248	291	730	122	588	710	3,340	227	1,127	4,277	5,404
2016 YTD	15	96	62	279	341	846	153	534	687	3,341	255	1,298	4,283	5,581
% Change	87.5%	-2.0%	44.2%	12.5%	17.2%	15.9%	25.4%	-9.2%	-3.2%	0.0%	12.3%	15.2%	0.1%	3.3%
2014 YTD	6	75	34	233	267	838	149	632	781	3,277	160	1,186	4,218	5,404
2016 YTD	15	96	62	279	341	846	153	534	687	3,341	255	1,298	4,283	5,581
% Change	150.0%	28.0%	82.4%	19.7%	27.7%	1.0%	2.7%	-15.5%	-12.0%	2.0%	59.4%	9.4%	1.5%	3.3%
2013 YTD	4	91	49	221	270	759	106	700	806	3,380	220	1,124	4,406	5,530
2016 YTD	15	96	62	279	341	846	153	534	687	3,341	255	1,298	4,283	5,581
% Change	275.0%	5.5%	26.5%	26.2%	26.3%	11.5%	44.3%	-23.7%	-14.8%	-1.2%	15.9%	15.5%	-2.8%	0.9%
2012 YTD	13	85	39	217	256	929	169	685	854	3,405	221	1,283	4,480	5,763
2016 YTD	15	96	62	279	341	846	153	534	687	3,341	255	1,298	4,283	5,581
% Change	15.4%	12.9%	59.0%	28.6%	33.2%	-8.9%	-9.5%	-22.0%	-19.6%	-1.9%	15.4%	1.2%	-4.4%	-3.2%
2011 YTD	6	87	46	198	244	738	175	859	1,034	3,432	238	1,075	4,704	5,779
2016 YTD	15	96	62	279	341	846	153	534	687	3,341	255	1,298	4,283	5,581
% Change	150.0%	10.3%	34.8%	40.9%	39.8%	14.6%	-12.6%	-37.8%	-33.6%	-2.7%	7.1%	20.7%	-8.9%	-3.4%
2010 YTD	8	61	46	211	257	682	149	829	978	3,722	274	1,008	4,974	5,982
2016 YTD	15	96	62	279	341	846	153	534	687	3,341	255	1,298	4,283	5,581
% Change	87.5%	57.4%	34.8%	32.2%	32.7%	24.0%	2.7%	-35.6%	-29.8%	-10.2%	-6.9%	28.8%	-13.9%	-6.7%
2009 YTD	10	71	48	240	288	712	156	693	849	3,922	246	1,081	5,017	6,098
2016 YTD	15	96	62	279	341	846	153	534	687	3,341	255	1,298	4,283	5,581
% Change	50.0%	35.2%	29.2%	16.3%	18.4%	18.8%	-1.9%	-22.9%	-19.1%	-14.8%	3.7%	20.1%	-14.6%	-8.5%
2008 YTD	8	66	68	255	323	790	160	664	824	4,373	347	1,187	5,544	6,731
2016 YTD	15	96	62	279	341	846	153	534	687	3,341	255	1,298	4,283	5,581
% Change	87.5%	45.5%	-8.8%	9.4%	5.6%	7.1%	-4.4%	-19.6%	-16.6%	-23.6%	-26.5%	9.4%	-22.7%	-17.1%
8 YTD Avg	8	79	47	228	275	772	148	706	855	3,606	242	1,134	4,703	5,836
2016 YTD	15	96	62	279	341	846	153	534	687	3,341	255	1,298	4,283	5,581
% Change	114.3%	21.5%	34.8%	22.9%	24.5%	9.6%	3.4%	-24.4%	-19.6%	-7.3%	5.8%	14.6%	-8.9%	-4.4%
5 YTD Avg	7	87	42	223	266	799	144	693	837	3,367	213	1,159	4,417	5,576
2016 YTD	15	96	62	279	341	846	153	534	687	3,341	255	1,298	4,283	5,581
% Change	114.3%	10.3%	47.6%	25.1%	28.7%	6.0%	6.3%	-22.8%	-17.9%	-0.7%	19.7%	12.0%	-3.0%	0.1%

Information summarized for CompStat week ending 12/03/2016.

'8 YTD Avg' refers to the computed 2008 - 2015 YTD average.
'5 YTD Avg' refers to the computed 2011 - 2015 YTD average.

Sourced from MNPD ARMS on 12/7/2016 8:22:28 AM. The figures above were sourced from incident reports using Uniform Crime Reporting definitions and reporting guidelines, based on the date when the crime was reported. This report is intended to be a management and planning tool and does not reflect the official UCR counts for the department. Incidents where a location is unknown or unspecified are included in the countywide totals. 'Unknown' refers to records in which the address is listed as 'Unknown' on the incident report. 'Not Validated' refers to records that were entered in with an invalid addresses.

North Precinct UCR Incidents - YTD Comparisons

METROPOLITAN POLICE DEPARTMENT
of Nashville and Davidson County

Aggregated by precinct (incident location). Based on date when each incident was reported.

	Homicide	Forcible Rape	Commercial Robbery	Street Robbery	Total Robbery	Aggravated Assault	Commercial Burglary	Residential Burglary	Total Burglary	Larceny	Auto Theft	Violent Offenses	Property Offenses	Part I Offenses
2015 YTD	26	82	25	273	298	953	106	503	609	1,657	215	1,359	2,481	3,840
2016 YTD	15	76	27	249	276	819	111	459	570	1,749	232	1,186	2,551	3,737
% Change	-42.3%	-7.3%	8.0%	-8.8%	-7.4%	-14.1%	4.7%	-8.7%	-6.4%	5.6%	7.9%	-12.7%	2.8%	-2.7%
2014 YTD	13	90	20	182	202	958	99	475	574	1,505	187	1,263	2,266	3,529
2016 YTD	15	76	27	249	276	819	111	459	570	1,749	232	1,186	2,551	3,737
% Change	15.4%	-15.6%	35.0%	36.8%	36.6%	-14.5%	12.1%	-3.4%	-0.7%	16.2%	24.1%	-6.1%	12.6%	5.9%
2013 YTD	10	58	28	207	235	788	92	637	729	1,668	143	1,091	2,540	3,631
2016 YTD	15	76	27	249	276	819	111	459	570	1,749	232	1,186	2,551	3,737
% Change	50.0%	31.0%	-3.6%	20.3%	17.4%	3.9%	20.7%	-27.9%	-21.8%	4.9%	62.2%	8.7%	0.4%	2.9%
2012 YTD	11	74	24	205	229	826	92	637	729	1,635	163	1,140	2,527	3,667
2016 YTD	15	76	27	249	276	819	111	459	570	1,749	232	1,186	2,551	3,737
% Change	36.4%	2.7%	12.5%	21.5%	20.5%	-0.8%	20.7%	-27.9%	-21.8%	7.0%	42.3%	4.0%	0.9%	1.9%
2011 YTD	12	57	32	195	227	805	166	765	931	1,702	192	1,101	2,825	3,926
2016 YTD	15	76	27	249	276	819	111	459	570	1,749	232	1,186	2,551	3,737
% Change	25.0%	33.3%	-15.6%	27.7%	21.6%	1.7%	-33.1%	-40.0%	-38.8%	2.8%	20.8%	7.7%	-9.7%	-4.8%
2010 YTD	14	64	38	199	237	785	127	881	1,008	1,851	196	1,100	3,055	4,155
2016 YTD	15	76	27	249	276	819	111	459	570	1,749	232	1,186	2,551	3,737
% Change	7.1%	18.8%	-28.9%	25.1%	16.5%	4.3%	-12.6%	-47.9%	-43.5%	-5.5%	18.4%	7.8%	-16.5%	-10.1%
2009 YTD	23	55	9	231	240	792	116	722	838	1,823	230	1,110	2,891	4,001
2016 YTD	15	76	27	249	276	819	111	459	570	1,749	232	1,186	2,551	3,737
% Change	-34.8%	38.2%	200.0%	7.8%	15.0%	3.4%	-4.3%	-36.4%	-32.0%	-4.1%	0.9%	6.8%	-11.8%	-6.6%
2008 YTD	13	56	24	235	259	1,080	149	670	819	2,101	268	1,408	3,188	4,596
2016 YTD	15	76	27	249	276	819	111	459	570	1,749	232	1,186	2,551	3,737
% Change	15.4%	35.7%	12.5%	6.0%	6.6%	-24.2%	-25.5%	-31.5%	-30.4%	-16.8%	-13.4%	-15.8%	-20.0%	-18.7%
8 YTD Avg	15	67	25	216	241	873	118	661	780	1,743	199	1,197	2,722	3,918
2016 YTD	15	76	27	249	276	819	111	459	570	1,749	232	1,186	2,551	3,737
% Change	0.0%	13.4%	8.0%	15.8%	15.0%	-6.2%	-5.9%	-30.6%	-26.8%	0.4%	16.6%	-0.8%	-6.2%	-4.6%
5 YTD Avg	14	72	26	212	238	866	111	603	714	1,633	180	1,191	2,528	3,719
2016 YTD	15	76	27	249	276	819	111	459	570	1,749	232	1,186	2,551	3,737
% Change	7.1%	5.6%	8.0%	17.5%	16.0%	-5.4%	0.0%	-23.9%	-20.2%	7.1%	28.9%	-0.3%	0.9%	0.5%

Information summarized for CompStat week ending 12/03/2016.

'8 YTD Avg' refers to the computed 2008 - 2015 YTD average.
'5 YTD Avg' refers to the computed 2011 - 2015 YTD average.

Sourced from MNPD ARMS on 12/7/2016 8:22:28 AM. The figures above were sourced from incident reports using Uniform Crime Reporting definitions and reporting guidelines, based on the date when the crime was reported. This report is intended to be a management and planning tool and does not reflect the official UCR counts for the department. Incidents where a location is unknown or unspecified are included in the countywide totals. 'Unknown' refers to records in which the address is listed as 'Unknown' on the incident report. 'Not Validated' refers to records that were entered in with an invalid addresses.

Madison Precinct UCR Incidents - YTD Comparisons

METROPOLITAN POLICE DEPARTMENT
of Nashville and Davidson County

Aggregated by precinct (incident location). Based on date when each incident was reported.

	Homicide	Forcible Rape	Commercial Robbery	Street Robbery	Total Robbery	Aggravated Assault	Commercial Burglary	Residential Burglary	Total Burglary	Larceny	Auto Theft	Violent Offenses	Property Offenses	Part I Offenses
2015 YTD	3	57	36	133	169	564	62	489	551	2,004	181	793	2,736	3,529
2016 YTD	5	57	29	138	167	542	67	410	477	2,061	150	771	2,688	3,459
% Change	66.7%	0.0%	-19.4%	3.8%	-1.2%	-3.9%	8.1%	-16.2%	-13.4%	2.8%	-17.1%	-2.8%	-1.8%	-2.0%
2014 YTD	7	62	28	104	132	501	70	420	490	1,925	108	702	2,523	3,225
2016 YTD	5	57	29	138	167	542	67	410	477	2,061	150	771	2,688	3,459
% Change	-28.6%	-8.1%	3.6%	32.7%	26.5%	8.2%	-4.3%	-2.4%	-2.7%	7.1%	38.9%	9.8%	6.5%	7.3%
2013 YTD	4	47	22	123	145	480	72	458	530	1,752	111	676	2,393	3,069
2016 YTD	5	57	29	138	167	542	67	410	477	2,061	150	771	2,688	3,459
% Change	25.0%	21.3%	31.8%	12.2%	15.2%	12.9%	-6.9%	-10.5%	-10.0%	17.6%	35.1%	14.1%	12.3%	12.7%
2012 YTD	8	51	23	166	189	570	71	561	632	2,045	129	818	2,806	3,624
2016 YTD	5	57	29	138	167	542	67	410	477	2,061	150	771	2,688	3,459
% Change	-37.5%	11.8%	26.1%	-16.9%	-11.6%	-4.9%	-5.6%	-26.9%	-24.5%	0.8%	16.3%	-5.7%	-4.2%	-4.6%
2011 YTD	10	67	25	132	157	503	80	629	709	2,192	220	737	3,121	3,858
2016 YTD	5	57	29	138	167	542	67	410	477	2,061	150	771	2,688	3,459
% Change	-50.0%	-14.9%	16.0%	4.5%	6.4%	7.8%	-16.3%	-34.8%	-32.7%	-6.0%	-31.8%	4.6%	-13.9%	-10.3%
2010 YTD	2	47	26	119	145	467	106	748	854	2,329	145	661	3,328	3,989
2016 YTD	5	57	29	138	167	542	67	410	477	2,061	150	771	2,688	3,459
% Change	150.0%	21.3%	11.5%	16.0%	15.2%	16.1%	-36.8%	-45.2%	-44.1%	-11.5%	3.4%	16.6%	-19.2%	-13.3%
2009 YTD	9	34	23	169	192	508	85	699	784	2,285	183	743	3,252	3,995
2016 YTD	5	57	29	138	167	542	67	410	477	2,061	150	771	2,688	3,459
% Change	-44.4%	67.6%	26.1%	-18.3%	-13.0%	6.7%	-21.2%	-41.3%	-39.2%	-9.8%	-18.0%	3.8%	-17.3%	-13.4%
2008 YTD	7	34	39	183	222	578	110	623	733	2,631	236	841	3,600	4,441
2016 YTD	5	57	29	138	167	542	67	410	477	2,061	150	771	2,688	3,459
% Change	-28.6%	67.6%	-25.6%	-24.6%	-24.8%	-6.2%	-39.1%	-34.2%	-34.9%	-21.7%	-36.4%	-8.3%	-25.3%	-22.1%
8 YTD Avg	6	50	28	141	169	521	82	578	660	2,145	164	746	2,970	3,716
2016 YTD	5	57	29	138	167	542	67	410	477	2,061	150	771	2,688	3,459
% Change	-16.7%	16.3%	7.4%	-2.1%	-0.6%	4.0%	-18.3%	-29.1%	-27.7%	-3.9%	-8.5%	3.4%	-9.5%	-6.9%
5 YTD Avg	6	57	27	132	158	524	71	511	582	1,984	150	745	2,716	3,461
2016 YTD	5	57	29	138	167	542	67	410	477	2,061	150	771	2,688	3,459
% Change	-16.7%	1.8%	11.5%	5.3%	5.7%	3.6%	-5.6%	-19.8%	-18.0%	3.9%	0.7%	3.5%	-1.0%	-0.1%

Information summarized for CompStat week ending 12/03/2016.

'8 YTD Avg' refers to the computed 2008 - 2015 YTD average.
'5 YTD Avg' refers to the computed 2011 - 2015 YTD average.

Sourced from MNPD ARMS on 12/7/2016 8:22:28 AM. The figures above were sourced from incident reports using Uniform Crime Reporting definitions and reporting guidelines, based on the date when the crime was reported. This report is intended to be a management and planning tool and does not reflect the official UCR counts for the department. Incidents where a location is unknown or unspecified are included in the countywide totals. 'Unknown' refers to records in which the address is listed as 'Unknown' on the incident report. 'Not Validated' refers to records that were entered in with an invalid addresses.

Midtown Hills Precinct UCR Incidents - YTD Comparisons

METROPOLITAN POLICE DEPARTMENT
of Nashville and Davidson County

Aggregated by precinct (incident location). Based on date when each incident was reported.

	Homicide	Forcible Rape	Commercial Robbery	Street Robbery	Total Robbery	Aggravated Assault	Commercial Burglary	Residential Burglary	Total Burglary	Larceny	Auto Theft	Violent Offenses	Property Offenses	Part I Offenses
2015 YTD	4	55	24	120	144	381	142	384	526	2,223	121	584	2,870	3,454
2016 YTD	3	56	42	114	156	370	161	354	515	2,147	141	585	2,803	3,388
% Change	-25.0%	1.8%	75.0%	-5.0%	8.3%	-2.9%	13.4%	-7.8%	-2.1%	-3.4%	16.5%	0.2%	-2.3%	-1.9%
2014 YTD	4	67	16	103	119	375	161	456	617	2,194	111	565	2,922	3,487
2016 YTD	3	56	42	114	156	370	161	354	515	2,147	141	585	2,803	3,388
% Change	-25.0%	-16.4%	162.5%	10.7%	31.1%	-1.3%	0.0%	-22.4%	-16.5%	-2.1%	27.0%	3.5%	-4.1%	-2.8%
2013 YTD	4	64	30	110	140	349	154	560	714	2,299	125	557	3,138	3,695
2016 YTD	3	56	42	114	156	370	161	354	515	2,147	141	585	2,803	3,388
% Change	-25.0%	-12.5%	40.0%	3.6%	11.4%	6.0%	4.5%	-36.8%	-27.9%	-6.6%	12.8%	5.0%	-10.7%	-8.3%
2012 YTD	3	55	35	114	149	419	164	515	679	2,389	150	626	3,218	3,844
2016 YTD	3	56	42	114	156	370	161	354	515	2,147	141	585	2,803	3,388
% Change	0.0%	1.8%	20.0%	0.0%	4.7%	-11.7%	-1.8%	-31.3%	-24.2%	-10.1%	-6.0%	-6.5%	-12.9%	-11.9%
2011 YTD	5	63	32	147	179	395	158	675	833	2,734	206	642	3,773	4,415
2016 YTD	3	56	42	114	156	370	161	354	515	2,147	141	585	2,803	3,388
% Change	-40.0%	-11.1%	31.3%	-22.4%	-12.8%	-6.3%	1.9%	-47.6%	-38.2%	-21.5%	-31.6%	-8.9%	-25.7%	-23.3%
2010 YTD	7	43	42	127	169	408	197	721	918	2,785	149	627	3,852	4,479
2016 YTD	3	56	42	114	156	370	161	354	515	2,147	141	585	2,803	3,388
% Change	-57.1%	30.2%	0.0%	-10.2%	-7.7%	-9.3%	-18.3%	-50.9%	-43.9%	-22.9%	-5.4%	-6.7%	-27.2%	-24.4%
2009 YTD	4	34	42	185	227	385	163	642	805	3,016	198	650	4,019	4,669
2016 YTD	3	56	42	114	156	370	161	354	515	2,147	141	585	2,803	3,388
% Change	-25.0%	64.7%	0.0%	-38.4%	-31.3%	-3.9%	-1.2%	-44.9%	-36.0%	-28.8%	-28.8%	-10.0%	-30.3%	-27.4%
2008 YTD	8	41	50	190	240	464	205	548	753	3,109	282	753	4,144	4,897
2016 YTD	3	56	42	114	156	370	161	354	515	2,147	141	585	2,803	3,388
% Change	-62.5%	36.6%	-16.0%	-40.0%	-35.0%	-20.3%	-21.5%	-35.4%	-31.6%	-30.9%	-50.0%	-22.3%	-32.4%	-30.8%
8 YTD Avg	5	53	34	137	171	397	168	563	731	2,594	168	626	3,492	4,118
2016 YTD	3	56	42	114	156	370	161	354	515	2,147	141	585	2,803	3,388
% Change	-25.0%	7.7%	27.3%	-16.8%	-8.2%	-6.8%	-4.2%	-37.0%	-29.5%	-17.2%	-15.6%	-6.4%	-19.7%	-17.7%
5 YTD Avg	4	61	27	119	146	384	156	518	674	2,368	143	595	3,184	3,779
2016 YTD	3	56	42	114	156	370	161	354	515	2,147	141	585	2,803	3,388
% Change	-25.0%	-6.7%	55.6%	-3.4%	6.8%	-3.4%	3.9%	-31.7%	-23.5%	-9.3%	-0.7%	-1.5%	-12.0%	-10.3%

Information summarized for CompStat week ending 12/03/2016.

'8 YTD Avg' refers to the computed 2008 - 2015 YTD average.
'5 YTD Avg' refers to the computed 2011 - 2015 YTD average.

Sourced from MNPD ARMS on 12/7/2016 8:22:28 AM. The figures above were sourced from incident reports using Uniform Crime Reporting definitions and reporting guidelines, based on the date when the crime was reported. This report is intended to be a management and planning tool and does not reflect the official UCR counts for the department. Incidents where a location is unknown or unspecified are included in the countywide totals. 'Unknown' refers to records in which the address is listed as 'Unknown' on the incident report. 'Not Validated' refers to records that were entered in with an invalid addresses.

YTD Homicide Report

Demographic information for homicide incidents occurring during the current year.

METROPOLITAN POLICE DEPARTMENT

of Nashville and Davidson County

Race of Victim		
Black	39	54.9 %
White	29	40.8 %
Unknown Race	2	2.8 %
Asian	1	1.4 %
Total	71	100.0 %

Ethnicity of Victim		
Non-Hispanic	63	88.7 %
Hispanic	8	11.3 %
Total	71	100.0 %

Gender of Victim		
Male	62	87.3 %
Female	9	12.7 %
Total	71	100.0 %

Age of Victim		
13 to 17	1	1.4 %
18 to 24	21	29.6 %
25 to 34	23	32.4 %
35 to 44	9	12.7 %
55 to 64	8	11.3 %
65+	2	2.8 %
Unk	7	9.9 %
Total	71	100.0 %

Domestic Related		
No	65	91.5 %
Yes	6	8.5 %
Total	71	100.0 %

Race - Ethnicity - Gender of Victim		
Black Non-Hispanic Male	36	50.7 %
White Non-Hispanic Male	17	23.9 %
White Hispanic Male	7	9.9 %
White Non-Hispanic Female	4	5.6 %
Black Non-Hispanic Female	3	4.2 %
Asian Non-Hispanic Male	1	1.4 %
Unknown Race Non-Hispanic Female	1	1.4 %
Unknown Race Non-Hispanic Male	1	1.4 %
White Hispanic Female	1	1.4 %
Total	71	100.0 %

Time of Incident		
12:00 am - 3:59 am	12	16.9 %
4:00 am - 7:59 am	8	11.3 %
8:00 am - 11:59 am	11	15.5 %
12:00 pm - 3:59 pm	19	26.8 %
4:00 pm - 7:59 pm	10	14.1 %
8:00 pm - 11:59 pm	11	15.5 %
Total	71	100.0 %

Monthly Homicide Count (Year-to-Year Comparison)

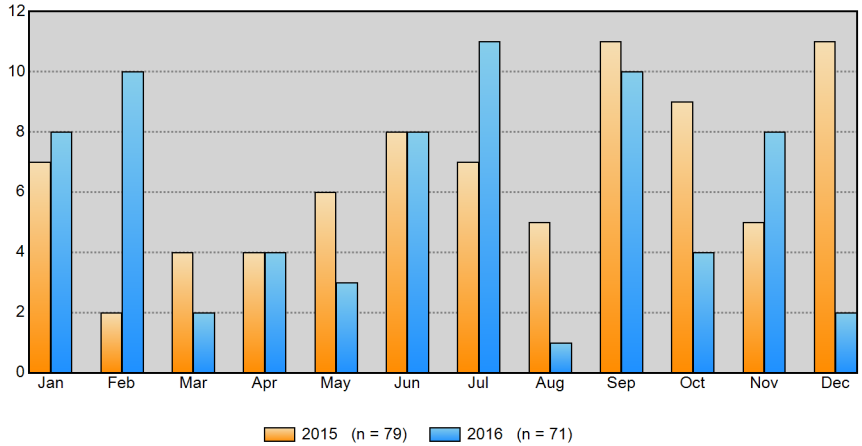

Monthly Homicide Cumulative Count (Year-to-Year Comparison)

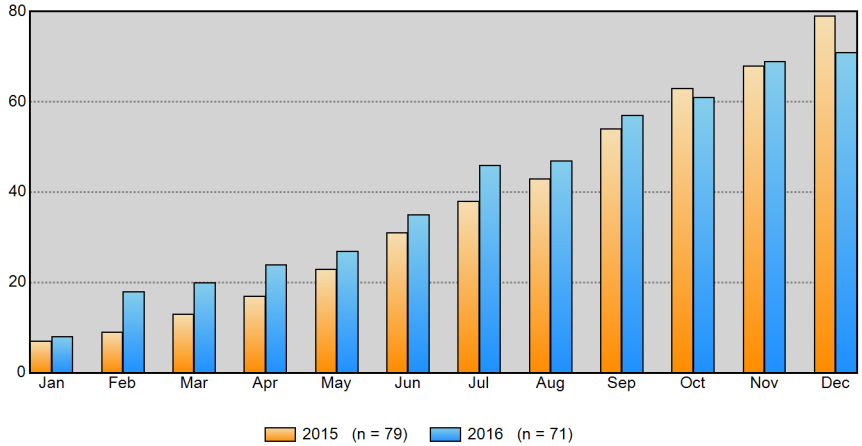

Information summarized for CompStat week ending 12/3/2016.

Sourced from MNPD ARMS on 12/7/2016 8:22:28 AM. The figures above were sourced from incident reports using Uniform Crime Reporting definitions and reporting guidelines, based on the date when the crime was reported. This report is intended to be a management and planning tool and does not reflect the official UCR counts for the department.

County Year-to-Year Weekly Chart

METROPOLITAN POLICE DEPARTMENT
of Nashville and Davidson County

	Homicide	Forcible Rape	Commercial Robbery	Street Robbery	Total Robbery	Aggravated Assault	Commercial Burglary	Residential Burglary	Total Burglary	Larceny	Auto Theft	Violent Offenses	Property Offenses	Part I Offenses
ending 12/19/2015 Next Week	1	8	3	42	45	89	27	89	116	380	39	143	535	678
ending 12/12/2015 Current Week	2	9	8	39	47	66	19	104	123	420	34	124	577	701
ending 12/05/2015	1	8	5	32	37	82	17	113	130	328	41	128	499	627
ending 12/03/2016	4	4	9	21	30	97	17	63	80	328	44	135	452	587
% Change	300.0%	-50.0%	80.0%	-34.4%	-18.9%	18.3%	0.0%	-44.2%	-38.5%	0.0%	7.3%	5.5%	-9.4%	-6.4%
ending 11/28/2015	0	16	6	33	39	72	21	78	99	348	19	127	466	593
ending 11/26/2016	1	9	4	38	42	72	12	44	56	355	49	124	460	584
% Change	-	-43.8%	-33.3%	15.2%	7.7%	0.0%	-42.9%	-43.6%	-43.4%	2.0%	157.9%	-2.4%	-1.3%	-1.5%
ending 11/21/2015	2	10	2	21	23	86	15	67	82	346	37	121	465	586
ending 11/19/2016	2	7	9	36	45	97	22	55	77	359	46	151	482	633
% Change	0.0%	-30.0%	350.0%	71.4%	95.7%	12.8%	46.7%	-17.9%	-6.1%	3.8%	24.3%	24.8%	3.7%	8.0%

Part I Incidents - Year-to-Year Weekly Comparisons

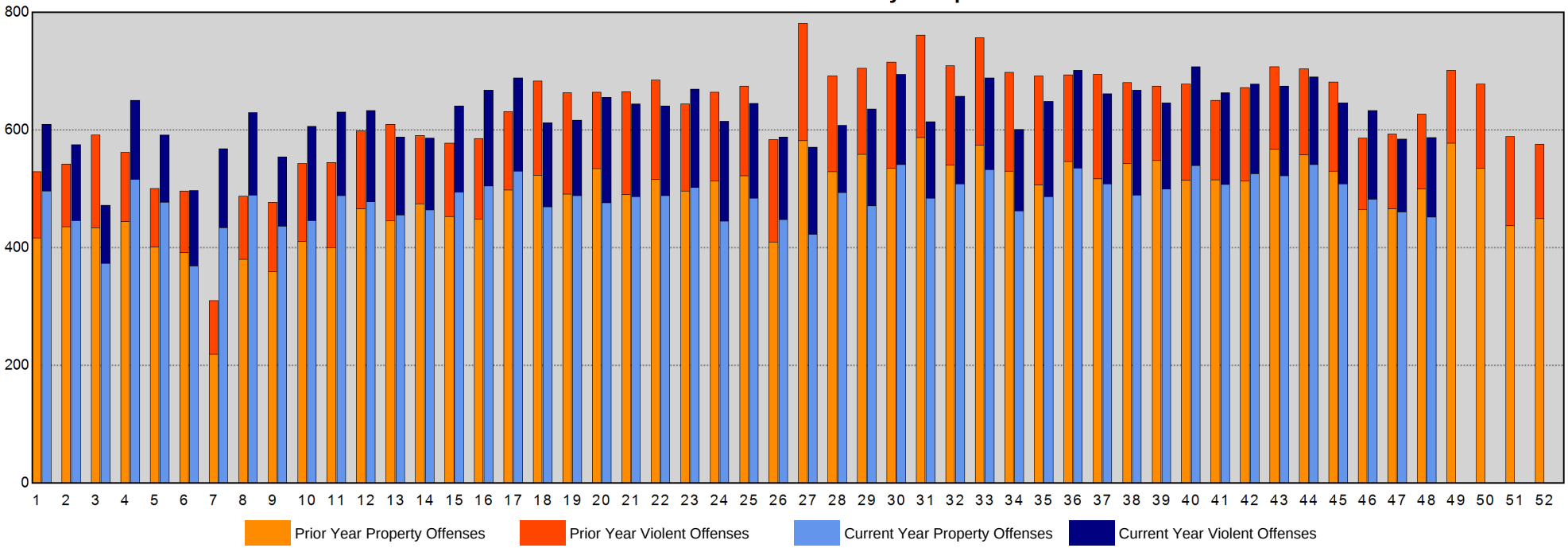

Sourced from MNPD ARMS on 12/7/2016 8:22:29 AM. The figures above were sourced from incident reports using Uniform Crime Reporting definitions and reporting guidelines, based on the date when the crime was reported. This report is intended to be a management and planning tool and does not reflect the official UCR counts for the department. Incidents where a location is unknown or unspecified are included in the countywide totals. 'Unknown' refers to records in which the address is listed as 'Unknown' on the incident report. 'Not Validated' refers to records that were entered in with an invalid addresses.

West Precinct Year-to-Year Weekly Chart

METROPOLITAN POLICE DEPARTMENT
of Nashville and Davidson County

	Homicide	Forcible Rape	Commercial Robbery	Street Robbery	Total Robbery	Aggravated Assault	Commercial Burglary	Residential Burglary	Total Burglary	Larceny	Auto Theft	Violent Offenses	Property Offenses	Part I Offenses
ending 12/19/2015 Next Week	0	1	0	5	5	15	5	11	16	44	4	21	64	85
ending 12/12/2015 Current Week	0	1	2	2	4	1	0	8	8	64	5	6	77	83
ending 12/05/2015	0	0	0	3	3	6	2	11	13	43	2	9	58	67
ending 12/03/2016	0	0	0	1	1	9	3	2	5	36	1	10	42	52
% Change	-	-	-	-66.7%	-66.7%	50.0%	50.0%	-81.8%	-61.5%	-16.3%	-50.0%	11.1%	-27.6%	-22.4%
ending 11/28/2015	0	1	1	1	2	4	4	7	11	67	2	7	80	87
ending 11/26/2016	0	1	0	0	0	5	1	4	5	61	6	6	72	78
% Change	-	0.0%	-100.0%	-100.0%	-100.0%	25.0%	-75.0%	-42.9%	-54.5%	-9.0%	200.0%	-14.3%	-10.0%	-10.3%
ending 11/21/2015	0	1	0	1	1	6	3	9	12	52	7	8	71	79
ending 11/19/2016	0	1	1	2	3	3	1	4	5	49	3	7	57	64
% Change	-	0.0%	-	100.0%	200.0%	-50.0%	-66.7%	-55.6%	-58.3%	-5.8%	-57.1%	-12.5%	-19.7%	-19.0%

Part I Incidents - Year-to-Year Weekly Comparisons

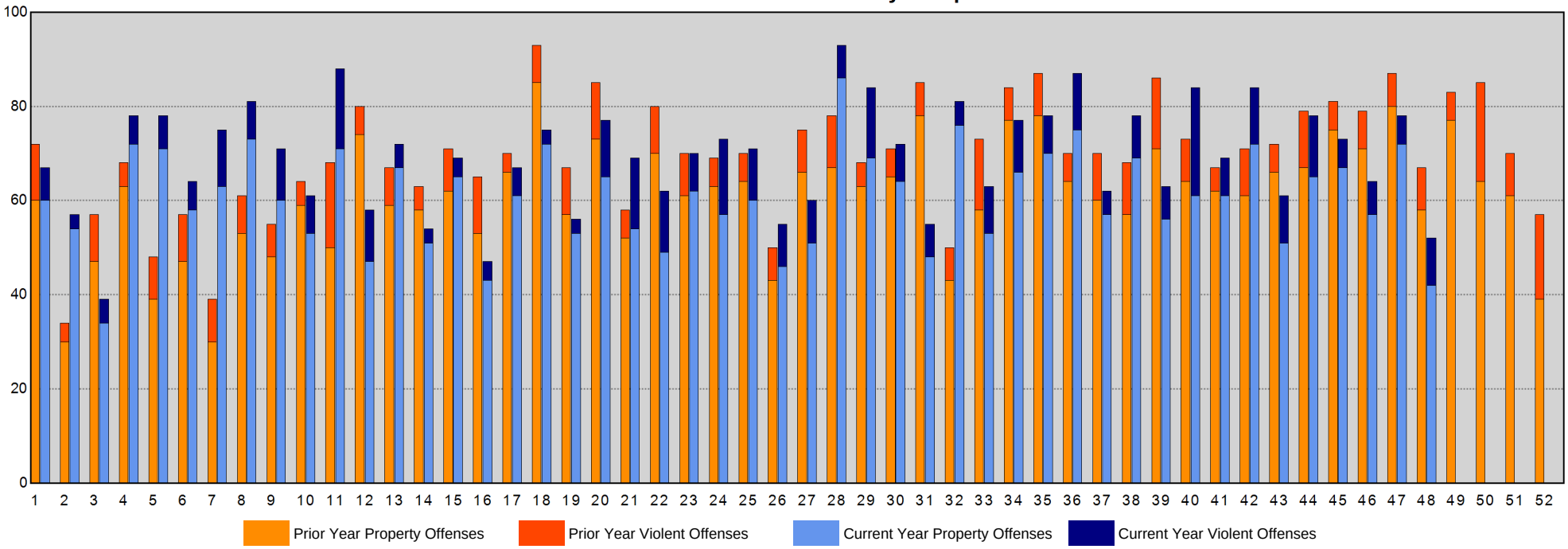

Sourced from MNPD ARMS on 12/7/2016 8:22:30 AM. The figures above were sourced from incident reports using Uniform Crime Reporting definitions and reporting guidelines, based on the date when the crime was reported. This report is intended to be a management and planning tool and does not reflect the official UCR counts for the department. Incidents where a location is unknown or unspecified are included in the countywide totals. 'Unknown' refers to records in which the address is listed as 'Unknown' on the incident report. 'Not Validated' refers to records that were entered in with an invalid addresses.

East Precinct Year-to-Year Weekly Chart

METROPOLITAN POLICE DEPARTMENT
of Nashville and Davidson County

	Homicide	Forcible Rape	Commercial Robbery	Street Robbery	Total Robbery	Aggravated Assault	Commercial Burglary	Residential Burglary	Total Burglary	Larceny	Auto Theft	Violent Offenses	Property Offenses	Part I Offenses
ending 12/19/2015 Next Week	1	1	0	8	8	13	1	14	15	46	3	23	64	87
ending 12/12/2015 Current Week	1	0	1	5	6	11	0	15	15	48	3	18	66	84
ending 12/05/2015	0	0	1	6	7	15	0	18	18	48	9	22	75	97
ending 12/03/2016	0	0	3	4	7	17	0	6	6	45	11	24	62	86
% Change	-	-	200.0%	-33.3%	0.0%	13.3%	-	-66.7%	-66.7%	-6.3%	22.2%	9.1%	-17.3%	-11.3%
ending 11/28/2015	0	0	1	4	5	11	1	7	8	38	5	16	51	67
ending 11/26/2016	0	1	1	5	6	5	2	9	11	35	9	12	55	67
% Change	-	-	0.0%	25.0%	20.0%	-54.5%	100.0%	28.6%	37.5%	-7.9%	80.0%	-25.0%	7.8%	0.0%
ending 11/21/2015	0	2	0	1	1	13	1	12	13	26	2	16	41	57
ending 11/19/2016	1	0	0	7	7	17	3	14	17	36	6	25	59	84
% Change	-	-100.0%	-	600.0%	600.0%	30.8%	200.0%	16.7%	30.8%	38.5%	200.0%	56.3%	43.9%	47.4%

Part I Incidents - Year-to-Year Weekly Comparisons

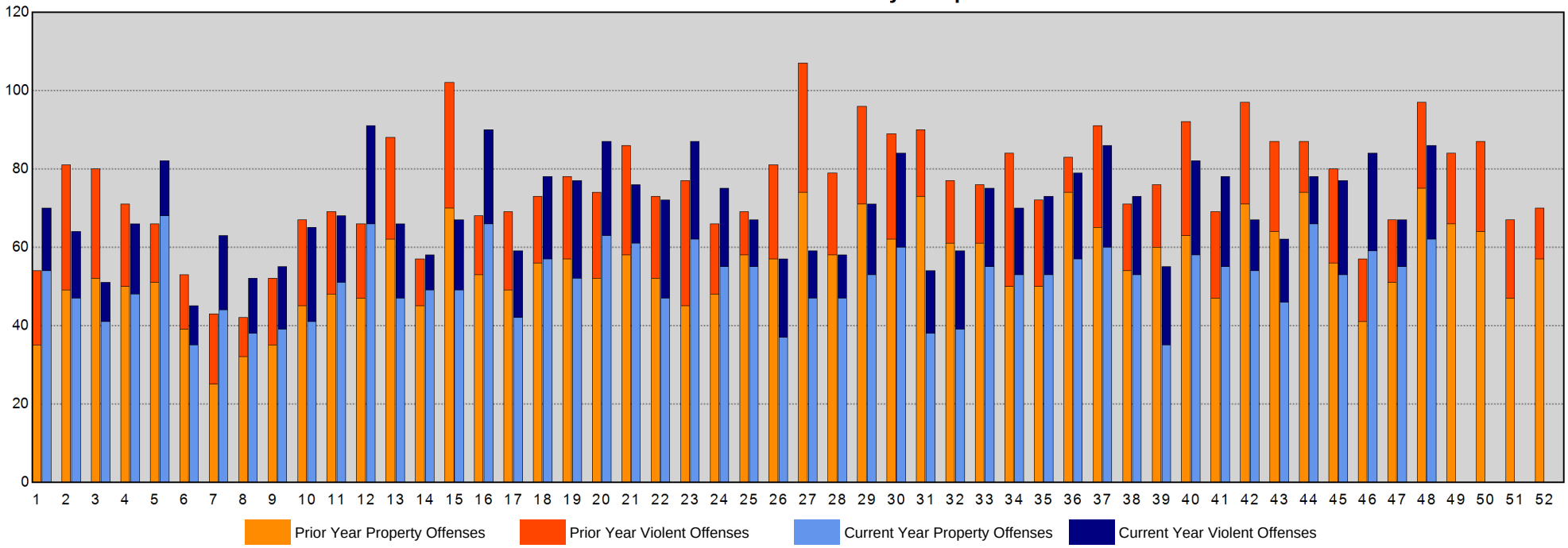

Sourced from MNPD ARMS on 12/7/2016 8:22:31 AM. The figures above were sourced from incident reports using Uniform Crime Reporting definitions and reporting guidelines, based on the date when the crime was reported. This report is intended to be a management and planning tool and does not reflect the official UCR counts for the department. Incidents where a location is unknown or unspecified are included in the countywide totals. 'Unknown' refers to records in which the address is listed as 'Unknown' on the incident report. 'Not Validated' refers to records that were entered in with an invalid addresses.

South Precinct Year-to-Year Weekly Chart

METROPOLITAN POLICE DEPARTMENT
of Nashville and Davidson County

	Homicide	Forcible Rape	Commercial Robbery	Street Robbery	Total Robbery	Aggravated Assault	Commercial Burglary	Residential Burglary	Total Burglary	Larceny	Auto Theft	Violent Offenses	Property Offenses	Part I Offenses
ending 12/19/2015 Next Week	0	2	1	5	6	10	3	22	25	75	7	18	107	125
ending 12/12/2015 Current Week	0	1	0	16	16	12	1	20	21	75	5	29	101	130
ending 12/05/2015	0	3	0	9	9	14	6	27	33	47	3	26	83	109
ending 12/03/2016	1	0	2	4	6	25	4	20	24	62	9	32	95	127
% Change	-	-100.0%	-	-55.6%	-33.3%	78.6%	-33.3%	-25.9%	-27.3%	31.9%	200.0%	23.1%	14.5%	16.5%
ending 11/28/2015	0	3	2	4	6	17	1	16	17	48	1	26	66	92
ending 11/26/2016	0	4	1	12	13	16	3	9	12	72	8	33	92	125
% Change	-	33.3%	-50.0%	200.0%	116.7%	-5.9%	200.0%	-43.8%	-29.4%	50.0%	700.0%	26.9%	39.4%	35.9%
ending 11/21/2015	0	1	1	9	10	21	4	13	17	59	10	32	86	118
ending 11/19/2016	1	2	3	8	11	20	2	11	13	53	8	34	74	108
% Change	-	100.0%	200.0%	-11.1%	10.0%	-4.8%	-50.0%	-15.4%	-23.5%	-10.2%	-20.0%	6.3%	-14.0%	-8.5%

Part I Incidents - Year-to-Year Weekly Comparisons

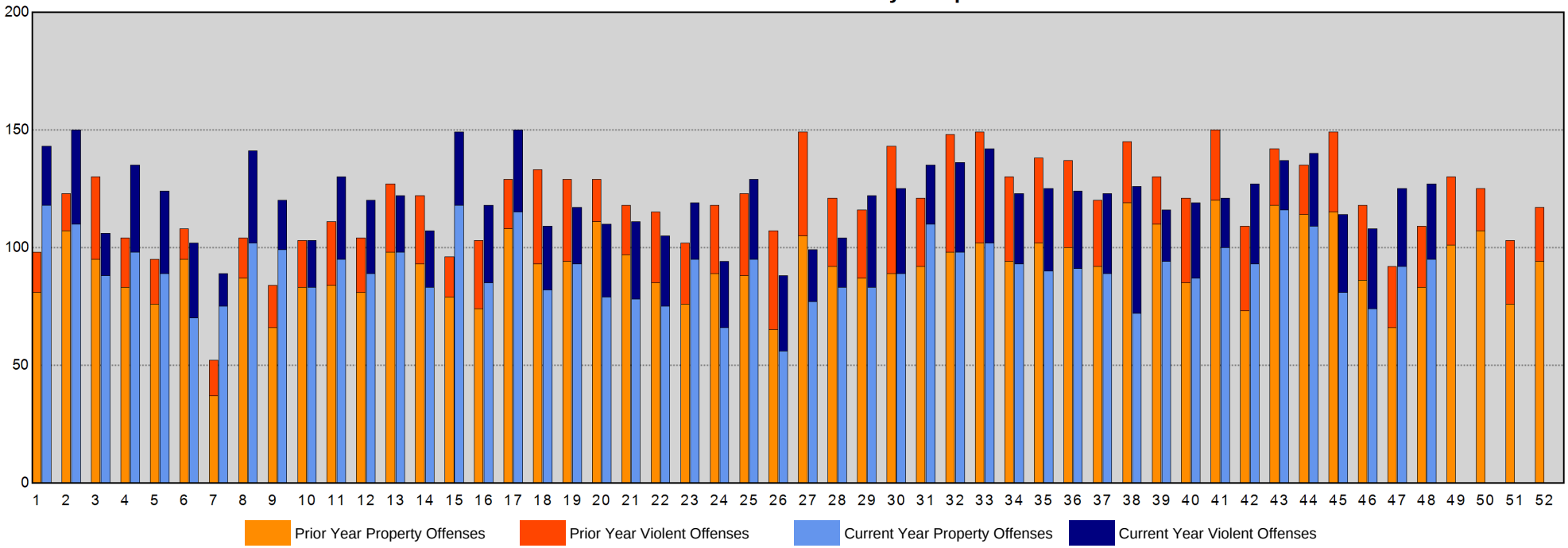

Sourced from MNPD ARMS on 12/7/2016 8:22:33 AM. The figures above were sourced from incident reports using Uniform Crime Reporting definitions and reporting guidelines, based on the date when the crime was reported. This report is intended to be a management and planning tool and does not reflect the official UCR counts for the department. Incidents where a location is unknown or unspecified are included in the countywide totals. 'Unknown' refers to records in which the address is listed as 'Unknown' on the incident report. 'Not Validated' refers to records that were entered in with an invalid addresses.

Central Precinct Year-to-Year Weekly Chart

METROPOLITAN POLICE DEPARTMENT
of Nashville and Davidson County

	Homicide	Forcible Rape	Commercial Robbery	Street Robbery	Total Robbery	Aggravated Assault	Commercial Burglary	Residential Burglary	Total Burglary	Larceny	Auto Theft	Violent Offenses	Property Offenses	Part I Offenses
ending 12/19/2015 Next Week	0	0	0	3	3	6	0	0	0	27	2	9	29	38
ending 12/12/2015 Current Week	0	2	0	2	2	2	0	0	0	24	5	6	29	35
ending 12/05/2015	0	2	0	1	1	1	0	0	0	8	1	4	9	13
ending 12/03/2016	0	1	0	2	2	4	0	0	0	20	2	7	22	29
% Change	-	-50.0%	-	100.0%	100.0%	300.0%	-	-	-	150.0%	100.0%	75.0%	144.4%	123.1%
ending 11/28/2015	0	3	0	2	2	4	0	0	0	16	2	9	18	27
ending 11/26/2016	0	1	0	2	2	3	0	0	0	18	2	6	20	26
% Change	-	-66.7%	-	0.0%	0.0%	-25.0%	-	-	-	12.5%	0.0%	-33.3%	11.1%	-3.7%
ending 11/21/2015	0	1	0	0	0	0	1	0	1	20	1	1	22	23
ending 11/19/2016	0	0	0	2	2	2	1	2	3	34	3	4	40	44
% Change	-	-100.0%	-	-	-	-	0.0%	-	200.0%	70.0%	200.0%	300.0%	81.8%	91.3%

Part I Incidents - Year-to-Year Weekly Comparisons

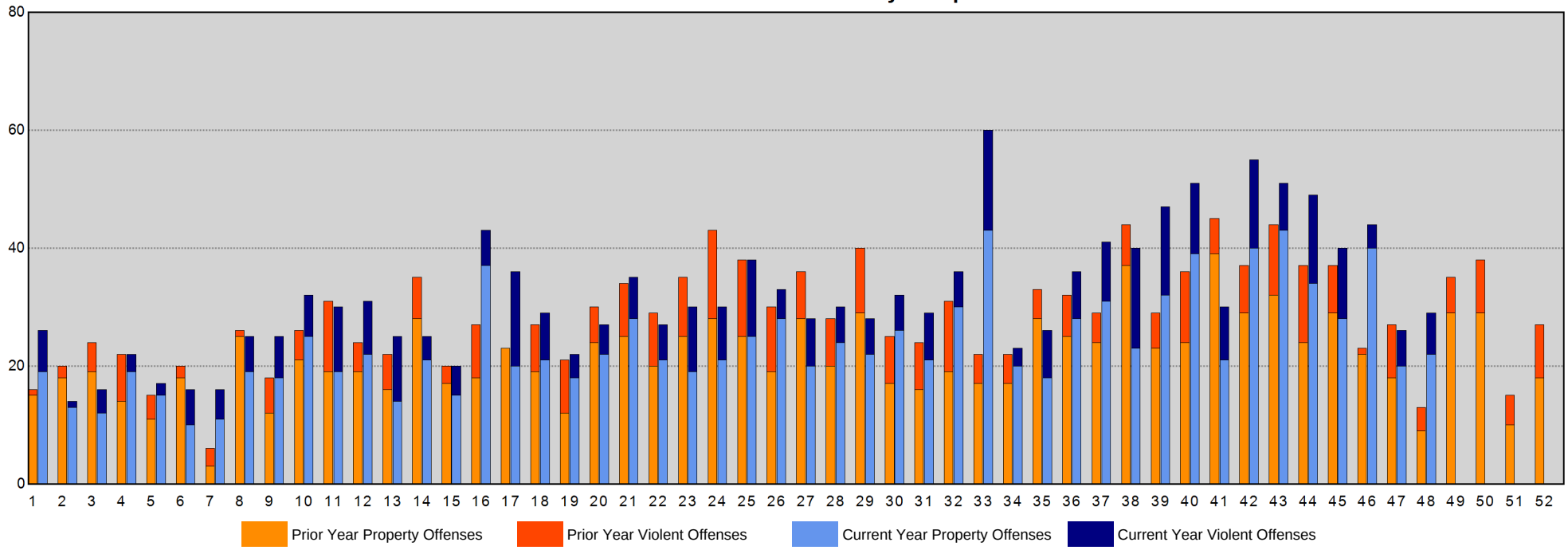

Sourced from MNPD ARMS on 12/7/2016 8:22:34 AM. The figures above were sourced from incident reports using Uniform Crime Reporting definitions and reporting guidelines, based on the date when the crime was reported. This report is intended to be a management and planning tool and does not reflect the official UCR counts for the department. Incidents where a location is unknown or unspecified are included in the countywide totals. 'Unknown' refers to records in which the address is listed as 'Unknown' on the incident report. 'Not Validated' refers to records that were entered in with an invalid addresses.

Hermitage Precinct Year-to-Year Weekly Chart

METROPOLITAN POLICE DEPARTMENT
of Nashville and Davidson County

	Homicide	Forcible Rape	Commercial Robbery	Street Robbery	Total Robbery	Aggravated Assault	Commercial Burglary	Residential Burglary	Total Burglary	Larceny	Auto Theft	Violent Offenses	Property Offenses	Part I Offenses
ending 12/19/2015 Next Week	0	2	0	8	8	12	4	13	17	64	2	22	83	105
ending 12/12/2015 Current Week	1	1	1	7	8	12	9	15	24	69	11	22	104	126
ending 12/05/2015	0	1	0	6	6	6	2	16	18	76	8	13	102	115
ending 12/03/2016	0	2	1	7	8	9	2	11	13	62	8	19	83	102
% Change	-	100.0%	-	16.7%	33.3%	50.0%	0.0%	-31.3%	-27.8%	-18.4%	0.0%	46.2%	-18.6%	-11.3%
ending 11/28/2015	0	3	1	5	6	13	7	13	20	65	2	22	87	109
ending 11/26/2016	0	1	0	10	10	18	3	4	7	70	12	29	89	118
% Change	-	-66.7%	-100.0%	100.0%	66.7%	38.5%	-57.1%	-69.2%	-65.0%	7.7%	500.0%	31.8%	2.3%	8.3%
ending 11/21/2015	1	2	1	1	2	15	3	6	9	64	4	20	77	97
ending 11/19/2016	0	2	4	9	13	16	5	2	7	62	5	31	74	105
% Change	-100.0%	0.0%	300.0%	800.0%	550.0%	6.7%	66.7%	-66.7%	-22.2%	-3.1%	25.0%	55.0%	-3.9%	8.2%

Part I Incidents - Year-to-Year Weekly Comparisons

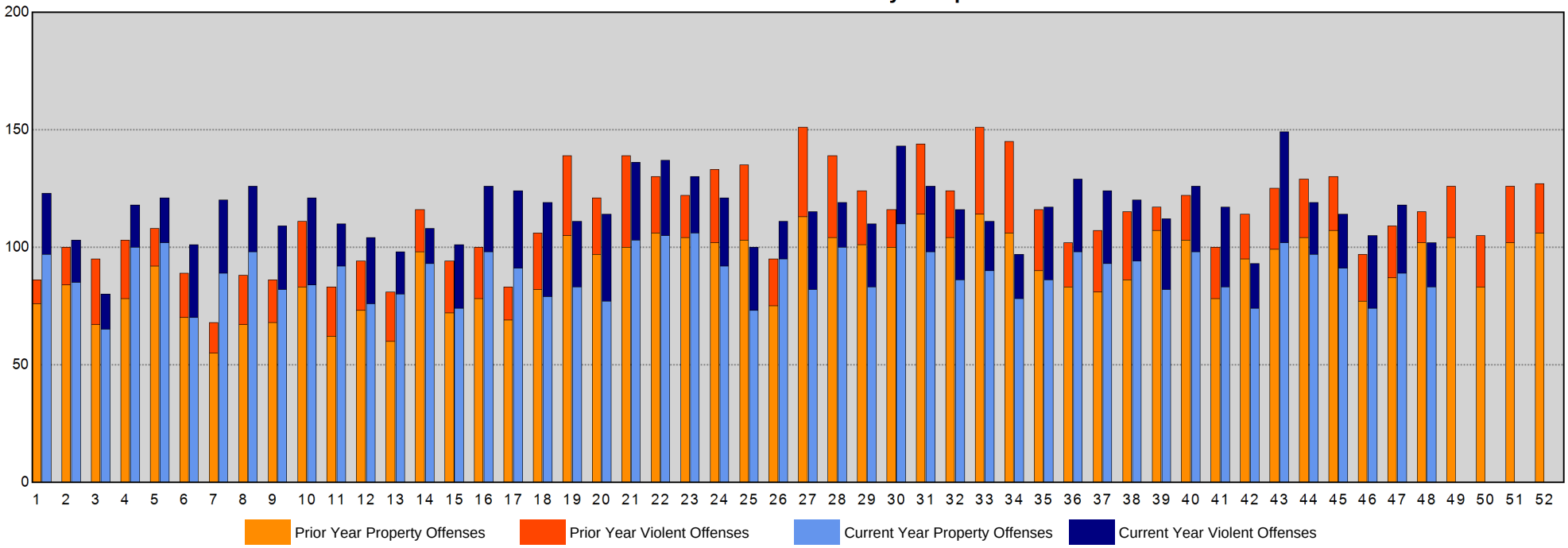

Sourced from MNPD ARMS on 12/7/2016 8:22:34 AM. The figures above were sourced from incident reports using Uniform Crime Reporting definitions and reporting guidelines, based on the date when the crime was reported. This report is intended to be a management and planning tool and does not reflect the official UCR counts for the department. Incidents where a location is unknown or unspecified are included in the countywide totals. 'Unknown' refers to records in which the address is listed as 'Unknown' on the incident report. 'Not Validated' refers to records that were entered in with an invalid addresses.

North Precinct Year-to-Year Weekly Chart

METROPOLITAN POLICE DEPARTMENT
of Nashville and Davidson County

	Homicide	Forcible Rape	Commercial Robbery	Street Robbery	Total Robbery	Aggravated Assault	Commercial Burglary	Residential Burglary	Total Burglary	Larceny	Auto Theft	Violent Offenses	Property Offenses	Part I Offenses
ending 12/19/2015 Next Week	0	1	0	7	7	15	9	9	18	41	14	23	73	96
ending 12/12/2015 Current Week	0	1	1	4	5	14	3	18	21	40	2	20	63	83
ending 12/05/2015	1	0	2	3	5	18	2	11	13	36	6	24	55	79
ending 12/03/2016	2	0	0	1	1	17	1	12	13	24	5	20	42	62
% Change	100.0%	-	-100.0%	-66.7%	-80.0%	-5.6%	-50.0%	9.1%	0.0%	-33.3%	-16.7%	-16.7%	-23.6%	-21.5%
ending 11/28/2015	0	0	1	8	9	10	2	9	11	39	3	19	53	72
ending 11/26/2016	0	0	0	5	5	9	0	9	9	20	3	14	32	46
% Change	-	-	-100.0%	-37.5%	-44.4%	-10.0%	-100.0%	0.0%	-18.2%	-48.7%	0.0%	-26.3%	-39.6%	-36.1%
ending 11/21/2015	1	3	0	5	5	13	1	12	13	47	6	22	66	88
ending 11/19/2016	0	0	1	4	5	16	2	11	13	41	7	21	61	82
% Change	-100.0%	-100.0%	-	-20.0%	0.0%	23.1%	100.0%	-8.3%	0.0%	-12.8%	16.7%	-4.5%	-7.6%	-6.8%

Part I Incidents - Year-to-Year Weekly Comparisons

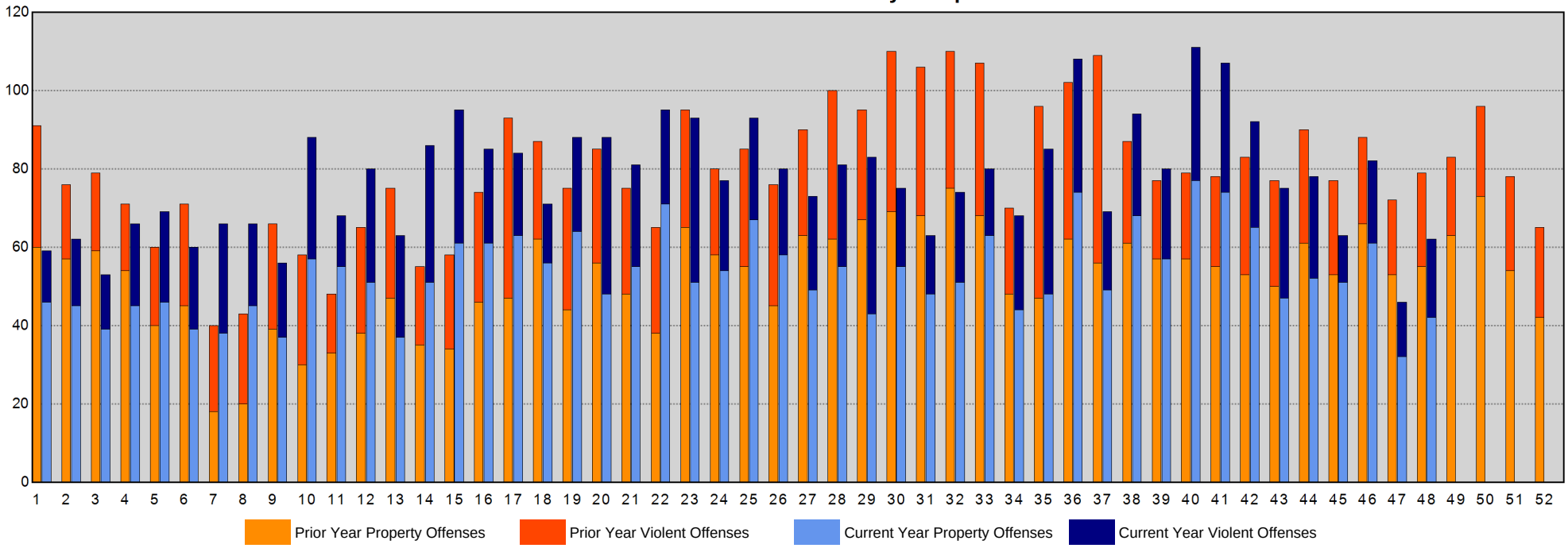

Sourced from MNPD ARMS on 12/7/2016 8:22:36 AM. The figures above were sourced from incident reports using Uniform Crime Reporting definitions and reporting guidelines, based on the date when the crime was reported. This report is intended to be a management and planning tool and does not reflect the official UCR counts for the department. Incidents where a location is unknown or unspecified are included in the countywide totals. 'Unknown' refers to records in which the address is listed as 'Unknown' on the incident report. 'Not Validated' refers to records that were entered in with an invalid addresses.

Madison Precinct Year-to-Year Weekly Chart

METROPOLITAN POLICE DEPARTMENT
of Nashville and Davidson County

	Homicide	Forcible Rape	Commercial Robbery	Street Robbery	Total Robbery	Aggravated Assault	Commercial Burglary	Residential Burglary	Total Burglary	Larceny	Auto Theft	Violent Offenses	Property Offenses	Part I Offenses
ending 12/19/2015 Next Week	0	1	1	3	4	9	2	14	16	38	1	14	55	69
ending 12/12/2015 Current Week	0	2	3	2	5	10	1	17	18	50	2	17	70	87
ending 12/05/2015	0	0	2	2	4	12	1	11	12	35	3	16	50	66
ending 12/03/2016	1	0	2	2	4	9	3	5	8	39	7	14	54	68
% Change	-	-	0.0%	0.0%	0.0%	-25.0%	200.0%	-54.5%	-33.3%	11.4%	133.3%	-12.5%	8.0%	3.0%
ending 11/28/2015	0	6	0	5	5	9	0	17	17	40	3	20	60	80
ending 11/26/2016	0	1	2	2	4	8	1	7	8	33	6	13	47	60
% Change	-	-83.3%	-	-60.0%	-20.0%	-11.1%	-	-58.8%	-52.9%	-17.5%	100.0%	-35.0%	-21.7%	-25.0%
ending 11/21/2015	0	0	0	0	0	10	1	12	13	38	6	10	57	67
ending 11/19/2016	0	2	0	3	3	12	4	9	13	29	8	17	50	67
% Change	-	-	-	-	-	20.0%	300.0%	-25.0%	0.0%	-23.7%	33.3%	70.0%	-12.3%	0.0%

Part I Incidents - Year-to-Year Weekly Comparisons

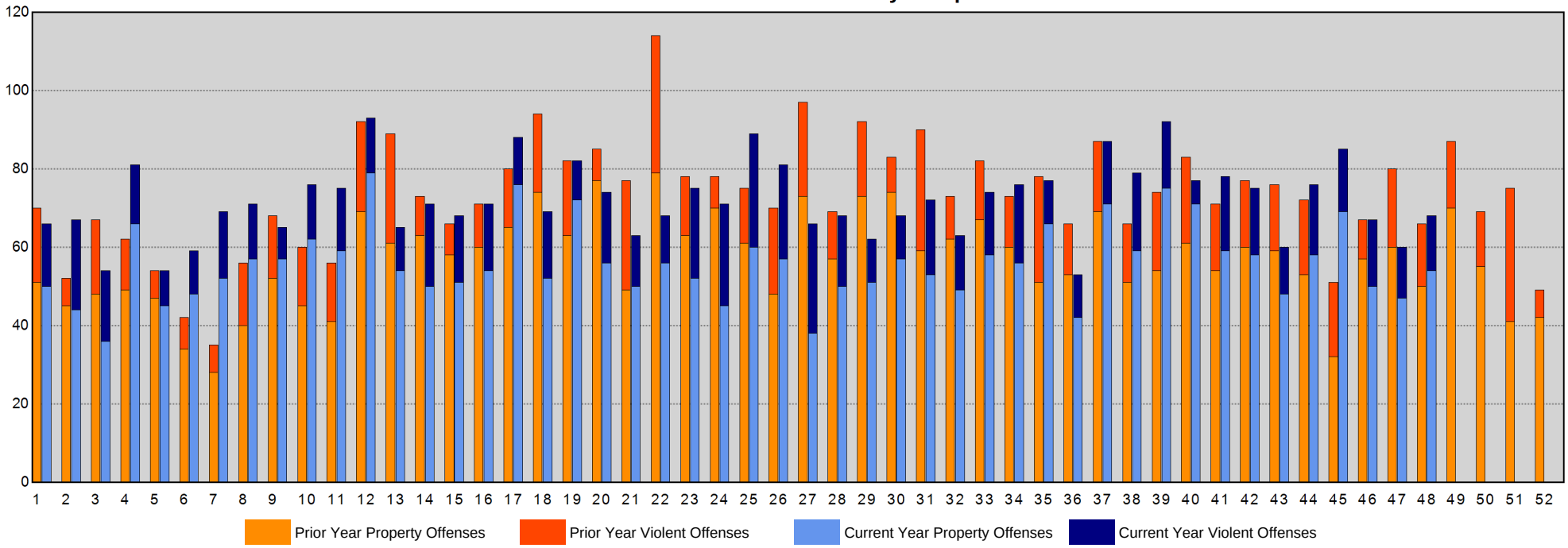

Sourced from MNPD ARMS on 12/7/2016 8:22:38 AM. The figures above were sourced from incident reports using Uniform Crime Reporting definitions and reporting guidelines, based on the date when the crime was reported. This report is intended to be a management and planning tool and does not reflect the official UCR counts for the department. Incidents where a location is unknown or unspecified are included in the countywide totals. 'Unknown' refers to records in which the address is listed as 'Unknown' on the incident report. 'Not Validated' refers to records that were entered in with an invalid addresses.

Midtown Hills Precinct Year-to-Year Weekly Chart

METROPOLITAN POLICE DEPARTMENT
of Nashville and Davidson County

	Homicide	Forcible Rape	Commercial Robbery	Street Robbery	Total Robbery	Aggravated Assault	Commercial Burglary	Residential Burglary	Total Burglary	Larceny	Auto Theft	Violent Offenses	Property Offenses	Part I Offenses
ending 12/19/2015 Next Week	0	0	1	3	4	9	3	6	9	45	6	13	60	73
ending 12/12/2015 Current Week	0	1	0	1	1	4	5	11	16	50	1	6	67	73
ending 12/05/2015	0	2	0	2	2	10	4	19	23	34	9	14	66	80
ending 12/03/2016	0	1	1	0	1	7	4	7	11	40	1	9	52	61
% Change	-	-50.0%	-	-100.0%	-50.0%	-30.0%	0.0%	-63.2%	-52.2%	17.6%	-88.9%	-35.7%	-21.2%	-23.8%
ending 11/28/2015	0	0	0	4	4	4	6	9	15	35	1	8	51	59
ending 11/26/2016	1	0	0	2	2	8	2	2	4	46	3	11	53	64
% Change	-	-	-	-50.0%	-50.0%	100.0%	-66.7%	-77.8%	-73.3%	31.4%	200.0%	37.5%	3.9%	8.5%
ending 11/21/2015	0	0	0	4	4	8	1	3	4	40	1	12	45	57
ending 11/19/2016	0	0	0	1	1	11	4	2	6	55	6	12	67	79
% Change	-	-	-	-75.0%	-75.0%	37.5%	300.0%	-33.3%	50.0%	37.5%	500.0%	0.0%	48.9%	38.6%

Part I Incidents - Year-to-Year Weekly Comparisons

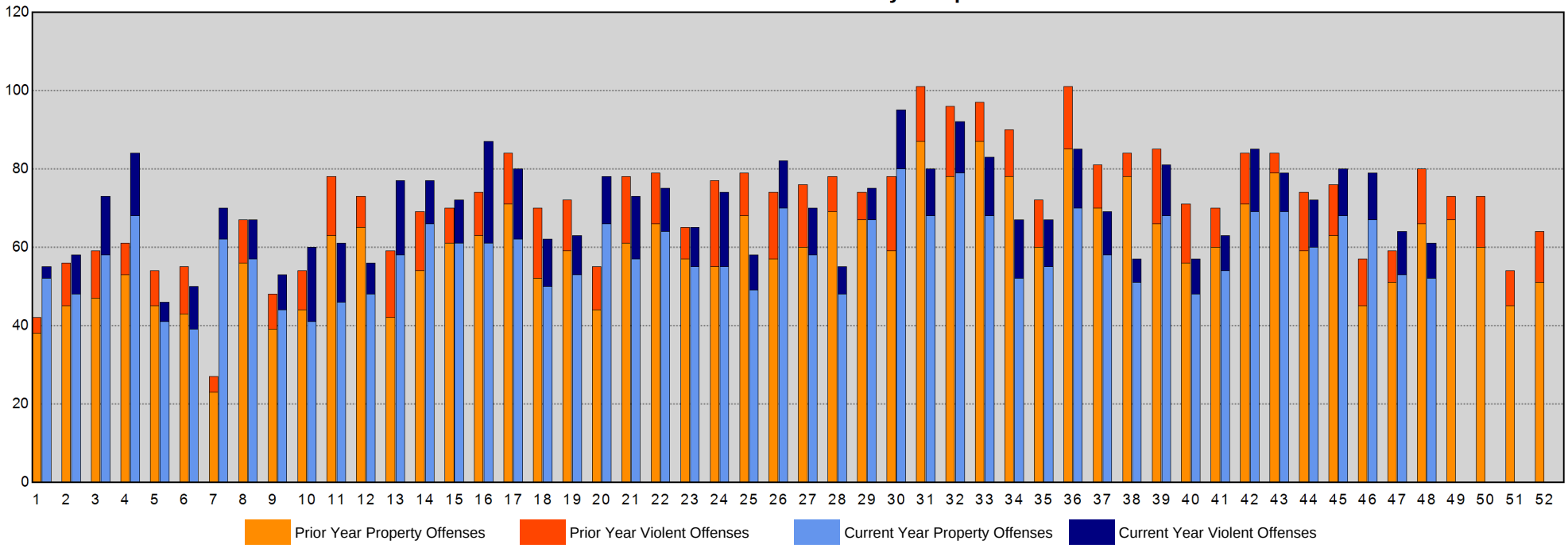

Sourced from MNPD ARMS on 12/7/2016 8:22:39 AM. The figures above were sourced from incident reports using Uniform Crime Reporting definitions and reporting guidelines, based on the date when the crime was reported. This report is intended to be a management and planning tool and does not reflect the official UCR counts for the department. Incidents where a location is unknown or unspecified are included in the countywide totals. 'Unknown' refers to records in which the address is listed as 'Unknown' on the incident report. 'Not Validated' refers to records that were entered in with an invalid addresses.

Arrests Section

CompStat Weekly Analysis is provided by the Metropolitan Nashville Police Department Crime Analysis Section. This document does not necessarily reflect official UCR counts. It is intended to be a management tool and is for law enforcement use only.

"It behooves every man to remember that the work of the critic is of altogether secondary importance, and that, in the end, progress is accomplished by the man who does things."
- Theodore Roosevelt

Begin Date: 11/27/2016
End Date: 12/03/2016
Week: 48

Physical and Citation Arrests - Adult

Aggregated by component of arresting officer.

METROPOLITAN POLICE DEPARTMENT

of Nashville and Davidson County

			Prior Week	Last Week	Change*	Prior 4Wks	Last 4Wks	Change*	Prior YTD	YTD	Change*	Prior 52Wks	Last 52Wks	Change*
West Precinct	Patrol A	Felony	1	3	200.0%	8	7	-12.5%	62	64	3.2%	70	66	-5.7%
		Misdemeanor	3	7	133.3%	9	16	77.8%	141	173	22.7%	148	182	23.0%
		Citation	6	6	0.0%	19	21	10.5%	430	371	-13.7%	451	399	-11.5%
		Subtotal	10	16	60.0%	36	44	22.2%	633	608	-3.9%	669	647	-3.3%
	Patrol B	Felony	3	5	66.7%	14	9	-35.7%	134	96	-28.4%	139	106	-23.7%
		Misdemeanor	4	0	-100.0%	19	10	-47.4%	386	244	-36.8%	410	287	-30.0%
		Citation	3	7	133.3%	30	28	-6.7%	472	401	-15.0%	508	440	-13.4%
		Subtotal	10	12	20.0%	63	47	-25.4%	992	741	-25.3%	1,057	833	-21.2%
	Patrol C	Felony	1	1	0.0%	5	6	20.0%	106	75	-29.2%	116	81	-30.2%
		Misdemeanor	5	2	-60.0%	15	15	0.0%	327	261	-20.2%	351	277	-21.1%
		Citation	1	5	400.0%	14	16	14.3%	381	280	-26.5%	404	298	-26.2%
		Subtotal	7	8	14.3%	34	37	8.8%	814	616	-24.3%	871	656	-24.7%
	Flex A	Felony	0	0	-	5	3	-40.0%	52	45	-13.5%	55	51	-7.3%
		Misdemeanor	0	1	-	2	4	100.0%	129	81	-37.2%	130	81	-37.7%
		Citation	0	3	-	33	22	-33.3%	299	308	3.0%	311	321	3.2%
		Subtotal	0	4	-	40	29	-27.5%	480	434	-9.6%	496	453	-8.7%
	Flex B	Felony	0	3	-	10	7	-30.0%	126	97	-23.0%	132	105	-20.5%
		Misdemeanor	1	0	-100.0%	10	5	-50.0%	183	119	-35.0%	194	125	-35.6%
		Citation	8	1	-87.5%	23	20	-13.0%	528	234	-55.7%	547	267	-51.2%
		Subtotal	9	4	-55.6%	43	32	-25.6%	837	450	-46.2%	873	497	-43.1%
	Flex C	Felony	0	2	-	4	3	-25.0%	53	70	32.1%	58	72	24.1%
		Misdemeanor	2	2	0.0%	12	7	-41.7%	111	63	-43.2%	117	67	-42.7%
		Citation	1	7	600.0%	19	21	10.5%	480	344	-28.3%	501	359	-28.3%
		Subtotal	3	11	266.7%	35	31	-11.4%	644	477	-25.9%	676	498	-26.3%
	CSU	Felony	0	2	-	7	5	-28.6%	23	64	178.3%	30	64	113.3%
		Misdemeanor	0	0	-	1	3	200.0%	6	48	700.0%	9	48	433.3%
		Citation	0	0	-	35	26	-25.7%	567	435	-23.3%	591	460	-22.2%
		Subtotal	0	2	-	43	34	-20.9%	596	547	-8.2%	630	572	-9.2%
	Other	Felony	0	0	-	0	0	-	1	1	0.0%	1	1	0.0%
		Misdemeanor	0	0	-	0	0	-	2	1	-50.0%	2	1	-50.0%
		Citation	0	0	-	0	0	-	6	6	0.0%	6	6	0.0%
		Subtotal	0	0	-	0	0	-	9	8	-11.1%	9	8	-11.1%
Totals		Felony	5	16	220.0%	53	40	-24.5%	557	512	-8.1%	601	546	-9.2%
		Misdemeanor	15	12	-20.0%	68	60	-11.8%	1,285	990	-23.0%	1,361	1,068	-21.5%
		Citation	19	29	52.6%	173	154	-11.0%	3,163	2,379	-24.8%	3,319	2,550	-23.2%
Precinct Total			39	57	46.2%	294	254	-13.6%	5,005	3,881	-22.5%	5,281	4,164	-21.2%

Physical and Citation Arrests - Adult

Aggregated by component of arresting officer.

METROPOLITAN POLICE DEPARTMENT

of Nashville and Davidson County

			Prior Week	Last Week	Change*	Prior 4Wks	Last 4Wks	Change*	Prior YTD	YTD	Change*	Prior 52Wks	Last 52Wks	Change*
East Precinct	Patrol A	Felony	7	7	0.0%	22	25	13.6%	188	184	-2.1%	197	202	2.5%
		Misdemeanor	4	12	200.0%	21	27	28.6%	526	402	-23.6%	571	444	-22.2%
		Citation	3	4	33.3%	57	28	-50.9%	811	771	-4.9%	860	826	-4.0%
		Subtotal	14	23	64.3%	100	80	-20.0%	1,525	1,357	-11.0%	1,628	1,472	-9.6%
	Patrol B	Felony	6	3	-50.0%	24	24	0.0%	223	257	15.2%	235	270	14.9%
		Misdemeanor	14	4	-71.4%	36	40	11.1%	808	540	-33.2%	862	595	-31.0%
		Citation	4	8	100.0%	41	35	-14.6%	688	479	-30.4%	736	518	-29.6%
		Subtotal	24	15	-37.5%	101	99	-2.0%	1,719	1,276	-25.8%	1,833	1,383	-24.5%
	Patrol C	Felony	3	7	133.3%	20	24	20.0%	226	273	20.8%	245	285	16.3%
		Misdemeanor	16	16	0.0%	64	64	0.0%	951	837	-12.0%	1,013	887	-12.4%
		Citation	28	23	-17.9%	103	107	3.9%	728	1,231	69.1%	780	1,269	62.7%
		Subtotal	47	46	-2.1%	187	195	4.3%	1,905	2,341	22.9%	2,038	2,441	19.8%
	Flex A	Felony	0	1	-	9	3	-66.7%	178	102	-42.7%	187	114	-39.0%
		Misdemeanor	0	3	-	19	6	-68.4%	270	208	-23.0%	282	220	-22.0%
		Citation	0	6	-	37	13	-64.9%	788	460	-41.6%	832	503	-39.5%
		Subtotal	0	10	-	65	22	-66.2%	1,236	770	-37.7%	1,301	837	-35.7%
	Flex B	Felony	2	2	0.0%	8	6	-25.0%	153	101	-34.0%	159	116	-27.0%
		Misdemeanor	1	1	0.0%	9	8	-11.1%	289	139	-51.9%	307	151	-50.8%
		Citation	0	5	-	20	13	-35.0%	631	306	-51.5%	670	339	-49.4%
		Subtotal	3	8	166.7%	37	27	-27.0%	1,073	546	-49.1%	1,136	606	-46.7%
	Flex C	Felony	0	1	-	4	4	0.0%	142	63	-55.6%	150	67	-55.3%
		Misdemeanor	1	1	0.0%	11	4	-63.6%	179	117	-34.6%	188	122	-35.1%
		Citation	2	5	150.0%	31	29	-6.5%	568	328	-42.3%	598	349	-41.6%
		Subtotal	3	7	133.3%	46	37	-19.6%	889	508	-42.9%	936	538	-42.5%
	CSU	Felony	1	2	100.0%	18	9	-50.0%	166	159	-4.2%	173	166	-4.0%
		Misdemeanor	0	1	-	6	2	-66.7%	98	91	-7.1%	103	93	-9.7%
		Citation	0	0	-	46	19	-58.7%	442	395	-10.6%	461	416	-9.8%
		Subtotal	1	3	200.0%	70	30	-57.1%	706	645	-8.6%	737	675	-8.4%
	Other	Felony	0	0	-	0	0	-	5	3	-40.0%	5	3	-40.0%
		Misdemeanor	0	0	-	0	0	-	15	7	-53.3%	15	8	-46.7%
		Citation	0	0	-	0	0	-	15	21	40.0%	16	22	37.5%
		Subtotal	0	0	-	0	0	-	35	31	-11.4%	36	33	-8.3%
Totals		Felony	19	23	21.1%	105	95	-9.5%	1,281	1,142	-10.9%	1,351	1,223	-9.5%
		Misdemeanor	36	38	5.6%	166	151	-9.0%	3,136	2,341	-25.4%	3,341	2,520	-24.6%
		Citation	37	51	37.8%	335	244	-27.2%	4,671	3,991	-14.6%	4,953	4,242	-14.4%
Precinct Total			92	112	21.7%	606	490	-19.1%	9,088	7,474	-17.8%	9,645	7,985	-17.2%

Physical and Citation Arrests - Adult

Aggregated by component of arresting officer.

METROPOLITAN POLICE DEPARTMENT

of Nashville and Davidson County

			Prior Week	Last Week	Change*	Prior 4Wks	Last 4Wks	Change*	Prior YTD	YTD	Change*	Prior 52Wks	Last 52Wks	Change*
South Precinct	Patrol A	Felony	1	5	400.0%	7	16	128.6%	157	181	15.3%	174	190	9.2%
		Misdemeanor	6	5	-16.7%	37	30	-18.9%	461	431	-6.5%	496	470	-5.2%
		Citation	13	12	-7.7%	80	66	-17.5%	1,175	992	-15.6%	1,244	1,081	-13.1%
		Subtotal	20	22	10.0%	124	112	-9.7%	1,793	1,604	-10.5%	1,914	1,741	-9.0%
	Patrol B	Felony	5	8	60.0%	19	28	47.4%	291	266	-8.6%	306	284	-7.2%
		Misdemeanor	18	12	-33.3%	41	60	46.3%	666	825	23.9%	715	863	20.7%
		Citation	11	14	27.3%	80	66	-17.5%	1,254	1,292	3.0%	1,333	1,354	1.6%
		Subtotal	34	34	0.0%	140	154	10.0%	2,211	2,383	7.8%	2,354	2,501	6.2%
	Patrol C	Felony	4	7	75.0%	15	19	26.7%	176	229	30.1%	192	240	25.0%
		Misdemeanor	19	12	-36.8%	60	62	3.3%	675	808	19.7%	715	853	19.3%
		Citation	4	10	150.0%	33	30	-9.1%	335	578	72.5%	379	611	61.2%
		Subtotal	27	29	7.4%	108	111	2.8%	1,186	1,615	36.2%	1,286	1,704	32.5%
	Flex A	Felony	0	0	-	0	0	-	22	14	-36.4%	22	15	-31.8%
		Misdemeanor	0	0	-	5	2	-60.0%	26	22	-15.4%	28	24	-14.3%
		Citation	0	0	-	1	2	100.0%	39	49	25.6%	42	50	19.0%
		Subtotal	0	0	-	6	4	-33.3%	87	85	-2.3%	92	89	-3.3%
	Flex B	Felony	0	0	-	3	7	133.3%	96	67	-30.2%	102	75	-26.5%
		Misdemeanor	2	2	0.0%	14	8	-42.9%	124	123	-0.8%	137	130	-5.1%
		Citation	12	2	-83.3%	26	27	3.8%	584	509	-12.8%	616	567	-8.0%
		Subtotal	14	4	-71.4%	43	42	-2.3%	804	699	-13.1%	855	772	-9.7%
	Flex C	Felony	0	1	-	8	1	-87.5%	40	59	47.5%	42	64	52.4%
		Misdemeanor	2	1	-50.0%	9	6	-33.3%	93	98	5.4%	96	103	7.3%
		Citation	3	1	-66.7%	33	15	-54.5%	307	362	17.9%	326	398	22.1%
		Subtotal	5	3	-40.0%	50	22	-56.0%	440	519	18.0%	464	565	21.8%
	CSU	Felony	0	1	-	5	2	-60.0%	30	43	43.3%	31	48	54.8%
		Misdemeanor	0	0	-	2	0	-100.0%	13	21	61.5%	13	22	69.2%
		Citation	0	0	-	37	13	-64.9%	244	443	81.6%	254	469	84.6%
		Subtotal	0	1	-	44	15	-65.9%	287	507	76.7%	298	539	80.9%
	Other	Felony	0	1	-	0	1	-	5	4	-20.0%	5	4	-20.0%
		Misdemeanor	1	1	0.0%	0	2	-	27	13	-51.9%	27	13	-51.9%
		Citation	2	1	-50.0%	2	6	200.0%	51	66	29.4%	54	73	35.2%
		Subtotal	3	3	0.0%	2	9	350.0%	83	83	0.0%	86	90	4.7%
Totals		Felony	10	23	130.0%	57	74	29.8%	817	863	5.6%	874	920	5.3%
		Misdemeanor	48	33	-31.3%	168	170	1.2%	2,085	2,341	12.3%	2,227	2,478	11.3%
		Citation	45	40	-11.1%	292	225	-22.9%	3,989	4,291	7.6%	4,248	4,603	8.4%
Precinct Total			103	96	-6.8%	517	469	-9.3%	6,891	7,495	8.8%	7,349	8,001	8.9%

Physical and Citation Arrests - Adult

Aggregated by component of arresting officer.

METROPOLITAN POLICE DEPARTMENT
of Nashville and Davidson County

			Prior Week	Last Week	Change*	Prior 4Wks	Last 4Wks	Change*	Prior YTD	YTD	Change*	Prior 52Wks	Last 52Wks	Change*
Central Precinct	**Patrol A**	Felony	4	5	25.0%	15	20	33.3%	70	124	77.1%	79	132	67.1%
		Misdemeanor	7	9	28.6%	69	58	-15.9%	648	670	3.4%	677	709	4.7%
		Citation	4	3	-25.0%	58	46	-20.7%	647	780	20.6%	686	820	19.5%
		Subtotal	15	17	13.3%	142	124	-12.7%	1,365	1,574	15.3%	1,442	1,661	15.2%
	Patrol B	Felony	0	2	-	12	12	0.0%	112	89	-20.5%	121	95	-21.5%
		Misdemeanor	7	10	42.9%	43	35	-18.6%	726	600	-17.4%	762	662	-13.1%
		Citation	5	7	40.0%	37	28	-24.3%	885	493	-44.3%	942	510	-45.9%
		Subtotal	12	19	58.3%	92	75	-18.5%	1,723	1,182	-31.4%	1,825	1,267	-30.6%
	Patrol C	Felony	1	1	0.0%	13	4	-69.2%	159	114	-28.3%	172	126	-26.7%
		Misdemeanor	10	9	-10.0%	48	39	-18.8%	869	759	-12.7%	939	808	-14.0%
		Citation	6	8	33.3%	32	29	-9.4%	431	382	-11.4%	459	401	-12.6%
		Subtotal	17	18	5.9%	93	72	-22.6%	1,459	1,255	-14.0%	1,570	1,335	-15.0%
	Flex A	Felony	0	1	-	5	1	-80.0%	57	39	-31.6%	58	40	-31.0%
		Misdemeanor	1	4	300.0%	51	17	-66.7%	214	299	39.7%	230	312	35.7%
		Citation	5	20	300.0%	79	70	-11.4%	509	531	4.3%	526	567	7.8%
		Subtotal	6	25	316.7%	135	88	-34.8%	780	869	11.4%	814	919	12.9%
	Flex B	Felony	0	2	-	5	8	60.0%	127	100	-21.3%	140	107	-23.6%
		Misdemeanor	9	12	33.3%	49	37	-24.5%	888	738	-16.9%	932	778	-16.5%
		Citation	1	3	200.0%	12	12	0.0%	718	465	-35.2%	762	494	-35.2%
		Subtotal	10	17	70.0%	66	57	-13.6%	1,733	1,303	-24.8%	1,834	1,379	-24.8%
	Flex C	Felony	2	0	-100.0%	8	4	-50.0%	90	67	-25.6%	97	71	-26.8%
		Misdemeanor	4	5	25.0%	26	18	-30.8%	623	409	-34.3%	650	444	-31.7%
		Citation	2	3	50.0%	38	19	-50.0%	852	578	-32.2%	894	628	-29.8%
		Subtotal	8	8	0.0%	72	41	-43.1%	1,565	1,054	-32.7%	1,641	1,143	-30.3%
	CSU	Felony	0	1	-	3	4	33.3%	35	31	-11.4%	35	35	0.0%
		Misdemeanor	3	7	133.3%	8	12	50.0%	67	86	28.4%	76	87	14.5%
		Citation	0	0	-	51	12	-76.5%	328	495	50.9%	345	512	48.4%
		Subtotal	3	8	166.7%	62	28	-54.8%	430	612	42.3%	456	634	39.0%
		Citation	0	0	-	2	2	0.0%	9	22	144.4%	9	22	144.4%
		Subtotal	0	0	-	2	2	0.0%	9	22	144.4%	9	22	144.4%
Totals		Felony	7	12	71.4%	61	53	-13.1%	650	564	-13.2%	702	606	-13.7%
		Misdemeanor	41	56	36.6%	294	216	-26.5%	4,035	3,561	-11.7%	4,266	3,800	-10.9%
		Citation	23	44	91.3%	309	218	-29.4%	4,379	3,746	-14.5%	4,623	3,954	-14.5%
Precinct Total			71	112	57.7%	664	487	-26.7%	9,064	7,871	-13.2%	9,591	8,360	-12.8%

Physical and Citation Arrests - Adult

Aggregated by component of arresting officer.

METROPOLITAN POLICE DEPARTMENT

of Nashville and Davidson County

			Prior Week	Last Week	Change*	Prior 4Wks	Last 4Wks	Change*	Prior YTD	YTD	Change*	Prior 52Wks	Last 52Wks	Change*
Hermitage Precinct	**Patrol A**	Felony	4	3	-25.0%	14	14	0.0%	166	160	-3.6%	181	172	-5.0%
		Misdemeanor	7	5	-28.6%	41	27	-34.1%	423	408	-3.5%	456	442	-3.1%
		Citation	11	14	27.3%	60	49	-18.3%	760	681	-10.4%	813	734	-9.7%
		Subtotal	22	22	0.0%	115	90	-21.7%	1,349	1,249	-7.4%	1,450	1,348	-7.0%
	Patrol B	Felony	4	7	75.0%	23	21	-8.7%	238	297	24.8%	258	319	23.6%
		Misdemeanor	14	9	-35.7%	79	55	-30.4%	721	870	20.7%	763	911	19.4%
		Citation	12	11	-8.3%	66	48	-27.3%	1,079	1,055	-2.2%	1,180	1,113	-5.7%
		Subtotal	30	27	-10.0%	168	124	-26.2%	2,038	2,222	9.0%	2,201	2,343	6.5%
	Patrol C	Felony	6	2	-66.7%	22	18	-18.2%	238	271	13.9%	251	287	14.3%
		Misdemeanor	9	16	77.8%	58	49	-15.5%	665	716	7.7%	718	766	6.7%
		Citation	5	8	60.0%	37	35	-5.4%	777	660	-15.1%	843	689	-18.3%
		Subtotal	20	26	30.0%	117	102	-12.8%	1,680	1,647	-2.0%	1,812	1,742	-3.9%
	Flex A	Felony	0	1	-	6	5	-16.7%	79	83	5.1%	84	85	1.2%
		Misdemeanor	1	2	100.0%	6	6	0.0%	115	98	-14.8%	124	103	-16.9%
		Citation	8	26	225.0%	31	71	129.0%	917	840	-8.4%	968	872	-9.9%
		Subtotal	9	29	222.2%	43	82	90.7%	1,111	1,021	-8.1%	1,176	1,060	-9.9%
	Flex B	Felony	4	9	125.0%	15	20	33.3%	198	222	12.1%	207	231	11.6%
		Misdemeanor	5	6	20.0%	30	29	-3.3%	310	376	21.3%	325	390	20.0%
		Citation	5	3	-40.0%	30	16	-46.7%	724	613	-15.3%	786	655	-16.7%
		Subtotal	14	18	28.6%	75	65	-13.3%	1,232	1,211	-1.7%	1,318	1,276	-3.2%
	Flex C	Felony	3	3	0.0%	4	6	50.0%	87	51	-41.4%	99	55	-44.4%
		Misdemeanor	0	1	-	7	6	-14.3%	134	107	-20.1%	149	113	-24.2%
		Citation	4	0	-100.0%	60	28	-53.3%	668	700	4.8%	707	724	2.4%
		Subtotal	7	4	-42.9%	71	40	-43.7%	889	858	-3.5%	955	892	-6.6%
	CSU	Felony	0	2	-	4	5	25.0%	102	80	-21.6%	106	88	-17.0%
		Misdemeanor	0	0	-	0	0	-	18	4	-77.8%	23	5	-78.3%
		Citation	0	0	-	53	19	-64.2%	372	406	9.1%	398	440	10.6%
		Subtotal	0	2	-	57	24	-57.9%	492	490	-0.4%	527	533	1.1%
	Other	Felony	0	0	-	1	0	-100.0%	5	3	-40.0%	5	4	-20.0%
		Misdemeanor	0	0	-	0	0	-	11	6	-45.5%	13	6	-53.8%
		Citation	0	0	-	0	0	-	45	52	15.6%	45	56	24.4%
		Subtotal	0	0	-	1	0	-100.0%	61	61	0.0%	63	66	4.8%
Totals		Felony	21	27	28.6%	89	89	0.0%	1,113	1,167	4.9%	1,191	1,241	4.2%
		Misdemeanor	36	39	8.3%	221	172	-22.2%	2,397	2,585	7.8%	2,571	2,736	6.4%
		Citation	45	62	37.8%	337	266	-21.1%	5,342	5,007	-6.3%	5,740	5,283	-8.0%
Precinct Total			102	128	25.5%	647	527	-18.5%	8,852	8,759	-1.1%	9,502	9,260	-2.5%

Physical and Citation Arrests - Adult

Aggregated by component of arresting officer.

METROPOLITAN POLICE DEPARTMENT

of Nashville and Davidson County

			Prior Week	Last Week	Change*	Prior 4Wks	Last 4Wks	Change*	Prior YTD	YTD	Change*	Prior 52Wks	Last 52Wks	Change*
North Precinct	Patrol A	Felony	4	6	50.0%	12	18	50.0%	187	213	13.9%	203	224	10.3%
		Misdemeanor	5	8	60.0%	30	36	20.0%	488	463	-5.1%	523	490	-6.3%
		Citation	7	15	114.3%	38	48	26.3%	408	638	56.4%	449	658	46.5%
		Subtotal	16	29	81.3%	80	102	27.5%	1,083	1,314	21.3%	1,175	1,372	16.8%
	Patrol B	Felony	3	2	-33.3%	21	19	-9.5%	182	221	21.4%	197	239	21.3%
		Misdemeanor	12	16	33.3%	60	60	0.0%	482	711	47.5%	518	754	45.6%
		Citation	7	6	-14.3%	48	41	-14.6%	522	701	34.3%	570	733	28.6%
		Subtotal	22	24	9.1%	129	120	-7.0%	1,186	1,633	37.7%	1,285	1,726	34.3%
	Patrol C	Felony	4	5	25.0%	17	18	5.9%	186	222	19.4%	197	234	18.8%
		Misdemeanor	15	5	-66.7%	37	34	-8.1%	470	513	9.1%	507	555	9.5%
		Citation	0	2	-	14	14	0.0%	297	333	12.1%	334	363	8.7%
		Subtotal	19	12	-36.8%	68	66	-2.9%	953	1,068	12.1%	1,038	1,152	11.0%
	Flex A	Felony	1	0	-100.0%	9	5	-44.4%	82	94	14.6%	88	102	15.9%
		Misdemeanor	2	0	-100.0%	13	11	-15.4%	143	144	0.7%	149	154	3.4%
		Citation	2	6	200.0%	61	31	-49.2%	489	547	11.9%	549	572	4.2%
		Subtotal	5	6	20.0%	83	47	-43.4%	714	785	9.9%	786	828	5.3%
	Flex B	Felony	1	5	400.0%	13	16	23.1%	87	219	151.7%	92	228	147.8%
		Misdemeanor	3	5	66.7%	20	23	15.0%	203	318	56.7%	212	336	58.5%
		Citation	8	9	12.5%	73	68	-6.8%	420	640	52.4%	461	675	46.4%
		Subtotal	12	19	58.3%	106	107	0.9%	710	1,177	65.8%	765	1,239	62.0%
	Flex C	Felony	1	2	100.0%	9	7	-22.2%	236	125	-47.0%	242	148	-38.8%
		Misdemeanor	0	6	-	18	16	-11.1%	218	218	0.0%	230	236	2.6%
		Citation	3	10	233.3%	49	37	-24.5%	508	437	-14.0%	530	468	-11.7%
		Subtotal	4	18	350.0%	76	60	-21.1%	962	780	-18.9%	1,002	852	-15.0%
	CSU	Felony	1	2	100.0%	7	9	28.6%	112	83	-25.9%	121	92	-24.0%
		Misdemeanor	1	1	0.0%	10	3	-70.0%	62	69	11.3%	69	75	8.7%
		Citation	0	0	-	26	31	19.2%	329	378	14.9%	359	407	13.4%
		Subtotal	2	3	50.0%	43	43	0.0%	503	530	5.4%	549	574	4.6%
	Other	Felony	0	1	-	0	1	-	3	6	100.0%	3	6	100.0%
		Misdemeanor	0	0	-	1	0	-100.0%	29	27	-6.9%	29	28	-3.4%
		Citation	0	0	-	3	1	-66.7%	56	30	-46.4%	59	32	-45.8%
		Subtotal	0	1	-	4	2	-50.0%	88	63	-28.4%	91	66	-27.5%
Totals		Felony	15	23	53.3%	88	93	5.7%	1,075	1,183	10.0%	1,143	1,273	11.4%
		Misdemeanor	38	41	7.9%	189	183	-3.2%	2,095	2,463	17.6%	2,237	2,628	17.5%
		Citation	27	48	77.8%	312	271	-13.1%	3,029	3,704	22.3%	3,311	3,908	18.0%
Precinct Total			80	112	40.0%	589	547	-7.1%	6,199	7,350	18.6%	6,691	7,809	16.7%

Physical and Citation Arrests - Adult

Aggregated by component of arresting officer.

METROPOLITAN POLICE DEPARTMENT

of Nashville and Davidson County

			Prior Week	Last Week	Change*	Prior 4Wks	Last 4Wks	Change*	Prior YTD	YTD	Change*	Prior 52Wks	Last 52Wks	Change*
Madison Precinct	Patrol A	Felony	2	5	150.0%	7	10	42.9%	69	96	39.1%	76	104	36.8%
		Misdemeanor	3	7	133.3%	24	21	-12.5%	222	249	12.2%	244	257	5.3%
		Citation	13	4	-69.2%	53	34	-35.8%	423	434	2.6%	462	480	3.9%
		Subtotal	18	16	-11.1%	84	65	-22.6%	714	779	9.1%	782	841	7.5%
	Patrol B	Felony	4	2	-50.0%	16	17	6.3%	171	189	10.5%	178	199	11.8%
		Misdemeanor	7	6	-14.3%	37	25	-32.4%	469	458	-2.3%	505	510	1.0%
		Citation	11	10	-9.1%	66	42	-36.4%	767	741	-3.4%	819	800	-2.3%
		Subtotal	22	18	-18.2%	119	84	-29.4%	1,407	1,388	-1.4%	1,502	1,509	0.5%
	Patrol C	Felony	3	4	33.3%	7	13	85.7%	276	152	-44.9%	290	167	-42.4%
		Misdemeanor	13	12	-7.7%	40	48	20.0%	812	651	-19.8%	877	715	-18.5%
		Citation	9	8	-11.1%	33	44	33.3%	1,103	556	-49.6%	1,187	616	-48.1%
		Subtotal	25	24	-4.0%	80	105	31.3%	2,191	1,359	-38.0%	2,354	1,498	-36.4%
	Flex A	Felony	0	0	-	5	0	-100.0%	61	46	-24.6%	61	48	-21.3%
		Misdemeanor	0	0	-	6	2	-66.7%	56	66	17.9%	59	70	18.6%
		Citation	2	1	-50.0%	16	6	-62.5%	189	86	-54.5%	190	90	-52.6%
		Subtotal	2	1	-50.0%	27	8	-70.4%	306	198	-35.3%	310	208	-32.9%
	Flex B	Felony	2	4	100.0%	9	8	-11.1%	129	105	-18.6%	134	112	-16.4%
		Misdemeanor	3	2	-33.3%	15	10	-33.3%	223	178	-20.2%	232	185	-20.3%
		Citation	4	15	275.0%	37	35	-5.4%	576	544	-5.6%	611	574	-6.1%
		Subtotal	9	21	133.3%	61	53	-13.1%	928	827	-10.9%	977	871	-10.8%
	Flex C	Felony	5	1	-80.0%	18	12	-33.3%	66	125	89.4%	72	131	81.9%
		Misdemeanor	6	16	166.7%	46	44	-4.3%	137	376	174.5%	145	379	161.4%
		Citation	12	17	41.7%	58	79	36.2%	751	872	16.1%	795	907	14.1%
		Subtotal	23	34	47.8%	122	135	10.7%	954	1,373	43.9%	1,012	1,417	40.0%
	CSU	Felony	0	0	-	6	4	-33.3%	52	30	-42.3%	52	30	-42.3%
		Misdemeanor	0	0	-	2	2	0.0%	19	20	5.3%	19	20	5.3%
		Citation	0	0	-	30	0	-100.0%	336	294	-12.5%	345	311	-9.9%
		Subtotal	0	0	-	38	6	-84.2%	407	344	-15.5%	416	361	-13.2%
	Other	Felony	0	0	-	0	0	-	0	1	-	0	1	-
		Misdemeanor	0	0	-	0	0	-	0	6	-	2	6	200.0%
		Citation	0	0	-	1	0	-100.0%	5	6	20.0%	8	7	-12.5%
		Subtotal	0	0	-	1	0	-100.0%	5	13	160.0%	10	14	40.0%
Totals		Felony	16	16	0.0%	68	64	-5.9%	824	744	-9.7%	863	792	-8.2%
		Misdemeanor	32	43	34.4%	170	152	-10.6%	1,938	2,004	3.4%	2,083	2,142	2.8%
		Citation	51	55	7.8%	294	240	-18.4%	4,150	3,533	-14.9%	4,417	3,785	-14.3%
Precinct Total			99	114	15.2%	532	456	-14.3%	6,912	6,281	-9.1%	7,363	6,719	-8.7%

Physical and Citation Arrests - Adult

Aggregated by component of arresting officer.

METROPOLITAN POLICE DEPARTMENT

of Nashville and Davidson County

			Prior Week	Last Week	Change*	Prior 4Wks	Last 4Wks	Change*	Prior YTD	YTD	Change*	Prior 52Wks	Last 52Wks	Change*
Midtown Hills Precinct	**Patrol A**	Felony	2	2	0.0%	10	7	-30.0%	84	75	-10.7%	91	82	-9.9%
		Misdemeanor	1	9	800.0%	7	20	185.7%	261	196	-24.9%	281	225	-19.9%
		Citation	8	8	0.0%	40	30	-25.0%	393	553	40.7%	428	606	41.6%
		Subtotal	11	19	72.7%	57	57	0.0%	738	824	11.7%	800	913	14.1%
	Patrol B	Felony	5	4	-20.0%	8	12	50.0%	103	106	2.9%	113	113	0.0%
		Misdemeanor	8	16	100.0%	46	46	0.0%	463	432	-6.7%	506	459	-9.3%
		Citation	9	11	22.2%	37	37	0.0%	783	555	-29.1%	849	588	-30.7%
		Subtotal	22	31	40.9%	91	95	4.4%	1,349	1,093	-19.0%	1,468	1,160	-21.0%
	Patrol C	Felony	1	5	400.0%	13	13	0.0%	170	129	-24.1%	180	140	-22.2%
		Misdemeanor	14	9	-35.7%	36	40	11.1%	1,010	611	-39.5%	1,084	688	-36.5%
		Citation	6	11	83.3%	28	51	82.1%	1,039	628	-39.6%	1,115	675	-39.5%
		Subtotal	21	25	19.0%	77	104	35.1%	2,219	1,368	-38.4%	2,379	1,503	-36.8%
	Flex A	Felony	1	0	-100.0%	2	1	-50.0%	43	27	-37.2%	47	29	-38.3%
		Misdemeanor	0	0	-	2	0	-100.0%	58	38	-34.5%	66	39	-40.9%
		Citation	0	0	-	15	5	-66.7%	288	193	-33.0%	309	209	-32.4%
		Subtotal	1	0	-100.0%	19	6	-68.4%	389	258	-33.7%	422	277	-34.4%
	Flex B	Felony	2	3	50.0%	7	11	57.1%	69	99	43.5%	75	103	37.3%
		Misdemeanor	1	2	100.0%	19	10	-47.4%	163	174	6.7%	174	184	5.7%
		Citation	10	5	-50.0%	37	41	10.8%	968	666	-31.2%	1,017	699	-31.3%
		Subtotal	13	10	-23.1%	63	62	-1.6%	1,200	939	-21.8%	1,266	986	-22.1%
	Flex C	Felony	0	1	-	6	6	0.0%	75	103	37.3%	79	106	34.2%
		Misdemeanor	0	5	-	14	7	-50.0%	185	173	-6.5%	208	180	-13.5%
		Citation	4	12	200.0%	63	41	-34.9%	835	762	-8.7%	875	808	-7.7%
		Subtotal	4	18	350.0%	83	54	-34.9%	1,095	1,038	-5.2%	1,162	1,094	-5.9%
	CSU	Felony	0	1	-	1	3	200.0%	26	32	23.1%	28	36	28.6%
		Misdemeanor	0	2	-	3	2	-33.3%	16	22	37.5%	18	22	22.2%
		Citation	2	1	-50.0%	33	18	-45.5%	349	257	-26.4%	366	288	-21.3%
		Subtotal	2	4	100.0%	37	23	-37.8%	391	311	-20.5%	412	346	-16.0%
	Other	Felony	0	0	-	0	0	-	1	3	200.0%	1	3	200.0%
		Misdemeanor	0	0	-	0	0	-	2	5	150.0%	2	6	200.0%
		Citation	0	0	-	2	1	-50.0%	11	12	9.1%	12	12	0.0%
		Subtotal	0	0	-	2	1	-50.0%	14	20	42.9%	15	21	40.0%
Totals		Felony	11	16	45.5%	47	53	12.8%	571	574	0.5%	614	612	-0.3%
		Misdemeanor	24	43	79.2%	127	125	-1.6%	2,158	1,651	-23.5%	2,339	1,803	-22.9%
		Citation	39	48	23.1%	255	224	-12.2%	4,666	3,626	-22.3%	4,971	3,885	-21.8%
Precinct Total			74	107	44.6%	429	402	-6.3%	7,395	5,851	-20.9%	7,924	6,300	-20.5%

Physical and Citation Arrests - Adult

Aggregated by component of arresting officer.

METROPOLITAN POLICE DEPARTMENT

of Nashville and Davidson County

		Prior Week	Last Week	Change*	Prior 4Wks	Last 4Wks	Change*	Prior YTD	YTD	Change*	Prior 52Wks	Last 52Wks	Change*
SID	Felony	3	3	0.0%	25	17	-32.0%	227	227	0.0%	243	237	-2.5%
	Misdemeanor	0	1	-	8	5	-37.5%	64	97	51.6%	67	99	47.8%
	Citation	5	1	-80.0%	93	22	-76.3%	1,096	1,038	-5.3%	1,135	1,088	-4.1%
	Division Total	8	5	-37.5%	126	44	-65.1%	1,387	1,362	-1.8%	1,445	1,424	-1.5%
SOD	Felony	0	1	-	4	2	-50.0%	70	43	-38.6%	76	49	-35.5%
(Excludes SRT)	Misdemeanor	18	6	-66.7%	53	53	0.0%	790	589	-25.4%	869	632	-27.3%
	Citation	9	4	-55.6%	98	43	-56.1%	1,109	1,133	2.2%	1,159	1,191	2.8%
	Division Total	27	11	-59.3%	155	98	-36.8%	1,969	1,765	-10.4%	2,104	1,872	-11.0%
SRT	Felony	0	1	-	6	5	-16.7%	170	75	-55.9%	173	81	-53.2%
	Misdemeanor	0	0	-	1	0	-100.0%	37	12	-67.6%	38	12	-68.4%
	Citation	0	0	-	0	0	-	12	0	-100.0%	12	0	-100.0%
	Division Total	0	1	-	7	5	-28.6%	219	87	-60.3%	223	93	-58.3%
Warrants	Felony	33	32	-3.0%	153	146	-4.6%	1,993	2,021	1.4%	2,114	2,133	0.9%
	Misdemeanor	37	68	83.8%	219	227	3.7%	3,019	3,043	0.8%	3,196	3,217	0.7%
	Citation	1	0	-100.0%	8	6	-25.0%	82	83	1.2%	88	91	3.4%
	Division Total	71	100	40.8%	380	379	-0.3%	5,094	5,147	1.0%	5,398	5,441	0.8%
Other	Felony	0	2	-	1	6	500.0%	144	67	-53.5%	151	73	-51.7%
Components	Misdemeanor	0	3	-	4	4	0.0%	266	117	-56.0%	272	131	-51.8%
	Citation	4	2	-50.0%	21	16	-23.8%	469	466	-0.6%	488	494	1.2%
	Division Total	4	7	75.0%	26	26	0.0%	879	650	-26.1%	911	698	-23.4%
All	Felony	140	195	39.3%	757	737	-2.6%	9,492	9,182	-3.3%	10,096	9,786	-3.1%
	Misdemeanor	325	383	17.8%	1,688	1,518	-10.1%	23,305	21,794	-6.5%	24,867	23,266	-6.4%
	Citation	305	384	25.9%	2,527	1,929	-23.7%	36,157	32,997	-8.7%	38,464	35,074	-8.8%
Grand Total		770	962	24.9%	4,972	4,184	-15.8%	68,954	63,973	-7.2%	73,427	68,126	-7.2%

Information summarized for CompStat week ending 12/3/2016.

* Change for % Served is the difference in percents. Sourced from MNPD ARMS on 12/7/2016 8:22:40 AM. This report is not a count of arrest charges. 1 arrest = 1 body. Adult arrests only.

Arrests categorized by order of seriousness as follows: If an arrest citation is not issued, and any of the charges are felony charges, count the arrest as a felony arrest; if an arrest citation is not issued, and none of the charges are felony charges, count the arrest as a misdemeanor arrest; count all remaining arrests as a citation arrest. Shift / Detail totals are calculated based upon officer assignment for the date when the arrest was made (i.e. if the arresting officer's primary assignment is 'East CSU' for the date when the arrest was made, it will be counted as 1 'East CSU' arrest). Arrests made by officers working Mission 1 duties are counted toward their primary assignment.

Metro citations are not counted in this report, since they are issued for civil matters (i.e. violations of Davidson County Metropolitan Ordinances).

Arrests: Part I, Weapons Law, Drug-Related, DUI, and All Other

METROPOLITAN POLICE DEPARTMENT
of Nashville and Davidson County

Aggregated by component of arresting officer. Includes adult and juvenile arrests.

		Part I Arrests				Weapons Law Violation Arrests				Drug-Related Arrests				DUI Arrests			
		Week	4 Weeks	YTD	52 Weeks	Week	4 Weeks	YTD	52 Weeks	Week	4 Weeks	YTD	52 Weeks	Week	4 Weeks	YTD	52 Weeks
West	Prior	20	88	1,178	1,264	0	4	36	40	3	48	754	800	1	7	109	111
	Last	24	79	933	1,046	3	9	43	46	6	35	697	743	0	6	108	113
	% Change	20.0 %	-10.2 %	-20.8 %	-17.2 %	Infinity	125.0 %	19.4 %	15.0 %	100.0 %	-27.1 %	-7.6 %	-7.1 %	-100.0 %	-14.3 %	-0.9 %	1.8 %
East	Prior	31	91	1,220	1,298	1	10	135	140	10	125	1,657	1,735	3	18	213	226
	Last	24	109	1,114	1,204	3	12	137	146	6	62	1,352	1,430	5	14	194	217
	% Change	-22.6 %	19.8 %	-8.7 %	-7.2 %	200.0 %	20.0 %	1.5 %	4.3 %	-40.0 %	-50.4 %	-18.4 %	-17.6 %	66.7 %	-22.2 %	-8.9 %	-4.0 %
South	Prior	28	79	1,468	1,577	1	7	97	100	6	84	815	875	10	20	221	239
	Last	27	108	1,377	1,477	3	7	76	88	9	42	1,077	1,152	4	23	289	309
	% Change	-3.6 %	36.7 %	-6.2 %	-6.3 %	200.0 %	0.0 %	-21.6 %	-12.0 %	50.0 %	-50.0 %	32.1 %	31.7 %	-60.0 %	15.0 %	30.8 %	29.3 %
Central	Prior	3	63	518	564	0	3	59	63	4	55	855	901	1	3	165	188
	Last	8	35	565	600	0	3	34	38	6	32	820	869	1	4	90	103
	% Change	166.7 %	-44.4 %	9.1 %	6.4 %	0.0 %	0.0 %	-42.4 %	-39.7 %	50.0 %	-41.8 %	-4.1 %	-3.6 %	0.0 %	33.3 %	-45.5 %	-45.2 %
Hermitage	Prior	24	134	1,434	1,537	2	4	79	83	15	109	1,723	1,826	1	9	135	155
	Last	27	97	1,517	1,622	4	9	81	89	26	95	1,715	1,835	4	11	210	230
	% Change	12.5 %	-27.6 %	5.8 %	5.5 %	100.0 %	125.0 %	2.5 %	7.2 %	73.3 %	-12.8 %	-0.5 %	0.5 %	300.0 %	22.2 %	55.6 %	48.4 %
North	Prior	24	112	1,067	1,128	1	12	115	133	9	127	1,281	1,356	1	5	82	87
	Last	32	103	1,225	1,302	0	11	130	140	15	117	1,550	1,655	3	6	101	110
	% Change	33.3 %	-8.0 %	14.8 %	15.4 %	-100.0 %	-8.3 %	13.0 %	5.3 %	66.7 %	-7.9 %	21.0 %	22.1 %	200.0 %	20.0 %	23.2 %	26.4 %
Madison	Prior	34	113	1,515	1,622	2	12	63	64	7	60	951	1,005	3	19	180	194
	Last	25	117	1,326	1,426	3	5	67	74	13	39	767	812	7	23	170	185
	% Change	-26.5 %	3.5 %	-12.5 %	-12.1 %	50.0 %	-58.3 %	6.3 %	15.6 %	85.7 %	-35.0 %	-19.3 %	-19.2 %	133.3 %	21.1 %	-5.6 %	-4.6 %
Midtown Hills	Prior	17	66	791	834	0	6	47	49	13	89	1,218	1,304	5	3	163	192
	Last	16	64	690	741	1	3	62	66	23	93	1,280	1,365	4	18	147	160
	% Change	-5.9 %	-3.0 %	-12.8 %	-11.2 %	Infinity	-50.0 %	31.9 %	34.7 %	76.9 %	4.5 %	5.1 %	4.7 %	-20.0 %	500.0 %	-9.8 %	-16.7 %
Other	Prior	18	96	1,267	1,354	1	15	95	97	9	78	1,017	1,081	13	42	716	779
	Last	25	97	1,216	1,276	0	4	92	94	7	41	947	1,013	4	40	471	505
	% Change	38.9 %	1.0 %	-4.0 %	-5.8 %	-100.0 %	-73.3 %	-3.2 %	-3.1 %	-22.2 %	-47.4 %	-6.9 %	-6.3 %	-69.2 %	-4.8 %	-34.2 %	-35.2 %
County	Prior	199	842	10,458	11,178	8	73	726	769	76	775	10,271	10,883	38	126	1,984	2,171
	Last	208	809	9,963	10,694	17	63	722	781	111	556	10,205	10,874	32	145	1,780	1,932
	% Change	4.5 %	-3.9 %	-4.7 %	-4.3 %	112.5 %	-13.7 %	-0.6 %	1.6 %	46.1 %	-28.3 %	-0.6 %	-0.1 %	-15.8 %	15.1 %	-10.3 %	-11.0 %

Information summarized for CompStat week ending 12/03/2016.

Sourced from MNPD ARMS on 12/7/2016 8:22:41 AM. This report is not a count of arrest charges. 1 arrest = 1 body. Includes adult and juvenile arrests. Arrests categorized by order of seriousness as follows: if an arrest includes one or more Part I UCR charges, it is counted as a Part I arrest. If an arrest includes one or weapons law violation charges but no Part I charges, it is counted as a weapons law violation arrest. The same hierarchical categorization is applicable for the remaining arrest categories (drug, DUI, and all other arrests).

Arrests: Part I, Weapons Law, Drug-Related, DUI, and All Other

Aggregated by component of arresting officer. Includes adult and juvenile arrests.

METROPOLITAN POLICE DEPARTMENT

of Nashville and Davidson County

		All Other Arrests				Total Arrests			
		Week	4 Weeks	YTD	52 Weeks	Week	4 Weeks	YTD	52 Weeks
West	Prior	22	192	3,474	3,661	46	339	5,551	5,876
	Last	38	169	2,636	2,815	71	298	4,417	4,763
	% Change	72.7 %	-12.0 %	-24.1 %	-23.1 %	54.3 %	-12.1 %	-20.4 %	-18.9 %
East	Prior	76	431	6,909	7,361	121	675	10,134	10,760
	Last	86	387	5,510	5,892	124	584	8,307	8,889
	% Change	13.2 %	-10.2 %	-20.2 %	-20.0 %	2.5 %	-13.5 %	-18.0 %	-17.4 %
South	Prior	76	404	5,198	5,521	121	594	7,799	8,312
	Last	73	375	5,580	5,948	116	555	8,399	8,974
	% Change	-3.9 %	-7.2 %	7.3 %	7.7 %	-4.1 %	-6.6 %	7.7 %	8.0 %
Central	Prior	65	574	7,736	8,158	73	698	9,333	9,874
	Last	99	422	6,648	7,049	114	496	8,157	8,659
	% Change	52.3 %	-26.5 %	-14.1 %	-13.6 %	56.2 %	-28.9 %	-12.6 %	-12.3 %
Hermitage	Prior	66	451	6,404	6,877	108	707	9,775	10,478
	Last	83	370	6,014	6,315	144	582	9,537	10,091
	% Change	25.8 %	-18.0 %	-6.1 %	-8.2 %	33.3 %	-17.7 %	-2.4 %	-3.7 %
North	Prior	52	396	4,210	4,583	87	652	6,755	7,287
	Last	72	357	5,040	5,340	122	594	8,046	8,547
	% Change	38.5 %	-9.8 %	19.7 %	16.5 %	40.2 %	-8.9 %	19.1 %	17.3 %
Madison	Prior	62	374	4,863	5,175	108	578	7,572	8,060
	Last	79	311	4,508	4,812	127	495	6,838	7,309
	% Change	27.4 %	-16.8 %	-7.3 %	-7.0 %	17.6 %	-14.4 %	-9.7 %	-9.3 %
Midtown Hills	Prior	52	313	5,761	6,156	87	477	7,980	8,535
	Last	75	262	4,178	4,497	119	440	6,357	6,829
	% Change	44.2 %	-16.3 %	-27.5 %	-26.9 %	36.8 %	-7.8 %	-20.3 %	-20.0 %
Other	Prior	71	471	6,566	6,894	112	702	9,661	10,205
	Last	90	381	6,381	6,742	126	563	9,107	9,630
	% Change	26.8 %	-19.1 %	-2.8 %	-2.2 %	12.5 %	-19.8 %	-5.7 %	-5.6 %
County	Prior	542	3,606	51,121	54,386	863	5,422	74,560	79,387
	Last	695	3,034	46,495	49,410	1,063	4,607	69,165	73,691
	% Change	28.2 %	-15.9 %	-9.0 %	-9.1 %	23.2 %	-15.0 %	-7.2 %	-7.2 %

Information summarized for CompStat week ending 12/03/2016.

Sourced from MNPD ARMS on 12/7/2016 8:22:41 AM. This report is not a count of arrest charges. 1 arrest = 1 body. Includes adult and juvenile arrests. Arrests categorized by order of seriousness as follows: if an arrest includes one or more Part I UCR charges, it is counted as a Part I arrest. If an arrest includes one or weapons law violation charges but no Part I charges, it is counted as a weapons law violation arrest. The same hierarchical categorization is applicable for the remaining arrest categories (drug, DUI, and all other arrests).

Outstanding Warrants: Served

Aggregated by component of arresting officer.

METROPOLITAN POLICE DEPARTMENT

of Nashville and Davidson County

		Rolling Two Week				Rolling Eight Week				YTD				Rolling Twenty-Four Month			
		Prior Week	Last Week	Change	% Change	Prior 4 Weeks	Last 4 Weeks	Change	% Change	Prior YTD	YTD	Change	% Change	Prior 52 Weeks	Last 52 Weeks	Change	% Change
West	Felony	2	12	10	500.0%	65	25	-40	-61.5%	374	414	40	10.7%	393	438	45	11.5%
	Misdemeanor	6	13	7	116.7%	63	48	-15	-23.8%	951	863	-88	-9.3%	1,002	933	-69	-6.9%
	Juvenile	0	0	0	-	0	1	1	-	19	13	-6	-31.6%	22	13	-9	-40.9%
	Subtotal	8	25	17	212.5%	128	74	-54	-42.2%	1,344	1,290	-54	-4.0%	1,417	1,384	-33	-2.3%
East	Felony	30	17	-13	-43.3%	79	96	17	21.5%	805	901	96	11.9%	846	1,001	155	18.3%
	Misdemeanor	23	36	13	56.5%	159	138	-21	-13.2%	2,098	1,975	-123	-5.9%	2,221	2,115	-106	-4.8%
	Juvenile	0	0	0	-	2	3	1	50.0%	51	31	-20	-39.2%	51	34	-17	-33.3%
	Subtotal	53	53	0	0.0%	240	237	-3	-1.3%	2,954	2,907	-47	-1.6%	3,118	3,150	32	1.0%
South	Felony	19	9	-10	-52.6%	29	55	26	89.7%	450	546	96	21.3%	488	587	99	20.3%
	Misdemeanor	20	21	1	5.0%	131	107	-24	-18.3%	1,412	1,631	219	15.5%	1,495	1,698	203	13.6%
	Juvenile	0	0	0	-	2	1	-1	-50.0%	52	36	-16	-30.8%	56	37	-19	-33.9%
	Subtotal	39	30	-9	-23.1%	162	163	1	0.6%	1,914	2,213	299	15.6%	2,039	2,322	283	13.9%
Central	Felony	5	12	7	140.0%	47	51	4	8.5%	517	425	-92	-17.8%	552	455	-97	-17.6%
	Misdemeanor	8	24	16	200.0%	108	76	-32	-29.6%	1,388	1,240	-148	-10.7%	1,492	1,330	-162	-10.9%
	Juvenile	0	0	0	-	2	0	-2	-100.0%	47	27	-20	-42.6%	47	28	-19	-40.4%
	Subtotal	13	36	23	176.9%	157	127	-30	-19.1%	1,952	1,692	-260	-13.3%	2,091	1,813	-278	-13.3%
Hermitage	Felony	15	21	6	40.0%	74	65	-9	-12.2%	741	807	66	8.9%	794	852	58	7.3%
	Misdemeanor	33	45	12	36.4%	185	157	-28	-15.1%	1,939	2,328	389	20.1%	2,087	2,461	374	17.9%
	Juvenile	0	0	0	-	2	0	-2	-100.0%	55	31	-24	-43.6%	56	37	-19	-33.9%
	Subtotal	48	66	18	37.5%	261	222	-39	-14.9%	2,735	3,166	431	15.8%	2,937	3,350	413	14.1%
North	Felony	13	20	7	53.8%	49	75	26	53.1%	768	843	75	9.8%	805	908	103	12.8%
	Misdemeanor	34	37	3	8.8%	144	162	18	12.5%	1,513	1,868	355	23.5%	1,585	1,983	398	25.1%
	Juvenile	0	0	0	-	6	1	-5	-83.3%	70	63	-7	-10.0%	79	64	-15	-19.0%
	Subtotal	47	57	10	21.3%	199	238	39	19.6%	2,351	2,774	423	18.0%	2,469	2,955	486	19.7%
Madison	Felony	3	14	11	366.7%	64	36	-28	-43.8%	586	540	-46	-7.8%	609	570	-39	-6.4%
	Misdemeanor	21	24	3	14.3%	111	113	2	1.8%	1,448	1,446	-2	-0.1%	1,545	1,545	0	0.0%
	Juvenile	0	0	0	-	3	0	-3	-100.0%	51	20	-31	-60.8%	51	21	-30	-58.8%
	Subtotal	24	38	14	58.3%	178	149	-29	-16.3%	2,085	2,006	-79	-3.8%	2,205	2,136	-69	-3.1%
Midtown Hills	Felony	4	14	10	250.0%	34	27	-7	-20.6%	363	328	-35	-9.6%	383	351	-32	-8.4%
	Misdemeanor	7	37	30	428.6%	68	72	4	5.9%	1,142	1,037	-105	-9.2%	1,208	1,110	-98	-8.1%
	Juvenile	1	0	-1	-100.0%	0	1	1	-	21	13	-8	-38.1%	22	13	-9	-40.9%
	Subtotal	12	51	39	325.0%	102	100	-2	-2.0%	1,526	1,378	-148	-9.7%	1,613	1,474	-139	-8.6%
County	Felony	148	170	22	14.9%	675	678	3	0.4%	8,327	8,509	182	2.2%	8,786	9,064	278	3.2%
	Misdemeanor	230	364	134	58.3%	1,365	1,272	-93	-6.8%	17,136	17,662	526	3.1%	18,174	18,743	569	3.1%
	Juvenile	1	1	0	0.0%	20	8	-12	-60.0%	377	252	-125	-33.2%	395	265	-130	-32.9%
	Total	379	535	156	41.2%	2,060	1,958	-102	-5.0%	25,840	26,423	583	2.3%	27,355	28,072	717	2.6%

Information summarized for CompStat week ending 12/3/2016.

* Countywide totals include outstanding warrants served by all other divisions. Sourced from MNPD ARMS on 12/7/2016 8:22:41 AM.
Statistics provided above consider 1 count for each outstanding warrant served.

Outstanding Warrants: Attempts/Served

Aggregated by component of arresting officer.

METROPOLITAN POLICE DEPARTMENT
of Nashville and Davidson County

			Prior Week	Last Week	Change*	Prior 4Wks	Last 4Wks	Change*	Prior YTD	Current YTD	Change*	Prior 52Wks	Last 52Wks	Change*
West	Patrol-A	Served	4	11	175.0 %	20	19	-5.0 %	106	218	105.7 %	115	222	93.0 %
		Attempts	5	31	520.0 %	187	64	-65.8 %	448	1,133	152.9 %	473	1,156	144.4 %
		% Served	80.0 %	35.5 %	-44.5 %	10.7 %	29.7 %	19.0 %	23.7 %	19.2 %	-4.4 %	24.3 %	19.2 %	-5.1 %
	Patrol-B	Served	2	3	50.0 %	57	8	-86.0 %	391	265	-32.2 %	408	305	-25.2 %
		Attempts	27	14	-48.1 %	120	95	-20.8 %	2,159	1,109	-48.6 %	2,289	1,223	-46.6 %
		% Served	7.4 %	21.4 %	14.0 %	47.5 %	8.4 %	-39.1 %	18.1 %	23.9 %	5.8 %	17.8 %	24.9 %	7.1 %
	Patrol-C	Served	1	2	100.0 %	6	6	0.0 %	315	187	-40.6 %	333	204	-38.7 %
		Attempts	8	8	0.0 %	9	28	211.1 %	962	477	-50.4 %	1,063	502	-52.8 %
		% Served	12.5 %	25.0 %	12.5 %	66.7 %	21.4 %	-45.2 %	32.7 %	39.2 %	6.5 %	31.3 %	40.6 %	9.3 %
	Other	Served	1	9	800.0 %	45	41	-8.9 %	532	620	16.5 %	561	653	16.4 %
		Attempts	10	9	-10.0 %	134	112	-16.4 %	1,123	1,565	39.4 %	1,183	1,660	40.3 %
		% Served	10.0 %	100.0 %	90.0 %	33.6 %	36.6 %	3.0 %	47.4 %	39.6 %	-7.8 %	47.4 %	39.3 %	-8.1 %
	Totals	**Served**	**8**	**25**	**212.5 %**	**128**	**74**	**-42.2 %**	**1,344**	**1,290**	**-4.0 %**	**1,417**	**1,384**	**-2.3 %**
		Attempts	**50**	**62**	**24.0 %**	**450**	**299**	**-33.6 %**	**4,692**	**4,284**	**-8.7 %**	**5,008**	**4,541**	**-9.3 %**
		% Served	**16.0 %**	**40.3 %**	**24.3 %**	**28.4 %**	**24.7 %**	**-3.7 %**	**28.6 %**	**30.1 %**	**1.5 %**	**28.3 %**	**30.5 %**	**2.2 %**
East	Patrol-A	Served	15	17	13.3 %	32	57	78.1 %	520	520	0.0 %	553	589	6.5 %
		Attempts	17	17	0.0 %	113	93	-17.7 %	2,286	1,768	-22.7 %	2,484	1,985	-20.1 %
		% Served	88.2 %	100.0 %	11.8 %	28.3 %	61.3 %	33.0 %	22.7 %	29.4 %	6.7 %	22.3 %	29.7 %	7.4 %
	Patrol-B	Served	23	1	-95.7 %	28	52	85.7 %	629	686	9.1 %	662	722	9.1 %
		Attempts	36	40	11.1 %	98	130	32.7 %	2,186	1,925	-11.9 %	2,316	2,076	-10.4 %
		% Served	63.9 %	2.5 %	-61.4 %	28.6 %	40.0 %	11.4 %	28.8 %	35.6 %	6.9 %	28.6 %	34.8 %	6.2 %
	Patrol-C	Served	12	22	83.3 %	83	86	3.6 %	734	915	24.7 %	770	971	26.1 %
		Attempts	30	45	50.0 %	180	177	-1.7 %	2,103	2,455	16.7 %	2,258	2,604	15.3 %
		% Served	40.0 %	48.9 %	8.9 %	46.1 %	48.6 %	2.5 %	34.9 %	37.3 %	2.4 %	34.1 %	37.3 %	3.2 %
	Other	Served	3	13	333.3 %	97	42	-56.7 %	1,071	786	-26.6 %	1,133	868	-23.4 %
		Attempts	6	6	0.0 %	132	25	-81.1 %	1,339	979	-26.9 %	1,406	1,048	-25.5 %
		% Served	50.0 %	216.7 %	166.7 %	73.5 %	168.0 %	94.5 %	80.0 %	80.3 %	0.3 %	80.6 %	82.8 %	2.2 %
	Totals	**Served**	**53**	**53**	**0.0 %**	**240**	**237**	**-1.3 %**	**2,954**	**2,907**	**-1.6 %**	**3,118**	**3,150**	**1.0 %**
		Attempts	**89**	**108**	**21.3 %**	**523**	**425**	**-18.7 %**	**7,914**	**7,127**	**-9.9 %**	**8,464**	**7,713**	**-8.9 %**
		% Served	**59.6 %**	**49.1 %**	**-10.5 %**	**45.9 %**	**55.8 %**	**9.9 %**	**37.3 %**	**40.8 %**	**3.5 %**	**36.8 %**	**40.8 %**	**4.0 %**

Outstanding Warrants: Attempts/Served

Aggregated by component of arresting officer.

METROPOLITAN POLICE DEPARTMENT

of Nashville and Davidson County

			Prior Week	Last Week	Change*	Prior 4Wks	Last 4Wks	Change*	Prior YTD	Current YTD	Change*	Prior 52Wks	Last 52Wks	Change*
South	Patrol-A	Served	1	8	700.0 %	29	30	3.4 %	470	456	-3.0 %	518	479	-7.5 %
		Attempts	18	28	55.6 %	63	118	87.3 %	1,987	983	-50.5 %	2,230	1,127	-49.5 %
		% Served	5.6 %	28.6 %	23.0 %	46.0 %	25.4 %	-20.6 %	23.7 %	46.4 %	22.7 %	23.2 %	42.5 %	19.3 %
	Patrol-B	Served	17	8	-52.9 %	55	60	9.1 %	576	664	15.3 %	604	706	16.9 %
		Attempts	2	6	200.0 %	77	36	-53.2 %	1,053	1,000	-5.0 %	1,135	1,057	-6.9 %
		% Served	850.0 %	133.3 %	-716.7 %	71.4 %	166.7 %	95.2 %	54.7 %	66.4 %	11.7 %	53.2 %	66.8 %	13.6 %
	Patrol-C	Served	14	7	-50.0 %	40	40	0.0 %	494	647	31.0 %	523	667	27.5 %
		Attempts	10	13	30.0 %	57	60	5.3 %	816	970	18.9 %	879	1,029	17.1 %
		% Served	140.0 %	53.8 %	-86.2 %	70.2 %	66.7 %	-3.5 %	60.5 %	66.7 %	6.2 %	59.5 %	64.8 %	5.3 %
	Other	Served	7	7	0.0 %	38	33	-13.2 %	374	446	19.3 %	394	470	19.3 %
		Attempts	25	10	-60.0 %	34	45	32.4 %	571	568	-0.5 %	595	594	-0.2 %
		% Served	28.0 %	70.0 %	42.0 %	111.8 %	73.3 %	-38.4 %	65.5 %	78.5 %	13.0 %	66.2 %	79.1 %	12.9 %
	Totals	**Served**	**39**	**30**	**-23.1 %**	**162**	**163**	**0.6 %**	**1,914**	**2,213**	**15.6 %**	**2,039**	**2,322**	**13.9 %**
		Attempts	**55**	**57**	**3.6 %**	**231**	**259**	**12.1 %**	**4,427**	**3,521**	**-20.5 %**	**4,839**	**3,807**	**-21.3 %**
		% Served	**70.9 %**	**52.6 %**	**-18.3 %**	**70.1 %**	**62.9 %**	**-7.2 %**	**43.2 %**	**62.9 %**	**19.6 %**	**42.1 %**	**61.0 %**	**18.9 %**
Central	Patrol-A	Served	6	7	16.7 %	34	38	11.8 %	217	361	66.4 %	233	388	66.5 %
		Attempts	27	17	-37.0 %	78	94	20.5 %	1,358	750	-44.8 %	1,368	774	-43.4 %
		% Served	22.2 %	41.2 %	19.0 %	43.6 %	40.4 %	-3.2 %	16.0 %	48.1 %	32.2 %	17.0 %	50.1 %	33.1 %
	Patrol-B	Served	1	6	500.0 %	30	23	-23.3 %	415	284	-31.6 %	430	314	-27.0 %
		Attempts	0	3	Infinity	14	17	21.4 %	899	208	-76.9 %	926	277	-70.1 %
		% Served	Infinity	200.0 %	-Infinity	214.3 %	135.3 %	-79.0 %	46.2 %	136.5 %	90.4 %	46.4 %	113.4 %	66.9 %
	Patrol-C	Served	3	9	200.0 %	37	22	-40.5 %	415	357	-14.0 %	453	388	-14.3 %
		Attempts	1	4	300.0 %	30	12	-60.0 %	282	316	12.1 %	326	331	1.5 %
		% Served	300.0 %	225.0 %	-75.0 %	123.3 %	183.3 %	60.0 %	147.2 %	113.0 %	-34.2 %	139.0 %	117.2 %	-21.7 %
	Other	Served	3	14	366.7 %	56	44	-21.4 %	905	690	-23.8 %	975	723	-25.8 %
		Attempts	2	12	500.0 %	289	111	-61.6 %	1,855	1,526	-17.7 %	2,037	1,568	-23.0 %
		% Served	150.0 %	116.7 %	-33.3 %	19.4 %	39.6 %	20.3 %	48.8 %	45.2 %	-3.6 %	47.9 %	46.1 %	-1.8 %
	Totals	**Served**	**13**	**36**	**176.9 %**	**157**	**127**	**-19.1 %**	**1,952**	**1,692**	**-13.3 %**	**2,091**	**1,813**	**-13.3 %**
		Attempts	**30**	**36**	**20.0 %**	**411**	**234**	**-43.1 %**	**4,394**	**2,800**	**-36.3 %**	**4,657**	**2,950**	**-36.7 %**
		% Served	**43.3 %**	**100.0 %**	**56.7 %**	**38.2 %**	**54.3 %**	**16.1 %**	**44.4 %**	**60.4 %**	**16.0 %**	**44.9 %**	**61.5 %**	**16.6 %**

Outstanding Warrants: Attempts/Served

Aggregated by component of arresting officer.

METROPOLITAN POLICE DEPARTMENT

of Nashville and Davidson County

			Prior Week	Last Week	Change*	Prior 4Wks	Last 4Wks	Change*	Prior YTD	Current YTD	Change*	Prior 52Wks	Last 52Wks	Change*
Hermitage	Patrol-A	Served	11	2	-81.8 %	52	29	-44.2 %	517	431	-16.6 %	562	457	-18.7 %
		Attempts	49	81	65.3 %	125	214	71.2 %	2,926	1,712	-41.5 %	3,173	1,903	-40.0 %
		% Served	22.4 %	2.5 %	-20.0 %	41.6 %	13.6 %	-28.0 %	17.7 %	25.2 %	7.5 %	17.7 %	24.0 %	6.3 %
	Patrol-B	Served	17	9	-47.1 %	78	52	-33.3 %	588	927	57.7 %	634	960	51.4 %
		Attempts	16	33	106.3 %	71	100	40.8 %	1,555	1,765	13.5 %	1,727	1,959	13.4 %
		% Served	106.3 %	27.3 %	-79.0 %	109.9 %	52.0 %	-57.9 %	37.8 %	52.5 %	14.7 %	36.7 %	49.0 %	12.3 %
	Patrol-C	Served	10	17	70.0 %	59	49	-16.9 %	635	676	6.5 %	666	747	12.2 %
		Attempts	14	22	57.1 %	122	97	-20.5 %	2,006	1,912	-4.7 %	2,127	2,132	0.2 %
		% Served	71.4 %	77.3 %	5.8 %	48.4 %	50.5 %	2.2 %	31.7 %	35.4 %	3.7 %	31.3 %	35.0 %	3.7 %
	Other	Served	10	38	280.0 %	72	92	27.8 %	995	1,132	13.8 %	1,075	1,186	10.3 %
		Attempts	16	33	106.3 %	100	120	20.0 %	2,219	1,630	-26.5 %	2,356	1,854	-21.3 %
		% Served	62.5 %	115.2 %	52.7 %	72.0 %	76.7 %	4.7 %	44.8 %	69.4 %	24.6 %	45.6 %	64.0 %	18.3 %
	Totals	**Served**	**48**	**66**	**37.5 %**	**261**	**222**	**-14.9 %**	**2,735**	**3,166**	**15.8 %**	**2,937**	**3,350**	**14.1 %**
		Attempts	**95**	**169**	**77.9 %**	**418**	**531**	**27.0 %**	**8,706**	**7,019**	**-19.4 %**	**9,383**	**7,848**	**-16.4 %**
		% Served	**50.5 %**	**39.1 %**	**-11.5 %**	**62.4 %**	**41.8 %**	**-20.6 %**	**31.4 %**	**45.1 %**	**13.7 %**	**31.3 %**	**42.7 %**	**11.4 %**
North	Patrol-A	Served	8	15	87.5 %	37	53	43.2 %	598	471	-21.2 %	639	506	-20.8 %
		Attempts	26	45	73.1 %	70	153	118.6 %	3,992	1,582	-60.4 %	4,395	1,725	-60.8 %
		% Served	30.8 %	33.3 %	2.6 %	52.9 %	34.6 %	-18.2 %	15.0 %	29.8 %	14.8 %	14.5 %	29.3 %	14.8 %
	Patrol-B	Served	17	9	-47.1 %	37	47	27.0 %	373	558	49.6 %	394	591	50.0 %
		Attempts	36	16	-55.6 %	101	143	41.6 %	652	1,531	134.8 %	696	1,574	126.1 %
		% Served	47.2 %	56.3 %	9.0 %	36.6 %	32.9 %	-3.8 %	57.2 %	36.4 %	-20.8 %	56.6 %	37.5 %	-19.1 %
	Patrol-C	Served	16	11	-31.3 %	39	49	25.6 %	397	535	34.8 %	414	558	34.8 %
		Attempts	16	21	31.3 %	74	83	12.2 %	998	1,098	10.0 %	1,043	1,171	12.3 %
		% Served	100.0 %	52.4 %	-47.6 %	52.7 %	59.0 %	6.3 %	39.8 %	48.7 %	8.9 %	39.7 %	47.7 %	8.0 %
	Other	Served	6	22	266.7 %	86	89	3.5 %	983	1,211	23.2 %	1,022	1,301	27.3 %
		Attempts	10	36	260.0 %	192	125	-34.9 %	1,690	2,176	28.8 %	1,765	2,266	28.4 %
		% Served	60.0 %	61.1 %	1.1 %	44.8 %	71.2 %	26.4 %	58.2 %	55.7 %	-2.5 %	57.9 %	57.4 %	-0.5 %
	Totals	**Served**	**47**	**57**	**21.3 %**	**199**	**238**	**19.6 %**	**2,351**	**2,775**	**18.0 %**	**2,469**	**2,956**	**19.7 %**
		Attempts	**88**	**118**	**34.1 %**	**437**	**504**	**15.3 %**	**7,332**	**6,387**	**-12.9 %**	**7,899**	**6,736**	**-14.7 %**
		% Served	**53.4 %**	**48.3 %**	**-5.1 %**	**45.5 %**	**47.2 %**	**1.7 %**	**32.1 %**	**43.4 %**	**11.4 %**	**31.3 %**	**43.9 %**	**12.6 %**

Outstanding Warrants: Attempts/Served

Aggregated by component of arresting officer.

METROPOLITAN POLICE DEPARTMENT

of Nashville and Davidson County

			Prior Week	Last Week	Change*	Prior 4Wks	Last 4Wks	Change*	Prior YTD	Current YTD	Change*	Prior 52Wks	Last 52Wks	Change*
Madison	Patrol-A	Served	4	5	25.0 %	23	23	0.0 %	169	243	43.8 %	194	268	38.1 %
		Attempts	9	9	0.0 %	45	39	-13.3 %	766	688	-10.2 %	794	748	-5.8 %
		% Served	44.4 %	55.6 %	11.1 %	51.1 %	59.0 %	7.9 %	22.1 %	35.3 %	13.3 %	24.4 %	35.8 %	11.4 %
	Patrol-B	Served	7	3	-57.1 %	33	23	-30.3 %	375	373	-0.5 %	395	395	0.0 %
		Attempts	7	3	-57.1 %	8	17	112.5 %	678	396	-41.6 %	731	431	-41.0 %
		% Served	100.0 %	100.0 %	0.0 %	412.5 %	135.3 %	-277.2 %	55.3 %	94.2 %	38.9 %	54.0 %	91.6 %	37.6 %
	Patrol-C	Served	2	9	350.0 %	27	31	14.8 %	774	525	-32.2 %	833	580	-30.4 %
		Attempts	13	28	115.4 %	51	124	143.1 %	2,924	1,512	-48.3 %	3,075	1,675	-45.5 %
		% Served	15.4 %	32.1 %	16.8 %	52.9 %	25.0 %	-27.9 %	26.5 %	34.7 %	8.3 %	27.1 %	34.6 %	7.5 %
	Other	Served	11	21	90.9 %	95	72	-24.2 %	767	865	12.8 %	783	893	14.0 %
		Attempts	23	65	182.6 %	224	185	-17.4 %	1,491	2,042	37.0 %	1,514	2,121	40.1 %
		% Served	47.8 %	32.3 %	-15.5 %	42.4 %	38.9 %	-3.5 %	51.4 %	42.4 %	-9.1 %	51.7 %	42.1 %	-9.6 %
	Totals	**Served**	**24**	**38**	**58.3 %**	**178**	**149**	**-16.3 %**	**2,085**	**2,006**	**-3.8 %**	**2,205**	**2,136**	**-3.1 %**
		Attempts	**52**	**105**	**101.9 %**	**328**	**365**	**11.3 %**	**5,859**	**4,638**	**-20.8 %**	**6,114**	**4,975**	**-18.6 %**
		% Served	**46.2 %**	**36.2 %**	**-10.0 %**	**54.3 %**	**40.8 %**	**-13.4 %**	**35.6 %**	**43.3 %**	**7.7 %**	**36.1 %**	**42.9 %**	**6.9 %**
Midtown Hills	Patrol-A	Served	0	9	Infinity	11	17	54.5 %	268	210	-21.6 %	281	232	-17.4 %
		Attempts	10	14	40.0 %	31	59	90.3 %	697	564	-19.1 %	759	618	-18.6 %
		% Served	0.0 %	64.3 %	64.3 %	35.5 %	28.8 %	-6.7 %	38.5 %	37.2 %	-1.2 %	37.0 %	37.5 %	0.5 %
	Patrol-B	Served	8	17	112.5 %	24	29	20.8 %	286	280	-2.1 %	314	290	-7.6 %
		Attempts	2	10	400.0 %	17	18	5.9 %	589	568	-3.6 %	649	600	-7.6 %
		% Served	400.0 %	170.0 %	-230.0 %	141.2 %	161.1 %	19.9 %	48.6 %	49.3 %	0.7 %	48.4 %	48.3 %	0.0 %
	Patrol-C	Served	1	12	1,100.0 %	25	25	0.0 %	397	305	-23.2 %	414	344	-16.9 %
		Attempts	0	2	Infinity	15	15	0.0 %	821	381	-53.6 %	858	445	-48.1 %
		% Served	Infinity	600.0 %	-Infinity	166.7 %	166.7 %	0.0 %	48.4 %	80.1 %	31.7 %	48.3 %	77.3 %	29.1 %
	Other	Served	3	13	333.3 %	42	29	-31.0 %	575	583	1.4 %	604	608	0.7 %
		Attempts	16	24	50.0 %	111	59	-46.8 %	1,280	951	-25.7 %	1,362	985	-27.7 %
		% Served	18.8 %	54.2 %	35.4 %	37.8 %	49.2 %	11.3 %	44.9 %	61.3 %	16.4 %	44.3 %	61.7 %	17.4 %
	Totals	**Served**	**12**	**51**	**325.0 %**	**102**	**100**	**-2.0 %**	**1,526**	**1,378**	**-9.7 %**	**1,613**	**1,474**	**-8.6 %**
		Attempts	**28**	**50**	**78.6 %**	**174**	**151**	**-13.2 %**	**3,387**	**2,464**	**-27.3 %**	**3,628**	**2,648**	**-27.0 %**
		% Served	**42.9 %**	**102.0 %**	**59.1 %**	**58.6 %**	**66.2 %**	**7.6 %**	**45.1 %**	**55.9 %**	**10.9 %**	**44.5 %**	**55.7 %**	**11.2 %**

Outstanding Warrants: Attempts/Served

Aggregated by component of arresting officer.

METROPOLITAN POLICE DEPARTMENT

of Nashville and Davidson County

		Prior Week	Last Week	Change*	Prior 4Wks	Last 4Wks	Change*	Prior YTD	Current YTD	Change*	Prior 52Wks	Last 52Wks	Change*
SID	Served	1	4	300.0 %	29	14	-51.7 %	225	270	20.0 %	229	279	21.8 %
	Attempts	2	0	-100.0 %	9	2	-77.8 %	76	153	101.3 %	76	163	114.5 %
	% Served	50.0 %	Infinity	Infinity	322.2 %	700.0 %	377.8 %	296.1 %	176.5 %	-119.6 %	301.3 %	171.2 %	-130.2 %
SOD	Served	2	2	0.0 %	9	7	-22.2 %	115	110	-4.3 %	121	112	-7.4 %
	Attempts	0	1	Infinity	1	2	100.0 %	34	23	-32.4 %	36	28	-22.2 %
	% Served	Infinity	200.0 %	-Infinity	900.0 %	350.0 %	-550.0 %	338.2 %	478.3 %	140.0 %	336.1 %	400.0 %	63.9 %
SRT	Served	0	2	Infinity	23	10	-56.5 %	485	260	-46.4 %	491	275	-44.0 %
	Attempts	0	10	Infinity	43	20	-53.5 %	1,170	477	-59.2 %	1,190	495	-58.4 %
	% Served	NaN	20.0 %	NaN	53.5 %	50.0 %	-3.5 %	41.5 %	54.5 %	13.1 %	41.3 %	55.6 %	14.3 %
Warrants	Served	132	166	25.8 %	567	607	7.1 %	7,779	8,134	4.6 %	8,244	8,588	4.2 %
	Attempts	18	24	33.3 %	182	115	-36.8 %	1,857	1,938	4.4 %	1,949	2,083	6.9 %
	% Served	733.3 %	691.7 %	-41.7 %	311.5 %	527.8 %	216.3 %	418.9 %	419.7 %	0.8 %	423.0 %	412.3 %	-10.7 %
Other	Served	0	5	Infinity	5	10	100.0 %	379	223	-41.2 %	385	234	-39.2 %
	Attempts	2	15	650.0 %	30	60	100.0 %	531	599	12.8 %	584	640	9.6 %
	% Served	0.0 %	33.3 %	33.3 %	16.7 %	16.7 %	0.0 %	71.4 %	37.2 %	-34.1 %	65.9 %	36.6 %	-29.4 %
County Total	**Served**	**379**	**535**	**41.2 %**	**2,060**	**1,958**	**-5.0 %**	**25,844**	**26,424**	**2.2 %**	**27,359**	**28,073**	**2.6 %**
	Attempts	**509**	**755**	**48.3 %**	**3,237**	**2,967**	**-8.3 %**	**50,379**	**41,430**	**-17.8 %**	**53,827**	**44,627**	**-17.1 %**
	% Served	**74.5 %**	**70.9 %**	**-3.6 %**	**63.6 %**	**66.0 %**	**2.4 %**	**51.3 %**	**63.8 %**	**12.5 %**	**50.8 %**	**62.9 %**	**12.1 %**

Information summarized for CompStat week ending 12/3/2016.

* Change for % Served is the difference in percents. Sourced from MNPD ARMS on 12/7/2016 8:22:41 AM. Statistics provided above consider 1 count for each outstanding warrant served.

Crooks With Guns / School Zone Report

Aggregated by component of arresting officer.

METROPOLITAN POLICE DEPARTMENT

of Nashville and Davidson County

		Crooks With Guns - Arrests				Drugs in School Zones - Arrests				Drugs in School Zones - Charges			
		YTD	52 Weeks	4 Weeks	Last 4 Wks to Same Period Last Year	YTD	52 Weeks	4 Weeks	Last 4 Wks to Same Period Last Year	YTD	52 Weeks	4 Weeks	Last 4 Wks to Same Period Last Year
West	Prior	12	12	1	1	8	9	0	0	14	15	0	0
	Last	11	14	1	1	8	8	1	1	10	10	1	1
	% Change	-8.3 %	16.7 %	0.0 %	0.0 %	0.0 %	-11.1 %	Infinity	Infinity	-28.6 %	-33.3 %	Infinity	Infinity
East	Prior	43	44	4	3	24	26	2	0	30	32	6	0
	Last	50	54	5	5	13	15	1	1	19	21	1	1
	% Change	16.3 %	22.7 %	25.0 %	66.7 %	-45.8 %	-42.3 %	-50.0 %	Infinity	-36.7 %	-34.4 %	-83.3 %	Infinity
South	Prior	40	41	3	0	10	11	0	6	39	40	0	33
	Last	40	47	8	8	6	7	0	0	7	8	0	0
	% Change	0.0 %	14.6 %	166.7 %	Infinity	-40.0 %	-36.4 %	0.0 %	-100.0 %	-82.1 %	-80.0 %	0.0 %	-100.0 %
Central	Prior	15	15	1	0	6	8	0	0	9	11	0	0
	Last	4	4	0	0	2	2	1	1	3	3	2	2
	% Change	-73.3 %	-73.3 %	-100.0 %	0.0 %	-66.7 %	-75.0 %	Infinity	Infinity	-66.7 %	-72.7 %	Infinity	Infinity
Hermitage	Prior	49	49	0	4	33	35	3	0	36	38	3	0
	Last	32	36	3	3	12	12	0	0	17	17	0	0
	% Change	-34.7 %	-26.5 %	Infinity	-25.0 %	-63.6 %	-65.7 %	-100.0 %	0.0 %	-52.8 %	-55.3 %	-100.0 %	0.0 %
North	Prior	51	53	4	1	48	53	3	2	67	72	4	3
	Last	54	62	2	2	26	29	0	0	35	39	0	0
	% Change	5.9 %	17.0 %	-50.0 %	100.0 %	-45.8 %	-45.3 %	-100.0 %	-100.0 %	-47.8 %	-45.8 %	-100.0 %	-100.0 %
Madison	Prior	29	29	5	3	6	7	0	1	6	7	0	1
	Last	20	20	1	1	5	5	1	1	7	7	2	2
	% Change	-31.0 %	-31.0 %	-80.0 %	-66.7 %	-16.7 %	-28.6 %	Infinity	0.0 %	16.7 %	0.0 %	Infinity	100.0 %
Midtown Hills	Prior	8	9	0	0	4	7	1	0	5	8	1	0
	Last	24	25	2	2	7	8	0	0	7	9	0	0
	% Change	200.0 %	177.8 %	Infinity	Infinity	75.0 %	14.3 %	-100.0 %	0.0 %	40.0 %	12.5 %	-100.0 %	0.0 %
Other	Prior	54	54	5	2	27	34	2	2	29	36	2	2
	Last	42	42	1	1	23	28	2	2	31	39	2	2
	% Change	-22.2 %	-22.2 %	-80.0 %	-50.0 %	-14.8 %	-17.6 %	0.0 %	0.0 %	6.9 %	8.3 %	0.0 %	0.0 %
County	Prior	301	306	23	14	166	190	11	11	235	259	16	39
	Last	277	304	23	23	102	114	6	6	136	153	8	8
	% Change	-8.0 %	-0.7 %	0.0 %	64.3 %	-38.6 %	-40.0 %	-45.5 %	-45.5 %	-42.1 %	-40.9 %	-50.0 %	-79.5 %

Information summarized for CompStat week ending 12/03/2016.

Sourced from MNPD ARMS on 12/7/2016 8:22:41 AM. Arrest totals do not count charges. 1 arrest = 1 body.

Juvenile Section

CompStat Weekly Analysis is provided by the Metropolitan Nashville Police Department Crime Analysis Section. This document does not necessarily reflect official UCR counts. It is intended to be a management tool and is for law enforcement use only.

"It behooves every man to remember that the work of the critic is of altogether secondary importance, and that, in the end, progress is accomplished by the man who does things."
- Theodore Roosevelt

Begin Date: 11/27/2016
End Date: 12/03/2016
Week: 48

Juvenile Arrests

Aggregated by component of arresting officer.

METROPOLITAN POLICE DEPARTMENT

of Nashville and Davidson County

		Rolling 2 Weeks				Rolling 8 Weeks				YTD				Rolling 104 Weeks			
		Prior Week	Last Week	Change	Percent Change	Prior 4 Weeks	Last 4 Weeks	Change	Percent Change	Prior YTD	Current YTD	Change	Percent Change	Prior 52 Weeks	Last 52 Weeks	Change	Percent Change
West	Curfew	1	3	2	200.0 %	4	4	0	0.0 %	99	66	-33	-33.3 %	106	67	-39	-36.8 %
	Truancy	0	2	2	Infinity	4	4	0	0.0 %	65	54	-11	-16.9 %	67	55	-12	-17.9 %
	Other	6	9	3	50.0 %	37	36	-1	-2.7 %	382	416	34	8.9 %	422	477	55	13.0 %
	Subtotal	**7**	**14**	**7**	**100.0 %**	**45**	**44**	**-1**	**-2.2 %**	**546**	**536**	**-10**	**-1.8 %**	**595**	**599**	**4**	**0.7 %**
East	Curfew	6	0	-6	-100.0 %	8	16	8	100.0 %	180	114	-66	-36.7 %	185	118	-67	-36.2 %
	Truancy	0	0	0	NaN	6	4	-2	-33.3 %	69	78	9	13.0 %	75	94	19	25.3 %
	Other	23	12	-11	-47.8 %	55	74	19	34.5 %	797	641	-156	-19.6 %	855	692	-163	-19.1 %
	Subtotal	**29**	**12**	**-17**	**-58.6 %**	**69**	**94**	**25**	**36.2 %**	**1,046**	**833**	**-213**	**-20.4 %**	**1,115**	**904**	**-211**	**-18.9 %**
South	Curfew	2	3	1	50.0 %	6	8	2	33.3 %	138	111	-27	-19.6 %	145	135	-10	-6.9 %
	Truancy	0	4	4	Infinity	11	5	-6	-54.5 %	84	73	-11	-13.1 %	92	74	-18	-19.6 %
	Other	16	13	-3	-18.8 %	60	73	13	21.7 %	686	720	34	5.0 %	726	764	38	5.2 %
	Subtotal	**18**	**20**	**2**	**11.1 %**	**77**	**86**	**9**	**11.7 %**	**908**	**904**	**-4**	**-0.4 %**	**963**	**973**	**10**	**1.0 %**
Central	Curfew	0	0	0	NaN	6	0	-6	-100.0 %	78	47	-31	-39.7 %	78	48	-30	-38.5 %
	Truancy	0	0	0	NaN	2	0	-2	-100.0 %	23	25	2	8.7 %	23	27	4	17.4 %
	Other	2	2	0	0.0 %	26	9	-17	-65.4 %	168	214	46	27.4 %	182	224	42	23.1 %
	Subtotal	**2**	**2**	**0**	**0.0 %**	**34**	**9**	**-25**	**-73.5 %**	**269**	**286**	**17**	**6.3 %**	**283**	**299**	**16**	**5.7 %**
Hermitage	Curfew	1	5	4	400.0 %	6	8	2	33.3 %	97	86	-11	-11.3 %	108	89	-19	-17.6 %
	Truancy	0	0	0	NaN	7	3	-4	-57.1 %	119	85	-34	-28.6 %	121	89	-32	-26.4 %
	Other	5	11	6	120.0 %	47	44	-3	-6.4 %	707	607	-100	-14.1 %	747	653	-94	-12.6 %
	Subtotal	**6**	**16**	**10**	**166.7 %**	**60**	**55**	**-5**	**-8.3 %**	**923**	**778**	**-145**	**-15.7 %**	**976**	**831**	**-145**	**-14.9 %**
North	Curfew	0	1	1	Infinity	4	3	-1	-25.0 %	54	62	8	14.8 %	60	69	9	15.0 %
	Truancy	0	0	0	NaN	5	2	-3	-60.0 %	45	45	0	0.0 %	50	46	-4	-8.0 %
	Other	7	9	2	28.6 %	54	42	-12	-22.2 %	457	589	132	28.9 %	486	623	137	28.2 %
	Subtotal	**7**	**10**	**3**	**42.9 %**	**63**	**47**	**-16**	**-25.4 %**	**556**	**696**	**140**	**25.2 %**	**596**	**738**	**142**	**23.8 %**
Madison	Curfew	0	1	1	Infinity	8	1	-7	-87.5 %	108	98	-10	-9.3 %	118	103	-15	-12.7 %
	Truancy	1	0	-1	-100.0 %	8	1	-7	-87.5 %	21	35	14	66.7 %	21	37	16	76.2 %
	Other	8	12	4	50.0 %	30	37	7	23.3 %	531	424	-107	-20.2 %	558	450	-108	-19.4 %
	Subtotal	**9**	**13**	**4**	**44.4 %**	**46**	**39**	**-7**	**-15.2 %**	**660**	**557**	**-103**	**-15.6 %**	**697**	**590**	**-107**	**-15.4 %**
Midtown Hills	Curfew	0	2	2	Infinity	3	4	1	33.3 %	157	77	-80	-51.0 %	159	78	-81	-50.9 %
	Truancy	1	1	0	0.0 %	0	2	2	Infinity	59	39	-20	-33.9 %	61	39	-22	-36.1 %
	Other	12	9	-3	-25.0 %	45	32	-13	-28.9 %	369	390	21	5.7 %	391	412	21	5.4 %
	Subtotal	**13**	**12**	**-1**	**-7.7 %**	**48**	**38**	**-10**	**-20.8 %**	**585**	**506**	**-79**	**-13.5 %**	**611**	**529**	**-82**	**-13.4 %**
Youth Services	Other	0	0	0	NaN	0	0	0	NaN	8	1	-7	-87.5 %	10	1	-9	-90.0 %
	Subtotal	**0**	**0**	**0**	**NaN**	**0**	**0**	**0**	**NaN**	**8**	**1**	**-7**	**-87.5 %**	**10**	**1**	**-9**	**-90.0 %**
County*	Curfew	10	15	5	50.0 %	47	45	-2	-4.3 %	915	668	-247	-27.0 %	965	717	-248	-25.7 %
	Truancy	2	7	5	250.0 %	43	23	-20	-46.5 %	497	446	-51	-10.3 %	522	473	-49	-9.4 %
	Other	81	79	-2	-2.5 %	360	355	-5	-1.4 %	4,194	4,078	-116	-2.8 %	4,473	4,375	-98	-2.2 %
	Total	**93**	**101**	**8**	**8.6 %**	**450**	**423**	**-27**	**-6.0 %**	**5,606**	**5,192**	**-414**	**-7.4 %**	**5,960**	**5,565**	**-395**	**-6.6 %**

Information summarized for CompStat week ending 12/3/2016.

* Countywide totals include arrests made by ALL OTHER DIVISIONS, which are not provided above for the sake of space. Sourced from MNPD ARMS on 12/7/2016 8:22:41 AM. This report does not take into account the number of charges. 1 arrest = 1 body.

Juvenile Victims - Rolling Two Week Analysis

METROPOLITAN POLICE DEPARTMENT
of Nashville and Davidson County

Aggregated by precinct (incident location). Based on date when each incident was reported.

		Homicide	Forcible Rape	Robbery	Aggravated Assault	Burglary	Larceny	Motor Vehicle Theft	All Part I Offenses	Sexual Assault	Statuatory Rape	Simple Assault / Intimidation / Stalking	Other Offenses	All Part II Offenses	All Offenses
West	Prior Week	0	0	0	1	0	3	0	4	1	0	1	1	3	7
	CompStat Week	0	0	0	1	0	0	0	1	0	0	3	1	4	5
	% Change	0.0 %	0.0 %	0.0 %	0.0 %	0.0 %	-100.0 %	0.0 %	-75.0 %	-100.0 %	0.0 %	200.0 %	0.0 %	33.3 %	-28.6 %
East	Prior Week	0	0	0	0	0	0	0	0	1	0	4	0	5	5
	CompStat Week	0	0	3	7	0	7	0	17	0	0	8	0	8	25
	% Change	0.0 %	0.0 %	Infinity	Infinity	0.0 %	Infinity	0.0 %	Infinity	-100.0 %	0.0 %	100.0 %	0.0 %	60.0 %	400.0 %
South	Prior Week	0	2	2	2	3	4	0	13	0	0	10	3	13	26
	CompStat Week	0	0	0	3	0	4	0	7	0	1	2	2	5	12
	% Change	0.0 %	-100.0 %	-100.0 %	50.0 %	-100.0 %	0.0 %	0.0 %	-46.2 %	0.0 %	Infinity	-80.0 %	-33.3 %	-61.5 %	-53.8 %
Hermitage	Prior Week	0	0	0	4	0	3	0	7	0	1	6	3	10	17
	CompStat Week	0	1	1	1	0	3	0	6	1	0	8	5	14	20
	% Change	0.0 %	Infinity	Infinity	-75.0 %	0.0 %	0.0 %	0.0 %	-14.3 %	Infinity	-100.0 %	33.3 %	66.7 %	40.0 %	17.6 %
North	Prior Week	0	0	0	2	0	0	0	2	0	0	4	0	4	6
	CompStat Week	0	0	0	0	0	0	0	0	1	1	4	5	11	11
	% Change	0.0 %	0.0 %	0.0 %	-100.0 %	0.0 %	0.0 %	0.0 %	-100.0 %	Infinity	Infinity	0.0 %	Infinity	175.0 %	83.3 %
Madison	Prior Week	0	0	0	1	0	0	0	1	0	1	6	2	9	10
	CompStat Week	0	0	1	0	0	0	0	1	3	0	7	4	14	15
	% Change	0.0 %	0.0 %	Infinity	-100.0 %	0.0 %	0.0 %	0.0 %	0.0 %	Infinity	-100.0 %	16.7 %	100.0 %	55.6 %	50.0 %
Midtown Hills	Prior Week	0	0	0	0	0	0	0	0	0	0	5	1	6	6
	CompStat Week	0	0	0	0	1	0	0	1	0	0	0	1	1	2
	% Change	0.0 %	0.0 %	0.0 %	0.0 %	Infinity	0.0 %	0.0 %	Infinity	0.0 %	0.0 %	-100.0 %	0.0 %	-83.3 %	-66.7 %
County	Prior Week	0	2	2	10	3	10	0	27	2	2	36	10	50	77
	CompStat Week	0	1	5	12	1	14	0	33	5	2	32	18	57	90
	% Change	0.0 %	-50.0 %	150.0 %	20.0 %	-66.7 %	40.0 %	0.0 %	22.2 %	150.0 %	0.0 %	-11.1 %	80.0 %	14.0 %	16.9 %

Prior Week **Begin Date** 11/20/2016 **End Date** 11/26/2016

CompStat Week **Begin Date** 11/27/2016 **End Date** 12/03/2016

Sourced from MNPD ARMS on 12/7/2016 8:22:41 AM. The figures above were sourced from incident reports using NIBRS definitions and reporting guidelines, based on the date when the crime was reported. This report is intended to be a management and planning tool and does not reflect the official NIBRS counts for the department. Incidents where a location is unknown or unspecified are included in the countywide totals. 'Unknown' refers to records in which the address is listed as 'Unknown' on the incident report. 'Not Validated' refers to records that were entered in with an invalid addresses.

Juvenile Victims - Rolling Eight Week Analysis

METROPOLITAN POLICE DEPARTMENT
of Nashville and Davidson County

Aggregated by precinct (incident location). Based on date when each incident was reported.

		Homicide	Forcible Rape	Robbery	Aggravated Assault	Burglary	Larceny	Motor Vehicle Theft	All Part I Offenses	Sexual Assault	Statuatory Rape	Simple Assault / Intimidation / Stalking	Other Offenses	All Part II Offenses	All Offenses
West	Prior 4 Weeks	0	2	2	3	0	2	0	9	0	0	9	2	11	20
	Last 4 Weeks	0	0	0	2	0	7	0	9	1	0	9	7	17	26
	% Change	0.0 %	-100.0 %	-100.0 %	-33.3 %	0.0 %	250.0 %	0.0 %	0.0 %	Infinity	0.0 %	0.0 %	250.0 %	54.5 %	30.0 %
East	Prior 4 Weeks	0	1	0	6	1	6	0	14	4	0	16	4	24	38
	Last 4 Weeks	0	2	4	17	0	8	0	31	2	0	23	7	32	63
	% Change	0.0 %	100.0 %	Infinity	183.3 %	-100.0 %	33.3 %	0.0 %	121.4 %	-50.0 %	0.0 %	43.8 %	75.0 %	33.3 %	65.8 %
South	Prior 4 Weeks	0	6	4	8	4	13	0	35	12	2	25	4	43	78
	Last 4 Weeks	0	5	4	14	3	13	0	39	5	2	30	10	47	86
	% Change	0.0 %	-16.7 %	0.0 %	75.0 %	-25.0 %	0.0 %	0.0 %	11.4 %	-58.3 %	0.0 %	20.0 %	150.0 %	9.3 %	10.3 %
Central	Prior 4 Weeks	0	1	0	0	0	4	0	5	0	0	1	1	2	7
	Last 4 Weeks	0	0	0	1	0	1	0	2	1	0	1	0	2	4
	% Change	0.0 %	-100.0 %	0.0 %	Infinity	0.0 %	-75.0 %	0.0 %	-60.0 %	Infinity	0.0 %	0.0 %	-100.0 %	0.0 %	-42.9 %
Hermitage	Prior 4 Weeks	0	3	3	7	2	7	0	22	6	3	35	8	52	74
	Last 4 Weeks	0	1	3	5	0	8	0	17	1	1	22	13	37	54
	% Change	0.0 %	-66.7 %	0.0 %	-28.6 %	-100.0 %	14.3 %	0.0 %	-22.7 %	-83.3 %	-66.7 %	-37.1 %	62.5 %	-28.8 %	-27.0 %
North	Prior 4 Weeks	1	3	1	9	0	9	0	23	2	3	31	9	45	68
	Last 4 Weeks	0	0	0	6	0	3	0	9	2	1	15	7	25	34
	% Change	-100.0 %	-100.0 %	-100.0 %	-33.3 %	0.0 %	-66.7 %	0.0 %	-60.9 %	0.0 %	-66.7 %	-51.6 %	-22.2 %	-44.4 %	-50.0 %
Madison	Prior 4 Weeks	0	1	0	7	0	3	0	11	1	0	13	5	19	30
	Last 4 Weeks	0	2	3	1	0	1	0	7	4	1	19	7	31	38
	% Change	0.0 %	100.0 %	Infinity	-85.7 %	0.0 %	-66.7 %	0.0 %	-36.4 %	300.0 %	Infinity	46.2 %	40.0 %	63.2 %	26.7 %
Midtown Hills	Prior 4 Weeks	0	2	0	4	3	4	0	13	4	0	8	4	16	29
	Last 4 Weeks	0	0	0	0	1	1	0	2	1	0	8	5	14	16
	% Change	0.0 %	-100.0 %	0.0 %	-100.0 %	-66.7 %	-75.0 %	0.0 %	-84.6 %	-75.0 %	0.0 %	0.0 %	25.0 %	-12.5 %	-44.8 %
Not Validated	Prior 4 Weeks	0	0	0	0	0	0	0	0	1	0	0	0	1	1
	Last 4 Weeks	0	0	0	0	0	0	0	0	0	0	0	0	0	0
	% Change	0.0 %	0.0 %	0.0 %	0.0 %	0.0 %	0.0 %	0.0 %	0.0 %	-100.0 %	0.0 %	0.0 %	0.0 %	-100.0 %	-100.0 %
County	Prior 4 Weeks	1	19	10	44	10	48	0	132	30	8	138	37	213	345
	Last 4 Weeks	0	10	14	46	4	42	0	116	17	5	127	56	205	321
	% Change	-100.0 %	-47.4 %	40.0 %	4.5 %	-60.0 %	-12.5 %	0.0 %	-12.1 %	-43.3 %	-37.5 %	-8.0 %	51.4 %	-3.8 %	-7.0 %

Prior 4 Weeks	**Begin Date**	10/09/2016	**End Date**	11/05/2016
Last 4 Weeks	**Begin Date**	11/06/2016	**End Date**	12/03/2016

Sourced from MNPD ARMS on 12/7/2016 8:22:42 AM. The figures above were sourced from incident reports using NIBRS definitions and reporting guidelines, based on the date when the crime was reported. This report is intended to be a management and planning tool and does not reflect the official NIBRS counts for the department. Incidents where a location is unknown or unspecified are included in the countywide totals. 'Unknown' refers to records in which the address is listed as 'Unknown' on the incident report. 'Not Validated' refers to records that were entered in with an invalid addresses.

Juvenile Victims - Year-to-Date Analysis

METROPOLITAN POLICE DEPARTMENT
of Nashville and Davidson County

Aggregated by precinct (incident location). Based on date when each incident was reported.

		Homicide	Forcible Rape	Robbery	Aggravated Assault	Burglary	Larceny	Motor Vehicle Theft	All Part I Offenses	Sexual Assault	Statuatory Rape	Simple Assault / Intimidation / Stalking	Other Offenses	All Part II Offenses	All Offenses
West	Prior YTD	0	16	8	27	7	22	0	80	24	2	131	80	237	317
	YTD	0	11	3	40	5	36	0	95	12	3	120	66	201	296
	% Change	0.0 %	-31.3 %	-62.5 %	48.1 %	-28.6 %	63.6 %	0.0 %	18.8 %	-50.0 %	50.0 %	-8.4 %	-17.5 %	-15.2 %	-6.6 %
East	Prior YTD	2	34	30	91	19	72	0	248	21	3	358	131	513	761
	YTD	0	22	16	96	7	60	0	201	34	2	250	89	375	576
	% Change	-100.0 %	-35.3 %	-46.7 %	5.5 %	-63.2 %	-16.7 %	0.0 %	-19.0 %	61.9 %	-33.3 %	-30.2 %	-32.1 %	-26.9 %	-24.3 %
South	Prior YTD	1	45	44	101	18	93	0	302	45	8	385	150	588	890
	YTD	0	36	35	151	37	71	1	331	54	13	342	134	543	874
	% Change	-100.0 %	-20.0 %	-20.5 %	49.5 %	105.6 %	-23.7 %	Infinity	9.6 %	20.0 %	62.5 %	-11.2 %	-10.7 %	-7.7 %	-1.8 %
Central	Prior YTD	0	22	3	3	0	20	0	48	25	16	31	23	95	143
	YTD	0	25	3	11	0	33	0	72	13	5	31	27	76	148
	% Change	0.0 %	13.6 %	0.0 %	266.7 %	0.0 %	65.0 %	0.0 %	50.0 %	-48.0 %	-68.8 %	0.0 %	17.4 %	-20.0 %	3.5 %
Hermitage	Prior YTD	1	39	25	74	15	98	0	252	38	5	357	146	546	798
	YTD	0	25	38	103	10	91	0	267	48	13	307	129	497	764
	% Change	-100.0 %	-35.9 %	52.0 %	39.2 %	-33.3 %	-7.1 %	0.0 %	6.0 %	26.3 %	160.0 %	-14.0 %	-11.6 %	-9.0 %	-4.3 %
North	Prior YTD	3	30	33	142	4	42	0	254	32	7	279	107	425	679
	YTD	1	35	28	101	11	35	0	211	31	9	259	84	383	594
	% Change	-66.7 %	16.7 %	-15.2 %	-28.9 %	175.0 %	-16.7 %	0.0 %	-16.9 %	-3.1 %	28.6 %	-7.2 %	-21.5 %	-9.9 %	-12.5 %
Madison	Prior YTD	2	32	15	103	11	33	0	196	26	6	255	124	411	607
	YTD	1	24	17	56	1	20	1	120	36	5	258	96	395	515
	% Change	-50.0 %	-25.0 %	13.3 %	-45.6 %	-90.9 %	-39.4 %	Infinity	-38.8 %	38.5 %	-16.7 %	1.2 %	-22.6 %	-3.9 %	-15.2 %
Midtown Hills	Prior YTD	0	10	12	51	6	65	0	144	31	5	194	46	276	420
	YTD	0	15	7	48	15	31	0	116	19	3	135	65	222	338
	% Change	0.0 %	50.0 %	-41.7 %	-5.9 %	150.0 %	-52.3 %	0.0 %	-19.4 %	-38.7 %	-40.0 %	-30.4 %	41.3 %	-19.6 %	-19.5 %
Not Validated	Prior YTD	0	0	0	0	0	0	0	0	0	1	1	2	4	4
	YTD	0	0	0	0	0	0	0	0	3	0	0	1	4	4
	% Change	0.0 %	0.0 %	0.0 %	0.0 %	0.0 %	0.0 %	0.0 %	0.0 %	Infinity	-100.0 %	-100.0 %	-50.0 %	0.0 %	0.0 %
County	Prior YTD	9	228	170	592	80	445	0	1,524	242	53	1,991	809	3,095	4,619
	YTD	2	193	147	606	86	377	2	1,413	250	53	1,702	691	2,696	4,109
	% Change	-77.8 %	-15.4 %	-13.5 %	2.4 %	7.5 %	-15.3 %	Infinity	-7.3 %	3.3 %	0.0 %	-14.5 %	-14.6 %	-12.9 %	-11.0 %

Prior YTD	**Begin Date**	01/01/2015	**End Date**	12/03/2015
YTD	**Begin Date**	01/01/2016	**End Date**	12/03/2016

Sourced from MNPD ARMS on 12/7/2016 8:22:42 AM. The figures above were sourced from incident reports using NIBRS definitions and reporting guidelines, based on the date when the crime was reported. This report is intended to be a management and planning tool and does not reflect the official NIBRS counts for the department. Incidents where a location is unknown or unspecified are included in the countywide totals. 'Unknown' refers to records in which the address is listed as 'Unknown' on the incident report. 'Not Validated' refers to records that were entered in with an invalid addresses.

Juvenile Victims

METROPOLITAN POLICE DEPARTMENT
of Nashville and Davidson County

Aggregated by precinct (incident location). Based on date when each incident was reported.

		Rolling 2 Weeks				Rolling 8 Weeks				YTD				Rolling 104 Weeks			
		Prior Week	Last Week	Change	Percent Change	Prior 4 Weeks	Last 4 Weeks	Change	Percent Change	Prior YTD	Current YTD	Change	Percent Change	Prior 52 Weeks	Last 52 Weeks	Change	Percent Change
West	Part I-Violent	1	1	0	0.0 %	7	2	-5	-71.4 %	51	54	3	5.9 %	53	64	11	20.8 %
	Part I-Property	3	0	-3	-100.0 %	2	7	5	250.0 %	29	41	12	41.4 %	30	55	25	83.3 %
	Part II	3	4	1	33.3 %	11	17	6	54.5 %	237	201	-36	-15.2 %	255	213	-42	-16.5 %
	Subtotal	**7**	**5**	**-2**	**-28.6 %**	**20**	**26**	**6**	**30.0 %**	**317**	**296**	**-21**	**-6.6 %**	**338**	**332**	**-6**	**-1.8 %**
East	Part I-Violent	0	10	10	Infinity	7	23	16	228.6 %	157	134	-23	-14.6 %	169	136	-33	-19.5 %
	Part I-Property	0	7	7	Infinity	7	8	1	14.3 %	91	67	-24	-26.4 %	96	77	-19	-19.8 %
	Part II	5	8	3	60.0 %	24	32	8	33.3 %	513	375	-138	-26.9 %	550	410	-140	-25.5 %
	Subtotal	**5**	**25**	**20**	**400.0 %**	**38**	**63**	**25**	**65.8 %**	**761**	**576**	**-185**	**-24.3 %**	**815**	**623**	**-192**	**-23.6 %**
South	Part I-Violent	6	3	-3	-50.0 %	18	23	5	27.8 %	191	222	31	16.2 %	205	232	27	13.2 %
	Part I-Property	7	4	-3	-42.9 %	17	16	-1	-5.9 %	111	109	-2	-1.8 %	118	114	-4	-3.4 %
	Part II	13	5	-8	-61.5 %	43	47	4	9.3 %	588	543	-45	-7.7 %	628	578	-50	-8.0 %
	Subtotal	**26**	**12**	**-14**	**-53.8 %**	**78**	**86**	**8**	**10.3 %**	**890**	**874**	**-16**	**-1.8 %**	**951**	**924**	**-27**	**-2.8 %**
Central	Part I-Violent	0	0	0	NaN	1	1	0	0.0 %	28	39	11	39.3 %	30	40	10	33.3 %
	Part I-Property	0	0	0	NaN	4	1	-3	-75.0 %	20	33	13	65.0 %	20	36	16	80.0 %
	Part II	0	0	0	NaN	2	2	0	0.0 %	95	76	-19	-20.0 %	99	87	-12	-12.1 %
	Subtotal	**0**	**0**	**0**	**NaN**	**7**	**4**	**-3**	**-42.9 %**	**143**	**148**	**5**	**3.5 %**	**149**	**163**	**14**	**9.4 %**
Hermitage	Part I-Violent	4	3	-1	-25.0 %	13	9	-4	-30.8 %	139	166	27	19.4 %	148	173	25	16.9 %
	Part I-Property	3	3	0	0.0 %	9	8	-1	-11.1 %	113	101	-12	-10.6 %	122	110	-12	-9.8 %
	Part II	10	14	4	40.0 %	52	37	-15	-28.8 %	546	497	-49	-9.0 %	580	528	-52	-9.0 %
	Subtotal	**17**	**20**	**3**	**17.6 %**	**74**	**54**	**-20**	**-27.0 %**	**798**	**764**	**-34**	**-4.3 %**	**850**	**811**	**-39**	**-4.6 %**
North	Part I-Violent	2	0	-2	-100.0 %	14	6	-8	-57.1 %	208	165	-43	-20.7 %	224	175	-49	-21.9 %
	Part I-Property	0	0	0	NaN	9	3	-6	-66.7 %	46	46	0	0.0 %	49	55	6	12.2 %
	Part II	4	11	7	175.0 %	45	25	-20	-44.4 %	425	383	-42	-9.9 %	451	409	-42	-9.3 %
	Subtotal	**6**	**11**	**5**	**83.3 %**	**68**	**34**	**-34**	**-50.0 %**	**679**	**594**	**-85**	**-12.5 %**	**724**	**639**	**-85**	**-11.7 %**
Madison	Part I-Violent	1	1	0	0.0 %	8	6	-2	-25.0 %	152	98	-54	-35.5 %	171	113	-58	-33.9 %
	Part I-Property	0	0	0	NaN	3	1	-2	-66.7 %	44	22	-22	-50.0 %	48	24	-24	-50.0 %
	Part II	9	14	5	55.6 %	19	31	12	63.2 %	411	395	-16	-3.9 %	431	428	-3	-0.7 %
	Subtotal	**10**	**15**	**5**	**50.0 %**	**30**	**38**	**8**	**26.7 %**	**607**	**515**	**-92**	**-15.2 %**	**650**	**565**	**-85**	**-13.1 %**
Midtown Hills	Part I-Violent	0	0	0	NaN	6	0	-6	-100.0 %	73	70	-3	-4.1 %	75	78	3	4.0 %
	Part I-Property	0	1	1	Infinity	7	2	-5	-71.4 %	71	46	-25	-35.2 %	72	49	-23	-31.9 %
	Part II	6	1	-5	-83.3 %	16	14	-2	-12.5 %	276	222	-54	-19.6 %	297	237	-60	-20.2 %
	Subtotal	**6**	**2**	**-4**	**-66.7 %**	**29**	**16**	**-13**	**-44.8 %**	**420**	**338**	**-82**	**-19.5 %**	**444**	**364**	**-80**	**-18.0 %**
County*	Part I-Violent	14	18	4	28.6 %	74	70	-4	-5.4 %	999	948	-51	-5.1 %	1,075	1,011	-64	-6.0 %
	Part I-Property	13	15	2	15.4 %	58	46	-12	-20.7 %	525	465	-60	-11.4 %	555	520	-35	-6.3 %
	Part II	50	57	7	14.0 %	212	205	-7	-3.3 %	3,091	2,692	-399	-12.9 %	3,291	2,890	-401	-12.2 %
	Total	**77**	**90**	**13**	**16.9 %**	**344**	**321**	**-23**	**-6.7 %**	**4,615**	**4,105**	**-510**	**-11.1 %**	**4,921**	**4,421**	**-500**	**-10.2 %**

Information summarized for CompStat week ending 12/03/2016.

Sourced from MNPD ARMS on 12/7/2016 8:22:42 AM. The figures above were sourced from incident reports using NIBRS definitions and reporting guidelines, based on the date when the crime was reported. This report is intended to be a management and planning tool and does not reflect the official NIBRS counts for the department. Incidents where a location is unknown or unspecified are included in the countywide totals. 'Unknown' refers to records in which the address is listed as 'Unknown' on the incident report. 'Not Validated' refers to records that were entered in with an invalid addresses.

Efficiencies Section

CompStat Weekly Analysis is provided by the Metropolitan Nashville Police Department Crime Analysis Section. This document does not necessarily reflect official UCR counts. It is intended to be a management tool and is for law enforcement use only.

"It behooves every man to remember that the work of the critic is of altogether secondary importance, and that, in the end, progress is accomplished by the man who does things."
- Theodore Roosevelt

Begin Date: 11/27/2016
End Date: 12/03/2016
Week: 48

Self Initiated CAD

Aggregated by component of officer initiating call.

METROPOLITAN POLICE DEPARTMENT

of Nashville and Davidson County

		Rolling Two Week				Rolling Eight Week				YTD				Rolling Twenty-Four Month			
		Prior Week	Last Week	Change	Percent Change	Prior 4 Weeks	Last 4 Weeks	Change	Percent Change	Prior YTD	Current YTD	Change	Percent Change	Prior 52 Weeks	Last 52 Weeks	Change	Percent Change
West	Vehicle Stop	255	468	213	83.5 %	2,097	1,771	-326	-15.5 %	33,595	28,949	-4,646	-13.8 %	35,920	30,616	-5,304	-14.8 %
	Business Check	1,155	942	-213	-18.4 %	2,581	4,239	1,658	64.2 %	30,173	32,535	2,362	7.8 %	32,615	34,266	1,651	5.1 %
	All Other SI	323	306	-17	-5.3 %	1,279	1,287	8	0.6 %	15,584	15,862	278	1.8 %	16,673	16,548	-125	-0.7 %
	Subtotal	**1,733**	**1,716**	**-17**	**-1.0 %**	**5,957**	**7,297**	**1,340**	**22.5 %**	**79,352**	**77,346**	**-2,006**	**-2.5 %**	**85,208**	**81,430**	**-3,778**	**-4.4 %**
East	Vehicle Stop	448	503	55	12.3 %	2,107	2,123	16	0.8 %	37,041	29,366	-7,675	-20.7 %	39,919	31,633	-8,286	-20.8 %
	Business Check	404	340	-64	-15.8 %	851	1,194	343	40.3 %	12,286	11,438	-848	-6.9 %	13,378	12,498	-880	-6.6 %
	All Other SI	266	273	7	2.6 %	1,021	1,086	65	6.4 %	15,023	14,042	-981	-6.5 %	16,117	14,926	-1,191	-7.4 %
	Subtotal	**1,118**	**1,116**	**-2**	**-0.2 %**	**3,979**	**4,403**	**424**	**10.7 %**	**64,350**	**54,846**	**-9,504**	**-14.8 %**	**69,414**	**59,057**	**-10,357**	**-14.9 %**
South	Vehicle Stop	458	695	237	51.7 %	2,438	2,616	178	7.3 %	41,868	38,396	-3,472	-8.3 %	44,943	41,334	-3,609	-8.0 %
	Business Check	228	314	86	37.7 %	934	1,192	258	27.6 %	14,239	15,795	1,556	10.9 %	15,667	16,827	1,160	7.4 %
	All Other SI	203	256	53	26.1 %	1,096	983	-113	-10.3 %	13,134	14,293	1,159	8.8 %	14,171	15,234	1,063	7.5 %
	Subtotal	**889**	**1,265**	**376**	**42.3 %**	**4,468**	**4,791**	**323**	**7.2 %**	**69,241**	**68,484**	**-757**	**-1.1 %**	**74,781**	**73,395**	**-1,386**	**-1.9 %**
Central	Vehicle Stop	301	423	122	40.5 %	1,712	1,553	-159	-9.3 %	34,117	21,685	-12,432	-36.4 %	36,615	23,426	-13,189	-36.0 %
	Business Check	894	1,023	129	14.4 %	3,125	3,543	418	13.4 %	16,508	29,642	13,134	79.6 %	17,911	31,125	13,214	73.8 %
	All Other SI	400	425	25	6.3 %	2,062	1,737	-325	-15.8 %	19,356	20,088	732	3.8 %	20,493	21,262	769	3.8 %
	Subtotal	**1,595**	**1,871**	**276**	**17.3 %**	**6,899**	**6,833**	**-66**	**-1.0 %**	**69,981**	**71,415**	**1,434**	**2.0 %**	**75,019**	**75,813**	**794**	**1.1 %**
Hermitage	Vehicle Stop	550	699	149	27.1 %	2,604	2,842	238	9.1 %	48,933	44,345	-4,588	-9.4 %	52,729	47,005	-5,724	-10.9 %
	Business Check	504	382	-122	-24.2 %	1,364	1,777	413	30.3 %	26,813	23,278	-3,535	-13.2 %	29,539	25,351	-4,188	-14.2 %
	All Other SI	287	339	52	18.1 %	1,283	1,342	59	4.6 %	17,817	17,942	125	0.7 %	19,052	19,241	189	1.0 %
	Subtotal	**1,341**	**1,420**	**79**	**5.9 %**	**5,251**	**5,961**	**710**	**13.5 %**	**93,563**	**85,565**	**-7,998**	**-8.5 %**	**101,320**	**91,597**	**-9,723**	**-9.6 %**
North	Vehicle Stop	299	392	93	31.1 %	1,550	1,752	202	13.0 %	22,443	21,425	-1,018	-4.5 %	24,492	22,556	-1,936	-7.9 %
	Business Check	479	415	-64	-13.4 %	1,275	1,741	466	36.5 %	17,455	20,194	2,739	15.7 %	19,479	21,628	2,149	11.0 %
	All Other SI	298	279	-19	-6.4 %	1,172	1,226	54	4.6 %	15,230	14,716	-514	-3.4 %	16,407	15,652	-755	-4.6 %
	Subtotal	**1,076**	**1,086**	**10**	**0.9 %**	**3,997**	**4,719**	**722**	**18.1 %**	**55,128**	**56,335**	**1,207**	**2.2 %**	**60,378**	**59,836**	**-542**	**-0.9 %**
Madison	Vehicle Stop	328	351	23	7.0 %	1,385	1,407	22	1.6 %	22,421	18,581	-3,840	-17.1 %	24,048	19,800	-4,248	-17.7 %
	Business Check	829	650	-179	-21.6 %	1,752	2,501	749	42.8 %	34,722	27,339	-7,383	-21.3 %	36,557	30,254	-6,303	-17.2 %
	All Other SI	153	203	50	32.7 %	779	763	-16	-2.1 %	12,619	10,294	-2,325	-18.4 %	13,419	11,226	-2,193	-16.3 %
	Subtotal	**1,310**	**1,204**	**-106**	**-8.1 %**	**3,916**	**4,671**	**755**	**19.3 %**	**69,762**	**56,214**	**-13,548**	**-19.4 %**	**74,024**	**61,280**	**-12,744**	**-17.2 %**
Midtown Hills	Vehicle Stop	337	499	162	48.1 %	2,027	1,763	-264	-13.0 %	41,154	28,268	-12,886	-31.3 %	44,549	30,379	-14,170	-31.8 %
	Business Check	648	618	-30	-4.6 %	1,680	2,264	584	34.8 %	25,408	22,639	-2,769	-10.9 %	27,773	24,614	-3,159	-11.4 %
	All Other SI	301	302	1	0.3 %	1,168	1,173	5	0.4 %	19,779	17,896	-1,883	-9.5 %	21,151	19,364	-1,787	-8.4 %
	Subtotal	**1,286**	**1,419**	**133**	**10.3 %**	**4,875**	**5,200**	**325**	**6.7 %**	**86,341**	**68,803**	**-17,538**	**-20.3 %**	**93,473**	**74,357**	**-19,116**	**-20.5 %**
County*	Vehicle Stop	3,266	4,363	1,097	33.6 %	17,557	17,258	-299	-1.7 %	301,638	251,515	-50,123	-16.6 %	324,259	268,119	-56,140	-17.3 %
	Business Check	5,261	4,769	-492	-9.4 %	13,979	18,950	4,971	35.6 %	183,373	190,336	6,963	3.8 %	199,112	204,418	5,306	2.7 %
	All Other SI	2,844	3,118	274	9.6 %	12,615	12,192	-423	-3.4 %	166,191	160,576	-5,615	-3.4 %	177,667	171,548	-6,119	-3.4 %
	Total	**11,371**	**12,250**	**879**	**7.7 %**	**44,151**	**48,400**	**4,249**	**9.6 %**	**651,202**	**602,427**	**-48,775**	**-7.5 %**	**701,038**	**644,085**	**-56,953**	**-8.1 %**

Information summarized for CompStat week ending 12/3/2016.

* Countywide totals include CFS with unknown locations. Sourced from MNPD ARMS on 12/7/2016 8:22:42 AM. 'Vehicle Stops' refer to 10-93 calls. 'Business Checks' refer to 10-96 calls. Only includes calls initiated by an officer (call type 2 or 3). Excludes CFS with a disposition code of 6 or 11.

Dispatched Calls for Service

Aggregated by component of officer responding to call.

METROPOLITAN POLICE DEPARTMENT

of Nashville and Davidson County

		Rolling 2 Weeks				Rolling 8 Weeks				YTD				Rolling 104 Weeks			
		Prior Week	Last Week	Change	Percent Change	Prior 4 Weeks	Last 4 Weeks	Change	Percent Change	Prior YTD	Current YTD	Change	Percent Change	Prior 52 Weeks	Last 52 Weeks	Change	Percent Change
West	Part I	148	113	-35	-23.6 %	439	504	65	14.8 %	5,010	5,853	843	16.8 %	5,335	6,281	946	17.7 %
	Vehicle Crash	44	68	24	54.5 %	247	247	0	0.0 %	2,466	2,730	264	10.7 %	2,666	2,942	276	10.4 %
	All Other CFS	233	207	-26	-11.2 %	955	851	-104	-10.9 %	10,645	11,009	364	3.4 %	11,331	11,839	508	4.5 %
	Subtotal	**425**	**388**	**-37**	**-8.7 %**	**1,641**	**1,602**	**-39**	**-2.4 %**	**18,121**	**19,592**	**1,471**	**8.1 %**	**19,332**	**21,062**	**1,730**	**8.9 %**
East	Part I	121	120	-1	-0.8 %	456	454	-2	-0.4 %	5,223	5,488	265	5.1 %	5,596	5,942	346	6.2 %
	Vehicle Crash	28	38	10	35.7 %	170	128	-42	-24.7 %	1,892	1,785	-107	-5.7 %	2,028	1,889	-139	-6.9 %
	All Other CFS	254	297	43	16.9 %	1,149	1,039	-110	-9.6 %	14,145	13,865	-280	-2.0 %	15,013	14,877	-136	-0.9 %
	Subtotal	**403**	**455**	**52**	**12.9 %**	**1,775**	**1,621**	**-154**	**-8.7 %**	**21,260**	**21,138**	**-122**	**-0.6 %**	**22,637**	**22,708**	**71**	**0.3 %**
South	Part I	212	197	-15	-7.1 %	811	780	-31	-3.8 %	8,779	9,089	310	3.5 %	9,392	9,846	454	4.8 %
	Vehicle Crash	93	136	43	46.2 %	483	502	19	3.9 %	4,827	5,152	325	6.7 %	5,166	5,552	386	7.5 %
	All Other CFS	427	449	22	5.2 %	1,792	1,741	-51	-2.8 %	20,659	21,166	507	2.5 %	22,027	22,794	767	3.5 %
	Subtotal	**732**	**782**	**50**	**6.8 %**	**3,086**	**3,023**	**-63**	**-2.0 %**	**34,265**	**35,407**	**1,142**	**3.3 %**	**36,585**	**38,192**	**1,607**	**4.4 %**
Central	Part I	37	48	11	29.7 %	291	208	-83	-28.5 %	2,778	3,017	239	8.6 %	2,964	3,226	262	8.8 %
	Vehicle Crash	30	47	17	56.7 %	172	173	1	0.6 %	1,832	2,095	263	14.4 %	1,936	2,224	288	14.9 %
	All Other CFS	145	193	48	33.1 %	852	729	-123	-14.4 %	8,860	9,648	788	8.9 %	9,354	10,259	905	9.7 %
	Subtotal	**212**	**288**	**76**	**35.8 %**	**1,315**	**1,110**	**-205**	**-15.6 %**	**13,470**	**14,760**	**1,290**	**9.6 %**	**14,254**	**15,709**	**1,455**	**10.2 %**
Hermitage	Part I	158	133	-25	-15.8 %	704	612	-92	-13.1 %	7,088	7,745	657	9.3 %	7,569	8,343	774	10.2 %
	Vehicle Crash	70	118	48	68.6 %	371	361	-10	-2.7 %	3,831	4,094	263	6.9 %	4,135	4,408	273	6.6 %
	All Other CFS	388	422	34	8.8 %	1,765	1,683	-82	-4.6 %	19,569	20,531	962	4.9 %	20,852	22,144	1,292	6.2 %
	Subtotal	**616**	**673**	**57**	**9.3 %**	**2,840**	**2,656**	**-184**	**-6.5 %**	**30,488**	**32,370**	**1,882**	**6.2 %**	**32,556**	**34,895**	**2,339**	**7.2 %**
North	Part I	119	114	-5	-4.2 %	545	482	-63	-11.6 %	5,594	6,016	422	7.5 %	5,979	6,430	451	7.5 %
	Vehicle Crash	42	68	26	61.9 %	237	218	-19	-8.0 %	2,277	2,513	236	10.4 %	2,376	2,662	286	12.0 %
	All Other CFS	277	268	-9	-3.2 %	1,307	1,168	-139	-10.6 %	14,978	15,561	583	3.9 %	15,887	16,729	842	5.3 %
	Subtotal	**438**	**450**	**12**	**2.7 %**	**2,089**	**1,868**	**-221**	**-10.6 %**	**22,849**	**24,090**	**1,241**	**5.4 %**	**24,242**	**25,821**	**1,579**	**6.5 %**
Madison	Part I	82	108	26	31.7 %	385	412	27	7.0 %	4,601	4,816	215	4.7 %	4,915	5,220	305	6.2 %
	Vehicle Crash	47	52	5	10.6 %	184	191	7	3.8 %	2,159	2,032	-127	-5.9 %	2,340	2,206	-134	-5.7 %
	All Other CFS	249	233	-16	-6.4 %	1,076	992	-84	-7.8 %	12,289	12,428	139	1.1 %	13,156	13,344	188	1.4 %
	Subtotal	**378**	**393**	**15**	**4.0 %**	**1,645**	**1,595**	**-50**	**-3.0 %**	**19,049**	**19,276**	**227**	**1.2 %**	**20,411**	**20,770**	**359**	**1.8 %**
Midtown Hills	Part I	174	129	-45	-25.9 %	568	572	4	0.7 %	6,722	7,133	411	6.1 %	7,168	7,760	592	8.3 %
	Vehicle Crash	88	151	63	71.6 %	512	490	-22	-4.3 %	4,806	5,185	379	7.9 %	5,133	5,535	402	7.8 %
	All Other CFS	280	313	33	11.8 %	1,468	1,275	-193	-13.1 %	14,655	15,795	1,140	7.8 %	15,598	16,845	1,247	8.0 %
	Subtotal	**542**	**593**	**51**	**9.4 %**	**2,548**	**2,337**	**-211**	**-8.3 %**	**26,183**	**28,113**	**1,930**	**7.4 %**	**27,899**	**30,140**	**2,241**	**8.0 %**
County*	Part I	1,104	1,071	-33	-3.0 %	4,539	4,359	-180	-4.0 %	52,420	53,597	1,177	2.2 %	56,032	57,799	1,767	3.2 %
	Vehicle Crash	454	695	241	53.1 %	2,434	2,382	-52	-2.1 %	24,842	26,514	1,672	6.7 %	26,556	28,390	1,834	6.9 %
	All Other CFS	2,351	2,531	180	7.7 %	11,055	10,041	-1,014	-9.2 %	126,968	128,599	1,631	1.3 %	135,040	137,918	2,878	2.1 %
	Total	**3,909**	**4,297**	**388**	**9.9 %**	**18,028**	**16,782**	**-1,246**	**-6.9 %**	**204,230**	**208,710**	**4,480**	**2.2 %**	**217,628**	**224,107**	**6,479**	**3.0 %**

Information summarized for CompStat week ending 12/3/2016.

* Countywide totals include CFS with unknown locations. 'Part I CFS' refer to dispatched CAD calls with a ten code of 50, 51, 52, 53, 54, 57, 70, 71, 72, 67, or 1000. 'Vehicle Crash CFS' refer to dispatched CAD calls with a ten code of 45 or 46. Only includes calls initiated by the citizenry (call type 0 or 1). Report only includes CFS with ten codes 10 through 89 and all thousand codes. Excludes CFS with a disposition code of 6 or 11.

Vehicle Stop Analysis (Form 252)

Aggregated by component of officer making stop.

METROPOLITAN POLICE DEPARTMENT

of Nashville and Davidson County

		Rolling Two Week				Rolling Eight Week				YTD				Rolling Twenty-Four Month			
		Prior Week	Last Week	Change	% Change	Prior 4 Weeks	Last 4 Weeks	Change	% Change	Prior YTD	YTD	Change	% Change	Prior 52 Weeks	Last 52 Weeks	Change	% Change
West	Vehicle Stops	304	523	219	72.0%	2,334	1,961	-373	-16.0%	40,153	34,189	-5,964	-14.9%	42,825	36,207	-6,618	-15.5%
	Warnings Issued	83.2 %	83.2 %	0.0 %		85.1 %	85.3 %	0.2 %		84.6 %	83.3 %	-1.3 %		84.6 %	83.5 %	-1.1 %	
	Arrests Made	5	20	15	300.0%	96	76	-20	-20.8%	2,131	1,465	-666	-31.3%	2,239	1,547	-692	-30.9%
East	Vehicle Stops	482	525	43	8.9%	2,225	2,214	-11	-0.5%	36,386	31,061	-5,325	-14.6%	39,231	33,308	-5,923	-15.1%
	Warnings Issued	81.1 %	85.3 %	4.2 %		81.8 %	83.8 %	2.1 %		85.4 %	83.5 %	-2.0 %		85.6 %	83.6 %	-2.0 %	
	Arrests Made	41	52	11	26.8%	215	221	6	2.8%	3,569	3,033	-536	-15.0%	3,795	3,237	-558	-14.7%
South	Vehicle Stops	525	748	223	42.5%	2,718	2,721	3	0.1%	47,438	43,004	-4,434	-9.3%	50,799	46,449	-4,350	-8.6%
	Warnings Issued	87.8 %	87.0 %	-0.8 %		87.3 %	87.7 %	0.3 %		86.9 %	87.7 %	0.8 %		87.1 %	87.7 %	0.6 %	
	Arrests Made	36	32	-4	-11.1%	155	151	-4	-2.6%	2,358	2,467	109	4.6%	2,508	2,668	160	6.4%
Central	Vehicle Stops	324	438	114	35.2%	1,910	1,589	-321	-16.8%	34,993	22,896	-12,097	-34.6%	37,591	24,742	-12,849	-34.2%
	Warnings Issued	67.3 %	57.8 %	-9.5 %		61.3 %	68.2 %	6.9 %		71.7 %	61.9 %	-9.9 %		72.2 %	62.8 %	-9.4 %	
	Arrests Made	19	28	9	47.4%	111	91	-20	-18.0%	2,229	1,475	-754	-33.8%	2,381	1,578	-803	-33.7%
Hermitage	Vehicle Stops	486	623	137	28.2%	2,385	2,435	50	2.1%	48,305	41,515	-6,790	-14.1%	52,086	44,107	-7,979	-15.3%
	Warnings Issued	90.7 %	85.4 %	-5.3 %		88.6 %	88.0 %	-0.7 %		84.8 %	86.5 %	1.7 %		84.9 %	86.5 %	1.6 %	
	Arrests Made	29	66	37	127.6%	177	187	10	5.6%	3,744	3,350	-394	-10.5%	4,014	3,498	-516	-12.9%
North	Vehicle Stops	297	405	108	36.4%	1,566	1,737	171	10.9%	24,678	22,440	-2,238	-9.1%	26,792	23,624	-3,168	-11.8%
	Warnings Issued	83.2 %	76.5 %	-6.6 %		76.8 %	81.6 %	4.8 %		80.4 %	77.1 %	-3.3 %		80.7 %	76.9 %	-3.8 %	
	Arrests Made	24	55	31	129.2%	162	175	13	8.0%	1,935	2,164	229	11.8%	2,110	2,298	188	8.9%
Madison	Vehicle Stops	307	321	14	4.6%	1,292	1,310	18	1.4%	23,162	18,026	-5,136	-22.2%	24,866	19,233	-5,633	-22.7%
	Warnings Issued	84.4 %	78.2 %	-6.2 %		81.2 %	80.7 %	-0.5 %		77.9 %	78.5 %	0.6 %		78.1 %	78.6 %	0.4 %	
	Arrests Made	36	60	24	66.7%	171	206	35	20.5%	2,782	2,549	-233	-8.4%	2,987	2,713	-274	-9.2%
Midtown Hills	Vehicle Stops	339	507	168	49.6%	2,205	1,742	-463	-21.0%	42,719	30,861	-11,858	-27.8%	46,234	33,329	-12,905	-27.9%
	Warnings Issued	84.4 %	84.4 %	0.1 %		81.2 %	85.0 %	3.8 %		81.1 %	83.1 %	2.0 %		81.2 %	83.2 %	2.0 %	
	Arrests Made	24	41	17	70.8%	142	132	-10	-7.0%	3,205	2,249	-956	-29.8%	3,440	2,420	-1,020	-29.7%
SOD	Vehicle Stops	347	445	98	28.2%	2,264	1,689	-575	-25.4%	29,781	28,411	-1,370	-4.6%	31,219	29,905	-1,314	-4.2%
	Warnings Issued	51.9 %	48.8 %	-3.1 %		34.0 %	43.2 %	9.3 %		42.3 %	39.9 %	-2.4 %		42.4 %	39.9 %	-2.6 %	
	Arrests Made	14	14	0	0.0%	101	57	-44	-43.6%	1,079	1,143	64	5.9%	1,133	1,191	58	5.1%
Other	Vehicle Stops	67	40	-27	-40.3%	633	317	-316	-49.9%	9,568	7,375	-2,193	-22.9%	9,988	7,660	-2,328	-23.3%
	Warnings Issued	79.1 %	87.5 %	8.4 %		87.8 %	87.1 %	-0.8 %		93.2 %	91.1 %	-2.1 %		93.2 %	91.1 %	-2.1 %	
	Arrests Made	12	4	-8	-66.7%	58	31	-27	-46.6%	528	501	-27	-5.1%	547	520	-27	-4.9%
Total	Vehicle Stops	3,478	4,575	1,097	31.5%	19,532	17,715	-1,817	-9.3%	337,183	279,778	-57,405	-17.0%	361,631	298,564	-63,067	-17.4%
	Warnings Issued	80.2 %	77.8 %	-2.4 %		75.9 %	79.6 %	3.7 %		79.0 %	77.7 %	-1.3 %		79.2 %	77.9 %	-1.4 %	
	Arrests Made	240	372	132	55.0%	1,388	1,327	-61	-4.4%	23,560	20,396	-3,164	-13.4%	25,154	21,670	-3,484	-13.9%

Information summarized for CompStat week ending 12/03/2016.

Sourced from MNPD ARMS on 12/7/2016 8:22:42 AM. The figures above were sourced from MNPD's Vehicle Stop (Form 252) Database. Vehicle stop totals count all reports electronically entered via AFR. Hardcopy reports not entered into ARMS will affect accuracy of totals. This report is intended to be a management and planning tool and does not reflect the official vehicle stop counts for the department.

Field Interview Report (Form 114)

Aggregated by component of officer conducting interview.

METROPOLITAN POLICE DEPARTMENT

of Nashville and Davidson County

		Rolling Two Week				Rolling Eight Week				YTD				Rolling Twenty-Four Month			
		Prior Week	Last Week	Change	% Change	Prior 4 Weeks	Last 4 Weeks	Change	% Change	Prior YTD	YTD	Change	% Change	Prior 52 Weeks	Last 52 Weeks	Change	% Change
West	Field Interview	28	36	8	28.6%	156	140	-16	-10.3%	1,762	2,084	322	18.3%	1,868	2,260	392	21.0%
	Arrest Made	2	8	6	300.0%	32	26	-6	-18.8%	434	487	53	12.2%	460	517	57	12.4%
East	Field Interview	30	46	16	53.3%	202	163	-39	-19.3%	3,206	2,195	-1,011	-31.5%	3,370	2,395	-975	-28.9%
	Arrest Made	7	5	-2	-28.6%	40	28	-12	-30.0%	648	409	-239	-36.9%	668	455	-213	-31.9%
South	Field Interview	24	30	6	25.0%	196	124	-72	-36.7%	2,388	2,427	39	1.6%	2,587	2,546	-41	-1.6%
	Arrest Made	3	3	0	0.0%	26	16	-10	-38.5%	399	402	3	0.8%	425	429	4	0.9%
Central	Field Interview	27	52	25	92.6%	255	177	-78	-30.6%	2,154	2,173	19	0.9%	2,235	2,277	42	1.9%
	Arrest Made	6	10	4	66.7%	80	35	-45	-56.3%	475	506	31	6.5%	498	525	27	5.4%
Hermitage	Field Interview	41	36	-5	-12.2%	185	193	8	4.3%	3,285	2,978	-307	-9.3%	3,548	3,104	-444	-12.5%
	Arrest Made	4	6	2	50.0%	40	25	-15	-37.5%	577	584	7	1.2%	619	606	-13	-2.1%
North	Field Interview	28	20	-8	-28.6%	110	116	6	5.5%	1,233	1,640	407	33.0%	1,356	1,716	360	26.5%
	Arrest Made	4	5	1	25.0%	22	26	4	18.2%	182	324	142	78.0%	203	344	141	69.5%
Madison	Field Interview	31	20	-11	-35.5%	97	91	-6	-6.2%	2,088	1,415	-673	-32.2%	2,254	1,494	-760	-33.7%
	Arrest Made	5	4	-1	-20.0%	35	17	-18	-51.4%	975	462	-513	-52.6%	1,063	490	-573	-53.9%
Midtown	Field Interview	22	17	-5	-22.7%	129	106	-23	-17.8%	2,515	1,929	-586	-23.3%	2,714	2,026	-688	-25.4%
Hills	Arrest Made	2	2	0	0.0%	16	17	1	6.3%	561	386	-175	-31.2%	591	405	-186	-31.5%
SID	Field Interview	0	2	2	-	25	13	-12	-48.0%	306	221	-85	-27.8%	320	225	-95	-29.7%
	Arrest Made	0	0	0	-	8	3	-5	-62.5%	111	107	-4	-3.6%	118	109	-9	-7.6%
SOD	Field Interview	0	0	0	-	1	3	2	200.0%	18	19	1	5.6%	20	19	-1	-5.0%
	Arrest Made	0	0	0	-	0	0	0	-	1	3	2	200.0%	1	3	2	200.0%
Other	Field Interview	2	6	4	200.0%	7	12	5	71.4%	171	163	-8	-4.7%	186	171	-15	-8.1%
	Arrest Made	0	4	4	-	3	6	3	100.0%	65	65	0	0.0%	70	69	-1	-1.4%
County	Field Interview	233	265	32	13.7%	1,363	1,138	-225	-16.5%	19,126	17,244	-1,882	-9.8%	20,458	18,233	-2,225	-10.9%
	Arrest Made	33	47	14	42.4%	302	199	-103	-34.1%	4,428	3,735	-693	-15.7%	4,716	3,952	-764	-16.2%

Information summarized for CompStat week ending 12/03/2016.

Sourced from MNPD ARMS on 12/7/2016 8:22:42 AM. The numbers above are sourced from MNPD's Field Interview (Form 114) Database. This report includes all FI types (field interviews, terry stops, and homeless welfare checks). "Arrest Made" indicates that an individual in the FI database was also arrested. For an arrest to be counted, the Form 114 complaint number must match a Form 106 Arrest Report, Form 106A State Misdemeanor Citation Report, or Form 219 Juvenile Citation incident number and the master name record must match in each as well. This report is intended to be a management and planning tool and does not reflect official counts for the department.

County Efficiency Charts

METROPOLITAN POLICE DEPARTMENT
of Nashville and Davidson County

Summarized by CompStat week for past eight weeks.
Aggregated by component of officer initiating call / arresting officer.

All Self-Initiated CAD - 52wk Avg: 12,386

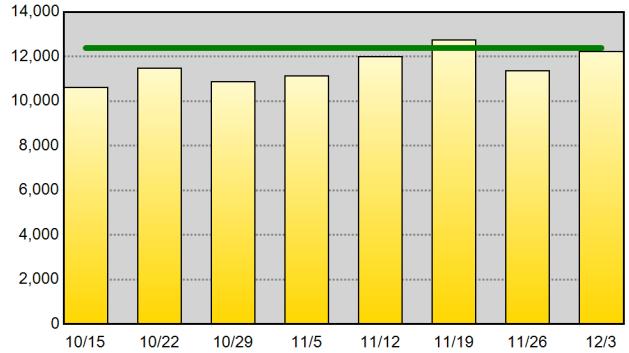

Self-Initiated Terry Stops - 52wk Avg: 324

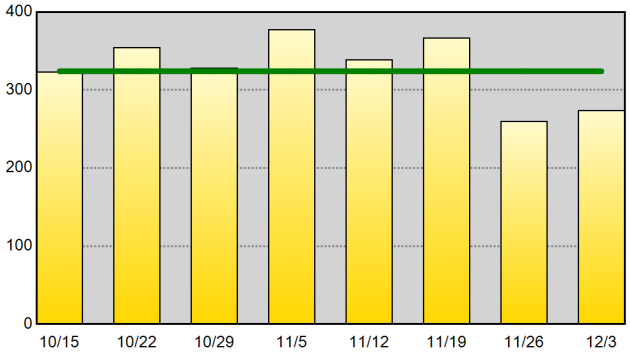

Self-Initiated Vehicle Stops (10-93) - 52wk Avg: 5,156

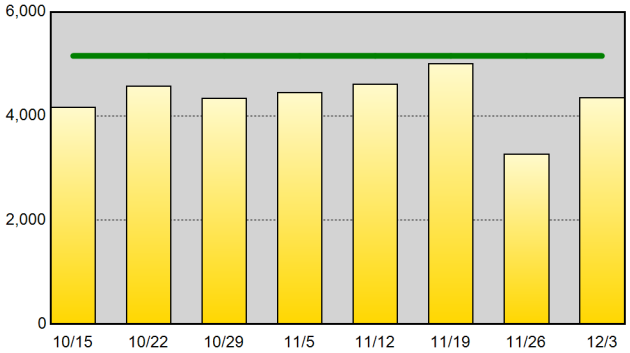

Self-Initiated Business Checks (10-96) - 52wk Avg: 3,931

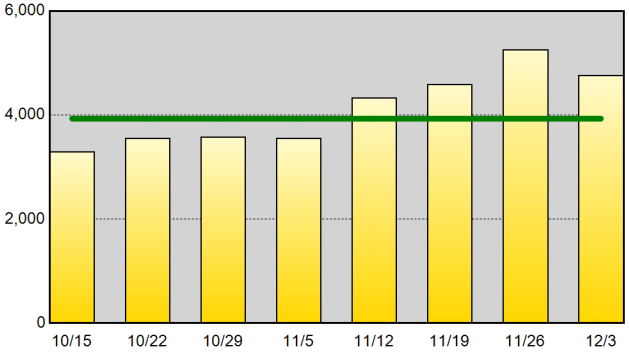

Self-Initiated Community Policing (10-15) - 52wk Avg: 981

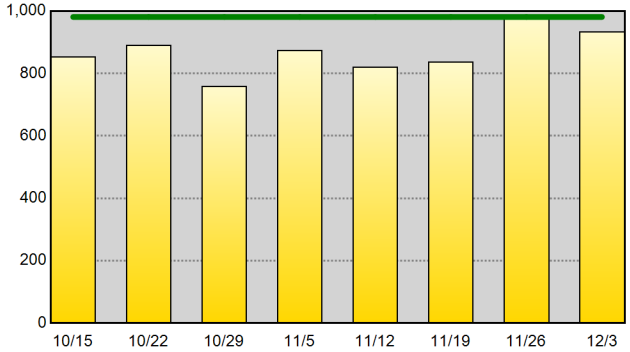

Self-Initiated Criminal Vice Activity (10-78) - 52wk Avg: 56

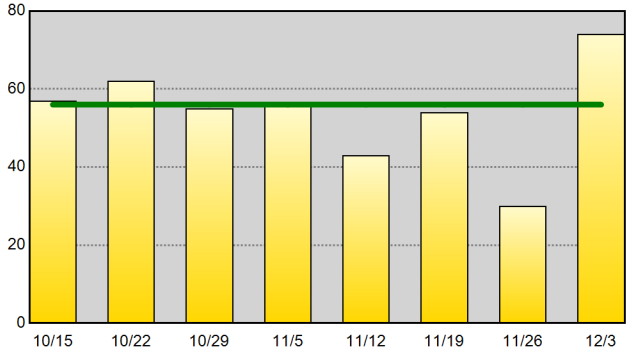

Part I Arrests - 52wk Avg: 205

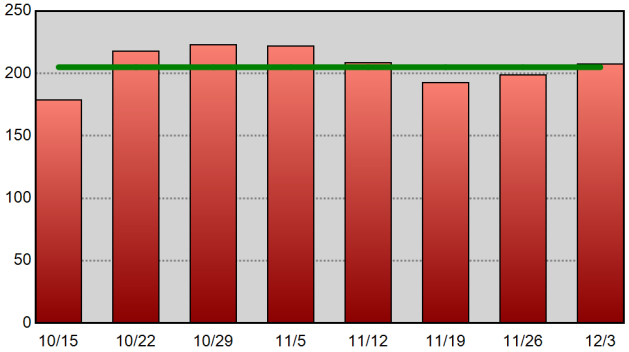

Drug-Related Arrests - 52wk Avg: 218

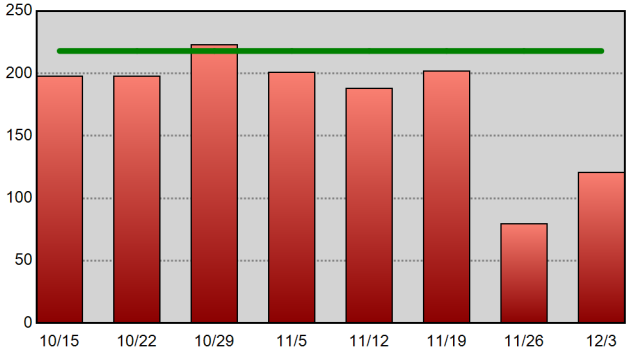

Warrants Served - 52wk Avg: 534

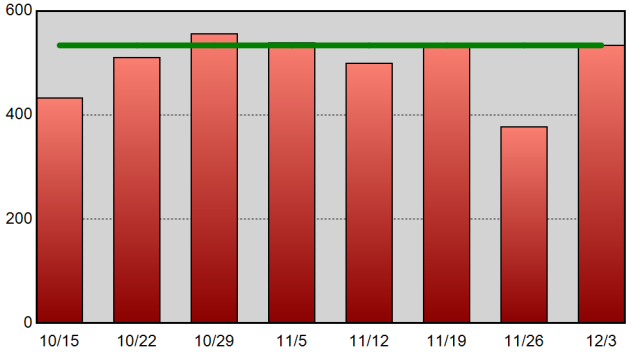

Information summarized for CompStat week ending 12/3/2016. The horizontal line on each chart represents the data set's 52-week weekly average.

Sourced from MNPD ARMS on 12/7/2016 8:22:42 AM. CAD reports only include calls initiated by an officer (call type 2 or 3). Excludes CFS with a disposition code of 6 or 11. Arrest reports do not take into account the number of charges. 1 arrest = 1 body.

West Precinct Precinct Efficiency Charts

METROPOLITAN POLICE DEPARTMENT
of Nashville and Davidson County

Summarized by CompStat week for past eight weeks.
Aggregated by component of officer initiating call / arresting officer.

All Self-Initiated CAD - 52wk Avg: 1,565

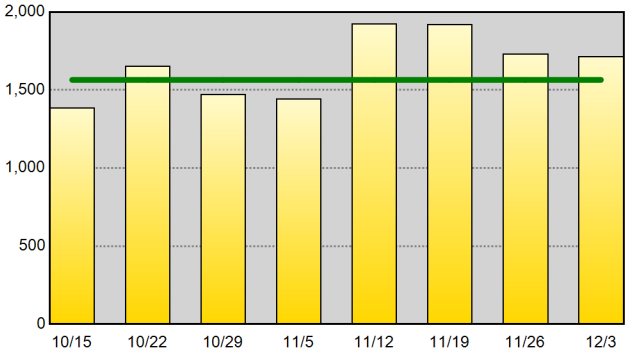

Self-Initiated Terry Stops - 52wk Avg: 22

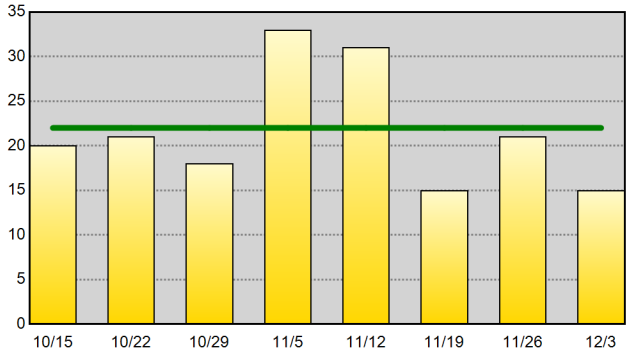

Self-Initiated Vehicle Stops (10-93) - 52wk Avg: 588

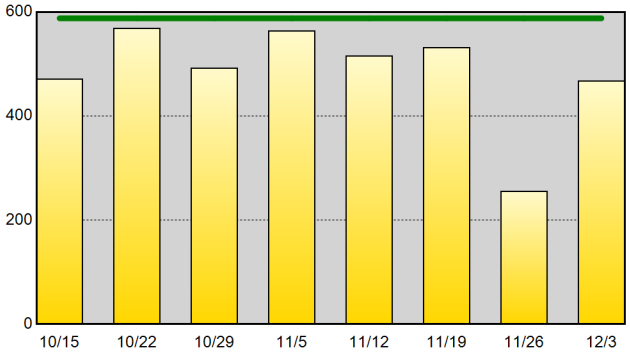

Self-Initiated Business Checks (10-96) - 52wk Avg: 658

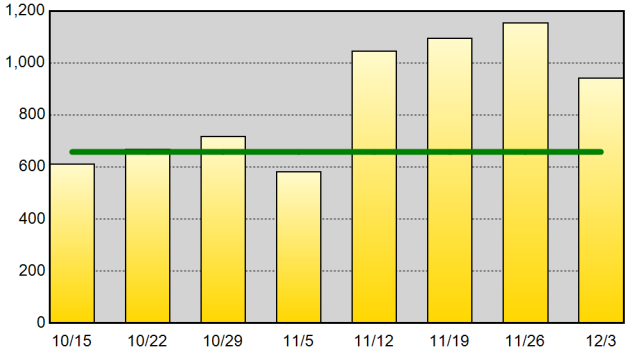

Self-Initiated Community Policing (10-15) - 52wk Avg: 195

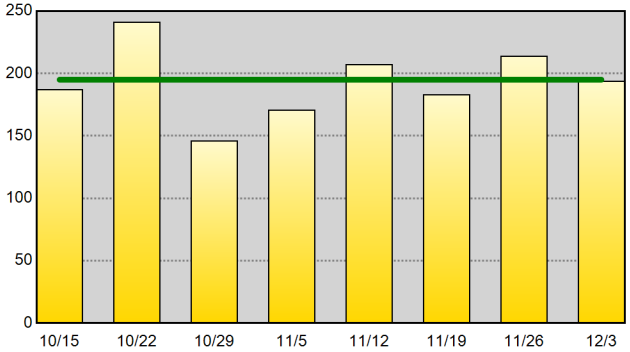

Self-Initiated Criminal Vice Activity (10-78) - 52wk Avg:

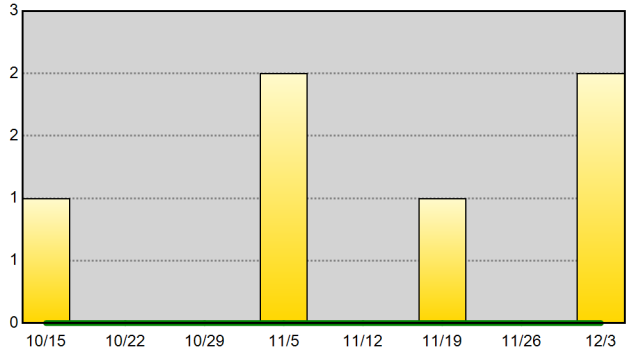

Part I Arrests - 52wk Avg: 20

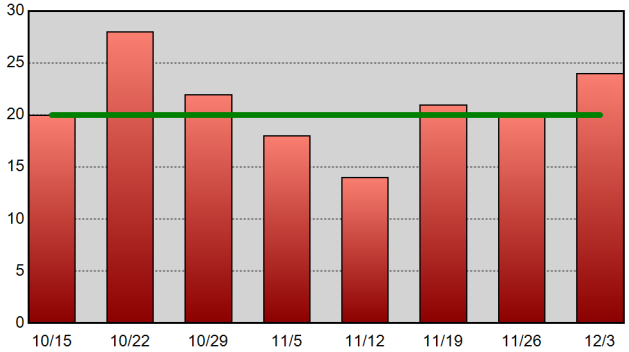

Drug-Related Arrests - 52wk Avg: 14

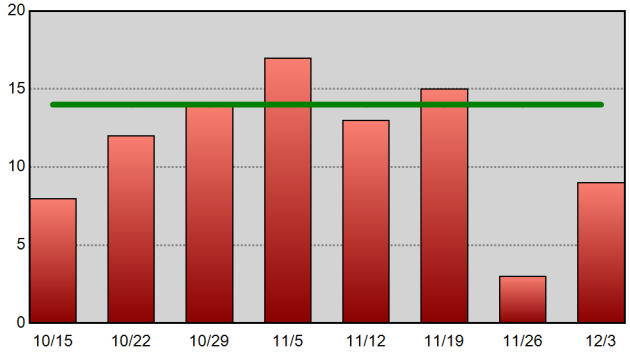

Warrants Served - 52wk Avg: 26

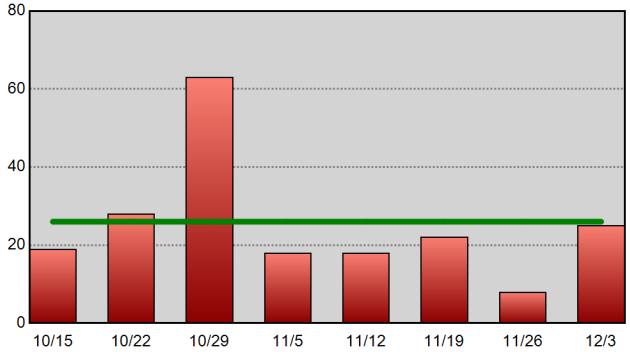

Information summarized for CompStat week ending 12/3/2016. The horizontal line on each chart represents the data set's 52-week weekly average.

Sourced from MNPD ARMS on 12/7/2016 8:22:44 AM. CAD reports only include calls initiated by an officer (call type 2 or 3). Excludes CFS with a disposition code of 6 or 11. Arrest reports do not take into account the number of charges. 1 arrest = 1 body.

East Precinct Precinct Efficiency Charts

METROPOLITAN POLICE DEPARTMENT
of Nashville and Davidson County

Summarized by CompStat week for past eight weeks.
Aggregated by component of officer initiating call / arresting officer.

All Self-Initiated CAD - 52wk Avg: 1,135

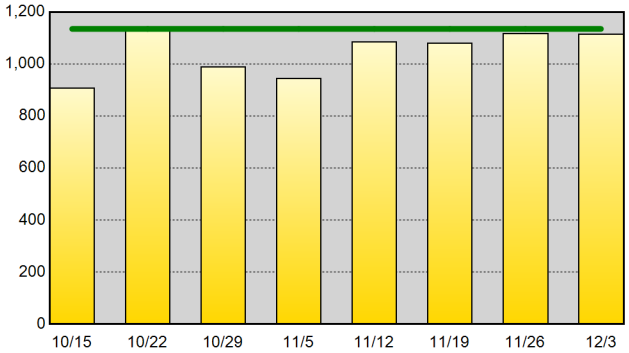

Self-Initiated Terry Stops - 52wk Avg: 46

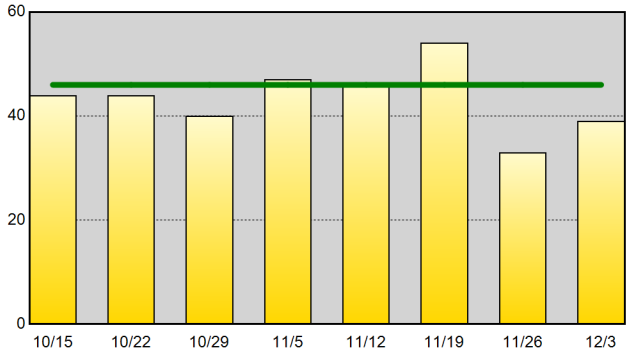

Self-Initiated Vehicle Stops (10-93) - 52wk Avg: 608

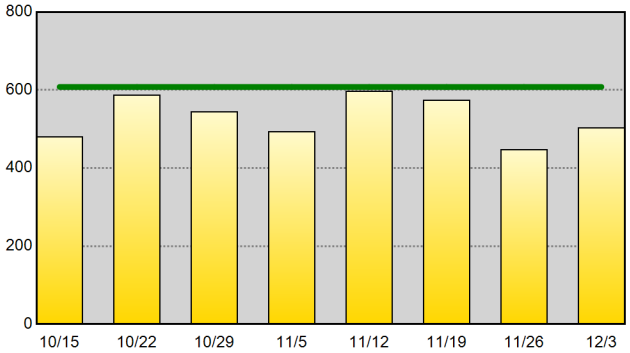

Self-Initiated Business Checks (10-96) - 52wk Avg: 240

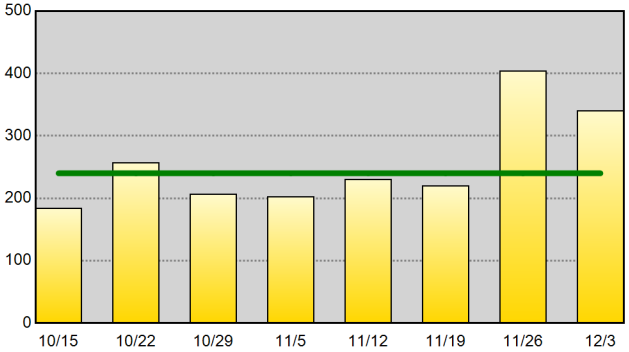

Self-Initiated Community Policing (10-15) - 52wk Avg: 50

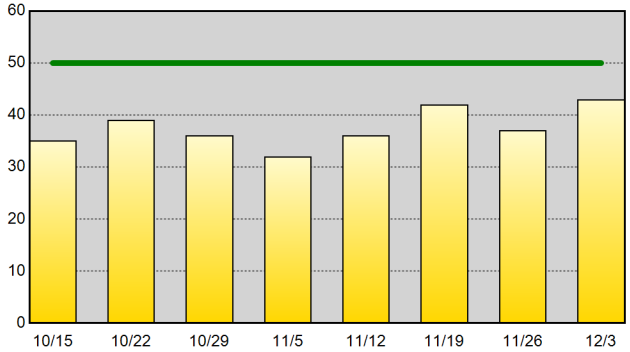

Self-Initiated Criminal Vice Activity (10-78) - 52wk Avg: 3

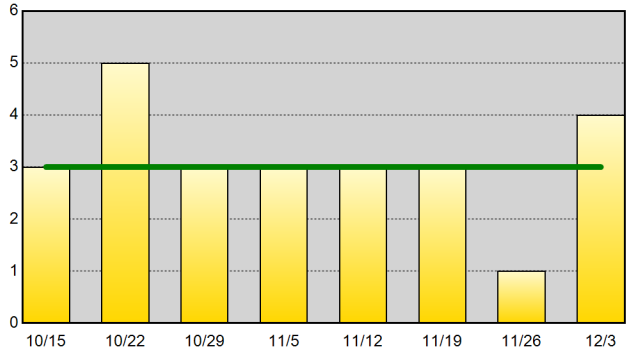

Part I Arrests - 52wk Avg: 23

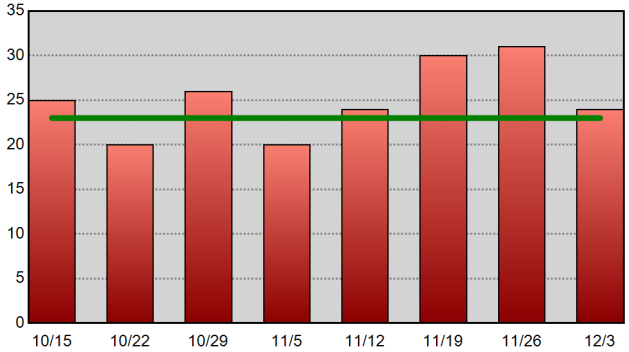

Drug-Related Arrests - 52wk Avg: 29

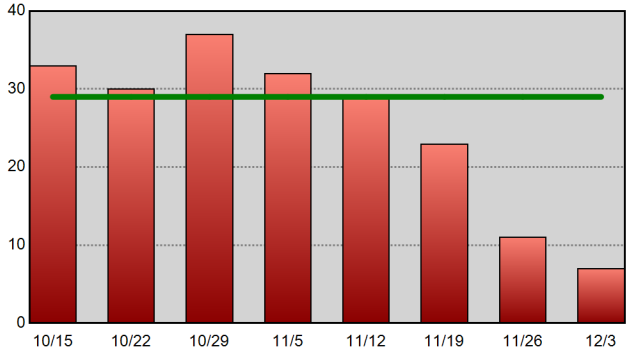

Warrants Served - 52wk Avg: 59

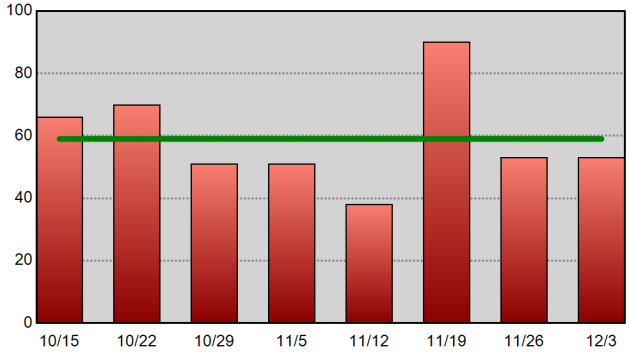

Information summarized for CompStat week ending 12/3/2016. The horizontal line on each chart represents the data set's 52-week weekly average.

Sourced from MNPD ARMS on 12/7/2016 8:22:46 AM. CAD reports only include calls initiated by an officer (call type 2 or 3). Excludes CFS with a disposition code of 6 or 11. Arrest reports do not take into account the number of charges. 1 arrest = 1 body.

South Precinct Precinct Efficiency Charts

METROPOLITAN POLICE DEPARTMENT
of Nashville and Davidson County

Summarized by CompStat week for past eight weeks.
Aggregated by component of officer initiating call / arresting officer.

All Self-Initiated CAD - 52wk Avg: 1,411

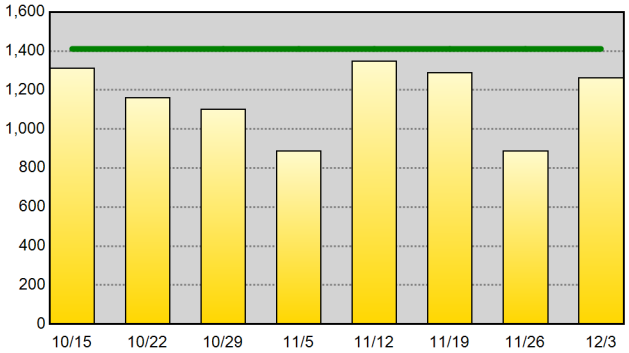

Self-Initiated Terry Stops - 52wk Avg: 31

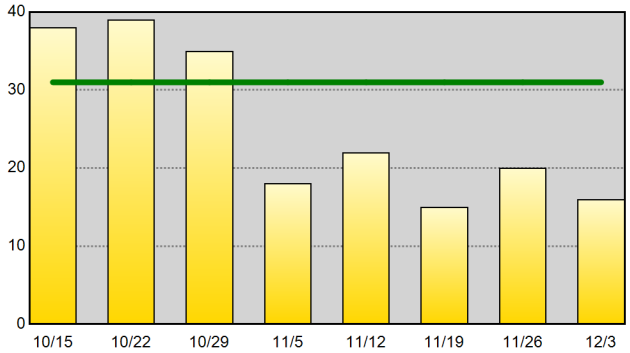

Self-Initiated Vehicle Stops (10-93) - 52wk Avg: 794

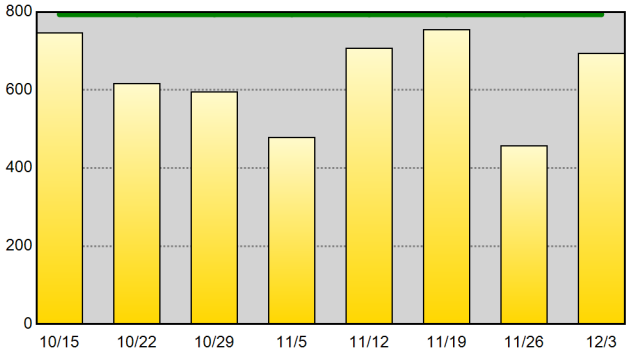

Self-Initiated Business Checks (10-96) - 52wk Avg: 323

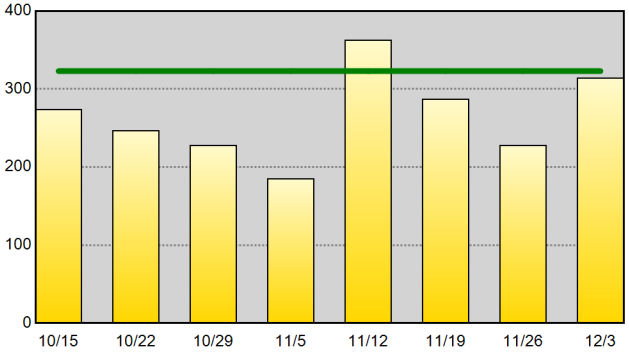

Self-Initiated Community Policing (10-15) - 52wk Avg: 46

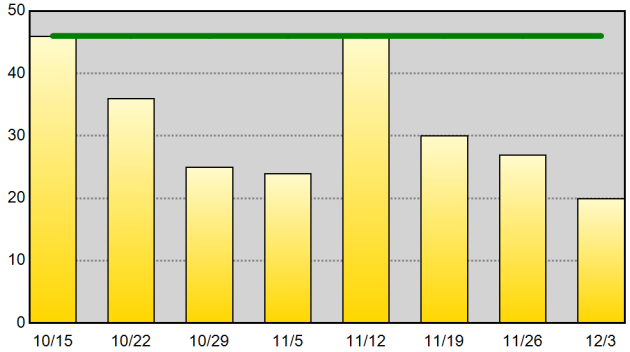

Self-Initiated Criminal Vice Activity (10-78) - 52wk Avg: 2

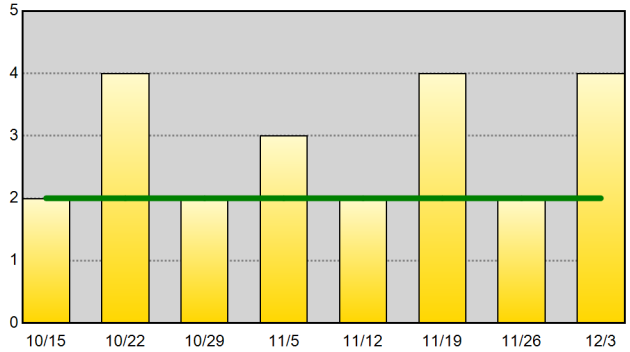

Part I Arrests - 52wk Avg: 28

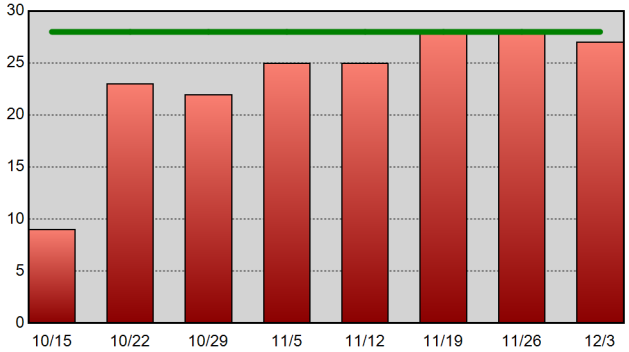

Drug-Related Arrests - 52wk Avg: 23

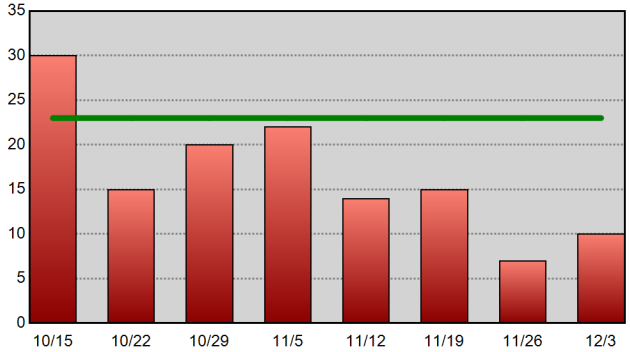

Warrants Served - 52wk Avg: 43

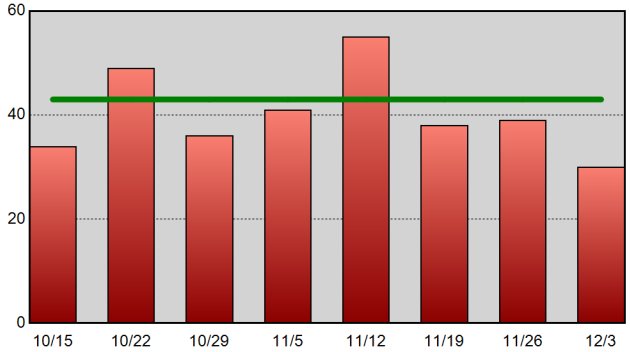

Information summarized for CompStat week ending 12/3/2016. The horizontal line on each chart represents the data set's 52-week weekly average.

Sourced from MNPD ARMS on 12/7/2016 8:22:48 AM. CAD reports only include calls initiated by an officer (call type 2 or 3). Excludes CFS with a disposition code of 6 or 11. Arrest reports do not take into account the number of charges. 1 arrest = 1 body.

Central Precinct Precinct Efficiency Charts

METROPOLITAN POLICE DEPARTMENT
of Nashville and Davidson County

Summarized by CompStat week for past eight weeks.
Aggregated by component of officer initiating call / arresting officer.

All Self-Initiated CAD - 52wk Avg: 1,457

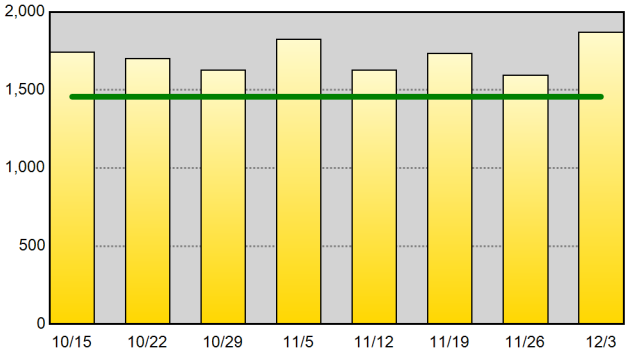

Self-Initiated Terry Stops - 52wk Avg: 97

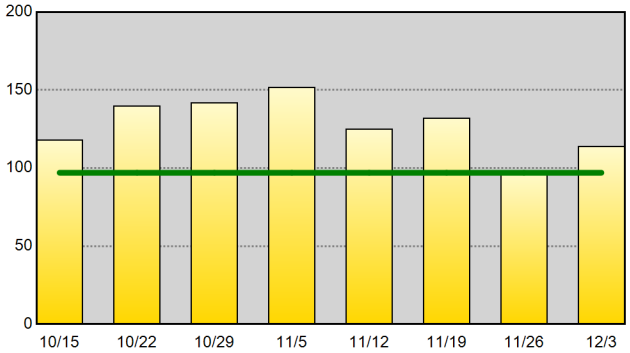

Self-Initiated Vehicle Stops (10-93) - 52wk Avg: 450

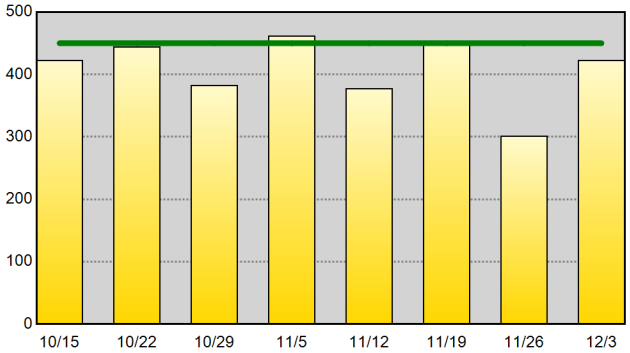

Self-Initiated Business Checks (10-96) - 52wk Avg: 598

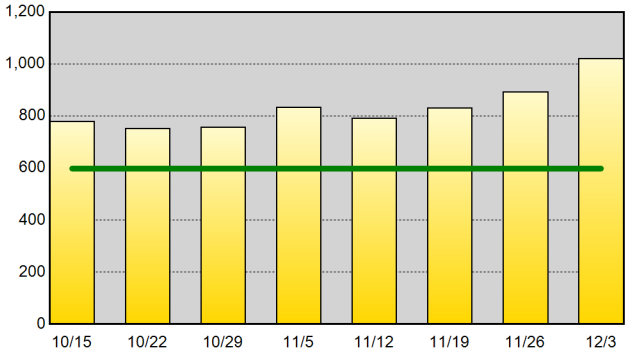

Self-Initiated Community Policing (10-15) - 52wk Avg: 70

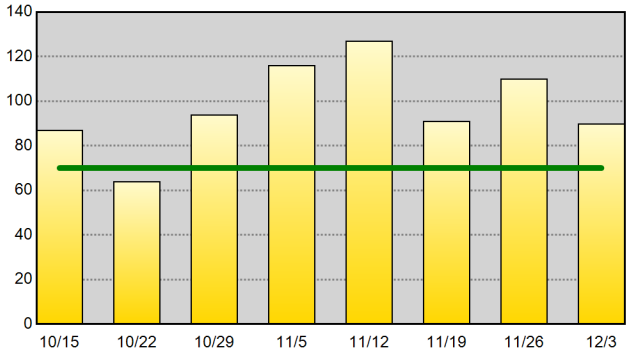

Self-Initiated Criminal Vice Activity (10-78) - 52wk Avg: 1

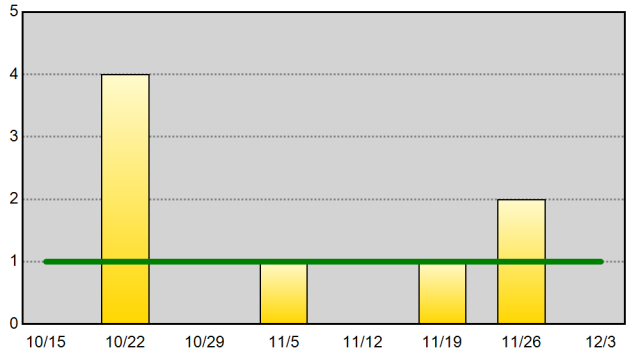

Part I Arrests - 52wk Avg: 11

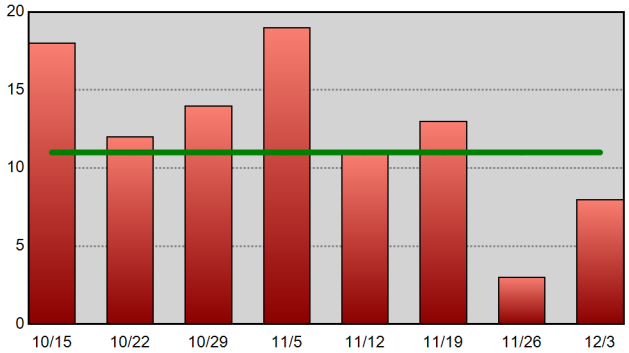

Drug-Related Arrests - 52wk Avg: 17

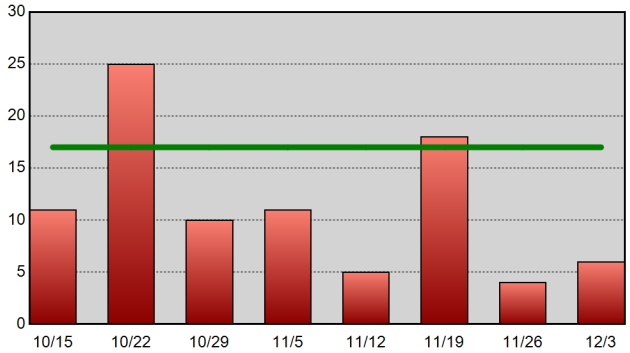

Warrants Served - 52wk Avg: 34

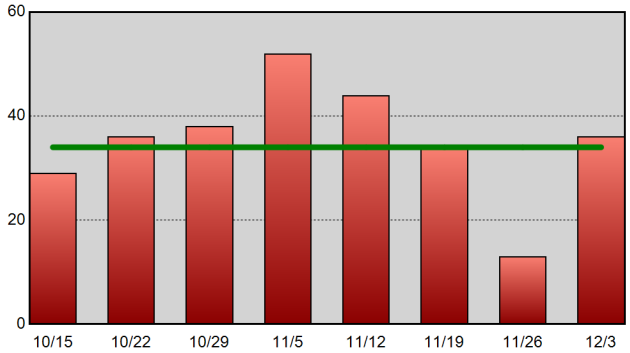

Information summarized for CompStat week ending 12/3/2016. The horizontal line on each chart represents the data set's 52-week weekly average.

Sourced from MNPD ARMS on 12/7/2016 8:22:50 AM. CAD reports only include calls initiated by an officer (call type 2 or 3). Excludes CFS with a disposition code of 6 or 11. Arrest reports do not take into account the number of charges. 1 arrest = 1 body.

Hermitage Precinct Precinct Efficiency Charts

METROPOLITAN POLICE DEPARTMENT
of Nashville and Davidson County

Summarized by CompStat week for past eight weeks.
Aggregated by component of officer initiating call / arresting officer.

All Self-Initiated CAD - 52wk Avg: 1,761

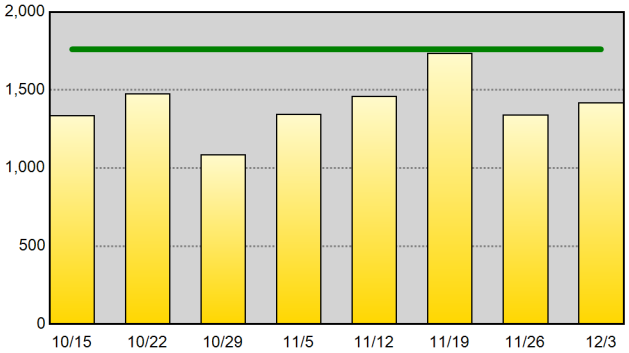

Self-Initiated Terry Stops - 52wk Avg: 32

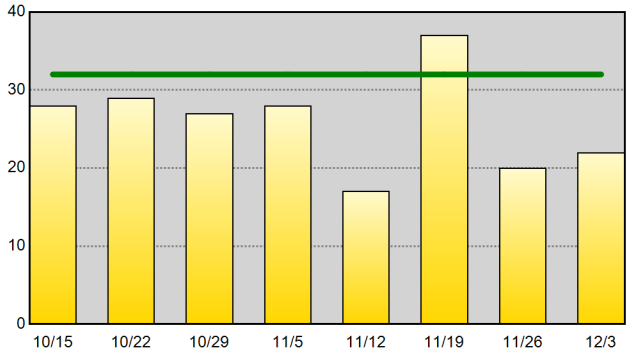

Self-Initiated Vehicle Stops (10-93) - 52wk Avg: 903

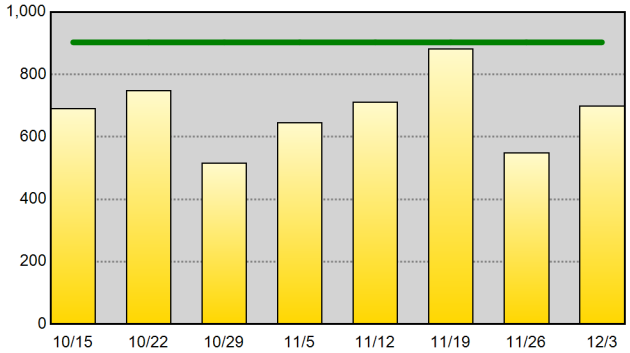

Self-Initiated Business Checks (10-96) - 52wk Avg: 487

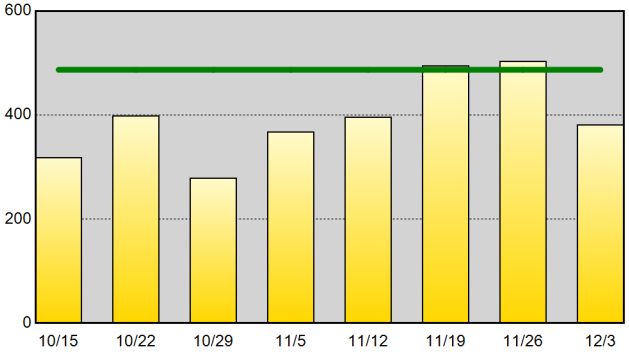

Self-Initiated Community Policing (10-15) - 52wk Avg: 58

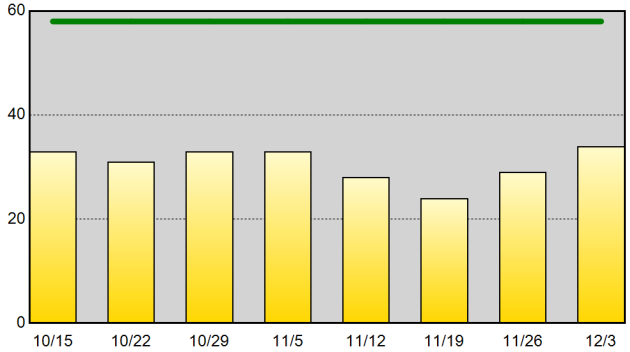

Self-Initiated Criminal Vice Activity (10-78) - 52wk Avg: 2

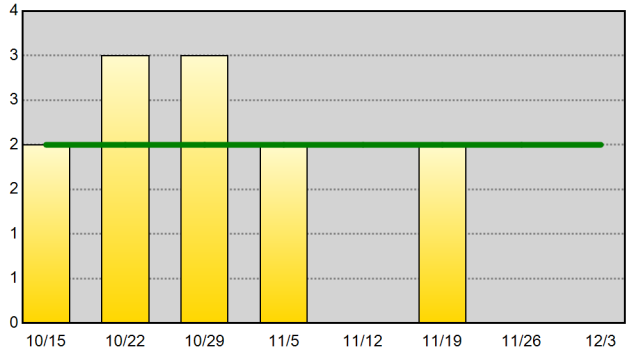

Part I Arrests - 52wk Avg: 31

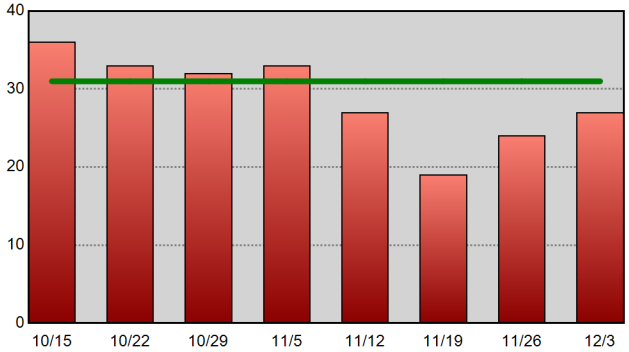

Drug-Related Arrests - 52wk Avg: 36

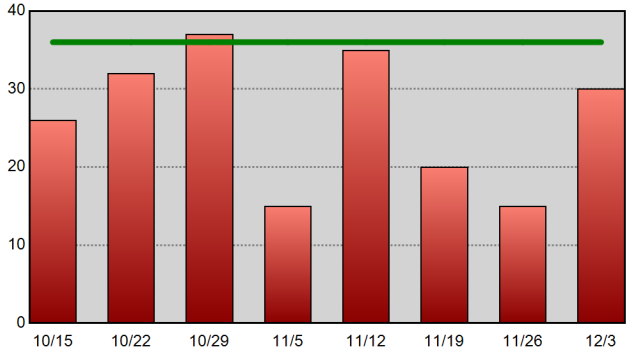

Warrants Served - 52wk Avg: 63

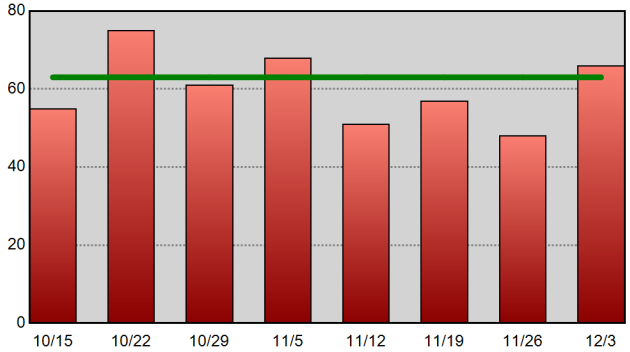

Information summarized for CompStat week ending 12/3/2016. The horizontal line on each chart represents the data set's 52-week weekly average.

Sourced from MNPD ARMS on 12/7/2016 8:22:52 AM. CAD reports only include calls initiated by an officer (call type 2 or 3). Excludes CFS with a disposition code of 6 or 11. Arrest reports do not take into account the number of charges. 1 arrest = 1 body.

North Precinct Precinct Efficiency Charts

METROPOLITAN POLICE DEPARTMENT
of Nashville and Davidson County

Summarized by CompStat week for past eight weeks.
Aggregated by component of officer initiating call / arresting officer.

All Self-Initiated CAD - 52wk Avg: 1,150

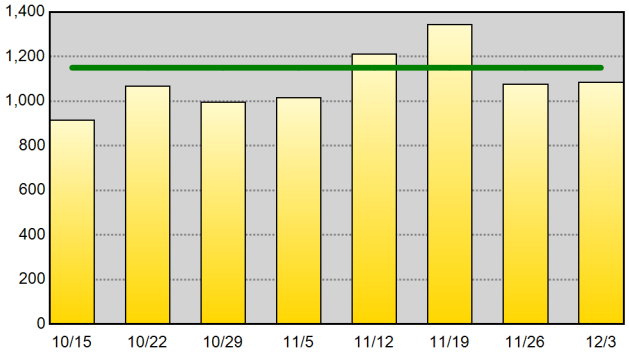

Self-Initiated Terry Stops - 52wk Avg: 35

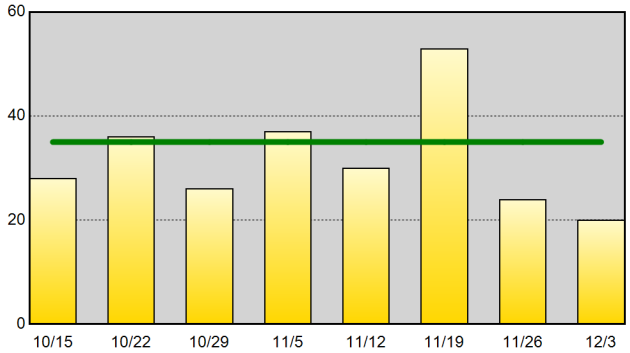

Self-Initiated Vehicle Stops (10-93) - 52wk Avg: 433

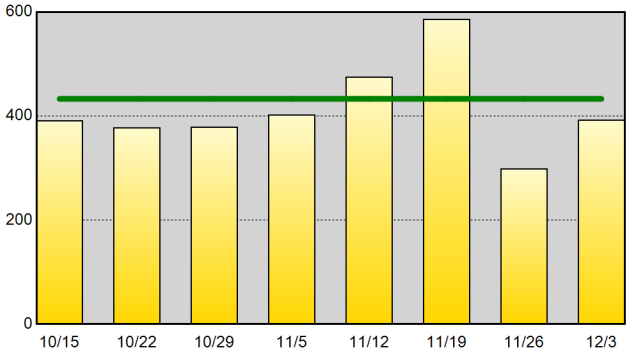

Self-Initiated Business Checks (10-96) - 52wk Avg: 415

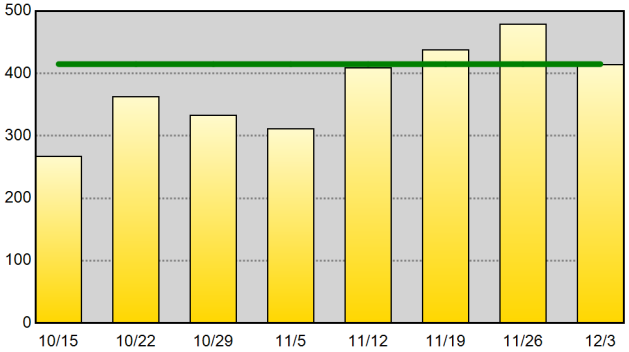

Self-Initiated Community Policing (10-15) - 52wk Avg: 39

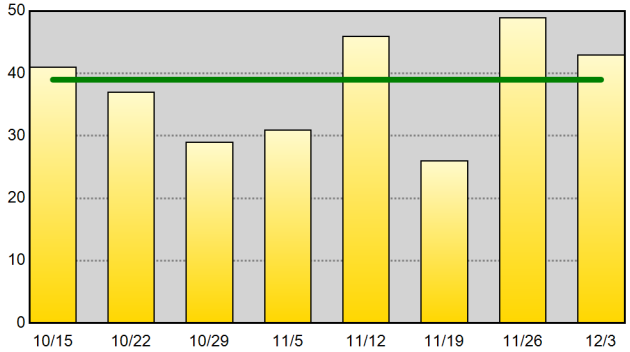

Self-Initiated Criminal Vice Activity (10-78) - 52wk Avg: 3

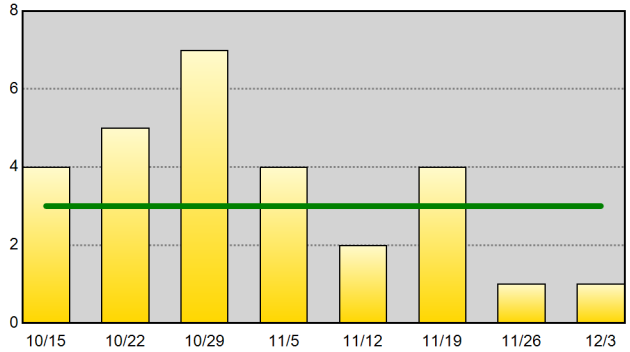

Part I Arrests - 52wk Avg: 25

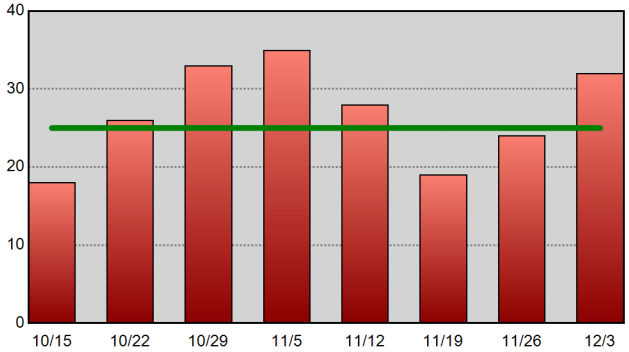

Drug-Related Arrests - 52wk Avg: 33

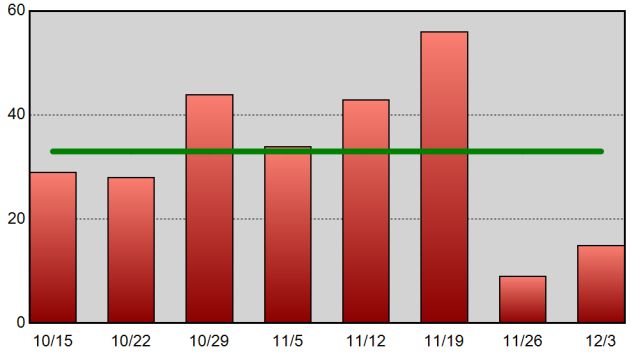

Warrants Served - 52wk Avg: 55

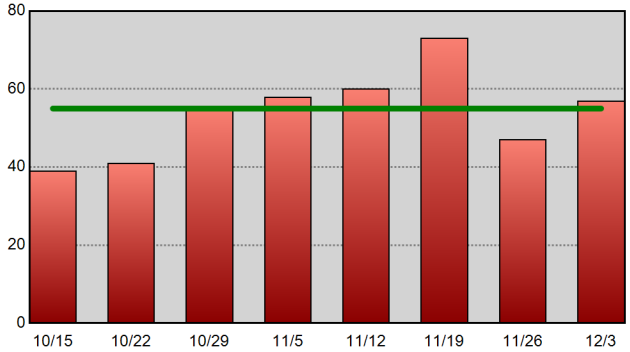

Information summarized for CompStat week ending 12/3/2016. The horizontal line on each chart represents the data set's 52-week weekly average.

Sourced from MNPD ARMS on 12/7/2016 8:22:54 AM. CAD reports only include calls initiated by an officer (call type 2 or 3). Excludes CFS with a disposition code of 6 or 11. Arrest reports do not take into account the number of charges. 1 arrest = 1 body.

Madison Precinct Precinct Efficiency Charts

METROPOLITAN POLICE DEPARTMENT
of Nashville and Davidson County

Summarized by CompStat week for past eight weeks.
Aggregated by component of officer initiating call / arresting officer.

All Self-Initiated CAD - 52wk Avg: 1,178

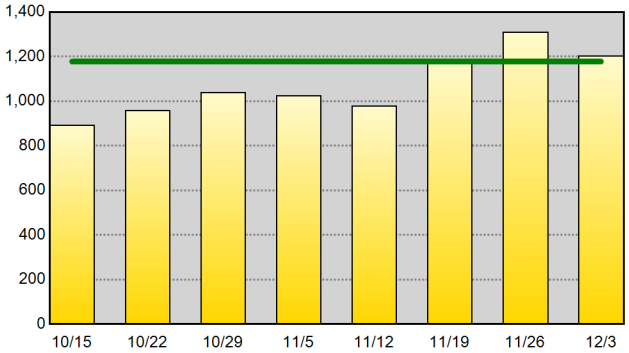

Self-Initiated Terry Stops - 52wk Avg: 17

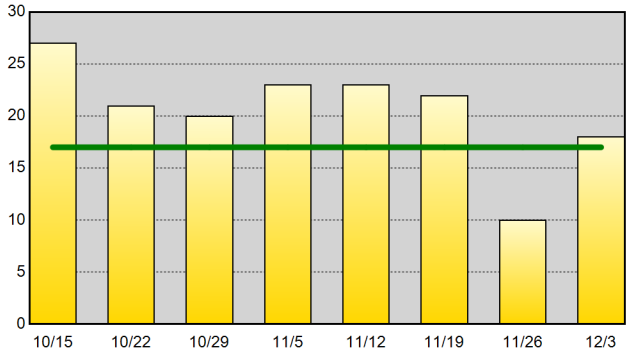

Self-Initiated Vehicle Stops (10-93) - 52wk Avg: 380

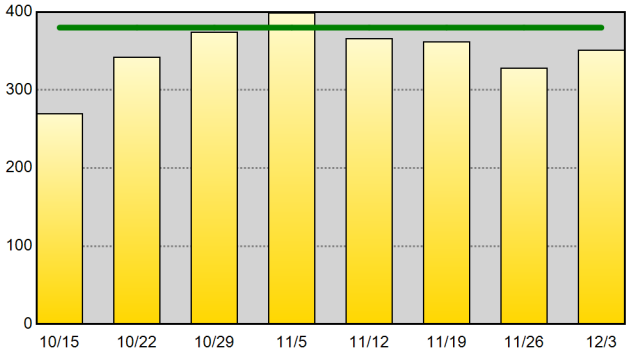

Self-Initiated Business Checks (10-96) - 52wk Avg: 581

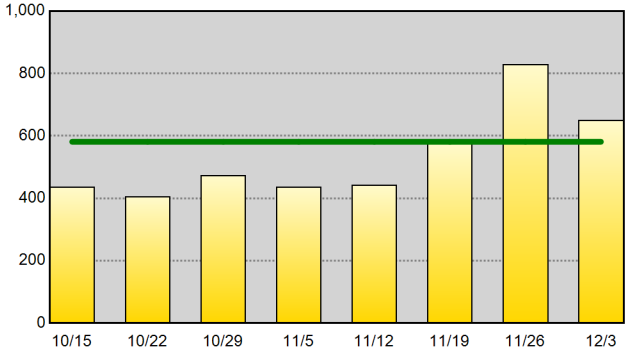

Self-Initiated Community Policing (10-15) - 52wk Avg: 43

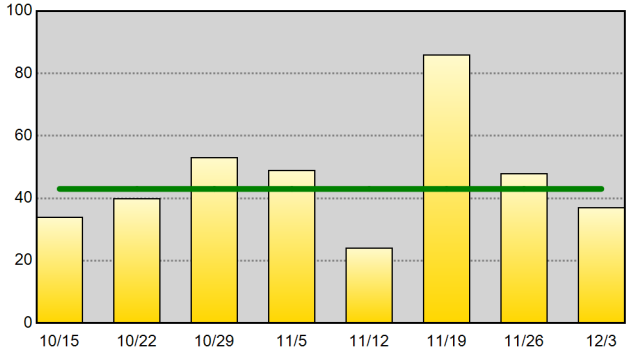

Self-Initiated Criminal Vice Activity (10-78) - 52wk Avg: 1

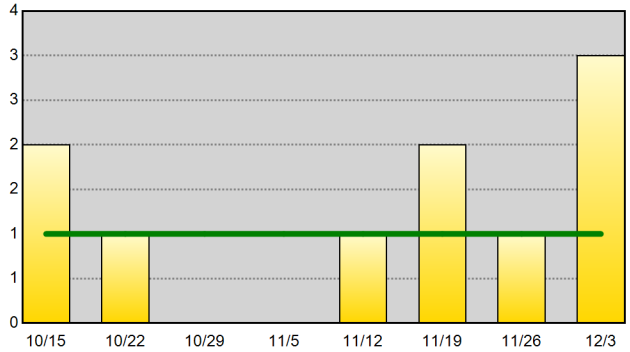

Part I Arrests - 52wk Avg: 27

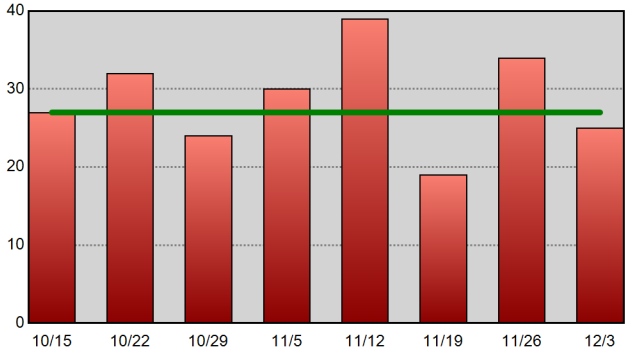

Drug-Related Arrests - 52wk Avg: 16

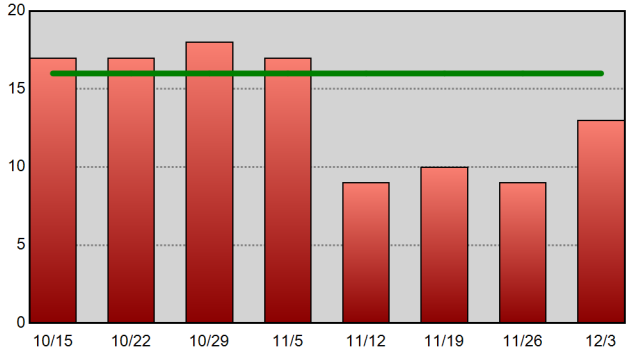

Warrants Served - 52wk Avg: 40

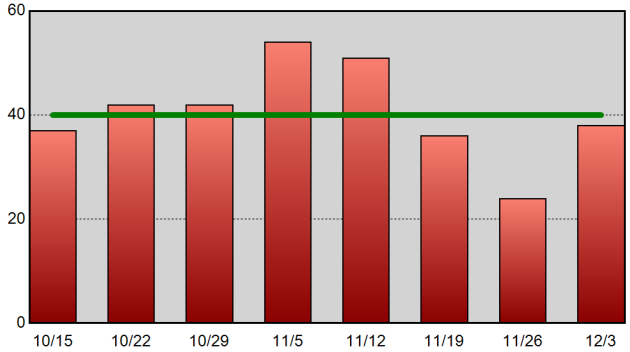

Information summarized for CompStat week ending 12/3/2016. The horizontal line on each chart represents the data set's 52-week weekly average.

Sourced from MNPD ARMS on 12/7/2016 8:22:56 AM. CAD reports only include calls initiated by an officer (call type 2 or 3). Excludes CFS with a disposition code of 6 or 11. Arrest reports do not take into account the number of charges. 1 arrest = 1 body.

Midtown Hills Precinct Precinct Efficiency Charts

METROPOLITAN POLICE DEPARTMENT
of Nashville and Davidson County

Summarized by CompStat week for past eight weeks.
Aggregated by component of officer initiating call / arresting officer.

All Self-Initiated CAD - 52wk Avg: 1,429

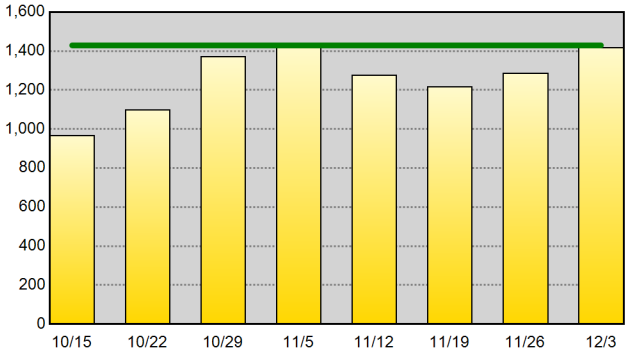

Self-Initiated Terry Stops - 52wk Avg: 26

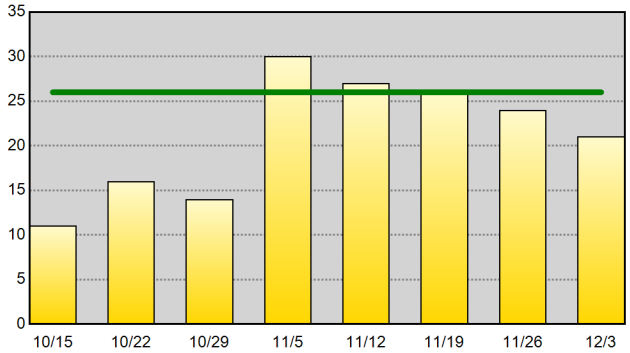

Self-Initiated Vehicle Stops (10-93) - 52wk Avg: 584

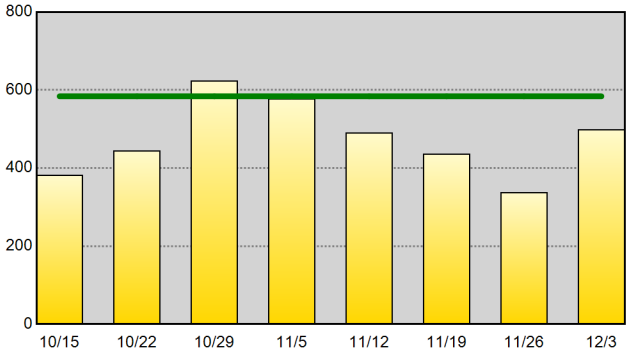

Self-Initiated Business Checks (10-96) - 52wk Avg: 473

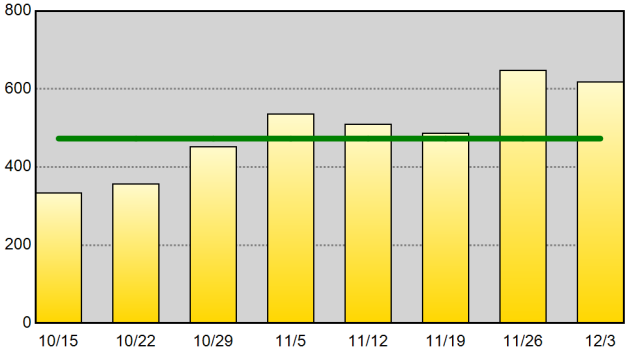

Self-Initiated Community Policing (10-15) - 52wk Avg: 82

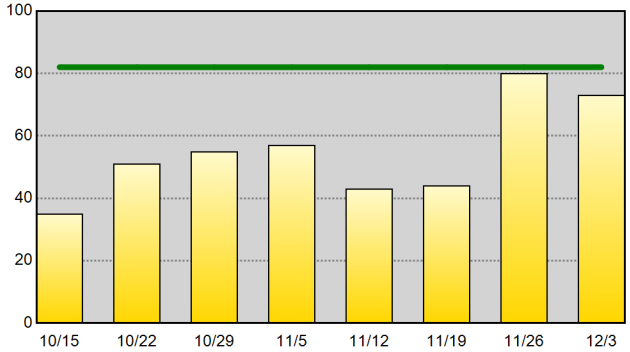

Self-Initiated Criminal Vice Activity (10-78) - 52wk Avg: 2

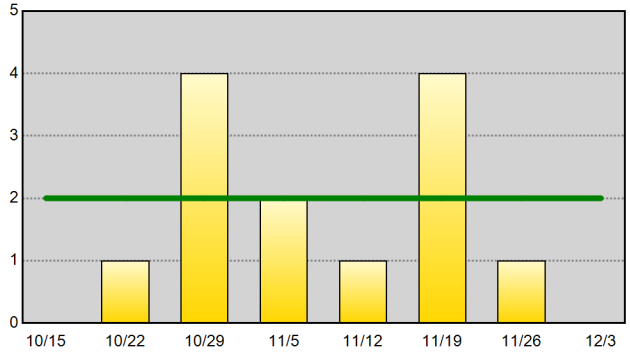

Part I Arrests - 52wk Avg: 14

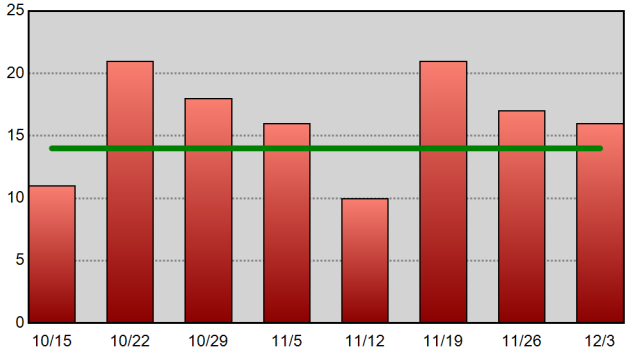

Drug-Related Arrests - 52wk Avg: 26

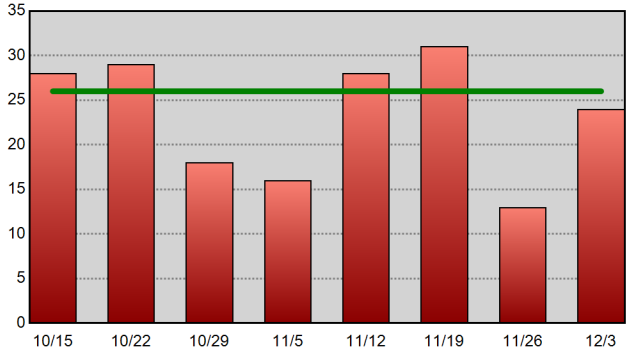

Warrants Served - 52wk Avg: 28

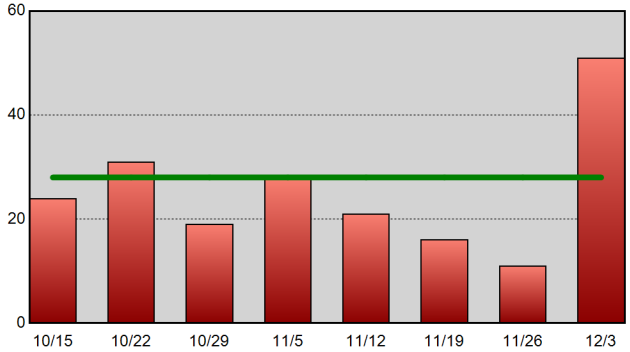

Information summarized for CompStat week ending 12/3/2016. The horizontal line on each chart represents the data set's 52-week weekly average.

Sourced from MNPD ARMS on 12/7/2016 8:22:57 AM. CAD reports only include calls initiated by an officer (call type 2 or 3). Excludes CFS with a disposition code of 6 or 11. Arrest reports do not take into account the number of charges. 1 arrest = 1 body.

High Crime Intersections and Hot Addresses Section

CompStat Weekly Analysis is provided by the Metropolitan Nashville Police Department Crime Analysis Section. This document does not necessarily reflect official UCR counts. It is intended to be a management tool and is for law enforcement use only.

"It behooves every man to remember that the work of the critic is of altogether secondary importance, and that, in the end, progress is accomplished by the man who does things."
- Theodore Roosevelt

Begin Date: 11/27/2016
End Date: 12/03/2016
Week: 48

County High Crime Intersections

Intersections with the highest concentrations of crime & traffic crashes - past 12 weeks.

METROPOLITAN POLICE DEPARTMENT
of Nashville and Davidson County

Violent Crime

Rank	Intersection	Precinct	ZIP	Count
1	MILLWOOD DR & MURFREESBORO PKE	Hermitage	37217	21
2	2ND AV S & MCCANN ST	South	37210	13
3	3RD AV S & BROADWAY	Central	37201	12
4	DENISE DR & DENISE CT	South	37013	10
4	BELL RD & ZELIDA AV	South	37013	10
6	BURNING TREE DR & CENTRAL PKE	Hermitage	37076	9
6	FATHERLAND ST & S 4TH ST	East	37206	9
6	MAPLEWOOD TRC & HILLSIDE RD	East	37216	9
9	MANSFIELD ST & N 9TH ST	East	37206	7
9	SYLVAN ST & S 6TH ST	East	37206	7
9	SKYLINE MEMORIAL CT & DICKERSON PKE	Madison	37115	7
9	MURFREESBORO PKE & PARRIS AV	South	37210	7
9	28TH AV N & JOHN A MERRITT BLVD	North	37209	7

Property Crime

Rank	Intersection	Precinct	ZIP	Count
1	OPRY MILLS DR & OPRYLAND DR	Hermitage	37214	94
2	CHARLOTTE PKE & RIVER RD	West	37209	76
3	SKYLINE MEMORIAL CT & DICKERSON PKE	Madison	37115	56
4	N GALLATIN PKE & NORTHSIDE DR	Madison	37115	46
5	CHARLOTTE PKE & OLD CHARLOTTE PKE	West	37209	36
5	POWELL AV & BRANSFORD AV	Midtown	37204	36
7	TWIN HILLS DR & N GALLATIN PKE	Madison	37072	35
8	SHUTE LN & LEBANON PKE	Hermitage	37076	32
9	3RD AV S & BROADWAY	Central	37201	31
10	BANDYWOOD DR & ABBOTT MARTIN RD	West	37215	30
11	OLD HICKORY BLVD W & GALLATIN PKE	Madison	37115	29
12	WELCH RD & TRAVIS DR	South	37211	25
13	HOME RD & GALLATIN PKE	East	37216	24

Traffic Crashes - Personal Injury

Rank	Intersection	Precinct	ZIP	Count
1	BELL RD & MURFREESBORO PKE	South	37013	11
2	HARDING PL & I24 W	South	37211	7
3	OLD HICKORY BLVD & NOLENSVILLE PKE	South	37211	6
4	NOLENSVILLE PKE & WELSHWOOD DR	South	37211	5
5	HARDING PL & I24 E	South	37211	4
5	PROVIDENCE PARK LN & GENEROSITY WAY	South	37211	4
5	HARDING PL & I65 N ENT RAMP	Midtown	37204	4
5	BELL RD & BLUE HOLE RD	South	37013	4
5	CANE RIDGE RD & BELL RD	South	37013	4
5	HARDING PKE & WHITE BRIDGE PKE	West	37205	4
5	DR DB TODD JR BLVD & JEFFERSON ST	North	37208	4
5	ALBION ST & DR D B TODD JR BLVD	North	37208	4
5	DULING AV & N GALLATIN PKE	Madison	37115	4

Traffic Crashes - Non-Injury

Rank	Intersection	Precinct	ZIP	Count
1	HARDING PL & NOLENSVILLE PKE	South	37211	33
2	OLD HICKORY BLVD & EDMONDSON PKE	Midtown	37211	27
3	CANE RIDGE RD & BELL RD	South	37013	21
3	HARDING PL & METROPLEX DR	South	37211	21
3	DODSON CHAPEL RD & OLD HICKORY BLVD	Hermitage	37076	21
6	OLD HICKORY BLVD & NOLENSVILLE PKE	South	37211	20
6	BELL RD & MURFREESBORO PKE	South	37013	20
8	HARDING PL & I24 E	South	37211	19
8	OLD HICKORY BLVD W & GALLATIN PKE	Madison	37115	19
10	MYATT DR & RIVERGATE PKWY	Madison	37115	18
10	8TH AV S & LAFAYETTE ST	Central	37203	18
10	HARDING PL & TROUSDALE DR	Midtown	37211	18
13	OLD HICKORY BLVD & FRANKLIN PIKE CIR	Midtown	37027	17

Information summarized for CompStat week ending 12-03-16. (past 12 weeks of data). For each report, point data were plotted in a GIS and assigned to the nearest street intersection. Summary counts were then calculated for each intersection.

Sourced from MNPD ARMS on 12/7/2016 8:22:59 AM. Violent and property crime information sourced from incident reports using Uniform Crime Reporting definitions and reporting guidelines, based on the date when the crime was reported. Personal injury traffic crashes (10-46) and non-injury traffic crashes (10-45) retrieved from MNPD's CAD database. Excludes CFS with a disposition code of 6 or 11. For each incident or CAD record, the incident or dispatch location was assigned to the nearest street intersection.

West Precinct High Crime Intersections

Intersections with the highest concentrations of crime & traffic crashes - past 12 weeks.

METROPOLITAN POLICE DEPARTMENT
of Nashville and Davidson County

Violent Crime

Rank	Intersection	Precinct	ZIP	Count
1	CHARLOTTE PKE &	West	37205	6
2	40TH AV N & DELAWARE AV	West	37209	5
3	OLD HICKORY BLVD & HIGHWAY 70 S	West	37221	4
3	OLD HARDING PKE & LEARNING LN	West	37221	4
3	MAUDINA AV & DEMOSS RD	West	37209	4
6	CHARLOTTE PKE & OLD CHARLOTTE PKE	West	37209	3
7	NEWTON AV & TWIN ST	West	37209	2
7	CHARLOTTE PKE & BROOKMEADE GRNWY ACCESS RD	West	37209	2
7	42ND AV N & ALBION ST	West	37209	2
7	OLD HICKORY BLVD &	West	37221	2
7	SONYA DR & OLD HICKORY BLVD	West	37209	2
7	SAWYER BROWN RD & HICKS RD	West	37221	2
7	OLD HICKORY BLVD & RIDGELAKE PKWY	West	37209	2

Property Crime

Rank	Intersection	Precinct	ZIP	Count
1	CHARLOTTE PKE & RIVER RD	West	37209	76
2	CHARLOTTE PKE & OLD CHARLOTTE PKE	West	37209	36
3	BANDYWOOD DR & ABBOTT MARTIN RD	West	37215	30
4	CHARLOTTE PKE & BROOKMEADE GRNWY ACCESS RD	West	37209	19
5	MAUDINA AV & DEMOSS RD	West	37209	9
5	HILLSBORO PKE & GREEN HILLS VILLAGE DR	West	37215	9
7	CHARLOTTE PKE &	West	37205	8
8	CHARLOTTE ROAD CIR & CHARLOTTE PKE	West	37209	7
9	CABOT DR & CHARLOTTE PKE	West	37205	6
9	OLD HICKORY BLVD & WEST MINISTER DR	West	37221	6
11	VAUGHN RD & HICKS RD ACCESS RD	West	37221	5
11	46TH AV N & ALABAMA AV	West	37209	5
13	WHITE BRIDGE PKE & FOUNTAIN PL	West	37205	4

Traffic Crashes - Personal Injury

Rank	Intersection	Precinct	ZIP	Count
1	HARDING PKE & WHITE BRIDGE PKE	West	37205	4
2	CHARLOTTE PKE & WHITE BRIDGE PKE	West	37209	3
2	KNOB RD & WHITE BRIDGE PKE	West	37209	3
2	SAWYER BROWN RD & CHARLOTTE PKE	West	37209	3
5	I40 W EXIT RAMP & I40 W	West	37209	2
5	BRILEY PKWY & I40 W	West	37209	2
5	I40 W & MCCRORY LN	West	37221	2
5	CHARLOTTE PKE & OLD CHARLOTTE PKE	West	37209	2
5	I40 E & HIGHWAY 70 S	West	37221	2
5	HIGHWAY 70 S & COLEY DAVIS RD	West	37221	2
5	SAWYER BROWN RD & HIGHWAY 70 S	West	37221	2
5	MORROW RD & GEORGIA AV	West	37209	2
5	BRILEY PKWY N ENT RAMP & BRILEY PKWY N	West	37209	2

Traffic Crashes - Non-Injury

Rank	Intersection	Precinct	ZIP	Count
1	CHARLOTTE PKE & WHITE BRIDGE PKE	West	37209	14
2	HILLSBORO PKE & WOODMONT BLVD	West	37215	13
3	OLD HICKORY BLVD & HIGHWAY 70 S	West	37221	12
4	HARDING PKE & WHITE BRIDGE PKE	West	37205	10
5	ANNEX AV & CHARLOTTE PKE	West	37209	9
5	HILLSBORO PKE & CRESTMOOR RD	West	37215	9
7	SAWYER BROWN RD & HIGHWAY 70 S	West	37221	7
7	ROBERTSON AV & BRILEY PKWY	West	37209	7
7	CHARLOTTE PKE & I40 W	West	37209	7
10	I40 E EXIT RAMP & I40 E	West	37209	6
10	CHARLOTTE PKE & OLD CHARLOTTE PKE	West	37209	6
10	CHARLOTTE PKE & MIDLAND AV	West	37209	6
10	CHARLOTTE PKE &	West	37209	6

Information summarized for CompStat week ending 12-03-16. (past 12 weeks of data). For each report, point data were plotted in a GIS and assigned to the nearest street intersection. Summary counts were then calculated for each intersection.

Sourced from MNPD ARMS on 12/7/2016 8:23:00 AM. Violent and property crime information sourced from incident reports using Uniform Crime Reporting definitions and reporting guidelines, based on the date when the crime was reported. Personal injury traffic crashes (10-46) and non-injury traffic crashes (10-45) retrieved from MNPD's CAD database. Excludes CFS with a disposition code of 6 or 11. For each incident or CAD record, the incident or dispatch location was assigned to the nearest street intersection.

East Precinct High Crime Intersections

Intersections with the highest concentrations of crime & traffic crashes - past 12 weeks.

METROPOLITAN POLICE DEPARTMENT
of Nashville and Davidson County

Violent Crime

Rank	Intersection	Precinct	ZIP	Count
1	FATHERLAND ST & S 4TH ST	East	37206	9
1	MAPLEWOOD TRC & HILLSIDE RD	East	37216	9
3	MANSFIELD ST & N 9TH ST	East	37206	7
3	SYLVAN ST & S 6TH ST	East	37206	7
5	OAK CT & RIVERSIDE DR	East	37206	6
5	MAPLE PL & POPLAR PL	East	37216	6
7	DICKERSON PKE & ROCK ST	East	37207	5
7	S 7TH ST & SYLVAN ST	East	37206	5
9	DEW ST & S 7TH ST	East	37206	4
9	MCKENNELL DR & PORTER RD	East	37206	4
9	N 5TH ST & VERNON WINFREY AV	East	37207	4
12	GORDON TER & GERALD ST	East	37207	3
12	EVANSTON AV & STOCKELL ST	East	37207	3

Property Crime

Rank	Intersection	Precinct	ZIP	Count
1	HOME RD & GALLATIN PKE	East	37216	24
2	DICKERSON PKE & HILLHURST DR	East	37207	14
2	JOYCE LN & GRINSTEAD PL	East	37216	14
4	DICKERSON PKE & HANCOCK ST	East	37207	13
5	STRATTON AV & GALLATIN AV	East	37206	7
5	DICKERSON PKE & OAK VALLEY DR	East	37207	7
5	CAROLYN AV & GALLATIN AV	East	37216	7
8	SHELBY AV & S 6TH ST	East	37206	6
9	SYLVAN ST & S 6TH ST	East	37206	5
9	DEW ST & S 7TH ST	East	37206	5
9	S 7TH ST & SYLVAN ST	East	37206	5
9	SYLVAN ST & S 8TH ST	East	37206	5
9	SHELBY AV & S 6TH ST	East	37206	5

Traffic Crashes - Personal Injury

Rank	Intersection	Precinct	ZIP	Count
1	GALLATIN PKE & E TRINITY LN	East	37216	3
1	DICKERSON PKE & GRACE ST	East	37207	3
1	I65 S & I65 S EXIT RAMP	East	37115	3
4	BROADMOOR DR & PORSHA DR	East	37216	2
4	GALLATIN PKE & BURCHWOOD AV	East	37216	2
4	I65 N & W TRINITY LN	East	37207	2
4	BRILEY PKWY E & I65 N ENT RAMP	East	37216	2
4	DICKERSON PKE & EWING DR	East	37207	2
4	GALLATIN AV & CHICAMAUGA AV	East	37206	2
10	FINN ST & MAIN ST	East	37206	1
10	EASTLAND AV & N 12TH ST	East	37206	1
10	MCFERRIN AV & MAIN ST	East	37206	1
10	HOLLY ST & S 11TH ST	East	37206	1

Traffic Crashes - Non-Injury

Rank	Intersection	Precinct	ZIP	Count
1	MAIN ST & S 5TH ST	East	37207	15
2	DICKERSON PKE & EWING DR	East	37207	12
3	TRINITY LN & DICKERSON PKE	East	37207	8
4	W TRINITY LN & LUCAS LN	East	37207	7
5	S 5TH ST & SUMMER PL	East	37206	6
6	I24 W & SHELBY AV	East	37206	5
6	WOODLAND ST & 11TH ST (5 POINTS)	East	37206	5
6	I65 S EXIT RAMP & BRILEY PKWY	East	37115	5
9	I65 S & I65 S EXIT RAMP	East	37115	4
9	I65 S & I24 W ENT RAMP	East	37207	4
9	I65 N & I65 N ENT RAMP	East	37207	4
9	DICKERSON PKE & MAPLEWOOD TRC	East	37207	4
9	DICKERSON PKE & HOMESTEAD RD	East	37207	4

Information summarized for CompStat week ending 12-03-16. (past 12 weeks of data). For each report, point data were plotted in a GIS and assigned to the nearest street intersection. Summary counts were then calculated for each intersection.

Sourced from MNPD ARMS on 12/7/2016 8:23:00 AM. Violent and property crime information sourced from incident reports using Uniform Crime Reporting definitions and reporting guidelines, based on the date when the crime was reported. Personal injury traffic crashes (10-46) and non-injury traffic crashes (10-45) retrieved from MNPD's CAD database. Excludes CFS with a disposition code of 6 or 11. For each incident or CAD record, the incident or dispatch location was assigned to the nearest street intersection.

South Precinct High Crime Intersections

Intersections with the highest concentrations of crime & traffic crashes - past 12 weeks.

METROPOLITAN POLICE DEPARTMENT
of Nashville and Davidson County

Violent Crime

Rank	Intersection	Precinct	ZIP	Count
1	2ND AV S & MCCANN ST	South	37210	13
2	DENISE DR & DENISE CT	South	37013	10
2	BELL RD & ZELIDA AV	South	37013	10
4	MURFREESBORO PKE & PARRIS AV	South	37210	7
5	EAST THOMPSON LN & MURFREESBORO PKE	South	37211	6
5	I24 E & I24 E ENT RAMP	South	37211	6
5	BELL RD & MURFREESBORO PKE	South	37013	6
8	CIMARRON CT & CIMARRON WAY	South	37013	5
8	HICKORY HOLLOW PL &	South	37013	5
8	CLAIBORNE ST & LAFAYETTE ST	South	37210	5
8	LEWIS ST & LAFAYETTE ST	South	37210	5
8	2ND AV S & CRENSHAW ST	South	37210	5
8	WELCH RD & TRAVIS DR	South	37211	5

Property Crime

Rank	Intersection	Precinct	ZIP	Count
1	WELCH RD & TRAVIS DR	South	37211	25
2	NOLENSVILLE PKE & WELSHWOOD DR	South	37211	17
3	NOLENSVILLE PKE & HICKORYVIEW DR	South	37211	16
3	CANE RIDGE RD & BELL RD	South	37013	16
5	PLUS PARK BLVD & PAVILION BLVD	South	37217	15
6	APPLE DR & CEDAR DR	South	37211	11
6	TAYLOR RD & NOLENSVILLE PKE	South	37211	11
6	PIN HOOK RD & HOBSON PKE	South	37013	11
9	MURFREESBORO PKE & HAMILTON CHURCH RD	South	37013	10
9	TAMPA DR & SPARTAN DR	South	37211	10
9	CHIMNEYTOP DR & CANE RIDGE RD	South	37013	10
9	I24 E EXIT RAMP & EAST THOMPSON LN	South	37210	10
13	MURFREESBORO PKE & PARRIS AV	South	37210	9

Traffic Crashes - Personal Injury

Rank	Intersection	Precinct	ZIP	Count
1	BELL RD & MURFREESBORO PKE	South	37013	11
2	HARDING PL & I24 W	South	37211	7
3	OLD HICKORY BLVD & NOLENSVILLE PKE	South	37211	6
4	NOLENSVILLE PKE & WELSHWOOD DR	South	37211	5
5	HARDING PL & I24 E	South	37211	4
5	PROVIDENCE PARK LN & GENEROSITY WAY	South	37211	4
5	BELL RD & BLUE HOLE RD	South	37013	4
5	CANE RIDGE RD & BELL RD	South	37013	4
5	BELL RD & ZELIDA AV	South	37013	4
10	I24 W & OLD FRANKLIN RD	South	37013	3
10	MURFREESBORO PKE & HAMILTON CHURCH RD	South	37013	3
10	HOBSON PKE & MURFREESBORO PKE	South	37013	3
10	BELL RD & I24 E	South	37013	3

Traffic Crashes - Non-Injury

Rank	Intersection	Precinct	ZIP	Count
1	HARDING PL & NOLENSVILLE PKE	South	37211	33
2	CANE RIDGE RD & BELL RD	South	37013	21
2	HARDING PL & METROPLEX DR	South	37211	21
4	OLD HICKORY BLVD & NOLENSVILLE PKE	South	37211	20
4	BELL RD & MURFREESBORO PKE	South	37013	20
6	HARDING PL & I24 E	South	37211	19
7	MURFREESBORO PKE & HAMILTON CHURCH RD	South	37013	17
8	NOLENSVILLE PKE & EDMONDSON PKE	South	37211	16
9	THOMPSON LN & EAST THOMPSON LN	South	37211	15
10	I24 W & I24 W EXIT RAMP	South	37211	14
10	I24 W & I440 W ENT RAMP	South	37210	14
12	I24 W & BELL RD	South	37013	13
12	EAST THOMPSON LN & MURFREESBORO PKE	South	37211	13

Information summarized for CompStat week ending 12-03-16. (past 12 weeks of data). For each report, point data were plotted in a GIS and assigned to the nearest street intersection. Summary counts were then calculated for each intersection.

Sourced from MNPD ARMS on 12/7/2016 8:23:00 AM. Violent and property crime information sourced from incident reports using Uniform Crime Reporting definitions and reporting guidelines, based on the date when the crime was reported. Personal injury traffic crashes (10-46) and non-injury traffic crashes (10-45) retrieved from MNPD's CAD database. Excludes CFS with a disposition code of 6 or 11. For each incident or CAD record, the incident or dispatch location was assigned to the nearest street intersection.

Central Precinct High Crime Intersections

Intersections with the highest concentrations of crime & traffic crashes - past 12 weeks.

METROPOLITAN POLICE DEPARTMENT
of Nashville and Davidson County

Violent Crime

Rank	Intersection	Precinct	ZIP	Count
1	3RD AV S & BROADWAY	Central	37201	12
2	4TH AV N & BROADWAY	Central	37219	6
2	CHARLOTTE AV & 5TH AV N	Central	37219	6
4	CHARLOTTE AV & 4TH AV N	Central	37219	5
5	2ND AV N & COMMERCE ST	Central	37201	4
5	2ND AV N & BROADWAY	Central	37201	4
7	BROADWAY & 1ST AV S	Central	37201	3
7	4TH AV N & COMMERCE ST	Central	37219	3
7	BROADWAY & OPRY PL	Central	37203	3
7	2ND AV N & JAMES ROBERTSON PKWY	Central	37201	3
7	5TH AV N & CHURCH ST	Central	37219	3
7	LAFAYETTE ST & LEA AV	Central	37203	3
7	1ST AV S & SHELBY ST PEDESTRIAN BRIDGE	Central	37201	3

Property Crime

Rank	Intersection	Precinct	ZIP	Count
1	3RD AV S & BROADWAY	Central	37201	31
2	4TH AV N & BROADWAY	Central	37219	15
3	ROSA L PARKS BLVD & JEFFERSON ST	Central	37208	14
4	4TH AV N & COMMERCE ST	Central	37219	10
5	COMMERCE ST & 5TH AV N	Central	37219	9
5	CHURCH ST & ARCADE ALY	Central	37219	9
7	3RD AV N & CHURCH ST	Central	37201	8
7	CHURCH ST &	Central	37219	8
7	BROADWAY & OPRY PL	Central	37203	8
7	HERMITAGE AV & PEABODY ST	Central	37201	8
11	2ND AV N & COMMERCE ST	Central	37201	7
11	4TH AV S & SYMPHONY PL	Central	37203	7
11	CHARLOTTE AV & 4TH AV N	Central	37219	7

Traffic Crashes - Personal Injury

Rank	Intersection	Precinct	ZIP	Count
1	I65 N & ROSA L PARKS BLVD	Central	37208	3
2	I65 N & 3RD AV N	Central	37208	2
2	I40 W & 4TH AV S	Central	37203	2
2	12TH AV S & LAUREL ST	Central	37203	2
2	I40 W ENT RAMP & BROADWAY	Central	37203	2
2	JEFFERSON ST & 6TH AV N	Central	37208	2
2	DAVIDSON ST & I24 E	Central	37213	2
8	SHELBY AV & INTERSTATE DR	Central	37213	1
8	I24 E & I24 E EXIT RAMP	Central	37213	1
8	S 2ND ST &	Central	37213	1
8	I24 E & I24 E ENT RAMP	Central	37206	1
8	I24 E & SHELBY AV	Central	37213	1
8	JAMES ROBERTSON PKWY & I24 E	Central	37207	1

Traffic Crashes - Non-Injury

Rank	Intersection	Precinct	ZIP	Count
1	8TH AV S & LAFAYETTE ST	Central	37203	18
2	I65 N & ROSA L PARKS BLVD	Central	37208	14
3	12TH AV N & BROADWAY	Central	37203	13
4	BROADWAY & OPRY PL	Central	37203	12
5	4TH AV N & BROADWAY	Central	37219	11
6	I40 W ENT RAMP & BROADWAY	Central	37203	9
6	SHELBY AV & I24 E ENT RAMP	Central	37213	9
8	DEMONBREUN ST & 4TH AV S	Central	37203	8
8	LAFAYETTE ST & 4TH AV S	Central	37203	8
10	2ND AV S & LINDSLEY AV	Central	37210	7
10	12TH AV S & DIVISION ST	Central	37203	7
10	FRANKLIN ST & 6TH AV S	Central	37203	7
10	I24 E & I24 E EXIT RAMP	Central	37213	7

Information summarized for CompStat week ending 12-03-16. (past 12 weeks of data). For each report, point data were plotted in a GIS and assigned to the nearest street intersection. Summary counts were then calculated for each intersection.

Sourced from MNPD ARMS on 12/7/2016 8:23:00 AM. Violent and property crime information sourced from incident reports using Uniform Crime Reporting definitions and reporting guidelines, based on the date when the crime was reported. Personal injury traffic crashes (10-46) and non-injury traffic crashes (10-45) retrieved from MNPD's CAD database. Excludes CFS with a disposition code of 6 or 11. For each incident or CAD record, the incident or dispatch location was assigned to the nearest street intersection.

Hermitage Precinct High Crime Intersections

Intersections with the highest concentrations of crime & traffic crashes - past 12 weeks.

METROPOLITAN POLICE DEPARTMENT
of Nashville and Davidson County

Violent Crime

Rank	Intersection	Precinct	ZIP	Count
1	MILLWOOD DR & MURFREESBORO PKE	Hermitage	37217	21
2	BURNING TREE DR & CENTRAL PKE	Hermitage	37076	9
3	MCGAVOCK PKE &	Hermitage	37214	7
3	MURFREESBORO PKE & PAVILION BLVD	Hermitage	37217	7
5	HICKORY HILL LN & LEBANON PKE	Hermitage	37076	6
6	PATRICIA DR & THOMPSON PL	Hermitage	37217	5
6	LONGHUNTER CT & LONGHUNTER CIR	Hermitage	37217	5
6	CARROLL ST & UNIVERSITY CT	Hermitage	37210	5
9	FAIN ST & CHARLES E DAVIS BLVD	Hermitage	37210	4
9	GREEN ST & CHARLES E DAVIS BLVD	Hermitage	37210	4
9	CARROLL ST & CHARLES E DAVIS BLVD	Hermitage	37210	4
9	UNIVERSITY CT &	Hermitage	37210	4
9	LEBANON PKE & SPENCE ENCLAVE WAY	Hermitage	37210	4

Property Crime

Rank	Intersection	Precinct	ZIP	Count
1	OPRY MILLS DR & OPRYLAND DR	Hermitage	37214	94
2	SHUTE LN & LEBANON PKE	Hermitage	37076	32
3	KOHLS PVT DR & STONES RIVER GRNWY	Hermitage	37214	22
4	MURFREESBORO PKE & UNA ANTIOCH PKE	Hermitage	37013	20
5	JUAREZ DR & OLD HICKORY BLVD	Hermitage	37076	17
5	OLD HICKORY BLVD &	Hermitage	37076	17
7	FAIRWAY DR & LEBANON PKE	Hermitage	37214	14
8	PARK DR & MCGAVOCK PKE	Hermitage	37214	13
8	CHARLES E DAVIS BLVD & J C NAPIER CT	Hermitage	37210	13
10	MCGAVOCK PKE &	Hermitage	37214	10
10	NASHBORO BLVD & VILLAGE GREEN DR	Hermitage	37217	10
10	HICKORY HILL LN & LEBANON PKE	Hermitage	37076	10
13	OPRYLAND DR & OPRYLAND	Hermitage	37214	9

Traffic Crashes - Personal Injury

Rank	Intersection	Precinct	ZIP	Count
1	I40 W & FESSLERS LN	Hermitage	37210	4
1	I24 W & ARLINGTON AV	Hermitage	37210	4
3	OLD LEBANON DIRT RD & OLD HICKORY BLVD	Hermitage	37076	3
3	CENTRAL PKE & OLD HICKORY BLVD	Hermitage	37076	3
3	ANDREW JACKSON PKWY & LEBANON PKE	Hermitage	37076	3
6	DODSON CHAPEL RD & OLD HICKORY BLVD	Hermitage	37076	2
6	I40 W & OLD HICKORY BLVD	Hermitage	37076	2
6	ANDREW JACKSON WAY & ANDREW JACKSON PKWY	Hermitage	37076	2
6	CENTRAL PKE & FRIST BLVD	Hermitage	37076	2
6	OLD HICKORY BLVD &	Hermitage	37076	2
6	I40 E & EARHART RD	Hermitage	37076	2
6	I40 W & DONELSON PKE	Hermitage	37214	2
6	I40 W & SPENCE LN	Hermitage	37210	2

Traffic Crashes - Non-Injury

Rank	Intersection	Precinct	ZIP	Count
1	DODSON CHAPEL RD & OLD HICKORY BLVD	Hermitage	37076	21
2	ELM HILL PKE & FESSLERS LN	Hermitage	37210	15
3	CENTRAL PKE & OLD HICKORY BLVD	Hermitage	37076	14
3	OPRY MILLS DR & OPRYLAND DR	Hermitage	37214	14
5	MURFREESBORO PKE & UNA ANTIOCH PKE	Hermitage	37013	13
6	BLACKWOOD DR & BELL RD	Hermitage	37214	12
6	LEBANON PKE & OLD HICKORY BLVD	Hermitage	37076	12
8	ANDREW JACKSON PKWY & LEBANON PKE	Hermitage	37076	11
8	RURAL HILL RD & MURFREESBORO PKE	Hermitage	37217	11
8	I40 E & I40 E EXIT RAMP	Hermitage	37210	11
11	I40 E & 2ND AV S	Hermitage	37210	10
11	I40 W & FESSLERS LN	Hermitage	37210	10
11	I40 W & SPENCE LN	Hermitage	37210	10

Information summarized for CompStat week ending 12-03-16. (past 12 weeks of data). For each report, point data were plotted in a GIS and assigned to the nearest street intersection. Summary counts were then calculated for each intersection.

Sourced from MNPD ARMS on 12/7/2016 8:23:00 AM. Violent and property crime information sourced from incident reports using Uniform Crime Reporting definitions and reporting guidelines, based on the date when the crime was reported. Personal injury traffic crashes (10-46) and non-injury traffic crashes (10-45) retrieved from MNPD's CAD database. Excludes CFS with a disposition code of 6 or 11. For each incident or CAD record, the incident or dispatch location was assigned to the nearest street intersection.

North Precinct High Crime Intersections

Intersections with the highest concentrations of crime & traffic crashes - past 12 weeks.

METROPOLITAN POLICE DEPARTMENT
of Nashville and Davidson County

Violent Crime

Rank	Intersection	Precinct	ZIP	Count
1	28TH AV N & JOHN A MERRITT BLVD	North	37209	7
2	COCKRILL ST & 16TH AV N	North	37208	6
3	BRICK CHURCH PKE & AVONDALE CIR	North	37207	5
3	REVELS DR & WHITES CREEK PKE	North	37207	5
3	CHRIS ST & OLD MATTHEWS RD	North	37207	5
3	ALAMEDA ST & 32ND AV N	North	37209	5
3	33RD AV N & CLARE AV	North	37209	5
8	14TH AV N & IRELAND ST	North	37208	4
8	W TRINITY LN & HAMPTON ST	North	37207	4
8	16TH AV N & WHELESS ST	North	37208	4
8	DR D B TODD JR BLVD & ST LOUIS ST	North	37208	4
8	DELTA AV & CHEATHAM PL	North	37208	4
13	CLAY ST & 14TH AV N	North	37208	3

Property Crime

Rank	Intersection	Precinct	ZIP	Count
1	S HAMILTON RD & BUENA VISTA PKE	North	37218	18
2	W TRINITY LN & HAMPTON ST	North	37207	13
3	ROSA L PARKS BLVD & MONROE ST	North	37208	12
4	W TRINITY LN & LIBERIA ST	North	37207	11
5	S HAMILTON RD & RIVER DR	North	37218	10
6	17TH AV N & DR D B TODD JR BLVD	North	37208	9
7	OWEN ST & LOOBY CIR	North	37208	7
7	26TH AV N & JEFFERSON ST	North	37208	7
9	VANTAGE WAY & FRENCH LANDING DR	North	37208	6
9	BUENA VISTA PKE & TRINITY LN	North	37218	6
9	WHITES CREEK PKE & MOORMANS ARM RD	North	37207	6
12	REVELS DR & WHITES CREEK PKE	North	37207	5
12	ROSA L PARKS BLVD & DOMINICAN DR	North	37228	5

Traffic Crashes - Personal Injury

Rank	Intersection	Precinct	ZIP	Count
1	DR DB TODD JR BLVD & JEFFERSON ST	North	37208	4
1	ALBION ST & DR D B TODD JR BLVD	North	37208	4
1	I24 E & CLAY LICK CT	North	37189	4
4	GREAT CIRCLE RD & CUMBERLAND BEND	North	37228	3
4	ROSA L PARKS BLVD & DOMINICAN DR	North	37228	3
4	28TH AV N & JOHN A MERRITT BLVD	North	37209	3
4	28TH AV N & I40 E ENT RAMP	North	37209	3
8	I40 E EXIT RAMP & JEFFERSON ST	North	37208	2
8	I40 E ENT RAMP & I40 E	North	37209	2
8	ALBION ST & 32ND AV N	North	37209	2
8	I65 S & DOWNTOWN GRNWY	North	37208	2
8	ROSA L PARKS BLVD & MONROE ST	North	37208	2
8	I24 E EXIT RAMP & I24 E	North	37080	2

Traffic Crashes - Non-Injury

Rank	Intersection	Precinct	ZIP	Count
1	ROSA L PARKS BLVD & DOMINICAN DR	North	37228	17
2	I65 S & W TRINITY LN	North	37207	15
3	I65 S & ROSA L PARKS BLVD	North	37208	11
4	28TH AV N & JOHN A MERRITT BLVD	North	37209	10
5	CLARKSVILLE PKE & ROSA L PARKS BLVD	North	37208	8
5	I65 S & I24 E	North	37207	8
5	S HAMILTON RD & BUENA VISTA PKE	North	37218	8
8	READ AV & BRICK CHURCH PKE	North	37207	7
9	SOUTHERLAND DR & BROOKLYN AV	North	37207	6
9	FAIRVIEW DR & CLARKSVILLE PKE	North	37218	6
11	WHITES CREEK PKE & I24 E	North	37080	5
11	I65 N EXIT RAMP & I65 N	North	37208	5
11	9TH AV N & JEFFERSON ST	North	37208	5

Information summarized for CompStat week ending 12-03-16. (past 12 weeks of data). For each report, point data were plotted in a GIS and assigned to the nearest street intersection. Summary counts were then calculated for each intersection.

Sourced from MNPD ARMS on 12/7/2016 8:23:00 AM. Violent and property crime information sourced from incident reports using Uniform Crime Reporting definitions and reporting guidelines, based on the date when the crime was reported. Personal injury traffic crashes (10-46) and non-injury traffic crashes (10-45) retrieved from MNPD's CAD database. Excludes CFS with a disposition code of 6 or 11. For each incident or CAD record, the incident or dispatch location was assigned to the nearest street intersection.

Madison Precinct High Crime Intersections

Intersections with the highest concentrations of crime & traffic crashes - past 12 weeks.

METROPOLITAN POLICE DEPARTMENT
of Nashville and Davidson County

Violent Crime

Rank	Intersection	Precinct	ZIP	Count
1	SKYLINE MEMORIAL CT & DICKERSON PKE	Madison	37115	7
2	DULING AV & N GALLATIN PKE	Madison	37115	6
2	MAYVIEW DR & SNOW AV	Madison	37115	6
2	ARCHWOOD DR & ROOSEVELT AV	Madison	37115	6
2	S GALLATIN PKE & BRINK HAVEN AV	Madison	37115	6
6	BARBARA LYNN WAY & LAUREN EVELYN WAY	Madison	37207	5
7	WESTCHESTER DR & BROOKWAY DR	Madison	37207	4
7	HIGHLAND CIR & MARLIN CT	Madison	37115	4
9	E PALESTINE AV & ARGLE AV	Madison	37115	3
9	E PALESTINE AV & E WEBSTER ST	Madison	37115	3
9	DUE WEST AV E & S GALLATIN PKE	Madison	37115	3
9	IDLEWILD DR & GEISEN DR	Madison	37115	3
9	WESTCHESTER DR & MEADOW CT	Madison	37207	3

Property Crime

Rank	Intersection	Precinct	ZIP	Count
1	SKYLINE MEMORIAL CT & DICKERSON PKE	Madison	37115	56
2	N GALLATIN PKE & NORTHSIDE DR	Madison	37115	46
3	TWIN HILLS DR & N GALLATIN PKE	Madison	37072	35
4	OLD HICKORY BLVD W & GALLATIN PKE	Madison	37115	29
5	N GALLATIN PKE & RIVERCHASE BLVD	Madison	37115	20
6	ALTA LOMA RD & N GALLATIN PKE	Madison	37115	15
7	S GALLATIN PKE & MAPLE ST	Madison	37115	13
8	S GALLATIN PKE RAMP & S GALLATIN PKE	Madison	37115	11
8	CREEKWOOD DR &	Madison	37207	11
10	MYATT DR & SPRING BRANCH DR	Madison	37115	10
11	NEELYS BEND RD & S GALLATIN PKE	Madison	37115	9
12	ONE MILE PKWY & E CAMPBELL RD	Madison	37115	8
12	CONFERENCE DR & N GALLATIN PKE	Madison	37072	8

Traffic Crashes - Personal Injury

Rank	Intersection	Precinct	ZIP	Count
1	DULING AV & N GALLATIN PKE	Madison	37115	4
2	OLD HICKORY BLVD W & N GRAYCROFT AV	Madison	37115	3
2	DUE WEST AV E & S GALLATIN PKE	Madison	37115	3
2	DICKERSON PKE & OLD HICKORY BLVD	Madison	37207	3
5	SPRINGFIELD HWY &	Madison	37072	2
5	MYATT DR & SPRING BRANCH DR	Madison	37115	2
5	N GALLATIN PKE & ONE MILE PKWY	Madison	37115	2
5	CONFERENCE DR & VIETNAM VETERANS BLVD S	Madison	37072	2
5	CONFERENCE DR & N GALLATIN PKE	Madison	37072	2
5	N GALLATIN PKE & CUDE LN	Madison	37072	2
5	S GALLATIN PKE & HARRIS ST	Madison	37115	2
5	S GALLATIN PKE & BRINK HAVEN AV	Madison	37115	2
13	BERKLEY DR & ARGLE AV	Madison	37115	1

Traffic Crashes - Non-Injury

Rank	Intersection	Precinct	ZIP	Count
1	OLD HICKORY BLVD W & GALLATIN PKE	Madison	37115	19
2	MYATT DR & RIVERGATE PKWY	Madison	37115	18
3	CONFERENCE DR & N GALLATIN PKE	Madison	37072	17
4	DULING AV & N GALLATIN PKE	Madison	37115	9
5	E PALESTINE AV & S GALLATIN PKE	Madison	37115	8
5	SPRINGFIELD HWY & WILLIAMSON RD	Madison	37072	8
7	N GALLATIN PKE & RIVERCHASE BLVD	Madison	37115	7
7	DICKERSON PKE & OLD HICKORY BLVD	Madison	37207	7
9	I65 N & VIETNAM VETERANS BLVD N	Madison	37072	6
9	SKYLINE MEMORIAL CT & DICKERSON PKE	Madison	37115	6
9	OLD HICKORY BLVD W & N GRAYCROFT AV	Madison	37115	6
9	N GALLATIN PKE & NORTHSIDE DR	Madison	37115	6
9	S GALLATIN PKE & MAPLE ST	Madison	37115	6

Information summarized for CompStat week ending 12-03-16. (past 12 weeks of data). For each report, point data were plotted in a GIS and assigned to the nearest street intersection. Summary counts were then calculated for each intersection.

Sourced from MNPD ARMS on 12/7/2016 8:23:00 AM. Violent and property crime information sourced from incident reports using Uniform Crime Reporting definitions and reporting guidelines, based on the date when the crime was reported. Personal injury traffic crashes (10-46) and non-injury traffic crashes (10-45) retrieved from MNPD's CAD database. Excludes CFS with a disposition code of 6 or 11. For each incident or CAD record, the incident or dispatch location was assigned to the nearest street intersection.

Midtown Hills Precinct High Crime Intersections

METROPOLITAN POLICE DEPARTMENT
of Nashville and Davidson County

Intersections with the highest concentrations of crime & traffic crashes - past 12 weeks.

Violent Crime

Rank	Intersection	Precinct	ZIP	Count
1	8TH AV S & ROYCROFT PL	Midtown	37204	4
1	CHARLOTTE AV & 15TH AV N	Midtown	37203	4
1	18TH AV N & CHURCH ST	Midtown	37203	4
1	WHITAKER DR & HUNTINGTON RIDGE DR	Midtown	37211	4
5	MCMURRAY DR & WILKERSON DR	Midtown	37211	3
5	ELLISTON PL & 25TH AV N	Midtown	37203	3
5	CAMERON ST & 4TH AV S	Midtown	37203	3
5	14TH AV S & HORTON AV	Midtown	37212	3
5	KNOLLS PL & OLD HICKORY BLVD	Midtown	37211	3
10	SIDCO DR &	Midtown	37204	2
10	NOLENSVILLE PKE & LENOX VILLAGE DR	Midtown	37211	2
10	NOLENSVILLE PKE & SWISS AV	Midtown	37211	2
10	LYNN DR & HALL CT	Midtown	37211	2

Property Crime

Rank	Intersection	Precinct	ZIP	Count
1	POWELL AV & BRANSFORD AV	Midtown	37204	36
2	8TH AV S & ROYCROFT PL	Midtown	37204	19
2	WEST END AV & 17TH AV N	Midtown	37203	19
4	NOLENSVILLE PKE & SWISS AV	Midtown	37211	11
5	OLD HICKORY BLVD & FRANKLIN PIKE CIR	Midtown	37027	10
6	KNOLLS PL & OLD HICKORY BLVD	Midtown	37211	8
7	NOLENSVILLE PKE & FAIRLANE DR	Midtown	37211	7
7	MURPHY RD & WEST END AV	Midtown	37203	7
7	20TH AV N & STATE ST	Midtown	37203	7
7	19TH AV S & 19TH AV N	Midtown	37203	7
7	CHARLOTTE AV &	Midtown	37203	7
12	14TH AV S & DEMONBREUN ST	Midtown	37203	6
12	SWEETBRIAR AV & 15TH AV S	Midtown	37212	6

Traffic Crashes - Personal Injury

Rank	Intersection	Precinct	ZIP	Count
1	HARDING PL & I65 N ENT RAMP	Midtown	37204	4
2	OLD HICKORY BLVD & FRANKLIN PIKE CIR	Midtown	37027	3
2	BRENTWOOD EAST DR & OLD HICKORY BLVD	Midtown	37211	3
2	OLD HICKORY BLVD & EDMONDSON PKE	Midtown	37211	3
2	CHARLOTTE AV & 17TH AV N	Midtown	37203	3
2	OLD HICKORY BLVD & KINGSBURY DR	Midtown	37215	3
7	OLD HICKORY BLVD & CROMWELL DR	Midtown	37215	2
7	GRANNY WHITE PKE & OLD HICKORY BLVD	Midtown	37027	2
7	21ST AV S & DIXIE PL	Midtown	37212	2
7	I65 S & I65 S EXIT RAMP	Midtown	37203	2
7	CHESTNUT ST &	Midtown	37203	2
7	I65 ENT RAMP & I440 E	Midtown	37204	2
7	I440 E & I440 ENT RAMP	Midtown	37204	2

Traffic Crashes - Non-Injury

Rank	Intersection	Precinct	ZIP	Count
1	OLD HICKORY BLVD & EDMONDSON PKE	Midtown	37211	27
2	HARDING PL & TROUSDALE DR	Midtown	37211	18
3	OLD HICKORY BLVD & FRANKLIN PIKE CIR	Midtown	37027	17
4	POWELL AV & POWELL PL	Midtown	37204	16
5	HARDING PL & I65 N ENT RAMP	Midtown	37204	15
6	I65 N & HARDING PL	Midtown	37220	13
6	NOLENSVILLE PKE & CONCORD RD	Midtown	37027	13
6	OLD HICKORY BLVD & FRANKLIN PKE	Midtown	37027	13
6	I440 E & I440 ENT RAMP	Midtown	37204	13
6	MEDICAL CENTER DR & VANDERBILT HOSPITAL	Midtown	37212	13
11	21ST AV S & WEDGEWOOD AV / BLAKEMORE AV	Midtown	37212	11
11	HIGHLAND AV & 25TH AV S	Midtown	37212	11
11	I40 E & I65 S ENT RAMP	Midtown	37203	11

Information summarized for CompStat week ending 12-03-16. (past 12 weeks of data). For each report, point data were plotted in a GIS and assigned to the nearest street intersection. Summary counts were then calculated for each intersection.

Sourced from MNPD ARMS on 12/7/2016 8:23:00 AM. Violent and property crime information sourced from incident reports using Uniform Crime Reporting definitions and reporting guidelines, based on the date when the crime was reported. Personal injury traffic crashes (10-46) and non-injury traffic crashes (10-45) retrieved from MNPD's CAD database. Excludes CFS with a disposition code of 6 or 11. For each incident or CAD record, the incident or dispatch location was assigned to the nearest street intersection.

County High Crime Intersections - Arrests

Intersections with the highest concentrations of arrests - past 12 weeks.

METROPOLITAN POLICE DEPARTMENT
of Nashville and Davidson County

DUI Arrests

Rank	Intersection	Precinct	ZIP	Count
1	BRILEY PKWY E EXT RAMP & DICKERSON PKE	Madison	37207	9
2	MEDICAL CENTER DR & VANDERBILT HOSPITAL	Midtown	37212	8
3	ALBION ST & DR D B TODD JR BLVD	North	37208	7
4	BRILEY PKWY W & BRICK CHURCH PKE	Madison	37207	5
5	DICKERSON PKE & OLD HICKORY BLVD	Madison	37207	4
5	N 14TH ST & GARTLAND AV	East	37206	4
5	EASTLAND AV & GALLATIN AV	East	37206	4
5	12TH AV N & BROADWAY	Central	37203	4
5	MCGAVOCK PKE EB ENT & BRILEY PKWY N	Hermitage	37214	4
10	TWO RIVERS PKWY &	Hermitage	37214	3
10	I40 E EXIT RAMP & OLD HICKORY BLVD	Hermitage	37076	3
10	LEBANON PKE & OLD HICKORY BLVD	Hermitage	37076	3
10	NOLENSVILLE PKE & EDMONDSON PKE	South	37211	3

Drug-Related Arrests

Rank	Intersection	Precinct	ZIP	Count
1	2ND AV S & MCCANN ST	South	37210	21
2	W TRINITY LN & HAMPTON ST	North	37207	19
3	31ST AV N & ALAMEDA ST	North	37209	18
4	2ND AV S & CRENSHAW ST	South	37210	17
5	MURFREESBORO PKE & PARRIS AV	South	37210	15
6	I65 N & W TRINITY LN	East	37207	14
7	TITANS WAY & RUSSELL ST	Central	37213	13
7	W HAMILTON RD & CLARKSVILLE PKE	North	37218	13
7	TRINITY LN & DICKERSON PKE	East	37207	13
10	OLD HICKORY BLVD & PRINCETON PL	Hermitage	37076	12
11	MCGAVOCK PKE &	Hermitage	37214	11
11	MILLWOOD DR & MURFREESBORO PKE	Hermitage	37217	11
13	DEW ST & S 7TH ST	East	37206	10

Felony Arrests

Rank	Intersection	Precinct	ZIP	Count
1	2ND AV N & JAMES ROBERTSON PKWY	Central	37201	76
2	DELAWARE AV & 31ST AV N	North	37209	24
3	GAY ST & 2ND AV N	Central	37201	21
4	1ST AV N & GAY ST	Central	37201	18
5	HILL AV & BLANTON AV	South	37210	16
6	LEA AV & 7TH AV S	Central	37203	14
7	KOREAN VETERANS BLVD & 2ND AV S	Central	37201	13
8	3RD AV S & BROADWAY	Central	37201	11
8	COCKRILL ST & 16TH AV N	North	37208	11
10	ALBION ST & DR D B TODD JR BLVD	North	37208	10
10	TITANS WAY & RUSSELL ST	Central	37213	10
10	I65 N & W TRINITY LN	East	37207	10
13	W TRINITY LN & HAMPTON ST	North	37207	9

Weapons Law Violation Arrests

Rank	Intersection	Precinct	ZIP	Count
1	S 5TH ST & SHELBY AV	East	37206	5
1	MOSS RD & WINTON DR	South	37013	5
3	OPRY MILLS DR & OPRYLAND DR	Hermitage	37214	3
3	ELLINGTON PKWY & ELLINGTON N ENT RAMP	Madison	37115	3
3	OAKWOOD AV & BETHWOOD DR	East	37207	3
3	21ST AV N & CHURCH ST	Midtown	37203	3
3	HILLSIDE AV & VERNON AV	Midtown	37203	3
8	FAIN ST & CHARLES E DAVIS BLVD	Hermitage	37210	2
8	41ST AV N & INDIANA AV	West	37209	2
8	BEECH BEND DR & HARPETH KNOLL RD	West	37221	2
8	29TH AV N & CLIFTON AV	North	37209	2
8	DUE WEST AV N & OLD DUE WEST AV	Madison	37115	2
8	SEMINARY ST & LIBERIA ST	North	37207	2

Information summarized for CompStat week ending 12-03-16. (past 12 weeks of data). For each report, point data were plotted in a GIS and assigned to the nearest street intersection. Summary counts were then calculated for each intersection.

Sourced from MNPD ARMS on 12/7/2016 8:23:00 AM. For each arrest, the arrest location was assigned to the nearest street intersection. This report does not take into account the number of charges. 1 arrest = 1 body.

County Hot Addresses
Multiple CFS / Arrests at the Same Location, Past 12 Weeks

METROPOLITAN POLICE DEPARTMENT
of Nashville and Davidson County

CFS Location / Nearby Business	Count	Counts - Top Ten Codes
639 LAFAYETTE ST ***Nashville Rescue Mission***	**151**	65 - Want Officer for Investigation / Assistance (10-43) 38 - Disorderly Person (10-44) 15 - Suicidal Person (10-63)
709 5TH AV S ***Greyhound***	**107**	41 - Want Officer for Investigation / Assistance (10-43) 35 - Disorderly Person (10-44) 6 - Theft (10-50)
512 1ST AV N	**97**	39 - Want Officer for Investigation / Assistance (10-43) 29 - Domestic Disturbance (10-41) 11 - Disorderly Person (10-44)
1818 ALBION ST ***Nashville General Hospital School***	**94**	28 - Transport Prisoner / Suspect (10-16) 28 - Want Officer for Investigation / Assistance (10-43) 11 - Rape (10-67)
391 WALLACE RD ***Southern Hills Medical Center***	**94**	37 - Transport Prisoner / Suspect (10-16) 12 - Disorderly Person (10-44) 10 - Want Officer for Investigation / Assistance (10-43)
5101 HARDING PL ***MNPD South Precinct***	**88**	36 - Want Officer for Investigation / Assistance (10-43) 21 - Domestic Disturbance (10-41) 11 - Theft (10-50)
4040 NOLENSVILLE PIKE ***Walmart***	**82**	19 - Theft (10-50) 13 - Disorderly Person (10-44) 11 - Transport Prisoner / Suspect (10-16)
24 LAFAYETTE ST ***Z Mart***	**80**	48 - Disorderly Person (10-44) 9 - Want Officer for Investigation / Assistance (10-43) 6 - Fight / Assault (10-57)
5655 FRIST BLVD ***Summit Medical Center***	**77**	25 - Transport Prisoner / Suspect (10-16) 14 - Want Officer for Investigation / Assistance (10-43) 13 - Fight / Assault (10-57)
433 OPRY MILLS DR ***Opry Mills***	**73**	27 - Theft (10-50) 14 - Want Officer for Investigation / Assistance (10-43) 10 - Disorderly Person (10-44)
3701 JAMES KAY LN ***MNPD Hermitage Precinct***	**69**	24 - Want Officer for Investigation / Assistance (10-43) 21 - Domestic Disturbance (10-41) 6 - Theft (10-50)
2000 CHURCH ST ***Baptist Hospital***	**69**	17 - Fight / Assault (10-57) 14 - Transport Prisoner / Suspect (10-16) 14 - Want Officer for Investigation / Assistance (10-43)
400 MYATT DR ***Madison Police Precinct***	**68**	19 - Domestic Disturbance (10-41) 16 - Want Officer for Investigation / Assistance (10-43) 15 - Theft (10-50)
2300 PATTERSON ST ***Centennial Medical Center***	**66**	36 - Transport Prisoner / Suspect (10-16) 7 - Want Officer for Investigation / Assistance (10-43) 5 - Fight / Assault (10-57)
2232 GALLATIN PIKE N	**63**	18 - Transport Prisoner / Suspect (10-16) 17 - Theft (10-50) 9 - Disorderly Person (10-44)

Arrest Location	Count	Counts - Top Charges
408 2ND AVE N	**175**	48 - Probation violation- misdemeanor 37 - Failure to appear- class b or c misd. 20 - Probation violation- community corrections viol.
512 1ST AV N	**171**	56 - Failure to appear- class b or c misd. 34 - Probation violation- misdemeanor 17 - Probation violation- community corrections viol.
512 1ST AVE N	**138**	47 - Failure to appear- class b or c misd. 24 - Probation violation- misdemeanor 20 - Tax - falsification of collection
512 1ST AVE NORTH	**109**	38 - Failure to appear- class b or c misd. 24 - Probation violation- misdemeanor 16 - Probation violation- community corrections viol.
639 LAFAYETTE ST	**100**	26 - Failure to be booked (state citation) 18 - Criminal trespass 17 - Failure to appear- class b or c misd.
7044 CHARLOTTE PIKE	**97**	71 - Theft of merchandise - $500 or less 9 - Criminal trespass 4 - Theft of property- $500 or less
1 TITANS WAY	**65**	24 - Public intoxication 13 - Criminal trespass 12 - Poss. or casual exchange-cont.sub.
400 CHARLOTTE AVE	**59**	33 - Criminal trespass 20 - Disorderly conduct 10 - Public intoxication
512 31ST AVE N	**58**	16 - Failure to appear- class b or c misd. 11 - Probation violation- misdemeanor 6 - Probation violation- community corrections viol.
1ST AVE N & GAY ST	**58**	13 - Probation violation- misdemeanor 10 - Failure to appear- class b or c misd. 9 - Assault, domestic bodily injury
448 2ND AVE N	**50**	10 - Driving- suspended license 9 - Driv. lic. - no d/l 6 - Failure to appear- class b or c misd.
4040 NOLENSVILLE PIKE	**45**	17 - Theft of merchandise - $500 or less 10 - Public intoxication 9 - Criminal trespass
3458 DICKERSON PIKE	**45**	29 - Theft of merchandise - $500 or less 6 - Criminal trespass 4 - Poss. or casual exchange-cont.sub.
1200 2ND AVE S	**41**	33 - Disorderly conduct 6 - Juvenile, runaway 2 - Assault, domestic bodily injury
3441 DICKERSON PIKE	**40**	8 - Driving under the influence 4 - Disorderly conduct 4 - Driving- revoked license

Sourced from MNPD ARMS on 12/7/2016 8:23:00 AM. CAD calls retrieved from Metropolitan Emergency Communications Center's Computer Aided Dispatch system. Includes only calls where an officer response was made. Disposition codes 6 (Backup) and 11 (Signal 9) are excluded. Self-initiated calls are excluded. Calls dispatched to interstate RPAs and intersections are excluded. Teleserve calls are excluded. Arrest information retrieved from the MNPD RMS warrants / arrests database. 1 arrest = 1 body. Includes adult and juvenile arrests. 'Nearby Business' refers to a business establishment in close proximity of the address listed, and is provided for informational purposes only. There is no guarantee that all calls were dispatched to the business listed, because in some cases, multiple business establishments have the same address (e.g. a discount store that also contains a pharmacy). Due to the unique nature of apartment-based reporting, individual unit numbers and the address of the main office for a complex may sometimes both appear in this report.

West Precinct Hot Addresses
Multiple CFS / Arrests at the Same Location, Past 12 Weeks

METROPOLITAN POLICE DEPARTMENT
of Nashville and Davidson County

CFS Location / Nearby Business	Count	Counts - Top Ten Codes
7044 CHARLOTTE PIKE ***Walmart Supercenter***	**58**	16 - Theft (10-50) 13 - Transport Prisoner / Suspect (10-16) 9 - Disorderly Person (10-44)
5500 CHARLOTTE PIKE ***MNPD West Precinct***	**57**	22 - Want Officer for Investigation / Assistance (10-43) 10 - Domestic Disturbance (10-41) 5 - Disorderly Person (10-44)
6814 CHARLOTTE PIKE ***Target***	**35**	15 - Community Policing Activity (10-15) 6 - Transport Prisoner / Suspect (10-16) 5 - Theft (10-50)
2126 ABBOTT MARTIN RD ***Green Hills Mall***	**31**	7 - Transport Prisoner / Suspect (10-16) 6 - Theft (10-50) 6 - Disorderly Person (10-44)
4220 HARDING PIKE ***St Thomas Hospital***	**28**	9 - Want Officer for Investigation / Assistance (10-43) 6 - Transport Prisoner / Suspect (10-16) 3 - Theft (10-50)
50 VAUGHN RD ***Warner Park***	**17**	7 - Theft (10-50) 4 - Suspicious Person (10-40) 2 - Disorderly Person (10-44)
7034 CHARLOTTE PIKE	**16**	10 - Theft (10-50) 2 - Want Officer for Investigation / Assistance (10-43) 2 - Disorderly Person (10-44)
5705 CHARLOTTE PIKE ***Kroger***	**15**	5 - Disorderly Person (10-44) 4 - Want Officer for Investigation / Assistance (10-43) 2 - Theft (10-50)
120 WHITE BRIDGE PIKE ***Nashville State Community College***	**14**	6 - Want Officer for Investigation / Assistance (10-43) 3 - Vehicle Accident - Property Damage (10-45) 1 - Disorderly Person (10-44)
4601 ALABAMA AV ***Daily's***	**13**	5 - Theft (10-50) 3 - Disorderly Person (10-44) 3 - Suspicious Person (10-40)
7075 OLD HARDING PIKE	**13**	12 - Burglary - Non-Residence (10-71) 1 - Vehicle Accident - Personal Injury (10-46)
7087 HIGHWAY 70 S ***Kroger***	**12**	4 - Suspicious Person (10-40) 2 - Vehicle Accident - Property Damage (10-45) 2 - Want Officer for Investigation / Assistance (10-43)
6410 CHARLOTTE PIKE	**12**	2 - Suspicious Person (10-40) 2 - Vehicle Accident - Property Damage (10-45) 2 - Fight / Assault (10-57)
5708 CHARLOTTE PIKE	**12**	4 - Want Officer for Investigation / Assistance (10-43) 3 - Vehicle Accident - Property Damage (10-45) 3 - Suspicious Person (10-40)
3900 CLIFTON AV	**12**	4 - Burglary - Non-Residence (10-71) 3 - Shots Fired (10-83) 2 - Disorderly Person (10-44)

Arrest Location	Count	Counts - Top Charges
7044 CHARLOTTE PIKE	**97**	71 - Theft of merchandise - $500 or less 9 - Criminal trespass 4 - Theft of property- $500 or less
400 DAVIDSON RD	**29**	22 - Disorderly conduct 3 - Vandalism- $500 or less 2 - Theft of property- > $500 but < $1,000
6814 CHARLOTTE PIKE	**25**	18 - Theft of merchandise - $500 or less 8 - Theft of merchandise- > $500 but < $1,000 2 - Theft of property- $500 or less
2126 ABBOTT MARTIN RD	**13**	11 - Theft of merchandise - $500 or less 2 - Probation violation- misdemeanor 2 - Theft of merchandise- $1,000 or > but < $10,000
CHARLOTTE PIKE & DAVIDSON DR	**10**	3 - Driving- revoked license 3 - Driving- suspended license 1 - Failure to appear- class b or c misd.
I 40 E & WHITE BRIDGE PIKE	**10**	3 - Poss. or casual exchange-cont.sub. 2 - Driving- revoked license 1 - Driv. lic. - no d/l
CABOT DR & CHARLOTTE PIKE	**9**	2 - Failure to appear- class b or c misd. 2 - Driv. lic. - no d/l 2 - Driving- revoked license
CHARLOTTE PIKE & WHITE BRIDGE PIKE	**8**	2 - Driv. lic. - no d/l 2 - Driving- suspended license 1 - Drug paraphernalia- unlawful use
CHARLOTTE AVE & MORROW RD	**7**	2 - Driving- suspended license 2 - Poss. or casual exchange-cont.sub. 1 - Failure to be booked (state citation)
CHARLOTTE PIKE & OLD CHARLOTTE PIKE	**7**	3 - Driving- revoked license 2 - Drug paraphernalia- unlawful use 2 - Poss. or casual exchange-cont.sub.
150 DAVIDSON RD	**7**	5 - Assault 3 - Disorderly conduct 2 - Theft of property- > $500 but < $1,000
5200 DELAWARE AVE	**7**	5 - Disorderly conduct 4 - Criminal trespass 3 - Resisting stop, frisk, halt, arrest, or search
5800 MAUDINA AVE	**6**	1 - Interference w/emergency call 1 - Failure to appear - felony or class a misd. 1 - Assault- simple - bodily injury
214 OLD HICKORY BLVD	**6**	4 - Failure to appear- class b or c misd. 2 - Driving- suspended license 1 - Driving under the influence
408 CENTURY CT	**6**	4 - Failure to be booked (state citation) 2 - Failure to appear- class b or c misd. 1 - Delivery -cont.sub.- cocaine .5 gr. or more

Sourced from MNPD ARMS on 12/7/2016 8:23:00 AM. CAD calls retrieved from Metropolitan Emergency Communications Center's Computer Aided Dispatch system. Includes only calls where an officer response was made. Disposition codes 6 (Backup) and 11 (Signal 9) are excluded. Self-initiated calls are excluded. Calls dispatched to interstate RPAs and intersections are excluded. Teleserve calls are excluded. Arrest information retrieved from the MNPD RMS warrants / arrests database. 1 arrest = 1 body. Includes adult and juvenile arrests. 'Nearby Business' refers to a business establishment in close proximity of the address listed, and is provided for informational purposes only. There is no guarantee that all calls were dispatched to the business listed, because in some cases, multiple business establishments have the same address (e.g. a discount store that also contains a pharmacy). Due to the unique nature of apartment-based reporting, individual unit numbers and the address of the main office for a complex may sometimes both appear in this report.

East Precinct Hot Addresses
Multiple CFS / Arrests at the Same Location, Past 12 Weeks

METROPOLITAN POLICE DEPARTMENT
of Nashville and Davidson County

CFS Location / Nearby Business	Count	Counts - Top Ten Codes
936 E TRINITY LN ***MNPD East Precinct***	**58**	23 - Want Officer for Investigation / Assistance (10-43) 9 - Theft (10-50) 8 - Domestic Disturbance (10-41)
130 W TRINITY LN ***Love's Truck Stop***	**35**	11 - Want Officer for Investigation / Assistance (10-43) 6 - Theft (10-50) 4 - Disorderly Person (10-44)
3410 GALLATIN PIKE ***Kroger***	**32**	8 - Theft (10-50) 5 - Transport Prisoner / Suspect (10-16) 5 - Want Officer for Investigation / Assistance (10-43)
500 MAIN ST	**27**	13 - Disorderly Person (10-44) 6 - Vehicle Accident - Property Damage (10-45) 3 - Want Officer for Investigation / Assistance (10-43)
1500 PORTER RD ***Berkshire Place Apartments***	**26**	5 - Investigate 911 Hang-Up Call (10-88) 5 - Want Officer for Investigation / Assistance (10-43) 3 - Shots Fired (10-83)
2600 GALLATIN PIKE	**22**	11 - Disorderly Person (10-44) 8 - Theft (10-50) 1 - Vehicle Accident - Property Damage (10-45)
600 SHELBY AV	**21**	7 - Disorderly Person (10-44) 4 - Theft (10-50) 4 - Shots Fired (10-83)
711 GALLATIN AV ***Kroger***	**20**	8 - Disorderly Person (10-44) 4 - Want Officer for Investigation / Assistance (10-43) 3 - Theft (10-50)
709 S 14TH ST	**19**	9 - Domestic Disturbance (10-41) 7 - Missing Person (10-75) 2 - Theft (10-50)
509 LISCHEY AV	**18**	17 - Burglary - Residence (10-70) 1 - Want Officer for Investigation / Assistance (10-43)
811 DICKERSON PIKE	**15**	11 - Disorderly Person (10-44) 3 - Want Officer for Investigation / Assistance (10-43) 1 - Vehicle Accident - Personal Injury (10-46)
803 DICKERSON PIKE ***Z Mart***	**14**	6 - Disorderly Person (10-44) 3 - Want Officer for Investigation / Assistance (10-43) 2 - Theft (10-50)
836 DICKERSON PIKE ***Family Dollar Store***	**13**	4 - Disorderly Person (10-44) 4 - Theft (10-50) 1 - Burglary - Non-Residence (10-71)
345 DELLWAY VILLA RD ***Dellway Villa Apartments***	**13**	6 - Disorderly Person (10-44) 3 - Want Officer for Investigation / Assistance (10-43) 1 - Domestic Disturbance (10-41)
3041 DICKERSON PIKE ***Domino's Pizza***	**13**	3 - Vehicle Accident - Property Damage (10-45) 2 - Want Officer for Investigation / Assistance (10-43) 2 - Disorderly Person (10-44)

Arrest Location	Count	Counts - Top Charges
401 WALTON LN	**39**	20 - Disorderly conduct 6 - Assault- simple - bodily injury 5 - Assault
110 GALLATIN AVE	**21**	15 - Disorderly conduct 4 - Assault 2 - Assault- simple - bodily injury
DICKERSON PIKE & W TRINITY LN	**18**	6 - Driving- suspended license 6 - Poss. or casual exchange-cont.sub. 4 - Driving- revoked license
S 4TH ST & SHELBY AVE	**17**	4 - Driving- revoked license 4 - Driv. lic. - no d/l 2 - Disorderly conduct
S 5TH ST & SHELBY AVE	**17**	6 - Poss. or casual exchange-cont.sub. 4 - Juvenile, handgun possession - 1st offense 4 - Theft of property- $500 or less
130 W TRINITY LN	**17**	7 - Drug paraphernalia- unlawful use 3 - Driv. lic. - no d/l 3 - Poss. or casual exchange-cont.sub.
CLEVELAND ST & DICKERSON PIKE	**15**	6 - Driving- suspended license 3 - Driv. lic. - no d/l 1 - Driving- revoked license
S 5TH ST & WOODLAND ST	**15**	3 - Driving- suspended license 2 - Failure to appear- class b or c misd. 2 - Driving- revoked license
S 6TH ST & SHELBY AVE	**14**	4 - Driving- suspended license 3 - Drug paraphernalia- unlawful use 3 - Driv. lic. - no d/l
DELMAS AVE & GALLATIN PIKE	**14**	5 - Driving- suspended license 4 - Driving- revoked license 2 - Driv. lic. - no d/l
936 E TRINITY LN	**14**	7 - Robbery- agg.- weapon or object 3 - Failure to appear- class b or c misd. 2 - Failure to appear - felony or class a misd.
DICKERSON PIKE & HART LN	**13**	7 - Driving- revoked license 2 - Driv. lic. - no d/l 2 - Driving- suspended license
BROADMOOR DR & DICKERSON PIKE	**13**	4 - Driving- revoked license 4 - Failure to appear- class b or c misd. 3 - Driv. lic. - no d/l
DICKERSON PIKE & GRIZZARD AVE	**12**	6 - Driv. lic. - no d/l 3 - Driving- revoked license 2 - Driving- suspended license
EASTLAND AVE & GALLATIN AVE	**12**	4 - Driving under the influence 4 - Poss. or casual exchange-cont.sub. 2 - Implied consent - civil

Sourced from MNPD ARMS on 12/7/2016 8:23:00 AM. CAD calls retrieved from Metropolitan Emergency Communications Center's Computer Aided Dispatch system. Includes only calls where an officer response was made. Disposition codes 6 (Backup) and 11 (Signal 9) are excluded. Self-initiated calls are excluded. Calls dispatched to interstate RPAs and intersections are excluded. Teleserve calls are excluded. Arrest information retrieved from the MNPD RMS warrants / arrests database. 1 arrest = 1 body. Includes adult and juvenile arrests. 'Nearby Business' refers to a business establishment in close proximity of the address listed, and is provided for informational purposes only. There is no guarantee that all calls were dispatched to the business listed, because in some cases, multiple business establishments have the same address (e.g. a discount store that also contains a pharmacy). Due to the unique nature of apartment-based reporting, individual unit numbers and the address of the main office for a complex may sometimes both appear in this report.

South Precinct Hot Addresses
Multiple CFS / Arrests at the Same Location, Past 12 Weeks

METROPOLITAN POLICE DEPARTMENT
of Nashville and Davidson County

CFS Location / Nearby Business	Count	Counts - Top Ten Codes
391 WALLACE RD ***Southern Hills Medical Center***	**94**	37 - Transport Prisoner / Suspect (10-16) 12 - Disorderly Person (10-44) 10 - Want Officer for Investigation / Assistance (10-43)
5101 HARDING PL ***MNPD South Precinct***	**88**	36 - Want Officer for Investigation / Assistance (10-43) 21 - Domestic Disturbance (10-41) 11 - Theft (10-50)
4040 NOLENSVILLE PIKE ***Walmart***	**82**	19 - Theft (10-50) 13 - Disorderly Person (10-44) 11 - Transport Prisoner / Suspect (10-16)
3035 HAMILTON CHURCH RD ***Walmart***	**37**	8 - Want Officer for Investigation / Assistance (10-43) 5 - Disorderly Person (10-44) 5 - Vehicle Accident - Property Damage (10-45)
13011 OLD HICKORY BLVD ***BP***	**35**	9 - Vehicle Accident - Property Damage (10-45) 8 - Want Officer for Investigation / Assistance (10-43) 8 - Disorderly Person (10-44)
61 EAST THOMPSON LN ***Kroger***	**26**	7 - Want Officer for Investigation / Assistance (10-43) 4 - Vehicle Accident - Property Damage (10-45) 4 - Transport Prisoner / Suspect (10-16)
5319 MT VIEW RD ***Kroger***	**24**	7 - Disorderly Person (10-44) 6 - Want Officer for Investigation / Assistance (10-43) 4 - Vehicle Accident - Property Damage (10-45)
5520 NOLENSVILLE PIKE	**24**	11 - Theft (10-50) 5 - Vehicle Accident - Property Damage (10-45) 5 - Transport Prisoner / Suspect (10-16)
5824 NOLENSVILLE PIKE ***Walmart***	**22**	5 - Want Officer for Investigation / Assistance (10-43) 3 - Disorderly Person (10-44) 3 - Theft (10-50)
4190 NOLENSVILLE PIKE	**22**	9 - Disorderly Person (10-44) 4 - Fight / Assault (10-57) 3 - Investigate 911 Hang-Up Call (10-88)
340 HARDING PL ***Exxon***	**20**	5 - Disorderly Person (10-44) 5 - Want Officer for Investigation / Assistance (10-43) 4 - Theft (10-50)
1900 HOBSON PIKE ***Antioch High School***	**20**	10 - Investigate 911 Hang-Up Call (10-88) 3 - Want Officer for Investigation / Assistance (10-43) 2 - Vehicle Accident - Property Damage (10-45)
198 HAYWOOD LN	**20**	7 - Want Officer for Investigation / Assistance (10-43) 5 - Vehicle Accident - Property Damage (10-45) 4 - Disorderly Person (10-44)
270 TAMPA DR	**20**	9 - Disorderly Person (10-44) 5 - Want Officer for Investigation / Assistance (10-43) 2 - Domestic Disturbance (10-41)
2212 NOLENSVILLE PIKE	**18**	8 - Disorderly Person (10-44) 3 - Want Officer for Investigation / Assistance (10-43) 2 - Theft (10-50)

Arrest Location	Count	Counts - Top Charges
4040 NOLENSVILLE PIKE	**45**	17 - Theft of merchandise - $500 or less 10 - Public intoxication 9 - Criminal trespass
1200 2ND AVE S	**41**	33 - Disorderly conduct 6 - Juvenile, runaway 2 - Poss. or casual exchange-cont.sub.
MURFREESBORO PIKE & THOMPSON PL	**32**	17 - Driv. lic. - no d/l 8 - Driving- revoked license 1 - Criminal impersonation
391 WALLACE RD	**31**	5 - Probation violation- misdemeanor 5 - Driv. lic. - no d/l 4 - Driving- revoked license
HARDING PL & NOLENSVILLE PIKE	**23**	14 - Driv. lic. - no d/l 3 - Driving- suspended license 2 - Drug paraphernalia- unlawful use
BRILEY PKWY N & MURFREESBORO PIKE	**21**	6 - Driving- revoked license 5 - Driv. lic. - no d/l 4 - Driving- suspended license
2ND AVE S & LAFAYETTE ST	**21**	5 - Drug paraphernalia- unlawful use 4 - Failure to be booked (state citation) 4 - Poss. or casual exchange-cont.sub.
13 LAFAYETTE ST	**19**	8 - Criminal trespass 7 - Drug paraphernalia- unlawful use 3 - Poss. or casual exchange-cont.sub.
160 ANTIOCH PIKE	**19**	6 - Disorderly conduct 6 - Juvenile, runaway 2 - Assault- simple - bodily injury
220 BLANTON AVE	**18**	9 - Probation violation- felony 3 - Sex offender registration violation - 1st offense 2 - Sex offender registration violation - 3rd offense or
2ND AVE S & CRENSHAW ST	**15**	10 - Drug paraphernalia- unlawful use 3 - Poss. or casual exchange-cont.sub. 1 - Failure to appear- class b or c misd.
3035 HAMILTON CHURCH RD	**13**	3 - Theft of merchandise - $500 or less 3 - Poss. or casual exchange-cont.sub. 1 - Theft of property- $500 or less
1900 HOBSON PIKE	**13**	7 - Disorderly conduct 3 - Criminal trespass 3 - Resisting stop, frisk, halt, arrest, or search
340 HARDING PL	**12**	3 - Poss. or casual exchange-cont.sub. 3 - Driving- suspended license 2 - Drug paraphernalia- unlawful use
270 TAMPA DR	**12**	3 - Assault, domestic bodily injury 2 - Criminal trespass 2 - Drug paraphernalia- unlawful use

Sourced from MNPD ARMS on 12/7/2016 8:23:00 AM. CAD calls retrieved from Metropolitan Emergency Communications Center's Computer Aided Dispatch system. Includes only calls where an officer response was made. Disposition codes 6 (Backup) and 11 (Signal 9) are excluded. Self-initiated calls are excluded. Calls dispatched to interstate RPAs and intersections are excluded. Teleserve calls are excluded. Arrest information retrieved from the MNPD RMS warrants / arrests database. 1 arrest = 1 body. Includes adult and juvenile arrests. 'Nearby Business' refers to a business establishment in close proximity of the address listed, and is provided for informational purposes only. There is no guarantee that all calls were dispatched to the business listed, because in some cases, multiple business establishments have the same address (e.g. a discount store that also contains a pharmacy). Due to the unique nature of apartment-based reporting, individual unit numbers and the address of the main office for a complex may sometimes both appear in this report.

Central Precinct Hot Addresses
Multiple CFS / Arrests at the Same Location, Past 12 Weeks

METROPOLITAN POLICE DEPARTMENT
of Nashville and Davidson County

CFS Location / Nearby Business	Count	Counts - Top Ten Codes
639 LAFAYETTE ST ***Nashville Rescue Mission***	**151**	65 - Want Officer for Investigation / Assistance (10-43) 38 - Disorderly Person (10-44) 15 - Suicidal Person (10-63)
709 5TH AV S ***Greyhound***	**107**	41 - Want Officer for Investigation / Assistance (10-43) 35 - Disorderly Person (10-44) 6 - Theft (10-50)
512 1ST AV N	**97**	39 - Want Officer for Investigation / Assistance (10-43) 29 - Domestic Disturbance (10-41) 11 - Disorderly Person (10-44)
400 CHARLOTTE AV ***Tennessee Public Transportation Association***	**57**	24 - Want Officer for Investigation / Assistance (10-43) 7 - Disorderly Person (10-44) 7 - Transport Prisoner / Suspect (10-16)
705 DREXEL ST ***Room In the Inn***	**52**	28 - Want Officer for Investigation / Assistance (10-43) 11 - Disorderly Person (10-44) 5 - Theft (10-50)
1201 BROADWAY	**50**	27 - Disorderly Person (10-44) 10 - Want Officer for Investigation / Assistance (10-43) 4 - Theft (10-50)
227 SHELBY AV ***Exxon***	**45**	18 - Disorderly Person (10-44) 7 - Vehicle Accident - Property Damage (10-45) 7 - Theft (10-50)
9 HERMITAGE AV	**42**	16 - Disorderly Person (10-44) 6 - Want Officer for Investigation / Assistance (10-43) 5 - Theft (10-50)
601 KOREAN VETERANS BLVD	**40**	18 - Want Officer for Investigation / Assistance (10-43) 9 - Theft (10-50) 3 - Domestic Disturbance (10-41)
121 4TH AV S ***Hilton Nashville Downtown***	**37**	18 - Disorderly Person (10-44) 4 - Vehicle Blocking Right of Way (10-49) 4 - Theft (10-50)
111 N 1ST ST ***Travel Centers of America***	**37**	13 - Want Officer for Investigation / Assistance (10-43) 11 - Disorderly Person (10-44) 4 - Vehicle Accident - Property Damage (10-45)
1101 BROADWAY ***Exxon***	**30**	13 - Disorderly Person (10-44) 9 - Want Officer for Investigation / Assistance (10-43) 5 - Vehicle Accident - Property Damage (10-45)
100 WOODLAND ST ***Davidson County Juvenile Detention***	**30**	11 - Want Officer for Investigation / Assistance (10-43) 8 - Missing Person (10-75) 3 - Domestic Disturbance (10-41)
501 BROADWAY ***Bridgestone Arena***	**26**	9 - Want Officer for Investigation / Assistance (10-43) 6 - Theft (10-50) 3 - Disorderly Person (10-44)
408 2ND AV N ***Davidson County Community Corrections***	**24**	5 - Want Officer for Investigation / Assistance (10-43) 4 - Domestic Disturbance (10-41) 3 - Theft (10-50)

Arrest Location	Count	Counts - Top Charges
408 2ND AVE N	**175**	48 - Probation violation- misdemeanor 37 - Failure to appear- class b or c misd. 20 - Probation violation- community corrections viol.
512 1ST AVE N	**136**	47 - Failure to appear- class b or c misd. 22 - Probation violation- misdemeanor 20 - Tax - falsification of collection
639 LAFAYETTE ST	**100**	26 - Failure to be booked (state citation) 18 - Criminal trespass 17 - Failure to appear- class b or c misd.
1 TITANS WAY	**65**	24 - Public intoxication 13 - Criminal trespass 12 - Poss. or casual exchange-cont.sub.
400 CHARLOTTE AVE	**59**	33 - Criminal trespass 20 - Disorderly conduct 10 - Public intoxication
1ST AVE N & GAY ST	**58**	13 - Probation violation- misdemeanor 10 - Failure to appear- class b or c misd. 9 - Assault, domestic bodily injury
448 2ND AVE N	**50**	10 - Driving- suspended license 9 - Driv. lic. - no d/l 6 - Failure to appear- class b or c misd.
1101 BROADWAY	**34**	15 - Criminal trespass 8 - Public intoxication 4 - Driv. lic. - no d/l
506 2ND AVE N	**28**	24 - Failure to appear- class b or c misd. 5 - Probation violation- felony 2 - Probation violation- misdemeanor
329 BROADWAY	**27**	20 - Public intoxication 3 - Assault 2 - Assault- simple - bodily injury
405 2ND AVE N	**25**	8 - Probation violation- community corrections viol. 7 - Failure to appear- class b or c misd. 5 - Assault, domestic bodily injury
514 8TH AVE S	**20**	18 - Criminal trespass 1 - Disorderly conduct 1 - Drug paraphernalia- unlawful use
617 MIDDLETON ST	**20**	12 - Criminal trespass 4 - Poss. or casual exchange-cont.sub. 1 - Obstructing a passageway
121 4TH AVE S	**19**	13 - Criminal trespass 4 - Public intoxication 1 - Poss. or casual exchange-cont.sub.
4TH AVE S & LAFAYETTE ST	**18**	6 - Criminal trespass 3 - Driv. lic. - no d/l 2 - Driving- suspended license

Sourced from MNPD ARMS on 12/7/2016 8:23:00 AM. CAD calls retrieved from Metropolitan Emergency Communications Center's Computer Aided Dispatch system. Includes only calls where an officer response was made. Disposition codes 6 (Backup) and 11 (Signal 9) are excluded. Self-initiated calls are excluded. Calls dispatched to interstate RPAs and intersections are excluded. Teleserve calls are excluded. Arrest information retrieved from the MNPD RMS warrants / arrests database. 1 arrest = 1 body. Includes adult and juvenile arrests. 'Nearby Business' refers to a business establishment in close proximity of the address listed, and is provided for informational purposes only. There is no guarantee that all calls were dispatched to the business listed, because in some cases, multiple business establishments have the same address (e.g. a discount store that also contains a pharmacy). Due to the unique nature of apartment-based reporting, individual unit numbers and the address of the main office for a complex may sometimes both appear in this report.

Hermitage Precinct Hot Addresses
Multiple CFS / Arrests at the Same Location, Past 12 Weeks

METROPOLITAN POLICE DEPARTMENT
of Nashville and Davidson County

CFS Location / Nearby Business	Count	Counts - Top Ten Codes
24 LAFAYETTE ST ***Z Mart***	**80**	48 - Disorderly Person (10-44) 9 - Want Officer for Investigation / Assistance (10-43) 6 - Fight / Assault (10-57)
5655 FRIST BLVD ***Summit Medical Center***	**77**	25 - Transport Prisoner / Suspect (10-16) 14 - Want Officer for Investigation / Assistance (10-43) 13 - Fight / Assault (10-57)
433 OPRY MILLS DR ***Opry Mills***	**73**	27 - Theft (10-50) 14 - Want Officer for Investigation / Assistance (10-43) 10 - Disorderly Person (10-44)
3701 JAMES KAY LN ***MNPD Hermitage Precinct***	**69**	24 - Want Officer for Investigation / Assistance (10-43) 21 - Domestic Disturbance (10-41) 6 - Theft (10-50)
4424 LEBANON PIKE ***Walmart Supercenter***	**38**	10 - Want Officer for Investigation / Assistance (10-43) 9 - Theft (10-50) 4 - Disorderly Person (10-44)
2284 MURFREESBORO PIKE ***Kroger***	**33**	11 - Disorderly Person (10-44) 8 - Want Officer for Investigation / Assistance (10-43) 4 - Theft (10-50)
2800 OPRYLAND DR ***Gaylord Opryland Resort and Convention Center***	**24**	11 - Theft (10-50) 3 - Disorderly Person (10-44) 2 - Want Officer for Investigation / Assistance (10-43)
143 MCGAVOCK PIKE ***Kroger***	**22**	7 - Disorderly Person (10-44) 6 - Theft (10-50) 4 - Want Officer for Investigation / Assistance (10-43)
601 FESSLERS LN ***Dunkin' Donuts***	**22**	8 - Disorderly Person (10-44) 4 - Vehicle Accident - Property Damage (10-45) 3 - Intoxicated Person (10-42)
82 LAFAYETTE ST ***Dollar General***	**20**	13 - Theft (10-50) 4 - Want Officer for Investigation / Assistance (10-43) 2 - Fight / Assault (10-57)
3150 MCGAVOCK PIKE ***McGavock High School***	**20**	8 - Want Officer for Investigation / Assistance (10-43) 4 - Investigate 911 Hang-Up Call (10-88) 2 - Vehicle Accident - Property Damage (10-45)
3125 IRONWOOD DR ***Itinerant & Support Services Center***	**18**	5 - Disorderly Person (10-44) 5 - Fight / Assault (10-57) 3 - Person with Weapon (10-54)
5770 OLD HICKORY BLVD	**18**	6 - Want Officer for Investigation / Assistance (10-43) 3 - Disorderly Person (10-44) 2 - Theft (10-50)
5544 OLD HICKORY BLVD ***Kroger***	**18**	4 - Want Officer for Investigation / Assistance (10-43) 4 - Theft (10-50) 3 - Disorderly Person (10-44)
3419 LEBANON PIKE	**18**	17 - Burglary - Non-Residence (10-71) 1 - Theft (10-50)

Arrest Location	Count	Counts - Top Charges
3150 MCGAVOCK PIKE	**34**	10 - Poss. or casual exchange-cont.sub. 6 - Disorderly conduct 5 - Juvenile, runaway
BRILEY PKWY N & MCGAVOCK PIKE	**29**	11 - Driving- revoked license 9 - Driv. lic. - no d/l 4 - Driving under the influence
MILLWOOD DR & MURFREESBORO PIKE	**28**	7 - Driv. lic. - no d/l 6 - Drug paraphernalia- unlawful use 5 - Failure to appear- class b or c misd.
433 OPRY MILLS DR	**25**	16 - Theft of merchandise - $500 or less 12 - Poss. or casual exchange-cont.sub. 8 - Burglary- motor vehicle
24 LAFAYETTE ST	**24**	9 - Criminal trespass 6 - Failure to be booked (state citation) 4 - Public intoxication
2330 JACKSON DOWNS BLVD	**22**	15 - Theft of merchandise - $500 or less 5 - Theft of property- $500 or less 3 - Failure to be booked (state citation)
MCGAVOCK PIKE & OPRY MILLS DR	**21**	10 - Poss. or casual exchange-cont.sub. 9 - Drug paraphernalia- unlawful use 4 - Driving- revoked license
2350 ELM HILL PIKE	**19**	9 - Prostitution 2 - Probation violation- misdemeanor 2 - Drug paraphernalia- unlawful use
4424 LEBANON PIKE	**16**	6 - Theft of property- $500 or less 5 - Theft of merchandise - $500 or less 1 - Theft of merchandise- $1,000 or > but < $10,000
5544 OLD HICKORY BLVD	**16**	10 - Theft of merchandise - $500 or less 3 - Criminal contempt-violation of order of protection 2 - Theft of services- $500 or less
5768 OLD HICKORY BLVD	**16**	9 - Drug paraphernalia- unlawful use 4 - Failure to be booked (state citation) 3 - Poss. or casual exchange-cont.sub.
1210 MURFREESBORO PIKE	**15**	5 - Drug paraphernalia- unlawful use 3 - Criminal trespass 3 - Poss. or casual exchange-cont.sub.
5655 FRIST BLVD	**14**	4 - Probation violation- community corrections viol. 3 - Probation violation- misdemeanor 2 - Poss. or casual exchange-cont.sub.
FAIRFIELD AVE & GREEN ST	**14**	7 - Driving- revoked license 3 - Driv. lic. - no d/l 2 - Driving- suspended license
LEBANON PIKE & OLD HICKORY BLVD	**14**	3 - Driving- suspended license 3 - Driving under the influence 2 - Driv. lic. - no d/l

Sourced from MNPD ARMS on 12/7/2016 8:23:00 AM. CAD calls retrieved from Metropolitan Emergency Communications Center's Computer Aided Dispatch system. Includes only calls where an officer response was made. Disposition codes 6 (Backup) and 11 (Signal 9) are excluded. Self-initiated calls are excluded. Calls dispatched to interstate RPAs and intersections are excluded. Teleserve calls are excluded. Arrest information retrieved from the MNPD RMS warrants / arrests database. 1 arrest = 1 body. Includes adult and juvenile arrests. 'Nearby Business' refers to a business establishment in close proximity of the address listed, and is provided for informational purposes only. There is no guarantee that all calls were dispatched to the business listed, because in some cases, multiple business establishments have the same address (e.g. a discount store that also contains a pharmacy). Due to the unique nature of apartment-based reporting, individual unit numbers and the address of the main office for a complex may sometimes both appear in this report.

North Precinct Hot Addresses
Multiple CFS / Arrests at the Same Location, Past 12 Weeks

METROPOLITAN POLICE DEPARTMENT
of Nashville and Davidson County

CFS Location / Nearby Business	Count	Counts - Top Ten Codes
1818 ALBION ST ***Nashville General Hospital School***	**93**	28 - Transport Prisoner / Suspect (10-16) 28 - Want Officer for Investigation / Assistance (10-43) 10 - Rape (10-67)
800 MONROE ST ***Kroger***	**61**	18 - Want Officer for Investigation / Assistance (10-43) 10 - Disorderly Person (10-44) 7 - Transport Prisoner / Suspect (10-16)
1716 ROSA L PARKS BLVD ***Nashville Rescue Mission***	**52**	27 - Want Officer for Investigation / Assistance (10-43) 14 - Disorderly Person (10-44) 7 - Theft (10-50)
2200 BRICK CHURCH PIKE ***Exxon***	**47**	20 - Disorderly Person (10-44) 9 - Theft (10-50) 8 - Want Officer for Investigation / Assistance (10-43)
2231 26TH AV N ***MNPD North Precinct***	**46**	14 - Want Officer for Investigation / Assistance (10-43) 13 - Domestic Disturbance (10-41) 10 - Theft (10-50)
2801 JOHN A MERRITT BLVD ***BP***	**40**	28 - Disorderly Person (10-44) 4 - Theft (10-50) 3 - Fight / Assault (10-57)
2715 WHITES CREEK PIKE ***Haynes Garden Apartments***	**31**	8 - Want Officer for Investigation / Assistance (10-43) 6 - Investigate 911 Hang-Up Call (10-88) 4 - Shots Fired (10-83)
1312 ROSA L PARKS BLVD	**31**	28 - Burglary - Non-Residence (10-71) 2 - Disorderly Person (10-44) 1 - Want Officer for Investigation / Assistance (10-43)
3200 CLARKSVILLE PIKE	**28**	11 - Theft (10-50) 8 - Disorderly Person (10-44) 3 - Want Officer for Investigation / Assistance (10-43)
2022 ROSA L PARKS BLVD ***Exxon***	**27**	13 - Disorderly Person (10-44) 6 - Vehicle Accident - Property Damage (10-45) 4 - Theft (10-50)
2012 S HAMILTON RD ***Bordeaux Shopping Center***	**24**	15 - Disorderly Person (10-44) 4 - Want Officer for Investigation / Assistance (10-43) 4 - Theft (10-50)
801 JEFFERSON ST ***Mapco***	**24**	10 - Disorderly Person (10-44) 7 - Want Officer for Investigation / Assistance (10-43) 5 - Theft (10-50)
228 W TRINITY LN	**22**	8 - Want Officer for Investigation / Assistance (10-43) 8 - Disorderly Person (10-44) 3 - Theft (10-50)
303 W TRINITY LN	**21**	15 - Disorderly Person (10-44) 3 - Burglary - Non-Residence (10-71) 2 - Want Officer for Investigation / Assistance (10-43)
275 CUMBERLAND BND #237	**19**	7 - Transport Prisoner / Suspect (10-16) 5 - Want Officer for Investigation / Assistance (10-43) 3 - Missing Person (10-75)

Arrest Location	Count	Counts - Top Charges
512 31ST AVE N	**58**	16 - Failure to appear- class b or c misd. 11 - Probation violation- misdemeanor 6 - Probation violation- community corrections viol.
1818 ALBION ST	**33**	5 - Assault, domestic bodily injury 5 - Failure to appear- class b or c misd. 5 - Evading arrest- misdemeaner
CLARKSVILLE PIKE & ED TEMPLE BLVD	**24**	8 - Driving- suspended license 6 - Driving- revoked license 5 - Driv. lic. - poss. of revoked, susp. or altered
31ST AVE N & ALAMEDA ST	**21**	17 - Poss. or casual exchange-cont.sub. 4 - Drug paraphernalia- unlawful use 3 - Juvenile, curfew
DELTA AVE & GARFIELD ST	**20**	9 - Poss. or casual exchange-cont.sub. 7 - Driving- revoked license 4 - Driving- suspended license
1000 CASS ST	**19**	14 - Disorderly conduct 6 - Criminal trespass 1 - Intimidation
16TH AVE N & BUCHANAN ST	**18**	7 - Fraud - tenncare - recipient/enrolle 3 - Driving- suspended license 3 - Driving- revoked license
16TH AVE N & COCKRILL ST	**17**	3 - Drug paraphernalia- unlawful use 3 - Driving- suspended license 2 - Failure to be booked (state citation)
BUCHANAN ST & DR D B TODD JR BLVD	**17**	5 - Public intoxication 3 - Driving- suspended license 3 - Criminal trespass
2200 BRICK CHURCH PIKE	**16**	4 - Criminal trespass 3 - Drug paraphernalia- unlawful use 2 - Driving- suspended license
1412 BRICK CHURCH PIKE	**16**	6 - Poss. or casual exchange-cont.sub. 3 - Drug paraphernalia- unlawful use 2 - Driving- suspended license
800 MONROE ST	**15**	9 - Theft of merchandise - $500 or less 3 - Criminal trespass 2 - Theft of property- $1,000 or > but < $10,000
BRICK CHURCH PIKE & FERNCO DR	**15**	6 - Driv. lic. - poss. of revoked, susp. or altered 5 - Driving- suspended license 3 - Driving- suspended license, 2nd offense
BRICK CHURCH PIKE & W TRINITY LN	**15**	6 - Driving- revoked license 3 - Driving- suspended license 2 - Drug paraphernalia- unlawful use
BRILEY PKWY W & CLARKSVILLE PIKE	**14**	5 - Drug paraphernalia- unlawful use 5 - Poss. or casual exchange-cont.sub. 3 - Driving- suspended license

Sourced from MNPD ARMS on 12/7/2016 8:23:00 AM. CAD calls retrieved from Metropolitan Emergency Communications Center's Computer Aided Dispatch system. Includes only calls where an officer response was made. Disposition codes 6 (Backup) and 11 (Signal 9) are excluded. Self-initiated calls are excluded. Calls dispatched to interstate RPAs and intersections are excluded. Teleserve calls are excluded. Arrest information retrieved from the MNPD RMS warrants / arrests database. 1 arrest = 1 body. Includes adult and juvenile arrests. 'Nearby Business' refers to a business establishment in close proximity of the address listed, and is provided for informational purposes only. There is no guarantee that all calls were dispatched to the business listed, because in some cases, multiple business establishments have the same address (e.g. a discount store that also contains a pharmacy). Due to the unique nature of apartment-based reporting, individual unit numbers and the address of the main office for a complex may sometimes both appear in this report.

Madison Precinct Hot Addresses
Multiple CFS / Arrests at the Same Location, Past 12 Weeks

METROPOLITAN POLICE DEPARTMENT
of Nashville and Davidson County

CFS Location / Nearby Business	Count	Counts - Top Ten Codes
400 MYATT DR ***Madison Police Precinct***	**68**	19 - Domestic Disturbance (10-41) 16 - Want Officer for Investigation / Assistance (10-43) 15 - Theft (10-50)
3458 DICKERSON PIKE ***Walmart Supercenter***	**63**	19 - Theft (10-50) 13 - Want Officer for Investigation / Assistance (10-43) 6 - Disorderly Person (10-44)
2232 GALLATIN PIKE N	**63**	18 - Transport Prisoner / Suspect (10-16) 17 - Theft (10-50) 9 - Disorderly Person (10-44)
3441 DICKERSON PIKE ***Skyline Medical Center***	**60**	15 - Want Officer for Investigation / Assistance (10-43) 13 - Domestic Disturbance (10-41) 7 - Transport Prisoner / Suspect (10-16)
200 GALLATIN PIKE S	**50**	9 - Disorderly Person (10-44) 9 - Theft (10-50) 9 - Transport Prisoner / Suspect (10-16)
109 GALLATIN PIKE N	**37**	12 - Theft (10-50) 9 - Transport Prisoner / Suspect (10-16) 3 - Person with Weapon (10-54)
109 DUE WEST AV E	**36**	35 - Want Officer for Investigation / Assistance (10-43) 1 - Fight / Assault (10-57)
2050 GALLATIN PIKE N	**34**	12 - Transport Prisoner / Suspect (10-16) 10 - Theft (10-50) 3 - Fight / Assault (10-57)
627 GALLATIN PIKE S	**30**	10 - Disorderly Person (10-44) 5 - Want Officer for Investigation / Assistance (10-43) 5 - Theft (10-50)
819 GALLATIN PIKE S	**26**	12 - Disorderly Person (10-44) 7 - Theft (10-50) 2 - Vehicle Accident - Property Damage (10-45)
734 MAY DR	**20**	7 - Domestic Disturbance (10-41) 5 - Disorderly Person (10-44) 5 - Want Officer for Investigation / Assistance (10-43)
101 GALLATIN PIKE N	**20**	5 - Want Officer for Investigation / Assistance (10-43) 4 - Disorderly Person (10-44) 3 - Vehicle Accident - Property Damage (10-45)
1508 GALLATIN PIKE S	**19**	6 - Theft (10-50) 4 - Want Officer for Investigation / Assistance (10-43) 2 - Vehicle Accident - Property Damage (10-45)
118 EMMITT AV	**18**	5 - Want Officer for Investigation / Assistance (10-43) 3 - Disorderly Person (10-44) 3 - Investigate 911 Hang-Up Call (10-88)
3863 DICKERSON PIKE	**17**	7 - Theft (10-50) 5 - Want Officer for Investigation / Assistance (10-43) 2 - Vehicle Accident - Property Damage (10-45)

Arrest Location	Count	Counts - Top Charges
3458 DICKERSON PIKE	**45**	29 - Theft of merchandise - $500 or less 6 - Criminal trespass 4 - Poss. or casual exchange-cont.sub.
3441 DICKERSON PIKE	**40**	8 - Driving under the influence 4 - Driving- revoked license 4 - Disorderly conduct
2050 N GALLATIN PIKE	**28**	21 - Theft of merchandise - $500 or less 2 - Theft of merchandise- > $500 but < $1,000 2 - Probation violation- misdemeanor
2232 N GALLATIN PIKE	**20**	20 - Theft of merchandise - $500 or less 7 - Criminal trespass 2 - Drug paraphernalia- unlawful use
200 S GALLATIN PIKE	**20**	9 - Theft of merchandise - $500 or less 5 - Public intoxication 3 - Failure to appear- class b or c misd.
DICKERSON PIKE & DOVERSIDE DR	**14**	5 - Driving- revoked license 4 - Poss. or casual exchange-cont.sub. 3 - Drug paraphernalia- unlawful use
S GALLATIN PIKE & NEELYS BEND RD	**14**	4 - Public intoxication 3 - Juvenile, curfew 1 - Failure to give information/render aid
109 S GALLATIN PIKE	**12**	4 - Theft of merchandise - $500 or less 3 - Theft of property- $500 or less 2 - Criminal trespass
109 N GALLATIN PIKE	**10**	3 - Theft of property- $500 or less 2 - Theft of merchandise - $500 or less 1 - Probation violation- felony
117 W SMITH ST	**10**	9 - Failure to be booked (state citation) 7 - Failure to appear- class b or c misd. 1 - Fraud - illeg use of credit cards
DELAWARE AVE & HWY 45	**10**	3 - Driving- suspended license 3 - Poss. or casual exchange-cont.sub. 2 - Driving- revoked license, 2nd offense
DRY CREEK LN & DRY CREEK RD	**10**	6 - Prostitution 4 - Prostitution- promoting 1 - Poss. or casual exchange-cont.sub.
BRICK CHURCH PIKE & BRILEY PKWY W	**10**	3 - Driving under the influence 3 - Driving- revoked license, 2nd offense 3 - Implied consent - civil
641 WADE CIR	**10**	10 - Prostitution- patronizing 1 - Poss. or casual exchange-cont.sub.
DOUGLAS ST & OLD HICKORY BLVD W	**9**	3 - Poss. or casual exchange-cont.sub. 2 - Probation violation- misdemeanor 2 - Theft of property- $500 or less

Sourced from MNPD ARMS on 12/7/2016 8:23:00 AM. CAD calls retrieved from Metropolitan Emergency Communications Center's Computer Aided Dispatch system. Includes only calls where an officer response was made. Disposition codes 6 (Backup) and 11 (Signal 9) are excluded. Self-initiated calls are excluded. Calls dispatched to interstate RPAs and intersections are excluded. Teleserve calls are excluded. Arrest information retrieved from the MNPD RMS warrants / arrests database. 1 arrest = 1 body. Includes adult and juvenile arrests. 'Nearby Business' refers to a business establishment in close proximity of the address listed, and is provided for informational purposes only. There is no guarantee that all calls were dispatched to the business listed, because in some cases, multiple business establishments have the same address (e.g. a discount store that also contains a pharmacy). Due to the unique nature of apartment-based reporting, individual unit numbers and the address of the main office for a complex may sometimes both appear in this report.

Midtown Hills Precinct Hot Addresses
Multiple CFS / Arrests at the Same Location, Past 12 Weeks

METROPOLITAN POLICE DEPARTMENT
of Nashville and Davidson County

CFS Location / Nearby Business	Count	Counts - Top Ten Codes
2000 CHURCH ST ***Baptist Hospital***	**69**	17 - Fight / Assault (10-57) 14 - Transport Prisoner / Suspect (10-16) 14 - Want Officer for Investigation / Assistance (10-43)
2300 PATTERSON ST ***Centennial Medical Center***	**66**	36 - Transport Prisoner / Suspect (10-16) 7 - Want Officer for Investigation / Assistance (10-43) 5 - Fight / Assault (10-57)
1401 CHARLOTTE AV ***Exxon***	**63**	30 - Disorderly Person (10-44) 12 - Want Officer for Investigation / Assistance (10-43) 7 - Theft (10-50)
2421 POWELL AV ***Walmart***	**57**	20 - Transport Prisoner / Suspect (10-16) 14 - Theft (10-50) 10 - Disorderly Person (10-44)
1907 DIVISION ST	**50**	46 - Want Officer for Investigation / Assistance (10-43) 2 - Disorderly Person (10-44) 1 - Burglary - Non-Residence (10-71)
1211 MEDICAL CENTER DR ***Vanderbilt University Medical Center***	**40**	12 - Want Officer for Investigation / Assistance (10-43) 7 - Fight / Assault (10-57) 4 - Domestic Disturbance (10-41)
1441 12TH AV S ***Midtown Hills Police Precinct***	**37**	14 - Want Officer for Investigation / Assistance (10-43) 8 - Theft (10-50) 5 - Domestic Disturbance (10-41)
324 22ND AV N	**33**	33 - Investigate 911 Hang-Up Call (10-88)
2500 WEST END AV ***Centennial Park***	**32**	11 - Want Officer for Investigation / Assistance (10-43) 5 - Theft (10-50) 4 - Suspicious Person (10-40)
2109 ACKLEN AV	**28**	20 - Vehicle Blocking Right of Way (10-49) 7 - Want Officer for Investigation / Assistance (10-43) 1 - Vehicle Accident - Property Damage (10-45)
2200 CHILDRENS WAY ***Vanderbilt Children's Hospital***	**24**	6 - Want Officer for Investigation / Assistance (10-43) 5 - Transport Prisoner / Suspect (10-16) 3 - Fight / Assault (10-57)
1120 GLENDALE LN	**23**	13 - Missing Person (10-75) 4 - Fight / Assault (10-57) 3 - Want Officer for Investigation / Assistance (10-43)
3400 WEST END AV	**22**	7 - Disorderly Person (10-44) 7 - Theft (10-50) 3 - Vehicle Accident - Property Damage (10-45)
4041 NOLENSVILLE PIKE ***McDonald's***	**21**	16 - Disorderly Person (10-44) 2 - Intoxicated Person (10-42) 1 - Person with Weapon (10-54)
1700 WEST END AV	**21**	10 - Theft (10-50) 6 - Disorderly Person (10-44) 2 - Want Officer for Investigation / Assistance (10-43)

Arrest Location	Count	Counts - Top Charges
2421 POWELL AVE	**31**	26 - Theft of merchandise - $500 or less 5 - Juvenile, runaway 4 - Criminal trespass
1211 MEDICAL CENTER DR	**28**	7 - Driving under the influence 4 - Failure to appear- class b or c misd. 4 - Poss. or casual exchange-cont.sub.
8TH AVE S & WEDGEWOOD AVE	**17**	5 - Poss. or casual exchange-cont.sub. 4 - Drug paraphernalia- unlawful use 3 - Failure to be booked (state citation)
2000 CHURCH ST	**15**	3 - Driving- suspended license 3 - Criminal trespass 3 - Driv. lic. - no d/l
EDMONDSON PIKE & NOLENSVILLE PIKE	**13**	6 - Driv. lic. - no d/l 3 - Driving- suspended license 2 - Driving- revoked license
1401 CHARLOTTE AVE	**11**	6 - Criminal trespass 1 - Driving under the influence 1 - Poss. or casual exchange-cont.sub.
NOLENSVILLE PIKE & OLD HICKORY BLVD	**11**	4 - Driv. lic. - no d/l 2 - Driving- suspended license 2 - Poss. or casual exchange-cont.sub.
1000 CLAYTON AVE	**10**	10 - Criminal trespass 2 - Indecent exposure
EDMONDSON PIKE & OLD HICKORY BLVD	**10**	6 - Driv. lic. - no d/l 2 - Driving- revoked license 1 - Driving- suspended license
1702 WEST END AVE	**9**	3 - Public intoxication 3 - Criminal trespass 2 - Driving- suspended license
2300 PATTERSON ST	**9**	2 - Criminal trespass 2 - Driving- revoked license 1 - Driving under the influence
2500 WEST END AVE	**8**	2 - Assault, domestic bodily injury 2 - Criminal trespass 1 - Driving under the influence
2214 ELLISTON PL	**7**	5 - Poss. or casual exchange-cont.sub. 3 - Drug paraphernalia- unlawful use 2 - Criminal trespass
16TH AVE N & CHARLOTTE AVE	**7**	2 - Driving- suspended license 2 - Driv. lic. - no d/l 1 - Driving- revoked license
2001 BELMONT BLVD	**7**	7 - Criminal trespass 4 - Poss. or casual exchange-cont.sub. 2 - Drug paraphernalia- unlawful use

Sourced from MNPD ARMS on 12/7/2016 8:23:00 AM. CAD calls retrieved from Metropolitan Emergency Communications Center's Computer Aided Dispatch system. Includes only calls where an officer response was made. Disposition codes 6 (Backup) and 11 (Signal 9) are excluded. Self-initiated calls are excluded. Calls dispatched to interstate RPAs and intersections are excluded. Teleserve calls are excluded. Arrest information retrieved from the MNPD RMS warrants / arrests database. 1 arrest = 1 body. Includes adult and juvenile arrests. 'Nearby Business' refers to a business establishment in close proximity of the address listed, and is provided for informational purposes only. There is no guarantee that all calls were dispatched to the business listed, because in some cases, multiple business establishments have the same address (e.g. a discount store that also contains a pharmacy). Due to the unique nature of apartment-based reporting, individual unit numbers and the address of the main office for a complex may sometimes both appear in this report.

Other Reports

CompStat Weekly Analysis is provided by the Metropolitan Nashville Police Department Crime Analysis Section. This document does not necessarily reflect official UCR counts. It is intended to be a management tool and is for law enforcement use only.

"It behooves every man to remember that the work of the critic is of altogether secondary importance, and that, in the end, progress is accomplished by the man who does things."
- Theodore Roosevelt

Begin Date: 11/27/2016
End Date: 12/03/2016
Week: 48

APR Data

Precinct Assignment	YTD	Last Week
West	265	0
East	460	5
South	5	0
Central	255	0
Hermitage	811	3
North	7	0
Madison	862	4
Midtown Hills	590	3
County	**3,255**	**15**

APR Initiated by	YTD	Last Week
Dispatched	1,910	4
Referred by Field Supervisor	44	0
Self Initiated	300	0
Walk In	1,001	11

Criteria	YTD	Last Week
Met APR Criteria	2,706	14
Pending Less Than 30 Minutes	250	0
Pending Over 30 Minutes	299	1

Result	YTD	Last Week
Complainant Gone	259	0
Complainant Waiting	271	0
No Answer at Call Back	43	0
Requested Officer Respond	215	0
Reviewed Text of Call With Complainant	2,467	15

Action Taken	YTD	Last Week
Extra Patrol Broadcast Sent	17	0
Incident Report Completed	2,793	15
No Police Action Required	317	0
Sent Back to Pending	128	0

Percent of CFS by Precinct Assignment (YTD)

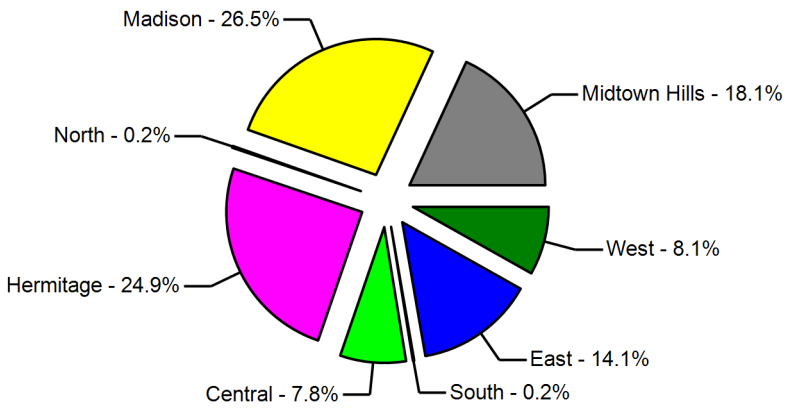

Action Taken (YTD)

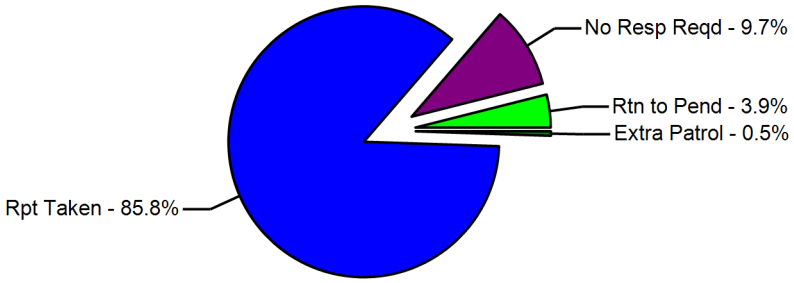

Sourced from data entered at each precinct.

Case Preparation Section - Case File Inventory

METROPOLITAN POLICE DEPARTMENT
of Nashville and Davidson County

Status	Prior Week	Compstat Week	Change	Same Week Last Year	Compstat Week	Change
Case Backlog	152	143	-6.3 %	115	143	24.3 %
Average Number of Days to Complete	13	13	0	11	13	2

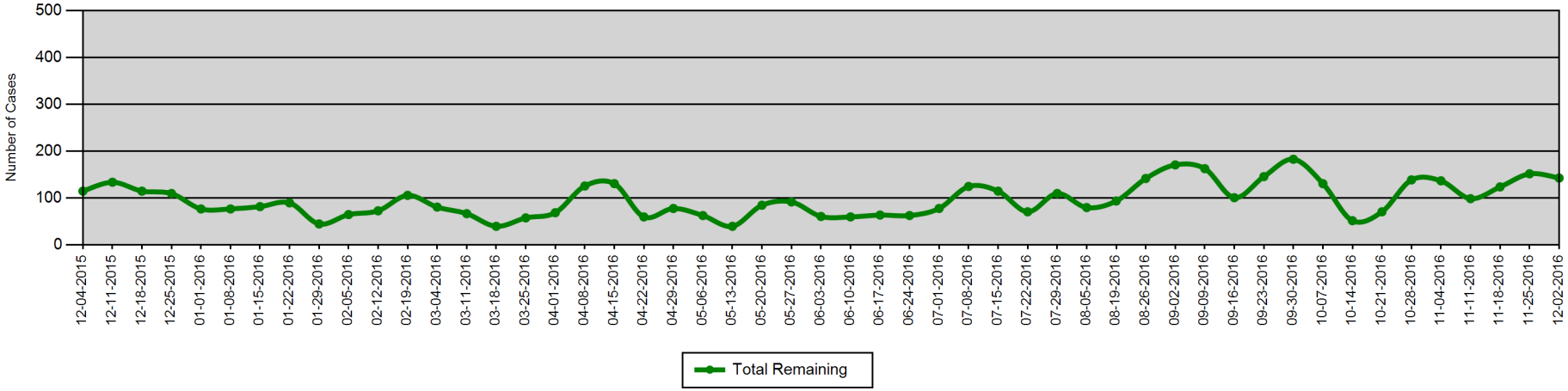

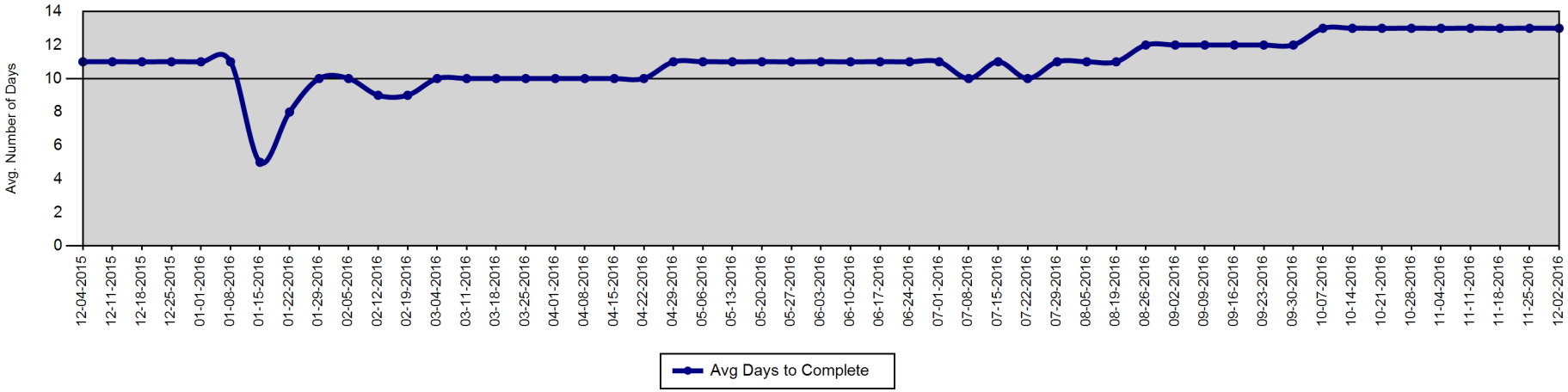

Report created on 12/7/2016 8:23:01 AM. Sources information provided by Case Preparation Division. This report is intended to be a management and planning tool and is not an exact representation of workload.

Court Attendance - 310s Issued by Month

METROPOLITAN POLICE DEPARTMENT
of Nashville and Davidson County

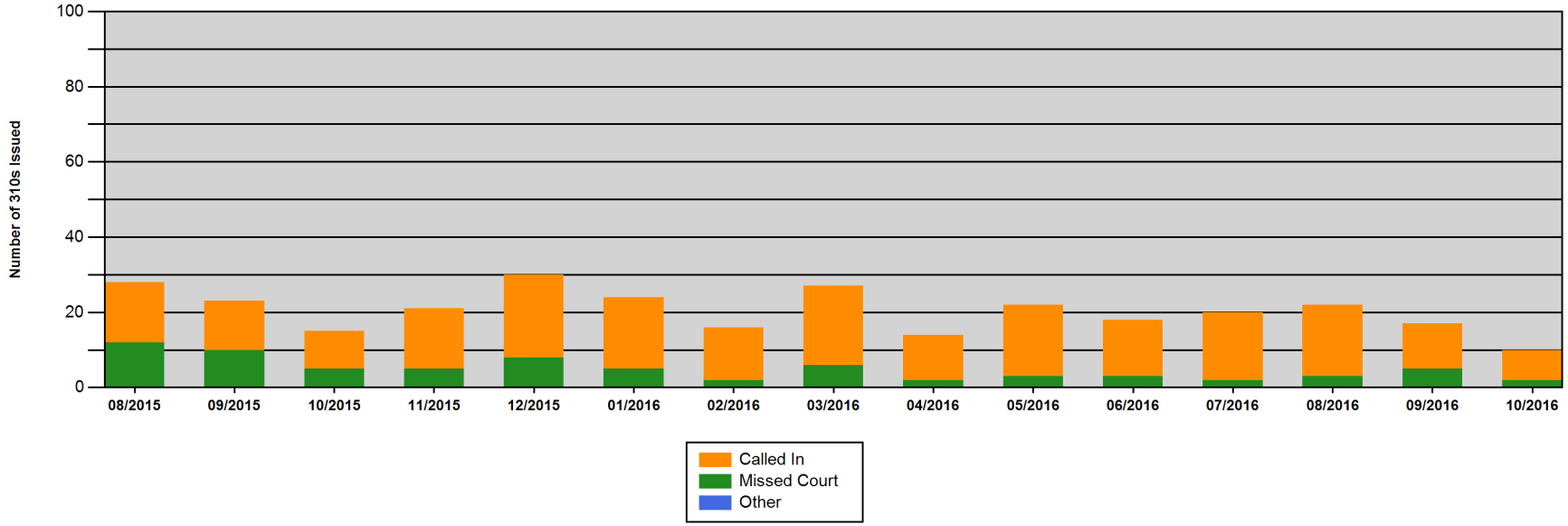

	08/2015	09/2015	10/2015	11/2015	12/2015	01/2016	02/2016	03/2016	04/2016	05/2016	06/2016	07/2016	08/2016	09/2016	10/2016
Called In	16	13	10	16	22	19	14	21	12	19	15	18	19	12	8
Missed Court	12	10	5	5	8	5	2	6	2	3	3	2	3	5	2
Other	0	0	0	0	0	0	0	0	0	0	0	0	0	0	0
Total	**28**	**23**	**15**	**21**	**30**	**24**	**16**	**27**	**14**	**22**	**18**	**20**	**22**	**17**	**10**

Report created on 12/7/2016 8:23:03 AM. MNPD Form 310 is a Notification of Violation of Court Appearance Procedures.

Violations include 'improperly dressed,' 'failed to appear,' 'clocked in, but didn't go to court,' 'late for court,' and 'called with excuse.'

Percentage of Incident Reports Included in CompStat Analysis

METROPOLITAN POLICE DEPARTMENT
of Nashville and Davidson County

Percentage of incident reports entered into ARMS by the following wednesday of each week.

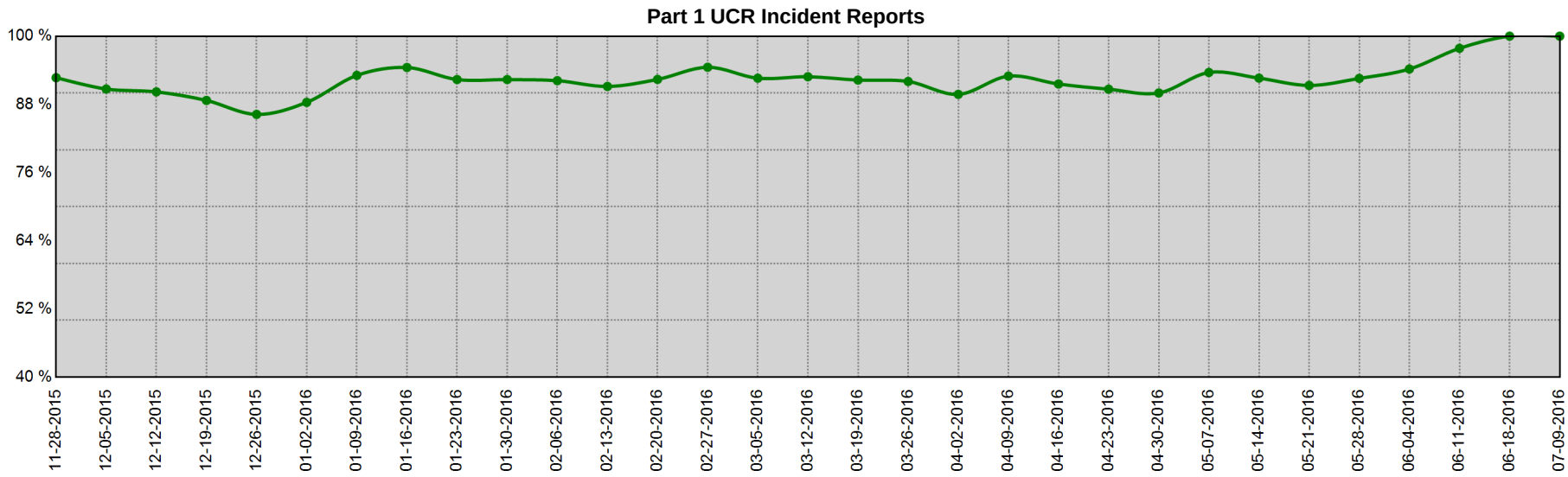

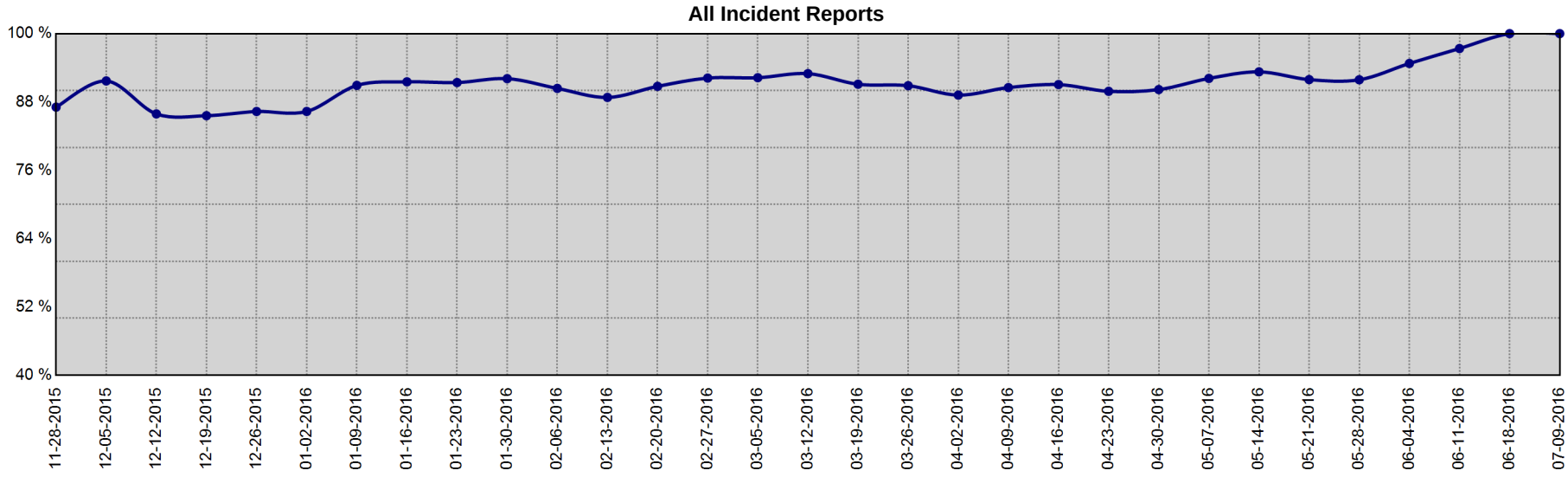

Date Range	Part I UCR Incident Reports			All Incident Reports		
	Min	Max	Mean	Min	Max	Mean
11-28-2015 to 7-9-2016	86.2 %	100.0 %	92.5 %	85.6 %	100.0 %	91.3 %

Information summarized for CompStat week ending 12/3/2016

Sourced from MNPD ARMS on 12/7/2016 8:23:04 AM. The figures above were sourced from incident reports using Uniform Crime Reporting definitions and reporting guidelines, based on the date when the crime was reported. This report is intended to be a management and planning tool and does not reflect the official UCR counts for the department.

Map Section

CompStat Weekly Analysis is provided by the Metropolitan Nashville Police Department Crime Analysis Section. This document does not necessarily reflect official UCR counts. It is intended to be a management tool and is for law enforcement use only.

"It behooves every man to remember that the work of the critic is of altogether secondary importance, and that, in the end, progress is accomplished by the man who does things."
- Theodore Roosevelt

Begin Date: 11/27/2016
End Date: 12/03/2016
Week: 48

YTD Gunshot Victims - Countywide

Gunshot Homicides / Injuries

Zone	Prior YTD	YTD	Change	Percent Change
111	6	10	4	66.7%
113	2	1	-1	-50.0%
115	1	2	1	100.0%
117	0	1	1	-
121	0	4	4	-
123	3	0	-3	-100.0%
125	2	1	-1	-50.0%
211	17	13	-4	-23.5%
213	0	0	0	-
215	3	12	9	300.0%
217	4	3	-1	-25.0%
221	5	7	2	40.0%
223	3	6	3	100.0%
225	3	2	-1	-33.3%
227	3	1	-2	-66.7%
311	0	7	7	-
313	2	1	-1	-50.0%
315	6	1	-5	-83.3%
317	8	3	-5	-62.5%
321	8	6	-2	-25.0%
323	2	3	1	50.0%
325	6	11	5	83.3%
331	1	7	6	600.0%
333	4	5	1	25.0%
335	2	1	-1	-50.0%
411	0	4	4	-
413	0	0	0	-
415	0	0	0	-
421	2	2	0	0.0%
423	0	0	0	-
425	0	1	1	-
511	23	30	7	30.4%
513	2	0	-2	-100.0%

Zone	Prior YTD	YTD	Change	Percent Change
515	0	0	0	-
517	2	0	-2	-100.0%
521	1	4	3	300.0%
523	4	1	-3	-75.0%
525	0	0	0	-
531	5	7	2	40.0%
533	1	0	-1	-100.0%
535	2	4	2	100.0%
611	18	9	-9	-50.0%
613	15	23	8	53.3%
615	11	16	5	45.5%
617	3	1	-2	-66.7%
621	13	9	-4	-30.8%
623	16	7	-9	-56.3%
625	6	3	-3	-50.0%
627	1	2	1	100.0%
711	2	5	3	150.0%
713	2	2	0	0.0%
715	2	2	0	0.0%
721	13	12	-1	-7.7%
723	4	2	-2	-50.0%
725	1	2	1	100.0%
727	0	2	2	-
811	2	5	3	150.0%
813	0	1	1	-
815	0	0	0	-
821	12	6	-6	-50.0%
823	0	0	0	-
825	1	2	1	100.0%
831	1	2	1	100.0%
833	0	0	0	-
835	3	1	-2	-66.7%
Total	**259**	**275**	**16**	**6.2%**

YTD, 75.6% of all gunshot homicides and injuries have occurred in 20 MNPD zones, an area that covers 12.3% of the total area of Davidson County.

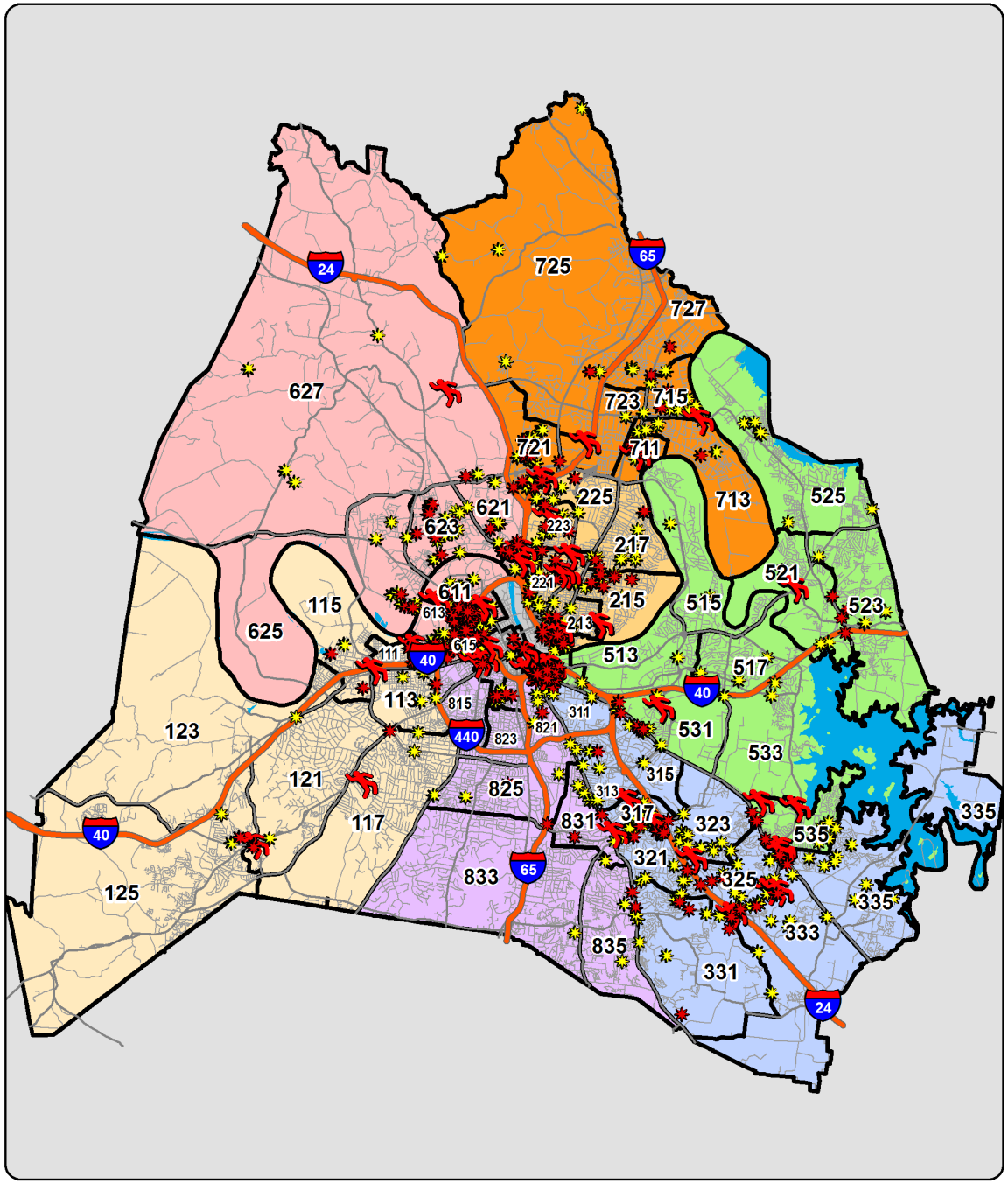

YTD Shootings Gunshot Homicide Gunshot Injury Property Damage Involving Firearm

Sourced from MNPD ARMS on 12/7/2016 8:23:05 AM. The information in this report is sourced from incident reports using UCR definitions and reporting guidelines, based on the date when the crime was reported, and aggregated by incident location. 'Gunshot Homicide / Injury' counts include only violent incidents (homicide, rape, robbery, and aggravated assault) in which one or more victims received a fatal or non-fatal gunshot wound. Suicides, suicide attempts, and accidental shootings are excluded. 'Property Damage' counts include all incidents that (1) include a 'Damage to Property' (NIBRS 290) offense, and (2) list a firearm in the Weapons/Tool' section of the incident report. Unfounded incidents are excluded from these counts. MNPD splits the geography of Davidson County into 1,500+ Reporting Areas (RPA's), ranging in size from 0.003 square miles to 14.9 square miles. The average RPA size is 0.34 square miles.

Gunshot Victims - Countywide (Homicides and Injuries)

Based on date when each incident was reported.

METROPOLITAN POLICE DEPARTMENT
of Nashville and Davidson County

Gunshot Victims (Homicides and Injuries), Annual Totals - Green Line Represents the Previous 12 Year Average

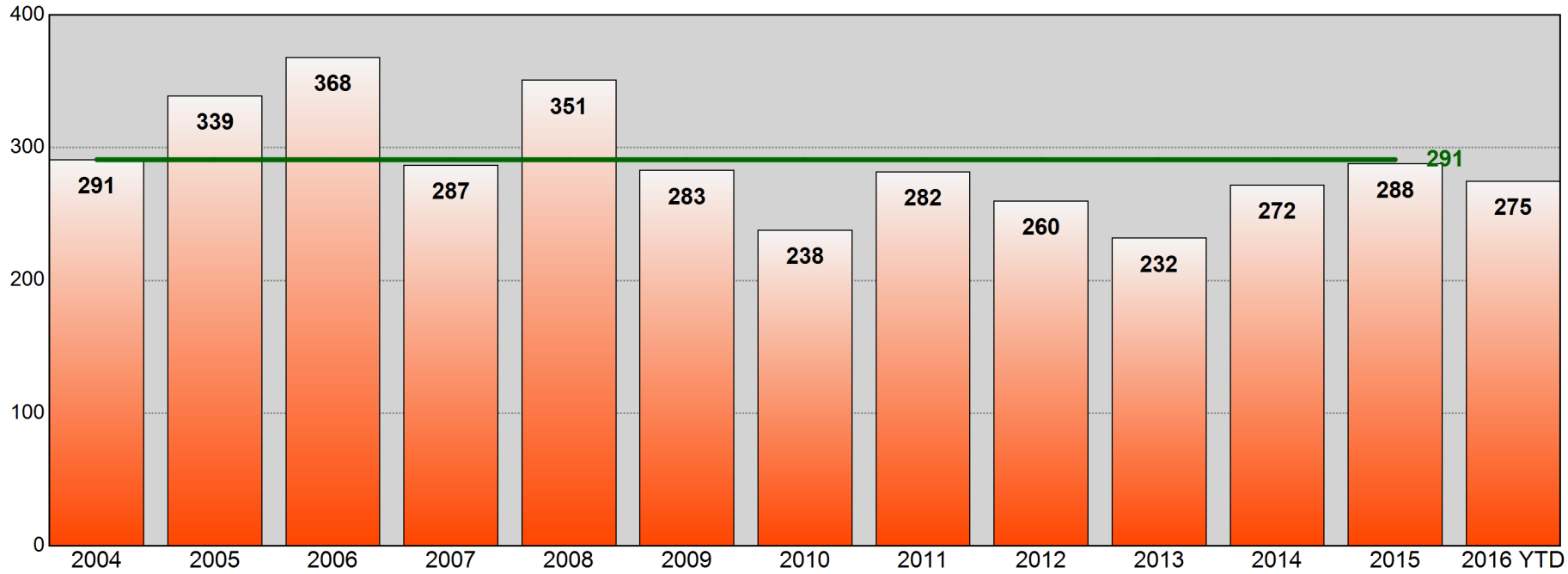

Age of Gunshot Victim
Annual Totals, Past 5 Years

Age	2011	Percent of Total	2012	Percent of Total	2013	Percent of Total	2014	Percent of Total	2015	Percent of Total
0-12	1	0.4%	6	2.3%	1	0.4%	2	0.7%	2	0.7%
13-17	26	9.2%	16	6.2%	18	7.8%	20	7.4%	32	11.1%
18-24	124	44.0%	117	45.0%	87	37.5%	99	36.4%	114	39.6%
25-34	85	30.1%	76	29.2%	82	35.3%	84	30.9%	81	28.1%
35-44	24	8.5%	24	9.2%	27	11.6%	39	14.3%	30	10.4%
45-54	13	4.6%	15	5.8%	12	5.2%	18	6.6%	13	4.5%
55-64	4	1.4%	4	1.5%	3	1.3%	1	0.4%	13	4.5%
65+	2	0.7%	2	0.8%	1	0.4%	3	1.1%	2	0.7%
Unk	3	1.1%	0	0.0%	1	0.4%	6	2.2%	1	0.3%

Age of Gunshot Victim
YTD Comparison

Age	Prior YTD	Percent of Total	YTD	Percent of Total	Change	Percent Change
0-12	2	0.8%	3	1.1%	1	50.0%
13-17	31	11.9%	25	9.1%	-6	-19.4%
18-24	103	39.6%	83	30.2%	-20	-19.4%
25-34	73	28.1%	81	29.5%	8	11.0%
35-44	27	10.4%	41	14.9%	14	51.9%
45-54	10	3.8%	22	8.0%	12	120.0%
55-64	11	4.2%	10	3.6%	-1	-9.1%
65+	2	0.8%	5	1.8%	3	150.0%
Unk	1	0.4%	5	1.8%	4	400.0%

Information summarized for CompStat week ending 12/03/2016.

Sourced from MNPD ARMS on 12/7/2016 8:23:07 AM. The information in this report is sourced from incident reports using UCR definitions and reporting guidelines, based on report date, aggregated by incident location. Only includes violent incidents (homicide, rape, robbery, and aggravated assault) in which one or more victims received a fatal or non-fatal gunshot wound. Suicides, suicide attempts, and accidental shootings are excluded.

Gunshot Victims (Homicides, Injuries, and Property Damage)

METROPOLITAN POLICE DEPARTMENT
of Nashville and Davidson County

Aggregated by precinct (incident location). Based on date when each incident was reported.

		Rolling Two Week				Rolling Eight Week				YTD				Rolling Twenty-Four Month			
		Prior Week	Last Week	Change	% Change	Prior 4 Weeks	Last 4 Weeks	Change	% Change	Prior YTD	YTD	Change	% Change	Prior 52 Weeks	Last 52 Weeks	Change	% Change
West	Gunshot Homicide	0	0	0	-	0	0	0	-	0	4	4	-	0	5	5	-
	Gunshot Injury	1	1	0	0.0%	3	2	-1	-33.3%	14	15	1	7.1%	14	17	3	21.4%
	Property Damage	0	1	1	-	2	3	1	50.0%	18	19	1	5.6%	21	22	1	4.8%
	Subtotal	1	2	1	100.0%	5	5	0	0.0%	32	38	6	18.8%	35	44	9	25.7%
East	Gunshot Homicide	0	0	0	-	0	1	1	-	6	7	1	16.7%	6	10	4	66.7%
	Gunshot Injury	1	0	-1	-100.0%	4	2	-2	-50.0%	32	37	5	15.6%	34	37	3	8.8%
	Property Damage	3	3	0	0.0%	8	14	6	75.0%	60	78	18	30.0%	63	81	18	28.6%
	Subtotal	4	3	-1	-25.0%	12	17	5	41.7%	98	122	24	24.5%	103	128	25	24.3%
South	Gunshot Homicide	0	1	1	-	1	2	1	100.0%	7	8	1	14.3%	8	8	0	0.0%
	Gunshot Injury	0	2	2	-	4	5	1	25.0%	32	37	5	15.6%	37	38	1	2.7%
	Property Damage	0	2	2	-	7	3	-4	-57.1%	103	105	2	1.9%	112	109	-3	-2.7%
	Subtotal	0	5	5	-	12	10	-2	-16.7%	142	150	8	5.6%	157	155	-2	-1.3%
Central	Gunshot Homicide	0	0	0	-	0	0	0	-	0	2	2	-	0	2	2	-
	Gunshot Injury	0	0	0	-	0	0	0	-	2	5	3	150.0%	2	5	3	150.0%
	Property Damage	0	0	0	-	0	1	1	-	6	1	-5	-83.3%	7	2	-5	-71.4%
	Subtotal	0	0	0	-	0	1	1	-	8	8	0	0.0%	9	9	0	0.0%
Hermitage	Gunshot Homicide	0	0	0	-	1	1	0	0.0%	6	8	2	33.3%	6	9	3	50.0%
	Gunshot Injury	3	1	-2	-66.7%	5	5	0	0.0%	34	38	4	11.8%	38	43	5	13.2%
	Property Damage	2	0	-2	-100.0%	4	4	0	0.0%	56	61	5	8.9%	64	67	3	4.7%
	Subtotal	5	1	-4	-80.0%	10	10	0	0.0%	96	107	11	11.5%	108	119	11	10.2%
North	Gunshot Homicide	0	2	2	-	2	2	0	0.0%	20	12	-8	-40.0%	21	15	-6	-28.6%
	Gunshot Injury	0	2	2	-	7	4	-3	-42.9%	64	58	-6	-9.4%	68	62	-6	-8.8%
	Property Damage	1	3	2	200.0%	14	6	-8	-57.1%	124	99	-25	-20.2%	134	112	-22	-16.4%
	Subtotal	1	7	6	600.0%	23	12	-11	-47.8%	208	169	-39	-18.8%	223	189	-34	-15.2%
Madison	Gunshot Homicide	0	0	0	-	0	0	0	-	1	4	3	300.0%	1	4	3	300.0%
	Gunshot Injury	0	0	0	-	3	0	-3	-100.0%	23	23	0	0.0%	24	28	4	16.7%
	Property Damage	2	2	0	0.0%	3	4	1	33.3%	60	53	-7	-11.7%	64	59	-5	-7.8%
	Subtotal	2	2	0	0.0%	6	4	-2	-33.3%	84	80	-4	-4.8%	89	91	2	2.2%
Midtown Hills	Gunshot Homicide	1	0	-1	-100.0%	1	1	0	0.0%	4	3	-1	-25.0%	4	3	-1	-25.0%
	Gunshot Injury	0	0	0	-	0	0	0	-	15	14	-1	-6.7%	16	15	-1	-6.3%
	Property Damage	1	0	-1	-100.0%	4	3	-1	-25.0%	22	19	-3	-13.6%	22	20	-2	-9.1%
	Subtotal	2	0	-2	-100.0%	5	4	-1	-20.0%	41	36	-5	-12.2%	42	38	-4	-9.5%

Information summarized for CompStat week ending 12/03/2016.

Sourced from MNPD ARMS on 12/7/2016 8:23:07 AM. The information in this report is sourced from incident reports using UCR definitions and reporting guidelines, based on report date, aggregated by incident location. Only includes violent incidents (homicide, rape, robbery, and aggravated assault) in which one or more victims received a fatal or non-fatal gunshot wound. Suicides, suicide attempts, and accidental shootings are excluded.

YTD Gunshot Victims - West Precinct

Gunshot Homicides / Injuries				
Zone	Prior YTD	YTD	Change	Percent Change
111	6	10	4	66.7%
113	2	1	-1	-50.0%
115	1	2	1	100.0%
117	0	1	1	-
121	0	4	4	-
123	3	0	-3	-100.0%
125	2	1	-1	-50.0%
Total	**14**	**19**	**5**	**35.7%**

Property Damage with Firearm				
Zone	Prior YTD	YTD	Change	Percent Change
111	11	8	-3	-27.3%
113	1	5	4	400.0%
115	3	1	-2	-66.7%
117	0	1	1	-
121	1	1	0	0.0%
123	0	1	1	-
125	2	2	0	0.0%
Total	**18**	**19**	**1**	**5.6%**

Age of Victim - Gunshot Homicides / Injuries						
Age	Prior YTD	Percent of Total	YTD	Percent of Total	Change	Percent Change
0-12	0	0.0%	0	0.0%	0	-
13-17	1	7.1%	1	5.3%	0	0.0%
18-24	4	28.6%	8	42.1%	4	100.0%
25-34	7	50.0%	5	26.3%	-2	-28.6%
35-44	1	7.1%	1	5.3%	0	0.0%
45-54	0	0.0%	1	5.3%	1	-
55-64	1	7.1%	2	10.5%	1	100.0%
65+	0	0.0%	0	0.0%	0	-
Unk	0	0.0%	1	5.3%	1	-

Annual Totals - Gunshot Homicides / Injuries

Green Line Represents the Previous 12 Year Average

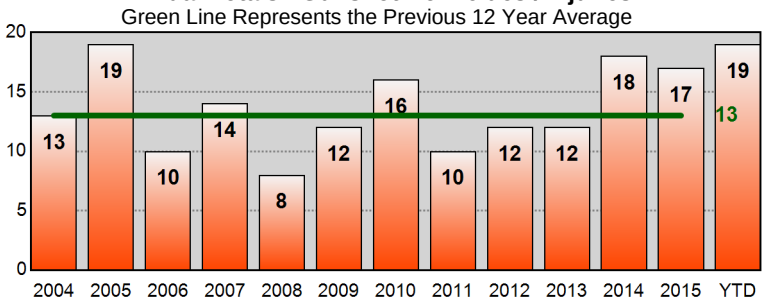

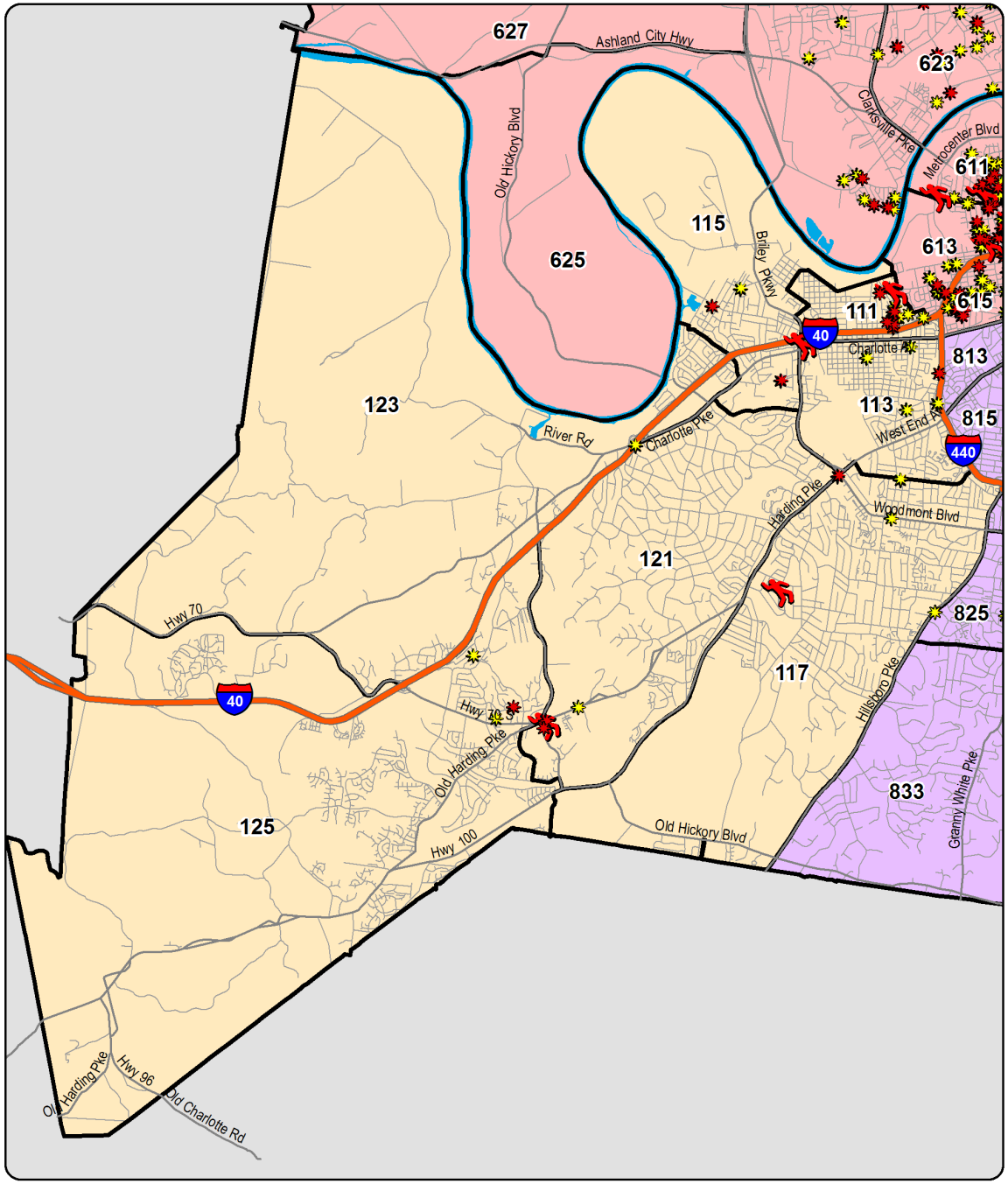

YTD Shootings Gunshot Homicide Gunshot Injury Property Damage Involving Firearm

Sourced from MNPD ARMS on 12/7/2016 8:23:09 AM. The information in this report is sourced from incident reports using UCR definitions and reporting guidelines, based on the date when the crime was reported, and aggregated by incident location. 'Gunshot Homicide / Injury' counts include only violent incidents (homicide, rape, robbery, and aggravated assault) in which one or more victims received a fatal or non-fatal gunshot wound. Suicides, suicide attempts, and accidental shootings are excluded. 'Property Damage' counts include all incidents that (1) include a 'Damage to Property' (NIBRS 290) offense, and (2) list a firearm in the Weapons/Tool' section of the incident report. Unfounded incidents are excluded from these counts.

YTD Gunshot Victims - East Precinct

Gunshot Homicides / Injuries				
Zone	Prior YTD	YTD	Change	Percent Change
211	17	13	-4	-23.5%
213	0	0	0	-
215	3	12	9	300.0%
217	4	3	-1	-25.0%
221	5	7	2	40.0%
223	3	6	3	100.0%
225	3	2	-1	-33.3%
227	3	1	-2	-66.7%
Total	**38**	**44**	**6**	**15.8%**

Property Damage with Firearm				
Zone	Prior YTD	YTD	Change	Percent Change
211	15	17	2	13.3%
213	3	3	0	0.0%
215	9	13	4	44.4%
217	5	11	6	120.0%
221	10	13	3	30.0%
223	8	8	0	0.0%
225	5	5	0	0.0%
227	3	8	5	166.7%
Total	**58**	**78**	**20**	**34.5%**

Age of Victim - Gunshot Homicides / Injuries						
Age	Prior YTD	Percent of Total	YTD	Percent of Total	Change	Percent Change
0-12	0	0.0%	3	6.8%	3	-
13-17	7	18.4%	3	6.8%	-4	-57.1%
18-24	18	47.4%	9	20.5%	-9	-50.0%
25-34	6	15.8%	16	36.4%	10	166.7%
35-44	3	7.9%	4	9.1%	1	33.3%
45-54	2	5.3%	3	6.8%	1	50.0%
55-64	1	2.6%	2	4.5%	1	100.0%
65+	0	0.0%	3	6.8%	3	-
Unk	1	2.6%	1	2.3%	0	0.0%

Annual Totals - Gunshot Homicides / Injuries

Green Line Represents the Previous 12 Year Average

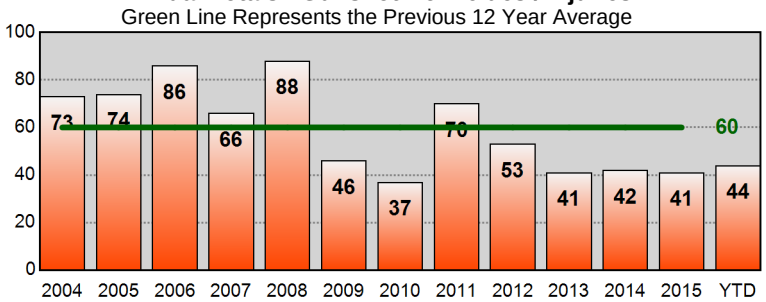

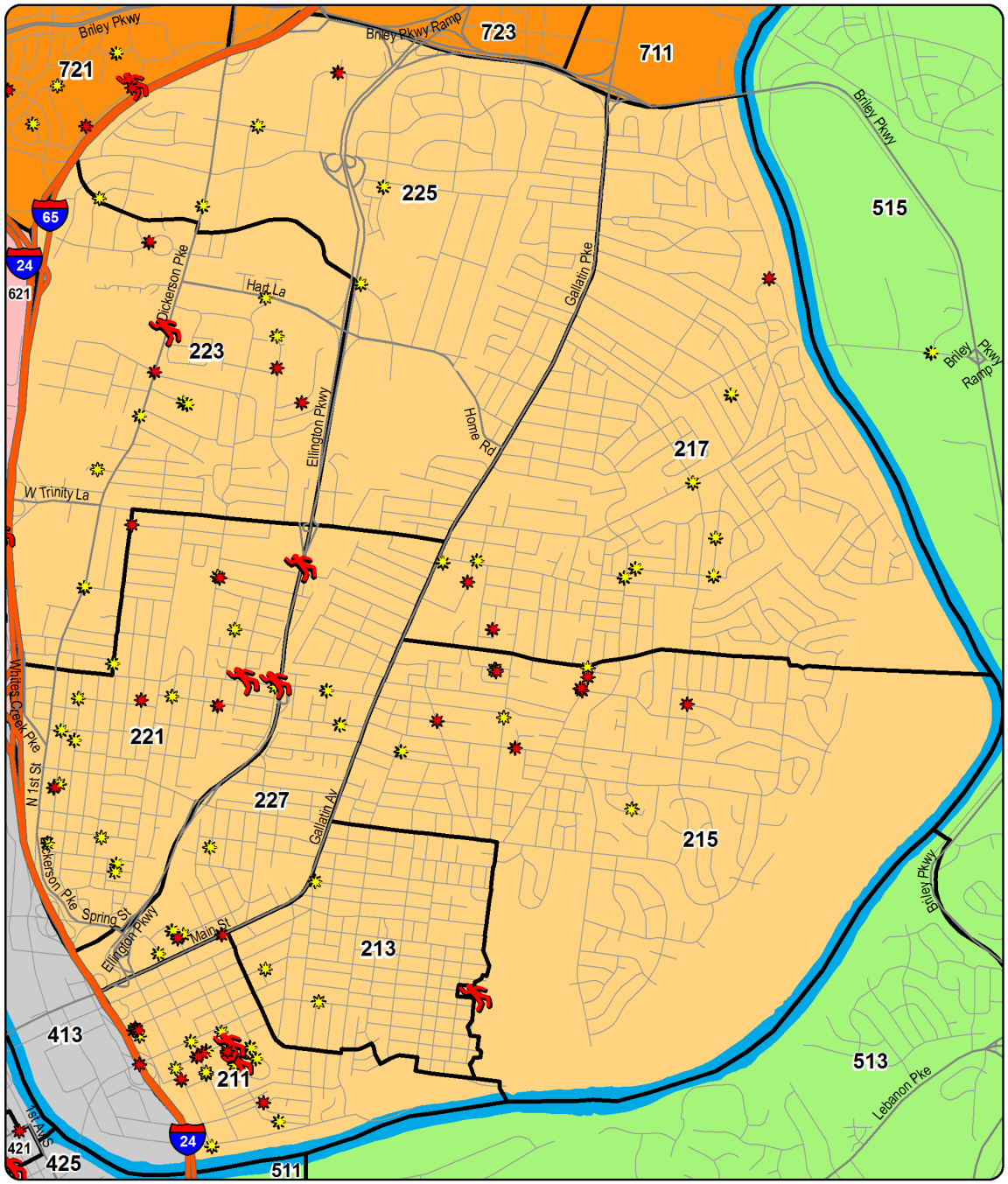

YTD Shootings Gunshot Homicide Gunshot Injury Property Damage Involving Firearm

Sourced from MNPD ARMS on 12/7/2016 8:23:10 AM. The information in this report is sourced from incident reports using UCR definitions and reporting guidelines, based on the date when the crime was reported, and aggregated by incident location. 'Gunshot Homicide / Injury' counts include only violent incidents (homicide, rape, robbery, and aggravated assault) in which one or more victims received a fatal or non-fatal gunshot wound. Suicides, suicide attempts, and accidental shootings are excluded. 'Property Damage' counts include all incidents that (1) include a 'Damage to Property' (NIBRS 290) offense, and (2) list a firearm in the Weapons/Tool' section of the incident report. Unfounded incidents are excluded from these counts.

YTD Gunshot Victims - South Precinct

Gunshot Homicides / Injuries				
Zone	Prior YTD	YTD	Change	Percent Change
311	0	7	7	-
313	2	1	-1	-50.0%
315	6	1	-5	-83.3%
317	8	3	-5	-62.5%
321	8	6	-2	-25.0%
323	2	3	1	50.0%
325	6	11	5	83.3%
331	1	7	6	600.0%
333	4	5	1	25.0%
335	2	1	-1	-50.0%
Total	**39**	**45**	**6**	**15.4%**

Property Damage with Firearm				
Zone	Prior YTD	YTD	Change	Percent Change
311	3	7	4	133.3%
313	12	8	-4	-33.3%
315	3	3	0	0.0%
317	9	14	5	55.6%
321	16	16	0	0.0%
323	4	11	7	175.0%
325	15	15	0	0.0%
331	12	7	-5	-41.7%
333	14	14	0	0.0%
335	10	10	0	0.0%
Total	**98**	**105**	**7**	**7.1%**

Age of Victim - Gunshot Homicides / Injuries						
Age	Prior YTD	Percent of Total	YTD	Percent of Total	Change	Percent Change
0-12	0	0.0%	0	0.0%	0	-
13-17	5	12.8%	2	4.4%	-3	-60.0%
18-24	12	30.8%	17	37.8%	5	41.7%
25-34	14	35.9%	13	28.9%	-1	-7.1%
35-44	6	15.4%	4	8.9%	-2	-33.3%
45-54	2	5.1%	7	15.6%	5	250.0%
55-64	0	0.0%	0	0.0%	0	-
65+	0	0.0%	1	2.2%	1	-
Unk	0	0.0%	1	2.2%	1	-

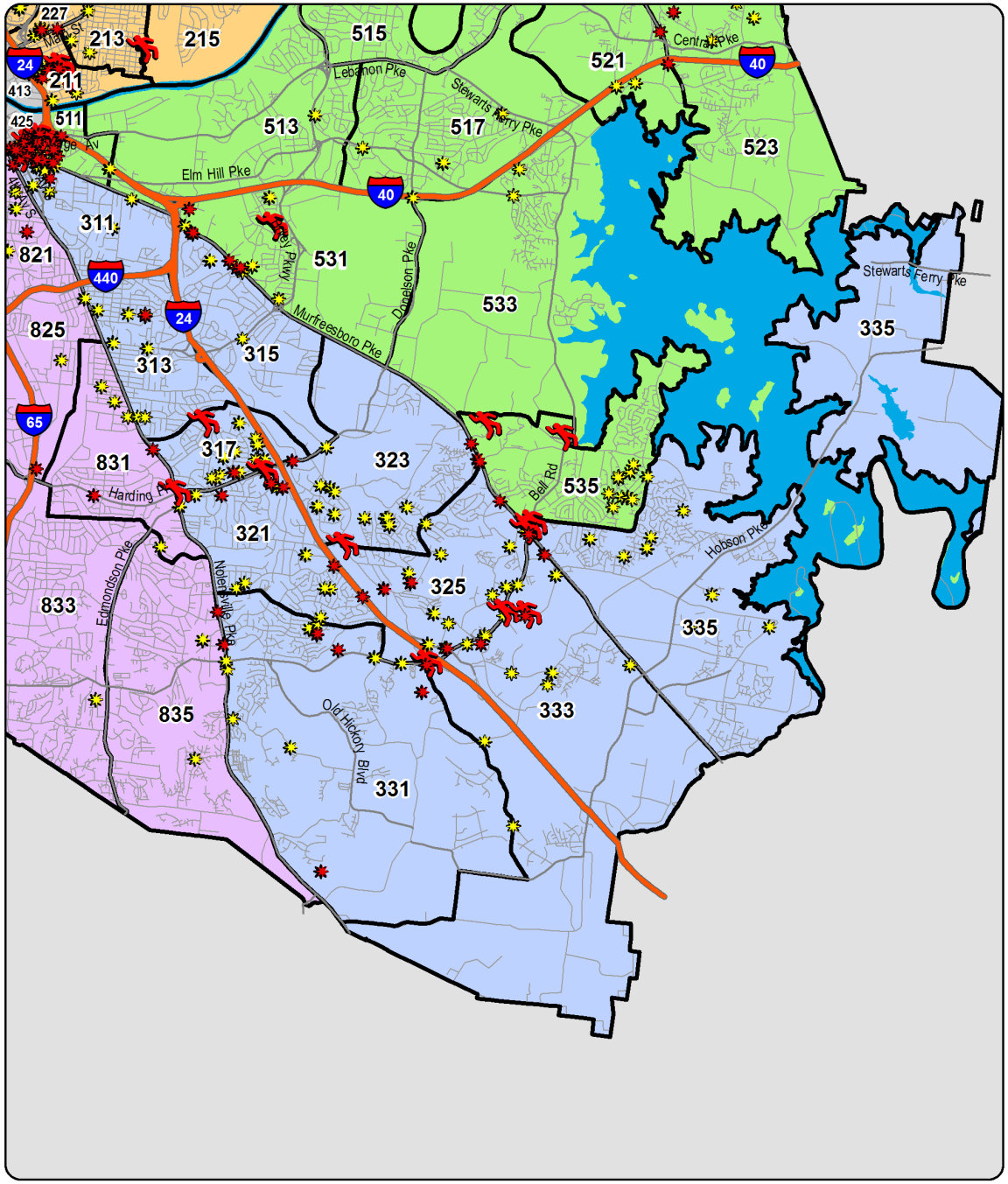

YTD Shootings Gunshot Homicide Gunshot Injury Property Damage Involving Firearm

Annual Totals - Gunshot Homicides / Injuries

Green Line Represents the Previous 12 Year Average

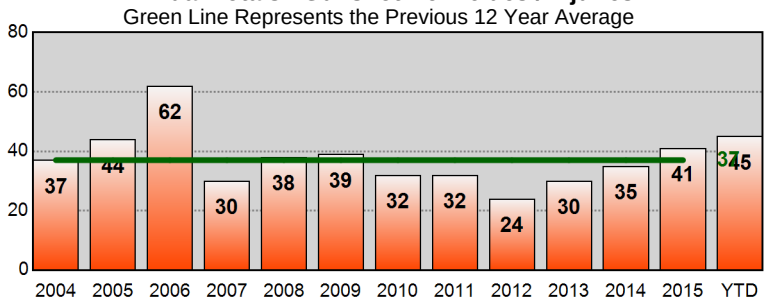

Sourced from MNPD ARMS on 12/7/2016 8:23:12 AM. The information in this report is sourced from incident reports using UCR definitions and reporting guidelines, based on the date when the crime was reported, and aggregated by incident location. 'Gunshot Homicide / Injury' counts include only violent incidents (homicide, rape, robbery, and aggravated assault) in which one or more victims received a fatal or non-fatal gunshot wound. Suicides, suicide attempts, and accidental shootings are excluded. 'Property Damage' counts include all incidents that (1) include a 'Damage to Property' (NIBRS 290) offense, and (2) list a firearm in the Weapons/Tool' section of the incident report. Unfounded incidents are excluded from these counts.

YTD Gunshot Victims - Central Precinct

Gunshot Homicides / Injuries				
Zone	Prior YTD	YTD	Change	Percent Change
411	0	4	4	-
413	0	0	0	-
415	0	0	0	-
421	2	2	0	0.0%
423	0	0	0	-
425	0	1	1	-
Total	**2**	**7**	**5**	**250.0%**

Property Damage with Firearm				
Zone	Prior YTD	YTD	Change	Percent Change
411	0	0	0	-
413	1	0	-1	-100.0%
415	0	0	0	-
421	1	1	0	0.0%
423	3	0	-3	-100.0%
425	1	0	-1	-100.0%
Total	**6**	**1**	**-5**	**-83.3%**

Age of Victim - Gunshot Homicides / Injuries						
Age	Prior YTD	Percent of Total	YTD	Percent of Total	Change	Percent Change
0-12	0	0.0%	0	0.0%	0	-
13-17	0	0.0%	3	42.9%	3	-
18-24	0	0.0%	2	28.6%	2	-
25-34	1	50.0%	1	14.3%	0	0.0%
35-44	1	50.0%	1	14.3%	0	0.0%
45-54	0	0.0%	0	0.0%	0	-
55-64	0	0.0%	0	0.0%	0	-
65+	0	0.0%	0	0.0%	0	-

Annual Totals - Gunshot Homicides / Injuries

Green Line Represents the Previous 12 Year Average

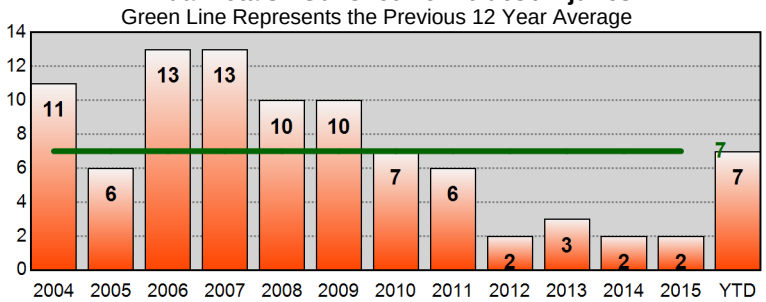

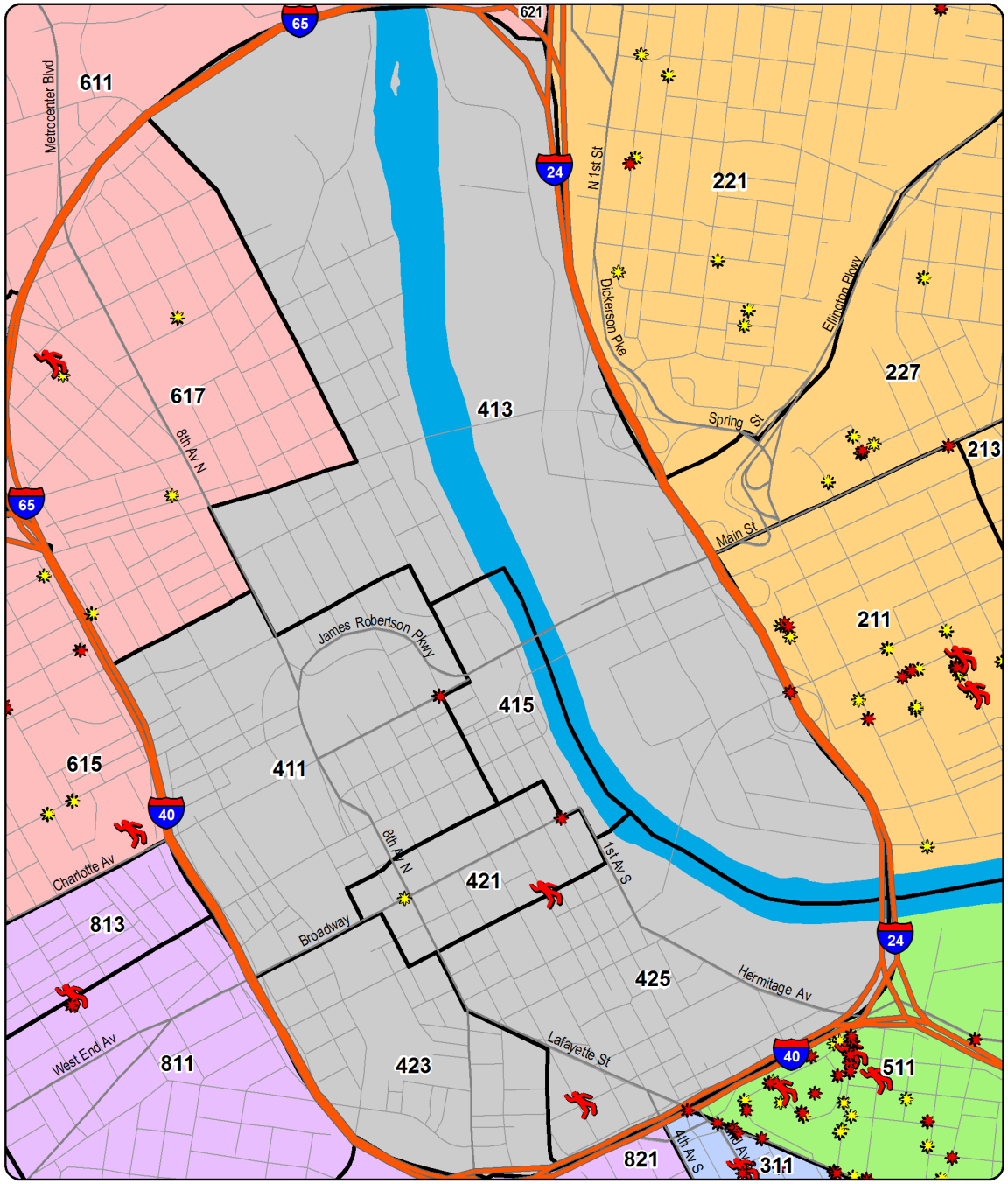

YTD Shootings Gunshot Homicide Gunshot Injury Property Damage Involving Firearm

Sourced from MNPD ARMS on 12/7/2016 8:23:14 AM. The information in this report is sourced from incident reports using UCR definitions and reporting guidelines, based on the date when the crime was reported, and aggregated by incident location. 'Gunshot Homicide / Injury' counts include only violent incidents (homicide, rape, robbery, and aggravated assault) in which one or more victims received a fatal or non-fatal gunshot wound. Suicides, suicide attempts, and accidental shootings are excluded. 'Property Damage' counts include all incidents that (1) include a 'Damage to Property' (NIBRS 290) offense, and (2) list a firearm in the Weapons/Tool' section of the incident report. Unfounded incidents are excluded from these counts.

YTD Gunshot Victims - Hermitage Precinct

Gunshot Homicides / Injuries				
Zone	Prior YTD	YTD	Change	Percent Change
511	23	30	7	30.4%
513	2	0	-2	-100.0%
515	0	0	0	-
517	2	0	-2	-100.0%
521	1	4	3	300.0%
523	4	1	-3	-75.0%
525	0	0	0	-
531	5	7	2	40.0%
533	1	0	-1	-100.0%
535	2	4	2	100.0%
Total	**40**	**46**	**6**	**15.0%**

Property Damage with Firearm				
Zone	Prior YTD	YTD	Change	Percent Change
511	18	20	2	11.1%
513	3	3	0	0.0%
515	2	3	1	50.0%
517	6	3	-3	-50.0%
521	1	3	2	200.0%
523	4	4	0	0.0%
525	2	6	4	200.0%
531	11	6	-5	-45.5%
533	1	3	2	200.0%
535	4	10	6	150.0%
Total	**52**	**61**	**9**	**17.3%**

Age of Victim - Gunshot Homicides / Injuries						
Age	Prior YTD	Percent of Total	YTD	Percent of Total	Change	Percent Change
0-12	0	0.0%	0	0.0%	0	-
13-17	5	12.5%	4	8.7%	-1	-20.0%
18-24	18	45.0%	11	23.9%	-7	-38.9%
25-34	12	30.0%	12	26.1%	0	0.0%
35-44	4	10.0%	14	30.4%	10	250.0%
45-54	0	0.0%	2	4.3%	2	-
55-64	1	2.5%	2	4.3%	1	100.0%
65+	0	0.0%	0	0.0%	0	-
Unk	0	0.0%	1	2.2%	1	-

Annual Totals - Gunshot Homicides / Injuries

Green Line Represents the Previous 12 Year Average

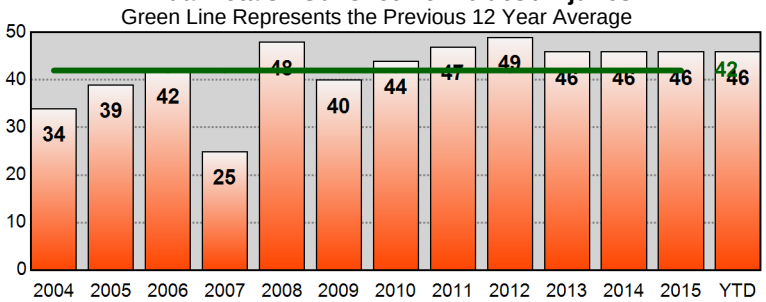

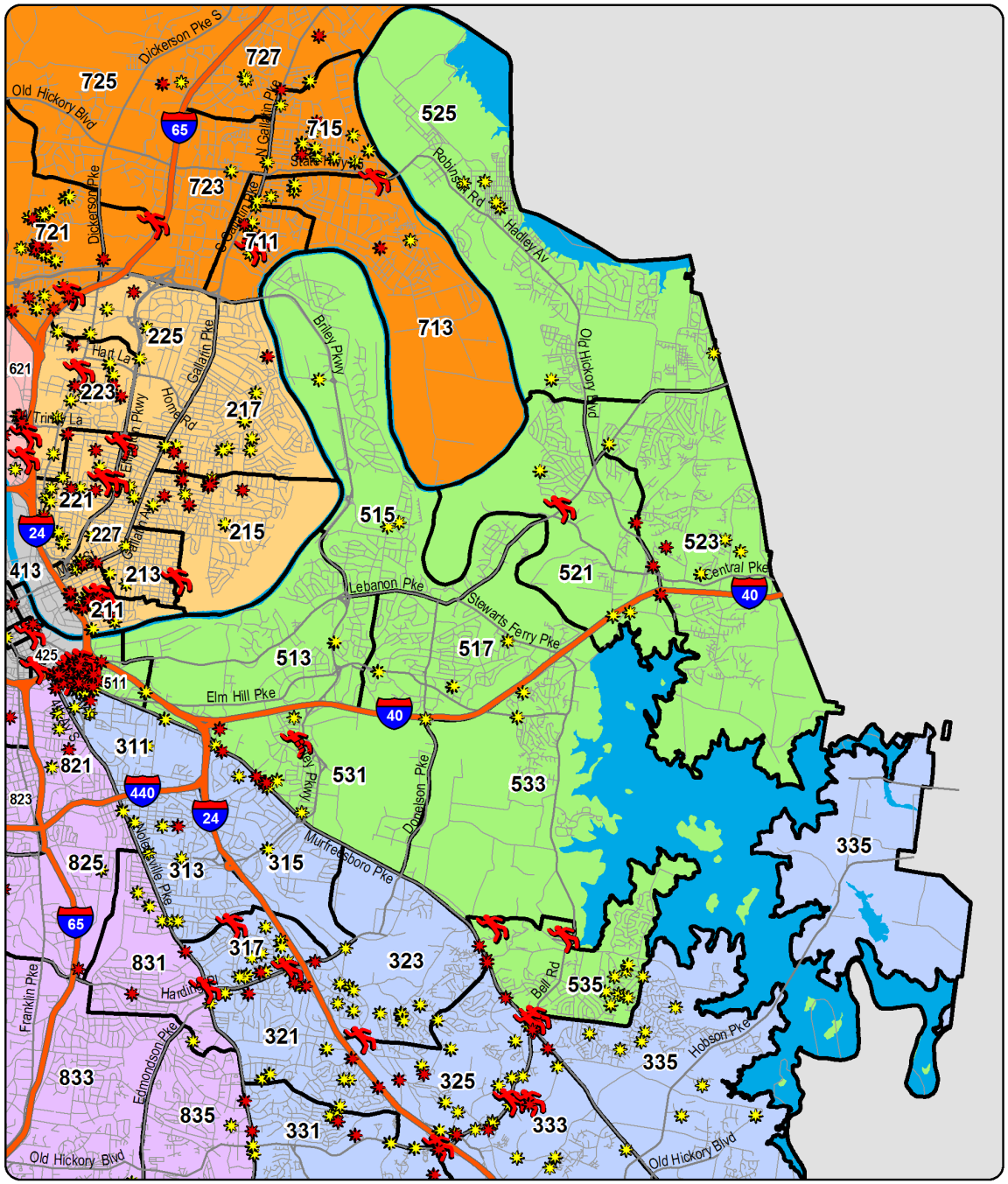

YTD Shootings Gunshot Homicide Gunshot Injury Property Damage Involving Firearm

Sourced from MNPD ARMS on 12/7/2016 8:23:16 AM. The information in this report is sourced from incident reports using UCR definitions and reporting guidelines, based on the date when the crime was reported, and aggregated by incident location. 'Gunshot Homicide / Injury' counts include only violent incidents (homicide, rape, robbery, and aggravated assault) in which one or more victims received a fatal or non-fatal gunshot wound. Suicides, suicide attempts, and accidental shootings are excluded. 'Property Damage' counts include all incidents that (1) include a 'Damage to Property' (NIBRS 290) offense, and (2) list a firearm in the Weapons/Tool' section of the incident report. Unfounded incidents are excluded from these counts.

YTD Gunshot Victims - North Precinct

Gunshot Homicides / Injuries				
Zone	Prior YTD	YTD	Change	Percent Change
611	18	9	-9	-50.0%
613	15	23	8	53.3%
615	11	16	5	45.5%
617	3	1	-2	-66.7%
621	13	9	-4	-30.8%
623	16	7	-9	-56.3%
625	6	3	-3	-50.0%
627	1	2	1	100.0%
Total	**83**	**70**	**-13**	**-15.7%**

Property Damage with Firearm				
Zone	Prior YTD	YTD	Change	Percent Change
611	26	15	-11	-42.3%
613	26	26	0	0.0%
615	11	17	6	54.5%
617	5	4	-1	-20.0%
621	22	9	-13	-59.1%
623	12	15	3	25.0%
625	13	7	-6	-46.2%
627	8	6	-2	-25.0%
Total	**123**	**99**	**-24**	**-19.5%**

Age of Victim - Gunshot Homicides / Injuries						
Age	Prior YTD	Percent of Total	YTD	Percent of Total	Change	Percent Change
0-12	2	2.4%	0	0.0%	-2	-100.0%
13-17	9	10.7%	10	14.3%	1	11.1%
18-24	31	36.9%	22	31.4%	-9	-29.0%
25-34	23	27.4%	19	27.1%	-4	-17.4%
35-44	7	8.3%	12	17.1%	5	71.4%
45-54	4	4.8%	5	7.1%	1	25.0%
55-64	6	7.1%	1	1.4%	-5	-83.3%
65+	2	2.4%	1	1.4%	-1	-50.0%

Annual Totals - Gunshot Homicides / Injuries

Green Line Represents the Previous 12 Year Average

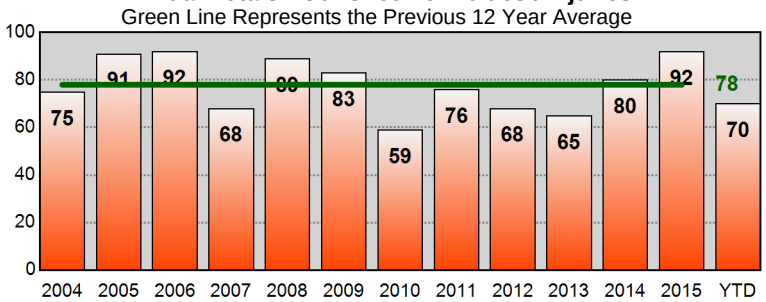

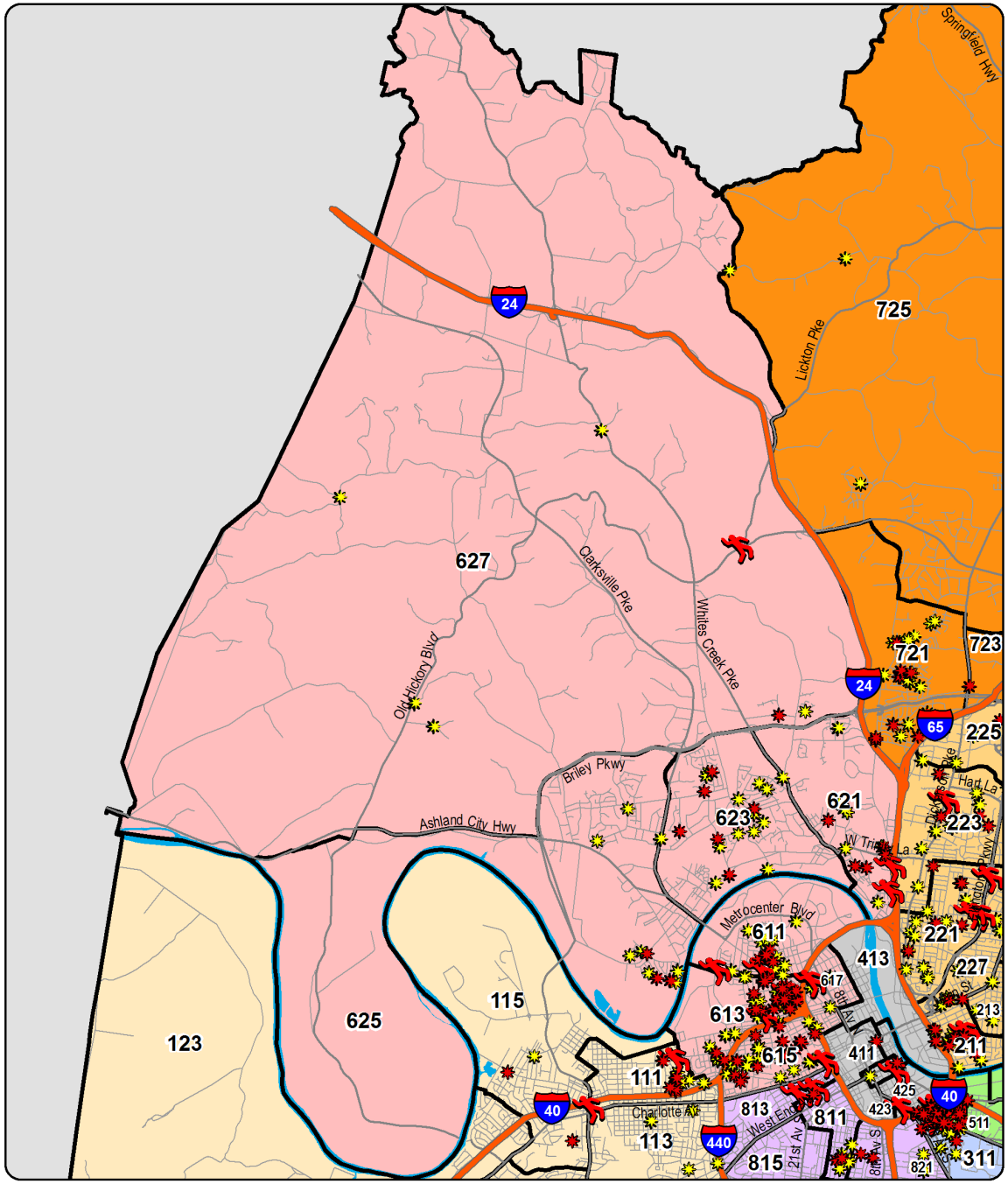

YTD Shootings Gunshot Homicide Gunshot Injury Property Damage Involving Firearm

Sourced from MNPD ARMS on 12/7/2016 8:23:16 AM. The information in this report is sourced from incident reports using UCR definitions and reporting guidelines, based on the date when the crime was reported, and aggregated by incident location. 'Gunshot Homicide / Injury' counts include only violent incidents (homicide, rape, robbery, and aggravated assault) in which one or more victims received a fatal or non-fatal gunshot wound. Suicides, suicide attempts, and accidental shootings are excluded. 'Property Damage' counts include all incidents that (1) include a 'Damage to Property' (NIBRS 290) offense, and (2) list a firearm in the Weapons/Tool' section of the incident report. Unfounded incidents are excluded from these counts.

YTD Gunshot Victims - Madison Precinct

Gunshot Homicides / Injuries

Zone	Prior YTD	YTD	Change	Percent Change
711	2	5	3	150.0%
713	2	2	0	0.0%
715	2	2	0	0.0%
721	13	12	-1	-7.7%
723	4	2	-2	-50.0%
725	1	2	1	100.0%
727	0	2	2	-
Total	**24**	**27**	**3**	**12.5%**

Property Damage with Firearm

Zone	Prior YTD	YTD	Change	Percent Change
711	2	4	2	100.0%
713	8	5	-3	-37.5%
715	10	13	3	30.0%
721	24	22	-2	-8.3%
723	8	2	-6	-75.0%
725	6	4	-2	-33.3%
727	2	3	1	50.0%
Total	**60**	**53**	**-7**	**-11.7%**

Age of Victim - Gunshot Homicides / Injuries

Age	Prior YTD	Percent of Total	YTD	Percent of Total	Change	Percent Change
0-12	0	0.0%	0	0.0%	0	-
13-17	3	12.5%	2	7.4%	-1	-33.3%
18-24	12	50.0%	9	33.3%	-3	-25.0%
25-34	5	20.8%	7	25.9%	2	40.0%
35-44	3	12.5%	4	14.8%	1	33.3%
45-54	0	0.0%	2	7.4%	2	-
55-64	1	4.2%	2	7.4%	1	100.0%
65+	0	0.0%	0	0.0%	0	-
Unk	0	0.0%	1	3.7%	1	-

Annual Totals - Gunshot Homicides / Injuries

Green Line Represents the Previous 12 Year Average

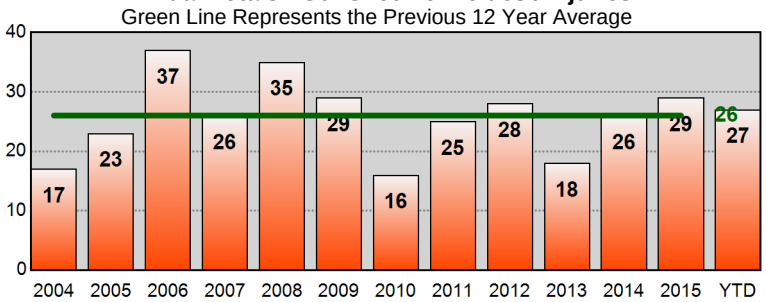

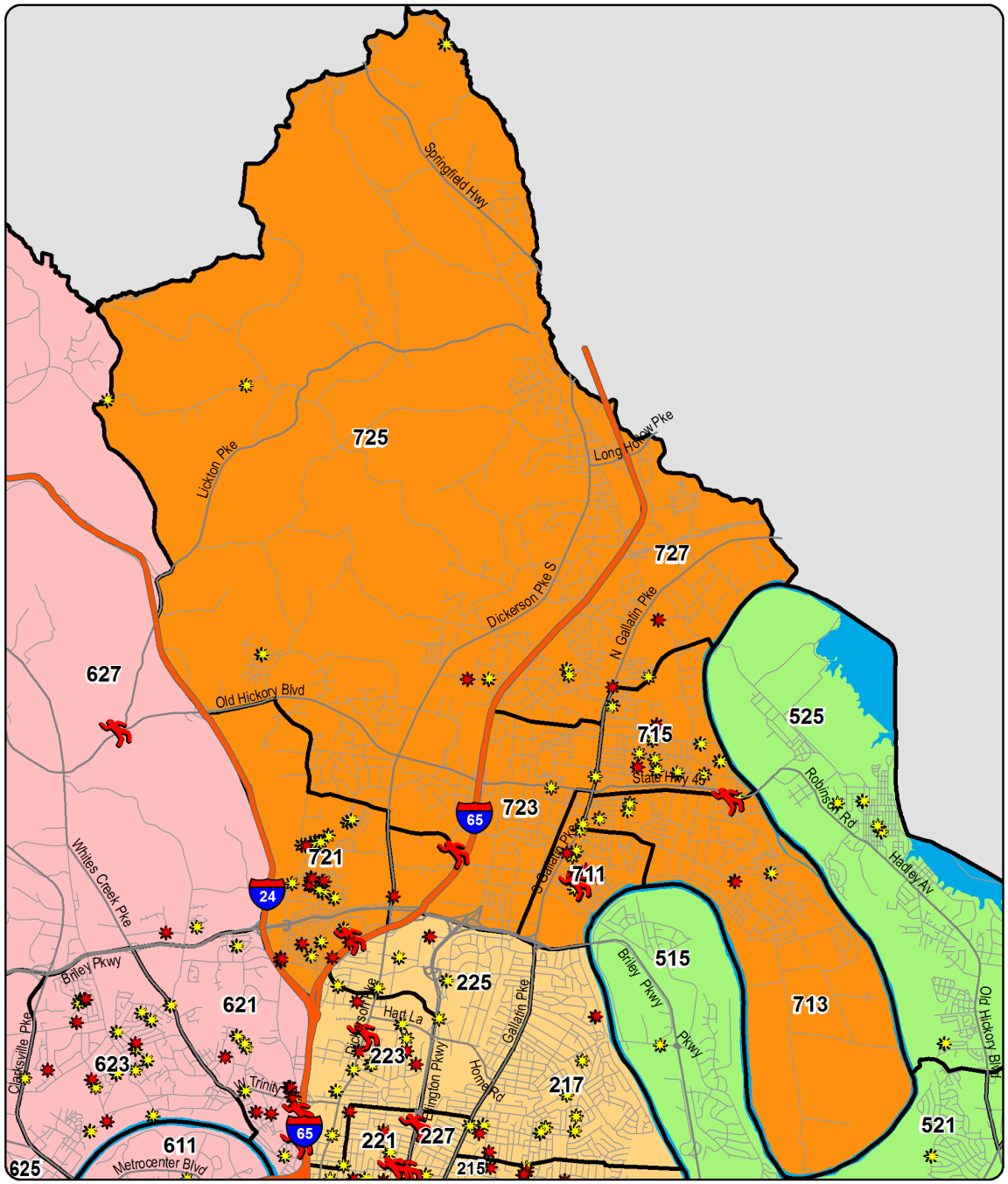

YTD Shootings Gunshot Homicide Gunshot Injury Property Damage Involving Firearm

Sourced from MNPD ARMS on 12/7/2016 8:23:20 AM. The information in this report is sourced from incident reports using UCR definitions and reporting guidelines, based on the date when the crime was reported, and aggregated by incident location. 'Gunshot Homicide / Injury' counts include only violent incidents (homicide, rape, robbery, and aggravated assault) in which one or more victims received a fatal or non-fatal gunshot wound. Suicides, suicide attempts, and accidental shootings are excluded. 'Property Damage' counts include all incidents that (1) include a 'Damage to Property' (NIBRS 290) offense, and (2) list a firearm in the Weapons/Tool' section of the incident report. Unfounded incidents are excluded from these counts.

YTD Gunshot Victims - Midtown Hills Precinct

Gunshot Homicides / Injuries				
Zone	Prior YTD	YTD	Change	Percent Change
811	2	5	3	150.0%
813	0	1	1	-
815	0	0	0	-
821	12	6	-6	-50.0%
823	0	0	0	-
825	1	2	1	100.0%
831	1	2	1	100.0%
833	0	0	0	-
835	3	1	-2	-66.7%
Total	**19**	**17**	**-2**	**-10.5%**

Property Damage with Firearm				
Zone	Prior YTD	YTD	Change	Percent Change
811	1	6	5	500.0%
813	1	0	-1	-100.0%
815	1	0	-1	-100.0%
821	5	3	-2	-40.0%
823	0	0	0	-
825	1	3	2	200.0%
831	3	4	1	33.3%
833	0	1	1	-
835	9	2	-7	-77.8%
Total	**21**	**19**	**-2**	**-9.5%**

Age of Victim - Gunshot Homicides / Injuries						
Age	Prior YTD	Percent of Total	YTD	Percent of Total	Change	Percent Change
0-12	0	0.0%	0	0.0%	0	-
13-17	1	5.3%	0	0.0%	-1	-100.0%
18-24	8	42.1%	5	29.4%	-3	-37.5%
25-34	5	26.3%	8	47.1%	3	60.0%
35-44	2	10.5%	1	5.9%	-1	-50.0%
45-54	2	10.5%	2	11.8%	0	0.0%
55-64	1	5.3%	1	5.9%	0	0.0%
65+	0	0.0%	0	0.0%	0	-

Annual Totals - Gunshot Homicides / Injuries

Green Line Represents the Previous 12 Year Average

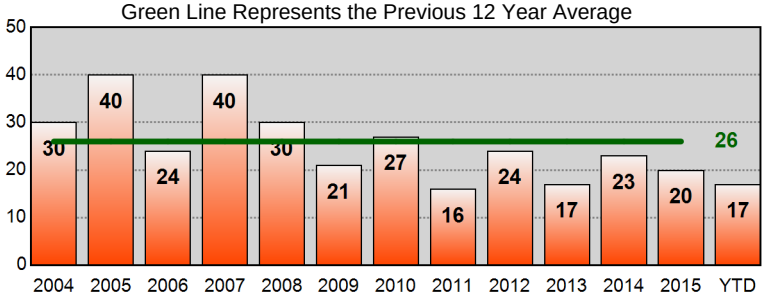

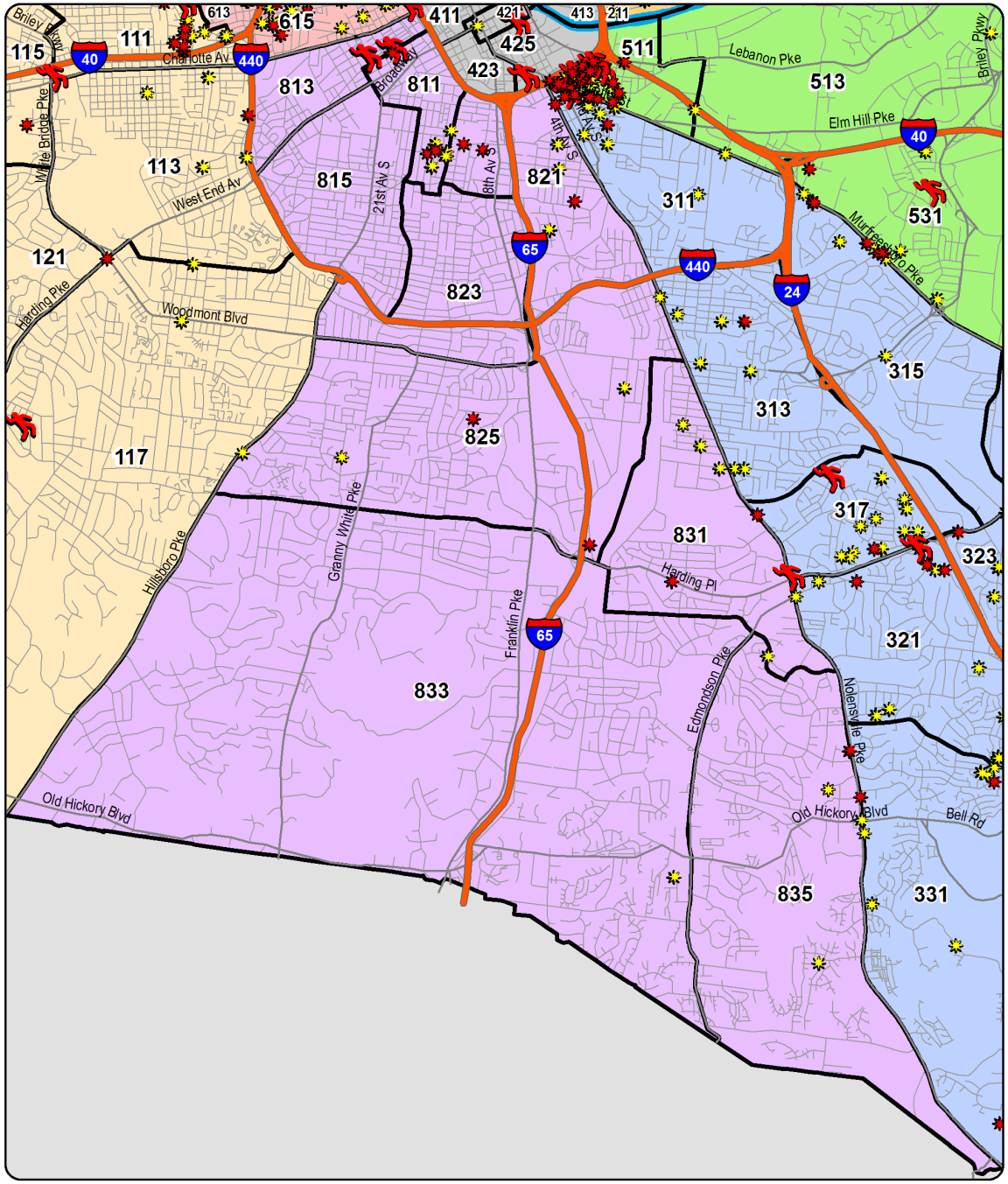

YTD Shootings Gunshot Homicide Gunshot Injury Property Damage Involving Firearm

Sourced from MNPD ARMS on 12/7/2016 8:23:22 AM. The information in this report is sourced from incident reports using UCR definitions and reporting guidelines, based on the date when the crime was reported, and aggregated by incident location. 'Gunshot Homicide / Injury' counts include only violent incidents (homicide, rape, robbery, and aggravated assault) in which one or more victims received a fatal or non-fatal gunshot wound. Suicides, suicide attempts, and accidental shootings are excluded. 'Property Damage' counts include all incidents that (1) include a 'Damage to Property' (NIBRS 290) offense, and (2) list a firearm in the Weapons/Tool' section of the incident report. Unfounded incidents are excluded from these counts.

West Precinct - Burglary and Theft from Vehicle Counts for the Past Two Weeks

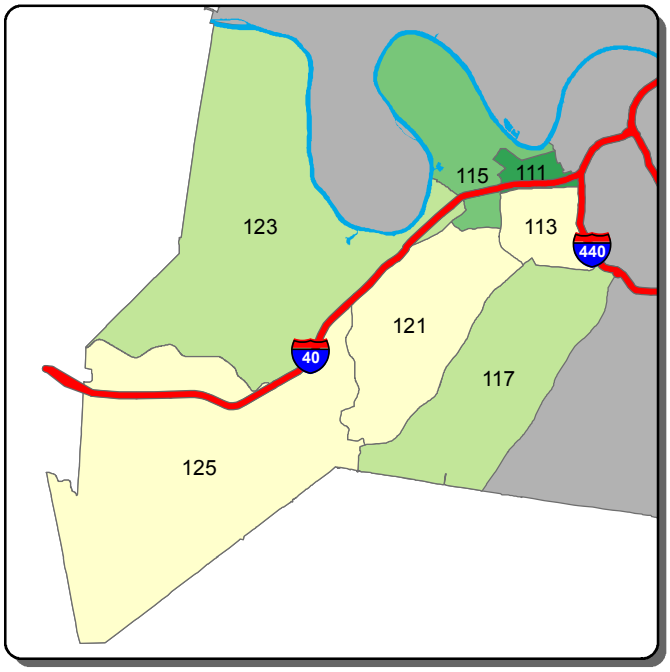

Burglary - A Shift

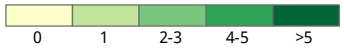

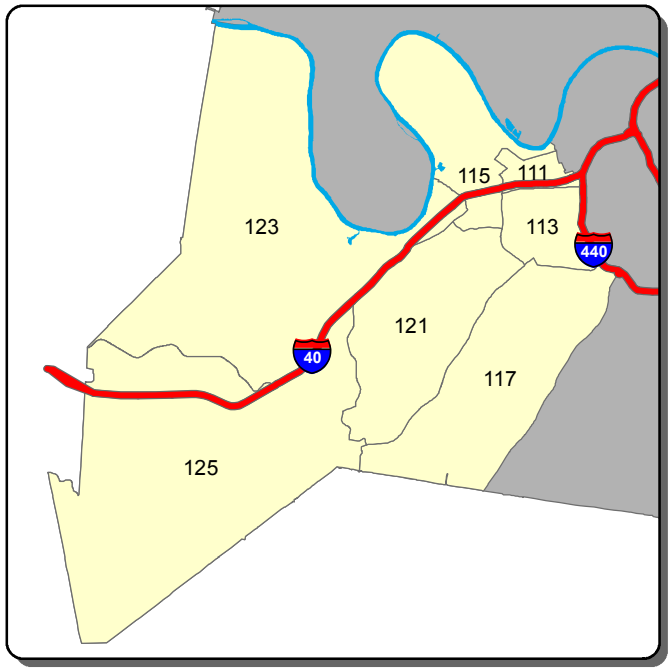

Burglary - B Shift

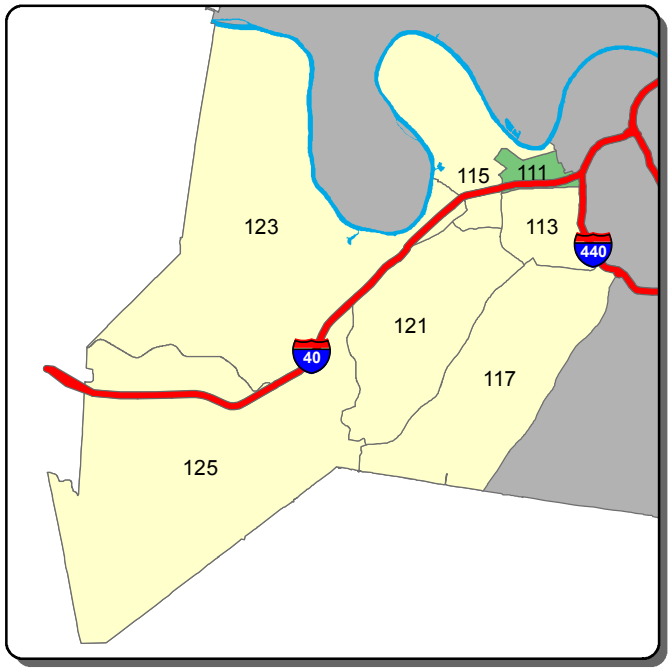

Burglary - C Shift

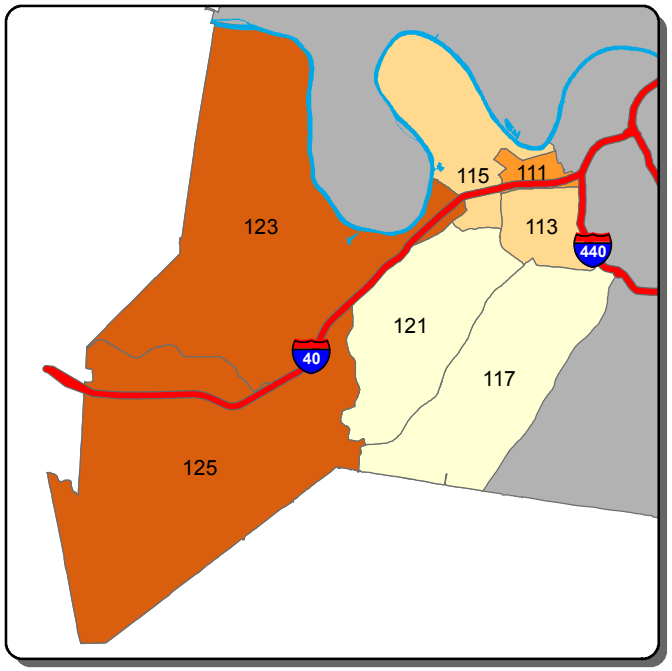

Theft from Vehicle - A Shift

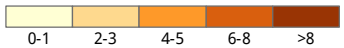

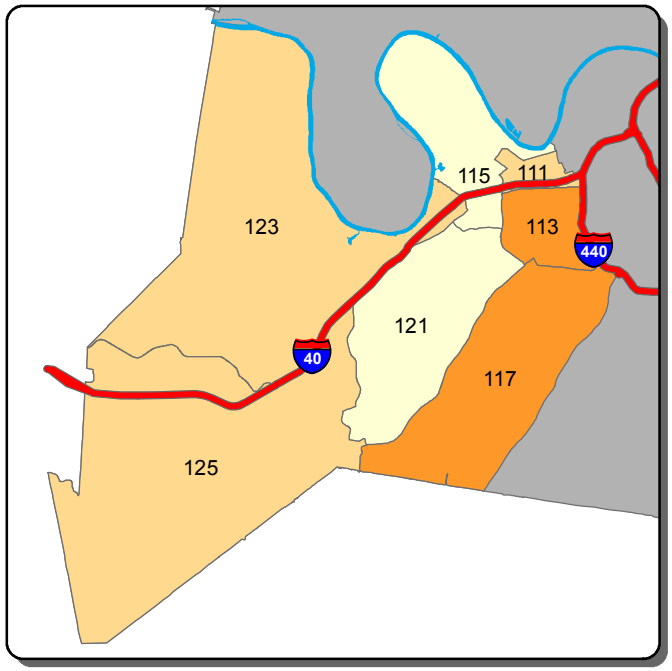

Theft from Vehicle - B Shift

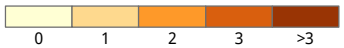

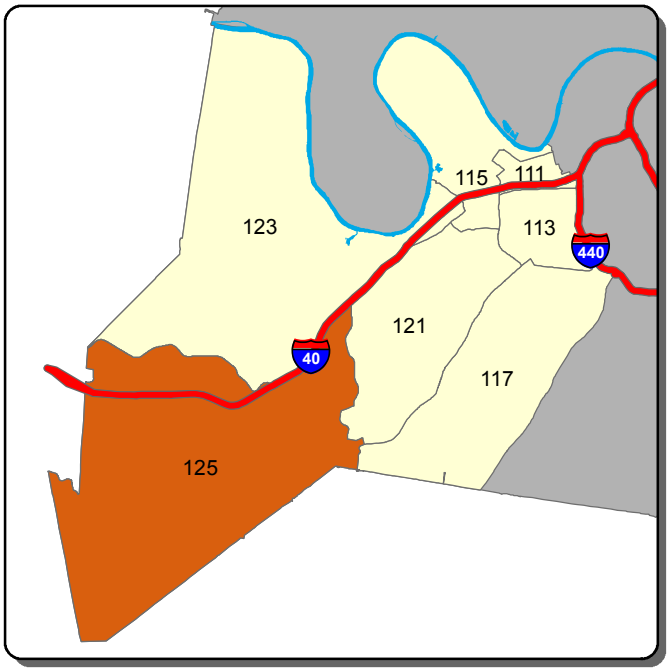

Theft from Vehicle - C Shift

Information summarized for CompStat week ending 12/3/2016

Sourced from MNPD ARMS on 12/7/2016. Data taken from incident reports using Uniform Crime Reporting definitions and guidelines, based on the date and time when the inicident was reported. 'A, B, and C Shift' refer to the following time periods: A Shift = 0700 - 1500; B Shift = 1500 - 2300; C Shift = 2300 - 0700.

West Precinct - Aggravated Assault and Self Initiated CAD Counts for the Past Two Weeks

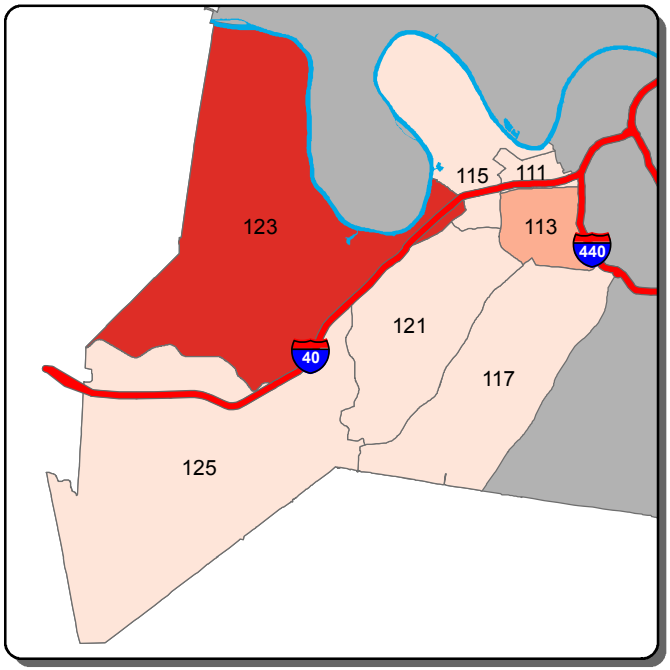

Aggravated Assault - A Shift

0 1 2 3-4 >4

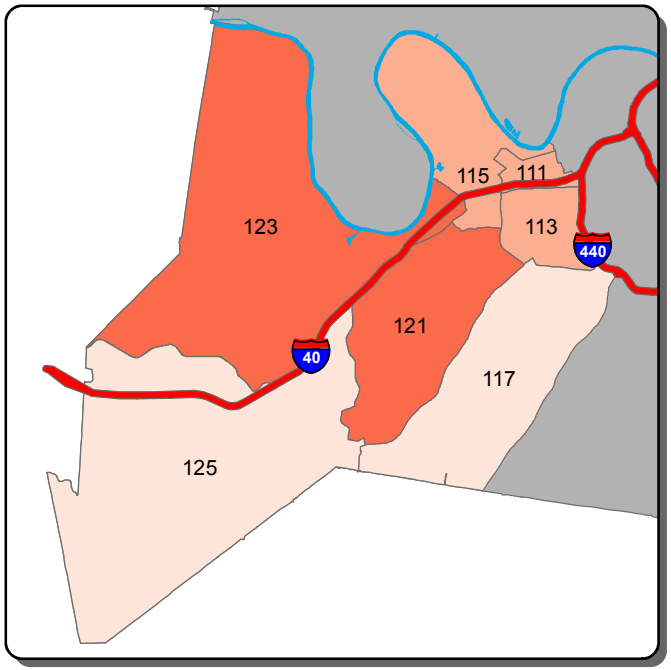

Aggravated Assault - B Shift

0 1 2 3 >3

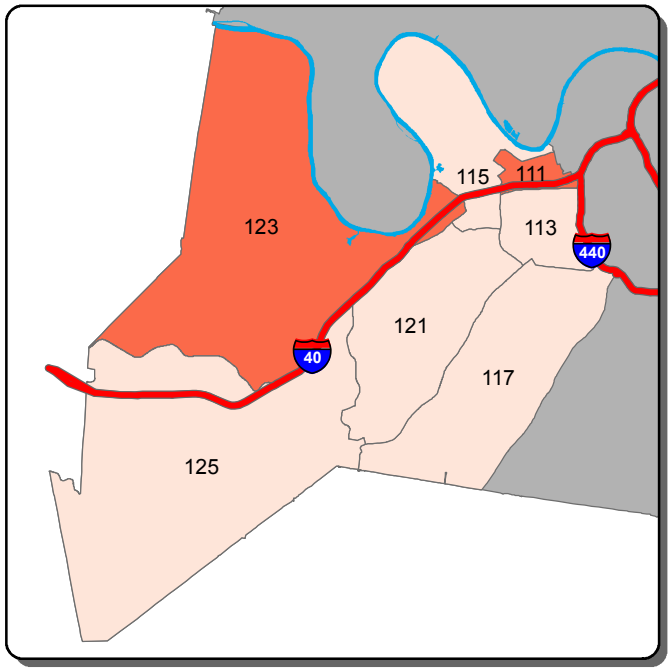

Aggravated Assault - C Shift

0 1 >1

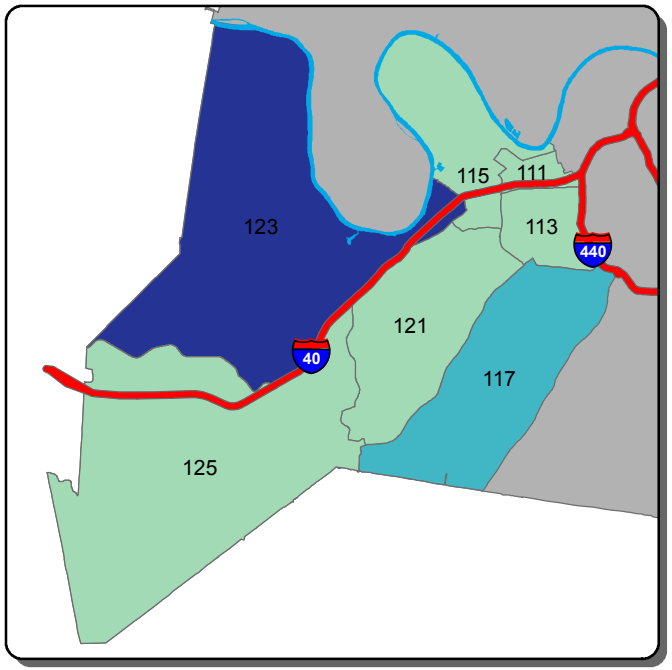

Self Initiated CAD - A Shift

0-48 49-239 240-429 430-620 >620

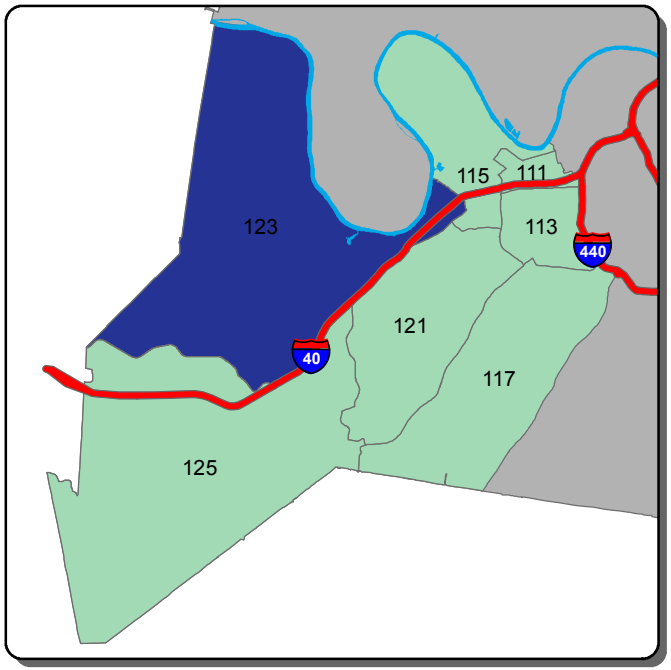

Self Initiated CAD - B Shift

0-7 8-160 161-314 315-467 >467

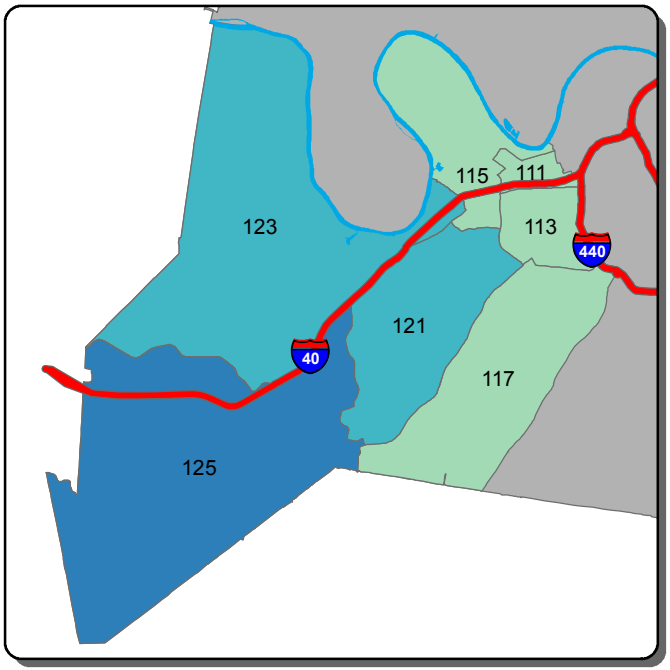

Self Initiated CAD - C Shift

0-80 81-244 245-409 410-574 >574

Information summarized for CompStat week ending 12/3/2016

Sourced from MNPD ARMS on 12/7/2016. Data taken from incident reports using Uniform Crime Reporting definitions and guidelines, based on the date and time when the inicident was reported. 'A, B, and C Shift' refer to the following time periods: A Shift = 0700 - 1500; B Shift = 1500 - 2300; C Shift = 2300 - 0700.

East Precinct - Burglary and Theft from Vehicle Counts for the Past Two Weeks

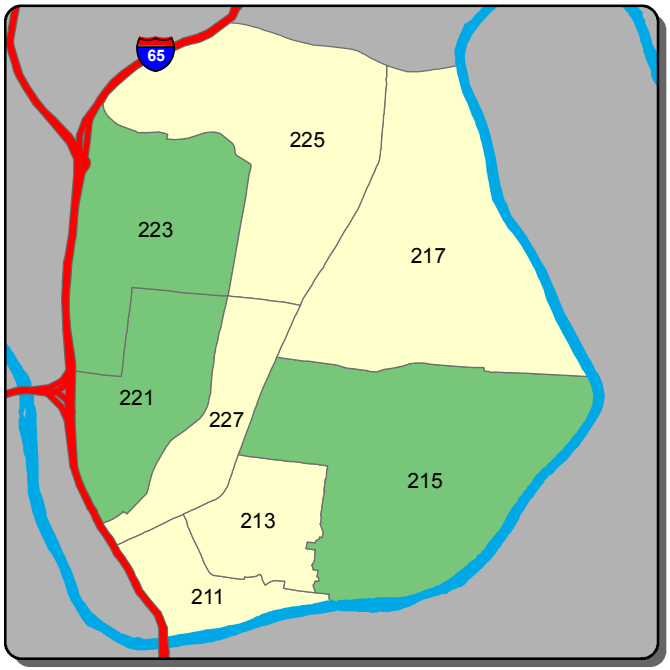

Burglary - A Shift

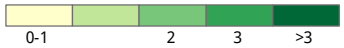

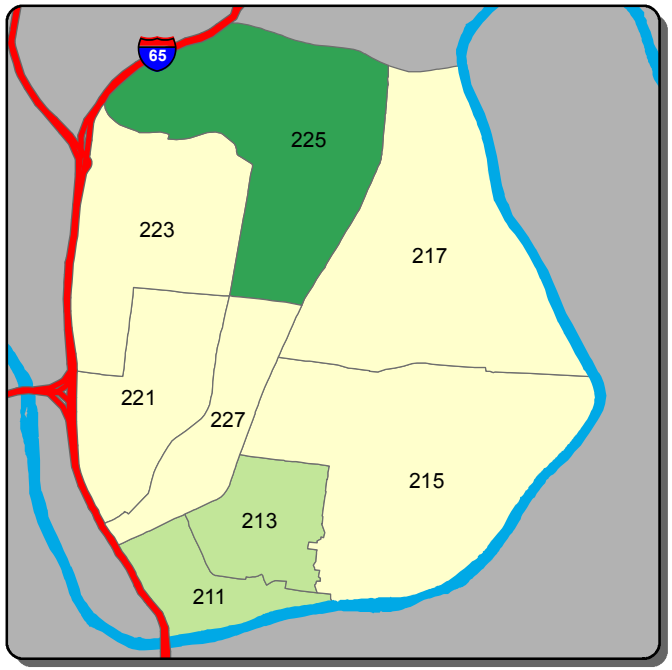

Burglary - B Shift

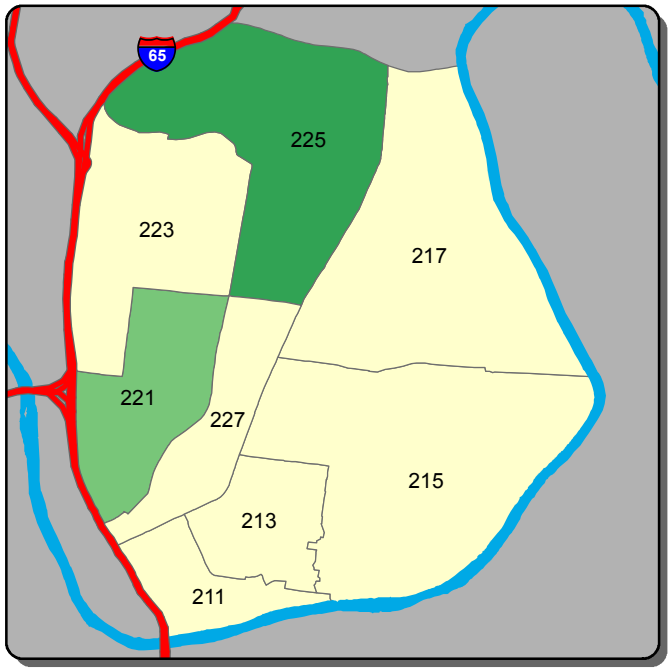

Burglary - C Shift

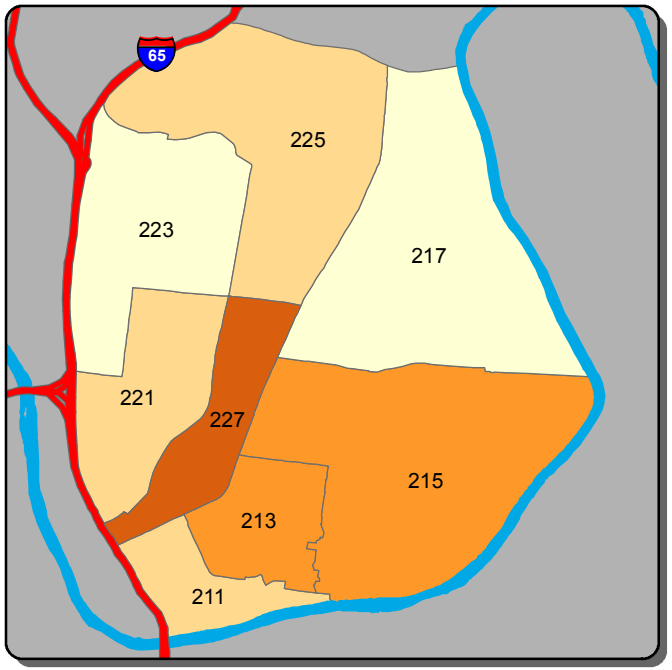

Theft from Vehicle - A Shift

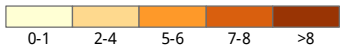

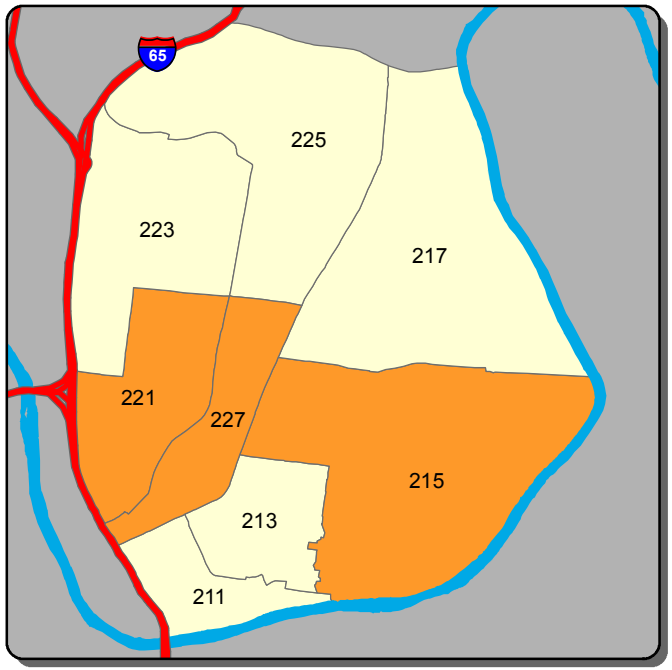

Theft from Vehicle - B Shift

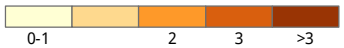

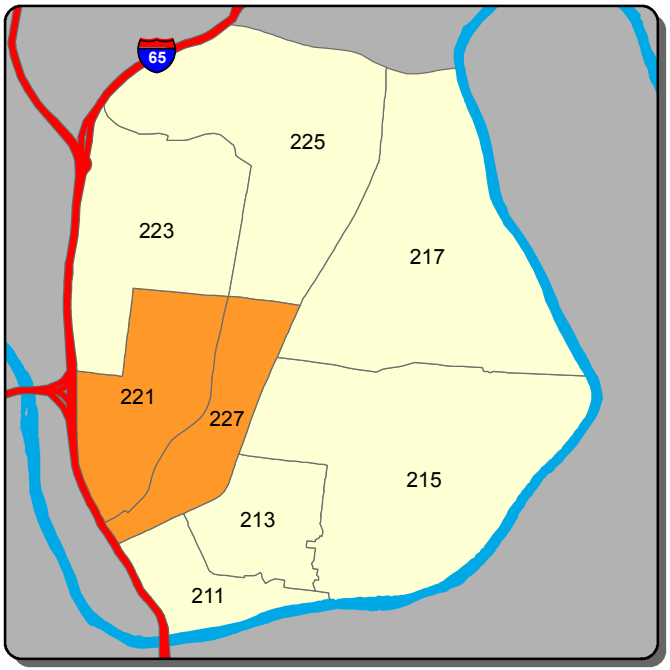

Theft from Vehicle - C Shift

Information summarized for CompStat week ending 12/3/2016

Sourced from MNPD ARMS on 12/7/2016. Data taken from incident reports using Uniform Crime Reporting definitions and guidelines, based on the date and time when the inicident was reported. 'A, B, and C Shift' refer to the following time periods: A Shift = 0700 - 1500; B Shift = 1500 - 2300; C Shift = 2300 - 0700.

East Precinct - Aggravated Assault and Self Initiated CAD Counts for the Past Two Weeks

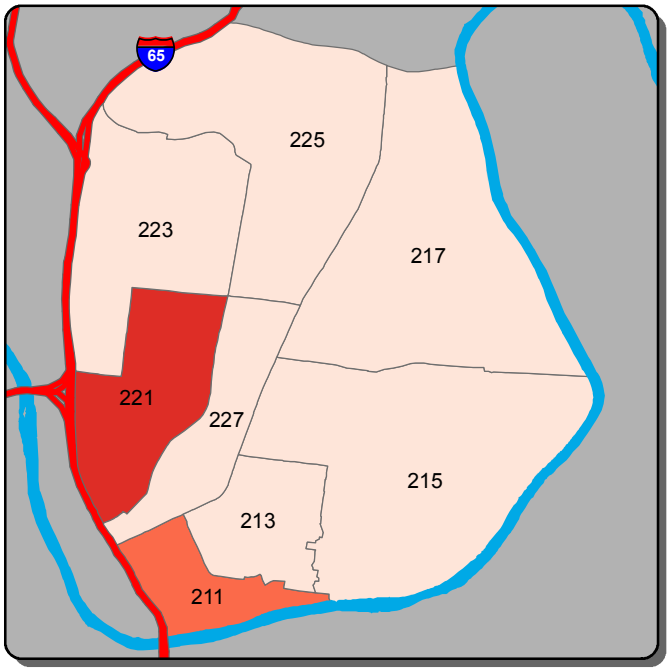

Aggravated Assault - A Shift

0	1	2	3	>3

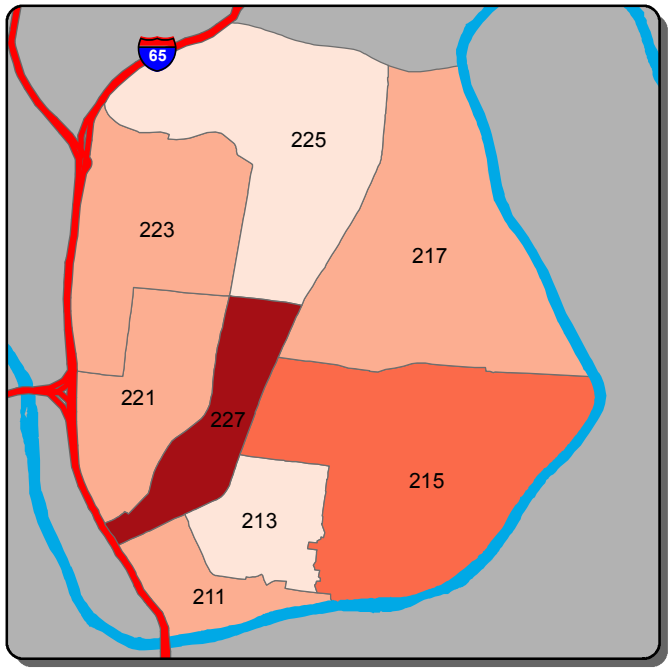

Aggravated Assault - B Shift

0	1-2	3-4	5-6	>6

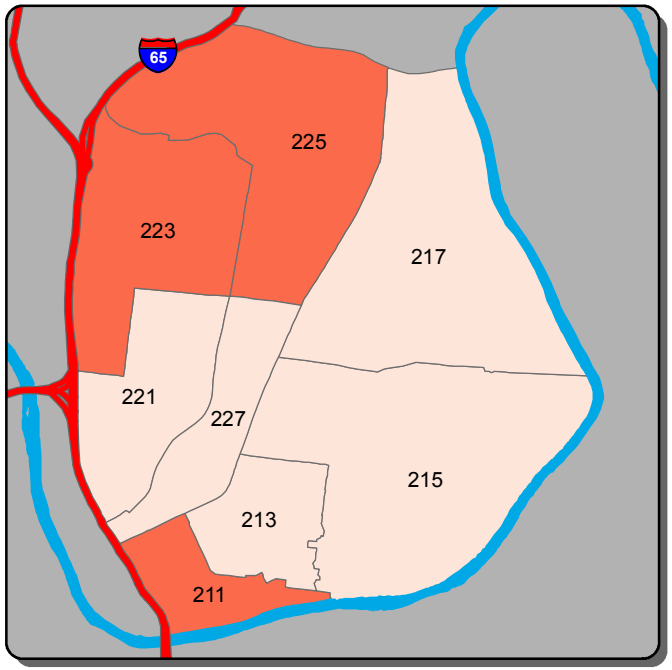

Aggravated Assault - C Shift

0	1	>1

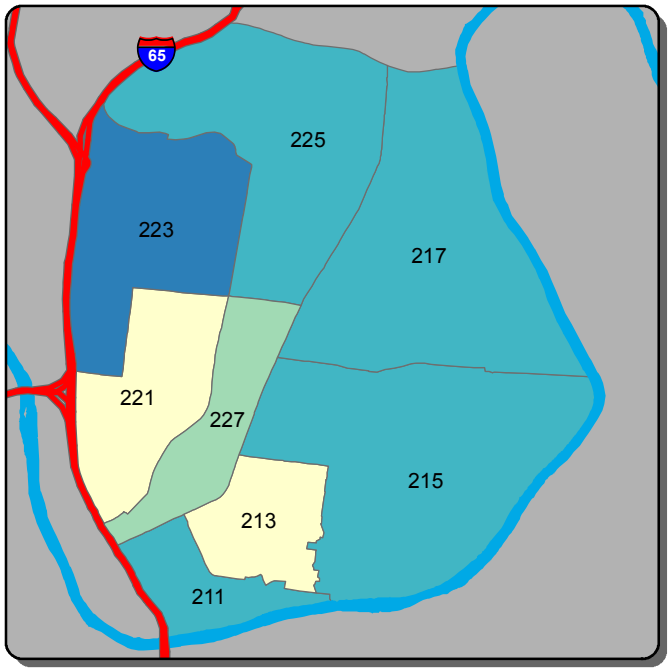

Self Initiated CAD - A Shift

0-43	44-67	68-90	91-114	>114

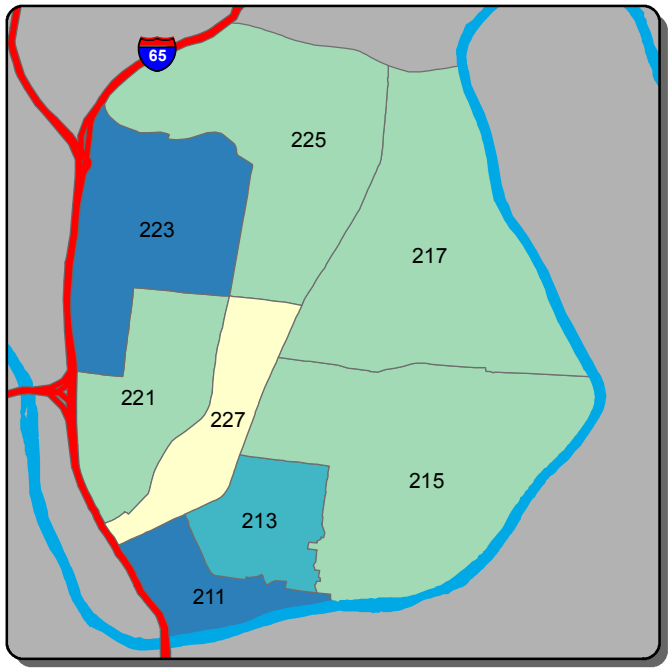

Self Initiated CAD - B Shift

0-61	62-79	80-97	98-115	>115

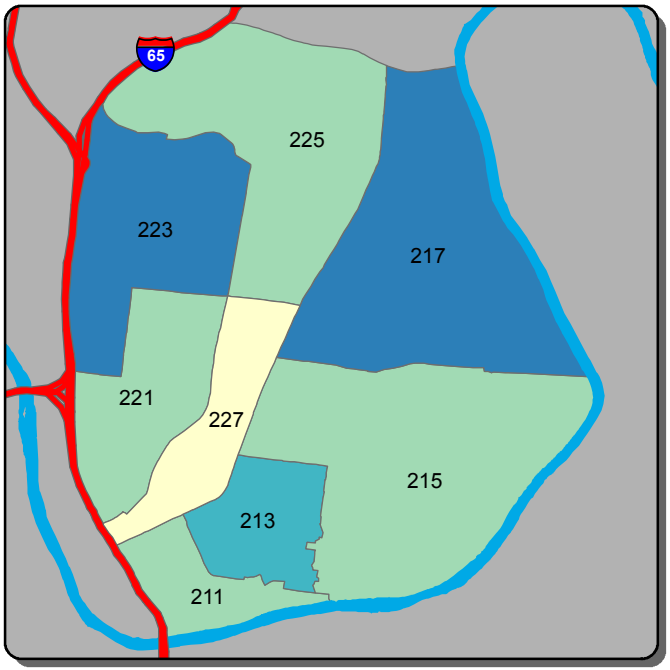

Self Initiated CAD - C Shift

0-110	111-183	184-255	256-327	>327

Information summarized for CompStat week ending 12/3/2016

Sourced from MNPD ARMS on 12/7/2016. Data taken from incident reports using Uniform Crime Reporting definitions and guidelines, based on the date and time when the inicident was reported. 'A, B, and C Shift' refer to the following time periods: A Shift = 0700 - 1500; B Shift = 1500 - 2300; C Shift = 2300 - 0700.

South Precinct - Burglary and Theft from Vehicle Counts for the Past Two Weeks

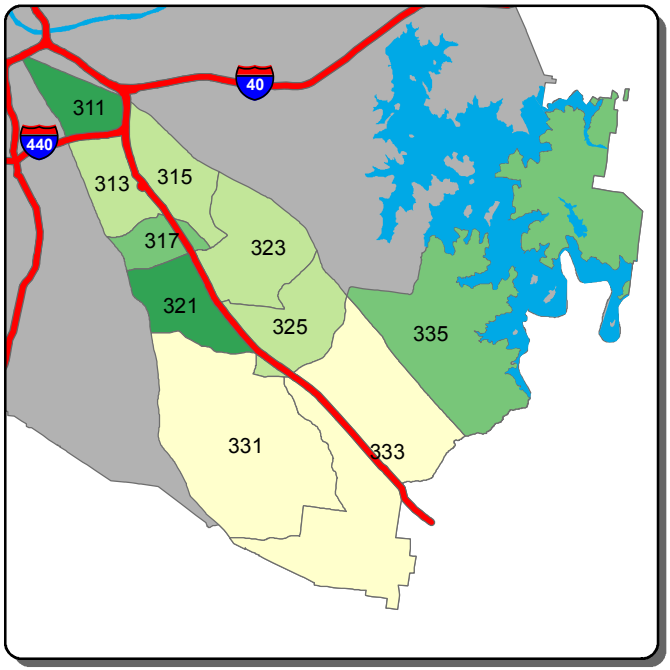

Burglary - A Shift

0 | 1 | 2 | 3-4 | >4

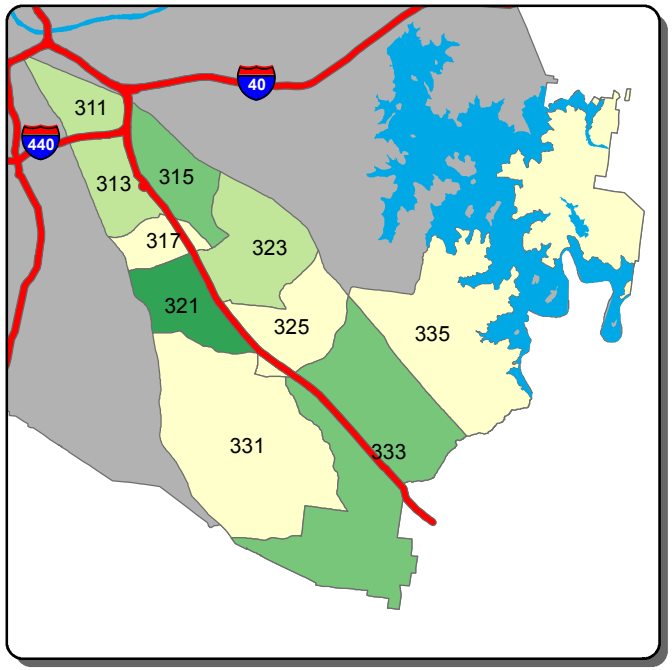

Burglary - B Shift

0 | 1-2 | 3-4 | 5-6 | >6

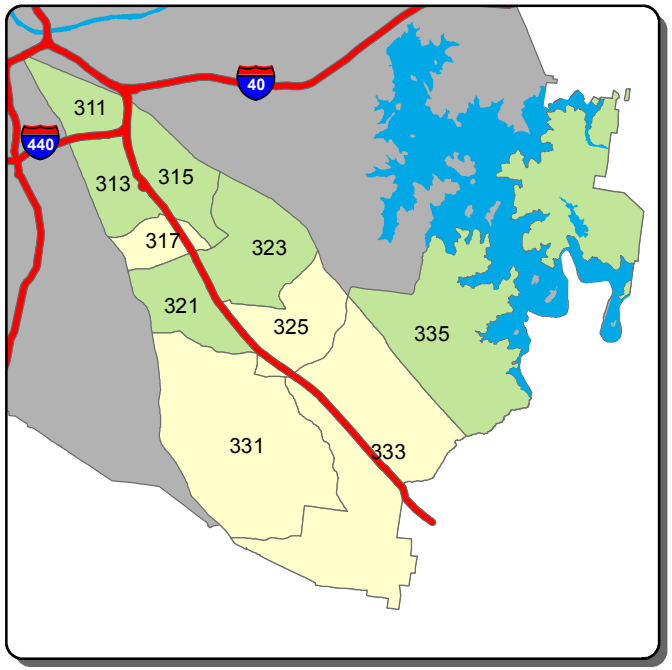

Burglary - C Shift

0 | 1 | 2 | >2

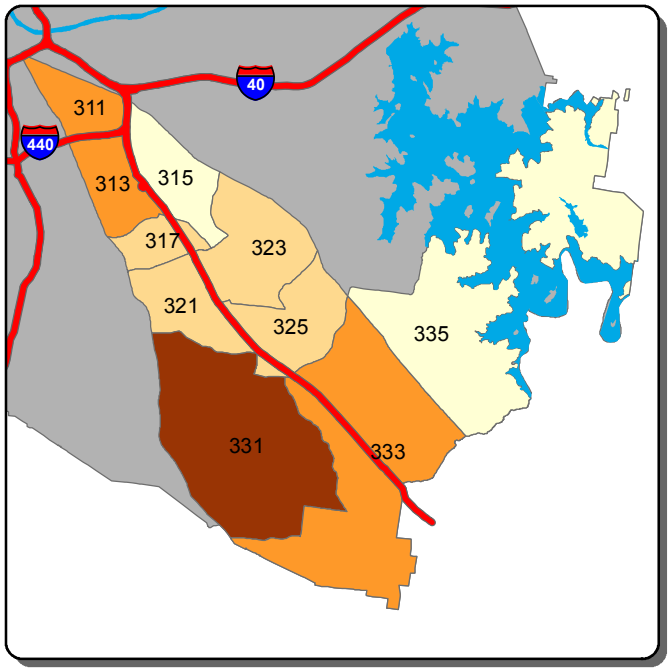

Theft from Vehicle - A Shift

0-1 | 2-3 | 4-6 | 7-8 | >8

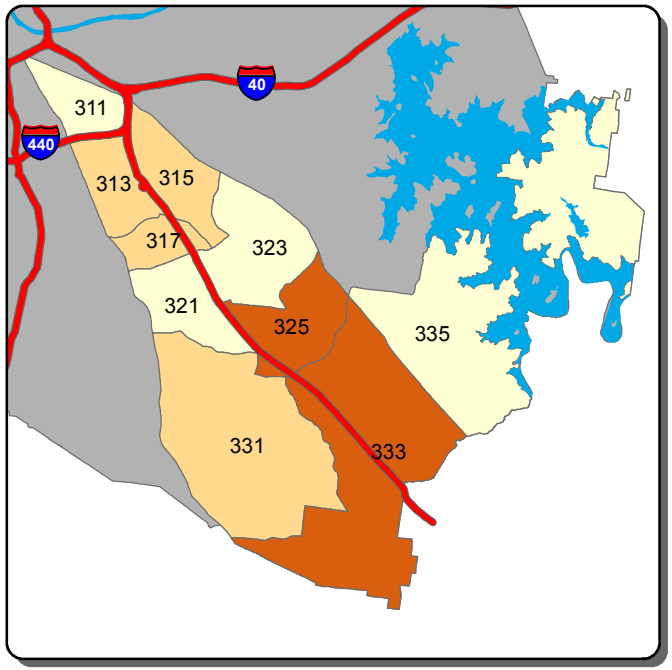

Theft from Vehicle - B Shift

0-1 | 2 | 3 | 4-5 | >5

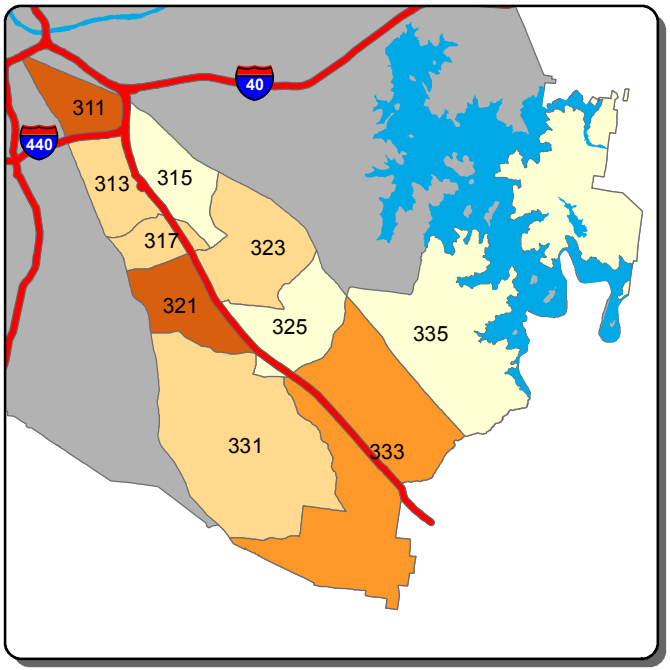

Theft from Vehicle - C Shift

0 | 1 | 2 | 3 | >3

Information summarized for CompStat week ending 12/3/2016

Sourced from MNPD ARMS on 12/7/2016. Data taken from incident reports using Uniform Crime Reporting definitions and guidelines, based on the date and time when the inicident was reported. 'A, B, and C Shift' refer to the following time periods: A Shift = 0700 - 1500; B Shift = 1500 - 2300; C Shift = 2300 - 0700.

South Precinct - Aggravated Assault and Self Initiated CAD Counts for the Past Two Weeks

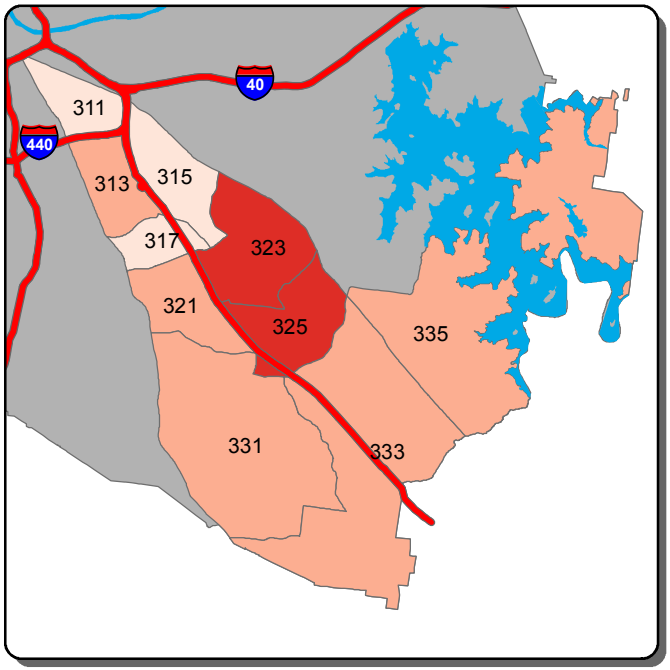

Aggravated Assault - A Shift

0 | 1 | 2-3 | 4 | >4

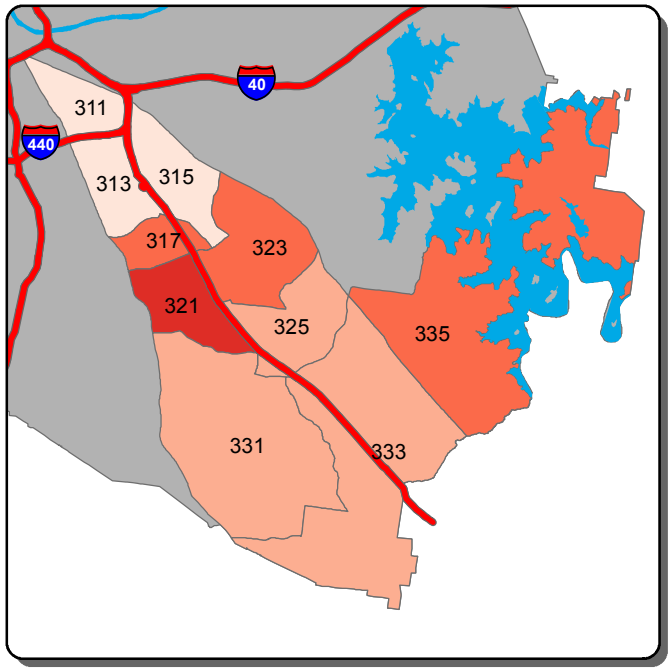

Aggravated Assault - B Shift

0 | 1 | 2-3 | 4 | >4

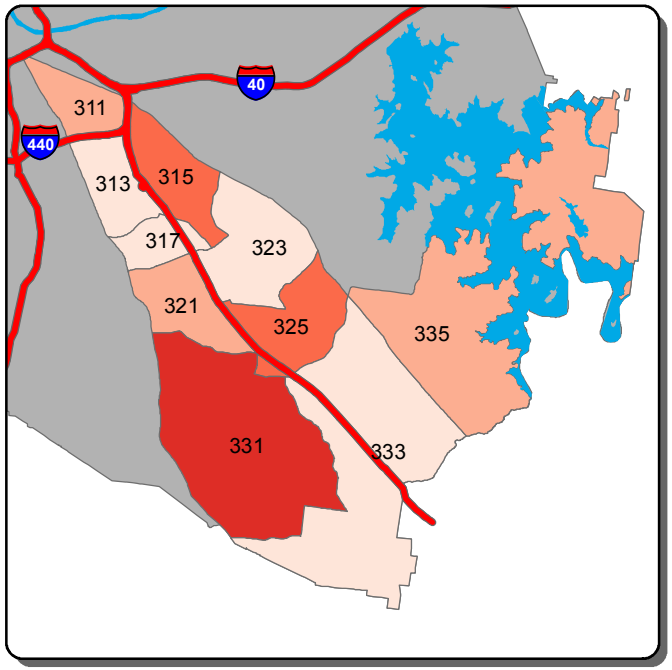

Aggravated Assault - C Shift

0 | 1-2 | 3 | 4-5 | >5

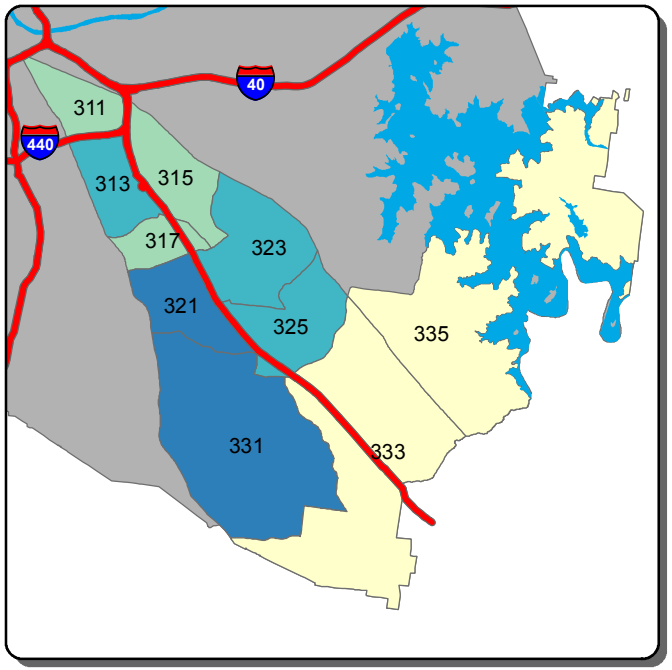

Self Initiated CAD - A Shift

0-57 | 58-92 | 93-127 | 128-163 | >163

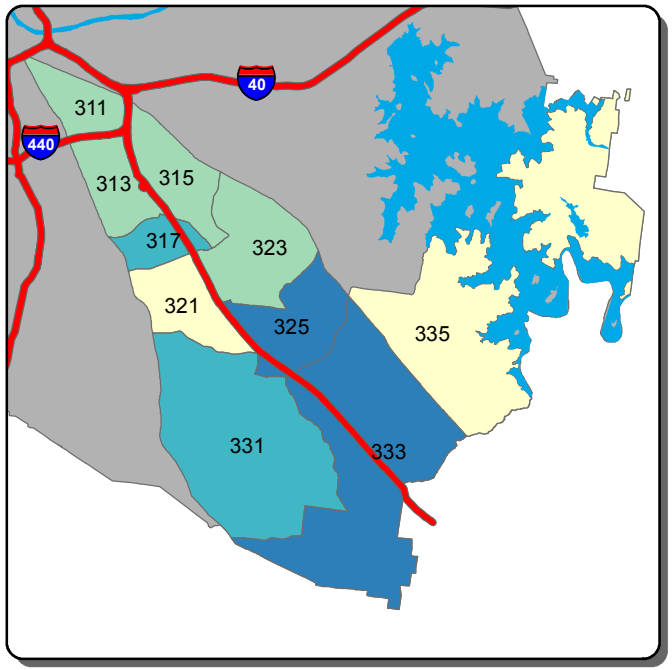

Self Initiated CAD - B Shift

0-50 | 51-78 | 79-106 | 107-135 | >135

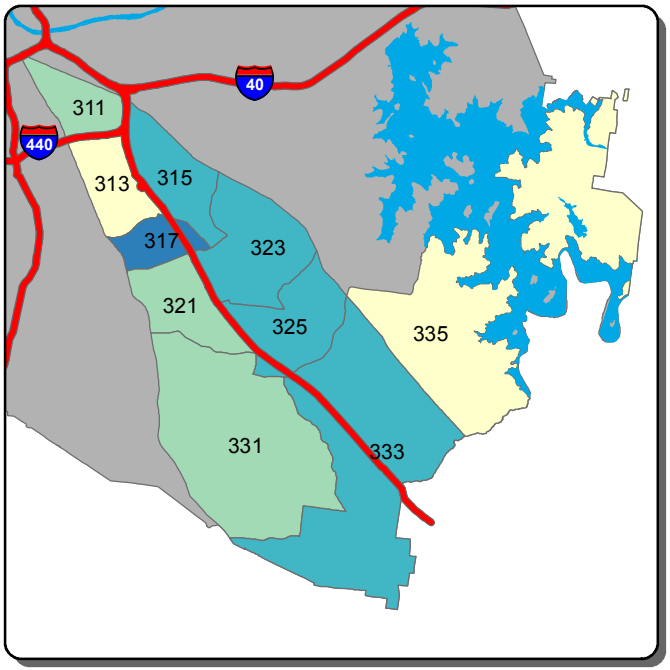

Self Initiated CAD - C Shift

0-43 | 44-70 | 71-97 | 98-124 | >124

Information summarized for CompStat week ending 12/3/2016

Sourced from MNPD ARMS on 12/7/2016. Data taken from incident reports using Uniform Crime Reporting definitions and guidelines, based on the date and time when the inicident was reported. 'A, B, and C Shift' refer to the following time periods: A Shift = 0700 - 1500; B Shift = 1500 - 2300; C Shift = 2300 - 0700.

Central Precinct - Burglary and Theft from Vehicle Counts for the Past Two Weeks

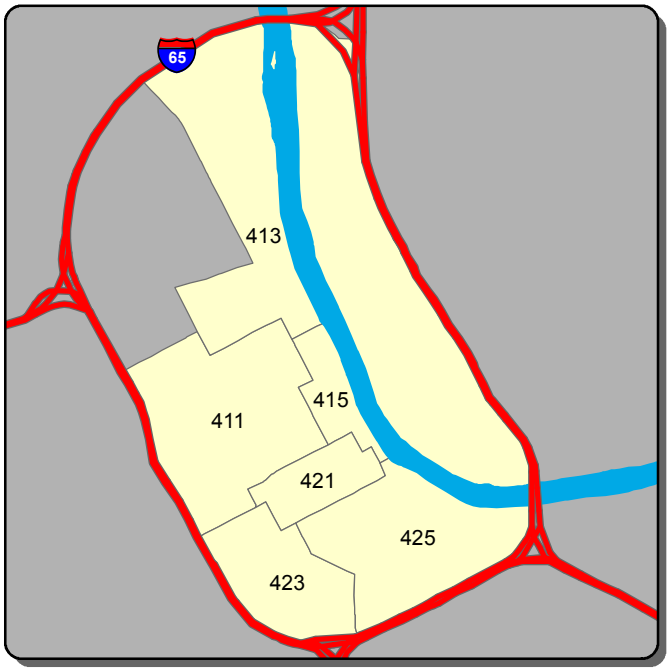

Burglary - A Shift

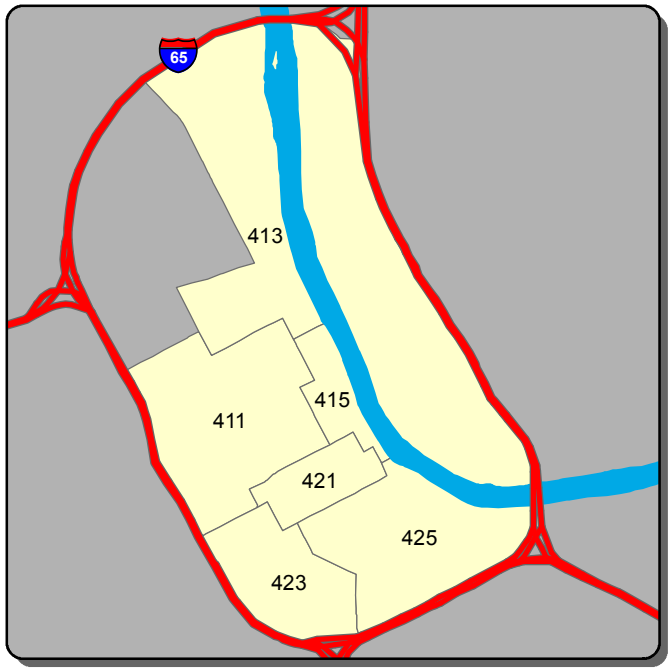

Burglary - B Shift

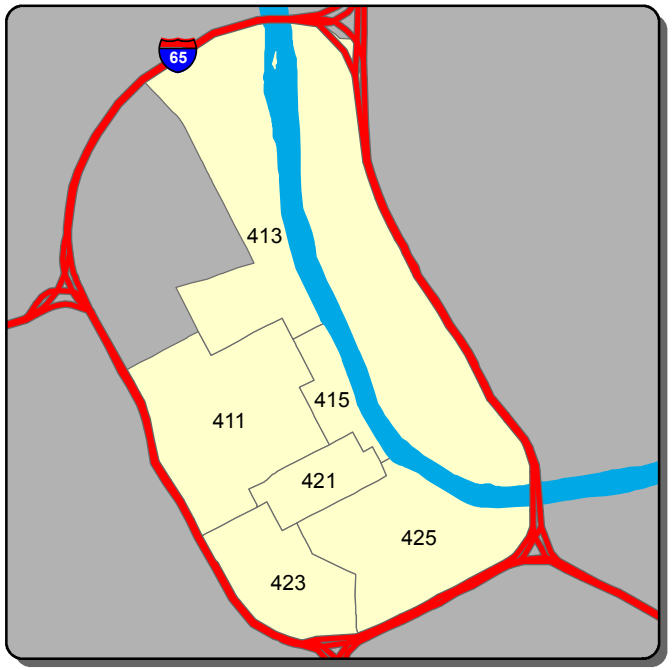

Burglary - C Shift

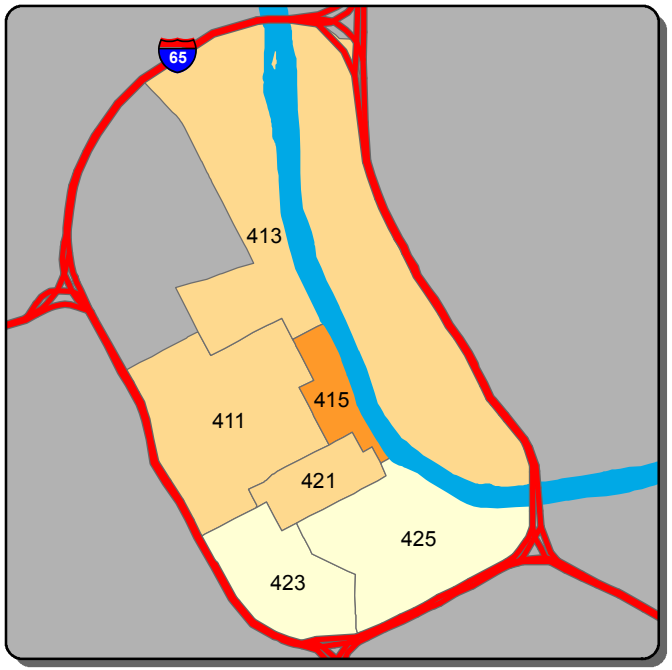

Theft from Vehicle - A Shift

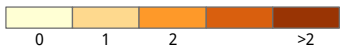

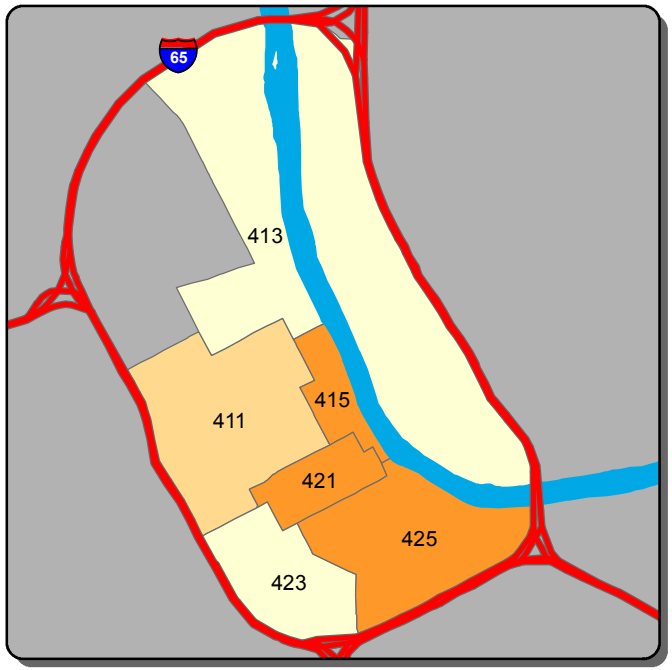

Theft from Vehicle - B Shift

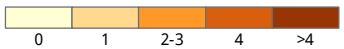

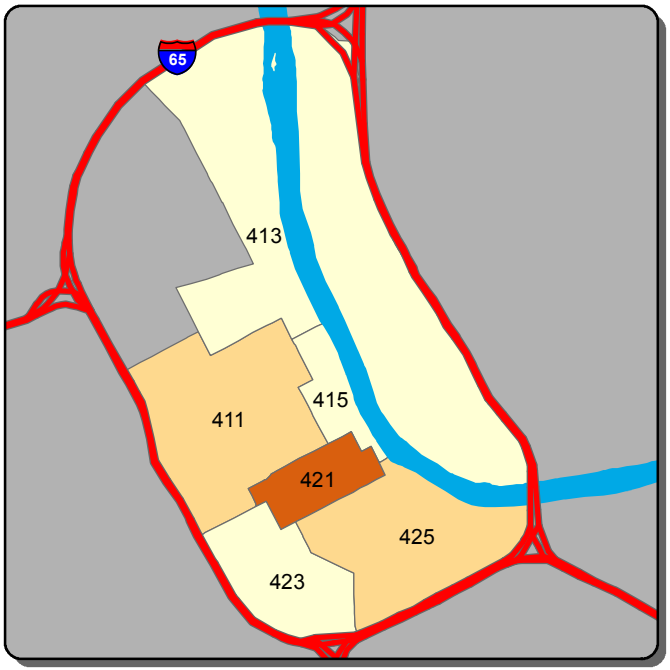

Theft from Vehicle - C Shift

Information summarized for CompStat week ending 12/3/2016

Sourced from MNPD ARMS on 12/7/2016. Data taken from incident reports using Uniform Crime Reporting definitions and guidelines, based on the date and time when the inicident was reported. 'A, B, and C Shift' refer to the following time periods: A Shift = 0700 - 1500; B Shift = 1500 - 2300; C Shift = 2300 - 0700.

Central Precinct - Aggravated Assault and Self Initiated CAD Counts for the Past Two Weeks

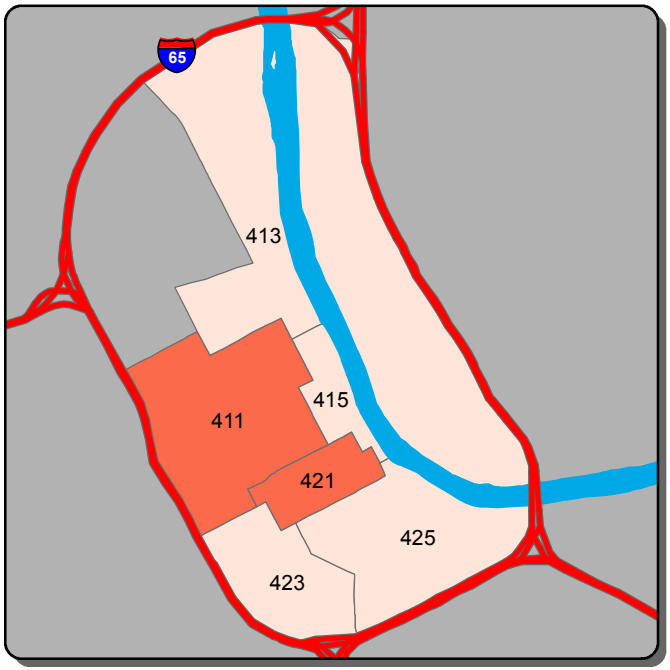

Aggravated Assault - A Shift

0 | 1 | >1

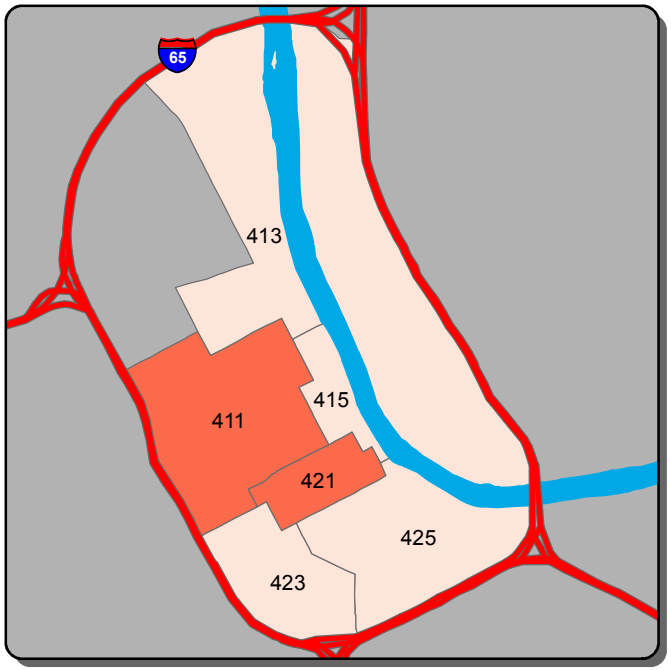

Aggravated Assault - B Shift

0 | 1 | >1

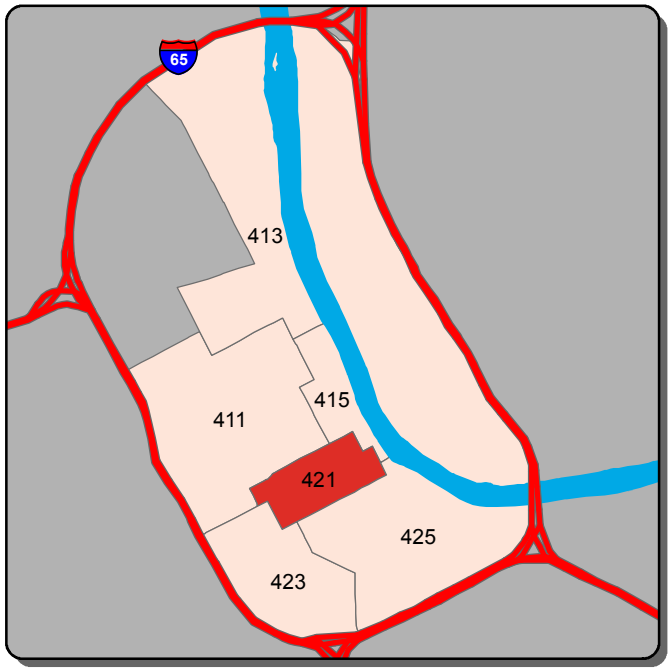

Aggravated Assault - C Shift

0 | 1 | 2 | 3 | >3

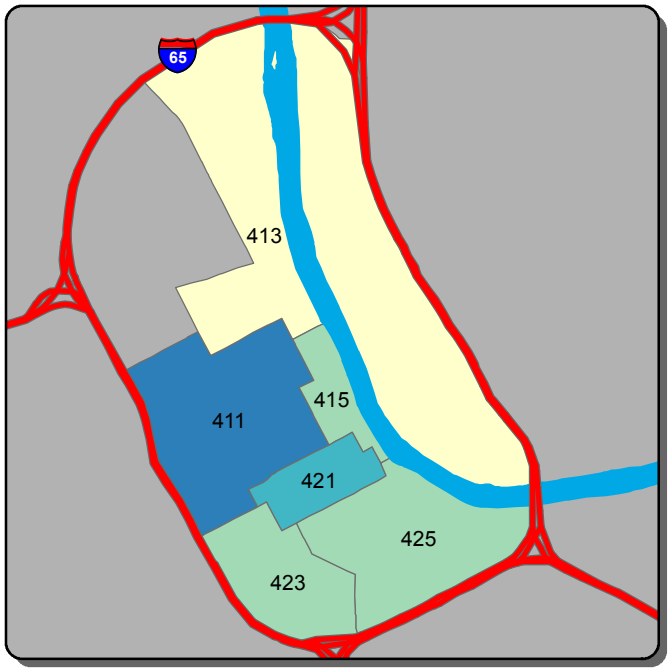

Self Initiated CAD - A Shift

0-131 | 132-193 | 194-254 | 255-315 | >315

Self Initiated CAD - B Shift

0-114 | 115-214 | 215-314 | 315-414 | >414

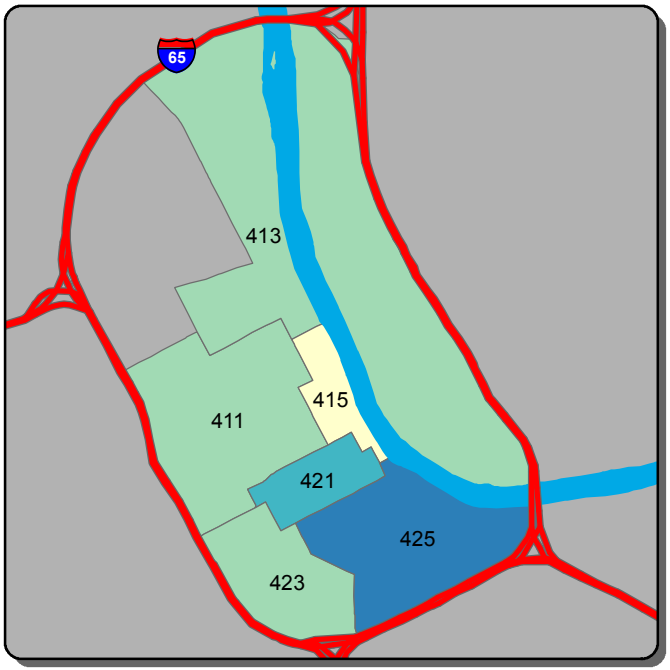

Self Initiated CAD - C Shift

0-149 | 150-246 | 247-343 | 344-439 | >439

Information summarized for CompStat week ending 12/3/2016

Sourced from MNPD ARMS on 12/7/2016. Data taken from incident reports using Uniform Crime Reporting definitions and guidelines, based on the date and time when the inicident was reported. 'A, B, and C Shift' refer to the following time periods: A Shift = 0700 - 1500; B Shift = 1500 - 2300; C Shift = 2300 - 0700.

Hermitage Precinct - Burglary and Theft from Vehicle Counts for the Past Two Weeks

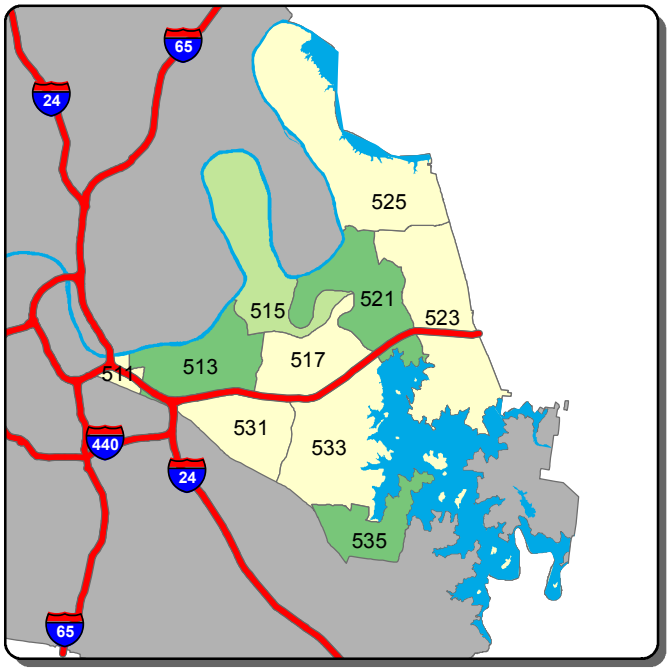

Burglary - A Shift

0 1 2 3 >3

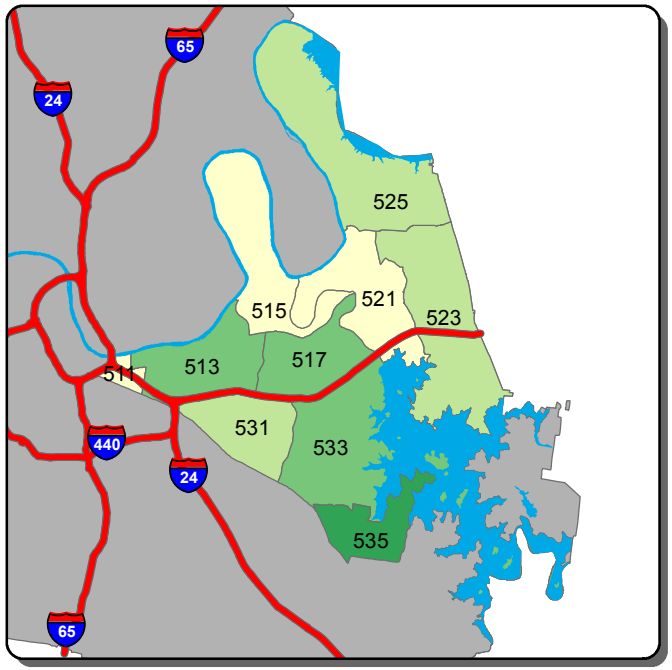

Burglary - B Shift

0 1 2 3 >3

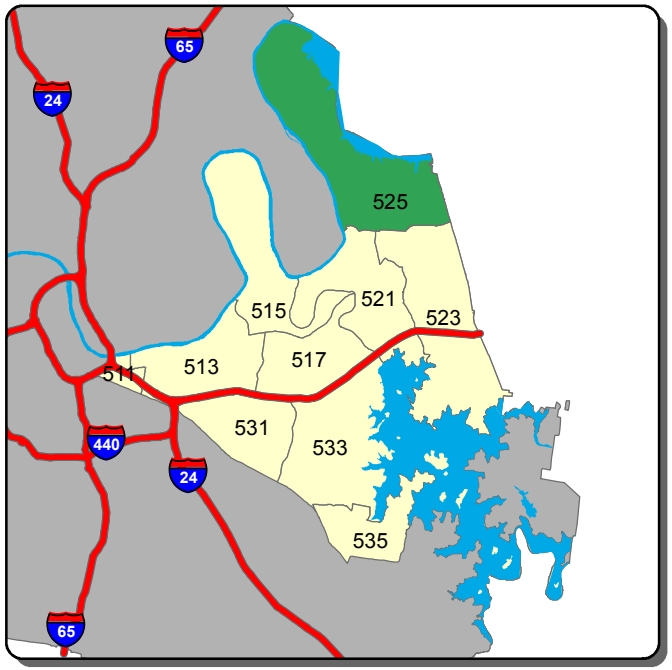

Burglary - C Shift

0 1 >1

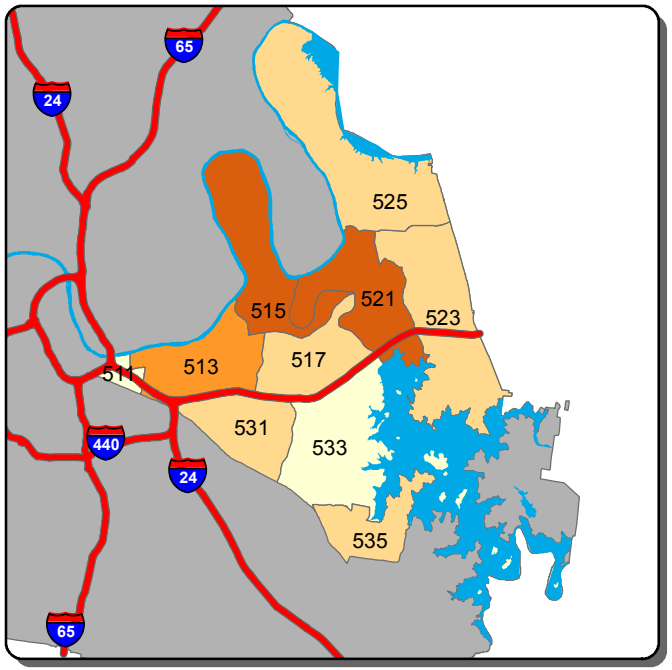

Theft from Vehicle - A Shift

0 1-3 4-6 7-9 >9

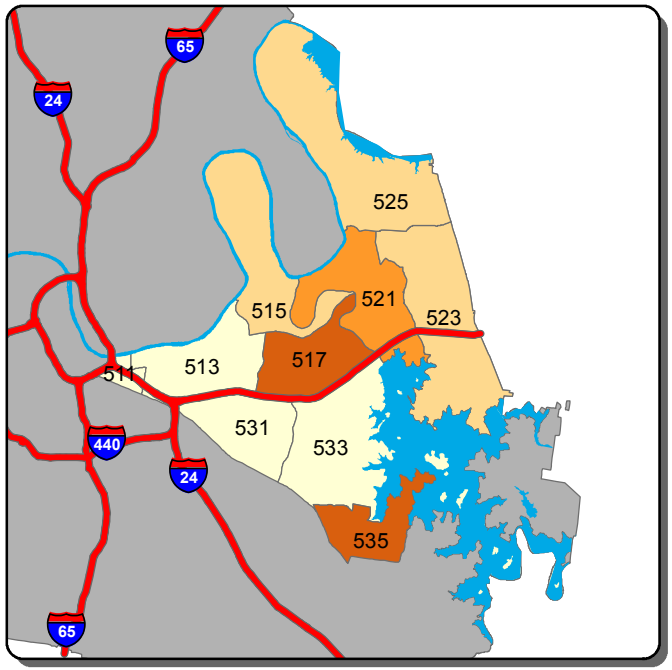

Theft from Vehicle - B Shift

0 1 2 3 >3

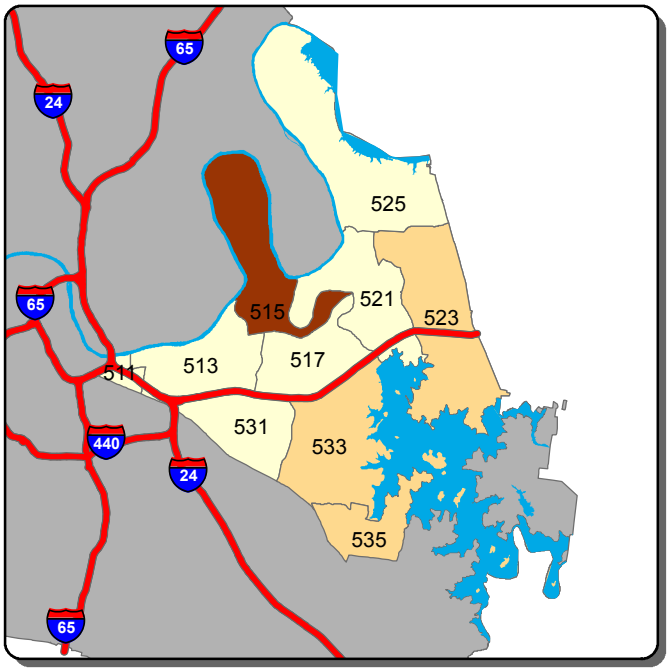

Theft from Vehicle - C Shift

0 1 2-3 4-5 >5

Information summarized for CompStat week ending 12/3/2016

Sourced from MNPD ARMS on 12/7/2016. Data taken from incident reports using Uniform Crime Reporting definitions and guidelines, based on the date and time when the inicident was reported. 'A, B, and C Shift' refer to the following time periods: A Shift = 0700 - 1500; B Shift = 1500 - 2300; C Shift = 2300 - 0700.

Hermitage Precinct - Aggravated Assault and Self Initiated CAD Counts for the Past Two Weeks

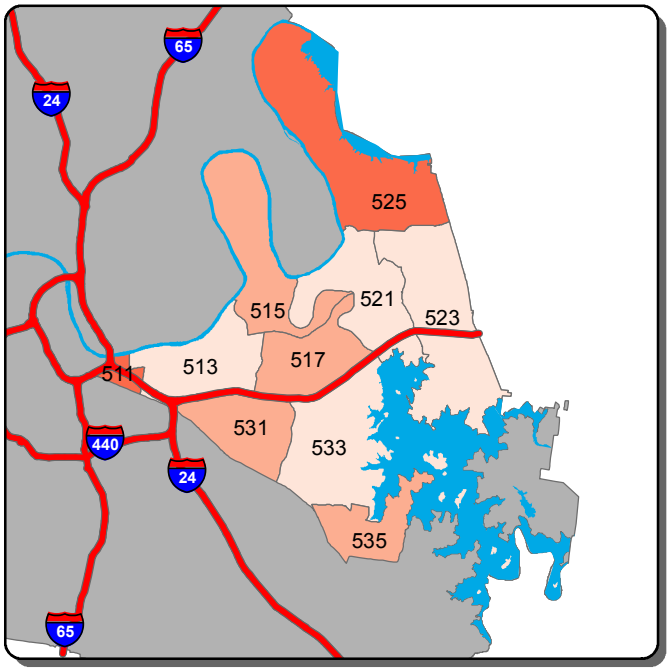

Aggravated Assault - A Shift

0 1 2 >2

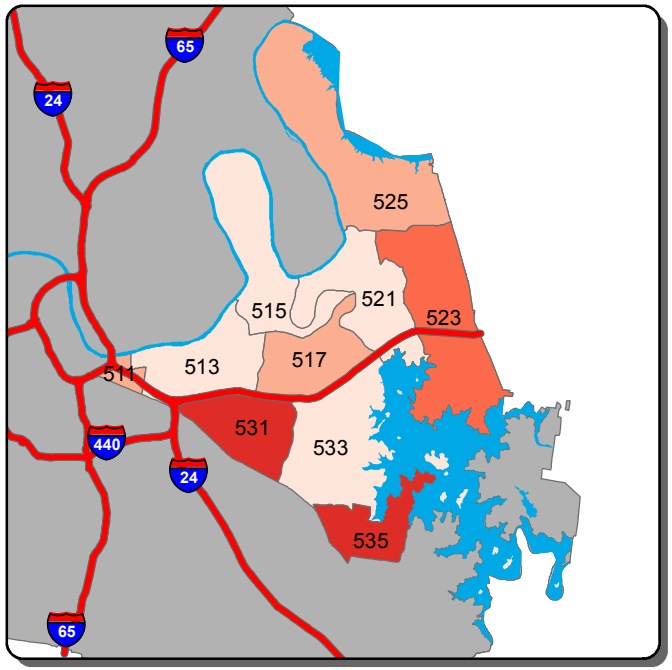

Aggravated Assault - B Shift

0 1 2-3 4-5 >5

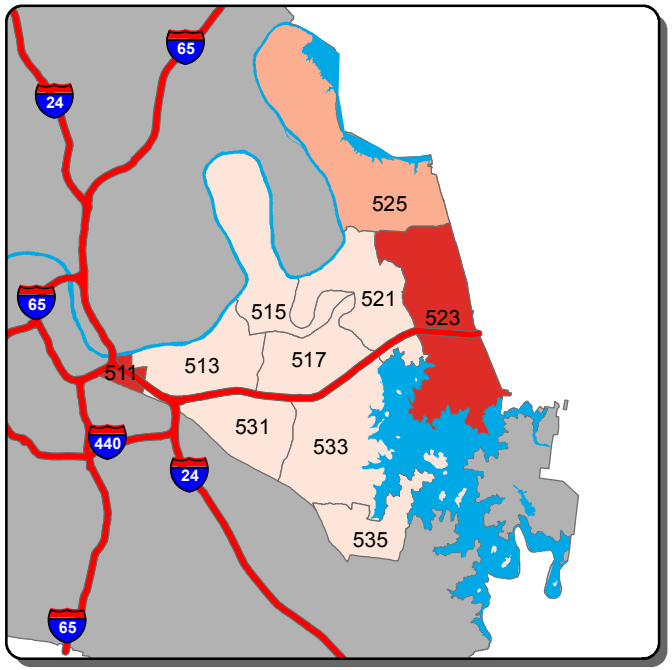

Aggravated Assault - C Shift

0 1 2 >2

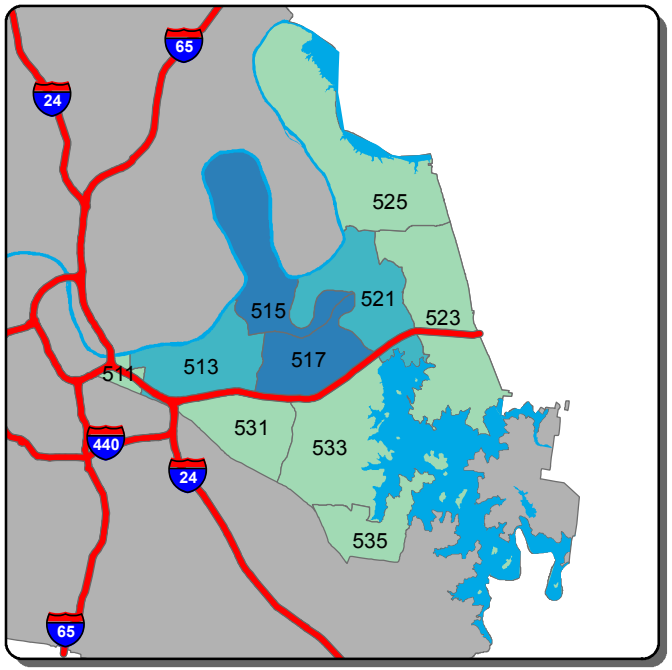

Self Initiated CAD - A Shift

0-55 56-119 120-183 184-247 >247

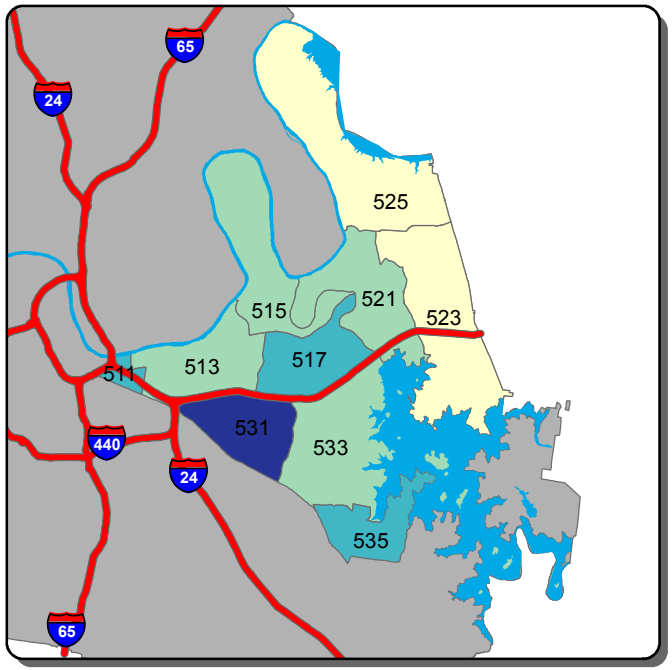

Self Initiated CAD - B Shift

0-82 83-126 127-170 171-214 >214

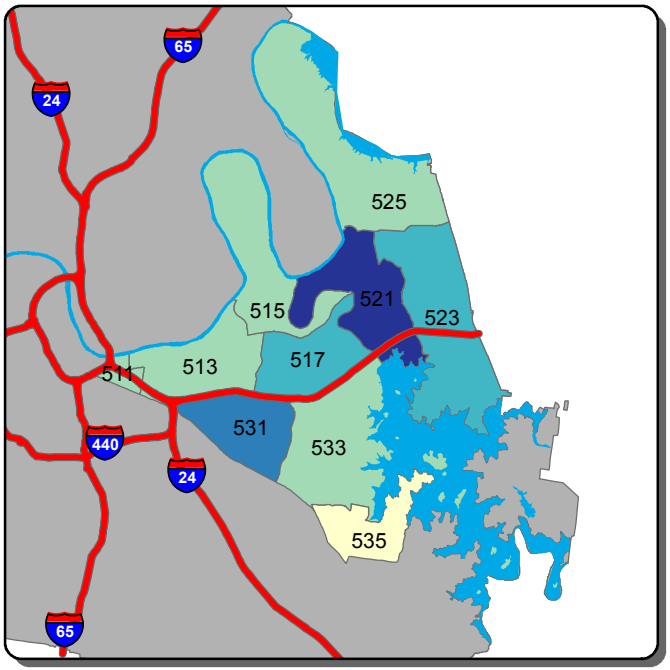

Self Initiated CAD - C Shift

0-61 62-84 85-106 107-129 >129

Information summarized for CompStat week ending 12/3/2016

Sourced from MNPD ARMS on 12/7/2016. Data taken from incident reports using Uniform Crime Reporting definitions and guidelines, based on the date and time when the inicident was reported. 'A, B, and C Shift' refer to the following time periods: A Shift = 0700 - 1500; B Shift = 1500 - 2300; C Shift = 2300 - 0700.

North Precinct - Burglary and Theft from Vehicle Counts for the Past Two Weeks

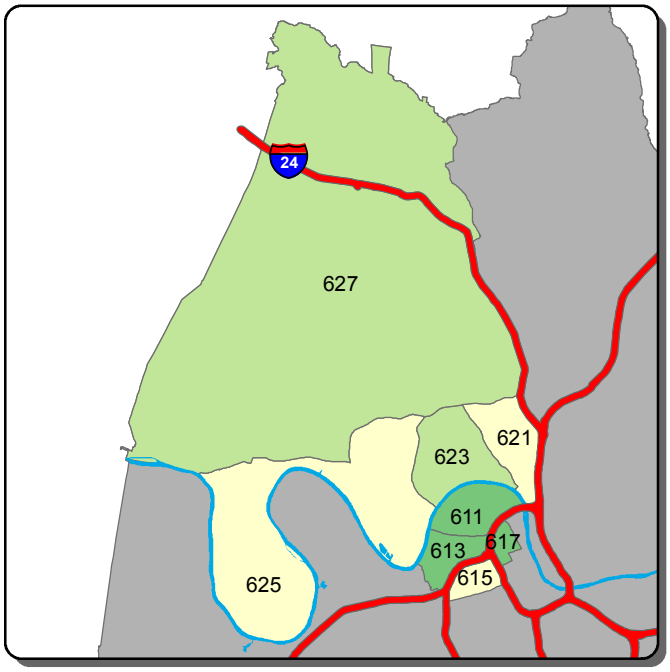

Burglary - A Shift

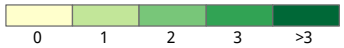

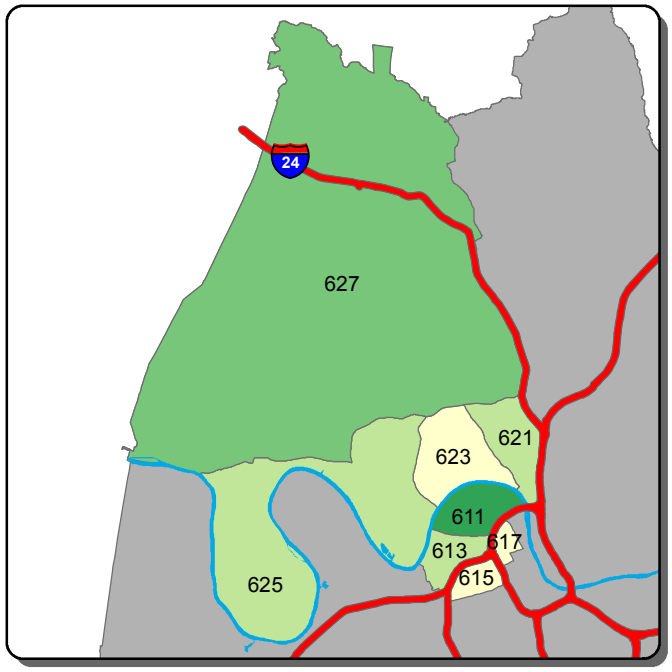

Burglary - B Shift

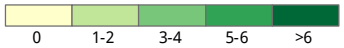

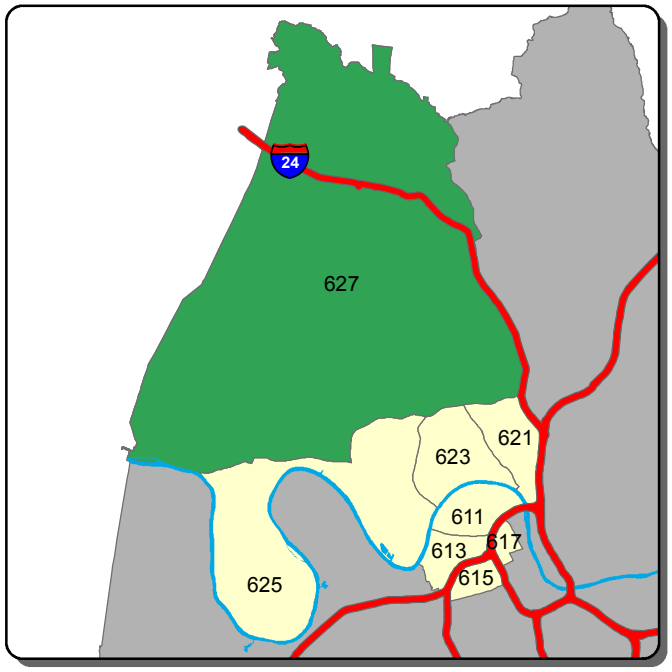

Burglary - C Shift

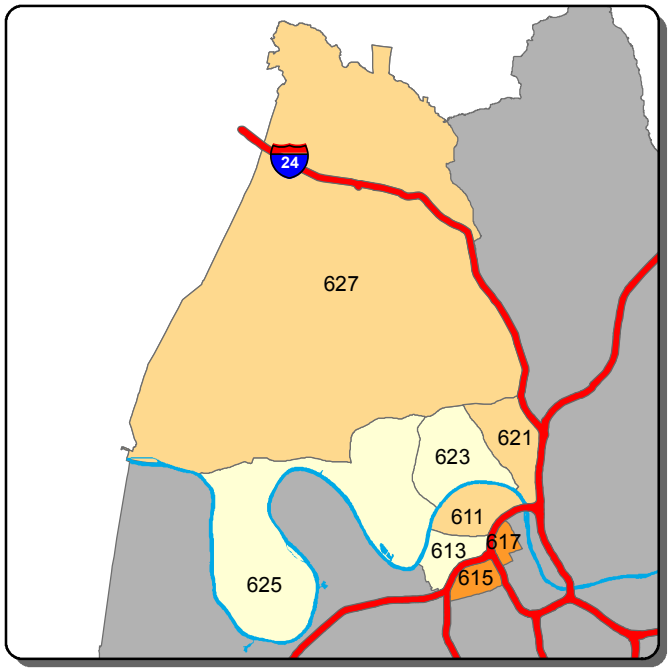

Theft from Vehicle - A Shift

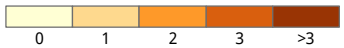

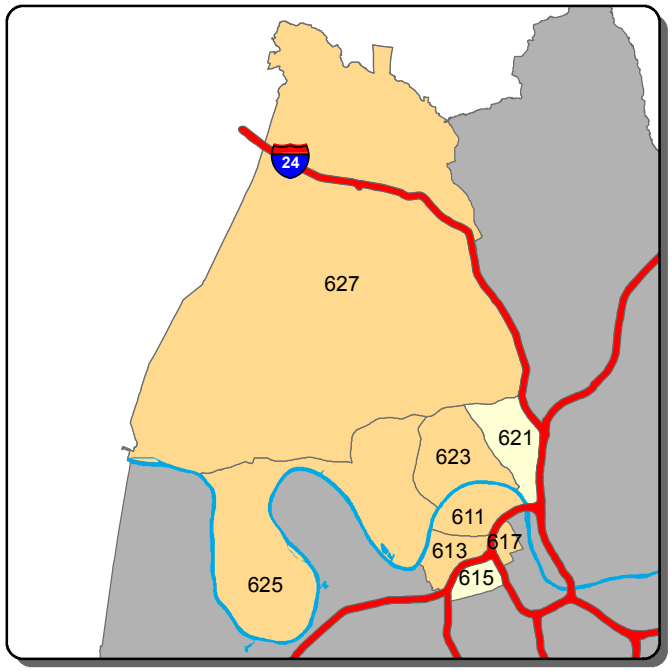

Theft from Vehicle - B Shift

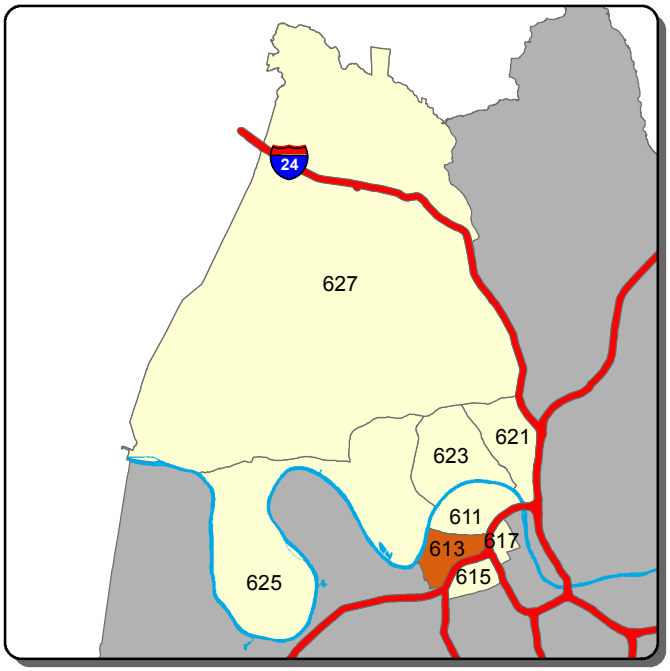

Theft from Vehicle - C Shift

Information summarized for CompStat week ending 12/3/2016

Sourced from MNPD ARMS on 12/7/2016. Data taken from incident reports using Uniform Crime Reporting definitions and guidelines, based on the date and time when the inicident was reported. 'A, B, and C Shift' refer to the following time periods: A Shift = 0700 - 1500; B Shift = 1500 - 2300; C Shift = 2300 - 0700.

North Precinct - Aggravated Assault and Self Initiated CAD Counts for the Past Two Weeks

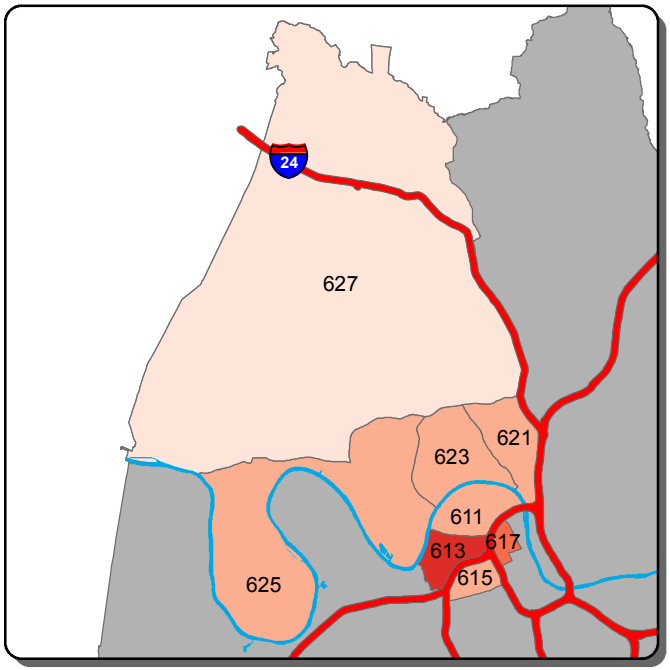

Aggravated Assault - A Shift

0	1	2	3	>3

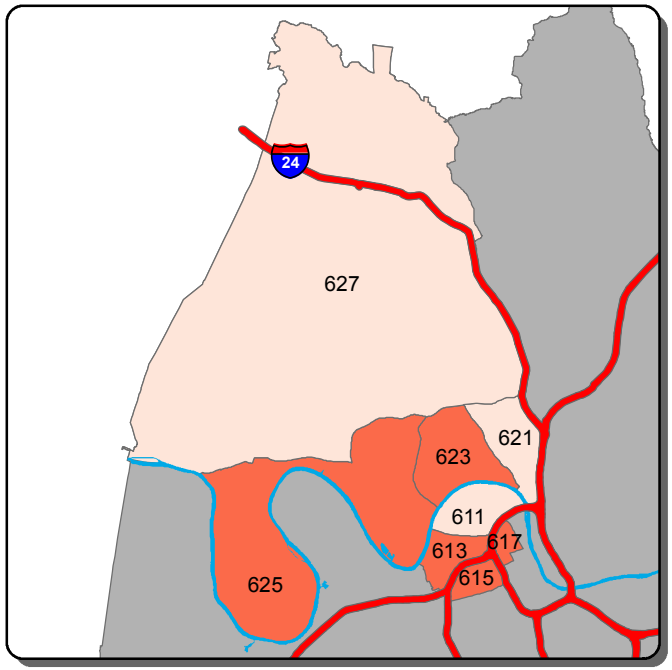

Aggravated Assault - B Shift

0	1	2-3	4	>4

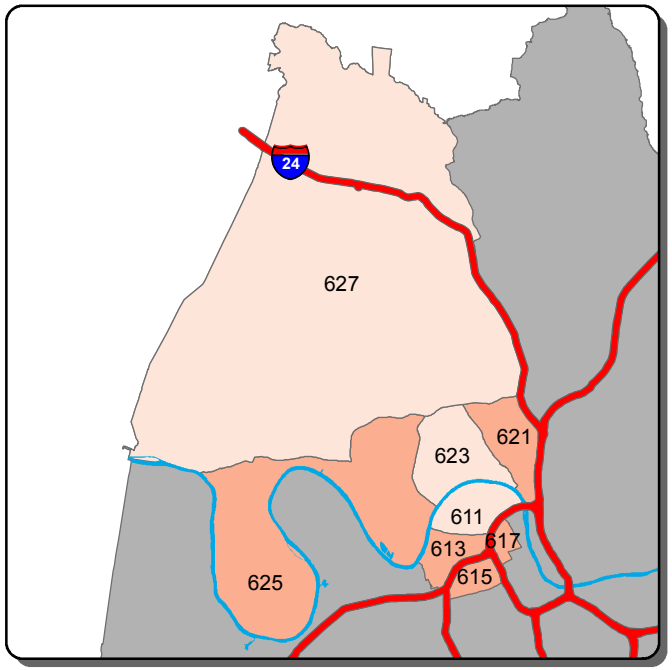

Aggravated Assault - C Shift

0	1	2	>2

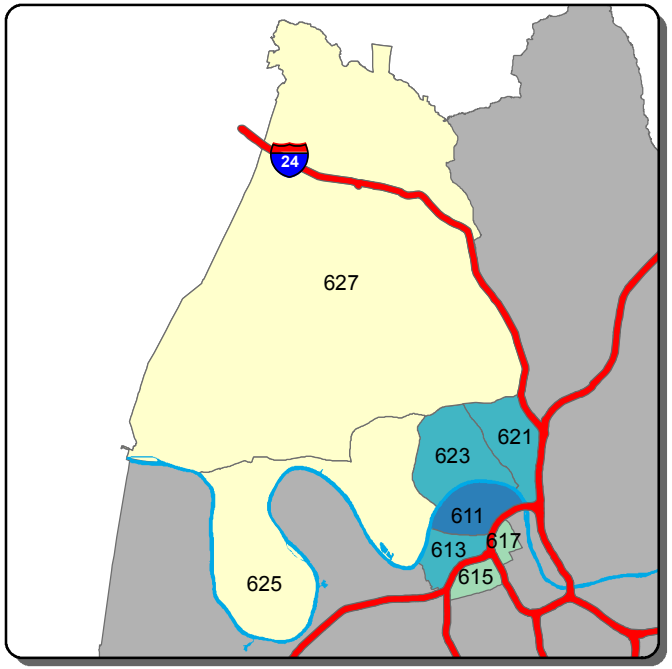

Self Initiated CAD - A Shift

0-47	48-94	95-141	142-188	>188

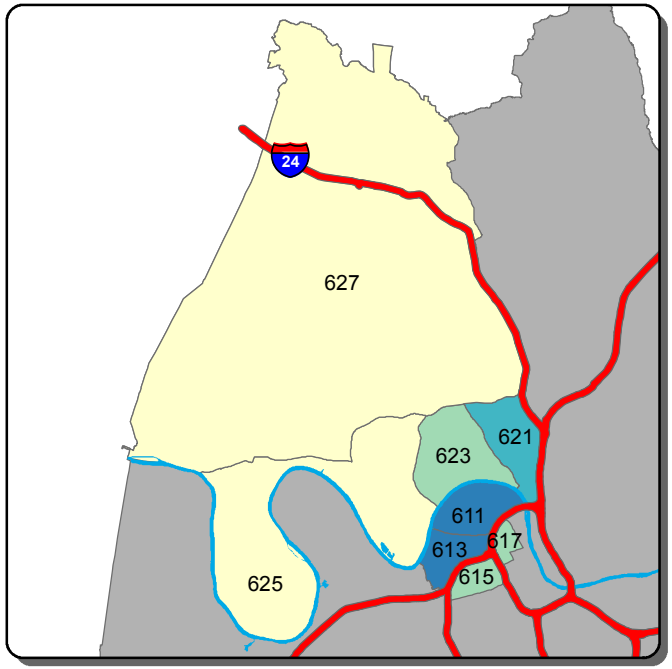

Self Initiated CAD - B Shift

0-57	58-105	106-153	154-201	>201

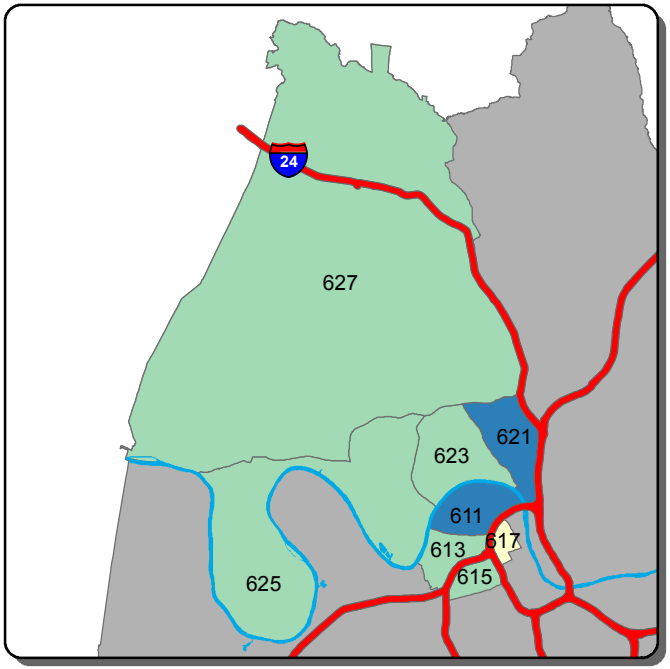

Self Initiated CAD - C Shift

0-73	74-109	110-145	146-181	>181

Information summarized for CompStat week ending 12/3/2016

Sourced from MNPD ARMS on 12/7/2016. Data taken from incident reports using Uniform Crime Reporting definitions and guidelines, based on the date and time when the inicident was reported. 'A, B, and C Shift' refer to the following time periods: A Shift = 0700 - 1500; B Shift = 1500 - 2300; C Shift = 2300 - 0700.

Madison Precinct - Burglary and Theft from Vehicle Counts for the Past Two Weeks

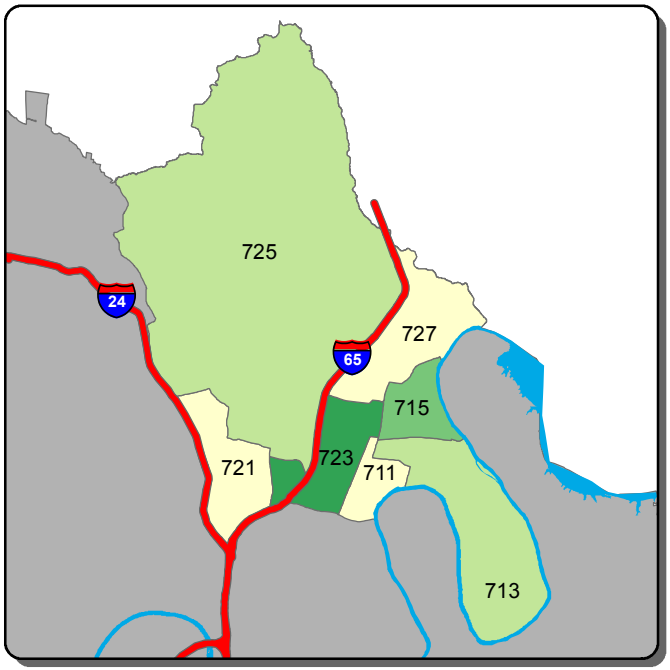

Burglary - A Shift

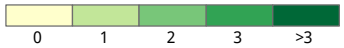

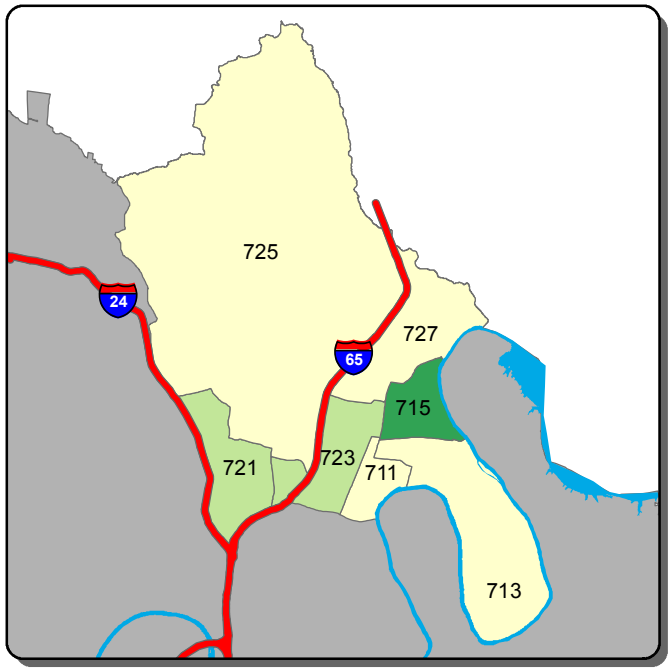

Burglary - B Shift

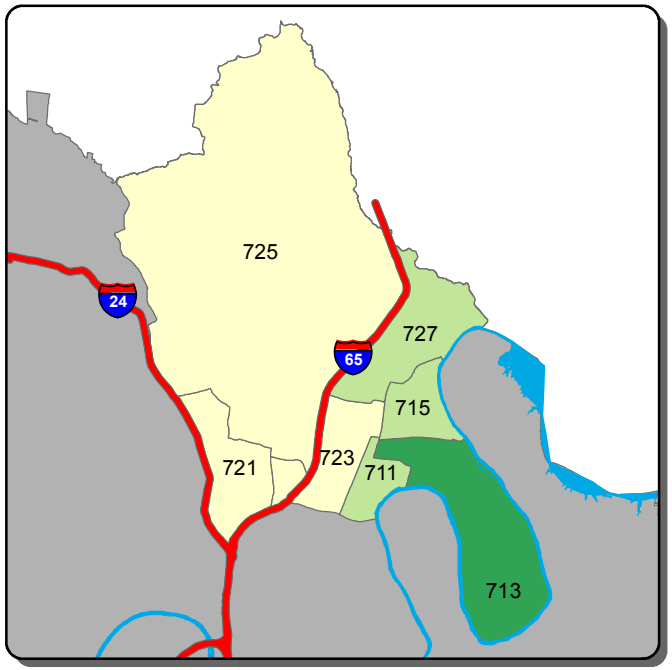

Burglary - C Shift

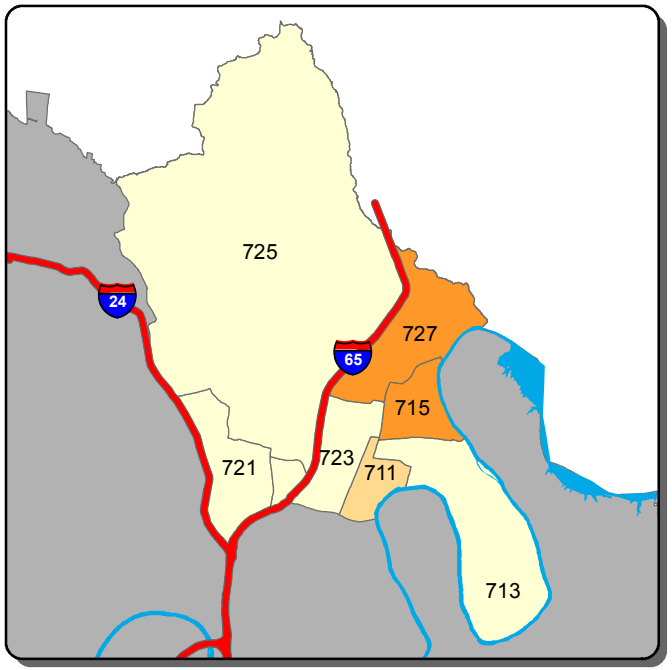

Theft from Vehicle - A Shift

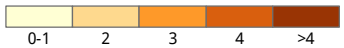

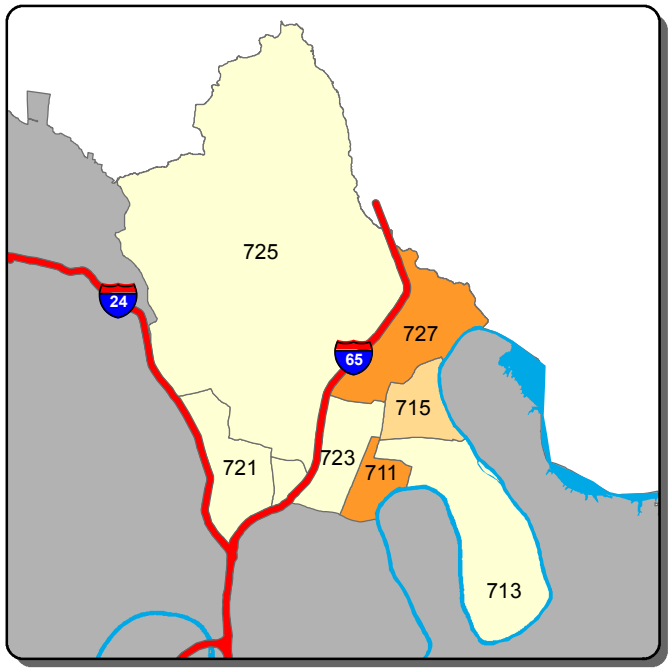

Theft from Vehicle - B Shift

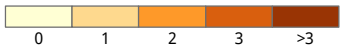

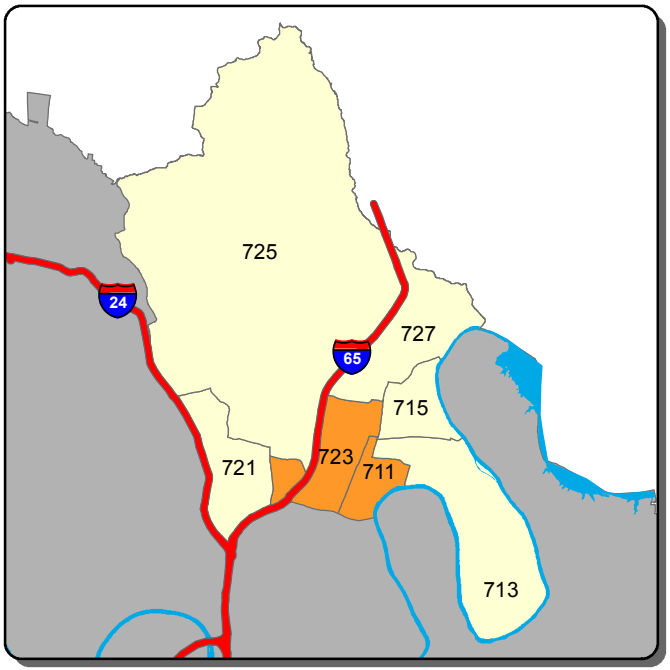

Theft from Vehicle - C Shift

Information summarized for CompStat week ending 12/3/2016

Sourced from MNPD ARMS on 12/7/2016. Data taken from incident reports using Uniform Crime Reporting definitions and guidelines, based on the date and time when the inicident was reported. 'A, B, and C Shift' refer to the following time periods: A Shift = 0700 - 1500; B Shift = 1500 - 2300; C Shift = 2300 - 0700.

Madison Precinct - Aggravated Assault and Self Initiated CAD Counts for the Past Two Weeks

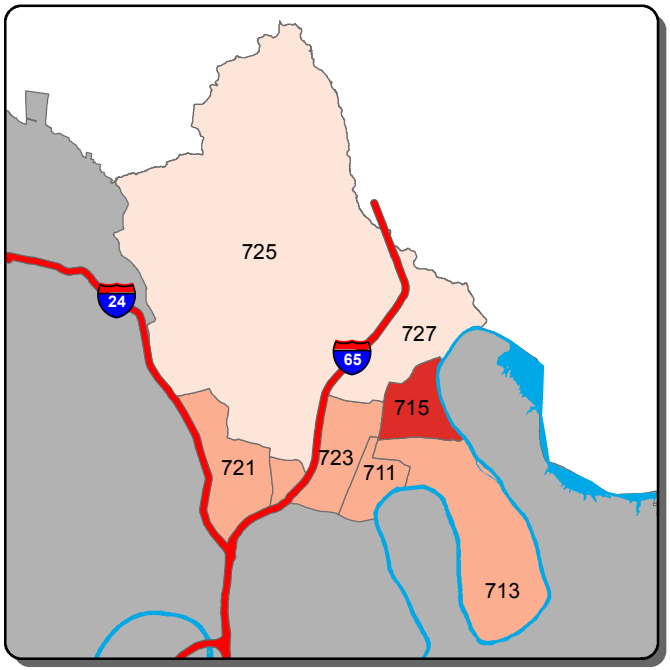

Aggravated Assault - A Shift

0 | 1-2 | 3 | 4-5 | >5

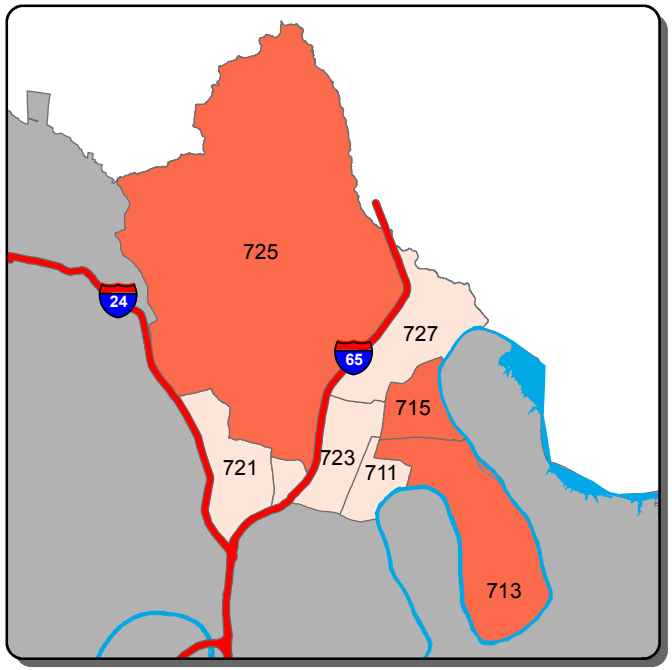

Aggravated Assault - B Shift

0 | 1 | >1

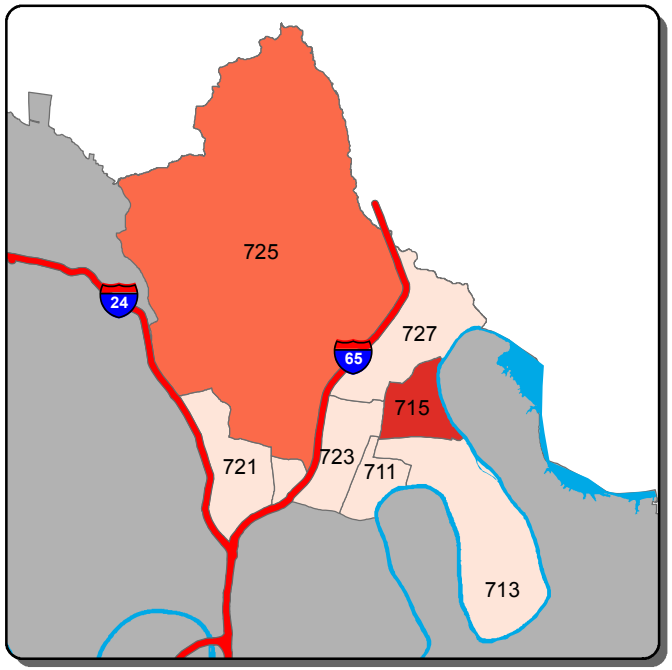

Aggravated Assault - C Shift

0 | 1 | 2 | >2

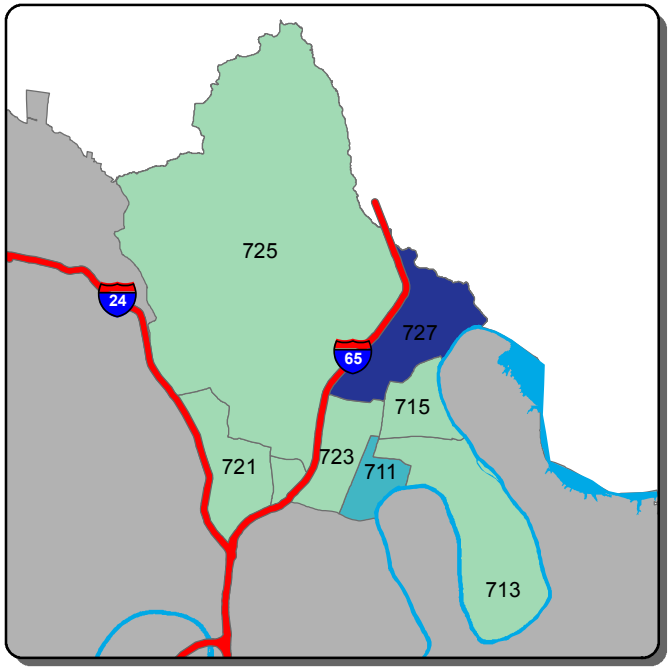

Self Initiated CAD - A Shift

0-30 | 31-118 | 119-206 | 207-294 | >294

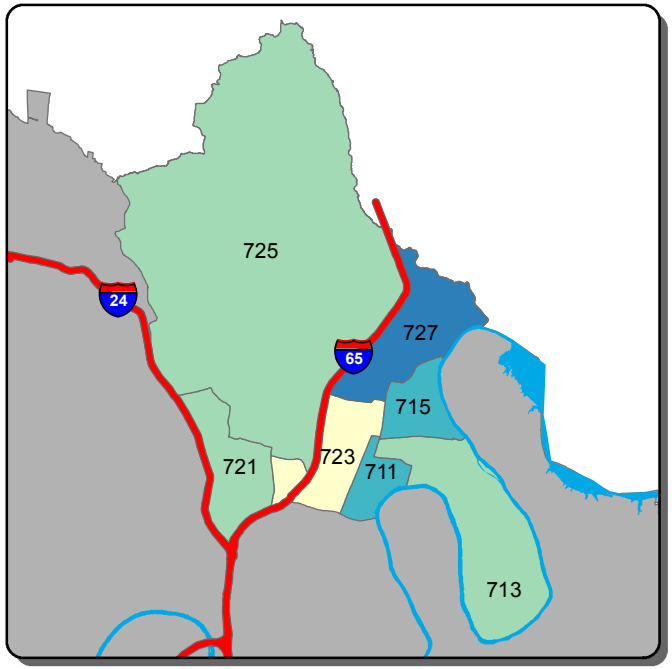

Self Initiated CAD - B Shift

0-60 | 61-111 | 112-162 | 163-214 | >214

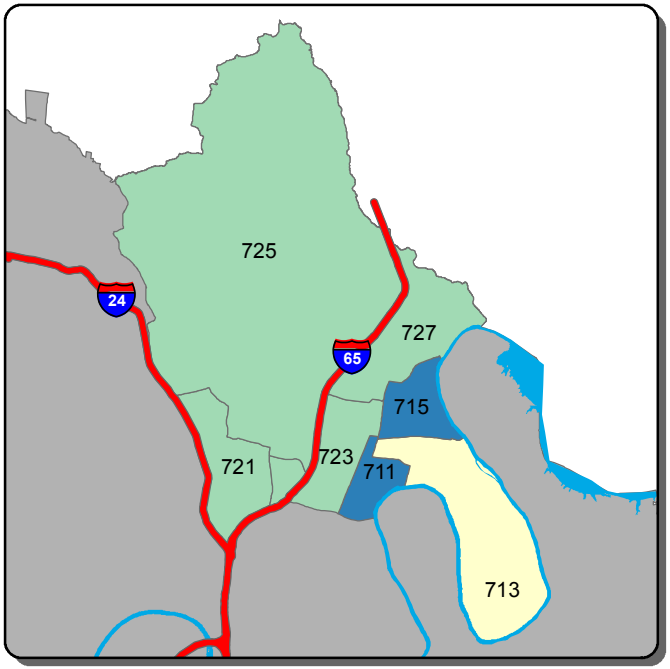

Self Initiated CAD - C Shift

0-98 | 99-146 | 147-193 | 194-240 | >240

Information summarized for CompStat week ending 12/3/2016

Sourced from MNPD ARMS on 12/7/2016. Data taken from incident reports using Uniform Crime Reporting definitions and guidelines, based on the date and time when the inicident was reported. 'A, B, and C Shift' refer to the following time periods: A Shift = 0700 - 1500; B Shift = 1500 - 2300; C Shift = 2300 - 0700.

Midtown Hills Precinct - Burglary and Theft from Vehicle Counts for the Past Two Weeks

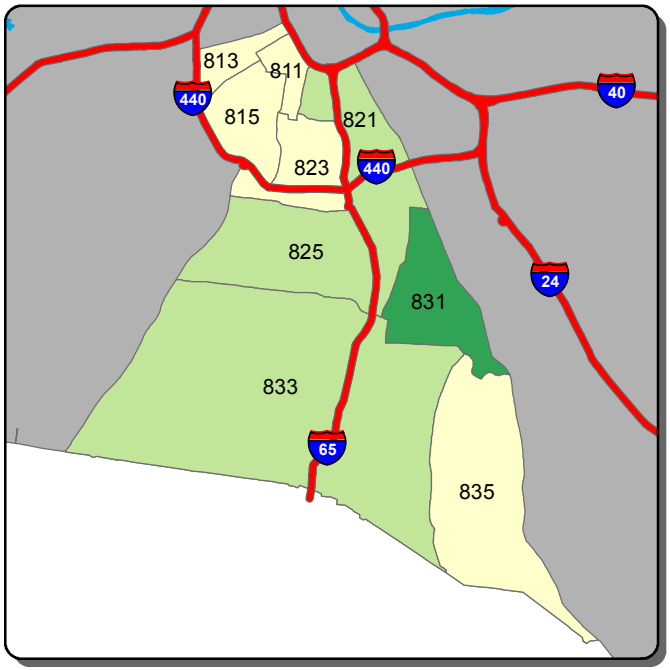

Burglary - A Shift

0 1 2 >2

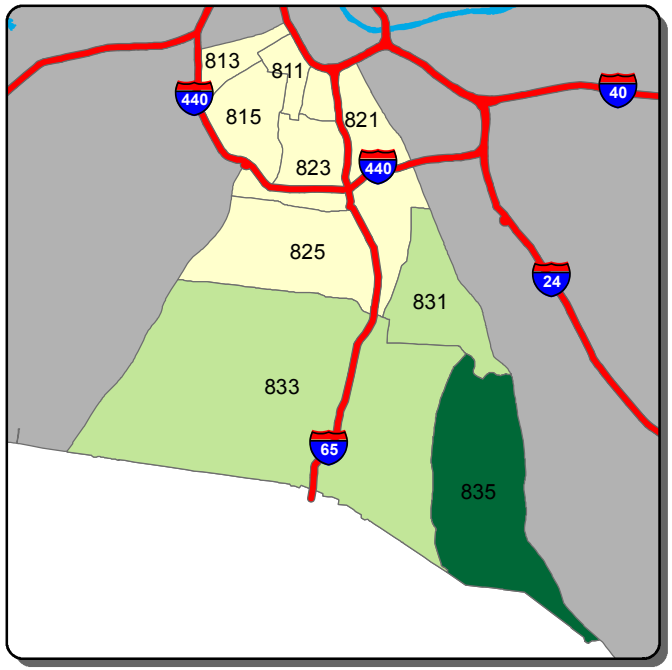

Burglary - B Shift

0 1 2 3 >3

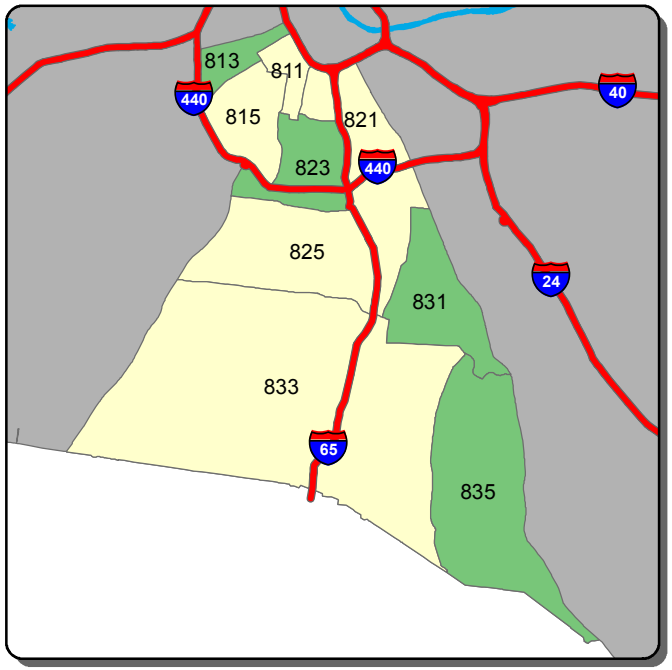

Burglary - C Shift

0 1 >1

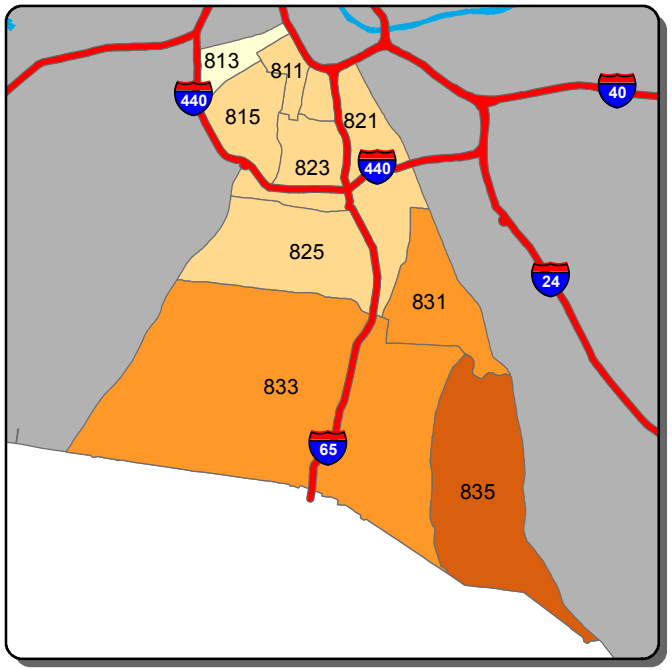

Theft from Vehicle - A Shift

0 1-2 3-4 5-6 >6

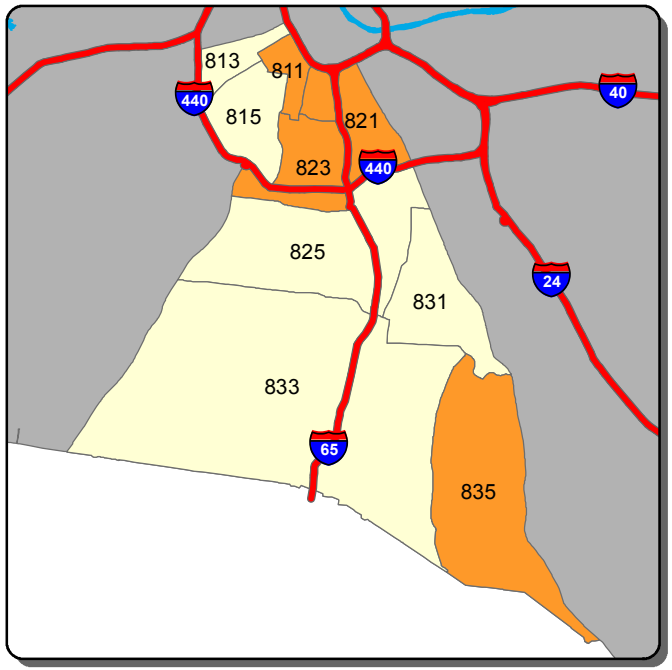

Theft from Vehicle - B Shift

0-1 2 3 >3

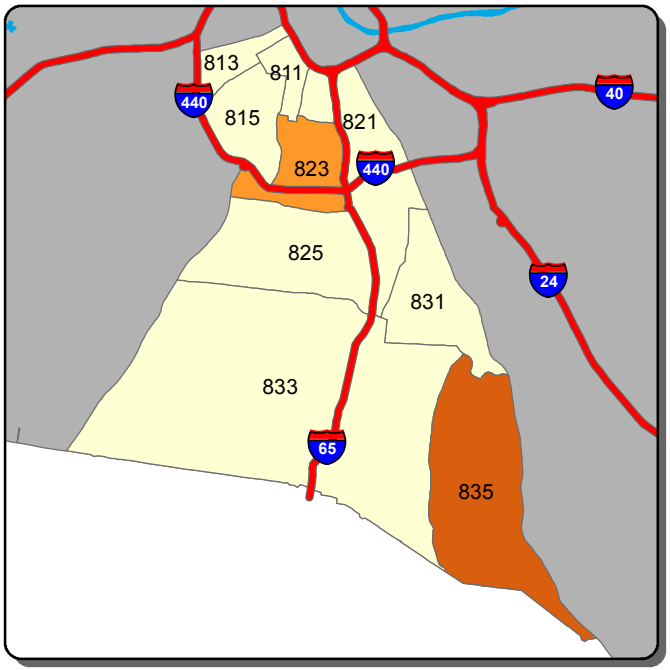

Theft from Vehicle - C Shift

0 1 2 >2

Information summarized for CompStat week ending 12/3/2016

Sourced from MNPD ARMS on 12/7/2016. Data taken from incident reports using Uniform Crime Reporting definitions and guidelines, based on the date and time when the inicident was reported. 'A, B, and C Shift' refer to the following time periods: A Shift = 0700 - 1500; B Shift = 1500 - 2300; C Shift = 2300 - 0700.

Midtown Hills Precinct - Aggravated Assault and Self Initiated CAD Counts for the Past Two Weeks

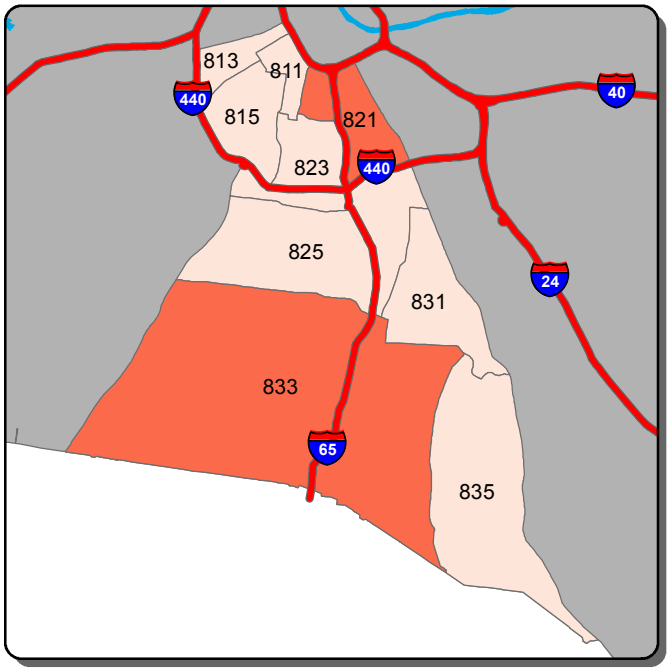

Aggravated Assault - A Shift

0 | 1 | >1

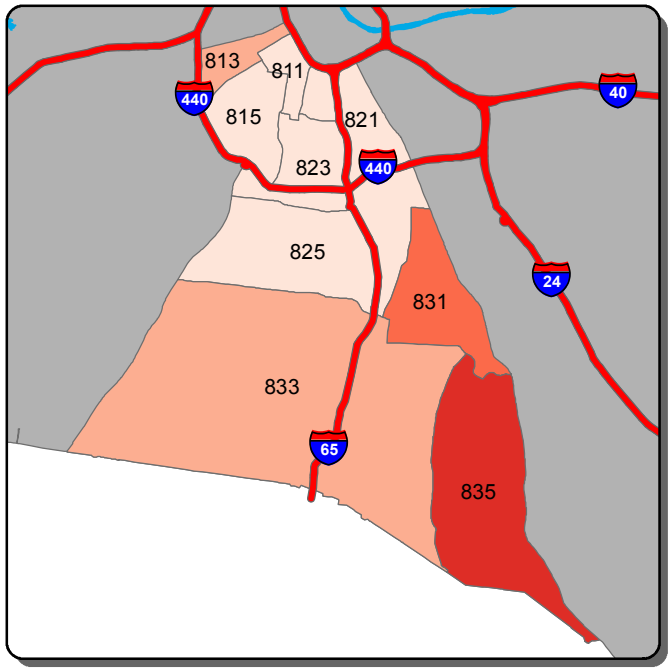

Aggravated Assault - B Shift

0 | 1 | 2-3 | 4-5 | >5

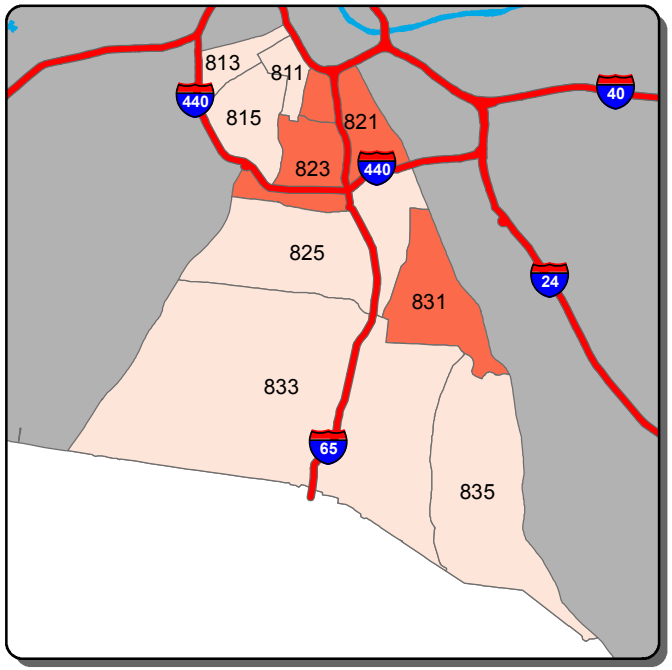

Aggravated Assault - C Shift

0 | 1 | >1

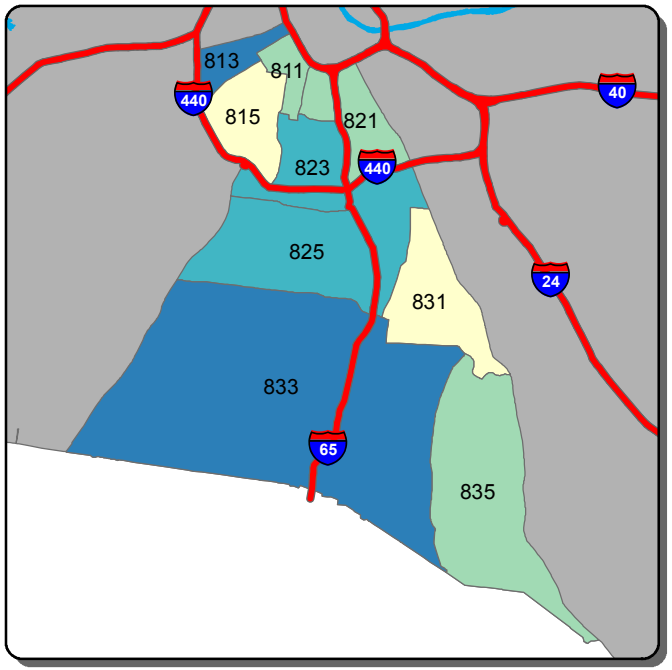

Self Initiated CAD - A Shift

0-51 | 52-85 | 86-119 | 120-153 | >153

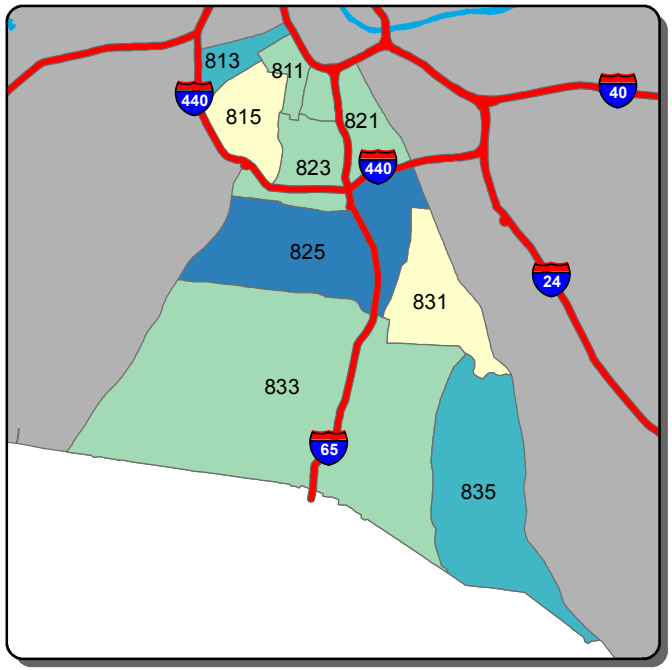

Self Initiated CAD - B Shift

0-89 | 90-125 | 126-161 | 162-198 | >198

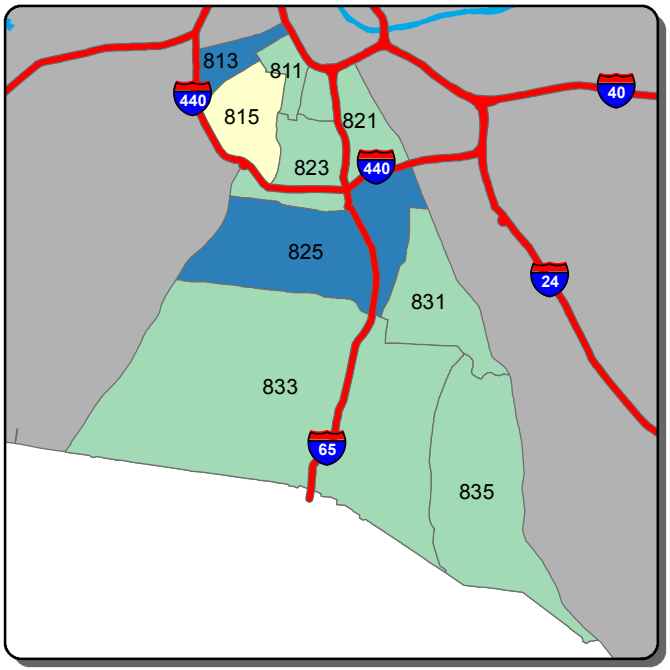

Self Initiated CAD - C Shift

0-114 | 115-151 | 152-188 | 189-225 | >225

Information summarized for CompStat week ending 12/3/2016

Sourced from MNPD ARMS on 12/7/2016. Data taken from incident reports using Uniform Crime Reporting definitions and guidelines, based on the date and time when the inicident was reported. 'A, B, and C Shift' refer to the following time periods: A Shift = 0700 - 1500; B Shift = 1500 - 2300; C Shift = 2300 - 0700.